

Straight Line Diagram

(Including Drain Pipes)

Crawford 20

January 2024

This document was produced by the Pennsylvania Department of Transportation (PENNDOT) as an internal management tool for State maintained highways and is not to be used for other purposes. The printed information was compiled from the Department's computerized Roadway Management System (RMS) and is subject to change without notice. Use of any or all of the printed information for purposes other than those intended by the Department may not satisfy other accuracy and completeness requirements and the Department does not warrant that such printed information is accurate or complete.

ROADWAY MANAGEMENT SYSTEM
INDEX FOR SR'S LOCATED IN THE COUNTY OF CRAWFORD

| SR | BGN | PAGE | END | PAGE | SR | BGN | PAGE | END | PAGE | SR | BGN | PAGE | END | PAGE |
|-------|-----|------|-----|------|------|-----|------|-----|------|------|-----|------|-----|------|
| 00006 | | 1 | | 35 | 1032 | | 370 | | 373 | 2101 | | 502 | | 502 |
| 00008 | | 36 | | 48 | 1033 | | 374 | | 376 | 3001 | | 503 | | 503 |
| 00018 | | 49 | | 67 | 1034 | | 377 | | 380 | 3002 | | 504 | | 505 |
| 00019 | | 68 | | 74 | 1035 | | 381 | | 384 | 3003 | | 506 | | 507 |
| 00027 | | 75 | | 90 | 1036 | | 385 | | 386 | 3004 | | 508 | | 517 |
| 00077 | | 91 | | 109 | 1037 | | 387 | | 389 | 3005 | | 518 | | 523 |
| 00079 | 110 | | | 130 | 1039 | | 390 | | 393 | 3006 | | 524 | | 527 |
| 00089 | 131 | | | 141 | 1041 | | 394 | | 396 | 3007 | | 528 | | 529 |
| 00098 | 142 | | | 153 | 1043 | | 397 | | 399 | 3008 | | 530 | | 531 |
| 00102 | 154 | | | 157 | 1101 | | 400 | | 400 | 3009 | | 532 | | 534 |
| 0173 | 158 | | | 164 | 1102 | | 401 | | 401 | 3010 | | 535 | | 540 |
| 0198 | 165 | | | 187 | 2001 | | 402 | | 403 | 3011 | | 541 | | 546 |
| 0285 | 188 | | | 205 | 2002 | | 404 | | 406 | 3012 | | 547 | | 547 |
| 0322 | 206 | | | 225 | 2003 | | 407 | | 410 | 3013 | | 548 | | 552 |
| 0408 | 226 | | | 240 | 2004 | | 411 | | 412 | 3014 | | 553 | | 555 |
| 0427 | 241 | | | 241 | 2005 | | 413 | | 416 | 3015 | | 556 | | 559 |
| 0428 | 242 | | | 243 | 2006 | | 417 | | 419 | 3016 | | 556 | | 566 |
| 0618 | 244 | | | 246 | 2007 | | 420 | | 425 | 3017 | | 567 | | 567 |
| 0699 | 247 | | | 250 | 2008 | | 426 | | 426 | 3018 | | 568 | | 568 |
| 0886 | 251 | | | 259 | 2009 | | 427 | | 428 | 3019 | | 569 | | 573 |
| 1001 | 260 | | | 264 | 2010 | | 429 | | 435 | 3020 | | 574 | | 574 |
| 1002 | 265 | | | 271 | 2011 | | 436 | | 436 | 3021 | | 575 | | 576 |
| 1003 | 272 | | | 274 | 2012 | | 437 | | 441 | 3023 | | 577 | | 577 |
| 1004 | 275 | | | 276 | 2013 | | 442 | | 443 | 3025 | | 578 | | 579 |
| 1005 | 277 | | | 277 | 2014 | | 444 | | 450 | 3027 | | 580 | | 580 |
| 1006 | 278 | | | 281 | 2015 | | 451 | | 453 | 4001 | | 581 | | 587 |
| 1007 | 282 | | | 288 | 2016 | | 454 | | 455 | 4002 | | 588 | | 588 |
| 1008 | 289 | | | 292 | 2017 | | 456 | | 459 | 4003 | | 589 | | 593 |
| 1010 | 293 | | | 295 | 2018 | | 460 | | 462 | 4004 | | 594 | | 600 |
| 1011 | 296 | | | 298 | 2019 | | 463 | | 464 | 4005 | | 601 | | 602 |
| 1012 | 299 | | | 302 | 2020 | | 465 | | 465 | 4006 | | 603 | | 605 |
| 1013 | 303 | | | 307 | 2021 | | 466 | | 467 | 4007 | | 606 | | 610 |
| 1014 | 308 | | | 309 | 2022 | | 468 | | 469 | 4008 | | 611 | | 613 |
| 1015 | 310 | | | 312 | 2023 | | 470 | | 471 | 4009 | | 614 | | 619 |
| 1016 | 313 | | | 319 | 2024 | | 472 | | 473 | 4010 | | 620 | | 627 |
| 1017 | 320 | | | 322 | 2025 | | 474 | | 474 | 4011 | | 628 | | 634 |
| 1018 | 323 | | | 329 | 2026 | | 475 | | 475 | 4012 | | 635 | | 638 |
| 1019 | 330 | | | 333 | 2027 | | 476 | | 476 | 4013 | | 639 | | 642 |
| 1020 | 334 | | | 340 | 2028 | | 477 | | 478 | 4014 | | 643 | | 644 |
| 1021 | 341 | | | 341 | 2029 | | 479 | | 480 | 4016 | | 645 | | 645 |
| 1022 | 342 | | | 349 | 2030 | | 481 | | 481 | 4018 | | 646 | | 648 |
| 1023 | 350 | | | 350 | 2031 | | 482 | | 483 | 4020 | | 649 | | 651 |
| 1024 | 351 | | | 355 | 2032 | | 484 | | 485 | 4022 | | 652 | | 653 |
| 1025 | 356 | | | 356 | 2033 | | 486 | | 489 | 8001 | | 654 | | 654 |
| 1026 | 357 | | | 357 | 2034 | | 490 | | 492 | 8003 | | 655 | | 656 |
| 1027 | 358 | | | 358 | 2035 | | 493 | | 495 | 8005 | | 657 | | 657 |
| 1028 | 359 | | | 360 | 2036 | | 496 | | 496 | 9101 | | 658 | | 658 |
| 1029 | 361 | | | 361 | 2037 | | 497 | | 499 | 9103 | | 659 | | 659 |
| 1030 | 362 | | | 365 | 2039 | | 500 | | 500 | 9104 | | 660 | | 660 |
| 1031 | 366 | | | 369 | 2040 | | 501 | | 501 | 9105 | | 661 | | 661 |



December 30, 2023

Pennsylvania State Roads - Straight Line Diagrams

Contained within this document are the 2024 Pennsylvania Straight Line Diagrams (SLDs) for State Routes by county within a particular PennDOT district. At the end of each year, PennDOT takes a snapshot of its current SLD database and creates PDF files from the SLD snapshot. The SLDs are a graphical representation of State Routes (SRs) that PennDOT maintains. The information shown on the SLD is generated from data found in PennDOT's Roadway Management System (RMS) database. The data from RMS is constantly being updated to match actual roadway inventory data found on Pennsylvania's state highways. PennDOT's SR system is explained briefly in this document along with symbol definitions for each type of roadway feature or attribute found on the SLD. This PDF version of the SLD contains an individual county list of all state roads found in that county. The SRs found on the list are linked to the actual pages that show the individual SLDs. To find an SLD for a particular road that you want, simply point to that road on the SR index list and click on it to jump to the beginning page of that SLD.

If you have any questions or comments concerning information found in this document, please contact Ty Reed, Chief, Roadway Inventory and Testing Unit, Asset Management Division, Bureau of Operations, by calling (717) 787-7294.

Additional information on state owned highways is available from your local PENNDOT Engineering District Office, RMS Unit, RMS Coordinator.

Straight Line Diagram Disclaimer: This document is for informational purposes only and may be viewed by anyone. No part of the information contained in this document may be altered or redistributed without prior written consent of PENNDOT. Straight Line Diagram information is provided "as is" without warranty of any kind, either expressed or implied. This information could include technical inaccuracies or errors of omission. Changes may be made periodically to the information herein.

Copyright © 2023 by the Commonwealth of Pennsylvania. All rights reserved.



Asset Management Division

Mission Statement

To protect and preserve Pennsylvania's infrastructure by providing meaningful, timely, and accurate pavement and roadway management, design, standards, strategies, inventory and condition, as well as fair, consistent and efficient application of Commonwealth laws and regulations.

CUSTOMER SERVICE RATING FORM

Straight Line Diagram (SLD) – Customer Service Rating

As means to improve customer service, we would like you to rate the product/ service you have received, by circling a “grade” from “A” (excellent) to “E” (fail).

A **B** **C** **D** **E**

If your rating is not an “A,” please let us know what we could do better.

Name and Organization (optional)

Thank You.

(Fold along line, and tape or staple together before mailing)

(Cut along dashed line)

Bureau of Operations
Asset Management Division – PennDOT Annex
907 Elmerton Avenue
Harrisburg, PA 17110
ATTN: Ty Reed

PENNSYLVANIA DEPARTMENT OF TRANSPORTATION
Bureau of Operations, Asset Management Division

Location Referencing System (LRS) – Definitions, Uses & Testing

The Department's LRS, implemented in 1987, is the mechanism to designate the State highway network, to define roadway lengths, locations, and route connectivity, and to serve as the basis for the collection, storage, and integration of roadway information.

An LRS key is a unique series of numbers that identifies the location of each point or feature along a State route. The fourteen digit number is an integral part of the Roadway Management System (RMS) where roadway data is stored. 07/4016/0100/0857 is an example of an LRS key, which identifies County (CO) = 07, State Route (SR) = 4016, Segment (SEG) = 0100, and Offset = 0857.

County (CO)

Each of Pennsylvania's sixty-seven counties is identified by a number.

| Name | # | Name | # | Name | # | Name | # |
|------------|----|------------|----|----------------|----|--------------|----|
| Adams | 1 | Clinton | 18 | Lackawanna | 35 | Potter | 52 |
| Allegheny | 2 | Columbia | 19 | Lancaster | 36 | Schuylkill | 53 |
| Armstrong | 3 | Crawford | 20 | Lawrence | 37 | Snyder | 54 |
| Beaver | 4 | Cumberland | 21 | Lebanon | 38 | Somerset | 55 |
| Bedford | 5 | Dauphin | 22 | Lehigh | 39 | Sullivan | 56 |
| Berks | 6 | Delaware | 23 | Luzerne | 40 | Susquehanna | 57 |
| Blair | 7 | Elk | 24 | Lycoming | 41 | Tioga | 58 |
| Bradford | 8 | Erie | 25 | McKean | 42 | Union | 59 |
| Bucks | 9 | Fayette | 26 | Mercer | 43 | Venango | 60 |
| Butler | 10 | Forest | 27 | Mifflin | 44 | Warren | 61 |
| Cambria | 11 | Franklin | 28 | Monroe | 45 | Washington | 62 |
| Cameron | 12 | Fulton | 29 | Montgomery | 46 | Wayne | 63 |
| Carbon | 13 | Greene | 30 | Montour | 47 | Westmoreland | 64 |
| Centre | 14 | Huntingdon | 31 | Northampton | 48 | Wyoming | 65 |
| Chester | 15 | Indiana | 32 | Northumberland | 49 | York | 66 |
| Clarion | 16 | Jefferson | 33 | Perry | 50 | Philadelphia | 67 |
| Clearfield | 17 | Juniata | 34 | Pike | 51 | | |

State Route (SR)

State Routes (SR's) are identified by four-digit numbers. SR numbers are assigned as follows:

- | | |
|--|-----------|
| 1. Traffic Routes: Routes designated as Interstates, US or PA Routes | 0001-0999 |
| 2. Quadrant Routes (Non-Traffic Routes) | 1001-4999 |
| 3. Relocated Traffic Routes | 6000-6999 |
| 4. Turned Back, Abandoned, or Null Routes | 7000-7999 |
| 5. Interchanges | 8001-8999 |
| 6. WYE's | 9101-9199 |
| 7. Rest Areas | 9201-9299 |
| 8. Truck Escape Ramps | 9301-9399 |
| 9. Others | 9401-9499 |
| 10. Park and Rides | 9501-9599 |

Even/Odd Convention: Even numbers are typically given to SR's in the East/West direction, and odd numbers to SR's that run North/South. This convention applies to Interstate Routes (except those that are Beltways or Spurs), and Quadrant Routes. This convention may or may not apply to PA or US Traffic Routes.

Hierarchy: If two or more traffic routes occupy the same section of roadway, the SR number is based on the "higher" type route, according to the following hierarchy. If the traffic routes are the same hierarchy class, then the SR number is assigned the lower numbered traffic route (Figure 1).

1. Interstates
2. U.S. Routes
3. PA Routes
4. Quadrant Routes

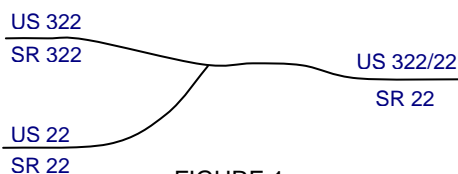


FIGURE 1

Other Numbering Conventions:

1. The first digit of a quadrant route is based on which quadrant of the county the route is located, as shown in the following diagram (Figure 2).
2. The last three digits of a Relocated Traffic Route are the same as the Traffic Route that was relocated.
3. Interchanges are numbered sequentially. Odd numbers are given to interchanges along SR's in the North/South direction; even numbers are given to interchanges along SR's in the East/West direction (Figure 3).
4. WYE's are given odd numbers if the connecting SR is odd numbered, and even numbers if the connecting SR is even numbered.
5. Rest Areas or Truck Escape Ramps are given odd numbers if they connect to the Southbound or Westbound side of an SR, and even numbers if they connect to the Northbound or Eastbound side.

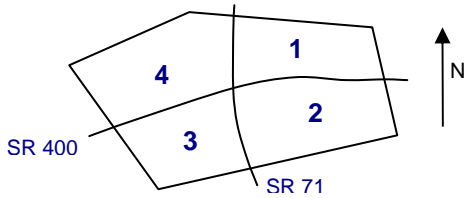


FIGURE 2

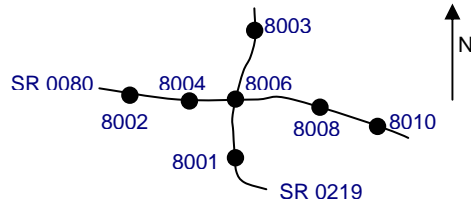


FIGURE 3

Segment (SEG)

State routes are divided into segments, which are approximately one-half mile long, and are identified by a four-digit number. Segment begin and end points are placed at physical features where possible. Segment numbers increase in the North or East direction, and typically by 10's (Figure 4). Segments are even numbered on undivided roadways, and in the Northbound or Eastbound direction of divided roadways. Segments are odd numbered in the Southbound or Westbound direction of divided roadways (Figure 5). Interstate segments are associated with the mile posts (Figure 6).

Undivided Roadways

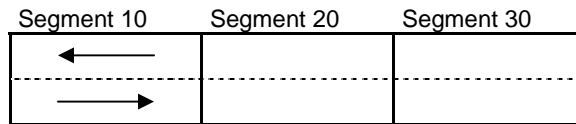


FIGURE 4

Divided Roadways

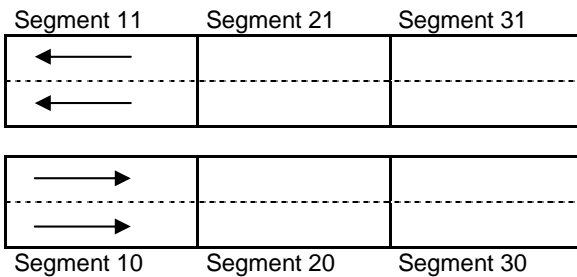


FIGURE 5

Interstate Roadways

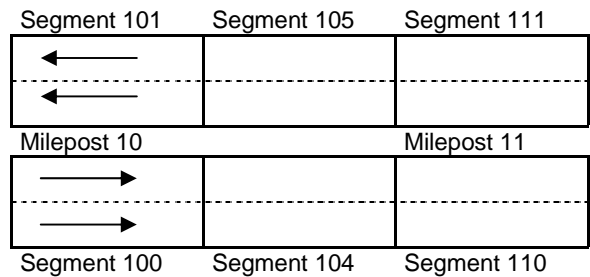


FIGURE 6

Turned Back, Abandoned, and Null Segments are given numbers in the range of 7000-7999. For two coinciding State routes, the route with "lower" hierarchy is "nulled."

Segment numbering restarts on Traffic Routes at County boundaries, except Interstates (Figure 7).

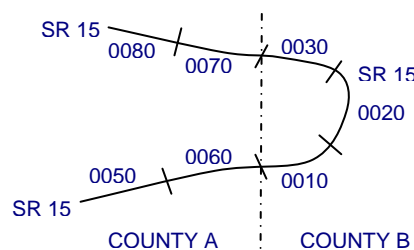


FIGURE 7

Offset

The offset, a subdivision of the segment, is the distance (in feet) from the beginning of the segment, expressed as a four-digit number. Offsets are measured in the increasing segment direction.

Segment Markers

Segment markers, which allow for easy identification of the LRS location on the State highway system, indicate the State route and segment number at the point that each segment is entered. If the beginning of a segment occurs at a physical feature, then the point of reference is at the physical feature and not the sign. At intersections, signs are used to identify beginning or ending State routes or segments.



Users of the LRS

Locations of all intersections, structures, and other points of interest are field verified and inventoried in the RMS. This information can be displayed on Straight Line Diagrams (SLD's) which can be viewed in the RMS, or hardcopy form. SLD books are refreshed and printed annually for distribution to the Department's District and County offices, as well as too many external entities.

A list of those within the Department that use the LRS to identify locations in the RMS and in the field includes personnel from the following organizations: Pavement Testing, County Maintenance, Traffic, Design, Surveys, Construction, Bridge, Permits, Crash Review, Planning and Programming, Posted & Bonded Roads, Tort Liability, and Emergency Management.

Users outside the Department include: County & Municipal governments, County 911, Planning Commissions, Federal Highway Administration, State & Local Police, Local Emergency Management, Delivery Services (UPS, Fed Ex, etc.), Fire Departments, Utility Companies, Contractors, and Consultants.

Without segment markers located in the field, all of these users would have to rely solely on the SLD, which would be extremely cumbersome at best and impossible for some.

Verification, QA & QC

In order to assure that LRS information is indicated properly in the RMS, on SLD's, and in the field, LRS Quality Assurance (QA) and Quality Commitment (QC) programs are performed each year. The Bureau of Operations, Asset Management Division, Roadway Inventory & Testing Unit (RITU) performs all Statewide QC testing. Field verification and QA is also performed by RITS, except in Engineering Districts 2-0, 11-0, and 12-0, where it is done "in-house." Each Engineering District is responsible for its own LRS completeness and maintenance with respect to the RMS.

Twenty percent of each county is field tested annually as part of the QA program, and five percent of each county is tested for the annual QC program. The goal of the QC program is to maintain at least 90% accuracy between the RMS and the actual field locations of highway features. Annual QC ratings are developed and reported to the Engineering Districts.









































Field testing is performed by two-person teams (a permanent employee that operates the test, and a temporary employee that drives the device) with the use of vans equipped with an on-board computer and a Data Measurement Subsystem. Testing is typically performed during the months of April through November.

Vehicle location and roadway features are displayed on the van's computer screen in SLD format, and the software accepts operator inputs verifying or modifying roadway feature locations, as well as comments. Though the system can function at greater speed, test speeds are typically less than 25 mph to ensure accuracy.

There are five categories of information that is verified and/or modified:

1. State Route Length
2. Segment Length
3. Roadway Geometry (lane count, pavement & shoulder types & widths)
4. Intersecting Feature Location (intersections & bridges)
5. Segment Marker Location

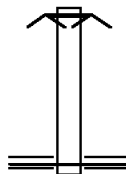
STRAIGHT LINE DIAGRAM (SLD) ANNUAL REFRESH ATTRIBUTE KEY PAGE 1 OF 2

| | | | |
|--|--|---|---|
|  SEGMENT MARKER |  AHEAD LEFT INTER STATE OWNED |  RAILROAD CROSSING |  INTERSTATE MILEPOST |
|  TURNBACK |  AHEAD LEFT INTER NON-STATE |  RAILROAD OVER-PASS |  MFC BEGIN |
|  NULL |  AHEAD RIGHT INTE STATE OWNED |  OVER-PASS |  MUNICIPAL BOUNDARY |
|  UNDIVIDED HIGHWAY |  AHEAD RIGHT INTE NON-STATE |  BRIDGE END |  VILLAGE BEGIN |
|  PHYSICALLY DIVIDED |  BACK LEFT INTER STATE OWNED |  BRIDGE BEGIN | AH - LENGTH FORWARD TO NEXT SEGMENT BEGIN BK - LENGTH BACKWARD TO PREVIOUS SEGMENT BEGIN |
|  PAINT DIVIDED |  BACK LEFT INTER NON-STATE |  TUNNEL | |
|  INTERSECTION AHEAD |  BACK RIGHT INTER STATE OWNED |  SIGN STRUCTURE | MFC - MAINTENANCE FUNCTIONAL CLASS A = INTERSTATE EXPRESSWAY AND/OR PRINCIPLE ARTERIAL C = MINOR ARTERIAL D = COLLECTOR E = LOCAL ACCESS F = INTERCHANGE RAMP |
|  INTERSECTION BACK |  BACK RIGHT INTER NON-STATE |  P3 BRIDGE | |
|  REFERENCE AHEAD/BACK |  T-LEFT INTERSEC STATE OWNED |  RETAINING WALL | |
|  DIVIDED CONNECTOR |  T-LEFT INTERSEC NON-STATE |  BRIDGE/CULVERT UNDER FILL | NULL AND TURNBACK SEGMENTS ARE DISPLAYED IN THE DEPARTMENT'S ROADWAY MANAGEMENT SYSTEM (RMS) AS 100 FEET IN LENGTH. ACTUAL SEGMENT AND SECTION LENGTHS MAY VARY SIGNIFICANTLY |
|  CROSS INTERSEC STATE OWNED |  T-RIGHT INTERSEC STATE OWNED |  PIPE (STAMPP) | |
|  CROSS INTERSEC NON-STATE |  T-RIGHT INTERSEC NON-STATE |  ROTARY INTERSEC | |

EXTRACT DATE: 12/18/2023 ROADWAY MANAGEMENT SYSTEM PAGE NUMBER: 665
 PRINT DATE: 12/19/2023 SLD COUNTY/SR - ANNUAL PRINT COUNTY: CRAWFORD
 DIR: E TOTAL LEN: .030 MI. DIST: 01-1 SR: 9502
 LEFT MUN: HAYFIELD T RIGHT MUN: HAYFIELD T

000160 FT

000000 FT



000160 FT END OF PARK AND RIDE
 ROAD CLOSED AHEAD

000000 FT 0 0 00000 0 00 0000+00
 NC SAEGERTOWN PARK AND RIDE
 SR 0198 SH
 (SR0198 SEG 0370/0310)
 MFC BEGIN = F

0010/0000 LENGTH(AH 0160 BK 0000)

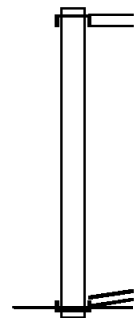
EXTRACT DATE: 12/18/2023 ROADWAY MANAGEMENT SYSTEM PAGE NUMBER: 664
 PRINT DATE: 12/19/2023 SLD COUNTY/SR - ANNUAL PRINT COUNTY: CRAWFORD
 DIR: B TOTAL LEN: .327 MI. DIST: 01-1 SR: 9401
 LEFT MUN: WEST MEAD T RIGHT MUN: WEST MEAD T

001729 FT

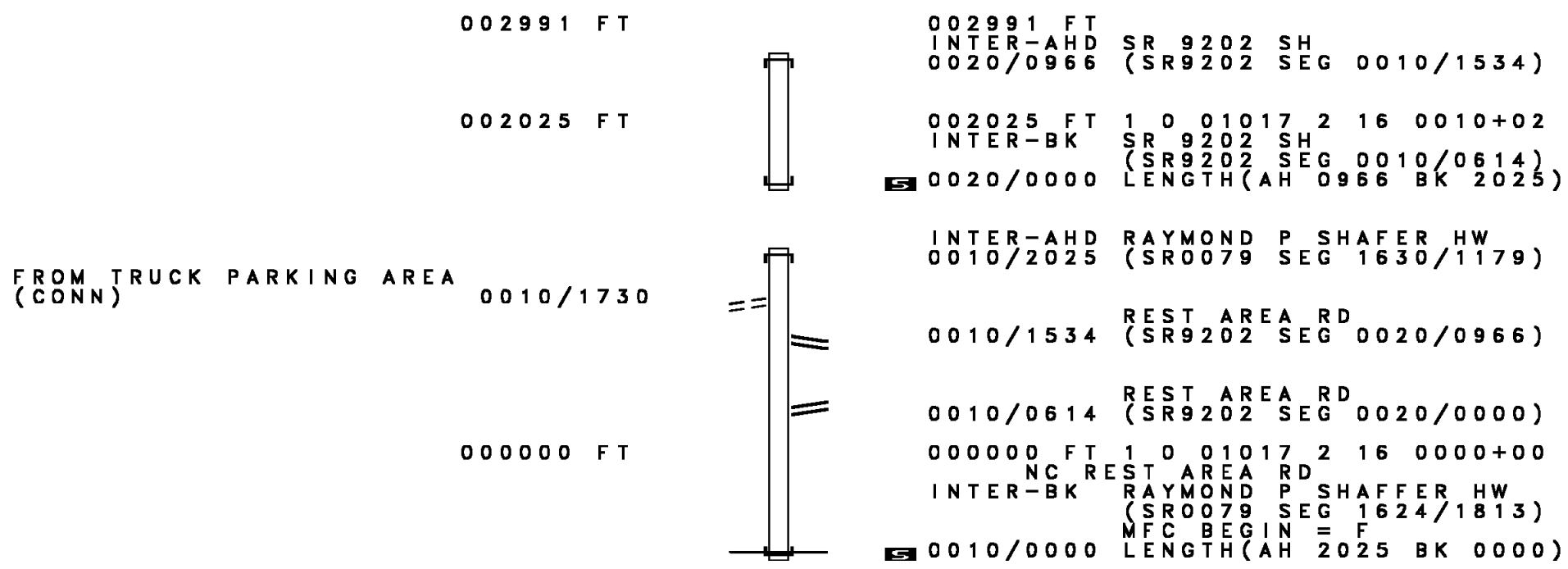
001729 FT
 INTER-AHD BALDWIN ST EXT RD
 (SR2037 SEG 0071/0796)
 FRENCH CREEK PY
 (SR0006 SEG 0591/0000)
 0010/1729 (SR0006 SEG 0590/0000)

000000 FT

000000 FT 1 0 00084 0 00 0134+93
 FRENCH CREEK PY
 (SR0006 SEG 0591/1455)
 NC PERRY HW
 INTER-BK FRENCH CREEK PY
 (SR0006 SEG 0591/1455)
 MFC BEGIN = F
 0010/0000 LENGTH(AH 1729 BK 0000)



EXTRACT DATE: 12/18/2023 ROADWAY MANAGEMENT SYSTEM PAGE NUMBER: 663
 PRINT DATE: 12/19/2023 SLD COUNTY/SR - ANNUAL PRINT COUNTY: CRAWFORD
 DIR: N TOTAL LEN: .566 MI. DIST: 01-1 SR: 9202
 LEFT MUN: CUSSEWAGO T RIGHT MUN: CUSSEWAGO T



002991 FT

002991 FT
 INTER-AHD SR 9202 SH
 0020/0966 (SR9202 SEG 0010/1534)

002025 FT

002025 FT 1 0 01017 2 16 0010+02
 INTER-BK SR 9202 SH
 (SR9202 SEG 0010/0614)
 0020/0000 LENGTH(AH 0966 BK 2025)

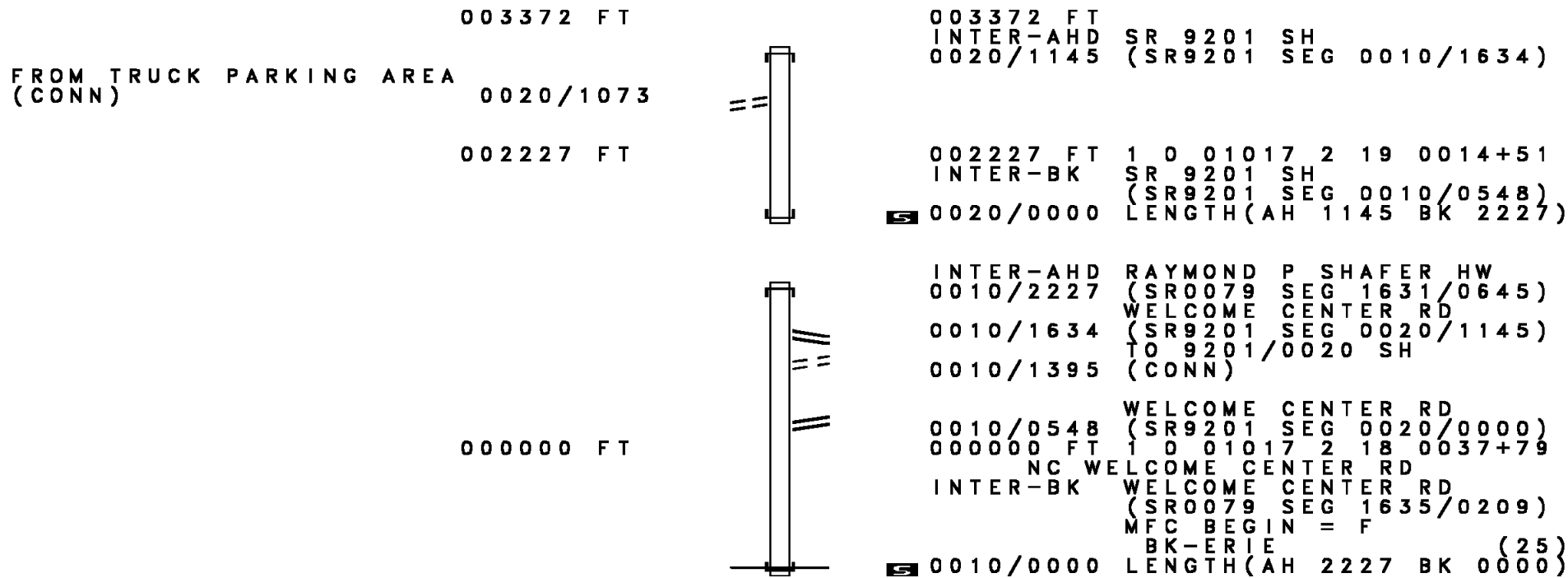
FROM TRUCK PARKING AREA (CONN) 0010/1730

INTER-AHD RAYMOND P SHAFFER HW
 0010/2025 (SR0079 SEG 1630/1179)

0010/1534 REST AREA RD
 (SR9202 SEG 0020/0966)

000000 FT

0010/0614 REST AREA RD
 (SR9202 SEG 0020/0000)
 000000 FT 1 0 01017 2 16 0000+00
 INTER-BK NC REST AREA RD
 RAYMOND P SHAFFER HW
 (SR0079 SEG 1624/1813)
 MFC BEGIN = F
 0010/0000 LENGTH(AH 2025 BK 0000)



003372 FT

FROM TRUCK PARKING AREA
(CONN)

0020/1073

002227 FT

000000 FT

003372 FT
 INTER-AHD SR 9201 SH
 0020/1145 (SR9201 SEG 0010/1634)

002227 FT 1 0 01017 2 19 0014+51
 INTER-BK SR 9201 SH
 (SR9201 SEG 0010/0548)
 S 0020/0000 LENGTH(AH 1145 BK 2227)

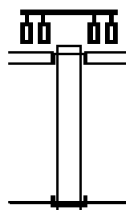
INTER-AHD RAYMOND P SHAFER HW
 0010/2227 (SR0079 SEG 1631/0645)
 WELCOME CENTER RD
 0010/1634 (SR9201 SEG 0020/1145)
 TO 9201/0020 SH
 0010/1395 (CONN)

WELCOME CENTER RD
 0010/0548 (SR9201 SEG 0020/0000)
 000000 FT 1 0 01017 2 18 0037+79
 NC WELCOME CENTER RD
 INTER-BK WELCOME CENTER RD
 (SR0079 SEG 1635/0209)
 MFC BEGIN = F
 BK-ERIE (25)
 S 0010/0000 LENGTH(AH 2227 BK 0000)

EXTRACT DATE: 12/18/2023 ROADWAY MANAGEMENT SYSTEM PAGE NUMBER: 661
 PRINT DATE: 12/19/2023 SLD COUNTY/SR - ANNUAL PRINT COUNTY: CRAWFORD
 DIR: E TOTAL LEN: .068 MI. DIST: 01-1 SR: 9105
 LEFT MUN: MEADVILLE C RIGHT MUN: MEADVILLE C

000358 FT

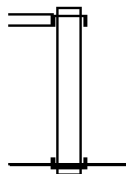
000000 FT



000358 FT
 INTER-AHD PARK AV
 (SR1001 SEG 0010/0000)
 LINDEN ST
 (SR0322 SEG 0391/0000)
 (SR0322 SEG 0390/0000)
 0010/0358
 000000 FT 0 0 00000 0 00 0000+00
 NC PARK AV
 INTER-BK FRENCH CREEK PY
 (SR0006 SEG 0510/0351)
 MFC BEGIN = F
 0010/0000 LENGTH(AH 0358 BK 0000)

EXTRACT DATE: 12/18/2023 ROADWAY MANAGEMENT SYSTEM PAGE NUMBER: 660
 PRINT DATE: 12/19/2023 SLD COUNTY/SR - ANNUAL PRINT COUNTY: CRAWFORD
 DIR: W TOTAL LEN: .041 MI. DIST: 01-1 SR: 9104
 LEFT MUN: CAMBRIDGE SPRINGS B RIGHT MUN: CAMBRIDGE SPRINGS B

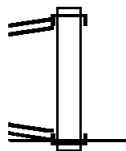
CHURCH ST 000219 FT
 (SR0006 SEG 0870/1189) 0010/0219
 000000 FT



000219 FT
 INTER-AHD VENANGO AV
 0010/0219 (SR0006 SEG 0870/1189)
 000000 FT 0 0 00000 0 00 0000+00
 NC VENANGO AV
 INTER-BK MAIN ST
 (SR0006 SEG 0900/0309)
 MFC BEGIN = F
 0010/0000 LENGTH(AH 0219 BK 0000)

EXTRACT DATE: 12/18/2023 ROADWAY MANAGEMENT SYSTEM PAGE NUMBER: 659
 PRINT DATE: 12/19/2023 SLD COUNTY/SR - ANNUAL PRINT COUNTY: CRAWFORD
 DIR: B TOTAL LEN: .068 MI. DIST: 01-1 SR: 9103
 LEFT MUN: GREENWOOD T RIGHT MUN: GREENWOOD T

PERRY HW 000358 FT
 (SR0019 SEG 0100/0282) 0010/0358
 0 0 00000 0 00 0000+00 000000 FT
 SR 0285 SH
 (SR0285 SEG 0390/0142) 0010/0000



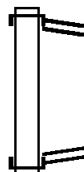
000358 FT
 INTER-AHD PERRY HW
 0010/0358 (SR0019 SEG 0100/0282)
 NC SR 9103 SH
 INTER-BK SR 0285 SH
 000000 FT (SR0285 SEG 0390/0142)
 MFC BEGIN = F
 0010/0000 LENGTH(AH 0358 BK 0000)

DIR: E TOTAL LEN: .097 MI. DIST: 01-1 SR: 9101
 LEFT MUN: SUMMIT T RIGHT MUN: SUMMIT T

000514 FT

000514 FT
 INTER-AHD SR 618 SH
 (SR0618 SEG 0080/2268)

000272 FT



0020/0242 (SR0618 SEG 0080/2268)
 000272 FT 0 0 00000 0 00 0000+00

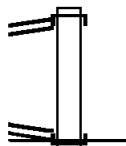
SR 18 SH
 (SR0018 SEG 0180/1207)

INTER-BK SR 18 SH
 (SR0018 SEG 0180/1207)

5 0020/0000 LENGTH(AH 0242 BK 0272)

SR 18 SH
 (SR0018 SEG 0180/1178) 0010/0272

0 0 00000 0 00 0000+00 000000 FT
 SR 618 SH
 (SR0618 SEG 0080/2237) 0010/0000



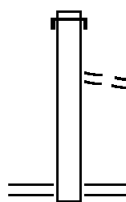
INTER-AHD SR 18 SH
 0010/0272 (SR0018 SEG 0180/1178)

NC SR 9101 SH
 INTER-BK SR 618 SH

000000 FT (SR0618 SEG 0080/2237)
 MFC BEGIN = F

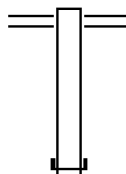
5 0010/0000 LENGTH(AH 0272 BK 0000)

003376 FT



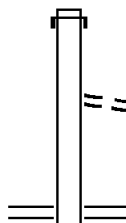
003376 FT INTER-AHD RAYMOND P SHAFER HW
 0750/0658 (SR0079 SEG 1540/0500)
 FROM 0198/0370 SH
 (CONN)
 0750/0100 1 0 01017 2 15 0000+00
 002718 FT NC RAMP D RD
 RESERVOIR RD
 (SR0198 SEG 0370/0316)
 0750/0000 LENGTH(AH 0658 BK 0815)

002718 FT



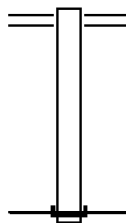
0500/0815 RESERVOIR RD
 (SR0198 SEG 0360/0966)
 001903 FT 1 0 01017 2 14 0000+00
 NC RAMP C RD
 INTER-BK RAYMOND P SHAFER HW
 (SR0079 SEG 1541/0638)
 0500/0000 LENGTH(AH 0815 BK 0939)

001903 FT



INTER-AHD RAMOND P SHAFER HW
 0250/0939 (SR0079 SEG 1535/1409)
 FROM 0198/0360 SH
 (CONN)
 0250/0087 1 0 01017 2 12 0000+00
 000964 FT NC RAMP A RD
 RESERVOIR RD
 (SR0198 SEG 0360/1074)
 0250/0000 LENGTH(AH 0939 BK 0964)

000964 FT



0010/0964 RESERVOIR RD
 (SR0198 SEG 0370/0436)
 000000 FT 1 0 01017 2 13 0000+00
 NC RAMP B RD
 INTER-BK RAYMOND P SHAFER HW
 (SR0079 SEG 1534/1598)
 MFC BEGIN = F
 0010/0000 LENGTH(AH 0964 BK 0000)

000000 FT

DIR: N TOTAL LEN: 1.599 MI. DIST: 01-1 SR: 8003
 LEFT MUN: VERNON T RIGHT MUN: VERNON T

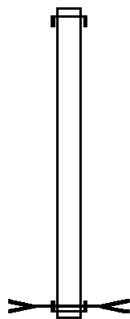
008444 FT



008444 FT
 INTER-AHD GRAND ARMY OF THE REP H
 0760/1220 (SR0006 SEG 0471/0751)

007224 FT

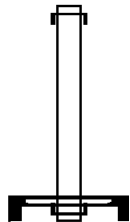
007224 FT 1 0 01017 2 08 0034+95
 NC RAMP E RD
 INTER-BK RAYMOND P SHAFER HW
 (SR0079 SEG 1470/0492)
 0760/0000 LENGTH(AH 1220 BK 1566)



INTER-AHD RAYMOND P SHAFER HW
 0750/1566 (SR0079 SEG 1470/1115)

005658 FT

005658 FT 1 0 01017 2 09 0000+00
 NC RAMP F RD
 DRAINAGE
 STRUCTURE LENGTH 32 FT
 BMSID 20/8003/0750/0000
 INTER-BK GRAND ARMY OF THE REP H
 (SR0006 SEG 0471/1181)
 0750/0000 LENGTH(AH 1566 BK 0724)



INTER-AHD RAYMOND P SHAFER HW
 0512/0724 (SR0079 SEG 1471/1135)

004934 FT

004934 FT 1 0 01017 2 07 0000+00
 SIGN: CANTILEVER
 BMSID 20/8003/0500/0000
 NC RAMP C RD
 INTER-BK GRAND ARMY OF THE REP H
 (SR0006 SEG 0461/2294)
 0512/0000 LENGTH(AH 0724 BK 0600)

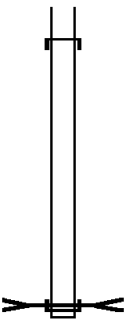

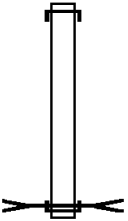
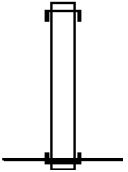


INTER-AHD GRAND ARMY OF THE REP H
 0502/0600 (SR0006 SEG 0461/1900)

004334 FT

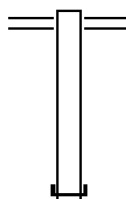
004334 FT 1 0 01017 2 06 0000+00
 INTER-BK RAYMOND P SHAFER HW
 (SR0079 SEG 1471/1905)
 0502/0000 LENGTH(AH 0600 BK 1209)

DIR: N TOTAL LEN: 1.599 MI. DIST: 01-1 SR: 8003
 LEFT MUN: VERNON T RIGHT MUN: VERNON T

| | | |
|-----------|--|---|
| 003125 FT |  | INTER-AHD GRAND ARMY OF THE REP H 0260/1209 (SR0006 SEG 0460/2699) 003125 FT 1 0 01017 2 05 0000+00 NC RAMP B RD DRAINAGE STRUCTURE LENGTH 30 FT BMSID 20/8003/0260/0000 INTER-BK RAYMOND P SHAFER HW (SR0079 SEG 1471/0192) 0260/0000 LENGTH(AH 1209 BK 1800) |
| 001325 FT |  | INTER-AHD RAYMOND P SHAFER HW 0250/1800 (SR0079 SEG 1465/1598) 001325 FT 1 0 01017 2 04 0034+30 INTER-BK GRAND ARMY OF THE REP H (SR0006 SEG 0460/2231) 0250/0000 LENGTH(AH 1800 BK 0547) |
| 000778 FT |  | INTER-AHD RAYMOND P SHAFER HW 0020/0547 (SR0079 SEG 1464/1809) 000778 FT 1 0 01017 2 10 0000+00 NC RAMP G RD DRAINAGE STRUCTURE LENGTH 30 FT BMSID 20/8003/0020/0000 INTER-BK GRAND ARMY OF THE REP H (SR0006 SEG 0470/1143) 0020/0000 LENGTH(AH 0547 BK 0778) |
| 000000 FT |  | INTER-AHD GRAND ARMY OF THE REP H 0010/0778 (SR0006 SEG 0470/1490) 000000 FT 1 0 01017 2 11 0000+00 INTER-BK RAYMOND P SHAFER HW (SR0079 SEG 1464/1157) MFC BEGIN = F 0010/0000 LENGTH(AH 0778 BK 0000) |

DIR: N TOTAL LEN: .813 MI. DIST: 01-1 SR: 8001
 LEFT MUN: GREENWOOD T RIGHT MUN: GREENWOOD T

004290 FT



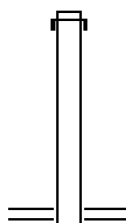
004290 FT SR 285 SH
 0260/1096 (SR0285 SEG 0400/0456)

003194 FT

003194 FT 1 0 01017 2 01 0025+14
 NC RAMP RD
 INTER-BK RAYMOND P SHAFER HW
 (SR0079 SEG 1405/1184)
 0260/0000 LENGTH(AH 1096 BK 1431)

INTER-AHD RAYMOND P SHAFER HW
 0250/1431 (SR0079 SEG 1405/0469)

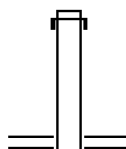
001763 FT



001763 FT 1 0 01017 2 00 0025+14
 NC RAMP A RD
 SR 285 SH
 (SR0285 SEG 0401/0455)
 0250/0000 LENGTH(AH 1431 BK 0577)

INTER-AHD RAYMOND P SHAFER HW
 0020/0577 (SR0079 SEG 1404/0685)

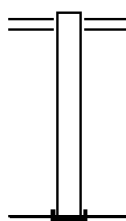
001186 FT



001186 FT 1 0 01017 2 03 0000+00
 NC RAMP D RD
 SR 285 SH
 (SR0285 SEG 0400/1761)
 0020/0000 LENGTH(AH 0577 BK 1186)

SR 285 SH
 0010/1186 (SR0285 SEG 0400/1761)

000000 FT



000000 FT 1 0 01017 2 02 0000+00
 NC RAMP C RD
 INTER-BK RAYMOND P SHAFER HW
 (SR0079 SEG 1400/2164)
 MFC BEGIN = F
 0010/0000 LENGTH(AH 1186 BK 0000)

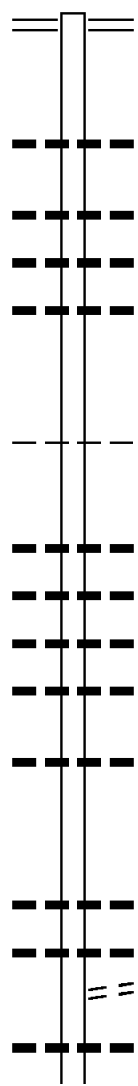
DIR: B TOTAL LEN: 3.474 MI. DIST: 01-1 SR: 4022
 LEFT MUN: CUSSEWAGO T RIGHT MUN: CUSSEWAGO T

018344 FT

017742 FT

014129 FT

011235 FT



018344 FT CUSSEWAGO RD
 0070/0602 (SR0098 SEG 0310/0919)

017742 FT 2 0 20036 1 00 0006+57
 0070/0000 LENGTH(AH 0602 BK 3613)
 018 "DIA CIR PLASTIC
 0060/3270 LEN=0040 INSTALLED UNKN

030 "DIA CIRC METAL
 0060/2448 LEN=0040 INSTALLED 2005
 018 "DIA CIR PLASTIC
 0060/2090 LEN=0040 INSTALLED 1999
 030 "DIA CIR PLASTIC
 0060/1582 LEN=0040 INSTALLED 2007

CUSSEWAGO
 SPRING T

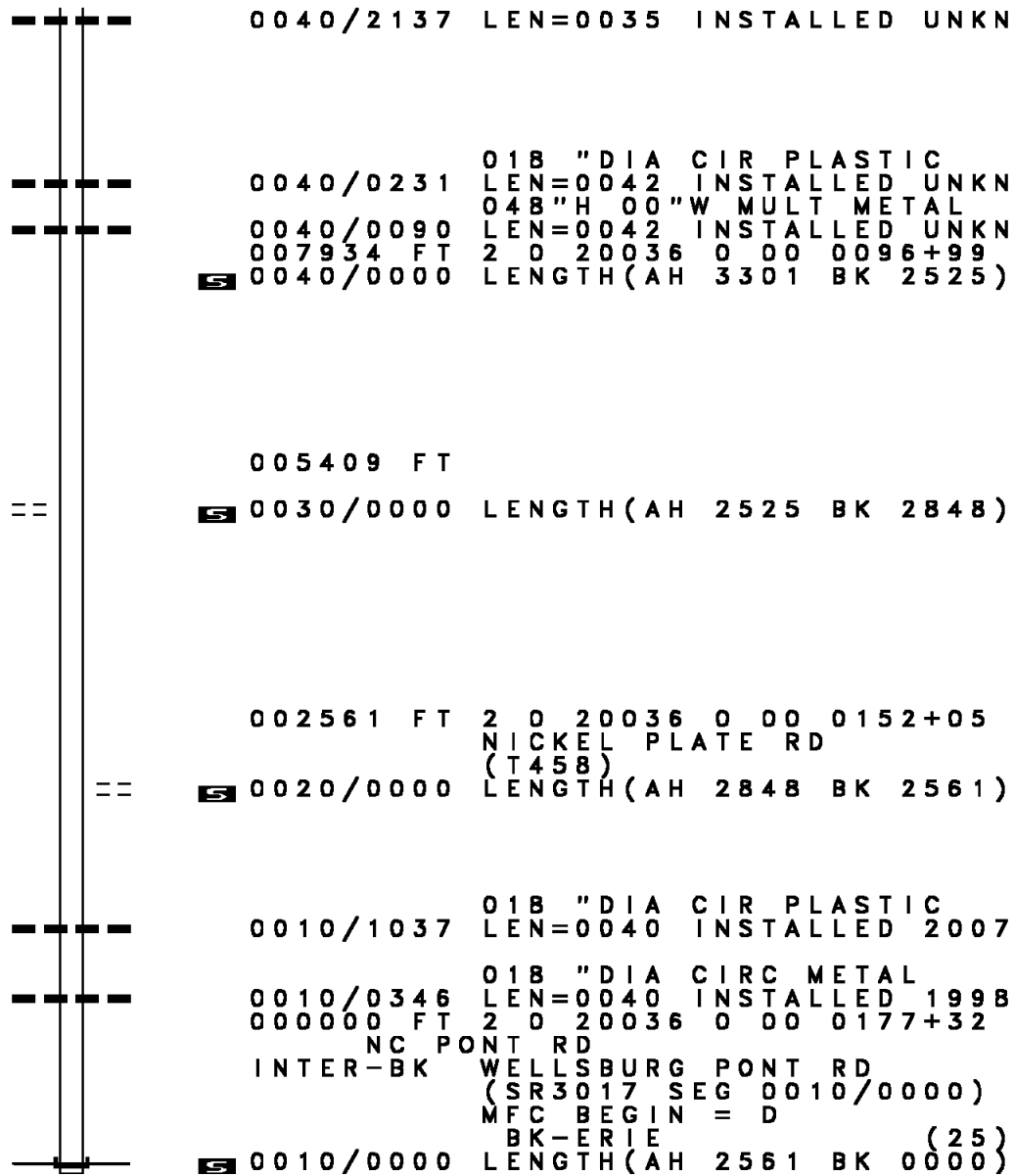
0060/0027 2 0 20036 0 00 0035+59
 014129 FT 030 "DIA CIR PLASTIC
 0060/0000 LENGTH(AH 3613 BK 2894)
 018 "DIA CIR PLASTIC
 0050/2522 LEN=0040 INSTALLED 1998
 036 "DIA CIR PLASTIC
 0050/2075 LEN=0040 INSTALLED 2004
 024 "DIA CIR PLASTIC
 0050/1630 LEN=0040 INSTALLED 2007

024 "DIA CIR PLASTIC
 0050/0770 LEN=0040 INSTALLED 2006

011235 FT 2 0 20036 0 00 0065+04
 0050/0000 LENGTH(AH 2894 BK 3301)

048 "DIA CIR PLASTIC
 0040/2611 LEN=0040 INSTALLED UNKN
 024 "DIA CIR PLASTIC
 0040/2517 LEN=0040 INSTALLED UNKN
 EAST SPRING RD
 0040/2347 (T466)
 018 "DIA CIRC METAL
 0040/2294 LEN=0030 INSTALLED UNKN
 024 "DIA CIR PLASTIC

DIR: B TOTAL LEN: 3.474 MI. DIST: 01-1 SR: 4022
 LEFT MUN: SPRING T RIGHT MUN: SPRING T



007934 FT

2 0 20036 0 00 0122+99 005409 FT
 BAYUS RD
 (T460) 0030/0000

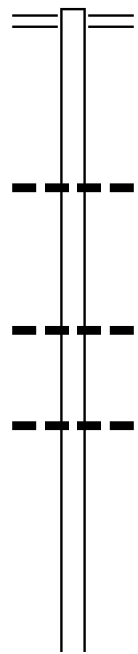
002561 FT

000000 FT

0040/2137 LEN=0035 INSTALLED UNKN
 0040/0231 018 "DIA CIR PLASTIC
 LEN=0042 INSTALLED UNKN
 048"H 00"W MULT METAL
 0040/0090 LEN=0042 INSTALLED UNKN
 007934 FT 2 0 20036 0 00 0096+99
 S 0040/0000 LENGTH(AH 3301 BK 2525)
 005409 FT
 S 0030/0000 LENGTH(AH 2525 BK 2848)
 002561 FT 2 0 20036 0 00 0152+05
 NICKEL PLATE RD
 (T458)
 S 0020/0000 LENGTH(AH 2848 BK 2561)
 0010/1037 018 "DIA CIR PLASTIC
 LEN=0040 INSTALLED 2007
 0010/0346 018 "DIA CIRC METAL
 LEN=0040 INSTALLED 199B
 000000 FT 2 0 20036 0 00 0177+32
 NC PONT RD
 INTER-BK WELLSBURG PONT RD
 (SR3017 SEG 0010/0000)
 MFC BEGIN = D
 BK-ERIE (25)
 S 0010/0000 LENGTH(AH 2561 BK 0000)

EXTRACT DATE: 12/18/2023 ROADWAY MANAGEMENT SYSTEM PAGE NUMBER: 651
 PRINT DATE: 12/19/2023 SLD COUNTY/SR - ANNUAL PRINT COUNTY: CRAWFORD
 DIR: B TOTAL LEN: 4.241 MI. DIST: 01-1 SR: 4020
 LEFT MUN: SPRING T RIGHT MUN: SPRING T

022395 FT



022395 FT HICKERNELL RD
 0100/2327 (SR4013 SEG 0030/0000)

020068 FT

0100/0435 024 " DIA CIRC CONCR
 LEN=0045 INSTALLED UNKN
 020068 FT 2 0 20050 0 00 0201+15
 S 0100/0000 LENGTH(AH 2327 BK 1566)

018502 FT

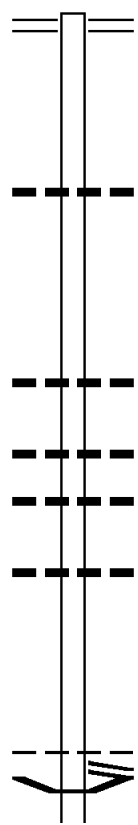
0090/0433 024 " DIA CIRC CONCR
 LEN=0045 INSTALLED UNKN
 018502 FT 2 0 20050 0 00 0185+49
 024 " DIA CIRC CONCR
 LEN=0045 INSTALLED UNKN
 S 0090/0000 LENGTH(AH 1566 BK 3483)

DIR: B TOTAL LEN: 4.241 MI. DIST: 01-1 SR: 4020
 LEFT MUN: SPRING T RIGHT MUN: SPRING T

| Stationing | Description | Material | Length | Notes |
|------------------------|-------------|----------------|---------|---|
| 015019 FT | 015019 FT | 2 0 20050 0 00 | 0150+66 | 030 " DIA CIRC CONCR LEN=0045 INSTALLED UNKN |
| | 0080/0000 | | | LENGTH(AH 3483 BK 2981) |
| | 0070/1053 | | | 024 " DIA CIRC CONCR LEN=0045 INSTALLED UNKN |
| | 0070/0669 | | | 024 " DIA CIRC CONCR LEN=0040 INSTALLED UNKN |
| 012038 FT | 012038 FT | 2 0 20050 0 00 | 0120+85 | CENTER RD (T420) |
| | 0070/0000 | | | LENGTH(AH 2981 BK 2171) |
| | 0060/0929 | | | 024 " DIA CIRC CONCR LEN=0045 INSTALLED UNKN |
| 009867 FT | 009867 FT | 2 0 20050 0 00 | 0100+18 | |
| | 0060/0000 | | | LENGTH(AH 2171 BK 1628) |
| | 0050/1053 | | | 024 " DIA CIRC CONCR LEN=0045 INSTALLED UNKN |
| | 0050/0012 | | | 072"H 82"W CONC STRUCT LEN=0075 INSTALLED UNKN |
| 008239 FT | 008239 FT | 2 0 20050 0 00 | 0082+72 | |
| | 0050/0000 | | | LENGTH(AH 1628 BK 2792) |
| | 0040/2425 | | | 018 " DIA CIRC CONCR LEN=0045 INSTALLED UNKN |
| | 0040/1200 | | | 036 " DIA CIRC CONCR LEN=0045 INSTALLED UNKN |
| 2 0 20050 0 00 0054+65 | 005447 FT | | | |
| HILLTOP RD (T408) | 0040/0000 | | | LENGTH(AH 2792 BK 1999) |

| Location | Segment ID | Length (FT) | Material | Notes | |
|--|-------------|-------------|------------------------|---|-------------------------|
| SMITH RD (T801) | 0030/1070 | | 048" DIA CIRC METAL | SMITH RD (T801) | |
| | 0030/1064 | | LEN=0060 | INSTALLED UNKN | |
| | 0030/1028 | | | | |
| | 003448 FT | 003448 FT | 2 0 20050 0 00 0034+55 | 018" DIA CIRC CONCR | |
| | | 5 0030/0000 | LEN=0050 | INSTALLED UNKN | |
| WASHINGTON ST (BORO) | 0020/1953 | | | LENGTH(AH 1999 BK 1971) SPRING CONNEAUTVILLE B | |
| | 0020/1145 | | 018" DIA CIRC CONCR | LEN=0045 INSTALLED UNKN | |
| | 0020/0965 | | 015" DIA CIRC CONCR | LEN=0045 INSTALLED UNKN | |
| | 0020/0226 | | 015" DIA CIRC METAL | LEN=0045 INSTALLED UNKN | |
| | 001477 FT | 001477 FT | 2 0 20050 0 00 0014+87 | | |
| | | 5 0020/0000 | LEN=0045 | INSTALLED UNKN | |
| | | 0010/1199 | | 024" DIA CIRC CONCR | LEN=0045 INSTALLED 1997 |
| | | 0010/0948 | | 042" DIA CIRC METAL | LEN=0050 INSTALLED UNKN |
| | | 0010/0726 | | | UNKNOWN RD (BORO) |
| | | 0010/0630 | | | |
| UNKNOWN RD (BORO) UNKNOWN AL (BORO) | 0010/0626 | | 018" DIA CIRC METAL | LEN=0040 INSTALLED UNKN NC THATCHER RD | |
| | 0010/0144 | | | MAIN ST (BORO) | |
| | 0010/0090 | | 018" DIA CIRC METAL | LEN=0050 INSTALLED UNKN | |
| | 0010/0040 | | 018" DIA CIRC CONCR | LEN=0050 INSTALLED UNKN | |
| | 000000 FT | 000000 FT | 2 0 20050 0 00 0000+00 | NC CENTER ST MAIN ST (SRO 018 SEG 0360/0000) MFC BEGIN = D | |
| | 5 0010/0000 | LEN=0045 | INSTALLED UNKN | LENGTH(AH 1477 BK 0000) | |

027183 FT
026688 FT



027183 FT RESERVOIR RD
 0100/0495 (SR0098 SEG 0240/1633)
 026688 FT 2 0 20047 1 00 0000+00
 0100/0000 LENGTH(AH 0495 BK 3156)

0090/1756 018 "DIA CIR PLASTIC
 LEN=0040 INSTALLED 2017

023532 FT

023532 FT 2 0 20047 0 00 0619+16
 030 "DIA CIRC CONCR
 LEN=0040 INSTALLED UNKN
 0090/0000 LENGTH(AH 3156 BK 2456)

0080/1756 030 "DIA CIR PLASTIC
 LEN=0040 INSTALLED 2017
 030"H 00"W MULT CONCR
 0080/1740 LEN=0040 INSTALLED UNKN

0080/1135 018 "DIA CIRC METAL
 LEN=0040 INSTALLED UNKN

021076 FT

021076 FT 2 0 20047 0 00 0594+60
 NORRISVILLE RD
 (SR4007 SEG 0210/2345)
 CUSSEWAGO
 SPRING T
 0080/0000 LENGTH(AH 2456 BK 3559)
 0070/3414 BMSSEN 20/4018/0070/3355
 2 0 20051 0 00 0002+07

DIR: B TOTAL LEN: 5.148 MI. DIST: 01-1 SR: 4018
 LEFT MUN: SPRING T RIGHT MUN: SPRING T

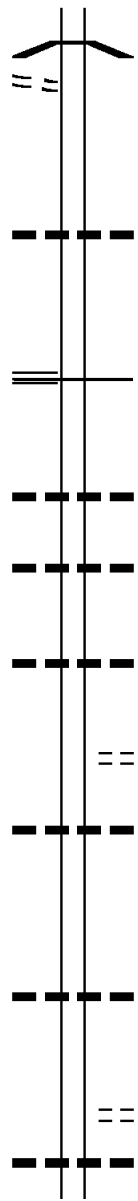
EAST SPRING RD
 (T466)

0070/2972

2 0 20051 0 00 0035+51 017517 FT
 HICKERNELL RD
 (SR4013 SEG 0010/0000) 0070/0000

014218 FT

010595 FT



0070/3355 RUNDELLTOWN
 BMSBG 20/4018/0070/3355

0070/1244 018 "DIA CIR PLASTIC
 LEN=0045 INSTALLED UNKN

017517 FT

0070/0000 MFC BEGIN = D
 LENGTH(AH 3559 BK 3299)

0060/2007 024 "DIA CIR PLASTIC
 LEN=0040 INSTALLED 2012

0060/1127 048 "DIA CIR PLASTIC
 LEN=0040 INSTALLED UNKN

0060/0038 024 "DIA CIRC METAL
 LEN=0045 INSTALLED UNKN
 014218 FT 2 0 20049 0 00 0141+75
 KING RD
 (T749)

0060/0000 LENGTH(AH 3299 BK 3623)

0050/2730 018 "DIA CIR PLASTIC
 LEN=0040 INSTALLED 2012

0050/0693 036 "DIA CIRC METAL
 LEN=0040 INSTALLED UNKN

010595 FT 2 0 20049 0 00 0105+65
 INLET RD
 (T454)

0050/0000 LENGTH(AH 3623 BK 3042)

0040/3004 018 "DIA CIRC METAL
 LEN=0045 INSTALLED UNKN

DIR: B TOTAL LEN: 5.148 MI. DIST: 01-1 SR: 4018
 LEFT MUN: SPRING T RIGHT MUN: SPRING T

| Stationing | Notes | Item ID | Description | Material | Length | Installation |
|------------------------|-----------|-----------|------------------------|-------------|-------------------------|----------------|
| | | 0040/1889 | 024 " DIA | CIR PLASTIC | LEN=0045 | INSTALLED UNKN |
| | | 0040/1247 | 036 " DIA | CIR PLASTIC | LEN=0060 | INSTALLED 2005 |
| | | 0040/0902 | 015 " DIA | CIRC METAL | LEN=0035 | INSTALLED UNKN |
| 007553 FT | | 0040/0000 | 2 0 20049 0 00 0074+72 | | LENGTH(AH 3042 BK 2130) | |
| | | 0030/0896 | 018 " DIA | CIR PLASTIC | LEN=0040 | INSTALLED 2019 |
| 2 0 20049 0 00 0053+28 | 005423 FT | 0030/0532 | 018 " DIA | CIR PLASTIC | LEN=0030 | INSTALLED 2003 |
| BLUE FALLS RD (T747) | | 005423 FT | SPRING | | | |
| | 0030/0000 | 0030/0000 | SUMMERHILL T | | LENGTH(AH 2130 BK 1903) | |
| | 003520 FT | 003520 FT | 2 0 20049 0 00 0034+67 | | LENGTH(AH 1903 BK 3520) | |
| | | 0020/0000 | 030 " DIA | CIR PLASTIC | LEN=0040 | INSTALLED 2012 |
| | | 0010/3190 | | | | |
| | | 0010/1586 | 030 " DIA | CIR PLASTIC | LEN=0050 | INSTALLED 2012 |
| CENTER RD (T420) | | 0010/1200 | CENTER RD (T420) | | | |
| | | 0010/0567 | 060 " DIA | CIRC METAL | LEN=0060 | INSTALLED UNKN |
| | 000000 FT | 000000 FT | 2 0 20049 0 00 0000+00 | | | |
| | | | 018 " DIA | CIRC METAL | LEN=0050 | INSTALLED UNKN |
| | | | NC RU NDELLTOWN RD | | | |
| | | | SR 0198 SH | | | |
| | | | (SR0198 SEG 0200/0000) | | | |
| | | | MFC BEGIN = E | | | |
| | | 0010/0000 | | | LENGTH(AH 3520 BK 0000) | |

DIR: B TOTAL LEN: 2.711 MI. DIST: 01-1 SR: 4014
 LEFT MUN: HAYFIELD T RIGHT MUN: HAYFIELD T

RIDGE DR
(T482)

| Stationing | Structure | Description |
|------------|-----------|-------------------------------------|
| 014314 FT | 0110/2480 | CUSSEWAGO RD (SR0098 SEG 0080/0962) |
| | 0110/2126 | 018 " DIA CIR PLASTIC |
| | 0110/1780 | LEN=0050 INSTALLED UNKN |
| | 0110/0886 | 030 " DIA CIRC METAL |
| | | LEN=0050 INSTALLED 2011 |
| | | 036 "H 24 "W ELLIP METAL |
| | | LEN=0040 INSTALLED 2004 |
| 011834 FT | 0110/0000 | 2 0 20148 0 00 0260+22 |
| | 0100/1568 | LENGTH(AH 2480 BK 1725) |
| | 0100/1081 | 036 " DIA CIR PLASTIC |
| | | LEN=0050 INSTALLED 2011 |
| | | 024 " DIA CIR PLASTIC |
| | | LEN=0045 INSTALLED 2004 |
| 010109 FT | 0100/0000 | 010109 FT 2 0 20148 0 00 0242+71 |
| | | 018 " DIA CIR PLASTIC |
| | | LEN=0045 INSTALLED 2011 |
| | | NC RIDGE RD |
| | | LENGTH(AH 1725 BK 3370) |
| | 0090/2152 | 018 " DIA CIR PLASTIC |
| | | LEN=0040 INSTALLED UNKN |
| | 0090/0056 | 018 " DIA CIR PLASTIC |
| | 006739 FT | LEN=0040 INSTALLED 2011 |
| | 0090/0000 | 2 0 20148 0 00 0209+84 |
| | | LENGTH(AH 3370 BK 2687) |

DIR: B TOTAL LEN: 2.711 MI. DIST: 01-1 SR: 4014
 LEFT MUN: HAYFIELD T RIGHT MUN: HAYFIELD T

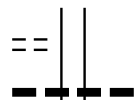
WILLIAMS RD
(T464)

| Distance (FT) | Segment ID | Description |
|---------------|------------|---|
| 004052 | 0080/0851 | 018 " DIA CIR PLASTIC LEN=0040 INSTALLED 2011 |
| 0070/3091 | 0080/0000 | 2 0 20148 0 00 0182+15 WILLIAMS RD (T464) LENGTH(AH 2687 BK 3191) |
| 000861 | 0070/0000 | 2 0 20148 0 00 0150+09 072 " DIA CIRC METAL LEN=0040 INSTALLED UNKN LENGTH(AH 3191 BK 0861) |
| 000000 | 000000 | 2 0 20148 0 00 0141+50 NC CL ANCY RD NORRISVILLE RD (SR4007 SEG 0100/2146) INTER-BK AGNEW RD (T609) MFC BEGIN = E |
| 000000 | 0060/0000 | LENGTH(AH 0861 BK 0680) |
| 000000 | 000000 | LENGTH(AH 0680 BK 3366) |
| 000000 | 7050/0000 | LENGTH(AH 3366 BK 2524) |
| 000000 | 000000 | LENGTH(AH 2524 BK 2202) |
| 000000 | 7034/0000 | LENGTH(AH 2202 BK 0028) |
| 000000 | 000000 | LENGTH(AH 0028 BK 0233) |
| 000000 | 7030/0000 | LENGTH(AH 0233 BK 3301) |
| 000000 | 000000 | LENGTH(AH 3301 BK 1749) |
| 000000 | 7020/0000 | LENGTH(AH 1749 BK 0000) |
| 000000 | 000000 | LENGTH(AH 1749 BK 0000) |

DIR: B TOTAL LEN: 6.460 MI. DIST: 01-1 SR: 4013
 LEFT MUN: SPRING T RIGHT MUN: SPRING T

MILLGROVE RD
 (T889)

0120/0000



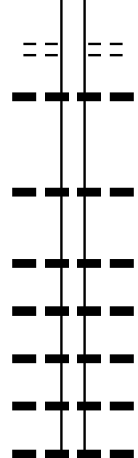
0120/0000 LENGTH(AH 2734 BK 1924)
 024"H 00"W MULT CONCR
 0110/1530 LEN=0035 INSTALLED 1998

026462 FT



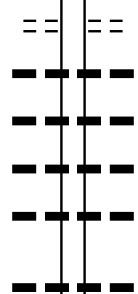
026462 FT 2 0 20051 0 00 0300+04
 0110/0000 LENGTH(AH 1924 BK 3048)
 024"H 00"W MULT CONCR
 0100/2598 LEN=0035 INSTALLED 1998

023414 FT



0100/0897 KIEFER RD
 (T869)
 024 " DIA CIRC CONCR
 LEN=0035 INSTALLED 1998
 0100/0581
 023414 FT 2 0 20051 0 00 0269+88
 0100/0000 LENGTH(AH 3048 BK 2818)
 036 " DIA CIRC CONCR
 0090/2469 LEN=0050 INSTALLED 1998
 036 " DIA CIRC CONCR
 0090/1793 LEN=0040 INSTALLED 1998
 018 " DIA CIRC CONCR
 0090/1209 LEN=0035 INSTALLED 1998
 036 " DIA CIRC CONCR
 0090/0700 LEN=0040 INSTALLED 1998
 036 " DIA CIR PLASTIC
 0090/0247 LEN=0040 INSTALLED 1998
 018 " DIA CIRC CONCR
 0090/0003 LEN=0040 INSTALLED 1998
 020596 FT 2 0 20051 0 00 0241+70
 SHADELAND RD
 (T839)

020596 FT



0090/0000 LENGTH(AH 2818 BK 2193)
 030 " DIA CIRC CONCR
 0080/2020 LEN=0040 INSTALLED 1998
 024 " DIA CIRC CONCR
 0080/1820 LEN=0035 INSTALLED 1998
 027 " DIA CIRC CONCR
 0080/1430 LEN=0035 INSTALLED 1998
 024"H 00"W MULT CONCR
 0080/1090 LEN=0040 INSTALLED 1998
 030"H 00"W MULT CONCR
 0080/0360 LEN=0040 INSTALLED 1998

DIR: B TOTAL LEN: 6.460 MI. DIST: 01-1 SR: 4013
 LEFT MUN: SPRING T RIGHT MUN: SPRING T

| Stationing | Structure | Material | Length | Notes |
|------------|-----------|-------------------------|--------|----------------------|
| 018403 FT | 0080/0000 | 024" DIA CIRC CONCR | 0080 | INSTALLED 1998 |
| 016365 FT | 0070/0366 | 064" DIA CIRC METAL | 0040 | INSTALLED 2004 |
| | 016365 FT | 024" DIA CIRC CONCR | 0050 | INSTALLED UNKN |
| | 0070/0000 | 036" DIA CIRC CONCR | 0045 | INSTALLED UNKN |
| | 0060/2766 | 036" DIA CIRC CONCR | 0040 | INSTALLED 1998 |
| | 0060/2287 | 024" DIA CIRC METAL | 0050 | INSTALLED 1998 |
| | 0060/1838 | 024" DIA CIRC METAL | 0050 | INSTALLED 1998 |
| 013292 FT | 0060/0064 | BMSBG 20/4013/0060/0000 | 0060 | SPRINGBORO RD |
| | 013292 FT | CARR RUN | 0060 | SR4010 SEG 0200/2291 |
| | 0060/0000 | 024" DIA CIRC METAL | 0040 | INSTALLED 1998 |
| | 0050/1696 | 018" DIA CIR PLASTIC | 0040 | INSTALLED 1998 |
| | 0050/1585 | 018" DIA CIR PLASTIC | 0040 | INSTALLED 1998 |
| | 0050/1214 | 018" DIA CIR PLASTIC | 0040 | INSTALLED 1998 |
| 011416 FT | 0050/0517 | 030" DIA CIR PLASTIC | 0040 | INSTALLED UNKN |
| | 011416 FT | 024" DIA CIR PLASTIC | 0040 | INSTALLED UNKN |
| | 0050/0000 | 018" DIA CIRC METAL | 0040 | INSTALLED UNKN |
| 009411 FT | 0040/0146 | 018" DIA CIRC METAL | 0040 | INSTALLED UNKN |
| | 009411 FT | TOWER RD (T803) | 0040 | |
| | 0040/0000 | 018" DIA CIRC METAL | 0040 | INSTALLED UNKN |

2 0 20051 0 00 0129+90
 TOWER RD
 (T803)

DIR: B TOTAL LEN: 6.460 MI. DIST: 01-1 SR: 4013
 LEFT MUN: SPRING T RIGHT MUN: SPRING T

2 0 20051 0 00 0107+34 007157 FT
 THATCHER RD
 (SR4020 SEG 0100/2327) 0030/0000

| | | | | |
|-----|-----------|-------------------------|------------------|-------|
| --- | 0030/2038 | LEN=0040 | INSTALLED | 1998 |
| --- | 0030/1715 | 015 "DIA | CIRC METAL | |
| --- | 0030/1442 | LEN=0040 | INSTALLED | 1998 |
| --- | 0030/0780 | 024 "DIA | CIR PLASTIC | |
| --- | 0030/0780 | LEN=0040 | INSTALLED | 1998 |
| --- | 0030/0107 | 015 "DIA | CIRC METAL | |
| --- | 007157 FT | LEN=0040 | INSTALLED | 1998 |
| --- | 0030/0000 | CARR RUN TR. | STRUCTURE LENGTH | 15 FT |
| --- | 0020/3199 | BMSID 20/4013/0030/0107 | | |
| --- | 0020/2010 | LENGTH(AH 2254 BK 3702) | | |
| --- | 0020/1802 | 024 "DIA | CIRC CONC | |
| --- | 0020/1071 | LEN=0036 | INSTALLED | 1998 |
| --- | 0020/0676 | 024 "H 00 "W | MULT CONC | |
| --- | 0020/0676 | LEN=0040 | INSTALLED | 1998 |
| --- | 0020/0676 | 024 "DIA | CIRC CONC | |
| --- | 0020/0676 | LEN=0040 | INSTALLED | 1998 |
| --- | 0020/0676 | CARR RUN TR. | STRUCTURE LENGTH | 13 FT |
| --- | 0020/0676 | BMSID 20/4013/0020/0676 | | |
| --- | 003455 FT | 2 0 20051 0 00 0070+16 | | |
| --- | 0020/0000 | LENGTH(AH 3702 BK 3455) | | |
| --- | 0010/2647 | 015 "DIA | CIRC CONC | |
| --- | 0010/2296 | LEN=0035 | INSTALLED | 1998 |
| --- | 0010/2296 | 036 "DIA | CIRC CONC | |
| --- | 0010/2296 | LEN=0050 | INSTALLED | 1998 |
| --- | 0010/0229 | 024 "DIA | CIRC CONC | |
| --- | 000000 FT | LEN=0035 | INSTALLED | 1998 |
| --- | 000000 FT | 2 0 20051 0 00 0035+51 | | |
| --- | 000000 FT | NC H I CKERNELL RD | | |
| --- | 000000 FT | RUNDELLTOWN RD | | |
| --- | 000000 FT | (SR4018 SEG 0070/0000) | | |
| --- | 000000 FT | MFC BEGIN = D | | |
| --- | 0010/0000 | LENGTH(AH 3455 BK 0000) | | |

003455 FT

000000 FT

DIR: B TOTAL LEN: 7.392 MI. DIST: 01-1 SR: 4012
 LEFT MUN: BEAVER T RIGHT MUN: BEAVER T

| | | | |
|-----------|-----------|--------------------------|------------------------|
| | 0110/2371 | LEN=0044 | INSTALLED UNKN |
| | | 018 "DIA | CIRC METAL |
| | 0110/1964 | LEN=0044 | INSTALLED UNKN |
| | | 018 "DIA | CIRC METAL |
| | 0110/1032 | LEN=0030 | INSTALLED 1998 |
| 027451 FT | 027451 FT | 2 0 20142 0 00 | 0274+79 |
| | | 024 "DIA | CIR PLASTIC |
| | 0110/0000 | LEN=0046 | INSTALLED 2012 |
| | | LENGTH(AH 3072 BK 2454) | |
| | 0100/0915 | BMS EN 20/4012/0100/0882 | 2 0 20142 0 00 0259+08 |
| | | STONE RUN | |
| | 0100/0882 | BMSBG 20/4012/0100/0882 | 024 "DIA CIRC METAL |
| | 0100/0700 | LEN=0048 | INSTALLED UNKN |
| 024997 FT | 024997 FT | 2 0 20142 0 00 | 0250+19 |
| | | PALMER RD | |
| | | (T300) | |
| | 0100/0000 | LENGTH(AH 2454 | BK 2530) |
| | 0090/0658 | 024 "DIA | CIRC METAL |
| | | LEN=0052 | INSTALLED UNKN |
| 022467 FT | 022467 FT | 2 0 20142 0 00 | 0224+89 |
| | 0090/0000 | LENGTH(AH 2530 | BK 2698) |
| | 0080/0021 | BMS EN 20/4012/0080/0000 | 2 0 20142 0 00 0197+96 |
| 019769 FT | 019769 FT | MUDD RUN | |
| | | BMSBG 20/4012/0080/0000 | LENGTH(AH 2698 |
| | 0080/0000 | BK 2318) | |

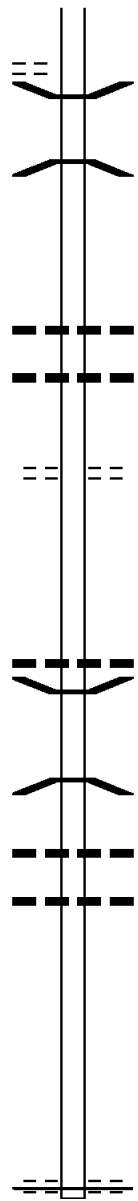
DIR: B TOTAL LEN: 7.392 MI. DIST: 01-1 SR: 4012
 LEFT MUN: BEAVER T RIGHT MUN: BEAVER T

| | | | |
|-----------|--|-----------|--|
| | | 0070/2113 | 018 " DIA CIRC METAL LEN=0040 INSTALLED UNKN |
| | | 0070/1961 | 024 " DIA CIR PLASTIC LEN=0040 INSTALLED 2012 |
| 017451 FT | | 017451 FT | 2 0 20142 0 00 0174+72 |
| | | 0070/0000 | LENGTH(AH 2318 BK 3290) |
| | | 0060/1091 | 015"H 00"W MULT METAL LEN=0090 INSTALLED 2001 |
| 014161 FT | | 014161 FT | 2 0 20142 0 00 0141+82 |
| | | 0060/0000 | BEAVER RD (SR4001 SEG 0170/0000) |
| | | 0050/3365 | LENGTH(AH 3290 BK 3594) BMSSEN 20/4012/0050/3334 0 0 00000 0 00 0000+00 E. BR. CONNT. |
| | | 0050/3336 | BMSBG 20/4012/0050/3334 |
| | | 0050/2512 | BMSSEN 20/4012/0050/2498 2 0 20142 0 00 0130+88 |
| | | 0050/2498 | CONNEAUT CK. BMSBG 20/4012/0050/2498 |
| | | 0050/1213 | 018 " DIA CIR PLASTIC LEN=0040 INSTALLED 2019 |
| 010567 FT | | 010567 FT | 2 0 20142 0 00 0105+76 |
| | | 0050/0000 | 030 " DIA CIRC METAL LEN=0048 INSTALLED 2001 LENGTH(AH 3594 BK 1661) |

DIR: B TOTAL LEN: 7.392 MI. DIST: 01-1 SR: 4012
 LEFT MUN: BEAVER T RIGHT MUN: BEAVER T

2 0 20142 0 00 0089+15 008906 FT
 HAYFORD RD
 (T320)

0040/0000



008906 FT

0040/0000 LENGTH(AH 1661 BK 2964)
 0030/2535 BMSBN 20/4012/0030/2505
 2 0 20142 0 00 0084+58
 MID.BR.CONN.
 0030/2505 BMSBG 20/4012/0030/2505

005942 FT

0030/0425 018 " DIA CIR PLASTIC
 LEN=0048 INSTALLED 2014
 0030/0025 015 " DIA CIRC METAL
 LEN=0040 INSTALLED 1998
 005942 FT 2 0 20142 0 00 0059+45
 REEDS CORNERS RD
 (T308)
 0030/0000 LENGTH(AH 2964 BK 2715)

003227 FT

0020/0356 036 " DIA CIRC CONCR
 LEN=0052 INSTALLED UNKN
 0020/0025 BMSBN 20/4012/0020/0000
 003227 FT 2 0 20142 0 00 0032+27
 N.BR.CONNT.
 0020/0000 BMSBG 20/4012/0020/0000
 LENGTH(AH 2715 BK 3227)

000000 FT

0010/2360 048"H 00"W MULT METAL
 LEN=0052 INSTALLED UNKN
 0010/2350 036 " DIA CIRC METAL
 LEN=0052 INSTALLED UNKN
 000000 FT 2 0 20142 0 00 0000+00
 NC SHADELAND RD
 STATE LINE RD
 (T306)
 MFC BEGIN = E
 0010/0000 LENGTH(AH 3227 BK 0000)

EXTRACT DATE: 12/18/2023 ROADWAY MANAGEMENT SYSTEM PAGE NUMBER: 634
PRINT DATE: 12/19/2023 SLD COUNTY/SR - ANNUAL PRINT COUNTY: CRAWFORD
DIR: B TOTAL LEN: 10.645 MI. DIST: 01-1 SR: 4011
LEFT MUN: CUSSEWAGO T RIGHT MUN: CUSSEWAGO T

056207 FT



056207 FT AH-ERIE (25)
INTER-AHD CROSSINGVILLE RD
0220/3409 (SR3012 SEG 0040/3892)
018 "DIA CIR PLASTIC

052798 FT

049566 FT

047049 FT

| | | |
|-----------|--------------------------|----------------|
| 0220/2710 | LEN=0045 | INSTALLED UNKN |
| | 018 "DIA | CIR PLASTIC |
| 0220/2452 | LEN=0050 | INSTALLED UNKN |
| | 030 "DIA | CIR PLASTIC |
| 0220/1898 | LEN=0040 | INSTALLED UNKN |
| | 036 "DIA | CIR PLASTIC |
| 0220/0777 | LEN=0040 | INSTALLED UNKN |
| 052798 FT | 2 0 20108 0 01 0057+65 | GAME RD |
| | (TB93) | |
| 0220/0000 | LENGTH(AH 3409 BK 3232) | |
| | 030 "DIA | CIRC METAL |
| 0210/2966 | LEN=0045 | INSTALLED UNKN |
| | 018 "DIA | CIR PLASTIC |
| 0210/2536 | LEN=0040 | INSTALLED UNKN |
| | 018 "DIA | CIRC METAL |
| 0210/1737 | LEN=0045 | INSTALLED UNKN |
| | 036 "DIA | CIR PLASTIC |
| 0210/0675 | LEN=0040 | INSTALLED UNKN |
| | 018 "DIA | CIRC METAL |
| 0210/0192 | LEN=0040 | INSTALLED UNKN |
| | 018 "DIA | CIR PLASTIC |
| 0210/0026 | LEN=0076 | INSTALLED 2023 |
| 049566 FT | 2 0 20108 0 01 0025+58 | |
| 0210/0000 | LENGTH(AH 3232 BK 2517) | |
| | 018 "DIA | CIR PLASTIC |
| 0200/2200 | LEN=0040 | INSTALLED UNKN |
| | 024 "DIA | CIR PLASTIC |
| 0200/1699 | LEN=0040 | INSTALLED 2023 |
| 0200/0786 | BMS EN 20/4011/0200/0700 | |
| | 2 0 20108 0 00 0007+06 | |
| | CUSSEWAGO CK | |
| 0200/0700 | BMSBG 20/4011/0200/0700 | |
| 047049 FT | 2 0 20108 0 00 0000+00 | |
| | NC CR CROSSINGVILLE RD | |
| | CUSSEWAGO RD | |
| | (SR0098 SEG 0320/0000) | |
| 0200/0000 | LENGTH(AH 2517 BK 2883) | |
| | 024 "DIA | CIR PLASTIC |

DIR: B TOTAL LEN: 10.645 MI. DIST: 01-1 SR: 4011
 LEFT MUN: CUSSEWAGO T RIGHT MUN: CUSSEWAGO T

| Distance (FT) | Segment ID | Length (FT) | Material | Status | Notes |
|---------------|------------|-------------|-------------------------|-----------|------------------------|
| | 0190/1704 | 0050 | | INSTALLED | 2000 |
| 044166 | 0190/0418 | 0040 | 072" DIA CIRC METAL | INSTALLED | UNKN |
| | 044166 | 20 | 20124 0 00 0205+82 | | HECKER RD (TB71) |
| | 0190/0000 | | LENGTH(AH 2883 BK 2006) | | |
| | 0180/1833 | 0040 | 018" DIA CIR PLASTIC | INSTALLED | 2000 |
| | 0180/1418 | 0045 | 024" DIA CIRC METAL | INSTALLED | UNKN |
| 042160 | 0180/0500 | 0050 | 036" DIA CIR PLASTIC | INSTALLED | UNKN |
| | 042160 | 20 | 20124 0 00 0186+04 | | |
| | 0180/0000 | | LENGTH(AH 2006 BK 1861) | | |
| | 0170/1523 | 0040 | 030" DIA CIR PLASTIC | INSTALLED | UNKN |
| | 0170/1063 | 0040 | 018" DIA CIRC METAL | INSTALLED | UNKN |
| 040299 | 0170/0450 | 0050 | 036" DIA CIR PLASTIC | INSTALLED | UNKN |
| | 0170/0030 | 0040 | 024" DIA CIR PLASTIC | INSTALLED | UNKN |
| | 040299 | 20 | 20124 0 00 0167+19 | | |
| | 0170/0000 | | LENGTH(AH 1861 BK 3138) | | |
| | 0160/2608 | 0040 | 018" DIA CIR PLASTIC | INSTALLED | UNKN |
| | 0160/2014 | 0040 | 018" DIA CIR PLASTIC | INSTALLED | UNKN |
| 037161 | 0160/1207 | 0045 | 036" DIA CIR PLASTIC | INSTALLED | 2000 |
| | 0160/0791 | 0050 | 018" DIA CIR PLASTIC | INSTALLED | 2000 |
| | 037161 | 20 | 20124 0 00 0135+73 | | |
| | 0160/0000 | | LENGTH(AH 3138 BK 2956) | | |
| | | | SKELLEY RUN | | STRUCTURE LENGTH 13 FT |

EXTRACT DATE: 12/18/2023
PRINT DATE: 12/19/2023

ROADWAY MANAGEMENT SYSTEM
SLD COUNTY/SR - ANNUAL PRINT

PAGE NUMBER: 631
COUNTY: CRAWFORD

DIR: B TOTAL LEN: 10.645 MI.
LEFT MUN: CUSSEWAGO T

DIST: 01-1 SR: 4011
RIGHT MUN: CUSSEWAGO T

CENTER RD
(T841)

0150/1744

034205 FT

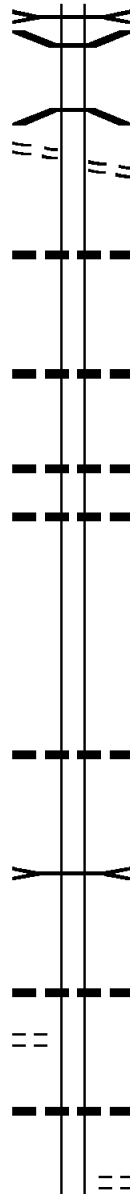
032204 FT

029627 FT

BEAVER RD
(T805)

0120/0756

027409 FT



0150/2342 BMSID 20/4011/0150/2342
0150/2157 BMSEN 20/4011/0150/2122
2 0 20124 0 00 0127+43
TR. CUSSEWAGO CREEK
0150/2122 BMSBG 20/4011/0150/2122
0150/1744 CENTER RD
(T841)
0150/0807 018 "DIA CIR PLASTIC
LEN=0040 INSTALLED UNKN
034205 FT 2 0 20124 0 00 0106+25
060 "DIA CIRC METAL
LEN=0040 INSTALLED UNKN
0150/0000 LENGTH(AH 2956 BK 2001)
0140/0991 018 "DIA CIR PLASTIC
LEN=0040 INSTALLED 2000
036 "DIA CIR PLASTIC
0140/0443 LEN=0040 INSTALLED UNKN
032204 FT 2 0 20124 0 00 0086+24
0140/0000 LENGTH(AH 2001 BK 2577)
0130/0446 030 "DIA CIR PLASTIC
LEN=0040 INSTALLED UNKN
029627 FT 2 0 20124 0 00 0060+57
CUSSEWAGO TR
STRUCTURE LENGTH 11 FT
BMSID 20/4011/0130/0000
0130/0000 LENGTH(AH 2577 BK 2218)
0120/0914 018 "DIA CIR PLASTIC
LEN=0050 INSTALLED UNKN
0120/0756
0120/0030 018 "DIA CIR PLASTIC
LEN=0040 INSTALLED 2000
027409 FT 2 0 20124 0 00 0037+63
TERRILL RD
(T807)

EXTRACT DATE: 12/18/2023
PRINT DATE: 12/19/2023

ROADWAY MANAGEMENT SYSTEM
SLD COUNTY/SR - ANNUAL PRINT

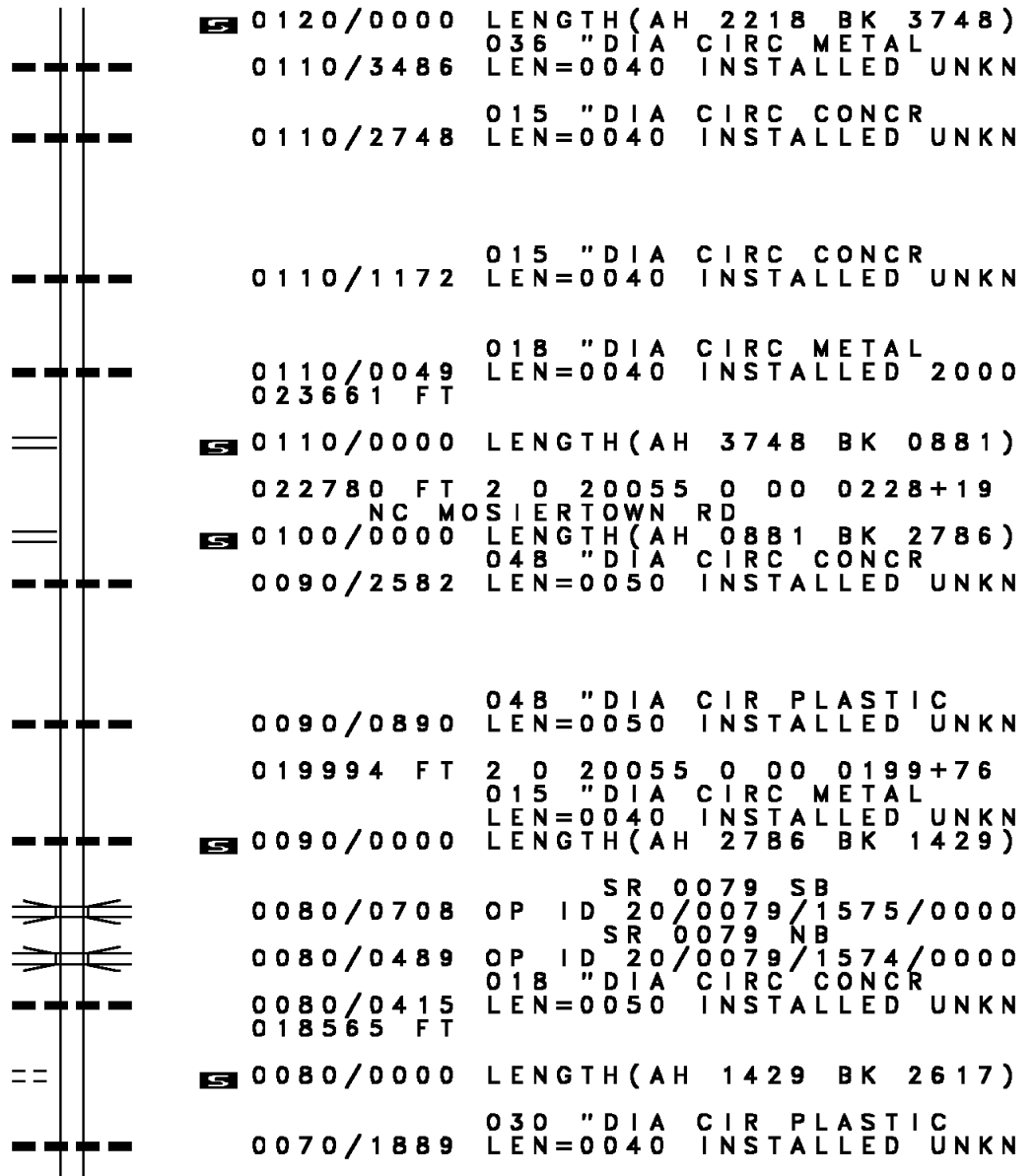
PAGE NUMBER: 630
COUNTY: CRAWFORD

DIR: B TOTAL LEN: 10.645 MI.
LEFT MUN: CUSSEWAGO T

DIST: 01-1 SR: 4011
RIGHT MUN: CUSSEWAGO T

2 0 20124 0 00 0000+00 023661 FT
WEST RD
(SR4010 SEG 0284/3072) 0110/0000
022780 FT
MOSIERTOWN RD
(SR4009 SEG 0190/1374) 0100/0000

2 0 20055 0 00 0185+70 018565 FT
ACKER RD
(T520) 0080/0000



5 0120/0000 LENGTH(AH 2218 BK 3748)
036 "DIA CIRC METAL
0110/3486 LEN=0040 INSTALLED UNKN
0110/2748 015 "DIA CIRC CONCR
LEN=0040 INSTALLED UNKN
0110/1172 015 "DIA CIRC CONCR
LEN=0040 INSTALLED UNKN
0110/0049 018 "DIA CIRC METAL
023661 FT LEN=0040 INSTALLED 2000
5 0110/0000 LENGTH(AH 3748 BK 0881)
022780 FT 2 0 20055 0 00 0228+19
NC MOSIERTOWN RD
5 0100/0000 LENGTH(AH 0881 BK 2786)
048 "DIA CIRC CONCR
0090/2582 LEN=0050 INSTALLED UNKN
0090/0890 048 "DIA CIR PLASTIC
LEN=0050 INSTALLED UNKN
019994 FT 019994 FT 2 0 20055 0 00 0199+76
015 "DIA CIRC METAL
LEN=0040 INSTALLED UNKN
5 0090/0000 LENGTH(AH 2786 BK 1429)
SR 0079 SB
0080/0708 OP ID 20/0079/1575/0000
SR 0079 NB
0080/0489 OP ID 20/0079/1574/0000
018 "DIA CIRC CONCR
LEN=0050 INSTALLED UNKN
0080/0415 018 "DIA CIRC CONCR
018565 FT LEN=0050 INSTALLED UNKN
5 0080/0000 LENGTH(AH 1429 BK 2617)
0070/1889 030 "DIA CIR PLASTIC
LEN=0040 INSTALLED UNKN

DIR: B TOTAL LEN: 10.645 MI. DIST: 01-1 SR: 4011
 LEFT MUN: CUSSEWAGO T RIGHT MUN: CUSSEWAGO T

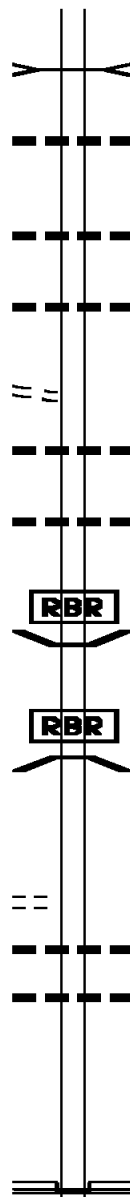
| Stationing | Notes | Material | Length | Installation |
|----------------------|-----------|-------------------------|-------------------------|----------------|
| 015948 FT | 0070/0695 | 018" DIA CIR PLASTIC | LEN=0040 | INSTALLED UNKN |
| | 0070/0420 | 030" DIA CIR PLASTIC | LEN=0040 | INSTALLED 2006 |
| | 015948 FT | 20" 20055 0 00 0159+63 | | |
| | | GOSPEL HILL RD | | |
| | 0070/0000 | (SR1015 SEG 0010/0000) | LENGTH(AH 2617 BK 2639) | |
| | 0060/2419 | 040" DIA CIRC CONCR | LEN=0040 | INSTALLED UNKN |
| | 0060/1944 | 024" DIA CIRC CONCR | LEN=0040 | INSTALLED UNKN |
| | 0060/1669 | 024" DIA CIRC CONCR | LEN=0045 | INSTALLED UNKN |
| | 0060/1349 | 015" DIA CIRC CONCR | LEN=0040 | INSTALLED UNKN |
| | 0060/1084 | 036" DIA CIRC CONCR | LEN=0040 | INSTALLED UNKN |
| | 0060/0776 | 024" DIA CIRC METAL | LEN=0040 | INSTALLED UNKN |
| 013309 FT | 0060/0038 | 036" DIA CIRC CONCR | LEN=0040 | INSTALLED UNKN |
| | 013309 FT | 20" 20055 0 00 0133+84 | | |
| | 0060/0000 | LENGTH(AH 2639 BK 1372) | | |
| | 0050/1081 | 024" DIA CIRC CONCR | LEN=0030 | INSTALLED UNKN |
| 011937 FT | 011937 FT | 20" 20055 0 00 0119+69 | | |
| | | CUSSEWAGO HAYFIELD T | | |
| | 0050/0000 | LENGTH(AH 1372 BK 2870) | | |
| | 0040/2808 | 024" DIA CIRC CONCR | LEN=0035 | INSTALLED UNKN |
| NORTH MEAD RD (T538) | 0040/0687 | | | |
| 009067 FT | 0040/0477 | FRY RD (T540) | | |
| | 009067 FT | 20" 20055 0 00 0090+50 | | |
| | | BROADFORD RD (T735) | | |
| | 0040/0000 | LENGTH(AH 2870 BK 3416) | | |

DIR: B TOTAL LEN: 10.645 MI. DIST: 01-1 SR: 4011
 LEFT MUN: HAYFIELD T RIGHT MUN: HAYFIELD T

2 0 20055 0 00 0056+55 005651 FT
 HUTCHINSON RD
 (T731) 0030/0000

MAPLE LN
 (T402) 0010/1547

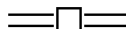
000000 FT



PETERS RUN
 STRUCTURE LENGTH 11 FT
 BMSID 20/4011/0030/3319
 0030/3292
 024 " DIA CIRC CONCR
 LEN=0030 INSTALLED UNKN
 0030/2558
 018 " DIA CIR PLASTIC
 LEN=0040 INSTALLED UNKN
 0030/1635
 018 " DIA CIRC CONCR
 LEN=0050 INSTALLED UNKN
 0030/0845
 005651 FT
 0030/0000 LENGTH(AH 3416 BK 2496)
 018 " DIA CIRC CONCR
 LEN=0045 INSTALLED UNKN
 0020/2314
 015 " DIA CIRC CONCR
 LEN=0040 INSTALLED UNKN
 0020/1456
 RBR
 0020/0027 BMSEN 20/4011/0020/0000
 003155 FT 2 0 20055 0 00 0031+56
 P3
 RBR
 0020/0000 BROOKHOUSER CREEK
 BMSBG 20/4011/0020/0000
 LENGTH(AH 2496 BK 3155)
 0010/1547
 036 " DIA CIR PLASTIC
 LEN=0060 INSTALLED UNKN
 024 " DIA CIR PLASTIC
 LEN=0050 INSTALLED UNKN
 0010/0536
 000000 FT 2 0 20055 0 00 0000+00
 NC GR
 INTER-BK (SRO198 SEG 0424/0000)
 (T560)
 MFC BEGIN = D
 0010/0000 LENGTH(AH 3155 BK 0000)

DIR: B TOTAL LEN: 13.946 MI. DIST: 01-1 SR: 4010
 LEFT MUN: CUSSEWAGO T RIGHT MUN: CUSSEWAGO T

073637 FT



073637 FT MOSIERTOWN RD
 0284/3072 (SR4011 SEG 0110/0000)

0284/2360 018 "DIA CIRC METAL
 LEN=0040 INSTALLED UNKN



0284/0642 018 "DIA CIRC METAL
 LEN=0040 INSTALLED UNKN

070565 FT



070565 FT 2 0 20055 0 00 0266+62
 018 "DIA CIR PLASTIC
 LEN=0040 INSTALLED 2009
 S 0284/0000 LENGTH(AH 3072 BK 2958)

067607 FT



067607 FT 2 0 20055 0 00 0296+85
 MAPLE RD
 (T492)
 S 0280/0000 LENGTH(AH 2958 BK 3320)



0270/2465 018 "DIA CIR PLASTIC
 LEN=0040 INSTALLED 2009

2 0 20055 0 00 0330+15 064287 FT
 LAKE RD
 (T496) 0270/0000



064287 FT
 S 0270/0000 LENGTH(AH 3320 BK 2746)
 0260/2507 BMSSEN 20/4010/0260/2409
 2 0 20055 0 00 0333+24
 CUSSEWAGO CK
 0260/2409 BMSBG 20/4010/0260/2409



| Stationing | Notes | Stationing | Notes |
|--|-------|------------|--|
| 061541 FT | | 061541 FT | 2 0 20055 0 00 0357+68 RESERVOIR RD (SR0098 SEG 0250/0000) |
| | | | NC WEST RD INTER-BK RESERVOIR RD (SR0098 SEG 0250/0000) MFC BEGIN = D |
| 061541 FT | | 0260/0000 | LTH AH 002746 BK 000100 |
| RESERVOIR RD (SR0098 SEG 0250/1103) | | 061541 FT | |
| 0250/2594 | | 7254/0000 | LTH AH 000100 BK 002594 |
| | | INTER-AHD | RESERVOIR RD (SR0098 SEG 0250/1103) |
| | | 0250/2594 | 018 " DIA CIR METAL LEN=0040 INSTALLED UNKN |
| | | 0250/2515 | 018 " DIA CIR PLASTIC LEN=0040 INSTALLED UNKN |
| | | 0250/2250 | |
| | | | 024 " DIA CIR PLASTIC LEN=0050 INSTALLED 1999 |
| 058947 FT | | 0250/0085 | |
| | | 058947 FT | 2 0 20052 0 00 0119+63 |
| | | 0250/0000 | LENGTH(AH 2594 BK 1319) |
| | | 0240/0900 | 024 " DIA CIR PLASTIC LEN=0040 INSTALLED UNKN |
| | | 0240/0500 | 024 " DIA CIR PLASTIC LEN=0040 INSTALLED UNKN |
| 057628 FT | | 057628 FT | 2 0 20052 0 00 0106+53 |
| | | | 030 " DIA CIR PLASTIC LEN=0040 INSTALLED UNKN |
| | | 0240/0000 | LENGTH(AH 1319 BK 3517) |
| | | 0230/3348 | 024 " DIA CIR METAL LEN=0045 INSTALLED UNKN |
| | | 0230/3005 | 018 " DIA CIR PLASTIC LEN=0040 INSTALLED UNKN |
| | | 0230/3000 | 018 " DIA CIR PLASTIC LEN=0045 INSTALLED UNKN |
| | | 0230/2572 | 036 " DIA CIRC CONCR LEN=0060 INSTALLED UNKN |

DIR: B TOTAL LEN: 13.946 MI. DIST: 01-1 SR: 4010
 LEFT MUN: CUSSEWAGO T RIGHT MUN: CUSSEWAGO T

054111 FT

050523 FT

047004 FT

| | | | | |
|-----------|-------------|-------------------------|-------------------------|----------------|
| 0230/1049 | 015 " DIA | CIRC METAL | LEN=0045 | INSTALLED UNKN |
| 0230/1043 | 024 " DIA | CIR PLASTIC | LEN=0045 | INSTALLED UNKN |
| 0230/0707 | 048 " DIA | CIR PLASTIC | LEN=0050 | INSTALLED 1997 |
| 0230/0369 | 2 0 20052 | 0 00 0071+02 | EAST SPRING RD | |
| 054111 FT | (T466) | LENGTH(AH 3517 BK 3588) | | |
| 0220/3557 | 018 " DIA | CIR PLASTIC | LEN=0050 | INSTALLED UNKN |
| 0220/3463 | 018 " DIA | CIR PLASTIC | LEN=0045 | INSTALLED UNKN |
| 0220/2590 | 048 " DIA | CIRC METAL | LEN=0050 | INSTALLED UNKN |
| 0220/2584 | 048 " DIA | CIR PLASTIC | LEN=0050 | INSTALLED 2014 |
| 0220/1251 | 018 " DIA | CIR PLASTIC | LEN=0060 | INSTALLED 1997 |
| 0220/0835 | 018 " DIA | CIR PLASTIC | LEN=0040 | INSTALLED UNKN |
| 050523 FT | 2 0 20052 | 0 00 0034+83 | LENGTH(AH 3588 BK 3519) | |
| 0210/3499 | 018 " DIA | CIR PLASTIC | LEN=0050 | INSTALLED UNKN |
| 0210/3053 | 018 " DIA | CIR PLASTIC | LEN=0040 | INSTALLED UNKN |
| 0210/2289 | 024 " DIA | CIRC METAL | LEN=0040 | INSTALLED UNKN |
| 0210/1959 | 024 " DIA | CIRC METAL | LEN=0050 | INSTALLED UNKN |
| 0210/0794 | 015 " DIA | CIRC METAL | LEN=0045 | INSTALLED UNKN |
| 047004 FT | 2 0 20052 | 0 00 0000+00 | LENGTH(AH 3519 BK 2619) | |
| 0200/2507 | BMS EN 20/4 | 010/0200/2462 | 1 1 00064 0 00 0186+60 | |
| | | CARR RUN | | |

DIR: B TOTAL LEN: 13.946 MI. DIST: 01-1 SR: 4010
 LEFT MUN: SPRING T RIGHT MUN: SPRING T

| | | | |
|-----------|--|-----------|---|
| | | 0200/2439 | BMSBG 20/4010/0200/2462 |
| | | 0200/2291 | SR 4013 SH (SR4013 SEG 0050/1696) |
| | | 0200/1527 | BMSEN 20/4010/0200/1514 |
| | | | 1 1 00064 0 00 0186+60 |
| | | | TRIB. CARR RUN |
| | | 0200/1514 | BMSBG 20/4010/0200/1514 |
| 044385 FT | | 044385 FT | 1 1 00064 0 00 0173+41 |
| | | 0200/0000 | LENGTH(AH 2619 BK 2366) |
| | | 0190/1716 | 012 "DIA CAST IRON LEN=0035 INSTALLED UNKN |
| | | 0190/1253 | 024 "DIA CIR PLASTIC LEN=0040 INSTALLED 2015 |
| | | 0190/0683 | 024 "DIA CAST IRON LEN=0030 INSTALLED 1997 |
| 042019 FT | | 0190/0030 | 062"H 80"W ELLIP METAL LEN=0050 INSTALLED 1997 |
| | | 042019 FT | 1 1 00064 0 00 0150+15 |
| | | 0190/0000 | LENGTH(AH 2366 BK 2066) |
| 039953 FT | | 039953 FT | 1 1 00064 0 00 0129+57 |
| | | 0180/0000 | LENGTH(AH 2066 BK 1257) |
| 038696 FT | | 038696 FT | 1 1 00064 0 00 0116+68 |
| | | | CENTER RD (T420) |
| | | 0170/0000 | LENGTH(AH 1257 BK 3683) |
| | | 0160/3603 | 048"H 48"W CON BOX CUL LEN=0030 INSTALLED UNKN |
| | | 0160/2388 | 030 "DIA CIR PLASTIC LEN=0040 INSTALLED 2012 |
| | | 0160/1815 | 018 "DIA CIR PLASTIC LEN=0040 INSTALLED 2012 |

DIR: B TOTAL LEN: 13.946 MI. DIST: 01-1 SR: 4010
 LEFT MUN: SPRING T RIGHT MUN: SPRING T

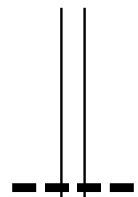
| Station | Material | Length | Notes |
|-----------|----------------------------------|----------|--|
| 035013 FT | 0160/1214 030 " DIA CIR PLASTIC | LEN=0040 | INSTALLED 2012 |
| 035013 FT | 035013 FT 1 1 00064 0 00 0079+99 | | |
| | 0160/0000 | | LENGTH(AH 3683 BK 1994) |
| 033019 FT | 0150/0406 024 " DIA CAST IRON | LEN=0035 | INSTALLED UNKN |
| | 033019 FT 1 1 00064 0 00 0060+05 | | HILLTOP RD (T408) |
| | 0150/0000 | | LENGTH(AH 1994 BK 2036) |
| 030983 FT | 0140/0533 024 " DIA CAST IRON | LEN=0035 | INSTALLED UNKN |
| | 030983 FT 1 1 00064 0 00 0039+69 | | |
| | 0140/0000 | | LENGTH(AH 2036 BK 1405) |
| 029578 FT | 029578 FT 1 1 00064 0 00 0025+64 | | |
| | 0130/0000 | | 018 " DIA CIRC CONCR LEN=0050 INSTALLED UNKN NC SPRINGBORO RD LENGTH(AH 1405 BK 2563) |
| | 0120/2557 | | SPRING SPRINGBORO B |
| | 0120/1530 | | 018 " DIA CIRC CONCR LEN=0035 INSTALLED UNKN |
| | 0120/1062 | | 018 " DIA CIRC CONCR LEN=0040 INSTALLED UNKN |
| | 0120/0936 | | 018 " DIA CIRC CONCR LEN=0030 INSTALLED UNKN |
| | 0120/0768 | | 018 " DIA CIRC CONCR LEN=0040 INSTALLED UNKN |
| | 0120/0502 | | 018 " DIA CIRC CONCR LEN=0040 INSTALLED UNKN |
| | 0120/0284 | | 018 " DIA CIRC CONCR LEN=0040 INSTALLED UNKN |

DIR: B TOTAL LEN: 13.946 MI. DIST: 01-1 SR: 4010
 LEFT MUN: SPRINGBORO B RIGHT MUN: SPRINGBORO B

| Stationing | Notes | Stationing | Notes |
|------------------------|-------|------------|---|
| 027015 FT | | 0120/0083 | LEN=0030 INSTALLED UNKN |
| | | 027015 FT | 1 1 00064 0 00 0000+00 |
| | | | NC CUSSEWAGO ST |
| | | | MAIN ST |
| | | | (SRO018 SEG 0450/0000) |
| | | 0120/0000 | LENGTH(AH 2563 BK 1506) |
| NORTH ST (BORO) | | 0110/0783 | |
| | | 0110/0755 | 015 " DIA CIRC CONCR LEN=0030 INSTALLED UNKN |
| | | 0110/0583 | DEPOT ST |
| | | 0110/0416 | (BORO) |
| | | 0110/0297 | (AAR 051891J) #TRKS 01 |
| | | 025509 FT | LAKE ST |
| | | 025509 FT | (BORO) |
| | | 0110/0000 | 2 0 20041 0 00 0255+13 |
| | | | LENGTH(AH 1506 BK 2129) |
| PROJECT ST (BORO) | | 0100/1125 | BMS EN 20/4010/0100/1051 |
| | | 0100/1051 | 2 0 20041 0 00 0244+07 |
| | | | CONNEAUT CK. |
| MEAD AV (BORO) | | 0100/0020 | BMSBG 20/4010/0100/1051 |
| | | 023380 FT | 2 0 20041 0 00 0233+71 |
| | | | CRAZY RUN |
| | | 0100/0000 | BMSBG 20/4010/0100/0012 |
| | | 0090/2158 | LENGTH(AH 2129 BK 2368) |
| | | | SPRINGBORO |
| | | | SPRING T |
| | | 0090/1025 | 036 " DIA CIR PLASTIC |
| | | 0090/0772 | LEN=0050 INSTALLED 2008 |
| | | | GREENE RD |
| | | | (T366) |
| | | 0090/0249 | 048 " DIA CIRC CONCR |
| 2 0 20041 0 00 0210+08 | | 021012 FT | LEN=0060 INSTALLED UNKN |
| SPRING RD | | | |
| (T368) | | 0090/0000 | LENGTH(AH 2368 BK 2930) |

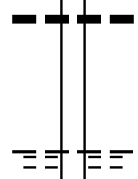
DIR: B TOTAL LEN: 13.946 MI. DIST: 01-1 SR: 4010
 LEFT MUN: SPRING T RIGHT MUN: SPRING T

018082 FT



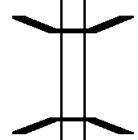
018082 FT 2 0 20041 0 00 0180+80
 0080/0000 LENGTH(AH 2930 BK 1738)
 024 " DIA CIR PLASTIC
 0070/1375 LEN=0040 INSTALLED 2006

016344 FT



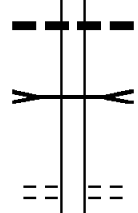
0070/0120 036 " DIA CIR PLASTIC
 016344 FT LEN=0040 INSTALLED 2019
 2 0 20041 0 00 0163+42
 TOWNLINE RD
 (T348)
 SPRING
 BEAVER T
 0070/0000 LENGTH(AH 1738 BK 2926)

013418 FT



0060/0017 BMS EN 20/4010/0060/0000
 013418 FT 2 0 20041 0 00 0134+41
 BR OF STONE RUN
 BMSBG 20/4010/0060/0000
 0060/0000 LENGTH(AH 2926 BK 2585)

010833 FT



0050/1563 018 " DIA CIR PLASTIC
 LEN=0040 INSTALLED 2006
 0050/0098 036 "H 44 "W ELLIP METAL
 LEN=0040 INSTALLED UNKN
 STONE RUN
 STRUCTURE LENGTH 5 FT
 0050/0081 BMSID 20/4010/0050/0081
 010833 FT 2 0 20041 0 00 0108+29
 PALMER RD
 (T300)
 0050/0000 LENGTH(AH 2585 BK 1561)

DIR: B TOTAL LEN: 13.946 MI. DIST: 01-1 SR: 4010
 LEFT MUN: BEAVER T RIGHT MUN: BEAVER T

| | | |
|-----------|-----------|--|
| 009272 FT | 0040/0494 | 030 " DIA CIR PLASTIC LEN=0040 INSTALLED UNKN |
| | 009272 FT | 2 0 20041 0 00 0089+68 |
| | 0040/0000 | LENGTH(AH 1561 BK 2298) 018 " DIA CIR PLASTIC |
| | 0030/2185 | LEN=0040 INSTALLED UNKN |
| | | STONE RUN STRUCTURE LENGTH 15 FT |
| | 0030/0959 | BMSID 20/4010/0030/0959 |
| 006974 FT | 006974 FT | 2 0 20041 0 00 0070+47 |
| | 0030/0000 | LENGTH(AH 2298 BK 3374) 018 " DIA CIR PLASTIC |
| | 0020/2986 | LEN=0040 INSTALLED 2006 |
| | | 042 " DIA CIRC METAL |
| | 0020/1528 | LEN=0045 INSTALLED UNKN |
| 003600 FT | 003600 FT | 2 0 20041 0 00 0035+64 |
| | 0020/0000 | LENGTH(AH 3374 BK 3600) |
| | | 024 " DIA CIR PLASTIC |
| | 0010/2712 | LEN=0040 INSTALLED 2012 |
| | | BMS EN 20/4010/0010/0829 |
| | | 2 0 20041 0 00 0008+32 |
| | | CONNEAUT CK. |
| | 0010/0829 | BMSBG 20/4010/0010/0829 |
| | | 018 " DIA CIR PLASTIC |
| | 0010/0020 | LEN=0040 INSTALLED 2012 |
| 000000 FT | 000000 FT | 2 0 20041 0 00 0000+00 |
| | | NC BEAVER ST BEAVER RD (SR4001 SEG 0150/1762) MFC BEGIN = E |
| | 0010/0000 | LENGTH(AH 3600 BK 0000) |

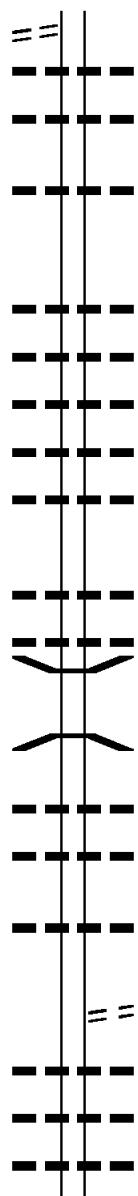
| Stationing | Length | Material | Notes |
|------------------------|-----------|------------------------|--|
| 0140/1510 | 042" | DIA CIRC METAL | LEN=0055 INSTALLED UNKN |
| 0140/0960 | 024" | DIA CIR PLASTIC | LEN=0040 INSTALLED UNKN |
| 030564 FT | 0140/0029 | 024" DIA CIR PLASTIC | LEN=0050 INSTALLED UNKN |
| | 030564 FT | 2 0 20053 0 03 0387+14 | KNAPP RD (T522) |
| | 0140/0000 | | LENGTH(AH 3250 BK 1831) |
| 028733 FT | 0130/0470 | 024" DIA CIR PLASTIC | LEN=0040 INSTALLED UNKN |
| | 0130/0370 | 027" DIA CIRC METAL | LEN=0040 INSTALLED UNKN |
| | 028733 FT | 2 0 20053 0 03 0355+29 | 036" DIA CIR PLASTIC |
| | 0130/0000 | | LEN=0040 INSTALLED UNKN LENGTH(AH 1831 BK 1995) |
| | 0126/1052 | 015" DIA CIR PLASTIC | LEN=0060 INSTALLED UNKN |
| | 0126/0286 | 018" DIA CIR PLASTIC | LEN=0040 INSTALLED UNKN |
| | 0126/0030 | 018" DIA CIRC CONCR | LEN=0115 INSTALLED UNKN |
| 0 0 00000 0 00 0000+00 | 026738 FT | INTER-BK | RESERVIOR RD |
| RESERVIOR RD | | | (SR0198 SEG 0350/0494) |
| (SR0198 SEG 0350/0494) | 0126/0000 | | LTH AH 001995 BK 000064 |
| 026738 FT | 026738 FT | | |
| | 7124/0000 | | LTH AH 000064 BK 001538 |
| | INTER-AHD | | RESERVIOR RD |
| | | | (SR0198 SEG 0350/0404) |
| | 0120/1538 | | RESERVIOR RD |
| | | | (SR0198 SEG 0350/0404) |
| 025200 FT | 0120/0040 | 036" DIA CIR PLASTIC | LEN=0080 INSTALLED UNKN |
| | 025200 FT | 2 0 20053 0 03 0332+75 | |
| | 0120/0000 | | LENGTH(AH 1538 BK 2288) |

VALLEY RD

DIR: B TOTAL LEN: 9.092 MI. DIST: 01-1 SR: 4009
 LEFT MUN: HAYFIELD T RIGHT MUN: HAYFIELD T

(T516)

0110/2272



| | | |
|-----------|--------------------------|----------------|
| 0110/2025 | 018 " DIA | CIR PLASTIC |
| | LEN=0040 | INSTALLED 2005 |
| 0110/1600 | 018 " DIA | CIR PLASTIC |
| | LEN=0040 | INSTALLED UNKN |
| 0110/0828 | 072"H 60"W CONC | STRUCT |
| | LEN=0035 | INSTALLED 1998 |
| 022912 FT | 2 0 20053 | 0 03 0310+56 |
| | 018 " DIA | CIR PLASTIC |
| | LEN=0050 | INSTALLED UNKN |
| 0110/0000 | LENGTH(AH 2288 BK 2053) | |
| | 018 " DIA | CIRC METAL |
| | LEN=0045 | INSTALLED 1998 |
| 0100/1586 | 048 " DIA | CIR PLASTIC |
| | LEN=0060 | INSTALLED 2015 |
| 0100/1194 | 024 " DIA | CIRC METAL |
| | LEN=0035 | INSTALLED 1998 |
| 0100/0757 | 024 " DIA | CIR PLASTIC |
| | LEN=0040 | INSTALLED UNKN |
| 0100/0193 | 2 0 20053 | 0 02 0288+74 |
| 020859 FT | LENGTH(AH 2053 BK 3306) | |
| 0100/0000 | 018 " DIA | CIRC METAL |
| | LEN=0050 | INSTALLED UNKN |
| 0090/3244 | 018 " DIA | CIRC METAL |
| | LEN=0040 | INSTALLED 1998 |
| 0090/2800 | BMSSEN 20/4009/0090/2363 | |
| 0090/2771 | 2 0 20053 | 0 02 0279+30 |
| | SR 0079 | N/S |
| 0090/2363 | BMSBG 20/4009/0090/2363 | |
| 0090/1471 | 036 " DIA | CIR PLASTIC |
| | LEN=0060 | INSTALLED 2016 |
| 0090/1036 | 036 " DIA | CIRC METAL |
| | LEN=0040 | INSTALLED 1998 |
| 0090/0388 | 036 " DIA | CIR PLASTIC |
| | LEN=0040 | INSTALLED UNKN |
| 017553 FT | 2 0 20053 | 0 02 0256+90 |
| | TOWNHOUSE RD | |
| | (T520) | |
| 0090/0000 | LENGTH(AH 3306 BK 2962) | |
| | 018 " DIA | CIR PLASTIC |
| | LEN=0040 | INSTALLED UNKN |
| 0080/2936 | 018 " DIA | CIRC METAL |
| | LEN=0040 | INSTALLED UNKN |
| 0080/2890 | 064"H 44"W | METAL ARCH |
| | LEN=0060 | INSTALLED UNKN |
| 0080/2550 | | |

SHAW RD

DIR: B TOTAL LEN: 9.092 MI. DIST: 01-1 SR: 4009
 LEFT MUN: HAYFIELD T RIGHT MUN: HAYFIELD T

(T649)

0080/2218

014591 FT

014591 FT 2 0 20053 0 02 0227+43
 BLACK RD
 (T651)

5 0080/0000 LENGTH(AH 2962 BK 2310)
 018 "DIA CIR PLASTIC
 0070/1832 LEN=0040 INSTALLED UNKN

0070/1043 018 "DIA CIR PLASTIC
 LEN=0040 INSTALLED 1998

012281 FT

0070/0316 018 "DIA CIRC METAL
 LEN=0040 INSTALLED UNKN
 012281 FT 2 0 20053 0 02 0204+25

MATT RD
 (T611)
 5 0070/0000 LENGTH(AH 2310 BK 3407)

0060/2800 MARSHALL RD
 (T609)

008874 FT

0060/0990 030 "DIA CIRC METAL
 LEN=0050 INSTALLED 1998
 018 "DIA CIRC METAL

5 0060/0551 LEN=0050 INSTALLED 2002
 008874 FT 2 0 20053 0 02 0171+02
 5 0060/0000 LENGTH(AH 3407 BK 1649)

0050/1488 018 "DIA CIR PLASTIC
 LEN=0040 INSTALLED 1998
 0050/1292 018 "DIA CIRC METAL
 LEN=0040 INSTALLED 1998

007225 FT

5 007225 FT 2 0 20053 0 02 0153+75
 5 0050/0000 LENGTH(AH 1649 BK 1348)

ROUND TOP RD
 (T607)

0040/1199

0040/0840 024 "DIA CIR PLASTIC
 LEN=0040 INSTALLED UNKN

DIR: B TOTAL LEN: 9.092 MI. DIST: 01-1 SR: 4009
 LEFT MUN: HAYFIELD T RIGHT MUN: HAYFIELD T

| Stationing | Description | Material | Length | Notes |
|---------------------|-------------|-------------------------|-----------|--|
| 005877 FT | 0040/0654 | 015" DIA CAST IRON | LEN=0040 | INSTALLED 1998 |
| | 0040/0599 | 018" DIA CIR PLASTIC | LEN=0040 | INSTALLED UNKN |
| | 005877 FT | 2 0 20053 | 0 02 0140 | +36 HAYFIELD VERNON T |
| | 0040/0000 | LENGTH(AH 1348 BK 3075) | | |
| | 0030/2640 | 018" DIA CIR PLASTIC | LEN=0040 | INSTALLED UNKN |
| | 0030/2395 | 027" DIA CIR PLASTIC | LEN=0040 | INSTALLED UNKN |
| | 0030/0889 | 015" DIA CIRC CONCR | LEN=0030 | INSTALLED UNKN |
| | 0030/0620 | 015" DIA CIRC CONCR | LEN=0040 | INSTALLED 1998 |
| | 0030/0489 | 015" DIA CIRC CONCR | LEN=0040 | INSTALLED 1998 |
| | 0030/0182 | INDUSTRIAL DR (PRDR) | | |
| 002802 FT | 002802 FT | 2 0 20053 | 0 01 0110 | +11 |
| | 0030/0000 | LENGTH(AH 3075 BK 1625) | | |
| | 0020/1505 | 018" DIA CIR PLASTIC | LEN=0040 | INSTALLED 2005 |
| WOODLANDS DR (T524) | 0020/0490 | | | |
| 001177 FT | 0020/0045 | 015" DIA CIRC CONCR | LEN=0040 | INSTALLED 1998 |
| | 001177 FT | 2 0 20053 | 0 01 0093 | +86 DUNHAM RD (SR2039 SEG 0030/1141) |
| | 0020/0000 | LENGTH(AH 1625 BK 1177) | | |
| | 0010/1048 | 015" DIA CIRC CONCR | LEN=0040 | INSTALLED 1998 |
| 000000 FT | 0010/0026 | 015" DIA CIRC CONCR | LEN=0050 | INSTALLED 1998 |
| | 000000 FT | 2 0 20053 | 1 00 0000 | +00 NC MO SIERTOWN RD ROGERS FERRY RD (SR2034 SEG 0070/3244) |
| | 0010/0000 | MFC BEGIN = D | | |
| | 0010/0000 | LENGTH(AH 1177 BK 0000) | | |

DIR: B TOTAL LEN: 5.172 MI. DIST: 01-1 SR: 4008
 LEFT MUN: SPRING T RIGHT MUN: SPRING T

| Stationing | Structure | Material | Length | Notes |
|-----------------------|-----------|--------------------------|--------|--------------------------------------|
| 027310 FT | INTER-AHD | | | SMITH RD (T801) |
| 0100/2924 | | 018" DIA CIR PLASTIC | | SPRINGBORO RD (SR0018 SEG 0400/0000) |
| 0100/2453 | | 060" DIA INSTALLED 1999 | | |
| 0100/2020 | | 060" DIA CIRC CONCR | | LEN=0060 |
| 0100/0940 | | | | (AAR 051887U)#TRKS 01 |
| 0100/0503 | | BMSSEN 20/4008/0100/0388 | | 2 0 20122 0 00 0246+94 |
| 0100/0388 | | BMSBG 20/4008/0100/0388 | | CONNEAUT CK. |
| 0244+01 024386 FT | | | | |
| SOUTH CREEK RD (T386) | | | | |
| 0100/0000 | | | | |
| 0100/0000 | | LENGTH(AH 2924 BK 2009) | | |
| 0090/1548 | | 060" DIA CIRC METAL | | |
| 0090/1222 | | LEN=0060 INSTALLED UNKN | | GUNTOWN RD (T384) |
| 0090/0360 | | 024" DIA CIR PLASTIC | | |
| 0223+93 022377 FT | | LEN=0050 INSTALLED 1999 | | |
| GREENE RD (T366) | | | | |
| 0090/0000 | | LENGTH(AH 2009 BK 2604) | | |
| 0080/1805 | | 018" DIA CIR PLASTIC | | |
| 0080/0045 | | LEN=0042 INSTALLED 2009 | | |
| 019773 FT | | | | |
| 0080/0045 | | 024" DIA CIR PLASTIC | | |
| 019773 FT | | LEN=0040 INSTALLED UNKN | | |
| | | | | 2 0 20122 0 00 0197+74 |
| | | | | WENSEL RD (T779) |
| 0080/0000 | | LENGTH(AH 2604 BK 2869) | | |
| 0070/2770 | | 024"H 00"W MULT CONCR | | |
| 0070/1998 | | LEN=0050 INSTALLED UNKN | | |
| | | 036" DIA CIRC CONCR | | |
| | | LEN=0050 INSTALLED UNKN | | |

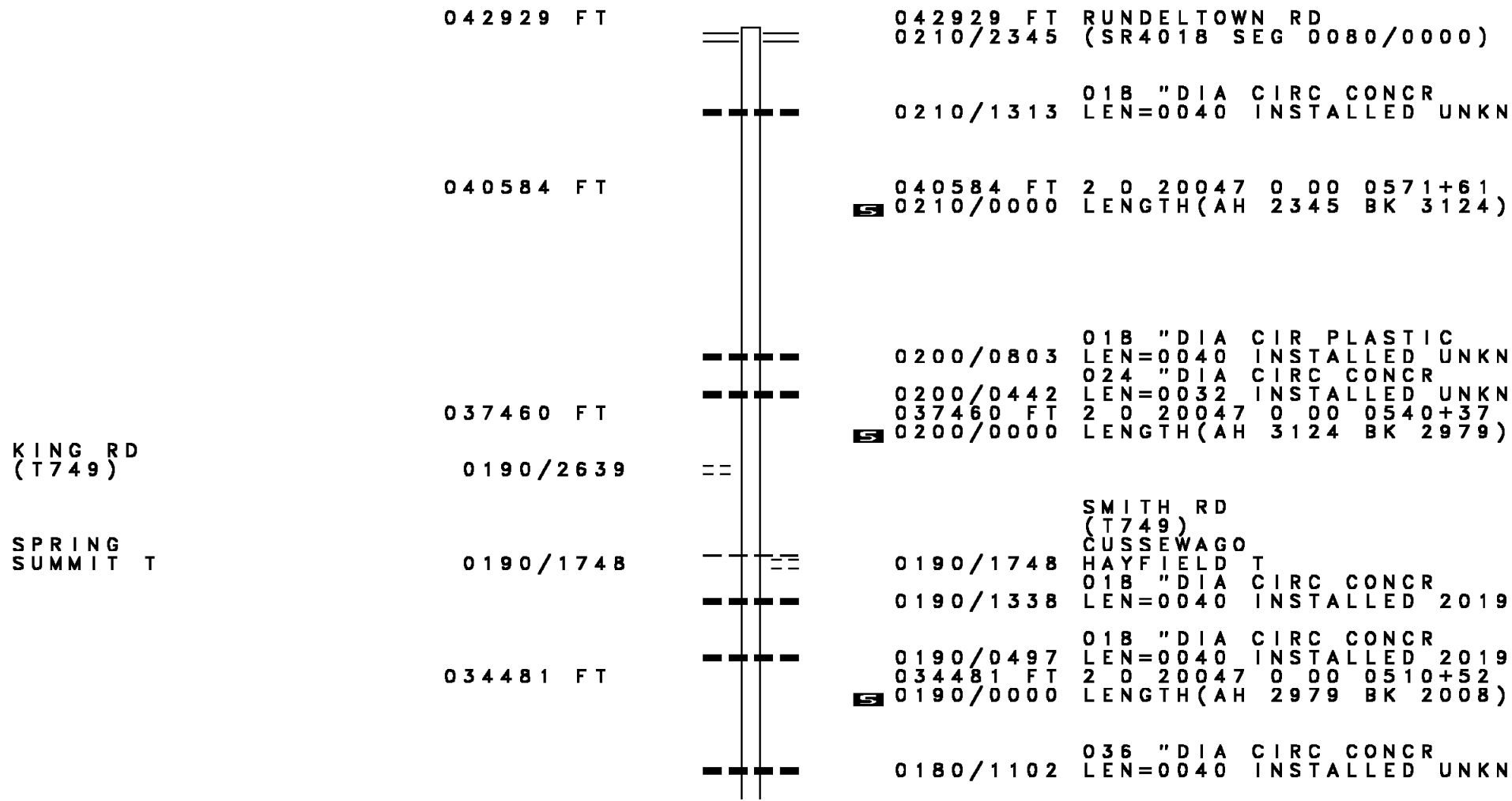
DIR: B TOTAL LEN: 5.172 MI. DIST: 01-1 SR: 4008
 LEFT MUN: SPRING T RIGHT MUN: SPRING T

| Distance (FT) | Stationing | Material / Length | Installation Date |
|---------------|------------|--|-------------------|
| 016904 FT | 0070/0910 | 024" DIA CIRC CONCR LEN=0045 | INSTALLED UNKN |
| | 0070/0530 | 018" DIA CIR PLASTIC LEN=0045 | INSTALLED UNKN |
| | 016904 FT | 2 0 20122 0 00 0169+10 | |
| | | TOWNLIN RD (T348) SPRING BEAVER T | |
| 013413 FT | 0070/0000 | LENGTH(AH 2869 BK 3491) 030" DIA CIR PLASTIC | |
| | 0060/3274 | LEN=0042 | INSTALLED 2016 |
| | 0060/2870 | 030" DIA CIR PLASTIC LEN=0042 | INSTALLED 2016 |
| | 0060/1834 | 036" DIA CIR PLASTIC LEN=0045 | INSTALLED 2012 |
| 011164 FT | 0060/0593 | 040" DIA CIR PLASTIC LEN=0048 | INSTALLED 2009 |
| | 013413 FT | 2 0 20122 0 00 0134+19 | |
| | 0060/0000 | 036" DIA CIR PLASTIC LEN=0045 | INSTALLED 2012 |
| | 0050/1831 | LENGTH(AH 3491 BK 2249) 030" DIA CIR PLASTIC LEN=0052 | INSTALLED 2012 |
| 008986 FT | 0050/0023 | 018" DIA CIR PLASTIC LEN=0040 | INSTALLED 2016 |
| | 011164 FT | 2 0 20122 0 00 0111+73 | |
| | 0050/0000 | PALMER RD (T300) LENGTH(AH 2249 BK 2178) 018" DIA CIR PLASTIC LEN=0055 | INSTALLED 2008 |
| 008986 FT | 0040/0012 | BMS EN 20/4008/0040/0000 2 0 20122 0 00 0089+92 | |

DIR: B TOTAL LEN: 5.172 MI. DIST: 01-1 SR: 4008
 LEFT MUN: BEAVER T RIGHT MUN: BEAVER T

| Stationing | Notes | Material / Length | Installation |
|------------|--------------------------|-------------------------|-------------------------|
| 0040/0000 | STONE RUN | BMSBG 20/4008/0040/0000 | LENGTH(AH 2178 BK 3311) |
| 0030/2809 | | 028 " DIA CIR PLASTIC | LEN=0035 INSTALLED 2016 |
| 0030/1577 | | 018 " DIA CIR PLASTIC | LEN=0035 INSTALLED 2012 |
| 0030/0909 | | 018 " DIA CIR PLASTIC | LEN=0042 INSTALLED 2016 |
| 005675 FT | | 005675 FT | 2 0 20122 0 00 0056+82 |
| | MAPLES RD (T338) | | |
| 0030/0000 | | 036 " DIA CIR PLASTIC | LEN=0042 INSTALLED 2016 |
| 0020/2411 | | 018 " DIA CIR PLASTIC | LEN=0045 INSTALLED 2016 |
| 0020/1706 | | | |
| 0020/0028 | BMS EN 20/4008/0020/0000 | | 2 0 20122 0 00 0024+30 |
| 002427 FT | E. BR. CONNE. | | |
| 0020/0000 | BMSBG 20/4008/0020/0000 | | LENGTH(AH 3248 BK 2427) |
| 0010/0240 | BMS EN 20/4008/0010/0223 | | 2 0 20122 0 00 0002+19 |
| 0010/0223 | CONNEAUT BR. | | |
| 000000 FT | BMSBG 20/4008/0010/0223 | | 2 0 20122 0 00 0000+00 |
| | BEAVER RD | | |
| | (SR4001 SEG 0140/1765) | | |
| | NC F I SHER RD | | |
| 0010/0000 | MFC BEGIN = D | | LENGTH(AH 2427 BK 0000) |

BEAVER RD (SR4001 SEG 0140/1765) 0010/0000



DIR: B TOTAL LEN: 8.130 MI. DIST: 01-1 SR: 4007
 LEFT MUN: SUMMIT T RIGHT MUN: HAYFIELD T

CARR RD
 (T301)

0180/0133
 032473 FT

==

032473 FT 2 0 20047 0 00 0490+20
 LOCKE RD
 (T729)

==

0180/0000 LENGTH(AH 2008 BK 2698)
 036 "DIA CIRC CONCR
 0170/2663 LEN=0032 INSTALLED UNKN

029775 FT

029775 FT 2 0 20047 0 00 0463+22
 018 "DIA CIRC CONCR
 LEN=0032 INSTALLED UNKN
 0170/0000 LENGTH(AH 2698 BK 2805)

0160/1838 036 "DIA CIRC CONCR
 LEN=0030 INSTALLED UNKN

026970 FT

026970 FT 2 0 20047 0 00 0435+28
 FOSTER RD
 (T697)
 0160/0000 LENGTH(AH 2805 BK 3034)
 018 "DIA CIR PLASTIC
 0150/2696 LEN=0035 INSTALLED UNKN

0150/1118 018 "DIA CIRC METAL
 LEN=0040 INSTALLED UNKN
 030 "DIA CIR PLASTIC
 0150/0533 LEN=0040 INSTALLED 2003

023936 FT

023936 FT 2 0 20047 0 00 0405+07
 0150/0000 LENGTH(AH 3034 BK 2229)

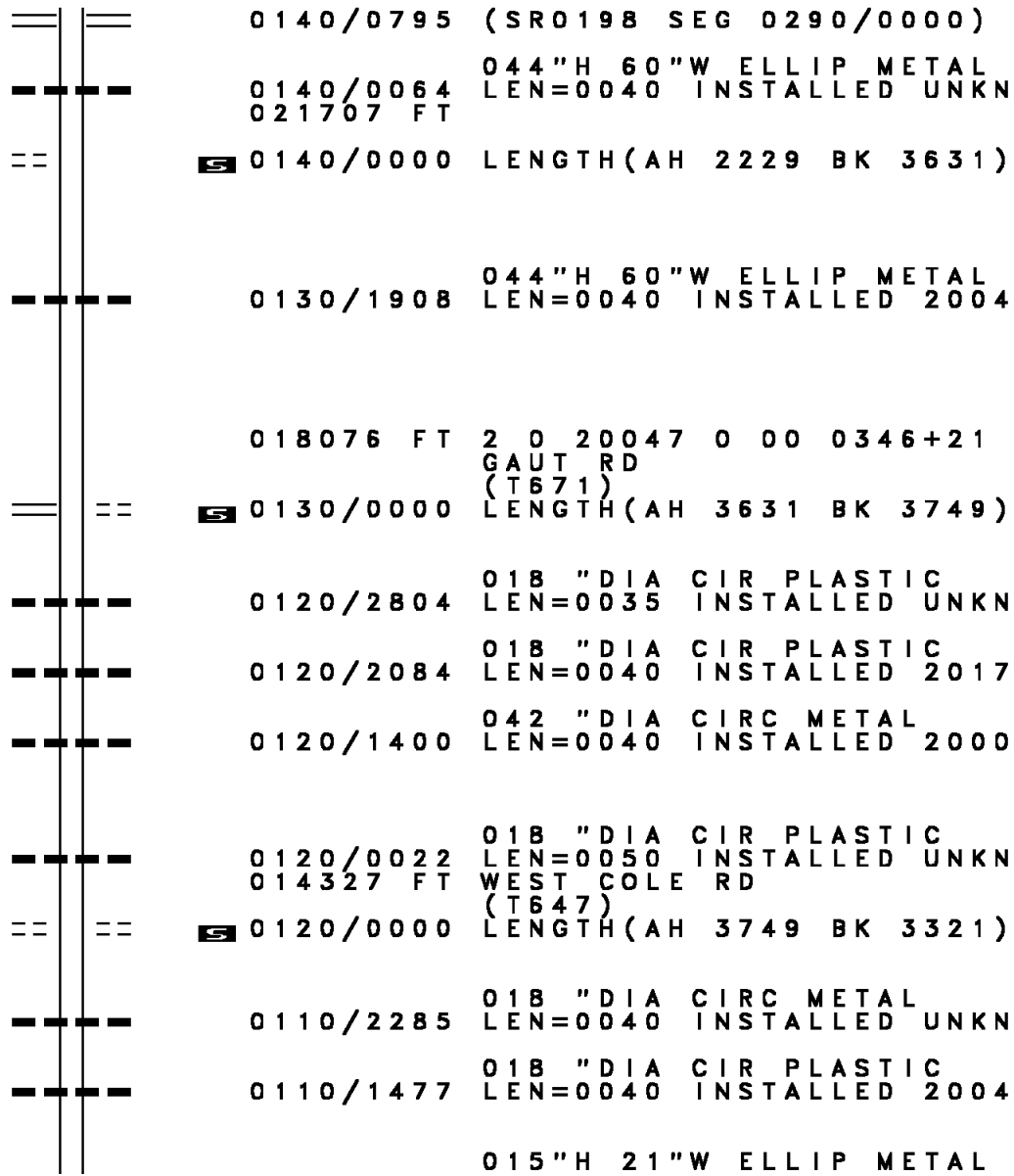
0140/1140 024 "DIA CIRC CONCR
 LEN=0040 INSTALLED 2019
 SR 0198 SH

DIR: B TOTAL LEN: 8.130 MI. DIST: 01-1 SR: 4007
 LEFT MUN: SUMMIT T RIGHT MUN: HAYFIELD T

2 0 20047 0 00 0382+57 021707 FT
 WING RD
 (T689) 0140/0000

018076 FT
 DICKSONBURG RD
 (SR4004 SEG 0250/1809) 0130/0000

2 0 20047 0 00 0308+68 014327 FT
 ROBISON RD
 (T647) 0120/0000



0140/0795 (SR0198 SEG 0290/0000)
 044"H 60"W ELLIP METAL
 LEN=0040 INSTALLED UNKN

0140/0064
 021707 FT

0140/0000 LENGTH(AH 2229 BK 3631)

0130/1908 044"H 60"W ELLIP METAL
 LEN=0040 INSTALLED 2004

018076 FT 2 0 20047 0 00 0346+21
 GAUT RD
 (T671)

0130/0000 LENGTH(AH 3631 BK 3749)

0120/2804 018 "DIA CIR PLASTIC
 LEN=0035 INSTALLED UNKN

0120/2084 018 "DIA CIR PLASTIC
 LEN=0040 INSTALLED 2017

0120/1400 042 "DIA CIRC METAL
 LEN=0040 INSTALLED 2000

0120/0022 018 "DIA CIR PLASTIC
 LEN=0050 INSTALLED UNKN
 014327 FT WEST COLE RD
 (T647)

0120/0000 LENGTH(AH 3749 BK 3321)

0110/2285 018 "DIA CIRC METAL
 LEN=0040 INSTALLED UNKN

0110/1477 018 "DIA CIR PLASTIC
 LEN=0040 INSTALLED 2004

015"H 21"W ELLIP METAL

DIR: B TOTAL LEN: 8.130 MI. DIST: 01-1 SR: 4007
 LEFT MUN: SUMMIT T RIGHT MUN: HAYFIELD T

| Location | Segment ID | Length (FT) | Material / Notes |
|--------------------------|------------|-------------|--|
| AGNEW RD (TBK) (T609) | 011006 | 011006 | LEN=0040 INSTALLED UNKN |
| | 0100/2146 | 0100/2146 | LEN=0047 0275+55 LENGTH(AH 3321 BK 2613) CLANCY RD (SR4014 SEG 0060/0000) |
| PACHUK RD (T607) | 008393 | 008393 | 2 0 20047 0 00 0249+44 060 "DIA CIRC METAL LEN=0045 INSTALLED UNKN |
| | 0100/0000 | 0100/0000 | LENGTH(AH 2613 BK 2426) 018 "DIA CIR PLASTIC |
| | 0090/2106 | 0090/2106 | LEN=0040 INSTALLED 2004 018 "DIA CIR PLASTIC |
| | 0090/2073 | 0090/2073 | LEN=0040 INSTALLED 2017 |
| | 0090/1434 | 0090/1434 | 024 "DIA CIRC METAL LEN=0035 INSTALLED UNKN DENNY RD |
| SUMMIT HAYFIELD T | 0090/1187 | 0090/1187 | (T607) |
| | 005967 | 005967 | 2 0 20047 0 00 0225+18 036 "DIA CIR PLASTIC LEN=0040 INSTALLED 2017 |
| MCCARTHY RD (T569) | 0090/0000 | 0090/0000 | LENGTH(AH 2426 BK 3329) |
| | 0080/1945 | 0080/1945 | 018 "DIA CIR PLASTIC LEN=0035 INSTALLED UNKN |
| | 0080/0656 | 0080/0656 | |
| | 002638 | 002638 | 2 0 20047 0 00 0191+80 COLEMAN RD (T569) HAYFIELD VERNON T |
| | 0080/0000 | 0080/0000 | LENGTH(AH 3329 BK 2564) |

EXTRACT DATE: 12/18/2023
PRINT DATE: 12/19/2023

ROADWAY MANAGEMENT SYSTEM
SLD COUNTY/SR - ANNUAL PRINT

PAGE NUMBER: 606
COUNTY: CRAWFORD

DIR: B TOTAL LEN: 8.130 MI.
LEFT MUN: VERNON T

DIST: 01-1 SR: 4007
RIGHT MUN: VERNON T

| Station | Distance | Notes |
|---------|----------|---|
| | | 0070/1841 018 " DIA CIRC METAL LEN=0040 INSTALLED UNKN |
| 000074 | FT | 000074 FT 2 0 20047 0 00 0166+17 NC NO HARRISVILLE RD HARMONSBURG RD (SR3016 SEG 0140/1936) INTER-BK NORTH WATSON RUN RD (TB (T468) LENGTH(AH 2564 BK 2640) |
| 000074 | FT | 0070/0000 000074 FT 7064/0000 LENGTH(AH 2640 BK 0026) BMSBN 20/4007/0062/0000 INTER-AHD NORTH WATSON RUN RD (TB (T468) |
| 000048 | FT | 0062/0026 000048 FT 2 0 20047 0 00 0139+47 INTER-BK NORTH WATSON RUN RD (T468) WATSON RUN BMSBG 20/4007/0062/0000 |
| 000048 | FT | 0062/0000 000048 FT LENGTH(AH 0026 BK 0331) |
| 000048 | FT | 7060/0000 LENGTH(AH 0331 BK 2749) |
| 000048 | FT | 000048 FT |
| 000048 | FT | 7050/0000 LENGTH(AH 2749 BK 1866) |
| 000048 | FT | 000048 FT |
| 000048 | FT | 7040/0000 LENGTH(AH 1866 BK 1318) |
| 000048 | FT | 000048 FT |
| 000048 | FT | 7034/0000 LENGTH(AH 1318 BK 0048) BMSBN 20/4007/0032/0000 |
| 000000 | FT | INTER-AHD NORTH WATSON RUN RD (T468) 0032/0048 000000 FT 2 0 20047 0 00 0076+69 NC WA TSON RUN RD INTER-BK NORTH WATSON RUN RD (T468) WATSON RUN BMSBG 20/4007/0032/0000 MFC BEGIN = D |
| 000000 | FT | 0032/0000 000000 FT LENGTH(AH 0048 BK 1770) |
| 000000 | FT | 7030/0000 LENGTH(AH 1770 BK 3006) |
| 000000 | FT | 000000 FT |
| 000000 | FT | 7020/0000 LENGTH(AH 3006 BK 2896) |
| 000000 | FT | 000000 FT |
| 000000 | FT | 7010/0000 LENGTH(AH 2896 BK 0000) |

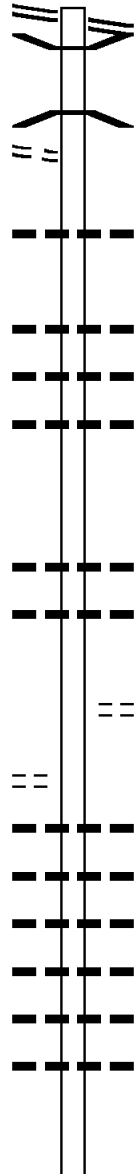
DIR: B TOTAL LEN: 4.378 MI. DIST: 01-1 SR: 4006
 LEFT MUN: CONNEAUT T RIGHT MUN: CONNEAUT T

CONNEAUTVILLE RD 023115 FT
 (SR4003 SEG 0110/0000) 0140/3078

CARPENTER RD
 (T725) 0140/2795

2 0 20117 0 00 0168+70 017315 FT
 COLE RD
 (T348) 0130/0000

013919 FT



023115 FT CONNEAUTVILLE RD
 0140/3078 (SR4003 SEG 0110/0000)
 0140/2937 BMSSEN 20/4006/0140/2920
 2 0 20117 0 00 0193+12
 TURKEY TRACK
 0140/2918 BMSBG 20/4006/0140/2920

0140/2163 018 "DIA CIR PLASTIC
 LEN=0040 INSTALLED 2012

0140/1234 018 "DIA CIRC METAL
 LEN=0035 INSTALLED 2019

0140/0703 018 "DIA CIR PLASTIC
 LEN=0035 INSTALLED 2001

0140/0126 018 "DIA CIRC METAL
 LEN=0040 INSTALLED UNKN

020037 FT 2 0 20117 0 00 0193+12
 5 0140/0000 LENGTH(AH 3078 BK 2722)

0130/1660 018 "DIA CIR PLASTIC
 LEN=0035 INSTALLED UNKN

0130/1147 018 "DIA CIR PLASTIC
 LEN=0050 INSTALLED 2012

0130/0105 COLE RD
 017315 FT (T348)

5 0130/0000 LENGTH(AH 2722 BK 3396)
 018 "DIA CIR PLASTIC

0120/2880 LEN=0050 INSTALLED 2012

0120/2367 018 "DIA CIRC CONCR
 LEN=0040 INSTALLED 2019

0120/1890 018 "DIA CIR PLASTIC
 LEN=0040 INSTALLED UNKN

0120/1397 018 "DIA CIR PLASTIC
 LEN=0030 INSTALLED UNKN

0120/1197 015 "DIA CIRC METAL
 LEN=0035 INSTALLED UNKN

0120/0879 015 "DIA CIR PLASTIC
 LEN=0040 INSTALLED 2012

013919 FT 2 0 20117 0 00 0135+03
 5 0120/0000 LENGTH(AH 3396 BK 2306)

DIR: B TOTAL LEN: 4.378 MI. DIST: 01-1 SR: 4006
 LEFT MUN: CONNEAUT T RIGHT MUN: CONNEAUT T

| Stationing | Material | Length | Notes |
|------------|-----------|--|----------------------|
| | 0110/1501 | 018 " DIA CIR PLASTIC LEN=0040 | INSTALLED 2012 |
| 011613 FT | 011613 FT | 2 0 20117 0 00 0111+68 | AIRPORT RD (T340) |
| | 0110/0000 | LENGTH(AH 2306 BK 2231) 015 " DIA CIRC METAL | |
| | 0100/2184 | LEN=0040 | INSTALLED UNKN |
| | 0100/1388 | 024 " DIA CIRC METAL LEN=0040 | INSTALLED UNKN |
| | 0100/0874 | 018 " DIA CIR PLASTIC LEN=0040 | INSTALLED 2012 |
| 009382 FT | 009382 FT | 2 0 20117 0 00 0089+37 | |
| | 0100/0000 | LENGTH(AH 2231 BK 3325) 018 " DIA CIR PLASTIC | |
| | 0090/2856 | LEN=0040 | INSTALLED 2012 |
| | 0090/2368 | 018 " DIA CIR PLASTIC LEN=0040 | INSTALLED 2012 |
| 006057 FT | 0090/0376 | 018 " DIA CIR PLASTIC LEN=0040 | INSTALLED 2012 |
| | 006057 FT | 2 0 20117 0 00 0055+96 | MAPLE RD (T338) |
| | 0090/0000 | LENGTH(AH 3325 BK 3119) | |
| | 0080/1134 | 018 " DIA CIR PLASTIC LEN=0040 | INSTALLED 2012 |
| | 0080/0715 | 036 "H 00 "W MULT PLSTIC LEN=0045 | INSTALLED 2006 |
| 002938 FT | 002938 FT | 2 0 20117 0 00 0024+77 | |
| | 0080/0000 | LENGTH(AH 3119 BK 2488) | |

015508 FT

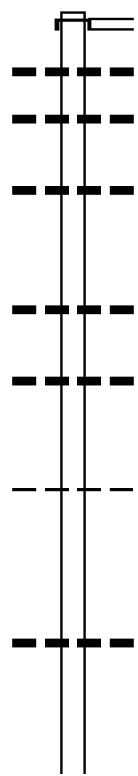
015508 FT
 INTER-AHD CENTER RD
 (SR4004 SEG 0150/0000)
 CENTER RD
 (SR4004 SEG 0150/0000)
 0060/1991 015 "DIA CIRC CONCR
 0060/1727 LEN=0032 INSTALLED UNKN
 030 "DIA CIR PLASTIC
 0060/1512 LEN=0050 INSTALLED 2014
 018 "DIA CIR PLASTIC
 0060/0870 LEN=0040 INSTALLED 2014

013517 FT

013517 FT 2 0 20044 0 00 0135+29
 024 "DIA CIRC CONCR
 LEN=0032 INSTALLED UNKN
 5 0060/0000 LENGTH(AH 1991 BK 1444)
 036 "DIA CIRC CONCR
 0050/0828 LEN=0032 INSTALLED UNKN

012073 FT

012073 FT 2 0 20044 0 00 0120+85
 SUMMERHILL
 SUMMIT T
 5 0050/0000 LENGTH(AH 1444 BK 3902)
 018 "DIA CIR PLASTIC
 0040/2298 LEN=0040 INSTALLED 2014



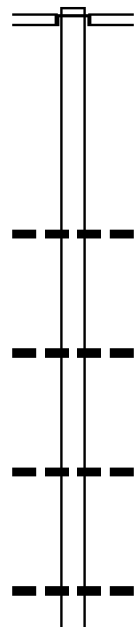
DIR: B TOTAL LEN: 2.937 MI. DIST: 01-1 SR: 4005
 LEFT MUN: SUMMIT T RIGHT MUN: SUMMIT T

| Stationing | Description | Stationing | Description |
|--|-------------|------------|--|
| 008171 FT | | 008171 FT | 2 0 20044 0 00 0082+02 AGNEW RD (T609) |
| | == | 0040/0000 | LENGTH(AH 3902 BK 3642) |
| | --- | 0030/3115 | 036 "DIA CIRC METAL LEN=0035 INSTALLED 1998 |
| | --- | 0030/2351 | 032"H 00"W MULT CONCR LEN=0044 INSTALLED UNKN |
| | --- | 0030/1092 | 024 "DIA CIRC CONCR LEN=0048 INSTALLED UNKN |
| | --- | 0030/0655 | 036 "DIA CIRC CONCR LEN=0056 INSTALLED UNKN |
| 2 0 20044 0 00 0045+59 RUHEVILLE RD (T605) | | 004529 FT | |
| | == | 0030/0000 | LENGTH(AH 3642 BK 2120) |
| | --- | 0020/1691 | 048 "DIA CIRC METAL LEN=0045 INSTALLED UNKN |
| | | 002409 FT | |
| | --- | 0020/0000 | 2 0 20044 0 00 0023+52 036 "DIA CIR PLASTIC LEN=0050 INSTALLED UNKN LENGTH(AH 2120 BK 2409) |
| | ~ | 0010/1056 | BMS EN 20/4005/0010/1038 0 0 00000 0 00 0000+00 |
| | ~ | 0010/1038 | CONNEAUT CK BMSBG 20/4005/0010/1038 |
| | --- | 0010/0030 | 060 "DIA CIRC METAL LEN=0045 INSTALLED UNKN |
| 000000 FT | | 000000 FT | 2 0 20044 0 00 0000+00 NC SH HERMANSVILLE RD HARMONSBURG RD (SR3016 SEG 0040/0000) |
| | | INTER-BK | BEAGLE RD (T378) |
| | --- | 0010/0000 | MFC BEGIN = E LENGTH(AH 2409 BK 0000) |

EXTRACT DATE: 12/18/2023 ROADWAY MANAGEMENT SYSTEM PAGE NUMBER: 600
 PRINT DATE: 12/19/2023 SLD COUNTY/SR - ANNUAL PRINT COUNTY: CRAWFORD
 DIR: B TOTAL LEN: 12.487 MI. DIST: 01-1 SR: 4004
 LEFT MUN: SUMMERHILL T RIGHT MUN: SUMMERHILL T

065932 FT

065932 FT
 INTER-AHD GAUT RD
 (T671)
 0250/1809 (SR4007 SEG 0130/0000)
 NORRISVILLE RD




064123 FT

064123 FT 2 0 20042 0 01 0366+81
 018 "DIA CIR PLASTIC
 LEN=0040 INSTALLED 1998
 0250/0000 LENGTH(AH 1809 BK 3203)

060920 FT

0240/1913 018 "DIA CIRC METAL
 LEN=0040 INSTALLED 1998
 0240/0505 021"H 26"W ELLIP METAL
 LEN=0040 INSTALLED 2004
 060920 FT 2 0 20042 0 01 0334+99
 0240/0000 LENGTH(AH 3203 BK 3442)
 0230/2717 018 "DIA CIRC CONCR
 LEN=0040 INSTALLED 2019

DIR: B TOTAL LEN: 12.487 MI. DIST: 01-1 SR: 4004
 LEFT MUN: SUMMERHILL T RIGHT MUN: SUMMERHILL T



DIR: B TOTAL LEN: 12.487 MI. DIST: 01-1 SR: 4004
 LEFT MUN: SUMMERHILL T RIGHT MUN: SUMMERHILL T

| Stationing | Structure / Feature | Material / Details | Installation |
|------------------------|-------------------------|-------------------------|----------------|
| 0190/1345 | 018" DIA CIR PLASTIC | LEN=0040 | INSTALLED 2010 |
| 047063 FT | MERSHON RD (T418) | 2 0 20042 0 01 0196+47 | |
| 0190/0000 | LENGTH(AH 2764 BK 2092) | 024" DIA CIR PLASTIC | INSTALLED 1998 |
| 0180/1580 | 018" DIA CIRC METAL | LEN=0050 | INSTALLED 1998 |
| 0180/0990 | 018" DIA CIRC METAL | LEN=0040 | INSTALLED 1998 |
| 044971 FT | | 2 0 20042 0 01 0175+13 | |
| 0180/0000 | LENGTH(AH 2092 BK 1934) | | |
| CEMETERY RD (T906) | 0170/1026 | | |
| 0170/1014 | 057"H 38"W METAL ARCH | LEN=0060 | INSTALLED 2000 |
| 0170/0757 | BMSBN 20/4004/0170/0727 | 2 0 20042 0 01 0156+20 | |
| 0170/0705 | CONNEAUT CK. | BMSBG 20/4004/0170/0727 | |
| CANAL RD (T402) | 0170/0662 | | |
| 0170/0634 | (AAR 051875A)#TRKS 01 | | |
| 0170/0491 | CANAL RD (T402) | | |
| 043037 FT | | | |
| 0170/0000 | LENGTH(AH 1934 BK 2094) | | |
| 2 0 20042 0 01 0156+20 | | | |
| MCDOWELL RD (T404) | 0170/0000 | | |
| 040943 FT | | 2 0 20042 0 01 0135+19 | |
| 0160/0000 | LENGTH(AH 2094 BK 2388) | | |
| 0150/0965 | 018" DIA CIR PLASTIC | LEN=0040 | INSTALLED 1998 |
| 0150/0530 | 036" DIA CIRC METAL | LEN=0050 | INSTALLED UNKN |

DIR: B TOTAL LEN: 12.487 MI. DIST: 01-1 SR: 4004
 LEFT MUN: SUMMERHILL T RIGHT MUN: SUMMERHILL T

| Stationing | Description | Material | Length | Notes |
|------------|---|------------------------------------|--------|----------------|
| 038555 FT | | | | |
| 037115 FT | 2 0 20042 0 00 0095+80 SHERMANVILLE RD (T392) LC FOR SHERMANVILLE RD (CONN) | | | |
| 034085 FT | | | | |
| 031123 FT | | | | |
| 0150/0000 | | 024" DIA CIR PLASTIC | 1440 | INSTALLED UNKN |
| 0140/1125 | | 018" DIA CIR PLASTIC | 0040 | INSTALLED UNKN |
| 0140/0867 | | 018" DIA CIRC METAL | 0040 | INSTALLED 2010 |
| 0140/0130 | | 018" DIA CIRC METAL | 0040 | INSTALLED UNKN |
| 037115 FT | | | | |
| 0140/0000 | | | 1440 | INSTALLED UNKN |
| 0130/2239 | | 036" DIA CIRC METAL | 0060 | INSTALLED 2000 |
| 0130/0261 | | 018" DIA CIR PLASTIC | 0035 | INSTALLED UNKN |
| 034085 FT | | | | |
| 0130/0000 | | | 3030 | INSTALLED UNKN |
| 031123 FT | | | | |
| 0120/0000 | | | 2962 | INSTALLED UNKN |
| 0110/3598 | | BMSSEN 20/4004/0110/3577 | | |
| 0110/3576 | | FISH CREEK BMSBG 20/4004/0110/3577 | | |

DIR: B TOTAL LEN: 12.487 MI. DIST: 01-1 SR: 4004
 LEFT MUN: CONNEAUT T RIGHT MUN: CONNEAUT T

2 0 20042 0 00 0000+00 027465 FT
 SR 4003 SH
 (SR4003 SEG 0060/0000) 0110/0000
 027465 FT

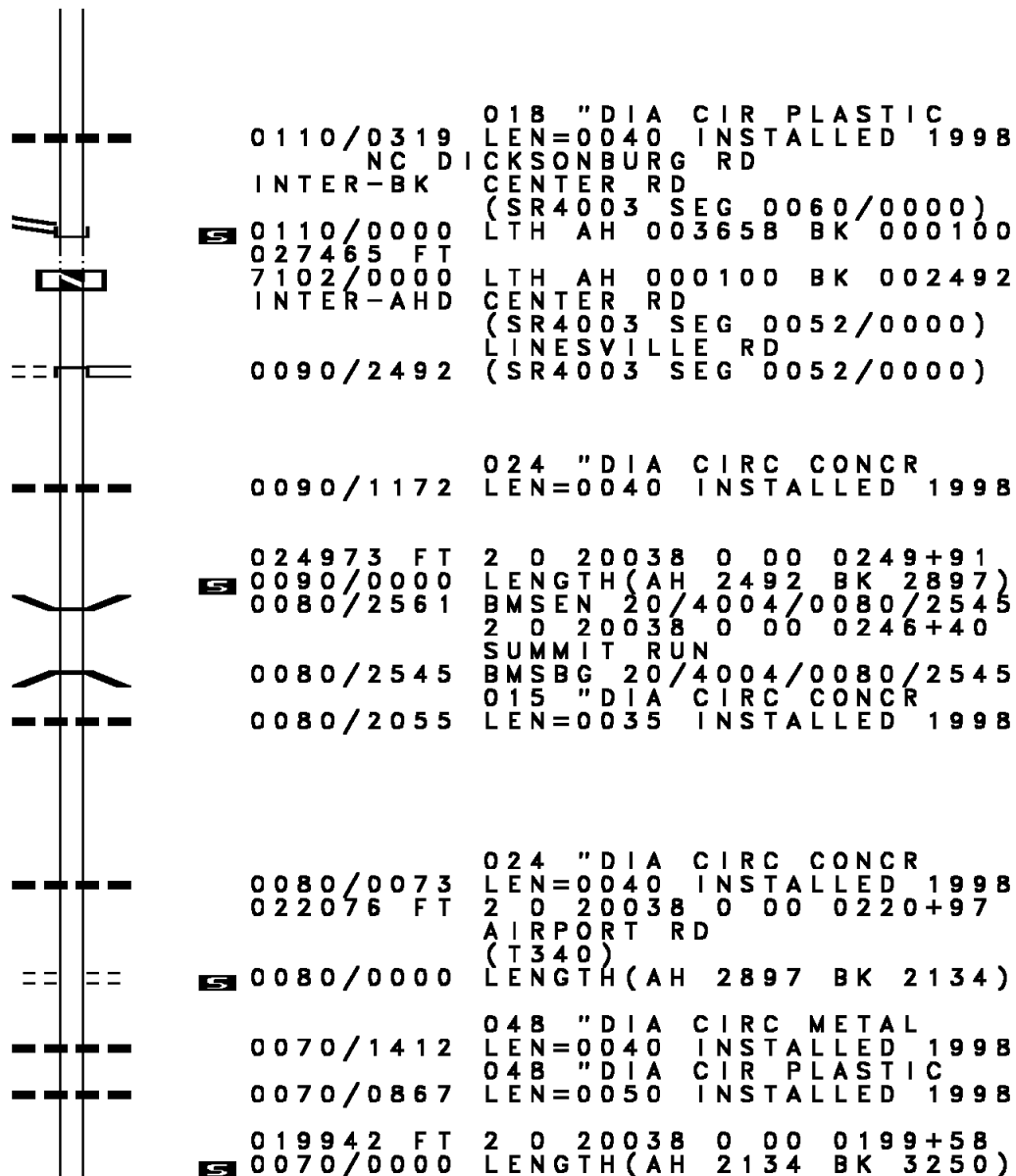
COLE RD
 (TWP)

0090/2492

024973 FT

022076 FT

019942 FT



0110/0319 018 " DIA CIR PLASTIC
 LEN=0040 INSTALLED 1998
 NC DI CKSONBURG RD
 INTER-BK CENTER RD
 (SR4003 SEG 0060/0000)
 0110/0000 LTH AH 003658 BK 000100
 027465 FT
 7102/0000 LTH AH 000100 BK 002492
 INTER-AHD CENTER RD
 (SR4003 SEG 0052/0000)
 0090/2492 LINESVILLE RD
 (SR4003 SEG 0052/0000)
 0090/1172 024 " DIA CIRC CONCR
 LEN=0040 INSTALLED 1998
 024973 FT 2 0 20038 0 00 0249+91
 0090/0000 LENGTH(AH 2492 BK 2897)
 0080/2561 BMSBN 20/4004/0080/2545
 2 0 20038 0 00 0246+40
 0080/2545 SUMMIT RUN
 BMSBG 20/4004/0080/2545
 0080/2055 015 " DIA CIRC CONCR
 LEN=0035 INSTALLED 1998
 0080/0073 024 " DIA CIRC CONCR
 LEN=0040 INSTALLED 1998
 022076 FT 2 0 20038 0 00 0220+97
 AIRPORT RD
 (T340)
 0080/0000 LENGTH(AH 2897 BK 2134)
 0070/1412 048 " DIA CIRC METAL
 LEN=0040 INSTALLED 1998
 0070/0867 048 " DIA CIR PLASTIC
 LEN=0050 INSTALLED 1998
 019942 FT 2 0 20038 0 00 0199+58
 0070/0000 LENGTH(AH 2134 BK 3250)

DIR: B TOTAL LEN: 12.487 MI. DIST: 01-1 SR: 4004
 LEFT MUN: CONNEAUT T RIGHT MUN: CONNEAUT T

016692 FT

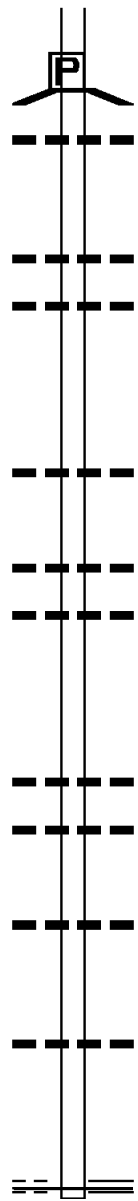
013523 FT

010400 FT

| | | |
|-----|-----------|--|
| --- | 0060/1783 | 024 " DIA CIRC CONCR LEN=0035 INSTALLED 1998 |
| --- | 0060/0891 | 018 " DIA CIRC CONCR LEN=0040 INSTALLED 1998 |
| --- | 0060/0015 | 018 " DIA CIR PLASTIC LEN=0050 INSTALLED 1998 |
| == | 0060/0000 | 2 0 20038 0 00 0167+15 MAPLES RD (T338) LENGTH(AH 3250 BK 3169) |
| --- | 0050/2347 | 012 " DIA CIRC METAL LEN=0040 INSTALLED 1998 |
| --- | 0050/1765 | 018 " DIA CIRC CONCR LEN=0040 INSTALLED UNKN |
| --- | 0050/1033 | 036 " DIA CIRC CONCR LEN=0035 INSTALLED 1998 |
| --- | 0050/0631 | 018 " DIA CIR PLASTIC LEN=0040 INSTALLED UNKN |
| == | 0050/0000 | 013523 FT 2 0 20038 0 00 0135+46 LENGTH(AH 3169 BK 3123) |
| --- | 0040/2270 | 018 " DIA CIR PLASTIC LEN=0045 INSTALLED UNKN |
| --- | 0040/2023 | TIGHE RD (T326) |
| --- | 0040/1633 | BMSSEN 20/4004/0040/1621 0 0 00000 0 00 0000+00 |
| --- | 0040/1621 | GRAHAM CK. BMSBG 20/4004/0040/1621 |
| --- | 0040/1552 | 018 " DIA CIRC CONCR LEN=0040 INSTALLED UNKN |
| --- | 0040/0993 | 024 " DIA CIRC CONCR LEN=0040 INSTALLED 1998 |
| --- | 010400 FT | 010400 FT 2 0 20038 0 00 0104+19 BEAVER CENTER RD (SR4001 SEG 0040/0000) |
| --- | 0040/0000 | MFC BEGIN = D LENGTH(AH 3123 BK 3208) |
| --- | 0030/2902 | BMSSEN 20/4004/0030/2854 BRIDGE POSTED (TONS) |



DIR: B TOTAL LEN: 12.487 MI. DIST: 01-1 SR: 4004
 LEFT MUN: CONNEAUT T RIGHT MUN: CONNEAUT T



| | | |
|---------------------------|-----------|----------------------------------|
| | | 2 0 20038 0 00 0100+65 |
| | | SGL 18 COMB 22 |
| | | PADEN RUN |
| 0030/2854 | | BMSBG 20/4004/0030/2854 |
| 0030/2307 | | 060"H 72"W CONC STRUCT |
| | | LEN=0045 INSTALLED UNKN |
| | | 048 " DIA CIRC METAL |
| 0030/0815 | | LEN=0050 INSTALLED UNKN |
| | | 036 " DIA CIRC METAL |
| 0030/0809 | | LEN=0050 INSTALLED 1998 |
| 007192 FT | | 007192 FT 2 0 20038 0 00 0072+11 |
| | | LENGTH(AH 3208 BK 3698) |
| | | 024 " DIA CIRC CONCR |
| 0020/2527 | | LEN=0035 INSTALLED 1998 |
| | | 018 " DIA CIRC CONCR |
| 0020/1510 | | LEN=0040 INSTALLED 1998 |
| | | 018 " DIA CIR PLASTIC |
| 0020/0981 | | LEN=0040 INSTALLED 2019 |
| 003494 FT | | 003494 FT 2 0 20038 0 00 0035+13 |
| | | LENGTH(AH 3698 BK 3494) |
| | | 060 " DIA CIRC METAL |
| 0010/2834 | | LEN=0060 INSTALLED 1998 |
| | | 024 " DIA CIRC CONCR |
| 0010/2375 | | LEN=0040 INSTALLED 1998 |
| | | 024 " DIA CIRC CONCR |
| 0010/1414 | | LEN=0040 INSTALLED UNKN |
| | | 015 " DIA CIRC CONCR |
| 0010/0005 | | LEN=0045 INSTALLED 1998 |
| 000000 FT | | 2 0 20038 0 00 0000+00 |
| | | NC CENTER RD |
| | | PARTCH RD |
| | | (SR4006 SEG 0010/0413) |
| | | MFC BEGIN = E |
| PARTCH RD (TBK) (T304) | 0010/0000 | LENGTH(AH 3494 BK 0000) |

DIR: B TOTAL LEN: 8.230 MI. DIST: 01-1 SR: 4003
 LEFT MUN: CONNEAUTVILLE B RIGHT MUN: CONNEAUTVILLE B

| Location / Segment | Start Station | End Station | Length (FT) | Notes |
|---------------------------------------|---------------|-------------|-------------|--|
| FOSTER RD (SR0198 SEG 0160/0000) | 0140/0519 | 043453 | 043453 FT | INTER-AHD |
| MULLBERRY LN (BORO) | 0140/0000 | 042934 | 042934 FT | |
| MULBERRY LN (BORO) | 0130/0679 | 040703 | 040703 FT | |
| VENDEL RD (T364) | 0110/1131 | 037697 | 037697 FT | |
| MULBERRY ST (SR0198 SEG 0160/0000) | 0140/0390 | 0140/0305 | 0140/0305 | BMS EN 20/4003/0140/0305 2 0 20038 0 00 0500+73 |
| JEFFERSON ST (BORO) | 0140/0000 | 0140/0305 | 0140/0305 | BMS BG 20/4003/0140/0305 2 0 20038 0 00 0500+73 |
| CONNEAUTVILLE SUMMERHILL T | 0130/0997 | 0130/0000 | 0130/0000 | 015 "DIA CIRC CONCR LEN=0030 INSTALLED UNKN |
| FOSTER RUN STRUCTURE | 0120/2953 | 0120/2481 | 0120/2481 | BMS ID 20/4003/0120/2953 015 "DIA CIRC CONCR LEN=0035 INSTALLED UNKN |
| | 0120/2195 | 0120/1727 | 0120/1727 | 015 "DIA CIRC CONCR LEN=0040 INSTALLED UNKN |
| | 0120/1187 | 0120/0496 | 0120/0496 | 015 "DIA CIRC CONCR LEN=0040 INSTALLED UNKN |
| | 0120/0000 | 0110/1131 | 0110/1131 | 015 "DIA CIRC CONCR LEN=0050 INSTALLED UNKN LENGTH(AH 3006 BK 1495) |

DIR: B TOTAL LEN: 8.230 MI. DIST: 01-1 SR: 4003
 LEFT MUN: SUMMERHILL T RIGHT MUN: SUMMERHILL T

SUMMERHILL
 CONNEAUT T

| Stationing | Description | Material | Length | Notes |
|------------|----------------------------------|----------|--------|-------------------------|
| 0110/0779 | | | | |
| 0110/0494 | BMSEN 20/4003/0110/0464 | | | 0 0 00000 0 00 0000+00 |
| 0110/0471 | FOSTER RUN | | | |
| 036202 FT | BMSBG 20/4003/0110/0464 | | | |
| 0110/0000 | LENGTH(AH 1495 BK 2836) | | | |
| 0100/2613 | 024 "DIA CIRC CONCR | | | LEN=0050 INSTALLED UNKN |
| 0100/1125 | 015 "DIA CIRC CONCR | | | LEN=0050 INSTALLED UNKN |
| 0100/0315 | 015 "DIA CIRC CONCR | | | LEN=0035 INSTALLED UNKN |
| 033366 FT | 2 0 20038 0 00 0433+37 036202 FT | | | |
| 0100/0000 | LENGTH(AH 2836 BK 2876) | | | |
| 0090/2714 | 015 "DIA CIRC CONCR | | | LEN=0040 INSTALLED UNKN |
| 0090/1713 | 015 "DIA CIRC CONCR | | | LEN=0038 INSTALLED UNKN |
| 0090/1328 | 015 "DIA CIRC CONCR | | | LEN=0038 INSTALLED UNKN |
| 0090/1012 | 015 "DIA CIRC CONCR | | | LEN=0040 INSTALLED UNKN |
| 030490 FT | 2 0 20038 0 00 0376+40 | | | |
| 0090/0000 | FISH RD (T693) | | | |
| 0080/1718 | LENGTH(AH 2876 BK 2531) | | | |
| 0080/1718 | 036 "DIA CIRC CONCR | | | LEN=0055 INSTALLED UNKN |
| 027959 FT | 2 0 20038 0 00 0349+07 | | | |
| 0080/0000 | LENGTH(AH 2531 BK 3103) | | | |
| 0070/3094 | 060 "DIA CIRC CONCR | | | LEN=0050 INSTALLED UNKN |
| 0070/2641 | 018 "DIA CIRC CONCR | | | LEN=0045 INSTALLED UNKN |

DIR: B TOTAL LEN: 8.230 MI. DIST: 01-1 SR: 4003
 LEFT MUN: CONNEAUT T RIGHT MUN: CONNEAUT T

| Stationing | Segment | Length | Material | Status | Notes |
|------------|-----------|--------|---------------------------------------|-----------|-------|
| 024856 | 0070/2095 | 0050 | 015" DIA CIRC CONCR | INSTALLED | UNKN |
| | 0070/1610 | | SUMMERHILL CONNEAUT T | | |
| | 0070/1092 | | TOWNLINE RD (T360) | | |
| 024856 | 0070/0698 | 0070 | 030" DIA CIRC CONCR | INSTALLED | UNKN |
| 024856 | 024856 | 2 0 | 20038 0 00 | 0318+23 | |
| | 0070/0000 | 0030 | 015" DIA CIRC CONCR | INSTALLED | UNKN |
| | | | LENGTH(AH 3103 BK 2829) | | |
| 022027 | 0060/0156 | 0050 | 024" DIA CIRC CONCR | INSTALLED | UNKN |
| 022027 | 022027 | 2 0 | 20038 0 00 | 0290+00 | |
| | 0060/0000 | | DICKSONBURG RD (SR4004 SEG 0110/0000) | | |
| | | | NC CONNEAUTVILLE RD | | |
| | | | LENGTH(AH 2829 BK 1673) | | |
| 020354 | 0052/0099 | 0040 | 015" DIA CIRC CONCR | INSTALLED | 1998 |
| 020354 | 0052/0015 | 0015 | 015" DIA CIRC CONCR | INSTALLED | UNKN |
| 020354 | 020354 | | | | |
| 000000 | 0052/0000 | | NC CENTER RD | | |
| | | | LENGTH(AH 1673 BK 2880) | | |
| | 0050/2796 | 0040 | 015" DIA CIRC CONCR | INSTALLED | UNKN |
| | 0050/2088 | 0040 | 015" DIA CIRC CONCR | INSTALLED | UNKN |
| | 0050/1204 | 0050 | 042" DIA CIRC CONCR | INSTALLED | UNKN |
| | | | 024" DIA CIRC CONCR | | |

0 0 00000 0 00 0000+00 020354 FT
 COLE RD
 (T348)
 CENTER RD
 (SR4004 SEG 0090/2492) 0052/0000

DIR: B TOTAL LEN: 8.230 MI. DIST: 01-1 SR: 4003
 LEFT MUN: CONNEAUT T RIGHT MUN: CONNEAUT T

| | | | |
|-----------|-----------|-----------|----------------|
| | 0050/0491 | LEN=0050 | INSTALLED UNKN |
| | | 018 "DIA | CIRC CONCR |
| 017474 FT | 0050/0329 | LEN=0050 | INSTALLED UNKN |
| | 017474 FT | 2 0 20043 | 0 00 0174+88 |
| | 0050/0000 | LENGTH(AH | 2880 BK 2766) |
| | | 015 "DIA | CIR PLASTIC |
| | 0040/2300 | LEN=0040 | INSTALLED UNKN |
| | | 015 "DIA | CIRC CONCR |
| | 0040/1777 | LEN=0040 | INSTALLED UNKN |
| | | 036 "DIA | CIRC CONCR |
| | 0040/1030 | LEN=0080 | INSTALLED UNKN |
| 014708 FT | 014708 FT | 2 0 20043 | 0 00 0147+22 |
| | | 036 "DIA | CIRC CONCR |
| | 0040/0000 | LEN=0060 | INSTALLED UNKN |
| | | LENGTH(AH | 2766 BK 3740) |
| | | 030 "DIA | CIRC METAL |
| | 0030/1762 | LEN=0075 | INSTALLED UNKN |
| | | 060 "DIA | CIRC CONCR |
| | 0030/1102 | LEN=0040 | INSTALLED 2019 |
| | | 024 "DIA | CIRC CONCR |
| | 0030/0039 | LEN=0070 | INSTALLED UNKN |
| 010968 FT | 010968 FT | 2 0 20043 | 0 00 0109+82 |
| | | NC LI | NESVILLE RD |
| | | | WHEELER RD |
| | | | (T609) |
| | 0030/0000 | LENGTH(AH | 3740 BK 3642) |
| | | 015 "DIA | CIRC CONCR |
| | 0020/3525 | LEN=0045 | INSTALLED UNKN |
| | | 030 "DIA | CAST IRON |
| | 0020/2746 | LEN=0075 | INSTALLED UNKN |
| | | 018 "DIA | CIRC CONCR |
| | 0020/2085 | LEN=0045 | INSTALLED UNKN |
| | | 060 "DIA | CIRC CONCR |
| | 0020/1309 | LEN=0090 | INSTALLED UNKN |
| | | 030 "DIA | CIRC CONCR |

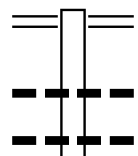
DIR: B TOTAL LEN: 8.230 MI. DIST: 01-1 SR: 4003
 LEFT MUN: CONNEAUT T RIGHT MUN: CONNEAUT T

2 0 20043 0 00 0073+42 007326 FT
 WEST RD
 (T605) 0020/0000

| | | |
|-----------|-------------------------|-------------------------|
| 0020/0650 | LEN=0060 | INSTALLED UNKN |
| 0020/0285 | WEST RD (T605) | |
| 007326 FT | | |
| 0020/0000 | LENGTH(AH 3642 BK 3377) | |
| 0014/3341 | 015 "DIA CIRC CONCR | |
| 0014/2536 | LEN=0032 | INSTALLED UNKN |
| 0014/1794 | 030 "DIA CIRC CONCR | |
| | LEN=0050 | INSTALLED UNKN |
| | SWIDEN RD (T362) | |
| 003949 FT | 003949 FT | 2 0 20043 0 00 0039+55 |
| | | 018 "DIA CIRC CONCR |
| | | LEN=0030 |
| | | INSTALLED UNKN |
| | | CONNEAUT |
| | | PINE T |
| | 0014/0000 | LENGTH(AH 3377 BK 3949) |
| | 0010/3114 | 015 "DIA CIRC CONCR |
| | | LEN=0040 |
| | | INSTALLED UNKN |
| | 0010/2452 | 018 "DIA CIR PLASTIC |
| | | LEN=0040 |
| | | INSTALLED 2019 |
| | 0010/1946 | 015 "DIA CIRC CONCR |
| | | LEN=0045 |
| | | INSTALLED UNKN |
| | 0010/1878 | PINE |
| | | LINESVILLE B |
| | 0010/1683 | BEAMIS DR |
| | | (T348) |
| | 0010/1629 | 015 "DIA CIRC CONCR |
| | | LEN=0045 |
| | | INSTALLED UNKN |
| | 0010/0570 | 015 "DIA CIRC CONCR |
| | | LEN=0030 |
| | | INSTALLED UNKN |
| | 0010/0295 | 015 "DIA CIRC CONCR |
| | | LEN=0030 |
| | | INSTALLED UNKN |
| 000000 FT | 000000 FT | 2 0 20043 0 00 0000+00 |
| | | NC CHESTNUT ST |
| | | ERIE ST |
| | | (SR0006 SEG 0170/2704) |
| | | MFC BEGIN = D |
| | 0010/0000 | LENGTH(AH 3949 BK 0000) |

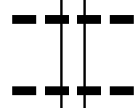
EXTRACT DATE: 12/18/2023 ROADWAY MANAGEMENT SYSTEM PAGE NUMBER: 588
 PRINT DATE: 12/19/2023 SLD COUNTY/SR - ANNUAL PRINT COUNTY: CRAWFORD
 DIR: B TOTAL LEN: 1.556 MI. DIST: 01-1 SR: 4002
 LEFT MUN: CONNEAUT T RIGHT MUN: CONNEAUT T

008216 FT



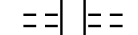
008216 FT GRAND ARMY OF THE REP H
 0030/3365 (SR0006 SEG 0060/0000)
 030 "DIA CIRC CONCR
 LEN=0035 INSTALLED UNKN
 030 "DIA CIRC CONCR
 0030/2061 LEN=0043 INSTALLED 1998

004851 FT



004851 FT 2 0 20107 0 01 0060+46
 0030/0000 LENGTH(AH 3365 BK 2696)
 030 "DIA CIRC CONCR
 0020/1984 LEN=0050 INSTALLED UNKN
 048 "DIA CIRC CONCR
 0020/1300 LEN=0050 INSTALLED UNKN

002155 FT



002155 FT 2 0 20107 0 01 0033+50
 NC FOOTSVILLE RD
 PHELPS RD
 (T302)
 0020/0000 LENGTH(AH 2696 BK 2155)

000000 FT



000000 FT 2 0 20107 0 00 0000+00
 NC FOOTSVILLE RICHMOND RD
 INTER-BK OHIO STATE LINE
 (STBD)
 MFC BEGIN = E
 0010/0000 LENGTH(AH 2155 BK 0000)


EXTRACT DATE: 12/18/2023 ROADWAY MANAGEMENT SYSTEM PAGE NUMBER: 587
 PRINT DATE: 12/19/2023 SLD COUNTY/SR - ANNUAL PRINT COUNTY: CRAWFORD
 DIR: B TOTAL LEN: 11.339 MI. DIST: 01-1 SR: 4001
 LEFT MUN: BEAVER T RIGHT MUN: BEAVER T

| | | | | | |
|------------------------|-----------|----|-----------|-------------------------|------|
| | 059869 FT | | 059869 FT | AH-ERIE | (25) |
| | | | INTER-AHD | GRIFFEY RD | |
| | | | 0210/1470 | (SR3001 SEG 0010/0000) | |
| | | | 058399 FT | | |
| 2 0 20039 0 00 0583+54 | 058399 FT | | 0210/0000 | LENGTH(AH 1470 BK 2386) | |
| JOINER RD | | == | | | |
| (T883) | 0210/0000 | | | | |
| | | | 0200/0824 | 018 " DIA CIRC METAL | |
| | | | | LEN=0046 INSTALLED UNKN | |
| | 056013 FT | | 056013 FT | 2 0 20039 0 00 0559+62 | |
| | | | 0200/0000 | LENGTH(AH 2386 BK 1979) | |
| | | | | 018 " DIA CIRC METAL | |
| | | | 0190/1754 | LEN=0052 INSTALLED UNKN | |
| | | | | 018 " DIA CIRC METAL | |
| | | | 0190/1300 | LEN=0052 INSTALLED 1999 | |
| | | | | 042 " DIA CIRC CONCR | |

DIR: B TOTAL LEN: 11.339 MI. DIST: 01-1 SR: 4001
 LEFT MUN: BEAVER T RIGHT MUN: BEAVER T

| | | | |
|-----------|-----------|-----------------|----------------|
| | 0190/1154 | LEN=0050 | INSTALLED UNKN |
| | | 042 "DIA | CIRC CONCR |
| | 0190/1149 | LEN=0050 | INSTALLED UNKN |
| | | 042 "DIA | CIR PLASTIC |
| | 0190/1146 | LEN=0050 | INSTALLED UNKN |
| | | JERUSALEM RD | |
| | 0190/0953 | (T885) | |
| 054034 FT | 054034 FT | 2 0 20039 | 0 00 0539+87 |
| | 0190/0000 | LENGTH(AH | 1979 BK 2598) |
| | 0180/1308 | 018 "DIA | CIR PLASTIC |
| | | LEN=0050 | INSTALLED 2012 |
| 051436 FT | 0180/0002 | 015 "DIA | CIR PLASTIC |
| | 051436 FT | LEN=0044 | INSTALLED UNKN |
| | | 2 0 20039 | 0 00 0513+90 |
| | | PHILADELPHIA RD | |
| | 0180/0000 | (T867) | |
| | | LENGTH(AH | 2598 BK 3625) |
| | 0170/3614 | 015 "DIA | CIRC METAL |
| | | LEN=0040 | INSTALLED UNKN |
| | 0170/2916 | 030 "DIA | CIR PLASTIC |
| | | LEN=0048 | INSTALLED 2008 |
| | 0170/1371 | 018 "DIA | CIR PLASTIC |
| | | LEN=0054 | INSTALLED UNKN |
| | 0170/0493 | 036 "DIA | CIRC METAL |
| | | LEN=0054 | INSTALLED 1997 |
| | | 012"H 16"W | ELLIP METAL |
| 047811 FT | 0170/0047 | LEN=0052 | INSTALLED UNKN |
| | 047811 FT | 2 0 20039 | 0 00 0477+55 |
| | | SHADELAND RD | |
| | 0170/0000 | (SR4012 | SEG 0060/0000) |
| | | LENGTH(AH | 3625 BK 3628) |
| | 0160/3620 | 024 "DIA | CIR PLASTIC |
| | | LEN=0052 | INSTALLED UNKN |
| | 0160/3435 | 018 "DIA | CIR PLASTIC |
| | | LEN=0042 | INSTALLED 2009 |
| | | 018 "DIA | CIR PLASTIC |

DIR: B TOTAL LEN: 11.339 MI. DIST: 01-1 SR: 4001
 LEFT MUN: BEAVER T RIGHT MUN: BEAVER T



2 0 20039 0 00 0441+35 044183 FT
 LOCKWOOD RD
 (T837) 0160/0000

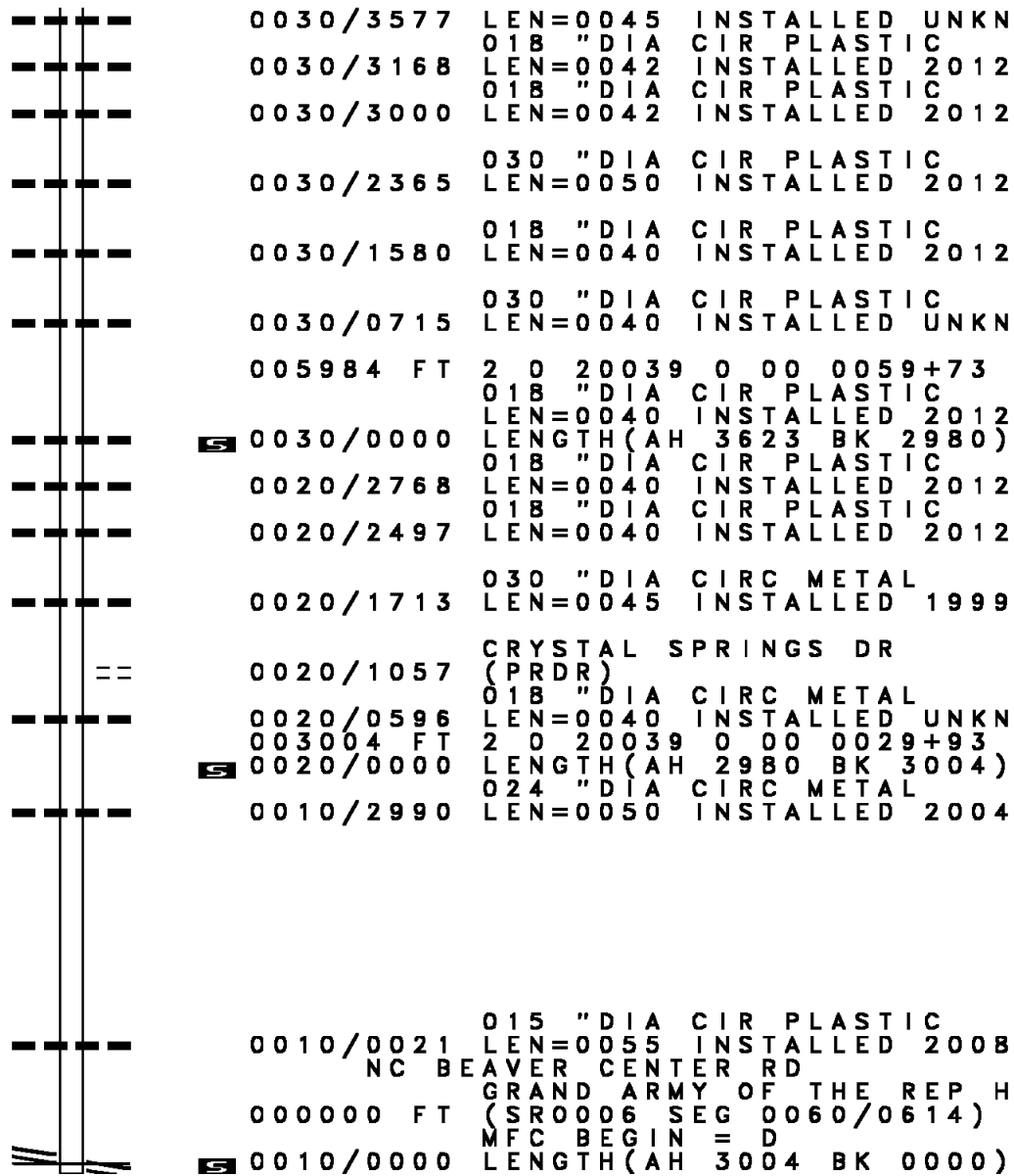
PARKER RD
 (T835) 0150/1657

040711 FT

DIR: B TOTAL LEN: 11.339 MI. DIST: 01-1 SR: 4001
 LEFT MUN: CONNEAUT T RIGHT MUN: CONNEAUT T

| Stationing | Description | Material | Length | Notes |
|-------------------------------------|-------------|--|--------|----------------|
| (T721) 0080/0000 | == | 018" DIA CIR PLASTIC | 0040 | INSTALLED 2012 |
| 0070/2236 | --- | 018" DIA CIR PLASTIC | 0040 | INSTALLED UNKN |
| STEAMBURG RD (TBK) (T301) 0070/1333 | == | TURKEY TRACK RD (SR4006 SEG 0070/0000) | | |
| 0070/1308 | --- | 018" DIA CIR PLASTIC | 0052 | INSTALLED 2008 |
| 016232 FT | --- | 018" DIA CIR PLASTIC | 0044 | INSTALLED 2012 |
| 0070/0555 | --- | 2 0 20039 0 00 0162+22 | | |
| 0070/0000 | --- | 048" DIA CIRC METAL | 0040 | INSTALLED 2012 |
| 0060/1005 | --- | 024" DIA CIR PLASTIC | 0040 | INSTALLED 2012 |
| 013525 FT | --- | 2 0 20039 0 00 0134+99 | | |
| 0050/1677 | --- | 018" DIA CIRC CONCR | 0040 | INSTALLED 2012 |
| 0050/1246 | --- | 024" DIA CIR PLASTIC | 0040 | INSTALLED 2005 |
| 010959 FT | --- | BMS EN 20/4001/0050/0545 | | |
| 0050/0588 | --- | 2 0 20039 0 00 0115+29 | | |
| 0050/0000 | --- | PADEN CREEK | | |
| 0040/0511 | --- | BMSBG 20/4001/0050/0545 | | |
| 009607 FT | --- | 2 0 20039 0 00 0109+80 | | |
| 0040/0077 | --- | 018" DIA CIRC METAL | 0050 | INSTALLED UNKN |
| 0040/0000 | --- | 2 0 20039 0 00 0095+96 | | |
| | == | PADON RUN | | |
| | --- | STRUCTURE LENGTH 12 FT | | |
| | --- | BMSID 20/4001/0040/0511 | | |
| | --- | 018" DIA CIRC METAL | 0050 | INSTALLED UNKN |
| | --- | 2 0 20039 0 00 0095+96 | | |
| | --- | CENTER RD | | |
| | --- | (SR4004 SEG 0040/0000) | | |
| | --- | 018" DIA CIRC METAL | 1352 | BK 3623 |

DIR: B TOTAL LEN: 11.339 MI. DIST: 01-1 SR: 4001
 LEFT MUN: CONNEAUT T RIGHT MUN: CONNEAUT T



005984 FT

003004 FT

2 0 20039 0 00 0000+00 000000 FT
 GRAND ARMY OF THE REP H
 (SR0006 SEG 0060/0614) 0010/0000

0010/0021 015 \" DIA CIR PLASTIC
 LEN=0055 INSTALLED 2008
 NC BEAVER CENTER RD
 GRAND ARMY OF THE REP H
 000000 FT (SR0006 SEG 0060/0614)
 MFC BEGIN = D
 0010/0000 LENGTH(AH 3004 BK 0000)

EXTRACT DATE: 12/18/2023 ROADWAY MANAGEMENT SYSTEM PAGE NUMBER: 580
PRINT DATE: 12/19/2023 SLD COUNTY/SR - ANNUAL PRINT COUNTY: CRAWFORD
DIR: B TOTAL LEN: .000 MI. DIST: 01-1 SR: 3027
LEFT MUN: VERNON T RIGHT MUN: VERNON T

000000 FT



000000 FT
7010/0000 LENGTH(AH 2372 BK 0000)

EXTRACT DATE: 12/18/2023 ROADWAY MANAGEMENT SYSTEM PAGE NUMBER: 579
 PRINT DATE: 12/19/2023 SLD COUNTY/SR - ANNUAL PRINT COUNTY: CRAWFORD
 DIR: B TOTAL LEN: 2.474 MI. DIST: 01-1 SR: 3025
 LEFT MUN: VERNON T RIGHT MUN: VERNON T

013062 FT

013062 FT
 INTER-AHD

MERCER PK
 (SR0102 SEG 0010/0000)
 CONNEAUT LAKE RD
 (SR0006 SEG 0491/0000)
 (SR0006 SEG 0490/0000)

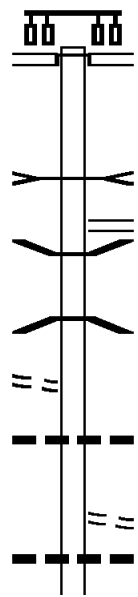
0050/2025

VAN HORNE
 STRUCTURE LENGTH 31 FT
 BMSID 20/3025/0050/0896
 MERCER PIKE
 (SR2003 SEG 0140/3010)
 BMSEN 20/3025/0050/0073
 2 0 20020 0 01 0260+70
 SR 0079 N/S
 BMSBG 20/3025/0050/0073

0050/0917

0050/0603
 0050/0477

0050/0073
 011037 FT

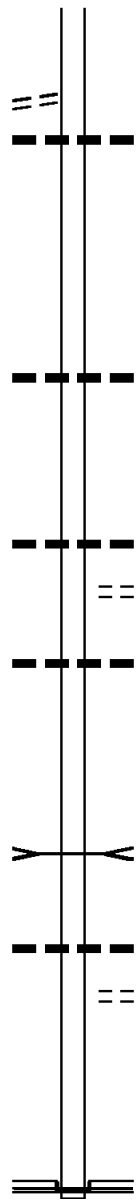


2 0 20020 0 01 0250+00 011037 FT
 LAVER RD
 (T700) 0050/0000

5 0050/0000 LENGTH(AH 2025 BK 2681)
 024 " DIA CIR PLASTIC
 0040/2160 LEN=0060 INSTALLED 2013
 NC KENNEDY HILL RD
 KENNEDY HILL RD
 (T702)
 0040/1597 018 " DIA CIR PLASTIC
 0040/1170 LEN=0040 INSTALLED 2015

DIR: B TOTAL LEN: 2.474 MI. DIST: 01-1 SR: 3025
 LEFT MUN: VERNON T RIGHT MUN: VERNON T

2 0 20020 0 01 0231+60 008356 FT
 MULLEN RD
 (T557) 0040/0000



008356 FT
 0040/0000 LENGTH(AH 2681 BK 2826)
 024 " DIA CIR PLASTIC
 0030/2778 LEN=0060 INSTALLED 1999

005530 FT 0030/0005 018 " DIA CIR PLASTIC
 LEN=0040 INSTALLED 2012
 005530 FT 2 0 20020 0 01 0203+14
 0030/0000 LENGTH(AH 2826 BK 3900)

0020/2586 030 " DIA CIR PLASTIC
 LEN=0050 INSTALLED 2015
 PARK RD
 0020/2254 (TWP)

0020/1495 024 " DIA CIR PLASTIC
 LEN=0055 INSTALLED 2001

001630 FT 001630 FT 2 0 20020 0 01 0164+15
 ZIMMER RUN
 STRUCTURE LENGTH 18 FT
 BMSID 20/3025/0020/0000
 0020/0000 LENGTH(AH 3900 BK 1630)

0010/0726 048 " DIA CIR PLASTIC
 LEN=0040 INSTALLED 2019
 FRANKLIN ST

000000 FT 0010/0496 (T614)
 000000 FT 2 0 20020 0 01 0148+08
 NC KR RIDER RD

INTER-BK PERRY HW
 (SR0019 SEG 0180/0000)
 BAILEY RD
 (T431)

0010/0000 MFC BEGIN = D
 LENGTH(AH 1630 BK 0000)

| Location / Segment | Start Station | End Station | Length (FT) | Material / Description |
|------------------------------------|---------------|-------------|---|--|
| PERRY HW (SR0019 SEG 0160/0026) | 014757 | 0060/3802 | 014757 FT | PERRY HW (SR0019 SEG 0160/0026) |
| | 0060/3216 | 0060/2623 | 0060/3216 | EVERGREEN RD (T409) |
| | 0060/2229 | 0060/2125 | 0060/2229 | 015" DIA CIR PLASTIC LEN=0035 INSTALLED UNKN |
| | 0060/2125 | | 0060/2125 | 018" DIA CIRC METAL LEN=0030 INSTALLED UNKN 018" DIA CIRC METAL LEN=0040 INSTALLED UNKN |
| JOHNSON RD (T508) | 0060/1438 | | 0060/1438 | |
| | 010955 | 0060/0558 | 010955 FT | 024"H 00"W MULT PLSTIC LEN=0040 INSTALLED UNKN |
| | | 010955 | 0060/0000 | 2 0 20020 0 00 0111+14 LENGTH(AH 3802 BK 1947) |
| | | 0050/1928 | 0050/1928 | 018" DIA CIR PLASTIC LEN=0035 INSTALLED UNKN |
| | | 0050/1427 | 0050/1427 | 018" DIA CIR PLASTIC LEN=0040 INSTALLED 2014 |
| | | 0050/1415 | 0050/1415 | 018" DIA CIR PLASTIC LEN=0040 INSTALLED UNKN |
| | | 0050/1268 | 0050/1268 | 024" DIA CIRC METAL LEN=0040 INSTALLED UNKN |
| | 009008 | 009008 | 009008 FT | 2 0 20020 0 00 0091+67 LENGTH(AH 1947 BK 3297) |
| | | 0040/3062 | 0040/3062 | 024" DIA CIR PLASTIC LEN=0040 INSTALLED 2010 |
| | | 0040/1885 | 0040/1885 | 024" DIA CIRC METAL LEN=0040 INSTALLED UNKN |
| | 0040/1867 | 0040/1867 | 024" DIA CIR PLASTIC LEN=0040 INSTALLED UNKN | |

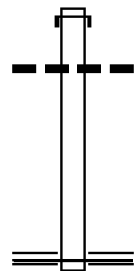
036"H 60"W ELLIP CONC

DIR: B TOTAL LEN: 2.795 MI. DIST: 01-1 SR: 3021
 LEFT MUN: UNION T RIGHT MUN: UNION T

| Stationing | Structure / Notes | Stationing | Structure / Notes |
|--------------------------------|-------------------|------------|--------------------------------------|
| 005711 FT | == | 0040/0362 | LEN=0040 INSTALLED UNKN |
| | | 005711 FT | 2 0 20020 0 00 0058+15 |
| SOUTH WATSON RUN RD (TB (T506) | | 0040/0000 | LENGTH(AH 3297 BK 1896) |
| 0030/1860 | == | 0030/1771 | BMSEN 20/3021/0030/1707 |
| | | 0030/1739 | UNION GREENWOOD T |
| | | 0030/1707 | 2 0 20020 0 00 0055+23 OUTLET CK. |
| | | | BMSBG 20/3021/0030/1707 |
| | | 0030/0183 | (AAR 262770U)#TRKS 01 |
| | | 0030/0124 | BMSEN 20/3021/0030/0105 |
| | | | 2 0 20020 0 00 0039+17 |
| | | | GENEVA CREEK |
| 2 0 20020 0 00 0038+15 | | 0030/0105 | BMSBG 20/3021/0030/0105 |
| MILL RD (T472) | | 003815 FT | |
| 0030/0000 | == | 0030/0000 | LENGTH(AH 1896 BK 2412) |
| | | 001403 FT | |
| | | 001403 FT | 2 0 20020 0 00 0014+09 |
| | | | 072 " DIA CIRC CONCR |
| | | 0020/0000 | LEN=0045 INSTALLED UNKN |
| | | | LENGTH(AH 2412 BK 1403) |
| | | 0010/0476 | CHURCH ST (T984) |
| CHURCH RD (T955) | | 0010/0429 | |
| | | 000000 FT | |
| | | 0010/0387 | 015 " DIA CIRC METAL |
| | | 000000 FT | LEN=0040 INSTALLED UNKN |
| | | | 2 0 20020 0 00 0000+00 |
| | | | NC MA IN ST |
| | | | CENTER ST |
| | | | (SR0285 SEG 0340/0000) |
| | | | INTER-BK MIKE WOOD BL |
| | | | (T600) |
| | | | MFC BEGIN = D |
| | | 0010/0000 | LENGTH(AH 1403 BK 0000) |

EXTRACT DATE: 12/18/2023 ROADWAY MANAGEMENT SYSTEM PAGE NUMBER: 574
 PRINT DATE: 12/19/2023 SLD COUNTY/SR - ANNUAL PRINT COUNTY: CRAWFORD
 DIR: B TOTAL LEN: .200 MI. DIST: 01-1 SR: 3020
 LEFT MUN: VERNON T RIGHT MUN: VERNON T

001055 FT



000000 FT

001055 FT
 INTER-AHD SEMERAD RD
 0010/1055 (T701)
 018 " DIA CIRC METAL
 0010/1000 LEN=0040 INSTALLED UNKN

 000000 FT 1 0 00213 1 00 0000+00
 NC SEMERAD RD
 PERRY HW
 (SRO019 SEG 0170/0554)
 MFC BEGIN = E
 0010/0000 LENGTH(AH 1055 BK 0000)

DIR: B TOTAL LEN: 8.382 MI. DIST: 01-1 SR: 3019
 LEFT MUN: EAST FALLOWFIELD T RIGHT MUN: EAST FALLOWFIELD T

SR 0285 SH 044259 FT
 (SR0285 SEG 0290/0033) 0180/3354

SR 3015 SH
 (SR3015 SEG 0120/3495) 0180/0750

040905 FT

037890 FT

| STATION | BOOTH | RD | DESCRIPTION | DATE |
|-----------|------------------------|---------------|-------------|------|
| 044259 FT | (T450) | | | |
| 0180/3354 | SR 0285 SH | | | |
| | (SR0285 SEG 0290/0033) | | | |
| 0180/3223 | 030 "DIA | CIRC METAL | | 1997 |
| | LEN=0040 | INSTALLED | | |
| 0180/2725 | 018 "DIA | CIR PLASTIC | | 1997 |
| | LEN=0040 | INSTALLED | | |
| 0180/2350 | 036 "DIA | CIR PLASTIC | | 1997 |
| | LEN=0040 | INSTALLED | | |
| 0180/2032 | 048 "DIA | CIRC METAL | | 1997 |
| | LEN=0060 | INSTALLED | | |
| 0180/1857 | (AAR 2627 | 65X)#TRKS 01 | | |
| 0180/1262 | 018 "DIA | CIRC METAL | | 1997 |
| | LEN=0040 | INSTALLED | | |
| 0180/0924 | 036 "DIA | CIR PLASTIC | | 2005 |
| | LEN=0040 | INSTALLED | | |
| | MCMICHAEL RD | | | |
| | (T387) | | | |
| 0180/0750 | EAST FALLOWFIELD | | | |
| | GREENWOOD T | | | |
| 0180/0228 | 018 "DIA | CIRC METAL | | 1997 |
| | LEN=0035 | INSTALLED | | |
| 0180/0017 | 018 "DIA | CIRC METAL | | 1997 |
| | LEN=0040 | INSTALLED | | |
| 040905 FT | 2 0 20016 | 0 01 0404+30 | | |
| 0180/0000 | LENGTH(AH | 3354 BK 3015) | | |
| | 036 "DIA | CIRC METAL | | |
| 0170/2714 | LEN=0040 | INSTALLED | | 2005 |
| 0170/1776 | 024 "DIA | CIRC CONCR | | 2019 |
| | LEN=0040 | INSTALLED | | |
| 0170/1171 | 036 "DIA | CIRC METAL | | 2005 |
| | LEN=0040 | INSTALLED | | |
| 0170/0768 | 018 "DIA | CIR PLASTIC | | 2023 |
| | LEN=0040 | INSTALLED | | |
| 0170/0333 | 036 "DIA | CIRC METAL | | 2005 |
| | LEN=0070 | INSTALLED | | |
| 037890 FT | 2 0 20016 | 0 01 0374+14 | | |
| 0170/0000 | LENGTH(AH | 3015 BK 2927) | | |
| | 015 "DIA | CIR PLASTIC | | |
| 0160/2521 | LEN=0035 | INSTALLED | | 2005 |
| 0160/1877 | 030 "DIA | CIR PLASTIC | | 2009 |
| | LEN=0050 | INSTALLED | | |

DIR: B TOTAL LEN: 8.382 MI. DIST: 01-1 SR: 3019
 LEFT MUN: GREENWOOD T RIGHT MUN: GREENWOOD T

| Stationing | Length | Material | Notes |
|----------------------------------|-----------|----------------------------|-------------------------|
| 034963 FT | 0160/0600 | 048 " DIA CIR PLASTIC | LEN=0050 INSTALLED 2009 |
| | 034963 FT | 2 0 20016 0 01 0345+89 | COLE RD (T369) |
| | 0160/0000 | LENGTH(AH 2927 BK 2490) | |
| | 0150/2416 | 018 " DIA CIR PLASTIC | LEN=0040 INSTALLED 2006 |
| | 0150/1757 | 018 " DIA CIRC METAL | LEN=0040 INSTALLED UNKN |
| | 0150/1091 | 060 " DIA CIRC METAL | LEN=0060 INSTALLED 2006 |
| | 0150/0735 | 024 " DIA CIRC METAL | LEN=0060 INSTALLED UNKN |
| | 0150/0284 | 018 " DIA CIR PLASTIC | LEN=0040 INSTALLED 2009 |
| 032473 FT | 0150/0017 | 018 " DIA CIR PLASTIC | LEN=0030 INSTALLED 2006 |
| | 032473 FT | 2 0 20016 0 01 0321+07 | |
| | 0150/0000 | LENGTH(AH 2490 BK 2506) | |
| | 0140/1355 | 024 " DIA CIR PLASTIC | LEN=0040 INSTALLED 2009 |
| | 0140/0767 | 018 " H 26 " W ELLIP METAL | LEN=0050 INSTALLED 1997 |
| | 0140/0754 | 018 " DIA CIRC CONCR | LEN=0060 INSTALLED 2007 |
| | 0140/0750 | (AAR 262751P) #TRKS 01 | |
| 2 0 20016 0 01 0295+85 029967 FT | 029967 FT | | |
| EAST GELVIN RD (T353) | 0140/0000 | LENGTH(AH 2506 BK 3766) | |
| | 0130/3126 | 036 " DIA CIR PLASTIC | LEN=0050 INSTALLED 2006 |
| | 0130/2239 | 018 " DIA CIR PLASTIC | LEN=0050 INSTALLED 2009 |
| | 0130/1592 | 030 " DIA CIR PLASTIC | LEN=0040 INSTALLED 2009 |
| | 0130/1061 | 018 " DIA CIR PLASTIC | LEN=0040 INSTALLED 2009 |

DIR: B TOTAL LEN: 8.382 MI. DIST: 01-1 SR: 3019
 LEFT MUN: GREENWOOD T RIGHT MUN: GREENWOOD T

| Stationing | Length | Notes |
|------------------------------------|-----------|--|
| 026201 FT | 026201 FT | ADAMSVILLE RD (SR3004 SEG 0190/1442) |
| | 0130/0000 | LENGTH(AH 3766 BK 1216) ARMOUR RUN |
| | 0120/0828 | STRUCTURE LENGTH 10 FT BMSID 20/3019/0120/0828 |
| | 0120/0452 | 018 "DIA CIR PLASTIC LEN=0040 INSTALLED 2009 |
| | 0120/0010 | 072 "DIA CIRC METAL LEN=0060 INSTALLED 2008 |
| 024985 FT | 024985 FT | 2 0 20016 0 01 0246+24 |
| | 0120/0000 | LENGTH(AH 1216 BK 2696) |
| | 0110/1984 | 018 "DIA CIR PLASTIC LEN=0040 INSTALLED UNKN |
| | 0110/1313 | 015 "DIA CIRC METAL LEN=0050 INSTALLED 2008 |
| 2 0 20016 0 01 0219+22 | 022289 FT | 022289 FT |
| LAIRD RD (T339) | 0110/0000 | LENGTH(AH 2696 BK 2957) |
| | 0100/2548 | 018 "DIA CIR PLASTIC LEN=0040 INSTALLED 2008 |
| | 0100/2402 | 018 "DIA CIR PLASTIC LEN=0040 INSTALLED 2009 |
| | 0100/1563 | 018 "DIA CIRC METAL LEN=0030 INSTALLED 2008 |
| ATLANTIC RD (SR3006 SEG 0160/2036) | 0100/1385 | 015 "DIA CIR PLASTIC LEN=0050 INSTALLED UNKN |
| | 0100/1180 | 018 "DIA CIR PLASTIC LEN=0040 INSTALLED 2009 |
| | 0100/0721 | 026 "H 40 "W ELLIP METAL LEN=0040 INSTALLED 2008 |
| | 0100/0478 | 2 0 20016 0 01 0189+50 |
| 019332 FT | 019332 FT | SEELEY RD (T335) |
| | 0100/0000 | LENGTH(AH 2957 BK 2395) |
| | 0090/2008 | 036 "DIA CIR PLASTIC LEN=0040 INSTALLED 2004 |

DIR: B TOTAL LEN: 8.382 MI. DIST: 01-1 SR: 3019
 LEFT MUN: GREENWOOD T RIGHT MUN: GREENWOOD T

| Stationing | Structure | Material | Length | Status |
|------------|-----------|----------------------|--------|--------|
| 016937 FT | 0090/0000 | POWDER RD | 0090 | UNKN |
| 0080/1878 | 0080/1852 | 024" DIA CIRC CONCR | 0026 | UNKN |
| 0080/1764 | 0080/1327 | 018" DIA CIRC CONCR | 0043 | UNKN |
| 0080/1047 | 0080/0888 | 018" DIA CIRC CONCR | 0017 | UNKN |
| 0080/0447 | 0080/0447 | 018" DIA CIRC CONCR | 0000 | UNKN |
| 014626 FT | 0080/0000 | POWDER RD | 0080 | UNKN |
| 012644 FT | 0070/0126 | LC FOR I RD (CONN) | 0070 | UNKN |
| 0060/2099 | 0060/1556 | 036" DIA CIR PLASTIC | 0053 | UNKN |
| 009829 FT | 0060/0000 | BRICK CHURCH RD | 0060 | UNKN |
| 0050/0563 | 0050/0563 | ARMOUR RD | 0013 | UNKN |

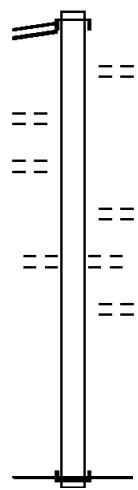
DIR: B TOTAL LEN: 8.382 MI. DIST: 01-1 SR: 3019
 LEFT MUN: GREENWOOD T RIGHT MUN: GREENWOOD T

| Stationing | Structure | Length | Material | Notes |
|---------------------------------|------------------------|-----------|------------------|---|
| 008182 FT | 2 0 20016 0 00 0077+33 | 20 FT | LT SANDY CK | STRUCTURE LENGTH 20 FT BMSID 20/3019/0050/0000 LENGTH(AH 1647 BK 2675) |
| 005507 FT | 2 0 20016 0 00 0050+49 | 072 FT | "DIA CIRC METAL | LEN=0060 INSTALLED UNKN LENGTH(AH 2675 BK 2792) |
| | 0030/1449 | 048 FT | "DIA CIR PLASTIC | LEN=0060 INSTALLED 2009 |
| | 0030/1057 | 036 FT | "DIA CIR PLASTIC | LEN=0050 INSTALLED 2009 |
| 002715 FT | 2 0 20016 0 00 0022+81 | 16 FT | SLATER RUN | STRUCTURE LENGTH 16 FT BMSID 20/3019/0030/0000 LENGTH(AH 2792 BK 2247) |
| | 0020/0646 | 015 FT | "DIA CIRC METAL | LEN=0030 INSTALLED UNKN |
| | 0020/0076 | 018 FT | "DIA CIRC METAL | LEN=0050 INSTALLED 1997 |
| 2 0 20016 0 00 0000+00 | 000468 FT | 000468 FT | | |
| COUNTY LINE RD (T313) | 0020/0000 | 000000 FT | | LENGTH(AH 2247 BK 0468) |
| | 0010/0000 | 0010/0000 | | 2 0 20016 1 00 0000+00 NC LAKE RD PERRY HW (SR0019 SEG 0010/0000) INTER-BK GEORGETOWN RD (SR1014 SEG 0010/0000) MFC BEGIN = D BK-MERCER (43) |
| PERRY HW (SR0019 SEG 0550/1666) | 0010/0000 | 0010/0000 | | LENGTH(AH 0468 BK 0000) |

002304 FT
 PENN ST
 (SR0006 SEG 0160/0000) 0010/2304

 UNKNOWN AL
 (BORO) 0010/1847
 STRATTON AV
 (BORO) 0010/1592

 000000 FT



002304 FT
 INTER-AHD ERIE ST
 0010/2304 (SR0006 SEG 0160/0000)
 MERRY DR
 0010/1950 (BORO)

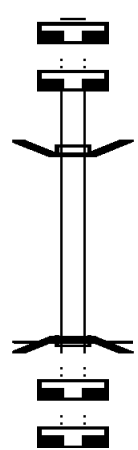
 0010/1469 JEFFERSON ST
 (BORO)
 CHURCH ST
 0010/1028 (BORO)
 BEACH ST
 0010/0661 (BORO)

 000000 FT 1 1 00646 0 00 0032+09
 INTER-BK ERIE ST
 (T300)
 MFC BEGIN = E
 0010/0000 LENGTH(AH 2304 BK 0000)

000011 FT
 000011 FT

 000000 FT

 000000 FT
 000000 FT



000011 FT
 7030/0000 LENGTH(AH 1714 BK 2093)
 000011 FT
 7024/0000 LENGTH(AH 2093 BK 0011)
 INTER-AHD PINE RD
 0022/0011 (TWP)
 000000 FT 2 0 20015 0 00 0044+17
 NC PINE RD
 INTER-BK PINE RD
 (TWP)
 NEFF RUN
 BMSBG 20/3017/0022/0000
 MFC BEGIN = E
 0022/0000 LENGTH(AH 0011 BK 0795)
 000000 FT
 7020/0000 LENGTH(AH 0795 BK 3619)
 000000 FT
 7010/0000 LENGTH(AH 3619 BK 0000)

DIR: B TOTAL LEN: 11.220 MI. DIST: 01-1 SR: 3016
 LEFT MUN: VERNON T RIGHT MUN: VERNON T

| Stationing | Notes | SR | Material | Length | Installation |
|------------|-------|------------------------|-------------------------|----------------|----------------|
| 0190/1221 | | SR 0098 SH | | | |
| 0190/0710 | | (SR0098 SEG 0050/0000) | 018" DIA CIRC CONCR | LEN=0050 | INSTALLED UNKN |
| 0190/0237 | | | 018" DIA CIRC CONCR | LEN=0050 | INSTALLED 2009 |
| 053838 FT | | | 2 0 20046 0 01 0540+06 | | |
| 0190/0000 | | | LENGTH(AH 2600 BK 3178) | | |
| 0180/2124 | | 024" DIA CIR PLASTIC | LEN=0050 | INSTALLED UNKN | |
| 0180/1367 | | 036" DIA CIR PLASTIC | LEN=0060 | INSTALLED UNKN | |
| 0180/0958 | == | CRESTVIEW DR (PRDR) | | | |
| 0180/0824 | == | CRESTVIEW DR (PRDR) | | | |
| 0180/0304 | | 018" DIA CIRC CONCR | LEN=0050 | INSTALLED UNKN | |
| 050660 FT | | | 2 0 20046 0 01 0513+00 | | |
| 0180/0000 | | | LENGTH(AH 3178 BK 3392) | | |
| 0170/3392 | == | PARK LANE DR (T450) | | | |
| 0170/2454 | | 024" DIA CIR PLASTIC | LEN=0048 | INSTALLED 2014 | |
| 0170/2278 | | 024" DIA CIR PLASTIC | LEN=0040 | INSTALLED 2019 | |
| 0170/1332 | == | | | | |
| 0170/1266 | | 018" DIA CIR PLASTIC | LEN=0060 | INSTALLED 2004 | |
| 0170/0335 | | 042" DIA CIR PLASTIC | LEN=0050 | INSTALLED UNKN | |
| 047268 FT | | | 2 0 20046 0 01 0474+28 | | |
| 0170/0000 | == | BROOKS RD (T478) | | | |
| | | | LENGTH(AH 3392 BK 3434) | | |

DENOON RD

DIR: B TOTAL LEN: 11.220 MI. DIST: 01-1 SR: 3016
 LEFT MUN: VERNON T RIGHT MUN: VERNON T

(T480)

0160/2169

043834 FT

WILLIAMS RD
(T464)

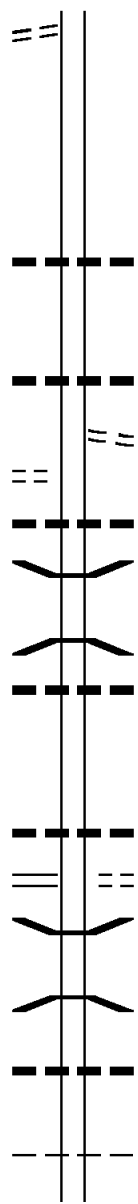
0150/1695

040343 FT

NORRISVILLE RD
(SR4007 SEG 0070/0000)

0140/1936

037387 FT



043834 FT 2 0 20046 0 01 0440+17
 0160/0000 LENGTH(AH 3434 BK 3491)
 0150/3217 018 "DIA CIRC METAL
 LEN=0060 INSTALLED 2003

0150/1727 015 "DIA CIRC CONCR
 LEN=0062 INSTALLED 2003
 WILLIAMS RD
 (T464)

0150/1724 024 "DIA CIRC METAL
 LEN=0070 INSTALLED 2015

0150/1464 0150/0855 BMS EN 20/3016/0150/0823
 2 0 20046 0 01 0413+30
 WATSON RUN

0150/0823 BMSBG 20/3016/0150/0823
 015 "DIA CIRC METAL

0150/0296 LEN=0044 INSTALLED 2003
 040343 FT 2 0 20046 0 01 0405+07
 0150/0000 LENGTH(AH 3491 BK 2956)

0140/1970 018 "DIA CIRC CONCR
 LEN=0050 INSTALLED UNKN
 NORTH WATSON RUN RD
 (T468)

0140/1936 0140/1163 BMS EN 20/3016/0140/1151
 2 0 20046 0 01 0387+06
 WATSON R.BR.

0140/1151 BMSBG 20/3016/0140/1151

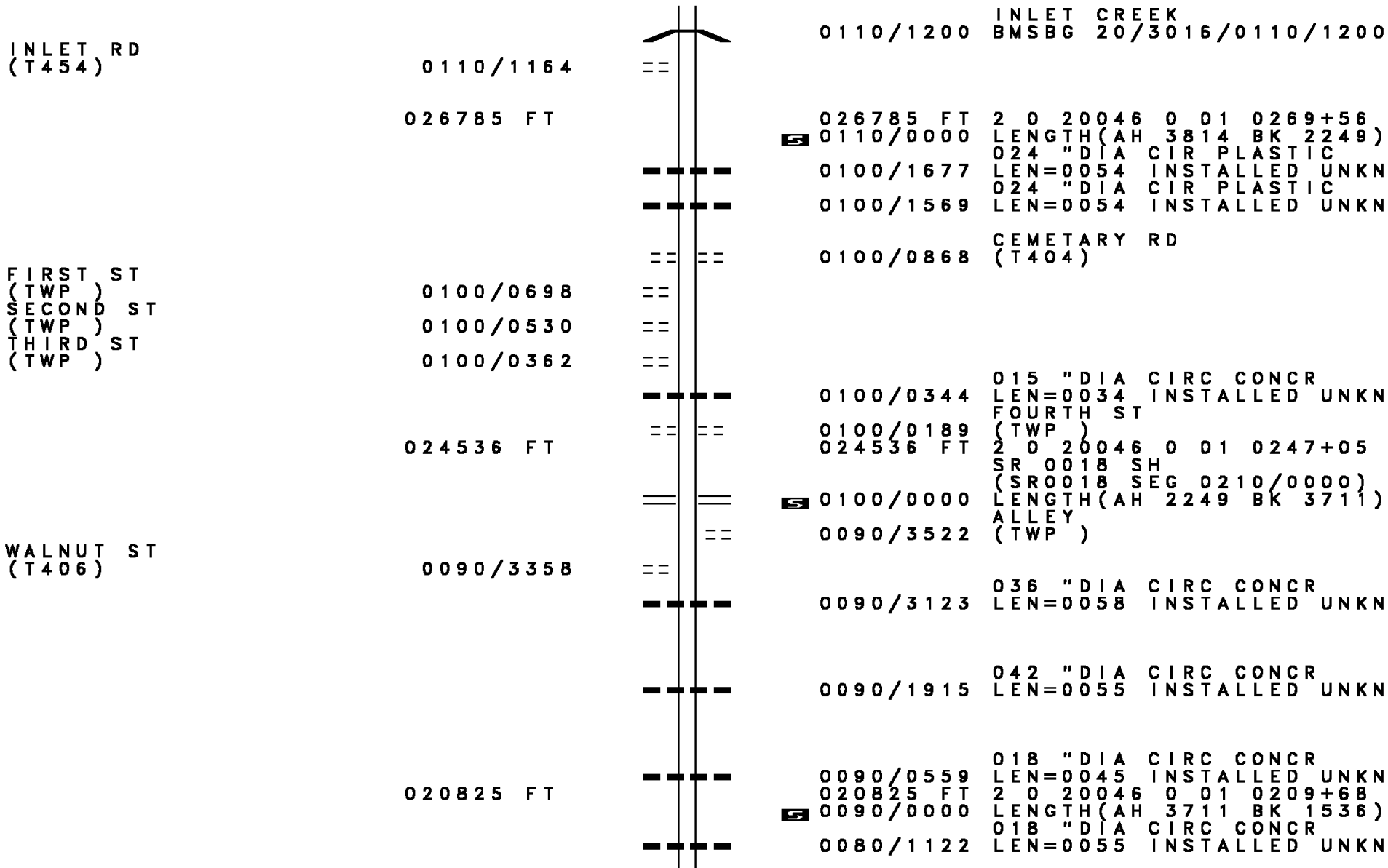
0140/0352 015 "DIA CIRC METAL
 LEN=0042 INSTALLED UNKN
 037387 FT 2 0 20046 0 01 0375+55
 VERNON
 SUMMIT T

0140/0000 LENGTH(AH 2956 BK 3620)
 015 "DIA CIRC METAL

DIR: B TOTAL LEN: 11.220 MI. DIST: 01-1 SR: 3016
 LEFT MUN: SUMMIT T RIGHT MUN: SUMMIT T

| | | | | |
|---------------------|-----------|--------------------------|-----------|-----------------|
| --- | 0130/3234 | LEN=0045 | INSTALLED | UNKN |
| --- | 0130/2600 | LEN=0045 | INSTALLED | UNKN |
| --- | 0130/2092 | LEN=0050 | INSTALLED | UNKN |
| --- | 0130/1517 | LEN=0042 | INSTALLED | UNKN |
| --- | 0130/1053 | LEN=0045 | INSTALLED | UNKN |
| --- | 0130/0437 | LEN=0050 | INSTALLED | UNKN |
| 033767 FT | 033767 FT | 2 0 20046 | 0 01 | 0339+40 |
| == | 0130/0000 | LENGTH(AH 3620 BK 3168) | | |
| --- | 0120/2917 | LEN=0040 | INSTALLED | UNKN |
| --- | 0120/1949 | LEN=0068 | INSTALLED | UNKN |
| == | 0120/1821 | (T462) | | |
| --- | 0120/1036 | LEN=0050 | INSTALLED | 2014 |
| GIBSON RD (T456) | 0120/1014 | | | |
| 030599 FT | 030599 FT | 2 0 20046 | 0 01 | 0307+79 |
| | | (APRA) | | KEBERT/LGK FARM |
| | | FAUST RD | | (T452) |
| POE | 0120/0000 | LENGTH(AH 3168 BK 3814) | | |
| --- | 0110/3812 | LEN=0050 | INSTALLED | 2014 |
| --- | 0110/2821 | LEN=0040 | INSTALLED | 2017 |
| --- | 0110/2117 | LEN=0036 | INSTALLED | UNKN |
| --- | 0110/1621 | LEN=0075 | INSTALLED | 2000 |
| --- | 0110/1245 | BMSSEN 20/3016/0110/1200 | | |
| | | 2 0 20046 | 0 01 | 0281+49 |

DIR: B TOTAL LEN: 11.220 MI. DIST: 01-1 SR: 3016
 LEFT MUN: SUMMIT T RIGHT MUN: SUMMIT T



INLET RD
(T454)

0110/1164

026785 FT

FIRST ST
(TWP)
SECOND ST
(TWP)
THIRD ST
(TWP)

0100/0698

0100/0530

0100/0362

WALNUT ST
(T406)

0090/3358

024536 FT

020825 FT

0110/1200 INLET CREEK
BMSBG 20/3016/0110/1200

026785 FT 2 0 20046 0 01 0269+56
 0110/0000 LENGTH(AH 3814 BK 2249)
 0100/1677 024 " DIA CIR PLASTIC
 LEN=0054 INSTALLED UNKN
 0100/1569 024 " DIA CIR PLASTIC
 LEN=0054 INSTALLED UNKN

0100/0868 CEMETARY RD
(T404)

0100/0344 015 " DIA CIRC CONCR
 LEN=0034 INSTALLED UNKN
 FOURTH ST
 (TWP)
 0100/0189 2 0 20046 0 01 0247+05
 024536 FT SR 0018 SH
 (SR0018 SEG 0210/0000)
 0100/0000 LENGTH(AH 2249 BK 3711)
 ALLEY
 (TWP)

0090/3123 036 " DIA CIRC CONCR
 LEN=0058 INSTALLED UNKN

0090/1915 042 " DIA CIRC CONCR
 LEN=0055 INSTALLED UNKN

0090/0559 018 " DIA CIRC CONCR
 LEN=0045 INSTALLED UNKN
 020825 FT 2 0 20046 0 01 0209+68
 0090/0000 LENGTH(AH 3711 BK 1536)
 018 " DIA CIRC CONCR
 0080/1122 LEN=0055 INSTALLED UNKN

DIR: B TOTAL LEN: 11.220 MI. DIST: 01-1 SR: 3016
 LEFT MUN: SUMMIT T RIGHT MUN: SUMMIT T

HINDMAN RD
 (T418)

019289 FT
 0080/0000

POI

019289 FT 2 0 20046 0 01 0194+75
 (APRA) KEBERT EWING PIT
 0080/0000 LENGTH(AH 1536 BK 2485)

016804 FT

0070/0581 BMS EN 20/3016/0070/0431
 2 0 20046 0 01 0174+32
 BESSEMER AND LAKE ER RR
 0070/0431 BMSBG 20/3016/0070/0431
 016804 FT 2 0 20046 0 01 0170+01
 0070/0000 LENGTH(AH 2485 BK 1706)
 018 "DIA CIRC CONCR
 LEN=0052 INSTALLED UNKN

015098 FT

0060/0441 018 "DIA CIRC CONCR
 LEN=0062 INSTALLED UNKN
 015098 FT 2 0 20046 0 01 0152+83
 PORTER RD
 (T402)
 0060/0000 LENGTH(AH 1706 BK 1779)

013319 FT

013319 FT 2 0 20046 0 01 0135+04
 0050/0000 LENGTH(AH 1779 BK 3805)
 PENNDOT STOCKPILE YD #3
 (GOVT)
 0040/3664 018 "DIA CIRC CONCR
 LEN=0045 INSTALLED UNKN
 0040/3628 024 "DIA CIRC CONCR
 LEN=0053 INSTALLED UNKN
 0040/3288

0040/1906 030 "DIA CIRC CONCR
 LEN=0054 INSTALLED UNKN

009514 FT

009514 FT 2 0 20046 0 01 0097+00
 BEAGLE RD
 (T378)

SHERMANVILLE RD
 (SR4005 SEG 0010/0000)

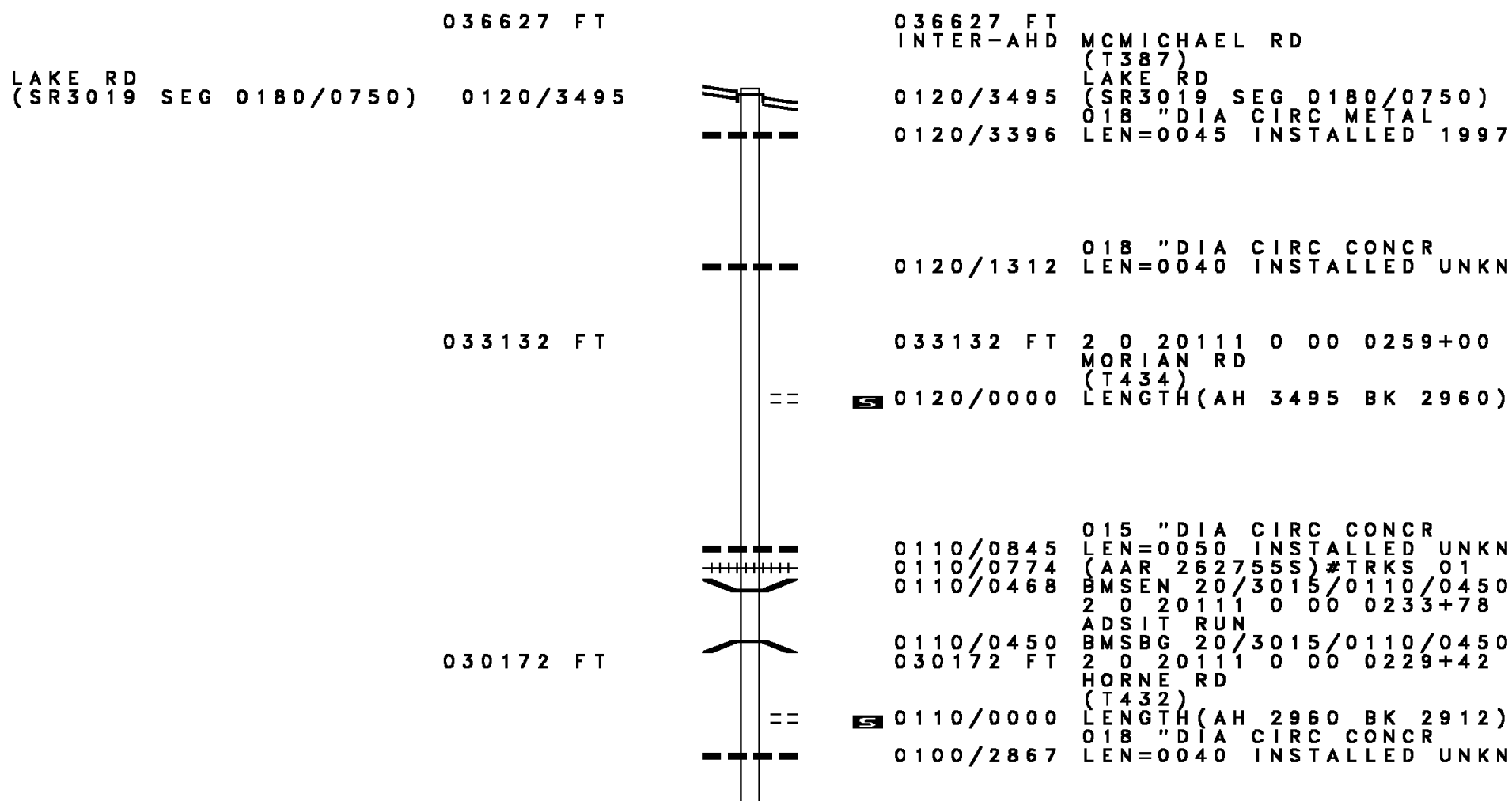
0040/0000

0040/0000 LENGTH(AH 3805 BK 3726)

DIR: B TOTAL LEN: 11.220 MI. DIST: 01-1 SR: 3016
 LEFT MUN: SUMMIT T RIGHT MUN: SUMMIT T

| Stationing / Description | Length (FT) | Material / Details |
|--------------------------|-------------|---|
| 0030/3656 | 0095 | 024" DIA CIRC METAL INSTALLED UNKN |
| 0030/2661 | 0075 | 015" DIA CIR PLASTIC INSTALLED UNKN |
| 0030/1910 | 0058 | 030" DIA CIRC CONCR INSTALLED UNKN |
| 0030/1150 | 0051 | 018" DIA CIRC CONCR INSTALLED UNKN |
| 005788 FT | | |
| 0030/0000 | 3726 | 2 0 20046 0 01 0064+14 LENGTH(AH 3726 BK 2094) |
| 0020/0990 | 0070 | 030" DIA CIRC CONCR INSTALLED UNKN |
| 003694 FT | | TOWN LINE RD (T360) SUMMIT PINE T |
| 0020/0000 | 3694 | 0020/0000 LENGTH(AH 2094 BK 3694) |
| 0010/2169 | | SPUR RD (T361) |
| 0010/1882 | 0120 | 048" DIA CIRC CONCR INSTALLED UNKN |
| 0010/0975 | 0064 | 024" DIA CIRC CONCR INSTALLED UNKN |
| 0010/0366 | | MADIGAN RD (T362) |
| 000000 FT | | |
| 0010/0000 | 3694 | 2 0 20046 0 00 0000+00 GRAND ARMY OF THE REP H (SRO006 SEG 0190/0000) NC HA ARMONSBURG RD INTER-BK GRAND ARMY OF THE REP H (SRO006 SEG 0190/0000) MFC BEGIN = D 0010/0000 LENGTH(AH 3694 BK 0000) |

DIR: B TOTAL LEN: 6.937 MI. DIST: 01-1 SR: 3015
 LEFT MUN: EAST FALLOWFIELD T RIGHT MUN: EAST FALLOWFIELD T



DIR: B TOTAL LEN: 6.937 MI. DIST: 01-1 SR: 3015
 LEFT MUN: EAST FALLOWFIELD T RIGHT MUN: EAST FALLOWFIELD T

LEACH RD
 (TWP)
 CALVIN RD
 (T387)

027260 FT

027260 FT 2 0 20111 0 00 0200+30
 0100/0000 LENGTH(AH 2912 BK 1514)



0090/0633 018 "DIA CIRC CONCR
 LEN=0030 INSTALLED UNKN

025746 FT

025746 FT 2 0 20111 0 00 0185+23
 0090/0000 LENGTH(AH 1514 BK 3306)



0080/1968 024 "DIA CIR PLASTIC
 LEN=0040 INSTALLED 2013


0080/1786



NC SPERRY RD

022440 FT

0080/0027 018 "DIA CIRC METAL
 LEN=0040 INSTALLED 2004
 022440 FT 2 0 20111 0 00 0151+74
 COLE RD
 (T367)



0080/0000 LENGTH(AH 3306 BK 2672)
 030 "DIA CIR PLASTIC
 0070/2464 LEN=0040 INSTALLED 2013

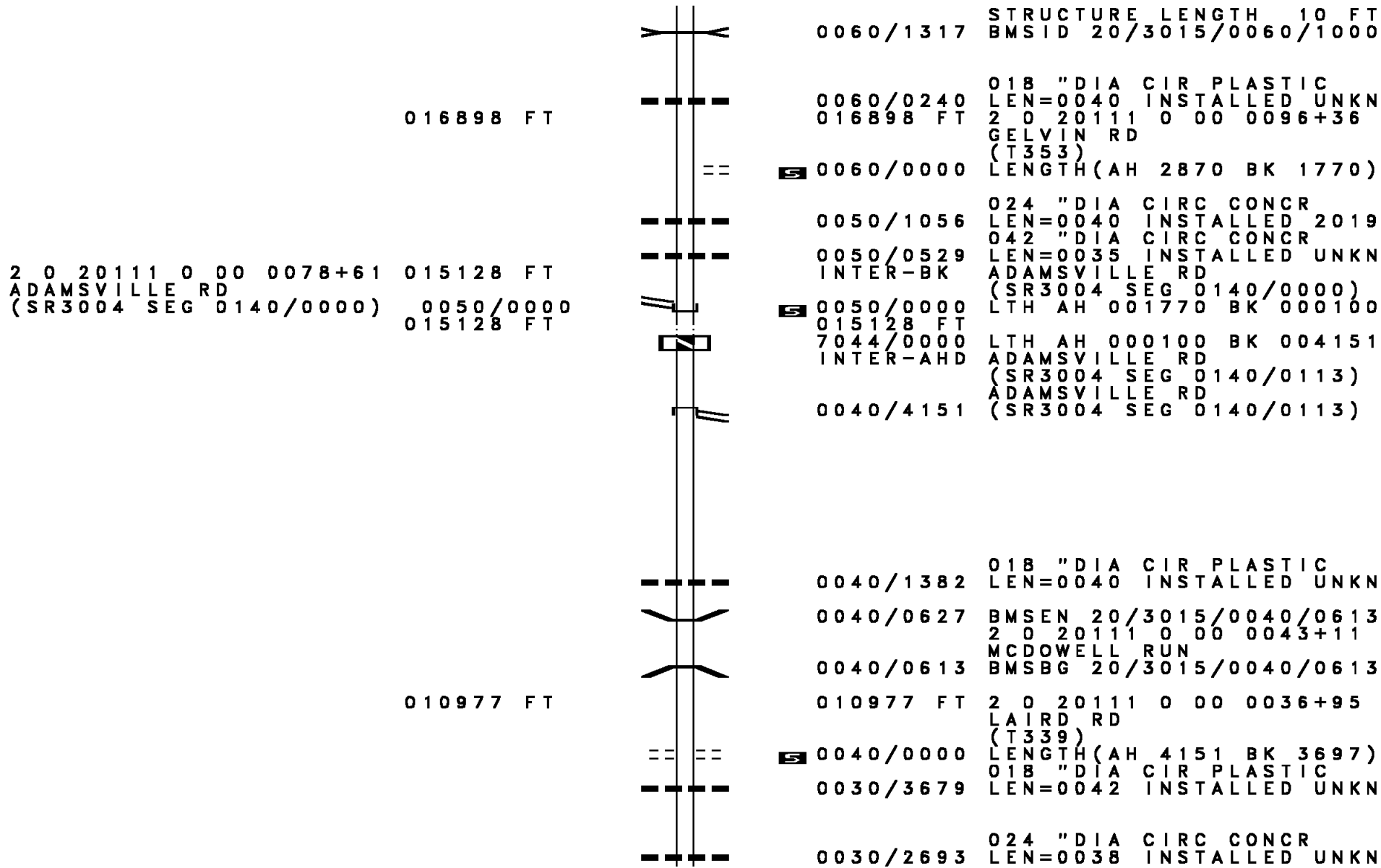
019768 FT

019768 FT 2 0 20111 0 00 0124+99
 0070/0000 LENGTH(AH 2672 BK 2870)



0060/1940 018 "DIA CIRC METAL
 LEN=0035 INSTALLED 1997
 UNGER RUN

DIR: B TOTAL LEN: 6.937 MI. DIST: 01-1 SR: 3015
 LEFT MUN: EAST FALLOWFIELD T RIGHT MUN: EAST FALLOWFIELD T

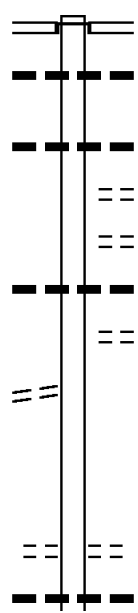


DIR: B TOTAL LEN: 6.937 MI. DIST: 01-1 SR: 3015
 LEFT MUN: EAST FALLOWFIELD T RIGHT MUN: EAST FALLOWFIELD T

| | | | |
|-----------|---|-----------|-------------------------|
| 007280 FT | | 007280 FT | 2 0 20111 0 00 0000+00 |
| | | | ATLANTIC RD |
| | | | (SR3006 SEG 0110/0000) |
| | 5 | 0030/0000 | LENGTH(AH 3697 BK 3669) |
| | | | 048"H 00"W MULT CONCR |
| | | 0020/2325 | LEN=0040 INSTALLED UNKN |
| | | | 024 "DIA CIR PLASTIC |
| | | 0020/1795 | LEN=0045 INSTALLED UNKN |
| | | | 030 "DIA CIR PLASTIC |
| | | 0020/0911 | LEN=0040 INSTALLED 2018 |
| 003611 FT | | 003611 FT | 2 0 20013 0 00 0036+16 |
| | | | 018 "DIA CIRC CONCR |
| | | | LEN=0050 INSTALLED 2019 |
| | | | THOMAS RD |
| | | | (T311) |
| | 5 | 0020/0000 | LENGTH(AH 3669 BK 3611) |
| | | | 030"H 00"W MULT CONCR |
| | | 0010/3443 | LEN=0038 INSTALLED UNKN |
| | | | 018 "DIA CIR PLASTIC |
| | | 0010/1645 | LEN=0040 INSTALLED UNKN |
| 000000 FT | | 000000 FT | 2 0 20013 0 00 0000+00 |
| | | | NC LEACH RD |
| | | | COUNTY LINE RD |
| | | | (T313) |
| | | INTER-BK | METHODIST RD |
| | | | (SR4019 SEG 0150/3554) |
| | | | MFC BEGIN = D |
| | | | BK-MERCER (43) |
| | 5 | 0010/0000 | LENGTH(AH 3611 BK 0000) |

023446 FT

023446 FT
 INTER-AHD



0080/3769 REED AV
 (T533)
 SR 0618 SH
 (SR0618 SEG 0060/0400)
 015 " DIA CIRC CONCR
 0080/3212 LEN=0040 INSTALLED UNKN
 024 " DIA CIRC CONCR
 0080/2432 LEN=0040 INSTALLED UNKN
 UNKNOWN AL
 0080/2151 (PRDR)
 JEANNE LN
 0080/1917 (PRDR)
 018 " DIA CIR PLASTIC
 0080/1890 LEN=0040 INSTALLED UNKN
 POLKA LN
 0080/1522 (PRDR)

GOLF COURSE RD
 (T424)

0080/1237

019677 FT

019677 FT 2 0 20045 0 00 0196+73
 GORDON RD
 (T400)
 5 0080/0000 LENGTH(AH 3769 BK 2206)
 018 " DIA CIRC CONCR
 0070/1807 LEN=0040 INSTALLED UNKN

DIR: B TOTAL LEN: 4.441 MI. DIST: 01-1 SR: 3014
 LEFT MUN: SUMMIT T RIGHT MUN: SUMMIT T

| Stationing | Notes | Material | Length | Installation |
|------------|------------------------|-------------------------|-----------|-------------------------|
| 017471 FT | | 018 " DIA CIRC CONCR | 0070/0883 | LEN=0040 INSTALLED UNKN |
| | 2 0 20045 0 00 0174+82 | | 017471 FT | LENGTH(AH 2206 BK 1807) |
| | | 024 " DIA CIRC CONCR | 0060/1160 | LEN=0090 INSTALLED UNKN |
| 015664 FT | | | 015664 FT | |
| | 2 0 20045 0 00 0156+75 | | 0060/0000 | LENGTH(AH 1807 BK 2193) |
| | CANAL RD (T416) | 060 " DIA CIRC METAL | 0050/2154 | LEN=0060 INSTALLED UNKN |
| | | (AAR 051872E)#TRKS 03 | 0050/2082 | |
| | | 018 " DIA CIR PLASTIC | 0050/1820 | LEN=0036 INSTALLED UNKN |
| | | 018 " DIA CIR PLASTIC | 0050/1528 | LEN=0040 INSTALLED UNKN |
| 013471 FT | | | 013471 FT | |
| | 2 0 20045 0 00 0134+74 | | 0050/0000 | LENGTH(AH 2193 BK 3178) |
| | | 036 "H 60"W ELLIP METAL | 0040/1983 | LEN=0040 INSTALLED UNKN |
| | | 018 " DIA CIR PLASTIC | 0040/1218 | LEN=0034 INSTALLED 2010 |
| | | 036 " DIA CIR PLASTIC | 0040/0355 | LEN=0040 INSTALLED UNKN |
| | | 018 " DIA CIR PLASTIC | 0040/0015 | LEN=0040 INSTALLED UNKN |
| 010293 FT | | | 010293 FT | |
| | 2 0 20045 0 00 0102+96 | | 0040/0000 | LENGTH(AH 3178 BK 3288) |
| | PORTER RD (T402) | | | |
| | | 018 " DIA CIR PLASTIC | 0030/1710 | LEN=0040 INSTALLED UNKN |

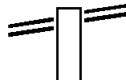
DIR: B TOTAL LEN: 4.441 MI. DIST: 01-1 SR: 3014
 LEFT MUN: SUMMIT T RIGHT MUN: SUMMIT T

| Distance (FT) | Stationing | Material / Description | Length (FT) | Notes |
|---------------|------------|-----------------------------|-------------|--|
| | 0030/1038 | 018 " DIA CIR PLASTIC | LEN=0060 | INSTALLED UNKN |
| 007005 | 0030/0007 | 018 " DIA CIRC METAL | LEN=0040 | INSTALLED 2001 |
| | 007005 FT | 2 0 20045 0 00 0070+12 | | BEAGLE RD (T378) |
| | 0030/0000 | LENGTH(AH 3288 BK 3549) | | |
| | 0020/3174 | 018 " DIA CIR PLASTIC | LEN=0040 | INSTALLED 2010 |
| | 0020/2431 | 015"H 15"W ELLIP METAL | LEN=0040 | INSTALLED 2001 |
| | 0020/1390 | 040"H 56"W ELLIP METAL | LEN=0050 | INSTALLED UNKN |
| 003456 | 0020/0418 | 024 " DIA CIR PLASTIC | LEN=0040 | INSTALLED UNKN |
| | 003456 FT | 2 0 20045 0 00 0034+63 | | |
| | 0020/0000 | LENGTH(AH 3549 BK 3456) | | |
| | 0010/2215 | 024 " DIA CIR PLASTIC | LEN=0040 | INSTALLED UNKN |
| | 0010/1058 | 018 " DIA CIR PLASTIC | LEN=0040 | INSTALLED UNKN |
| | 0010/1049 | SUMMIT PINE T | | |
| | 0010/1034 | TOWNLINE RD (T360) | | |
| | 0010/0210 | 015 " DIA CIRC CONCR | LEN=0040 | INSTALLED 1997 |
| | 0010/0016 | 018 " DIA CIRC CONCR | LEN=0040 | INSTALLED UNKN |
| 000000 | 000000 FT | 2 0 20045 0 00 0000+00 | | GRAND ARMY OF THE REP R (SR0006 SEG 0210/0000) |
| | 0010/0000 | NC GEHRTON RD MFC BEGIN = D | | |
| | 0010/0000 | LENGTH(AH 3456 BK 0000) | | |

GRAND ARMY OF THE REP R (SR0006 SEG 0210/0000) 0010/0000

EXTRACT DATE: 12/18/2023 ROADWAY MANAGEMENT SYSTEM PAGE NUMBER: 552
PRINT DATE: 12/19/2023 SLD COUNTY/SR - ANNUAL PRINT COUNTY: CRAWFORD
DIR: B TOTAL LEN: 6.743 MI. DIST: 01-1 SR: 3013
LEFT MUN: SADBURY T RIGHT MUN: SADBURY T

TWENTYEIGHTH DIVISION H035605 FT
(SR0322 SEG 0320/0998) 0110/2776



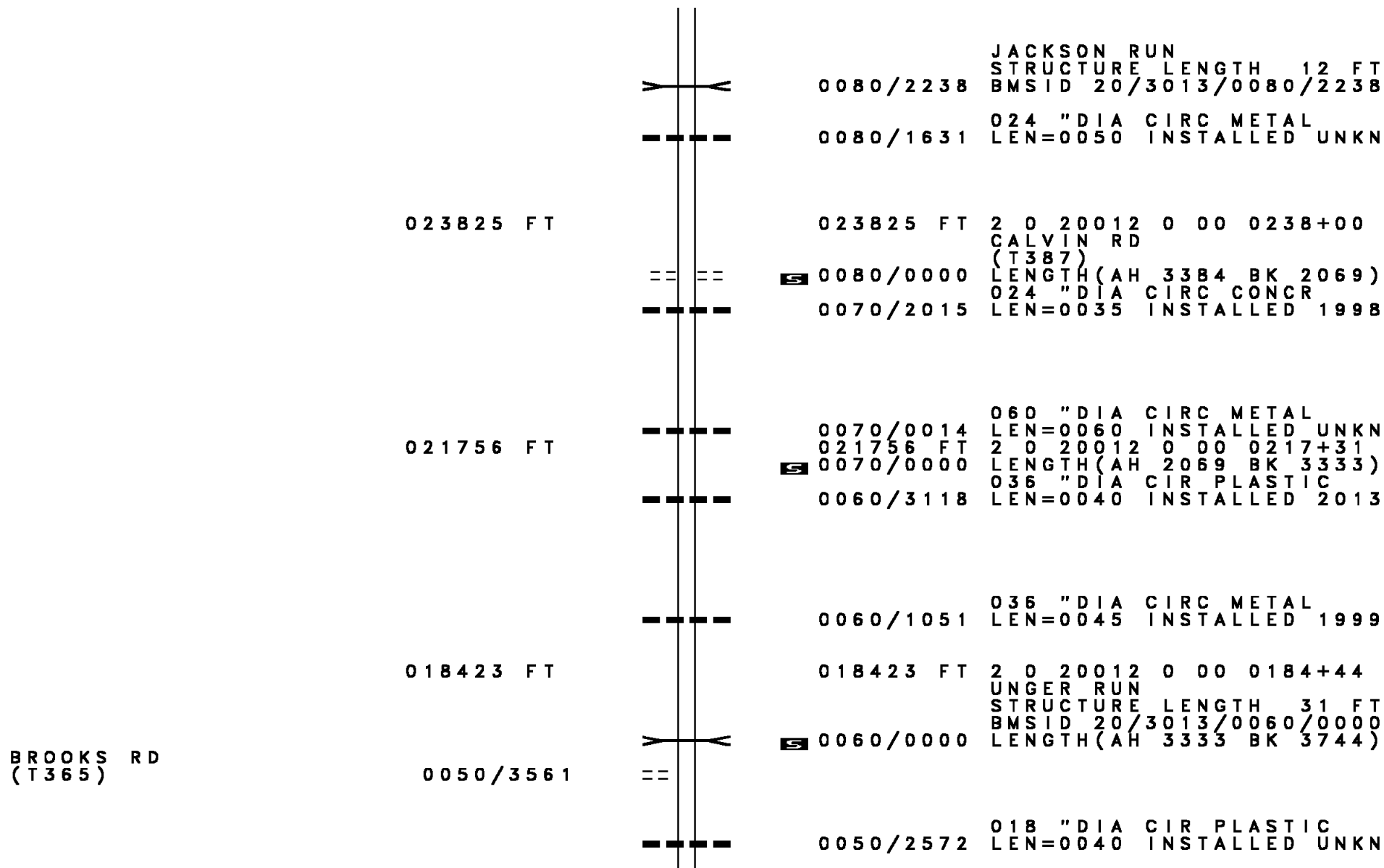
035605 FT TWENTYEIGHTH DIVISION H
0110/2776 (SR0322 SEG 0320/0998)

DIR: B TOTAL LEN: 6.743 MI. DIST: 01-1 SR: 3013
 LEFT MUN: SADSBUARY T RIGHT MUN: SADSBUARY T

| Stationing | Description | Material | Length | Notes |
|------------|---|---------------------------|----------|----------------|
| 032829 FT | TOWNLINE RD (T409) SADSBUARY EAST FALLOWFIELD T | | | |
| 0110/0000 | LENGTH(AH 2776 BK 3600) | 030 " DIA CIR PLASTIC | LEN=0050 | INSTALLED 2005 |
| 0100/3392 | | 030 " DIA CIR PLASTIC | LEN=0040 | INSTALLED 2023 |
| 0100/2784 | | 024 " DIA CIR PLASTIC | LEN=0040 | INSTALLED 2013 |
| 0100/2323 | | 024 " DIA CIR PLASTIC | LEN=0040 | INSTALLED UNKN |
| 0100/1758 | | 018 " DIA CIR PLASTIC | LEN=0040 | INSTALLED 1998 |
| 0100/1341 | | | | |
| 029229 FT | CARMON RD (T389) | | | |
| 0100/0000 | LENGTH(AH 3600 BK 2020) | 036 " DIA CIRC CONCR | LEN=0050 | INSTALLED 1998 |
| 0090/1750 | | | | |
| 0090/0133 | | 046 " H 00 " W MULT METAL | LEN=0060 | INSTALLED UNKN |
| 0090/0127 | BMSSEN 20/3013/0090/0128 | | | |
| 0090/0109 | JACKSON RUN BMSBG 20/3013/0090/0128 | | | |
| 027209 FT | LENGTH(AH 2020 BK 3384) | 024 " DIA CIRC METAL | LEN=0045 | INSTALLED UNKN |
| 0080/3383 | | | | |
| 0080/3195 | | 024 " DIA CIR PLASTIC | LEN=0050 | INSTALLED 1999 |
| 0080/3145 | | | | |

LAKELAND SAND & GRAVEL (PRDR)

DIR: B TOTAL LEN: 6.743 MI. DIST: 01-1 SR: 3013
 LEFT MUN: EAST FALLOWFIELD T RIGHT MUN: EAST FALLOWFIELD T



DIR: B TOTAL LEN: 6.743 MI. DIST: 01-1 SR: 3013
 LEFT MUN: EAST FALLOWFIELD T RIGHT MUN: EAST FALLOWFIELD T

| Stationing | Structure / Notes | Material / Details | Installation |
|------------|---|--------------------|--------------|
| 0050/1888 | 036" DIA CIRC CONCR LEN=0052 | INSTALLED | 1998 |
| 0050/0705 | 024" DIA CIRC CONCR LEN=0040 | INSTALLED | 1998 |
| 014679 FT | 2 0 20012 0 00 0146+63 ADAMSVILLE RD (SR3004 SEG 0120/0000) | | |
| 0050/0000 | 5 LENGTH(AH 3744 BK 3650) | | |
| 0040/2628 | 024" DIA CIRC CONCR LEN=0050 | INSTALLED | 1998 |
| 0040/2250 | SAW MILL RUN STRUCTURE LENGTH 15 FT BMSID 20/3013/0040/2250 | | |
| 0040/1264 | 072" DIA CIRC METAL LEN=0080 | INSTALLED | 1998 |
| 0040/0124 | LAIRD RD (T339) | | |
| 0040/0075 | (AAR 262743X)#TRKS 01 008"H 22"W ELLIP CONC LEN=0035 | INSTALLED | 1998 |
| 011029 FT | 2 0 20012 0 00 0110+21 LAIRD RD (T339) | | |
| 0040/0000 | 5 LENGTH(AH 3650 BK 3686) | | |
| 0030/1856 | 024" DIA CIRC METAL LEN=0040 | INSTALLED | 1999 |
| 0030/1462 | 024" DIA CIRC METAL LEN=0040 | INSTALLED | 1999 |
| 0030/1424 | 030" DIA CIR PLASTIC LEN=0040 | INSTALLED | UNKN |
| 0030/0995 | 030" DIA CIR PLASTIC LEN=0040 | INSTALLED | 2013 |
| 0030/0730 | ELM ST (T337) | | |
| 0030/0408 | DEPOT ST (T335) | | |

EXTRACT DATE: 12/18/2023 ROADWAY MANAGEMENT SYSTEM PAGE NUMBER: 547
PRINT DATE: 12/19/2023 SLD COUNTY/SR - ANNUAL PRINT COUNTY: CRAWFORD
DIR: B TOTAL LEN: .000 MI. DIST: 01-1 SR: 3012
LEFT MUN: LINESVILLE B RIGHT MUN: LINESVILLE B

000000 FT



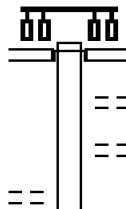
000000 FT
7010/0000 LENGTH(AH 0622 BK 0000)

EXTRACT DATE: 12/18/2023 ROADWAY MANAGEMENT SYSTEM PAGE NUMBER: 546
 PRINT DATE: 12/19/2023 SLD COUNTY/SR - ANNUAL PRINT COUNTY: CRAWFORD
 DIR: B TOTAL LEN: 8.780 MI. DIST: 01-1 SR: 3011
 LEFT MUN: LINESVILLE B RIGHT MUN: LINESVILLE B

046359 FT

046359 FT
INTER-AHD

MERCER ST
 (BORO)
 ERIE ST
 (SR0006 SEG 0160/0181)



0200/1905

0200/1759

0200/1181

PHEONIX AL
 (BORO)
 FRANKLIN ST
 (BORO)

FRANKLIN ST
(BORO)

0200/1164

DIR: B TOTAL LEN: 8.780 MI. DIST: 01-1 SR: 3011
 LEFT MUN: LINESVILLE B RIGHT MUN: LINESVILLE B

PINE ST
 (BORO)

0200/0684 ==

044454 FT ==

0200/0276 SOUTH ST
 044454 FT (BORO)
 NC ME 2 0 20006 0 00 0446+08
 MERCER ST
 LINESVILLE
 PINE T
 5 0200/0000 LENGTH(AH 1905 BK 2138)

POE

042316 FT ---

(APRA) FISH & GAME COMM
 PA FISH COMM RD
 (GOVT)
 015 "DIA CIRC CONCR
 0190/0364 LEN=0040 INSTALLED UNKN
 0190/0038
 042316 FT 2 0 20006 0 00 0424+54
 5 0190/0000 LENGTH(AH 2138 BK 1925)

040391 FT ---

0180/0834 015 "DIA CIRC CONCR
 LEN=0040 INSTALLED UNKN
 0180/0386 015 "DIA CIRC CONCR
 040391 FT LEN=0040 INSTALLED UNKN
 5 0180/0000 2 0 20006 0 00 0405+24
 LENGTH(AH 1925 BK 2583)
 0170/2451 015 "DIA CIRC CONCR
 LEN=0040 INSTALLED UNKN

0170/1428 015 "DIA CIRC CONCR
 LEN=0040 INSTALLED UNKN

037808 FT ==

0170/0460 015 "DIA CIRC CONCR
 LEN=0040 INSTALLED UNKN
 PA GAME COMM MUSEUM RD
 (GOVT)
 0170/0229 2 0 20006 0 00 0379+41
 037808 FT 5 0170/0000 LENGTH(AH 2583 BK 2316)
 015 "DIA CIRC CONCR
 0160/2162 LEN=0036 INSTALLED UNKN
 PARK RD
 (PARK)
 0160/1830 018 "DIA CIRC CONCR
 0160/1277 LEN=0040 INSTALLED UNKN

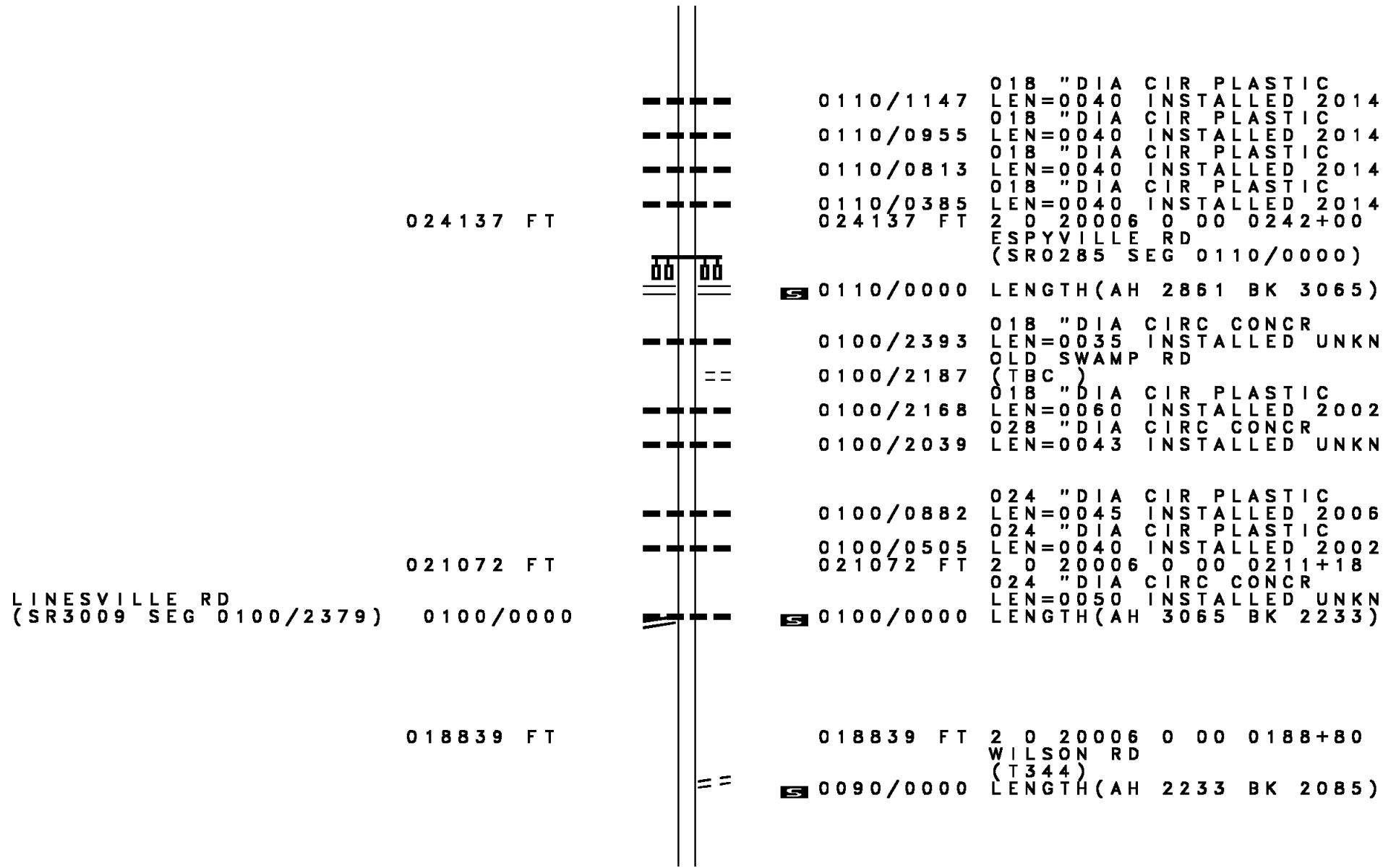
DIR: B TOTAL LEN: 8.780 MI. DIST: 01-1 SR: 3011
 LEFT MUN: PINE T RIGHT MUN: PINE T

| Stationing | Segment | Length | Notes |
|------------|-----------|-----------|---|
| 035492 FT | 0160/0040 | 035492 FT | BMS EN 20/3011/0160/0000 2 0 20006 0 00 0356+26 PYMATUNING BMSBG 20/3011/0160/0000 PINE NORTH SHENANGO T |
| | 0160/0000 | 0150/2400 | LENGTH(AH 2316 BK 2619) 015 "DIA CIRC CONCR LEN=0040 INSTALLED UNKN |
| 032873 FT | 032873 FT | 0150/0000 | 2 0 20006 0 00 0329+00 LENGTH(AH 2619 BK 1627) |
| 031246 FT | 031246 FT | 0140/0000 | LENGTH(AH 1627 BK 2068) 036 "DIA CIRC METAL LEN=0048 INSTALLED UNKN |
| 031246 FT | 0130/1588 | 0130/0970 | TEAKETTLE RD (T445) |
| 029178 FT | 0130/0180 | 0130/0180 | 018 "DIA CIR PLASTIC LEN=0040 INSTALLED 2003 015 "DIA CIR PLASTIC LEN=0040 INSTALLED 2003 |
| 029178 FT | 0130/0011 | 029178 FT | |
| 029178 FT | 0130/0000 | 0130/0000 | LENGTH(AH 2068 BK 2180) |
| 026998 FT | 0120/0095 | 026998 FT | 024 "DIA CIR PLASTIC LEN=0040 INSTALLED 2014 2 0 20006 0 00 0269+64 |
| | 0120/0000 | 0120/2078 | LENGTH(AH 2180 BK 2861) |

2 0 20006 0 00 0313+60 031246 FT
 FRIES RD
 (T479) 0140/0000

2 0 20006 0 00 0291+57 029178 FT
 FOR SR 3005 AND 3011
 (CONN) 0130/0000
 CHURCH RD
 (SR3005 SEG 0180/2986) 0120/2078

DIR: B TOTAL LEN: 8.780 MI. DIST: 01-1 SR: 3011
 LEFT MUN: NORTH SHENANGO T RIGHT MUN: NORTH SHENANGO T



024137 FT

0110/1147 018 " DIA CIR PLASTIC
 LEN=0040 INSTALLED 2014
 0110/0955 018 " DIA CIR PLASTIC
 LEN=0040 INSTALLED 2014
 0110/0813 018 " DIA CIR PLASTIC
 LEN=0040 INSTALLED 2014
 0110/0385 018 " DIA CIR PLASTIC
 LEN=0040 INSTALLED 2014
 024137 FT 2 0 20006 0 00 0242+00
 ESPYVILLE RD
 (SR0285 SEG 0110/0000)

0110/0000 LENGTH(AH 2861 BK 3065)
 0100/2393 018 " DIA CIRC CONCR
 LEN=0035 INSTALLED UNKN
 OLD SWAMP RD
 0100/2187 (TBC)
 0100/2168 018 " DIA CIR PLASTIC
 LEN=0060 INSTALLED 2002
 0100/2039 028 " DIA CIRC CONCR
 LEN=0043 INSTALLED UNKN

021072 FT

0100/0882 024 " DIA CIR PLASTIC
 LEN=0045 INSTALLED 2006
 0100/0505 024 " DIA CIR PLASTIC
 LEN=0040 INSTALLED 2002
 021072 FT 2 0 20006 0 00 0211+18
 024 " DIA CIRC CONCR
 LEN=0050 INSTALLED UNKN
 0100/0000 LENGTH(AH 3065 BK 2233)

LINESVILLE RD
 (SR3009 SEG 0100/2379) 0100/0000

018839 FT

018839 FT 2 0 20006 0 00 0188+80
 WILSON RD
 (T344)
 0090/0000 LENGTH(AH 2233 BK 2085)

DIR: B TOTAL LEN: 8.780 MI. DIST: 01-1 SR: 3011
 LEFT MUN: NORTH SHENANGO T RIGHT MUN: NORTH SHENANGO T

| | | |
|-----------|-----------|-------------------------|
| 016754 FT | 0080/0584 | 028 " DIA CIRC CONCR |
| | 016754 FT | LEN=0040 INSTALLED UNKN |
| | 0080/0000 | 2 0 20006 0 00 0167+76 |
| | | LENGTH(AH 2085 BK 1813) |
| 014941 FT | 014941 FT | 2 0 20006 0 00 0149+12 |
| | | BALL RD |
| | | (T358) |
| | | NORTH SHENANGO |
| | | WEST FALLOWFIELD T |
| | 0070/0000 | LENGTH(AH 1813 BK 1511) |
| | 0060/1484 | 028 " DIA CIRC CONCR |
| | | LEN=0045 INSTALLED UNKN |
| 013430 FT | 0060/0017 | 030 " DIA CIRC CONCR |
| | 013430 FT | LEN=0047 INSTALLED UNKN |
| | 0060/0000 | 2 0 20006 0 00 0134+25 |
| | | LENGTH(AH 1511 BK 2612) |
| | 0050/2111 | 028 " DIA CIRC CONCR |
| | | LEN=0043 INSTALLED 1996 |
| | 0050/1459 | 018 " DIA CIRC CONCR |
| | | LEN=0045 INSTALLED UNKN |
| 010818 FT | 0050/0320 | LC FOR HATHAWAY RD |
| | | (CONN) |
| | 0050/0306 | 030 " DIA CIRC CONCR |
| | 010818 FT | LEN=0048 INSTALLED UNKN |
| | | 2 0 20006 0 00 0110+40 |
| | | HATHAWAY RD |
| | | (T356) |
| | 0050/0000 | LENGTH(AH 2612 BK 2293) |
| | 0040/1745 | 060 " DIA CIRC CONCR |
| | | LEN=0055 INSTALLED UNKN |
| | 0040/1254 | 018 " DIA CIRC CONCR |
| | | LEN=0040 INSTALLED UNKN |
| 008525 FT | 0040/0253 | 036 " DIA CIRC CONCR |
| | 008525 FT | LEN=0045 INSTALLED UNKN |
| | 0040/0000 | 2 0 20006 0 00 0085+30 |
| | | LENGTH(AH 2293 BK 2048) |
| | | 018 " DIA CIRC CONCR |

EXTRACT DATE: 12/18/2023
PRINT DATE: 12/19/2023

ROADWAY MANAGEMENT SYSTEM
SLD COUNTY/SR - ANNUAL PRINT

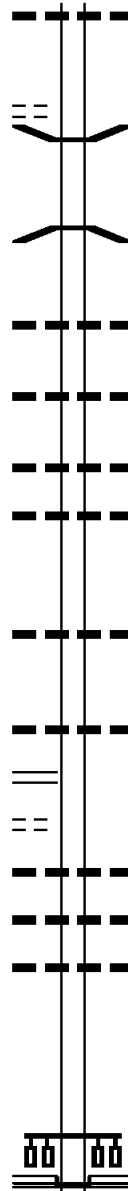
PAGE NUMBER: 541
COUNTY: CRAWFORD

DIR: B TOTAL LEN: 8.780 MI.
LEFT MUN: WEST FALLOWFIELD T

DIST: 01-1 SR: 3011
RIGHT MUN: WEST FALLOWFIELD T

LIVINGSTON RD
(T401)

0030/0414
006477 FT



0030/1523 LEN=0042 INSTALLED UNKN

0030/0015 BMS EN 20/3011/0030/0000
006477 FT 2 0 20006 0 00 0064+74
KLINK RUN
BMSBG 20/3011/0030/0000
S 0030/0000 LENGTH(AH 2048 BK 3507)

0020/2394 030 "DIA CIRC CONCR
LEN=0046 INSTALLED UNKN

0020/1609 018 "DIA CIR PLASTIC
LEN=0040 INSTALLED 2002

0020/0911 024 "DIA CIRC CONCR
LEN=0040 INSTALLED UNKN
048 "DIA CIR PLASTIC

002970 FT

0020/0467 LEN=0060 INSTALLED 2017
002970 FT 2 0 20006 0 00 0029+75

S 0020/0000 NC HARTSTOWN RD
LENGTH(AH 3507 BK 2970)
018 "DIA CIRC CONCR
0010/2445 LEN=0048 INSTALLED UNKN

WESTFORD RD
(SR3010 SEG 0190/2925)
HERR LN
(TWP)

0010/1185
0010/0796

0010/1360 042"H 00"W MULT METAL
LEN=0050 INSTALLED 2012

0010/0630 024 "DIA CIRC CONCR
LEN=0040 INSTALLED UNKN

0010/0370 030 "DIA CIRC CONCR
LEN=0047 INSTALLED UNKN

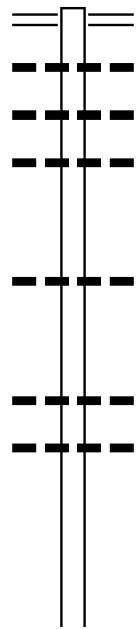
000000 FT

0010/0016 024 "DIA CIRC METAL
LEN=0178 INSTALLED UNKN
000000 FT 2 0 20006 0 00 0000+00
NC MA IN ST
TWENTYEIGHTH DIVISION H
(SR0322 SEG 0260/0000)

INTER-BK SR 0018 SH
(SR0018 SEG 0100/2210)
MFC BEGIN = D
S 0010/0000 LENGTH(AH 2970 BK 0000)

EXTRACT DATE: 12/18/2023 ROADWAY MANAGEMENT SYSTEM PAGE NUMBER: 540
 PRINT DATE: 12/19/2023 SLD COUNTY/SR - ANNUAL PRINT COUNTY: CRAWFORD
 DIR: B TOTAL LEN: 9.442 MI. DIST: 01-1 SR: 3010
 LEFT MUN: WEST FALLOWFIELD T RIGHT MUN: WEST FALLOWFIELD T

049852 FT



049852 FT MAIN ST
 0190/2925 (SR3011 SEG 0010/1185)
 015"H 21"W ELLIP METAL
 0190/2920 LEN=0050 INSTALLED 1998
 024 "DIA CIR PLASTIC
 0190/2383 LEN=0050 INSTALLED 1998
 024 "DIA CIR PLASTIC
 0190/2122 LEN=0040 INSTALLED UNKN

0190/0715 036 "DIA CIRC METAL
 LEN=0050 INSTALLED 1998

046927 FT

046927 FT 2 0 20005 0 00 0469+73
 0190/0000 LENGTH(AH 2925 BK 2934)
 018 "DIA CIRC METAL
 0180/2472 LEN=0045 INSTALLED 1998
 024 "DIA CIR PLASTIC
 0180/2330 LEN=0045 INSTALLED 1998

043993 FT

043993 FT 2 0 20005 0 00 0440+39

DIR: B TOTAL LEN: 9.442 MI. DIST: 01-1 SR: 3010
 LEFT MUN: WEST FALLOWFIELD T RIGHT MUN: WEST FALLOWFIELD T

| Stationing | Material / Length | Notes |
|------------|-----------------------------------|-------------------------|
| | WEST FALLOWFIELD SOUTH SHENANGO T | |
| 0180/0000 | 018 " DIA CIR PLASTIC | LENGTH(AH 2934 BK 3620) |
| 0170/2724 | 018 " DIA CIR PLASTIC | LEN=0040 INSTALLED 2013 |
| 0170/2116 | 018 " DIA CIR PLASTIC | LEN=0040 INSTALLED 2009 |
| 0170/1104 | 024 " DIA CIR PLASTIC | LEN=0040 INSTALLED 2013 |
| 040373 FT | 040373 FT | 2 0 20005 0 00 0404+19 |
| 0170/0000 | 036 "H 60 "W ELLIP METAL | LENGTH(AH 3620 BK 2681) |
| 0160/2670 | 018 " DIA CIR PLASTIC | LEN=0045 INSTALLED 1998 |
| 0160/1947 | 024 " DIA CIR PLASTIC | LEN=0040 INSTALLED 1998 |
| 0160/1840 | 018 " DIA CIR PLASTIC | LEN=0050 INSTALLED 2009 |
| 037692 FT | 0160/0028 | 015 " DIA CIRC CONCR |
| | 037692 FT | LEN=0040 INSTALLED 1998 |
| | | 2 0 20005 0 00 0377+38 |
| | | LINESVILLE RD |
| | | (SR3009 SEG 0050/0000) |
| | 0160/0000 | LENGTH(AH 2681 BK 1214) |
| 036478 FT | 0150/0589 | 024 "H 00 "W MULT CONCR |
| | 036478 FT | LEN=0045 INSTALLED 1998 |
| | 0150/0000 | 2 0 20005 0 00 0365+24 |
| | | LENGTH(AH 1214 BK 3568) |
| | 0140/2887 | 018 " DIA CIRC CONCR |
| | | LEN=0040 INSTALLED 1998 |
| | 0140/2055 | 024 " DIA CIRC CONCR |
| | | LEN=0040 INSTALLED 1998 |
| | 0140/1780 | 018 " DIA CIRC CONCR |
| | | LEN=0040 INSTALLED 1998 |

DIR: B TOTAL LEN: 9.442 MI. DIST: 01-1 SR: 3010
 LEFT MUN: SOUTH SHENANGO T RIGHT MUN: SOUTH SHENANGO T

| | | |
|-------------------------------------|-----------|-------------------------|
| 032910 FT | 0140/0090 | 018 "DIA CIRC CONCR |
| | 032910 FT | LEN=0040 INSTALLED 1998 |
| | 0140/0000 | 2 0 20005 0 00 0329+52 |
| | | LENGTH(AH 3568 BK 3442) |
| 029468 FT | 0130/1130 | 024 "DIA CIRC CONCR |
| | 0130/0878 | LEN=0040 INSTALLED 1998 |
| | 029468 FT | 024 "DIA CIRC CONCR |
| | | LEN=0040 INSTALLED 1998 |
| | | 2 0 20005 0 00 0295+10 |
| | | SCOTT RD |
| | | (T330) |
| | 0130/0000 | LENGTH(AH 3442 BK 2464) |
| | 0120/2242 | 060 "DIA CIRC METAL |
| | | LEN=0050 INSTALLED 1998 |
| 027004 FT | 0120/1050 | 015 "DIA CIRC CONCR |
| | | LEN=0040 INSTALLED 1998 |
| | 027004 FT | 2 0 20005 0 00 0270+59 |
| | 0120/0000 | LENGTH(AH 2464 BK 2506) |
| CHURCH RD (SR3005 SEG 0100/0936) | 0110/1730 | 036 "DIA CIRC CONCR |
| 0110/1267 | | LEN=0045 INSTALLED 1998 |
| | | EAST LAKE RD |
| | | (SR3005 SEG 0100/0936) |
| | 0110/1267 | MFC BEGIN = E |
| 024498 FT | 024498 FT | 2 0 20005 0 00 0245+40 |
| | 0110/0000 | LENGTH(AH 2506 BK 2959) |
| | 0100/2652 | 036 "DIA CIR PLASTIC |
| | | LEN=0040 INSTALLED 1998 |
| | 0100/2403 | 030 "DIA CIRC CONCR |
| | | LEN=0040 INSTALLED 1998 |
| | 0100/1620 | 018 "DIA CIRC CONCR |
| | | LEN=0041 INSTALLED 1998 |

DIR: B TOTAL LEN: 9.442 MI. DIST: 01-1 SR: 3010
 LEFT MUN: SOUTH SHENANGO T RIGHT MUN: SOUTH SHENANGO T

| Location | Stationing | Notes | Material | Length | Installation |
|-------------------------|------------|-------|-------------------------|-------------------------|-------------------------|
| | 0100/0913 | | 018 " DIA CIRC CONCR | LEN=0100 | INSTALLED 1998 |
| | 021539 FT | | 018 " DIA CIR PLASTIC | LEN=0050 | INSTALLED UNKN |
| | 021539 FT | | 2 0 20005 0 00 0215+86 | | |
| | | | COLLINS RD | | |
| | | | (T379) | | |
| | 0090/2147 | | 5 0100/0000 | LENGTH(AH 2959 BK 2396) | |
| CRAWFORD DR (T701) | | | | | |
| | 019143 FT | | 019143 FT | 2 0 20005 0 00 0191+93 | |
| | | | SNODGRASS RD | | |
| | | | (T312) | | |
| | | | 024 " DIA CIRC CONCR | LEN=0040 | INSTALLED 1998 |
| | | | NC WESTFORD RD | | |
| | | | HURLBERT RD | | |
| | | | (T377) | | |
| | 0090/0000 | | 5 0090/0000 | LENGTH(AH 2396 BK 1924) | |
| | 0080/1375 | | 0080/1375 | 048 " DIA CIR PLASTIC | LEN=0060 INSTALLED 1998 |
| MOHAWK RD (T390) | | | | | |
| | 0080/0864 | | | | |
| | 017219 FT | | 0080/0543 | 018 " DIA CIR PLASTIC | LEN=0050 INSTALLED 2013 |
| | 017219 FT | | 2 0 20005 0 00 0172+64 | | |
| | | | FONNER RUN | | |
| | | | STRUCTURE LENGTH 16 FT | | |
| | | | BMSID 20/3010/0080/0000 | | |
| | 0080/0000 | | 5 0080/0000 | LENGTH(AH 1924 BK 2359) | |
| | 0070/2015 | | 0070/2015 | 018 " DIA CIRC CONCR | LEN=0050 INSTALLED 1998 |
| | 0070/1551 | | 0070/1551 | MCCABE DR | (T376) |
| SHADY LN (TWP) | | | | | |
| | 0070/0783 | | | | |
| 2 0 20005 0 00 0148+45 | 014860 FT | | 014860 FT | HURLBERT RD | (T377) |
| LIVINGSTON RD (T401) | | | 5 0070/0000 | LENGTH(AH 2359 BK 3424) | |
| | 0070/0000 | | | 018 " DIA CIRC CONCR | LEN=0040 INSTALLED 1998 |

DIR: B TOTAL LEN: 9.442 MI. DIST: 01-1 SR: 3010
 LEFT MUN: SOUTH SHENANGO T RIGHT MUN: SOUTH SHENANGO T

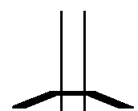
| ROAD NAME | STATIONING | TYPE | DESCRIPTION | DATE |
|--|------------------------|-----------|---|------|
| | | 0060/1630 | 018" DIA CIRC CONCR LEN=0040 INSTALLED | 1998 |
| | | 0060/1390 | LC FOR HILLSIDE RD (PRDR) | |
| | | 0060/1328 | HILLSIDE RD (PRDR) | |
| FAWN DR (T415) | 0060/1224 | | | |
| | | 0060/0716 | WINDING WAY RD (PRDR) | |
| LAKEVIEW RD (TWP) | 0060/0441 011436 FT | | | |
| | | 011436 FT | 2 0 20005 0 00 0115+13 LENGTH(AH 3424 BK 1925) | |
| | | 0050/1867 | 024" DIA CIRC CONCR LEN=0050 INSTALLED | 1998 |
| | | 0050/1657 | 060" DIA CIRC METAL LEN=0040 INSTALLED | 1998 |
| | | 0050/1602 | SOUTH SHENANGO NORTH SHENANGO T | |
| QUICK RD (T554) | 0050/1537 | | | |
| | | 0050/0530 | 024" DIA CIRC CONCR LEN=0040 INSTALLED | 1998 |
| | | 0050/0022 | 015" DIA CIRC CONCR LEN=0070 INSTALLED | 1998 |
| | | 0050/0020 | ORCHARD RD (GOVT) | |
| 2 0 20005 0 00 0095+35 LEACH RD (T403) | 009511 FT 0050/0000 | | | |
| | | 0050/0000 | LENGTH(AH 1925 BK 2247) | |
| | | 0040/1849 | 032" DIA CIRC CONCR LEN=0040 INSTALLED | 1998 |
| | | 0040/1322 | 024" DIA CIRC METAL LEN=0040 INSTALLED | UNKN |
| | | 0040/1257 | FAIRLAWN LN (PRDR) | |
| | | 0040/1049 | CLOVER LN (PRDR) | |
| OAK ST (T542) | 0040/0829 | | OAK LN (TWP) | |
| | | 0040/0179 | 018" DIA CIRC CONCR LEN=0040 INSTALLED | 1998 |

DIR: B TOTAL LEN: 9.442 MI. DIST: 01-1 SR: 3010
 LEFT MUN: NORTH SHENANGO T RIGHT MUN: NORTH SHENANGO T

| Stationing | Description | Material / Details | Notes |
|------------------------|-------------------------|--------------------|-------|
| 007264 FT | | | |
| 0040/0001 | MFC BEGIN = D | | |
| 007264 FT | 2 0 20005 0 00 0073+00 | | |
| | SOUTH LAKE RD | | |
| | (SR3007 SEG 0010/0000) | | |
| 0040/0000 | LENGTH(AH 2247 BK 3004) | | |
| | NC SOUTH LAKE RD | | |
| 0030/1080 | 024 " DIA CIRC CONCR | | |
| | LEN=0040 INSTALLED 1998 | | |
| 0030/0860 | 018 " DIA CIRC METAL | | |
| | LEN=0040 INSTALLED 1999 | | |
| 0030/0220 | 048 " DIA CIRC METAL | | |
| 004260 FT | LEN=0050 INSTALLED 1998 | | |
| 2 0 20005 0 00 0042+70 | | | |
| CROM RD | | | |
| (T427) | | | |
| 0030/0000 | LENGTH(AH 3004 BK 1243) | | |
| | 020 " DIA CIRC METAL | | |
| 0020/1235 | LEN=0040 INSTALLED 1998 | | |
| | PARK RD | | |
| | (T513) | | |
| | NANCY ST | | |
| | (T511) | | |
| 003017 FT | 2 0 20005 0 00 0030+17 | | |
| | HICKORY ST | | |
| | (T519) | | |
| 0020/0000 | LENGTH(AH 1243 BK 3017) | | |
| | WALNUT ST | | |
| | (T521) | | |
| | BASS RD | | |
| | (TWP) | | |
| 0010/2185 | 040"H 72"W ELLIP METAL | | |
| | LEN=0040 INSTALLED 1998 | | |
| 0010/2040 | 015 " DIA CIRC METAL | | |
| | LEN=0040 INSTALLED UNKN | | |
| | CHAPEL RD | | |
| | (T314) | | |
| 0010/0524 | | | |
| 000000 FT | | | |
| 000000 FT | 2 0 20005 0 00 0000+00 | | |
| | NC ES PY RD | | |
| | ESPYVILLE RD | | |
| | (SR0285 SEG 0030/1831) | | |
| | MFC BEGIN = E | | |
| 0010/0000 | LENGTH(AH 3017 BK 0000) | | |

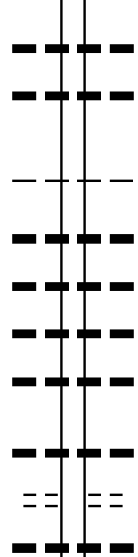
DIR: B TOTAL LEN: 4.723 MI. DIST: 01-1 SR: 3009
 LEFT MUN: NORTH SHENANGO T RIGHT MUN: NORTH SHENANGO T

019036 FT



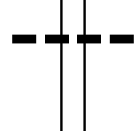
019036 FT 2 0 20004 0 00 0189+94
 BENNETTS RUN
 BMSBG 20/3009/0090/0000
 0090/0000 LENGTH(AH 3521 BK 1938)

017098 FT



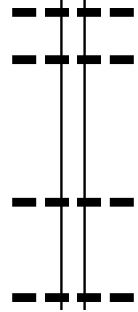
0080/0840 015 " DIA CIRC CONCR
 LEN=0042 INSTALLED UNKN
 0080/0589 015 " DIA CIRC CONCR
 LEN=0050 INSTALLED UNKN
 017098 FT 2 0 20004 0 00 0170+56
 NORTH SHENANGO
 SOUTH SHENANGO T
 0080/0000 LENGTH(AH 1938 BK 3629)
 0070/3409 018 " DIA CIRC CONCR
 LEN=0043 INSTALLED UNKN
 0070/2883 015 " DIA CIRC CONCR
 LEN=0040 INSTALLED UNKN
 0070/2628 030 " DIA CIRC CONCR
 LEN=0040 INSTALLED UNKN
 0070/2534 024 " DIA CIRC CONCR
 LEN=0040 INSTALLED UNKN
 0070/1858 015 " DIA CIRC CONCR
 LEN=0050 INSTALLED UNKN
 LIVINGSTON RD
 0070/1833 (T401)
 0070/1809 024 " DIA CIR PLASTIC
 LEN=0060 INSTALLED 2005

013469 FT



0070/0729 018 " DIA CIRC CONCR
 LEN=0041 INSTALLED UNKN
 013469 FT 2 0 20004 0 00 0135+11
 0070/0000 LENGTH(AH 3629 BK 1471)

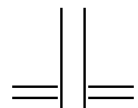
011998 FT



0060/0875 018 " DIA CIRC CONCR
 LEN=0037 INSTALLED UNKN
 0060/0460 024 " DIA CIRC CONCR
 LEN=0038 INSTALLED UNKN
 011998 FT 2 0 20004 0 00 0120+40
 0060/0000 LENGTH(AH 1471 BK 2350)
 0050/1413 024 " DIA CIRC CONCR
 LEN=0043 INSTALLED UNKN
 0050/0503 024 " DIA CIRC CONCR
 LEN=0041 INSTALLED UNKN

DIR: B TOTAL LEN: 4.723 MI. DIST: 01-1 SR: 3009
 LEFT MUN: SOUTH SHENANGO T RIGHT MUN: SOUTH SHENANGO T

009648 FT



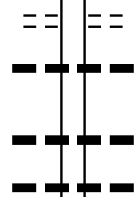
009648 FT 2 0 20004 0 00 0096+90
 WESTFORD RD
 (SR3010 SEG 0160/0000)
 0050/0000 LENGTH(AH 2350 BK 2172)

007476 FT



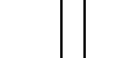
0040/0434 018 " DIA CIRC CONCR
 LEN=0037 INSTALLED UNKN
 007476 FT 2 0 20004 0 00 0075+18
 0040/0000 LENGTH(AH 2172 BK 2722)

004754 FT



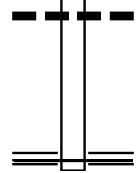
004754 FT 2 0 20004 0 00 0047+77
 FITCH RD
 (T359)
 0030/0000 LENGTH(AH 2722 BK 2260)
 018 " DIA CIRC CONCR
 0020/1956 LEN=0047 INSTALLED UNKN
 0020/1235 024 " DIA CIRC CONCR
 LEN=0033 INSTALLED UNKN
 018 " DIA CIRC CONCR
 0020/0997 LEN=0033 INSTALLED UNKN

002494 FT



002494 FT 2 0 20004 0 00 0025+17
 0020/0000 LENGTH(AH 2260 BK 2494)

000000 FT



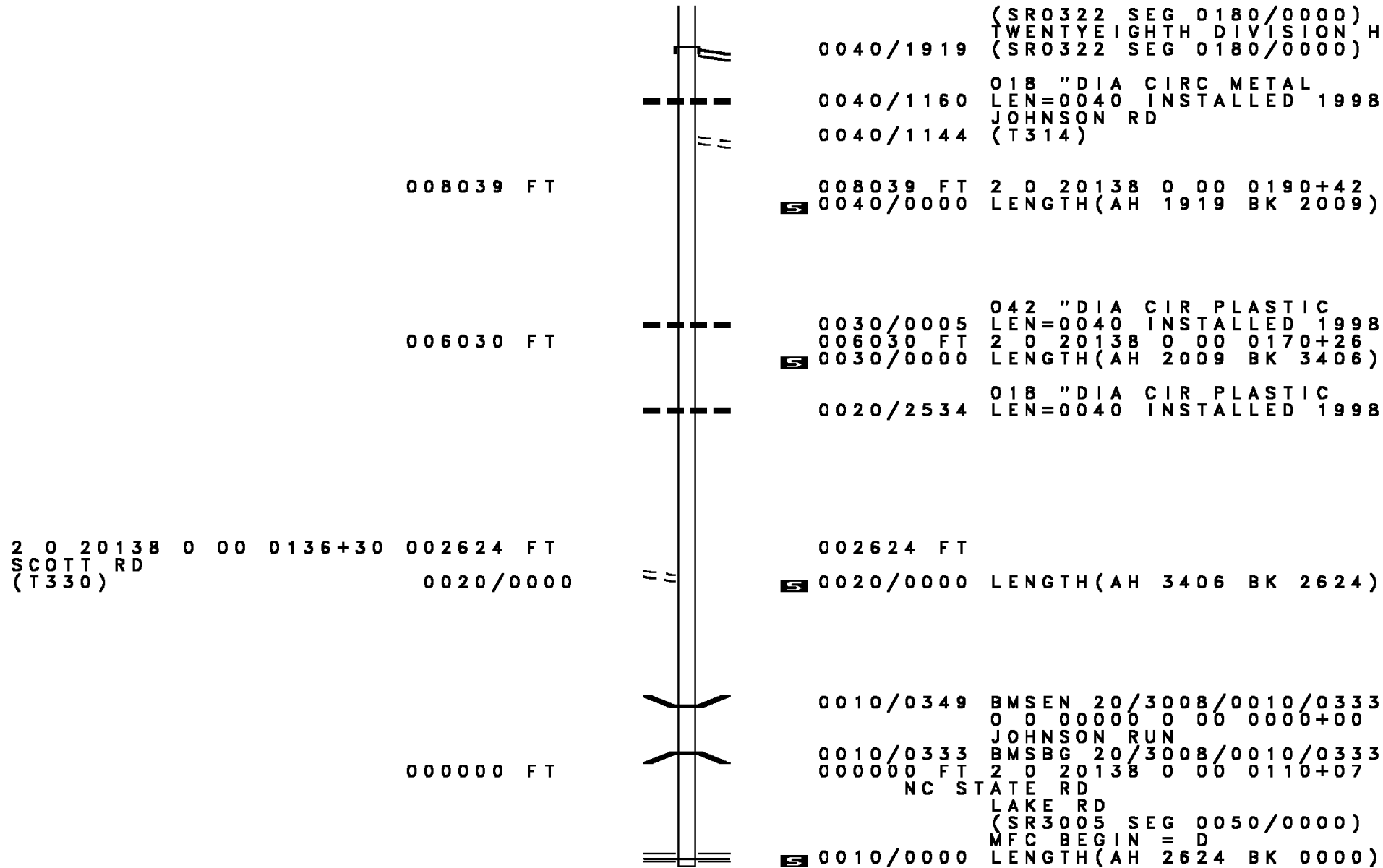
0010/0021 024 " DIA CIR PLASTIC
 LEN=0055 INSTALLED 2015
 000000 FT 2 0 20004 0 00 0000+00
 NC L I NESVILLE RD
 TWENTYEIGHTH DIVISION H
 (SR0322 SEG 0180/0545)
 MFC BEGIN = D
 0010/0000 LENGTH(AH 2494 BK 0000)

EXTRACT DATE: 12/18/2023 ROADWAY MANAGEMENT SYSTEM PAGE NUMBER: 531
PRINT DATE: 12/19/2023 SLD COUNTY/SR - ANNUAL PRINT COUNTY: CRAWFORD
DIR: B TOTAL LEN: 1.886 MI. DIST: 01-1 SR: 3008
LEFT MUN: SOUTH SHENANGO T RIGHT MUN: SOUTH SHENANGO T

009958 FT

009958 FT
INTER-AHD TWENTYEIGHTH DIVISION H

DIR: B TOTAL LEN: 1.886 MI. DIST: 01-1 SR: 3008
 LEFT MUN: SOUTH SHENANGO T RIGHT MUN: SOUTH SHENANGO T



(SR0322 SEG 0180/0000)
 TWENTYEIGHTH DIVISION H
 (SR0322 SEG 0180/0000)

0040/1919

018 \" DIA CIRC METAL
 LEN=0040 INSTALLED 1998
 JOHNSON RD
 (T314)

0040/1160

0040/1144

008039 FT

008039 FT 2 0 20138 0 00 0190+42
 0040/0000 LENGTH(AH 1919 BK 2009)

042 \" DIA CIR PLASTIC
 LEN=0040 INSTALLED 1998
 2 0 20138 0 00 0170+26
 LENGTH(AH 2009 BK 3406)

0030/0005

0030/0000

006030 FT

018 \" DIA CIR PLASTIC
 LEN=0040 INSTALLED 1998

0020/2534

2 0 20138 0 00 0136+30 002624 FT
 SCOTT RD
 (T330) 0020/0000

002624 FT

0020/0000 LENGTH(AH 3406 BK 2624)

BMSEN 20/3008/0010/0333
 0 0 00000 0 00 0000+00
 JOHNSON RUN

0010/0349

0010/0333

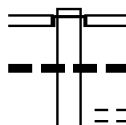
000000 FT

BMSBG 20/3008/0010/0333
 000000 FT 2 0 20138 0 00 0110+07
 NC STATE RD
 LAKE RD
 (SR3005 SEG 0050/0000)
 MFC BEGIN = D
 0010/0000 LENGTH(AH 2624 BK 0000)

0010/0000

EXTRACT DATE: 12/18/2023 ROADWAY MANAGEMENT SYSTEM PAGE NUMBER: 529
 PRINT DATE: 12/19/2023 SLD COUNTY/SR - ANNUAL PRINT COUNTY: CRAWFORD
 DIR: B TOTAL LEN: 1.232 MI. DIST: 01-1 SR: 3007
 LEFT MUN: NORTH SHENANGO T RIGHT MUN: NORTH SHENANGO T

006504 FT



006504 FT
 INTER-AHD NORTH LAKE RD
 (T302)
 0020/3013 ESPYVILLE RD
 (SR0285 SEG 0020/2847)
 0020/2945 024" DIA CIR PLASTIC
 LEN=0050 INSTALLED 2005
 HORSE SHOE DR
 0020/2604 (T500)

EXTRACT DATE: 12/18/2023
PRINT DATE: 12/19/2023

ROADWAY MANAGEMENT SYSTEM
SLD COUNTY/SR - ANNUAL PRINT

PAGE NUMBER: 528
COUNTY: CRAWFORD

DIR: B TOTAL LEN: 1.232 MI.
LEFT MUN: NORTH SHENANGO T

DIST: 01-1 SR: 3007
RIGHT MUN: NORTH SHENANGO T

MONONGAHELA RD
(PARK)

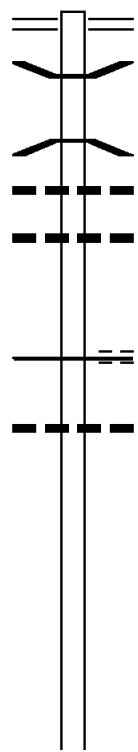
0020/1236

003491 FT

000000 FT

| | | |
|-----|-----------|--|
| == | 0020/2307 | HORSE SHOE DR (T500) |
| == | 0020/2026 | NOBLES LN (T507) |
| == | 0020/1735 | JANET LN (TWP) |
| --- | 0020/1700 | 072 " DIA CIRC METAL LEN=0060 INSTALLED UNKN |
| == | 0020/1236 | BASS RD (T523) |
| == | 0020/0821 | WALNUT ST (T521) |
| == | 0020/0405 | HICKORY ST (T519) |
| --- | 0020/0378 | 040 " DIA CIR PLASTIC LEN=0060 INSTALLED 2019 |
| | 003491 FT | 2 0 20150 0 00 0030+00 |
| | | NANCY AV (T511) |
| == | 0020/0000 | LENGTH(AH 3013 BK 3491) |
| == | 0010/3121 | PARK RD (T513) |
| | | TRIB TO PYMATUNING RESV STRUCTURE LENGTH 8 FT |
| | 0010/3085 | BMSID 20/3007/0010/3047 |
| | 0010/3049 | BMSEN 20/3007/0010/2968 |
| | | 2 0 20150 0 00 0000+00 |
| | | TR. PYMATUNING RES. |
| | 0010/3033 | BMSBG 20/3007/0010/2968 |
| == | 0010/2698 | BEACH ST (T515) |
| --- | 0010/1950 | 024 " DIA CIRC CONCR LEN=0040 INSTALLED UNKN |
| --- | 0010/1710 | 024 " DIA CIRC CONCR LEN=0050 INSTALLED UNKN |
| --- | 0010/0690 | 018 " DIA CIRC CONCR LEN=0040 INSTALLED UNKN |
| --- | 0010/0170 | 018 " DIA CIRC CONCR LEN=0050 INSTALLED UNKN |
| | 000000 FT | 2 0 20150 0 00 0000+00 |
| | | ESPY RD (SR3010 SEG 0040/0000) |
| | | NC LAKE SHORE RD INTER-BK SOUTH LAKE RD (SR3010 SEG 0040/0000) |
| | | MFC BEGIN = D |
| --- | 0010/0000 | LENGTH(AH 3491 BK 0000) |

032793 FT



030757 FT

027835 FT

032793 FT LAKE RD
 0160/2036 (SR3019 SEG 0100/1385)
 0160/1322 BMS EN 20/3006/0160/1263
 2 0 20014 0 00 0332+78
 SANDY CREEK
 0160/1306 BMSBG 20/3006/0160/1263
 018 "DIA CIR PLASTIC
 0160/0777 LEN=0040 INSTALLED 2007
 018 "DIA CIR PLASTIC
 0160/0380 LEN=0040 INSTALLED 2007
 030757 FT 2 0 20014 0 00 0319+65
 PINE RD
 (T312)
 MFC BEGIN = D
 0160/0000 LENGTH(AH 2036 BK 2922)
 0150/2311 024 "DIA CIRC METAL
 LEN=0040 INSTALLED 2000
 027835 FT 2 0 20014 0 00 0290+25
 0150/0000 LENGTH(AH 2922 BK 2788)

018 "DIA CIR PLASTIC

DIR: B TOTAL LEN: 6.211 MI. DIST: 01-1 SR: 3006
 LEFT MUN: GREENWOOD T RIGHT MUN: GREENWOOD T

| Stationing | Length | Material | Status |
|--|--|--|----------------|
| 0140/1247 | LEN=0038 | | INSTALLED UNKN |
| 025047 FT | 025047 FT | 2 0 20014 0 00 0262+71 GREENWOOD EAST FALLOWFIELD T | |
| 0140/0000 | LENGTH(AH 2788 BK 2666) 030 " DIA CIR PLASTIC | | |
| 0130/2463 | LEN=0040 | | INSTALLED 2007 |
| 2 0 20014 0 00 0236+06 KIBBLER RD (T430) | 022381 FT | | |
| 0130/0000 | LENGTH(AH 2666 BK 2123) KIBBLER RD (T430) | | |
| 0120/2038 | 015 " DIA CIRC METAL | | |
| 0120/1882 | LEN=0030 | | INSTALLED UNKN |
| 0120/0822 | 018 " DIA CIR PLASTIC LEN=0040 | | INSTALLED 2023 |
| 020258 FT | 020258 FT | 2 0 20014 0 00 0214+80 | |
| 0120/0000 | LENGTH(AH 2123 BK 3448) | | |
| 0110/1363 | 018 " DIA CIR PLASTIC LEN=0045 | | INSTALLED UNKN |
| 0110/0800 | 018 " DIA CIR PLASTIC LEN=0035 | | INSTALLED UNKN |
| 0110/0041 | 024 " DIA CIRC METAL LEN=0084 | | INSTALLED UNKN |
| 016810 FT | 016810 FT | 2 0 20014 0 00 0180+40 LEACH RD (SR3015 SEG 0030/0000) | |
| 0110/0000 | LENGTH(AH 3448 BK 2137) 015 " DIA CIRC CONCR | | |
| 0100/2080 | LEN=0040 | | INSTALLED UNKN |

DIR: B TOTAL LEN: 6.211 MI. DIST: 01-1 SR: 3006
 LEFT MUN: EAST FALLOWFIELD T RIGHT MUN: EAST FALLOWFIELD T

| Stationing / Description | Segment / Details | Material / Notes |
|----------------------------------|----------------------------------|---|
| 014673 FT | 014673 FT 2 0 20014 0 00 0159+39 | 0100/0000 LENGTH(AH 2137 BK 2384) |
| | 0090/1967 | 030 " DIA CIRC METAL LEN=0040 INSTALLED UNKN |
| 012289 FT | 012289 FT 2 0 20014 0 00 0135+32 | 036 " DIA CIRC CONCR |
| | 0090/0000 | LEN=0034 INSTALLED UNKN LENGTH(AH 2384 BK 3701) |
| 2 0 20014 0 00 0098+38 008588 FT | 008588 FT | KENNARD RD |
| ATLANTIC LAKE RD | 0080/0000 | (SR3013 SEG 0030/0000) LENGTH(AH 3701 BK 2692) |
| (SR3013 SEG 0030/0000) | 0070/2390 | 018 " DIA CIRC METAL LEN=0030 INSTALLED UNKN |
| CENTER ST | 0070/2368 | MILL ST |
| (T410) | 0070/2340 | (T412) 018 " DIA CIRC METAL |
| | 0070/1947 | LEN=0030 INSTALLED UNKN (AAR 262742R)#TRKS 02 |
| 005896 FT | 005896 FT 2 0 20014 0 00 0071+43 | 018 " DIA CIR PLASTIC |
| | 0070/0000 | LEN=0060 INSTALLED UNKN MCMASTER RD (T394) LENGTH(AH 2692 BK 3214) 018 " DIA CIRC METAL |

DIR: B TOTAL LEN: 6.211 MI. DIST: 01-1 SR: 3006
 LEFT MUN: EAST FALLOWFIELD T RIGHT MUN: EAST FALLOWFIELD T

MCMaster RD
(T394)

0060/3181

2 0 20014 0 00 0023+80
 BAIRD RD
(T300)

001136 FT

0050/0000

000000 FT

000000 FT

000000 FT

000000 FT

| | | |
|-----------|-------------------------|--------------------------|
| 0060/3208 | LEN=0034 | INSTALLED UNKN |
| | 018 "DIA | CIR PLASTIC |
| 0060/3197 | LEN=0060 | INSTALLED UNKN |
| 0060/1683 | PINEDALE LN | (PRDR) |
| 0060/1484 | MAPLE LN | (PRDR) |
| 0060/0787 | 018 "DIA | CIRC CONCR |
| | LEN=0034 | INSTALLED UNKN |
| 002682 FT | 002682 FT | BMS EN 20/3006/0060/0079 |
| | | 2 0 20014 0 00 0038+49 |
| | | CROOKED CK. |
| 0060/0000 | BMSBG 20/3006/0060/0079 | LENGTH(AH 3214 BK 1546) |
| | | EAST FALLOWFIELD |
| 0050/1459 | | WEST FALLOWFIELD T |
| 0050/0899 | 024 "DIA | CIRC CONCR |
| | LEN=0030 | INSTALLED UNKN |
| 0050/0315 | 015 "DIA | CIRC CONCR |
| | LEN=0033 | INSTALLED UNKN |
| 001136 FT | | |
| 0050/0000 | LENGTH(AH 1546 BK 1136) | |
| 0040/1050 | (AAR 051826D)#TRKS 01 | |
| | | TR. TO CROOKED CREEK |
| | | STRUCTURE LENGTH 10 FT |
| 0040/1014 | BMSID 20/3006/0040/0993 | |
| 000000 FT | | |
| | 2 0 20161 0 00 0000+00 | |
| | NC AT | LANTIC RD |
| | | MAIN ST |
| | | (SR0018 SEG 0040/0000) |
| | INTER-BK | ROCKY GLEN RD |
| | | (T302) |
| | | MFC BEGIN = E |
| 0040/0000 | LENGTH(AH 1136 BK 3660) | |
| 000000 FT | | |
| 7030/0000 | LENGTH(AH 3660 BK 2469) | |
| 000000 FT | | |
| 7020/0000 | LENGTH(AH 2469 BK 2524) | |
| 000000 FT | | |
| 7010/0000 | LENGTH(AH 2524 BK 0000) | |

DIR: B TOTAL LEN: 9.534 MI. DIST: 01-1 SR: 3005
 LEFT MUN: NORTH SHENANGO T RIGHT MUN: NORTH SHENANGO T

| Location | Stationing | Material | Length | Notes |
|------------------------|------------|-------------------------|----------|----------------|
| | 0150/2906 | 018" DIA CIRC METAL | LEN=0042 | INSTALLED UNKN |
| | 0150/1739 | MOHAWK TR (TWP) | | |
| | 0150/0792 | SENECA TR (TWP) | | |
| | 0150/0399 | 030"H 00"W MULT METAL | LEN=0042 | INSTALLED 2012 |
| 039753 FT | 039753 FT | 2 0 20003 0 00 0287+35 | | |
| | 0150/0000 | 015" DIA CIRC METAL | LEN=0050 | INSTALLED UNKN |
| CROM RD (T427) | 0150/0000 | BENTLEY RD (T429) | | |
| | 0140/3275 | LENGTH(AH 3298 BK 3721) | | |
| | 0140/3051 | 030" DIA CIR PLASTIC | LEN=0040 | INSTALLED 2004 |
| SOUTH CENTER RD (T600) | 0140/2156 | 024" DIA CIR PLASTIC | LEN=0045 | INSTALLED UNKN |
| | 0140/0681 | 018" DIA CIR PLASTIC | LEN=0040 | INSTALLED 2004 |
| | 0140/0020 | 018" DIA CIRC METAL | LEN=0040 | INSTALLED UNKN |
| 2 0 20003 0 00 0250+16 | 036032 FT | 036032 FT | | |
| LEACH RD (T403) | 0140/0000 | LENGTH(AH 3721 BK 1795) | | |
| | 0130/1523 | 018" DIA CIR PLASTIC | LEN=0042 | INSTALLED 2013 |
| | 0130/0992 | 024" DIA CIR PLASTIC | LEN=0042 | INSTALLED 2003 |
| 034237 FT | 034237 FT | 2 0 20003 0 00 0232+15 | | |
| | 0130/0000 | LENGTH(AH 1795 BK 2938) | | |
| | 0120/2927 | NORTH SHENANGO | | |
| | 0120/2910 | SOUTH SHENANGO T | | |
| PECAN DR (T437) | 0120/2727 | 048" DIA CIRC CONCR | LEN=0040 | INSTALLED 2012 |

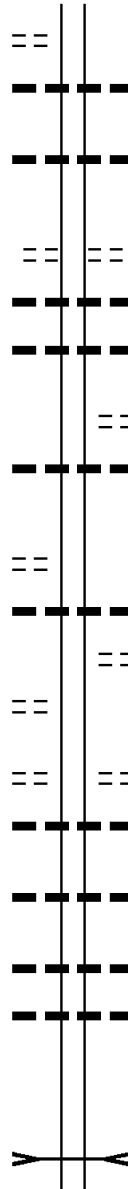
DIR: B TOTAL LEN: 9.534 MI. DIST: 01-1 SR: 3005
 LEFT MUN: SOUTH SHENANGO T RIGHT MUN: SOUTH SHENANGO T

| Street Name | Segment ID | Start | End | Length | Material | Notes |
|---------------------|------------|-------|-----|--------|-----------------|--|
| HICKORY DR (T435) | 0120/2401 | | | | | |
| MAPLEWOOD DR (T425) | 0120/1697 | | | | | |
| | 0120/1546 | | | 018" | DIA CIR PLASTIC | LEN=0044 INSTALLED UNKN |
| | 0120/1062 | | | 015" | DIA CIRC METAL | LEN=0040 INSTALLED UNKN |
| 031299 FT | 031299 FT | | | 2 0 | 20003 0 00 | 0202+85 LIVINGSTON RD (T401) |
| | 0120/0000 | | | | | LENGTH(AH 2938 BK 1736) |
| | 0110/1388 | | | 018" | DIA CIR PLASTIC | LEN=0040 INSTALLED UNKN |
| 029563 FT | 029563 FT | | | 2 0 | 20003 0 00 | 0185+49 036" DIA CIR PLASTIC |
| | 0110/0000 | | | | | LENGTH(AH 1736 BK 3591) |
| | 0100/2612 | | | 024" | DIA CIR PLASTIC | LEN=0042 INSTALLED 2004 |
| | 0100/1378 | | | 048" | DIA CIRC METAL | LEN=0060 INSTALLED UNKN |
| | 0100/0965 | | | 018" | DIA CIRC CONCR | LEN=0034 INSTALLED UNKN |
| | 0100/0936 | | | | | WESTFORD RD (SR3010 SEG 0110/1267) |
| 025972 FT | 025972 FT | | | 2 0 | 20003 0 00 | 0149+44 NC CHURCH RD WAGNER RUN |
| | 0100/0000 | | | | | STRUCTURE LENGTH 13 FT BMSID 20/3005/0100/0000 LENGTH(AH 3591 BK 2872) |
| | 0090/1961 | | | 028" | DIA CIR PLASTIC | LEN=0042 INSTALLED 2019 |

DIR: B TOTAL LEN: 9.534 MI. DIST: 01-1 SR: 3005
 LEFT MUN: SOUTH SHENANGO T RIGHT MUN: SOUTH SHENANGO T

COLLINS RD
 (T379)

0090/1334



0090/1227 036 " DIA CIR PLASTIC
 LEN=0042 INSTALLED 2015

023100 FT

0090/0576 024 " DIA CIR PLASTIC
 LEN=0042 INSTALLED 2013
 023100 FT 2 0 20003 0 00 0120+77
 BURNS RD
 (T361)

5 0090/0000 LENGTH(AH 2872 BK 3630)
 018 " DIA CIR PLASTIC

0080/3616 LEN=0050 INSTALLED 2013

0080/3034 024 " DIA CIR PLASTIC
 LEN=0044 INSTALLED 2013

BORDER ST
 (TWP)
 0080/2308 015 " DIA CIRC CONCR
 0080/2136 LEN=0080 INSTALLED UNKN

LEFF AV
 (T371)

0080/1166

0080/0994 018 " DIA CIR PLASTIC
 LEN=0042 INSTALLED 2003

0080/0756 BELLE ST
 (T327)

DARYMAN DR
 (T367)
 2 0 20003 0 00 0084+50
 MCARTHER RD
 (T357)

0080/0453
 019470 FT

019470 FT FITCH RD
 (T359)

5 0080/0000 LENGTH(AH 3630 BK 2945)
 024 " DIA CIRC CONCR

0070/2570 LEN=0035 INSTALLED UNKN

0070/1923 036 " DIA CIRC CONCR
 LEN=0068 INSTALLED UNKN

0070/1088 024 " DIA CIRC CONCR
 LEN=0044 INSTALLED UNKN

0070/0790 015 " DIA CIRC CONCR
 LEN=0040 INSTALLED UNKN

016525 FT

016525 FT 2 0 20003 0 00 0054+97
 AUBEL RUN

5 0070/0000 STRUCTURE LENGTH 16 FT
 BMSID 20/3005/0070/0000

LENGTH(AH 2945 BK 1940)

DIR: B TOTAL LEN: 9.534 MI. DIST: 01-1 SR: 3005
 LEFT MUN: SOUTH SHENANGO T RIGHT MUN: SOUTH SHENANGO T

| Location | Stationing | Length | Material | Status |
|-----------------------|------------|--------------------------|----------------|-------------------------|
| | 0060/0995 | 024 " | DIA CIRC CONCR | LEN=0050 INSTALLED UNKN |
| 014585 FT | 014585 FT | 2 0 20003 | 0 00 0034+75 | LENGTH(AH 1940 BK 3556) |
| | 0060/0000 | 056 "H 80 "W | CONC STRUCT | LEN=0038 INSTALLED UNKN |
| | 0050/3469 | LAKEVIEW ST | | |
| EDGEWATER DR (TWP) | 0050/2974 | (TWP) | | |
| | 0050/2805 | MAPLE LN (TWP) | | |
| | 0050/2495 | 018 " DIA CIRC CONCR | | LEN=0050 INSTALLED UNKN |
| | 0050/0930 | 018 " DIA CIRC CONCR | | LEN=0250 INSTALLED UNKN |
| | 0050/0416 | 018 " DIA CIRC CONCR | | LEN=0073 INSTALLED UNKN |
| | 0050/0223 | 015 " DIA CIRC METAL | | LEN=0040 INSTALLED UNKN |
| 011029 FT | 011029 FT | 2 0 20003 | 0 00 0000+00 | LENGTH(AH 3556 BK 1953) |
| | 0050/0000 | BMSSEN 20/3005/0040/1603 | | |
| | 0040/1650 | 2 0 20138 | 0 00 0106+51 | LENGTH(AH 1953 BK 3023) |
| | 0040/1603 | SHENANGO RIVER TRIB | | |
| | 0040/1213 | BMSBG 20/3005/0040/1603 | | |
| | 0040/1184 | BMSSEN 20/3005/0040/1184 | | |
| | 0040/1184 | 2 0 20138 | 0 00 0102+28 | LENGTH(AH 1953 BK 3023) |
| | 0040/0746 | SHENANGO TR. | | |
| ACKERMAN AV (PRDR) | 0040/0527 | BMSBG 20/3005/0040/1184 | | |
| CARRITUNING DR (PRDR) | 0040/0092 | | | |
| ACKERMAN DR (PRDR) | 009076 FT | 009076 FT | 2 0 20138 | 0 00 0090+44 |
| | 0040/0000 | LENGTH(AH 1953 BK 3023) | | |
| | 0030/2947 | 018 " DIA CIRC CONCR | | LEN=0043 INSTALLED UNKN |

DIR: B TOTAL LEN: 9.534 MI. DIST: 01-1 SR: 3005
 LEFT MUN: SOUTH SHENANGO T RIGHT MUN: SOUTH SHENANGO T

PYMATUNING STATE PARK R
 (GOVT) 0030/0657

006053 FT

003202 FT

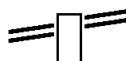
000000 FT

DOUTHETT DR
 (T505) 0010/0000

| | | |
|-----------|--|----------------|
| 0030/2228 | 018 " DIA CIRC CONCR LEN=0045 | INSTALLED UNKN |
| 0030/1488 | 056 "H 48 "W CON BOX CUL LEN=0038 | INSTALLED UNKN |
| 0030/0910 | 015 " DIA CIRC CONCR LEN=0052 | INSTALLED UNKN |
| 006053 FT | 2 0 20138 0 00 0060+25 | |
| 0030/0000 | LENGTH(AH 3023 BK 2851) 024 " DIA CIRC CONCR | |
| 0020/2465 | LEN=0048 | INSTALLED UNKN |
| 0020/2315 | 015 " DIA CIR PLASTIC LEN=0048 | INSTALLED UNKN |
| 0020/1551 | 030 " DIA CIRC CONCR LEN=0038 | INSTALLED UNKN |
| 0020/0920 | 030 " DIA CIRC CONCR LEN=0048 | INSTALLED UNKN |
| 0020/0643 | 024 " DIA CIRC CONCR LEN=0045 | INSTALLED UNKN |
| 003202 FT | 2 0 20138 0 00 0031+76 | |
| 0020/0000 | SHEN. R. TR. STRUCTURE LENGTH 12 FT BMSID 20/3005/0020/0000 LENGTH(AH 2851 BK 3202) | |
| 0010/2150 | 042 " DIA CIRC CONCR LEN=0050 | INSTALLED UNKN |
| 0010/1803 | UNGER RD (T305) | |
| 0010/0401 | 030 " DIA CIR PLASTIC LEN=0056 | INSTALLED UNKN |
| 000000 FT | 2 0 20138 0 00 0000+00 | |
| 000000 FT | 024 " DIA CIR PLASTIC LEN=0062 | INSTALLED 2013 |
| 0010/0000 | NC EAST LAKE RD INTER-BK NORTH ST (SR4008 SEG 0010/0000) MFC BEGIN = D BK-MERCER (43) LENGTH(AH 3202 BK 0000) | |

EXTRACT DATE: 12/18/2023 ROADWAY MANAGEMENT SYSTEM PAGE NUMBER: 517
PRINT DATE: 12/19/2023 SLD COUNTY/SR - ANNUAL PRINT COUNTY: CRAWFORD
DIR: B TOTAL LEN: 16.176 MI. DIST: 01-1 SR: 3004
LEFT MUN: FAIRFIELD T RIGHT MUN: FAIRFIELD T

UNKNOWN RD 085407 FT
(SR0285 SEG 0460/0000) 0310/3463



085407 FT UNKNOWN RD
0310/3463 (SR0285 SEG 0460/0000)
024 " DIA CIR PLASTIC

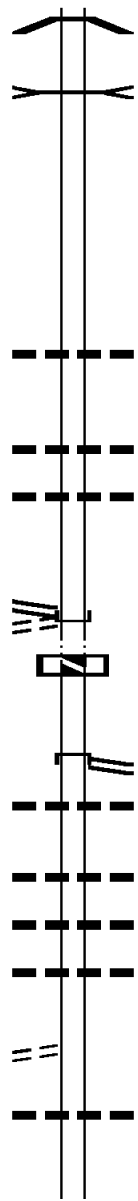
EXTRACT DATE: 12/18/2023
PRINT DATE: 12/19/2023

ROADWAY MANAGEMENT SYSTEM
SLD COUNTY/SR - ANNUAL PRINT

PAGE NUMBER: 515
COUNTY: CRAWFORD

DIR: B TOTAL LEN: 16.176 MI.
LEFT MUN: GREENWOOD T

DIST: 01-1 SR: 3004
RIGHT MUN: GREENWOOD T



075924 FT

0280/1139 BMSBG 20/3004/0280/1117
ROCK CREEK
STRUCTURE LENGTH 19 FT
0280/0940 BMSID 20/3004/0280/0915

075924 FT 2 0 20011 0 02 0762+86
0280/0000 LENGTH(AH 2743 BK 3319)

0270/1385 030 "DIA CIR PLASTIC
LEN=0040 INSTALLED 2004

0270/0320 018 "DIA CIR PLASTIC
LEN=0040 INSTALLED 2013
0270/0010 018 "DIA CIR PLASTIC
LEN=0070 INSTALLED UNKN
072605 FT

2 0 20011 0 02 0729+82 072605 FT
PERRY HW
(SR0019 SEG 0070/0717)
CAPT. WILLIAMS RD
(T504)

0270/0000
072605 FT

INTER-BK PERRY HW
(SR0019 SEG 0070/0717)
LTH AH 003319 BK 000100
0270/0000
072605 FT
7264/0000
INTER-AHD LTH AH 000100 BK 003139
PERRY HW
(SR0019 SEG 0070/0000)
PERRY HW
(SR0019 SEG 0070/0000)

0260/3139
0260/3102 015 "DIA CIRC METAL
LEN=0040 INSTALLED UNKN

0260/2398 018 "DIA CIRC CONCR
LEN=0050 INSTALLED UNKN
0260/2045 018 "DIA CIRC METAL
LEN=0040 INSTALLED UNKN
0260/1476 042 "DIA CIR PLASTIC
LEN=0050 INSTALLED UNKN

VICTORY BL
(T365)

0260/0858

069466 FT

0260/0090 018 "DIA CIR PLASTIC
LEN=0040 INSTALLED 2007
069466 FT 2 0 20011 0 01 0706+87
0260/0000 LENGTH(AH 3139 BK 2508)

DIR: B TOTAL LEN: 16.176 MI. DIST: 01-1 SR: 3004
 LEFT MUN: GREENWOOD T RIGHT MUN: GREENWOOD T

066958 FT

066958 FT 2 0 20011 0 01 0674+91
 0250/0000 LENGTH(AH 2508 BK 3142)

---|---

0240/0918 021 "DIA CIRC METAL
 LEN=0050 INSTALLED 2000

063816 FT

063816 FT 2 0 20011 0 01 0643+26
 BRICK CHURCH RD
 (T486)

==

0240/0000 LENGTH(AH 3142 BK 3345)
 024 "DIA CIR PLASTIC

---|---

0230/3321 LEN=0040 INSTALLED 2013

---|---

0230/0689 024 "DIA CIR PLASTIC
 LEN=0040 INSTALLED UNKN

060471 FT

060471 FT 2 0 20011 0 01 0609+80
 0230/0000 LENGTH(AH 3345 BK 2111)

---|---

0220/0010 024 "DIA CIR PLASTIC
 LEN=0070 INSTALLED UNKN
 058360 FT 2 0 20011 0 01 0588+69
 POWDER RD
 (T999)

==

0220/0000 LENGTH(AH 2111 BK 2550)
 024 "DIA CIRC METAL

---|---

0210/2502 LEN=0065 INSTALLED 1999

DIR: B TOTAL LEN: 16.176 MI. DIST: 01-1 SR: 3004
 LEFT MUN: GREENWOOD T RIGHT MUN: GREENWOOD T

| Stationing | Notes | Structure | Material | Length |
|------------|------------------|-----------|--------------------------|-------------------------|
| 055810 FT | MIKE WOOD MEM BL | 0210/0413 | 024 " DIA CIRC CONCR | 0030 INSTALLED UNKN |
| 0210/0000 | CIRCLE DR | 0210/0000 | LENGTH(AH 2550 BK 2335) | |
| 0200/1782 | | | | |
| 053475 FT | | 0200/0425 | BMSSEN 20/3004/0200/0403 | |
| | | 0200/0403 | 2 0 20011 0 01 0543+86 | |
| | | 053475 FT | MC MICHAEL | |
| | | 0200/0000 | BMSBG 20/3004/0200/0403 | |
| | | | 2 0 20011 0 01 0539+83 | |
| | | | LENGTH(AH 2335 BK 2901) | |
| | | 0190/2300 | 018 " DIA CIR PLASTIC | LEN=0040 INSTALLED 2013 |
| | | 0190/1477 | 018 " DIA CIR PLASTIC | LEN=0075 INSTALLED UNKN |
| | | 0190/1442 | LAKE RD | |
| | | 0190/1422 | (SR3019 SEG 0130/0000) | |
| | | | 024 " DIA CIR PLASTIC | LEN=0055 INSTALLED 2000 |
| 050574 FT | | 0190/0513 | 018 " DIA CIR PLASTIC | LEN=0040 INSTALLED UNKN |
| | | 0190/0018 | BMSSEN 20/3004/0190/0000 | |
| | | 050574 FT | 2 0 20011 0 01 0510+86 | |
| | | | MCMICHAEL | |
| | | 0190/0000 | BMSBG 20/3004/0190/0000 | |
| | | | LENGTH(AH 2901 BK 3430) | |
| | | 0180/0684 | 018 " DIA CIR PLASTIC | LEN=0040 INSTALLED UNKN |

DIR: B TOTAL LEN: 16.176 MI. DIST: 01-1 SR: 3004
 LEFT MUN: GREENWOOD T RIGHT MUN: GREENWOOD T

| Stationing | Material | Length | Notes |
|------------|-----------|--------|--|
| 047144 FT | 0180/0368 | 024" | DIA CIR PLASTIC LEN=0040 INSTALLED UNKN GREENWOOD |
| | 0180/0341 | | EAST FALLOWFIELD T |
| | 047144 FT | 2 0 | 20011 0 01 0479+58 |
| | 0180/0000 | | LENGTH(AH 3430 BK 2654) |
| 044490 FT | 044490 FT | 2 0 | 20011 0 01 0450+07 |
| | 0170/0000 | | LENGTH(AH 2654 BK 2446) |
| | 0160/2257 | 018" | DIA CIR PLASTIC LEN=0040 INSTALLED UNKN KIBBLER RD |
| | 0160/2101 | | (T430) |
| | 0160/1671 | 018" | DIA CIRC METAL LEN=0030 INSTALLED UNKN |
| 042044 FT | 042044 FT | | |
| | 0160/0000 | | LENGTH(AH 2446 BK 2401) |
| 039643 FT | 039643 FT | 2 0 | 20011 0 01 0401+58 |
| | 0150/0000 | | LENGTH(AH 2401 BK 3073) |
| | 0140/2680 | 015" | DIA CIR PLASTIC LEN=0030 INSTALLED UNKN |
| | 0140/1016 | 030" | DIA CIR PLASTIC LEN=0040 INSTALLED 2013 |
| | 0140/0200 | 018" | DIA CIR PLASTIC LEN=0040 INSTALLED UNKN LEACH RD |
| | 0140/0113 | | (SR3015 SEG 0040/4151) |

2 0 20011 0 01 0425+59 042044 FT
 HORNE RD
 (T432) 0160/0000

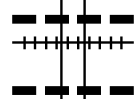
DIR: B TOTAL LEN: 16.176 MI. DIST: 01-1 SR: 3004
 LEFT MUN: EAST FALLOWFIELD T RIGHT MUN: EAST FALLOWFIELD T

2 0 20011 0 01 0370+89 036570 FT
 LEACH RD
 (SR3015 SEG 0050/0000) 0140/0000

036570 FT
 0140/0000 LENGTH(AH 3073 BK 2583)

033987 FT

033987 FT 2 0 20011 0 01 0345+08
 0130/0000 LENGTH(AH 2583 BK 2928)



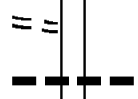
0120/2077 018 "DIA CIR PLASTIC
 LEN=0040 INSTALLED 2013
 0120/2034 (AAR 262744E)#TRKS 01
 0120/1529 024 "DIA CIR PLASTIC
 LEN=0050 INSTALLED 1999

031059 FT

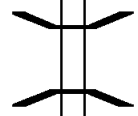
0120/0022 027 "DIA CIR PLASTIC
 LEN=0040 INSTALLED UNKN
 031059 FT 2 0 20011 0 01 0315+74
 ATLANTIC RD
 (SR3013 SEG 0050/0000)
 0120/0000 LENGTH(AH 2928 BK 2722)

2 0 20011 0 01 0288+75 028337 FT
 KELLOGG RD
 (T398) 0110/0000

0110/0612 015 "DIA CIRC METAL
 LEN=0030 INSTALLED UNKN
 0110/0021 026"H 45"W ELLIP CONC
 028337 FT LEN=0055 INSTALLED UNKN



0110/0000 LENGTH(AH 2722 BK 1840)
 0100/1770 027"H 46"W ELLIP CONC
 LEN=0040 INSTALLED UNKN



0100/0765 BMS EN 20/3004/0100/0727
 2 0 20011 0 00 0277+32
 MCDOWELL RUN
 0100/0747 BMSBG 20/3004/0100/0727

DIR: B TOTAL LEN: 16.176 MI. DIST: 01-1 SR: 3004
 LEFT MUN: EAST FALLOWFIELD T RIGHT MUN: EAST FALLOWFIELD T

026497 FT

026497 FT 2 0 20011 0 01 0270+03
 0100/0000 LENGTH(AH 1840 BK 3514)

PINE RD
(T396)

0090/0774

== 0090/1545 LAIRD RD
 (T339)
 --- 0090/1175 018 "DIA CIR PLASTIC
 --- 0090/1011 LEN=0040 INSTALLED 2006
 015 "DIA CIR PLASTIC
 LEN=0040 INSTALLED 2010

022983 FT

== 0090/0610 BMS EN 20/3004/0090/0536
 2 0 20011 0 01 0240+27
 CROOKED CK.
 --- 0090/0536 BMSBG 20/3004/0090/0536
 EAST FALLOWFIELD
 --- 0090/0486 WEST FALLOWFIELD T
 022983 FT 2 0 20011 0 01 0234+91
 0090/0000 LENGTH(AH 3514 BK 1986)

020997 FT

--- 0080/0750 018 "DIA CIR PLASTIC
 LEN=0040 INSTALLED UNKN
 --- 0080/0373 018 "DIA CIRC METAL
 020997 FT LEN=0035 INSTALLED 1997
 2 0 20011 0 01 0215+27
 BAIRD RD (TBK)
 (T300)
 0080/0000 LENGTH(AH 1986 BK 3558)
 0070/3487 (AAR 051827K)#TRKS 01
 070 "DIA CIRC METAL
 --- 0070/3432 LEN=0040 INSTALLED UNKN

HILL AL
(TWP)

0070/2720

== 0070/2397 MAIN ST
 (SR0018 SEG 0050/0000)
 --- 0070/2345 015 "DIA CIRC CONCR
 LEN=0045 INSTALLED UNKN

HILL AL
(TWP)

0070/2226

== 0070/1831 024 "DIA CIR PLASTIC
 --- LEN=0035 INSTALLED UNKN
 030 "DIA CIR PLASTIC

DIR: B TOTAL LEN: 16.176 MI. DIST: 01-1 SR: 3004
 LEFT MUN: WEST FALLOWFIELD T RIGHT MUN: WEST FALLOWFIELD T

| Stationing | Structure ID | Description | Material | Length | Year |
|------------|--------------|--|-------------------------|-------------------------|----------------|
| 017439 FT | 0070/1099 | 068" H 76" W CON BOX CUL | 0080 | 2013 | INSTALLED |
| | 0070/0000 | 017439 FT 2 0 20011 0 01 0180+02 | LENGTH(AH 3558 BK 2887) | | |
| 014552 FT | 0060/1961 | 014552 FT 2 0 20011 0 01 0150+59 | 0060/0000 | LENGTH(AH 2887 BK 2907) | |
| 011645 FT | 0050/1287 | 024 " DIA CIR PLASTIC | 0040 | 2013 | INSTALLED |
| | 0050/0000 | 011645 FT 2 0 20011 0 01 0121+42 | 0050/0000 | LENGTH(AH 2907 BK 3167) | |
| | | HAUN RD (T350) WEST FALLOWFIELD SOUTH SHENANGO T | | | |
| 008478 FT | 0040/0935 | 036 " DIA CIRC METAL | 0050 | | INSTALLED UNKN |
| | 0040/0000 | 008478 FT 2 0 20011 0 00 0084+84 | 0040/0000 | LENGTH(AH 3167 BK 3629) | |
| | 0030/2052 | 018 " DIA CIR PLASTIC | 0060 | 2013 | INSTALLED |

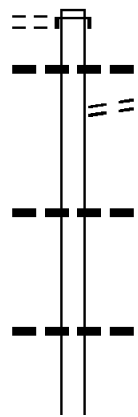
RALSTON RD (T329)

| Station | Length | Material | Notes |
|-----------|-----------|----------------|---|
| 0030/1605 | LEN=0040 | INSTALLED | 1999 |
| 004849 FT | 004849 FT | 2 0 20011 0 00 | 0048+64 PITTS RD (T342) |
| 0030/0000 | LEN=0040 | INSTALLED | 1997 |
| 0020/2872 | LEN=0040 | INSTALLED | 1997 |
| 0020/2414 | LEN=0035 | INSTALLED | UNKN |
| 0020/1551 | LEN=0050 | INSTALLED | 2013 |
| 0020/1409 | LEN=0040 | INSTALLED | UNKN |
| 0020/1326 | LEN=0040 | INSTALLED | UNKN |
| 0020/1258 | LEN=0050 | INSTALLED | UNKN |
| 001805 FT | 001805 FT | 2 0 20011 0 00 | 0018+07 SPRING ST (BORO) |
| 0020/0000 | LEN=0040 | INSTALLED | UNKN |
| 0010/1350 | LEN=0040 | INSTALLED | UNKN |
| 0010/1034 | LEN=0035 | INSTALLED | UNKN |
| 0010/0814 | LEN=0030 | INSTALLED | UNKN |
| 0010/0475 | LEN=0060 | INSTALLED | 2017 |
| 0010/0241 | LEN=0040 | INSTALLED | 2013 |
| 0010/0197 | LEN=0060 | INSTALLED | UNKN |
| 0010/0152 | LEN=0060 | INSTALLED | UNKN |
| 000000 FT | 000000 FT | 2 0 20011 0 00 | 0000+00 DAMSVILLE RD SHENANGO ST (SR4013 SEG 0010/1154) MFC BEGIN = D BK-MERCER (43) |
| 0010/0000 | LEN=1805 | BK 0000 | |

EXTRACT DATE: 12/18/2023 ROADWAY MANAGEMENT SYSTEM PAGE NUMBER: 507
 PRINT DATE: 12/19/2023 SLD COUNTY/SR - ANNUAL PRINT COUNTY: CRAWFORD
 DIR: B TOTAL LEN: 2.254 MI. DIST: 01-1 SR: 3003
 LEFT MUN: WEST SHENANGO T RIGHT MUN: WEST SHENANGO T

ADAMS RD
(T312)

011901 FT
0050/1903



009998 FT

011901 FT
 INTER-AHD PARK RD
 0050/1903 (TWP)
 0050/1744 018 " DIA CIR PLASTIC
 LEN=0040 INSTALLED 2013
 0050/1622 JAMESTOWN NO. 1 BEACH R
 (TWP)
 0050/0678 018 " DIA CIR PLASTIC
 LEN=0040 INSTALLED 2013
 009998 FT 2 0 20155 0 00 0100+01
 5 0050/0000 LENGTH(AH 1903 BK 2491)
 0040/2170 024 " DIA CIR PLASTIC
 LEN=0035 INSTALLED 2003

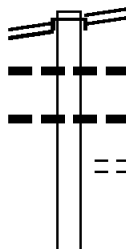
DIR: B TOTAL LEN: 2.254 MI. DIST: 01-1 SR: 3003
 LEFT MUN: WEST SHENANGO T RIGHT MUN: WEST SHENANGO T

| Stationing | Segment | Description | Material | Length | Notes |
|---------------------|-----------|-------------------------|----------|-------------------------|----------------|
| | 0040/0898 | TENT CAMPING AREA RD | (GOVT) | | |
| | 0040/0660 | 030 " DIA CIRC CONCR | | LEN=0055 | INSTALLED 2003 |
| 007507 FT | 007507 FT | 2 0 20155 0 00 0075+10 | | | |
| | 0040/0000 | PARK MANOR DR | | LENGTH(AH 2491 BK 2853) | |
| | 0030/2538 | (PRDR) | | | |
| FOREST DR (PRDR) | 0030/2114 | 018 " DIA CIRC CONCR | | LEN=0042 | INSTALLED 2003 |
| | 0030/1960 | PARK MANOR DR | | | |
| MAPLE LN (PRDR) | 0030/1635 | (PRDR) | | | |
| | 0030/0989 | 018 " DIA CIR PLASTIC | | LEN=0060 | INSTALLED 2003 |
| | 0030/0403 | 024 " DIA CIRC CONCR | | LEN=0050 | INSTALLED 2003 |
| 004654 FT | 004654 FT | 2 0 20155 0 00 0046+52 | | | |
| | 0030/0000 | WEST STATE RD | | LENGTH(AH 2853 BK 2156) | |
| | 0020/1466 | MAIN PARK RD | (GOVT) | | |
| | 0020/1427 | 024 " DIA CIRC CONCR | | LEN=0060 | INSTALLED 2003 |
| | 0020/0559 | 032 " DIA CIRC CONCR | | LEN=0050 | INSTALLED 2003 |
| 002498 FT | 002498 FT | 2 0 20155 0 00 0023+98 | | | |
| | 0020/0000 | LENGTH(AH 2156 BK 2498) | | | |
| | 0010/1324 | 018 " DIA CIR PLASTIC | | LEN=0040 | INSTALLED 2003 |
| | 0010/0343 | 018 " DIA CIRC METAL | | LEN=0090 | INSTALLED 2003 |
| | 0010/0333 | PYMATUNING PARK OFFICE | (GOVT) | | |
| 000000 FT | 000000 FT | 2 0 20155 0 00 0000+00 | | | |
| | 0010/0000 | NC WEST LAKE RD | | LENGTH(AH 2498 BK 0000) | |
| | | TWENTYEIGHTH DIVISION H | | (SRO322 SEG 0080/1911) | |
| | | MFC BEGIN = D | | | |

EXTRACT DATE: 12/18/2023 ROADWAY MANAGEMENT SYSTEM PAGE NUMBER: 505
 PRINT DATE: 12/19/2023 SLD COUNTY/SR - ANNUAL PRINT COUNTY: CRAWFORD
 DIR: B TOTAL LEN: 2.170 MI. DIST: 01-1 SR: 3002
 LEFT MUN: WEST SHENANGO T RIGHT MUN: WEST SHENANGO T

011456 FT

TWENTYEIGHTH DIVISION H
 (SR0322 SEG 0070/0000) 0050/2689



011456 FT
 INTER-AHD

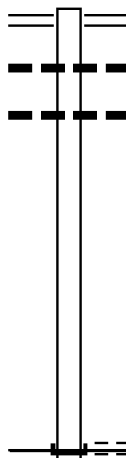
WEST STATE RD
 (T327)
 TWENTYEIGHTH DIVISION H
 (SR0322 SEG 0070/0000)
 0050/2689 018 " DIA CIRC CONCR
 0050/2650 LEN=0055 INSTALLED UNKN
 0050/2080 024 " DIA CIR PLASTIC
 LEN=0040 INSTALLED 2001
 0050/2059 FALLEN DR
 (T314)

DIR: B TOTAL LEN: 2.170 MI. DIST: 01-1 SR: 3002
 LEFT MUN: WEST SHENANGO T RIGHT MUN: WEST SHENANGO T

| Stationing | Length | Material | Notes |
|---|-----------|-------------------------|--|
| 008767 FT | 0050/0063 | 024 " DIA CIR PLASTIC | LEN=0040 INSTALLED 2010 |
| | 008767 FT | 2 0 20002 0 00 0087+32 | BATES RD (T310) |
| | 0050/0000 | LENGTH(AH 2689 BK 1600) | |
| | 0040/1147 | 018 " DIA CIR PLASTIC | LEN=0040 INSTALLED 2010 |
| 2 0 20002 0 00 0071+40 ADAMS RD (T312) | 007167 FT | 007167 FT | |
| | 0040/0000 | LENGTH(AH 1600 BK 3129) | |
| | 0030/1215 | 036 " DIA CIR PLASTIC | LEN=0040 INSTALLED 2010 |
| 004038 FT | 004038 FT | 2 0 20002 0 00 0040+11 | LENGTH(AH 3129 BK 2274) |
| | 0030/0000 | 018 " DIA CIR PLASTIC | LEN=0040 INSTALLED 2013 |
| | 0020/1859 | 020 " DIA CIR PLASTIC | LEN=0032 INSTALLED 2010 |
| 001764 FT | 0020/0297 | 2 0 20002 0 00 0017+61 | SR 3001 SH (SR3001 SEG 0010/2489) |
| | 0020/0000 | LENGTH(AH 2274 BK 1764) | |
| BUSH RD (T300) | 0010/1195 | 018 " DIA CIR PLASTIC | LEN=0040 INSTALLED 1999 |
| | 000000 FT | 2 0 20002 0 00 0000+00 | NC WEST STATE RD INTER-BK OHIO STATE LINE (STBD) MFC BEGIN = E |
| | 0010/0000 | LENGTH(AH 1764 BK 0000) | |

EXTRACT DATE: 12/18/2023 ROADWAY MANAGEMENT SYSTEM PAGE NUMBER: 503
 PRINT DATE: 12/19/2023 SLD COUNTY/SR - ANNUAL PRINT COUNTY: CRAWFORD
 DIR: B TOTAL LEN: .471 MI. DIST: 01-1 SR: 3001
 LEFT MUN: WEST SHENANGO T RIGHT MUN: WEST SHENANGO T

002489 FT



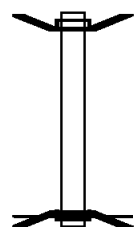
002489 FT WEST STATE RD
 0010/2489 (SR3002 SEG 0020/0000)
 018 "DIA CIR PLASTIC
 0010/2460 LEN=0050 INSTALLED 2013
 018 "DIA CIR PLASTIC
 0010/2023 LEN=0040 INSTALLED UNKN

000000 FT

000000 FT 2 0 20001 0 00 0000+00
 NC SR 3001 SH
 COUNTY LINE RD
 (T301)
 INTER-BK SUMMIT RD
 (SR4001 SEG 0180/1608)
 MFC BEGIN = E
 BK-MERCER (43)
 0010/0000 LENGTH(AH 2489 BK 0000)

EXTRACT DATE: 12/18/2023 ROADWAY MANAGEMENT SYSTEM PAGE NUMBER: 502
 PRINT DATE: 12/19/2023 SLD COUNTY/SR - ANNUAL PRINT COUNTY: CRAWFORD
 DIR: B TOTAL LEN: .055 MI. DIST: 01-1 SR: 2101
 LEFT MUN: MEADVILLE C RIGHT MUN: MEADVILLE C

000288 FT
 000000 FT



000288 FT BMS EN 20/2101/0010/0000
 INTER-AHD TERRACE ST
 0010/0288 (T588)
 000000 FT 0 0 00000 0 00 0000+00
 NC TERRACE ST
 INTER-BK TERRACE ST
 (T588)
 SR 0006
 BMSBG 20/2101/0010/0000
 MFC BEGIN = E
 0010/0000 LENGTH(AH 0288 BK 0000)

EXTRACT DATE: 12/18/2023 ROADWAY MANAGEMENT SYSTEM PAGE NUMBER: 501
 PRINT DATE: 12/19/2023 SLD COUNTY/SR - ANNUAL PRINT COUNTY: CRAWFORD
 DIR: B TOTAL LEN: .450 MI. DIST: 01-1 SR: 2040
 LEFT MUN: MEADVILLE C RIGHT MUN: MEADVILLE C

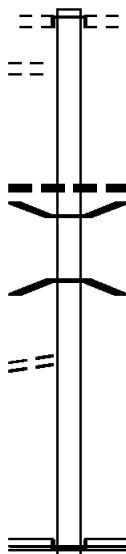
UNKNOWN AL
(CITY)

TO 0102/0040 SH
(CONN)

002376 FT

0010/2143

0010/0097
000000 FT



002376 FT
INTER-AHD SPRING ST
(SR2034 SEG 0110/0000)
LINCOLN AV
(CITY)

0010/2376

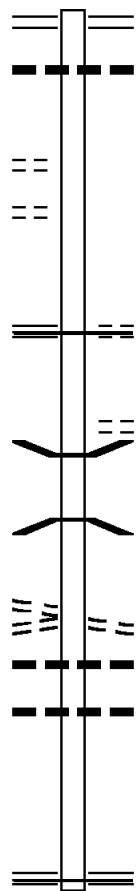
018 " DIA CIRC CONCR
LEN=0040 INSTALLED UNKN
0010/0830 BMSSEN 20/2040/0010/0706
0010/0817 0 0 00000 0 00 0000+00
CUSSEWAGO CK
0010/0706 BMSBG 20/2040/0010/0706

000000 FT 0 0 00000 0 00 0000+00
NC SPRING ST
SR 0102 SH
(SR0102 SEG 0040/2904)

INTER-BK GLEN ST
(T537)
MFC BEGIN = D
0010/0000 LENGTH(AH 2376 BK 0000)

DIR: B TOTAL LEN: .858 MI. DIST: 01-1 SR: 2039
 LEFT MUN: VERNON T RIGHT MUN: VERNON T

| Segment ID | Start Station | End Station | Length (FT) | Description |
|--|---------------|-------------|-------------|---|
| | 004531 | | 004531 | MOSIERTOWN RD (SR4009 SEG 0020/0000) 015" DIA CIRC CONCR LEN=0035 INSTALLED UNKN |
| 2 0 20053 0 01 0088+37 | 003390 | 003390 | 003390 | LENGTH(AH 1141 BK 0587) |
| CREE ST (T521) | 0030 | 0000 | 0030 | |
| CARMAN ST (T593) | 0020 | 0293 | 002803 | |
| ROGERS FERRY RD (SR2034 SEG 0070/3793) | 0020 | 0000 | 0020 | 2 0 20053 0 01 0076+82 ROGERS FERRY RD (TBK) (CITY) MFC BEGIN = E LENGTH(AH 0587 BK 2803) |
| | 0010 | 1689 | 0010 | ASBURY MANOR MOBILE HOM (PRDR) |
| | 0010 | 1495 | 0010 | BMSSEN 20/2039/0010/1338 2 0 20109 0 00 0013+52 CUSSEWAGO CK |
| | 0010 | 1338 | 0010 | BMSBG 20/2039/0010/1338 |
| TURNER RD (T541) | 0010 | 1039 | 0010 | RACE ST (T539) |
| TURNER AL (T542) | 0010 | 0955 | 0010 | 018" DIA CIRC OTHER LEN=0078 INSTALLED UNKN |
| | 0010 | 0686 | 0010 | 018" DIA CIRC CONCR LEN=0040 INSTALLED UNKN |
| | 000000 | | 000000 | 2 0 20109 0 00 0000+00 NC DU NHAM RD SR 0102 SH (SR0102 SEG 0050/0000) MFC BEGIN = D |
| | 0010 | 0000 | 0010 | LENGTH(AH 2803 BK 0000) |

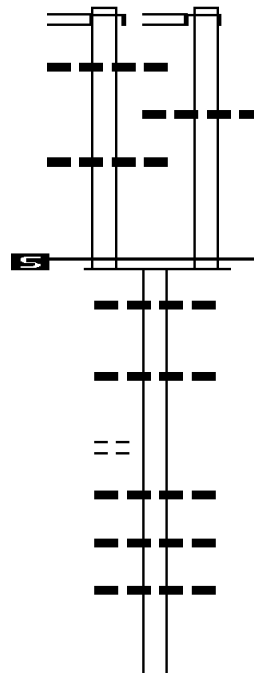


BALDWIN ST ET 012503 FT
 (SR9401 SEG 0010/1729) INTER-AHD
 FRENCH CREEK PY
 (SR0006 SEG 0590/0000) 0071/0796
 024 "DIA CIRC METAL
 LEN=0150 INSTALLED UNKN 0071/0747

024 "DIA CIRC CONCR
 LEN=0030 INSTALLED UNKN 0071/0003
 1 0 00084 0 00 0123+00 011707 FT
 NC PERRY HW
 MFC BEGIN = C
 LENGTH(AH 0796 BK 2573) 0071/0000

STAN RD
 (T613) 0060/0755

009134 FT



012494 FT
 INTER-AHD FRENCH CREEK PY
 (SR0006 SEG 0590/0000)
 0070/0787 FRENCH CREEK PY
 (SR0006 SEG 0590/0000)

0070/0409 024 "DIA CIRC METAL
 LEN=0040 INSTALLED UNKN

011707 FT 1 0 00084 0 00 0123+00
 MFC BEGIN = C
 0070/0000 LENGTH(AH 0787 BK 2573)

0060/2261 024 "DIA CIRC CONCR
 LEN=0030 INSTALLED UNKN

0060/1420 072"H 72"W CONCR ARCH
 LEN=0037 INSTALLED 2001

0060/0670 024 "DIA CIRC CONCR
 LEN=0050 INSTALLED 2001

0060/0460 018 "DIA CIRC CONCR
 LEN=0030 INSTALLED 2001
 015 "DIA CIR PLASTIC

0060/0156 LEN=0030 INSTALLED 2001
 009134 FT 1 0 00084 0 00 0101+27
 0060/0000 LENGTH(AH 2573 BK 2142)
 018 "DIA CIR PLASTIC

DIR: B TOTAL LEN: 2.368 MI. DIST: 01-1 SR: 2037
 LEFT MUN: WEST MEAD T RIGHT MUN: WEST MEAD T

| Location | Segment ID | Length | Material | Year |
|---|------------|--------------------------|-------------|------|
| | 0050/1943 | LEN=0030 | INSTALLED | 2001 |
| | | 015 "DIA | CIR PLASTIC | |
| | 0050/1702 | LEN=0050 | INSTALLED | 2001 |
| | | 024 "DIA | CIRC CONCR | |
| | 0050/1451 | LEN=0050 | INSTALLED | 2001 |
| WALKER DR (TWP) | 0050/1190 | == | | |
| WEST MEAD MEADVILLE C | 0050/1140 | -- | | |
| | 0050/1042 | LEN=0030 | INSTALLED | 2001 |
| | | 018"H 12"W | ELLIP CONC | |
| | 0050/0590 | WEST MEAD MEADVILLE C | | |
| | | 024 "DIA | CIRC CONCR | |
| | 0050/0562 | LEN=0040 | INSTALLED | 2001 |
| NORTHWOOD DR (TWP) | 0050/0290 | == | | |
| | 0050/0105 | LEN=0040 | INSTALLED | 2001 |
| | | 015 "DIA | CIRC CONCR | |
| | 006992 FT | 1 0 00084 0 00 0080+08 | | |
| | | NC BALDWIN ST ET | | |
| | 0050/0000 | LENGTH(AH 2142 BK 2951) | | |
| | | 054 "DIA | CIRC CONCR | |
| | 0040/2820 | LEN=0060 | INSTALLED | UNKN |
| WESTVIEW DR (CITY) | 0040/2515 | == | | |
| | 0040/2324 | LEN=0030 | INSTALLED | UNKN |
| | | 036 "DIA | CIRC CONCR | |
| | 0040/2039 | LEN=0030 | INSTALLED | 2001 |
| BALDWIN ST PARK RD (CITY) | 0040/1961 | == | | |
| | 0040/1743 | LEN=0030 | INSTALLED | 2001 |
| | | 036 "DIA | CIRC CONCR | |
| MEADVILLE WEST MEAD T VALLEYVIEW DR (CITY) | 0040/1720 | -- | | |
| | 0040/1684 | == | | |
| | 0040/1145 | LEN=0030 | INSTALLED | 2001 |
| | | 015 "DIA | CIRC CONCR | |
| MODERN CT (TWP) | 0040/0896 | == | | |
| | 0040/0750 | LEN=0030 | INSTALLED | 2001 |
| | | 024 "DIA | CIRC CONCR | |
| | 0040/0740 | MEADVILLE WEST MEAD T | | |
| | 0040/0015 | LEN=0030 | INSTALLED | 2001 |
| | | 024 "DIA | CIRC CONCR | |
| 1 0 00084 0 00 0050+23 004041 FT | 004041 FT | | | |

DIR: B TOTAL LEN: 2.368 MI. DIST: 01-1 SR: 2037
 LEFT MUN: WEST MEAD T RIGHT MUN: WEST MEAD T

| Street Name | Segment | Start Station | End Station | Length | Notes |
|---|---------|---------------|-------------|------------------------|---|
| ECHNOZ AV (T575) | | 0040/0000 | 0040/0000 | 0000 | LENGTH(AH 2951 BK 2625) DICK ST |
| | | | | 0030/2430 | (T574) 018" DIA CIRC CONCR |
| OAK ST (T567) | | 0030/1715 | 0030/2153 | 0438 | LEN=0050 INSTALLED 2001 |
| | | | | 0030/1509 | 048" DIA CIRC CONCR LEN=0050 INSTALLED 2001 |
| | | | | 0030/1432 | ALLEGHENY ST (T573) |
| GLENWOOD AV (CITY) | | 0030/1042 | 0030/1042 | 0000 | WEST MEAD MEADVILLE C |
| | | | | 0030/0795 | 036"H 36"W CON BOX CUL LEN=0050 INSTALLED 2001 |
| | | | | 0030/0580 | 012" DIA CIRC CONCR LEN=0024 INSTALLED 2001 |
| | | | | 0030/0551 | PROSPECT ST (CITY) |
| SPRING ST (SR2034 SEG 0110/2561) | | 0030/0303 | 0030/0160 | 0133 | 012" DIA CIRC CONCR LEN=0024 INSTALLED 2001 |
| | | | | 0030/0140 | COLLEGE ST (CITY) |
| 1 0 00084 0 00 0024+01 REYNOLDS AV (CITY) | | 001416 FT | 001416 FT | 0000 | 001416 FT |
| | | 0030/0000 | 0030/0000 | 0000 | LENGTH(AH 2625 BK 0564) 012" DIA CIRC CONCR |
| MT HOPE ST (CITY) | | 0020/0097 | 0020/0380 | 0183 | LEN=0014 INSTALLED 2001 |
| | | 000852 FT | 000852 FT | 0000 | 000852 FT |
| | | | | 1 0 00084 0 00 0018+36 | PARK AV (SR1001 SEG 0040/0000) |
| | | | | 018" DIA CIRC METAL | LEN=0040 INSTALLED 2001 |
| PARK AV (SR1001 SEG 0040/0000) | | 0020/0000 | 0020/0000 | 0000 | LENGTH(AH 0564 BK 0852) CHURCH ST |
| | | | | 0010/0782 | (CITY) |
| UNKNOWN AL (CITY) | | 0010/0200 | 000000 FT | 0000 | 000000 FT |
| | | | | 1 0 00084 4 00 0000+00 | MAIN ST (SR0886 SEG 0010/1147) |
| | | | | NC BA | LDWIN ST MFC BEGIN = C |
| MAIN ST (SR0886 SEG 0010/1147) | | 0010/0000 | 0010/0000 | 0000 | LENGTH(AH 0852 BK 0000) |

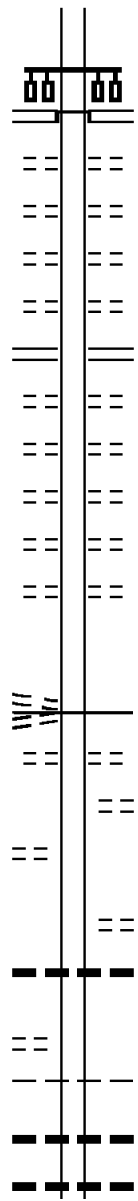
EXTRACT DATE: 12/18/2023 ROADWAY MANAGEMENT SYSTEM PAGE NUMBER: 495
PRINT DATE: 12/19/2023 SLD COUNTY/SR - ANNUAL PRINT COUNTY: CRAWFORD
DIR: B TOTAL LEN: 2.188 MI. DIST: 01-1 SR: 2035
LEFT MUN: MEADVILLE C RIGHT MUN: MEADVILLE C

DIR: B TOTAL LEN: 2.188 MI. DIST: 01-1 SR: 2035
 LEFT MUN: MEADVILLE C RIGHT MUN: MEADVILLE C

1 0 00089 7 00 0000+00 008992 FT
 POPLAR ST
 (CITY)
 LIBERTY ST
 (CITY)
 0050/0000

FAIRMONT AV
 (CITY)
 0040/1072

1 0 00207 7 00 0000+00 007129 FT
 PLATEAU DR
 (CITY)
 0040/0000



INTER-AHD LIBERTY ST
 (CITY)
 NORTH ST
 (SR0027 SEG 0010/1301)
 0050/2561

STEERS ST
 (CITY)
 WALNUT ST
 (CITY)
 CENTER ST
 (CITY)
 CHERRY ST
 (CITY)
 CHESTNUT ST
 (SR2012 SEG 0010/0662)
 CLINTON CT
 (CITY)
 ARCH ST
 (CITY)
 SOUTH ST
 (CITY)
 PINE ST
 (CITY)
 PINE AL
 (CITY)
 0050/0221
 008992 FT

NC LIBERTY ST
 MFC BEGIN = E
 5 0050/0000 LENGTH(AH 2561 BK 1863)
 EAST AL
 (CITY)
 SPENCER AL
 (CITY)
 0040/1639
 0040/1180

NC POPLAR ST
 GROVE ST
 (CITY)
 018 " DIA CIRC CONCR
 LEN=0025 INSTALLED UNKN
 0040/0315
 007129 FT

5 0040/0000 LENGTH(AH 1863 BK 2296)
 MEADVILLE
 WEST MEAD T
 018 " DIA CIRC CONCR
 LEN=0025 INSTALLED UNKN
 018 " DIA CIRC CONCR
 LEN=0040 INSTALLED UNKN
 0030/2270
 0030/2269
 0030/1954

DIR: B TOTAL LEN: 2.188 MI. DIST: 01-1 SR: 2035
 LEFT MUN: MEADVILLE C RIGHT MUN: WEST MEAD T

| Street Name | Stationing | Length | Notes |
|---|------------|-------------|-------------------------------------|
| LAKEMONT ST (T505) | 0030/1342 | 0030/1400 | FIRST ST (T983) |
| CARMONT DR (TWP) | 0030/0605 | 0030/0884 | SECOND ST (TWP) |
| WOODMONT DR (TWP) | 0030/0304 | 0030/0442 | THIRD LN (TWP) |
| 1 1 05418 0 00 0048+46 004833 FT LAMONT DR (TWP) | 0030/0000 | 004833 FT | MORGAN ST (TWP) |
| MEADVILLE WEST MEAD T | 0020/1931 | 5 0030/0000 | LENGTH(AH 2296 BK 2341) |
| NEASON HILL ELEM SCHOOL (PRDR) | 0020/1556 | | |
| NEASON HILL ELEM SCHOOL (PRDR) | 0020/1382 | | |
| 1 1 05418 0 00 0025+02 002492 FT MEADOWLAND DR (T905) | 0020/0000 | 0020/1055 | BARTON RD (T513) |
| | | 0020/0507 | 015 " DIA CIRC CONCR |
| | | 002492 FT | LEN=0037 INSTALLED UNKN |
| | | 5 0020/0000 | LENGTH(AH 2341 BK 2492) |
| | | 0010/2299 | 015 " DIA CIRC CONCR |
| | | 0010/1821 | LEN=0045 INSTALLED UNKN |
| | | 0010/1486 | 036 " DIA CIRC CONCR |
| | | 0010/1198 | LEN=0050 INSTALLED UNKN |
| | | 0010/0784 | 015 " DIA CIRC CONCR |
| | | 0010/0602 | LEN=0120 INSTALLED UNKN |
| | | 0010/0355 | 018 " DIA CIR PLASTIC |
| | | 000000 FT | LEN=0050 INSTALLED UNKN |
| | | 000000 FT | DEVORE RD (T463) |
| | | | 018 " DIA CIRC CONCR |
| | | | LEN=0050 INSTALLED UNKN |
| | | | 1 1 05418 0 00 0000+00 |
| | | | NC WI WILLIAMSON RD |
| | | | INTER-BK WILLIAMSON RD (T678) |
| | | | MFC BEGIN = D |
| | | | 5 0010/0000 LENGTH(AH 2492 BK 0000) |

DIR: B TOTAL LEN: 4.062 MI. DIST: 01-1 SR: 2034
 LEFT MUN: VERNON T RIGHT MUN: VERNON T

PARK ENT RD
 (PARK)

| Stationing | Notes | Material | Length | Installation |
|------------|-------|--|----------|----------------|
| 0070/3235 | | | LEN=0058 | INSTALLED 1998 |
| 0070/2570 | | | | |
| 015094 FT | | DEAN AV (T998) | | |
| 015094 FT | | 2 0 20113 0 00 0150+88 PENINSULA RD (T999) | | |
| 0070/0000 | | LENGTH(AH 3793 BK 1586) | | |
| 0060/0962 | | 021"H 27"W METAL ARCH | LEN=0040 | INSTALLED UNKN |
| 013508 FT | | 013508 FT 2 0 20113 0 00 0134+77 | | |
| 0060/0000 | | LENGTH(AH 1586 BK 3512) | | |
| 0050/2421 | | 036 "DIA CIRC PLASTIC | LEN=0048 | INSTALLED UNKN |
| 0050/1061 | | 018 "DIA CIRC CONCR | LEN=0040 | INSTALLED 1998 |
| 0050/0600 | | 024 "DIA CIRC CONCR | LEN=0040 | INSTALLED 1998 |
| 009996 FT | | VERNON HAYFIELD T | | |
| 009996 FT | | 2 0 20113 0 00 0100+14 HAYFIELD VERNON T | | |
| 0050/0000 | | LENGTH(AH 3512 BK 2474) | | |
| 0040/2407 | | 024 "DIA CIRC CONCR | LEN=0045 | INSTALLED 1998 |
| 0040/1932 | | 015 "DIA CIRC CONCR | LEN=0034 | INSTALLED 1998 |
| 0040/1315 | | 030 "DIA CIRC CONCR | LEN=0045 | INSTALLED UNKN |
| | | 030 "DIA CIRC CONCR | | |

DIR: B TOTAL LEN: 4.062 MI. DIST: 01-1 SR: 2034
 LEFT MUN: VERNON T RIGHT MUN: VERNON T

| Stationing | Length | Description | Material | Notes |
|----------------------------------|-----------|--------------------------|----------------|-------|
| 007522 FT | 0040/0372 | LEN=0040 | INSTALLED UNKN | |
| | 007522 FT | 2 0 20113 0 00 0075+35 | | |
| | 0040/0000 | LENGTH(AH 2474 BK 2123) | | |
| | 0030/1947 | 036 "DIA CIR PLASTIC | | |
| | 0030/1605 | LEN=0045 INSTALLED UNKN | | |
| | | 027 "DIA CIRC METAL | | |
| | 0030/0855 | LEN=0040 INSTALLED 1998 | | |
| | 0030/0645 | 018 "DIA CIRC CONCR | | |
| | | LEN=0040 INSTALLED 1998 | | |
| | | 024 "DIA CIRC CONCR | | |
| | 0030/0248 | LEN=0040 INSTALLED 1998 | | |
| | 005399 FT | VERNON HAYFIELD T | | |
| 2 0 20113 0 00 0053+95 005399 FT | 0030/0000 | | | |
| ROUNDTOP RD (T607) | 0030/0000 | LENGTH(AH 2123 BK 1837) | | |
| | 0020/1727 | BMSSEN 20/2034/0020/1353 | | |
| | | 2 0 20113 0 00 0049+48 | | |
| | 0020/1353 | SR 0079 NB | | |
| | 0020/1350 | BMSBG 20/2034/0020/1353 | | |
| | | 015 "DIA CIRC CONCR | | |
| VALLEY RD (T516) | 0020/0976 | LEN=0040 INSTALLED 1998 | | |
| | 003562 FT | | | |
| | 0020/0157 | BMSSEN 20/2034/0020/0000 | | |
| | 003562 FT | 2 0 20113 0 00 0035+52 | | |
| | | CUSSEWAGO CK | | |
| | 0020/0000 | BMSBG 20/2034/0020/0000 | | |
| | | LENGTH(AH 1837 BK 3562) | | |
| | 0010/2814 | 036 "DIA CIRC CONCR | | |
| | | LEN=0042 INSTALLED UNKN | | |
| | 0010/1080 | 024 "DIA CIRC CONCR | | |
| | | LEN=0045 INSTALLED 1998 | | |
| 000000 FT | 000000 FT | 2 0 20113 0 00 0000+00 | | |
| | | NC ROGERS FERRY RD | | |
| | | CUSSEWAGO RD | | |
| | INTER-BK | (SRO098 SEG 0080/0537) | | |
| | | DENNY RD | | |
| | | (T607) | | |
| | | MFC BEGIN = D | | |
| | 0010/0000 | LENGTH(AH 3562 BK 0000) | | |

EXTRACT DATE: 12/18/2023 ROADWAY MANAGEMENT SYSTEM PAGE NUMBER: 489
 PRINT DATE: 12/19/2023 SLD COUNTY/SR - ANNUAL PRINT COUNTY: CRAWFORD
 DIR: B TOTAL LEN: 6.387 MI. DIST: 01-1 SR: 2033
 LEFT MUN: ROME T RIGHT MUN: ROME T

CLOVERDALE RD
(T669)

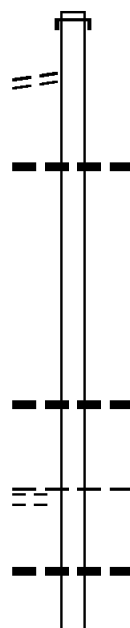
033724 FT

0120/2521

030987 FT

2 0 20103 0 00 0290+53 029039 FT
 TOWNLINE RD
(T667)

0110/0000



033724 FT AH-WARREN (61)
 INTER-AHD SPRING CREEK RD
 0120/2737 (SR3001 SEG 0010/0000)

0120/1410 024 "DIA CIR PLASTIC
 LEN=0040 INSTALLED UNKN

030987 FT 2 0 20103 0 00 0310+01
 0120/0000 LENGTH(AH 2737 BK 1948)

0110/0650 030 "DIA CIR PLASTIC
 LEN=0050 INSTALLED UNKN

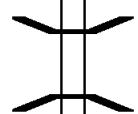
029039 FT ROME
 OIL CREEK T
 0110/0000 LENGTH(AH 1948 BK 3749)

0100/3039 018 "DIA CIR PLASTIC
 LEN=0045 INSTALLED UNKN

DIR: B TOTAL LEN: 6.387 MI. DIST: 01-1 SR: 2033
 LEFT MUN: OIL CREEK T RIGHT MUN: OIL CREEK T

2 0 20103 0 00 0253+11 025290 FT
 HARGER RD
 (T643) 0100/0000

025290 FT
 0100/0000 LENGTH(AH 3749 BK 2373)



0090/0940 BMS EN 20/2033/0090/0933
 2 0 20103 0 00 0229+20
 PORKY RUN



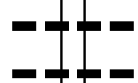
0090/0928 BMSBG 20/2033/0090/0933
 018 "DIA CIR PLASTIC
 LEN=0045 INSTALLED UNKN

022917 FT

0090/0478 2 0 20103 0 00 0229+20
 SUTTON RD
 (T645)



0090/0000 LENGTH(AH 2373 BK 2943)



0080/1145 024 "DIA CIR PLASTIC
 LEN=0045 INSTALLED UNKN
 0080/0800 024 "DIA CIR PLASTIC
 LEN=0045 INSTALLED UNKN

019974 FT

019974 FT 2 0 20103 0 00 0199+97
 0080/0000 LENGTH(AH 2943 BK 1786)
 0070/1540 024 "DIA CIR PLASTIC
 LEN=0040 INSTALLED 2006

018188 FT

018188 FT 2 0 20103 0 00 0182+11
 0070/0000 LENGTH(AH 1786 BK 3510)

018 "DIA CIR PLASTIC

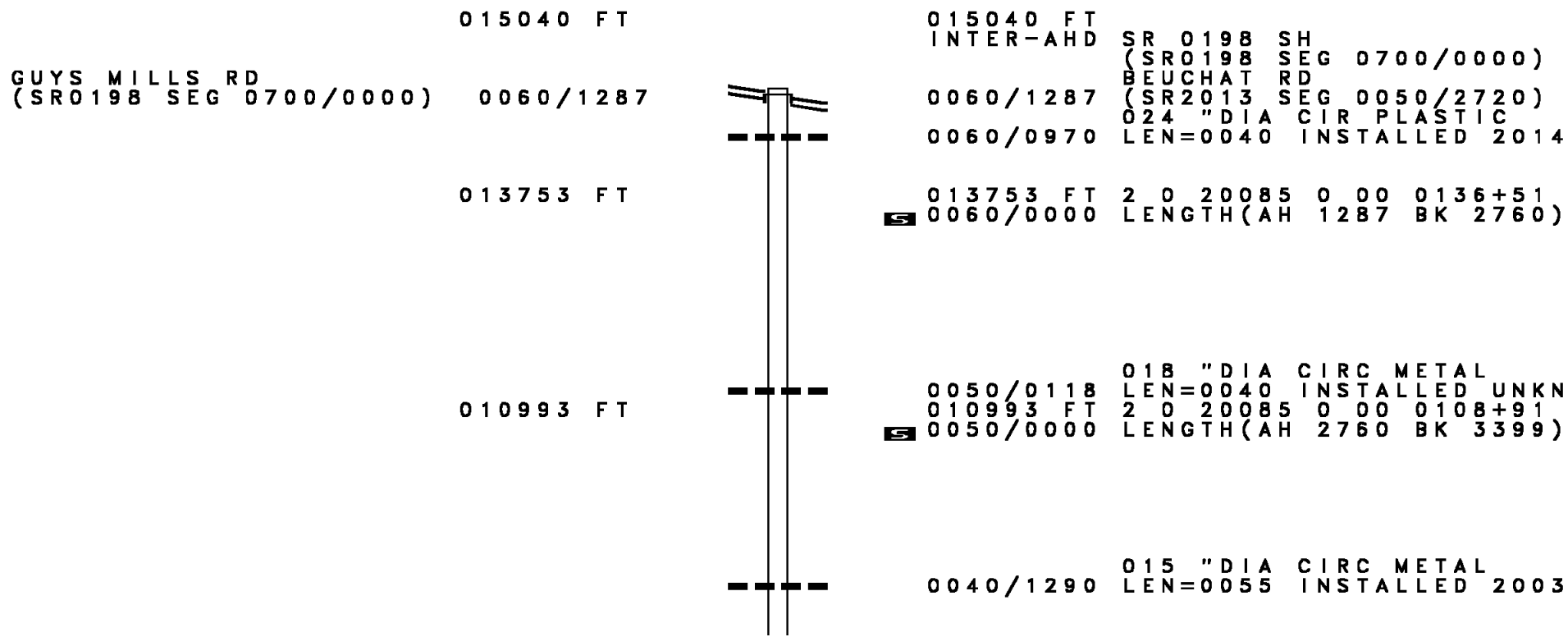
DIR: B TOTAL LEN: 6.387 MI. DIST: 01-1 SR: 2033
 LEFT MUN: OIL CREEK T RIGHT MUN: OIL CREEK T

| Location | Segment ID | Length (FT) | Material | Year | Notes |
|--------------------|------------|-------------|-------------------------------------|------|-------------------------|
| | 0060/0890 | 0050 | 048" DIA CIRC METAL | 2015 | INSTALLED |
| 014678 FT | 0060/0060 | 0060 | 048" DIA CIRC METAL | 2010 | INSTALLED |
| | 014678 FT | 0060 | KEYES RD (T932) | 2010 | UNKN |
| | 0060/0000 | | LENGTH(AH 3510 BK 3349) | | |
| 011329 FT | 0050/0146 | 0146 | 048" DIA CIR PLASTIC | 2010 | INSTALLED |
| | 011329 FT | 0146 | 048" DIA CIR PLASTIC | 2010 | UNKN |
| | 0050/0000 | | LENGTH(AH 3349 BK 3063) | | |
| WINDFALL RD (T920) | 0040/2332 | 2332 | 024" DIA CIR PLASTIC | 2006 | INSTALLED |
| | 0040/1936 | 1936 | 024" DIA CIR PLASTIC | | UNKN |
| 008266 FT | 0040/0565 | 0565 | 018" DIA CIR PLASTIC | | UNKN |
| | 0040/0297 | 0297 | 018" DIA CIR PLASTIC | 2006 | INSTALLED |
| | 008266 FT | 0297 | 018" DIA CIR PLASTIC | 2006 | UNKN |
| | 0040/0000 | | WILLEY RD (T918) CAMPBELL RD (T916) | | LENGTH(AH 3063 BK 3281) |
| | 0030/2404 | 2404 | 018" DIA CIR PLASTIC | 2015 | INSTALLED |
| 0030/1358 | 0030/1358 | 1358 | 024" DIA CIR PLASTIC | | UNKN |
| | 0030/1145 | 1145 | 018" DIA CIR PLASTIC | 2006 | INSTALLED |

DIR: B TOTAL LEN: 6.387 MI. DIST: 01-1 SR: 2033
 LEFT MUN: OIL CREEK T RIGHT MUN: OIL CREEK T

| Segment | Stationing | Length | Material | Notes |
|------------------------------------|------------|-----------|------------------------------------|---------------------------------------|
| | 004985 FT | 0030/0950 | 015 " DIA CIRC CONCR | LEN=0040 INSTALLED UNKN |
| | | 0030/0528 | 018 " DIA CIR PLASTIC | LEN=0040 INSTALLED 2015 |
| | | 004985 FT | 2 0 20103 0 00 | 0049+65 |
| | | 0030/0000 | NC SPRING CREEK RD | LENGTH(AH 3281 BK 2930) |
| PARK AV (CITY) | 0020/1400 | 0020/1415 | PETROLEUM ST (CITY) | |
| | | 0020/1400 | OIL CREEK TITUSVILLE C | |
| | | 0020/1325 | 018 " DIA CIRC CONCR | LEN=0030 INSTALLED UNKN |
| | | 0020/0785 | 024 " DIA CIRC CONCR | LEN=0040 INSTALLED UNKN |
| MYRTLE AV (CITY) | 0020/0733 | 0020/0733 | | |
| 2 0 20103 0 00 | 0020+43 | 002055 FT | | |
| MT VERNON ST (CITY) | 0020/0000 | 0020/0000 | | LENGTH(AH 2930 BK 2055) |
| | | 0010/1289 | SCHOOL PL (CITY) | |
| | | 0010/1056 | DRAKE ST (CITY) | |
| | | 0010/0887 | DAVIS PL (CITY) | |
| | | 0010/0815 | 018 " DIA CIRC CONCR | LEN=0025 INSTALLED UNKN |
| | | 0010/0796 | MAY AV (CITY) | |
| MARTIN ST (CITY) | 0010/0476 | 0010/0493 | MARTIN ST (CITY) | |
| | | 0010/0450 | 018 " DIA CIRC CONCR | LEN=0025 INSTALLED UNKN |
| | | 0010/0293 | 018 " DIA CIRC CONCR | LEN=0030 INSTALLED UNKN |
| | 000000 FT | 000000 FT | 2 0 20103 0 00 | 0000+00 |
| | | 0010/0000 | NC BR | |
| FRANKLIN ST (SR0089 SEG 0010/1745) | 0010/0000 | 0010/0000 | FRANKLIN ST (SR0089 SEG 0010/1745) | MFC BEGIN = D LENGTH(AH 2055 BK 0000) |

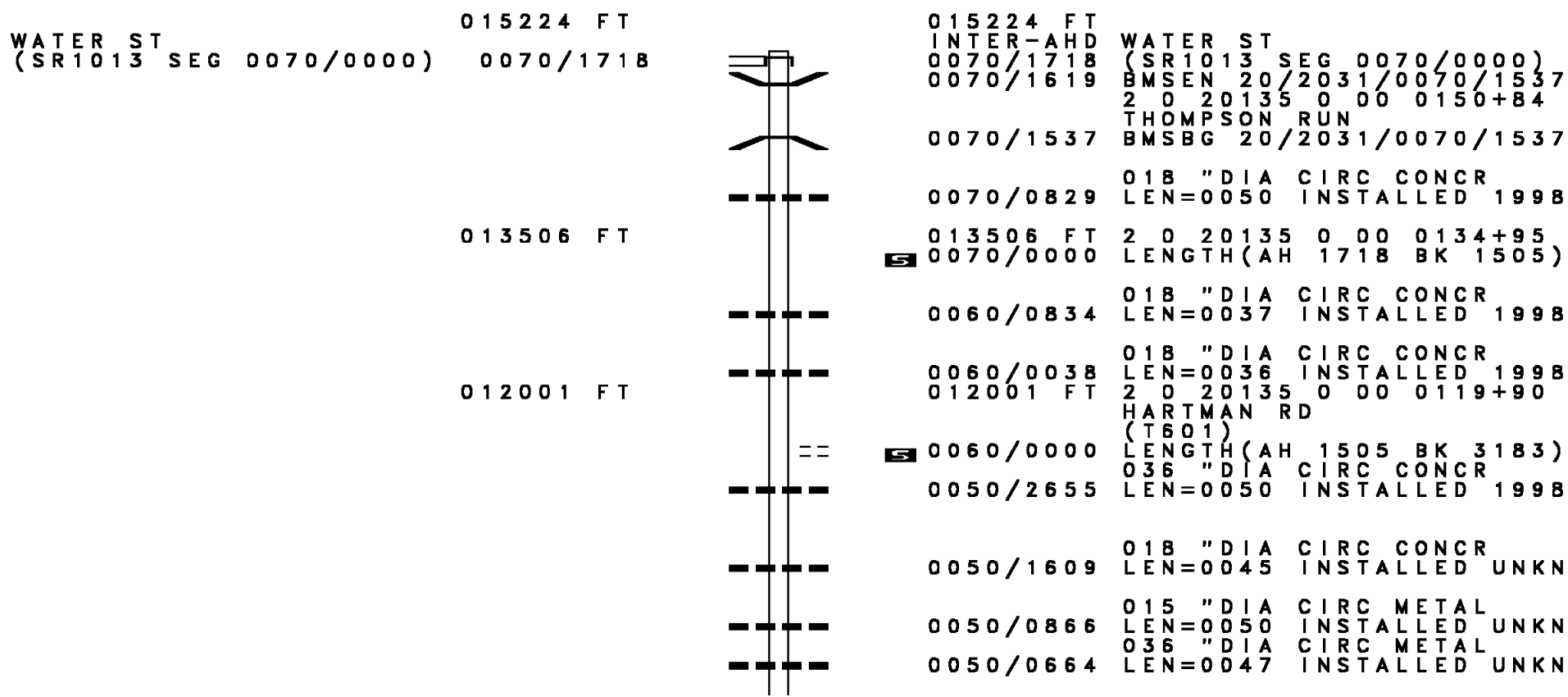
EXTRACT DATE: 12/18/2023 ROADWAY MANAGEMENT SYSTEM PAGE NUMBER: 485
 PRINT DATE: 12/19/2023 SLD COUNTY/SR - ANNUAL PRINT COUNTY: CRAWFORD
 DIR: B TOTAL LEN: 2.848 MI. DIST: 01-1 SR: 2032
 LEFT MUN: RANDOLPH T RIGHT MUN: RANDOLPH T



DIR: B TOTAL LEN: 2.848 MI. DIST: 01-1 SR: 2032
 LEFT MUN: RANDOLPH T RIGHT MUN: RANDOLPH T

| | | |
|-----------|-----------|---|
| 007594 FT | 0040/0055 | 048 " DIA CIR PLASTIC LEN=0050 INSTALLED UNKN 2 0 20085 0 00 0074+95 SHAFFER RD (T473) |
| | 0040/0000 | LENGTH(AH 3399 BK 2176) |
| 005418 FT | 0030/0324 | 015 " DIA CIRC METAL LEN=0042 INSTALLED 2003 2 0 20085 0 00 0054+16 SCHENENBERG RD (T702) |
| | 0030/0000 | LENGTH(AH 2176 BK 2587) |
| | 0020/2550 | 015 " DIA CIRC METAL LEN=0045 INSTALLED UNKN |
| 002831 FT | 0020/0286 | 018 " DIA CIR PLASTIC LEN=0040 INSTALLED 2014 2 0 20085 0 00 0024+32 RANDOLPH EAST MEAD T |
| | 0020/0000 | LENGTH(AH 2587 BK 2831) |
| | 0010/1526 | 030 " DIA CIRC METAL LEN=0060 INSTALLED UNKN |
| 0010/0167 | 0010/0053 | 018 " DIA CIRC CONCR LEN=0100 INSTALLED UNKN 2 0 20085 0 00 0000+00 NC GUYS MILLS RD WASHINGTON ST (SRO027 SEG 0160/0000) MFC BEGIN = D |
| 000000 FT | 0010/0000 | LENGTH(AH 2831 BK 0000) |

PRENATT RD
(T692)



DIR: B TOTAL LEN: 2.883 MI. DIST: 01-1 SR: 2031
 LEFT MUN: OIL CREEK T RIGHT MUN: OIL CREEK T

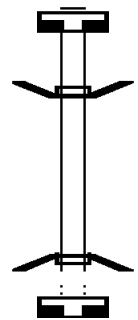
| Stationing | Length | Material | Installation |
|------------------------|-----------|----------------------|----------------|
| 008818 FT | 0050/0000 | 018" DIA CIR PLASTIC | INSTALLED 1998 |
| 2 0 20135 0 00 0070+30 | 007021 FT | 018" DIA CIR PLASTIC | INSTALLED UNKN |
| FINNEY RD (T559) | 0040/0000 | 018" DIA CIR PLASTIC | INSTALLED UNKN |
| | 0030/1952 | 018" DIA CIR PLASTIC | INSTALLED 1998 |
| | 0030/1307 | 018" DIA CIR PLASTIC | INSTALLED UNKN |
| | 0030/0936 | 018" DIA CIR PLASTIC | INSTALLED 1998 |
| 005010 FT | 0030/0000 | 018" DIA CIR PLASTIC | INSTALLED 1998 |
| | 0020/0718 | 018" DIA CIR PLASTIC | INSTALLED 1998 |
| 002495 FT | 0020/0400 | 018" DIA CIR PLASTIC | INSTALLED UNKN |
| | 0020/0000 | 018" DIA CIR PLASTIC | INSTALLED UNKN |
| PARK AV (CITY) | 0010/1162 | 018" DIA CIR PLASTIC | INSTALLED 1998 |
| PERRY ST (CITY) | 0010/0413 | 018" DIA CIR PLASTIC | INSTALLED 1998 |
| | 000000 FT | 018" DIA CIR PLASTIC | INSTALLED 1998 |
| | 0010/0000 | 018" DIA CIR PLASTIC | INSTALLED 1998 |

EXTRACT DATE: 12/18/2023 ROADWAY MANAGEMENT SYSTEM PAGE NUMBER: 481
 PRINT DATE: 12/19/2023 SLD COUNTY/SR - ANNUAL PRINT COUNTY: CRAWFORD
 DIR: B TOTAL LEN: .005 MI. DIST: 01-1 SR: 2030
 LEFT MUN: WAYNE T RIGHT MUN: WAYNE T

000024 FT

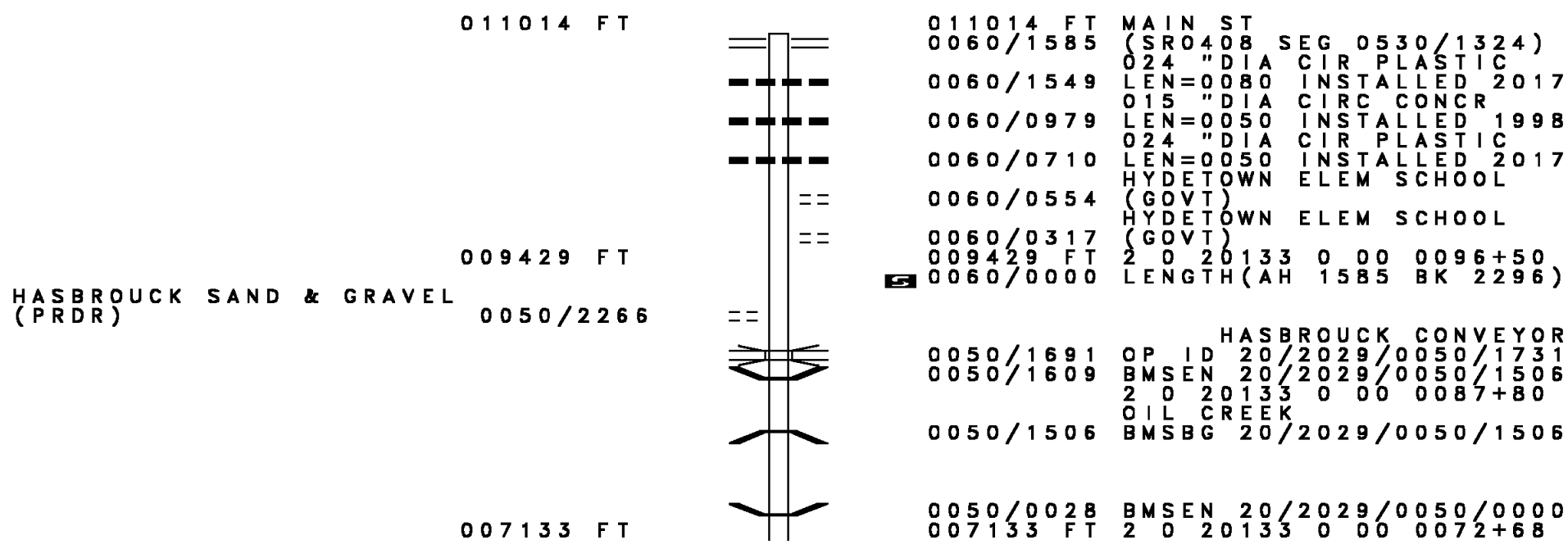
 000000 FT

 000000 FT



000024 FT
 7014/0000 LENGTH(AH 0100 BK 0024)
 BMSBN 20/2030/0010/0000
 INTER-AHD DRAKE HILL RD
 0010/0024 (T300)
 000000 FT 2 0 20152 0 00 0002+53
 NC DRAKE HILL RD
 INTER-BK DRAKE HILL RD
 (T300)
 DECKARDS RUN
 BMSBG 20/2030/0010/0000
 0010/0000 LENGTH(AH 0024 BK 0100)
 000000 FT
 7008/0000 LENGTH(AH 0100 BK 0000)

EXTRACT DATE: 12/18/2023 ROADWAY MANAGEMENT SYSTEM PAGE NUMBER: 480
 PRINT DATE: 12/19/2023 SLD COUNTY/SR - ANNUAL PRINT COUNTY: CRAWFORD
 DIR: B TOTAL LEN: 2.086 MI. DIST: 01-1 SR: 2029
 LEFT MUN: HYDETOWN B RIGHT MUN: HYDETOWN B



011014 FT

011014 FT MAIN ST
 0060/1585 (SR0408 SEG 0530/1324)
 0060/1549 024 " DIA CIR PLASTIC
 LEN=0080 INSTALLED 2017
 0060/0979 015 " DIA CIR CONCR
 LEN=0050 INSTALLED 1998
 0060/0710 024 " DIA CIR PLASTIC
 LEN=0050 INSTALLED 2017
 HYDETOWN ELEM SCHOOL
 0060/0554 (GOVT)
 HYDETOWN ELEM SCHOOL
 0060/0317 (GOVT)
 009429 FT 2 0 20133 0 00 0096+50
 0060/0000 LENGTH(AH 1585 BK 2296)

009429 FT

HASBROUCK SAND & GRAVEL (PRDR) 0050/2266

HASBROUCK CONVEYOR
 0050/1691 OP ID 20/2029/0050/1731
 0050/1609 BMSBG 20/2029/0050/1506
 2 0 20133 0 00 0087+80
 OIL CREEK
 0050/1506 BMSBG 20/2029/0050/1506

007133 FT

0050/0028 BMSBG 20/2029/0050/0000
 007133 FT 2 0 20133 0 00 0072+68

EXTRACT DATE: 12/18/2023
PRINT DATE: 12/19/2023

ROADWAY MANAGEMENT SYSTEM
SLD COUNTY/SR - ANNUAL PRINT

PAGE NUMBER: 479
COUNTY: CRAWFORD

DIR: B TOTAL LEN: 2.086 MI.
LEFT MUN: HYDETOWN B

DIST: 01-1 SR: 2029
RIGHT MUN: HYDETOWN B

FOOTE RD
(T527)

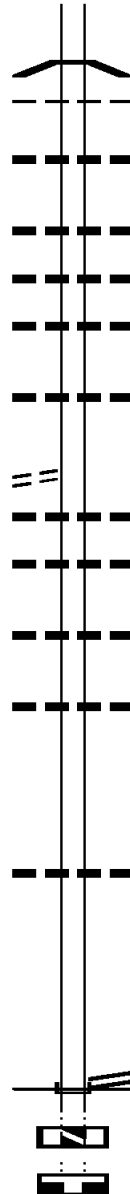
003973 FT
0040/0000

001937 FT

000000 FT

000000 FT

000000 FT



INDIAN RUN
BMSBG 20/2029/0050/0000
LENGTH(AH 2296 BK 3160)
HYDETOWN
OIL CREEK T
015 "DIA CIRC METAL
LEN=0060 INSTALLED UNKN
024 "DIA CIR PLASTIC
LEN=0060 INSTALLED UNKN
015 "DIA CIRC METAL
0040/1230 LEN=0040 INSTALLED UNKN
018 "DIA CIR PLASTIC
0040/0842 LEN=0040 INSTALLED 2014
018 "DIA CIR PLASTIC
0040/0183 LEN=0040 INSTALLED 2002
003973 FT 2 0 20133 0 00 0040+55
NC HYDETOWN GRESHAM RD
0040/0000 LENGTH(AH 3160 BK 2036)
024 "DIA CIR PLASTIC
0030/1777 LEN=0040 INSTALLED 2015
027 "DIA CIRC METAL
0030/1740 LEN=0040 INSTALLED UNKN
030 "DIA CIRC METAL
0030/1076 LEN=0040 INSTALLED 2000
018 "DIA CIR PLASTIC
0030/0228 LEN=0045 INSTALLED UNKN
001937 FT 2 0 20133 0 00 0019+37
0030/0000 LENGTH(AH 2036 BK 1937)
024 "DIA CIR PLASTIC
0020/0615 LEN=0040 INSTALLED 2002
000000 FT 2 0 20133 0 00 0000+00
WASHINGTON ST
(SR0027 SEG 0420/0702)
NC JOHNSON RD
INTER-BK WASHINGTON ST
(SR0027 SEG 0420/0702)
MFC BEGIN = E
0020/0000 LTH AH 001937 BK 000100
000000 FT
7014/0000 LTH AH 000100 BK 002192
000000 FT
7010/0000 LENGTH(AH 2192 BK 0000)

EXTRACT DATE: 12/18/2023 ROADWAY MANAGEMENT SYSTEM PAGE NUMBER: 478
PRINT DATE: 12/19/2023 SLD COUNTY/SR - ANNUAL PRINT COUNTY: CRAWFORD
DIR: B TOTAL LEN: 1.643 MI. DIST: 01-1 SR: 2028
LEFT MUN: OIL CREEK T RIGHT MUN: OIL CREEK T

008673 FT

008673 FT AH-WARREN (61)
INTER-AHD MCCLELLANDS CT
0030/3440 (SR3002 SEG 0010/0000)

DUNCAN RD
(T928)

0030/2495



EXTRACT DATE: 12/18/2023
PRINT DATE: 12/19/2023

ROADWAY MANAGEMENT SYSTEM
SLD COUNTY/SR - ANNUAL PRINT

PAGE NUMBER: 477
COUNTY: CRAWFORD

DIR: B TOTAL LEN: 1.643 MI.
LEFT MUN: OIL CREEK T

DIST: 01-1 SR: 2028
RIGHT MUN: OIL CREEK T

DOTYVILLE RD
(T926)

0030/0879

005233 FT

2 0 20102 0 00 0028+11 002790 FT
MESSERALL RD
(T993)

0020/0000

000000 FT

| | | |
|-----------|--------------------------|-------------------------|
| 0030/2414 | 018 " DIA | CIR PLASTIC |
| | LEN=0060 | INSTALLED 2015 |
| 0030/2118 | 015 " DIA | CIRC CONCR |
| | LEN=0045 | INSTALLED UNKN |
| 0030/1719 | 015 " DIA | CIRC CONCR |
| | LEN=0040 | INSTALLED UNKN |
| 0030/1400 | 015 " DIA | CIRC CONCR |
| | LEN=0040 | INSTALLED 1996 |
| 0030/0737 | 036 " DIA | CIRC CONCR |
| | LEN=0045 | INSTALLED UNKN |
| 0030/0355 | 018 " DIA | CIRC CONCR |
| | LEN=0040 | INSTALLED UNKN |
| 005233 FT | 2 0 20102 0 00 0052+36 | OIL CREEK |
| | | STRUCTURE LENGTH 11 FT |
| 0030/0000 | BMSID 20/2028/0030/0000 | LENGTH(AH 3440 BK 2443) |
| 0020/1369 | 012 " DIA | CIRC CONCR |
| | LEN=0040 | INSTALLED UNKN |
| 0020/0954 | 012 " DIA | CIR PLASTIC |
| | LEN=0040 | INSTALLED UNKN |
| 0020/0678 | 024 " DIA | CIRC METAL |
| | LEN=0045 | INSTALLED UNKN |
| 0020/0327 | 024 " DIA | CIR PLASTIC |
| | LEN=0040 | INSTALLED 2015 |
| 002790 FT | | |
| 0020/0000 | | LENGTH(AH 2443 BK 2790) |
| 0010/1713 | 012 " DIA | CIRC CONCR |
| | LEN=0038 | INSTALLED UNKN |
| 0010/0684 | BMS EN 20/2028/0010/0533 | 2 0 20102 0 00 0005+41 |
| | | PINEY CREEK |
| 0010/0533 | BMSBG 20/2028/0010/0533 | |
| | 018 " DIA | CIRC CONCR |
| 0010/0060 | LEN=0055 | INSTALLED UNKN |
| 000000 FT | 2 0 20102 0 00 0000+00 | NC EN |
| | | TERPRISE RD |
| | | PLANK RD |
| | | (SRO027 SEG 0530/1462) |
| | | MFC BEGIN = D |
| 0010/0000 | | LENGTH(AH 2790 BK 0000) |









EXTRACT DATE: 12/18/2023 ROADWAY MANAGEMENT SYSTEM PAGE NUMBER: 475
PRINT DATE: 12/19/2023 SLD COUNTY/SR - ANNUAL PRINT COUNTY: CRAWFORD
DIR: B TOTAL LEN: .000 MI. DIST: 01-1 SR: 2026
LEFT MUN: TITUSVILLE C RIGHT MUN: TITUSVILLE C

000000 FT
000000 FT



000000 FT
7020/0000 LENGTH(AH 2366 BK 2119)
000000 FT
7010/0000 LENGTH(AH 2119 BK 0000)

EXTRACT DATE: 12/18/2023 ROADWAY MANAGEMENT SYSTEM PAGE NUMBER: 474
 PRINT DATE: 12/19/2023 SLD COUNTY/SR - ANNUAL PRINT COUNTY: CRAWFORD
 DIR: B TOTAL LEN: .000 MI. DIST: 01-1 SR: 2025
 LEFT MUN: TITUSVILLE C RIGHT MUN: TITUSVILLE C

| | | | |
|-----------|--|-----------|-------------------------|
| 000000 FT |  | 000000 FT | |
| 000000 FT |  | 7040/0000 | LENGTH(AH 2975 BK 3797) |
| 000000 FT |  | 000000 FT | |
| 000000 FT |  | 7030/0000 | LENGTH(AH 3797 BK 2857) |
| 000000 FT |  | 000000 FT | |
| 000000 FT |  | 7020/0000 | LENGTH(AH 2857 BK 1308) |
| 000000 FT |  | 000000 FT | |
| 000000 FT |  | 7014/0000 | LENGTH(AH 1308 BK 1184) |
| | | 000000 FT | |
| | | 7010/0000 | LENGTH(AH 1184 BK 0000) |

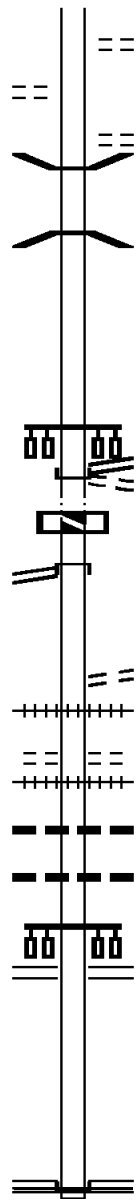
DIR: B TOTAL LEN: 1.312 MI. DIST: 01-1 SR: 2024
 LEFT MUN: TITUSVILLE C RIGHT MUN: TITUSVILLE C

| Stationing | Length | Material | Notes |
|------------|-----------|-------------------------|-------|
| 0004+65 | 006929 FT | AH-VENANGO | (60) |
| 0004+65 | 006436 FT | INTER-AHD MUSEUM LN | |
| 0004+65 | 0050/0000 | (SR1011 SEG 0010/2093) | |
| 0004+65 | 0050/0000 | LENGTH(AH 0493 BK 1488) | |
| 0004+65 | 0040/1450 | 036" DIA CIRC METAL | |
| 0004+65 | 0040/0290 | LEN=0050 INSTALLED UNKN | |
| 0004+65 | 0040/0022 | 018" DIA CIRC METAL | |
| 0004+65 | 004948 FT | LEN=0040 INSTALLED 1998 | |
| 0004+65 | 0040/0000 | 018" DIA CIR PLASTIC | |
| 0004+65 | 0030/1470 | LEN=0040 INSTALLED 1998 | |
| 0004+65 | 0030/1145 | 2 0 20160 0 00 0014+88 | |
| 0004+65 | 0030/0639 | LENGTH(AH 1488 BK 1542) | |
| 0004+65 | 0030/0639 | 018" DIA CIRC METAL | |
| 0004+65 | 0030/1145 | LEN=0050 INSTALLED 2018 | |
| 0004+65 | 0030/1145 | 018" DIA CIRC METAL | |
| 0004+65 | 0030/0639 | LEN=0040 INSTALLED 1998 | |
| 0004+65 | 0030/0639 | 018" DIA CIR PLASTIC | |
| 0004+65 | 0030/0639 | LEN=0040 INSTALLED 1998 | |
| 0030+44 | 003406 FT | | |
| 0030+44 | 0030/0000 | | |
| 0030+44 | 0020/0759 | | |
| 0030+44 | 0030/0000 | LENGTH(AH 1542 BK 0957) | |

DIR: B TOTAL LEN: 1.312 MI. DIST: 01-1 SR: 2024
 LEFT MUN: TITUSVILLE C RIGHT MUN: TITUSVILLE C

ROBERTS ST
 (CITY)

0020/0542



002449 FT

002449 FT

FRANKLIN ST
 (SR0008 SEG 0020/0000) 0010/2449

000000 FT

0020/0712 GEORGE ST
 (CITY)

0020/0491 SUPERIOR ST
 (CITY)

0020/0272 BMS EN 20/2024/0020/0194
 2 0 60052 6 00 0056+27
 HAMMOND RUN

0020/0254 BMSBG 20/2024/0020/0194
 002449 FT 2 0 60052 6 00 0058+96
 FRANKLIN ST
 (SR0008 SEG 0010/1808)
 NC BLOSS ST

BLOSS ST
 (CITY)

INTER-BK FRANKLIN ST
 (SR0008 SEG 0010/1808)

0020/0000 LTH AH 000957 BK 000100
 002449 FT

7014/0000 LTH AH 000100 BK 002449
 INTER-AHD FRANKLIN ST
 0010/2449 (SR0008 SEG 0020/0000)

PERRY ST
 (CITY)

0010/1185 NC ST JOHN ST
 (AAR 528352T) #TRKS 04
 MECHANIC ST

0010/0963 (CITY)

0010/0627 (AAR 505663E) #TRKS 02
 018 " DIA CIR PLASTIC

0010/0555 LEN=0020 INSTALLED UNKN
 018 " DIA CIR CONCR

0010/0239 LEN=0025 INSTALLED UNKN
 SPRING ST
 (SR0008 SEG 0030/0986)
 (SR0008 SEG 0031/0986)

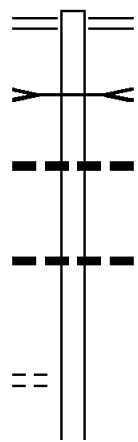
0010/0231 2 0 20157 0 00 0024+46
 000000 FT NC PERRY ST
 CENTRAL AV
 (SR0008 SEG 0031/0986)
 (SR0008 SEG 0030/0986)

INTER-BK PERRY ST
 (CITY)

MFC BEGIN = D
 0010/0000 LENGTH(AH 2449 BK 0000)

EXTRACT DATE: 12/18/2023 ROADWAY MANAGEMENT SYSTEM PAGE NUMBER: 471
 PRINT DATE: 12/19/2023 SLD COUNTY/SR - ANNUAL PRINT COUNTY: CRAWFORD
 DIR: B TOTAL LEN: 2.500 MI. DIST: 01-1 SR: 2023
 LEFT MUN: TROY T RIGHT MUN: TROY T

013201 FT

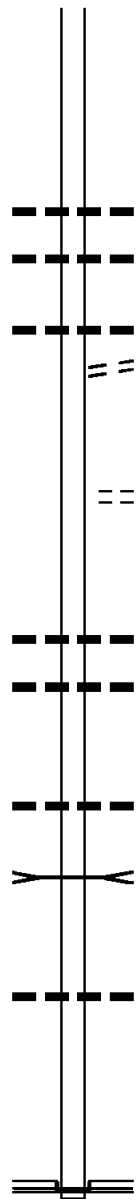


013201 FT CHURCH ST
 0050/3286 (SR0408 SEG 0450/0000)
 SUGAR CK. BR.
 0050/3072 STRUCTURE LENGTH 12 FT
 BMSID 20/2023/0050/3079
 0050/2297 024 " DIA CIR PLASTIC
 LEN=0040 INSTALLED 2019
 0050/1163 015 " DIA CIRC CONCR
 LEN=0035 INSTALLED UNKN
 009915 FT
 5 0050/0000 LENGTH(AH 3286 BK 2439)

2 0 20095 0 00 0099+33 009915 FT
 MARKLEY RD
 (T555) 0050/0000

DIR: B TOTAL LEN: 2.500 MI. DIST: 01-1 SR: 2023
 LEFT MUN: TROY T RIGHT MUN: TROY T

007476 FT



007476 FT 2 0 20095 0 00 0075+18
 0040/0000 LENGTH(AH 2439 BK 2427)
 018 "DIA CIR PLASTIC
 0030/2279 LEN=0040 INSTALLED UNKN
 018 "DIA CIR PLASTIC
 0030/2072 LEN=0040 INSTALLED UNKN
 015 "DIA CIRC CONCR
 0030/1254 LEN=0035 INSTALLED UNKN
 REISER RD
 0030/0759 (T525)
 005049 FT 2 0 20095 0 00 0050+47
 PRICHARD RD
 0030/0000 (T840)
 LENGTH(AH 2427 BK 2559)
 0020/0901 024 "DIA CIR PLASTIC
 LEN=0040 INSTALLED 2000
 024 "DIA CIRC METAL
 0020/0475 LEN=0035 INSTALLED 2016
 002490 FT 2 0 20095 0 00 0024+77
 0020/0000 LENGTH(AH 2559 BK 2490)
 0010/1794 024 "DIA CIR PLASTIC
 LEN=0060 INSTALLED 1997
 KNAPP RUN
 0010/1399 STRUCTURE LENGTH 14 FT
 BMSID 20/2023/0010/1399
 0010/0011 018 "DIA CIR PLASTIC
 LEN=0060 INSTALLED 1998
 000000 FT 2 0 20095 0 00 0000+00
 NC MOSS GROVE RD
 TROY CENTER RD
 (SR0428 SEG 0020/0000)
 INTER-BK PROPER RD
 (T521)
 MFC BEGIN = E
 0010/0000 LENGTH(AH 2490 BK 0000)

005049 FT

002490 FT

000000 FT

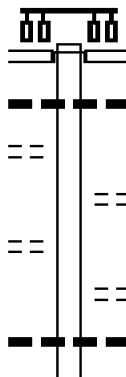
EXTRACT DATE: 12/18/2023 ROADWAY MANAGEMENT SYSTEM PAGE NUMBER: 469
 PRINT DATE: 12/19/2023 SLD COUNTY/SR - ANNUAL PRINT COUNTY: CRAWFORD
 DIR: E TOTAL LEN: 1.174 MI. DIST: 01-1 SR: 2022
 LEFT MUN: COCHRANTON B RIGHT MUN: COCHRANTON B

MILL ST
 (BORO)
 UNKNOWN AL
 (BORO)

005616 FT

0030/0866

0030/0788



006199 FT
 INTER-AHD

FRANKLIN ST
 (BORO)
 ADAMS ST
 (SR0173 SEG 0080/0000)

0030/1009

0030/0986 015 " DIA CIRC CONCR
 LEN=0032 INSTALLED UNKN

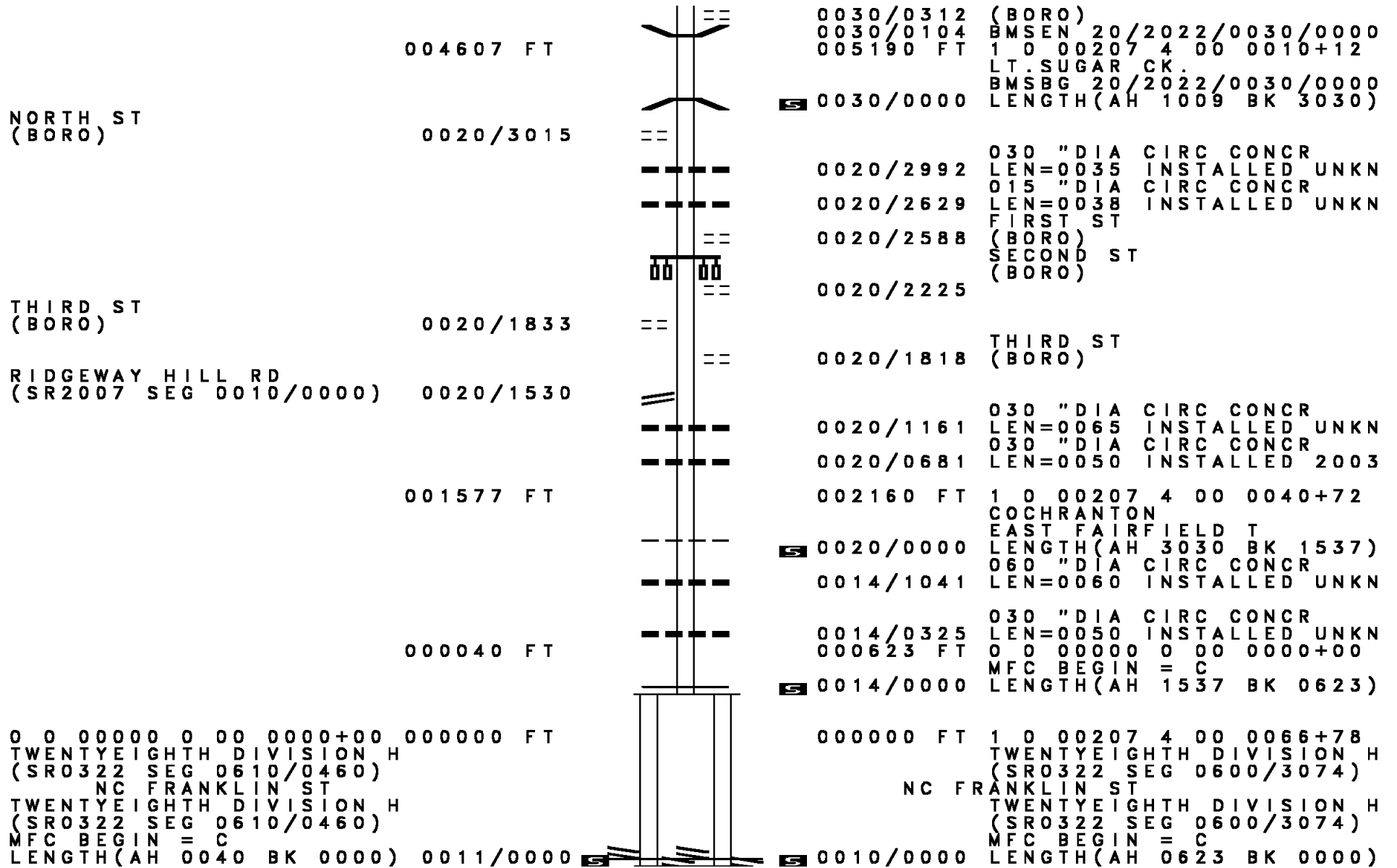
0030/0828

CENTER AL
 (BORO)

0030/0664

0030/0566 PEARL ST
 (BORO)
 018 " DIA CIRC CONCR
 LEN=0035 INSTALLED UNKN
 RIVER ST

DIR: E TOTAL LEN: 1.174 MI. DIST: 01-1 SR: 2022
 LEFT MUN: COCHRANTON B RIGHT MUN: COCHRANTON B



0 0 00000 0 00 0000+00 000000 FT
 TWENTYEIGHTH DIVISION H
 (SR0322 SEG 0610/0460)
 NC FRANKLIN ST
 TWENTYEIGHTH DIVISION H
 (SR0322 SEG 0610/0460)
 MFC BEGIN = C
 LENGTH(AH 0040 BK 0000) 0011/0000

000000 FT 1 0 00207 4 00 0066+78
 TWENTYEIGHTH DIVISION H
 (SR0322 SEG 0600/3074)
 NC FRANKLIN ST
 TWENTYEIGHTH DIVISION H
 (SR0322 SEG 0600/3074)
 MFC BEGIN = C
 LENGTH(AH 0623 BK 0000)

DIR: B TOTAL LEN: 2.911 MI. DIST: 01-1 SR: 2021
 LEFT MUN: STEUBEN T RIGHT MUN: STEUBEN T

015369 FT



015369 FT CENTERVILLE RD
 0130/3073 (SR1018 SEG 0210/0000)
 027 " DIA CIR PLASTIC
 0130/2586 LEN=0040 INSTALLED UNKN

012296 FT

012296 FT 2 0 20096 0 00 0284+23
 0130/0000 LENGTH(AH 3073 BK 2547)

009749 FT



009749 FT 2 0 20096 0 00 0258+76
 0120/0000 LENGTH(AH 2547 BK 2738)
 018 " DIA CIR PLASTIC
 0110/2255 LEN=0035 INSTALLED 2010

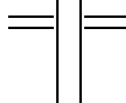


0110/1261 024 " DIA CIR PLASTIC
 LEN=0050 INSTALLED 1998

007011 FT



0110/0185 036 " DIA CIRC CONCR
 LEN=0040 INSTALLED 1998
 007011 FT 2 0 20096 0 00 0231+38
 FREEMONT ST
 (SR1020 SEG 0050/2108)
 0110/0000 LENGTH(AH 2738 BK 2273)



DIR: B TOTAL LEN: 2.911 MI. DIST: 01-1 SR: 2021
 LEFT MUN: STEUBEN T RIGHT MUN: STEUBEN T

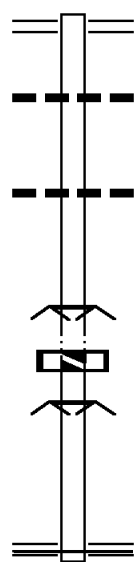
| | | |
|-----------|-----------|---|
| 004738 FT | 0100/0606 | 018 " DIA CIR PLASTIC LEN=0035 INSTALLED 2013 |
| | 0100/0009 | 018 " DIA CIR PLASTIC LEN=0040 INSTALLED UNKN |
| | 004738 FT | 2 0 20096 0 00 0208+65 |
| | 0100/0000 | LENGTH(AH 2273 BK 1853) |
| 002885 FT | 002885 FT | 2 0 20096 0 00 0190+12 |
| | | STEUBEN TROY T |
| | 0090/0000 | LENGTH(AH 1853 BK 2885) |
| | 0080/2618 | 018 " DIA CIR PLASTIC LEN=0040 INSTALLED 2004 |
| | 0080/2440 | 018 " DIA CIR PLASTIC LEN=0036 INSTALLED 2018 |
| | 0080/2420 | 018 " DIA CIR PLASTIC LEN=0040 INSTALLED UNKN |
| | 0080/1894 | 024 " DIA CIR PLASTIC LEN=0040 INSTALLED 1998 |
| 000000 FT | 0080/0482 | 020 " DIA CIR PLASTIC LEN=0038 INSTALLED 1998 |
| | 000000 FT | 2 0 20096 0 00 0162+00 |
| | | NC LEBOUF TRAIL RD CHURCH ST (SR0408 SEG 0390/0000) |
| | INTER-BK | LEBOUF TRAIL RD (T300) |
| 000000 FT | 0080/0000 | LENGTH(AH 2885 BK 2758) |
| 000000 FT | 000000 FT | 7070/0000 LENGTH(AH 2758 BK 1142) |
| 000000 FT | 000000 FT | 7060/0000 LENGTH(AH 1142 BK 2332) |
| 000000 FT | 000000 FT | 7050/0000 LENGTH(AH 2332 BK 2118) |
| 000000 FT | 000000 FT | 7040/0000 LENGTH(AH 2118 BK 2964) |
| 000000 FT | 000000 FT | 7030/0000 LENGTH(AH 2964 BK 2318) |
| 000000 FT | 000000 FT | 7020/0000 LENGTH(AH 2318 BK 2677) |
| 000000 FT | 000000 FT | 7010/0000 LENGTH(AH 2677 BK 0000) |

002829 FT

000222 FT

000222 FT

000000 FT



002829 FT WM FLINN HW
 0020/2607 (SR0008 SEG 0050/1421)

 0020/1882 018 "DIA CIR UNKNOWN
 LEN=0035 INSTALLED UNKN

 0020/0771 024 "DIA CIRC METAL
 LEN=0035 INSTALLED UNKN

 000222 FT 2 0 20132 0 00 0013+69
 ROAD BARRICATED BRDG OU
 ROAD CLOSED BACK
 0020/0000 LTH AH 002607 BK 000100
 000222 FT
 7012/0000 LTH AH 000100 BK 000222
 ROAD BARRICATED BRDG OU
 ROAD CLOSED AHEAD
 0010/0222 2 0 20132 0 00 0000+00
 000000 FT NC O I L CREEK RD
 WASHINGTON ST
 (SR0027 SEG 0430/3431)
 MFC BEGIN = E
 0010/0000 LENGTH(AH 0222 BK 0000)

EXTRACT DATE: 12/18/2023 ROADWAY MANAGEMENT SYSTEM PAGE NUMBER: 464
PRINT DATE: 12/19/2023 SLD COUNTY/SR - ANNUAL PRINT COUNTY: CRAWFORD
DIR: B TOTAL LEN: .016 MI. DIST: 01-1 SR: 2019
LEFT MUN: TROY T RIGHT MUN: TROY T

000083 FT



000083 FT
7076/0000 LENGTH(AH 0245 BK 0013)

EXTRACT DATE: 12/18/2023
PRINT DATE: 12/19/2023

ROADWAY MANAGEMENT SYSTEM
SLD COUNTY/SR - ANNUAL PRINT

PAGE NUMBER: 463
COUNTY: CRAWFORD

DIR: B
LEFT MUN: TROY T

TOTAL LEN: .016 MI.

DIST: 01-1
RIGHT MUN: TROY T

SR: 2019

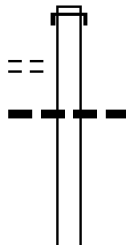
| Station | Length | Unit | Station | Length | Unit | Description |
|---------|--------|------|-----------|--------|------|-------------------------|
| 000083 | FT | | 000083 | FT | | |
| 000083 | FT | | 7074/0000 | | | LENGTH(AH 0013 BK 1274) |
| | | | 000083 | FT | | |
| | | | 7072/0000 | | | LENGTH(AH 1274 BK 0016) |
| | | | | | | BMSBN 20/2019/0070/0000 |
| | | | | | | INTER-AHD FLAT RD |
| 000067 | FT | | 0070/0016 | | | (T301) |
| | | | 000067 | FT | | 2 0 20092 0 00 0163+22 |
| | | | | | | INTER-BK FLAT RD |
| | | | | | | (T301) |
| | | | | | | SUGAR CK.E. |
| | | | | | | BMSBG 20/2019/0070/0000 |
| 000067 | FT | | 0070/0000 | | | LENGTH(AH 0016 BK 2817) |
| | | | 000067 | FT | | |
| | | | 7060/0000 | | | LENGTH(AH 2817 BK 1410) |
| 000067 | FT | | 000067 | FT | | |
| | | | 7054/0000 | | | LENGTH(AH 1410 BK 0022) |
| | | | | | | BMSBN 20/2019/0050/0000 |
| | | | | | | INTER-AHD FLAT RD |
| | | | 0050/0022 | | | (T301) |
| 000045 | FT | | 000045 | FT | | 2 0 20092 0 00 0120+76 |
| | | | | | | NC FLAT RD |
| | | | | | | INTER-BK FLAT RD |
| | | | | | | (T301) |
| | | | | | | EAST BR. SUGAR CREEK |
| | | | | | | BMSBG 20/2019/0050/0000 |
| 000045 | FT | | 0050/0000 | | | LENGTH(AH 0022 BK 0454) |
| | | | 000045 | FT | | |
| | | | 7050/0000 | | | LENGTH(AH 0454 BK 3262) |
| 000045 | FT | | 000045 | FT | | |
| | | | 7040/0000 | | | LENGTH(AH 3262 BK 1425) |
| 000045 | FT | | 000045 | FT | | |
| | | | 7034/0000 | | | LENGTH(AH 1425 BK 0045) |
| | | | | | | BMSBN 20/2019/0030/0000 |
| | | | | | | INTER-AHD LEBEOUF RD |
| | | | 0030/0045 | | | (T300) |
| 000000 | FT | | 000000 | FT | | 2 0 20092 0 00 0068+94 |
| | | | | | | NC LEBEOUF RD |
| | | | | | | INTER-BK LEBEOUF RD |
| | | | | | | (T300) |
| | | | | | | E, BR. SUGAR |
| | | | | | | BMSBG 20/2019/0030/0000 |
| | | | | | | MFC BEGIN = E |
| 000000 | FT | | 0030/0000 | | | LENGTH(AH 0045 BK 0460) |
| | | | 000000 | FT | | |
| | | | 7030/0000 | | | LENGTH(AH 0460 BK 3345) |
| 000000 | FT | | 000000 | FT | | |
| | | | 7020/0000 | | | LENGTH(AH 3345 BK 3067) |
| 000000 | FT | | 000000 | FT | | |
| | | | 7010/0000 | | | LENGTH(AH 3067 BK 0000) |

EXTRACT DATE: 12/18/2023 ROADWAY MANAGEMENT SYSTEM PAGE NUMBER: 462
 PRINT DATE: 12/19/2023 SLD COUNTY/SR - ANNUAL PRINT COUNTY: CRAWFORD
 DIR: B TOTAL LEN: 3.284 MI. DIST: 01-1 SR: 2018
 LEFT MUN: WAYNE T RIGHT MUN: WAYNE T

BREBECK RD
 (T768)

017339 FT

0070/2456



017339 FT AH-VENANGO (60)
 INTER-AHD DECKARDS RUN RD
 0070/2973 (SR4005 SEG 0070/1981)

0070/2455 030 " DIA CIR PLASTIC
 LEN=0062 INSTALLED 2011

018 " DIA CIR PLASTIC

DIR: B TOTAL LEN: 3.284 MI. DIST: 01-1 SR: 2018
 LEFT MUN: WAYNE T RIGHT MUN: WAYNE T

2 0 20035 0 00 0029+35 014366 FT
 WAGNER RD
 (T734)

0070/0000

BELL RD
 (T714)

011857 FT

0060/0000

009514 FT

| | | | |
|-----------|----------------------------|------------------------|----------------|
| 0070/0810 | LEN=0045 | INSTALLED | 2003 |
| 0070/0029 | 027 " DIA CIR PLASTIC | LEN=0060 | INSTALLED 2014 |
| 014366 FT | | | |
| 0070/0000 | LENGTH(AH 2973 BK 2509) | | |
| 0060/2509 | 027 " DIA CIR PLASTIC | LEN=0060 | INSTALLED UNKN |
| 0060/2013 | 024 " DIA CIR PLASTIC | LEN=0045 | INSTALLED 2000 |
| 0060/0951 | 036 " H 54 " W CON BOX CUL | LEN=0035 | INSTALLED 2003 |
| 0060/0501 | STOCKTON CORNERS RD | (SR2016 SEG 0050/3049) | |
| 0060/0426 | 024 " DIA CIR PLASTIC | LEN=0050 | INSTALLED 2003 |
| 011857 FT | 2 0 20035 0 00 0054+25 | | |
| 0060/0000 | 024 " DIA CIR PLASTIC | LEN=0048 | INSTALLED 2003 |
| 0060/0000 | LENGTH(AH 2509 BK 2343) | | |
| 0050/1924 | 018 " DIA CIR PLASTIC | LEN=0040 | INSTALLED UNKN |
| 0050/0730 | 024 " DIA CIRC METAL | LEN=0040 | INSTALLED 2003 |
| 009514 FT | 2 0 20035 0 00 0076+70 | | |
| 0050/0000 | 024 " DIA CIR PLASTIC | LEN=0040 | INSTALLED UNKN |
| 0040/1720 | LENGTH(AH 2343 BK 3129) | | |
| 0040/1489 | 018 " DIA CIR PLASTIC | LEN=0040 | INSTALLED UNKN |
| 0040/1484 | (APRA) KEBERT/ DECKARDS | | |
| 0040/1088 | MEADVILLE REDI-MIX | | |
| 0040/0581 | (PRDR) | | |
| 0040/0029 | 018 " DIA CIRC METAL | LEN=0060 | INSTALLED 2003 |
| | 018 " DIA CIR PLASTIC | LEN=0035 | INSTALLED 2003 |
| | 018 " DIA CIR PLASTIC | LEN=0044 | INSTALLED 2003 |
| | BMSSEN 20/2018/0040/0015 | | |
| | 2 0 20035 0 00 0107+83 | | |

POE

DIR: B TOTAL LEN: 3.284 MI. DIST: 01-1 SR: 2018
 LEFT MUN: WAYNE T RIGHT MUN: WAYNE T

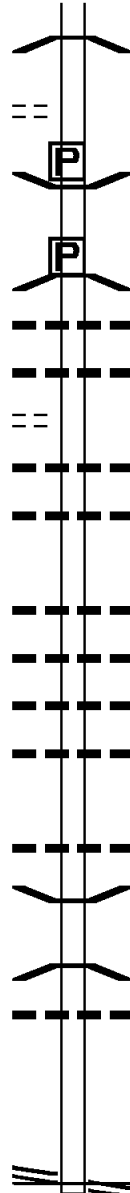
2 0 20035 0 00 0107+98 006385 FT
 SOUTH ALLEN RD
 (T710) 0040/0000

DRAKE HILL RD (TBK)
 (T300) 0030/1029

003665 FT

002323 FT

2 0 20035 0 00 0173+79 000000 FT
 ADAMS ST
 (SR0173 SEG 0130/1175) 0010/0000



0040/0015 DECKARDS RUN
 006385 FT BMSBG 20/2018/0040/0015

5 0040/0000 LENGTH(AH 3129 BK 2720)

0030/2099 BMSBG 20/2018/0030/2062
 BRIDGE POSTED (TONS)
 2 0 20035 0 00 0134+98
 SGL 20 COMB 30

0030/2060 DECKARDS RUN
 BMSBG 20/2018/0030/2062
 024 "DIA CIR PLASTIC

0030/1755 LEN=0040 INSTALLED 2014
 024 "DIA CIR PLASTIC

0030/1482 LEN=0042 INSTALLED 2003

024 "DIA CIR PLASTIC
 LEN=0040 INSTALLED 2014
 018 "DIA CIR PLASTIC

0030/0356 LEN=0045 INSTALLED UNKN
 003665 FT 2 0 20035 0 00 0134+98
 024 "DIA CIRC METAL

5 0030/0000 LEN=0045 INSTALLED UNKN
 LENGTH(AH 2720 BK 1342)

0020/0786 027 "DIA CIR PLASTIC
 LEN=0045 INSTALLED 2014

0020/0334 036 "DIA CIR PLASTIC
 LEN=0050 INSTALLED UNKN

0020/0010 020 "DIA CIR PLASTIC
 LEN=0045 INSTALLED 2014

002323 FT 2 0 20035 0 00 0149+63

5 0020/0000 LENGTH(AH 1342 BK 2323)
 018 "DIA CIR PLASTIC

0010/1876 LEN=0040 INSTALLED UNKN

0010/1146 BMSBG 20/2018/0010/1162
 2 0 20035 0 00 0173+79
 DECKARD RUN

0010/1073 BMSBG 20/2018/0010/1162
 024 "DIA CIRC CONCR

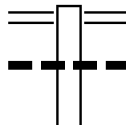
0010/0934 LEN=0040 INSTALLED UNKN

NC DECKARDS RD
 ADAMS ST
 000000 FT (SR0173 SEG 0130/1175)
 MFC BEGIN = D

5 0010/0000 LENGTH(AH 2323 BK 0000)

EXTRACT DATE: 12/18/2023 ROADWAY MANAGEMENT SYSTEM PAGE NUMBER: 459
PRINT DATE: 12/19/2023 SLD COUNTY/SR - ANNUAL PRINT COUNTY: CRAWFORD
DIR: B TOTAL LEN: 5.440 MI. DIST: 01-1 SR: 2017
LEFT MUN: TROY T RIGHT MUN: TROY T

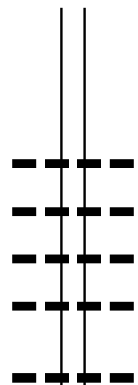
028724 FT



028724 FT CHURCH ST
0120/1739 (SR0408 SEG 0360/0852)
018 " DIA CIRC METAL
0120/1705 LEN=0065 INSTALLED 1998

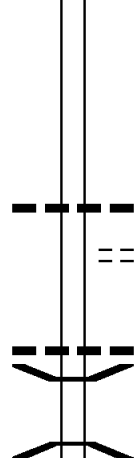
DIR: B TOTAL LEN: 5.440 MI. DIST: 01-1 SR: 2017
 LEFT MUN: TROY T RIGHT MUN: TROY T

026985 FT



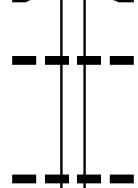
026985 FT 2 0 20091 0 01 0270+01
 0120/0000 LENGTH(AH 1739 BK 3506)
 0110/2866 018 "DIA CIRC CONCR
 LEN=0036 INSTALLED UNKN
 0110/2430 024 "DIA CIR PLASTIC
 LEN=0060 INSTALLED 1998
 0110/2070 018 "DIA CIRC CONCR
 LEN=0035 INSTALLED 1998
 0110/1754 015 "DIA CIRC CONCR
 LEN=0040 INSTALLED 1998
 0110/0859 018 "DIA CIRC CONCR
 LEN=0044 INSTALLED UNKN

023479 FT



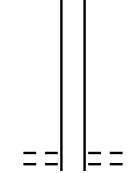
023479 FT 2 0 20091 0 01 0234+95
 0110/0000 LENGTH(AH 3506 BK 3718)
 0100/2109 018 "DIA CIRC CONCR
 LEN=0035 INSTALLED UNKN
 YOCKUM RD
 (T551)
 0100/1151 036 "DIA CIRC METAL
 LEN=0052 INSTALLED UNKN
 0100/0659 BMSSEN 20/2017/0100/0647
 2 0 20091 0 01 0204+56
 MERL RUN
 0100/0647 BMSBG 20/2017/0100/0647

019761 FT



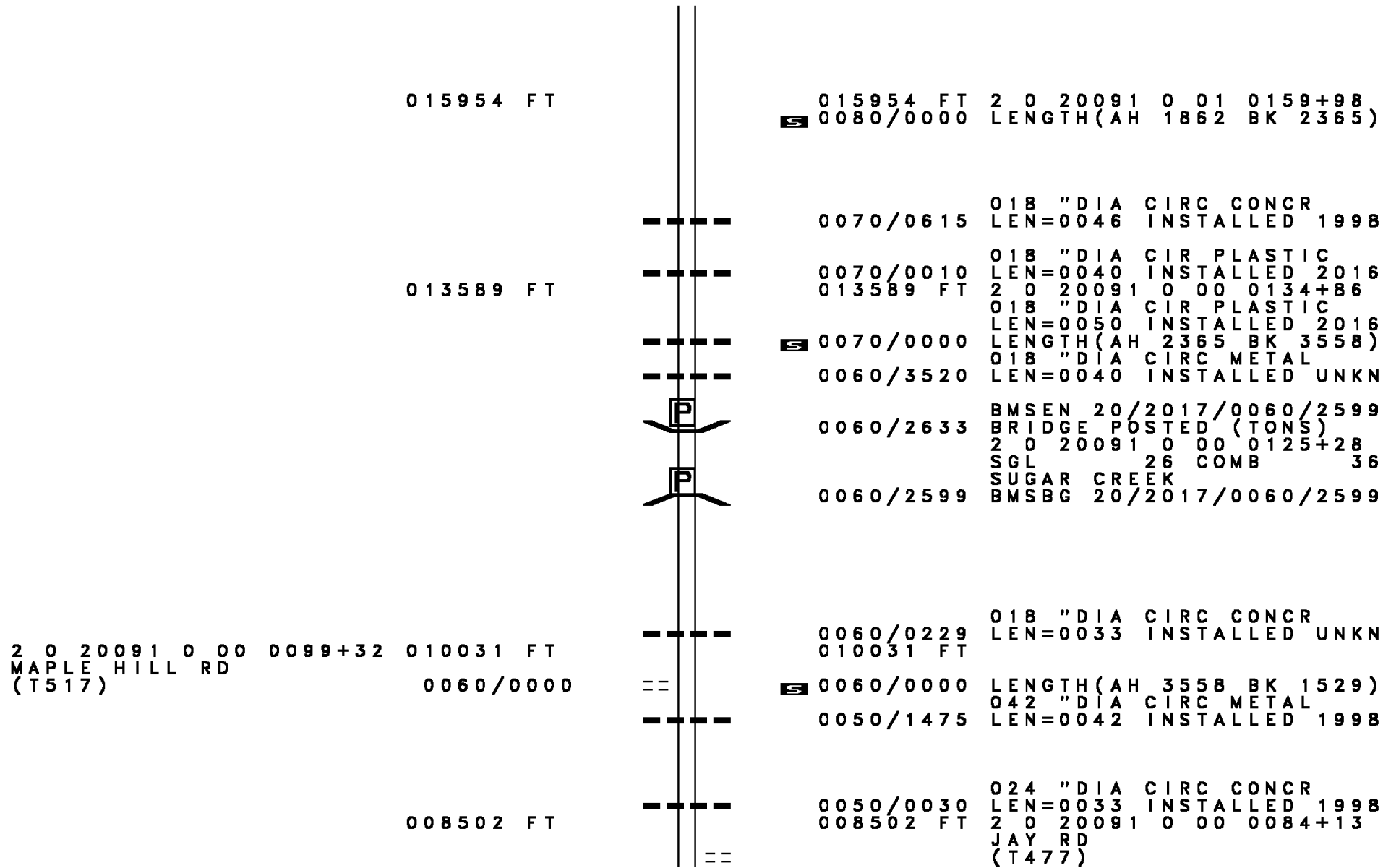
0100/0003 018 "DIA CIRC CONCR
 LEN=0032 INSTALLED 1998
 019761 FT 2 0 20091 0 01 0198+09
 0100/0000 LENGTH(AH 3718 BK 1945)
 0090/1260 018 "DIA CIRC CONCR
 LEN=0034 INSTALLED 1998

017816 FT



017816 FT 2 0 20091 0 01 0178+60
 CENTER RD
 (T549)
 0090/0000 LENGTH(AH 1945 BK 1862)

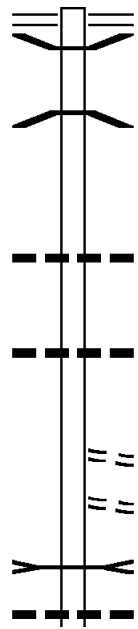
DIR: B TOTAL LEN: 5.440 MI. DIST: 01-1 SR: 2017
 LEFT MUN: TROY T RIGHT MUN: TROY T



DIR: B TOTAL LEN: 5.440 MI. DIST: 01-1 SR: 2017
 LEFT MUN: TROY T RIGHT MUN: TROY T

| | | | | |
|-----------|--|---|-----------|--------------------------------------|
| | | 5 | 0050/0000 | LENGTH(AH 1529 BK 2430) |
| | | | 0040/2036 | 024 "DIA CIRC CONCR INSTALLED 1998 |
| | | | 0040/1950 | 018 "DIA CIRC METAL INSTALLED UNKN |
| | | | 0040/1776 | 024 "DIA CIR PLASTIC INSTALLED 1998 |
| | | | 0040/1187 | 024 "DIA CIRC CONCR INSTALLED 1998 |
| 006072 FT | | | 006072 FT | 2 0 20091 0 00 0060+85 |
| | | 5 | 0040/0000 | LENGTH(AH 2430 BK 1644) |
| | | | 0030/1467 | 018 "DIA CIRC CONCR INSTALLED 1998 |
| | | | 0030/1235 | 018 "DIA CIRC CONCR INSTALLED UNKN |
| | | | 0030/0730 | 018 "DIA CIRC CONCR INSTALLED 1998 |
| | | | 0030/0555 | 030 "DIA CIR PLASTIC INSTALLED 1998 |
| | | | 0030/0086 | LC FOR CROWTHER RD (CONN) |
| 004428 FT | | | 004428 FT | 2 0 20091 0 00 0044+90 |
| | | | | CROWTHER RD (T425) |
| | | 5 | 0030/0000 | LENGTH(AH 1644 BK 1904) |
| 002524 FT | | | 002524 FT | 2 0 20091 0 00 0025+31 |
| | | | | 018 "DIA CIRC CONCR INSTALLED 1998 |
| | | 5 | 0020/0000 | LENGTH(AH 1904 BK 2524) |
| 000000 FT | | | 0010/0250 | 012"H 15"W CONCR ARCH INSTALLED 1998 |
| | | | 000000 FT | 2 0 20091 0 00 0000+00 |
| | | | | NC FA UNCE TOWN RD WASHINGTON ST |
| | | | | (SRO027 SEG 0380/0000) |
| | | | | MFC BEGIN = D |
| | | 5 | 0010/0000 | LENGTH(AH 2524 BK 0000) |

013774 FT



013774 FT DECKARDS RD
 0050/3049 (SR2018 SEG 0060/0501)
 0050/2862 BMS EN 20/2016/0050/2856
 2 0 20130 0 00 0107+34
 DECKARDS RUN
 0050/2834 BMSBG 20/2016/0050/2856

 0050/1099 018 "DIA CIR PLASTIC
 LEN=0040 INSTALLED UNKN

 0050/0003 024 "DIA CIRC CONCR
 LEN=0033 INSTALLED UNKN
 010725 FT 2 0 20130 0 00 0107+34
 WHEELING HILL RD
 (T349)
 0050/0000 LENGTH(AH 3049 BK 3353)
 SHOEMAKER RD
 0040/3294 (T345)
 DECKARD RUN
 STRUCTURE LENGTH 13 FT
 0040/3183 BMSID 20/2016/0040/3183
 018 "DIA CIRC CONCR
 0040/2652 LEN=0035 INSTALLED UNKN

010725 FT

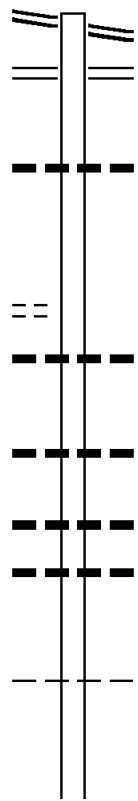
DIR: B TOTAL LEN: 2.609 MI. DIST: 01-1 SR: 2016
 LEFT MUN: WAYNE T RIGHT MUN: WAYNE T

| Distance (FT) | Segment ID | Material / Notes |
|---------------|------------|--|
| 007372 FT | 0040/0922 | 018 " DIA CIR PLASTIC LEN=0040 INSTALLED UNKN |
| | 0040/0448 | 024 " DIA CIR PLASTIC LEN=0040 INSTALLED UNKN |
| | 007372 FT | 2 0 20130 0 00 0074+01 015 " DIA CIRC CONCR LEN=0030 INSTALLED UNKN |
| | 0040/0000 | LENGTH(AH 3353 BK 2377) 018 " DIA CIR PLASTIC |
| 004995 FT | 0030/2025 | LEN=0040 INSTALLED UNKN |
| | 004995 FT | 2 0 20130 0 00 0049+99 |
| 002485 FT | 0030/0000 | LENGTH(AH 2377 BK 2510) |
| | 0020/1804 | 018 " DIA CIRC CONCR LEN=0040 INSTALLED UNKN |
| | 002485 FT | 2 0 20130 0 00 0024+89 |
| | 0020/0000 | LENGTH(AH 2510 BK 2485) 018 " DIA CIRC CONCR |
| 000000 FT | 0010/2177 | LEN=0035 INSTALLED UNKN |
| | 0010/1787 | 018 " DIA CIRC CONCR LEN=0035 INSTALLED UNKN |
| | 0010/1299 | 018 " DIA CIRC CONCR LEN=0040 INSTALLED UNKN |
| | 0010/0503 | 018 " DIA CIRC METAL LEN=0040 INSTALLED UNKN |
| 000000 FT | 0010/0070 | 018 " DIA CIRC METAL LEN=0040 INSTALLED UNKN |
| | 000000 FT | 2 0 20130 0 00 0000+00 NC ST STOCKTON CORNERS RD FRANKLIN PK (SR2010 SEG 0200/0000) |
| | INTER-BK | RYND RD (T350) MFC BEGIN = E |
| | 0010/0000 | LENGTH(AH 2485 BK 0000) |

CHURCH ST 025948 FT
 (SR0408 SEG 0260/1954) 0100/2621

2 0 20090 0 00 0377+58 023327 FT
 BROWN RD 0100/0000
 (T631)

019856 FT



025948 FT CHURCH ST
 0100/2621 (SR0408 SEG 0260/1954)
 LYONA RD
 0100/2381 (SR1010 SEG 0080/2625)
 0100/1440 015 "DIA CAST IRON
 LEN=0035 INSTALLED UNKN
 023327 FT
 0100/0000 LENGTH(AH 2621 BK 3471)
 0090/2999 024 "DIA CIR PLASTIC
 LEN=0035 INSTALLED UNKN
 0090/1905 024 "DIA CIR PLASTIC
 LEN=0040 INSTALLED 2016
 0090/1205 018 "DIA CIRC METAL
 LEN=0035 INSTALLED UNKN
 0090/0637 015 "DIA CIRC METAL
 LEN=0040 INSTALLED UNKN
 019856 FT 2 0 20090 0 00 0342+87
 0090/0000 LENGTH(AH 3471 BK 2381)
 RICHMOND
 0080/2366 RANDOLPH T

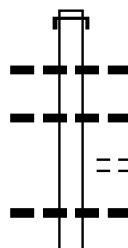
| Stationing | Description | Material | Length | Notes |
|--|------------------------|---|--------|--|
| 017475 FT | 0080/0284 017475 FT | 015 " DIA CIRC METAL LEN=0030 INSTALLED UNKN | 0284 | 2 0 20090 0 00 0319+06 RUSSELL RD (T633) |
| | 0080/0000 | LENGTH(AH 2381 BK 1366) | | |
| | 0070/0660 | 024 " DIA CIRC METAL LEN=0040 INSTALLED UNKN | 0660 | |
| | 0070/0340 016109 FT | 030 " DIA CIR PLASTIC LEN=0040 INSTALLED 2016 | 0340 | |
| 2 0 20090 0 00 0305+41 HICKORY CORNERS RD (T627) | 0070/0000 | LENGTH(AH 1366 BK 2715) | | |
| 016109 FT | 0060/2189 | 018 " DIA CIR PLASTIC LEN=0060 INSTALLED 2007 | 2189 | |
| | 0060/1061 | 036 " DIA CIRC METAL LEN=0040 INSTALLED 1996 | 1061 | |
| | 0060/0207 | 018 " DIA CIR PLASTIC LEN=0050 INSTALLED 2007 | 0207 | |
| 013394 FT | 0060/0032 013394 FT | 018 " DIA CIRC METAL LEN=0050 INSTALLED UNKN | 0032 | 2 0 20090 0 00 0278+30 CENTERVILLE RD (SR1018 SEG 0080/0000) |
| | 0060/0000 | LENGTH(AH 2715 BK 2859) | | |
| | 0050/2831 | 015 " DIA CIRC METAL LEN=0055 INSTALLED UNKN | 2831 | |
| | 0050/1568 | HUNT RUN STRUCTURE LENGTH 16 FT BMSID 20/2015/0050/1568 | 1568 | |
| | 0050/0970 | 024 " DIA CIR PLASTIC LEN=0050 INSTALLED 2014 | 0970 | |
| 010535 FT | 010535 FT | 2 0 20090 0 00 0249+74 | | |
| | 0050/0000 | LENGTH(AH 2859 BK 2504) | | |
| | 0040/1502 | 024 " DIA CIRC METAL LEN=0040 INSTALLED UNKN | 1502 | |
| | 0040/1101 | 018 " DIA CIRC METAL LEN=0040 INSTALLED UNKN | 1101 | |

DIR: B TOTAL LEN: 4.914 MI. DIST: 01-1 SR: 2015
 LEFT MUN: RANDOLPH T RIGHT MUN: RANDOLPH T

| | | |
|----------------------|-----------|--|
| 008031 FT | 0040/0699 | 015 " DIA CIRC METAL LEN=0040 INSTALLED UNKN |
| | 0040/0350 | 018 " DIA CIR PLASTIC LEN=0050 INSTALLED UNKN |
| | 008031 FT | 2 0 20090 0 00 0224+52 |
| | 0040/0000 | LENGTH(AH 2504 BK 3467) |
| | 0030/2096 | 024 " DIA CIR PLASTIC LEN=0030 INSTALLED 2014 |
| 004564 FT | 0030/0064 | 036 " DIA CIR PLASTIC LEN=0060 INSTALLED 2015 |
| | 004564 FT | 2 0 20090 0 00 0189+85 TURKEY TRACK RD (T549) |
| | 0030/0000 | LENGTH(AH 3467 BK 2984) |
| | 0020/2927 | BMS EN 20/2015/0020/2914 2 0 20090 0 00 0189+25 |
| | 0020/2914 | WOODCOCK CREEK BMSBG 20/2015/0020/2914 |
| | 0020/1224 | 015 " DIA CIRC METAL LEN=0040 INSTALLED UNKN |
| 001580 FT | 0020/0478 | 015 " DIA CIRC METAL LEN=0040 INSTALLED UNKN |
| | 001580 FT | 2 0 20090 0 00 0160+11 |
| | 0020/0000 | LENGTH(AH 2984 BK 1580) |
| 000000 FT | 0010/0645 | 036 " DIA CIR PLASTIC LEN=0040 INSTALLED 2010 |
| | 000000 FT | 2 0 20090 0 00 0144+26 NC MA PLEWOOD SCHOOL RD |
| | INTER-BK | SR 0198 SH (SR 0198 SEG 0740/0000) SR 0198 SH (SR 0198 SEG 0740/0000) |
| GILBERT RD (T756) | 0010/0000 | MFC BEGIN = D LENGTH(AH 1580 BK 0000) |

EXTRACT DATE: 12/18/2023 ROADWAY MANAGEMENT SYSTEM PAGE NUMBER: 450
 PRINT DATE: 12/19/2023 SLD COUNTY/SR - ANNUAL PRINT COUNTY: CRAWFORD
 DIR: B TOTAL LEN: 10.448 MI. DIST: 01-1 SR: 2014
 LEFT MUN: WAYNE T RIGHT MUN: WAYNE T

055164 FT



053473 FT

055164 FT AH-VENANGO (60)
 INTER-AHD LAKE CREEK RD
 0190/1691 (SR4007 SEG 0100/2478)
 0190/1506 015 " DIA CIRC METAL
 LEN=0030 INSTALLED 2003
 0190/1070 030 " DIA CIR PLASTIC
 LEN=0040 INSTALLED 2003
 DRAKE HILL RD
 0190/0788 (T300)
 018 " DIA CIR PLASTIC
 0190/0431 LEN=0040 INSTALLED 2003
 053473 FT 2 0 20032 0 00 0535+41

EXTRACT DATE: 12/18/2023
PRINT DATE: 12/19/2023

ROADWAY MANAGEMENT SYSTEM
SLD COUNTY/SR - ANNUAL PRINT

PAGE NUMBER: 449
COUNTY: CRAWFORD

DIR: B TOTAL LEN: 10.448 MI.
LEFT MUN: WAYNE T

DIST: 01-1 SR: 2014
RIGHT MUN: WAYNE T

| Stationing | Material | Length | Notes |
|------------|------------------------|----------|----------------|
| 0190/0000 | 015" DIA CIRC METAL | LEN=0030 | INSTALLED 2003 |
| 0180/1780 | 015" DIA CIRC METAL | LEN=0032 | INSTALLED 2003 |
| 0180/1500 | 015" DIA CIRC METAL | LEN=0032 | INSTALLED 2003 |
| 0180/0988 | 030" DIA CIRC METAL | LEN=0042 | INSTALLED 2003 |
| 0180/0732 | 018" DIA CIRC METAL | LEN=0035 | INSTALLED 2003 |
| 0180/0542 | 024" DIA CIR PLASTIC | LEN=0040 | INSTALLED 2003 |
| 051348 FT | 2 0 20032 0 00 0514+37 | | |
| 0180/0000 | 018" DIA CIRC METAL | LEN=0040 | INSTALLED 2003 |
| 0170/1825 | 018" DIA CIRC METAL | LEN=0030 | INSTALLED 2003 |
| 0170/1802 | 018" DIA CIR PLASTIC | LEN=0040 | INSTALLED 2017 |
| 0170/1477 | 036" DIA CIRC METAL | LEN=0042 | INSTALLED 2003 |
| 0170/1449 | 038" DIA CIR PLASTIC | LEN=0040 | INSTALLED 2017 |
| 0170/0775 | 020" DIA CIRC METAL | LEN=0035 | INSTALLED 2003 |
| 0170/0330 | 018" DIA CIRC METAL | LEN=0040 | INSTALLED 2003 |
| 0170/0275 | 018" DIA CIR PLASTIC | LEN=0040 | INSTALLED 2017 |
| 0170/0021 | HILL RD (T772) | | |
| 049317 FT | | | |
| 0170/0000 | 015" DIA CIRC METAL | LEN=0035 | INSTALLED 2003 |
| 0160/2584 | 018" DIA CIRC METAL | LEN=0040 | INSTALLED 2003 |
| 0160/1949 | 042"H 60"W ELLIP METAL | LEN=0045 | INSTALLED 2003 |
| 0160/1476 | 012" DIA CIRC METAL | LEN=0030 | INSTALLED 2003 |
| 0160/1319 | 018" DIA CIR PLASTIC | LEN=0035 | INSTALLED 2003 |
| 0160/1078 | 018" DIA CIRC METAL | LEN=0055 | INSTALLED UNKN |
| 0160/0527 | | | |

2 0 20032 0 00 0494+00 049317 FT
SUGAR LAKE RD (T421) 0170/0000

DIR: B TOTAL LEN: 10.448 MI. DIST: 01-1 SR: 2014
 LEFT MUN: WAYNE T RIGHT MUN: WAYNE T

046579 FT

| | |
|-----------|-------------------------|
| 046579 FT | 2 0 20032 0 00 0466+38 |
| 0160/0000 | LENGTH(AH 2738 BK 3411) |
| 0150/3398 | 015 "DIA CIRC METAL |
| 0150/2982 | LEN=0036 INSTALLED 2003 |
| | 042 "DIA CIR PLASTIC |
| | LEN=0038 INSTALLED 2003 |
| | 012 "DIA CIR PLASTIC |
| 0150/2144 | LEN=0100 INSTALLED UNKN |
| | 018 "DIA CIRC METAL |
| 0150/1346 | LEN=0020 INSTALLED 2003 |

043168 FT

| | |
|-----------|-------------------------|
| 0150/0069 | 012 "DIA CIRC METAL |
| | LEN=0038 INSTALLED 2003 |
| 043168 FT | 2 0 20032 0 00 0432+27 |
| | DUPONT RD |
| | (T736) |
| 0150/0000 | LENGTH(AH 3411 BK 3822) |
| 0140/3370 | 036 "DIA CIR PLASTIC |
| | LEN=0040 INSTALLED UNKN |
| | 012 "DIA CIRC METAL |
| 0140/2209 | LEN=0030 INSTALLED 2003 |
| | 018 "DIA CIR PLASTIC |
| 0140/1993 | LEN=0035 INSTALLED 2005 |

039346 FT

| | |
|-----------|--------------------------|
| 0140/0933 | 027 "DIA CIR PLASTIC |
| | LEN=0045 INSTALLED 2003 |
| | 036 "H 60" W ELLIP METAL |
| 0140/0225 | LEN=0050 INSTALLED 2013 |
| 039346 FT | 2 0 20032 0 00 0394+24 |
| | SHOEY RD |
| | (T738) |
| 0140/0000 | LENGTH(AH 3822 BK 2791) |
| | 018 "DIA CIR PLASTIC |
| 0130/2545 | LEN=0040 INSTALLED 2015 |
| | 030 "DIA CIRC METAL |
| 0130/2322 | LEN=0038 INSTALLED 2003 |
| | 018 "DIA CIR PLASTIC |
| 0130/1390 | LEN=0040 INSTALLED 2014 |
| | 018 "DIA CIRC METAL |
| 0130/1159 | LEN=0045 INSTALLED 2003 |

EXTRACT DATE: 12/18/2023
PRINT DATE: 12/19/2023

ROADWAY MANAGEMENT SYSTEM
SLD COUNTY/SR - ANNUAL PRINT

PAGE NUMBER: 447
COUNTY: CRAWFORD

DIR: B TOTAL LEN: 10.448 MI.
LEFT MUN: WAYNE T

DIST: 01-1 SR: 2014
RIGHT MUN: WAYNE T

| Stationing | Material | Length | Notes |
|------------|---------------------------------|----------|------------------------|
| 0130/0742 | 024 " DIA CIR PLASTIC | LEN=0040 | INSTALLED UNKN |
| 0130/0544 | 018 " DIA CIR PLASTIC | LEN=0040 | INSTALLED 2003 |
| 0130/0289 | 030 " DIA CIR PLASTIC | LEN=0040 | INSTALLED UNKN |
| 036555 FT | 2 0 20032 0 00 0366+29 | | MCDANIEL RD (T714) |
| 0130/0000 | LENGTH(AH 2791 BK 3693) | | |
| 0120/3120 | BMSBN 20/2014/0120/3108 | | 0 0 00000 0 00 0000+00 |
| 0120/3108 | LAKE CK. TR. | | |
| 0120/2753 | BMSBG 20/2014/0120/3108 | | 018 " DIA CIRC METAL |
| | LEN=0040 | | INSTALLED 2003 |
| 0120/1565 | 018 " DIA CIR PLASTIC | LEN=0040 | INSTALLED UNKN |
| 0120/1500 | 018 " DIA CIR PLASTIC | LEN=0040 | INSTALLED 2017 |
| 0120/0806 | ADAMS ST (SR0173 SEG 0190/0000) | | |
| 0120/0800 | 018 " DIA CIRC METAL | LEN=0066 | INSTALLED 2003 |
| 0120/0268 | 024 " DIA CIRC METAL | LEN=0036 | INSTALLED 2003 |
| 0120/0015 | 018 " DIA CIR PLASTIC | LEN=0050 | INSTALLED 2003 |
| 032862 FT | 2 0 20032 0 00 0329+60 | | |
| 0120/0000 | NC LAKE CREEK RD | | |
| 0120/0000 | LENGTH(AH 3693 BK 3743) | | |
| 0110/3052 | 018 " DIA CIR PLASTIC | LEN=0040 | INSTALLED 2003 |
| 0110/2450 | 018 " DIA CIRC METAL | LEN=0038 | INSTALLED 2003 |
| 0110/1979 | 018 " DIA CIR PLASTIC | LEN=0050 | INSTALLED 2003 |
| 0110/1711 | 018 " DIA CIRC METAL | LEN=0040 | INSTALLED 2000 |
| 0110/1100 | 015 " DIA CIRC METAL | LEN=0040 | INSTALLED 2003 |
| 0110/0967 | 036 " DIA CIR PLASTIC | LEN=0040 | INSTALLED 2004 |

NORTH ALLEN RD
(T718)

DIR: B TOTAL LEN: 10.448 MI. DIST: 01-1 SR: 2014
 LEFT MUN: WAYNE T RIGHT MUN: WAYNE T

2 0 20032 0 00 0291+95 029119 FT
 VINCENT RD
 (T698) 0110/0000

029119 FT GALMISH RD
 (T696)
 0110/0000 LENGTH(AH 3743 BK 2045)

027074 FT

0100/0749 024 " DIA CIR PLASTIC
 LEN=0040 INSTALLED 2003
 0100/0012 BMS EN 20/2014/0100/0000
 027074 FT 2 0 20032 0 00 0271+52
 BROWN RUN
 BMSBG 20/2014/0100/0000
 0100/0000 LENGTH(AH 2045 BK 3672)

FRENCHTOWN RD (TBK)
 (T302) 0090/2931


0090/2931 KITER RD
 (T700)
 015 " DIA CIRC METAL
 0090/2882 LEN=0042 INSTALLED 2003
 018 " DIA CIR PLASTIC
 0090/2868 LEN=0040 INSTALLED 2017
 0090/1707 018 " DIA CIR PLASTIC
 LEN=0040 INSTALLED 2017
 0090/1485 018 " DIA CIRC METAL
 LEN=0040 INSTALLED 2003

023402 FT

0090/0187 018 " DIA CIR PLASTIC
 LEN=0040 INSTALLED 2000
 023402 FT 2 0 20032 0 00 0234+77
 0090/0000 LENGTH(AH 3672 BK 3523)
 0080/2650 024 " DIA CIR PLASTIC
 LEN=0060 INSTALLED 2014
 0080/1585 018 " DIA CIR PLASTIC
 LEN=0040 INSTALLED 2003

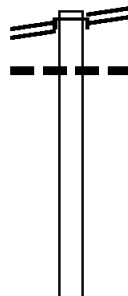
2 0 20032 0 00 0199+55 019879 FT
 DEVILLARS RD
 (T690) 0080/0000

019879 FT
 0080/0000 LENGTH(AH 3523 BK 2800)
 018 " DIA CIRC METAL



EXTRACT DATE: 12/18/2023 ROADWAY MANAGEMENT SYSTEM PAGE NUMBER: 443
 PRINT DATE: 12/19/2023 SLD COUNTY/SR - ANNUAL PRINT COUNTY: CRAWFORD
 DIR: B TOTAL LEN: 2.220 MI. DIST: 01-1 SR: 2013
 LEFT MUN: RANDOLPH T RIGHT MUN: RANDOLPH T

011721 FT
 GUYS MILLS RD
 (SR2032 SEG 0060/1287) 0050/2720



009001 FT

011721 FT
 INTER-AHD GUYS MILLS RD
 (SR0198 SEG 0700/0000)
 SR 0198 SH
 0050/2720 (SR0198 SEG 0700/0000)
 0050/2568 024 " DIA CIRC CONCR
 LEN=0050 INSTALLED 1996

009001 FT 2 0 20086 0 00 0089+99
 0050/0000 LENGTH(AH 2720 BK 1337)

DIR: B TOTAL LEN: 2.220 MI. DIST: 01-1 SR: 2013
 LEFT MUN: RANDOLPH T RIGHT MUN: RANDOLPH T

SHAFFER RD
(T473)

007664 FT

0030/2607

005047 FT

001990 FT

000000 FT

| | |
|-----------|--|
| 0040/1088 | 036 " DIA CIRC CONCR LEN=0038 INSTALLED 1996 |
| 0040/0558 | 030 " DIA CIRC CONCR LEN=0040 INSTALLED UNKN |
| 007664 FT | 2 0 20086 0 00 0076+63 024 " DIA CIRC CONCR LEN=0030 INSTALLED UNKN SHAFFER RD (T473) |
| 0040/0000 | LENGTH(AH 1337 BK 2617) |
| 0030/1701 | 018 " DIA CIRC CONCR LEN=0035 INSTALLED UNKN |
| 0030/0656 | 024 " DIA CIRC CONCR LEN=0045 INSTALLED UNKN |
| 0030/0015 | 024 " DIA CIRC CONCR LEN=0035 INSTALLED UNKN |
| 005047 FT | 2 0 20086 0 00 0050+41 LENGTH(AH 2617 BK 3057) |
| 0030/0000 | |
| 0020/2085 | 018 " DIA CIRC CONCR LEN=0037 INSTALLED 1996 |
| 001990 FT | 2 0 20086 0 00 0019+93 LENGTH(AH 3057 BK 1990) |
| 0020/0000 | |
| 0010/0600 | 018 " DIA CIRC CONCR LEN=0035 INSTALLED UNKN |
| 000000 FT | 2 0 20086 0 00 0000+00 NC BEAUCHAT RD WASHINGTON ST (SRO027 SEG 0230/0000) INTER-BK BEAUCHAT RD (T441) MFC BEGIN = E |
| 0010/0000 | LENGTH(AH 1990 BK 0000) |

EXTRACT DATE: 12/18/2023 ROADWAY MANAGEMENT SYSTEM PAGE NUMBER: 441
PRINT DATE: 12/19/2023 SLD COUNTY/SR - ANNUAL PRINT COUNTY: CRAWFORD
DIR: B TOTAL LEN: 5.977 MI. DIST: 01-1 SR: 2012
LEFT MUN: EAST MEAD T RIGHT MUN: EAST MEAD T

WAYLAND RD
(T301)

031558 FT
0130/1995



031558 FT
INTER-AHD WAYLAND RD
0130/1995 (T301)
030 "DIA CIRC CONCR

DIR: B TOTAL LEN: 5.977 MI. DIST: 01-1 SR: 2012
 LEFT MUN: EAST MEAD T RIGHT MUN: EAST MEAD T

| Stationing | Length | Material | Installation |
|------------|-------------------------|------------------------|----------------|
| 0130/1152 | LEN=0075 | SMITH RD | INSTALLED 2003 |
| 0130/0926 | (T642) | 018" DIA CIRC CONCR | |
| 0130/0880 | LEN=0042 | | INSTALLED UNKN |
| 029563 FT | 029563 FT | 2 0 20137 0 00 0242+25 | |
| | | WEST OIL CREEK RD | |
| | | (T465) | |
| 0130/0000 | LENGTH(AH 1995 BK 1977) | 018" DIA CIR PLASTIC | |
| 0120/1920 | LEN=0077 | | INSTALLED 2019 |
| | | 018" DIA CIR PLASTIC | |
| 0120/0505 | LEN=0042 | | INSTALLED 2003 |
| 027586 FT | 027586 FT | 2 0 20137 0 00 0221+77 | |
| | | 015" DIA CIRC METAL | |
| 0120/0000 | LENGTH(AH 1977 BK 2053) | LEN=0032 | INSTALLED 2003 |
| | | 015" DIA CIRC METAL | |
| 0110/1038 | LEN=4251 | | INSTALLED 2003 |
| 025533 FT | 025533 FT | | |
| 0110/0000 | LENGTH(AH 2053 BK 3625) | 018" DIA CIR PLASTIC | |
| 0100/3255 | LEN=0046 | | INSTALLED 2017 |
| 0100/2730 | LEN=0005 | 030" DIA CIRC CONCR | |
| | | LEN=0005 | INSTALLED UNKN |
| 0100/2052 | LEN=0050 | 024" DIA CIR PLASTIC | |
| | | LEN=0050 | INSTALLED 2017 |
| 0100/1615 | LEN=0035 | 012" DIA CIR PLASTIC | |
| | | LEN=0035 | INSTALLED 2003 |
| 0100/0896 | LEN=0080 | 042"H 60"W ELLIP METAL | |
| | | LEN=0080 | INSTALLED 2003 |
| 021908 FT | 021908 FT | 2 0 20137 0 00 0165+77 | |
| | | SHAFFER RD | |
| | | (T640) | |
| 0100/0000 | LENGTH(AH 3625 BK 3076) | 042" DIA CIR PLASTIC | |
| 0090/2842 | LEN=0044 | | INSTALLED UNKN |
| | | 036" DIA CIR PLASTIC | |

2 0 20137 0 00 0202+09 025533 FT
 PAPPENFUSE RD
 (T467) 0110/0000

DIR: B TOTAL LEN: 5.977 MI. DIST: 01-1 SR: 2012
 LEFT MUN: EAST MEAD T RIGHT MUN: EAST MEAD T

DAVISON RD
(T471)

0090/2166

0090/2286 LEN=0040 INSTALLED 2005
 018 "DIA CIRC CONCR
 0090/2205 LEN=0035 INSTALLED UNKN
 018 "DIA CIR PLASTIC
 0090/2193 LEN=0040 INSTALLED 2017

0090/1649 BMS EN 20/2012/0090/1612
 0 0 00000 0 00 0000+00
 HUNTER RUN

0090/1616 BMSBG 20/2012/0090/1612
 018 "DIA CIR PLASTIC

0090/1065 LEN=0040 INSTALLED 2014
 024 "DIA CIR PLASTIC

0090/0542 LEN=0040 INSTALLED 2018
 024 "DIA CIR PLASTIC

018832 FT

0090/0517 LEN=0040 INSTALLED 2017
 018832 FT 2 0 20137 0 00 0134+90

LEN=0050 INSTALLED 2017

0090/0000 LENGTH(AH 3076 BK 2048)
 030 "DIA CIR PLASTIC

0080/1464 LEN=0080 INSTALLED 2014

016784 FT

016784 FT 2 0 20137 0 00 0114+18
 TOWNLINE RD
 (T626)

TOWNLINE RD
(T626)

0080/0000

0080/0000 LENGTH(AH 2048 BK 2459)
 020 "DIA CIRC METAL

0070/2373 LEN=0045 INSTALLED UNKN

014325 FT

014325 FT 2 0 20137 0 00 0095+19
 0070/0000 LENGTH(AH 2459 BK 2483)

0060/1225 018 "DIA CIRC METAL
 LEN=0040 INSTALLED 2003

030 "DIA CIRC CONCR

EXTRACT DATE: 12/18/2023
PRINT DATE: 12/19/2023

ROADWAY MANAGEMENT SYSTEM
SLD COUNTY/SR - ANNUAL PRINT

PAGE NUMBER: 438
COUNTY: CRAWFORD

DIR: B TOTAL LEN: 5.977 MI.
LEFT MUN: WEST MEAD T

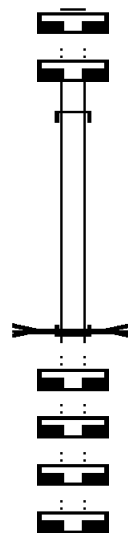
DIST: 01-1 SR: 2012
RIGHT MUN: WEST MEAD T

| Stationing | Notes | Stationing | Notes |
|------------------------|-------|-------------------------|--------------------------|
| 011842 FT | | 0060/0124 | LEN=0055 INSTALLED 2003 |
| | | 011842 FT | 2 0 20137 0 00 0076+81 |
| | | 0060/0000 | LENGTH(AH 2483 BK 1886) |
| 009956 FT | | 009956 FT | 2 0 20137 0 00 0046+30 |
| | | NC HUNTER RD | |
| | | INTER-BK HUNTER RD | |
| THURSTON RD | | (SR2007 SEG 0200/0000) | |
| (SR2007 SEG 0200/0000) | | MFC BEGIN = E | |
| 0050/0000 | | LTH AH 001886 BK 000100 | |
| 009956 FT | | 009956 FT | |
| | | 7044/0000 | LTH AH 000100 BK 002376 |
| | | INTER-AHD HUNTER RD | |
| | | (SR2007 SEG 0190/0000) | |
| | | PETTIS RD | |
| | | 0040/2376 | (SR2007 SEG 0190/0000) |
| | | 0040/1753 | BMS EN 20/2012/0040/1658 |
| | | 0 0 00000 0 00 0000+00 | |
| | | MILL RUN | |
| | | 0040/1726 | BMSBG 20/2012/0040/1658 |
| | | 012"H 24"W ELLIP CONC | |
| | | 0040/1562 | LEN=0040 INSTALLED 2003 |
| | | BARTON RD | |
| | | 0040/1518 | (T513) |
| | | OAK GROVE AV | |
| | | 0040/1455 | (T998) |
| | | 0040/1411 | 024 "DIA CIRC CONCR |
| | | LEN=0074 INSTALLED 2003 | |
| | | 0040/1059 | 024 "DIA CIRC CONCR |
| | | LEN=0040 INSTALLED UNKN | |
| | | 0040/0501 | 018 "DIA CIRC CONCR |
| | | LEN=0082 INSTALLED 2003 | |
| | | 0040/0022 | 024 "DIA CIRC CONCR |
| | | LEN=0042 INSTALLED 2003 | |
| 007580 FT | | 007580 FT | 1 1 00445 0 00 0031+52 |
| | | PIERSON AV | |
| | | (T997) | |
| | | 0040/0000 | LENGTH(AH 2376 BK 2233) |
| | | 0030/1296 | 015 "DIA CIRC CONCR |
| | | LEN=0044 INSTALLED 2003 | |
| | | 0030/0555 | LIVERMORE RD |
| | | (T578) | |

DIR: B TOTAL LEN: 5.977 MI. DIST: 01-1 SR: 2012
 LEFT MUN: WEST MEAD T RIGHT MUN: WEST MEAD T

| Stationing / Description | Stationing / Description | Stationing / Description | Stationing / Description |
|---|--|--------------------------|--|
| | 0030/0521 | 018 " DIA CIRC CONCR | LEN=0045 INSTALLED 1999 |
| | 0030/0424 | 018 " DIA CIRC CONCR | LEN=0040 INSTALLED 2003 |
| | 0030/0152 | 018 " DIA CIRC CONCR | LEN=0045 INSTALLED 2003 |
| 005347 FT | 005347 FT | 1 1 00445 | 0 00 0055+77 |
| | 0030/0000 | LENGTH(AH 2233 BK 2798) | 016 " DIA CIR PLASTIC |
| | 0020/2341 | LEN=0100 INSTALLED 2003 | WEST MEAD |
| | 0020/1988 | MEADVILLE C | MORGAN ST |
| | 0020/1885 | (CITY) | CHARLTON ST |
| | 0020/1451 | (CITY) | ARCH ST |
| | 0020/1389 | (CITY) | |
| LC FOR CHESTNUT ST (CONN) CHESTNUT ST (CITY) 2 0 20030 0 00 0459+68 ERNST PL (CITY) | 0020/0525 0020/0395 002549 FT 0020/0000 | | NC ALDEN ST 002549 FT |
| | | | LENGTH(AH 2798 BK 2549) |
| | | | GROVE ST (CITY) |
| ORCHARD PL (CITY) | 0010/1158 | | |
| | | | EAST ST (CITY) |
| | | | LIBERTY ST (SR2035 SEG 0050/1420) |
| | | | CHANCERY LN (CITY) |
| DIAMOND PK (CITY) LC TO DIAMOND PK (CONN) | 0010/0126 0010/0020 000000 FT | | |
| | | | 2 0 20030 0 00 0484+95 |
| | | | NC CHESTNUT ST INTER-BK CHESTNUT ST (CITY) |
| | | | MFC BEGIN = D |
| | 000000 FT | | LENGTH(AH 2549 BK 0649) |
| | | | 7008/0000 LENGTH(AH 0649 BK 0000) |

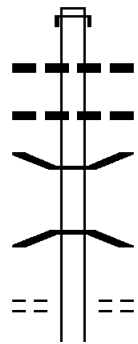
000016 FT
 000016 FT
 000000 FT
 000000 FT
 000000 FT
 000000 FT
 000000 FT



000016 FT
 7060/0000 LENGTH(AH 1715 BK 2364)
 000016 FT
 7050/0000 LENGTH(AH 2364 BK 0016)
 INTER-AHD FRENCHTOWN RD
 0050/0016 (TWP)
 000000 FT 2 0 20034 0 00 0131+00
 NC FR FRENCHTOWN RD
 DEER CREEK
 STRUCTURE LENGTH 16 FT
 BMSID 20/2011/0050/0000
 INTER-BK FRENCHTOWN RD
 (TWP)
 MFC BEGIN = E
 5 0050/0000 LENGTH(AH 0016 BK 2975)
 000000 FT
 7040/0000 LENGTH(AH 2975 BK 3158)
 000000 FT
 7030/0000 LENGTH(AH 3158 BK 3560)
 000000 FT
 7020/0000 LENGTH(AH 3560 BK 3494)
 000000 FT
 7010/0000 LENGTH(AH 3494 BK 0000)

EXTRACT DATE: 12/18/2023 ROADWAY MANAGEMENT SYSTEM PAGE NUMBER: 435
PRINT DATE: 12/19/2023 SLD COUNTY/SR - ANNUAL PRINT COUNTY: CRAWFORD
DIR: B TOTAL LEN: 11.444 MI. DIST: 01-1 SR: 2010
LEFT MUN: WAYNE T RIGHT MUN: WAYNE T

060425 FT



060425 FT AH-VENANGO (60)
INTER-AHD FRANKLIN PK
0220/3404 (SR4012 SEG 0010/0000)
030 " DIA CIR PLASTIC
0220/2955 LEN=0050 INSTALLED 2005
018 " DIA CIR PLASTIC
0220/2520 LEN=0030 INSTALLED UNKN
0220/1744 BMS EN 20/2010/0220/1712
2 0 20028 0 00 0016+83
POWDER RUN
0220/1712 BMSBG 20/2010/0220/1712
0220/0938 SMITH HEATH RD
(T347)

SHOEMAKER RD
(T345)

0220/0938

DIR: B TOTAL LEN: 11.444 MI. DIST: 01-1 SR: 2010
 LEFT MUN: WAYNE T RIGHT MUN: WAYNE T

| Stationing | Segment | Material | Length | Notes |
|---|-----------|------------------------|--------|----------------|
| 057021 FT | 0220/0000 | 072" DIA CIRC METAL | 0050 | INSTALLED UNKN |
| | 0210/1278 | 024" DIA CIR PLASTIC | 0040 | INSTALLED 2004 |
| 053912 FT | 0210/0000 | 024" DIA CIR PLASTIC | 0035 | INSTALLED UNKN |
| | 0200/1076 | 024" DIA CIR PLASTIC | 0035 | INSTALLED UNKN |
| 050710 FT | 0200/0065 | 042"H 72"W ELLIP METAL | 0035 | INSTALLED UNKN |
| STOCKTON CORNERS RD (SR2016 SEG 0010/0000) | 0200/0000 | RYND RD (T350) | | |
| | 0200/0000 | 024" DIA CIR PLASTIC | 0040 | INSTALLED UNKN |
| 048910 FT | 0190/0503 | 024" DIA CIR PLASTIC | 0030 | INSTALLED UNKN |
| | 0180/1556 | 024" DIA CIR PLASTIC | 0030 | INSTALLED UNKN |
| | 0180/0800 | 024" DIA CIR PLASTIC | 0060 | INSTALLED UNKN |
| | 0180/0500 | 018" DIA CIRC METAL | 0050 | INSTALLED 2004 |
| | | 036" DIA CIR PLASTIC | | |

DIR: B TOTAL LEN: 11.444 MI. DIST: 01-1 SR: 2010
 LEFT MUN: WAYNE T RIGHT MUN: WAYNE T

| Stationing | Description | Material | Length | Notes |
|--------------------------------------|---------------------|--------------------------|----------------|-------|
| 046295 FT | 0180/0075 | LEN=0040 | INSTALLED UNKN | |
| | 046295 FT | 2 0 20028 | 0 00 0141+16 | |
| | | SR 0173 SH | | |
| | | (SR0173 SEG 0100/1746) | | |
| | NC FRANKLIN PIKE RD | | | |
| | INTER-BK | SR 0173 SH | | |
| | | (SR0173 SEG 0100/1746) | | |
| 046295 FT | 0180/0000 | LTH AH 002615 | BK 000100 | |
| | 046295 FT | | | |
| | 7176/0000 | LTH AH 000100 | BK 002669 | |
| | INTER-AHD | SR 0173 SH | | |
| SR 0173 SH (SR0173 SEG 0110/0000) | 0174/2669 | (SR0173 SEG 0110/0000) | | |
| | 0174/2542 | LEN=0060 | INSTALLED UNKN | |
| | 0174/2339 | BMSSEN 20/2010/0174/2309 | | |
| | | 2 0 20029 | 0 00 0003+41 | |
| | | LT. SUGAR CK. | | |
| | 0174/2309 | BMSBG 20/2010/0174/2309 | | |
| | | SUGAR CREEK LN | | |
| | 0174/2231 | (PRDR) | | |
| | | SUGAR CREEK LN | | |
| | 0174/2047 | (PRDR) | | |
| | | 018 " DIA CIR PLASTIC | | |
| | 0174/1619 | LEN=0040 | INSTALLED 2014 | |
| | | 018 " DIA CIR PLASTIC | | |
| | 0174/0601 | LEN=0040 | INSTALLED 2010 | |
| | | WAYNE | | |
| | 0174/0153 | EAST FAIRFIELD T | | |
| 043626 FT | 043626 FT | 2 0 20029 | 0 00 0026+76 | |
| | 0174/0000 | LENGTH(AH 2669 BK 1547) | | |
| | | 018 " DIA CIR PLASTIC | | |
| | 0170/1265 | LEN=0040 | INSTALLED 2014 | |
| | | 018 " DIA CIR PLASTIC | | |
| | 0170/0996 | LEN=0040 | INSTALLED 2014 | |
| | | 024 " DIA CIR PLASTIC | | |
| | 0170/0546 | LEN=0040 | INSTALLED 2014 | |
| 042079 FT | 042079 FT | 2 0 20029 | 0 00 0042+23 | |
| | | HART RD | | |
| | | (T666) | | |
| | 0170/0000 | LENGTH(AH 1547 BK 2978) | | |
| | | 018 " DIA CIR PLASTIC | | |
| | 0160/2857 | LEN=0040 | INSTALLED 2014 | |

DIR: B TOTAL LEN: 11.444 MI. DIST: 01-1 SR: 2010
 LEFT MUN: EAST FAIRFIELD T RIGHT MUN: EAST FAIRFIELD T

2 0 20029 0 00 0072+25 039101 FT
 BELL HILL RD
 (T371) 0160/0000
 PETTIS RD
 (SR2007 SEG 0030/0000) 0150/3168

0160/0728 018 "DIA CIR PLASTIC
 LEN=0035 INSTALLED 2010
 039101 FT
 0160/0000 LENGTH(AH 2978 BK 3737)
 PETTIS RD
 0150/3168 (SR2007 SEG 0030/0000)

035364 FT

0150/0067 018 "DIA CIRC CONCR
 LEN=0055 INSTALLED UNKN
 035364 FT 2 0 20029 0 00 0109+49
 0150/0000 LENGTH(AH 3737 BK 3644)
 HARVEY RD
 (T640)
 0140/2993

031720 FT

0140/0898 042 "DIA CIRC CONCR
 LEN=0050 INSTALLED UNKN
 0140/0468 024 "DIA CIRC CONCR
 LEN=0050 INSTALLED UNKN
 031720 FT 2 0 20029 0 00 0145+89
 0140/0000 LENGTH(AH 3644 BK 2708)

2 0 20029 0 00 0173+08 029012 FT
 KANTZ RD
 (T395) 0130/0000

0130/0981 018 "DIA CIR PLASTIC
 LEN=0040 INSTALLED 2014
 029012 FT CREVELING RD
 (SR2005 SEG 0100/3373)
 0130/0000 LENGTH(AH 2708 BK 2669)

DIR: B TOTAL LEN: 11.444 MI. DIST: 01-1 SR: 2010
 LEFT MUN: EAST FAIRFIELD T RIGHT MUN: EAST FAIRFIELD T

| Stationing | Segment | Material | Length | Status |
|------------|-----------|-------------------------|-------------------------|----------------|
| 026343 FT | 0120/0318 | 024 " DIA CIRC METAL | LEN=0050 | INSTALLED UNKN |
| | 0120/0236 | 024 " DIA CIRC CONCR | LEN=0051 | INSTALLED UNKN |
| | 026343 FT | 2 0 20029 0 00 0199+30 | | |
| | 0120/0000 | LENGTH(AH 2669 BK 2199) | | |
| | 0110/2085 | 015 " DIA CIRC CONCR | LEN=0050 | INSTALLED UNKN |
| 024144 FT | 0110/1742 | 015 " DIA CIRC CONCR | LEN=0040 | INSTALLED UNKN |
| | 0110/0800 | 030 " DIA CIRC CONCR | LEN=0060 | INSTALLED UNKN |
| | 024144 FT | 2 0 20029 0 00 0221+71 | | |
| | 0110/0000 | KEBORT RD (T397) | LENGTH(AH 2199 BK 2802) | |
| 021342 FT | 0100/2656 | 030 " DIA CIRC CONCR | LEN=0050 | INSTALLED UNKN |
| | 0100/1835 | 024 " DIA CIRC CONCR | LEN=0050 | INSTALLED 2009 |
| | 0100/0753 | 024 " DIA CIRC CONCR | LEN=0050 | INSTALLED UNKN |
| | 0100/0476 | 018 " DIA CIR PLASTIC | LEN=0040 | INSTALLED UNKN |
| | 0100/0471 | DUNNCREST LN (PRDR) | | |
| 0090/2268 | 0100/0227 | 024 " DIA CIRC CONCR | LEN=0060 | INSTALLED UNKN |
| | 021342 FT | 2 0 20029 0 00 0249+98 | | |
| | 0100/0000 | LENGTH(AH 2802 BK 3322) | | |
| 0090/1331 | 0090/2118 | 036 " DIA CIRC CONCR | LEN=0060 | INSTALLED UNKN |
| | 0090/1331 | 015 " DIA CIRC CONCR | LEN=0040 | INSTALLED UNKN |

FREYERMUTH RD
 (SR2014 SEG 0010/0000) 0090/2268

DIR: B TOTAL LEN: 11.444 MI. DIST: 01-1 SR: 2010
 LEFT MUN: EAST FAIRFIELD T RIGHT MUN: EAST FAIRFIELD T

| Stationing | Length | Material | Notes |
|--|-----------|-----------------------|--|
| 018020 FT | 0090/0000 | 024 " DIA CIRC CONCR | LEN=0054 INSTALLED UNKN |
| 016135 FT | 0080/0000 | 042 " DIA CIRC CONCR | LEN=0060 INSTALLED UNKN |
| | 0070/1546 | 018 " DIA CIRC CONCR | LEN=0065 INSTALLED UNKN |
| 2 0 20029 0 00 0328+20 BYHAM RD (T487) | 013407 FT | 0070/0000 | LENGTH(AH 2728 BK 2218) 018 " DIA CIRC CONCR LEN=0060 INSTALLED UNKN |
| 011189 FT | 0060/0000 | 018 " DIA CIRC CONCR | LEN=0060 INSTALLED UNKN |
| | 0050/0938 | 018 " DIA CIR PLASTIC | LEN=0040 INSTALLED UNKN |
| 008647 FT | 0050/0000 | 024 " DIA CIRC CONCR | LEN=0045 INSTALLED UNKN |
| | 0040/2105 | 015 " DIA CIRC CONCR | LEN=0035 INSTALLED UNKN |

DIR: B TOTAL LEN: 11.444 MI. DIST: 01-1 SR: 2010
 LEFT MUN: WEST MEAD T RIGHT MUN: WEST MEAD T

| Stationing | Length | Material | Notes |
|------------------------|-----------|---|-------------------------|
| 006330 FT | 0040/0265 | 018" DIA CIRC METAL | LEN=0040 INSTALLED UNKN |
| | 006330 FT | 2 0 20029 0 00 0399+90 | |
| | 0040/0000 | LENGTH(AH 2317 BK 2180) | |
| | 0030/2107 | 024" DIA CIR PLASTIC | LEN=0040 INSTALLED UNKN |
| 2 0 20029 0 00 0421+70 | 004150 FT | 024" DIA CIR PLASTIC | LEN=0070 INSTALLED UNKN |
| STAUFFER RD (T461) | 0030/0000 | LENGTH(AH 2180 BK 2703) | |
| | 0020/1929 | PARK ST (T569) | |
| | 0020/1261 | THIRD ST (T459) | |
| DORA AV (PRDR) | 0020/0674 | 048" DIA CIR PLASTIC | LEN=0067 INSTALLED 2015 |
| | 0020/0481 | KUHN ST (T911) | |
| 001447 FT | 0020/0035 | 072" DIA CIRC CONCR | LEN=0070 INSTALLED UNKN |
| | 001447 FT | 2 0 20029 0 00 0443+78 | |
| | 0020/0000 | LENGTH(AH 2703 BK 1447) | |
| | 0010/0865 | 024" DIA CIRC METAL | LEN=0070 INSTALLED UNKN |
| | 0010/0800 | 036" DIA CIR PLASTIC | LEN=0070 INSTALLED 2018 |
| ARTHUR ST (T915) | 0010/0756 | LIBERTY ST (T526) | |
| | 0010/0725 | 048" DIA CIRC CONCR | LEN=0060 INSTALLED UNKN |
| | 0010/0599 | 036" DIA CIRC CONCR | LEN=0050 INSTALLED UNKN |
| 000000 FT | 000000 FT | 2 0 20029 0 00 0463+26 | |
| | | NC FRANKLIN PK COCHRANTON RD (SR0322 SEG 0420/2360) | |
| | | MFC BEGIN = D | |
| | 0010/0000 | LENGTH(AH 1447 BK 0000) | |

004846 FT

004846 FT
 INTER-AHD

RYAN RD
 (T617)
 DICKSON RD
 (SR1003 SEG 0050/0000)



0160/2030

0160/1340

018 "DIA CIR PLASTIC
 LEN=0040 INSTALLED 2011

002816 FT

0160/0300
 002816 FT

024 "DIA CIR PLASTIC
 LEN=0040 INSTALLED 2011
 2 0 20064 0 00 0156+18
 024 "DIA CIR PLASTIC
 LEN=0040 INSTALLED 2011
 WOODCOCK



0160/0000

0150/1965

EAST MEAD T
 LENGTH(AH 2030 BK 2274)
 048"H 72"W ELLIP METAL
 LEN=0040 INSTALLED UNKN

000542 FT

0150/0818

024"H 40"W ELLIP METAL
 LEN=0040 INSTALLED UNKN



000077 FT

0150/0000

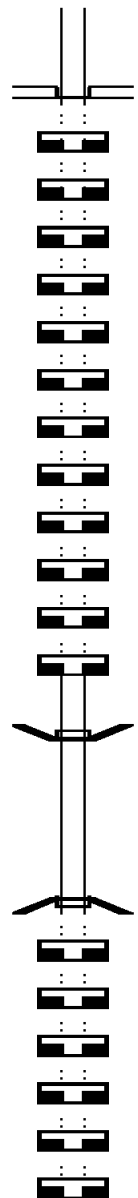
000077 FT

2 0 20064 0 00 0133+44
 024"H 40"W ELLIP METAL
 LEN=0035 INSTALLED UNKN
 LENGTH(AH 2274 BK 0465)
 2 0 20064 0 00 0128+79
 BLOOMING VALLEY RD



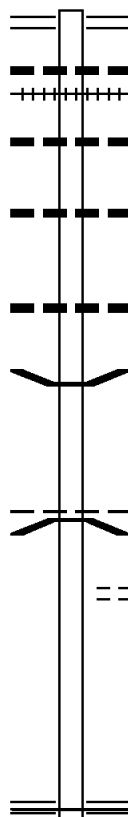
DIR: B TOTAL LEN: .918 MI. DIST: 01-1 SR: 2009
 LEFT MUN: EAST MEAD T RIGHT MUN: EAST MEAD T

| Stationing | Unit | Description | Stationing | Unit | Description |
|------------|------|-------------|------------|-------|--------------------------|
| | | | | | (SR0077 SEG 0080/0000) |
| | | | | | INTER-BK WAYLAND RD |
| | | | | | (T300) |
| 000077 | FT | | 0140 | /0000 | LENGTH(AH 0465 BK 0863) |
| 000077 | FT | | 0000 | 77 FT | |
| 000077 | FT | | 7140 | /0000 | LENGTH(AH 0863 BK 2972) |
| 000077 | FT | | 0000 | 77 FT | |
| 000077 | FT | | 7130 | /0000 | LENGTH(AH 2972 BK 2023) |
| 000077 | FT | | 0000 | 77 FT | |
| 000077 | FT | | 7120 | /0000 | LENGTH(AH 2023 BK 3284) |
| 000077 | FT | | 0000 | 77 FT | |
| 000077 | FT | | 7112 | /0000 | LENGTH(AH 3284 BK 0012) |
| 000077 | FT | | 0000 | 77 FT | |
| 000077 | FT | | 7110 | /0000 | LENGTH(AH 0012 BK 3725) |
| 000077 | FT | | 0000 | 77 FT | |
| 000077 | FT | | 7100 | /0000 | LENGTH(AH 3725 BK 2994) |
| 000077 | FT | | 0000 | 77 FT | |
| 000077 | FT | | 7090 | /0000 | LENGTH(AH 2994 BK 2689) |
| 000077 | FT | | 0000 | 77 FT | |
| 000077 | FT | | 7080 | /0000 | LENGTH(AH 2689 BK 1243) |
| 000077 | FT | | 0000 | 77 FT | |
| 000077 | FT | | 7070 | /0000 | LENGTH(AH 1243 BK 3297) |
| 000077 | FT | | 0000 | 77 FT | |
| 000077 | FT | | 7060 | /0000 | LENGTH(AH 3297 BK 2250) |
| 000077 | FT | | 0000 | 77 FT | |
| 000077 | FT | | 7050 | /0000 | LENGTH(AH 2250 BK 2292) |
| 000077 | FT | | 0000 | 77 FT | |
| | | | 7044 | /0000 | LENGTH(AH 2292 BK 0077) |
| | | | | | BMSSEN 20/2009/0040/0000 |
| | | | | | INTER-AHD WAYLAND RD |
| 000000 | FT | | 0040 | /0077 | (TWP) |
| | | | 000000 | FT | 2 0 20033 0 00 0090+06 |
| | | | | | NC WA YLAND RD |
| | | | | | INTER-BK WAYLAND RD |
| | | | | | (TWP) |
| | | | | | LT. SUGAR CK. |
| | | | | | BMSBG 20/2009/0040/0000 |
| 000000 | FT | | 0040 | /0000 | LENGTH(AH 0077 BK 0771) |
| 000000 | FT | | 0000 | 00 FT | |
| 000000 | FT | | 7040 | /0000 | LENGTH(AH 0771 BK 0100) |
| 000000 | FT | | 0000 | 00 FT | |
| 000000 | FT | | 7032 | /0000 | LENGTH(AH 0100 BK 0009) |
| 000000 | FT | | 0000 | 00 FT | |
| 000000 | FT | | 7030 | /0000 | LENGTH(AH 0009 BK 3496) |
| 000000 | FT | | 0000 | 00 FT | |
| 000000 | FT | | 7020 | /0000 | LENGTH(AH 3496 BK 3090) |
| 000000 | FT | | 0000 | 00 FT | |
| 000000 | FT | | 7012 | /0000 | LENGTH(AH 3090 BK 0100) |
| 000000 | FT | | 0000 | 00 FT | |
| | | | 7010 | /0000 | LENGTH(AH 0100 BK 0000) |



DIR: B TOTAL LEN: .944 MI. DIST: 01-1 SR: 2008
LEFT MUN: WEST MEAD T RIGHT MUN: WEST MEAD T

004983 FT



004983 FT TWENTYEIGHTH DIVISION H
0020/3060 (SR0322 SEG 0470/0000)
048 "DIA CIR PLASTIC
0020/2841 LEN=0066 INSTALLED UNKN
0020/2821 (AAR 262796W)#TRKS 01
018 "DIA CIRC CONCR
0020/2795 LEN=0050 INSTALLED UNKN
018 "DIA CIR PLASTIC
0020/2149 LEN=0040 INSTALLED 2018

001923 FT

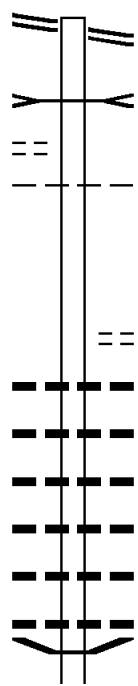
018 "DIA CIRC METAL
0020/1159 LEN=0040 INSTALLED UNKN
0020/0176 BMS EN 20/2008/0020/0000
001923 FT 2 0 20027 0 00 0018+62
FRENCH CK.
BMSBG 20/2008/0020/0000
WEST MEAD
UNION T
5 0020/0000 LENGTH(AH 3060 BK 1923)

0010/1288 HECKMAN RD
(T916)

000000 FT

000000 FT 2 0 20027 0 00 0000+00
NC WI LSON SHUTE RD
MERCER PK
(SR2003 SEG 0090/1385)
MFC BEGIN = D
5 0010/0000 LENGTH(AH 1923 BK 0000)

STAR ROUTE 049030 FT
 (SR0027 SEG 0050/0109) 0210/3786
 NORTH ST
 (TWP) 0210/3273



049030 FT STAR ROUTE
 0210/3786 (SR0027 SEG 0050/0109)
 ELLIS RUN
 STRUCTURE LENGTH 13 FT
 0210/3336 BMSID 20/2007/0210/3300
 MEADVILLE
 0210/3235 WEST MEAD T
 BARCLAY RD
 (T544)
 0210/1674 024 " DIA CIRC CONCR
 0210/1505 LEN=0045 INSTALLED UNKN
 048 " DIA CIR PLASTIC
 0210/1353 LEN=0060 INSTALLED UNKN
 048 " DIA CIR PLASTIC
 0210/1210 LEN=0045 INSTALLED UNKN
 036 " DIA CIRC CONCR
 0210/0945 LEN=0045 INSTALLED UNKN
 015 " DIA CIRC METAL
 0210/0810 LEN=0040 INSTALLED UNKN
 015 " DIA CIRC CONCR
 0210/0451 LEN=0045 INSTALLED UNKN
 0210/0015 BMSID 20/2007/0210/0000
 045244 FT 2 0 20137 0 00 0037+73

045244 FT

EXTRACT DATE: 12/18/2023
PRINT DATE: 12/19/2023

ROADWAY MANAGEMENT SYSTEM
SLD COUNTY/SR - ANNUAL PRINT

PAGE NUMBER: 424
COUNTY: CRAWFORD

DIR: B TOTAL LEN: 9.286 MI.
LEFT MUN: WEST MEAD T

DIST: 01-1 SR: 2007
RIGHT MUN: WEST MEAD T

| Stationing | Length | Notes | Stationing | Length | Notes | |
|------------------------|-----------|-------|------------|-----------|-------------------------|----------------------|
| | | | | | THURSTON RUN | |
| | | | | | BMSBG 20/2007/0210/0000 | |
| | | | | | LENGTH(AH 3786 BK 0840) | |
| | 044404 FT | | | 044404 FT | 2 0 20137 0 00 0046+30 | |
| | | | | | HUNTER RD | |
| | | | | | (SR2012 SEG 0050/0000) | |
| | | | | | 018 " DIA CIRC METAL | |
| | | | | | LEN=0040 INSTALLED UNKN | |
| | | | | | NC THURSTON RD | |
| | 044207 FT | | | 0200/0000 | LENGTH(AH 0840 BK 0197) | |
| | | | | 044207 FT | 2 0 20137 1 00 0000+00 | |
| ALDEN ST ET | | | | | NC HUNTER RD | |
| (SR2012 SEG 0040/2376) | 0190/0000 | | | 0190/0000 | LENGTH(AH 0197 BK 0954) | |
| | | | | | 048 " DIA CIR PLASTIC | |
| | | | | | LEN=0050 INSTALLED UNKN | |
| 1 1 00445 0 00 0000+00 | 043253 FT | | | 0180/0239 | | |
| SPRINGS RD | | | | 043253 FT | | |
| (T610) | 0180/0000 | | | 0180/0000 | LENGTH(AH 0954 BK 2151) | |
| | | | | | 018 " DIA CIRC CONCR | |
| | | | | | LEN=0045 INSTALLED UNKN | |
| | | | | | 0170/1795 | 018 " DIA CIRC CONCR |
| | | | | | LEN=0050 INSTALLED UNKN | |
| | | | | | 0170/1489 | 018 " DIA CIRC CONCR |
| | | | | | LEN=0050 INSTALLED UNKN | |
| | | | | | 0170/1245 | 018 " DIA CIRC CONCR |
| | | | | | LEN=0050 INSTALLED UNKN | |
| | | | | | 0170/0949 | 018 " DIA CIRC CONCR |
| | | | | | LEN=0050 INSTALLED UNKN | |
| | | | | | 0170/0647 | 018 " DIA CIRC CONCR |
| | | | | | LEN=0050 INSTALLED UNKN | |
| | | | | | 024 " DIA CIRC CONCR | |
| | | | | | LEN=0045 INSTALLED UNKN | |
| | 041102 FT | | | 0170/0300 | | |
| | | | | 041102 FT | 2 0 20030 0 00 0409+90 | |
| | | | | 0170/0000 | LENGTH(AH 2151 BK 1794) | |
| | | | | | 024 " DIA CIRC CONCR | |
| | | | | | LEN=0050 INSTALLED UNKN | |
| | | | | | GOLDEN DR | |
| | | | | | (T600) | |
| | | | | | 018 " DIA CIRC CONCR | |
| | | | | | LEN=0050 INSTALLED UNKN | |
| 2 0 20030 0 00 0392+27 | 039308 FT | | | 0160/0048 | | |
| DEVORE RD | | | | 039308 FT | | |
| (T463) | 0160/0000 | | | 0160/0000 | LENGTH(AH 1794 BK 3755) | |
| | | | | | 024 " DIA CIRC CONCR | |
| | | | | | LEN=0060 INSTALLED UNKN | |
| | | | | | 0150/3056 | |

DIR: B TOTAL LEN: 9.286 MI. DIST: 01-1 SR: 2007
 LEFT MUN: WEST MEAD T RIGHT MUN: WEST MEAD T

| | | | |
|-----------|------------------------|-----------------------------|------------------------------|
| | 0150/2451 | 018 " DIA LEN=0045 | CIRC CONCR INSTALLED UNKN |
| | 0150/2109 | 018 " DIA LEN=0040 | CIRC CONCR INSTALLED UNKN |
| | 0150/1770 | 024 " DIA LEN=0045 | CIRC CONCR INSTALLED UNKN |
| 035553 FT | 0150/0567 035553 FT | 018 " DIA LEN=0045 | CIRC CONCR INSTALLED UNKN |
| | | 2 0 20030 0 00 0354+63 | TOWNLINE RD |
| | | (T626) | WEST MEAD |
| | | EAST MEAD T | |
| | 0150/0000 | LENGTH(AH 3755 BK 2961) | |
| | 0140/2212 | WEST OIL CREEK RD (T465) | |
| | 0140/1081 | 048 " DIA LEN=0045 | CIRC CONCR INSTALLED UNKN |
| 032592 FT | 032592 FT 0140/0000 | 2 0 20030 0 00 0325+14 | LENGTH(AH 2961 BK 2469) |
| | 0130/2148 | 024 " DIA LEN=0045 | CIRC CONCR INSTALLED UNKN |
| | 0130/1756 | 018 " DIA LEN=0040 | CIRC CONCR INSTALLED UNKN |
| | 0130/1144 | 018 " DIA LEN=0040 | CIRC CONCR INSTALLED UNKN |
| 030123 FT | 0130/0567 030123 FT | 018 " DIA LEN=0040 | CIRC CONCR INSTALLED UNKN |
| | | 2 0 20030 0 00 0300+45 | |
| | | 018 " DIA LEN=0045 | CIRC CONCR INSTALLED UNKN |
| | 0130/0000 | LENGTH(AH 2469 BK 3528) | |
| | 0120/3122 | 018 " DIA LEN=0050 | CIRC CONCR INSTALLED UNKN |
| | 0120/1695 | 018 " DIA LEN=0050 | CIRC CONCR INSTALLED UNKN |
| | | 018 " DIA | CIRC CONCR |

DIR: B TOTAL LEN: 9.286 MI. DIST: 01-1 SR: 2007
 LEFT MUN: EAST MEAD T RIGHT MUN: EAST MEAD T

| Stationing | Segment | Length | Material | Status |
|---|-----------|------------------------|----------------------|------------------------|
| | 0120/1005 | LEN=0040 | 018 " DIA CIRC CONCR | INSTALLED UNKN |
| 026595 FT | 026595 FT | 2 0 20030 0 00 0265+28 | 018 " DIA CIRC CONCR | |
| | 0120/0000 | LEN=0045 | 018 " DIA CIRC CONCR | INSTALLED UNKN |
| | 0110/1264 | LEN=0045 | 018 " DIA CIRC CONCR | INSTALLED UNKN |
| 024571 FT | 0110/0497 | LEN=0050 | 018 " DIA CIRC CONCR | INSTALLED UNKN |
| | 024571 FT | 2 0 20030 0 00 0245+04 | 018 " DIA CIRC CONCR | |
| | 0110/0000 | LEN=0045 | 018 " DIA CIRC CONCR | INSTALLED UNKN |
| | 0100/1463 | LEN=0050 | 018 " DIA CIRC CONCR | INSTALLED UNKN |
| | 0100/1091 | LEN=0045 | 018 " DIA CIRC CONCR | INSTALLED UNKN |
| | 0100/0690 | LEN=0045 | 018 " DIA CIRC CONCR | INSTALLED UNKN |
| 023076 FT | 0100/0323 | LEN=0045 | 018 " DIA CIRC CONCR | INSTALLED UNKN |
| | 023076 FT | 2 0 20030 0 00 0230+09 | SMITH RD | |
| | 0100/0000 | LEN=0045 | 018 " DIA CIRC CONCR | INSTALLED UNKN |
| | 0090/1675 | LEN=0070 | 018 " DIA CIRC CONCR | INSTALLED UNKN |
| | 0090/0637 | LEN=0045 | 018 " DIA CIRC CONCR | INSTALLED UNKN |
| 021050 FT | 021050 FT | 2 0 20030 0 00 0209+97 | 015 " DIA CIRC CONCR | |
| | 0090/0000 | LEN=0045 | 015 " DIA CIRC CONCR | INSTALLED UNKN |
| | 0080/2840 | LEN=0050 | EAST MEAD | INSTALLED UNKN |
| | 0080/2797 | | EAST FAIRFIELD T | |
| | 0080/2092 | LEN=0050 | 018 " DIA CIRC CONCR | INSTALLED UNKN |
| FREYERMUTH RD (SR2014 SEG 0040/0000) | 0080/1960 | | LIPPERT RD | (SR2014 SEG 0040/0000) |

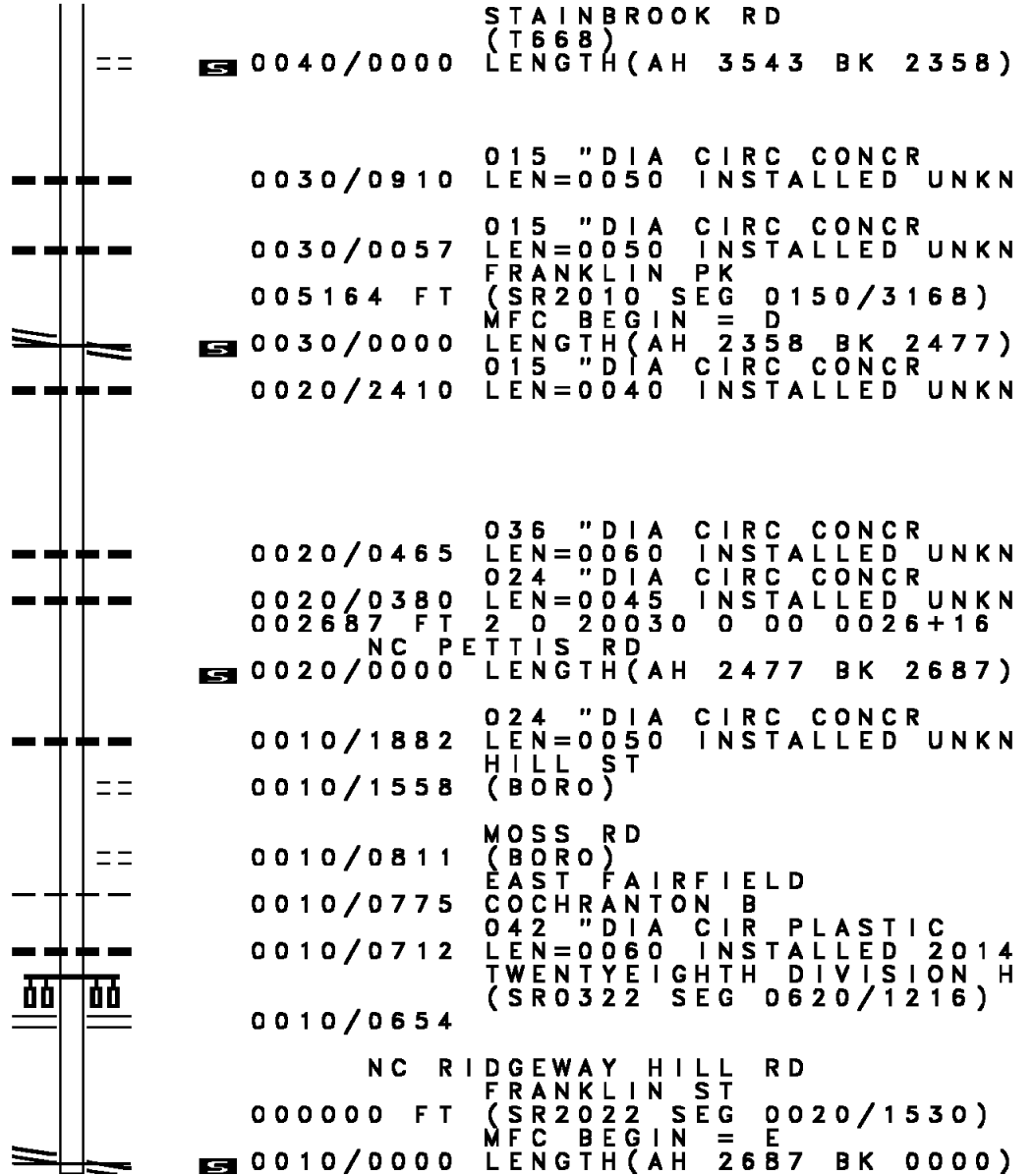
DIR: B TOTAL LEN: 9.286 MI. DIST: 01-1 SR: 2007
 LEFT MUN: EAST FAIRFIELD T RIGHT MUN: EAST FAIRFIELD T

| Location | Start Station | End Station | Length (FT) | Notes |
|------------------|---------------|-------------|-------------|--|
| | 018111 | | 018111 | 2 0 20030 0 00 0180+56 |
| | | 0080/0000 | | LENGTH(AH 2939 BK 2129) |
| SAWMILL RD (TWP) | 0070/1377 | | | == |
| | 015982 | | 015982 | 0070/0027 BMS EN 20/2007/0070/0000 2 0 20030 0 00 0159+44 |
| | | 0070/0000 | | MUD RUN BMSBG 20/2007/0070/0000 LENGTH(AH 2129 BK 1775) |
| KANTZ RD (T395) | 0060/0917 | | | == |
| | 014207 | | 014207 | 0060/0230 BMS EN 20/2007/0060/0216 2 0 20030 0 00 0143+87 |
| | | 0060/0216 | | TRIB TO LITTLE SUGAR CK BMSBG 20/2007/0060/0216 2 0 20030 0 00 0141+78 |
| | | 0060/0000 | | GRIFFEN RD (T399) LENGTH(AH 1775 BK 3142) |
| | | 0050/2697 | | 024 "DIA CIRC CONCR LEN=0040 INSTALLED UNKN |
| | | 0050/1689 | | 015 "DIA CIRC CONCR LEN=0040 INSTALLED UNKN |
| | | 0050/1198 | | 036 "DIA CIRC CONCR LEN=0050 INSTALLED UNKN |
| | 011065 | | 011065 | 0050/0383 015 "DIA CIRC CONCR LEN=0040 INSTALLED UNKN |
| | | 0050/0000 | | 2 0 20030 0 00 0110+17 LENGTH(AH 3142 BK 3543) |
| | | 0040/3023 | | 024 "DIA CIRC CONCR LEN=0060 INSTALLED UNKN |
| | | 0040/2538 | | 015 "DIA CIRC CONCR LEN=0053 INSTALLED UNKN |
| | 007522 | | 007522 | 018 "DIA CIRC CONCR LEN=0040 INSTALLED UNKN |
| | | 007522 | | 2 0 20030 0 00 0075+06 |

2 0 20030 0 00 0051+45 005164 FT
 FRANKLIN PK
 (SR2010 SEG 0150/3168) 0030/0000

002687 FT

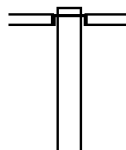
2 0 20030 0 00 0000+00 000000 FT
 FRANKLIN ST
 (SR2022 SEG 0020/1530) 0010/0000



0040/0000 STAINBROOK RD (T668) LENGTH(AH 3543 BK 2358)
 0030/0910 015 " DIA CIRC CONCR LEN=0050 INSTALLED UNKN
 0030/0057 015 " DIA CIRC CONCR LEN=0050 INSTALLED UNKN FRANKLIN PK (SR2010 SEG 0150/3168) MFC BEGIN = D
 0030/0000 LENGTH(AH 2358 BK 2477)
 0020/2410 015 " DIA CIRC CONCR LEN=0040 INSTALLED UNKN
 0020/0465 036 " DIA CIRC CONCR LEN=0060 INSTALLED UNKN
 0020/0380 024 " DIA CIRC CONCR LEN=0045 INSTALLED UNKN
 002687 FT 2 0 20030 0 00 0026+16 NC PETTIS RD
 0020/0000 LENGTH(AH 2477 BK 2687)
 0010/1882 024 " DIA CIRC CONCR LEN=0050 INSTALLED UNKN HILL ST
 0010/1558 (BORO)
 0010/0811 MOSS RD (BORO)
 0010/0775 EAST FAIRFIELD COCHRANTON B
 0010/0712 042 " DIA CIR PLASTIC LEN=0060 INSTALLED 2014 TWENTYEIGHTH DIVISION H (SR0322 SEG 0620/1216)
 0010/0654 NC RIDGEWAY HILL RD FRANKLIN ST
 000000 FT 000000 FT (SR2022 SEG 0020/1530) MFC BEGIN = E
 0010/0000 LENGTH(AH 2687 BK 0000)

EXTRACT DATE: 12/18/2023 ROADWAY MANAGEMENT SYSTEM PAGE NUMBER: 419
PRINT DATE: 12/19/2023 SLD COUNTY/SR - ANNUAL PRINT COUNTY: CRAWFORD
DIR: B TOTAL LEN: 3.488 MI. DIST: 01-1 SR: 2006
LEFT MUN: UNION T RIGHT MUN: UNION T

018418 FT



018418 FT
INTER-AHD WIGHTMAN RD
(T620)
TOWNHALL LN
0070/2912 (SR2005 SEG 0080/2087)

024 "DIA CIRC METAL

DIR: B TOTAL LEN: 3.488 MI. DIST: 01-1 SR: 2006
 LEFT MUN: UNION T RIGHT MUN: UNION T

SHILLING RD
(T922)

015506 FT

013193 FT

011005 FT

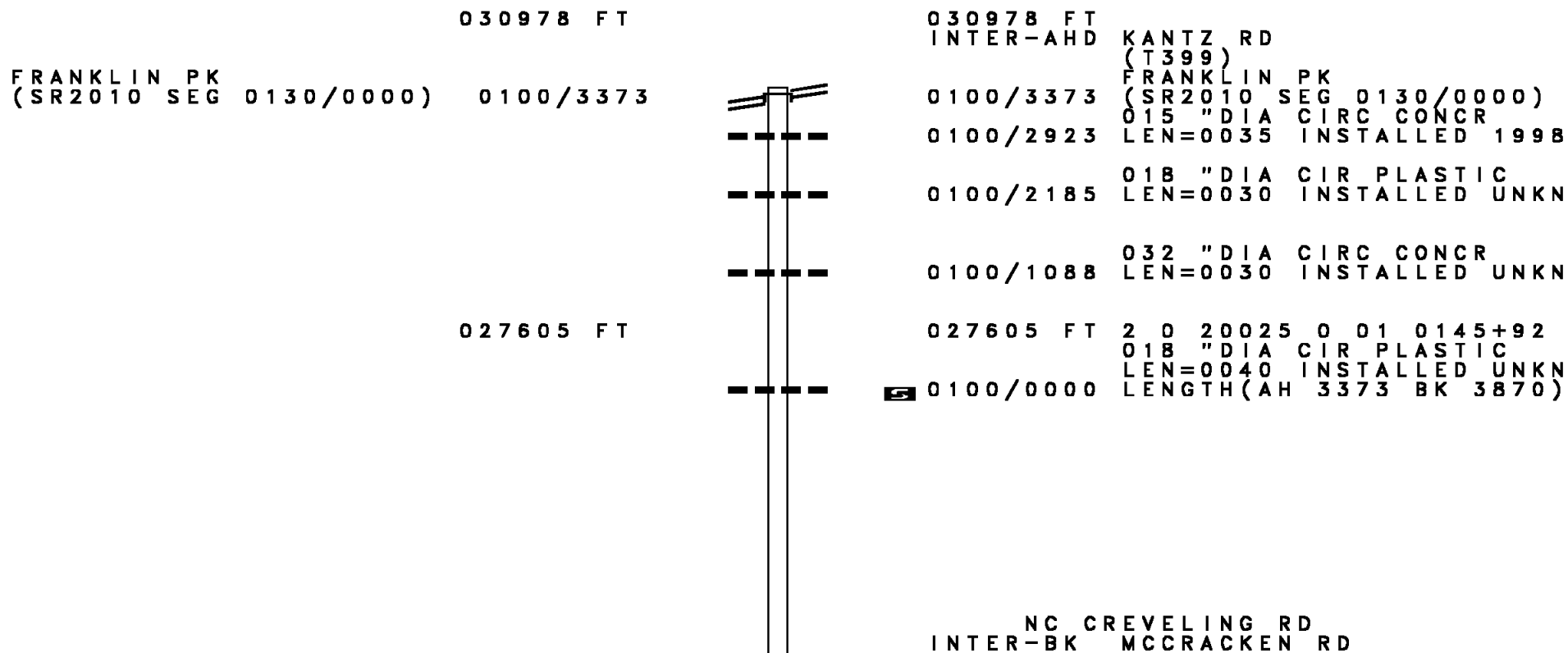
| | | |
|-----------|--|----------------|
| 0070/1215 | LEN=0038 | INSTALLED UNKN |
| 0070/0601 | 020 " DIA CIRC METAL LEN=0045 | INSTALLED 2003 |
| 015506 FT | 2 0 20026 0 00 0155+00 TOW PATH RD (T369) | |
| 0070/0000 | LENGTH(AH 2912 BK 2313) | |
| 0060/1697 | | |
| 0060/1643 | 015 " DIA CIR PLASTIC LEN=0085 | INSTALLED 2003 |
| 0060/0343 | 024 " DIA CIR PLASTIC LEN=0040 | INSTALLED 2003 |
| 013193 FT | 2 0 20026 0 00 0131+65 DUTCH HILL RD ET (T920) | |
| 0060/0000 | LENGTH(AH 2313 BK 2188) | |
| 0050/1809 | 024 " DIA CIR PLASTIC LEN=0040 | INSTALLED 2003 |
| 0050/1642 | 018 " DIA CIR PLASTIC LEN=0060 | INSTALLED 2003 |
| 0050/1375 | 024 " DIA CIRC METAL LEN=0055 | INSTALLED 2003 |
| 0050/0741 | 024 " DIA CIRC METAL LEN=0045 | INSTALLED 2003 |
| 0050/0483 | 018 " DIA CIR PLASTIC LEN=0045 | INSTALLED 2003 |
| 0050/0025 | 018 " DIA CIR PLASTIC LEN=0050 | INSTALLED 2014 |
| 011005 FT | 2 0 20026 0 00 0109+79 EHRGOTT RD (T576) | |
| 0050/0000 | LENGTH(AH 2188 BK 2488) | |
| 0040/2440 | 048 " DIA CIR PLASTIC LEN=0075 | INSTALLED UNKN |
| 0040/1055 | 018 " DIA CIR PLASTIC LEN=0055 | INSTALLED 2014 |
| 0040/0651 | 036 " DIA CIR PLASTIC LEN=0050 | INSTALLED UNKN |
| | 042 " DIA CIRC METAL | |

DIR: B TOTAL LEN: 3.488 MI. DIST: 01-1 SR: 2006
 LEFT MUN: UNION T RIGHT MUN: UNION T

STEIN RD
 (T918)
 LC FOR STEIN RD
 (CONN)

| Distance (FT) | Segment ID | Length (FT) | Material | Installation Date |
|---------------|------------|-------------|-------------------------------------|-------------------|
| 008517 | 0040/0439 | 0050 | INSTALLED UNKN | |
| | 008517 | 20 | 20026 | 000084+91 |
| | 0040/0000 | | LENGTH(AH 2488 BK 1486) | |
| | 0030/0828 | 0040 | 018 "DIA CIR PLASTIC INSTALLED 2014 | |
| | 0030/0537 | 0050 | 018 "DIA CIR PLASTIC INSTALLED 2014 | |
| 007031 | 0030/0174 | 0040 | 018 "DIA CIR PLASTIC INSTALLED 2014 | |
| | 007031 | 20 | 20026 | 000059+99 |
| | 0030/0000 | | 018 "DIA CIR PLASTIC INSTALLED 2014 | |
| | 0030/0000 | | LENGTH(AH 1486 BK 3539) | |
| | 0020/2556 | 0035 | 018 "DIA CIR PLASTIC INSTALLED 2014 | |
| | 0020/1206 | | | |
| | 0020/1080 | | | |
| | 0020/0900 | 0052 | 036 "DIA CIR PLASTIC INSTALLED 2004 | |
| 003492 | 0020/0275 | 0040 | 018 "DIA CIR PLASTIC INSTALLED 2014 | |
| | 003492 | 20 | 20026 | 000025+00 |
| | 0020/0000 | | LENGTH(AH 3539 BK 3492) | |
| | 0010/2662 | 0060 | 036 "DIA CIRC METAL INSTALLED UNKN | |
| | 0010/0050 | 0045 | 015 "DIA CIRC METAL INSTALLED 1997 | |
| 000000 | 000000 | 20 | 20026 | 000000+00 |
| | | | NC DU TCH HILL RD | |
| | | | MERCER PK | |
| | | | (SR2003 SEG 0080/0000) | |
| | | | MFC BEGIN = E | |
| | 0010/0000 | | LENGTH(AH 3492 BK 0000) | |

EXTRACT DATE: 12/18/2023 ROADWAY MANAGEMENT SYSTEM PAGE NUMBER: 416
 PRINT DATE: 12/19/2023 SLD COUNTY/SR - ANNUAL PRINT COUNTY: CRAWFORD
 DIR: B TOTAL LEN: 5.867 MI. DIST: 01-1 SR: 2005
 LEFT MUN: EAST FAIRFIELD T RIGHT MUN: EAST FAIRFIELD T



030978 FT

FRANKLIN PK
 (SR2010 SEG 0130/0000) 0100/3373

030978 FT
 INTER-AHD KANTZ RD
 (T399)
 FRANKLIN PK
 (SR2010 SEG 0130/0000)
 0100/3373 015 " DIA CIRC CONCR
 0100/2923 LEN=0035 INSTALLED 1998
 0100/2185 018 " DIA CIR PLASTIC
 LEN=0030 INSTALLED UNKN
 0100/1088 032 " DIA CIRC CONCR
 LEN=0030 INSTALLED UNKN
 027605 FT 2 0 20025 0 01 0145+92
 018 " DIA CIR PLASTIC
 LEN=0040 INSTALLED UNKN
 0100/0000 LENGTH(AH 3373 BK 3870)

027605 FT

NC CREVELING RD
 INTER-BK MCCRACKEN RD

EXTRACT DATE: 12/18/2023
PRINT DATE: 12/19/2023

ROADWAY MANAGEMENT SYSTEM
SLD COUNTY/SR - ANNUAL PRINT

PAGE NUMBER: 415
COUNTY: CRAWFORD

DIR: B TOTAL LEN: 5.867 MI.
LEFT MUN: EAST FAIRFIELD T

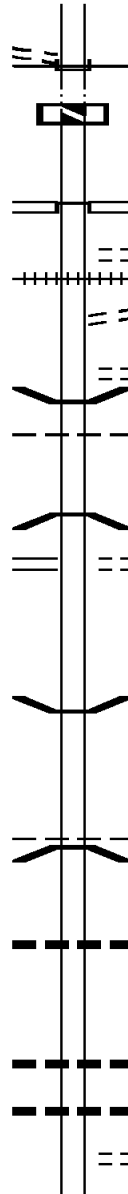
DIST: 01-1 SR: 2005
RIGHT MUN: EAST FAIRFIELD T

2 0 20025 0 01 0107+45 023735 FT
MCCRACKEN RD
(T576)

0090/0000
023735 FT

DUTCH HILL RD
(SR2006 SEG 0070/2912) 0080/2087

020539 FT



023735 FT (T576)
MFC BEGIN = E
5 0090/0000 LTH AH 003870 BK 000100
023735 FT
7084/0000 LTH AH 000100 BK 003196
INTER-AHD CREVELING RD
(T401)
0080/3196 TWENTYEIGHTH DIVISION H
(SR0322 SEG 0560/0000)
FRANZ LN
(PRDR)
0080/2701
0080/2559 (AAR 262806A)#TRKS 01
OCEAN FRONT DR
(PRDR)
0080/2541 TRIMBLE LN
(TWP)
0080/2520 BMS EN 20/2005/0080/2128
0080/2382 EAST FAIRFIELD
UNION T
0080/2260 2 0 20025 0 00 0091+14
FRENCH CK.
0080/2128 BMSBG 20/2005/0080/2128
WIGHTMAN RD
0080/2087 (T620)

0080/0094 BMS EN 20/2005/0080/0000
020539 FT 2 0 20025 0 00 0069+85
CONNEAUT CK.
BMSBG 20/2005/0080/0000
UNION
FAIRFIELD T
5 0080/0000 LENGTH(AH 3196 BK 3476)

0070/2530 018 "DIA CIRC CONCR
LEN=0040 INSTALLED UNKN

0070/1111 015 "DIA CIRC CONCR
LEN=0030 INSTALLED UNKN
020 "DIA CIRC CONCR
0070/0821 LEN=0030 INSTALLED UNKN
FAIRFIELD ACRES
0070/0753 (PRDR)

DIR: B TOTAL LEN: 5.867 MI. DIST: 01-1 SR: 2005
 LEFT MUN: FAIRFIELD T RIGHT MUN: FAIRFIELD T

| Stationing | Notes | Stationing | Notes |
|--|---------|------------|---|
| 017063 FT | | 017063 FT | 2 0 20025 0 00 0035+00 |
| | | 0070/0000 | LENGTH(AH 3476 BK 3500) |
| | --- --- | 0060/2859 | 018 " DIA CIR PLASTIC LEN=0035 INSTALLED UNKN |
| | --- --- | 0060/2620 | 018 " DIA CIRC CONCR LEN=0030 INSTALLED UNKN |
| | --- --- | 0060/1218 | 018 " DIA CIRC METAL LEN=0040 INSTALLED UNKN |
| 013563 FT | | 013563 FT | 2 0 20025 0 00 0000+00 |
| | | | SR 0285 SH (SR0285 SEG 0480/1937) |
| | | | NC TOWNHALL RD INTER-BK SR 0285 SH (SR0285 SEG 0480/1937) |
| 013563 FT | | 0060/0000 | LTH AH 003500 BK 000100 |
| MARSH RD (T574) SR 0285 SH (SR0285 SEG 0480/0000) | | 013563 FT | |
| | | 7054/0000 | LTH AH 000100 BK 002372 |
| | | 0050/2372 | INTER-AHD SR 0285 SH (SR0285 SEG 0480/0000) |
| 011191 FT | | 011191 FT | 2 0 20022 0 00 0112+17 |
| | | | DUNN RD (T345) |
| | == | 0050/0000 | LENGTH(AH 2372 BK 2194) |
| | == | 0040/2144 | 018 " DIA CIR PLASTIC LEN=0070 INSTALLED UNKN |
| LAUDERBAUGH RD (T345) | == | 0040/1479 | |
| | == | 0040/1444 | 018 " DIA CIR PLASTIC LEN=0035 INSTALLED UNKN |
| | == | 0040/1256 | 024 " DIA CIR PLASTIC LEN=0045 INSTALLED UNKN |
| | == | 0040/0764 | 018 " DIA CIRC CONCR LEN=0050 INSTALLED UNKN |
| 008997 FT | | 008997 FT | 2 0 20022 0 00 0089+86 |

DIR: B TOTAL LEN: 5.867 MI. DIST: 01-1 SR: 2005
 LEFT MUN: FAIRFIELD T RIGHT MUN: FAIRFIELD T

2 0 20022 0 00 0064+43 006428 FT
 WEST HART RD
 (T347) 0030/0000

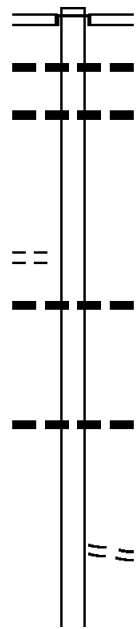
MULE ST
 (SR2002 SEG 0080/0000) 0010/0000

| | |
|-----------|--|
| 0040/0000 | 024 " DIA CIRC CONCR LEN=0030 INSTALLED UNKN LENGTH(AH 2194 BK 2569) |
| 0030/1242 | 024 " DIA CIRC CONCR LEN=0035 INSTALLED UNKN |
| 006428 FT | BOYLE RD (T349) |
| 0030/0000 | 024 " DIA CIRC CONCR LEN=0045 INSTALLED UNKN LENGTH(AH 2569 BK 3420) |
| 0020/3346 | 024 " DIA CIRC CONCR LEN=0040 INSTALLED UNKN |
| 0020/1664 | 024 " DIA CIRC CONCR LEN=0040 INSTALLED UNKN |
| 003008 FT | 018 " DIA CIRC METAL LEN=0060 INSTALLED 2005 2 0 20022 0 00 0030+18 NC MA RSH RD STEEN HILL RD (SR2004 SEG 0010/0000) |
| 0020/0000 | 018 " DIA CIRC METAL LEN=0060 INSTALLED 2005 2 0 20022 0 00 0030+18 NC MA RSH RD STEEN HILL RD (SR2004 SEG 0010/0000) |
| 0010/1264 | BMS EN 20/2005/0010/1253 2 0 20022 0 00 0012+57 WARDS RUN |
| 0010/1253 | BMSBG 20/2005/0010/1253 |
| 000000 FT | 018 " DIA CIRC CONCR LEN=0040 INSTALLED UNKN 2 0 20022 0 00 0000+00 NC STATE RD INTER-BK STATE RD (SR2002 SEG 0080/0000) MFC BEGIN = D |
| 0010/0000 | 018 " DIA CIRC CONCR LEN=0040 INSTALLED UNKN 2 0 20022 0 00 0000+00 NC STATE RD INTER-BK STATE RD (SR2002 SEG 0080/0000) MFC BEGIN = D |

016713 FT

016713 FT
 INTER-AHD

E CHURCH ST
 (TWP)
 TOWNHOUSE CR
 (SR0285 SEG 0550/1722)
 024"H 48"W ELLIP METAL
 0060/1887 LEN=0050 INSTALLED 1998
 015 "DIA CIRC CONCR
 0060/1353 LEN=0065 INSTALLED UNKN



2 0 20024 0 00 0142+11 014303 FT
 DUNN RD
 (T315) 0060/0000

014303 FT

5 0060/0000 LENGTH(AH 2410 BK 2347)
 018 "DIA CIRC CONCR
 0050/1810 LEN=0050 INSTALLED 1998

011956 FT

0050/0454 024 "DIA CIRC CONCR
 LEN=0045 INSTALLED 1998
 011956 FT 2 0 20024 0 00 0119+64
 5 0050/0000 LENGTH(AH 2347 BK 2633)

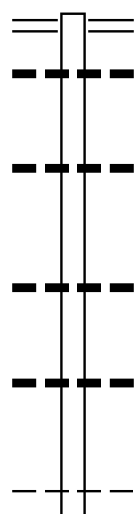
0040/1902 LAUSH RD
 (T636)

DIR: B TOTAL LEN: 3.165 MI. DIST: 01-1 SR: 2004
 LEFT MUN: FAIRFIELD T RIGHT MUN: FAIRFIELD T

| Stationing | Segment | Length | Material | Notes |
|------------------------|-----------|--------|---|-------------------------|
| 009323 FT | 0040/0000 | 0040 | 018" DIA CIRC CONCR | INSTALLED UNKN |
| | 0030/2862 | 0045 | 008" DIA CIRC CONCR | INSTALLED UNKN |
| | 0030/1964 | 0040 | 018" DIA CIRC CONCR | INSTALLED UNKN |
| 2 0 20024 0 00 0060+31 | 006035 FT | 0030 | 018" DIA CIRC CONCR | INSTALLED 1998 |
| HILL RD (T624) | 0030/0000 | 0030 | ELECTION HOUSE RD (T620) | |
| | 0030/0000 | 0030 | LENGTH(AH 3288 BK 3083) | |
| BOYLE RD (T349) | 0020/1222 | 0020 | 036" DIA CIRC CONCR | INSTALLED 1998 |
| | 0020/0367 | 0045 | 018" DIA CIRC CONCR | INSTALLED 1998 |
| 002952 FT | 002952 FT | 0040 | 016" DIA CIRC CONCR | INSTALLED 1998 |
| | 0020/0000 | 0040 | LENGTH(AH 3083 BK 2952) | |
| | 0010/2705 | 0050 | 024" DIA CIRC CONCR | INSTALLED 1998 |
| | 0010/2259 | 0047 | 024" DIA CIRC CONCR | INSTALLED 1998 |
| 000000 FT | 000000 FT | 0000 | NC STATE HILL RD | |
| | 0010/0000 | 0010 | STATE RD (SR2005 SEG 0020/0000) MFC BEGIN = D | LENGTH(AH 2952 BK 0000) |

EXTRACT DATE: 12/18/2023 ROADWAY MANAGEMENT SYSTEM PAGE NUMBER: 410
 PRINT DATE: 12/19/2023 SLD COUNTY/SR - ANNUAL PRINT COUNTY: CRAWFORD
 DIR: B TOTAL LEN: 6.403 MI. DIST: 01-1 SR: 2003
 LEFT MUN: VERNON T RIGHT MUN: VERNON T

033810 FT



033810 FT KENNEDY HILL RD
 0140/3010 (SR3025 SEG 0050/0603)
 036 " DIA CIRC METAL
 0140/2691 LEN=0050 INSTALLED UNKN

030 " DIA CIRC METAL
 0140/1581 LEN=0040 INSTALLED UNKN

030800 FT

0140/0107 024 " DIA CIRC METAL
 LEN=0070 INSTALLED UNKN
 030800 FT 2 0 20112 0 00 0307+36
 0140/0000 LENGTH(AH 3010 BK 1378)
 018 " DIA CIRC METAL
 0130/0853 LEN=0070 INSTALLED UNKN

029422 FT

029422 FT 2 0 20112 0 00 0293+58
 VERNON
 UNION T
 0130/0000 LENGTH(AH 1378 BK 2294)

DIR: B TOTAL LEN: 6.403 MI. DIST: 01-1 SR: 2003
 LEFT MUN: UNION T RIGHT MUN: UNION T

| Stationing | Description | Material | Status |
|------------|--|-------------|----------------|
| 0120/2226 | 072 " DIA | CIRC METAL | INSTALLED UNKN |
| 0120/1610 | 048 " DIA | CIR PLASTIC | INSTALLED 2019 |
| 0120/1248 | 036 " DIA | CIRC METAL | INSTALLED UNKN |
| 0120/0800 | 036 " DIA | CIRC METAL | INSTALLED UNKN |
| 0120/0265 | 018 " DIA | CIRC METAL | INSTALLED UNKN |
| 027128 FT | 2 0 20112 0 00 0270+37 | | |
| 0120/0000 | LENGTH(AH 2294 BK 3184) | | |
| 0110/3028 | 018 " DIA | CIRC METAL | INSTALLED UNKN |
| 0110/2651 | 018 " DIA | CIRC METAL | INSTALLED UNKN |
| 0110/1667 | 024 " DIA | CIRC CONCR | INSTALLED UNKN |
| 0110/1110 | 018 " DIA | CIRC METAL | INSTALLED UNKN |
| 0110/0663 | 018 " DIA | CIRC METAL | INSTALLED UNKN |
| 0110/0414 | 018 " DIA | CIRC METAL | INSTALLED UNKN |
| 0110/0058 | 018 " DIA | CIRC METAL | INSTALLED UNKN |
| 023944 FT | 2 0 20112 0 00 0239+12 023944 FT | | |
| 0110/0000 | LENGTH(AH 3184 BK 2883) | | |
| 0100/2659 | 024 " DIA | CIRC METAL | INSTALLED UNKN |
| 0100/1628 | FRENCH CK. TR | | |
| 0100/1320 | STRUCTURE LENGTH 20 FT BMSID 20/2003/0100/1606 (AAR 262776K)#TRKS 01 | | |
| 021061 FT | 2 0 20112 0 00 0210+07 | | |
| 0100/0000 | LENGTH(AH 2883 BK 1712) WILSON CHUTE RD (SR2008 SEG 0010/0000) | | |
| 0090/1385 | MFC BEGIN = D | | |
| 0090/1348 | 024 " DIA | CIR PLASTIC | INSTALLED 2014 |

DIR: B TOTAL LEN: 6.403 MI. DIST: 01-1 SR: 2003
 LEFT MUN: UNION T RIGHT MUN: UNION T

2 0 20112 0 00 0192+05 019349 FT
 BARBER RD
 (T415) 0090/0000

019349 FT
 0090/0000 LENGTH(AH 1712 BK 3113)

==

--- ---

--- ---

--- ---

0080/2193 018 "DIA CIR PLASTIC
 LEN=0050 INSTALLED 2014
 0080/1766 018 "DIA CIRC METAL
 LEN=0045 INSTALLED UNKN
 0080/1318 018 "DIA CIR PLASTIC
 LEN=0050 INSTALLED 2014

016236 FT

016236 FT 2 0 20112 0 00 0161+85
 DUTCH HILL RD
 (SR2006 SEG 0010/0000)
 0080/0000 LENGTH(AH 3113 BK 1641)
 072"H 72"W CONC STRUCT
 0070/1255 LEN=0030 INSTALLED UNKN

==

--- ---

014595 FT

014595 FT 2 0 20112 0 00 0145+22
 0070/0000 LENGTH(AH 1641 BK 2147)
 024 "DIA CIR PLASTIC
 0060/2120 LEN=0040 INSTALLED 2010

--- ---

--- ---

--- ---

012448 FT

0060/0868 018 "DIA CIR PLASTIC
 LEN=0040 INSTALLED 1999
 0060/0290 018 "DIA CIR PLASTIC
 LEN=0040 INSTALLED 2017
 012448 FT 2 0 20112 0 00 0123+90
 MT PLEASANT RD
 (T532)

==

==

BARCO RD
 (T393) 0050/1888

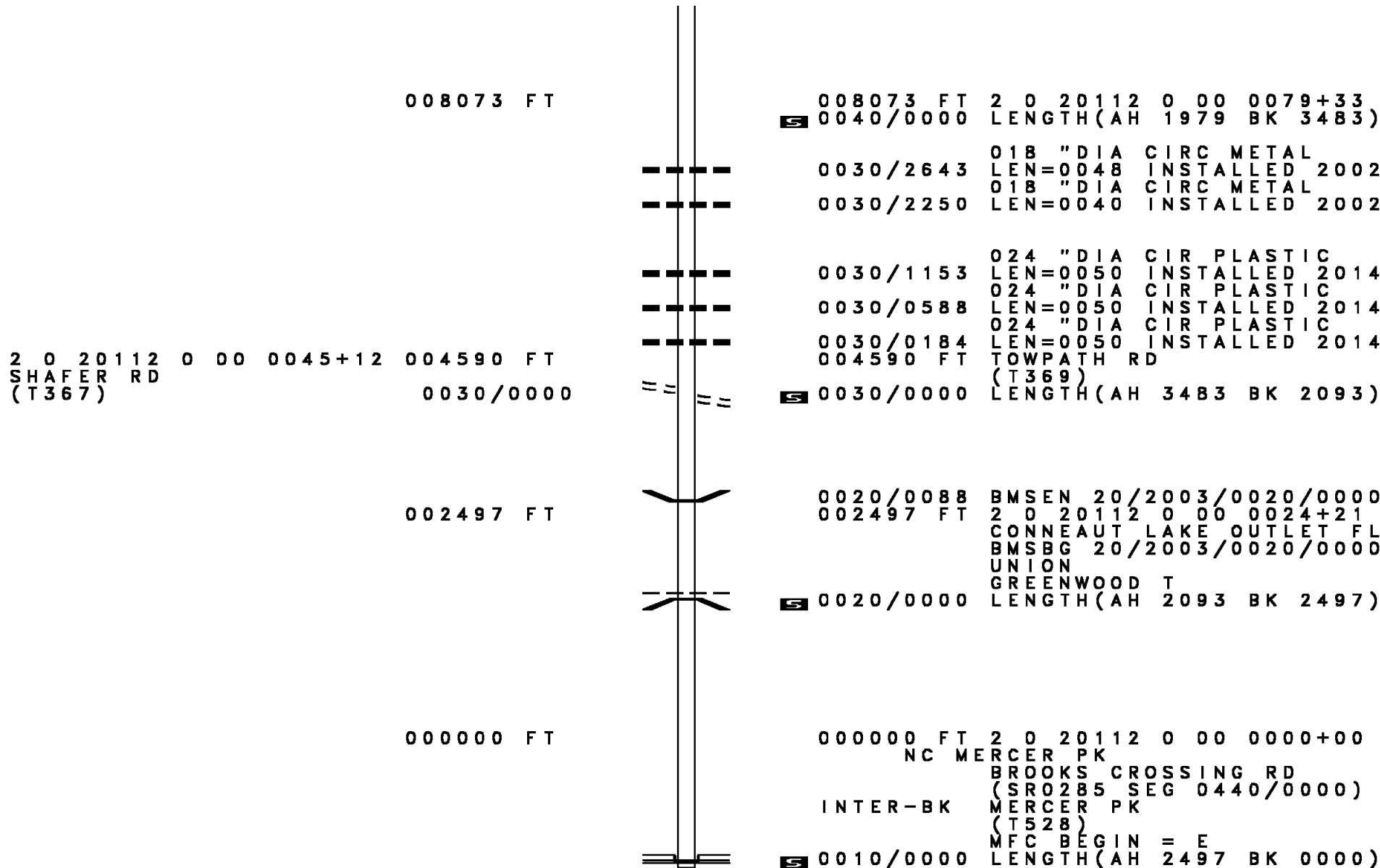
0060/0000 LENGTH(AH 2147 BK 2396)

--- ---

010052 FT

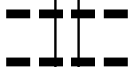
0050/0548 018 "DIA CIR PLASTIC
 LEN=0032 INSTALLED UNKN
 010052 FT 2 0 20112 0 00 0099+12
 0050/0000 LENGTH(AH 2396 BK 1979)

DIR: B TOTAL LEN: 6.403 MI. DIST: 01-1 SR: 2003
 LEFT MUN: UNION T RIGHT MUN: UNION T

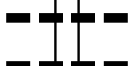


008073 FT

008073 FT 2 0 20112 0 00 0079+33
 S 0040/0000 LENGTH(AH 1979 BK 3483)

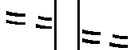


0030/2643 018 " DIA CIRC METAL
 LEN=0048 INSTALLED 2002
 0030/2250 018 " DIA CIRC METAL
 LEN=0040 INSTALLED 2002



0030/1153 024 " DIA CIR PLASTIC
 LEN=0050 INSTALLED 2014
 0030/0588 024 " DIA CIR PLASTIC
 LEN=0050 INSTALLED 2014
 0030/0184 024 " DIA CIR PLASTIC
 LEN=0050 INSTALLED 2014

2 0 20112 0 00 0045+12 004590 FT
 SHAFER RD
 (T367)
 0030/0000



004590 FT TOWPATH RD
 (T369)
 S 0030/0000 LENGTH(AH 3483 BK 2093)

002497 FT



0020/0088 BMS EN 20/2003/0020/0000
 002497 FT 2 0 20112 0 00 0024+21
 CONNEAUT LAKE OUTLET FL
 BMSBG 20/2003/0020/0000
 UNION



S 0020/0000 GREENWOOD T
 LENGTH(AH 2093 BK 2497)

000000 FT



000000 FT 2 0 20112 0 00 0000+00
 NC ME MERCER PK
 BROOKS CROSSING RD
 (SRO285 SEG 0440/0000)
 INTER-BK MERCER PK
 (T528)
 MFC BEGIN = E
 S 0010/0000 LENGTH(AH 2497 BK 0000)

EXTRACT DATE: 12/18/2023 ROADWAY MANAGEMENT SYSTEM PAGE NUMBER: 406
 PRINT DATE: 12/19/2023 SLD COUNTY/SR - ANNUAL PRINT COUNTY: CRAWFORD
 DIR: B TOTAL LEN: 4.213 MI. DIST: 01-1 SR: 2002
 LEFT MUN: FAIRFIELD T RIGHT MUN: FAIRFIELD T

| | | | |
|------------------------------------|---|--|--|
| STATE RD (SR2005 SEG 0010/0000) | 022247 FT 020392 FT 0080/0000 | | 022247 FT AH-MERCER (43) INTER-AHD DEER CREEK RD 0080/1855 (SR1017 SEG 0010/0609) 0080/1070 024 " DIA CIR PLASTIC LEN=0042 INSTALLED UNKN 0080/0520 018 " DIA CIR PLASTIC LEN=0045 INSTALLED UNKN 020392 FT 2 0 20023 0 00 0175+15 NC STATE RD 5 0080/0000 LENGTH(AH 1855 BK 3298) 018 " DIA CIRC METAL 0070/2780 LEN=0044 INSTALLED 2000 027 " DIA CIRC CONCR |
|------------------------------------|---|--|--|

DIR: B TOTAL LEN: 4.213 MI. DIST: 01-1 SR: 2002
 LEFT MUN: FAIRFIELD T RIGHT MUN: FAIRFIELD T

JEWELL RD
 (T908)

0070/1584

017094 FT

2 0 20023 0 00 0130+00 013927 FT
 MALLORY RD
 (T572)

0060/0000

010906 FT

008481 FT

| | | |
|-----------|-------------------------|-------------------------|
| 0070/1650 | LEN=0048 | INSTALLED UNKN |
| 017094 FT | 2 0 20023 0 00 0154+37 | 018 "DIA CIR PLASTIC |
| 0070/0000 | LEN=0042 | INSTALLED 2003 |
| | LENGTH(AH 3298 BK 3167) | |
| 0060/2085 | 018 "DIA CIR PLASTIC | LEN=0040 INSTALLED 2015 |
| 013927 FT | 013927 FT | GRIFFITH RD (T570) |
| 0060/0000 | LEN=0048 | INSTALLED 2003 |
| | 024 "DIA CIR PLASTIC | LEN=0052 INSTALLED 2014 |
| | 024 "DIA CIR PLASTIC | LEN=0052 INSTALLED UNKN |
| 0050/0530 | 015"H 21"W ELLIP METAL | LEN=0035 INSTALLED 2003 |
| 010906 FT | 2 0 20023 0 00 0080+76 | 015 "DIA CIRC METAL |
| | LEN=0040 | INSTALLED 1998 |
| | REASH CHURCH RD | (SR2001 SEG 0030/0000) |
| 0050/0000 | LENGTH(AH 3021 BK 2425) | |
| | 015 "DIA CIR CONCR | LEN=0045 INSTALLED UNKN |
| 0040/2018 | 018 "DIA CIR PLASTIC | LEN=0040 INSTALLED 2014 |
| 0040/1700 | 018 "DIA CIRC METAL | LEN=0040 INSTALLED UNKN |
| 008481 FT | 2 0 20023 0 00 0057+40 | |

DIR: B TOTAL LEN: 4.213 MI. DIST: 01-1 SR: 2002
 LEFT MUN: FAIRFIELD T RIGHT MUN: FAIRFIELD T

005930 FT

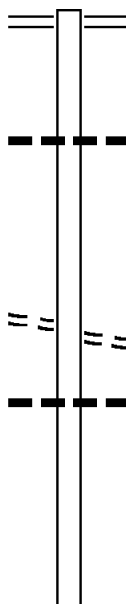
002827 FT

000000 FT

| | |
|-----------|---|
| 0040/0000 | LENGTH(AH 2425 BK 2551) |
| 0030/2539 | 015 " DIA CIRC METAL |
| 0030/2422 | LEN=0040 INSTALLED UNKN FAIRFIELD GREENWOOD T |
| 0030/1755 | 024 " DIA CIRC METAL LEN=0042 INSTALLED 2002 |
| 0030/0533 | BMS EN 20/2002/0030/0303 2 0 20023 0 00 0035+33 SR 0079 NB |
| 0030/0303 | BMS BG 20/2002/0030/0303 |
| 005930 FT | 2 0 20023 0 00 0032+30 |
| 0030/0000 | LENGTH(AH 2551 BK 3103) |
| 0020/0010 | 024 " DIA CIRC METAL LEN=0050 INSTALLED 1997 |
| 002827 FT | 2 0 20023 0 00 0000+00 MERCER PIKE RD (T528) |
| 0020/0000 | LENGTH(AH 3103 BK 2827) |
| 0010/2030 | 018 " DIA CIR PLASTIC LEN=0040 INSTALLED UNKN |
| 0010/1328 | 024 " DIA CIR PLASTIC LEN=0045 INSTALLED 2003 |
| 0010/0707 | 024 " DIA CIR PLASTIC LEN=0040 INSTALLED 2010 |
| 0010/0025 | 018 " DIA CIRC CONCR LEN=0032 INSTALLED 2010 |
| 000000 FT | 2 0 20023 1 00 0000+00 NC MU LE ST PERRY HW (SR0019 SEG 0020/1010) MFC BEGIN = D |
| 0010/0000 | LENGTH(AH 2827 BK 0000) |

EXTRACT DATE: 12/18/2023 ROADWAY MANAGEMENT SYSTEM PAGE NUMBER: 403
 PRINT DATE: 12/19/2023 SLD COUNTY/SR - ANNUAL PRINT COUNTY: CRAWFORD
 DIR: B TOTAL LEN: 2.973 MI. DIST: 01-1 SR: 2001
 LEFT MUN: FAIRFIELD T RIGHT MUN: FAIRFIELD T

015695 FT



015695 FT ADAMSVILLE RD
 0060/3021 (SR3004 SEG 0310/0000)

0060/1813 024 "DIA CIR PLASTIC
 LEN=0030 INSTALLED 1998

2 0 20131 0 00 0126+78 012674 FT
 MARSHALL RD
 (T347) 0060/0000

012674 FT REASH RD
 (T343)
 0060/0000 LENGTH(AH 3021 BK 3369)

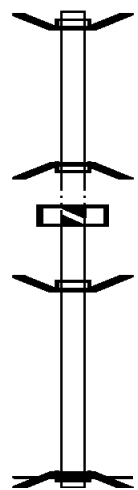
0050/2760 015 "DIA CIRC METAL
 LEN=0030 INSTALLED UNKN

DIR: B TOTAL LEN: 2.973 MI. DIST: 01-1 SR: 2001
 LEFT MUN: FAIRFIELD T RIGHT MUN: FAIRFIELD T

| Stationing | Description | Material | Length | Notes |
|------------------------|-------------|-------------------------|----------------|---|
| 009305 FT | 009305 FT | 036" DIA CIRC CONCR | 2 0 20131 0 00 | 0093+06 |
| | 0050/0000 | LEN=0040 | | INSTALLED 1998 LENGTH(AH 3369 BK 1755) |
| 007550 FT | 007550 FT | 018" DIA CIRC PLASTIC | 2 0 20131 0 00 | 0075+27 |
| | 0040/0000 | LEN=0040 | | INSTALLED 1998 LENGTH(AH 1755 BK 2461) |
| | 0030/1238 | 015" DIA CIRC METAL | | LEN=0040 INSTALLED 1998 |
| | 0030/0725 | 018" DIA CIRC PLASTIC | | LEN=0040 INSTALLED UNKN |
| 005089 FT | 005089 FT | MULE ST | 2 0 20131 0 00 | 0050+98 |
| | 0030/0000 | (SR2002 SEG 0050/0000) | | LENGTH(AH 2461 BK 3661) |
| | 0020/1800 | 018" DIA CIRC PLASTIC | | LEN=0043 INSTALLED UNKN |
| | 0020/1404 | 018" DIA CIRC PLASTIC | | LEN=0040 INSTALLED UNKN |
| | 0020/0112 | 018" DIA CIRC PLASTIC | | LEN=0040 INSTALLED 2010 |
| 2 0 20131 0 00 0014+41 | 001428 FT | NC REASH CHURCH RD | | |
| COUNTY LINE RD | 0020/0000 | (SR1024 SEG 0050/2071) | | LENGTH(AH 3661 BK 1428) |
| | 0010/0660 | 018" DIA CIRC CONCR | | LEN=0030 INSTALLED 1998 |
| 000000 FT | 000000 FT | NC COUNTY LINE RD | 2 0 20131 0 00 | 0000+00 |
| | 0010/0000 | INTER-BK COUNTY LINE RD | | (SR1026 SEG 0020/0000) |
| CRANBERRY RD (TBK) | | MFC BEGIN = E | | (43) |
| (T796) | 0010/0000 | BK-MERCER | | LENGTH(AH 1428 BK 0000) |

EXTRACT DATE: 12/18/2023 ROADWAY MANAGEMENT SYSTEM PAGE NUMBER: 401
 PRINT DATE: 12/19/2023 SLD COUNTY/SR - ANNUAL PRINT COUNTY: CRAWFORD
 DIR: B TOTAL LEN: .051 MI. DIST: 01-1 SR: 1102
 LEFT MUN: CUSSEWAGO T RIGHT MUN: CUSSEWAGO T

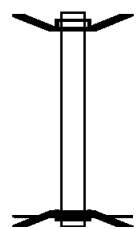
000270 FT
 000135 FT
 000135 FT
 000000 FT



000270 FT BMS EN 20/1102/0020/0000
 INTER-AHD FOX RD
 0020/0135 (TB11)
 000135 FT 0 0 00000 0 00 0000+00
 INTER-BK FOX RD
 (TB11)
 SR 0079 NB
 BMSBG 20/1102/0020/0000
 0020/0000 LTH AH 000135 BK 000100
 000135 FT
 7012/0000 LTH AH 000100 BK 000135
 BMS EN 20/1102/0010/0000
 INTER-AHD FOX RD
 0010/0135 (TB11)
 000000 FT 0 0 00000 0 00 0000+00
 NC FOX RD
 INTER-BK FOX RD
 (TB11)
 SR 0079 SB
 BMSBG 20/1102/0010/0000
 MFC BEGIN = E
 0010/0000 LENGTH(AH 0135 BK 0000)

EXTRACT DATE: 12/18/2023 ROADWAY MANAGEMENT SYSTEM PAGE NUMBER: 400
 PRINT DATE: 12/19/2023 SLD COUNTY/SR - ANNUAL PRINT COUNTY: CRAWFORD
 DIR: B TOTAL LEN: .065 MI. DIST: 01-1 SR: 1101
 LEFT MUN: HAYFIELD T RIGHT MUN: HAYFIELD T

000343 FT
 000000 FT



000343 FT BMS EN 20/1101/0010/0000
 INTER-AHD MAPLE DR
 0010/0343 (T733)
 000000 FT 0 0 00000 0 00 0000+00
 NC MA PLE DR
 INTER-BK MAPLE DR
 (T733)
 SR 0079 N/S
 BMSBG 20/1101/0010/0000
 MFC BEGIN = E
 0010/0000 LENGTH(AH 0343 BK 0000)

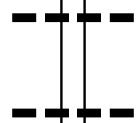
EXTRACT DATE: 12/18/2023 ROADWAY MANAGEMENT SYSTEM PAGE NUMBER: 399
 PRINT DATE: 12/19/2023 SLD COUNTY/SR - ANNUAL PRINT COUNTY: CRAWFORD
 DIR: B TOTAL LEN: 3.805 MI. DIST: 01-1 SR: 1043
 LEFT MUN: WOODCOCK T RIGHT MUN: WOODCOCK T

020088 FT



020088 FT CENTER ST
 0080/2043 (SR1002 SEG 0160/1649)
 036 " DIA CIRC METAL
 0080/1997 LEN=0040 INSTALLED UNKN

018045 FT



0080/0290 030 " DIA CIR PLASTIC
 LEN=0040 INSTALLED UNKN
 018045 FT 2 0 20068 0 00 0179+56
 0080/0000 LENGTH(AH 2043 BK 1970)
 018 " DIA CIRC METAL
 0070/1415 LEN=0040 INSTALLED 1997

016075 FT



0070/0392 018 " DIA CIRC CONCR
 LEN=0040 INSTALLED 2016
 016075 FT 2 0 20068 0 00 0159+86

DIR: B TOTAL LEN: 3.805 MI. DIST: 01-1 SR: 1043
 LEFT MUN: WOODCOCK T RIGHT MUN: WOODCOCK T

LC FOR DIBBLE HILL RD
 (CONN)
 DIBBLE HILL RD
 (T707)

0060/0821
 0060/0730

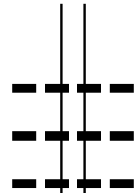
012694 FT

010388 FT

| | | | | |
|-----|-----|---|-----------|--|
| --- | --- | 5 | 0070/0000 | LENGTH(AH 1970 BK 3381) |
| --- | --- | | 0060/2505 | 024 "DIA CIRC CONCR LEN=0055 INSTALLED UNKN |
| --- | --- | | 0060/1877 | 036 "DIA CIRC METAL LEN=0040 INSTALLED 2005 |
| --- | --- | | 0060/1344 | 024 "DIA CIR PLASTIC LEN=0040 INSTALLED 2016 |
| --- | --- | | 0060/1105 | 018 "DIA CIR PLASTIC LEN=0030 INSTALLED 2016 |
| --- | --- | | 0060/0840 | 018 "DIA CIR PLASTIC LEN=0030 INSTALLED 2016 |
| --- | --- | | 0060/0623 | 015 "DIA CIRC CONCR LEN=0030 INSTALLED UNKN |
| --- | --- | | 0060/0338 | 018 "DIA CIRC CONCR LEN=0030 INSTALLED UNKN |
| --- | --- | | 0060/0035 | 015 "DIA CIRC CONCR LEN=0040 INSTALLED UNKN |
| | | | 012694 FT | 2 0 20068 0 00 0126+58 PINNEYS CORNER RD (T683) |
| | == | 5 | 0060/0000 | LENGTH(AH 3381 BK 2306) |
| --- | --- | | 0050/2188 | 024 "DIA CIRC CONCR LEN=0040 INSTALLED UNKN |
| --- | --- | | 0050/1624 | 015 "DIA CIRC CONCR LEN=0030 INSTALLED 2016 |
| --- | --- | | 0050/0904 | 015 "DIA CIRC CONCR LEN=0030 INSTALLED UNKN |
| --- | --- | | 0050/0513 | 024 "DIA CIR PLASTIC LEN=0040 INSTALLED UNKN |
| | | | 010388 FT | 2 0 20068 0 00 0103+59 |
| --- | --- | 5 | 0050/0000 | 018 "DIA CIR PLASTIC LEN=0030 INSTALLED 2016 |
| --- | --- | | 0040/1441 | LENGTH(AH 2306 BK 1813) 018 "DIA CIR PLASTIC LEN=0030 INSTALLED 2019 |
| --- | --- | | 0040/0800 | 036 "H 42" W CON BOX CUL LEN=0035 INSTALLED UNKN |
| --- | --- | | 0040/0728 | 036 "DIA CIRC METAL LEN=0040 INSTALLED 2016 |
| --- | --- | | 0040/0014 | 018 "DIA CIRC CONCR LEN=0035 INSTALLED UNKN |

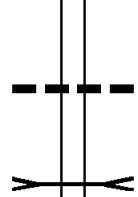
DIR: B TOTAL LEN: 3.805 MI. DIST: 01-1 SR: 1043
 LEFT MUN: WOODCOCK T RIGHT MUN: WOODCOCK T

008575 FT



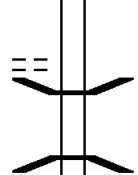
008575 FT 2 0 20068 0 00 0085+46
 0040/0000 LENGTH(AH 1813 BK 3690)
 036 " DIA CIRC CONCR
 0030/3388 LEN=0040 INSTALLED 2016
 018 " DIA CIR PLASTIC
 0030/3031 LEN=0040 INSTALLED 2016
 024 " DIA CIRC METAL
 0030/2512 LEN=0040 INSTALLED 2013
 018 " DIA CIRC METAL
 0030/1672 LEN=0035 INSTALLED 2016
 018 " DIA CIRC METAL
 0030/0920 LEN=0040 INSTALLED 2016

004885 FT



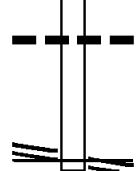
004885 FT 2 0 20068 0 00 0048+42
 015 " DIA CIRC CONCR
 0030/0000 LENGTH(AH 3690 BK 2844)
 INSTALLED UNKN
 ASH RUN
 STRUCTURE LENGTH 9 FT
 0020/2169 BMSID 20/1043/0020/2169
 024 " DIA CIRC METAL
 0020/0880 LEN=0060 INSTALLED 2016
 015 " DIA CIRC CONCR
 0020/0513 LEN=0030 INSTALLED UNKN
 036 " H 52 " W CON BOX CUL
 0020/0032 LEN=0030 INSTALLED UNKN
 002041 FT

2 0 20068 0 00 0020+33 002041 FT
 THEURET HILL RD
 (T654) 0020/0000



0020/0000 LENGTH(AH 2844 BK 2041)
 0010/1599 BMSID 20/1043/0010/1464
 0 0 00000 0 00 0000+00
 WOODCOCK CREEK
 0010/1485 BMSBG 20/1043/0010/1464

2 0 20068 0 00 0000+00 000000 FT
 GRANT ST
 (SR0198 SEG 0550/3192) 0010/0000

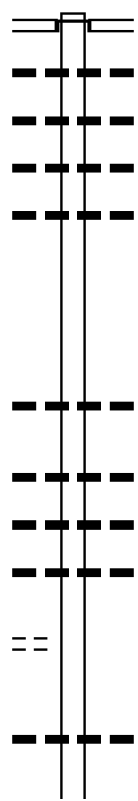


0010/0190 060 " DIA CIRC CONCR
 LEN=0070 INSTALLED UNKN
 NC PR
 RICE RD
 GRANT ST
 000000 FT (SR0198 SEG 0550/3192)
 MFC BEGIN = E
 0010/0000 LENGTH(AH 2041 BK 0000)

023646 FT

023646 FT
 INTER-AHD

BRITTON RUN RD
 (TB98)



STATE ST
 (SR0077 SEG 0520/0000)
 0100/3204 027 " DIA CIR PLASTIC
 0100/2850 LEN=0042 INSTALLED 1996
 024 " DIA CIR PLASTIC
 0100/2401 LEN=0150 INSTALLED UNKN
 036 " DIA CIR PLASTIC
 0100/2222 LEN=0040 INSTALLED 1998
 018 " DIA CIR PLASTIC
 0100/1771 LEN=0045 INSTALLED 2001

020442 FT

020442 FT

2 0 20145 0 00 0203+97
 048 " DIA CIR PLASTIC
 LEN=0050 INSTALLED 1998
 0100/0000 LENGTH(AH 3204 BK 1672)

018 " DIA CIR PLASTIC
 LEN=0035 INSTALLED 1998
 018 " DIA CIR PLASTIC
 0090/0782 LEN=0042 INSTALLED 1996
 018 " DIA CIR PLASTIC
 0090/0370 LEN=0042 INSTALLED 2015
 018770 FT

2 0 20145 0 00 0187+25 018770 FT
 DORN RD
 (T791) 0090/0000

0090/0000 LENGTH(AH 1672 BK 2577)

018 " DIA CIR PLASTIC
 LEN=0042 INSTALLED 1998
 018 " DIA CIR PLASTIC

DIR: B TOTAL LEN: 4.478 MI. DIST: 01-1 SR: 1041
 LEFT MUN: SPARTA T RIGHT MUN: SPARTA T

| Stationing | Length | Material | Installation | Notes |
|---|-----------|-------------------------|----------------|--|
| 016193 FT | 0080/0915 | 018" DIA CIR PLASTIC | INSTALLED 1998 | |
| | 0080/0545 | 018" DIA CIR PLASTIC | INSTALLED UNKN | |
| | 0080/0325 | 018" DIA CIR PLASTIC | INSTALLED 2015 | |
| | 016193 FT | 2 0 20145 0 00 0161+56 | | |
| | 0080/0000 | LENGTH(AH 2577 BK 1841) | | SPARTA ROME T |
| | 0070/1830 | | | |
| 2 0 20145 0 00 0143+15 KUNICK RD (T769) | 014352 FT | 018" DIA CIR PLASTIC | INSTALLED 1998 | |
| | 0070/0034 | 018" DIA CIR PLASTIC | INSTALLED 1998 | |
| | 014352 FT | | | |
| | 0070/0000 | LENGTH(AH 1841 BK 2892) | | |
| | 0060/2892 | 018" DIA CIRC METAL | INSTALLED UNKN | |
| | 0060/2401 | 018" DIA CIR PLASTIC | INSTALLED 2018 | |
| | 0060/2370 | 018" DIA CIR PLASTIC | INSTALLED 1998 | |
| | 0060/1523 | 018" DIA CIR PLASTIC | INSTALLED 1998 | |
| 011460 FT | 0060/0097 | 016" DIA CIR PLASTIC | INSTALLED 1998 | |
| | 011460 FT | 2 0 20145 0 00 0114+27 | | FIRTH RD (T880) |
| | 0060/0000 | LENGTH(AH 2892 BK 2188) | | |
| 009272 FT | 0050/0438 | 018" DIA CIR PLASTIC | INSTALLED 1998 | |
| | 0050/0071 | BMSBN 20/1041/0050/0000 | | |
| | 009272 FT | 2 0 20145 0 00 0092+26 | | E. BR. OIL CK. |
| | 0050/0000 | LENGTH(AH 2188 BK 1900) | | BMSBG 20/1041/0050/0000 FISH FLATS RD (T898) |
| | | | | NC BRITTON RUN RD |

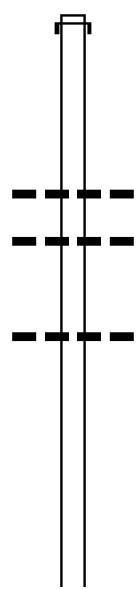
DIR: B TOTAL LEN: 4.478 MI. DIST: 01-1 SR: 1041
 LEFT MUN: ROME T RIGHT MUN: ROME T

| Distance (FT) | Item ID | Description | Length (FT) | Material | Installation Date |
|---------------|-----------|-------------------------|-------------|-----------|-------------------|
| | 0040/1038 | 030 " DIA CIR PLASTIC | 0040 | INSTALLED | 2000 |
| 007372 | 0040/0084 | 018 " DIA CIR PLASTIC | 0043 | INSTALLED | 1998 |
| | 007372 | 2 0 20145 0 00 0073+00 | | | |
| | | NC FISH FLATS RD | | | |
| | | WHITE RD | | | |
| | | (T876) | | | |
| | 0040/0000 | LENGTH(AH 1900 BK 3173) | | | |
| | 0030/2900 | 018 " DIA CIR PLASTIC | 0040 | INSTALLED | 2018 |
| | 0030/1875 | 018 " DIA CIR PLASTIC | 0040 | INSTALLED | 2018 |
| | 0030/0226 | ROME CENTERVILLE B | | | |
| 004199 | 0030/0191 | 024 " DIA CIR PLASTIC | 0040 | INSTALLED | 1997 |
| | 004199 | 2 0 20145 0 00 0041+27 | | | |
| | 0030/0000 | LENGTH(AH 3173 BK 1519) | | | |
| 002680 | 002680 | 2 0 20145 0 00 0026+08 | | | |
| | | 065 " DIA CIRC METAL | | | |
| | | LEN=0040 INSTALLED 1998 | | | |
| | 0020/0000 | LENGTH(AH 1519 BK 2680) | | | |
| | 0010/1942 | 018 " DIA CIR PLASTIC | 0042 | INSTALLED | 1998 |
| | 0010/1727 | 018 " DIA CIR PLASTIC | 0040 | INSTALLED | 1998 |
| 000000 | 000000 | 2 0 20145 0 00 0000+00 | | | |
| | | NC SPARTA ST | | | |
| | | GARLAND ST | | | |
| | | (SR1022 SEG 0140/0000) | | | |
| | | MFC BEGIN = E | | | |
| | 0010/0000 | LENGTH(AH 2680 BK 0000) | | | |

EXTRACT DATE: 12/18/2023 ROADWAY MANAGEMENT SYSTEM PAGE NUMBER: 393
 PRINT DATE: 12/19/2023 SLD COUNTY/SR - ANNUAL PRINT COUNTY: CRAWFORD
 DIR: B TOTAL LEN: 6.626 MI. DIST: 01-1 SR: 1039
 LEFT MUN: BLOOMFIELD T RIGHT MUN: BLOOMFIELD T

034985 FT

034985 FT AH-ERIE (25)
 INTER-AHD SHREVE RIDGE RD
 0140/2744 (SR2007 SEG 0010/0000)



032241 FT

0140/0731 030 " DIA CIR PLASTIC
 LEN=0050 INSTALLED 2010
 0140/0490 018 " DIA CIR PLASTIC
 LEN=0045 INSTALLED 2010
 032241 FT 2 0 20083 0 00 0199+84
 0140/0000 LENGTH(AH 2744 BK 2502)
 024 " DIA CIR PLASTIC
 0130/2013 LEN=0050 INSTALLED 2010

029739 FT

029739 FT 2 0 20083 0 00 0174+82
 0130/0000 LENGTH(AH 2502 BK 2512)

DIR: B TOTAL LEN: 6.626 MI. DIST: 01-1 SR: 1039
 LEFT MUN: BLOOMFIELD T RIGHT MUN: BLOOMFIELD T

| | | |
|-----------|-------------------------------------|--|
| | 0120/1209 | 024 " DIA CIR PLASTIC LEN=0040 INSTALLED 2010 |
| 027227 FT | 0120/0514 027227 FT 0120/0000 | 018 " DIA CIR PLASTIC LEN=0040 INSTALLED 2010 2 0 20083 0 00 0149+70 LENGTH(AH 2512 BK 2440) |
| | 0110/0786 | 018 " DIA CIR PLASTIC LEN=0035 INSTALLED 2010 |
| | 0110/0637 | 018 " DIA CIR PLASTIC LEN=0035 INSTALLED 2010 |
| 024787 FT | 0110/0079 024787 FT 0110/0000 | 018 " DIA CIR PLASTIC LEN=0040 INSTALLED 2010 2 0 20083 0 00 0125+52 KING RD (T857) LENGTH(AH 2440 BK 2604) |
| | 0100/1448 | 036 " DIA CIR PLASTIC LEN=0060 INSTALLED 2001 |
| | 0100/1138 | 036 " DIA CIR PLASTIC LEN=0045 INSTALLED 2007 |
| | 0100/0541 | 015"H 21"W METAL ARCH LEN=0035 INSTALLED 1997 |
| 022183 FT | 0100/0385 022183 FT 0100/0000 | 018"H 18"W ELLIPTICAL* LEN=0050 INSTALLED UNKN 2 0 20083 0 00 0099+66 LENGTH(AH 2604 BK 2463) |
| | 0090/2101 | 018 " DIA CIR PLASTIC LEN=0040 INSTALLED 2010 |
| 019720 FT | 019720 FT 0090/0000 | 2 0 20083 0 00 0074+81 LENGTH(AH 2463 BK 2251) |
| | 0080/1501 | 024 " DIA CIR PLASTIC LEN=0050 INSTALLED 2010 |
| | 0080/1364 | 024 " DIA CIR PLASTIC LEN=0050 INSTALLED 2010 |
| | | 024 " DIA CIR PLASTIC |

EXTRACT DATE: 12/18/2023
PRINT DATE: 12/19/2023

ROADWAY MANAGEMENT SYSTEM
SLD COUNTY/SR - ANNUAL PRINT

PAGE NUMBER: 391
COUNTY: CRAWFORD

DIR: B TOTAL LEN: 6.626 MI.
LEFT MUN: BLOOMFIELD T

DIST: 01-1 SR: 1039
RIGHT MUN: BLOOMFIELD T

| Stationing | Notes | Stationing | Notes |
|--|-----------|------------|--|
| 017469 FT | | 0080/0618 | LEN=0050 INSTALLED 2010 |
| | | 017469 FT | 2 0 20083 0 00 0052+30 MT PLEASANT RD (SR1030 SEG 0010/0000) |
| | | 0080/0000 | NC SHREVE RIDGE RD LENGTH(AH 2251 BK 2035) |
| | | 0070/1968 | 024 "DIA CIR PLASTIC LEN=0040 INSTALLED 2004 |
| | | 0070/1499 | 024 "DIA CIR PLASTIC LEN=0050 INSTALLED UNKN |
| | | 0070/1427 | WESTSIDE DR (TB18) 024 "DIA CIR PLASTIC |
| | | 0070/1070 | LEN=0040 INSTALLED 2010 |
| | | 0070/0761 | 018 "DIA CIR PLASTIC LEN=0040 INSTALLED 2010 |
| 015434 FT | | 0070/0153 | 024 "DIA CIR PLASTIC LEN=0040 INSTALLED UNKN |
| | | 015434 FT | 2 0 20083 0 00 0032+14 DANNER DR (SR1026 SEG 0010/0000) |
| | | 0070/0000 | LENGTH(AH 2035 BK 3217) |
| | | 0060/2612 | 015 "DIA CIR PLASTIC LEN=0040 INSTALLED UNKN |
| | | 0060/1741 | 018 "DIA CIR PLASTIC LEN=0040 INSTALLED UNKN |
| 012217 FT | | 0060/0323 | BMS EN 20/1039/0060/0281 2 0 20083 0 00 0002+78 MOSEY RUN |
| | | 0060/0281 | BMSBG 20/1039/0060/0281 012217 FT 2 0 20083 0 00 0000+00 |
| | | 0060/0000 | NC MAIN ST LENGTH(AH 3217 BK 1822) |
| LITTLE COOLEY RD (SR1037 SEG 0120/0526) | 0050/1162 | 0050/0361 | 036 "DIA CIRC CONCR LEN=0050 INSTALLED UNKN LAKE RD |
| MILL ST (TB24) | 0050/0646 | 0050/0335 | (SR1024 SEG 0010/0000) |
| | | 010395 FT | |
| 1 1 06862 0 00 0103+75 | 010395 FT | | |

DIR: B TOTAL LEN: 6.626 MI. DIST: 01-1 SR: 1039
 LEFT MUN: BLOOMFIELD T RIGHT MUN: BLOOMFIELD T

CHESTNUT ST
 (T822)

0050/0000

==

0050/0000 LENGTH(AH 1822 BK 2326)

SOUTH RD
 (T820)

0040/0667

0040/0933 015 "DIA CIRC CONCR
 LEN=0050 INSTALLED UNKN

008069 FT

==

0040/0075 015 "DIA CIRC CONCR
 LEN=0040 INSTALLED UNKN
 008069 FT 1 1 06862 0 00 0080+28
 0040/0000 LENGTH(AH 2326 BK 3854)

0030/2900 015 "DIA CIRC CONCR
 LEN=0060 INSTALLED UNKN
 036"H 48"W CONC STRUCT
 0030/2322 LEN=0040 INSTALLED UNKN

004215 FT

0030/1063 015 "DIA CIRC CONCR
 LEN=0040 INSTALLED UNKN
 015 "DIA CIRC CONCR
 0030/0541 LEN=0040 INSTALLED UNKN
 0030/0014 BMSSEN 20/1039/0030/0000
 004215 FT 1 1 06862 0 00 0042+02
 OIL CREEK TRIB.
 BMSBG 20/1039/0030/0000
 0030/0000 LENGTH(AH 3854 BK 1712)

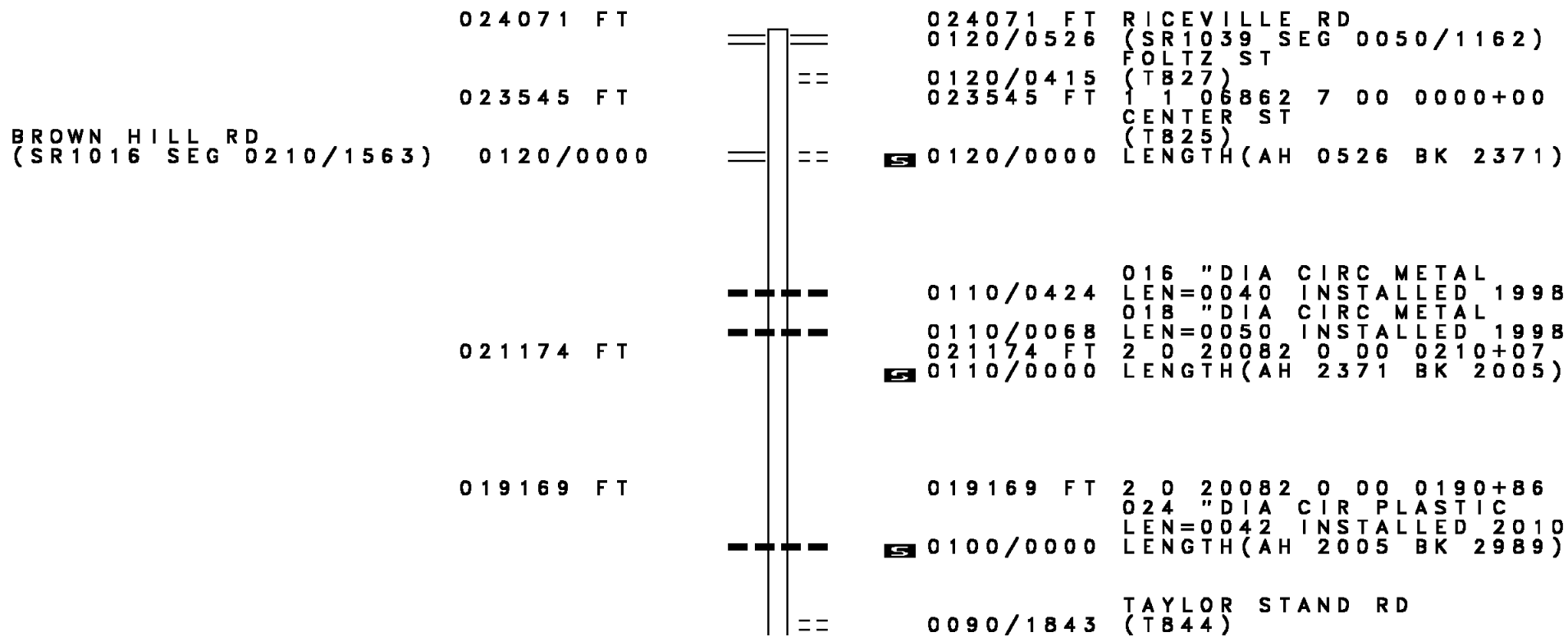
002503 FT

002503 FT 1 1 06862 0 00 0024+85
 0020/0000 LENGTH(AH 1712 BK 2503)

0010/1807 015 "DIA CIRC CONCR
 LEN=0040 INSTALLED UNKN

1 1 06862 0 00 0000+00 000000 FT
 SR 0077 SH
 (SR0077 SEG 0450/0000) 0010/0000

NC RICEVILLE RD
 SR 0077 SH
 000000 FT (SR0077 SEG 0450/0000)
 MFC BEGIN = D
 0010/0000 LENGTH(AH 2503 BK 0000)

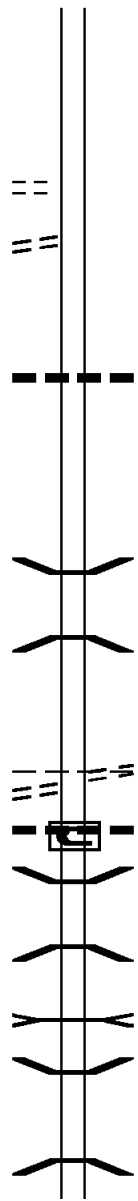


BROWN HILL RD
 (SR1016 SEG 0210/1563)

024071 FT
 023545 FT
 0120/0000
 021174 FT
 019169 FT

024071 FT RICEVILLE RD
 0120/0526 (SR1039 SEG 0050/1162)
 FOLTZ ST
 (TB27)
 0120/0415
 023545 FT 1 1 06862 7 00 0000+00
 CENTER ST
 (TB25)
 0120/0000 LENGTH(AH 0526 BK 2371)
 0110/0424 016 \" DIA CIRC METAL
 LEN=0040 INSTALLED 1998
 0110/0068 018 \" DIA CIRC METAL
 LEN=0050 INSTALLED 1998
 021174 FT 2 0 20082 0 00 0210+07
 0110/0000 LENGTH(AH 2371 BK 2005)
 019169 FT 2 0 20082 0 00 0190+86
 024 \" DIA CIR PLASTIC
 LEN=0042 INSTALLED 2010
 0100/0000 LENGTH(AH 2005 BK 2989)
 0090/1843 TAYLOR STAND RD
 (TB44)

2 0 20082 0 00 0161+18 016180 FT
 RANGE RD
 (T800)
 MICKLE HOLLOW RD
 (T791)



016180 FT
 0090/0000 LENGTH(AH 2989 BK 2607)
 0080/2558
 0080/0962 024 "DIA CIR PLASTIC
 LEN=0042 INSTALLED 2009
 013573 FT
 0080/0000 LENGTH(AH 2607 BK 1736)
 0070/0386 BMS EN 20/1037/0070/0369
 2 0 20082 0 00 0117+14
 OVER LITTLE FEDERAL RUN
 0070/0343 BMSBG 20/1037/0070/0369
 011837 FT 2 0 20082 0 00 0117+14
 ATHENS RD
 (T789)
 BLOOMFIELD
 ATHENS T
 0070/0000 LENGTH(AH 1736 BK 1391)
 060"H 00"W MULT METAL
 0060/0863 LEN=0040 INSTALLED UNKN
 0060/0856
 0060/0855 BMS EN 20/1037/0060/0836
 2 0 20082 0 00 0112+02
 OVER LT.FEDERAL RUN TRI
 0060/0839 BMSBG 20/1037/0060/0836
 LT.FED.RUN
 STRUCTURE LENGTH 20 FT
 0060/0836 BMSID 20/1037/0060/0835
 010446 FT
 0060/0034 BMS EN 20/1037/0060/0000
 010446 FT 2 0 20082 0 00 0103+30
 LT.FED.RUN
 BMSBG 20/1037/0060/0000
 0060/0000 LENGTH(AH 1391 BK 2548)

ATHENS RD
 (T789)

DIR: B TOTAL LEN: 4.559 MI. DIST: 01-1 SR: 1037
 LEFT MUN: ATHENS T RIGHT MUN: ATHENS T

DOBBS RD
(T765)

SR 0077 SH
(SR0077 SEG 0350/0000) 0010/0000

007898 FT

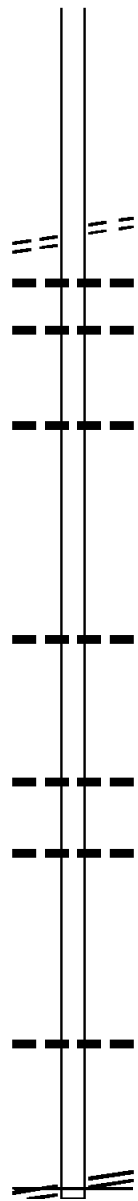
0050/0000

005121 FT

002624 FT

000147 FT

000000 FT



007898 FT

S 0050/0000

0040/2545

0040/2090

0040/0982

S 005121 FT
 0040/0000

0030/1126

002624 FT

S 0030/0000

0020/1637

S 000147 FT
 0020/0000

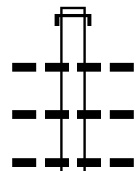
0010/0040
 000000 FT

S 0010/0000

2 0 20082 0 00 0077+96
 DOBBS RD
 (T765)
 LENGTH(AH 2548 BK 2777)
 018 "DIA CIRC METAL
 LEN=0042 INSTALLED 1998
 018 "DIA CIR PLASTIC
 LEN=0050 INSTALLED 2010
 018 "DIA CIR PLASTIC
 LEN=0042 INSTALLED 1998
 2 0 20082 0 00 0049+96
 LENGTH(AH 2777 BK 2497)
 024 "DIA CIR PLASTIC
 LEN=0040 INSTALLED 2010
 2 0 20082 0 00 0024+99
 018 "DIA CIRC METAL
 LEN=0042 INSTALLED UNKN
 LENGTH(AH 2497 BK 2477)
 030"H 00"W MULT PLSTIC
 LEN=0050 INSTALLED 2010
 2 0 20082 0 00 0000+00
 LENGTH(AH 2477 BK 0147)
 012 "DIA CIRC CONCR
 LEN=0045 INSTALLED 1998
 2 0 20082 1 00 0000+00
 SR 0077 SH
 (SR0077 SEG 0350/0000)
 NC LI T TLE COOLEY RD
 MFC BEGIN = D
 LENGTH(AH 0147 BK 0000)

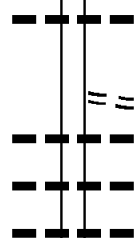
DIR: B TOTAL LEN: 3.126 MI. DIST: 01-1 SR: 1036
 LEFT MUN: SPARTA T RIGHT MUN: SPARTA T

016506 FT



016506 FT AH-WARREN (61)
 INTER-AHD COLD SPRING RD
 0060/3041 (SR3010 SEG 0010/0000)
 018 "DIA CIR PLASTIC
 0060/2530 LEN=0040 INSTALLED 2016
 018 "DIA CIR METAL
 0060/2156 LEN=0040 INSTALLED 1997
 042 "DIA CIR METAL
 0060/1710 LEN=0050 INSTALLED 1997

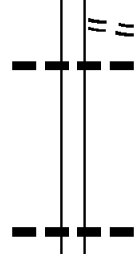
013465 FT



013465 FT 1 0 00200 0 02 1664+79
 0060/0000 LENGTH(AH 3041 BK 2664)
 028 "DIA CIR PLASTIC
 0050/2205 LEN=0040 INSTALLED 1997

BOYTHE RD
 (T940)
 018 "DIA CIR PLASTIC
 0050/1425 LEN=0050 INSTALLED 2016
 015 "DIA CIR METAL
 0050/1367 LEN=0028 INSTALLED 1997
 024 "DIA CIR PLASTIC
 0050/0797 LEN=0040 INSTALLED 2016

010801 FT



010801 FT 1 0 00200 0 02 1638+45
 SMITH EASTMAN RD
 (TB63)
 0050/0000 LENGTH(AH 2664 BK 3288)
 018 "DIA CIR PLASTIC
 0040/3096 LEN=0050 INSTALLED 2016

036 "DIA CIR PLASTIC
 0040/1090 LEN=0060 INSTALLED 1997

DIR: B TOTAL LEN: 3.126 MI. DIST: 01-1 SR: 1036
 LEFT MUN: SPARTA T RIGHT MUN: SPARTA T

007513 FT



007513 FT 1 0 00200 0 02 1605+82
 018 "DIA CIRC METAL
 LEN=0045 INSTALLED 1997
 5 0040/0000 LENGTH(AH 3288 BK 3087)



0030/2145 036 "DIA CIR PLASTIC
 LEN=0060 INSTALLED 1997



0030/1639 018 "DIA CIRC METAL
 LEN=0040 INSTALLED 1997



0030/1474 024 "DIA CIR PLASTIC
 LEN=0040 INSTALLED 2016



0030/1240 018 "DIA CIRC METAL
 LEN=0040 INSTALLED 1997



0030/0970 018 "DIA CIRC METAL
 LEN=0040 INSTALLED 1997



0030/0644 018 "DIA CIRC METAL
 LEN=0040 INSTALLED 1997



0030/0167 018 "DIA CIRC METAL
 LEN=0040 INSTALLED 1997

004426 FT



004426 FT 1 0 00200 0 02 1578+86
 5 0030/0000 LENGTH(AH 3087 BK 2345)



0020/2263 018 "DIA CIRC METAL
 LEN=0040 INSTALLED 1997



0020/1783 024 "DIA CIRC METAL
 LEN=0040 INSTALLED 1997



0020/1387 018 "DIA CIRC METAL
 LEN=0040 INSTALLED 1997



0020/0582 024 "DIA CIRC METAL
 LEN=0030 INSTALLED 1997



0020/0290 024 "DIA CIRC METAL
 LEN=0040 INSTALLED 1997

002081 FT



002081 FT 1 0 00200 0 02 1555+41
 WELSH HILL RD
 (T924)



5 0020/0000 LENGTH(AH 2345 BK 2081)



0010/0970 036 "DIA CIR PLASTIC
 LEN=0040 INSTALLED 2000



0010/0445 018 "DIA CIR PLASTIC
 LEN=0040 INSTALLED 2016

000000 FT



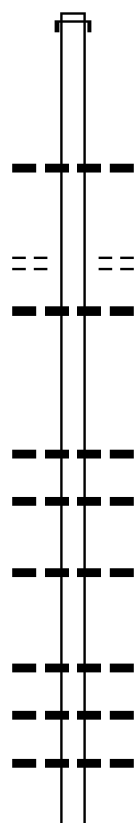
000000 FT 1 0 00200 0 02 1530+70
 NC OLD ROUTE 77
 SPRING ST
 (SR0077 SEG 0640/0000)
 MFC BEGIN = D



5 0010/0000 LENGTH(AH 2081 BK 0000)



| Stationing | Length | Description | Material | Installation |
|------------|--------|---|----------|----------------|
| 034879 FT | | 034879 FT AH-ERIE INTER-AHD FLATT RD (SR2003 SEG 0010/0000) | | (25) |
| 0130/0755 | 018 " | DIA CIR PLASTIC | LEN=0040 | INSTALLED 2003 |
| 032452 FT | | 032452 FT STURGIS RD (T905) | | |
| 0130/0000 | 018 " | DIA CIR PLASTIC | LEN=0040 | INSTALLED 2003 |
| 0120/3011 | 018 " | DIA CIR PLASTIC | LEN=0042 | INSTALLED UNKN |
| 0120/1396 | 024 " | DIA CIR PLASTIC | LEN=0040 | INSTALLED UNKN |
| 0120/1061 | 018 " | DIA CIR PLASTIC | LEN=0070 | INSTALLED UNKN |
| 0120/0400 | 018 " | DIA CIR PLASTIC | LEN=0040 | INSTALLED 2011 |
| 029425 FT | | 20200780000249+89 | | |
| 0120/0000 | 018 " | DIA CIR PLASTIC | LEN=0040 | INSTALLED 2011 |
| 0110/2255 | 018 " | DIA CIR PLASTIC | LEN=0040 | INSTALLED 2011 |
| 0110/2113 | 018 " | DIA CIR PLASTIC | LEN=0048 | INSTALLED 2011 |
| 0110/1633 | 024 " | DIA CIR PLASTIC | LEN=0050 | INSTALLED 2006 |
| | 036 " | DIA CIRC METAL | | |



DIR: B TOTAL LEN: 6.606 MI. DIST: 01-1 SR: 1035
 LEFT MUN: ROCKDALE T RIGHT MUN: ROCKDALE T

BELL RD
(T881)

0110/0312
026915 FT

0110/0974 LEN=0055 INSTALLED 2004
 030 "DIA CIR PLASTIC
 0110/0669 LEN=0075 INSTALLED 2011
 WISE RD
 0110/0391 (T883)

026915 FT 2 0 20078 0 00 0225+14
 0110/0000 LENGTH(AH 2510 BK 3550)
 018 "DIA CIR PLASTIC
 0100/2979 LEN=0035 INSTALLED 2011

0100/1625 018 "DIA CIR PLASTIC
 LEN=0032 INSTALLED UNKN

2 0 20078 0 00 0189+70 023365 FT
 WATSON RD
(T879) 0100/0000

023365 FT
 0100/0000 LENGTH(AH 3550 BK 3001)
 027 "DIA CIR PLASTIC
 0090/2556 LEN=0040 INSTALLED 2006

HOGBACK RD
(T851)
 LC FOR HOGBACK RD
(CONN)

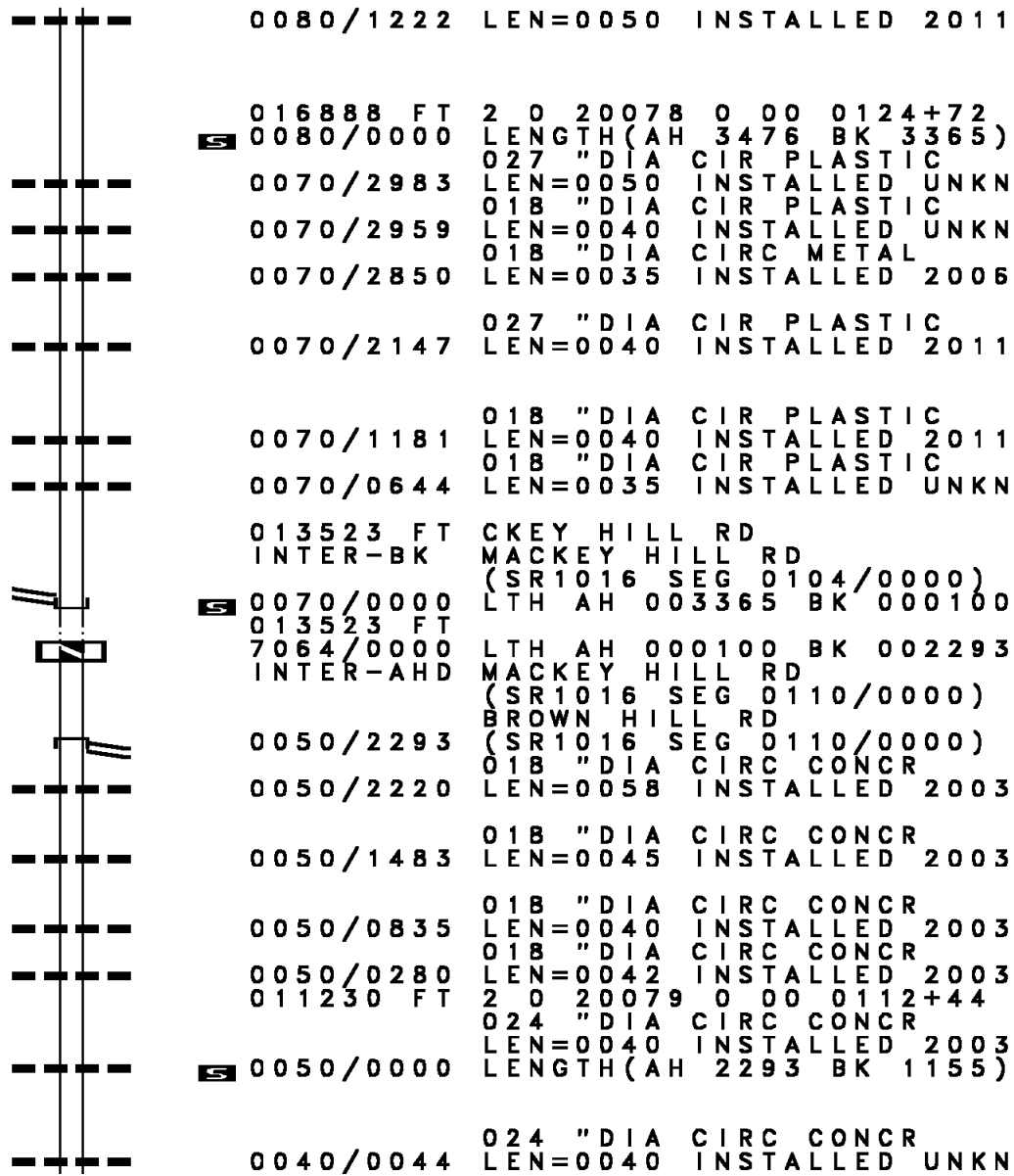
020364 FT
 0090/0000
 0080/3365

0090/0744 BMS EN 20/1035/0090/0699
 2 0 20078 0 00 0159+50
 KELLY RUN
 0090/0660 BMSBG 20/1035/0090/0699
 020364 FT 2 0 20078 0 00 0159+50
 HOGBACK RD
 (T851)
 0090/0000 LENGTH(AH 3001 BK 3476)

0080/2563 027 "DIA CIR PLASTIC
 LEN=0045 INSTALLED 2011

0080/1794 FINNEY RD
 (T853)
 018 "DIA CIR PLASTIC
 0080/1563 LEN=0040 INSTALLED 2011
 018 "DIA CIR PLASTIC

DIR: B TOTAL LEN: 6.606 MI. DIST: 01-1 SR: 1035
 LEFT MUN: ROCKDALE T RIGHT MUN: ROCKDALE T



016888 FT

2 0 20078 0 00 0091+41 013523 FT
 MILLER STATION RD
 (SR1016 SEG 0104/0000) 0070/0000
 013523 FT

011230 FT

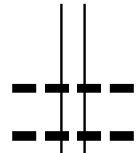
0080/1222 LEN=0050 INSTALLED 2011

016888 FT 2 0 20078 0 00 0124+72
 S 0080/0000 LENGTH(AH 3476 BK 3365)
 027 " DIA CIR PLASTIC
 0070/2983 LEN=0050 INSTALLED UNKN
 018 " DIA CIR PLASTIC
 0070/2959 LEN=0040 INSTALLED UNKN
 018 " DIA CIRC METAL
 0070/2850 LEN=0035 INSTALLED 2006
 027 " DIA CIR PLASTIC
 0070/2147 LEN=0040 INSTALLED 2011
 018 " DIA CIR PLASTIC
 0070/1181 LEN=0040 INSTALLED 2011
 018 " DIA CIR PLASTIC
 0070/0644 LEN=0035 INSTALLED UNKN

013523 FT CKEY HILL RD
 INTER-BK MACKEY HILL RD
 (SR1016 SEG 0104/0000)
 S 0070/0000 LTH AH 003365 BK 000100
 013523 FT
 7064/0000 LTH AH 000100 BK 002293
 INTER-AHD MACKEY HILL RD
 (SR1016 SEG 0110/0000)
 BROWN HILL RD
 0050/2293 (SR1016 SEG 0110/0000)
 018 " DIA CIRC CONCR
 0050/2220 LEN=0058 INSTALLED 2003
 018 " DIA CIRC CONCR
 0050/1483 LEN=0045 INSTALLED 2003
 018 " DIA CIRC CONCR
 0050/0835 LEN=0040 INSTALLED 2003
 018 " DIA CIRC CONCR
 0050/0280 LEN=0042 INSTALLED 2003
 011230 FT 2 0 20079 0 00 0112+44
 024 " DIA CIRC CONCR
 LEN=0040 INSTALLED 2003
 S 0050/0000 LENGTH(AH 2293 BK 1155)
 024 " DIA CIRC CONCR
 0040/0044 LEN=0040 INSTALLED UNKN

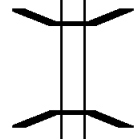
DIR: B TOTAL LEN: 6.606 MI. DIST: 01-1 SR: 1035
 LEFT MUN: ROCKDALE T RIGHT MUN: ROCKDALE T

010075 FT



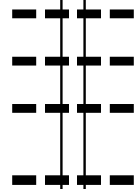
010075 FT 2 0 20079 0 00 0101+31
 5 0040/0000 LENGTH(AH 1155 BK 3608)
 018 " DIA CIRC CONCR
 0030/3054 LEN=0040 INSTALLED 2003
 024 " DIA CIRC CONCR
 0030/2657 LEN=0040 INSTALLED 2003

006467 FT



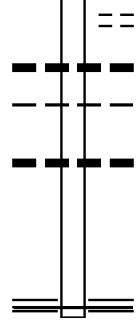
0030/0908 018 " DIA CIRC CONCR
 LEN=0040 INSTALLED 2003
 0030/0015 BMS EN 20/1035/0030/0000
 006467 FT 2 0 20079 0 00 0064+66
 DOCTOR RUN
 BMSBG 20/1035/0030/0000
 5 0030/0000 LENGTH(AH 3608 BK 2911)

003556 FT



0020/1959 018 " DIA CIRC CONCR
 LEN=0040 INSTALLED UNKN
 018 " DIA CIRC CONCR
 0020/1757 LEN=0040 INSTALLED 2003
 018 " DIA CIRC CONCR
 0020/1392 LEN=0040 INSTALLED 2003
 0020/0500 018 " DIA CIRC CONCR
 LEN=0037 INSTALLED 2003
 003556 FT 2 0 20079 0 00 0035+57
 5 0020/0000 LENGTH(AH 2911 BK 3556)

000000 FT



0010/1503 TATTLE ST
 (T787)
 018 " DIA CIRC CONCR
 0010/1100 LEN=0040 INSTALLED UNKN
 ROCKDALE
 0010/0523 RICHMOND T
 024 " DIA CIRC CONCR
 0010/0500 LEN=0040 INSTALLED UNKN
 000000 FT 2 0 20079 0 00 0000+00
 NC BROWN HILL RD
 TEEPLEVILLE RD
 (SR1033 SEG 0070/0000)
 MFC BEGIN = D
 5 0010/0000 LENGTH(AH 3556 BK 0000)

EXTRACT DATE: 12/18/2023 ROADWAY MANAGEMENT SYSTEM PAGE NUMBER: 380
PRINT DATE: 12/19/2023 SLD COUNTY/SR - ANNUAL PRINT COUNTY: CRAWFORD
DIR: B TOTAL LEN: 5.389 MI. DIST: 01-1 SR: 1034
LEFT MUN: SPARTA T RIGHT MUN: SPARTA T

COLD SPRING RD

028455 FT



028455 FT AH-WARREN
INTER-AHD SUNDBACK RD

(61)

DIR: B TOTAL LEN: 5.389 MI. DIST: 01-1 SR: 1034
 LEFT MUN: SPARTA T RIGHT MUN: SPARTA T

(T302)

| | | |
|-----------|-----|---|
| 0110/3357 | == | 0110/3357 (SR3008 SEG 0010/0000) |
| | --- | 0110/2380 018 "DIA CIR PLASTIC LEN=0040 INSTALLED 2016 |
| 025098 FT | | 025098 FT 2 0 20061 0 00 0250+72 S 0110/0000 LENGTH(AH 3357 BK 2797) |
| 022301 FT | | 022301 FT 2 0 20061 0 00 0222+75 018 "DIA CIR PLASTIC LEN=0040 INSTALLED 2016 S 0100/0000 LENGTH(AH 2797 BK 3255) 018 "DIA CIR PLASTIC 0090/3085 LEN=0040 INSTALLED 2016 |
| 019046 FT | | 0090/0021 BMS EN 20/1034/0090/0000 019046 FT 2 0 20061 0 00 0190+19 SPRING CREEK S 0090/0000 BMSBG 20/1034/0090/0000 LENGTH(AH 3255 BK 2424) |
| 016622 FT | --- | 0080/0545 024 "DIA CIRC CONCR 016622 FT 2 0 20061 0 00 0166+15 OBERT RD ET |

DIR: B TOTAL LEN: 5.389 MI. DIST: 01-1 SR: 1034
 LEFT MUN: SPARTA T RIGHT MUN: SPARTA T

2 0 20061 0 00 0143+40 014361 FT
 STATE LOT RD
 (T865) 0070/0000

CEMETERY RD
 (T912) 0040/2344

2 0 20061 0 00 0065+00 006514 FT
 SMITH EASTMAN RD
 (T863) 0040/0000

| | | |
|-----------|-----------|--|
| == | 0080/0000 | (T834) LENGTH(AH 2424 BK 2261) |
| --- | 0070/1347 | 018 " DIA CIR PLASTIC LEN=0040 INSTALLED 2016 |
| == | 0070/1147 | OBERT RD (T833) |
| --- | 0070/1082 | 015 " DIA CIRC METAL LEN=0045 INSTALLED UNKN |
| | 014361 FT | |
| == | 0070/0000 | LENGTH(AH 2261 BK 2846) |
| --- | 0060/1347 | 018 " DIA CIRC METAL LEN=0035 INSTALLED UNKN |
| --- | 0060/0366 | 024 " DIA CIR PLASTIC LEN=0040 INSTALLED 2016 |
| 011515 FT | 011515 FT | 2 0 20061 0 00 0114+82 |
| == | 0060/0000 | LENGTH(AH 2846 BK 2240) |
| --- | 0050/1746 | 018 " DIA CIR PLASTIC LEN=0040 INSTALLED 2016 |
| --- | 0050/1460 | 024 " DIA CIRC CONCR LEN=0035 INSTALLED UNKN |
| 009275 FT | 009275 FT | 2 0 20061 0 00 0092+64 |
| | | HATCHTOWN RD (T922) |
| == | 0050/0000 | LENGTH(AH 2240 BK 2761) |
| --- | 0040/1132 | 024 " DIA CIRC METAL LEN=0040 INSTALLED UNKN |
| 006514 FT | 006514 FT | |
| == | 0040/0000 | LENGTH(AH 2761 BK 1203) |

DIR: B TOTAL LEN: 5.389 MI. DIST: 01-1 SR: 1034
 LEFT MUN: SPARTA T RIGHT MUN: SPARTA T

| Stationing | Description | Material | Length | Notes |
|------------|-------------|--------------------------|-------------------------|-----------------------------------|
| 005311 FT | 0030/0720 | 018" DIA CIR PLASTIC | LEN=0045 | INSTALLED UNKN |
| | 005311 FT | 2 0 20061 0 00 | 0052+00 | PATCHEON RD (T914) |
| | | NC SUNBACK RD | | BLAKESLEE RD (TB69) |
| | 0030/0000 | | LENGTH(AH 1203 BK 3198) | |
| | 0020/2131 | 024" DIA CIR PLASTIC | LEN=0040 | INSTALLED 2004 |
| 002113 FT | 002113 FT | 2 0 20061 0 00 | 0021+00 | BLAKESLEE ST (BORO) |
| | 0020/0000 | | LENGTH(AH 3198 BK 2113) | |
| | 0010/1902 | | | SPARTA SPARTANSBURG B |
| | 0010/1199 | BMS EN 20/1034/0010/1193 | 2 0 20061 0 00 | 0000+00 CLEAR L. TR |
| | 0010/1191 | BMSBG 20/1034/0010/1193 | | 048"H 72"W CON BOX CUL |
| | 0010/1174 | | LEN=0035 | INSTALLED UNKN |
| | 0010/0794 | 036" DIA CIR PLASTIC | LEN=0040 | INSTALLED 2016 |
| | 0010/0176 | 018" DIA CIR PLASTIC | LEN=0035 | INSTALLED UNKN |
| | 0010/0165 | MAIN ST (BORO) | | |
| | 0010/0133 | 015" DIA CIR PLASTIC | LEN=0085 | INSTALLED 2001 |
| | 0010/0008 | 015" DIA CIR PLASTIC | LEN=0085 | INSTALLED UNKN |
| 000000 FT | 000000 FT | 2 0 20061 0 00 | 0000+00 | SR 0077 SH (SR0077 SEG 0610/1710) |
| | | NC SPRING ST | | MFC BEGIN = D |
| | 0010/0000 | | LENGTH(AH 2113 BK 0000) | |

SR 0077 SH (SR0077 SEG 0610/1710) 0010/0000

026527 FT

026527 FT SOUTH BROWNHILL RD
0100/2408 (SR1007 SEG 0100/0000)

024119 FT

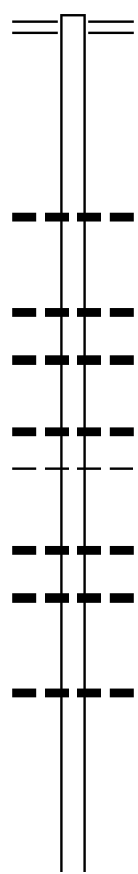
0100/0290 018 "DIA CIR PLASTIC
 024119 FT LEN=0040 INSTALLED 2015
 0100/0000 2 0 20080 0 00 0134+75
 LENGTH(AH 2408 BK 2799)
 024 "DIA CIR PLASTIC
 0090/2505 LEN=0040 INSTALLED 2015
 024 "DIA CIR PLASTIC
 0090/2279 LEN=0040 INSTALLED UNKN
 0090/1655 018 "DIA CIR PLASTIC
 LEN=0036 INSTALLED UNKN
 ATHENS
 0090/1491 RICHMOND T

021320 FT

0090/0806 048 "DIA CIRC METAL
 LEN=0040 INSTALLED UNKN
 018 "DIA CIR PLASTIC
 0090/0254 LEN=0040 INSTALLED 2015
 021320 FT 2 0 20080 0 00 0106+15
 0090/0000 LENGTH(AH 2799 BK 1513)
 024 "DIA CIR PLASTIC
 0080/1155 LEN=0040 INSTALLED UNKN

019807 FT

019807 FT 2 0 20080 0 00 0091+02
 0080/0000 LENGTH(AH 1513 BK 3407)

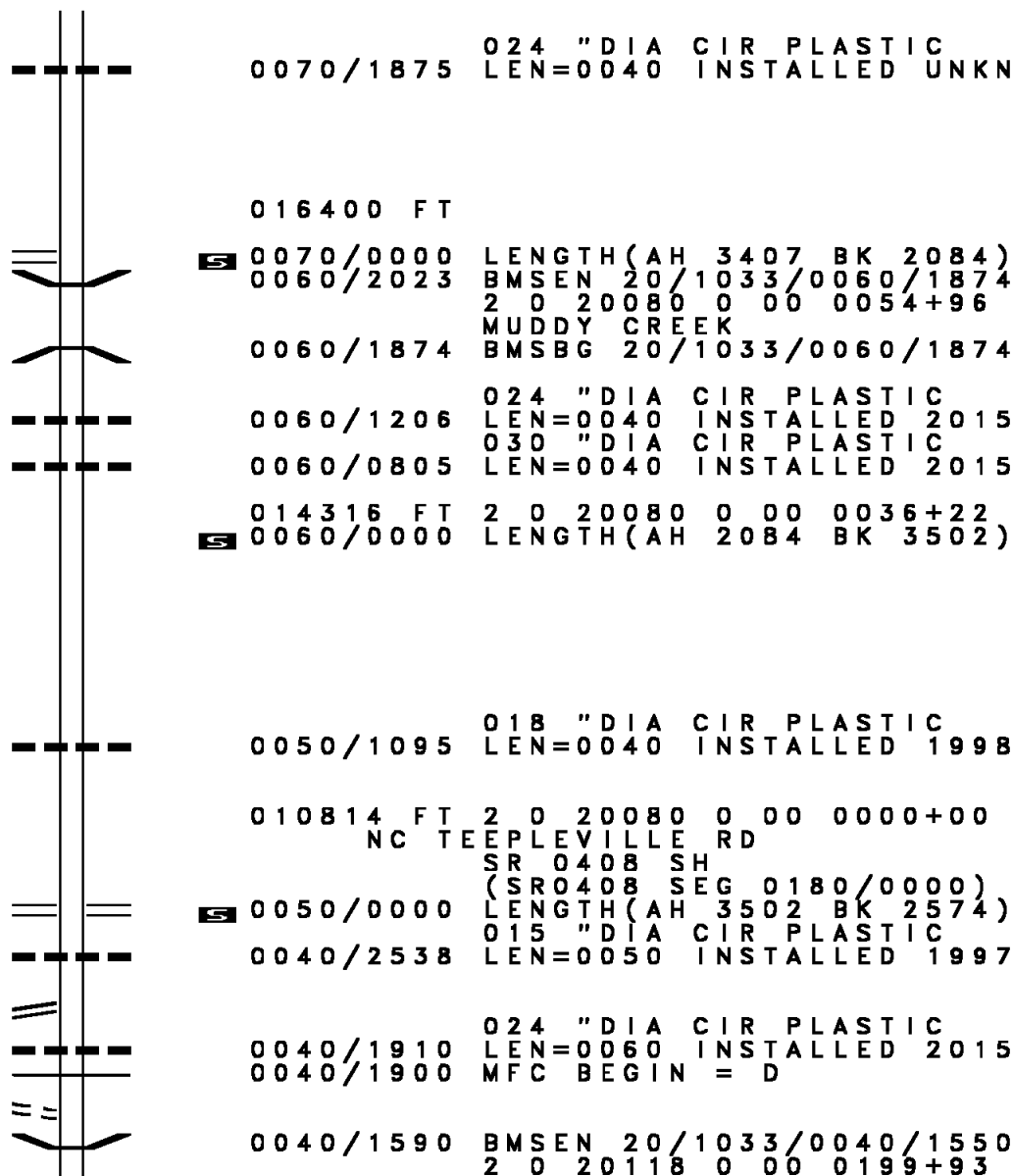


DIR: B TOTAL LEN: 5.024 MI. DIST: 01-1 SR: 1033
 LEFT MUN: RICHMOND T RIGHT MUN: RICHMOND T

2 0 20080 0 00 0056+95 016400 FT
 BROWN HILL RD
 (SR1035 SEG 0010/0000) 0070/0000

WOODCOCK RD
 (SR1012 SEG 0110/2959) 0040/1954

FOR SR 1012 AND 1033
 (CONN) 0040/1814



0070/1875 024 " DIA CIR PLASTIC
 LEN=0040 INSTALLED UNKN

016400 FT

S 0070/0000 LENGTH(AH 3407 BK 2084)
 0060/2023 BMSSEN 20/1033/0060/1874
 2 0 20080 0 00 0054+96
 MUDDY CREEK

0060/1874 BMSBG 20/1033/0060/1874

0060/1206 024 " DIA CIR PLASTIC
 LEN=0040 INSTALLED 2015

0060/0805 030 " DIA CIR PLASTIC
 LEN=0040 INSTALLED 2015

014316 FT

014316 FT 2 0 20080 0 00 0036+22
 S 0060/0000 LENGTH(AH 2084 BK 3502)

0050/1095 018 " DIA CIR PLASTIC
 LEN=0040 INSTALLED 1998

010814 FT

010814 FT 2 0 20080 0 00 0000+00

NC TEE PLEVILLE RD
 SR 0408 SH
 (SR0408 SEG 0180/0000)
 S 0050/0000 LENGTH(AH 3502 BK 2574)
 015 " DIA CIR PLASTIC









0040/2538 LEN=0050 INSTALLED 1997

0040/1910 024 " DIA CIR PLASTIC
 LEN=0060 INSTALLED 2015

0040/1900 MFC BEGIN = D

0040/1590 BMSSEN 20/1033/0040/1550
 2 0 20118 0 00 0199+93

DIR: B TOTAL LEN: 5.024 MI. DIST: 01-1 SR: 1033
 LEFT MUN: RICHMOND T RIGHT MUN: RICHMOND T

| | | | |
|-----------|--|--|---|
| |  | 0040/1531 | MACKAY RUN BMSBG 20/1033/0040/1550 |
| 008240 FT |  | 0040/0182 008240 FT 5 0040/0000 | 018 "DIA CIR PLASTIC LEN=0040 INSTALLED 2001 2 0 20118 0 00 0199+93 LENGTH(AH 2574 BK 3070) |
| |  | 0030/1530 | 030 "DIA CIRC METAL LEN=0040 INSTALLED 2001 |
| 005170 FT |  | 005170 FT 5 0030/0000 | 2 0 20118 0 00 0169+23 024 "DIA CIR PLASTIC LEN=0040 INSTALLED 2001 LENGTH(AH 3070 BK 2345) |
| |  | 0020/1487 | 018 "DIA CIR PLASTIC LEN=0100 INSTALLED 2015 |
| 002825 FT |   | 0020/0010 002825 FT 5 0020/0000 | BMSBN 20/1033/0020/0000 2 0 20118 0 00 0145+82 TEMPLE RUN BMSBG 20/1033/0020/0000 LENGTH(AH 2345 BK 2825) |
| |  | 0010/1412 | 018 "DIA CIR PLASTIC LEN=0040 INSTALLED 2015 |
| 000000 FT | | 000000 FT NC NEW RICHMOND RD SR 0078 SH INTER-BK (SR0077 SEG 0270/0000) (JOHN BROWN RD (T300) MFC BEGIN = E 5 0010/0000 | 2 0 20118 0 00 0117+50 LENGTH(AH 2825 BK 0000) |

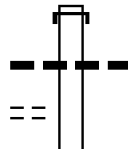
EXTRACT DATE: 12/18/2023 ROADWAY MANAGEMENT SYSTEM PAGE NUMBER: 373
 PRINT DATE: 12/19/2023 SLD COUNTY/SR - ANNUAL PRINT COUNTY: CRAWFORD
 DIR: B TOTAL LEN: 6.015 MI. DIST: 01-1 SR: 1032
 LEFT MUN: ROME T RIGHT MUN: ROME T

031759 FT

031759 FT AH-WARREN (61)
 INTER-AHD BURLY RD
 0130/2192 (SR3004 SEG 0010/0000)
 024 " DIA CIRC CONCR
 0130/1655 LEN=0033 INSTALLED UNKN

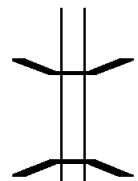
BIMBER RD
(T936)

0130/1492



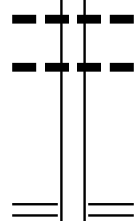
DIR: B TOTAL LEN: 6.015 MI. DIST: 01-1 SR: 1032
 LEFT MUN: ROME T RIGHT MUN: ROME T

019011 FT



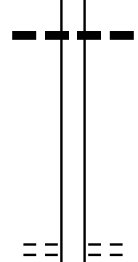
0080/0019 BMS EN 20/1032/0080/0000
 019011 FT 2 0 20120 0 01 0194+88
 MORSE RUN
 BMSBG 20/1032/0080/0000
 0080/0000 LENGTH(AH 2376 BK 2724)

016287 FT



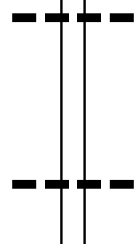
0070/1128 018 "DIA CIRC CONCR
 LEN=0031 INSTALLED 2003
 0070/0933 015 "DIA CIRC CONCR
 LEN=0035 INSTALLED 2003
 016287 FT 2 0 20120 0 01 0167+65
 CHURCH RUN ST
 (SR0089 SEG 0180/0000)
 0070/0000 LENGTH(AH 2724 BK 3192)

013095 FT



0060/1801 038 "DIA CIRC CONCR
 LEN=0045 INSTALLED UNKN
 013095 FT 2 0 20120 0 01 0135+81
 STEWART RD
 (T910)
 0060/0000 LENGTH(AH 3192 BK 3848)

009247 FT



0050/2288 015 "DIA CIRC CONCR
 LEN=0040 INSTALLED UNKN
 0050/0456 018 "DIA CIRC CONCR
 LEN=0045 INSTALLED 2003
 009247 FT 2 0 20120 0 00 0093+97
 060 "DIA CIRC METAL

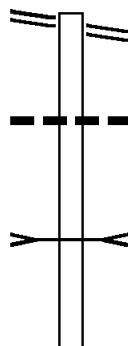
DIR: B TOTAL LEN: 6.015 MI. DIST: 01-1 SR: 1032
 LEFT MUN: ROME T RIGHT MUN: ROME T

| Stationing | Description | Material | Length | Notes |
|------------|------------------------|-------------------------|----------|---|
| 0050/0000 | 0040/2640 | 024" DIA CIRC CONCR | LEN=0052 | INSTALLED 2003 LENGTH(AH 3848 BK 2773) |
| | 0040/1542 | 015" DIA CIRC CONCR | LEN=0024 | INSTALLED 2003 |
| 006474 FT | 0040/0261 | 027" DIA CIRC CONCR | LEN=0035 | INSTALLED 2003 |
| | 006474 FT | 2 0 20120 0 00 0065+01 | | |
| | 0040/0000 | 024" DIA CIRC CONCR | LEN=0040 | INSTALLED 2003 LENGTH(AH 2773 BK 1539) |
| 004935 FT | 004935 FT | 2 0 20120 0 00 0049+40 | | FINK RD (T896) |
| | 0030/0000 | 018" DIA CIRC CONCR | LEN=0030 | INSTALLED 2003 LENGTH(AH 1539 BK 2568) |
| 002367 FT | 0020/0520 | 024" DIA CIRC CONCR | LEN=0040 | INSTALLED 2003 |
| | 002367 FT | 2 0 20120 0 00 0023+72 | | |
| | 0020/0000 | 018" DIA CIRC CONCR | LEN=0030 | INSTALLED 2003 LENGTH(AH 2568 BK 2367) |
| 000000 FT | 0010/1163 | 018" DIA CIRC METAL | LEN=0030 | INSTALLED 2003 |
| | 000000 FT | 2 0 20120 0 00 0000+00 | | |
| | NC MA | GEEETOWN RD | | |
| | INTER-BK | MAGEETOWN RD | | |
| MAGEE RD | (SR1020 SEG 0210/0000) | (SR1020 SEG 0210/0000) | | |
| | 0010/0000 | MAGEE RD | | |
| | 0010/0000 | (T717) | | |
| | 0010/0000 | MFC BEGIN = E | | |
| | 0010/0000 | LENGTH(AH 2367 BK 0000) | | |

EXTRACT DATE: 12/18/2023 ROADWAY MANAGEMENT SYSTEM PAGE NUMBER: 369
 PRINT DATE: 12/19/2023 SLD COUNTY/SR - ANNUAL PRINT COUNTY: CRAWFORD
 DIR: B TOTAL LEN: 5.423 MI. DIST: 01-1 SR: 1031
 LEFT MUN: ROCKDALE T RIGHT MUN: ROCKDALE T

CHURCH ST 028632 FT
 (SR0408 SEG 0090/0000) 0120/1513

027119 FT



028632 FT CHURCH ST
 0120/1513 (SR0408 SEG 0090/0000)

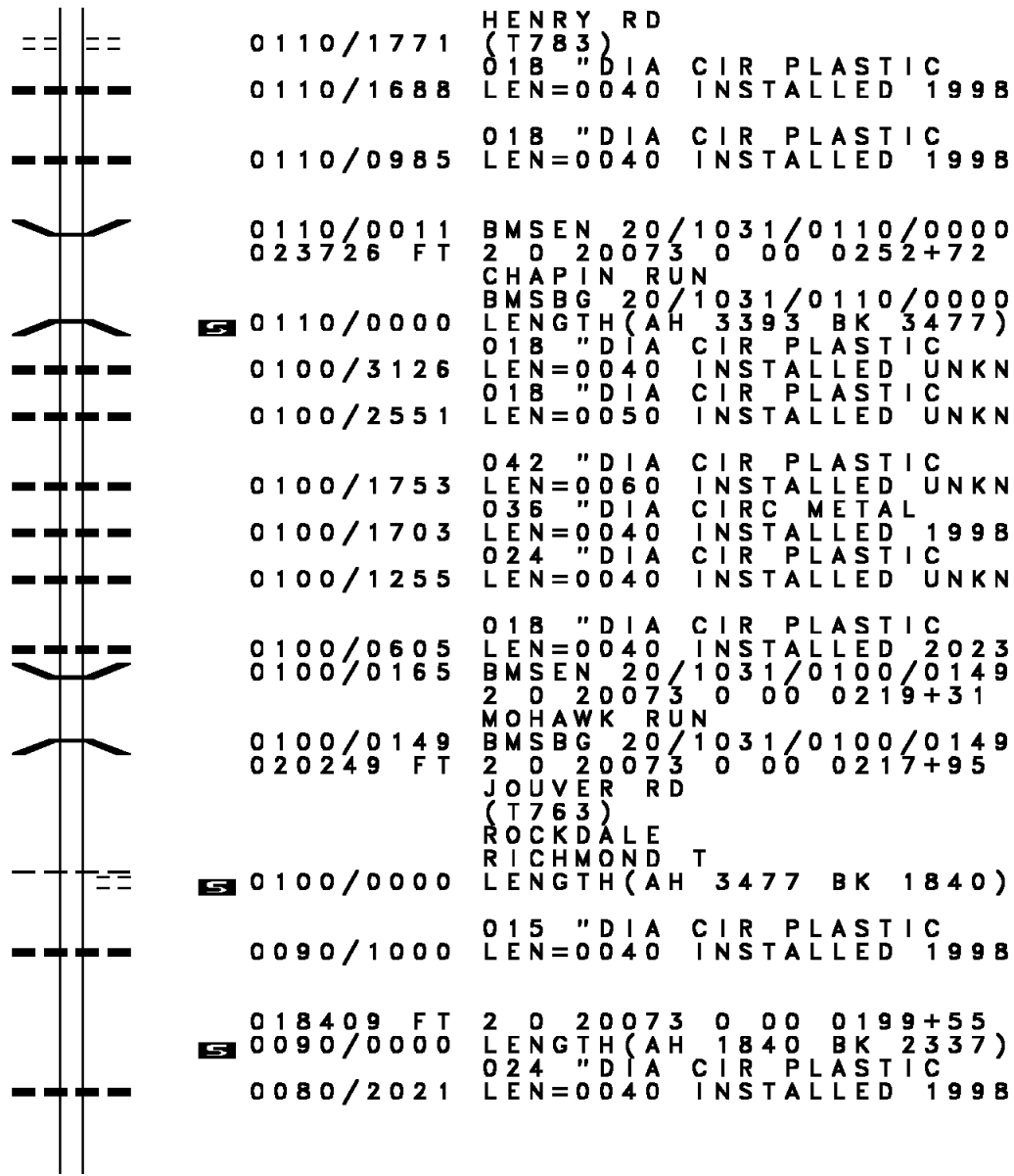
0120/0515 018 " DIA CIR PLASTIC
 027119 FT LEN=0040 INSTALLED UNKN
 2 0 20073 0 00 0286+73
 JONES RUN
 STRUCTURE LENGTH 17 FT
 BMSID 20/1031/0120/0000
 5 0120/0000 LENGTH(AH 1513 BK 3393)

DIR: B TOTAL LEN: 5.423 MI. DIST: 01-1 SR: 1031
 LEFT MUN: ROCKDALE T RIGHT MUN: ROCKDALE T

023726 FT

020249 FT

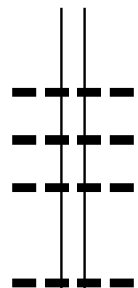
018409 FT



0110/1771 HENRY RD
 (T783)
 018 "DIA CIR PLASTIC
 0110/1688 LEN=0040 INSTALLED 1998
 018 "DIA CIR PLASTIC
 0110/0985 LEN=0040 INSTALLED 1998
 0110/0011 BMS EN 20/1031/0110/0000
 023726 FT 2 0 20073 0 00 0252+72
 CHAPIN RUN
 BMSBG 20/1031/0110/0000
 0110/0000 LENGTH(AH 3393 BK 3477)
 018 "DIA CIR PLASTIC
 0100/3126 LEN=0040 INSTALLED UNKN
 018 "DIA CIR PLASTIC
 0100/2551 LEN=0050 INSTALLED UNKN
 042 "DIA CIR PLASTIC
 0100/1753 LEN=0060 INSTALLED UNKN
 036 "DIA CIRC METAL
 0100/1703 LEN=0040 INSTALLED 1998
 024 "DIA CIR PLASTIC
 0100/1255 LEN=0040 INSTALLED UNKN
 018 "DIA CIR PLASTIC
 0100/0605 LEN=0040 INSTALLED 2023
 0100/0165 BMS EN 20/1031/0100/0149
 2 0 20073 0 00 0219+31
 MOHAWK RUN
 0100/0149 BMSBG 20/1031/0100/0149
 020249 FT 2 0 20073 0 00 0217+95
 JOUVER RD
 (T763)
 ROCKDALE
 RICHMOND T
 0100/0000 LENGTH(AH 3477 BK 1840)
 015 "DIA CIR PLASTIC
 0090/1000 LEN=0040 INSTALLED 1998
 018409 FT 2 0 20073 0 00 0199+55
 0090/0000 LENGTH(AH 1840 BK 2337)
 024 "DIA CIR PLASTIC
 0080/2021 LEN=0040 INSTALLED 1998

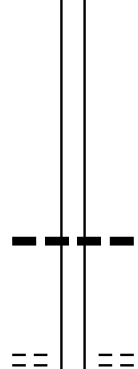
DIR: B TOTAL LEN: 5.423 MI. DIST: 01-1 SR: 1031
 LEFT MUN: RICHMOND T RIGHT MUN: RICHMOND T

011050 FT



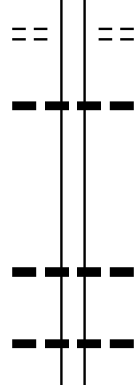
011050 FT 2 0 20073 0 00 0111+31
 0050/0000 LENGTH(AH 2609 BK 3518)
 036 "DIA CIR PLASTIC
 0040/3001 LEN=0050 INSTALLED UNKN
 036 "DIA CIR METAL
 0040/2426 LEN=0050 INSTALLED 1998
 048 "DIA CIR PLASTIC
 0040/1838 LEN=0060 INSTALLED UNKN
 018 "DIA CIR PLASTIC
 0040/0918 LEN=0040 INSTALLED 1998

007532 FT



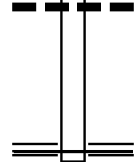
007532 FT 2 0 20073 0 00 0075+32
 0040/0000 LENGTH(AH 3518 BK 3268)
 024 "DIA CIR METAL
 0030/1136 LEN=0040 INSTALLED 2003
 004264 FT OREGON CORNERS RD
 (T683)
 0030/0000 LENGTH(AH 3268 BK 1751)
 036 "DIA CIR PLASTIC
 0020/0950 LEN=0060 INSTALLED 1998

2 0 20073 0 00 0042+64 004264 FT
 PINNEY CORNERS RD
 (T683) 0030/0000



002513 FT 2 0 20073 0 00 0025+13
 0020/0000 LENGTH(AH 1751 BK 2513)
 024 "DIA CIR METAL
 0010/1669 LEN=0040 INSTALLED 1998
 048 "DIA CIR PLASTIC
 0010/0900 LEN=0075 INSTALLED UNKN
 018 "DIA CIR PLASTIC
 0010/0350 LEN=0040 INSTALLED 1998

000000 FT



000000 FT 2 0 20073 0 00 0000+00
 NC GRAYTOWN HILLS RD
 STATE ST
 (SR0077 SEG 0220/0000)
 MFC BEGIN = E
 0010/0000 LENGTH(AH 2513 BK 0000)

EXTRACT DATE: 12/18/2023 ROADWAY MANAGEMENT SYSTEM PAGE NUMBER: 365
 PRINT DATE: 12/19/2023 SLD COUNTY/SR - ANNUAL PRINT COUNTY: CRAWFORD
 DIR: B TOTAL LEN: 5.858 MI. DIST: 01-1 SR: 1030
 LEFT MUN: SPARTA T RIGHT MUN: SPARTA T

| | | | |
|--|---|--|---|
| <p>CHURCH RD (SR1024 SEG 0100/0000)</p> | <p>030928 FT 0120/0737 030191 FT 028531 FT</p> | | <p>030928 FT INTER-AHD BRITTON RUN RD (T878) CHURCH RD (T302) 0120/0737 030191 FT 2 0 20093 0 00 0150+77 0120/0000 LENGTH(AH 0737 BK 1660) 0110/0633 018 "DIA CIR PLASTIC LEN=0030 INSTALLED UNKN 028531 FT 2 0 20093 0 00 0135+58 NC BR BRITTON RUN RD SPARTA BLOOMFIELD T 0110/0000 LENGTH(AH 1660 BK 2596)</p> |
|--|---|--|---|

DIR: B TOTAL LEN: 5.858 MI. DIST: 01-1 SR: 1030
 LEFT MUN: BLOOMFIELD T RIGHT MUN: BLOOMFIELD T

| Stationing | Length (FT) | Material / Notes |
|----------------------------|-------------|---|
| 2 0 20093 0 00 0111+42 | 025935 FT | 0100/0281 018 " DIA CIR PLASTIC 025935 FT LEN=0034 INSTALLED 1997 |
| CHELTON HILL RD (T907) | 0100/0000 | 0100/0000 LENGTH(AH 2596 BK 1413) 024 " DIA CIR PLASTIC 0090/1170 LEN=0040 INSTALLED 2003 |
| 2 0 20093 0 00 0096+59 | 024522 FT | 024522 FT |
| HUNGRY RUN RD (T301) | 0090/0000 | 0090/0000 LENGTH(AH 1413 BK 2960) |
| | | 0080/1546 048 " DIA CIR PLASTIC LEN=0060 INSTALLED 2015 |
| | | 0080/0911 015 " DIA CIRC METAL LEN=0036 INSTALLED 1997 |
| 2 0 20093 0 00 0066+67 | 021562 FT | 021562 FT |
| WILSON RD (T300) | 0080/0000 | 0080/0000 LENGTH(AH 2960 BK 3108) BLAKESLEE RD |
| LC FOR WILSON RD (CONN) | 0070/2845 | 0070/2964 (T836) |
| | | 0070/2401 BMS EN 20/1030/0070/2383 2 0 20093 0 00 0059+56 SHREVES RUN |
| | | 0070/2383 BMSBG 20/1030/0070/2383 |
| | | 0070/1060 018 " DIA CIR PLASTIC LEN=0040 INSTALLED 2015 |
| | | 0070/0775 018 " DIA CIR PLASTIC LEN=0040 INSTALLED 2015 |
| | 018454 FT | 018454 FT |
| | | 2 0 20093 0 00 0035+73 018 " DIA CIR PLASTIC LEN=0040 INSTALLED 2015 |
| | | 0070/0000 LENGTH(AH 3108 BK 3578) |
| | | 018 " DIA CIR PLASTIC LEN=0040 INSTALLED 2015 |

DIR: B TOTAL LEN: 5.858 MI. DIST: 01-1 SR: 1030
 LEFT MUN: BLOOMFIELD T RIGHT MUN: BLOOMFIELD T

| Distance (FT) | Segment ID | Material / Notes |
|---------------|------------|---|
| | 0060/2639 | 018 " DIA CIR PLASTIC LEN=0040 INSTALLED UNKN |
| 014876 | 0060/0060 | 018 " DIA CIR PLASTIC LEN=0030 INSTALLED UNKN |
| | 0060/0040 | 018 " DIA CIRC CONCR LEN=0030 INSTALLED 1997 |
| | 014876 | 2 0 20093 0 00 0000+00 WILLIAM FLINN HW (SR0008 SEG 0390/0000) |
| | 0060/0000 | LENGTH(AH 3578 BK 3159) 036"H 00"W MULT PLSTIC |
| | 0050/3002 | LEN=0053 INSTALLED 2015 |
| 011717 | 0050/1133 | 018 " DIA CIRC CONCR LEN=0035 INSTALLED 1997 |
| | 011717 | 2 0 20139 0 01 0117+48 SHREVE RUN STRUCTURE LENGTH 13 FT BMSID 20/1030/0050/0000 |
| | 0050/0000 | LENGTH(AH 3159 BK 2599) |
| | 0040/1794 | WEED RD (T959) |
| | 0040/1646 | 018 " DIA CIRC CONCR LEN=0030 INSTALLED 1997 |
| 009118 | 0040/0256 | LAKEVIEW DR (T990) |
| | 009118 | 2 0 20139 0 01 0092+84 NC MT PLEASANT RD |
| | 0040/0000 | LENGTH(AH 2599 BK 3043) |

DIR: B TOTAL LEN: 5.858 MI. DIST: 01-1 SR: 1030
 LEFT MUN: BLOOMFIELD T RIGHT MUN: BLOOMFIELD T

OLD VALLEY RD
 (T810)

0030/1209

KING RD
 (T857)

0030/0862

006075 FT

002893 FT

2 0 20139 0 00 0000+00 000000 FT
 SHREVE RIDGE RD
 (SR1039 SEG 0080/0000) 0010/0000

| | | |
|-----------|---|----------------|
| 0030/1468 | 018 "DIA CIRC CONCR LEN=0045 | INSTALLED 1997 |
| 0030/0995 | BMS EN 20/1030/0030/1023 2 0 20139 0 00 0059+76 W. SHREVE RUN | |
| 0030/0966 | BMSBG 20/1030/0030/1023 | |
| 006075 FT | 2 0 20139 0 00 0059+76 | |
| 0030/0000 | LENGTH(AH 3043 BK 3182) | |
| 0020/2052 | 036 "DIA CIRC CONCR LEN=0040 | INSTALLED 1997 |
| 0020/1854 | 018 "DIA CIR PLASTIC LEN=0040 | INSTALLED UNKN |
| 0020/0941 | 015 "DIA CIRC CONCR LEN=0030 | INSTALLED 1997 |
| 0020/0042 | 018 "DIA CIR PLASTIC LEN=0045 | INSTALLED 1997 |
| 002893 FT | 2 0 20139 0 00 0027+69 | |
| 0020/0000 | LENGTH(AH 3182 BK 2893) | |
| 0010/2779 | 018 "DIA CIRC CONCR LEN=0060 | INSTALLED 2017 |
| 0010/2575 | 015 "DIA CIRC CONCR LEN=0030 | INSTALLED 1997 |
| 0010/2348 | 018 "DIA CIR PLASTIC LEN=0060 | INSTALLED 1997 |
| 0010/2045 | WEST SIDE DR (T818) | |
| 0010/1602 | 018 "DIA CIRC CONCR LEN=0040 | INSTALLED 1997 |
| 0010/0824 | 024 "DIA CIR PLASTIC LEN=0050 | INSTALLED 2006 |
| 0010/0554 | 015 "DIA CIRC CONCR LEN=0040 | INSTALLED 1997 |
| 0010/0168 | 018 "DIA CIRC CONCR LEN=0035 | INSTALLED 1997 |
| 000000 FT | NC OL SHREVE RIDGE RD (SR1039 SEG 0080/0000) | |
| 0010/0000 | MFC BEGIN = D LENGTH(AH 2893 BK 0000) | |

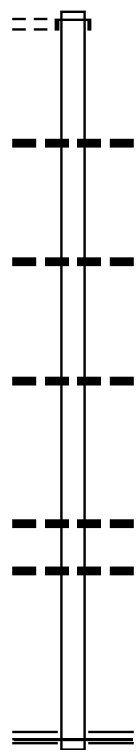
EXTRACT DATE: 12/18/2023 ROADWAY MANAGEMENT SYSTEM PAGE NUMBER: 361
 PRINT DATE: 12/19/2023 SLD COUNTY/SR - ANNUAL PRINT COUNTY: CRAWFORD
 DIR: B TOTAL LEN: 1.297 MI. DIST: 01-1 SR: 1029
 LEFT MUN: ROCKDALE T RIGHT MUN: ROCKDALE T

ZILHAVER RD
(T301)

006846 FT
0020/3470

003376 FT

000000 FT



006846 FT
INTER-AHD MILLER HILL RD
0020/3470 (T712)

0020/2000 024 "DIA CIR PLASTIC
LEN=0053 INSTALLED 2011

0020/0737 030 "DIA CIR PLASTIC
LEN=0050 INSTALLED 2011

003376 FT 2 0 20075 0 00 0130+00
 0020/0000 LENGTH(AH 3470 BK 3376)
 024 "DIA CIRC METAL
 0010/2834 LEN=0065 INSTALLED UNKN

0010/1133 036 "DIA CIR PLASTIC
LEN=0055 INSTALLED 2007
 018 "DIA CIR PLASTIC
 0010/0868 LEN=0047 INSTALLED 2011

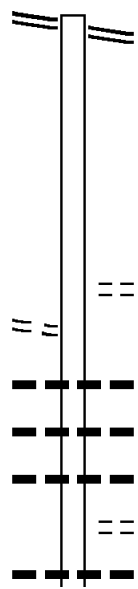
000000 FT 2 0 20075 0 00 0163+83
 NC MI MILLER HILL RD
 MILLER STATION RD
 (SR1016 SEG 0050/0000)
 MFC BEGIN = E
 0010/0000 LENGTH(AH 3376 BK 0000)

LAKE RD
 (SR1024 SEG 0040/0000) 007085 FT
 0030/2180

004905 FT

LAKEVIEW DR
 (T990)

0020/1127



007085 FT LAKE RD
 0030/2180 (SR1024 SEG 0040/0000)

004905 FT 2 0 20154 0 00 0049+72
 NC BLOOMFIELD DR
 BLOOMFIELD DR
 (T996)

5 0030/0000 LENGTH(AH 2180 BK 1717)

NC ELMWOOD DR
 024 " DIA CIRC METAL
 0020/0984 LEN=0030 INSTALLED 1997
 018 " DIA CIRC METAL
 0020/0980 LEN=0040 INSTALLED 1997
 024 " DIA CIR PLASTIC
 0020/0815 LEN=0028 INSTALLED 2018
 MILLER AV
 (T964)
 0020/0811 018 " DIA CIRC METAL
 0020/0721 LEN=0040 INSTALLED 1997









DIR: B TOTAL LEN: 1.342 MI. DIST: 01-1 SR: 1028
 LEFT MUN: BLOOMFIELD T RIGHT MUN: BLOOMFIELD T

003188 FT

000000 FT

| | | | |
|-----|-----|-----------|---|
| | == | 0020/0586 | CONNER AV (T994) |
| --- | --- | 0020/0470 | 018" DIA CIRC METAL LEN=0030 INSTALLED 1997 |
| | == | 0020/0330 | TEDDY DR (T989) |
| | == | 0020/0246 | SHORT ST (T982) |
| --- | --- | 0020/0209 | 024" DIA CIR PLASTIC LEN=0040 INSTALLED 2009 |
| | | 003188 FT | 2 0 20154 0 00 0027+18 |
| | == | 0020/0000 | TAYLOR AV (T991) LENGTH(AH 1717 BK 3188) |
| --- | --- | 0010/2870 | 018" DIA CIRC METAL LEN=0050 INSTALLED 2006 |
| | == | 0010/2867 | CARTER AV (T972) |
| | | | NC LAKEVIEW DR |
| | == | 0010/2659 | PAYNE AV (T977) |
| | == | 0010/2452 | CIRCUIT AV (T979) |
| | == | 0010/2163 | SECOND AV (T828) |
| --- | --- | 0010/2150 | 018" DIA CIRC METAL LEN=0070 INSTALLED 1997 |
| --- | --- | 0010/1670 | 015" DIA CIRC METAL LEN=0070 INSTALLED 1997 |
| | == | 0010/1655 | PLAZA POINT DR (T819) |
| --- | --- | 0010/1394 | 018" DIA CIR PLASTIC LEN=0040 INSTALLED 2018 |
| --- | --- | 0010/1388 | 018" DIA CIR PLASTIC LEN=0040 INSTALLED 2018 |
| | == | 0010/1053 | FIRST AV (T815) |
| | == | 0010/1015 | GLENRIDGE DR (T817) |
| | == | 0010/0742 | RIDGEWOOD DR (T978) |
| | == | 0010/0090 | CIRCUIT DR (T979) |
| | | 000000 FT | 2 0 20154 0 00 0000+00 |
| | | | NC CIRCUIT DR |
| | | | LAKE RD (SR1024 SEG 0030/0000) |
| | | | MFC BEGIN = E |
| --- | --- | 0010/0000 | LENGTH(AH 3188 BK 0000) |

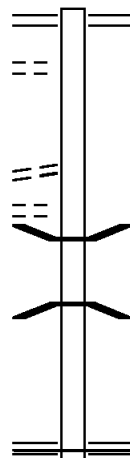
EXTRACT DATE: 12/18/2023 ROADWAY MANAGEMENT SYSTEM PAGE NUMBER: 358
 PRINT DATE: 12/19/2023 SLD COUNTY/SR - ANNUAL PRINT COUNTY: CRAWFORD
 DIR: B TOTAL LEN: .000 MI. DIST: 01-1 SR: 1027
 LEFT MUN: BLOOMFIELD T RIGHT MUN: BLOOMFIELD T

| | | | |
|-----------|--|-----------|-------------------------|
| 000000 FT |  | 000000 FT | |
| 000000 FT |  | 7050/0000 | LENGTH(AH 1680 BK 3043) |
| 000000 FT |  | 000000 FT | |
| 000000 FT |  | 7040/0000 | LENGTH(AH 3043 BK 3448) |
| 000000 FT |  | 000000 FT | |
| 000000 FT |  | 7030/0000 | LENGTH(AH 3448 BK 2049) |
| 000000 FT |  | 000000 FT | |
| 000000 FT |  | 7020/0000 | LENGTH(AH 2049 BK 3363) |
| | | 000000 FT | |
| | | 7010/0000 | LENGTH(AH 3363 BK 0000) |

ARROW DR
(TWP)

LC FOR EISENTROUT RD
(CONN)
EISENTROUT DR
(T816)

002158 FT
0010/1564
0010/0388
0010/0290
000000 FT

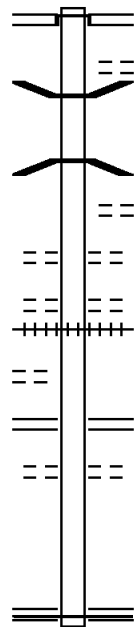


002158 FT LAKE RD
0010/2158 (SR1024 SEG 0020/1018)

0010/0171 BMS EN 20/1026/0010/0141
2 0 20031 0 00 0001+42
OIL CREEK
0010/0141 BMSBG 20/1026/0010/0141
000000 FT 2 0 20031 0 00 0000+00
NC DANNER DR
RICEVILLE RD
(SR1039 SEG 0070/0000)
MFC BEGIN = E
0010/0000 LENGTH(AH 2158 BK 0000)

002736 FT

002736 FT
 INTER-AHD KEARNEY AV
 (BORO)
 MC CLELLAN ST
 (SR1006 SEG 0120/1652)
 SNOW AL
 (BORO)
 0010/2736
 0010/2552
 0010/2153 BMSSEN 20/1025/0010/1801
 0 0 00000 0 00 0000+00
 FRENCH CK
 0010/1945 BMSBG 20/1025/0010/1801
 DRAKE AV
 (BORO)
 0010/1452 STANDARD ST
 (BORO)
 0010/1232 RAILROAD ST
 (BORO)
 0010/1022
 0010/0917 (AAR 262871F)#TRKS 02
 VENANGO AV
 (SR0006 SEG 0870/0000)
 TORRY ST
 (BORO)
 0010/0600
 0010/0363
 000000 FT 1 0 00084 5 00 0000+00
 NC GRANT ST
 MAIN ST
 (SR0886 SEG 0230/1005)
 MFC BEGIN = E
 0010/0000 LENGTH(AH 2736 BK 0000)



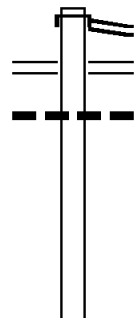
SHORT ST
 (BORO)

0010/0803

000000 FT

EXTRACT DATE: 12/18/2023 ROADWAY MANAGEMENT SYSTEM PAGE NUMBER: 355
 PRINT DATE: 12/19/2023 SLD COUNTY/SR - ANNUAL PRINT COUNTY: CRAWFORD
 DIR: B TOTAL LEN: 6.432 MI. DIST: 01-1 SR: 1024
 LEFT MUN: SPARTA T RIGHT MUN: SPARTA T

033959 FT



033959 FT
 INTER-AHD SPARTANSBURG RD
 (SR0077 SEG 0590/0348)
 SPARTANSBURG RD
 0170/2533 (SR0077 SEG 0590/0348)
 CHURCH RUN ST
 0170/2270 (SR0089 SEG 0290/0185)
 020 " DIA CIRC CONCR
 0170/2241 LEN=0073 INSTALLED UNKN

031426 FT

031426 FT 2 0 20093 0 00 0331+16
 0170/0000 LENGTH(AH 2533 BK 3345)

DIR: B TOTAL LEN: 6.432 MI. DIST: 01-1 SR: 1024
 LEFT MUN: SPARTA T RIGHT MUN: SPARTA T

| Stationing | Segment | Material | Length | Notes |
|--|-----------|---|-----------|-------|
| | 0160/2067 | 030 " DIA CIR PLASTIC LEN=0045 INSTALLED UNKN | | |
| | 0160/1133 | 060 " DIA CIRC METAL LEN=0050 INSTALLED 2006 | | |
| | 0160/0658 | DAVIS RUN STRUCTURE LENGTH 13 FT BMSID 20/1024/0160/0658 | | |
| 2 0 20093 0 00 0298+05 028081 FT EARNEST RD (T878) | 0160/0000 | EARNEST RD (T898) LENGTH(AH 3345 BK 2652) | 028081 FT | |
| | 0150/0267 | 015 " DIA CIRC METAL LEN=0030 INSTALLED UNKN | | |
| 025429 FT | 0150/0000 | 2 0 20093 0 00 0271+45 LENGTH(AH 2652 BK 1696) | 025429 FT | |
| 2 0 20093 0 00 0254+49 023733 FT BYLER RD (T882) | 0140/0000 | 023733 FT LENGTH(AH 1696 BK 2392) | 023733 FT | |
| | 0130/2288 | BYLER RD (T882) | | |
| | 0130/1114 | 018 " DIA CIR PLASTIC LEN=0040 INSTALLED 2014 | | |
| 021341 FT | 0130/0000 | 2 0 20093 0 00 0230+33 LENGTH(AH 2392 BK 2670) | 021341 FT | |
| | 0120/1092 | 018 " DIA CIR PLASTIC LEN=0055 INSTALLED 2003 036 " DIA CIR PLASTIC | | |

EXTRACT DATE: 12/18/2023
PRINT DATE: 12/19/2023

ROADWAY MANAGEMENT SYSTEM
SLD COUNTY/SR - ANNUAL PRINT

PAGE NUMBER: 353
COUNTY: CRAWFORD

DIR: B TOTAL LEN: 6.432 MI.
LEFT MUN: SPARTA T

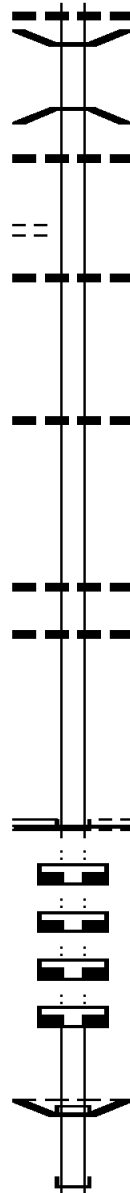
DIST: 01-1 SR: 1024
RIGHT MUN: SPARTA T

ROSE VALLEY RD
(T866)

018671 FT
0120/0000

BRITTON RUN RD
(SR1030 SEG 0120/0737)

0100/0000
014361 FT
014361 FT
014361 FT
014361 FT
014361 FT
014331 FT



0120/0724 LEN=0050 INSTALLED 2017
0120/0261 BMSSEN 20/1024/0120/0191
2 0 20093 0 00 0205+87
BRITTON RUN
0120/0191 BMSBG 20/1024/0120/0191
027 "DIA CIR PLASTIC
0120/0031 LEN=0040 INSTALLED 2016
018671 FT 2 0 20093 0 00 0204+00
NC CANADOHTA LAKE RD
S 0120/0000 LENGTH(AH 2670 BK 2882)
024 "DIA CIR PLASTIC
0110/2750 LEN=0040 INSTALLED 2003

0110/1130 018 "DIA CIR PLASTIC
LEN=0040 INSTALLED UNKN

015789 FT 2 0 20093 0 00 0175+06
S 0110/0000 LENGTH(AH 2882 BK 1428)

0100/0680 017 "DIA CIRC METAL
LEN=0040 INSTALLED UNKN
084 "DIA CIRC METAL
0100/0304 LEN=0060 INSTALLED UNKN
014361 FT 2 0 20093 0 00 0160+92
NC CHURCH RD
BRITTON RUN RD
(T898)
INTER-BK CHURCH RD (TBK)
(T302)
MFC BEGIN = D
S 0100/0000 LENGTH(AH 1428 BK 0544)
014361 FT
7092/0000 LENGTH(AH 0544 BK 1332)
014361 FT
7090/0000 LENGTH(AH 1332 BK 1976)
014361 FT
7080/0000 LENGTH(AH 1976 BK 1519)
014361 FT
7074/0000 LENGTH(AH 1519 BK 0030)
BMSSEN 20/1024/0072/0000
INTER-AHD LAKE RD
(TWP)
0072/0030 BLOOMFIELD T
014331 FT 2 0 20159 0 00 0054+71
INTER-BK LAKE RD
(TWP)

EXTRACT DATE: 12/18/2023
PRINT DATE: 12/19/2023

ROADWAY MANAGEMENT SYSTEM
SLD COUNTY/SR - ANNUAL PRINT

PAGE NUMBER: 352
COUNTY: CRAWFORD

DIR: B TOTAL LEN: 6.432 MI.
LEFT MUN: BLOOMFIELD T

DIST: 01-1 SR: 1024
RIGHT MUN: BLOOMFIELD T

| Stationing | Notes | Length | Material | Installation |
|----------------------------------|-------------------------|-----------|-------------------------|-------------------------|
| 014331 FT | TR. OIL CK | 0072/0000 | BMSBG 20/1024/0072/0000 | |
| 014331 FT | MFC BEGIN = E | 014331 FT | | |
| 014331 FT | LENGTH(AH 0030 BK 1750) | 7070/0000 | | |
| 014331 FT | LENGTH(AH 1750 BK 3476) | 014331 FT | | |
| 014331 FT | LENGTH(AH 3476 BK 0250) | 7062/0000 | | |
| | LENGTH(AH 0250 BK 1306) | 014331 FT | | |
| | LAKE RD (TBK) | 7060/0000 | | |
| | (T302) | | | |
| | WILLIAM FLINN HW | | | |
| | (SR0008 SEG 0370/0000) | 0050/1306 | | |
| 013025 FT | 060 " DIA CIRC CONCR | 0050/0329 | | LEN=0040 INSTALLED UNKN |
| | 2 0 20084 0 00 0130+25 | 013025 FT | | |
| | LENGTH(AH 1306 BK 2915) | 0050/0000 | | |
| | 024 " DIA CIRC CONCR | | | |
| | LEN=0045 INSTALLED UNKN | 0040/2378 | | |
| | 024 " DIA CIRC CONCR | | | |
| | LEN=0040 INSTALLED UNKN | 0040/2268 | | |
| | OLSON RD | | | |
| | (TB26) | 0040/1660 | | |
| 2 0 20084 0 00 0101+20 010110 FT | 015 " DIA CIRC CONCR | 0040/0140 | | LEN=0040 INSTALLED UNKN |
| ELMWOOD RD | | 010110 FT | | |
| (SR1028 SEG 0030/2180) 0040/0000 | LENGTH(AH 2915 BK 3735) | 0040/0000 | | |
| | 030 " DIA CIRC CONCR | | | |
| | LEN=0050 INSTALLED UNKN | 0030/2610 | | |
| | 027 " DIA CIRC CONCR | | | |
| | LEN=0040 INSTALLED UNKN | 0030/1578 | | |
| TEDDY DR | | | | |
| (T989) | | 0030/0878 | | |
| TAYLOR AV | | | | |
| (T991) | | 0030/0731 | | |
| CARTER AV | | | | |

DIR: B TOTAL LEN: 6.432 MI. DIST: 01-1 SR: 1024
 LEFT MUN: BLOOMFIELD T RIGHT MUN: BLOOMFIELD T

| Segment Description | Segment ID | Length (FT) | Notes |
|-----------------------------------|------------|-------------|--|
| (T972) PAYNE AV | 0030/0423 | | |
| (T977) 2 0 20084 0 00 0064+17 | 0030/0196 | 006375 | 006375 FT |
| CIRCUIT DR (SR1028 SEG 0010/0000) | 0030/0000 | | LENGTH(AH 3735 BK 3402) |
| BEECHWOOD AV (TWP) | 0020/3172 | | |
| LAKE ST (TWP) | 0020/2994 | | |
| MABLE ST (TWP) | 0020/2793 | | |
| ASH ST (TWP) | 0020/2437 | | 018 "DIA CIRC CONCR LEN=0035 INSTALLED 2003 |
| BROAD ST (T904) | 0020/2070 | | |
| LAKE SHORE DR (T975) | 0020/1800 | | 020 "DIA CIR PLASTIC LEN=0035 INSTALLED UNKN |
| DANNER DR (SR1026 SEG 0010/2158) | 0020/1018 | | |
| | 0020/1008 | | 018 "DIA CIR PLASTIC LEN=0080 INSTALLED 2003 |
| | 002973 | 002973 | 2 0 20084 0 00 0029+82 DUTCH HILL RD (T829) |
| | 0020/0000 | | LENGTH(AH 3402 BK 2973) |
| | 0010/0428 | | BMS EN 20/1024/0010/0354 2 0 20084 0 00 0003+56 OIL CREEK |
| | 0010/0354 | | BMS BG 20/1024/0010/0354 000000 FT 2 0 20084 0 00 0000+00 NC LAKE RD |
| | 0010/0000 | | RICEVILLE RD (SR1039 SEG 0050/0335) MFC BEGIN = D LENGTH(AH 2973 BK 0000) |

EXTRACT DATE: 12/18/2023 ROADWAY MANAGEMENT SYSTEM PAGE NUMBER: 350
PRINT DATE: 12/19/2023 SLD COUNTY/SR - ANNUAL PRINT COUNTY: CRAWFORD
DIR: B TOTAL LEN: .000 MI. DIST: 01-1 SR: 1023
LEFT MUN: ROME T RIGHT MUN: ROME T

000000 FT
000000 FT



000000 FT
7020/0000 LENGTH(AH 2401 BK 1100)
000000 FT
7010/0000 LENGTH(AH 1100 BK 0000)

EXTRACT DATE: 12/18/2023 ROADWAY MANAGEMENT SYSTEM PAGE NUMBER: 349
 PRINT DATE: 12/19/2023 SLD COUNTY/SR - ANNUAL PRINT COUNTY: CRAWFORD
 DIR: B TOTAL LEN: 14.268 MI. DIST: 01-1 SR: 1022
 LEFT MUN: ROME T RIGHT MUN: ROME T

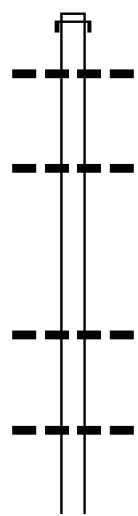
075334 FT

075334 FT AH-WARREN (61)
 INTER-AHD BUELLS COR RD
 0270/3660 (SR3006 SEG 0010/0000)
 018 "DIA CIR PLASTIC
 0270/3509 LEN=0040 INSTALLED 2007

018 "DIA CIR METAL
 0270/2586 LEN=0040 INSTALLED 1998

071674 FT

018 "DIA CIR PLASTIC
 0270/0580 LEN=0040 INSTALLED 1998
 071674 FT 2 0 20106 0 01 0389+12
 0270/0000 LENGTH(AH 3660 BK 3283)
 018 "DIA CIR PLASTIC
 0260/3017 LEN=0040 INSTALLED 1998



DIR: B TOTAL LEN: 14.268 MI. DIST: 01-1 SR: 1022
 LEFT MUN: ROME T RIGHT MUN: ROME T

| Stationing | Notes | Item | Description | Installation |
|------------------------|-------|-----------|-----------------------------------|----------------|
| | | 0260/1304 | 018 " DIA CIR PLASTIC LEN=0040 | INSTALLED 1998 |
| | | 0260/0653 | 018 " DIA CIR PLASTIC LEN=0050 | INSTALLED 2005 |
| 068391 FT | | 068391 FT | 2 0 20106 0 01 0355+99 | |
| | | 0260/0000 | LENGTH(AH 3283 BK 3697) | |
| | | 0250/2784 | 018 " DIA CIRC METAL LEN=0040 | INSTALLED 1998 |
| | | 0250/1999 | 024 " DIA CIRC METAL LEN=0040 | INSTALLED 1998 |
| | | 0250/0230 | 015 " DIA CIRC METAL LEN=0040 | INSTALLED 1998 |
| 064694 FT | | 064694 FT | 2 0 20106 0 01 0319+60 | |
| | | | VROOMAN RD (T922) | |
| | | 0250/0000 | LENGTH(AH 3697 BK 3408) | |
| HATCHTOWN RD (T924) | | 0240/3154 | | |
| | | 0240/2136 | 018 " DIA CIRC METAL LEN=0035 | INSTALLED 1998 |
| | | 0240/1667 | 015 " DIA CIRC METAL LEN=0040 | INSTALLED 1998 |
| | | 0240/1440 | 018 " DIA CIRC METAL LEN=0040 | INSTALLED 1998 |
| | | 0240/0560 | 018 " DIA CIRC METAL LEN=0040 | INSTALLED UNKN |
| 061286 FT | | 061286 FT | 2 0 20106 0 01 0285+24 | |
| | | 0240/0000 | LENGTH(AH 3408 BK 2354) | |
| | | 0230/2060 | 018 " DIA CIRC METAL LEN=0040 | INSTALLED 1998 |
| | | 0230/0941 | 018 " DIA CIRC METAL LEN=0040 | INSTALLED 1998 |
| | | 0230/0175 | 018 " DIA CIR PLASTIC LEN=0040 | INSTALLED 2015 |

DIR: B TOTAL LEN: 14.268 MI. DIST: 01-1 SR: 1022
 LEFT MUN: ROME T RIGHT MUN: ROME T

| Stationing | Distance (FT) | Notes | Stationing | Distance (FT) | Notes |
|---|---------------|-------|------------|---------------|---|
| | 058932 | | | 058932 | 2 0 20106 0 01 0262+16 CHURCH RUN ST (SR0089 SEG 0220/0000) |
| | | == | | 0230/0000 | LENGTH(AH 2354 BK 2569) |
| | | --- | | 0220/1537 | 015 "DIA CIRC METAL LEN=0040 INSTALLED 2004 |
| | 056363 | | | 056363 | 2 0 20106 0 01 0236+65 STEWART RD (T910) |
| | | == | | 0220/0000 | LENGTH(AH 2569 BK 2739) |
| | | --- | | 0210/1729 | 018 "DIA CIRC METAL LEN=0040 INSTALLED 1998 |
| | | --- | | 0210/1137 | 018 "DIA CIRC METAL LEN=0040 INSTALLED 1998 |
| 2 0 20106 0 01 0209+27 COON RD (T904) | 053624 | | | 053624 | |
| | | == | | 0210/0000 | LENGTH(AH 2739 BK 2433) |
| | | --- | | 0200/2027 | 018 "DIA CIRC METAL LEN=0035 INSTALLED 1998 |
| | | --- | | 0200/0916 | 018 "DIA CIRC METAL LEN=0035 INSTALLED 1998 |
| | 051191 | | | 051191 | 2 0 20106 0 01 0184+94 |
| | | == | | 0200/0000 | LENGTH(AH 2433 BK 2377) |
| | | --- | | 0190/1097 | 030 "DIA CIRC METAL LEN=0040 INSTALLED 1998 |
| | 048814 | | | 048814 | 2 0 20106 0 01 0161+25 FINK RD (T896) |
| | | == | | 0190/0000 | LENGTH(AH 2377 BK 3727) |

DIR: B TOTAL LEN: 14.268 MI. DIST: 01-1 SR: 1022
 LEFT MUN: ROME T RIGHT MUN: ROME T

045087 FT



045087 FT 2 0 20106 0 01 0123+85
 048"H 00"W MULT PLSTIC
 LEN=0080 INSTALLED 2015
 LENGTH(AH 3727 BK 1984)



0180/0000



024 "DIA CIR PLASTIC
 LEN=0040 INSTALLED 1998
 027 "DIA CIRC METAL
 LEN=0050 INSTALLED 2001

0170/1250



0170/0749

043103 FT




043103 FT 2 0 20106 0 01 0104+07
 MAGEE RD
 (SR1020 SEG 0220/3134)
 LENGTH(AH 1984 BK 3035)
 018 "DIA CIRC METAL
 LEN=0050 INSTALLED 1998



0170/0000

0160/2966

040068 FT



040068 FT 2 0 20106 0 01 0073+80
 WHITE RD
 (TB76)
 LENGTH(AH 3035 BK 2499)



0160/0000



015 "DIA CIRC METAL
 LEN=0040 INSTALLED 1998

0150/1649



018 "DIA CIR PLASTIC
 LEN=0040 INSTALLED 2014
 018 "DIA CIR PLASTIC
 LEN=0040 INSTALLED 1998

0150/1031




0150/0562



018 "DIA CIRC METAL
 LEN=0040 INSTALLED 2019

0150/0150

037569 FT



037569 FT 2 0 20106 0 01 0048+81
 NC BUELLS CORNER RD
 ROME

DIR: B TOTAL LEN: 14.268 MI. DIST: 01-1 SR: 1022
 LEFT MUN: ROME T RIGHT MUN: ROME T

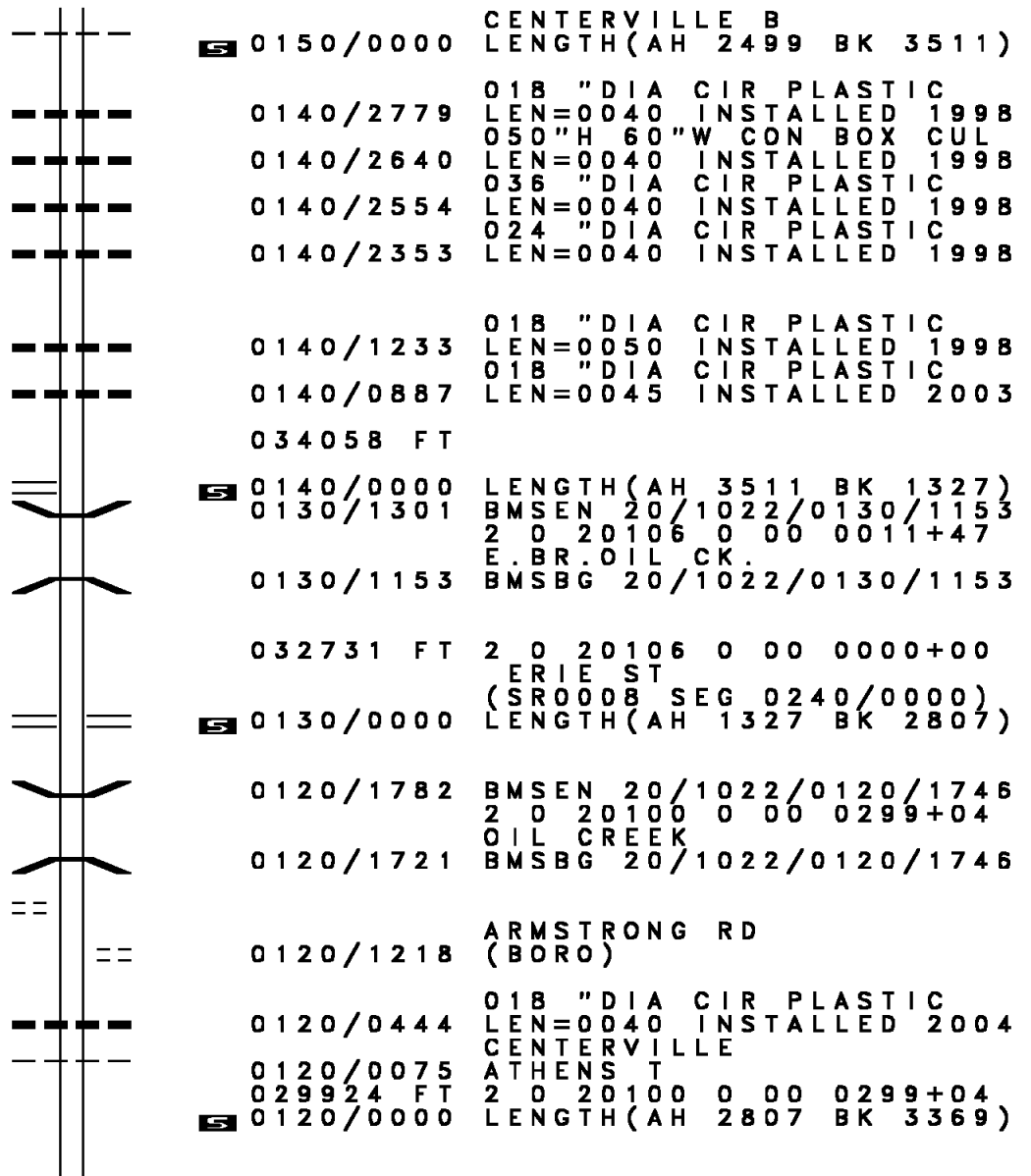
2 0 20106 0 00 0013+35 034058 FT
 SPARTA ST
 (SR1041 SEG 0010/0000) 0140/0000

CEMETARY RD
 (BORO)

032731 FT

0120/1533

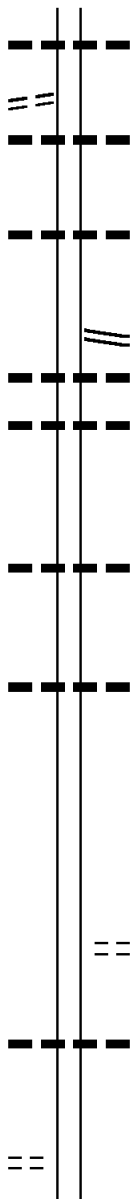
029924 FT



DIR: B TOTAL LEN: 14.268 MI. DIST: 01-1 SR: 1022
 LEFT MUN: ATHENS T RIGHT MUN: ATHENS T

TAYLOR STAND RD
 (T844)

0110/1788



| | | |
|-----------|--|----------------|
| 0110/2299 | 018 "DIA CIR PLASTIC LEN=0040 | INSTALLED 2019 |
| 0110/1388 | 018 "DIA CIR PLASTIC LEN=0040 | INSTALLED 1998 |
| 0110/0424 | 018 "DIA CIR PLASTIC LEN=0040 | INSTALLED 2019 |
| 026555 FT | 2 0 20100 0 00 0265+63 PARKER HILL RD (SR1018 SEG 0290/2919) | |
| 0110/0000 | LENGTH(AH 3369 BK 3052) | |
| 0100/2500 | 018 "DIA CIR PLASTIC LEN=0040 | INSTALLED 2019 |
| 0100/1929 | 018 "DIA CIR PLASTIC LEN=0040 | INSTALLED 1998 |
| 0100/0408 | 036 "DIA CIRC METAL LEN=0055 | INSTALLED 1998 |
| 023503 FT | 2 0 20100 0 00 0234+90 | |
| 0100/0000 | LENGTH(AH 3052 BK 3257) | |
| 0090/2481 | 018 "DIA CIR PLASTIC LEN=0085 | INSTALLED UNKN |
| 020246 FT | 2 0 20100 0 00 0202+42 GRANGE HALL RD (T832) | |
| 0090/0000 | LENGTH(AH 3257 BK 2028) | |
| 0080/1035 | 018 "DIA CIR PLASTIC LEN=0040 | INSTALLED 2016 |
| 018218 FT | | |
| 0080/0000 | LENGTH(AH 2028 BK 2398) | |

2 0 20100 0 00 0182+28 018218 FT
 CLEMMETS RD
 (T834) 0080/0000

| Stationing | Description | Material | Length | Notes |
|------------------------|--|--------------------------|-----------|-------------------------|
| | | 030 " DIA CIR PLASTIC | 0070/0927 | LEN=0040 INSTALLED 2019 |
| 015820 FT | | 018 " DIA CIR PLASTIC | 0070/0032 | LEN=0045 INSTALLED 2014 |
| | | 2 0 20100 0 00 0158+05 | 015820 FT | SHAUBERGER RD (T816) |
| | | LENGTH(AH 2398 BK 2805) | 0070/0000 | |
| | | BMS EN 20/1022/0060/1649 | 0060/1620 | 2 0 20100 0 00 0129+40 |
| | | MUDDY CREEK | 0060/1592 | BMSBG 20/1022/0060/1649 |
| | | 018 " DIA CIRC METAL | 0060/1533 | LEN=0040 INSTALLED UNKN |
| 2 0 20100 0 00 0129+40 | HEATH RD (T818) LC FOR HEATH RD (CONN) | 018 " DIA CIRC METAL | 0060/0111 | LEN=0040 INSTALLED UNKN |
| 013015 FT | | LENGTH(AH 2805 BK 3020) | 0060/0000 | |
| | | BMS EN 20/1022/0050/2536 | 0050/2520 | 2 0 20100 0 00 0099+32 |
| | | MUDDY CREEK | 0050/2504 | BMSBG 20/1022/0050/2536 |
| 009995 FT | | 042 " DIA CIRC METAL | 0050/0470 | LEN=0050 INSTALLED 1998 |
| | | 2 0 20100 0 00 0099+32 | 009995 FT | LENGTH(AH 3020 BK 1700) |
| | | 018 " DIA CIRC METAL | 0040/0830 | LEN=0050 INSTALLED 1998 |
| 2 0 20100 0 00 0082+54 | BANCROFT RD (T300) | 018 " DIA CIRC METAL | 008295 FT | DRAKE HILL RD (T301) |
| 008295 FT | | LENGTH(AH 1700 BK 3263) | 0040/0000 | |

DIR: B TOTAL LEN: 14.268 MI. DIST: 01-1 SR: 1022
 LEFT MUN: ATHENS T RIGHT MUN: ATHENS T




005032 FT

002416 FT

000000 FT

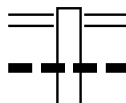
| | | | | | |
|-----------|-------------------------|--------------|--|-----------|------|
| 0030/1899 | 018 " DIA | CIRC METAL | LEN=0040 | INSTALLED | 1998 |
| 0030/1597 | 018 " DIA | CIRC METAL | LEN=0040 | INSTALLED | 1998 |
| 0030/1407 | 018 " DIA | CIRC METAL | LEN=0040 | INSTALLED | 1998 |
| 0030/1035 | 018 " DIA | CIRC METAL | LEN=0045 | INSTALLED | 1998 |
| 0030/0702 | 024 " DIA | CIRC METAL | LEN=0045 | INSTALLED | 1998 |
| 0030/0121 | 028 " DIA | CIRC METAL | LEN=0045 | INSTALLED | 2003 |
| 005032 FT | 2 0 20100 | 0 00 0050+10 | HAMILTON RD (T743) | | |
| 0030/0000 | LENGTH(AH 3263 BK 2616) | | | | |
| 0020/1857 | 024 " DIA | CIRC METAL | LEN=0050 | INSTALLED | UNKN |
| 0020/1571 | 024 " DIA | CIR PLASTIC | LEN=0050 | INSTALLED | UNKN |
| 0020/0840 | 024 " DIA | CIRC METAL | LEN=0040 | INSTALLED | 1998 |
| 0020/0353 | 024 " DIA | CIR PLASTIC | LEN=0045 | INSTALLED | 2004 |
| 002416 FT | 2 0 20100 | 0 00 0023+44 | LENGTH(AH 2616 BK 2416) | | |
| 0020/0000 | 060 " DIA | CIRC METAL | LEN=0050 | INSTALLED | UNKN |
| 0010/2350 | | | | | |
| 0010/0772 | 024 " DIA | CIR PLASTIC | LEN=0050 | INSTALLED | UNKN |
| 0010/0710 | 024 " DIA | CIR PLASTIC | LEN=0045 | INSTALLED | 2017 |
| 0010/0405 | 018 " DIA | CIRC METAL | LEN=0040 | INSTALLED | UNKN |
| 0010/0122 | 036 " DIA | CIRC METAL | LEN=0040 | INSTALLED | UNKN |
| 000000 FT | 2 0 20100 | 0 00 0000+00 | NC CENTERVILLE RD STATE ST (SR0077 SEG 0360/0000) MFC BEGIN = D | | |
| 0010/0000 | LENGTH(AH 2416 BK 0000) | | | | |

EXTRACT DATE: 12/18/2023 ROADWAY MANAGEMENT SYSTEM PAGE NUMBER: 341
 PRINT DATE: 12/19/2023 SLD COUNTY/SR - ANNUAL PRINT COUNTY: CRAWFORD
 DIR: B TOTAL LEN: .000 MI. DIST: 01-1 SR: 1021
 LEFT MUN: ROME T RIGHT MUN: ROME T

| | | | |
|-----------|--|--------------|-------------------------|
| 000000 FT |  | 000000 FT | |
| 000000 FT |  | 7030/0000 FT | LENGTH(AH 3142 BK 2642) |
| 000000 FT |  | 000000 FT | |
| | | 7020/0000 FT | LENGTH(AH 2642 BK 2633) |
| | | 000000 FT | |
| | | 7010/0000 FT | LENGTH(AH 2633 BK 0000) |

EXTRACT DATE: 12/18/2023 ROADWAY MANAGEMENT SYSTEM PAGE NUMBER: 340
PRINT DATE: 12/19/2023 SLD COUNTY/SR - ANNUAL PRINT COUNTY: CRAWFORD
DIR: B TOTAL LEN: 11.142 MI. DIST: 01-1 SR: 1020
LEFT MUN: ROME T RIGHT MUN: ROME T

058831 FT



058831 FT BUELLS CORNERS RD
0220/3134 (SR1022 SEG 0170/0000)
018 " DIA CIR PLASTIC
0220/3077 LEN=0050 INSTALLED 2004
018 " DIA CIR PLASTIC

DIR: B TOTAL LEN: 11.142 MI. DIST: 01-1 SR: 1020
 LEFT MUN: ROME T RIGHT MUN: ROME T

| Stationing | Notes | Item ID | Length | Material | Installation |
|------------|-------|-----------|-------------------------|-----------------------|----------------|
| | | 0220/2834 | LEN=0040 | 018 " DIA CIR PLASTIC | INSTALLED 2018 |
| | | 0220/1122 | LEN=0040 | 018 " DIA CIR PLASTIC | INSTALLED 2018 |
| | | 0220/0472 | LEN=0040 | 018 " DIA CIR PLASTIC | INSTALLED 2018 |
| | | 0220/0161 | LEN=0040 | 024 " DIA CIR PLASTIC | INSTALLED 2018 |
| 055697 FT | | 055697 FT | 2 0 20097 | 0 00 0560+04 | |
| | | 0220/0000 | LENGTH(AH 3134 BK 2843) | | |
| | | 0210/2194 | LEN=0050 | 024 " DIA CIR PLASTIC | INSTALLED 2010 |
| | | 0210/1408 | LEN=0040 | 018 " DIA CIR PLASTIC | INSTALLED 2018 |
| 052854 FT | | 052854 FT | 2 0 20097 | 0 00 0531+63 | |
| | | 0210/0000 | LENGTH(AH 2843 BK 2403) | | |
| | | 0200/2379 | LEN=0040 | 018 " DIA CIR PLASTIC | INSTALLED UNKN |
| | | 0200/1795 | LEN=0035 | 018 " DIA CIRC METAL | INSTALLED 1996 |
| | | 0200/1729 | LEN=0040 | 018 " DIA CIR PLASTIC | INSTALLED 2018 |
| | | 0200/1010 | LEN=0040 | 018 " DIA CIR PLASTIC | INSTALLED 2004 |
| | | 0200/0440 | LEN=0040 | 018 " DIA CIR PLASTIC | INSTALLED UNKN |
| 050451 FT | | 050451 FT | 2 0 20097 | 0 00 0506+35 | |
| | | 0200/0000 | LENGTH(AH 2403 BK 2508) | | |
| | | 0190/2429 | | LC FOR HALFAST RD | |
| | | 0190/2295 | | (CONN) | |
| | | 0190/2241 | LEN=0040 | 018 " DIA CIR PLASTIC | INSTALLED 2018 |
| | | | | 015 " DIA CIR PLASTIC | |

MAGEE RD
(T717)

DIR: B TOTAL LEN: 11.142 MI. DIST: 01-1 SR: 1020
 LEFT MUN: ROME T RIGHT MUN: ROME T

2 0 20097 0 00 0482+40 047943 FT
 RECKS RD
 (T874) 0190/0000

| | | | |
|-----------|-------------------------|-------------|------|
| 0190/1333 | LEN=0040 | INSTALLED | 2004 |
| 0190/0424 | 018 "DIA | CIR PLASTIC | |
| | LEN=0040 | INSTALLED | UNKN |
| 0190/0163 | 018 "DIA | CIR PLASTIC | |
| 047943 FT | LEN=0040 | INSTALLED | 2018 |
| 0190/0000 | LENGTH(AH 2508 BK 2372) | | |
| 0180/1605 | 018 "DIA | CIR PLASTIC | |
| | LEN=0040 | INSTALLED | 2018 |
| 0180/0755 | 018 "DIA | CIRC METAL | |
| | LEN=0040 | INSTALLED | UNKN |
| 0180/0074 | 018 "DIA | CIR PLASTIC | |
| 045571 FT | LEN=0040 | INSTALLED | UNKN |
| 0180/0000 | 2 0 20097 0 00 | 0458+68 | |
| | LENGTH(AH 2372 BK 2040) | | |
| 0170/0460 | 018 "DIA | CIR PLASTIC | |
| 043531 FT | LEN=0040 | INSTALLED | UNKN |
| | 2 0 20097 0 00 | 0439+00 | |
| | GILSON RIDGE RD (T890) | | |
| 0170/0000 | LENGTH(AH 2040 BK 1526) | | |
| 0160/0615 | 018 "DIA | CIR PLASTIC | |
| | LEN=0040 | INSTALLED | UNKN |
| 042005 FT | 2 0 20097 0 00 | 0423+38 | |
| 0160/0000 | LENGTH(AH 1526 BK 2911) | | |
| 0150/2900 | 024 "DIA | CIRC METAL | |
| | LEN=0040 | INSTALLED | 2004 |
| 0150/2421 | 018 "DIA | CIR PLASTIC | |
| | LEN=0040 | INSTALLED | UNKN |
| 0150/1455 | 018 "DIA | CIR PLASTIC | |
| | LEN=0040 | INSTALLED | 2015 |
| 0150/0520 | 018 "DIA | CIR PLASTIC | |
| | LEN=0040 | INSTALLED | 2004 |

DIR: B TOTAL LEN: 11.142 MI. DIST: 01-1 SR: 1020
 LEFT MUN: ROME T RIGHT MUN: ROME T

| Station | RD | Length | Material | Notes |
|-----------|----|-----------|--------------------------|--|
| 039094 | FT | 039094 | 2 0 20097 0 00 | 0391+12 NC MAGEETOWN RD WILLIAM FLINN HW (SR0008 SEG 0180/0000) ROME STEUBEN T |
| | | 0150/0000 | LENGTH(AH 2911 BK 1582) | 024 "DIA CIR PLASTIC |
| | | 0140/1406 | LEN=0040 | INSTALLED UNKN |
| 037512 | FT | 037512 | 2 0 20097 0 00 | 0375+30 |
| | | 0140/0000 | LENGTH(AH 1582 BK 2835) | |
| | | 0130/1705 | 036 "DIA CIRC METAL | LEN=0050 INSTALLED UNKN |
| 034677 | FT | 034677 | 2 0 20097 0 00 | 0345+66 |
| | | 0130/0000 | LENGTH(AH 2835 BK 3938) | |
| | | 0120/1835 | 018 "DIA CIRC METAL | LEN=0040 INSTALLED 2000 |
| | | 0120/0790 | 030 "DIA CIRC METAL | LEN=0040 INSTALLED UNKN |
| 030739 | FT | 030739 | 2 0 20097 0 00 | 0307+33 GREYTOWN RD (T860) |
| | | 0120/0000 | LENGTH(AH 3938 BK 2382) | |
| 0110/2371 | | 0110/1600 | 030 "DIA CIRC CONCR | LEN=0040 INSTALLED UNKN |
| | | 0110/0946 | BMS EN 20/1020/0110/0816 | 2 0 20097 0 00 0291+68 OIL CREEK |

STATION RD
(T862)

DIR: B TOTAL LEN: 11.142 MI. DIST: 01-1 SR: 1020
 LEFT MUN: STEUBEN T RIGHT MUN: STEUBEN T

| Stationing | Description | Material | Length | Notes |
|------------|---------------------------------------|----------------------|--------|----------------|
| 028357 FT | DUTCH ST | 018" DIA CIRC METAL | 0040 | INSTALLED 1999 |
| 026862 FT | POST RIDGE RD (T830) | 018" DIA CIRC METAL | 0040 | INSTALLED 1999 |
| 023994 FT | OLD GRADE RD (T828) | 018" DIA CIRC METAL | 0040 | INSTALLED 1999 |
| 020469 FT | MYSTIC PARK RD (SR1011 SEG 0090/1945) | 048" DIA CIR PLASTIC | 0040 | INSTALLED UNKN |
| | STEADMAN RD (T826) | 018" DIA CIR PLASTIC | 0040 | INSTALLED UNKN |
| | | 024" DIA CIR PLASTIC | 0050 | INSTALLED 1997 |

DIR: B TOTAL LEN: 11.142 MI. DIST: 01-1 SR: 1020
 LEFT MUN: STEUBEN T RIGHT MUN: STEUBEN T

016972 FT

016972 FT 2 0 20097 0 00 0169+82
 BROWN RD
 (T814)
 0070/0000 LENGTH(AH 3497 BK 3432)
 018 "DIA CIR PLASTIC
 0060/3181 LEN=0040 INSTALLED UNKN

0060/1887 024 "DIA CIR PLASTIC
 LEN=0050 INSTALLED UNKN

013540 FT

0060/0321 018 "DIA CIR PLASTIC
 LEN=0040 INSTALLED UNKN
 013540 FT 2 0 20097 0 00 0135+48
 0060/0000 LENGTH(AH 3432 BK 3695)

0050/2826 018 "DIA CIR PLASTIC
 LEN=0040 INSTALLED UNKN

0050/2230 036 "DIA CIRC METAL
 LEN=0040 INSTALLED UNKN

0050/2108 (SR2021 SEG 0110/0000)
 018 "DIA CIR PLASTIC
 0050/2097 LEN=0044 INSTALLED UNKN

0050/1450 018 "DIA CIR PLASTIC
 LEN=0045 INSTALLED UNKN

009845 FT

009845 FT 2 0 20097 0 00 0098+53
 018 "DIA CIR PLASTIC
 LEN=0050 INSTALLED UNKN
 0050/0000 LENGTH(AH 3695 BK 2329)

0040/1624 036 "DIA CIRC METAL
 LEN=0060 INSTALLED UNKN

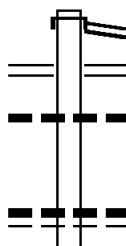
0040/0841 048 "DIA CIR PLASTIC
 LEN=0050 INSTALLED 2014

DIR: B TOTAL LEN: 11.142 MI. DIST: 01-1 SR: 1020
 LEFT MUN: STEUBEN T RIGHT MUN: STEUBEN T

| Location | Segment | Length | Material | Notes |
|--------------------|-----------|-----------|--------------------------|-------------------------------|
| | 007516 FT | 007516 FT | 2 0 20097 0 00 | 0075+30 STRAWBRIDGE RD (T804) |
| | | 0040/0000 | | LENGTH(AH 2329 BK 2463) |
| WHEELOCK RD (T806) | 0030/1241 | 0030/1217 | 018 "DIA CIR PLASTIC | LEN=0060 INSTALLED 2016 |
| | | 0030/1210 | 012 "DIA CIR METAL | LEN=0040 INSTALLED UNKN |
| | 005053 FT | 0030/0396 | 024 "DIA CIR PLASTIC | LEN=0040 INSTALLED 2005 |
| | | 005053 FT | 2 0 20097 0 00 | 0050+45 |
| | | 0030/0000 | | LENGTH(AH 2463 BK 2687) |
| | | 0020/2102 | 018 "DIA CIR PLASTIC | LEN=0040 INSTALLED UNKN |
| DEWEY RD (T794) | 0020/0223 | 0020/0721 | 028"H 20"W ELLIP METAL | LEN=0050 INSTALLED 1998 |
| LINCOLN AV (BORO) | 002366 FT | 0020/0183 | STEUBEN TOWNVILLE B | 2 0 20097 0 00 0023+57 |
| | | 0020/0000 | NC FIVE CORNERS RD | LENGTH(AH 2687 BK 2366) |
| | | 0010/1890 | 018 "DIA CIRC METAL | LEN=0035 INSTALLED UNKN |
| UNKNOWN RD (TWP) | 0010/1786 | 0010/0266 | BMS EN 20/1020/0010/0233 | 2 0 20097 0 00 0002+23 |
| | | 0010/0233 | CLARKS RUN | BMSBG 20/1020/0010/0233 |
| | 000000 FT | 000000 FT | 2 0 20097 0 00 | 0000+00 |
| | | | NC FREEMONT ST MAIN ST | (SR0408 SEG 0340/0000) |
| | | 0010/0000 | MFC BEGIN = D | LENGTH(AH 2366 BK 0000) |

EXTRACT DATE: 12/18/2023 ROADWAY MANAGEMENT SYSTEM PAGE NUMBER: 333
 PRINT DATE: 12/19/2023 SLD COUNTY/SR - ANNUAL PRINT COUNTY: CRAWFORD
 DIR: B TOTAL LEN: 4.903 MI. DIST: 01-1 SR: 1019
 LEFT MUN: VENANGO B RIGHT MUN: VENANGO B

025886 FT



025886 FT
 INTER-AHD FOREST ST
 (SR0699 SEG 0090/0000)
 FOREST ST
 0110/2751 (SR0699 SEG 0090/0000)
 IRISH RD
 0110/2264 (SR1008 SEG 0130/2211)
 024 " DIA CIRC METAL
 0110/2232 LEN=0080 INSTALLED 1997

 036 " DIA CIRC METAL
 0110/1232 LEN=0050 INSTALLED 1997
 VENANGO

DIR: B TOTAL LEN: 4.903 MI. DIST: 01-1 SR: 1019
 LEFT MUN: VENANGO B RIGHT MUN: VENANGO B

MEANS DR
 (PRDR)

| MEANS DR (PRDR) | 0110/1098 | 023135 FT | 0110/1154 VENANGO T |
|--|-----------|-----------|--|
| | 0110/1098 | 023135 FT | 0110/1154 VENANGO T |
| | 0110/0000 | 0100/1517 | 0110/0000 LENGTH(AH 2751 BK 1925) 018" DIA CIRC CONCR |
| | 0100/1205 | 0100/0827 | 0100/1517 LEN=0055 INSTALLED UNKN RACOP RD (TB73) 018" DIA CIRC CONCR |
| 2 0 20060 0 00 0212+25 HECKER RD (TB71) | 021210 FT | 0100/0000 | 0100/0827 LEN=0055 INSTALLED 1997 021210 FT |
| | 0100/0000 | 0090/1115 | 0100/0000 LENGTH(AH 1925 BK 2847) 0090/1115 024" DIA CIRC CONCR LEN=0035 INSTALLED 1997 |
| | 018363 FT | 0090/0000 | 018363 FT 2 0 20060 0 00 0183+29 0090/0000 LENGTH(AH 2847 BK 1574) |
| 2 0 20060 0 00 0167+55 SKELTONTOWN RD (SR1006 SEG 0090/0000) | 016789 FT | 0080/0000 | 0080/0395 (T634) 016789 FT DRAKES MILL RD MC CLENNAN ST EXT (SR1006 SEG 0090/0000) 0080/0000 LENGTH(AH 1574 BK 2525) 018" DIA CIRC CONCR |
| | 0070/2015 | 0070/2015 | 0070/2015 LEN=0045 INSTALLED 1997 |
| 2 0 20060 0 00 0142+40 TOBIN RD (TB47) | 014264 FT | 0070/0000 | 014264 FT 0070/0000 LENGTH(AH 2525 BK 1783) 018" DIA CIRC CONCR |
| | 0060/1764 | 0060/1764 | 0060/1764 LEN=0055 INSTALLED 1997 |

DIR: B TOTAL LEN: 4.903 MI. DIST: 01-1 SR: 1019
 LEFT MUN: VENANGO T RIGHT MUN: VENANGO T

| Stationing | Description | Length | Material | Year |
|------------|--------------------------|-----------|----------|------|
| 012481 FT | | 012481 FT | | |
| 0060/0000 | LENGTH(AH 1783 BK 2303) | 0060 | | |
| 0050/1817 | BMSSEN 20/1019/0050/1758 | 0050 | | |
| | BOLES RUN | | | |
| 0050/1766 | BMSBG 20/1019/0050/1758 | 0050 | | |
| 0050/0724 | 018" DIA CIRC CONCR | 0048 | | 1997 |
| 0050/0586 | 018" DIA CIRC CONCR | 0050 | | 1997 |
| 0050/0384 | 018" DIA CIRC CONCR | 0045 | | 1997 |
| 0050/0036 | 024" DIA CIRC CONCR | 0060 | | 1997 |
| 010178 FT | | 010178 FT | | |
| 0050/0000 | LENGTH(AH 2303 BK 2087) | 0050 | | |
| 0040/1988 | 018" DIA CIRC CONCR | 0045 | | 1997 |
| 0040/1600 | 018" DIA CIRC CONCR | 0050 | | 1997 |
| 0040/1487 | 018" DIA CIRC CONCR | 0048 | | 1997 |
| 0040/0720 | 018" DIA CIRC CONCR | 0060 | | UNKN |
| 0040/0495 | 018" DIA CIRC CONCR | 0050 | | 1997 |
| 0040/0279 | 018" DIA CIRC CONCR | 0130 | | 1997 |
| 0040/0102 | 018" DIA CIRC CONCR | 0063 | | 1997 |
| 008091 FT | | 008091 FT | | |
| 0040/0000 | LENGTH(AH 2087 BK 2692) | 0040 | | |
| 0030/2396 | 018" DIA CIRC CONCR | 0050 | | 1997 |
| 0030/2122 | 018" DIA CIRC CONCR | 0045 | | 1997 |
| 0030/1955 | 024" DIA CIRC CONCR | 0050 | | 1997 |
| 0030/1757 | 018" DIA CIRC CONCR | 0035 | | 1997 |
| 0030/1443 | 060"H 60"W CON BOX CUL | 0060 | | 1997 |
| 0030/0982 | 018" DIA CIRC CONCR | 0050 | | 1997 |


2 0 20060 0 00 0109+00 010178 FT
 ZIMMERMAN RD
 (T815)
 0050/0000

DIR: B TOTAL LEN: 4.903 MI. DIST: 01-1 SR: 1019
 LEFT MUN: VENANGO T RIGHT MUN: VENANGO T

2 0 20060 0 00 0054+00 005399 FT
 BLYSTONE RD
 (SR1017 SEG 0010/0000) 0030/0000

2 0 20060 0 00 0024+96 002496 FT
 CEMETERY RD
 (T813) 0020/0000

CUSSEWAGO ST
 (SR1002 SEG 0050/3066) 0010/0000



0030/0779 018 " DIA CIRC CONCR
 LEN=0060 INSTALLED 1997
 0030/0604 018 " DIA CIRC CONCR
 LEN=0055 INSTALLED 1997
 0030/0108 030 " DIA CIR PLASTIC
 LEN=0072 INSTALLED 1997
 005399 FT
 5 0030/0000 LENGTH(AH 2692 BK 2903)
 0020/2511 015 " DIA CIRC CONCR
 LEN=0045 INSTALLED UNKN
 0020/2270 015 " DIA CIRC CONCR
 LEN=0035 INSTALLED 1997
 TROLLEY DR
 (PRDR)
 0020/2188
 0020/1424 015 " DIA CIRC CONCR
 LEN=0040 INSTALLED UNKN
 TROLLEY DR
 (PRDR)
 0020/0359
 0020/0112 BMS EN 20/1019/0020/0050
 2 0 20060 0 00 0025+38
 COULTER RUN
 BMSBG 20/1019/0020/0050
 0020/0050
 002496 FT
 NC PLANK RD
 5 0020/0000 LENGTH(AH 2903 BK 2496)
 0010/1473 ERIE ST
 (BORO)
 0010/1435 VENANGO
 VENANGO B
 PETERS AL
 0010/1165 (BORO)
 NORTH ST
 0010/0575 (BORO)
 CHERRY AL
 0010/0240 (BORO)
 000000 FT
 2 0 20060 0 00 0000+00
 NC CHURCH ST
 CUSSEWAGO ST
 (SR0006 SEG 0780/1527)
 INTER-BK CHURCH ST
 (SR0006 SEG 0780/1527)
 MFC BEGIN = D
 5 0010/0000 LENGTH(AH 2496 BK 0000)

| Stationing | Notes | Stationing | Notes |
|--|-------|--|---|
| CENTERVILLE RD (SR1022 SEG 0110/0000) 068766 FT | | 068766 FT CENTERVILLE RD (SR1022 SEG 0110/0000) | |
| | | 0290/2919 | |
| | | 0290/2000 | 024 " DIA CIR PLASTIC LEN=0040 INSTALLED 2003 |
| | | 0290/1214 | BMS EN 20/1018/0290/1202 2 0 20098 0 00 0352+27 EVANS RUN |
| | | 0290/1202 | BMSBG 20/1018/0290/1202 018 " DIA CIR PLASTIC |
| | | 0290/0700 | LEN=0040 INSTALLED UNKN 024 " DIA CIR PLASTIC |
| 065847 FT | | 0290/0192 | LEN=0035 INSTALLED UNKN |
| | | 065847 FT | 2 0 20098 0 00 0340+09 |
| | | 0290/0000 | LENGTH(AH 2919 BK 3024) |
| | | 0280/2350 | 018 " DIA CIR PLASTIC LEN=0040 INSTALLED UNKN |
| | | 0280/1836 | 018 " DIA CIR PLASTIC LEN=0056 INSTALLED 2003 |
| 062823 FT | | 062823 FT | 2 0 20098 0 00 0310+00 POST RIDGE RD (TB30) |
| | | 0280/0000 | LENGTH(AH 3024 BK 1717) |
| | | 0270/0860 | 018 " DIA CIR PLASTIC LEN=0035 INSTALLED 2015 |
| 061106 FT | | 061106 FT | 2 0 20098 0 00 0292+55 GRANGE HALL RD (TB32) |
| | | 0270/0000 | LENGTH(AH 1717 BK 1835) |
| | | 0260/0966 | 018 " DIA CIR PLASTIC LEN=0020 INSTALLED 2014 |
| | | 0260/0768 | 018 " DIA CIR PLASTIC LEN=0035 INSTALLED UNKN |
| 059271 FT | | 059271 FT | 2 0 20098 0 00 0274+57 |
| | | 0260/0000 | LENGTH(AH 1835 BK 3130) |

DIR: B TOTAL LEN: 13.024 MI. DIST: 01-1 SR: 1018
 LEFT MUN: ATHENS T RIGHT MUN: ATHENS T

2 0 20098 0 00 0243+84 056141 FT
 SHAUBERGER RD
 (T816)
 JONES RD
 (T711)

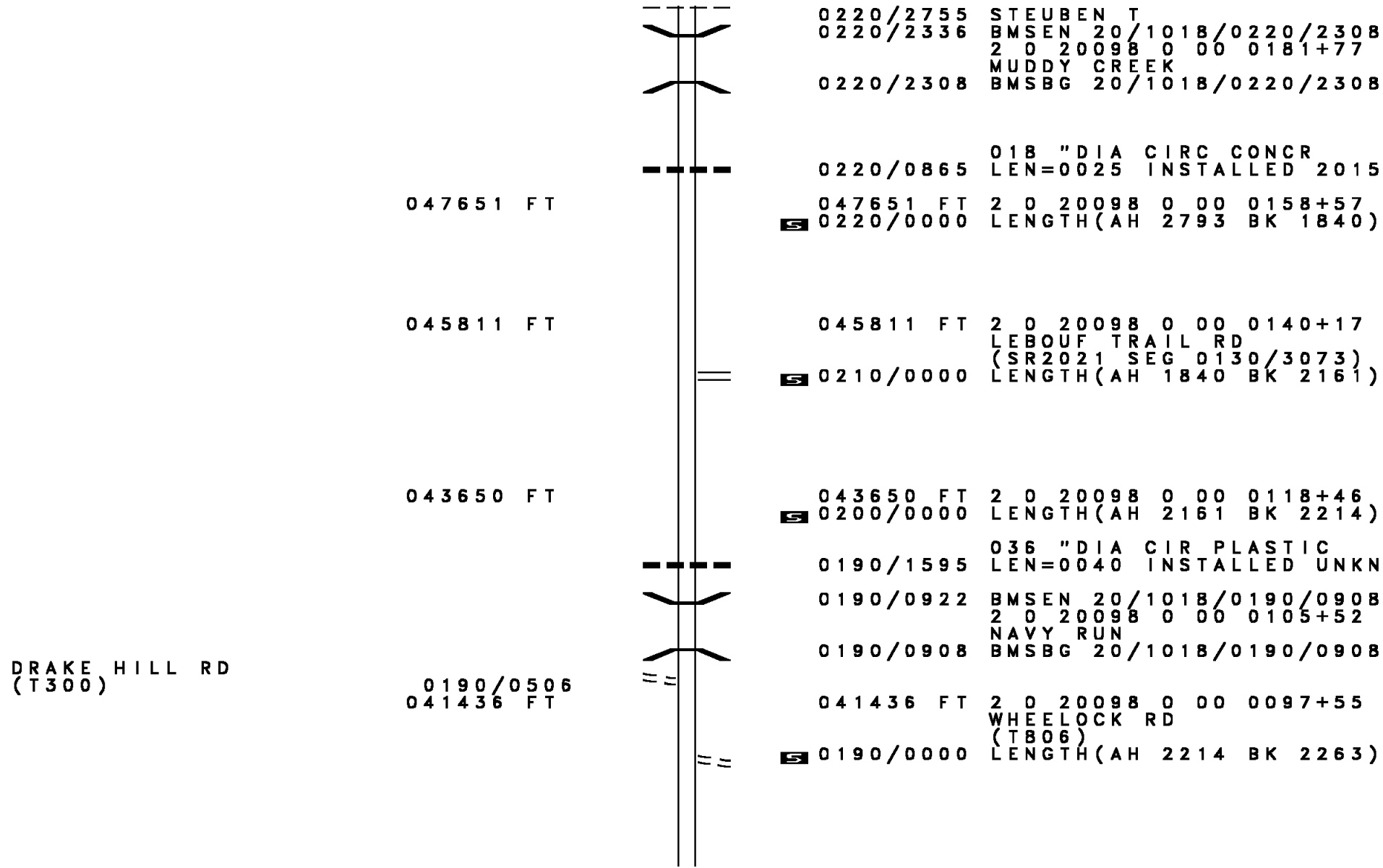
0250/0000

053598 FT

050444 FT

| | | |
|------------------------|--|-------------------------------|
| 0250/2700 | 030 "DIA LEN=0070 | CIRC METAL INSTALLED UNKN |
| 0250/1323 | 018 "DIA LEN=0040 | CIR PLASTIC INSTALLED UNKN |
| 0250/0575 056141 FT | 018 "DIA LEN=0035 | CIR PLASTIC INSTALLED UNKN |
| 0250/0000 | 024 "DIA LEN=0065 NC PARKER HILL RD LENGTH(AH 3130 BK 2543) | CIRC CONCR INSTALLED UNKN |
| 0240/1944 | 018 "DIA LEN=0040 | CIR PLASTIC INSTALLED UNKN |
| 0240/1241 | 018 "DIA LEN=0035 | CIR PLASTIC INSTALLED UNKN |
| 0240/0691 | 018 "DIA LEN=0040 | CIR PLASTIC INSTALLED UNKN |
| 0240/0119 | 048 "DIA LEN=0040 | CIR PLASTIC INSTALLED UNKN |
| 0240/0085 053598 FT | LC TO ARMSTRONG RD (CONN) 2 0 20098 0 00 0219+47 ARMSTRONG RD (T713) | |
| 0240/0000 | NC SHAUBERGER RD LENGTH(AH 2543 BK 3154) | |
| 0230/1954 | BMS EN 20/1018/0230/1925 2 0 20098 0 00 0205+85 MUDDY CREEK | |
| 0230/1925 | BMSBG 20/1018/0230/1925 | |
| 0230/1277 | OLD GRADE RD (TB28) | |
| 0230/1116 | 018 "DIA LEN=0040 | CIR PLASTIC INSTALLED 2005 |
| 050444 FT | 2 0 20098 0 00 0186+58 NC ARMSTRONG RD LENGTH(AH 3154 BK 2793) | |
| 0230/0000 | ATHENS | |

DIR: B TOTAL LEN: 13.024 MI. DIST: 01-1 SR: 1018
 LEFT MUN: ATHENS T RIGHT MUN: ATHENS T



0220/2755 STEUBEN T
 0220/2336 BMSBG 20/1018/0220/2308
 2 0 20098 0 00 0181+77
 MUDDY CREEK
 0220/2308 BMSBG 20/1018/0220/2308

018 "DIA CIRC CONCR
 0220/0865 LEN=0025 INSTALLED 2015
 047651 FT 2 0 20098 0 00 0158+57
 5 0220/0000 LENGTH(AH 2793 BK 1840)

045811 FT 2 0 20098 0 00 0140+17
 LEBOUF TRAIL RD
 (SR2021 SEG 0130/3073)
 5 0210/0000 LENGTH(AH 1840 BK 2161)

043650 FT 2 0 20098 0 00 0118+46
 5 0200/0000 LENGTH(AH 2161 BK 2214)

036 "DIA CIR PLASTIC
 0190/1595 LEN=0040 INSTALLED UNKN
 0190/0922 BMSBG 20/1018/0190/0908
 2 0 20098 0 00 0105+52
 NAVY RUN
 0190/0908 BMSBG 20/1018/0190/0908

DRAKE HILL RD
 (T300)
 0190/0506
 041436 FT

041436 FT 2 0 20098 0 00 0097+55
 WHEELLOCK RD
 (T806)
 5 0190/0000 LENGTH(AH 2214 BK 2263)

DIR: B TOTAL LEN: 13.024 MI. DIST: 01-1 SR: 1018
 LEFT MUN: STEUBEN T RIGHT MUN: STEUBEN T

| Stationing | Description | Material | Length | Notes |
|------------|--------------------------------------|---------------------------|-----------|--------------------------|
| 039173 FT | | 024" DIA CIR PLASTIC | 0170/1256 | LEN=0040 INSTALLED 2018 |
| 037201 FT | DEWEY RD (T794) | 024" DIA CIR PLASTIC | 0170/0170 | LEN=0045 INSTALLED 2018 |
| 037201 FT | | 024" H 00" W MULT PLSTIC | 0170/0165 | LEN=0045 INSTALLED UNKN |
| 0170/0000 | | DEWEY RD (T794) | 0170/0000 | LENGTH(AH 1972 BK 2612) |
| 0160/2361 | | MUDDY CREEK | 0160/2361 | BMSSEN 20/1018/0160/2328 |
| 0160/2328 | | MUDDY CREEK | 0160/2328 | BMSBG 20/1018/0160/2328 |
| 034589 FT | | 018" DIA CIR PLASTIC | 0150/0832 | LEN=0040 INSTALLED UNKN |
| 0150/0791 | BROWN HILL RD (SR1007 SEG 0010/0000) | MFC BEGIN = E | 0150/0791 | |
| 0150/0046 | | MUDDY CREEK | 0150/0046 | BMSSEN 20/1018/0150/0021 |
| 0150/0021 | | MUDDY CREEK | 0150/0021 | BMSBG 20/1018/0150/0021 |
| 033093 FT | | STEUBEN TOWNVILLE B | 033093 FT | 2 0 20098 0 00 0013+97 |
| 0150/0000 | | STEUBEN TOWNVILLE B | 0150/0000 | LENGTH(AH 1496 BK 1400) |
| 031693 FT | | NC CENTERVILLE RD MAIN ST | 031693 FT | 2 0 20098 0 00 0000+00 |
| 0140/0000 | | STEUBEN T | 0140/0000 | (SR0408 SEG 0330/0307) |
| 0130/2127 | | STEUBEN T | 0130/2127 | LENGTH(AH 1400 BK 2679) |

DIR: B TOTAL LEN: 13.024 MI. DIST: 01-1 SR: 1018
 LEFT MUN: TOWNVILLE B RIGHT MUN: TOWNVILLE B

| Location / Description | Stationing | Notes | Material / Details |
|---|------------|---------|---|
| MAPLEWOOD ELEM SCHOOL (GOVT) | 0130/1689 | == | |
| | | --- --- | 0130/1579 018 "DIA CIR PLASTIC LEN=0040 INSTALLED UNKN |
| | 029014 FT | | 029014 FT 2 0 20085 0 00 0447+91 072"H 60"W CON BOX CUL LEN=0035 INSTALLED UNKN |
| | | --- --- | 5 0130/0000 LENGTH(AH 2679 BK 1464) |
| 2 0 20085 0 00 0433+36 MERCER RD (T774) | 027550 FT | | 0120/0552 018 "DIA CIR PLASTIC LEN=0040 INSTALLED UNKN |
| | 0120/0000 | == | 027550 FT STEUBEN RANDOLPH T |
| | | --- --- | 5 0120/0000 LENGTH(AH 1464 BK 2789) |
| | | --- --- | 0110/2487 024 "DIA CIR PLASTIC LEN=0040 INSTALLED UNKN |
| | | --- --- | 0110/1515 024 "DIA CIR PLASTIC LEN=0043 INSTALLED UNKN |
| | 024761 FT | | 024761 FT 2 0 20085 0 00 0405+44 |
| | | --- --- | 5 0110/0000 LENGTH(AH 2789 BK 3549) |
| | | --- --- | 0100/1654 018 "DIA CIR PLASTIC LEN=0040 INSTALLED UNKN |
| | | --- --- | 0100/0960 020 "DIA CIR PLASTIC LEN=0038 INSTALLED UNKN |
| 2 0 20085 0 00 0369+95 CARPENTER RD (T770) | 021212 FT | | 021212 FT CARPENTER RD (T770) |
| | 0100/0000 | == | 5 0100/0000 LENGTH(AH 3549 BK 2997) |

DIR: B TOTAL LEN: 13.024 MI. DIST: 01-1 SR: 1018
 LEFT MUN: RANDOLPH T RIGHT MUN: RANDOLPH T

| | | |
|-----------|-----------|---|
| | 0090/1252 | 024 " DIA CIR PLASTIC LEN=0040 INSTALLED UNKN |
| | 0090/0671 | 054 " DIA CIR PLASTIC LEN=0065 INSTALLED 2015 |
| 018215 FT | 018215 FT | 2 0 20085 0 00 0339+92 |
| | 0090/0000 | LENGTH(AH 2997 BK 2757) |
| | 0080/1996 | 018 " DIA CIR PLASTIC LEN=0042 INSTALLED UNKN |
| 015458 FT | 015458 FT | 2 0 20085 0 00 0312+35 |
| | 0080/0000 | MAPLEWOOD SCHOOL RD (SR2015 SEG 0060/0000) LENGTH(AH 2757 BK 1869) |
| | 0070/1356 | 018 " DIA CIR PLASTIC LEN=0050 INSTALLED UNKN |
| | 0070/1148 | MAPLEWOOD HIGH SCHOOL (GOVT) |
| 013589 FT | 0070/0427 | MAPLEWOOD HIGH SCHOOL (GOVT) |
| | 013589 FT | 2 0 20085 0 00 0293+65 |
| | 0070/0000 | 048 " DIA CIR PLASTIC LEN=0015 INSTALLED 2004 LENGTH(AH 1869 BK 2357) |
| 011232 FT | 011232 FT | 2 0 20085 0 00 0270+04 |
| | 0060/0000 | LENGTH(AH 2357 BK 1449) |
| 009783 FT | 009783 FT | 2 0 20085 0 00 0255+55 |
| | 0050/0000 | MCFADDEN RD (T740) LENGTH(AH 1449 BK 2058) |

EXTRACT DATE: 12/18/2023
PRINT DATE: 12/19/2023

ROADWAY MANAGEMENT SYSTEM
SLD COUNTY/SR - ANNUAL PRINT

PAGE NUMBER: 323
COUNTY: CRAWFORD

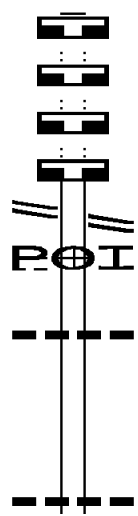
DIR: B TOTAL LEN: 13.024 MI.
LEFT MUN: RANDOLPH T

DIST: 01-1 SR: 1018
RIGHT MUN: RANDOLPH T

| Stationing | Notes | Stationing | Notes |
|--|-------|------------|--------------------------|
| 007725 FT | | 007725 FT | 2 0 20085 0 00 0235+06 |
| | | 0040/0000 | LENGTH(AH 2058 BK 3486) |
| | | 0030/3085 | BMSSEN 20/1018/0030/3043 |
| | | | 2 0 20085 0 00 0230+65 |
| | | | WOODCOCK CK. |
| | | 0030/3043 | BMSBG 20/1018/0030/3043 |
| FOOTSULAK RD (T545) | | | |
| | | 0030/2225 | |
| | | | |
| | | | 030 " DIA CIR PLASTIC |
| | | 0030/0174 | LEN=0042 INSTALLED UNKN |
| 2 0 20085 0 00 0200+25 HANKS RD (T744) | | 004239 FT | |
| | | 0030/0000 | LENGTH(AH 3486 BK 1695) |
| | | | 018 " DIA CIR PLASTIC |
| | | 0020/1219 | LEN=0040 INSTALLED UNKN |
| | | | 018 " DIA CIR PLASTIC |
| | | 0020/0681 | LEN=0040 INSTALLED UNKN |
| | | | 018 " DIA CIR PLASTIC |
| | | 0020/0051 | LEN=0043 INSTALLED UNKN |
| 002544 FT | | 002544 FT | 2 0 20085 0 00 0183+23 |
| | | | COOPER RD |
| | | | (T742) |
| | | 0020/0000 | LENGTH(AH 1695 BK 2544) |
| | | | 015 " DIA CIRC METAL |
| | | 0010/2222 | LEN=0055 INSTALLED UNKN |
| | | | |
| | | | 024 " DIA CIR PLASTIC |
| | | 0010/0661 | LEN=0060 INSTALLED UNKN |
| | | | 018 " DIA CIR PLASTIC |
| | | 0010/0536 | LEN=0040 INSTALLED UNKN |
| | | | 024 " DIA CIR PLASTIC |
| | | 0010/0382 | LEN=0050 INSTALLED UNKN |
| | | | 018 " DIA CIR PLASTIC |
| | | 0010/0176 | LEN=0060 INSTALLED 0201 |
| 000000 FT | | 000000 FT | 2 0 20085 0 00 0157+87 |
| | | | NC GUYS MILLS RD |
| | | | SR 0198 SH |
| | | | (SR 0198 SEG 0690/0000) |
| | | | MFC BEGIN = D |
| | | 0010/0000 | LENGTH(AH 2544 BK 0000) |

EXTRACT DATE: 12/18/2023 ROADWAY MANAGEMENT SYSTEM PAGE NUMBER: 322
 PRINT DATE: 12/19/2023 SLD COUNTY/SR - ANNUAL PRINT COUNTY: CRAWFORD
 DIR: B TOTAL LEN: 3.702 MI. DIST: 01-1 SR: 1017
 LEFT MUN: VENANGO T RIGHT MUN: VENANGO T

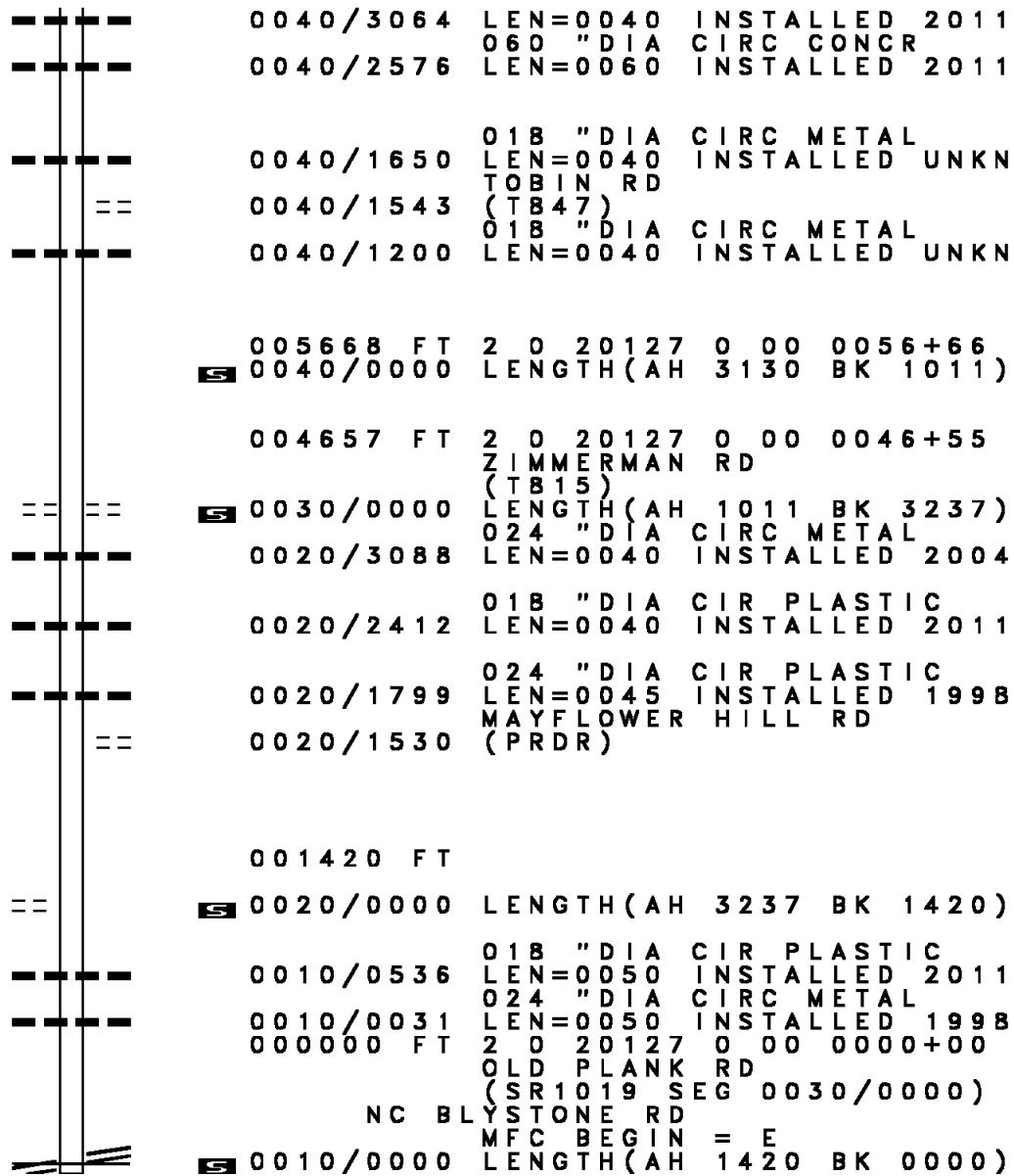
| | | | | | |
|-------------------------|-----------|--|-----------|-------------------------|-------------------------|
| | 019549 FT | | 019549 FT | | |
| | 019549 FT | | 7112/0000 | LENGTH(AH 0570 BK 3120) | |
| | 019549 FT | | 019549 FT | 7110/0000 | LENGTH(AH 3120 BK 2506) |
| | 019549 FT | | 019549 FT | 7100/0000 | LENGTH(AH 2506 BK 2503) |
| | | | 019549 FT | 7090/0000 | LENGTH(AH 2503 BK 3531) |
| FORREST ST | | | 0080/3531 | FORREST ST | |
| (SR0699 SEG 0100/1192) | | | | (SR0699 SEG 0100/1192) | |
| KEBERT-EDINBORO PLANT D | | | 0080/3239 | (APRA) KEBERT-EDINBORO | |
| (PRDR) | | | | 040 "DIA CIRC METAL | |
| | | | | LEN=0050 INSTALLED 2007 | |
| | | | | 060 "DIA CIRC METAL | |
| | | | | LEN=0050 INSTALLED 1998 | |



DIR: B TOTAL LEN: 3.702 MI. DIST: 01-1 SR: 1017
 LEFT MUN: VENANGO T RIGHT MUN: VENANGO T

| Stationing | Notes | Stationing | Notes |
|--|-------|------------|--|
| 016018 FT | | 016018 FT | 2 0 20127 0 00 0159+96 IRISH RD (SR1008 SEG 0130/0000) |
| | ===== | 0080/0000 | LENGTH(AH 3531 BK 3554) |
| | ----- | 0070/3533 | 018 "DIA CIR PLASTIC LEN=0050 INSTALLED 2007 |
| | ----- | 0070/2872 | 024 "DIA CIR PLASTIC LEN=0040 INSTALLED UNKN |
| | ----- | 0070/1398 | 042 "DIA CIR PLASTIC LEN=0040 INSTALLED UNKN |
| | ----- | 0070/0615 | 018 "DIA CIR PLASTIC LEN=0035 INSTALLED UNKN |
| | ----- | 0070/0010 | 018 "DIA CIR PLASTIC LEN=0040 INSTALLED UNKN |
| 012464 FT | | 012464 FT | 2 0 20127 0 00 0124+40 HECKER RD (TB71) |
| | ===== | 0070/0000 | LENGTH(AH 3554 BK 3666) |
| | ----- | 0060/3621 | 018 "DIA CIR PLASTIC LEN=0040 INSTALLED 2007 |
| | ----- | 0060/3350 | 024 "DIA CIRC METAL LEN=0040 INSTALLED UNKN |
| | ----- | 0060/1170 | 036 "DIA CIRC METAL LEN=0045 INSTALLED 2000 |
| 008798 FT | | 008798 FT | 2 0 20127 0 00 0087+68 SKELTONTOWN RD (SR1006 SEG 0060/0000) |
| | | INTER-BK | SKELTONTOWN RD (SR1006 SEG 0060/0000) |
| | | 0060/0000 | LTH AH 003666 BK 000100 |
| 008798 FT | | 008798 FT | 7054/0000 LTH AH 000100 BK 003130 |
| SKELTONTOWN RD (SR1006 SEG 0054/0000) | | 0040/3130 | INTER-AHD SKELTONTOWN RD (SR1006 SEG 0054/0000) |
| | | 0040/3130 | 015 "DIA CIR PLASTIC |

DIR: B TOTAL LEN: 3.702 MI. DIST: 01-1 SR: 1017
 LEFT MUN: VENANGO T RIGHT MUN: VENANGO T



005668 FT

004657 FT

2 0 20127 0 00 0014+16 001420 FT
 KIGHTLINGER RD
 (T807) 0020/0000

000000 FT

OLD PLANK RD
 (SR1019 SEG 0030/0000) 0010/0000

005668 FT 2 0 20127 0 00 0056+66
 S 0040/0000 LENGTH(AH 3130 BK 1011)

004657 FT 2 0 20127 0 00 0046+55
 ZIMMERMAN RD
 (T815)
 S 0030/0000 LENGTH(AH 1011 BK 3237)

0020/3088 024 \" DIA CIRC METAL
 LEN=0040 INSTALLED 2004

0020/2412 018 \" DIA CIR PLASTIC
 LEN=0040 INSTALLED 2011

0020/1799 024 \" DIA CIR PLASTIC
 LEN=0045 INSTALLED 1998
 MAYFLOWER HILL RD
 (PRDR)
 0020/1530

001420 FT
 S 0020/0000 LENGTH(AH 3237 BK 1420)

0010/0536 018 \" DIA CIR PLASTIC
 LEN=0050 INSTALLED 2011

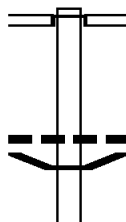
0010/0031 024 \" DIA CIRC METAL
 LEN=0050 INSTALLED 1998

000000 FT 2 0 20127 0 00 0000+00
 OLD PLANK RD
 (SR1019 SEG 0030/0000)
 NC BL YSTONE RD
 MFC BEGIN = E
 S 0010/0000 LENGTH(AH 1420 BK 0000)

EXTRACT DATE: 12/18/2023 ROADWAY MANAGEMENT SYSTEM PAGE NUMBER: 319
 PRINT DATE: 12/19/2023 SLD COUNTY/SR - ANNUAL PRINT COUNTY: CRAWFORD
 DIR: B TOTAL LEN: 11.867 MI. DIST: 01-1 SR: 1016
 LEFT MUN: BLOOMFIELD T RIGHT MUN: BLOOMFIELD T

062660 FT

062660 FT
 INTER-AHD CENTER ST
 (TB25)
 LITTLE COOLEY RD
 0210/1563 (SR1037 SEG 0120/0000)



061097 FT

0210/0140 032 " DIA CIRC METAL
 0210/0026 LEN=0035 INSTALLED UNKN
 061097 FT BMSN 20/1016/0210/0000
 2 0 20077 0 00 0531+08
 MOSEY RUN

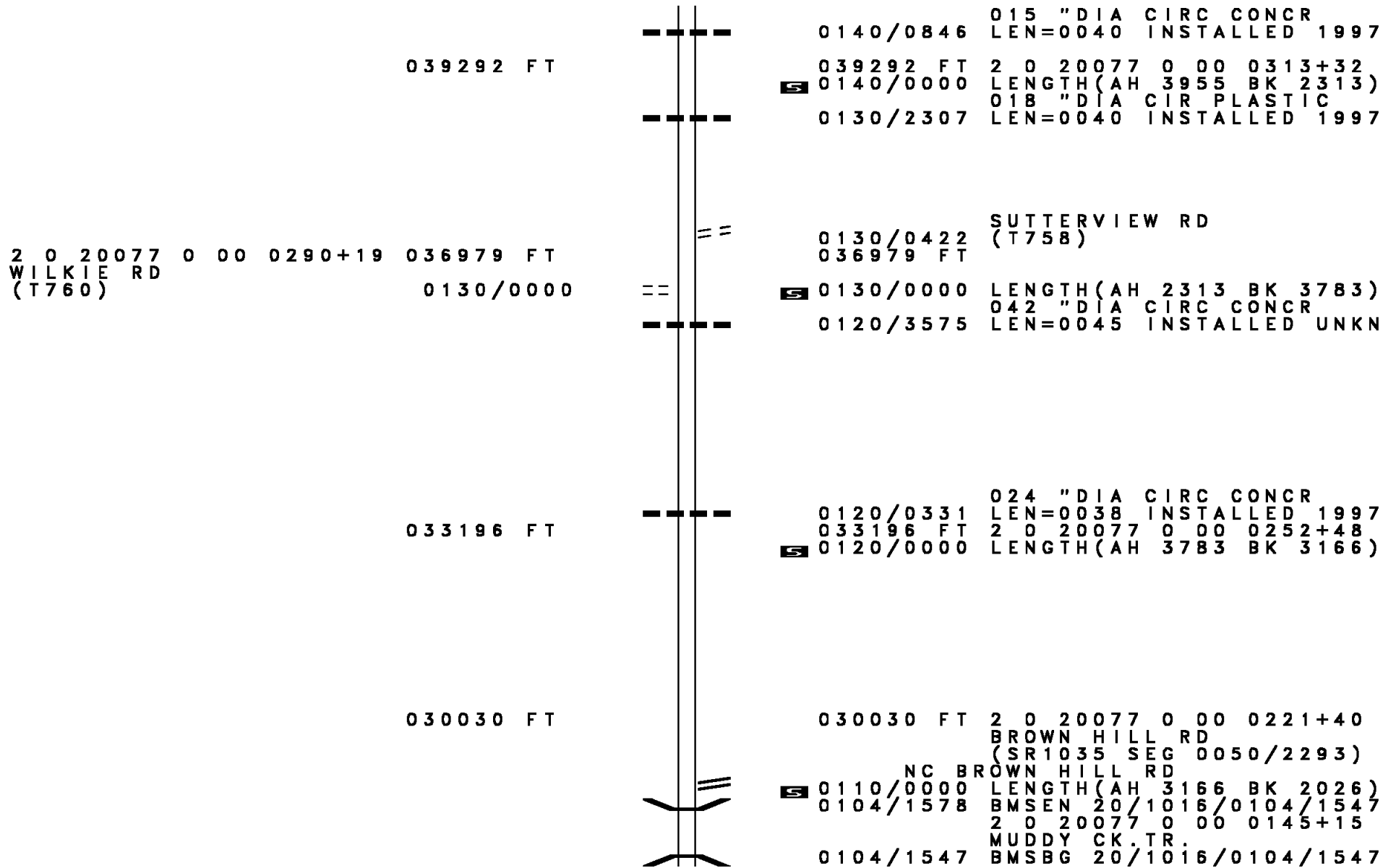
DIR: B TOTAL LEN: 11.867 MI. DIST: 01-1 SR: 1016
 LEFT MUN: BLOOMFIELD T RIGHT MUN: BLOOMFIELD T

| | | | |
|-----------|--|-----------|--|
| | | 0210/0000 | BMSBG 20/1016/0210/0000 LENGTH(AH 1563 BK 2932) |
| | | 0200/0960 | 024 "DIA CIR PLASTIC LEN=0040 INSTALLED 2004 |
| 058165 FT | | 0200/0073 | BMSBG 20/1016/0200/0000 2 0 20077 0 00 0501+80 MOSEY RUN |
| | | 0200/0000 | BMSBG 20/1016/0200/0000 LENGTH(AH 2932 BK 3267) |
| | | 0190/2431 | 018 "DIA CIR PLASTIC LEN=0040 INSTALLED UNKN |
| | | 0190/1863 | 014"H 21"W ELLIP METAL LEN=0040 INSTALLED UNKN |
| | | 0190/1044 | MAPLE GROVE RD (T800) |
| | | 0190/0958 | 024 "DIA CIR PLASTIC LEN=0040 INSTALLED UNKN |
| 054898 FT | | 054898 FT | 2 0 20077 0 00 0469+14 RANGE RD (T798) |
| | | 0190/0000 | LENGTH(AH 3267 BK 3125) |
| | | 0180/2689 | 018 "DIA CIR PLASTIC LEN=0040 INSTALLED UNKN |
| | | 0180/2228 | 018 "DIA CIR PLASTIC LEN=0040 INSTALLED UNKN |
| | | 0180/1631 | 018 "DIA CIR PLASTIC LEN=0035 INSTALLED UNKN |
| | | 0180/1271 | 048 "DIA CIR PLASTIC LEN=0050 INSTALLED UNKN |
| | | 0180/0410 | 024 "DIA CIR PLASTIC LEN=0045 INSTALLED 1999 |
| 051773 FT | | 0180/0032 | BMSBG 20/1016/0180/0000 2 0 20077 0 00 0437+97 LT. FEDERAL |
| | | 0180/0000 | BMSBG 20/1016/0180/0000 LENGTH(AH 3125 BK 3988) |
| | | | 024 "DIA CIR PLASTIC |

DIR: B TOTAL LEN: 11.867 MI. DIST: 01-1 SR: 1016
 LEFT MUN: BLOOMFIELD T RIGHT MUN: BLOOMFIELD T

| | | | | | |
|-----------|-----|-----------|-------------------------|-------------------------|-------------------------|
| | --- | 0170/2942 | LEN=0030 | INSTALLED | 1997 |
| | --- | 0170/2417 | LEN=0040 | INSTALLED | 1999 |
| | --- | 0170/1929 | LEN=0055 | INSTALLED | 1997 |
| | == | 0170/1845 | (T788) | WILKINS RD | |
| | | | | 030 "DIA CIR PLASTIC | |
| 047785 FT | --- | 0170/0035 | LEN=0040 | INSTALLED | UNKN |
| | | 047785 FT | 2 0 20077 | 0 00 | 0399+22 |
| | | 0170/0000 | LENGTH(AH 3988 BK 3510) | | |
| | | | | 018 "DIA CIR PLASTIC | |
| | --- | 0160/1605 | LEN=0040 | INSTALLED | 2006 |
| | | | | 0160/0036 | BMSFN 20/1016/0160/0000 |
| 044275 FT | | 044275 FT | 2 0 20077 | 0 00 | 0363+88 |
| | | | FEDERAL RUN | | |
| | | 0160/0000 | BMSBG 20/1016/0160/0000 | LENGTH(AH 3510 BK 1028) | |
| | | | | 043247 FT | 2 0 20077 0 00 0352+60 |
| 043247 FT | | | ROCKDALE RD | | |
| | | | (SR1007 SEG 0160/0000) | | |
| | | | BLOOMFIELD | | |
| | | | ROCKDALE T | | |
| | == | 0150/0000 | LENGTH(AH 1028 BK 3955) | | |
| | | | | 0140/1790 | 018 "DIA CIRC CONCR |
| | --- | | LEN=0030 | INSTALLED | 1997 |

DIR: B TOTAL LEN: 11.867 MI. DIST: 01-1 SR: 1016
 LEFT MUN: ROCKDALE T RIGHT MUN: ROCKDALE T



039292 FT

0140/0846 015 " DIA CIRC CONCR
 LEN=0040 INSTALLED 1997
 039292 FT 2 0 20077 0 00 0313+32
 0140/0000 LENGTH(AH 3955 BK 2313)
 018 " DIA CIR PLASTIC
 0130/2307 LEN=0040 INSTALLED 1997

2 0 20077 0 00 0290+19 036979 FT
 WILKIE RD
 (T760)
 0130/0000

0130/0422 SUTTERVIEW RD
 036979 FT (T758)
 0130/0000 LENGTH(AH 2313 BK 3783)
 0120/3575 042 " DIA CIRC CONCR
 LEN=0045 INSTALLED UNKN

033196 FT

0120/0331 024 " DIA CIRC CONCR
 033196 FT LEN=0038 INSTALLED 1997
 0120/0000 2 0 20077 0 00 0252+48
 LENGTH(AH 3783 BK 3166)

030030 FT

030030 FT 2 0 20077 0 00 0221+40
 BROWN HILL RD
 (SR1035 SEG 0050/2293)
 NC BROWN HILL RD
 0110/0000 LENGTH(AH 3166 BK 2026)
 0104/1578 BMSSEN 20/1016/0104/1547
 2 0 20077 0 00 0145+15
 MUDDY CK. TR.
 0104/1547 BMSBG 20/1016/0104/1547

DIR: B TOTAL LEN: 11.867 MI. DIST: 01-1 SR: 1016
 LEFT MUN: ROCKDALE T RIGHT MUN: ROCKDALE T

MACKEY HILL RD
 (SR1035 SEG 0070/0000)

HOGBACK WEST RD
 (T851)

028004 FT
 0104/0000

025300 FT

0090/0909

022574 FT

| | |
|-----------|--|
| 0104/0892 | 024" H 20" W METAL ARCH LEN=0040 INSTALLED 2006 |
| 0104/0416 | SWAMP RD (T878) |
| 028004 FT | 0 0 00000 0 00 0000+00 |
| 0104/0000 | NC MA LENGTH(AH 2026 BK 2704) |
| 0100/1910 | 036 " DIA CIRC CONCR LEN=0030 INSTALLED 1997 |
| 025300 FT | 2 0 20077 0 00 0172+35 |
| 0100/0000 | LENGTH(AH 2704 BK 2726) |
| 0090/2670 | 036 " DIA CIRC CONCR LEN=0035 INSTALLED 1997 |
| 0090/1586 | BMS EN 20/1016/0090/1652 2 0 20077 0 00 0145+15 |
| 0090/1539 | KELLY RUN BMSBG 20/1016/0090/1652 |
| 0090/1132 | 018 " DIA CIR PLASTIC LEN=0030 INSTALLED 1997 |
| 0090/0717 | 018 " DIA CIRC CONCR LEN=0040 INSTALLED 2004 |
| 0090/0006 | 018 " DIA CIRC METAL LEN=0045 INSTALLED 1997 |
| 022574 FT | 2 0 20077 0 00 0145+15 |
| 0090/0000 | LENGTH(AH 2726 BK 3457) |
| 0080/3429 | JOHNSTOWN RD (SR1014 SEG 0040/4164) |
| 0080/1815 | 024 " DIA CIRC CONCR LEN=0036 INSTALLED 1997 |
| 0080/0324 | 036 " DIA CIRC METAL LEN=0058 INSTALLED UNKN |

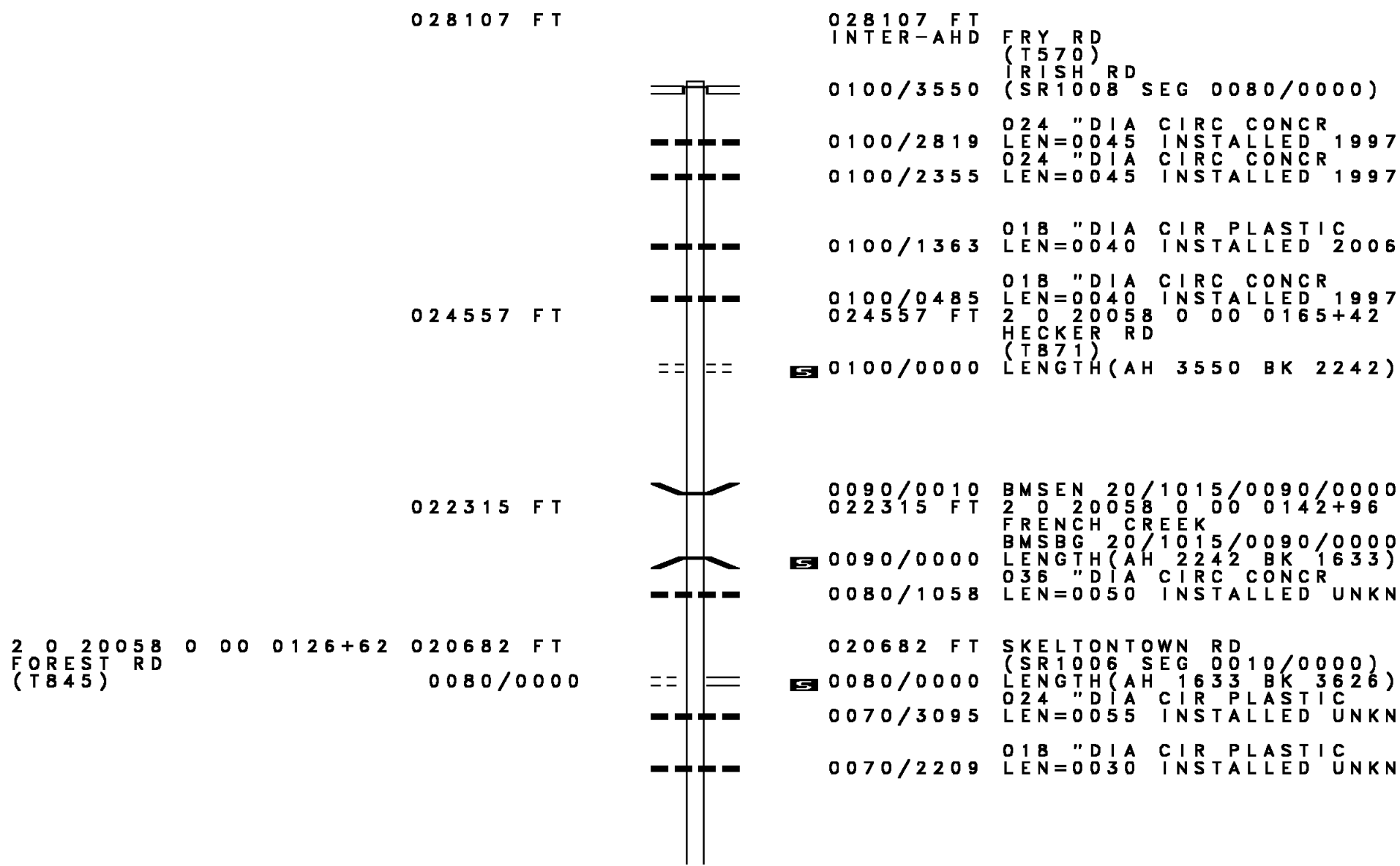
DIR: B TOTAL LEN: 11.867 MI. DIST: 01-1 SR: 1016
 LEFT MUN: ROCKDALE T RIGHT MUN: ROCKDALE T

| Segment ID | Start Station | End Station | Length (FT) | Material / Notes |
|--|---------------|-------------|-------------|--|
| 2 0 20076 0 00 | 0191+85 | 019117 | 0080/0000 | 018" DIA CIRC METAL LEN=0062 INSTALLED UNKN |
| PINE WOOD RD (T732) | | | | 5 0080/0000 LENGTH(AH 3457 BK 2280) 0070/2022 BMSSEN 20/1016/0070/1893 2 0 20076 0 00 0168+50 FRENCH CREEK 0070/1850 BMSBG 20/1016/0070/1893 |
| 2 0 20076 0 00 | 0168+50 | 016837 | 0070/0000 | 016837 FT 5 0070/0000 LENGTH(AH 2280 BK 3459) |
| CHERRY HILL RD (T730) | | | | 0060/2213 024" DIA CIRC CONCR LEN=0040 INSTALLED UNKN 0060/1925 (AAR 262928E)#TRKS 01 0060/1868 (AAR 262928E)#TRKS 01 036" DIA CIRC CONCR 0060/1635 LEN=0035 INSTALLED UNKN 030" DIA CIRC METAL 0060/1190 LEN=0055 INSTALLED UNKN |
| 013378 FT | | | | 013378 FT 2 0 20076 0 00 0133+83 5 0060/0000 LENGTH(AH 3459 BK 2374) 018" DIA CIRC CONCR 0050/2080 LEN=0026 INSTALLED UNKN |
| 0050/1258 024" DIA CIRC CONCR LEN=0035 INSTALLED UNKN 0050/0709 BMSSEN 20/1016/0050/0696 2 0 20076 0 00 0117+14 FRENCH CK. TR 0050/0696 BMSBG 20/1016/0050/0696 | | | | |
| 2 0 20076 0 00 | 0110+75 | 011004 | 0050/0000 | 018" DIA CIR PLASTIC LEN=0140 INSTALLED UNKN |
| MILLER HILL RD (SR1029 SEG 0010/0000) | | | | 5 0050/0000 LENGTH(AH 2374 BK 3348) |

DIR: B TOTAL LEN: 11.867 MI. DIST: 01-1 SR: 1016
 LEFT MUN: ROCKDALE T RIGHT MUN: ROCKDALE T

| | | |
|-----------|-------------|---|
| | 0040/1349 | 015 "DIA CIRC CONCR LEN=0030 INSTALLED 1997 |
| 007656 FT | 007656 FT | 2 0 20076 0 00 0076+62 018 "DIA CIRC METAL LEN=0030 INSTALLED 1997 |
| | 5 0040/0000 | LENGTH(AH 3348 BK 2095) |
| | 0030/0592 | 018 "DIA CAST IRON LEN=0040 INSTALLED UNKN |
| 005561 FT | 005561 FT | 2 0 20076 0 00 0056+09 ROCKDALE CAMBRIDGE T |
| | 5 0030/0000 | LENGTH(AH 2095 BK 2101) |
| | 0020/1500 | 015 "DIA CIR PLASTIC LEN=0040 INSTALLED 2004 |
| | 003460 FT | 2 0 20076 0 00 0034+60 5 0020/0000 LENGTH(AH 2101 BK 3460) |
| | 0010/2925 | 030 "DIA CIRC METAL LEN=0035 INSTALLED 1997 |
| | 0010/2142 | PA FISH COMM ACCESS RD (FISH) |
| | 0010/1654 | BMSBN 20/1016/0010/1636 2 0 20076 0 00 0016+33 FRENCH CK. TR |
| | 0010/1636 | BMSBG 20/1016/0010/1636 |
| | 0010/0600 | 048 "DIA CIRC METAL LEN=0040 INSTALLED 2004 |
| 000000 FT | 000000 FT | 2 0 20076 0 00 0000+00 NC MI LLER STATION RD LAKES TO SEA HW (SRO006 SEG 0930/0000) MFC BEGIN = D |
| | 5 0010/0000 | LENGTH(AH 3460 BK 0000) |

DIR: B TOTAL LEN: 5.323 MI. DIST: 01-1 SR: 1015
 LEFT MUN: CUSSEWAGO T RIGHT MUN: CUSSEWAGO T



DIR: B TOTAL LEN: 5.323 MI. DIST: 01-1 SR: 1015
 LEFT MUN: CUSSEWAGO T RIGHT MUN: CUSSEWAGO T

| Stationing | Material | Description | Notes |
|----------------------|-----------|---|-------|
| 017056 FT | 0070/0383 | 024 " DIA CIRC METAL LEN=0045 INSTALLED UNKN | |
| | 0070/0035 | 021"H 15"W ELLIP METAL LEN=0050 INSTALLED 1997 | |
| | 017056 FT | 2 0 20058 0 00 0090+56 CENTER RD (TB41) | |
| | 0070/0000 | LENGTH(AH 3626 BK 3557) | |
| | 0060/3341 | 024 " DIA CIR PLASTIC LEN=0040 INSTALLED 2004 | |
| | 0060/2525 | 018 " DIA CIRC METAL LEN=0050 INSTALLED UNKN | |
| 013499 FT | 0060/1151 | 018 " DIA CIRC METAL LEN=0040 INSTALLED 2000 | |
| | 013499 FT | 2 0 20058 0 00 0055+10 FOX RD (TB11) | |
| | 0060/0000 | LENGTH(AH 3557 BK 2660) | |
| | 0050/2167 | 036 " DIA CIR PLASTIC LEN=0050 INSTALLED 2006 | |
| | 0050/1535 | 015 " DIA CIRC METAL LEN=0035 INSTALLED 2006 | |
| 010839 FT | 0050/0704 | 015"H 20"W ELLIP METAL LEN=0040 INSTALLED UNKN | |
| | 0050/0105 | 018 " DIA CIR PLASTIC LEN=0037 INSTALLED 1998 | |
| | 010839 FT | 2 0 20058 0 00 0028+23 BEAR RD (TB09) | |
| | 0050/0000 | LENGTH(AH 2660 BK 2863) | |
| TERRILL RD (TB07) | 0040/1823 | | |
| | 0040/1516 | 018 " DIA CIR PLASTIC LEN=0050 INSTALLED 2011 | |
| | 0040/1170 | 024 " DIA CIR PLASTIC LEN=0040 INSTALLED UNKN | |
| | 0040/0767 | 036 " DIA CIR PLASTIC LEN=0050 INSTALLED 2000 | |
| | | 018 " DIA CIRC METAL | |

DIR: B TOTAL LEN: 5.323 MI. DIST: 01-1 SR: 1015
 LEFT MUN: CUSSEWAGO T RIGHT MUN: CUSSEWAGO T

| Stationing | Description | Material | Length | Notes |
|------------|-------------|--|-------------------------|----------------|
| 007976 FT | 0040/0020 | LEN=0045 | INSTALLED 2000 | |
| | 007976 FT | 2 0 20058 0 00 0000+00 | | |
| | | GOSPEL HILL RD (SR1002 SEG 0010/0000) | | |
| | | NC FRY RD FRY RD (T540) | | |
| | 0040/0000 | MFC BEGIN = E | LENGTH(AH 2863 BK 3054) | |
| | 0030/2692 | 024 "DIA CIRC METAL | LEN=0040 | INSTALLED UNKN |
| | | 024 "DIA CIR PLASTIC | LEN=0050 | INSTALLED 2011 |
| | | 018 "DIA CAST IRON | LEN=0040 | INSTALLED UNKN |
| | | 012 "DIA CIRC METAL | LEN=0035 | INSTALLED UNKN |
| 004922 FT | 004922 FT | 2 0 20057 0 00 0049+08 | | |
| | | 024 "DIA CIR PLASTIC LEN=0060 INSTALLED 2011 | | |
| | 0030/0000 | LENGTH(AH 3054 BK 1431) | | |
| | 0020/0339 | BMS EN 20/1015/0020/0316 | | |
| | | 2 0 20057 0 00 0038+14 | | |
| | | HOTCH KISS | | |
| | 0020/0316 | BMSBG 20/1015/0020/0316 | | |
| 003491 FT | 003491 FT | 2 0 20057 0 00 0034+98 | | |
| | 0020/0000 | LENGTH(AH 1431 BK 3491) | | |
| | | 018 "DIA CIR PLASTIC | LEN=0060 | INSTALLED 2017 |
| | | 018 "DIA CIR PLASTIC | LEN=0050 | INSTALLED 2011 |
| | | NC GO SPEL HILL RD GRANGE HILL RD (SR4011 SEG 0070/0000) | | |
| | 000000 FT | MFC BEGIN = D | LENGTH(AH 3491 BK 0000) | |
| | 0010/0000 | | | |

2 0 20057 0 00 0000+00 000000 FT
 GRANGE HILL RD
 (SR4011 SEG 0070/0000) 0010/0000

EXTRACT DATE: 12/18/2023 ROADWAY MANAGEMENT SYSTEM PAGE NUMBER: 309
 PRINT DATE: 12/19/2023 SLD COUNTY/SR - ANNUAL PRINT COUNTY: CRAWFORD
 DIR: B TOTAL LEN: 2.774 MI. DIST: 01-1 SR: 1014
 LEFT MUN: ROCKDALE T RIGHT MUN: ROCKDALE T

BROWN HILL RD 014646 FT
 (SR1016 SEG 0080/3429) 0040/4164



014646 FT
 INTER-AHD BROWN HILL RD
 0040/4164 (SR1016 SEG 0080/3429)
 0040/3290 036 " DIA CIR PLASTIC
 LEN=0040 INSTALLED 2012
 0040/3288 036 "H 00 "W MULT PLSTIC
 LEN=0040 INSTALLED 2012

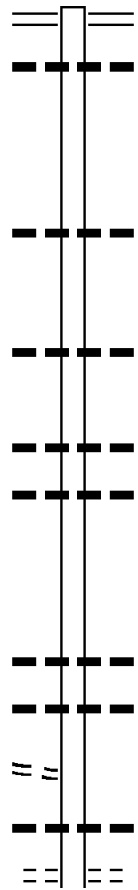
0040/1337 015 " DIA CIRC METAL
 LEN=0040 INSTALLED UNKN

010482 FT

010482 FT 2 0 20077 0 00 0104+90
 0040/0000 LENGTH(AH 4164 BK 3466)
 0030/2612 BMS EN 20/1014/0030/2529

DIR: B TOTAL LEN: 7.228 MI. DIST: 01-1 SR: 1013
 LEFT MUN: ROME T RIGHT MUN: ROME T

038163 FT



038163 FT MAGEETOWN RD
 0160/3452 (SR1032 SEG 0110/0230)
 018 " DIA CIR PLASTIC
 0160/3362 LEN=0045 INSTALLED 1998

0160/1285 015 " DIA CIR PLASTIC
 LEN=0040 INSTALLED 1998

034711 FT

0160/0005 024 " DIA CIRC METAL
 LEN=0035 INSTALLED 1998
 034711 FT 2 0 20151 0 00 0128+48
 0160/0000 LENGTH(AH 3452 BK 3219)
 024 " DIA CIRC METAL
 0150/2880 LEN=0040 INSTALLED 1998
 018 " DIA CIRC METAL
 0150/2433 LEN=0040 INSTALLED 1998

0150/0590 018 " DIA CIR PLASTIC
 LEN=0040 INSTALLED 1998

0150/0140 015 " DIA CIR PLASTIC
 031492 FT LEN=0040 INSTALLED 1998

2 0 20151 0 00 0096+50 031492 FT
 VROOMAN RD
 (T922) 0150/0000

0150/0000 LENGTH(AH 3219 BK 2178)
 018 " DIA CIR PLASTIC
 0140/1798 LEN=0045 INSTALLED 2014
 CLOVERDALE RD
 0140/1783 (T669)

DIR: B TOTAL LEN: 7.228 MI. DIST: 01-1 SR: 1013
 LEFT MUN: ROME T RIGHT MUN: ROME T

| Stationing | Length | Material | Installation | Notes |
|------------|-----------|--------------|----------------|-------------------------------------|
| 0140/1738 | 018" DIA | CIR PLASTIC | INSTALLED 1998 | |
| 0140/1279 | 018" DIA | CIR PLASTIC | INSTALLED 1998 | |
| 0140/0782 | 018" DIA | CIRC METAL | INSTALLED 1998 | |
| 0140/0005 | 015" DIA | CIRC METAL | INSTALLED 1998 | |
| 029314 FT | 2 0 20151 | 0 00 0075+18 | | LENGTH(AH 2178 BK 2068) |
| 027246 FT | 2 0 20151 | 0 00 0054+05 | | LENGTH(AH 2068 BK 1524) |
| 0120/0948 | 024" DIA | CIRC METAL | INSTALLED 1998 | |
| 0120/0308 | 018" DIA | CIR PLASTIC | INSTALLED 2016 | |
| 0120/0045 | 024" DIA | CIR PLASTIC | INSTALLED 2016 | |
| 025722 FT | 2 0 20151 | 0 00 0038+58 | | TOWNLINE RD (T667) ROME |
| 0120/0000 | | | | OIL CREEK T LENGTH(AH 1524 BK 1346) |
| 0110/0435 | 018" DIA | CIR PLASTIC | INSTALLED 1998 | |
| 024376 FT | 2 0 20151 | 0 00 0025+12 | | |
| 0110/0000 | 015" DIA | CIRC METAL | INSTALLED UNKN | LENGTH(AH 1346 BK 2513) |
| 0100/1675 | 018" DIA | CIR PLASTIC | INSTALLED 2016 | |
| 0100/0641 | 018" DIA | CIR PLASTIC | INSTALLED 2004 | |
| 0100/0389 | 024" DIA | CIR PLASTIC | INSTALLED 2005 | |
| | | | | NC BETHEL RD INTER-BK CHURCH RUN ST |

EXTRACT DATE: 12/18/2023
PRINT DATE: 12/19/2023

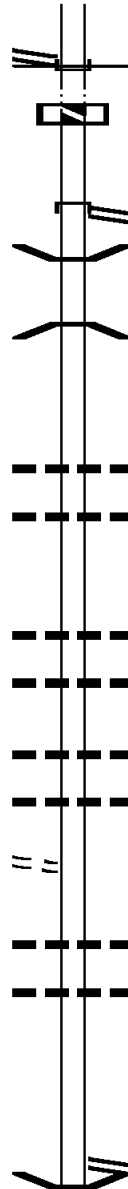
ROADWAY MANAGEMENT SYSTEM
SLD COUNTY/SR - ANNUAL PRINT

PAGE NUMBER: 305
COUNTY: CRAWFORD

DIR: B TOTAL LEN: 7.228 MI.
LEFT MUN: OIL CREEK T

DIST: 01-1 SR: 1013
RIGHT MUN: OIL CREEK T

2 0 20151 0 00 0000+00 021863 FT
CHURCH RUN ST
(SR0089 SEG 0110/0862) 0100/0000
021863 FT



021863 FT (SR0089 SEG 0110/0862)
MFC BEGIN = E
5 0100/0000 LTH AH 002513 BK 000100
021863 FT
7094/0000 LTH AH 000100 BK 002960
INTER-AHD CHURCH RUN RD
(SR0089 SEG 0110/0000)
CHURCH RUN RD
(SR0089 SEG 0110/0000)
0090/2960
0090/2214 BMSSEN 20/1013/0090/2063
2 0 20105 0 00 0220+48
SHIRLEY RUN
0090/2130 BMSBG 20/1013/0090/2063

018903 FT

0090/0451 024 " DIA CIRC METAL
LEN=0040 INSTALLED 1997
018 " DIA CIR PLASTIC
0090/0295 LEN=0040 INSTALLED 1998
018903 FT 2 0 20105 0 00 0199+98
5 0090/0000 LENGTH(AH 2960 BK 1716)

2 0 20105 0 00 0182+00 017187 FT
STEWART RD
(T910) 0080/0000

0080/1026 036 " DIA CIR PLASTIC
LEN=0050 INSTALLED 2010
018 " DIA CIR PLASTIC
0080/0872 LEN=0040 INSTALLED 1998
018 " DIA CIR PLASTIC
0080/0235 LEN=0035 INSTALLED 1998
036 " DIA CIRC METAL
0080/0076 LEN=0050 INSTALLED 2010
017187 FT
5 0080/0000 LENGTH(AH 1716 BK 2243)

014944 FT

0070/1528 018 " DIA CIR PLASTIC
LEN=0050 INSTALLED 2010
018 " DIA CIRC METAL
0070/1241 LEN=0040 INSTALLED 1998
014944 FT 2 0 20105 0 00 0160+00
PERRY ST
(SR2031 SEG 0070/1718)
5 0070/0000 LENGTH(AH 2243 BK 3091)
0060/2753 BMSSEN 20/1013/0060/2735

DIR: B TOTAL LEN: 7.228 MI. DIST: 01-1 SR: 1013
 LEFT MUN: OIL CREEK T RIGHT MUN: OIL CREEK T

| Stationing | Notes | Material / Details |
|------------|-------|---|
| 0060/2735 | | 0 0 00000 0 00 0000+00 TRIB OF THOMPSON RUN BMSBG 20/1013/0060/2735 |
| 0060/0550 | | 018 "DIA CIRC METAL LEN=0040 INSTALLED 1998 |
| 0060/0023 | | 024 "DIA CIRC CONCR LEN=0040 INSTALLED 1998 |
| 011853 FT | | 2 0 20105 0 00 0129+24 LENGTH(AH 3091 BK 2728) |
| 0050/1814 | | 018 "DIA CIR PLASTIC LEN=0050 INSTALLED 2010 |
| 0050/1803 | | |
| 0050/1624 | | BMSBN 20/1013/0050/1609 2 0 20105 0 00 0117+45 THOMPSON RUN |
| 0050/1609 | | BMSBG 20/1013/0050/1609 |
| 0050/0494 | | 018 "DIA CIR PLASTIC LEN=0040 INSTALLED 2010 |
| 009125 FT | | FINNERY RD (T559) |
| 0050/0000 | | LENGTH(AH 2728 BK 1634) |
| 0040/1500 | | 030 "DIA CIR PLASTIC LEN=0040 INSTALLED 2010 |
| 0040/1265 | | 018 "DIA CIRC METAL LEN=0040 INSTALLED 1998 |
| 0040/0519 | | 015 "DIA CIRC METAL LEN=0040 INSTALLED 1998 |
| 0040/0115 | | 018 "DIA CIRC METAL LEN=0040 INSTALLED UNKN |
| 007491 FT | | 2 0 20105 0 00 0084+94 LENGTH(AH 1634 BK 2912) |
| 0040/0000 | | 018 "DIA CIRC METAL LEN=0035 INSTALLED 1998 |
| 0030/2842 | | |
| 0030/2021 | | 018 "DIA CIRC METAL LEN=0040 INSTALLED 1998 |
| 0030/1673 | | 024 "DIA CIRC METAL LEN=0045 INSTALLED 1998 |

DONOVAN RD
(T902)

2 0 20105 0 00 0101+36
BEDBUG RD
(T595)

DIR: B TOTAL LEN: 7.228 MI. DIST: 01-1 SR: 1013
 LEFT MUN: OIL CREEK T RIGHT MUN: OIL CREEK T

GILSON RIDGE RD
 (T892)

0030/0678

2 0 20105 0 00 0055+83 004579 FT
 GOODWILL RD
 (T890)

0030/0000

002082 FT

000000 FT

| | |
|------------------------|---|
| 0030/1407 | 018 " DIA CIR PLASTIC LEN=0040 INSTALLED 2010 |
| 0030/0747 | 018 " DIA CIR PLASTIC LEN=0045 INSTALLED 2013 |
| 0030/0073 | BMSEN 20/1013/0030/0031 2 0 20105 0 00 0056+17 MCLAUGHLIN |
| 0030/0031 004579 FT | BMSBG 20/1013/0030/0031 |
| 0030/0000 | LENGTH(AH 2912 BK 2497) 018 " DIA CIR PLASTIC |
| 0020/2442 | LEN=0035 INSTALLED 2010 |
| 0020/1603 | OIL CREEK HYDETOWN B |
| 0020/0074 002082 FT | BMSEN 20/1013/0020/0000 2 0 20105 0 00 0029+93 THOMPSON CK |
| 0020/0000 | BMSBG 20/1013/0020/0000 LENGTH(AH 2497 BK 2082) (APRA) R. HUNTER INC. S |
| POE 0010/2031 | TERRACE FARM RD (PRDR) |
| 0010/0336 | 018 " DIA CIR PLASTIC LEN=0040 INSTALLED 1998 |
| 0010/0226 | 036"H 48"W CONCR ARCH LEN=0001 INSTALLED 1998 |
| 0010/0040 000000 FT | 018 " DIA CIRC CONCR LEN=0055 INSTALLED 1998 2 0 20105 0 00 0009+17 NC THOMPSON RUN RD |
| INTER-BK | MAIN ST (SRO008 SEG 0100/0000) WATER ST (BORO) MFC BEGIN = D |
| 0010/0000 | LENGTH(AH 2082 BK 0000) |

EXTRACT DATE: 12/18/2023 ROADWAY MANAGEMENT SYSTEM PAGE NUMBER: 302
PRINT DATE: 12/19/2023 SLD COUNTY/SR - ANNUAL PRINT COUNTY: CRAWFORD
DIR: B TOTAL LEN: 5.457 MI. DIST: 01-1 SR: 1012
LEFT MUN: RICHMOND T RIGHT MUN: RICHMOND T

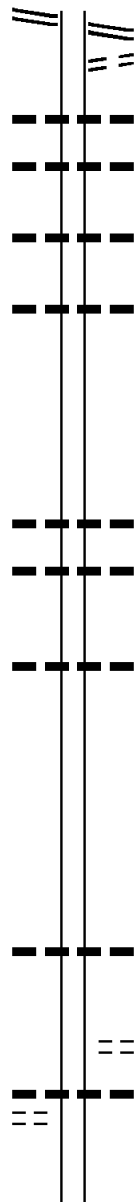
NEW RICHMOND RD

028813 FT

028813 FT NEW RICHMOND RD

DIR: B TOTAL LEN: 5.457 MI. DIST: 01-1 SR: 1012
 LEFT MUN: RICHMOND T RIGHT MUN: RICHMOND T

(SR1033 SEG 0040/1954) 0110/2959



0110/2959 (SR1033 SEG 0040/1954)
 FOR SR 1012 AND 1033
 0110/2835 (CONN)
 018 " DIA CIR PLASTIC
 LEN=0040 INSTALLED UNKN
 018 " DIA CIR PLASTIC
 0110/2274 LEN=0040 INSTALLED UNKN
 048 " DIA CIR PLASTIC
 0110/1600 LEN=0050 INSTALLED UNKN
 018 " DIA CIR PLASTIC
 0110/0746 LEN=0040 INSTALLED 2005
 025854 FT
 025854 FT 2 0 20121 0 00 0244+52
 0110/0000 LENGTH(AH 2959 BK 1979)

025854 FT

5

023875 FT

5

018 " DIA CIR PLASTIC
 0100/0469 LEN=0040 INSTALLED 2015
 018 " DIA CIR PLASTIC
 0100/0272 LEN=0050 INSTALLED UNKN
 023875 FT 2 0 20121 0 00 0224+48
 0100/0000 LENGTH(AH 1979 BK 2694)
 018 " DIA CIR PLASTIC
 0090/2150 LEN=0040 INSTALLED 2015

021181 FT

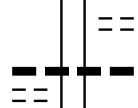
5

021181 FT 2 0 20121 0 00 0197+54
 0090/0000 LENGTH(AH 2694 BK 2795)

048 " DIA CIR PLASTIC
 0080/1792 LEN=0060 INSTALLED 1996

RICHMOND RD
 (T728)

0080/0673



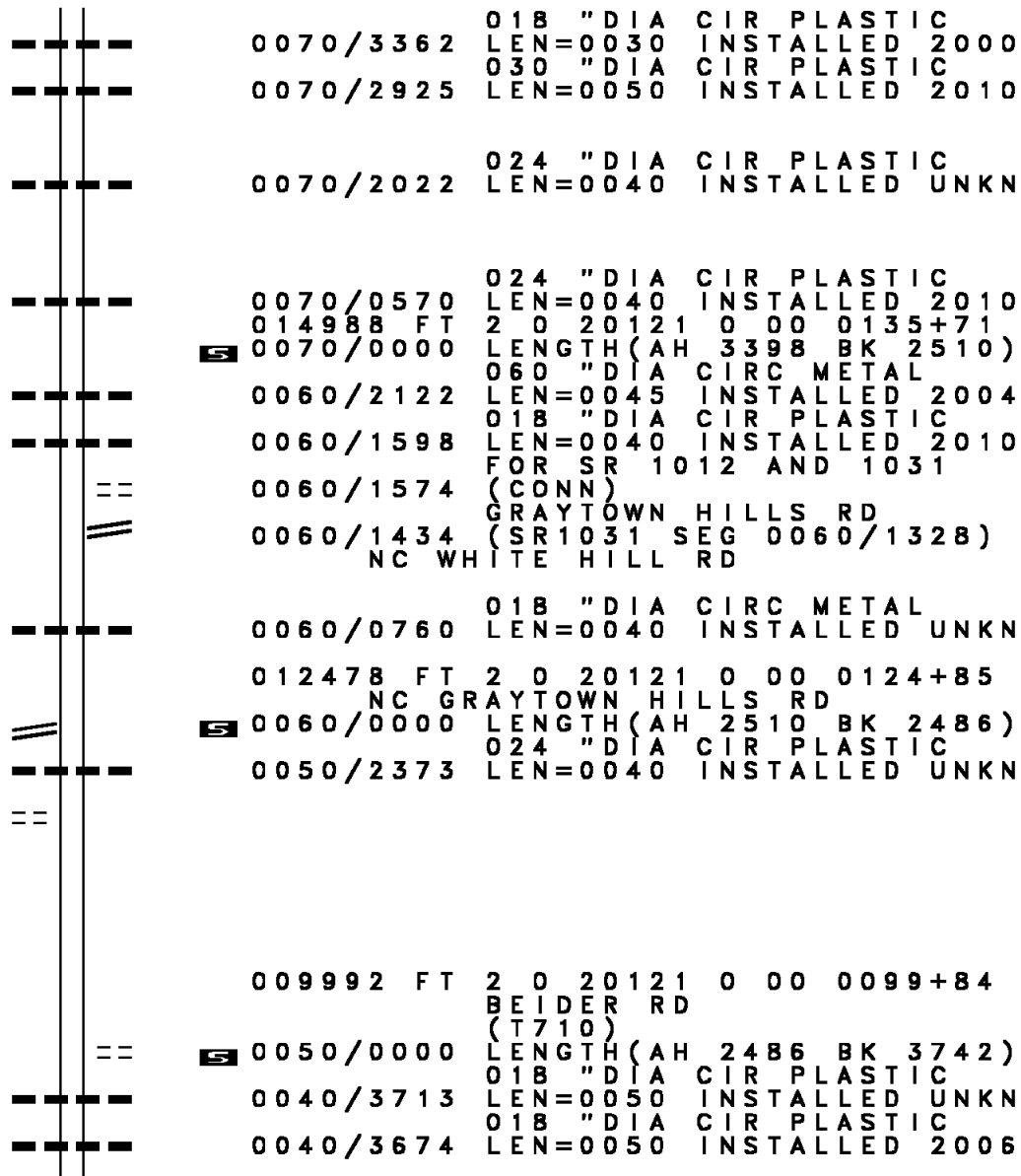
RICHMOND RD
 (T728)
 018 " DIA CIR PLASTIC
 0080/0674 LEN=0050 INSTALLED 2014

018386 FT

5

018386 FT 2 0 20121 0 00 0169+59
 0080/0000 LENGTH(AH 2795 BK 3398)

DIR: B TOTAL LEN: 5.457 MI. DIST: 01-1 SR: 1012
 LEFT MUN: RICHMOND T RIGHT MUN: RICHMOND T



014988 FT

5

GREYTOWN HILLS RD
 (SR1031 SEG 0070/0000) 0060/0000

FOR SR 1012 AND 1031
 (CONN) 0050/2339

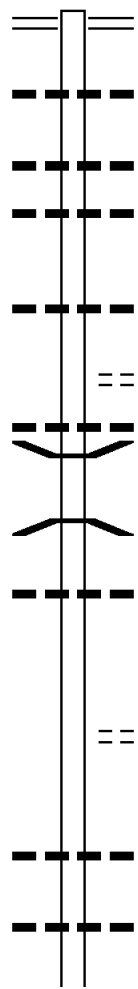
009992 FT

5

DIR: B TOTAL LEN: 5.457 MI. DIST: 01-1 SR: 1012
 LEFT MUN: RICHMOND T RIGHT MUN: RICHMOND T

| Stationing | Length | Material | Installation |
|--------------------------------------|-----------|--------------------------------|--------------------------------------|
| 0040/3012 | 0040 FT | 024" DIA CIRC METAL | INSTALLED 2003 |
| 0040/2253 | 0040 FT | 018" DIA CIR PLASTIC | INSTALLED 2015 |
| 0040/1013 | 0040 FT | 018" DIA CIR PLASTIC | INSTALLED 2014 |
| 0040/0295 | 0040 FT | 018" DIA CIR PLASTIC | INSTALLED 2015 |
| 0062+36 | 006250 FT | WHEELLOCK HILL RD (T696) | |
| 0040/0000 | 0040 FT | LENGTH(AH 3742 BK 1698) | |
| 004552 FT | 0030/0066 | 030" DIA CIR PLASTIC | INSTALLED 2016 |
| | 004552 FT | 2 0 20121 0 00 0045+42 | RICHMOND WOODCOCK T |
| | 0030/0000 | LENGTH(AH 1698 BK 2234) | |
| | 0020/1666 | 070" DIA CIRC CONCR | INSTALLED UNKN |
| 0023+03 | 002318 FT | RUSSELL RD (T678) | |
| 0020/0000 | 0020 FT | LENGTH(AH 2234 BK 2318) | |
| | 0010/2118 | 036" DIA CIR PLASTIC | INSTALLED 2015 |
| | 0010/1341 | 030" DIA CIR PLASTIC | INSTALLED 2015 |
| 000000 FT | 0010/0160 | 018" DIA CIRC METAL | INSTALLED UNKN |
| | 000000 FT | 2 0 20121 0 00 0000+00 | GRAVEL RUN RD (SR1002 SEG 0150/0000) |
| GRAVEL RUN RD (SR1002 SEG 0150/0000) | 0010/0000 | NC SWIFT HILL RD MFC BEGIN = D | |
| | 0010/0000 | LENGTH(AH 2318 BK 0000) | |

024539 FT



024539 FT FREEMONT ST
 0090/1945 (SR1020 SEG 0090/1175)
 0090/1072 018 " DIA CIR PLASTIC
 LEN=0045 INSTALLED 2015
 0090/0464 018 " DIA CIR PLASTIC
 LEN=0040 INSTALLED 2015
 0090/0126 018 " DIA CIR PLASTIC
 LEN=0040 INSTALLED 1998
 022594 FT 2 0 20116 0 01 0229+97
 S 0090/0000 LENGTH(AH 1945 BK 3016)
 018 " DIA CIR PLASTIC
 0080/2984 LEN=0040 INSTALLED 2002
 DUTCH ST
 0080/2381 (T840)
 024 " DIA CIR PLASTIC
 0080/2209 LEN=0050 INSTALLED 2015
 0080/1811 BMSSEN 20/1011/0080/1681
 2 0 20116 0 01 0216+85
 OIL CREEK
 0080/1681 BMSBG 20/1011/0080/1681
 018 " DIA CIR PLASTIC
 0080/1000 LEN=0040 INSTALLED 1996
 019578 FT 2 0 20116 0 01 0199+86
 STROUP RD
 0080/0000 (T635)
 S LENGTH(AH 3016 BK 3436)
 018 " DIA CIR PLASTIC
 0070/1985 LEN=0040 INSTALLED 1998
 018 " DIA CIR PLASTIC
 0070/1334 LEN=0040 INSTALLED 2015
 048 " DIA CIRC METAL

DIR: B TOTAL LEN: 4.648 MI. DIST: 01-1 SR: 1011
 LEFT MUN: STEUBEN T RIGHT MUN: STEUBEN T

| Distance (FT) | Item ID | Material / Description | Length (FT) | Installation Date | Notes |
|---------------|-----------|--|-------------|-------------------|----------------|
| 016142 | 0070/0662 | 024" DIA CIR PLASTIC | 0050 | 1998 | INSTALLED |
| | 0070/0235 | 024" DIA CIR PLASTIC | 0055 | 2015 | INSTALLED |
| | 016142 | 2 0 20116 0 01 0165+22 | | | |
| | 0070/0000 | LENGTH(AH 3436 BK 3484) | | | |
| 012658 | 0060/1971 | 016" DIA CIRC METAL | 0040 | 1998 | INSTALLED |
| | 0060/1725 | 015" DIA CIRC METAL | 0040 | 1997 | INSTALLED |
| | 0060/1364 | 036" DIA CIRC CONCR | 0040 | 1998 | INSTALLED |
| | 0060/0735 | STEUBEN TROY T | | | |
| 010194 | 0060/0258 | 018" DIA CIRC METAL | 0040 | 1998 | INSTALLED |
| | 012658 | 2 0 20116 0 01 0125+14 | | | |
| | 0060/0000 | LENGTH(AH 3484 BK 2464) | | | |
| | 0050/2326 | 018" DIA CIR PLASTIC | 0055 | | INSTALLED UNKN |
| 007066 | 0050/0736 | 024" DIA CIR PLASTIC | 0040 | | INSTALLED UNKN |
| | 010194 | 2 0 20116 0 01 0100+50 ROSENBERG RD (T854) | | | |
| | 0050/0000 | LENGTH(AH 2464 BK 3128) | | | |
| 007066 | 0040/1290 | | | | |
| | 0040/0686 | 024" DIA CIR PLASTIC | 0040 | | INSTALLED UNKN |
| | 007066 | 2 0 20116 0 01 0067+26 | | | |
| | 0040/0000 | LENGTH(AH 3128 BK 3201) TROY | | | |
| | 0030/3101 | OIL CREEK T | | | |

EXTRACT DATE: 12/18/2023
PRINT DATE: 12/19/2023

ROADWAY MANAGEMENT SYSTEM
SLD COUNTY/SR - ANNUAL PRINT

PAGE NUMBER: 296
COUNTY: CRAWFORD

DIR: B TOTAL LEN: 4.648 MI.
LEFT MUN: TROY T

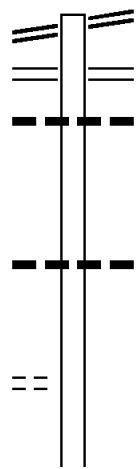
DIST: 01-1 SR: 1011
RIGHT MUN: TROY T

| Stationing | Description | Material | Length |
|------------|----------------------------------|-------------------------|--------|
| 0030/2530 | BMS EN 20/1011/0030/2515 | 2 0 20116 0 01 0060+40 | |
| | OIL CREEK BR | | |
| 0030/2515 | BMSBG 20/1011/0030/2515 | | |
| 0030/1607 | 030 " DIA CIR PLASTIC | LEN=0050 INSTALLED 2007 | |
| 0030/1367 | 036 " DIA CIRC METAL | LEN=0050 INSTALLED 2010 | |
| 0030/0979 | 018 " DIA CIR PLASTIC | LEN=0040 INSTALLED 2015 | |
| | KINSACK RD | | |
| 0030/0854 | (T872) | | |
| 0030/0831 | 018 " DIA CIR PLASTIC | LEN=0050 INSTALLED 2015 | |
| 0030/0633 | 036 " DIA CIRC METAL | LEN=0040 INSTALLED UNKN | |
| 0030/0530 | 018 " DIA CIR PLASTIC | LEN=0040 INSTALLED UNKN | |
| 003865 FT | 2 0 20116 0 01 0035+31 | | |
| 0030/0000 | LENGTH(AH 3201 BK 1401) | | |
| | OIL CREEK | | |
| 0020/0982 | HYDETOWN B | | |
| 0020/0903 | 036 " DIA CIR PLASTIC | LEN=0050 INSTALLED 2015 | |
| | 018 " DIA CIR PLASTIC | | |
| 0020/0561 | LEN=0050 INSTALLED 2015 | | |
| 002464 FT | 2 0 20116 0 01 0020+51 | | |
| 0020/0000 | LENGTH(AH 1401 BK 2464) | | |
| | PARK AV | | |
| | (BORO) | | |
| | NC MYSTIC PARK RD | | |
| 0010/0434 | 018 " DIA CIR PLASTIC | LEN=0035 INSTALLED 2015 | |
| | 000000 FT 2 0 20116 0 00 0000+00 | | |
| | NC MAIN ST | | |
| | WM FLINN HW | | |
| | (SR0008 SEG 0100/2085) | | |
| | INTER-BK OLD ROUTE 8 | | |
| | (BORO) | | |
| | MFC BEGIN = D | | |
| 0010/0000 | LENGTH(AH 2464 BK 0000) | | |

EXTRACT DATE: 12/18/2023 ROADWAY MANAGEMENT SYSTEM PAGE NUMBER: 295
 PRINT DATE: 12/19/2023 SLD COUNTY/SR - ANNUAL PRINT COUNTY: CRAWFORD
 DIR: B TOTAL LEN: 3.789 MI. DIST: 01-1 SR: 1010
 LEFT MUN: RICHMOND T RIGHT MUN: RICHMOND T

SR 0408 SH 020006 FT
 (SR0408 SEG 0270/0000) 0080/2905

2 0 20088 0 01 0173+00 017101 FT
 INGERHAM RD
 (T758) 0080/0000



020006 FT SR 0408 SH
 0080/2905 (SR0408 SEG 0270/0000)
 0080/2625 MAPLEWOOD SCHOOL RD
 (SR2015 SEG 0100/2381)
 0080/2615 018 "DIA CIRC CONCR
 LEN=0060 INSTALLED UNKN

0080/1090 024 "DIA CIRC CONCR
 LEN=0050 INSTALLED UNKN

017101 FT
 0080/0000 LENGTH(AH 2905 BK 3304)

DIR: B TOTAL LEN: 3.789 MI. DIST: 01-1 SR: 1010
 LEFT MUN: RICHMOND T RIGHT MUN: RICHMOND T

| Stationing | Description | Stationing | Description |
|----------------------------------|-------------|------------|--------------------------|
| 013797 FT | | 013797 FT | 2 0 20088 0 01 0140+02 |
| | | 0070/0000 | LENGTH(AH 3304 BK 1594) |
| | | 0060/1476 | 024 "DIA CIRC CONCR |
| | | 0060/1043 | LEN=0050 INSTALLED UNKN |
| | | 0060/0603 | 024 "DIA CIRC PLASTIC |
| | | | LEN=0040 INSTALLED UNKN |
| | | | SHEETS RD |
| | | | (T746) |
| 2 0 20088 0 00 0122+00 012203 FT | | 012203 FT | |
| LYONA BL | | 0060/0000 | LENGTH(AH 1594 BK 2714) |
| (T778) | | | 036 "DIA CIRC METAL |
| | | 0050/2482 | LEN=0070 INSTALLED UNKN |
| | | 0050/2110 | 018 "DIA CIRC METAL |
| | | | LEN=0050 INSTALLED UNKN |
| JOHN BROWN RD | | 0050/1795 | BMS EN 20/1010/0050/1741 |
| (T300) | | | 2 0 20088 0 00 0095+72 |
| | | 0050/1719 | WOODCOCK CK. |
| | | 0050/1561 | BMSBG 20/1010/0050/1741 |
| | | | TOMER RD |
| | | | (T726) |
| | | 0050/0810 | 036 "DIA CIRC PLASTIC |
| | | | LEN=0060 INSTALLED 2013 |
| | | 0050/0183 | 018 "DIA CIRC CONCR |
| | | 009489 FT | LEN=0050 INSTALLED UNKN |
| 009489 FT | | 0050/0000 | 2 0 20088 0 00 0095+72 |
| | | | LENGTH(AH 2714 BK 1846) |
| | | 0040/1505 | 018 "DIA CIRC CONCR |
| | | | LEN=0040 INSTALLED UNKN |
| CASTILE RD | | 007643 FT | 2 0 20088 0 00 0077+72 |
| (T724) | | | CASTILE RD |
| | | | (T724) |
| | | 0040/0000 | LENGTH(AH 1846 BK 2184) |

DIR: B TOTAL LEN: 3.789 MI. DIST: 01-1 SR: 1010
 LEFT MUN: RICHMOND T RIGHT MUN: RICHMOND T

005459 FT

003512 FT

000000 FT

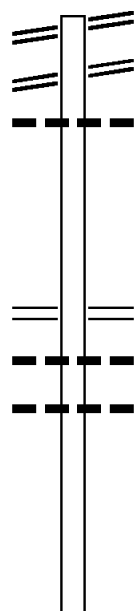
| | |
|-----------|--|
| 0030/1582 | 018 " DIA CIRC CONCR LEN=0040 INSTALLED UNKN |
| 0030/1123 | 018 " DIA CIRC CONCR LEN=0045 INSTALLED UNKN |
| 0030/0010 | BMSEN 20/1010/0030/0000 |
| 005459 FT | 2 0 20088 0 00 0055+60 |
| | KENNEDY RUN |
| 0030/0000 | BMSBG 20/1010/0030/0000 LENGTH(AH 2184 BK 1947) |
| 0020/1192 | 024 " DIA CIRC CONCR LEN=0040 INSTALLED UNKN |
| 0020/0910 | 018 " DIA CIRC CONCR LEN=0200 INSTALLED UNKN |
| 0020/0739 | 015 " DIA CIRC CONCR LEN=0035 INSTALLED UNKN |
| 0020/0408 | 015 " DIA CIRC CONCR LEN=0040 INSTALLED UNKN |
| 0020/0168 | 024 " DIA CIRC CONCR LEN=0040 INSTALLED UNKN |
| 003512 FT | 2 0 20088 0 00 0035+88 |
| 0020/0000 | LENGTH(AH 1947 BK 3512) |
| 0010/2770 | 018 " DIA CIRC CONCR LEN=0105 INSTALLED UNKN |
| 0010/2600 | 018 " DIA CIRC CONCR LEN=0035 INSTALLED UNKN |
| 0010/2268 | 018 " DIA CIRC CONCR LEN=0040 INSTALLED UNKN |
| 0010/1531 | MAILLARD RD (T708) |
| 0010/0987 | MAILLARD RD (T708) |
| 0010/0831 | BMSEN 20/1010/0010/0795 |
| | 2 0 20088 0 00 0008+13 |
| | DALAMETER |
| 0010/0817 | BMSBG 20/1010/0010/0795 |
| 0010/0030 | 018 " DIA CIRC CONCR LEN=0045 INSTALLED UNKN |
| 000000 FT | 2 0 20088 0 00 0000+00 |
| | NC LYONA RD |
| | SR 0077 SH |
| | (SR0077 SEG 0190/0000) |
| | MFC BEGIN = D |
| 0010/0000 | LENGTH(AH 3512 BK 0000) |

EXTRACT DATE: 12/18/2023 ROADWAY MANAGEMENT SYSTEM PAGE NUMBER: 292
 PRINT DATE: 12/19/2023 SLD COUNTY/SR - ANNUAL PRINT COUNTY: CRAWFORD
 DIR: B TOTAL LEN: 6.763 MI. DIST: 01-1 SR: 1008
 LEFT MUN: VENANGO T RIGHT MUN: VENANGO T

FOREST ST 035711 FT
 (SR0699 SEG 0080/1939) 0130/2712
 PLANK RD
 (SR1019 SEG 0110/2264) 0130/2211

032999 FT

030212 FT

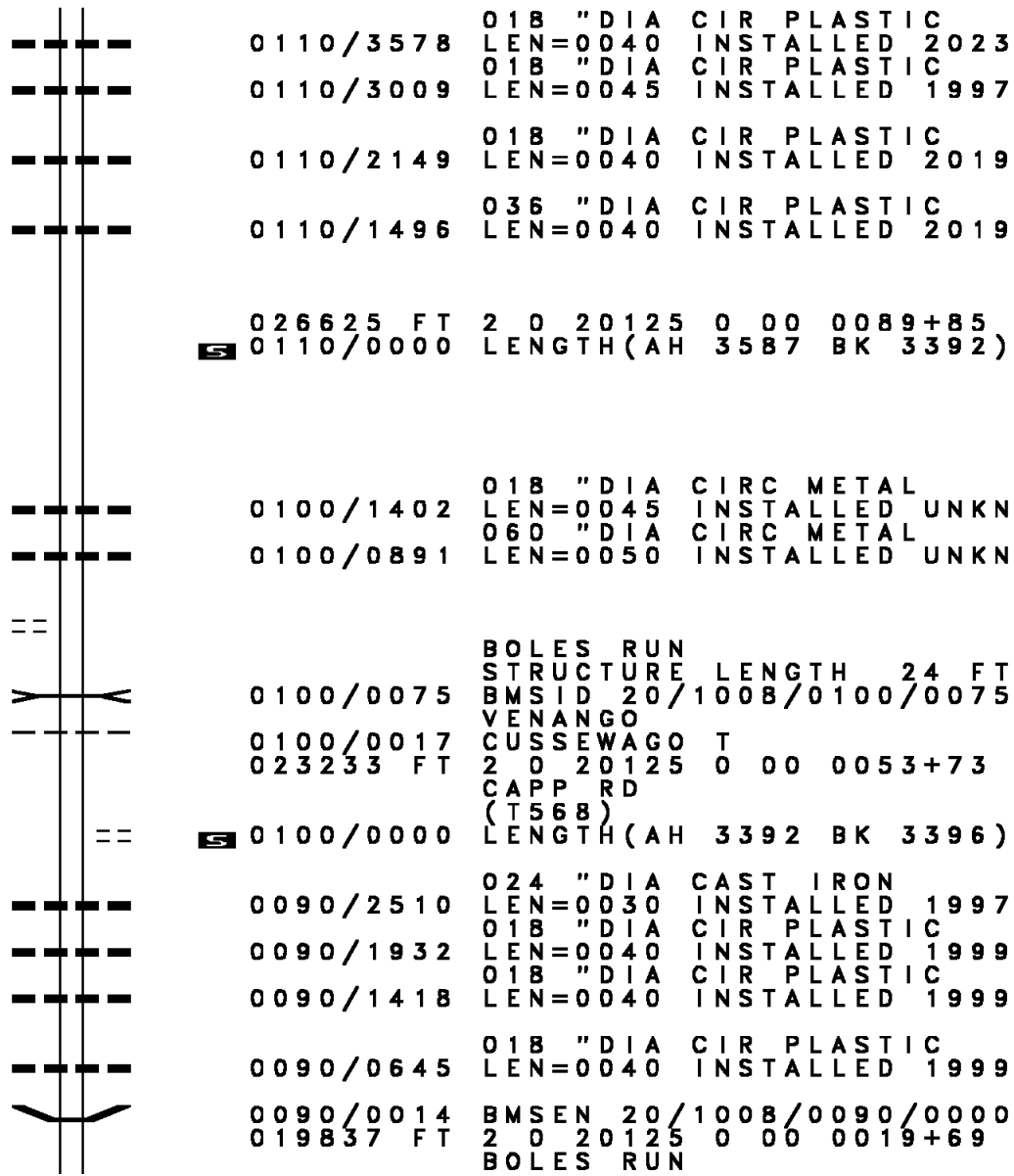


035711 FT FOREST ST
 0130/2712 (SR0699 SEG 0080/1939)
 PLANK RD
 0130/2211 (SR1019 SEG 0110/2264)
 018 "DIA CIR PLASTIC
 0130/1655 LEN=0040 INSTALLED 2000

032999 FT 2 0 20125 0 00 0151+16
 LUPELLIN CORNERS RD
 (SR1017 SEG 0080/0000)
 0130/0000 LENGTH(AH 2712 BK 2787)
 015 "DIA CIR CONCR
 0120/2752 LEN=0045 INSTALLED UNKN
 015 "DIA CIR CONCR
 0120/2255 LEN=0038 INSTALLED UNKN

030212 FT 2 0 20125 0 00 0123+58
 0120/0000 LENGTH(AH 2787 BK 3587)

DIR: B TOTAL LEN: 6.763 MI. DIST: 01-1 SR: 1008
 LEFT MUN: VENANGO T RIGHT MUN: VENANGO T



0110/3578 018 "DIA CIR PLASTIC
 LEN=0040 INSTALLED 2023
 0110/3009 018 "DIA CIR PLASTIC
 LEN=0045 INSTALLED 1997
 0110/2149 018 "DIA CIR PLASTIC
 LEN=0040 INSTALLED 2019
 0110/1496 036 "DIA CIR PLASTIC
 LEN=0040 INSTALLED 2019
 026625 FT 2 0 20125 0 00 0089+85
 0110/0000 LENGTH(AH 3587 BK 3392)
 0100/1402 018 "DIA CIRC METAL
 LEN=0045 INSTALLED UNKN
 0100/0891 060 "DIA CIRC METAL
 LEN=0050 INSTALLED UNKN
 0100/0213 BOLES RUN
 STRUCTURE LENGTH 24 FT
 BMSID 20/1008/0100/0075
 VENANGO
 CUSSEWAGO T
 0100/0017 2 0 20125 0 00 0053+73
 023233 FT CAPP RD
 (T568)
 0100/0000 LENGTH(AH 3392 BK 3396)
 0090/2510 024 "DIA CAST IRON
 LEN=0030 INSTALLED 1997
 0090/1932 018 "DIA CIR PLASTIC
 LEN=0040 INSTALLED 1999
 0090/1418 018 "DIA CIR PLASTIC
 LEN=0040 INSTALLED 1999
 0090/0645 018 "DIA CIR PLASTIC
 LEN=0040 INSTALLED 1999
 0090/0014 BMS EN 20/1008/0090/0000
 019837 FT 2 0 20125 0 00 0019+69
 BOLES RUN

026625 FT

CAPP RD
 (T568)

0100/0213

023233 FT

019837 FT

EXTRACT DATE: 12/18/2023
PRINT DATE: 12/19/2023

ROADWAY MANAGEMENT SYSTEM
SLD COUNTY/SR - ANNUAL PRINT

PAGE NUMBER: 290
COUNTY: CRAWFORD

DIR: B TOTAL LEN: 6.763 MI.
LEFT MUN: CUSSEWAGO T

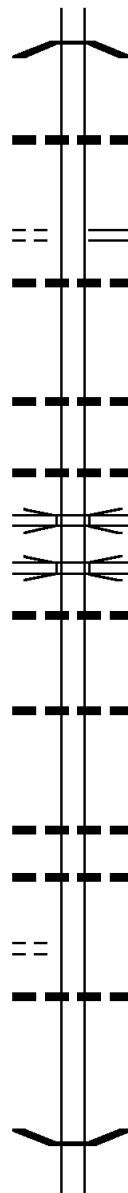
DIST: 01-1 SR: 1008
RIGHT MUN: CUSSEWAGO T

2 0 20125 0 00 0000+00 017865 FT
FRY RD
(T570) 0080/0000

2 0 20058 0 00 0261+40 011787 FT
WETSELL RD
(T544) 0060/0000

014919 FT

010019 FT



0090/0000 BMSBG 20/1008/0090/0000
LENGTH(AH 3396 BK 1972)

0080/0878 024 "DIA CIR PLASTIC
LEN=0040 INSTALLED 2019

017865 FT FRY RD
(SR1015 SEG 0100/3550)

0080/0000 LENGTH(AH 1972 BK 2946)

0070/2935 024 "DIA CAST IRON
LEN=0050 INSTALLED UNKN

0070/1614 024 "DIA CIR PLASTIC
LEN=0040 INSTALLED 2023

0070/0823 018 "DIA CIR PLASTIC
LEN=0045 INSTALLED UNKN

0070/0606 SR 0079 NB
OP ID 20/0079/1620/1955

0070/0439 SR 0079 SB
OP ID 20/0079/1621/1936

0070/0376 024 "DIA CIRC CONCR
LEN=0048 INSTALLED UNKN

014919 FT 2 0 20058 0 00 0230+15

0070/0000 LENGTH(AH 2946 BK 3132)

0060/2612 018 "DIA CIR PLASTIC
LEN=0040 INSTALLED 2006

0060/1150 018 "DIA CIR PLASTIC
LEN=0045 INSTALLED 2007

0060/0595 018 "DIA CIR PLASTIC
LEN=0030 INSTALLED 2007

011787 FT

0060/0000 LENGTH(AH 3132 BK 1768)

0050/1275 024 "DIA CIRC METAL
LEN=0040 INSTALLED UNKN

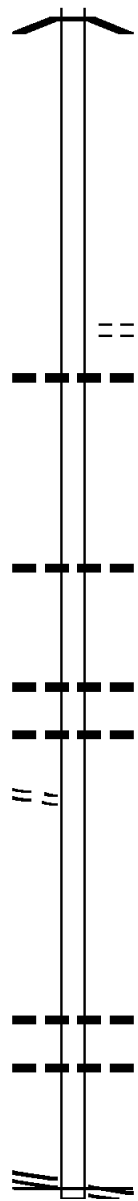
010019 FT 2 0 20058 0 00 0279+25

0050/0000 LENGTH(AH 1768 BK 3110)

0040/3106 BMSSEN 20/1008/0040/3094
0 0 00000 0 00 0000+00
BUSH RUN

DIR: B TOTAL LEN: 6.763 MI. DIST: 01-1 SR: 1008
 LEFT MUN: CUSSEWAGO T RIGHT MUN: CUSSEWAGO T

0040/3094 BMSBG 20/1008/0040/3094



006909 FT

006909 FT 2 0 20058 0 00 0310+21
 MIDDLE RD
 (T524)
 0040/0000 LENGTH(AH 3110 BK 3792)
 018 "DIA CIR PLASTIC
 0030/3791 LEN=0050 INSTALLED 2023

0030/1465 018 "DIA CIR PLASTIC
 LEN=0040 INSTALLED 2007

0030/0196 024 "DIA CIRC METAL
 LEN=0060 INSTALLED UNKN
 0030/0081 018 "DIA CIRC METAL
 003117 FT LEN=0040 INSTALLED 1997

2 0 20058 0 00 0348+18 003117 FT
 EUREKA RD
 (T500) 0030/0000

0030/0000 LENGTH(AH 3792 BK 1775)

001342 FT

001342 FT 2 0 20058 0 00 0365+62
 0020/0000 LENGTH(AH 1775 BK 1342)

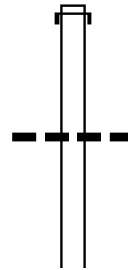
0010/0691 018 "DIA CIR PLASTIC
 LEN=0040 INSTALLED UNKN
 0010/0468 036 "DIA CIRC METAL
 LEN=0045 INSTALLED UNKN
 NC IR

2 0 20058 1 00 0013+45 000000 FT
 CUSSEWAGO RD
 (SR0098 SEG 0330/0000) 0010/0000

000000 FT CUSSEWAGO RD
 (SR0098 SEG 0330/0000)
 MFC BEGIN = D
 0010/0000 LENGTH(AH 1342 BK 0000)

EXTRACT DATE: 12/18/2023 ROADWAY MANAGEMENT SYSTEM PAGE NUMBER: 288
PRINT DATE: 12/19/2023 SLD COUNTY/SR - ANNUAL PRINT COUNTY: CRAWFORD
DIR: B TOTAL LEN: 11.742 MI. DIST: 01-1 SR: 1007
LEFT MUN: ROCKDALE T RIGHT MUN: ATHENS T

062000 FT



062000 FT AH-ERIE (25)
INTER-AHD STURGIS RD
0230/3128 (SR2005 SEG 0010/0000)

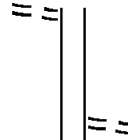
0230/1832 036 " DIA CIR PLASTIC
LEN=0040 INSTALLED 2015

MOONEY RD

DIR: B TOTAL LEN: 11.742 MI. DIST: 01-1 SR: 1007
 LEFT MUN: ROCKDALE T RIGHT MUN: ATHENS T

(T800)

0230/0279
 058872 FT



058872 FT 2 0 20081 0 00 0383+00
 MAPLE GROVE RD
 (T800)
 0230/0000 LENGTH(AH 3128 BK 3248)

STURGIS RD
 (T905)

0220/3162

0220/2274 018 "DIA CIR PLASTIC
 LEN=0040 INSTALLED 2009

055624 FT

0220/0241 018 "DIA CIRC METAL
 LEN=0030 INSTALLED 1998
 055624 FT 2 0 20081 0 00 0350+53
 0220/0000 LENGTH(AH 3248 BK 2713)

0210/1857 072 "DIA CIRC METAL
 LEN=0040 INSTALLED 1998

2 0 20081 0 00 0323+40 052911 FT
 HOGBACK RD
 (T851)

0210/0000

052911 FT
 0210/0000 LENGTH(AH 2713 BK 2864)

0200/2226 018 "DIA CIR PLASTIC
 LEN=0040 INSTALLED UNKN

0200/1578 036 "DIA CIR PLASTIC
 LEN=0040 INSTALLED 2016

0200/0680 024 "DIA CIR PLASTIC
 LEN=0040 INSTALLED 1998

050047 FT

050047 FT 2 0 20081 0 00 0294+69
 KING RD
 (T857)
 0200/0000 LENGTH(AH 2864 BK 2311)

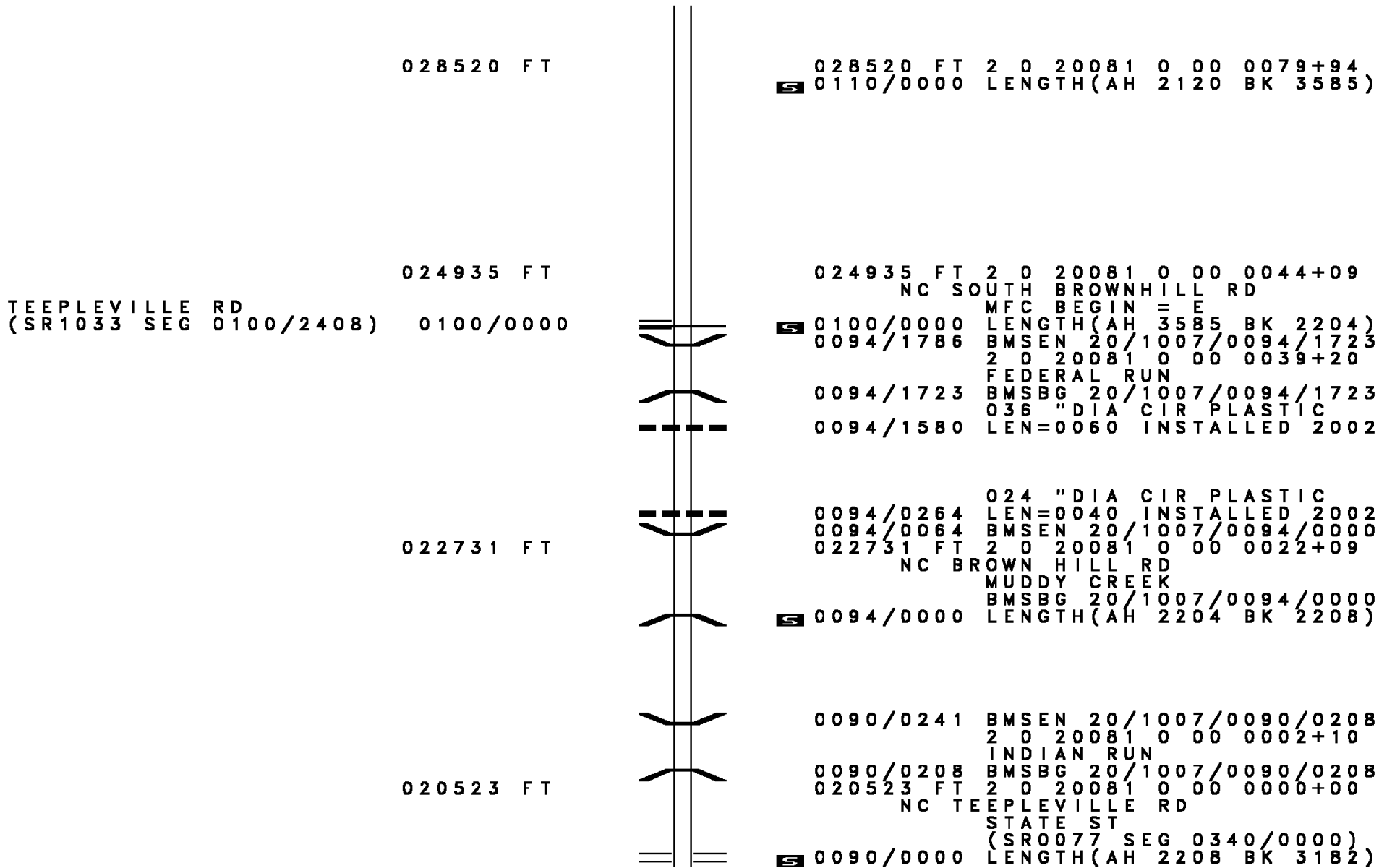
DIR: B TOTAL LEN: 11.742 MI. DIST: 01-1 SR: 1007
 LEFT MUN: ROCKDALE T RIGHT MUN: ATHENS T

| Stationing | Structure ID | Description | Length | Material | Installation | Notes |
|-------------------|--------------|-----------------------|--------|-----------|--------------|-------------------------|
| 047736 FT | 0190/0030 | 094" DIA CIRC METAL | 0040 | INSTALLED | 1998 | 2 0 20081 0 00 0271+76 |
| | 0190/0000 | FEDERAL RUN | | | | STRUCTURE LENGTH 10 FT |
| | 0180/1063 | 036" DIA CIRC CONCR | 0040 | INSTALLED | 1998 | BMSID 20/1007/0190/0000 |
| 045564 FT | 0180/0000 | 036" DIA CIRC CONCR | 0040 | INSTALLED | 1998 | LENGTH(AH 2311 BK 2172) |
| | 045564 FT | 0180/0000 | 0040 | INSTALLED | 1998 | 2 0 20081 0 00 0250+06 |
| | 0170/1160 | 027" DIA CIR PLASTIC | 0060 | INSTALLED | 2015 | LENGTH(AH 2172 BK 1979) |
| | 0170/0310 | 095"H 00"W MULT METAL | 0040 | INSTALLED | 2002 | FEDERAL RUN |
| | 0170/0296 | 095"H 00"W MULT METAL | 0040 | INSTALLED | 2002 | STRUCTURE LENGTH 22 FT |
| 043585 FT | 0170/0200 | 024" DIA CIR PLASTIC | 0045 | INSTALLED | 2014 | BMSID 20/1007/0170/0305 |
| | 043585 FT | 0170/0200 | 0045 | INSTALLED | 2014 | 2 0 20081 0 00 0230+27 |
| | 0170/0000 | FOREST HOME RD | | | | (T821) |
| DEAN RD (T821) | 0160/2941 | 0170/0000 | 0045 | INSTALLED | 2014 | LENGTH(AH 1979 BK 3322) |
| | 0160/2673 | 024" DIA CIRC CONCR | 0040 | INSTALLED | 1998 | |
| | 0160/2505 | 024" DIA CIRC CONCR | 0040 | INSTALLED | 1998 | |
| 040263 FT | 040263 FT | 0160/0000 | 0040 | INSTALLED | 1998 | 2 0 20081 0 00 0197+13 |
| | 0160/0000 | BROWN HILL RD | | | | (SR1016 SEG 0150/0000) |
| | 0160/0000 | 0160/0000 | 0040 | INSTALLED | 1998 | LENGTH(AH 3322 BK 3196) |

DIR: B TOTAL LEN: 11.742 MI. DIST: 01-1 SR: 1007
 LEFT MUN: ROCKDALE T RIGHT MUN: ATHENS T

| Location | Segment | Length | Material | Installation |
|--|-----------|-----------|--|-------------------------|
| HAMMOND RD (T793) | 037067 FT | 0150/0374 | 024 " DIA CIR PLASTIC | LEN=0040 INSTALLED 1998 |
| | 0150/0000 | 037067 FT | 2 0 20081 0 00 0165+20 | |
| | | | NC ROCKDALE RD MICKLE HOLLOW RD (T791) | |
| | | 0150/0000 | LENGTH(AH 3196 BK 2545) | |
| 034522 FT | | 0140/1121 | 024 " DIA CIR PLASTIC | LEN=0040 INSTALLED 2004 |
| | | 0140/0844 | 015 " DIA CIRC METAL | LEN=0040 INSTALLED 1998 |
| | | 0140/0449 | 018 " DIA CIRC METAL | LEN=0040 INSTALLED 1998 |
| | | 034522 FT | 2 0 20081 0 00 0139+76 | |
| | | 0140/0000 | LENGTH(AH 2545 BK 1576) | |
| | | 0130/0928 | ATHENS RD (T789) | |
| | | 0130/0924 | BLOOMFIELD ATHENS T | |
| 2 0 20081 0 00 0124+00 | | 032946 FT | | |
| SUTTERVEIW RD (T758) TATTLE ST (T787) ROCKDALE ATHENS T | | 0130/0000 | 015 " DIA CIRC METAL | LEN=0055 INSTALLED 1998 |
| | | 0130/0000 | LENGTH(AH 1576 BK 2306) | |
| | | 030640 FT | | |
| | | 0120/0000 | 036 " DIA CIRC METAL | LEN=0040 INSTALLED 1998 |
| | | 0110/1938 | 024 " DIA CIR PLASTIC | LEN=0040 INSTALLED 1998 |
| | | 0110/1575 | 024 " DIA CIR PLASTIC | LEN=0040 INSTALLED 1998 |

DIR: B TOTAL LEN: 11.742 MI. DIST: 01-1 SR: 1007
 LEFT MUN: ATHENS T RIGHT MUN: ATHENS T



028520 FT

028520 FT 2 0 20081 0 00 0079+94
 5 0110/0000 LENGTH(AH 2120 BK 3585)

024935 FT

TEEPLEVILLE RD
 (SR1033 SEG 0100/2408) 0100/0000

024935 FT 2 0 20081 0 00 0044+09
 NC SOUTH BROWN HILL RD
 MFC BEGIN = E
 5 0100/0000 LENGTH(AH 3585 BK 2204)
 0094/1786 BMS EN 20/1007/0094/1723
 2 0 20081 0 00 0039+20
 FEDERAL RUN
 0094/1723 BMSBG 20/1007/0094/1723
 036 "DIA CIR PLASTIC
 0094/1580 LEN=0060 INSTALLED 2002

022731 FT

0094/0264 024 "DIA CIR PLASTIC
 LEN=0040 INSTALLED 2002
 0094/0064 BMS EN 20/1007/0094/0000
 022731 FT 2 0 20081 0 00 0022+09
 NC BROWN HILL RD
 MUDDY CREEK
 5 0094/0000 BMSBG 20/1007/0094/0000
 LENGTH(AH 2204 BK 2208)

020523 FT

0090/0241 BMS EN 20/1007/0090/0208
 2 0 20081 0 00 0002+10
 INDIAN RUN
 0090/0208 BMSBG 20/1007/0090/0208
 020523 FT 2 0 20081 0 00 0000+00
 NC TEEPLEVILLE RD
 STATE ST
 (SR0077 SEG 0340/0000)
 5 0090/0000 LENGTH(AH 2208 BK 3182)

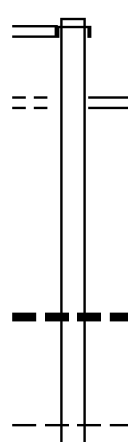
DIR: B TOTAL LEN: 11.742 MI. DIST: 01-1 SR: 1007
 LEFT MUN: ATHENS T RIGHT MUN: ATHENS T

| Stationing | Material | Quantity | Notes |
|------------|-----------------------------------|----------|------------------------|
| 017341 FT | 0080/1990 018" DIA CIRC METAL | LEN=0040 | INSTALLED 1997 |
| | 0080/0627 018" DIA CIRC METAL | LEN=0040 | INSTALLED 1999 |
| | 0080/0209 018" DIA CIR PLASTIC | LEN=0040 | INSTALLED UNKN |
| | 017341 FT 2 0 20119 0 00 0174+86 | | |
| | 0080/0000 LENGTH(AH 3182 BK 3549) | | 072"H 48"W OTHER STRUC |
| | 0070/3000 018" DIA CIRC METAL | LEN=0040 | INSTALLED 1998 |
| | 0070/1692 018" DIA CIR PLASTIC | LEN=0040 | INSTALLED 2007 |
| | 0070/0970 018" DIA CIR PLASTIC | LEN=0040 | INSTALLED 1998 |
| 013792 FT | 0070/0179 036" DIA CIRC METAL | LEN=0040 | INSTALLED 2001 |
| | 013792 FT 2 0 20119 0 00 0140+00 | | THREE BRIDGES RD |
| | 0070/0000 LENGTH(AH 3549 BK 2350) | | (T709) |
| | 0060/2286 036" DIA CIR PLASTIC | LEN=0040 | INSTALLED 2005 |
| | 0060/2073 018" DIA CIRC METAL | LEN=0035 | INSTALLED UNKN |
| | 0060/1955 018" DIA CIR PLASTIC | LEN=0040 | INSTALLED 1998 |
| | 0060/1263 018" DIA CIR PLASTIC | LEN=0040 | INSTALLED 1998 |
| | 0060/0669 020" DIA CIRC METAL | LEN=0035 | INSTALLED 1998 |
| 011442 FT | 0060/0493 018" DIA CIR PLASTIC | LEN=0040 | INSTALLED UNKN |
| | 011442 FT 2 0 20119 0 00 0116+12 | | |
| | 0060/0000 060" DIA CIR PLASTIC | LEN=0060 | INSTALLED 2019 |
| | 0040/2671 LENGTH(AH 2350 BK 3145) | | 018" DIA CIR PLASTIC |
| | | LEN=0045 | INSTALLED 1998 |

DIR: B TOTAL LEN: 11.742 MI. DIST: 01-1 SR: 1007
 LEFT MUN: ATHENS T RIGHT MUN: ATHENS T

| Stationing | Length | Structure | Material | Installation |
|------------------------|-----------|------------------------|-------------------------|-------------------------|
| | 0040/1850 | | 016" DIA CIRC METAL | LEN=0050 INSTALLED 1998 |
| 2 0 20119 0 00 0084+67 | 008297 FT | | 016" DIA CIRC METAL | LEN=0030 INSTALLED 1998 |
| SEILER RD (T685) | 0040/0000 | | ATHENS STEUBEN T | LENGTH(AH 3145 BK 3328) |
| | 0030/2365 | | 015" DIA CIRC METAL | LEN=0040 INSTALLED 1998 |
| | 004969 FT | | | |
| | 004969 FT | 2 0 20119 0 00 0050+76 | MUDDY CK. TR. | STRUCTURE LENGTH 10 FT |
| | 0030/0000 | | BMSID 20/1007/0030/0000 | LENGTH(AH 3328 BK 1304) |
| | 003665 FT | | | |
| 2 0 20119 0 00 0037+50 | 003665 FT | | | |
| FINE RD (T663) | 0020/0000 | | | LENGTH(AH 1304 BK 3665) |
| | 0010/1682 | | 014"H 21"W ELLIP METAL | LEN=0045 INSTALLED 1998 |
| | 0010/0624 | | 018" DIA CIR PLASTIC | LEN=0040 INSTALLED 1998 |
| | 000000 FT | | | |
| | 000000 FT | 2 0 20119 0 00 0000+00 | NC TOWNVILLE RD | CENTERVILLE RD |
| | 0010/0000 | | (SR1018 SEG 0150/0791) | MFC BEGIN = D |
| | 0010/0000 | | | LENGTH(AH 3665 BK 0000) |

EXTRACT DATE: 12/18/2023 ROADWAY MANAGEMENT SYSTEM PAGE NUMBER: 281
 PRINT DATE: 12/19/2023 SLD COUNTY/SR - ANNUAL PRINT COUNTY: CRAWFORD
 DIR: B TOTAL LEN: 5.855 MI. DIST: 01-1 SR: 1006
 LEFT MUN: CAMBRIDGE SPRINGS B RIGHT MUN: CAMBRIDGE SPRINGS B

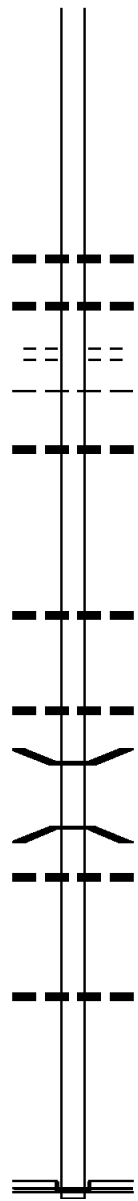
| | | | |
|--------------------------------------|------------------------|--|---|
| FORREST AV (SR0699 SEG 0010/1006) | 030912 FT 0120/2297 |  | 030912 FT INTER-AHD MCCLELLAND ST 0120/2297 (SR0699 SEG 0010/1006) |
| KEARNEY AV (BORO) | 0120/1652 | | 0120/1652 GRANT ST (SR1025 SEG 0010/2736) |
| | 028615 FT | | 028615 FT 2 0 20056 0 01 0288+23 5 0120/0000 LENGTH(AH 2297 BK 1690) |
| | 026925 FT | | 036 "DIA CIRC METAL 0110/0898 LEN=0070 INSTALLED 2019 026925 FT 2 0 20056 0 01 0271+27 CAMBRIDGE SPRINGS CAMBRIDGE T 5 0110/0000 LENGTH(AH 1690 BK 2309) |

DIR: B TOTAL LEN: 5.855 MI. DIST: 01-1 SR: 1006
 LEFT MUN: CAMBRIDGE T RIGHT MUN: CAMBRIDGE T

| | | | | |
|-----------|--|------------------------|--|----------------|
| | | 0100/2122 | 036 " DIA CIRC METAL LEN=0055 | INSTALLED UNKN |
| 024616 FT | | 0100/0155 024616 FT | BMS EN 20/1006/0100/0000 2 0 20056 0 01 0247+88 CONNEAUTTEE BMSBG 20/1006/0100/0000 CAMBRIDGE VENANGO T | |
| | | 0100/0000 | LENGTH(AH 2309 BK 2263) 024 " DIA CIRC METAL | |
| | | 0090/1983 | LEN=0070 | INSTALLED UNKN |
| | | 0090/1818 | 018 " DIA CIR PLASTIC LEN=0040 | INSTALLED UNKN |
| | | 0090/0915 | 024 " DIA CIRC METAL LEN=0045 | INSTALLED UNKN |
| 022353 FT | | 022353 FT | 2 0 20056 0 01 0225+19 NC MC CLELLAND ST OLD PLANK RD (SR1019 SEG 0080/0000) MFC BEGIN = D | |
| | | 0090/0000 | LENGTH(AH 2263 BK 2547) 018 " DIA CIRC CONCR | |
| | | 0080/2509 | LEN=0045 | INSTALLED UNKN |
| 019806 FT | | 019806 FT | 2 0 20056 0 01 0199+34 | |
| | | 0080/0000 | LENGTH(AH 2547 BK 2413) 018 " DIA CIR PLASTIC | |
| | | 0070/2316 | LEN=0040 | INSTALLED 2011 |
| 017393 FT | | 017393 FT | 2 0 20056 0 01 0174+89 | |

DIR: B TOTAL LEN: 5.855 MI. DIST: 01-1 SR: 1006
 LEFT MUN: VENANGO T RIGHT MUN: VENANGO T

005963 FT



005963 FT 2 0 20056 0 00 0060+04
 0030/0000 LENGTH(AH 3830 BK 2498)
 015 "DIA CIRC CONCR
 0020/2450 LEN=0040 INSTALLED UNKN
 015 "DIA CIRC CONCR
 0020/2167 LEN=0040 INSTALLED UNKN
 CAPP RD
 (T568)
 0020/1986 VENANGO
 0020/1950 CUSSEWAGO T
 036 "DIA CIRC CONCR
 0020/1365 LEN=0060 INSTALLED UNKN









003465 FT

003465 FT 2 0 20056 0 00 0034+92
 0020/0000 LENGTH(AH 2498 BK 3465)
 024 "DIA CIRC CONCR
 0010/3372 LEN=0040 INSTALLED UNKN
 030 "DIA CIRC CONCR
 0010/2437 LEN=0040 INSTALLED UNKN
 0010/1719 BMS EN 20/1006/0010/1706
 2 0 20056 0 00 0017+14
 COULTER RUN
 0010/1706 BMSBG 20/1006/0010/1706
 024 "DIA CIRC CONCR
 0010/1257 LEN=0045 INSTALLED UNKN

000000 FT

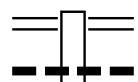
0010/0030 018 "DIA CIRC CONCR
 LEN=0045 INSTALLED UNKN
 000000 FT 2 0 20056 0 00 0000+00
 NC SK ELTONTOWN RD
 FRY RD
 (SR1015 SEG 0080/0000)
 INTER-BK FOREST RD
 (T845)
 MFC BEGIN = E
 0010/0000 LENGTH(AH 3465 BK 0000)

EXTRACT DATE: 12/18/2023 ROADWAY MANAGEMENT SYSTEM PAGE NUMBER: 277
 PRINT DATE: 12/19/2023 SLD COUNTY/SR - ANNUAL PRINT COUNTY: CRAWFORD
 DIR: B TOTAL LEN: .000 MI. DIST: 01-1 SR: 1005
 LEFT MUN: WOODCOCK T RIGHT MUN: WOODCOCK T

| | | | |
|-----------|--|-----------|-------------------------|
| 000000 FT |  | 000000 FT | |
| 000000 FT |  | 7040/0000 | LENGTH(AH 2047 BK 2919) |
| 000000 FT |  | 000000 FT | |
| 000000 FT |  | 7030/0000 | LENGTH(AH 2919 BK 2029) |
| 000000 FT |  | 000000 FT | |
| 000000 FT |  | 7022/0000 | LENGTH(AH 2029 BK 1550) |
| 000000 FT |  | 000000 FT | |
| 000000 FT |  | 7020/0000 | LENGTH(AH 1550 BK 2750) |
| | | 000000 FT | |
| | | 7010/0000 | LENGTH(AH 2750 BK 0000) |

EXTRACT DATE: 12/18/2023 ROADWAY MANAGEMENT SYSTEM PAGE NUMBER: 276
 PRINT DATE: 12/19/2023 SLD COUNTY/SR - ANNUAL PRINT COUNTY: CRAWFORD
 DIR: B TOTAL LEN: 2.295 MI. DIST: 01-1 SR: 1004
 LEFT MUN: WOODCOCK T RIGHT MUN: WOODCOCK T

012119 FT



012119 FT MAIN ST
 0040/1611 (SR0886 SEG 0110/0000)
 060 " DIA CIRC METAL
 0040/1152 LEN=0050 INSTALLED UNKN

010508 FT

010508 FT 2 0 20067 0 00 0104+87
 0040/0000 LENGTH(AH 1611 BK 3572)



0030/2310 036 " DIA CIRC CONCR
 LEN=0040 INSTALLED 2019



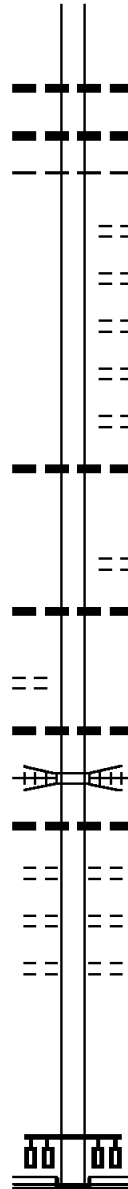
0030/1530 018 " DIA CIRC CONCR
 LEN=0040 INSTALLED UNKN



0030/0279 024 " DIA CIRC CONCR
 LEN=0040 INSTALLED UNKN

DIR: B TOTAL LEN: 2.295 MI. DIST: 01-1 SR: 1004
 LEFT MUN: WOODCOCK T RIGHT MUN: WOODCOCK T

006936 FT



006936 FT 2 0 20067 0 00 0069+37
 0030/0000 LENGTH(AH 3572 BK 3691)
 018 " DIA CIRC CONCR
 0020/3628 LEN=0045 INSTALLED UNKN
 018 " DIA CIRC CONCR
 0020/3090 LEN=0035 INSTALLED UNKN
 WOODCOCK
 0020/2895 SAEGERTOWN BOROUGH B
 WINDVALE DR
 (BORO)
 0020/2318 VALLEYVIEW DR
 (BORO)
 0020/1855 ROSS DR
 (BORO)
 0020/1389 LYNNHAVEN DR
 (BORO)
 0020/0929 PARKVIEW DR
 (BORO)
 0020/0459 018 " DIA CIRC CONCR
 LEN=0055 INSTALLED UNKN
 003245 FT 2 0 20067 0 00 0033+68
 BELL DR
 (BORO)
 0020/0000 LENGTH(AH 3691 BK 3245)
 060 " DIA CIRC METAL
 0010/2769 LEN=0050 INSTALLED UNKN
 018 " DIA CIRC METAL
 0010/1536 LEN=0030 INSTALLED UNKN
 CONSOLIDATED RAIL CORPO
 OVERPASS IS RR X-ING
 0010/1186 015 " DIA CIRC CONCR
 LEN=0040 INSTALLED UNKN
 GRANT ST
 (BORO)
 0010/0905 EUCLID AV
 (BORO)
 0010/0515 KERN AL
 (BORO)
 0010/0268 (BORO)
 000000 FT 2 0 20067 0 00 0000+00
 NC ER IE ST
 MAIN ST
 (SR0006 SEG 0690/1641)
 INTER-BK ERIE ST
 (BORO)
 MFC BEGIN = D
 0010/0000 LENGTH(AH 3245 BK 0000)

CRAWFORD ST
 (BORO)

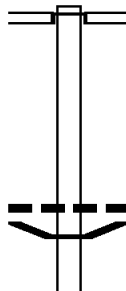
003245 FT

0010/1955

000000 FT

EXTRACT DATE: 12/18/2023 ROADWAY MANAGEMENT SYSTEM PAGE NUMBER: 274
 PRINT DATE: 12/19/2023 SLD COUNTY/SR - ANNUAL PRINT COUNTY: CRAWFORD
 DIR: B TOTAL LEN: 4.458 MI. DIST: 01-1 SR: 1003
 LEFT MUN: WOODCOCK T RIGHT MUN: WOODCOCK T


023540 FT



023540 FT
 INTER-AHD HUSON RD
 (T650)
 GRANT ST
 0080/3027 (SR0198 SEG 0530/0000)

0080/0708 01B "DIA CIRC CONCR
 0080/0680 LEN=0040 INSTALLED 2001
 BMSN 20/1003/0080/0408
 2 0 20063 0 00 0208+98
 WOODCOCK RES

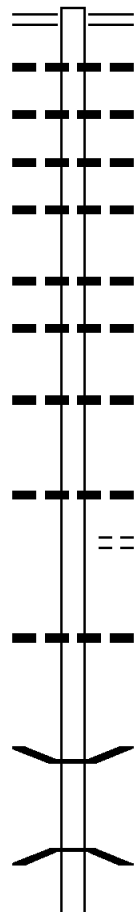
DIR: B TOTAL LEN: 4.458 MI. DIST: 01-1 SR: 1003
 LEFT MUN: WOODCOCK T RIGHT MUN: WOODCOCK T



DIR: B TOTAL LEN: 4.458 MI. DIST: 01-1 SR: 1003
 LEFT MUN: WOODCOCK T RIGHT MUN: WOODCOCK T

| Stationing | Length | Description | Material | Notes |
|-----------------------------------|-----------|-----------------------------------|-------------|-------------------------|
| 0040/1914 | 0040 | 018" DIA | CIRC CONCR | INSTALLED 2001 |
| 0040/1410 | 0040 | 018" DIA | CIRC CONCR | INSTALLED 2001 |
| 008560 FT | 0040/0392 | WOODCOCK WEST MEAD T | | |
| | 008560 FT | 2 0 20063 | 0 00 | 0085+08 |
| | 0040/0000 | LENGTH(AH 3526 BK 3524) | | |
| | 0030/3270 | 015" DIA | CIRC CONCR | INSTALLED 2001 |
| | 0030/3070 | 030" DIA | CIRC CONCR | INSTALLED 2001 |
| | 0030/1978 | 024" DIA | CIR PLASTIC | INSTALLED 2001 |
| 005036 FT | 005036 FT | 2 0 20063 | 0 00 | 0050+24 |
| | 0030/0000 | LENGTH(AH 3524 BK 2077) | | |
| 002959 FT | 002959 FT | 2 0 20063 | 0 00 | 0029+47 |
| | 0020/0000 | LESLIE RD (T589) | | LENGTH(AH 2077 BK 2959) |
| | 0010/2105 | CALVIN ST (T587) | | |
| | 0010/1831 | HELEN ST (T585) | | |
| 000000 FT | 000000 FT | 2 0 20063 | 0 00 | 0000+00 |
| | | HICKORY ST (SR0077 SEG 0040/0000) | | |
| HICKORY ST (SR0077 SEG 0040/0000) | 0010/0000 | NC DICKSON RD MFC BEGIN = D | | |
| | 0010/0000 | LENGTH(AH 2959 BK 0000) | | |

058639 FT



058639 FT STATE ST
 0220/3875 (SR0077 SEG 0200/0000)
 024 "DIA CIRC METAL
 0220/3749 LEN=0200 INSTALLED UNKN
 024 "DIA CIRC PLASTIC
 0220/3402 LEN=0040 INSTALLED UNKN
 018 "DIA CIRC PLASTIC
 0220/2814 LEN=0042 INSTALLED 2009
 030 "DIA CIRC PLASTIC
 0220/2318 LEN=0050 INSTALLED 2009
 024 "DIA CIRC PLASTIC
 0220/1466 LEN=0050 INSTALLED 2009
 036 "DIA CIRC PLASTIC
 0220/1080 LEN=0405 INSTALLED 2009
 018 "DIA CIRC PLASTIC
 0220/0360 LEN=0040 INSTALLED 2009
 054764 FT 2 0 20070 0 00 0297+69
 030 "DIA CIRC PLASTIC
 0220/0000 LEN=0041 INSTALLED UNKN
 LENGTH(AH 3875 BK 3165)
 SMITH RD
 0210/2808 (T771)
 018 "DIA CIRC PLASTIC
 0210/1702 LEN=0040 INSTALLED 2009
 0210/0017 BMS EN 20/1002/0210/0000
 051599 FT 2 0 20070 0 00 0267+61
 PINNEY RUN TRIBUTARY
 BMSBG 20/1002/0210/0000
 0210/0000 LENGTH(AH 3165 BK 1846)
 018 "DIA CIRC PLASTIC


054764 FT

051599 FT

DIR: B TOTAL LEN: 11.106 MI. DIST: 01-1 SR: 1002
 LEFT MUN: RICHMOND T RIGHT MUN: RICHMOND T

| | | | | |
|---|-----------|-------------------------|-------------------------|----------------|
| | 0200/1134 | LEN=0040 | INSTALLED | 2009 |
| 049753 FT | 049753 FT | 2 0 20070 0 00 0249+03 | PINNEY RD (T683) | |
| | 0200/0000 | LENGTH(AH 1846 BK 2556) | | |
| | 0190/1870 | 018 " DIA | CIR PLASTIC | INSTALLED 2009 |
| | 0190/1352 | 018 " DIA | CIR PLASTIC | INSTALLED 2009 |
| | 0190/1216 | 015 " DIA | CIR PLASTIC | INSTALLED UNKN |
| 047197 FT | 0190/0018 | 042 " DIA | CIR PLASTIC | INSTALLED UNKN |
| | 047197 FT | 2 0 20070 0 00 0223+46 | | |
| | 0190/0000 | LENGTH(AH 2556 BK 1362) | | |
| 045835 FT | 0180/0389 | 060 " DIA | CIRC METAL | INSTALLED UNKN |
| | 045835 FT | 2 0 20070 0 00 0209+84 | | |
| | 0180/0000 | LENGTH(AH 1362 BK 2817) | | |
| | 0170/2096 | 024 " DIA | CIRC METAL | INSTALLED UNKN |
| | 0170/1893 | 018 " DIA | CIR PLASTIC | INSTALLED UNKN |
| | 0170/1185 | 018 " DIA | CIR PLASTIC | INSTALLED 2009 |
| | 0170/0867 | 060 " DIA | CIRC METAL | INSTALLED UNKN |
| 2 0 20070 0 00 0181+67 WHEELLOCK HILL RD (T696) | 043018 FT | 0170/0132 | 018 " DIA | CIR PLASTIC |
| | 043018 FT | 0170/0000 | LENGTH(AH 2817 BK 2972) | |
| | 0160/2828 | RICHMOND WOODCOCK T | 036 " DIA | CIR PLASTIC |
| | 0160/2780 | LEN=0050 | INSTALLED | 2009 |
| | 0160/2640 | 018 " DIA | CIR PLASTIC | INSTALLED 2009 |
| | 0160/2236 | 018 " DIA | CIR PLASTIC | INSTALLED 2009 |

DIR: B TOTAL LEN: 11.106 MI. DIST: 01-1 SR: 1002
 LEFT MUN: WOODCOCK T RIGHT MUN: WOODCOCK T



040046 FT

2 0 20070 0 00 0123+05 037149 FT
 SWIFTHILL RD
 (SR1012 SEG 0010/0000) 0150/0000

034827 FT

0160/1959 036 " DIA CIRC CONCR
 LEN=0040 INSTALLED UNKN
 PRICE RD
 0160/1649 (SR1043 SEG 0080/2043)
 018 " DIA CIR PLASTIC
 0160/1507 LEN=0040 INSTALLED 2009

0160/0578 036 " DIA CIRC CONCR
 LEN=0036 INSTALLED UNKN
 0160/0009 BMSSEN 20/1002/0160/0000
 040046 FT 2 0 20070 0 00 0152+06
 DRY RUN
 BMSBG 20/1002/0160/0000
 0160/0000 LENGTH(AH 2972 BK 2897)
 015 " DIA CIRC CONCR
 0150/2541 LEN=0035 INSTALLED UNKN
 024 " DIA CIRC CONCR
 0150/1969 LEN=0040 INSTALLED UNKN
 024 " DIA CIRC CONCR
 0150/1707 LEN=0038 INSTALLED UNKN

0150/1057 048 " DIA CIR PLASTIC
 LEN=0060 INSTALLED 2009
 024 " DIA CIR PLASTIC
 0150/0824 LEN=0050 INSTALLED 2009

037149 FT

0150/0000 LENGTH(AH 2897 BK 2322)
 0140/2258 BMSSEN 20/1002/0140/2244
 2 0 20070 0 00 0122+27
 GRAVEL RUN
 0140/2244 BMSBG 20/1002/0140/2244

0140/1540 018 " DIA CIRC CONCR
 LEN=0045 INSTALLED UNKN
 024 " DIA CIRC CONCR
 0140/0987 LEN=0040 INSTALLED UNKN

0140/0311 015 " DIA CIRC CONCR
 LEN=0040 INSTALLED UNKN
 034827 FT 2 0 20070 0 00 0099+75
 LEIMBACH RD
 (T658)
 036 " DIA CIRC CONCR
 0140/0000 LEN=0118 INSTALLED UNKN
 LENGTH(AH 2322 BK 3436)

DIR: B TOTAL LEN: 11.106 MI. DIST: 01-1 SR: 1002
 LEFT MUN: WOODCOCK T RIGHT MUN: WOODCOCK T

HUMES HILL RD
 (T656)

0130/1293

031391 FT

027691 FT

| Structure ID | Structure Type | Length | Material | Status | Notes |
|--------------|--------------------------|------------------------|----------|----------------|-------------------------|
| 0130/2458 | GRAVEL RUN STRUCTURE | 10 FT | | | BMSID 20/1002/0130/2458 |
| 0130/1739 | 030 " DIA CIRC CONCR | LEN=0055 | | INSTALLED UNKN | |
| 0130/1403 | 018 " DIA CIR PLASTIC | LEN=0050 | | INSTALLED 2009 | |
| 0130/1123 | 036 " DIA CIR PLASTIC | LEN=0050 | | INSTALLED 2009 | |
| 0130/0410 | 018 " DIA CIRC CONCR | LEN=0045 | | INSTALLED UNKN | |
| 031391 FT | 2 0 20070 0 00 0065+50 | | | | HUSON RD (T650) |
| 0130/0000 | LENGTH(AH 3436 BK 3700) | | | | |
| 0120/1022 | 072"H 72"W CONC STRUCT | LEN=0040 | | INSTALLED UNKN | |
| 0120/0739 | AMY RD (T735) | | | | |
| 0120/0139 | 018 " DIA CIR PLASTIC | LEN=0045 | | INSTALLED 2009 | |
| 027691 FT | 2 0 20070 0 00 0028+45 | | | | WOODCOCK WOODCOCK B |
| 0120/0000 | LENGTH(AH 3700 BK 2845) | | | | |
| 0110/2522 | 018 " DIA CIR PLASTIC | LEN=0040 | | INSTALLED 2009 | |
| 0110/1912 | 030 " DIA CIR PLASTIC | LEN=0040 | | INSTALLED 2009 | |
| 0110/1400 | 018 " DIA CIR PLASTIC | LEN=0040 | | INSTALLED 2012 | |
| 0110/0687 | BMSSEN 20/1002/0110/0700 | 2 0 20070 0 00 0000+00 | | | |
| 0110/0673 | GRAVEL R. TR | | | | BMSBG 20/1002/0110/0700 |
| | 024 " DIA CIR PLASTIC | | | | |

DIR: B TOTAL LEN: 11.106 MI. DIST: 01-1 SR: 1002
 LEFT MUN: WOODCOCK B RIGHT MUN: WOODCOCK B

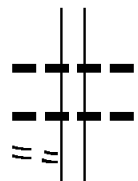
EAST ST
 (BORO)

| Stationing | Segment ID | Length | Material | Installation |
|------------|------------|-------------------------|-----------------------------------|----------------|
| | 0110/0423 | LEN=0050 | 018 " DIA CIR PLASTIC | INSTALLED 2009 |
| 0110/0393 | 0110/0220 | LEN=0040 | 018 " DIA CIR PLASTIC | INSTALLED 2009 |
| 024846 FT | 024846 FT | 2 0 20070 | SR 0886 SH (SR0886 SEG 0170/0000) | 0 00 0000+00 |
| | 0110/0000 | LENGTH(AH 2845 BK 1912) | 030 " DIA CIR PLASTIC | |
| | 0100/1546 | LEN=0050 | 048 " DIA CIR PLASTIC | INSTALLED 2012 |
| | 0100/0983 | LEN=0040 | 018 " DIA CIR PLASTIC | INSTALLED UNKN |
| 022934 FT | 0100/0332 | LEN=0040 | 018 " DIA CIR PLASTIC | INSTALLED 2012 |
| | 022934 FT | 2 0 20069 | SR 0886 SH (SR0886 SEG 0170/0000) | 0 00 0097+24 |
| | 0100/0000 | LENGTH(AH 1912 BK 2992) | 024 " DIA CIRC METAL | |
| | 0090/2906 | LEN=0040 | WOODCOCK | INSTALLED UNKN |
| | 0090/2877 | WOODCOCK | T | |
| | 0090/2245 | LEN=0040 | 024 " DIA CIR PLASTIC | INSTALLED 2003 |
| | 0090/1715 | LEN=0040 | 024 " DIA CIR PLASTIC | INSTALLED UNKN |
| | 0090/1238 | LEN=0040 | 036 " DIA CIR PLASTIC | INSTALLED 2012 |
| 019942 FT | 0090/0020 | LEN=0045 | 048 " DIA CIR PLASTIC | INSTALLED 2012 |
| | 019942 FT | 2 0 20069 | SR 0886 SH (SR0886 SEG 0170/0000) | 0 00 0067+10 |
| | 0090/0000 | LENGTH(AH 2992 BK 2374) | | |
| | 0080/1130 | | BOCKMAN HOLLOW RD (T602) | |
| | 0080/1102 | LEN=0050 | 024 " DIA CIR PLASTIC | INSTALLED UNKN |
| 017568 FT | 0080/0473 | | WOODCOCK | |
| | 017568 FT | 2 0 20069 | CAMBRIDGE T | 0 00 0044+20 |
| | 0080/0000 | LENGTH(AH 2374 BK 2474) | | |

DIR: B TOTAL LEN: 11.106 MI. DIST: 01-1 SR: 1002
 LEFT MUN: CAMBRIDGE T RIGHT MUN: CAMBRIDGE T

WALTERS RD
(T781)

0070/0007
015094 FT



0070/1086 030 " DIA CIR PLASTIC
LEN=0050 INSTALLED 2012
0070/0569 030 " DIA CIR PLASTIC
LEN=0050 INSTALLED UNKN

015094 FT 2 0 20069 0 00 0017+14
024 " DIA CIRC CONCR
LEN=0030 INSTALLED UNKN
NC GRAVEL RUN RD

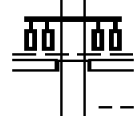
015094 FT



0070/0000 LTH AH 002474 BK 000100
015094 FT INTER-AHD CUSSEWAGO ST
7054/0000 (SR0006 SEG 0780/1527)
INTER-AHD CHURCH ST
(SR0006 SEG 0780/1527)

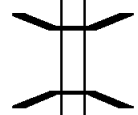
CHURCH ST
(SR1019 SEG 0010/0000)

0050/3066



0050/3066 VENANGO B
WEST AL
0050/2813 (BORO)
VENANGO
0050/2311 VENANGO T
018 " DIA CIRC METAL
0050/2306 LEN=0040 INSTALLED UNKN

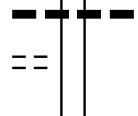
012028 FT



0050/0281 BMS EN 20/1002/0050/0288
2 0 20057 0 00 0199+85
ACKER RUN
0050/0247 BMSBG 20/1002/0050/0288
012028 FT 2 0 20057 0 00 0199+85
0050/0000 LENGTH(AH 3066 BK 3708)

CENTER RD
(T841)

0040/1266



0040/2087 036 " DIA CIR PLASTIC
LEN=0050 INSTALLED UNKN
0040/1270 018 " DIA CIR PLASTIC
LEN=0050 INSTALLED UNKN

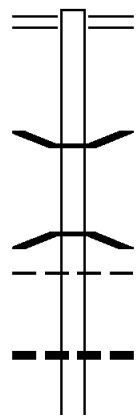
DIR: B TOTAL LEN: 11.106 MI. DIST: 01-1 SR: 1002
LEFT MUN: VENANGO T RIGHT MUN: VENANGO T

| Distance (FT) | Segment | Start (Stationing) | End (Stationing) | Length (FT) | Description |
|---------------|---------|--------------------|------------------|-------------|--|
| 008320 | FT | 2 0 20057 0 00 | 0162+80 | | LEWANDOWSKI RD (T604) |
| | | 0040/0000 | | 0030/2044 | LENGTH(AH 3708 BK 2150) 018 "DIA CIRC METAL |
| | | | | 0030/1414 | LEN=0045 INSTALLED UNKN 018 "DIA CIR PLASTIC |
| | | | | 0030/0512 | LEN=0040 INSTALLED UNKN |
| 006170 | FT | 2 0 20057 0 00 | 0140+68 | | 006170 FT LENGTH(AH 2150 BK 2475) 018 "DIA CIR PLASTIC |
| | | 0030/0000 | | 0020/2207 | LEN=0040 INSTALLED UNKN |
| | | | | 0020/1898 | VENANGO CUSSEWAGO T |
| | | | | 0020/1411 | 018 "DIA CIR PLASTIC |
| | | | | 0020/1090 | LEN=0040 INSTALLED UNKN 018 "DIA CIR PLASTIC |
| | | | | 0020/1090 | LEN=0065 INSTALLED 2002 |
| 003695 | FT | 2 0 20057 0 00 | 0116+32 | | HILLVIEW RD (T566) |
| | | 0020/0000 | | 0010/2618 | LENGTH(AH 2475 BK 3695) 018 "DIA CIR PLASTIC |
| | | | | 0010/1267 | LEN=0045 INSTALLED UNKN 018 "DIA CIR PLASTIC |
| | | | | 0010/1267 | LEN=0040 INSTALLED UNKN |
| 000000 | FT | 2 0 20057 0 00 | 0079+50 | | NC GO SPEL HILL RD |
| | | | | 0010/0000 | FRY RD (T540) |
| | | | | 0010/0000 | INTER-BK GOSPEL HILL RD (SR1015 SEG 0040/0000) MFC BEGIN = D |
| | | | | 0010/0000 | LENGTH(AH 3695 BK 0000) |

FRY RD (SR1015 SEG 0040/0000) 0010/0000

EXTRACT DATE: 12/18/2023 ROADWAY MANAGEMENT SYSTEM PAGE NUMBER: 264
 PRINT DATE: 12/19/2023 SLD COUNTY/SR - ANNUAL PRINT COUNTY: CRAWFORD
 DIR: B TOTAL LEN: 6.056 MI. DIST: 01-1 SR: 1001
 LEFT MUN: SAEGERTOWN BOROUGH B RIGHT MUN: SAEGERTOWN BOROUGH B

031975 FT



031975 FT SOUTH ST
 0130/1639 (SR0198 SEG 0450/0000)

030336 FT

0130/0087 BMSBN 20/1001/0130/0310
 030336 FT 2 0 20141 0 01 0240+95
 WOODCOCK CK.
 BMSBG 20/1001/0130/0310
 0130/0000 LENGTH(AH 1639 BK 4017)
 SAEGERTOWN BOROUGH
 0120/3826 WOODCOCK T
 0120/2965 018 " DIA CIRC CONCR
 LEN=0055 INSTALLED UNKN
 024 " DIA CIRC CONCR

DIR: B TOTAL LEN: 6.056 MI. DIST: 01-1 SR: 1001
 LEFT MUN: WOODCOCK T RIGHT MUN: WOODCOCK T

| Station | Length | Material | Notes |
|------------------|-----------|-------------------------|--------------------------------------|
| | 0120/2165 | LEN=0077 | INSTALLED UNKN |
| | 0120/1475 | LEN=0060 | 018 " DIA CIRC CONCR INSTALLED UNKN |
| | 0120/1134 | LEN=0064 | 015 " DIA CIRC CONCR INSTALLED UNKN |
| | 0120/0540 | LEN=0070 | 018 " DIA CIRC CONCR INSTALLED UNKN |
| 026319 FT | 026319 FT | 2 0 20141 | 0 01 0202+35 BROWN RD (T655) |
| | 0120/0000 | LENGTH(AH 4017 BK 3221) | 062"H 62"W ELLIP CONC |
| | 0110/2869 | LEN=0072 | INSTALLED UNKN |
| | 0110/2042 | LEN=0080 | 036 " DIA CIR PLASTIC INSTALLED 2015 |
| | 0110/1157 | LEN=0055 | 024 " DIA CIRC CONCR INSTALLED UNKN |
| | 0110/0640 | LEN=0120 | 060 " DIA CIRC CONCR INSTALLED UNKN |
| | 0110/0089 | LEN=0050 | 024 " DIA CIRC CONCR INSTALLED UNKN |
| 023098 FT | 023098 FT | 2 0 20141 | 0 01 0170+09 MORRIS RD (T653) |
| | 0110/0000 | LENGTH(AH 3221 BK 1981) | |
| MORRIS RD (T653) | 0100/1940 | | |
| WEIKEL DR (T625) | 0100/0947 | | |
| | 0100/0412 | LEN=0050 | 018 " DIA CIRC CONCR INSTALLED UNKN |
| 021117 FT | 021117 FT | 2 0 20141 | 0 01 0150+22 WOODCOCK WEST MEAD T |
| | 0100/0000 | LENGTH(AH 1981 BK 2517) | 072 " DIA CIRC METAL |
| | 0090/2000 | LEN=0120 | INSTALLED UNKN |
| COLE RD (T619) | 0090/0878 | | |
| | 0090/0522 | LEN=0070 | 030 " DIA CIRC CONCR INSTALLED UNKN |
| | 0090/0359 | | WEST MEAD WOODCOCK T |

DIR: B TOTAL LEN: 6.056 MI. DIST: 01-1 SR: 1001
 LEFT MUN: WEST MEAD T RIGHT MUN: WEST MEAD T

| Stationing | Distance | Description |
|----------------------------|-----------|---|
| 018600 FT | 018600 FT | 2 0 2014 1 0 00 0128+20 WOODCOCK WEST MEAD T |
| | 0090/0000 | LENGTH(AH 2517 BK 3024) |
| | 0080/1023 | 018 "DIA CIRC METAL LEN=0050 INSTALLED UNKN |
| 015576 FT | 0080/0297 | 030 "DIA CIRC CONCR LEN=0050 INSTALLED UNKN |
| | 015576 FT | 2 0 2014 1 0 00 0094+31 GASTEIGER RD (T617) WEST MEAD MEADVILLE C |
| | 0080/0000 | LENGTH(AH 3024 BK 2733) |
| GASTEIGER RD EXT (T617) | 0070/2633 | 015 "DIA CIRC CONCR LEN=0050 INSTALLED UNKN |
| | 0070/2232 | AZALEA ST (TWP) |
| | 0070/2121 | 027 "DIA CIRC CONCR LEN=0050 INSTALLED UNKN |
| | 0070/1683 | ARBUTUS ST (TWP) |
| HAILWOOD DR (TWP) | 0070/0976 | 036 "DIA CIRC CONCR LEN=0065 INSTALLED UNKN |
| | 0070/0475 | 018 "DIA CIRC CONCR LEN=0065 INSTALLED UNKN |
| | 0070/0093 | WESBURY WY (PRDR) |
| 012843 FT | 012843 FT | 2 0 2014 1 0 00 0069+99 NC PARK AV ET DOUGHTY RD (TWP) |
| | 0070/0000 | LENGTH(AH 2733 BK 1890) |
| COLE DR (CITY) | 0060/1378 | |
| | 0060/0742 | WARREN AV (CITY) RUSSELL AV |

EXTRACT DATE: 12/18/2023
PRINT DATE: 12/19/2023

ROADWAY MANAGEMENT SYSTEM
SLD COUNTY/SR - ANNUAL PRINT

PAGE NUMBER: 261
COUNTY: CRAWFORD

DIR: B TOTAL LEN: 6.056 MI.
LEFT MUN: MEADVILLE C

DIST: 01-1 SR: 1001
RIGHT MUN: MEADVILLE C

| Stationing | Segment | Length | Notes |
|--------------------------------------|-----------|-----------|-----------------------------------|
| 010953 FT | 0060/0367 | 010953 FT | (CITY) LAIRD AV |
| | 0050/2470 | 0050/2470 | LEN=0060 INSTALLED UNKN |
| | 0050/2217 | 0050/2217 | LEN=0050 INSTALLED UNKN |
| | 0050/1798 | 0050/1798 | LEN=0050 INSTALLED 1997 |
| | 0050/1588 | 0050/1588 | LEN=0120 INSTALLED UNKN |
| | 0050/1314 | 0050/1314 | WOOD ST |
| | 0050/0925 | 0050/0925 | (CITY) BEN AVON ST |
| | 0050/0621 | 0050/0621 | (CITY) RAVINE ST |
| VALE ST (CITY) | 0050/0329 | 008468 FT | 008468 FT 2 0 20141 0 00 0023+53 |
| ALLEGHENY ST (CITY) | 0050/0000 | 0050/0000 | ALLEGHENY ST (CITY) |
| JOHN ST (CITY) | 0040/1870 | 0040/1870 | LENGTH(AH 2485 BK 2353) |
| PROSPECT ST (CITY) | 0040/1453 | 0040/1453 | |
| COLLEGE ST (CITY) | 0040/0927 | 0040/0927 | |
| SMITH ST (CITY) | 0040/0519 | 0040/0519 | |
| | 0040/0427 | 0040/0427 | LOOMIS ST (CITY) |
| 2 0 20141 0 00 0000+00 | 006115 FT | 006115 FT | BALDWIN ST (SR2037 SEG 0020/0000) |
| BALDWIN ST (SR2037 SEG 0020/0000) | 0040/0000 | 0040/0000 | MFC BEGIN = D |
| LOCUST ST (CITY) | 0030/1334 | 0030/1334 | LENGTH(AH 2353 BK 1833) |
| | 0030/0601 | 0030/0601 | RANDOLPH ST (CITY) |
| | 0030/0261 | 0030/0261 | PARK PL (CITY) |
| 1 0 00084 0 00 0000+00 | 004282 FT | 004282 FT | NORTH ST (SR0027 SEG 0010/0000) |

DIR: B TOTAL LEN: 6.056 MI. DIST: 01-1 SR: 1001
 LEFT MUN: MEADVILLE C RIGHT MUN: MEADVILLE C

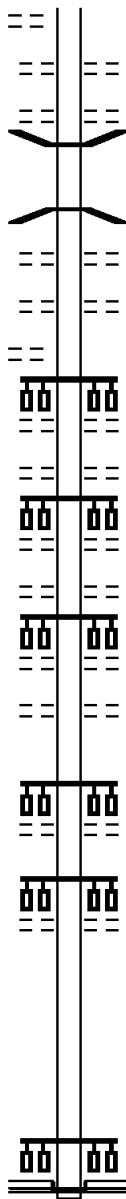
| (CITY) | Segment | Length | Start Station | End Station | Notes |
|--------|-----------|--------|---------------|-------------|--|
| | 0030/0000 | | | | LENGTH (AH 1833 BK 2562) |
| | | | | | STEERS ST (CITY) |
| | | | | | WALNUT ST (CITY) |
| | | | | | BMSSEN 20/1001/0020/1873 |
| | | | | | 1 0 00082 0 04 1009+16 |
| | | | | | MILL RUN |
| | | | | | BMSBG 20/1001/0020/1873 |
| | | | | | CENTER ST (CITY) |
| | | | | | CHERRY ST (CITY) |
| | | | | | CHESTNUT ST (TBK) (CITY) |
| | | | | | CLINTON CT (CITY) |
| | | | | | ARCH ST (CITY) |
| | | | | | SOUTH ST (CITY) |
| | | | | | PINE ST (CITY) |
| | | | | | PINE PL (CITY) |
| | | | | | POPLAR ST (CITY) |
| | | | | | LENGTH (AH 2562 BK 1720) |
| | | | | | WILLOW ST (CITY) |
| | | | | | NC PARK AV LINDEN ST (SR0322 SEG 0391/0000) (SR0322 SEG 0390/0000) |
| | | | | | INTER-BK PARK AVE (SR9105 SEG 0010/0358) |
| | | | | | MFC BEGIN = C |
| | | | | | LENGTH (AH 1720 BK 0000) |

UNKNOWN AL
(CITY)

0020/1534

001720 FT

000000 FT



DIR: B TOTAL LEN: 12.433 MI. DIST: 01-1 SR: 886
 LEFT MUN: CAMBRIDGE SPRINGS B RIGHT MUN: CAMBRIDGE SPRINGS B

| | 065644 FT | | 065644 FT | |
|-------------------------------------|-----------|-----------|---|---|
| CHURCH ST (SR0006 SEG 0900/0000) | 0230/2323 | | 0230/2323 | MAIN ST (SR0006 SEG 0900/0000) |
| WALL ST (BORO) | 0230/1952 | | 0230/2264 | CHURCH ST (SR0408 SEG 0010/0000) |
| | | | | (AAR 262873U)#TRKS 01 |
| | | | 0230/1900 | 018 " DIA CIRC CONCR LEN=0035 INSTALLED UNKN (APRA) CAMBRIDGE SPRING SPRING ST (BORO) |
| | | | 0230/1726 | |
| | | | 0230/1511 | PARKWAY RD (BORO) |
| LINCOLN ST (BORO) | 0230/1438 | | 0230/1450 | 018 " DIA CIRC CONCR LEN=0040 INSTALLED UNKN |
| | | | | |
| | | | 0230/1189 | BEACH AV (BORO) |
| GRANT ST (SR1025 SEG 0010/0000) | 0230/1005 | | 0230/1140 | 024 " DIA CIRC CONCR LEN=0035 INSTALLED UNKN |
| | | 0230/0674 | BMS EN 20/0886/0230/0661 0 0 00000 0 00 0000+00 JACKSON RUN | |
| | | 0230/0661 | BMSBG 20/0886/0230/0661 | |
| DALE AV (BORO) | 0230/0453 | 0230/0574 | GLEN ST (BORO) | |
| | | | LITTLE RD | |

DIR: B TOTAL LEN: 12.433 MI. DIST: 01-1 SR: 886
 LEFT MUN: CAMBRIDGE SPRINGS B RIGHT MUN: CAMBRIDGE SPRINGS B

2 0 20072 0 00 0175+59 063321 FT
 ROOT AV
 (BORO)

0230/0000

HODGES LN
 (T670)

0210/2889

HODGES LN
 (T670)

0210/1676

056767 FT

| | |
|----|-----------------------------------|
| == | 0230/0073 (BORO) |
| == | 063321 FT |
| == | 0230/0000 LENGTH(AH 2323 BK 3476) |
| == | ELIZABETH ST |
| == | 0220/3146 (BORO) |
| == | SITLER AV |
| == | 0220/2777 (BORO) |
| == | CAMBRIDGE SPRINGS |
| == | 0220/2433 CAMBRIDGE T |
| == | 060 " DIA CIRC CONCR |
| == | 0220/2263 LEN=0070 INSTALLED 1996 |
| == | 018 " DIA CIRC CONCR |
| == | 0220/1126 LEN=0050 INSTALLED 1996 |
| == | 059845 FT 2 0 20072 0 00 0140+71 |
| == | NC MAIN ST |
| == | RIDGE RD |
| == | (T817) |
| == | 0220/0000 LENGTH(AH 3476 BK 3078) |
| == | 018 " DIA CIRC CONCR |
| == | 0210/3030 LEN=0050 INSTALLED 1996 |
| == | 0210/1676 ELECTRIC DR |
| == | (T820) |
| == | 015 " DIA CIRC CONCR |
| == | 0210/1181 LEN=0050 INSTALLED 1996 |
| == | 060 " DIA CIRC CONCR |
| == | 0210/0433 LEN=0050 INSTALLED 1996 |
| == | 056767 FT 2 0 20072 0 00 0111+01 |
| == | 0210/0000 LENGTH(AH 3078 BK 2178) |
| == | 048 " DIA CIRC CONCR |
| == | 0200/2074 LEN=0060 INSTALLED 1996 |
| == | 018 " DIA CIRC CONCR |
| == | 0200/0954 LEN=0060 INSTALLED 1996 |
| == | 060 " DIA CIRC METAL |
| == | 0200/0852 LEN=0090 INSTALLED 1996 |
| == | HENRY RD |
| == | 0200/0061 (T300) |

DIR: B TOTAL LEN: 12.433 MI. DIST: 01-1 SR: 886
 LEFT MUN: CAMBRIDGE T RIGHT MUN: CAMBRIDGE T

| Stationing | Length | Material | Notes |
|------------------------|-----------|-----------|---|
| 2 0 20072 0 00 0088+66 | 054589 FT | 0200/0032 | 015 "DIA CIRC CONCR LEN=0060 INSTALLED 1996 |
| ELLIS RD (T302) | 0200/0000 | 054589 FT | |
| | | 0200/0000 | LENGTH(AH 2178 BK 2378) |
| | | 0190/1809 | 015 "DIA CIRC CONCR LEN=0060 INSTALLED 1996 |
| | | 0190/1005 | 015 "DIA CIRC CONCR LEN=0050 INSTALLED 1996 |
| 2 0 20072 0 00 0064+41 | 052211 FT | 052211 FT | |
| WALTERS RD (T781) | 0190/0000 | 0190/0000 | LENGTH(AH 2378 BK 3463) |
| | | 0180/1450 | 018 "DIA CIRC CONCR LEN=0040 INSTALLED 1996 |
| | 048748 FT | 048748 FT | |
| | | 0180/0000 | 2 0 20072 0 00 0029+92 LENGTH(AH 3463 BK 3008) |
| | | 0170/2550 | 018 "DIA CIRC CONCR LEN=0050 INSTALLED 1996 |
| BALL RD (T757) | 0170/2541 | 0170/2541 | GRIFFITH RD (T759) |
| | | 0170/2516 | CAMBRIDGE WOODCOCK B |
| | 045740 FT | 0170/0305 | NORTH ST (BORO) |
| | | 045740 FT | 2 0 20072 0 00 0000+00 GRAVEL RUN RD (SR1002 SEG 0110/0000) |
| | | 0170/0000 | LENGTH(AH 3008 BK 1944) |
| | | 0160/1320 | BMS EN 20/0886/0160/1308 0 0 00000 0 00 0000+00 |
| | | 0160/1308 | ASHERY RUN BMSBG 20/0886/0160/1308 |

DIR: B TOTAL LEN: 12.433 MI. DIST: 01-1 SR: 886
 LEFT MUN: WOODCOCK B RIGHT MUN: WOODCOCK B

| Stationing | Length | Description | Notes |
|------------------------|--------|--------------------------|-------------------------|
| 0160/0839 | | BMS EN 20/0886/0160/0750 | 0 0 00000 0 00 0000+00 |
| | | P3 | |
| | | GRAVEL RUN | |
| 0160/0750 | | BMSBG 20/0886/0160/0750 | |
| 043796 FT | | 2 0 20062 0 00 0437+25 | |
| | | WOODCOCK | |
| | | WOODCOCK T | |
| 0160/0000 | | LENGTH(AH 1944 BK 3713) | |
| | | 015 "DIA CIRC CONCR | |
| 0150/3389 | | LEN=0045 | INSTALLED 1996 |
| | | 042 "DIA CIRC CONCR | |
| 0150/1909 | | LEN=0040 | INSTALLED 1996 |
| | | AMY RD | |
| 0150/0936 | | (T735) | |
| STULL RD (T737) | | | |
| 0150/0659 | | | |
| 040083 FT | | 2 0 20062 0 00 0400+27 | |
| | | MITCHELL RD | |
| | | (T711) | |
| 0150/0000 | | LENGTH(AH 3713 BK 2538) | |
| | | 042"H 72"W ELLIP METAL | |
| 0140/2427 | | LEN=0070 | INSTALLED 1996 |
| | | 018 "DIA CIRC CONCR | |
| 0140/1667 | | LEN=0080 | INSTALLED 1996 |
| | | | |
| 037545 FT | | 2 0 20062 0 00 0374+94 | |
| 0140/0000 | | LENGTH(AH 2538 BK 1909) | |
| | | | |
| 2 0 20062 0 00 0355+85 | | 035636 FT | |
| PETERS RD (T703) | | 0130/0000 | |
| | | | |
| | | 035636 FT | |
| | | 0130/0000 | LENGTH(AH 1909 BK 3040) |

DIR: B TOTAL LEN: 12.433 MI. DIST: 01-1 SR: 886
 LEFT MUN: WOODCOCK T RIGHT MUN: WOODCOCK T

| Stationing | Length | Notes |
|------------|----------------------------------|-----------------|
| 0120/1920 | 015 " DIA CIRC CONCR LEN=0050 | INSTALLED 1996 |
| 0120/0103 | 018 " DIA CIRC CONCR LEN=0060 | INSTALLED 1996 |
| 032596 FT | 2 0 20062 0 00 0325+25 | FLICK RD (T705) |
| 0120/0000 | LENGTH(AH 3040 BK 1771) | |
| 0110/0783 | 018 " DIA CIRC CONCR LEN=0050 | INSTALLED 1996 |
| 0110/0479 | 042 " DIA CIRC CONCR LEN=0050 | INSTALLED 1996 |
| 0110/0311 | CANNON HOLLOW RD (T681) | |
| 0110/0054 | 015 " DIA CIRC CONCR LEN=0070 | INSTALLED 1996 |
| 030825 FT | | |
| 0110/0000 | LENGTH(AH 1771 BK 3293) | |
| 0100/2552 | 060 " DIA CIRC CONCR LEN=0050 | INSTALLED 1996 |
| 0100/0601 | VISTA DR (T706) | |
| 027532 FT | 2 0 20062 0 00 0274+80 | |
| 0100/0000 | LENGTH(AH 3293 BK 3372) | |
| 0090/2121 | 018 " DIA CIRC CONCR LEN=0060 | INSTALLED 1996 |
| 0090/2072 | MATTHEW LN (T720) | |
| 0090/1545 | 018 " DIA CIRC CONCR LEN=0050 | INSTALLED 1996 |

2 0 20062 0 00 0307+84 030825 FT
 ERIE ST
 (SR1004 SEG 0040/1611) 0110/0000

DIR: B TOTAL LEN: 12.433 MI. DIST: 01-1 SR: 886
 LEFT MUN: WOODCOCK T RIGHT MUN: WOODCOCK T

2 0 20062 0 00 0241+29 024160 FT
 GRANT ST
 (SR0198 SEG 0480/2049) 0090/0000

WOODCOCK LN
 (T605)

CRAIG RD
 (T600)

MORRIS RD
 (T653)

| | | |
|-----|------------------------|--|
| POE | 0090/1295 | 018 "DIA CIRC CONCR LEN=0050 INSTALLED 1996 (APRA) KEBERT-FOUNTAIN |
| | 0090/1235 | KEBERT-FOUNTAIN HOUSE D (PRDR) |
| | 0090/1039 | 018 "DIA CIRC CONCR LEN=0055 INSTALLED 1996 |
| | 0090/0371 024160 FT | 018 "DIA CIRC CONCR LEN=6053 INSTALLED 1996 |
| | 5 0090/0000 | LENGTH(AH 3372 BK 3647) GRANT ST |
| | 0080/3321 | (SR0198 SEG 0490/0000) |
| | 0080/3320 | 018 "DIA CIRC CONCR LEN=0050 INSTALLED 1996 |
| | 0080/2478 | BMSEN 20/0886/0080/2400 0 0 00000 0 00 0000+00 WOODCOCK CK. |
| | 0080/2400 | BMSBG 20/0886/0080/2400 GERMAN RD |
| | 0080/2350 | (T657) |
| | 0080/1589 | |
| | 0080/1276 | 018 "DIA CIRC CONCR LEN=0070 INSTALLED 1996 |
| | 0080/0970 | 018 "DIA CIRC CONCR LEN=0050 INSTALLED 1996 MEADOW DR |
| | 0080/0723 | (TWP) |
| | 0080/0086 020513 FT | 018 "DIA CIRC CONCR LEN=0050 INSTALLED 1996 |
| | 5 0080/0000 | 2 0 20062 0 00 0204+98 LENGTH(AH 3647 BK 2414) |
| | 0070/1639 | 024"H 24"W CON BOX CUL LEN=0060 INSTALLED 1996 |
| | 0070/0853 018099 FT | |
| | 5 0070/0000 | 2 0 20062 0 00 0180+30 LENGTH(AH 2414 BK 2080) |
| | 0060/1591 | 018 "DIA CIRC CONCR LEN=0055 INSTALLED 1996 |

DIR: B TOTAL LEN: 12.433 MI. DIST: 01-1 SR: 886
 LEFT MUN: WOODCOCK T RIGHT MUN: WOODCOCK T

| Street Name | Segment ID | Length (FT) | Material | Installation Date | Notes |
|---------------------|------------|-------------|----------------------------|-------------------|--------------------|
| | 0060/1070 | | 018 "DIA CIRC CONCR | 1996 | LEN=0055 INSTALLED |
| | 0060/0325 | 016019 | 030 "DIA CIRC CONCR | 1996 | LEN=0060 INSTALLED |
| | 016019 FT | | 2 0 20062 0 00 0159+55 | | FISHER RD (T621) |
| | 0060/0000 | | LENGTH(AH 2080 BK 2858) | | |
| | 0050/1710 | | 024 "DIA CIRC CONCR | 1996 | LEN=0055 INSTALLED |
| | 0050/0710 | | 018 "DIA CIRC CONCR | UNKN | LEN=0040 INSTALLED |
| | 013161 FT | | 2 0 20062 0 00 0131+61 | | NC SR 0886 SH |
| | 0050/0000 | | LENGTH(AH 2858 BK 3310) | | |
| MARTIN ST (T974) | 0040/3073 | | 018 "DIA CIRC CONCR | 1996 | LEN=0060 INSTALLED |
| | 0040/2688 | | RYAN RD (T581) | | |
| GASTEIGER RD (CITY) | 0040/2296 | | | | |
| | 0040/2252 | | 018 "DIA CIRC CONCR | 1996 | LEN=0050 INSTALLED |
| | 0040/2238 | | WOODCOCK MEADVILLE C | | |
| | 0040/2115 | | MEADVILLE WEST MEAD T | | |
| | 0040/1964 | | 018 "DIA CIRC CONCR | 1996 | LEN=0055 INSTALLED |
| AZALEA ST (CITY) | 0040/1453 | | | | |
| | 0040/0318 | | 018 "DIA CIRC CONCR | UNKN | LEN=0050 INSTALLED |
| | 0040/0299 | | LESLIE RD (CITY) WEST MEAD | | |
| | 009851 FT | | MEADVILLE C | | |
| | 009851 FT | | 2 0 20062 0 00 0098+51 | | OAK ST (CITY) |

DIR: B TOTAL LEN: 12.433 MI. DIST: 01-1 SR: 886
 LEFT MUN: MEADVILLE C RIGHT MUN: MEADVILLE C

| Street Name | Segment ID | Length | Notes |
|---------------------|------------|--------|---|
| BASHORE DR (PRDR) | 0030/2015 | == | |
| WESLEY WY (PRDR) | 0030/1696 | == | |
| | | == | 0030/0999 SHADOW OAKS DR (CITY) |
| | 007388 FT | | 007388 FT 2 0 20062 0 00 0070+00 JACKSON PARK DR (CITY) |
| | | == | 0030/0000 LENGTH(AH 2463 BK 3609) |
| DOUGHTY AV (CITY) | 0020/2957 | == | |
| | | --- | 0020/2931 024 "DIA CIRC CONCR LEN=0048 INSTALLED 2015 |
| | | --- | 0020/2686 012 "DIA CIRC CONCR LEN=0030 INSTALLED UNKN |
| | | == | SUNSET DR (CITY) |
| | | --- | 0020/2056 012 "DIA CIRC CONCR LEN=0030 INSTALLED UNKN |
| CARROLL AV (CITY) | 0020/2033 | == | |
| | | --- | 0020/1760 012 "DIA CIR UNKNOWN LEN=0030 INSTALLED UNKN |
| | | == | HAMILTON AV (CITY) |
| | | --- | 0020/1475 012 "DIA CIR PLASTIC LEN=0030 INSTALLED UNKN |
| | | --- | 0020/1434 012 "DIA CIRC CONCR LEN=0030 INSTALLED UNKN |
| BEN AVON ST (CITY) | 0020/1242 | == | |
| | | == | 0020/1200 BYLLESBY AV (CITY) |
| | | --- | 0020/0905 012 "DIA CIRC CONCR LEN=0030 INSTALLED UNKN |
| | | == | LIMBER RD (CITY) |
| ALLEGHENY ST (CITY) | 0020/0501 | == | |
| | 003779 FT | | 003779 FT 2 0 20062 0 00 0037+72 JOHN ST (CITY) |
| | | == | 0020/0000 LENGTH(AH 3609 BK 3779) |

DIR: B TOTAL LEN: 12.433 MI. DIST: 01-1 SR: 886
 LEFT MUN: MEADVILLE C RIGHT MUN: MEADVILLE C

| STREET NAME | SEG ID | LEN | TYPE | STATUS |
|-----------------------------------|-----------|-----------|---|------------------------|
| PROSPECT ST (CITY) | 0010/3345 | 0010/3423 | 012 "DIA CIR | UNKNOWN INSTALLED UNKN |
| | | 0010/3302 | GEORGE ST (CITY) | |
| | | 0010/2841 | COLLEGE ST (CITY) | |
| | | 0010/2442 | SHERMAN ST (CITY) | |
| LOOMIS ST (CITY) | 0010/2160 | 0010/2093 | HENRY ST (CITY) | |
| | | 0010/1661 | ROSE LN (CITY) | |
| CHURCH ST (CITY) | 0010/1628 | 0010/1444 | 018 "DIA CIR | PLASTIC INSTALLED UNKN |
| | | 0010/1437 | BEECH AL (CITY) | |
| BALDWIN ST (SR2037 SEG 0010/0000) | 0010/1147 | 0010/1223 | 018 "DIA CIR | PLASTIC INSTALLED UNKN |
| HECKER ST (CITY) | 0010/1076 | | | |
| | | 0010/0750 | RANDOLPH ST (CITY) | |
| | | 0010/0538 | 012 "DIA CIR | PLASTIC INSTALLED UNKN |
| | | 0010/0511 | WALLACE ST (CITY) | |
| PARK PL (CITY) | 0010/0199 | 0010/0114 | 018 "DIA CIRC | CONCR INSTALLED UNKN |
| | | 0010/0043 | 018 "DIA CIRC | CONCR INSTALLED UNKN |
| 000000 FT | | 000000 FT | 2 0 20062 0 00 0000+00 | |
| | | | NC MA IN ST NORTH ST (SR0027 SEG 0010/0644) | |
| | | INTER-BK | MAIN ST (CITY) | |
| | | 0010/0000 | MFC BEGIN = D LENGTH(AH 3779 BK 0000) | |

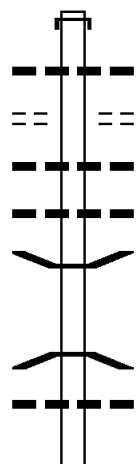
EXTRACT DATE: 12/18/2023 ROADWAY MANAGEMENT SYSTEM PAGE NUMBER: 250
 PRINT DATE: 12/19/2023 SLD COUNTY/SR - ANNUAL PRINT COUNTY: CRAWFORD
 DIR: B TOTAL LEN: 4.872 MI. DIST: 01-1 SR: 699
 LEFT MUN: VENANGO T RIGHT MUN: VENANGO T

FLOREK RD
(T897)

025726 FT

0110/1410

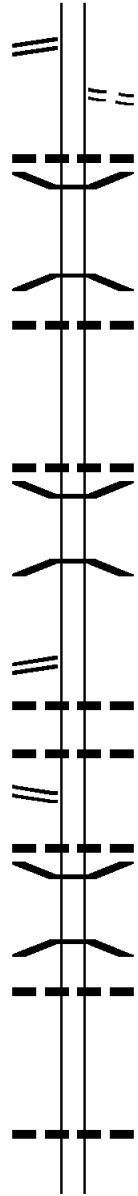
024050 FT



025726 FT AH-ERIE (25)
 INTER-AHD CAMBRIDGE RD
 0110/1676 (SR0699 SEG 0010/0000)
 015 " DIA CIRC CONCR
 0110/1586 LEN=0048 INSTALLED 1998
 BENSON RD
 (T897)
 0110/1410 018 " DIA CIRC CONCR
 0110/1292 LEN=0045 INSTALLED 1998
 018 " DIA CIRC CONCR
 0110/0760 LEN=0050 INSTALLED 1998
 0110/0015 BMS EN 20/0699/0110/0000
 024050 FT 1 0 00258 0 00 0240+53
 BRANCH OF TORRY RUN
 BMSBG 20/0699/0110/0000
 0110/0000 LENGTH(AH 1676 BK 2797)
 018 " DIA CIRC CONCR
 0100/2365 LEN=0040 INSTALLED 1998

DIR: B TOTAL LEN: 4.872 MI. DIST: 01-1 SR: 699
 LEFT MUN: VENANGO T RIGHT MUN: VENANGO T

BLYSTONE RD
 (SR1017 SEG 0080/3531) 0100/1192



0100/1144 JERICO RD
 (T305)
 018 " DIA CIRC CONCR
 LEN=0045 INSTALLED 1998
 0100/0413 BMSSEN 20/0699/0100/0000
 0100/0016 1 0 00258 0 00 0212+61
 021253 FT TORRY RUN BR
 BMSBG 20/0699/0100/0000
 0100/0000 LENGTH(AH 2797 BK 2462)
 018 " DIA CIRC CONCR
 0090/2282 LEN=0030 INSTALLED 1998
 0090/0670 057"H 00"W MULT METAL
 0090/0624 LEN=0048 INSTALLED 1998
 BMSSEN 20/0699/0090/0608
 1 0 00258 0 00 0187+69
 BR. OF TORRY
 0090/0608 BMSBG 20/0699/0090/0608
 018791 FT
 0090/0000 LENGTH(AH 2462 BK 2783)
 030 " DIA CIRC CONCR
 0080/2588 LEN=0040 INSTALLED 1998
 018 " DIA CIRC CONCR
 0080/2105 LEN=0040 INSTALLED 1998
 0080/1782 018 " DIA CIRC CONCR
 0080/1217 LEN=0040 INSTALLED 1998
 BMSSEN 20/0699/0080/1188
 1 0 00258 0 00 0159+77
 TORRY RUN
 0080/1188 BMSBG 20/0699/0080/1188
 018 " DIA CIRC CONCR
 0080/0693 LEN=0035 INSTALLED 1998
 016008 FT 1 0 00258 0 00 0159+77
 0080/0000 LENGTH(AH 2783 BK 2711)
 0070/2110 018 " DIA CIRC CONCR
 LEN=0040 INSTALLED 1998

021253 FT

1 0 00258 0 00 0187+69 018791 FT
 PLANK RD
 (SR1019 SEG 0110/2751) 0090/0000

IRISH RD
 (SR1008 SEG 0130/2712) 0080/1939

016008 FT

DIR: B TOTAL LEN: 4.872 MI. DIST: 01-1 SR: 699
 LEFT MUN: VENANGO T RIGHT MUN: VENANGO T

DRAKES MILL RD
 (T634)

013297 FT

0060/1047

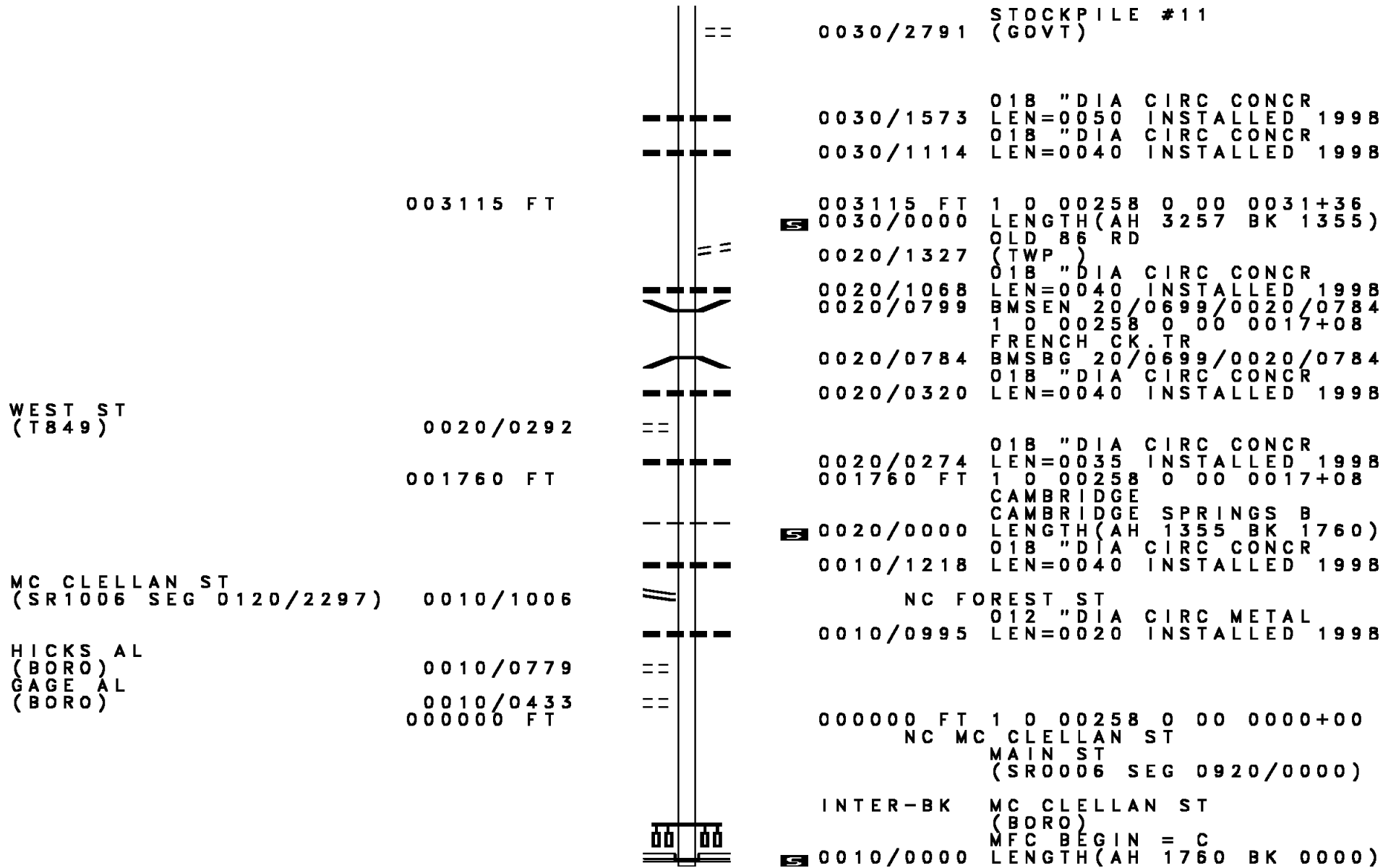
011962 FT

008897 FT

006372 FT

| | | | | |
|-----------|--------------------------|-------------------------|--------------------------|------|
| 0070/0710 | 018 " DIA CIRC CONCR | LEN=0042 | INSTALLED | 1998 |
| 0070/0345 | 018 " DIA CIRC CONCR | LEN=0040 | INSTALLED | 1998 |
| 013297 FT | 1 0 00258 0 00 | 0132+90 | CLOSKY FARM RD (T875) | |
| 0070/0000 | LENGTH(AH 2711 BK 1335) | | | |
| 0060/0947 | BMS EN 20/0699/0060/0842 | VENANGO | | |
| 0060/0938 | CAMBRIDGE T | 1 0 00258 0 00 0119+66 | | |
| 0060/0851 | BMSBG 20/0699/0060/0842 | CONNEAUT CK. | | |
| 0060/0649 | 060 " DIA CIRC CONCR | LEN=0040 | INSTALLED | 1998 |
| 0060/0636 | DRAKE ST (T661) | | | |
| 0060/0260 | 018 " DIA CIRC CONCR | LEN=0040 | INSTALLED | 1998 |
| 011962 FT | 1 0 00258 0 00 | 0119+66 | MT PLEASANT RD (TWP) | |
| 0060/0000 | LENGTH(AH 1335 BK 3065) | | | |
| 0050/2258 | 018 " DIA CIRC CONCR | LEN=0040 | INSTALLED | 1998 |
| 0050/1686 | 018 " DIA CIRC CONCR | LEN=0040 | INSTALLED | 1998 |
| 0050/0790 | 018 " DIA CIRC CONCR | LEN=0055 | INSTALLED | 1998 |
| 008897 FT | 1 0 00258 0 00 | 0089+81 | LENGTH(AH 3065 BK 2525) | |
| 0040/1494 | 018 " DIA CIRC CONCR | LEN=0040 | INSTALLED | 1998 |
| 0040/0105 | BMS EN 20/0699/0040/0000 | 1 0 00258 0 00 0063+75 | | |
| 006372 FT | LT. CONNE. | | | |
| 0040/0000 | BMSBG 20/0699/0040/0000 | LENGTH(AH 2525 BK 3257) | | |

DIR: B TOTAL LEN: 4.872 MI. DIST: 01-1 SR: 699
 LEFT MUN: CAMBRIDGE T RIGHT MUN: CAMBRIDGE T



WEST ST
(T849)

MC CLELLAN ST
(SR1006 SEG 0120/2297)

HICKS AL
(BORO)
GAGE AL
(BORO)

003115 FT

0020/0292

001760 FT

0010/1006

0010/0779

0010/0433
000000 FT

== 0030/2791 STOCKPILE #11
(GOVT)

0030/1573 018 "DIA CIRC CONCR
LEN=0050 INSTALLED 1998

0030/1114 018 "DIA CIRC CONCR
LEN=0040 INSTALLED 1998

003115 FT 1 0 00258 0 00 0031+36
5 0030/0000 LENGTH(AH 3257 BK 1355)
OLD 86 RD
0020/1327 (TWP)

0020/1068 018 "DIA CIRC CONCR
LEN=0040 INSTALLED 1998

0020/0799 BMS EN 20/0699/0020/0784
1 0 00258 0 00 0017+08
FRENCH CK. TR

0020/0784 BMS BG 20/0699/0020/0784
018 "DIA CIRC CONCR

0020/0320 LEN=0040 INSTALLED 1998

0020/0274 018 "DIA CIRC CONCR
LEN=0035 INSTALLED 1998

001760 FT 1 0 00258 0 00 0017+08
CAMBRIDGE
CAMBRIDGE SPRINGS B

5 0020/0000 LENGTH(AH 1355 BK 1760)
018 "DIA CIRC CONCR

0010/1218 LEN=0040 INSTALLED 1998

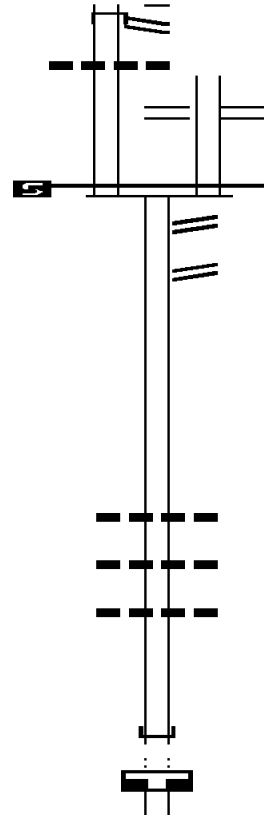
NC FOREST ST
0010/0995 012 "DIA CIRC METAL
LEN=0020 INSTALLED 1998

000000 FT 1 0 00258 0 00 0000+00
NC MC CLELLAN ST
MAIN ST
(SR0006 SEG 0920/0000)

INTER-BK MC CLELLAN ST
(BORO)
MFC BEGIN = C

5 0010/0000 LENGTH(AH 1760 BK 0000)

SR 0018 SH INTER-AHD
 (SR0018 SEG 0190/0192)
 SR 0018 SH
 (SR0018 SEG 0190/0192) 0083/0171
 032"H 60"W CON BOX CUL
 LEN=0040 INSTALLED UNKN 0083/0081
 017491 FT
 0 0 00000 0 00 0000+00 017320 FT
 MFC BEGIN = D
 LENGTH(AH 0171 BK 2604) 0083/0000



017458 FT SR 0018 SH
 0082/0057 (SR0018 SEG 0190/0000)
 017320 FT 0 0 00000 0 00 0000+00
 MFC BEGIN = D
 LENGTH(AH 0057 BK 2604)
 SR 9101 SH
 (SR9101 SEG 0020/0242)
 SR 9101 SH
 (SR9101 SEG 0010/0000)

014716 FT

014716 FT 1 0 00447 0 00 0149+95
 0080/0000 LENGTH(AH 2604 BK 1390)
 0072/1356 015 "DIA CIRC CONCR
 LEN=0050 INSTALLED UNKN
 0072/0905 015 "DIA CIRC CONCR
 LEN=0045 INSTALLED UNKN
 0072/0735 024 "DIA CIRC CONCR
 LEN=0045 INSTALLED UNKN
 M 0072/0150 CAVC 849

013326 FT

013326 FT 0 0 00000 0 00 0000+00
 INTER-BK OLD SR 0618 (TURNBACK)
 (TWP)

013326 FT

0072/0000 LENGTH(AH 1390 BK 0065)
 013326 FT
 7070/0000 LENGTH(AH 0065 BK 1958)
 INTER-AHD OLD SR 0618 (TURNBACK)

DIR: B TOTAL LEN: 3.313 MI. DIST: 01-1 SR: 618
 LEFT MUN: SUMMIT T RIGHT MUN: SUMMIT T


REED AV
 (SR3014 SEG 0080/3769) 0060/0400
 011368 FT

ELLIS RD
 (TWP) 0050/0953

1 0 00447 0 00 0096+00 009396 FT
 ELLIS AV
 (T939) 0050/0000

CHARLOTTE AV
 (T927) 0040/2196
 ESTER ST
 (T937) 0040/1958
 EDWARD ST
 (TWP) 0040/1719

CONNEAUT DR



DIR: B TOTAL LEN: 3.313 MI. DIST: 01-1 SR: 618
 LEFT MUN: SADSBURY T RIGHT MUN: SADSBURY T

(TWP)

0040/0662

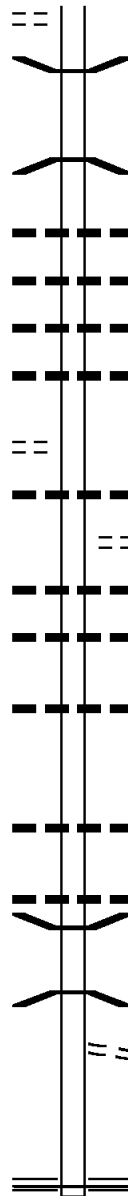
006950 FT

1 0 00447 0 00 0049+62 004778 FT
 LOUDERMAN RD
 (T483)

0030/0000

002251 FT

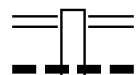
000000 FT



| | |
|-------------|-------------------------|
| 0040/0015 | BMSEN 20/0618/0040/0000 |
| 006950 FT | 1 0 00447 0 00 0071+22 |
| | CONNEAUT TR. |
| S 0040/0000 | BMSBG 20/0618/0040/0000 |
| | LENGTH(AH 2446 BK 2172) |
| | 015 " DIA CIRC CONCR |
| | LEN=0040 INSTALLED UNKN |
| | 015 " DIA CIRC CONCR |
| | LEN=0065 INSTALLED UNKN |
| | 036 " DIA CIRC CONCR |
| | LEN=0065 INSTALLED UNKN |
| | 015 " DIA CIRC CONCR |
| | LEN=0040 INSTALLED UNKN |
| | LENGTH(AH 2172 BK 2527) |
| | 015 " DIA CIRC METAL |
| | LEN=0040 INSTALLED UNKN |
| | PYMATUNING AV |
| | (T911) |
| | 024 " DIA CIRC CONCR |
| | LEN=0060 INSTALLED UNKN |
| | 015 " DIA CIRC CONCR |
| | LEN=0040 INSTALLED UNKN |
| | 024 " DIA CIRC CONCR |
| | LEN=0040 INSTALLED UNKN |
| | 1 0 00447 0 00 0024+35 |
| S 0020/0000 | LENGTH(AH 2527 BK 2251) |
| | 072"H 72"W CON BOX CUL |
| | LEN=0035 INSTALLED UNKN |
| | 015 " DIA CIRC CONCR |
| | LEN=0035 INSTALLED UNKN |
| | BMSEN 20/0618/0010/0261 |
| | 1 0 00447 0 00 0004+42 |
| | CONNEAUT TR. |
| | BMSBG 20/0618/0010/0261 |
| | FROM 0006/0310 SH |
| | (CONN) |
| | 1 0 00447 0 00 0002+51 |
| | NC SR 0618 SH |
| | GRAND ARMY REPUBLIC HW |
| | (SRO006 SEG 0310/0325) |
| | MFC BEGIN = D |
| S 0010/0000 | LENGTH(AH 2251 BK 0000) |

DIR: B TOTAL LEN: 3.359 MI. DIST: 01-1 SR: 428
 LEFT MUN: TROY T RIGHT MUN: TROY T

017734 FT



017734 FT CHURCH ST
 0080/2798 (SR0408 SEG 0400/0000)
 018 " DIA CIRC METAL
 0080/2758 LEN=0078 INSTALLED UNKN

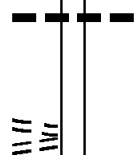
014936 FT

014936 FT 2 0 20092 0 00 0225+55
 0080/0000 LENGTH(AH 2798 BK 2468)

012468 FT

012468 FT 2 0 20092 0 00 0198+93
 0070/0000 LENGTH(AH 2468 BK 2019)
 018 " DIA CIR PLASTIC
 0060/1880 LEN=0040 INSTALLED 2018

2 0 20092 0 00 0178+74 010449 FT
 CENTER RD
 (T549)
 FLAT RD (TBK)
 (T301)



0060/0544 018 " DIA CIR PLASTIC
 010449 FT LEN=0050 INSTALLED UNKN

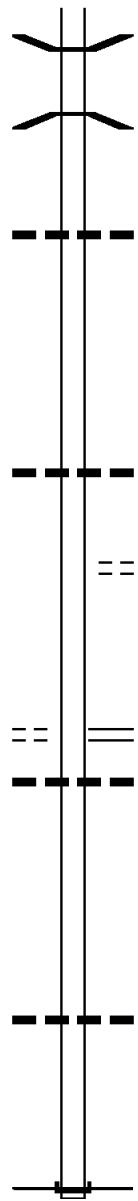
0060/0000

0060/0000 LENGTH(AH 2019 BK 0978)

009471 FT

009471 FT 2 0 20094 0 01 0096+03
 BOWMASTER RD
 (T553)

DIR: B TOTAL LEN: 3.359 MI. DIST: 01-1 SR: 428
 LEFT MUN: TROY T RIGHT MUN: TROY T



0050/0000 LENGTH(AH 0978 BK 2010)
 0040/1951 BMSSEN 20/0428/0040/1938
 2 0 20094 0 01 0095+37
 SUGAR CK.BR.
 0040/1938 BMSBG 20/0428/0040/1938

 0040/0548 018 "DIA CIR PLASTIC
 LEN=0050 INSTALLED UNKN
 007461 FT 2 0 20094 0 00 0074+34
 0040/0000 LENGTH(AH 2010 BK 2321)

 0030/0068 018 "DIA CIR PLASTIC
 LEN=0046 INSTALLED UNKN
 005140 FT 2 0 20094 0 00 0051+13
 GHERING RD
 (TB28)
 0030/0000 LENGTH(AH 2321 BK 1672)

 003468 FT MOSSGROVE RD
 (SR2023 SEG 0010/0000)
 0020/0000 LENGTH(AH 1672 BK 3468)
 0010/3260 018 "DIA CIR PLASTIC
 LEN=0040 INSTALLED UNKN

 0010/0405 018 "DIA CIR PLASTIC
 LEN=0040 INSTALLED UNKN
 000000 FT 2 0 20094 0 00 0000+00
 NC TR ROY CENTER RD
 INTER-BK DEPSEYTOWN RD
 (SR0428 SEG 0340/3270)
 MFC BEGIN = D
 BK-VENANGO (60)
 0010/0000 LENGTH(AH 3468 BK 0000)

007461 FT

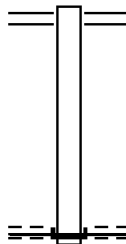
005140 FT

2 0 20094 0 00 0034+38 003468 FT
 PROPER RD
 (T521) 0020/0000

000000 FT

EXTRACT DATE: 12/18/2023 ROADWAY MANAGEMENT SYSTEM PAGE NUMBER: 241
 PRINT DATE: 12/19/2023 SLD COUNTY/SR - ANNUAL PRINT COUNTY: CRAWFORD
 DIR: B TOTAL LEN: .035 MI. DIST: 01-1 SR: 427
 LEFT MUN: TROY T RIGHT MUN: TROY T

000187 FT
 000000 FT



000187 FT WASHINGTON ST
 0010/0187 (SR0027 SEG 0360/0000)
 000000 FT 1 0 00090 0 00 0000+00
 NC SR 0427 SH
 PARADISE LANE DR
 (T425)
 INTER-BK BRADLEYTOWN RD
 (SR0427 SEG 0220/2994)
 MFC BEGIN = C
 BK-VENANGO (60)
 0010/0000 LENGTH(AH 0187 BK 0000)

DEETER HILL RD
 (T425)

0010/0000


MAIN ST 127371 FT
 (SR0008 SEG 0090/0000) 0530/2674

BANK ST 0530/1210
 (BORO)

DRAKE ST 0530/0591
 (BORO) 1 0 00448 0 01 0771+64 124697 FT
 DIAMOND ST 0530/0000
 (BORO)
 MURRY ST 0520/1759
 (BORO)

MAIN ST 0520/1227
 (BORO)
 LC TO MAIN ST 0520/1056
 (BORO)

122486 FT



127371 FT MAIN ST
 0530/2674 (SR0008 SEG 0090/0000)

0530/1985 024 "DIA CIR PLASTIC
 LEN=0040 INSTALLED UNKN

0530/1324 HYDETOWN GRESHAM RD
 (SR2029 SEG 0060/1585)

0530/0675 024 "DIA CIRC CONCR
 LEN=0040 INSTALLED UNKN

124697 FT

5 0530/0000 LENGTH(AH 2674 BK 2211)

0520/1725 BMS EN 20/0408/0520/1643
 1 0 00448 0 01 0765+92

P3
 0520/1643 THOMPSON CREEK
 BMSBG 20/0408/0520/1643

0520/1574 WATER ST
 (BORO)

NC MAIN ST

122486 FT 1 0 00448 0 01 0749+43
 5 0520/0000 LENGTH(AH 2211 BK 2169)

0510/1260 BMS EN 20/0408/0510/1074
 1 0 00448 0 01 0738+54

0510/1074 OIL CREEK
 BMSBG 20/0408/0510/1074

0510/0908 PATTERSON RD
 (T870)

0510/0740 015 "DIA CIRC CONCR
 LEN=0055 INSTALLED UNKN
 024 "DIA CIRC CONCR

DIR: B TOTAL LEN: 24.123 MI. DIST: 01-1 SR: 408
 LEFT MUN: HYDETOWN B RIGHT MUN: HYDETOWN B

| Stationing | Length | Material | Status |
|------------------------|----------------|-------------------------|--------------------------------|
| 120317 FT | 0510/0357 | LEN=0060 018 "DIA | INSTALLED UNKN CIRC CONCR |
| | 0510/0159 | LEN=0060 | INSTALLED UNKN |
| | 120317 FT | 1 0 00448 | 0 01 0728+07 |
| | NC THOMPSON ST | | |
| | 5 0510/0000 | LENGTH(AH 2169 BK 3525) | |
| | HYDETOWN | | |
| | 0500/3467 | OIL CREEK T | |
| | 0500/2995 | LEN=0060 015 "DIA | INSTALLED 1997 CIRC CONCR |
| | 0500/2830 | LEN=0055 015 "DIA | INSTALLED UNKN CIRC CONCR |
| | 0500/2528 | LEN=0055 015 "DIA | INSTALLED UNKN CIRC CONCR |
| | 0500/2224 | LEN=0040 015 "DIA | INSTALLED 1997 CIRC CONCR |
| | 0500/1940 | LEN=0050 015 "DIA | INSTALLED UNKN CIRC CONCR |
| | 0500/1640 | LEN=0050 015 "DIA | INSTALLED UNKN CIRC CONCR |
| | 0500/1430 | LEN=0055 015 "DIA | INSTALLED UNKN CIRC CONCR |
| | 0500/1100 | LEN=0045 042 "DIA | INSTALLED UNKN CIRC CONCR |
| | 0500/0625 | LEN=0080 015 "DIA | INSTALLED UNKN CIRC CONCR |
| | 0500/0355 | LEN=0050 015 "DIA | INSTALLED UNKN CIRC CONCR |
| 116792 FT | 0500/0126 | LEN=0050 1 0 00448 | INSTALLED UNKN 0 01 0692+52 |
| | 116792 FT | OIL CREEK | |
| | TROY T | | |
| | 5 0500/0000 | LENGTH(AH 3525 BK 1419) | |
| | 0490/1190 | LEN=0050 018 "DIA | INSTALLED UNKN CIRC CONCR |
| | 0490/1023 | LEN=0045 024 "DIA | INSTALLED UNKN CIRC CONCR |
| 115373 FT | 115373 FT | | |
| 1 0 00448 0 01 0678+37 | ARCHER RD | | |
| (T923) | | | |
| NEWTON TOWN RD | | | |
| (T850) | | | |
| 0490/0000 | 5 0490/0000 | LENGTH(AH 1419 BK 2863) | |
| | 0480/2563 | LEN=0060 018 "DIA | INSTALLED UNKN CIRC CONCR |
| | 0480/2289 | LEN=0055 018 "DIA | INSTALLED UNKN CIRC CONCR |

DIR: B TOTAL LEN: 24.123 MI. DIST: 01-1 SR: 408
 LEFT MUN: TROY T RIGHT MUN: TROY T

| Stationing | Length | Material | Notes |
|-----------------------|-----------|--------------------------------------|----------------|
| 112510 FT | 0480/1324 | 018 " DIA CIRC CONCR LEN=0060 | INSTALLED UNKN |
| 112510 FT | 0480/0263 | 018 " DIA CIRC CONCR LEN=0050 | INSTALLED UNKN |
| | 112510 FT | 1 0 00448 0 01 0649+74 | |
| | 0480/0000 | LENGTH(AH 2863 BK 2780) | |
| | 0470/2700 | 018 " DIA CIRC CONCR LEN=0050 | INSTALLED UNKN |
| | 0470/1920 | 015 " DIA CIRC CONCR LEN=0050 | INSTALLED UNKN |
| | 0470/1316 | 018 " DIA CIRC CONCR LEN=0050 | INSTALLED UNKN |
| | 0470/0760 | 018 " DIA CIRC CONCR LEN=0050 | INSTALLED UNKN |
| 109730 FT | 109730 FT | 1 0 00448 0 01 0622+00 | |
| SHRINER RD (T852) | 0470/0000 | SHRINER RD (T852) | |
| | 0470/0000 | LENGTH(AH 2780 BK 2489) | |
| | 0460/1504 | 018 " DIA CIR PLASTIC LEN=0050 | INSTALLED 2009 |
| | 0460/1086 | 018 " DIA CIR PLASTIC LEN=0050 | INSTALLED UNKN |
| | 0460/0678 | 018 " DIA CIRC CONCR LEN=0060 | INSTALLED UNKN |
| 107241 FT | 107241 FT | 1 0 00448 0 01 0596+63 | |
| NEWTON TOWN RD (T850) | 0460/0000 | NEWTON TOWN RD (T850) | |
| | 0460/0000 | LENGTH(AH 2489 BK 1961) | |
| | 0450/0950 | 015 " DIA CIRC CONCR LEN=0040 | INSTALLED UNKN |
| 105280 FT | 105280 FT | 1 0 00448 0 01 0577+42 | |
| | 0450/0000 | MOSS GROVE RD (SR2023 SEG 0050/3286) | |
| | 0450/0000 | LENGTH(AH 1961 BK 3032) | |
| | 0440/2510 | 015 " DIA CIRC CONCR LEN=0065 | INSTALLED UNKN |
| | 0440/2109 | 015 " DIA CIRC CONCR LEN=0065 | INSTALLED UNKN |

| Stationing | Length | Material | Notes |
|------------------------|-----------|-------------------------|-------------------------|
| 102248 FT | 0440/0426 | 018 " DIA CIRC METAL | LEN=0050 INSTALLED UNKN |
| | 0440/0015 | BMSBG 20/0408/0440/0000 | 1 0 00448 0 01 0547+49 |
| | 102248 FT | 018 " DIA CIRC METAL | LEN=0050 INSTALLED UNKN |
| | 0440/0000 | BMSBG 20/0408/0440/0000 | 1 0 00448 0 01 0547+49 |
| | 0430/0379 | BMSBG 20/0408/0430/0364 | 1 0 00448 0 01 0539+28 |
| | 0430/0364 | BMSBG 20/0408/0430/0364 | 1 0 00448 0 01 0539+28 |
| 1 0 00448 0 01 0535+70 | 101062 FT | BMSBG 20/0408/0430/0364 | 1 0 00448 0 01 0539+28 |
| STEADMAN RD | | GHERING RD | |
| (T826) | 0430/0000 | (T828) | |
| | 0430/0000 | 018 " DIA CIRC METAL | LEN=0050 INSTALLED UNKN |
| 099089 FT | 099089 FT | 018 " DIA CIRC METAL | LEN=0050 INSTALLED UNKN |
| | 0420/0000 | 018 " DIA CIRC METAL | LEN=0050 INSTALLED UNKN |
| | 0410/3156 | 018 " DIA CIRC METAL | LEN=0050 INSTALLED UNKN |
| | 0410/2389 | 018 " DIA CIRC METAL | LEN=0050 INSTALLED UNKN |
| | 0410/2151 | 018 " DIA CIRC METAL | LEN=0050 INSTALLED UNKN |
| | 0410/1598 | 018 " DIA CIRC METAL | LEN=0050 INSTALLED UNKN |
| 1 0 00448 0 01 0482+00 | 095715 FT | 018 " DIA CIRC METAL | LEN=0050 INSTALLED UNKN |
| BROWN RD | | 018 " DIA CIRC METAL | LEN=0050 INSTALLED UNKN |
| (T814) | 0410/0000 | 018 " DIA CIRC METAL | LEN=0050 INSTALLED UNKN |
| | 0400/2444 | 018 " DIA CIRC METAL | LEN=0050 INSTALLED UNKN |
| | 0400/1870 | 018 " DIA CIRC METAL | LEN=0050 INSTALLED UNKN |
| | 0400/1124 | 018 " DIA CIRC METAL | LEN=0050 INSTALLED UNKN |

DIR: B TOTAL LEN: 24.123 MI. DIST: 01-1 SR: 408
 LEFT MUN: TROY T RIGHT MUN: TROY T

| Stationing | Segment | Length | Material | Notes |
|--|-----------|-----------|------------------------|---|
| 092877 FT | 0400/0000 | 092877 FT | 1 0 00448 0 00 0452+69 | TROY CENTER RD (SR0428 SEG 0080/2798) LENGTH(AH 2838 BK 3101) |
| | 0390/0928 | 0390/0928 | 024 " DIA CIRC METAL | LEN=0060 INSTALLED UNKN |
| 089776 FT | 0390/0026 | 0390/0026 | 024 " DIA CIR PLASTIC | LEN=0060 INSTALLED UNKN |
| LEBOUF TRAIL RD (SR2021 SEG 0080/0000) | 0390/0000 | 089776 FT | 1 0 00448 0 00 0421+83 | LEBOUF TRAIL RD (TBK) (T300) LENGTH(AH 3101 BK 1653) |
| | 0380/1635 | 0380/1635 | 024 " DIA CIRC CONCR | LEN=0060 INSTALLED UNKN |
| 088123 FT | 0380/0000 | 088123 FT | 1 0 00448 0 00 0405+30 | LENGTH(AH 1653 BK 2354) |
| | 0370/1500 | 0370/1500 | 018 " DIA CIRC METAL | LEN=0040 INSTALLED UNKN |
| | 0370/0966 | 0370/0966 | 024 " DIA CIRC METAL | LEN=0060 INSTALLED UNKN |
| | 0370/0556 | 0370/0556 | 024 " DIA CIR PLASTIC | LEN=0050 INSTALLED UNKN |
| 1 0 00448 0 00 0381+77 STRAWBRIDGE RD (T804) | 0370/0000 | 085769 FT | 085769 FT | LENGTH(AH 2354 BK 3374) |
| | 0360/2397 | 0360/2397 | 024 " DIA CIRC METAL | LEN=0050 INSTALLED UNKN |
| | 0360/2060 | 0360/2060 | 030 " DIA CIRC METAL | LEN=0050 INSTALLED UNKN |
| | 0360/1375 | 0360/1375 | 036 " DIA CIR PLASTIC | LEN=0040 INSTALLED UNKN FAUNCETOWN RD |

DIR: B TOTAL LEN: 24.123 MI. DIST: 01-1 SR: 408
 LEFT MUN: TROY T RIGHT MUN: TROY T

| Stationing | Structure / Feature | Description |
|--------------------------------------|---------------------|--|
| 082395 FT | --- --- | 0360/0852 (SR2017 SEG 0120/1739) 030 " DIA CIRC CONCR LEN=0060 INSTALLED UNKN 082395 FT 1 0 00448 0 00 0348+28 0360/0000 LENGTH(AH 3374 BK 3329) |
| 079066 FT | --- --- | 0350/0464 036 " DIA CIRC METAL LEN=0040 INSTALLED UNKN 079066 FT 1 0 00448 0 00 0314+79 NC SR 0408 SH TROY TOWNVILLE B |
| | --- --- | 0350/0000 LENGTH(AH 3329 BK 1772) |
| | --- --- | 0340/1628 036 " DIA CIRC CONCR LEN=0040 INSTALLED UNKN |
| | --- --- | 0340/1240 030"H 60"W CON BOX CUL LEN=0040 INSTALLED UNKN |
| | --- --- | 0340/0481 024 " DIA CIRC CONCR LEN=0035 INSTALLED UNKN BMSSEN 20/0408/0340/0108 |
| | --- --- | 0340/0122 018 " DIA CIRC CONCR LEN=0035 INSTALLED UNKN 1 0 00448 0 00 0298+33 MUDDY CREEK |
| 077294 FT | --- --- | 0340/0108 BMSBG 20/0408/0340/0108 077294 FT 1 0 00448 0 00 0297+25 NC MA |
| FREMONT ST (SR1020 SEG 0010/0000) | == == | 0340/0000 LENGTH(AH 1772 BK 3274) FREMONT ST (T790) |
| | --- --- | 0330/3236 018 " DIA CIRC CONCR LEN=0035 INSTALLED UNKN |
| | --- --- | 0330/3180 018 " DIA CIRC CONCR LEN=0035 INSTALLED UNKN |
| | --- --- | 0330/2850 018 " DIA CIRC CONCR LEN=0035 INSTALLED UNKN |
| ARNOLD DR (BORO) | == == | 0330/2712 |
| ARNOLD DR (BORO) | == == | 0330/2210 |
| | --- --- | 0330/1888 018 " DIA CIRC CONCR LEN=0035 INSTALLED UNKN CHERRY LN |

DIR: B TOTAL LEN: 24.123 MI. DIST: 01-1 SR: 408
 LEFT MUN: TOWNVILLE B RIGHT MUN: TOWNVILLE B

CENTERVILLE RD
 (SR1018 SEG 0140/0000) 0330/0307

074020 FT

070634 FT

069040 FT

| | | | |
|-----|-------------|------------------------|-------------------------|
| == | 0330/1611 | (BORO) | |
| --- | 0330/1567 | 018 " DIA CIRC CONCR | LEN=0035 INSTALLED UNKN |
| --- | 0330/0324 | 012 " DIA CIRC METAL | LEN=0035 INSTALLED UNKN |
| == | 0330/0307 | GUYS MILLS RD | (SR1018 SEG 0140/0000) |
| --- | 0330/0009 | 024 " DIA CIRC CONCR | LEN=0045 INSTALLED UNKN |
| --- | 074020 FT | 1 0 00448 0 00 0264+56 | TOWNVILLE |
| --- | 5 0330/0000 | STEUBEN T | LENGTH(AH 3274 BK 3386) |
| --- | 0320/2550 | 015 " DIA CIRC CONCR | LEN=0040 INSTALLED UNKN |
| --- | 0320/2300 | 015 " DIA CIRC CONCR | LEN=0060 INSTALLED UNKN |
| --- | 0320/2110 | 015 " DIA CIRC CONCR | LEN=0040 INSTALLED UNKN |
| --- | 0320/1833 | MAPLEWOOD ELEM SCHOOL | (PRDR) |
| --- | 0320/1393 | 015 " DIA CIRC CONCR | LEN=0040 INSTALLED UNKN |
| --- | 0320/0014 | 015 " DIA CIRC CONCR | LEN=0040 INSTALLED UNKN |
| --- | 070634 FT | 1 0 00448 0 00 0230+65 | MERCER RD |
| --- | 5 0320/0000 | (T774) | STEUBEN T |
| --- | 0310/1450 | RICHMOND T | LENGTH(AH 3386 BK 1594) |
| --- | 0310/0380 | 030 " DIA CIRC METAL | LEN=0040 INSTALLED 1997 |
| --- | 069040 FT | 015 " DIA CIRC CONCR | LEN=0040 INSTALLED UNKN |
| --- | 5 0310/0000 | 1 0 00448 0 00 0214+71 | LENGTH(AH 1594 BK 1520) |
| --- | 0300/0988 | 048 " DIA CIR PLASTIC | LEN=0060 INSTALLED 2015 |
| --- | 0300/0590 | 042 " DIA CIRC METAL | LEN=0050 INSTALLED UNKN |


DIR: B TOTAL LEN: 24.123 MI. DIST: 01-1 SR: 408
 LEFT MUN: RICHMOND T RIGHT MUN: RICHMOND T

| Stationing | Notes | Stationing | Notes |
|------------|-------|------------|-------------------------|
| 067520 FT | | 0300/0010 | BMSEN 20/0408/0300/0000 |
| | | 067520 FT | 1 0 00448 0 00 0199+52 |
| | | | TRIB TO MUDDY CREEK |
| | | | BMSBG 20/0408/0300/0000 |
| | | 0300/0000 | LENGTH(AH 1520 BK 2665) |
| | | 0290/1964 | 018 "DIA CIRC CONCR |
| | | | LEN=0040 INSTALLED UNKN |
| | | 0290/1544 | 015 "DIA CIRC CONCR |
| | | | LEN=0040 INSTALLED UNKN |
| | | 0290/0851 | 015 "DIA CIRC CONCR |
| | | | LEN=0040 INSTALLED UNKN |
| 064855 FT | | 064855 FT | 1 0 00448 0 00 0172+89 |
| | | | CARPENTER RD |
| | | | (T696) |
| | | | 015 "DIA CIRC CONCR |
| | | | LEN=0060 INSTALLED UNKN |
| 0290/0000 | | 0290/0000 | LENGTH(AH 2665 BK 2157) |
| | | 0280/1490 | 018 "DIA CIRC CONCR |
| | | | LEN=0045 INSTALLED UNKN |
| | | 0280/1370 | 024 "DIA CIRC METAL |
| | | | LEN=0040 INSTALLED UNKN |
| | | 0280/0880 | 015 "DIA CIRC CONCR |
| | | | LEN=0040 INSTALLED UNKN |
| | | 0280/0650 | 015 "DIA CIRC CONCR |
| | | | LEN=0040 INSTALLED UNKN |
| 062698 FT | | 062698 FT | 1 0 00448 0 00 0151+32 |
| | | | 030 "DIA CIR PLASTIC |
| | | | LEN=0060 INSTALLED 2000 |
| | | 0280/0000 | LENGTH(AH 2157 BK 2680) |
| | | 0270/2050 | 018 "DIA CIRC CONCR |
| | | | LEN=0060 INSTALLED UNKN |
| | | 0270/1310 | 018 "DIA CIR PLASTIC |
| | | | LEN=0060 INSTALLED 2015 |
| | | 0270/0120 | 024 "DIA CIRC CONCR |
| | | | LEN=0040 INSTALLED UNKN |
| 060018 FT | | 060018 FT | 1 0 00448 0 00 0124+50 |
| | | | LYONA RD |
| | | | (SR1010 SEG 0080/2905) |
| | | 0270/0000 | LENGTH(AH 2680 BK 2459) |
| | | | MAPLEWOOD SCHOOL RD |
| | | 0260/1954 | (SR2015 SEG 0100/2621) |

DIR: B TOTAL LEN: 24.123 MI. DIST: 01-1 SR: 408
 LEFT MUN: RICHMOND T RIGHT MUN: RICHMOND T

| | | |
|-----------|-----------|---|
| | 0260/1551 | 018 "DIA CIR PLASTIC LEN=0040 INSTALLED UNKN |
| 057559 FT | 057559 FT | 1 0 00448 0 00 0098+52 |
| | 0260/0000 | LENGTH(AH 2459 BK 1447) |
| | 0250/0109 | 024 "DIA CIRC CONCR LEN=0040 INSTALLED UNKN |
| 056112 FT | 056112 FT | 1 0 00448 0 00 0085+60 |
| | | RUSSELL RD (T661) |
| | 0250/0000 | LENGTH(AH 1447 BK 2187) |
| | 0240/1850 | 018 "DIA CIRC CONCR LEN=0040 INSTALLED UNKN |
| | | PENNDOT STOCKPILE YD #7 (GOVT) |
| | 0240/1273 | |
| 053925 FT | 053925 FT | 1 0 00448 0 00 0063+76 |
| | | JOHNSON RD (T685) |
| | 0240/0000 | LENGTH(AH 2187 BK 1372) |
| | 0230/0767 | 036 "DIA CIRC CONCR LEN=0060 INSTALLED 1998 |
| | 0230/0205 | 024 "DIA CIR PLASTIC LEN=0060 INSTALLED 1997 |
| 052553 FT | 052553 FT | 1 0 00448 0 00 0050+04 |
| | 0230/0000 | LENGTH(AH 1372 BK 2474) |
| | 0220/1608 | 036 "DIA CIRC CONCR LEN=0040 INSTALLED 1997 |
| 050079 FT | 050079 FT | 1 0 00448 0 00 0024+96 |
| | 0220/0000 | LENGTH(AH 2474 BK 2496) |
| | 0210/1893 | 015 "DIA CIRC CONCR LEN=0040 INSTALLED UNKN |
| | 0210/1130 | 036 "DIA CIRC CONCR LEN=0060 INSTALLED UNKN |

DIR: B TOTAL LEN: 24.123 MI. DIST: 01-1 SR: 408
 LEFT MUN: RICHMOND T RIGHT MUN: RICHMOND T



047583 FT

047583 FT

STATE ST
 (SR0077 SEG 0290/0000) 0200/3368

1 0 00697 0 00 0033+39 044215 FT
 HUMES RD
 (T939) 0200/0000

1 0 00697 0 00 0064+97 041061 FT
 STANFORD RD
 (T741) 0190/0000

0210/0144 FROM 0077/0280 SH
 (CONN)
 018 " DIA CIRC CONCR
 0210/0022 LEN=0060 INSTALLED UNKN
 047583 FT 1 0 00448 0 00 0000+00
 STATE ST
 (SR0077 SEG 0280/1068)
 NC SR 0408 SH
 INTER-BK STATE ST
 (SR0077 SEG 0280/1068)
 S 0210/0000 LTH AH 002496 BK 000100
 047583 FT
 7204/0000 LTH AH 000100 BK 003368
 INTER-AHD STATE ST
 0200/3368 (SR0077 SEG 0290/0000)
 018 " DIA CIRC CONCR
 0200/3317 LEN=0045 INSTALLED UNKN

0200/1116 018 " DIA CIR PLASTIC
 LEN=0060 INSTALLED 2016
 0200/0485 024 " DIA CIR PLASTIC
 044215 FT LEN=0060 INSTALLED 2016
 S 0200/0000 LENGTH(AH 3368 BK 3154)
 024 " DIA CIR PLASTIC
 0190/2865 LEN=0060 INSTALLED 2018
 024 " DIA CIRC METAL
 0190/2804 LEN=0060 INSTALLED UNKN
 024 " DIA CIR PLASTIC
 0190/2563 LEN=0050 INSTALLED 2016
 018 " DIA CIR PLASTIC
 0190/1970 LEN=0040 INSTALLED 2018

041061 FT
 S 0190/0000 LENGTH(AH 3154 BK 2154)
 018 " DIA CIR PLASTIC

DIR: B TOTAL LEN: 24.123 MI. DIST: 01-1 SR: 408
 LEFT MUN: RICHMOND T RIGHT MUN: RICHMOND T

| | | | | |
|-----------|--|-----------|--------------------------|-------------------------|
| | | 0180/2105 | LEN=0045 | INSTALLED UNKN |
| | | 0180/0505 | BMS EN 20/0408/0180/0428 | 1 0 00697 0 00 0082+70 |
| | | 0180/0428 | BMSBG 20/0408/0180/0428 | 1 0 00697 0 00 0086+77 |
| 038907 FT | | 038907 FT | | |
| | | 0180/0000 | LENGTH(AH 2154 BK 2167) | |
| | | 0170/1120 | 018 "DIA CIR PLASTIC | LEN=0045 INSTALLED UNKN |
| | | 0170/0812 | 018 "DIA CIR PLASTIC | LEN=0040 INSTALLED 2016 |
| | | 0170/0375 | 024 "DIA CIR PLASTIC | LEN=0040 INSTALLED 2015 |
| 036740 FT | | 036740 FT | 1 0 00697 0 00 0108+37 | |
| | | 0170/0000 | 024"H 36"W ELLIP METAL | LEN=0045 INSTALLED UNKN |
| | | 0160/1639 | 018 "DIA CIRC METAL | LEN=0040 INSTALLED UNKN |
| | | 0160/1046 | 024 "DIA CIR PLASTIC | LEN=0040 INSTALLED UNKN |
| | | 0160/0551 | 018 "DIA CIR PLASTIC | LEN=0045 INSTALLED UNKN |
| 034049 FT | | 0160/0015 | BMS EN 20/0408/0160/0000 | 1 0 00697 0 00 0135+28 |
| | | 0160/0000 | DEAD CREEK | BMSBG 20/0408/0160/0000 |
| | | 0150/1300 | LENGTH(AH 2691 BK 1822) | 030 "DIA CIR PLASTIC |
| | | 0150/0324 | 018 "DIA CIR PLASTIC | LEN=0045 INSTALLED UNKN |
| | | 0150/0199 | 018 "DIA CIR PLASTIC | LEN=0040 INSTALLED 2015 |
| 032227 FT | | 032227 FT | 1 0 00697 0 00 0153+51 | |
| | | | | RICHMOND |

EXTRACT DATE: 12/18/2023
PRINT DATE: 12/19/2023

ROADWAY MANAGEMENT SYSTEM
SLD COUNTY/SR - ANNUAL PRINT

PAGE NUMBER: 229
COUNTY: CRAWFORD

DIR: B TOTAL LEN: 24.123 MI.
LEFT MUN: RICHMOND T

DIST: 01-1 SR: 408
RIGHT MUN: RICHMOND T

| Stationing | Notes | Structure | Material | Length |
|------------|--------------------------|--------------------------|-----------------|-------------------------|
| 0150/0000 | ROCKDALE T | 018" | DIA CIR PLASTIC | 1822 BK 1805 |
| 0140/1499 | | | | LEN=0040 INSTALLED UNKN |
| 0140/0655 | BMS EN 20/0408/0140/0641 | 1 0 00697 0 00 | | 0165+12 |
| 0140/0641 | DEAD CREEK | BMS BG 20/0408/0140/0641 | 018" | DIA CIR PLASTIC |
| 0140/0316 | | | | LEN=0040 INSTALLED UNKN |
| 030422 FT | | | | 1 0 00697 0 00 0171+88 |
| 0140/0000 | | | | LEN=0040 INSTALLED UNKN |
| 0130/3353 | | | | LEN=0040 INSTALLED UNKN |
| 0130/3338 | | | | LEN=0040 INSTALLED UNKN |
| 0130/2688 | | | | LEN=0040 INSTALLED UNKN |
| 0130/2220 | | | | LEN=0050 INSTALLED 2016 |
| 0130/1079 | | | | LEN=0040 INSTALLED UNKN |
| 0130/0591 | | | | LEN=0040 INSTALLED UNKN |
| 026720 FT | SAEGER RD | | | (T728) |
| 0130/0000 | | | | LEN=0040 INSTALLED UNKN |
| 0120/0771 | | | | LEN=0040 INSTALLED UNKN |
| 0120/0341 | | | | LEN=0040 INSTALLED UNKN |
| 025348 FT | | | | 1 0 00697 0 00 0222+12 |
| 0120/0000 | | | | LEN=0050 INSTALLED 2001 |
| 0110/2240 | | | | LEN=0040 INSTALLED UNKN |
| 0110/1490 | | | | LEN=0040 INSTALLED 2019 |
| 0110/1400 | | | | LEN=0040 INSTALLED 2019 |

DIR: B TOTAL LEN: 24.123 MI. DIST: 01-1 SR: 408
 LEFT MUN: ROCKDALE T RIGHT MUN: ROCKDALE T

| | | |
|-----------|-----------|--------------------------|
| 022543 FT | 0110/0254 | 030 "DIA CIRC METAL |
| | 022543 FT | LEN=0045 INSTALLED UNKN |
| | 0110/0000 | 1 0 00697 0 00 0250+17 |
| | | LENGTH(AH 2805 BK 2512) |
| | 0100/1648 | 024"H 36"W ELLIP METAL |
| | | LEN=0055 INSTALLED UNKN |
| 020031 FT | 0100/0072 | 018 "DIA CIRC METAL |
| | 020031 FT | LEN=0045 INSTALLED UNKN |
| | 0100/0000 | 1 0 00697 0 00 0275+05 |
| | | LENGTH(AH 2512 BK 3126) |
| | 0090/0787 | BMS EN 20/0408/0090/0729 |
| | | 1 0 00697 0 00 0299+03 |
| | | MOHAWK RUN |
| | 0090/0751 | BMSBG 20/0408/0090/0729 |
| | 0090/0576 | 018 "DIA CIRC METAL |
| 016905 FT | 016905 FT | LEN=0045 INSTALLED UNKN |
| | | 1 0 00697 0 00 0306+46 |
| | | GRAYTOWN HILLS RD |
| | 0090/0000 | (SR1031 SEG 0120/1513) |
| | | LENGTH(AH 3126 BK 1867) |
| | 0080/1619 | 018 "DIA CIR PLASTIC |
| | | LEN=0040 INSTALLED UNKN |
| | 0080/1191 | 030 "DIA CIR PLASTIC |
| | | LEN=0045 INSTALLED UNKN |
| | 0080/0633 | 024 "DIA CIR PLASTIC |
| | | LEN=0040 INSTALLED 2019 |
| 015038 FT | 015038 FT | 1 0 00697 0 00 0325+39 |
| | 0080/0000 | LENGTH(AH 1867 BK 2460) |
| | | 042 "DIA CIR PLASTIC |
| | 0070/1870 | LEN=0045 INSTALLED UNKN |
| | | 024 "DIA CIR PLASTIC |
| | 0070/1281 | LEN=0045 INSTALLED UNKN |
| 012578 FT | 012578 FT | 1 0 00697 0 00 0349+98 |

DIR: B TOTAL LEN: 24.123 MI. DIST: 01-1 SR: 408
 LEFT MUN: ROCKDALE T RIGHT MUN: ROCKDALE T

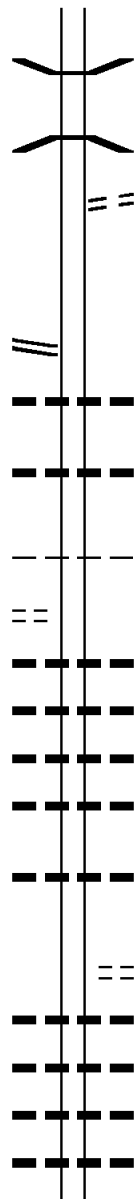
1 0 00697 0 00 0378+61 009722 FT
 JOHNSTOWN RD
 (SR1014 SEG 0010/0000) 0060/0000

008783 FT

WILLIAMS DR
 (PRDR)

0040/1604

006796 FT

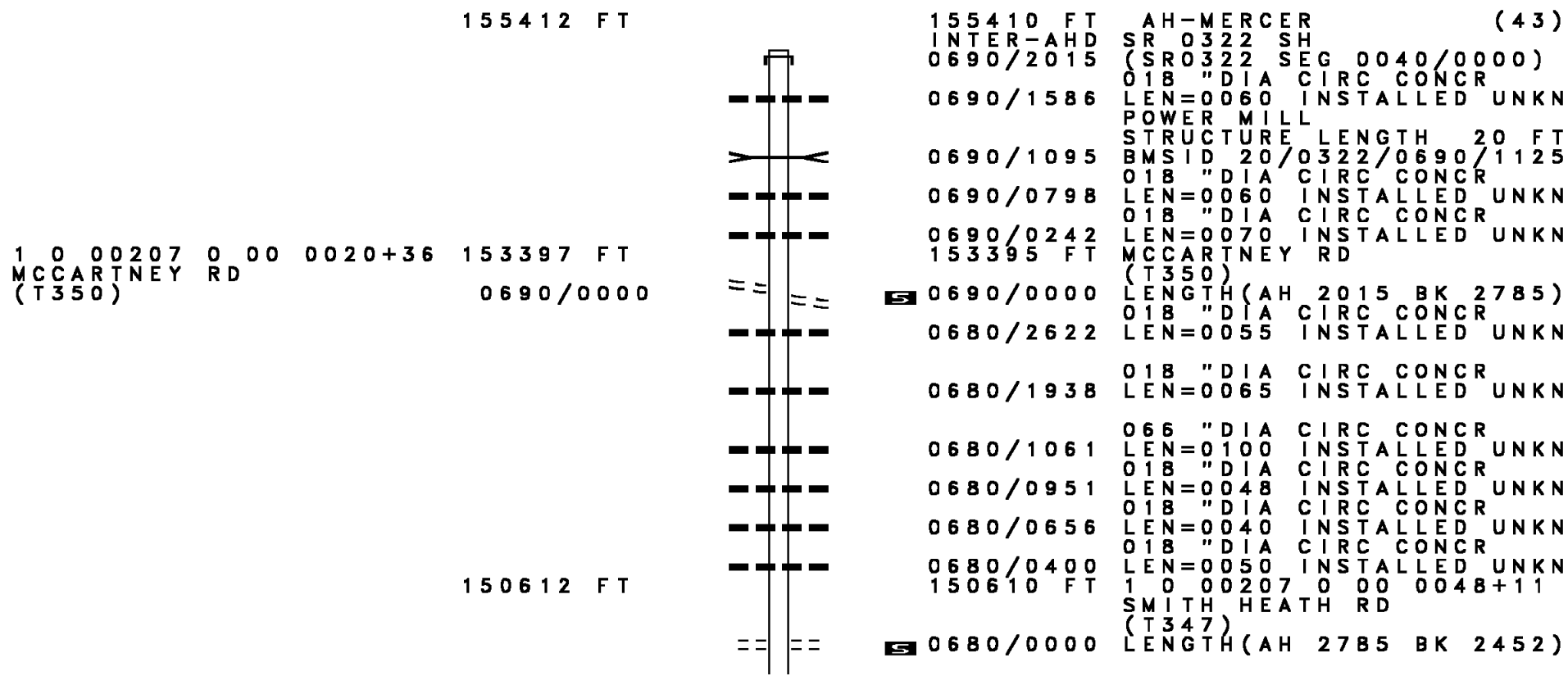


S 0070/0000 LENGTH(AH 2460 BK 2856)
 0060/2153 BMS EN 20/0408/0060/2135
 1 0 00697 0 00 0356+74
 FRENCH CREEK BRANCH
 0060/2135 BMSBG 20/0408/0060/2135
 YANKEE HILL RD
 (T696)
 0060/1352
 009722 FT
 S 0060/0000 LENGTH(AH 2856 BK 0939)
 036 "DIA CIRC CONCR
 0050/0845 LEN=0045 INSTALLED UNKN
 036 "DIA CIRC CONCR
 0050/0147 LEN=0050 INSTALLED UNKN
 008783 FT 2 0 20077 1 00 0000+00
 ROCKDALE
 CAMBRIDGE T
 S 0050/0000 LENGTH(AH 0939 BK 1987)
 048 "DIA CIRC CONCR
 0040/1470 LEN=0050 INSTALLED UNKN
 030 "DIA CIRC CONCR
 0040/1175 LEN=0040 INSTALLED 2016
 018 "DIA CIRC CONCR
 0040/0993 LEN=0045 INSTALLED UNKN
 018 "DIA CIR PLASTIC
 0040/0836 LEN=0040 INSTALLED UNKN
 018 "DIA CIRC CONCR
 0040/0035 LEN=0035 INSTALLED UNKN
 006796 FT 1 0 00983 0 00 0067+73
 BIRCHARD RD
 (T682)
 S 0040/0000 LENGTH(AH 1987 BK 2725)
 030 "DIA CIR PLASTIC
 0030/2229 LEN=0060 INSTALLED UNKN
 018 "DIA CIR PLASTIC
 0030/1663 LEN=0050 INSTALLED UNKN
 018 "DIA CIRC CONCR
 0030/1374 LEN=0045 INSTALLED UNKN
 018 "DIA CIRC METAL
 0030/1186 LEN=0045 INSTALLED UNKN
 030 "DIA CIRC CONCR

DIR: B TOTAL LEN: 24.123 MI. DIST: 01-1 SR: 408
 LEFT MUN: CAMBRIDGE T RIGHT MUN: CAMBRIDGE T

| Stationing | Length | Description | Material | Notes |
|------------|-----------|------------------------|----------------|-------|
| 004071 FT | 0030/1031 | LEN=0045 | INSTALLED UNKN | |
| | 018 " DIA | CIRC METAL | | |
| | 0030/0523 | LEN=0030 | INSTALLED UNKN | |
| | 004071 FT | 1 0 00983 | 0 00 0040+67 | |
| | 0030/0000 | LENGTH(AH | 2725 BK 1389) | |
| 002682 FT | 0020/0052 | LEN=0030 | INSTALLED UNKN | |
| | 0020/0024 | FOURTH ST | | |
| | 002682 FT | (T664) | | |
| | 1 0 00983 | 0 00 0026+78 | | |
| | 0020/0000 | CAMBRIDGE | | |
| | | CAMBRIDGE SPRINGS B | | |
| | | LENGTH(AH | 1389 BK 2682) | |
| | 0010/1532 | CENTER ST | | |
| | | (BORO) | | |
| | | 044"H 52"W | CON BOX CUL | |
| | 0010/1460 | LEN=0050 | INSTALLED UNKN | |
| | 0010/1455 | LEN=0035 | INSTALLED UNKN | |
| | | THOMAS ST | | |
| | 0010/1123 | (BORO) | | |
| | 0010/0945 | LEN=0030 | INSTALLED UNKN | |
| | 0010/0706 | LEN=0035 | INSTALLED UNKN | |
| | 0010/0423 | LEN=0030 | INSTALLED UNKN | |
| | | PROSPECT ST | | |
| | 0010/0381 | (BORO) | | |
| | 0010/0288 | LEN=0035 | INSTALLED UNKN | |
| | | CUMMINGS ST | | |
| | 0010/0245 | (BORO) | | |
| | 0010/0227 | LEN=0030 | INSTALLED UNKN | |
| | 0010/0074 | (AAR 262874B) | #TRKS 01 | |
| 000000 FT | 000000 FT | 1 0 00983 | 0 00 0000+00 | |
| | | NC CHURCH ST | | |
| | | MAIN ST | | |
| | | (SR0886 SEG 0230/2323) | | |
| | INTER-BK | CHURCH ST | | |
| | | (SR0006 SEG 0900/0000) | | |
| | 0010/0000 | MFC BEGIN = D | | |
| | | LENGTH(AH | 2682 BK 0000) | |

MAIN ST (SR0006 SEG 0900/0000) 0010/0000



DIR: B TOTAL LEN: 29.434 MI. DIST: 01-1 SR: 322
 LEFT MUN: WAYNE T RIGHT MUN: WAYNE T

| | | | |
|-----------|------------------------|--|-------------------------------|
| | 0670/1587 | 018 " DIA LEN=0060 | CIRC CONCR INSTALLED UNKN |
| | 0670/0516 | 018 " DIA LEN=0060 | CIRC CONCR INSTALLED UNKN |
| 148160 FT | 0670/0383 148158 FT | RYND DR (T353) 1 0 00207 | 0 00 0075+16 |
| | 0670/0000 | LENGTH(AH | 2452 BK 2691) |
| | 0660/2684 | 018 " DIA LEN=0060 | CIRC CONCR INSTALLED UNKN |
| | 0660/1956 | FRENCH CK. TR STRUCTURE LENGTH 10 FT BMSID 20/0322/0660/2004 | |
| | 0660/1750 | 018 " DIA LEN=0046 | CIRC CONCR INSTALLED UNKN |
| | 0660/1507 | 018 " DIA LEN=0045 | CIRC CONCR INSTALLED UNKN |
| | 0660/1206 | 018 " DIA LEN=0050 | CIRC CONCR INSTALLED UNKN |
| | 0660/0954 | 018 " DIA LEN=0047 | CIRC CONCR INSTALLED UNKN |
| | 0660/0613 | 018 " DIA LEN=0055 | CIRC CONCR INSTALLED UNKN |
| 145469 FT | 0660/0356 145467 FT | 018 " DIA LEN=0065 | CIRC CONCR INSTALLED UNKN |
| | 0660/0000 | 1 0 00207 LENGTH(AH | 0 00 0099+95 2691 BK 2506) |
| | 0650/1859 | 018 " DIA LEN=0055 | CIRC CONCR INSTALLED UNKN |
| | 0650/1850 | OAK DR (T355) | |
| | 0650/0791 | 036 " DIA LEN=0060 | CIRC CONCR INSTALLED UNKN |
| 142963 FT | 0650/0454 142961 FT | 018 " DIA LEN=0055 | CIRC CONCR INSTALLED UNKN |
| | 0650/0000 | 1 0 00207 LENGTH(AH | 0 00 0124+81 2506 BK 2673) |
| | 0640/2562 | PINE DR (T357) | |
| | 0640/2272 | 018 " DIA LEN=0038 | CIRC CONCR INSTALLED UNKN |
| | | 018 " DIA | CIRC CONCR |

DIR: B TOTAL LEN: 29.434 MI. DIST: 01-1 SR: 322
 LEFT MUN: WAYNE T RIGHT MUN: WAYNE T

1 0 00207 0 00 0151+44 140290 FT
 ADAMS ST
 (SR0173 SEG 0100/0000) 0640/0000

1 0 00207 0 00 0179+79 137444 FT
 HART RD
 (TWP) 0630/0000

134976 FT

| | | |
|-----------|--------------------------|----------------|
| 0640/1807 | LEN=0060 | INSTALLED UNKN |
| | 024 " DIA | CIRC CONCR |
| 0640/1666 | LEN=0075 | INSTALLED UNKN |
| | 018 " DIA | CIRC CONCR |
| 0640/1362 | LEN=0044 | INSTALLED UNKN |
| | 018 " DIA | CIRC CONCR |
| 0640/1063 | LEN=0043 | INSTALLED UNKN |
| | 018 " DIA | CIRC CONCR |
| 0640/0760 | LEN=0045 | INSTALLED UNKN |
| | 018 " DIA | CIRC CONCR |
| 0640/0412 | LEN=0044 | INSTALLED UNKN |
| | 018 " DIA | CIRC CONCR |
| 0640/0147 | LEN=0080 | INSTALLED UNKN |
| 140288 FT | ADAMS ST | |
| | (SR0173 SEG 0100/0000) | |
| 0640/0000 | LENGTH(AH 2673 BK 2846) | |
| 0630/2328 | BMSSEN 20/0322/0630/2101 | |
| | 1 0 00207 0 00 0158+89 | |
| | LT. SUGAR CK. | |
| 0630/2101 | BMSBG 20/0322/0630/2101 | |
| | WAYNE | |
| 0630/2076 | COCHRANTON B | |
| 137442 FT | NORTH ST | |
| | (T666) | |
| 0630/0000 | LENGTH(AH 2846 BK 2468) | |
| | 015 " DIA CIRC CONCR | |
| 0620/1883 | LEN=0045 | INSTALLED UNKN |
| | RIDGEWAY HILL RD | |
| | (SR2007 SEG 0010/0654) | |
| 0620/1216 | | |
| | 036 " DIA CIRC CONCR | |
| 0620/0592 | LEN=0060 | INSTALLED UNKN |
| | 072 " DIA CIRC CONCR | |
| 0620/0084 | LEN=0065 | INSTALLED UNKN |
| 134974 FT | 1 0 00207 0 00 0204+52 | |
| | COCHRANTON | |
| | EAST FAIRFIELD T | |
| 0620/0000 | LENGTH(AH 2468 BK 2078) | |
| | 036 " DIA CIRC CONCR | |
| 0610/1598 | LEN=0060 | INSTALLED UNKN |
| | 018 " DIA CIRC CONCR | |

EXTRACT DATE: 12/18/2023
PRINT DATE: 12/19/2023

ROADWAY MANAGEMENT SYSTEM
SLD COUNTY/SR - ANNUAL PRINT

PAGE NUMBER: 222
COUNTY: CRAWFORD

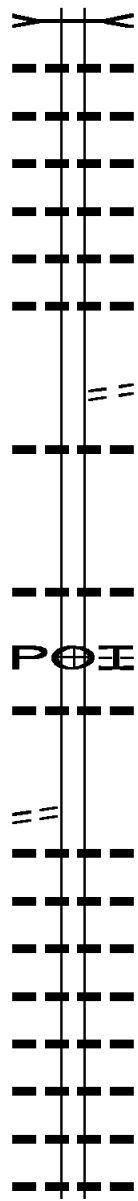
DIR: B TOTAL LEN: 29.434 MI.
LEFT MUN: EAST FAIRFIELD T

DIST: 01-1 SR: 322
RIGHT MUN: EAST FAIRFIELD T

| Station | Length (FT) | Structure | Material | Status |
|-------------|-------------|------------------------|-----------|--------|
| 0610/0897 | | LEN=0060 | INSTALLED | UNKN |
| 0610/0514 | | 030 "DIA CIRC | CONCR | |
| 0610/0460 | 132898 FT | LEN=0048 | INSTALLED | UNKN |
| 132896 FT | | FRANKLIN ST | | |
| 0610/0000 | | (SR2022 SEG 0011/0000) | | |
| 5 0610/0000 | | 1 0 00207 0 00 0232+07 | | |
| 0600/3101 | | LEN=0065 | INSTALLED | UNKN |
| 0600/3074 | | 024 "DIA CIRC | METAL | |
| 0600/2748 | | LEN=0060 | INSTALLED | UNKN |
| 0600/2338 | | 018 "DIA CIRC | CONCR | |
| 0600/2270 | | LEN=0055 | INSTALLED | UNKN |
| 0600/1988 | | POWELL LN | | |
| 0600/1536 | | (PRDR) | | |
| 0600/1134 | | 015 "DIA CIRC | CONCR | |
| 0600/0775 | | LEN=0050 | INSTALLED | UNKN |
| 0600/0513 | | 048 "DIA CIRC | CONCR | |
| 0600/0227 | | LEN=0060 | INSTALLED | UNKN |
| 0600/0212 | | 015 "DIA CIRC | CONCR | |
| 129772 FT | | LEN=0055 | INSTALLED | UNKN |
| 5 0600/0000 | | 036 "DIA CIR | PLASTIC | |
| 0590/1887 | | 1 0 00207 0 01 0230+04 | | |
| 0590/1727 | | LEN=0090 | INSTALLED | UNKN |
| 0590/1632 | | (APRA) DUNN CONST | CO | |
| 0590/1515 | | DUNN CONST CO DR | | |
| 127514 FT | | (PRDR) | | |
| 5 0590/0000 | | 1 0 00207 0 01 0252+49 | | |
| | | LEN=0055 | INSTALLED | UNKN |
| | | 036 "DIA CIRC | CONCR | |
| | | DEAN RUN | | |
| | | STRUCTURE LENGTH | 14 FT | |

DIR: B TOTAL LEN: 29.434 MI. DIST: 01-1 SR: 322
 LEFT MUN: EAST FAIRFIELD T RIGHT MUN: EAST FAIRFIELD T

125326 FT



| | |
|-------------|-------------------------------------|
| 0580/2111 | BMS ID 20/0322/0580/2151 |
| 0580/1562 | 015 "DIA CIRC CONCR UNKN |
| 0580/1339 | LEN=0055 INSTALLED UNKN |
| 0580/1087 | 024 "DIA CIRC CONCR UNKN |
| 0580/0660 | LEN=0060 INSTALLED UNKN |
| 0580/0431 | 018 "DIA CIRC CONCR UNKN |
| 0580/0233 | LEN=0060 INSTALLED UNKN |
| 125324 FT | 024 "DIA CIRC CONCR UNKN |
| | LEN=0055 INSTALLED UNKN |
| | 024 "DIA CIRC CONCR UNKN |
| | LEN=0055 INSTALLED UNKN |
| | 024 "DIA CIRC CONCR UNKN |
| | LEN=0055 INSTALLED UNKN |
| | 1 0 00207 0 01 0273+71 |
| | POWELL RD |
| | (T393) |
| 5 0580/0000 | LENGTH(AH 2188 BK 2619) |
| | 018 "DIA CIRC CONCR UNKN |
| 0570/2523 | LEN=0060 INSTALLED UNKN |
| | |
| | 036 "DIA CIRC CONCR UNKN |
| 0570/0970 | LEN=0075 INSTALLED UNKN |
| | (APRA) KEBERT WASH PLAN |
| | MEADVILLE REDI-MIX |
| | (PRDR) |
| | 015 "DIA CIRC CONCR UNKN |
| 0570/0882 | LEN=0055 INSTALLED UNKN |
| 0570/0674 | LEN=0055 INSTALLED UNKN |
| | |
| | 122705 FT |
| | 5 0570/0000 LENGTH(AH 2619 BK 2591) |
| | 015 "DIA CIRC CONCR UNKN |
| 0560/2428 | LEN=0050 INSTALLED UNKN |
| | 015 "DIA CIRC METAL UNKN |
| 0560/2161 | LEN=0050 INSTALLED UNKN |
| | 015 "DIA CIRC CONCR UNKN |
| 0560/1872 | LEN=0050 INSTALLED UNKN |
| | 018 "DIA CIRC CONCR UNKN |
| 0560/1556 | LEN=0060 INSTALLED UNKN |
| | 018 "DIA CIRC CONCR UNKN |
| 0560/1282 | LEN=0058 INSTALLED UNKN |
| | 018 "DIA CIRC CONCR UNKN |
| 0560/0920 | LEN=0060 INSTALLED UNKN |
| | 015 "DIA CIRC CONCR UNKN |
| 0560/0386 | LEN=0070 INSTALLED UNKN |
| | 024 "DIA CIRC CONCR UNKN |
| 0560/0200 | LEN=0070 INSTALLED UNKN |

1 0 00207 0 01 0295+65 122707 FT
 MCCRACKEN RD
 (T576) 0570/0000

DIR: B TOTAL LEN: 29.434 MI. DIST: 01-1 SR: 322
 LEFT MUN: EAST FAIRFIELD T RIGHT MUN: EAST FAIRFIELD T

| Stationing | Length | Structure | Material | Status |
|------------------------|-----------|-------------|----------------------------|-------------------------|
| 1 0 00207 0 01 0326+25 | 120116 FT | 0560/0055 | 024 " DIA CIRC CONCR | LEN=0070 INSTALLED UNKN |
| CREVELING RD (T401) | 0560/0000 | 120114 FT | TOWNHOUSE SE CT | |
| | | 5 0560/0000 | (SR2005 SEG 0080/3196) | LENGTH(AH 2591 BK 2020) |
| | | 0550/1619 | 036 " DIA CIRC METAL | LEN=0125 INSTALLED UNKN |
| | | 0550/1186 | 015 " DIA CIRC CONCR | LEN=0165 INSTALLED UNKN |
| | 118096 FT | 0550/0338 | 015 " DIA CIRC CONCR | LEN=0070 INSTALLED UNKN |
| | | 5 0550/0000 | 1 0 00207 0 01 0346+55 | LENGTH(AH 2020 BK 2379) |
| | | 0540/2258 | 036 " DIA CIRC CONCR | LEN=0080 INSTALLED UNKN |
| | | 0540/1946 | 015 " DIA CIRC CONCR | LEN=0065 INSTALLED UNKN |
| | | 0540/1700 | 024 " DIA CIRC CONCR | LEN=0100 INSTALLED UNKN |
| | | 0540/1505 | 015 " DIA CIRC CONCR | LEN=0072 INSTALLED UNKN |
| MCCRACKEN RD (T576) | 0540/1113 | | | |
| | | 0540/1087 | 064 " H 72 " W ELLIP CONC | LEN=0075 INSTALLED UNKN |
| | | 0540/0630 | 018 " DIA CIRC CONCR | LEN=0070 INSTALLED UNKN |
| | | 0540/0161 | 018 " DIA CIRC CONCR | LEN=0050 INSTALLED UNKN |
| 1 0 00207 0 01 0370+00 | 115717 FT | 115715 FT | | |
| KEBORT RD (T397) | 0540/0000 | 5 0540/0000 | LENGTH(AH 2379 BK 2522) | |
| | | 0530/2300 | 036 " H 84 " W CON BOX CUL | LEN=0070 INSTALLED UNKN |
| | | 0530/2113 | 036 " H 72 " W CON BOX CUL | LEN=0072 INSTALLED UNKN |
| SCHRECK RD (T574) | 0530/1665 | | | |
| | | 0530/1551 | 015 " DIA CIRC CONCR | LEN=0055 INSTALLED UNKN |
| | | 0530/0826 | FRENCH CK. TR | STRUCTURE LENGTH 8 FT |
| | 113195 FT | 0530/0419 | BMSID 20/0322/0530/0826 | |
| | | 5 0530/0000 | 018 " DIA CIRC CONCR | LEN=0060 INSTALLED UNKN |
| | | | 1 0 00207 0 01 0395+60 | LENGTH(AH 2522 BK 2507) |
| | | | 015 " DIA CIRC CONCR | |

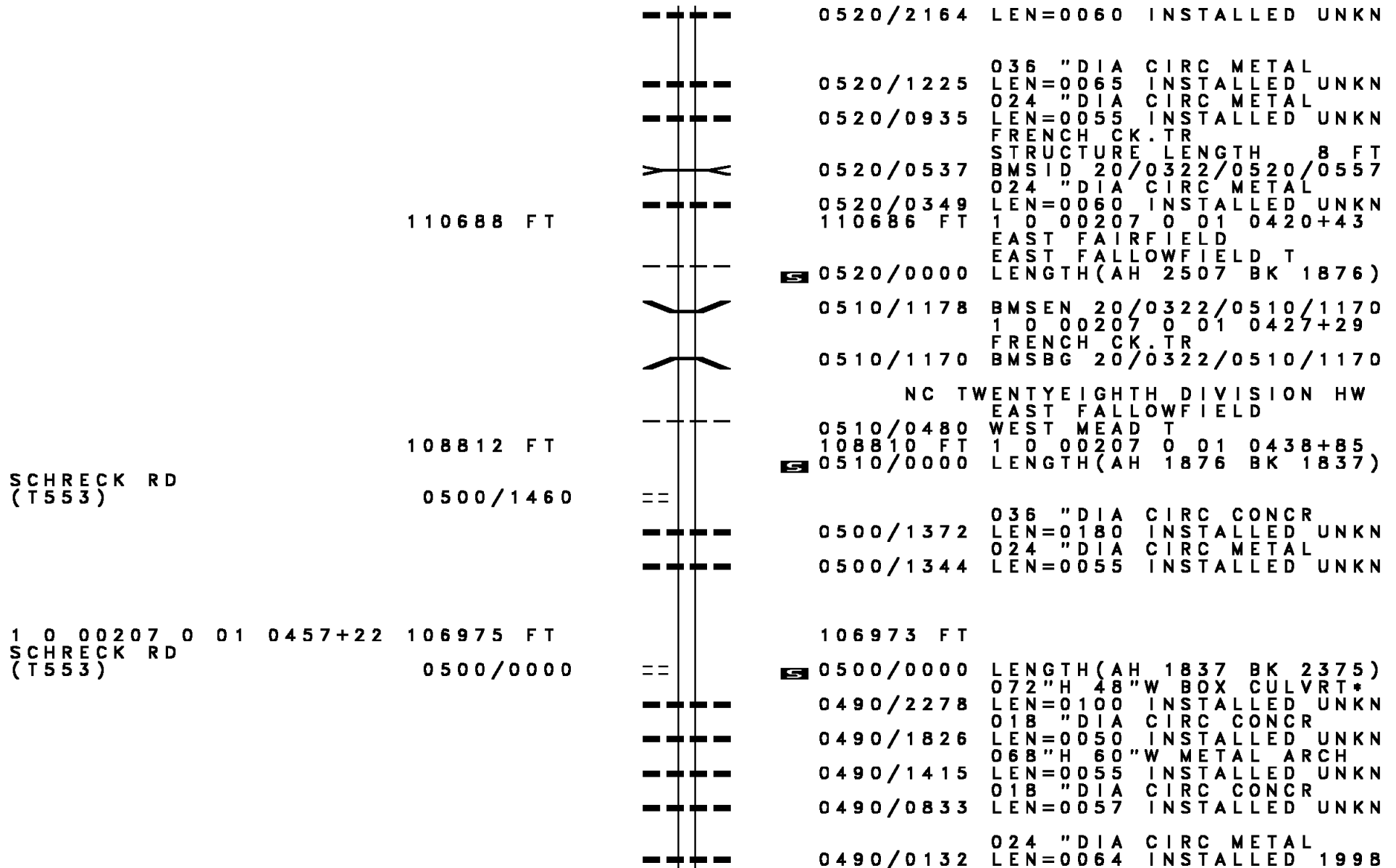
EXTRACT DATE: 12/18/2023
 PRINT DATE: 12/19/2023

ROADWAY MANAGEMENT SYSTEM
 SLD COUNTY/SR - ANNUAL PRINT

PAGE NUMBER: 219
 COUNTY: CRAWFORD

DIR: B TOTAL LEN: 29.434 MI.
 LEFT MUN: EAST FAIRFIELD T

DIST: 01-1 SR: 322
 RIGHT MUN: EAST FAIRFIELD T



SCHRECK RD
 (T553)

1 0 00207 0 01 0457+22
 SCHRECK RD
 (T553)

DIR: B TOTAL LEN: 29.434 MI. DIST: 01-1 SR: 322
 LEFT MUN: WEST MEAD T RIGHT MUN: WEST MEAD T

| Stationing (Left) | Stationing (Right) | Description |
|-------------------|--------------------|-------------------------|
| 104600 FT | 104598 FT | 1 0 00207 0 01 0480+96 |
| | 0490/0000 | LENGTH(AH 2375 BK 1938) |
| | 0480/1938 | 018 "DIA CIRC CONCR |
| | 0480/1388 | LEN=0063 INSTALLED UNKN |
| | 0480/0894 | 018 "DIA CIRC CONCR |
| | | LEN=0056 INSTALLED UNKN |
| | | 036 "DIA CIRC CONCR |
| | | LEN=0065 INSTALLED UNKN |
| | | 036 "DIA CIRC CONCR |
| 102662 FT | 0480/0102 | LEN=0096 INSTALLED UNKN |
| | 102660 FT | 1 0 00207 0 01 0500+34 |
| | 0480/0000 | LENGTH(AH 1938 BK 1804) |
| | 0470/0912 | 015 "DIA CIRC CONCR |
| | | LEN=0055 INSTALLED UNKN |
| LIBERTY ST (T526) | 0470/0644 | |
| | 0470/0389 | 024 "DIA CIRC CONCR |
| 100858 FT | 100856 FT | LEN=0065 INSTALLED UNKN |
| | | 1 0 00207 0 01 0518+34 |
| | | WILSON SHUTE RD |
| | | (SR2008 SEG 0020/3060) |
| | 0470/0000 | LENGTH(AH 1804 BK 2195) |
| | 0460/1945 | 018 "DIA CIRC CONCR |
| | | LEN=0062 INSTALLED UNKN |
| | 0460/0973 | 036 "DIA CIRC CONCR |
| | | LEN=0090 INSTALLED UNKN |
| | 0460/0081 | 060 "DIA CIRC CONCR |
| 098663 FT | 098661 FT | LEN=0072 INSTALLED UNKN |
| | 0460/0000 | 1 0 00207 0 01 0540+29 |
| | | LENGTH(AH 2195 BK 2494) |
| | 0450/0960 | |
| | 0450/0960 | (APRA) KEBERT CONSTRUCT |
| | 0450/0184 | 036 "DIA CIRC CONCR |
| 096169 FT | 096167 FT | LEN=0063 INSTALLED UNKN |
| | 0450/0000 | 1 0 00207 0 01 0564+83 |
| | | LENGTH(AH 2494 BK 1398) |
| | 0440/1164 | 036 "DIA CIRC CONCR |
| | | LEN=0060 INSTALLED UNKN |

POI

KEBERT CONSTRUCTION (PRDR)

DIR: B TOTAL LEN: 29.434 MI. DIST: 01-1 SR: 322
 LEFT MUN: WEST MEAD T RIGHT MUN: WEST MEAD T

| Stationing | Description | Material / Notes |
|--|-------------|---|
| 094771 FT | | 094769 FT 1 0 00207 0 01 0578+81 S 0440/0000 LENGTH(AH 1398 BK 1341) |
| 093430 FT | | MCHENRY ST (PRDR) 0430/0063 1 0 00207 0 01 0592+22 S 0430/0000 LENGTH(AH 1341 BK 3020) 036"H 48"W CON BOX CUL LEN=0060 INSTALLED UNKN |
| FRANKLIN PK (SR2010 SEG 0010/0000) 0420/2360 | | 0420/2945 024"H 48"W ELLIP CONC LEN=0080 INSTALLED UNKN |
| | | 0420/2313 024 " DIA CIRC CONCR LEN=0060 INSTALLED UNKN |
| | | 0420/1641 018 " DIA CIRC CONCR LEN=0055 INSTALLED UNKN |
| | | 0420/1357 018 " DIA CIRC CONCR LEN=0050 INSTALLED UNKN |
| | | 0420/0736 036 " DIA CIRC CONCR LEN=0060 INSTALLED UNKN |
| 090410 FT | | 0420/0277 090408 FT 1 0 00207 0 01 0620+49 S 0420/0000 036 " DIA CIRC CONCR LENGTH(AH 3020 BK 2269) |
| | | 0410/1637 024 " DIA CIRC CONCR LEN=0050 INSTALLED UNKN |
| | | 0410/1411 018 " DIA CIRC CONCR LEN=0050 INSTALLED UNKN |
| | | 0410/0863 018 " DIA CIRC CONCR LEN=0050 INSTALLED UNKN |
| | | 0410/0663 018 " DIA CIR PLASTIC LEN=0065 INSTALLED UNKN |
| | | 0410/0576 018 " DIA CIR PLASTIC LEN=0085 INSTALLED UNKN |
| LLOYD CRANE DR (PRDR) 0410/0162 | POI | 0410/0162 (APRA) LLOYD CRANE & EQ 015 " DIA CIRC CONCR |
| 088141 FT | | 0410/0028 088139 FT 1 0 00207 0 01 0642+50 (AAR 262790F) #TRKS 00 NC CO CHRANTON RD CLARK RD (CITY) WEST MEAD |

DIR: B TOTAL LEN: 29.434 MI. DIST: 01-1 SR: 322
 LEFT MUN: WEST MEAD T RIGHT MUN: WEST MEAD T

LINDEN ST
 (CITY)
 MAIN ST
 (CITY)

0400/0317
 086413 FT

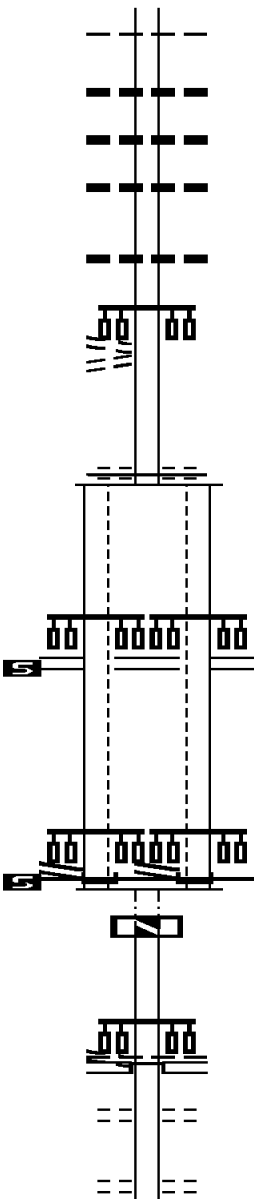
1 0 00207 0 01 0664+48 086098 FT
 PARK AV
 (SR1001 SEG 0010/0000)
 PARK AV
 (SR9105 SEG 0010/0358)

LENGTH(AH 0315 BK 0274) 0391/0000
 1 0 00207 0 01 0667+38 085824 FT
 FRENCH CREEK PY
 (SR0006 SEG 0521/0000)
 NC LINDEN ST

FRENCH CREEK PY INTER-BK
 (SR0006 SEG 0521/0000)
 MFC BEGIN = B
 LTH AH 000274 BK 000100 0381/0000
 085824 FT

FOURTH ST
 (BORO)
 CONNEAUT LAKE B

0360/3145



0410/0000 MEADVILLE C
 LENGTH(AH 2269 BK 1728)
 01B "DIA CIRC CONCR
 0400/1638 LEN=0035 INSTALLED UNKN
 01B "DIA CIRC CONCR
 0400/1369 LEN=0035 INSTALLED UNKN
 01B "DIA CIRC CONCR
 0400/1223 LEN=0037 INSTALLED UNKN
 01B "DIA CIRC CONCR
 0400/0536 LEN=0040 INSTALLED UNKN

NC MAIN ST
 0400/0317
 086411 FT 1 0 00207 0 01 0661+14
 COTTAGE ST
 (CITY)
 MFC BEGIN = B
 0400/0000 LENGTH(AH 1728 BK 0313)
 086098 FT 1 0 00207 0 01 0664+48
 PARK AV
 (SR1001 SEG 0010/0000)
 PARK AV
 (SR9105 SEG 0010/0358)

0390/0000 LENGTH(AH 0313 BK 0274)
 085824 FT 1 0 00207 0 01 0667+38
 FRENCH CREEK PY
 (SR0006 SEG 0520/0000)
 NC LINDEN ST

INTER-BK FRENCH CREEK PY
 (SR0006 SEG 0520/0000)
 MFC BEGIN = B
 0380/0000 LTH AH 000274 BK 000100
 085824 FT 7362/0000
 0381/0000 LTH AH 000100 BK 003145
 085824 FT INTER-AHD
 WATER ST
 (SR0006 SEG 0330/0000)
 WATER ST
 (SR0006 SEG 0330/0000)

0360/3145 CONNEAUT LAKE B
 UNKNOWN AL
 (BORO)
 0360/2937 HIGH ST
 (BORO)
 UNKNOWN RD

DIR: B TOTAL LEN: 29.434 MI. DIST: 01-1 SR: 322
 LEFT MUN: CONNEAUT LAKE B RIGHT MUN: CONNEAUT LAKE B

FIFTH ST
(BORO)

0360/2177

SEVENTH ST
(BORO)

0360/1596

082679 FT

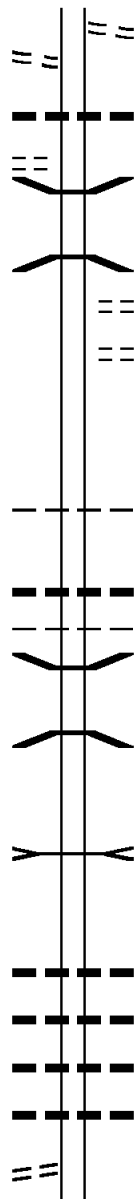
CONNEAUT LAKE
SADSBURY T

0350/0803

081258 FT

OLD STATE RD
(T941)

0340/0026
078938 FT



0360/2708 (BORO)

0360/1913 036 " DIA CIRC CONCR
LEN=0050 INSTALLED UNKN

0360/1552 BMS EN 20/0322/0360/1566
1 0 00082 0 00 0496+85

0360/1542 BMSBG 20/0322/0360/1566
CONNEAUT CK.
BARBARA ST

0360/1491 (BORO)
MAIN ST

0360/0936 (BORO)

082679 FT 1 0 00082 0 00 0496+85
NC STATE ST

0360/0000 LENGTH(AH 3145 BK 1421)
NC FOURTH ST

0350/1044 018 " DIA CIRC CONCR
LEN=0045 INSTALLED UNKN

0350/0584 BMS EN 20/0322/0350/0554
1 0 00082 0 00 0488+80

0350/0574 BMSBG 20/0322/0350/0554
081258 FT 1 0 00082 0 00 0482+99

0350/0000 STRUCTURE LENGTH 10 FT
BMSID 20/0322/0350/0000
LENGTH(AH 1421 BK 2320)

0340/0894 015 " DIA CIRC CONCR
LEN=0050 INSTALLED UNKN

0340/0883 018 " DIA CIRC METAL
LEN=0050 INSTALLED UNKN

0340/0473 018 " DIA CIRC CONCR
LEN=0075 INSTALLED UNKN

0340/0091 024 " DIA CIRC CONCR
LEN=0048 INSTALLED UNKN

078938 FT 1 0 00082 0 00 0458+65

DIR: B TOTAL LEN: 29.434 MI. DIST: 01-1 SR: 322
 LEFT MUN: SADSBUARY T RIGHT MUN: SADSBUARY T

| ROAD NAME | SECTION ID | LENGTH | DESCRIPTION |
|----------------------------|------------|------------------------|--|
| OLD STATE RD (T941) | 0340/0000 | 2320 BK 2955 | 018" DIA CIRC CONCR |
| | 0330/2830 | LEN=0060 | INSTALLED UNKN |
| | 0330/2582 | LEN=0055 | INSTALLED UNKN |
| | 0330/1716 | 027" DIA CIRC CONCR | LEN=0090 INSTALLED UNKN |
| FREE RD (T300) | 0330/1626 | | |
| | 075983 FT | | |
| | 0330/0275 | LEN=0052 | INSTALLED UNKN |
| HANMORE RD (T405) | 0330/0000 | 1 0 00082 0 00 0429+97 | LENGTH(AH 2955 BK 2507) |
| | 0320/1708 | | STONEY POINT RD (T412) |
| | 0320/0998 | | ATLANTIC LAKE RD (SR3013 SEG 0110/2776) |
| TOWNSHIP LINE RD (T409) | 0320/0985 | LEN=0070 | INSTALLED UNKN |
| | 073476 FT | 1 0 00082 0 00 0404+73 | LENGTH(AH 2507 BK 2710) |
| | 0320/0000 | | 015" DIA CIRC CONCR LEN=0058 INSTALLED UNKN |
| TOWNSHIP LINE RD (T409) | 0310/1676 | | 018" DIA CIRC CONCR LEN=0053 INSTALLED UNKN |
| | 070766 FT | 1 0 00082 0 00 0378+21 | TOWNSHIP LINE RD (T409) |
| | 0310/0000 | | SADSBUARY EAST FALLOWFIELD T LENGTH(AH 2710 BK 2383) |
| | 0300/1786 | LEN=0054 | INSTALLED UNKN |

DIR: B TOTAL LEN: 29.434 MI. DIST: 01-1 SR: 322
 LEFT MUN: EAST FALLOWFIELD T RIGHT MUN: EAST FALLOWFIELD T

| Segment ID | Description | Stationing | Length (FT) | Material | Notes |
|------------|--------------------------------|--------------|-------------|------------------------|---|
| 1 0 00082 | DEBOLT RD (T400) | 0 00 0354+30 | 068383 FT | 0300/0444 068383 FT | 015 " DIA CIRC CONCR LEN=0060 INSTALLED UNKN |
| | | | 0300/0000 | 5 0300/0000 | LENGTH(AH 2383 BK 2136) 018 " DIA CIRC CONCR |
| | | | | 0290/2114 | LEN=0054 INSTALLED UNKN |
| | HELBIG RD (T937) | | 0290/1156 | 0290/1449 | 015 " DIA CIRC CONCR LEN=0050 INSTALLED UNKN |
| | | | | 0290/0659 | 036 " DIA CIRC CONCR LEN=0050 INSTALLED UNKN |
| 1 0 00082 | PINE RD (T396) | 0 00 0333+11 | 066247 FT | 0290/0019 066247 FT | 018 " DIA CIRC CONCR LEN=0050 INSTALLED UNKN |
| | | | 0290/0000 | 5 0290/0000 | PINE RD (T396) LENGTH(AH 2136 BK 3228) |
| | | | | 0280/2450 | 015 " DIA CIRC CONCR LEN=0045 INSTALLED UNKN |
| | | | | 0280/2083 | 030 " DIA CIRC CONCR LEN=0050 INSTALLED UNKN |
| | HELBIG RD (T937) | | 0280/0405 | 0280/0533 | 015 " DIA CIRC CONCR LEN=0050 INSTALLED UNKN |
| | | | 063019 FT | 0280/0155 063019 FT | 015 " DIA CIRC CONCR LEN=0048 INSTALLED UNKN |
| | | | | 5 0280/0000 | 1 0 00082 0 00 0301+15 LENGTH(AH 3228 BK 3581) |
| | PENNDOT STOCKPILE YD #8 (GOVT) | | 0270/2488 | | |
| | | | 059438 FT | 0270/0836 | EAST FALLOWFIELD WEST FALLOWFIELD T |
| | | | | 059438 FT | 1 0 00082 0 00 0265+12 |

EXTRACT DATE: 12/18/2023
PRINT DATE: 12/19/2023

ROADWAY MANAGEMENT SYSTEM
SLD COUNTY/SR - ANNUAL PRINT

PAGE NUMBER: 212
COUNTY: CRAWFORD

DIR: B TOTAL LEN: 29.434 MI.
LEFT MUN: EAST FALLOWFIELD T

DIST: 01-1 SR: 322
RIGHT MUN: EAST FALLOWFIELD T

1 0 00082 0 00 0247+57 057700 FT
LINESVILLE RD
(SR3011 SEG 0010/0000) 0260/0000

055515 FT

052933 FT

| Station | Description |
|-----------|--|
| 0270/0000 | CRYSTAL LAKE RD (T387) |
| 0260/1186 | LENGTH(AH 3581 BK 1738) 066"H 66"W CON BOX CUL |
| 0260/0889 | LEN=0110 INSTALLED UNKN CEMETERY ST (T389) |
| 0260/0697 | BMS EN 20/0322/0260/0566 1 0 00082 0 00 0253+25 |
| 0260/0566 | BESSEMER AND LAKE ER RR BMSBG 20/0322/0260/0566 |
| 0260/0392 | 018 "DIA CIRC CONCR LEN=0048 INSTALLED UNKN NC TWENTYEIGHTH DIVISION HW CENTER ST (T372) |
| 0260/0348 | 024 "DIA CIRC CONCR |
| 0260/0158 | LEN=0044 INSTALLED UNKN SR 0018 SH |
| 057700 FT | (SR0018 SEG 0100/2210) |
| 0260/0000 | LENGTH(AH 1738 BK 2185) 018 "DIA CAST IRON |
| 0250/2120 | LEN=0045 INSTALLED UNKN WEST AL (BORO) |
| 0250/2007 | NC LIBERTY ST |
| 0250/1839 | JEFFERSON ST (T385) |
| 0250/1365 | 024 "DIA CIRC CONCR LEN=0060 INSTALLED UNKN |
| 0250/0116 | 015 "DIA CIRC CONCR LEN=0050 INSTALLED UNKN |
| 055515 FT | 1 0 00238 0 00 0289+65 |
| 0250/0000 | LENGTH(AH 2185 BK 2582) |
| 0240/0252 | BMS EN 20/0322/0240/0237 1 0 00238 0 00 0266+34 |
| 0240/0237 | TRIB TO CROOKED CREEK BMSBG 20/0322/0240/0237 |
| 052933 FT | 1 0 00238 0 00 0264+08 DEEZIK RD |

DIR: B TOTAL LEN: 29.434 MI. DIST: 01-1 SR: 322
 LEFT MUN: WEST FALLOWFIELD T RIGHT MUN: WEST FALLOWFIELD T

| Stationing | Structure ID | Structure Description | Material | Length (FT) | Status |
|------------|--------------|--------------------------|-----------|-------------|----------------|
| 049731 FT | 0240/0000 | 018" DIA CIRC CONCR | CONCR | 0055 | INSTALLED UNKN |
| 049731 FT | 0230/0323 | 048" DIA CIRC CONCR | CONCR | 0050 | INSTALLED UNKN |
| 049731 FT | 0230/0000 | 018" DIA CIRC CONCR | CONCR | 0055 | INSTALLED UNKN |
| 048144 FT | 0220/0000 | 018" DIA CIRC CONCR | CONCR | 0048 | INSTALLED UNKN |
| 046440 FT | 0210/0487 | 018" DIA CAST IRON | CAST IRON | 0045 | INSTALLED UNKN |
| 046440 FT | 0210/0000 | 036" H 42" W CON BOX CUL | CON | 0042 | INSTALLED UNKN |
| 044429 FT | 0200/0000 | 015" DIA CIRC CONCR | CONCR | 0042 | INSTALLED UNKN |
| 042512 FT | 0190/1904 | 015" DIA CIRC CONCR | CONCR | 0042 | INSTALLED UNKN |

1 0 00238 0 00 0216+13 048144 FT
 FITCH RD
 (T359) 0220/0000

1 0 00238 0 00 0199+22 046440 FT
 PITTS RD
 (T342) 0210/0000

(T354)
 WEST FALLOWFIELD
 SOUTH SHENANGO T
 LENGTH(AH 2582 BK 3202)

018" DIA CIRC CONCR
 LEN=0055 INSTALLED UNKN

048" DIA CIRC CONCR
 LEN=0050 INSTALLED UNKN
 1 0 00238 0 00 0232+08
 MRVOS RD
 (T363)

LENGTH(AH 3202 BK 1587)

LENGTH(AH 1587 BK 1704)
 018" DIA CIRC CONCR
 LEN=0048 INSTALLED UNKN

018" DIA CAST IRON
 LEN=0045 INSTALLED UNKN
 PITTS RD
 (T342)

LENGTH(AH 1704 BK 2011)

036" H 42" W CON BOX CUL
 LEN=0042 INSTALLED UNKN

1 0 00238 0 00 0179+11
 LENGTH(AH 2011 BK 1917)
 015" DIA CIRC CONCR
 LEN=0042 INSTALLED UNKN

042512 FT 1 0 00238 0 00 0160+07

DIR: B TOTAL LEN: 29.434 MI. DIST: 01-1 SR: 322
 LEFT MUN: SOUTH SHENANGO T RIGHT MUN: SOUTH SHENANGO T

LINESVILLE RD
 (SR3009 SEG 0010/0000) 0180/0545

1 0 00238 0 00 0142+29 040647 FT
 STATE RD
 (SR3008 SEG 0040/1919) 0180/0000

JOHNSON RD
 (T314) 0170/0935

038441 FT

036833 FT

034513 FT

| | | | |
|-----|-----|-----------|---|
| == | | 0190/0000 | LENGTH(AH 1917 BK 1865) |
| --- | --- | 0180/0140 | 018 "DIA CIRC CONCR LEN=0045 INSTALLED UNKN |
| --- | --- | 0180/0094 | 018 "DIA CIRC CONCR LEN=0052 INSTALLED UNKN |
| --- | --- | 040647 FT | |
| == | | 0180/0000 | LENGTH(AH 1865 BK 2206) |
| --- | --- | 0170/1328 | 015 "DIA CIRC CONCR LEN=0045 INSTALLED UNKN |
| == | | | |
| --- | --- | 0170/0000 | 015 "DIA CIRC CONCR LEN=0045 INSTALLED UNKN |
| --- | --- | 038441 FT | 1 0 00238 0 00 0119+41 072"H 72"W CON BOX CUL LEN=0065 INSTALLED UNKN |
| --- | --- | 0160/0843 | LENGTH(AH 2206 BK 1608) |
| --- | --- | 0160/0843 | 024 "DIA CIRC CONCR LEN=0045 INSTALLED UNKN |
| --- | --- | 036833 FT | 1 0 00238 0 00 0103+33 021 "DIA CIRC CONCR LEN=0045 INSTALLED UNKN |
| --- | --- | 0160/0000 | LENGTH(AH 1608 BK 2320) |
| --- | --- | 0150/0622 | 015 "DIA CIRC CONCR LEN=0048 INSTALLED UNKN |
| --- | --- | 034513 FT | 1 0 00238 0 00 0079+90 LENGTH(AH 2320 BK 2585) |
| --- | --- | 0150/0000 | 015 "DIA CIRC CONCR LEN=0050 INSTALLED UNKN |
| --- | --- | 0140/2529 | 015 "DIA CIRC CONCR LEN=0042 INSTALLED UNKN |
| --- | --- | 0140/1785 | 015 "DIA CIRC CONCR LEN=0042 INSTALLED UNKN |

060"H 78"W CONCR ARCH

DIR: B TOTAL LEN: 29.434 MI. DIST: 01-1 SR: 322
 LEFT MUN: SOUTH SHENANGO T RIGHT MUN: SOUTH SHENANGO T

| Stationing | Notes | Stationing | Notes |
|--------------------|-------|------------|-------------------------|
| 031928 FT | == | 0140/0308 | LEN=0060 INSTALLED UNKN |
| | | 031928 FT | 1 0 00238 0 00 0054+40 |
| | | | RALSTON RD |
| | | | (T329) |
| | | 0140/0000 | LENGTH(AH 2585 BK 2370) |
| | | | 018 "DIA CIRC CONCR |
| | | 0130/1777 | LEN=0052 INSTALLED UNKN |
| | | | 018 "DIA CIRC CONCR |
| | | 0130/1455 | LEN=0050 INSTALLED UNKN |
| | | | 015 "DIA CIRC CONCR |
| | | 0130/0817 | LEN=0050 INSTALLED UNKN |
| | | | 018 "DIA CIRC CONCR |
| | | 0130/0755 | LEN=0048 INSTALLED UNKN |
| | | | 015 "DIA CIRC CONCR |
| | | 0130/0402 | LEN=0205 INSTALLED UNKN |
| | | | 018 "DIA CIRC CONCR |
| 029558 FT | == | 0130/0019 | LEN=0050 INSTALLED UNKN |
| | | 029558 FT | 1 0 00238 0 00 0030+69 |
| | | | SNAKE RD |
| | | | (T307) |
| | | 0130/0000 | LENGTH(AH 2370 BK 3066) |
| | | | 015 "DIA CIRC METAL |
| UNGER RD (T305) | == | 0120/1803 | LEN=0120 INSTALLED UNKN |
| 0120/1801 | | | 048 "DIA CIRC CONCR |
| | | 0120/1195 | LEN=0045 INSTALLED UNKN |
| | | | 012 "DIA CIRC METAL |
| | | 0120/0744 | LEN=0048 INSTALLED UNKN |
| 026492 FT | | 026492 FT | 1 0 00238 0 00 0000+00 |
| | | INTER-BK | DEPOT ST |
| | | | (SR0322 SEG 0030/2754) |
| | | | BK-MERCER (43) |
| 026492 FT | | 0120/0000 | LTH AH 003066 BK 000100 |
| | | 026492 FT | AH-MERCER (43) |
| | | 7114/0000 | LTH AH 000100 BK 002012 |
| | | INTER-AHD | LIBERTY ST |
| | | | (SR0322 SEG 0010/0000) |
| | | 0110/2012 | WEST SHENANGO T |
| | | | 018 "DIA CIRC CONCR |
| | | 0110/1810 | LEN=0060 INSTALLED UNKN |
| | | | 018 "DIA CIRC CONCR |
| | | 0110/1263 | LEN=0070 INSTALLED UNKN |
| | | | 024 "DIA CIRC CONCR |
| | | 0110/1111 | LEN=0070 INSTALLED UNKN |

DIR: B TOTAL LEN: 29.434 MI. DIST: 01-1 SR: 322
 LEFT MUN: WEST SHENANGO T RIGHT MUN: WEST SHENANGO T

| Stationing | Structure | Material | Length | Notes |
|--|-----------|-----------|-----------|---|
| 024480 FT | 0110/0000 | 0100/1613 | 0100/0000 | 072"H 72"W CON BOX CUL LEN=0080 INSTALLED UNKN 018" DIA CIRC CONCR LEN=0080 INSTALLED UNKN |
| 022478 FT | 0100/0265 | 022478 FT | 0100/0000 | 072"H 72"W CON BOX CUL LEN=0080 INSTALLED UNKN 1 0 00206 0 00 0040+40 0100/0000 LENGTH(AH 2002 BK 2224) |
| | 0090/1605 | 0090/1281 | 0090/1076 | 018" DIA CIRC CONCR LEN=0060 INSTALLED UNKN 048" DIA CIRC CONCR LEN=0080 INSTALLED UNKN FRY RD (T303) |
| | 0090/0453 | 0090/0143 | 0090/0034 | 018" DIA CIRC CONCR LEN=0060 INSTALLED UNKN 018" DIA CIRC CONCR LEN=0060 INSTALLED UNKN |
| 020254 FT | 020254 FT | 020254 FT | 0090/0000 | BMSSEN 20/0322/0090/0000 1 0 00206 0 00 0062+17 SUGAR RUN BMSBG 20/0322/0090/0000 0090/0000 LENGTH(AH 2224 BK 3292) |
| PYMATUNING STATE PARK R (GOVT) LAKE RD (SR3003 SEG 0010/0000) | 0080/2230 | 0080/1911 | | |
| | 0080/1173 | 0080/0805 | 0080/0547 | 060"H 60"W CON BOX CUL LEN=0050 INSTALLED UNKN 015" DIA CIRC CONCR LEN=0060 INSTALLED UNKN 018" DIA CIRC CONCR LEN=0060 INSTALLED UNKN |
| 016962 FT | 016962 FT | 0080/0000 | 0070/2661 | 1 0 00206 0 00 0094+98 0080/0000 LENGTH(AH 3292 BK 2819) 015" DIA CIRC CONCR LEN=0060 INSTALLED UNKN 015" DIA CIRC CONCR LEN=0060 INSTALLED UNKN |

EXTRACT DATE: 12/18/2023
PRINT DATE: 12/19/2023

ROADWAY MANAGEMENT SYSTEM
SLD COUNTY/SR - ANNUAL PRINT

PAGE NUMBER: 207
COUNTY: CRAWFORD

DIR: B TOTAL LEN: 29.434 MI.
LEFT MUN: WEST SHENANGO T

DIST: 01-1 SR: 322
RIGHT MUN: WEST SHENANGO T

1 0 00206 0 00 0123+21 014143 FT
WEST STATE RD
(SR3002 SEG 0050/2689) 0070/0000

FAIRFIELD ST
(T331)

0060/0237
012328 FT

LAKE RD
(GOVT)

0040/0435

| | | | | | | |
|-----------|---|-------------------------|-------|-------------------------|-------------------------|----------------|
| 0070/1595 | 042 " DIA | CIRC | CONCR | LEN=0060 | INSTALLED | UNKN |
| 0070/1396 | 015 " DIA | CIRC | CONCR | LEN=0060 | INSTALLED | UNKN |
| 0070/0983 | 018 " DIA | CIRC | CONCR | LEN=0060 | INSTALLED | UNKN |
| 0070/0233 | 018 " DIA | CIRC | CONCR | LEN=0055 | INSTALLED | UNKN |
| 0070/0021 | 018 " DIA | CIRC | CONCR | LEN=0065 | INSTALLED | UNKN |
| 014143 FT | TURNERSVILLE RD (SR3002 SEG 0050/2689) | | | | | |
| 0070/0000 | 018 " DIA | CIRC | CONCR | LENGTH(AH 2819 BK 1815) | LEN=0030 | INSTALLED UNKN |
| 0060/1815 | 024 " DIA | CIRC | CONCR | LEN=0060 | INSTALLED | UNKN |
| 0060/0892 | 018 " DIA | CIRC | CONCR | LEN=0060 | INSTALLED | UNKN |
| 0060/0639 | 018 " DIA | CIRC | CONCR | LEN=0060 | INSTALLED | UNKN |
| 012328 FT | 1 0 00206 0 00 0141+53 | | | | | |
| 0060/0000 | 060"H 72"W | CON | BOX | CUL | LENGTH(AH 1815 BK 2082) | |
| 0050/2064 | 018 " DIA | CIRC | CONCR | LEN=0050 | INSTALLED | UNKN |
| 0050/1180 | 018 " DIA | CIRC | CONCR | LEN=0040 | INSTALLED | UNKN |
| 0050/0617 | 018 " DIA | CIRC | CONCR | LEN=0060 | INSTALLED | UNKN |
| 010246 FT | 010246 FT | 1 0 00206 0 00 0162+16 | | | | |
| 0050/0000 | ADAMS RD (T312) | LENGTH(AH 2082 BK 2807) | | | | |
| 0040/2479 | 018 " DIA | CIRC | CONCR | LEN=0060 | INSTALLED | UNKN |
| 0040/1400 | 036 " DIA | CIRC | CONCR | LEN=0060 | INSTALLED | UNKN |
| 0040/1092 | 036 " DIA | CIRC | CONCR | LEN=0068 | INSTALLED | UNKN |
| 0040/0435 | | | | | | |

EXTRACT DATE: 12/18/2023
PRINT DATE: 12/19/2023

ROADWAY MANAGEMENT SYSTEM
SLD COUNTY/SR - ANNUAL PRINT

PAGE NUMBER: 206
COUNTY: CRAWFORD

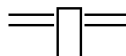
DIR: B TOTAL LEN: 29.434 MI.
LEFT MUN: WEST SHENANGO T

DIST: 01-1 SR: 322
RIGHT MUN: WEST SHENANGO T

| Stationing | Description | Stationing | Material |
|-----------------------------------|-------------|------------|---|
| 007439 FT | | 0040/0020 | BMSEN 20/0322/0040/0000 |
| | | 007439 FT | 1 0 00206 0 00 0190+30 |
| | | | TRIB TO PYMATUNING RES |
| | | | BMSBG 20/0322/0040/0000 |
| | | 0040/0000 | LENGTH(AH 2807 BK 1943) |
| PYMATUNING STATE PARK R (GOVT) | | | |
| | | 0030/1327 | |
| PYMATUNING STATE PARK R (GOVT) | | 0030/0889 | |
| | | 0030/0817 | 036 "DIA CIRC CONCR LEN=0070 INSTALLED UNKN |
| | | 0030/0079 | 018 "DIA CIRC CONCR LEN=0060 INSTALLED UNKN |
| 005496 FT | | 005496 FT | 1 0 00206 0 00 0209+69 |
| | | 0030/0000 | LENGTH(AH 1943 BK 2574) |
| | | 0020/1933 | 036 "DIA CIRC CONCR LEN=0090 INSTALLED UNKN |
| | | 0020/0519 | 036 "DIA CIRC CONCR LEN=0069 INSTALLED UNKN |
| | | 0020/0096 | 018 "DIA CIRC CONCR LEN=0060 INSTALLED UNKN |
| 002922 FT | | 002922 FT | 1 0 00206 0 00 0235+44 |
| | | | BUSH RD (T300) |
| BUSH RD (T300) | | 0020/0000 | LENGTH(AH 2574 BK 2922) |
| | | 0010/2549 | 015 "DIA CIRC CONCR LEN=0058 INSTALLED UNKN |
| | | 0010/1719 | 048 "DIA CIRC CONCR LEN=0050 INSTALLED UNKN |
| | | 0010/0881 | BMSEN 20/0322/0010/0812 1 0 00206 0 00 0256+01 |
| | | | SHENANGO TR. |
| | | 0010/0866 | BMSBG 20/0322/0010/0812 |
| 000000 FT | | 000000 FT | 1 0 00206 0 00 0264+26 |
| | | | 018 "DIA CIRC CONCR LEN=0040 INSTALLED UNKN |
| | | | NC TWENTYEIGHTH DIVISION HW INTER-BK OHIO STATE LINE (STBD) |
| | | 0010/0000 | MFC BEGIN = B LENGTH(AH 2922 BK 0000) |

EXTRACT DATE: 12/18/2023 ROADWAY MANAGEMENT SYSTEM PAGE NUMBER: 205
PRINT DATE: 12/19/2023 SLD COUNTY/SR - ANNUAL PRINT COUNTY: CRAWFORD
DIR: B TOTAL LEN: 26.598 MI. DIST: 01-1 SR: 285
LEFT MUN: FAIRFIELD T RIGHT MUN: FAIRFIELD T

140436 FT



140436 FT ADAMS ST
0550/2208 (SR0173 SEG 0060/0382)
018 "DIA CIRC CONCR

EXTRACT DATE: 12/18/2023
PRINT DATE: 12/19/2023

ROADWAY MANAGEMENT SYSTEM
SLD COUNTY/SR - ANNUAL PRINT

PAGE NUMBER: 204
COUNTY: CRAWFORD

DIR: B TOTAL LEN: 26.598 MI.
LEFT MUN: FAIRFIELD T

DIST: 01-1 SR: 285
RIGHT MUN: FAIRFIELD T

CHURCH ST
(PRDR)
CHURCH ST
(PRDR)
SHEEHAN LN
(PRDR)

0550/1722
0550/0991
0550/0746

138228 FT

136344 FT

E FRENCHCREEK LN
(PRDR)
W FRENCHCREEK LN
(PRDR)

0530/1786
0530/1015

| | | | |
|-----------|--------------------------|-----------|------|
| 0550/2174 | LEN=0060 | INSTALLED | 1996 |
| 0550/1833 | BMSSEN 20/0285/0550/1779 | | |
| | 2 0 20011 0 04 1099+12 | | |
| | WYMANS RUN | | |
| 0550/1775 | BMSBG 20/0285/0550/1779 | | |
| 0550/1722 | STEEN HILL RD | | |
| | (SR2004 SEG 0060/2410) | | |
| 0550/0679 | 018 " DIA CIRC CONCR | | |
| | LEN=0045 | INSTALLED | 1996 |
| 138228 FT | 2 0 20011 0 04 1099+12 | | |
| 0550/0000 | 024 " DIA CIRC CONCR | | |
| | LEN=0045 | INSTALLED | 1996 |
| | LENGTH(AH 2208 BK 1884) | | |
| 0540/1605 | 018 " DIA CIRC CONCR | | |
| | LEN=0045 | INSTALLED | 1996 |
| 0540/0987 | 024 " DIA CIRC CONCR | | |
| | LEN=0045 | INSTALLED | 1996 |
| 0540/0520 | 018 " DIA CIRC CONCR | | |
| | LEN=0045 | INSTALLED | 1996 |
| 0540/0379 | 036 " DIA CIRC CONCR | | |
| | LEN=0045 | INSTALLED | 1996 |
| 136344 FT | 2 0 20011 0 04 1080+16 | | |
| 0540/0000 | LENGTH(AH 1884 BK 2715) | | |
| 0530/2504 | 018 " DIA CIRC CONCR | | |
| | LEN=0045 | INSTALLED | 1996 |
| 0530/2131 | 018 " DIA CIRC CONCR | | |
| | LEN=0045 | INSTALLED | 1996 |
| 0530/2044 | 024 " DIA CIRC CONCR | | |
| | LEN=0045 | INSTALLED | 1996 |
| 0530/1805 | 018 " DIA CIRC CONCR | | |
| | LEN=0055 | INSTALLED | 1996 |
| 0530/1010 | 060 " DIA CIRC CONCR | | |
| | LEN=0045 | INSTALLED | 1996 |
| 0530/0839 | 018 " DIA CIRC CONCR | | |
| | LEN=0045 | INSTALLED | 1996 |
| 0530/0330 | 018 " DIA CIRC CONCR | | |
| | LEN=0045 | INSTALLED | 1996 |
| | 018 " DIA CIRC CONCR | | |

DIR: B TOTAL LEN: 26.598 MI. DIST: 01-1 SR: 285
 LEFT MUN: FAIRFIELD T RIGHT MUN: FAIRFIELD T

| Stationing | Length | Material | Year |
|-----------------------|-------------|--------------------------|----------------|
| 133629 FT | 0530/0120 | LEN=0045 | INSTALLED 1996 |
| | 133629 FT | 2 0 20011 0 04 1049+07 | |
| | | 018 " DIA CIRC CONCR | |
| | 5 0530/0000 | LEN=0045 | INSTALLED 1996 |
| | | LENGTH(AH 2715 BK 2798) | |
| | | 054 " DIA CIRC CONCR | |
| | 0520/2391 | LEN=0045 | INSTALLED 1996 |
| | | 018 " DIA CIRC CONCR | |
| | 0520/2054 | LEN=0045 | INSTALLED 1996 |
| | | 060 " DIA CIRC CONCR | |
| | 0520/1623 | LEN=0077 | INSTALLED 1996 |
| | | 018 " DIA CIRC CONCR | |
| | 0520/1129 | LEN=0045 | INSTALLED 1996 |
| | | 018 " DIA CIRC CONCR | |
| | 0520/0826 | LEN=0045 | INSTALLED 1996 |
| | | 024 " DIA CIRC CONCR | |
| | 0520/0660 | LEN=0045 | INSTALLED 1996 |
| | | 072 " DIA CIRC CONCR | |
| 130831 FT | 0520/0287 | LEN=0064 | INSTALLED 2006 |
| | 130831 FT | 2 0 20011 0 04 1021+00 | |
| | | 018 " DIA CIRC CONCR | |
| | 5 0520/0000 | LEN=0045 | INSTALLED 1996 |
| | | LENGTH(AH 2798 BK 2285) | |
| | | HOLLABARS | |
| | | STRUCTURE LENGTH 10 FT | |
| | 0510/1867 | BMSID 20/0285/0510/1867 | |
| | | 018 " DIA CIRC CONCR | |
| | 0510/1420 | LEN=0045 | INSTALLED 1996 |
| | | 018 " DIA CIRC CONCR | |
| | 0510/1081 | LEN=0045 | INSTALLED 1996 |
| | | 018 " DIA CIRC CONCR | |
| PETERSON RD (T621) | 0510/0973 | | |
| | | 018 " DIA CIRC CONCR | |
| | 0510/0703 | LEN=0045 | INSTALLED 1996 |
| | | 018 " DIA CIRC CONCR | |
| | 0510/0489 | LEN=0045 | INSTALLED 1996 |
| | | 024 " DIA CIRC CONCR | |
| | 0510/0355 | LEN=0050 | INSTALLED 1996 |
| 128546 FT | 128546 FT | 2 0 20011 0 03 0996+59 | |
| | | 060 "H 80" W CON BOX CUL | |
| | 5 0510/0000 | LEN=0060 | INSTALLED 1996 |
| | | LENGTH(AH 2285 BK 1857) | |
| | | 018 " DIA CIRC CONCR | |
| | 0500/1329 | LEN=0045 | INSTALLED 1996 |
| | | 018 " DIA CIRC CONCR | |
| | 0500/0415 | LEN=0045 | INSTALLED 1996 |
| 126689 FT | 126689 FT | 2 0 20011 0 03 0978+00 | |
| | | KELLEY RD | |

DIR: B TOTAL LEN: 26.598 MI. DIST: 01-1 SR: 285
 LEFT MUN: FAIRFIELD T RIGHT MUN: FAIRFIELD T

PETERSON RD
(T621)

0490/2832

123412 FT

TOWNHALL LN
(SR2005 SEG 0060/0000)

0480/1937

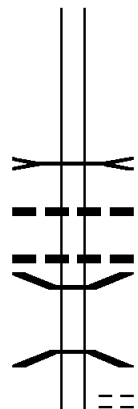
2 0 20011 0 03 0910+26
MARSH RD
(T574)

119908 FT
0480/0000

| Stationing | Structure | Length | Material | Year |
|------------|------------------------------------|----------|-----------|------|
| 0500/0000 | (T626) | 1857 | BK 3277 | |
| 0490/3239 | 018" DIA CIRC CONCR | LEN=0045 | INSTALLED | 1996 |
| 0490/3063 | 018" DIA CIRC CONCR | LEN=0065 | INSTALLED | 1996 |
| 0490/2340 | 030" DIA CIR PLASTIC | LEN=0055 | INSTALLED | 1996 |
| 0490/1877 | 018" DIA CIRC CONCR | LEN=0045 | INSTALLED | 1996 |
| 0490/1091 | 018" DIA CIRC CONCR | LEN=0045 | INSTALLED | 1996 |
| 0490/0000 | SMALL STREAM STRUCTURE | 15 FT | | |
| 0480/3150 | BMSID 20/0285/0480/3150 | | | |
| 0480/2705 | BMSSEN 20/0285/0480/2670 | | | |
| 0480/2670 | TOWN HOUSE BMSBG 20/0285/0480/2670 | | | |
| 0480/1407 | 018" DIA CIRC CONCR | LEN=0045 | INSTALLED | 1996 |
| 0480/0986 | 018" DIA CIRC CONCR | LEN=0050 | INSTALLED | 1996 |
| 0480/0850 | 024" DIA CIRC CONCR | LEN=0055 | INSTALLED | 1996 |
| 0480/0000 | STATE RD (SR2005 SEG 0050/2372) | | | |
| 0470/2640 | 018" DIA CIRC CONCR | LEN=0057 | INSTALLED | 1996 |
| 0470/1808 | BMSSEN 20/0285/0470/1791 | | | |
| 0470/1791 | WARD RUN BMSBG 20/0285/0470/1791 | | | |
| 0470/1390 | 018" DIA CIRC CONCR | LEN=0045 | INSTALLED | 1996 |
| 0470/1029 | 018" DIA CIRC CONCR | LEN=0045 | INSTALLED | 1996 |

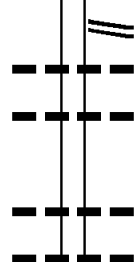
DIR: B TOTAL LEN: 26.598 MI. DIST: 01-1 SR: 285
 LEFT MUN: FAIRFIELD T RIGHT MUN: FAIRFIELD T

117242 FT



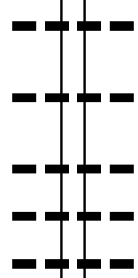
117242 FT 2 0 20011 0 03 0883+68
 SMALL STREAM
 STRUCTURE LENGTH 10 FT
 BMSID 20/0285/0470/0000
 LENGTH(AH 2666 BK 2135)
 018 "DIA CIRC CONCR
 LEN=0045 INSTALLED 1996
 054"H 10"W CON BOX CUL
 LEN=0056 INSTALLED 2017
 0460/1614 BMSID 20/0285/0460/1124
 0460/1134 0 0 0000 0 00 0000+00
 CONNEAUT CREEK TR.
 0460/1124 BMSBG 20/0285/0460/1124
 MALLORY RD
 0460/1024 (T572)

115107 FT



115107 FT 2 0 20011 0 03 0862+04
 ADAMSVILLE RD
 (SR3004 SEG 0310/3463)
 0460/0000 LENGTH(AH 2135 BK 2685)
 018 "DIA CIRC CONCR
 LEN=0045 INSTALLED 1996
 060 "DIA CIRC CONCR
 LEN=0060 INSTALLED 1996
 0450/2581 018 "DIA CIRC CONCR
 LEN=0045 INSTALLED 1996
 0450/2246 018 "DIA CIRC CONCR
 LEN=0040 INSTALLED 1996

112422 FT



112422 FT 2 0 20019 0 01 0032+60
 0450/0000 LENGTH(AH 2685 BK 3243)
 055 "DIA CIRC CONCR
 LEN=0050 INSTALLED UNKN
 0440/3243 018 "DIA CIRC CONCR
 LEN=0040 INSTALLED 1996
 0440/2487 024"H 72"W CON BOX CUL
 LEN=0050 INSTALLED 1996
 0440/1613 018 "DIA CIRC CONCR
 LEN=0045 INSTALLED 1996
 0440/1464 018 "DIA CIRC CONCR
 LEN=0045 INSTALLED 1996
 0440/1250 CUSTARD LN

DIR: B TOTAL LEN: 26.598 MI. DIST: 01-1 SR: 285
 LEFT MUN: FAIRFIELD T RIGHT MUN: FAIRFIELD T

MERCER PIKE RD
 (SR2003 SEG 0010/0000) 0440/0000

109179 FT

106352 FT

103561 FT

| | | |
|-----|-----------|--|
| == | 0440/1092 | (T359) |
| --- | 0440/1061 | 018 " DIA CIRC CONCR LEN=0045 INSTALLED 1996 |
| --- | 0440/0881 | 024 " DIA CIRC CONCR LEN=0060 INSTALLED 1997 |
| --- | 0440/0700 | FAIRFIELD GREENWOOD T |
| --- | 0440/0048 | 018 " DIA CIRC CONCR LEN=0045 INSTALLED 1997 |
| --- | 109179 FT | 2 0 20019 0 00 0000+00 MERCER PIKE RD (T528) |
| == | 0440/0000 | LENGTH(AH 3243 BK 2827) |
| --- | 0430/2783 | 018 " DIA CIRC CONCR LEN=0045 INSTALLED 1997 |
| --- | 0430/2337 | BMSSEN 20/0285/0430/2279 2 0 20018 0 00 0215+89 ROCK CREEK |
| --- | 0430/2307 | BMSBG 20/0285/0430/2279 |
| --- | 0430/1677 | 036 " DIA CIRC CONCR LEN=0045 INSTALLED 1997 |
| --- | 0430/1085 | 018 " DIA CIRC CONCR LEN=0045 INSTALLED 1997 |
| --- | 0430/0412 | 024 " DIA CIRC CONCR LEN=0045 INSTALLED 1997 |
| --- | 0430/0264 | ASHLEY DR (TWP) |
| --- | 0430/0017 | BMSSEN 20/0285/0430/0000 2 0 20018 0 00 0192+85 TURKEY RUN |
| --- | 106352 FT | BMSBG 20/0285/0430/0000 |
| --- | 0430/0000 | LENGTH(AH 2827 BK 2791) |
| --- | 0420/1893 | 018 " DIA CIRC CONCR LEN=0050 INSTALLED 1997 |
| --- | 0420/0808 | 018 " DIA CIRC CONCR LEN=0040 INSTALLED 1997 |
| --- | 0420/0625 | 024 " DIA CIRC CONCR LEN=0040 INSTALLED 1997 |
| --- | 0420/0208 | 018 " DIA CIRC CONCR LEN=0040 INSTALLED 1997 |
| --- | 103561 FT | 2 0 20018 0 00 0167+66 |
| --- | 0420/0000 | LENGTH(AH 2791 BK 0552) |
| --- | 0410/0183 | 024 " DIA CIRC CONCR LEN=0036 INSTALLED 1997 |

EXTRACT DATE: 12/18/2023
PRINT DATE: 12/19/2023

ROADWAY MANAGEMENT SYSTEM
SLD COUNTY/SR - ANNUAL PRINT

PAGE NUMBER: 199
COUNTY: CRAWFORD

DIR: B TOTAL LEN: 26.598 MI.
LEFT MUN: GREENWOOD T

DIST: 01-1 SR: 285
RIGHT MUN: GREENWOOD T

103009 FT

103009 FT

RAMP D RD
(SR8001 SEG 0020/0000)
RAMP C RD
(SR8001 SEG 0010/1186) 0401/1761
018 "DIA CIRC CONCR
LEN=0030 INSTALLED UNKN 0401/1607
BMSSEN 20/0285/0400/0786 0401/1105
2 0 20018 0 00 0147+07
SR 0079 N/S
BMSBG 20/0285/0400/0786 0401/0757

RAMP A RD
(SR8001 SEG 0250/0000)
RAMP B RD
(SR8001 SEG 0260/1096) 0401/0455

024 "DIA CIRC CONCR
LEN=0036 INSTALLED UNKN 0401/0062

2 0 20018 0 00 0139+37 100924 FT
MFC BEGIN = C
LENGTH(AH 2085 BK 0316) 0401/0000
SR 9103 SH
(SR9103 SEG 0010/0000) 0390/0142

100608 FT

2 0 20018 0 00 0165+00
MFC BEGIN = C
LENGTH(AH 0552 BK 2085)

RAMP D RD
(SR8001 SEG 0020/0000)
RAMP C RD
(SR8001 SEG 0010/1186) 0400/1761

BMSSEN 20/0285/0400/0786
2 0 20018 0 00 0147+07
SR 0079 N/S
BMSBG 20/0285/0400/0786
018 "DIA CIRC CONCR
LEN=0030 INSTALLED 1997
RAMP A RD
(SR8001 SEG 0250/0000)
RAMP B RD
(SR8001 SEG 0260/1096) 0400/0794

0400/0776
0400/0456

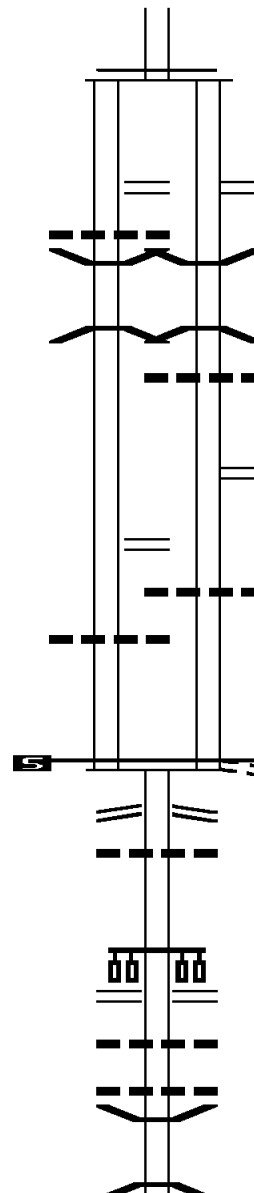
048 "DIA CIRC CONCR
LEN=0055 INSTALLED 1997
0400/0076

100924 FT 2 0 20018 0 00 0139+37
FROM 0019/0090 SH
(CONN)
MFC BEGIN = C
LENGTH(AH 2085 BK 0316) 0400/0000
SR 9103 SH
(SR9103 SEG 0010/0000) 0390/0142

018 "DIA CIRC CONCR
LEN=0050 INSTALLED 1997
100608 FT 2 0 20018 0 00 0135+36
NC SR 0285 SH
PERRY HW
(SR0019 SEG 0100/0000)

0390/0000 LENGTH(AH 0316 BK 3444)
042 "DIA CIRC CONCR
LEN=0045 INSTALLED 1997
028 "DIA CIRC CONCR
LEN=0050 INSTALLED 1997
BMSSEN 20/0285/0370/2214
2 0 20018 0 00 0122+77

SMOCK RUN
BMSBG 20/0285/0370/2214
0370/2214



DIR: B TOTAL LEN: 26.598 MI. DIST: 01-1 SR: 285
 LEFT MUN: GREENWOOD T RIGHT MUN: GREENWOOD T

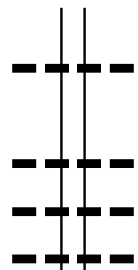
| | | | | | |
|-----------|-----------|-----------|-----------|----------|--|
| | 0370/1500 | 018 "DIA | CIRC | CONCR | |
| | | LEN=0075 | INSTALLED | 1997 | |
| | 0370/1254 | 018 "DIA | CIRC | CONCR | |
| | | LEN=0060 | INSTALLED | 2012 | |
| | 0370/0976 | 018 "DIA | CIRC | CONCR | |
| | | LEN=0070 | INSTALLED | 1997 | |
| | 0370/0719 | 048 "DIA | CIRC | CONCR | |
| | | LEN=0110 | INSTALLED | 1997 | |
| | 0370/0370 | 015 "DIA | CIRC | CONCR | |
| | | LEN=0035 | INSTALLED | UNKN | |
| 097164 FT | 097164 FT | 2 0 20018 | 0 00 | 0100+36 | |
| | | 018 "DIA | CIRC | CONCR | |
| | | LEN=0050 | INSTALLED | UNKN | |
| | 0370/0000 | LENGTH(AH | 3444 | BK 2836) | |
| | | 036 "DIA | CIRC | CONCR | |
| | 0360/2266 | LEN=0070 | INSTALLED | 1997 | |
| | | 015 "DIA | CIRC | CONCR | |
| | 0360/1995 | LEN=0040 | INSTALLED | 2012 | |
| | | 018 "DIA | CIRC | CONCR | |
| | 0360/1530 | LEN=0050 | INSTALLED | 1997 | |
| | | 018 "DIA | CIRC | CONCR | |
| | 0360/1213 | LEN=0050 | INSTALLED | 1997 | |
| | | 018 "DIA | CIRC | CONCR | |
| | 0360/0992 | LEN=0010 | INSTALLED | 1997 | |
| | | 015 "DIA | CIRC | CONCR | |
| | 0360/0766 | LEN=0050 | INSTALLED | 1997 | |
| | | 018 "DIA | CIRC | CONCR | |
| | 0360/0500 | LEN=0050 | INSTALLED | 1997 | |
| | | 018 "DIA | CIRC | CONCR | |
| | 0360/0087 | LEN=0050 | INSTALLED | 1997 | |
| 094328 FT | 094328 FT | 2 0 20018 | 0 00 | 0072+00 | |
| | | WOOD RD | | | |
| | | (T506) | | | |
| | 0360/0000 | LENGTH(AH | 2836 | BK 3695) | |
| | | 042 "DIA | CIRC | CONCR | |
| | 0350/2419 | LEN=0080 | INSTALLED | 1997 | |
| | | 048 "DIA | CIRC | CONCR | |
| | 0350/0751 | LEN=0070 | INSTALLED | 1997 | |
| 090633 FT | 090633 FT | 2 0 20018 | 0 00 | 0035+05 | |
| | 0350/0000 | LENGTH(AH | 3695 | BK 3517) | |

DIR: B TOTAL LEN: 26.598 MI. DIST: 01-1 SR: 285
 LEFT MUN: GREENWOOD T RIGHT MUN: GREENWOOD T

| Street Name | Segment ID | Length | Material | Year |
|-----------------------------------|------------|-----------|------------------------|------|
| MARSH DR (T510) | 0340/2770 | | 048 " DIA CIRC CONCR | 1997 |
| | | | LEN=0055 INSTALLED | |
| CHURCH ST (T984) | 0340/1656 | | 015 " DIA CIRC CONCR | 1997 |
| | 0340/1425 | | LEN=0050 INSTALLED | |
| | 0340/0701 | | 060 " DIA CIRC METAL | 1997 |
| | 0340/0376 | | LEN=0050 INSTALLED | |
| MAIN ST (SR3021 SEG 0010/0000) | 0340/0253 | | 024 " DIA CIRC METAL | 1997 |
| | 0340/0000 | 087116 FT | LEN=0150 INSTALLED | 1997 |
| CHURCH RD (T955) | 0340/0055 | | 018 " DIA CIRC CONCR | 1997 |
| | 0330/1888 | | LEN=0050 INSTALLED | 1997 |
| | 0330/1605 | | 2 0 20018 0 00 0000+00 | |
| | 0330/0972 | | MIKE WOOD BL | |
| MILL RD (T472) | 0330/0615 | | 024 " DIA CIRC CONCR | 1997 |
| | 0330/0308 | | LEN=0140 INSTALLED | UNKN |
| | 0330/0000 | 085100 FT | 072 " DIA CIRC OTHER | 1997 |
| | 0320/3277 | | LEN=0050 INSTALLED | 1997 |
| | 0320/2794 | | 018 " DIA CIRC CONCR | 1997 |
| | 0320/1412 | | LEN=0050 INSTALLED | 1997 |

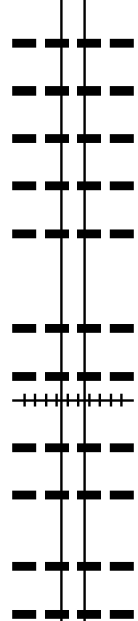
DIR: B TOTAL LEN: 26.598 MI. DIST: 01-1 SR: 285
 LEFT MUN: GREENWOOD T RIGHT MUN: GREENWOOD T

081673 FT



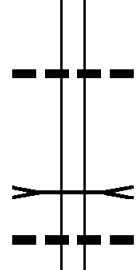
0320/0318 030 " DIA CIRC CONCR
 LEN=0055 INSTALLED 1997
 081673 FT 2 0 20017 0 00 0100+49
 5 0320/0000 LENGTH(AH 3427 BK 3533)
 024 " DIA CIRC CONCR
 0310/3185 LEN=0030 INSTALLED 1997
 015 " DIA CIRC CONCR
 0310/2842 LEN=0050 INSTALLED 1997
 018 " DIA CIRC CONCR
 0310/2464 LEN=0050 INSTALLED 1997

078140 FT



0310/1690 018 " DIA CIRC CONCR
 LEN=0050 INSTALLED 1997
 018 " DIA CIRC CONCR
 0310/1177 LEN=0050 INSTALLED 1997
 024 " DIA CIRC CONCR
 0310/0745 LEN=0050 INSTALLED 1997
 036 " DIA CIRC CONCR
 0310/0436 LEN=0050 INSTALLED 1997
 018 " DIA CIRC CONCR
 0310/0217 LEN=0050 INSTALLED 1997
 078140 FT 2 0 20017 0 00 0065+16
 5 0310/0000 LENGTH(AH 3533 BK 3426)
 018 " DIA CIRC CONCR
 0300/3331 LEN=0050 INSTALLED 1997
 018 " DIA CIRC CONCR
 0300/3102 LEN=0050 INSTALLED 1997
 ++++ 0300/2914 (AAR 2627 67L)#TRKS 01
 018 " DIA CIRC CONCR
 0300/2846 LEN=0100 INSTALLED 1997
 015 " DIA CIRC CONCR
 0300/2419 LEN=0050 INSTALLED 1997
 015 " DIA CIRC CONCR
 0300/1784 LEN=0040 INSTALLED 1997
 015 " DIA CIRC CONCR
 0300/1419 LEN=0045 INSTALLED 1997

074714 FT

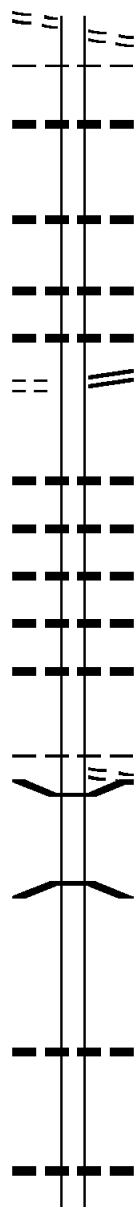


0300/0226 072 " DIA CIRC METAL
 LEN=0060 INSTALLED UNKN
 074714 FT 2 0 20017 0 00 0030+81
 MCMICHAEL
 STRUCTURE LENGTH 26 FT
 BMSID 20/0285/0300/0000
 5 0300/0000 LENGTH(AH 3426 BK 3085)
 018 " DIA CIRC CONCR
 0290/2680 LEN=0045 INSTALLED 1997
 MCMICHAEL RD

DIR: B TOTAL LEN: 26.598 MI. DIST: 01-1 SR: 285
 LEFT MUN: GREENWOOD T RIGHT MUN: GREENWOOD T

(T387)

0290/2290



0290/2290 (T387)
 GREENWOOD
 0290/2259 EAST FALLOWFIELD T
 015 " DIA CIRC CONCR
 0290/2203 LEN=0065 INSTALLED 1997

0290/1255 024 " DIA CIRC CONCR
 LEN=0050 INSTALLED 1997

0290/0653 015 " DIA CIRC CONCR
 LEN=0050 INSTALLED 1997

0290/0305 048 " DIA CIRC CONCR
 LEN=0075 INSTALLED 1997

BOOTH RD
 (T450)

0290/0033
 071629 FT

0290/0033 (SR3019 SEG 0180/3354)
 071629 FT 2 0 20017 0 00 0000+00

S 0290/0000 LENGTH(AH 3085 BK 2803)
 018 " DIA CIR PLASTIC

0280/2403 LEN=0040 INSTALLED 2010

0280/1834 018 " DIA CIR PLASTIC
 LEN=0045 INSTALLED UNKN

0280/1444 018 " DIA CIRC METAL
 LEN=0035 INSTALLED 1997

0280/1120 024 " DIA CIR PLASTIC
 LEN=0045 INSTALLED 2010

0280/0787 024 " DIA CIR PLASTIC
 LEN=0050 INSTALLED 2013

TWP LINE RD
 (T409)
 EAST FALLOWFIELD

068826 FT

0280/0546 SADS BURY T
 0280/0033 BMS EN 20/0285/0280/0000
 068826 FT 2 0 20016 0 01 0466+94

S 0280/0000 ADSIT RUN
 BMSBG 20/0285/0280/0000
 LENGTH(AH 2803 BK 3801)

0270/1881 018 " DIA CIRC METAL
 LEN=0040 INSTALLED 1997

0270/0667 018 " DIA CIRC METAL
 LEN=0040 INSTALLED 1997

DIR: B TOTAL LEN: 26.598 MI. DIST: 01-1 SR: 285
 LEFT MUN: SADBURY T RIGHT MUN: SADBURY T

065025 FT

065025 FT 2 0 20016 0 01 0504+94
 S 0270/0000 LENGTH(AH 3801 BK 3345)
 024 " DIA CIR PLASTIC
 0260/3000 LEN=0045 INSTALLED 2010
 024 " DIA CIRC METAL
 0260/2488 LEN=0030 INSTALLED 1997
 024 " DIA CIR PLASTIC
 0260/2285 LEN=0040 INSTALLED 2010
 024 " DIA CIR PLASTIC
 0260/1934 LEN=0040 INSTALLED 2010
 024 " DIA CIR PLASTIC
 0260/1562 LEN=0040 INSTALLED 2010
 024 " DIA CIR PLASTIC
 0260/1168 LEN=0040 INSTALLED UNKN
 030 " DIA CIR PLASTIC
 0260/0908 LEN=0040 INSTALLED 2010
 024 " DIA CIR PLASTIC
 0260/0539 LEN=0040 INSTALLED 2010
 030 " DIA CIRC METAL
 0260/0015 LEN=0050 INSTALLED UNKN

061680 FT

061680 FT 2 0 20016 0 01 0538+21
 NC SR 0285 SH
 S 0260/0000 LENGTH(AH 3345 BK 1871)
 036 " DIA CIR PLASTIC
 0250/1453 LEN=0060 INSTALLED 2013
 060 " DIA CIRC METAL
 0250/0628 LEN=0060 INSTALLED 1997
 LEACH RD

059809 FT

059809 FT 2 0 20016 0 01 0556+84
 018 " DIA CIR PLASTIC
 0250/0000 LEN=0040 INSTALLED 2010
 S LENGTH(AH 1871 BK 3175)
 0240/2238 057"H 38"W ELLIP CONC
 LEN=0060 INSTALLED 1999
 0240/1125 036"H 72"W ELLIP CONC
 LEN=0060 INSTALLED 1997
 0240/1124 BMS EN 20/0285/0240/1114
 2 0 20016 0 01 0589+07
 BARBER RUN
 0240/1114 BMSBG 20/0285/0240/1114
 RICHMOND ST
 0240/0872 (BORO)
 GARDEN AL
 0240/0647 (BORO)

DIR: B TOTAL LEN: 26.598 MI. DIST: 01-1 SR: 285
 LEFT MUN: SADSBUARY T RIGHT MUN: SADSBUARY T

2 0 20016 0 01 0589+07 056634 FT
 WATER ST
 (SR0006 SEG 0330/0413)
 THIRD ST
 (BORO)

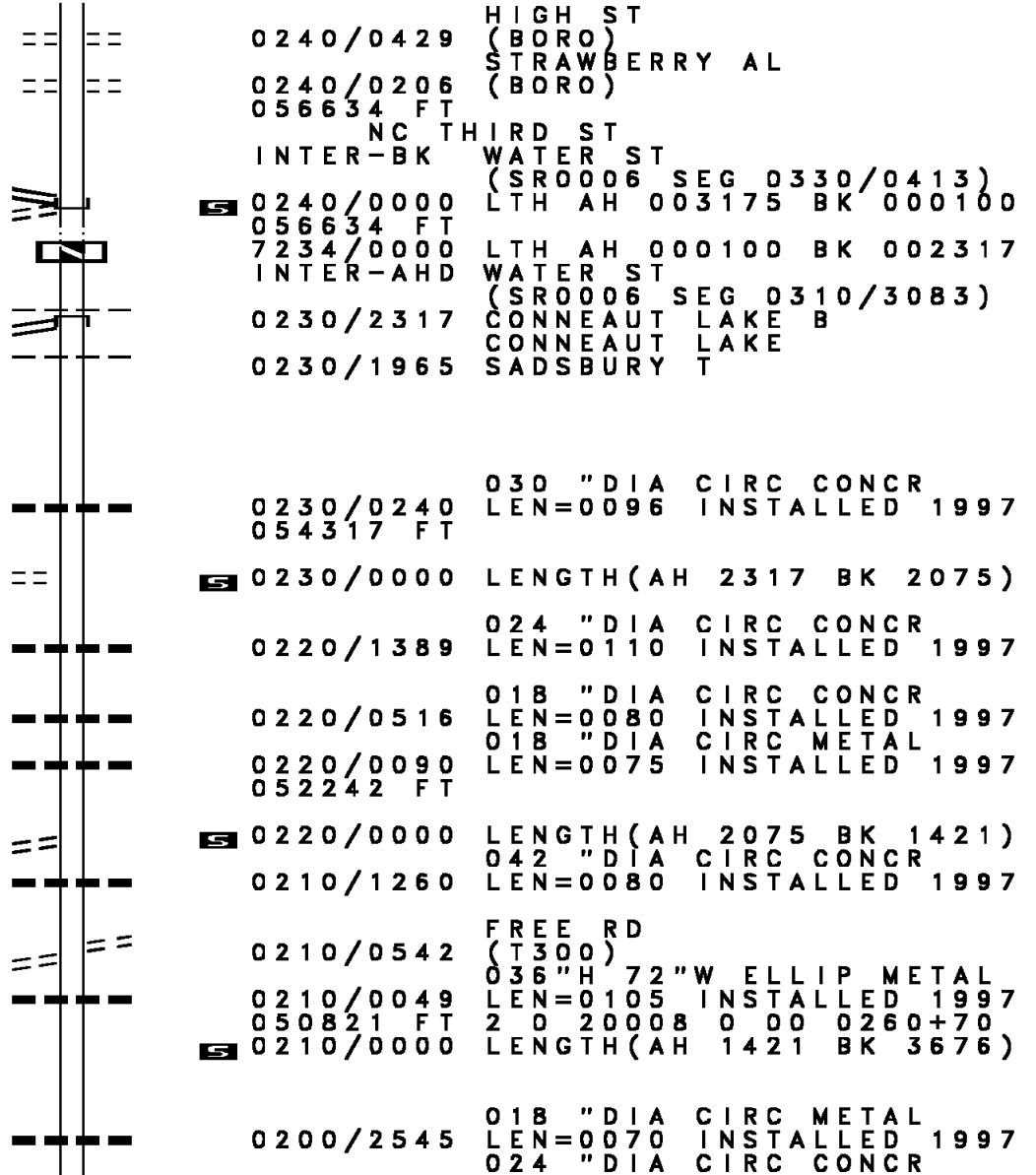
0240/0000
 056634 FT
 WATER ST
 (SR0006 SEG 0310/3083) 0230/2317

2 0 20008 0 00 0316+40 054317 FT
 SCHOOL RD
 (T304) 0230/0000

2 0 20008 0 00 0295+65 052242 FT
 KOSTURICK RD
 (T411) 0220/0000

FREE RD
 (T300) 0210/0542

050821 FT



0240/0429 HIGH ST
 (BORO)
 STRAWBERRY AL
 (BORO)
 0240/0206
 056634 FT
 NC TH
 INTER-BK THIRD ST
 WATER ST
 (SR0006 SEG 0330/0413)
 LTH AH 003175 BK 000100
 0240/0000
 056634 FT
 7234/0000 LTH AH 000100 BK 002317
 INTER-AHD WATER ST
 (SR0006 SEG 0310/3083)
 0230/2317 CONNEAUT LAKE B
 CONNEAUT LAKE
 0230/1965 SADSBUARY T

0230/0240 030 " DIA CIRC CONCR
 054317 FT LEN=0096 INSTALLED 1997

0230/0000 LENGTH(AH 2317 BK 2075)

0220/1389 024 " DIA CIRC CONCR
 LEN=0110 INSTALLED 1997

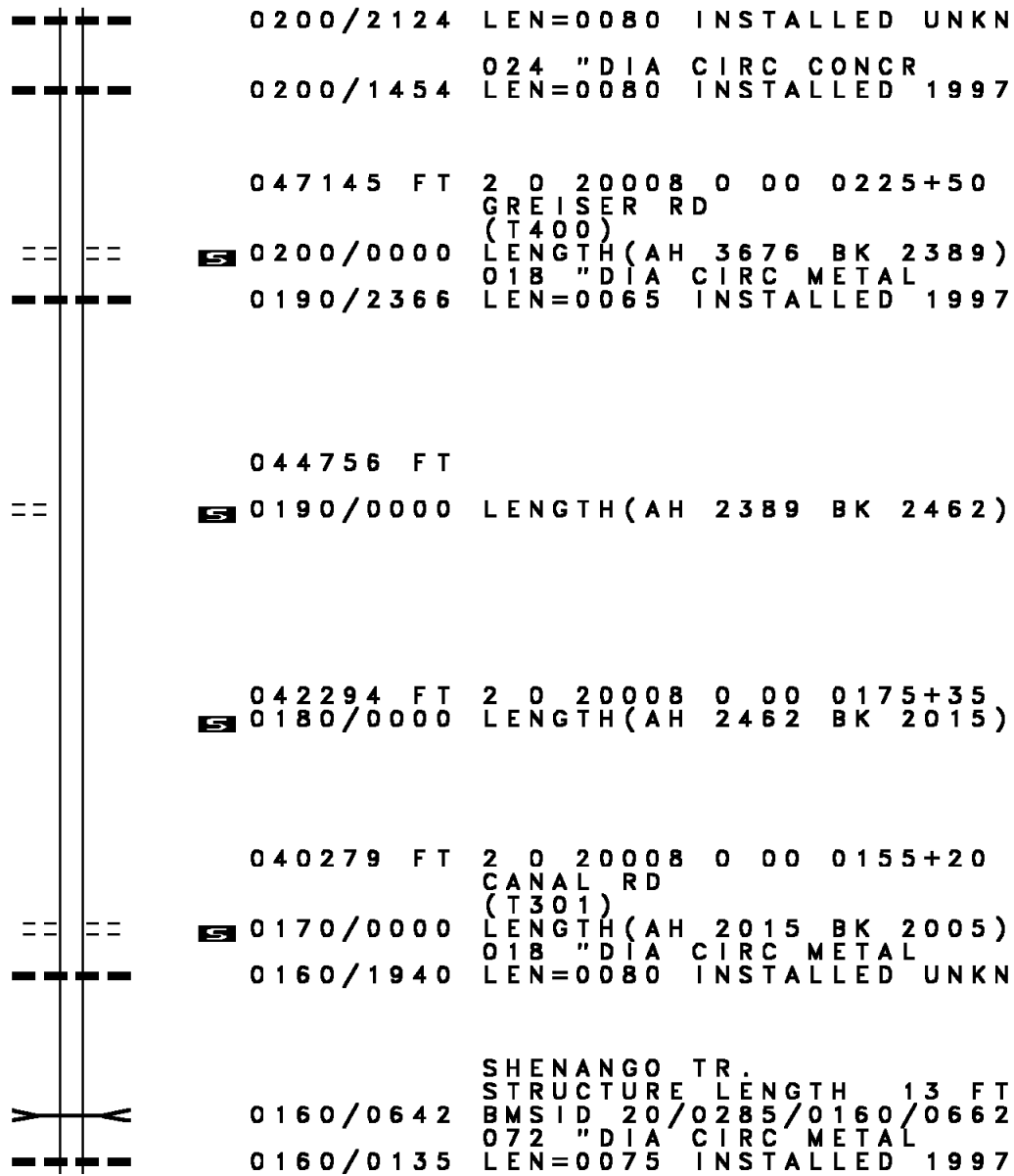
0220/0516 018 " DIA CIRC CONCR
 LEN=0080 INSTALLED 1997
 0220/0090 018 " DIA CIRC METAL
 LEN=0075 INSTALLED 1997

0220/0000 LENGTH(AH 2075 BK 1421)
 0210/1260 042 " DIA CIRC CONCR
 LEN=0080 INSTALLED 1997

0210/0542 FREE RD
 (T300)
 036"H 72"W ELLIP METAL
 LEN=0105 INSTALLED 1997
 0210/0049 2 0 20008 0 00 0260+70
 050821 FT
 0210/0000 LENGTH(AH 1421 BK 3676)

0200/2545 018 " DIA CIRC METAL
 LEN=0070 INSTALLED 1997
 024 " DIA CIRC CONCR

DIR: B TOTAL LEN: 26.598 MI. DIST: 01-1 SR: 285
 LEFT MUN: SADSBUARY T RIGHT MUN: SADSBUARY T



047145 FT

0200/2124 LEN=0080 INSTALLED UNKN
 024 " DIA CIRC CONCR
 0200/1454 LEN=0080 INSTALLED 1997
 047145 FT 2 0 20008 0 00 0225+50
 GREISER RD
 (T400)
 0200/0000 LENGTH(AH 3676 BK 2389)
 018 " DIA CIRC METAL
 0190/2366 LEN=0065 INSTALLED 1997

2 0 20008 0 00 0201+65 044756 FT
 ALTER RD
 (T402) 0190/0000

044756 FT
 0190/0000 LENGTH(AH 2389 BK 2462)

042294 FT

042294 FT 2 0 20008 0 00 0175+35
 0180/0000 LENGTH(AH 2462 BK 2015)

040279 FT

040279 FT 2 0 20008 0 00 0155+20
 CANAL RD
 (T301)
 0170/0000 LENGTH(AH 2015 BK 2005)
 018 " DIA CIRC METAL
 0160/1940 LEN=0080 INSTALLED UNKN

SHENANGO TR.
 STRUCTURE LENGTH 13 FT
 0160/0642 BMSID 20/0285/0160/0662
 072 " DIA CIRC METAL
 0160/0135 LEN=0075 INSTALLED 1997

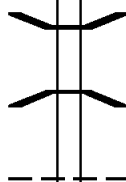
DIR: B TOTAL LEN: 26.598 MI. DIST: 01-1 SR: 285
 LEFT MUN: SADSBUARY T RIGHT MUN: SADSBUARY T

038274 FT



038274 FT 2 0 20008 0 00 0135+04
 (AAR 051831A)#TRKS 01
 0160/0000 LENGTH(AH 2005 BK 3455)

034819 FT



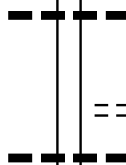
0150/0482 BMS EN 20/0285/0150/0401
 2 0 20008 0 00 0106+41
 SWAMP
 0150/0401 BMSBG 20/0285/0150/0401
 034819 FT 2 0 20008 0 00 0102+10
 SADSBUARY
 NORTH SHENANGO T
 0150/0000 LENGTH(AH 3455 BK 2511)

032308 FT



032308 FT 2 0 20008 0 00 0076+99
 0140/0000 LENGTH(AH 2511 BK 2761)
 ENTR TO STATE GAME LAND
 (GOVT)
 0130/2521

029547 FT



0130/0225 048 " DIA CIRC METAL
 LEN=0095 INSTALLED 1997
 029547 FT 2 0 20008 0 00 0048+76
 WILSON RD
 (T344)
 0130/0000 LENGTH(AH 2761 BK 2676)
 030 " DIA CIRC METAL
 LEN=0105 INSTALLED 1997

DIR: B TOTAL LEN: 26.598 MI. DIST: 01-1 SR: 285
 LEFT MUN: NORTH SHENANGO T RIGHT MUN: NORTH SHENANGO T

2 0 20008 0 00 0022+00
 SWAMP RD
 (T446)

026871 FT
 0120/0000



0120/0213 024 " DIA CIRC CONCR
 026871 FT LEN=0110 INSTALLED 1997

0120/0000 LENGTH(AH 2676 BK 2083)

024788 FT

0110/0050 018 " DIA CIRC CONCR
 024788 FT LEN=0070 INSTALLED 1997
 2 0 20008 0 00 0000+00
 HARTSTOWN LINESVILLE RD
 (SR3011 SEG 0110/0000)

0110/0000 LENGTH(AH 2083 BK 1057)

023731 FT

0100/0682 BMS EN 20/0285/0100/0629
 2 0 20007 0 00 0243+11
 P3
 BENNETT RUN

0100/0629 BMSBG 20/0285/0100/0629
 023731 FT 2 0 20007 0 00 0234+06
 BULLIS RD
 (T334)

0100/0000 LENGTH(AH 1057 BK 3698)

0090/1869 FRANCES DR
 (T650)

020033 FT

0090/0232 042 " DIA CIRC CONCR
 020033 FT LEN=0070 INSTALLED 1997
 2 0 20007 0 00 0197+08
 0090/0000 LENGTH(AH 3698 BK 2599)

0080/1812 018 " DIA CIRC CONCR
 LEN=0050 INSTALLED UNKN
 018 " DIA CIRC CONCR

DIR: B TOTAL LEN: 26.598 MI. DIST: 01-1 SR: 285
 LEFT MUN: NORTH SHENANGO T RIGHT MUN: NORTH SHENANGO T

| | | | | | |
|----------------|---------|-----------|-------------------------|------------------------|------------|
| | | 0080/1481 | LEN=0050 | INSTALLED | 1997 |
| | | | 015 "DIA | CIRC CONCR | |
| | | 0080/0603 | LEN=0050 | INSTALLED | 1997 |
| 017434 | FT | 017434 | FT | 2 0 20007 0 00 | 0174+09 |
| | | | | CHURCH RD | |
| | | | | (SR3005 SEG 0170/0000) | |
| | | 0080/0000 | LENGTH(AH 2599 BK 2058) | | |
| | | | 048 "DIA | CIRC CONCR | |
| | | 0070/1750 | LEN=0075 | INSTALLED | 1997 |
| 015376 | FT | 015376 | FT | 2 0 20007 0 00 | 0153+56 |
| | | | | 024 "DIA | CIRC CONCR |
| | | | LEN=0050 | INSTALLED | UNKN |
| | | 0070/0000 | LENGTH(AH 2058 BK 1841) | | |
| | | | 024 "DIA | CIRC CONCR | |
| | | 0060/1202 | LEN=0054 | INSTALLED | 1997 |
| | | | 024 "DIA | CIRC CONCR | |
| | | 0060/1057 | LEN=0075 | INSTALLED | 1997 |
| 013535 | FT | 013535 | FT | 2 0 20007 0 00 | 0135+15 |
| | | 0060/0000 | LENGTH(AH 1841 BK 2509) | | |
| 011026 | FT | 0050/0266 | LEN=0055 | INSTALLED | 1997 |
| | | 011026 | FT | 2 0 20007 0 00 | 0110+06 |
| | | 0050/0000 | LENGTH(AH 2509 BK 2559) | | |
| | | | 015 "DIA | CIRC METAL | |
| | | 0040/1900 | LEN=0050 | INSTALLED | 1997 |
| | | | 015 "DIA | CIRC METAL | |
| | | 0040/0950 | LEN=0040 | INSTALLED | UNKN |
| | | | 030 "DIA | CIRC CONCR | |
| | | 0040/0409 | LEN=0050 | INSTALLED | 1997 |
| 2 0 20007 0 00 | 0084+55 | 008467 | FT | CHAPEL RD | |
| LINN RD | | | | (T313) | |

EXTRACT DATE: 12/18/2023
PRINT DATE: 12/19/2023

ROADWAY MANAGEMENT SYSTEM
SLD COUNTY/SR - ANNUAL PRINT

PAGE NUMBER: 188
COUNTY: CRAWFORD

DIR: B TOTAL LEN: 26.598 MI.
LEFT MUN: NORTH SHENANGO T

DIST: 01-1 SR: 285
RIGHT MUN: NORTH SHENANGO T

(T314)

0040/0000

==

5 0040/0000 LENGTH(AH 2559 BK 2298)

---|---

0030/2279 015 "DIA CIRC CONCR

==

0030/1831 LEN=0050 INSTALLED 1997

---|---

ESPY RD (SR3010 SEG 0010/0000)

==

0030/1715 018 "DIA CIRC CONCR

---|---

LEN=0050 INSTALLED 1997

==

0030/1255 COLLINS DR (T532)

---|---

0030/0911 018 "DIA CIRC CONCR

==

LEN=0188 INSTALLED UNKN

---|---

0030/0826 MAPLE ST (T530)

==

0030/0443 024 "DIA CIRC CONCR

---|---

LEN=0050 INSTALLED 1997

==

0030/0421 MARTIN DR (T528)

006169 FT

006169 FT 2 0 20007 0 00 0061+73

==

5 0030/0000 PERRY DR (T524)

---|---

0020/3428 LENGTH(AH 2298 BK 3793)

==

0020/3197 015 "DIA CIRC CONCR

---|---

LEN=0060 INSTALLED 1996

==

M 0020/2847 CAVC 805

NORTH LAKE RD
(T302)

0020/2847

==

0020/2847 (SR3007 SEG 0020/3013)

W 0020/2188 RWIS SITE/AT PYMATUNING

002376 FT

---|---

0020/0178 BMS EN 20/0285/0020/0000

==

002376 FT 2 0 20007 0 00 0024+39

---|---

5 0020/0000 PYMATUNING

==

BMSBG 20/0285/0020/0000

---|---

5 0020/0000 LENGTH(AH 3793 BK 2376)

000000 FT

==

000000 FT 2 0 20007 0 00 0000+00

---|---

NC SR 0285 SH

==

INTER-BK OHIO STATE LINE (STBD)

---|---

5 0010/0000 MFC BEGIN = C

5 0010/0000 LENGTH(AH 2376 BK 0000)

EXTRACT DATE: 12/18/2023 ROADWAY MANAGEMENT SYSTEM PAGE NUMBER: 187
 PRINT DATE: 12/19/2023 SLD COUNTY/SR - ANNUAL PRINT COUNTY: CRAWFORD
 DIR: B TOTAL LEN: 37.277 MI. DIST: 01-1 SR: 198
 LEFT MUN: RANDOLPH T RIGHT MUN: RANDOLPH T

196823 FT

196820 FT
 INTER-AHD DAIRY DELL RD
 (T754)
 WASHINGTON ST
 0780/3522 (SR0027 SEG 0280/0000)

0780/2415 024 "DIA CIR PLASTIC
 LEN=0040 INSTALLED 2014
 0780/2058 018 "DIA CIR PLASTIC
 LEN=0050 INSTALLED 2014

193301 FT

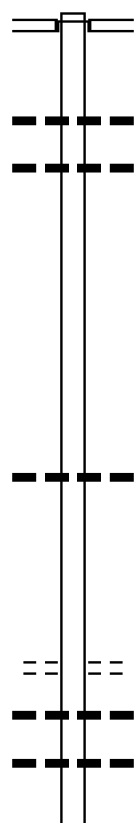
193298 FT 2 0 20090 0 00 0035+09
 0780/0000 LENGTH(AH 3522 BK 3408)

0770/1720 020 "DIA CIR PLASTIC
 LEN=0040 INSTALLED 2014

189893 FT

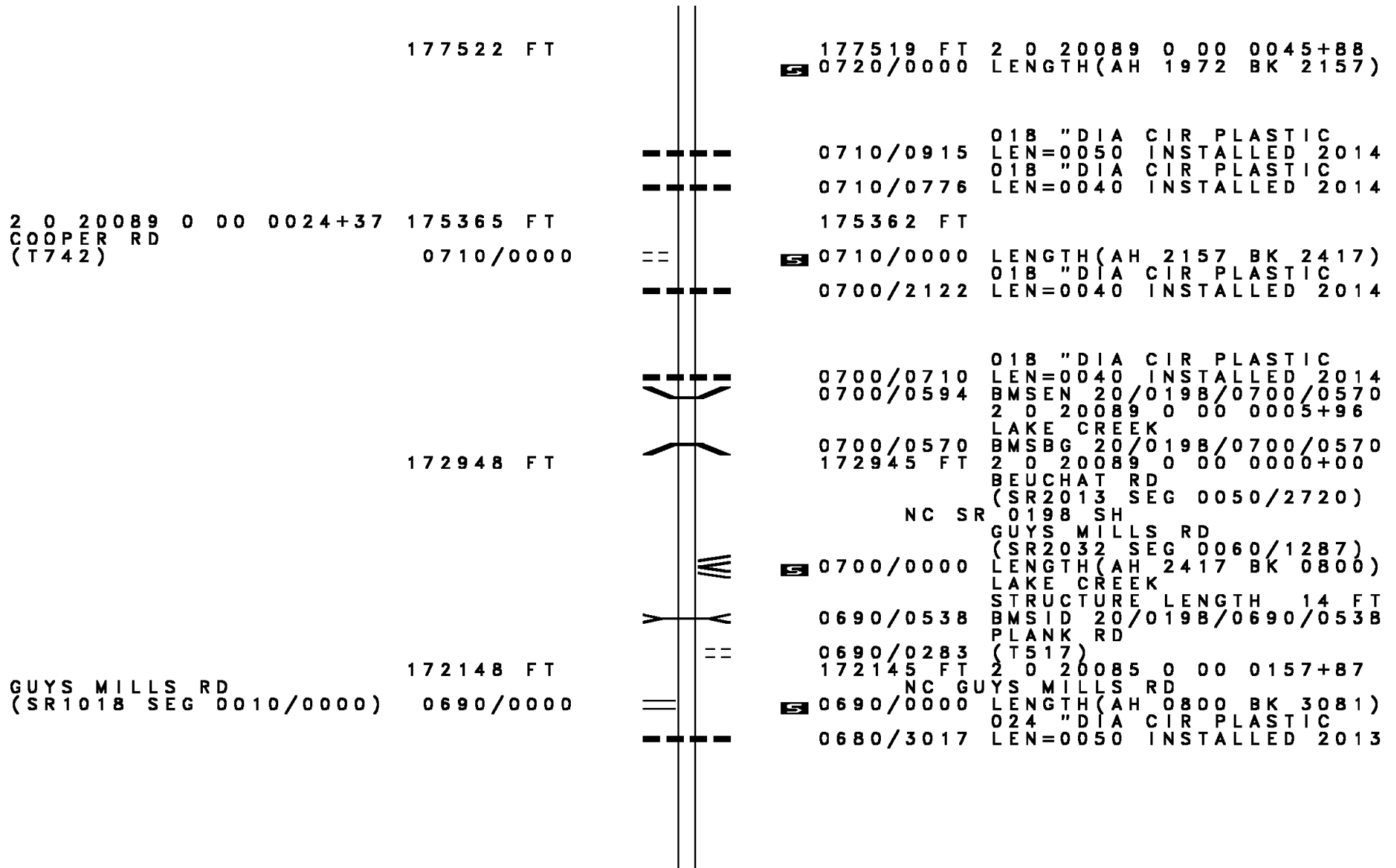
189890 FT 2 0 20090 0 00 0069+17
 SHAFFER RD
 (T473)

0770/0000 LENGTH(AH 3408 BK 2180)
 0760/1794 024 "DIA CIR PLASTIC
 LEN=0050 INSTALLED 2003
 0760/1200 018 "DIA CIR PLASTIC
 LEN=0040 INSTALLED UNKN



DIR: B TOTAL LEN: 37.277 MI. DIST: 01-1 SR: 198
 LEFT MUN: RANDOLPH T RIGHT MUN: RANDOLPH T

| Stationing | Notes | Material | Length | Installation |
|-----------------------|---|------------------------|-----------|---|
| 187713 FT | | 030 " DIA CIR PLASTIC | 0760/0020 | LEN=0040 INSTALLED 2014 |
| | | | 187710 FT | 2 0 20090 0 00 0090+97 |
| | | | 0760/0000 | LENGTH(AH 2180 BK 3413) |
| | | 003"H 00"W MULT PLSTIC | 0750/2813 | LEN=0042 INSTALLED 1998 |
| 184300 FT | | 030 " DIA CIR PLASTIC | 0750/0562 | LEN=0040 INSTALLED 2014 |
| | | | 184297 FT | 2 0 20090 0 00 0125+41 |
| | | | 0750/0000 | LENGTH(AH 3413 BK 1885) |
| | | 030 " DIA CIR PLASTIC | 0740/1860 | LEN=0040 INSTALLED 2014 |
| 182415 FT | 2 0 20090 0 00 0144+26 MAPLEWOOD SCHOOL RD (SR2015 SEG 0010/0000) GILBERT RD (T756) | 018 " DIA CIR PLASTIC | 0740/0050 | LEN=0070 INSTALLED 2014 |
| | | | 182412 FT | |
| | | | 0740/0000 | LENGTH(AH 1885 BK 2921) |
| MCFADDEN RD (T740) | | 018 " DIA CIR PLASTIC | 0730/1350 | LEN=0070 INSTALLED UNKN |
| 179494 FT | | 018 " DIA CIR PLASTIC | 0730/0050 | LEN=0040 INSTALLED 2014 |
| | | | 179491 FT | 2 0 20089 0 00 0065+60 MCFADDEN RD (T740) |
| | | | 0730/0000 | LENGTH(AH 2921 BK 1972) |
| | | 018 " DIA CIR PLASTIC | 0720/1204 | LEN=0060 INSTALLED UNKN |



DIR: B TOTAL LEN: 37.277 MI. DIST: 01-1 SR: 198
 LEFT MUN: RANDOLPH T RIGHT MUN: RANDOLPH T

| Stationing | Description | Material | Length | Notes |
|---|--|------------------------|--------|-------|
| 169067 FT | | | | |
| 169064 FT | | 2 0 20087 0 00 0030+81 | | |
| 0680/0000 | LENGTH(AH 3081 BK 3416) | | | |
| 0670/2290 | 018 " DIA CIR PLASTIC LEN=0040 INSTALLED 2018 | | | |
| 0670/1847 | 030 " DIA CIR PLASTIC LEN=0052 INSTALLED 2016 | | | |
| 165651 FT | | | | |
| 165648 FT | | 2 0 20087 0 00 0064+85 | | |
| 0670/0000 | LENGTH(AH 3416 BK 1832) | | | |
| 163819 FT | | | | |
| 0660/0229 | 018 " DIA CIR PLASTIC LEN=0040 INSTALLED 2016 | | | |
| 163816 FT | 2 0 20087 0 00 0083+17 DAVISON RD (T595) | | | |
| 0660/0000 | LENGTH(AH 1832 BK 3488) | | | |
| 0650/2650 | 018 " DIA CIR PLASTIC LEN=0080 INSTALLED 2016 | | | |
| 0650/2081 | 018 " DIA CIR PLASTIC LEN=0040 INSTALLED 2016 | | | |
| 0650/1273 | 030 " DIA CIR PLASTIC LEN=0050 INSTALLED 2016 | | | |
| 160331 FT | | | | |
| 2 0 20087 0 00 0118+00 | | | | |
| CASTILE RD (TBK) (T724) LC FOR CASTILE RD (CONN) | | | | |
| 0650/0000 | 030 " DIA CIR PLASTIC LEN=0060 INSTALLED 2014 | | | |
| 160328 FT | | | | |
| 0650/0000 | LENGTH(AH 3488 BK 1553) | | | |
| 0640/1353 | 018 " DIA CIR PLASTIC LEN=0040 INSTALLED 2013 | | | |
| 0640/1324 | | | | |
| 158778 FT | | | | |
| 158775 FT | | 2 0 20087 0 00 0133+74 | | |

DIR: B TOTAL LEN: 37.277 MI. DIST: 01-1 SR: 198
 LEFT MUN: RANDOLPH T RIGHT MUN: RANDOLPH T

COX RD
(T706)

RANDOLPH
EAST MEAD T

155095 FT

153106 FT

150365 FT

0600/0841

| | |
|-----------|---|
| 0640/0000 | LENGTH(AH 1553 BK 3683) |
| 0630/3678 | 018 "DIA CIR PLASTIC LEN=0040 INSTALLED 2016 |
| 0630/2998 | 018 "DIA CIR PLASTIC LEN=0040 INSTALLED 2016 |
| 0630/1837 | 018 "DIA CIR PLASTIC LEN=0040 INSTALLED 2016 |
| 0630/1238 | BURCHARD RD (T704) |
| 0630/0475 | 027 "DIA CIR PLASTIC LEN=0050 INSTALLED 2015 |
| 0630/0227 | 018 "DIA CIR PLASTIC LEN=0040 INSTALLED 2016 |
| 155092 FT | 2 0 20087 0 00 0170+70 |
| 0630/0000 | 018 "DIA CIRC METAL LEN=0040 INSTALLED 1998 |
| 0630/0000 | LENGTH(AH 3683 BK 1989) |
| 0620/1620 | 024 "DIA CIR PLASTIC LEN=0043 INSTALLED UNKN |
| 0620/1332 | 018 "DIA CIR PLASTIC LEN=0040 INSTALLED 2016 |
| 153103 FT | 2 0 20087 0 00 0190+59 |
| 0620/0000 | LENGTH(AH 1989 BK 2741) |
| 0610/0416 | 024 "DIA CIR PLASTIC LEN=0058 INSTALLED UNKN |
| 0610/0024 | RANDOLPH EAST MEAD T |
| 150362 FT | 2 0 20087 0 00 0218+00 |
| 0610/0000 | WOLF RD (T694) LENGTH(AH 2741 BK 2190) |
| 0600/1326 | 024 "DIA CIRC METAL LEN=0047 INSTALLED UNKN |

DIR: B TOTAL LEN: 37.277 MI. DIST: 01-1 SR: 198
 LEFT MUN: RANDOLPH T RIGHT MUN: EAST MEAD T

| Stationing (Left) | Stationing (Right) | Description | Material | Status |
|-------------------|--------------------|-------------|---|--------|
| 148175 FT | 148172 FT | 0600/0000 | 2 0 20087 0 00 0239+97 060 "DIA CIRC CONCR LEN=0055 INSTALLED UNKN LENGTH(AH 2190 BK 3025) | UNKN |
| | 0590/2172 | | 024 "DIA CIR PLASTIC LEN=0050 INSTALLED UNKN | UNKN |
| | 0590/1613 | | 024 "DIA CIR PLASTIC LEN=0040 INSTALLED 2016 | 2016 |
| | 0590/1400 | | 036 "DIA CIR PLASTIC LEN=0042 INSTALLED UNKN | UNKN |
| | 0590/0929 | | 018 "DIA CIR PLASTIC LEN=0040 INSTALLED 2016 | 2016 |
| 145150 FT | 145147 FT | 0590/0000 | 2 0 20087 0 00 0269+82 LENGTH(AH 3025 BK 3185) | UNKN |
| | 0580/3087 | | 018 "DIA CIR PLASTIC LEN=0040 INSTALLED 2016 | 2016 |
| | 0580/2836 | | EAST MEAD BLOOMING VALLEY B | |
| | 0580/2798 | | 036 "DIA CIRC CONCR LEN=0042 INSTALLED 1998 | 1998 |
| | 0580/2370 | | 036 "DIA CIRC CONCR LEN=0050 INSTALLED UNKN | UNKN |
| | 0580/1725 | | 032 "DIA CIRC CONCR LEN=0048 INSTALLED UNKN | UNKN |
| | 0580/0990 | | 018 "DIA CIRC CONCR LEN=0049 INSTALLED 1998 | 1998 |
| | 0580/0306 | | 018 "DIA CIRC CONCR LEN=0045 INSTALLED UNKN | UNKN |
| | 0580/0005 | | 024 "DIA CIRC CONCR LEN=0058 INSTALLED UNKN | UNKN |
| 141965 FT | 141962 FT | 0580/0000 | 2 0 20087 0 00 0302+00 LENGTH(AH 3185 BK 1342) | UNKN |
| | 0570/0999 | | 024 "DIA CIRC CONCR LEN=0047 INSTALLED UNKN | UNKN |
| 140623 FT | 0570/0345 | | ROUDEBUSH ST (BORO) | |
| | 140620 FT | | 2 0 20087 0 00 0315+42 | |
| | NC DI | | CKSON ST STATE ST | |
| | 0570/0000 | | (SR0077 SEG 0140/0518) MFC BEGIN = D LENGTH(AH 1342 BK 2815) | |

MILL ST

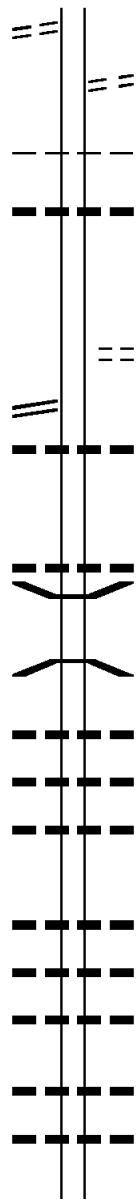
DIR: B TOTAL LEN: 37.277 MI. DIST: 01-1 SR: 198
 LEFT MUN: BLOOMING VALLEY B RIGHT MUN: BLOOMING VALLEY B

(BORO) 0560/2302

PRICE RD (SR1043 SEG 0010/0000) 0550/3192

137808 FT

134540 FT



0560/1592 LINDA AV (BORO)
 0560/0807 BLOOMING VALLEY WOODCOCK T
 018 "DIA CIRC METAL
 0560/0723 LEN=0040 INSTALLED UNKN
 137805 FT 2 0 20065 0 00 0201+66
 NC SA EGERTOWN ST CEMETERY RD (T676)
 0560/0000 LENGTH(AH 2815 BK 3268)
 0550/3041 024 "DIA CIRC CONCR LEN=0040 INSTALLED UNKN
 0550/1580 018 "DIA CIRC CONCR LEN=0043 INSTALLED UNKN
 0550/1573 BMSSEN 20/0198/0550/1413 2 0 20065 0 00 0183+65 WOODCOCK CK.
 0550/1413 BMSBG 20/0198/0550/1413
 0550/0767 012 "DIA CIRC CONCR LEN=0075 INSTALLED UNKN
 0550/0435 018 "DIA CIRC CONCR LEN=0070 INSTALLED UNKN
 036 "DIA CIRC CONCR
 0550/0250 LEN=0080 INSTALLED 1998
 134537 FT 2 0 20065 0 00 0169+52
 0550/0000 LENGTH(AH 3268 BK 3496)
 016"H 20"W ELLIP CONC
 0540/3400 LEN=0077 INSTALLED 1998
 018 "DIA CIRC CONCR
 0540/3000 LEN=0119 INSTALLED 1998
 036 "DIA CIRC CONCR
 0540/2750 LEN=0100 INSTALLED 1998
 048 "DIA CIRC CONCR
 0540/2091 LEN=0100 INSTALLED UNKN
 036 "DIA CIRC METAL
 0540/1696 LEN=0095 INSTALLED UNKN

DIR: B TOTAL LEN: 37.277 MI. DIST: 01-1 SR: 198
 LEFT MUN: WOODCOCK T RIGHT MUN: WOODCOCK T

| Stationing | Structure | Material | Length | Year |
|--|-----------|---|----------|------|
| 131044 FT | 0540/0425 | 024" DIA CIRC CONCR | LEN=0140 | 1998 |
| | 131041 FT | 2 0 20065 0 00 0134+86 | | |
| | 0540/0000 | LENGTH(AH 3496 BK 2740) | | |
| | 0530/2147 | 030" DIA CIRC METAL | LEN=0100 | 1998 |
| | 0530/1900 | GIBSON RUN STRUCTURE LENGTH 10 FT BMSID 20/0198/0530/1900 | | |
| STOLTZ RD (T652) | 0530/1640 | | | |
| | 0530/1097 | 018" DIA CIRC CONCR | LEN=0075 | 1998 |
| | 0530/0775 | 018" DIA CIRC CONCR | LEN=0075 | 1998 |
| | 0530/0194 | 018" DIA CIRC CONCR | LEN=0075 | 1998 |
| 2 0 20065 0 00 0107+53 HUSON RD (T650) | 128304 FT | SCHUTZ RD | | |
| | 128301 FT | (SR1003 SEG 0080/3027) | | |
| | 0530/0000 | LENGTH(AH 2740 BK 3006) | | |
| | 0520/1850 | 024" DIA CIRC CONCR | LEN=0100 | 1998 |
| | 0520/0750 | 048" DIA CIRC CONCR | LEN=0100 | 1998 |
| | 0520/0600 | 048" DIA CIRC CONCR | LEN=0110 | 1998 |
| | 0520/0300 | 024" DIA CIRC CONCR | LEN=0100 | 1998 |
| 125298 FT | 125295 FT | 2 0 20065 0 00 0077+60 | | |
| | 0520/0000 | LENGTH(AH 3006 BK 1873) | | |
| | 0510/0913 | 048" DIA CIRC CONCR | LEN=0100 | 1998 |
| | 0510/0214 | 048" DIA CIRC CONCR | LEN=0100 | 1998 |
| 2 0 20065 0 00 0058+87 SIVERLING RD (T630) | 123425 FT | | | |
| | 123422 FT | | | |
| | 0510/0000 | LENGTH(AH 1873 BK 2863) | | |
| | 0500/1900 | 042"H 42"W UNKN STRUCT | LEN=0070 | 1998 |
| | | BUZZARD RUN | | |

| Stationing | Structure | Length | Material | Installed |
|--------------------------------|---|-------------------------|-----------|-----------|
| 0500/1725 | BMSID 20/0198/0500/1725 | 13 FT | | |
| 120562 FT | | | | |
| 0500/0000 | 2 0 20065 0 00 0030+02 | LENGTH(AH 2863 BK 3011) | | |
| 0490/2291 | 042 " DIA CIRC CONCR | LEN=0070 | INSTALLED | 1998 |
| 0490/2030 | 036 " DIA CIRC CONCR | LEN=0070 | INSTALLED | 1998 |
| 117551 FT | | | | |
| 0490/0045 | 018 " DIA CIRC CONCR | LEN=0075 | INSTALLED | 1998 |
| 117548 FT | 2 0 20065 0 00 0000+00 | | | |
| | MAIN ST (SR0886 SEG 0080/3321) | | | |
| | NC SR 0198 SH | | | |
| | INTER-BK MAIN ST (SR0886 SEG 0080/3321) | | | |
| 117551 FT | | | | |
| 0490/0000 | LTH AH 003011 BK 000100 | | | |
| 117548 FT | | | | |
| 7484/0000 | LTH AH 000100 BK 002049 | | | |
| MAIN ST (SR0886 SEG 0090/0000) | MAIN ST (SR0886 SEG 0090/0000) | | | |
| 0480/2049 | 030 " DIA CIR PLASTIC | LEN=0060 | INSTALLED | 1997 |
| 0480/1890 | 024 " DIA CIRC METAL | LEN=0045 | INSTALLED | 1998 |
| 0480/1358 | 018 " DIA CIRC METAL | LEN=0045 | INSTALLED | 1998 |
| 0480/1000 | 018 " DIA CIRC METAL | LEN=0060 | INSTALLED | 1998 |
| 0480/0600 | 018 " DIA CIRC METAL | LEN=0040 | INSTALLED | 1998 |
| 0480/0400 | 024 " DIA CIR PLASTIC | LEN=0060 | INSTALLED | 2010 |
| 115502 FT | | | | |
| 115499 FT | 2 0 20066 0 00 0090+19 | | | |
| 0480/0000 | LENGTH(AH 2049 BK 1828) | | | |
| 0470/0757 | BMS EN 20/0198/0470/0736 | | | |
| | 2 0 20066 0 00 0079+26 | | | |
| | CARR RUN | | | |

DIR: B TOTAL LEN: 37.277 MI.
 LEFT MUN: WOODCOCK T

DIST: 01-1 SR: 198
 RIGHT MUN: WOODCOCK T

113674 FT

0470/0736 BMSBG 20/0198/0470/0736
 CRAIG RD
 (T600)
 WOODCOCK
 0470/0678
 0470/0090 SAEGERTOWN BOROUGH B
 113671 FT 2 0 20066 0 00 0072+02
 SAEGERTOWN BOROUGH
 WOODCOCK T
 0470/0000 LENGTH(AH 1828 BK 2182)

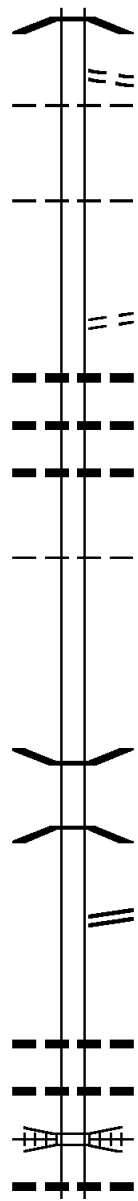
111492 FT

INDEPENDENCE DR
 (GOVT)
 024 " DIA CIRC CONCR
 0460/0850 LEN=0045 INSTALLED 1998
 036 " DIA CIRC CONCR
 0460/0392 LEN=0040 INSTALLED 1998
 018 " DIA CIRC CONCR
 0460/0100 LEN=0042 INSTALLED 1998
 111489 FT 2 0 20066 0 00 0050+05
 WOODCOCK
 SAEGERTOWN BOROUGH B
 0460/0000 LENGTH(AH 2182 BK 2964)

108528 FT

0450/0498 BMSBN 20/0198/0450/0489
 2 0 20066 0 00 0025+34
 BECK RUN
 0450/0489 BMSBG 20/0198/0450/0489
 108525 FT 2 0 20066 0 00 0020+40
 PARK AV ET
 (SR1001 SEG 0130/1639)
 0450/0000 LENGTH(AH 2964 BK 1753)

0440/0417 046 " DIA CIRC CONCR
 LEN=0035 INSTALLED 1998
 015 " DIA CIRC CONCR
 0440/0342 LEN=0035 INSTALLED 1998
 CONSOLIDATED RAIL CORPO
 0440/0312 OVERPASS IS RR X-ING
 024 " DIA CIRC CONCR
 0440/0067 LEN=0042 INSTALLED 1998



DIR: B TOTAL LEN: 37.277 MI. DIST: 01-1 SR: 198
 LEFT MUN: SAEGERTOWN BOROUGH B RIGHT MUN: SAEGERTOWN BOROUGH B

GRANT ST (BORO) 0440/0053

106775 FT

018 " DIA CIRC CONCR
 LEN=0056 INSTALLED UNKN 0435/0025
 0 0 00000 0 00 0000+00 106661 FT
 MAIN ST
 (SR0006 SEG 0680/0182)
 NC SOUTH ST
 SAEGERTOWN - SOUTHERN
 (SR0006 SEG 0680/0182)
 MAIN ST INTER-BK
 (SR0006 SEG 0680/0182)
 MFC BEGIN = C
 LTH AH 000114 BK 000100 0435/0000

106661 FT

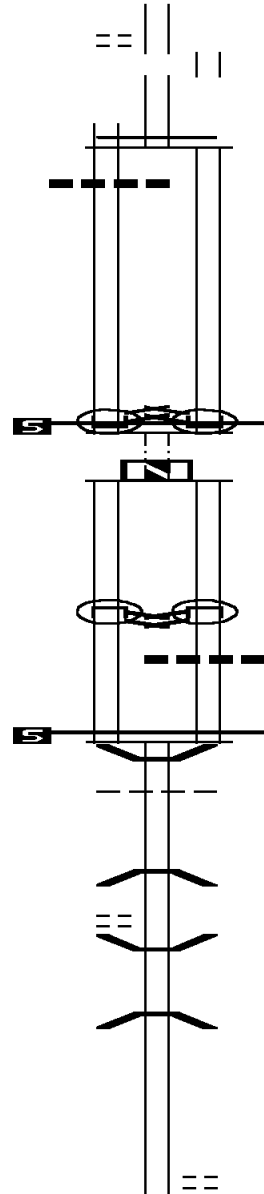
MAIN ST INTER-AHD
 (SR0006 SEG 0701/0248)
 SAEGERTOWN - NORTHERN
 (SR0006 SEG 0701/0248)
 MAIN ST
 (SR0006 SEG 0701/0248) 0431/0060

0 0 00000 0 00 0000+00 106601 FT
 MFC BEGIN = B
 LENGTH(AH 0060 BK 2596) 0431/0000

GREENLEAF DR (T564) 0424/2232

104005 FT

GRANGE CENTER RD



106772 FT 2 0 20066 0 00 0000+00
 MFC BEGIN = C
 0440/0000 LENGTH(AH 1753 BK 0112)

106660 FT 0 0 00000 0 00 0000+00
 MAIN ST
 (SR0006 SEG 0680/0240)
 NC SOUTH ST
 SAEGERTOWN - SOUTHERN
 (SR0006 SEG 0680/0240)
 MAIN ST INTER-BK
 (SR0006 SEG 0680/0240)
 MFC BEGIN = C
 LTH AH 000112 BK 000100 0434/0000

106660 FT 7432/0000
 INTER-AHD
 LTH AH 000100 BK 000059

0430/0059
 018 " DIA CIRC METAL
 LEN=0040 INSTALLED 2017
 2 0 20054 0 02 0223+40
 MFC BEGIN = B
 LENGTH(AH 0059 BK 2596)

0424/2591
 BMSBG 20/0198/0424/2234
 SAEGERTOWN BOROUGH
 HAYFIELD T
 0 00000 0 0 0000+00
 FRENCH CREEK
 BMSBG 20/0198/0424/2234

0424/2290
 0424/1759
 BMSBG 20/0198/0424/1722
 2 0 20054 0 02 0190+19
 WOLF RUN
 BMSBG 20/0198/0424/1722

104005 FT 0 0 00000 0 00 0000+00
 GRANGE CENTER RD (T560)

DIR: B TOTAL LEN: 37.277 MI. DIST: 01-1 SR: 198
 LEFT MUN: HAYFIELD T RIGHT MUN: HAYFIELD T

| Stationing | Notes | Stationing | Notes |
|---------------------------|-----------|------------|---|
| | | | SOUTH MEAD RD (T536) |
| | 0400/0000 | | LENGTH(AH 2280 BK 2662) |
| | 0390/2624 | | 024 "DIA CIRC CONCR LEN=0100 INSTALLED 1998 |
| | 0390/1965 | | 024 "DIA CIRC CONCR LEN=0050 INSTALLED 1998 |
| | 0390/1162 | | 024 "DIA CIRC CONCR LEN=0045 INSTALLED 1998 |
| 092940 FT | | 092940 FT | 2 0 20054 0 02 0112+38 TOWNHOUSE RD (T520) |
| | 0390/0000 | | LENGTH(AH 2662 BK 1207) |
| | 0380/1207 | | 015 "DIA CIRC CONCR LEN=0070 INSTALLED 1998 |
| | 0380/1169 | | 015 "DIA CIRC CONCR LEN=0056 INSTALLED 1998 |
| | 0380/0518 | | 030 "DIA CIRC CONCR LEN=0045 INSTALLED 1998 |
| | 0380/0180 | | 018 "DIA CIRC CONCR LEN=0050 INSTALLED 1998 |
| 091733 FT | | 091733 FT | 2 0 20054 0 02 0100+31 |
| | 0380/0000 | | LENGTH(AH 1207 BK 1066) |
| | 0370/0530 | | 024 "DIA CIRC CONCR LEN=0075 INSTALLED 1998 |
| TO 8005/0750 SH (CONN) | | | |
| 0370/0481 | | | |
| | 0370/0436 | | RAMP B RD (SR8005 SEG 0010/0964) |
| | 0370/0316 | | RAMP D RD (SR8005 SEG 0750/0000) |
| | 0370/0310 | | SAEGERTOWN PARK AND RID (SR9502 SEG 0010/0000) |
| | 0370/0250 | | 018 "DIA CIRC CONCR LEN=0160 INSTALLED 1998 |
| | 0370/0134 | | SR 0079 NB |
| 090667 FT | | 090667 FT | OP ID 20/0079/1534/2442 2 0 20054 0 01 0089+08 |
| | 0370/0000 | | SR 0079 SB OP ID 20/0079/1535/2259 |
| | 0360/1074 | | LENGTH(AH 1066 BK 1260) |
| | 0360/0966 | | RAMP A RD (SR8005 SEG 0250/0000) |
| | | | RAMP C RD (SR8005 SEG 0500/0815) |


DIR: B TOTAL LEN: 37.277 MI. DIST: 01-1 SR: 198
 LEFT MUN: HAYFIELD T RIGHT MUN: HAYFIELD T

PENNDOT STOCKPILE YD #9
 (GOVT) 0360/0191
 2 0 20054 0 01 0076+48 089407 FT
 KNAPP RD
 (T522) 0360/0000

MOSIERTOWN RD
 (SR4009 SEG 0120/1538) 0350/0404
 087820 FT

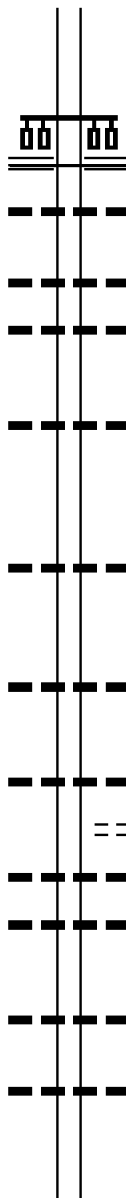
PORKY RD
 (T492) 0340/0566

084766 FT



DIR: B TOTAL LEN: 37.277 MI. DIST: 01-1 SR: 198
 LEFT MUN: HAYFIELD T RIGHT MUN: HAYFIELD T

081811 FT



081811 FT 2 0 20054 0 00 0000+00
 RESERVOIR RD
 (SR0098 SEG 0150/0000)

5 0330/0000 MFC BEGIN = C
 LENGTH(AH 2955 BK 2016)
 024 "DIA CIR PLASTIC
 0320/1509 LEN=0060 INSTALLED 2007

0320/0859 018 "DIA CIRC METAL
 LEN=0040 INSTALLED 2007
 018 "DIA CIR PLASTIC

079795 FT

0320/0534 LEN=0065 INSTALLED 1998
 079795 FT 1 0 00085 0 01 0425+34
 5 0320/0000 LENGTH(AH 2016 BK 3613)
 018 "DIA CIR PLASTIC
 0310/3247 LEN=0040 INSTALLED 2007

0310/1647 030 "DIA CIR PLASTIC
 LEN=0070 INSTALLED 2007

076182 FT

0310/0447 024 "DIA CIRC METAL
 LEN=0040 INSTALLED 1998
 076182 FT 1 0 00085 0 01 0461+47
 5 0310/0000 LENGTH(AH 3613 BK 1318)
 018 "DIA CIR PLASTIC
 0300/1317 LEN=0040 INSTALLED 2013

WILLIAMS RD
 (T464)

0300/1072 018 "DIA CIR PLASTIC
 LEN=0040 INSTALLED 2007
 018 "DIA CIR PLASTIC


074864 FT

0300/0340 LEN=0040 INSTALLED 2007
 074864 FT 1 0 00085 0 01 0474+65
 024 "DIA CIR PLASTIC
 LEN=0045 INSTALLED 2007
 5 0300/0000 LENGTH(AH 1318 BK 3509)

0290/2670 024 "DIA CIR PLASTIC
 LEN=0040 INSTALLED 2013

018 "DIA CIRC METAL

DIR: B TOTAL LEN: 37.277 MI. DIST: 01-1 SR: 198
 LEFT MUN: HAYFIELD T RIGHT MUN: HAYFIELD T



0290/1390 LEN=0040 INSTALLED 1998

071355 FT 071355 FT 1 0 00085 0 01 0509+70
 NORRISVILLE RD
 (SR4007 SEG 0140/0795)
 HAYFIELD
 SUMMERHILL T

0290/0000 LENGTH(AH 3509 BK 2539)
 018 " DIA CIR PLASTIC

0280/2335 LEN=0060 INSTALLED 2013
 030 " DIA CIR PLASTIC

0280/1915 LEN=0050 INSTALLED 2013
 018 " DIA CIR PLASTIC

0280/1586 LEN=0050 INSTALLED 2013

0280/0550 036 " DIA CIRC METAL
 LEN=0045 INSTALLED 1998
 018 " DIA CIR PLASTIC

068816 FT 0280/0369 LEN=0045 INSTALLED 2004
 068816 FT 1 0 00085 0 01 0529+22
 0280/0000 LENGTH(AH 2539 BK 1551)
 018 " DIA CIR PLASTIC

0270/1410 LEN=0040 INSTALLED 2013

067265 FT 067265 FT 1 0 00085 0 01 0544+73
 0270/0000 LENGTH(AH 1551 BK 2875)
 024 " DIA CIR PLASTIC

0260/2711 LEN=0050 INSTALLED 2013

0260/2076 036 " DIA CIR PLASTIC
 LEN=0040 INSTALLED 2013
 018 " DIA CIR PLASTIC

0260/1570 LEN=0040 INSTALLED 2020

0260/0641 018 " DIA CIR PLASTIC
 LEN=0040 INSTALLED 2020
 HILL RD
 (T691)

0260/0638

0260/0058

064390 FT 0260/0015 BMS EN 20/0198/0260/0000
 064390 FT 1 0 00085 0 01 0573+15
 RUNDELLTOWN CREEK
 BMSBG 20/0198/0260/0000

MORRIS RD
 (T456)

DIR: B TOTAL LEN: 37.277 MI. DIST: 01-1 SR: 198
 LEFT MUN: SUMMERHILL T RIGHT MUN: SUMMERHILL T

| | | | | |
|-----------|--|---|-----------|--|
| | | 5 | 0260/0000 | LENGTH(AH 2875 BK 2053) |
| | | | 0250/0992 | BMS EN 20/0198/0250/0982 1 0 00085 0 01 0589+92 |
| | | | 0250/0982 | RUNDELLTOWN CREEK BMSBG 20/0198/0250/0982 |
| 062337 FT | | | 062337 FT | 1 0 00085 0 01 0599+72 |
| | | 5 | 0250/0000 | LENGTH(AH 2053 BK 2952) 030 "DIA CIR PLASTIC |
| | | | 0240/2952 | LEN=0050 INSTALLED 2013 |
| | | | 0240/2072 | INLET RD (T454) |
| | | | 0240/1630 | 024"H 36"W ELLIP METAL LEN=0040 INSTALLED 1998 |
| 059385 FT | | | 059385 FT | 1 0 00085 0 01 0629+21 |
| | | | 0240/0000 | 030 "DIA CIR PLASTIC LEN=0045 INSTALLED UNKN |
| | | 5 | 0240/0000 | LENGTH(AH 2952 BK 2166) 024 "DIA CIR PLASTIC |
| | | | 0230/1612 | LEN=0040 INSTALLED 2013 |
| | | | 0230/1203 | 018 "DIA CIR PLASTIC LEN=0040 INSTALLED 2013 |
| 057219 FT | | | 057219 FT | 1 0 00085 0 01 0650+98 |
| | | 5 | 0230/0000 | LENGTH(AH 2166 BK 2399) 018 "DIA CIR PLASTIC |
| | | | 0220/2080 | LEN=0040 INSTALLED 2013 |
| | | | 0220/1022 | 018 "DIA CIR PLASTIC LEN=0045 INSTALLED 2001 |
| | | | 0220/0558 | 036 "DIA CIR PLASTIC LEN=0070 INSTALLED 2000 |
| 054820 FT | | | 054820 FT | 1 0 00085 0 01 0674+97 |
| | | 5 | 0220/0000 | LENGTH(AH 2399 BK 2994) 036 "DIA CIR PLASTIC |
| | | | 0210/2763 | LEN=0060 INSTALLED 2004 |
| | | | 0210/2124 | 048 "DIA CIRC METAL LEN=0070 INSTALLED 1998 |


DIR: B TOTAL LEN: 37.277 MI. DIST: 01-1 SR: 198
 LEFT MUN: SUMMERHILL T RIGHT MUN: SUMMERHILL T

| Stationing | Notes | Material | Length | Installation |
|---------------------------------------|-----------|------------------------|----------|-------------------------|
| 0210/1262 | | 018" DIA CIR PLASTIC | LEN=0050 | INSTALLED 2013 |
| 0210/0650 | | 024" DIA CIR PLASTIC | LEN=0080 | INSTALLED 2013 |
| 0210/0130 | | 018" DIA CIR PLASTIC | LEN=0040 | INSTALLED 2013 |
| 051826 FT | | 1 0 00085 0 01 0704+95 | | |
| CENTER RD (T420) | 0210/0000 | | | |
| | 0210/0000 | | | LENGTH(AH 2994 BK 1873) |
| CARR RD (T301) | 0200/1175 | | | |
| | 0200/1230 | 024" DIA CIR PLASTIC | LEN=0040 | INSTALLED 2013 |
| | 0200/0910 | 018" DIA CIR PLASTIC | LEN=0040 | INSTALLED 2013 |
| | 0200/0300 | 018" DIA CIR PLASTIC | LEN=0040 | INSTALLED 2013 |
| 1 0 00085 0 01 0723+64 | 049953 FT | | | |
| RUNDELLTOWN RD (SR4018 SEG 0010/0000) | 0200/0000 | | | |
| | 0200/0000 | | | LENGTH(AH 1873 BK 2672) |
| | 0190/2140 | 024" DIA CIR PLASTIC | LEN=0040 | INSTALLED 1998 |
| | 0190/1540 | 018" DIA CIR PLASTIC | LEN=0040 | INSTALLED 2013 |
| | 0190/1001 | 018" DIA CIR PLASTIC | LEN=0040 | INSTALLED 2020 |
| | 0190/0675 | 018" DIA CIR PLASTIC | LEN=0040 | INSTALLED 2013 |
| 047281 FT | | 1 0 00085 0 01 0750+36 | | |
| | 0190/0000 | | | LENGTH(AH 2672 BK 2243) |
| | 0180/2243 | 024" DIA CIR PLASTIC | LEN=0050 | INSTALLED 2013 |
| PINES ST (PRDR) | 0180/1702 | | | |
| MAPLE ST (PRDR) | 0180/1170 | | | |
| | 0180/0824 | 030" DIA CIRC METAL | LEN=0040 | INSTALLED UNKN |
| | 0180/0600 | 024" DIA CIR PLASTIC | LEN=0050 | INSTALLED 2013 |
| 045038 FT | | 1 0 00085 0 01 0772+88 | | |
| | 045038 FT | | | SMITH RD |

DIR: B TOTAL LEN: 37.277 MI. DIST: 01-1 SR: 198
 LEFT MUN: SUMMERHILL T RIGHT MUN: SUMMERHILL T

| Stationing | Description | Notes |
|--|-------------|--|
| | 0180/0000 | (T406) LENGTH(AH 2243 BK 3390) |
| | 0170/2090 | BMS EN 20/0198/0170/2015 1 0 00085 0 01 0786+67 |
| | 0170/2015 | BMSBG 20/0198/0170/2015 CONNEAUT CK |
| | 0170/1532 | PENNDOT STOCKPILE YD #5 (GOVT) |
| | 0170/0690 | 030 "DIA CIR PLASTIC LEN=0110 INSTALLED 1998 |
| 041648 FT | 0170/0036 | 030 "DIA CIRC CONCR LEN=0060 INSTALLED 1998 1 0 00085 0 01 0806+78 |
| | | MAIN ST (SR0018 SEG 0340/0000) |
| | | NC SR 0198 SH INTER-BK MAIN ST |
| 041648 FT | 0170/0000 | (SR0018 SEG 0340/0000) LTH AH 003390 BK 000100 |
| | 041648 FT | |
| | 7164/0000 | LTH AH 000100 BK 000735 |
| | | INTER-AHD MAIN ST |
| MULBERRY ST (BORO) MAIN ST (SR0018 SEG 0360/0890) | 0160/0735 | (SR0018 SEG 0360/0890) CONNEAUTVILLE B |
| | 0160/0539 | (AAR 051885F) #TRKS 02 |
| | 0160/0378 | BMS EN 20/0198/0160/0258 2 0 20038 0 00 0508+55 |
| | | CONNEAUT CK. |
| 040913 FT | 0160/0258 | BMSBG 20/0198/0160/0258 2 0 20038 0 00 0505+95 |
| | 040913 FT | |
| | | NC MU MULBERRY ST |
| | | MULBERRY ST |
| | 0160/0000 | (SR4003 SEG 0140/0519) LENGTH(AH 0735 BK 1897) |
| | 0150/1590 | GOthic ST (BORO) |
| GOTHIC ST (BORO) | 0150/1213 | |
| | 0150/1198 | 018 "DIA CIRC METAL LEN=0030 INSTALLED UNKN |
| | 0150/0244 | 018 "DIA CIR PLASTIC LEN=0040 INSTALLED 2013 |
| 039016 FT | 039016 FT | 2 0 20040 0 00 0388+69 |

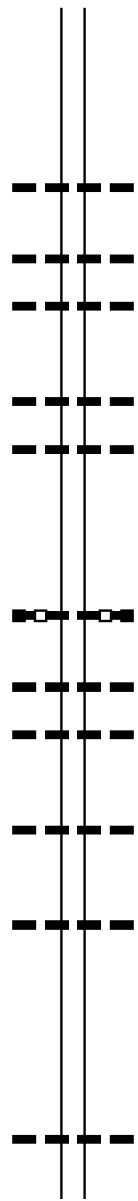
DIR: B TOTAL LEN: 37.277 MI. DIST: 01-1 SR: 198
 LEFT MUN: CONNEAUTVILLE B RIGHT MUN: CONNEAUTVILLE B



DIR: B TOTAL LEN: 37.277 MI. DIST: 01-1 SR: 198
 LEFT MUN: BEAVER T RIGHT MUN: BEAVER T

PALMER RD
(T300)

028034 FT



028034 FT 2 0 20040 0 00 0280+32
 018 "DIA CIR PLASTIC
 LEN=0040 INSTALLED 2006
 S 0110/0000 LENGTH(AH 2428 BK 3277)

0100/2570 018 "DIA CIR PLASTIC
 LEN=0050 INSTALLED 2001
 0100/2079 018 "DIA CIR PLASTIC
 LEN=0040 INSTALLED 2006

0100/1154 018 "DIA CIR PLASTIC
 LEN=0040 INSTALLED 2013
 0100/0734 015 "DIA CIR PLASTIC
 LEN=0040 INSTALLED 1998

024757 FT

024757 FT 2 0 20040 0 00 0247+55
 018 "DIA CIRC METAL
 LEN=0050 INSTALLED UNKN
 AIRPORT RD
 (T301)
 S 0100/0000 LENGTH(AH 3277 BK 3795)

0090/3117 015 "DIA CIR PLASTIC
 LEN=0040 INSTALLED 1998
 0090/2700 015 "DIA CIRC METAL
 LEN=0040 INSTALLED UNKN

0090/1766 018 "DIA CIRC METAL
 LEN=0040 INSTALLED 1998

0090/0748 036 "DIA CIR PLASTIC
 LEN=0040 INSTALLED 2013

020962 FT

020962 FT 2 0 20040 0 00 0209+58
 S 0090/0000 LENGTH(AH 3795 BK 1825)

019137 FT

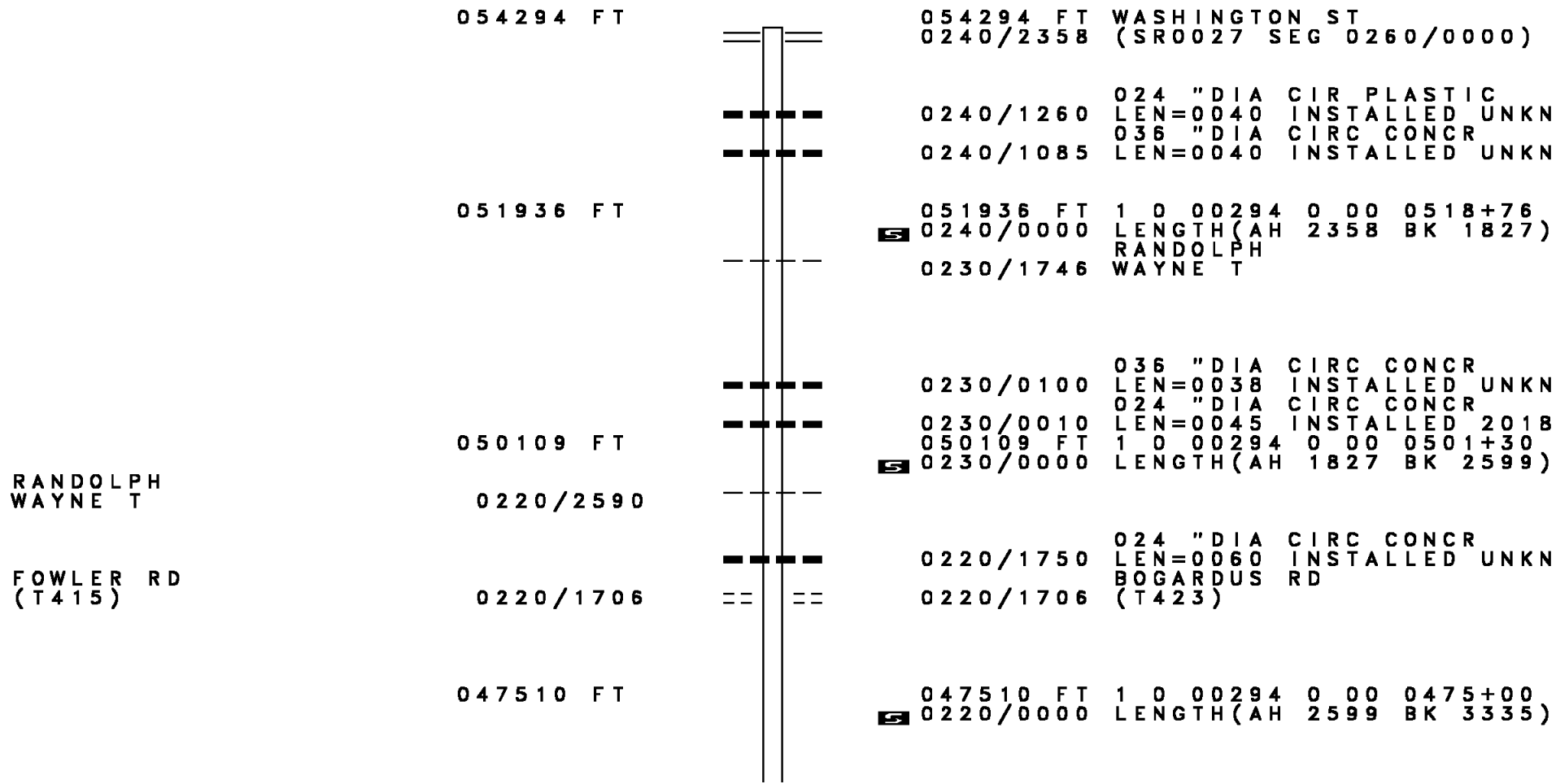
0080/0270 030 "DIA CIR PLASTIC
 LEN=0050 INSTALLED 2013
 019137 FT 2 0 20040 0 00 0191+33
 MAPLES RD

DIR: B TOTAL LEN: 37.277 MI. DIST: 01-1 SR: 198
 LEFT MUN: BEAVER T RIGHT MUN: BEAVER T

| Stationing | Description | Material | Length | Notes |
|---|-------------|---|-----------|----------------|
| | 0080/0000 | (T338) LENGTH(AH 1825 BK 3115) | | |
| | 0070/1894 | 030 " DIA CIR PLASTIC LEN=0050 | 1894 | INSTALLED 2013 |
| | 0070/0926 | 018 " DIA CIRC METAL LEN=0040 | 0926 | INSTALLED 1998 |
| 016022 FT | 0070/0004 | 024 " DIA CIR PLASTIC LEN=0040 | 0004 | INSTALLED 2013 |
| | 016022 FT | 2 0 20040 0 00 0160+18 | | |
| | 0070/0000 | LENGTH(AH 3115 BK 2335) | | |
| | 0060/1690 | 018 " DIA CIR PLASTIC LEN=0040 | 1690 | INSTALLED 2005 |
| | 0060/0667 | 018 " DIA CIRC METAL LEN=0040 | 0667 | INSTALLED 1998 |
| 2 0 20040 0 00 0138+83 NORTH BEAVER RD (SR4001 SEG 0110/0000) | 013687 FT | BEAVER CENTER RD (SR4001 SEG 0110/0000) | 013687 FT | |
| | 0060/0000 | LENGTH(AH 2335 BK 1732) | | |
| | 0050/1724 | 018 " DIA CIR PLASTIC LEN=0060 | 1724 | INSTALLED 2013 |
| 011955 FT | 011955 FT | 2 0 20040 0 00 0121+10 | | |
| | 0050/0000 | 018 " DIA CIR PLASTIC LEN=0045 | 0000 | INSTALLED UNKN |
| | 0040/2680 | LENGTH(AH 1732 BK 2885) 036 " DIA CIRC METAL LEN=0060 | 2680 | INSTALLED 1998 |
| | 0040/1635 | 015 " DIA CIR PLASTIC LEN=0040 | 1635 | INSTALLED UNKN |
| | 0040/0900 | 015 " DIA CIR PLASTIC LEN=0045 | 0900 | INSTALLED UNKN |
| | 0040/0700 | HEADLEY LN (T310) | 0700 | |

DIR: B TOTAL LEN: 37.277 MI. DIST: 01-1 SR: 198
 LEFT MUN: BEAVER T RIGHT MUN: BEAVER T

| Stationing | Description | Material / Length | Installation Info |
|---|-------------|----------------------------------|---|
| 009070 FT | | 024 " DIA CIRC METAL LEN=0050 | INSTALLED 1998 |
| | | 009070 FT | 2 0 20040 0 00 0090+00 |
| | | 0040/0000 | LENGTH(AH 2885 BK 3080) |
| | | 0030/1240 | 036"H 54"W ELLIP METAL LEN=0045 INSTALLED 2000 |
| | | 0030/0633 | 015 " DIA CIR PLASTIC LEN=0040 INSTALLED 1998 |
| 2 0 20040 0 00 0059+87 REEDS CORNER RD (T308) | 005990 FT | REEDS RD (T309) | |
| | 0030/0000 | 0030/0000 | LENGTH(AH 3080 BK 3477) |
| | | 0020/3245 | 036"H 48"W ELLIP METAL LEN=0050 INSTALLED 2000 |
| | | 0020/1392 | 036 " DIA CIR PLASTIC LEN=0040 INSTALLED 2005 |
| 002513 FT | | 002513 FT | 2 0 20040 0 00 0025+18 PARTCH RD (T304) |
| | | 0020/0000 | LENGTH(AH 3477 BK 2513) |
| | | 0010/1608 | 018 " DIA CIRC METAL LEN=0040 INSTALLED 1998 |
| | | 0010/0605 | BMS EN 20/0198/0010/0592 0 0 00000 0 00 0000+00 CONNEAUT .CK. |
| 000000 FT | | 0010/0592 | BMSBG 20/0198/0010/0592 |
| | | 000000 FT | 2 0 20040 0 00 0000+00 |
| | | NC SR 0198 SH | INTER-BK OHIO STATE LINE (STBD) |
| STATE LINE RD (T306) | 0010/0000 | 0010/0000 | MFC BEGIN = D LENGTH(AH 2513 BK 0000) |



054294 FT

054294 FT WASHINGTON ST
 0240/2358 (SR0027 SEG 0260/0000)

0240/1260 024 " DIA CIRC PLASTIC
 LEN=0040 INSTALLED UNKN
 0240/1085 036 " DIA CIRC CONCR
 LEN=0040 INSTALLED UNKN

051936 FT

051936 FT 1 0 00294 0 00 0518+76
 0240/0000 LENGTH(AH 2358 BK 1827)
 RANDOLPH
 0230/1746 WAYNE T

RANDOLPH
 WAYNE T

050109 FT

0230/0100 036 " DIA CIRC CONCR
 LEN=0038 INSTALLED UNKN
 0230/0010 024 " DIA CIRC CONCR
 LEN=0045 INSTALLED 2018
 050109 FT 1 0 00294 0 00 0501+30
 0230/0000 LENGTH(AH 1827 BK 2599)

0220/2590

FOWLER RD
 (T415)

0220/1706

0220/1750 024 " DIA CIRC CONCR
 LEN=0060 INSTALLED UNKN
 BOGARDUS RD
 0220/1706 (T423)

047510 FT

047510 FT 1 0 00294 0 00 0475+00
 0220/0000 LENGTH(AH 2599 BK 3335)

DIR: B TOTAL LEN: 10.283 MI. DIST: 01-1 SR: 173
 LEFT MUN: WAYNE T RIGHT MUN: WAYNE T

1 0 00294 0 00 0442+29 044175 FT
 RICHIE RD
 (T720) 0210/0000

0210/1912 036 " DIA CIRC METAL
 LEN=0040 INSTALLED UNKN
 044175 FT
 0210/0000 LENGTH(AH 3335 BK 2126)
 024 " DIA CIRC METAL
 0200/1880 LEN=0065 INSTALLED UNKN

042049 FT

0200/0200 018 " DIA CIR PLASTIC
 LEN=0060 INSTALLED 2017
 042049 FT 1 0 00294 0 00 0420+71
 0200/0000 LENGTH(AH 2126 BK 1931)
 030 "H 45 "W ELLIP CONC
 0190/1835 LEN=0060 INSTALLED UNKN
 030 " DIA CIRC METAL
 0190/1750 LEN=0060 INSTALLED UNKN
 030 " DIA CIRC CONCR
 0190/1642 LEN=0048 INSTALLED 2011
 0190/1286 BMSSEN 20/0173/0190/1190
 1 0 00294 0 00 0413+32
 LAKE CREEK
 0190/1190 BMSBG 20/0173/0190/1190

1 0 00294 0 00 0401+47 040118 FT
 LIPPERT RD
 (SR2014 SEG 0120/0806) 0190/0000

040118 FT LAKE CREEK RD
 (SR2014 SEG 0120/0806)
 0190/0000 LENGTH(AH 1931 BK 2254)
 0180/1323 015 " DIA CIRC CONCR
 LEN=0050 INSTALLED UNKN
 0180/0847 036 " DIA CIRC CONCR
 LEN=0050 INSTALLED UNKN
 037864 FT 1 0 00294 0 00 0378+84
 0180/0000 LENGTH(AH 2254 BK 1506)
 015 " DIA CIRC CONCR
 0170/1467 LEN=0070 INSTALLED UNKN
 015 " DIA CIRC CONCR
 0170/0945 LEN=0055 INSTALLED UNKN

DIR: B TOTAL LEN: 10.283 MI. DIST: 01-1 SR: 173
 LEFT MUN: WAYNE T RIGHT MUN: WAYNE T

| Stationing | Notes | Stationing | Notes |
|----------------------------------|-------|------------|--|
| 036358 FT | | 036358 FT | 1 0 00294 0 00 0363+99 COTTERMAN RD (T716) |
| | == | 0170/0000 | LENGTH(AH 1506 BK 2134) |
| | --- | 0160/1355 | 015 "DIA CIRC CONCR LEN=0070 INSTALLED UNKN |
| | --- | 0160/0682 | 036 "DIA CIRC CONCR LEN=0055 INSTALLED UNKN |
| 034224 FT | | 034224 FT | 1 0 00294 0 00 0342+62 036 "DIA CIRC METAL |
| | --- | 0160/0000 | LEN=0052 INSTALLED UNKN LENGTH(AH 2134 BK 2536) |
| | --- | 0150/1576 | 015 "DIA CIRC CONCR LEN=0040 INSTALLED UNKN |
| 031688 FT | | 031688 FT | 1 0 00294 0 00 0317+42 DEETER RD (T373) |
| DEETER RD (T373) | == | 0150/0000 | LENGTH(AH 2536 BK 2846) |
| | --- | 0140/1414 | 036 "DIA CIRC CONCR LEN=0090 INSTALLED UNKN |
| | --- | 0140/0901 | 015 "DIA CIRC CONCR LEN=0040 INSTALLED UNKN |
| | --- | 0140/0639 | 015 "DIA CIRC CONCR LEN=0040 INSTALLED UNKN |
| 1 0 00294 0 00 0288+99 028842 FT | | 028842 FT | |
| GALMISH RD (T696) | == | 0140/0000 | LENGTH(AH 2846 BK 3394) |
| | --- | 0130/2945 | 012 "DIA CIRC CONCR LEN=0035 INSTALLED UNKN |
| | --- | 0130/2455 | 024 "DIA CIRC CONCR LEN=0035 INSTALLED UNKN |
| | --- | 0130/2185 | 015 "DIA CIRC CONCR LEN=0045 INSTALLED UNKN |
| STIZERVILLE RD (T399) | == | 0130/1325 | 015 "DIA CIRC CONCR LEN=0050 INSTALLED UNKN |

DIR: B TOTAL LEN: 10.283 MI. DIST: 01-1 SR: 173
 LEFT MUN: WAYNE T RIGHT MUN: WAYNE T

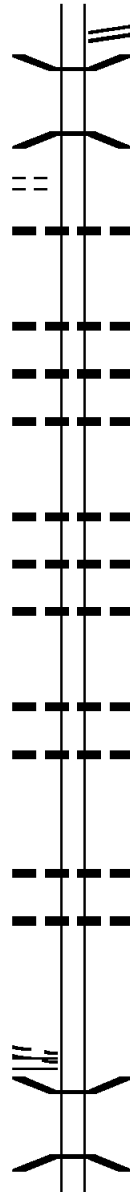
BELL HILL RD
 (T371)

0130/0553

025448 FT

022439 FT

1 0 00294 0 00 0193+78 019345 FT
 SHAFFER RD
 (T684)
 FRANKLIN PK
 (SR2010 SEG 0174/2669) 0110/0000



0130/1175 DECKARDS RD
 (SR2018 SEG 0010/0000)
 0130/1000 BMSSEN 20/0173/0130/0909
 1 0 00294 0 00 0263+72
 LT. SUGAR CK.
 0130/0909 BMSBG 20/0173/0130/0909

015 " DIA CIRC CONCR
 LEN=0050 INSTALLED UNKN
 025448 FT 1 0 00294 0 00 0255+21
 S 0130/0000 LENGTH(AH 3394 BK 3009)
 015 " DIA CIRC CONCR
 0120/2917 LEN=0050 INSTALLED UNKN
 015 " DIA CIRC CONCR
 0120/2595 LEN=0050 INSTALLED UNKN
 015 " DIA CIRC CONCR
 0120/2121 LEN=0052 INSTALLED UNKN

0120/1089 018 " DIA CIRC CONCR
 LEN=0058 INSTALLED UNKN
 024 " DIA CIRC CONCR
 0120/0651 LEN=0040 INSTALLED UNKN
 042 " DIA CIRC CONCR
 0120/0237 LEN=0080 INSTALLED UNKN
 022439 FT 1 0 00294 0 00 0224+74
 S 0120/0000 LENGTH(AH 3009 BK 3094)
 015 " DIA CIRC CONCR
 0110/2692 LEN=0055 INSTALLED UNKN
 036 " DIA CIRC CONCR
 0110/2464 LEN=0095 INSTALLED UNKN

0110/1199 018 " DIA CIRC CONCR
 LEN=0070 INSTALLED UNKN
 018 " DIA CIRC CONCR
 0110/0718 LEN=0058 INSTALLED UNKN

019345 FT

S 0110/0000 LENGTH(AH 3094 BK 2035)
 0100/1978 BMSSEN 20/0173/0100/1887
 1 0 00294 0 00 0192+36
 LT. SUGAR CK.
 0100/1887 BMSBG 20/0173/0100/1887
 FRANKLIN PK

DIR: B TOTAL LEN: 10.283 MI. DIST: 01-1 SR: 173
 LEFT MUN: WAYNE T RIGHT MUN: WAYNE T

| Stationing | Segment | Length | Material | Notes |
|------------|------------------------|------------------------|---------------------------------------|--|
| 0100/1746 | (SR2010 SEG 0180/0000) | | 015" DIA CIRC CONCR | |
| 0100/1327 | | LEN=0050 | INSTALLED UNKN | |
| 0100/0987 | | LEN=0050 | INSTALLED UNKN | |
| 0100/0290 | | LEN=0050 | INSTALLED UNKN | |
| 017310 FT | | 1 0 00294 0 00 0173+35 | | TWENTYEIGHTH DIVISION H (SR0322 SEG 0640/0000) |
| 0100/0000 | (SR0322 SEG 0640/0000) | | MFC BEGIN = D LENGTH(AH 2035 BK 1420) | |
| 0090/1331 | | LEN=0060 | INSTALLED UNKN | |
| 0090/0789 | | LEN=0052 | INSTALLED UNKN | |
| 0090/0527 | | LEN=0052 | INSTALLED UNKN | |
| 015890 FT | | 1 0 00294 0 00 0159+15 | | COCHRANTON B |
| 0090/0000 | | LEN=0060 | INSTALLED UNKN | |
| 0080/1600 | | LEN=0040 | INSTALLED UNKN | |
| 0080/1270 | | LEN=0040 | INSTALLED UNKN | |
| 0080/0950 | | LEN=0040 | INSTALLED UNKN | |
| 0080/0310 | | LEN=0031 | INSTALLED UNKN | |
| 014132 FT | | 1 0 00294 0 00 0141+57 | | FRANKLIN ST (BORO) |
| 0080/0000 | (SR2022 SEG 0030/1009) | | LENGTH(AH 1758 BK 1869) | |
| 0070/1420 | | LEN=0035 | INSTALLED UNKN | |
| 0070/1383 | | LEN=0035 | INSTALLED UNKN | |
| 0070/1185 | | LEN=0035 | INSTALLED UNKN | |
| 0070/1165 | | LEN=0035 | INSTALLED UNKN | |
| 0070/1155 | | LEN=0035 | INSTALLED UNKN | |
| 0070/0685 | | LEN=0030 | INSTALLED UNKN | |

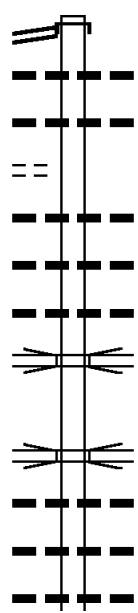
DIR: B TOTAL LEN: 10.283 MI. DIST: 01-1 SR: 173
 LEFT MUN: COCHRANTON B RIGHT MUN: COCHRANTON B

| Stationing / Description | Length / Description | Material / Details |
|-------------------------------------|----------------------|---|
| (BORO) 0070/0659 | 0070/0550 | 018 " DIA CIRC CONCR |
| | 0070/0467 | LEN=0029 INSTALLED 2016 (AAR 262814S) #TRKS 02 |
| | 0070/0430 | 018 " DIA CIRC CONCR |
| | 0070/0343 | LEN=0030 INSTALLED 2016 BMSSEN 20/0173/0070/0000 COCHRANTON |
| 012263 FT | 0070/0315 | FAIRFIELD T |
| | 012263 FT | 1 0 00294 0 00 0122+89 FRENCH CREEK |
| | 0070/0000 | BMSBG 20/0173/0070/0000 LENGTH(AH 1869 BK 1365) |
| | 0060/1308 | 018 " DIA CIRC CONCR LEN=0028 INSTALLED 2016 |
| HALL RD (T639) | 0060/1231 | |
| LC FOR HALL RD (CONN) | 0060/0527 | |
| TOWNHOUSE CT (SR0285 SEG 0550/2208) | 0060/0382 | |
| | 0060/0500 | NICKELPLATE RD (T664) |
| | 0060/0359 | MFC BEGIN = C |
| | 0060/0270 | 015 " DIA CIRC CONCR LEN=0100 INSTALLED UNKN |
| | 0060/0100 | 018 " DIA CIRC CONCR LEN=0050 INSTALLED UNKN |
| 010898 FT | 010898 FT | 1 0 00294 0 00 0109+19 NC ADAMS ST BAILEY RD (T638) |
| | 0060/0000 | LENGTH(AH 1365 BK 2270) |
| | 0050/1965 | 024 " DIA CIRC CONCR LEN=0045 INSTALLED UNKN |
| | 0050/1131 | 012 " DIA CIRC CONCR LEN=0035 INSTALLED UNKN |
| | 0050/0825 | 012 " DIA CIRC CONCR LEN=0035 INSTALLED UNKN |
| | 0050/0625 | 018 " DIA CIRC CONCR LEN=0035 INSTALLED UNKN |
| | 0050/0244 | 012 " DIA CIRC CONCR LEN=0060 INSTALLED UNKN |
| 008628 FT | 008628 FT | 1 0 00294 0 00 0085+32 |
| | 0050/0000 | LENGTH(AH 2270 BK 1648) |
| | 0040/1608 | 018 " DIA CIRC CONCR LEN=0065 INSTALLED UNKN 036 " DIA CIRC CONCR |

DIR: B TOTAL LEN: 10.283 MI. DIST: 01-1 SR: 173
 LEFT MUN: FAIRFIELD T RIGHT MUN: FAIRFIELD T

| Stationing | Description | Length | Material | Status |
|------------|--|--------|-----------|--------|
| 0040/1252 | 018" DIA CIRC CONCR | 0070 | INSTALLED | UNKN |
| 0040/0842 | 015" DIA CIRC CONCR | 0040 | INSTALLED | UNKN |
| 0040/0516 | 018" DIA CIRC CONCR | 0040 | INSTALLED | UNKN |
| 006980 FT | 1 0 00294 0 00 0068+84 | | | |
| | BAILEY RD (T638) | | | |
| 0040/0000 | LENGTH(AH 1648 BK 2546) | | | |
| 0030/2511 | 024" DIA CIRC CONCR | 0060 | INSTALLED | UNKN |
| 0030/1920 | 041" DIA CIRC CONCR | 0040 | INSTALLED | UNKN |
| 0030/1406 | 018" DIA CIRC CONCR | 0050 | INSTALLED | UNKN |
| 0030/1040 | 018" DIA CIRC CONCR | 0054 | INSTALLED | UNKN |
| 0030/0180 | 018" DIA CIRC CONCR | 0051 | INSTALLED | UNKN |
| 004434 FT | 1 0 00294 0 00 0044+48 | | | |
| | SHELLENBERGER RD (T321) | | | |
| 0030/0000 | LENGTH(AH 2546 BK 1862) | | | |
| 0020/1277 | 024" DIA CIRC CONCR | 0055 | INSTALLED | UNKN |
| 0020/0772 | 024" DIA CIRC CONCR | 0056 | INSTALLED | UNKN |
| 002572 FT | 1 0 00294 0 00 0025+74 | | | |
| | 060"H 72"W CONCR ARCH | | | |
| 0020/0000 | LENGTH(AH 1862 BK 2572) | | | |
| 0010/1283 | 024" DIA CIRC CONCR | 0055 | INSTALLED | UNKN |
| 0010/0296 | 015" DIA CIRC CONCR | 0054 | INSTALLED | UNKN |
| 000000 FT | 1 0 00294 0 00 0000+00 | | | |
| | NC SR 0173 SH COUNTY LINE RD (T913) | | | |
| | INTER-BK SR 0173 SH (SR0173 SEG 0580/3314) | | | |
| | MFC BEGIN = D BK-MERCER (43) | | | |
| 0010/0000 | LENGTH(AH 2572 BK 0000) | | | |
| 0010/1797 | COUNTY LINE RD (SR1026 SEG 0100/1797) | | | |

| SR | SH | SEG | LEN | FT | SR | SH | SEG | LEN | FT | SR | SH | SEG | LEN | FT | SR | SH | SEG | LEN | FT | SR | SH | SEG | LEN | FT | SR | SH | SEG | LEN | FT | SR | SH | SEG | LEN | FT | SR | SH | SEG | LEN | FT | | |
|---------|----|---------|----------------|-----------|--------|----|-----|-----|----|--------|----|-----|-----|----|-------------------------|------|-----------|----------------|-----------|--------|----|-----|-----|----|----|----|-----|-----|----|----|----|-----|-----|----|----|----|-----|-----|----|--|--|
| SR 0098 | SH | (SR0098 | SEG 0060/0000) | 0090/2630 | 022656 | FT | | | | 022656 | FT | | | | SR 0098 | SH | (SR0098 | SEG 0060/0000) | 0090/2630 | 022656 | FT | | | | | | | | | | | | | | | | | | | | |
| | | | | | | | | | | | | | | | 018 | "DIA | CIRC | CONCR | | | | | | | | | | | | | | | | | | | | | | | |
| | | | | | | | | | | | | | | | LEN=0045 | | INSTALLED | | | | | | | | | | | | | | | | | | | | | | | | |
| | | | | | | | | | | | | | | | 015 | "DIA | CIRC | CONCR | | | | | | | | | | | | | | | | | | | | | | | |
| | | | | | | | | | | | | | | | LEN=0045 | | INSTALLED | | | | | | | | | | | | | | | | | | | | | | | | |
| | | | | | | | | | | | | | | | | | | | | | | | | | | | | | | | | | | | | | | | | | |
| | | | | | | | | | | | | | | | 015 | "DIA | CIRC | CONCR | | | | | | | | | | | | | | | | | | | | | | | |
| | | | | | | | | | | | | | | | LEN=0045 | | INSTALLED | | | | | | | | | | | | | | | | | | | | | | | | |
| | | | | | | | | | | | | | | | 018 | "DIA | CIRC | CONCR | | | | | | | | | | | | | | | | | | | | | | | |
| | | | | | | | | | | | | | | | LEN=0045 | | INSTALLED | | | | | | | | | | | | | | | | | | | | | | | | |
| | | | | | | | | | | | | | | | 048 | "DIA | CIRC | CONCR | | | | | | | | | | | | | | | | | | | | | | | |
| | | | | | | | | | | | | | | | LEN=0050 | | INSTALLED | | | | | | | | | | | | | | | | | | | | | | | | |
| | | | | | | | | | | | | | | | | | | | | | | | | | | | | | | | | | | | | | | | | | |
| | | | | | | | | | | | | | | | SR 0079 | SB | | | | | | | | | | | | | | | | | | | | | | | | | |
| | | | | | | | | | | | | | | | OP ID 20/0079/1495/0000 | | | | | | | | | | | | | | | | | | | | | | | | | | |
| | | | | | | | | | | | | | | | 1 0 00085 0 01 0152+21 | | | | | | | | | | | | | | | | | | | | | | | | | | |
| | | | | | | | | | | | | | | | | | | | | | | | | | | | | | | | | | | | | | | | | | |
| | | | | | | | | | | | | | | | SR 0079 | NB | | | | | | | | | | | | | | | | | | | | | | | | | |
| | | | | | | | | | | | | | | | OP ID 20/0079/1494/0000 | | | | | | | | | | | | | | | | | | | | | | | | | | |
| | | | | | | | | | | | | | | | LENGTH(AH 2630 BK 1854) | | | | | | | | | | | | | | | | | | | | | | | | | | |
| | | | | | | | | | | | | | | | 036 | "H | 00 | "W | MULT | CONCR | | | | | | | | | | | | | | | | | | | | | |
| | | | | | | | | | | | | | | | LEN=0050 | | INSTALLED | | | | | | | | | | | | | | | | | | | | | | | | |
| | | | | | | | | | | | | | | | 030 | "DIA | CIRC | CONCR | | | | | | | | | | | | | | | | | | | | | | | |
| | | | | | | | | | | | | | | | LEN=0050 | | INSTALLED | | | | | | | | | | | | | | | | | | | | | | | | |
| | | | | | | | | | | | | | | | 030 | "DIA | CIRC | CONCR | | | | | | | | | | | | | | | | | | | | | | | |
| | | | | | | | | | | | | | | | LEN=0050 | | INSTALLED | | | | | | | | | | | | | | | | | | | | | | | | |



5

DIR: B TOTAL LEN: 4.291 MI. DIST: 01-1 SR: 102
 LEFT MUN: VERNON T RIGHT MUN: VERNON T

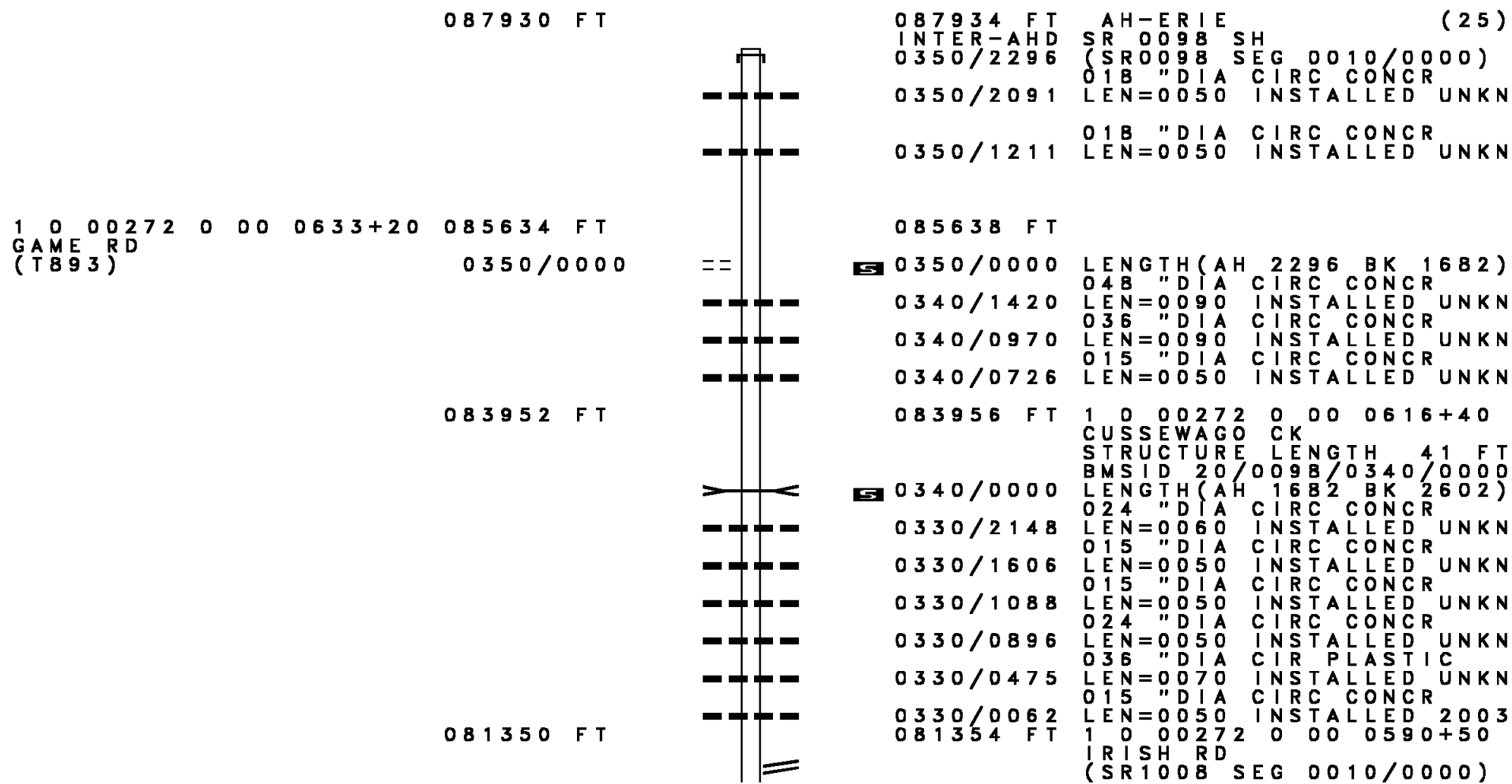
| Street Name | Segment | Length (FT) | Material | Installation |
|------------------------|-----------|-------------|-------------------------|----------------|
| CONNEAUT DR | 0080/0933 | | | |
| (T516) | | | | |
| SUPERIOR ST | 0080/0472 | | | |
| (T518) | | | | |
| 1 0 00085 0 01 0133+73 | 018172 FT | 018172 FT | | |
| ONTARIO ST | 0080/0000 | | | |
| (T520) | | | | |
| | 0070/3008 | | 015 "DIA CIRC METAL | INSTALLED 1996 |
| | 0070/2680 | | 024 "DIA CIR PLASTIC | INSTALLED UNKN |
| HARMONSBURG RD | 0070/2627 | | | |
| (SR3016 SEG 0200/2802) | | | | |
| | 0070/2584 | | 024 "DIA CIRC CONCR | INSTALLED 1999 |
| CARLINE DR | 0070/1623 | | | |
| (T502) | | | | |
| | 0070/1399 | | 015 "DIA CIRC CONCR | INSTALLED 1996 |
| | 0070/1110 | | 015 "DIA CIRC CONCR | INSTALLED 1996 |
| | 0070/0560 | | 024 "DIA CIRC CONCR | INSTALLED 1996 |
| | 0070/0345 | | 015 "DIA CIRC CONCR | INSTALLED 1996 |
| 014731 FT | 014731 FT | | | |
| | 0070/0000 | | LENGTH(AH 3441 BK 2691) | |
| | 0060/2327 | | 015 "DIA CIRC CONCR | INSTALLED 1996 |
| | 0060/2278 | | CUSSEWAGO CREEK ACCESS | |
| | 0060/1880 | | 015 "DIA CIRC METAL | INSTALLED 1996 |
| | 0060/1449 | | 024 "DIA CIRC CONCR | INSTALLED 1996 |
| | 0060/1015 | | 030 "DIA CIR PLASTIC | INSTALLED 1996 |
| | 0060/0529 | | 024 "DIA CIRC CONCR | INSTALLED 1996 |
| | 0060/0270 | | 024 "DIA CIRC CONCR | INSTALLED 1996 |
| | 0060/0035 | | 01B "DIA CIRC CONCR | INSTALLED 1996 |
| 012040 FT | 012040 FT | | | |
| | | | 1 0 00085 0 01 0072+51 | |
| | | | FINLEY AV | |
| | | | (T964) | |

DIR: B TOTAL LEN: 4.291 MI. DIST: 01-1 SR: 102
 LEFT MUN: VERNON T RIGHT MUN: VERNON T

| Street Name | Segment ID | Length | Material | Installation Date | Notes |
|------------------|------------|--------|-------------------------|-------------------|------------------------------------|
| | 0060/0000 | 0060 | CON BOX CUL | 1996 | LENGTH(AH 2691 BK 2387) 060"H 60"W |
| | 0050/1906 | 0060 | INSTALLED | 1996 | |
| DUNHAM RD (T530) | 0050/0628 | | | | |
| | 0050/0597 | 0040 | 015" DIA CIRC CONCR | 1996 | LEN=0040 INSTALLED |
| | 0050/0416 | | UNKNOWN RD | | (TWP) |
| | 0050/0319 | 0045 | 018" DIA CIRC CONCR | 1996 | LEN=0045 INSTALLED |
| 009653 FT | 009653 FT | | 1 0 00085 0 01 0048+80 | | DUNHAM RD (SR2039 SEG 0010/0000) |
| | 0050/0000 | 2040 | LENGTH(AH 2387 BK 3391) | | FROM 2040/0010 SH (CONN) |
| | 0040/2990 | | | | |
| | 0040/2960 | 0040 | 024" DIA CIRC CONCR | 1996 | LEN=0040 INSTALLED |
| GLENN ST (T537) | 0040/2904 | | SPRING ST | | (SR2040 SEG 0010/0000) |
| | 0040/2419 | 0060 | 036" DIA CIRC CONCR | 1996 | LEN=0060 INSTALLED |
| | 0040/1966 | 0040 | 024" DIA CIRC CONCR | 1996 | LEN=0040 INSTALLED |
| | 0040/1580 | 0040 | 015" DIA CIRC CONCR | 1996 | LEN=0040 INSTALLED |
| | 0040/1126 | 0034 | 030" DIA CIRC CONCR | 2016 | LEN=0034 INSTALLED |
| | 0040/0797 | 0040 | 024" DIA CIRC CONCR | 2016 | LEN=0040 INSTALLED |
| | 0040/0596 | | MEAD AV | | (T536) |
| HANK ST (T535) | 0040/0580 | | | | |
| | 0040/0577 | 0070 | 018" DIA CIRC CONCR | 1996 | LEN=0070 INSTALLED |
| | 0040/0175 | 0050 | 018" DIA CIRC CONCR | 1996 | LEN=0050 INSTALLED |
| 006262 FT | 006262 FT | | 1 0 00085 0 01 0015+11 | | |
| | 0040/0000 | 3391 | LENGTH(AH 3391 BK 1486) | | |
| | 0030/1456 | 0040 | 024" DIA CIRC CONCR | | LEN=0040 INSTALLED UNKN |
| | 0030/1105 | 0040 | 018" DIA CIRC CONCR | 1996 | LEN=0040 INSTALLED |
| | | | 018" DIA CIR PLASTIC | | |

DIR: B TOTAL LEN: 4.291 MI. DIST: 01-1 SR: 102
 LEFT MUN: VERNON T RIGHT MUN: VERNON T

| Location / Description | Segment ID | Length (FT) | Material / Details | Installation Date |
|--|------------|------------------------|--|-------------------|
| | 0030/0684 | 0055 | LEN=0055 INSTALLED 2009 060"H 36"W CON BOX CUL | 2009 |
| | 0030/0337 | 0050 | LEN=0050 INSTALLED 1996 | 1996 |
| 004776 FT | 004776 FT | 1 0 00085 0 01 0000+00 | NC CU S SEWAGO RD MERCER ST (T467) | |
| MERCER ST (T466) WILLIAMS ST (T501) | 0030/0000 | | LENGTH(AH 1486 BK 1965) | |
| | 0020/1886 | | | |
| | 0020/1853 | | | |
| | 0020/1158 | | HOPE ST (T499) | |
| | 0020/0909 | | UNKNOWN RD (TWP) | |
| | 0020/0702 | | SHIPPEN ST (T497) | |
| REYNOLDS RD (T495) | 0020/0564 | | | |
| | 0020/0338 | | HENDERSON RD (T493) | |
| 002811 FT | 002811 FT | 1 0 00085 0 00 0028+12 | MILL RD (T491) | |
| | 0020/0000 | | LENGTH(AH 1965 BK 2811) 018 "DIA CIRC CONCR | |
| | 0010/2574 | | LEN=0035 INSTALLED 1996 024 "DIA CIR PLASTIC | 1996 |
| | 0010/2370 | | LEN=0045 INSTALLED 2017 | 2017 |
| PENNA AV (T465) | 0010/1686 | | | |
| | 0010/0900 | | 036 "DIA CIRC CONCR LEN=0050 INSTALLED 1996 (APRA) PENNDOT CRAWFORD PENNDOT COUNTY OFFICE 1 (GOVT) | 1996 |
| | 0010/0383 | | | |
| 000000 FT | 000000 FT | 1 0 00085 0 00 0000+00 | NC SR 0102 SH CONNEAUT LAKE RD (SR0006 SEG 0490/0000) (SR0006 SEG 0491/0000) | |
| | INTER-BK | | MERCER PK (SR3025 SEG 0050/2025) MFC BEGIN = C | |
| | 0010/0000 | | LENGTH(AH 2811 BK 0000) | |



DIR: N TOTAL LEN: 16.654 MI. DIST: 01-1 SR: 98
 LEFT MUN: CUSSEWAGO T RIGHT MUN: CUSSEWAGO T

| Stationing | Segment | Length (FT) | Material / Notes |
|------------|-----------|-------------|--|
| 0320/0000 | 0330/0000 | 0100 | 015" DIA CIRC CONCR INSTALLED UNKN |
| 0320/0042 | 079127 FT | 079127 | 015" DIA CIRC CONCR INSTALLED UNKN |
| 0320/0000 | 0320/0000 | 0000 | (SR4011 SEG 0200/0000) LENGTH(AH 2227 BK 3318) |
| 0310/1181 | 0310/1112 | 0069 | BMSBG 20/0098/0310/1112 |
| 0310/0919 | 0310/0393 | 0526 | CUSSEWAGO |
| 0310/0369 | 075809 FT | 075809 | 018" DIA CIRC CONCR INSTALLED UNKN |
| 0310/0000 | 0300/2853 | 02853 | 015" DIA CIRC CONCR INSTALLED UNKN |
| 0300/1096 | 0300/0637 | 0459 | 015" DIA CIRC CONCR INSTALLED UNKN |
| 0300/0637 | 072522 FT | 072522 | 036"H 36"W CONCR ARCH INSTALLED UNKN |
| 0300/0000 | 0290/1977 | 01977 | LENGTH(AH 3287 BK 2230) 024" DIA CIRC CONCR INSTALLED UNKN |
| 0290/1500 | 0290/1500 | 0000 | 018" DIA CIRC CONCR INSTALLED UNKN |
| 0290/1500 | 0290/1500 | 0000 | 015" DIA CIRC CONCR INSTALLED UNKN |

1 0 00272 0 00 0568+14 079123 FT
 CROSSINGVILLE RD
 (SR4011 SEG 0200/0000) 0320/0000

POINT RD
 (SR4022 SEG 0070/0602) 0310/0919
 KIEFER RD
 (T869) 0310/0393

1 0 00272 0 00 0502+27 072518 FT
 SHADELAND RD
 (T839) 0300/0000

DIR: N TOTAL LEN: 16.654 MI. DIST: 01-1 SR: 98
 LEFT MUN: CUSSEWAGO T RIGHT MUN: CUSSEWAGO T

| Stationing | Length | Material | Status |
|------------|-------------------------|--------------------------|----------------|
| 0290/1204 | LEN=0045 | 015 "DIA CIRC CONCR | INSTALLED UNKN |
| 0290/0970 | LEN=0045 | 018 "DIA CIRC CONCR | INSTALLED UNKN |
| 0290/0671 | LEN=0040 | 015 "DIA CIRC CONCR | INSTALLED UNKN |
| 0290/0292 | LEN=0040 | 015 "DIA CIRC CONCR | INSTALLED UNKN |
| 070288 FT | 070292 FT | 1 0 00272 0 00 0480+01 | |
| 0290/0000 | LENGTH(AH 2230 BK 1621) | 015 "DIA CIRC CONCR | |
| 0280/1548 | LEN=0050 | 018 "DIA CIRC CONCR | INSTALLED UNKN |
| 0280/1057 | LEN=0050 | 015 "DIA CIRC CONCR | INSTALLED UNKN |
| 0280/0898 | LEN=0045 | 015 "DIA CIRC CONCR | INSTALLED UNKN |
| 0280/0497 | LEN=0050 | 015 "DIA CIRC CONCR | INSTALLED UNKN |
| 0280/0310 | LEN=0040 | 015 "DIA CIRC CONCR | INSTALLED UNKN |
| 068667 FT | 068671 FT | 1 0 00272 0 00 0463+80 | |
| 0280/0000 | LENGTH(AH 1621 BK 3137) | 015 "DIA CIRC CONCR | |
| 0270/3088 | LEN=0050 | 018 "DIA CIRC CONCR | INSTALLED UNKN |
| 0270/2887 | LEN=0050 | 048"H 48"W CONC STRUCT | INSTALLED UNKN |
| 0270/2505 | LEN=0050 | 015 "DIA CIRC CONCR | INSTALLED UNKN |
| 0270/1941 | LEN=0045 | 015 "DIA CIRC CONCR | INSTALLED UNKN |
| 0270/1522 | LEN=0050 | 015 "DIA CIRC CONCR | INSTALLED UNKN |
| 0270/0881 | LEN=0050 | 015 "DIA CIRC CONCR | INSTALLED UNKN |
| 065530 FT | 0270/0014 | BMS EN 20/0098/0270/0000 | |
| 065534 FT | 065534 FT | 1 0 00272 0 00 0432+44 | |
| 0270/0000 | LENGTH(AH 3137 BK 3698) | TR. CUSSEWAGO CREEK | |
| 0260/2970 | LEN=0055 | BMSBG 20/0098/0270/0000 | INSTALLED UNKN |
| 0260/2012 | LEN=0080 | 036 "DIA CIRC CONCR | INSTALLED UNKN |

DIR: N TOTAL LEN: 16.654 MI. DIST: 01-1 SR: 98
 LEFT MUN: CUSSEWAGO T RIGHT MUN: CUSSEWAGO T

| Segment Description | Segment ID | Length (FT) | Material | Notes |
|--|------------|-------------|--------------------------|-------------------------|
| | 0260/1272 | | 015 " DIA CIRC CONCR | LEN=0060 INSTALLED UNKN |
| | 0260/1042 | | 018 " DIA CIRC CONCR | LEN=0050 INSTALLED UNKN |
| | 0260/0597 | | 015 " DIA CIRC CONCR | LEN=0055 INSTALLED UNKN |
| 061832 FT | 061836 FT | | 1 0 00272 0 00 0395+56 | SR 0098 SH |
| | 0260/0000 | | LENGTH(AH 3698 BK 2072) | SR 0098 SH |
| | 0250/1973 | | 015 " DIA CIRC CONCR | LEN=0055 INSTALLED UNKN |
| | 0250/1140 | | 024 " DIA CIRC CONCR | LEN=0060 INSTALLED UNKN |
| SPRINGBORO RD (SR4010 SEG 0250/2594) | 0250/1103 | | | |
| 059760 FT | 059764 FT | | 1 0 00272 0 00 0374+70 | WEST RD |
| | 0250/0000 | | LENGTH(AH 2072 BK 2984) | (SR4010 SEG 0260/0000) |
| | 0240/2093 | | 036 " DIA CIRC CONCR | LEN=0060 INSTALLED UNKN |
| | 0240/1823 | | BMSSEN 20/0098/0240/1738 | 1 0 00272 0 00 0341+56 |
| | 0240/1725 | | CARR RUN | BMSBG 20/0098/0240/1738 |
| RUNDELLTOWN RD (SR4018 SEG 0100/0495) | 0240/1633 | | | |
| | 0240/1403 | | 018 " DIA CIRC CONCR | LEN=0050 INSTALLED UNKN |
| 056776 FT | 056780 FT | | 1 0 00272 0 00 0341+56 | 015 " DIA CIRC CONCR |
| | 0240/0000 | | LENGTH(AH 2984 BK 2328) | LEN=0050 INSTALLED UNKN |
| | 0230/1844 | | 015 " DIA CIRC CONCR | LEN=0050 INSTALLED UNKN |
| | 0230/0699 | | 036 " DIA CIRC CONCR | LEN=0055 INSTALLED UNKN |
| 054448 FT | 054452 FT | | 1 0 00272 0 00 0321+68 | |
| | 0230/0000 | | LENGTH(AH 2328 BK 1808) | 015 " DIA CIRC CONCR |

EXTRACT DATE: 12/18/2023
PRINT DATE: 12/19/2023

ROADWAY MANAGEMENT SYSTEM
SLD COUNTY/SR - ANNUAL PRINT

PAGE NUMBER: 149
COUNTY: CRAWFORD

DIR: N TOTAL LEN: 16.654 MI.
LEFT MUN: CUSSEWAGO T

DIST: 01-1 SR: 98
RIGHT MUN: CUSSEWAGO T

| Stationing | Length | Notes | Material | Status |
|------------|--------------------------|--|-------------------------------------|----------------|
| 0220/1390 | LEN=0050 | | 015 " DIA CIRC CONCR | INSTALLED UNKN |
| 0220/0709 | LEN=0120 | | 015 " DIA CIRC CONCR | INSTALLED UNKN |
| 052640 FT | 052644 FT | 1 0 00272 0 00 0303+60 CREEK RD (T751) | | |
| 0220/0000 | LENGTH(AH 1808 BK 2900) | | 018 " DIA CIRC CONCR | INSTALLED UNKN |
| 0210/2878 | LEN=0050 | | 018 " DIA CIRC CONCR | INSTALLED UNKN |
| 0210/1664 | BMS EN 20/0098/0210/1640 | | 1 0 00272 0 00 0290+86 CUSSEWAGO | |
| 0210/1640 | BMS BG 20/0098/0210/1640 | | | |
| 0210/0865 | LEN=0060 | | 018 " DIA CIRC CONCR | INSTALLED UNKN |
| 0210/0325 | LEN=0050 | | 015 " DIA CIRC CONCR | INSTALLED UNKN |
| 049740 FT | 049744 FT | 1 0 00272 0 00 0274+55 SMITH RD (T749) | | |
| 0210/0000 | LENGTH(AH 2900 BK 3581) | | CUSSEWAGO HAYFIELD T | INSTALLED UNKN |
| 0200/2982 | LEN=0060 | | 015 " DIA CIRC CONCR | INSTALLED UNKN |
| 0200/1947 | LEN=0060 | | 036 " DIA CIRC CONCR | INSTALLED UNKN |
| 0200/1235 | LEN=0060 | | 018 " DIA CIRC CONCR | INSTALLED UNKN |
| 0200/0966 | LEN=0050 | | 015 " DIA CIRC CONCR | INSTALLED UNKN |
| 0200/0781 | LEN=0055 | | 015 " DIA CIRC CONCR | INSTALLED UNKN |
| 0200/0521 | LEN=0055 | | 018 " DIA CIRC CONCR | INSTALLED UNKN |
| 0200/0173 | LEN=0050 | | 018 " DIA CIRC CONCR | INSTALLED UNKN |
| 046159 FT | 046163 FT | 1 0 00272 0 00 0238+80 LOCKE RD (T729) | | |
| 0200/0000 | LENGTH(AH 3581 BK 2777) | | 018 " DIA CIRC CONCR | INSTALLED UNKN |
| 0190/2757 | LEN=0045 | | 018 " DIA CIRC CONCR | INSTALLED UNKN |

| Stationing | Structure | Material | Status |
|------------|-----------------------------------|-------------------------|----------------|
| 0190/2003 | 060"H 60"W CON BOX CUL | LEN=0045 | INSTALLED UNKN |
| 0190/1285 | 018" DIA CIRC CONCR | LEN=0045 | INSTALLED UNKN |
| 0190/1013 | 018" DIA CIRC CONCR | LEN=0060 | INSTALLED UNKN |
| 0190/0465 | 015" DIA CIRC CONCR | LEN=0045 | INSTALLED UNKN |
| 0190/0187 | 015" DIA CIRC CONCR | LEN=0045 | INSTALLED UNKN |
| 043382 FT | 043386 FT | 1 0 00272 0 00 0211+03 | |
| 0190/0000 | LENGTH(AH 2777 BK 1951) | 015" DIA CIRC CONCR | |
| 0180/1750 | LEN=0070 | INSTALLED UNKN | |
| 0180/1339 | 024" DIA CIRC CONCR | LEN=0045 | INSTALLED UNKN |
| 0180/1073 | 060"H 60"W CON BOX CUL | LEN=0045 | INSTALLED UNKN |
| 0180/0017 | 030" DIA CIRC CONCR | LEN=0070 | INSTALLED UNKN |
| 041431 FT | 041435 FT | 1 0 00272 0 00 0191+52 | |
| 0180/0000 | LENGTH(AH 1951 BK 3003) | 018" DIA CIRC CONCR | |
| 0170/2616 | LEN=0050 | INSTALLED UNKN | |
| 0170/2111 | 015" DIA CIRC CONCR | LEN=0050 | INSTALLED UNKN |
| 0170/1380 | 024" DIA CIRC CONCR | LEN=0045 | INSTALLED UNKN |
| 0170/0720 | CUSSEWAGO STRUCTURE LENGTH 17 FT | BMSID 20/0098/0170/0719 | |
| 0170/0350 | | | |
| 038428 FT | | | |
| 0170/0010 | BMS EN 20/0098/0170/0000 | 1 0 00272 0 00 0161+52 | |
| 0170/0000 | CUSSEWAGO BMSBG 20/0098/0170/0000 | LENGTH(AH 3003 BK 1691) | |
| 0160/1604 | 015" DIA CIRC CONCR | LEN=0060 | INSTALLED UNKN |
| 0160/1337 | 048"H 48"W CON BOX CUL | LEN=0045 | INSTALLED UNKN |
| 0160/0960 | 015" DIA CIRC CONCR | LEN=0055 | INSTALLED UNKN |
| | 030" DIA CIRC CONCR | | |

FOSTER RD
(T697)

036737 FT

034891 FT

RIDGE DR
(T482)

0140/0668

033392 FT

| | | |
|-----------|--------------------------|------------------------|
| 0160/0791 | LEN=0055 | INSTALLED UNKN |
| 018 "DIA | CIRC CONCR | |
| 0160/0517 | LEN=0050 | INSTALLED UNKN |
| 015 "DIA | CIRC CONCR | |
| 0160/0120 | LEN=0050 | INSTALLED UNKN |
| 036741 FT | 1 0 00272 | 0 00 0144+58 |
| 0160/0000 | LENGTH(AH 1691 BK 1846) | |
| 018 "DIA | CIRC CONCR | |
| 0150/1741 | LEN=0050 | INSTALLED UNKN |
| 015 "DIA | CIRC CONCR | |
| 0150/1351 | LEN=0060 | INSTALLED UNKN |
| 036 "DIA | CIRC CONCR | |
| 0150/0818 | LEN=0055 | INSTALLED UNKN |
| 015 "DIA | CIRC CONCR | |
| 0150/0601 | LEN=0050 | INSTALLED UNKN |
| 036 "DIA | CIRC CONCR | |
| 0150/0252 | LEN=0050 | INSTALLED UNKN |
| 034895 FT | 1 0 00272 | 0 00 0126+20 |
| | NC RE | SERVOIR RD |
| | | RESERVOIR RD |
| | | (SR0198 SEG 0330/0000) |
| 0150/0000 | MFC BEGIN = D | |
| | LENGTH(AH 1846 BK 1499) | |
| 0140/0890 | BMS EN 20/0098/0140/0905 | |
| | 1 0 00085 | 0 01 0389+98 |
| | CUSSEWAGO CK | |
| 0140/0880 | BMSBG 20/0098/0140/0905 | |
| 0140/0267 | 015 "DIA | CIRC CONCR |
| 033396 FT | LEN=0050 | INSTALLED UNKN |
| 0140/0000 | 1 0 00085 | 0 01 0389+98 |
| | LENGTH(AH 1499 BK 3017) | |
| 0130/2835 | 015 "DIA | CIRC CONCR |
| | LEN=0050 | INSTALLED UNKN |
| 0130/2352 | 024 "DIA | CIRC CONCR |
| | LEN=0055 | INSTALLED 1999 |
| 0130/1953 | 015 "DIA | CIRC CONCR |
| | LEN=0050 | INSTALLED UNKN |
| 0130/1740 | 015 "DIA | CIRC CONCR |
| | LEN=0150 | INSTALLED UNKN |
| 0130/1323 | 018 "DIA | CIRC CONCR |
| | LEN=0045 | INSTALLED UNKN |
| 0130/1059 | 015 "DIA | CIRC CONCR |
| | LEN=0055 | INSTALLED UNKN |
| 0130/0860 | 015 "DIA | CIRC CONCR |
| | LEN=0050 | INSTALLED UNKN |
| | 018 "DIA | CIRC CONCR |


DIR: N TOTAL LEN: 16.654 MI. DIST: 01-1 SR: 98
 LEFT MUN: HAYFIELD T RIGHT MUN: HAYFIELD T

030375 FT

027384 FT

| | | | |
|-------------|-------------------------|-----------|-------|
| 0130/0357 | LEN=0050 | INSTALLED | UNKN |
| 024 "DIA | CIRC | CONCR | |
| 0130/0238 | LEN=0045 | INSTALLED | UNKN |
| 030379 FT | 1 0 00085 | 0 01 0360 | +16 |
| 5 0130/0000 | LENGTH(AH | 3017 BK | 2991) |
| 015 "DIA | CIRC | CONCR | |
| 0120/2834 | LEN=0050 | INSTALLED | UNKN |
| 084 "H 72 " | W | CONCR | ARCH |
| 0120/2601 | LEN=0035 | INSTALLED | UNKN |
| 036 "DIA | CIRC | CONCR | |
| 0120/2214 | LEN=0055 | INSTALLED | UNKN |
| 018 "DIA | CIRC | CONCR | |
| 0120/1902 | LEN=0055 | INSTALLED | UNKN |
| 024 "DIA | CIRC | CONCR | |
| 0120/1431 | LEN=0100 | INSTALLED | UNKN |
| 015 "DIA | CIRC | CONCR | |
| 0120/1295 | LEN=0055 | INSTALLED | UNKN |
| 024 "DIA | CIRC | CONCR | |
| 0120/1119 | LEN=0055 | INSTALLED | UNKN |
| 018 "DIA | CIRC | CONCR | |
| 0120/0949 | LEN=0050 | INSTALLED | UNKN |
| 015 "DIA | CIRC | CONCR | |
| 0120/0832 | LEN=0055 | INSTALLED | UNKN |
| 072 "DIA | CIRC | CONCR | |
| 0120/0622 | LEN=0055 | INSTALLED | UNKN |
| CUSSEWAGO | CK | | |
| STRUCTURE | LENGTH | 6 | FT |
| 0120/0611 | BMSID 20/0098/0120/0627 | | |
| 018 "DIA | CIRC | CONCR | |
| 0120/0163 | LEN=0050 | INSTALLED | UNKN |
| 027388 FT | 1 0 00085 | 0 01 0330 | +35 |
| 5 0120/0000 | LENGTH(AH | 2991 BK | 3079) |
| 015 "DIA | CIRC | CONCR | |
| 0110/2923 | LEN=0055 | INSTALLED | UNKN |
| 042 "DIA | CIRC | CONCR | |
| 0110/2601 | LEN=0055 | INSTALLED | UNKN |
| 024 "DIA | CIRC | CONCR | |
| 0110/2060 | LEN=0050 | INSTALLED | UNKN |
| 015 "DIA | CIRC | CONCR | |
| 0110/1580 | LEN=0055 | INSTALLED | UNKN |
| 024 "DIA | CIRC | CONCR | |
| 0110/1338 | LEN=0060 | INSTALLED | UNKN |
| 015 "DIA | CIRC | CONCR | |
| 0110/1183 | LEN=0050 | INSTALLED | UNKN |
| 015 "DIA | CIRC | CONCR | |
| 0110/1000 | LEN=0055 | INSTALLED | UNKN |
| 015 "DIA | CIRC | CONCR | |
| 0110/0937 | LEN=0055 | INSTALLED | UNKN |
| 015 "DIA | CIRC | CONCR | |
| 0110/0632 | LEN=0055 | INSTALLED | UNKN |

DIR: N TOTAL LEN: 16.654 MI. DIST: 01-1 SR: 98
 LEFT MUN: HAYFIELD T RIGHT MUN: HAYFIELD T



024305 FT

021984 FT

021519 FT

RIDGE RD
 (SR4014 SEG 0110/2480) 0080/0962

DIR: N TOTAL LEN: 16.654 MI. DIST: 01-1 SR: 98
 LEFT MUN: HAYFIELD T RIGHT MUN: HAYFIELD T

DENNY RD
(T608)

0080/0537
019396 FT

COLEMAN RD
(T569)

0070/1048

HAYFIELD
VERNON T

0070/0086
015860 FT

| | | | |
|-------------|--------------------------|-----------|-------|
| 0080/0559 | 018 " DIA | CIRC | CONCR |
| | LEN=0120 | INSTALLED | UNKN |
| 0080/0537 | RODGERS FERRY RD | | |
| 0080/0015 | (SR2034 SEG 0010/0000) | | |
| 019400 FT | BMSSEN 20/0098/0080/0000 | | |
| | 1 0 00085 0 01 0250+62 | | |
| | CUSSEWAGO TR | | |
| 5 0080/0000 | BMSBG 20/0098/0080/0000 | | |
| | LENGTH(AH 2123 BK 3536) | | |
| 0070/2934 | 024 " DIA | CIRC | CONCR |
| | LEN=0055 | INSTALLED | UNKN |
| 0070/2329 | 015 " DIA | CIRC | CONCR |
| | LEN=0050 | INSTALLED | UNKN |
| 0070/1760 | 036 " DIA | CAST | IRON |
| | LEN=0050 | INSTALLED | UNKN |
| 0070/1387 | 018 " DIA | CIRC | CONCR |
| | LEN=0050 | INSTALLED | UNKN |
| 0070/1023 | 030 " DIA | CIRC | CONCR |
| | LEN=0050 | INSTALLED | UNKN |
| 0070/0768 | 015 " DIA | CIRC | CONCR |
| | LEN=0040 | INSTALLED | UNKN |
| 0070/0520 | 024 " DIA | CIRC | CONCR |
| | LEN=0050 | INSTALLED | UNKN |
| 0070/0199 | HAYFIELD VERNON T | | |
| 0070/0030 | 036 " DIA | CIRC | CONCR |
| 015864 FT | LEN=0055 | INSTALLED | UNKN |
| | 1 0 00085 0 01 0215+25 | | |
| | NC CU SSEWAGO RD | | |
| 5 0070/0000 | LENGTH(AH 3536 BK 3690) | | |
| | 036"H 36"W CON BOX CUL | | |
| 0060/3123 | LEN=0045 | INSTALLED | UNKN |
| 0060/2221 | 015 " DIA | CIRC | CONCR |
| | LEN=0045 | INSTALLED | UNKN |
| 0060/1828 | 024 " DIA | CIRC | CONCR |
| | LEN=0055 | INSTALLED | UNKN |
| 0060/1605 | 015 " DIA | CIRC | CONCR |
| | LEN=0055 | INSTALLED | UNKN |
| 0060/1367 | 015 " DIA | CIRC | CONCR |
| | LEN=0050 | INSTALLED | UNKN |
| 0060/1121 | 018 " DIA | CIRC | CONCR |
| | LEN=0055 | INSTALLED | UNKN |

DIR: N TOTAL LEN: 16.654 MI. DIST: 01-1 SR: 98
 LEFT MUN: VERNON T RIGHT MUN: VERNON T

| Stationing | Notes | Material | Length | SR |
|------------|-------|-------------------------|-------------|---------------------------------------|
| 012170 FT | | 024" DIA CIRC CONCR | 0060/0654 | LEN=0055 INSTALLED UNKN |
| | | 015" DIA CIRC CONCR | 0060/0353 | LEN=0050 INSTALLED UNKN |
| | | 1 0 00085 0 01 0179+55 | 012174 FT | SR 0102 SH (SR0102 SEG 0090/2630) |
| | | 018" DIA CIRC CONCR | 5 0060/0000 | LENGTH(AH 3690 BK 2950) |
| | | 0050/2550 | | LEN=0050 INSTALLED UNKN |
| | | 042" DIA CIRC CONCR | 0050/1884 | LEN=0060 INSTALLED UNKN |
| | | 024" DIA CIRC CONCR | 0050/1689 | LEN=0060 INSTALLED UNKN |
| | | 024" DIA CIRC CONCR | 0050/1185 | LEN=0055 INSTALLED UNKN |
| | | 015" DIA CIRC METAL | 0050/0893 | LEN=0055 INSTALLED 1999 |
| | | 015" DIA CIRC CONCR | 0050/0660 | LEN=0050 INSTALLED UNKN |
| | | 015" DIA CIRC CONCR | 0050/0258 | LEN=0055 INSTALLED UNKN |
| 009220 FT | | 1 0 00272 0 00 0093+15 | 009224 FT | HARMONSBURG RD (SR3016 SEG 0190/1221) |
| | | 018" DIA CIRC METAL | 5 0050/0000 | LENGTH(AH 2950 BK 1296) |
| | | 0040/1243 | | LEN=0095 INSTALLED UNKN |
| | | (APRA) KEBERT CONSTRUCT | 0040/0856 | 036" DIA CIRC CONCR |
| | | 0040/0483 | | LEN=0077 INSTALLED UNKN |
| 007924 FT | | 1 0 00272 0 00 0080+52 | 007928 FT | DAVIS RD (T469) |
| | | 024" DIA CIRC CONCR | 5 0040/0000 | LENGTH(AH 1296 BK 2431) |
| | | 0030/2268 | | LEN=0075 INSTALLED UNKN |
| | | COOPER RD (TWP) | 0030/2122 | |
| | | 036" DIA CIRC CONCR | 0030/1015 | LEN=0055 INSTALLED UNKN |
| | | BMSEN 20/0098/0030/0770 | 0030/0795 | 038" H 24" W CON BOX CUL |
| | | 0030/0794 | | LEN=0052 INSTALLED 2023 |
| | | 1 0 00272 0 00 0063+60 | | |

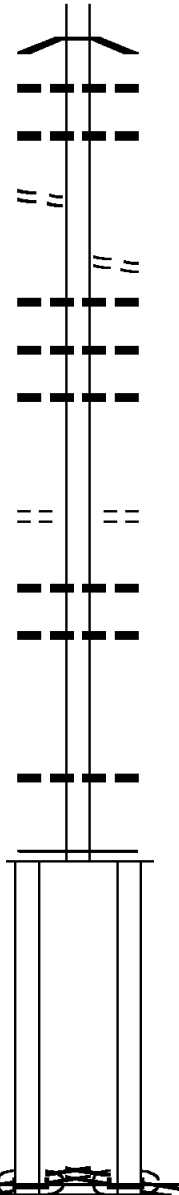
VAN HORNE RD (T514)

DIR: N TOTAL LEN: 16.654 MI. DIST: 01-1 SR: 98
 LEFT MUN: VERNON T RIGHT MUN: VERNON T

1 0 00272 0 00 0056+00 005493 FT
 VAN HORNE RD
 (T514) 0030/0000

1 0 00272 0 00 0033+25 003217 FT
 MIDDLE RD
 (T487) 0020/0000

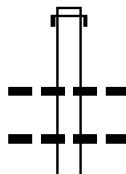
0 0 00000 0 00 0000+00 000000 FT
 SR 6
 (SR0006 SEG 0445/0415)
 NC SR 0098 SH
 BIG I
 (TWP)
 SR 6
 (SR0006 SEG 0445/0415)
 FOR SR 0006W TO 0006E 0 INTER-BK
 (CONN)
 MFC BEGIN = C
 LENGTH(AH 0222 BK 0000) 0005/0000



0030/0773 VAN HORN RUN
 BMSBG 20/0098/0030/0770
 018 " DIA CIRC CONCR
 0030/0463 LEN=0035 INSTALLED UNKN
 018 " DIA CIRC CONCR
 0030/0011 LEN=0035 INSTALLED UNKN
 005497 FT
 0030/0000 LENGTH(AH 2431 BK 2276)
 VAN HORNE RD
 (T514)
 0020/2245 040 " DIA CIRC CONCR
 0020/1709 LEN=0060 INSTALLED UNKN
 015 " DIA CIRC CONCR
 0020/1489 LEN=0060 INSTALLED UNKN
 024 " DIA CIRC CONCR
 0020/1072 LEN=0110 INSTALLED UNKN
 003221 FT KEBORT HILL RD
 (T587)
 0020/0000 LENGTH(AH 2276 BK 2995)
 0010/2312 015 " DIA CIRC CONCR
 LEN=0050 INSTALLED UNKN
 0010/1791 018 " DIA CIRC CONCR
 LEN=0090 INSTALLED UNKN
 0010/0203 008 " DIA CIRC CONCR
 LEN=0180 INSTALLED UNKN
 000226 FT 1 0 00272 0 00 0000+00
 MFC BEGIN = C
 0010/0000 LENGTH(AH 2995 BK 0226)
 000000 FT 0 0 00000 0 00 0000+00
 SR 6
 (SR0006 SEG 0445/0321)
 NC SR 0098 SH
 BIG I
 (TWP)
 SR 6
 (SR0006 SEG 0445/0321)
 INTER-BK FOR SR 0006E TO 0006W 0
 (CONN)
 MFC BEGIN = C
 0004/0000 LENGTH(AH 0226 BK 0000)

EXTRACT DATE: 12/18/2023 ROADWAY MANAGEMENT SYSTEM PAGE NUMBER: 141
 PRINT DATE: 12/19/2023 SLD COUNTY/SR - ANNUAL PRINT COUNTY: CRAWFORD
 DIR: B TOTAL LEN: 15.729 MI. DIST: 01-1 SR: 89
 LEFT MUN: SPARTA T RIGHT MUN: SPARTA T

083049 FT



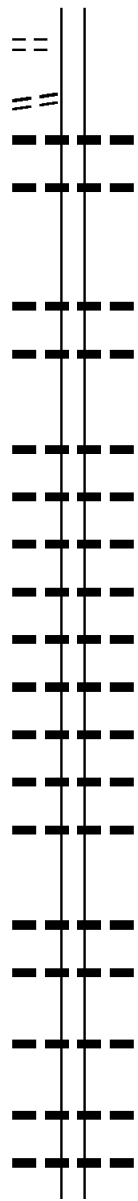
2 0 20059 0 00 0096+55 081815 FT

083049 FT AH-ERIE (25)
 INTER-AHD CHURCH RUN ST
 0320/1234 (SR0089 SEG 0010/0000)
 0320/0572 036 " DIA CIRC METAL
 LEN=0050 INSTALLED 2003
 0320/0565 036 "H 00 "W MULT METAL
 081815 FT LEN=0045 INSTALLED UNKN

DIR: B TOTAL LEN: 15.729 MI. DIST: 01-1 SR: 89
 LEFT MUN: SPARTA T RIGHT MUN: SPARTA T

CHELTON HILL RD
 (T907)
 EARNEST RD
 (T898)

0320/0000
 0310/2320



| Segment ID | Length (ft) | Material | Status |
|------------|-------------------------|---------------|----------------|
| 0320/0000 | LENGTH(AH 1234 BK 2625) | | |
| 0310/2282 | 036 " DIA | CIR PLASTIC | INSTALLED UNKN |
| 0310/2042 | 036 " DIA | CIR PLASTIC | INSTALLED 2015 |
| 0310/0630 | 018 " DIA | CIR PLASTIC | INSTALLED UNKN |
| 0310/0315 | 018 " DIA | CIR PLASTIC | INSTALLED UNKN |
| 079190 FT | 2 0 20059 | 0 00 0059+99 | |
| 0310/0000 | LENGTH(AH 2625 BK 3468) | | |
| 0300/2945 | 018 " DIA | CIR PLASTIC | INSTALLED 2015 |
| 0300/2645 | 024 " DIA | CIR PLASTIC | INSTALLED 2015 |
| 0300/2390 | 024 " DIA | CIR PLASTIC | INSTALLED UNKN |
| 0300/2257 | 018 " DIA | CIR PLASTIC | INSTALLED UNKN |
| 0300/1849 | 018 " DIA | CIR PLASTIC | INSTALLED 2015 |
| 0300/1735 | 018 " DIA | CIR PLASTIC | INSTALLED 2015 |
| 0300/1314 | 018 " DIA | CIR PLASTIC | INSTALLED UNKN |
| 0300/0919 | 036 " H 60 " | W ELLIP METAL | INSTALLED UNKN |
| 0300/0560 | 018 " DIA | CIR PLASTIC | INSTALLED UNKN |
| 075722 FT | 2 0 20059 | 0 00 0035+69 | |
| 0300/0000 | 038 " DIA | CIR PLASTIC | INSTALLED 2015 |
| 0290/3112 | LENGTH(AH 3468 BK 3564) | | |
| 0290/2325 | 015 " DIA | CIRC METAL | INSTALLED UNKN |
| 0290/1609 | 018 " DIA | CIR PLASTIC | INSTALLED 2015 |
| 0290/1398 | 024 " DIA | CIR PLASTIC | INSTALLED UNKN |

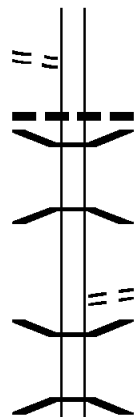
DIR: B TOTAL LEN: 15.729 MI. DIST: 01-1 SR: 89
 LEFT MUN: SPARTA T RIGHT MUN: SPARTA T

| Stationing | Description | Material | Length | Notes |
|------------------------|-------------------|-------------------------|-------------|----------------|
| 0290/0770 | 018 " DIA | CIR PLASTIC | LEN=0040 | INSTALLED UNKN |
| 0290/0201 | 030 " DIA | CIRC CONCR | LEN=0062 | INSTALLED UNKN |
| 0290/0185 | CANADOTHA LAKE RD | (SR1024 SEG 0170/2270) | 024 " DIA | CIRC METAL |
| 0290/0135 | 018 " DIA | CIRC CONCR | LEN=0150 | INSTALLED UNKN |
| 072158 FT | 2 0 20059 | 0 00 0000+00 | | |
| | STATE ST | (SR0077 SEG 0590/0000) | | |
| | NC CHURCH RUN ST | INTER-BK | | |
| 072158 FT | STATE ST | (SR0077 SEG 0590/0000) | | |
| | LTH AH | 003564 BK 000100 | | |
| | 7284/0000 | LTH AH 000100 BK 001726 | | |
| STATE ST | INTER-AHD | STATE ST | | |
| (SR0077 SEG 0560/0000) | 0280/1726 | (SR0077 SEG 0560/0000) | | |
| | GRADE RD | (T806) | | |
| 0280/0787 | 030 " DIA | CIRC CONCR | LEN=0052 | INSTALLED 2004 |
| 070432 FT | 2 0 20104 | 0 01 0703+32 | | |
| | BLAKESLEE RD | (T869) | | |
| | 0280/0000 | LENGTH(AH 1726 BK 2835) | | |
| | 0270/2540 | 018 " DIA | CIRC CONCR | LEN=0040 |
| | | | | INSTALLED UNKN |
| 0270/0661 | 015 " DIA | CIRC METAL | LEN=0040 | INSTALLED UNKN |
| 067597 FT | 2 0 20104 | 0 01 0674+21 | | |
| | 0270/0000 | LENGTH(AH 2835 BK 3499) | | |
| | 0260/3328 | 018 " DIA | CIR PLASTIC | LEN=0040 |
| | | | | INSTALLED 2015 |

DIR: B TOTAL LEN: 15.729 MI. DIST: 01-1 SR: 89
 LEFT MUN: SPARTA T RIGHT MUN: SPARTA T

FISH FLATS RD
 (T795)

0260/0878



0260/0774
 0260/0336

018 " DIA CIRC METAL
 LEN=0040 INSTALLED 2015
 BMSSEN 20/0089/0260/0267
 2 0 20104 0 01 0642+60
 OIL CK. E. BR.

064098 FT

0260/0267
 064098 FT
 5 0260/0000

BMSBG 20/0089/0260/0267
 2 0 20104 0 01 0639+94
 LENGTH(AH 3499 BK 3724)
 PATCHEON RD

0250/3268
 0250/2796

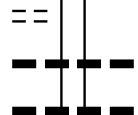
(T914)
 BMSSEN 20/0089/0250/2745
 2 0 20104 0 01 0630+20
 5 MILE CREEK

0250/2745

BMSBG 20/0089/0250/2745

WHITNEY RD
 (T771)

0250/2673



0250/2200
 0250/1615

024 " DIA CIR PLASTIC
 LEN=0040 INSTALLED 2004
 015 " DIA CIRC METAL
 LEN=0040 INSTALLED UNKN

060374 FT

0250/0550
 0250/0105
 060374 FT

018 " DIA CIR PLASTIC
 LEN=0040 INSTALLED 2015
 018 " DIA CIR PLASTIC
 LEN=0050 INSTALLED 2015
 2 0 20104 0 01 0602+90
 ROGERS RD
 (T797)

5 0250/0000

LENGTH(AH 3724 BK 2921)
 018 " DIA CIR PLASTIC
 LEN=0050 INSTALLED 2015

0240/2683

024 " DIA CIR PLASTIC
 LEN=0040 INSTALLED 2015

0240/2255

036 " DIA CIRC METAL
 LEN=0085 INSTALLED UNKN

0240/1844

SPARTA

0240/1666

ROME T

0240/1393

030 " DIA CIR PLASTIC
 LEN=0055 INSTALLED 1997

0240/0783

027 " DIA CIR PLASTIC
 LEN=0050 INSTALLED 2012

2 0 20104 0 01 0573+75 057453 FT
 PENNOYER RD
 (T777)

0240/0000

057453 FT

5 0240/0000

LENGTH(AH 2921 BK 3452)

| Stationing | Description | Material | Length | Notes |
|------------|-------------|-------------------------|----------|----------------|
| 0230/2345 | | 018 " DIA CIR PLASTIC | LEN=0040 | INSTALLED 2015 |
| 0230/0770 | | 018 " DIA CIR PLASTIC | LEN=0040 | INSTALLED 2015 |
| 0230/0380 | | 015 " DIA CIR PLASTIC | LEN=0045 | INSTALLED UNKN |
| 054001 FT | | | | |
| 0230/0000 | | | | |
| 0230/0000 | | LENGTH(AH 3452 BK 3390) | | |
| 0220/3094 | | 024 " DIA CIR PLASTIC | LEN=0040 | INSTALLED 2015 |
| 0220/1300 | | 018 " DIA CIR PLASTIC | LEN=0040 | INSTALLED 2015 |
| 0220/0990 | | 018 " DIA CIR PLASTIC | LEN=0040 | INSTALLED 2015 |
| 050611 FT | | | | |
| 0220/0030 | | 018 " DIA CIR PLASTIC | LEN=0065 | INSTALLED 2004 |
| 050611 FT | | | | |
| 0220/0000 | | LENGTH(AH 3390 BK 2504) | | |
| 0210/2241 | | 018 " DIA CIR PLASTIC | LEN=0040 | INSTALLED 2015 |
| 0210/1916 | | 024 " DIA CIR PLASTIC | LEN=0045 | INSTALLED UNKN |
| 0210/0955 | | 018 " DIA CIR PLASTIC | LEN=0042 | INSTALLED UNKN |
| 0210/0748 | | FARRINGTON RD | | (T745) |
| 048107 FT | | | | |
| 0210/0000 | | LENGTH(AH 2504 BK 3051) | | |
| 0200/2994 | | 018 " DIA CIR PLASTIC | LEN=0050 | INSTALLED UNKN |
| | | 018 " DIA CIR PLASTIC | | |

2 0 20104 0 01 0539+15 054001 FT
 FAIRVIEW RD
 (T775) 0230/0000

BUELLS CORNER RD
 (SR1022 SEG 0230/0000) 0220/0000

DIR: B TOTAL LEN: 15.729 MI. DIST: 01-1 SR: 89
 LEFT MUN: ROME T RIGHT MUN: ROME T

| | | | |
|-----------|-----------|---|----------------|
| | 0200/2175 | LEN=0045 | INSTALLED UNKN |
| | 0200/0920 | 018 "DIA CIRC METAL LEN=0040 | INSTALLED UNKN |
| 045056 FT | 0200/0591 | 018 "DIA CIR PLASTIC LEN=0040 | INSTALLED UNKN |
| | 045056 FT | 2 0 20104 0 01 0449+65 HARRISON RD (T719) | |
| | 0200/0000 | LENGTH(AH 3051 BK 2477) | |
| | 0190/1655 | 018 "DIA CIR PLASTIC LEN=0040 | INSTALLED UNKN |
| 042579 FT | 042579 FT | 2 0 20104 0 01 0424+89 | |
| | 0190/0000 | LENGTH(AH 2477 BK 1509) | |
| | 0180/0881 | 018 "DIA CIR PLASTIC LEN=0040 | INSTALLED 2015 |
| 041070 FT | 041070 FT | 2 0 20104 0 01 0409+80 MAGEETOWN RD | |
| | 0180/0000 | (SR1032 SEG 0070/0000) LENGTH(AH 1509 BK 2493) | |
| | 0170/2424 | 018 "DIA CIR PLASTIC LEN=0047 | INSTALLED UNKN |
| | 0170/1550 | 018 "DIA CIR PLASTIC LEN=0040 | INSTALLED UNKN |
| 038577 FT | 038577 FT | 2 0 20104 0 01 0384+62 | |
| | 0170/0000 | LENGTH(AH 2493 BK 2497) | |
| | 0160/1785 | 015 "DIA CIRC METAL LEN=0045 | INSTALLED UNKN |
| | 0160/1022 | 015 "DIA CIRC METAL LEN=0035 | INSTALLED UNKN |
| | 0160/0533 | 018 "DIA CIR PLASTIC LEN=0039 | INSTALLED 2015 |
| 036080 FT | 036080 FT | 2 0 20104 0 01 0359+65 | |
| | 0160/0000 | LENGTH(AH 2497 BK 1581) | |

DIR: B TOTAL LEN: 15.729 MI. DIST: 01-1 SR: 89
 LEFT MUN: ROME T RIGHT MUN: ROME T

| Stationing | Notes | Material/Spec |
|------------|---|--|
| 034499 FT | 0150/0645 | 024 " DIA CIRC METAL LEN=0040 INSTALLED UNKN |
| | 0150/0624 | 024 " DIA CIR PLASTIC LEN=0048 INSTALLED 2015 |
| | 0150/0036 | BMSSEN 20/0089/0150/0000 |
| | 034499 FT | 2 0 20104 0 01 0343+87 DOLLY RUN BMSBG 20/0089/0150/0000 |
| | 5 0150/0000 | LENGTH(AH 1581 BK 2293) 018 " DIA CIR PLASTIC |
| 032206 FT | 0140/1916 | LEN=0041 INSTALLED UNKN |
| | 0140/1254 | 015 " DIA CIRC METAL LEN=0045 INSTALLED UNKN |
| | 0140/0970 | CLOVERDALE RD (T669) |
| | 0140/0054 | BMSSEN 20/0089/0140/0000 |
| | 032206 FT | 2 0 20104 0 01 0321+31 SHIRLEY RUN BMSBG 20/0089/0140/0000 |
| 029250 FT | 5 0140/0000 | LENGTH(AH 2293 BK 2956) |
| | 0130/2350 | 018 " DIA CIR PLASTIC LEN=0045 INSTALLED UNKN |
| | 0130/1966 | 018 " DIA CIR PLASTIC LEN=0045 INSTALLED UNKN |
| | 0130/1663 | 018 " DIA CIR PLASTIC LEN=0045 INSTALLED UNKN |
| | 0130/1383 | 018 " DIA CIR PLASTIC LEN=0045 INSTALLED UNKN |
| | 0130/0550 | 018 " DIA CIRC METAL LEN=0042 INSTALLED UNKN |
| | 029250 FT | 2 0 20104 0 01 0291+75 ROME OIL CREEK T |
| | 5 0130/0000 | LENGTH(AH 2956 BK 2161) 018 " DIA CIRC METAL |
| | 0120/2090 | LEN=0045 INSTALLED UNKN |
| | 0120/1900 | 018 " DIA CIRC METAL LEN=0050 INSTALLED 2002 |
| 0120/1115 | 018 " DIA CIRC METAL LEN=0045 INSTALLED UNKN | |

DIR: B TOTAL LEN: 15.729 MI. DIST: 01-1 SR: 89
 LEFT MUN: OIL CREEK T RIGHT MUN: OIL CREEK T

| Stationing | Notes | Object ID | Description |
|---|-------|-----------|--------------------------|
| 027089 FT | | 0120/0081 | 024 " DIA CIRC METAL |
| | | 027089 FT | LEN=0040 INSTALLED UNKN |
| | | 0120/0000 | 2 0 20104 0 01 0270+39 |
| | | | LENGTH(AH 2161 BK 1632) |
| | | 0110/0862 | WATER ST |
| | | | (SR1013 SEG 0100/0000) |
| | | 0110/0848 | 024 " DIA CIRC CONCR |
| | | | LEN=0040 INSTALLED 2015 |
| 025457 FT | | 025457 FT | 2 0 20104 0 01 0253+73 |
| | | | 018 " DIA CIR PLASTIC |
| | | | LEN=0075 INSTALLED 2015 |
| THOMPSON RUN ROAD (SR1013 SEG 0090/2960) | | 0110/0000 | LENGTH(AH 1632 BK 3460) |
| | | 0100/3168 | BMS EN 20/0089/0100/3128 |
| | | | 2 0 20104 0 00 0250+27 |
| | | | HUMMER CREEK |
| | | 0100/3128 | BMSBG 20/0089/0100/3128 |
| | | | 018 " DIA CIRC METAL |
| | | 0100/2589 | LEN=0045 INSTALLED UNKN |
| | | 0100/1378 | 024 " DIA CIR PLASTIC |
| | | | LEN=0045 INSTALLED UNKN |
| 021997 FT | | 021997 FT | 2 0 20104 0 00 0219+47 |
| | | 0100/0000 | LENGTH(AH 3460 BK 2486) |
| | | | UNION CEMETERY RD |
| | | 0090/2120 | (T641) |
| 019511 FT | | 019511 FT | 2 0 20104 0 00 0194+61 |
| | | 0090/0000 | LENGTH(AH 2486 BK 3086) |
| | | 0080/2763 | 027 " DIA CIR PLASTIC |
| | | | LEN=0050 INSTALLED UNKN |
| | | 0080/2147 | 024 " DIA CIR PLASTIC |
| | | | LEN=0052 INSTALLED UNKN |
| | | 0080/1538 | 018 " DIA CIR PLASTIC |
| | | | LEN=0035 INSTALLED UNKN |

DIR: B TOTAL LEN: 15.729 MI. DIST: 01-1 SR: 89
 LEFT MUN: OIL CREEK T RIGHT MUN: OIL CREEK T

| Stationing | Description | Material | Length | Notes |
|-------------------------|-------------|--------------------------|-------------------------|-------------------------|
| 016425 FT | 0080/0600 | 030 " DIA CIR PLASTIC | LEN=0045 | INSTALLED UNKN |
| HARTMAN RD (T601) | 0080/0000 | NC SR 0089 SH | 2 0 20104 0 00 0163+89 | LENGTH(AH 3086 BK 3330) |
| | 0070/3031 | 024 " DIA CIR PLASTIC | LEN=0045 | INSTALLED 2002 |
| | 0070/2198 | 024 " DIA CIRC METAL | LEN=0040 | INSTALLED UNKN |
| | 0070/0865 | 018 " DIA CIR PLASTIC | LEN=0040 | INSTALLED 2015 |
| | 0070/0830 | 018 " DIA CIR PLASTIC | LEN=0040 | INSTALLED UNKN |
| LC FOR WARNER RD (CONN) | 0070/0289 | 024 " DIA CIR PLASTIC | LEN=0050 | INSTALLED 2015 |
| | 0070/0122 | 010 " DIA CIR PLASTIC | LEN=0055 | INSTALLED 2015 |
| 2 0 20104 0 00 0131+52 | 013095 FT | 0070/0105 | 013095 FT | |
| WARNER RD (T597) | 0070/0000 | LENGTH(AH 3330 BK 2087) | | |
| | 0060/1193 | BMS EN 20/0089/0060/1165 | 2 0 20104 0 00 0121+65 | CHURCH RUN |
| | 0060/1183 | BMSBG 20/0089/0060/1165 | | |
| | 0060/0800 | 018 " DIA CIRC CONCR | LEN=0050 | INSTALLED UNKN |
| | 0060/0793 | 018 " DIA CIRC CONCR | LEN=0060 | INSTALLED UNKN |
| | 011008 FT | 011008 FT | 2 0 20104 0 00 0110+00 | |
| | 009560 FT | 0060/0000 | LENGTH(AH 2087 BK 1448) | |
| | 009560 FT | 009560 FT | 2 0 20104 0 00 0095+52 | |
| | 0050/0000 | 018 " DIA CIR PLASTIC | LEN=0060 | INSTALLED 2002 |
| | 0040/2579 | LENGTH(AH 1448 BK 2919) | | |
| | 0040/2303 | 018 " DIA CIR PLASTIC | LEN=0060 | INSTALLED UNKN |
| | | 024 " DIA CIR PLASTIC | LEN=0042 | INSTALLED UNKN |

DIR: B TOTAL LEN: 15.729 MI. DIST: 01-1 SR: 89
 LEFT MUN: OIL CREEK T RIGHT MUN: OIL CREEK T

| Stationing | Description | Material | Length | Notes |
|------------|--------------|-------------|-------------------|------------------------|
| 0040/2053 | 018" DIA | CIR PLASTIC | LEN=0040 | INSTALLED 2015 |
| 0040/1853 | 010" DIA | CIR PLASTIC | LEN=0040 | INSTALLED 2015 |
| 0040/1636 | 018" DIA | CIR PLASTIC | LEN=0040 | INSTALLED 2015 |
| 0040/1070 | 024" DIA | CIR PLASTIC | LEN=0055 | INSTALLED 2003 |
| 0040/0945 | 018" DIA | CIR PLASTIC | LEN=0040 | INSTALLED 2015 |
| 0040/0108 | BMS EN 20 | CHURCH RUN | 20/0089/0040/0083 | 2 0 20104 0 00 0067+31 |
| 0040/0083 | BMS BG 20 | CHURCH RUN | 20/0089/0040/0083 | 2 0 20104 0 00 0066+48 |
| 006641 FT | | | | |
| 0040/0000 | LENGTH(AH | | 2919 BK 2769) | |
| 0030/2519 | 015" DIA | CIR PLASTIC | LEN=0040 | INSTALLED 2015 |
| 0030/2069 | 015" DIA | CIR PLASTIC | LEN=0050 | INSTALLED 2000 |
| 0030/1466 | BMS EN 20 | CHURCH RUN | 20/0089/0030/1440 | 2 0 20104 0 00 0053+13 |
| 0030/1440 | BMS BG 20 | CHURCH RUN | 20/0089/0030/1440 | |
| 0030/0988 | 018" DIA | CIR PLASTIC | LEN=0045 | INSTALLED 2015 |
| 0030/0704 | 012" DIA | CIRC METAL | LEN=0046 | INSTALLED UNKN |
| 0030/0574 | 018" DIA | CIR PLASTIC | LEN=0045 | INSTALLED UNKN |
| 0030/0444 | 018" DIA | CIR PLASTIC | LEN=0045 | INSTALLED UNKN |
| 0030/0127 | 018" DIA | CIR PLASTIC | LEN=0040 | INSTALLED 2015 |
| 003872 FT | | | | |
| 0030/0000 | LENGTH(AH | | 2769 BK 1647) | |
| 0020/1620 | TITUSVILLE C | | | |
| 0020/1540 | 012" DIA | CIRC METAL | LEN=0070 | INSTALLED UNKN |
| 0020/1266 | 018" DIA | CIRC CONCR | LEN=0024 | INSTALLED UNKN |
| 0020/1100 | 018" DIA | CIRC CONCR | LEN=0030 | INSTALLED UNKN |
| 0020/1065 | | | | |
| 0020/1030 | MT VERNON ST | (CITY) | | |

DIR: B TOTAL LEN: 15.729 MI. DIST: 01-1 SR: 89
 LEFT MUN: TITUSVILLE C RIGHT MUN: TITUSVILLE C

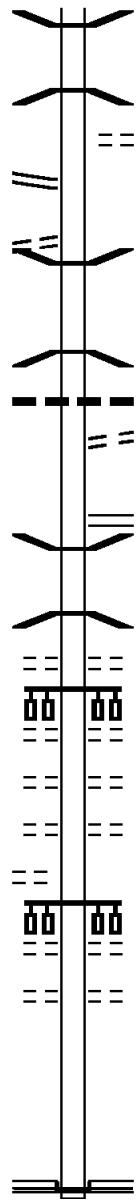
UNION ST
 (SR2031 SEG 0010/0000) 0020/0513
 WASHINGTON ST
 (CITY) 0020/0214

002225 FT

CHURCH ST
 (CITY) 0010/0668

000000 FT

CENTRAL AV
 (SR0008 SEG 0024/0238) 0010/0000



0020/0875 BMS EN 20/0089/0020/0862
 2 0 20104 0 00 0022+10
 CHURCH RUN
 0020/0856 BMSBG 20/0089/0020/0862
 PETTIT ST
 (CITY)
 NC CHURCH RUN RD
 0020/0025 BMS EN 20/0089/0020/0000
 002225 FT 2 0 20104 0 00 0022+10
 CHURCH RUN
 BMSBG 20/0089/0020/0000
 5 0020/0000 LENGTH(AH 1647 BK 2225)
 024 "DIA CIRC CONCR
 0010/1842 LEN=0040 INSTALLED UNKN
 FRANKLIN ST
 0010/1839 (CITY)
 NC UN
 BROOK ST
 0010/1745 (SR2033 SEG 0010/0000)
 0010/1656 BMS EN 20/0089/0010/1638
 2 0 20104 0 00 0016+30
 CHURCH RUN
 0010/1638 BMSBG 20/0089/0010/1638
 LINDEN ST
 0010/1558 (CITY)
 SPRUCE ST
 (CITY)
 0010/1333
 HEMLOCK ST
 (CITY)
 0010/1115
 WALNUT ST
 (CITY)
 0010/0890
 MAIN ST
 (CITY)
 0010/0443
 CHERRY ST
 (CITY)
 0010/0220 2 0 20104 0 00 0000+00
 000000 FT
 NC FR
 FRANKLIN ST
 CENTRAL AV
 (SR0027 SEG 0481/0000)
 INTER-BK FRANKLIN ST
 (SR0008 SEG 0024/0238)
 MFC BEGIN = D
 5 0010/0000 LENGTH(AH 2225 BK 0000)

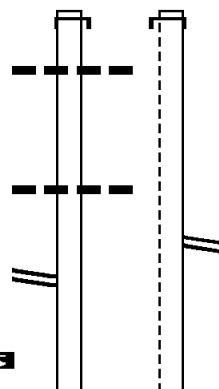
EXTRACT DATE: 12/18/2023 ROADWAY MANAGEMENT SYSTEM PAGE NUMBER: 130
 PRINT DATE: 12/19/2023 SLD COUNTY/SR - ANNUAL PRINT COUNTY: CRAWFORD
 DIR: N TOTAL LEN: 27.080 MI. DIST: 01-1 SR: 79
 LEFT MUN: CUSSEWAGO T RIGHT MUN: CUSSEWAGO T

AH-ERIE (25) 142973 FT
 SR 0079 SH INTER-AHD
 (SR0079 SEG 1635/0000) 1631/2646
 030 " DIA CIRC CONCR
 LEN=0054 INSTALLED UNKN 1631/2542

024 " DIA CIRC CONCR
 LEN=0054 INSTALLED UNKN 1631/1206

REST AREA RD
 (SR9201 SEG 0010/2227) 1631/0645

1 0 01017 0 00 1397+62 140327 FT
 LENGTH(AH 2646 BK 2650) 1631/0000



142981 FT
 INTER-AHD SR 0079 SH
 1630/2613 (SR0079 SEG 1634/0000)




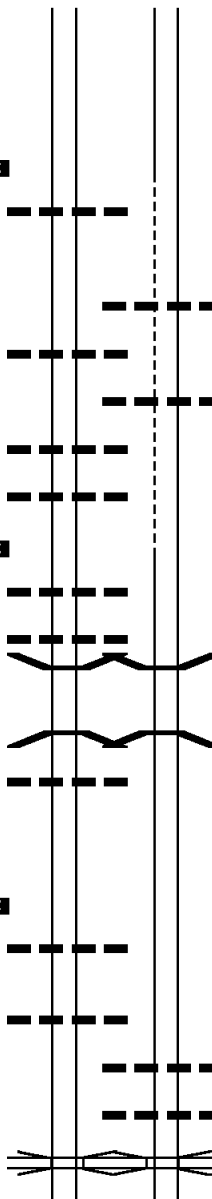



1630/1179 REST AREA RD
 (SR9202 SEG 0010/2025)

140368 FT 1 0 01017 0 00 1402+20
 LENGTH(AH 2613 BK 2622)

DIR: N TOTAL LEN: 27.080 MI. DIST: 01-1 SR: 79
 LEFT MUN: CUSSEWAGO T RIGHT MUN: CUSSEWAGO T

| Item ID | Description | Length | Start Station | End Station | Notes |
|--------------------------------|-----------------|-----------|---------------|-------------|-------------------------------------|
| 036 | "DIA CIRC CONCR | LEN=0080 | 1625/1411 | 1625/1411 | REST AREA RD (SR9202 SEG 0010/0000) |
| 036 | "DIA CIRC CONCR | LEN=0075 | 1625/0750 | 1625/0750 | |
| 030 | "DIA CIRC CONCR | LEN=0075 | 1625/0263 | 1625/0263 | |
| 1 0 01017 0 00 | 1373+66 | 137677 FT | 1625/0000 | 1624/0141 | 036 "DIA CIRC CONCR |
| LENGTH(AH 2650 BK 2654) | | | 1625/0000 | 137746 FT | LEN=0060 INSTALLED UNKN |
| 018 "DIA CIRC METAL | | | | 1624/0000 | 1 0 01017 0 00 1375+92 |
| LEN=0075 | | | | | LENGTH(AH 2622 BK 2659) |
| BMSBG 20/0079/1621/1936 | | | 1621/2566 | 1620/2048 | BMSEN 20/0079/1620/1955 |
| 1 0 01017 0 00 | 1367+34 | 136734 FT | 1621/2030 | 1620/1955 | 1 0 01017 0 00 1340+59 |
| SR 1008 | | | | | SR 1008 |
| BMSBG 20/0079/1621/1936 | | | 1621/1936 | 1620/1955 | BMSBG 20/0079/1620/1955 |
| 024 "DIA CIRC CONCR | | | | 1620/0342 | 024 "DIA CIRC CONCR |
| LEN=0054 | | | | | LEN=0054 INSTALLED UNKN |
| MAINTENANCE CROSSOVER R (CONN) | | | 1621/0086 | 1620/0088 | MAINTENANCE CROSSOVER R (CONN) |
| 1 0 01017 0 00 | 1347+22 | 135023 FT | 1621/0000 | 135087 FT | 1 0 01017 0 00 1349+33 |
| LENGTH(AH 2654 BK 2665) | | | | 1620/0000 | LENGTH(AH 2659 BK 2653) |
| 018 "DIA CIRC CONCR | | | | | |
| LEN=0070 | | | 1615/2634 | | |
| 018 "DIA CIRC CONCR | | | | | |
| LEN=0070 | | | 1615/2085 | | |
| BMSBG 20/0079/1615/1014 | | | 1615/1136 | 1614/1139 | BMSEN 20/0079/1614/1044 |
| 1 0 01017 0 00 | 1331+73 | 133173 FT | | 1614/1044 | 1 0 01017 0 00 1332+78 |
| T871, HECKER | | | | | T871, HECKER |
| BMSBG 20/0079/1615/1014 | | | 1615/1041 | 1614/1044 | BMSBG 20/0079/1614/1044 |
| 030 "DIA CIRC CONCR | | | | | |
| LEN=0070 | | | 1615/0308 | | |
| 1 0 01017 0 00 | 1321+59 | 132358 FT | | 1614/0243 | 015 "DIA CIRC METAL |
| LENGTH(AH 2665 BK 2641) | | | | 132434 FT | LEN=0054 INSTALLED UNKN |
| | | | | 1614/0000 | 1 0 01017 0 00 1322+34 |
| | | | | | LENGTH(AH 2653 BK 2622) |

DIR: N TOTAL LEN: 27.080 MI. DIST: 01-1 SR: 79
 LEFT MUN: CUSSEWAGO T RIGHT MUN: CUSSEWAGO T

| | | |
|--|---|---|
| <p>1 0 01017 0 00 1294+16 129717 FT LENGTH(AH 2641 BK 2639) 1611/0000  024 "DIA CIRC CONCR LEN=0060 INSTALLED UNKN 1605/2606 ---</p> <p>030 "DIA CIRC CONCR LEN=0054 INSTALLED UNKN 1605/1436 ---</p> <p>042 "DIA CIRC CONCR LEN=0085 INSTALLED UNKN 1605/0983 --- 042 "DIA CIRC CONCR LEN=0070 INSTALLED UNKN 1605/0412 ---</p> <p>1 0 01017 0 00 1268+85 127078 FT LENGTH(AH 2639 BK 2648) 1605/0000  036 "DIA CIRC CONCR LEN=0075 INSTALLED UNKN 1601/2405 --- 018 "DIA CIRC CONCR LEN=0075 INSTALLED UNKN 1601/1856 --- BMSBG 20/0079/1601/1454 1601/1568 1 0 01017 0 00 1257+02 T841, CENTER BMSBG 20/0079/1601/1454 1601/1475 024 "DIA CIRC CONCR LEN=0100 INSTALLED UNKN 1601/1332 ---</p> <p>1 0 01017 0 00 1241+28 124430 FT LENGTH(AH 2648 BK 2558) 1601/0000  036 "DIA CIRC CONCR LEN=0100 INSTALLED UNKN 1595/2147 ---</p> <p>036 "DIA CIRC CONCR LEN=0100 INSTALLED UNKN 1595/1278 ---</p> <p>SR 1102 FOX RD. OP ID 20/1102/0010/0000 1595/0506 1 0 01017 0 00 1217+00 121872 FT</p> |  | <p>129812 FT 1 0 01017 0 00 1296+55  1610/0000 LENGTH(AH 2622 BK 2641)</p> <p>1604/1528 036 "DIA CIRC CONCR LEN=0054 INSTALLED UNKN</p> <p>1604/1132 030 "DIA CIRC CONCR LEN=0054 INSTALLED UNKN</p> <p>127171 FT 1 0 01017 0 00 1269+65  1604/0000 LENGTH(AH 2641 BK 2649)</p> <p>1600/1574 BMSBG 20/0079/1600/1481 1 0 01017 0 00 1258+10 T841, CENTER 1600/1481 BMSBG 20/0079/1600/1481</p> <p>124522 FT 1 0 01017 0 00 1243+76  1600/0000 LENGTH(AH 2649 BK 2667)</p> <p>1594/1336 048 "DIA CIRC CONCR LEN=0060 INSTALLED UNKN 012 "DIA CIRC CONCR LEN=0054 INSTALLED UNKN SR 1102 FOX RD. 1594/1165 OP ID 20/1102/0020/0000 1594/0575 1 0 01017 0 00 1216+84 121855 FT</p> |
|--|---|---|

DIR: N TOTAL LEN: 27.080 MI. DIST: 01-1 SR: 79
 LEFT MUN: CUSSEWAGO T RIGHT MUN: CUSSEWAGO T

LENGTH(AH 2558 BK 2610) 1595/0000 [S] 1594/0000 LENGTH(AH 2667 BK 2628)

024 "DIA CIRC CONCR
 LEN=0100 INSTALLED UNKN 1591/0940 ---

1 0 01017 0 00 1189+53 119262 FT
 LENGTH(AH 2610 BK 2644) 1591/0000 [S]

018 "DIA CIRC CONCR
 LEN=0060 INSTALLED UNKN 1585/2504 ---
 MAINTENANCE CROSSOVER R
 (CONN) 1585/2371 ↔

119227 FT 1 0 01017 0 00 1190+73
 [S] 1590/0000 LENGTH(AH 2628 BK 2677)

1584/2397 MAINTENANCE CROSSOVER R
 (CONN)

024 "DIA CIRC CONCR
 LEN=0100 INSTALLED UNKN 1585/0475 ---
 1 0 01017 0 00 1163+55 116618 FT
 LENGTH(AH 2644 BK 2647) 1585/0000 [S]
 024 "DIA CIRC CONCR
 LEN=0100 INSTALLED UNKN 1581/2501 ---

116550 FT 1 0 01017 0 00 1164+36
 [S] 1584/0000 LENGTH(AH 2677 BK 2625)

1580/1938 072 "DIA CIRC CONCR
 LEN=0060 INSTALLED UNKN

036 "DIA CIRC CONCR
 LEN=0100 INSTALLED UNKN 1581/1195 ---

1580/1289 048 "DIA CIRC CONCR
 LEN=0054 INSTALLED UNKN

1580/1069 048 "DIA CIRC CONCR
 LEN=0054 INSTALLED UNKN

1 0 01017 0 00 1136+85 113971 FT
 LENGTH(AH 2647 BK 2759) 1581/0000 [S]

113925 FT 1 0 01017 0 00 1137+91
 [S] 1580/0000 LENGTH(AH 2625 BK 2708)

024 "DIA CIRC CONCR
 LEN=0100 INSTALLED UNKN 1575/1672 ---
 036 "DIA CIRC CONCR
 LEN=0060 INSTALLED UNKN 1575/1276 ---

1574/1269 036 "DIA CIRC CONCR
 LEN=0120 INSTALLED UNKN

042 "DIA CIRC CONCR
 LEN=0060 INSTALLED UNKN 1575/0973 ---

001 "DIA CIRC CONCR

EXTRACT DATE: 12/18/2023
 PRINT DATE: 12/19/2023

ROADWAY MANAGEMENT SYSTEM
 SLD COUNTY/SR - ANNUAL PRINT


PAGE NUMBER: 126
 COUNTY: CRAWFORD

DIR: N TOTAL LEN: 27.080 MI.
 LEFT MUN: CUSSEWAGO T

DIST: 01-1 SR: 79
 RIGHT MUN: CUSSEWAGO T

| Stationing | Description | Length | Material | Notes |
|------------|--------------------------|-----------|----------------|-------|
| 1574/0813 | | 0072 | INSTALLED UNKN | |
| 1574/0098 | BMS EN 20/0079/1575/0000 | 111217 FT | | |
| 1574/0000 | BMS BG 20/0079/1575/0000 | | | |
| 1570/2258 | 024 "DIA CIRC CONCR | | INSTALLED UNKN | |
| 1571/2163 | 024 "DIA CIRC CONCR | | INSTALLED UNKN | |
| 1571/1201 | 024 "DIA CIRC CONCR | | INSTALLED UNKN | |
| 1570/1077 | 024 "DIA CIRC CONCR | | INSTALLED UNKN | |
| 1570/0103 | 024 "DIA CIRC CONCR | | INSTALLED UNKN | |
| 1570/0000 | 1083+38 108612 FT | | | |
| 1564/2471 | 012 "DIA CIRC METAL | | INSTALLED UNKN | |
| 1565/2340 | MAINTENANCE CROSSOVER R | | | |
| 1564/2094 | MAINTENANCE CROSSOVER R | | | |
| 1564/0898 | 048 "DIA CIRC CONCR | | INSTALLED UNKN | |
| 1565/0404 | CUSSEWAGO HAYFIELD T | | | |
| 1565/0223 | 024 "DIA CIRC CONCR | | INSTALLED UNKN | |
| 1564/0212 | 024 "DIA CIRC CONCR | | INSTALLED UNKN | |
| 1564/0000 | 1058+20 105967 FT | | | |
| 1560/1165 | SR 1101 MAPLE DR. | | | |
| 103397 FT | 1030+69 103335 FT | | | |
| 1032+64 | | | | |

DIR: N TOTAL LEN: 27.080 MI. DIST: 01-1 SR: 79
LEFT MUN: HAYFIELD T RIGHT MUN: HAYFIELD T



EXTRACT DATE: 12/18/2023
PRINT DATE: 12/19/2023

ROADWAY MANAGEMENT SYSTEM
SLD COUNTY/SR - ANNUAL PRINT

PAGE NUMBER: 124
COUNTY: CRAWFORD

DIR: N TOTAL LEN: 27.080 MI.
LEFT MUN: HAYFIELD T

DIST: 01-1 SR: 79
RIGHT MUN: HAYFIELD T

| Stationing | Description | Length | Stationing | Description | Length |
|-------------------------|-------------|-----------|------------|-------------------------|--------|
| 1 0 01017 0 00 0924+19 | | 092661 FT | 1540/0500 | (SR8005 SEG 0750/0658) | |
| LENGTH(AH 2671 BK 2492) | | 1541/0000 | 092798 FT | 1 0 01017 0 00 0926+65 | |
| BMSBN 20/0079/1535/2259 | | 1535/2392 | 1540/0000 | LENGTH(AH 2422 BK 2635) | |
| 1 0 01017 0 00 0923+12 | | | 1534/2551 | BMSBN 20/0079/1534/2442 | |
| SR 0198 | | | | 1 0 01017 0 00 0924+29 | |
| BMSBG 20/0079/1535/2259 | | 1535/2283 | 1534/2442 | SR 0198 | |
| | | | | BMSBG 20/0079/1534/2442 | |
| RAMP A RD | | | 1534/1598 | RAMP B RD | |
| (SR8005 SEG 0250/0939) | | 1535/1409 | | (SR8005 SEG 0010/0000) | |
| | | | 1534/0770 | 024 "DIA CIRC CONCR | |
| 030 "DIA CIRC CONCR | | | | LEN=0050 INSTALLED UNKN | |
| LEN=0150 INSTALLED UNKN | | 1535/0762 | | | |
| 030 "DIA CIRC CONCR | | | | | |
| LEN=0150 INSTALLED UNKN | | 1535/0297 | | | |
| | | | 1534/0051 | 018 "DIA CIRC CONCR | |
| 1 0 01017 0 00 0899+27 | | 090169 FT | 090163 FT | LEN=0045 INSTALLED UNKN | |
| LENGTH(AH 2492 BK 2789) | | 1535/0000 | 1534/0000 | 1 0 01017 0 00 0900+32 | |
| | | | | LENGTH(AH 2635 BK 2648) | |
| | | | 1530/2433 | 018 "DIA CIRC CONCR | |
| 030 "DIA CIRC CONCR | | | | LEN=0054 INSTALLED UNKN | |
| LEN=0100 INSTALLED UNKN | | 1531/2493 | | | |
| | | | 1530/2020 | 018 "DIA CIRC CONCR | |
| | | | | LEN=0054 INSTALLED UNKN | |
| 036 "DIA CIRC CONCR | | | 1530/1427 | 036 "DIA CIRC CONCR | |
| LEN=0100 INSTALLED UNKN | | 1531/1438 | | LEN=0100 INSTALLED UNKN | |
| MAINTENANCE CROSSOVER R | | | | | |
| (CONN) | | 1531/1215 | 1530/1053 | MAINTENANCE CROSSOVER R | |
| | | | | (CONN) | |
| | | | 1530/0723 | 018 "DIA CIRC CONCR | |
| 018 "DIA CIRC METAL | | | | LEN=0054 INSTALLED UNKN | |
| LEN=0054 INSTALLED UNKN | | 1531/0425 | | | |
| | | | 1530/0421 | 018 "DIA CIRC CONCR | |
| 018 "DIA CIRC METAL | | | | LEN=0054 INSTALLED UNKN | |
| LEN=0050 INSTALLED UNKN | | 1531/0133 | | | |
| | | | 1530/0121 | 024 "DIA CIRC CONCR | |
| 1 0 01017 0 00 0872+85 | | 087380 FT | 087515 FT | LEN=0054 INSTALLED UNKN | |
| LENGTH(AH 2789 BK 2540) | | 1531/0000 | 1530/0000 | 1 0 01017 0 00 0873+84 | |
| | | | | LENGTH(AH 2648 BK 2703) | |
| | | | 1524/2487 | 036 "DIA CIRC CONCR | |
| | | | | LEN=0050 INSTALLED UNKN | |
| 018 "DIA CIRC CONCR | | | | | |

DIR: N TOTAL LEN: 27.080 MI. DIST: 01-1 SR: 79
 LEFT MUN: HAYFIELD T RIGHT MUN: HAYFIELD T

| Item ID | Description | Stationing | Notes |
|----------------------------------|-----------------|------------|-------------------------|
| LEN=0054 | INSTALLED UNKN | 1525/2537 | |
| 024 | "DIA CIRC CONCR | 1524/2179 | 036 "DIA CIRC CONCR |
| LEN=0080 | INSTALLED UNKN | 1525/2201 | LEN=0050 INSTALLED UNKN |
| 036 | "DIA CIRC METAL | | |
| LEN=0194 | INSTALLED UNKN | 1525/1854 | |
| SR 4009 | MOSIERTOWN | | SR 4009 MOSIERTOWN |
| OP ID 20/4009/0090/2363 | | 1524/1516 | OP ID 20/4009/0090/2363 |
| 024 | "DIA CIRC CONCR | 1525/1642 | |
| LEN=0054 | INSTALLED UNKN | | |
| 012 | "DIA CIRC CONCR | 1524/0670 | 036 "DIA CIRC CONCR |
| LEN=0054 | INSTALLED UNKN | 1525/0400 | LEN=0050 INSTALLED UNKN |
| 1 0 01017 0 00 0847+19 084840 FT | | 1524/0063 | 012 "DIA CIRC METAL |
| LENGTH(AH 2540 BK 2639) | 1525/0000 | 084812 FT | LEN=0050 INSTALLED UNKN |
| | | 1524/0000 | 1 0 01017 0 00 0847+33 |
| | | | LENGTH(AH 2703 BK 2637) |
| | | 1520/2425 | 036 "DIA CIRC CONCR |
| | | 1520/2124 | LEN=0090 INSTALLED UNKN |
| CUSSEWAGO CK | | | 036 "DIA CIRC CONCR |
| STRUCTURE LENGTH 11 FT | | | LEN=0090 INSTALLED UNKN |
| BMSID 20/0079/1521/2025 | 1521/1952 | 1520/2100 | CUSSEWAGO TR |
| | | 1520/1820 | STRUCTURE LENGTH 11 FT |
| | | | BMSID 20/0079/1520/2100 |
| 048 "H 48 "W CON BOX CUL | | | 036 "DIA CIRC CONCR |
| LEN=0200 | INSTALLED UNKN | 1521/1746 | LEN=0090 INSTALLED UNKN |
| | | 1520/1460 | DMS SIGN STRUCTURE |
| 024 "DIA CIRC CONCR | | | BMSID 20/0079/1520/1460 |
| LEN=0100 | INSTALLED UNKN | 1521/1292 | |
| 036 "DIA CIRC CONCR | | | |
| LEN=0100 | INSTALLED UNKN | 1521/0948 | |
| | | 1520/0897 | 036 "DIA CIRC CONCR |
| | | | LEN=0050 INSTALLED UNKN |
| CUSSEWAGO TR | | | |
| STRUCTURE LENGTH 11 FT | | | CUSSEWAGO TR |
| BMSID 20/0079/1521/0256 | 1521/0256 | 1520/0241 | STRUCTURE LENGTH 11 FT |
| 1 0 01017 0 00 0819+77 082201 FT | | 082175 FT | BMSID 20/0079/1520/0203 |
| LENGTH(AH 2639 BK 2876) | 1521/0000 | 1520/0000 | 1 0 01017 0 00 0820+97 |
| | | | LENGTH(AH 2637 BK 2859) |
| | | 1514/2835 | 018 "DIA CIRC CONCR |
| | | 1514/2580 | LEN=0050 INSTALLED UNKN |
| | | | 018 "DIA CIRC CONCR |
| | | | LEN=0050 INSTALLED UNKN |

DIR: N TOTAL LEN: 27.080 MI. DIST: 01-1 SR: 79
 LEFT MUN: HAYFIELD T RIGHT MUN: HAYFIELD T

| | | | | |
|---|-----|-----|-----------|---|
| 018 "DIA CIRC CONCR LEN=0100 INSTALLED UNKN 1515/2430 | --- | --- | 1514/2281 | 018 "DIA CIRC CONCR LEN=0070 INSTALLED UNKN |
| 018 "DIA CIRC CONCR LEN=0060 INSTALLED UNKN 1515/2114 | --- | --- | 1514/1980 | 024 "DIA CIRC CONCR LEN=0070 INSTALLED UNKN |
| 018 "DIA CIRC CONCR LEN=0054 INSTALLED UNKN 1515/1825 | --- | --- | 1514/1682 | 018 "DIA CIRC CONCR LEN=0050 INSTALLED UNKN |
| 018 "DIA CIRC CONCR LEN=0054 INSTALLED UNKN 1515/1521 | --- | --- | 1514/1380 | 018 "DIA CIRC CONCR LEN=0075 INSTALLED UNKN |
| BMS EN 20/0079/1515/0704 1515/0807 1 0 01017 0 00 0799+07 T611, MATT RD | --- | --- | 1514/0817 | BMS EN 20/0079/1514/066B 1 0 01017 0 00 0799+28 T611, MATT RD |
| BMSBG 20/0079/1515/0704 1515/0704 030 "DIA CIRC CONCR LEN=0080 INSTALLED UNKN 1515/0412 | --- | --- | 1514/0714 | BMSBG 20/0079/1514/066B |
| 030 "DIA CIRC CONCR LEN=0080 INSTALLED UNKN 1515/0108 1 0 01017 0 00 0792+61 079325 FT LENGTH(AH 2876 BK 2660) 1515/0000 | --- | --- | 1514/0387 | 018 "DIA CIRC CONCR LEN=0060 INSTALLED UNKN |
| 024 "DIA CAST IRON LEN=0070 INSTALLED UNKN 1511/2043 | --- | --- | 079316 FT | 1 0 01017 0 00 0792+04 |
| 024 "DIA CIRC METAL LEN=0070 INSTALLED UNKN 1511/1846 | --- | --- | 1514/0000 | LENGTH(AH 2859 BK 2641) |
| 024 "DIA CIRC CONCR LEN=0070 INSTALLED UNKN 1511/1546 | --- | --- | 1510/1970 | 036 "DIA CIR PLASTIC LEN=0070 INSTALLED UNKN |
| 024 "DIA CIRC CONCR LEN=0070 INSTALLED UNKN 1511/1146 | --- | --- | 1510/1287 | 036 "DIA CIRC CONCR LEN=0045 INSTALLED UNKN |
| 1 0 01017 0 00 0764+79 076665 FT | --- | --- | 1510/0973 | 018 "DIA CIRC CONCR LEN=0045 INSTALLED UNKN |
| | --- | --- | 1510/0664 | 018 "DIA CIRC CONCR LEN=0045 INSTALLED UNKN |
| | --- | --- | 1510/0394 | 018 "DIA CIRC CONCR LEN=0045 INSTALLED UNKN |
| | --- | --- | 1510/0078 | 042 "DIA CIRC METAL LEN=0045 INSTALLED UNKN |
| | --- | --- | 076675 FT | 1 0 01017 0 00 0765+90 |

DIR: N TOTAL LEN: 27.080 MI. DIST: 01-1 SR: 79
 LEFT MUN: HAYFIELD T RIGHT MUN: HAYFIELD T

| Item Description | Stationing | Length | Material | Notes |
|--------------------------------|------------|-----------|-------------------------|--------------------------------|
| 048 "DIA CIRC CONCR | 1511/0000 | 1511/0000 | LEN=0200 | INSTALLED UNKN |
| 021 "DIA CIRC CONCR | 1505/2610 | 1505/2142 | LEN=0055 | INSTALLED UNKN |
| 021 "DIA CIRC CONCR | 1505/1776 | 1505/1776 | LEN=0050 | INSTALLED UNKN |
| SR 2034 ROGERS FER | 1505/1750 | 1505/1750 | OP ID 20/2034/0020/1353 | HAYFIELD VERNON T |
| 036 "DIA CIRC CONCR | 1504/1273 | 1504/1007 | LEN=0054 | INSTALLED UNKN |
| 074057 FT | 1504/0000 | 1500/2480 | 1500/1893 | 1500/1647 |
| 1 0 01017 0 00 0739+45 | 074027 FT | 1505/0000 | 1500/1316 | 1500/1202 |
| LENGTH(AH 2638 BK 2636) | | | | |
| MAINTENANCE CROSSOVER R (CONN) | 1501/1660 | | | |
| ATR 828 | 1501/1286 | | | |
| BMSID 20/0079/1501/0983 | 1501/1249 | | | |
| 1 0 01017 0 00 0723+04 | | | | |
| CUSSEWAGO CK | 1501/1031 | | | |
| BMSBG 20/0079/1501/0983 | | | | |
| 1 0 01017 0 00 0711+89 | 071391 FT | | | |
| LENGTH(AH 2636 BK 2626) | 1501/0000 | | | |
| CUSSEWAGO TR | 1495/1791 | | | |
| STRUCTURE LENGTH 11 FT | 1494/1664 | | | |
| BMSID 20/0079/1494/1700 | | | | |
| BMSID 20/0079/1495/0000 | 1495/0110 | | | |
| 1 0 01017 0 00 0686+77 | 068765 FT | | | |
| SR 0102 | | | | |
| BMSBG 20/0079/1495/0000 | | | | |
| LENGTH(AH 2626 BK 2679) | 1495/0000 | | | |
| 018 "DIA CIRC CONCR | 1510/0000 | 1510/0000 | LEN=0054 | INSTALLED UNKN |
| 018 "DIA CIRC CONCR | 1504/1758 | 1504/1645 | LEN=0054 | INSTALLED UNKN |
| SR 2034 ROGERS FER | 1504/1645 | 1504/1273 | OP ID 20/2034/0020/1353 | HAYFIELD VERNON T |
| 036 "DIA CIRC CONCR | 1504/1007 | 074057 FT | 1 0 01017 0 00 0739+44 | LEN=0054 INSTALLED UNKN |
| 012 "DIA CIRC METAL | 1500/2480 | 1500/1893 | 1500/1647 | LEN=0085 INSTALLED UNKN |
| 018 "DIA CIRC CONCR | 1500/1893 | 1500/1316 | 1500/1202 | LEN=0075 INSTALLED UNKN |
| 018 "DIA CIRC CONCR | 1500/1202 | | | MAINTENANCE CROSSOVER R (CONN) |
| ATR 828 | | | | |
| BMSID 20/0079/1500/0984 | | | | |
| 1 0 01017 0 00 0722+91 | | | | |
| CUSSEWAGO CK | | | | |
| BMSBG 20/0079/1500/0984 | | | | |
| 1 0 01017 0 00 0713+22 | 071398 FT | | | |
| LENGTH(AH 2659 BK 2646) | 1500/0000 | | | |
| CUSSEWAGO TR | 1494/1664 | | | |
| STRUCTURE LENGTH 11 FT | | | | |
| BMSID 20/0079/1494/1700 | | | | |
| BMSID 20/0079/1494/0000 | 1494/0114 | | | |
| 1 0 01017 0 00 0686+64 | 068752 FT | | | |
| SR 0102 | | | | |
| BMSBG 20/0079/1494/0000 | | | | |
| LENGTH(AH 2646 BK 2613) | 1494/0000 | | | |

DIR: N TOTAL LEN: 27.080 MI. DIST: 01-1 SR: 79
 LEFT MUN: VERNON T RIGHT MUN: VERNON T

| | | | | | | | |
|----------------------------------|-----------|----------------|-----------|--------------------|-------------------------|--|--|
| 024 "DIA CIRC CONCR | LEN=0085 | INSTALLED UNKN | 1491/2615 | --- | --- | | |
| 012 "DIA CIRC METAL | LEN=0090 | INSTALLED UNKN | 1491/2178 | --- | --- | | |
| 018 "DIA CIRC CONCR | LEN=0054 | INSTALLED UNKN | 1491/2055 | --- | --- | | |
| 036 "DIA CIRC CONCR | LEN=0180 | INSTALLED UNKN | 1491/1528 | --- | --- | | |
| SR 3016 HARMONSBUR | | | | SR 3016 HARMONSBUR | | | |
| OP ID 20/3016/0200/0000 | 1491/0860 | | | 1490/0828 | OP ID 20/3016/0200/0000 | | |
| | | | | 1490/0700 | 018 "DIA CIRC CONCR | | |
| | | | | 1490/0400 | LEN=0085 INSTALLED UNKN | | |
| 018 "DIA CIRC CONCR | LEN=0180 | INSTALLED UNKN | 1491/0121 | --- | --- | | |
| | | | | 1490/0077 | 018 "DIA CIRC CONCR | | |
| 1 0 01017 0 00 0659+03 066086 FT | | | | 066139 FT | LEN=0085 INSTALLED UNKN | | |
| LENGTH(AH 2679 BK 2552) | 1491/0000 | | | 1490/0000 | 1 0 01017 0 00 0659+01 | | |
| 018 "DIA CIRC CONCR | LEN=0072 | INSTALLED UNKN | 1485/2366 | --- | --- | | |
| | | | | 1484/2255 | 018 "DIA CIRC CONCR | | |
| 018 "DIA CIRC CONCR | LEN=0065 | INSTALLED UNKN | 1485/2043 | --- | --- | | |
| | | | | 1484/1980 | LEN=0080 INSTALLED UNKN | | |
| 018 "DIA CIRC CONCR | LEN=0054 | INSTALLED UNKN | 1485/1771 | --- | --- | | |
| | | | | 1484/1730 | 018 "DIA CIRC CONCR | | |
| 018 "DIA CIRC CONCR | LEN=0065 | INSTALLED UNKN | 1485/1443 | --- | --- | | |
| | | | | 1484/1416 | LEN=0072 INSTALLED UNKN | | |
| 024 "DIA CIRC CONCR | LEN=0065 | INSTALLED UNKN | 1485/1133 | --- | --- | | |
| | | | | 1484/1092 | 018 "DIA CIRC CONCR | | |
| 018 "DIA CIRC CONCR | LEN=0092 | INSTALLED UNKN | 1485/0851 | --- | --- | | |
| | | | | 1484/0830 | LEN=0060 INSTALLED UNKN | | |
| 018 "DIA CIRC CONCR | LEN=0010 | INSTALLED UNKN | 1485/0547 | --- | --- | | |
| | | | | 1484/0525 | 018 "DIA CIRC CONCR | | |
| 1 0 01017 0 00 0633+70 063534 FT | | | | 063623 FT | LEN=0080 INSTALLED UNKN | | |
| | | | | | 1 0 01017 0 00 0633+63 | | |

DIR: N TOTAL LEN: 27.080 MI. DIST: 01-1 SR: 79
 LEFT MUN: VERNON T RIGHT MUN: VERNON T

| DESCRIPTION | START | END | START | END | DESCRIPTION |
|-------------------------|-----------|-------------------------|-----------|-----------|-------------------------|
| LENGTH(AH 2552 BK 2646) | 1485/0000 | 5 | 5 | 1484/0000 | LENGTH(AH 2516 BK 2639) |
| 042 "DIA CIRC METAL | LEN=0180 | INSTALLED UNKN | 1481/2317 | --- | 048 "DIA CIRC METAL |
| MAINTENANCE CROSSOVER R | (CONN) | 1481/1452 | --- | 1480/2405 | LEN=0150 INSTALLED UNKN |
| 036 "DIA CIRC METAL | LEN=0180 | INSTALLED UNKN | 1481/1376 | --- | 018 "DIA CIRC CONCR |
| 024 "DIA CIRC CONCR | LEN=0065 | INSTALLED UNKN | 1481/1132 | --- | LEN=0090 INSTALLED UNKN |
| 036 "DIA CIRC CONCR | LEN=0180 | INSTALLED UNKN | 1481/0574 | --- | MAINTENANCE CROSSOVER R |
| 030 "DIA CIRC CONCR | LEN=0080 | INSTALLED UNKN | 1481/0199 | --- | (CONN) |
| 1 0 01017 0 00 0607+24 | 060888 FT | LENGTH(AH 2646 BK 2646) | 1481/0000 | 5 | 036 "DIA CIRC CONCR |
| 030 "DIA CIRC CONCR | LEN=0080 | INSTALLED UNKN | 1475/2168 | --- | LEN=0110 INSTALLED UNKN |
| 030 "DIA CIRC CONCR | LEN=0125 | INSTALLED UNKN | 1475/1590 | --- | 018 "DIA CIRC CONCR |
| 036 "DIA CIRC CONCR | LEN=0080 | INSTALLED UNKN | 1475/1060 | --- | LEN=0125 INSTALLED UNKN |
| | | | | | 036 "DIA CIRC CONCR |
| | | | | | LEN=0100 INSTALLED UNKN |
| | | | | | 018 "DIA CIRC CONCR |
| | | | | | LEN=0105 INSTALLED UNKN |
| | | | | | 060984 FT |
| | | | | | 1 0 01017 0 00 0607+24 |
| | | | | | 032 "DIA CIRC CONCR |
| | | | | | LEN=0120 INSTALLED UNKN |
| | | | | | LENGTH(AH 2639 BK 2662) |
| | | | | | 030 "DIA CIRC CONCR |
| | | | | | LEN=0172 INSTALLED UNKN |
| | | | | | 018 "DIA CIRC CONCR |
| | | | | | LEN=0175 INSTALLED UNKN |
| | | | | | 030 "DIA CIRC CONCR |
| | | | | | LEN=0140 INSTALLED UNKN |
| | | | | | 030 "DIA CIRC CONCR |
| | | | | | LEN=0140 INSTALLED UNKN |
| | | | | | 024 "DIA CIRC CONCR |
| | | | | | LEN=0120 INSTALLED UNKN |
| | | | | | 018 "DIA CIRC CONCR |
| | | | | | LEN=0110 INSTALLED UNKN |

SIGN: 2 CHORD TRUSS

DIR: N TOTAL LEN: 27.080 MI. DIST: 01-1 SR: 79
 LEFT MUN: VERNON T RIGHT MUN: VERNON T

| BMSID | Segment | Start Station | End Station | Length (FT) | Notes |
|-------------------|-------------------------|---------------|-------------|-------------|-------------------------|
| 20/0079/1475/2139 | 1475/0363 | | | | |
| 1 0 01017 0 00 | 0580+84 | 058242 | | FT | |
| | LENGTH(AH 2646 BK 2849) | 1475/0000 | | | |
| | | | 1474/0279 | | 024 " DIA CIRC CONCR |
| | | | 058322 | FT | LEN=0092 INSTALLED UNKN |
| | | | 1474/0000 | | 1 0 01017 0 00 0580+84 |
| | | | | | LENGTH(AH 2662 BK 2808) |
| | RAMP D RD | | | | |
| | (SR8003 SEG 0502/0000) | 1471/1905 | | | |
| | VAN HORN RUN | | | | |
| | STRUCTURE LENGTH 40 FT | | | | |
| | BMSID 20/0079/1471/1340 | 1471/1899 | | | |
| | | | 1470/1460 | | 024 " DIA CIRC CONCR |
| | | | | | LEN=0200 INSTALLED UNKN |
| | | | 1470/1115 | | RAMP F RD |
| | | | | | (SR8003 SEG 0750/1566) |
| | RAMP C RD | | | | |
| | (SR8003 SEG 0512/0724) | 1471/1135 | | | |
| | | | 1470/0492 | | RAMP E RD |
| | | | | | (SR8003 SEG 0760/0000) |
| | | | 1470/0339 | | SIGN: CANTILEVER |
| | | | 1470/0291 | | BMSID 20/0079/1470/0310 |
| | BMSEN 20/0079/1471/0120 | 1471/0643 | | | BMSEN 20/0079/1470/0014 |
| | 1 0 01017 0 00 0557+14 | | | | 1 0 01017 0 00 0554+51 |
| | SR 0006 WB | | | | US 6 WESTBOUND |
| | BMSBG 20/0079/1471/0120 | 1471/0420 | | | BMSBG 20/0079/1470/0014 |
| | SIGN: CANTILEVER | | | | |
| | BMSID 20/0079/1471/0050 | 1471/0376 | | | |
| | RAMP B RD | | | | |
| | (SR8003 SEG 0260/0000) | 1471/0192 | | | |
| | 1 0 01017 0 00 0554+63 | 055393 | | FT | |
| | LENGTH(AH 2849 BK 2233) | 1471/0000 | | | |
| | | | 055514 | FT | 1 0 01017 0 00 0554+51 |
| | | | 1470/0000 | | LENGTH(AH 2808 BK 2350) |
| | | | | | 024 " DIA CIRC CONCR |
| | | | 1464/2292 | | LEN=0094 INSTALLED UNKN |
| | | | 1464/1809 | | RAMP G RD |
| | | | | | (SR8003 SEG 0020/0547) |
| | RAMP A RD | | | | |
| | (SR8003 SEG 0250/1800) | 1465/1598 | | | |
| | | | 1464/1157 | | RAMP H RD |
| | | | | | (SR8003 SEG 0010/0000) |
| | | | 1464/0872 | | DRAINAGE |
| | | | | | STRUCTURE LENGTH 56 FT |
| | | | | | BMSID 20/0079/1470/0339 |
| | | | 1464/0143 | | 018 " DIA CIRC CONCR |
| | | | 053164 | FT | LEN=0092 INSTALLED UNKN |
| | | | | | 1 0 01017 0 00 0530+96 |
| | | | | | VAN HORN RUN |
| | | | | | STRUCTURE LENGTH 37 FT |

EXTRACT DATE: 12/18/2023
PRINT DATE: 12/19/2023

ROADWAY MANAGEMENT SYSTEM
SLD COUNTY/SR - ANNUAL PRINT

PAGE NUMBER: 117
COUNTY: CRAWFORD

DIR: N TOTAL LEN: 27.080 MI.
LEFT MUN: VERNON T

DIST: 01-1 SR: 79
RIGHT MUN: VERNON T

| Stationing | Description | Length | Material | Notes |
|----------------------------------|-------------|-----------|----------|-------|
| 1 0 01017 0 00 0528+76 053160 FT | | 1465/0000 | | |
| 1464/0000 | | | | |
| 1460/2566 | | | | |
| 1460/2275 | | | | |
| 1460/2221 | | | | |
| 1461/2192 | | | | |
| 1460/2008 | | | | |
| 1461/1819 | | | | |
| 1460/1953 | | | | |
| 1461/1682 | | | | |
| 1460/1673 | | | | |
| 1461/0876 | | | | |
| 1461/0824 | | | | |
| 1460/0612 | | | | |
| 1461/0531 | | | | |
| 1461/0057 | | | | |
| 1 0 01017 0 00 0502+65 050439 FT | | 1461/0000 | | |
| 050538 FT | | | | |
| 1460/0000 | | | | |
| 1454/2486 | | | | |
| 1455/2056 | | | | |
| 1454/2157 | | | | |
| 1455/1729 | | | | |
| 1455/1432 | | | | |
| 1454/1518 | | | | |
| 1455/1100 | | | | |
| 1455/0801 | | | | |
| 1454/0917 | | | | |

DIR: N TOTAL LEN: 27.080 MI. DIST: 01-1 SR: 79
 LEFT MUN: VERNON T RIGHT MUN: VERNON T

| Stationing | Description | Stationing | Description |
|-----------------------------------|--------------------------|------------|--|
| LEN=0068 | INSTALLED UNKN 1455/0550 | | |
| VERNON UNION T | | 1454/0655 | 018 "DIA CIRC CONCR LEN=0165 INSTALLED UNKN |
| | 1455/0370 | 1454/0556 | VERNON UNION T |
| 060 "DIA CIRC METAL | | 1454/0300 | 042 "DIA CIRC METAL LEN=0100 INSTALLED UNKN |
| LEN=0180 INSTALLED UNKN 1455/0064 | | | |
| 1 0 01017 0 00 0477+32 047925 FT | | 047790 FT | 1 0 01017 0 00 0477+56 |
| LENGTH(AH 2514 BK 2653) 1455/0000 | | 1454/0000 | LENGTH(AH 2748 BK 2633) |
| | | 1450/2371 | 042 "DIA CIRC CONCR LEN=0110 INSTALLED UNKN |
| 036 "DIA CIRC CONCR | | | |
| LEN=0150 INSTALLED UNKN 1451/2255 | | 1450/2035 | MAINTENANCE CROSSOVER R (CONN) |
| MAINTENANCE CROSSOVER R (CONN) | | 1450/1924 | 042 "DIA CIRC CONCR LEN=0130 INSTALLED UNKN |
| 042 "DIA CIRC CONCR | | | |
| LEN=0200 INSTALLED UNKN 1451/1775 | | 1450/1530 | 036 "DIA CIRC CONCR LEN=0082 INSTALLED UNKN |
| 018 "DIA CIRC CONCR | | | |
| LEN=0072 INSTALLED UNKN 1451/1436 | | | |
| 024 "DIA CIRC CONCR | | | |
| LEN=0126 INSTALLED UNKN 1451/1160 | | | |
| 018 "DIA CIRC CONCR | | | |
| LEN=0070 INSTALLED UNKN 1451/0958 | | | |
| | | 1450/0532 | 018 "DIA CIRC CONCR LEN=0098 INSTALLED UNKN |
| 018 "DIA CIRC CONCR | | | |
| LEN=0070 INSTALLED UNKN 1451/0430 | | 1450/0241 | 018 "DIA CIRC CONCR LEN=0098 INSTALLED UNKN |
| 018 "DIA CIRC METAL | | | |
| LEN=0144 INSTALLED UNKN 1451/0144 | | 045157 FT | 1 0 01017 0 00 0451+23 |
| 1 0 01017 0 00 0450+79 045272 FT | | 1450/0000 | LENGTH(AH 2633 BK 2761) |
| LENGTH(AH 2653 BK 2817) 1451/0000 | | | |
| 030 "DIA CIRC CONCR | | | |
| LEN=0070 INSTALLED UNKN 1445/2691 | | 1444/2688 | 024 "DIA CIRC CONCR LEN=0102 INSTALLED UNKN |
| 018 "DIA CIRC CONCR | | | |
| LEN=0070 INSTALLED UNKN 1445/2369 | | 1444/2357 | 018 "DIA CIRC CONCR LEN=0100 INSTALLED UNKN |
| 018 "DIA CIRC CONCR | | | |
| LEN=0050 INSTALLED UNKN 1445/2067 | | | |
| 036 "DIA CIRC CONCR | | | |

DIR: N TOTAL LEN: 27.080 MI. DIST: 01-1 SR: 79
 LEFT MUN: UNION T RIGHT MUN: UNION T

| Stationing | Description | Length | Material | Status |
|------------|----------------------------------|-----------|---------------------|-------------------------|
| 1445/1788 | LEN=0084 | 1445/1788 | UNKN | INSTALLED |
| 1444/0312 | BMSBN 20/0079/1444/0000 | 1444/0312 | 042396 FT | FRNCH.CK.TR. |
| 1444/0000 | BMSBG 20/0079/1444/0000 | 1444/0000 | 018 "DIA CIRC METAL | LEN=0132 INSTALLED UNKN |
| 1440/1355 | BMSBN 20/0079/1440/1153 | 1440/1355 | 0000+00 | T701, SEMERAD |
| 1440/1153 | BMSBG 20/0079/1440/1153 | 1440/1153 | 030 "DIA CIRC CONCR | LEN=0180 INSTALLED UNKN |
| 1440/0723 | RAYMOND P. SHAFFER HWY (CONN) | 1440/0723 | 039877 FT | 018 "DIA CIRC CONCR |
| 1440/0678 | LEN=0180 | 1440/0678 | INSTALLED UNKN | |
| 1440/0000 | 1 0 01017 0 00 0398+00 039997 FT | 1440/0000 | 039877 FT | 018 "DIA CIRC CONCR |
| 1441/0000 | LENGTH(AH 2458 BK 2651) | 1441/0000 | 024 "DIA CIRC CONCR | LEN=0148 INSTALLED UNKN |
| 1434/0757 | 024 "DIA CIRC CONCR | 1434/0757 | LEN=0148 | INSTALLED UNKN |
| 1434/0273 | 024 "DIA CIRC CONCR | 1434/0273 | LEN=0148 | INSTALLED UNKN |
| 1435/0207 | 024 "DIA CIRC CONCR | 1435/0207 | 037185 FT | 1 0 01017 0 00 0371+81 |
| 1435/0000 | LENGTH(AH 2651 BK 2690) | 1435/0000 | 037185 FT | 018 "DIA CIRC CONCR |
| 1431/2590 | LEN=0086 | 1431/2590 | INSTALLED UNKN | |
| 1431/0893 | 030 "DIA CIRC CONCR | 1431/0893 | LEN=0180 | INSTALLED UNKN |
| 1431/0755 | 048 "DIA CIRC CONCR | 1431/0755 | LEN=0120 | INSTALLED UNKN |
| 1431/0621 | 018 "DIA CIRC CONCR | 1431/0621 | LEN=0104 | INSTALLED UNKN |
| 1430/0589 | 048 "DIA CIRC CONCR | 1430/0589 | LEN=0200 | INSTALLED UNKN |

DIR: N TOTAL LEN: 27.080 MI. DIST: 01-1 SR: 79
 LEFT MUN: UNION T RIGHT MUN: UNION T

1 0 01017 0 00 0344+74 034656 FT 034574 FT 1 0 01017 0 00 0345+48
 LENGTH(AH 2690 BK 2670) 1431/0000 5 1430/0000 LENGTH(AH 2611 BK 2623)

018 "DIA CIRC CONCR
 LEN=0104 INSTALLED UNKN 1425/1213 ---
 BMSEN 20/0079/1425/1079 1425/1158 ---
 0 0 00000 0 00 0000+00
 T391, RUNG RD
 BMSBG 20/0079/1425/1079 1425/1079 ---
 018 "DIA CIRC CONCR
 LEN=0104 INSTALLED UNKN 1425/0710 ---

048 "DIA CIRC METAL
 LEN=0120 INSTALLED UNKN 1425/0635 ---
 1 0 01017 0 00 0319+66 031986 FT 1424/0594
 LENGTH(AH 2670 BK 2648) 1425/0000 5 031951 FT
 1424/0000 5 1424/0000

036 "DIA CIRC METAL
 LEN=0180 INSTALLED UNKN 1421/1720 ---
 024 "DIA CIRC CONCR
 LEN=0075 INSTALLED UNKN 1421/1123 ---

1 0 01017 0 00 0292+01 029338 FT 029337 FT 1 0 01017 0 00 0292+92
 LENGTH(AH 2648 BK 2056) 1421/0000 5 1420/0000 5 1420/0000 LENGTH(AH 2614 BK 2062)
 018 "DIA CIRC CONCR
 LEN=0075 INSTALLED UNKN 1415/2045 ---
 042 "DIA CIRC CONCR
 LEN=0180 INSTALLED UNKN 1415/1997 ---

060 "DIA CIRC CONCR
 LEN=0232 INSTALLED UNKN 1415/0500 ---
 MAINTENANCE CROSSOVER R
 (CONN) 1415/0393
 1 0 01017 0 00 0273+00 027282 FT 1414/0378
 LENGTH(AH 2056 BK 3637) 1415/0000 5 027275 FT
 1414/0000 5 1414/0000 MAINTENANCE CROSSOVER R
 BMSEN 20/0079/1411/0011 1411/3611 1410/3627 1 0 01017 0 00 0273+25
 LENGTH(AH 2062 BK 3656)
 BMSEN 20/0079/1410/0030

EXTRACT DATE: 12/18/2023
PRINT DATE: 12/19/2023

ROADWAY MANAGEMENT SYSTEM
SLD COUNTY/SR - ANNUAL PRINT

PAGE NUMBER: 113
COUNTY: CRAWFORD

DIR: N TOTAL LEN: 27.080 MI.
LEFT MUN: UNION T

DIST: 01-1 SR: 79
RIGHT MUN: UNION T

UNION
GREENWOOD T

1411/1439

1 0 01017 0 00 0236+86
CONNE. SWAMP
BMSBG 20/0079/1411/0011 1411/0011
1 0 01017 0 00 0235+16 023645 FT
LENGTH(AH 3637 BK 2277) 1411/0000

SR 0285 GENEVA RD.
OP ID 20/0285/0400/0786 1405/1366
018 "DIA CIRC CONCR
LEN=0118 INSTALLED UNKN 1405/1255
RAMP B RD
(SR8001 SEG 0260/0000) 1405/1184

WILLIAMS RUN
STRUCTURE LENGTH 10 FT
BMSID 20/0079/1404/0740 1405/0471
(SR8001 SEG 0250/1431) 1405/0469
018 "DIA CIRC CONCR
LEN=0070 INSTALLED UNKN 1405/0387

018 "DIA CIRC CONCR
LEN=0065 INSTALLED UNKN 1405/0020
1 0 01017 0 00 0213+99 021368 FT
LENGTH(AH 2277 BK 2669) 1405/0000

030 "DIA CIRC CONCR
LEN=0070 INSTALLED UNKN 1401/1744

1410/1211

1 0 01017 0 00 0236+50
CONNE. SWAMP
BMSBG 20/0079/1410/0030
1 0 01017 0 00 0236+50
LENGTH(AH 3656 BK 2156)
1410/0027 023619 FT
1410/0000

1404/1302 024 "DIA CIRC CONCR
LEN=0116 INSTALLED UNKN
SR 0285 GENEVA RD.
OP ID 20/0285/0400/0786 1404/1197

1404/0865 018 "DIA CIRC METAL
LEN=0168 INSTALLED UNKN
RAMP D RD
(SR8001 SEG 0020/0577)
1404/0685 018 "DIA CIRC CONCR
LEN=0106 INSTALLED UNKN
1404/0589 WILLIAMS RUN
STRUCTURE LENGTH 10 FT

1404/0435 BMSID 20/0079/1404/0740

1404/0320 018 "DIA CIRC CONCR
LEN=0056 INSTALLED UNKN

021463 FT 1 0 01017 0 00 0214+02
1404/0000 LENGTH(AH 2156 BK 2652)
RAMP C RD
1400/2164 (SR8001 SEG 0010/0000)

024 "DIA CIRC CONCR

DIR: N TOTAL LEN: 27.080 MI. DIST: 01-1 SR: 79
 LEFT MUN: GREENWOOD T RIGHT MUN: GREENWOOD T

| Item ID | Description | Stationing | Length | Material | Status |
|-------------------------------------|------------------------|------------|--------|----------------|--------|
| 030 | "DIA CIRC CONCR | 1401/0660 | 0070 | INSTALLED UNKN | |
| 018 | "DIA CIRC CONCR | 1401/0341 | 0070 | INSTALLED UNKN | |
| 015 | "DIA CIRC CONCR | 1401/0040 | 0070 | INSTALLED UNKN | |
| 1 0 01017 0 00 0185+93 | 018699 FT | 1401/0000 | | | |
| MAINTENANCE CROSSOVER R (CONN) | | | | | |
| 018 | "DIA CIRC CONCR | 1395/2559 | 0070 | INSTALLED UNKN | |
| 018 | "DIA CIRC CONCR | 1395/2428 | 0070 | INSTALLED UNKN | |
| TURKEY HOLL. STRUCTURE LENGTH 16 FT | | | | | |
| BMSID 20/0079/1394/2010 | | 1395/2182 | | | |
| 018 | "DIA CIRC CONCR | 1395/0840 | 0040 | INSTALLED UNKN | |
| 018 | "DIA CIRC CONCR | 1395/0500 | 0050 | INSTALLED UNKN | |
| 018 | "DIA CIRC CONCR | 1395/0115 | 0050 | INSTALLED UNKN | |
| 1 0 01017 0 00 0159+43 | 015930 FT | 1395/0000 | | | |
| LENGTH(AH 2769 BK 2436) | | | | | |
| ROCK CREEK STRUCTURE LENGTH 21 FT | | | | | |
| BMSID 20/0079/1390/2241 | | 1391/2023 | | | |
| 018 | "DIA CIRC CONCR | 1391/1830 | 0060 | INSTALLED UNKN | |
| 030 | "DIA CIRC CONCR | 1391/1615 | 0050 | INSTALLED UNKN | |
| 1400/0930 | | | 0056 | INSTALLED UNKN | |
| 1400/0373 | | | 0081 | INSTALLED UNKN | |
| 018 | "DIA CIRC CONCR | | | | |
| 018811 FT | 1 0 01017 0 00 0187+71 | | | | |
| 1400/0000 | | | | | |
| LENGTH(AH 2652 BK 2729) | | | | | |
| MAINTENANCE CROSSOVER R (CONN) | | | | | |
| 1394/2526 | | | | | |
| 1394/2411 | | | 0105 | INSTALLED UNKN | |
| 018 | "DIA CIRC METAL | | | | |
| TURKEY HOLL. STRUCTURE LENGTH 16 FT | | | | | |
| BMSID 20/0079/1394/2010 | | 1394/2039 | | | |
| 018 | "DIA CIRC CONCR | 1394/1828 | 0092 | INSTALLED UNKN | |
| 018 | "DIA CIRC CONCR | 1394/1354 | 0075 | INSTALLED UNKN | |
| 024 | "DIA CIRC CONCR | 1394/1036 | 0082 | INSTALLED UNKN | |
| 018 | "DIA CIRC CONCR | 1394/0680 | 0082 | INSTALLED UNKN | |
| 018 | "DIA CIRC CONCR | 1394/0343 | 0082 | INSTALLED UNKN | |
| 016082 FT | 1 0 01017 0 00 0160+84 | | | | |
| 1394/0000 | | | | | |
| LENGTH(AH 2729 BK 2646) | | | | | |
| 018 | "DIA CIRC CONCR | 1390/2588 | 0065 | INSTALLED UNKN | |
| ROCK CREEK STRUCTURE LENGTH 21 FT | | | | | |
| BMSID 20/0079/1390/2241 | | 1390/2201 | | | |
| 018 | "DIA CIRC CONCR | 1390/1862 | 0074 | INSTALLED UNKN | |
| 018 | "DIA CIRC CONCR | | | | |

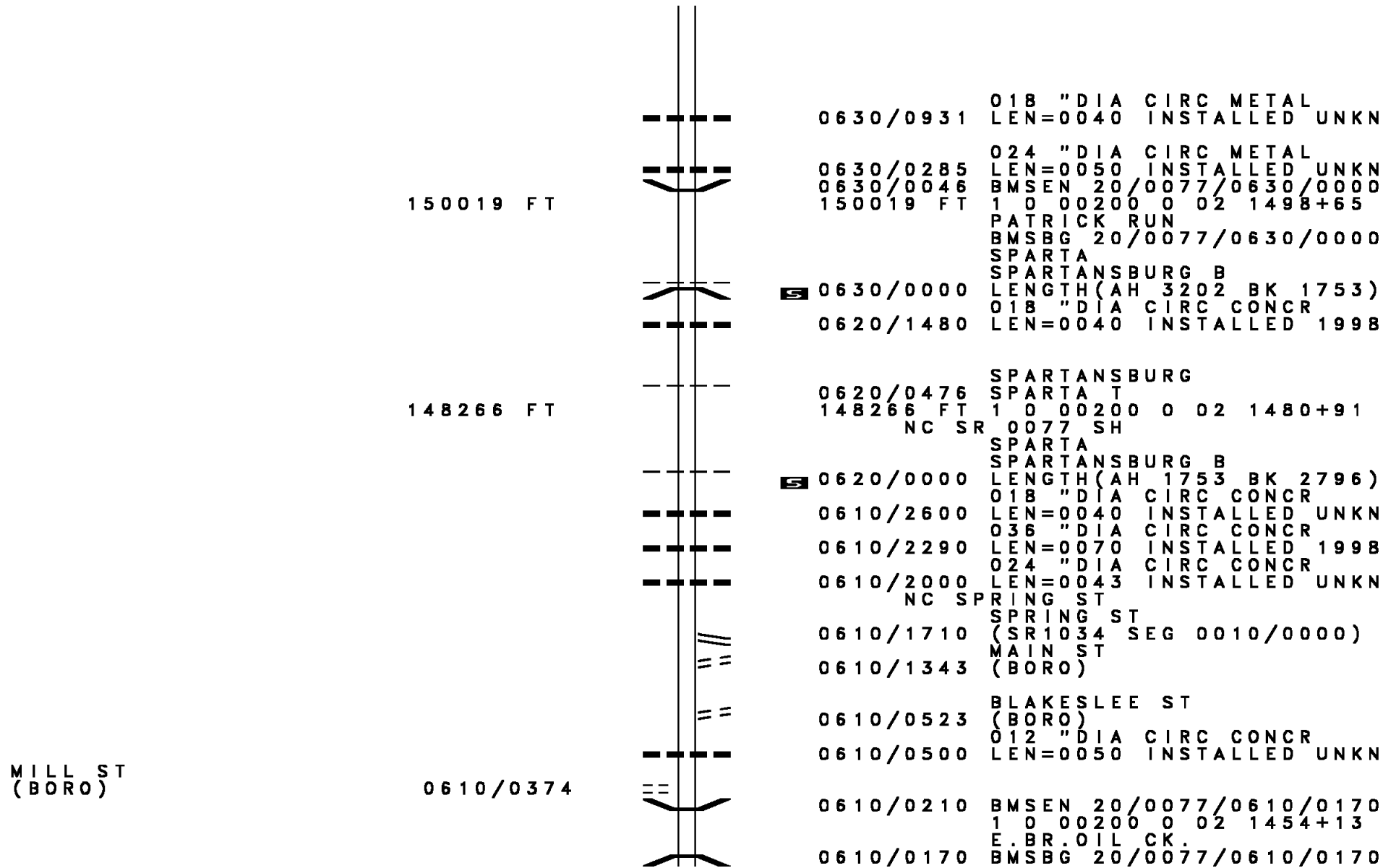
DIR: N TOTAL LEN: 27.080 MI. DIST: 01-1 SR: 79
LEFT MUN: GREENWOOD T RIGHT MUN: GREENWOOD T

| Item | Description | Length | Start | End | Notes |
|-------------------------|-----------------|-----------|-------|-----|-------|
| 018 | "DIA CIRC CONCR | 1375/1360 | | | |
| LEN=0075 | INSTALLED UNKN | | | | |
| 1 0 01017 0 00 0051+02 | 005195 FT | | | | |
| LENGTH(AH 2928 BK 2317) | 1375/0000 | | | | |
| SR 2002 MULE ST. | | | | | |
| OP ID 20/2002/0030/0303 | 1371/0741 | | | | |
| 024 | "DIA CIRC CONCR | 1371/0005 | | | |
| LEN=0100 | INSTALLED UNKN | | | | |
| 1 0 01017 0 00 0028+78 | 002878 FT | | | | |
| LENGTH(AH 2317 BK 2878) | 1371/0000 | | | | |
| 048 | "DIA CIRC CONCR | 1365/2510 | | | |
| LEN=0100 | INSTALLED UNKN | | | | |
| 018 | "DIA CIRC CONCR | 1365/1998 | | | |
| LEN=0090 | INSTALLED UNKN | | | | |
| 024 | "DIA CIRC CONCR | 1365/1040 | | | |
| LEN=0080 | INSTALLED UNKN | | | | |
| 018 | "DIA CIRC CONCR | 1365/0699 | | | |
| LEN=0080 | INSTALLED UNKN | | | | |
| MAINTENANCE CROSSOVER R | | | | | |
| (CONN) | | | | | |
| 1 0 01017 0 00 0000+00 | 000000 FT | | | | |
| SR 1024 COUNTY LIN | | | | | |
| OP ID 43/1024/0040/0580 | | | | | |
| NC RAYMOND P SHAFER HW | | | | | |
| SR 0079 SH INTER-BK | | | | | |
| (SR0079 SEG 1361/2380) | | | | | |
| MFC BEGIN = A | | | | | |
| LENGTH(AH 2878 BK 0000) | 1365/0000 | | | | |
| 024 | "DIA CIRC CONCR | 1374/0740 | | | |
| LEN=0120 | INSTALLED UNKN | | | | |
| 1 0 01017 0 00 0052+52 | 005260 FT | | | | |
| LENGTH(AH 2881 BK 2370) | 1374/0000 | | | | |
| SR 2002 MULE ST. | | | | | |
| OP ID 20/2002/0030/0303 | 1370/0737 | | | | |
| 012 | "DIA CIRC CONCR | 1370/0000 | | | |
| LEN=0120 | INSTALLED UNKN | | | | |
| 1 0 01017 0 00 0028+82 | 002890 FT | | | | |
| LENGTH(AH 2370 BK 2890) | 1370/0000 | | | | |
| 048 | "DIA CIRC CONCR | 1364/2656 | | | |
| LEN=0120 | INSTALLED UNKN | | | | |
| 048 | "DIA CIRC CONCR | 1364/2644 | | | |
| LEN=0120 | INSTALLED UNKN | | | | |
| 024 | "DIA CIRC CONCR | 1364/0803 | | | |
| LEN=0102 | INSTALLED UNKN | | | | |
| MAINTENANCE CROSSOVER R | | | | | |
| (CONN) | | | | | |
| 1 0 01017 0 00 0000+00 | 000000 FT | | | | |
| SR 1024 COUNTY LIN | | | | | |
| OP ID 43/1024/0040/0580 | | | | | |
| NC RAYMOND P SHAFER HW | | | | | |
| SR 0079 SH INTER-BK | | | | | |
| (SR0079 SEG 1360/2384) | | | | | |
| MFC BEGIN = A | | | | | |
| BK-MERCER (43) | | | | | |
| LENGTH(AH 2890 BK 0000) | 1364/0000 | | | | |

DIR: B TOTAL LEN: 30.405 MI. DIST: 01-1 SR: 77
 LEFT MUN: SPARTA T RIGHT MUN: SPARTA T

| Stationing | Notes | Stationing | Notes |
|------------------------|-----------|------------|--|
| 160539 FT | | 160539 FT | AH-ERIE (25) |
| | | INTER-AHD | SPARTANSBURG HW |
| | | 0660/1986 | (SR0077 SEG 0010/0000) |
| | | 0660/1680 | 018 " DIA CIRC CONCR LEN=0044 INSTALLED 1998 |
| | | 0660/0970 | 018 " DIA CIRC CONCR LEN=0050 INSTALLED 1998 |
| | | 0660/0950 | ERIE COUNTY LINE RD (T909) |
| | | 0660/0940 | 018 " DIA CIRC CONCR LEN=0130 INSTALLED UNKN |
| | | 0660/0470 | 015 " DIA CIRC CONCR LEN=0045 INSTALLED 1998 |
| | | 0660/0018 | 060"H 84"W ELLIP CONC LEN=0060 INSTALLED 1998 |
| 158553 FT | | 158553 FT | 1 0 00367 0 00 0053+29 |
| | | 0660/0000 | LENGTH(AH 1986 BK 2510) |
| | | 0650/2243 | 018 " DIA CIRC CONCR LEN=0040 INSTALLED UNKN |
| | | 0650/1870 | 015 " DIA CIRC CONCR LEN=0045 INSTALLED 1998 |
| | | 0650/1300 | 024 " DIA CIRC CONCR LEN=0055 INSTALLED 1998 |
| | | 0650/0740 | 015 " DIA CIRC CONCR LEN=0040 INSTALLED 1998 |
| | | 0650/0460 | 030 " DIA CIRC CONCR LEN=0040 INSTALLED 1998 |
| | | 156043 FT | WELSH HILL RD |
| 1 0 00367 0 00 0028+24 | 156043 FT | 0650/0000 | (T924) LENGTH(AH 2510 BK 2822) |
| WELSH HILL RD | | | |
| (T924) | | 0640/1530 | 015 " DIA CIRC CONCR LEN=0040 INSTALLED 1998 |
| | | | |
| 153221 FT | | 153221 FT | 1 0 00367 0 00 0000+00 |
| | | 0640/0000 | OLD ROUTE 77 |
| | | 0630/3131 | (SR1036 SEG 0010/0000) |
| | | | LENGTH(AH 2822 BK 3202) |
| | | | BMS EN 20/0077/0630/3108 |
| | | | 1 0 00200 0 02 1529+77 |
| | | | PATRICK RUN |
| | | 0630/3108 | BMSBG 20/0077/0630/3108 |

DIR: B TOTAL LEN: 30.405 MI. DIST: 01-1 SR: 77
 LEFT MUN: SPARTA T RIGHT MUN: SPARTA T



DIR: B TOTAL LEN: 30.405 MI. DIST: 01-1 SR: 77
 LEFT MUN: SPARTANSBURG B RIGHT MUN: SPARTANSBURG B

| Stationing | Segment | Length (FT) | Material | Notes |
|---------------------------------------|-----------|-------------------------|--|-------------------------|
| 1 0 00200 0 02 1452+75 | 145470 FT | 0610/0075 | 012 " DIA CIRC CONCR | LEN=0050 INSTALLED UNKN |
| WINANS ST (BORO) | 0610/0000 | 0610/0000 | LENGTH(AH 2796 BK 1280) MECHANIC ST (BORO) | |
| WATER ST (BORO) | 0600/0883 | 0600/1028 | 012 " DIA CIR PLASTIC | LEN=0040 INSTALLED UNKN |
| WASHINGTON ST (BORO) | 0600/0059 | 0600/0690 | 015 " DIA CIRC CONCR | LEN=0060 INSTALLED UNKN |
| 144190 FT | 0600/0040 | 0600/0040 | 018 " DIA CIRC CONCR | LEN=0050 INSTALLED UNKN |
| | 144190 FT | 1 0 00200 0 02 1439+98 | NC MA JEFFERSON ST (BORO) | |
| | 0600/0000 | 0600/0000 | LENGTH(AH 1280 BK 2057) | |
| MT PLEASANT RD (SR1024 SEG 0170/2533) | 0590/0348 | 0590/1350 | 018 " DIA CIRC CONCR | LEN=0040 INSTALLED UNKN |
| 1 0 00200 0 01 1420+05 | 142133 FT | 0590/1212 | SPARTANSBURG SPARTAN T | |
| CHURCH RUN RD (SR0089 SEG 0290/0000) | 0590/0000 | 0590/0000 | LENGTH(AH 2057 BK 1927) | |
| | 0580/1100 | 0580/1100 | 018 " DIA CIRC CONCR | LEN=0050 INSTALLED 1998 |
| | 140206 FT | 0580/0026 | 024 " DIA CIRC CONCR | LEN=0046 INSTALLED 1998 |
| | 140206 FT | 1 0 00200 0 01 1400+65 | LENGTH(AH 1927 BK 2613) | |
| | 0580/0000 | 024 " DIA CIRC CONCR | | |
| | 0570/2370 | 0570/2370 | LEN=0046 INSTALLED UNKN | |
| | 0570/2000 | 015 " DIA CIRC CONCR | | |
| | 0570/1420 | 015 " DIA CIRC CONCR | | |
| | 0570/1420 | 015 " DIA CIRC METAL | | |
| | 0570/1420 | LEN=0043 INSTALLED UNKN | | |

DIR: B TOTAL LEN: 30.405 MI. DIST: 01-1 SR: 77
 LEFT MUN: SPARTA T RIGHT MUN: SPARTA T

137593 FT

137593 FT 1 0 00200 0 01 1374+78
 0570/0000 LENGTH(AH 2613 BK 1687)

135906 FT

0560/0670 015 "DIA CIRC CONCR
 LEN=0040 INSTALLED 1998
 0560/0321 015 "DIA CIRC CONCR
 LEN=0040 INSTALLED 1998
 135906 FT 1 0 00200 0 01 1357+94
 GRADE RD
 (TB06)
 CHURCH RUN RD
 (SR0089 SEG 0280/1726)
 0560/0000 LENGTH(AH 1687 BK 2249)
 030 "DIA CIRC CONCR
 0550/2215 LEN=0060 INSTALLED UNKN

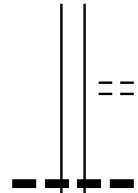
133657 FT

0550/1400 018 "DIA CIRC CONCR
 LEN=0050 INSTALLED UNKN
 036 "DIA CIRC CONCR
 0550/1057 LEN=0047 INSTALLED UNKN
 0550/0661 BMSSEN 20/0077/0550/0635
 1 0 00200 0 01 1341+83
 OIL CK. TRIB.
 0550/0635 BMSBG 20/0077/0550/0635
 133657 FT 1 0 00200 0 01 1335+48
 0550/0000 LENGTH(AH 2249 BK 3487)
 0540/2840 012 "DIA CIRC CONCR
 LEN=0030 INSTALLED 1998
 0540/2180 036 "DIA CIRC CONCR
 LEN=0060 INSTALLED UNKN
 0540/1900 015 "DIA CIRC CONCR
 LEN=0036 INSTALLED UNKN
 0540/1611 015 "DIA CIRC CONCR
 LEN=0035 INSTALLED 1998
 0540/1342 015 "DIA CIRC CONCR
 LEN=0036 INSTALLED UNKN
 0540/0934 024 "DIA CIRC CONCR
 LEN=0045 INSTALLED 1998
 0540/0620 015 "DIA CIRC CONCR
 LEN=0035 INSTALLED 1998
 0540/0290 018 "DIA CIRC CONCR
 LEN=0030 INSTALLED UNKN
 0540/0010 015 "DIA CIRC CONCR
 LEN=0035 INSTALLED UNKN

DIR: B TOTAL LEN: 30.405 MI. DIST: 01-1 SR: 77
 LEFT MUN: SPARTA T RIGHT MUN: SPARTA T

130170 FT

130170 FT 1 0 00200 0 01 1300+82
 SPORTSMAN RD
 (T896)
 0540/0000 LENGTH(AH 3487 BK 3300)



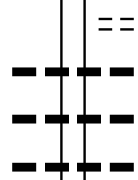
0530/2310 015 "DIA CIRC CONCR
 LEN=0040 INSTALLED UNKN



0530/1086 030 "DIA CIRC CONCR
 LEN=0050 INSTALLED 1998

126870 FT

126870 FT 1 0 00200 0 01 1267+85
 FIRTH RD
 (T880)
 0530/0000 LENGTH(AH 3300 BK 3628)



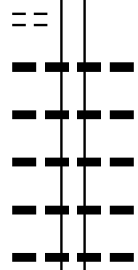
0520/3600 024 "DIA CIRC CONCR
 LEN=0035 INSTALLED UNKN

0520/3265 015 "DIA CIRC CONCR
 LEN=0035 INSTALLED UNKN

0520/2949 018 "DIA CIRC CONCR
 LEN=0038 INSTALLED UNKN

EARNEST RD
 (T898)

0520/2753



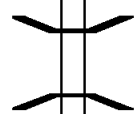
0520/2588 030 "DIA CIRC CONCR
 LEN=0045 INSTALLED UNKN

0520/2265 015 "DIA CIRC CONCR
 LEN=0036 INSTALLED 1998

0520/2034 015 "DIA CIRC CONCR
 LEN=0035 INSTALLED UNKN

0520/1705 015 "DIA CIRC CONCR
 LEN=0031 INSTALLED UNKN

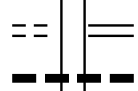
0520/1410 012 "DIA CIRC CONCR
 LEN=0038 INSTALLED 1998



0520/0669 BMS EN 20/0077/0520/0612
 1 0 00200 0 01 1237+97
 BRITTON RUN

0520/0622 BMS BG 20/0077/0520/0612

1 0 00200 0 01 1231+72 123242 FT
 BRITTON RUN RD
 (T878) 0520/0000



0520/0000 LENGTH(AH 3628 BK 3204)
 015 "DIA CIRC CONCR

0510/3160 LEN=0050 INSTALLED UNKN

024 "DIA CIRC CONCR

DIR: B TOTAL LEN: 30.405 MI. DIST: 01-1 SR: 77
 LEFT MUN: SPARTA T RIGHT MUN: SPARTA T

| | | | | |
|-----------|-------------|--------------|-----------|----------|
| | 0510/2545 | LEN=0045 | INSTALLED | UNKN |
| | | 015 "DIA | CIRC | CONCR |
| | 0510/2180 | LEN=0053 | INSTALLED | 1998 |
| | | 015 "DIA | CIRC | CONCR |
| | 0510/2000 | LEN=0053 | INSTALLED | 1998 |
| | | 018 "DIA | CIRC | CONCR |
| | 0510/1378 | LEN=0048 | INSTALLED | 1998 |
| | | 015 "DIA | CIRC | CONCR |
| | 0510/0880 | LEN=0034 | INSTALLED | 1998 |
| | | 024 "DIA | CIRC | CONCR |
| | 0510/0620 | LEN=0040 | INSTALLED | UNKN |
| 120038 FT | 120038 FT | 1 0 00200 | 0 01 | 1199+77 |
| | 5 0510/0000 | LENGTH(AH | 3204 | BK 2135) |
| | | 015 "DIA | CIRC | CONCR |
| | 0500/1775 | LEN=0040 | INSTALLED | UNKN |
| | | 018 "DIA | CIRC | CONCR |
| | 0500/0540 | LEN=0040 | INSTALLED | 1998 |
| 117903 FT | 117903 FT | 1 0 00200 | 0 01 | 1178+64 |
| | | 015 "DIA | CIRC | CONCR |
| | | LEN=0040 | INSTALLED | UNKN |
| | | DORN RD | | |
| | 5 0500/0000 | (T791) | | |
| | | LENGTH(AH | 2135 | BK 2867) |
| | | 036 "DIA | CIRC | CONCR |
| | 0490/2345 | LEN=0048 | INSTALLED | UNKN |
| | | 018 "DIA | CIRC | CONCR |
| | 0490/1086 | LEN=0040 | INSTALLED | UNKN |
| | | 024 "DIA | CIRC | CONCR |
| | 0490/0740 | LEN=0047 | INSTALLED | UNKN |
| 115036 FT | 115036 FT | 1 0 00200 | 0 01 | 1149+97 |
| | 5 0490/0000 | LENGTH(AH | 2867 | BK 2132) |
| | | SPARTA | | |
| | 0480/1806 | BLOOMFIELD T | | |
| | | 018 "DIA | CIRC | CONCR |
| | 0480/1505 | LEN=0035 | INSTALLED | 1998 |
| | | 015 "DIA | CIRC | CONCR |
| | 0480/0725 | LEN=0040 | INSTALLED | 1998 |
| | | 015 "DIA | CIRC | CONCR |
| | 0480/0380 | LEN=0040 | INSTALLED | 1998 |
| 112904 FT | 112904 FT | 1 0 00200 | 0 01 | 1128+90 |

DIR: B TOTAL LEN: 30.405 MI. DIST: 01-1 SR: 77
 LEFT MUN: BLOOMFIELD T RIGHT MUN: BLOOMFIELD T

| | | | | | |
|-------|-------------|--------------------------|------------------------|--------------|------|
| --- | | 015 " DIA | CIRC | CONCR | |
| --- | 5 0480/0000 | LEN=0040 | INSTALLED | 1998 | |
| --- | | LENGTH(AH | 2132 | BK 2834) | |
| --- | 0470/2544 | 015 " DIA | CIRC | CONCR | UNKN |
| --- | | LEN=0030 | INSTALLED | | |
| --- | 0470/2251 | 015 " DIA | CIRC | CONCR | UNKN |
| --- | | LEN=0040 | INSTALLED | | |
| --- | 0470/1900 | 015 " DIA | CIRC | CONCR | 1998 |
| --- | | LEN=0037 | INSTALLED | | |
| --- | 0470/1576 | 018 " DIA | CIRC | CONCR | 1998 |
| --- | | LEN=0045 | INSTALLED | | |
| --- | 0470/1280 | 048 " DIA | CIRC | CONCR | UNKN |
| --- | | LEN=0044 | INSTALLED | | |
| --- | 0470/0600 | 018 " DIA | CIRC | CONCR | 1998 |
| --- | | LEN=0035 | INSTALLED | | |
| --- | 0470/0089 | 018 " DIA | CIR | PLASTIC | 1998 |
| --- | | LEN=0071 | INSTALLED | | |
| == | | 110070 FT | 1 0 00200 | 0 01 1100+38 | |
| 00 00 | | | WILLIAM FLINN HW | | |
| 00 00 | | | (SR0008 SEG 0310/0000) | | |
| --- | 5 0470/0000 | LENGTH(AH | 2834 | BK 2778) | |
| --- | | TO 0008/0300 SH | | | |
| --- | 0460/2680 | (CONN) | | | |
| --- | | 018 " DIA | CIRC | CONCR | UNKN |
| --- | 0460/2357 | LEN=0040 | INSTALLED | | |
| --- | | 012 " DIA | CIRC | CONCR | 1998 |
| --- | 0460/2032 | LEN=0040 | INSTALLED | | |
| --- | | 015 " DIA | CIRC | CONCR | 1998 |
| --- | 0460/1820 | LEN=0040 | INSTALLED | | |
| --- | | 018 " DIA | CIRC | CONCR | 1998 |
| --- | 0460/1600 | LEN=0050 | INSTALLED | | |
| --- | 0460/1131 | BMSSEN 20/0077/0460/1069 | | | |
| --- | | 1 0 00200 | 0 01 1083+45 | | |
| --- | | BLOOMFIELD | | | |
| --- | 0460/1069 | BMSBG 20/0077/0460/1069 | | | |
| --- | 0460/0064 | BMSSEN 20/0077/0460/0000 | | | |
| --- | 107292 FT | 1 0 00200 | 0 01 1072+58 | | |
| --- | | OIL CREEK | | | |
| --- | | BMSBG 20/0077/0460/0000 | | | |
| --- | 5 0460/0000 | LENGTH(AH | 2778 | BK 1860) | |
| --- | | 018 " DIA | CIRC | CONCR | 1998 |
| --- | 0450/1400 | LEN=0044 | INSTALLED | | |
| --- | | CEMETERY RD | | | |
| --- | 0450/1129 | (T846) | | | |

TO 0008/0310 SH
 (CONN)

0470/0075
 110070 FT

107292 FT

DIR: B TOTAL LEN: 30.405 MI. DIST: 01-1 SR: 77
 LEFT MUN: BLOOMFIELD T RIGHT MUN: BLOOMFIELD T

1 0 00200 0 01 1054+08 105432 FT
 RICEVILLE RD
 (SR1039 SEG 0010/0000) 0450/0000

105432 FT

0450/0000 LENGTH(AH 1860 BK 2454)
 036"H 48"W CON BOX CUL
 0440/2311 LEN=0050 INSTALLED UNKN
 015 "DIA CIRC CONCR
 0440/1757 LEN=0040 INSTALLED 1998

102978 FT

0440/0540 BLOOMFIELD
 ATHENS T
 102978 FT 1 0 00200 0 00 1029+10
 CLEMMETS RD
 (TB34)
 0440/0000 LENGTH(AH 2454 BK 2869)
 012 "DIA CIRC CONCR
 0430/2113 LEN=0040 INSTALLED 1998

100109 FT

0430/0466 015 "DIA CIRC CONCR
 LEN=0040 INSTALLED 1998
 100109 FT 1 0 00200 0 00 1000+26
 0430/0000 LENGTH(AH 2869 BK 2779)
 018 "DIA CIRC CONCR
 0420/2407 LEN=0061 INSTALLED UNKN

SOUTH RD
 (TB20)

0420/0848
 097330 FT

097330 FT 1 0 00200 0 00 0972+50
 0420/0000 LENGTH(AH 2779 BK 3307)
 024 "DIA CIRC CONCR
 0410/2684 LEN=0063 INSTALLED UNKN

DIR: B TOTAL LEN: 30.405 MI. DIST: 01-1 SR: 77
 LEFT MUN: ATHENS T RIGHT MUN: ATHENS T

| Stationing | Notes | Stationing | Notes |
|------------|---------|------------|--|
| 094023 FT | | 094023 FT | 1 0 00200 0 00 0939+36 |
| | --- --- | 0410/0000 | LENGTH(AH 3307 BK 2026) |
| | --- --- | 0400/1428 | 024 " DIA CIRC CONCR LEN=0052 INSTALLED 1998 |
| | --- --- | 0400/1386 | 018 " DIA CIRC CONCR LEN=0053 INSTALLED 1998 |
| | --- --- | 0400/0558 | 024 " DIA CIRC CONCR LEN=0030 INSTALLED 1998 TAYLOR STAND RD |
| | == == | 0400/0509 | (T844) |
| 091997 FT | | 091997 FT | 1 0 00200 0 00 0919+15 |
| | --- --- | 0400/0000 | LENGTH(AH 2026 BK 2095) |
| | --- --- | 0390/2073 | 024 " DIA CIRC CONCR LEN=0050 INSTALLED 1998 |
| | --- --- | 0390/1277 | 015 " DIA CIRC CONCR LEN=0048 INSTALLED 1998 |
| 089902 FT | | 089902 FT | 1 0 00200 0 00 0898+42 |
| | == == | 0390/0000 | BANCROFT RD (T300) LENGTH(AH 2095 BK 2451) |
| | --- --- | 0380/1140 | 036 " DIA CIRC CONCR LEN=0040 INSTALLED 1998 |
| 087451 FT | | 087451 FT | 1 0 00200 0 00 0873+51 |
| | --- --- | 0380/0000 | LENGTH(AH 2451 BK 2082) |
| | --- --- | 0370/1006 | 024 " DIA CIRC CONCR LEN=0047 INSTALLED 1998 |
| | --- --- | 0370/0644 | 018 " DIA CIRC CONCR LEN=0050 INSTALLED 1998 |
| | --- --- | 0370/0184 | 015 " DIA CIRC CONCR LEN=0055 INSTALLED 1998 |
| 085369 FT | | 085369 FT | 1 0 00200 0 00 0852+69 |
| | | 0370/0000 | LENGTH(AH 2082 BK 3582) |
| 0360/2916 | | | |

ONGLEY RD
(T796)

DIR: B TOTAL LEN: 30.405 MI. DIST: 01-1 SR: 77
 LEFT MUN: ATHENS T RIGHT MUN: ATHENS T

| Stationing | Description | Length | Material | Notes |
|------------|-------------|-----------|---------------------|-------------------------|
| 081787 FT | 0360/0835 | 081787 FT | 018 "DIA CIRC CONCR | LEN=0053 INSTALLED 1998 |
| 080089 FT | 0350/0484 | 080089 FT | 018 "DIA CIRC CONCR | LEN=0065 INSTALLED 1998 |
| 080089 FT | 0350/0000 | 080089 FT | 018 "DIA CIRC CONCR | LEN=0067 INSTALLED 1998 |
| 0799+95 | 0350/0000 | 080089 FT | 018 "DIA CIRC CONCR | LEN=0068 INSTALLED UNKN |
| 0785+26 | 0340/2160 | 077038 FT | 018 "DIA CIRC CONCR | LEN=0040 INSTALLED 1998 |
| 077038 FT | 0340/1655 | 077038 FT | 018 "DIA CIRC CONCR | LEN=0055 INSTALLED UNKN |
| 0769+42 | 0340/0020 | 077038 FT | 018 "DIA CIRC CONCR | LEN=0055 INSTALLED UNKN |
| 0769+42 | 0340/0000 | 077038 FT | 018 "DIA CIRC CONCR | LEN=0060 INSTALLED UNKN |
| 0748+19 | 0330/2957 | 0748+19 | 018 "DIA CIRC CONCR | LEN=0062 INSTALLED 1998 |
| 0748+19 | 0330/2489 | 0748+19 | 018 "DIA CIRC CONCR | LEN=0062 INSTALLED 1998 |
| 0748+19 | 0330/1588 | 0748+19 | 018 "DIA CIRC CONCR | LEN=0040 INSTALLED 1998 |
| 0748+19 | 0330/0969 | 0748+19 | 018 "DIA CIRC CONCR | LEN=0040 INSTALLED 1998 |

DIR: B TOTAL LEN: 30.405 MI. DIST: 01-1 SR: 77
 LEFT MUN: ATHENS T RIGHT MUN: ATHENS T

EDDIES RD
(T776)

074051 FT

0330/0921 BMSBG 20/0077/0330/0904

074051 FT 1 0 00200 0 00 0739+70
 THREE BRIDGES RD
 (T709)
 ATHENS
 RICHMOND T

0330/0000 LENGTH(AH 2987 BK 3168)

0320/1950 018 " DIA CIRC CONCR
 LEN=0054 INSTALLED 1998
 0320/1660 015 " DIA CIRC CONCR
 LEN=0057 INSTALLED 1998
 0320/1297 015 " DIA CIRC CONCR
 LEN=0053 INSTALLED 1998

0320/1290

070883 FT

0320/0017 027 " DIA CIRC CONCR
 LEN=0050 INSTALLED UNKN
 070883 FT 1 0 00200 0 00 0707+95
 MERCER RD
 (T774)

0320/0000 LENGTH(AH 3168 BK 1673)

069210 FT

0310/0710 018 " DIA CIRC CONCR
 LEN=0055 INSTALLED UNKN
 069210 FT 1 0 00200 0 00 0691+22
 0310/0000 LENGTH(AH 1673 BK 2590)

0300/2565 018 " DIA CIRC CONCR
 LEN=0063 INSTALLED UNKN

066620 FT

0300/0900 036 " DIA CIRC CONCR
 LEN=0066 INSTALLED 1998

0300/0016 015 " DIA CIRC CONCR
 LEN=0056 INSTALLED 1998
 066620 FT 1 0 00200 0 00 0665+32
 0300/0000 LENGTH(AH 2590 BK 2656)

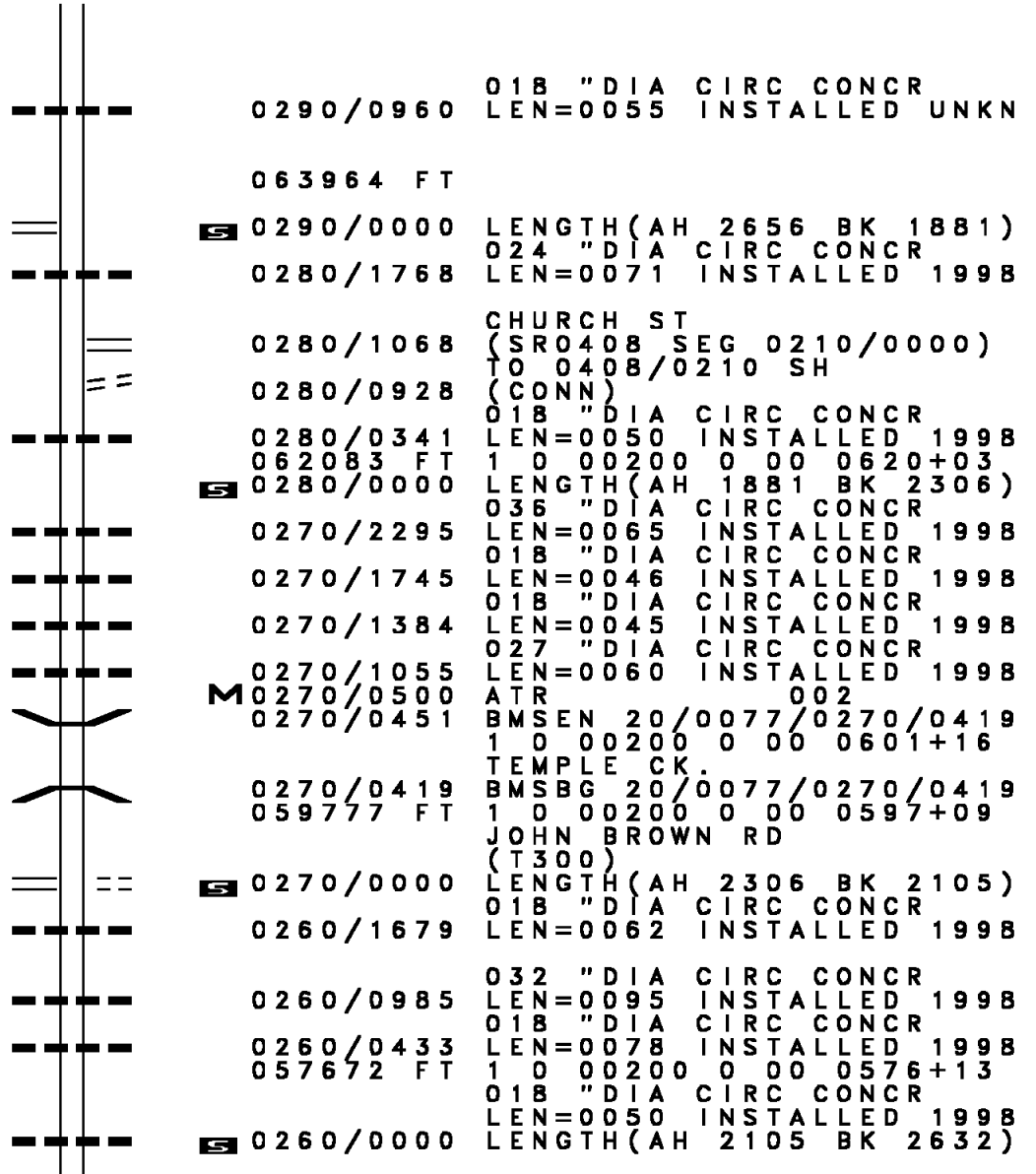
1 0 00200 0 00 0638+85 063964 FT
 CHURCH ST
 (SR0408 SEG 0200/3368) 0290/0000

062083 FT

NEW RICHMOND RD
 (SR1033 SEG 0010/0000) 0270/0000

059777 FT

057672 FT



DIR: B TOTAL LEN: 30.405 MI. DIST: 01-1 SR: 77
 LEFT MUN: RICHMOND T RIGHT MUN: RICHMOND T

| | | | |
|-----------|------------------------|-------------------------|------------------------------|
| | 0250/1400 | 018 "DIA LEN=0085 | CIRC CONCR INSTALLED 1998 |
| 055040 FT | 0250/0441 055040 FT | 018 "DIA LEN=0054 | CIRC CONCR INSTALLED 1998 |
| | | 1 0 00200 | 0 00 0549+77 |
| | 0250/0000 | 018 "DIA LEN=0052 | CIRC CONCR INSTALLED 1998 |
| | | LENGTH(AH 2632 BK 2322) | |
| | 0240/2278 | 018 "DIA LEN=0177 | CIRC CONCR INSTALLED UNKN |
| | 0240/2029 | 024 "DIA LEN=0054 | CIRC CONCR INSTALLED 1998 |
| | 0240/1768 | 018 "DIA LEN=0050 | CIRC CONCR INSTALLED 1998 |
| | 0240/1372 | 018 "DIA LEN=0053 | CIRC CONCR INSTALLED 1998 |
| | 0240/1223 | 018 "DIA LEN=0060 | CIRC CONCR INSTALLED 1998 |
| | 0240/0817 | 018 "DIA LEN=0040 | CIRC CONCR INSTALLED UNKN |
| 052718 FT | 052718 FT | 1 0 00200 | 0 00 0526+60 |
| | | N RICHMOND RD (T728) | |
| | 0240/0000 | LENGTH(AH 2322 BK 2659) | |
| | 0230/2456 | 018 "DIA LEN=0050 | CIRC CONCR INSTALLED 1998 |
| | 0230/1350 | 018 "DIA LEN=0045 | CIRC CONCR INSTALLED 1998 |
| 050059 FT | 0230/0584 050059 FT | RWIS SITE/AT | GREEN HILL |
| | | 1 0 00200 | 0 00 0499+78 |
| | 0230/0000 | LENGTH(AH 2659 BK 2656) | |
| | 0220/2596 | 018 "DIA LEN=0050 | CIRC CONCR INSTALLED 1998 |
| | 0220/1350 | 018 "DIA LEN=0045 | CIRC CONCR INSTALLED 1998 |
| | 0220/1022 | 018 "DIA LEN=0049 | CIRC CONCR INSTALLED 1998 |
| | 0220/0793 | 018 "DIA LEN=0057 | CIRC CONCR INSTALLED 1998 |

DIR: B TOTAL LEN: 30.405 MI. DIST: 01-1 SR: 77
 LEFT MUN: RICHMOND T RIGHT MUN: RICHMOND T

| Stationing | Segment | Length | Material | Notes |
|------------|-----------|------------------------|-------------------------|-------------------------|
| 0473+29 | 047403 FT | 0220/0306 | 018" DIA CIRC CONCR | LEN=0040 INSTALLED 1998 |
| 047403 FT | | 047403 FT | | |
| 047403 FT | | 0220/0000 | LENGTH(AH 2656 BK 2308) | |
| 047403 FT | | 0210/2280 | 018" DIA CIRC CONCR | LEN=0035 INSTALLED 1998 |
| 047403 FT | | 0210/1790 | 018" DIA CIRC CONCR | LEN=0052 INSTALLED UNKN |
| 047403 FT | | 0210/1405 | 018" DIA CIRC CONCR | LEN=0050 INSTALLED 1998 |
| 045095 FT | | 045095 FT | | |
| 045095 FT | | 0210/0000 | LENGTH(AH 2308 BK 2021) | |
| 045095 FT | | 0200/1136 | 018" DIA CIRC CONCR | LEN=0056 INSTALLED 2005 |
| 045095 FT | | 0200/0555 | 018" DIA CIRC CONCR | LEN=0060 INSTALLED 1998 |
| 045095 FT | | 043074 FT | | |
| 043074 FT | | 0200/0000 | LENGTH(AH 2021 BK 1739) | |
| 043074 FT | | 0190/1650 | BMSBG 20/0077/0190/1572 | |
| 043074 FT | | 0190/1572 | 1 0 00200 0 00 0428+31 | WOODCOCK CK. |
| 043074 FT | | 0190/0419 | BMSBG 20/0077/0190/0396 | |
| 043074 FT | | 0190/0396 | 1 0 00200 0 00 0416+64 | DELMATER RUN |
| 043074 FT | | 041335 FT | BMSBG 20/0077/0190/0396 | |
| 043074 FT | | 0190/0000 | 1 0 00200 0 00 0412+46 | LYONA RD |
| 043074 FT | | 0190/0000 | (SR1010 SEG 0010/0000) | |
| 043074 FT | | 0180/2114 | LENGTH(AH 1739 BK 2762) | |
| 043074 FT | | 0180/2114 | 018" DIA CIRC CONCR | LEN=0052 INSTALLED 1998 |
| 043074 FT | | 0180/1843 | 024" DIA CIRC CONCR | LEN=0065 INSTALLED 1998 |
| 038573 FT | | 038573 FT | | |
| 038573 FT | | 1 0 00200 0 00 0385+02 | | |
| 038573 FT | | 030" DIA CIRC CONCR | | |

DIR: B TOTAL LEN: 30.405 MI. DIST: 01-1 SR: 77
 LEFT MUN: RICHMOND T RIGHT MUN: RICHMOND T

PRATT RD
(T704)

0170/1943

035701 FT

034062 FT

031794 FT

MILL ST
(SR0198 SEG 0570/0000) 0140/0518

| | | |
|-----|-----------|---|
| --- | 0180/0000 | LEN=0065 INSTALLED UNKN LENGTH(AH 2762 BK 2872) |
| --- | 0170/2005 | 060 "DIA CIRC CONCR LEN=0061 INSTALLED UNKN |
| == | 0170/1814 | WOODCOCK CK. STRUCTURE LENGTH 10 FT BMSID 20/0077/0170/1814 |
| --- | 035701 FT | 1 0 00200 0 00 0356+18 RICHMOND BLOOMING VALLEY B |
| --- | 0170/0000 | LEN=0061 INSTALLED UNKN LENGTH(AH 2872 BK 1639) |
| --- | 034062 FT | 1 0 00200 0 00 0339+79 018 "DIA CIRC CONCR |
| --- | 0150/2268 | LEN=0040 INSTALLED UNKN |
| --- | 0150/0906 | 024 "DIA CIRC CONCR LEN=0050 INSTALLED 1998 |
| --- | 0150/0092 | 024 "DIA CIRC METAL LEN=0060 INSTALLED 1998 |
| --- | 031794 FT | 1 0 00200 0 00 0317+45 NC SR 0077 SH GUY ST (T627) |
| == | 0150/0000 | LEN=0061 INSTALLED UNKN LENGTH(AH 2268 BK 1691) |
| --- | 0140/1116 | 024 "DIA CIRC CONCR LEN=0040 INSTALLED 1998 |
| --- | 0140/0544 | 018 "DIA CIRC CONCR LEN=0045 INSTALLED UNKN |
| == | 0140/0518 | DICKSON ST (SR0198 SEG 0570/0000) |
| == | 0140/0217 | CENTER ST (BORO) |
| --- | 0140/0190 | 018 "DIA CIRC CONCR LEN=0040 INSTALLED UNKN |

DIR: B TOTAL LEN: 30.405 MI. DIST: 01-1 SR: 77
 LEFT MUN: BLOOMING VALLEY B RIGHT MUN: BLOOMING VALLEY B

| Stationing | Description | Stationing | Description |
|----------------------------------|-------------|------------|--------------------------|
| 030103 FT | | 030103 FT | 1 0 00200 0 00 0300+62 |
| | | 0140/0000 | LENGTH(AH 1691 BK 2145) |
| | | 0130/1937 | 018 "DIA CIRC CONCR |
| | | 0130/1875 | LEN=0035 INSTALLED 1998 |
| | | | SCHOOL ST |
| | | | (BORO) |
| | | 0130/1312 | 018 "DIA CIRC CONCR |
| | | | LEN=0035 INSTALLED 1998 |
| | | 0130/0638 | BMS EN 20/0077/0130/0623 |
| | | | 1 0 00200 0 00 0285+49 |
| | | | WOODCOCK TR. |
| | | 0130/0623 | BMSBG 20/0077/0130/0623 |
| | | 027958 FT | |
| 1 0 00200 0 00 0279+32 027958 FT | | 0130/0000 | LENGTH(AH 2145 BK 2587) |
| W MILL ST | | | 018 "DIA CIRC CONCR |
| (T676) | | 0120/2511 | LEN=0046 INSTALLED 1998 |
| | | | 018 "DIA CIRC CONCR |
| | | 0120/2127 | LEN=0045 INSTALLED UNKN |
| | | | NC STATE ST |
| | | | HATCH ST |
| | | | (T674) |
| | | 0120/1558 | 018 "DIA CIRC CONCR |
| | | | LEN=0035 INSTALLED 1998 |
| | | | 018 "DIA CIRC CONCR |
| | | 0120/1065 | LEN=0040 INSTALLED UNKN |
| | | 025371 FT | |
| | | 0120/0000 | 1 0 00200 0 00 0253+39 |
| | | | LENGTH(AH 2587 BK 1889) |
| | | | BLOOMING VALLEY |
| | | 0110/1795 | WOODCOCK T |
| | | | 018 "DIA CIRC CONCR |
| | | 0110/0702 | LEN=0050 INSTALLED 1998 |
| | | 023482 FT | |
| | | | 1 0 00200 0 00 0234+50 |
| | | | SMITH CEMETERY RD |
| | | | (T648) |
| | | 0110/0000 | LENGTH(AH 1889 BK 2335) |
| | | | 030 "DIA CIRC CONCR |
| | | 0100/1551 | LEN=0050 INSTALLED 1998 |
| | | | 048 "DIA CIRC CONCR |
| | | 0100/1001 | LEN=0060 INSTALLED 1998 |

DIR: B TOTAL LEN: 30.405 MI. DIST: 01-1 SR: 77
 LEFT MUN: WOODCOCK T RIGHT MUN: WOODCOCK T

| Segment ID | Start Station | End Station | Length (FT) | Material / Notes |
|---|---------------|-------------|-------------|---|
| 1 0 00200 0 00 0211+17 BRADSHAW RD (T660) | 021147 | 021147 | 0100/0000 | WOODCOCK EAST MEAD T |
| | 021147 | 0090/2620 | 0090/2620 | LENGTH(AH 2335 BK 2657) 015 " DIA CIRC CONCR LEN=0055 INSTALLED 1998 |
| | 0090/1251 | 0090/1251 | 0090/1251 | 018 " DIA CIRC CONCR LEN=0045 INSTALLED 1998 |
| 1 0 00200 0 00 0184+73 HANDLEY RD (T628) | 018490 | 018490 | 0090/0000 | WOODCOCK TR. |
| | 018490 | 0080/1750 | 0080/1750 | LENGTH(AH 2657 BK 1767) 018 " DIA CIRC CONCR LEN=0050 INSTALLED 1998 |
| | 0080/1068 | 0080/1068 | 0080/1068 | BMS EN 20/0077/0080/1053 1 0 00200 0 00 0177+48 |
| | 0080/1053 | 0080/1053 | 0080/1053 | WOODCOCK TR. BMSBG 20/0077/0080/1053 |
| N WAYLAND RD (SR2009 SEG 0140/0000) | 016723 | 016723 | 0080/0000 | 1 0 00200 0 00 0167+01 018 " DIA CIRC CONCR LEN=0060 INSTALLED 1998 N WAYLAND RD (TBK) (T300) |
| | 016723 | 0070/2549 | 0070/2549 | LENGTH(AH 1767 BK 2783) 036 " DIA CIRC CONCR LEN=0060 INSTALLED 1998 |
| | 0070/1965 | 0070/1965 | 0070/1965 | 027 " DIA CIRC CONCR LEN=0050 INSTALLED UNKN |
| | 013940 | 013940 | 0060/1722 | 1 0 00200 0 00 0134+29 EAST MEAD WEST MEAD T |
| OAKVIEW DR (T572) | 013940 | 0070/0000 | 0070/0000 | LENGTH(AH 2783 BK 2651) 018 " DIA CIRC CONCR LEN=0050 INSTALLED 1998 |
| | 0060/1722 | 0060/1722 | 0060/1722 | |

DIR: B TOTAL LEN: 30.405 MI. DIST: 01-1 SR: 77
 LEFT MUN: WEST MEAD T RIGHT MUN: WEST MEAD T

| Stationing | Segment | Description | Material | Year |
|-----------------------------------|-----------|--|------------|------|
| 0060/1720 | 0060/1629 | 018" DIA CIRC CONCR LEN=0050 WALKER ST (T565) | CIRC CONCR | 1998 |
| 0060/1030 | 0060/1030 | 018" DIA CIRC CONCR LEN=0045 | CIRC CONCR | 1998 |
| 011289 FT | 011289 FT | 1 0 00200 0 00 0112+77 HOBBS RD (T591) | | |
| 0060/0000 | 0050/3223 | 0060/0000 LENGTH(AH 2651 BK 3232) 024" DIA CIRC CONCR LEN=0060 | CIRC CONCR | UNKN |
| 0050/2652 | 0050/2652 | 018" DIA CIRC CONCR LEN=0050 | CIRC CONCR | 1998 |
| 008057 FT | 008057 FT | 1 0 00200 0 00 0080+47 NC BLOOMING VALLEY RD LESLIE RD (T589) | | |
| 0050/0000 | 0040/2610 | 0050/0000 LENGTH(AH 3232 BK 2952) 030" DIA CIRC CONCR LEN=0050 | CIRC CONCR | UNKN |
| 0040/2575 | 0040/2575 | LAUREL DR (T865) | | |
| 0040/2250 | 0040/2250 | 044" DIA CIRC CONCR LEN=0055 | CIRC CONCR | UNKN |
| CALVIN ST (T587) | 0040/1707 | 0040/1707 | | |
| HELEN ST (T585) | 0040/1444 | 0040/1444 | | |
| 0040/0675 | 0040/0675 | 020" DIA CIRC CONCR LEN=0045 | CIRC CONCR | 1998 |
| 1 0 00200 0 00 0051+00 | 005105 FT | 005105 FT | | |
| DICKSON RD (SR1003 SEG 0010/0000) | 0040/0000 | 0040/0000 LENGTH(AH 2952 BK 1977) | | |
| 0030/1103 | 0030/1103 | SARAH DR (T867) | | |

DIR: B TOTAL LEN: 30.405 MI. DIST: 01-1 SR: 77
 LEFT MUN: WEST MEAD T RIGHT MUN: WEST MEAD T

| Stationing | Segment | Length | Material | Year |
|--------------------------------------|--|--------------|-------------|------|
| 0030/1079 | 015" DIA | 0030 | CIRC CONCR | 1998 |
| 0030/0802 | 018" DIA | 0030 | CIRC CONCR | 1998 |
| 0030/0633 | 018" DIA | 0035 | CIRC CONCR | 1998 |
| 0030/0390 | 018" DIA | 0036 | CIRC CONCR | 1998 |
| 0030/0162 | 024" DIA | 0065 | CIRC CONCR | 1998 |
| 0030/0160 | 024" DIA | 0065 | CIRC METAL | UNKN |
| 003128 FT | 1 0 00200 | 0 00 0035+00 | | |
| | BAIRD AV (T861) | | | |
| 0030/0000 | LENGTH(AH 1977 BK 1114) | | | |
| 0020/0767 | 018" DIA | 0040 | CIR PLASTIC | 2014 |
| 0020/0488 | 018" DIA | 0030 | CIRC METAL | 1998 |
| 0020/0310 | 018" DIA | 0040 | CIRC METAL | 1998 |
| 0020/0035 | 018" DIA | 0037 | CIR PLASTIC | 2009 |
| 002014 FT | 1 0 00200 | 0 00 0020+18 | | |
| 0020/0000 | LENGTH(AH 1114 BK 2014) | | | |
| 0010/1864 | 036" DIA | 0050 | CIRC METAL | 1998 |
| | WEST MEAD MEADVILLE C | | | |
| 0010/1666 | 018" DIA | 0050 | CIRC CONCR | 1998 |
| 0010/1560 | 018" DIA | 0050 | CIRC METAL | 1998 |
| 0010/1289 | 018" DIA | 0080 | CIRC METAL | 1998 |
| 0010/1212 | | | | |
| | BRAWLEY AV (CITY) STEVENS AL | | | |
| 000000 FT | 1 0 00200 | 0 00 0000+00 | | |
| | WASHINGTON ST (SR0027 SEG 0030/0941) | | | |
| | NC HICKORY ST | | | |
| | INTER-BK CLARK ST (CITY) MFC BEGIN = C | | | |
| WASHINGTON ST (SR0027 SEG 0030/0941) | 0010/0000 | | | |
| | 0010/0000 | | | |

EXTRACT DATE: 12/18/2023 ROADWAY MANAGEMENT SYSTEM PAGE NUMBER: 90
 PRINT DATE: 12/19/2023 SLD COUNTY/SR - ANNUAL PRINT COUNTY: CRAWFORD
 DIR: B TOTAL LEN: 23.479 MI. DIST: 01-1 SR: 27
 LEFT MUN: OIL CREEK T RIGHT MUN: OIL CREEK T

| Location / Segment | Start Station | End Station | Notes |
|---|---------------|-------------|--|
| | 123949 FT | 123967 FT | AH-VENANGO (60) |
| | | 0530/2750 | INTER-AHD SR 0027 SH (SR0027 SEG 0160/0000) |
| | | 0530/1779 | BMSEN 20/0027/0530/1632 1 0 00089 0 05 1248+55 |
| | | 0530/1632 | PINE CREEK BMSBG 20/0027/0530/1632 |
| ENTERPRISE RD (SR2028 SEG 0010/0000) | 0530/1462 | | |
| | | 0530/1056 | 015 " DIA CIRC CONCR LEN=0050 INSTALLED UNKN |
| | | 0530/0601 | 015 " DIA CIRC OTHER LEN=0100 INSTALLED UNKN |
| CAMPBELL RD (T916) | 0530/0277 | 0530/0567 | (AAR 505674S)#TRKS 01 |
| | 121199 FT | 0530/0015 | BMSEN 20/0027/0530/0000 |
| | | 121217 FT | 1 0 00089 0 05 1232+22 |
| | | 0530/0000 | BATES HOLLOW BMSBG 20/0027/0530/0000 LENGTH(AH 2750 BK 1823) |
| | 119376 FT | 119394 FT | 1 0 00089 0 05 1214+09 |
| | | 0520/0000 | OIL CREEK TITUSVILLE C LENGTH(AH 1823 BK 2243) |
| FOREST DR (CITY) | 0510/1686 | | |
| | | 0510/0380 | SPRING ST (CITY) |

DIR: B TOTAL LEN: 23.479 MI. DIST: 01-1 SR: 27
 LEFT MUN: TITUSVILLE C RIGHT MUN: TITUSVILLE C

| | | | | | |
|---------------------------------------|-----------|----|--|-------------|---|
| | 117133 FT | | | 117151 FT | 1 0 00089 0 05 1193+11 |
| LYNN ST (CITY) | 0500/0951 | == | | 5 0510/0000 | LENGTH(AH 2243 BK 1239) |
| MAIN ST (CITY) | 0500/0917 | == | | | NC SR 0027 SH |
| GEALE AV (CITY) | 0500/0712 | == | | 0500/0754 | FERTIG ST (CITY) |
| | 115894 FT | | | 115912 FT | 1 0 00089 0 05 1180+72 |
| | | | | 5 0500/0000 | LENGTH(AH 1239 BK 3034) |
| | | | | | CALDWELL ST (CITY) |
| MURDUCK BL (CITY) | 0490/2836 | == | | 0490/2932 | |
| MAIN ST (CITY) | 0490/2745 | == | | | NC MAIN ST |
| PETROLEUM ST (CITY) | 0490/2152 | == | | | |
| | | | | | BROWN ST (CITY) |
| | | | | 0490/1602 | |
| | | | | 0490/1432 | BARBEAU ST (CITY) |
| | | | | 0490/1405 | BMSEN 20/0027/0490/1384 0 0 00000 0 00 0000+00 |
| | | | | 0490/1387 | CHURCH RUN BMSBG 20/0027/0490/1384 |
| | | | | 0490/1056 | KERR ST (CITY) |
| | | | | | DRAKE ST (CITY) |
| | 112860 FT | | | 0490/0422 | |
| | | | | 112878 FT | 1 0 00089 0 05 1150+38 |
| | | | | | NC CENTRAL AV MFC BEGIN = C |
| | | | | 5 0490/0000 | LENGTH(AH 3034 BK 0618) |
| MARTIN ST (CITY) | 0481/0483 | == | | 0480/0496 | MARTIN ST (CITY) |
| 1 0 00089 0 05 1142+76 | 112260 FT | | | 112260 FT | 1 0 20156 0 00 0021+07 |
| NC SPRING ST | | | | | NC DIAMOND ST |
| FRANKLIN ST (SR0089 SEG 0010/0000) | | | | | FRANKLIN ST (SR0008 SEG 0024/0000) |

DIR: B TOTAL LEN: 23.479 MI. DIST: 01-1 SR: 27
 LEFT MUN: TITUSVILLE C RIGHT MUN: TITUSVILLE C

| Segment Description | Start Station | End Station | Length (FT) | Notes |
|---|---------------|-------------|-------------|---|
| (SR0008 SEG 0024/0238) CENTRAL AV (SR0008 SEG 0024/0238) MFC BEGIN = C LTH AH 000600 BK 000100 | 0481/0000 | 112260 | 112260 FT | INTER-BK |
| CENTRAL AV (SR0008 SEG 0040/0000) SPRING ST (SR0008 SEG 0040/0000) FROM 0008/0040 SH (CONN) SECOND ST (CITY) | 0460/1834 | 0460/1679 | 0460/1334 | INTER-BK |
| | 0460/1315 | 0460/0936 | 0460/0892 | 012 "DIA CIRC CONCR LEN=0025 INSTALLED UNKN 018 "DIA CIRC CONCR LEN=0020 INSTALLED UNKN (AAR 528350E)#TRKS 02 |
| | 0460/0223 | 110426 | 110426 FT | BMSBN 20/0027/0460/0000 1 0 00089 0 04 1102+76 OIL CREEK |
| | 0460/0000 | 0450/1556 | 0450/1045 | BMSBG 20/0027/0460/0000 LENGTH(AH 1834 BK 1871) TITUSVILLE OIL CREEK T |
| | 0450/1045 | 0450/0591 | 0450/0179 | 015 "DIA CIRC CONCR LEN=0005 INSTALLED UNKN 015 "DIA CIR PLASTIC LEN=0050 INSTALLED UNKN 015 "DIA CIRC CONCR LEN=0050 INSTALLED UNKN 018 "DIA CIRC CONCR LEN=0154 INSTALLED UNKN |
| | 0450/0025 | 108555 | 108555 FT | 1 0 00089 0 04 1084+10 NC C |
| | 0450/0000 | 0440/2252 | 0440/2234 | NEWLAND RD (T958) LENGTH(AH 1871 BK 2508) BMSBN 20/0027/0440/2234 0 0 00000 0 00 0000+00 OIL CREEK TR |
| | 0440/2234 | 0440/2017 | 0440/0901 | BMSBG 20/0027/0440/2234 030 "DIA CIRC METAL LEN=0151 INSTALLED UNKN 015 "DIA CIRC METAL LEN=0045 INSTALLED UNKN |

EXTRACT DATE: 12/18/2023
PRINT DATE: 12/19/2023

ROADWAY MANAGEMENT SYSTEM
SLD COUNTY/SR - ANNUAL PRINT

PAGE NUMBER: 87
COUNTY: CRAWFORD

DIR: B TOTAL LEN: 23.479 MI.
LEFT MUN: OIL CREEK T

DIST: 01-1 SR: 27
RIGHT MUN: OIL CREEK T

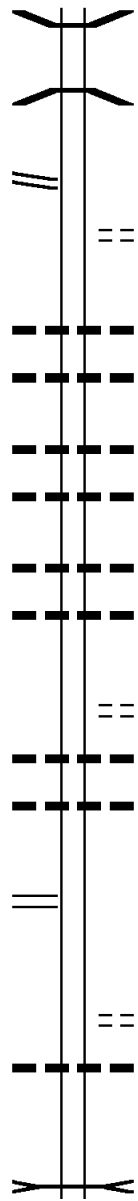
MACADAM RD
(SR2020 SEG 0010/0000) 0430/3431

106047 FT

102595 FT

JOHNSON RD
(SR2029 SEG 0020/0000) 0420/0702

100338 FT



0440/0580 BMS EN 20/0027/0440/0561
1 0 00089 0 04 1064+56
OIL CREEK TR
0440/0561 BMSBG 20/0027/0440/0561
106047 FT 1 0 00089 0 04 1058+50
5 0440/0000 LENGTH(AH 2508 BK 3452)

0430/3348 PASTORIS RD
(T960)

0430/2446 018 " DIA CIRC CONCR
LEN=0060 INSTALLED UNKN
0430/2028 015 " DIA CIRC CONCR
LEN=0050 INSTALLED UNKN

0430/1359 018 " DIA CIRC CONCR
LEN=0060 INSTALLED UNKN
0430/1103 024 " DIA CIRC CONCR
LEN=0060 INSTALLED UNKN

0430/0450 018 " DIA CIRC CONCR
LEN=0085 INSTALLED UNKN
0430/0225 018 " DIA CIRC CONCR
LEN=0060 INSTALLED UNKN
102595 FT 1 0 00089 0 04 1023+95
CHERRY TREE RD
(T886)
5 0430/0000 LENGTH(AH 3452 BK 2257)
024 " DIA CIR PLASTIC
0420/1763 LEN=0055 INSTALLED UNKN
018 " DIA CIRC METAL
0420/1696 LEN=0050 INSTALLED UNKN

100338 FT 1 0 00089 0 04 1001+68
DEMPSEYTOWN GRESHEM RD
(T302)
5 0420/0000 LENGTH(AH 2257 BK 2498)
021 " DIA CIRC CONCR
0410/2377 LEN=0040 INSTALLED UNKN

0410/1207 OIL CK. TRIB.
STRUCTURE LENGTH 8 FT
BMSID 20/0027/0410/1137

DIR: B TOTAL LEN: 23.479 MI. DIST: 01-1 SR: 27
 LEFT MUN: OIL CREEK T RIGHT MUN: OIL CREEK T

| Stationing | Description | Stationing | Description |
|----------------------------------|-------------|------------|--|
| | | 0410/0906 | 018" DIA CIRC METAL LEN=0040 INSTALLED UNKN |
| | | 0410/0618 | 027" DIA CIRC CONCR LEN=0048 INSTALLED UNKN |
| 097840 FT | | 097840 FT | 1 0 00089 0 04 0976+45 UNKNOWN RD |
| | | 0410/0000 | (PRDR) LENGTH(AH 2498 BK 1846) |
| | | 0400/1038 | 036"H 48"W CON BOX CUL LEN=0055 INSTALLED UNKN |
| 1 0 00089 0 04 0958+00 095994 FT | | 095994 FT | |
| RALSTON RD (T860) | | 0400/0000 | LENGTH(AH 1846 BK 2077) AIRPORT RD |
| | | 0390/1537 | (TWP) |
| 093917 FT | | 093917 FT | 1 0 00089 0 04 0937+13 |
| | | INTER-BK | SR 0027 SH (SR0027 SEG 0150/2596) |
| | | 0390/0000 | BK-VENANGO (60) |
| 093917 FT | | 093917 FT | LTH AH 002077 BK 000100 |
| | | 7384/0000 | AH-VENANGO (60) |
| | | INTER-AHD | LTH AH 000100 BK 002329 |
| | | 0380/2329 | SR 0027 SH (SR0027 SEG 0010/0000) |
| | | 0380/2225 | TROY T 027" DIA CIRC CONCR LEN=0060 INSTALLED UNKN |
| | | 0380/1757 | 018" DIA CIRC CONCR LEN=0048 INSTALLED UNKN |
| | | 0380/1486 | 018" DIA CIRC CONCR LEN=0040 INSTALLED UNKN |
| | | 0380/1250 | 018" DIA CIRC CONCR LEN=0050 INSTALLED UNKN |
| | | 0380/0937 | 024" DIA CIRC CONCR LEN=0060 INSTALLED UNKN |
| | | 0380/0335 | BMS EN 20/0027/0380/0266 1 0 00089 0 03 0915+67 |
| | | 0380/0266 | SUGAR CREEK |
| 1 0 00089 0 03 0913+05 091588 FT | | 091588 FT | BMSBG 20/0027/0380/0266 |
| FAUNCETOWN RD | | | |

DIR: B TOTAL LEN: 23.479 MI. DIST: 01-1 SR: 27
 LEFT MUN: TROY T RIGHT MUN: TROY T

(SR2017 SEG 0010/0000) 0380/0000

HIPPLE HILL RD
 (T443)

0370/0280
 089561 FT

DINGMAN RD
 (T790)

0350/0132
 085151 FT

| | |
|-----------|--|
| 0380/0000 | LENGTH(AH 2329 BK 2027) |
| 0370/0916 | 015 "DIA CIRC CONCR LEN=0042 INSTALLED UNKN |
| 0370/0636 | 024 "DIA CIRC CONCR LEN=0045 INSTALLED UNKN |
| 089561 FT | 1 0 00089 0 03 0893+30 |
| 0370/0000 | LENGTH(AH 2027 BK 2762) 018 "DIA CIRC CONCR |
| 0360/2730 | LEN=0058 INSTALLED UNKN |
| 0360/2222 | 015 "DIA CIRC CONCR LEN=0040 INSTALLED UNKN |
| 0360/2008 | 024 "DIA CIRC CONCR LEN=0045 INSTALLED UNKN |
| 0360/1729 | 018 "DIA CIRC CONCR LEN=0045 INSTALLED UNKN |
| 0360/1275 | 018 "DIA CIRC CONCR LEN=0087 INSTALLED UNKN |
| 0360/0635 | 018 "DIA CIRC CONCR LEN=0045 INSTALLED UNKN |
| 086799 FT | 086799 FT 1 0 00089 0 03 0865+33 SR 0427 SH |
| 0360/0000 | (SR0427 SEG 0010/0187) LENGTH(AH 2762 BK 1648) |
| 0350/0378 | 018 "DIA CIRC CONCR LEN=0050 INSTALLED UNKN |
| 0350/0049 | BMS EN 20/0027/0350/0000 |
| 085151 FT | 1 0 00089 0 03 0848+89 W.BR. SUGAR |
| 0350/0000 | BMSBG 20/0027/0350/0000 LENGTH(AH 1648 BK 3000) |
| 0340/1915 | 066"H 00"W MULT CONCR LEN=0060 INSTALLED 1996 |
| 0340/1100 | 018 "DIA CIRC CONCR LEN=0045 INSTALLED UNKN |
| 0340/0671 | 018 "DIA CIRC CONCR LEN=0045 INSTALLED UNKN |

DIR: B TOTAL LEN: 23.479 MI. DIST: 01-1 SR: 27
 LEFT MUN: TROY T RIGHT MUN: TROY T

| Stationing | Length | Material | Notes |
|----------------------------------|------------------------|-------------------------|-------|
| 082151 FT | | | |
| 082151 FT | 1 0 00089 0 03 0808+37 | TROY RANDOLPH T | |
| 0340/0000 | 5 | LENGTH(AH 3000 BK 3669) | |
| 0330/3561 | | 018 " DIA CIRC CONCR | |
| 0330/2682 | | LEN=0042 INSTALLED UNKN | |
| 0330/2507 | | 018 " DIA CIRC CONCR | |
| 0330/2151 | | LEN=0045 INSTALLED UNKN | |
| 0330/2132 | | 018 " DIA CIRC CONCR | |
| 0330/2102 | | LEN=0040 INSTALLED UNKN | |
| 0330/1932 | | 018 " DIA CIRC CONCR | |
| | | LEN=0040 INSTALLED UNKN | |
| | | ARMSTRONG RD (T782) | |
| | | 018 " DIA CIRC CONCR | |
| | | LEN=0045 INSTALLED UNKN | |
| | | 018 " DIA CIRC CONCR | |
| | | LEN=0045 INSTALLED UNKN | |
| 1 0 00089 0 03 0782+19 078482 FT | | | |
| LUCE RD (T784) | | | |
| 0330/0000 | 5 | LENGTH(AH 3669 BK 2271) | |
| 0320/1578 | | 075 " DIA CIRC METAL | |
| 0320/1127 | | LEN=0050 INSTALLED UNKN | |
| | | GROVE RD (T780) | |
| | | 027 " DIA CIRC CONCR | |
| | | LEN=0050 INSTALLED UNKN | |
| 1 0 00089 0 03 0759+66 076211 FT | | | |
| GROVE RD (T780) | | | |
| 0320/0000 | 5 | LENGTH(AH 2271 BK 2258) | |
| 0310/1743 | | 024 " DIA CIRC CONCR | |
| | | LEN=0050 INSTALLED UNKN | |
| | | 018 " DIA CIRC METAL | |
| | | LEN=0035 INSTALLED 1996 | |
| 073953 FT | | 1 0 00089 0 02 0737+82 | |
| | | EAST WAYNE RD (T778) | |

DIR: B TOTAL LEN: 23.479 MI. DIST: 01-1 SR: 27
 LEFT MUN: RANDOLPH T RIGHT MUN: RANDOLPH T

| Stationing | Segment | Material | Length | Status |
|------------------------|-----------|------------------------|----------|----------------|
| 0310/0000 | 0300/2084 | 018" DIA CIRC METAL | LEN=0050 | INSTALLED UNKN |
| 0300/1654 | 0300/1654 | 018" DIA CIRC CONCR | LEN=0046 | INSTALLED UNKN |
| 071707 FT | 0300/0457 | 024" DIA CIRC CONCR | LEN=0040 | INSTALLED UNKN |
| | 071707 FT | 1 0 00089 0 02 0715+50 | | CARPENTER RD |
| | 0300/0000 | 018" DIA CIR PLASTIC | LEN=0060 | INSTALLED UNKN |
| | 0290/2771 | 020" DIA CIRC PLASTIC | LEN=0035 | INSTALLED UNKN |
| | 0290/1825 | 018" DIA CIRC CONCR | LEN=0040 | INSTALLED UNKN |
| | 0290/1329 | CLARK RD | | |
| | 0290/0813 | 030" DIA CIRC CONCR | LEN=0042 | INSTALLED UNKN |
| 068572 FT | 0290/0500 | 1 0 00089 0 02 0687+09 | | |
| | 068572 FT | 018" DIA CIR PLASTIC | LEN=0045 | INSTALLED UNKN |
| | 0290/0000 | 018" DIA CIRC CONCR | LEN=0045 | INSTALLED UNKN |
| | 0280/2800 | 018" DIA CIRC CONCR | LEN=0050 | INSTALLED UNKN |
| | 0280/1448 | 024" DIA CIR PLASTIC | LEN=0050 | INSTALLED UNKN |
| | 0280/0581 | 1 0 00089 0 02 0655+92 | | DAIRY DELL RD |
| 065762 FT | 0280/0245 | 018" DIA CIRC CONCR | LEN=0045 | INSTALLED UNKN |
| | 065762 FT | 030" DIA CIRC CONCR | LEN=0045 | INSTALLED UNKN |
| DICKSON RD | 0280/0000 | 018" DIA CIRC CONCR | LEN=0045 | INSTALLED UNKN |
| (SRO198 SEG 0780/3522) | 0270/2883 | 018" DIA CIRC CONCR | LEN=0040 | INSTALLED UNKN |
| | 0270/1848 | | | |

| Stationing | Notes | Material | Length | Installation |
|--------------------|-------|----------------------------------|----------|----------------|
| 0270/1194 | | 030 " DIA CIR PLASTIC | LEN=0050 | INSTALLED 2005 |
| 062758 FT | | 062758 FT 1 0 00089 0 02 0625+87 | | |
| 0270/0000 | | LENGTH(AH 3004 BK 2615) | | |
| 0260/1556 | | 018 " DIA CIRC CONCR | LEN=0042 | INSTALLED UNKN |
| MCFADDEN RD (T740) | | | | |
| 0260/1174 | | | | |
| 060143 FT | | 018 " DIA CIRC METAL | LEN=0053 | INSTALLED UNKN |
| 0260/0118 | | 1 0 00089 0 02 0599+61 | | |
| 060143 FT | | ADAMS ST | | |
| 0260/0000 | | (SR0173 SEG 0240/2358) | | |
| | | LENGTH(AH 2615 BK 2698) | | |
| 0250/2150 | | 018 " DIA CIRC CONCR | LEN=0043 | INSTALLED UNKN |
| 0250/1468 | | 018 " DIA CIRC CONCR | LEN=0060 | INSTALLED UNKN |
| 0250/0770 | | 024 " DIA CIRC METAL | LEN=0042 | INSTALLED UNKN |
| 057445 FT | | | | |
| 0250/0000 | | LENGTH(AH 2698 BK 2773) | | |
| 0240/2542 | | 018 " DIA CIRC CONCR | LEN=0045 | INSTALLED UNKN |
| 0240/2088 | | 015 " DIA CIRC CONCR | LEN=0038 | INSTALLED UNKN |
| 0240/0341 | | BOLAND RD (T720) | | |
| 0240/0012 | | BMSSEN 20/0027/0240/0000 | | |
| 054672 FT | | 1 0 00089 0 02 0545+12 | | |
| | | LAKE CREEK TRIB | | |
| | | BMSBG 20/0027/0240/0000 | | |
| | | LENGTH(AH 2773 BK 2710) | | |
| 0230/1874 | | BMSSEN 20/0027/0230/1838 | | |
| | | 1 0 00089 0 02 0536+27 | | |

EXTRACT DATE: 12/18/2023
PRINT DATE: 12/19/2023

ROADWAY MANAGEMENT SYSTEM
SLD COUNTY/SR - ANNUAL PRINT

PAGE NUMBER: 81
COUNTY: CRAWFORD

DIR: B TOTAL LEN: 23.479 MI.
LEFT MUN: RANDOLPH T

DIST: 01-1 SR: 27
RIGHT MUN: RANDOLPH T

BEUCHAT RD
(SR2013 SEG 0010/0000) 0230/0000

051962 FT

050723 FT

047670 FT

| Station | Station | Description |
|---------|-----------|---|
| | 0230/1838 | LAKE CREEK BMSBG 20/0027/0230/1838 |
| | 0230/0689 | 015 " DIA CIRC METAL LEN=0052 INSTALLED UNKN |
| | 0230/0432 | 018 " DIA CIRC PLASTIC LEN=0048 INSTALLED UNKN |
| | 0230/0230 | 018 " DIA CIRC CONCR LEN=0068 INSTALLED UNKN |
| | 0230/0025 | 024 "H 00 "W MULT CONCR LEN=0050 INSTALLED UNKN |
| | 051962 FT | 1 0 00089 0 02 0517+89 OIL CREEK RD (T441) |
| | 0230/0000 | LENGTH(AH 2710 BK 1239) 015 " DIA CIRC CONCR |
| | 0220/1056 | LEN=0040 INSTALLED 1996 018 " DIA CIRC CONCR |
| | 0220/0737 | LEN=0028 INSTALLED UNKN |
| | 0220/0285 | BMSEN 20/0027/0220/0266 1 0 00089 0 02 0508+10 LAKE CK. TR. |
| | 0220/0266 | BMSBG 20/0027/0220/0266 |
| | 050723 FT | 1 0 00089 0 02 0505+24 |
| | 0220/0000 | LENGTH(AH 1239 BK 3053) 015 " DIA CIRC CONCR |
| | 0210/2649 | LEN=0042 INSTALLED UNKN 015 " DIA CIRC CONCR |
| | 0210/2393 | LEN=0045 INSTALLED UNKN 015 " DIA CIRC CONCR |
| | 0210/1882 | LEN=0040 INSTALLED UNKN 015 " DIA CIRC CONCR |
| | 0210/1436 | LEN=0048 INSTALLED UNKN 015 " DIA CIRC CONCR |
| | 0210/1113 | LEN=0045 INSTALLED UNKN 015 " DIA CIRC CONCR |
| | 0210/0674 | LEN=0038 INSTALLED UNKN |
| | 047670 FT | 1 0 00089 0 01 0474+85 |
| | 0210/0000 | LENGTH(AH 3053 BK 2499) 015 " DIA CIRC CONCR |
| | 0200/1823 | LEN=0040 INSTALLED UNKN |
| | 0200/0920 | 015 " DIA CIRC CONCR LEN=0050 INSTALLED UNKN |

DIR: B TOTAL LEN: 23.479 MI. DIST: 01-1 SR: 27
 LEFT MUN: RANDOLPH T RIGHT MUN: RANDOLPH T

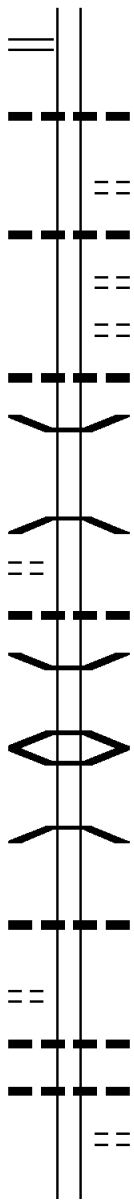
| Stationing | Structure | Material | Length | Notes |
|------------|-----------|--------------------------|--------|----------------|
| 045171 FT | 0190/0000 | 036" DIA CIRC CONCR | 0053 | INSTALLED UNKN |
| 042912 FT | 0190/0009 | 036" H 48" W CON BOX CUL | 0053 | INSTALLED UNKN |
| 042912 FT | 0190/0000 | 015" DIA CIRC CONCR | 0055 | INSTALLED UNKN |
| 0180/0580 | 0180/0000 | 015" DIA CIRC CONCR | 0055 | INSTALLED UNKN |
| 039959 FT | 0180/0000 | 030" DIA CIRC CONCR | 0100 | INSTALLED UNKN |
| 038594 FT | 0170/0000 | 064" H 95" W ELLIP CAST | 0060 | INSTALLED UNKN |
| 035580 FT | 0160/0522 | 064" H 95" W ELLIP CAST | 0060 | INSTALLED UNKN |

NORTH FRENCHTOWN RD
(T473)

1 0 00089 0 01 0352+50 035580 FT

DIR: B TOTAL LEN: 23.479 MI. DIST: 01-1 SR: 27
 LEFT MUN: EAST MEAD T RIGHT MUN: EAST MEAD T

GUYS MILLS RD
 (SR2032 SEG 0010/0000) 0160/0000



0160/0000 LENGTH(AH 3014 BK 3482)
 0150/2650 024 " DIA CIR PLASTIC
 LEN=0055 INSTALLED 2001
 0150/1829 STAR ROUTE ESTATES
 (PRDR)
 0150/1657 018 " DIA CIRC CONCR
 LEN=0040 INSTALLED UNKN
 STAR ROUTE ESTATES
 (PRDR)
 0150/1603 STAR ROUTE ESTATES
 (PRDR)
 0150/1159 STAR ROUTE ESTATES
 (PRDR)
 0150/0724 018 " DIA CIRC CONCR
 LEN=0052 INSTALLED UNKN
 0150/0023 BMS EN 20/0027/0150/0000
 032098 FT 1 0 00089 0 01 0318+41
 LITTLE SUGAR CK TRIB
 BMSBG 20/0027/0150/0000
 0150/0000 LENGTH(AH 3482 BK 2820)
 0140/2533 024 " DIA CIRC CONCR
 LEN=0052 INSTALLED UNKN
 0140/1678 BMS EN 20/0027/0140/1651
 1 0 00089 0 01 0306+67
 LT. SUGAR CK.
 0140/1651 BMSBG 20/0027/0140/1651
 0140/1219 BMS EN 20/0027/0140/1196
 1 0 00089 0 01 0302+14
 LT. SUGAR CK.
 0140/1196 BMSBG 20/0027/0140/1196
 0140/0276 027 " DIA CIRC CONCR
 LEN=0060 INSTALLED UNKN
 029278 FT
 0140/0000 LENGTH(AH 2820 BK 2995)
 018 " DIA CIRC CONCR
 0130/2509 LEN=0042 INSTALLED UNKN
 024 " DIA CIR PLASTIC
 0130/2017 LEN=0045 INSTALLED UNKN
 MOYER RD
 (T672)
 0130/1927

032098 FT

BROOKDALE DR
 (PRDR)

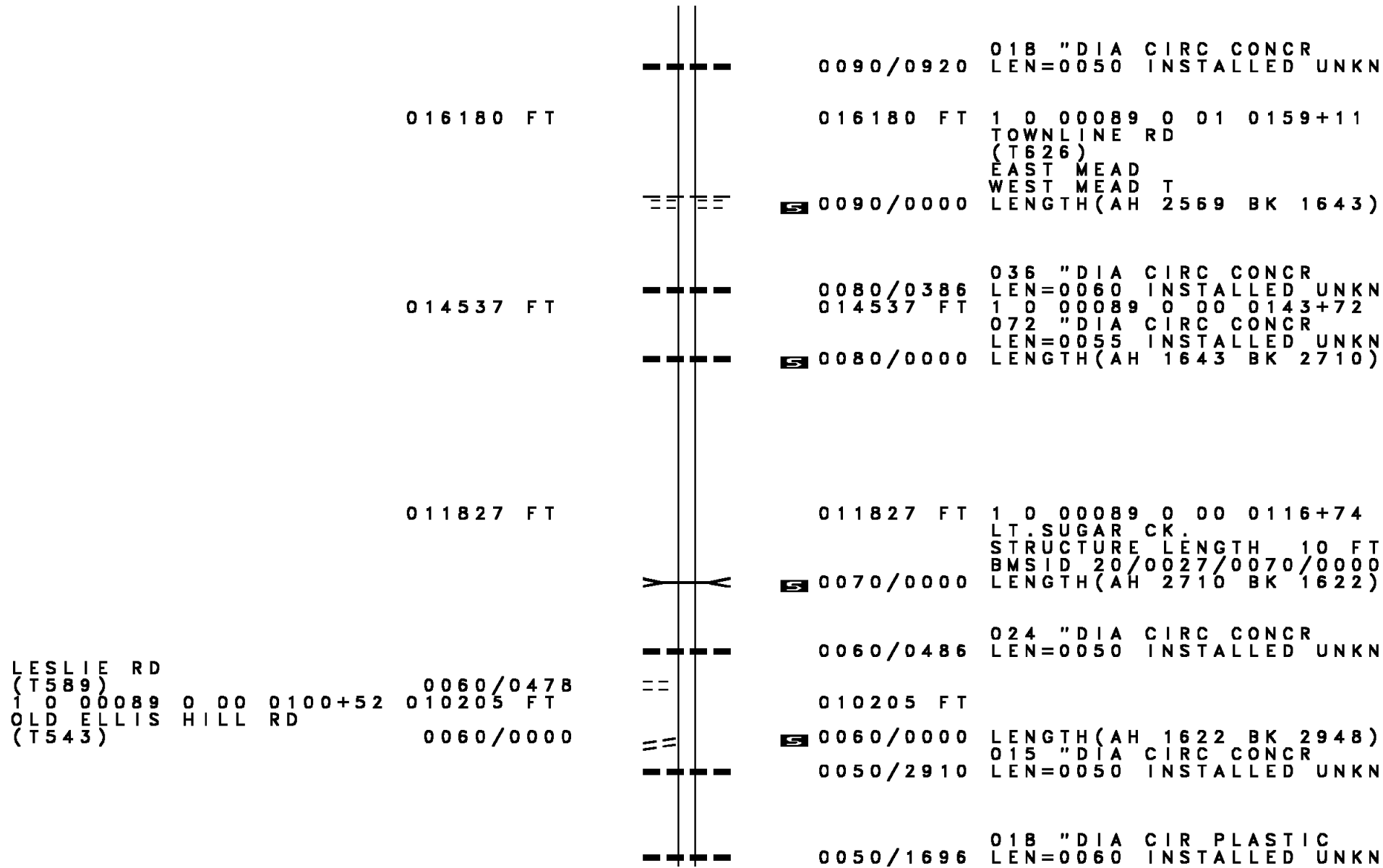
0140/2791

1 0 00089 0 01 0290+32 029278 FT
 HATCH HILL RD
 (T674) 0140/0000

DIR: B TOTAL LEN: 23.479 MI. DIST: 01-1 SR: 27
 LEFT MUN: EAST MEAD T RIGHT MUN: EAST MEAD T

| Stationing | Description | Material | Length | Notes |
|------------------|-------------|-------------------------|-------------------------|----------------|
| 026283 FT | 0130/0316 | 015 " DIA CIRC CONCR | LEN=0090 | INSTALLED UNKN |
| | 026283 FT | 1 0 00089 0 01 0260+02 | | |
| | 0130/0000 | LENGTH(AH 2995 BK 2537) | | |
| | 0120/1146 | 036 " DIA CIRC CONCR | LEN=0050 | INSTALLED UNKN |
| | 0120/0573 | LC FOR WAYLAND RD | | |
| | | (CONN) | | |
| | 0120/0403 | WAYLAND RD (TBK) | | |
| | | (T300) | | |
| | 0120/0389 | 015 " DIA CIRC CONCR | LEN=0065 | INSTALLED UNKN |
| | 0120/0060 | 036 " DIA CIRC CONCR | LEN=0060 | INSTALLED UNKN |
| 023746 FT | 023746 FT | 0120/0000 | LENGTH(AH 2537 BK 2432) | |
| WAYLAND RD (TBK) | | | | |
| (T300) | | | | |
| PLANK RD | | | | |
| (T517) | | | | |
| 0110/1825 | | 015 " DIA CIRC CONCR | LEN=0042 | INSTALLED UNKN |
| 0110/1555 | | 015 " DIA CIRC CONCR | LEN=0050 | INSTALLED UNKN |
| 0110/0970 | | 018 " DIA CIRC CONCR | LEN=0050 | INSTALLED UNKN |
| 0110/0765 | | 040 " DIA CIR PLASTIC | LEN=0070 | INSTALLED UNKN |
| 021314 FT | 021314 FT | 018 " DIA CIRC CONCR | LEN=0050 | INSTALLED 2015 |
| | 021314 FT | 1 0 00089 0 01 0210+37 | | |
| | 0110/0000 | LENGTH(AH 2432 BK 2565) | | |
| | 0100/2456 | 036 " DIA CIR PLASTIC | LEN=0070 | INSTALLED UNKN |
| | 0100/1984 | 018 " DIA CIRC CONCR | LEN=0020 | INSTALLED UNKN |
| 018749 FT | 018749 FT | 1 0 00089 0 01 0184+72 | | |
| | 0100/0000 | LENGTH(AH 2565 BK 2569) | | |
| | 0090/2241 | 015 " DIA CIRC CONCR | LEN=0043 | INSTALLED UNKN |

DIR: B TOTAL LEN: 23.479 MI. DIST: 01-1 SR: 27
 LEFT MUN: EAST MEAD T RIGHT MUN: EAST MEAD T



LESLIE RD
 (T589)
 1 0 00089 0 00 0100+52 010205 FT
 OLD ELLIS HILL RD
 (T543) 0060/0478
 0060/0000

0090/0920 018 "DIA CIRC CONCR
 LEN=0050 INSTALLED UNKN
 016180 FT 016180 FT 1 0 00089 0 01 0159+11
 TOWNLINE RD
 (T626)
 EAST MEAD
 WEST MEAD T
 0090/0000 LENGTH(AH 2569 BK 1643)
 0080/0386 036 "DIA CIRC CONCR
 LEN=0060 INSTALLED UNKN
 014537 FT 1 0 00089 0 00 0143+72
 072 "DIA CIRC CONCR
 LEN=0055 INSTALLED UNKN
 0080/0000 LENGTH(AH 1643 BK 2710)
 011827 FT 011827 FT 1 0 00089 0 00 0116+74
 LT. SUGAR CK.
 STRUCTURE LENGTH 10 FT
 BMSID 20/0027/0070/0000
 0070/0000 LENGTH(AH 2710 BK 1622)
 0060/0486 024 "DIA CIRC CONCR
 LEN=0050 INSTALLED UNKN
 010205 FT
 0060/0000 LENGTH(AH 1622 BK 2948)
 015 "DIA CIRC CONCR
 0050/2910 LEN=0050 INSTALLED UNKN
 0050/1696 018 "DIA CIR PLASTIC
 LEN=0060 INSTALLED UNKN

DIR: B TOTAL LEN: 23.479 MI. DIST: 01-1 SR: 27
 LEFT MUN: WEST MEAD T RIGHT MUN: WEST MEAD T

| Location / Segment | Segment ID | Length (FT) | Notes / Details |
|--|------------|-------------|-----------------|
| 018" DIA CIRC CONCR LEN=0037 INSTALLED UNKN | 0050/1385 | | |
| ELLIS RUN STRUCTURE LENGTH 12 FT BMSID 20/0027/0050/0503 | 0050/0524 | | |
| OLD ELLIS HILL RD (T543) | 0050/0313 | 007257 FT | |
| THURSTON RD (SR2007 SEG 0210/3786) 1 0 00089 0 00 0071+51 NC SR 0027 SH | 0050/0109 | 007257 FT | |
| WEST MEAD MEADVILLE C LENGTH(AH 2948 BK 1840) | 0050/0000 | | |
| GRAFF AV (CITY) | 0040/1286 | 005417 FT | |
| 1 0 00089 0 00 0052+89 MORGAN ST (CITY) LENGTH(AH 1840 BK 2337) | 0040/0000 | | |
| HARTMAN ST (CITY) | 0030/1914 | | |
| CLARK ST (CITY) | 0030/0941 | | |
| HICKORY ST (SR0077 SEG 0010/0000) | 0030/0941 | | |
| PENN AL (CITY) | 0030/0494 | | |
| PENN ST (CITY) | 0030/0275 | | |
| 1 0 00089 0 00 0029+53 003080 FT STATE ST (CITY) | 0030/0000 | 003080 FT | |
| GRANT ST (CITY) | 0030/0000 | | |
| NC WASHINGTON ST LENGTH(AH 2337 BK 1360) GRANT ST (CITY) | 0030/0000 | | |
| 0020/1326 (CITY) | 0020/1326 | | |
| SIDLER AL (CITY) | 0020/1123 | | |
| GROVE ST (CITY) | 0020/0830 | | |
| STEWART ST (CITY) | 0020/0683 | | |
| MOHICAN PL (CITY) | 0020/0469 | | |

DIR: B TOTAL LEN: 23.479 MI. DIST: 01-1 SR: 27
 LEFT MUN: MEADVILLE C RIGHT MUN: MEADVILLE C

KENNEDY ST
(CITY)

0020/0193

LIBERTY ST
(CITY)

0010/1301

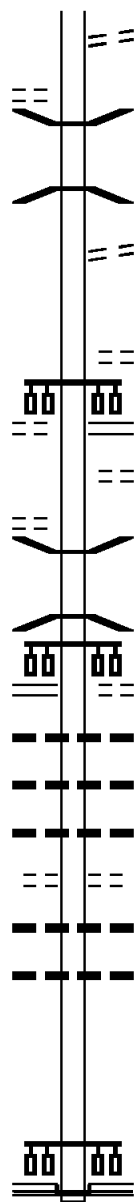
GARDEN ST
(CITY)

0010/0896

MAIN ST
(SR0886 SEG 0010/0000)

0010/0644

000000 FT



0020/0433 TORRENT AL
(CITY)

0020/0086 BMS EN 20/0027/0020/0036
 1 0 00089 0 00 0016+56
 MILL RUN

0020/0065 BMSBG 20/0027/0020/0036
 NORTH ST
 (CITY)

001720 FT NC ST STATE ST
 1 0 00089 0 00 0016+34

0020/0000 LENGTH(AH 1360 BK 1720)
 EAST ST
 (CITY)

0010/1547 LIBERTY ST
 (SR2035 SEG 0050/2561)

0010/1301 CHANCERY LN
 (CITY)

0010/1016

0010/0866 BMS EN 20/0027/0010/0833
 0 0 00000 0 00 0000+00
 MILL RUN

0010/0834 BMSBG 20/0027/0010/0833
 MAIN ST
 (CITY)

0010/0644 018 " DIA CIRC CONCR
 LEN=0030 INSTALLED 2015

0010/0400 018 " DIA CIRC CONCR
 LEN=0044 INSTALLED 2015

0010/0306 018 " DIA CIRC CONCR
 LEN=0045 INSTALLED 2015

0010/0305 COTTAGE ST
 (CITY)

0010/0292 018 " DIA CIRC CONCR
 LEN=0030 INSTALLED 2015

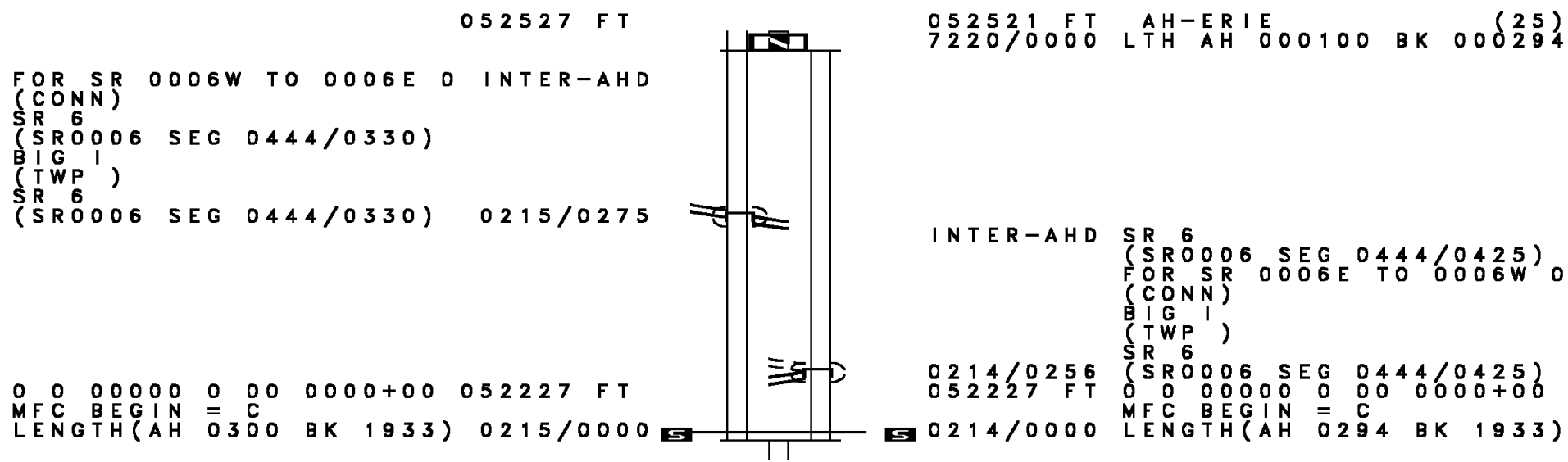
0010/0173 018 " DIA CIRC CONCR
 LEN=0035 INSTALLED 2015

0010/0064 000000 FT 1 0 00089 0 00 0000+00
 NC NORTH ST
 PARK AV
 (SR1001 SEG 0030/0000)

INTER-BK NORTH ST
 (CITY)

0010/0000 MFC BEGIN = C
 LENGTH(AH 1720 BK 0000)

EXTRACT DATE: 12/18/2023 ROADWAY MANAGEMENT SYSTEM PAGE NUMBER: 74
 PRINT DATE: 12/19/2023 SLD COUNTY/SR - ANNUAL PRINT COUNTY: CRAWFORD
 DIR: B TOTAL LEN: 9.948 MI. DIST: 01-1 SR: 19
 LEFT MUN: VERNON T RIGHT MUN: VERNON T



DIR: B TOTAL LEN: 9.948 MI. DIST: 01-1 SR: 19
 LEFT MUN: VERNON T RIGHT MUN: VERNON T

| Stationing | Right of Way | Material | Length | Notes |
|----------------------------------|--------------|-------------------------|----------|----------------|
| | 0210/1250 | 015" DIA CIR PLASTIC | LEN=0060 | INSTALLED 2009 |
| | 0210/0907 | 015" DIA CIRC CONCR | LEN=0103 | INSTALLED 1997 |
| | 0210/0850 | 015" DIA CIRC METAL | LEN=0070 | INSTALLED 1997 |
| 1 0 00213 0 00 0498+63 050294 FT | 050294 FT | | | |
| MCMATH AV (T463) | 0210/0000 | | | |
| | 0210/0000 | LENGTH(AH 1933 BK 2688) | | |
| | 0200/2567 | 030" DIA CIRC CONCR | LEN=0065 | INSTALLED 1997 |
| | 0200/1452 | 015" DIA CIRC CONCR | LEN=0055 | INSTALLED UNKN |
| | 0200/0943 | 015" DIA CIRC CONCR | LEN=0040 | INSTALLED 1997 |
| CARR HILL RD (T457) | 0200/0638 | MULLEN RD (T557) | | |
| 047606 FT | 047606 FT | | | |
| | 0200/0000 | LENGTH(AH 2688 BK 2564) | | |
| | 0190/1855 | 036" DIA CIRC METAL | LEN=0100 | INSTALLED 1997 |
| | 0190/0556 | RIDGE DR (TWP) | | |
| | 0190/0489 | 018" DIA CIRC CONCR | LEN=0105 | INSTALLED 1997 |
| 045042 FT | 045042 FT | | | |
| | 0190/0000 | LENGTH(AH 2564 BK 2720) | | |
| | 0180/2332 | 030" DIA CIRC CONCR | LEN=0045 | INSTALLED 1997 |
| | 0180/1600 | 036" DIA CIRC CONCR | LEN=0070 | INSTALLED 1997 |
| | 0180/0724 | 015" DIA CIRC CONCR | LEN=0060 | INSTALLED 1997 |
| | 0180/0399 | 018" DIA CIRC CONCR | LEN=0070 | INSTALLED 1997 |
| | 0180/0130 | 036" DIA CIRC CONCR | LEN=0050 | INSTALLED 1997 |
| 1 0 00213 0 00 0422+98 042322 FT | 042322 FT | | | |
| | | KRIDER RD | | |

DIR: B TOTAL LEN: 9.948 MI. DIST: 01-1 SR: 19
 LEFT MUN: VERNON T RIGHT MUN: VERNON T

| Location / Segment | Segment ID | Length / Description | Material / Notes |
|---|------------|------------------------|--|
| BAILEY RD (T431) | 0180/0000 | 0180/0000 | (SR3025 SEG 0010/0000) LENGTH(AH 2720 BK 2691) 018 "DIA CIRC CONCR |
| | 0170/2338 | 0170/2338 | LEN=0060 INSTALLED 1997 VERNON DR |
| | 0170/1833 | 0170/1833 | (T615) |
| PINE TREE RD (PRDR) SPRUCE DR (PRDR) | 0170/0509 | 0170/0509 | SEMERAD RD (SR3020 SEG 0010/0000) |
| | 0170/0185 | 0170/0185 | |
| | 039631 FT | 0170/0128 039631 FT | 018 "DIA CIRC CONCR LEN=0050 INSTALLED 1997 1 0 00213 0 00 0395+35 VERNON UNION T |
| | | 0170/0000 | LENGTH(AH 2691 BK 2378) |
| MAIN ST (SR3021 SEG 0060/3802) | 0160/0026 | 0160/0026 | 015 "DIA CIRC CONCR LEN=0045 INSTALLED 1997 |
| | 037253 FT | 0160/1026 | 015 "DIA CIRC CONCR LEN=0060 INSTALLED 1997 |
| | | 0160/0191 | PEPPERS TRAILER CT (PRDR) |
| | | 0160/0107 | PEPPERS TRAILER CT (PRDR) |
| | | 037253 FT | 1 0 00213 0 00 0372+03 |
| LILLY RD (T510) | 0150/0000 | 0150/0000 | LENGTH(AH 2378 BK 1913) 015 "DIA CIRC METAL LEN=0100 INSTALLED 1997 |
| | 035340 FT | 0150/1710 | |
| | 035340 FT | 0150/0549 | BMS EN 20/0019/0150/0479 1 0 00213 0 00 0358+09 NORFOLK SOUTHERN RAI RR BMSBG 20/0019/0150/0479 |
| | 0150/0000 | 0150/0505 035340 FT | |
| | 0140/2966 | 0140/2966 | LENGTH(AH 1913 BK 3556) 024 "DIA CIRC CONCR LEN=0050 INSTALLED 1997 |

DIR: B TOTAL LEN: 9.948 MI. DIST: 01-1 SR: 19
 LEFT MUN: UNION T RIGHT MUN: UNION T

| Stationing | Notes | Structure ID | Length | Material | Installation |
|------------|--------------------------|--------------|--------|----------------------------------|--------------|
| 031784 FT | | 0140/1165 | 0045 | 015" DIA CAST IRON | 1997 |
| 031784 FT | | 0140/0448 | 0060 | 015" DIA CIRC CONCR | 1997 |
| 031784 FT | LILLY RD (T510) | 031784 FT | | RUNG RD (T391) | |
| 0140/0000 | | 0140/0000 | | LENGTH(AH 3556 BK 2751) | |
| | | 0130/2736 | 0060 | 015" DIA CIRC CONCR | 1997 |
| | | 0130/2600 | 0065 | 018"H 24"W CONCR ARCH | 1997 |
| | | 0130/1919 | | OUTLET CK. STRUCTURE LENGTH 8 FT | |
| | | 0130/1533 | 0050 | BMSID 20/0019/0130/1963 | 1963 |
| | EAGLE CREST MANOR (PRDR) | 0130/1533 | | 015" DIA CIRC CONCR | UNKN |
| | | 0130/0800 | 0070 | 024" DIA CIRC CONCR | 1997 |
| | | 0130/0325 | 0045 | 036"H 48"W CON BOX CUL | 1997 |
| 029033 FT | | 029033 FT | | 1 0 00213 0 00 0290+11 | |
| 0130/0000 | HAWK DR (PRDR) | 0130/0000 | | (APRA) STANDARD HOME SA | |
| | | 0120/1862 | 0060 | LENGTH(AH 2751 BK 2631) | |
| | | 0120/1652 | 0060 | 018" DIA CIRC CONCR | 1997 |
| | | 0120/1459 | 0200 | 015" DIA CIRC CONCR | 1997 |
| | | 0120/1458 | 0200 | 018" DIA CIRC CONCR | 1997 |
| | | 0120/1188 | 0060 | 018" DIA CIRC CONCR | UNKN |
| | | 0120/0682 | 0050 | 015" DIA CIRC CONCR | 1997 |
| 026402 FT | | 026402 FT | | 018" DIA CIRC CONCR | 1997 |
| | | 0120/0000 | | 1 0 00213 0 00 0263+88 | |
| | | | | UTILITY LANE (PRDR) | |
| | | 0120/0000 | | LENGTH(AH 2631 BK 1769) | |

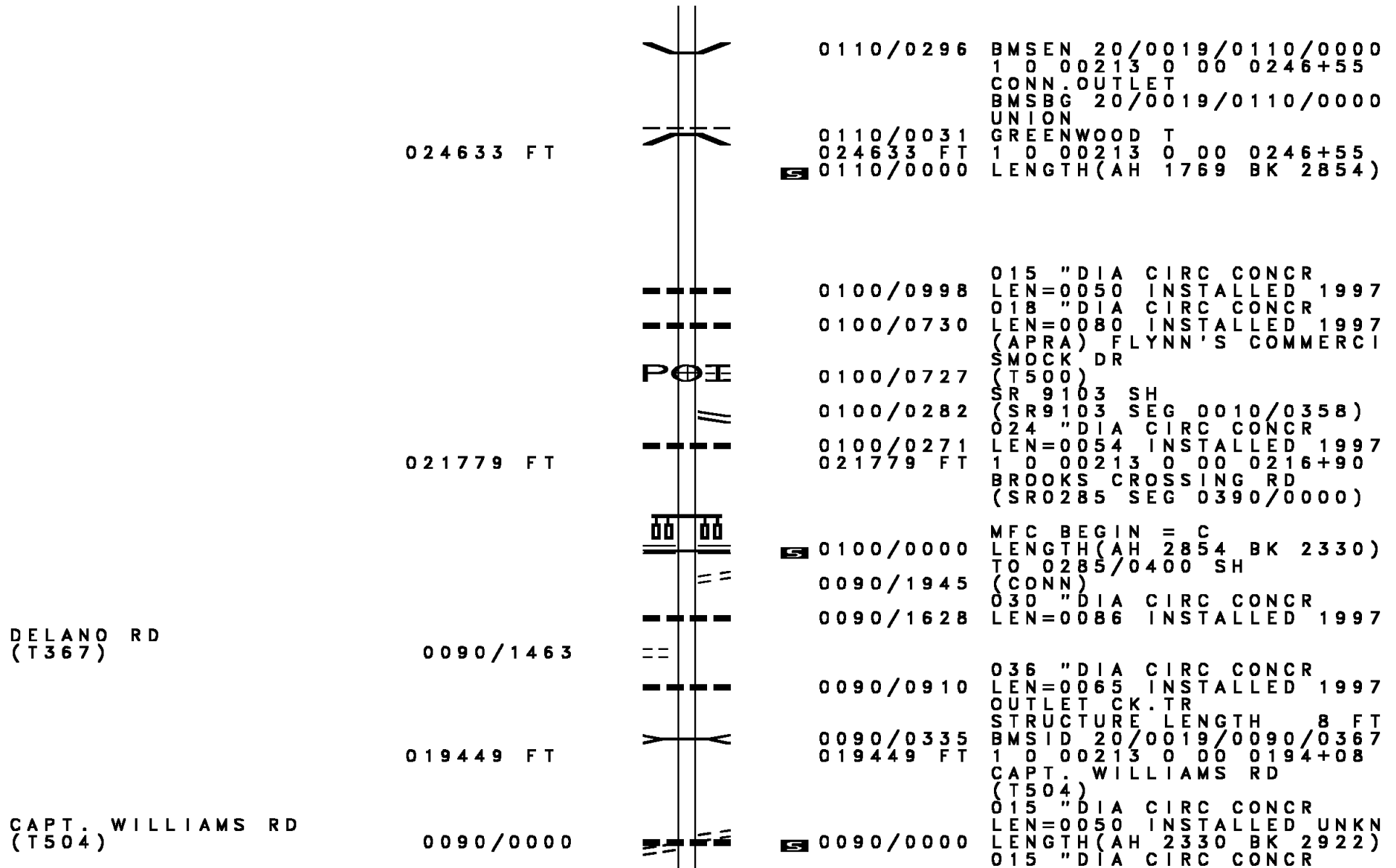
EXTRACT DATE: 12/18/2023
PRINT DATE: 12/19/2023

ROADWAY MANAGEMENT SYSTEM
SLD COUNTY/SR - ANNUAL PRINT

PAGE NUMBER: 70
COUNTY: CRAWFORD

DIR: B TOTAL LEN: 9.948 MI.
LEFT MUN: UNION T

DIST: 01-1 SR: 19
RIGHT MUN: UNION T



DIR: B TOTAL LEN: 9.948 MI. DIST: 01-1 SR: 19
 LEFT MUN: GREENWOOD T RIGHT MUN: GREENWOOD T

| Stationing | Length | Material | Notes | Installation |
|---|-----------|------------------------------------|------------------------|----------------|
| | 0080/2520 | LEN=0045 | | INSTALLED 1997 |
| | 0080/1318 | 015 " DIA CIRC CONCR LEN=0060 | | INSTALLED 1997 |
| | 0080/1009 | 015 " DIA CIRC CONCR LEN=0045 | | INSTALLED 1997 |
| 016527 FT | 016527 FT | 1 0 00213 0 00 0165+14 | | |
| | 0080/0000 | LEN=0060 | (SR3004 SEG 0270/0000) | INSTALLED 1997 |
| | 0070/2795 | 015 " DIA CIRC METAL LEN=0060 | | INSTALLED 1997 |
| CAPT. WILLIAMS RD (T504) | 0070/0717 | 048"H 48"W CON BOX CUL LEN=0054 | ADAMSVILLE RD | INSTALLED 1997 |
| 1 0 00213 0 00 0136+85 | 013707 FT | | (SR3004 SEG 0260/3139) | |
| ADAMSVILLE RD (SR3004 SEG 0260/3139) | 0070/0000 | 018 " DIA CAST IRON LEN=0050 | | INSTALLED 1997 |
| | 0060/2001 | 015 " DIA CAST IRON LEN=0048 | | INSTALLED 1997 |
| | 0060/1062 | 042 " DIA CIR PLASTIC LEN=0075 | | INSTALLED 2021 |
| 011021 FT | 0060/0356 | 015 " DIA CIRC CONCR LEN=0060 | | INSTALLED 1997 |
| | 011021 FT | 1 0 00213 0 00 0110+05 | | |
| | 0060/0000 | LEN=0060 | (SR3004 SEG 0260/3139) | INSTALLED 1997 |
| 1 0 00213 0 00 0090+23 | 009039 FT | 024 " DIA CIRC METAL LEN=0055 | WILLIAM RD | INSTALLED 1997 |
| MUMFORD RD (T341) | 0050/0000 | | (T351) | |
| | 0050/0000 | LEN=0055 | | INSTALLED 1997 |
| | 0050/0000 | LEN=0055 | | INSTALLED 1997 |

DIR: B TOTAL LEN: 9.948 MI. DIST: 01-1 SR: 19
 LEFT MUN: GREENWOOD T RIGHT MUN: GREENWOOD T

PETERSON RD
 (T503)

0040/0873

007493 FT

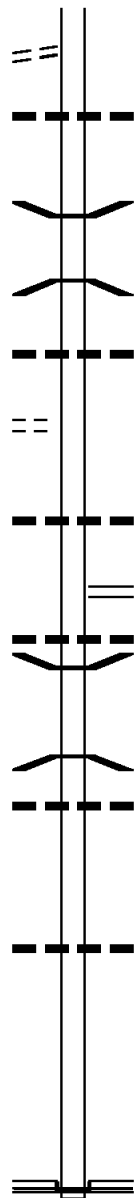
1 0 00213 0 00 0054+77 005484 FT
 MATTOCKS RD
 (T315)

0030/0000

002620 FT

000000 FT

LAKE RD
 (SR3019 SEG 0010/0000) 0010/0000



| | |
|-----------|--------------------------|
| 0040/0020 | 018 " DIA CIRC CONCR |
| 007493 FT | LEN=0055 INSTALLED 1997 |
| 0040/0000 | 1 0 00213 0 00 0074+77 |
| | LENGTH(AH 1546 BK 2009) |
| 0030/1124 | BMS EN 20/0019/0030/1110 |
| | 0 0 00000 0 00 0000+00 |
| 0030/1110 | SANDY CK. TR. |
| | BMSBG 20/0019/0030/1110 |
| 0030/0371 | 015 " DIA CIR UNKNOWN |
| 005484 FT | LEN=0050 INSTALLED 1997 |
| 0030/0000 | LENGTH(AH 2009 BK 2864) |
| 0020/1675 | 024 " DIA CIR PLASTIC |
| | LEN=0060 INSTALLED 2021 |
| 0020/1010 | MULE ST |
| | (SR2002 SEG 0010/0000) |
| 0020/0515 | 015 " DIA CIRC METAL |
| 0020/0013 | LEN=0050 INSTALLED 1997 |
| 002620 FT | BMS EN 20/0019/0020/0000 |
| | 1 0 00213 0 00 0026+08 |
| | SANDDY CK. TR. |
| 0020/0000 | BMSBG 20/0019/0020/0000 |
| | LENGTH(AH 2864 BK 2620) |
| 0010/2220 | 015 " DIA CAST IRON |
| | LEN=0050 INSTALLED 1997 |
| 0010/0620 | 015 " DIA CIRC CONCR |
| | LEN=0050 INSTALLED 1997 |
| 000000 FT | 1 0 00213 0 00 0000+00 |
| | NC PERRY HW |
| INTER-BK | GEORGETOWN RD |
| | (SR1014 SEG 0010/0000) |
| | PERRY HW |
| | (SR0019 SEG 0550/1666) |
| | MFC BEGIN = D |
| | BK-MERCER (43) |
| 0010/0000 | LENGTH(AH 2620 BK 0000) |

EXTRACT DATE: 12/18/2023 ROADWAY MANAGEMENT SYSTEM PAGE NUMBER: 67
PRINT DATE: 12/19/2023 SLD COUNTY/SR - ANNUAL PRINT COUNTY: CRAWFORD
DIR: B TOTAL LEN: 23.536 MI. DIST: 01-1 SR: 18
LEFT MUN: SPRING T RIGHT MUN: SPRING T

124269 FT



124269 FT AH-ERIE (25)
INTER-AHD SR 0018 SH
0530/2078 (SR0018 SEG 0010/0000)

DIR: B TOTAL LEN: 23.536 MI. DIST: 01-1 SR: 18
 LEFT MUN: SPRING T RIGHT MUN: SPRING T

| Stationing | Distance | Notes | Material | Length | Installed | Unknown |
|----------------------------|-----------|------------------------|-------------------------|----------|-----------|---------|
| 122191 FT | 0530/0798 | 015" DIA | CIRC CONCR | LEN=0070 | INSTALLED | UNKN |
| | 122191 FT | 1 0 00085 0 01 1195+00 | WARNER RD | | | |
| | 0530/0000 | (T891) | LENGTH(AH 2078 BK 2260) | | | |
| | 0520/2256 | 015" DIA | CIRC CONCR | LEN=0040 | INSTALLED | UNKN |
| | 0520/1591 | 036" DIA | CIRC CONCR | LEN=0045 | INSTALLED | UNKN |
| 119931 FT | 119931 FT | 1 0 00085 0 01 1172+28 | | | | |
| SPRING HILL ESTATES (PRDR) | 0510/1159 | 0520/0000 | LENGTH(AH 2260 BK 1745) | | | |
| 118186 FT | 118186 FT | 1 0 00085 0 01 1154+48 | MILLGROVE RD | | | |
| | 0510/0000 | (T889) | LENGTH(AH 1745 BK 3666) | | | |
| | 0500/3420 | 036" DIA | CIRC CONCR | LEN=0090 | INSTALLED | UNKN |
| | 0500/2546 | 036" DIA | CIRC CONCR | LEN=0045 | INSTALLED | UNKN |
| | 0500/1672 | 015" DIA | CIRC CONCR | LEN=0045 | INSTALLED | UNKN |
| | 0500/1295 | 015" DIA | CIRC CONCR | LEN=0045 | INSTALLED | UNKN |
| | 0500/0869 | 015" DIA | CIRC CONCR | LEN=0045 | INSTALLED | UNKN |
| | 0500/0646 | 015" DIA | CIRC CONCR | LEN=0045 | INSTALLED | UNKN |
| | 0500/0463 | 018" DIA | CIRC CONCR | LEN=0045 | INSTALLED | UNKN |
| | 0500/0011 | 018" DIA | CIRC CONCR | LEN=0045 | INSTALLED | UNKN |
| 114520 FT | 114520 FT | 1 0 00085 0 01 1117+74 | KIEFER RD | | | |
| | | (T869) | | | | |

DIR: B TOTAL LEN: 23.536 MI. DIST: 01-1 SR: 18
 LEFT MUN: SPRING T RIGHT MUN: SPRING T

ANGLING RD
(T390)

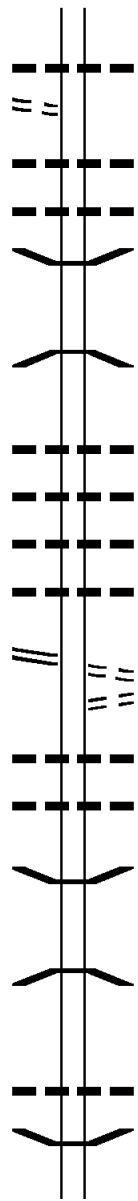
0490/1224

112629 FT

1 0 00085 0 01 1079+33 110694 FT
 SHADELAND RD
 (SR4012 SEG 0140/3101) 0480/0000

109002 FT

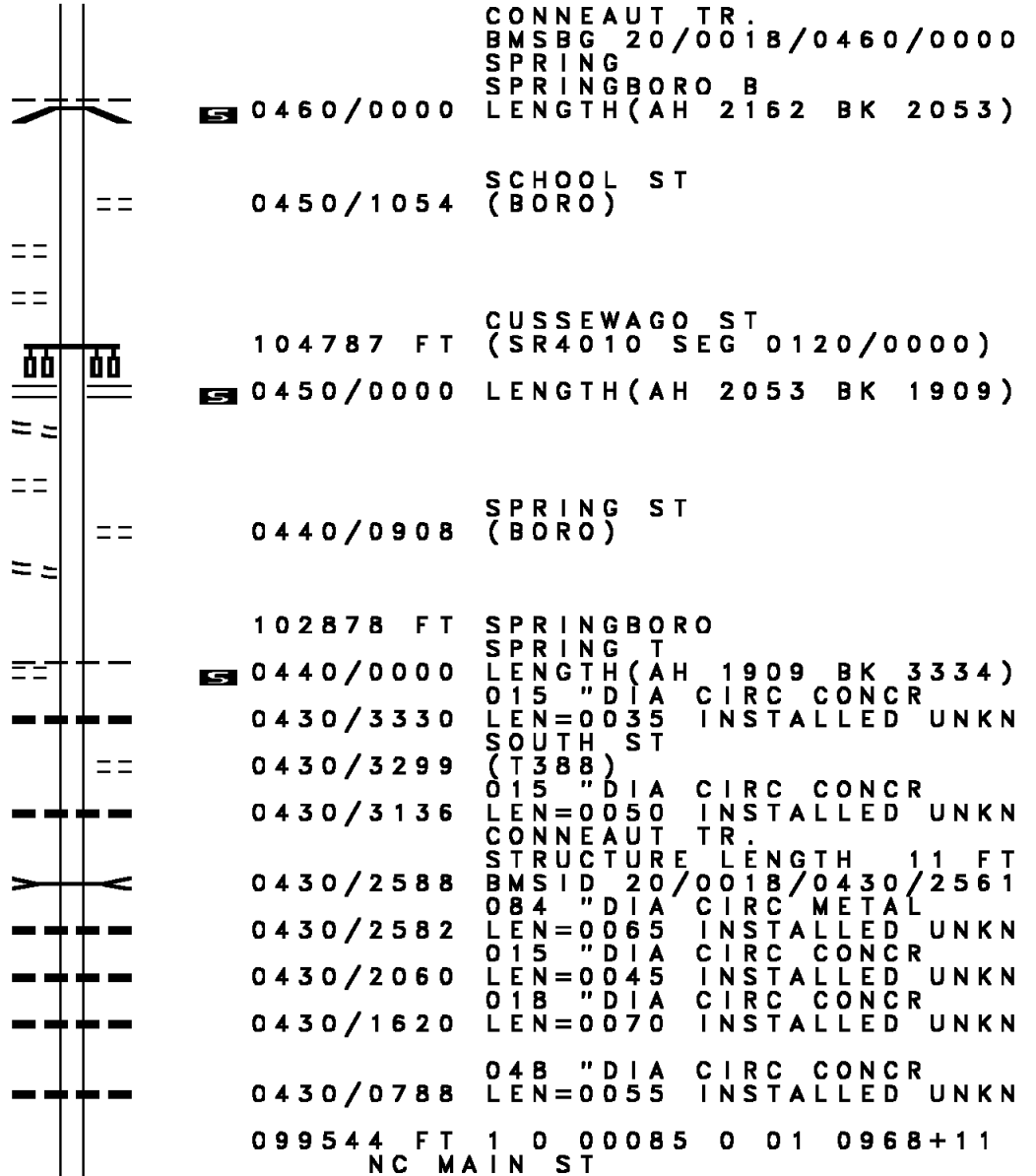
106840 FT



S 0500/0000 LENGTH(AH 3666 BK 1891)
 018 "DIA CIRC CONCR
 0490/1327 LEN=0045 INSTALLED UNKN
 0490/0971 015 "DIA CIRC CONCR
 LEN=0045 INSTALLED UNKN
 0490/0833 018 "DIA CIRC CONCR
 LEN=0045 INSTALLED UNKN
 0490/0013 BMSSEN 20/0018/0490/0000
 112629 FT 1 0 00085 0 01 1098+74
 CONNEAUT TR.
 BMSBG 20/0018/0490/0000
 S 0490/0000 LENGTH(AH 1891 BK 1935)
 0480/0968 018 "DIA CIRC CONCR
 LEN=0800 INSTALLED UNKN
 0480/0665 015 "DIA CIRC CONCR
 LEN=0745 INSTALLED UNKN
 0480/0281 018 "DIA CIRC CONCR
 LEN=0045 INSTALLED UNKN
 0480/0020 018 "DIA CIRC CONCR
 LEN=0045 INSTALLED UNKN
 110694 FT SHADELAND RD (TBK)
 (TB39)
 S 0480/0000 LENGTH(AH 1935 BK 1692)
 LC FOR SHADELAND RD
 (CONN)
 0470/1516 015 "DIA CIRC CONCR
 LEN=0045 INSTALLED UNKN
 0470/1013 024 "DIA CIRC CONCR
 LEN=0050 INSTALLED UNKN
 0470/0023 BMSSEN 20/0018/0470/0000
 109002 FT 1 0 00085 0 01 1062+44
 CEMETERY RUN
 BMSBG 20/0018/0470/0000
 S 0470/0000 LENGTH(AH 1692 BK 2162)
 0460/0773 036 "DIA CIRC CONCR
 LEN=0045 INSTALLED UNKN
 0460/0022 BMSSEN 20/0018/0460/0000
 106840 FT 1 0 00085 0 01 1040+77
 NC SPRINGBORO RD

DIR: B TOTAL LEN: 23.536 MI. DIST: 01-1 SR: 18
 LEFT MUN: SPRING T RIGHT MUN: SPRING T

ELM ST (BORO) 0450/0712
 NORTH ST (BORO) 0450/0395
 1 0 00085 0 01 1020+34 104787 FT
 BEAVER ST (SR4010 SEG 0120/0000) 0450/0000
 PEARL ST (BORO) 0440/1648
 UNION ST (BORO) 0440/1315
 OAK ST (BORO) 0440/0706
 1 0 00085 0 01 1000+99 102878 FT
 NORTH CREEK RD (BORO) 0440/0000



099544 FT

| Stationing | Segment | Length | Material | Notes |
|------------|---------|-------------------------|----------------|-------------------------|
| 0430/0000 | | 060" | CIRC METAL | LENGTH(AH 3334 BK 2735) |
| 0420/2457 | | LEN=0035 | INSTALLED UNKN | TOWER RD |
| 0420/2238 | | 015" | CIRC CONCR | (TBO3) |
| 0420/2210 | | LEN=0050 | INSTALLED UNKN | |
| 0420/0930 | | 036" | CIRC CONCR | LEN=0050 |
| 096809 FT | | 060" | CIRC METAL | LEN=0045 |
| 096809 FT | | 1 0 00085 | 0 01 0940+76 | |
| 0420/0000 | | 030" | CIRC CONCR | LENGTH(AH 2735 BK 2508) |
| 0410/2105 | | LEN=0045 | INSTALLED UNKN | |
| 0410/1430 | | 024" | CIRC CONCR | LEN=0060 |
| 0410/0975 | | 030" | CIRC CONCR | LEN=0085 |
| 0410/0685 | | 028" | CIRC CONCR | LEN=0070 |
| 094301 FT | | 1 0 00085 | 0 01 0915+42 | |
| 0410/0000 | | 015" | CIRC CONCR | LENGTH(AH 2508 BK 1692) |
| 0400/1484 | | LEN=0045 | INSTALLED UNKN | |
| 0400/0603 | | BMS EN 20/0018 | 0400/0563 | 1 0 00085 0 01 0904+50 |
| 0400/0593 | | BMS BG 20/0018 | 0400/0563 | 1 0 00085 0 01 0898+50 |
| 092609 FT | | 015" | CIR PLASTIC | LEN=0100 |
| 0400/0000 | | SMITH RD | | (TBO1) |
| 0400/0000 | | LENGTH(AH 1692 BK 1737) | | |
| 0390/0713 | | 018" | CIRC CONCR | LEN=0043 |
| 090872 FT | | 1 0 00085 | 0 01 0881+28 | |
| | | NC SPRINGBORO RD | | |

EXTRACT DATE: 12/18/2023
PRINT DATE: 12/19/2023

ROADWAY MANAGEMENT SYSTEM
SLD COUNTY/SR - ANNUAL PRINT

PAGE NUMBER: 62
COUNTY: CRAWFORD

DIR: B TOTAL LEN: 23.536 MI.
LEFT MUN: SPRING T

DIST: 01-1 SR: 18
RIGHT MUN: SPRING T

| Location | Segment ID | Length | Notes |
|------------------------------------|------------|--------|---|
| | 0390/0000 | | SPRING CONNEAUTVILLE B LENGTH(AH 1737 BK 1482) MOBILE HOME CT |
| | 0380/1225 | | (BORO) |
| | 0380/1098 | | BMSSEN 20/0018/0380/1057 1 0 00085 0 01 0877+27 |
| | 0380/1081 | | CONNEAUT TR. BMSBG 20/0018/0380/1057 |
| DEPOT ST (BORO) | 0380/1024 | | |
| | 0380/0663 | | 018 " DIA CIRC CONCR LEN=0030 INSTALLED UNKN |
| | 0380/0281 | | HIGH ST (BORO) |
| | 0380/0061 | | WASHINGTON ST (BORO) |
| 089390 FT | 089390 FT | | 1 0 00085 0 01 0866+39 |
| | 0380/0000 | | LENGTH(AH 1482 BK 1068) LC FOR WASHINGTON ST |
| | 0370/0612 | | (CONN) LOCUST ST |
| 088322 FT | 0370/0336 | | (BORO) 1 0 00085 0 01 0855+71 |
| | 088322 FT | | CHESTNUT ST (BORO) |
| | 0370/0000 | | LENGTH(AH 1068 BK 1209) 018 " DIA CIRC CONCR |
| | 0360/1147 | | LEN=0030 INSTALLED UNKN |
| MULBERRY ST (SR0198 SEG 0160/0735) | 0360/0890 | | MULBERRY ST (BORO) |
| | 0360/0890 | | SECOND ST (BORO) |
| | 0360/0598 | | (BORO) |
| | 0360/0585 | | 018 " DIA CIRC CONCR LEN=0030 INSTALLED UNKN |
| | 0360/0297 | | PEARL ST (BORO) |
| 087113 FT | 087113 FT | | 1 0 00085 0 01 0843+84 |
| | | | NC MA IN ST |
| | 0360/0000 | | CENTER ST (SR4020 SEG 0010/0000) LENGTH(AH 1209 BK 1671) |
| CENTER ST (BORO) | 0350/1595 | | |
| | 0350/1273 | | 018 " DIA CIRC CONCR LEN=0030 INSTALLED UNKN |
| | 0350/1243 | | WALNUT ST (BORO) |
| | 0350/1228 | | 018 " DIA CIRC CONCR LEN=0030 INSTALLED UNKN |

DIR: B TOTAL LEN: 23.536 MI. DIST: 01-1 SR: 18
 LEFT MUN: CONNEAUTVILLE B RIGHT MUN: CONNEAUTVILLE B

| Location | Segment ID | Length | Material | Status |
|--------------------|------------|--------|--------------------------|----------------|
| POND ST (BORO) | 0350/0975 | 0030 | 018" DIA CIRC CONCR | INSTALLED UNKN |
| | 0350/0943 | (BORO) | JEFFERSON ST | |
| | 0350/0905 | 0030 | 015" DIA CIRC CONCR | INSTALLED UNKN |
| | 0350/0637 | (BORO) | SOUTH ST | |
| ORCO DR (BORO) | 0350/0473 | | | |
| | 0350/0320 | | CUSSEWAGO ST | |
| | 0350/0290 | 0030 | 018" DIA CIRC CONCR | INSTALLED UNKN |
| | 0340/1604 | 0030 | 018" DIA CIRC CONCR | INSTALLED UNKN |
| CANAL RD (T402) | 0340/1407 | | | |
| | 0340/0895 | | PROSPECT ST | |
| | 0340/0627 | | STANLEY AV | |
| | 0340/0238 | 0085 | CONNEAUTVILLE | |
| | 0340/0000 | 0085 | SUMMERHILL T | |
| | 0330/3522 | 0018 | FOSTER ST | |
| | 0330/3477 | 0018 | FOSTER RD | |
| | 0330/3103 | 0035 | (SRO198 SEG 0170/0000) | |
| | 0330/2702 | 0035 | LENGTH(AH 2028 BK 3536) | |
| | 0330/2035 | 0050 | BMSSEN 20/0018/0330/3447 | |
| | 0330/1253 | 0050 | 1 0 00295 0 01 0589+07 | |
| | | | CONNEAUT TR. | |
| | | | BMSBG 20/0018/0330/3447 | |

DIR: B TOTAL LEN: 23.536 MI. DIST: 01-1 SR: 18
 LEFT MUN: SUMMERHILL T RIGHT MUN: SUMMERHILL T

CROZIER RD
(T727)

079878 FT

0320/2184

077042 FT

074576 FT

| | | |
|-----------|-------------------------|--------------------------------------|
| 0330/1061 | LEN=0045 | INSTALLED UNKN |
| 0330/0930 | 018 " DIA CIRC CONCR | LEN=0055 INSTALLED UNKN |
| 0330/0017 | 072 " DIA CIRC METAL | LEN=0045 INSTALLED UNKN |
| 079878 FT | 1 0 00295 0 01 0554+48 | CONNEAUT CK. STRUCTURE LENGTH 9 FT |
| 0330/0000 | BMSID 20/0018/0330/0000 | LENGTH(AH 3536 BK 2836) |
| 0320/2354 | 036"H 36"W CON BOX CUL | LEN=0035 INSTALLED UNKN |
| 0320/2184 | CROZIER RD (T727) | 024 " DIA CIRC CONCR |
| 0320/2100 | LEN=0045 | INSTALLED UNKN |
| 0320/1380 | 024"H 48"W CON BOX CUL | LEN=0035 INSTALLED UNKN |
| 0320/0728 | SMITH RD (T406) | 028 " DIA CIRC CONCR |
| 0320/0644 | LEN=0060 | INSTALLED UNKN |
| 077042 FT | 1 0 00295 0 01 0526+28 | FRENCH CK. TR STRUCTURE LENGTH 15 FT |
| 0320/0000 | BMSID 20/0018/0320/0000 | LENGTH(AH 2836 BK 2466) |
| 0310/1756 | 024 " DIA CIRC CONCR | LEN=0060 INSTALLED UNKN |
| 0310/1316 | 015 " DIA CIRC CONCR | LEN=0045 INSTALLED UNKN |
| 0310/0580 | 015 " DIA CIRC METAL | LEN=0050 INSTALLED UNKN |
| 074576 FT | 1 0 00295 0 01 0501+67 | 015 " DIA CIRC CONCR |
| 0310/0000 | LEN=0045 | INSTALLED UNKN |
| 0310/0000 | WISEMAN RD (T695) | LENGTH(AH 2466 BK 2694) |
| 0300/1728 | 015 " DIA CIRC CONCR | LEN=0045 INSTALLED UNKN |

EXTRACT DATE: 12/18/2023
PRINT DATE: 12/19/2023

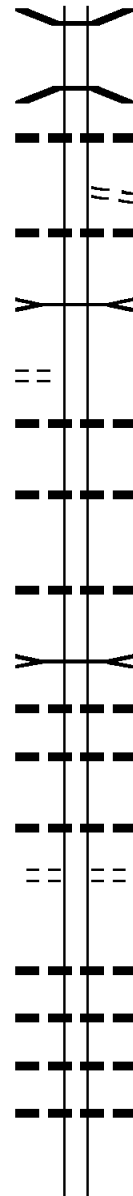
ROADWAY MANAGEMENT SYSTEM
SLD COUNTY/SR - ANNUAL PRINT

PAGE NUMBER: 59
COUNTY: CRAWFORD

DIR: B TOTAL LEN: 23.536 MI.
LEFT MUN: SUMMERHILL T

DIST: 01-1 SR: 18
RIGHT MUN: SUMMERHILL T

1 0 00295 0 01 0474+57 071882 FT
HILL RD
(T691) 0300/0000



0300/1247 BMS EN 20/0018/0300/0926
1 0 00295 0 01 0486+96
TRIB TO CONNEAUT CK
0300/1235 BMSBG 20/0018/0300/0926
030 "DIA CIRC CONCR
0300/0945 LEN=0045 INSTALLED UNKN
HILL RD
0300/0548 (T691)
042"H 00"W MULT METAL
0300/0121 LEN=0045 INSTALLED UNKN
CONNEAUT CK.
STRUCTURE LENGTH 16 FT
0300/0110 BMSID 20/0018/0300/0131
071882 FT
0300/0000 LENGTH(AH 2694 BK 3916)
015 "DIA CIRC METAL
0290/3855 LEN=0055 INSTALLED UNKN
015 "DIA CIRC CONCR
0290/3050 LEN=0035 INSTALLED UNKN
072"H 72"W CON BOX CUL
0290/2143 LEN=0050 INSTALLED UNKN
CONNEAUT CK.
STRUCTURE LENGTH 8 FT
0290/2114 BMSID 20/0018/0290/2138
048 "DIA CIRC CONCR
0290/1660 LEN=0060 INSTALLED UNKN
015 "DIA CIRC CONCR
0290/1105 LEN=0045 INSTALLED UNKN
024 "DIA CIRC CONCR
0290/0394 LEN=0045 INSTALLED UNKN
WING RD
(T689)
0290/0168 067966 FT
067966 FT
0290/0000 LENGTH(AH 3916 BK 1500)
036 "DIA CIRC CONCR
0280/1486 LEN=0065 INSTALLED UNKN
060 "DIA CIRC METAL
0280/0896 LEN=0045 INSTALLED UNKN
015 "DIA CIRC CONCR
0280/0406 LEN=0045 INSTALLED UNKN
015 "DIA CIRC CONCR
0280/0115 LEN=0045 INSTALLED UNKN
066466 FT
066466 FT
0280/0000 LENGTH(AH 1500 BK 2094)
036 "DIA CIRC CONCR

067966 FT

066466 FT

EXTRACT DATE: 12/18/2023
PRINT DATE: 12/19/2023

ROADWAY MANAGEMENT SYSTEM
SLD COUNTY/SR - ANNUAL PRINT

PAGE NUMBER: 58
COUNTY: CRAWFORD

DIR: B TOTAL LEN: 23.536 MI.
LEFT MUN: SUMMERHILL T

DIST: 01-1 SR: 18
RIGHT MUN: SUMMERHILL T

064372 FT

060664 FT

| | | | |
|-----------|-------------------------|-----------|------|
| 0270/1890 | LEN=0050 | INSTALLED | UNKN |
| 0270/1002 | LEN=0045 | INSTALLED | UNKN |
| 0270/0590 | LEN=0060 | INSTALLED | UNKN |
| 0270/0002 | LEN=0070 | INSTALLED | UNKN |
| 064372 FT | 1 0 00295 | 0 00 0400 | +48 |
| | DICKSONBURG RD | | |
| | (SR4004 SEG 0200/0000) | | |
| 0270/0000 | LENGTH(AH 2094 BK 3708) | | |
| 0260/3642 | LEN=0060 | INSTALLED | UNKN |
| 0260/3408 | LEN=0060 | INSTALLED | UNKN |
| 0260/3035 | LEN=0045 | INSTALLED | UNKN |
| 0260/2670 | LEN=0045 | INSTALLED | UNKN |
| 0260/2271 | LEN=0050 | INSTALLED | UNKN |
| 0260/1767 | LEN=0050 | INSTALLED | UNKN |
| 0260/1495 | LEN=0050 | INSTALLED | UNKN |
| 0260/1291 | LEN=0045 | INSTALLED | UNKN |
| 0260/0974 | LEN=0045 | INSTALLED | UNKN |
| 0260/0690 | LEN=0045 | INSTALLED | UNKN |
| 0260/0161 | LEN=0055 | INSTALLED | UNKN |
| 060664 FT | 1 0 00295 | 0 00 0363 | +41 |
| | ROBINSON RD | | |
| | (T647) | | |
| | SUMMERHILL | | |
| 0260/0000 | LENGTH(AH 3708 BK 3832) | | |
| 0250/3803 | LEN=0045 | INSTALLED | UNKN |
| 0250/3481 | LEN=0045 | INSTALLED | UNKN |
| 0250/3351 | LEN=0045 | INSTALLED | UNKN |

048"H 48"W CON BOX CUL

DIR: B TOTAL LEN: 23.536 MI. DIST: 01-1 SR: 18
 LEFT MUN: SUMMIT T RIGHT MUN: SUMMIT T

| | | | | |
|-----------|-----------|-------------------------|--------------|------|
| | 0250/2080 | LEN=0050 | INSTALLED | UNKN |
| | 0250/1301 | LEN=0045 | INSTALLED | UNKN |
| 056832 FT | 056832 FT | 1 0 00295 | 0 00 0325+10 | |
| | | 018 "DIA | CIR PLASTIC | |
| | | LEN=0060 | INSTALLED | UNKN |
| | | AGNEW RD | (TBK) | |
| | | (T609) | | |
| | 0250/0000 | LENGTH(AH 3832 BK 2007) | | |
| | 0240/1818 | LEN=0045 | INSTALLED | UNKN |
| | 0240/1331 | LEN=0060 | INSTALLED | UNKN |
| | 0240/0839 | LEN=0045 | INSTALLED | UNKN |
| | 0240/0617 | LEN=0045 | INSTALLED | UNKN |
| | 0240/0439 | LEN=0055 | INSTALLED | UNKN |
| 054825 FT | 054825 FT | 1 0 00295 | 0 00 0305+21 | |
| | | 015 "DIA | CIR CONCR | |
| | | LEN=0045 | INSTALLED | UNKN |
| | | LENGTH(AH 2007 BK 1895) | | |
| | 0240/0000 | 036 "DIA | CIR CONCR | |
| | 0230/1410 | LEN=0060 | INSTALLED | UNKN |
| | 0230/1158 | LEN=0045 | INSTALLED | UNKN |
| | 0230/0888 | LEN=0045 | INSTALLED | UNKN |
| | 0230/0353 | LEN=0045 | INSTALLED | UNKN |
| | 0230/0080 | LEN=0060 | INSTALLED | UNKN |
| 052930 FT | 052930 FT | 1 0 00295 | 0 00 0286+28 | |
| | | PACHUK RD | | |
| | | (T607) | | |
| | 0230/0000 | LENGTH(AH 1895 BK 2609) | | |
| | 0220/2373 | LEN=0050 | INSTALLED | UNKN |
| | 0220/2207 | LEN=0045 | INSTALLED | UNKN |
| | 0220/1832 | LEN=0050 | INSTALLED | UNKN |
| | 0220/1072 | LEN=0045 | INSTALLED | UNKN |

DIR: B TOTAL LEN: 23.536 MI. DIST: 01-1 SR: 18
 LEFT MUN: SUMMIT T RIGHT MUN: SUMMIT T

| Stationing | Notes | Material | Length |
|------------------|-----------|---------------------------------------|----------|
| 050321 FT | 0220/0925 | 018" DIA CIRC METAL | LEN=0050 |
| | 0220/0509 | 015" DIA CIRC CONCR | LEN=0045 |
| | 0220/0148 | 036" DIA CIRC CONCR | LEN=0055 |
| | 050321 FT | 1 0 00295 0 00 0256+14 | |
| | 0220/0000 | LENGTH(AH 2609 BK 2363) | |
| | 0210/2146 | 015" DIA CIRC CONCR | LEN=0045 |
| | 0210/1895 | 018" DIA CIRC CONCR | LEN=0045 |
| | 0210/1588 | 015" DIA CIRC CONCR | LEN=0045 |
| | 0210/1075 | 036" H 36" W CON BOX CUL | LEN=0045 |
| | 0210/0667 | 015" DIA CIRC CONCR | LEN=0045 |
| | 0210/0557 | THIRD ST (TWP) | |
| | 0210/0389 | 015" DIA CIRC CONCR | LEN=0035 |
| 047958 FT | 0210/0372 | WALNUT ST (T406) | |
| | 047958 FT | 1 0 00295 0 00 0232+51 | |
| | 0210/0000 | HARMONSBURG RD (SR3016 SEG 0100/0000) | |
| | 0200/1367 | LENGTH(AH 2363 BK 1793) | |
| | 0200/1277 | SUMMIT TWP BLDG RD (TWP) | |
| | 0200/0982 | 015" DIA CIRC CONCR | LEN=0045 |
| | 0200/0306 | 015" DIA CIRC CONCR | LEN=0045 |
| | 0200/0033 | CEMETERY RD (T404) | |
| 046165 FT | 0200/0010 | BMSSEN 20/0018/0200/0000 | |
| | 046165 FT | 1 0 00295 0 00 0213+97 | |
| | 0200/0000 | BR. INLET CK. BMSBG 20/0018/0200/0000 | |
| | 0190/1725 | LENGTH(AH 1793 BK 2437) | |
| GORDON RD (T400) | 0190/1276 | BMSSEN 20/0018/0190/1260 | |
| | | 0 0 00000 0 00 0000+00 | |
| | | BR. INLET CK. | |

DIR: B TOTAL LEN: 23.536 MI. DIST: 01-1 SR: 18
 LEFT MUN: SUMMIT T RIGHT MUN: SUMMIT T

SR 0618 SH
 (SR0618 SEG 0083/0171) 0190/0192
 1 0 00295 0 00 0189+91 043728 FT
 SR 0618 SH
 (SR0618 SEG 0082/0057) 0190/0000
 SR 9101 SH
 (SR9101 SEG 0020/0000) 0180/1207
 SR 9101 SH
 (SR9101 SEG 0010/0272) 0180/1178

042144 FT

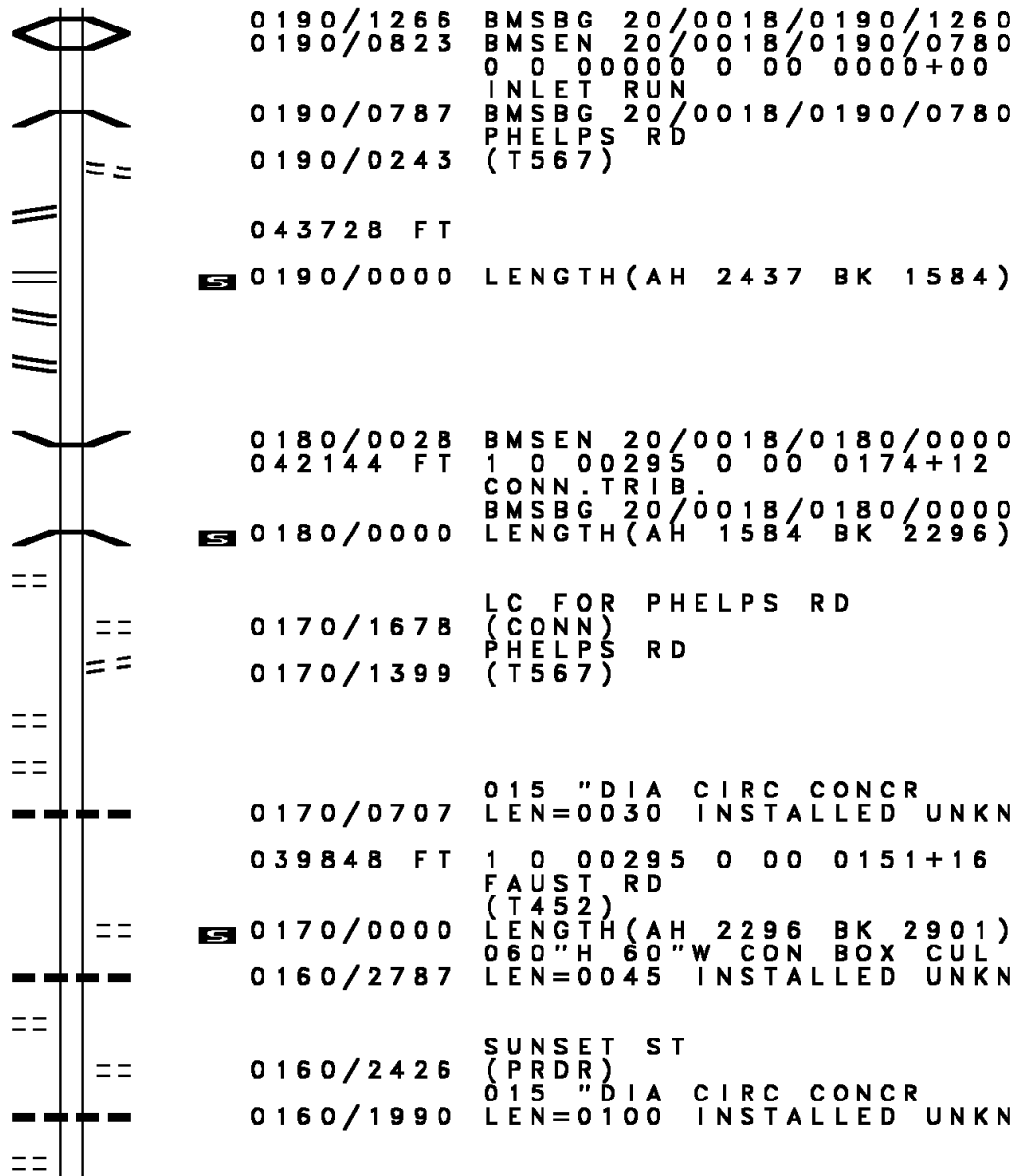
EAST CANAL DR
 (T304) 0170/1982

KEBERT BL
 (T306) 0170/1165
 CRESTWOOD AV
 (T305) 0170/0819

039848 FT

LOCUST AV
 (T302) 0160/2579

VIRGINIA WY
 (PRDR) 0160/1745



0190/1266 BMSBG 20/0018/0190/1260
 0190/0823 BMSSEN 20/0018/0190/0780
 0 0 00000 0 00 0000+00
 INLET RUN
 0190/0787 BMSBG 20/0018/0190/0780
 PHELPS RD
 0190/0243 (T567)

043728 FT

S 0190/0000 LENGTH(AH 2437 BK 1584)

0180/0028 BMSSEN 20/0018/0180/0000
 042144 FT 1 0 00295 0 00 0174+12
 CONN. TRIB.
 BMSBG 20/0018/0180/0000
 S 0180/0000 LENGTH(AH 1584 BK 2296)

0170/1678 LC FOR PHELPS RD
 (CONN)
 0170/1399 PHELPS RD
 (T567)

0170/0707 015 "DIA CIRC CONCR
 LEN=0030 INSTALLED UNKN

039848 FT 1 0 00295 0 00 0151+16
 FAUST RD
 (T452)

S 0170/0000 LENGTH(AH 2296 BK 2901)
 060"H 60"W CON BOX CUL
 0160/2787 LEN=0045 INSTALLED UNKN

0160/2426 SUNSET ST
 (PRDR)

0160/1990 015 "DIA CIRC CONCR
 LEN=0100 INSTALLED UNKN

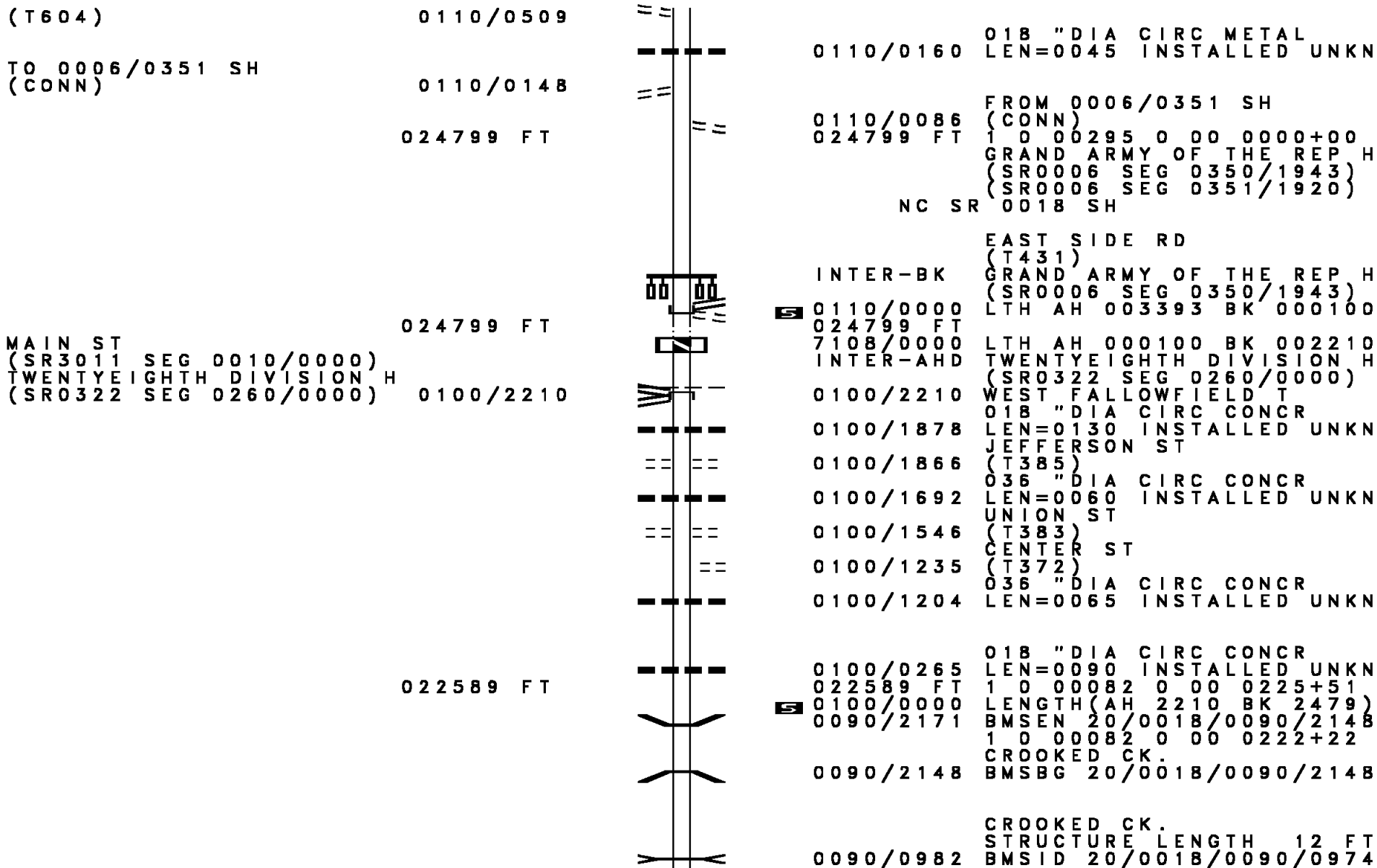
DIR: B TOTAL LEN: 23.536 MI. DIST: 01-1 SR: 18
 LEFT MUN: SUMMIT T RIGHT MUN: SUMMIT T

| Street Name | Stationing | Notes | Stationing | Notes |
|----------------------------|------------|-------|------------|---|
| | | | 0160/1625 | 024 " DIA CIRC CONCR LEN=0045 INSTALLED UNKN |
| CAROLYN PL (PRDR) | 0160/1512 | == | | |
| DOVER RD (PRDR) | 0160/1282 | == | | |
| | | == | 0160/0990 | LAKELAND DR (PRDR) |
| BARBERRY LN (PRDR) | 0160/0949 | == | | |
| | | | 0160/0836 | BMSEN 20/0018/0160/0826 1 0 00295 0 00 0130+15 |
| | | | 0160/0826 | CONNEAUT TR. BMSBG 20/0018/0160/0826 |
| | 036947 FT | | 036947 FT | 1 0 00295 0 00 0121+89 |
| LAKESHORE DR (PRDR) | 0150/1881 | == | 0160/0000 | LENGTH(AH 2901 BK 1888) |
| | | == | 0150/1731 | BRUCE ST (PRDR) |
| | | | 0150/1536 | 015 " DIA CIRC CONCR LEN=0045 INSTALLED UNKN |
| | | | 0150/0879 | 015 " DIA CIRC CONCR LEN=0045 INSTALLED UNKN |
| | | == | 0150/0712 | SPORTSMAN RD (T487) |
| | | | 0150/0483 | SUMMIT SADSBURY T |
| | | | 0150/0308 | 024 " DIA CIRC CONCR LEN=0045 INSTALLED UNKN |
| | 035059 FT | | 035059 FT | 1 0 00295 0 00 0103+01 |
| | | | 0150/0000 | LENGTH(AH 1888 BK 3608) |
| | | | 0140/3340 | 015 " DIA CIRC CONCR LEN=0045 INSTALLED UNKN |
| | | | 0140/2419 | 015 " DIA CIRC CONCR LEN=0045 INSTALLED UNKN |
| OAKLAND BEACH RD (T915) | 0140/1677 | == | | |
| OAK TREE RD (T953) | 0140/1599 | == | | |
| | | | 0140/1535 | 021"H 24"W ELLIP CONC LEN=0045 INSTALLED UNKN |
| | | | 0140/0825 | 015 " DIA CIRC CONCR LEN=0045 INSTALLED UNKN |

DIR: B TOTAL LEN: 23.536 MI. DIST: 01-1 SR: 18
 LEFT MUN: SADSBUY T RIGHT MUN: SADSBUY T

| ROADWAY | START | END | LEN | STATUS | DETAILS |
|------------------------|-----------|-----|-----|--------|---|
| OAKMONT DR (T917) | 0140/0640 | == | | | |
| BANK RD (PRDR) | 0140/0374 | == | | | |
| | 031451 FT | --- | | | 078"H 78"W CONC STRUCT LEN=0030 INSTALLED UNKN 1 0 00295 0 00 0066+98 FOUST RD (T485) |
| | | == | | | 5 0140/0000 LENGTH(AH 3608 BK 1649) 018 "DIA CIRC METAL |
| | | --- | | | 0130/1620 LEN=0045 INSTALLED 2004 |
| MIDWAY DR (T453) | 0130/0902 | == | | | |
| LAKEVIEW DR (T451) | 0130/0642 | == | | | |
| | | --- | | | 0130/0325 015 "DIA CIRC CONCR LEN=0045 INSTALLED UNKN |
| WEILAND AV (TWP) | 0130/0295 | == | | | |
| 1 0 00295 0 00 0050+32 | 029802 FT | == | | | 029802 FT |
| SHADY AV (T449) | 0130/0000 | == | | | 5 0130/0000 LENGTH(AH 1649 BK 1610) |
| MONNIE AV (T435) | 0120/1261 | == | | | |
| VILLA DR (T437) | 0120/0783 | == | | | |
| MOHAWK DR (T445) | 0120/0478 | == | | | |
| | | == | | | 0120/0322 LAKESIDE DR (T947) |
| SAGWAW DR (T949) | 0120/0245 | == | | | |
| 1 0 00295 0 00 0034+09 | 028192 FT | == | | | 028192 FT |
| EDGEVIEW AV (T945) | 0120/0000 | == | | | 5 0120/0000 LENGTH(AH 1610 BK 3393) 015 "DIA CIRC CONCR |
| | | --- | | | 0110/3259 LEN=0045 INSTALLED UNKN |
| | | --- | | | 048 "DIA CIRC CONCR LEN=0045 INSTALLED UNKN |
| IROQUOIS RD (T943) | 0110/1951 | == | | | |
| | | --- | | | 0110/1356 015 "DIA CIRC CONCR LEN=0045 INSTALLED UNKN |
| | | --- | | | 0110/0747 048 "DIA CIRC METAL LEN=0060 INSTALLED UNKN |
| SENECA RD | | | | | |

DIR: B TOTAL LEN: 23.536 MI. DIST: 01-1 SR: 18
LEFT MUN: SADSBUARY T RIGHT MUN: SADSBUARY T



DIR: B TOTAL LEN: 23.536 MI. DIST: 01-1 SR: 18
 LEFT MUN: WEST FALLOWFIELD T RIGHT MUN: WEST FALLOWFIELD T

WOODMANS TRAIL RD
 (TWP)

0090/0069
 020110 FT

1 0 00082 0 00 0174+95 017519 FT
 PATTON RD
 (T351) 0080/0000

015494 FT

| | | | |
|-----|-------------|--------------------------|--------------------------|
| == | 020110 FT | 1 0 00082 0 00 0200+83 | 048" H 60" W CON BOX CUL |
| --- | 5 0090/0000 | LEN=0045 INSTALLED UNKN | LENGTH(AH 2479 BK 2591) |
| --- | 0080/2077 | 015 " DIA CIRC CONCR | |
| --- | 0080/1605 | LEN=0060 INSTALLED UNKN | 018 " DIA CIRC CONCR |
| --- | 0080/1412 | LEN=0060 INSTALLED UNKN | 030 " DIA CIRC CONCR |
| --- | 0080/1086 | LEN=0050 INSTALLED UNKN | 030 " DIA CIRC CONCR |
| --- | 0080/0582 | LEN=0050 INSTALLED UNKN | 015 " DIA CIRC CONCR |
| --- | 0080/0206 | LEN=0045 INSTALLED UNKN | 018 " DIA CIRC CONCR |
| --- | 0080/0029 | LEN=0045 INSTALLED UNKN | 015 " DIA CIRC CONCR |
| --- | 017519 FT | LEN=0050 INSTALLED UNKN | |
| == | 5 0080/0000 | LENGTH(AH 2591 BK 2025) | 024 " DIA CIRC CONCR |
| --- | 0070/1864 | LEN=0050 INSTALLED UNKN | 015 " DIA CIRC CONCR |
| --- | 0070/1410 | LEN=0045 INSTALLED UNKN | 015 " DIA CIRC CONCR |
| --- | 0070/1021 | LEN=0045 INSTALLED UNKN | |
| ~ | 0070/0021 | BMS EN 20/0018/0070/0000 | |
| ~ | 015494 FT | 1 0 00082 0 00 0154+71 | PATTON RUN |
| ~ | 5 0070/0000 | BMSBG 20/0018/0070/0000 | LENGTH(AH 2025 BK 3085) |
| --- | 0060/1831 | 018 " DIA CIRC CONCR | |
| --- | 0060/1410 | LEN=0045 INSTALLED UNKN | 018 " DIA CIRC CONCR |
| --- | 0060/0940 | LEN=0045 INSTALLED UNKN | 015 " DIA CIRC CONCR |
| --- | 0060/0711 | LEN=0045 INSTALLED UNKN | 018 " DIA CIRC CONCR |

DIR: B TOTAL LEN: 23.536 MI. DIST: 01-1 SR: 18
 LEFT MUN: WEST FALLOWFIELD T RIGHT MUN: WEST FALLOWFIELD T

| Stationing | Description | Length | Material | Status |
|------------|---------------|--------|----------|-----------|
| 012409 FT | | 0060 | CONCRETE | INSTALLED |
| 0050/2913 | | 0060 | CONCRETE | INSTALLED |
| 0050/2690 | | 0045 | CONCRETE | INSTALLED |
| 0050/1911 | | 0045 | CONCRETE | INSTALLED |
| 0050/1370 | | 0045 | CONCRETE | INSTALLED |
| 0050/0798 | | 0045 | CONCRETE | INSTALLED |
| 0050/0165 | HILL AL (TWP) | 0045 | CONCRETE | INSTALLED |
| 009447 FT | | 0050 | CONCRETE | INSTALLED |
| 0040/1587 | | 0050 | CONCRETE | INSTALLED |
| 0040/1082 | | 0018 | CONCRETE | INSTALLED |
| 0040/1067 | | 0018 | CONCRETE | INSTALLED |
| 0040/0863 | | 0045 | CONCRETE | INSTALLED |
| 0040/0500 | | 0045 | CONCRETE | INSTALLED |
| 0040/0343 | | 0045 | CONCRETE | INSTALLED |
| 0040/0020 | | 0040 | CONCRETE | INSTALLED |
| 007420 FT | | 0040 | CONCRETE | INSTALLED |
| 0040/0000 | | 0100 | METAL | INSTALLED |
| 0030/2385 | | 0045 | CONCRETE | INSTALLED |
| 0030/2121 | | 0045 | CONCRETE | INSTALLED |
| 0030/1907 | | 0045 | CONCRETE | INSTALLED |
| 0030/1580 | | 0045 | CONCRETE | INSTALLED |

HUCKLEBERRY RD (T333)

1 0 00082 0 00 0074+09 007420 FT
 ROCKY GLEN RD (TBK) (T302) 0040/0000

EXTRACT DATE: 12/18/2023
PRINT DATE: 12/19/2023

ROADWAY MANAGEMENT SYSTEM
SLD COUNTY/SR - ANNUAL PRINT

PAGE NUMBER: 49
COUNTY: CRAWFORD

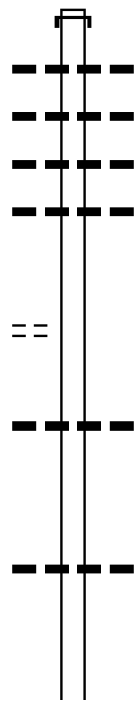
DIR: B TOTAL LEN: 23.536 MI.
LEFT MUN: WEST FALLOWFIELD T

DIST: 01-1 SR: 18
RIGHT MUN: WEST FALLOWFIELD T

| | | | | |
|-----------|-----------|---------------------------|-----------|------|
| | 0030/1440 | LEN=0045 | INSTALLED | UNKN |
| | 0030/0866 | BMSSEN 20/0018/0030/0845 | | |
| | | 1 0 00082 0 00 0047+59 | | |
| | | CROOKED CK. | | |
| | 0030/0835 | BMSBG 20/0018/0030/0845 | | |
| | | 018 "DIA CIRC CONCR | | |
| 005008 FT | 0030/0285 | LEN=0045 | INSTALLED | UNKN |
| | 005008 FT | 1 0 00082 0 00 0047+59 | | |
| | 0030/0000 | LENGTH(AH 24 12 BK 1909) | | |
| | | 036"H 48"W CON BOX CUL | | |
| | 0020/1639 | LEN=0050 | INSTALLED | UNKN |
| | | 036 "DIA CIRC CONCR | | |
| | 0020/1195 | LEN=0050 | INSTALLED | UNKN |
| | | 015 "DIA CIRC CONCR | | |
| | 0020/0863 | LEN=0045 | INSTALLED | UNKN |
| | | 024 "DIA CIRC CONCR | | |
| | 0020/0490 | LEN=0050 | INSTALLED | UNKN |
| | | 015 "DIA CIRC CONCR | | |
| 003099 FT | 0020/0159 | LEN=0045 | INSTALLED | UNKN |
| | 003099 FT | 1 0 00082 0 00 0028+50 | | |
| | 0020/0000 | LENGTH(AH 1909 BK 3099) | | |
| | | 024 "DIA CIRC CONCR | | |
| | 0010/2986 | LEN=0045 | INSTALLED | UNKN |
| | | 018 "DIA CIRC CONCR | | |
| | 0010/2821 | LEN=0045 | INSTALLED | UNKN |
| | | 015 "DIA CIRC CONCR | | |
| | 0010/2499 | LEN=0045 | INSTALLED | UNKN |
| | | 018 "DIA CIRC CONCR | | |
| | 0010/2238 | LEN=0045 | INSTALLED | UNKN |
| | | | | |
| | 0010/1454 | BMSSEN 20/0018/0010/1442 | | |
| | | 1 0 00082 0 00 0014+40 | | |
| | | EIRE CANAL | | |
| | 0010/1442 | BMSBG 20/0018/0010/1442 | | |
| | | 030 "DIA CIRC CONCR | | |
| | 0010/1195 | LEN=0050 | INSTALLED | UNKN |
| | | 018 "DIA CIRC CONCR | | |
| | 0010/0580 | LEN=0045 | INSTALLED | UNKN |
| | | 015 "DIA CIRC CONCR | | |
| | 0010/0322 | LEN=0045 | INSTALLED | UNKN |
| | | 048 "DIA CIRC METAL | | |
| 000000 FT | 0010/0010 | LEN=0045 | INSTALLED | UNKN |
| | 000000 FT | 1 0 00082 0 00 0000+00 | | |
| | | NC MA IN ST | | |
| | | INTER-BK CONNEAUT LAKE RD | | |
| | | (SR0018 SEG 0660/1444) | | |
| | | MFC BEGIN = C | | |
| | | BK-MERCER (43) | | |
| | 0010/0000 | LENGTH(AH 3099 BK 0000) | | |

101004 FT

100936 FT AH-ERIE (25)
 INTER-AHD ERIE CO
 0410/2159 (SR0008 SEG 0010/0000)
 0410/2087 012 "DIA CIRC CONCR
 LEN=0045 INSTALLED UNKN
 0410/1655 012 "DIA CIRC CONCR
 LEN=0055 INSTALLED UNKN
 0410/1279 012 "DIA CIRC CONCR
 LEN=0053 INSTALLED UNKN
 0410/0939 012 "DIA CIRC CONCR
 LEN=0050 INSTALLED UNKN



1 0 00271 0 02 0935+33 098845 FT
 GAMELAND RD
 (T305) 0410/0000

098777 FT
 0410/0000 LENGTH(AH 2159 BK 2089)
 0400/1040 015 "DIA CIRC CONCR
 LEN=0045 INSTALLED UNKN
 096688 FT 1 0 00271 0 02 0914+61
 0400/0000 LENGTH(AH 2089 BK 2193)
 0390/2082 018 "DIA CIRC CONCR
 LEN=0045 INSTALLED UNKN

096756 FT

048 "DIA CIRC CONCR

DIR: B TOTAL LEN: 19.130 MI. DIST: 01-1 SR: 8
 LEFT MUN: BLOOMFIELD T RIGHT MUN: BLOOMFIELD T

| Stationing | Segment | Length | Material | Status | Notes |
|-----------------------------------|-----------|-------------------------|------------------------|----------------|-------|
| 094563 FT | 0390/0580 | LEN=0060 | "DIA CIRC CONCR | INSTALLED UNKN | |
| | 0390/0121 | LEN=0040 | "DIA CIRC CONCR | INSTALLED 2003 | |
| | 094495 FT | 1 0 00271 | 0 02 0892+56 | | |
| | 0390/0000 | MT PLEASANT RD | (SR1030 SEG 0060/0000) | | |
| | 0380/3247 | LEN=0025 | "DIA CIR PLASTIC | INSTALLED UNKN | |
| | 0380/2985 | LEN=0035 | "DIA CIRC CONCR | INSTALLED 2003 | |
| | 0380/2692 | LEN=0055 | "DIA CIRC CONCR | INSTALLED UNKN | |
| | 0380/2244 | LEN=0020 | "DIA CIRC CONCR | INSTALLED 2003 | |
| | 0380/1853 | LEN=0045 | "DIA CIRC CONCR | INSTALLED 2003 | |
| | 0380/0401 | LEN=0045 | "DIA CIRC CONCR | INSTALLED 2003 | |
| 091287 FT | 091219 FT | 1 0 00271 | 0 02 0859+80 | | |
| | 0380/0000 | LENGTH(AH 3276 BK 2650) | | | |
| | 0370/1518 | LEN=0020 | "DIA CIRC CONCR | INSTALLED UNKN | |
| | 0370/1253 | LEN=0065 | "DIA CIRC CONCR | INSTALLED UNKN | |
| 088637 FT | 0370/0731 | LEN=0060 | "DIA CIRC CONCR | INSTALLED UNKN | |
| | 0370/0065 | LEN=0050 | "DIA CIRC CONCR | INSTALLED 2003 | |
| | 088569 FT | 1 0 00271 | 0 02 0833+25 | | |
| | 0370/0000 | CHURCH RD (TBK) | (T302) | | |
| | 0370/0000 | LENGTH(AH 2650 BK 3018) | | | |
| LAKE RD (SR1024 SEG 0050/1306) | 0360/2720 | LEN=0060 | "DIA CIRC CONCR | INSTALLED UNKN | |
| | 0360/2050 | LEN=0055 | "DIA CIRC CONCR | INSTALLED UNKN | |
| | 0360/1718 | LEN=0015 | "DIA CIRC CONCR | INSTALLED UNKN | |
| | 0360/1042 | LEN=0055 | "DIA CIRC CONCR | INSTALLED UNKN | |
| | 0360/1042 | LEN=0015 | "DIA CIRC CONCR | INSTALLED UNKN | |

DIR: B TOTAL LEN: 19.130 MI. DIST: 01-1 SR: 8
 LEFT MUN: BLOOMFIELD T RIGHT MUN: BLOOMFIELD T

| Stationing | Notes | Material | Quantity | Unit | Material | Quantity | Unit |
|------------------------|-----------|-----------|--------------------------|-----------|----------|----------|------|
| 085619 FT | | 0360/0531 | LEN=0050 | INSTALLED | UNKN | | |
| | | 085551 FT | 1 0 00271 0 02 | 0803+07 | | | |
| | | 0360/0000 | LENGTH(AH 3018 BK 2449) | | | | |
| | | | 018 "DIA | CIRC | CONCR | | |
| | | 0350/2449 | LEN=0045 | INSTALLED | UNKN | | |
| | | | 018 "DIA | CIRC | CONCR | | |
| | | 0350/1979 | LEN=0050 | INSTALLED | UNKN | | |
| | | | 015 "DIA | CIRC | CONCR | | |
| | | 0350/1179 | LEN=0030 | INSTALLED | UNKN | | |
| 083170 FT | | 083102 FT | 1 0 00271 0 02 | 0778+90 | | | |
| | | 0350/0000 | LENGTH(AH 2449 BK 2396) | | | | |
| | | | 015 "DIA | CIRC | CONCR | | |
| | | 0340/2396 | LEN=0050 | INSTALLED | 2003 | | |
| | | | 018 "DIA | CIRC | CONCR | | |
| | | 0340/1582 | LEN=0050 | INSTALLED | UNKN | | |
| | | | 018 "DIA | CIRC | CONCR | | |
| | | 0340/1281 | LEN=0050 | INSTALLED | UNKN | | |
| | | | 018 "DIA | CIRC | CONCR | | |
| | | 0340/0730 | LEN=0045 | INSTALLED | UNKN | | |
| | | 080706 FT | | | | | |
| 1 0 00271 0 02 0754+94 | 080774 FT | | | | | | |
| DUTCH HILL RD | | 0340/0000 | LENGTH(AH 2396 BK 2495) | | | | |
| (T829) | | | 024 "DIA | CIRC | CONCR | | |
| | | 0330/2359 | LEN=0045 | INSTALLED | UNKN | | |
| | | 0330/1731 | BMS EN 20/0008/0330/1699 | | | | |
| | | | 1 0 00271 0 02 | 0746+86 | | | |
| | | | PINE HOL. | | | | |
| | | 0330/1699 | BMS BG 20/0008/0330/1699 | | | | |
| | | | HILTON RD | | | | |
| | | 0330/1098 | (T831) | | | | |
| | | | 018 "DIA | CIRC | CONCR | | |
| | | 0330/1050 | LEN=0050 | INSTALLED | UNKN | | |
| | | | 060 "DIA | CIRC | CONCR | | |
| | | 0330/0219 | LEN=0055 | INSTALLED | UNKN | | |
| 078279 FT | | 078211 FT | 1 0 00271 0 02 | 0730+02 | | | |
| | | 0330/0000 | LENGTH(AH 2495 BK 2769) | | | | |
| | | | 015 "DIA | CIRC | CONCR | | |
| | | 0320/1867 | LEN=0065 | INSTALLED | UNKN | | |
| | | | 018 "DIA | CIRC | CONCR | | |

DIR: B TOTAL LEN: 19.130 MI. DIST: 01-1 SR: 8
 LEFT MUN: BLOOMFIELD T RIGHT MUN: BLOOMFIELD T

| Stationing | Structure | Description | Material | Status |
|-----------------------------|-----------|-------------------------|----------------------|----------------|
| 075510 FT | 0320/1156 | LEN=0035 | 018 " DIA CIRC CONCR | INSTALLED UNKN |
| | 0320/0777 | LEN=0010 | 015 " DIA CIRC CONCR | INSTALLED UNKN |
| | 0320/0378 | LEN=0055 | 018 " DIA CIRC CONCR | INSTALLED UNKN |
| | 075442 FT | 1 0 00271 0 02 0702+47 | S. PINE HOLL. | |
| | | STRUCTURE LENGTH 10 FT | | |
| | | BMSID 20/0008/0320/0000 | | |
| | | LENGTH(AH 2769 BK 2113) | | |
| | 0310/0933 | LEN=0050 | 018 " DIA CIRC CONCR | INSTALLED UNKN |
| 073397 FT | 0310/0064 | FROM 0077/0470 SH | | |
| | 073329 FT | (CONN) | | |
| | | 1 0 00271 0 02 0681+29 | | |
| | | STATE ST | | |
| | | (SR0077 SEG 0470/0000) | | |
| | | LENGTH(AH 2113 BK 2962) | | |
| | 0310/0000 | LEN=0110 | 018 " DIA CIRC CONCR | INSTALLED UNKN |
| FROM 0077/0460 SH (CONN) | 0300/2542 | LEN=0035 | 018 " DIA CIRC CONCR | INSTALLED UNKN |
| | 0300/1891 | LEN=0052 | 015 " DIA CIRC CONCR | INSTALLED UNKN |
| | 0300/1442 | LEN=0052 | 018 " DIA CIRC CONCR | INSTALLED UNKN |
| 070435 FT | 070367 FT | 1 0 00271 0 02 0651+67 | | |
| | 0300/0000 | LENGTH(AH 2962 BK 2043) | | |
| | | BLOOMFIELD | | |
| | | ATHENS T | | |
| | 0290/2025 | LEN=0055 | 018 " DIA CIRC CONCR | INSTALLED UNKN |
| | 0290/1743 | LEN=0060 | 018 " DIA CIRC CONCR | INSTALLED UNKN |
| 068392 FT | 0290/0248 | LEN=0060 | 018 " DIA CIRC CONCR | INSTALLED UNKN |
| | 068324 FT | 1 0 00271 0 02 0631+36 | | |
| | | KUNICK RD | | |
| | | (T769) | | |
| | | LENGTH(AH 2043 BK 3319) | | |

DIR: B TOTAL LEN: 19.130 MI. DIST: 01-1 SR: 8
 LEFT MUN: ATHENS T RIGHT MUN: ATHENS T

| | | | | |
|-----------|-----------|---------------------|---------------|------|
| | 0280/2140 | 015 " DIA | CIRC CONCR | |
| | | LEN=0050 | INSTALLED | UNKN |
| | 0280/1792 | 024 " DIA | CIRC CONCR | |
| | | LEN=0035 | INSTALLED | UNKN |
| | 0280/1035 | 018 " DIA | CIRC CONCR | |
| | | LEN=0075 | INSTALLED | UNKN |
| | 0280/0220 | 018 " DIA | CIRC CONCR | |
| | | LEN=0055 | INSTALLED | UNKN |
| 065073 FT | 065005 FT | 1 0 00271 | 0 01 0597+33 | |
| | | KELSEY RD (T767) | | |
| | 0280/0000 | LENGTH(AH | 3319 BK 1771) | |
| | | 018 " DIA | CIRC CONCR | |
| | 0270/1686 | LEN=0055 | INSTALLED | UNKN |
| | 0270/1275 | 018 " DIA | CIRC CONCR | |
| | | LEN=0050 | INSTALLED | UNKN |
| | 0270/0976 | 018 " DIA | CIRC CONCR | |
| | | LEN=0050 | INSTALLED | UNKN |
| | 0270/0571 | 015 " DIA | CIRC CONCR | |
| | | LEN=0060 | INSTALLED | UNKN |
| | 0270/0210 | 015 " DIA | CIRC CONCR | |
| | | LEN=0055 | INSTALLED | UNKN |
| 063302 FT | 063234 FT | 1 0 00271 | 0 01 0580+02 | |
| | 0270/0000 | LENGTH(AH | 1771 BK 3458) | |
| | | 015 " DIA | CIRC CONCR | |
| | 0260/3338 | LEN=0055 | INSTALLED | UNKN |
| | 0260/2990 | 018 " DIA | CIRC CONCR | |
| | | LEN=0050 | INSTALLED | UNKN |
| | 0260/0164 | ATHENS | | |
| | | ROME T | | |
| 059844 FT | 059776 FT | 1 0 00271 | 0 01 0545+64 | |
| | | ROME | | |
| | 0260/0000 | LENGTH(AH | 3458 BK 2445) | |
| | | 012 " DIA | CIRC CONCR | |
| | 0250/2029 | LEN=0045 | INSTALLED | UNKN |

DIR: B TOTAL LEN: 19.130 MI. DIST: 01-1 SR: 8
 LEFT MUN: CENTERVILLE B RIGHT MUN: CENTERVILLE B

| Station / Description | Station / Description | Station / Description | Station / Description | Station / Description | Station / Description |
|--|-----------------------|-----------------------|------------------------|---|-----------------------|
| | | 057399 FT | 0250/0475 057331 FT | 015 " DIA CIRC CONCR LEN=0060 INSTALLED UNKN 1 0 00271 0 01 0520+89 BRIMSTONE ST (BORO) | |
| | | | 0250/0000 | LENGTH(AH 2445 BK 2441) | |
| 1 0 00271 0 01 0496+57 GARLAND ST (SR1022 SEG 0130/0000) | 054958 FT | 0240/0000 | 054890 FT | CENTERVILLE RD (SR1022 SEG 0130/0000) | |
| | | | 0240/0000 | LENGTH(AH 2441 BK 1419) | |
| | | | 0230/0908 | BMSSEN 20/0008/0230/0768 BRIDGE POSTED (TONS) | |
| | | | 0230/0768 | 1 0 00271 0 01 0490+07 SGL 31 COMB 34 E. BR. OIL CK. BMSBG 20/0008/0230/0768 | |
| | | 053539 FT | 053471 FT | 1 0 00271 0 01 0482+50 GILSON ST (BORO) | |
| STEUBEN ST (BORO) | 0220/2030 | 0230/0000 | 0230/0000 | LENGTH(AH 1419 BK 2486) | |
| STATION RD (T860) | 0220/1369 | | 0220/1533 | 015 " DIA CIRC CONCR LEN=0050 INSTALLED 2003 | |
| PENNDOT STOCKPILE YD #2 (GOVT) | 0220/1037 | | | | |
| | | 051053 FT | 0220/0410 050985 FT | 018 " DIA CIRC CONCR LEN=0055 INSTALLED UNKN 1 0 00271 0 01 0457+82 BEMENT LN (T715) | |
| | | | 0220/0000 | LENGTH(AH 2486 BK 2147) CENTERVILLE | |
| | | | 0210/2106 | ROME T | |
| | | | 0210/2101 | 018 " DIA CIRC CONCR LEN=0065 INSTALLED UNKN | |
| | | | 0210/1335 | 030 " DIA CIRC CONCR LEN=0065 INSTALLED UNKN | |

DIR: B TOTAL LEN: 19.130 MI. DIST: 01-1 SR: 8
 LEFT MUN: ROME T RIGHT MUN: ROME T

| Stationing | Notes | Segment | Material | Length | Notes |
|-------------------|-------|-----------|--|-------------------------|----------------|
| | | 0210/0958 | 018" DIA CIRC CONCR | LEN=0055 | INSTALLED UNKN |
| 048906 FT | | 048838 FT | 1 0 00271 0 01 0436+24 | | |
| | | 0210/0000 | LENGTH(AH 2147 BK 2357) | | |
| | | 0200/2291 | 015" DIA CIRC CONCR | LEN=0050 | INSTALLED UNKN |
| | | 0200/1617 | 015" DIA CIRC CONCR | LEN=0045 | INSTALLED UNKN |
| | | 0200/0665 | ROME STEUBEN T | | |
| 046549 FT | | 0200/0032 | KELSEY RD (T767) | | |
| | | 046481 FT | 1 0 00271 0 01 0412+94 | | |
| | | 0200/0000 | LENGTH(AH 2357 BK 2168) | | |
| | | 0190/0183 | 018" DIA CIRC CONCR | LEN=0055 | INSTALLED UNKN |
| 044381 FT | | 044313 FT | 1 0 00271 0 01 0390+54 | | |
| | | 0190/0000 | LENGTH(AH 2168 BK 2504) | | |
| | | 0180/0472 | 015" DIA CIRC CONCR | LEN=0045 | INSTALLED UNKN |
| 041877 FT | | 041809 FT | 1 0 00271 0 01 0365+71 | | |
| | | 0180/0000 | FIVE CORNERS RD (SR1020 SEG 0150/0000) | LENGTH(AH 2504 BK 3250) | |
| KINSACK RD (T872) | | 0170/3171 | STEUBEN ROME T | | |
| | | 0170/2354 | STEUBEN ROME T | | |
| | | 0170/1224 | 015" DIA CIRC CONCR | LEN=0050 | INSTALLED UNKN |

DIR: B TOTAL LEN: 19.130 MI. DIST: 01-1 SR: 8
 LEFT MUN: ROME T RIGHT MUN: ROME T

| Stationing | Structure | Material | Length | Notes |
|---------------------|-----------|-------------------------|---------|------------------|
| 038627 FT | 038559 FT | 1 0 00271 0 00 | 0327+79 | ROME OIL CREEK T |
| | 0170/0000 | LEN=0055 | BK 1776 | INSTALLED UNKN |
| | 0160/1347 | OLD ROUTE 8 RD | | (T868) |
| 036851 FT | 0160/0128 | 018 " DIA CIRC CONCR | | |
| | 036783 FT | LEN=0055 | BK 2171 | INSTALLED UNKN |
| | 0160/0000 | 1 0 00271 0 00 | 0310+35 | |
| 034680 FT | 0150/0320 | 072 " DIA CIRC CONCR | | |
| | 034612 FT | LEN=0055 | BK 2836 | INSTALLED UNKN |
| | 0150/0000 | 1 0 00271 0 00 | 0288+45 | |
| | | BOGG HOLLOW RD | | (T369) |
| BIG RED'S CT (PRDR) | 0140/0705 | SMALL STREAM | | |
| | | STRUCTURE LENGTH 11 FT | | |
| | | BMSID 20/0008/0140/0913 | | |
| 031844 FT | 0140/0026 | 024 " DIA CIRC CONCR | | |
| | 031776 FT | LEN=0060 | BK 2434 | INSTALLED UNKN |
| | 0140/0000 | 1 0 00271 0 00 | 0260+07 | |
| | | 024 " DIA CIRC CONCR | | |
| | 0130/2205 | LEN=0070 | BK 2434 | INSTALLED UNKN |
| | | 024 " DIA CIRC CONCR | | |
| | 0130/1990 | LEN=0050 | | INSTALLED UNKN |
| | | 018 " DIA CIRC CONCR | | |
| | 0130/1772 | LEN=0055 | | INSTALLED UNKN |
| | | 018 " DIA CIRC CONCR | | |
| | 0130/1538 | LEN=0065 | | INSTALLED UNKN |
| | | 024 " DIA CIRC CONCR | | |

DIR: B TOTAL LEN: 19.130 MI. DIST: 01-1 SR: 8
 LEFT MUN: OIL CREEK T RIGHT MUN: OIL CREEK T

| Stationing | Length | Material | Notes |
|------------------------|-------------------------|-------------------------|----------------|
| 0130/1339 | LEN=0065 | INSTALLED | UNKN |
| 029410 FT | | | |
| 029342 FT | 1 0 00271 0 00 0235+26 | | |
| 0130/0000 | LENGTH(AH 2434 BK 2778) | | |
| | 072"H 72"W CONC STRUCT | | |
| 0120/2733 | LEN=0090 | INSTALLED | UNKN |
| 0120/2053 | 018 "DIA CIRC CONCR | INSTALLED | UNKN |
| 0120/1814 | 030 "DIA CIRC CONCR | INSTALLED | UNKN |
| 0120/1574 | 024 "DIA CIRC CONCR | INSTALLED | UNKN |
| 0120/1291 | 036 "DIA CIRC METAL | INSTALLED | UNKN |
| 0120/1143 | 030 "DIA CIRC CONCR | INSTALLED | UNKN |
| 0120/1040 | 024 "DIA CIRC CONCR | INSTALLED | UNKN |
| 0120/0910 | 030 "DIA CIRC CONCR | INSTALLED | UNKN |
| 0120/0809 | 036 "DIA CIRC CONCR | INSTALLED | UNKN |
| 0120/0637 | 024 "DIA CIRC CONCR | INSTALLED | UNKN |
| 026632 FT | | | |
| 0120/0534 | LEN=0055 | INSTALLED | UNKN |
| 026564 FT | 1 0 00271 0 00 0208+39 | | |
| 0120/0000 | LENGTH(AH 2778 BK 1628) | | |
| | OIL CREEK | | |
| | HYDETOWN B | | |
| | OIL CREEK TR | | |
| | STRUCTURE LENGTH 8 FT | | |
| | BMSID 20/0008/0110/1215 | | |
| 0110/1499 | | | |
| 0110/1222 | | | |
| PARK DR (PRDR) | 0110/0686 | | |
| | | RANCH LN | |
| | | (PRDR) | |
| | | PARK DR | |
| | | (PRDR) | |
| | | PARK DR | |
| | | (PRDR) | |
| 1 0 00271 0 00 0191+67 | 025004 FT | | |
| PARK AV (BORO) | 0110/0000 | | |
| | 024936 FT | | |
| | 0110/0000 | LENGTH(AH 1628 BK 3612) | |
| | 0100/2780 | 018 "DIA CIRC CONCR | INSTALLED UNKN |

DIR: B TOTAL LEN: 19.130 MI. DIST: 01-1 SR: 8
 LEFT MUN: HYDETOWN B RIGHT MUN: HYDETOWN B


MAIN ST
 (SR1011 SEG 0010/0000) 0100/2085
 PLEASANT ST
 (BORO) 0100/1522

MURRY ST
 (BORO) 0100/0748
 WALNUT ST
 (BORO) 0100/0459

1 0 00271 0 00 0155+59 021392 FT
 WATER ST
 (BORO) 0100/0000

1 0 00271 0 00 0124+55 018285 FT
 MAIN ST
 (SR0408 SEG 0530/2674) 0090/0000

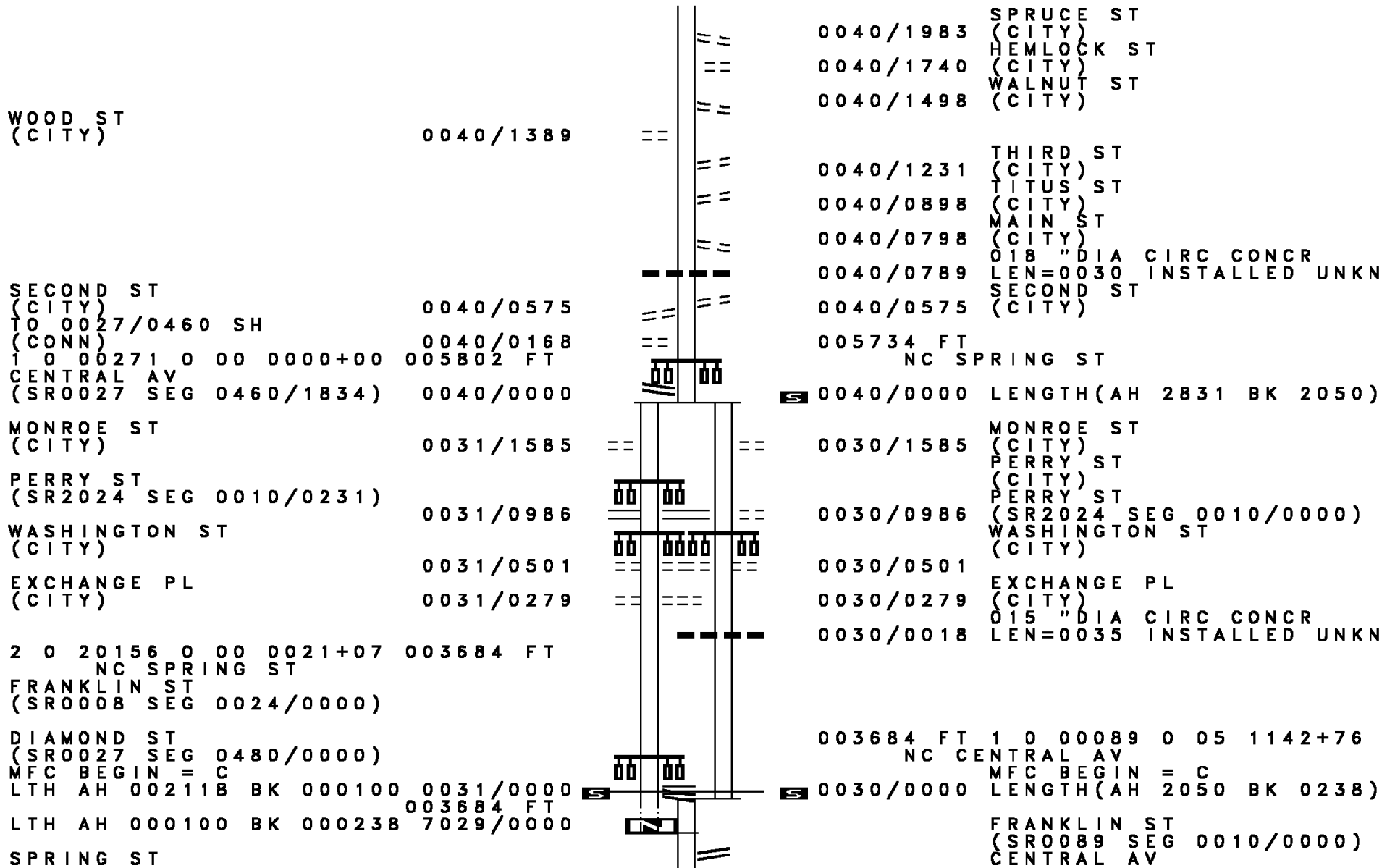
014890 FT



DIR: B TOTAL LEN: 19.130 MI. DIST: 01-1 SR: 8
 LEFT MUN: OIL CREEK T RIGHT MUN: OIL CREEK T

| Segment Description | Segment ID | Length (FT) | Material | Notes |
|-------------------------------------|------------|-------------|---------------------|---|
| | 0070/0816 | 012919 | 015" DIA CIRC CONCR | LEN=0040 INSTALLED UNKN |
| | 0070/0445 | | 015" DIA CIRC CONCR | LEN=0040 INSTALLED UNKN |
| | 0070/0185 | | 018" DIA CIRC CONCR | LEN=0040 INSTALLED UNKN |
| | 0070/0067 | | 018" DIA CIRC CONCR | LEN=0040 INSTALLED UNKN |
| | 012851 | | | 1 0 00271 0 00 0070+70 |
| | 0070/0000 | | | LENGTH(AH 1971 BK 2811) |
| | 0060/2645 | | 024" DIA CIRC CONCR | LEN=0042 INSTALLED UNKN |
| SKYLINE DR (T907) | 0060/1907 | | | |
| LC TO WALMART DR (CONN) | 0060/0611 | | | |
| WALMART DR (PRDR) | 0060/0528 | | | OLD ROUTE 8 (PRDR) |
| LC FROM WALMART DR (CONN) | 0060/0439 | | | |
| | 0060/0163 | 010108 | 018" DIA CIRC CONCR | LEN=0075 INSTALLED UNKN |
| | 010040 | | | 1 0 00271 0 00 0042+30 |
| | 0060/0000 | | | LENGTH(AH 2811 BK 1475) |
| OIL CREEK RD (SR2020 SEG 0020/2607) | 0050/1421 | | | |
| GARDEN ST (PRDR) | 0050/1121 | | | MCKINNEY ST (T900) DRAINAGE STRUCTURE LENGTH 7 FT |
| | 0050/0584 | | | BMSID 20/0008/0050/0584 |
| | 0050/0032 | 008633 | 018" DIA CIRC CONCR | LEN=0030 INSTALLED UNKN |
| | 008565 | | | 1 0 00271 0 00 0028+24 |
| | 0050/0000 | | | SCHWARTZ LN (CITY) OIL CREEK TITUSVILLE C |
| WEST ST (CITY) | 0040/2554 | | | LENGTH(AH 1475 BK 2831) |
| | 0040/2403 | | | FOURTH ST (CITY) |
| CENTER ST (CITY) | 0040/2009 | | | |

DIR: B TOTAL LEN: 19.130 MI. DIST: 01-1 SR: 8
 LEFT MUN: TITUSVILLE C RIGHT MUN: TITUSVILLE C



WOOD ST
(CITY)

0040/1389

0040/1983 SPRUCE ST
(CITY)
 0040/1740 HEMLOCK ST
(CITY)
 0040/1498 WALNUT ST
(CITY)

SECOND ST
(CITY)
 TO 0027/0460 SH
(CONN)
 1 0 00271 0 00 0000+00 005802 FT
 CENTRAL AV
 (SR0027 SEG 0460/1834)

0040/0575

0040/1231 THIRD ST
(CITY)
 0040/0898 TITUS ST
(CITY)
 0040/0798 MAIN ST
(CITY)
 0040/0789 018 " DIA CIRC CONCR
 LEN=0030 INSTALLED UNKN
 SECOND ST
(CITY)
 0040/0575 (CITY)
 005734 FT
 NC SPRING ST

MONROE ST
(CITY)

0031/1585

0040/0000 LENGTH(AH 2831 BK 2050)

PERRY ST
(SR2024 SEG 0010/0231)

0031/0986

0030/1585 MONROE ST
(CITY)
 PERRY ST
(CITY)
 PERRY ST
(SR2024 SEG 0010/0000)
 WASHINGTON ST
(CITY)

WASHINGTON ST
(CITY)

0031/0501

0030/0501

EXCHANGE PL
(CITY)

0031/0279

0030/0279 EXCHANGE PL
(CITY)
 0030/0018 015 " DIA CIRC CONCR
 LEN=0035 INSTALLED UNKN

2 0 20156 0 00 0021+07 003684 FT
 NC SPRING ST
 FRANKLIN ST
 (SR0008 SEG 0024/0000)

DIAMOND ST
(SR0027 SEG 0480/0000)

003684 FT 1 0 00089 0 05 1142+76
 NC CENTRAL AV

MFC BEGIN = C
 LTH AH 00211B BK 000100 0031/0000
 003684 FT
 LTH AH 000100 BK 000238 7029/0000

0030/0000 LENGTH(AH 2050 BK 0238)

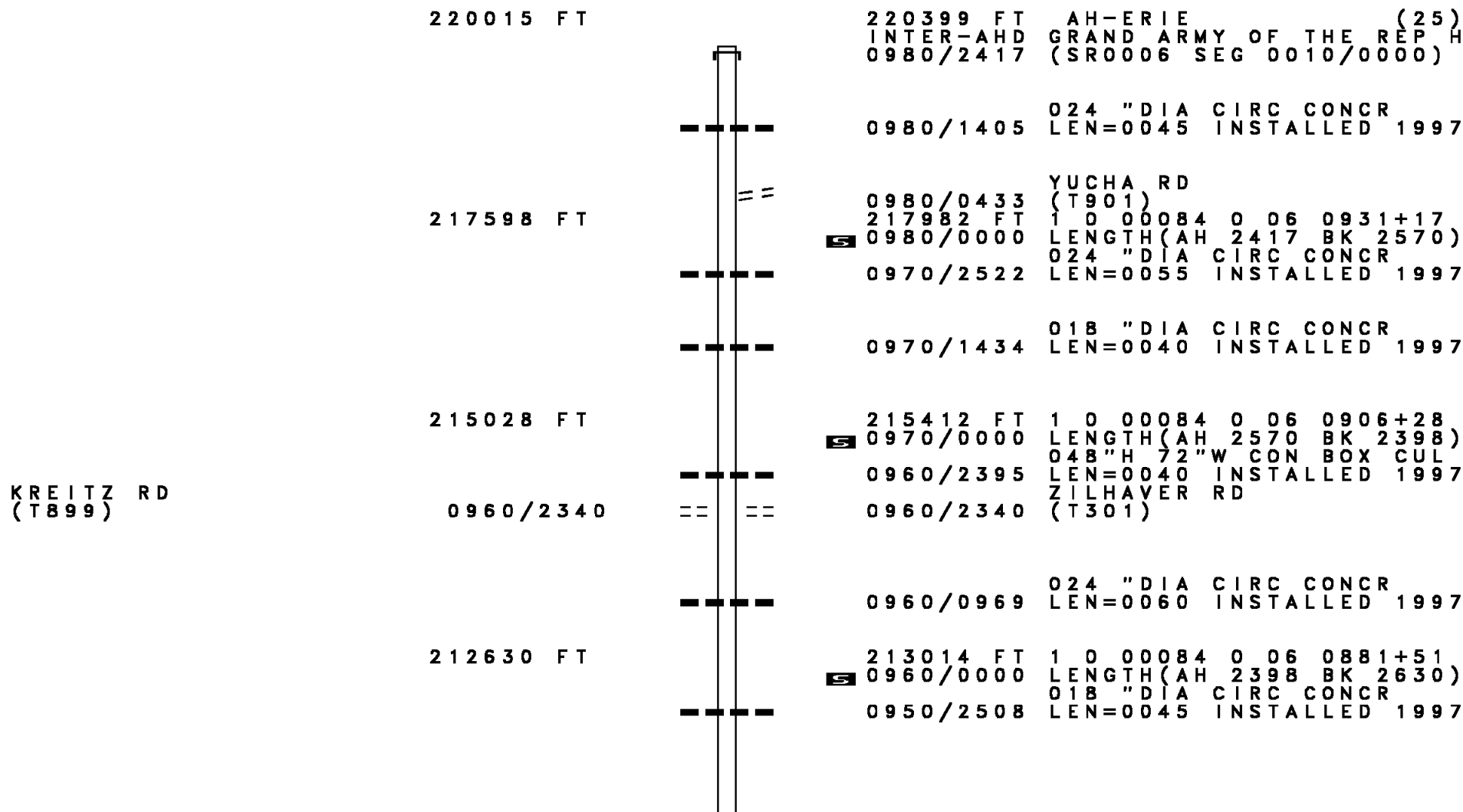
SPRING ST

FRANKLIN ST
(SR0089 SEG 0010/0000)
 CENTRAL AV

DIR: B TOTAL LEN: 19.130 MI. DIST: 01-1 SR: 8
 LEFT MUN: TITUSVILLE C RIGHT MUN: TITUSVILLE C

| Segment / Stationing | Length | Notes / Details |
|--|-----------|--|
| {SR0027 SEG 0480/0000} {SR0027 SEG 0481/0000} | 0024/0238 | DIAMOND ST |
| 1 0 00205 0 01 0033+94 | 003446 FT | |
| SPRING ST {SR0008 SEG 0031/0000} | 0024/0000 | LENGTH(AH 0238 BK 1245) (AAR 505665T)#TRKS 01 |
| | | WATER ST (CITY) |
| | | 015" DIA CIRC METAL |
| | | LEN=0040 INSTALLED UNKN |
| | | 018" DIA CIRC CONCR |
| | | LEN=0040 INSTALLED UNKN |
| MECHANIC ST (CITY) | 0020/0523 | |
| | | MECHANIC ST (CITY) |
| | | (AAR 528353A)#TRKS 01 |
| 1 0 00205 0 01 0021+87 | 002201 FT | |
| ST JOHN ST {SR2024 SEG 0010/2449} | 0020/0000 | PERRY ST (SR2024 SEG 0010/2449) |
| | | LENGTH(AH 1245 BK 2201) |
| | | BMS EN 20/0008/0010/1971 |
| | | 1 0 00205 0 01 0019+12 |
| | | OIL CREEK |
| | | BMS BG 20/0008/0010/1971 |
| | | 015" DIA CIRC CONCR |
| | | LEN=0035 INSTALLED UNKN |
| | | BLOSS ST |
| | | {SR2024 SEG 0020/0000} |
| BLOSS ST (CITY) | 0010/1808 | |
| FRANKLIN ST (CITY) | 0010/1632 | |
| | | 018" DIA CIRC CONCR |
| | | LEN=0035 INSTALLED UNKN |
| | | 018" DIA CIRC CONCR |
| | | LEN=0052 INSTALLED UNKN |
| BARBER ST (CITY) | 0010/0818 | SUPERIOR ST (CITY) |
| | | 020" DIA CIRC CONCR |
| | | LEN=0055 INSTALLED UNKN |
| FLEMING RD (CITY) | 0010/0236 | DUTCH HILL RD (T576) |
| | 000000 FT | 1 0 00205 0 00 0000+00 |
| | | NC FRANKLIN ST |
| | | SR 0008 SH |
| | | (SR0008 SEG 0730/2374) |
| | | MFC BEGIN = C |
| | | BK-VENANGO (60) |
| | | LENGTH(AH 2201 BK 0000) |

DIR: B TOTAL LEN: 41.742 MI. DIST: 01-1 SR: 6
 LEFT MUN: CAMBRIDGE T RIGHT MUN: CAMBRIDGE T



DIR: B TOTAL LEN: 41.742 MI. DIST: 01-1 SR: 6
 LEFT MUN: CAMBRIDGE T RIGHT MUN: CAMBRIDGE T

210000 FT



210384 FT 1 0 00084 0 06 0854+85
 0950/0000 LENGTH(AH 2630 BK 2686)
 018 " DIA CIRC CONCR
 0940/2640 LEN=0050 INSTALLED 1997

207314 FT



0940/0015 BMS EN 20/0006/0940/0000
 207698 FT 1 0 00084 0 06 0828+00
 NC LAKES TO SEA HW
 FRENCH CK. TR
 BMSBG 20/0006/0940/0000
 0940/0000 LENGTH(AH 2686 BK 3616)



0930/1933 024 " DIA CIRC CONCR
 LEN=0050 INSTALLED 1997




0930/1258 030 " DIA CIRC CONCR
 LEN=0055 INSTALLED 1997

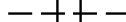
203698 FT



204082 FT 1 0 00084 0 06 0791+91
 NC GRAND ARMY OF THE REP HW
 MILLER STATION RD
 (SR1016 SEG 0010/0000)
 0930/0000 LENGTH(AH 3616 BK 1806)



0920/0787 FRENCH CK. TR
 STRUCTURE LENGTH 12 FT
 BMSID 20/0006/0920/0819

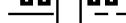


0920/0709 CAMBRIDGE SPRINGS B
 GRAY ST



201892 FT

0920/0429 (BORO)
 202276 FT 1 0 00084 0 06 0774+02
 MC CLELLAN AV
 (BORO)



0920/0000 LENGTH(AH 1806 BK 1083)

MC CLELLAN AV
 (SR0699 SEG 0010/0000) 0920/0000

DIR: B TOTAL LEN: 41.742 MI. DIST: 01-1 SR: 6
 LEFT MUN: CAMBRIDGE SPRINGS B RIGHT MUN: CAMBRIDGE SPRINGS B

| Location / Segment | Segment ID | Length (FT) | Notes / Details |
|-----------------------------------|------------|-------------|---|
| SNOW AL (BORO) | 0900/0889 | | 018 " DIA CIR PLASTIC LEN=0030 INSTALLED 2021 |
| | 0900/0780 | | 012 " DIA CIR PLASTIC LEN=0035 INSTALLED 1997 |
| POPLAR ST (BORO) | 0900/0757 | | 018 " DIA CIR PLASTIC LEN=0030 INSTALLED 2021 |
| | 0900/0610 | | BMSSEN 20/0006/0900/0114 |
| | 0900/0574 | | 1 0 00084 0 06 0766+66 FRENCH CREEK |
| | 0900/0360 | | BMSBG 20/0006/0900/0114 |
| VENANGO AV (SR9104 SEG 0010/0000) | 0900/0309 | | 018 " DIA CIR PLASTIC LEN=0050 INSTALLED 2021 |
| | 200809 FT | | 201193 FT 1 0 00084 0 06 0766+29 CHURCH ST (SR0408 SEG 0010/0000) NC MAIN ST |
| | 0900/0000 | | MAIN ST (SR0886 SEG 0230/2323) LENGTH(AH 1083 BK 1332) |
| VENANGO AV (SR9104 SEG 0010/0219) | 0870/1189 | | NC CHURCH ST |
| RAILROAD ST (BORO) | 0870/0990 | | (AAR 262872M)#TRKS 02 WALL ST (BORO) SPRING ST (BORO) LINCOLN ST (BORO) |
| | 199477 FT | | 199861 FT 1 0 00084 0 06 0750+57 GRANT ST (SR1025 SEG 0010/0600) LENGTH(AH 1332 BK 1454) |
| | 0860/1098 | | 018 " DIA CIRC CONCR LEN=0035 INSTALLED UNKN |
| | 0860/1079 | | BMSSEN 20/0006/0860/1061 1 0 00084 0 06 0746+81 FRENCK CK. TR |
| | 0860/1061 | | BMSBG 20/0006/0860/1061 DALE AV (BORO) |
| | 0860/0738 | | 018 " DIA CIRC CONCR |

DIR: B TOTAL LEN: 41.742 MI. DIST: 01-1 SR: 6
 LEFT MUN: CAMBRIDGE SPRINGS B RIGHT MUN: CAMBRIDGE SPRINGS B

BOLARD AV
(BORO)

0860/0329

198023 FT

NORTH ST
(BORO)


0850/1580

MOTT FARM DR
(BORO)

0850/0493

196203 FT

1 0 00084 0 05 0696+45 194116 FT
 THOMAS RD



RBR

DIR: B TOTAL LEN: 41.742 MI. DIST: 01-1 SR: 6
 LEFT MUN: CAMBRIDGE T RIGHT MUN: CAMBRIDGE T

| Stationing | Notes | Structure | Length | Material | Installation |
|------------------------|-------|-------------------------|-----------|--------------------------|----------------|
| (T651) 0840/0000 | == | | 0840/0000 | LENGTH(AH 2087 BK 2698) | |
| | --- | | 0830/2455 | 018" DIA CIRC CONCR | INSTALLED 1997 |
| | --- | | 0830/1880 | 018" DIA CIRC CONCR | INSTALLED 1997 |
| | | FRENCH TR. STRUCTURE | 0830/0938 | LENGTH 21 FT | |
| 191418 FT | | BMSID 20/0006/0830/0938 | | | |
| | | | 191802 FT | 1 0 00084 0 05 0669+29 | |
| | --- | | 0830/0000 | LENGTH(AH 2698 BK 2315) | |
| | --- | | 0820/1926 | 018" DIA CIRC CONCR | INSTALLED 1997 |
| | --- | | 0820/1691 | 018" DIA CIRC CONCR | INSTALLED 1997 |
| | --- | | 0820/1417 | 024" DIA CIRC CONCR | INSTALLED 1997 |
| | --- | | 0820/0894 | 036" DIA CIRC CONCR | INSTALLED 1997 |
| | --- | | 0820/0549 | 042"H 72"W ELLIP METAL | INSTALLED 1997 |
| 189103 FT | | | 189487 FT | 1 0 00084 0 05 0646+24 | |
| | | ELLIS RD (T302) | | | |
| | == | | 0820/0000 | LENGTH(AH 2315 BK 2860) | |
| | | | 0810/2754 | BMSSEN 20/0006/0810/2744 | |
| | | | | 1 0 00084 0 05 0645+10 | |
| | | FRENCH CK. TR | 0810/2744 | BMSBG 20/0006/0810/2744 | |
| PENDELTON DR (PRDR) | == | | | | |
| | --- | | 0810/2293 | 018" DIA CIRC CONCR | INSTALLED 1997 |
| BERRY KNOLLS DR (T603) | == | | | | |
| | --- | | 0810/1653 | 018" DIA CIRC CONCR | INSTALLED 1997 |
| | --- | | 0810/1337 | 036" DIA CIRC CONCR | INSTALLED 1997 |
| | | SHERRED HILL RD (T602) | 0810/1287 | | |
| | --- | | 0810/1260 | 018" DIA CIRC CONCR | INSTALLED 1997 |
| | | | | 018" DIA CIRC CONCR | |

EXTRACT DATE: 12/18/2023
PRINT DATE: 12/19/2023

ROADWAY MANAGEMENT SYSTEM
SLD COUNTY/SR - ANNUAL PRINT

PAGE NUMBER: 30
COUNTY: CRAWFORD

DIR: B TOTAL LEN: 41.742 MI.
LEFT MUN: CAMBRIDGE T

DIST: 01-1 SR: 6
RIGHT MUN: CAMBRIDGE T

| Stationing | Structure | Item | Material | Year |
|---------------------|-----------|-------------|--|----------------|
| 186243 FT | --- --- | 0810/0642 | LEN=0060 | INSTALLED 1997 |
| | | 186627 FT | 1 0 00084 0 05 0620+84 | |
| | | 5 0810/0000 | NC LAKES TO SEA HW LENGTH(AH 2860 BK 2390) 030 "DIA CIRC CONCR | |
| | --- --- | 0800/1860 | LEN=0035 | INSTALLED 1997 |
| | --- --- | 0800/1649 | 018 "DIA CIRC CONCR LEN=0050 | INSTALLED 1997 |
| | --- --- | 0800/0605 | 018 "DIA CIRC CONCR LEN=0050 | INSTALLED 1997 |
| | --- --- | 0800/0178 | 015 "DIA CIRC CONCR LEN=0035 | INSTALLED 1997 |
| | --- --- | 0800/0013 | 015 "DIA CIRC CONCR LEN=0030 | INSTALLED 1997 |
| 183853 FT | | 184237 FT | 1 0 00084 0 05 0593+73 | |
| | | | CONSOLIDATED RAIL CORPO OVERPASS IS RR X-ING | |
| | | 5 0800/0000 | NC GR AND ARMY OF THE REP HW LENGTH(AH 2390 BK 2229) | |
| | | 0790/2091 | BMSEN 20/0006/0790/2077 1 0 00084 0 05 0592+34 | |
| | | | FRENCH TR. | |
| | | 0790/2077 | BMSBG 20/0006/0790/2077 | |
| | | 0790/1641 | BMSEN 20/0006/0790/1346 | |
| | | | CAMBRIDGE | |
| | | 0790/1488 | VENANGO B 1 0 00084 0 05 0585+24 | |
| | | | FRENCH CREEK | |
| | | 0790/1346 | BMSBG 20/0006/0790/1346 | |
| NORTH ST (BORO) | == | 0790/0717 | | |
| | --- --- | 0790/0380 | 020 "DIA CIRC CONCR LEN=0040 | INSTALLED 1997 |
| CHERRY AL (BORO) | == | 0790/0370 | | |
| | --- --- | 0790/0184 | 020 "DIA CIRC CONCR LEN=0030 | INSTALLED 1997 |
| 181624 FT | | 182008 FT | 1 0 00084 0 05 0571+46 | |
| EAST AL (BORO) | | | NC RIVER ST | |
| MAPLE ST (BORO) | == | 5 0790/0000 | LENGTH(AH 2229 BK 2803) | |
| | --- --- | 0780/2543 | | |
| | == | | | |
| | --- --- | 0780/2513 | 015 "DIA CIRC CONCR LEN=0040 | INSTALLED 1997 |
| PLUM AL (BORO) | == | 0780/2295 | | |

DIR: B TOTAL LEN: 41.742 MI. DIST: 01-1 SR: 6
 LEFT MUN: VENANGO B RIGHT MUN: VENANGO B

| Street Name | Segment ID | Length (FT) | Notes |
|---|------------|-------------|---|
| ERIE ST (BORO) | 0780/2052 | | MEADVILLE ST (BORO) 015" DIA CIRC CONCR LEN=0035 INSTALLED 1997 |
| | 0780/1990 | | OAK AL (BORO) 015" DIA CIRC CONCR LEN=0050 INSTALLED 1997 |
| | 0780/1791 | | |
| | 0780/1535 | | |
| CHURCH ST (SR1019 SEG 0010/0000) CUSSEWAGO ST (SR1002 SEG 0050/3066) | 0780/1527 | | NC CUSSEWAGO ST SOUTH AL (BORO) SOUTH ST (BORO) 015" DIA CIRC CONCR LEN=0040 INSTALLED 1997 |
| | 0780/1257 | | |
| | 0780/0963 | | |
| | 0780/0958 | | |
| | 0780/0023 | 178821 FT | BMS EN 20/0006/0780/0002 179205 FT 1 0 00084 0 05 0543+12 NC CHURCH ST FRENCH CREEK |
| | 0780/0000 | | BMSBG 20/0006/0780/0002 LENGTH(AH 2803 BK 2651) |
| | 0770/1501 | | VENANGO VENANGO T 018" DIA CIRC CONCR LEN=0050 INSTALLED 1997 |
| | 0770/1345 | | 060" DIA CIRC CONCR LEN=0050 INSTALLED 1997 |
| | 0770/0966 | | |
| BECHTOLD RD (T755) | 0770/0661 | | |
| | 0770/0033 | 176170 FT | 018" DIA CIRC CONCR LEN=0100 INSTALLED 1997 176554 FT 1 0 00084 0 04 0516+31 VENANGO HAYFIELD T |
| | 0770/0000 | | LENGTH(AH 2651 BK 2942) |
| | 0760/1779 | | 018" DIA CIRC CONCR LEN=0055 INSTALLED 1997 |
| | 0760/1150 | | 024"H 42"W ELLIP CONC LEN=0080 INSTALLED 1997 |

DIR: B TOTAL LEN: 41.742 MI. DIST: 01-1 SR: 6
 LEFT MUN: HAYFIELD T RIGHT MUN: HAYFIELD T

173228 FT

| | | |
|-------------|--------------------|-------------------------|
| 0760/0899 | 018 " DIA | CIRC CONCR |
| | LEN=0050 | INSTALLED 1997 |
| 0760/0525 | 030 " DIA | CIRC CONCR |
| | LEN=0055 | INSTALLED 1997 |
| 0760/0318 | 024 " DIA | CIRC CONCR |
| | LEN=0050 | INSTALLED 1997 |
| 173612 FT | 1 0 00084 | 0 04 0486+68 |
| 5 0760/0000 | NC LAKES TO SEA HW | LENGTH(AH 2942 BK 2668) |
| | 024 " DIA | CIRC CONCR |
| 0750/2514 | LEN=0055 | INSTALLED 1997 |
| | 024 " DIA | CIRC CONCR |
| 0750/2155 | LEN=0045 | INSTALLED 1997 |
| | 024 " DIA | CIRC CONCR |
| 0750/1844 | LEN=0060 | INSTALLED 1997 |
| | 036 " DIA | CIRC CONCR |
| 0750/1579 | LEN=0060 | INSTALLED 1997 |

170560 FT

| | | |
|-------------|---------------|-------------------------|
| | 024 " DIA | CIRC CONCR |
| 0750/0821 | LEN=0060 | INSTALLED 1997 |
| | 036 " DIA | CIRC CONCR |
| 0750/0585 | LEN=0050 | INSTALLED 1997 |
| | 036 " DIA | CIRC CONCR |
| 0750/0501 | LEN=0050 | INSTALLED 1997 |
| | 024 " DIA | CIRC CONCR |
| 0750/0037 | LEN=0060 | INSTALLED 1997 |
| 170944 FT | 1 0 00084 | 0 04 0460+00 |
| 5 0750/0000 | FRENCH CK. TR | LENGTH(AH 2668 BK 2341) |
| | 024 " DIA | CIRC CONCR |
| 0740/2142 | LEN=0050 | INSTALLED 1997 |
| | 024 " DIA | CIRC CONCR |
| 0740/1836 | LEN=0050 | INSTALLED 1997 |
| | 024 " DIA | CIRC CONCR |
| 0740/1306 | LEN=0050 | INSTALLED 1997 |
| | 036 " DIA | CIRC CONCR |
| 0740/1141 | LEN=0050 | INSTALLED 1997 |

168219 FT

| | | |
|-------------|-------------------------|-------------------------|
| 0740/0021 | BMSBG 20/0006/0740/0000 | |
| 168603 FT | 1 0 00084 | 0 04 0436+59 |
| | FRENCH CK. TR | |
| 5 0740/0000 | BMSBG 20/0006/0740/0000 | LENGTH(AH 2341 BK 2355) |

HILL RD
(T606)

0730/1678

| | | |
|-----------|-------------------------|----------------|
| 0730/1654 | 015 " DIA | CIRC CONCR |
| | LEN=0050 | INSTALLED 1997 |
| 0730/1606 | BMSBG 20/0006/0730/0862 | HAYFIELD |

DIR: B TOTAL LEN: 41.742 MI. DIST: 01-1 SR: 6
 LEFT MUN: HAYFIELD T RIGHT MUN: HAYFIELD T

| Stationing | Distance | Structure | Material | Length | Installation |
|------------|----------|-----------------------------|----------|--------|--------------|
| 0730/1311 | | WOODCOCK T | | | |
| | | 1 0 00084 0 03 0412+61 | | | |
| | | FRENCH CREEK | | | |
| 0730/0844 | | BMSBG 20/0006/0730/0862 | | | |
| 0730/0203 | | 056 " DIA CIRC CONCR | | | |
| | | LEN=0070 INSTALLED 1997 | | | |
| 166248 FT | | 1 0 00084 0 03 0412+61 | | | |
| 0730/0000 | | LENGTH(AH 2355 BK 2659) | | | |
| 0720/1084 | | 024 " DIA CIRC CONCR | | | |
| | | LEN=0050 INSTALLED 1997 | | | |
| 0720/0584 | | 024 " DIA CIRC CONCR | | | |
| | | LEN=0050 INSTALLED 1997 | | | |
| 0720/0105 | | 036 " DIA CIRC CONCR | | | |
| | | LEN=0060 INSTALLED 1997 | | | |
| 163589 FT | | 1 0 00084 0 03 0386+02 | | | |
| 0720/0000 | | LENGTH(AH 2659 BK 2642) | | | |
| 0710/2325 | | 024 " DIA CIRC CONCR | | | |
| | | LEN=0050 INSTALLED 1997 | | | |
| 0710/1430 | | 036 " DIA CIRC CONCR | | | |
| | | LEN=0060 INSTALLED 1997 | | | |
| 0710/0411 | | 042"H 72"W ELLIP METAL | | | |
| | | LEN=0050 INSTALLED 1997 | | | |
| 0710/0031 | | 042"H 72"W ELLIP METAL | | | |
| | | LEN=0050 INSTALLED 1997 | | | |
| 160947 FT | | 1 0 00084 0 03 0359+27 | | | |
| | | PETERS RD | | | |
| | | (T703) | | | |
| | | 018 " DIA CIR PLASTIC | | | |
| | | LEN=0049 INSTALLED 2014 | | | |
| 0710/0000 | | NC GRAND ARMY OF THE REP HW | | | |
| | | LENGTH(AH 2642 BK 1889) | | | |
| 0704/1826 | | 018 " DIA CIRC CONCR | | | |
| | | LEN=0055 INSTALLED 1997 | | | |
| 0704/0795 | | 018 " DIA CIRC CONCR | | | |
| | | LEN=0040 INSTALLED 1997 | | | |

165864 FT

163205 FT

FRENCHCREEK DR
(T712)

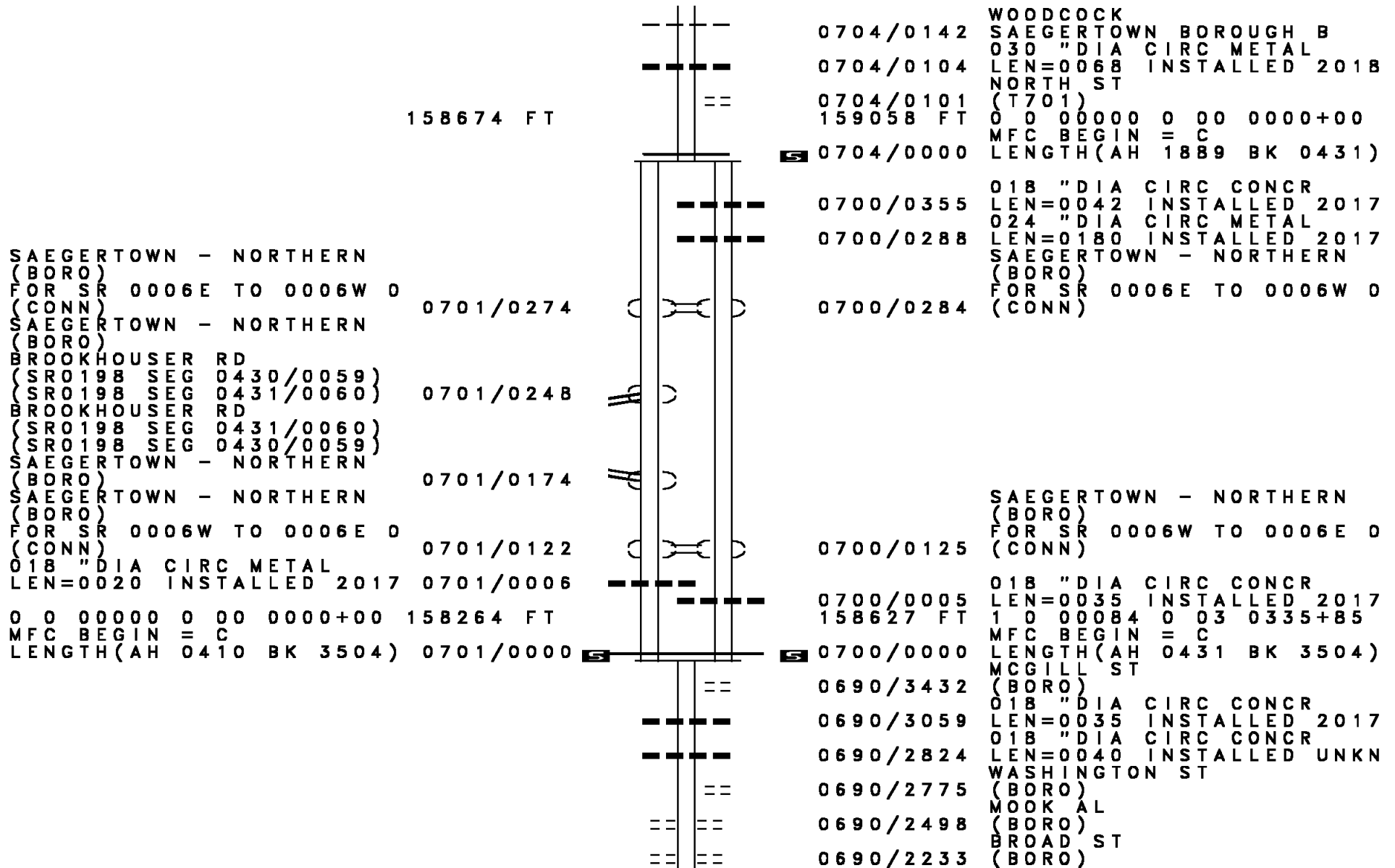
BERTRAM DR
(T709)

CAMP DR
(T713)

0710/0031
160563 FT

0710/0000

DIR: B TOTAL LEN: 41.742 MI. DIST: 01-1 SR: 6
 LEFT MUN: WOODCOCK T RIGHT MUN: WOODCOCK T



SAEGERTOWN - NORTHERN (BORO)
 FOR SR 0006E TO 0006W 0
 (CONN)
 SAEGERTOWN - NORTHERN (BORO)
 BROOKHOUSER RD
 (SRO198 SEG 0430/0059)
 (SRO198 SEG 0431/0060)
 BROOKHOUSER RD
 (SRO198 SEG 0431/0060)
 (SRO198 SEG 0430/0059)
 SAEGERTOWN - NORTHERN (BORO)
 SAEGERTOWN - NORTHERN (BORO)
 FOR SR 0006W TO 0006E 0
 (CONN)
 018 "DIA CIRC METAL
 LEN=0020 INSTALLED 2017
 0 0 00000 0 00 0000+00 158264 FT
 MFC BEGIN = C
 LENGTH(AH 0410 BK 3504)

158674 FT

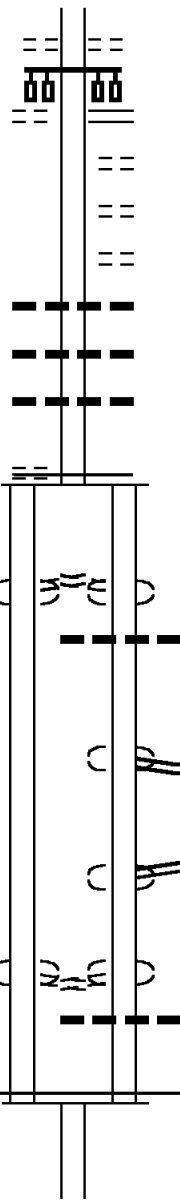
0701/0274
 0701/0248
 0701/0174
 0701/0122
 0701/0006
 0701/0000

WOODCOCK
 SAEGERTOWN BOROUGH B
 030 "DIA CIRC METAL
 0704/0104 LEN=0068 INSTALLED 2018
 NORTH ST
 (T701)
 0704/0101 0 0 00000 0 00 0000+00
 159058 FT MFC BEGIN = C
 LENGTH(AH 1889 BK 0431)
 0704/0000
 0700/0355 018 "DIA CIRC CONCR
 LEN=0042 INSTALLED 2017
 0700/0288 024 "DIA CIRC METAL
 LEN=0180 INSTALLED 2017
 SAEGERTOWN - NORTHERN (BORO)
 FOR SR 0006E TO 0006W 0
 (CONN)
 0700/0284
 SAEGERTOWN - NORTHERN (BORO)
 FOR SR 0006W TO 0006E 0
 (CONN)
 0700/0125
 0700/0005 018 "DIA CIRC CONCR
 LEN=0035 INSTALLED 2017
 1 0 00084 0 03 0335+85
 158627 FT MFC BEGIN = C
 LENGTH(AH 0431 BK 3504)
 0700/0000 MCGILL ST
 (BORO)
 0690/3432 018 "DIA CIRC CONCR
 LEN=0035 INSTALLED 2017
 0690/3059 018 "DIA CIRC CONCR
 LEN=0040 INSTALLED UNKN
 WASHINGTON ST
 (BORO)
 0690/2824 MOOK AL
 (BORO)
 0690/2775 BROAD ST
 (BORO)
 0690/2498
 (BORO)
 0690/2233

DIR: B TOTAL LEN: 41.742 MI. DIST: 01-1 SR: 6
 LEFT MUN: SAEGERTOWN BOROUGH B RIGHT MUN: SAEGERTOWN BOROUGH B

ERIE ST
(BORO)

0690/1641



0690/1922

RENNER AL
(BORO)
ERIE ST
(SR1004 SEG 0010/0000)

0690/1641

FLOYD AL
(BORO)
ALDEN AL
(BORO)
MILL ST
(BORO)

0690/1419

0690/1140

0690/0815

0690/0318

018 "DIA CIRC CONCR
LEN=0048 INSTALLED UNKN
018 "DIA CIRC CONCR
LEN=0020 INSTALLED UNKN
018 "DIA CIRC CONCR
LEN=0044 INSTALLED 2017

0690/0122

0690/0115

155123 FT

5 0690/0000

MFC BEGIN = B
LENGTH(AH 3504 BK 0440)

1 0 00084 0 03 0309+88 154760 FT
JORDAN DR
(T962)

0690/0000

FOR SR 0006E TO 0006W 0
(CONN)
SAEGERTOWN - SOUTHERN
(BORO)

0681/0239

0680/0335

FOR SR 0006E TO 0006W 0
(CONN)
SAEGERTOWN - SOUTHERN
(BORO)
015 "DIA CIRC CONCR
LEN=0040 INSTALLED 1997
SAEGERTOWN - SOUTHERN
(BORO)

0680/0290

0680/0240

SOUTH ST
(SRO198 SEG 0435/0000)
(SRO198 SEG 0434/0000)
SOUTH ST
(SRO198 SEG 0434/0000)
(SRO198 SEG 0435/0000)
SAEGERTOWN - SOUTHERN
(BORO)

SAEGERTOWN - SOUTHERN
(BORO)
FOR SR 0006W TO 0006E 0
(CONN)

0681/0143

0680/0182

0680/0135

SAEGERTOWN - SOUTHERN
(BORO)
FOR SR 0006W TO 0006E 0
(CONN)

0 0 00000 0 00 0000+00 154413 FT
MFC BEGIN = B
LENGTH(AH 0347 BK 1112)

153301 FT

0680/0108

154683 FT

5 0680/0000

018 "DIA CIRC CONCR
LEN=0056 INSTALLED UNKN
1 0 00084 0 02 0299+29
MFC BEGIN = B
LENGTH(AH 0440 BK 1112)

153571 FT 1 0 00084 0 02 0286+98
NC MAIN ST

DIR: B TOTAL LEN: 41.742 MI. DIST: 01-1 SR: 6
 LEFT MUN: SAEGERTOWN BOROUGH B RIGHT MUN: SAEGERTOWN BOROUGH B

FISH COMM ACCESS AREA R (FISH) 0660/1690

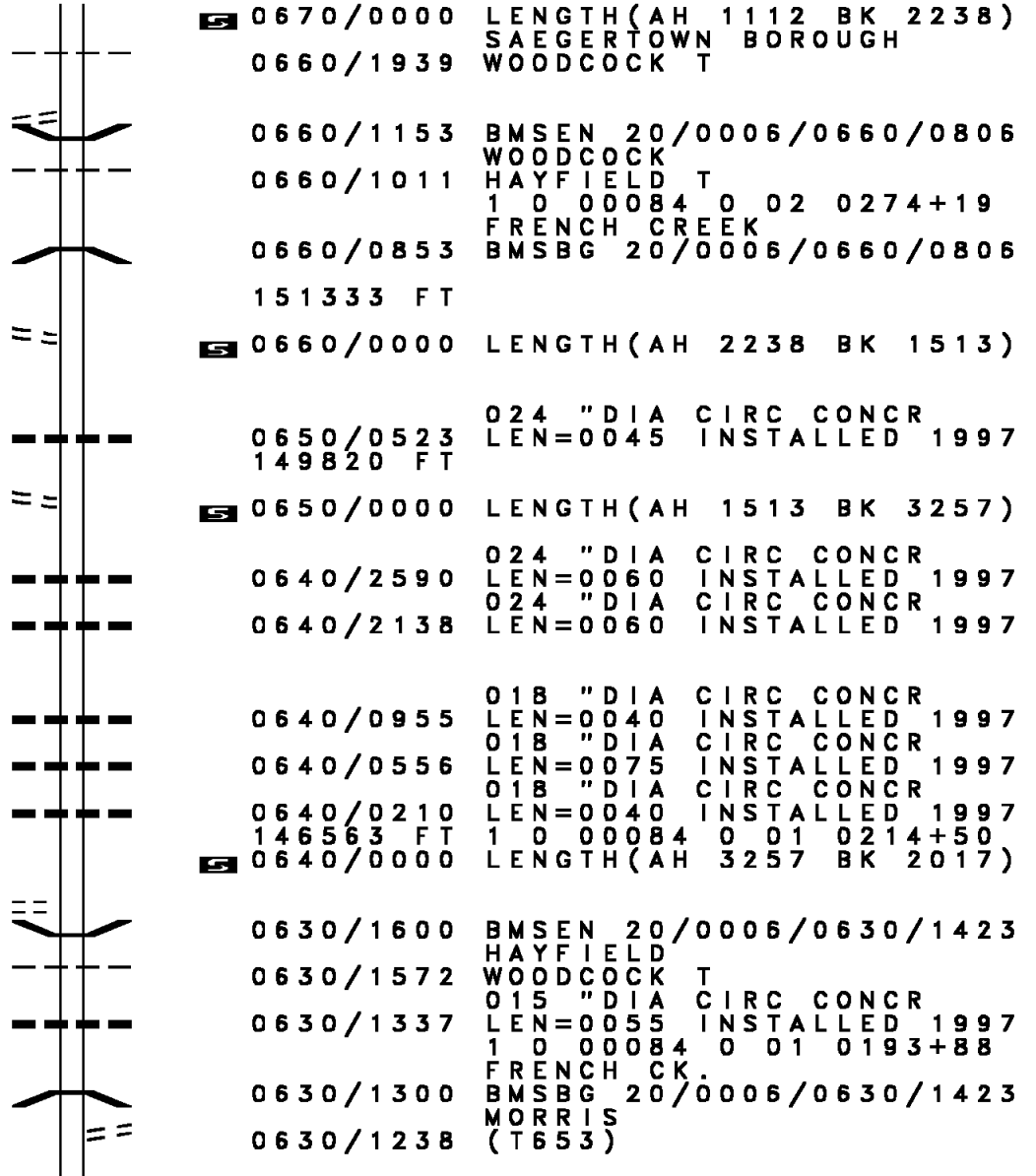
1 0 00084 0 02 0264+80 151063 FT
 JORDAN DR (T962) 0660/0000

1 0 00084 0 02 0248+20 149550 FT
 GRANGE CENTER RD (T560) 0650/0000

146293 FT

BLACK RD (T651) 0630/1857

BRAKE SHOE RD



EXTRACT DATE: 12/18/2023
PRINT DATE: 12/19/2023

ROADWAY MANAGEMENT SYSTEM
SLD COUNTY/SR - ANNUAL PRINT

PAGE NUMBER: 23
COUNTY: CRAWFORD

DIR: B TOTAL LEN: 41.742 MI.
LEFT MUN: WOODCOCK T

DIST: 01-1 SR: 6
RIGHT MUN: WOODCOCK T

(T927)

0630/1216

144276 FT

142143 FT

141029 FT

140532 FT

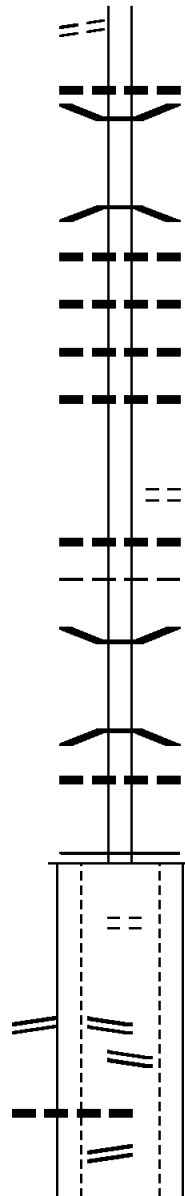
PERRY HW
(SR9401 SEG 0010/0000)
PERRY HW
(SR9401 SEG 0010/0000)

0591/1455

020 "DIA CIRC METAL
LEN=0120 INSTALLED 1997
FROM 0006/0590 SH
(CONN)

0591/1294

0591/1153



0630/0446
0630/0090
144546 FT

0630/0000

0620/1650

0620/1105

0620/0786

0620/0403

142413 FT

0620/0000

0610/0949

0610/0707

0610/0020

141299 FT

0610/0000

0600/0070

140802 FT

0600/0000

0590/1605

0590/1382

036 "DIA CIRC PLASTIC
LEN=0050 INSTALLED 1997
BMSSEN 20/0006/0630/0000
1 0 00084 0 01 0193+88
OTHER RR
BMSBG 20/0006/0630/0000
LENGTH(AH 2017 BK 2133)
015 "DIA CIRC CONCR
LEN=0040 INSTALLED 1997
018 "DIA CIRC CONCR
LEN=0075 INSTALLED 1997
015 "DIA CIRC PLASTIC
LEN=0055 INSTALLED 1997
030 "DIA CIRC CONCR
LEN=0050 INSTALLED 1997
1 0 00084 0 01 0172+49
EAST COLE RD
(T619)
LENGTH(AH 2133 BK 1114)
015 "DIA CIRC CONCR
LEN=0045 INSTALLED 2001
WOODCOCK
WEST MEAD T
BMSSEN 20/0006/0610/0000
1 0 00084 0 00 0161+32
BENNEHOOF
BMSBG 20/0006/0610/0000
LENGTH(AH 1114 BK 0497)
015 "DIA CIRC CONCR
LEN=0035 INSTALLED 1997
1 0 01137 0 00 0154+51
MFC BEGIN = B
LENGTH(AH 0497 BK 2129)

EMERGENCY CROSSOVER
(CONN)

TO 0006/0591 SH
(CONN)

EXTRACT DATE: 12/18/2023
PRINT DATE: 12/19/2023

ROADWAY MANAGEMENT SYSTEM
SLD COUNTY/SR - ANNUAL PRINT

PAGE NUMBER: 22
COUNTY: CRAWFORD

DIR: B TOTAL LEN: 41.742 MI.
LEFT MUN: WEST MEAD T

DIST: 01-1 SR: 6
RIGHT MUN: WEST MEAD T

| Station | Length (AH) | Length (BK) | Material | Year | Notes |
|-------------------------|-------------|-------------|---------------------|------|-----------|
| 1 0 01137 0 00 0184+00 | 138648 FT | 0591/0000 | 018 "DIA CIRC METAL | 1997 | 0581/2727 |
| 030 "DIA CIRC METAL | | | | | 0581/2302 |
| 018 "DIA CIRC METAL | | | | | 0581/1530 |
| 050 "DIA CIRC METAL | | | | | 0581/0573 |
| 1 0 01137 0 00 0152+38 | 135491 FT | 0581/0000 | 018 "DIA CIRC CONCR | 1997 | 0580/0073 |
| STAN RD (T613) | | | LEN=0050 INSTALLED | | 135718 FT |
| WEST MEAD MEADVILLE C | | | | | |
| 048 "DIA CIRC METAL | | | | | 0580/0000 |
| LEN=0080 INSTALLED UNKN | | | | | 0571/2483 |
| 048 "DIA CIRC CONCR | | | | | 0570/1841 |
| LEN=0045 INSTALLED | | | | | 0570/1318 |
| 042 "DIA CIRC METAL | | | | | 0570/0602 |
| LEN=0045 INSTALLED | | | | | |
| 018 "DIA CIRC CONCR | | | | | 0570/0006 |
| LEN=0045 INSTALLED | | | | | 133199 FT |
| 018 "DIA CIRC METAL | | | | | 0570/0000 |
| LEN=0050 INSTALLED | | | | | |
| 036 "DIA CIRC METAL | | | | | |
| LEN=0050 INSTALLED | | | | | |
| 042 "H 00 "W MULT METAL | | | | | 0561/1200 |
| | | | | | 0560/1421 |

DIR: B TOTAL LEN: 41.742 MI. DIST: 01-1 SR: 6
 LEFT MUN: MEADVILLE C RIGHT MUN: MEADVILLE C

| Item Description | Item ID | Item Length | Item Material | Item Status | Item Date | Item Location | Item Notes |
|-------------------------|-----------|-------------|---------------|-------------|-----------|---------------|------------|
| LEN=0125 INSTALLED UNKN | 0561/1024 | | | | | | |
| WEST MEAD MEADVILLE C | 0561/0771 | | | | | | |
| 018 "DIA CIRC METAL | 0561/0284 | | | | | | |
| LEN=0050 INSTALLED 1997 | | | | | | | |
| 1 0 01137 0 00 0110+83 | | 131356 FT | | | | | |
| TRAFFIC CROSSOVER RD | | | | | | | |
| (CONN) | | | | | | | |
| BALDWIN ST | | | | | | | |
| (CITY) | | | | | | | |
| MEADVILLE | | | | | | | |
| WEST MEAD T | | | | | | | |
| LENGTH(AH 1591 BK 2332) | 0561/0000 | | | | | | |
| 014"H 00"W MULT METAL | 0560/1198 | | | | | | |
| LEN=0020 INSTALLED 1997 | | | | | | | |
| WEST MEAD MEADVILLE C | 0560/0992 | | | | | | |
| 018 "DIA CIRC CONCR | 0560/0560 | | | | | | |
| LEN=0050 INSTALLED 1997 | | | | | | | |
| 048 "DIA CIRC METAL | 0560/0270 | | | | | | |
| LEN=0100 INSTALLED 1997 | | | | | | | |
| 1 0 01137 0 00 0111+80 | | 131601 FT | | | | | |
| TRAFFIC CROSSOVER RD | | | | | | | |
| (CONN) | | | | | | | |
| BALDWIN ST | | | | | | | |
| (CITY) | | | | | | | |
| MEADVILLE | | | | | | | |
| WEST MEAD T | | | | | | | |
| LENGTH(AH 1598 BK 2376) | 0560/0000 | | | | | | |
| 036 "DIA CIRC METAL | 0554/1839 | | | | | | |
| LEN=0125 INSTALLED 1997 | | | | | | | |
| 030 "DIA CIRC METAL | 0554/1106 | | | | | | |
| LEN=0125 INSTALLED 1997 | | | | | | | |
| 015 "DIA CIRC METAL | 0555/1015 | | | | | | |
| LEN=0070 INSTALLED 1997 | | | | | | | |
| 024 "DIA CIRC METAL | 0555/0430 | | | | | | |
| LEN=0070 INSTALLED 1997 | | | | | | | |
| 1 0 01137 0 00 0087+51 | | 129024 FT | | | | | |
| LENGTH(AH 2332 BK 1671) | 0555/0000 | | | | | | |
| 129225 FT | | | | | | | |
| 070"H 70"W CON BOX CUL | 0550/1224 | | | | | | |
| LEN=0075 INSTALLED UNKN | | | | | | | |
| SR 2101 | | | | | | | |
| OP ID 20/2101/0010/0000 | 0551/1001 | | | | | | |
| WEST MEAD MEADVILLE C | 0551/0917 | | | | | | |
| 1 0 01137 0 00 0070+80 | | 127353 FT | | | | | |
| SR 2034 | | | | | | | |
| OP ID 20/2034/0110/0412 | | | | | | | |
| LC TO REYNOLDS AV | | | | | | | |
| (CONN) | | | | | | | |
| LENGTH(AH 1671 BK 3294) | 0551/0000 | | | | | | |
| 127549 FT | | | | | | | |
| 1 0 01137 0 00 0071+03 | | | | | | | |
| SR 2034 | | | | | | | |
| OP ID 20/2034/0110/0412 | | | | | | | |
| LC FROM REYNOLDS AV | | | | | | | |
| (CONN) | | | | | | | |
| BESSEMER AV | | | | | | | |
| (CITY) | | | | | | | |

EXTRACT DATE: 12/18/2023
PRINT DATE: 12/19/2023

ROADWAY MANAGEMENT SYSTEM
SLD COUNTY/SR - ANNUAL PRINT

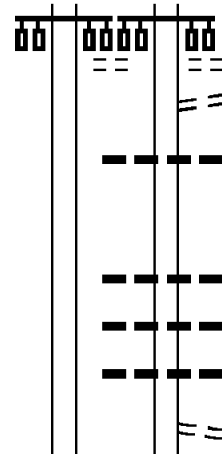
PAGE NUMBER: 20
COUNTY: CRAWFORD

DIR: B TOTAL LEN: 41.742 MI.
LEFT MUN: MEADVILLE C

DIST: 01-1 SR: 6
RIGHT MUN: MEADVILLE C

REYNOLDS AV
(CITY)

0541/3052



1 0 01137 0 00 0037+77 124059 FT
MEAD AV
(BORO)
ARCH ST
(CITY)

LENGTH(AH 3294 BK 1900) 0541/0000

MILL RUN
STRUCTURE LENGTH 25 FT
BMSID 20/0006/0530/1282 0531/1230
018 "DIA CIRC CONCR
LEN=0040 INSTALLED 1997 0531/1127

024 "DIA CIRC CONCR
LEN=0040 INSTALLED 1997 0531/0500

1 0 01137 0 00 0018+84 122159 FT
MERCER ST
(CITY)
WILLOW ST
(CITY)

LENGTH(AH 1900 BK 1215) 0531/0000

024 "DIA CIRC CONCR
LEN=0040 INSTALLED 1997 0521/1190

REYNOLDS AV
(CITY)

0540/3053

0540/2927

0540/2625

0540/1248

0540/0810

0540/0510

0540/0084

124210 FT

LC TO REYNOLDS AV
(CONN)
024 "DIA CIRC METAL
LEN=0050 INSTALLED 1997

018 "DIA CIRC METAL
LEN=0060 INSTALLED 1997
030 "DIA CIRC CONCR
LEN=0034 INSTALLED 1997
020 "DIA CIRC CONCR
LEN=0035 INSTALLED 1997
LC FROM ARCH ST

1 0 01137 0 00 0037+71
MEAD AV
(CITY)
ARCH ST
(CITY)

0540/0000

0530/1752

0530/1282

LENGTH(AH 3339 BK 1902)
LC TO ARCH ST
(CONN)
MILL RUN
STRUCTURE LENGTH 25 FT
BMSID 20/0006/0530/1282

0530/0170

0530/0115

122308 FT

024 "DIA CIRC CONCR
LEN=0062 INSTALLED 2018
LC FROM WILLOW ST
(CONN)
1 0 01137 0 00 0018+84
MERCER ST
(CITY)
WILLOW ST
(CITY)

0530/0000

0520/1170

LENGTH(AH 1902 BK 1178)
024 "DIA CIRC CONCR
LEN=0060 INSTALLED UNKN

DIR: B TOTAL LEN: 41.742 MI. DIST: 01-1 SR: 6
 LEFT MUN: MEADVILLE C RIGHT MUN: MEADVILLE C

| Stationing | Description | Stationing | Description |
|------------|---|------------|---|
| 0521/0706 | WATER ST (CITY) | 121130 FT | 1 0 01137 0 00 0007+06 120944 FT |
| 0521/0584 | LC FROM WATER ST (CONN) | 120446 FT | 1 0 01137 0 00 0000+00 120358 FT |
| 0521/0000 | LINDEN ST (SR0322 SEG 0380/0000) (SR0322 SEG 0381/0000) | 0510/0597 | LENGTH(AH 0586 BK 1709) 0511/0000 |
| 0520/0000 | LENGTH(AH 1215 BK 0586) | 0510/0351 | BMSEN 20/0006/0500/0000 0501/1709 |
| 0510/0597 | 018 " DIA CIRC CONCR LEN=0030 INSTALLED 2018 | 0510/0000 | MEADVILLE WEST MEAD T 0501/0918 |
| 0510/0351 | PARK AV (SR9105 SEG 0010/0000) | 0500/1709 | WEST MEAD T 0501/0667 |
| 120446 FT | PARK AV (SR9105 SEG 0010/0000) | 0500/0569 | SIGN: 2 CHORD TRUSS BMSID 20/0006/0500/0574 0501/0538 |
| 0510/0000 | LENGTH(AH 0684 BK 1709) | 0500/0417 | 1 0 00082 0 02 0959+89 118649 FT |
| 0500/1709 | BMSEN 20/0006/0500/0000 | 118737 FT | NC FRENCH CREEK PY PARK AVE. BMSBG 20/0006/0500/0000 |
| 0500/0918 | MEADVILLE WEST MEAD T | 0500/0000 | LENGTH(AH 1709 BK 3433) 0501/0000 |
| 0500/0569 | SIGN: 2 CHORD TRUSS BMSID 20/0006/0500/0574 | 0490/2830 | LC FROM PARK AV PLAZA E (CONN) |
| 0500/0417 | WEST MEAD T | 0490/2618 | PARK AV PLAZA ENTRANCE (PRDR) |
| 118737 FT | VERNON T | 0490/1695 | 012 " DIA CIRC CONCR LEN=0035 INSTALLED 1997 |
| 118649 FT | NC FRENCH CREEK PY | 0490/1443 | 036 " DIA CIRC CONCR LEN=0035 INSTALLED 1997 |
| 0959+89 | PARK AVE. BMSBG 20/0006/0500/0000 | | |
| 0501/0000 | LENGTH(AH 1709 BK 3487) | | |
| 0501/0000 | | | |
| 0491/1648 | 024 " DIA CIRC CONCR LEN=0034 INSTALLED 1997 | | |
| 0491/1523 | 036 " DIA CIRC CONCR LEN=0040 INSTALLED 1997 | | |

DIR: B TOTAL LEN: 41.742 MI. DIST: 01-1 SR: 6
 LEFT MUN: VERNON T RIGHT MUN: VERNON T

| | | | |
|--|-----------|-----------|--|
| 018 "DIA CIRC CONCR LEN=0040 INSTALLED 1997 HOME DEPOT ENTRANCE (PRDR) | 0491/1280 | 0490/1308 | 036 "DIA CIRC CONCR LEN=0035 INSTALLED 1997 |
| | 0491/0827 | 0490/0844 | HOME DEPOT ENTRANCE (PRDR) |
| 018 "DIA CIRC CONCR LEN=0034 INSTALLED 1997 | 0491/0433 | 0490/0745 | LC TO HOME DEPOT ENTRAN (CONN) |
| 1 0 00082 0 02 0925+02 115216 FT MERCER PIKE (SR0102 SEG 0010/0000) MERCER PIKE (SR3025 SEG 0050/2025) | 0491/0000 | 0490/0191 | 012 "DIA CIRC CONCR LEN=0035 INSTALLED 1997 |
| LENGTH(AH 3433 BK 1394) 018 "DIA CIRC CONCR LEN=0040 INSTALLED UNKN | 0481/1323 | 115250 FT | 1 0 00082 0 02 0924+25 MERCER PIKE (SR0102 SEG 0010/0000) MERCER PIKE (SR3025 SEG 0050/2025) |
| ELK ST (T446) | 0481/0923 | 0490/0000 | LENGTH(AH 3487 BK 1375) |
| CHARLES ST (T444) | 0481/0449 | 0480/0920 | ELK ST (T446) |
| 1 0 00082 0 01 0908+43 113822 FT PENNSYLVANIA AV (T465) SHAW AV (T442) | 0481/0000 | 0480/0455 | CHARLES ST (T444) |
| LENGTH(AH 1394 BK 2317) SIGN: CANTILEVER BMSID 20/0006/0471/1288 | 0471/2004 | 113875 FT | 1 0 00082 0 01 0908+68 PENNSYLVANIA AV (T465) SHAW AV (T442) |
| 018 "DIA CIRC CONCR LEN=0040 INSTALLED UNKN | 0471/1717 | 0480/0000 | LENGTH(AH 1375 BK 2273) |
| DRAINAGE STRUCTURE LENGTH 99 FT BMSID 20/0006/0471/2004 | 0471/1312 | 0470/1490 | RAMP H RD (SR8003 SEG 0010/0778) |
| RAMP F RD (SR8003 SEG 0750/0000) | 0471/1181 | 0470/1143 | RAMP G RD (SR8003 SEG 0020/0000) |

DIR: B TOTAL LEN: 41.742 MI. DIST: 01-1 SR: 6
 LEFT MUN: VERNON T RIGHT MUN: VERNON T

| Structure / Segment | Stationing | Length | Notes | Sign / BMSID |
|---|------------|-----------|-------|--|
| RAMP E RD (SR8003 SEG 0760/1220) | 0471/0751 | | | 0470/0999 SIGN: CANTILEVER BMSID 20/0006/0470/1032 |
| SIGN: CANTILEVER BMSID 20/0006/0471/0528 | 0471/0528 | | | |
| I-79 NORTHBOUND OP ID 20/0079/1470/0014 | 0471/0470 | | | 0470/0470 OP ID 20/0079/1470/0014 I-79 NORTHBOUND |
| VAN HORNE CK STRUCTURE LENGTH 33 FT | | | | |
| BMSID 20/0006/0470/0230 | 0471/0172 | | | 0470/0230 BMSID 20/0006/0470/0230 |
| 1 0 00082 0 01 0885+03 111505 FT | | 111602 FT | | 1 0 00082 0 01 0885+03 111602 FT |
| SR 79 SB OP ID 20/0079/1471/0120 | 0471/0000 | | | 0470/0000 OP ID 20/0079/1471/0120 |
| LENGTH(AH 2317 BK 2950) | | | | LENGTH(AH 2273 BK 3008) RAMP B RD (SR8003 SEG 0260/1209) |
| RAMP C RD (SR8003 SEG 0512/0000) | 0461/2294 | | | 0460/2699 |
| RAMP D RD (SR8003 SEG 0502/0600) | 0461/1900 | | | 0460/2231 RAMP A RD (SR8003 SEG 0250/0000) |
| 072"H 60"W CONCR ARCH LEN=0050 INSTALLED 1997 | 0461/1457 | | | 0460/1625 SIGN: CANTILEVER BMSID 20/0006/0460/1675 |
| 036 "DIA CIRC CONCR LEN=0035 INSTALLED 1997 | 0461/0598 | | | 0460/1457 072"H 54"W CONCR ARCH LEN=0035 INSTALLED 1997 |
| 1 0 00082 0 01 0855+02 108555 FT | | 108594 FT | | 0460/1229 024 "DIA CIRC CONCR LEN=0035 INSTALLED 1997 |
| NORTH DAWN DR (T800) | | | | 0460/0870 024 "DIA CIRC CONCR LEN=0035 INSTALLED 1997 |
| LENGTH(AH 2950 BK 2959) | 0461/0000 | | | 0460/0598 015 "DIA CIRC CONCR LEN=0035 INSTALLED 1997 |
| 036"H 12"W CON BOX CUL LEN=0035 INSTALLED 1997 | 0451/2873 | | | 0460/0315 018 "DIA CIRC CONCR LEN=0010 INSTALLED 1997 |
| | | | | 1 0 00082 0 01 0854+76 NORTH DAWN DR (T800) LENGTH(AH 3008 BK 2941) |
| | | | | 0450/2389 024 "DIA CIRC CONCR LEN=0034 INSTALLED 1997 |
| | | | | 0450/2067 015 "DIA CIRC CONCR LEN=0034 INSTALLED 1997 |
| | | | | VERNON PLACE ENTRANCE R (PRDR) |
| | | | | 0450/1302 |

VERNON PLACE ENTRANCE R

DIR: B TOTAL LEN: 41.742 MI. DIST: 01-1 SR: 6
 LEFT MUN: VERNON T RIGHT MUN: VERNON T

| Station | Description | Length | Notes |
|-------------------------|-----------------|-----------|---|
| 006 | "DIA CIRC CONCR | 0451/1309 | |
| LEN=0035 | INSTALLED 1997 | 0451/1130 | |
| 024 | "DIA CIRC CONCR | 0451/1004 | |
| LEN=0108 | INSTALLED 1997 | 0451/1004 | |
| 030 | "DIA CIRC CONCR | 0451/0896 | |
| LEN=0035 | INSTALLED 1997 | 0451/0896 | |
| 024 | "DIA CIRC CONCR | 0451/0570 | |
| LEN=0035 | INSTALLED 1997 | 0451/0570 | |
| 1 0 00082 0 01 0821+33 | 105596 FT | | |
| LENGTH(AH 2959 BK 0757) | 0451/0000 | | |
| | | 0450/0920 | 024 "DIA CIRC CONCR LEN=0034 INSTALLED 1997 |
| | | 0450/0559 | 018 "DIA CIRC CONCR LEN=0034 INSTALLED 1997 |
| | | 105653 FT | |
| | | 0450/0000 | 1 0 00082 0 01 0821+33 LENGTH(AH 2941 BK 0753) FOR SR 0006E TO 0006W 0 (CONN) BIG I (TWP) PERRY HW (SR0019 SEG 0214/0256) |
| | | 0444/0425 | |
| | | 0445/0415 | |
| | | 0444/0330 | PERRY HW (SR0019 SEG 0215/0275) BIG I (TWP) FOR SR 0006W TO 0006E 0 (CONN) |
| | | 0445/0321 | |
| | | 104900 FT | |
| | | 0444/0000 | 0 0 00000 0 00 0000+00 LENGTH(AH 0753 BK 1489) |
| | | 0440/1187 | 018 "DIA CIRC CONCR LEN=0035 INSTALLED 1997 |
| | | 0441/0782 | MURRAY RD (T511) |
| | | 0441/0652 | |

DIR: B TOTAL LEN: 41.742 MI. DIST: 01-1 SR: 6
 LEFT MUN: VERNON T RIGHT MUN: VERNON T

| Segment ID | Description | Stationing | Material | Length | Status | Year | Stationing | Description | Material | Length | Status | Year |
|----------------------------------|-------------|------------|----------|--------|-----------|------|----------------------------------|-------------------------|----------|--------|-----------|------|
| AIRPORT RD (T510) | | 0441/0466 | | | | | 0440/0454 | AIRPORT RD (T510) | | | | |
| 018 "DIA CIRC CONCR | | 0441/0389 | | 0035 | INSTALLED | 1997 | 0440/0430 | 018 "DIA CIRC CONCR | | 0035 | INSTALLED | 1997 |
| 018 "DIA CIRC CONCR | | 0441/0388 | | 0035 | INSTALLED | 1997 | | | | | | |
| 015 "DIA CIRC CONCR | | 0441/0130 | | 0040 | INSTALLED | UNKN | | | | | | |
| 1 0 00082 0 01 0803+56 103357 FT | | | | | | | 103411 FT 1 0 00082 0 01 0803+21 | | | | | |
| PORT RD (T492) | | 0441/0000 | | | | | 0440/0000 | PORT RD (T492) | | | | |
| LENGTH(AH 1482 BK 2061) | | | | | | | LENGTH(AH 1489 BK 2052) | | | | | |
| 018 "DIA CIRC CONCR | | 0431/2039 | | 0034 | INSTALLED | 1997 | | | | | | |
| LC TO WALMART ENTER RD (CONN) | | 0431/1329 | | | | | | | | | | |
| 018 "DIA CIRC CONCR | | 0431/1320 | | 0035 | INSTALLED | 1997 | 0430/1320 | 018 "DIA CIRC CONCR | | 0035 | INSTALLED | UNKN |
| WALMART ENTER RD (CONN) | | 0431/1247 | | | | | | WALMART ENTER RD (CONN) | | | | |
| LC FROM WALMART ENTER R (CONN) | | 0431/1164 | | | | | 0430/1245 | | | | | |
| 021 "DIA CIRC CONCR | | 0431/1009 | | 0034 | INSTALLED | 1997 | | | | | | |
| | | | | | | | 0430/0987 | 018 "DIA CIRC CONCR | | 0035 | INSTALLED | 1997 |
| | | | | | | | 0430/0715 | 024 "DIA CIRC CONCR | | 0035 | INSTALLED | 1997 |
| 024 "DIA CIRC CONCR | | 0431/0670 | | 0034 | INSTALLED | 1997 | | | | | | |
| | | | | | | | 0430/0436 | 024 "DIA CIRC CONCR | | 0035 | INSTALLED | 1997 |
| CUTTER RD (T490) | | 0431/0422 | | | | | 0430/0422 | CUTTER RD (T490) | | | | |
| MOSS RD (T494) | | 0431/0328 | | | | | 0430/0315 | MOSS RD (T494) | | | | |
| | | | | | | | 0430/0111 | 018 "DIA CIRC CONCR | | 0035 | INSTALLED | 1997 |
| 018 "DIA CIRC CONCR | | 0431/0056 | | 0040 | INSTALLED | 1997 | | | | | | |
| 048 "DIA CIRC CONCR | | 0431/0005 | | 0034 | INSTALLED | 1997 | | | | | | |
| 1 0 00082 0 01 0782+78 101296 FT | | | | | | | 101359 FT 1 0 00082 0 01 0783+22 | | | | | |
| CERVONE DR (T496) | | | | | | | | CERVONE DR (T496) | | | | |

DIR: B TOTAL LEN: 41.742 MI. DIST: 01-1 SR: 6
 LEFT MUN: VERNON T RIGHT MUN: VERNON T

| LENGTH(AH 2061 BK 2741) | 0431/0000 | | | | | | 0430/0000 | LENGTH(AH 2052 BK 2727) |
|-------------------------|-------------------------|-----------|----|----|--|--|-----------|-------------------------|
| | | | | | | | | 050 "DIA CIRC CONCR |
| 024 "DIA CIRC CONCR | LEN=0051 INSTALLED 1997 | 0421/2505 | | | | | 0420/2643 | LEN=0034 INSTALLED 1997 |
| BACO RD | | | | | | | | |
| (T482) | | 0421/2460 | == | == | | | 0420/2457 | BACO RD (T482) |
| 018 "DIA CIRC CONCR | LEN=0035 INSTALLED 1997 | 0421/1929 | | | | | 0420/1890 | 018 "DIA CIRC CONCR |
| | | | | | | | | LEN=0034 INSTALLED 1997 |
| 030 "DIA CIRC CONCR | LEN=0035 INSTALLED 1997 | 0421/1248 | | | | | 0420/1243 | 050 "DIA CIRC CONCR |
| | | | | | | | | LEN=0034 INSTALLED 1997 |
| COTTON RD | | | | | | | | |
| (T488) | | 0421/1042 | == | | | | | COTTON RD (T488) |
| HOLLIS RD | | | | | | | | HOLLIS RD (T488) |
| (T488) | | 0421/1024 | == | == | | | 0420/1024 | (T488) |
| EASTVIEW AV | | | | | | | | EASTVIEW AV (T486) |
| (T486) | | 0421/0456 | == | == | | | 0420/0450 | |
| 020 "DIA CIRC CONCR | LEN=0035 INSTALLED 1997 | 0421/0446 | | | | | | 024 "DIA CIRC CONCR |
| | | | | | | | | LEN=0034 INSTALLED 1997 |
| 015 "DIA CIRC CONCR | LEN=0035 INSTALLED 1997 | 0421/0062 | | | | | 0420/0103 | |
| 1 0 00082 0 01 0755+50 | 098555 FT | | | | | | 098632 FT | 1 0 00082 0 01 0755+79 |
| JACKSON AV | | | | | | | | JACKSON AV (T484) |
| (T484) | | | | | | | | |
| LENGTH(AH 2741 BK 3120) | 0421/0000 | | == | == | | | 0420/0000 | LENGTH(AH 2727 BK 3136) |
| | | | | | | | | 024 "DIA CIRC CONCR |
| 018 "DIA CIRC CONCR | LEN=0034 INSTALLED 1997 | 0411/2834 | | | | | 0410/2901 | LEN=0035 INSTALLED 1997 |
| | | | | | | | | |
| 030 "DIA CIRC CONCR | LEN=0034 INSTALLED 1997 | 0411/2598 | | | | | 0410/2637 | 024 "DIA CIRC CONCR |
| | | | | | | | | LEN=0035 INSTALLED 1997 |
| CULVER DR | | | | | | | | |
| (T704) | | 0411/2435 | == | == | | | 0410/2419 | CULVER DR (T704) |
| | | | | | | | | 024 "DIA CIRC CONCR |
| 024 "DIA CIRC CONCR | LEN=0034 INSTALLED 1997 | 0411/2345 | | | | | 0410/2384 | LEN=0035 INSTALLED 1997 |
| | | | | | | | | |
| 024 "DIA CIRC CONCR | LEN=0034 INSTALLED 1997 | 0411/2110 | | | | | | |

DIR: B TOTAL LEN: 41.742 MI. DIST: 01-1 SR: 6
 LEFT MUN: VERNON T RIGHT MUN: VERNON T

| | | | |
|---|----------------|------------------------|---|
| 018 "DIA CIRC CONCR LEN=0034 INSTALLED 1997 0411/1898 | ---- | 0410/2046 | 024 "DIA CIRC CONCR LEN=0035 INSTALLED 1997 |
| 024 "DIA CIRC CONCR LEN=0034 INSTALLED 1997 0411/1692 | ---- | 0410/1839 | 018 "DIA CIRC CONCR LEN=0035 INSTALLED 1997 |
| | ---- | 0410/1633 | 018 "DIA CIRC CONCR LEN=0035 INSTALLED 1997 |
| | RBR RBR | | |
| BMS EN 20/0006/0410/0000 0411/0026 1 0 00082 0 01 0724+49 095435 FT P3 WATSON RUN | RBR RBR | 0410/0026 095496 FT | BMS EN 20/0006/0410/0000 1 0 00082 0 01 0724+49 P3 WATSON RUN |
| BMSBG 20/0006/0410/0000 LENGTH(AH 3120 BK 1921) 0411/0000 | RBR RBR | 0410/0000 | BMSBG 20/0006/0410/0000 LENGTH(AH 3136 BK 1964) |
| 024 "DIA CIRC CONCR LEN=0035 INSTALLED 1997 0401/1097 | ---- | | |
| 024 "DIA CIRC CONCR LEN=0035 INSTALLED 1997 0401/0797 | ---- | 0400/0797 | 018 "DIA CIRC CONCR LEN=0035 INSTALLED 1997 |
| 024 "DIA CIRC CONCR LEN=0035 INSTALLED 1997 0401/0225 | ---- | | |
| | == | 0400/0104 | SCOUT TRAIL RD (PRDR) |
| SCOUT TRAIL RD (PRDR) 0401/0099 | == | | |
| 024 "DIA CIRC CONCR LEN=0035 INSTALLED 1997 0401/0003 1 0 00082 0 01 0705+55 093514 FT WATSON RUN RD (T456) | ---- | 0400/0003 093532 FT | 018 "DIA CIRC CONCR LEN=0035 INSTALLED 1997 1 0 00082 0 01 0705+16 WATSON RUN RD (T456) |
| LENGTH(AH 1921 BK 2433) 0401/0000 | ---- | 0400/0000 | LENGTH(AH 1964 BK 2400) |
| | ---- | 0390/2338 | 018 "DIA CIRC CONCR LEN=0038 INSTALLED UNKN |
| (APRA) DILLINGERS SHEDS DILLINGERS SHEDS DR (PRDR) 0391/2124 | POI | | |
| | POI | 0390/2102 | (APRA) DILLINGERS SHEDS DILLINGERS SHEDS DR (PRDR) |
| 024 "DIA CIRC CONCR LEN=0034 INSTALLED UNKN 0391/1603 | ---- | | |

DIR: B TOTAL LEN: 41.742 MI. DIST: 01-1 SR: 6
 LEFT MUN: VERNON T RIGHT MUN: VERNON T

| Property/Address | Parcel ID | POI | Parcel ID | Description |
|---|-----------|-----|-----------|--|
| (APRA) BAYSHORE HOMES BAYSHORE HOMES DR (PRDR) | 0391/1258 | POI | 0390/1537 | 024 "DIA CIRC CONCR LEN=0060 INSTALLED 2001 |
| (APRA) KEBERT GOLF COUR KEBERT GOLF COURSE (PRDR) | 0391/0728 | POI | 0390/1201 | (APRA) BAYSHORE HOMES BAYSHORE HOMES DR (PRDR) |
| BMSEN 20/0006/0390/0612 | 0391/0685 | POI | 0390/0682 | BMSEN 20/0006/0390/0612 (APRA) KEBERT GOLF COUR KEBERT GOLF COURSE (PRDR) |
| 1 0 00082 0 01 0687+22 WATSON RUN | | POI | 0390/0675 | 1 0 00082 0 01 0687+22 WATSON RUN |
| BMSBG 20/0006/0390/0612 | 0391/0615 | | 0390/0612 | BMSBG 20/0006/0390/0612 PINE RD (T474) |
| PINE RD (T474) | 0391/0544 | | 0390/0520 | |
| 1 0 00082 0 01 0681+10 | 091081 FT | | 091132 FT | 1 0 00082 0 01 0680+75 NORTH WATSON RUN RD (T468) |
| NORTH WATSON RUN RD (T468) | 0391/0000 | | 0390/0000 | LENGTH(AH 2400 BK 2555) 024 "DIA CIRC CONCR LEN=0034 INSTALLED UNKN |
| LENGTH(AH 2433 BK 2573) | | | 0380/2449 | |
| 024 "DIA CIRC CONCR LEN=0035 INSTALLED UNKN | 0381/2200 | | 0380/2082 | 018 "DIA CIRC CONCR LEN=0034 INSTALLED 2001 |
| | | | 0380/1734 | 018 "DIA CIRC CONCR LEN=0034 INSTALLED UNKN |
| 018 "DIA CIRC CONCR LEN=0035 INSTALLED UNKN | 0381/1181 | | 0380/1047 | 018 "DIA CIRC CONCR LEN=0034 INSTALLED UNKN |
| | | | 088577 FT | 1 0 00082 0 01 0655+20 |
| 1 0 00082 0 01 0655+37 | 088508 FT | | 0380/0000 | LENGTH(AH 2555 BK 2683) |
| LENGTH(AH 2573 BK 2659) | 0381/0000 | | 0370/1903 | 015 "DIA CIRC CONCR LEN=0035 INSTALLED UNKN |
| | | | 0370/1257 | 018 "DIA CIRC CONCR LEN=0035 INSTALLED UNKN |
| 018 "DIA CIRC CONCR LEN=0034 INSTALLED UNKN | 0371/1327 | | | |
| 018 "DIA CIRC CONCR | | | | |

DIR: B TOTAL LEN: 41.742 MI. DIST: 01-1 SR: 6
 LEFT MUN: VERNON T RIGHT MUN: VERNON T

| Segment ID | Description | Stationing | Material | Length | Notes |
|--------------------------------------|----------------|------------|----------|--------|---|
| LEN=0034 | INSTALLED UNKN | 0371/0991 | | | |
| 018 "DIA CIRC CONCR | | 0370/0922 | | | LEN=0035 INSTALLED UNKN |
| LEN=0034 | INSTALLED UNKN | 0371/0491 | | | |
| 1 0 00082 0 01 0628+67 | 085849 FT | 0370/0486 | | | 018 "DIA CIRC CONCR LEN=0035 INSTALLED UNKN |
| VERNON SADSBURY T | | 085894 FT | | | 1 0 00082 0 01 0628+71 |
| LENGTH(AH 2659 BK 3520) | 0371/0000 | 0370/0000 | | | LENGTH(AH 2683 BK 3525) VERNON SADSBURY T |
| ELLION DR (T448) | 0361/2115 | 0360/2098 | | | ELLION DR (T448) |
| 018 "DIA CIRC CONCR | | 0360/2046 | | | 020 "DIA CIRC CONCR |
| LEN=0035 | INSTALLED UNKN | 0361/2046 | | | LEN=0034 INSTALLED UNKN |
| 018 "DIA CIRC CONCR | | 0360/1413 | | | 018 "DIA CIRC CONCR |
| LEN=0035 | INSTALLED UNKN | 0361/1416 | | | LEN=0034 INSTALLED UNKN |
| 018 "DIA CIRC CONCR | | 0360/1068 | | | 021 "DIA CIRC CONCR |
| LEN=0034 | INSTALLED UNKN | 0361/1060 | | | LEN=0034 INSTALLED UNKN |
| 018 "DIA CIRC CONCR | | 0360/0805 | | | 018 "DIA CIRC CONCR |
| LEN=0034 | INSTALLED UNKN | 0361/1060 | | | LEN=0035 INSTALLED UNKN |
| 1 0 00082 0 01 0594+00 | 082329 FT | 0360/0244 | | | 018 "DIA CIRC CONCR |
| OLD STATE RD (T430) | | 082369 FT | | | LEN=0034 INSTALLED UNKN |
| LENGTH(AH 3520 BK 3080) | 0361/0000 | 0360/0000 | | | 1 0 00082 0 01 0593+66 OLD STATE RD (T430) LENGTH(AH 3525 BK 3102) |
| TO 0018/0110 SH (CONN) | 0351/2031 | | | | EAST SIDE RD (T431) |
| EAST SIDE RD (T431) | | | | | SR 0018 SH |
| SR 0018 SH (SR0018 SEG 0110/0000) | 0351/1920 | 0350/1943 | | | (SR0018 SEG 0110/0000) |
| FROM 0018/0110 SH (CONN) | 0351/1822 | | | | |

1 0 00082 0 01 0561+38 079249 FT
 WEST VERNON RD
 (T429)
 LENGTH(AH 3080 BK 1598) 0351/0000

079267 FT 1 0 00082 0 01 0562+36
 WEST VERNON RD
 (T429)
 LENGTH(AH 3102 BK 1616)

BMS EN 20/0006/0340/0000 0341/0062
 1 0 00082 0 01 0546+46 077651 FT
 NC GRAND ARMY OF THE REP HW
 LAKE OUTLET
 BMSBG 20/0006/0340/0000
 MFC BEGIN = B
 LENGTH(AH 1598 BK 1750) 0341/0000

0340/0062 BMS EN 20/0006/0340/0000
 077651 FT 1 0 00082 0 01 0546+46
 NC GRAND ARMY OF THE REP HW
 LAKE OUTLET
 BMSBG 20/0006/0340/0000
 MFC BEGIN = B
 LENGTH(AH 1616 BK 1750)

THIRD ST
 (BORO) 0330/0413

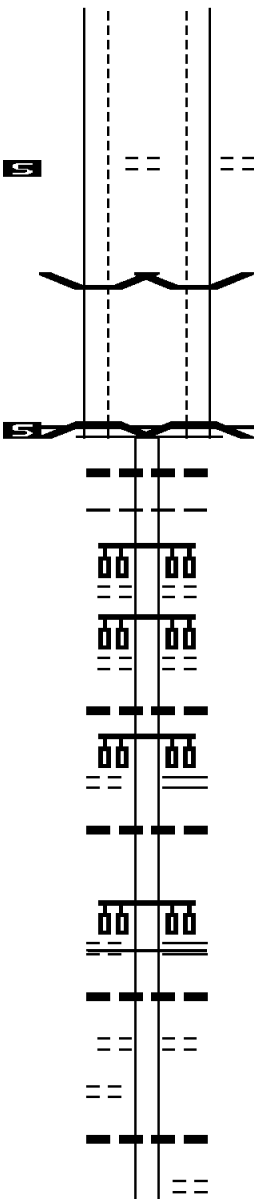
0330/1474
 0330/1401
 0330/1234
 0330/0823
 0330/0425
 0330/0413
 0330/0275

1 0 00082 0 01 0528+96 075901 FT
 FOURTH ST
 (BORO) 0330/0000

075901 FT
 0330/0000
 0320/1664
 0320/1296

SIXTH ST
 (BORO) 0320/0879

0320/0859
 0320/0432



EXTRACT DATE: 12/18/2023
PRINT DATE: 12/19/2023

ROADWAY MANAGEMENT SYSTEM
SLD COUNTY/SR - ANNUAL PRINT

PAGE NUMBER: 9
COUNTY: CRAWFORD

DIR: B TOTAL LEN: 41.742 MI.
LEFT MUN: CONNEAUT LAKE B

DIST: 01-1 SR: 6
RIGHT MUN: CONNEAUT LAKE B

CONNEAUT LAKE
SADSBURY T

074193 FT

0310/3673

TO 0618/0010 SH
(CONN)
PARK RD
(SR0618 SEG 0010/0000)

0310/0620

0310/0325

070329 FT

067557 FT

CAMPBELL RD

| | |
|-----------|-------------------------|
| 0320/0380 | 018 " DIA CIRC CONCR |
| 074193 FT | LEN=0040 INSTALLED UNKN |
| 0320/0000 | 1 0 00083 0 00 0742+08 |
| | LENGTH(AH 1708 BK 3864) |
| 0310/3541 | NINTH ST |
| 0310/3407 | (BORO) |
| | 024 " DIA CIRC METAL |
| | LEN=0060 INSTALLED UNKN |
| | STEELE'S CORNERS RD |
| | (SR0285 SEG 0230/2317) |
| 0310/3083 | MFC BEGIN = C |
| 0310/2880 | 018 " DIA CIRC CONCR |
| | LEN=0040 INSTALLED UNKN |
| | NC WATER ST |
| 0310/2723 | CONNEAUT LAKE |
| | SADSBURY T |
| 0310/2500 | 015 " DIA CIRC CONCR |
| | LEN=0045 INSTALLED UNKN |
| 0310/1505 | 015 " DIA CIRC CONCR |
| | LEN=0040 INSTALLED UNKN |
| 0310/0750 | 072"H 72"W CON BOX CUL |
| | LEN=0050 INSTALLED UNKN |
| | SCHOOL RD |
| 0310/0670 | (T304) |
| 0310/0003 | 072"H 78"W CON BOX CUL |
| 070329 FT | LEN=0040 INSTALLED UNKN |
| 0310/0000 | 1 0 00083 0 00 0703+44 |
| | LENGTH(AH 3864 BK 2772) |
| 0300/2116 | 015 " DIA CIRC CONCR |
| | LEN=0050 INSTALLED UNKN |
| 0300/1585 | 038"H 60"W CON BOX CUL |
| | LEN=0048 INSTALLED UNKN |
| 0300/0625 | 030 " DIA CIRC CONCR |
| | LEN=0050 INSTALLED UNKN |
| 067557 FT | 1 0 00083 0 00 0675+72 |
| | FREE RD |
| | (T300) |

DIR: B TOTAL LEN: 41.742 MI. DIST: 01-1 SR: 6
 LEFT MUN: SADSBUARY T RIGHT MUN: SADSBUARY T

| Stationing | Structure | Material | Length | Notes |
|------------------|-----------|-------------------------------------|--------|----------------|
| (T414) 0300/0000 | == | 018" DIA CONC | 2772 | BK 2409 |
| 0290/2120 | --- | 015" DIA CONC | 0050 | INSTALLED UNKN |
| 0290/1705 | --- | 015" DIA METAL | 0040 | INSTALLED UNKN |
| 0290/0815 | --- | 036" DIA CONC | 0050 | INSTALLED UNKN |
| 065148 FT | | 1 0 00083 | 0 00 | 0651+73 |
| | | CONN. LAKE TR STRUCTURE LENGTH 8 FT | | |
| | | BMSID 20/0006/0290/0000 | | |
| 0290/0000 | == | 024" DIA CONC | 2409 | BK 2334 |
| 0280/1940 | --- | 018" DIA CONC | 0050 | INSTALLED UNKN |
| 0280/1310 | --- | 060" DIA CONC | 0050 | INSTALLED UNKN |
| 0280/0760 | --- | 018" DIA CONC | 0040 | INSTALLED UNKN |
| 0280/0388 | --- | 015" DIA CONC | 0045 | INSTALLED UNKN |
| 0280/0018 | --- | 015" DIA CONC | 0050 | INSTALLED UNKN |
| 062814 FT | | 1 0 00083 | 0 00 | 0628+33 |
| | | GREISER RD (T400) | | |
| 0280/0000 | == | 015" DIA CONC | 2334 | BK 2599 |
| 0270/2537 | --- | 018" DIA CONC | 0050 | INSTALLED UNKN |
| 0270/2087 | --- | 018" DIA CONC | 0040 | INSTALLED UNKN |
| 0270/1525 | --- | 018" DIA CONC | 0040 | INSTALLED UNKN |
| 060215 FT | | 1 0 00083 | 0 00 | 0602+47 |
| | | ALTER RD (T402) | | |
| 0270/0000 | == | 015" DIA CONC | 2599 | BK 3194 |
| 0260/2993 | --- | 015" DIA CONC | 0045 | INSTALLED UNKN |

DIR: B TOTAL LEN: 41.742 MI. DIST: 01-1 SR: 6
 LEFT MUN: SADSBUARY T RIGHT MUN: SADSBUARY T

| Stationing | Structure | Material | Length | Notes |
|------------|-----------|----------------------|--------|----------------|
| 057021 FT | 0260/0000 | 015" DIA CIRC CONCR | 0035 | INSTALLED UNKN |
| 0250/1467 | 0250/1467 | 015" DIA CIRC CONCR | 0005 | INSTALLED UNKN |
| 0250/0933 | 0250/0229 | 030" DIA CIRC CONCR | 0040 | INSTALLED UNKN |
| 053920 FT | 0250/0000 | 015" DIA CIRC CONCR | 0045 | INSTALLED UNKN |
| 051111 FT | 0240/0000 | 015" DIA CIRC METAL | 0040 | INSTALLED UNKN |
| 049414 FT | 0230/0000 | 018" DIA CIR PLASTIC | 0006 | INSTALLED UNKN |

DIR: B TOTAL LEN: 41.742 MI. DIST: 01-1 SR: 6
 LEFT MUN: SADSBUARY T RIGHT MUN: SADSBUARY T

TOWNLINE RD
 (T360)

0220/0084
 047283 FT

1 0 00083 0 00 0453+24 045307 FT
 GEHRTON RD
 (SR3014 SEG 0010/0000) 0210/0000

043527 FT

1 0 00083 0 00 0411+39 041110 FT
 HARMONSBURG RD
 (SR3016 SEG 0010/0000) 0190/0000

| | | |
|-----------|--|--|
| 0220/1535 | LEN=0035 | INSTALLED UNKN |
| 0220/0860 | 030 "DIA LEN=0050 | CIRC METAL INSTALLED UNKN |
| 0220/0313 | SADSBUARY SUMMIT T | |
| 0220/0291 | 030 "DIA LEN=0050 | CIRC METAL INSTALLED UNKN |
| 0220/0084 | TOWNLINE RD (T360) | |
| 047283 FT | 1 0 00083 0 00 0473+91 | |
| 0220/0000 | SUMMIT PINE T | |
| 0210/1952 | LENGTH(AH 2131 BK 1976) 015 "DIA | CIRC CONC INSTALLED UNKN |
| 0210/1186 | 030 "DIA LEN=0050 | CIRC METAL INSTALLED UNKN |
| 0210/0369 | 015 "DIA LEN=0030 | CIRC METAL INSTALLED UNKN |
| 045307 FT | | |
| 0210/0000 | LENGTH(AH 1976 BK 1780) 056 "DIA | CIRC CONC INSTALLED UNKN |
| 0200/1587 | LEN=0050 | INSTALLED UNKN |
| 0200/1255 | 024 "DIA LEN=0050 | CIRC CONC INSTALLED UNKN |
| 0200/0008 | BMS EN 20/0006/0200/0000 1 0 00083 0 00 0435+46 | |
| 043527 FT | 030 "H 95 "W | CON BOX CUL LEN=0030 INSTALLED UNKN |
| 0200/0000 | SMALL STREAM BMSBG 20/0006/0200/0000 | |
| 0190/1650 | LENGTH(AH 1780 BK 2417) 048 "H 72 "W | CON BOX CUL LEN=0050 INSTALLED UNKN |
| 0190/0789 | 062 "H 72 "W | CON BOX CUL LEN=0050 INSTALLED UNKN |
| 041110 FT | | |
| 0190/0000 | NC GRAND ARMY OF THE REP HW LENGTH(AH 2417 BK 2177) | |
| | 018 "DIA | CIR PLASTIC |

DIR: B TOTAL LEN: 41.742 MI. DIST: 01-1 SR: 6
 LEFT MUN: PINE T RIGHT MUN: PINE T

| Location / Segment | Segment ID | Length (FT) | Notes / Details |
|---|------------|-------------|---|
| | 0180/2075 | LEN=0042 | INSTALLED 2023 |
| | 0180/0293 | | BMS EN 20/0006/0180/0265 1 0 00083 0 00 0392+29 |
| | 0180/0265 | | SHENANGO TR. BMSBG 20/0006/0180/0265 1 0 00083 0 00 0389+57 |
| 038933 FT | | | PINE LINESVILLE B |
| CHESTNUT ST (SR4003 SEG 0010/0000) | 0170/2704 | | 5 0180/0000 LENGTH(AH 2177 BK 2962) |
| | 0170/2645 | | CHESTNUT ST (BORO) |
| | 0170/1646 | | SCHOOL ENT RD (GOVT) |
| WHEELER AL (BORO) | 0170/1505 | | |
| | 0170/1325 | | SCHOOL EXIT RD (GOVT) |
| | 0170/1314 | | 018 " DIA CIRC METAL LEN=0025 INSTALLED UNKN |
| LOCKHART AL (BORO) | 0170/1145 | | |
| | 0170/1000 | | RHODEMEYER AL (BORO) |
| | 0170/0684 | | WATER ST (BORO) |
| | 0170/0479 | | BMS EN 20/0006/0170/0396 1 0 00083 0 00 0363+72 |
| | 0170/0396 | | SHEN. R. N. BR. BMSBG 20/0006/0170/0396 018 " DIA CIR PLASTIC |
| 1 0 00083 0 00 0359+86 PYMATUNING ST (BORO) | 035971 FT | | LEN=0025 INSTALLED UNKN |
| | 0170/0000 | | 5 LENGTH(AH 2962 BK 0555) PYMATUNING ST (BORO) |
| | 0160/0501 | | 012 " DIA CIR PLASTIC |
| | 0160/0190 | | LEN=0040 INSTALLED UNKN MERCER ST |
| MERCER ST (BORO) | 0160/0181 | | (SR3011 SEG 0200/1905) |
| | 035416 FT | | 0160/0181 035416 FT 1 0 00083 0 00 0354+45 |

DIR: B TOTAL LEN: 41.742 MI. DIST: 01-1 SR: 6
 LEFT MUN: LINESVILLE B RIGHT MUN: LINESVILLE B

| Street Name | Segment ID | Length | Notes |
|---------------------|------------|--------|-------|
| MILL ST (BORO) | 0150/1074 | | |
| WALLACE AV (BORO) | 0150/0978 | | |
| CONNEAUT ST (BORO) | 0150/0693 | | |
| | 034039 FT | | |
| HOMESTEAD AV (T565) | 0140/0028 | | |
| | 032400 FT | | |
| AIRPORT RD (T340) | 0140/0000 | | |
| | 029455 FT | | |
| | 0130/0000 | | |

| Segment ID | Length | Notes |
|------------|--------|--|
| 0160/0000 | | NC ERIE ST ERIE ST (SR3018 SEG 0010/2304) LENGTH(AH 0555 BK 1377) |
| 0150/0833 | | PUBLIC AL (BORO) |
| 0150/0805 | | 018 " DIA CIRC METAL LEN=0040 INSTALLED UNKN |
| 0150/0569 | | STRATTON AV (BORO) |
| 034039 FT | | 1 0 00083 0 00 0340+51 CHURCH ST (BORO) |
| 0150/0000 | | LENGTH(AH 1377 BK 1639) 036 " DIA CIRC CONCR |
| 0140/1414 | | LEN=0045 INSTALLED UNKN |
| 032400 FT | | 1 0 00083 0 00 0324+39 NC PENN ST LINESVILLE PINE T |
| 0140/0000 | | LENGTH(AH 1639 BK 2945) 024 " DIA CIRC CONCR |
| 0130/2869 | | LEN=0050 INSTALLED 2001 |
| 0130/2309 | | 018 " DIA CIR PLASTIC LEN=0050 INSTALLED 2001 |
| 0130/1550 | | 018 " DIA CIRC CONCR LEN=0040 INSTALLED 2001 |
| 0130/1092 | | 018 " DIA CIRC CONCR LEN=0040 INSTALLED UNKN |
| 0130/0455 | | 015 " DIA CIRC CONCR LEN=0035 INSTALLED 2001 |
| 0130/0010 | | 015 " DIA CIRC CONCR LEN=0045 INSTALLED 2001 |
| 029455 FT | | 1 0 00083 0 00 0294+66 PINE CONNEAUT T |
| 0130/0000 | | LENGTH(AH 2945 BK 3416) |

DIR: B TOTAL LEN: 41.742 MI. DIST: 01-1 SR: 6
 LEFT MUN: CONNEAUT T RIGHT MUN: CONNEAUT T

| Stationing | Structure | Material | Length | Notes |
|------------|-----------|-------------------------|-------------|-------------------------|
| | 0120/2290 | 042" DIA CIRC CONCR | LEN=0040 | INSTALLED 2001 |
| 026039 FT | 026039 FT | 1 0 00083 0 00 | 0260+61 | MAPLE RD (T338) |
| | 0120/0000 | 042" DIA CIRC CONCR | LEN=0040 | INSTALLED UNKN |
| | 0110/2671 | 042" DIA CIRC CONCR | LEN=0040 | INSTALLED UNKN |
| | 0110/1060 | 024" DIA CIRC CONCR | LEN=0040 | INSTALLED 2001 |
| 023243 FT | 023243 FT | 1 0 00083 0 00 | 0232+70 | GILLILAND RD (T324) |
| | 0110/0000 | 018" DIA CIRC CONCR | LEN=0040 | INSTALLED 2001 |
| | 0100/2524 | 018" DIA CIRC CONCR | LEN=0040 | INSTALLED 2001 |
| | 0100/1888 | 015" DIA CIRC CONCR | LEN=0040 | INSTALLED UNKN |
| | 0100/1854 | H KIMPLE DR (PRDR) | | |
| | 0100/0708 | PADEN CK. TR. STRUCTURE | LENGTH 8 FT | BMSID 20/0006/0100/0708 |
| | 0100/0266 | DEBOW RD (T314) | | |
| 020469 FT | 020469 FT | 1 0 00083 0 00 | 0205+04 | |
| | 0100/0230 | 024" DIA CIRC CONCR | LEN=0045 | INSTALLED UNKN |
| | 0100/0000 | 024" DIA CIRC CONCR | LEN=0045 | INSTALLED UNKN |

| Stationing | Notes | Material | Length | Installation |
|--|-----------|---------------------------------------|----------|----------------|
| | 0090/0923 | 015 " DIA CIRC CONCR | LEN=0030 | INSTALLED UNKN |
| 017617 FT | 0090/0078 | 024 " DIA CIRC CONCR | LEN=0040 | INSTALLED UNKN |
| | 017617 FT | 1 0 00083 0 00 0176+47 | | |
| | 0090/0000 | LENGTH(AH 2852 BK 2033) | | |
| | 0080/1656 | WILSON RD (PARK) | | |
| | 0080/0614 | 015 " DIA CIRC CONCR | LEN=0040 | INSTALLED 2001 |
| 015584 FT | 0080/0010 | BMSSEN 20/0006/0080/0000 | | |
| | 015584 FT | 1 0 00083 0 00 0156+20 | | |
| | 0080/0000 | PADEN CK. TR. BMSBG 20/0006/0080/0000 | | |
| | 0080/0000 | LENGTH(AH 2033 BK 1611) | | |
| | 0070/0745 | 015 " DIA CIRC CONCR | LEN=0040 | INSTALLED 2001 |
| | 0070/0729 | NORTH SHORE DR (PRDR) | | |
| | 0070/0487 | LAKEVIEW DR (PRDR) | | |
| 013973 FT | 013973 FT | 1 0 00083 0 00 0140+24 | | |
| | 0070/0000 | LENGTH(AH 1611 BK 1815) | | |
| | 0060/1122 | | | |
| WHEELER RD (T609) BEAVER CENTER RD (SR4001 SEG 0010/0000) | 0060/0614 | | | |
| | 0060/0475 | 024 " DIA CIRC CONCR | LEN=0030 | INSTALLED UNKN |
| | 0060/0145 | BMSSEN 20/0006/0060/0025 | | |
| | 0060/0041 | 1 0 00083 0 00 0122+51 | | |
| 012158 FT | 0060/0041 | PADEN CREEK BMSBG 20/0006/0060/0025 | | |
| | 012158 FT | 1 0 00083 0 00 0121+76 | | |
| | 0060/0000 | FOOTSVILLE RD (SR4002 SEG 0030/3365) | | |
| | 0060/0000 | LENGTH(AH 1815 BK 2165) | | |
| | 0050/1377 | 024 " DIA CIRC CONCR | LEN=0045 | INSTALLED 2001 |

DIR: B TOTAL LEN: 41.742 MI. DIST: 01-1 SR: 6
 LEFT MUN: CONNEAUT T RIGHT MUN: CONNEAUT T

| Stationing | Segment | Length | Material | Notes |
|------------|-----------|--------|---------------------|-------------------------|
| 009993 FT | 0050/0000 | 0040 | 015" DIA CIRC CONCR | INSTALLED 2001 |
| | 0040/1775 | 0040 | 015" DIA CIRC CONCR | INSTALLED UNKN |
| | 0040/1235 | 0040 | 015" DIA CIRC CONCR | INSTALLED UNKN |
| 007683 FT | 0040/0135 | 0040 | 018" DIA CIRC CONCR | INSTALLED 2001 |
| | 007683 FT | 0040 | 018" DIA CIRC CONCR | INSTALLED UNKN |
| | 0030/2080 | 0040 | 024" DIA CIRC CONCR | INSTALLED 2001 |
| | 0030/1377 | 0040 | 018" DIA CIRC CONCR | INSTALLED UNKN |
| 004989 FT | 0030/0490 | 0045 | 015" DIA CIRC CONCR | INSTALLED UNKN |
| | 004989 FT | 0030 | 018" DIA CIRC CONCR | INSTALLED UNKN |
| | 0030/0000 | 0030 | 018" DIA CIRC CONCR | INSTALLED UNKN |
| | 0020/2635 | 0030 | 015" DIA CIRC CONCR | INSTALLED 2001 |
| | 0020/1350 | 0045 | 015" DIA CIRC CONCR | INSTALLED 2001 |
| 002231 FT | 0020/0000 | 0020 | 024" DIA CIRC CONCR | INSTALLED UNKN |
| | 0010/1780 | 0050 | 030" DIA CIRC CONCR | INSTALLED UNKN |
| | 0010/1290 | 0050 | 030" DIA CIRC CONCR | INSTALLED UNKN |
| 000000 FT | 0010/0000 | 0010 | MFC BEGIN = D | LENGTH(AH 2231 BK 0000) |

PARTCH RD
 (SR4006 SEG 0010/0000)

