

# **Straight Line Diagram**

## **Crawford 20**

## **January 2024**

This document was produced by the Pennsylvania Department of Transportation (PENNDOT) as an internal management tool for State maintained highways and is not to be used for other purposes. The printed information was compiled from the Department's computerized Roadway Management System (RMS) and is subject to change without notice. Use of any or all of the printed information for purposes other than those intended by the Department may not satisfy other accuracy and completeness requirements and the Department does not warrant that such printed information is accurate or complete.

ROADWAY MANAGEMENT SYSTEM  
 INDEX FOR SR'S LOCATED IN THE COUNTY OF CRAWFORD

SR	BGN	PAGE	END	PAGE	SR	BGN	PAGE	END	PAGE	SR	BGN	PAGE	END	PAGE
00006		1		27	1032		298		300	2101		413		413
00008		28		38	1033		301		303	3001		414		414
00018		39		52	1034		304		306	3002		415		416
00019		53		58	1035		307		310	3003		417		418
00027		59		72	1036		311		312	3004		419		426
00077		73		87	1037		313		315	3005		427		431
00079		88		100	1039		316		318	3006		432		435
00089	101			108	1041		319		321	3007		436		436
00098	109			117	1043		322		323	3008		437		437
0102	118			120	1101		324		324	3009		438		440
0173	121			126	1102		325		325	3010		441		445
0198	127			145	2001		326		327	3011		446		450
0285	146			158	2002		328		329	3012		451		451
0322	159			173	2003		330		332	3013		452		455
0408	174			185	2004		333		334	3014		456		458
0427	186			186	2005		335		338	3015		459		462
0428	187			188	2006		339		340	3016		463		468
0618	189			191	2007		341		345	3017		469		469
0699	192			194	2008		346		346	3018		470		470
0886	195			202	2009		347		348	3019		471		474
1001	203			206	2010		349		354	3020		475		475
1002	207			212	2011		355		355	3021		476		477
1003	213			215	2012		356		359	3023		478		478
1004	216			217	2013		360		361	3025		479		480
1005	218			218	2014		362		366	3027		481		481
1006	219			221	2015		367		369	4001		482		487
1007	222			227	2016		370		371	4002		488		488
1008	228			231	2017		372		374	4003		489		492
1010	232			233	2018		375		376	4004		493		498
1011	234			236	2019		377		378	4005		499		500
1012	237			239	2020		379		379	4006		501		503
1013	240			243	2021		380		381	4007		504		508
1014	244			245	2022		382		383	4008		509		511
1015	246			248	2023		384		385	4009		512		516
1016	249			254	2024		386		387	4010		517		523
1017	255			256	2025		388		388	4011		524		528
1018	257			263	2026		389		389	4012		529		532
1019	264			266	2027		390		390	4013		533		535
1020	267			272	2028		391		391	4014		536		537
1021	273			273	2029		392		393	4016		538		538
1022	274			280	2030		394		394	4018		539		541
1023	281			281	2031		395		396	4020		542		543
1024	282			285	2032		397		398	4022		544		545
1025	286			286	2033		399		402	8001		546		546
1026	287			287	2034		403		405	8003		547		548
1027	288			288	2035		406		407	8005		549		549
1028	289			290	2036		408		408	9101		550		550
1029	291			291	2037		409		410	9103		551		551
1030	292			294	2039		411		411	9104		552		552
1031	295			297	2040		412		412	9105		553		553





December 30, 2023

## Pennsylvania State Roads - Straight Line Diagrams

Contained within this document are the 2024 Pennsylvania Straight Line Diagrams (SLDs) for State Routes by county within a particular PennDOT district. At the end of each year, PennDOT takes a snapshot of its current SLD database and creates PDF files from the SLD snapshot. The SLDs are a graphical representation of State Routes (SRs) that PennDOT maintains. The information shown on the SLD is generated from data found in PennDOT's Roadway Management System (RMS) database. The data from RMS is constantly being updated to match actual roadway inventory data found on Pennsylvania's state highways. PennDOT's SR system is explained briefly in this document along with symbol definitions for each type of roadway feature or attribute found on the SLD. This PDF version of the SLD contains an individual county list of all state roads found in that county. The SRs found on the list are linked to the actual pages that show the individual SLDs. To find an SLD for a particular road that you want, simply point to that road on the SR index list and click on it to jump to the beginning page of that SLD.

If you have any questions or comments concerning information found in this document, please contact Ty Reed, Chief, Roadway Inventory and Testing Unit, Asset Management Division, Bureau of Operations, by calling (717) 787-7294.

*Additional information on state owned highways is available from your local PENNDOT Engineering District Office, RMS Unit, RMS Coordinator.*

**Straight Line Diagram Disclaimer:** This document is for informational purposes only and may be viewed by anyone. No part of the information contained in this document may be altered or redistributed without prior written consent of PENNDOT. Straight Line Diagram information is provided "as is" without warranty of any kind, either expressed or implied. This information could include technical inaccuracies or errors of omission. Changes may be made periodically to the information herein.

Copyright © 2023 by the Commonwealth of Pennsylvania. All rights reserved.





## **Asset Management Division**

### **Mission Statement**

To protect and preserve Pennsylvania's infrastructure by providing meaningful, timely, and accurate pavement and roadway management, design, standards, strategies, inventory and condition, as well as fair, consistent and efficient application of Commonwealth laws and regulations.

# CUSTOMER SERVICE RATING FORM

## Straight Line Diagram (SLD) – Customer Service Rating

As means to improve customer service, we would like you to rate the product/ service you have received, by circling a “grade” from “A” (excellent) to “E” (fail).

**A**                      **B**                      **C**                      **D**                      **E**

If your rating is not an “A,” please let us know what we could do better.

---

---

---

---

---

Name and Organization (optional)

---

Thank You.

*(Fold along line, and tape or staple together before mailing)*

*(Cut along dashed line)*

---

---

---

Bureau of Operations  
Asset Management Division – PennDOT Annex  
907 Elmerton Avenue  
Harrisburg, PA 17110  
ATTN: Ty Reed

**PENNSYLVANIA DEPARTMENT OF TRANSPORTATION**  
**Bureau of Operations, Asset Management Division**

**Location Referencing System (LRS) – Definitions, Uses & Testing**

The Department's LRS, implemented in 1987, is the mechanism to designate the State highway network, to define roadway lengths, locations, and route connectivity, and to serve as the basis for the collection, storage, and integration of roadway information.

An LRS key is a unique series of numbers that identifies the location of each point or feature along a State route. The fourteen digit number is an integral part of the Roadway Management System (RMS) where roadway data is stored. 07/4016/0100/0857 is an example of an LRS key, which identifies County (CO) = 07, State Route (SR) = 4016, Segment (SEG) = 0100, and Offset = 0857.

**County (CO)**

Each of Pennsylvania's sixty-seven counties is identified by a number.

Name	#	Name	#	Name	#	Name	#
Adams	1	Clinton	18	Lackawanna	35	Potter	52
Allegheny	2	Columbia	19	Lancaster	36	Schuylkill	53
Armstrong	3	Crawford	20	Lawrence	37	Snyder	54
Beaver	4	Cumberland	21	Lebanon	38	Somerset	55
Bedford	5	Dauphin	22	Lehigh	39	Sullivan	56
Berks	6	Delaware	23	Luzerne	40	Susquehanna	57
Blair	7	Elk	24	Lycoming	41	Tioga	58
Bradford	8	Erie	25	McKean	42	Union	59
Bucks	9	Fayette	26	Mercer	43	Venango	60
Butler	10	Forest	27	Mifflin	44	Warren	61
Cambria	11	Franklin	28	Monroe	45	Washington	62
Cameron	12	Fulton	29	Montgomery	46	Wayne	63
Carbon	13	Greene	30	Montour	47	Westmoreland	64
Centre	14	Huntingdon	31	Northampton	48	Wyoming	65
Chester	15	Indiana	32	Northumberland	49	York	66
Clarion	16	Jefferson	33	Perry	50	Philadelphia	67
Clearfield	17	Juniata	34	Pike	51		

**State Route (SR)**

State Routes (SR's) are identified by four-digit numbers. SR numbers are assigned as follows:

- |  |           |
|--|-----------|
| 1. Traffic Routes: Routes designated as Interstates, US or PA Routes | 0001-0999 |
| 2. Quadrant Routes (Non-Traffic Routes)                              | 1001-4999 |
| 3. Relocated Traffic Routes  | 6000-6999 |
| 4. Turned Back, Abandoned, or Null Routes                            | 7000-7999 |
| 5. Interchanges  | 8001-8999 |
| 6. WYE's   | 9101-9199 |
| 7. Rest Areas  | 9201-9299 |
| 8. Truck Escape Ramps  | 9301-9399 |
| 9. Others  | 9401-9499 |
| 10. Park and Rides   | 9501-9599 |

Even/Odd Convention: Even numbers are typically given to SR's in the East/West direction, and odd numbers to SR's that run North/South. This convention applies to Interstate Routes (except those that are Beltways or Spurs), and Quadrant Routes. This convention may or may not apply to PA or US Traffic Routes.

Hierarchy: If two or more traffic routes occupy the same section of roadway, the SR number is based on the "higher" type route, according to the following hierarchy. If the traffic routes are the same hierarchy class, then the SR number is assigned the lower numbered traffic route (Figure 1).

1. Interstates
2. U.S. Routes
3. PA Routes
4. Quadrant Routes

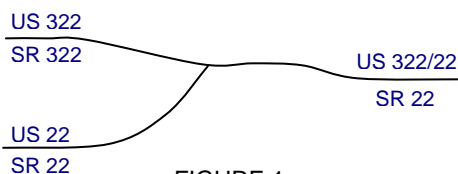


FIGURE 1

Other Numbering Conventions:

1. The first digit of a quadrant route is based on which quadrant of the county the route is located, as shown in the following diagram (Figure 2).
2. The last three digits of a Relocated Traffic Route are the same as the Traffic Route that was relocated.
3. Interchanges are numbered sequentially. Odd numbers are given to interchanges along SR's in the North/South direction; even numbers are given to interchanges along SR's in the East/West direction (Figure 3).
4. WYE's are given odd numbers if the connecting SR is odd numbered, and even numbers if the connecting SR is even numbered.
5. Rest Areas or Truck Escape Ramps are given odd numbers if they connect to the Southbound or Westbound side of an SR, and even numbers if they connect to the Northbound or Eastbound side.

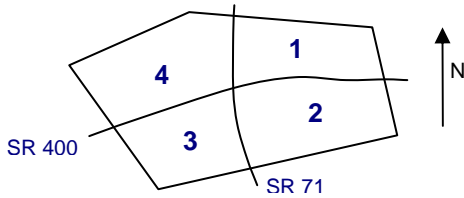


FIGURE 2

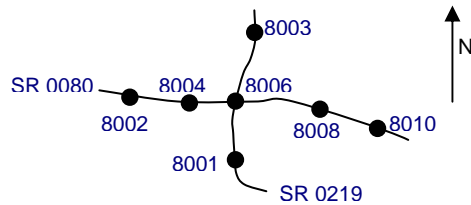


FIGURE 3

**Segment (SEG)**

State routes are divided into segments, which are approximately one-half mile long, and are identified by a four-digit number. Segment begin and end points are placed at physical features where possible. Segment numbers increase in the North or East direction, and typically by 10's (Figure 4). Segments are even numbered on undivided roadways, and in the Northbound or Eastbound direction of divided roadways. Segments are odd numbered in the Southbound or Westbound direction of divided roadways (Figure 5). Interstate segments are associated with the mile posts (Figure 6).

Undivided Roadways

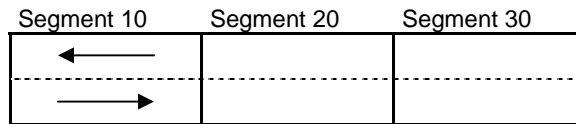


FIGURE 4

Divided Roadways

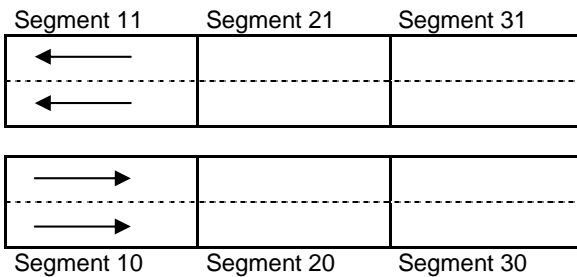


FIGURE 5

Interstate Roadways

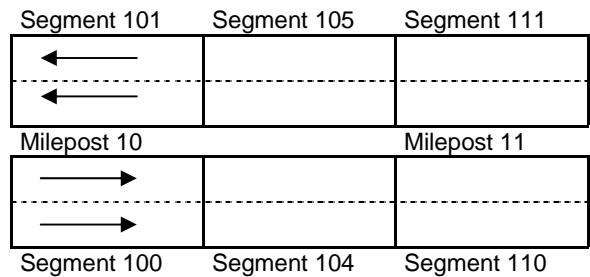


FIGURE 6

Turned Back, Abandoned, and Null Segments are given numbers in the range of 7000-7999. For two coinciding State routes, the route with "lower" hierarchy is "nulled."

Segment numbering restarts on Traffic Routes at County boundaries, except Interstates (Figure 7).

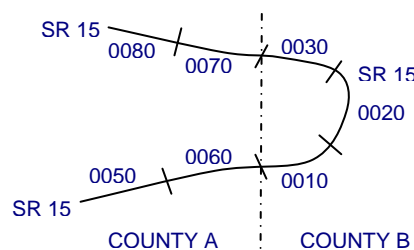


FIGURE 7

## Offset

The offset, a subdivision of the segment, is the distance (in feet) from the beginning of the segment, expressed as a four-digit number. Offsets are measured in the increasing segment direction.

## Segment Markers

Segment markers, which allow for easy identification of the LRS location on the State highway system, indicate the State route and segment number at the point that each segment is entered. If the beginning of a segment occurs at a physical feature, then the point of reference is at the physical feature and not the sign. At intersections, signs are used to identify beginning or ending State routes or segments.



## Users of the LRS

Locations of all intersections, structures, and other points of interest are field verified and inventoried in the RMS. This information can be displayed on Straight Line Diagrams (SLD's) which can be viewed in the RMS, or hardcopy form. SLD books are refreshed and printed annually for distribution to the Department's District and County offices, as well as too many external entities.

A list of those within the Department that use the LRS to identify locations in the RMS and in the field includes personnel from the following organizations: Pavement Testing, County Maintenance, Traffic, Design, Surveys, Construction, Bridge, Permits, Crash Review, Planning and Programming, Posted & Bonded Roads, Tort Liability, and Emergency Management.

Users outside the Department include: County & Municipal governments, County 911, Planning Commissions, Federal Highway Administration, State & Local Police, Local Emergency Management, Delivery Services (UPS, Fed Ex, etc.), Fire Departments, Utility Companies, Contractors, and Consultants.

Without segment markers located in the field, all of these users would have to rely solely on the SLD, which would be extremely cumbersome at best and impossible for some.

## Verification, QA & QC

In order to assure that LRS information is indicated properly in the RMS, on SLD's, and in the field, LRS Quality Assurance (QA) and Quality Commitment (QC) programs are performed each year. The Bureau of Operations, Asset Management Division, Roadway Inventory & Testing Unit (RITU) performs all Statewide QC testing. Field verification and QA is also performed by RITS, except in Engineering Districts 2-0, 11-0, and 12-0, where it is done "in-house." Each Engineering District is responsible for its own LRS completeness and maintenance with respect to the RMS.

Twenty percent of each county is field tested annually as part of the QA program, and five percent of each county is tested for the annual QC program. The goal of the QC program is to maintain at least 90% accuracy between the RMS and the actual field locations of highway features. Annual QC ratings are developed and reported to the Engineering Districts.









































Field testing is performed by two-person teams (a permanent employee that operates the test, and a temporary employee that drives the device) with the use of vans equipped with an on-board computer and a Data Measurement Subsystem. Testing is typically performed during the months of April through November.

Vehicle location and roadway features are displayed on the van's computer screen in SLD format, and the software accepts operator inputs verifying or modifying roadway feature locations, as well as comments. Though the system can function at greater speed, test speeds are typically less than 25 mph to ensure accuracy.

There are five categories of information that is verified and/or modified:

1. State Route Length
2. Segment Length
3. Roadway Geometry (lane count, pavement & shoulder types & widths)
4. Intersecting Feature Location (intersections & bridges)
5. Segment Marker Location

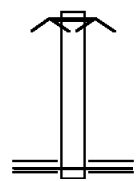
STRAIGHT LINE DIAGRAM (SLD) ANNUAL REFRESH ATTRIBUTE KEY PAGE 1 OF 2

 SEGMENT MARKER	 AHEAD LEFT INTER STATE OWNED	 RAILROAD CROSSING	 INTERSTATE MILEPOST
 TURNBACK	 AHEAD LEFT INTER NON-STATE	 RAILROAD OVER-PASS	 MFC BEGIN
 NULL	 AHEAD RIGHT INTE STATE OWNED	 OVER-PASS	 MUNICIPAL BOUNDARY
 UNDIVIDED HIGHWAY	 AHEAD RIGHT INTE NON-STATE	 BRIDGE END	 VILLAGE BEGIN
 PHYSICALLY DIVIDED	 BACK LEFT INTER STATE OWNED	 BRIDGE BEGIN	AH - LENGTH FORWARD TO NEXT SEGMENT BEGIN BK - LENGTH BACKWARD TO PREVIOUS SEGMENT BEGIN
 PAINT DIVIDED	 BACK LEFT INTER NON-STATE	 TUNNEL	
 INTERSECTION AHEAD	 BACK RIGHT INTER STATE OWNED	 SIGN STRUCTURE	MFC - MAINTENANCE FUNCTIONAL CLASS A = INTERSTATE EXPRESSWAY AND/OR PRINCIPLE ARTERIAL C = MINOR ARTERIAL D = COLLECTOR E = LOCAL ACCESS F = INTERCHANGE RAMP
 INTERSECTION BACK	 BACK RIGHT INTER NON-STATE	 P3 BRIDGE	
 REFERENCE AHEAD/BACK	 T-LEFT INTERSEC STATE OWNED	 RETAINING WALL	
 DIVIDED CONNECTOR	 T-LEFT INTERSEC NON-STATE	 BRIDGE/CULVERT UNDER FILL	NULL AND TURNBACK SEGMENTS ARE DISPLAYED IN THE DEPARTMENT'S ROADWAY MANAGEMENT SYSTEM (RMS) AS 100 FEET IN LENGTH. ACTUAL SEGMENT AND SECTION LENGTHS MAY VARY SIGNIFICANTLY
 CROSS INTERSEC STATE OWNED	 T-RIGHT INTERSEC STATE OWNED	 PIPE (STAMPP)	
 CROSS INTERSEC NON-STATE	 T-RIGHT INTERSEC NON-STATE	 ROTARY INTERSEC	



EXTRACT DATE: 12/18/2023 ROADWAY MANAGEMENT SYSTEM PAGE NUMBER: 557  
 PRINT DATE: 12/19/2023 SLD COUNTY/SR - ANNUAL PRINT COUNTY: CRAWFORD  
 DIR: E TOTAL LEN: .030 MI. DIST: 01-1 SR: 9502  
 LEFT MUN: HAYFIELD T RIGHT MUN: HAYFIELD T

000160 FT  
 000000 FT



000160 FT END OF PARK AND RIDE  
 ROAD CLOSED AHEAD  
 000000 FT 0 0 00000 0 00 0000+00  
 NC SAEGERTOWN PARK AND RIDE  
 SR 0198 SH  
 (SR0198 SEG 0370/0310)  
 MFC BEGIN = F  
 0010/0000 LENGTH(AH 0160 BK 0000)



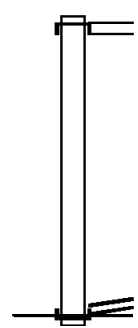
EXTRACT DATE: 12/18/2023 ROADWAY MANAGEMENT SYSTEM PAGE NUMBER: 556  
 PRINT DATE: 12/19/2023 SLD COUNTY/SR - ANNUAL PRINT COUNTY: CRAWFORD  
 DIR: B TOTAL LEN: .327 MI. DIST: 01-1 SR: 9401  
 LEFT MUN: WEST MEAD T RIGHT MUN: WEST MEAD T

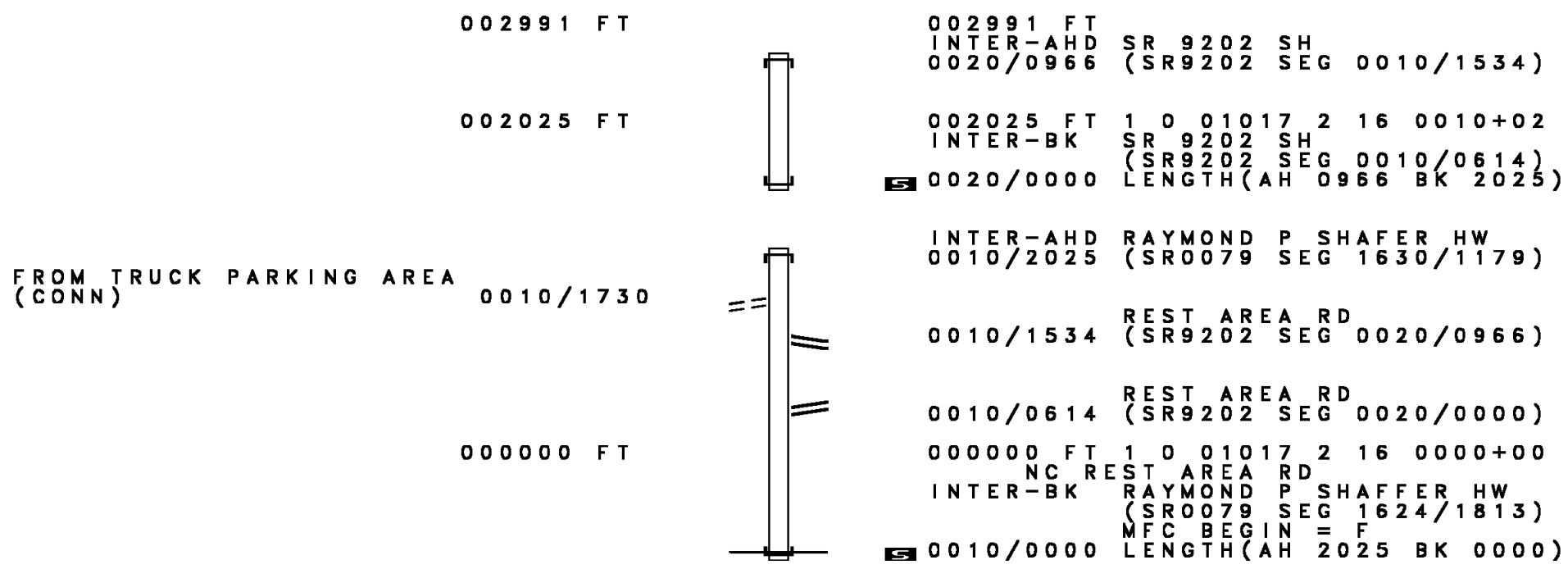
001729 FT

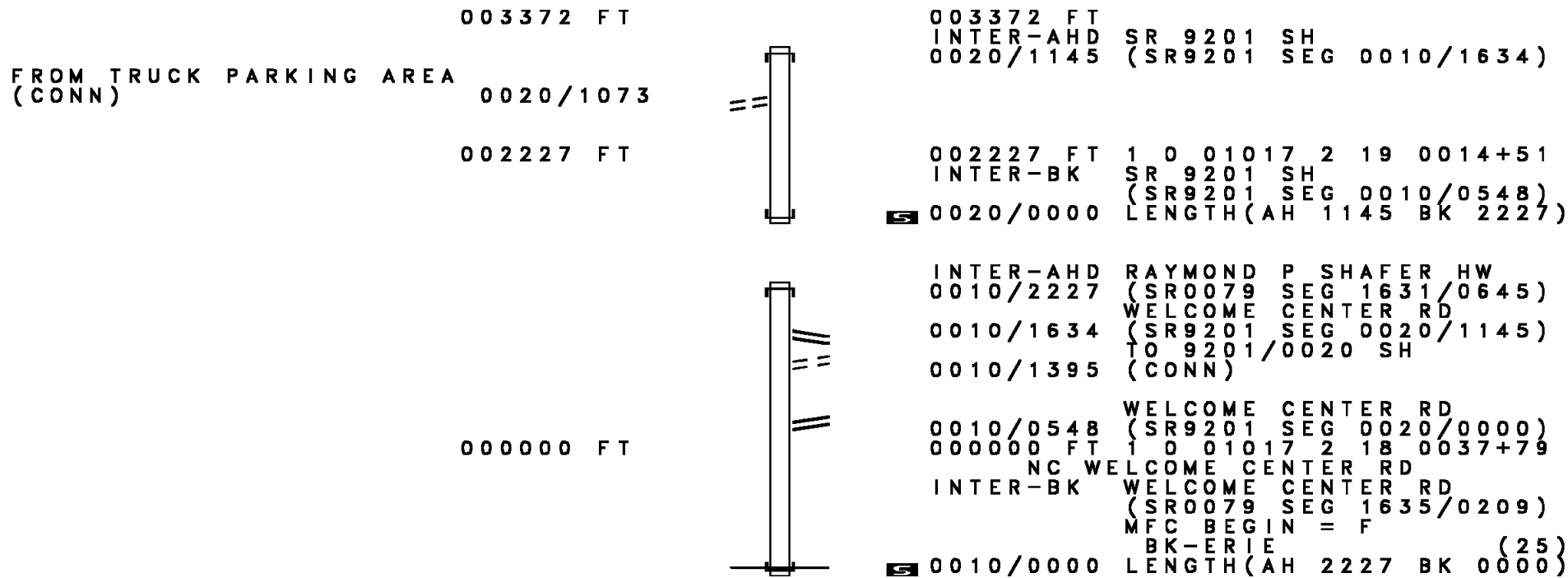
001729 FT  
 INTER-AHD BALDWIN ST EXT RD  
 (SR2037 SEG 0071/0796)  
 FRENCH CREEK PY  
 (SR0006 SEG 0591/0000)  
 0010/1729 (SR0006 SEG 0590/0000)

000000 FT

000000 FT 1 0 00084 0 00 0134+93  
 FRENCH CREEK PY  
 (SR0006 SEG 0591/1455)  
 NC PERRY HW  
 INTER-BK FRENCH CREEK PY  
 (SR0006 SEG 0591/1455)  
 MFC BEGIN = F  
 0010/0000 LENGTH(AH 1729 BK 0000)



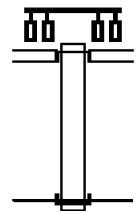




EXTRACT DATE: 12/18/2023      ROADWAY MANAGEMENT SYSTEM      PAGE NUMBER: 553  
 PRINT DATE: 12/19/2023      SLD COUNTY/SR - ANNUAL PRINT      COUNTY: CRAWFORD  
 DIR: E      TOTAL LEN: .068 MI.      DIST: 01-1      SR: 9105  
 LEFT MUN: MEADVILLE C      RIGHT MUN: MEADVILLE C

000358 FT

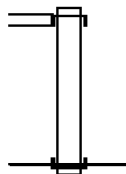
000000 FT



000358 FT  
 INTER-AHD      PARK AV  
                   (SR1001 SEG 0010/0000)  
                   LINDEN ST  
                   (SR0322 SEG 0391/0000)  
                   (SR0322 SEG 0390/0000)  
 0010/0358  
 000000 FT      0 0 00000 0 00 0000+00  
                   NC PARK AV  
 INTER-BK      FRENCH CREEK PY  
                   (SR0006 SEG 0510/0351)  
                   MFC BEGIN = F  
 0010/0000      LENGTH(AH 0358 BK 0000)

EXTRACT DATE: 12/18/2023 ROADWAY MANAGEMENT SYSTEM PAGE NUMBER: 552  
 PRINT DATE: 12/19/2023 SLD COUNTY/SR - ANNUAL PRINT COUNTY: CRAWFORD  
 DIR: W TOTAL LEN: .041 MI. DIST: 01-1 SR: 9104  
 LEFT MUN: CAMBRIDGE SPRINGS B RIGHT MUN: CAMBRIDGE SPRINGS B

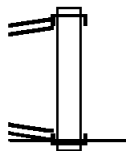
CHURCH ST 000219 FT  
 (SR0006 SEG 0870/1189) 0010/0219  
 000000 FT



000219 FT  
 INTER-AHD VENANGO AV  
 0010/0219 (SR0006 SEG 0870/1189)  
 000000 FT 0 0 00000 0 00 0000+00  
 NC VENANGO AV  
 INTER-BK MAIN ST  
 (SR0006 SEG 0900/0309)  
 MFC BEGIN = F  
 0010/0000 LENGTH(AH 0219 BK 0000)

EXTRACT DATE: 12/18/2023 ROADWAY MANAGEMENT SYSTEM PAGE NUMBER: 551  
 PRINT DATE: 12/19/2023 SLD COUNTY/SR - ANNUAL PRINT COUNTY: CRAWFORD  
 DIR: B TOTAL LEN: .068 MI. DIST: 01-1 SR: 9103  
 LEFT MUN: GREENWOOD T RIGHT MUN: GREENWOOD T

PERRY HW 000358 FT  
 (SR0019 SEG 0100/0282) 0010/0358  
 0 0 00000 0 00 0000+00 000000 FT  
 SR 0285 SH  
 (SR0285 SEG 0390/0142) 0010/0000

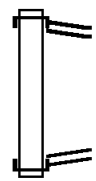


000358 FT  
 INTER-AHD PERRY HW  
 0010/0358 (SR0019 SEG 0100/0282)  
 NC SR 9103 SH  
 INTER-BK SR 0285 SH  
 000000 FT (SR0285 SEG 0390/0142)  
 MFC BEGIN = F  
 0010/0000 LENGTH(AH 0358 BK 0000)

EXTRACT DATE: 12/18/2023 ROADWAY MANAGEMENT SYSTEM PAGE NUMBER: 550  
 PRINT DATE: 12/19/2023 SLD COUNTY/SR - ANNUAL PRINT COUNTY: CRAWFORD  
 DIR: E TOTAL LEN: .097 MI. DIST: 01-1 SR: 9101  
 LEFT MUN: SUMMIT T RIGHT MUN: SUMMIT T

000514 FT

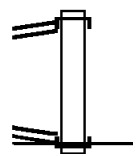
000514 FT  
 INTER-AHD SR 618 SH  
 (SR0618 SEG 0080/2268)  
 SR 618 SH  
 (SR0618 SEG 0080/2268)  
 0 0 00000 0 00 0000+00  
 SR 18 SH  
 (SR0018 SEG 0180/1207)  
 SR 18 SH  
 (SR0018 SEG 0180/1207)  
 S 0020/0000 LENGTH(AH 0242 BK 0272)



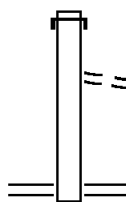
000272 FT

SR 18 SH  
 (SR0018 SEG 0180/1178) 0010/0272  
 0 0 00000 0 00 0000+00 000000 FT  
 SR 618 SH  
 (SR0618 SEG 0080/2237) 0010/0000

INTER-AHD SR 18 SH  
 0010/0272 (SR0018 SEG 0180/1178)  
 NC SR 9101 SH  
 INTER-BK SR 618 SH  
 000000 FT (SR0618 SEG 0080/2237)  
 MFC BEGIN = F  
 S 0010/0000 LENGTH(AH 0272 BK 0000)

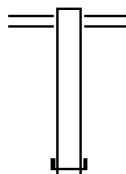


003376 FT



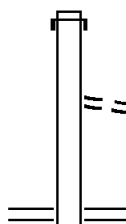
003376 FT INTER-AHD RAYMOND P SHAFER HW  
 0750/0658 (SR0079 SEG 1540/0500)  
 FROM 0198/0370 SH  
 (CONN)  
 0750/0100 1 0 01017 2 15 0000+00  
 002718 FT NC RAMP D RD  
 RESERVOIR RD  
 (SR0198 SEG 0370/0316)  
 0750/0000 LENGTH(AH 0658 BK 0815)

002718 FT



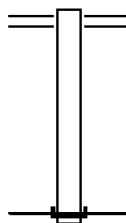
0500/0815 RESERVOIR RD  
 (SR0198 SEG 0360/0966)  
 001903 FT 1 0 01017 2 14 0000+00  
 NC RAMP C RD  
 INTER-BK RAYMOND P SHAFER HW  
 (SR0079 SEG 1541/0638)  
 0500/0000 LENGTH(AH 0815 BK 0939)

001903 FT



INTER-AHD RAMOND P SHAFER HW  
 0250/0939 (SR0079 SEG 1535/1409)  
 FROM 0198/0360 SH  
 (CONN)  
 0250/0087 1 0 01017 2 12 0000+00  
 000964 FT NC RAMP A RD  
 RESERVOIR RD  
 (SR0198 SEG 0360/1074)  
 0250/0000 LENGTH(AH 0939 BK 0964)

000964 FT



0010/0964 RESERVOIR RD  
 (SR0198 SEG 0370/0436)  
 000000 FT 1 0 01017 2 13 0000+00  
 NC RAMP B RD  
 INTER-BK RAYMOND P SHAFER HW  
 (SR0079 SEG 1534/1598)  
 MFC BEGIN = F  
 0010/0000 LENGTH(AH 0964 BK 0000)

000000 FT



DIR: N TOTAL LEN: 1.599 MI. DIST: 01-1 SR: 8003  
 LEFT MUN: VERNON T RIGHT MUN: VERNON T

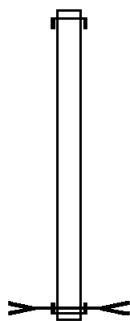
008444 FT



008444 FT  
 INTER-AHD GRAND ARMY OF THE REP H  
 0760/1220 (SR0006 SEG 0471/0751)

007224 FT

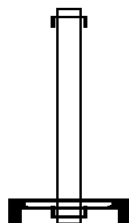
007224 FT 1 0 01017 2 08 0034+95  
 NC RAMP E RD  
 INTER-BK RAYMOND P SHAFER HW  
 (SR0079 SEG 1470/0492)  
 0760/0000 LENGTH(AH 1220 BK 1566)



INTER-AHD RAYMOND P SHAFER HW  
 0750/1566 (SR0079 SEG 1470/1115)

005658 FT

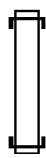
005658 FT 1 0 01017 2 09 0000+00  
 NC RAMP F RD  
 DRAINAGE  
 STRUCTURE LENGTH 32 FT  
 BMSID 20/8003/0750/0000  
 INTER-BK GRAND ARMY OF THE REP H  
 (SR0006 SEG 0471/1181)  
 0750/0000 LENGTH(AH 1566 BK 0724)



INTER-AHD RAYMOND P SHAFER HW  
 0512/0724 (SR0079 SEG 1471/1135)

004934 FT

004934 FT 1 0 01017 2 07 0000+00  
 SIGN: CANTILEVER  
 BMSID 20/8003/0500/0000  
 NC RAMP C RD  
 INTER-BK GRAND ARMY OF THE REP H  
 (SR0006 SEG 0461/2294)  
 0512/0000 LENGTH(AH 0724 BK 0600)

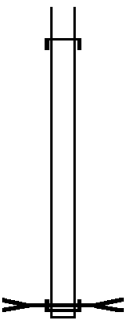

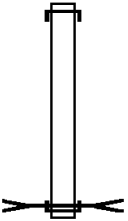
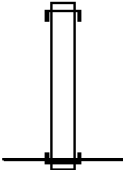


INTER-AHD GRAND ARMY OF THE REP H  
 0502/0600 (SR0006 SEG 0461/1900)

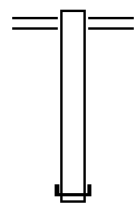
004334 FT

004334 FT 1 0 01017 2 06 0000+00  
 INTER-BK RAYMOND P SHAFER HW  
 (SR0079 SEG 1471/1905)  
 0502/0000 LENGTH(AH 0600 BK 1209)

DIR: N TOTAL LEN: 1.599 MI. DIST: 01-1 SR: 8003  
 LEFT MUN: VERNON T RIGHT MUN: VERNON T

003125 FT		INTER-AHD GRAND ARMY OF THE REP H 0260/1209 (SR0006 SEG 0460/2699)  003125 FT 1 0 01017 2 05 0000+00 NC RAMP B RD DRAINAGE STRUCTURE LENGTH 30 FT BMSID 20/8003/0260/0000 INTER-BK RAYMOND P SHAFER HW (SR0079 SEG 1471/0192) 0260/0000 LENGTH(AH 1209 BK 1800)
001325 FT		INTER-AHD RAYMOND P SHAFER HW 0250/1800 (SR0079 SEG 1465/1598)  001325 FT 1 0 01017 2 04 0034+30 INTER-BK GRAND ARMY OF THE REP H (SR0006 SEG 0460/2231) 0250/0000 LENGTH(AH 1800 BK 0547)
000778 FT		INTER-AHD RAYMOND P SHAFER HW 0020/0547 (SR0079 SEG 1464/1809) 000778 FT 1 0 01017 2 10 0000+00 NC RAMP G RD DRAINAGE STRUCTURE LENGTH 30 FT BMSID 20/8003/0020/0000 INTER-BK GRAND ARMY OF THE REP H (SR0006 SEG 0470/1143) 0020/0000 LENGTH(AH 0547 BK 0778)
000000 FT		INTER-AHD GRAND ARMY OF THE REP H 0010/0778 (SR0006 SEG 0470/1490)  000000 FT 1 0 01017 2 11 0000+00 INTER-BK RAYMOND P SHAFER HW (SR0079 SEG 1464/1157) MFC BEGIN = F 0010/0000 LENGTH(AH 0778 BK 0000)

004290 FT



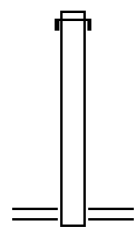
004290 FT SR 285 SH  
 0260/1096 (SR0285 SEG 0400/0456)

003194 FT

003194 FT 1 0 01017 2 01 0025+14  
 NC RAMP RD  
 INTER-BK RAYMOND P SHAFER HW  
 (SR0079 SEG 1405/1184)  
 0260/0000 LENGTH(AH 1096 BK 1431)

INTER-AHD RAYMOND P SHAFER HW  
 0250/1431 (SR0079 SEG 1405/0469)

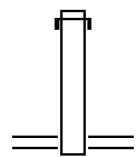
001763 FT



001763 FT 1 0 01017 2 00 0025+14  
 NC RAMP A RD  
 SR 285 SH  
 (SR0285 SEG 0401/0455)  
 0250/0000 LENGTH(AH 1431 BK 0577)

INTER-AHD RAYMOND P SHAFER HW  
 0020/0577 (SR0079 SEG 1404/0685)

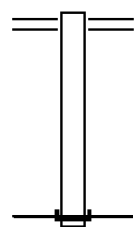
001186 FT



001186 FT 1 0 01017 2 03 0000+00  
 NC RAMP D RD  
 SR 285 SH  
 (SR0285 SEG 0400/1761)  
 0020/0000 LENGTH(AH 0577 BK 1186)

SR 285 SH  
 0010/1186 (SR0285 SEG 0400/1761)

000000 FT



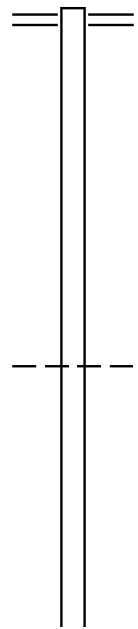
000000 FT 1 0 01017 2 02 0000+00  
 NC RAMP C RD  
 INTER-BK RAYMOND P SHAFER HW  
 (SR0079 SEG 1400/2164)  
 MFC BEGIN = F  
 0010/0000 LENGTH(AH 1186 BK 0000)

EXTRACT DATE: 12/18/2023 ROADWAY MANAGEMENT SYSTEM PAGE NUMBER: 545  
 PRINT DATE: 12/19/2023 SLD COUNTY/SR - ANNUAL PRINT COUNTY: CRAWFORD  
 DIR: B TOTAL LEN: 3.474 MI. DIST: 01-1 SR: 4022  
 LEFT MUN: CUSSEWAGO T RIGHT MUN: CUSSEWAGO T

018344 FT

017742 FT

014129 FT



018344 FT CUSSEWAGO RD  
 0070/0602 (SR0098 SEG 0310/0919)  
 017742 FT 2 0 20036 1 00 0006+57  
 0070/0000 LENGTH(AH 0602 BK 3613)

CUSSEWAGO  
 0060/0027 SPRING T  
 014129 FT 2 0 20036 0 00 0035+59  
 0060/0000 LENGTH(AH 3613 BK 2894)

DIR: B TOTAL LEN: 3.474 MI. DIST: 01-1 SR: 4022  
LEFT MUN: SPRING T RIGHT MUN: SPRING T

011235 FT

011235 FT 2 0 20036 0 00 0065+04  
S 0050/0000 LENGTH(AH 2894 BK 3301)

0040/2347 EAST SPRING RD  
(T466)

007934 FT

007934 FT 2 0 20036 0 00 0096+99  
S 0040/0000 LENGTH(AH 3301 BK 2525)

2 0 20036 0 00 0122+99 005409 FT  
BAYUS RD  
(T460) 0030/0000

005409 FT  
S 0030/0000 LENGTH(AH 2525 BK 2848)

002561 FT

002561 FT 2 0 20036 0 00 0152+05  
NICKEL PLATE RD  
(T458)  
S 0020/0000 LENGTH(AH 2848 BK 2561)

000000 FT

000000 FT 2 0 20036 0 00 0177+32  
NC PONT RD  
INTER-BK WELLSBURG PONT RD  
(SR3017 SEG 0010/0000)  
MFC BEGIN = D  
BK-ERIE (25)  
S 0010/0000 LENGTH(AH 2561 BK 0000)

EXTRACT DATE: 12/18/2023 ROADWAY MANAGEMENT SYSTEM PAGE NUMBER: 543  
PRINT DATE: 12/19/2023 SLD COUNTY/SR - ANNUAL PRINT COUNTY: CRAWFORD

DIR: B TOTAL LEN: 4.241 MI. DIST: 01-1 SR: 4020  
LEFT MUN: SPRING T RIGHT MUN: SPRING T

022395 FT

022395 FT HICKERNELL RD  
0100/2327 (SR4013 SEG 0030/0000)

020068 FT

020068 FT 2 0 20050 0 00 0201+15  
S 0100/0000 LENGTH(AH 2327 BK 1566)

018502 FT

018502 FT 2 0 20050 0 00 0185+49  
S 0090/0000 LENGTH(AH 1566 BK 3483)

015019 FT

015019 FT 2 0 20050 0 00 0150+66  
S 0080/0000 LENGTH(AH 3483 BK 2981)

012038 FT

012038 FT 2 0 20050 0 00 0120+85  
CENTER RD  
(T420)  
S 0070/0000 LENGTH(AH 2981 BK 2171)

009867 FT

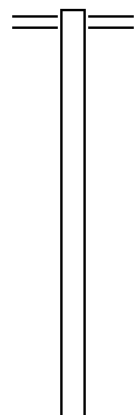
009867 FT 2 0 20050 0 00 0100+18  
S 0060/0000 LENGTH(AH 2171 BK 1628)

DIR: B TOTAL LEN: 4.241 MI. DIST: 01-1 SR: 4020  
 LEFT MUN: SPRING T RIGHT MUN: SPRING T

Stationing	Description	Length	Start	End	Notes
008239 FT		008239 FT	2 0 20050 0 00	0082+72	0050/0000 LENGTH(AH 1628 BK 2792)
005447 FT	HILLTOP RD (T408)	0040/0000	0054+65	005447 FT	0040/0000 LENGTH(AH 2792 BK 1999)
0030/1028	SMITH RD (T801)	0030/1070			SMITH RD (T801)
003448 FT		0030/0000	0034+55	003448 FT	0030/0000 LENGTH(AH 1999 BK 1971) SPRING
001477 FT		0020/1953		001477 FT	0020/1953 CONNEAUTVILLE B
001477 FT		0020/0000	0014+87	001477 FT	0020/0000 LENGTH(AH 1971 BK 1477)
0010/0630	WASHINGTON ST (BORO)	0010/0726			UNKNOWN RD (BORO)
0010/0144	UNKNOWN RD (BORO)				NC THATCHER RD
000000 FT	UNKNOWN AL (BORO)	0010/0144			MAIN ST (BORO)
		000000 FT	0000+00		000000 FT 2 0 20050 0 00 0000+00
					NC CENTER ST
					MAIN ST (SRO018 SEG 0360/0000)
					MFC BEGIN = D
					0010/0000 LENGTH(AH 1477 BK 0000)

EXTRACT DATE: 12/18/2023      ROADWAY MANAGEMENT SYSTEM      PAGE NUMBER: 541  
 PRINT DATE: 12/19/2023      SLD COUNTY/SR - ANNUAL PRINT      COUNTY: CRAWFORD  
 DIR: B      TOTAL LEN: 5.148 MI.      DIST: 01-1      SR: 4018  
 LEFT MUN: CUSSEWAGO T      RIGHT MUN: CUSSEWAGO T

027183 FT  
 026688 FT



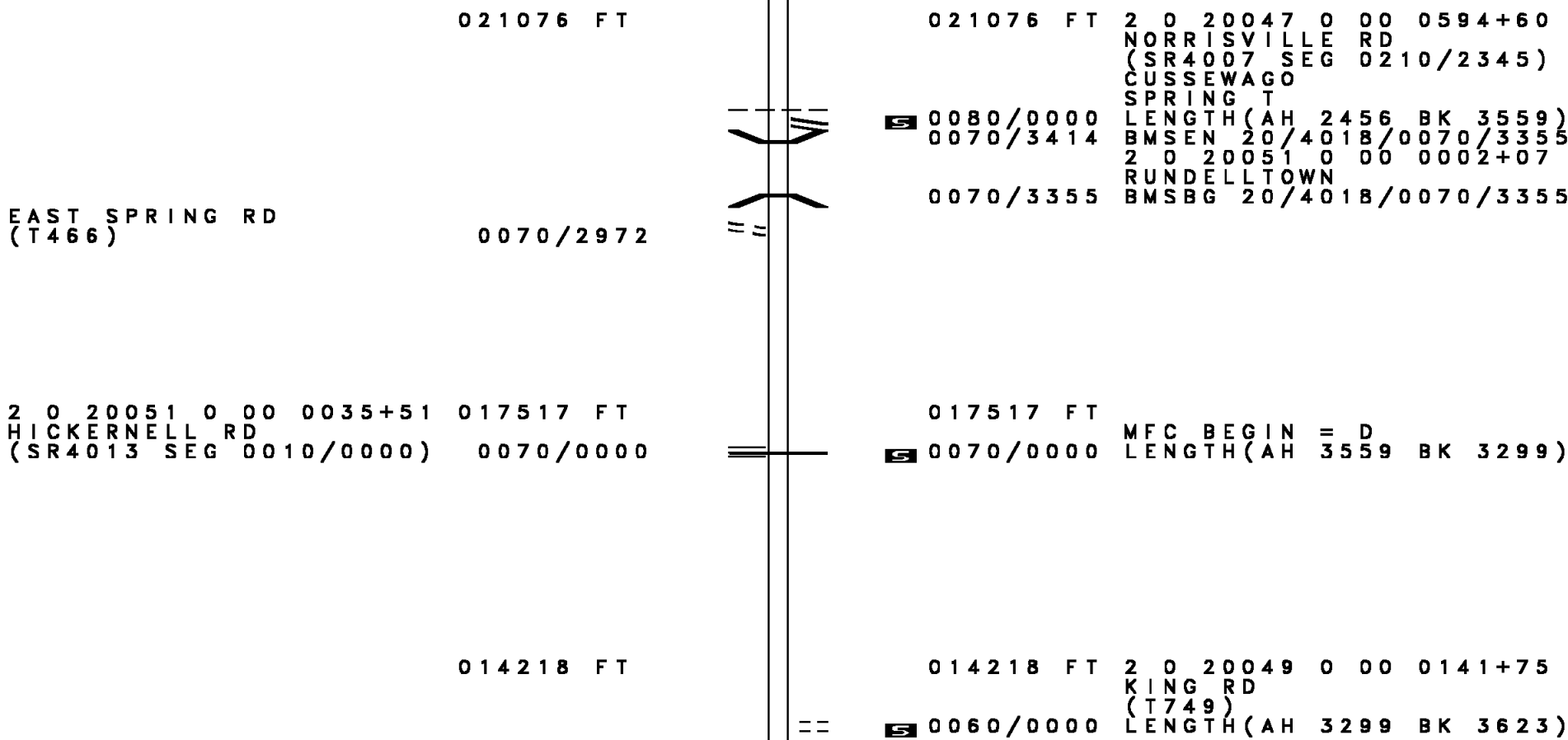
027183 FT RESERVOIR RD  
 0100/0495 (SR0098 SEG 0240/1633)  
 026688 FT 2 0 20047 1 00 0000+00  
 0100/0000 LENGTH(AH 0495 BK 3156)

023532 FT

023532 FT 2 0 20047 0 00 0619+16  
 0090/0000 LENGTH(AH 3156 BK 2456)



DIR: B TOTAL LEN: 5.148 MI. DIST: 01-1 SR: 4018  
 LEFT MUN: CUSSEWAGO T RIGHT MUN: CUSSEWAGO T



DIR: B TOTAL LEN: 5.148 MI. DIST: 01-1 SR: 4018  
 LEFT MUN: SPRING T RIGHT MUN: SPRING T

Stationing	Description	Stationing	Description
010595 FT		010595 FT	2 0 20049 0 00 0105+65 INLET RD (T454)
		0050/0000	LENGTH(AH 3623 BK 3042)
007553 FT		007553 FT	2 0 20049 0 00 0074+72
		0040/0000	LENGTH(AH 3042 BK 2130)
2 0 20049 0 00 0053+28	005423 FT	005423 FT	SPRING
BLUE FALLS RD	0030/0000	0030/0000	SUMMERHILL T LENGTH(AH 2130 BK 1903)
(T747)			
003520 FT		003520 FT	2 0 20049 0 00 0034+67
		0020/0000	LENGTH(AH 1903 BK 3520)
CENTER RD	0010/1200	0010/1200	CENTER RD
(T420)			(T420)
000000 FT		000000 FT	2 0 20049 0 00 0000+00
			NC RUNDELLTOWN RD
			SR 0198 SH
			(SR0198 SEG 0200/0000)
			MFC BEGIN = E
		0010/0000	LENGTH(AH 3520 BK 0000)



EXTRACT DATE: 12/18/2023      ROADWAY MANAGEMENT SYSTEM      PAGE NUMBER: 537  
 PRINT DATE: 12/19/2023      SLD COUNTY/SR - ANNUAL PRINT      COUNTY: CRAWFORD  
 DIR: B      TOTAL LEN: 2.711 MI.      DIST: 01-1      SR: 4014  
 LEFT MUN: HAYFIELD T      RIGHT MUN: HAYFIELD T

RIDGE DR  
(T482)

014314 FT

014314 FT CUSSEWAGO RD  
0110/2480 (SR0098 SEG 0080/0962)

011834 FT

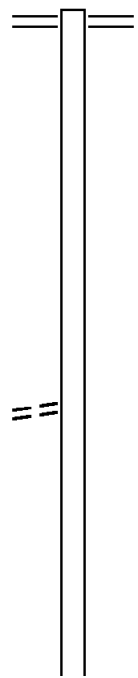
011834 FT 2 0 20148 0 00 0260+22  
S 0110/0000 LENGTH(AH 2480 BK 1725)

010109 FT  
0100/0000

010109 FT 2 0 20148 0 00 0242+71  
NC RIDGE RD  
S 0100/0000 LENGTH(AH 1725 BK 3370)

006739 FT

006739 FT 2 0 20148 0 00 0209+84



DIR: B TOTAL LEN: 2.711 MI. DIST: 01-1 SR: 4014  
 LEFT MUN: HAYFIELD T RIGHT MUN: HAYFIELD T

WILLIAMS RD  
 (T464)

004052 FT

0070/3091

000861 FT

000000 FT

000000 FT

000000 FT

000000 FT

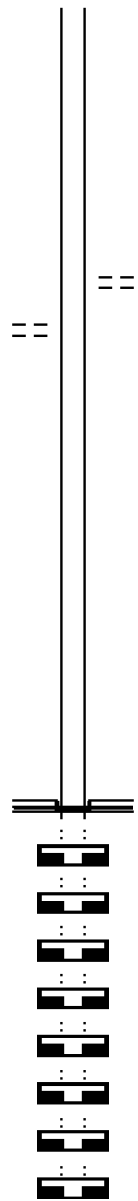
000000 FT

000000 FT

000000 FT

000000 FT

000000 FT



0090/0000 LENGTH(AH 3370 BK 2687)

004052 FT 2 0 20148 0 00 0182+15  
 WILLIAMS RD  
 (T464)

0080/0000 LENGTH(AH 2687 BK 3191)

000861 FT 2 0 20148 0 00 0150+09  
 0070/0000 LENGTH(AH 3191 BK 0861)  
 000000 FT 2 0 20148 0 00 0141+50  
 NC CL ANCY RD  
 NORRISVILLE RD  
 (SR4007 SEG 0100/2146)

INTER-BK AGNEW RD  
 (T609)  
 MFC BEGIN = E

0060/0000 LENGTH(AH 0861 BK 0680)

000000 FT LENGTH(AH 0680 BK 3366)

7060/0000 LENGTH(AH 3366 BK 2524)

000000 FT LENGTH(AH 2524 BK 2202)

7040/0000 LENGTH(AH 2202 BK 0028)

000000 FT LENGTH(AH 0028 BK 0233)

7034/0000 LENGTH(AH 0233 BK 3301)

000000 FT LENGTH(AH 3301 BK 1749)

7032/0000 LENGTH(AH 1749 BK 0000)

000000 FT

7020/0000

000000 FT

7010/0000

000000 FT

LENGTH(AH 1749 BK 0000)

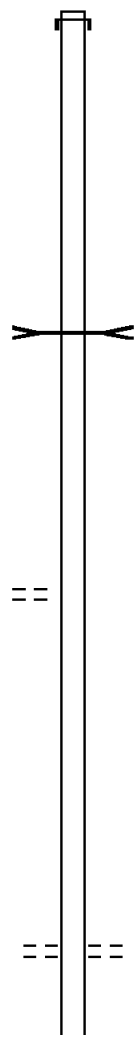
EXTRACT DATE: 12/18/2023 ROADWAY MANAGEMENT SYSTEM PAGE NUMBER: 535  
 PRINT DATE: 12/19/2023 SLD COUNTY/SR - ANNUAL PRINT COUNTY: CRAWFORD  
 DIR: B TOTAL LEN: 6.460 MI. DIST: 01-1 SR: 4013  
 LEFT MUN: SPRING T RIGHT MUN: SPRING T

034107 FT

034107 FT AH-ERIE (25)  
 INTER-AHD WEST RD  
 0130/2987 (SR3029 SEG 0010/0000)

031120 FT

031120 FT 2 0 20051 0 00 0345+75  
 TEMPLE CREEK  
 STRUCTURE LENGTH 12 FT  
 BMSID 20/4013/0130/0000  
 0130/0000 LENGTH(AH 2987 BK 2734)



2 0 20051 0 00 0319+57 028386 FT  
 MILLGROVE RD  
 (T889) 0120/0000

028386 FT  
 0120/0000 LENGTH(AH 2734 BK 1924)

026462 FT

026462 FT 2 0 20051 0 00 0300+04  
 0110/0000 LENGTH(AH 1924 BK 3048)

023414 FT

0100/0897 KIEFER RD (T869)  
 023414 FT 2 0 20051 0 00 0269+88  
 0100/0000 LENGTH(AH 3048 BK 2818)

DIR: B TOTAL LEN: 6.460 MI. DIST: 01-1 SR: 4013  
 LEFT MUN: SPRING T RIGHT MUN: SPRING T

020596 FT

== ==

020596 FT 2 0 20051 0 00 0241+70  
 SHADELAND RD

0090/0000 LENGTH(AH 2818 BK 2193)

018403 FT

018403 FT 2 0 20051 0 00 0219+77  
 0080/0000 LENGTH(AH 2193 BK 2038)

016365 FT

016365 FT 2 0 20051 0 00 0199+39  
 0070/0000 LENGTH(AH 2038 BK 3073)

013292 FT

⌞  
 ⌞  
 == ==

0060/0064 BMS EN 20/4013/0060/0000  
 013292 FT 2 0 20051 0 00 0168+83  
 CARR RUN

0060/0000 BMSBG 20/4013/0060/0000  
 LENGTH(AH 3073 BK 1876)  
 SPRINGBORO RD  
 0050/1696 (SR4010 SEG 0200/2291)

011416 FT

011416 FT 2 0 20051 0 00 0149+89  
 0050/0000 LENGTH(AH 1876 BK 2005)

DIR: B TOTAL LEN: 6.460 MI. DIST: 01-1 SR: 4013  
 LEFT MUN: SPRING T RIGHT MUN: SPRING T

2 0 20051 0 00 0129+90 009411 FT  
 TOWER RD  
 (T803) 0040/0000

009411 FT TOWER RD  
 (T803)  
 0040/0000 LENGTH(AH 2005 BK 2254)

2 0 20051 0 00 0107+34 007157 FT  
 THATCHER RD  
 (SR4020 SEG 0100/2327) 0030/0000

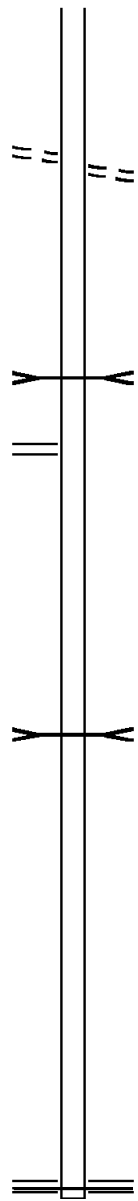
0030/0107 CARR RUN TR.  
 007157 FT STRUCTURE LENGTH 15 FT  
 BMSID 20/4013/0030/0107  
 0030/0000 LENGTH(AH 2254 BK 3702)

003455 FT

0020/0676 CARR RUN TR.  
 STRUCTURE LENGTH 13 FT  
 BMSID 20/4013/0020/0676  
 003455 FT 2 0 20051 0 00 0070+16  
 0020/0000 LENGTH(AH 3702 BK 3455)

000000 FT

000000 FT 2 0 20051 0 00 0035+51  
 NC HICKERNELL RD  
 RUNDELLTOWN RD  
 (SR4018 SEG 0070/0000)  
 MFC BEGIN = D  
 0010/0000 LENGTH(AH 3455 BK 0000)

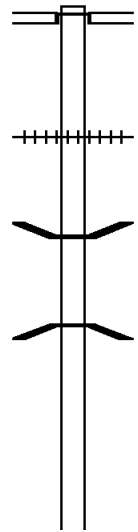




EXTRACT DATE: 12/18/2023      ROADWAY MANAGEMENT SYSTEM      PAGE NUMBER: 532  
 PRINT DATE: 12/19/2023      SLD COUNTY/SR - ANNUAL PRINT      COUNTY: CRAWFORD  
 DIR: B      TOTAL LEN: 7.392 MI.      DIST: 01-1      SR: 4012  
 LEFT MUN: SPRING T      RIGHT MUN: SPRING T

039029 FT

039029 FT  
 INTER-AHD SHADELAND RD  
 (T839)  
 0140/3101 (SR0018 SEG 0480/0000)  
 SPRINGBORO RD



0140/1468 (AAR 051894E)#TRKS 01

035928 FT

0140/0103 BMS EN 20/4012/0140/0000  
 035928 FT 2 0 20142 0 00 0359+55  
 CONNEAUT CR.  
 BMSBG 20/4012/0140/0000  
 5 0140/0000 LENGTH(AH 3101 BK 2428)

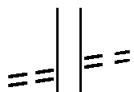
033500 FT

033500 FT 2 0 20142 0 00 0335+25

DIR: B TOTAL LEN: 7.392 MI. DIST: 01-1 SR: 4012  
 LEFT MUN: SPRING T RIGHT MUN: SPRING T

SPRING RD  
(T368)

0130/0000



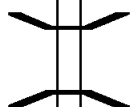
SPRING RD  
(T368)  
 0130/0000 LENGTH(AH 2428 BK 2977)

030523 FT




030523 FT 2 0 20142 0 00 0305+50  
 TOWNLINE RD  
(T348)  
 SPRING  
 BEAVER T  
 0120/0000 LENGTH(AH 2977 BK 3072)

027451 FT



027451 FT 2 0 20142 0 00 0274+79  
 0110/0000 LENGTH(AH 3072 BK 2454)

024997 FT

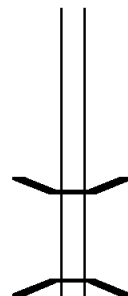
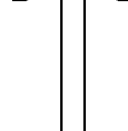
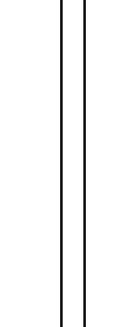
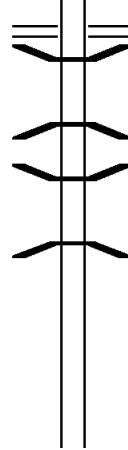


0100/0915 BMS EN 20/4012/0100/0882  
 2 0 20142 0 00 0259+08  
 STONE RUN  
 0100/0882 BMSBG 20/4012/0100/0882  
 024997 FT 2 0 20142 0 00 0250+19  
 PALMER RD  
(T300)  
 0100/0000 LENGTH(AH 2454 BK 2530)

022467 FT

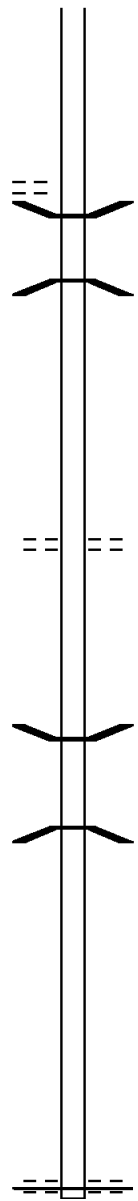
022467 FT 2 0 20142 0 00 0224+89  
 0090/0000 LENGTH(AH 2530 BK 2698)

DIR: B TOTAL LEN: 7.392 MI. DIST: 01-1 SR: 4012  
 LEFT MUN: BEAVER T RIGHT MUN: BEAVER T

019769 FT		0080/0021 BMS EN 20/4012/0080/0000 019769 FT 2 0 20142 0 00 0197+96 MUDD RUN BMSBG 20/4012/0080/0000 0080/0000 LENGTH(AH 2698 BK 2318)
017451 FT		017451 FT 2 0 20142 0 00 0174+72 0070/0000 LENGTH(AH 2318 BK 3290)
014161 FT		014161 FT 2 0 20142 0 00 0141+82 BEAVER RD (SR4001 SEG 0170/0000) 0060/0000 LENGTH(AH 3290 BK 3594) 0050/3365 BMS EN 20/4012/0050/3334 0 0 00000 0 00 0000+00 E. BR. CONNT. 0050/3336 BMSBG 20/4012/0050/3334
010567 FT		0050/2512 BMS EN 20/4012/0050/2498 2 0 20142 0 00 0130+88 CONNEAUT CK. 0050/2498 BMSBG 20/4012/0050/2498 010567 FT 2 0 20142 0 00 0105+76

DIR: B TOTAL LEN: 7.392 MI. DIST: 01-1 SR: 4012  
 LEFT MUN: BEAVER T RIGHT MUN: BEAVER T

2 0 20142 0 00 0089+15 008906 FT  
 HAYFORD RD  
 (T320) 0040/0000



0050/0000 LENGTH(AH 3594 BK 1661)

008906 FT

0040/0000 LENGTH(AH 1661 BK 2964)  
 0030/2535 BMSSEN 20/4012/0030/2505  
 2 0 20142 0 00 0084+58  
 MID.BR.CONN.  
 0030/2505 BMSBG 20/4012/0030/2505

005942 FT

005942 FT 2 0 20142 0 00 0059+45  
 REEDS CORNERS RD  
 (T308)  
 0030/0000 LENGTH(AH 2964 BK 2715)

003227 FT

0020/0025 BMSSEN 20/4012/0020/0000  
 003227 FT 2 0 20142 0 00 0032+27  
 N.BR.CONNT.  
 BMSBG 20/4012/0020/0000  
 0020/0000 LENGTH(AH 2715 BK 3227)

000000 FT

000000 FT 2 0 20142 0 00 0000+00  
 NC SHADELAND RD  
 STATE LINE RD  
 (T306)  
 MFC BEGIN = E  
 0010/0000 LENGTH(AH 3227 BK 0000)

EXTRACT DATE: 12/18/2023 ROADWAY MANAGEMENT SYSTEM PAGE NUMBER: 528  
PRINT DATE: 12/19/2023 SLD COUNTY/SR - ANNUAL PRINT COUNTY: CRAWFORD

DIR: B TOTAL LEN: 10.645 MI. DIST: 01-1 SR: 4011  
LEFT MUN: CUSSEWAGO T RIGHT MUN: CUSSEWAGO T

056207 FT

056207 FT AH-ERIE (25)  
INTER-AHD CROSSINGVILLE RD  
0220/3409 (SR3012 SEG 0040/3892)

052798 FT

052798 FT 2 0 20108 0 01 0057+65  
GAME RD  
(TB93)  
0220/0000 LENGTH(AH 3409 BK 3232)

049566 FT

049566 FT 2 0 20108 0 01 0025+58  
0210/0000 LENGTH(AH 3232 BK 2517)

047049 FT

0200/0786 BMS EN 20/4011/0200/0700  
2 0 20108 0 00 0007+06  
CUSSEWAGO CK  
0200/0700 BMSBG 20/4011/0200/0700  
047049 FT 2 0 20108 0 00 0000+00  
NC CR CROSSINGVILLE RD  
CUSSEWAGO RD  
(SR0098 SEG 0320/0000)  
0200/0000 LENGTH(AH 2517 BK 2883)

DIR: B TOTAL LEN: 10.645 MI. DIST: 01-1 SR: 4011  
 LEFT MUN: CUSSEWAGO T RIGHT MUN: CUSSEWAGO T

044166 FT 044166 FT 2 0 20124 0 00 0205+82  
 HECKER RD  
 (TB71)  
 0190/0000 LENGTH(AH 2883 BK 2006)

042160 FT 042160 FT 2 0 20124 0 00 0186+04  
 0180/0000 LENGTH(AH 2006 BK 1861)

040299 FT 040299 FT 2 0 20124 0 00 0167+19  
 FOREST RD  
 (TB43)  
 0170/0000 LENGTH(AH 1861 BK 3138)

037161 FT 037161 FT 2 0 20124 0 00 0135+73  
 0160/0000 LENGTH(AH 3138 BK 2956)

SKELLEY RUN  
 STRUCTURE LENGTH 13 FT  
 0150/2342 BMSID 20/4011/0150/2342  
 0150/2157 BMSEN 20/4011/0150/2122  
 2 0 20124 0 00 0127+43  
 TR. CUSSEWAGO CREEK  
 0150/2122 BMSBG 20/4011/0150/2122  
 CENTER RD  
 (TB41)  
 0150/1744

CENTER RD  
 (TB41)

034205 FT 034205 FT 2 0 20124 0 00 0106+25  
 0150/0000 LENGTH(AH 2956 BK 2001)

DIR: B TOTAL LEN: 10.645 MI. DIST: 01-1 SR: 4011  
 LEFT MUN: CUSSEWAGO T RIGHT MUN: CUSSEWAGO T

032204 FT

032204 FT 2 0 20124 0 00 0086+24  
 0140/0000 LENGTH(AH 2001 BK 2577)

029627 FT

029627 FT 2 0 20124 0 00 0060+57  
 CUSSEWAGO TR  
 STRUCTURE LENGTH 11 FT  
 BMSID 20/4011/0130/0000  
 0130/0000 LENGTH(AH 2577 BK 2218)

BEAVER RD  
 (T805)

0120/0756

==

027409 FT

027409 FT 2 0 20124 0 00 0037+63  
 TERRILL RD  
 (T807)  
 0120/0000 LENGTH(AH 2218 BK 3748)

2 0 20124 0 00 0000+00 023661 FT  
 WEST RD  
 (SR4010 SEG 0284/3072) 0110/0000

==

023661 FT  
 0110/0000 LENGTH(AH 3748 BK 0881)

022780 FT  
 MOSIERTOWN RD  
 (SR4009 SEG 0190/1374) 0100/0000

==

022780 FT 2 0 20055 0 00 0228+19  
 NC MOSIERTOWN RD  
 0100/0000 LENGTH(AH 0881 BK 2786)

DIR: B TOTAL LEN: 10.645 MI. DIST: 01-1 SR: 4011  
 LEFT MUN: CUSSEWAGO T RIGHT MUN: CUSSEWAGO T

	019994 FT			019994 FT	2 0 20055 0 00 0199+76
				0090/0000	LENGTH(AH 2786 BK 1429)
				0080/0708	OP ID SR 0079 SB 20/0079/1575/0000
				0080/0489	OP ID SR 0079 NB 20/0079/1574/0000
2 0 20055 0 00 0185+70	018565 FT			018565 FT	
ACKER RD				0080/0000	LENGTH(AH 1429 BK 2617)
(T520)					
	015948 FT			015948 FT	2 0 20055 0 00 0159+63
				0070/0000	GOSPEL HILL RD (SR1015 SEG 0010/0000) LENGTH(AH 2617 BK 2639)
	013309 FT			013309 FT	2 0 20055 0 00 0133+84
				0060/0000	LENGTH(AH 2639 BK 1372)
	011937 FT			011937 FT	2 0 20055 0 00 0119+69
				0050/0000	CUSSEWAGO HAYFIELD T LENGTH(AH 1372 BK 2870)
	0040/0687			0040/0477	FRY RD (T540)
NORTH MEAD RD				009067 FT	2 0 20055 0 00 0090+50
(T538)					

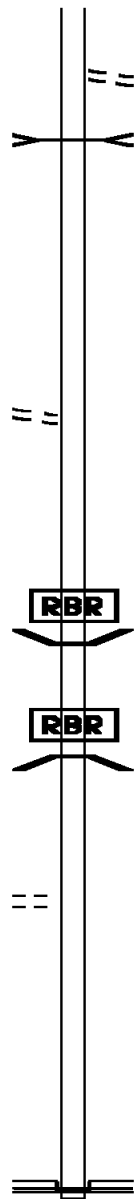


DIR: B TOTAL LEN: 10.645 MI. DIST: 01-1 SR: 4011  
 LEFT MUN: HAYFIELD T RIGHT MUN: HAYFIELD T

2 0 20055 0 00 0056+55 005651 FT  
 HUTCHINSON RD  
 (T731) 0030/0000

MAPLE LN  
 (T402) 0010/1547

000000 FT



0040/0000 BROADFORD RD  
 (T735)  
 LENGTH(AH 2870 BK 3416)  
 PETERS RUN  
 STRUCTURE LENGTH 11 FT  
 0030/3292 BMSID 20/4011/0030/3319

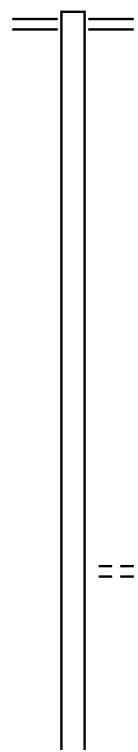
005651 FT  
 0030/0000 LENGTH(AH 3416 BK 2496)

0020/0027 BMSEN 20/4011/0020/0000  
 003155 FT 2 0 20055 0 00 0031+56  
 P3  
 BROOKHAUSER CREEK  
 0020/0000 BMSBG 20/4011/0020/0000  
 LENGTH(AH 2496 BK 3155)

000000 FT 2 0 20055 0 00 0000+00  
 NC GRANGE CENTER RD  
 BROOKHAUSER RD  
 (SRO198 SEG 0424/0000)  
 INTER-BK GRANGE CENTER RD  
 (T560)  
 MFC BEGIN = D  
 0010/0000 LENGTH(AH 3155 BK 0000)

EXTRACT DATE: 12/18/2023 ROADWAY MANAGEMENT SYSTEM PAGE NUMBER: 523  
 PRINT DATE: 12/19/2023 SLD COUNTY/SR - ANNUAL PRINT COUNTY: CRAWFORD  
 DIR: B TOTAL LEN: 13.946 MI. DIST: 01-1 SR: 4010  
 LEFT MUN: CUSSEWAGO T RIGHT MUN: CUSSEWAGO T

073637 FT



073637 FT MOSIERTOWN RD  
 0284/3072 (SR4011 SEG 0110/0000)

070565 FT

070565 FT 2 0 20055 0 00 0266+62  
 0284/0000 LENGTH(AH 3072 BK 2958)

067607 FT

==

067607 FT 2 0 20055 0 00 0296+85  
 MAPLE RD  
 (T492)  
 0280/0000 LENGTH(AH 2958 BK 3320)

DIR: B TOTAL LEN: 13.946 MI. DIST: 01-1 SR: 4010  
 LEFT MUN: CUSSEWAGO T RIGHT MUN: CUSSEWAGO T

2 0 20055 0 00 0330+15 064287 FT  
 LAKE RD  
 (T496) 0270/0000

064287 FT  
 0270/0000 LENGTH(AH 3320 BK 2746)  
 0260/2507 BMSSEN 20/4010/0260/2409  
 2 0 20055 0 00 0333+24  
 CUSSEWAGO CK  
 0260/2409 BMSBG 20/4010/0260/2409

061541 FT

061541 FT 2 0 20055 0 00 0357+68  
 RESERVOIR RD  
 (SR0098 SEG 0250/0000)  
 NC WEST RD  
 INTER-BK RESERVOIR RD  
 (SR0098 SEG 0250/0000)  
 MFC BEGIN = D

061541 FT

RESERVOIR RD  
 (SR0098 SEG 0250/1103) 0250/2594

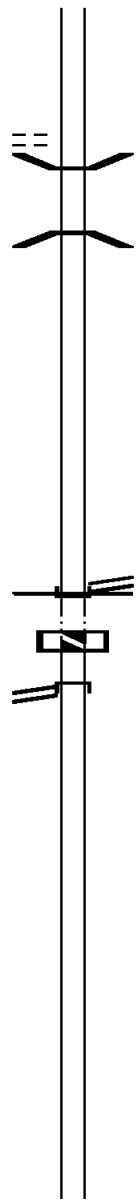
0260/0000 LTH AH 002746 BK 000100  
 061541 FT  
 7254/0000 LTH AH 000100 BK 002594  
 INTER-AHD RESERVOIR RD  
 0250/2594 (SR0098 SEG 0250/1103)

058947 FT

058947 FT 2 0 20052 0 00 0119+63  
 0250/0000 LENGTH(AH 2594 BK 1319)

057628 FT

057628 FT 2 0 20052 0 00 0106+53  
 0240/0000 LENGTH(AH 1319 BK 3517)





DIR: B TOTAL LEN: 13.946 MI. DIST: 01-1 SR: 4010  
 LEFT MUN: SPRING T RIGHT MUN: SPRING T

042019 FT

042019 FT 1 1 00064 0 00 0150+15  
 0190/0000 LENGTH(AH 2366 BK 2066)

039953 FT

039953 FT 1 1 00064 0 00 0129+57  
 0180/0000 LENGTH(AH 2066 BK 1257)

038696 FT

038696 FT 1 1 00064 0 00 0116+68  
 CENTER RD  
 (T420)  
 0170/0000 LENGTH(AH 1257 BK 3683)

035013 FT

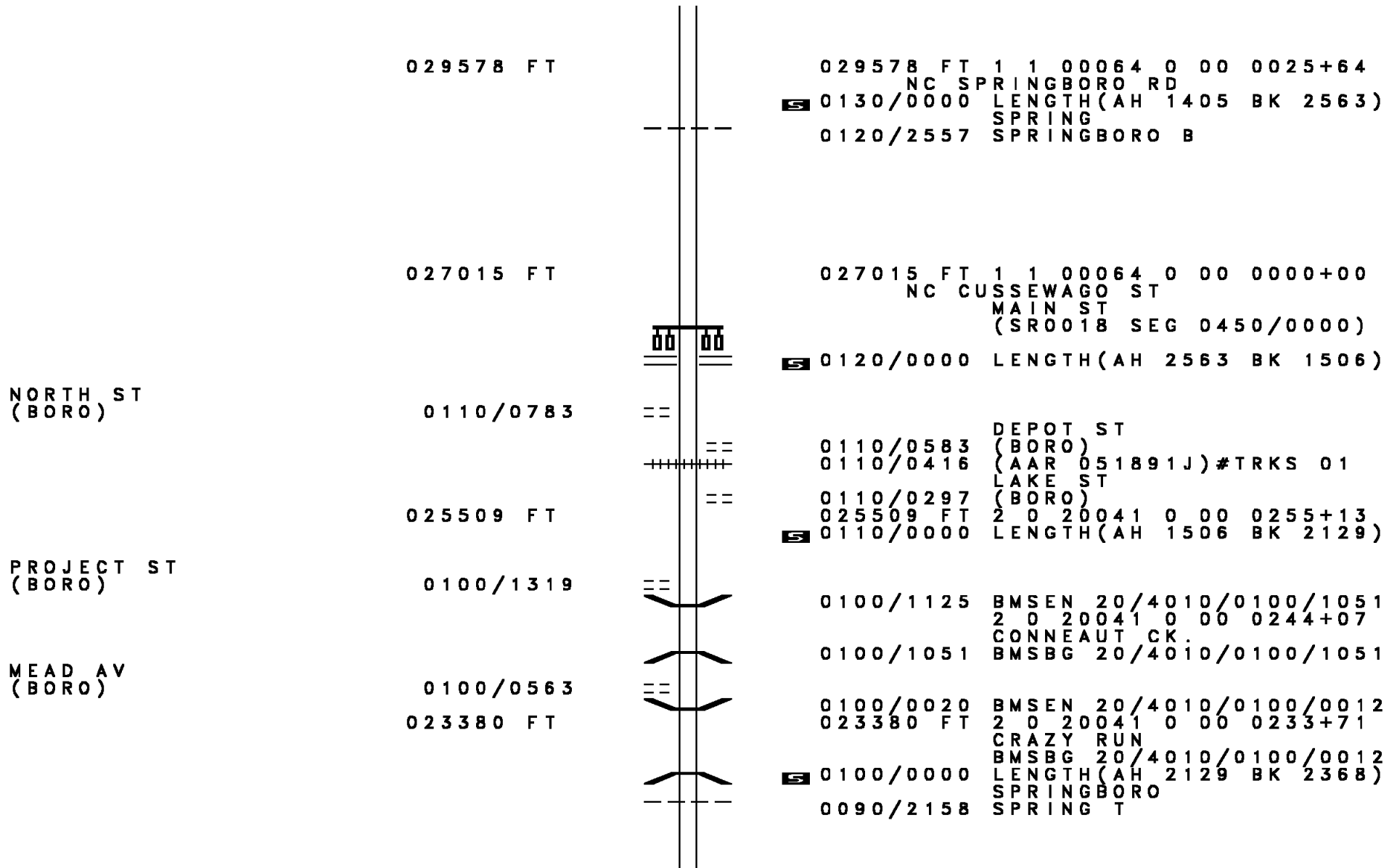
035013 FT 1 1 00064 0 00 0079+99  
 0160/0000 LENGTH(AH 3683 BK 1994)

033019 FT

033019 FT 1 1 00064 0 00 0060+05  
 HILLTOP RD  
 (T408)  
 0150/0000 LENGTH(AH 1994 BK 2036)

030983 FT

030983 FT 1 1 00064 0 00 0039+69  
 0140/0000 LENGTH(AH 2036 BK 1405)



DIR: B TOTAL LEN: 13.946 MI. DIST: 01-1 SR: 4010  
 LEFT MUN: SPRINGBORO B RIGHT MUN: SPRINGBORO B

Stationing	Distance (FT)	Notes
2 0 20041 0 00 0210+08	021012 FT	SPRING RD (T368)
	0090/0000	GREENE RD (T366)
		021012 FT
		0090/0000 LENGTH(AH 2368 BK 2930)
	018082 FT	
		018082 FT 2 0 20041 0 00 0180+80
		0080/0000 LENGTH(AH 2930 BK 1738)
	016344 FT	
		016344 FT 2 0 20041 0 00 0163+42
		TOWNLINE RD (T348)
		SPRING BEAVER T
		0070/0000 LENGTH(AH 1738 BK 2926)
	013418 FT	
		0060/0017 BMS EN 20/4010/0060/0000
		013418 FT 2 0 20041 0 00 0134+41
		BR OF STONE RUN
		0060/0000 BMSBG 20/4010/0060/0000
		LENGTH(AH 2926 BK 2585)
	010833 FT	
		STONE RUN STRUCTURE LENGTH 5 FT
		0050/0081 BMSID 20/4010/0050/0081
		010833 FT 2 0 20041 0 00 0108+29

DIR: B TOTAL LEN: 13.946 MI. DIST: 01-1 SR: 4010  
 LEFT MUN: BEAVER T RIGHT MUN: BEAVER T

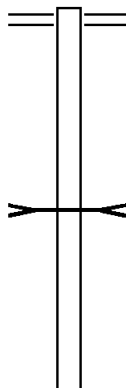
	==	==	5	0050/0000	PALMER RD (T300) LENGTH(AH 2585 BK 1561)
009272 FT			5	0040/0000	009272 FT 2 0 20041 0 00 0089+68 LENGTH(AH 1561 BK 2298)
				0030/0959	STONE RUN STRUCTURE LENGTH 15 FT BMSID 20/4010/0030/0959
006974 FT			5	0030/0000	006974 FT 2 0 20041 0 00 0070+47 LENGTH(AH 2298 BK 3374)
				0020/0000	003600 FT 2 0 20041 0 00 0035+64 LENGTH(AH 3374 BK 3600)
				0010/0851	BMS EN 20/4010/0010/0829 2 0 20041 0 00 0008+32 CONNEAUT CK.
				0010/0829	BMSBG 20/4010/0010/0829
000000 FT			5	0010/0000	000000 FT 2 0 20041 0 00 0000+00 NC BEAVER ST BEAVER RD (SR4001 SEG 0150/1762) MFC BEGIN = E LENGTH(AH 3600 BK 0000)



EXTRACT DATE: 12/18/2023 ROADWAY MANAGEMENT SYSTEM PAGE NUMBER: 516  
 PRINT DATE: 12/19/2023 SLD COUNTY/SR - ANNUAL PRINT COUNTY: CRAWFORD  
 DIR: B TOTAL LEN: 9.092 MI. DIST: 01-1 SR: 4009  
 LEFT MUN: CUSSEWAGO T RIGHT MUN: CUSSEWAGO T

MOSIERTOWN RD 048005 FT  
 (SR4011 SEG 0100/0000) 0190/1374

046631 FT



048005 FT GRANGE CENTER RD  
 0190/1374 (SR4011 SEG 0100/0000)

046631 FT 2 0 20053 0 03 0547+47  
 STEBINS RUN  
 STRUCTURE LENGTH 13 FT  
 BMSID 20/4009/0190/0000  
 5 0190/0000 LENGTH(AH 1374 BK 3962)

DIR: B TOTAL LEN: 9.092 MI. DIST: 01-1 SR: 4009  
 LEFT MUN: CUSSEWAGO T RIGHT MUN: CUSSEWAGO T

CREEK RD  
(T751)

0180/1245

042669 FT

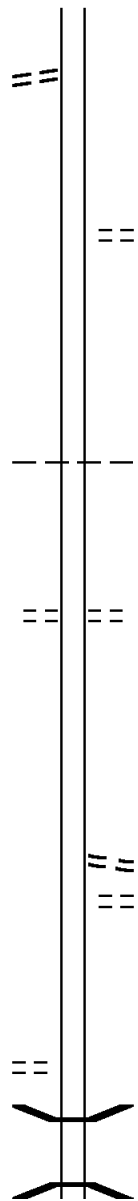
040541 FT

036728 FT

BATTLES RD  
(T997)

0150/0628

033814 FT



042669 FT 2 0 20053 0 03 0508+40  
 OAK RD  
 (T753)  
 0180/0000 LENGTH(AH 3962 BK 2128)

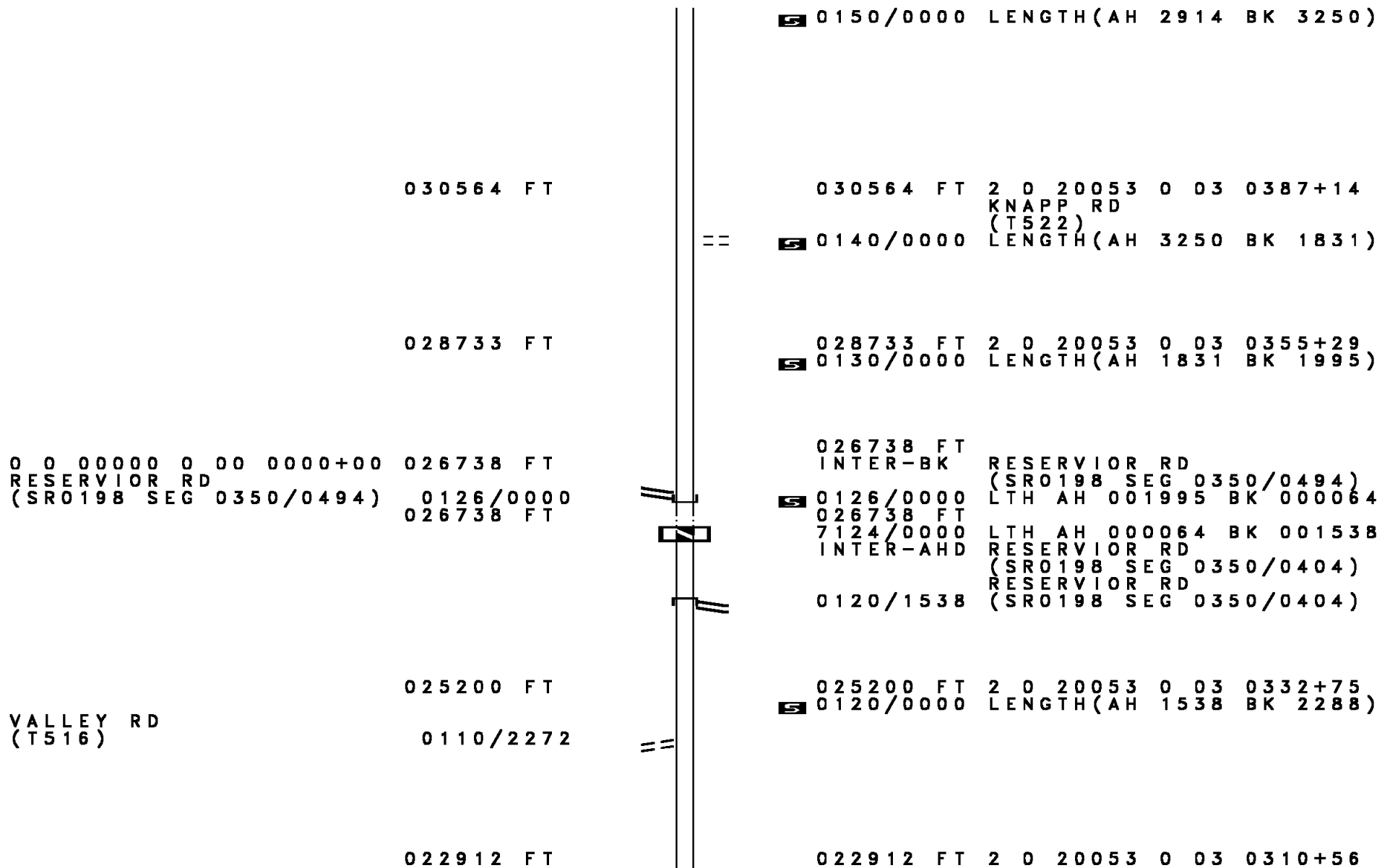
040541 FT 2 0 20053 0 03 0486+71  
 CUSSEWAGO  
 HAYFIELD T  
 0170/0000 LENGTH(AH 2128 BK 3813)

0160/2140 MAPLE DR  
 (T733)

036728 FT 2 0 20053 0 03 0449+25  
 BISH RD  
 (T737)  
 0160/0000 LENGTH(AH 3813 BK 2914)  
 LC FOR BISH RD  
 0150/2679 (CONN)

0150/0018 BMS EN 20/4009/0150/0000  
 033814 FT 2 0 20053 0 03 0419+76  
 OVER HUBERT RUN  
 BMSBG 20/4009/0150/0000

DIR: B TOTAL LEN: 9.092 MI. DIST: 01-1 SR: 4009  
 LEFT MUN: HAYFIELD T RIGHT MUN: HAYFIELD T



5 0150/0000 LENGTH(AH 2914 BK 3250)

030564 FT

030564 FT 2 0 20053 0 03 0387+14  
 KNAPP RD  
 (T522)

5 0140/0000 LENGTH(AH 3250 BK 1831)

028733 FT

028733 FT 2 0 20053 0 03 0355+29  
 5 0130/0000 LENGTH(AH 1831 BK 1995)

0 0 00000 0 00 0000+00 026738 FT  
 RESERVIOR RD  
 (SR0198 SEG 0350/0494) 0126/0000  
 026738 FT

026738 FT  
 INTER-BK RESERVIOR RD  
 (SR0198 SEG 0350/0494)  
 5 0126/0000 LTH AH 001995 BK 000064

026738 FT  
 7124/0000 LTH AH 000064 BK 001538  
 INTER-AHD RESERVIOR RD  
 (SR0198 SEG 0350/0404)  
 RESERVIOR RD  
 (SR0198 SEG 0350/0404)

0120/1538

VALLEY RD  
 (T516)

025200 FT

025200 FT 2 0 20053 0 03 0332+75  
 5 0120/0000 LENGTH(AH 1538 BK 2288)

0110/2272

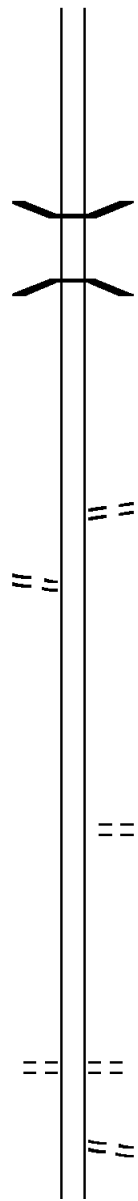
022912 FT

022912 FT 2 0 20053 0 03 0310+56

DIR: B TOTAL LEN: 9.092 MI. DIST: 01-1 SR: 4009  
 LEFT MUN: HAYFIELD T RIGHT MUN: HAYFIELD T

SHAW RD  
(T649)

020859 FT



0110/0000 LENGTH(AH 2288 BK 2053)

020859 FT 2 0 20053 0 02 0288+74  
 0100/0000 LENGTH(AH 2053 BK 3306)  
 0090/2771 BMSEN 20/4009/0090/2363  
 2 0 20053 0 02 0279+30  
 SR 0079 N/S  
 0090/2363 BMSBG 20/4009/0090/2363

017553 FT

017553 FT 2 0 20053 0 02 0256+90  
 TOWNHOUSE RD  
 (T520)  
 0090/0000 LENGTH(AH 3306 BK 2962)

0080/2218

014591 FT 2 0 20053 0 02 0227+43  
 BLACK RD  
 (T651)  
 0080/0000 LENGTH(AH 2962 BK 2310)

014591 FT

012281 FT

012281 FT 2 0 20053 0 02 0204+25  
 MATT RD  
 (T611)  
 0070/0000 LENGTH(AH 2310 BK 3407)  
 MARSHALL RD  
 (T609)

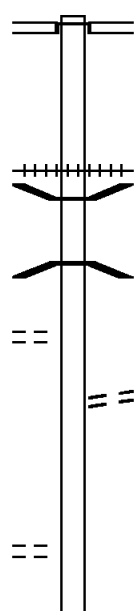
DIR: B TOTAL LEN: 9.092 MI. DIST: 01-1 SR: 4009  
 LEFT MUN: HAYFIELD T RIGHT MUN: HAYFIELD T

Stationing	Distance (FT)	Segment	Length (FT)	Start Station	End Station	Notes
	008874		0060	0000	0171+02	2 0 20053 0 02 0171+02 LENGTH(AH 3407 BK 1649)
	007225		0050	0000	0153+75	2 0 20053 0 02 0153+75 LENGTH(AH 1649 BK 1348)
ROUND TOP RD (T607)	0040/1199	==				
	005877		0040	0000	0140+36	2 0 20053 0 02 0140+36 HAYFIELD VERNON T LENGTH(AH 1348 BK 3075)
	002802		0030	0182	0110+11	INDUSTRIAL DR (PRDR) 2 0 20053 0 01 0110+11 LENGTH(AH 3075 BK 1625)
WOODLANDS DR (T524)	0020/0490 001177	==				
	001177		0020	0000	0093+86	2 0 20053 0 01 0093+86 DUNHAM RD (SR2039 SEG 0030/1141) LENGTH(AH 1625 BK 1177)
	000000		0010	0000	0000+00	2 0 20053 1 00 0000+00 NC MO SIERTOWN RD ROGERS FERRY RD (SR2034 SEG 0070/3244) MFC BEGIN = D LENGTH(AH 1177 BK 0000)

EXTRACT DATE: 12/18/2023 ROADWAY MANAGEMENT SYSTEM PAGE NUMBER: 511  
 PRINT DATE: 12/19/2023 SLD COUNTY/SR - ANNUAL PRINT COUNTY: CRAWFORD  
 DIR: B TOTAL LEN: 5.172 MI. DIST: 01-1 SR: 4008  
 LEFT MUN: SPRING T RIGHT MUN: SPRING T

027310 FT

027310 FT  
 INTER-AHD SMITH RD  
 (T801)  
 0100/2924 SPRINGBORO RD  
 (SR0018 SEG 0400/0000)



2 0 20122 0 00 0244+01 024386 FT  
 SOUTH CREEK RD  
 (T386) 0100/0000

0100/0940 (AAR 051887U)#TRKS 01  
 0100/0503 BMSSEN 20/4008/0100/0388  
 2 0 20122 0 00 0246+94  
 CONNEAUT CK.  
 0100/0388 BMSBG 20/4008/0100/0388  
 024386 FT

2 0 20122 0 00 0223+93 022377 FT  
 GREENE RD  
 (T366) 0090/0000

5 0100/0000 LENGTH(AH 2924 BK 2009)  
 0090/1222 GUNTOWN RD  
 (T384)  
 022377 FT  
 5 0090/0000 LENGTH(AH 2009 BK 2604)

EXTRACT DATE: 12/18/2023 ROADWAY MANAGEMENT SYSTEM PAGE NUMBER: 510  
PRINT DATE: 12/19/2023 SLD COUNTY/SR - ANNUAL PRINT COUNTY: CRAWFORD

DIR: B TOTAL LEN: 5.172 MI. DIST: 01-1 SR: 4008  
LEFT MUN: SPRING T RIGHT MUN: SPRING T

019773 FT

==

019773 FT 2 0 20122 0 00 0197+74  
WENSEL RD  
(T779)  
5 0080/0000 LENGTH(AH 2604 BK 2869)

016904 FT

==

016904 FT 2 0 20122 0 00 0169+10  
TOWNLINE RD  
(T348)  
SPRING  
BEAVER T  
5 0070/0000 LENGTH(AH 2869 BK 3491)

013413 FT



5 013413 FT 2 0 20122 0 00 0134+19  
5 0060/0000 LENGTH(AH 3491 BK 2249)



011164 FT



==



011164 FT 2 0 20122 0 00 0111+73  
PALMER RD  
(T300)  
5 0050/0000 LENGTH(AH 2249 BK 2178)

DIR: B TOTAL LEN: 5.172 MI. DIST: 01-1 SR: 4008  
 LEFT MUN: BEAVER T RIGHT MUN: BEAVER T

008986 FT  0040/0012 BMS EN 20/4008/0040/0000  
 008986 FT 2 0 20122 0 00 0089+92  
 STONE RUN  
 0040/0000 BMSBG 20/4008/0040/0000  
 LENGTH(AH 2178 BK 3311)

005675 FT  005675 FT 2 0 20122 0 00 0056+82  
 MAPLES RD  
 (T338)  
 ==  0030/0000 LENGTH(AH 3311 BK 3248)

002427 FT  0020/0028 BMS EN 20/4008/0020/0000  
 002427 FT 2 0 20122 0 00 0024+30  
 E. BR. CONNE.  
 0020/0000 BMSBG 20/4008/0020/0000  
 LENGTH(AH 3248 BK 2427)

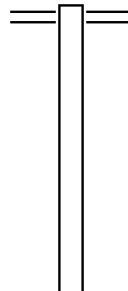
000000 FT  0010/0240 BMS EN 20/4008/0010/0223  
 2 0 20122 0 00 0002+19  
 CONNEAUT BR.  
 0010/0223 BMSBG 20/4008/0010/0223  
 000000 FT 2 0 20122 0 00 0000+00  
 BEAVER RD  
 (SR4001 SEG 0140/1765)  
 NC F I SHER RD  
 MFC BEGIN = D

BEAVER RD (SR4001 SEG 0140/1765) 0010/0000  0010/0000 LENGTH(AH 2427 BK 0000)



EXTRACT DATE: 12/18/2023 ROADWAY MANAGEMENT SYSTEM PAGE NUMBER: 508  
PRINT DATE: 12/19/2023 SLD COUNTY/SR - ANNUAL PRINT COUNTY: CRAWFORD  
DIR: B TOTAL LEN: 8.130 MI. DIST: 01-1 SR: 4007  
LEFT MUN: SPRING T RIGHT MUN: HAYFIELD T

042929 FT



042929 FT RUNDEL TOWN RD  
0210/2345 (SR4018 SEG 0080/0000)

040584 FT

040584 FT 2 0 20047 0 00 0571+61  
0210/0000 LENGTH(AH 2345 BK 3124)

DIR: B TOTAL LEN: 8.130 MI. DIST: 01-1 SR: 4007  
 LEFT MUN: SPRING T RIGHT MUN: HAYFIELD T

KING RD (T749)	037460 FT	==	037460 FT 2 0 20047 0 00 0540+37 0200/0000 LENGTH(AH 3124 BK 2979)
SPRING SUMMIT T	0190/2639	-- ==	SMITH RD (T749) CUSSEWAGO HAYFIELD T 0190/1748
	034481 FT		034481 FT 2 0 20047 0 00 0510+52 0190/0000 LENGTH(AH 2979 BK 2008)
CARR RD (T301)	0180/0133 032473 FT	==	032473 FT 2 0 20047 0 00 0490+20 LOCKE RD (T729) 0180/0000 LENGTH(AH 2008 BK 2698)
	029775 FT		029775 FT 2 0 20047 0 00 0463+22 0170/0000 LENGTH(AH 2698 BK 2805)
	026970 FT		026970 FT 2 0 20047 0 00 0435+28

DIR: B TOTAL LEN: 8.130 MI. DIST: 01-1 SR: 4007  
LEFT MUN: SUMMIT T RIGHT MUN: HAYFIELD T

Stationing	Length	Segment	Right of Way	Property
				FOSTER RD (T697)
			0160/0000	LENGTH(AH 2805 BK 3034)
	023936 FT			
			0150/0000	LENGTH(AH 3034 BK 2229)
				SR 0198 SH
			0140/0795	(SR0198 SEG 0290/0000)
				021707 FT
2 0 20047 0 00 0382+57	021707 FT			
WING RD (T689)			0140/0000	LENGTH(AH 2229 BK 3631)
	018076 FT			
				018076 FT 2 0 20047 0 00 0346+21
				GAUT RD
				(T671)
DICKSONBURG RD (SR4004 SEG 0250/1809)	0130/0000		0130/0000	LENGTH(AH 3631 BK 3749)
2 0 20047 0 00 0308+68	014327 FT			014327 FT WEST COLE RD

DIR: B TOTAL LEN: 8.130 MI. DIST: 01-1 SR: 4007  
 LEFT MUN: SUMMIT T RIGHT MUN: HAYFIELD T

Left Side Description	Left Side Stationing	Right Side Stationing	Right Side Description
ROBISON RD (T647)	0120/0000	0120/0000	(T647) LENGTH(AH 3749 BK 3321)
AGNEW RD (TBK) (T609)	011006 FT 0100/2146	011006 FT 0100/2146	011006 FT 2 0 20047 0 00 0275+55 LENGTH(AH 3321 BK 2613) CLANCY RD (SR4014 SEG 0060/0000)
PACHUK RD (T607)	008393 FT 0090/1187	008393 FT 0090/1187	008393 FT 2 0 20047 0 00 0249+44 LENGTH(AH 2613 BK 2426) DENNY RD (T607)
SUMMIT HAYFIELD T	005967 FT 0080/1942	005967 FT 0080/1942	005967 FT 2 0 20047 0 00 0225+18 LENGTH(AH 2426 BK 3329)
MCCARTHY RD (T569)	0080/0656 002638 FT	0080/0000	002638 FT 2 0 20047 0 00 0191+80 COLEMAN RD (T569) HAYFIELD VERNON T LENGTH(AH 3329 BK 2564)

000074 FT		000074 FT	2 0 20047 0 00 0166+17
		NC NO	HARRISVILLE RD
			HARMONSBURG RD
			(SR3016 SEG 0140/1936)
		INTER-BK	NORTH WATSON RUN RD (TB
			(T468)
000074 FT		0070/0000	LENGTH(AH 2564 BK 2640)
		000074 FT	
		7064/0000	LENGTH(AH 2640 BK 0026)
			BMSBN 20/4007/0062/0000
		INTER-AHD	NORTH WATSON RUN RD (TB
		0062/0026	(T468)
000048 FT		000048 FT	2 0 20047 0 00 0139+47
		INTER-BK	NORTH WATSON RUN RD
			(T468)
			WATSON RUN
			BMSBG 20/4007/0062/0000
000048 FT		0062/0000	LENGTH(AH 0026 BK 0331)
		000048 FT	
		7060/0000	LENGTH(AH 0331 BK 2749)
000048 FT		000048 FT	
		7050/0000	LENGTH(AH 2749 BK 1866)
000048 FT		000048 FT	
		7040/0000	LENGTH(AH 1866 BK 1318)
000048 FT		000048 FT	
		7034/0000	LENGTH(AH 1318 BK 0048)
			BMSBN 20/4007/0032/0000
		INTER-AHD	NORTH WATSON RUN RD
		0032/0048	(T468)
000000 FT		000000 FT	2 0 20047 0 00 0076+69
		NC WA	TSON RUN RD
		INTER-BK	NORTH WATSON RUN RD
			(T468)
			WATSON RUN
			BMSBG 20/4007/0032/0000
			MFC BEGIN = D
000000 FT		0032/0000	LENGTH(AH 0048 BK 1770)
		000000 FT	
		7030/0000	LENGTH(AH 1770 BK 3006)
000000 FT		000000 FT	
		7020/0000	LENGTH(AH 3006 BK 2896)
000000 FT		000000 FT	
		7010/0000	LENGTH(AH 2896 BK 0000)

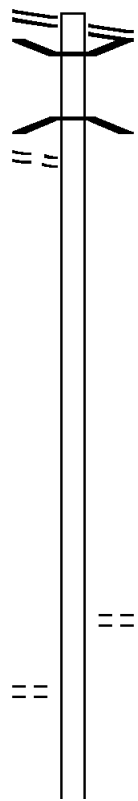
EXTRACT DATE: 12/18/2023 ROADWAY MANAGEMENT SYSTEM PAGE NUMBER: 503  
 PRINT DATE: 12/19/2023 SLD COUNTY/SR - ANNUAL PRINT COUNTY: CRAWFORD  
 DIR: B TOTAL LEN: 4.378 MI. DIST: 01-1 SR: 4006  
 LEFT MUN: CONNEAUT T RIGHT MUN: CONNEAUT T

CONNEAUTVILLE RD 023115 FT  
 (SR4003 SEG 0110/0000) 0140/3078

CARPENTER RD  
 (T725) 0140/2795

020037 FT

2 0 20117 0 00 0168+70 017315 FT  
 COLE RD  
 (T348) 0130/0000



023115 FT CONNEAUTVILLE RD  
 0140/3078 (SR4003 SEG 0110/0000)  
 0140/2937 BMSEN 20/4006/0140/2920  
 2 0 20117 0 00 0193+12  
 TURKEY TRACK  
 0140/2918 BMSBG 20/4006/0140/2920

020037 FT 2 0 20117 0 00 0193+12  
 0140/0000 LENGTH(AH 3078 BK 2722)

0130/0105 COLE RD  
 017315 FT (T348)  
 0130/0000 LENGTH(AH 2722 BK 3396)

DIR: B TOTAL LEN: 4.378 MI. DIST: 01-1 SR: 4006  
LEFT MUN: CONNEAUT T RIGHT MUN: CONNEAUT T

013919 FT

013919 FT 2 0 20117 0 00 0135+03  
S 0120/0000 LENGTH(AH 3396 BK 2306)

011613 FT

011613 FT 2 0 20117 0 00 0111+68  
AIRPORT RD  
(T340)  
S 0110/0000 LENGTH(AH 2306 BK 2231)

009382 FT

009382 FT 2 0 20117 0 00 0089+37  
S 0100/0000 LENGTH(AH 2231 BK 3325)

006057 FT

006057 FT 2 0 20117 0 00 0055+96  
MAPLE RD  
(T338)  
S 0090/0000 LENGTH(AH 3325 BK 3119)

002938 FT

002938 FT 2 0 20117 0 00 0024+77

DIR: B TOTAL LEN: 4.378 MI. DIST: 01-1 SR: 4006  
 LEFT MUN: CONNEAUT T RIGHT MUN: CONNEAUT T

2 0 20117 0 00 0000+00 000450 FT  
 BEAVER CENTER RD  
 (SR4001 SEG 0070/1333) 0070/0000

000413 FT

000413 FT

000413 FT

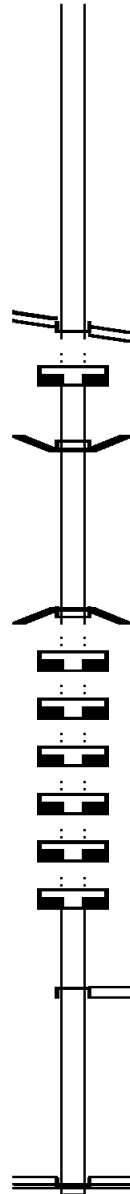
000413 FT

000413 FT

000413 FT

000413 FT

000000 FT



5 0080/0000 LENGTH(AH 3119 BK 2488)

NC TURKEY TRACK RD  
 BEAVER CENTER RD  
 000450 FT (SR4001 SEG 0070/1333)  
 INTER-BK STEAMBURG RD  
 (T301)

5 0070/0000 LENGTH(AH 2488 BK 0322)

000450 FT  
 7064/0000 LENGTH(AH 0322 BK 0037)  
 BMSBN 20/4006/0060/0000  
 INTER-AHD STEAMBURG RD  
 (T301)

000413 FT 2 0 20037 0 00 0165+99  
 NC STEAMBURG RD  
 INTER-BK STEAMBURG RD  
 (T301)

5 0060/0000 LENGTH(AH 0037 BK 1356)

000413 FT  
 7060/0000 LENGTH(AH 1356 BK 3772)  
 000413 FT  
 7050/0000 LENGTH(AH 3772 BK 3522)

000413 FT  
 7040/0000 LENGTH(AH 3522 BK 3123)  
 000413 FT  
 7030/0000 LENGTH(AH 3123 BK 2155)

000413 FT  
 7020/0000 LENGTH(AH 2155 BK 2302)  
 000413 FT  
 7012/0000 LENGTH(AH 2302 BK 0413)  
 INTER-AHD PARTCH RD  
 (T304)

0010/0413 (SR4004 SEG 0010/0000)  
 000000 FT 2 0 20037 0 00 0000+00  
 NC PARTCH RD

GRAND ARMY OF THE REP H  
 (SR0006 SEG 0020/0000)  
 INTER-BK PHELPS RD  
 (T302)

5 0010/0000 LENGTH(AH 0413 BK 0000)

MFC BEGIN = E



EXTRACT DATE: 12/18/2023 ROADWAY MANAGEMENT SYSTEM PAGE NUMBER: 500  
 PRINT DATE: 12/19/2023 SLD COUNTY/SR - ANNUAL PRINT COUNTY: CRAWFORD  
 DIR: B TOTAL LEN: 2.937 MI. DIST: 01-1 SR: 4005  
 LEFT MUN: SUMMERHILL T RIGHT MUN: SUMMERHILL T

015508 FT

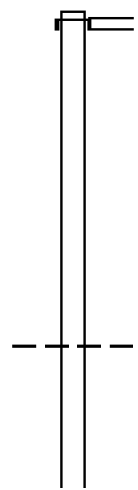
015508 FT  
 INTER-AHD CENTER RD  
 (SR4004 SEG 0150/0000)  
 CENTER RD  
 0060/1991 (SR4004 SEG 0150/0000)

013517 FT

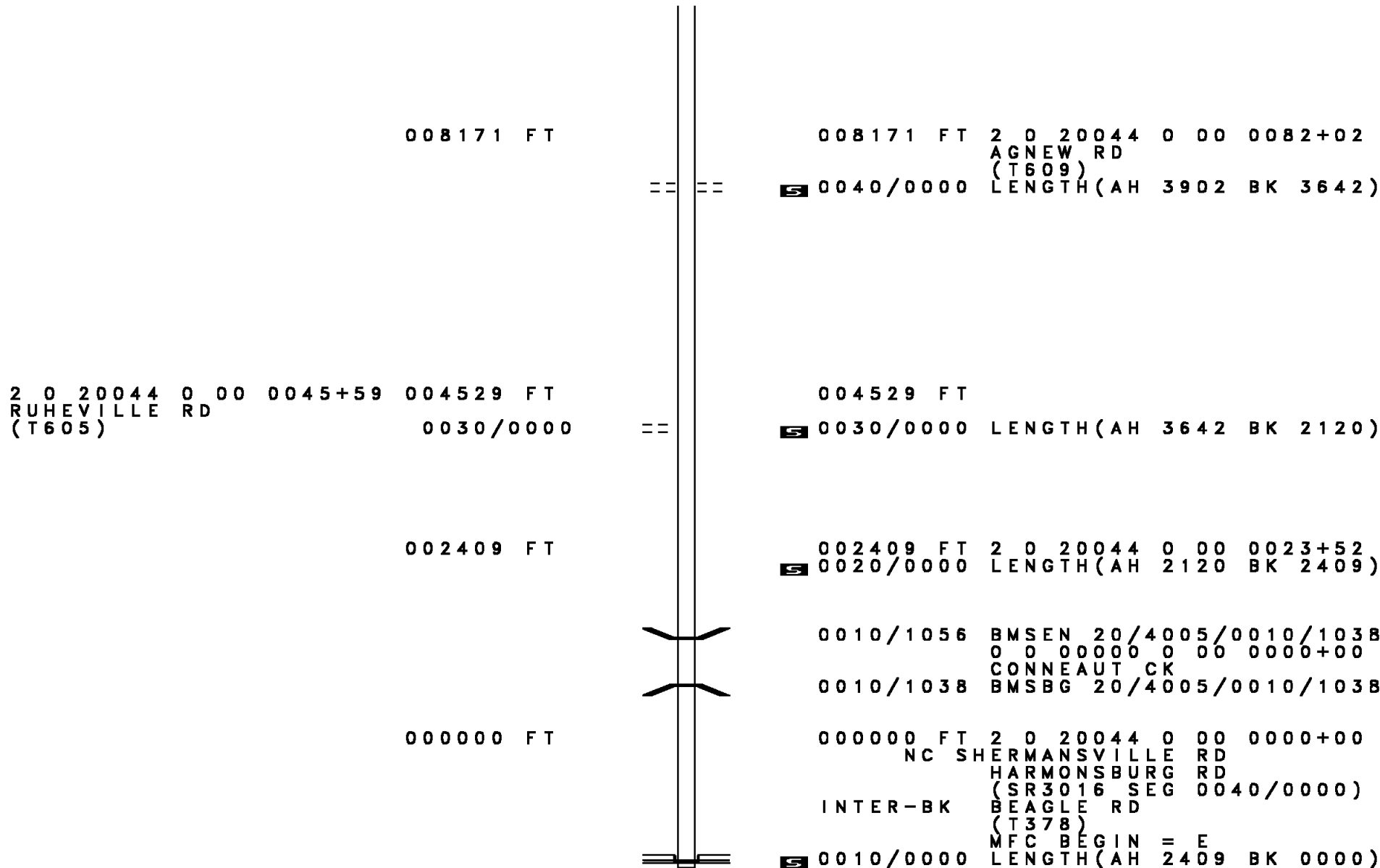
013517 FT 2 0 20044 0 00 0135+29  
 0060/0000 LENGTH(AH 1991 BK 1444)

012073 FT

012073 FT 2 0 20044 0 00 0120+85  
 SUMMERHILL  
 SUMMIT T  
 0050/0000 LENGTH(AH 1444 BK 3902)



DIR: B TOTAL LEN: 2.937 MI. DIST: 01-1 SR: 4005  
 LEFT MUN: SUMMIT T RIGHT MUN: SUMMIT T



008171 FT

008171 FT 2 0 20044 0 00 0082+02  
 AGNEW RD  
 (T609)

==

5 0040/0000 LENGTH(AH 3902 BK 3642)

2 0 20044 0 00 0045+59 004529 FT  
 RUHEVILLE RD  
 (T605) 0030/0000

004529 FT

==

5 0030/0000 LENGTH(AH 3642 BK 2120)

002409 FT

002409 FT 2 0 20044 0 00 0023+52  
 5 0020/0000 LENGTH(AH 2120 BK 2409)

⎵  
 ⎵

0010/1056 BMS EN 20/4005/0010/1038  
 0 0 00000 0 00 0000+00  
 CONNEAUT CK  
 0010/1038 BMSBG 20/4005/0010/1038

000000 FT

000000 FT 2 0 20044 0 00 0000+00  
 NC SH HERMANSVILLE RD  
 HARMONSBURG RD  
 (SR3016 SEG 0040/0000)

INTER-BK BEAGLE RD  
 (T378)  
 MFC BEGIN = E  
 5 0010/0000 LENGTH(AH 2409 BK 0000)

EXTRACT DATE: 12/18/2023 ROADWAY MANAGEMENT SYSTEM PAGE NUMBER: 498  
PRINT DATE: 12/19/2023 SLD COUNTY/SR - ANNUAL PRINT COUNTY: CRAWFORD

DIR: B TOTAL LEN: 12.487 MI. DIST: 01-1 SR: 4004  
LEFT MUN: SUMMERHILL T RIGHT MUN: SUMMERHILL T

065932 FT

065932 FT  
INTER-AHD GAUT RD  
(T671)  
NORRISVILLE RD  
0250/1809 (SR4007 SEG 0130/0000)

064123 FT

064123 FT 2 0 20042 0 01 0366+81  
S 0250/0000 LENGTH(AH 1809 BK 3203)

060920 FT

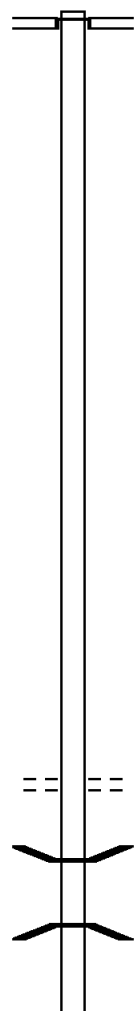
060920 FT 2 0 20042 0 01 0334+99  
S 0240/0000 LENGTH(AH 3203 BK 3442)

057478 FT

057478 FT 2 0 20042 0 01 0300+57  
INLET RD  
(T454)  
S 0230/0000 LENGTH(AH 3442 BK 3179)

0220/2260 BMS EN 20/4004/0220/2245  
2 0 20042 0 01 0291+25

0220/2245 INLET RUN  
BMSBG 20/4004/0220/2245



DIR: B TOTAL LEN: 12.487 MI. DIST: 01-1 SR: 4004  
 LEFT MUN: SUMMERHILL T RIGHT MUN: SUMMERHILL T

054299 FT

054299 FT 2 0 20042 0 01 0268+77  
 S 0220/0000 LENGTH(AH 3179 BK 2501)

051798 FT

051798 FT 2 0 20042 0 01 0243+76  
 S 0210/0000 LENGTH(AH 2501 BK 1971)

049827 FT

049827 FT 2 0 20042 0 01 0224+05  
 SR 0018 SH  
 (SR0018 SEG 0270/0000)  
 MFC BEGIN = E  
 S 0200/0000 LENGTH(AH 1971 BK 2764)

047063 FT

047063 FT 2 0 20042 0 01 0196+47  
 MERSHON RD  
 (T418)  
 S 0190/0000 LENGTH(AH 2764 BK 2092)

044971 FT

044971 FT 2 0 20042 0 01 0175+13  
 S 0180/0000 LENGTH(AH 2092 BK 1934)

CEMETERY RD  
 (T906)

0170/1026

0170/0757 BMS EN 20/4004/0170/0727  
 2 0 20042 0 01 0156+20  
 CONNEAUT CK.

DIR: B TOTAL LEN: 12.487 MI. DIST: 01-1 SR: 4004  
 LEFT MUN: SUMMERHILL T RIGHT MUN: SUMMERHILL T

CANAL RD  
 (T402) 0170/0662

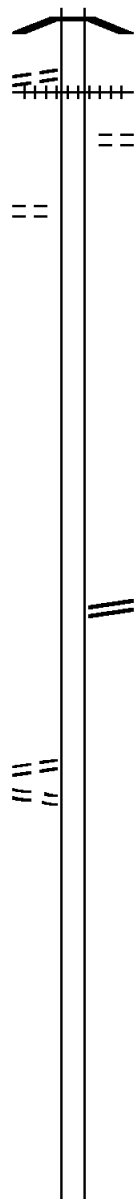
2 0 20042 0 01 0156+20 043037 FT  
 MCDOWELL RD  
 (T404) 0170/0000

040943 FT

038555 FT

2 0 20042 0 00 0095+80 037115 FT  
 SHERMANVILLE RD  
 (T392) 0140/0000  
 LC FOR SHERMANVILLE RD  
 (CONN) 0130/2733

034085 FT



0170/0705 BMSBG 20/4004/0170/0727

0170/0634 (AAR 051875A)#TRKS 01  
 CANAL RD  
 (T402) 0170/0491  
 043037 FT

5 0170/0000 LENGTH(AH 1934 BK 2094)

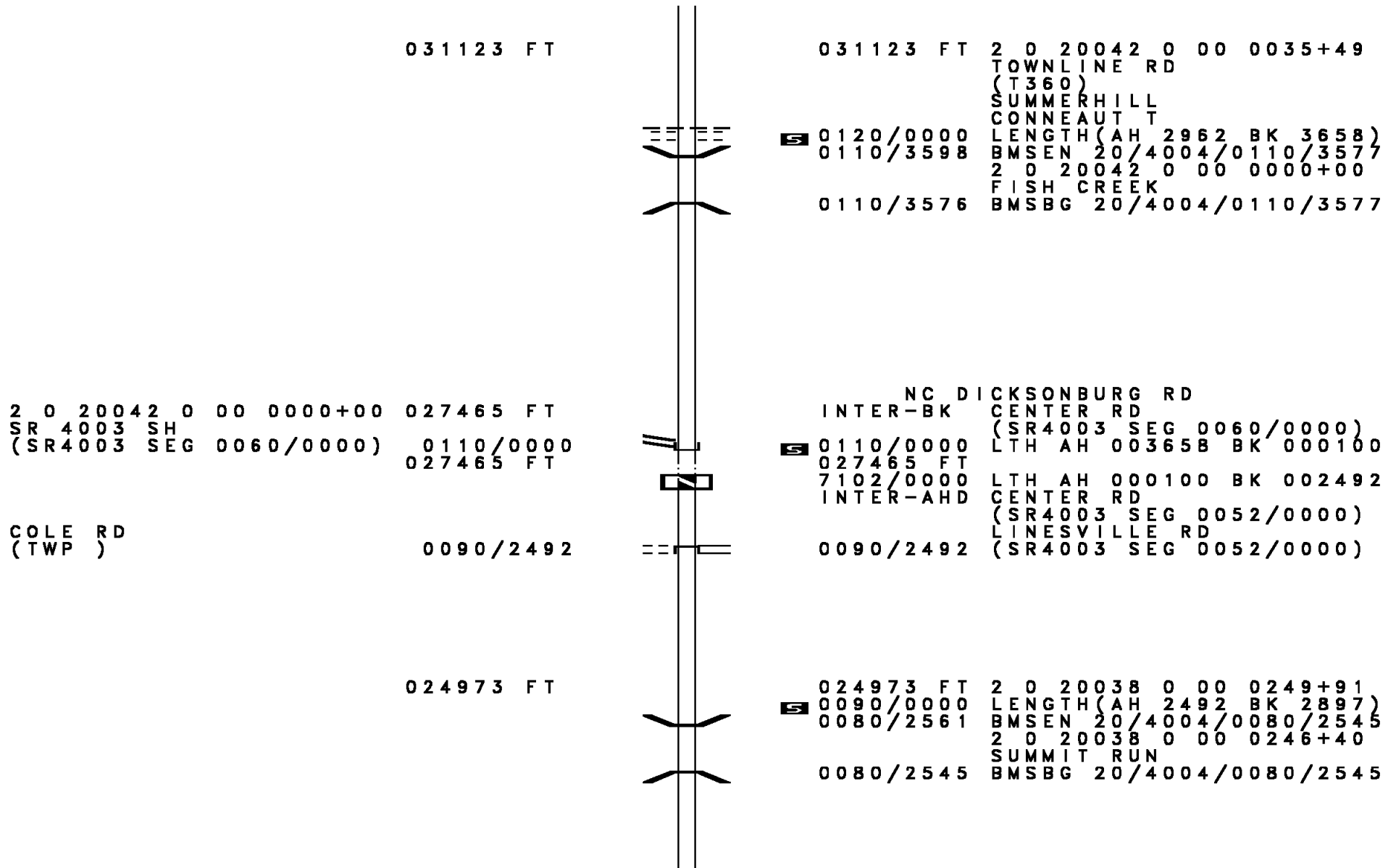
040943 FT 2 0 20042 0 01 0135+19  
 5 0160/0000 LENGTH(AH 2094 BK 2388)

038555 FT 2 0 20042 0 01 0111+31  
 SHERMANVILLE RD  
 (SR4005 SEG 0060/1991)  
 5 0150/0000 LENGTH(AH 2388 BK 1440)

037115 FT  
 5 0140/0000 LENGTH(AH 1440 BK 3030)

034085 FT 2 0 20042 0 00 0065+33  
 5 0130/0000 LENGTH(AH 3030 BK 2962)

DIR: B TOTAL LEN: 12.487 MI. DIST: 01-1 SR: 4004  
 LEFT MUN: SUMMERHILL T RIGHT MUN: SUMMERHILL T



DIR: B TOTAL LEN: 12.487 MI. DIST: 01-1 SR: 4004  
 LEFT MUN: CONNEAUT T RIGHT MUN: CONNEAUT T

022076 FT

== ==

022076 FT 2 0 20038 0 00 0220+97  
 AIRPORT RD

0080/0000 LENGTH(AH 2897 BK 2134)

019942 FT

019942 FT 2 0 20038 0 00 0199+58  
 0070/0000 LENGTH(AH 2134 BK 3250)

016692 FT

== ==

016692 FT 2 0 20038 0 00 0167+15  
 MAPLES RD

0060/0000 LENGTH(AH 3250 BK 3169)

013523 FT

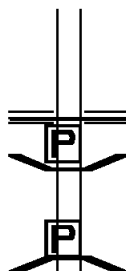
==

013523 FT 2 0 20038 0 00 0135+46  
 0050/0000 LENGTH(AH 3169 BK 3123)

0040/2023 TIGHE RD  
 (T326)  
 0040/1633 BMSSEN 20/4004/0040/1621  
 0 0 00000 0 00 0000+00  
 GRAHAM CK.  
 0040/1621 BMSBG 20/4004/0040/1621

DIR: B TOTAL LEN: 12.487 MI. DIST: 01-1 SR: 4004  
 LEFT MUN: CONNEAUT T RIGHT MUN: CONNEAUT T

010400 FT



010400 FT 2 0 20038 0 00 0104+19  
 BEAVER CENTER RD  
 (SR4001 SEG 0040/0000)  
 MFC BEGIN = D  
 0040/0000 LENGTH(AH 3123 BK 3208)  
 0030/2902 BMSSEN 20/4004/0030/2854  
 BRIDGE POSTED (TONS)  
 2 0 20038 0 00 0100+65  
 SGL 18 COMB 22  
 PADEN RUN  
 0030/2854 BMSBG 20/4004/0030/2854

007192 FT

007192 FT 2 0 20038 0 00 0072+11  
 0030/0000 LENGTH(AH 3208 BK 3698)

003494 FT

003494 FT 2 0 20038 0 00 0035+13  
 0020/0000 LENGTH(AH 3698 BK 3494)

000000 FT

000000 FT 2 0 20038 0 00 0000+00  
 NC CENTER RD  
 PARTCH RD  
 (SR4006 SEG 0010/0413)  
 MFC BEGIN = E  
 0010/0000 LENGTH(AH 3494 BK 0000)

PARTCH RD (TBK)  
 (T304)

0010/0000





DIR: B TOTAL LEN: 8.230 MI. DIST: 01-1 SR: 4003  
LEFT MUN: CONNEAUT T RIGHT MUN: CONNEAUT T

TURKEY TRACK RD  
(SR4006 SEG 0140/3078) 0110/0000

0110/0000 LENGTH(AH 1495 BK 2836)

033366 FT

033366 FT 2 0 20038 0 00 0405+16  
0100/0000 LENGTH(AH 2836 BK 2876)

030490 FT

030490 FT 2 0 20038 0 00 0376+40  
FISH RD  
(T693)  
0090/0000 LENGTH(AH 2876 BK 2531)

027959 FT

027959 FT 2 0 20038 0 00 0349+07  
0080/0000 LENGTH(AH 2531 BK 3103)

0070/1610 SUMMERHILL  
CONNEAUT T  
0070/1092 TOWNLINE RD  
(T360)

024856 FT

024856 FT 2 0 20038 0 00 0318+23  
0070/0000 LENGTH(AH 3103 BK 2829)

DIR: B TOTAL LEN: 8.230 MI. DIST: 01-1 SR: 4003  
LEFT MUN: CONNEAUT T RIGHT MUN: CONNEAUT T

022027 FT

022027 FT 2 0 20038 0 00 0290+00  
DICKSONBURG RD  
(SR4004 SEG 0110/0000)  
NC CONNEAUTVILLE RD  
S 0060/0000 LENGTH(AH 2829 BK 1673)

0 0 00000 0 00 0000+00 020354 FT  
COLE RD  
(T348)  
CENTER RD  
(SR4004 SEG 0090/2492) 0052/0000

020354 FT

NC CENTER RD  
S 0052/0000 LENGTH(AH 1673 BK 2880)

017474 FT

017474 FT 2 0 20043 0 00 0174+88  
S 0050/0000 LENGTH(AH 2880 BK 2766)

014708 FT

014708 FT 2 0 20043 0 00 0147+22  
S 0040/0000 LENGTH(AH 2766 BK 3740)

010968 FT

010968 FT 2 0 20043 0 00 0109+82  
NC LINESVILLE RD  
WHEELER RD

DIR: B TOTAL LEN: 8.230 MI. DIST: 01-1 SR: 4003  
 LEFT MUN: CONNEAUT T RIGHT MUN: CONNEAUT T

Stationing	Description	Length	Right of Way
			(T609)
	0030/0000		LENGTH(AH 3740 BK 3642)
2 0 20043 0 00 0073+42	007326 FT		WEST RD (T605)
WEST RD (T605)	0020/0000		LENGTH(AH 3642 BK 3377)
			SWIDEN RD (T362)
003949 FT	003949 FT	2 0 20043 0 00 0039+55	CONNEAUT PINE T
			LENGTH(AH 3377 BK 3949)
			PINE LINESVILLE B BEAMIS DR (T348)
000000 FT	000000 FT	2 0 20043 0 00 0000+00	NC CHESTNUT ST ERIE ST (SR0006 SEG 0170/2704) MFC BEGIN = D
			LENGTH(AH 3949 BK 0000)

EXTRACT DATE: 12/18/2023 ROADWAY MANAGEMENT SYSTEM PAGE NUMBER: 488  
 PRINT DATE: 12/19/2023 SLD COUNTY/SR - ANNUAL PRINT COUNTY: CRAWFORD  
 DIR: B TOTAL LEN: 1.556 MI. DIST: 01-1 SR: 4002  
 LEFT MUN: CONNEAUT T RIGHT MUN: CONNEAUT T

008216 FT

008216 FT GRAND ARMY OF THE REP H  
 0030/3365 (SR0006 SEG 0060/0000)

004851 FT

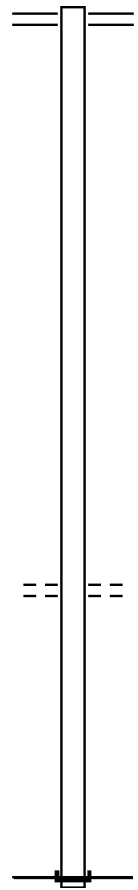
004851 FT 2 0 20107 0 01 0060+46  
 0030/0000 LENGTH(AH 3365 BK 2696)

002155 FT

002155 FT 2 0 20107 0 01 0033+50  
 NC FOOTSVILLE RD  
 PHELPS RD  
 (T302)  
 0020/0000 LENGTH(AH 2696 BK 2155)

000000 FT

000000 FT 2 0 20107 0 00 0000+00  
 NC FOOTSVILLE RICHMOND RD  
 INTER-BK OHIO STATE LINE  
 (STBD)  
 MFC BEGIN = E  
 0010/0000 LENGTH(AH 2155 BK 0000)



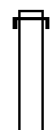
EXTRACT DATE: 12/18/2023 ROADWAY MANAGEMENT SYSTEM PAGE NUMBER: 487  
PRINT DATE: 12/19/2023 SLD COUNTY/SR - ANNUAL PRINT COUNTY: CRAWFORD  
DIR: B TOTAL LEN: 11.339 MI. DIST: 01-1 SR: 4001  
LEFT MUN: BEAVER T RIGHT MUN: BEAVER T

059869 FT

059869 FT AH-ERIE (25)  
INTER-AHD GRIFFEY RD  
0210/1470 (SR3001 SEG 0010/0000)

2 0 20039 0 00 0583+54 058399 FT

058399 FT



DIR: B TOTAL LEN: 11.339 MI. DIST: 01-1 SR: 4001  
 LEFT MUN: BEAVER T RIGHT MUN: BEAVER T

JOINER RD  
 (T883)

0210/0000	==	0210/0000	LENGTH(AH 1470 BK 2386)
056013 FT		056013 FT 2 0 20039 0 00 0559+62	
		0200/0000	LENGTH(AH 2386 BK 1979)
		0190/0953	JERUSALEM RD (T885)
054034 FT		054034 FT 2 0 20039 0 00 0539+87	
		0190/0000	LENGTH(AH 1979 BK 2598)
051436 FT		051436 FT 2 0 20039 0 00 0513+90	
			PHILADELPHIA RD (T867)
	==	0180/0000	LENGTH(AH 2598 BK 3625)
047811 FT		047811 FT 2 0 20039 0 00 0477+55	
			SHADELAND RD (SR4012 SEG 0060/0000)
	==	0170/0000	LENGTH(AH 3625 BK 3628)
		0160/1865	BMSEN 20/4001/0160/1832 2 0 20039 0 00 0459+72

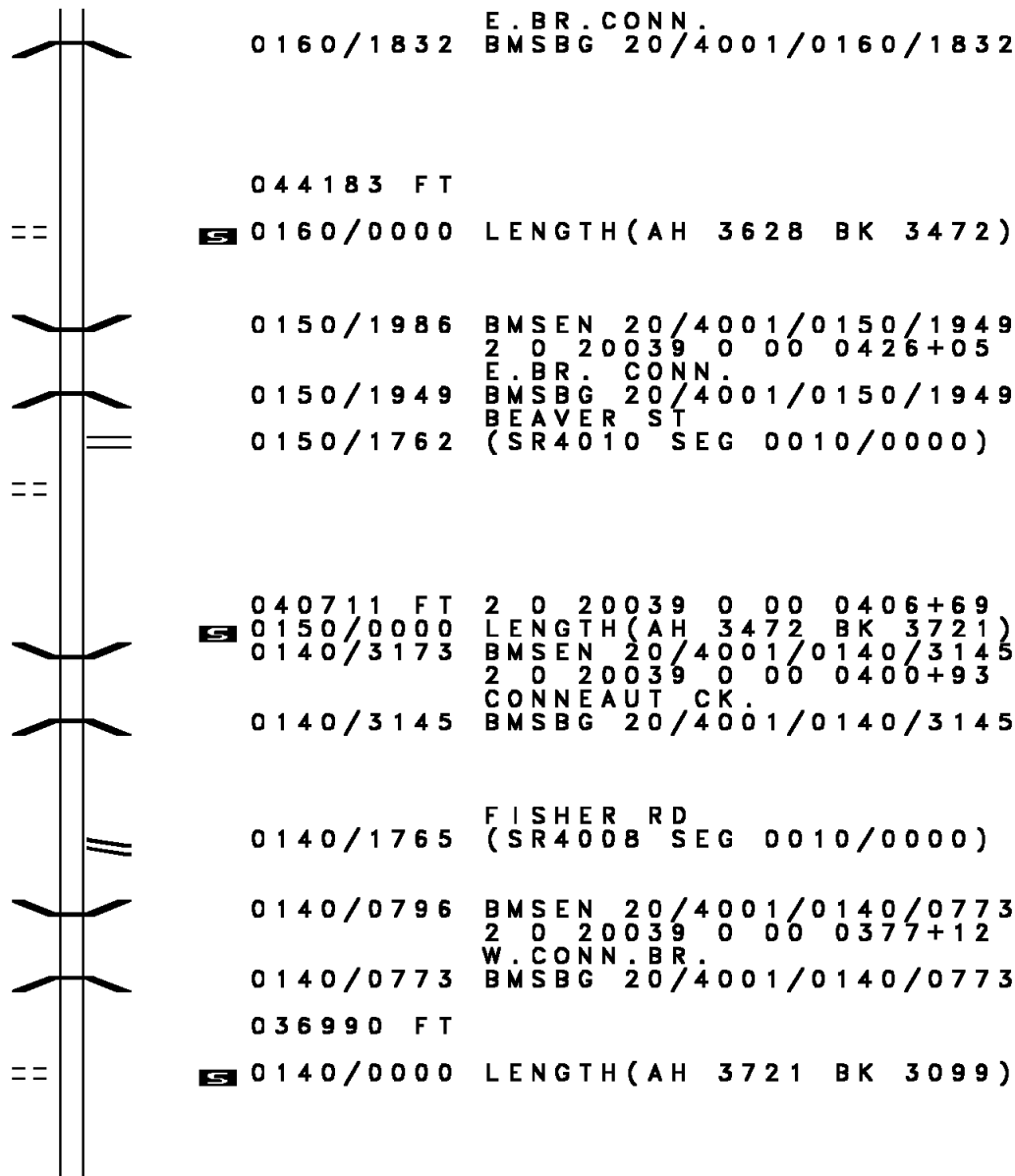
DIR: B TOTAL LEN: 11.339 MI. DIST: 01-1 SR: 4001  
 LEFT MUN: BEAVER T RIGHT MUN: BEAVER T

2 0 20039 0 00 0441+35 044183 FT  
 LOCKWOOD RD  
 (T837) 0160/0000

PARKER RD  
 (T835) 0150/1657

040711 FT

2 0 20039 0 00 0369+49 036990 FT  
 ARTMAN RD  
 (T799) 0140/0000



0160/1832 E. BR. CONN.  
 BMSBG 20/4001/0160/1832

044183 FT

0160/0000 LENGTH(AH 3628 BK 3472)

0150/1986 BMS EN 20/4001/0150/1949  
 2 0 20039 0 00 0426+05  
 E. BR. CONN.

0150/1949 BMSBG 20/4001/0150/1949  
 BEAVER ST

0150/1762 (SR4010 SEG 0010/0000)

040711 FT 2 0 20039 0 00 0406+69  
 LENGTH(AH 3472 BK 3721)

0150/0000 BMS EN 20/4001/0140/3145  
 2 0 20039 0 00 0400+93

0140/3173 CONNEAUT CK.  
 BMSBG 20/4001/0140/3145

0140/3145

0140/1765 FISHER RD  
 (SR4008 SEG 0010/0000)

0140/0796 BMS EN 20/4001/0140/0773  
 2 0 20039 0 00 0377+12

0140/0773 W. CONN. BR.  
 BMSBG 20/4001/0140/0773

036990 FT

0140/0000 LENGTH(AH 3721 BK 3099)



DIR: B TOTAL LEN: 11.339 MI. DIST: 01-1 SR: 4001  
 LEFT MUN: BEAVER T RIGHT MUN: BEAVER T

033891 FT

033891 FT 2 0 20039 0 00 0338+78  
 0130/0000 LENGTH(AH 3099 BK 2106)

031785 FT

031785 FT 2 0 20039 0 00 0309+88  
 0120/0000 LENGTH(AH 2106 BK 3704)

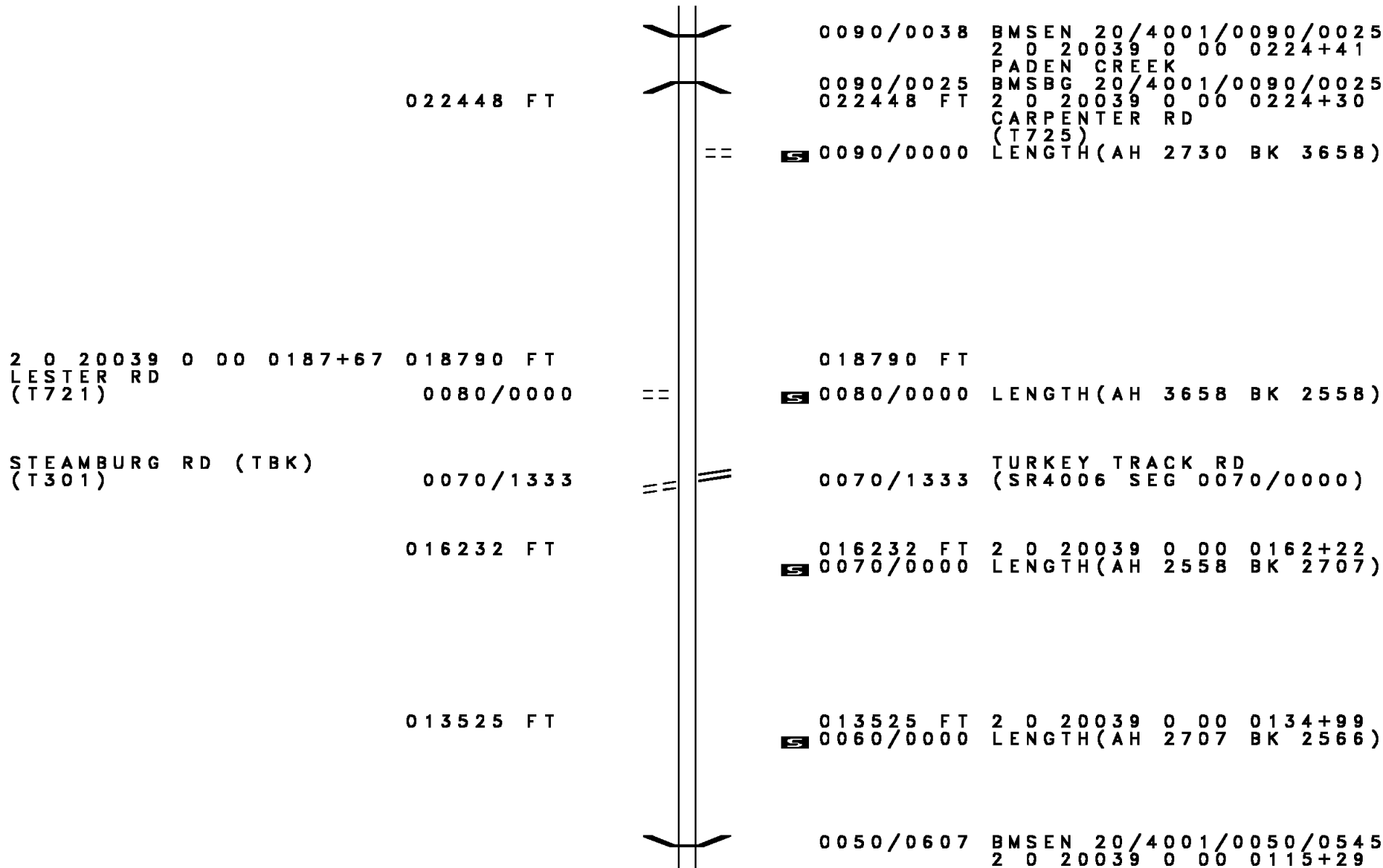
028081 FT

028081 FT 2 0 20039 0 00 0280+46  
 NC NORTH BEAVER RD  
 LICKING ST  
 (SR0198 SEG 0060/0000)  
 0110/0000 LENGTH(AH 3704 BK 2903)

025178 FT

0100/0932 BEAVER  
 CONNEAUT T  
 0100/0033 BMS EN 20/4001/0100/0000  
 025178 FT 2 0 20039 0 00 0251+44  
 PADAN CR. TR.  
 BMSBG 20/4001/0100/0000  
 0100/0000 LENGTH(AH 2903 BK 2730)

DIR: B TOTAL LEN: 11.339 MI. DIST: 01-1 SR: 4001  
 LEFT MUN: CONNEAUT T RIGHT MUN: CONNEAUT T



022448 FT

0090/0038 BMS EN 20/4001/0090/0025  
 2 0 20039 0 00 0224+41  
 PADEN CREEK

0090/0025 BMSBG 20/4001/0090/0025  
 022448 FT 2 0 20039 0 00 0224+30  
 CARPENTER RD  
 (T725)

0090/0000 LENGTH(AH 2730 BK 3658)

2 0 20039 0 00 0187+67 018790 FT  
 LESTER RD  
 (T721) 0080/0000

018790 FT  
 0080/0000 LENGTH(AH 3658 BK 2558)

STEAMBURG RD (TBK)  
 (T301) 0070/1333

0070/1333 TURKEY TRACK RD  
 (SR4006 SEG 0070/0000)

016232 FT

016232 FT 2 0 20039 0 00 0162+22  
 0070/0000 LENGTH(AH 2558 BK 2707)

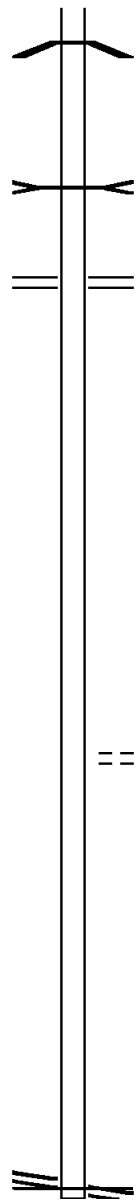
013525 FT

013525 FT 2 0 20039 0 00 0134+99  
 0060/0000 LENGTH(AH 2707 BK 2566)

0050/0607 BMS EN 20/4001/0050/0545  
 2 0 20039 0 00 0115+29

DIR: B TOTAL LEN: 11.339 MI.  
 LEFT MUN: CONNEAUT T

DIST: 01-1 SR: 4001  
 RIGHT MUN: CONNEAUT T



010959 FT

0050/0588 PADEN CREEK  
 010959 FT BMSBG 20/4001/0050/0545  
 0050/0000 LENGTH(AH 2566 BK 1352)

009607 FT

0040/0511 PADON RUN  
 009607 FT STRUCTURE LENGTH 12 FT  
 BMSID 20/4001/0040/0511  
 2 0 20039 0 00 0095+96  
 CENTER RD  
 (SR4004 SEG 0040/0000)  
 0040/0000 LENGTH(AH 1352 BK 3623)

005984 FT

005984 FT 2 0 20039 0 00 0059+73  
 0030/0000 LENGTH(AH 3623 BK 2980)

003004 FT

0020/1057 CRYSTAL SPRINGS DR  
 (PRDR)  
 003004 FT 2 0 20039 0 00 0029+93  
 0020/0000 LENGTH(AH 2980 BK 3004)

2 0 20039 0 00 0000+00 000000 FT  
 GRAND ARMY OF THE REP H  
 (SR0006 SEG 0060/0614) 0010/0000

NC BEAVER CENTER RD  
 GRAND ARMY OF THE REP H  
 000000 FT (SR0006 SEG 0060/0614)  
 MFC BEGIN = D  
 0010/0000 LENGTH(AH 3004 BK 0000)

EXTRACT DATE: 12/18/2023 ROADWAY MANAGEMENT SYSTEM PAGE NUMBER: 481  
PRINT DATE: 12/19/2023 SLD COUNTY/SR - ANNUAL PRINT COUNTY: CRAWFORD  
DIR: B TOTAL LEN: .000 MI. DIST: 01-1 SR: 3027  
LEFT MUN: VERNON T RIGHT MUN: VERNON T

000000 FT



000000 FT  
7010/0000 LENGTH(AH 2372 BK 0000)

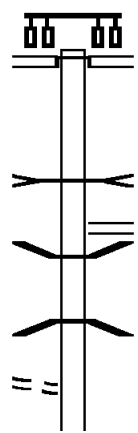
EXTRACT DATE: 12/18/2023 ROADWAY MANAGEMENT SYSTEM PAGE NUMBER: 480  
 PRINT DATE: 12/19/2023 SLD COUNTY/SR - ANNUAL PRINT COUNTY: CRAWFORD  
 DIR: B TOTAL LEN: 2.474 MI. DIST: 01-1 SR: 3025  
 LEFT MUN: VERNON T RIGHT MUN: VERNON T

013062 FT

013062 FT  
 INTER-AHD

MERCER PK  
 (SR0102 SEG 0010/0000)  
 CONNEAUT LAKE RD  
 (SR0006 SEG 0491/0000)  
 (SR0006 SEG 0490/0000)

0050/2025



VAN HORNE  
 STRUCTURE LENGTH 31 FT  
 BMSID 20/3025/0050/0896  
 MERCER PIKE  
 (SR2003 SEG 0140/3010)  
 BMSSEN 20/3025/0050/0073  
 2 0 20020 0 01 0260+70  
 SR 0079 N/S  
 BMSBG 20/3025/0050/0073

0050/0917

0050/0603  
 0050/0477

0050/0073  
 011037 FT

5 0050/0000 LENGTH(AH 2025 BK 2681)

2 0 20020 0 01 0250+00 011037 FT  
 LAVER RD  
 (T700) 0050/0000

DIR: B TOTAL LEN: 2.474 MI. DIST: 01-1 SR: 3025  
 LEFT MUN: VERNON T RIGHT MUN: VERNON T

2 0 20020 0 01 0231+60 008356 FT  
 MULLEN RD  
 (T557) 0040/0000

NC KENNEDY HILL RD  
 KENNEDY HILL RD  
 0040/1597 (T702)

008356 FT  
 0040/0000 LENGTH(AH 2681 BK 2826)

005530 FT

005530 FT 2 0 20020 0 01 0203+14  
 0030/0000 LENGTH(AH 2826 BK 3900)

0020/2254 PARK RD  
 (TWP)

001630 FT

001630 FT 2 0 20020 0 01 0164+15  
 ZIMMER RUN  
 STRUCTURE LENGTH 18 FT  
 BMSID 20/3025/0020/0000  
 0020/0000 LENGTH(AH 3900 BK 1630)

000000 FT

0010/0496 FRANKLIN ST  
 (T614)  
 000000 FT 2 0 20020 0 01 0148+08  
 NC KRIDER RD  
 PERRY HW  
 (SR0019 SEG 0180/0000)  
 INTER-BK BAILEY RD  
 (T431)  
 MFC BEGIN = D  
 0010/0000 LENGTH(AH 1630 BK 0000)



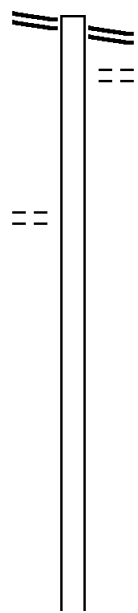
EXTRACT DATE: 12/18/2023 ROADWAY MANAGEMENT SYSTEM PAGE NUMBER: 477  
 PRINT DATE: 12/19/2023 SLD COUNTY/SR - ANNUAL PRINT COUNTY: CRAWFORD  
 DIR: B TOTAL LEN: 2.795 MI. DIST: 01-1 SR: 3021  
 LEFT MUN: UNION T RIGHT MUN: UNION T

PERRY HW 014757 FT  
 (SR0019 SEG 0160/0026) 0060/3802

JOHNSON RD 0060/1438  
 (T508)

010955 FT

009008 FT



014757 FT PERRY HW  
 0060/3802 (SR0019 SEG 0160/0026)  
 0060/3216 EVERGREEN RD  
 (T409)

010955 FT 2 0 20020 0 00 0111+14  
 0060/0000 LENGTH(AH 3802 BK 1947)

009008 FT 2 0 20020 0 00 0091+67  
 0050/0000 LENGTH(AH 1947 BK 3297)

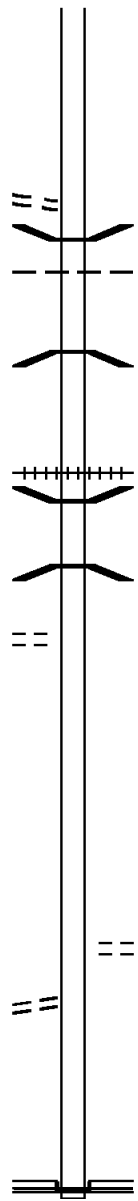


DIR: B TOTAL LEN: 2.795 MI. DIST: 01-1 SR: 3021  
 LEFT MUN: UNION T RIGHT MUN: UNION T

005711 FT  
 SOUTH WATSON RUN RD (TB  
 (T506) 0030/1860

2 0 20020 0 00 0038+15 003815 FT  
 MILL RD  
 (T472) 0030/0000

001403 FT  
 CHURCH RD  
 (T955) 0010/0429  
 000000 FT

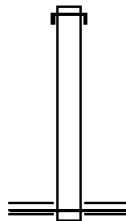


005711 FT 2 0 20020 0 00 0058+15  
 0040/0000 LENGTH(AH 3297 BK 1896)  
 0030/1771 BMSEN 20/3021/0030/1707  
 UNION  
 0030/1739 GREENWOOD T  
 2 0 20020 0 00 0055+23  
 OUTLET CK.  
 0030/1707 BMSBG 20/3021/0030/1707  
 0030/0183 (AAR 262770U)#TRKS 01  
 0030/0124 BMSEN 20/3021/0030/0105  
 2 0 20020 0 00 0039+17  
 GENEVA CREEK  
 0030/0105 BMSBG 20/3021/0030/0105  
 003815 FT  
 0030/0000 LENGTH(AH 1896 BK 2412)  
 001403 FT 2 0 20020 0 00 0014+09  
 0020/0000 LENGTH(AH 2412 BK 1403)  
 0010/0476 CHURCH ST  
 (T984)  
 000000 FT 2 0 20020 0 00 0000+00  
 NC MA IN ST  
 CENTER ST  
 (SRO285 SEG 0340/0000)  
 INTER-BK MIKE WOOD BL  
 (T600)  
 MFC BEGIN = D  
 0010/0000 LENGTH(AH 1403 BK 0000)

EXTRACT DATE: 12/18/2023      ROADWAY MANAGEMENT SYSTEM      PAGE NUMBER: 475  
 PRINT DATE: 12/19/2023      SLD COUNTY/SR - ANNUAL PRINT      COUNTY: CRAWFORD  
 DIR: B      TOTAL LEN: .200 MI.      DIST: 01-1      SR: 3020  
 LEFT MUN: VERNON T      RIGHT MUN: VERNON T

001055 FT

000000 FT



001055 FT  
 INTER-AHD SEMERAD RD  
 0010/1055 (T701)

000000 FT 1 0 00213 1 00 0000+00  
 NC SEMERAD RD  
 PERRY HW  
 (SRO019 SEG 0170/0554)  
 MFC BEGIN = E  
 0010/0000 LENGTH(AH 1055 BK 0000)

EXTRACT DATE: 12/18/2023 ROADWAY MANAGEMENT SYSTEM PAGE NUMBER: 474  
 PRINT DATE: 12/19/2023 SLD COUNTY/SR - ANNUAL PRINT COUNTY: CRAWFORD

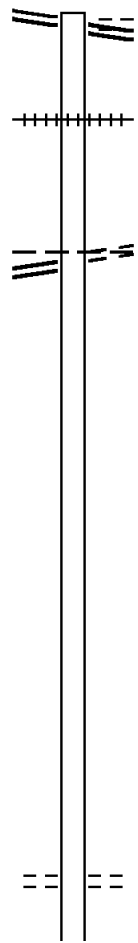
DIR: B TOTAL LEN: 8.382 MI. DIST: 01-1 SR: 3019  
 LEFT MUN: EAST FALLOWFIELD T RIGHT MUN: EAST FALLOWFIELD T

SR 0285 SH 044259 FT  
 (SR0285 SEG 0290/0033) 0180/3354

SR 3015 SH 0180/0750  
 (SR3015 SEG 0120/3495) 040905 FT

037890 FT

034963 FT



BOOTH RD  
 (T450)  
 044259 FT SR 0285 SH  
 0180/3354 (SR0285 SEG 0290/0033)

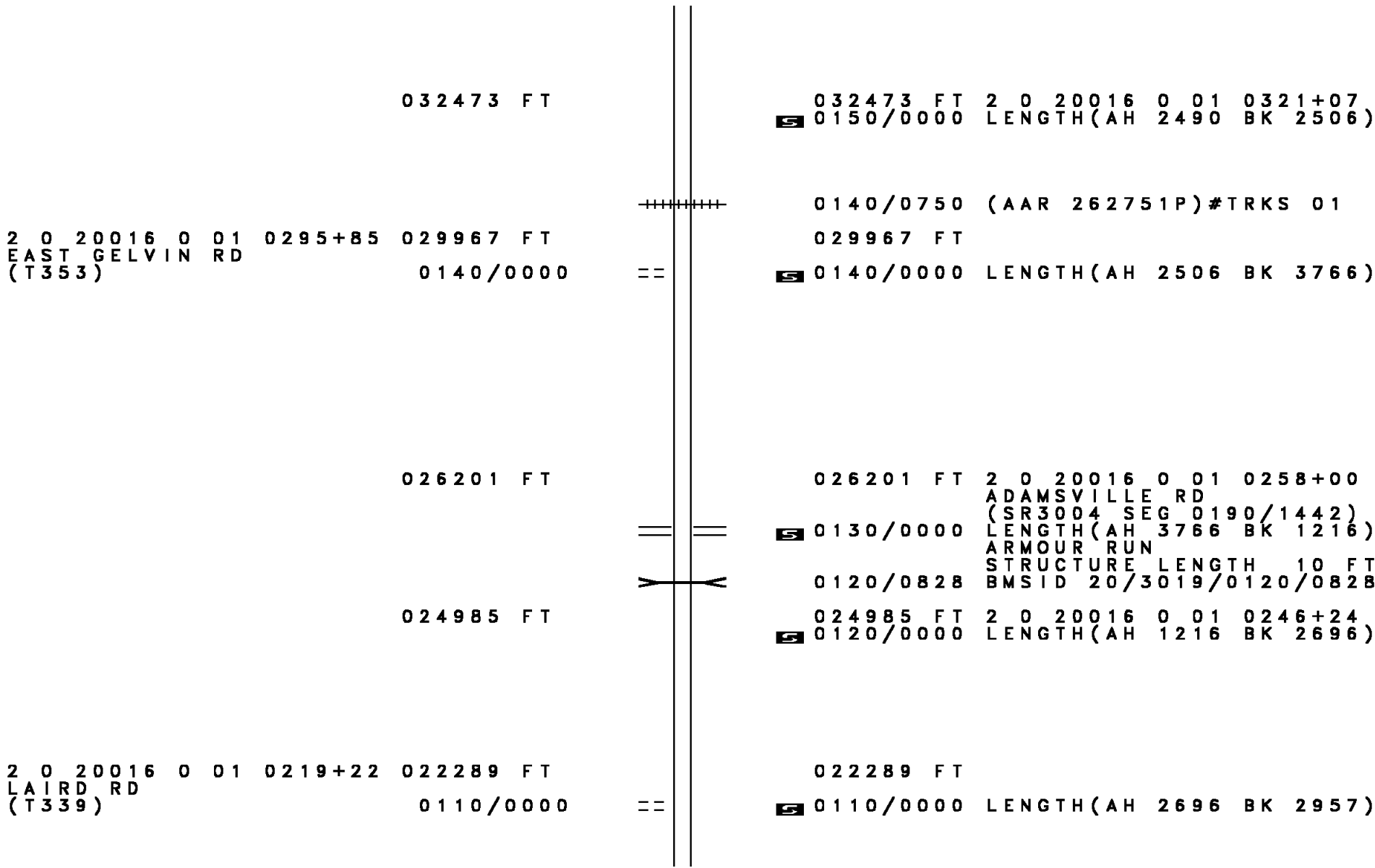
0180/1857 (AAR 262765X)#TRKS 01

MCMICHAEL RD  
 (T387)  
 EAST FALLOWFIELD  
 GREENWOOD T  
 0180/0750  
 040905 FT 2 0 20016 0 01 0404+30  
 0180/0000 LENGTH(AH 3354 BK 3015)

037890 FT 2 0 20016 0 01 0374+14  
 0170/0000 LENGTH(AH 3015 BK 2927)

034963 FT 2 0 20016 0 01 0345+89  
 COLE RD  
 (T369)  
 0160/0000 LENGTH(AH 2927 BK 2490)

DIR: B TOTAL LEN: 8.382 MI. DIST: 01-1 SR: 3019  
 LEFT MUN: GREENWOOD T RIGHT MUN: GREENWOOD T



032473 FT

032473 FT 2 0 20016 0 01 0321+07  
 0150/0000 LENGTH(AH 2490 BK 2506)

2 0 20016 0 01 0295+85 029967 FT  
 EAST GELVIN RD  
 (T353) 0140/0000

0140/0750 (AAR 262751P)#TRKS 01  
 029967 FT  
 0140/0000 LENGTH(AH 2506 BK 3766)

026201 FT

026201 FT 2 0 20016 0 01 0258+00  
 ADAMSVILLE RD  
 (SR3004 SEG 0190/1442)  
 0130/0000 LENGTH(AH 3766 BK 1216)  
 ARMOUR RUN  
 STRUCTURE LENGTH 10 FT  
 BMSID 20/3019/0120/0828

024985 FT

024985 FT 2 0 20016 0 01 0246+24  
 0120/0000 LENGTH(AH 1216 BK 2696)

2 0 20016 0 01 0219+22 022289 FT  
 LAIRD RD  
 (T339) 0110/0000

022289 FT  
 0110/0000 LENGTH(AH 2696 BK 2957)

DIR: B TOTAL LEN: 8.382 MI. DIST: 01-1 SR: 3019  
 LEFT MUN: GREENWOOD T RIGHT MUN: GREENWOOD T

ATLANTIC RD  
 (SR3006 SEG 0160/2036) 0100/1385

019332 FT

019332 FT 2 0 20016 0 01 0189+50

SEELEY RD  
 (T335)

0100/0000 LENGTH(AH 2957 BK 2395)

016937 FT

016937 FT 2 0 20016 0 00 0165+90

POWDER RD  
 (T999)

0090/0000 LENGTH(AH 2395 BK 2311)

2 0 20016 0 00 0141+85 014626 FT

MILLER RD  
 (T468)

0080/0000

014626 FT

0080/0000 LENGTH(AH 2311 BK 1982)

012644 FT

0070/0126 LC FOR I RD  
 (CONN)  
 012644 FT 2 0 20016 0 00 0125+00

I RD  
 (T304)

0070/0000 LENGTH(AH 1982 BK 2815)

009829 FT

009829 FT 2 0 20016 0 00 0093+91

BRICK CHURCH RD  
 (T486)

DIR: B TOTAL LEN: 8.382 MI. DIST: 01-1 SR: 3019  
 LEFT MUN: GREENWOOD T RIGHT MUN: GREENWOOD T

ARMOUR RD  
 (T309)

0050/0563  
 008182 FT

0060/0000 LENGTH(AH 2815 BK 1647)

008182 FT 2 0 20016 0 00 0077+33  
 LT. SANDY CK.  
 STRUCTURE LENGTH 20 FT  
 BMSID 20/3019/0050/0000  
 0050/0000 LENGTH(AH 1647 BK 2675)

005507 FT

005507 FT 2 0 20016 0 00 0050+49  
 0040/0000 LENGTH(AH 2675 BK 2792)

002715 FT

002715 FT 2 0 20016 0 00 0022+81  
 SLATER RUN  
 STRUCTURE LENGTH 16 FT  
 BMSID 20/3019/0030/0000  
 0030/0000 LENGTH(AH 2792 BK 2247)

2 0 20016 0 00 0000+00 000468 FT  
 COUNTY LINE RD  
 (T313) 0020/0000  
 000000 FT

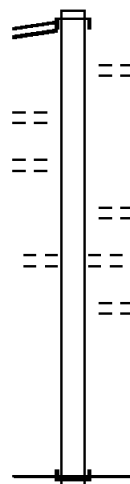
000468 FT  
 0020/0000 LENGTH(AH 2247 BK 0468)  
 000000 FT 2 0 20016 1 00 0000+00  
 NC LAKE RD

PERRY HW  
 (SR0019 SEG 0550/1666) 0010/0000

INTER-BK (SR0019 SEG 0010/0000)  
 GEORGETOWN RD (SR1014 SEG 0010/0000)  
 MFC BEGIN = D  
 BK-MERCER (43)  
 0010/0000 LENGTH(AH 0468 BK 0000)

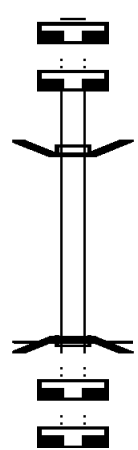
EXTRACT DATE: 12/18/2023 ROADWAY MANAGEMENT SYSTEM PAGE NUMBER: 470  
 PRINT DATE: 12/19/2023 SLD COUNTY/SR - ANNUAL PRINT COUNTY: CRAWFORD  
 DIR: B TOTAL LEN: .436 MI. DIST: 01-1 SR: 3018  
 LEFT MUN: LINESVILLE B RIGHT MUN: LINESVILLE B

002304 FT  
 PENN ST  
 (SR0006 SEG 0160/0000) 0010/2304  
 UNKNOWN AL  
 (BORO) 0010/1847  
 STRATTON AV  
 (BORO) 0010/1592  
 000000 FT



002304 FT  
 INTER-AHD ERIE ST  
 0010/2304 (SR0006 SEG 0160/0000)  
 MERRY DR  
 0010/1950 (BORO)  
 JEFFERSON ST  
 0010/1469 (BORO)  
 CHURCH ST  
 0010/1028 (BORO)  
 BEACH ST  
 0010/0661 (BORO)  
 000000 FT 1 1 00646 0 00 0032+09  
 INTER-BK ERIE ST  
 (T300)  
 MFC BEGIN = E  
 0010/0000 LENGTH(AH 2304 BK 0000)

000011 FT  
 000011 FT  
  
 000000 FT  
  
  
  
 000000 FT  
 000000 FT



000011 FT  
 7030/0000 LENGTH(AH 1714 BK 2093)  
 000011 FT  
 7024/0000 LENGTH(AH 2093 BK 0011)  
 INTER-AHD PINE RD  
 0022/0011 (TWP)  
 000000 FT 2 0 20015 0 00 0044+17  
 NC PINE RD  
 INTER-BK PINE RD  
 (TWP)  
 NEFF RUN  
 BMSBG 20/3017/0022/0000  
 MFC BEGIN = E  
 0022/0000 LENGTH(AH 0011 BK 0795)  
 000000 FT  
 7020/0000 LENGTH(AH 0795 BK 3619)  
 000000 FT  
 7010/0000 LENGTH(AH 3619 BK 0000)



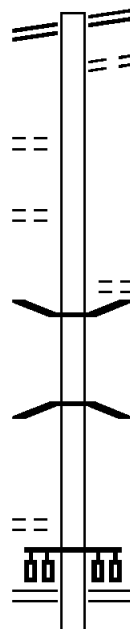
SR 0102 SH 059240 FT  
 (SR0102 SEG 0070/2627) 0200/2802

ONTARIO ST 0200/1845  
 (T520)

SUPERIOR ST 0200/1217  
 (T518)

056438 FT

MCCLINTOCK RD 0190/1316  
 (T414)



059240 FT SR 0102 SH  
 0200/2802 (SR0102 SEG 0070/2627)  
 0200/2472 WOODSIDE DR  
 (T517)

0200/0351 SCENIC DR  
 0200/0260 (T470)  
 056438 FT BMSSEN 20/3016/0200/0000  
 2 0 20046 0 01 0566+42  
 SR 0079 N/S  
 BMSBG 20/3016/0200/0000  
 LENGTH(AH 2802 BK 2600)

0190/1221 SR 0098 SH  
 (SR0098 SEG 0050/0000)

DIR: B TOTAL LEN: 11.220 MI. DIST: 01-1 SR: 3016  
 LEFT MUN: VERNON T RIGHT MUN: VERNON T

053838 FT

053838 FT 2 0 20046 0 01 0540+06  
 0190/0000 LENGTH(AH 2600 BK 3178)

== 0180/0958 CRESTVIEW DR  
 (PRDR)  
 == 0180/0824 CRESTVIEW DR  
 (PRDR)

050660 FT

050660 FT 2 0 20046 0 01 0513+00  
 0180/0000 LENGTH(AH 3178 BK 3392)  
 PARK LANE DR  
 == 0170/3392 (T450)

LOIS LN  
 (PRDR)

0170/1332 ==

047268 FT

047268 FT 2 0 20046 0 01 0474+28  
 BROOKS RD  
 (T478)  
 == 0170/0000 LENGTH(AH 3392 BK 3434)

DENOON RD  
 (T480)

0160/2169 ==

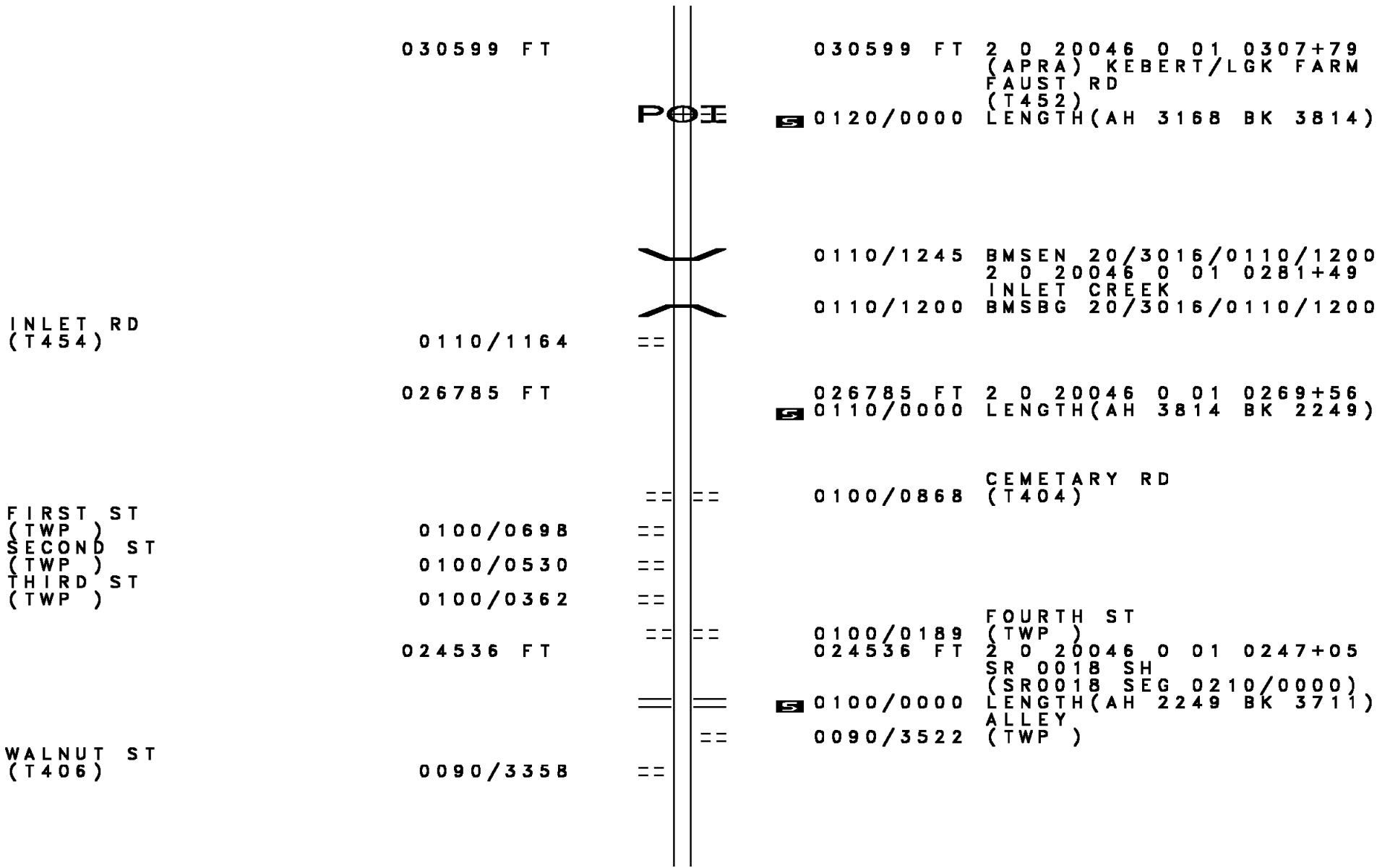
043834 FT

043834 FT 2 0 20046 0 01 0440+17  
 0160/0000 LENGTH(AH 3434 BK 3491)

DIR: B TOTAL LEN: 11.220 MI. DIST: 01-1 SR: 3016  
 LEFT MUN: VERNON T RIGHT MUN: VERNON T

Left Side	Segment ID	Length	Right Side	Segment ID	Length	Notes
WILLIAMS RD (T464)	0150/1695		0150/1724	WILLIAMS RD (T464)		
			0150/0855	BMS EN 20/3016/0150/0823 2 0 20046 0 01 0413+30		
			0150/0823	WATSON RUN BMSBG 20/3016/0150/0823		
	040343 FT		040343 FT	2 0 20046 0 01 0405+07		
			0150/0000	LENGTH(AH 3491 BK 2956)		
NORRISVILLE RD (SR4007 SEG 0070/0000)	0140/1936		0140/1936	NORTH WATSON RUN RD (T468)		
			0140/1163	BMS EN 20/3016/0140/1151 2 0 20046 0 01 0387+06		
			0140/1151	WATSON R. BR. BMSBG 20/3016/0140/1151		
	037387 FT		037387 FT	2 0 20046 0 01 0375+55		
			0140/0000	VERNON SUMMIT T LENGTH(AH 2956 BK 3620)		
			033767 FT	033767 FT	2 0 20046 0 01 0339+40	
			0130/0000	BROWN RD (T450) LENGTH(AH 3620 BK 3168)		
GIBSON RD (T456)	0120/1014		0120/1821	PUTNAM RD (T462)		

DIR: B TOTAL LEN: 11.220 MI. DIST: 01-1 SR: 3016  
 LEFT MUN: SUMMIT T RIGHT MUN: SUMMIT T



DIR: B TOTAL LEN: 11.220 MI. DIST: 01-1 SR: 3016  
 LEFT MUN: SUMMIT T RIGHT MUN: SUMMIT T

HINDMAN RD  
 (T418)

020825 FT

020825 FT 2 0 20046 0 01 0209+68  
 0090/0000 LENGTH(AH 3711 BK 1536)

019289 FT

019289 FT 2 0 20046 0 01 0194+75  
 (APRA) KEBERT EWING PIT  
 0080/0000 LENGTH(AH 1536 BK 2485)

POI

016804 FT

0070/0581 BMS EN 20/3016/0070/0431  
 2 0 20046 0 01 0174+32  
 BESSEMER AND LAKE ER RR  
 0070/0431 BMSBG 20/3016/0070/0431  
 016804 FT 2 0 20046 0 01 0170+01  
 0070/0000 LENGTH(AH 2485 BK 1706)

015098 FT

015098 FT 2 0 20046 0 01 0152+83  
 PORTER RD  
 (T402)  
 0060/0000 LENGTH(AH 1706 BK 1779)

== ==

013319 FT

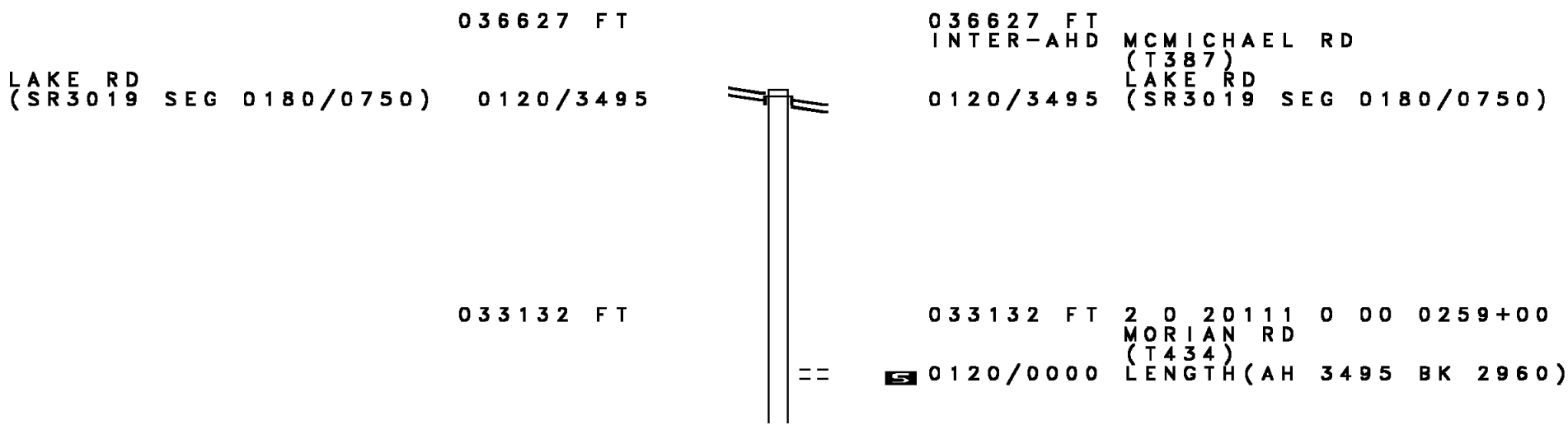
013319 FT 2 0 20046 0 01 0135+04  
 0050/0000 LENGTH(AH 1779 BK 3805)  
 PENNDOT STOCKPILE YD #3  
 0040/3664 (GOVT)

==

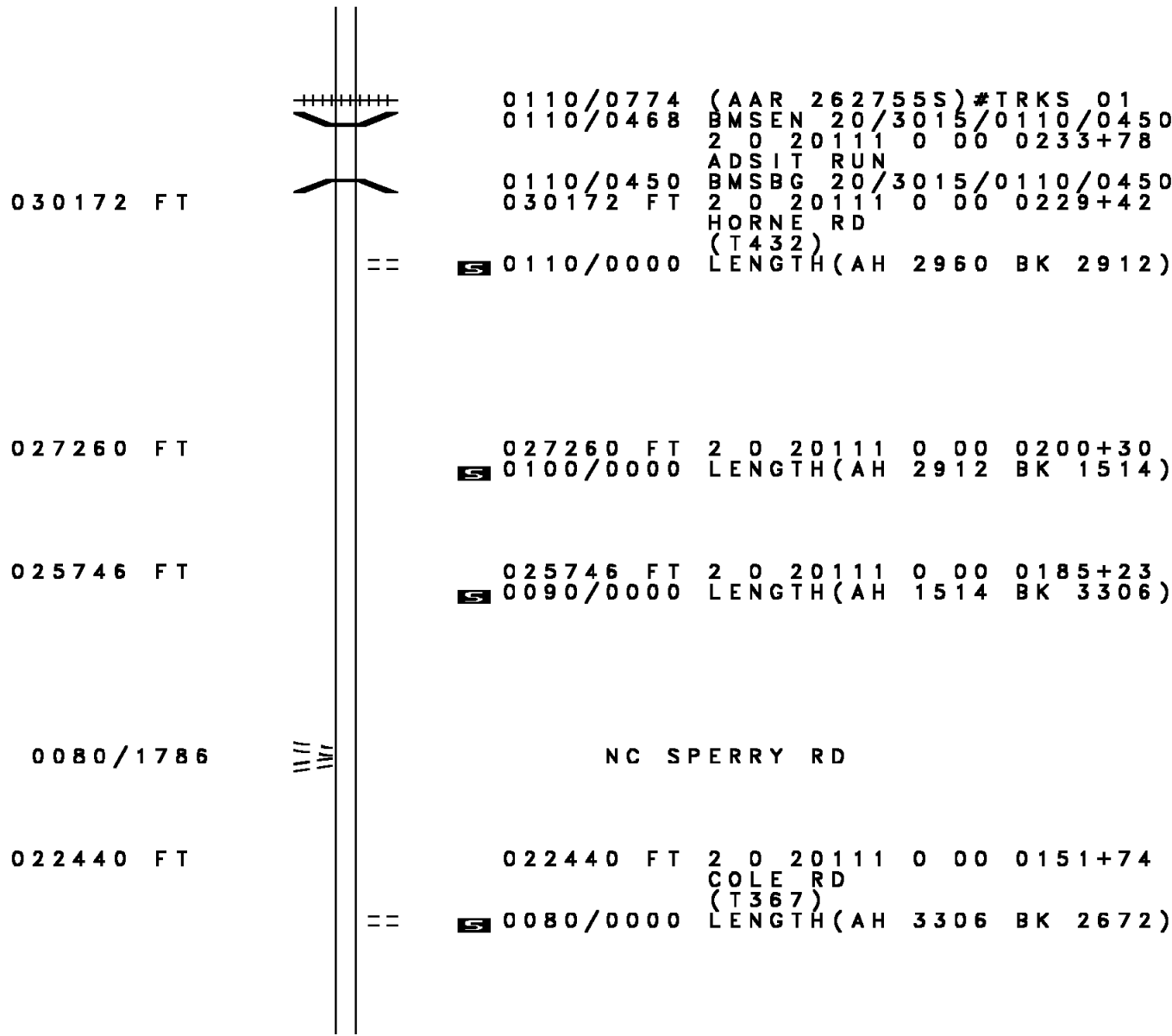
DIR: B TOTAL LEN: 11.220 MI. DIST: 01-1 SR: 3016  
 LEFT MUN: SUMMIT T RIGHT MUN: SUMMIT T

Left Side Description	Left Side Length	Right Side Description	Right Side Length	Right Side Stationing
SHERMANSVILLE RD (SR4005 SEG 0010/0000)	009514 FT 0040/0000	BEAGLE RD (T378) LENGTH(AH 3805 BK 3726)	009514 FT 0040/0000	2 0 20046 0 01 0097+00
	005788 FT		0030/0000	2 0 20046 0 01 0064+14 LENGTH(AH 3726 BK 2094)
2 0 20046 0 00 0036+90 TOWN LINE RD (T360)	003694 FT 0020/0000	TOWN LINE RD (T360) SUMMIT PINE T LENGTH(AH 2094 BK 3694)	003694 FT 0020/0000	
SPUR RD (T361)	0010/2169			
MADIGAN RD (T362)	0010/0366 000000 FT	NC HARMONSBURG RD GRAND ARMY OF THE REP H (SR0006 SEG 0190/0000) INTER-BK GRAND ARMY OF THE REP H (SR0006 SEG 0190/0000) MFC BEGIN = D LENGTH(AH 3694 BK 0000)	000000 FT 0010/0000	2 0 20046 0 00 0000+00

EXTRACT DATE: 12/18/2023 ROADWAY MANAGEMENT SYSTEM PAGE NUMBER: 462  
 PRINT DATE: 12/19/2023 SLD COUNTY/SR - ANNUAL PRINT COUNTY: CRAWFORD  
 DIR: B TOTAL LEN: 6.937 MI. DIST: 01-1 SR: 3015  
 LEFT MUN: EAST FALLOWFIELD T RIGHT MUN: EAST FALLOWFIELD T



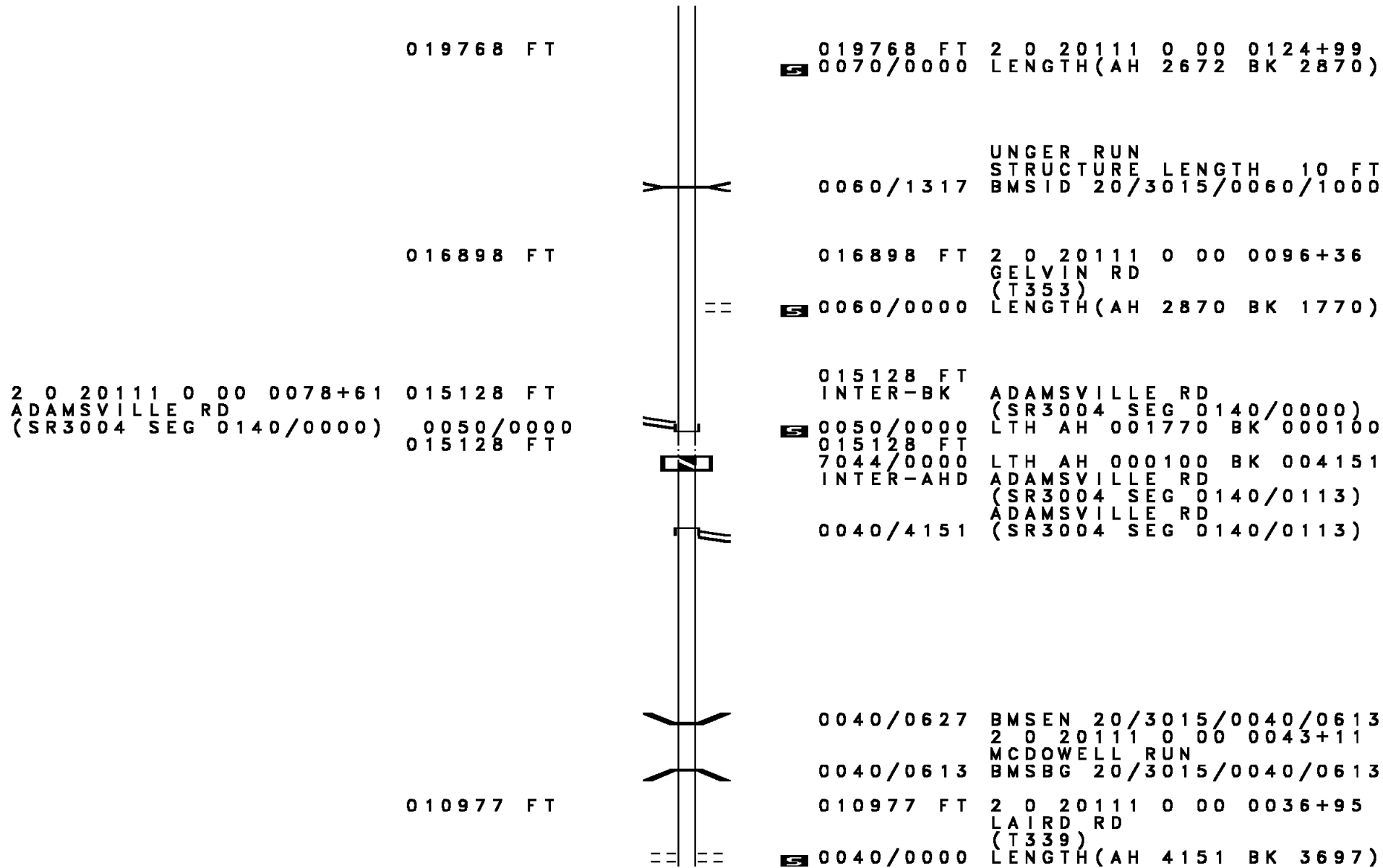
DIR: B TOTAL LEN: 6.937 MI. DIST: 01-1 SR: 3015  
 LEFT MUN: EAST FALLOWFIELD T RIGHT MUN: EAST FALLOWFIELD T



LEACH RD  
 (TWP)  
 CALVIN RD  
 (T387)



DIR: B TOTAL LEN: 6.937 MI. DIST: 01-1 SR: 3015  
 LEFT MUN: EAST FALLOWFIELD T RIGHT MUN: EAST FALLOWFIELD T



019768 FT

019768 FT 2 0 20111 0 00 0124+99  
 0070/0000 LENGTH(AH 2672 BK 2870)

UNGER RUN  
 STRUCTURE LENGTH 10 FT  
 BMSID 20/3015/0060/1000

0060/1317

016898 FT

016898 FT 2 0 20111 0 00 0096+36  
 GELVIN RD  
 (T353)  
 0060/0000 LENGTH(AH 2870 BK 1770)

2 0 20111 0 00 0078+61 015128 FT  
 ADAMSVILLE RD  
 (SR3004 SEG 0140/0000) 0050/0000  
 015128 FT

015128 FT  
 INTER-BK ADAMSVILLE RD  
 (SR3004 SEG 0140/0000)  
 0050/0000 LTH AH 001770 BK 000100  
 015128 FT  
 7044/0000 LTH AH 000100 BK 004151  
 INTER-AHD ADAMSVILLE RD  
 (SR3004 SEG 0140/0113)  
 ADAMSVILLE RD  
 (SR3004 SEG 0140/0113)  
 0040/4151

0040/0627 BMS EN 20/3015/0040/0613  
 2 0 20111 0 00 0043+11  
 MCDOWELL RUN  
 0040/0613 BMSBG 20/3015/0040/0613

010977 FT

010977 FT 2 0 20111 0 00 0036+95  
 LAIRD RD  
 (T339)  
 0040/0000 LENGTH(AH 4151 BK 3697)

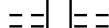
DIR: B TOTAL LEN: 6.937 MI. DIST: 01-1 SR: 3015  
 LEFT MUN: EAST FALLOWFIELD T RIGHT MUN: EAST FALLOWFIELD T

007280 FT



007280 FT 2 0 20111 0 00 0000+00  
 ATLANTIC RD  
 (SR3006 SEG 0110/0000)  
 0030/0000 LENGTH(AH 3697 BK 3669)

003611 FT



003611 FT 2 0 20013 0 00 0036+16  
 THOMAS RD  
 (T311)  
 0020/0000 LENGTH(AH 3669 BK 3611)

000000 FT



000000 FT 2 0 20013 0 00 0000+00  
 NC LEACH RD  
 COUNTY LINE RD  
 (T313)  
 INTER-BK METHODIST RD  
 (SR4019 SEG 0150/3554)  
 MFC BEGIN = D  
 BK-MERCER (43)  
 0010/0000 LENGTH(AH 3611 BK 0000)

EXTRACT DATE: 12/18/2023 ROADWAY MANAGEMENT SYSTEM PAGE NUMBER: 458  
PRINT DATE: 12/19/2023 SLD COUNTY/SR - ANNUAL PRINT COUNTY: CRAWFORD  
DIR: B TOTAL LEN: 4.441 MI. DIST: 01-1 SR: 3014  
LEFT MUN: SUMMIT T RIGHT MUN: SUMMIT T

023446 FT



023446 FT  
INTER-AHD REED AV  
(T533)  
SR 0618 SH  
0080/3769 (SR0618 SEG 0060/0400)

DIR: B TOTAL LEN: 4.441 MI. DIST: 01-1 SR: 3014  
 LEFT MUN: SUMMIT T RIGHT MUN: SUMMIT T

GOLF COURSE RD  
 (T424)

0080/1237

==

019677 FT

019677 FT 2 0 20045 0 00 0196+73  
 GORDON RD

== ==

0080/0000 LENGTH(AH 3769 BK 2206)

017471 FT

017471 FT 2 0 20045 0 00 0174+82  
 0070/0000 LENGTH(AH 2206 BK 1807)

2 0 20045 0 00 0156+75 015664 FT  
 CANAL RD  
 (T416)

0060/0000

==  
 ++++++

015664 FT  
 0060/0000 LENGTH(AH 1807 BK 2193)  
 0050/2082 (AAR 051872E)#TRKS 03

013471 FT

013471 FT 2 0 20045 0 00 0134+74  
 0050/0000 LENGTH(AH 2193 BK 3178)

UNKNOWN AL  
 (PRDR)  
 JEANNE LN  
 (PRDR)  
 POLKA LN  
 (PRDR)

==

0080/2151

==

0080/1917

==

0080/1522

DIR: B TOTAL LEN: 4.441 MI. DIST: 01-1 SR: 3014  
 LEFT MUN: SUMMIT T RIGHT MUN: SUMMIT T

010293 FT

== ==

010293 FT 2 0 20045 0 00 0102+96  
 PORTER RD  
 (T402)

0040/0000 LENGTH(AH 3178 BK 3288)

007005 FT

== ==

007005 FT 2 0 20045 0 00 0070+12  
 BEAGLE RD  
 (T378)

0030/0000 LENGTH(AH 3288 BK 3549)

003456 FT

003456 FT 2 0 20045 0 00 0034+63  
 0020/0000 LENGTH(AH 3549 BK 3456)

--- ---

== ==

0010/1049 SUMMIT  
 PINE T  
 TOWNLIN RD  
 (T360)

000000 FT

000000 FT 2 0 20045 0 00 0000+00  
 GRAND ARMY OF THE REP R  
 (SR0006 SEG 0210/0000)

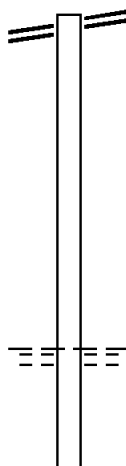
GRAND ARMY OF THE REP R  
 (SR0006 SEG 0210/0000) 0010/0000

NC GEHRTON RD  
 MFC BEGIN = D  
 0010/0000 LENGTH(AH 3456 BK 0000)

EXTRACT DATE: 12/18/2023 ROADWAY MANAGEMENT SYSTEM PAGE NUMBER: 455  
 PRINT DATE: 12/19/2023 SLD COUNTY/SR - ANNUAL PRINT COUNTY: CRAWFORD  
 DIR: B TOTAL LEN: 6.743 MI. DIST: 01-1 SR: 3013  
 LEFT MUN: SADSBUARY T RIGHT MUN: SADSBUARY T

TWENTYEIGHTH DIVISION H035605 FT  
 (SR0322 SEG 0320/0998) 0110/2776

032829 FT



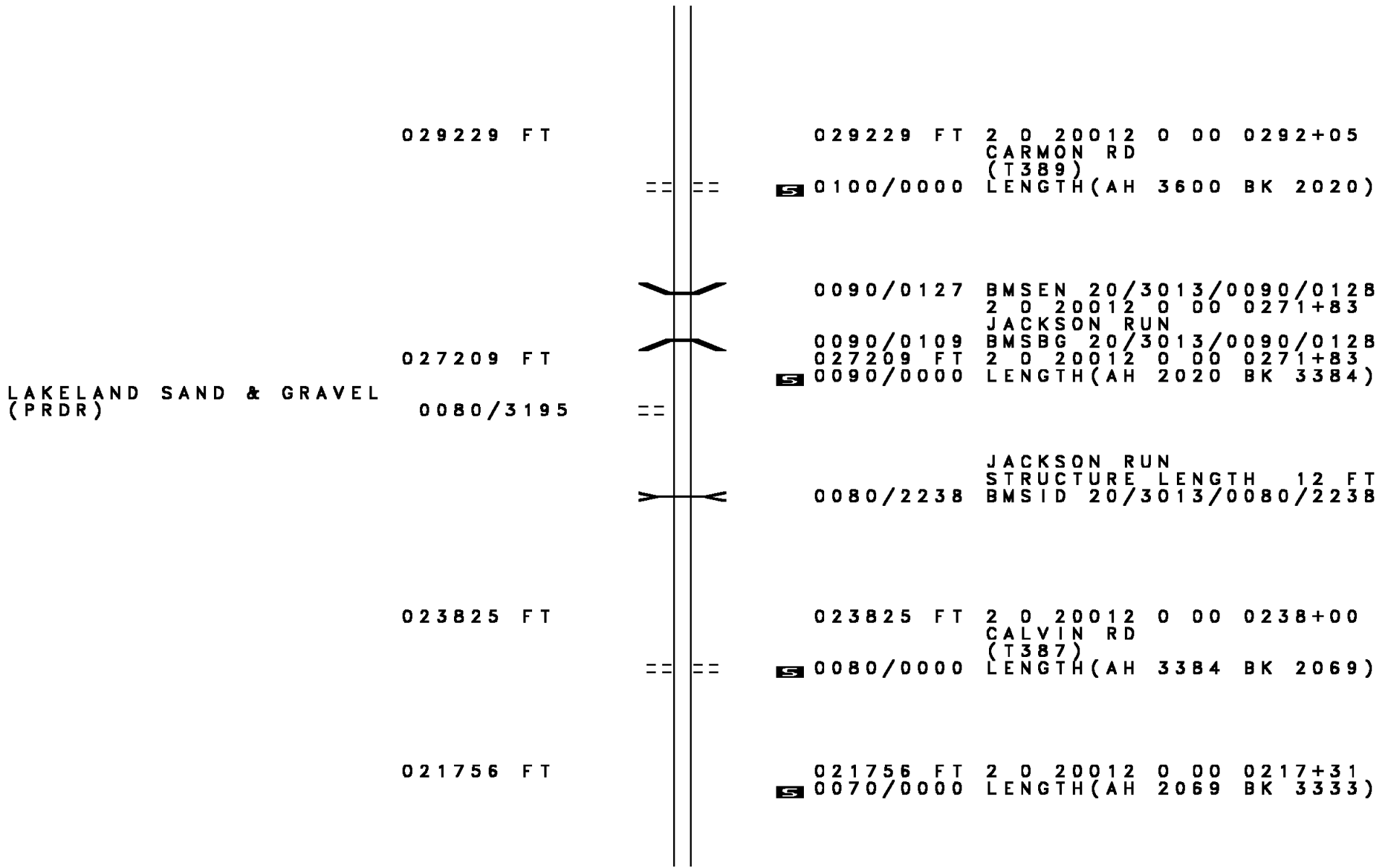
035605 FT TWENTYEIGHTH DIVISION H  
 0110/2776 (SR0322 SEG 0320/0998)

032829 FT 2 0 20012 0 00 0328+09

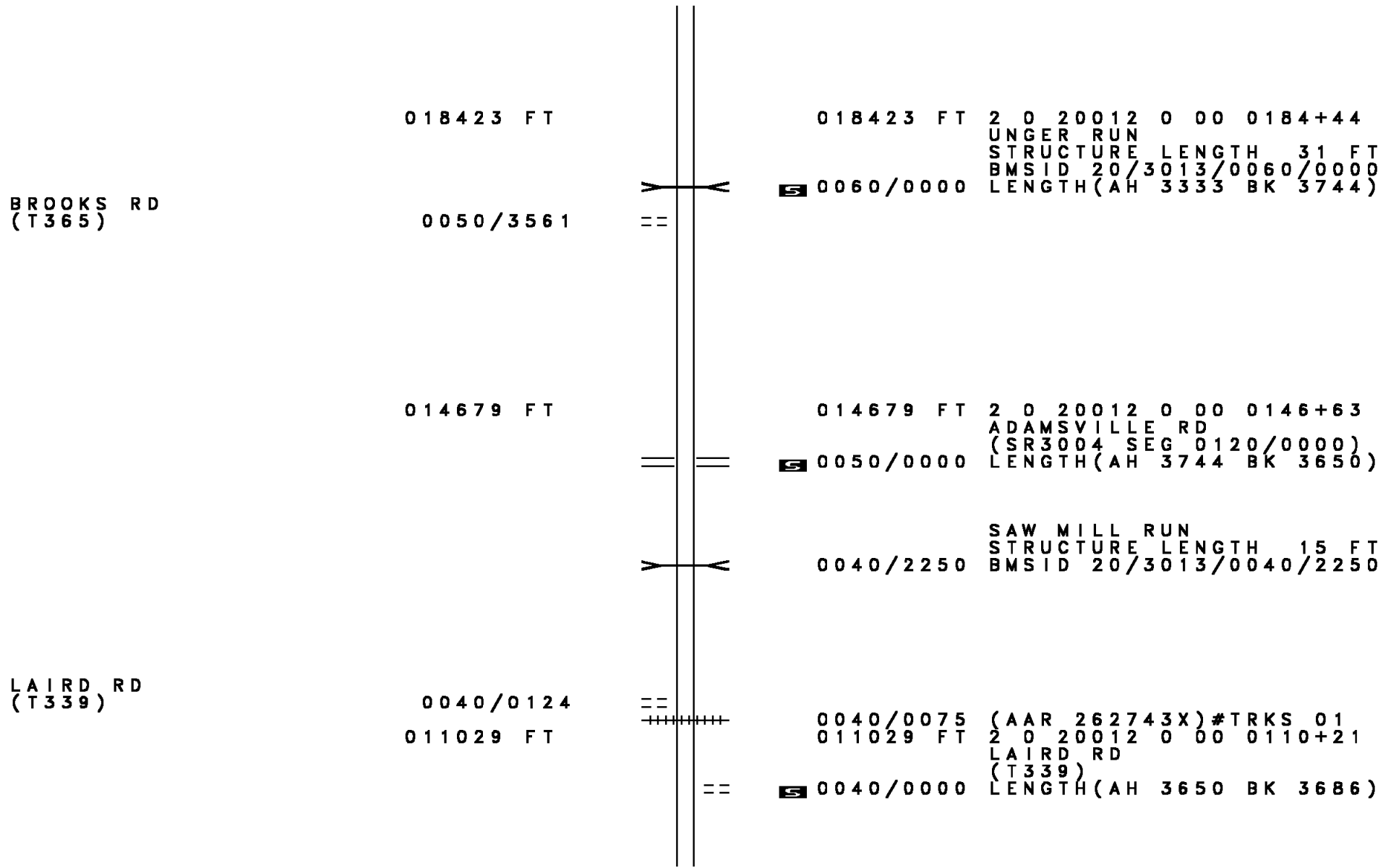
TOWNLINE RD  
 (T409)  
 SADSBUARY

0110/0000 EAST FALLOWFIELD T  
 LENGTH(AH 2776 BK 3600)

DIR: B TOTAL LEN: 6.743 MI. DIST: 01-1 SR: 3013  
 LEFT MUN: EAST FALLOWFIELD T RIGHT MUN: EAST FALLOWFIELD T



DIR: B TOTAL LEN: 6.743 MI. DIST: 01-1 SR: 3013  
 LEFT MUN: EAST FALLOWFIELD T RIGHT MUN: EAST FALLOWFIELD T

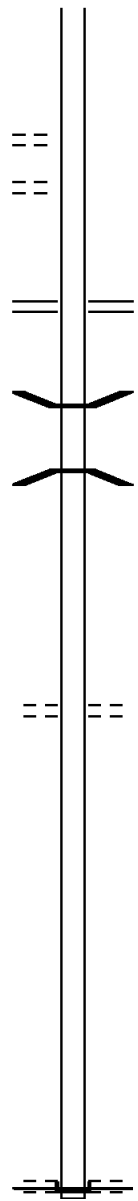




DIR: B TOTAL LEN: 6.743 MI. DIST: 01-1 SR: 3013  
 LEFT MUN: EAST FALLOWFIELD T RIGHT MUN: EAST FALLOWFIELD T

ELM ST  
 (T337)  
 DEPOT ST  
 (T335)

0030/0730  
 0030/0408  
 007343 FT



007343 FT 2 0 20012 0 00 0073+42  
 NC ATLANTIC LAKE RD  
 ATLANTIC RD  
 (SR3006 SEG 0080/0000)  
 0030/0000 LENGTH(AH 3686 BK 3672)

0020/2449 BMS EN 20/3013/0020/2135  
 0 0 00000 0 00 0000+00  
 MCMLLN RUN  
 0020/2135 BMSBG 20/3013/0020/2135

003671 FT

003671 FT 2 0 20012 0 00 0036+62  
 THOMAS RD  
 (T311)  
 0020/0000 LENGTH(AH 3672 BK 3671)

000000 FT

000000 FT 2 0 20012 0 00 0000+00  
 NC KENNARD RD  
 COUNTY LINE RD  
 (T313)  
 INTER-BK ATLANTIC RD  
 (SR4021 SEG 0170/1494)  
 MFC BEGIN = E  
 BK-MERCER (43)  
 0010/0000 LENGTH(AH 3671 BK 0000)

EXTRACT DATE: 12/18/2023 ROADWAY MANAGEMENT SYSTEM PAGE NUMBER: 451  
PRINT DATE: 12/19/2023 SLD COUNTY/SR - ANNUAL PRINT COUNTY: CRAWFORD  
DIR: B TOTAL LEN: .000 MI. DIST: 01-1 SR: 3012  
LEFT MUN: LINESVILLE B RIGHT MUN: LINESVILLE B

000000 FT



000000 FT  
7010/0000 LENGTH(AH 0622 BK 0000)

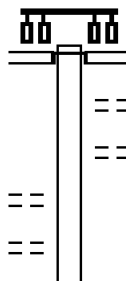
EXTRACT DATE: 12/18/2023 ROADWAY MANAGEMENT SYSTEM PAGE NUMBER: 450  
 PRINT DATE: 12/19/2023 SLD COUNTY/SR - ANNUAL PRINT COUNTY: CRAWFORD  
 DIR: B TOTAL LEN: 8.780 MI. DIST: 01-1 SR: 3011  
 LEFT MUN: LINESVILLE B RIGHT MUN: LINESVILLE B

046359 FT

046359 FT  
 INTER-AHD

FRANKLIN ST  
 (BORO)  
 PINE ST  
 (BORO)

0200/1164  
 0200/0684



MERCER ST  
 (BORO)  
 ERIE ST  
 (SR0006 SEG 0160/0181)  
 0200/1905  
 0200/1759  
 0200/1181  
 PHEONIX AL  
 (BORO)  
 FRANKLIN ST  
 (BORO)

SOUTH ST

DIR: B TOTAL LEN: 8.780 MI. DIST: 01-1 SR: 3011  
 LEFT MUN: LINESVILLE B RIGHT MUN: LINESVILLE B

044454 FT	==	0200/0276 (BORO) 044454 FT 2 0 20006 0 00 0446+08 NC MERCER ST LINESVILLE PINE T
	--	0200/0000 LENGTH(AH 1905 BK 2138)
042316 FT	POE	(APRA) FISH & GAME COMM PA FISH COMM RD (GOVT) 0190/0364 042316 FT 2 0 20006 0 00 0424+54 0190/0000 LENGTH(AH 2138 BK 1925)
040391 FT		040391 FT 2 0 20006 0 00 0405+24 0180/0000 LENGTH(AH 1925 BK 2583)
037808 FT	==	0170/0229 PA GAME COMM MUSEUM RD (GOVT) 037808 FT 2 0 20006 0 00 0379+41 0170/0000 LENGTH(AH 2583 BK 2316) PARK RD (PARK)
035492 FT		0160/0040 BMS EN 20/3011/0160/0000 035492 FT 2 0 20006 0 00 0356+26 PYMATUNING BMSBG 20/3011/0160/0000 PINE NORTH SHENANGO T 0160/0000 LENGTH(AH 2316 BK 2619)

DIR: B TOTAL LEN: 8.780 MI. DIST: 01-1 SR: 3011  
 LEFT MUN: NORTH SHENANGO T RIGHT MUN: NORTH SHENANGO T

032873 FT		032873 FT 2 0 20006 0 00 0329+00
		0150/0000 LENGTH(AH 2619 BK 1627)
2 0 20006 0 00 0313+60 031246 FT		031246 FT
FRIES RD		0140/0000 LENGTH(AH 1627 BK 2068)
(T479)	==	
		0130/0970 TEAKETTLE RD
		(T445)
2 0 20006 0 00 0291+57 029178 FT		029178 FT
FOR SR 3005 AND 3011		0130/0000 LENGTH(AH 2068 BK 2180)
(CONN)	==	
CHURCH RD		0130/0000 LENGTH(AH 2068 BK 2180)
(SR3005 SEG 0180/2986) 0120/2078	==	
		026998 FT 2 0 20006 0 00 0269+64
026998 FT		0120/0000 LENGTH(AH 2180 BK 2861)
024137 FT		024137 FT 2 0 20006 0 00 0242+00
		ESPYVILLE RD
		(SR0285 SEG 0110/0000)
		0110/0000 LENGTH(AH 2861 BK 3065)
		0100/2187 OLD SWAMP RD
		(TBC )



DIR: B TOTAL LEN: 8.780 MI. DIST: 01-1 SR: 3011  
 LEFT MUN: NORTH SHENANGO T RIGHT MUN: NORTH SHENANGO T

2 0 20006 0 00 0211+18 021072 FT  
 LINESVILLE RD  
 (SR3009 SEG 0100/2379) 0100/0000

021072 FT

0100/0000 LENGTH(AH 3065 BK 2233)

018839 FT

018839 FT 2 0 20006 0 00 0188+80

WILSON RD  
 (T344)

0090/0000 LENGTH(AH 2233 BK 2085)

016754 FT

016754 FT 2 0 20006 0 00 0167+76

0080/0000 LENGTH(AH 2085 BK 1813)

014941 FT

014941 FT 2 0 20006 0 00 0149+12

BALL RD  
 (T358)

NORTH SHENANGO

WEST FALLOWFIELD T

0070/0000 LENGTH(AH 1813 BK 1511)

013430 FT

013430 FT 2 0 20006 0 00 0134+25

0060/0000 LENGTH(AH 1511 BK 2612)

010818 FT

0050/0320

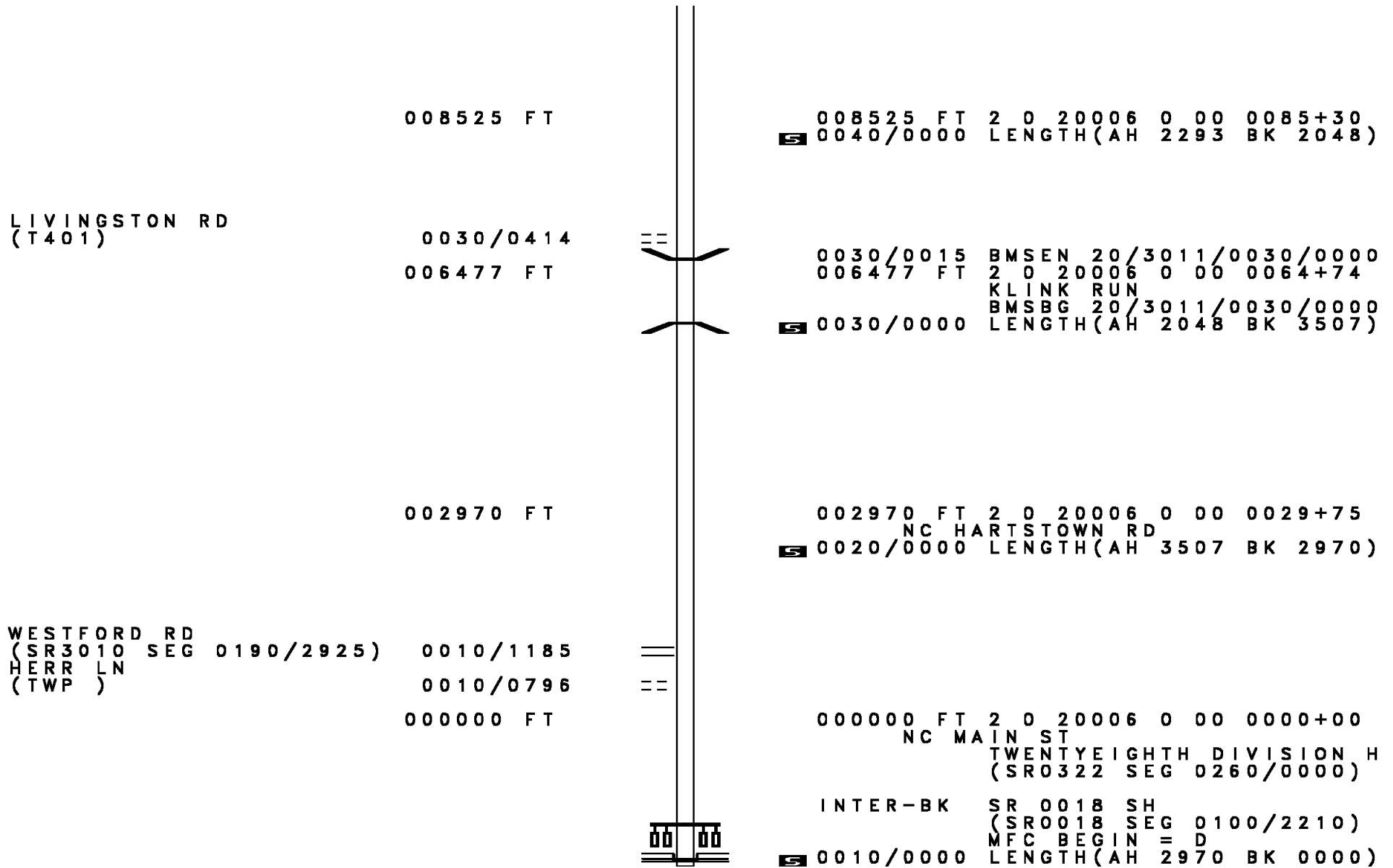
LC FOR HATHAWAY RD  
 (CONN)

010818 FT 2 0 20006 0 00 0110+40

HATHAWAY RD  
 (T356)

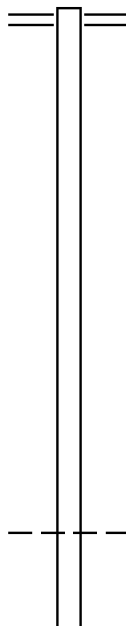
0050/0000 LENGTH(AH 2612 BK 2293)

DIR: B TOTAL LEN: 8.780 MI. DIST: 01-1 SR: 3011  
LEFT MUN: WEST FALLOWFIELD T RIGHT MUN: WEST FALLOWFIELD T



EXTRACT DATE: 12/18/2023      ROADWAY MANAGEMENT SYSTEM      PAGE NUMBER: 445  
 PRINT DATE: 12/19/2023      SLD COUNTY/SR - ANNUAL PRINT      COUNTY: CRAWFORD  
 DIR: B      TOTAL LEN: 9.442 MI.      DIST: 01-1      SR: 3010  
 LEFT MUN: WEST FALLOWFIELD T      RIGHT MUN: WEST FALLOWFIELD T

049852 FT



049852 FT MAIN ST  
 0190/2925 (SR3011 SEG 0010/1185)

046927 FT

046927 FT 2 0 20005 0 00 0469+73  
 0190/0000 LENGTH(AH 2925 BK 2934)

043993 FT

043993 FT 2 0 20005 0 00 0440+39  
 WEST FALLOWFIELD  
 SOUTH SHENANGO T  
 0180/0000 LENGTH(AH 2934 BK 3620)



EXTRACT DATE: 12/18/2023 ROADWAY MANAGEMENT SYSTEM PAGE NUMBER: 444  
PRINT DATE: 12/19/2023 SLD COUNTY/SR - ANNUAL PRINT COUNTY: CRAWFORD

DIR: B TOTAL LEN: 9.442 MI. DIST: 01-1 SR: 3010  
LEFT MUN: SOUTH SHENANGO T RIGHT MUN: SOUTH SHENANGO T

040373 FT

040373 FT 2 0 20005 0 00 0404+19  
S 0170/0000 LENGTH(AH 3620 BK 2681)

037692 FT

037692 FT 2 0 20005 0 00 0377+38  
LINESVILLE RD  
S 0160/0000 (SR3009 SEG 0050/0000)  
LENGTH(AH 2681 BK 1214)

036478 FT

036478 FT 2 0 20005 0 00 0365+24  
S 0150/0000 LENGTH(AH 1214 BK 3568)

032910 FT

032910 FT 2 0 20005 0 00 0329+52  
S 0140/0000 LENGTH(AH 3568 BK 3442)

029468 FT

029468 FT 2 0 20005 0 00 0295+10  
SCOTT RD

DIR: B TOTAL LEN: 9.442 MI. DIST: 01-1 SR: 3010  
 LEFT MUN: SOUTH SHENANGO T RIGHT MUN: SOUTH SHENANGO T

Stationing	Distance (FT)	Segment	Length (FT)	Right of Way (AH)	Backsight (BK)	Notes
						(T330)
		0130/0000		3442	2464	LENGTH(AH 3442 BK 2464)
	027004					
		027004 FT	20	20005	000	0270+59
		0120/0000		2464	2506	LENGTH(AH 2464 BK 2506)
CHURCH RD (SR3005 SEG 0100/0936)	0110/1267					EAST LAKE RD (SR3005 SEG 0100/0936) MFC BEGIN = E
	024498					
		024498 FT	20	20005	000	0245+40
		0110/0000		2506	2959	LENGTH(AH 2506 BK 2959)
	021539					
		021539 FT	20	20005	000	0215+86
						COLLINS RD (T379)
CRAWFORD DR (T701)	0090/2147					LENGTH(AH 2959 BK 2396)
	019143					
		019143 FT	20	20005	000	0191+93
						SNODGRASS RD (T312) NC WESTFORD RD HURLBERT RD (T377)
		0090/0000		2396	1924	LENGTH(AH 2396 BK 1924)

DIR: B TOTAL LEN: 9.442 MI. DIST: 01-1 SR: 3010  
 LEFT MUN: SOUTH SHENANGO T RIGHT MUN: SOUTH SHENANGO T

Left Side	Right Side
MOHAWK RD (T390) 0080/0864 == 017219 FT	017219 FT 2 0 20005 0 00 0172+64 FONNER RUN STRUCTURE LENGTH 16 FT BMSID 20/3010/0080/0000 LENGTH(AH 1924 BK 2359)
	5 0080/0000 MCCABE DR (T376)
SHADY LN (TWP) 0070/0783 == 2 0 20005 0 00 0148+45 014860 FT LIVINGSTON RD (T401) 0070/0000 ==	014860 FT HURLBERT RD (T377) 5 0070/0000 LENGTH(AH 2359 BK 3424)
	LC FOR HILLSIDE RD (PRDR) HILLSIDE RD (PRDR)
FAWN DR (T415) 0060/1224 ==	0060/1390 0060/1328
LAKEVIEW RD (TWP) 0060/0441 == 011436 FT	0060/0716 WINDING WAY RD (PRDR)
	011436 FT 2 0 20005 0 00 0115+13 5 0060/0000 LENGTH(AH 3424 BK 1925) SOUTH SHENANGO NORTH SHENANGO T
QUICK RD (T554) 0050/1537 ==	
2 0 20005 0 00 0095+35 009511 FT LEACH RD (T403) 0050/0000 ==	0050/0020 ORCHARD RD (GOVT) 009511 FT 5 0050/0000 LENGTH(AH 1925 BK 2247)

DIR: B TOTAL LEN: 9.442 MI. DIST: 01-1 SR: 3010  
 LEFT MUN: NORTH SHENANGO T RIGHT MUN: NORTH SHENANGO T

OAK ST  
(T542)

0040/0829

007264 FT

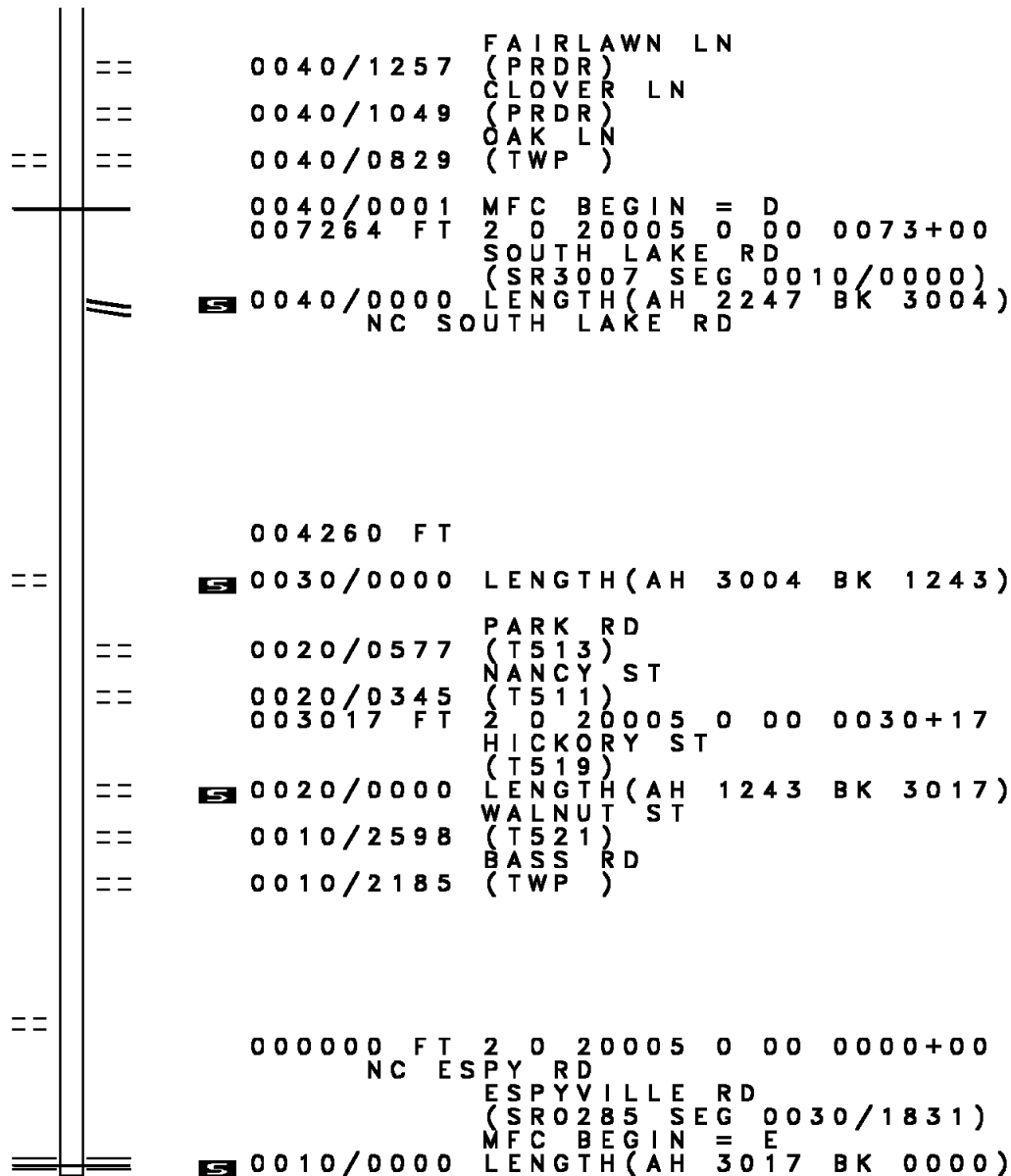
2 0 20005 0 00 0042+70 004260 FT  
 CROM RD  
(T427)

0030/0000

003017 FT

CHAPEL RD  
(T314)

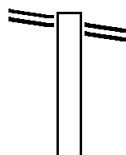
0010/0524  
 000000 FT



EXTRACT DATE: 12/18/2023 ROADWAY MANAGEMENT SYSTEM PAGE NUMBER: 440  
PRINT DATE: 12/19/2023 SLD COUNTY/SR - ANNUAL PRINT COUNTY: CRAWFORD

DIR: B TOTAL LEN: 4.723 MI. DIST: 01-1 SR: 3009  
LEFT MUN: NORTH SHENANGO T RIGHT MUN: NORTH SHENANGO T

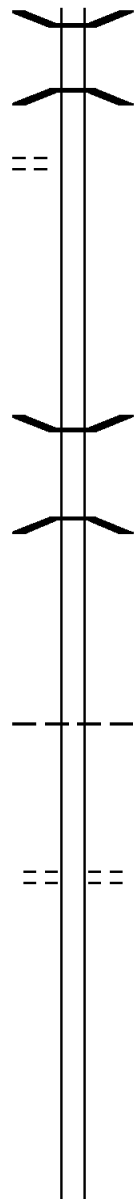
HARTSTOWN RD 024936 FT  
(SR3011 SEG 0100/0000) 0100/2379



024936 FT HARTSTOWN RD  
0100/2379 (SR3011 SEG 0100/0000)

DIR: B TOTAL LEN: 4.723 MI. DIST: 01-1 SR: 3009  
 LEFT MUN: NORTH SHENANGO T RIGHT MUN: NORTH SHENANGO T

2 0 20004 0 00 0226+14 022557 FT  
 BENTLEY RD  
 (T427) 0100/0000



0100/0330 BMS EN 20/3009/0100/0264  
 2 0 20004 0 00 0228+95  
 BENNETT RUN  
 0100/0287 BMSBG 20/3009/0100/0264  
 022557 FT

5 0100/0000 LENGTH(AH 2379 BK 3521)

019036 FT

0090/0013 BMS EN 20/3009/0090/0000  
 019036 FT 2 0 20004 0 00 0189+94  
 BENNETTS RUN  
 5 0090/0000 BMSBG 20/3009/0090/0000  
 LENGTH(AH 3521 BK 1938)

017098 FT

017098 FT 2 0 20004 0 00 0170+56  
 NORTH SHENANGO  
 SOUTH SHENANGO T  
 5 0080/0000 LENGTH(AH 1938 BK 3629)

== ==

0070/1833 LIVINGSTON RD  
 (T401)

013469 FT

013469 FT 2 0 20004 0 00 0135+11  
 5 0070/0000 LENGTH(AH 3629 BK 1471)

011998 FT

011998 FT 2 0 20004 0 00 0120+40  
 5 0060/0000 LENGTH(AH 1471 BK 2350)

DIR: B TOTAL LEN: 4.723 MI. DIST: 01-1 SR: 3009  
 LEFT MUN: SOUTH SHENANGO T RIGHT MUN: SOUTH SHENANGO T

009648 FT

009648 FT 2 0 20004 0 00 0096+90  
 WESTFORD RD  
 (SR3010 SEG 0160/0000)  
 0050/0000 LENGTH(AH 2350 BK 2172)

007476 FT

007476 FT 2 0 20004 0 00 0075+18  
 0040/0000 LENGTH(AH 2172 BK 2722)

004754 FT

004754 FT 2 0 20004 0 00 0047+77  
 FITCH RD  
 (T359)  
 0030/0000 LENGTH(AH 2722 BK 2260)

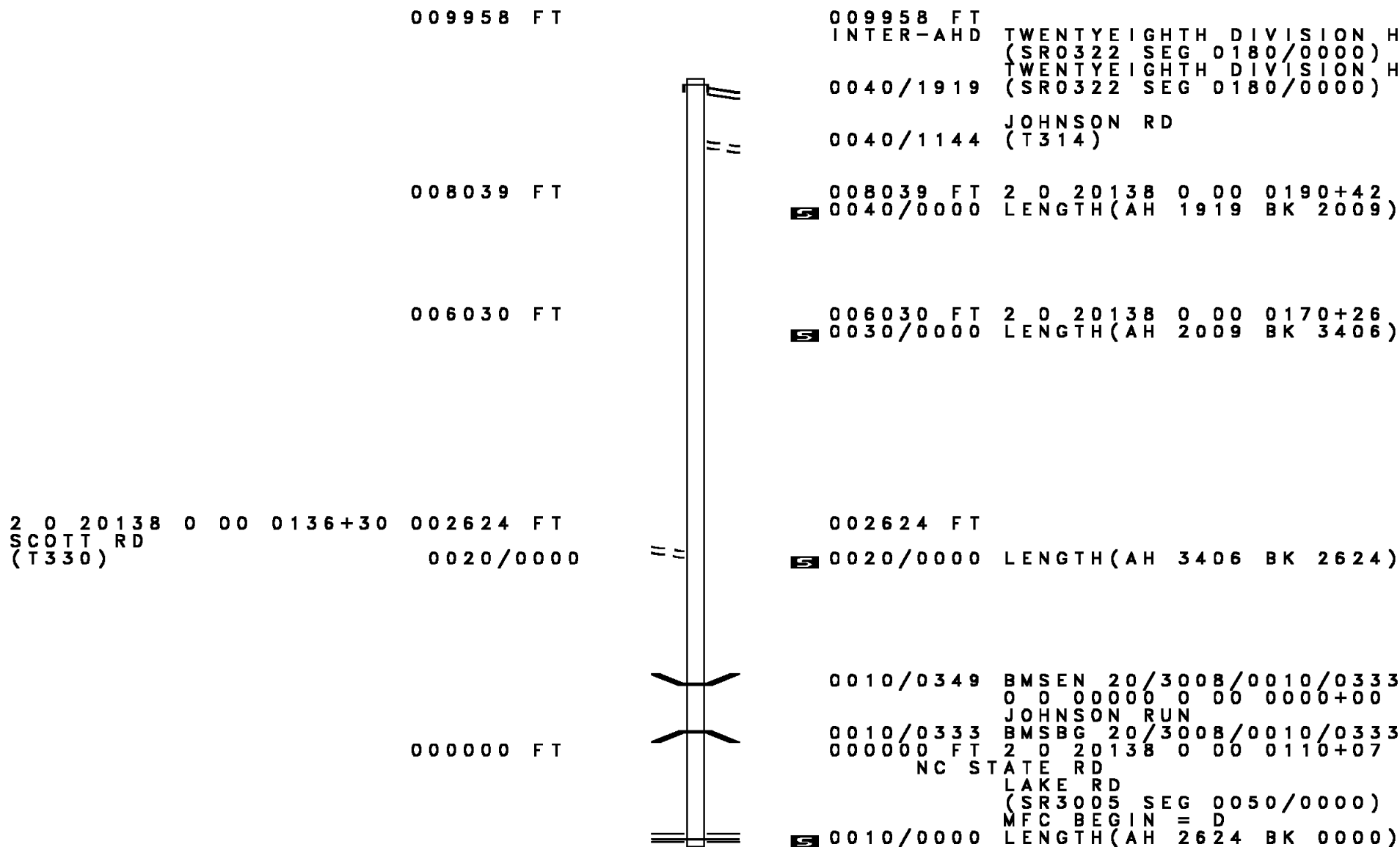
002494 FT

002494 FT 2 0 20004 0 00 0025+17  
 0020/0000 LENGTH(AH 2260 BK 2494)

000000 FT

000000 FT 2 0 20004 0 00 0000+00  
 NC LINESVILLE RD  
 TWENTYEIGHTH DIVISION H  
 (SR0322 SEG 0180/0545)  
 MFC BEGIN = D  
 0010/0000 LENGTH(AH 2494 BK 0000)

DIR: B TOTAL LEN: 1.886 MI. DIST: 01-1 SR: 3008  
 LEFT MUN: SOUTH SHENANGO T RIGHT MUN: SOUTH SHENANGO T



2 0 20138 0 00 0136+30 002624 FT  
 SCOTT RD  
 (T330) 0020/0000



DIR: B TOTAL LEN: 1.232 MI. DIST: 01-1 SR: 3007  
 LEFT MUN: NORTH SHENANGO T RIGHT MUN: NORTH SHENANGO T

MONONGAHELA RD  
(PARK)

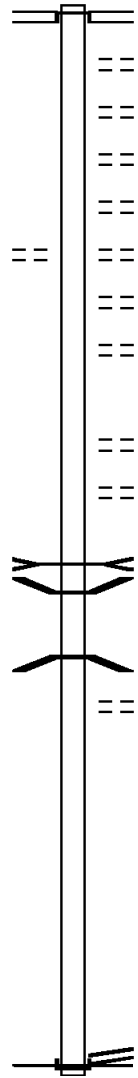
006504 FT

006504 FT  
INTER-AHD

0020/1236

003491 FT

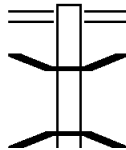
000000 FT



0020/3013 NORTH LAKE RD  
 (T302)  
 (SR0285 SEG 0020/2847)  
 ESPYVILLE RD  
 HORSE SHOE DR  
 (T500)  
 HORSE SHOE DR  
 (T500)  
 NOBLES LN  
 (T507)  
 JANET LN  
 (TWP )  
 BASS RD  
 (T523)  
 WALNUT ST  
 (T521)  
 HICKORY ST  
 (T519)  
 2 0 20150 0 00 0030+00  
 NANCY AV  
 (T511)  
 5 0020/0000 LENGTH(AH 3013 BK 3491)  
 PARK RD  
 (T513)  
 TRIB TO PYMATUNING RESV  
 STRUCTURE LENGTH 8 FT  
 0010/3085 BMSID 20/3007/0010/3047  
 0010/3049 BMSSEN 20/3007/0010/2968  
 2 0 20150 0 00 0000+00  
 TR. PYMATUNING RES.  
 0010/3033 BMSBG 20/3007/0010/2968  
 BEACH ST  
 (T515)  
 0010/2698  
 000000 FT 2 0 20150 0 00 0000+00  
 ESPY RD  
 (SR3010 SEG 0040/0000)  
 NC LAKE SHORE RD  
 INTER-BK SOUTH LAKE RD  
 (SR3010 SEG 0040/0000)  
 MFC BEGIN = D  
 5 0010/0000 LENGTH(AH 3491 BK 0000)

EXTRACT DATE: 12/18/2023      ROADWAY MANAGEMENT SYSTEM      PAGE NUMBER: 435  
 PRINT DATE: 12/19/2023      SLD COUNTY/SR - ANNUAL PRINT      COUNTY: CRAWFORD  
 DIR: B      TOTAL LEN: 6.211 MI.      DIST: 01-1      SR: 3006  
 LEFT MUN: GREENWOOD T      RIGHT MUN: GREENWOOD T

032793 FT



032793 FT LAKE RD  
 0160/2036 (SR3019 SEG 0100/1385)  
 0160/1322 BMSEN 20/3006/0160/1263  
                  20 20014 0 00 0332+78  
                  SANDY CREEK  
 0160/1306 BMSBG 20/3006/0160/1263

DIR: B TOTAL LEN: 6.211 MI. DIST: 01-1 SR: 3006  
 LEFT MUN: GREENWOOD T RIGHT MUN: GREENWOOD T

030757 FT

030757 FT 2 0 20014 0 00 0319+65  
 PINE RD  
 (T312)

5 0160/0000 MFC BEGIN = D  
 LENGTH(AH 2036 BK 2922)

027835 FT

027835 FT 2 0 20014 0 00 0290+25  
 5 0150/0000 LENGTH(AH 2922 BK 2788)

025047 FT

025047 FT 2 0 20014 0 00 0262+71  
 GREENWOOD  
 EAST FALLOWFIELD T

5 0140/0000 LENGTH(AH 2788 BK 2666)

2 0 20014 0 00 0236+06 022381 FT  
 KIBBLER RD  
 (T430) 0130/0000

022381 FT  
 5 0130/0000 LENGTH(AH 2666 BK 2123)  
 KIBBLER RD  
 (T430)

020258 FT

020258 FT 2 0 20014 0 00 0214+80  
 5 0120/0000 LENGTH(AH 2123 BK 3448)

DIR: B TOTAL LEN: 6.211 MI. DIST: 01-1 SR: 3006  
 LEFT MUN: EAST FALLOWFIELD T RIGHT MUN: EAST FALLOWFIELD T

016810 FT

016810 FT 2 0 20014 0 00 0180+40  
 LEACH RD

SR3015 SEG 0030/0000  
 0110/0000 LENGTH(AH 3448 BK 2137)

014673 FT

014673 FT 2 0 20014 0 00 0159+39

0100/0000 LENGTH(AH 2137 BK 2384)

012289 FT

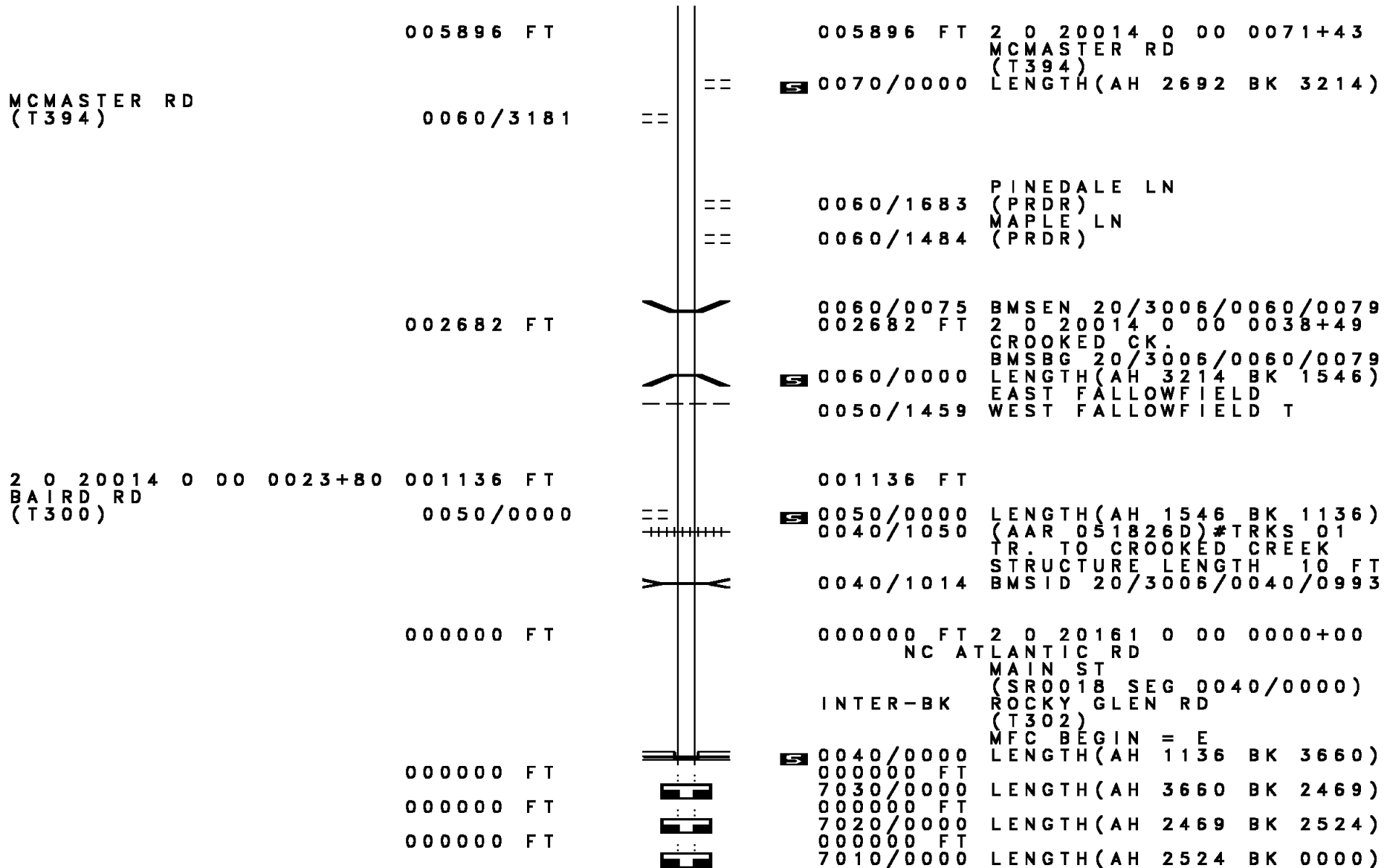
012289 FT 2 0 20014 0 00 0135+32

0090/0000 LENGTH(AH 2384 BK 3701)

2 0 20014 0 00 0098+38 008588 FT  
 ATLANTIC LAKE RD  
 (SR3013 SEG 0030/0000) 0080/0000  
 CENTER ST  
 (T410) 0070/2368

008588 FT KENNARD RD  
 (SR3013 SEG 0030/0000)  
 0080/0000 LENGTH(AH 3701 BK 2692)  
 MILL ST  
 (T412)  
 0070/2368  
 0070/1947 (AAR 262742R)#TRKS 02

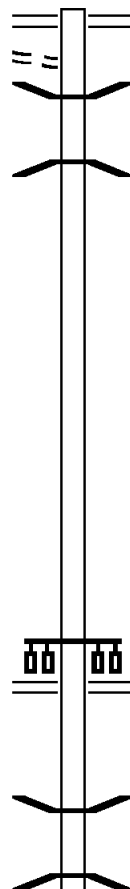
DIR: B TOTAL LEN: 6.211 MI. DIST: 01-1 SR: 3006  
 LEFT MUN: EAST FALLOWFIELD T RIGHT MUN: EAST FALLOWFIELD T



EXTRACT DATE: 12/18/2023 ROADWAY MANAGEMENT SYSTEM PAGE NUMBER: 431  
 PRINT DATE: 12/19/2023 SLD COUNTY/SR - ANNUAL PRINT COUNTY: CRAWFORD  
 DIR: B TOTAL LEN: 9.534 MI. DIST: 01-1 SR: 3005  
 LEFT MUN: NORTH SHENANGO T RIGHT MUN: NORTH SHENANGO T

FOR SR 3005 AND 3011  
 (CONN)

050339 FT  
 0180/2871



050339 FT HARTSTOWN RD  
 0180/2986 (SR3011 SEG 0120/2078)

0180/2751 BMSEN 20/3005/0180/2667  
 0 0 00000 0 00 0000+00  
 BENNETT RUN  
 0180/2667 BMSBG 20/3005/0180/2667

047353 FT

047353 FT 2 0 20003 0 00 0363+15  
 0180/0000 LENGTH(AH 2986 BK 2787)

044566 FT

044566 FT 2 0 20003 0 00 0335+49  
 ESPYVILLE RD  
 (SR0285 SEG 0080/0000)  
 0170/0000 LENGTH(AH 2787 BK 1515)

043051 FT

0160/0015 BMSEN 20/3005/0160/0000  
 043051 FT 2 0 20003 0 00 0320+25  
 BENNETTE TR.  
 BMSBG 20/3005/0160/0000

DIR: B TOTAL LEN: 9.534 MI. DIST: 01-1 SR: 3005  
 LEFT MUN: NORTH SHENANGO T RIGHT MUN: NORTH SHENANGO T

					0160/0000 LENGTH(AH 1515 BK 3298)
				==	0150/1739 MOHAWK TR (TWP)
				==	0150/0792 SENECA TR (TWP)
2 0 20003 0 00 0287+35 039753 FT					039753 FT BENTLEY RD (T429)
CROM RD (T427)	0150/0000	==	==	0150/0000	LENGTH(AH 3298 BK 3721)
SOUTH CENTER RD (T600)	0140/3051	==			
2 0 20003 0 00 0250+16 036032 FT					036032 FT
LEACH RD (T403)	0140/0000	==		0140/0000	LENGTH(AH 3721 BK 1795)
	034237 FT				034237 FT 2 0 20003 0 00 0232+15
				0130/0000	LENGTH(AH 1795 BK 2938)
					NORTH SHENANGO
					SOUTH SHENANGO T
PECAN DR (T437)	0120/2727	==			
HICKORY DR (T435)	0120/2401	==			
MAPLEWOOD DR (T425)	0120/1697	==			
	031299 FT				031299 FT 2 0 20003 0 00 0202+85

DIR: B TOTAL LEN: 9.534 MI. DIST: 01-1 SR: 3005  
 LEFT MUN: SOUTH SHENANGO T RIGHT MUN: SOUTH SHENANGO T

Stationing	Distance	Property ID	Property Description
		0120/0000	LIVINGSTON RD (T401) LENGTH(AH 2938 BK 1736)
029563 FT		0110/0000	029563 FT 2 0 20003 0 00 0185+49 LENGTH(AH 1736 BK 3591)
		0100/0936	WESTFORD RD (SR3010 SEG 0110/1267)
025972 FT		0100/0000	025972 FT 2 0 20003 0 00 0149+44 NC CHURCH RD WAGNER RUN STRUCTURE LENGTH 13 FT BMSID 20/3005/0100/0000 LENGTH(AH 3591 BK 2872)
COLLINS RD (T379)		0090/1334	
023100 FT		0090/0000	023100 FT 2 0 20003 0 00 0120+77 BURNS RD (T361) LENGTH(AH 2872 BK 3630)
		0080/2308	BORDER ST (TWP)
LEFF AV (T371)		0080/1166	
		0080/0756	BELLE ST (T327)



DIR: B TOTAL LEN: 9.534 MI. DIST: 01-1 SR: 3005  
 LEFT MUN: SOUTH SHENANGO T RIGHT MUN: SOUTH SHENANGO T

DARYMAN DR (T367) 2 0 20003 0 00 0084+50 019470 FT MCARTHER RD (T357)	0080/0453 0080/0000	== ==	019470 FT FITCH RD (T359) S 0080/0000 LENGTH(AH 3630 BK 2945)
016525 FT	016525 FT		2 0 20003 0 00 0054+97 AUBEL RUN STRUCTURE LENGTH 16 FT BMSID 20/3005/0070/0000 S 0070/0000 LENGTH(AH 2945 BK 1940)
014585 FT	014585 FT		2 0 20003 0 00 0034+75 S 0060/0000 LENGTH(AH 1940 BK 3556) LAKEVIEW ST (TWP )
EDGEWATER DR (TWP )	0050/2974	== ==	0050/3116 0050/2805 MAPLE LN (TWP )
011029 FT	011029 FT		2 0 20003 0 00 0000+00 EAST STATE RD (SR3008 SEG 0010/0000) S 0050/0000 LENGTH(AH 3556 BK 1953) 0040/1650 BMSEN 20/3005/0040/1603 2 0 20138 0 00 0106+51 SHENANGO RIVER TRIB 0040/1603 BMSBG 20/3005/0040/1603 0040/1213 BMSEN 20/3005/0040/1184 2 0 20138 0 00 0102+28 SHENANGO TR.

DIR: B TOTAL LEN: 9.534 MI. DIST: 01-1 SR: 3005  
 LEFT MUN: SOUTH SHENANGO T RIGHT MUN: SOUTH SHENANGO T

ACKERMAN AV  
 (PRDR)  
 CARRITUNING DR  
 (PRDR)  
 ACKERMAN DR  
 (PRDR)

0040/0746 ==  
 0040/0527 ==  
 0040/0092 ==  
 009076 FT

0040/1184 BMSBG 20/3005/0040/1184

009076 FT 2 0 20138 0 00 0090+44  
 0040/0000 LENGTH(AH 1953 BK 3023)

PYMATUNING STATE PARK R  
 (GOVT)

0030/0657 ==  
 006053 FT

006053 FT 2 0 20138 0 00 0060+25  
 0030/0000 LENGTH(AH 3023 BK 2851)

003202 FT

003202 FT 2 0 20138 0 00 0031+76  
 SHEN. R. TR.  
 STRUCTURE LENGTH 12 FT  
 BMSID 20/3005/0020/0000  
 0020/0000 LENGTH(AH 2851 BK 3202)

==

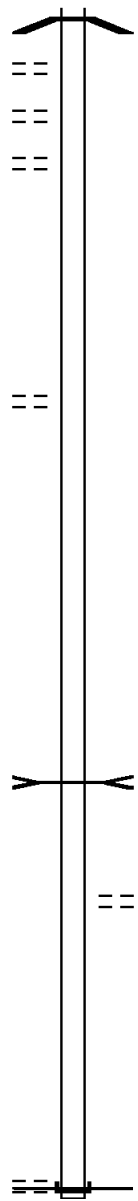
0010/1803 UNGER RD  
 (T305)

000000 FT

000000 FT 2 0 20138 0 00 0000+00  
 NC EAST LAKE RD  
 INTER-BK NORTH ST  
 (SR4008 SEG 0010/0000)  
 MFC BEGIN = D  
 BK-MERCER (43)  
 0010/0000 LENGTH(AH 3202 BK 0000)

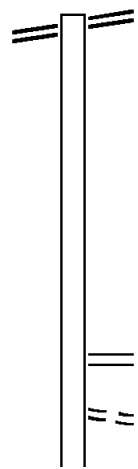
DOUTHETT DR  
 (T505)

0010/0000 ==



EXTRACT DATE: 12/18/2023      ROADWAY MANAGEMENT SYSTEM      PAGE NUMBER: 426  
 PRINT DATE: 12/19/2023      SLD COUNTY/SR - ANNUAL PRINT      COUNTY: CRAWFORD  
 DIR: B      TOTAL LEN: 16.176 MI.      DIST: 01-1      SR: 3004  
 LEFT MUN: FAIRFIELD T      RIGHT MUN: FAIRFIELD T

UNKNOWN RD      085407 FT  
 (SR0285 SEG 0460/0000)      0310/3463

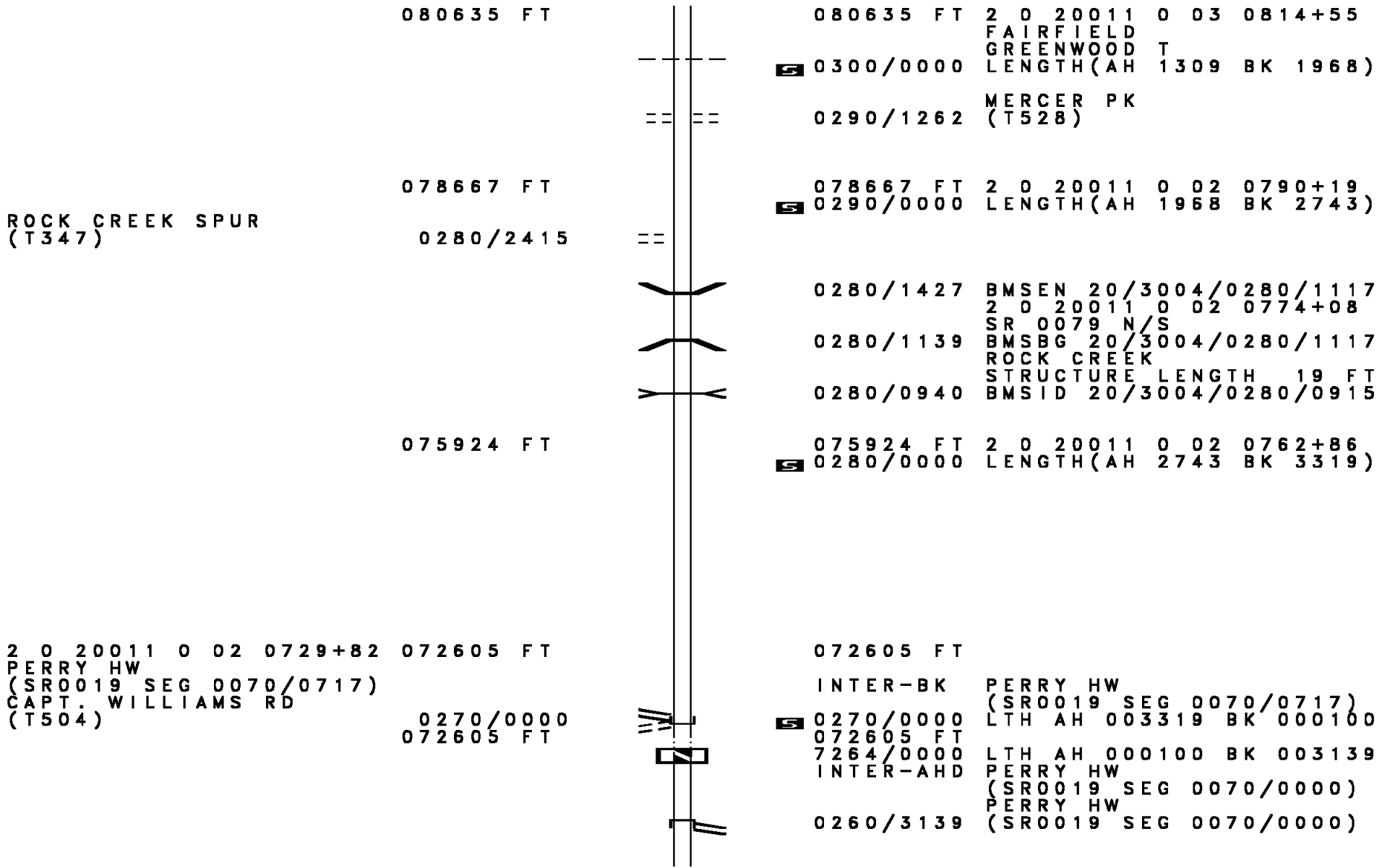


085407 FT UNKNOWN RD  
 0310/3463 (SR0285 SEG 0460/0000)

081944 FT

081944 FT 2 0 20011 0 03 0827+84  
 REASH CHURCH RD  
 (SR2001 SEG 0060/3021)  
 0310/0000 LENGTH(AH 3463 BK 1309)  
 CARLSKIN RD  
 0300/0978 (T357)

DIR: B TOTAL LEN: 16.176 MI. DIST: 01-1 SR: 3004  
 LEFT MUN: FAIRFIELD T RIGHT MUN: FAIRFIELD T



080635 FT

080635 FT 2 0 20011 0 03 0814+55

0300/0000 LENGTH(AH 1309 BK 1968)

0290/1262 MERCER PK (T528)

078667 FT

078667 FT 2 0 20011 0 02 0790+19  
 0290/0000 LENGTH(AH 1968 BK 2743)

ROCK CREEK SPUR (T347)

0280/2415

0280/1427 BMS EN 20/3004/0280/1117  
 2 0 20011 0 02 0774+08

0280/1139 SR 0079 N/S  
 BMSBG 20/3004/0280/1117

0280/0940 ROCK CREEK STRUCTURE LENGTH 19 FT  
 BMSID 20/3004/0280/0915

075924 FT

075924 FT 2 0 20011 0 02 0762+86  
 0280/0000 LENGTH(AH 2743 BK 3319)

2 0 20011 0 02 0729+82 072605 FT  
 PERRY HW  
 (SR0019 SEG 0070/0717)  
 CAPT. WILLIAMS RD  
 (T504)

0270/0000  
 072605 FT

072605 FT

INTER-BK PERRY HW  
 (SR0019 SEG 0070/0717)  
 0270/0000 LTH AH 003319 BK 000100  
 072605 FT

7264/0000 LTH AH 000100 BK 003139  
 INTER-AHD PERRY HW  
 (SR0019 SEG 0070/0000)

0260/3139 PERRY HW  
 (SR0019 SEG 0070/0000)

DIR: B TOTAL LEN: 16.176 MI. DIST: 01-1 SR: 3004  
LEFT MUN: GREENWOOD T RIGHT MUN: GREENWOOD T

VICTORY BL  
(T365)

0260/0858  
069466 FT

==

069466 FT 2 0 20011 0 01 0706+87  
S 0260/0000 LENGTH(AH 3139 BK 2508)

066958 FT

066958 FT 2 0 20011 0 01 0674+91  
S 0250/0000 LENGTH(AH 2508 BK 3142)

063816 FT

==

063816 FT 2 0 20011 0 01 0643+26  
BRICK CHURCH RD  
(T486)  
S 0240/0000 LENGTH(AH 3142 BK 3345)

060471 FT

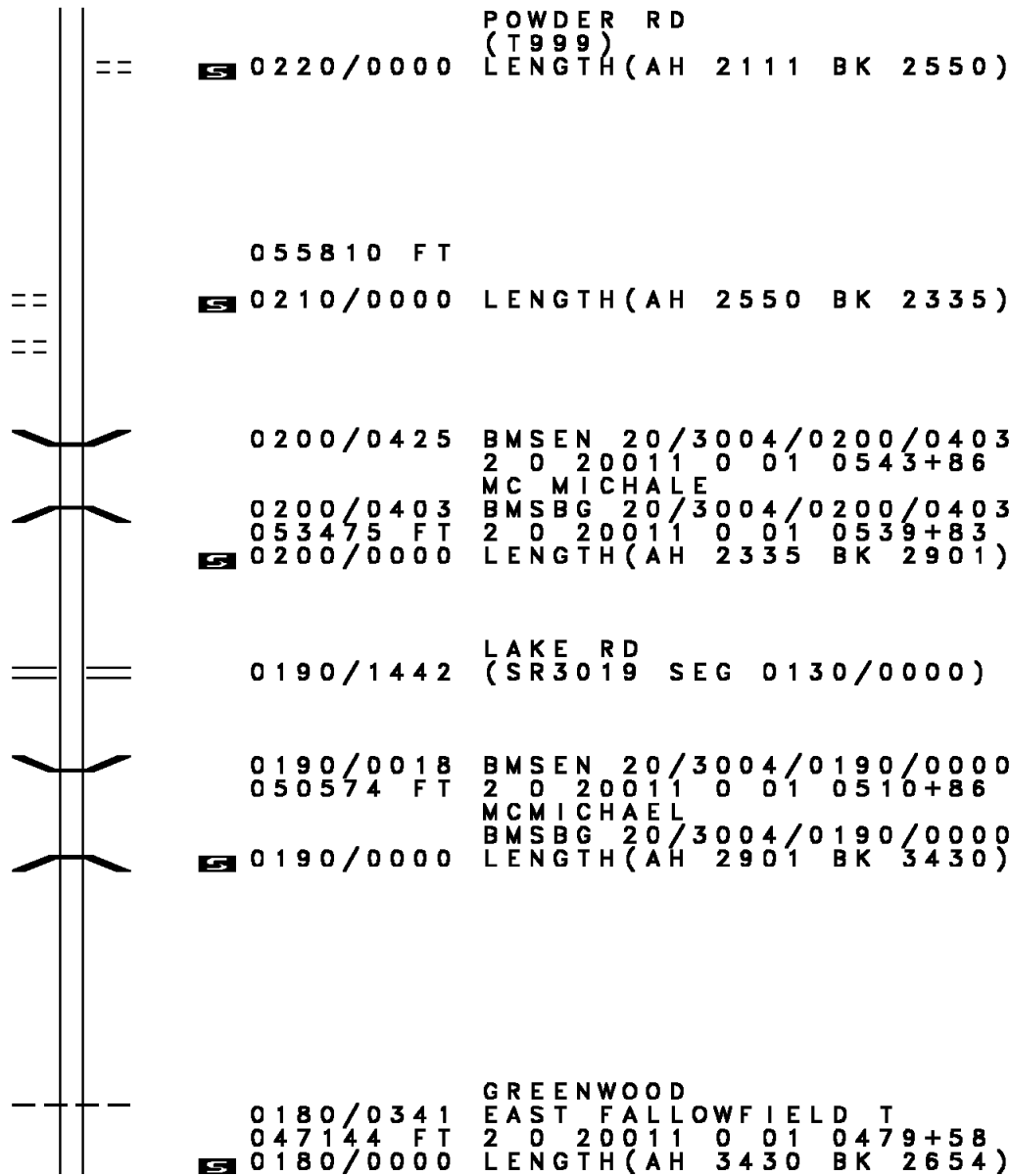
060471 FT 2 0 20011 0 01 0609+80  
S 0230/0000 LENGTH(AH 3345 BK 2111)

058360 FT

058360 FT 2 0 20011 0 01 0588+69

DIR: B TOTAL LEN: 16.176 MI. DIST: 01-1 SR: 3004  
 LEFT MUN: GREENWOOD T RIGHT MUN: GREENWOOD T

2 0 20011 0 01 0563+00 055810 FT  
 MIKE WOOD MEM BL  
 (T600) 0210/0000  
 CIRCLE DR  
 (T354) 0200/1782



POWDER RD  
 (T999)  
 S 0220/0000 LENGTH(AH 2111 BK 2550)

055810 FT  
 S 0210/0000 LENGTH(AH 2550 BK 2335)

0200/0425 BMS EN 20/3004/0200/0403  
 2 0 20011 0 01 0543+86  
 MC MICHAEL  
 053475 FT  
 0200/0403 BMSBG 20/3004/0200/0403  
 053475 FT 2 0 20011 0 01 0539+83  
 S 0200/0000 LENGTH(AH 2335 BK 2901)

0190/1442 LAKE RD  
 (SR3019 SEG 0130/0000)

050574 FT  
 0190/0018 BMS EN 20/3004/0190/0000  
 050574 FT 2 0 20011 0 01 0510+86  
 MCMICHAEL  
 S 0190/0000 BMSBG 20/3004/0190/0000  
 LENGTH(AH 2901 BK 3430)

047144 FT  
 0180/0341 GREENWOOD  
 EAST FALLOWFIELD T  
 047144 FT 2 0 20011 0 01 0479+58  
 S 0180/0000 LENGTH(AH 3430 BK 2654)

DIR: B TOTAL LEN: 16.176 MI. DIST: 01-1 SR: 3004  
LEFT MUN: EAST FALLOWFIELD T RIGHT MUN: EAST FALLOWFIELD T

044490 FT

044490 FT 2 0 20011 0 01 0450+07  
S 0170/0000 LENGTH(AH 2654 BK 2446)  
KIBBLER RD  
0160/2101 (T430)

==

2 0 20011 0 01 0425+59 042044 FT  
HORNE RD  
(T432) 0160/0000

042044 FT  
S 0160/0000 LENGTH(AH 2446 BK 2401)

==

039643 FT

039643 FT 2 0 20011 0 01 0401+58  
S 0150/0000 LENGTH(AH 2401 BK 3073)

2 0 20011 0 01 0370+89 036570 FT  
LEACH RD  
(SR3015 SEG 0050/0000) 0140/0000

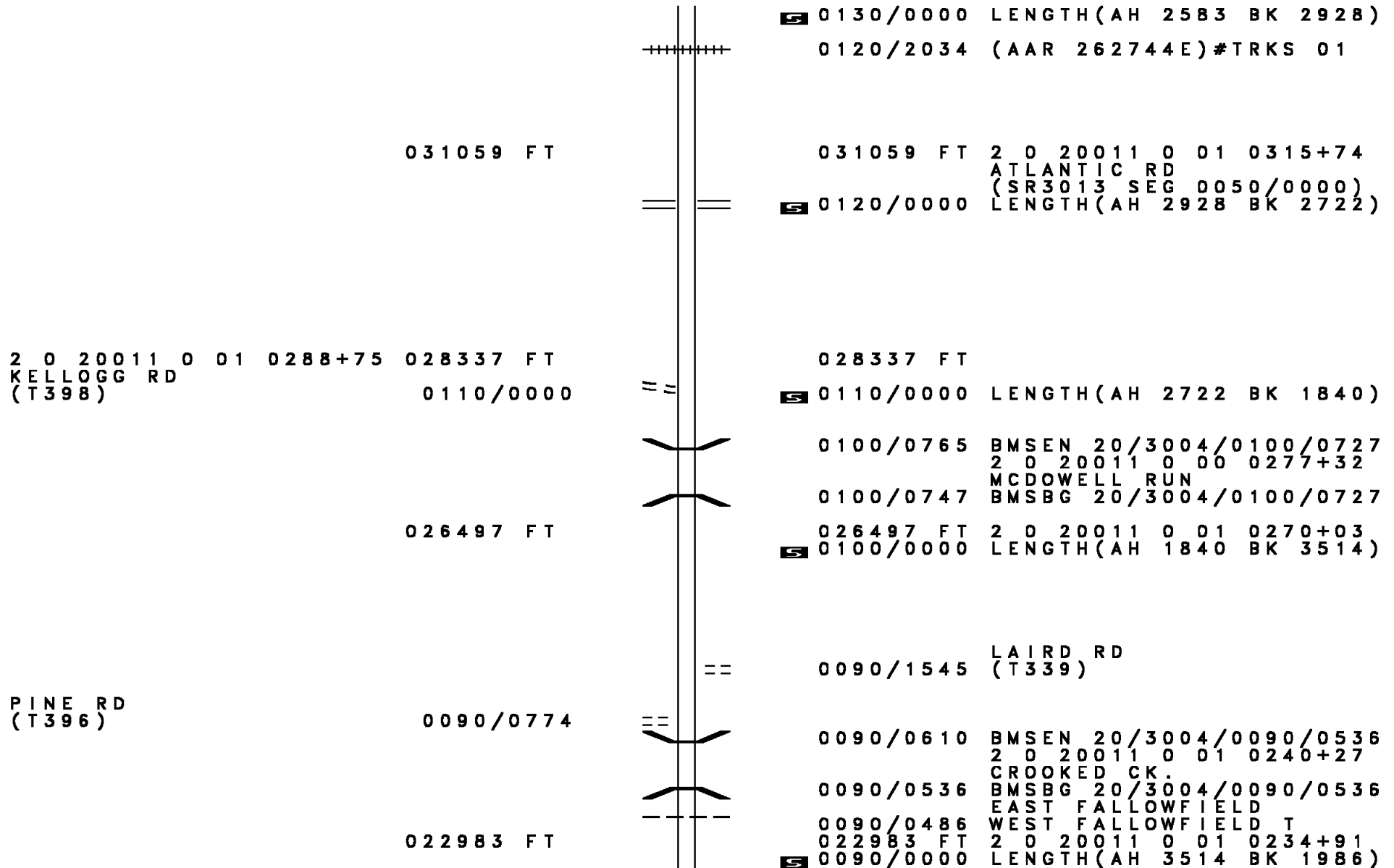
0140/0113 LEACH RD  
036570 FT (SR3015 SEG 0040/4151)  
S 0140/0000 LENGTH(AH 3073 BK 2583)

==

033987 FT

033987 FT 2 0 20011 0 01 0345+08

DIR: B TOTAL LEN: 16.176 MI. DIST: 01-1 SR: 3004  
 LEFT MUN: EAST FALLOWFIELD T RIGHT MUN: EAST FALLOWFIELD T





DIR: B TOTAL LEN: 16.176 MI. DIST: 01-1 SR: 3004  
 LEFT MUN: WEST FALLOWFIELD T RIGHT MUN: WEST FALLOWFIELD T

Stationing	Segment	Length	Start	End	Notes
020997 FT	0080/0000	0070/3487	0215+27	0215+27	BAIRD RD (TBK) (T300) LENGTH(AH 1986 BK 3558) (AAR 051827K)#TRKS 01
HILL AL (TWP )	0070/2720				
HILL AL (TWP )	0070/2226				MAIN ST (SR0018 SEG 0050/0000)
017439 FT	0070/0000	0180+02	0180+02	0180+02	LENGTH(AH 3558 BK 2887)
014552 FT	0060/0000	0150+59	0150+59	0150+59	LENGTH(AH 2887 BK 2907)
011645 FT	0050/0000	0121+42	0121+42	0121+42	HAUN RD (T350) WEST FALLOWFIELD SOUTH SHENANGO T LENGTH(AH 2907 BK 3167)

DIR: B TOTAL LEN: 16.176 MI. DIST: 01-1 SR: 3004  
 LEFT MUN: SOUTH SHENANGO T RIGHT MUN: SOUTH SHENANGO T

RALSTON RD  
 (T329)

0040/1500 ==

008478 FT

008478 FT 2 0 20011 0 00 0084+84  
 0040/0000 LENGTH(AH 3167 BK 3629)

004849 FT

== ==

004849 FT 2 0 20011 0 00 0048+64  
 PITTS RD  
 (T342)  
 0030/0000 LENGTH(AH 3629 BK 3044)

==

0020/1409 MYERS RD  
 (T399)

001805 FT

001805 FT 2 0 20011 0 00 0018+07  
 0020/0000 LENGTH(AH 3044 BK 1805)

== ==

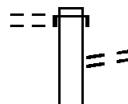
000000 FT

0010/0197 SPRING ST  
 (BORO)  
 000000 FT 2 0 20011 0 00 0000+00  
 NC ADAMSVILLE RD  
 INTER-BK SHENANGO ST  
 (SR4013 SEG 0010/1154)  
 MFC BEGIN = D  
 BK-MERCER (43)  
 0010/0000 LENGTH(AH 1805 BK 0000)

EXTRACT DATE: 12/18/2023 ROADWAY MANAGEMENT SYSTEM PAGE NUMBER: 418  
PRINT DATE: 12/19/2023 SLD COUNTY/SR - ANNUAL PRINT COUNTY: CRAWFORD  
DIR: B TOTAL LEN: 2.254 MI. DIST: 01-1 SR: 3003  
LEFT MUN: WEST SHENANGO T RIGHT MUN: WEST SHENANGO T

ADAMS RD  
(T312)

011901 FT  
0050/1903



011901 FT  
INTER-AHD PARK RD  
0050/1903 (TWP )  
0050/1622 (TWP ) JAMESTOWN NO. 1 BEACH R

DIR: B TOTAL LEN: 2.254 MI. DIST: 01-1 SR: 3003  
 LEFT MUN: WEST SHENANGO T RIGHT MUN: WEST SHENANGO T

FOREST DR  
 (PRDR)  
 MAPLE LN  
 (PRDR)

009998 FT

009998 FT 2 0 20155 0 00 0100+01  
 0050/0000 LENGTH(AH 1903 BK 2491)

007507 FT

== 0040/0898 TENT CAMPING AREA RD  
 (GOVT)  
 007507 FT 2 0 20155 0 00 0075+10  
 0040/0000 LENGTH(AH 2491 BK 2853)  
 == 0030/2538 PARK MANOR DR  
 (PRDR)

0030/2114

0030/1635

==  
 == 0030/1635 PARK MANOR DR  
 (PRDR)

004654 FT

== 004654 FT 2 0 20155 0 00 0046+52  
 WEST STATE RD  
 (T327)  
 == 0030/0000 LENGTH(AH 2853 BK 2156)  
 == 0020/1466 MAIN PARK RD  
 (GOVT)

002498 FT

002498 FT 2 0 20155 0 00 0023+98  
 0020/0000 LENGTH(AH 2156 BK 2498)

000000 FT

== 0010/0333 PYMATUNING PARK OFFICE  
 (GOVT)  
 000000 FT 2 0 20155 0 00 0000+00  
 NC WEST LAKE RD  
 TWENTYEIGHTH DIVISION H  
 (SRO322 SEG 0080/1911)  
 MFC BEGIN = D  
 0010/0000 LENGTH(AH 2498 BK 0000)

EXTRACT DATE: 12/18/2023 ROADWAY MANAGEMENT SYSTEM PAGE NUMBER: 416  
PRINT DATE: 12/19/2023 SLD COUNTY/SR - ANNUAL PRINT COUNTY: CRAWFORD  
DIR: B TOTAL LEN: 2.170 MI. DIST: 01-1 SR: 3002  
LEFT MUN: WEST SHENANGO T RIGHT MUN: WEST SHENANGO T

011456 FT

TWENTYEIGHTH DIVISION H  
(SR0322 SEG 0070/0000) 0050/2689



011456 FT  
INTER-AHD

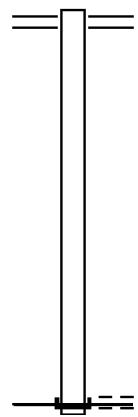
WEST STATE RD  
(T327)  
TWENTYEIGHTH DIVISION H  
(SR0322 SEG 0070/0000) 0050/2689

DIR: B TOTAL LEN: 2.170 MI. DIST: 01-1 SR: 3002  
 LEFT MUN: WEST SHENANGO T RIGHT MUN: WEST SHENANGO T

Stationing	Distance (FT)	Right-of-Way (S)	Property/Notes
		==	0050/2059 FALLEN DR (T314)
	008767 FT		008767 FT 2 0 20002 0 00 0087+32
		==	BATES RD (T310)
		S	0050/0000 LENGTH(AH 2689 BK 1600)
2 0 20002 0 00 0071+40 ADAMS RD (T312)	007167 FT	==	007167 FT
		S	0040/0000 LENGTH(AH 1600 BK 3129)
	004038 FT		004038 FT 2 0 20002 0 00 0040+11
		S	0030/0000 LENGTH(AH 3129 BK 2274)
	001764 FT		001764 FT 2 0 20002 0 00 0017+61
		==	SR 3001 SH (SR3001 SEG 0010/2489)
BUSH RD (T300)		S	0020/0000 LENGTH(AH 2274 BK 1764)
	0010/1195	==	
	000000 FT		000000 FT 2 0 20002 0 00 0000+00
			NC WEST STATE RD INTER-BK OHIO STATE LINE (STBD)
		S	MFC BEGIN = E 0010/0000 LENGTH(AH 1764 BK 0000)

EXTRACT DATE: 12/18/2023      ROADWAY MANAGEMENT SYSTEM      PAGE NUMBER: 414  
 PRINT DATE: 12/19/2023      SLD COUNTY/SR - ANNUAL PRINT      COUNTY: CRAWFORD  
 DIR: B      TOTAL LEN: .471 MI.      DIST: 01-1      SR: 3001  
 LEFT MUN: WEST SHENANGO T      RIGHT MUN: WEST SHENANGO T

002489 FT



000000 FT

002489 FT WEST STATE RD  
 0010/2489 (SR3002 SEG 0020/0000)

000000 FT 2 0 20001 0 00 0000+00  
           NC SR 3001 SH  
                   COUNTY LINE RD  
                   (T301)  
 INTER-BK SUMMIT RD  
                   (SR4001 SEG 0180/1608)  
                   MFC BEGIN = E  
                   BK-MERCER (43)  
 0010/0000 LENGTH(AH 2489 BK 0000)

EXTRACT DATE: 12/18/2023      ROADWAY MANAGEMENT SYSTEM      PAGE NUMBER: 413  
 PRINT DATE: 12/19/2023      SLD COUNTY/SR - ANNUAL PRINT      COUNTY: CRAWFORD  
 DIR: B      TOTAL LEN: .055 MI.      DIST: 01-1      SR: 2101  
 LEFT MUN: MEADVILLE C      RIGHT MUN: MEADVILLE C

000288 FT  
 000000 FT



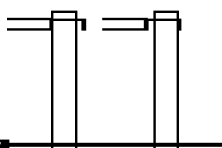
000288 FT BMS EN 20/2101/0010/0000  
 INTER-AHD TERRACE ST  
 0010/0288 (T588)  
 000000 FT 0 0 00000 0 00 0000+00  
           NC TERRACE ST  
 INTER-BK TERRACE ST  
           (T588)  
           SR 0006  
           BMSBG 20/2101/0010/0000  
           MFC BEGIN = E  
 0010/0000 LENGTH(AH 0288 BK 0000)







DIR: B TOTAL LEN: 2.368 MI. DIST: 01-1 SR: 2037  
 LEFT MUN: WEST MEAD T RIGHT MUN: WEST MEAD T

BALDWIN ST ET (SR9401 SEG 0010/1729) FRENCH CREEK PY (SR0006 SEG 0590/0000)	012503 FT INTER-AHD		012494 FT INTER-AHD	FRENCH CREEK PY (SR0006 SEG 0590/0000) FRENCH CREEK PY (SR0006 SEG 0590/0000)
1 0 00084 0 00 0123+00 NC PERRY HW MFC BEGIN = C LENGTH(AH 0796 BK 2573)	0071/0796		0070/0787	
	011707 FT		011707 FT	1 0 00084 0 00 0123+00 MFC BEGIN = C LENGTH(AH 0787 BK 2573)
	0071/0000		0070/0000	
STAN RD (T613)	0060/0755	==		
	009134 FT		009134 FT	1 0 00084 0 00 0101+27 LENGTH(AH 2573 BK 2142)
WALKER DR (TWP ) WEST MEAD MEADVILLE C	0050/1190 0050/1140	== --		WEST MEAD MEADVILLE C
NORTHWOOD DR (TWP )	0050/0290 006992 FT	==	0050/0590	
WESTVIEW DR (CITY)	0040/2515	==	006992 FT	1 0 00084 0 00 0080+08 NC BALDWIN ST ET LENGTH(AH 2142 BK 2951)

DIR: B TOTAL LEN: 2.368 MI. DIST: 01-1 SR: 2037  
 LEFT MUN: MEADVILLE C RIGHT MUN: MEADVILLE C

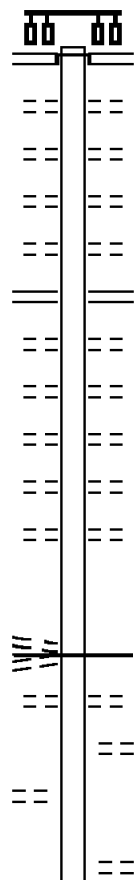
Segment Description	Segment ID	Length (FT)	Notes
BALDWIN ST PARK RD (CITY)	0040/1961	==	
MEADVILLE WEST MEAD T	0040/1720	--	
VALLEYVIEW DR (CITY)	0040/1684	==	
MODERN CT (TWP)	0040/0896	==	
1 0 00084 0 00 0050+23 ECHNOZ AV (T575)	004041 FT 0040/0000	==	0040/0740 MEADVILLE WEST MEAD T 004041 FT S 0040/0000 LENGTH(AH 2951 BK 2625) DICK ST (T574)
OAK ST (T567)	0030/1715	==	
GLENWOOD AV (CITY)	0030/1042	==	0030/1432 ALLEGHENY ST (T573) 0030/1042 WEST MEAD MEADVILLE C PROSPECT ST (CITY)
SPRING ST (SR2034 SEG 0110/2561)	0030/0303	==	0030/0551 (CITY)
1 0 00084 0 00 0024+01 REYNOLDS AV (CITY)	001416 FT 0030/0000	==	0030/0140 COLLEGE ST (CITY) 001416 FT S 0030/0000 LENGTH(AH 2625 BK 0564)
MT HOPE ST (CITY)	0020/0097 000852 FT	==	000852 FT 1 0 00084 0 00 0018+36 PARK AV (SR1001 SEG 0040/0000)
PARK AV (SR1001 SEG 0040/0000)	0020/0000	==	S 0020/0000 LENGTH(AH 0564 BK 0852) CHURCH ST (CITY)
UNKNOWN AL (CITY)	0010/0200 000000 FT	==	0010/0782 (CITY)
MAIN ST (SR0886 SEG 0010/1147)	0010/0000	==	000000 FT 1 0 00084 4 00 0000+00 MAIN ST (SR0886 SEG 0010/1147) NC BA LDWIN ST MFC BEGIN = C S 0010/0000 LENGTH(AH 0852 BK 0000)

000044 FT		000044 FT	
000044 FT		7060/0000	LENGTH(AH 2855 BK 1837)
000044 FT		000044 FT	LENGTH(AH 1837 BK 3396)
000044 FT		7050/0000	LENGTH(AH 3396 BK 0044)
		000044 FT	BMSBN 20/2036/0040/0000
		7042/0000	HICKORY CORNERS RD
		INTER-AHD	(T627)
000000 FT		0040/0044	2 0 20114 0 00 0097+23
		000000 FT	NC HICKORY CORNERS RD
		INTER-BK	HICKORY CORNERS TD
		(T627)	
		WOODCOCK CK.	
		BMSBG 20/2036/0040/0000	
	5 0040/0000	LENGTH(AH 0044 BK 2829)	
000000 FT	000000 FT		
000000 FT	7030/0000	LENGTH(AH 2829 BK 2467)	
000000 FT	000000 FT		
000000 FT	7020/0000	LENGTH(AH 2467 BK 1721)	
	000000 FT		
	7010/0000	LENGTH(AH 1721 BK 0000)	

DIR: B TOTAL LEN: 2.188 MI. DIST: 01-1 SR: 2035  
 LEFT MUN: MEADVILLE C RIGHT MUN: MEADVILLE C

011553 FT

011553 FT  
 INTER-AHD



LIBERTY ST  
 (CITY)  
 NORTH ST  
 (SR0027 SEG 0010/1301)

0050/2561

STEERS ST

0050/2327

(CITY)

WALNUT ST

0050/2095

(CITY)

CENTER ST

0050/1876

(CITY)

CHERRY ST

0050/1640

(CITY)

CHESTNUT ST

0050/1420

(SR2012 SEG 0010/0662)  
 CLINTON CT

0050/1164

(CITY)

ARCH ST

0050/0943

(CITY)

SOUTH ST

0050/0689

(CITY)

PINE ST

0050/0454

(CITY)

PINE AL

0050/0221

(CITY)

008992 FT

1 0 00089 7 00 0000+00 008992 FT

POPLAR ST

(CITY)

LIBERTY ST

(CITY)

0050/0000

FAIRMONT AV

(CITY)

0040/1072

NC LIBERTY ST

MFC BEGIN = E

5 0050/0000 LENGTH(AH 2561 BK 1863)

EAST AL

0040/1639

(CITY)

SPENCER AL

0040/1180

(CITY)

NC POPLAR ST

GROVE ST

0040/0684

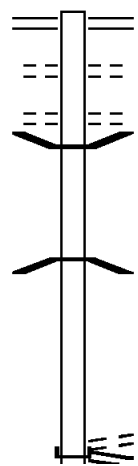
(CITY)

DIR: B TOTAL LEN: 2.188 MI. DIST: 01-1 SR: 2035  
 LEFT MUN: MEADVILLE C RIGHT MUN: MEADVILLE C

Stationing	Description	Length	Notes
1 0 00207 7 00 0000+00	PLATEAU DR (CITY)	007129 FT	
		0040/0000	007129 FT
			0040/0000 LENGTH(AH 1863 BK 2296)
			MEADVILLE
			0030/2270 WEST MEAD T
			FIRST ST (T983)
LAKEMONT ST (T505)		0030/1342	0030/1400 SECOND ST (TWP)
CARMONT DR (TWP)		0030/0605	0030/0884 THIRD LN (TWP)
WOODMONT DR (TWP)		0030/0304	0030/0442 MORGAN ST (TWP)
1 1 05418 0 00 0048+46	LAMONT DR (TWP)	004833 FT	004833 FT
	MEADVILLE	0030/0000	0030/0000 LENGTH(AH 2296 BK 2341)
	WEST MEAD T	0020/1931	
	NEASON HILL ELEM SCHOOL (PRDR)	0020/1556	
	NEASON HILL ELEM SCHOOL (PRDR)	0020/1382	
			0020/1055 BARTON RD (T513)
1 1 05418 0 00 0025+02	MEADOWLAND DR (T905)	002492 FT	002492 FT
		0020/0000	0020/0000 LENGTH(AH 2341 BK 2492)
HOMEWOOD ST (T628)		0010/1012	
			0010/0784 DEVORE RD (T463)
HOMECROFT RD (T629)		0010/0355	
		000000 FT	000000 FT
			1 1 05418 0 00 0000+00
			NC WI WILLIAMSON RD
			INTER-BK WILLIAMSON RD (T678)
			MFC BEGIN = D
			0010/0000 LENGTH(AH 2492 BK 0000)

EXTRACT DATE: 12/18/2023      ROADWAY MANAGEMENT SYSTEM      PAGE NUMBER: 405  
 PRINT DATE: 12/19/2023      SLD COUNTY/SR - ANNUAL PRINT      COUNTY: CRAWFORD  
 DIR: B      TOTAL LEN: 4.062 MI.      DIST: 01-1      SR: 2034  
 LEFT MUN: MEADVILLE C      RIGHT MUN: MEADVILLE C

021448 FT



018887 FT

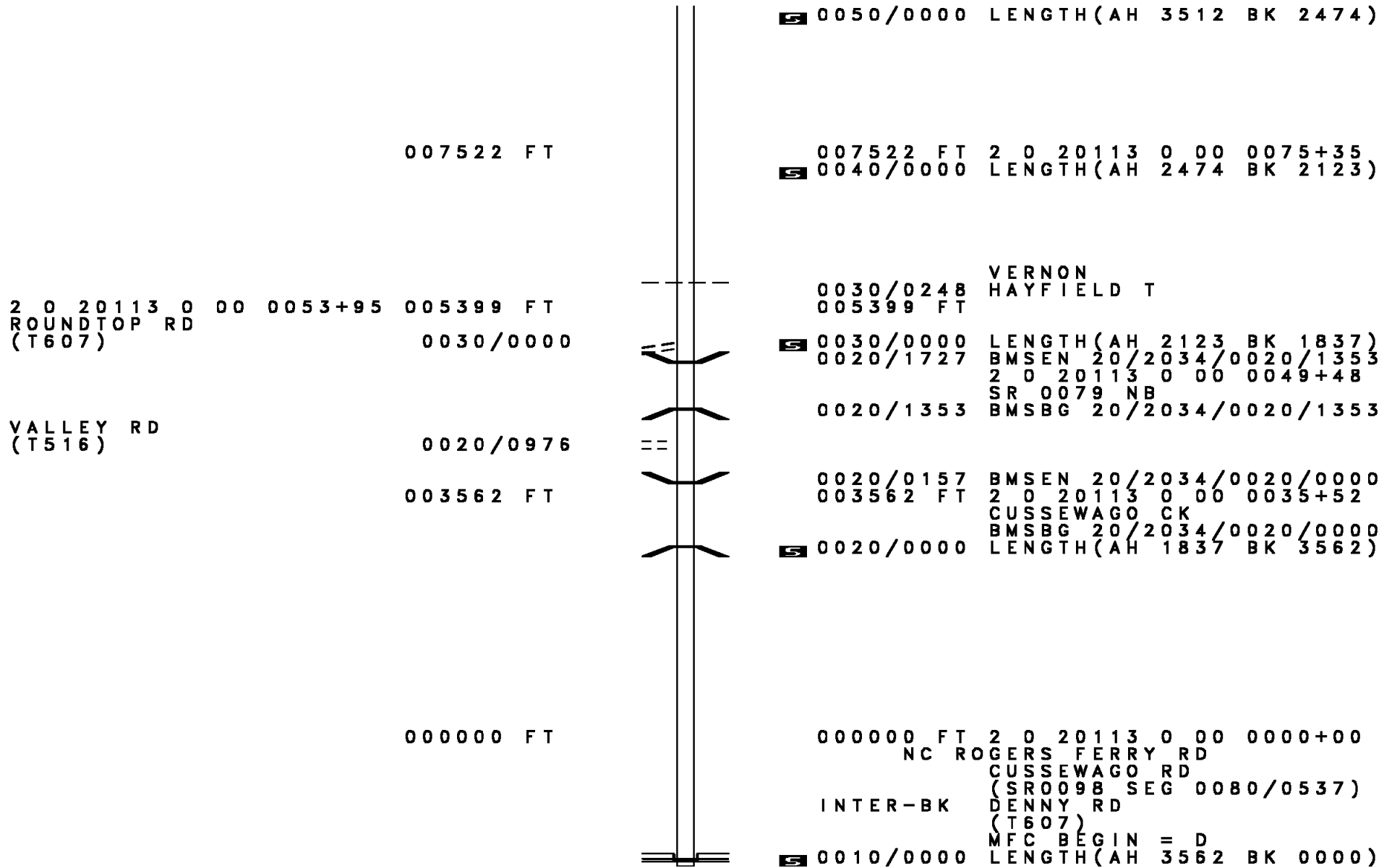
021448 FT BALDWIN ST  
 0110/2561 (SR2037 SEG 0030/0303)  
 LORD ST  
 0110/2089 (CITY)  
 TERRACE ST  
 0110/1576 (CITY)  
 0110/1325 BMS EN 20/2034/0110/0412  
  
 2 0 20053 0 00 0025+44  
 SR 0006 E/W  
 0110/0381 BMSBG 20/2034/0110/0412  
 018887 FT 2 0 20053 0 00 0025+44  
 LINCOLN AV  
 (CITY)  
 NC SP SPRING ST  
 SPRING ST  
 (SR2040 SEG 0010/2376)  
 INTER-BK LINCOLN AV  
 (CITY)



DIR: B TOTAL LEN: 4.062 MI. DIST: 01-1 SR: 2034  
 LEFT MUN: MEADVILLE C RIGHT MUN: MEADVILLE C

Stationing / Description	Length (FT)	Segment / Notes
018887 FT	0110/0000	LENGTH(AH 2561 BK 1730)
018887 FT	018887 FT	
018887 FT	7100/0000	LENGTH(AH 1730 BK 2228)
018887 FT	018887 FT	
018887 FT	7090/0000	LENGTH(AH 2228 BK 1191)
	018887 FT	
	7080/0000	LENGTH(AH 1191 BK 3793)
	INTER-AHD	ROGERS FERRY RD (CITY) DUNHAM RD (SR2039 SEG 0020/0000)
MOSIERTOWN RD (SR4009 SEG 0010/0000)	0070/3244	0070/3793 VERNON T
PARK ENT RD (PARK)	0070/2570	
	0070/1028	DEAN AV (T998)
015094 FT	015094 FT	2 0 20113 0 00 0150+88 PENINSULA RD (T999)
	0070/0000	LENGTH(AH 3793 BK 1586)
013508 FT	013508 FT	2 0 20113 0 00 0134+77
	0060/0000	LENGTH(AH 1586 BK 3512)
009996 FT	0050/0137	VERNON HAYFIELD T
	009996 FT	2 0 20113 0 00 0100+14 HAYFIELD VERNON T

DIR: B TOTAL LEN: 4.062 MI. DIST: 01-1 SR: 2034  
 LEFT MUN: HAYFIELD T RIGHT MUN: HAYFIELD T



0050/0000 LENGTH(AH 3512 BK 2474)

007522 FT

007522 FT 2 0 20113 0 00 0075+35  
 0040/0000 LENGTH(AH 2474 BK 2123)

2 0 20113 0 00 0053+95 005399 FT  
 ROUND TOP RD  
 (T607) 0030/0000

0030/0248 VERNON  
 005399 FT HAYFIELD T  
 0030/0000 LENGTH(AH 2123 BK 1837)  
 0020/1727 BMS EN 20/2034/0020/1353  
 2 0 20113 0 00 0049+48  
 SR 0079 NB  
 0020/1353 BMSBG 20/2034/0020/1353

VALLEY RD  
 (T516) 0020/0976

003562 FT

0020/0157 BMS EN 20/2034/0020/0000  
 003562 FT 2 0 20113 0 00 0035+52  
 CUSSEWAGO CK  
 0020/0000 LENGTH(AH 1837 BK 3562)  
 BMSBG 20/2034/0020/0000

000000 FT

000000 FT 2 0 20113 0 00 0000+00  
 NC ROGERS FERRY RD  
 CUSSEWAGO RD  
 (SRO098 SEG 0080/0537)  
 INTER-BK DENNY RD  
 (T607)  
 MFC BEGIN = D  
 0010/0000 LENGTH(AH 3562 BK 0000)

EXTRACT DATE: 12/18/2023 ROADWAY MANAGEMENT SYSTEM PAGE NUMBER: 402  
PRINT DATE: 12/19/2023 SLD COUNTY/SR - ANNUAL PRINT COUNTY: CRAWFORD  
DIR: B TOTAL LEN: 6.387 MI. DIST: 01-1 SR: 2033  
LEFT MUN: ROME T RIGHT MUN: ROME T

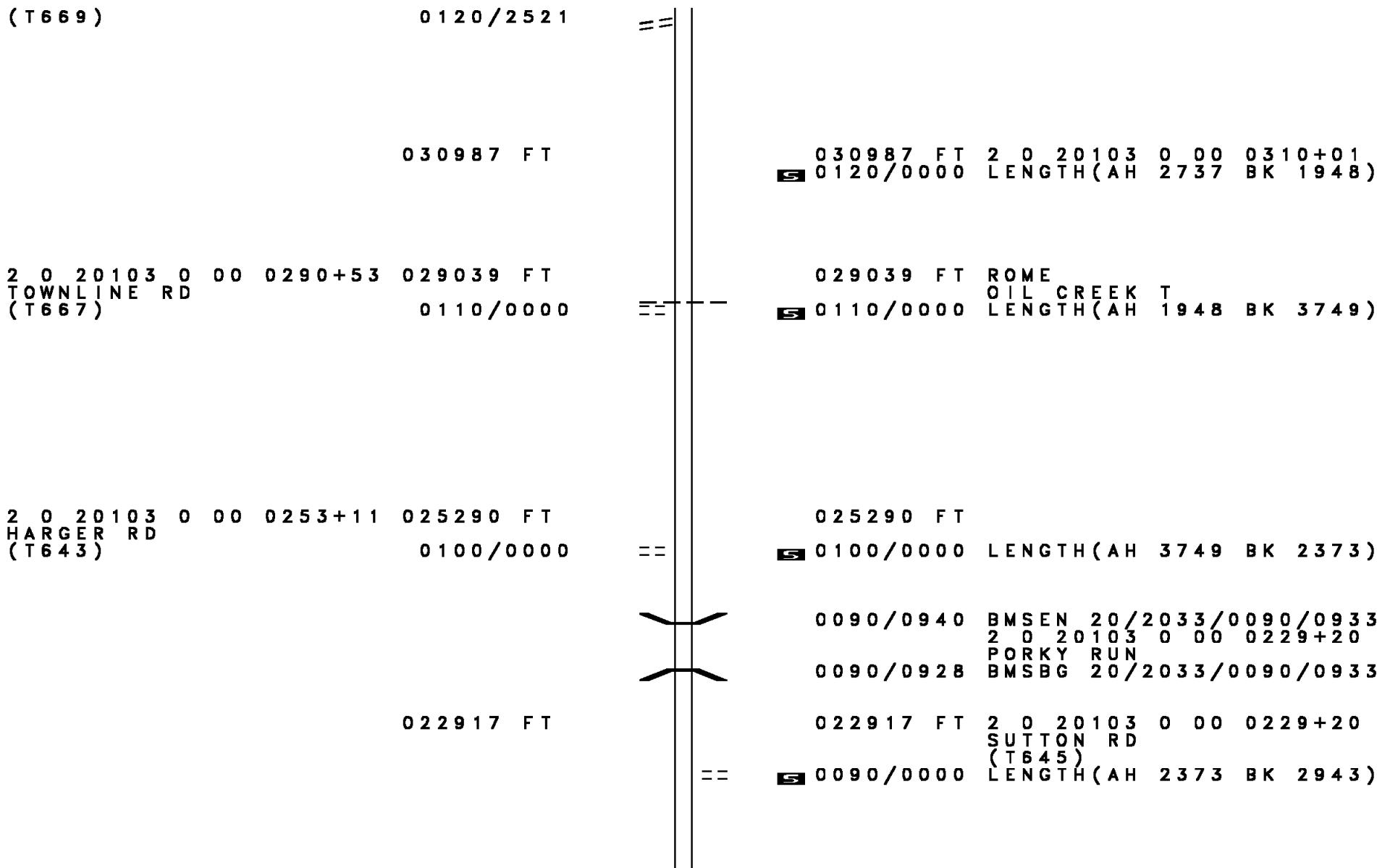
033724 FT

CLOVERDALE RD



033724 FT AH-WARREN (61)  
INTER-AHD SPRING CREEK RD  
0120/2737 (SR3001 SEG 0010/0000)

DIR: B TOTAL LEN: 6.387 MI. DIST: 01-1 SR: 2033  
 LEFT MUN: ROME T RIGHT MUN: ROME T



DIR: B TOTAL LEN: 6.387 MI. DIST: 01-1 SR: 2033  
LEFT MUN: OIL CREEK T RIGHT MUN: OIL CREEK T

019974 FT

019974 FT 2 0 20103 0 00 0199+97  
S 0080/0000 LENGTH(AH 2943 BK 1786)

018188 FT

018188 FT 2 0 20103 0 00 0182+11  
S 0070/0000 LENGTH(AH 1786 BK 3510)

014678 FT

014678 FT 2 0 20103 0 00 0146+81  
KEYES RD  
(T932)  
= S 0060/0000 LENGTH(AH 3510 BK 3349)

011329 FT

WINDFALL RD  
(T920)

0040/3014

||

011329 FT 2 0 20103 0 00 0113+45  
S 0050/0000 LENGTH(AH 3349 BK 3063)

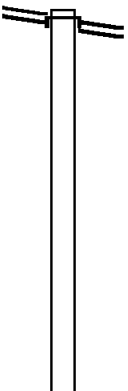
008266 FT

008266 FT 2 0 20103 0 00 0082+44  
WILLEY RD

DIR: B TOTAL LEN: 6.387 MI. DIST: 01-1 SR: 2033  
 LEFT MUN: OIL CREEK T RIGHT MUN: OIL CREEK T

Segment Description	Length (FT)	Stationing	Notes
(T918) CAMPBELL RD (T916)	0040/0000	0049+65	LENGTH(AH 3063 BK 3281)
004985 FT	004985 FT	2 0 20103 0 00	0049+65 NC SPRING CREEK RD LENGTH(AH 3281 BK 2930)
PARK AV (CITY)	0020/1400	0020+43	PETROLEUM ST (CITY) OIL CREEK TITUSVILLE C
MYRTLE AV (CITY)	0020/0733	002055 FT	0020/1400
2 0 20103 0 00 MT VERNON ST (CITY)	0020/0000	002055 FT	0020/0000 LENGTH(AH 2930 BK 2055)
MARTIN ST (CITY)	0010/0476	000000 FT	0010/1289 SCHOOL PL (CITY) DRAKE ST (CITY) DAVIS PL (CITY) MAY AV (CITY) MARTIN ST (CITY)
FRANKLIN ST (SR0089 SEG 0010/1745)	0010/0000	000000 FT	000000 FT 2 0 20103 0 00 0000+00 NC BROOK ST FRANKLIN ST (SR0089 SEG 0010/1745) MFC BEGIN = D LENGTH(AH 2055 BK 0000)

EXTRACT DATE: 12/18/2023 ROADWAY MANAGEMENT SYSTEM PAGE NUMBER: 398  
 PRINT DATE: 12/19/2023 SLD COUNTY/SR - ANNUAL PRINT COUNTY: CRAWFORD  
 DIR: B TOTAL LEN: 2.848 MI. DIST: 01-1 SR: 2032  
 LEFT MUN: RANDOLPH T RIGHT MUN: RANDOLPH T

	015040 FT		
GUYS MILLS RD (SR0198 SEG 0700/0000)	0060/1287		015040 FT INTER-AHD SR 0198 SH (SR0198 SEG 0700/0000) BEUCHAT RD (SR2013 SEG 0050/2720)
	013753 FT		013753 FT 2 0 20085 0 00 0136+51 0060/0000 LENGTH(AH 1287 BK 2760)
	010993 FT		010993 FT 2 0 20085 0 00 0108+91 0050/0000 LENGTH(AH 2760 BK 3399)

DIR: B TOTAL LEN: 2.848 MI. DIST: 01-1 SR: 2032  
 LEFT MUN: RANDOLPH T RIGHT MUN: RANDOLPH T

007594 FT

007594 FT 2 0 20085 0 00 0074+95  
 SHAFFER RD  
 (T473)

== 0040/0000 LENGTH(AH 3399 BK 2176)

005418 FT

005418 FT 2 0 20085 0 00 0054+16  
 SCHENENBERG RD  
 (T702)

== 0030/0000 LENGTH(AH 2176 BK 2587)

002831 FT

002831 FT 2 0 20085 0 00 0024+32  
 RANDOLPH  
 EAST MEAD T

- 0020/0000 LENGTH(AH 2587 BK 2831)

PRENATT RD  
 (T692)

0010/0167  
 000000 FT

== 000000 FT 2 0 20085 0 00 0000+00  
 NC GUYSMILLS RD  
 WASHINGTON ST  
 (SRO027 SEG 0160/0000)

== 0010/0000 MFC BEGIN = D LENGTH(AH 2831 BK 0000)

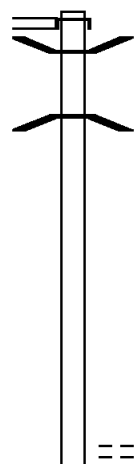


EXTRACT DATE: 12/18/2023 ROADWAY MANAGEMENT SYSTEM PAGE NUMBER: 396  
 PRINT DATE: 12/19/2023 SLD COUNTY/SR - ANNUAL PRINT COUNTY: CRAWFORD  
 DIR: B TOTAL LEN: 2.883 MI. DIST: 01-1 SR: 2031  
 LEFT MUN: OIL CREEK T RIGHT MUN: OIL CREEK T

015224 FT  
 WATER ST  
 (SR1013 SEG 0070/0000) 0070/1718

013506 FT

012001 FT



015224 FT  
 INTER-AHD WATER ST  
 0070/1718 (SR1013 SEG 0070/0000)  
 0070/1619 BMSBN 20/2031/0070/1537  
 2 0 20135 0 00 0150+84  
 THOMPSON RUN  
 0070/1537 BMSBG 20/2031/0070/1537

013506 FT 2 0 20135 0 00 0134+95  
 5 0070/0000 LENGTH(AH 1718 BK 1505)

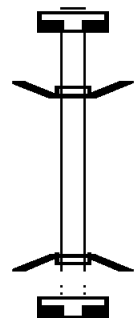
012001 FT 2 0 20135 0 00 0119+90  
 HARTMAN RD  
 (T601)  
 5 0060/0000 LENGTH(AH 1505 BK 3183)

DIR: B TOTAL LEN: 2.883 MI. DIST: 01-1 SR: 2031  
 LEFT MUN: OIL CREEK T RIGHT MUN: OIL CREEK T

Stationing	Segment Description	Length (FT)	Start Station	End Station	Notes
008818		008818	2 0 20135 0 00 0088+27	0050/0000	LENGTH(AH 3183 BK 1797)
2 0 20135 0 00 0070+30	FINNEY RD (T559)	007021	0040/0000	0040/0000	WARNER RD (T597) LENGTH(AH 1797 BK 2011)
005010		005010	2 0 20135 0 00 0050+04	0030/0000	LENGTH(AH 2011 BK 2515)
002495		002495	2 0 20135 0 00 0024+89	0020/0000	LENGTH(AH 2515 BK 2495)
PARK AV (CITY)		0010/1162		0010/1162	OIL CREEK TITUSVILLE C
PERRY ST (CITY)		0010/0413		000000	FT 2 0 20135 0 00 0000+00
		000000			NC PERRY ST CHURCH RUN ST (SRO089 SEG 0020/0513)
					INTER-BK UNION ST (SRO089 SEG 0020/0513)
					MFC BEGIN = D
				0010/0000	LENGTH(AH 2495 BK 0000)

EXTRACT DATE: 12/18/2023      ROADWAY MANAGEMENT SYSTEM      PAGE NUMBER: 394  
 PRINT DATE: 12/19/2023      SLD COUNTY/SR - ANNUAL PRINT      COUNTY: CRAWFORD  
 DIR: B      TOTAL LEN: .005 MI.      DIST: 01-1      SR: 2030  
 LEFT MUN: WAYNE T      RIGHT MUN: WAYNE T

000024 FT  
  
 000000 FT  
  
 000000 FT



000024 FT  
 7014/0000 LENGTH(AH 0100 BK 0024)  
 INTER-AHD DRAKE HILL RD  
 0010/0024 (T300)  
 000000 FT 2 0 20152 0 00 0002+53  
 NC DRAKE HILL RD  
 INTER-BK DRAKE HILL RD  
 (T300)  
 DECKARDS RUN  
 BMSBG 20/2030/0010/0000  
 0010/0000 LENGTH(AH 0024 BK 0100)  
 000000 FT  
 7008/0000 LENGTH(AH 0100 BK 0000)

EXTRACT DATE: 12/18/2023 ROADWAY MANAGEMENT SYSTEM PAGE NUMBER: 393  
 PRINT DATE: 12/19/2023 SLD COUNTY/SR - ANNUAL PRINT COUNTY: CRAWFORD  
 DIR: B TOTAL LEN: 2.086 MI. DIST: 01-1 SR: 2029  
 LEFT MUN: HYDETOWN B RIGHT MUN: HYDETOWN B

	011014 FT	=====	011014 FT MAIN ST
			0060/1585 (SR0408 SEG 0530/1324)
		==	HYDETOWN ELEM SCHOOL
		==	(GOVT)
	009429 FT		HYDETOWN ELEM SCHOOL
		==	(GOVT)
			0060/0317
			009429 FT 2 0 20133 0 00 0096+50
HASBROUCK SAND & GRAVEL	0050/2266	=====	0060/0000 LENGTH(AH 1585 BK 2296)
(PRDR)			

HASBROUCK CONVEYOR

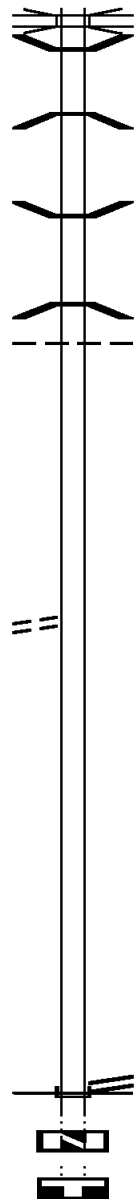
EXTRACT DATE: 12/18/2023  
PRINT DATE: 12/19/2023

ROADWAY MANAGEMENT SYSTEM  
SLD COUNTY/SR - ANNUAL PRINT

PAGE NUMBER: 392  
COUNTY: CRAWFORD

DIR: B TOTAL LEN: 2.086 MI.  
LEFT MUN: HYDETOWN B

DIST: 01-1 SR: 2029  
RIGHT MUN: HYDETOWN B



007133 FT

0050/1691 OP ID 20/2029/0050/1731  
0050/1609 BMS EN 20/2029/0050/1506  
2 0 20133 0 00 0087+80  
OIL CREEK  
0050/1506 BMSBG 20/2029/0050/1506

0050/0028 BMS EN 20/2029/0050/0000  
007133 FT 2 0 20133 0 00 0072+68  
INDIAN RUN  
BMSBG 20/2029/0050/0000  
5 0050/0000 LENGTH(AH 2296 BK 3160)  
HYDETOWN  
0040/2838 OIL CREEK T

FOOTE RD  
(T527)

003973 FT  
0040/0000

003973 FT 2 0 20133 0 00 0040+55  
NC HYDETOWN GRESHAM RD  
5 0040/0000 LENGTH(AH 3160 BK 2036)

001937 FT

001937 FT 2 0 20133 0 00 0019+37  
5 0030/0000 LENGTH(AH 2036 BK 1937)

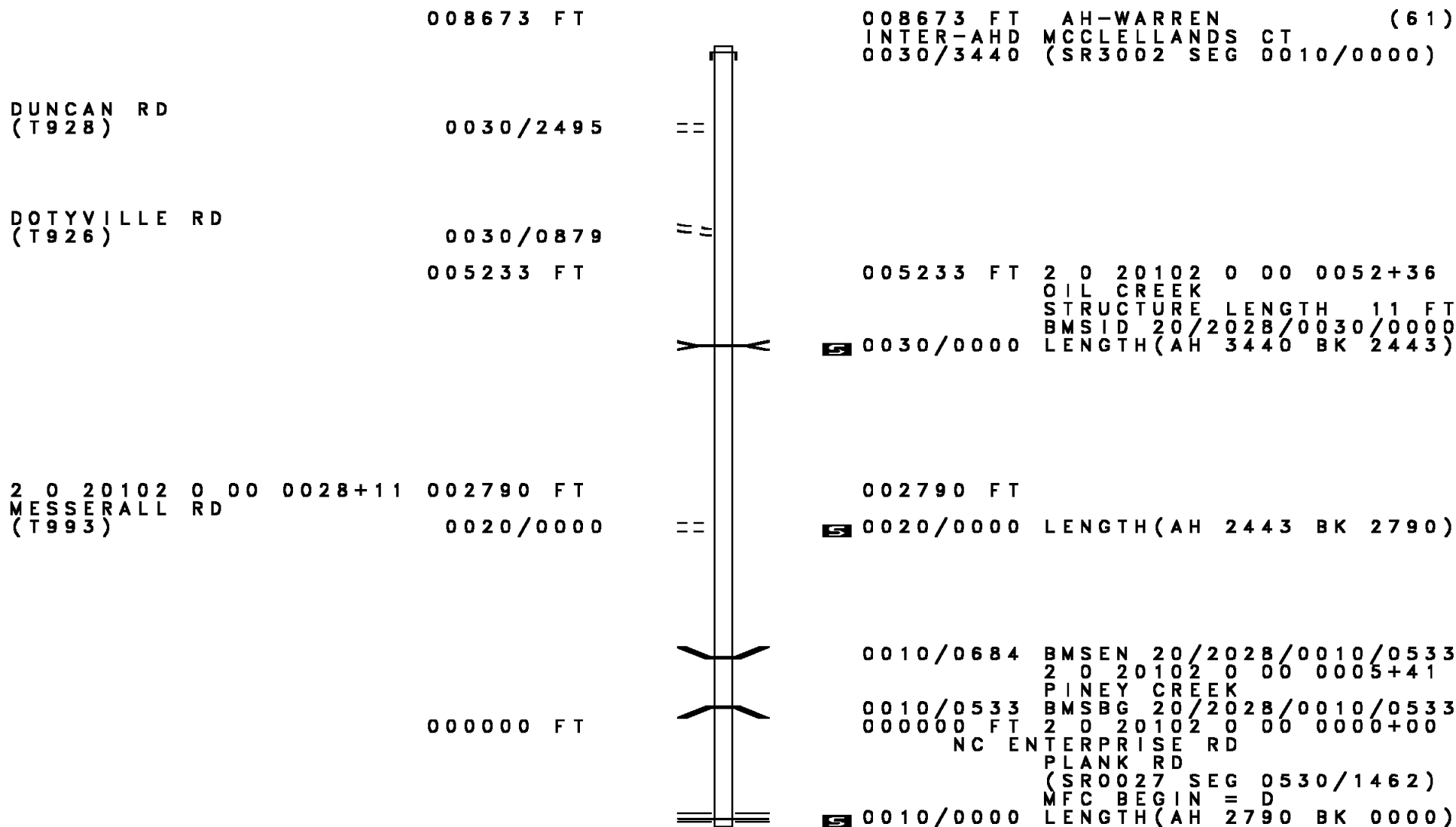
000000 FT

000000 FT 2 0 20133 0 00 0000+00  
WASHINGTON ST  
(SRO027 SEG 0420/0702)  
NC JOHNSON RD  
INTER-BK WASHINGTON ST  
(SRO027 SEG 0420/0702)  
MFC BEGIN = E

000000 FT  
000000 FT

5 0020/0000 LTH AH 001937 BK 000100  
000000 FT  
7014/0000 LTH AH 000100 BK 002192  
000000 FT  
7010/0000 LENGTH(AH 2192 BK 0000)

DIR: B TOTAL LEN: 1.643 MI. DIST: 01-1 SR: 2028  
 LEFT MUN: OIL CREEK T RIGHT MUN: OIL CREEK T





EXTRACT DATE: 12/18/2023 ROADWAY MANAGEMENT SYSTEM PAGE NUMBER: 389  
PRINT DATE: 12/19/2023 SLD COUNTY/SR - ANNUAL PRINT COUNTY: CRAWFORD  
DIR: B TOTAL LEN: .000 MI. DIST: 01-1 SR: 2026  
LEFT MUN: TITUSVILLE C RIGHT MUN: TITUSVILLE C









000000 FT  
000000 FT



000000 FT  
7020/0000 LENGTH(AH 2366 BK 2119)  
000000 FT  
7010/0000 LENGTH(AH 2119 BK 0000)

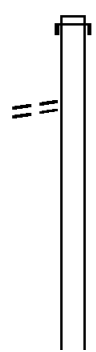


EXTRACT DATE: 12/18/2023      ROADWAY MANAGEMENT SYSTEM      PAGE NUMBER: 388  
 PRINT DATE: 12/19/2023      SLD COUNTY/SR - ANNUAL PRINT      COUNTY: CRAWFORD  
 DIR: B      TOTAL LEN: .000 MI.      DIST: 01-1      SR: 2025  
 LEFT MUN: TITUSVILLE C      RIGHT MUN: TITUSVILLE C

000000 FT		000000 FT	
000000 FT		7040/0000	LENGTH(AH 2975 BK 3797)
000000 FT		000000 FT	
000000 FT		7030/0000	LENGTH(AH 3797 BK 2857)
000000 FT		000000 FT	
000000 FT		7020/0000	LENGTH(AH 2857 BK 1308)
000000 FT		000000 FT	
000000 FT		7014/0000	LENGTH(AH 1308 BK 1184)
		000000 FT	
		7010/0000	LENGTH(AH 1184 BK 0000)

EXTRACT DATE: 12/18/2023 ROADWAY MANAGEMENT SYSTEM PAGE NUMBER: 387  
 PRINT DATE: 12/19/2023 SLD COUNTY/SR - ANNUAL PRINT COUNTY: CRAWFORD  
 DIR: B TOTAL LEN: 1.312 MI. DIST: 01-1 SR: 2024  
 LEFT MUN: TITUSVILLE C RIGHT MUN: TITUSVILLE C

		006929 FT			006929 FT	AH-VENANGO	(60)
					INTER-AHD	MUSEUM LN	
2 0 60052 6 00	0004+65	006436 FT			0050/0493	(SR1011	SEG 0010/2093)
ALLEN ST (TBK)					006436 FT		
(CITY)		0050/0000					
					<b>S</b> 0050/0000	LENGTH(AH 0493	BK 1488)
		004948 FT					
					004948 FT	2 0 20160 0 00	0014+88
					<b>S</b> 0040/0000	LENGTH(AH 1488	BK 1542)
2 0 20160 0 00	0030+44	003406 FT					
					003406 FT		

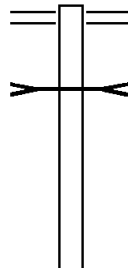


DIR: B TOTAL LEN: 1.312 MI. DIST: 01-1 SR: 2024  
 LEFT MUN: TITUSVILLE C RIGHT MUN: TITUSVILLE C

Street Name	Segment	Length (FT)	Notes
DRAKE ST (TBK)	0030/0000	0030	LENGTH(AH 1542 BK 0957)
GIFFIN ST (CITY)	0020/0759	0020	GEORGE ST (CITY)
ROBERTS ST (CITY)	0020/0542	0020	SUPERIOR ST (CITY)
		002449	BMSBN 20/2024/0020/0194 2 0 60052 6 00 0056+27 HAMMOND RUN
		002449	BMSBG 20/2024/0020/0194 2 0 60052 6 00 0058+96 FRANKLIN ST (SR0008 SEG 0010/1808) NC BLOSS ST
		002449	BLOSS ST (CITY) FRANKLIN ST (SR0008 SEG 0010/1808) LTH AH 000957 BK 000100
FRANKLIN ST (SR0008 SEG 0020/0000)	0010/2449	0010	LTH AH 000100 BK 002449 FRANKLIN ST (SR0008 SEG 0020/0000)
		0010	PERRY ST (CITY) NC ST JOHN ST (AAR 528352T)#TRKS 04 MECHANIC ST (CITY)
		0010	SPRING ST (AAR 505663E)#TRKS 02 (SR0008 SEG 0030/0986) (SR0008 SEG 0031/0986)
		000000	2 0 20157 0 00 0024+46 NC PERRY ST CENTRAL AV (SR0008 SEG 0031/0986) (SR0008 SEG 0030/0986)
		0010	INTER-BK PERRY ST (CITY) MFC BEGIN = D LENGTH(AH 2449 BK 0000)

EXTRACT DATE: 12/18/2023 ROADWAY MANAGEMENT SYSTEM PAGE NUMBER: 385  
PRINT DATE: 12/19/2023 SLD COUNTY/SR - ANNUAL PRINT COUNTY: CRAWFORD  
DIR: B TOTAL LEN: 2.500 MI. DIST: 01-1 SR: 2023  
LEFT MUN: TROY T RIGHT MUN: TROY T

013201 FT



013201 FT CHURCH ST  
0050/3286 (SR0408 SEG 0450/0000)  
SUGAR CK BR.  
STRUCTURE LENGTH 12 FT  
0050/3072 BMSID 20/2023/0050/3079

DIR: B TOTAL LEN: 2.500 MI. DIST: 01-1 SR: 2023  
 LEFT MUN: TROY T RIGHT MUN: TROY T

2 0 20095 0 00 0099+33 009915 FT  
 MARKLEY RD  
 (T555) 0050/0000 ==

009915 FT  
 0050/0000 LENGTH(AH 3286 BK 2439)

007476 FT

007476 FT 2 0 20095 0 00 0075+18  
 0040/0000 LENGTH(AH 2439 BK 2427)

005049 FT

0030/0759 REISER RD  
 (T525)  
 005049 FT 2 0 20095 0 00 0050+47  
 PRICHARD RD  
 (T840)  
 0030/0000 LENGTH(AH 2427 BK 2559)

002490 FT

002490 FT 2 0 20095 0 00 0024+77  
 0020/0000 LENGTH(AH 2559 BK 2490)

000000 FT

0010/1399 KNAPP RUN  
 STRUCTURE LENGTH 14 FT  
 BMSID 20/2023/0010/1399  
 000000 FT 2 0 20095 0 00 0000+00  
 NC MOSS GROVE RD  
 TROY CENTER RD  
 (SR0428 SEG 0020/0000)  
 INTER-BK PROPER RD  
 (T521)  
 MFC BEGIN = E  
 0010/0000 LENGTH(AH 2490 BK 0000)

EXTRACT DATE: 12/18/2023 ROADWAY MANAGEMENT SYSTEM PAGE NUMBER: 383  
PRINT DATE: 12/19/2023 SLD COUNTY/SR - ANNUAL PRINT COUNTY: CRAWFORD  
DIR: E TOTAL LEN: 1.174 MI. DIST: 01-1 SR: 2022  
LEFT MUN: COCHRANTON B RIGHT MUN: COCHRANTON B

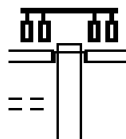
005616 FT

006199 FT  
INTER-AHD

FRANKLIN ST  
(BORO)  
ADAMS ST  
(SR0173 SEG 0080/0000)

MILL ST  
(BORO)

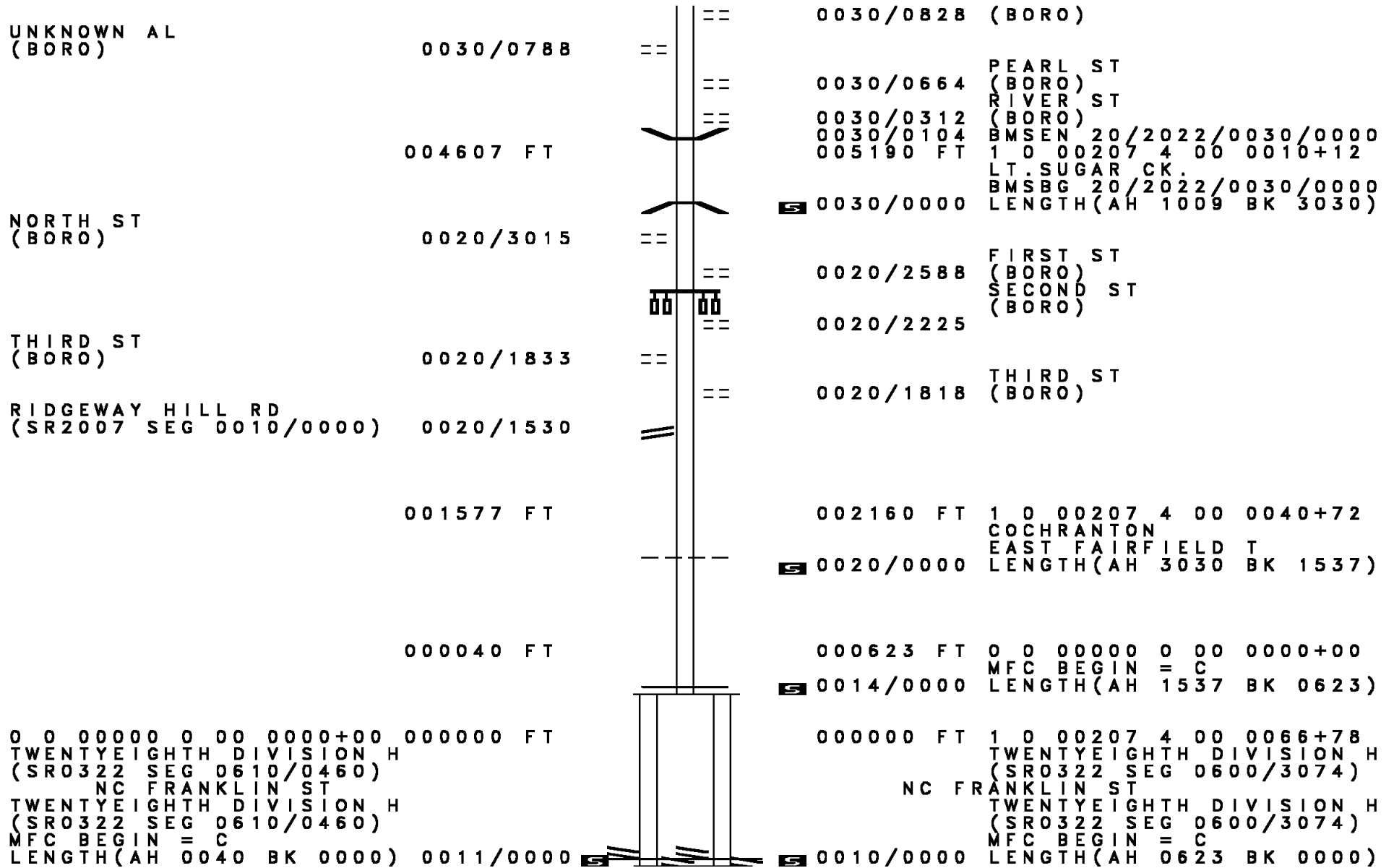
0030/0866



0030/1009

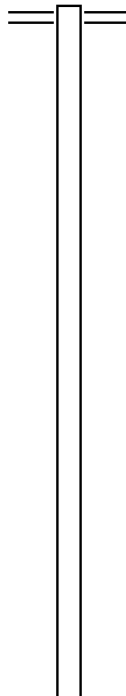
CENTER AL

DIR: E TOTAL LEN: 1.174 MI. DIST: 01-1 SR: 2022  
 LEFT MUN: COCHRANTON B RIGHT MUN: COCHRANTON B



EXTRACT DATE: 12/18/2023 ROADWAY MANAGEMENT SYSTEM PAGE NUMBER: 381  
 PRINT DATE: 12/19/2023 SLD COUNTY/SR - ANNUAL PRINT COUNTY: CRAWFORD  
 DIR: B TOTAL LEN: 2.911 MI. DIST: 01-1 SR: 2021  
 LEFT MUN: STEUBEN T RIGHT MUN: STEUBEN T

015369 FT



015369 FT CENTERVILLE RD  
 0130/3073 (SR1018 SEG 0210/0000)

012296 FT

012296 FT 2 0 20096 0 00 0284+23  
 0130/0000 LENGTH(AH 3073 BK 2547)

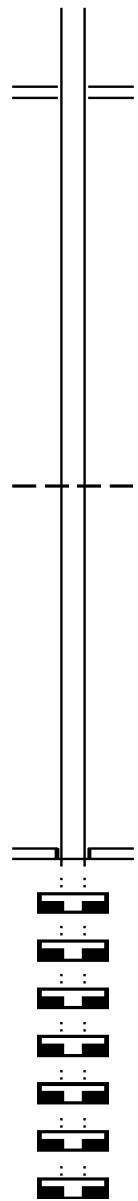
009749 FT

009749 FT 2 0 20096 0 00 0258+76  
 0120/0000 LENGTH(AH 2547 BK 2738)



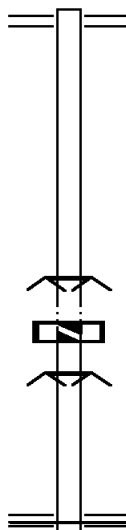
DIR: B TOTAL LEN: 2.911 MI. DIST: 01-1 SR: 2021  
 LEFT MUN: STEUBEN T RIGHT MUN: STEUBEN T

Distance (FT)	Segment Description	Length (FT)	Start Station	End Station
007011	FREEMONT ST (SR1020 SEG 0050/2108)	20096	0231+38	0231+38
0110/0000	INTER-BK	2273	0231+38	0231+38
004738	STEUBEN TROY T	20096	0208+65	0208+65
0100/0000	INTER-BK	1853	0208+65	0208+65
002885	LEBOUF TRAIL RD (SR0408 SEG 0390/0000)	20096	0190+12	0190+12
0090/0000	INTER-BK	1853	0190+12	0190+12
000000	CHURCH ST (SR0408 SEG 0390/0000)	20096	0162+00	0162+00
000000	INTER-BK	2885	0162+00	0162+00
000000	LEBOUF TRAIL RD (T300)	2758	0162+00	0162+00
000000	INTER-BK	1142	0162+00	0162+00
000000	LEBOUF TRAIL RD	1142	0162+00	0162+00
000000	INTER-BK	2332	0162+00	0162+00
000000	LEBOUF TRAIL RD	2332	0162+00	0162+00
000000	INTER-BK	2118	0162+00	0162+00
000000	LEBOUF TRAIL RD	2118	0162+00	0162+00
000000	INTER-BK	2964	0162+00	0162+00
000000	LEBOUF TRAIL RD	2964	0162+00	0162+00
000000	INTER-BK	2318	0162+00	0162+00
000000	LEBOUF TRAIL RD	2318	0162+00	0162+00
000000	INTER-BK	2677	0162+00	0162+00
000000	LEBOUF TRAIL RD	2677	0162+00	0162+00
000000	INTER-BK	0000	0162+00	0162+00



EXTRACT DATE: 12/18/2023 ROADWAY MANAGEMENT SYSTEM PAGE NUMBER: 379  
 PRINT DATE: 12/19/2023 SLD COUNTY/SR - ANNUAL PRINT COUNTY: CRAWFORD  
 DIR: B TOTAL LEN: .536 MI. DIST: 01-1 SR: 2020  
 LEFT MUN: OIL CREEK T RIGHT MUN: OIL CREEK T

002829 FT



002829 FT WM FLINN HW  
 0020/2607 (SR0008 SEG 0050/1421)

000222 FT

000222 FT 2 0 20132 0 00 0013+69  
 ROAD BARRICATED BRDG OU  
 ROAD CLOSED BACK

000222 FT

[S] 0020/0000 LTH AH 002607 BK 000100  
 000222 FT  
 7012/0000 LTH AH 000100 BK 000222  
 ROAD BARRICATED BRDG OU

000000 FT

0010/0222 ROAD CLOSED AHEAD  
 000000 FT 2 0 20132 0 00 0000+00  
 NC O I L CREEK RD  
 WASHINGTON ST  
 (SR0027 SEG 0430/3431)  
 MFC BEGIN = E  
 [S] 0010/0000 LENGTH(AH 0222 BK 0000)

EXTRACT DATE: 12/18/2023 ROADWAY MANAGEMENT SYSTEM PAGE NUMBER: 378  
PRINT DATE: 12/19/2023 SLD COUNTY/SR - ANNUAL PRINT COUNTY: CRAWFORD  
DIR: B TOTAL LEN: .016 MI. DIST: 01-1 SR: 2019  
LEFT MUN: TROY T RIGHT MUN: TROY T

000083 FT



000083 FT  
7076/0000 LENGTH(AH 0245 BK 0013)

EXTRACT DATE: 12/18/2023  
PRINT DATE: 12/19/2023

ROADWAY MANAGEMENT SYSTEM  
SLD COUNTY/SR - ANNUAL PRINT

PAGE NUMBER: 377  
COUNTY: CRAWFORD

DIR: B  
LEFT MUN: TROY T

TOTAL LEN: .016 MI.

DIST: 01-1  
RIGHT MUN: TROY T

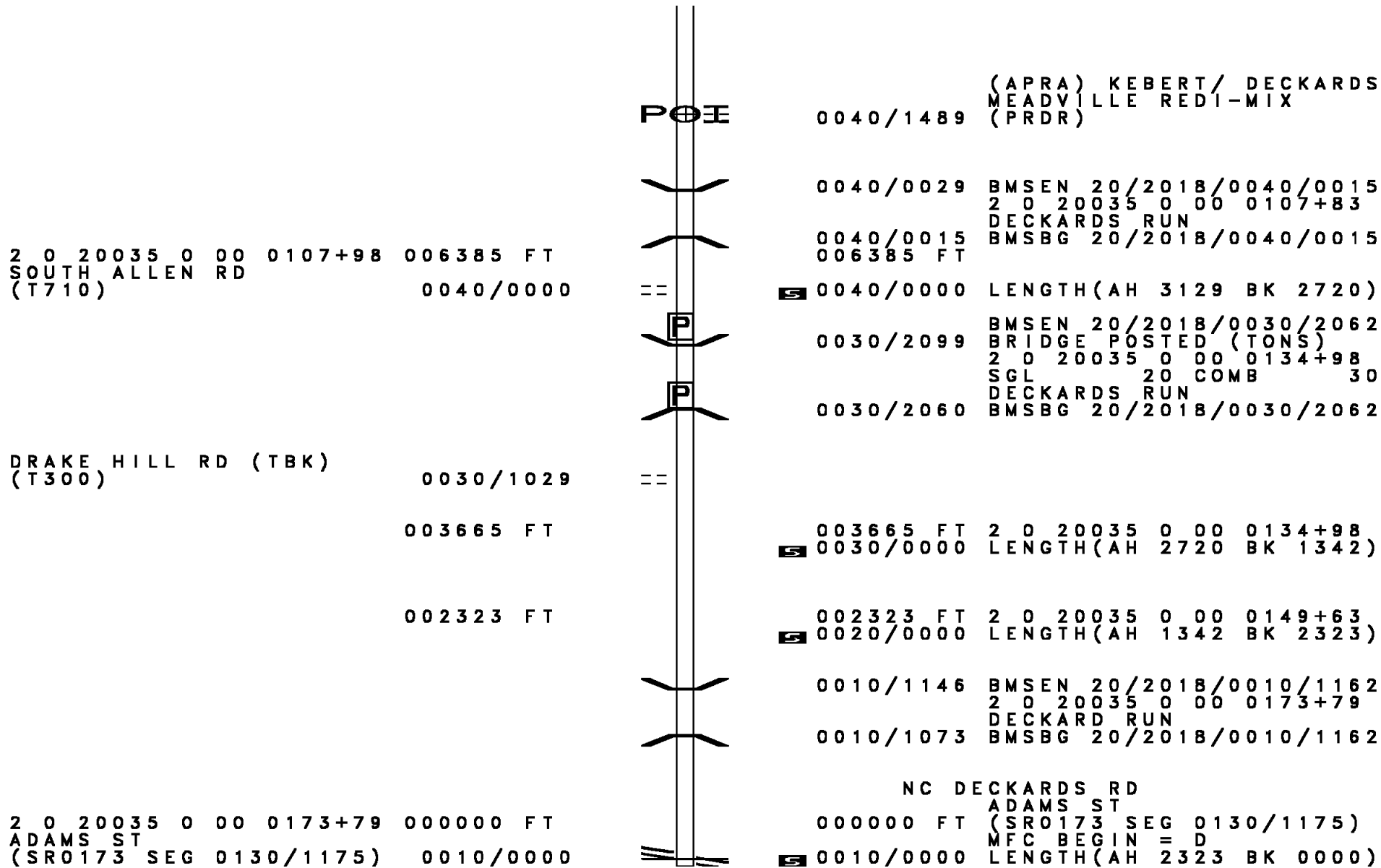
SR: 2019

Station	Length	Unit	Notes
000083	FT		
000083	FT		
000067	FT		
000067	FT		
000067	FT		
000045	FT		
000045	FT		
000045	FT		
000045	FT		
000000	FT		
000000	FT		
000000	FT		
000000	FT		

000083 FT 7074/0000 LENGTH(AH 0013 BK 1274)  
000083 FT 7072/0000 LENGTH(AH 1274 BK 0016)  
INTER-AHD FLAT RD BMSSEN 20/2019/0070/0000  
0070/0016 (T301)  
000067 FT 2 0 20092 0 00 0163+22  
INTER-BK FLAT RD  
(T301)  
SUGAR CK.E.  
BMSBG 20/2019/0070/0000  
0070/0000 LENGTH(AH 0016 BK 2817)  
000067 FT 7060/0000 LENGTH(AH 2817 BK 1410)  
000067 FT 7054/0000 LENGTH(AH 1410 BK 0022)  
INTER-AHD FLAT RD BMSSEN 20/2019/0050/0000  
0050/0022 (T301)  
000045 FT 2 0 20092 0 00 0120+76  
INTER-BK NC FLAT RD  
(T301)  
EAST BR. SUGAR CREEK  
BMSBG 20/2019/0050/0000  
0050/0000 LENGTH(AH 0022 BK 0454)  
000045 FT 7050/0000 LENGTH(AH 0454 BK 3262)  
000045 FT 7040/0000 LENGTH(AH 3262 BK 1425)  
000045 FT 7034/0000 LENGTH(AH 1425 BK 0045)  
INTER-AHD LEBOEUF RD BMSSEN 20/2019/0030/0000  
0030/0045 (T300)  
000000 FT 2 0 20092 0 00 0068+94  
INTER-BK NC LEBOEUF RD  
(T300)  
E. BR. SUGAR  
BMSBG 20/2019/0030/0000  
MFC BEGIN = E  
0030/0000 LENGTH(AH 0045 BK 0460)  
000000 FT 7030/0000 LENGTH(AH 0460 BK 3345)  
000000 FT 7020/0000 LENGTH(AH 3345 BK 3067)  
000000 FT 7010/0000 LENGTH(AH 3067 BK 0000)

	017339 FT		017339 FT	AH-VENANGO (60)
BREBECK RD (T768)	0070/2456	=	INTER-AHD DECKARDS RUN RD 0070/2973 (SR4005 SEG 0070/1981)	
2 0 20035 0 00 0029+35	014366 FT	=	014366 FT	
WAGNER RD (T734)	0070/0000	=	0070/0000 LENGTH(AH 2973 BK 2509)	
2 0 20035 0 00 0054+25	011857 FT	=	0060/0501 STOCKTON CORNERS RD 011857 FT (SR2016 SEG 0050/3049)	
BELL RD (T714)	0060/0000	=	0060/0000 LENGTH(AH 2509 BK 2343)	
	009514 FT		009514 FT 2 0 20035 0 00 0076+70 0050/0000 LENGTH(AH 2343 BK 3129)	

DIR: B TOTAL LEN: 3.284 MI. DIST: 01-1 SR: 2018  
 LEFT MUN: WAYNE T RIGHT MUN: WAYNE T



2 0 20035 0 00 0107+98 006385 FT  
 SOUTH ALLEN RD  
 (T710) 0040/0000

DRAKE HILL RD (TBK)  
 (T300) 0030/1029

003665 FT

002323 FT

2 0 20035 0 00 0173+79 000000 FT  
 ADAMS ST  
 (SR0173 SEG 0130/1175) 0010/0000

POE 0040/1489 (APRA) KEBERT/ DECKARDS  
 MEADVILLE REDI-MIX  
 (PRDR)

0040/0029 BMSBG 20/2018/0040/0015  
 2 0 20035 0 00 0107+83  
 DECKARDS RUN

0040/0015 BMSBG 20/2018/0040/0015  
 006385 FT

0040/0000 LENGTH(AH 3129 BK 2720)

0030/2099 BRIDGE POSTED (TONS)  
 2 0 20035 0 00 0134+98  
 SGL 20 COMB 30

0030/2060 DECKARDS RUN  
 BMSBG 20/2018/0030/2062

003665 FT 2 0 20035 0 00 0134+98  
 0030/0000 LENGTH(AH 2720 BK 1342)

002323 FT 2 0 20035 0 00 0149+63  
 0020/0000 LENGTH(AH 1342 BK 2323)

0010/1146 BMSBG 20/2018/0010/1162  
 2 0 20035 0 00 0173+79  
 DECKARD RUN

0010/1073 BMSBG 20/2018/0010/1162

NC DECKARDS RD  
 ADAMS ST  
 000000 FT (SR0173 SEG 0130/1175)  
 MFC BEGIN = D  
 0010/0000 LENGTH(AH 2323 BK 0000)

EXTRACT DATE: 12/18/2023 ROADWAY MANAGEMENT SYSTEM PAGE NUMBER: 374  
PRINT DATE: 12/19/2023 SLD COUNTY/SR - ANNUAL PRINT COUNTY: CRAWFORD  
DIR: B TOTAL LEN: 5.440 MI. DIST: 01-1 SR: 2017  
LEFT MUN: TROY T RIGHT MUN: TROY T

028724 FT

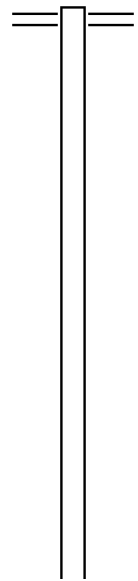
028724 FT CHURCH ST  
0120/1739 (SR0408 SEG 0360/0852)

026985 FT

026985 FT 2 0 20091 0 01 0270+01  
S 0120/0000 LENGTH(AH 1739 BK 3506)









023479 FT

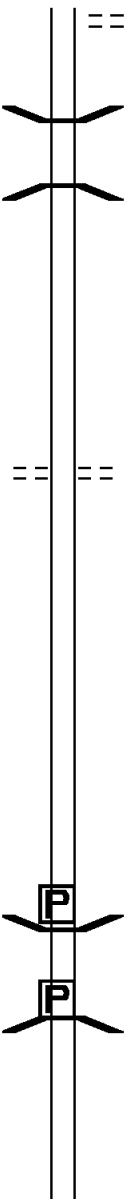
023479 FT 2 0 20091 0 01 0234+95  
S 0110/0000 LENGTH(AH 3506 BK 3718)



YOCKUM RD

DIR: B TOTAL LEN: 5.440 MI. DIST: 01-1 SR: 2017  
 LEFT MUN: TROY T RIGHT MUN: TROY T

	==	0100/2084 (T551)
		0100/0659 BMS EN 20/2017/0100/0647 2 0 20091 0 01 0204+56
		0100/0647 BMSBG 20/2017/0100/0647 MERL RUN
019761 FT		019761 FT 2 0 20091 0 01 0198+09
		 0100/0000 LENGTH(AH 3718 BK 1945)
017816 FT		017816 FT 2 0 20091 0 01 0178+60
	== ==	 0090/0000 LENGTH(AH 1945 BK 1862) CENTER RD (T549)
015954 FT		015954 FT 2 0 20091 0 01 0159+98
		 0080/0000 LENGTH(AH 1862 BK 2365)
013589 FT		013589 FT 2 0 20091 0 00 0134+86
		 0070/0000 LENGTH(AH 2365 BK 3558)
		0060/2633 BMS EN 20/2017/0060/2599 BRIDGE POSTED (TONS)
		0060/2599 BMSBG 20/2017/0060/2599 2 0 20091 0 00 0125+28 SGL 26 COMB 36 SUGAR CREEK



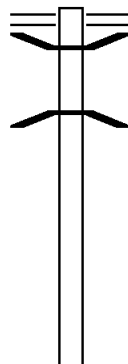


DIR: B TOTAL LEN: 5.440 MI. DIST: 01-1 SR: 2017  
 LEFT MUN: TROY T RIGHT MUN: TROY T

Stationing	Description	Stationing	Description
2 0 20091 0 00 0099+32 010031 FT		010031 FT	
MAPLE HILL RD		0060/0000 LENGTH(AH 3558 BK 1529)	
(T517)			
008502 FT		008502 FT	2 0 20091 0 00 0084+13
		JAY RD	
		(T477)	
		0050/0000 LENGTH(AH 1529 BK 2430)	
006072 FT		006072 FT	2 0 20091 0 00 0060+85
		0040/0000 LENGTH(AH 2430 BK 1644)	
004428 FT		0030/0086 LC FOR CROWTHER RD	
		(CONN)	
		004428 FT	2 0 20091 0 00 0044+90
		CROWTHER RD	
		(T425)	
		0030/0000 LENGTH(AH 1644 BK 1904)	
002524 FT		002524 FT	2 0 20091 0 00 0025+31
		0020/0000 LENGTH(AH 1904 BK 2524)	
000000 FT		000000 FT	2 0 20091 0 00 0000+00
		NC FAUNCE TOWN RD	
		WASHINGTON ST	
		(SRO027 SEG 0380/0000)	
		MFC BEGIN = D	
		0010/0000 LENGTH(AH 2524 BK 0000)	

EXTRACT DATE: 12/18/2023      ROADWAY MANAGEMENT SYSTEM      PAGE NUMBER: 371  
 PRINT DATE: 12/19/2023      SLD COUNTY/SR - ANNUAL PRINT      COUNTY: CRAWFORD  
 DIR: B      TOTAL LEN: 2.609 MI.      DIST: 01-1      SR: 2016  
 LEFT MUN: WAYNE T      RIGHT MUN: WAYNE T

013774 FT

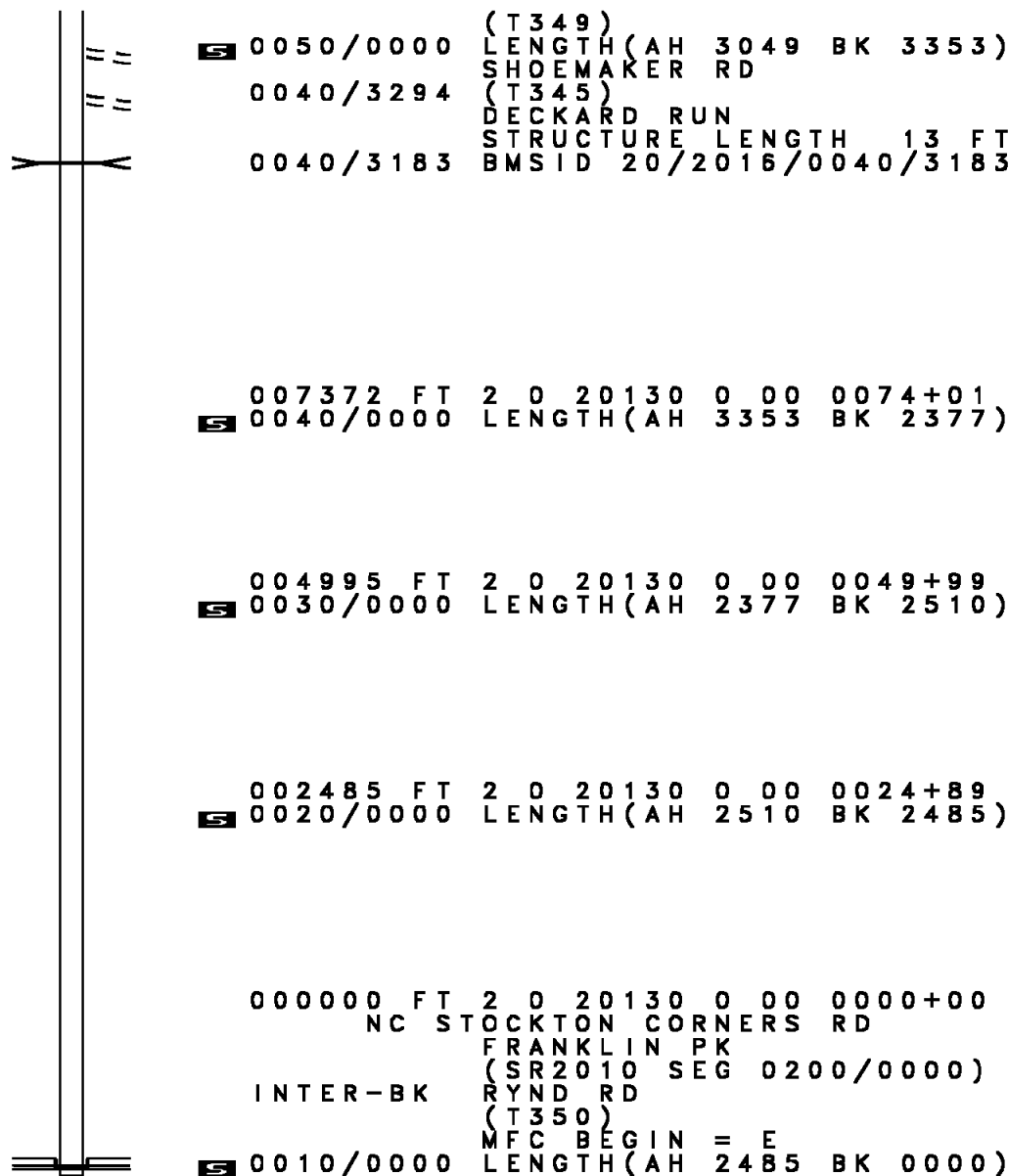


013774 FT DECKARDS RD  
 0050/3049 (SR2018 SEG 0060/0501)  
 0050/2862 BMSBN 20/2016/0050/2856  
 2 0 20130 0 00 0107+34  
 DECKARDS RUN  
 0050/2834 BMSBG 20/2016/0050/2856

010725 FT

010725 FT 2 0 20130 0 00 0107+34  
 WHEELING HILL RD

DIR: B TOTAL LEN: 2.609 MI. DIST: 01-1 SR: 2016  
 LEFT MUN: WAYNE T RIGHT MUN: WAYNE T



0050/0000 (T349)  
 LENGTH(AH 3049 BK 3353)  
 SHOEMAKER RD  
 0040/3294 (T345)  
 DECKARD RUN  
 STRUCTURE LENGTH 13 FT  
 BMSID 20/2016/0040/3183

007372 FT  
 007372 FT 2 0 20130 0 00 0074+01  
 0040/0000 LENGTH(AH 3353 BK 2377)

004995 FT  
 004995 FT 2 0 20130 0 00 0049+99  
 0030/0000 LENGTH(AH 2377 BK 2510)

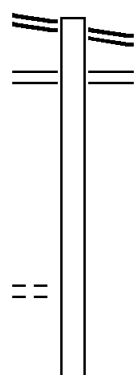
002485 FT  
 002485 FT 2 0 20130 0 00 0024+89  
 0020/0000 LENGTH(AH 2510 BK 2485)

000000 FT  
 000000 FT 2 0 20130 0 00 0000+00  
 NC STOCKTON CORNERS RD  
 FRANKLIN PK  
 (SR2010 SEG 0200/0000)  
 INTER-BK RYND RD  
 (T350)  
 MFC BEGIN = E  
 0010/0000 LENGTH(AH 2485 BK 0000)

EXTRACT DATE: 12/18/2023 ROADWAY MANAGEMENT SYSTEM PAGE NUMBER: 369  
 PRINT DATE: 12/19/2023 SLD COUNTY/SR - ANNUAL PRINT COUNTY: CRAWFORD  
 DIR: B TOTAL LEN: 4.914 MI. DIST: 01-1 SR: 2015  
 LEFT MUN: RICHMOND T RIGHT MUN: RICHMOND T

CHURCH ST 025948 FT  
 (SR0408 SEG 0260/1954) 0100/2621

2 0 20090 0 00 0377+58 023327 FT  
 BROWN RD  
 (T631) 0100/0000



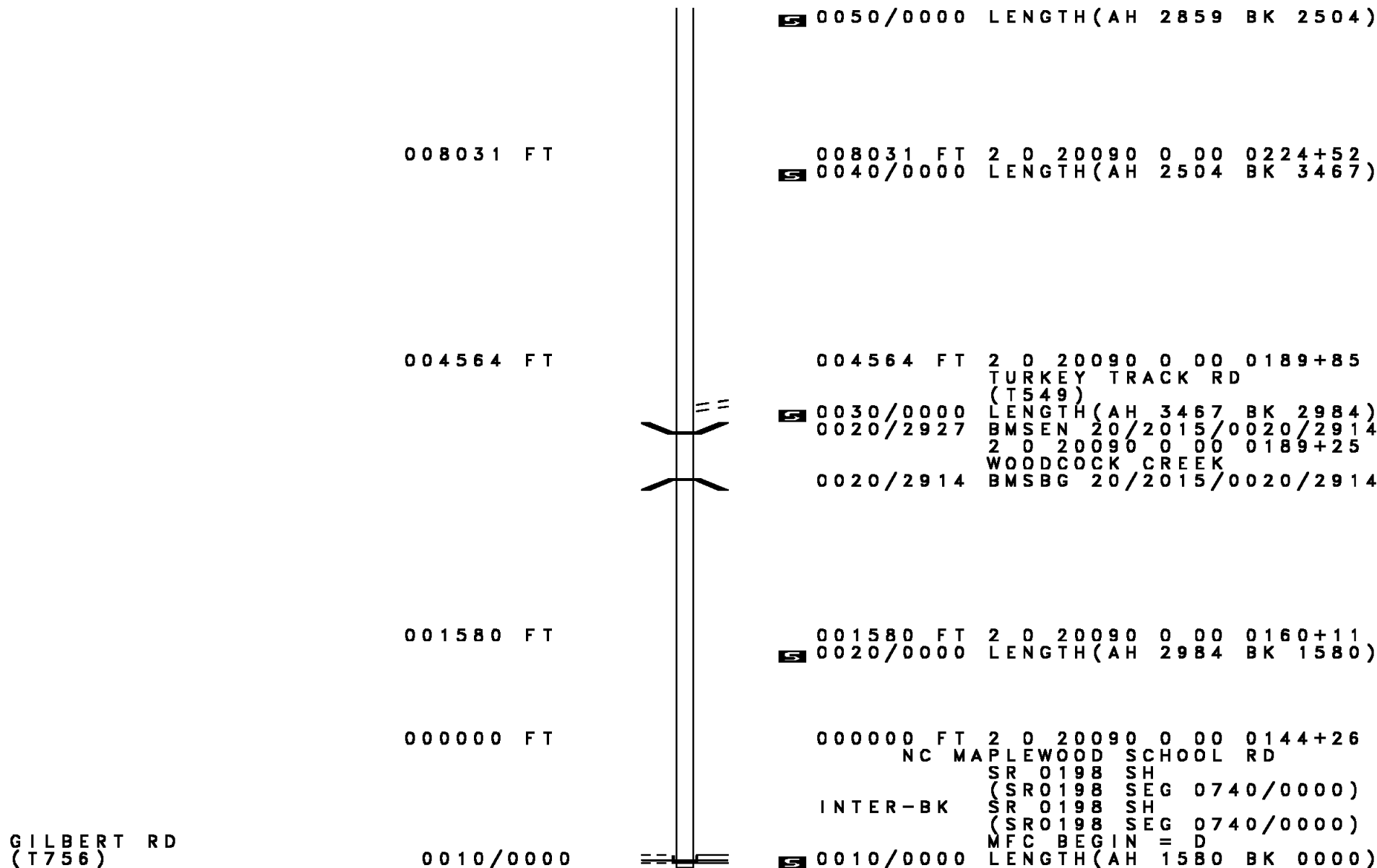
025948 FT CHURCH ST  
 0100/2621 (SR0408 SEG 0260/1954)  
 LYONA RD  
 0100/2381 (SR1010 SEG 0080/2625)

023327 FT  
 0100/0000 LENGTH(AH 2621 BK 3471)

DIR: B TOTAL LEN: 4.914 MI. DIST: 01-1 SR: 2015  
 LEFT MUN: RICHMOND T RIGHT MUN: RICHMOND T

Stationing	Distance (FT)	Segment	Length (FT)	Start Station	End Station	Notes
019856	FT	0090/0000	3471	0342+87	0080/2366	RICHMOND RANDOLPH T
017475	FT	0080/0000	2381	0319+06	0080/0000	RUSSELL RD (T633)
016109	FT	0070/0000	1366	0305+41	0070/0000	HICKORY CORNERS RD (T627)
013394	FT	0060/0000	2715	0278+30	0060/0000	CENTERVILLE RD (SR1018 SEG 0080/0000)
010535	FT	0050/1568	16	0249+74	0050/1568	HUNT RUN STRUCTURE LENGTH 16 FT BMSID 20/2015/0050/1568

DIR: B TOTAL LEN: 4.914 MI. DIST: 01-1 SR: 2015  
 LEFT MUN: RANDOLPH T RIGHT MUN: RANDOLPH T



S 0050/0000 LENGTH(AH 2859 BK 2504)

008031 FT

008031 FT 2 0 20090 0 00 0224+52  
 S 0040/0000 LENGTH(AH 2504 BK 3467)

004564 FT

004564 FT 2 0 20090 0 00 0189+85  
 TURKEY TRACK RD  
 (T549)  
 S 0030/0000 LENGTH(AH 3467 BK 2984)  
 0020/2927 BMSEN 20/2015/0020/2914  
 2 0 20090 0 00 0189+25  
 WOODCOCK CREEK  
 0020/2914 BMSBG 20/2015/0020/2914

001580 FT

001580 FT 2 0 20090 0 00 0160+11  
 S 0020/0000 LENGTH(AH 2984 BK 1580)

000000 FT

000000 FT 2 0 20090 0 00 0144+26  
 NC MAPLEWOOD SCHOOL RD  
 SR 0198 SH  
 (SR0198 SEG 0740/0000)  
 INTER-BK SR 0198 SH  
 (SR0198 SEG 0740/0000)  
 MFC BEGIN = D

GILBERT RD  
 (T756)

0010/0000

S 0010/0000 LENGTH(AH 1580 BK 0000)

EXTRACT DATE: 12/18/2023 ROADWAY MANAGEMENT SYSTEM PAGE NUMBER: 366  
 PRINT DATE: 12/19/2023 SLD COUNTY/SR - ANNUAL PRINT COUNTY: CRAWFORD  
 DIR: B TOTAL LEN: 10.448 MI. DIST: 01-1 SR: 2014  
 LEFT MUN: WAYNE T RIGHT MUN: WAYNE T

055164 FT

055164 FT AH-VENANGO (60)  
 INTER-AHD LAKE CREEK RD  
 0190/1691 (SR4007 SEG 0100/2478)

053473 FT

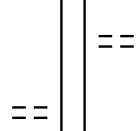


0190/0788 DRAKE HILL RD (T300)  
 053473 FT 2 0 20032 0 00 0535+41  
 0190/0000 LENGTH(AH 1691 BK 2125)

051348 FT

051348 FT 2 0 20032 0 00 0514+37  
 0180/0000 LENGTH(AH 2125 BK 2031)

2 0 20032 0 00 0494+00 049317 FT  
 SUGAR LAKE RD  
 (T421) 0170/0000



0170/0021 HILL RD (T772)  
 049317 FT  
 0170/0000 LENGTH(AH 2031 BK 2738)

DIR: B TOTAL LEN: 10.448 MI. DIST: 01-1 SR: 2014  
 LEFT MUN: WAYNE T RIGHT MUN: WAYNE T

046579 FT

046579 FT 2 0 20032 0 00 0466+38  
 0160/0000 LENGTH(AH 2738 BK 3411)

043168 FT

043168 FT 2 0 20032 0 00 0432+27  
 DUPONT RD  
 (T736)  
 == 0150/0000 LENGTH(AH 3411 BK 3822)

039346 FT

039346 FT 2 0 20032 0 00 0394+24  
 SHOEY RD  
 (T738)  
 == 0140/0000 LENGTH(AH 3822 BK 2791)

036555 FT

036555 FT 2 0 20032 0 00 0366+29  
 MCDANIEL RD  
 (T714)  
 == 0130/0000 LENGTH(AH 2791 BK 3693)  
 0120/3120 BMSSEN 20/2014/0120/3108  
 0 0 0000 0 00 0000+00  
 LAKE CK. TR.  
 0120/3108 BMSBG 20/2014/0120/3108



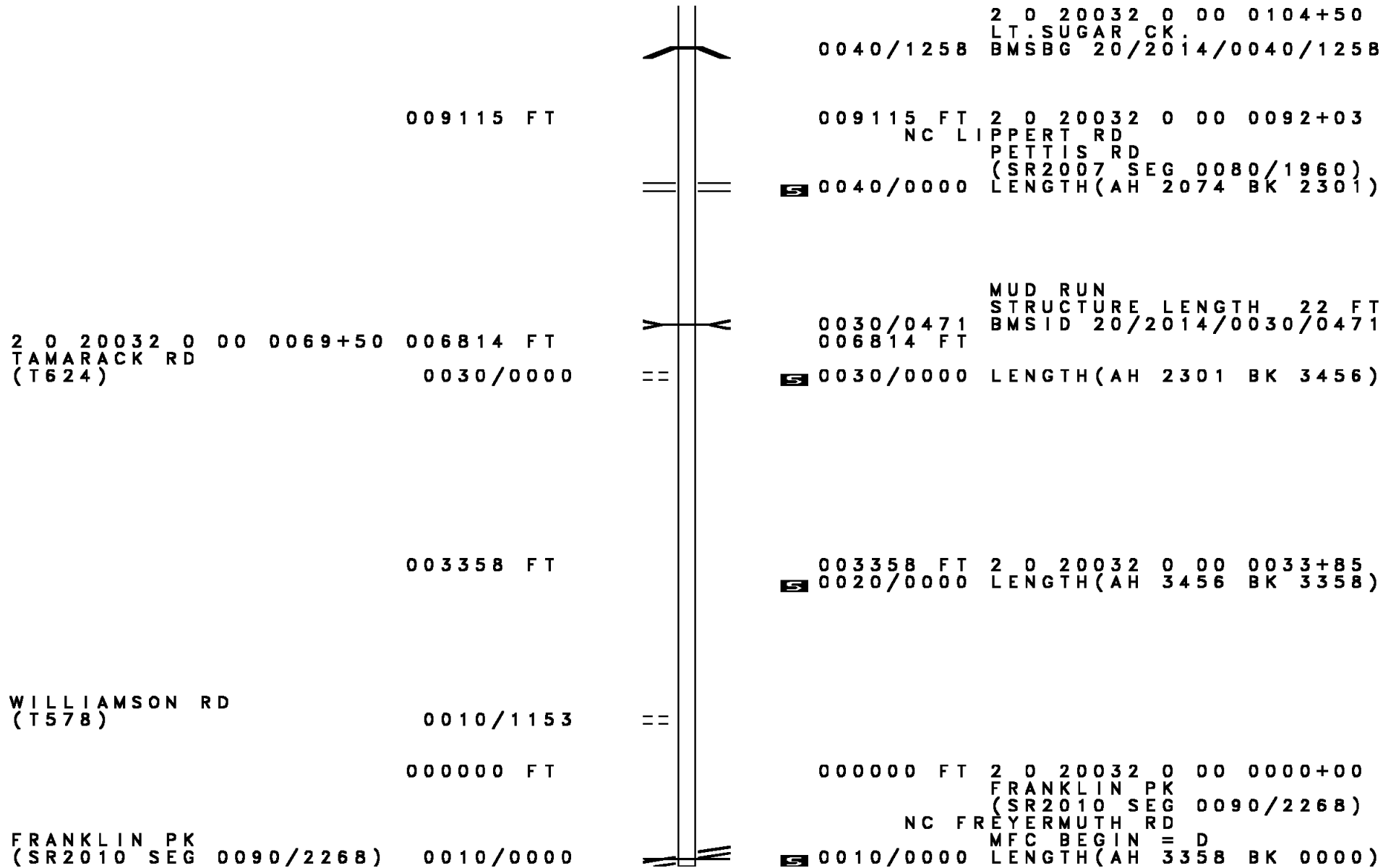
DIR: B TOTAL LEN: 10.448 MI. DIST: 01-1 SR: 2014  
 LEFT MUN: WAYNE T RIGHT MUN: WAYNE T

Left Side	Right Side
NORTH ALLEN RD (T718) 032862 FT 0120/0000	ADAMS ST (SR0173 SEG 0190/0000) 032862 FT 2 0 20032 0 00 0329+60 NC LAKE CREEK RD 0120/0000 LENGTH(AH 3693 BK 3743)
2 0 20032 0 00 0291+95 029119 FT VINCENT RD (T698) 0110/0000	029119 FT GALMISH RD (T696) 0110/0000 LENGTH(AH 3743 BK 2045)
027074 FT	0100/0012 BMS EN 20/2014/0100/0000 027074 FT 2 0 20032 0 00 0271+52 BROWN RUN 0100/0000 BMSBG 20/2014/0100/0000 LENGTH(AH 2045 BK 3672)
FRENCHTOWN RD (TBK) (T302) 0090/2931	0090/2931 KITER RD (T700)
023402 FT	023402 FT 2 0 20032 0 00 0234+77 0090/0000 LENGTH(AH 3672 BK 3523)

DIR: B TOTAL LEN: 10.448 MI. DIST: 01-1 SR: 2014  
LEFT MUN: WAYNE T RIGHT MUN: WAYNE T

Stationing	Segment Description	Length (FT)	Notes
0199+55	DEVILLARS RD (T690)	019879 FT	0080/0000
0171+50	MALLARD RD (T688) WAYNE EAST FAIRFIELD T	017079 FT	0070/0000 LENGTH(AH 3523 BK 2800)
0134+08		013328 FT	0060/0000 LENGTH(AH 3751 BK 2139)
0113+00	WAYLAND RD (TBK)	011189 FT	0050/0000 LENGTH(AH 2139 BK 2074) 0040/1341 BMS EN 20/2014/0040/1258

DIR: B TOTAL LEN: 10.448 MI. DIST: 01-1 SR: 2014  
 LEFT MUN: EAST FAIRFIELD T RIGHT MUN: EAST FAIRFIELD T



2 0 20032 0 00 0104+50  
 LT. SUGAR CK.  
 0040/1258 BMSBG 20/2014/0040/1258

009115 FT

009115 FT 2 0 20032 0 00 0092+03  
 NC LIPPERT RD  
 PETTIS RD  
 (SR2007 SEG 0080/1960)  
 0040/0000 LENGTH(AH 2074 BK 2301)

2 0 20032 0 00 0069+50 006814 FT  
 TAMARACK RD  
 (T624) 0030/0000

MUD RUN  
 STRUCTURE LENGTH 22 FT  
 BMSID 20/2014/0030/0471  
 0030/0471  
 006814 FT  
 0030/0000 LENGTH(AH 2301 BK 3456)

003358 FT

003358 FT 2 0 20032 0 00 0033+85  
 0020/0000 LENGTH(AH 3456 BK 3358)

WILLIAMSON RD  
 (T578) 0010/1153

000000 FT

000000 FT 2 0 20032 0 00 0000+00  
 FRANKLIN PK  
 (SR2010 SEG 0090/2268)  
 NC FREYERMUTH RD  
 MFC BEGIN = D  
 0010/0000 LENGTH(AH 3358 BK 0000)

FRANKLIN PK  
 (SR2010 SEG 0090/2268) 0010/0000

EXTRACT DATE: 12/18/2023      ROADWAY MANAGEMENT SYSTEM      PAGE NUMBER: 361  
 PRINT DATE: 12/19/2023      SLD COUNTY/SR - ANNUAL PRINT      COUNTY: CRAWFORD  
 DIR: B      TOTAL LEN: 2.220 MI.      DIST: 01-1      SR: 2013  
 LEFT MUN: RANDOLPH T      RIGHT MUN: RANDOLPH T

011721 FT  
 GUYS MILLS RD  
 (SR2032 SEG 0060/1287)      0050/2720



011721 FT  
 INTER-AHD GUYS MILLS RD  
 (SR0198 SEG 0700/0000)  
 SR 0198 SH  
 0050/2720 (SR0198 SEG 0700/0000)

DIR: B TOTAL LEN: 2.220 MI. DIST: 01-1 SR: 2013  
 LEFT MUN: RANDOLPH T RIGHT MUN: RANDOLPH T

SHAFFER RD  
(T473)

009001 FT

009001 FT 2 0 20086 0 00 0089+99  
 0050/0000 LENGTH(AH 2720 BK 1337)

007664 FT

007664 FT 2 0 20086 0 00 0076+63  
 SHAFFER RD  
 (T473)  
 0040/0000 LENGTH(AH 1337 BK 2617)

0030/2607 ==

005047 FT

005047 FT 2 0 20086 0 00 0050+41  
 0030/0000 LENGTH(AH 2617 BK 3057)

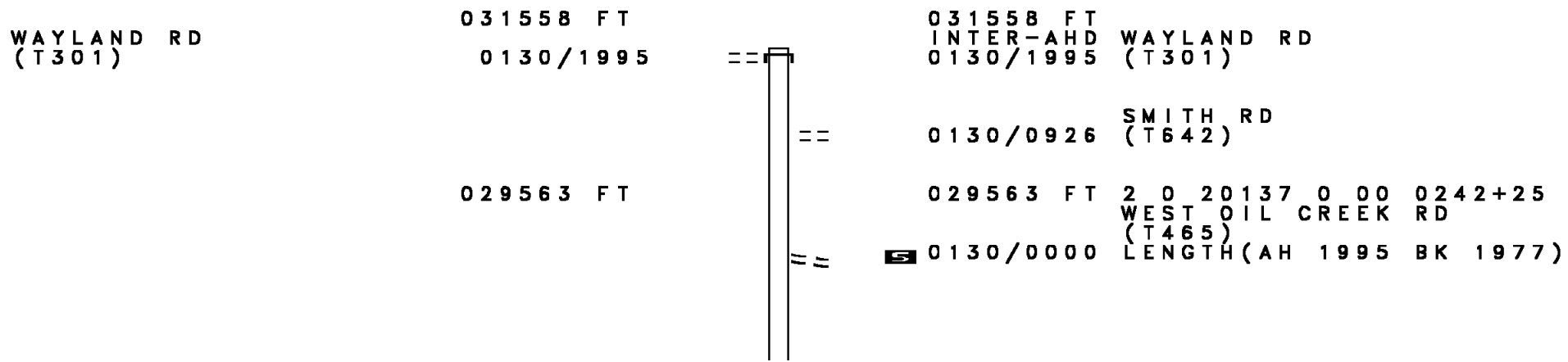
001990 FT

001990 FT 2 0 20086 0 00 0019+93  
 0020/0000 LENGTH(AH 3057 BK 1990)

000000 FT

000000 FT 2 0 20086 0 00 0000+00  
 NC BEAUCHAT RD  
 WASHINGTON ST  
 (SRO027 SEG 0230/0000)  
 INTER-BK BEAUCHAT RD  
 (T441)  
 MFC BEGIN = E  
 0010/0000 LENGTH(AH 1990 BK 0000)

EXTRACT DATE: 12/18/2023      ROADWAY MANAGEMENT SYSTEM      PAGE NUMBER: 359  
 PRINT DATE: 12/19/2023      SLD COUNTY/SR - ANNUAL PRINT      COUNTY: CRAWFORD  
 DIR: B      TOTAL LEN: 5.977 MI.      DIST: 01-1      SR: 2012  
 LEFT MUN: EAST MEAD T      RIGHT MUN: EAST MEAD T



WAYLAND RD  
(T301)

031558 FT  
0130/1995

029563 FT

031558 FT  
INTER-AHD WAYLAND RD  
0130/1995 (T301)

0130/0926 SMITH RD  
(T642)

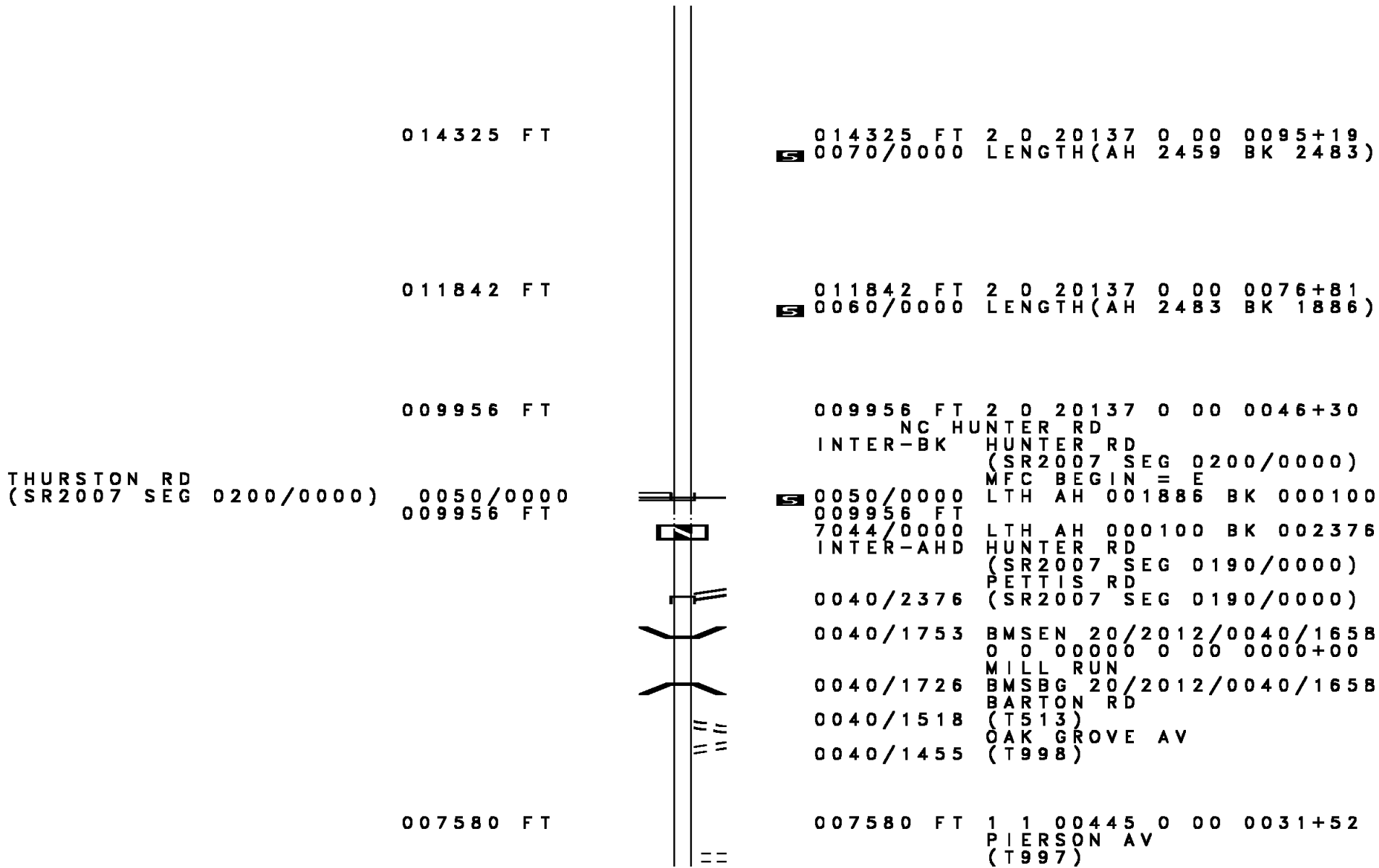
029563 FT 2 0 20137 0 00 0242+25  
WEST OIL CREEK RD  
(T465)

5 0130/0000 LENGTH(AH 1995 BK 1977)

DIR: B TOTAL LEN: 5.977 MI. DIST: 01-1 SR: 2012  
 LEFT MUN: EAST MEAD T RIGHT MUN: EAST MEAD T

Stationing	Right of Way	Property	Length	Area	Block
027586 FT	0120/0000		1977	0221+77	2053
2 0 20137 0 00 0202+09 025533 FT	0110/0000	PAPENFUSE RD (T467)	2053	0202+09	3625
021908 FT	0100/0000	SHAFFER RD (T640)	3625	0165+77	3076
0090/2166	0090/1649	BMSSEN 20/2012/0090/1612			
	0090/1616	HUNTER RUN			
		BMSBG 20/2012/0090/1612			
018832 FT	0090/0000		3076	0134+90	2048
016784 FT	016784 FT	TOWNLIN RD (T626)	2048	0114+18	
TOWNLIN RD (T626)	0080/0000	EAST MEAD WEST MEAD T	2048		2459

DIR: B TOTAL LEN: 5.977 MI. DIST: 01-1 SR: 2012  
 LEFT MUN: WEST MEAD T RIGHT MUN: WEST MEAD T



014325 FT

014325 FT 2 0 20137 0 00 0095+19  
 0070/0000 LENGTH(AH 2459 BK 2483)

011842 FT

011842 FT 2 0 20137 0 00 0076+81  
 0060/0000 LENGTH(AH 2483 BK 1886)

009956 FT

009956 FT 2 0 20137 0 00 0046+30

THURSTON RD  
 (SR2007 SEG 0200/0000) 0050/0000  
 009956 FT

INTER-BK HUNTER RD  
 (SR2007 SEG 0200/0000)

0050/0000 LTH AH 001886 BK 000100  
 009956 FT MFC BEGIN = E

7044/0000 LTH AH 000100 BK 002376  
 INTER-AHD HUNTER RD

(SR2007 SEG 0190/0000)  
 PETTIS RD

0040/2376 (SR2007 SEG 0190/0000)

0040/1753 BMS EN 20/2012/0040/1658  
 0 0 00000 0 00 0000+00

0040/1726 BMSBG 20/2012/0040/1658  
 MILL RUN

0040/1518 BARTON RD  
 (T513)

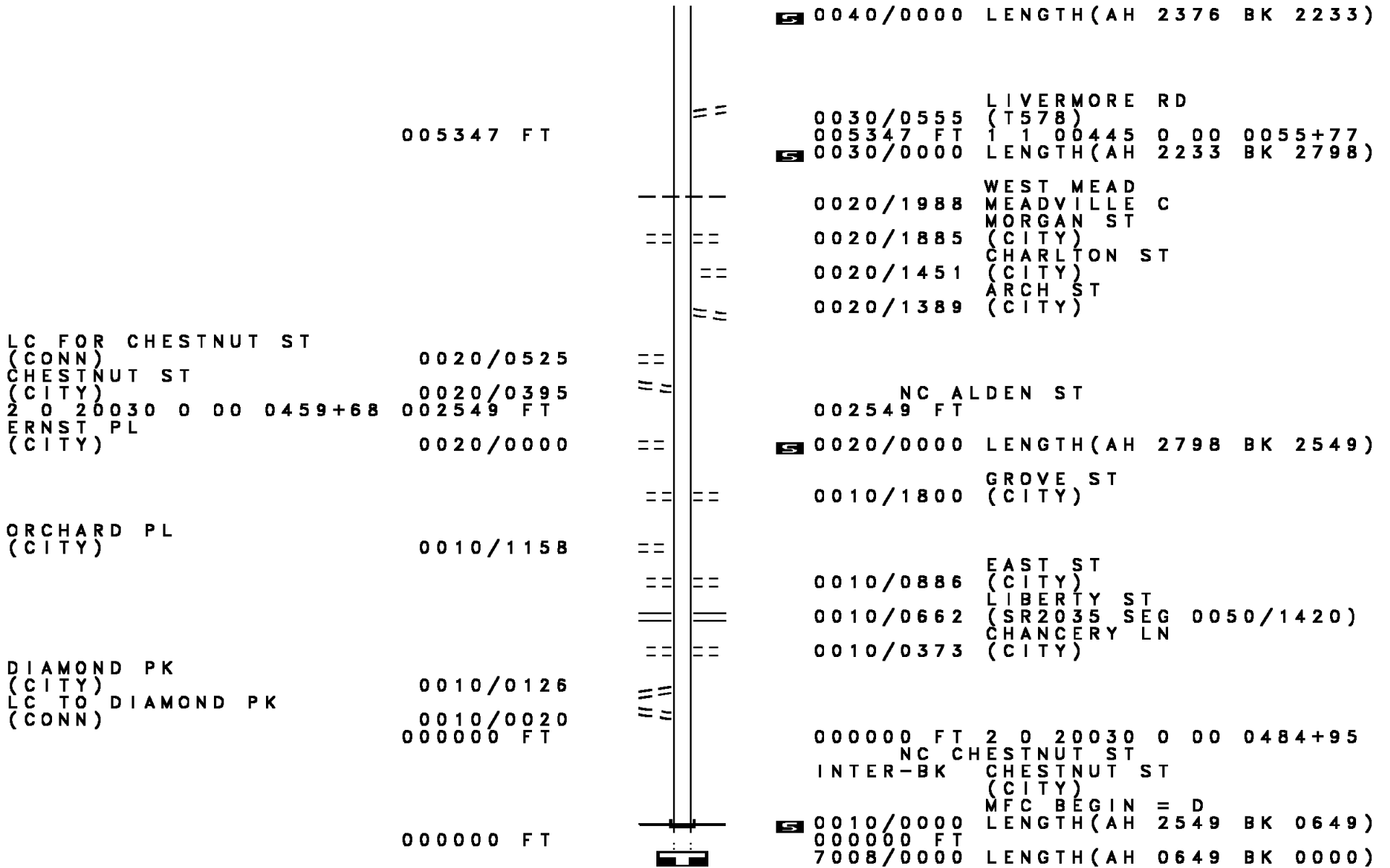
0040/1455 OAK GROVE AV  
 (T998)

007580 FT

007580 FT 1 1 00445 0 00 0031+52  
 PIERSON AV  
 (T997)



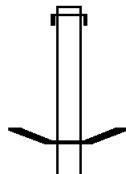
DIR: B TOTAL LEN: 5.977 MI. DIST: 01-1 SR: 2012  
LEFT MUN: WEST MEAD T RIGHT MUN: WEST MEAD T



000016 FT		000016 FT		
000016 FT		7060/0000	LENGTH(AH 1715 BK 2364)	
		000016 FT	7050/0000	LENGTH(AH 2364 BK 0016)
		INTER-AHD		FRENCHTOWN RD
000000 FT		0050/0016		(TWP)
		000000 FT	2 0 20034 0 00	0131+00
			NC FR	FRENCHTOWN RD
				DEER CREEK
				STRUCTURE LENGTH 16 FT
				BMSID 20/2011/0050/0000
		INTER-BK	FRENCHTOWN RD	
			(TWP)	
			MFC BEGIN = E	
000000 FT		5 0050/0000	LENGTH(AH 0016 BK 2975)	
		000000 FT		
000000 FT		7040/0000	LENGTH(AH 2975 BK 3158)	
		000000 FT		
000000 FT		7030/0000	LENGTH(AH 3158 BK 3560)	
		000000 FT		
000000 FT		7020/0000	LENGTH(AH 3560 BK 3494)	
		000000 FT		
000000 FT		7010/0000	LENGTH(AH 3494 BK 0000)	

EXTRACT DATE: 12/18/2023 ROADWAY MANAGEMENT SYSTEM PAGE NUMBER: 354  
PRINT DATE: 12/19/2023 SLD COUNTY/SR - ANNUAL PRINT COUNTY: CRAWFORD  
DIR: B TOTAL LEN: 11.444 MI. DIST: 01-1 SR: 2010  
LEFT MUN: WAYNE T RIGHT MUN: WAYNE T

060425 FT



060425 FT AH-VENANGO (60)  
INTER-AHD FRANKLIN PK  
0220/3404 (SR4012 SEG 0010/0000)

0220/1744 BMS EN 20/2010/0220/1712  
2 0 20028 0 00 0016+83

DIR: B TOTAL LEN: 11.444 MI. DIST: 01-1 SR: 2010  
 LEFT MUN: WAYNE T RIGHT MUN: WAYNE T

SHOEMAKER RD  
 (T345)

0220/0938

== ==

057021 FT

POWDER RUN  
 0220/1712 BMSBG 20/2010/0220/1712

SMITH HEATH RD  
 0220/0938 (T347)

057021 FT 2 0 20028 0 00 0033+90  
 0220/0000 LENGTH(AH 3404 BK 3109)

053912 FT

053912 FT 2 0 20028 0 00 0064+97  
 0210/0000 LENGTH(AH 3109 BK 3202)

050710 FT

STOCKTON CORNERS RD  
 (SR2016 SEG 0010/0000)

0200/0000

== ==

050710 FT 2 0 20028 0 00 0097+00  
 RYND RD  
 (T350)

0200/0000 LENGTH(AH 3202 BK 1800)

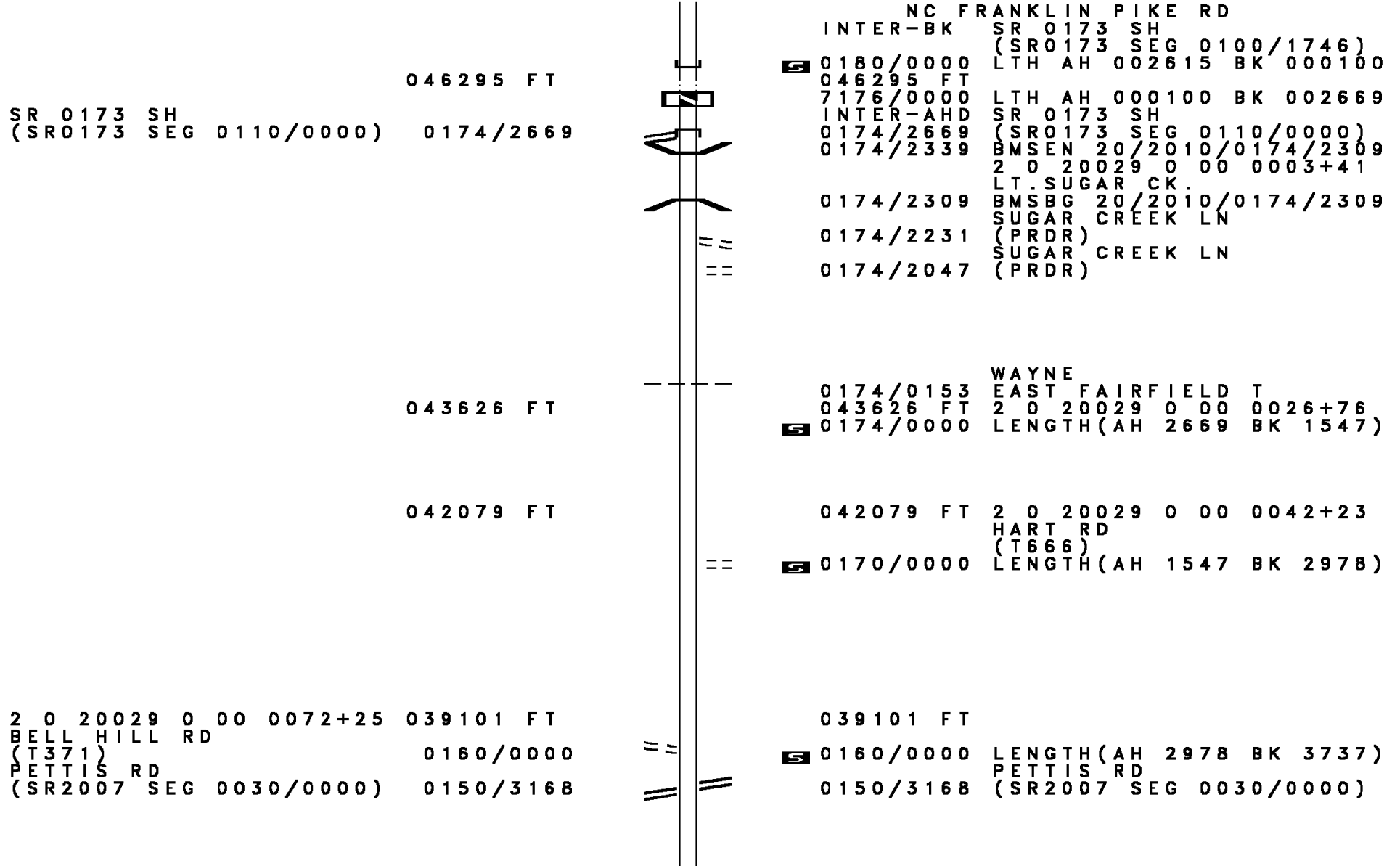
048910 FT

048910 FT 2 0 20028 0 00 0115+00  
 0190/0000 LENGTH(AH 1800 BK 2615)

046295 FT

046295 FT 2 0 20028 0 00 0141+16  
 SR 0173 SH  
 (SR0173 SEG 0100/1746)

DIR: B TOTAL LEN: 11.444 MI. DIST: 01-1 SR: 2010  
 LEFT MUN: WAYNE T RIGHT MUN: WAYNE T



NC FRANKLIN PIKE RD  
 INTER-BK SR 0173 SH  
 (SR0173 SEG 0100/1746)  
 0180/0000 LTH AH 002615 BK 000100  
 046295 FT  
 7176/0000 LTH AH 000100 BK 002669  
 INTER-AHD SR 0173 SH  
 0174/2669 (SR0173 SEG 0110/0000)  
 0174/2339 BMSSEN 20/2010/0174/2309  
 2 0 20029 0 00 0003+41  
 LT. SUGAR CK.  
 0174/2309 BMSBG 20/2010/0174/2309  
 SUGAR CREEK LN  
 0174/2231 (PRDR)  
 SUGAR CREEK LN  
 0174/2047 (PRDR)

WAYNE  
 EAST FAIRFIELD T  
 0174/0153 2 0 20029 0 00 0026+76  
 043626 FT  
 0174/0000 LENGTH(AH 2669 BK 1547)

042079 FT 2 0 20029 0 00 0042+23  
 HART RD  
 (T666)  
 0170/0000 LENGTH(AH 1547 BK 2978)

039101 FT  
 0160/0000 LENGTH(AH 2978 BK 3737)  
 PETTIS RD  
 0150/3168 (SR2007 SEG 0030/0000)

2 0 20029 0 00 0072+25 039101 FT  
 BELL HILL RD  
 (T371) 0160/0000  
 PETTIS RD  
 (SR2007 SEG 0030/0000) 0150/3168

DIR: B TOTAL LEN: 11.444 MI. DIST: 01-1 SR: 2010  
LEFT MUN: EAST FAIRFIELD T RIGHT MUN: EAST FAIRFIELD T

035364 FT

035364 FT 2 0 20029 0 00 0109+49  
S 0150/0000 LENGTH(AH 3737 BK 3644)

== 0140/2993 HARVEY RD  
(T640)

031720 FT

031720 FT 2 0 20029 0 00 0145+89  
S 0140/0000 LENGTH(AH 3644 BK 2708)

2 0 20029 0 00 0173+08 029012 FT  
KANTZ RD  
(T395) 0130/0000

== 029012 FT CREVELING RD  
S 0130/0000 (SR2005 SEG 0100/3373)  
LENGTH(AH 2708 BK 2669)

026343 FT

026343 FT 2 0 20029 0 00 0199+30  
S 0120/0000 LENGTH(AH 2669 BK 2199)

024144 FT

024144 FT 2 0 20029 0 00 0221+71  
KEBORT RD  
(T397)  
S 0110/0000 LENGTH(AH 2199 BK 2802)

DIR: B TOTAL LEN: 11.444 MI. DIST: 01-1 SR: 2010  
 LEFT MUN: EAST FAIRFIELD T RIGHT MUN: EAST FAIRFIELD T

Stationing / Description	Length (FT)	Segment / Notes	Stationing / Description	Length (FT)	Segment / Notes
	021342	FT	DUNNCREST LN (PRDR)	0100/0471	
			2 0 20029 0 00 0249+98	021342	
			LENGTH(AH 2802 BK 3322)	0100/0000	
FREYERMUTH RD (SR2014 SEG 0010/0000)	0090/2268				
	018020	FT	018020 FT 2 0 20029 0 00 0281+92		
			EAST FAIRFIELD		
			WEST MEAD T		
			LENGTH(AH 3322 BK 1885)	0090/0000	
	016135	FT	016135 FT 2 0 20029 0 00 0300+56		
			LENGTH(AH 1885 BK 2728)	0080/0000	
2 0 20029 0 00 0328+20 BYHAM RD (T487)	013407	FT	013407 FT		
	0070/0000		LENGTH(AH 2728 BK 2218)	0070/0000	
	011189	FT	011189 FT 2 0 20029 0 00 0350+18		
			LENGTH(AH 2218 BK 2542)	0060/0000	

DIR: B TOTAL LEN: 11.444 MI. DIST: 01-1 SR: 2010  
 LEFT MUN: WEST MEAD T RIGHT MUN: WEST MEAD T

	008647 FT		008647 FT	2 0 20029 0 00 0375+60
			5 0050/0000	LENGTH(AH 2542 BK 2317)
	006330 FT		006330 FT	2 0 20029 0 00 0399+90
			5 0040/0000	LENGTH(AH 2317 BK 2180)
2 0 20029 0 00 0421+70	004150 FT		004150 FT	
STAUFFER RD			5 0030/0000	LENGTH(AH 2180 BK 2703)
(T461)	0030/0000	==		
			0020/1929	PARK ST (T569)
			0020/1261	THIRD ST (T459)
DORA AV	0020/0674	==		
(PRDR)			0020/0481	KUHN ST (T911)
	001447 FT		001447 FT	2 0 20029 0 00 0443+78
			5 0020/0000	LENGTH(AH 2703 BK 1447)
ARTHUR ST	0010/0756	==		
(T915)			0010/0725	LIBERTY ST (T526)
	000000 FT	==	000000 FT	2 0 20029 0 00 0463+26
			NC FRANKLIN PK	COCHRANTON RD
				(SRO322 SEG 0420/2360)
				MFC BEGIN = D
			5 0010/0000	LENGTH(AH 1447 BK 0000)



EXTRACT DATE: 12/18/2023      ROADWAY MANAGEMENT SYSTEM      PAGE NUMBER: 348  
 PRINT DATE: 12/19/2023      SLD COUNTY/SR - ANNUAL PRINT      COUNTY: CRAWFORD  
 DIR: B      TOTAL LEN: .918 MI.      DIST: 01-1      SR: 2009  
 LEFT MUN: WOODCOCK T      RIGHT MUN: WOODCOCK T

004846 FT

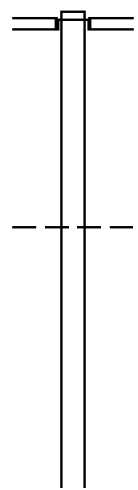
004846 FT  
 INTER-AHD RYAN RD  
 (T617)  
 DICKSON RD  
 0160/2030 (SR1003 SEG 0050/0000)

002816 FT

002816 FT 2 0 20064 0 00 0156+18  
 WOODCOCK  
 EAST MEAD T  
 0160/0000 LENGTH(AH 2030 BK 2274)

000542 FT

000542 FT 2 0 20064 0 00 0133+44  
 0150/0000 LENGTH(AH 2274 BK 0465)  
 000077 FT 2 0 20064 0 00 0128+79  
 BLOOMING VALLEY RD



EXTRACT DATE: 12/18/2023  
PRINT DATE: 12/19/2023

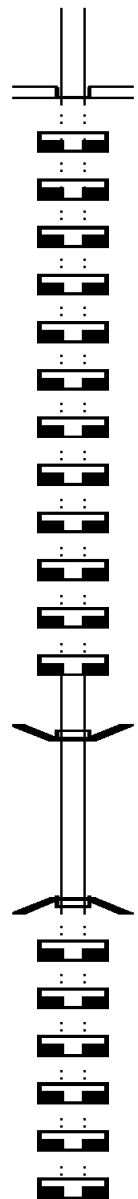
ROADWAY MANAGEMENT SYSTEM  
SLD COUNTY/SR - ANNUAL PRINT

PAGE NUMBER: 347  
COUNTY: CRAWFORD

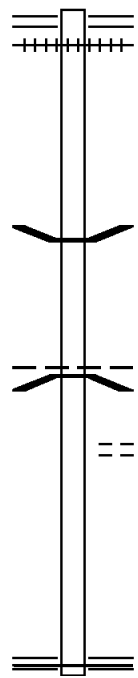
DIR: B TOTAL LEN: .918 MI.  
LEFT MUN: EAST MEAD T

DIST: 01-1 SR: 2009  
RIGHT MUN: EAST MEAD T

Station	Unit	Length	Station	Unit	Length	Description
000077	FT	0140	0140	0000	0000	INTER-BK WAYLAND RD (SR0077 SEG 0080/0000)
000077	FT	0000	0000	77	77	WAYLAND RD (T300)
000077	FT	7140	7140	0000	0000	LENGTH(AH 0465 BK 0863)
000077	FT	0000	0000	77	77	LENGTH(AH 0863 BK 2972)
000077	FT	7130	7130	0000	0000	LENGTH(AH 2972 BK 2023)
000077	FT	0000	0000	77	77	LENGTH(AH 2023 BK 3284)
000077	FT	7120	7120	0000	0000	LENGTH(AH 3284 BK 0012)
000077	FT	0000	0000	77	77	LENGTH(AH 0012 BK 3725)
000077	FT	7112	7112	0000	0000	LENGTH(AH 3725 BK 2994)
000077	FT	0000	0000	77	77	LENGTH(AH 2994 BK 2689)
000077	FT	7110	7110	0000	0000	LENGTH(AH 2689 BK 1243)
000077	FT	0000	0000	77	77	LENGTH(AH 1243 BK 3297)
000077	FT	7100	7100	0000	0000	LENGTH(AH 3297 BK 2250)
000077	FT	0000	0000	77	77	LENGTH(AH 2250 BK 2292)
000077	FT	7090	7090	0000	0000	LENGTH(AH 2292 BK 0077)
000077	FT	0000	0000	77	77	BMSSEN 20/2009/0040/0000
000077	FT	7080	7080	0000	0000	INTER-AHD WAYLAND RD (TWP)
000077	FT	0000	0000	77	77	2 0 20033 0 00 0090+06
000077	FT	7070	7070	0000	0000	NC WA YLAND RD
000077	FT	0000	0000	77	77	INTER-BK WAYLAND RD (TWP)
000077	FT	7060	7060	0000	0000	LT. SUGAR CK.
000077	FT	0000	0000	77	77	BMSBG 20/2009/0040/0000
000077	FT	7050	7050	0000	0000	LENGTH(AH 0077 BK 0771)
000077	FT	0000	0000	77	77	LENGTH(AH 0771 BK 0100)
000077	FT	7044	7044	0000	0000	LENGTH(AH 0100 BK 0009)
000000	FT	0040	0040	0077	0077	LENGTH(AH 0009 BK 3496)
000000	FT	0000	0000	00	00	LENGTH(AH 3496 BK 3090)
000000	FT	7032	7032	0000	0000	LENGTH(AH 3090 BK 0100)
000000	FT	0000	0000	00	00	LENGTH(AH 0100 BK 0000)
000000	FT	7030	7030	0000	0000	
000000	FT	0000	0000	00	00	
000000	FT	7020	7020	0000	0000	
000000	FT	0000	0000	00	00	
000000	FT	7012	7012	0000	0000	
000000	FT	0000	0000	00	00	
000000	FT	7010	7010	0000	0000	



004983 FT



004983 FT TWENTYEIGHTH DIVISION H  
 0020/3060 (SR0322 SEG 0470/0000)  
 0020/2821 (AAR 262796W)#TRKS 01

001923 FT

0020/0176 BMS EN 20/2008/0020/0000  
 001923 FT 2 0 20027 0 00 0018+62  
 FRENCH CK.  
 BMSBG 20/2008/0020/0000  
 WEST MEAD  
 UNION T

5 0020/0000 LENGTH(AH 3060 BK 1923)

0010/1288 HECKMAN RD  
 (T916)

000000 FT

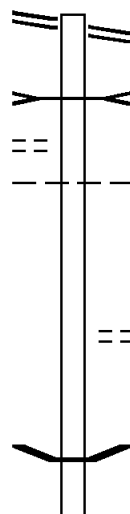
000000 FT 2 0 20027 0 00 0000+00  
 NC WI LSON SHUTE RD  
 MERCER PK  
 (SR2003 SEG 0090/1385)  
 MFC BEGIN = D  
5 0010/0000 LENGTH(AH 1923 BK 0000)

EXTRACT DATE: 12/18/2023      ROADWAY MANAGEMENT SYSTEM      PAGE NUMBER: 345  
 PRINT DATE: 12/19/2023      SLD COUNTY/SR - ANNUAL PRINT      COUNTY: CRAWFORD  
 DIR: B      TOTAL LEN: 9.286 MI.      DIST: 01-1      SR: 2007  
 LEFT MUN: MEADVILLE C      RIGHT MUN: MEADVILLE C

STAR ROUTE      049030 FT  
 (SR0027 SEG 0050/0109)      0210/3786

NORTH ST  
 (TWP )      0210/3273

045244 FT



049030 FT STAR ROUTE  
 0210/3786 (SR0027 SEG 0050/0109)  
 ELLIS RUN  
 STRUCTURE LENGTH 13 FT  
 0210/3336 BMSID 20/2007/0210/3300

0210/3235 MEADVILLE  
 WEST MEAD T

0210/1674 BARCLAY RD  
 (T544)

0210/0015 BMSEN 20/2007/0210/0000  
 045244 FT 20 20137 0 00 0037+73  
 THURSTON RUN

DIR: B TOTAL LEN: 9.286 MI. DIST: 01-1 SR: 2007  
 LEFT MUN: WEST MEAD T RIGHT MUN: WEST MEAD T

Stationing	Segment	Length (FT)	Right of Way	Notes
044404		044404 FT	0210/0000	BMSBG 20/2007/0210/0000 LENGTH(AH 3786 BK 0840)
044207		044207 FT	0200/0000	2 0 20137 0 00 0046+30 HUNTER RD (SR2012 SEG 0050/0000) NC THURSTON RD
ALDEN ST ET (SR2012 SEG 0040/2376)		0190/0000	0190/0000	LENGTH(AH 0840 BK 0197) NC HUNTER RD
1 1 00445 0 00 0000+00		043253 FT	0180/0000	043253 FT LENGTH(AH 0197 BK 0954)
SPRINGS RD (T610)		0180/0000	0180/0000	LENGTH(AH 0954 BK 2151)
041102		041102 FT	0170/0000	2 0 20030 0 00 0409+90 LENGTH(AH 2151 BK 1794)
039308		039308 FT	0160/0978	GOLDEN DR (T600)
2 0 20030 0 00 0392+27		039308 FT	0160/0000	039308 FT LENGTH(AH 1794 BK 3755)
DEVORE RD (T463)		0160/0000	0150/0000	2 0 20030 0 00 0354+63 TOWNLINE RD (T626) WEST MEAD EAST MEAD T
035553		035553 FT	0150/0000	LENGTH(AH 3755 BK 2961)

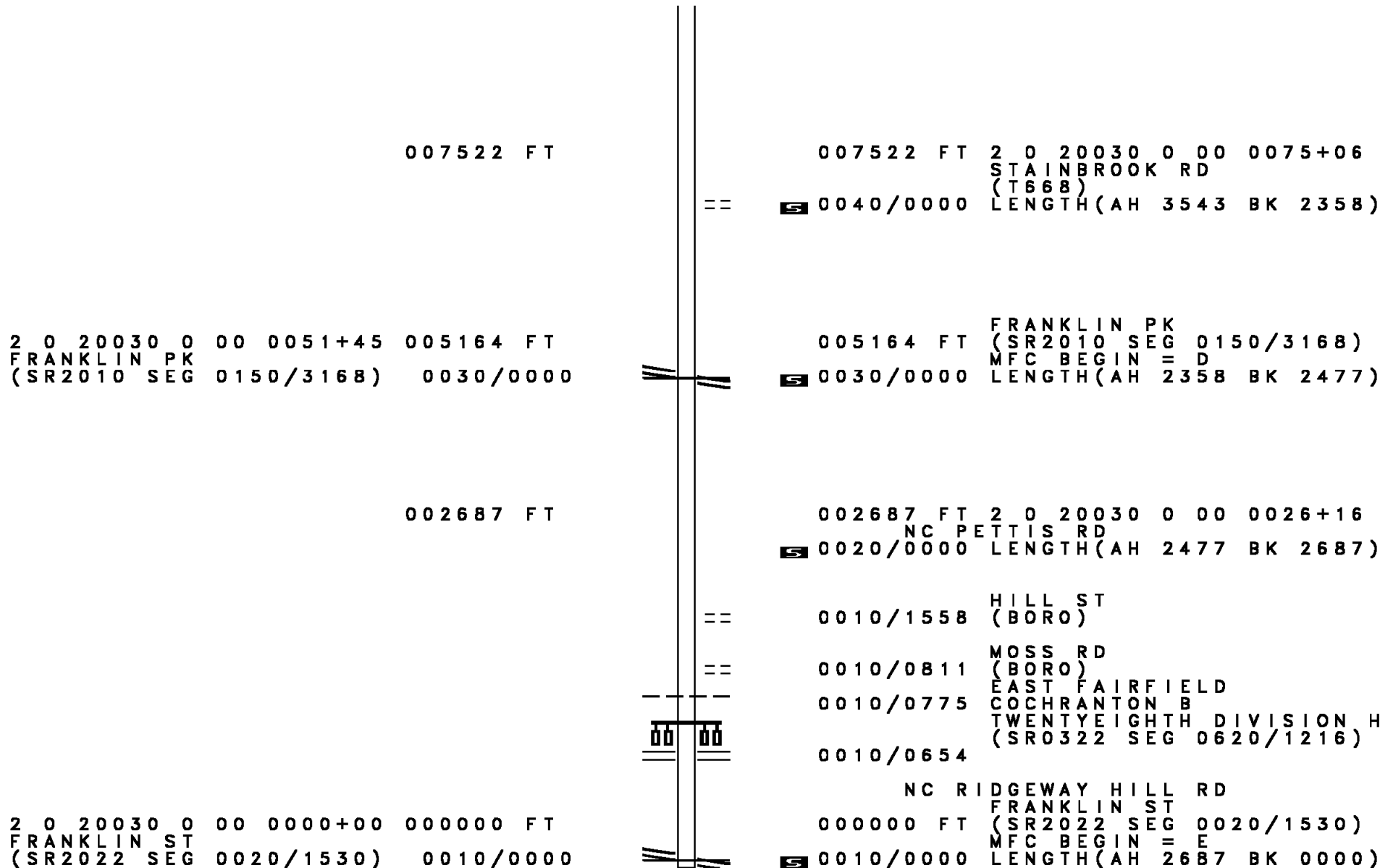
DIR: B TOTAL LEN: 9.286 MI. DIST: 01-1 SR: 2007  
 LEFT MUN: EAST MEAD T RIGHT MUN: EAST MEAD T

Stationing	Segment	Length	Start Station	End Station	Notes
	0140/2212				WEST OIL CREEK RD (T465)
032592 FT	0140/0000	20030	0325+14	0300+45	LENGTH(AH 2961 BK 2469)
030123 FT	0130/0000	20030	0300+45	0265+28	LENGTH(AH 2469 BK 3528)
026595 FT	0120/0000	20030	0265+28	0245+04	LENGTH(AH 3528 BK 2024)
024571 FT	0110/0000	20030	0245+04	0230+09	LENGTH(AH 2024 BK 1495)
023076 FT	0100/0000	20030	0230+09		SMITH RD (T642) LENGTH(AH 1495 BK 2026)

DIR: B TOTAL LEN: 9.286 MI. DIST: 01-1 SR: 2007  
 LEFT MUN: EAST MEAD T RIGHT MUN: EAST MEAD T

Stationing / Description	Distance (FT)	Segment / Details
021050 FT	021050 FT	2 0 20030 0 00 0209+97 [S] 0090/0000 LENGTH(AH 2026 BK 2939) EAST MEAD 0080/2797 EAST FAIRFIELD T
FREYERMUTH RD (SR2014 SEG 0040/0000)	0080/1960	0080/1960 LIPPERT RD (SR2014 SEG 0040/0000)
018111 FT	018111 FT	2 0 20030 0 00 0180+56 [S] 0080/0000 LENGTH(AH 2939 BK 2129)
SAWMILL RD (TWP )	0070/1377	0070/0027 BMS EN 20/2007/0070/0000 015982 FT 2 0 20030 0 00 0159+44 MUD RUN [S] 0070/0000 BMSBG 20/2007/0070/0000 LENGTH(AH 2129 BK 1775)
015982 FT	0060/0917	0060/0230 BMS EN 20/2007/0060/0216 2 0 20030 0 00 0143+87 TRIB TO LITTLE SUGAR CK 0060/0216 BMSBG 20/2007/0060/0216 014207 FT 2 0 20030 0 00 0141+78 GRIFFEN RD (T399) [S] 0060/0000 LENGTH(AH 1775 BK 3142)
KANTZ RD (T395)	014207 FT	
011065 FT	011065 FT	2 0 20030 0 00 0110+17 [S] 0050/0000 LENGTH(AH 3142 BK 3543)

DIR: B TOTAL LEN: 9.286 MI. DIST: 01-1 SR: 2007  
 LEFT MUN: EAST FAIRFIELD T RIGHT MUN: EAST FAIRFIELD T



007522 FT

007522 FT 2 0 20030 0 00 0075+06

STAINBROOK RD  
(T668)

== 5 0040/0000 LENGTH(AH 3543 BK 2358)

2 0 20030 0 00 0051+45 005164 FT  
 FRANKLIN PK  
 (SR2010 SEG 0150/3168) 0030/0000

005164 FT FRANKLIN PK  
 (SR2010 SEG 0150/3168)

5 0030/0000 MFC BEGIN = D  
 LENGTH(AH 2358 BK 2477)

002687 FT

002687 FT 2 0 20030 0 00 0026+16

NC PETTIS RD

5 0020/0000 LENGTH(AH 2477 BK 2687)

== 0010/1558 HILL ST  
 (BORO)

== 0010/0811 MOSS RD  
 (BORO)

0010/0775 EAST FAIRFIELD  
 COCHRANTON B  
 TWENTYEIGHTH DIVISION H  
 (SR0322 SEG 0620/1216)

0010/0654

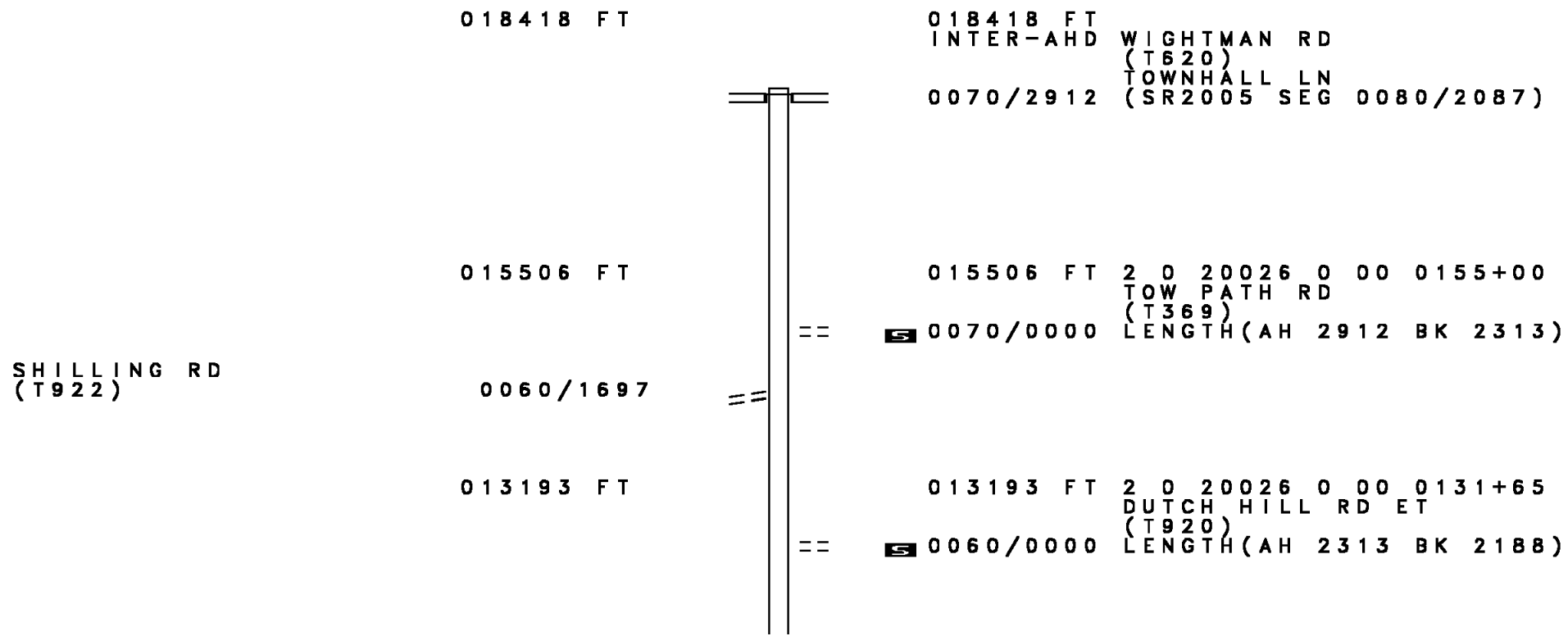
2 0 20030 0 00 0000+00 000000 FT  
 FRANKLIN ST  
 (SR2022 SEG 0020/1530) 0010/0000

000000 FT NC RIDGEWAY HILL RD  
 FRANKLIN ST  
 (SR2022 SEG 0020/1530)

5 0010/0000 MFC BEGIN = E  
 LENGTH(AH 2687 BK 0000)



EXTRACT DATE: 12/18/2023 ROADWAY MANAGEMENT SYSTEM PAGE NUMBER: 340  
 PRINT DATE: 12/19/2023 SLD COUNTY/SR - ANNUAL PRINT COUNTY: CRAWFORD  
 DIR: B TOTAL LEN: 3.488 MI. DIST: 01-1 SR: 2006  
 LEFT MUN: UNION T RIGHT MUN: UNION T



DIR: B TOTAL LEN: 3.488 MI. DIST: 01-1 SR: 2006  
 LEFT MUN: UNION T RIGHT MUN: UNION T

011005 FT

011005 FT 2 0 20026 0 00 0109+79  
 EHRGOTT RD  
 (T576)

== 5 0050/0000 LENGTH(AH 2188 BK 2488)

008517 FT

008517 FT 2 0 20026 0 00 0084+91  
 5 0040/0000 LENGTH(AH 2488 BK 1486)

007031 FT

007031 FT 2 0 20026 0 00 0059+99  
 5 0030/0000 LENGTH(AH 1486 BK 3539)

STEIN RD  
 (T918)  
 LC FOR STEIN RD  
 (CONN)

0020/1206

==

0020/1080

==

003492 FT

003492 FT 2 0 20026 0 00 0025+00  
 5 0020/0000 LENGTH(AH 3539 BK 3492)

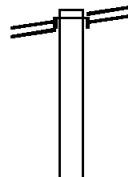
000000 FT

000000 FT 2 0 20026 0 00 0000+00  
 NC DUTCH HILL RD

MERCER PK  
 (SR2003 SEG 0080/0000)  
 MFC BEGIN = E  
 5 0010/0000 LENGTH(AH 3492 BK 0000)

EXTRACT DATE: 12/18/2023 ROADWAY MANAGEMENT SYSTEM PAGE NUMBER: 338  
PRINT DATE: 12/19/2023 SLD COUNTY/SR - ANNUAL PRINT COUNTY: CRAWFORD  
DIR: B TOTAL LEN: 5.867 MI. DIST: 01-1 SR: 2005  
LEFT MUN: EAST FAIRFIELD T RIGHT MUN: EAST FAIRFIELD T

FRANKLIN PK  
(SR2010 SEG 0130/0000) 0100/3373



030978 FT  
INTER-AHD KANTZ RD  
(T399)  
FRANKLIN PK  
0100/3373 (SR2010 SEG 0130/0000)



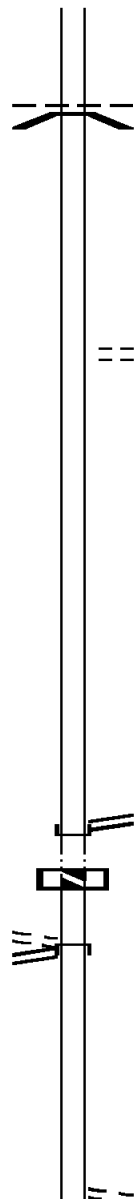
EXTRACT DATE: 12/18/2023  
PRINT DATE: 12/19/2023

ROADWAY MANAGEMENT SYSTEM  
SLD COUNTY/SR - ANNUAL PRINT

PAGE NUMBER: 336  
COUNTY: CRAWFORD

DIR: B TOTAL LEN: 5.867 MI.  
LEFT MUN: UNION T

DIST: 01-1 SR: 2005  
RIGHT MUN: UNION T



CONNEAUT CK.  
BMSBG 20/2005/0080/0000  
UNION  
FAIRFIELD T  
LENGTH(AH 3196 BK 3476)

0080/0000

017063 FT

==

0070/0753 FAIRFIELD ACRES  
(PRDR)

017063 FT 2 0 20025 0 00 0035+00  
0070/0000 LENGTH(AH 3476 BK 3500)

013563 FT

013563 FT 2 0 20025 0 00 0000+00

SR 0285 SH  
(SR0285 SEG 0480/1937)

NC TOWNHALL RD

INTER-BK SR 0285 SH  
(SR0285 SEG 0480/1937)

013563 FT

0060/0000 LTH AH 003500 BK 000100  
013563 FT  
7054/0000 LTH AH 000100 BK 002372

MARSH RD  
(T574)

SR 0285 SH  
(SR0285 SEG 0480/0000) 0050/2372

INTER-AHD SR 0285 SH  
0050/2372 (SR0285 SEG 0480/0000)

011191 FT

011191 FT 2 0 20022 0 00 0112+17

DUNN RD  
(T345)

0050/0000 LENGTH(AH 2372 BK 2194)

DIR: B TOTAL LEN: 5.867 MI. DIST: 01-1 SR: 2005  
 LEFT MUN: FAIRFIELD T RIGHT MUN: FAIRFIELD T

LAUDERBAUGH RD  
 (T345)

0040/1479 ==

008997 FT

008997 FT 2 0 20022 0 00 0089+86  
 S 0040/0000 LENGTH(AH 2194 BK 2569)

2 0 20022 0 00 0064+43  
 WEST HART RD  
 (T347)

006428 FT

0030/0000 == ==

006428 FT BOYLE RD  
 (T349)  
 S 0030/0000 LENGTH(AH 2569 BK 3420)

003008 FT

003008 FT 2 0 20022 0 00 0030+18  
 NC MARSH RD  
 STEEN HILL RD  
 (SR2004 SEG 0010/0000)  
 S 0020/0000 LENGTH(AH 3420 BK 3008)

0010/1264 BMS EN 20/2005/0010/1253  
 2 0 20022 0 00 0012+57  
 WARDS RUN

0010/1253 BMSBG 20/2005/0010/1253

000000 FT

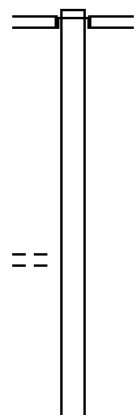
000000 FT 2 0 20022 0 00 0000+00  
 NC STATE RD  
 INTER-BK STATE RD  
 (SR2002 SEG 0080/0000)  
 MFC BEGIN = D  
 S 0010/0000 LENGTH(AH 3008 BK 0000)

MULE ST  
 (SR2002 SEG 0080/0000) 0010/0000

EXTRACT DATE: 12/18/2023 ROADWAY MANAGEMENT SYSTEM PAGE NUMBER: 334  
 PRINT DATE: 12/19/2023 SLD COUNTY/SR - ANNUAL PRINT COUNTY: CRAWFORD  
 DIR: B TOTAL LEN: 3.165 MI. DIST: 01-1 SR: 2004  
 LEFT MUN: FAIRFIELD T RIGHT MUN: FAIRFIELD T

016713 FT

016713 FT  
 INTER-AHD E CHURCH ST  
 (TWP )  
 TOWNHOUSE CR  
 (SR0285 SEG 0550/1722)



2 0 20024 0 00 0142+11 014303 FT  
 DUNN RD  
 (T315) 0060/0000

014303 FT  
 5 0060/0000 LENGTH(AH 2410 BK 2347)

DIR: B TOTAL LEN: 3.165 MI. DIST: 01-1 SR: 2004  
 LEFT MUN: FAIRFIELD T RIGHT MUN: FAIRFIELD T

011956 FT

011956 FT 2 0 20024 0 00 0119+64  
 0050/0000 LENGTH(AH 2347 BK 2633)

0040/1902 LAUSH RD  
 (T636)

009323 FT

009323 FT 2 0 20024 0 00 0093+31  
 0040/0000 LENGTH(AH 2633 BK 3288)

2 0 20024 0 00 0060+31 006035 FT  
 HILL RD  
 (T624) 0030/0000

006035 FT ELECTION HOUSE RD  
 (T620)  
 0030/0000 LENGTH(AH 3288 BK 3083)

BOYLE RD  
 (T349) 0020/1222

002952 FT

002952 FT 2 0 20024 0 00 0029+49  
 0020/0000 LENGTH(AH 3083 BK 2952)

000000 FT

000000 FT 2 0 20024 0 00 0000+00  
 NC STATE HILL RD  
 STATE RD  
 (SR2005 SEG 0020/0000)  
 MFC BEGIN = D  
 0010/0000 LENGTH(AH 2952 BK 0000)



DIR: B TOTAL LEN: 6.403 MI. DIST: 01-1 SR: 2003  
 LEFT MUN: VERNON T RIGHT MUN: VERNON T

033810 FT

033810 FT KENNEDY HILL RD  
 0140/3010 (SR3025 SEG 0050/0603)

030800 FT

030800 FT 2 0 20112 0 00 0307+36  
 0140/0000 LENGTH(AH 3010 BK 1378)

029422 FT

029422 FT 2 0 20112 0 00 0293+58  
 VERNON  
 UNION T  
 0130/0000 LENGTH(AH 1378 BK 2294)

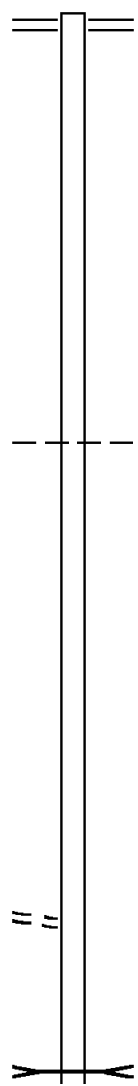
027128 FT

027128 FT 2 0 20112 0 00 0270+37  
 0120/0000 LENGTH(AH 2294 BK 3184)

2 0 20112 0 00 0239+12 023944 FT  
 MT PLEASANT RD  
 (T532) 0110/0000

023944 FT  
 0110/0000 LENGTH(AH 3184 BK 2883)

FRENCH CK. TR  
 STRUCTURE LENGTH 20 FT  
 0100/1628 BMSID 20/2003/0100/1606



DIR: B TOTAL LEN: 6.403 MI. DIST: 01-1 SR: 2003  
 LEFT MUN: UNION T RIGHT MUN: UNION T

Stationing	Right of Way	Property	Notes
	0100/1320		(AAR 262776K)#TRKS 01
021061 FT	0100/0000	021061 FT	2 0 20112 0 00 0210+07 LENGTH(AH 2883 BK 1712) WILSON CHUTE RD (SR2008 SEG 0010/0000) MFC BEGIN = D
	0090/1385		
019349 FT	0090/0000	019349 FT	LENGTH(AH 1712 BK 3113)
2 0 20112 0 00 0192+05 BARBER RD (T415)			
016236 FT	0080/0000	016236 FT	2 0 20112 0 00 0161+85 DUTCH HILL RD (SR2006 SEG 0010/0000) LENGTH(AH 3113 BK 1641)
014595 FT	0070/0000	014595 FT	2 0 20112 0 00 0145+22 LENGTH(AH 1641 BK 2147)
012448 FT	0060/0000	012448 FT	2 0 20112 0 00 0123+90 MT PLEASANT RD (T532) LENGTH(AH 2147 BK 2396)
BARCO RD (T393)	0050/1888		

DIR: B TOTAL LEN: 6.403 MI. DIST: 01-1 SR: 2003  
 LEFT MUN: UNION T RIGHT MUN: UNION T

		010052 FT				010052 FT 2 0 20112 0 00 0099+12 S 0050/0000 LENGTH(AH 2396 BK 1979)
		008073 FT				008073 FT 2 0 20112 0 00 0079+33 S 0040/0000 LENGTH(AH 1979 BK 3483)
2 0 20112 0 00 0045+12 SHAFER RD (T367)		004590 FT 0030/0000	==			004590 FT TOWPATH RD (T369) S 0030/0000 LENGTH(AH 3483 BK 2093)
		002497 FT	⌢			0020/0088 BMS EN 20/2003/0020/0000 002497 FT 2 0 20112 0 00 0024+21 CONNEAUT LAKE OUTLET FL BMSBG 20/2003/0020/0000 UNION GREENWOOD T S 0020/0000 LENGTH(AH 2093 BK 2497)
		000000 FT	⌢			000000 FT 2 0 20112 0 00 0000+00 NC MERCER PK BROOKS CROSSING RD (SR0285 SEG 0440/0000) INTER-BK MERCER PK (T528) MFC BEGIN = E S 0010/0000 LENGTH(AH 2497 BK 0000)

EXTRACT DATE: 12/18/2023 ROADWAY MANAGEMENT SYSTEM PAGE NUMBER: 329  
PRINT DATE: 12/19/2023 SLD COUNTY/SR - ANNUAL PRINT COUNTY: CRAWFORD

DIR: B TOTAL LEN: 4.213 MI. DIST: 01-1 SR: 2002  
LEFT MUN: FAIRFIELD T RIGHT MUN: FAIRFIELD T

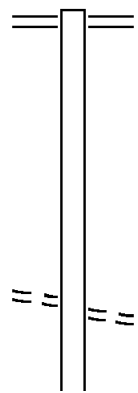
Stationing	Length	Right of Way	Property	Stationing	Length	Property
	022247 FT			022247 FT		AH-MERCER (43) INTER-AHD DEER CREEK RD 0080/1855 (SR1017 SEG 0010/0609)
STATE RD (SR2005 SEG 0010/0000)	020392 FT 0080/0000	==		020392 FT	2 0 20023 0 00 0175+15	NC STATE RD 0080/0000 LENGTH(AH 1855 BK 3298)
JEWELL RD (T908)	0070/1584	==				
	017094 FT			017094 FT	2 0 20023 0 00 0154+37	0070/0000 LENGTH(AH 3298 BK 3167)
2 0 20023 0 00 0130+00 MALLORY RD (T572)	013927 FT 0060/0000	==	==	013927 FT		GRIFFITH RD (T570) 0060/0000 LENGTH(AH 3167 BK 3021)
	010906 FT			010906 FT	2 0 20023 0 00 0080+76	REASH CHURCH RD (SR2001 SEG 0030/0000)

DIR: B TOTAL LEN: 4.213 MI. DIST: 01-1 SR: 2002  
 LEFT MUN: FAIRFIELD T RIGHT MUN: FAIRFIELD T

		5	0050/0000	LENGTH(AH 3021 BK 2425)
008481 FT		5	0040/0000	008481 FT 2 0 20023 0 00 0057+40 LENGTH(AH 2425 BK 2551) FAIRFIELD 0030/2422 GREENWOOD T
			0030/0533	BMS EN 20/2002/0030/0303 2 0 20023 0 00 0035+33 SR 0079 NB
005930 FT		5	0030/0000	0030/0303 BMSBG 20/2002/0030/0303 005930 FT 2 0 20023 0 00 0032+30 LENGTH(AH 2551 BK 3103)
002827 FT		5	0020/0000	002827 FT 2 0 20023 0 00 0000+00 MERCER PIKE RD (T528) LENGTH(AH 3103 BK 2827)
000000 FT		5	0010/0000	000000 FT 2 0 20023 1 00 0000+00 NC MU LE ST PERRY HW (SR0019 SEG 0020/1010) MFC BEGIN = D LENGTH(AH 2827 BK 0000)

EXTRACT DATE: 12/18/2023 ROADWAY MANAGEMENT SYSTEM PAGE NUMBER: 327  
 PRINT DATE: 12/19/2023 SLD COUNTY/SR - ANNUAL PRINT COUNTY: CRAWFORD  
 DIR: B TOTAL LEN: 2.973 MI. DIST: 01-1 SR: 2001  
 LEFT MUN: FAIRFIELD T RIGHT MUN: FAIRFIELD T

015695 FT



015695 FT ADAMSVILLE RD  
 0060/3021 (SR3004 SEG 0310/0000)

2 0 20131 0 00 0126+78 012674 FT  
 MARSHALL RD  
 (T347) 0060/0000

012674 FT REASH RD  
 (T343)  
 0060/0000 LENGTH(AH 3021 BK 3369)

DIR: B TOTAL LEN: 2.973 MI. DIST: 01-1 SR: 2001  
 LEFT MUN: FAIRFIELD T RIGHT MUN: FAIRFIELD T

009305 FT

009305 FT 2 0 20131 0 00 0093+06  
 0050/0000 LENGTH(AH 3369 BK 1755)

007550 FT

007550 FT 2 0 20131 0 00 0075+27  
 0040/0000 LENGTH(AH 1755 BK 2461)

005089 FT

005089 FT 2 0 20131 0 00 0050+98  
 MULE ST  
 (SR2002 SEG 0050/0000)  
 0030/0000 LENGTH(AH 2461 BK 3661)

2 0 20131 0 00 0014+41 001428 FT  
 COUNTY LINE RD  
 (SR1024 SEG 0050/2071) 0020/0000

001428 FT  
 NC REASH CHURCH RD  
 0020/0000 LENGTH(AH 3661 BK 1428)

000000 FT

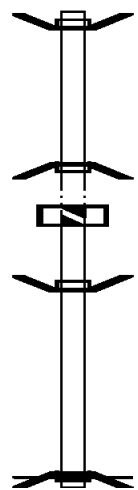
000000 FT 2 0 20131 0 00 0000+00  
 NC COUNTY LINE RD  
 INTER-BK COUNTY LINE RD  
 (SR1026 SEG 0020/0000)  
 MFC BEGIN = E

CRANBERRY RD (TBK)  
 (T796)

0010/0000

BK-MERCER (43)  
 0010/0000 LENGTH(AH 1428 BK 0000)

000270 FT  
 000135 FT  
 000135 FT  
 000000 FT



000270 FT BMS EN 20/1102/0020/0000  
 INTER-AHD FOX RD  
 0020/0135 (TB11)  
 000135 FT 0 0 00000 0 00 0000+00  
 INTER-BK FOX RD  
 (TB11)  
 SR 0079 NB  
 BMSBG 20/1102/0020/0000  
 0020/0000 LTH AH 000135 BK 000100  
 000135 FT  
 7012/0000 LTH AH 000100 BK 000135  
 BMS EN 20/1102/0010/0000  
 INTER-AHD FOX RD  
 0010/0135 (TB11)  
 000000 FT 0 0 00000 0 00 0000+00  
 NC FOX RD  
 INTER-BK FOX RD  
 (TB11)  
 SR 0079 SB  
 BMSBG 20/1102/0010/0000  
 MFC BEGIN = E  
 0010/0000 LENGTH(AH 0135 BK 0000)



EXTRACT DATE: 12/18/2023      ROADWAY MANAGEMENT SYSTEM      PAGE NUMBER: 324  
 PRINT DATE: 12/19/2023      SLD COUNTY/SR - ANNUAL PRINT      COUNTY: CRAWFORD  
 DIR: B      TOTAL LEN: .065 MI.      DIST: 01-1      SR: 1101  
 LEFT MUN: HAYFIELD T      RIGHT MUN: HAYFIELD T

000343 FT  
 000000 FT



000343 FT BMS EN 20/1101/0010/0000  
 INTER-AHD MAPLE DR  
 0010/0343 (T733)  
 000000 FT 0 0 00000 0 00 0000+00  
           NC MA PLE DR  
 INTER-BK MAPLE DR  
           (T733)  
           SR 0079 N/S  
           BMSBG 20/1101/0010/0000  
           MFC BEGIN = E  
 0010/0000 LENGTH(AH 0343 BK 0000)

EXTRACT DATE: 12/18/2023 ROADWAY MANAGEMENT SYSTEM PAGE NUMBER: 323  
 PRINT DATE: 12/19/2023 SLD COUNTY/SR - ANNUAL PRINT COUNTY: CRAWFORD  
 DIR: B TOTAL LEN: 3.805 MI. DIST: 01-1 SR: 1043  
 LEFT MUN: WOODCOCK T RIGHT MUN: WOODCOCK T

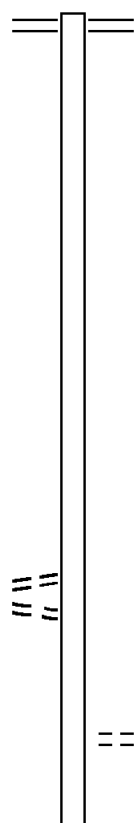
020088 FT 020088 FT CENTER ST  
 0080/2043 (SR1002 SEG 0160/1649)

018045 FT 018045 FT 2 0 20068 0 00 0179+56  
 0080/0000 LENGTH(AH 2043 BK 1970)

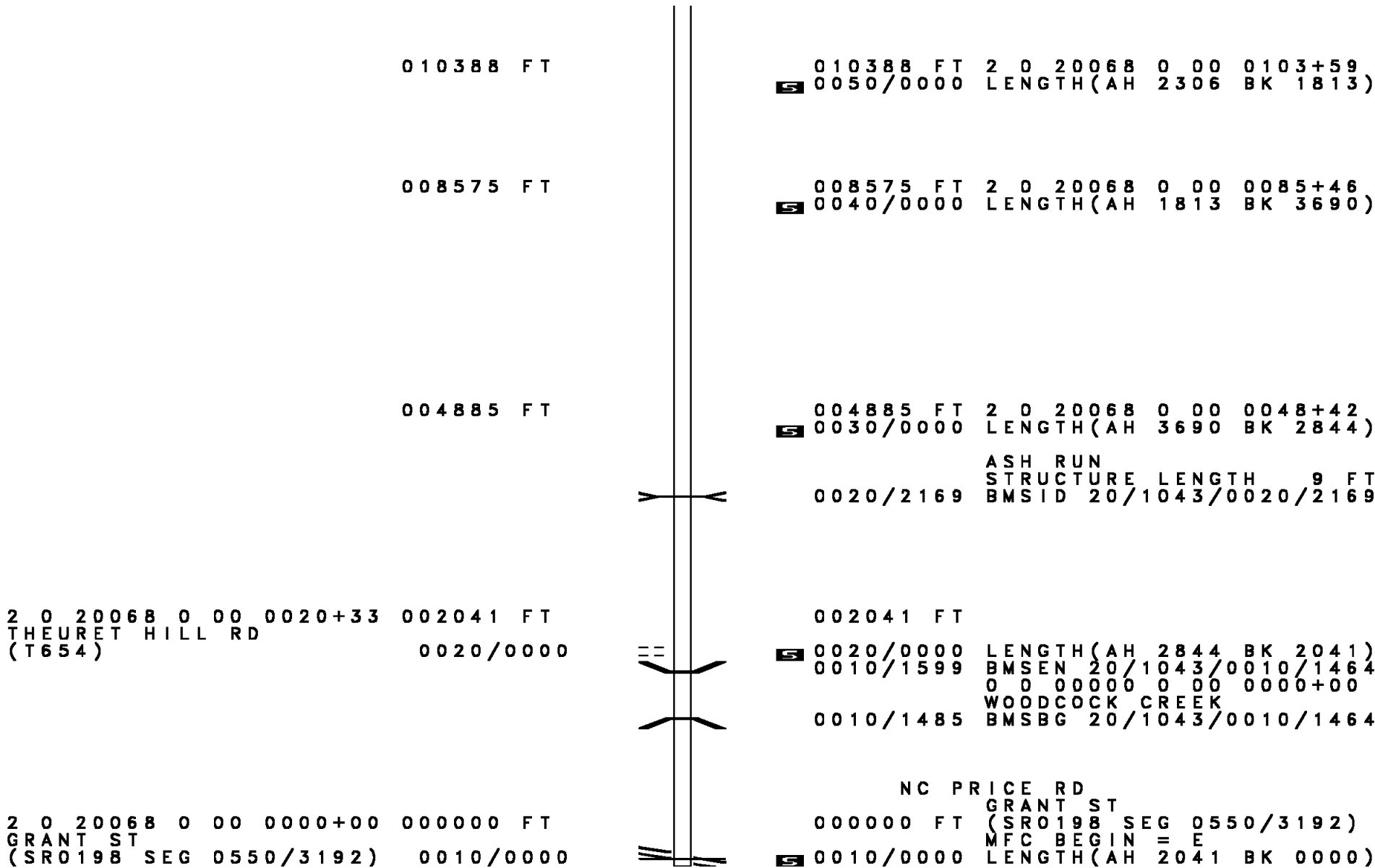
016075 FT 016075 FT 2 0 20068 0 00 0159+86  
 0070/0000 LENGTH(AH 1970 BK 3381)

LC FOR DIBBLE HILL RD 0060/0821  
 (CONN)  
 DIBBLE HILL RD 0060/0730  
 (T707)  
 012694 FT

012694 FT 2 0 20068 0 00 0126+58  
 PINNEYS CORNER RD  
 (T683)  
 0060/0000 LENGTH(AH 3381 BK 2306)

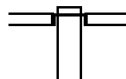


DIR: B TOTAL LEN: 3.805 MI. DIST: 01-1 SR: 1043  
 LEFT MUN: WOODCOCK T RIGHT MUN: WOODCOCK T



EXTRACT DATE: 12/18/2023 ROADWAY MANAGEMENT SYSTEM PAGE NUMBER: 321  
PRINT DATE: 12/19/2023 SLD COUNTY/SR - ANNUAL PRINT COUNTY: CRAWFORD  
DIR: B TOTAL LEN: 4.478 MI. DIST: 01-1 SR: 1041  
LEFT MUN: SPARTA T RIGHT MUN: SPARTA T

023646 FT



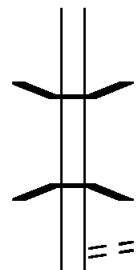
023646 FT  
INTER-AHD BRITTON RUN RD  
(TB98)  
STATE ST  
0100/3204 (SR0077 SEG 0520/0000)

DIR: B TOTAL LEN: 4.478 MI. DIST: 01-1 SR: 1041  
 LEFT MUN: SPARTA T RIGHT MUN: SPARTA T

Stationing	Length	Notes	Stationing	Length	Notes
020442 FT			020442 FT		
			0100/0000	2 0 20145 0 00	0203+97 LENGTH(AH 3204 BK 1672)
2 0 20145 0 00 0187+25	018770 FT		018770 FT		
DORN RD (T791)	0090/0000	==	0090/0000		LENGTH(AH 1672 BK 2577)
016193 FT			016193 FT		
			0080/0000	2 0 20145 0 00	0161+56 LENGTH(AH 2577 BK 1841)
			0070/1830		SPARTA ROME T
2 0 20145 0 00 0143+15	014352 FT		014352 FT		
KUNICK RD (T769)	0070/0000	==	0070/0000		LENGTH(AH 1841 BK 2892)
011460 FT			011460 FT		
			0060/0000	2 0 20145 0 00	0114+27 FIRTH RD (TB80) LENGTH(AH 2892 BK 2188)

DIR: B TOTAL LEN: 4.478 MI. DIST: 01-1 SR: 1041  
 LEFT MUN: ROME T RIGHT MUN: ROME T

009272 FT



0050/0071 BMS EN 20/1041/0050/0000  
 009272 FT 2 0 20145 0 00 0092+26

E. BR. OIL CK.  
 BMSBG 20/1041/0050/0000  
 0050/0000 LENGTH(AH 2188 BK 1900)  
 FISH FLATS RD  
 (T898)  
 NC BRITTON RUN RD

007372 FT

007372 FT 2 0 20145 0 00 0073+00

NC FISH FLATS RD  
 WHITE RD  
 (T876)  
 0040/0000 LENGTH(AH 1900 BK 3173)

004199 FT

ROME  
 CENTERVILLE B  
 004199 FT 2 0 20145 0 00 0041+27  
 0030/0000 LENGTH(AH 3173 BK 1519)

002680 FT

002680 FT 2 0 20145 0 00 0026+08  
 0020/0000 LENGTH(AH 1519 BK 2680)

000000 FT

000000 FT 2 0 20145 0 00 0000+00  
 NC SPARTA ST  
 GARLAND ST  
 (SR1022 SEG 0140/0000)  
 MFC BEGIN = E  
 0010/0000 LENGTH(AH 2680 BK 0000)

DIR: B TOTAL LEN: 6.626 MI. DIST: 01-1 SR: 1039  
LEFT MUN: BLOOMFIELD T RIGHT MUN: BLOOMFIELD T

034985 FT

034985 FT AH-ERIE (25)  
INTER-AHD SHREVE RIDGE RD  
0140/2744 (SR2007 SEG 0010/0000)

032241 FT

032241 FT 2 0 20083 0 00 0199+84  
S 0140/0000 LENGTH(AH 2744 BK 2502)

029739 FT

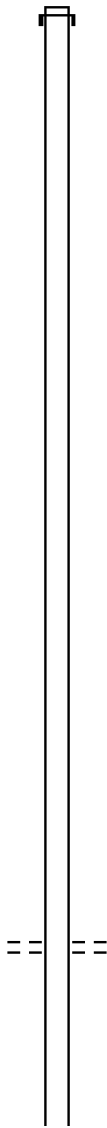
029739 FT 2 0 20083 0 00 0174+82  
S 0130/0000 LENGTH(AH 2502 BK 2512)

027227 FT

027227 FT 2 0 20083 0 00 0149+70  
S 0120/0000 LENGTH(AH 2512 BK 2440)

024787 FT

024787 FT 2 0 20083 0 00 0125+52  
KING RD  
(TB57)  
S 0110/0000 LENGTH(AH 2440 BK 2604)



DIR: B TOTAL LEN: 6.626 MI. DIST: 01-1 SR: 1039  
 LEFT MUN: BLOOMFIELD T RIGHT MUN: BLOOMFIELD T

022183 FT

022183 FT 2 0 20083 0 00 0099+66  
 0100/0000 LENGTH(AH 2604 BK 2463)

019720 FT

019720 FT 2 0 20083 0 00 0074+81  
 0090/0000 LENGTH(AH 2463 BK 2251)

017469 FT

017469 FT 2 0 20083 0 00 0052+30  
 MT PLEASANT RD  
 (SR1030 SEG 0010/0000)  
 NC SHREVE RIDGE RD  
 0080/0000 LENGTH(AH 2251 BK 2035)



0070/1427 WESTSIDE DR  
 (TB18)

015434 FT

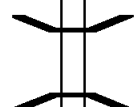
015434 FT 2 0 20083 0 00 0032+14  
 DANNER DR  
 (SR1026 SEG 0010/0000)  
 0070/0000 LENGTH(AH 2035 BK 3217)



0060/0323 BMTEN 20/1039/0060/0281  
 2 0 20083 0 00 0002+78  
 MOSEY RUN

012217 FT

0060/0281 BMSBG 20/1039/0060/0281  
 012217 FT 2 0 20083 0 00 0000+00  
 NC MAIN ST  
 0060/0000 LENGTH(AH 3217 BK 1822)



LITTLE COOLEY RD  
 (SR1037 SEG 0120/0526) 0050/1162



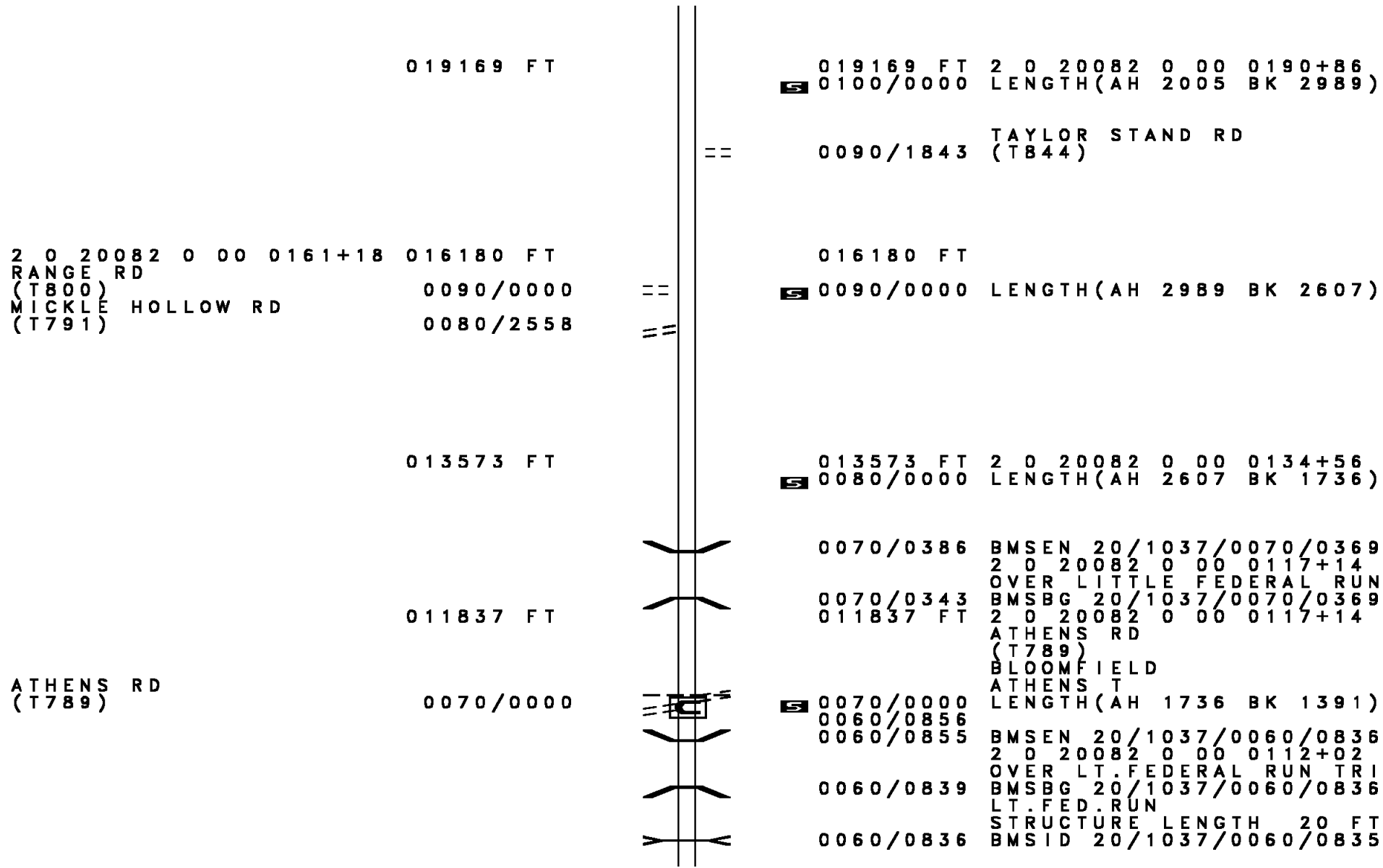
DIR: B TOTAL LEN: 6.626 MI. DIST: 01-1 SR: 1039  
 LEFT MUN: BLOOMFIELD T RIGHT MUN: BLOOMFIELD T

Segment	Start Station	End Station	Length (FT)	Notes
MILL ST (T824)	0050/0646			
1 1 06862 0 00 0103+75	010395 FT			
CHESTNUT ST (T822)	0050/0000			LAKE RD (SR1024 SEG 0010/0000)
				0050/0000 LENGTH(AH 1822 BK 2326)
SOUTH RD (T820)	0040/0667			
	008069 FT			
				008069 FT 1 1 06862 0 00 0080+28
				0040/0000 LENGTH(AH 2326 BK 3854)
	004215 FT			
				0030/0014 BMS EN 20/1039/0030/0000
				004215 FT 1 1 06862 0 00 0042+02
				OIL CREEK TRIB.
				BMSBG 20/1039/0030/0000
				0030/0000 LENGTH(AH 3854 BK 1712)
	002503 FT			
				002503 FT 1 1 06862 0 00 0024+85
				0020/0000 LENGTH(AH 1712 BK 2503)
1 1 06862 0 00 0000+00	000000 FT			
SR 0077 SH (SR0077 SEG 0450/0000)	0010/0000			
				NC RICEVILLE RD
				SR 0077 SH
				000000 FT (SR0077 SEG 0450/0000)
				MFC BEGIN = D
				0010/0000 LENGTH(AH 2503 BK 0000)

EXTRACT DATE: 12/18/2023      ROADWAY MANAGEMENT SYSTEM      PAGE NUMBER: 315  
 PRINT DATE: 12/19/2023      SLD COUNTY/SR - ANNUAL PRINT      COUNTY: CRAWFORD  
 DIR: B      TOTAL LEN: 4.559 MI.      DIST: 01-1      SR: 1037  
 LEFT MUN: BLOOMFIELD T      RIGHT MUN: BLOOMFIELD T

	024071 FT	==	024071 FT	RICEVILLE RD
			0120/0526	(SR1039 SEG 0050/1162)
				FOLTZ ST
	023545 FT	==	0120/0415	(TB27)
			023545 FT	1 1 06862 7 00 0000+00
BROWN HILL RD				CENTER ST
(SR1016 SEG 0210/1563)	0120/0000	==	0120/0000	(TB25)
			5	LENGTH(AH 0526 BK 2371)
	021174 FT			
			021174 FT	2 0 20082 0 00 0210+07
			5	LENGTH(AH 2371 BK 2005)

DIR: B TOTAL LEN: 4.559 MI. DIST: 01-1 SR: 1037  
 LEFT MUN: BLOOMFIELD T RIGHT MUN: BLOOMFIELD T



019169 FT

019169 FT 2 0 20082 0 00 0190+86  
 S 0100/0000 LENGTH(AH 2005 BK 2989)

== 0090/1843 TAYLOR STAND RD (TB44)

2 0 20082 0 00 0161+18 016180 FT  
 RANGE RD  
 (T800) 0090/0000  
 MICKLE HOLLOW RD  
 (T791) 0080/2558

016180 FT  
 S 0090/0000 LENGTH(AH 2989 BK 2607)

013573 FT

013573 FT 2 0 20082 0 00 0134+56  
 S 0080/0000 LENGTH(AH 2607 BK 1736)

011837 FT

0070/0386 BMSID 20/1037/0070/0369  
 2 0 20082 0 00 0117+14  
 OVER LITTLE FEDERAL RUN  
 0070/0343 BMSBG 20/1037/0070/0369  
 011837 FT 2 0 20082 0 00 0117+14  
 ATHENS RD  
 (T789)  
 BLOOMFIELD

ATHENS RD (T789) 0070/0000

S 0070/0000 LENGTH(AH 1736 BK 1391)

0060/0856  
 0060/0855 BMSID 20/1037/0060/0836  
 2 0 20082 0 00 0112+02  
 OVER LT. FEDERAL RUN TRI  
 0060/0839 BMSBG 20/1037/0060/0836  
 LT. FED. RUN  
 STRUCTURE LENGTH 20 FT  
 0060/0836 BMSID 20/1037/0060/0835

DIR: B TOTAL LEN: 4.559 MI. DIST: 01-1 SR: 1037  
 LEFT MUN: ATHENS T RIGHT MUN: ATHENS T

DOBBS RD  
 (T765)

SR 0077 SH  
 (SR0077 SEG 0350/0000) 0010/0000

010446 FT

007898 FT

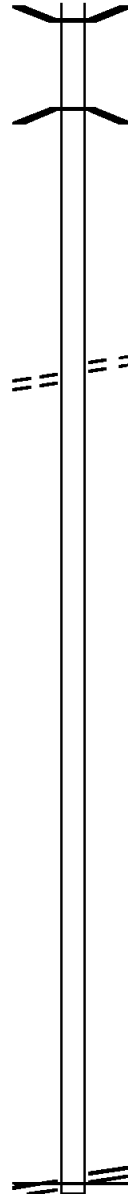
0050/0000

005121 FT

002624 FT

000147 FT

000000 FT



0060/0034 BMS EN 20/1037/0060/0000  
 010446 FT 2 0 20082 0 00 0103+30  
 LT.FED.RUN  
 BMSBG 20/1037/0060/0000  
 0060/0000 LENGTH(AH 1391 BK 2548)

007898 FT 2 0 20082 0 00 0077+96  
 DOBBS RD  
 (T765)  
 0050/0000 LENGTH(AH 2548 BK 2777)

005121 FT 2 0 20082 0 00 0049+96  
 0040/0000 LENGTH(AH 2777 BK 2497)

002624 FT 2 0 20082 0 00 0024+99  
 0030/0000 LENGTH(AH 2497 BK 2477)

000147 FT 2 0 20082 0 00 0000+00  
 0020/0000 LENGTH(AH 2477 BK 0147)  
 000000 FT 2 0 20082 1 00 0000+00  
 SR 0077 SH  
 (SR0077 SEG 0350/0000)  
 NC LI TTLE COOLEY RD

MFC BEGIN = D  
 0010/0000 LENGTH(AH 0147 BK 0000)

EXTRACT DATE: 12/18/2023      ROADWAY MANAGEMENT SYSTEM      PAGE NUMBER: 312  
 PRINT DATE: 12/19/2023      SLD COUNTY/SR - ANNUAL PRINT      COUNTY: CRAWFORD  
 DIR: B      TOTAL LEN: 3.126 MI.      DIST: 01-1      SR: 1036  
 LEFT MUN: SPARTA T      RIGHT MUN: SPARTA T

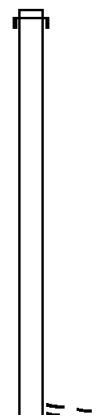
016506 FT

016506 FT    AH-WARREN      (61)  
 INTER-AHD    COLD SPRING RD  
 0060/3041    (SR3010 SEG 0010/0000)

013465 FT

013465 FT    1 0 00200 0 02 1664+79  
 0060/0000    LENGTH(AH 3041 BK 2664)

0050/1425    BOYTHE RD  
 (T940)



DIR: B TOTAL LEN: 3.126 MI. DIST: 01-1 SR: 1036  
 LEFT MUN: SPARTA T RIGHT MUN: SPARTA T

010801 FT

010801 FT 1 0 00200 0 02 1638+45  
 SMITH EASTMAN RD  
 (T863)  
 0050/0000 LENGTH(AH 2664 BK 3288)

007513 FT

007513 FT 1 0 00200 0 02 1605+82  
 0040/0000 LENGTH(AH 3288 BK 3087)

004426 FT

004426 FT 1 0 00200 0 02 1578+86  
 0030/0000 LENGTH(AH 3087 BK 2345)

002081 FT

002081 FT 1 0 00200 0 02 1555+41  
 WELSH HILL RD  
 (T924)  
 0020/0000 LENGTH(AH 2345 BK 2081)

000000 FT

000000 FT 1 0 00200 0 02 1530+70  
 NC OLD ROUTE 77  
 SPRING ST  
 (SR0077 SEG 0640/0000)  
 MFC BEGIN = D  
 0010/0000 LENGTH(AH 2081 BK 0000)

EXTRACT DATE: 12/18/2023 ROADWAY MANAGEMENT SYSTEM PAGE NUMBER: 310  
PRINT DATE: 12/19/2023 SLD COUNTY/SR - ANNUAL PRINT COUNTY: CRAWFORD  
DIR: B TOTAL LEN: 6.606 MI. DIST: 01-1 SR: 1035  
LEFT MUN: ROCKDALE T RIGHT MUN: ROCKDALE T

034879 FT



034879 FT AH-ERIE  
INTER-AHD FLATT RD

(25)

DIR: B TOTAL LEN: 6.606 MI. DIST: 01-1 SR: 1035  
LEFT MUN: ROCKDALE T RIGHT MUN: ROCKDALE T  
0130/2427 (SR2003 SEG 0010/0000)

2 0 20078 0 00 0280+45 032452 FT 032452 FT STURGIS RD  
LEE RD (T905)  
(T903) 0130/0000 == == 5 0130/0000 LENGTH(AH 2427 BK 3027)

029425 FT 029425 FT 2 0 20078 0 00 0249+89  
5 0120/0000 LENGTH(AH 3027 BK 2510)

BELL RD 0110/0391 WISE RD (T883)  
(T881) 0110/0312 ==  
026915 FT == 5 0110/0000 LENGTH(AH 2510 BK 3550)  
026915 FT 2 0 20078 0 00 0225+14

2 0 20078 0 00 0189+70 023365 FT 023365 FT  
WATSON RD  
(T879) 0100/0000 == 5 0100/0000 LENGTH(AH 3550 BK 3001)





DIR: B TOTAL LEN: 6.606 MI. DIST: 01-1 SR: 1035  
 LEFT MUN: ROCKDALE T RIGHT MUN: ROCKDALE T

011230 FT

011230 FT 2 0 20079 0 00 0112+44  
 0050/0000 LENGTH(AH 2293 BK 1155)

010075 FT

010075 FT 2 0 20079 0 00 0101+31  
 0040/0000 LENGTH(AH 1155 BK 3608)

006467 FT

0030/0015 BMSBN 20/1035/0030/0000  
 006467 FT 2 0 20079 0 00 0064+66  
 DOCTOR RUN  
 BMSBG 20/1035/0030/0000  
 0030/0000 LENGTH(AH 3608 BK 2911)

003556 FT

003556 FT 2 0 20079 0 00 0035+57  
 0020/0000 LENGTH(AH 2911 BK 3556)

== 0010/1503 TATTLE ST  
 (T787)

000000 FT

0010/0523 ROCKDALE  
 000000 FT RICHMOND T  
 2 0 20079 0 00 0000+00  
 NC BR BROWN HILL RD  
 TEEPLEVILLE RD  
 (SR1033 SEG 0070/0000)  
 MFC BEGIN = D  
 0010/0000 LENGTH(AH 3556 BK 0000)

EXTRACT DATE: 12/18/2023      ROADWAY MANAGEMENT SYSTEM      PAGE NUMBER: 306  
 PRINT DATE: 12/19/2023      SLD COUNTY/SR - ANNUAL PRINT      COUNTY: CRAWFORD  
 DIR: B      TOTAL LEN: 5.389 MI.      DIST: 01-1      SR: 1034  
 LEFT MUN: SPARTA T      RIGHT MUN: SPARTA T

COLD SPRING RD  
 (T302)

028455 FT  
 0110/3357

==

028455 FT      AH-WARREN      (61)  
 INTER-AHD      SUNDBACK RD  
 0110/3357      (SR3008 SEG 0010/0000)

025098 FT

025098 FT      2 0 20061 0 00 0250+72  
 0110/0000      LENGTH(AH 3357 BK 2797)

022301 FT

022301 FT      2 0 20061 0 00 0222+75  
 0100/0000      LENGTH(AH 2797 BK 3255)



DIR: B TOTAL LEN: 5.389 MI. DIST: 01-1 SR: 1034  
 LEFT MUN: SPARTA T RIGHT MUN: SPARTA T

Stationing	Distance (FT)	Property/Notes	Length (FT)	County/Parcel
019046	019046	BMS EN 20/1034/0090/0000 2 0 20061 0 00 0190+19 SPRING CREEK	019046	0090/0021
		BMSBG 20/1034/0090/0000 LENGTH(AH 3255 BK 2424)		5 0090/0000
016622	016622	OBERT RD ET (TB34)	016622	2 0 20061 0 00 0166+15
		LENGTH(AH 2424 BK 2261)		5 0080/0000
		OBERT RD (TB33)		0070/1147
014361	014361		014361	014361
2 0 20061 0 00 0143+40 STATE LOT RD (T865)				5 0070/0000
		LENGTH(AH 2261 BK 2846)		
011515	011515		011515	2 0 20061 0 00 0114+82
		LENGTH(AH 2846 BK 2240)		5 0060/0000
009275	009275	HATCHTOWN RD (T922)	009275	2 0 20061 0 00 0092+64
		LENGTH(AH 2240 BK 2761)		5 0050/0000

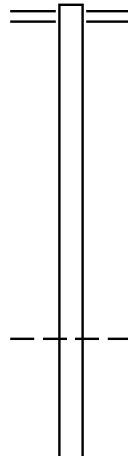
CEMETERY RD

DIR: B TOTAL LEN: 5.389 MI. DIST: 01-1 SR: 1034  
 LEFT MUN: SPARTA T RIGHT MUN: SPARTA T

Stationing	Description	Length	Notes
(T912) 0040/2344			
2 0 20061 0 00 0065+00	SMITH EASTMAN RD (T863)	006514 FT	
0040/0000			0040/0000 LENGTH(AH 2761 BK 1203)
005311 FT			005311 FT 2 0 20061 0 00 0052+00 PATCHEON RD (T914) NC SUNBACK RD BLAKESLEE RD (T869)
			0030/0000 LENGTH(AH 1203 BK 3198)
002113 FT			002113 FT 2 0 20061 0 00 0021+00 BLAKESLEE ST (BORO)
			0020/0000 LENGTH(AH 3198 BK 2113)
			0010/1902 SPARTANSBURG B
			0010/1199 BMS EN 20/1034/0010/1193 2 0 20061 0 00 0000+00
			0010/1191 BMSBG 20/1034/0010/1193 CLEAR L.T.R
			0010/0165 MAIN ST (BORO)
000000 FT			000000 FT 2 0 20061 0 00 0000+00 SR 0077 SH (SR0077 SEG 0610/1710)
SR 0077 SH (SR0077 SEG 0610/1710)			0010/0000 MFC BEGIN = D NC SPRING ST
			0010/0000 LENGTH(AH 2113 BK 0000)

EXTRACT DATE: 12/18/2023 ROADWAY MANAGEMENT SYSTEM PAGE NUMBER: 303  
 PRINT DATE: 12/19/2023 SLD COUNTY/SR - ANNUAL PRINT COUNTY: CRAWFORD  
 DIR: B TOTAL LEN: 5.024 MI. DIST: 01-1 SR: 1033  
 LEFT MUN: ATHENS T RIGHT MUN: ATHENS T

026527 FT



026527 FT SOUTH BROWNHILL RD  
 0100/2408 (SR1007 SEG 0100/0000)

024119 FT

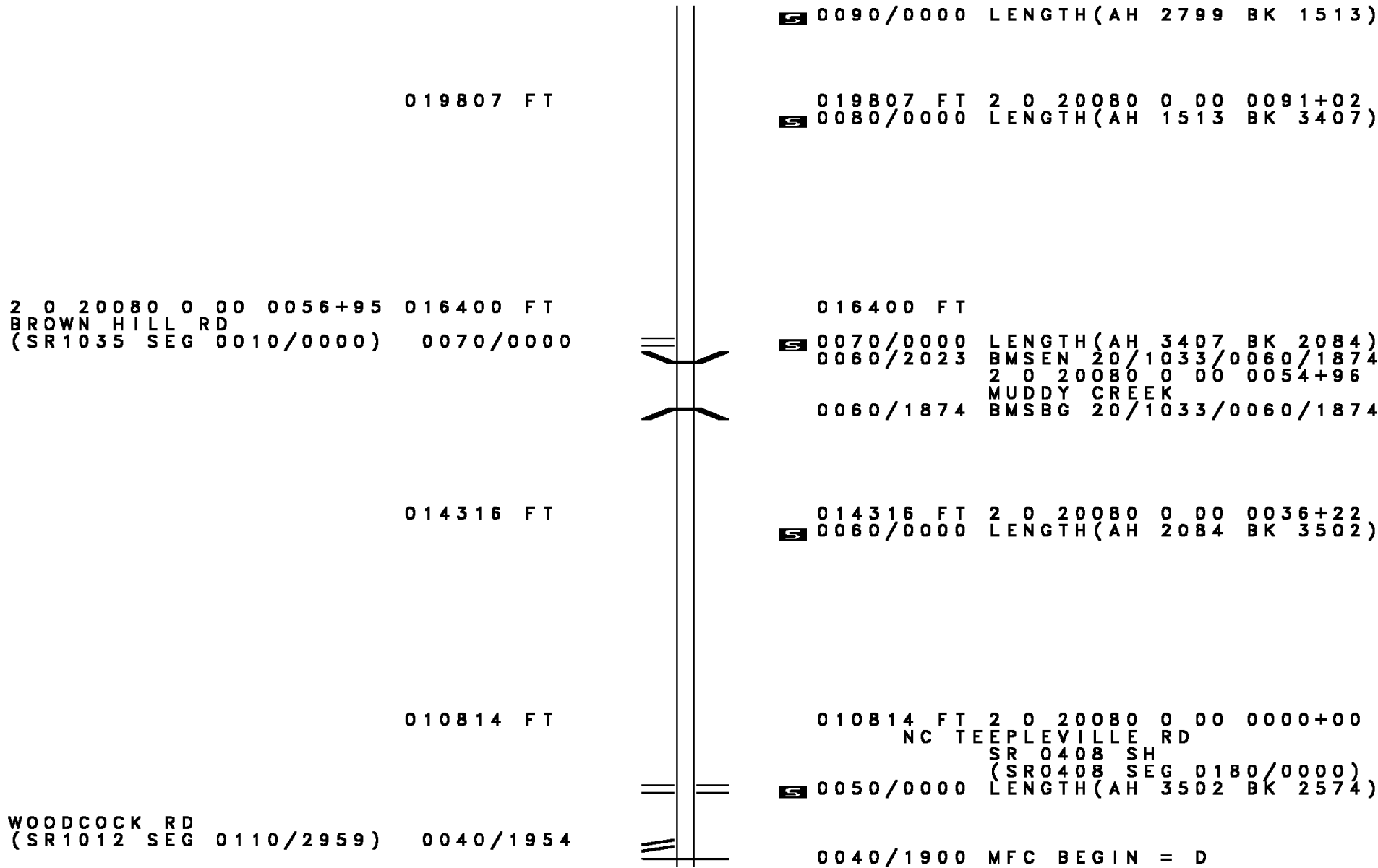
024119 FT 2 0 20080 0 00 0134+75  
 0100/0000 LENGTH(AH 2408 BK 2799)

0090/1491 ATHENS  
 RICHMOND T

021320 FT

021320 FT 2 0 20080 0 00 0106+15

DIR: B TOTAL LEN: 5.024 MI. DIST: 01-1 SR: 1033  
 LEFT MUN: ATHENS T RIGHT MUN: ATHENS T



0090/0000 LENGTH(AH 2799 BK 1513)

019807 FT

019807 FT 2 0 20080 0 00 0091+02  
 0080/0000 LENGTH(AH 1513 BK 3407)

2 0 20080 0 00 0056+95 016400 FT  
 BROWN HILL RD  
 (SR1035 SEG 0010/0000) 0070/0000

016400 FT

0070/0000 LENGTH(AH 3407 BK 2084)  
 0060/2023 BMSBN 20/1033/0060/1874  
 2 0 20080 0 00 0054+96  
 MUDDY CREEK  
 0060/1874 BMSBG 20/1033/0060/1874

014316 FT

014316 FT 2 0 20080 0 00 0036+22  
 0060/0000 LENGTH(AH 2084 BK 3502)

010814 FT

010814 FT 2 0 20080 0 00 0000+00  
 NC TEEPLEVILLE RD  
 SR 0408 SH  
 (SR0408 SEG 0180/0000)  
 0050/0000 LENGTH(AH 3502 BK 2574)

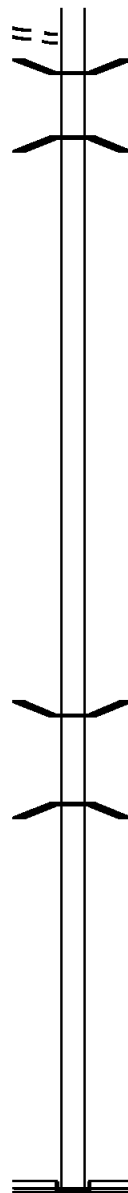
WOODCOCK RD  
 (SR1012 SEG 0110/2959) 0040/1954

0040/1900 MFC BEGIN = D

DIR: B TOTAL LEN: 5.024 MI. DIST: 01-1 SR: 1033  
 LEFT MUN: RICHMOND T RIGHT MUN: RICHMOND T

FOR SR 1012 AND 1033  
 (CONN)

0040/1814



0040/1590 BMS EN 20/1033/0040/1550  
 2 0 20118 0 00 0199+93  
 MACKAY RUN  
 0040/1531 BMSBG 20/1033/0040/1550

008240 FT

008240 FT 2 0 20118 0 00 0199+93  
 0040/0000 LENGTH(AH 2574 BK 3070)

005170 FT

005170 FT 2 0 20118 0 00 0169+23  
 0030/0000 LENGTH(AH 3070 BK 2345)

002825 FT

0020/0010 BMS EN 20/1033/0020/0000  
 002825 FT 2 0 20118 0 00 0145+82  
 TEMPLE RUN  
 BMSBG 20/1033/0020/0000  
 0020/0000 LENGTH(AH 2345 BK 2825)

000000 FT

000000 FT 2 0 20118 0 00 0117+50  
 NC NEW RICHMOND RD  
 SR 0078 SH  
 (SR0077 SEG 0270/0000)  
 INTER-BK JOHN BROWN RD  
 (T300)  
 MFC BEGIN = E  
 0010/0000 LENGTH(AH 2825 BK 0000)



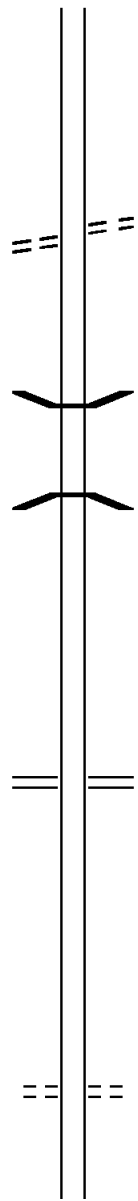


DIR: B TOTAL LEN: 6.015 MI. DIST: 01-1 SR: 1032  
 LEFT MUN: ROME T RIGHT MUN: ROME T

VROOMAN RD  
 (T922)

021387 FT

0090/0000



0100/0000 LENGTH(AH 2399 BK 1955)

021387 FT 2 0 20120 0 01 0218+62  
 VROOMAN RD  
 (T922)

0090/0000 LENGTH(AH 1955 BK 2376)

019011 FT

0080/0019 BMS EN 20/1032/0080/0000  
 019011 FT 2 0 20120 0 01 0194+88  
 MORSE RUN

0080/0000 BMSBG 20/1032/0080/0000  
 LENGTH(AH 2376 BK 2724)

016287 FT

016287 FT 2 0 20120 0 01 0167+65  
 CHURCH RUN ST

0070/0000 (SRO089 SEG 0180/0000)  
 LENGTH(AH 2724 BK 3192)

013095 FT

013095 FT 2 0 20120 0 01 0135+81  
 STEWART RD  
 (T910)

0060/0000 LENGTH(AH 3192 BK 3848)

DIR: B TOTAL LEN: 6.015 MI. DIST: 01-1 SR: 1032  
 LEFT MUN: ROME T RIGHT MUN: ROME T

009247 FT 009247 FT 2 0 20120 0 00 0093+97  
 0050/0000 LENGTH(AH 3848 BK 2773)

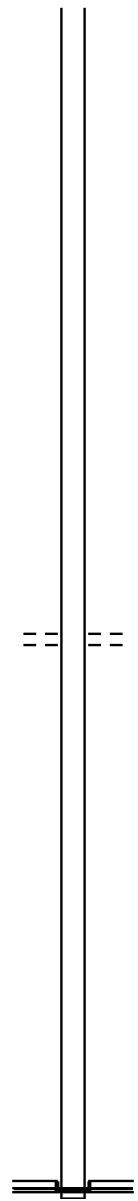
006474 FT 006474 FT 2 0 20120 0 00 0065+01  
 0040/0000 LENGTH(AH 2773 BK 1539)

004935 FT 004935 FT 2 0 20120 0 00 0049+40  
 FINK RD  
 (TB96)  
 0030/0000 LENGTH(AH 1539 BK 2568)

002367 FT 002367 FT 2 0 20120 0 00 0023+72  
 0020/0000 LENGTH(AH 2568 BK 2367)

000000 FT 000000 FT 2 0 20120 0 00 0000+00  
 NC MA GEEETOWN RD  
 MAGEETOWN RD  
 (SR1020 SEG 0210/0000)  
 INTER-BK MAGEE RD  
 (T717)  
 MFC BEGIN = E  
 0010/0000 LENGTH(AH 2367 BK 0000)

MAGEE RD  
 (SR1020 SEG 0210/0000) 0010/0000

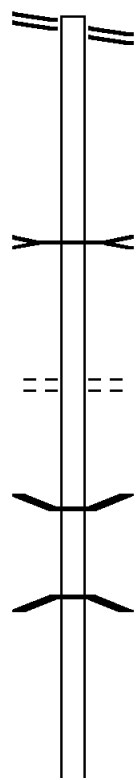


EXTRACT DATE: 12/18/2023 ROADWAY MANAGEMENT SYSTEM PAGE NUMBER: 297  
 PRINT DATE: 12/19/2023 SLD COUNTY/SR - ANNUAL PRINT COUNTY: CRAWFORD  
 DIR: B TOTAL LEN: 5.423 MI. DIST: 01-1 SR: 1031  
 LEFT MUN: ROCKDALE T RIGHT MUN: ROCKDALE T

CHURCH ST 028632 FT  
 (SR0408 SEG 0090/0000) 0120/1513

027119 FT

023726 FT



028632 FT CHURCH ST  
 0120/1513 (SR0408 SEG 0090/0000)

027119 FT 2 0 20073 0 00 0286+73  
 JONES RUN  
 STRUCTURE LENGTH 17 FT  
 BMSID 20/1031/0120/0000  
 LENGTH(AH 1513 BK 3393)

0110/1771 HENRY RD  
 (T783)

0110/0011 BMS EN 20/1031/0110/0000  
 023726 FT 2 0 20073 0 00 0252+72  
 CHAPIN RUN  
 BMSBG 20/1031/0110/0000  
 LENGTH(AH 3393 BK 3477)

Stationing	Notes	Stationing	Notes
		0100/0165	BMSEN 20/1031/0100/0149 2 0 20073 0 00 0219+31 MOHAWK RUN
020249 FT		0100/0149	BMSBG 20/1031/0100/0149
		020249 FT	2 0 20073 0 00 0217+95 JOUVER RD (T763) ROCKDALE RICHMOND T
		0100/0000	LENGTH(AH 3477 BK 1840)
018409 FT		018409 FT	2 0 20073 0 00 0199+55
		0090/0000	LENGTH(AH 1840 BK 2337)
016072 FT		016072 FT	2 0 20073 0 00 0176+15
		0080/0000	LENGTH(AH 2337 BK 1085)
FOR SR 1012 AND 1031 (CONN)		0070/0227	
0 0 00000 0 00 0000+00		014987 FT	
SWIFT HILL RD		0070/0000	MFC BEGIN = E
(SR1012 SEG 0060/0000)		014987 FT	INTER-BK SWIFT HILL RD
		7064/0000	(SR1012 SEG 0060/0000)
		INTER-AHD	LTH AH 001085 BK 000100
		0060/1328	LTH AH 000100 BK 001328
		0060/1072	WHITE HILL RD (SR1012 SEG 0060/1434)
			WHITE HILL RD (SR1012 SEG 0060/1434)
013659 FT		013659 FT	FOR SR 1012 AND 1031 (CONN)
		0060/0000	MFC BEGIN = D
			LENGTH(AH 1328 BK 2609)

DIR: B TOTAL LEN: 5.423 MI. DIST: 01-1 SR: 1031  
LEFT MUN: RICHMOND T RIGHT MUN: RICHMOND T

011050 FT

011050 FT 2 0 20073 0 00 0111+31  
S 0050/0000 LENGTH(AH 2609 BK 3518)

007532 FT

007532 FT 2 0 20073 0 00 0075+32  
S 0040/0000 LENGTH(AH 3518 BK 3268)

2 0 20073 0 00 0042+64 004264 FT  
PINNEY CORNERS RD  
(T683) 0030/0000

== ==

004264 FT OREGON CORNERS RD  
(T683)  
S 0030/0000 LENGTH(AH 3268 BK 1751)

002513 FT

002513 FT 2 0 20073 0 00 0025+13  
S 0020/0000 LENGTH(AH 1751 BK 2513)

000000 FT

000000 FT 2 0 20073 0 00 0000+00  
NC GRAYTOWN HILLS RD  
STATE ST  
(SR0077 SEG 0220/0000)  
MFC BEGIN = E  
S 0010/0000 LENGTH(AH 2513 BK 0000)

DIR: B TOTAL LEN: 5.858 MI. DIST: 01-1 SR: 1030  
 LEFT MUN: SPARTA T RIGHT MUN: SPARTA T

Stationing	Segment	Length (FT)	Start Station	End Station	Notes
030928	CHURCH RD (SR1024 SEG 0100/0000)	0120/0737	0120+00	0120+77	INTER-AHD BRITTON RUN RD (T878) CHURCH RD (T302)
030191		0120/0000	0120+00	0150+77	LENGTH(AH 0737 BK 1660)
028531		0110/0000	0110+00	0135+58	NC BRITTON RUN RD SPARTA BLOOMFIELD T LENGTH(AH 1660 BK 2596)
025935	CHELTON HILL RD (T907)	0100/0000	0100+00	0141+13	LENGTH(AH 2596 BK 1413)
024522	HUNGRY RUN RD (T301)	0090/0000	0090+00	0296+00	LENGTH(AH 1413 BK 2960)

DIR: B TOTAL LEN: 5.858 MI. DIST: 01-1 SR: 1030  
LEFT MUN: BLOOMFIELD T RIGHT MUN: BLOOMFIELD T

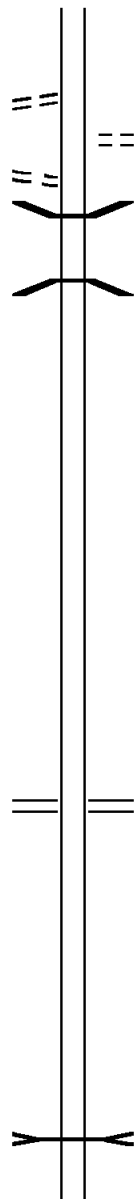
2 0 20093 0 00 0066+67 021562 FT  
WILSON RD  
(T300) 0080/0000

LC FOR WILSON RD  
(CONN) 0070/2845

018454 FT

014876 FT

011717 FT



021562 FT  
0080/0000 LENGTH(AH 2960 BK 3108)  
BLAKESLEE RD  
0070/2964 (T836)

0070/2401 BMS EN 20/1030/0070/2383  
2 0 20093 0 00 0059+56  
SHREVE RUN  
0070/2383 BMSBG 20/1030/0070/2383

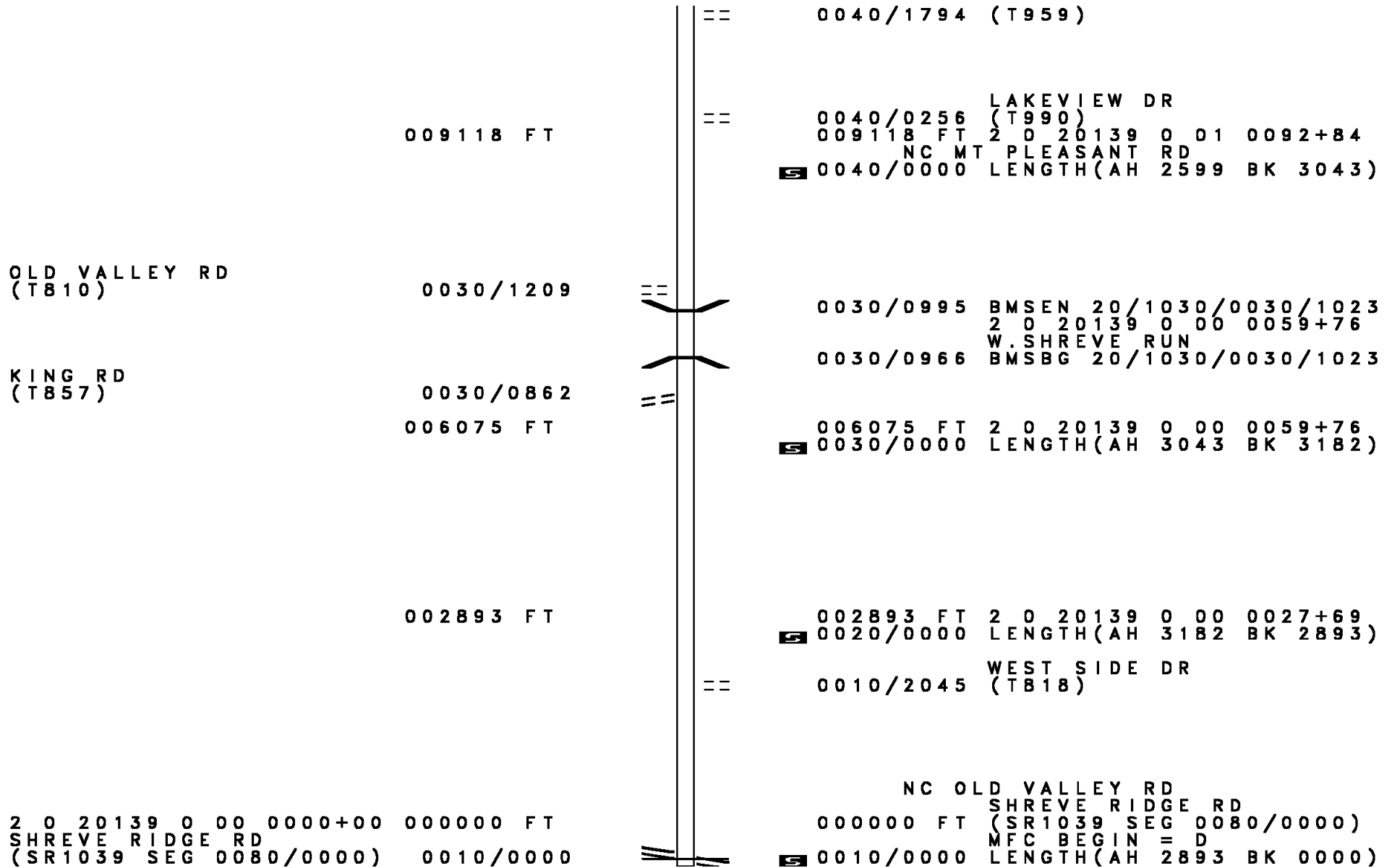
018454 FT 2 0 20093 0 00 0035+73  
0070/0000 LENGTH(AH 3108 BK 3578)

014876 FT 2 0 20093 0 00 0000+00  
WILLIAM FLINN HW  
(SR0008 SEG 0390/0000)  
0060/0000 LENGTH(AH 3578 BK 3159)

011717 FT 2 0 20139 0 01 0117+48  
SHREVE RUN  
STRUCTURE LENGTH 13 FT  
BMSID 20/1030/0050/0000  
0050/0000 LENGTH(AH 3159 BK 2599)  
WEED RD



DIR: B TOTAL LEN: 5.858 MI. DIST: 01-1 SR: 1030  
 LEFT MUN: BLOOMFIELD T RIGHT MUN: BLOOMFIELD T



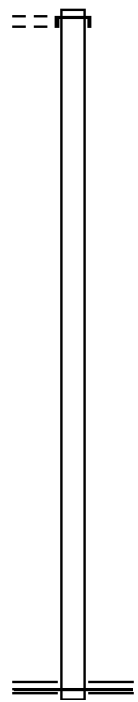
== 0040/1794 (T959)  
 == 0040/0256 LAKEVIEW DR (T990)  
 009118 FT 2 0 20139 0 01 0092+84  
 NC MT PLEASANT RD  
 S 0040/0000 LENGTH(AH 2599 BK 3043)  
 ≡ 0030/0995 BMS EN 20/1030/0030/1023  
 2 0 20139 0 00 0059+76  
 W. SHREVE RUN  
 ≡ 0030/0966 BMSBG 20/1030/0030/1023  
 == 006075 FT 2 0 20139 0 00 0059+76  
 S 0030/0000 LENGTH(AH 3043 BK 3182)  
 002893 FT 2 0 20139 0 00 0027+69  
 S 0020/0000 LENGTH(AH 3182 BK 2893)  
 == 0010/2045 WEST SIDE DR (T818)  
 NC OLD VALLEY RD  
 SHREVE RIDGE RD  
 000000 FT (SR1039 SEG 0080/0000)  
 MFC BEGIN = D  
 S 0010/0000 LENGTH(AH 2893 BK 0000)

2 0 20139 0 00 0000+00 000000 FT  
 SHREVE RIDGE RD  
 (SR1039 SEG 0080/0000) 0010/0000

EXTRACT DATE: 12/18/2023 ROADWAY MANAGEMENT SYSTEM PAGE NUMBER: 291  
 PRINT DATE: 12/19/2023 SLD COUNTY/SR - ANNUAL PRINT COUNTY: CRAWFORD  
 DIR: B TOTAL LEN: 1.297 MI. DIST: 01-1 SR: 1029  
 LEFT MUN: ROCKDALE T RIGHT MUN: ROCKDALE T

ZILHAVER RD  
(T301)

006846 FT  
0020/3470



006846 FT  
INTER-AHD MILLER HILL RD  
0020/3470 (T712)

003376 FT

003376 FT 2 0 20075 0 00 0130+00  
 0020/0000 LENGTH(AH 3470 BK 3376)

000000 FT

000000 FT 2 0 20075 0 00 0163+83  
 NC MI MILLER HILL RD  
 MILLER STATION RD  
 (SR1016 SEG 0050/0000)  
 MFC BEGIN = E  
 0010/0000 LENGTH(AH 3376 BK 0000)

EXTRACT DATE: 12/18/2023 ROADWAY MANAGEMENT SYSTEM PAGE NUMBER: 290  
PRINT DATE: 12/19/2023 SLD COUNTY/SR - ANNUAL PRINT COUNTY: CRAWFORD  
DIR: B TOTAL LEN: 1.342 MI. DIST: 01-1 SR: 1028  
LEFT MUN: BLOOMFIELD T RIGHT MUN: BLOOMFIELD T

LAKE RD 007085 FT  
(SR1024 SEG 0040/0000) 0030/2180



007085 FT LAKE RD  
0030/2180 (SR1024 SEG 0040/0000)

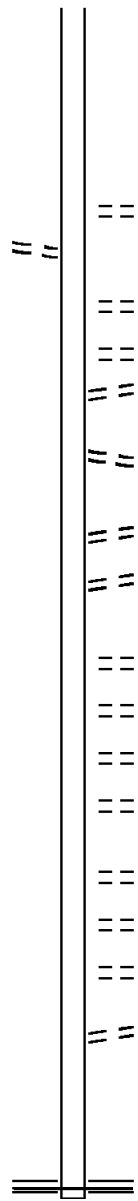
LAKEVIEW DR  
(T990)

004905 FT

0020/1127









003188 FT

000000 FT



004905 FT 2 0 20154 0 00 0049+72  
 NC BLOOMFIELD DR  
 BLOOMFIELD DR  
 (T996)  
**S** 0030/0000 LENGTH(AH 2180 BK 1717)  
 NC ELMWOOD DR  
 MILLER AV  
 (T964)  
 0020/0811 CONNER AV  
 (T994)  
 0020/0586 TEDDY DR  
 (T989)  
 0020/0330 SHORT ST  
 (T982)  
 0020/0246  
 003188 FT 2 0 20154 0 00 0027+18  
 TAYLOR AV  
 (T991)  
**S** 0020/0000 LENGTH(AH 1717 BK 3188)  
 CARTER AV  
 (T972)  
 NC LAKEVIEW DR  
 PAYNE AV  
 (T977)  
 0010/2867  
 0010/2659 CIRCUIT AV  
 (T979)  
 0010/2452 SECOND AV  
 (T828)  
 0010/2163 PLAZA POINT DR  
 (T819)  
 0010/1655  
 FIRST AV  
 (T815)  
 0010/1053 GLENRIDGE DR  
 (T817)  
 0010/1015 RIDGEWOOD DR  
 (T978)  
 0010/0742  
 CIRCUIT DR  
 (T979)  
 0010/0090  
 000000 FT 2 0 20154 0 00 0000+00  
 NC CIRCUIT DR  
 LAKE RD  
 (SR1024 SEG 0030/0000)  
 MFC BEGIN = E  
**S** 0010/0000 LENGTH(AH 3188 BK 0000)

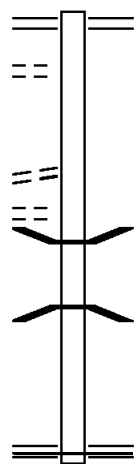
EXTRACT DATE: 12/18/2023      ROADWAY MANAGEMENT SYSTEM      PAGE NUMBER: 288  
 PRINT DATE: 12/19/2023      SLD COUNTY/SR - ANNUAL PRINT      COUNTY: CRAWFORD  
 DIR: B      TOTAL LEN: .000 MI.      DIST: 01-1      SR: 1027  
 LEFT MUN: BLOOMFIELD T      RIGHT MUN: BLOOMFIELD T

000000 FT		000000 FT	
000000 FT		7050/0000	LENGTH(AH 1680 BK 3043)
000000 FT		000000 FT	
000000 FT		7040/0000	LENGTH(AH 3043 BK 3448)
000000 FT		000000 FT	
000000 FT		7030/0000	LENGTH(AH 3448 BK 2049)
000000 FT		000000 FT	
000000 FT		7020/0000	LENGTH(AH 2049 BK 3363)
		000000 FT	
		7010/0000	LENGTH(AH 3363 BK 0000)

ARROW DR  
(TWP)

LC FOR EISENTROUT RD  
(CONN)  
EISENTROUT DR  
(T816)

002158 FT  
0010/1564  
0010/0388  
0010/0290  
000000 FT

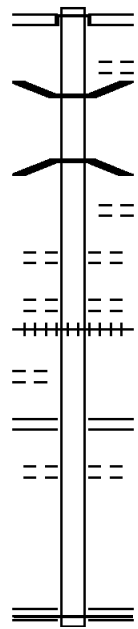


002158 FT LAKE RD  
0010/2158 (SR1024 SEG 0020/1018)

0010/0171 BMS EN 20/1026/0010/0141  
2 0 20031 0 00 0001+42  
OIL CREEK  
0010/0141 BMSBG 20/1026/0010/0141  
000000 FT 2 0 20031 0 00 0000+00  
NC DANNER DR  
RICEVILLE RD  
(SR1039 SEG 0070/0000)  
MFC BEGIN = E  
0010/0000 LENGTH(AH 2158 BK 0000)

002736 FT

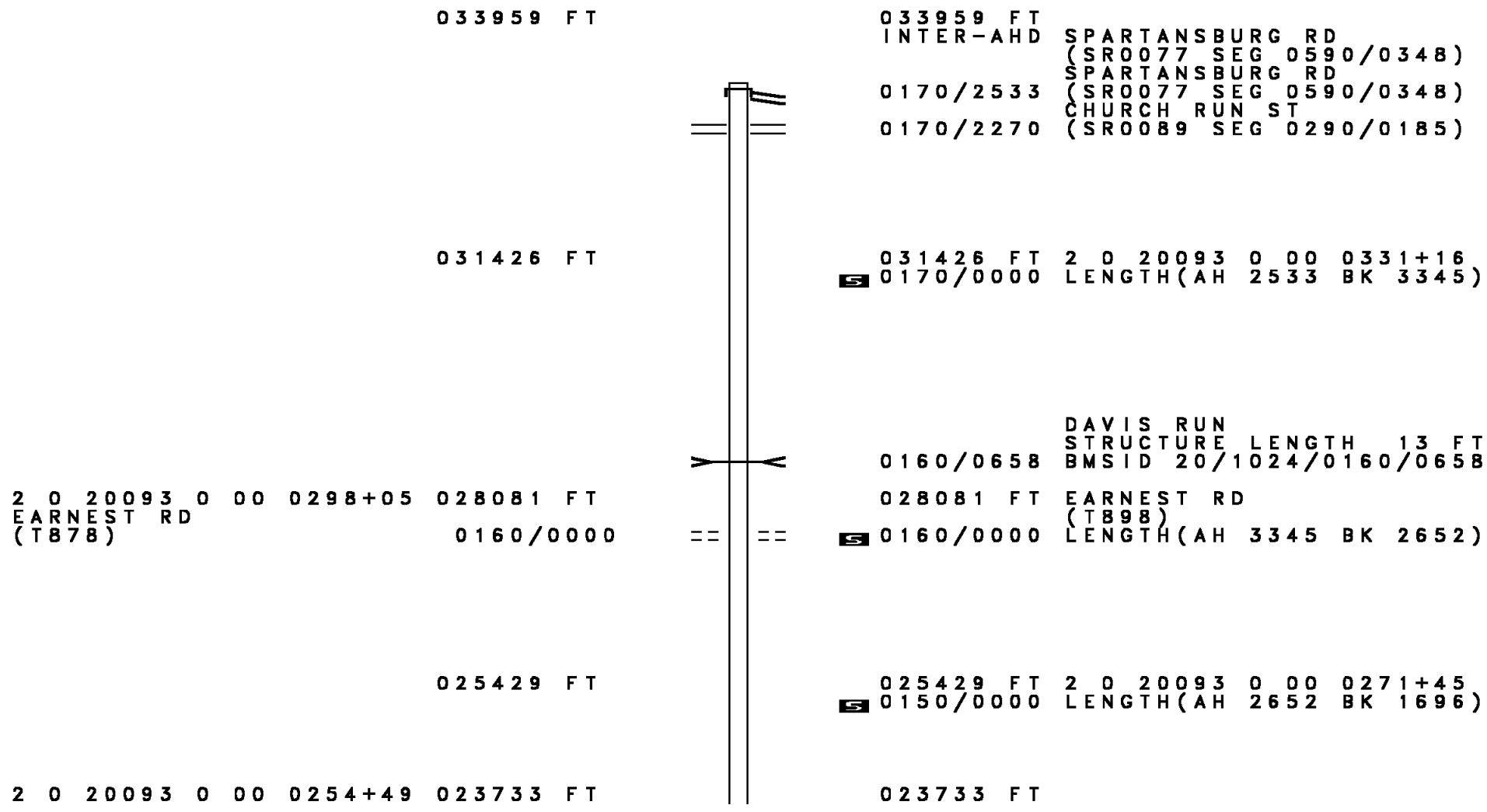
002736 FT  
 INTER-AHD KEARNEY AV  
 (BORO)  
 MC CLELLAN ST  
 (SR1006 SEG 0120/1652)  
 SNOW AL  
 (BORO)  
 0010/2736  
 0010/2552  
 0010/2153 BMSSEN 20/1025/0010/1801  
 0 0 00000 0 00 0000+00  
 FRENCH CK  
 0010/1945 BMSBG 20/1025/0010/1801  
 DRAKE AV  
 (BORO)  
 0010/1452 STANDARD ST  
 (BORO)  
 0010/1232 RAILROAD ST  
 (BORO)  
 0010/1022  
 0010/0917 (AAR 262871F)#TRKS 02  
 VENANGO AV  
 (SR0006 SEG 0870/0000)  
 TORRY ST  
 (BORO)  
 0010/0600  
 0010/0363  
 000000 FT 1 0 00084 5 00 0000+00  
 NC GRANT ST  
 MAIN ST  
 (SR0886 SEG 0230/1005)  
 MFC BEGIN = E  
 0010/0000 LENGTH(AH 2736 BK 0000)



SHORT ST  
 (BORO)

0010/0803

000000 FT



033959 FT

033959 FT  
 INTER-AHD SPARTANSBURG RD  
 (SR0077 SEG 0590/0348)  
 SPARTANSBURG RD  
 0170/2533 (SR0077 SEG 0590/0348)  
 CHURCH RUN ST  
 0170/2270 (SR0089 SEG 0290/0185)

031426 FT

031426 FT 2 0 20093 0 00 0331+16  
 0170/0000 LENGTH(AH 2533 BK 3345)

2 0 20093 0 00 0298+05 028081 FT  
 EARNEST RD  
 (T878) 0160/0000

DAVIS RUN  
 STRUCTURE LENGTH 13 FT  
 0160/0658 BMSID 20/1024/0160/0658  
 028081 FT EARNEST RD  
 (T898)  
 0160/0000 LENGTH(AH 3345 BK 2652)

025429 FT

025429 FT 2 0 20093 0 00 0271+45  
 0150/0000 LENGTH(AH 2652 BK 1696)

2 0 20093 0 00 0254+49 023733 FT

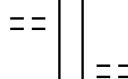
023733 FT



DIR: B TOTAL LEN: 6.432 MI. DIST: 01-1 SR: 1024  
 LEFT MUN: SPARTA T RIGHT MUN: SPARTA T

BYLER RD  
 (T882)

0140/0000



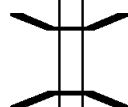
0140/0000 LENGTH(AH 1696 BK 2392)  
 BYLER RD  
 0130/2288 (T882)

021341 FT

021341 FT 2 0 20093 0 00 0230+33  
 0130/0000 LENGTH(AH 2392 BK 2670)

ROSE VALLEY RD  
 (T866)

018671 FT



0120/0261 BMS EN 20/1024/0120/0191  
 2 0 20093 0 00 0205+87

0120/0000

0120/0191 BMSBG 20/1024/0120/0191  
 018671 FT 2 0 20093 0 00 0204+00  
 NC CANADOHTA LAKE RD  
 0120/0000 LENGTH(AH 2670 BK 2882)

015789 FT

015789 FT 2 0 20093 0 00 0175+06  
 0110/0000 LENGTH(AH 2882 BK 1428)

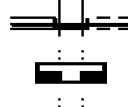
014361 FT

014361 FT 2 0 20093 0 00 0160+92  
 NC CHURCH RD

BRITTON RUN RD  
 (T898)  
 INTER-BK CHURCH RD (TBK)  
 (T302)

BRITTON RUN RD  
 (SR1030 SEG 0120/0737)

0100/0000



0100/0000 LENGTH(AH 1428 BK 0544)  
 014361 FT  
 7092/0000 LENGTH(AH 0544 BK 1332)  
 014361 FT

014361 FT

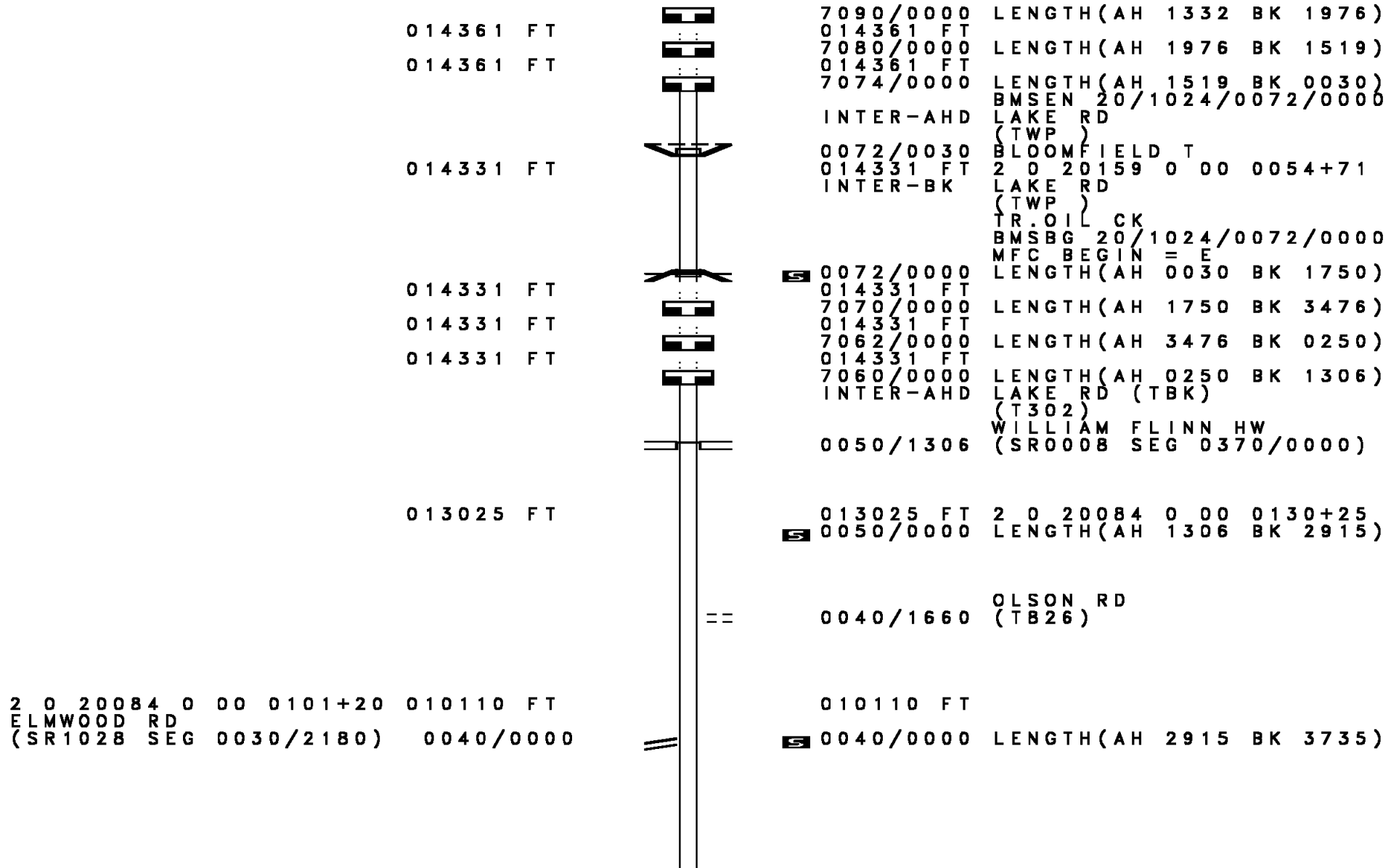
EXTRACT DATE: 12/18/2023  
PRINT DATE: 12/19/2023

ROADWAY MANAGEMENT SYSTEM  
SLD COUNTY/SR - ANNUAL PRINT

PAGE NUMBER: 283  
COUNTY: CRAWFORD

DIR: B TOTAL LEN: 6.432 MI.  
LEFT MUN: BLOOMFIELD T

DIST: 01-1 SR: 1024  
RIGHT MUN: BLOOMFIELD T





EXTRACT DATE: 12/18/2023 ROADWAY MANAGEMENT SYSTEM PAGE NUMBER: 281  
PRINT DATE: 12/19/2023 SLD COUNTY/SR - ANNUAL PRINT COUNTY: CRAWFORD  
DIR: B TOTAL LEN: .000 MI. DIST: 01-1 SR: 1023  
LEFT MUN: ROME T RIGHT MUN: ROME T

000000 FT  
000000 FT



000000 FT  
7020/0000 LENGTH(AH 2401 BK 1100)  
000000 FT  
7010/0000 LENGTH(AH 1100 BK 0000)

EXTRACT DATE: 12/18/2023 ROADWAY MANAGEMENT SYSTEM PAGE NUMBER: 280  
PRINT DATE: 12/19/2023 SLD COUNTY/SR - ANNUAL PRINT COUNTY: CRAWFORD  
DIR: B TOTAL LEN: 14.268 MI. DIST: 01-1 SR: 1022  
LEFT MUN: ROME T RIGHT MUN: ROME T

075334 FT

075334 FT AH-WARREN (61)  
INTER-AHD BUELLS COR RD  
0270/3660 (SR3006 SEG 0010/0000)

071674 FT

071674 FT 2 0 20106 0 01 0389+12  
5 0270/0000 LENGTH(AH 3660 BK 3283)



DIR: B TOTAL LEN: 14.268 MI. DIST: 01-1 SR: 1022  
 LEFT MUN: ROME T RIGHT MUN: ROME T

068391 FT

068391 FT 2 0 20106 0 01 0355+99  
 0260/0000 LENGTH(AH 3283 BK 3697)

064694 FT

064694 FT 2 0 20106 0 01 0319+60  
 VROOMAN RD  
 (T922)  
 0250/0000 LENGTH(AH 3697 BK 3408)

HATCHTOWN RD  
 (T924)

0240/3154

==

061286 FT

061286 FT 2 0 20106 0 01 0285+24  
 0240/0000 LENGTH(AH 3408 BK 2354)

058932 FT

058932 FT 2 0 20106 0 01 0262+16  
 CHURCH RUN ST  
 (SRO089 SEG 0220/0000)  
 0230/0000 LENGTH(AH 2354 BK 2569)

==

DIR: B TOTAL LEN: 14.268 MI. DIST: 01-1 SR: 1022  
LEFT MUN: ROME T RIGHT MUN: ROME T

056363 FT

056363 FT 2 0 20106 0 01 0236+65  
STEWART RD

== [S] 0220/0000 (T910) LENGTH(AH 2569 BK 2739)

2 0 20106 0 01 0209+27 053624 FT  
COON RD  
(T904) 0210/0000

053624 FT

[S] 0210/0000 LENGTH(AH 2739 BK 2433)

051191 FT

051191 FT 2 0 20106 0 01 0184+94  
[S] 0200/0000 LENGTH(AH 2433 BK 2377)

048814 FT

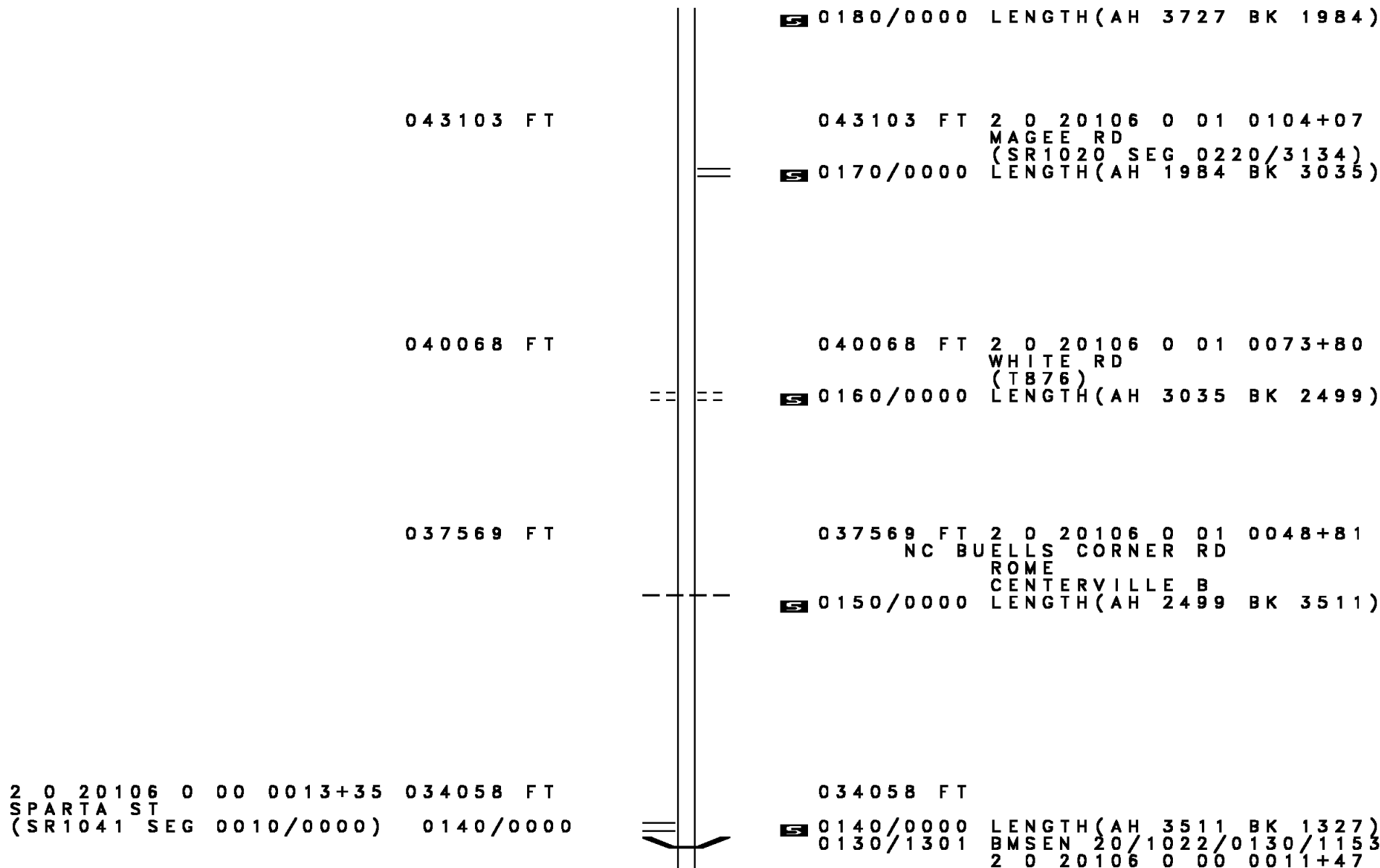
048814 FT 2 0 20106 0 01 0161+25  
FINK RD

== [S] 0190/0000 (T896) LENGTH(AH 2377 BK 3727)

045087 FT

045087 FT 2 0 20106 0 01 0123+85

DIR: B TOTAL LEN: 14.268 MI. DIST: 01-1 SR: 1022  
 LEFT MUN: ROME T RIGHT MUN: ROME T



0180/0000 LENGTH(AH 3727 BK 1984)

043103 FT

043103 FT 2 0 20106 0 01 0104+07

MAGEE RD  
(SR1020 SEG 0220/3134)

0170/0000 LENGTH(AH 1984 BK 3035)

040068 FT

040068 FT 2 0 20106 0 01 0073+80

WHITE RD  
(TB76)

0160/0000 LENGTH(AH 3035 BK 2499)

037569 FT

037569 FT 2 0 20106 0 01 0048+81

NC BUELLS CORNER RD  
ROME

CENTERVILLE B

0150/0000 LENGTH(AH 2499 BK 3511)

2 0 20106 0 00 0013+35 034058 FT  
 SPARTA ST  
 (SR1041 SEG 0010/0000) 0140/0000

034058 FT

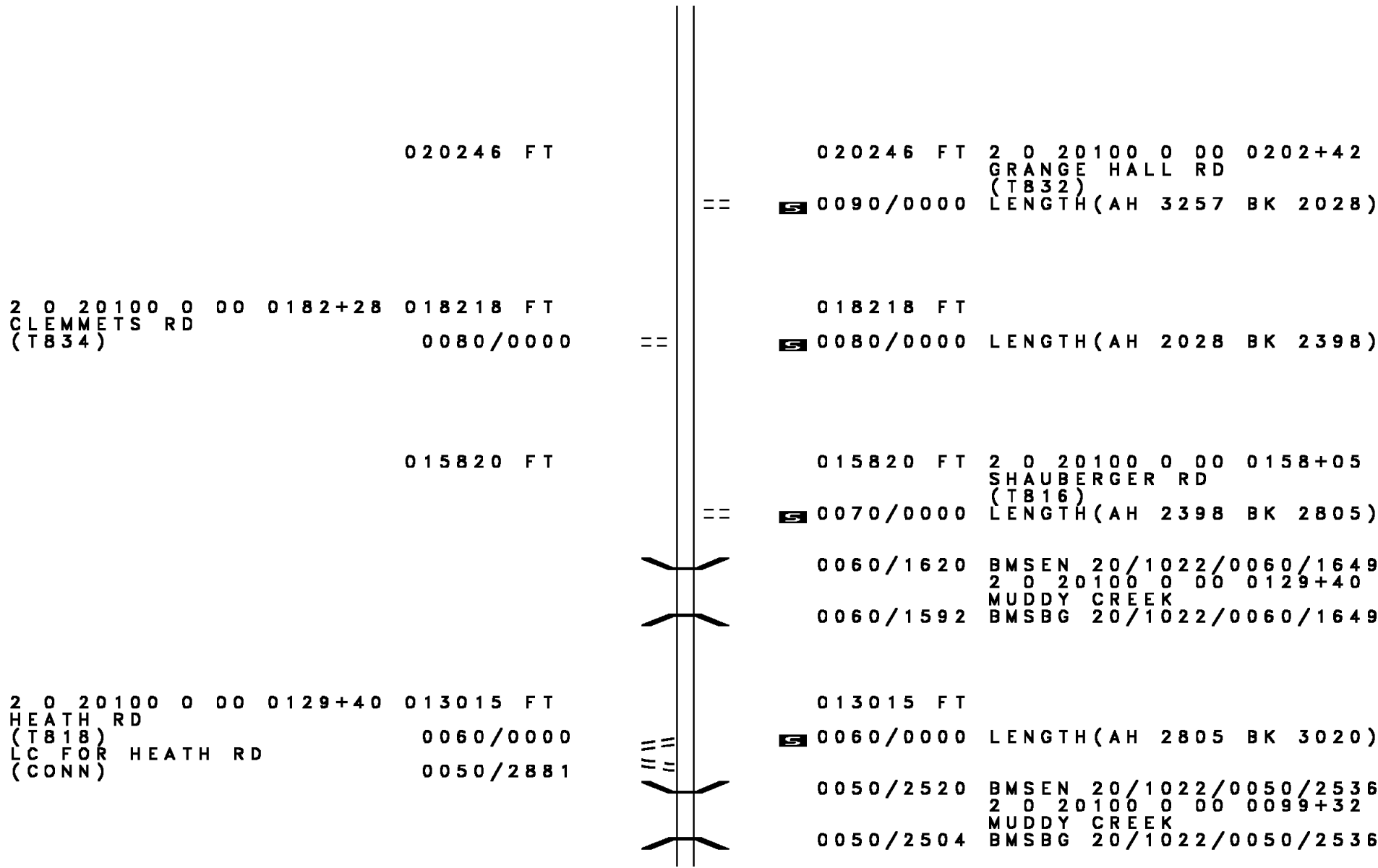
0140/0000 LENGTH(AH 3511 BK 1327)  
 0130/1301 BMSSEN 20/1022/0130/1153  
 2 0 20106 0 00 0011+47



DIR: B TOTAL LEN: 14.268 MI. DIST: 01-1 SR: 1022  
 LEFT MUN: CENTERVILLE B RIGHT MUN: CENTERVILLE B

Location	Stationing	Distance (FT)	Notes
	0130/1153		E. BR. OIL CK. BMSBG 20/1022/0130/1153
	032731	032731 FT	
	0130/0000		ERIE ST (SR0008 SEG 0240/0000) LENGTH(AH 1327 BK 2807)
	0120/1782		BMSBG 20/1022/0120/1746 OIL CREEK
	0120/1721		BMSBG 20/1022/0120/1746
CEMETARY RD (BORO)	0120/1533		
	0120/1218		ARMSTRONG RD (BORO)
	0120/0075		CENTERVILLE ATHENS T
	029924	029924 FT	
	0120/0000		LENGTH(AH 2807 BK 3369)
TAYLOR STAND RD (T844)	0110/1788		
	026555	026555 FT	
	0110/0000		PARKER HILL RD (SR1018 SEG 0290/2919) LENGTH(AH 3369 BK 3052)
	023503	023503 FT	
	0100/0000		LENGTH(AH 3052 BK 3257)

DIR: B TOTAL LEN: 14.268 MI. DIST: 01-1 SR: 1022  
 LEFT MUN: ATHENS T RIGHT MUN: ATHENS T



020246 FT

020246 FT 2 0 20100 0 00 0202+42  
 GRANGE HALL RD  
 (T832)  
 S 0090/0000 LENGTH(AH 3257 BK 2028)

2 0 20100 0 00 0182+28 018218 FT  
 CLEMMETS RD  
 (T834) 0080/0000

018218 FT  
 S 0080/0000 LENGTH(AH 2028 BK 2398)

015820 FT

015820 FT 2 0 20100 0 00 0158+05  
 SHAUBERGER RD  
 (T816)  
 S 0070/0000 LENGTH(AH 2398 BK 2805)

2 0 20100 0 00 0129+40 013015 FT  
 HEATH RD  
 (T818)  
 LC FOR HEATH RD  
 (CONN) 0060/0000  
 0050/2881

0060/1620 BMSSEN 20/1022/0060/1649  
 2 0 20100 0 00 0129+40  
 MUDDY CREEK  
 0060/1592 BMSBG 20/1022/0060/1649




013015 FT  
 S 0060/0000 LENGTH(AH 2805 BK 3020)

0050/2520 BMSSEN 20/1022/0050/2536  
 2 0 20100 0 00 0099+32  
 MUDDY CREEK  
 0050/2504 BMSBG 20/1022/0050/2536

DIR: B TOTAL LEN: 14.268 MI. DIST: 01-1 SR: 1022  
 LEFT MUN: ATHENS T RIGHT MUN: ATHENS T

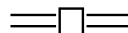
009995 FT		009995 FT 2 0 20100 0 00 0099+32
		0050/0000 LENGTH(AH 3020 BK 1700)
2 0 20100 0 00 0082+54 008295 FT		008295 FT DRAKE HILL RD
BANCROFT RD		(T301)
(T300)	== ==	0040/0000 LENGTH(AH 1700 BK 3263)
005032 FT		005032 FT 2 0 20100 0 00 0050+10
		HAMILTON RD
	==	(T743)
		0030/0000 LENGTH(AH 3263 BK 2616)
002416 FT		002416 FT 2 0 20100 0 00 0023+44
		0020/0000 LENGTH(AH 2616 BK 2416)
000000 FT		000000 FT 2 0 20100 0 00 0000+00
		NC CENTERVILLE RD
		STATE ST
		(SR0077 SEG 0360/0000)
		MFC BEGIN = D
	==	0010/0000 LENGTH(AH 2416 BK 0000)

EXTRACT DATE: 12/18/2023      ROADWAY MANAGEMENT SYSTEM      PAGE NUMBER: 273  
 PRINT DATE: 12/19/2023      SLD COUNTY/SR - ANNUAL PRINT      COUNTY: CRAWFORD  
 DIR: B      TOTAL LEN: .000 MI.      DIST: 01-1      SR: 1021  
 LEFT MUN: ROME T      RIGHT MUN: ROME T

000000 FT		000000 FT	
000000 FT		7030/0000 FT	LENGTH(AH 3142 BK 2642)
000000 FT		000000 FT	
		7020/0000 FT	LENGTH(AH 2642 BK 2633)
		000000 FT	
		7010/0000 FT	LENGTH(AH 2633 BK 0000)

EXTRACT DATE: 12/18/2023 ROADWAY MANAGEMENT SYSTEM PAGE NUMBER: 272  
PRINT DATE: 12/19/2023 SLD COUNTY/SR - ANNUAL PRINT COUNTY: CRAWFORD  
DIR: B TOTAL LEN: 11.142 MI. DIST: 01-1 SR: 1020  
LEFT MUN: ROME T RIGHT MUN: ROME T

058831 FT



058831 FT BUELLS CORNERS RD  
0220/3134 (SR1022 SEG 0170/0000)

DIR: B TOTAL LEN: 11.142 MI. DIST: 01-1 SR: 1020  
 LEFT MUN: ROME T RIGHT MUN: ROME T

Stationing	Right of Way	Structure	Notes
055697 FT	055697 FT	2 0 20097 0 00	0560+04
	0220/0000		LENGTH(AH 3134 BK 2843)
052854 FT	052854 FT	2 0 20097 0 00	0531+63
	0210/0000		NC MAGEE RD MAGEETOWN RD (SR1032 SEG 0010/0000)
MAGEE RD (T717)			LENGTH(AH 2843 BK 2403)
050451 FT	050451 FT	2 0 20097 0 00	0506+35
	0200/0000		LENGTH(AH 2403 BK 2508)
	0190/2429		HALFAST RD (T894)
	0190/2295		LC FOR HALFAST RD (CONN)
2 0 20097 0 00 0482+40	047943 FT		
RECKS RD (T874)	0190/0000		LENGTH(AH 2508 BK 2372)

DIR: B TOTAL LEN: 11.142 MI. DIST: 01-1 SR: 1020  
LEFT MUN: ROME T RIGHT MUN: ROME T

045571 FT

045571 FT 2 0 20097 0 00 0458+68  
0180/0000 LENGTH(AH 2372 BK 2040)

043531 FT

043531 FT 2 0 20097 0 00 0439+00  
GILSON RIDGE RD  
(T890)  
0170/0000 LENGTH(AH 2040 BK 1526)

042005 FT

042005 FT 2 0 20097 0 00 0423+38  
0160/0000 LENGTH(AH 1526 BK 2911)

039094 FT

039094 FT 2 0 20097 0 00 0391+12  
NC MAGEETOWN RD  
WILLIAM FLINN HW  
(SR0008 SEG 0180/0000)  
ROME  
STEUBEN T  
0150/0000 LENGTH(AH 2911 BK 1582)

037512 FT

037512 FT 2 0 20097 0 00 0375+30  
0140/0000 LENGTH(AH 1582 BK 2835)

034677 FT

034677 FT 2 0 20097 0 00 0345+66  
0130/0000 LENGTH(AH 2835 BK 3938)





DIR: B TOTAL LEN: 11.142 MI. DIST: 01-1 SR: 1020  
LEFT MUN: STEUBEN T RIGHT MUN: STEUBEN T

020469 FT

020469 FT 2 0 20097 0 00 0204+62  
S 0080/0000 LENGTH(AH 3525 BK 3497)

016972 FT

016972 FT 2 0 20097 0 00 0169+82  
BROWN RD  
(TB14)  
S 0070/0000 LENGTH(AH 3497 BK 3432)

013540 FT

013540 FT 2 0 20097 0 00 0135+48  
S 0060/0000 LENGTH(AH 3432 BK 3695)

0050/2108 LEBOUF TRAIL RD  
(SR2021 SEG 0110/0000)

009845 FT

009845 FT 2 0 20097 0 00 0098+53  
S 0050/0000 LENGTH(AH 3695 BK 2329)

DIR: B TOTAL LEN: 11.142 MI. DIST: 01-1 SR: 1020  
 LEFT MUN: STEUBEN T RIGHT MUN: STEUBEN T

Location / Description	Left Side Data	Right Side Data
	007516 FT	007516 FT 2 0 20097 0 00 0075+30 STRAWBRIDGE RD (T804)
	==	5 0040/0000 LENGTH(AH 2329 BK 2463)
WHEELOCK RD (T806)	0030/1241	==
	005053 FT	005053 FT 2 0 20097 0 00 0050+45 5 0030/0000 LENGTH(AH 2463 BK 2687)
DEWEY RD (T794)	0020/0223	==
	002366 FT	0020/0183 STEUBEN TOWNVILLE B 002366 FT 2 0 20097 0 00 0023+57
LINCOLN AV (BORO)	0020/0000	==
UNKNOWN RD (TWP)	0010/1786	==
	000000 FT	5 0020/0000 LENGTH(AH 2687 BK 2366)
		0010/0266 BMS EN 20/1020/0010/0233 2 0 20097 0 00 0002+23 CLARKS RUN
		0010/0233 BMSBG 20/1020/0010/0233 000000 FT 2 0 20097 0 00 0000+00 NC FREEMONT ST MAIN ST (SR0408 SEG 0340/0000) MFC BEGIN = D
		5 0010/0000 LENGTH(AH 2366 BK 0000)

EXTRACT DATE: 12/18/2023 ROADWAY MANAGEMENT SYSTEM PAGE NUMBER: 266  
 PRINT DATE: 12/19/2023 SLD COUNTY/SR - ANNUAL PRINT COUNTY: CRAWFORD

DIR: B TOTAL LEN: 4.903 MI. DIST: 01-1 SR: 1019  
 LEFT MUN: VENANGO B RIGHT MUN: VENANGO B

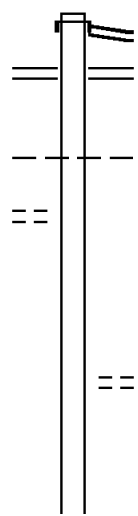
MEANS DR  
(PRDR)

025886 FT

0110/1098

023135 FT

2 0 20060 0 00 0212+25 021210 FT  
 HECKER RD



025886 FT  
 INTER-AHD FOREST ST  
 (SR0699 SEG 0090/0000)  
 FOREST ST  
 0110/2751 (SR0699 SEG 0090/0000)  
 IRISH RD  
 0110/2264 (SR1008 SEG 0130/2211)

0110/1154 VENANGO  
 VENANGO T

023135 FT 2 0 20060 0 00 0231+13  
 0110/0000 LENGTH(AH 2751 BK 1925)

0100/1205 RACOP RD  
 (TB73)

021210 FT

DIR: B TOTAL LEN: 4.903 MI. DIST: 01-1 SR: 1019  
 LEFT MUN: VENANGO T RIGHT MUN: VENANGO T

Stationing	Description	Length	Right of Way	Notes
(T871) 0100/0000			5 0100/0000	LENGTH(AH 1925 BK 2847)
018363 FT			5 0090/0000	018363 FT 2 0 20060 0 00 0183+29 LENGTH(AH 2847 BK 1574)
2 0 20060 0 00 0167+55 016789 FT	SKELTONTOWN RD		5 0080/0000	DRAKES MILL RD (T634) MCCLENNAN ST EXT (SR1006 SEG 0090/0000)
(SR1006 SEG 0090/0000) 0080/0000			5 0080/0000	LENGTH(AH 1574 BK 2525)
2 0 20060 0 00 0142+40 014264 FT	TOBIN RD		5 0070/0000	014264 FT
(T847) 0070/0000			5 0070/0000	LENGTH(AH 2525 BK 1783)
012481 FT			5 0060/0000	012481 FT 2 0 20060 0 00 0124+95 LENGTH(AH 1783 BK 2303)
			5 0050/1817	BMSBN 20/1019/0050/1758 2 0 20060 0 00 0119+48 BOLES RUN
			5 0050/1766	BMSBG 20/1019/0050/1758
2 0 20060 0 00 0109+00 010178 FT	ZIMMERMAN RD		5 0050/0000	010178 FT
(T815) 0050/0000			5 0050/0000	LENGTH(AH 2303 BK 2087)

DIR: B TOTAL LEN: 4.903 MI. DIST: 01-1 SR: 1019  
 LEFT MUN: VENANGO T RIGHT MUN: VENANGO T

Stationing	Description	Stationing	Description
008091 FT		008091 FT	2 0 20060 0 00 0080+67
		0040/0000	LENGTH(AH 2087 BK 2692)
2 0 20060 0 00 0054+00	005399 FT	005399 FT	
BLYSTONE RD		0030/0000	LENGTH(AH 2692 BK 2903)
(SR1017 SEG 0010/0000)	0030/0000		TROLLEY DR
		0020/2188	(PRDR)
			TROLLEY DR
		0020/0359	(PRDR)
		0020/0112	BMSSEN 20/1019/0020/0050
			2 0 20060 0 00 0025+38
			COULTER RUN
2 0 20060 0 00 0024+96	002496 FT	0020/0050	BMSBG 20/1019/0020/0050
CEMETERY RD		002496 FT	
(T813)	0020/0000		NC PLANK RD
		0020/0000	LENGTH(AH 2903 BK 2496)
			ERIE ST
		0010/1473	(BORO)
			VENANGO
		0010/1435	VENANGO B
			PETERS AL
		0010/1165	(BORO)
			NORTH ST
		0010/0575	(BORO)
			CHERRY AL
		0010/0240	(BORO)
		000000 FT	2 0 20060 0 00 0000+00
			NC CHURCH ST
			CUSSEWAGO ST
			(SR0006 SEG 0780/1527)
		INTER-BK	CHURCH ST
			(SR0006 SEG 0780/1527)
CUSSEWAGO ST			MFC BEGIN = D
(SR1002 SEG 0050/3066)	0010/0000	0010/0000	LENGTH(AH 2496 BK 0000)

EXTRACT DATE: 12/18/2023 ROADWAY MANAGEMENT SYSTEM PAGE NUMBER: 263  
PRINT DATE: 12/19/2023 SLD COUNTY/SR - ANNUAL PRINT COUNTY: CRAWFORD  
DIR: B TOTAL LEN: 13.024 MI. DIST: 01-1 SR: 1018  
LEFT MUN: ATHENS T RIGHT MUN: ATHENS T

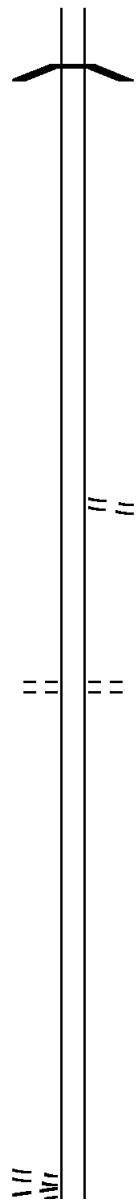
CENTERVILLE RD 068766 FT  
(SR1022 SEG 0110/0000) 0290/2919



068766 FT CENTERVILLE RD  
0290/2919 (SR1022 SEG 0110/0000)

0290/1214 BMS EN 20/1018/0290/1202

DIR: B TOTAL LEN: 13.024 MI. DIST: 01-1 SR: 1018  
 LEFT MUN: ATHENS T RIGHT MUN: ATHENS T



2 0 20098 0 00 0352+27  
 EVANS RUN  
 0290/1202 BMSBG 20/1018/0290/1202

065847 FT

065847 FT 2 0 20098 0 00 0340+09  
 0290/0000 LENGTH(AH 2919 BK 3024)

062823 FT

062823 FT 2 0 20098 0 00 0310+00  
 POST RIDGE RD  
 (T830)  
 0280/0000 LENGTH(AH 3024 BK 1717)

061106 FT

061106 FT 2 0 20098 0 00 0292+55  
 GRANGE HALL RD  
 (T832)  
 0270/0000 LENGTH(AH 1717 BK 1835)

059271 FT

059271 FT 2 0 20098 0 00 0274+57  
 0260/0000 LENGTH(AH 1835 BK 3130)

2 0 20098 0 00 0243+84 056141 FT  
 SHAUBERGER RD  
 (T816)  
 JONES RD  
 (T711)  
 0250/0000

056141 FT  
 NC PARKER HILL RD  
 0250/0000 LENGTH(AH 3130 BK 2543)

DIR: B TOTAL LEN: 13.024 MI. DIST: 01-1 SR: 1018  
 LEFT MUN: ATHENS T RIGHT MUN: ATHENS T

053598 FT

0240/0085 LC TO ARMSTRONG RD  
 (CONN)  
 053598 FT 2 0 20098 0 00 0219+47  
 ARMSTRONG RD  
 (T713)  
 NC SHAUBERGER RD  
 0240/0000 LENGTH(AH 2543 BK 3154)

0230/1954 BMS EN 20/1018/0230/1925  
 2 0 20098 0 00 0205+85  
 MUDDY CREEK  
 0230/1925 BMSBG 20/1018/0230/1925

0230/1277 OLD GRADE RD  
 (TB28)

050444 FT

050444 FT 2 0 20098 0 00 0186+58  
 NC ARMSTRONG RD  
 0230/0000 LENGTH(AH 3154 BK 2793)

0220/2755 ATHENS  
 STEUBEN T  
 0220/2336 BMS EN 20/1018/0220/2308  
 2 0 20098 0 00 0181+77  
 MUDDY CREEK  
 0220/2308 BMSBG 20/1018/0220/2308

047651 FT

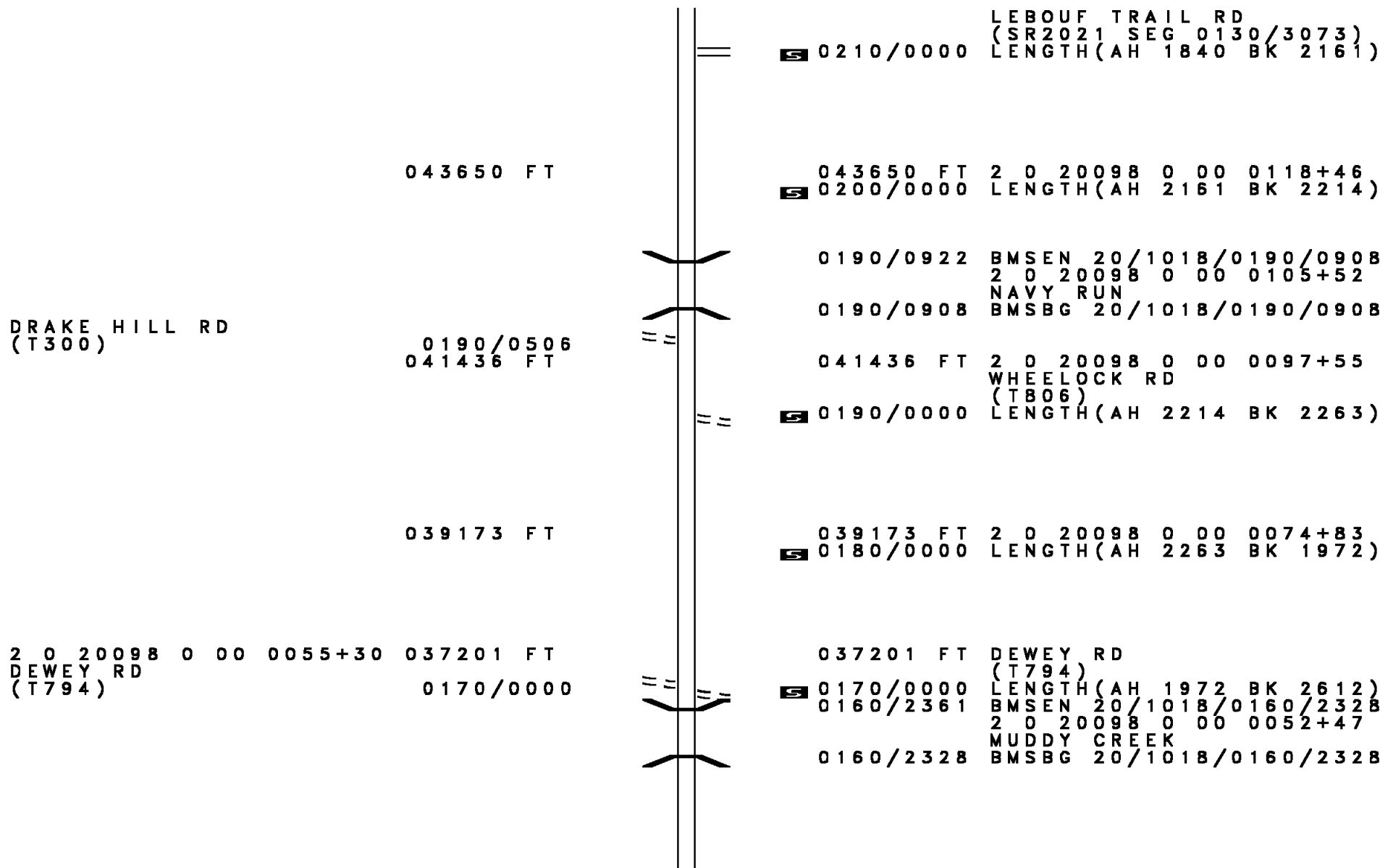
047651 FT 2 0 20098 0 00 0158+57  
 0220/0000 LENGTH(AH 2793 BK 1840)

045811 FT

045811 FT 2 0 20098 0 00 0140+17



DIR: B TOTAL LEN: 13.024 MI. DIST: 01-1 SR: 1018  
 LEFT MUN: STEUBEN T RIGHT MUN: STEUBEN T



LEBOUF TRAIL RD  
 (SR2021 SEG 0130/3073)  
 0210/0000 LENGTH(AH 1840 BK 2161)

043650 FT  
 043650 FT 2 0 20098 0 00 0118+46  
 0200/0000 LENGTH(AH 2161 BK 2214)

DRAKE HILL RD (T300)  
 0190/0922 BMSBN 20/1018/0190/0908  
 2 0 20098 0 00 0105+52  
 NAVY RUN  
 0190/0908 BMSBG 20/1018/0190/0908

0190/0506  
 041436 FT  
 041436 FT 2 0 20098 0 00 0097+55  
 WHEELLOCK RD  
 (T806)

0190/0000 LENGTH(AH 2214 BK 2263)

039173 FT  
 039173 FT 2 0 20098 0 00 0074+83  
 0180/0000 LENGTH(AH 2263 BK 1972)

2 0 20098 0 00 0055+30 037201 FT  
 DEWEY RD (T794)  
 0170/0000  
 037201 FT DEWEY RD (T794)

0170/0000 LENGTH(AH 1972 BK 2612)  
 0160/2361 BMSBN 20/1018/0160/2328  
 2 0 20098 0 00 0052+47  
 MUDDY CREEK  
 0160/2328 BMSBG 20/1018/0160/2328

DIR: B TOTAL LEN: 13.024 MI. DIST: 01-1 SR: 1018  
 LEFT MUN: STEUBEN T RIGHT MUN: STEUBEN T

Stationing / Description	Length (FT)	Stationing / Description	Length (FT)	Notes
	034589		034589	2 0 20098 0 00 0028+90
			0160/0000	LENGTH(AH 2612 BK 1496)
BROWN HILL RD (SR1007 SEG 0010/0000)	0150/0791		0150/0791	MFC BEGIN = E
			0150/0046	BMS EN 20/1018/0150/0021 2 0 20098 0 00 0014+18 MUDDY CREEK
	033093		0150/0021	BMSBG 20/1018/0150/0021
			033093	FT 2 0 20098 0 00 0013+97
			0150/0000	STEUBEN TOWNVILLE B LENGTH(AH 1496 BK 1400)
	031693		031693	FT 2 0 20098 0 00 0000+00
				NC CENTERVILLE RD MAIN ST (SR0408 SEG 0330/0307)
			0140/0000	LENGTH(AH 1400 BK 2679)
MAPLEWOOD ELEM SCHOOL (GOVT)	0130/1689		0130/2127	STEUBEN T
	029014		029014	FT 2 0 20085 0 00 0447+91
			0130/0000	LENGTH(AH 2679 BK 1464)
2 0 20085 0 00 0433+36 MERCER RD (T774)	027550		027550	FT STEUBEN RANDOLPH T
	0120/0000		0120/0000	LENGTH(AH 1464 BK 2789)
	024761		024761	FT 2 0 20085 0 00 0405+44
			0110/0000	LENGTH(AH 2789 BK 3549)

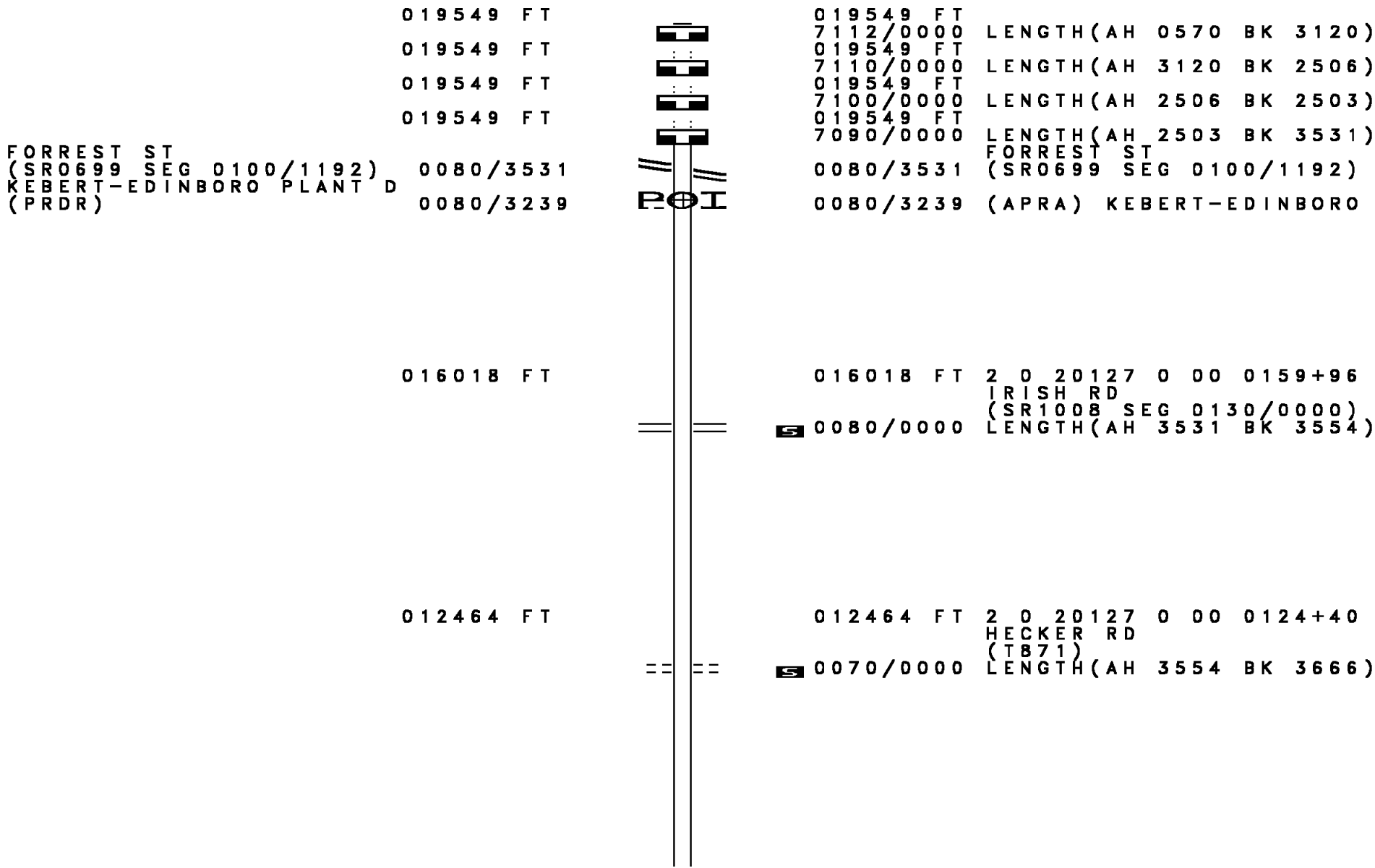
DIR: B TOTAL LEN: 13.024 MI. DIST: 01-1 SR: 1018  
 LEFT MUN: RANDOLPH T RIGHT MUN: RANDOLPH T

Stationing	Description	Length	Segment	Block
2 0 20085 0 00 0369+95	CARPENTER RD (T770)	021212 FT	0100/0000	5 0100/0000
				LENGTH(AH 3549 BK 2997)
		018215 FT		5 0090/0000
				LENGTH(AH 2997 BK 2757)
		015458 FT		5 0080/0000
				LENGTH(AH 2757 BK 1869)
		013589 FT		5 0070/0000
				LENGTH(AH 1869 BK 2357)
		011232 FT		5 0060/0000
				LENGTH(AH 2357 BK 1449)

DIR: B TOTAL LEN: 13.024 MI. DIST: 01-1 SR: 1018  
 LEFT MUN: RANDOLPH T RIGHT MUN: RANDOLPH T

	009783 FT		009783 FT	2 0 20085 0 00 0255+55
		==		MCFADDEN RD
			0050/0000	(T740)
				LENGTH(AH 1449 BK 2058)
	007725 FT		007725 FT	2 0 20085 0 00 0235+06
			0040/0000	LENGTH(AH 2058 BK 3486)
			0030/3085	BMSSEN 20/1018/0030/3043
				2 0 20085 0 00 0230+65
				WOODCOCK CK.
			0030/3043	BMSBG 20/1018/0030/3043
FOOTSULAK RD (T545)	0030/2225	==		
2 0 20085 0 00 0200+25	004239 FT		004239 FT	
HANKS RD (T744)	0030/0000	==	0030/0000	LENGTH(AH 3486 BK 1695)
	002544 FT		002544 FT	2 0 20085 0 00 0183+23
				COOPER RD
				(T742)
			0020/0000	LENGTH(AH 1695 BK 2544)
	000000 FT		000000 FT	2 0 20085 0 00 0157+87
				NC GUY S MILLS RD
				SR 0198 SH
				(SR 0198 SEG 0690/0000)
				MFC BEGIN = D
			0010/0000	LENGTH(AH 2544 BK 0000)

DIR: B TOTAL LEN: 3.702 MI. DIST: 01-1 SR: 1017  
 LEFT MUN: VENANGO T RIGHT MUN: VENANGO T



DIR: B TOTAL LEN: 3.702 MI. DIST: 01-1 SR: 1017  
 LEFT MUN: VENANGO T RIGHT MUN: VENANGO T

Stationing	Description	Length	Notes
008798 FT		008798 FT	2 0 20127 0 00 0087+68 SKELTONTOWN RD (SR1006 SEG 0060/0000)
008798 FT	INTER-BK	008798 FT	(SR1006 SEG 0060/0000)
0040/3130	SKELTONTOWN RD (SR1006 SEG 0054/0000)	0040/3130	7054/0000 LTH AH 000100 BK 003130 INTER-AHD SKELTONTOWN RD (SR1006 SEG 0054/0000)
		0040/1543	TOBIN RD (TB47)
005668 FT		005668 FT	2 0 20127 0 00 0056+66 LENGTH(AH 3130 BK 1011)
004657 FT		004657 FT	2 0 20127 0 00 0046+55 ZIMMERMAN RD (TB15)
		0030/0000	LENGTH(AH 1011 BK 3237)
		0020/1530	MAYFLOWER HILL RD (PRDR)
001420 FT		001420 FT	
0020/0000	KIGHTLINGER RD (T807)	0020/0000	LENGTH(AH 3237 BK 1420)
000000 FT		000000 FT	2 0 20127 0 00 0000+00 OLD PLANK RD (SR1019 SEG 0030/0000)
0010/0000	OLD PLANK RD (SR1019 SEG 0030/0000)	0010/0000	NC BL YSTONE RD MFC BEGIN = E LENGTH(AH 1420 BK 0000)

EXTRACT DATE: 12/18/2023      ROADWAY MANAGEMENT SYSTEM      PAGE NUMBER: 254  
 PRINT DATE: 12/19/2023      SLD COUNTY/SR - ANNUAL PRINT      COUNTY: CRAWFORD  
 DIR: B      TOTAL LEN: 11.867 MI.      DIST: 01-1      SR: 1016  
 LEFT MUN: BLOOMFIELD T      RIGHT MUN: BLOOMFIELD T

062660 FT

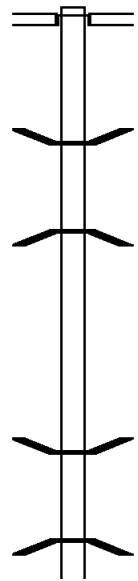
062660 FT  
 INTER-AHD CENTER ST  
 (T825)  
 LITTLE COOLEY RD  
 0210/1563 (SR1037 SEG 0120/0000)

061097 FT

0210/0026 BMS EN 20/1016/0210/0000  
 061097 FT 2 0 20077 0 00 0531+08  
 MOSEY RUN  
 BMSBG 20/1016/0210/0000  
 0210/0000 LENGTH(AH 1563 BK 2932)

058165 FT

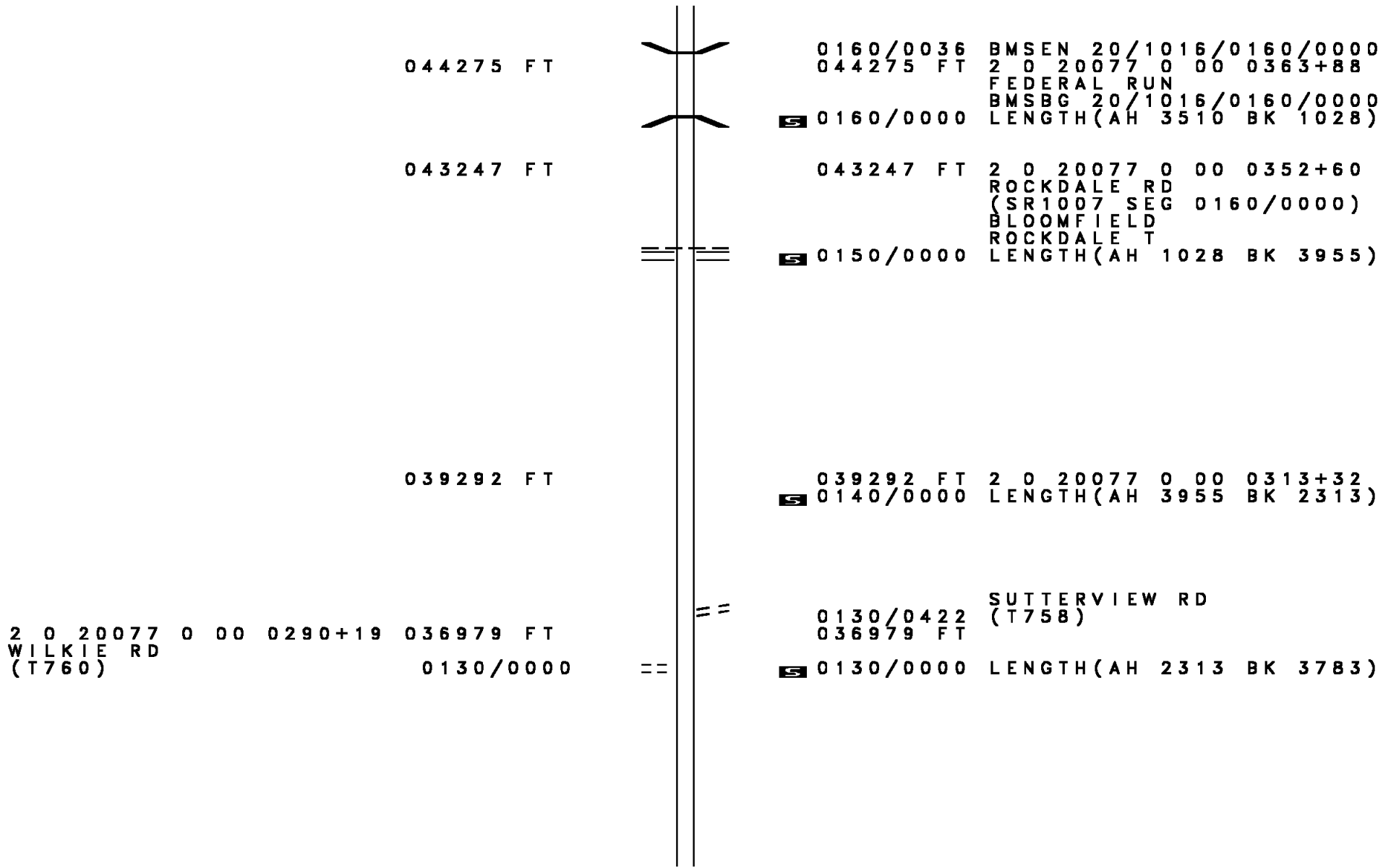
0200/0073 BMS EN 20/1016/0200/0000  
 058165 FT 2 0 20077 0 00 0501+80  
 MOSEY RUN  
 BMSBG 20/1016/0200/0000  
 0200/0000 LENGTH(AH 2932 BK 3267)







DIR: B TOTAL LEN: 11.867 MI. DIST: 01-1 SR: 1016  
 LEFT MUN: BLOOMFIELD T RIGHT MUN: BLOOMFIELD T



044275 FT

0160/0036 BMS EN 20/1016/0160/0000  
 044275 FT 2 0 20077 0 00 0363+88  
 FEDERAL RUN  
 BMSBG 20/1016/0160/0000  
 0160/0000 LENGTH(AH 3510 BK 1028)

043247 FT

043247 FT 2 0 20077 0 00 0352+60  
 ROCKDALE RD  
 (SR1007 SEG 0160/0000)  
 BLOOMFIELD  
 ROCKDALE T  
 0150/0000 LENGTH(AH 1028 BK 3955)

039292 FT

039292 FT 2 0 20077 0 00 0313+32  
 0140/0000 LENGTH(AH 3955 BK 2313)

2 0 20077 0 00 0290+19 036979 FT  
 WILKIE RD  
 (T760) 0130/0000

0130/0422 SUTTERVIEW RD  
 036979 FT (T758)  
 0130/0000 LENGTH(AH 2313 BK 3783)

DIR: B TOTAL LEN: 11.867 MI. DIST: 01-1 SR: 1016  
 LEFT MUN: ROCKDALE T RIGHT MUN: ROCKDALE T

	033196 FT			033196 FT 2 0 20077 0 00 0252+48
				0120/0000 LENGTH(AH 3783 BK 3166)
	030030 FT			030030 FT 2 0 20077 0 00 0221+40
				BROWN HILL RD
				(SR1035 SEG 0050/2293)
				NC BROWN HILL RD
				0110/0000 LENGTH(AH 3166 BK 2026)
				0104/1578 BMSSEN 20/1016/0104/1547
				2 0 20077 0 00 0145+15
				MUDDY CK. TR.
				0104/1547 BMSBG 20/1016/0104/1547
				SWAMP RD
				0104/0416 (TB78)
				028004 FT 0 0 00000 0 00 0000+00
				NC MACKEY HILL ROAD
				0104/0000 LENGTH(AH 2026 BK 2704)
	028004 FT			
MACKEY HILL RD				
(SR1035 SEG 0070/0000)	0104/0000			
	025300 FT			025300 FT 2 0 20077 0 00 0172+35
				0100/0000 LENGTH(AH 2704 BK 2726)
				0090/1586 BMSSEN 20/1016/0090/1652
				2 0 20077 0 00 0145+15
				KELLY RUN
				0090/1539 BMSBG 20/1016/0090/1652
	0090/0909			
HOGBACK WEST RD				
(TB51)				
	022574 FT			022574 FT 2 0 20077 0 00 0145+15
				0090/0000 LENGTH(AH 2726 BK 3457)



DIR: B TOTAL LEN: 11.867 MI. DIST: 01-1 SR: 1016  
 LEFT MUN: ROCKDALE T RIGHT MUN: ROCKDALE T

MILLER HILL RD (SR1029 SEG 0010/0000)	0050/0000	==	0050/0000 LENGTH(AH 2374 BK 3348)
	007656 FT		007656 FT 2 0 20076 0 00 0076+62 0040/0000 LENGTH(AH 3348 BK 2095)
	005561 FT		005561 FT 2 0 20076 0 00 0056+09 ROCKDALE CAMBRIDGE T 0030/0000 LENGTH(AH 2095 BK 2101)
	003460 FT		003460 FT 2 0 20076 0 00 0034+60 0020/0000 LENGTH(AH 2101 BK 3460)
		==	0010/2142 PA FISH COMM ACCESS RD (FISH) 0010/1654 BMSBN 20/1016/0010/1636 2 0 20076 0 00 0016+33 FRENCH CK. TR
			0010/1636 BMSBG 20/1016/0010/1636
	000000 FT		000000 FT 2 0 20076 0 00 0000+00 NC MI MILLER STATION RD LAKES TO SEA HW (SR0006 SEG 0930/0000) MFC BEGIN = D
		==	0010/0000 LENGTH(AH 3460 BK 0000)

EXTRACT DATE: 12/18/2023 ROADWAY MANAGEMENT SYSTEM PAGE NUMBER: 248  
 PRINT DATE: 12/19/2023 SLD COUNTY/SR - ANNUAL PRINT COUNTY: CRAWFORD  
 DIR: B TOTAL LEN: 5.323 MI. DIST: 01-1 SR: 1015  
 LEFT MUN: CUSSEWAGO T RIGHT MUN: CUSSEWAGO T

028107 FT

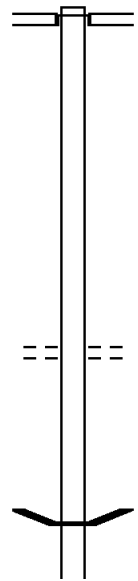
028107 FT  
 INTER-AHD FRY RD  
 (T570)  
 IRISH RD  
 0100/3550 (SR1008 SEG 0080/0000)

024557 FT

024557 FT 2 0 20058 0 00 0165+42  
 HECKER RD  
 (T871)  
 0100/0000 LENGTH (AH 3550 BK 2242)

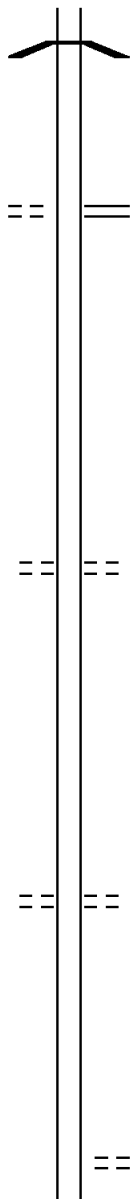
022315 FT

0090/0010 BMSN 20/1015/0090/0000  
 022315 FT 2 0 20058 0 00 0142+96  
 FRENCH CREEK



DIR: B TOTAL LEN: 5.323 MI. DIST: 01-1 SR: 1015  
 LEFT MUN: CUSSEWAGO T RIGHT MUN: CUSSEWAGO T

2 0 20058 0 00 0126+62 020682 FT  
 FOREST RD  
 (T845) 0080/0000



0090/0000 BMSBG 20/1015/0090/0000  
 LENGTH(AH 2242 BK 1633)

020682 FT SKELTONTOWN RD  
 (SR1006 SEG 0010/0000)  
 0080/0000 LENGTH(AH 1633 BK 3626)

017056 FT 017056 FT 2 0 20058 0 00 0090+56  
 CENTER RD  
 (T841)  
 0070/0000 LENGTH(AH 3626 BK 3557)

013499 FT 013499 FT 2 0 20058 0 00 0055+10  
 FOX RD  
 (T811)  
 0060/0000 LENGTH(AH 3557 BK 2660)

010839 FT 010839 FT 2 0 20058 0 00 0028+23  
 BEAR RD  
 (T809)  
 0050/0000 LENGTH(AH 2660 BK 2863)

DIR: B TOTAL LEN: 5.323 MI. DIST: 01-1 SR: 1015  
 LEFT MUN: CUSSEWAGO T RIGHT MUN: CUSSEWAGO T

TERRILL RD  
 (T807)

0040/1823 ==

007976 FT

007976 FT 2 0 20058 0 00 0000+00  
 GOSPEL HILL RD  
 (SR1002 SEG 0010/0000)  
 NC FRY RD  
 FRY RD  
 (T540)

0040/0000 MFC BEGIN = E LENGTH(AH 2863 BK 3054)

004922 FT

004922 FT 2 0 20057 0 00 0049+08  
 0030/0000 LENGTH(AH 3054 BK 1431)

003491 FT


0020/0339 BMS EN 20/1015/0020/0316  
 2 0 20057 0 00 0038+14  
 HOTCH KISS  
 0020/0316 BMSBG 20/1015/0020/0316  
 003491 FT 2 0 20057 0 00 0034+98  
 0020/0000 LENGTH(AH 1431 BK 3491)

2 0 20057 0 00 0000+00 000000 FT  
 GRANGE HILL RD  
 (SR4011 SEG 0070/0000) 0010/0000

NC GOSPEL HILL RD  
 GRANGE HILL RD  
 000000 FT (SR4011 SEG 0070/0000)  
 MFC BEGIN = D  
 0010/0000 LENGTH(AH 3491 BK 0000)

EXTRACT DATE: 12/18/2023 ROADWAY MANAGEMENT SYSTEM PAGE NUMBER: 245  
PRINT DATE: 12/19/2023 SLD COUNTY/SR - ANNUAL PRINT COUNTY: CRAWFORD  
DIR: B TOTAL LEN: 2.774 MI. DIST: 01-1 SR: 1014  
LEFT MUN: ROCKDALE T RIGHT MUN: ROCKDALE T

BROWN HILL RD 014646 FT  
(SR1016 SEG 0080/3429) 0040/4164



014646 FT  
INTER-AHD BROWN HILL RD  
0040/4164 (SR1016 SEG 0080/3429)



DIR: B TOTAL LEN: 2.774 MI. DIST: 01-1 SR: 1014  
 LEFT MUN: ROCKDALE T RIGHT MUN: ROCKDALE T

010482 FT

010482 FT 2 0 20077 0 00 0104+90  
 0040/0000 LENGTH(AH 4164 BK 3466)  
 0030/2612 BMS EN 20/1014/0030/2529  
 2 0 20077 0 00 0094+66  
 MUDDY CREEK  
 0030/2529 BMSBG 20/1014/0030/2529

007016 FT

007016 FT 2 0 20077 0 00 0070+24  
 0030/0000 LENGTH(AH 3466 BK 3531)

MOHAWK RUN  
 STRUCTURE LENGTH 30 FT  
 0020/1969 BMSID 20/1014/0020/1969

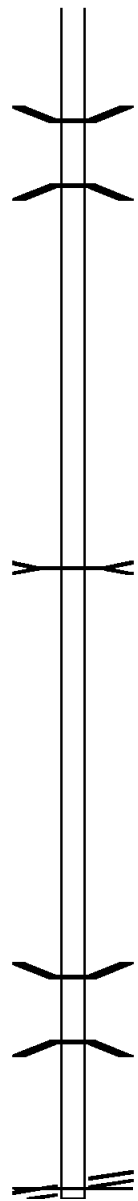
003485 FT

003485 FT 2 0 20077 0 00 0034+94  
 0020/0000 LENGTH(AH 3531 BK 3485)

000000 FT

0010/0338 BMS EN 20/1014/0010/0317  
 2 0 20077 0 00 0003+36  
 ANDERSON RUN  
 0010/0317 BMSBG 20/1014/0010/0317  
 000000 FT 2 0 20077 0 00 0000+00  
 SR 0408 SH  
 (SR0408 SEG 0060/0000)  
 NC JOHNSTOWN RD  
 MFC BEGIN = E  
 0010/0000 LENGTH(AH 3485 BK 0000)

SR 0408 SH  
 (SR0408 SEG 0060/0000) 0010/0000



EXTRACT DATE: 12/18/2023 ROADWAY MANAGEMENT SYSTEM PAGE NUMBER: 243  
 PRINT DATE: 12/19/2023 SLD COUNTY/SR - ANNUAL PRINT COUNTY: CRAWFORD  
 DIR: B TOTAL LEN: 7.228 MI. DIST: 01-1 SR: 1013  
 LEFT MUN: ROME T RIGHT MUN: ROME T

038163 FT

038163 FT MAGEETOWN RD  
 0160/3452 (SR1032 SEG 0110/0230)

034711 FT

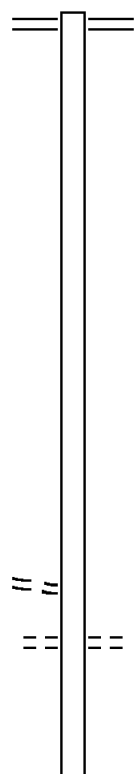
034711 FT 2 0 20151 0 00 0128+48  
 0160/0000 LENGTH(AH 3452 BK 3219)

2 0 20151 0 00 0096+50 031492 FT  
 VROOMAN RD  
 (T922) 0150/0000

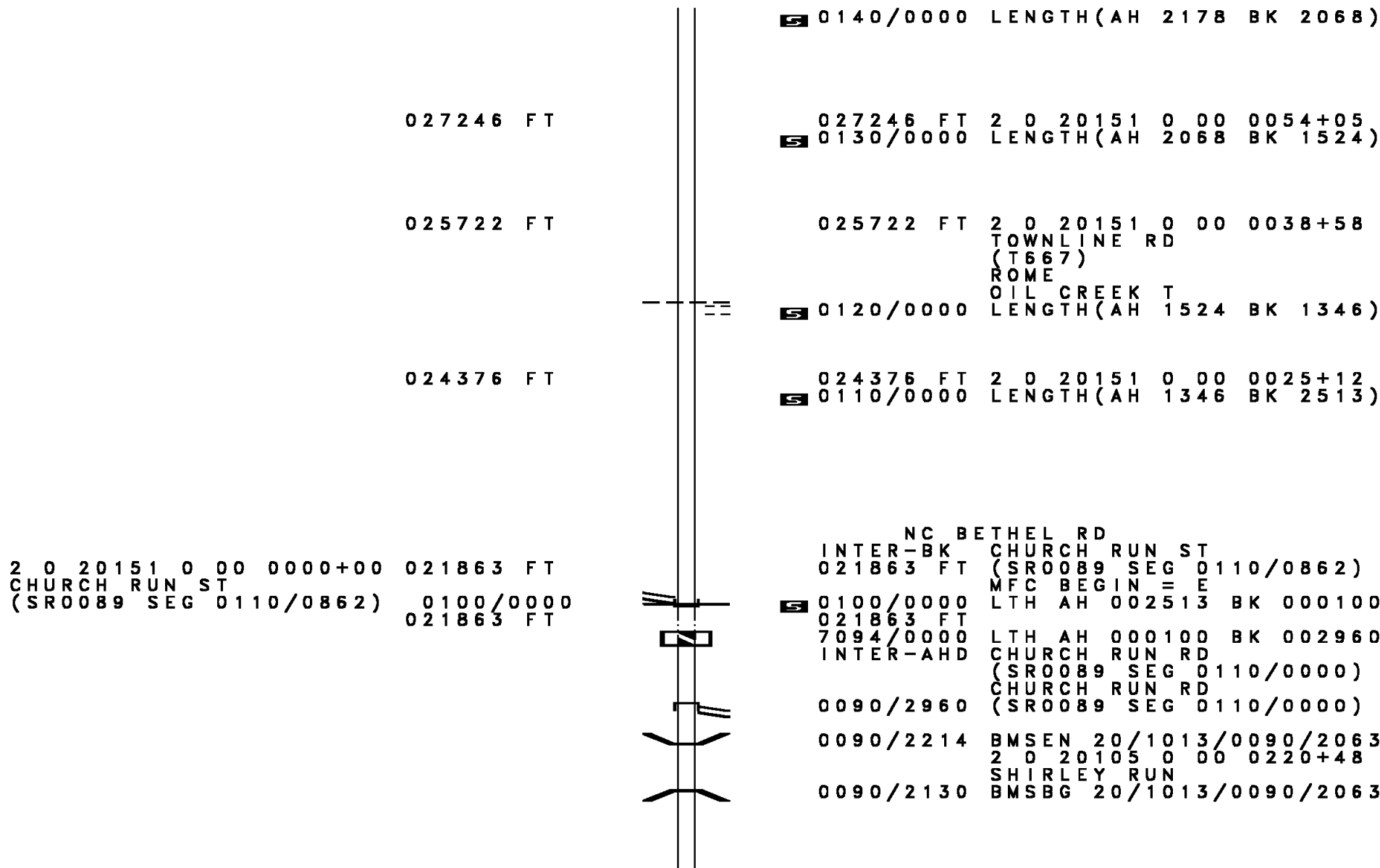
031492 FT  
 0150/0000 LENGTH(AH 3219 BK 2178)  
 CLOVERDALE RD  
 0140/1783 (T669)

029314 FT

029314 FT 2 0 20151 0 00 0075+18



DIR: B TOTAL LEN: 7.228 MI. DIST: 01-1 SR: 1013  
 LEFT MUN: ROME T RIGHT MUN: ROME T



0140/0000 LENGTH(AH 2178 BK 2068)

027246 FT

027246 FT 2 0 20151 0 00 0054+05  
 0130/0000 LENGTH(AH 2068 BK 1524)

025722 FT

025722 FT 2 0 20151 0 00 0038+58  
 TOWNLINE RD  
 (T667)  
 ROME  
 OIL CREEK T

0120/0000 LENGTH(AH 1524 BK 1346)

024376 FT

024376 FT 2 0 20151 0 00 0025+12  
 0110/0000 LENGTH(AH 1346 BK 2513)

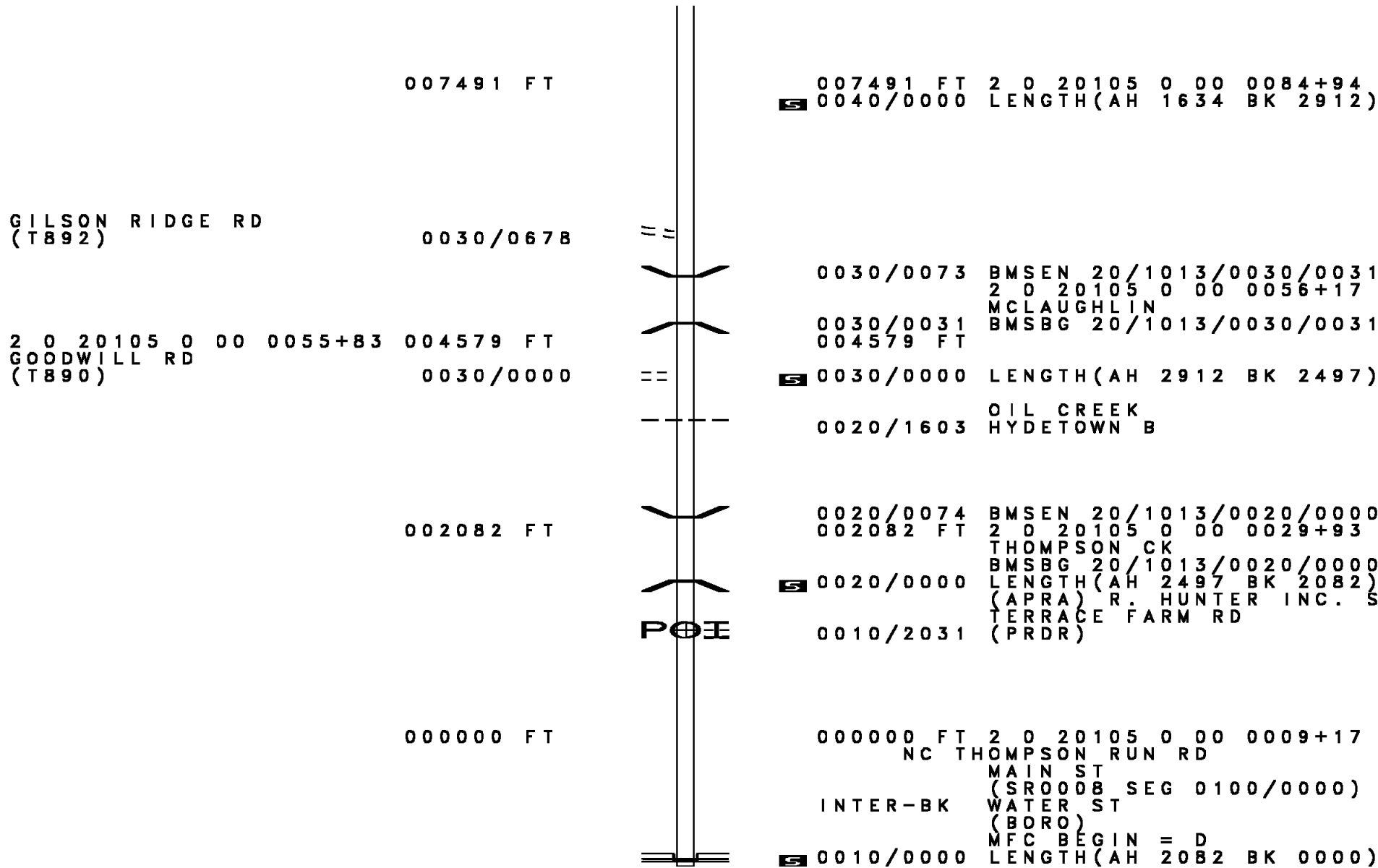
2 0 20151 0 00 0000+00 021863 FT  
 CHURCH RUN ST  
 (SR0089 SEG 0110/0862) 0100/0000  
 021863 FT

NC BETHEL RD  
 INTER-BK CHURCH RUN ST  
 021863 FT (SR0089 SEG 0110/0862)  
 MFC BEGIN = E  
 0100/0000 LTH AH 002513 BK 000100  
 021863 FT  
 7094/0000 LTH AH 000100 BK 002960  
 INTER-AHD CHURCH RUN RD  
 (SR0089 SEG 0110/0000)  
 CHURCH RUN RD  
 (SR0089 SEG 0110/0000)  
 0090/2960  
 0090/2214 BMS EN 20/1013/0090/2063  
 2 0 20105 0 00 0220+48  
 SHIRLEY RUN  
 0090/2130 BMSBG 20/1013/0090/2063

DIR: B TOTAL LEN: 7.228 MI. DIST: 01-1 SR: 1013  
LEFT MUN: OIL CREEK T RIGHT MUN: OIL CREEK T

Stationing	Length	Notes	Stationing	Length	Notes
018903 FT			018903 FT	2 0 20105 0 00	0199+98
			0090/0000		LENGTH(AH 2960 BK 1716)
2 0 20105 0 00 0182+00	017187 FT		017187 FT		
STEWART RD			0080/0000		LENGTH(AH 1716 BK 2243)
(T910)					
			014944 FT	2 0 20105 0 00	0160+00
					PERRY ST
					(SR2031 SEG 0070/1718)
			0070/0000		LENGTH(AH 2243 BK 3091)
			0060/2753		BMSSEN 20/1013/0060/2735
					0 0 00000 0 00 0000+00
					TRIB OF THOMPSON RUN
			0060/2735		BMSBG 20/1013/0060/2735
			011853 FT	2 0 20105 0 00	0129+24
			0060/0000		LENGTH(AH 3091 BK 2728)
DONOVAN RD			0050/1803		0050/1624 BMSSEN 20/1013/0050/1609
(T902)					2 0 20105 0 00 0117+45
					THOMPSON RUN
					0050/1609 BMSBG 20/1013/0050/1609
2 0 20105 0 00 0101+36	009125 FT		009125 FT		FINNERY RD
BEDBUG RD					(T559)
(T595)			0050/0000		LENGTH(AH 2728 BK 1634)

DIR: B TOTAL LEN: 7.228 MI. DIST: 01-1 SR: 1013  
 LEFT MUN: OIL CREEK T RIGHT MUN: OIL CREEK T



007491 FT

007491 FT 2 0 20105 0 00 0084+94  
 0040/0000 LENGTH(AH 1634 BK 2912)

GILSON RIDGE RD  
 (T892)

0030/0678

2 0 20105 0 00 0055+83  
 GOODWILL RD  
 (T890)

004579 FT

0030/0000

0030/0073 BMSBG 20/1013/0030/0031  
 2 0 20105 0 00 0056+17  
 MCLAUGHLIN  
 0030/0031 BMSBG 20/1013/0030/0031  
 004579 FT

0030/0000 LENGTH(AH 2912 BK 2497)

0020/1603 OIL CREEK  
 HYDETOWN B

002082 FT

0020/0074 BMSBG 20/1013/0020/0000  
 002082 FT 2 0 20105 0 00 0029+93  
 THOMPSON CK

0020/0000 LENGTH(AH 2497 BK 2082)  
 (APRA) R. HUNTER INC. S  
 TERRACE FARM RD

POE

0010/2031 (PRDR)

000000 FT

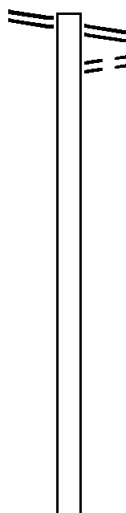
000000 FT 2 0 20105 0 00 0009+17  
 NC THOMPSON RUN RD

INTER-BK MAIN ST  
 (SRO008 SEG 0100/0000)  
 WATER ST

0010/0000 MFC BEGIN = D  
 LENGTH(AH 2082 BK 0000)

EXTRACT DATE: 12/18/2023 ROADWAY MANAGEMENT SYSTEM PAGE NUMBER: 239  
 PRINT DATE: 12/19/2023 SLD COUNTY/SR - ANNUAL PRINT COUNTY: CRAWFORD  
 DIR: B TOTAL LEN: 5.457 MI. DIST: 01-1 SR: 1012  
 LEFT MUN: RICHMOND T RIGHT MUN: RICHMOND T

NEW RICHMOND RD 028813 FT  
 (SR1033 SEG 0040/1954) 0110/2959



028813 FT NEW RICHMOND RD  
 0110/2959 (SR1033 SEG 0040/1954)  
 0110/2835 FOR SR 1012 AND 1033  
 (CONN)

025854 FT

025854 FT 2 0 20121 0 00 0244+52  
 0110/0000 LENGTH(AH 2959 BK 1979)

023875 FT

023875 FT 2 0 20121 0 00 0224+48  
 0100/0000 LENGTH(AH 1979 BK 2694)

DIR: B TOTAL LEN: 5.457 MI. DIST: 01-1 SR: 1012  
LEFT MUN: RICHMOND T RIGHT MUN: RICHMOND T

	021181 FT			021181 FT 2 0 20121 0 00 0197+54 S 0090/0000 LENGTH(AH 2694 BK 2795)
RICHMOND RD (T728)	0080/0673	==	==	0080/0855 RICHMOND RD (T728)
	018386 FT			018386 FT 2 0 20121 0 00 0169+59 S 0080/0000 LENGTH(AH 2795 BK 3398)
	014988 FT			014988 FT 2 0 20121 0 00 0135+71 S 0070/0000 LENGTH(AH 3398 BK 2510)
			==	0060/1574 FOR SR 1012 AND 1031 (CONN)
			==	0060/1434 GRAYTOWN HILLS RD (SR1031 SEG 0060/1328) NC WHITE HILL RD
GREYTOWN HILLS RD (SR1031 SEG 0070/0000) FOR SR 1012 AND 1031 (CONN)	012478 FT		==	012478 FT 2 0 20121 0 00 0124+85 NC GRAYTOWN HILLS RD
	0060/0000		==	S 0060/0000 LENGTH(AH 2510 BK 2486)
	0050/2339		==	

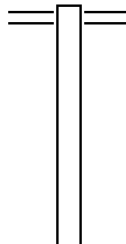
DIR: B TOTAL LEN: 5.457 MI. DIST: 01-1 SR: 1012  
 LEFT MUN: RICHMOND T RIGHT MUN: RICHMOND T

009992 FT		009992 FT	2 0 20121 0 00 0099+84
			BEIDER RD
			(T710)
	==	5 0050/0000	LENGTH(AH 2486 BK 3742)
2 0 20121 0 00 0062+36 006250 FT		006250 FT	WHEELOCK HILL RD
YANKEE HILL RD			(T696)
(T696)			
		5 0040/0000	LENGTH(AH 3742 BK 1698)
004552 FT		004552 FT	2 0 20121 0 00 0045+42
			RICHMOND
			WOODCOCK T
		5 0030/0000	LENGTH(AH 1698 BK 2234)
2 0 20121 0 00 0023+03 002318 FT		002318 FT	
RUSSELL RD			
(T678)		5 0020/0000	LENGTH(AH 2234 BK 2318)
000000 FT		000000 FT	2 0 20121 0 00 0000+00
			GRAVEL RUN RD
			(SR1002 SEG 0150/0000)
GRAVEL RUN RD			NC SWIFT HILL RD
(SR1002 SEG 0150/0000)			MFC BEGIN = D
		5 0010/0000	LENGTH(AH 2318 BK 0000)



EXTRACT DATE: 12/18/2023      ROADWAY MANAGEMENT SYSTEM      PAGE NUMBER: 236  
 PRINT DATE: 12/19/2023      SLD COUNTY/SR - ANNUAL PRINT      COUNTY: CRAWFORD  
 DIR: B      TOTAL LEN: 4.648 MI.      DIST: 01-1      SR: 1011  
 LEFT MUN: STEUBEN T      RIGHT MUN: STEUBEN T

024539 FT



024539 FT FREEMONT ST  
 0090/1945 (SR1020 SEG 0090/1175)

022594 FT

022594 FT 2 0 20116 0 01 0229+97  
 0090/0000 LENGTH(AH 1945 BK 3016)  
 DUTCH ST

DIR: B TOTAL LEN: 4.648 MI. DIST: 01-1 SR: 1011  
 LEFT MUN: STEUBEN T RIGHT MUN: STEUBEN T

	==	0080/2381 (T840)
		0080/1811 BMSSEN 20/1011/0080/1681
		2 0 20116 0 01 0216+85
		OIL CREEK
		0080/1681 BMSBG 20/1011/0080/1681
019578 FT		019578 FT 2 0 20116 0 01 0199+86
		STROUP RD
	==	0080/0000 (T635) LENGTH(AH 3016 BK 3436)
016142 FT		016142 FT 2 0 20116 0 01 0165+22
		0070/0000 LENGTH(AH 3436 BK 3484)
012658 FT		0060/0735 STEUBEN TROY T
		012658 FT 2 0 20116 0 01 0125+14
		0060/0000 LENGTH(AH 3484 BK 2464)
010194 FT		010194 FT 2 0 20116 0 01 0100+50
		ROSENBERG RD
	==	0050/0000 (T854) LENGTH(AH 2464 BK 3128)

DIR: B TOTAL LEN: 4.648 MI. DIST: 01-1 SR: 1011  
 LEFT MUN: TROY T RIGHT MUN: TROY T

NEWTOWN RD  
 (T300)

0040/1290 ==

007066 FT

007066 FT 2 0 20116 0 01 0067+26  
 0040/0000 LENGTH(AH 3128 BK 3201)  
 TROY  
 0030/3101 OIL CREEK T  
 0030/2530 BMSEN 20/1011/0030/2515  
 2 0 20116 0 01 0060+40  
 OIL CREEK BR  
 0030/2515 BMSBG 20/1011/0030/2515

003865 FT

0030/0854 KINSACK RD  
 (TB72)  
 003865 FT 2 0 20116 0 01 0035+31  
 0030/0000 LENGTH(AH 3201 BK 1401)  
 OIL CREEK  
 0020/0982 HYDETOWN B

002464 FT

002464 FT 2 0 20116 0 01 0020+51  
 0020/0000 LENGTH(AH 1401 BK 2464)  
 PARK AV  
 0010/2204 (BORO)

MAIN ST  
 (BORO)  
 PLEASANT ST  
 (BORO)

0010/0434 ==

0010/0371 ==  
 000000 FT

NC MYSTIC PARK RD  
 000000 FT 2 0 20116 0 00 0000+00  
 NC MAIN ST  
 WM FLINN HW  
 (SR0008 SEG 0100/2085)  
 INTER-BK OLD ROUTE 8  
 (BORO)  
 MFC BEGIN = D  
 0010/0000 LENGTH(AH 2464 BK 0000)

DIR: B TOTAL LEN: 3.789 MI. DIST: 01-1 SR: 1010  
 LEFT MUN: RICHMOND T RIGHT MUN: RICHMOND T

SR 0408 SH 020006 FT  
 (SR0408 SEG 0270/0000) 0080/2905

020006 FT SR 0408 SH  
 0080/2905 (SR0408 SEG 0270/0000)  
 0080/2625 MAPLEWOOD SCHOOL RD  
 (SR2015 SEG 0100/2381)

2 0 20088 0 01 0173+00 017101 FT  
 INGERHAM RD  
 (T758) 0080/0000

017101 FT  
 0080/0000 LENGTH(AH 2905 BK 3304)

013797 FT

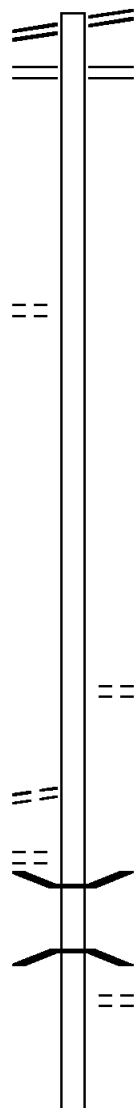
013797 FT 2 0 20088 0 01 0140+02  
 0070/0000 LENGTH(AH 3304 BK 1594)

2 0 20088 0 00 0122+00 012203 FT  
 LYONA BL  
 (T778) 0060/0000

0060/0603 SHEETS RD  
 (T746)  
 012203 FT  
 0060/0000 LENGTH(AH 1594 BK 2714)

JOHN BROWN RD  
 (T300) 0050/1832

0050/1795 BMS EN 20/1010/0050/1741  
 2 0 20088 0 00 0095+72  
 WOODCOCK CK.  
 0050/1719 BMSBG 20/1010/0050/1741  
 TOMER RD  
 0050/1561 (T726)



DIR: B TOTAL LEN: 3.789 MI. DIST: 01-1 SR: 1010  
 LEFT MUN: RICHMOND T RIGHT MUN: RICHMOND T

CASTILE RD  
 (T724)

009489 FT

009489 FT 2 0 20088 0 00 0095+72  
 0050/0000 LENGTH(AH 2714 BK 1846)

0040/0191  
 007643 FT

==

007643 FT 2 0 20088 0 00 0077+72  
 CASTILE RD  
 (T724)  
 0040/0000 LENGTH(AH 1846 BK 2184)

==

005459 FT

0030/0010 BMSEN 20/1010/0030/0000  
 005459 FT 2 0 20088 0 00 0055+60  
 KENNEDY RUN  
 BMSBG 20/1010/0030/0000  
 0030/0000 LENGTH(AH 2184 BK 1947)

003512 FT

003512 FT 2 0 20088 0 00 0035+88  
 0020/0000 LENGTH(AH 1947 BK 3512)

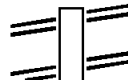
0010/1531 MAILLARD RD  
 (T708)  
 0010/0987 MAILLARD RD  
 (T708)  
 0010/0831 BMSEN 20/1010/0010/0795  
 2 0 20088 0 00 0008+13  
 DALAMETER  
 0010/0817 BMSBG 20/1010/0010/0795

000000 FT

000000 FT 2 0 20088 0 00 0000+00  
 NC LYONA RD  
 SR 0077 SH  
 (SR0077 SEG 0190/0000)  
 MFC BEGIN = D  
 0010/0000 LENGTH(AH 3512 BK 0000)

EXTRACT DATE: 12/18/2023 ROADWAY MANAGEMENT SYSTEM PAGE NUMBER: 231  
PRINT DATE: 12/19/2023 SLD COUNTY/SR - ANNUAL PRINT COUNTY: CRAWFORD  
DIR: B TOTAL LEN: 6.763 MI. DIST: 01-1 SR: 1008  
LEFT MUN: VENANGO T RIGHT MUN: VENANGO T

FOREST ST 035711 FT  
(SR0699 SEG 0080/1939) 0130/2712  
PLANK RD  
(SR1019 SEG 0110/2264) 0130/2211



035711 FT FOREST ST  
0130/2712 (SR0699 SEG 0080/1939)  
PLANK RD  
0130/2211 (SR1019 SEG 0110/2264)

DIR: B TOTAL LEN: 6.763 MI. DIST: 01-1 SR: 1008  
 LEFT MUN: VENANGO T RIGHT MUN: VENANGO T

032999 FT

032999 FT 2 0 20125 0 00 0151+16  
 LUPELLIN CORNERS RD  
 (SR1017 SEG 0080/0000)  
 0130/0000 LENGTH(AH 2712 BK 2787)

030212 FT

030212 FT 2 0 20125 0 00 0123+58  
 0120/0000 LENGTH(AH 2787 BK 3587)

026625 FT

026625 FT 2 0 20125 0 00 0089+85  
 0110/0000 LENGTH(AH 3587 BK 3392)

CAPP RD  
 (T568)

0100/0213

==

><

0100/0075 BOLES RUN  
 STRUCTURE LENGTH 24 FT  
 BMSID 20/1008/0100/0075  
 VENANGO  
 0100/0017 CUSSEWAGO T  
 023233 FT 2 0 20125 0 00 0053+73  
 CAPP RD

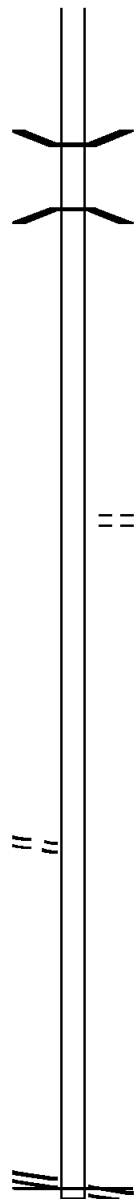
023233 FT

DIR: B TOTAL LEN: 6.763 MI. DIST: 01-1 SR: 1008  
LEFT MUN: CUSSEWAGO T RIGHT MUN: CUSSEWAGO T

Stationing	Length	Description	SR	Length	Notes
				0100/0000	(T568) LENGTH(AH 3392 BK 3396)
019837 FT				0090/0014	BMS EN 20/1008/0090/0000
				019837 FT	2 0 20125 0 00 0019+69
					BOLES RUN
				0090/0000	BMSBG 20/1008/0090/0000
					LENGTH(AH 3396 BK 1972)
2 0 20125 0 00 0000+00	017865 FT			017865 FT	FRY RD
FRY RD					(SR1015 SEG 0100/3550)
(T570)	0080/0000			0080/0000	LENGTH(AH 1972 BK 2946)
				0070/0606	OP ID SR 0079 NB 20/0079/1620/1955
					SR 0079 SB
014919 FT				0070/0439	OP ID 20/0079/1621/1936
				014919 FT	2 0 20058 0 00 0230+15
				0070/0000	LENGTH(AH 2946 BK 3132)
2 0 20058 0 00 0261+40	011787 FT			011787 FT	
WETSELL RD					
(T544)	0060/0000			0060/0000	LENGTH(AH 3132 BK 1768)



DIR: B TOTAL LEN: 6.763 MI. DIST: 01-1 SR: 1008  
LEFT MUN: CUSSEWAGO T RIGHT MUN: CUSSEWAGO T



010019 FT

010019 FT 2 0 20058 0 00 0279+25  
0050/0000 LENGTH(AH 1768 BK 3110)  
0040/3106 BMSSEN 20/1008/0040/3094  
0 0 00000 0 00 0000+00  
BUSH RUN  
0040/3094 BMSBG 20/1008/0040/3094

006909 FT

006909 FT 2 0 20058 0 00 0310+21  
MIDDLE RD  
(T524)  
0040/0000 LENGTH(AH 3110 BK 3792)

2 0 20058 0 00 0348+18 003117 FT  
EUREKA RD  
(T500) 0030/0000

003117 FT  
0030/0000 LENGTH(AH 3792 BK 1775)

001342 FT

001342 FT 2 0 20058 0 00 0365+62  
0020/0000 LENGTH(AH 1775 BK 1342)

2 0 20058 1 00 0013+45 000000 FT  
CUSSEWAGO RD  
(SR0098 SEG 0330/0000) 0010/0000

NC IRISH RD  
CUSSEWAGO RD  
000000 FT (SR0098 SEG 0330/0000)  
MFC BEGIN = D  
0010/0000 LENGTH(AH 1342 BK 0000)

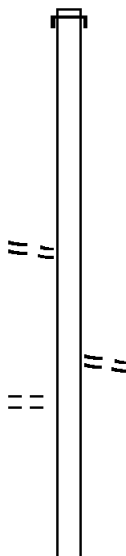
EXTRACT DATE: 12/18/2023      ROADWAY MANAGEMENT SYSTEM      PAGE NUMBER: 227  
 PRINT DATE: 12/19/2023      SLD COUNTY/SR - ANNUAL PRINT      COUNTY: CRAWFORD  
 DIR: B      TOTAL LEN: 11.742 MI.      DIST: 01-1      SR: 1007  
 LEFT MUN: ROCKDALE T      RIGHT MUN: ATHENS T

062000 FT

062000 FT      AH-ERIE      (25)  
 INTER-AHD STURGIS RD  
 0230/3128 (SR2005 SEG 0010/0000)

MOONEY RD  
(T800)

0230/0279  
 058872 FT



058872 FT      2 0 20081 0 00 0383+00  
 MAPLE GROVE RD

STURGIS RD  
(T905)

0220/3162

0230/0000      LENGTH(AH 3128 BK 3248)

DIR: B TOTAL LEN: 11.742 MI. DIST: 01-1 SR: 1007  
 LEFT MUN: ROCKDALE T RIGHT MUN: ATHENS T

055624 FT

055624 FT 2 0 20081 0 00 0350+53  
 0220/0000 LENGTH(AH 3248 BK 2713)

2 0 20081 0 00 0323+40 052911 FT  
 HOGBACK RD  
 (T851) 0210/0000

==

052911 FT  
 0210/0000 LENGTH(AH 2713 BK 2864)

050047 FT

==

050047 FT 2 0 20081 0 00 0294+69  
 KING RD  
 (T857)  
 0200/0000 LENGTH(AH 2864 BK 2311)

047736 FT

<----->

047736 FT 2 0 20081 0 00 0271+76  
 FEDERAL RUN  
 STRUCTURE LENGTH 10 FT  
 BMSID 20/1007/0190/0000  
 0190/0000 LENGTH(AH 2311 BK 2172)

045564 FT

045564 FT 2 0 20081 0 00 0250+06  
 0180/0000 LENGTH(AH 2172 BK 1979)

DIR: B TOTAL LEN: 11.742 MI. DIST: 01-1 SR: 1007  
 LEFT MUN: ROCKDALE T RIGHT MUN: ATHENS T

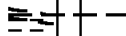
Stationing	Structure	Length	Notes
043585 FT	FEDERAL RUN	22 FT	STRUCTURE LENGTH 22 FT
0160/2941	BMSID 20/1007/0170/0305		2 0 20081 0 00 0230+27
	FOREST HOME RD		(T821)
	0170/0000		LENGTH(AH 1979 BK 3322)
040263 FT	BROWN HILL RD	0197+13	2 0 20081 0 00 0197+13
	(SR1016 SEG 0150/0000)		
	0160/0000		LENGTH(AH 3322 BK 3196)
037067 FT	NC ROCKDALE RD	0165+20	2 0 20081 0 00 0165+20
	MICKLE HOLLOW RD		(T791)
	0150/0000		LENGTH(AH 3196 BK 2545)
034522 FT	ATHENS RD	0139+76	2 0 20081 0 00 0139+76
	(T789)		
	0140/0000		LENGTH(AH 2545 BK 1576)
	0130/0928		BLOOMFIELD
	0130/0924		ATHENS T

DIR: B TOTAL LEN: 11.742 MI. DIST: 01-1 SR: 1007  
 LEFT MUN: ROCKDALE T RIGHT MUN: ATHENS T

2 0 20081 0 00 0124+00 032946 FT  
 SUTTERVEIW RD  
 (T758)  
 TATTLE ST  
 (T787)  
 ROCKDALE  
 ATHENS T

032946 FT

0130/0000



0130/0000 LENGTH(AH 1576 BK 2306)

030640 FT

030640 FT 2 0 20081 0 00 0101+14  
 0120/0000 LENGTH(AH 2306 BK 2120)

028520 FT

028520 FT 2 0 20081 0 00 0079+94  
 0110/0000 LENGTH(AH 2120 BK 3585)

024935 FT

TEEPLEVILLE RD  
 (SR1033 SEG 0100/2408) 0100/0000



024935 FT 2 0 20081 0 00 0044+09  
 NC SOUTH BROWN HILL RD  
 MFC BEGIN = E  
 0100/0000 LENGTH(AH 3585 BK 2204)  
 0094/1786 BMSSEN 20/1007/0094/1723  
 2 0 20081 0 00 0039+20  
 FEDERAL RUN  
 0094/1723 BMSBG 20/1007/0094/1723

022731 FT



0094/0064 BMSSEN 20/1007/0094/0000  
 022731 FT 2 0 20081 0 00 0022+09  
 NC BROWN HILL RD



DIR: B TOTAL LEN: 11.742 MI. DIST: 01-1 SR: 1007  
 LEFT MUN: ATHENS T RIGHT MUN: ATHENS T

2 0 20119 0 00 0084+67 008297 FT  
 SEILER RD  
 (T685) 0040/0000

008297 FT ATHENS  
 STEUBEN T  
 0040/0000 LENGTH(AH 3145 BK 3328)

004969 FT

004969 FT 2 0 20119 0 00 0050+76  
 MUDDY CK. TR.  
 STRUCTURE LENGTH 10 FT  
 BMSID 20/1007/0030/0000  
 0030/0000 LENGTH(AH 3328 BK 1304)

2 0 20119 0 00 0037+50 003665 FT  
 FINE RD  
 (T663) 0020/0000

003665 FT  
 0020/0000 LENGTH(AH 1304 BK 3665)

000000 FT

000000 FT 2 0 20119 0 00 0000+00  
 NC TOWNVILLE RD  
 CENTERVILLE RD  
 (SR1018 SEG 0150/0791)  
 MFC BEGIN = D  
 0010/0000 LENGTH(AH 3665 BK 0000)

DIR: B TOTAL LEN: 5.855 MI. DIST: 01-1 SR: 1006  
 LEFT MUN: CAMBRIDGE SPRINGS B RIGHT MUN: CAMBRIDGE SPRINGS B

FORREST AV (SR0699 SEG 0010/1006)	030912 FT 0120/2297		030912 FT INTER-AHD MCCLELLAND ST 0120/2297 (SR0699 SEG 0010/1006)
KEARNEY AV (BORO)	0120/1652		0120/1652 GRANT ST (SR1025 SEG 0010/2736)
	028615 FT		028615 FT 2 0 20056 0 01 0288+23 <span style="background-color: black; color: white;">S</span> 0120/0000 LENGTH(AH 2297 BK 1690)
	026925 FT		026925 FT 2 0 20056 0 01 0271+27 <span style="background-color: black; color: white;">S</span> 0110/0000 CAMBRIDGE SPRINGS CAMBRIDGE T LENGTH(AH 1690 BK 2309)
	024616 FT		0100/0155 BMS EN 20/1006/0100/0000 024616 FT 2 0 20056 0 01 0247+88 CONNEAUTTEE BMSBG 20/1006/0100/0000 CAMBRIDGE <span style="background-color: black; color: white;">S</span> 0100/0000 VENANGO T LENGTH(AH 2309 BK 2263)
	022353 FT		022353 FT 2 0 20056 0 01 0225+19 NC MC CLELLAND ST OLD PLANK RD (SR1019 SEG 0080/0000) MFC BEGIN = D



DIR: B TOTAL LEN: 5.855 MI. DIST: 01-1 SR: 1006  
LEFT MUN: VENANGO T RIGHT MUN: VENANGO T

Stationing	Segment	Length (FT)	Notes
019806	0090/0000	019806	LENGTH(AH 2263 BK 2547)
019806	0080/0000	019806	2 0 20056 0 01 0199+34 LENGTH(AH 2547 BK 2413)
017393	0070/0000	017393	2 0 20056 0 01 0174+89 NC SKELTONTOWN RD LENGTH(AH 2413 BK 1774)
015619	0060/0000	015619	2 0 20056 0 01 0157+43 BLYSTONE RD (SR1017 SEG 0060/0000) LENGTH(AH 1774 BK 0763)
014856	0054/0104	014856	0054/0186 BMSBN 20/1006/0054/0142 2 0 20056 0 01 0099+46 BOLES RUN 0054/0104 BMSBG 20/1006/0054/0142 014856 FT 0 0 00000 0 00 0000+00 NC BLYSTONE RD BLYSTONE RD (SR1017 SEG 0040/3130)
013343	0054/0000	013343	0054/0000 LENGTH(AH 0763 BK 1513)
013343	0050/0000	013343	2 0 20056 0 01 0142+54 LENGTH(AH 1513 BK 3550)

DIR: B TOTAL LEN: 5.855 MI. DIST: 01-1 SR: 1006  
 LEFT MUN: VENANGO T RIGHT MUN: VENANGO T

009793 FT

009793 FT 2 0 20056 0 01 0099+46  
 WEST SHERRED RD  
 (T616)  
 0040/0000 LENGTH(AH 3550 BK 3830)

005963 FT

005963 FT 2 0 20056 0 00 0060+04  
 0030/0000 LENGTH(AH 3830 BK 2498)  
 CAPP RD  
 (T568)  
 VENANGO  
 0020/1986 CUSSEWAGO T  
 0020/1950

003465 FT









003465 FT 2 0 20056 0 00 0034+92  
 0020/0000 LENGTH(AH 2498 BK 3465)

0010/1719 BMS EN 20/1006/0010/1706  
 2 0 20056 0 00 0017+14  
 COULTER RUN  
 0010/1706 BMSBG 20/1006/0010/1706

000000 FT

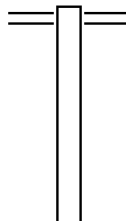
000000 FT 2 0 20056 0 00 0000+00  
 NC SKELTONTOWN RD  
 FRY RD  
 (SR1015 SEG 0080/0000)  
 INTER-BK FOREST RD  
 (T845)  
 MFC BEGIN = E  
 0010/0000 LENGTH(AH 3465 BK 0000)

EXTRACT DATE: 12/18/2023      ROADWAY MANAGEMENT SYSTEM      PAGE NUMBER: 218  
 PRINT DATE: 12/19/2023      SLD COUNTY/SR - ANNUAL PRINT      COUNTY: CRAWFORD  
 DIR: B      TOTAL LEN: .000 MI.      DIST: 01-1      SR: 1005  
 LEFT MUN: WOODCOCK T      RIGHT MUN: WOODCOCK T

000000 FT		000000 FT	
000000 FT		7040/0000	LENGTH(AH 2047 BK 2919)
000000 FT		000000 FT	
000000 FT		7030/0000	LENGTH(AH 2919 BK 2029)
000000 FT		000000 FT	
000000 FT		7022/0000	LENGTH(AH 2029 BK 1550)
000000 FT		000000 FT	
000000 FT		7020/0000	LENGTH(AH 1550 BK 2750)
		000000 FT	
		7010/0000	LENGTH(AH 2750 BK 0000)

EXTRACT DATE: 12/18/2023      ROADWAY MANAGEMENT SYSTEM      PAGE NUMBER: 217  
 PRINT DATE: 12/19/2023      SLD COUNTY/SR - ANNUAL PRINT      COUNTY: CRAWFORD  
 DIR: B      TOTAL LEN: 2.295 MI.      DIST: 01-1      SR: 1004  
 LEFT MUN: WOODCOCK T      RIGHT MUN: WOODCOCK T

012119 FT

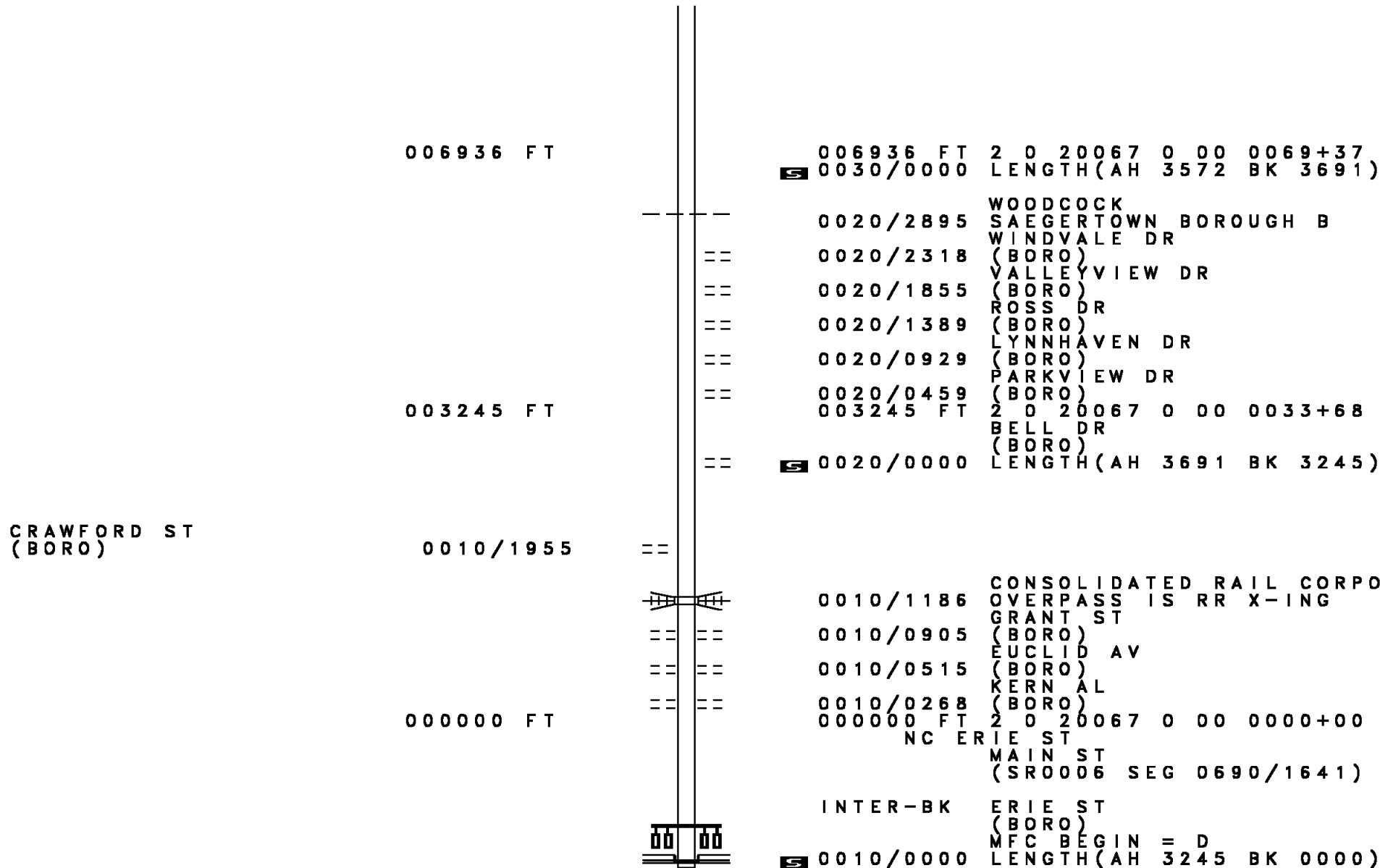


012119 FT MAIN ST  
 0040/1611 (SR0886 SEG 0110/0000)

010508 FT

010508 FT 2 0 20067 0 00 0104+87  
 5 0040/0000 LENGTH(AH 1611 BK 3572)

DIR: B TOTAL LEN: 2.295 MI. DIST: 01-1 SR: 1004  
 LEFT MUN: WOODCOCK T RIGHT MUN: WOODCOCK T



EXTRACT DATE: 12/18/2023 ROADWAY MANAGEMENT SYSTEM PAGE NUMBER: 215  
PRINT DATE: 12/19/2023 SLD COUNTY/SR - ANNUAL PRINT COUNTY: CRAWFORD  
DIR: B TOTAL LEN: 4.458 MI. DIST: 01-1 SR: 1003  
LEFT MUN: WOODCOCK T RIGHT MUN: WOODCOCK T

023540 FT



023540 FT  
INTER-AHD HUSON RD  
(T650)  
0080/3027 GRANT ST  
(SR0198 SEG 0530/0000)



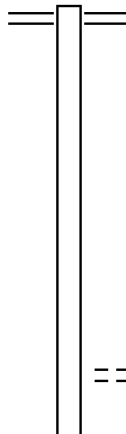
DIR: B TOTAL LEN: 4.458 MI. DIST: 01-1 SR: 1003  
 LEFT MUN: WOODCOCK T RIGHT MUN: WOODCOCK T

Stationing	Segment Description	Length (FT)	SR	Segment ID	Start Station	End Station	Notes
008560	WOODCOCK WEST MEAD T	0040	0392	5	0085+08	0040+00	LENGTH(AH 3526 BK 3524)
005036	WOODCOCK WEST MEAD T	0050	20063	5	0050+24	0030+00	LENGTH(AH 3524 BK 2077)
002959	WOODCOCK LESLIE RD (T589)	0020	20063	5	0029+47	0020+00	LENGTH(AH 2077 BK 2959)
	WOODCOCK CALVIN ST (T587)	0010	2105				
	WOODCOCK HELEN ST (T585)	0010	1831				
000000	WOODCOCK HICKORY ST (SR0077 SEG 0040/0000)	0000	20063		0000+00	0000+00	
HICKORY ST (SR0077 SEG 0040/0000)	WOODCOCK NC DICKSON RD MFC BEGIN = D	0010	0000	5	0010+00	0000+00	LENGTH(AH 2959 BK 0000)



EXTRACT DATE: 12/18/2023      ROADWAY MANAGEMENT SYSTEM      PAGE NUMBER: 212  
 PRINT DATE: 12/19/2023      SLD COUNTY/SR - ANNUAL PRINT      COUNTY: CRAWFORD  
 DIR: B      TOTAL LEN: 11.106 MI.      DIST: 01-1      SR: 1002  
 LEFT MUN: RICHMOND T      RIGHT MUN: RICHMOND T

058639 FT



058639 FT STATE ST  
 0220/3875 (SR0077 SEG 0200/0000)

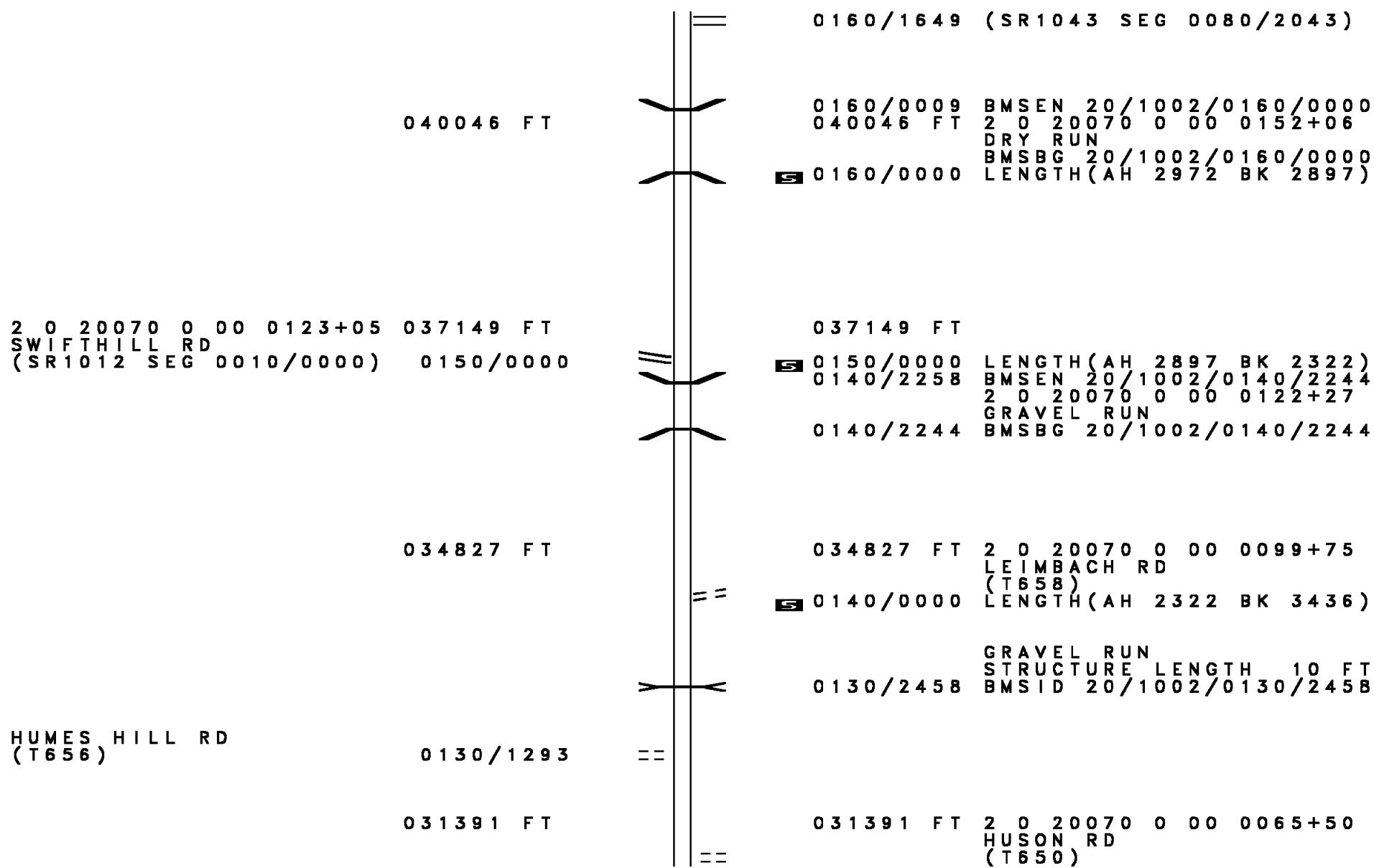
054764 FT

054764 FT 2 0 20070 0 00 0297+69  
 0220/0000 LENGTH(AH 3875 BK 3165)  
 SMITH RD  
 0210/2808 (T771)

DIR: B TOTAL LEN: 11.106 MI. DIST: 01-1 SR: 1002  
 LEFT MUN: RICHMOND T RIGHT MUN: RICHMOND T

051599 FT		0210/0017	BMSEN 20/1002/0210/0000
		051599 FT	2 0 20070 0 00 0267+61
			PINNEY RUN TRIBUTARY
		0210/0000	BMSBG 20/1002/0210/0000
			LENGTH(AH 3165 BK 1846)
049753 FT		049753 FT	2 0 20070 0 00 0249+03
			PINNEY RD
			(T683)
		0200/0000	LENGTH(AH 1846 BK 2556)
047197 FT		047197 FT	2 0 20070 0 00 0223+46
		0190/0000	LENGTH(AH 2556 BK 1362)
045835 FT		045835 FT	2 0 20070 0 00 0209+84
		0180/0000	LENGTH(AH 1362 BK 2817)
043018 FT		043018 FT	
2 0 20070 0 00 0181+67			
WHEELOCK HILL RD			
(T696)			
0170/0000		0170/0000	LENGTH(AH 2817 BK 2972)
			RICHMOND
		0160/2828	WOODCOCK T
			PRICE RD

DIR: B TOTAL LEN: 11.106 MI. DIST: 01-1 SR: 1002  
 LEFT MUN: WOODCOCK T RIGHT MUN: WOODCOCK T



0160/1649 (SR1043 SEG 0080/2043)

040046 FT

0160/0009 BMS EN 20/1002/0160/0000  
 040046 FT 2 0 20070 0 00 0152+06  
 DRY RUN  
 BMSBG 20/1002/0160/0000  
 0160/0000 LENGTH(AH 2972 BK 2897)

2 0 20070 0 00 0123+05 037149 FT  
 SWIFTHILL RD  
 (SR1012 SEG 0010/0000) 0150/0000

037149 FT

0150/0000 LENGTH(AH 2897 BK 2322)  
 0140/2258 BMS EN 20/1002/0140/2244  
 2 0 20070 0 00 0122+27  
 GRAVEL RUN  
 0140/2244 BMSBG 20/1002/0140/2244

034827 FT

034827 FT 2 0 20070 0 00 0099+75  
 LEIMBACH RD  
 (T658)  
 0140/0000 LENGTH(AH 2322 BK 3436)

HUMES HILL RD  
 (T656)

0130/1293

0130/2458 GRAVEL RUN  
 STRUCTURE LENGTH 10 FT  
 BMSID 20/1002/0130/2458

031391 FT

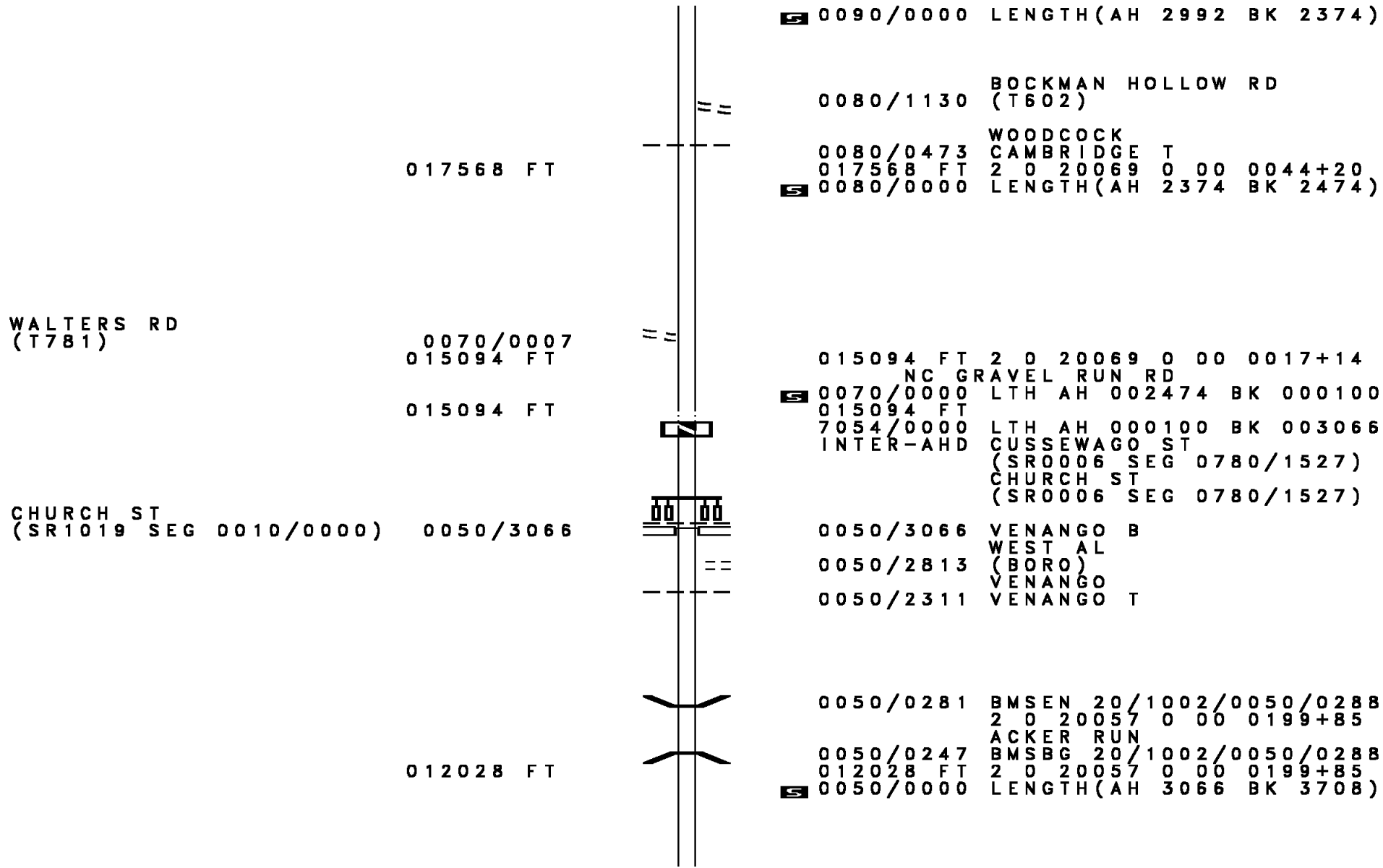
031391 FT 2 0 20070 0 00 0065+50  
 HUSON RD  
 (T650)

DIR: B TOTAL LEN: 11.106 MI. DIST: 01-1 SR: 1002  
 LEFT MUN: WOODCOCK T RIGHT MUN: WOODCOCK T

EAST ST  
(BORO)

			0130/0000	LENGTH(AH 3436 BK 3700)
			0120/0739	AMY RD (T735)
027691	FT		027691	FT 2 0 20070 0 00 0028+45 WOODCOCK WOODCOCK B
			0120/0000	LENGTH(AH 3700 BK 2845)
			0110/0687	BMS EN 20/1002/0110/0700 2 0 20070 0 00 0000+00 GRAVEL R. TR
			0110/0673	BMSBG 20/1002/0110/0700
0110/0393			024846	FT 2 0 20070 0 00 0000+00 SR 0886 SH (SR0886 SEG 0170/0000)
024846	FT		0110/0000	LENGTH(AH 2845 BK 1912)
			022934	FT 2 0 20069 0 00 0097+24 LENGTH(AH 1912 BK 2992)
			0100/0000	WOODCOCK
			0090/2877	WOODCOCK T
			019942	FT 2 0 20069 0 00 0067+10

DIR: B TOTAL LEN: 11.106 MI. DIST: 01-1 SR: 1002  
 LEFT MUN: WOODCOCK B RIGHT MUN: WOODCOCK B



017568 FT

0090/0000 LENGTH(AH 2992 BK 2374)  
 0080/1130 BOCKMAN HOLLOW RD (T602)  
 0080/0473 WOODCOCK CAMBRIDGE T  
 017568 FT 2 0 20069 0 00 0044+20  
 0080/0000 LENGTH(AH 2374 BK 2474)

WALTERS RD (T781)

0070/0007  
 015094 FT  
 015094 FT

015094 FT 2 0 20069 0 00 0017+14  
 NC GRAVEL RUN RD  
 0070/0000 LTH AH 002474 BK 000100  
 015094 FT  
 7054/0000 LTH AH 000100 BK 003066  
 INTER-AHD CUSSEWAGO ST (SR0006 SEG 0780/1527)  
 CHURCH ST (SR0006 SEG 0780/1527)

CHURCH ST (SR1019 SEG 0010/0000) 0050/3066

0050/3066 VENANGO B WEST AL (BORO)  
 0050/2813 VENANGO  
 0050/2311 VENANGO T

012028 FT

0050/0281 BMS EN 20/1002/0050/0288  
 2 0 20057 0 00 0199+85  
 ACKER RUN  
 0050/0247 BMSBG 20/1002/0050/0288  
 012028 FT 2 0 20057 0 00 0199+85  
 0050/0000 LENGTH(AH 3066 BK 3708)

DIR: B TOTAL LEN: 11.106 MI. DIST: 01-1 SR: 1002  
 LEFT MUN: VENANGO T RIGHT MUN: VENANGO T

CENTER RD  
 (T841)

0040/1266 ==

008320 FT

008320 FT 2 0 20057 0 00 0162+80  
 LEWANDOWSKI RD  
 (T604)

== **S** 0040/0000 LENGTH(AH 3708 BK 2150)

006170 FT

006170 FT 2 0 20057 0 00 0140+68  
**S** 0030/0000 LENGTH(AH 2150 BK 2475)  
 VENANGO  
 0020/1898 CUSSEWAGO T

--

003695 FT

003695 FT 2 0 20057 0 00 0116+32  
 HILLVIEW RD  
 (T566)  
**S** 0020/0000 LENGTH(AH 2475 BK 3695)

==

000000 FT

000000 FT 2 0 20057 0 00 0079+50  
 NC GOSPEL HILL RD  
 FRY RD  
 (T540)

INTER-BK GOSPEL HILL RD  
 (SR1015 SEG 0040/0000)  
 MFC BEGIN = D

FRY RD  
 (SR1015 SEG 0040/0000) 0010/0000

==

**S** 0010/0000 LENGTH(AH 3695 BK 0000)

DIR: B TOTAL LEN: 6.056 MI. DIST: 01-1 SR: 1001  
 LEFT MUN: SAEGERTOWN BOROUGH B RIGHT MUN: SAEGERTOWN BOROUGH B

031975 FT

031975 FT SOUTH ST  
 0130/1639 (SR0198 SEG 0450/0000)

030336 FT

0130/0087 BMS EN 20/1001/0130/0310  
 030336 FT 2 0 20141 0 01 0240+95  
 WOODCOCK CK.  
 BMSBG 20/1001/0130/0310  
 0130/0000 LENGTH(AH 1639 BK 4017)  
 SAEGERTOWN BOROUGH  
 0120/3826 WOODCOCK T

026319 FT

026319 FT 2 0 20141 0 01 0202+35  
 BROWN RD  
 (T655)  
 0120/0000 LENGTH(AH 4017 BK 3221)

023098 FT

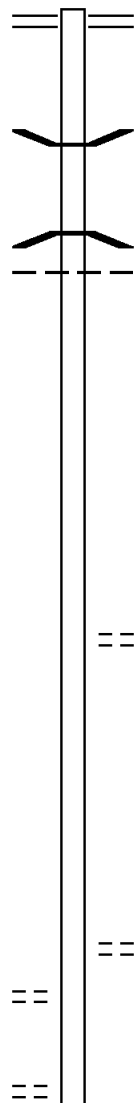
023098 FT 2 0 20141 0 01 0170+09  
 MORRIS RD  
 (T653)  
 0110/0000 LENGTH(AH 3221 BK 1981)

MORRIS RD  
 (T653)

0100/1940

WEIKEL DR  
 (T625)

0100/0947



DIR: B TOTAL LEN: 6.056 MI. DIST: 01-1 SR: 1001  
 LEFT MUN: WOODCOCK T RIGHT MUN: WOODCOCK T

Stationing	Right of Way	Property	Length	Area	Block
021117 FT	021117 FT	WOODCOCK WEST MEAD T	0100/0000	1981	BK 2517
0090/0878	0090/0359	WOODCOCK WEST MEAD T	018600 FT	2517	BK 3024
018600 FT	015576 FT	GASTEIGER RD (T617) WEST MEAD MEADVILLE C	0080/0000	3024	BK 2733
015576 FT	0070/2633	AZALEA ST (TWP)	0070/1683		
0070/2633	0070/1683	ARBUTUS ST (TWP)			
0070/0486	0070/0093	WESBURY WY (PRDR)	012843 FT	2733	BK 1890
012843 FT	012843 FT	PARK AV ET DOUGHTY RD (TWP)	0070/0000	2733	BK 1890





EXTRACT DATE: 12/18/2023  
PRINT DATE: 12/19/2023

ROADWAY MANAGEMENT SYSTEM  
SLD COUNTY/SR - ANNUAL PRINT

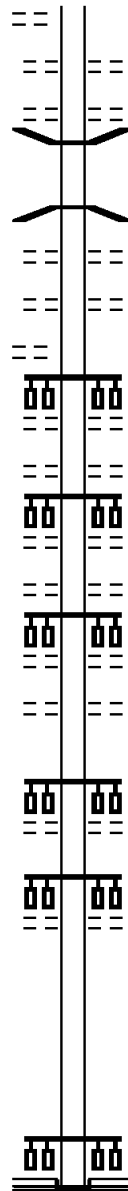
PAGE NUMBER: 203  
COUNTY: CRAWFORD

DIR: B TOTAL LEN: 6.056 MI.  
LEFT MUN: MEADVILLE C

DIST: 01-1 SR: 1001  
RIGHT MUN: MEADVILLE C

(CITY)

0030/0000



0030/0000 LENGTH(AH 1833 BK 2562)  
STEERS ST  
(CITY)  
0020/2332 WALNUT ST  
(CITY)  
0020/2095  
0020/1944 BMSSEN 20/1001/0020/1873  
1 0 00082 0 04 1009+16  
MILL RUN  
0020/1899 BMSBG 20/1001/0020/1873  
CENTER ST  
(CITY)  
0020/1856 CHERRY ST  
(CITY)  
0020/1633 (CITY)

UNKNOWN AL  
(CITY)

0020/1534

CHESTNUT ST (TBK)  
(CITY)  
0020/1401  
CLINTON CT  
(CITY)  
0020/1164 ARCH ST  
(CITY)  
0020/0926 SOUTH ST  
(CITY)  
0020/0690 PINE ST  
(CITY)  
0020/0456 PINE PL  
(CITY)  
0020/0220  
001720 FT 1 0 00082 0 04 0990+22  
POPLAR ST  
(CITY)

001720 FT

0020/0000 LENGTH(AH 2562 BK 1720)  
WILLOW ST  
(CITY)

0010/0858  
000000 FT 1 0 00082 0 03 0983+70  
NC PARK AV  
LINDEN ST  
(SR0322 SEG 0391/0000)  
(SR0322 SEG 0390/0000)

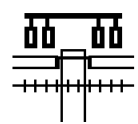
000000 FT

INTER-BK PARK AVE  
(SR9105 SEG 0010/0358)  
MFC BEGIN = C  
0010/0000 LENGTH(AH 1720 BK 0000)

EXTRACT DATE: 12/18/2023 ROADWAY MANAGEMENT SYSTEM PAGE NUMBER: 202  
 PRINT DATE: 12/19/2023 SLD COUNTY/SR - ANNUAL PRINT COUNTY: CRAWFORD  
 DIR: B TOTAL LEN: 12.433 MI. DIST: 01-1 SR: 886  
 LEFT MUN: CAMBRIDGE SPRINGS B RIGHT MUN: CAMBRIDGE SPRINGS B






065644 FT

CHURCH ST  
 (SR0006 SEG 0900/0000) 0230/2323  
 WALL ST



065644 FT  
 INTER-AHD MAIN ST  
 (SR0006 SEG 0900/0000)  
 CHURCH ST  
 (SR0408 SEG 0010/0000)  
 0230/2323  
 0230/2264 (AAR 262873U)#TRKS 01

DIR: B TOTAL LEN: 12.433 MI. DIST: 01-1 SR: 886  
 LEFT MUN: CAMBRIDGE SPRINGS B RIGHT MUN: CAMBRIDGE SPRINGS B

(BORO)	0230/1952	==			(APRA) CAMBRIDGE SPRING SPRING ST (BORO)
				0230/1726	
LINCOLN ST (BORO)	0230/1438	==		0230/1511	PARKWAY RD (BORO)
				0230/1189	BEACH AV (BORO)
GRANT ST (SR1025 SEG 0010/0000)	0230/1005	==		0230/0674	BMS EN 20/0886/0230/0661 0 0 0000 0 00 0000+00 JACKSON RUN
				0230/0661	BMSBG 20/0886/0230/0661 GLEN ST
DALE AV (BORO)	0230/0453	==		0230/0574	(BORO)
				0230/0073	LITTLE RD (BORO)
2 0 20072 0 00 0175+59 063321 FT ROOT AV (BORO)	0230/0000	==		063321 FT	
				 0230/0000	LENGTH(AH 2323 BK 3476) ELIZABETH ST
				0220/3146	(BORO)
				0220/2777	SITLER AV (BORO)
				0220/2433	CAMBRIDGE SPRINGS CAMBRIDGE T
	059845 FT			059845 FT	2 0 20072 0 00 0140+71 NC MAIN ST RIDGE RD (TB17)
HODGES LN (T670)	0210/2889	==		 0220/0000	LENGTH(AH 3476 BK 3078)
HODGES LN					ELECTRIC DR

DIR: B TOTAL LEN: 12.433 MI. DIST: 01-1 SR: 886  
 LEFT MUN: CAMBRIDGE T RIGHT MUN: CAMBRIDGE T

(T670)	0210/1676	==	==	0210/1676 (T820)
	056767 FT			056767 FT 2 0 20072 0 00 0111+01 [S] 0210/0000 LENGTH(AH 3078 BK 2178)
2 0 20072 0 00 0088+66	054589 FT		==	0200/0061 HENRY RD 054589 FT (T300)
ELLIS RD (T302)	0200/0000	==		[S] 0200/0000 LENGTH(AH 2178 BK 2378)
2 0 20072 0 00 0064+41	052211 FT			052211 FT
WALTERS RD (T781)	0190/0000	==		[S] 0190/0000 LENGTH(AH 2378 BK 3463)
	048748 FT			048748 FT 2 0 20072 0 00 0029+92 [S] 0180/0000 LENGTH(AH 3463 BK 3008)
BALL RD (T757)	0170/2541	==	==	0170/2541 GRIFFITH RD (T759) CAMBRIDGE 0170/2516 WOODCOCK B

NORTH ST



DIR: B TOTAL LEN: 12.433 MI. DIST: 01-1 SR: 886  
 LEFT MUN: WOODCOCK T RIGHT MUN: WOODCOCK T

2 0 20062 0 00 0355+85 035636 FT PETERS RD (T703)	0130/0000	=	035636 FT 0130/0000 LENGTH(AH 1909 BK 3040)
	032596 FT	=	032596 FT 2 0 20062 0 00 0325+25 FLICK RD (T705) 0120/0000 LENGTH(AH 3040 BK 1771)
2 0 20062 0 00 0307+84 030825 FT ERIE ST (SR1004 SEG 0040/1611)	0110/0000	=	0110/0311 CANNON HOLLOW RD 030825 FT (T681) 0110/0000 LENGTH(AH 1771 BK 3293)
	027532 FT	=	0100/0601 VISTA DR (T706) 027532 FT 2 0 20062 0 00 0274+80 0100/0000 LENGTH(AH 3293 BK 3372)
		=	0090/2072 MATTHEW LN (T720) (APRA) KEBERT-FOUNTAIN KEBERT-FOUNTAIN HOUSE D (PRDR)
			0090/1235

POE

DIR: B TOTAL LEN: 12.433 MI. DIST: 01-1 SR: 886  
 LEFT MUN: WOODCOCK T RIGHT MUN: WOODCOCK T

2 0 20062 0 00 0241+29 024160 FT  
 GRANT ST  
 (SR0198 SEG 0480/2049) 0090/0000

WOODCOCK LN  
 (T605)

0080/1589

020513 FT

CRAIG RD  
 (T600)

0070/2117

MORRIS RD  
 (T653)

0070/0853

018099 FT

016019 FT

024160 FT

0090/0000 LENGTH(AH 3372 BK 3647)  
 GRANT ST  
 (SR0198 SEG 0490/0000)

0080/2478 BMS EN 20/0886/0080/2400  
 0 0 00000 0 00 0000+00

0080/2400 WOODCOCK CK.  
 BMSBG 20/0886/0080/2400  
 GERMAN RD  
 (T657)

0080/0723 MEADOW DR  
 (TWP)

020513 FT 2 0 20062 0 00 0204+98  
 0080/0000 LENGTH(AH 3647 BK 2414)

018099 FT 2 0 20062 0 00 0180+30  
 0070/0000 LENGTH(AH 2414 BK 2080)

016019 FT 2 0 20062 0 00 0159+55  
 FISHER RD  
 (T621)  
 0060/0000 LENGTH(AH 2080 BK 2858)



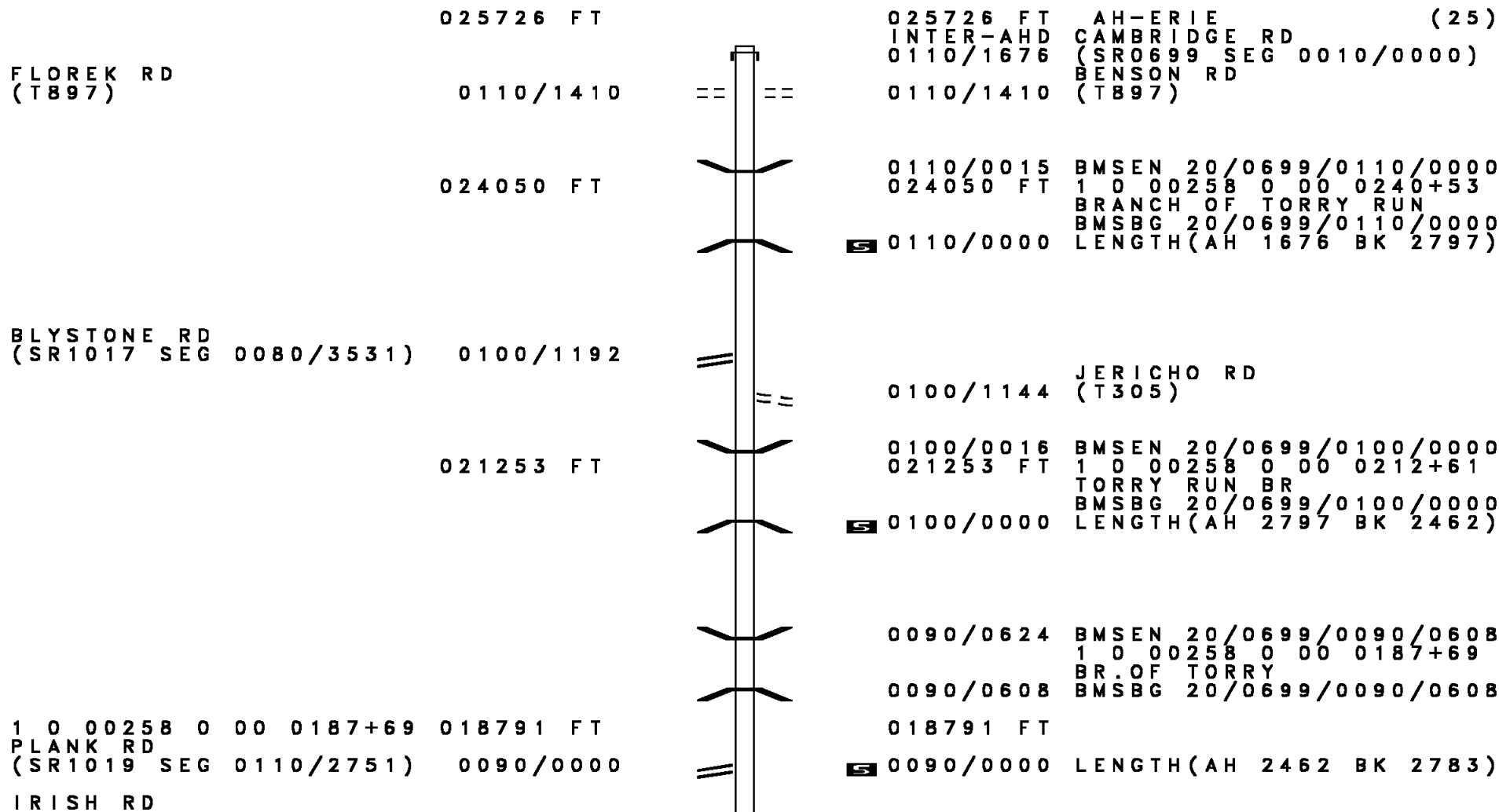
DIR: B TOTAL LEN: 12.433 MI. DIST: 01-1 SR: 886  
 LEFT MUN: WOODCOCK T RIGHT MUN: WOODCOCK T

STREET NAME	START	END	STATUS	RIGHT OF WAY	ADDITIONAL INFO
	013161 FT			013161 FT	2 0 20062 0 00 0131+61 NC SR 0886 SH
MARTIN ST (T974)	0040/3073		==	0050/0000	LENGTH(AH 2858 BK 3310)
GASTEIGER RD (CITY)	0040/2296		==	0040/2688	RYAN RD (T581)
			--	0040/2238	WOODCOCK MEADVILLE C
			--	0040/2115	MEADVILLE WEST MEAD T
AZALEA ST (CITY)	0040/1453		==		
			--	0040/0299	LESLIE RD (CITY) WEST MEAD MEADVILLE C
	009851 FT		==	009851 FT	2 0 20062 0 00 0098+51 OAK ST (CITY)
BASHORE DR (PRDR)	0030/2015		==	0040/0000	LENGTH(AH 3310 BK 2463)
WESLEY WY (PRDR)	0030/1696		==		
			==	0030/0999	SHADOW OAKS DR (CITY)
	007388 FT		==	007388 FT	2 0 20062 0 00 0070+00 JACKSON PARK DR (CITY)
			==	0030/0000	LENGTH(AH 2463 BK 3609)
DOUGHTY AV (CITY)	0020/2957		==		
			==	0020/2665	SUNSET DR (CITY)
CARROLL AV (CITY)	0020/2033		==		
			==	0020/1751	HAMILTON AV (CITY)
BEN AVON ST					

DIR: B TOTAL LEN: 12.433 MI. DIST: 01-1 SR: 886  
 LEFT MUN: MEADVILLE C RIGHT MUN: MEADVILLE C

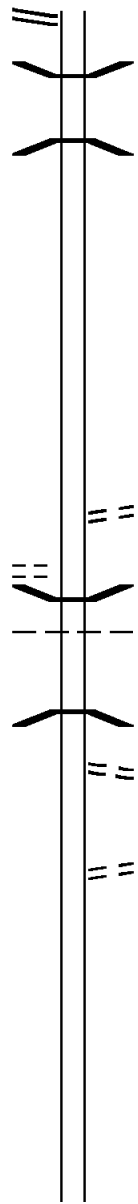
(CITY)	0020/1242	==	==	0020/1200	BYLLESBY AV (CITY)
				0020/0518	LIMBER RD (CITY)
ALLEGHENY ST (CITY)	0020/0501 003779 FT	==	==	003779 FT	2 0 20062 0 00 0037+72 JOHN ST (CITY)
PROSPECT ST (CITY)	0010/3345	==	==	0020/0000	LENGTH(AH 3609 BK 3779)
				0010/3302	GEORGE ST (CITY)
				0010/2841	COLLEGE ST (CITY)
				0010/2442	SHERMAN ST (CITY)
LOOMIS ST (CITY)	0010/2160	==	==	0010/2093	HENRY ST (CITY)
				0010/1661	ROSE LN (CITY)
CHURCH ST (CITY)	0010/1628	==	==	0010/1437	BEECH AL (CITY)
BALDWIN ST (SR2037 SEG 0010/0000)	0010/1147	==	==	0010/0750	RANDOLPH ST (CITY)
HECKER ST (CITY)	0010/1076	==	==	0010/0511	WALLACE ST (CITY)
				000000 FT	2 0 20062 0 00 0000+00 NC MA IN ST NORTH ST (SR0027 SEG 0010/0644)
PARK PL (CITY)	0010/0199 000000 FT	==	==	INTER-BK	MAIN ST (CITY)
				0010/0000	MFC BEGIN = D LENGTH(AH 3779 BK 0000)

DIR: B TOTAL LEN: 4.872 MI. DIST: 01-1 SR: 699  
 LEFT MUN: VENANGO T RIGHT MUN: VENANGO T



DIR: B TOTAL LEN: 4.872 MI. DIST: 01-1 SR: 699  
 LEFT MUN: VENANGO T RIGHT MUN: VENANGO T

(SR1008 SEG 0130/2712) 0080/1939



016008 FT

0080/1217 BMS EN 20/0699/0080/1188  
 1 0 00258 0 00 0159+77  
 TORRY RUN  
 0080/1188 BMSBG 20/0699/0080/1188  
 016008 FT 1 0 00258 0 00 0159+77  
 0080/0000 LENGTH(AH 2783 BK 2711)

013297 FT

013297 FT 1 0 00258 0 00 0132+90  
 CLOSKY FARM RD  
 (T875)  
 0070/0000 LENGTH(AH 2711 BK 1335)

DRAKES MILL RD  
 (T634)

0060/1047

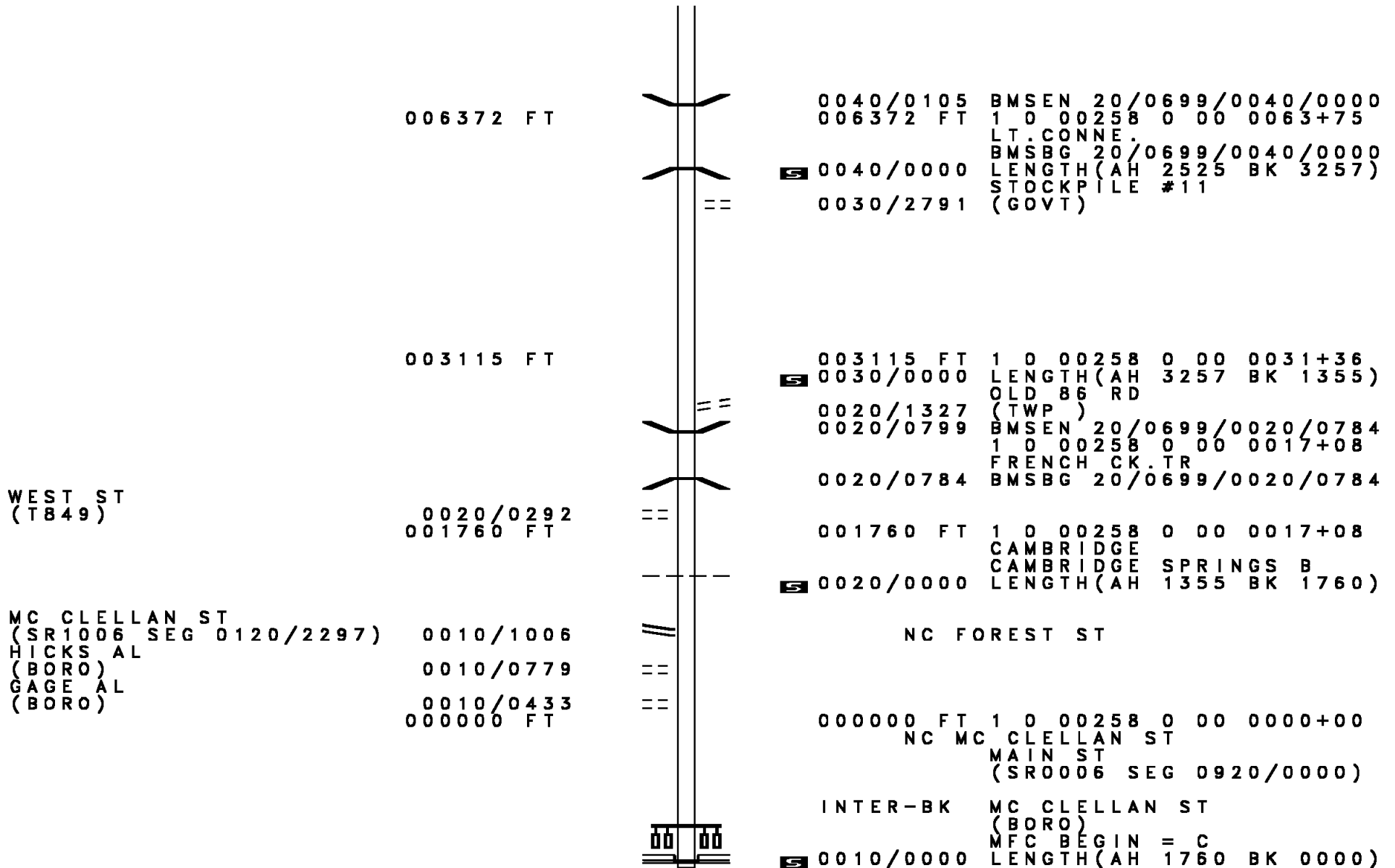
0060/0947 BMS EN 20/0699/0060/0842  
 VENANGO  
 0060/0938 CAMBRIDGE T  
 1 0 00258 0 00 0119+66  
 CONNEAUT CK.  
 0060/0851 BMSBG 20/0699/0060/0842  
 DRAKE ST  
 0060/0636 (T661)

011962 FT

011962 FT 1 0 00258 0 00 0119+66  
 MT PLEASANT RD  
 (TWP)  
 0060/0000 LENGTH(AH 1335 BK 3065)

008897 FT

008897 FT 1 0 00258 0 00 0089+81  
 0050/0000 LENGTH(AH 3065 BK 2525)

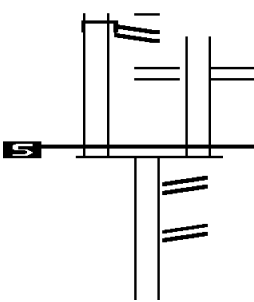


EXTRACT DATE: 12/18/2023 ROADWAY MANAGEMENT SYSTEM PAGE NUMBER: 191  
 PRINT DATE: 12/19/2023 SLD COUNTY/SR - ANNUAL PRINT COUNTY: CRAWFORD


DIR: B TOTAL LEN: 3.313 MI. DIST: 01-1 SR: 618  
 LEFT MUN: SUMMIT T RIGHT MUN: SUMMIT T

SR 0018 SH INTER-AHD  
 (SR0018 SEG 0190/0192)  
 SR 0018 SH  
 (SR0018 SEG 0190/0192) 0083/0171  
 017491 FT

0 0 00000 0 00 0000+00 017320 FT  
 MFC BEGIN = D  
 LENGTH(AH 0171 BK 2604) 0083/0000



017377 FT SR 0018 SH  
 0082/0057 (SR0018 SEG 0190/0000)  
 017320 FT 0 0 00000 0 00 0000+00  
 MFC BEGIN = D  
 LENGTH(AH 0057 BK 2604)  
 SR 9101 SH  
 (SR9101 SEG 0020/0242)  
 SR 9101 SH  
 (SR9101 SEG 0010/0000)



DIR: B TOTAL LEN: 3.313 MI. DIST: 01-1 SR: 618  
 LEFT MUN: SADSBUARY T RIGHT MUN: SADSBUARY T

(T937) EDWARD ST (TWP )	0040/1958 ==	==	0040/1958 (T931) CHERRY ST
	0040/1719 ==	==	0040/1719 (TWP )
		==	SILVER ST (T972)
CONNEAUT DR (TWP )	0040/0662 ==		
	006950 FT		0040/0015 BMSBN 20/0618/0040/0000 1 0 00447 0 00 0071+22 CONNEAUT TR. BMSBG 20/0618/0040/0000
			5 0040/0000 LENGTH(AH 2446 BK 2172)
1 0 00447 0 00 0049+62 LOUDERMAN RD (T483)	004778 FT		004778 FT
	0030/0000 ==		5 0030/0000 LENGTH(AH 2172 BK 2527)
		==	PYMATUNING AV (T911)
	002251 FT		002251 FT 1 0 00447 0 00 0024+35
			5 0020/0000 LENGTH(AH 2527 BK 2251)
			0010/0276 BMSBN 20/0618/0010/0261 1 0 00447 0 00 0004+42 CONNEAUT TR.
			0010/0261 BMSBG 20/0618/0010/0261 FROM 0006/0310 SH
	000000 FT	==	0010/0173 (CONN) 000000 FT 1 0 00447 0 00 0002+51 NC SR 0618 SH
			GRAND ARMY REPUBLIC HW (SRO006 SEG 0310/0325) MFC BEGIN = D
			5 0010/0000 LENGTH(AH 2251 BK 0000)



EXTRACT DATE: 12/18/2023 ROADWAY MANAGEMENT SYSTEM PAGE NUMBER: 188  
 PRINT DATE: 12/19/2023 SLD COUNTY/SR - ANNUAL PRINT COUNTY: CRAWFORD  
 DIR: B TOTAL LEN: 3.359 MI. DIST: 01-1 SR: 428  
 LEFT MUN: TROY T RIGHT MUN: TROY T

017734 FT

017734 FT CHURCH ST  
 0080/2798 (SR0408 SEG 0400/0000)

014936 FT

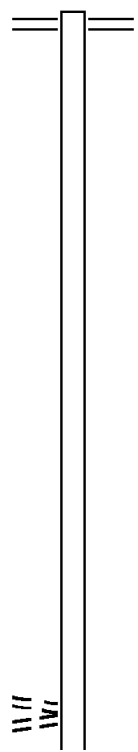
014936 FT 2 0 20092 0 00 0225+55  
 0080/0000 LENGTH(AH 2798 BK 2468)

012468 FT

012468 FT 2 0 20092 0 00 0198+93  
 0070/0000 LENGTH(AH 2468 BK 2019)

2 0 20092 0 00 0178+74 010449 FT  
 CENTER RD  
 (T549)  
 FLAT RD (TBK)  
 (T301)  
 0060/0000

010449 FT  
 0060/0000 LENGTH(AH 2019 BK 0978)

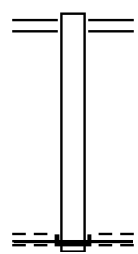


DIR: B TOTAL LEN: 3.359 MI. DIST: 01-1 SR: 428  
 LEFT MUN: TROY T RIGHT MUN: TROY T

Stationing	Description	Stationing	Description
009471 FT		009471 FT	2 0 20094 0 01 0096+03 BOWMASTER RD (T553)
		0050/0000	LENGTH(AH 0978 BK 2010)
		0040/1951	BMSSEN 20/0428/0040/1938
			2 0 20094 0 01 0095+37
			SUGAR CK.BR.
		0040/1938	BMSBG 20/0428/0040/1938
007461 FT		007461 FT	2 0 20094 0 00 0074+34
		0040/0000	LENGTH(AH 2010 BK 2321)
005140 FT		005140 FT	2 0 20094 0 00 0051+13
			GHERING RD (T828)
		0030/0000	LENGTH(AH 2321 BK 1672)
2 0 20094 0 00 0034+38	003468 FT	003468 FT	MOSSGROVE RD
PROPER RD			(SR2023 SEG 0010/0000)
(T521)	0020/0000	0020/0000	LENGTH(AH 1672 BK 3468)
000000 FT		000000 FT	2 0 20094 0 00 0000+00
			NC TROY CENTER RD
			INTER-BK DEPSEYTOWN RD
			(SR0428 SEG 0340/3270)
			MFC BEGIN = D
			BK-VENANGO (60)
		0010/0000	LENGTH(AH 3468 BK 0000)

EXTRACT DATE: 12/18/2023 ROADWAY MANAGEMENT SYSTEM PAGE NUMBER: 186  
 PRINT DATE: 12/19/2023 SLD COUNTY/SR - ANNUAL PRINT COUNTY: CRAWFORD  
 DIR: B TOTAL LEN: .035 MI. DIST: 01-1 SR: 427  
 LEFT MUN: TROY T RIGHT MUN: TROY T

000187 FT  
 000000 FT



000187 FT WASHINGTON ST  
 0010/0187 (SR0027 SEG 0360/0000)  
 000000 FT 1 0 00090 0 00 0000+00  
 NC SR 0427 SH  
 PARADISE LANE DR  
 (T425)  
 INTER-BK BRADLEYTOWN RD  
 (SR0427 SEG 0220/2994)  
 MFC BEGIN = C  
 BK-VENANGO (60)  
 0010/0000 LENGTH(AH 0187 BK 0000)

DEETER HILL RD  
 (T425)

0010/0000

MAIN ST 127371 FT  
 (SR0008 SEG 0090/0000) 0530/2674

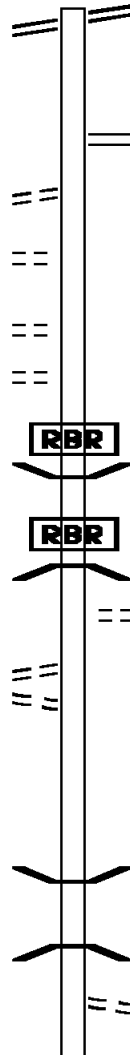
BANK ST  
 (BORO) 0530/1210

DRAKE ST  
 (BORO) 0530/0591  
 1 0 00448 0 01 0771+64 124697 FT

DIAMOND ST  
 (BORO) 0530/0000  
 MURRY ST  
 (BORO) 0520/1759

MAIN ST  
 (BORO) 0520/1227  
 LC TO MAIN ST  
 (BORO) 0520/1056

122486 FT



127371 FT MAIN ST  
 0530/2674 (SR0008 SEG 0090/0000)

0530/1324 HYDETOWN GRESHAM RD  
 (SR2029 SEG 0060/1585)

124697 FT

5 0530/0000 LENGTH(AH 2674 BK 2211)

0520/1725 BMSSEN 20/0408/0520/1643  
 1 0 00448 0 01 0765+92

P3  
 THOMPSON CREEK  
 0520/1643 BMSBG 20/0408/0520/1643  
 WATER ST  
 0520/1574 (BORO)

NC MAIN ST

122486 FT 1 0 00448 0 01 0749+43  
 5 0520/0000 LENGTH(AH 2211 BK 2169)

0510/1260 BMSSEN 20/0408/0510/1074  
 1 0 00448 0 01 0738+54

OIL CREEK  
 0510/1074 BMSBG 20/0408/0510/1074  
 PATTERSON RD  
 0510/0908 (T870)

DIR: B TOTAL LEN: 24.123 MI. DIST: 01-1 SR: 408  
 LEFT MUN: HYDETOWN B RIGHT MUN: HYDETOWN B

120317 FT

120317 FT 1 0 00448 0 01 0728+07  
 NC THOMPSON ST  
 0510/0000 LENGTH(AH 2169 BK 3525)  
 HYDETOWN  
 0500/3467 OIL CREEK T

116792 FT

116792 FT 1 0 00448 0 01 0692+52  
 OIL CREEK  
 TROY T  
 0500/0000 LENGTH(AH 3525 BK 1419)

1 0 00448 0 01 0678+37 115373 FT  
 ARCHER RD  
 (T923)  
 NEWTON TOWN RD  
 (T850)

0490/0000

115373 FT  
 TROY RD  
 (T856)  
 0490/0000 LENGTH(AH 1419 BK 2863)

112510 FT

112510 FT 1 0 00448 0 01 0649+74  
 0480/0000 LENGTH(AH 2863 BK 2780)

109730 FT

SHRINER RD  
 (T852)

0470/0000

109730 FT 1 0 00448 0 01 0622+00  
 SHRINER RD  
 (T852)  
 0470/0000 LENGTH(AH 2780 BK 2489)

DIR: B TOTAL LEN: 24.123 MI. DIST: 01-1 SR: 408  
 LEFT MUN: TROY T RIGHT MUN: TROY T

1 0 00448 0 01 0596+63 107241 FT  
 NEWTON TOWN RD  
 (T850) 0460/0000

107241 FT  
 0460/0000 LENGTH(AH 2489 BK 1961)

105280 FT

105280 FT 1 0 00448 0 01 0577+42  
 MOSS GROVE RD  
 (SR2023 SEG 0050/3286)  
 0450/0000 LENGTH(AH 1961 BK 3032)

102248 FT

0440/0015 BMS EN 20/0408/0440/0000  
 102248 FT 1 0 00448 0 01 0547+49  
 TRIB. E. BR SUGAR CREEK  
 BMSBG 20/0408/0440/0000  
 0440/0000 LENGTH(AH 3032 BK 1186)

1 0 00448 0 01 0535+70 101062 FT  
 STEADMAN RD  
 (T826) 0430/0000

0430/0379 BMS EN 20/0408/0430/0364  
 1 0 00448 0 01 0539+28  
 EAST BRANCH SUGAR CREEK  
 BMSBG 20/0408/0430/0364  
 101062 FT GHERING RD  
 (T828)  
 0430/0000 LENGTH(AH 1186 BK 1973)

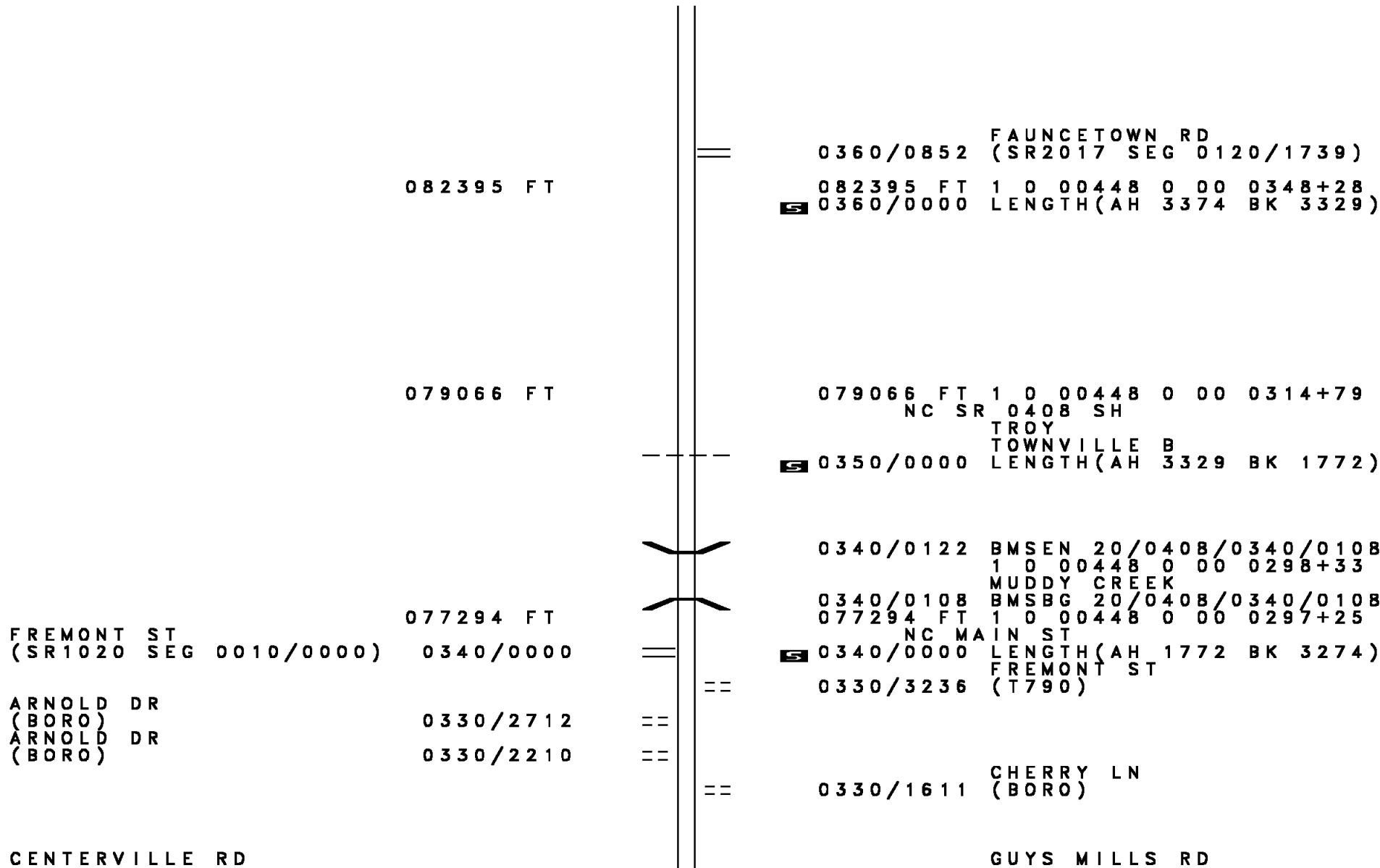
099089 FT

099089 FT 1 0 00448 0 01 0515+97  
 0420/0000 LENGTH(AH 1973 BK 3374)

DIR: B TOTAL LEN: 24.123 MI. DIST: 01-1 SR: 408  
 LEFT MUN: TROY T RIGHT MUN: TROY T

1 0 00448 0 01 0482+00 095715 FT BROWN RD (T814)	0410/0000	095715 FT	0410/0000 LENGTH(AH 3374 BK 2838)
	092877 FT	092877 FT	1 0 00448 0 00 0452+69 TROY CENTER RD (SR0428 SEG 0080/2798) 0400/0000 LENGTH(AH 2838 BK 3101)
LEBOUF TRAIL RD (SR2021 SEG 0080/0000)	089776 FT 0390/0000	089776 FT	1 0 00448 0 00 0421+83 LEBOUF TRAIL RD (TBK) (T300) 0390/0000 LENGTH(AH 3101 BK 1653)
	088123 FT	088123 FT	1 0 00448 0 00 0405+30 0380/0000 LENGTH(AH 1653 BK 2354)
1 0 00448 0 00 0381+77 085769 FT STRAWBRIDGE RD (T804)	0370/0000	085769 FT	0370/0000 LENGTH(AH 2354 BK 3374)

DIR: B TOTAL LEN: 24.123 MI. DIST: 01-1 SR: 408  
 LEFT MUN: TROY T RIGHT MUN: TROY T





DIR: B TOTAL LEN: 24.123 MI. DIST: 01-1 SR: 408  
 LEFT MUN: TOWNVILLE B RIGHT MUN: TOWNVILLE B

(SR1018 SEG 0140/0000)	0330/0307 074020 FT	==	0330/0307 (SR1018 SEG 0140/0000) 074020 FT 1 0 00448 0 00 0264+56 TOWNVILLE STEUBEN T
		- -	5 0330/0000 LENGTH(AH 3274 BK 3386)
		==	0320/1833 MAPLEWOOD ELEM SCHOOL (PRDR)
	070634 FT		070634 FT 1 0 00448 0 00 0230+65 MERCER RD (T774) STEUBEN RICHMOND T
		==	5 0320/0000 LENGTH(AH 3386 BK 1594)
	069040 FT		069040 FT 1 0 00448 0 00 0214+71 5 0310/0000 LENGTH(AH 1594 BK 1520)
	067520 FT	~ ~	0300/0010 BMSEN 20/0408/0300/0000 067520 FT 1 0 00448 0 00 0199+52 TRIB TO MUDDY CREEK BMSBG 20/0408/0300/0000
		~ ~	5 0300/0000 LENGTH(AH 1520 BK 2665)
	064855 FT		064855 FT 1 0 00448 0 00 0172+89 CARPENTER RD (T696)
CARPENTER RD (T696)	0290/0000	==	5 0290/0000 LENGTH(AH 2665 BK 2157)

DIR: B TOTAL LEN: 24.123 MI. DIST: 01-1 SR: 408  
 LEFT MUN: RICHMOND T RIGHT MUN: RICHMOND T

062698 FT

062698 FT 1 0 00448 0 00 0151+32  
 S 0280/0000 LENGTH(AH 2157 BK 2680)

060018 FT

060018 FT 1 0 00448 0 00 0124+50  
 LYONA RD  
 S 0270/0000 (SR1010 SEG 0080/2905)  
 LENGTH(AH 2680 BK 2459)  
 0260/1954 MAPLEWOOD SCHOOL RD  
 (SR2015 SEG 0100/2621)

057559 FT

057559 FT 1 0 00448 0 00 0098+52  
 S 0260/0000 LENGTH(AH 2459 BK 1447)

056112 FT

056112 FT 1 0 00448 0 00 0085+60  
 RUSSELL RD  
 (T661)  
 = S 0250/0000 LENGTH(AH 1447 BK 2187)  
 = 0240/1273 PENNDOT STOCKPILE YD #7  
 (GOVT)

053925 FT

053925 FT 1 0 00448 0 00 0063+76  
 JOHNSON RD  
 (T685)  
 = S 0240/0000 LENGTH(AH 2187 BK 1372)  
 =

052553 FT

052553 FT 1 0 00448 0 00 0050+04  
 S 0230/0000 LENGTH(AH 1372 BK 2474)

DIR: B TOTAL LEN: 24.123 MI. DIST: 01-1 SR: 408  
LEFT MUN: RICHMOND T RIGHT MUN: RICHMOND T

050079 FT

050079 FT 1 0 00448 0 00 0024+96  
S 0220/0000 LENGTH(AH 2474 BK 2496)

047583 FT

0210/0144 FROM 0077/0280 SH  
047583 FT (CONN)  
1 0 00448 0 00 0000+00  
STATE ST  
(SR0077 SEG 0280/1068)

047583 FT

NC SR 0408 SH  
INTER-BK STATE ST  
(SR0077 SEG 0280/1068)  
S 0210/0000 LTH AH 002496 BK 000100  
047583 FT  
7204/0000 LTH AH 000100 BK 003368  
INTER-AHD STATE ST  
0200/3368 (SR0077 SEG 0290/0000)

STATE ST  
(SR0077 SEG 0290/0000) 0200/3368

1 0 00697 0 00 0033+39 044215 FT  
HUMES RD  
(T939) 0200/0000

044215 FT  
S 0200/0000 LENGTH(AH 3368 BK 3154)

1 0 00697 0 00 0064+97 041061 FT

041061 FT

DIR: B TOTAL LEN: 24.123 MI. DIST: 01-1 SR: 408  
 LEFT MUN: RICHMOND T RIGHT MUN: RICHMOND T

STANFORD RD  
 (T741)

0190/0000

==

0190/0000 LENGTH(AH 3154 BK 2154)

RBR

0180/0505 BMSBN 20/0408/0180/0428  
 1 0 00697 0 00 0082+70

RBR

038907 FT

0180/0428 BMSBG 20/0408/0180/0428  
 038907 FT 1 0 00697 0 00 0086+77

0180/0000 LENGTH(AH 2154 BK 2167)

036740 FT

036740 FT 1 0 00697 0 00 0108+37  
 0170/0000 LENGTH(AH 2167 BK 2691)

034049 FT

0160/0015 BMSBN 20/0408/0160/0000  
 034049 FT 1 0 00697 0 00 0135+28  
 DEAD CREEK  
 0160/0000 BMSBG 20/0408/0160/0000  
 LENGTH(AH 2691 BK 1822)

032227 FT

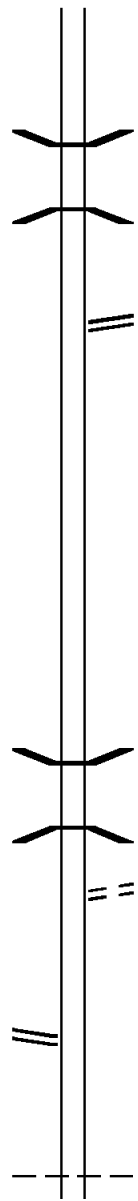
032227 FT 1 0 00697 0 00 0153+51  
 RICHMOND  
 ROCKDALE T  
 0150/0000 LENGTH(AH 1822 BK 1805)

0140/0655 BMSBN 20/0408/0140/0641  
 1 0 00697 0 00 0165+12  
 DEAD CREEK

DIR: B TOTAL LEN: 24.123 MI. DIST: 01-1 SR: 408  
 LEFT MUN: ROCKDALE T RIGHT MUN: ROCKDALE T

					0140/0641	BMSBG	20/0408/0140/0641
	030422	FT			030422	FT	1 0 00697 0 00 0171+88
					0140/0000		LENGTH(AH 1805 BK 3702)
					0130/3353	BMSEN	20/0408/0130/3338
						1 0 00697 0 00 0175+11	
						DEAD CK. TR.	
					0130/3338	BMSBG	20/0408/0130/3338
1 0 00697 0 00 0208+52	026720	FT			026720	FT	SAEGER RD
SWAMP RD							(T728)
(T878)	0130/0000		==	==	0130/0000		LENGTH(AH 3702 BK 1372)
							DEAD CK. TR.
							STRUCTURE LENGTH 8 FT
					0120/0771	BMSID	20/0408/0120/0771
	025348	FT			025348	FT	1 0 00697 0 00 0222+12
							HENRY RD
							(T783)
					0120/0000		LENGTH(AH 1372 BK 2805)
	022543	FT			022543	FT	1 0 00697 0 00 0250+17
					0110/0000		LENGTH(AH 2805 BK 2512)
	020031	FT			020031	FT	1 0 00697 0 00 0275+05
					0100/0000		LENGTH(AH 2512 BK 3126)

DIR: B TOTAL LEN: 24.123 MI. DIST: 01-1 SR: 408  
 LEFT MUN: ROCKDALE T RIGHT MUN: ROCKDALE T



		0090/0787	BMSEN 20/0408/0090/0729
			1 0 00697 0 00 0299+03
			MOHAWK RUN
		0090/0751	BMSBG 20/0408/0090/0729
016905 FT		016905 FT	1 0 00697 0 00 0306+46
			GRAYTOWN HILLS RD
			(SR1031 SEG 0120/1513)
		0090/0000	LENGTH(AH 3126 BK 1867)
		015038 FT	1 0 00697 0 00 0325+39
015038 FT		0080/0000	LENGTH(AH 1867 BK 2460)
		012578 FT	1 0 00697 0 00 0349+98
012578 FT		0070/0000	LENGTH(AH 2460 BK 2856)
		0060/2153	BMSEN 20/0408/0060/2135
			1 0 00697 0 00 0356+74
			FRENCH CREEK BRANCH
		0060/2135	BMSBG 20/0408/0060/2135
			YANKEE HILL RD
		0060/1352	(T696)
		009722 FT	
1 0 00697 0 00 0378+61	009722 FT		
JOHNSTOWN RD			
(SR1014 SEG 0010/0000)	0060/0000		
		008783 FT	2 0 20077 1 00 0000+00
008783 FT			ROCKDALE
			CAMBRIDGE T
		0050/0000	LENGTH(AH 0939 BK 1987)

1 0 00697 0 00 0378+61 009722 FT  
 JOHNSTOWN RD  
 (SR1014 SEG 0010/0000) 0060/0000

DIR: B TOTAL LEN: 24.123 MI. DIST: 01-1 SR: 408  
 LEFT MUN: CAMBRIDGE T RIGHT MUN: CAMBRIDGE T

WILLIAMS DR  
 (PRDR)

0040/1604 ==

006796 FT

006796 FT 1 0 00983 0 00 0067+73

BIRCHARD RD  
 (T682)

== **S** 0040/0000 LENGTH(AH 1987 BK 2725)

004071 FT

004071 FT 1 0 00983 0 00 0040+67  
**S** 0030/0000 LENGTH(AH 2725 BK 1389)

002682 FT

== 0020/0024 FOURTH ST  
 (T664)  
 002682 FT 1 0 00983 0 00 0026+78  
 CAMBRIDGE  
**S** 0020/0000 LENGTH(AH 1389 BK 2682)  
 CAMBRIDGE SPRINGS B

== 0010/1532 CENTER ST  
 (BORO)  
 == 0010/1123 THOMAS ST  
 (BORO)

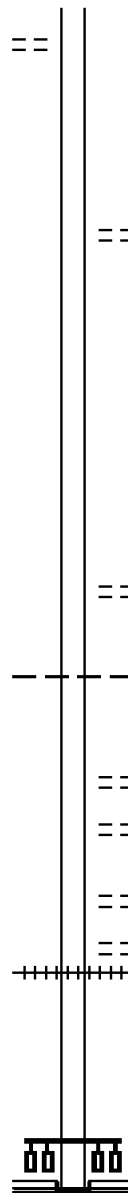
== 0010/0381 PROSPECT ST  
 (BORO)  
 == 0010/0245 CUMMINGS ST  
 (BORO)

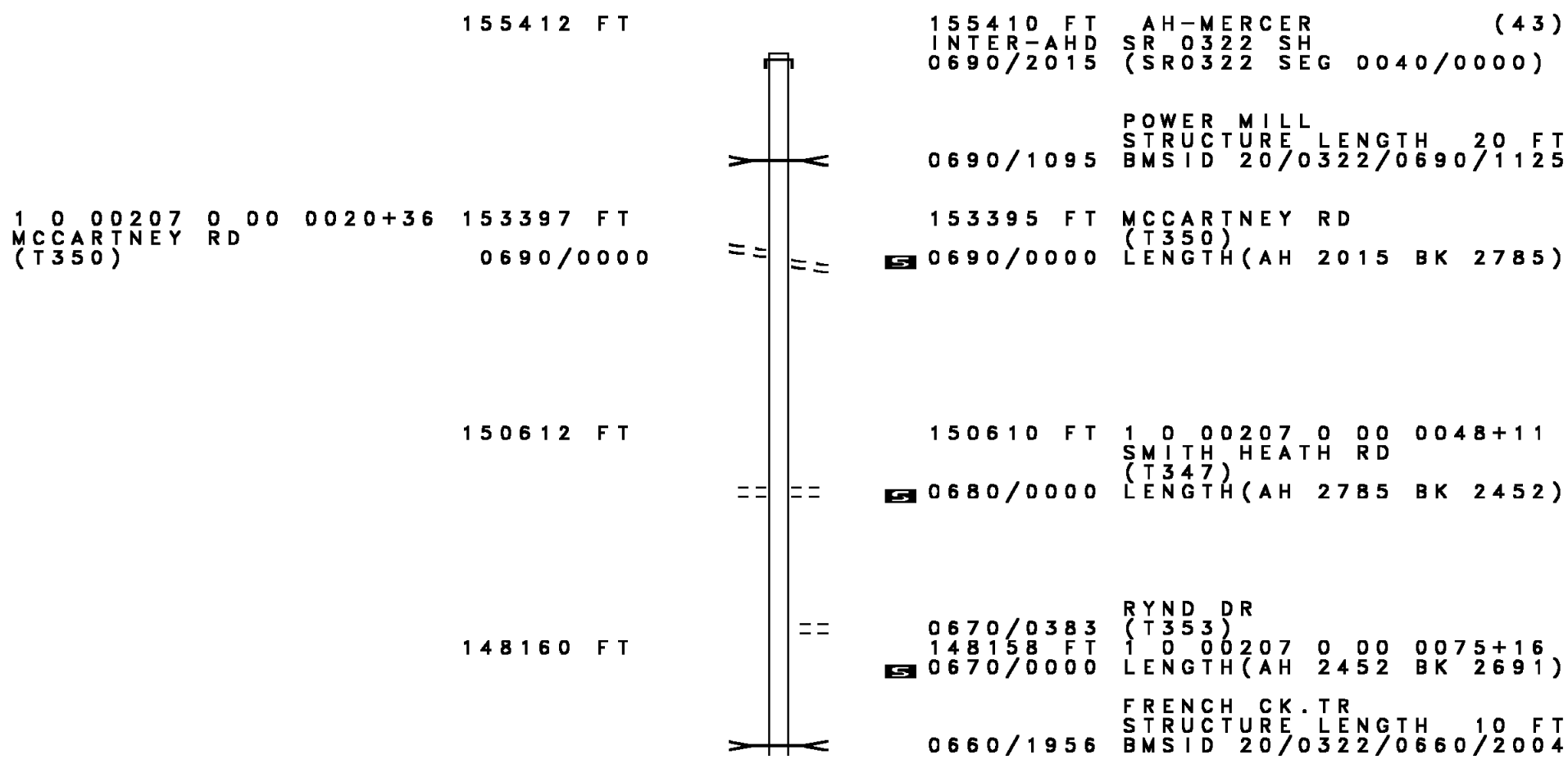
000000 FT

+++++ 0010/0074 (AAR 262874B) #TRKS 01  
 000000 FT 1 0 00983 0 00 0000+00  
 NC CHURCH ST  
 MAIN ST  
 (SR0886 SEG 0230/2323)

INTER-BK CHURCH ST  
 (SR0006 SEG 0900/0000)  
**S** 0010/0000 MFC BEGIN = D  
 LENGTH(AH 2682 BK 0000)

MAIN ST  
 (SR0006 SEG 0900/0000) 0010/0000





155412 FT

155410 FT AH-MERCER (43)  
 INTER-AHD SR 0322 SH  
 0690/2015 (SR0322 SEG 0040/0000)

1 0 00207 0 00 0020+36 153397 FT  
 MCCARTNEY RD  
 (T350) 0690/0000

POWER MILL  
 STRUCTURE LENGTH 20 FT  
 BMSID 20/0322/0690/1125

153395 FT MCCARTNEY RD  
 (T350)  
 0690/0000 LENGTH(AH 2015 BK 2785)

150612 FT

150610 FT 1 0 00207 0 00 0048+11  
 SMITH HEATH RD  
 (T347)  
 0680/0000 LENGTH(AH 2785 BK 2452)

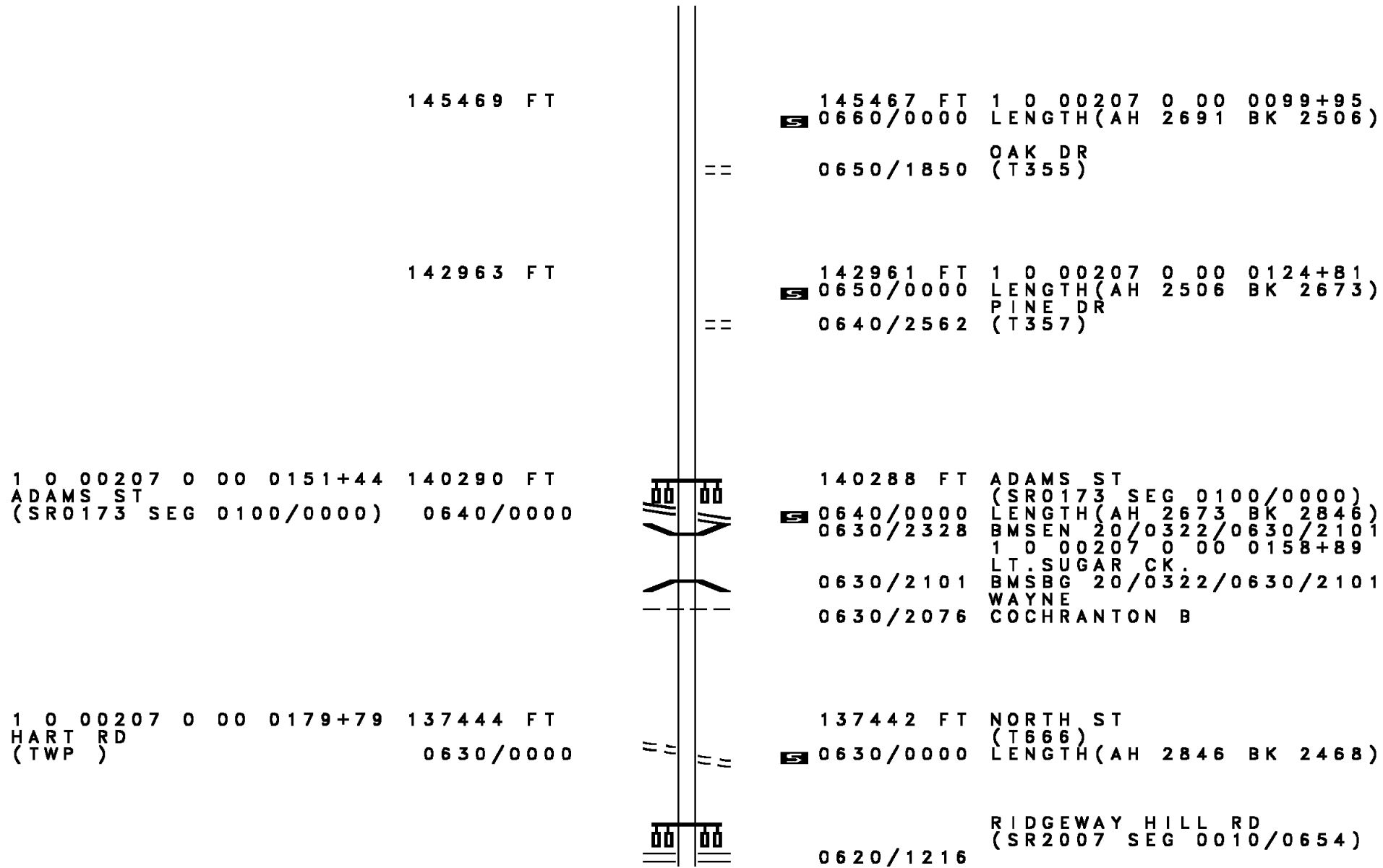
148160 FT

RYND DR  
 (T353)  
 0670/0383 148158 FT  
 1 0 00207 0 00 0075+16  
 0670/0000 LENGTH(AH 2452 BK 2691)

FRENCH CK. TR  
 STRUCTURE LENGTH 10 FT  
 BMSID 20/0322/0660/2004



DIR: B TOTAL LEN: 29.434 MI. DIST: 01-1 SR: 322  
 LEFT MUN: WAYNE T RIGHT MUN: WAYNE T



145469 FT

145467 FT 1 0 00207 0 00 0099+95  
 G 0660/0000 LENGTH(AH 2691 BK 2506)

OAK DR  
 (T355)

142963 FT

142961 FT 1 0 00207 0 00 0124+81  
 G 0650/0000 LENGTH(AH 2506 BK 2673)

PINE DR  
 (T357)

1 0 00207 0 00 0151+44 140290 FT  
 ADAMS ST  
 (SR0173 SEG 0100/0000) 0640/0000

140288 FT ADAMS ST  
 (SR0173 SEG 0100/0000)  
 G 0640/0000 LENGTH(AH 2673 BK 2846)  
 0630/2328 BMSSEN 20/0322/0630/2101

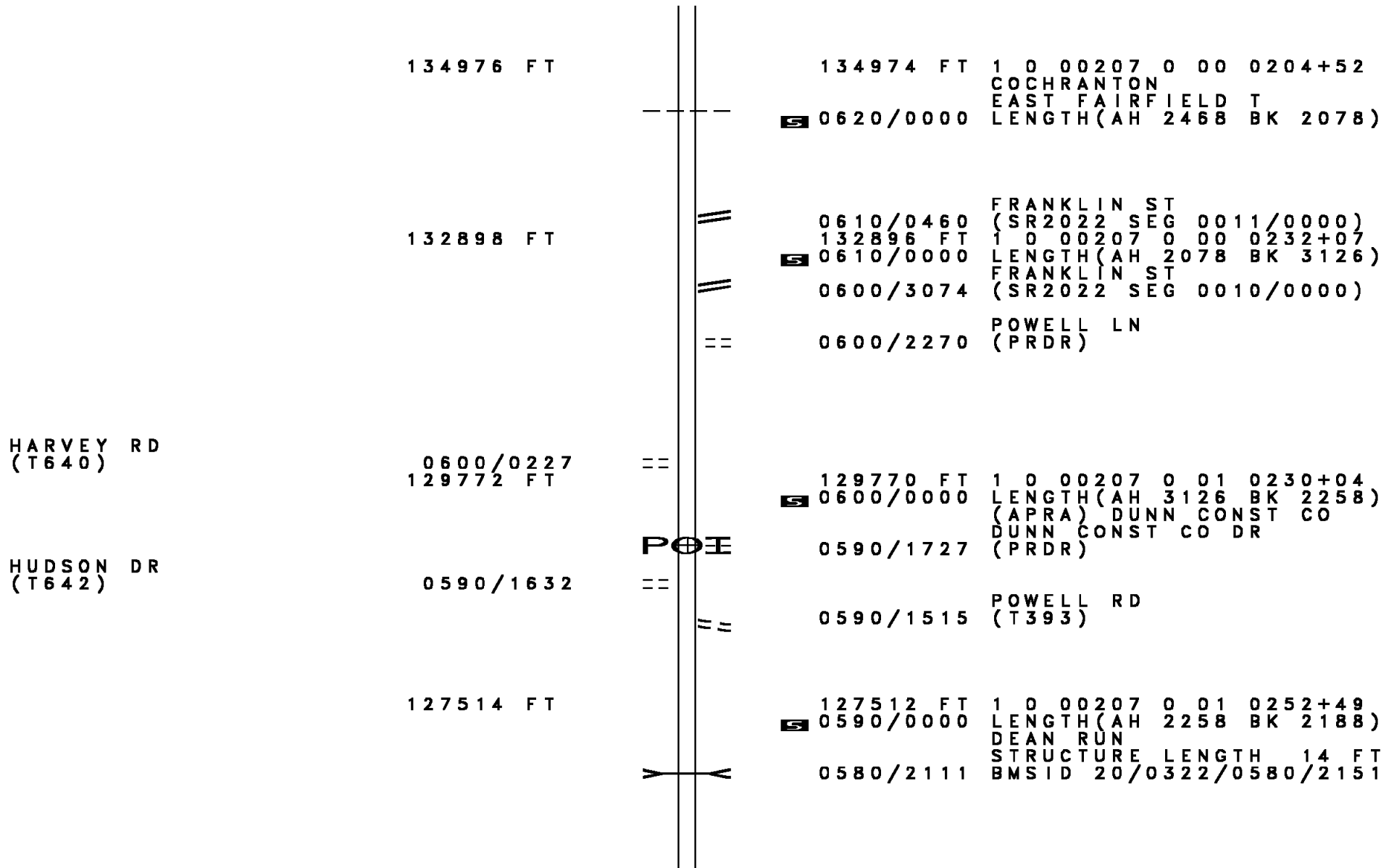
1 0 00207 0 00 0158+89  
 LT. SUGAR CK.  
 0630/2101 BMSBG 20/0322/0630/2101  
 WAYNE  
 0630/2076 COCHRANTON B

1 0 00207 0 00 0179+79 137444 FT  
 HART RD  
 (TWP ) 0630/0000


137442 FT NORTH ST  
 (T666)  
 G 0630/0000 LENGTH(AH 2846 BK 2468)

RIDGEWAY HILL RD  
 (SR2007 SEG 0010/0654)  
 0620/1216

DIR: B TOTAL LEN: 29.434 MI. DIST: 01-1 SR: 322  
 LEFT MUN: COCHRANTON B RIGHT MUN: COCHRANTON B



DIR: B TOTAL LEN: 29.434 MI. DIST: 01-1 SR: 322  
 LEFT MUN: EAST FAIRFIELD T RIGHT MUN: EAST FAIRFIELD T



125326 FT

125324 FT 1 0 00207 0 01 0273+71

POWELL RD  
(T393)

5 0580/0000 LENGTH(AH 2188 BK 2619)

(APRA) KEBERT WASH PLAN  
MEADVILLE REDI-MIX  
(PRDR)

0570/0882

122705 FT

1 0 00207 0 01 0295+65 122707 FT

MCCRACKEN RD  
(T576)

0570/0000

5 0570/0000 LENGTH(AH 2619 BK 2591)

1 0 00207 0 01 0326+25 120116 FT

CREVELING RD  
(T401)

0560/0000

120114 FT TOWNHOUSE CT

(SR2005 SEG 0080/3196)

5 0560/0000 LENGTH(AH 2591 BK 2020)

118096 FT

5 118094 FT 1 0 00207 0 01 0346+55  
LENGTH(AH 2020 BK 2379)

MCCRACKEN RD  
(T576)

0540/1113

1 0 00207 0 01 0370+00 115717 FT

KEBORT RD  
(T397)

0540/0000

115715 FT

5 0540/0000 LENGTH(AH 2379 BK 2522)

SCHRECK RD  
(T574)

0530/1665

FRENCH CK. TR  
STRUCTURE LENGTH 8 FT  
BMSID 20/0322/0530/0826

0530/0826

DIR: B TOTAL LEN: 29.434 MI. DIST: 01-1 SR: 322  
 LEFT MUN: EAST FAIRFIELD T RIGHT MUN: EAST FAIRFIELD T

	113195 FT			113193 FT	1 0 00207 0 01 0395+60
				5 0530/0000	LENGTH(AH 2522 BK 2507)
					FRENCH CK. TR
				0520/0537	STRUCTURE LENGTH 8 FT
	110688 FT			110686 FT	BMSID 20/0322/0520/0557
					1 0 00207 0 01 0420+43
					EAST FAIRFIELD
				5 0520/0000	EAST FALLOWFIELD T
					LENGTH(AH 2507 BK 1876)
				0510/1178	BMSEN 20/0322/0510/1170
					1 0 00207 0 01 0427+29
				0510/1170	FRENCH CK. TR
					BMSBG 20/0322/0510/1170
					NC TWENTYEIGHTH DIVISION HW
				0510/0480	EAST FALLOWFIELD
	108812 FT			108810 FT	WEST MEAD T
				5 0510/0000	1 0 00207 0 01 0438+85
					LENGTH(AH 1876 BK 1837)
SCHRECK RD (T553)	0500/1460	==			
1 0 00207 0 01 0457+22	106975 FT			106973 FT	
SCHRECK RD (T553)	0500/0000	==		5 0500/0000	LENGTH(AH 1837 BK 2375)
	104600 FT			104598 FT	1 0 00207 0 01 0480+96
				5 0490/0000	LENGTH(AH 2375 BK 1938)
	102662 FT			102660 FT	1 0 00207 0 01 0500+34
				5 0480/0000	LENGTH(AH 1938 BK 1804)

DIR: B TOTAL LEN: 29.434 MI. DIST: 01-1 SR: 322  
 LEFT MUN: WEST MEAD T RIGHT MUN: WEST MEAD T

LIBERTY ST  
 (T526)

0470/0644 ==  
 100858 FT

100856 FT 1 0 00207 0 01 0518+34  
 WILSON SHUTE RD  
 (SR2008 SEG 0020/3060)  
 0470/0000 LENGTH(AH 1804 BK 2195)

098663 FT

098661 FT 1 0 00207 0 01 0540+29  
 0460/0000 LENGTH(AH 2195 BK 2494)

KEBERT CONSTRUCTION  
 (PRDR)

0450/0960 POI

0450/0960 (APRA) KEBERT CONSTRUCT

096169 FT

096167 FT 1 0 00207 0 01 0564+83  
 0450/0000 LENGTH(AH 2494 BK 1398)

094771 FT

094769 FT 1 0 00207 0 01 0578+81  
 0440/0000 LENGTH(AH 1398 BK 1341)

093430 FT ==

MCHENRY ST  
 (PRDR)  
 0430/0063  
 093428 FT 1 0 00207 0 01 0592+22  
 0430/0000 LENGTH(AH 1341 BK 3020)

FRANKLIN PK  
 (SR2010 SEG 0010/0000)

0420/2360 ==

090410 FT

090408 FT 1 0 00207 0 01 0620+49  
 0420/0000 LENGTH(AH 3020 BK 2269)

DIR: B TOTAL LEN: 29.434 MI. DIST: 01-1 SR: 322  
 LEFT MUN: WEST MEAD T RIGHT MUN: WEST MEAD T

LLOYD CRANE DR  
 (PRDR)

0410/0162  
 088141 FT

POI

0410/0162 (APRA) LLOYD CRANE & EQ  
 088139 FT 1 0 00207 0 01 0642+50  
 (AAR 262790F) #TRKS 00  
 NC CO CHRANTON RD  
 CLARK RD  
 (CITY)

0410/0000 LENGTH(AH 2269 BK 1728)

LINDEN ST  
 (CITY)  
 MAIN ST  
 (CITY)

0400/0317  
 086413 FT

NC MAIN ST

0400/0317  
 086411 FT 1 0 00207 0 01 0661+14  
 COTTAGE ST  
 (CITY)  
 MFC BEGIN = B

0400/0000 LENGTH(AH 1728 BK 0313)

1 0 00207 0 01 0664+48 086098 FT  
 PARK AV  
 (SR1001 SEG 0010/0000)  
 PARK AV  
 (SR9105 SEG 0010/0358)

086098 FT 1 0 00207 0 01 0664+48  
 PARK AV  
 (SR1001 SEG 0010/0000)  
 PARK AV  
 (SR9105 SEG 0010/0358)

LENGTH(AH 0315 BK 0274) 0391/0000  
 1 0 00207 0 01 0667+38 085824 FT  
 FRENCH CREEK PY  
 (SR0006 SEG 0521/0000)  
 NC LINDEN ST

0390/0000 LENGTH(AH 0313 BK 0274)  
 085824 FT 1 0 00207 0 01 0667+38  
 FRENCH CREEK PY  
 (SR0006 SEG 0520/0000)  
 NC LINDEN ST

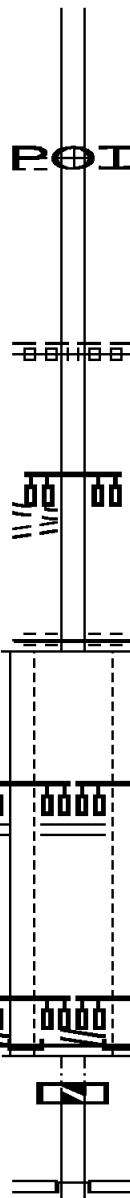
FRENCH CREEK PY INTER-BK  
 (SR0006 SEG 0521/0000)  
 MFC BEGIN = B  
 LTH AH 000274 BK 000100 0381/0000  
 085824 FT

INTER-BK FRENCH CREEK PY  
 (SR0006 SEG 0520/0000)  
 MFC BEGIN = B  
 0380/0000 LTH AH 000274 BK 000100  
 085824 FT  
 7362/0000 LTH AH 000100 BK 003145  
 INTER-AHD WATER ST

FOURTH ST

WATER ST

(SR0006 SEG 0330/0000)  
 WATER ST  
 (SR0006 SEG 0330/0000)



EXTRACT DATE: 12/18/2023  
PRINT DATE: 12/19/2023

ROADWAY MANAGEMENT SYSTEM  
SLD COUNTY/SR - ANNUAL PRINT

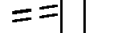
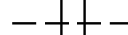
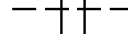
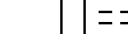

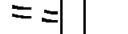
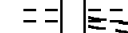
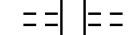
PAGE NUMBER: 166  
COUNTY: CRAWFORD

DIR: B TOTAL LEN: 29.434 MI.  
LEFT MUN: CONNEAUT LAKE B

DIST: 01-1 SR: 322  
RIGHT MUN: CONNEAUT LAKE B

(BORO)  
CONNEAUT LAKE B

0360/3145



FIFTH ST  
(BORO)  
SEVENTH ST  
(BORO)

0360/2177

0360/1596

082679 FT

CONNEAUT LAKE  
SADSBURY T

0350/0803

081258 FT

OLD STATE RD  
(T941)

0340/0026  
078938 FT

0360/3145 CONNEAUT LAKE B

UNKNOWN AL  
(BORO)

HIGH ST  
(BORO)

UNKNOWN RD  
(BORO)

0360/1552 BMS EN 20/0322/0360/1566  
1 0 00082 0 00 0496+85

CONNEAUT CK.  
0360/1542 BMSBG 20/0322/0360/1566

BARBARA ST  
(BORO)

MAIN ST  
(BORO)

082679 FT 1 0 00082 0 00 0496+85  
NC STATE ST

CONNEAUT LAKE  
SADSBURY T

0360/0000 LENGTH(AH 3145 BK 1421)  
NC FOURTH ST

0350/0584 BMS EN 20/0322/0350/0554  
1 0 00082 0 00 0488+80

CONNEAUT TR.  
0350/0574 BMSBG 20/0322/0350/0554

081258 FT 1 0 00082 0 00 0482+99

CONNEAUT TR.  
STRUCTURE LENGTH 10 FT

0350/0000 BMSID 20/0322/0350/0000  
LENGTH(AH 1421 BK 2320)

078938 FT 1 0 00082 0 00 0458+65

0340/0000 LENGTH(AH 2320 BK 2955)

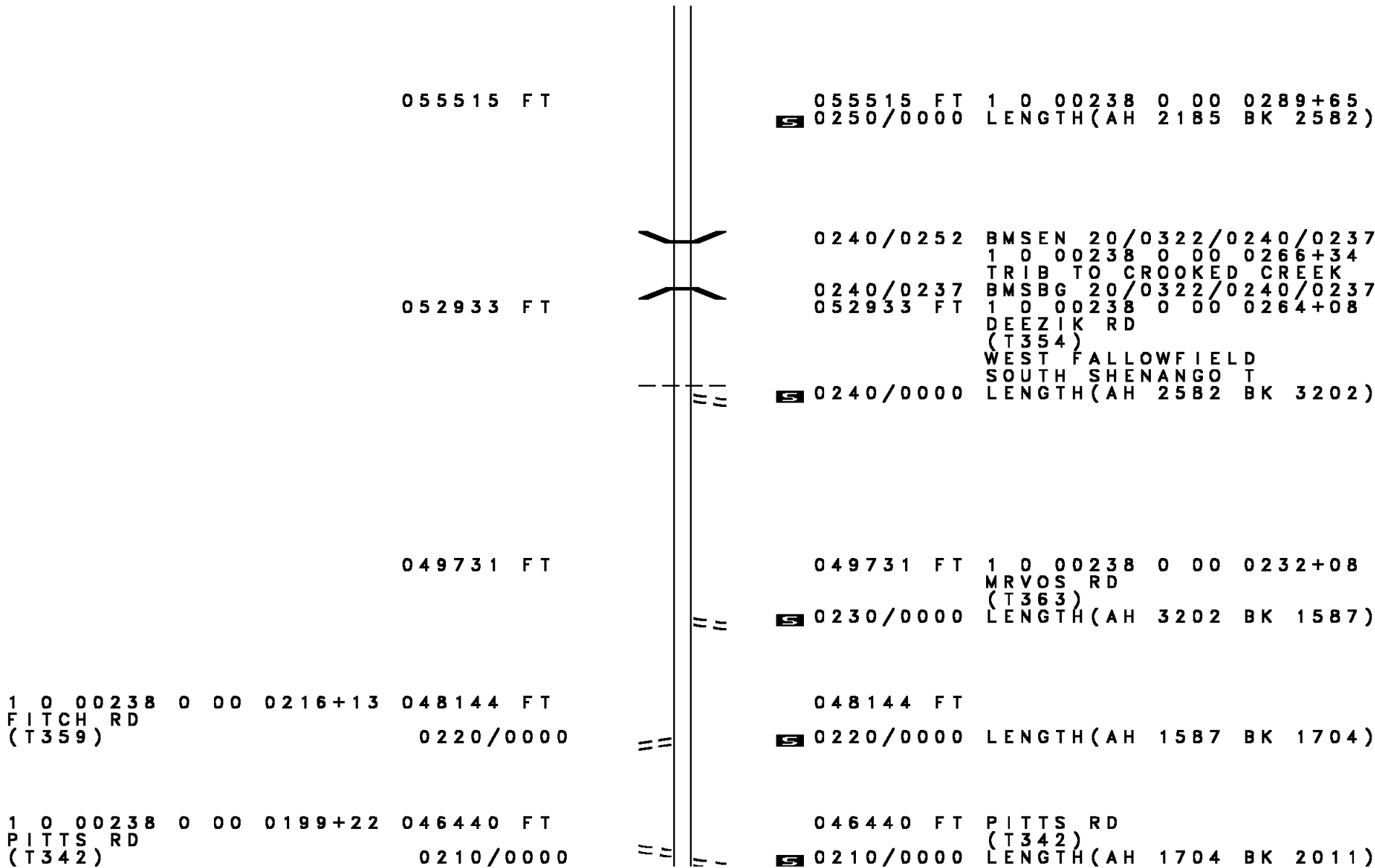
DIR: B TOTAL LEN: 29.434 MI. DIST: 01-1 SR: 322  
 LEFT MUN: SADSBUARY T RIGHT MUN: SADSBUARY T

Road Name (TID)	Segment ID	Length (FT)	Start Station	End Station	Notes
OLD STATE RD (T941)	0330/1626	075983	0330/0000	0429+97	STONEY POINT RD (T412)
FREE RD (T300)	0320/1459	073476	0320/0000	0404+73	ATLANTIC LAKE RD (SR3013 SEG 0110/2776)
HANMORE RD (T405)	0320/0815	070766	0320/0000	0378+21	TOWNSHIP LINE RD (T409) SADSBUARY EAST FALLOWFIELD T
TOWNSHIP LINE RD (T409)	0310/0000	068383	0310/0000	2136	
DEBOLT RD (T400)	0300/0000	0290/1156			
HELBIG RD (T937)	0290/1156				





DIR: B TOTAL LEN: 29.434 MI. DIST: 01-1 SR: 322  
 LEFT MUN: WEST FALLOWFIELD T RIGHT MUN: WEST FALLOWFIELD T



DIR: B TOTAL LEN: 29.434 MI. DIST: 01-1 SR: 322  
 LEFT MUN: SOUTH SHENANGO T RIGHT MUN: SOUTH SHENANGO T

044429 FT

044429 FT 1 0 00238 0 00 0179+11  
 0200/0000 LENGTH(AH 2011 BK 1917)

042512 FT

042512 FT 1 0 00238 0 00 0160+07  
 0190/0000 LENGTH(AH 1917 BK 1865)

LINESVILLE RD  
 (SR3009 SEG 0010/0000) 0180/0545  
 1 0 00238 0 00 0142+29 040647 FT  
 STATE RD  
 (SR3008 SEG 0040/1919) 0180/0000

040647 FT

0180/0000 LENGTH(AH 1865 BK 2206)

JOHNSON RD  
 (T314)

0170/0935

038441 FT

038441 FT 1 0 00238 0 00 0119+41  
 0170/0000 LENGTH(AH 2206 BK 1608)

036833 FT

036833 FT 1 0 00238 0 00 0103+33  
 0160/0000 LENGTH(AH 1608 BK 2320)

034513 FT

034513 FT 1 0 00238 0 00 0079+90  
 0150/0000 LENGTH(AH 2320 BK 2585)

DIR: B TOTAL LEN: 29.434 MI. DIST: 01-1 SR: 322  
 LEFT MUN: SOUTH SHENANGO T RIGHT MUN: SOUTH SHENANGO T

UNGER RD  
(T305)

031928 FT	==	031928 FT	1 0 00238 0 00 0054+40
			RALSTON RD (T329)
		0140/0000	LENGTH(AH 2585 BK 2370)
029558 FT	==	029558 FT	1 0 00238 0 00 0030+69
			SNAKE RD (T307)
		0130/0000	LENGTH(AH 2370 BK 3066)
0120/1801	==		
026492 FT		026492 FT	1 0 00238 0 00 0000+00
		INTER-BK	DEPOT ST (SR0322 SEG 0030/2754)
		0120/0000	BK-MERCER (43)
026492 FT		026492 FT	LTH AH 003066 BK 000100
		7114/0000	AH-MERCER (43)
		INTER-AHD	LTH AH 000100 BK 002012
		0110/2012	LIBERTY ST (SR0322 SEG 0010/0000)
			WEST SHENANGO T
024480 FT		024480 FT	1 0 00206 0 00 0020+38
		0110/0000	LENGTH(AH 2012 BK 2002)
022478 FT		022478 FT	1 0 00206 0 00 0040+40
		0100/0000	LENGTH(AH 2002 BK 2224)

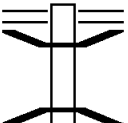
DIR: B TOTAL LEN: 29.434 MI. DIST: 01-1 SR: 322  
 LEFT MUN: WEST SHENANGO T RIGHT MUN: WEST SHENANGO T

Segment Description	Segment ID	Length (FT)	Notes
	0090/1076		FRY RD (T303)
	0090/0034	020254	BMTEN 20/0322/0090/0000 1 0 00206 0 00 0062+17
	0090/0000		SUGAR RUN BMSBG 20/0322/0090/0000 LENGTH(AH 2224 BK 3292)
PYMATUNING STATE PARK R (GOVT) LAKE RD (SR3003 SEG 0010/0000)	0080/2230		
	0080/1911		
	0080/0000	016962	1 0 00206 0 00 0094+98 LENGTH(AH 3292 BK 2819)
1 0 00206 0 00 0123+21 WEST STATE RD (SR3002 SEG 0050/2689)	0070/0000	014143	TURNERSVILLE RD (SR3002 SEG 0050/2689) LENGTH(AH 2819 BK 1815)
FAIRFIELD ST (T331)	0060/0237		
	0060/0000	012328	1 0 00206 0 00 0141+53 LENGTH(AH 1815 BK 2082)
	010246		ADAMS RD

DIR: B TOTAL LEN: 29.434 MI. DIST: 01-1 SR: 322  
 LEFT MUN: WEST SHENANGO T RIGHT MUN: WEST SHENANGO T

Location / Description	Segment ID	Length (FT)	Notes / Details
	0050/0000		(T312) LENGTH(AH 2082 BK 2807)
LAKE RD (GOVT)	0040/0435	007439 FT	
	0040/0020	007439 FT	BMSSEN 20/0322/0040/0000 1 0 00206 0 00 0190+30 TRIB TO PYMATUNING RES
	0040/0000		BMSBG 20/0322/0040/0000 LENGTH(AH 2807 BK 1943)
PYMATUNING STATE PARK R (GOVT)	0030/1327		
PYMATUNING STATE PARK R (GOVT)	0030/0889	005496 FT	
	0030/0000	005496 FT	1 0 00206 0 00 0209+69 LENGTH(AH 1943 BK 2574)
	002922 FT	002922 FT	1 0 00206 0 00 0235+44
BUSH RD (T300)	0020/0000		BUSH RD (T300) LENGTH(AH 2574 BK 2922)
	0010/0881		BMSSEN 20/0322/0010/0812 1 0 00206 0 00 0256+01
	0010/0866		SHENANGO TR. BMSBG 20/0322/0010/0812
	000000 FT	000000 FT	1 0 00206 0 00 0264+26 NC TWENTYEIGHTH DIVISION HW INTER-BK OHIO STATE LINE (STBD) MFC BEGIN = B
	0010/0000		LENGTH(AH 2922 BK 0000)

DIR: B TOTAL LEN: 26.598 MI. DIST: 01-1 SR: 285  
 LEFT MUN: FAIRFIELD T RIGHT MUN: FAIRFIELD T

	140436 FT		140436 FT ADAMS ST
			0550/2208 (SR0173 SEG 0060/0382)
			0550/1833 BMS EN 20/0285/0550/1779
			2 0 20011 0 04 1099+12
			WYMANS RUN
CHURCH ST			0550/1775 BMSBG 20/0285/0550/1779
(PRDR)	0550/1722	==	0550/1722 (SR2004 SEG 0060/2410)
CHURCH ST			
(PRDR)	0550/0991	==	
SHEEHAN LN			
(PRDR)	0550/0746	==	
	138228 FT		138228 FT 2 0 20011 0 04 1099+12
			5 0550/0000 LENGTH(AH 2208 BK 1884)
	136344 FT		136344 FT 2 0 20011 0 04 1080+16
			5 0540/0000 LENGTH(AH 1884 BK 2715)
E FRENCHCREEK LN			
(PRDR)	0530/1786	==	
W FRENCHCREEK LN			
(PRDR)	0530/1015	==	
	133629 FT		133629 FT 2 0 20011 0 04 1049+07
			5 0530/0000 LENGTH(AH 2715 BK 2798)
	130831 FT		130831 FT 2 0 20011 0 04 1021+00
			5 0520/0000 LENGTH(AH 2798 BK 2285)
			HOLLABARS

DIR: B TOTAL LEN: 26.598 MI. DIST: 01-1 SR: 285  
 LEFT MUN: FAIRFIELD T RIGHT MUN: FAIRFIELD T

Structure ID	Structure Length	Structure Description	Stationing
0510/1867	10 FT	STRUCTURE LENGTH	0996+59
0510/0973	128546 FT	BMSID 20/0285/0510/1867	0996+59
0510/0000	126689 FT	LENGTH(AH 2285 BK 1857)	0978+00
0500/0000	0490/2832	2 0 20011 0 03 0978+00 KELLEY RD (T626)	0978+00
0490/0000	123412 FT	LENGTH(AH 1857 BK 3277)	0945+34
0480/3150	0480/2705	SMALL STREAM STRUCTURE LENGTH 15 FT	0937+08
0480/2670	0480/1937	BMSID 20/0285/0480/3150 BMSSEN 20/0285/0480/2670 2 0 20011 0 03 0937+08 TOWN HOUSE	0937+08
0480/0000	119908 FT	BMSBG 20/0285/0480/2670	0910+26
0480/0000	0470/1808	STATE RD (SR2005 SEG 0050/2372)	0910+26
0470/1808	0470/1791	LENGTH(AH 3504 BK 2666)	0910+26

PETERSON RD  
(T621)

PETERSON RD  
(T621)

TOWNHALL LN  
(SR2005 SEG 0060/0000)

2 0 20011 0 03 0910+26  
MARSH RD  
(T574)



DIR: B TOTAL LEN: 26.598 MI. DIST: 01-1 SR: 285  
 LEFT MUN: FAIRFIELD T RIGHT MUN: FAIRFIELD T

Stationing	Structure / Feature	Stationing	Structure / Feature
	0470/1791	2 0 20011 0 03 0901+68	WARD RUN BMSBG 20/0285/0470/1791
117242 FT		117242 FT	2 0 20011 0 03 0883+68
	0470/0000		SMALL STREAM STRUCTURE LENGTH 10 FT BMSID 20/0285/0470/0000 LENGTH(AH 2666 BK 2135)
	0460/1134	0460/1134	BMSEN 20/0285/0460/1124 0 0 00000 0 00 0000+00
	0460/1124	0460/1124	CONNEAUT CREEK TR. BMSBG 20/0285/0460/1124
	0460/1024	0460/1024	MALLORY RD (T572)
115107 FT		115107 FT	2 0 20011 0 03 0862+04
	0460/0000		ADAMSVILLE RD (SR3004 SEG 0310/3463) LENGTH(AH 2135 BK 2685)
112422 FT		112422 FT	2 0 20019 0 01 0032+60
	0450/0000		LENGTH(AH 2685 BK 3243)
	0440/1092	0440/1092	CUSTARD LN (T359)
	0440/0700	0440/0700	FAIRFIELD GREENWOOD T
109179 FT		109179 FT	2 0 20019 0 00 0000+00
MERCER PIKE RD (SR2003 SEG 0010/0000)	0440/0000		MERCER PIKE RD (T528) LENGTH(AH 3243 BK 2827)

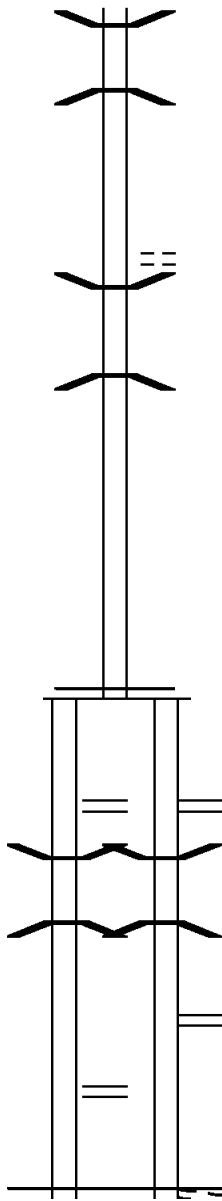
EXTRACT DATE: 12/18/2023  
PRINT DATE: 12/19/2023

ROADWAY MANAGEMENT SYSTEM  
SLD COUNTY/SR - ANNUAL PRINT

PAGE NUMBER: 155  
COUNTY: CRAWFORD

DIR: B TOTAL LEN: 26.598 MI.  
LEFT MUN: GREENWOOD T

DIST: 01-1 SR: 285  
RIGHT MUN: GREENWOOD T



0430/2337 BMS EN 20/0285/0430/2279  
2 0 20018 0 00 0215+89  
ROCK CREEK  
0430/2307 BMSBG 20/0285/0430/2279

106352 FT

ASHLEY DR  
(TWP)  
0430/0264 BMS EN 20/0285/0430/0000  
0430/0017 2 0 20018 0 00 0192+85  
106352 FT TURKEY RUN  
BMSBG 20/0285/0430/0000  
S 0430/0000 LENGTH(AH 2827 BK 2791)

103561 FT

103561 FT 2 0 20018 0 00 0167+66  
S 0420/0000 LENGTH(AH 2791 BK 0552)  
103009 FT 2 0 20018 0 00 0165+00  
MFC BEGIN = C  
S 0410/0000 LENGTH(AH 0552 BK 2085)

103009 FT

RAMP D RD  
(SR8001 SEG 0020/0000)  
RAMP C RD  
(SR8001 SEG 0010/1186) 0401/1761

BMS EN 20/0285/0400/0786 0401/1105  
2 0 20018 0 00 0147+07  
SR 0079 N/S  
BMSBG 20/0285/0400/0786 0401/0757

RAMP A RD  
(SR8001 SEG 0250/0000)  
RAMP B RD  
(SR8001 SEG 0260/1096) 0401/0455

2 0 20018 0 00 0139+37 100924 FT  
MFC BEGIN = C

RAMP D RD  
(SR8001 SEG 0020/0000)  
RAMP C RD  
(SR8001 SEG 0010/1186) 0400/1761

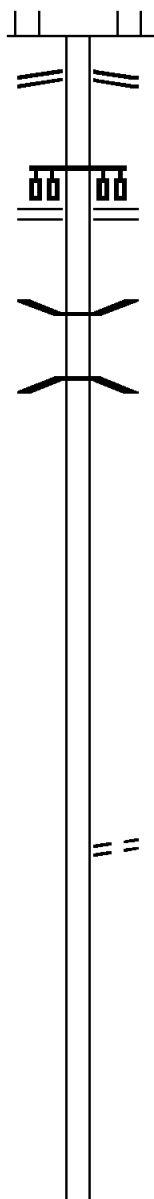
0400/1142 BMS EN 20/0285/0400/0786  
2 0 20018 0 00 0147+07  
SR 0079 N/S  
0400/0794 BMSBG 20/0285/0400/0786

RAMP A RD  
(SR8001 SEG 0250/0000)  
RAMP B RD  
(SR8001 SEG 0260/1096) 0400/0456

100924 FT 2 0 20018 0 00 0139+37  
FROM 0019/0090 SH  
(CONN)  
MFC BEGIN = C

DIR: B TOTAL LEN: 26.598 MI. DIST: 01-1 SR: 285  
 LEFT MUN: GREENWOOD T RIGHT MUN: GREENWOOD T

LENGTH(AH 2085 BK 0316) 0401/0000  
 SR 9103 SH  
 (SR9103 SEG 0010/0000) 0390/0142  
 100608 FT



0400/0000 LENGTH(AH 2085 BK 0316)  
 SR 9103 SH  
 (SR9103 SEG 0010/0000)  
 0390/0142 2 0 20018 0 00 0135+36  
 100608 FT  
 NC SR 0285 SH  
 PERRY HW  
 (SR0019 SEG 0100/0000)

0390/0000 LENGTH(AH 0316 BK 3444)

0370/2240 BMS EN 20/0285/0370/2214  
 2 0 20018 0 00 0122+77  
 SMOCK RUN  
 0370/2214 BMSBG 20/0285/0370/2214

097164 FT

097164 FT 2 0 20018 0 00 0100+36  
 0370/0000 LENGTH(AH 3444 BK 2836)

094328 FT

094328 FT 2 0 20018 0 00 0072+00  
 WOOD RD  
 (T506)  
 0360/0000 LENGTH(AH 2836 BK 3695)

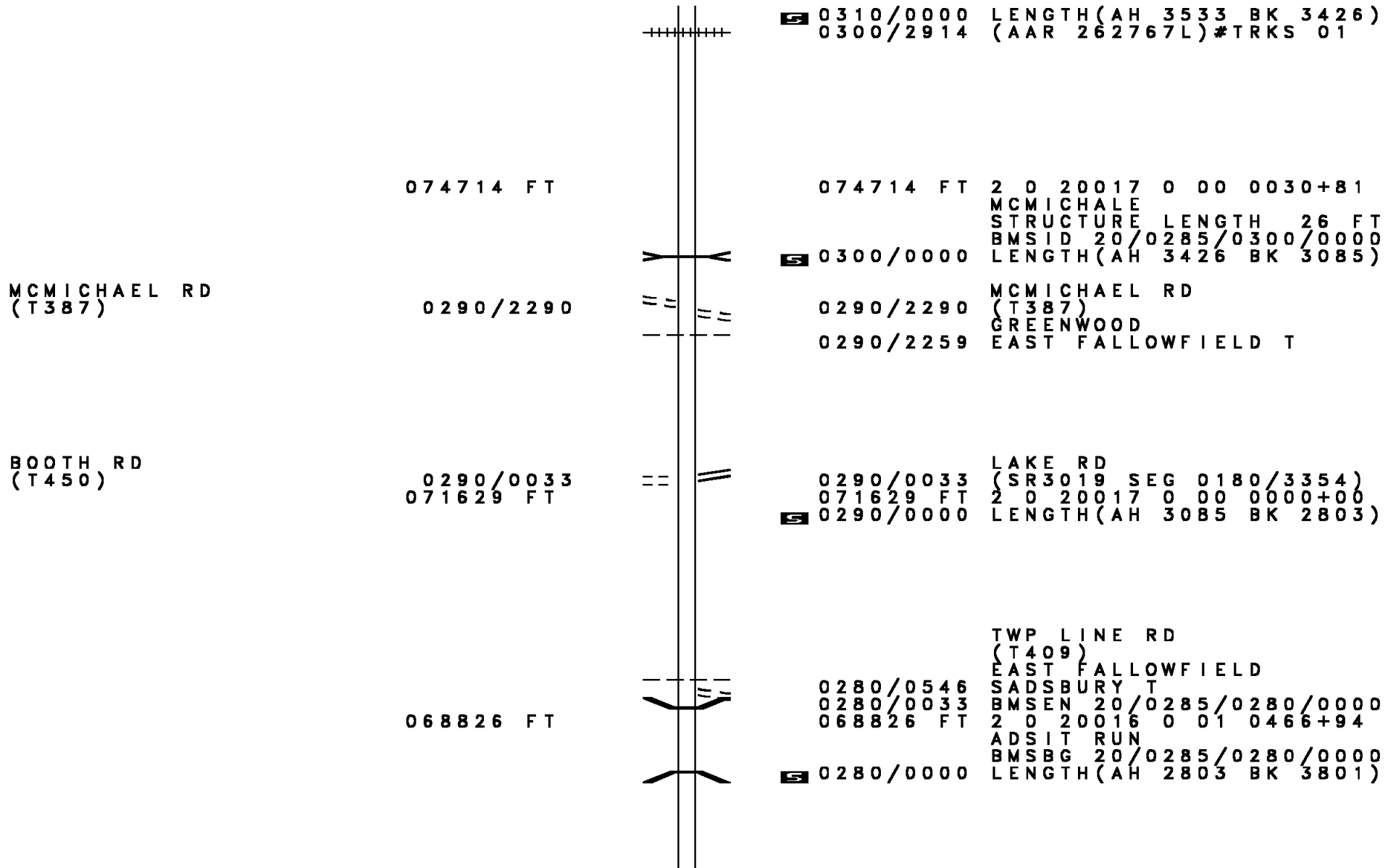
090633 FT

090633 FT 2 0 20018 0 00 0035+05  
 0350/0000 LENGTH(AH 3695 BK 3517)

DIR: B TOTAL LEN: 26.598 MI. DIST: 01-1 SR: 285  
 LEFT MUN: GREENWOOD T RIGHT MUN: GREENWOOD T

MARSH DR (T510)	0340/2770	==						
			==	0340/1425	HAFER LN (T488)			
CHURCH ST (T984)	0340/0253 087116 FT	==		087116 FT	2 0 20018 0 00 0000+00			
MAIN ST (SR3021 SEG 0010/0000)	0340/0000	==	==	0340/0000	MIKE WOOD BL (T600) LENGTH(AH 3517 BK 2016)			
CHURCH RD (T955)	0330/0947	==	==					
MILL RD (T472)	085100 FT 0330/0000	==		085100 FT	2 0 20017 0 00 0134+56			
				0330/0000	NC CENTER ST LENGTH(AH 2016 BK 3427)			
			==	0320/3277	SCOTT RD (T470)			
				0320/2794	ADSIT RUN STRUCTURE LENGTH 16 FT BMSID 20/0285/0320/2772			
	081673 FT							
				0320/0000	081673 FT 2 0 20017 0 00 0100+49 LENGTH(AH 3427 BK 3533)			
	078140 FT							
					078140 FT 2 0 20017 0 00 0065+16			

DIR: B TOTAL LEN: 26.598 MI. DIST: 01-1 SR: 285  
 LEFT MUN: GREENWOOD T RIGHT MUN: GREENWOOD T



DIR: B TOTAL LEN: 26.598 MI. DIST: 01-1 SR: 285  
LEFT MUN: SADSBUARY T RIGHT MUN: SADSBUARY T

065025 FT

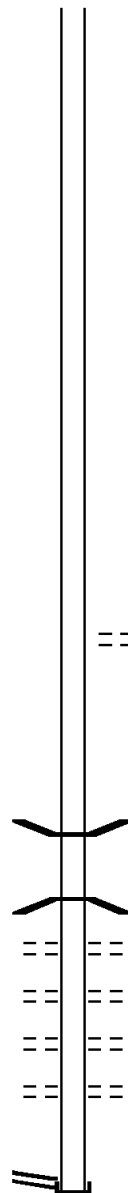
065025 FT 2 0 20016 0 01 0504+94  
S 0270/0000 LENGTH(AH 3801 BK 3345)

061680 FT

061680 FT 2 0 20016 0 01 0538+21  
NC SR 0285 SH  
S 0260/0000 LENGTH(AH 3345 BK 1871)

059809 FT

LEACH RD  
(T422)  
059809 FT 2 0 20016 0 01 0556+84  
S 0250/0000 LENGTH(AH 1871 BK 3175)



2 0 20016 0 01 0589+07 056634 FT  
WATER ST  
(SR0006 SEG 0330/0413)  
THIRD ST

0240/1124 BMS EN 20/0285/0240/1114  
2 0 20016 0 01 0589+07  
BARBER RUN  
0240/1114 BMSBG 20/0285/0240/1114  
RICHMOND ST  
0240/0872 (BORO)  
GARDEN AL  
0240/0647 (BORO)  
HIGH ST  
0240/0429 (BORO)  
STRAWBERRY AL  
0240/0206 (BORO)  
056634 FT  
NC TH  
INTER-BK THIRD ST  
WATER ST  
(SR0006 SEG 0330/0413)

DIR: B TOTAL LEN: 26.598 MI.  
 LEFT MUN: SADSBUARY T

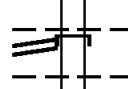
DIST: 01-1 SR: 285  
 RIGHT MUN: SADSBUARY T

(BORO) 0240/0000  
 056634 FT



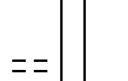
0240/0000 LTH AH 003175 BK 000100  
 056634 FT  
 7234/0000 LTH AH 000100 BK 002317

WATER ST  
 (SR0006 SEG 0310/3083) 0230/2317




INTER-AHD WATER ST  
 (SR0006 SEG 0310/3083)  
 0230/2317 CONNEAUT LAKE B  
 0230/1965 CONNEAUT LAKE  
 SADSBUARY T

2 0 20008 0 00 0316+40 054317 FT  
 SCHOOL RD  
 (T304) 0230/0000



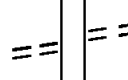
054317 FT  
 0230/0000 LENGTH(AH 2317 BK 2075)

2 0 20008 0 00 0295+65 052242 FT  
 KOSTURICK RD  
 (T411) 0220/0000



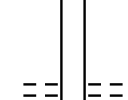
052242 FT  
 0220/0000 LENGTH(AH 2075 BK 1421)

FREE RD  
 (T300) 0210/0542  
 050821 FT



0210/0542 FREE RD  
 (T300)  
 050821 FT 2 0 20008 0 00 0260+70  
 0210/0000 LENGTH(AH 1421 BK 3676)

047145 FT



047145 FT 2 0 20008 0 00 0225+50  
 GREISER RD  
 (T400)  
 0200/0000 LENGTH(AH 3676 BK 2389)

DIR: B TOTAL LEN: 26.598 MI. DIST: 01-1 SR: 285  
 LEFT MUN: SADSBUARY T RIGHT MUN: SADSBUARY T

2 0 20008 0 00 0201+65 044756 FT		044756 FT
ALTER RD		
(T402)	0190/0000 ==	0190/0000 LENGTH(AH 2389 BK 2462)
042294 FT		042294 FT 2 0 20008 0 00 0175+35
		0180/0000 LENGTH(AH 2462 BK 2015)
040279 FT		040279 FT 2 0 20008 0 00 0155+20
	== ==	CANAL RD
		(T301)
		0170/0000 LENGTH(AH 2015 BK 2005)
		SHENANGO TR.
		STRUCTURE LENGTH 13 FT
038274 FT		0160/0642 BMSID 20/0285/0160/0662
		038274 FT 2 0 20008 0 00 0135+04
	+++++	(AAR 051831A)#TRKS 01
		0160/0000 LENGTH(AH 2005 BK 3455)
		0150/0482 BMSEN 20/0285/0150/0401
		2 0 20008 0 00 0106+41
		SWAMP
034819 FT		0150/0401 BMSBG 20/0285/0150/0401
		034819 FT 2 0 20008 0 00 0102+10
		SADSBUARY
		NORTH SHENANGO T
		0150/0000 LENGTH(AH 3455 BK 2511)



DIR: B TOTAL LEN: 26.598 MI. DIST: 01-1 SR: 285  
 LEFT MUN: NORTH SHENANGO T RIGHT MUN: NORTH SHENANGO T

032308 FT

032308 FT 2 0 20008 0 00 0076+99  
 0140/0000 LENGTH(AH 2511 BK 2761)  
 ENTR TO STATE GAME LAND  
 0130/2521 (GOVT)

==

029547 FT

029547 FT 2 0 20008 0 00 0048+76  
 WILSON RD  
 (T344)  
 0130/0000 LENGTH(AH 2761 BK 2676)

==

2 0 20008 0 00 0022+00 026871 FT  
 SWAMP RD  
 (T446) 0120/0000

026871 FT  
 0120/0000 LENGTH(AH 2676 BK 2083)

==

024788 FT

024788 FT 2 0 20008 0 00 0000+00  
 HARTSTOWN LINESVILLE RD  
 (SR3011 SEG 0110/0000)  
 0110/0000 LENGTH(AH 2083 BK 1057)



RBR

0100/0682 BMSEN 20/0285/0100/0629  
 2 0 20007 0 00 0243+11  
 P3

RBR

0100/0629 BENNETT RUN  
 BMSBG 20/0285/0100/0629

023731 FT

023731 FT 2 0 20007 0 00 0234+06  
 BULLIS RD









DIR: B TOTAL LEN: 37.277 MI. DIST: 01-1 SR: 198  
 LEFT MUN: RANDOLPH T RIGHT MUN: RANDOLPH T

189893 FT

==

189890 FT 2 0 20090 0 00 0069+17  
 SHAFFER RD  
 (T473)  
 0770/0000 LENGTH(AH 3408 BK 2180)

187713 FT

187710 FT 2 0 20090 0 00 0090+97  
 0760/0000 LENGTH(AH 2180 BK 3413)

184300 FT

184297 FT 2 0 20090 0 00 0125+41  
 0750/0000 LENGTH(AH 3413 BK 1885)

2 0 20090 0 00 0144+26 182415 FT  
 MAPLEWOOD SCHOOL RD  
 (SR2015 SEG 0010/0000)  
 GILBERT RD  
 (T756) 0740/0000

W

182412 FT  
 0740/0000 LENGTH(AH 1885 BK 2921)

MCFADDEN RD  
 (T740) 0730/0642  
 179494 FT

==

179491 FT 2 0 20089 0 00 0065+60  
 MCFADDEN RD



DIR: B TOTAL LEN: 37.277 MI. DIST: 01-1 SR: 198  
 LEFT MUN: RANDOLPH T RIGHT MUN: RANDOLPH T

169067 FT

169064 FT 2 0 20087 0 00 0030+81  
 0680/0000 LENGTH(AH 3081 BK 3416)

165651 FT

165648 FT 2 0 20087 0 00 0064+85  
 0670/0000 LENGTH(AH 3416 BK 1832)

163819 FT

163816 FT 2 0 20087 0 00 0083+17  
 DAVISON RD  
 (T595)  
 0660/0000 LENGTH(AH 1832 BK 3488)

2 0 20087 0 00 0118+00 160331 FT  
 CASTILE RD (TBK)  
 (T724) 0650/0000  
 LC FOR CASTILE RD  
 (CONN) 0640/1353

160328 FT  
 0650/0000 LENGTH(AH 3488 BK 1553)

158778 FT

158775 FT 2 0 20087 0 00 0133+74  
 0640/0000 LENGTH(AH 1553 BK 3683)

DIR: B TOTAL LEN: 37.277 MI. DIST: 01-1 SR: 198  
 LEFT MUN: RANDOLPH T RIGHT MUN: RANDOLPH T

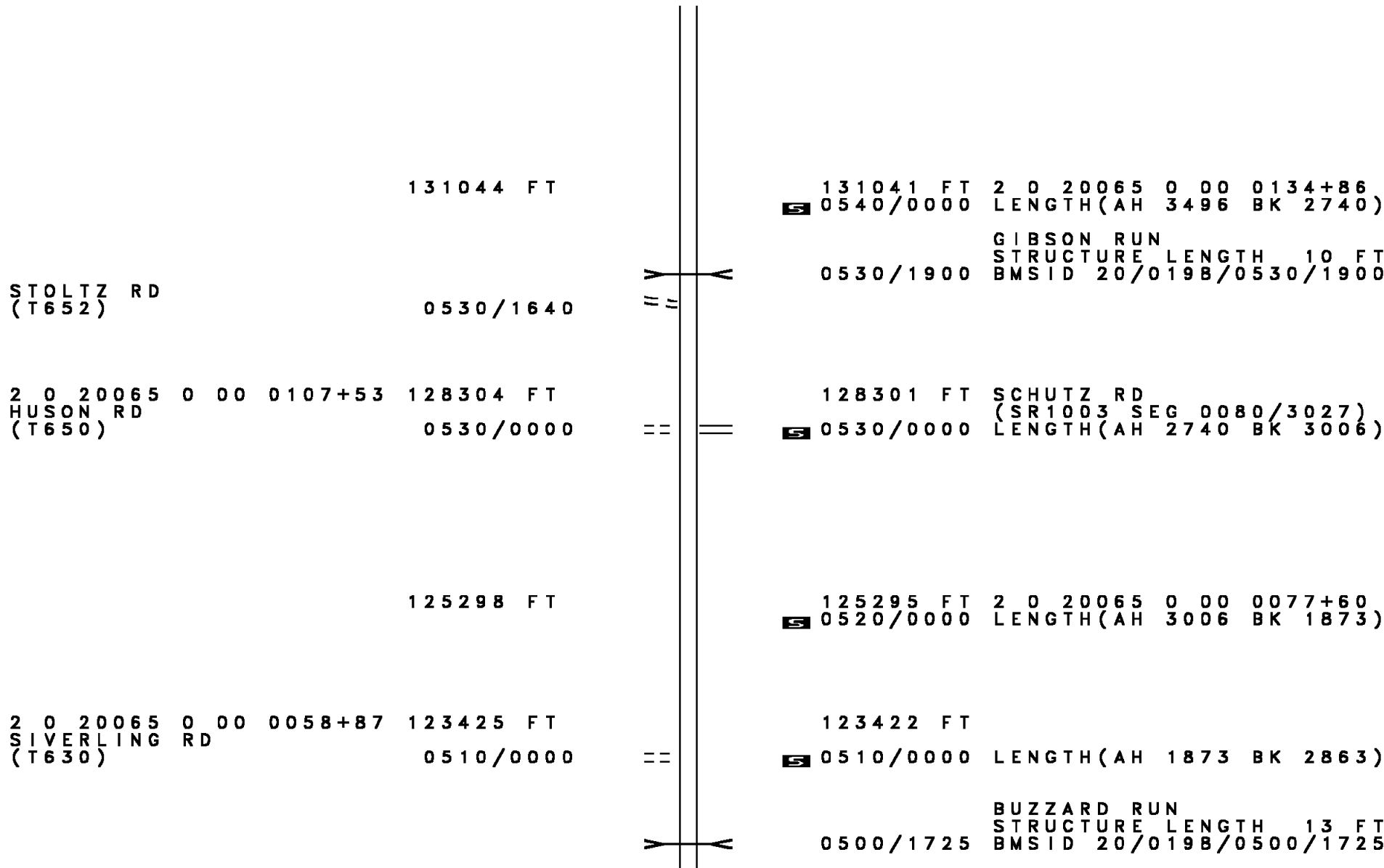
Stationing	Distance (FT)	Property/Notes
		== 0630/1238 BURCHARD RD (T704)
2 0 20087 0 00 0170+70	155095 FT	
COX RD (T706)	0630/0000	== 0630/0000 LENGTH(AH 3683 BK 1989)
	153106 FT	
		153103 FT 2 0 20087 0 00 0190+59 0620/0000 LENGTH(AH 1989 BK 2741)
	150365 FT	
		0610/0024 RANDOLPH EAST MEAD T 150362 FT 2 0 20087 0 00 0218+00 WOLF RD (T694) == 0610/0000 LENGTH(AH 2741 BK 2190)
RANDOLPH EAST MEAD T	0600/0841	
	148175 FT	
		148172 FT 2 0 20087 0 00 0239+97 0600/0000 LENGTH(AH 2190 BK 3025)
	145150 FT	
		145147 FT 2 0 20087 0 00 0269+82 0590/0000 LENGTH(AH 3025 BK 3185) EAST MEAD



DIR: B TOTAL LEN: 37.277 MI. DIST: 01-1 SR: 198  
 LEFT MUN: EAST MEAD T RIGHT MUN: EAST MEAD T

Stationing	Segment	Length (FT)	Start Station	End Station	Notes
	0580/2836				BLOOMING VALLEY B
141965	0580/0000	141962	2 0 20087	0 00 0302+00	LENGTH(AH 3185 BK 1342)
140623	0570/0345	140620	2 0 20087	0 00 0315+42	ROUDEBUSH ST (BORO) NC DICKSON ST STATE ST (SR0077 SEG 0140/0518) MFC BEGIN = D
MILL ST (BORO)	0570/0000	0560/2302			LENGTH(AH 1342 BK 2815)
	0560/1592				LINDA AV (BORO)
137808	0560/0807	137805	2 0 20065	0 00 0201+66	BLOOMING VALLEY WOODCOCK T NC SA EGER TOWN ST CEMETERY RD (T676)
PRICE RD (SR1043 SEG 0010/0000)	0560/0000	0550/3192			LENGTH(AH 2815 BK 3268)
	0550/1573				BMS EN 20/0198/0550/1413 2 0 20065 0 00 0183+65 WOODCOCK CK.
	0550/1413				BMSBG 20/0198/0550/1413
134540	0550/0000	134537	2 0 20065	0 00 0169+52	LENGTH(AH 3268 BK 3496)

DIR: B TOTAL LEN: 37.277 MI. DIST: 01-1 SR: 198  
 LEFT MUN: WOODCOCK T RIGHT MUN: WOODCOCK T



131044 FT

131041 FT 2 0 20065 0 00 0134+86  
 0540/0000 LENGTH(AH 3496 BK 2740)

STOLTZ RD  
 (T652)

0530/1640

GIBSON RUN  
 STRUCTURE LENGTH 10 FT  
 0530/1900 BMSID 20/0198/0530/1900

2 0 20065 0 00 0107+53  
 HUSON RD  
 (T650)

128304 FT  
 0530/0000

128301 FT SCHUTZ RD  
 (SR1003 SEG 0080/3027)  
 0530/0000 LENGTH(AH 2740 BK 3006)

125298 FT

125295 FT 2 0 20065 0 00 0077+60  
 0520/0000 LENGTH(AH 3006 BK 1873)

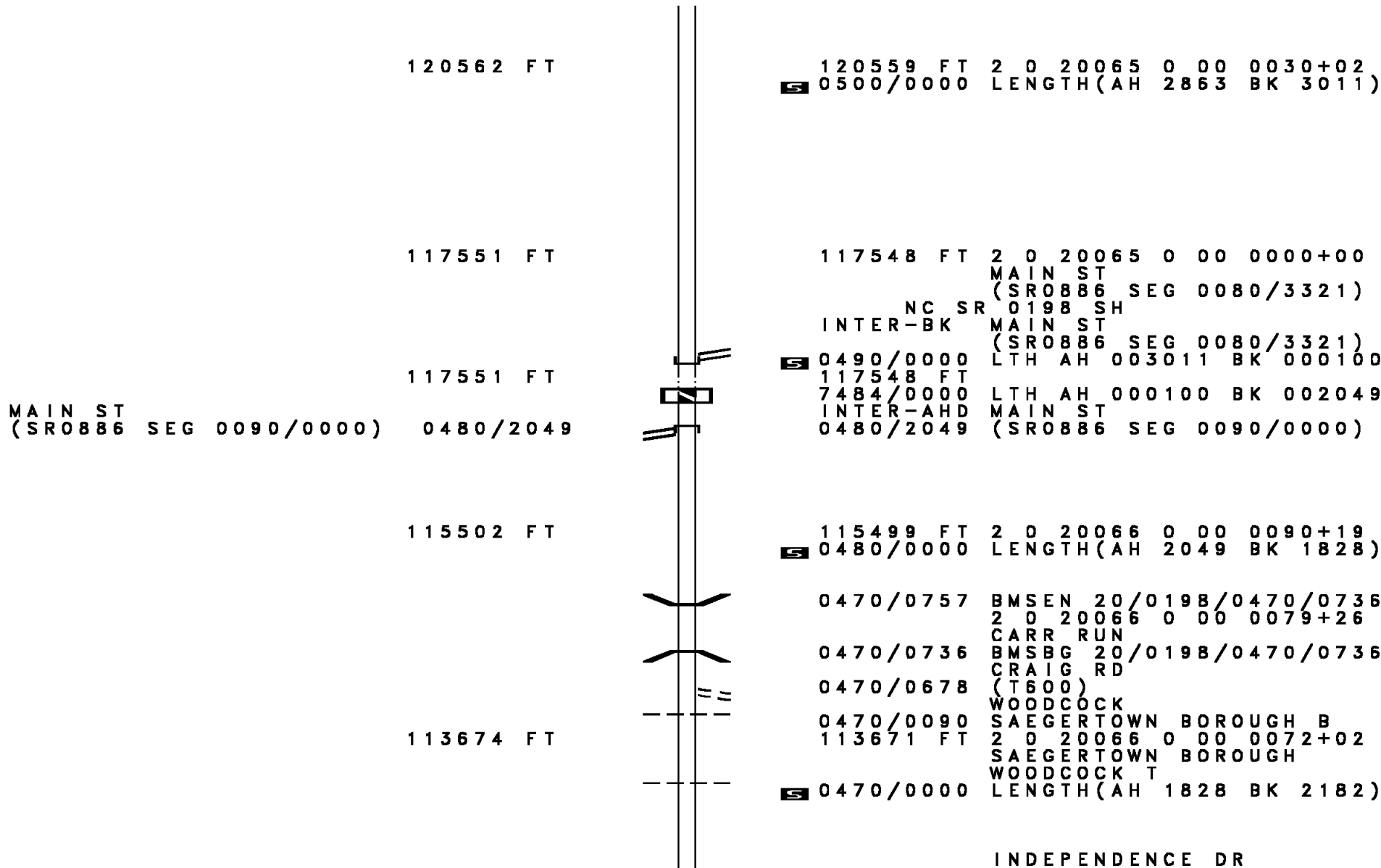
2 0 20065 0 00 0058+87  
 SIVERLING RD  
 (T630)

123425 FT  
 0510/0000

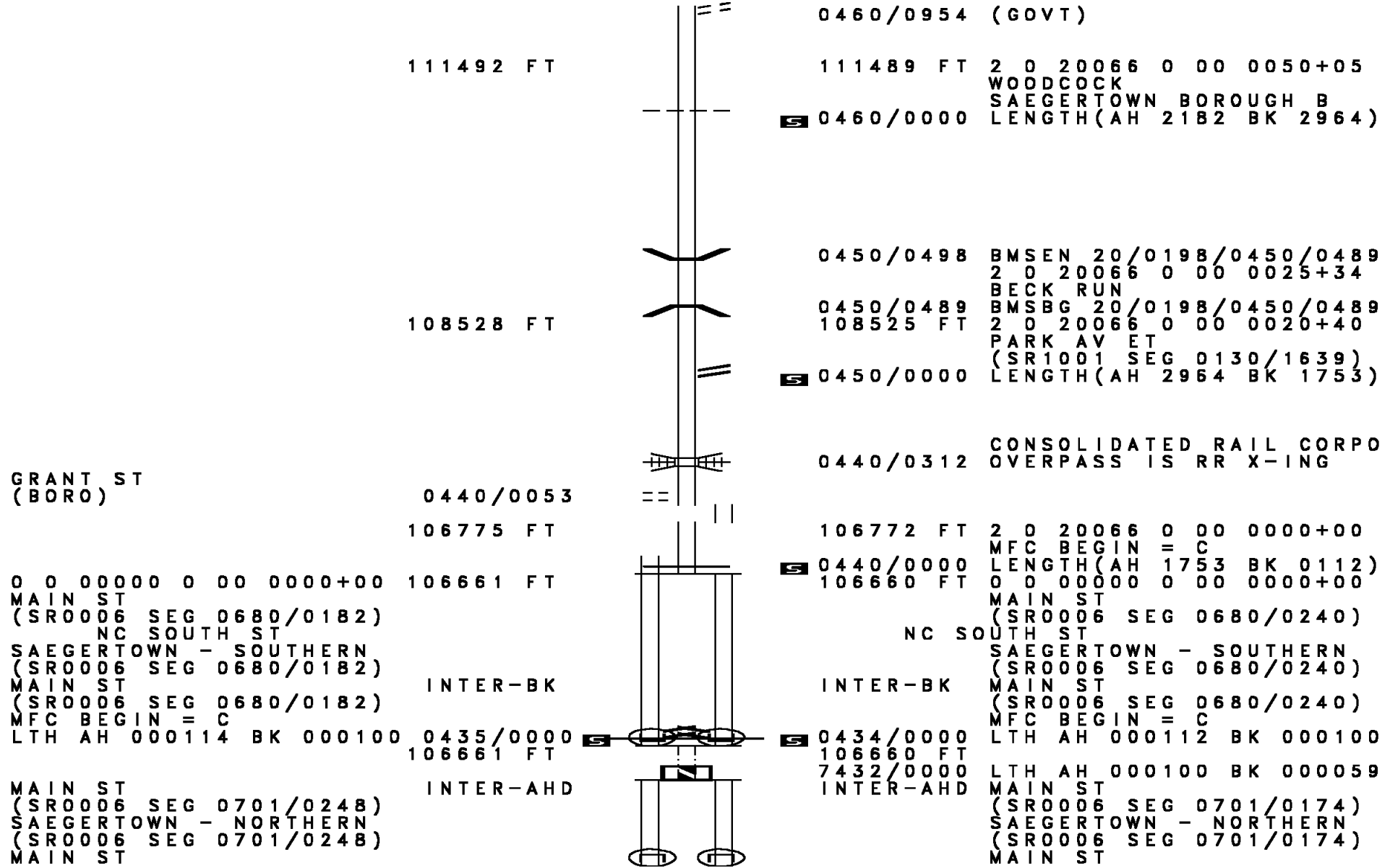
123422 FT  
 0510/0000 LENGTH(AH 1873 BK 2863)

BUZZARD RUN  
 STRUCTURE LENGTH 13 FT  
 0500/1725 BMSID 20/0198/0500/1725

DIR: B TOTAL LEN: 37.277 MI. DIST: 01-1 SR: 198  
 LEFT MUN: WOODCOCK T RIGHT MUN: WOODCOCK T



DIR: B TOTAL LEN: 37.277 MI. DIST: 01-1 SR: 198  
 LEFT MUN: WOODCOCK T RIGHT MUN: WOODCOCK T



GRANT ST  
(BORO)

0 0 00000 0 00 0000+00  
 MAIN ST  
 (SR0006 SEG 0680/0182)  
 SAEGERTOWN - SOUTHERN  
 (SR0006 SEG 0680/0182)  
 MAIN ST  
 (SR0006 SEG 0680/0182)  
 MFC BEGIN = C  
 LTH AH 000114 BK 000100  
  
 MAIN ST  
 (SR0006 SEG 0701/0248)  
 SAEGERTOWN - NORTHERN  
 (SR0006 SEG 0701/0248)  
 MAIN ST

111492 FT

108528 FT

0440/0053

106775 FT

106661 FT

INTER-BK

0435/0000

106661 FT

INTER-AHD

0460/0954 (GOVT)

111489 FT 2 0 20066 0 00 0050+05

0460/0000 LENGTH(AH 2182 BK 2964)

0450/0498 BMS EN 20/0198/0450/0489

0450/0489 BMSBG 20/0198/0450/0489

108525 FT 2 0 20066 0 00 0020+40

0450/0000 LENGTH(AH 2964 BK 1753)

0440/0312 CONSOLIDATED RAIL CORPO  
OVERPASS IS RR X-ING

106772 FT 2 0 20066 0 00 0000+00

0440/0000 LENGTH(AH 1753 BK 0112)

106660 FT 0 0 00000 0 00 0000+00

NC SOUTH ST

INTER-BK

0434/0000 LTH AH 000112 BK 000100

106660 FT

7432/0000 LTH AH 000100 BK 000059

INTER-AHD

MAIN ST

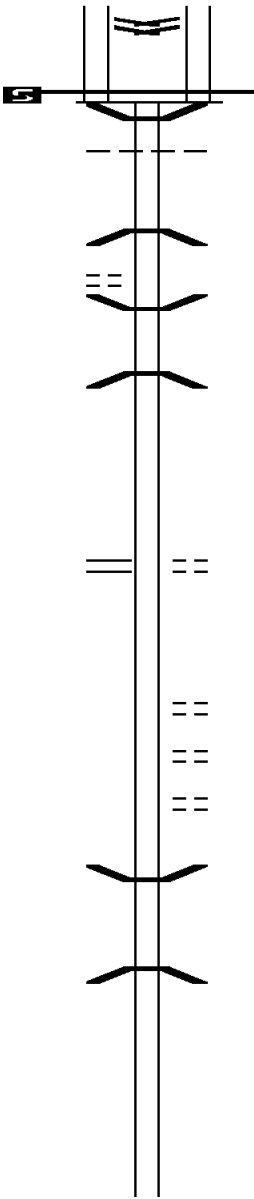
SAEGERTOWN - NORTHERN

(SR0006 SEG 0701/0174)

MAIN ST

DIR: B TOTAL LEN: 37.277 MI. DIST: 01-1 SR: 198  
 LEFT MUN: SAEGERTOWN BOROUGH B RIGHT MUN: SAEGERTOWN BOROUGH B

(SR0006 SEG 0701/0248) 0431/0060  
 0 0 00000 0 00 0000+00 106601 FT  
 MFC BEGIN = B  
 LENGTH(AH 0060 BK 2596) 0431/0000



0430/0059 (SR0006 SEG 0701/0174)  
 106601 FT 2 0 20054 0 02 0223+40  
 MFC BEGIN = B  
 LENGTH(AH 0059 BK 2596)  
 BMSBG 20/0198/0424/2234  
 SAEGERTOWN BOROUGH  
 HAYFIELD T  
 0 00000 0 0 0000+00  
 FRENCH CREEK  
 BMSBG 20/0198/0424/2234

GREENLEAF DR  
 (T564) 0424/2232

0424/2473  
 0424/2290

104005 FT  
 GRANGE CENTER RD  
 (SR4011 SEG 0010/0000) 0424/0000

0424/1759 BMSBG 20/0198/0424/1722  
 2 0 20054 0 02 0190+19  
 WOLF RUN  
 BMSBG 20/0198/0424/1722

104005 FT 0 0 00000 0 00 0000+00  
 GRANGE CENTER RD  
 (T560)  
 LENGTH(AH 2596 BK 3326)

MOOK RD  
 (T562)  
 SAEGERTOWN ELEM SCHOOL  
 (PRDR)  
 SAEGERTOWN ELEM SCHOOL  
 (PRDR)

100679 FT

0420/0016 BMSBG 20/0198/0420/0000  
 100679 FT 2 0 20054 0 02 0190+19  
 KERNS RUN  
 BMSBG 20/0198/0420/0000  
 LENGTH(AH 3326 BK 2797)

2 0 20054 0 02 0162+25 097882 FT

097882 FT

DIR: B TOTAL LEN: 37.277 MI. DIST: 01-1 SR: 198  
 LEFT MUN: HAYFIELD T RIGHT MUN: HAYFIELD T

NORTH MEAD RD  
 (T538)  
 BROOKHOUSER RD  
 (T699)

0410/0000

NC BROOKHOUSER RD  
 0410/0000 LENGTH(AH 2797 BK 2280)

095602 FT

095602 FT 2 0 20054 0 02 0139+10  
 RESERVOIR RD  
 (T701)  
 NC MEAD RD  
 SOUTH MEAD RD  
 (T536)

0400/0000 LENGTH(AH 2280 BK 2662)

092940 FT

092940 FT 2 0 20054 0 02 0112+38  
 TOWNHOUSE RD  
 (T520)

0390/0000 LENGTH(AH 2662 BK 1207)

091733 FT

091733 FT 2 0 20054 0 02 0100+31  
 0380/0000 LENGTH(AH 1207 BK 1066)

TO 8005/0750 SH  
 (CONN)

0370/0481

RAMP B RD  
 (SR8005 SEG 0010/0964)  
 RAMP D RD  
 (SR8005 SEG 0750/0000)  
 SAEGERTOWN PARK AND RID  
 (SR9502 SEG 0010/0000)  
 SR 0079 NB

090667 FT

OP ID 20/0079/1534/2442  
 090667 FT 2 0 20054 0 01 0089+08  
 SR 0079 SB  
 OP ID 20/0079/1535/2259  
 0370/0000 LENGTH(AH 1066 BK 1260)  
 RAMP A RD  
 (SR8005 SEG 0250/0000)  
 RAMP C RD



DIR: B TOTAL LEN: 37.277 MI. DIST: 01-1 SR: 198  
LEFT MUN: HAYFIELD T RIGHT MUN: HAYFIELD T

079795 FT

079795 FT 1 0 00085 0 01 0425+34  
S 0320/0000 LENGTH(AH 2016 BK 3613)

076182 FT

076182 FT 1 0 00085 0 01 0461+47  
S 0310/0000 LENGTH(AH 3613 BK 1318)  
WILLIAMS RD  
== 0300/1072 (T464)

074864 FT

074864 FT 1 0 00085 0 01 0474+65  
S 0300/0000 LENGTH(AH 1318 BK 3509)

071355 FT

071355 FT 1 0 00085 0 01 0509+70  
NORRISVILLE RD  
(SR4007 SEG 0140/0795)  
HAYFIELD  
SUMMERHILL T  
S 0290/0000 LENGTH(AH 3509 BK 2539)

068816 FT

068816 FT 1 0 00085 0 01 0529+22  
S 0280/0000 LENGTH(AH 2539 BK 1551)



DIR: B TOTAL LEN: 37.277 MI. DIST: 01-1 SR: 198  
 LEFT MUN: SUMMERHILL T RIGHT MUN: SUMMERHILL T

MORRIS RD  
 (T456)

067265 FT

067265 FT 1 0 00085 0 01 0544+73  
 0270/0000 LENGTH(AH 1551 BK 2875)

0260/0058

0260/0638 HILL RD  
 (T691)

064390 FT

0260/0015 BMSBN 20/0198/0260/0000  
 064390 FT 1 0 00085 0 01 0573+15  
 RUNDELLTOWN CREEK  
 BMSBG 20/0198/0260/0000  
 0260/0000 LENGTH(AH 2875 BK 2053)

062337 FT

0250/0992 BMSBN 20/0198/0250/0982  
 1 0 00085 0 01 0589+92  
 RUNDELLTOWN CREEK  
 0250/0982 BMSBG 20/0198/0250/0982

062337 FT 1 0 00085 0 01 0599+72  
 0250/0000 LENGTH(AH 2053 BK 2952)

0240/2072 INLET RD  
 (T454)

059385 FT

059385 FT 1 0 00085 0 01 0629+21  
 0240/0000 LENGTH(AH 2952 BK 2166)

057219 FT

057219 FT 1 0 00085 0 01 0650+98  
 0230/0000 LENGTH(AH 2166 BK 2399)

DIR: B TOTAL LEN: 37.277 MI. DIST: 01-1 SR: 198  
 LEFT MUN: SUMMERHILL T RIGHT MUN: SUMMERHILL T

	054820 FT				054820 FT	1 0 00085 0 01 0674+97	
					0220/0000	LENGTH(AH 2399 BK 2994)	
	051826 FT				051826 FT	1 0 00085 0 01 0704+95	
CENTER RD (T420)					0210/0000	CENTER RD (T420) LENGTH(AH 2994 BK 1873)	
CARR RD (T301)					0200/1175		
1 0 00085 0 01 0723+64	049953 FT				049953 FT		
RUNDELLTOWN RD (SR4018 SEG 0010/0000)	0200/0000				0200/0000	LENGTH(AH 1873 BK 2672)	
	047281 FT				047281 FT	1 0 00085 0 01 0750+36	
PINES ST (PRDR)					0180/1702	0190/0000 LENGTH(AH 2672 BK 2243)	
MAPLE ST (PRDR)					0180/1170		
	045038 FT				045038 FT	1 0 00085 0 01 0772+88	
					0180/0000	SMITH RD (T406) LENGTH(AH 2243 BK 3390)	
					0170/2090	BMSEN 20/0198/0170/2015 1 0 00085 0 01 0786+67	

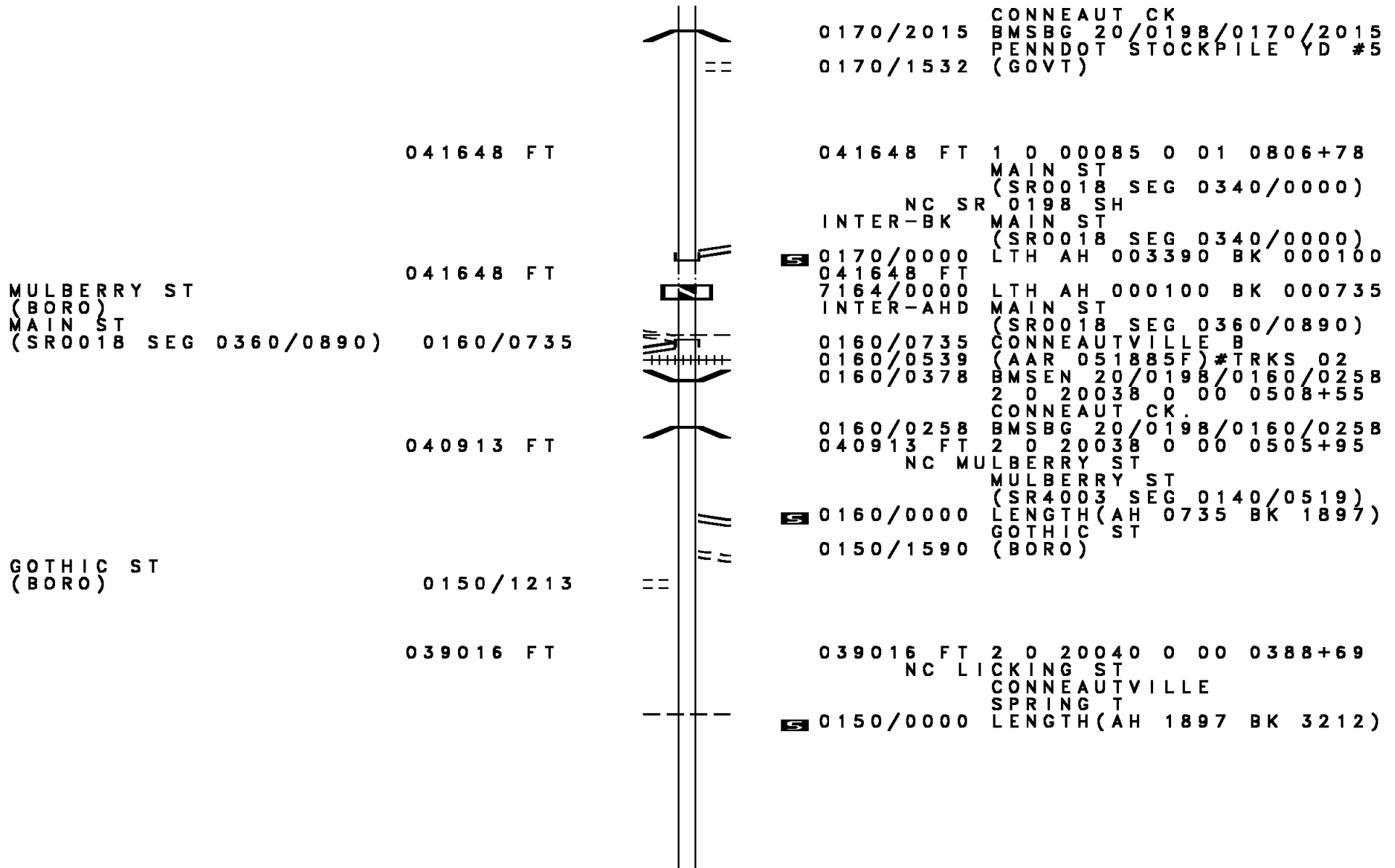
EXTRACT DATE: 12/18/2023  
PRINT DATE: 12/19/2023

ROADWAY MANAGEMENT SYSTEM  
SLD COUNTY/SR - ANNUAL PRINT

PAGE NUMBER: 130  
COUNTY: CRAWFORD

DIR: B TOTAL LEN: 37.277 MI.  
LEFT MUN: SUMMERHILL T

DIST: 01-1 SR: 198  
RIGHT MUN: SUMMERHILL T



DIR: B TOTAL LEN: 37.277 MI. DIST: 01-1 SR: 198  
 LEFT MUN: SPRING T RIGHT MUN: SPRING T

Stationing	Distance	Structure	Length	Offset	Notes
		ATROZSKIN RD (T364)	14 FT		
035804 FT	0140/0290	PALMER RUN			
	0140/0020	BMSID 20/0198/0140/0000			
	035804 FT	2 0 20040 0 00 0357+93			
	0140/0000	LENGTH(AH 3212 BK 2768)			
GUNTOWN RD (T384)	0130/1593				
033036 FT	033036 FT	2 0 20040 0 00 0326+21			
	0130/0000	LENGTH(AH 2768 BK 2574)			
030462 FT	030462 FT	2 0 20040 0 00 0304+60			
	0120/0000	SPRING BEAVER T LENGTH(AH 2574 BK 2428)			
TOWNLINE RD (T348)	0110/2121	COLE RD (T348)			
028034 FT	028034 FT	2 0 20040 0 00 0280+32			
	0110/0000	LENGTH(AH 2428 BK 3277)			
2 0 20040 0 00 0247+55	024757 FT	AIRPORT RD (T301)			
PALMER RD (T300)	0100/0000	LENGTH(AH 3277 BK 3795)			

DIR: B TOTAL LEN: 37.277 MI. DIST: 01-1 SR: 198  
 LEFT MUN: BEAVER T RIGHT MUN: BEAVER T

020962 FT

020962 FT 2 0 20040 0 00 0209+58  
 0090/0000 LENGTH(AH 3795 BK 1825)

019137 FT

019137 FT 2 0 20040 0 00 0191+33  
 MAPLES RD  
 (T338)  
 0080/0000 LENGTH(AH 1825 BK 3115)

016022 FT

016022 FT 2 0 20040 0 00 0160+18  
 0070/0000 LENGTH(AH 3115 BK 2335)

2 0 20040 0 00 0138+83 013687 FT  
 NORTH BEAVER RD  
 (SR4001 SEG 0110/0000) 0060/0000

013687 FT BEAVER CENTER RD  
 (SR4001 SEG 0110/0000)  
 0060/0000 LENGTH(AH 2335 BK 1732)

011955 FT

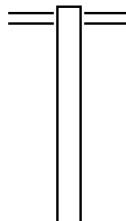
011955 FT 2 0 20040 0 00 0121+10  
 0050/0000 LENGTH(AH 1732 BK 2885)

DIR: B TOTAL LEN: 37.277 MI. DIST: 01-1 SR: 198  
 LEFT MUN: BEAVER T RIGHT MUN: BEAVER T

Stationing	Segment	Length	Start Station	End Station	Description
009070 FT	0040/0700	009070 FT	0090+00	0090+00	HEADLEY LN (T310)
	0040/0000	0040/0000	0090+00	0090+00	LENGTH(AH 2885 BK 3080)
005990 FT	0030/0000	005990 FT	0059+87	0059+87	REEDS CORNER RD (T308)
	0030/0000	0030/0000	0059+87	0059+87	LENGTH(AH 3080 BK 3477)
002513 FT	0020/0000	002513 FT	0025+18	0025+18	PARTCH RD (T304)
	0020/0000	0020/0000	0025+18	0025+18	LENGTH(AH 3477 BK 2513)
000000 FT	0010/0605	0010/0605	0010+00	0010+00	BMSBG 20/0198/0010/0592
	0010/0592	0010/0592	0010+00	0010+00	CONNEAUT CK.
	0010/0592	0010/0592	0010+00	0010+00	BMSBG 20/0198/0010/0592
	0010/0592	0010/0592	0010+00	0010+00	NC SR 0198 SH
	0010/0592	0010/0592	0010+00	0010+00	OHIO STATE LINE (STBD)
	0010/0592	0010/0592	0010+00	0010+00	MFC BEGIN = D
0010/0000	0010/0000	0010/0000	0010+00	0010+00	STATE LINE RD (T306) LENGTH(AH 2513 BK 0000)

EXTRACT DATE: 12/18/2023 ROADWAY MANAGEMENT SYSTEM PAGE NUMBER: 126  
PRINT DATE: 12/19/2023 SLD COUNTY/SR - ANNUAL PRINT COUNTY: CRAWFORD  
DIR: B TOTAL LEN: 10.283 MI. DIST: 01-1 SR: 173  
LEFT MUN: RANDOLPH T RIGHT MUN: RANDOLPH T

054294 FT



054294 FT WASHINGTON ST  
0240/2358 (SR0027 SEG 0260/0000)

051936 FT

051936 FT 1 0 00294 0 00 0518+76  
0240/0000 LENGTH(AH 2358 BK 1827)

DIR: B TOTAL LEN: 10.283 MI. DIST: 01-1 SR: 173  
 LEFT MUN: RANDOLPH T RIGHT MUN: RANDOLPH T

Stationing	Segment	Length	Start Station	End Station	Notes
0230+00	0230/1746	1746 FT	0230+00	0404+46	RANDOLPH WAYNE T
0501+09	0230/0000	2599 FT	0501+09	0760+08	LENGTH(AH 1827 BK 2599)
0220+00	0220/2590	2590 FT	0220+00	0479+90	
0220+00	0220/1706	1706 FT	0220+00	0389+06	BOGARDUS RD (T423)
0475+10	0220/0000	2599 FT	0475+10	0734+09	LENGTH(AH 2599 BK 3335)
0442+29	044175 FT	044175 FT	0442+29	0442+29	
0210+00	0210/0000	3335 FT	0210+00	0543+35	LENGTH(AH 3335 BK 2126)
0420+49	042049 FT	042049 FT	0420+49	0420+49	
0200+00	0200/0000	2126 FT	0200+00	0421+26	LENGTH(AH 2126 BK 1931)
0190+1286	0190/1286	1286 FT	0190+1286	0316+12	BMS EN 20/0173/0190/1190
0190+1190	0190/1190	1190 FT	0190+1190	0304+22	LAKE CREEK BMSBG 20/0173/0190/1190
0401+47	040118 FT	040118 FT	0401+47	0401+47	
0190+00	0190/0000	2254 FT	0190+00	0412+54	LENGTH(AH 1931 BK 2254)

RANDOLPH WAYNE T  
 FOWLER RD (T415)

1 0 00294 0 00 0442+29  
 RICHIE RD (T720)

1 0 00294 0 00 0401+47  
 LIPPERT RD (SR2014 SEG 0120/0806)



DIR: B TOTAL LEN: 10.283 MI. DIST: 01-1 SR: 173  
 LEFT MUN: WAYNE T RIGHT MUN: WAYNE T

037864 FT

037864 FT 1 0 00294 0 00 0378+84  
 0180/0000 LENGTH(AH 2254 BK 1506)

036358 FT

036358 FT 1 0 00294 0 00 0363+99  
 COTTERMAN RD  
 (T716)  
 0170/0000 LENGTH(AH 1506 BK 2134)

034224 FT

034224 FT 1 0 00294 0 00 0342+62  
 0160/0000 LENGTH(AH 2134 BK 2536)

031688 FT

DEETER RD  
 (T373) 0150/0000

031688 FT 1 0 00294 0 00 0317+42  
 DEETER RD  
 (T373)  
 0150/0000 LENGTH(AH 2536 BK 2846)

1 0 00294 0 00 0288+99 028842 FT  
 GALMISH RD  
 (T696) 0140/0000

028842 FT  
 0140/0000 LENGTH(AH 2846 BK 3394)

DIR: B TOTAL LEN: 10.283 MI. DIST: 01-1 SR: 173  
 LEFT MUN: WAYNE T RIGHT MUN: WAYNE T

STIZERVILLE RD  
 (T399)

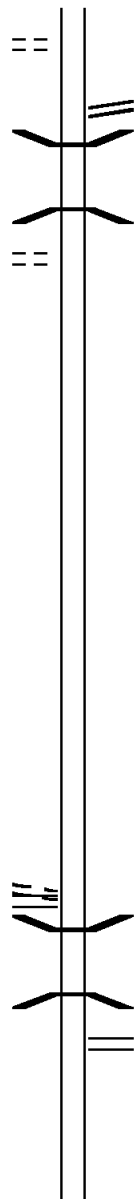
0130/1799 ==

BELL HILL RD  
 (T371)

0130/0553  
 025448 FT ==

1 0 00294 0 00 0193+78 019345 FT  
 SHAFFER RD  
 (T684)  
 FRANKLIN PK  
 (SR2010 SEG 0174/2669) 0110/0000

017310 FT



0130/1175 DECKARDS RD  
 (SR2018 SEG 0010/0000)  
 0130/1000 BMSSEN 20/0173/0130/0909  
 1 0 00294 0 00 0263+72  
 LT. SUGAR CK.  
 0130/0909 BMSBG 20/0173/0130/0909

025448 FT 1 0 00294 0 00 0255+21  
 0130/0000 LENGTH(AH 3394 BK 3009)

022439 FT 1 0 00294 0 00 0224+74  
 0120/0000 LENGTH(AH 3009 BK 3094)

019345 FT

0110/0000 LENGTH(AH 3094 BK 2035)  
 0100/1978 BMSSEN 20/0173/0100/1887  
 1 0 00294 0 00 0192+36  
 LT. SUGAR CK.  
 0100/1887 BMSBG 20/0173/0100/1887  
 FRANKLIN PK  
 0100/1746 (SR2010 SEG 0180/0000)

017310 FT 1 0 00294 0 00 0173+35  
 TWENTYEIGHTH DIVISION H

DIR: B TOTAL LEN: 10.283 MI. DIST: 01-1 SR: 173  
 LEFT MUN: WAYNE T RIGHT MUN: WAYNE T

Location / Segment	Start Station	End Station	Length (FT)	Notes / Details
TWENTYEIGHTH DIVISION H (SR0322 SEG 0640/0000)	0100/0000	015890	015890 FT	MFC BEGIN = D LENGTH(AH 2035 BK 1420) WAYNE COCHRANTON B 015890 FT 1 0 00294 0 00 0159+15 LENGTH(AH 1420 BK 1758)
MILL ST (BORO)	0080/0310	014132	014132 FT	1 0 00294 0 00 0141+57 FRANKLIN ST (BORO)
FRANKLIN ST (SR2022 SEG 0030/1009)	0080/0000	0070/1383	0070/1383	LENGTH(AH 1758 BK 1869) SMITH ST (BORO)
WALNUT ST (BORO)	0070/1155	0070/1165	0070/1165	PRESSLER AV (BORO)
WEST ST (BORO)	0070/0659	0070/0467	0070/0467	(AAR 262814S)#TRKS 02
		0070/0343	0070/0343	BMSEN 20/0173/0070/0000 COCHRANTON
		0070/0315	012263 FT	FAIRFIELD T 1 0 00294 0 00 0122+89
		012263	012263 FT	FRENCH CREEK
		0070/0000	0070/0000	BMSBG 20/0173/0070/0000 LENGTH(AH 1869 BK 1365)
HALL RD (T639)	0060/1231	0060/0500	0060/0500	NICKELPLATE RD (T664)
LC FOR HALL RD (CONN)	0060/0527	0060/0359	0060/0359	MFC BEGIN = C
TOWNHOUSE CT (SR0285 SEG 0550/2208)	0060/0382	010898	010898 FT	1 0 00294 0 00 0109+19 NC ADAMS ST BAILEY RD (T638)

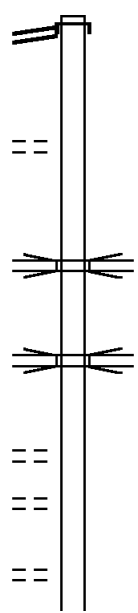


SR 0098 SH 022656 FT  
 (SR0098 SEG 0060/0000) 0090/2630

MC CLINTOCK RD  
 (T414) 0090/1375

020026 FT

CONNEAUT DR 0080/0933  
 (T516)  
 SUPERIOR ST 0080/0472  
 (T518)  
 1 0 00085 0 01 0133+73 018172 FT  
 ONTARIO ST  
 (T520) 0080/0000



022656 FT  
 INTER-AHD SR 0098 SH  
 0090/2630 (SR0098 SEG 0060/0000)

0090/0120 OP ID SR 0079 SB 20/0079/1495/0000  
 020026 FT 1 0 00085 0 01 0152+21

SR 0079 NB  
 OP ID 20/0079/1494/0000  
 0090/0000 LENGTH(AH 2630 BK 1854)

018172 FT  
 0080/0000 LENGTH(AH 1854 BK 3441)

DIR: B TOTAL LEN: 4.291 MI. DIST: 01-1 SR: 102  
 LEFT MUN: VERNON T RIGHT MUN: VERNON T

HARMONSBURG RD  
 (SR3016 SEG 0200/2802) 0070/2627

CARLINE DR  
 (T502) 0070/1623

014731 FT

014731 FT 1 0 00085 0 01 0099+16  
 0070/0000 LENGTH(AH 3441 BK 2691)  
 CUSSEWAGO CREEK ACCESS  
 (FISH)

012040 FT

012040 FT 1 0 00085 0 01 0072+51  
 FINLEY AV  
 (T964)  
 0060/0000 LENGTH(AH 2691 BK 2387)

DUNHAM RD  
 (T530) 0050/0628

009653 FT

0050/0416 UNKNOWN RD  
 (TWP )  
 009653 FT 1 0 00085 0 01 0048+80  
 DUNHAM RD  
 (SR2039 SEG 0010/0000)  
 0050/0000 LENGTH(AH 2387 BK 3391)  
 FROM 2040/0010 SH

GLENN ST  
 (T537) 0040/2904

0040/2990 (CONN)  
 0040/2904 SPRING ST  
 (SR2040 SEG 0010/0000)

HANK ST

0040/0596 MEAD AV  
 (T536)

DIR: B TOTAL LEN: 4.291 MI. DIST: 01-1 SR: 102  
 LEFT MUN: VERNON T RIGHT MUN: VERNON T

(T535)

0040/0580  
 006262 FT

0040/0580  
 006262 FT 1 0 00085 0 01 0015+11  
 0040/0000 LENGTH(AH 3391 BK 1486)

004776 FT

004776 FT 1 0 00085 0 01 0000+00

MERCER ST  
 (T466)  
 WILLIAMS ST  
 (T501)

0020/1886  
 0020/1853

0030/0000 LENGTH(AH 1486 BK 1965)

REYNOLDS RD  
 (T495)

0020/0564

0020/1158 HOPE ST  
 (T499)  
 0020/0909 UNKNOWN RD  
 (TWP)  
 0020/0702 SHIPPEN ST  
 (T497)

002811 FT

0020/0338 HENDERSON RD  
 (T493)  
 002811 FT 1 0 00085 0 00 0028+12

PENNA AV  
 (T465)

0010/1686

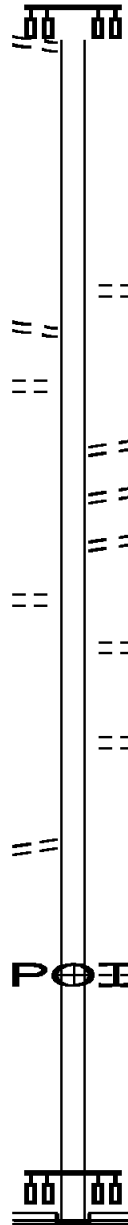
0020/0000 LENGTH(AH 1965 BK 2811)

000000 FT

(APRA) PENNDOT CRAWFORD  
 PENNDOT COUNTY OFFICE 1  
 (GOVT)  
 000000 FT 1 0 00085 0 00 0000+00  
 NC SR 0102 SH  
 CONNEAUT LAKE RD  
 (SR0006 SEG 0490/0000)  
 (SR0006 SEG 0491/0000)

INTER-BK MERCER PK  
 (SR3025 SEG 0050/2025)  
 MFC BEGIN = C

0010/0000 LENGTH(AH 2811 BK 0000)



EXTRACT DATE: 12/18/2023 ROADWAY MANAGEMENT SYSTEM PAGE NUMBER: 117  
PRINT DATE: 12/19/2023 SLD COUNTY/SR - ANNUAL PRINT COUNTY: CRAWFORD  
DIR: N TOTAL LEN: 16.654 MI. DIST: 01-1 SR: 98  
LEFT MUN: CUSSEWAGO T RIGHT MUN: CUSSEWAGO T

087930 FT



087934 FT AH-ERIE  
INTER-AHD SR 0098 SH

(25)



DIR: N TOTAL LEN: 16.654 MI. DIST: 01-1 SR: 98  
 LEFT MUN: CUSSEWAGO T RIGHT MUN: CUSSEWAGO T

0350/2296 (SR0098 SEG 0010/0000)

1 0 00272 0 00 0633+20 085634 FT  
 GAME RD  
 (T893) 0350/0000

085638 FT  
 0350/0000 LENGTH(AH 2296 BK 1682)

083952 FT

083956 FT 1 0 00272 0 00 0616+40  
 CUSSEWAGO CK  
 STRUCTURE LENGTH 41 FT  
 BMSID 20/0098/0340/0000  
 0340/0000 LENGTH(AH 1682 BK 2602)

081350 FT

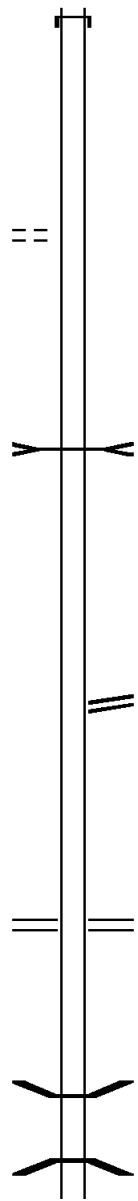
081354 FT 1 0 00272 0 00 0590+50  
 IRISH RD  
 (SR1008 SEG 0010/0000)  
 0330/0000 LENGTH(AH 2602 BK 2227)

1 0 00272 0 00 0568+14 079123 FT  
 CROSSINGVILLE RD  
 (SR4011 SEG 0200/0000) 0320/0000

079127 FT MOSIERTOWN RD  
 (SR4011 SEG 0200/0000)  
 0320/0000 LENGTH(AH 2227 BK 3318)

0310/1181 BMSEN 20/0098/0310/1112  
 1 0 00272 0 00 0546+27  
 CUSSEWAGO  
 0310/1112 BMSBG 20/0098/0310/1112

POINT RD



DIR: N TOTAL LEN: 16.654 MI. DIST: 01-1 SR: 98  
 LEFT MUN: CUSSEWAGO T RIGHT MUN: CUSSEWAGO T

(SR4022 SEG 0070/0602) 0310/0919  
 KIEFER RD  
 (T869) 0310/0393  
 075805 FT

==  
 ==

075809 FT 1 0 00272 0 00 0535+07  
 0310/0000 LENGTH(AH 3318 BK 3287)

1 0 00272 0 00 0502+27 072518 FT  
 SHADELAND RD  
 (T839) 0300/0000

==

072522 FT  
 0300/0000 LENGTH(AH 3287 BK 2230)

070288 FT

070292 FT 1 0 00272 0 00 0480+01  
 0290/0000 LENGTH(AH 2230 BK 1621)

068667 FT

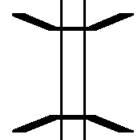
==

068671 FT 1 0 00272 0 00 0463+80  
 CENTER RD  
 (T841)  
 0280/0000 LENGTH(AH 1621 BK 3137)

CENTER RD  
 (T841) 0270/1941

==

065530 FT



0270/0014 BMS EN 20/0098/0270/0000  
 065534 FT 1 0 00272 0 00 0432+44  
 TR. CUSSEWAGO CREEK  
 BMSBG 20/0098/0270/0000  
 0270/0000 LENGTH(AH 3137 BK 3698)

DIR: N TOTAL LEN: 16.654 MI. DIST: 01-1 SR: 98  
 LEFT MUN: CUSSEWAGO T RIGHT MUN: CUSSEWAGO T

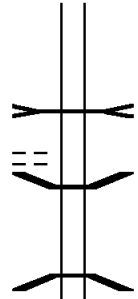
	061832 FT		061836 FT	1 0 00272 0 00 0395+56
			NC SR 0098 SH	
			5 0260/0000	LENGTH(AH 3698 BK 2072)
SPRINGBORO RD (SR4010 SEG 0250/2594)	0250/1103	==		
	059760 FT		059764 FT	1 0 00272 0 00 0374+70
			WEST RD	
			5 0250/0000	(SR4010 SEG 0260/0000) LENGTH(AH 2072 BK 2984)
			0240/1823	BMS EN 20/0098/0240/1738
				1 0 00272 0 00 0341+56
			0240/1725	CARR RUN BMSBG 20/0098/0240/1738
RUNDELLTOWN RD (SR4018 SEG 0100/0495)	0240/1633	==		
	056776 FT		056780 FT	1 0 00272 0 00 0341+56
			5 0240/0000	LENGTH(AH 2984 BK 2328)
	054448 FT		054452 FT	1 0 00272 0 00 0321+68
			5 0230/0000	LENGTH(AH 2328 BK 1808)
	052640 FT		052644 FT	1 0 00272 0 00 0303+60
				CREEK RD

DIR: N TOTAL LEN: 16.654 MI. DIST: 01-1 SR: 98  
 LEFT MUN: CUSSEWAGO T RIGHT MUN: CUSSEWAGO T

		==		0220/0000	(T751) LENGTH(AH 1808 BK 2900)
				0210/1664	BMS EN 20/0098/0210/1640 1 0 00272 0 00 0290+86
				0210/1640	CUSSEWAGO BMSBG 20/0098/0210/1640
1 0 00272 0 00 0274+55	049740 FT			049744 FT	CUSSEWAGO
SMITH RD		==		0210/0000	HAYFIELD T
(T749)	0210/0000			0210/0000	LENGTH(AH 2900 BK 3581)
1 0 00272 0 00 0238+80	046159 FT			046163 FT	
LOCKE RD				0200/0000	
(T729)	0200/0000	==		0200/0000	LENGTH(AH 3581 BK 2777)
	043382 FT			043386 FT	1 0 00272 0 00 0211+03
				0190/0000	LENGTH(AH 2777 BK 1951)
	041431 FT			041435 FT	1 0 00272 0 00 0191+52
				0180/0000	LENGTH(AH 1951 BK 3003)

FOSTER RD  
(T697)

0170/0350  
038428 FT



CUSSEWAGO  
STRUCTURE LENGTH 17 FT  
0170/0720 BMSID 20/0098/0170/0719

0170/0010 BMSEN 20/0098/0170/0000  
038432 FT 1 0 00272 0 00 0161+52

CUSSEWAGO  
BMSBG 20/0098/0170/0000  
[S] 0170/0000 LENGTH(AH 3003 BK 1691)

036737 FT

036741 FT 1 0 00272 0 00 0144+58  
[S] 0160/0000 LENGTH(AH 1691 BK 1846)

034891 FT

034895 FT 1 0 00272 0 00 0126+20  
NC RESERVOIR RD  
RESERVOIR RD  
(SR0198 SEG 0330/0000)



[S] 0150/0000 MFC BEGIN = D  
LENGTH(AH 1846 BK 1499)

0140/0890 BMSEN 20/0098/0140/0905  
1 0 00085 0 01 0389+98

CUSSEWAGO CK  
0140/0880 BMSBG 20/0098/0140/0905

RIDGE DR  
(T482)

0140/0668  
033392 FT



033396 FT 1 0 00085 0 01 0389+98  
[S] 0140/0000 LENGTH(AH 1499 BK 3017)

030375 FT

030379 FT 1 0 00085 0 01 0360+16



DIR: N TOTAL LEN: 16.654 MI. DIST: 01-1 SR: 98  
 LEFT MUN: HAYFIELD T RIGHT MUN: HAYFIELD T

COLEMAN RD  
 (T569)

0070/1048 ==

HAYFIELD  
 VERNON T

0070/0086  
 015860 FT

0070/0199 HAYFIELD  
 VERNON T

015864 FT 1 0 00085 0 01 0215+25

NC CUSSEWAGO RD  
 0070/0000 LENGTH(AH 3536 BK 3690)

012170 FT

012174 FT 1 0 00085 0 01 0179+55

SR 0102 SH  
 (SR0102 SEG 0090/2630)  
 0060/0000 LENGTH(AH 3690 BK 2950)

009220 FT

009224 FT 1 0 00272 0 00 0093+15

HARMONSBURG RD  
 (SR3016 SEG 0190/1221)

VAN HORNE RD  
 (T514)

0040/0856

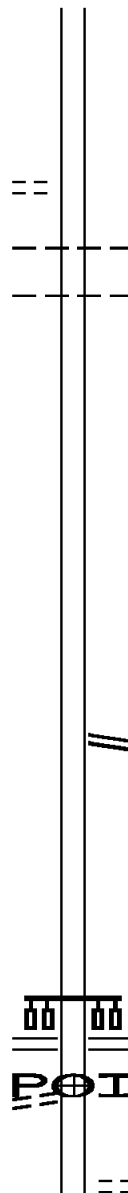
0050/0000 LENGTH(AH 2950 BK 1296)

007924 FT

0040/0856 (APRA) KEBERT CONSTRUCT

007928 FT 1 0 00272 0 00 0080+52

DAVIS RD  
 (T469)

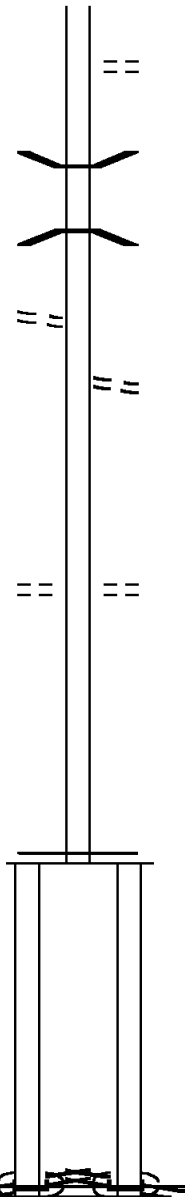


DIR: N TOTAL LEN: 16.654 MI. DIST: 01-1 SR: 98  
 LEFT MUN: VERNON T RIGHT MUN: VERNON T

1 0 00272 0 00 0056+00 005493 FT  
 VAN HORNE RD  
 (T514) 0030/0000

1 0 00272 0 00 0033+25 003217 FT  
 MIDDLE RD  
 (T487) 0020/0000

0 0 00000 0 00 0000+00 000000 FT  
 SR 6  
 (SR0006 SEG 0445/0415)  
 NC SR 0098 SH  
 BIG I  
 (TWP )  
 SR 6  
 (SR0006 SEG 0445/0415)  
 FOR SR 0006W TO 0006E 0 INTER-BK  
 (CONN)  
 MFC BEGIN = C  
 LENGTH(AH 0222 BK 0000) 0005/0000



0040/0000 LENGTH(AH 1296 BK 2431)  
 COOPER RD  
 0030/2122 (TWP )

0030/0795 BMS EN 20/0098/0030/0770  
 1 0 00272 0 00 0063+60  
 VAN HORN RUN  
 0030/0773 BMSBG 20/0098/0030/0770  
 005497 FT

0030/0000 LENGTH(AH 2431 BK 2276)  
 VAN HORNE RD  
 0020/2245 (T514)

003221 FT KEBORT HILL RD  
 (T587)  
 0020/0000 LENGTH(AH 2276 BK 2995)

000226 FT 1 0 00272 0 00 0000+00  
 MFC BEGIN = C  
 0010/0000 LENGTH(AH 2995 BK 0226)

000000 FT 0 0 00000 0 00 0000+00  
 SR 6  
 (SR0006 SEG 0445/0321)  
 NC SR 0098 SH  
 BIG I  
 (TWP )  
 SR 6  
 (SR0006 SEG 0445/0321)  
 INTER-BK FOR SR 0006E TO 0006W 0  
 (CONN)  
 MFC BEGIN = C  
 0004/0000 LENGTH(AH 0226 BK 0000)





DIR: B TOTAL LEN: 15.729 MI. DIST: 01-1 SR: 89  
 LEFT MUN: SPARTA T RIGHT MUN: SPARTA T

Left Side	Distance (FT)	Right Side	Distance (FT)	Notes
STATE ST (SR0077 SEG 0560/0000)	0280/1726	INTER-BK STATE ST (SR0077 SEG 0590/0000) LTH AH 003564 BK 000100	0290/0000	072158 FT
		INTER-AHD STATE ST (SR0077 SEG 0560/0000) GRADE RD (T806)	0280/1726	070432 FT
			070432 FT	2 0 20104 0 01 0703+32 BLAKESLEE RD (T869)
			0280/0000	067597 FT
			067597 FT	2 0 20104 0 01 0674+21 LENGTH(AH 2835 BK 3499)
FISH FLATS RD (T795)	0260/0878		0260/0336	BMS EN 20/0089/0260/0267 2 0 20104 0 01 0642+60 OIL CK. E. BR.
			0260/0267	BMSBG 20/0089/0260/0267
			064098 FT	2 0 20104 0 01 0639+94
			0260/0000	LENGTH(AH 3499 BK 3724) PATCHEON RD (T914)
			0250/3268	064098 FT
			0250/2796	BMS EN 20/0089/0250/2745 2 0 20104 0 01 0630+20 5 MILE CREEK
WHITNEY RD (T771)	0250/2673		0250/2745	BMSBG 20/0089/0250/2745

DIR: B TOTAL LEN: 15.729 MI. DIST: 01-1 SR: 89  
LEFT MUN: SPARTA T RIGHT MUN: SPARTA T

Stationing	Segment	Length	Notes
060374	FT		
060374	FT	2 0 20104 0 01 0602+90	ROGERS RD (T797)
0250	/0000	LENGTH(AH 3724 BK 2921)	
0240	/1666		SPARTA ROME T
0573+75	057453	FT	
2 0 20104 0 01 0573+75	057453	FT	PENNOYER RD (T777)
0240	/0000	LENGTH(AH 2921 BK 3452)	
0539+15	054001	FT	
2 0 20104 0 01 0539+15	054001	FT	FAIRVIEW RD (T775)
0230	/0000	LENGTH(AH 3452 BK 3390)	
050611	FT		
050611	FT	2 0 20104 0 01 0505+33	BUELLS CORNER RD (SR1022 SEG 0230/0000)
0220	/0000	LENGTH(AH 3390 BK 2504)	

DIR: B TOTAL LEN: 15.729 MI. DIST: 01-1 SR: 89  
 LEFT MUN: ROME T RIGHT MUN: ROME T

048107 FT	==	0210/0748	FARRINGTON RD (T745)
		048107 FT	2 0 20104 0 01 0480+09
		0210/0000	LENGTH(AH 2504 BK 3051)
045056 FT		045056 FT	2 0 20104 0 01 0449+65
	==		HARRISON RD (T719)
	==	0200/0000	LENGTH(AH 3051 BK 2477)
042579 FT		042579 FT	2 0 20104 0 01 0424+89
		0190/0000	LENGTH(AH 2477 BK 1509)
041070 FT		041070 FT	2 0 20104 0 01 0409+80
	==		MAGEETOWN RD (SR1032 SEG 0070/0000)
	==	0180/0000	LENGTH(AH 1509 BK 2493)
038577 FT		038577 FT	2 0 20104 0 01 0384+62
		0170/0000	LENGTH(AH 2493 BK 2497)

DIR: B TOTAL LEN: 15.729 MI. DIST: 01-1 SR: 89  
 LEFT MUN: ROME T RIGHT MUN: ROME T

036080 FT

036080 FT 2 0 20104 0 01 0359+65  
 0160/0000 LENGTH(AH 2497 BK 1581)

034499 FT

0150/0036 BMS EN 20/0089/0150/0000  
 034499 FT 2 0 20104 0 01 0343+87  
 DOLLY RUN  
 0150/0000 BMSBG 20/0089/0150/0000  
 LENGTH(AH 1581 BK 2293)

0140/0970 CLOVERDALE RD  
 (T669)

032206 FT

0140/0054 BMS EN 20/0089/0140/0000  
 032206 FT 2 0 20104 0 01 0321+31  
 SHIRLEY RUN  
 0140/0000 BMSBG 20/0089/0140/0000  
 LENGTH(AH 2293 BK 2956)

029250 FT

029250 FT 2 0 20104 0 01 0291+75  
 ROME  
 0130/0000 OIL CREEK T  
 LENGTH(AH 2956 BK 2161)

027089 FT

027089 FT 2 0 20104 0 01 0270+39  
 0120/0000 LENGTH(AH 2161 BK 1632)

WATER ST

DIR: B TOTAL LEN: 15.729 MI. DIST: 01-1 SR: 89  
LEFT MUN: OIL CREEK T RIGHT MUN: OIL CREEK T

2 0 20104 0 01 0253+73 025457 FT  
THOMPSON RUN ROAD  
(SR1013 SEG 0090/2960) 0110/0000

0110/0862 (SR1013 SEG 0100/0000)  
025457 FT

5 0110/0000 LENGTH(AH 1632 BK 3460)  
0100/3168 BMSSEN 20/0089/0100/3128  
2 0 20104 0 00 0250+27  
HUMMER CREEK  
0100/3128 BMSBG 20/0089/0100/3128

021997 FT

021997 FT 2 0 20104 0 00 0219+47  
5 0100/0000 LENGTH(AH 3460 BK 2486)  
UNION CEMETERY RD  
0090/2120 (T641)

019511 FT

019511 FT 2 0 20104 0 00 0194+61  
5 0090/0000 LENGTH(AH 2486 BK 3086)

HARTMAN RD  
(T601)

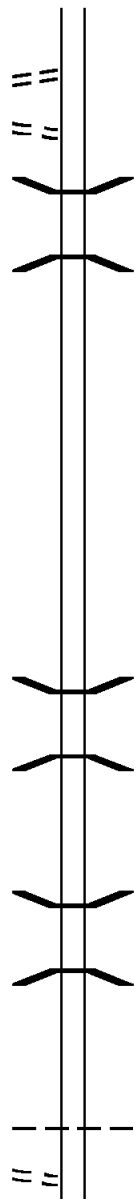
016425 FT  
0080/0000

016425 FT 2 0 20104 0 00 0163+89  
NC SR 0089 SH  
5 0080/0000 LENGTH(AH 3086 BK 3330)

DIR: B TOTAL LEN: 15.729 MI. DIST: 01-1 SR: 89  
 LEFT MUN: OIL CREEK T RIGHT MUN: OIL CREEK T

LC FOR WARNER RD  
 (CONN)  
 2 0 20104 0 00 0131+52  
 WARNER RD  
 (T597)

0070/0122  
 013095 FT  
 0070/0000



013095 FT

5 0070/0000 LENGTH(AH 3330 BK 2087)

0060/1193 BMS EN 20/0089/0060/1165  
 2 0 20104 0 00 0121+65  
 CHURCH RUN

0060/1183 BMSBG 20/0089/0060/1165

011008 FT

011008 FT 2 0 20104 0 00 0110+00  
 5 0060/0000 LENGTH(AH 2087 BK 1448)

009560 FT

009560 FT 2 0 20104 0 00 0095+52  
 5 0050/0000 LENGTH(AH 1448 BK 2919)

006641 FT

0040/0108 BMS EN 20/0089/0040/0083  
 2 0 20104 0 00 0067+31  
 CHURCH RUN

0040/0083 BMSBG 20/0089/0040/0083  
 006641 FT 2 0 20104 0 00 0066+48  
 5 0040/0000 LENGTH(AH 2919 BK 2769)

0030/1466 BMS EN 20/0089/0030/1440  
 2 0 20104 0 00 0053+13  
 CHURCH RUN

0030/1440 BMSBG 20/0089/0030/1440

003872 FT

003872 FT 2 0 20104 0 00 0038+93  
 5 0030/0000 LENGTH(AH 2769 BK 1647)  
 OIL CREEK

MT VERNON ST  
 (CITY)

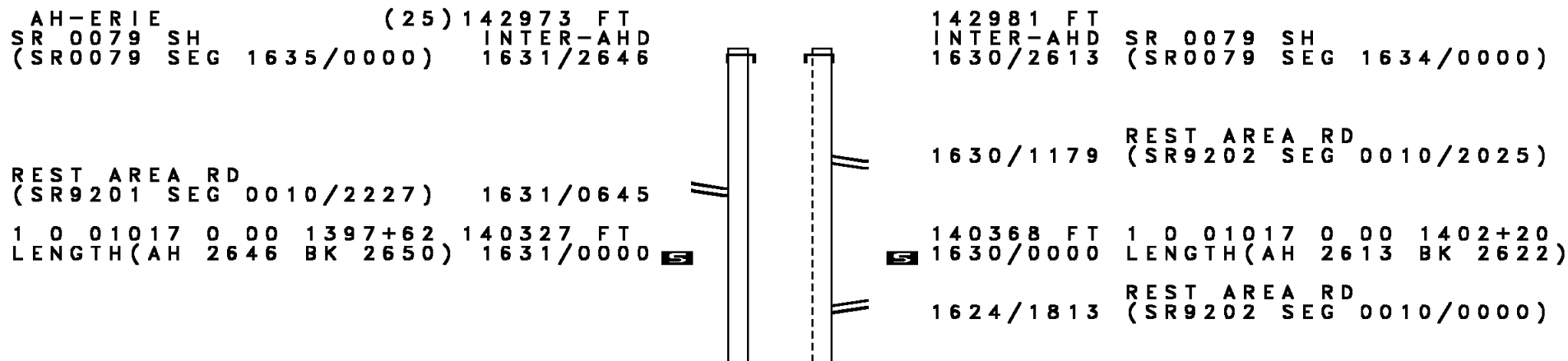
0020/1065

0020/1620 TITUSVILLE C







EXTRACT DATE: 12/18/2023 ROADWAY MANAGEMENT SYSTEM PAGE NUMBER: 100  
 PRINT DATE: 12/19/2023 SLD COUNTY/SR - ANNUAL PRINT COUNTY: CRAWFORD  
 DIR: N TOTAL LEN: 27.080 MI. DIST: 01-1 SR: 79  
 LEFT MUN: CUSSEWAGO T RIGHT MUN: CUSSEWAGO T





DIR: N TOTAL LEN: 27.080 MI. DIST: 01-1 SR: 79  
 LEFT MUN: CUSSEWAGO T RIGHT MUN: CUSSEWAGO T


1 0 01017 0 00 1373+66 137677 FT  
 LENGTH(AH 2650 BK 2654) 1625/0000   
 BMSSEN 20/0079/1621/1936 1621/2030  
 1 0 01017 0 00 1367+34  
 SR 1008  
 BMSBG 20/0079/1621/1936 1621/1936

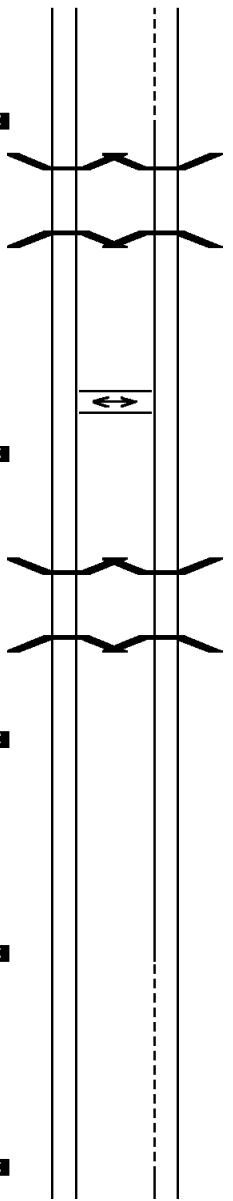
MAINTENANCE CROSSOVER R  
 (CONN) 1621/0086  
 1 0 01017 0 00 1347+22 135023 FT  
 LENGTH(AH 2654 BK 2665) 1621/0000 


BMSSEN 20/0079/1615/1014 1615/1136  
 1 0 01017 0 00 1331+73  
 T871,HECKER  
 BMSBG 20/0079/1615/1014 1615/1041

1 0 01017 0 00 1321+59 132358 FT  
 LENGTH(AH 2665 BK 2641) 1615/0000 

1 0 01017 0 00 1294+16 129717 FT  
 LENGTH(AH 2641 BK 2639) 1611/0000 


1 0 01017 0 00 1268+85 127078 FT  
 LENGTH(AH 2639 BK 2648) 1605/0000 





137746 FT 1 0 01017 0 00 1375+92  
 1624/0000 LENGTH(AH 2622 BK 2659)  
 1620/2048 BMSSEN 20/0079/1620/1955  
 1 0 01017 0 00 1340+59  
 SR 1008  
 1620/1955 BMSBG 20/0079/1620/1955

MAINTENANCE CROSSOVER R  
 (CONN) 1620/0088  
 135087 FT 1 0 01017 0 00 1349+33  
 LENGTH(AH 2659 BK 2653)



1614/1139 BMSSEN 20/0079/1614/1044  
 1 0 01017 0 00 1332+78  
 T871,HECKER  
 1614/1044 BMSBG 20/0079/1614/1044



132434 FT 1 0 01017 0 00 1322+34  
 1614/0000 LENGTH(AH 2653 BK 2622)




129812 FT 1 0 01017 0 00 1296+55  
 1610/0000 LENGTH(AH 2622 BK 2641)




127171 FT 1 0 01017 0 00 1269+65  
 1604/0000 LENGTH(AH 2641 BK 2649)



DIR: N TOTAL LEN: 27.080 MI. DIST: 01-1 SR: 79  
 LEFT MUN: CUSSEWAGO T RIGHT MUN: CUSSEWAGO T



BMS EN 20/0079/1601/1454	1601/1568		1600/1574	BMS EN 20/0079/1600/1481
1 0 01017 0 00 1257+02				1 0 01017 0 00 1258+10
T841, CENTER				T841, CENTER
BMSBG 20/0079/1601/1454	1601/1475		1600/1481	BMSBG 20/0079/1600/1481

1 0 01017 0 00 1241+28	124430 FT		124522 FT	1 0 01017 0 00 1243+76
LENGTH(AH 2648 BK 2558)	1601/0000			LENGTH(AH 2649 BK 2667)









SR 1102 FOX RD.				SR 1102 FOX RD.
OP ID 20/1102/0010/0000	1595/0506		1594/0575	OP ID 20/1102/0020/0000
1 0 01017 0 00 1217+00	121872 FT		121855 FT	1 0 01017 0 00 1216+84
LENGTH(AH 2558 BK 2610)	1595/0000			LENGTH(AH 2667 BK 2628)

1 0 01017 0 00 1189+53	119262 FT		119227 FT	1 0 01017 0 00 1190+73
LENGTH(AH 2610 BK 2644)	1591/0000			LENGTH(AH 2628 BK 2677)
MAINTENANCE CROSSOVER R				MAINTENANCE CROSSOVER R
(CONN)	1585/2371		1584/2397	(CONN)

1 0 01017 0 00 1163+55	116618 FT		116550 FT	1 0 01017 0 00 1164+36
LENGTH(AH 2644 BK 2647)	1585/0000			LENGTH(AH 2677 BK 2625)

1 0 01017 0 00 1136+85	113971 FT		113925 FT	1 0 01017 0 00 1137+91
LENGTH(AH 2647 BK 2759)	1581/0000			LENGTH(AH 2625 BK 2708)

DIR: N TOTAL LEN: 27.080 MI. DIST: 01-1 SR: 79  
 LEFT MUN: CUSSEWAGO T RIGHT MUN: CUSSEWAGO T

BMS EN 20/0079/1575/0000 1575/0096		1574/0098	BMS EN 20/0079/1574/0000
1 0 01017 0 00 1110+25 111212 FT		111217 FT	1 0 01017 0 00 1111+41
SR 4011			SR 4011
BMSBG 20/0079/1575/0000		1574/0000	BMSBG 20/0079/1574/0000
LENGTH(AH 2759 BK 2600) 1575/0000			LENGTH(AH 2708 BK 2524)
1 0 01017 0 00 1083+38 108612 FT		108693 FT	1 0 01017 0 00 1085+59
LENGTH(AH 2600 BK 2645) 1571/0000		1570/0000	LENGTH(AH 2524 BK 2651)
MAINTENANCE CROSSOVER R		1564/2094	MAINTENANCE CROSSOVER R
(CONN) 1565/2126			(CONN)
CUSSEWAGO			CUSSEWAGO
HAYFIELD T			HAYFIELD T
1 0 01017 0 00 1058+20 105967 FT		1564/0364	1 0 01017 0 00 1056+78
LENGTH(AH 2645 BK 2632) 1565/0000		1564/0000	LENGTH(AH 2651 BK 2645)
SR 1101 MAPLE DR.			SR 1101 MAPLE DR.
OP ID 20/1101/0010/0000 1561/1131		1560/1165	OP ID 20/1101/0010/0000
1 0 01017 0 00 1030+69 103335 FT		103397 FT	1 0 01017 0 00 1032+64
LENGTH(AH 2632 BK 2615) 1561/0000		1560/0000	LENGTH(AH 2645 BK 2712)
1 0 01017 0 00 1004+25 100720 FT		100685 FT	1 0 01017 0 00 1005+33
LENGTH(AH 2615 BK 2630) 1555/0000		1554/0000	LENGTH(AH 2712 BK 2623)

DIR: N TOTAL LEN: 27.080 MI. DIST: 01-1 SR: 79  
 LEFT MUN: HAYFIELD T RIGHT MUN: HAYFIELD T

CUSSEWAGO TR  
 STRUCTURE LENGTH 14 FT  
 BMSID 20/0079/1550/0920 1551/0903

MAINTENANCE CROSSOVER R  
 (CONN) 1551/0282  
 1 0 01017 0 00 0977+95 098090 FT  
 LENGTH(AH 2630 BK 2758) 1551/0000

1 0 01017 0 00 0950+70 095332 FT  
 LENGTH(AH 2758 BK 2671) 1545/0000

RAMP C RD  
 (SR8005 SEG 0500/0000) 1541/0638

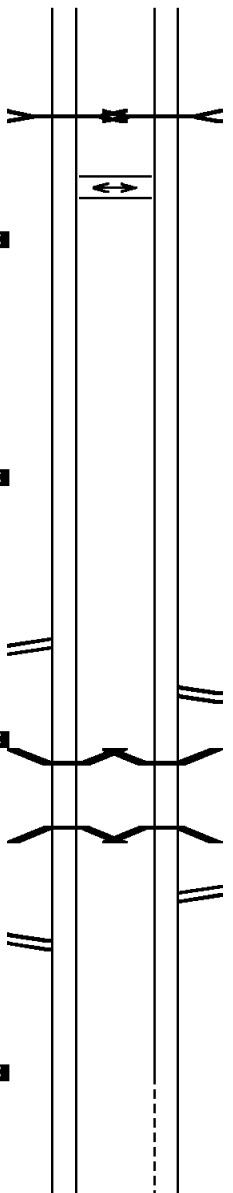
1 0 01017 0 00 0924+19 092661 FT  
 LENGTH(AH 2671 BK 2492) 1541/0000  
 BMSEN 20/0079/1535/2259 1535/2392

1 0 01017 0 00 0923+12  
 SR 0198  
 BMSBG 20/0079/1535/2259 1535/2283

RAMP A RD  
 (SR8005 SEG 0250/0939) 1535/1409

1 0 01017 0 00 0899+27 090169 FT  
 LENGTH(AH 2492 BK 2789) 1535/0000

MAINTENANCE CROSSOVER R



CUSSEWAGO TR  
 STRUCTURE LENGTH 14 FT  
 BMSID 20/0079/1550/0920 1550/0899

MAINTENANCE CROSSOVER R  
 (CONN) 1550/0294  
 1 0 01017 0 00 0979+29 098062 FT  
 LENGTH(AH 2623 BK 2842) 1550/0000

095220 FT 1 0 01017 0 00 0950+87  
 1544/0000 LENGTH(AH 2842 BK 2422)

RAMP D RD  
 (SR8005 SEG 0750/0658)

1540/0500 092798 FT 1 0 01017 0 00 0926+65  
 1540/0000 LENGTH(AH 2422 BK 2635)  
 1534/2551 BMSEN 20/0079/1534/2442

1 0 01017 0 00 0924+29  
 SR 0198  
 BMSBG 20/0079/1534/2442

RAMP B RD  
 (SR8005 SEG 0010/0000)

090163 FT 1 0 01017 0 00 0900+32  
 1534/0000 LENGTH(AH 2635 BK 2648)

MAINTENANCE CROSSOVER R

DIR: N TOTAL LEN: 27.080 MI. DIST: 01-1 SR: 79  
 LEFT MUN: HAYFIELD T RIGHT MUN: HAYFIELD T

(CONN)		1531/1215		1530/1053 (CONN)
1 0 01017 0 00 0872+85 087380 FT				087515 FT 1 0 01017 0 00 0873+84
LENGTH(AH 2789 BK 2540) 1531/0000				1530/0000 LENGTH(AH 2648 BK 2703)
SR 4009 MOSIERTOWN				SR 4009 MOSIERTOWN
OP ID 20/4009/0090/2363 1525/1691				OP ID 20/4009/0090/2363 1524/1516
1 0 01017 0 00 0847+19 084840 FT				084812 FT 1 0 01017 0 00 0847+33
LENGTH(AH 2540 BK 2639) 1525/0000				1524/0000 LENGTH(AH 2703 BK 2637)
CUSSEWAGO CK				CUSSEWAGO TR
STRUCTURE LENGTH 11 FT				STRUCTURE LENGTH 11 FT
BMSID 20/0079/1521/2025 1521/1952				BMSID 20/0079/1520/2100 1520/2100
				DMS SIGN STRUCTURE
				BMSID 20/0079/1520/1460 1520/1460
CUSSEWAGO TR				CUSSEWAGO TR
STRUCTURE LENGTH 11 FT				STRUCTURE LENGTH 11 FT
BMSID 20/0079/1521/0256 1521/0256				BMSID 20/0079/1520/0203 1520/0241
1 0 01017 0 00 0819+77 082201 FT				082175 FT 1 0 01017 0 00 0820+97
LENGTH(AH 2639 BK 2876) 1521/0000				1520/0000 LENGTH(AH 2637 BK 2859)
BMS EN 20/0079/1515/0704 1515/0807				1514/0817 BMS EN 20/0079/1514/0668
1 0 01017 0 00 0799+07				1 0 01017 0 00 0799+28
T611, MATT RD				T611, MATT RD
BMSBG 20/0079/1515/0704 1515/0704				BMSBG 20/0079/1514/0668 1514/0714
1 0 01017 0 00 0792+61 079325 FT				079316 FT 1 0 01017 0 00 0792+04
LENGTH(AH 2876 BK 2660) 1515/0000				1514/0000 LENGTH(AH 2859 BK 2641)

DIR: N TOTAL LEN: 27.080 MI. DIST: 01-1 SR: 79  
 LEFT MUN: HAYFIELD T RIGHT MUN: HAYFIELD T

1 0 01017 0 00 0764+79 076665 FT 076675 FT 1 0 01017 0 00 0765+90  
 LENGTH(AH 2660 BK 2638) 1511/0000 1510/0000 LENGTH(AH 2641 BK 2618)

SR 2034 ROGERS FER SR 2034 ROGERS FER  
 OP ID 20/2034/0020/1353 1505/1750 1504/1645 OP ID 20/2034/0020/1353  
 HAYFIELD HAYFIELD  
 VERNON T VERNON T  
 1505/1174 1504/1273

1 0 01017 0 00 0739+45 074027 FT 074057 FT 1 0 01017 0 00 0739+44  
 LENGTH(AH 2638 BK 2636) 1505/0000 1504/0000 LENGTH(AH 2618 BK 2659)

MAINTENANCE CROSSOVER R MAINTENANCE CROSSOVER R  
 (CONN) (CONN)  
 ATR 828 1501/1660 1500/1647  
 BMSEN 20/0079/1501/0983 1501/1286 M 1500/1316 M  
 1 0 01017 0 00 0723+04 1501/1249 1500/1202  
 CUSSEWAGO CK  
 BMSBG 20/0079/1501/0983 1501/1031 1500/0984 BMSBG 20/0079/1500/0984

1 0 01017 0 00 0711+89 071391 FT 071398 FT 1 0 01017 0 00 0713+22  
 LENGTH(AH 2636 BK 2626) 1501/0000 1500/0000 LENGTH(AH 2659 BK 2646)

CUSSEWAGO TR CUSSEWAGO TR  
 STRUCTURE LENGTH 11 FT STRUCTURE LENGTH 11 FT  
 BMSID 20/0079/1494/1700 1495/1791 1494/1664 BMSID 20/0079/1494/1700

BMSEN 20/0079/1495/0000 1495/0110 1494/0114 BMSEN 20/0079/1494/0000  
 1 0 01017 0 00 0686+77 068765 FT 068752 FT 1 0 01017 0 00 0686+64  
 SR 0102 SR 0102  
 BMSBG 20/0079/1495/0000 1495/0000 1494/0000 BMSBG 20/0079/1494/0000  
 LENGTH(AH 2626 BK 2679) LENGTH(AH 2646 BK 2613)

SR 3016 HARMONSBUR SR 3016 HARMONSBUR  
 OP ID 20/3016/0200/0000 1491/0860 1490/0828 OP ID 20/3016/0200/0000  
 1 0 01017 0 00 0659+03 066086 FT 066139 FT 1 0 01017 0 00 0659+01  
 LENGTH(AH 2679 BK 2552) 1491/0000 1490/0000 LENGTH(AH 2613 BK 2516)

DIR: N TOTAL LEN: 27.080 MI. DIST: 01-1 SR: 79  
 LEFT MUN: VERNON T RIGHT MUN: VERNON T

1 0 01017 0 00 0633+70 063534 FT  
 LENGTH(AH 2552 BK 2646) 1485/0000

063623 FT 1 0 01017 0 00 0633+63  
 1484/0000 LENGTH(AH 2516 BK 2639)

MAINTENANCE CROSSOVER R  
 (CONN) 1481/1452

1480/1445 MAINTENANCE CROSSOVER R  
 (CONN)

1 0 01017 0 00 0607+24 060888 FT  
 LENGTH(AH 2646 BK 2646) 1481/0000

060984 FT 1 0 01017 0 00 0607+24  
 1480/0000 LENGTH(AH 2639 BK 2662)

SIGN: 2 CHORD TRUSS  
 BMSID 20/0079/1475/2139 1475/0363  
 1 0 01017 0 00 0580+84 058242 FT  
 LENGTH(AH 2646 BK 2849) 1475/0000

058322 FT 1 0 01017 0 00 0580+84  
 1474/0000 LENGTH(AH 2662 BK 2808)

RAMP D RD  
 (SR8003 SEG 0502/0000) 1471/1905  
 VAN HORN RUN  
 STRUCTURE LENGTH 40 FT  
 BMSID 20/0079/1471/1340 1471/1899

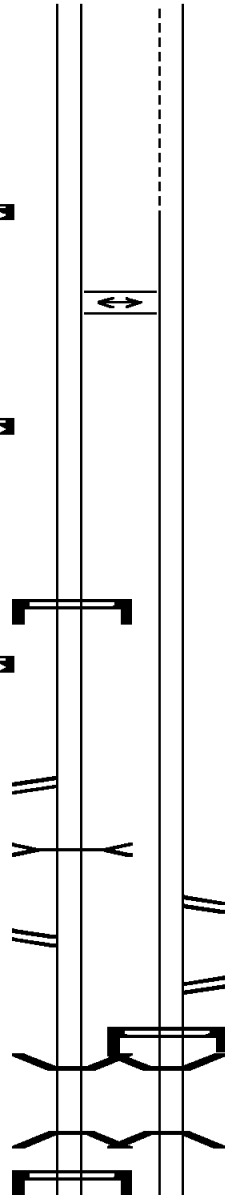
1470/1115 RAMP F RD  
 (SR8003 SEG 0750/1566)

RAMP C RD  
 (SR8003 SEG 0512/0724) 1471/1135

1470/0492 RAMP E RD  
 (SR8003 SEG 0760/0000)

BMS EN 20/0079/1471/0120 1471/0643  
 1 0 01017 0 00 0557+14  
 SR 0006 WB  
 BMSBG 20/0079/1471/0120 1471/0420  
 SIGN: CANTILEVER  
 BMSID 20/0079/1471/0050 1471/0376

1470/0339 SIGN: CANTILEVER  
 1470/0291 BMSID 20/0079/1470/0310  
 1 0 01017 0 00 0554+51  
 US 6 WESTBOUND  
 1470/0068 BMSBG 20/0079/1470/0014







DIR: N TOTAL LEN: 27.080 MI. DIST: 01-1 SR: 79  
LEFT MUN: UNION T RIGHT MUN: UNION T

1 0 01017 0 00 0450+79 045272 FT 045157 FT 1 0 01017 0 00 0451+23  
LENGTH(AH 2653 BK 2817) 1451/0000 S 1450/0000 LENGTH(AH 2633 BK 2761)

BMSEN 20/0079/1445/0000 1445/0295 1444/0312 BMSEN 20/0079/1444/0000  
1 0 01017 0 00 0423+88 042455 FT 042396 FT 1 0 01017 0 00 0423+43  
TR.FRENCH CK FRNCH.CK.TR.  
BMSBG 20/0079/1445/0000 1445/0000 S 1444/0000 BMSBG 20/0079/1444/0000  
LENGTH(AH 2817 BK 2458) LENGTH(AH 2761 BK 2519)

BMSEN 20/0079/1441/1060 1441/1262 1440/1355 BMSEN 20/0079/1440/1153  
0 0 00000 0 00 0000+00 0 0 00000 0 00 0000+00  
T701 SEMERAD T701, SEMERAD  
BMSBG 20/0079/1441/1060 1441/1060 1440/1153 BMSBG 20/0079/1440/1153  
RAYMOND P. SHAFFER HWY RAYMOND P. SHAFFER HWY  
(CONN) 1441/0700 1440/0723 (CONN)

1 0 01017 0 00 0398+00 039997 FT 039877 FT 1 0 01017 0 00 0398+46  
LENGTH(AH 2458 BK 2651) 1441/0000 S 1440/0000 LENGTH(AH 2519 BK 2692)

1 0 01017 0 00 0371+21 037346 FT 037185 FT 1 0 01017 0 00 0371+81  
LENGTH(AH 2651 BK 2690) 1435/0000 S 1434/0000 LENGTH(AH 2692 BK 2611)

1 0 01017 0 00 0344+74 034656 FT 034574 FT 1 0 01017 0 00 0345+48  
LENGTH(AH 2690 BK 2670) 1431/0000 S 1430/0000 LENGTH(AH 2611 BK 2623)

BMSEN 20/0079/1425/1079 1425/1158 1424/1162 BMSEN 20/0079/1424/1057  
0 0 00000 0 00 0000+00 0 0 00000 0 00 0000+00  
T391, RUNG RD T391, RUNG RD

DIR: N TOTAL LEN: 27.080 MI. DIST: 01-1 SR: 79  
 LEFT MUN: UNION T RIGHT MUN: UNION T

BMSBG 20/0079/1425/1079 1425/1079 1424/1083 BMSBG 20/0079/1424/1057

1 0 01017 0 00 0319+66 031986 FT 031951 FT 1 0 01017 0 00 0319+21  
 LENGTH(AH 2670 BK 2648) 1425/0000 1424/0000 LENGTH(AH 2623 BK 2614)

1 0 01017 0 00 0292+01 029338 FT 029337 FT 1 0 01017 0 00 0292+92  
 LENGTH(AH 2648 BK 2056) 1421/0000 1420/0000 LENGTH(AH 2614 BK 2062)

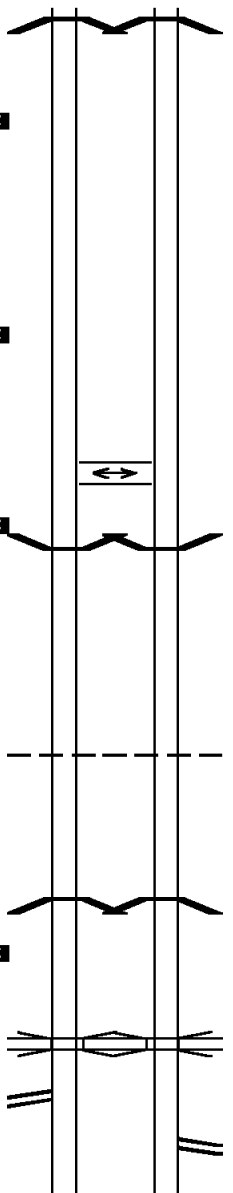
MAINTENANCE CROSSOVER R (CONN) 1415/0393 MAINTENANCE CROSSOVER R (CONN)  
 1 0 01017 0 00 0273+00 027282 FT 027275 FT 1 0 01017 0 00 0273+25  
 LENGTH(AH 2056 BK 3637) 1415/0000 1414/0000 LENGTH(AH 2062 BK 3656)  
 BMSEN 20/0079/1411/0011 1411/3611 1410/3627 BMSEN 20/0079/1410/0030

UNION GREENWOOD T 1411/1439 1410/1211 UNION GREENWOOD T

1 0 01017 0 00 0236+86 1 0 01017 0 00 0236+50  
 CONNE. SWAMP CONNE. SWAMP  
 BMSBG 20/0079/1411/0011 1411/0011 1410/0027 BMSBG 20/0079/1410/0030  
 1 0 01017 0 00 0235+16 023645 FT 023619 FT 1 0 01017 0 00 0236+50  
 LENGTH(AH 3637 BK 2277) 1411/0000 1410/0000 LENGTH(AH 3656 BK 2156)

SR 0285 GENEVA RD. SR 0285 GENEVA RD.  
 OP ID 20/0285/0400/0786 1405/1366 1404/1197 OP ID 20/0285/0400/0786  
 RAMP B RD  
 (SR8001 SEG 0260/0000) 1405/1184

WILLIAMS RUN RAMP D RD  
 STRUCTURE LENGTH 10 FT (SR8001 SEG 0020/0577)  
 WILLIAMS RUN  
 STRUCTURE LENGTH 10 FT



EXTRACT DATE: 12/18/2023  
PRINT DATE: 12/19/2023

ROADWAY MANAGEMENT SYSTEM  
SLD COUNTY/SR - ANNUAL PRINT

PAGE NUMBER: 89  
COUNTY: CRAWFORD

DIR: N TOTAL LEN: 27.080 MI.  
LEFT MUN: GREENWOOD T

DIST: 01-1 SR: 79  
RIGHT MUN: GREENWOOD T

BMSID 20/0079/1404/0740 1405/0471  
(SR8001 SEG 0250/1431) 1405/0469  
1 0 01017 0 00 0213+99 021368 FT  
LENGTH(AH 2277 BK 2669) 1405/0000

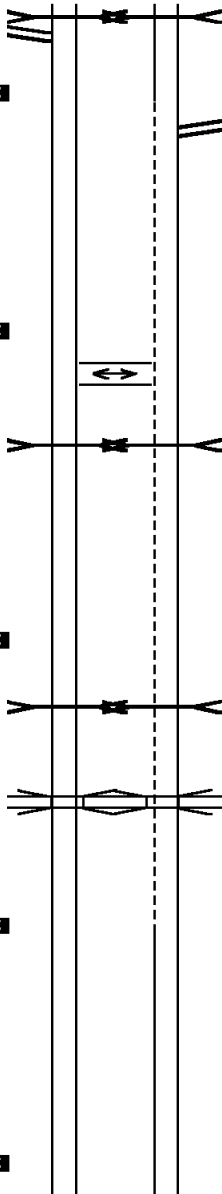
1 0 01017 0 00 0185+93 018699 FT  
LENGTH(AH 2669 BK 2769) 1401/0000  
MAINTENANCE CROSSOVER R  
(CONN) 1395/2559  
TURKEY HOLL.  
STRUCTURE LENGTH 16 FT  
BMSID 20/0079/1394/2010 1395/2182

1 0 01017 0 00 0159+43 015930 FT  
LENGTH(AH 2769 BK 2436) 1395/0000  
ROCK CREEK  
STRUCTURE LENGTH 21 FT  
BMSID 20/0079/1390/2241 1391/2023

SR 3004 ADAMSVILLE  
OP ID 20/3004/0280/1117 1391/1201

1 0 01017 0 00 0133+80 013494 FT  
LENGTH(AH 2436 BK 2731) 1391/0000

1 0 01017 0 00 0105+82 010763 FT  
LENGTH(AH 2731 BK 2640) 1385/0000  
ROCK CREEK



1404/0435 BMSID 20/0079/1404/0740  
021463 FT 1 0 01017 0 00 0214+02  
1404/0000 LENGTH(AH 2156 BK 2652)  
RAMP C RD  
1400/2164 (SR8001 SEG 0010/0000)

018811 FT 1 0 01017 0 00 0187+71  
1400/0000 LENGTH(AH 2652 BK 2729)  
MAINTENANCE CROSSOVER R  
1394/2526 (CONN)  
TURKEY HOLL.  
STRUCTURE LENGTH 16 FT  
1394/2039 BMSID 20/0079/1394/2010


016082 FT 1 0 01017 0 00 0160+84  
1394/0000 LENGTH(AH 2729 BK 2646)  
ROCK CREEK  
STRUCTURE LENGTH 21 FT  
1390/2201 BMSID 20/0079/1390/2241



SR 3004 ADAMSVILLE  
OP ID 20/3004/0280/1117 1390/1262



013436 FT 1 0 01017 0 00 0134+38  
1390/0000 LENGTH(AH 2646 BK 2731)


010705 FT 1 0 01017 0 00 0107+59  
1384/0000 LENGTH(AH 2731 BK 2564)  
ROCK CREEK




DIR: N TOTAL LEN: 27.080 MI. DIST: 01-1 SR: 79  
 LEFT MUN: GREENWOOD T RIGHT MUN: GREENWOOD T




STRUCTURE LENGTH 20 FT BMSID 20/0079/1381/2485 1381/2485  1380/2430 STRUCTURE LENGTH 20 FT BMSID 20/0079/1380/2430

BMSEN 20/0079/1381/0694 1381/0853  1380/1046 BMSEN 20/0079/1380/0911  
 1 0 01017 0 00 0088+75 1 0 01017 0 00 0090+54  
 T528, MER PK T528, MER PK  
 BMSBG 20/0079/1381/0694 1381/0718  1380/0911 BMSBG 20/0079/1380/0911

1 0 01017 0 00 0080+25 008123 FT 008141 FT 1 0 01017 0 00 0081+68  
 LENGTH(AH 2640 BK 2928) 1381/0000   1380/0000 LENGTH(AH 2564 BK 2881)

1 0 01017 0 00 0051+02 005195 FT 005260 FT 1 0 01017 0 00 0052+52  
 LENGTH(AH 2928 BK 2317) 1375/0000   1374/0000 LENGTH(AH 2881 BK 2370)

SR 2002 MULE ST. SR 2002 MULE ST.  
 OP ID 20/2002/0030/0303 1371/0741  1370/0737 OP ID 20/2002/0030/0303  
 1 0 01017 0 00 0028+78 002878 FT 002890 FT 1 0 01017 0 00 0028+82  
 LENGTH(AH 2317 BK 2878) 1371/0000   1370/0000 LENGTH(AH 2370 BK 2890)

MAINTENANCE CROSSOVER R MAINTENANCE CROSSOVER R  
 (CONN) 1365/0553  1364/0554 (CONN)  
 1 0 01017 0 00 0000+00 000000 FT 000000 FT 1 0 01017 0 00 0000+00  
 SR 1024 COUNTY LIN SR 1024 COUNTY LIN  
 OP ID 43/1024/0040/0580 OP ID 43/1024/0040/0580  
 NC RAYMOND P SHAFER HW NC RAYMOND P SHAFER HW  
 SR 0079 SH SR 0079 SH  
 (SR0079 SEG 1361/2380) INTER-BK (SR0079 SEG 1360/2384)  
 MFC BEGIN = A MFC BEGIN = A  
 BK-MERCER (43)  
 LENGTH(AH 2878 BK 0000) 1365/0000   1364/0000 LENGTH(AH 2890 BK 0000)

EXTRACT DATE: 12/18/2023      ROADWAY MANAGEMENT SYSTEM      PAGE NUMBER: 87  
 PRINT DATE: 12/19/2023      SLD COUNTY/SR - ANNUAL PRINT      COUNTY: CRAWFORD  
 DIR: B      TOTAL LEN: 30.405 MI.      DIST: 01-1      SR: 77  
 LEFT MUN: SPARTA T      RIGHT MUN: SPARTA T

	160539 FT	=	=		160539 FT AH-ERIE (25) INTER-AHD SPARTANSBURG HW 0660/1986 (SR0077 SEG 0010/0000)
		=	=		0660/0950 ERIE COUNTY LINE RD (T909)
	158553 FT				158553 FT 1 0 00367 0 00 0053+29 0660/0000 LENGTH(AH 1986 BK 2510)
1 0 00367 0 00 0028+24 WELSH HILL RD (T924)	156043 FT 0650/0000	=	=		156043 FT WELSH HILL RD (T924) 0650/0000 LENGTH(AH 2510 BK 2822)
	153221 FT				153221 FT 1 0 00367 0 00 0000+00

DIR: B TOTAL LEN: 30.405 MI. DIST: 01-1 SR: 77  
 LEFT MUN: SPARTA T RIGHT MUN: SPARTA T

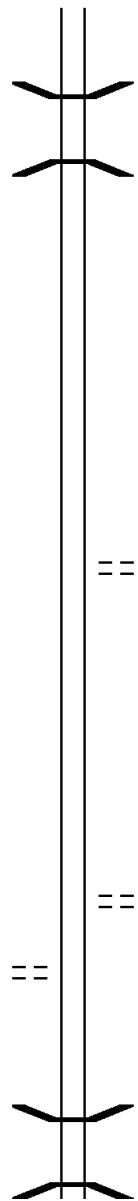
Stationing	Distance	Right of Way	Notes
0640/0000			OLD ROUTE 77 (SR1036 SEG 0010/0000)
0630/3131			LENGTH(AH 2822 BK 3202)
0630/3108			BMSBG 20/0077/0630/3108 1 0 00200 0 02 1529+77 PATRICK RUN
150019 FT			0630/0046 BMSBG 20/0077/0630/0000 150019 FT 1 0 00200 0 02 1498+65 PATRICK RUN
			BMSBG 20/0077/0630/0000 SPARTA SPARTANSBURG B
			0630/0000 LENGTH(AH 3202 BK 1753)
148266 FT			0620/0476 SPARTANSBURG 148266 FT SPARTA T 1 0 00200 0 02 1480+91 NC SR 0077 SH
			0620/0000 SPARTA SPARTANSBURG B LENGTH(AH 1753 BK 2796)
			NC SPRING ST SPRING ST
			0610/1710 (SR1034 SEG 0010/0000)
			0610/1343 MAIN ST (BORO)
			0610/0523 BLAKESLEE ST (BORO)
MILL ST (BORO)			
			0610/0210 BMSBG 20/0077/0610/0170 1 0 00200 0 02 1454+13
			E. BR. OIL CK.
1 0 00200 0 02 1452+75 145470 FT			0610/0170 BMSBG 20/0077/0610/0170 145470 FT

DIR: B TOTAL LEN: 30.405 MI. DIST: 01-1 SR: 77  
 LEFT MUN: SPARTANSBURG B RIGHT MUN: SPARTANSBURG B

Left Side Description	Left Side Stationing	Right Side Description	Right Side Stationing
WINANS ST (BORO)	0610/0000	0610/0000 LENGTH(AH 2796 BK 1280)	
		MECHANIC ST (BORO)	0600/1028
WATER ST (BORO)	0600/0883		
WASHINGTON ST (BORO)	0600/0059		
	144190 FT	144190 FT 1 0 00200 0 02 1439+98	
		NC MAIN ST (BORO)	
		JEFFERSON ST (BORO)	
		0600/0000 LENGTH(AH 1280 BK 2057)	
		SPARTANSBURG SPARTA T	0590/1212
MT PLEASANT RD (SR1024 SEG 0170/2533)	0590/0348		
1 0 00200 0 01 1420+05	142133 FT	142133 FT	
CHURCH RUN RD (SR0089 SEG 0290/0000)	0590/0000	0590/0000 LENGTH(AH 2057 BK 1927)	
	140206 FT	140206 FT 1 0 00200 0 01 1400+65	
		0580/0000 LENGTH(AH 1927 BK 2613)	
	137593 FT	137593 FT 1 0 00200 0 01 1374+78	
		0570/0000 LENGTH(AH 2613 BK 1687)	
	135906 FT	135906 FT 1 0 00200 0 01 1357+94	
		GRADE RD (TBO6)	
		CHURCH RUN RD (SR0089 SEG 0280/1726)	
		0560/0000 LENGTH(AH 1687 BK 2249)	



DIR: B TOTAL LEN: 30.405 MI. DIST: 01-1 SR: 77  
 LEFT MUN: SPARTA T RIGHT MUN: SPARTA T



133657 FT 0550/0661 BMSEN 20/0077/0550/0635  
 1 0 00200 0 01 1341+83  
 OIL CK. TRIB.  
 0550/0635 BMSBG 20/0077/0550/0635  
 133657 FT 1 0 00200 0 01 1335+48  
 5 0550/0000 LENGTH(AH 2249 BK 3487)

130170 FT 130170 FT 1 0 00200 0 01 1300+82  
 SPORTSMAN RD  
 (T896)  
 == 5 0540/0000 LENGTH(AH 3487 BK 3300)

126870 FT 126870 FT 1 0 00200 0 01 1267+85  
 FIRTH RD  
 (T880)  
 == 5 0530/0000 LENGTH(AH 3300 BK 3628)

EARNEST RD (T898) 0520/2753 ==

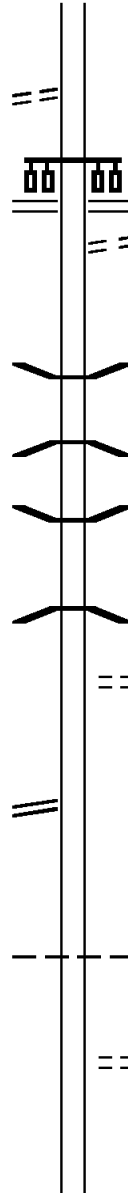
0520/0669 BMSEN 20/0077/0520/0612  
 1 0 00200 0 01 1237+97  
 BRITTON RUN  
 0520/0622 BMSBG 20/0077/0520/0612

DIR: B TOTAL LEN: 30.405 MI. DIST: 01-1 SR: 77  
 LEFT MUN: SPARTA T RIGHT MUN: SPARTA T

Stationing	Segment	Length	Right of Way	Notes
1231+72	123242 FT	0520/0000	BRITTON RUN RD	(SR1041 SEG 0100/3204)
120038 FT	120038 FT	0510/0000	BRITTON RUN RD	(SR1041 SEG 0100/3204)
117903 FT	117903 FT	0500/0000	DORN RD	(T791)
115036 FT	115036 FT	0490/0000	SPARTA	BLOOMFIELD T
112904 FT	112904 FT	0480/0000	SPARTA	BLOOMFIELD T

TO 0008/0310 SH  
 (CONN)

0470/0075  
 110070 FT



110070 FT 1 0 00200 0 01 1100+38  
 WILLIAM FLINN HW  
 (SR0008 SEG 0310/0000)

5 0470/0000 LENGTH(AH 2834 BK 2778)  
 TO 0008/0300 SH  
 0460/2680 (CONN)

0460/1131 BMS EN 20/0077/0460/1069  
 1 0 00200 0 01 1083+45  
 BLOOMFIELD  
 0460/1069 BMSBG 20/0077/0460/1069

107292 FT

0460/0064 BMS EN 20/0077/0460/0000  
 107292 FT 1 0 00200 0 01 1072+58  
 OIL CREEK  
 BMSBG 20/0077/0460/0000  
 5 0460/0000 LENGTH(AH 2778 BK 1860)

0450/1129 CEMETERY RD  
 (TB46)

1 0 00200 0 01 1054+08 105432 FT  
 RICEVILLE RD  
 (SR1039 SEG 0010/0000) 0450/0000

105432 FT  
 5 0450/0000 LENGTH(AH 1860 BK 2454)

102978 FT

0440/0540 BLOOMFIELD  
 102978 FT ATHENS T  
 1 0 00200 0 00 1029+10  
 CLEMMETS RD  
 (TB34)  
 5 0440/0000 LENGTH(AH 2454 BK 2869)

DIR: B TOTAL LEN: 30.405 MI. DIST: 01-1 SR: 77  
 LEFT MUN: ATHENS T RIGHT MUN: ATHENS T

SOUTH RD  
 (T820)

100109 FT

100109 FT 1 0 00200 0 00 1000+26  
 0430/0000 LENGTH(AH 2869 BK 2779)

0420/0848

==

097330 FT

097330 FT 1 0 00200 0 00 0972+50  
 0420/0000 LENGTH(AH 2779 BK 3307)

094023 FT

094023 FT 1 0 00200 0 00 0939+36  
 0410/0000 LENGTH(AH 3307 BK 2026)

091997 FT

==

0400/0509 TAYLOR STAND RD  
 (T844)  
 091997 FT 1 0 00200 0 00 0919+15  
 0400/0000 LENGTH(AH 2026 BK 2095)

089902 FT

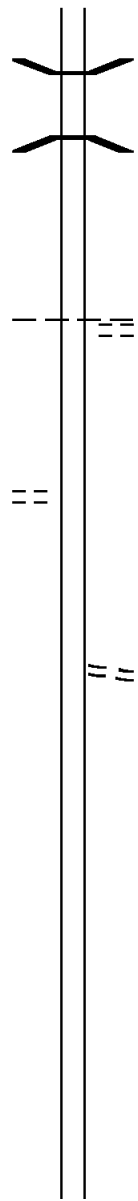
==

089902 FT 1 0 00200 0 00 0898+42  
 BANCROFT RD  
 (T300)  
 0390/0000 LENGTH(AH 2095 BK 2451)

DIR: B TOTAL LEN: 30.405 MI. DIST: 01-1 SR: 77  
 LEFT MUN: ATHENS T RIGHT MUN: ATHENS T

	087451 FT		087451 FT 1 0 00200 0 00 0873+51
			0380/0000 LENGTH(AH 2451 BK 2082)
	085369 FT		085369 FT 1 0 00200 0 00 0852+69
			0370/0000 LENGTH(AH 2082 BK 3582)
ONGLEY RD (T796)	0360/2916	==	
	081787 FT		081787 FT 1 0 00200 0 00 0816+93
			CENTERVILLE RD
			(SR1022 SEG 0010/0000)
			0360/0000 LENGTH(AH 3582 BK 1698)
1 0 00200 0 00 0799+95 080089 FT			080089 FT
LITTLE COOLEY RD			
(SR1037 SEG 0010/0000) 0350/0000			0350/0000 LENGTH(AH 1698 BK 3051)
			0340/1655 BMSBN 20/0077/0340/1589
			1 0 00200 0 00 0785+26
			MUDDY CREEK
			0340/1589 BMSBG 20/0077/0340/1589
			DEWEY RD
			0340/1233 (T794)
1 0 00200 0 00 0769+42 077038 FT			077038 FT TOWNVILLE RD
TEEPLEVILLE RD			(SR1007 SEG 0090/0000)
(SR1007 SEG 0090/0000) 0340/0000			0340/0000 LENGTH(AH 3051 BK 2987)

DIR: B TOTAL LEN: 30.405 MI. DIST: 01-1 SR: 77  
 LEFT MUN: ATHENS T RIGHT MUN: ATHENS T



	0330/0969	BMSEN 20/0077/0330/0904 1 0 00200 0 00 0748+19 MUDDY CK. TR.
	0330/0921	BMSBG 20/0077/0330/0904
074051 FT	074051 FT	1 0 00200 0 00 0739+70 THREE BRIDGES RD (T709) ATHENS RICHMOND T
	0330/0000	LENGTH(AH 2987 BK 3168)
	0320/1290	
070883 FT	070883 FT	1 0 00200 0 00 0707+95 MERCER RD (T774)
	0320/0000	LENGTH(AH 3168 BK 1673)
069210 FT	069210 FT	1 0 00200 0 00 0691+22
	0310/0000	LENGTH(AH 1673 BK 2590)
066620 FT	066620 FT	1 0 00200 0 00 0665+32
	0300/0000	LENGTH(AH 2590 BK 2656)

EDDIES RD  
(T776)

DIR: B TOTAL LEN: 30.405 MI. DIST: 01-1 SR: 77  
 LEFT MUN: RICHMOND T RIGHT MUN: RICHMOND T

1 0 00200 0 00 0638+85 063964 FT		063964 FT
CHURCH ST		
(SR0408 SEG 0200/3368) 0290/0000	==	5 0290/0000 LENGTH(AH 2656 BK 1881)
		CHURCH ST
	==	0280/1068 (SR0408 SEG 0210/0000)
	==	0280/0928 TO 0408/0210 SH
		(CONN)
062083 FT		062083 FT 1 0 00200 0 00 0620+03
		5 0280/0000 LENGTH(AH 1881 BK 2306)
		M 0270/0500 ATR 002
		0270/0451 BMSEN 20/0077/0270/0419
		1 0 00200 0 00 0601+16
		TEMPLE CK.
059777 FT		0270/0419 BMSBG 20/0077/0270/0419
		059777 FT 1 0 00200 0 00 0597+09
		JOHN BROWN RD
NEW RICHMOND RD		(T300)
(SR1033 SEG 0010/0000) 0270/0000	== ==	5 0270/0000 LENGTH(AH 2306 BK 2105)
057672 FT		057672 FT 1 0 00200 0 00 0576+13
		5 0260/0000 LENGTH(AH 2105 BK 2632)
055040 FT		055040 FT 1 0 00200 0 00 0549+77
		5 0250/0000 LENGTH(AH 2632 BK 2322)
052718 FT		052718 FT 1 0 00200 0 00 0526+60

DIR: B TOTAL LEN: 30.405 MI. DIST: 01-1 SR: 77  
 LEFT MUN: RICHMOND T RIGHT MUN: RICHMOND T

		==	==		N RICHMOND RD (T728)
				5	0240/0000 LENGTH(AH 2322 BK 2659)
	050059 FT			W	0230/0584 RWIS SITE/AT GREEN HILL
					050059 FT 1 0 00200 0 00 0499+78
				5	0230/0000 LENGTH(AH 2659 BK 2656)
1 0 00200 0 00 0473+29	047403 FT				047403 FT
GRAYTOWN HILLS RD					
(SR1031 SEG 0010/0000)	0220/0000		==	5	0220/0000 LENGTH(AH 2656 BK 2308)
	045095 FT				045095 FT 1 0 00200 0 00 0450+21
				5	0210/0000 LENGTH(AH 2308 BK 2021)
1 0 00200 0 00 0430+15	043074 FT				043074 FT
GRAVEL RUN RD					
(SR1002 SEG 0220/3875)	0200/0000		==	5	0200/0000 LENGTH(AH 2021 BK 1739)
					0190/1650 BMSSEN 20/0077/0190/1572
					1 0 00200 0 00 0428+31
					WOODCOCK CK.
					0190/1572 BMSBG 20/0077/0190/1572
					0190/0419 BMSSEN 20/0077/0190/0396
					1 0 00200 0 00 0416+64
					DELMATER RUN
					0190/0396 BMSBG 20/0077/0190/0396
041335 FT					041335 FT 1 0 00200 0 00 0412+46
					LYONA RD
					(SR1010 SEG 0010/0000)



DIR: B TOTAL LEN: 30.405 MI. DIST: 01-1 SR: 77  
 LEFT MUN: RICHMOND T RIGHT MUN: RICHMOND T

PRATT RD  
(T704)

MILL ST  
(SR0198 SEG 0570/0000) 0140/0518

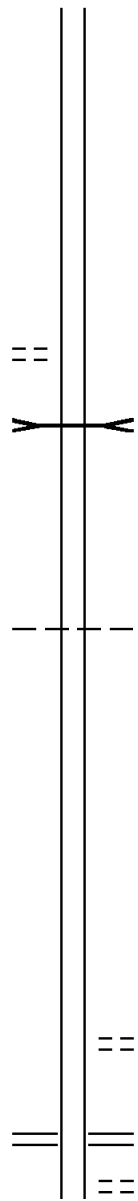
038573 FT

0170/1943

035701 FT

034062 FT

031794 FT



0190/0000 LENGTH(AH 1739 BK 2762)

038573 FT 1 0 00200 0 00 0385+02  
 0180/0000 LENGTH(AH 2762 BK 2872)

WOODCOCK CK.  
 STRUCTURE LENGTH 10 FT  
 0170/1814 BMSID 20/0077/0170/1814

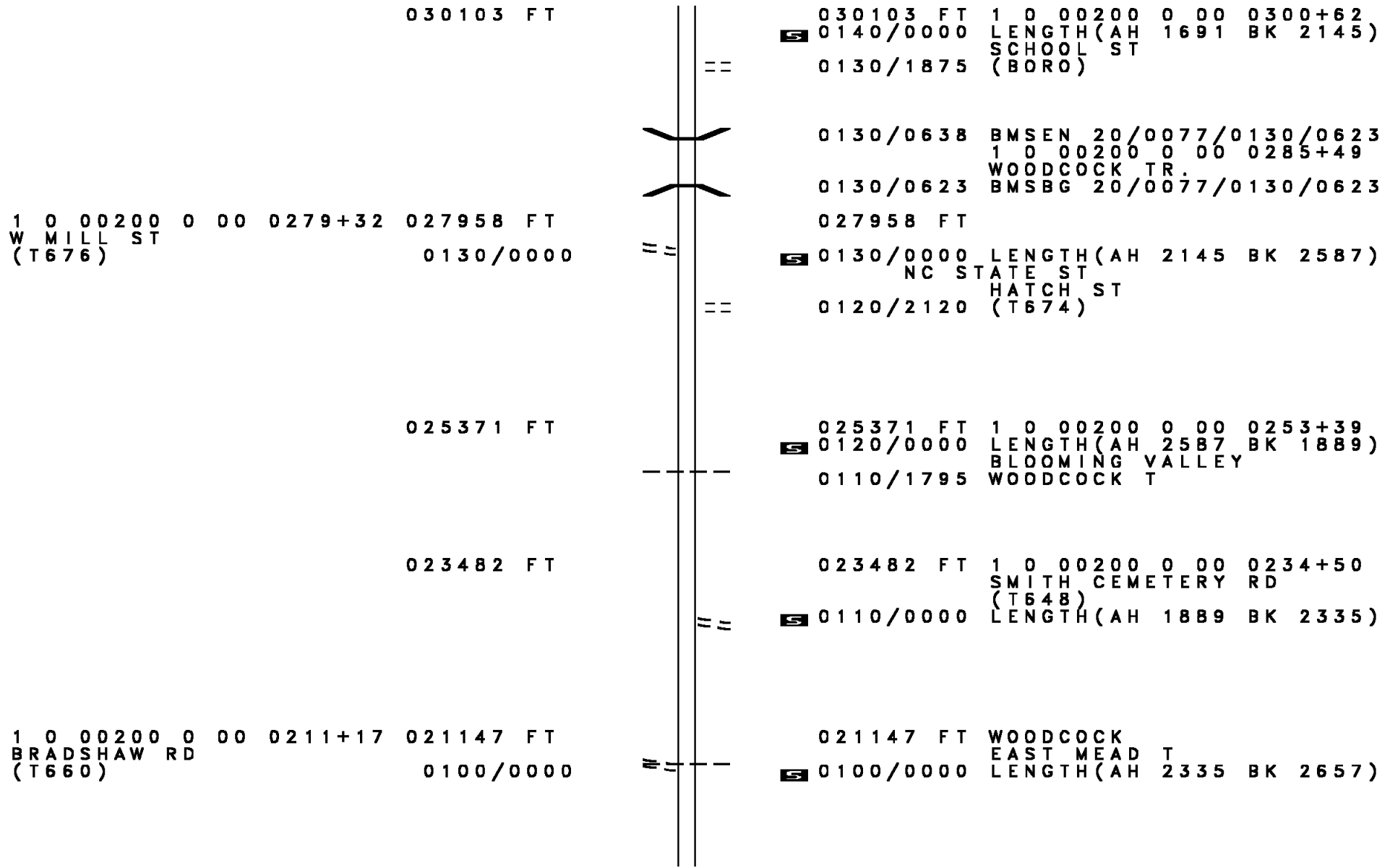
035701 FT 1 0 00200 0 00 0356+18  
 RICHMOND  
 BLOOMING VALLEY B  
 0170/0000 LENGTH(AH 2872 BK 1639)

034062 FT 1 0 00200 0 00 0339+79  
 0160/0000 LENGTH(AH 1639 BK 2268)

031794 FT 1 0 00200 0 00 0317+45  
 NC SR 0077 SH  
 GUY ST  
 (T627)  
 0150/0000 LENGTH(AH 2268 BK 1691)

0140/0518 DICKSON ST  
 (SR0198 SEG 0570/0000)  
 0140/0217 CENTER ST  
 (BORO)

DIR: B TOTAL LEN: 30.405 MI. DIST: 01-1 SR: 77  
 LEFT MUN: BLOOMING VALLEY B RIGHT MUN: BLOOMING VALLEY B



030103 FT

030103 FT 1 0 00200 0 00 0300+62  
 0140/0000 LENGTH(AH 1691 BK 2145)  
 SCHOOL ST  
 0130/1875 (BORO)

1 0 00200 0 00 0279+32 027958 FT  
 W MILL ST  
 (T676) 0130/0000

0130/0638 BMSEN 20/0077/0130/0623  
 1 0 00200 0 00 0285+49  
 WOODCOCK TR.  
 0130/0623 BMSBG 20/0077/0130/0623  
 027958 FT

0130/0000 LENGTH(AH 2145 BK 2587)  
 NC STATE ST  
 0120/2120 HATCH ST  
 (T674)

025371 FT

025371 FT 1 0 00200 0 00 0253+39  
 0120/0000 LENGTH(AH 2587 BK 1889)  
 BLOOMING VALLEY  
 0110/1795 WOODCOCK T

023482 FT

023482 FT 1 0 00200 0 00 0234+50  
 SMITH CEMETERY RD  
 (T648)  
 0110/0000 LENGTH(AH 1889 BK 2335)

1 0 00200 0 00 0211+17 021147 FT  
 BRADSHAW RD  
 (T660) 0100/0000

021147 FT WOODCOCK  
 EAST MEAD T  
 0100/0000 LENGTH(AH 2335 BK 2657)

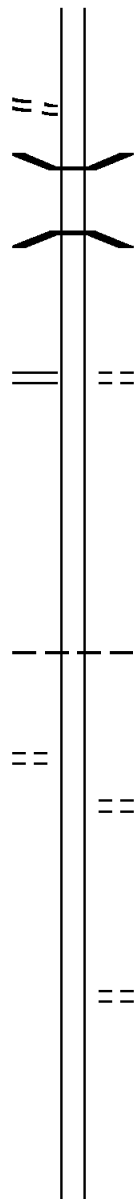
DIR: B TOTAL LEN: 30.405 MI. DIST: 01-1 SR: 77  
 LEFT MUN: EAST MEAD T RIGHT MUN: EAST MEAD T

1 0 00200 0 00 0184+73 018490 FT  
 HANDLEY RD  
 (T628) 0090/0000

016723 FT  
 N WAYLAND RD  
 (SR2009 SEG 0140/0000) 0080/0000

013940 FT  
 OAKVIEW DR  
 (T572) 0060/1722

011289 FT



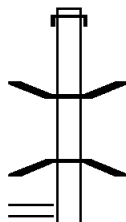
018490 FT  
 0090/0000 LENGTH(AH 2657 BK 1767)  
 0080/1068 BMSBN 20/0077/0080/1053  
 1 0 00200 0 00 0177+48  
 WOODCOCK TR.  
 0080/1053 BMSBG 20/0077/0080/1053  
 016723 FT 1 0 00200 0 00 0167+01  
 N WAYLAND RD (TBK)  
 (T300)  
 0080/0000 LENGTH(AH 1767 BK 2783)  
 013940 FT 1 0 00200 0 00 0134+29  
 EAST MEAD  
 WEST MEAD T  
 0070/0000 LENGTH(AH 2783 BK 2651)  
 0060/1629 WALKER ST  
 (T565)  
 011289 FT 1 0 00200 0 00 0112+77  
 HOBBS RD  
 (T591)  
 0060/0000 LENGTH(AH 2651 BK 3232)

DIR: B TOTAL LEN: 30.405 MI. DIST: 01-1 SR: 77  
 LEFT MUN: WEST MEAD T RIGHT MUN: WEST MEAD T

Stationing	Segment	Length	Notes
008057 FT		008057 FT	1 0 00200 0 00 0080+47 NC BLOOMING VALLEY RD LESLIE RD (T589)
		0050/0000	LENGTH(AH 3232 BK 2952) LAUREL DR (T865)
		0040/2575	
CALVIN ST (T587)		0040/1707	
HELEN ST (T585)		0040/1444	
1 0 00200 0 00 0051+00		005105 FT	005105 FT
DICKSON RD (SR1003 SEG 0010/0000)		0040/0000	0040/0000 LENGTH(AH 2952 BK 1977) SARAH DR (T867)
		0030/1103	
003128 FT		003128 FT	1 0 00200 0 00 0035+00 BAIRD AV (T861)
		0030/0000	LENGTH(AH 1977 BK 1114)
002014 FT		002014 FT	1 0 00200 0 00 0020+18
		0020/0000	LENGTH(AH 1114 BK 2014) WEST MEAD MEADVILLE C
STATE ST (CITY)		0010/1666	
		0010/1212	
		0010/0554	BRAWLEY AV (CITY) STEVENS AL (CITY)
000000 FT		000000 FT	1 0 00200 0 00 0000+00 WASHINGTON ST (SR0027 SEG 0030/0941) NC HICKORY ST
WASHINGTON ST (SR0027 SEG 0030/0941)		0010/0000	INTER-BK CLARK ST (CITY) MFC BEGIN = C LENGTH(AH 2014 BK 0000)

EXTRACT DATE: 12/18/2023 ROADWAY MANAGEMENT SYSTEM PAGE NUMBER: 72  
 PRINT DATE: 12/19/2023 SLD COUNTY/SR - ANNUAL PRINT COUNTY: CRAWFORD  
 DIR: B TOTAL LEN: 23.479 MI. DIST: 01-1 SR: 27  
 LEFT MUN: OIL CREEK T RIGHT MUN: OIL CREEK T

123949 FT



123967 FT AH-VENANGO (60)  
 INTER-AHD SR 0027 SH  
 0530/2750 (SR0027 SEG 0160/0000)

0530/1779 BMS EN 20/0027/0530/1632  
 1 0 00089 0 05 1248+55

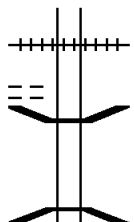
0530/1632 PINE CREEK  
 BMSBG 20/0027/0530/1632

ENTERPRISE RD  
 (SR2028 SEG 0010/0000) 0530/1462

DIR: B TOTAL LEN: 23.479 MI. DIST: 01-1 SR: 27  
 LEFT MUN: OIL CREEK T RIGHT MUN: OIL CREEK T

CAMPBELL RD  
 (T916)

0530/0277  
 121199 FT



0530/0567 (AAR 505674S)#TRKS 01  
 0530/0015 BMS EN 20/0027/0530/0000  
 121217 FT 1 0 00089 0 05 1232+22  
 BATES HOLLOW  
 BMSBG 20/0027/0530/0000  
 5 0530/0000 LENGTH(AH 2750 BK 1823)

119376 FT

FOREST DR  
 (CITY)

0510/1686

119394 FT 1 0 00089 0 05 1214+09  
 OIL CREEK  
 TITUSVILLE C  
 5 0520/0000 LENGTH(AH 1823 BK 2243)

117133 FT

LYNN ST  
 (CITY)

0500/0951

0510/0380 SPRING ST  
 117151 FT (CITY)  
 1 0 00089 0 05 1193+11  
 5 0510/0000 LENGTH(AH 2243 BK 1239)

MAIN ST  
 (CITY)

0500/0917

NC SR 0027 SH

GEALE AV  
 (CITY)

0500/0712

0500/0754 FERTIG ST  
 (CITY)

115894 FT

115912 FT 1 0 00089 0 05 1180+72  
 5 0500/0000 LENGTH(AH 1239 BK 3034)  
 CALDWELL ST  
 (CITY)

MURDUCK BL  
 (CITY)

0490/2836

0490/2932

MAIN ST  
 (CITY)

0490/2745

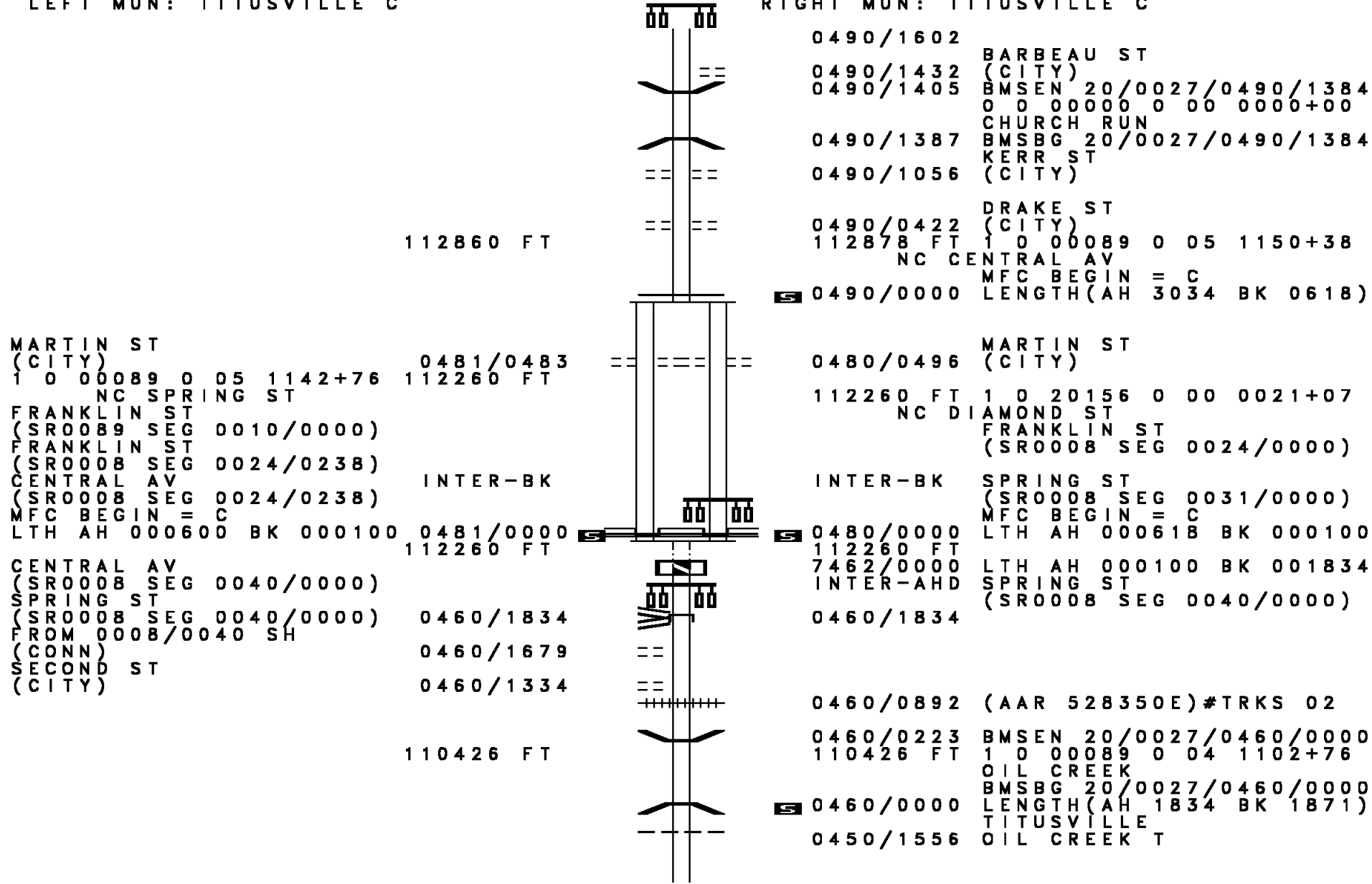
NC MAIN ST

PETROLEUM ST  
 (CITY)

0490/2152

BROWN ST  
 (CITY)

DIR: B TOTAL LEN: 23.479 MI. DIST: 01-1 SR: 27  
 LEFT MUN: TITUSVILLE C RIGHT MUN: TITUSVILLE C



MARTIN ST  
 (CITY)  
 1 0 00089 0 05 1142+76  
 NC SPRING ST  
 FRANKLIN ST  
 (SRO089 SEG 0010/0000)  
 FRANKLIN ST  
 (SRO008 SEG 0024/0238)  
 CENTRAL AV  
 (SRO008 SEG 0024/0238)  
 MFC BEGIN = C  
 LTH AH 000600 BK 000100  
 0481/0483  
 112260 FT  
 INTER-BK  
 0481/0000  
 112260 FT  
 CENTRAL AV  
 (SRO008 SEG 0040/0000)  
 SPRING ST  
 (SRO008 SEG 0040/0000)  
 FROM 0008/0040 SH  
 (CONN)  
 SECOND ST  
 (CITY)  
 0460/1834  
 0460/1679  
 0460/1334

0490/1602  
 BARBEAU ST  
 (CITY)  
 0490/1432  
 0490/1405  
 BMSSEN 20/0027/0490/1384  
 0 0 00000 0 00 0000+00  
 CHURCH RUN  
 0490/1387  
 BMSBG 20/0027/0490/1384  
 KERR ST  
 (CITY)  
 0490/1056  
 DRAKE ST  
 (CITY)  
 0490/0422  
 112878 FT  
 1 0 00089 0 05 1150+38  
 NC CENTRAL AV  
 MFC BEGIN = C  
 0490/0000  
 LENGTH(AH 3034 BK 0618)  
 MARTIN ST  
 (CITY)  
 0480/0496  
 112260 FT  
 NC DRAMOND ST  
 FRANKLIN ST  
 (SRO008 SEG 0024/0000)  
 INTER-BK  
 SPRING ST  
 (SRO008 SEG 0031/0000)  
 MFC BEGIN = C  
 LTH AH 000618 BK 000100  
 0480/0000  
 112260 FT  
 7462/0000  
 INTER-AHD  
 SPRING ST  
 (SRO008 SEG 0040/0000)  
 0460/1834  
 0460/1834  
 0460/0892 (AAR 528350E)#TRKS 02  
 0460/0223  
 110426 FT  
 BMSSEN 20/0027/0460/0000  
 1 0 00089 0 04 1102+76  
 OIL CREEK  
 BMSBG 20/0027/0460/0000  
 0460/0000  
 LENGTH(AH 1834 BK 1871)  
 TITUSVILLE  
 OIL CREEK T  
 0450/1556

112860 FT

0481/0000  
 112260 FT

0460/1834

0460/1679


0460/1334

110426 FT





DIR: B TOTAL LEN: 23.479 MI. DIST: 01-1 SR: 27  
 LEFT MUN: OIL CREEK T RIGHT MUN: OIL CREEK T



DIR: B TOTAL LEN: 23.479 MI. DIST: 01-1 SR: 27  
 LEFT MUN: TROY T RIGHT MUN: TROY T

HIPPLE HILL RD  
 (T443)

0370/0280  
 089561 FT

089561 FT 1 0 00089 0 03 0893+30  
 0370/0000 LENGTH(AH 2027 BK 2762)

086799 FT

086799 FT 1 0 00089 0 03 0865+33  
 SR 0427 SH  
 (SR0427 SEG 0010/0187)  
 0360/0000 LENGTH(AH 2762 BK 1648)

DINGMAN RD  
 (T790)

0350/0132  
 085151 FT

0350/0049 BMS EN 20/0027/0350/0000  
 085151 FT 1 0 00089 0 03 0848+89  
 W. BR. SUGAR  
 BMSBG 20/0027/0350/0000  
 0350/0000 LENGTH(AH 1648 BK 3000)

082151 FT

082151 FT 1 0 00089 0 03 0808+37  
 TROY  
 RANDOLPH T  
 0340/0000 LENGTH(AH 3000 BK 3669)

0330/2132 ARMSTRONG RD  
 (T782)

DIR: B TOTAL LEN: 23.479 MI. DIST: 01-1 SR: 27  
 LEFT MUN: RANDOLPH T RIGHT MUN: RANDOLPH T

1 0 00089 0 03 0782+19 078482 FT LUCE RD (T784)	0330/0000	==	078482 FT	5 0330/0000 LENGTH(AH 3669 BK 2271)
		==	0320/1127 GROVE RD (T780)	
1 0 00089 0 03 0759+66 076211 FT GROVE RD (T780)	0320/0000	==	076211 FT	5 0320/0000 LENGTH(AH 2271 BK 2258)
	073953 FT	==	073953 FT	1 0 00089 0 02 0737+82 EAST WAYNE RD (T778)
		==	5 0310/0000	LENGTH(AH 2258 BK 2246)
	071707 FT	==	071707 FT	1 0 00089 0 02 0715+50 CARPENTER RD (T770)
		==	5 0300/0000	LENGTH(AH 2246 BK 3135)
		==	0290/0813 CLARK RD (T772)	
	068572 FT		068572 FT	1 0 00089 0 02 0687+09
			5 0290/0000	LENGTH(AH 3135 BK 2810)

DIR: B TOTAL LEN: 23.479 MI. DIST: 01-1 SR: 27  
LEFT MUN: RANDOLPH T RIGHT MUN: RANDOLPH T

DICKSON RD (SR0198 SEG 0780/3522)	065762 FT 0280/0000	==	==	065762 FT 1 0 00089 0 02 0655+92 DAIRY DELL RD (T754) LENGTH(AH 2810 BK 3004)
MCFADDEN RD (T740)	062758 FT 0260/1174	==	==	062758 FT 1 0 00089 0 02 0625+87 LENGTH(AH 3004 BK 2615)
	060143 FT		==	060143 FT 1 0 00089 0 02 0599+61 ADAMS ST (SR0173 SEG 0240/2358) LENGTH(AH 2615 BK 2698)
1 0 00089 0 02 0572+75 NEW RD (T738)	057445 FT 0250/0000	==	==	057445 FT LENGTH(AH 2698 BK 2773)

BOLAND RD

DIR: B TOTAL LEN: 23.479 MI. DIST: 01-1 SR: 27  
 LEFT MUN: RANDOLPH T RIGHT MUN: RANDOLPH T

Stationing	Segment Description	Length (FT)	Right-of-Way	Segment ID	Segment Description	Length (FT)	Right-of-Way
054672		FT	==	0240/0341	(T720)		
				0240/0012	BMSSEN 20/0027/0240/0000		
				054672	1 0 00089 0 02 0545+12		
					LAKE CREEK TRIB		
				0240/0000	BMSBG 20/0027/0240/0000		
					LENGTH(AH 2773 BK 2710)		
				0230/1874	BMSSEN 20/0027/0230/1838		
					1 0 00089 0 02 0536+27		
					LAKE CREEK		
				0230/1838	BMSBG 20/0027/0230/1838		
051962		FT		051962	1 0 00089 0 02 0517+89		
					OIL CREEK RD		
					(T441)		
BEUCHAT RD (SR2013 SEG 0010/0000)	0230/0000		==	0230/0000	LENGTH(AH 2710 BK 1239)		
				0220/0285	BMSSEN 20/0027/0220/0266		
					1 0 00089 0 02 0508+10		
					LAKE CK. TR.		
				0220/0266	BMSBG 20/0027/0220/0266		
050723		FT		050723	1 0 00089 0 02 0505+24		
					LENGTH(AH 1239 BK 3053)		
				047670	1 0 00089 0 01 0474+85		
047670		FT		0210/0000	LENGTH(AH 3053 BK 2499)		
				045171	1 0 00089 0 01 0449+86		
045171		FT		0200/0000	LENGTH(AH 2499 BK 2259)		

DIR: B TOTAL LEN: 23.479 MI. DIST: 01-1 SR: 27  
 LEFT MUN: RANDOLPH T RIGHT MUN: RANDOLPH T

Stationing	Segment	Length	Notes
042912 FT		042912 FT	1 0 00089 0 01 0427+27 RANDOLPH EAST MEAD T
	SR 0190/0000		LENGTH(AH 2259 BK 2953)
NORTH FRENCHTOWN RD (T473)	0180/0580	039959 FT	1 0 00089 0 01 0397+60 FRENCHTOWN RD (T302)
	SR 0180/0000		LENGTH(AH 2953 BK 1365)
		038594 FT	1 0 00089 0 01 0380+01 PADEN RD (T516)
	SR 0170/0000		LENGTH(AH 1365 BK 3014)
			TR. LT. SGR. CK STRUCTURE LENGTH 8 FT BMSID 20/0027/0160/0689
1 0 00089 0 01 0352+50 035580 FT GUYS MILLS RD (SR2032 SEG 0010/0000)	SR 0160/0000	0160/0533 035580 FT	LENGTH(AH 3014 BK 3482)
		0150/1829	STAR ROUTE ESTATES (PRDR)
		0150/1603	STAR ROUTE ESTATES (PRDR)
		0150/1159	STAR ROUTE ESTATES (PRDR)



DIR: B TOTAL LEN: 23.479 MI. DIST: 01-1 SR: 27  
 LEFT MUN: EAST MEAD T RIGHT MUN: EAST MEAD T

021314 FT

021314 FT 1 0 00089 0 01 0210+37  
 S 0110/0000 LENGTH(AH 2432 BK 2565)

018749 FT

018749 FT 1 0 00089 0 01 0184+72  
 S 0100/0000 LENGTH(AH 2565 BK 2569)

016180 FT

016180 FT 1 0 00089 0 01 0159+11  
 TOWNLINE RD  
 (T626)  
 EAST MEAD  
 WEST MEAD T  
 S 0090/0000 LENGTH(AH 2569 BK 1643)

014537 FT

014537 FT 1 0 00089 0 00 0143+72  
 S 0080/0000 LENGTH(AH 1643 BK 2710)

011827 FT

011827 FT 1 0 00089 0 00 0116+74  
 LT. SUGAR CK.  
 STRUCTURE LENGTH 10 FT  
 BMSID 20/0027/0070/0000  
 S 0070/0000 LENGTH(AH 2710 BK 1622)



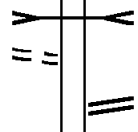
DIR: B TOTAL LEN: 23.479 MI. DIST: 01-1 SR: 27  
 LEFT MUN: WEST MEAD T RIGHT MUN: WEST MEAD T

LESLIE RD  
 (T589)  
 1 0 00089 0 00 0100+52 010205 FT  
 OLD ELLIS HILL RD  
 (T543) 0060/0478  
 0060/0000



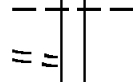
010205 FT  
 0060/0000 LENGTH(AH 1622 BK 2948)

OLD ELLIS HILL RD  
 (T543) 0050/0313  
 007257 FT



ELLIS RUN  
 STRUCTURE LENGTH 12 FT  
 BMSID 20/0027/0050/0503  
 0050/0524

GRAFF AV  
 (CITY) 0040/1286  
 005417 FT



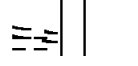
THURSTON RD  
 (SR2007 SEG 0210/3786)  
 1 0 00089 0 00 0071+51  
 NC SR 0027 SH  
 WEST MEAD  
 MEADVILLE C  
 0050/0000 LENGTH(AH 2948 BK 1840)

HICKORY ST  
 (SR0077 SEG 0010/0000) 0030/0941



005417 FT 1 0 00089 0 00 0052+89  
 MORGAN ST  
 (CITY)  
 0040/0000 LENGTH(AH 1840 BK 2337)  
 HARTMAN ST  
 (CITY)  
 0030/1914

1 0 00089 0 00 0029+53 003080 FT  
 STATE ST  
 (CITY)  
 GRANT ST  
 (CITY) 0030/0000



CLARK ST  
 (CITY)  
 0030/0941  
 PENN AL  
 (CITY)  
 PENN ST  
 (CITY)  
 0030/0275  
 003080 FT  
 NC WASHINGTON ST  
 0030/0000 LENGTH(AH 2337 BK 1360)

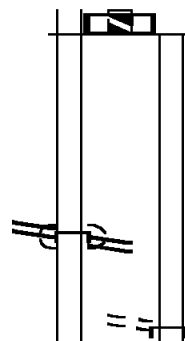
DIR: B TOTAL LEN: 23.479 MI. DIST: 01-1 SR: 27  
 LEFT MUN: MEADVILLE C RIGHT MUN: MEADVILLE C

STREET NAME	SEGMENT	LENGTH (FT)	START POINT	END POINT	DESCRIPTION
GRANT ST			0020/1326		(CITY)
SIDLER AL			0020/1123		(CITY)
GROVE ST			0020/0830		(CITY)
STEWART ST			0020/0683		(CITY)
MOHICAN PL			0020/0469		(CITY)
KENNEDY ST			0020/0193		(CITY)
TORRENT AL			0020/0433		(CITY)
BMS EN 20	0027/0020/0036		0020/0086		1 0 00089 0 00 0016+56
MILL RUN			0020/0065		BMSBG 20/0027/0020/0036
NORTH ST					(CITY)
NC STATE ST		001720 FT	001720 FT		1 0 00089 0 00 0016+34
EAST ST			0020/0000		LENGTH(AH 1360 BK 1720)
LIBERTY ST			0010/1547		(CITY)
LIBERTY ST			0010/1301		(SR2035 SEG 0050/2561)
CHANCERY LN			0010/1016		(CITY)
GARDEN ST			0010/0896		(CITY)
BMS EN 20	0027/0010/0833		0010/0866		0 0 00000 0 00 0000+00
MILL RUN			0010/0834		BMSBG 20/0027/0010/0833
MAIN ST					(CITY)
MAIN ST			0010/0644		(SR0886 SEG 0010/0000)
COTTAGE ST			0010/0292		(CITY)
NORTH ST		000000 FT	000000 FT		1 0 00089 0 00 0000+00
PARK AV					(SR1001 SEG 0030/0000)
INTER-BK					NORTH ST (CITY)
MFC BEGIN	= C		0010/0000		LENGTH(AH 1720 BK 0000)

EXTRACT DATE: 12/18/2023 ROADWAY MANAGEMENT SYSTEM PAGE NUMBER: 58  
 PRINT DATE: 12/19/2023 SLD COUNTY/SR - ANNUAL PRINT COUNTY: CRAWFORD  
 DIR: B TOTAL LEN: 9.948 MI. DIST: 01-1 SR: 19  
 LEFT MUN: VERNON T RIGHT MUN: VERNON T

052527 FT

FOR SR 0006W TO 0006E 0 INTER-AHD  
 (CONN)  
 SR 6  
 (SR0006 SEG 0444/0330)  
 BIG I  
 (TWP )  
 SR 6  
 (SR0006 SEG 0444/0330) 0215/0275



052521 FT AH-ERIE (25)  
 7220/0000 LTH AH 000100 BK 000294

INTER-AHD SR 6  
 (SR0006 SEG 0444/0425)  
 FOR SR 0006E TO 0006W 0  
 (CONN)

DIR: B TOTAL LEN: 9.948 MI. DIST: 01-1 SR: 19  
 LEFT MUN: VERNON T RIGHT MUN: VERNON T

Station	Length	Notes	Station	Length	Notes
0 0 00000 0 00 0000+00	052227 FT	MFC BEGIN = C	0214/0256	052227 FT	BIG I (TWP) SR 6 (SR0006 SEG 0444/0425)
0300 BK 1933)	0215/0000		0214/0000		MFC BEGIN = C LENGTH(AH 0294 BK 1933)
1 0 00213 0 00 0498+63	050294 FT	MCMATH AV (T463)	050294 FT		
	0210/0000		0210/0000		LENGTH(AH 1933 BK 2688)
CARR HILL RD (T457)	0200/0638		0200/0638		MULLEN RD (T557)
	047606 FT		047606 FT		1 0 00213 0 00 0475+64
			0200/0000		PATRICIA DR (T600) LENGTH(AH 2688 BK 2564)
	045042 FT		0190/0556		RIDGE DR (TWP)
			045042 FT		1 0 00213 0 00 0450+39
			0190/0000		LENGTH(AH 2564 BK 2720)
1 0 00213 0 00 0422+98	042322 FT	BAILEY RD (T431)	042322 FT		KRIDER RD (SR3025 SEG 0010/0000)
	0180/0000		0180/0000		LENGTH(AH 2720 BK 2691)
			0170/1833		VERNON DR (T615)

DIR: B TOTAL LEN: 9.948 MI. DIST: 01-1 SR: 19  
 LEFT MUN: VERNON T RIGHT MUN: VERNON T

PINE TREE RD  
 (PRDR)  
 SPRUCE DR  
 (PRDR)

0170/0509 ==  
 0170/0185 ==  
 039631 FT

0170/0554 SEMERAD RD  
 (SR3020 SEG 0010/0000)

039631 FT 1 0 00213 0 00 0395+35  
 VERNON

0170/0000 UNION T  
 LENGTH(AH 2691 BK 2378)

MAIN ST  
 (SR3021 SEG 0060/3802)

0160/0026 ==  
 037253 FT

0160/0191 PEPPERS TRAILER CT  
 (PRDR)  
 0160/0107 PEPPERS TRAILER CT  
 (PRDR)

037253 FT 1 0 00213 0 00 0372+03  
 0160/0000 LENGTH(AH 2378 BK 1913)

1 0 00213 0 00 0353+25  
 LILLY RD  
 (T510)

035340 FT  
 0150/0000 ==

0150/0549 BMSBG 20/0019/0150/0479  
 1 0 00213 0 00 0358+09  
 NORFOLK SOUTHERN RAI RR  
 BMSBG 20/0019/0150/0479

035340 FT  
 0150/0000 LENGTH(AH 1913 BK 3556)

1 0 00213 0 00 0317+60  
 LILLY RD  
 (T510)

031784 FT  
 0140/0000 ==

031784 FT RUNG RD  
 (T391)  
 0140/0000 LENGTH(AH 3556 BK 2751)

DIR: B TOTAL LEN: 9.948 MI. DIST: 01-1 SR: 19  
 LEFT MUN: UNION T RIGHT MUN: UNION T

EAGLE CREST MANOR  
 (PRDR)

0130/0953

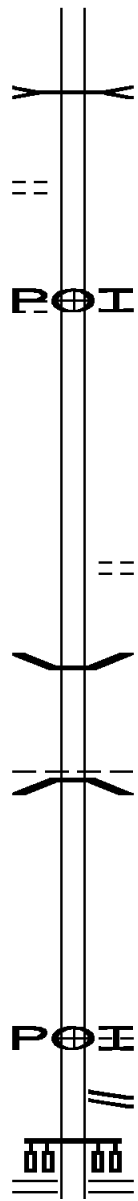
HAWK DR  
 (PRDR)

029033 FT  
 0130/0000

026402 FT

024633 FT

021779 FT



0130/1919 OUTLET CK.  
 STRUCTURE LENGTH 8 FT  
 BMSID 20/0019/0130/1963

029033 FT 1 0 00213 0 00 0290+11  
 (APRA) STANDARD HOME SA  
 0130/0000 LENGTH(AH 2751 BK 2631)

026402 FT 1 0 00213 0 00 0263+88  
 UTILITY LANE  
 (PRDR)  
 0120/0000 LENGTH(AH 2631 BK 1769)

0110/0296 BMSEN 20/0019/0110/0000  
 1 0 00213 0 00 0246+55  
 CONN. OUTLET  
 BMSBG 20/0019/0110/0000  
 UNION  
 0110/0031 GREENWOOD T  
 024633 FT 1 0 00213 0 00 0246+55  
 0110/0000 LENGTH(AH 1769 BK 2854)

(APRA) FLYNN'S COMMERC I  
 SMOCK DR  
 (T500)  
 SR 9103 SH  
 0100/0727 (SR9103 SEG 0010/0358)  
 0100/0282 1 0 00213 0 00 0216+90  
 021779 FT BROOKS CROSSING RD  
 (SR0285 SEG 0390/0000)

DIR: B TOTAL LEN: 9.948 MI. DIST: 01-1 SR: 19  
 LEFT MUN: GREENWOOD T RIGHT MUN: GREENWOOD T

DELANO RD  
(T367)

0090/1463

CAPT. WILLIAMS RD  
(T504)

0090/0000

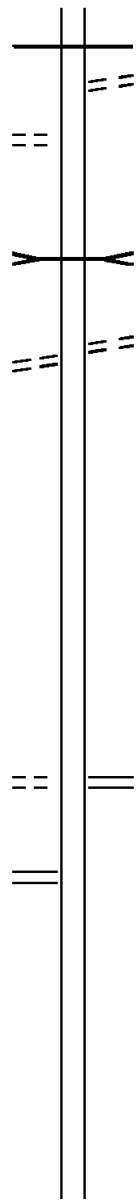
016527 FT

CAPT. WILLIAMS RD  
(T504)

0070/0717

1 0 00213 0 00 0136+85 013707 FT  
 ADAMSVILLE RD  
 (SR3004 SEG 0260/3139) 0070/0000

011021 FT



0100/0000 MFC BEGIN = C  
 LENGTH(AH 2854 BK 2330)  
 0090/1945 TO 0285/0400 SH  
 (CONN)

0090/0335 OUTLET CK. TR  
 STRUCTURE LENGTH 8 FT  
 BMSID 20/0019/0090/0367  
 019449 FT 1 0 00213 0 00 0194+08  
 CAPT. WILLIAMS RD  
 (T504)  
 0090/0000 LENGTH(AH 2330 BK 2922)

016527 FT 1 0 00213 0 00 0165+14  
 0080/0000 LENGTH(AH 2922 BK 2820)

0070/0717 ADAMSVILLE RD  
 (SR3004 SEG 0270/0000)  
 013707 FT  
 0070/0000 LENGTH(AH 2820 BK 2686)

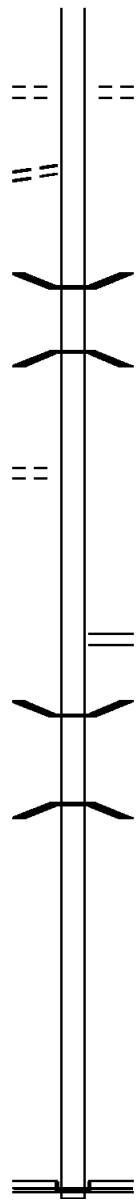
011021 FT 1 0 00213 0 00 0110+05  
 0060/0000 LENGTH(AH 2686 BK 1982)

DIR: B TOTAL LEN: 9.948 MI. DIST: 01-1 SR: 19  
 LEFT MUN: GREENWOOD T RIGHT MUN: GREENWOOD T

1 0 00213 0 00 0090+23 009039 FT  
 MUMFORD RD  
 (T341) 0050/0000  
 PETERSON RD  
 (T503) 0040/0873

1 0 00213 0 00 0054+77 005484 FT  
 MATTOCKS RD  
 (T315) 0030/0000

LAKE RD  
 (SR3019 SEG 0010/0000) 0010/0000



009039 FT WILLIAM RD  
 (T351)  
 0050/0000 LENGTH(AH 1982 BK 1546)  
 007493 FT 1 0 00213 0 00 0074+77  
 0040/0000 LENGTH(AH 1546 BK 2009)  
 0030/1124 BMS EN 20/0019/0030/1110  
 0 0 00000 0 00 0000+00  
 SANDY CK. TR.  
 0030/1110 BMSBG 20/0019/0030/1110  
 005484 FT  
 0030/0000 LENGTH(AH 2009 BK 2864)  
 0020/1010 MULE ST  
 (SR2002 SEG 0010/0000)  
 002620 FT BMS EN 20/0019/0020/0000  
 002620 FT 1 0 00213 0 00 0026+08  
 SANDDY CK. TR  
 BMSBG 20/0019/0020/0000  
 0020/0000 LENGTH(AH 2864 BK 2620)  
 000000 FT 1 0 00213 0 00 0000+00  
 NC PERRY HW  
 GEORGETOWN RD  
 (SR1014 SEG 0010/0000)  
 INTER-BK PERRY HW  
 (SR0019 SEG 0550/1666)  
 MFC BEGIN = D  
 BK-MERCER (43)  
 0010/0000 LENGTH(AH 2620 BK 0000)



EXTRACT DATE: 12/18/2023 ROADWAY MANAGEMENT SYSTEM PAGE NUMBER: 52  
 PRINT DATE: 12/19/2023 SLD COUNTY/SR - ANNUAL PRINT COUNTY: CRAWFORD  
 DIR: B TOTAL LEN: 23.536 MI. DIST: 01-1 SR: 18  
 LEFT MUN: SPRING T RIGHT MUN: SPRING T

124269 FT

124269 FT AH-ERIE (25)  
 INTER-AHD SR 0018 SH  
 0530/2078 (SR0018 SEG 0010/0000)

122191 FT

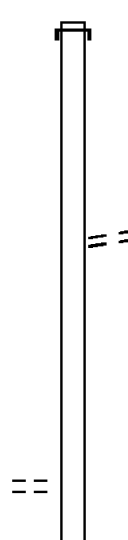
122191 FT 1 0 00085 0 01 1195+00  
 WARNER RD  
 (T891)  
 0530/0000 LENGTH(AH 2078 BK 2260)

119931 FT

119931 FT 1 0 00085 0 01 1172+28  
 0520/0000 LENGTH(AH 2260 BK 1745)

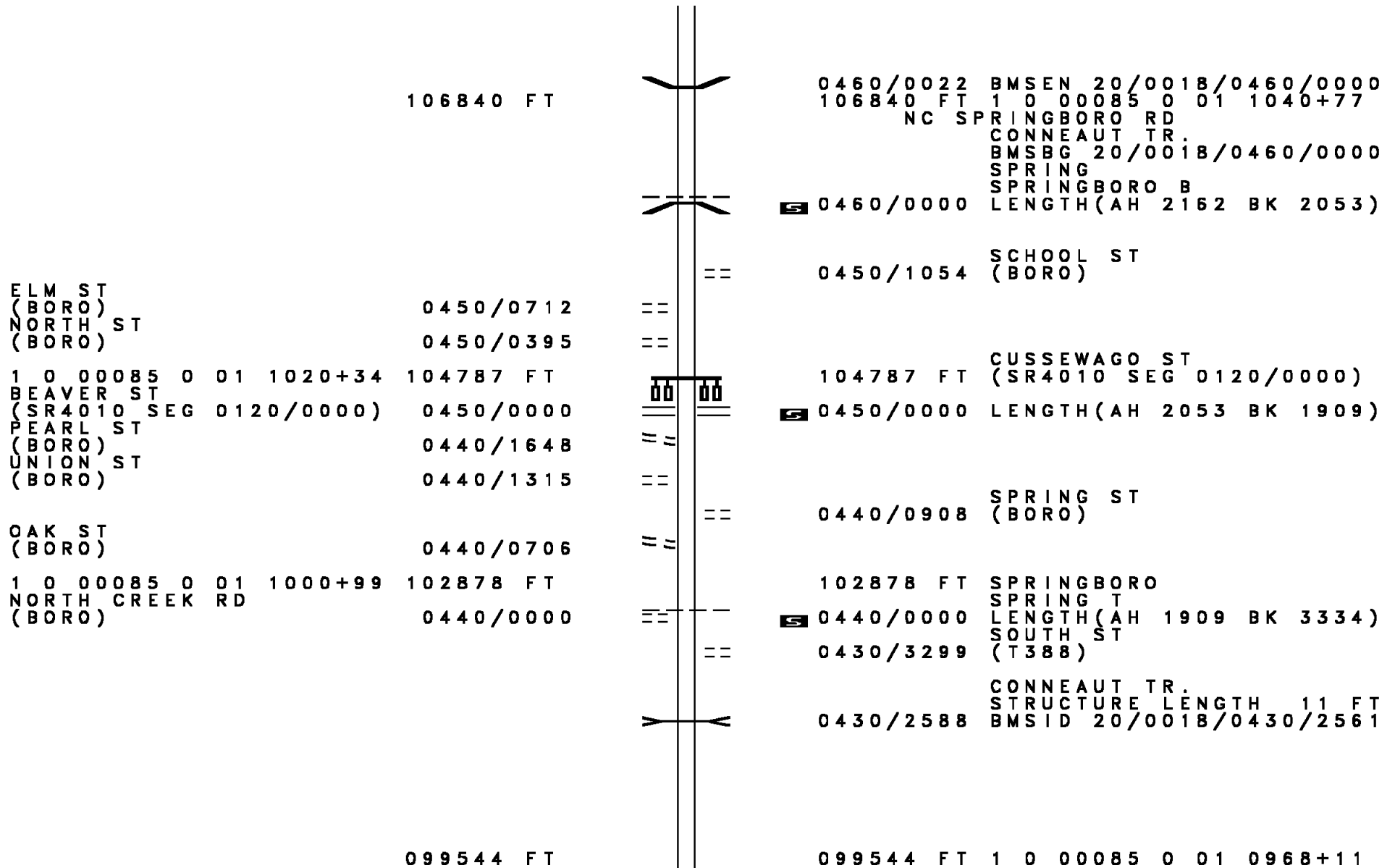
SPRING HILL ESTATES  
 (PRDR)

0510/1159



DIR: B TOTAL LEN: 23.536 MI. DIST: 01-1 SR: 18  
 LEFT MUN: SPRING T RIGHT MUN: SPRING T

Stationing	Segment	Length	Notes
118186 FT	0510/0000	1154+48	MILLGROVE RD (T889) LENGTH(AH 1745 BK 3666)
114520 FT	0500/0000	1117+74	KIEFER RD (T869) LENGTH(AH 3666 BK 1891)
0490/1224			ANGLING RD (T390)
112629 FT	0490/0013	1098+74	BMSSEN 20/0018/0490/0000 1 0 00085 0 01 1098+74 CONNEAUT TR. BMSBG 20/0018/0490/0000 LENGTH(AH 1891 BK 1935)
110694 FT	0480/0000	1062+44	SHADELAND RD (TBK) (T839) LENGTH(AH 1935 BK 1692) LC FOR SHADELAND RD (CONN)
109002 FT	0470/0023	1062+44	BMSSEN 20/0018/0470/0000 1 0 00085 0 01 1062+44 CEMETERY RUN BMSBG 20/0018/0470/0000 LENGTH(AH 1692 BK 2162)



Stationing	Segment	Length	Start Station	End Station	Notes
	NC MAIN ST		0430/0000	0420/2238	LENGTH(AH 3334 BK 2735) TOWER RD (T803)
096809		FT	0420/0000	0940+76	LENGTH(AH 2735 BK 2508)
094301		FT	0410/0000	0915+42	LENGTH(AH 2508 BK 1692)
092609		FT	0400/0593	0898+50	BMSBG 20/0018/0400/0563 TRIB. CONNEAUT CREEK
FISHER RD (SR4008 SEG 0100/2924)			0400/0000	0898+50	SMITH RD (T801) LENGTH(AH 1692 BK 1737)
090872		FT	0390/0000	0881+28	NC SPRINGBORO RD CONNEAUTVILLE B LENGTH(AH 1737 BK 1482)
			0380/1225		MOBILE HOME CT (BORO)
			0380/1098	0877+27	BMSBG 20/0018/0380/1057
DEPOT ST (BORO)			0380/1081	0877+27	CONNEAUT TR. BMSBG 20/0018/0380/1057
			0380/1024		HIGH ST

DIR: B TOTAL LEN: 23.536 MI. DIST: 01-1 SR: 18  
 LEFT MUN: CONNEAUTVILLE B RIGHT MUN: CONNEAUTVILLE B

		==	0380/0281 (BORO)
		==	WASHINGTON ST
	089390 FT	==	0380/0061 (BORO)
		==	089390 FT 1 0 00085 0 01 0866+39
		==	5 0380/0000 LENGTH(AH 1482 BK 1068)
		==	LC FOR WASHINGTON ST
		==	0370/0612 (CONN)
		==	LOCUST ST
	088322 FT	==	0370/0336 (BORO)
		==	088322 FT 1 0 00085 0 01 0855+71
		==	CHESTNUT ST
		==	5 0370/0000 LENGTH(AH 1068 BK 1209)
MULBERRY ST		==	MULBERRY ST
(SR0198 SEG 0160/0735)	0360/0890	==	0360/0890 (BORO)
		==	SECOND ST
		==	0360/0598 (BORO)
		==	PEARL ST
	087113 FT	==	0360/0297 (BORO)
		==	087113 FT 1 0 00085 0 01 0843+84
		==	NC MAIN ST
		==	CENTER ST
CENTER ST		==	5 0360/0000 LENGTH(AH 1209 BK 1671)
(BORO)	0350/1595	==	
		==	WALNUT ST
		==	0350/1243 (BORO)
		==	JEFFERSON ST
		==	0350/0943 (BORO)
		==	SOUTH ST
POND ST		==	0350/0637 (BORO)
(BORO)	0350/0473	==	
		==	CUSSEWAGO ST
	085442 FT	==	0350/0320 (BORO)
		==	085442 FT 1 0 00085 0 01 0827+05
		==	SMITH AV
		==	5 0350/0000 LENGTH(AH 1671 BK 2028)
ORCO DR		==	
(BORO)	0340/1407	==	
		==	PROSPECT ST
		==	0340/0895 (BORO)
		==	STANLEY AV
		==	0340/0627 (BORO)
		==	CONNEAUTVILLE
	083414 FT	==	0340/0238 SUMMERHILL T
		==	083414 FT 1 0 00085 0 01 0806+78

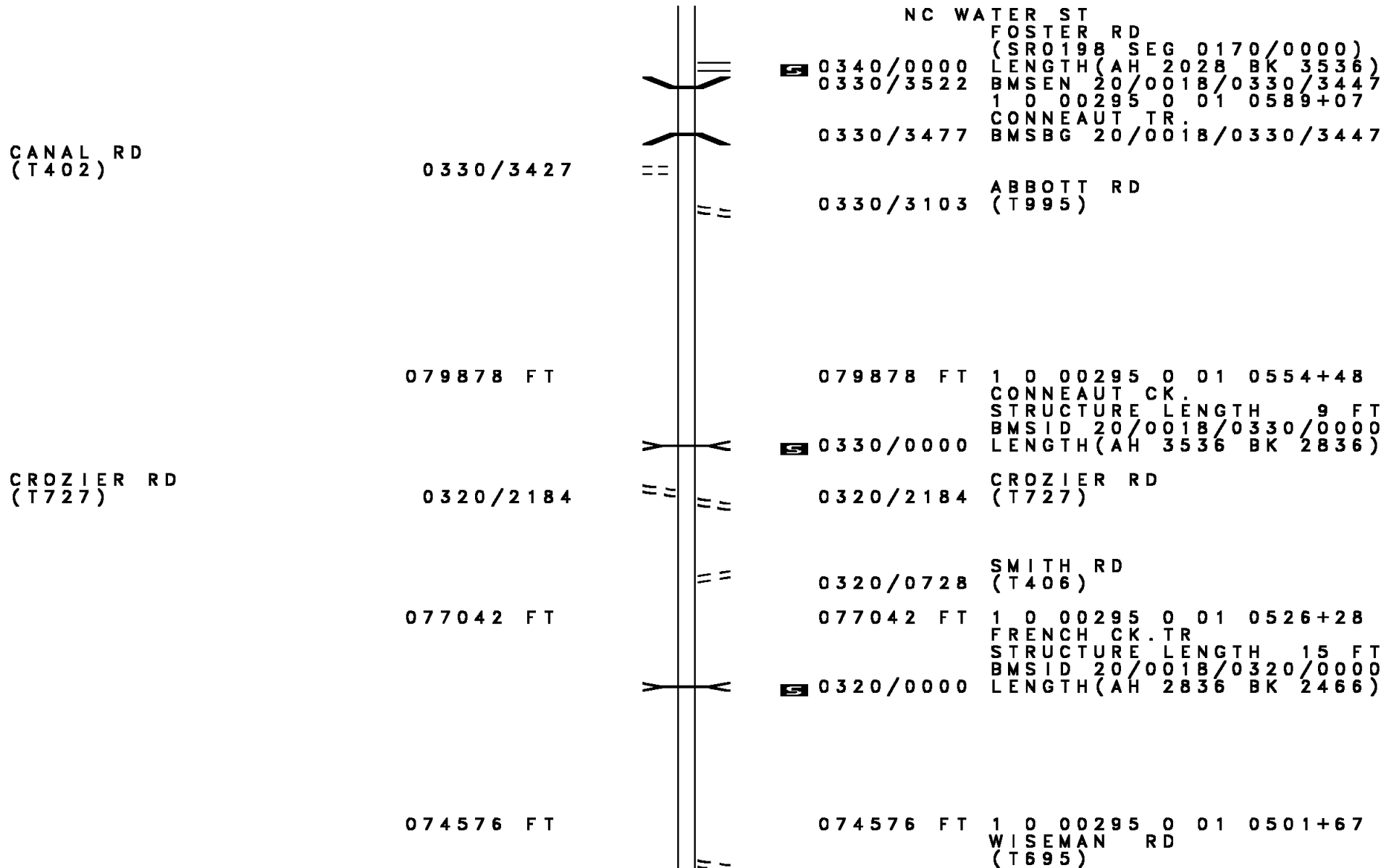
EXTRACT DATE: 12/18/2023  
PRINT DATE: 12/19/2023

ROADWAY MANAGEMENT SYSTEM  
SLD COUNTY/SR - ANNUAL PRINT

PAGE NUMBER: 47  
COUNTY: CRAWFORD

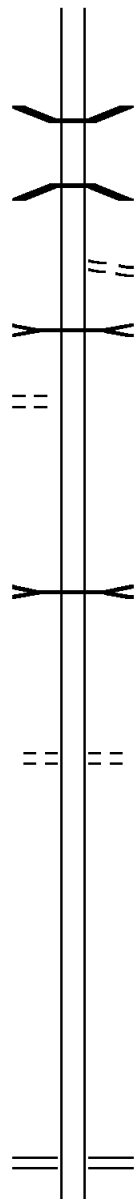
DIR: B TOTAL LEN: 23.536 MI.  
LEFT MUN: CONNEAUTVILLE B

DIST: 01-1 SR: 18  
RIGHT MUN: CONNEAUTVILLE B



DIR: B TOTAL LEN: 23.536 MI. DIST: 01-1 SR: 18  
 LEFT MUN: SUMMERHILL T RIGHT MUN: SUMMERHILL T

1 0 00295 0 01 0474+57 071882 FT  
 HILL RD  
 (T691) 0300/0000



0310/0000 LENGTH(AH 2466 BK 2694)

0300/1247 BMS EN 20/0018/0300/0926  
 1 0 00295 0 01 0486+96  
 TRIB TO CONNEAUT CK

0300/1235 BMSBG 20/0018/0300/0926

0300/0548 HILL RD  
 (T691)  
 CONNEAUT CK.  
 STRUCTURE LENGTH 16 FT

0300/0110 BMSID 20/0018/0300/0131  
 071882 FT

0300/0000 LENGTH(AH 2694 BK 3916)

0290/2114 CONNEAUT CK.  
 STRUCTURE LENGTH 8 FT  
 BMSID 20/0018/0290/2138

067966 FT

0290/0168 WING RD  
 (T689)  
 067966 FT 1 0 00295 0 00 0435+96  
 0290/0000 LENGTH(AH 3916 BK 1500)

066466 FT

066466 FT 1 0 00295 0 00 0420+96  
 0280/0000 LENGTH(AH 1500 BK 2094)

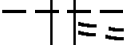
064372 FT

064372 FT 1 0 00295 0 00 0400+48  
 DICKSONBURG RD  
 (SR4004 SEG 0200/0000)  
 0270/0000 LENGTH(AH 2094 BK 3708)

DIR: B TOTAL LEN: 23.536 MI. DIST: 01-1 SR: 18  
 LEFT MUN: SUMMERHILL T RIGHT MUN: SUMMERHILL T

060664 FT

060664 FT 1 0 00295 0 00 0363+41  
 ROBINSON RD  
 (T647)  
 SUMMERHILL  
 SUMMIT T



0260/0000 LENGTH(AH 3708 BK 3832)

056832 FT

056832 FT 1 0 00295 0 00 0325+10  
 AGNEW RD (TBK)  
 (T609)



0250/0000 LENGTH(AH 3832 BK 2007)

054825 FT

054825 FT 1 0 00295 0 00 0305+21  
 LENGTH(AH 2007 BK 1895)

0240/0000

052930 FT

052930 FT 1 0 00295 0 00 0286+28  
 PACHUK RD  
 (T607)



0230/0000 LENGTH(AH 1895 BK 2609)



Stationing	Notes	Stationing	Notes
050321 FT		050321 FT	1 0 00295 0 00 0256+14
		0220/0000	LENGTH(AH 2609 BK 2363)
		0210/0557	THIRD ST (TWP)
047958 FT		0210/0372	WALNUT ST (T406)
		047958 FT	1 0 00295 0 00 0232+51
		0210/0000	HARMONSBURG RD (SR3016 SEG 0100/0000)
		0200/1367	LENGTH(AH 2363 BK 1793) SUMMIT TWP BLDG RD (TWP)
		0200/0033	CEMETERY RD (T404)
046165 FT		0200/0010	BMSSEN 20/0018/0200/0000
		046165 FT	1 0 00295 0 00 0213+97
		0200/0000	BR. INLET CK. BMSBG 20/0018/0200/0000
GORDON RD (T400)		0190/1276	LENGTH(AH 1793 BK 2437)
0190/1725		0190/1276	BMSSEN 20/0018/0190/1260
		0190/1266	0 0 00000 0 00 0000+00
		0190/0823	BR. INLET CK. BMSBG 20/0018/0190/1260
		0190/0787	BMSSEN 20/0018/0190/0780
		0190/0243	0 0 00000 0 00 0000+00
		043728 FT	INLET RUN BMSBG 20/0018/0190/0780
		0190/0000	PHELPS RD (T567)
SR 0618 SH (SR0618 SEG 0083/0171)	0190/0192		
1 0 00295 0 00 0189+91	043728 FT		
SR 0618 SH (SR0618 SEG 0082/0057)	0190/0000		
SR 9101 SH			
		0190/0000	LENGTH(AH 2437 BK 1584)

DIR: B TOTAL LEN: 23.536 MI. DIST: 01-1 SR: 18  
 LEFT MUN: SUMMIT T RIGHT MUN: SUMMIT T

(SR9101 SEG 0020/0000) 0180/1207  
 SR 9101 SH  
 (SR9101 SEG 0010/0272) 0180/1178

042144 FT

EAST CANAL DR (T304) 0170/1982

KEBERT BL (T306) 0170/1165  
 CRESTWOOD AV (T305) 0170/0819

039848 FT

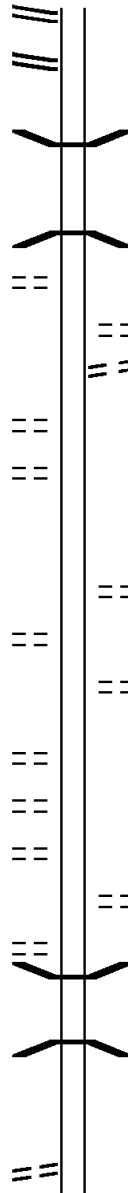
LOCUST AV (T302) 0160/2579

VIRGINIA WY (PRDR) 0160/1745  
 CAROLYN PL (PRDR) 0160/1512  
 DOVER RD (PRDR) 0160/1282

BARBERRY LN (PRDR) 0160/0949

036947 FT

LAKESHORE DR (PRDR) 0150/1881



0180/0028 BMS EN 20/0018/0180/0000  
 042144 FT 1 0 00295 0 00 0174+12  
 CONN. TRIB.  
 BMSBG 20/0018/0180/0000  
 LENGTH(AH 1584 BK 2296)

LC FOR PHELPS RD  
 (CONN)  
 PHELPS RD  
 (T567)

039848 FT 1 0 00295 0 00 0151+16  
 FAUST RD  
 (T452)  
 LENGTH(AH 2296 BK 2901)

SUNSET ST  
 (PRDR)

LAKELAND DR  
 (PRDR)

0160/0836 BMS EN 20/0018/0160/0826  
 1 0 00295 0 00 0130+15  
 CONNEAUT TR.  
 BMSBG 20/0018/0160/0826

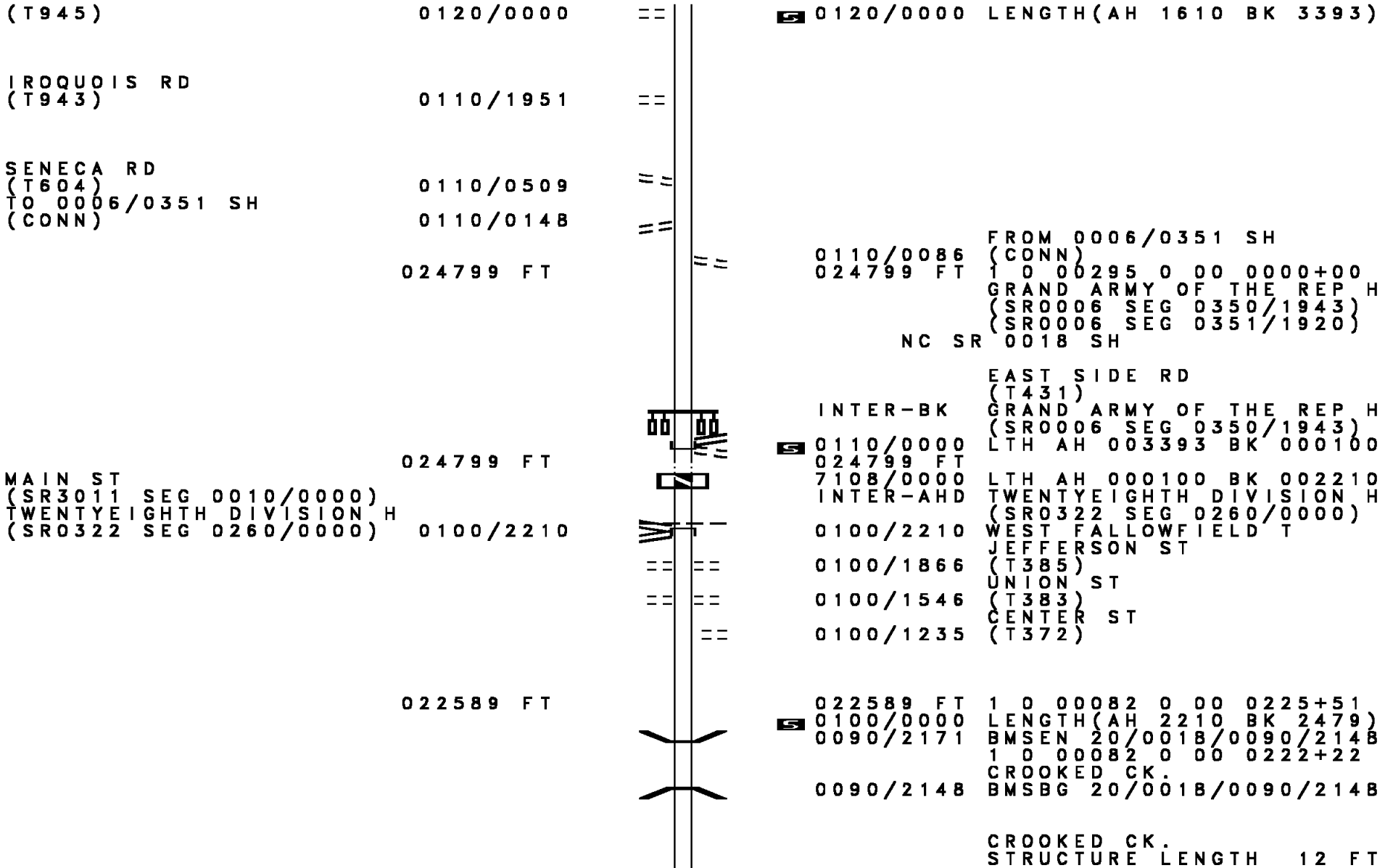
036947 FT 1 0 00295 0 00 0121+89  
 LENGTH(AH 2901 BK 1888)

BRUCE ST

DIR: B TOTAL LEN: 23.536 MI. DIST: 01-1 SR: 18  
 LEFT MUN: SUMMIT T RIGHT MUN: SUMMIT T

		==	0150/1731 (PRDR)	
		==	0150/0712 SPORTSMAN RD (T487)	
		---	SUMMIT	
	035059 FT		0150/0483 SADBURY T	
			035059 FT 1 0 00295 0 00 0103+01	
			5 0150/0000 LENGTH(AH 1888 BK 3608)	
OAKLAND BEACH RD (T915)	0140/1677	==		
OAK TREE RD (T953)	0140/1599	==		
OAKMONT DR (T917)	0140/0640	==		
BANK RD (PRDR)	0140/0374	==		
	031451 FT		031451 FT 1 0 00295 0 00 0066+98	
			FOUST RD	
		==	5 0140/0000 LENGTH(AH 3608 BK 1649)	
MIDWAY DR (T453)	0130/0902	==		
LAKEVIEW DR (T451)	0130/0642	==		
WEILAND AV (TWP)	0130/0295	==		
1 0 00295 0 00 0050+32	029802 FT		029802 FT	
SHADY AV (T449)	0130/0000	==	5 0130/0000 LENGTH(AH 1649 BK 1610)	
MONNIE AV (T435)	0120/1261	==		
VILLA DR (T437)	0120/0783	==		
MOHAWK DR (T445)	0120/0478	==		
		==	0120/0322 LAKESIDE DR (T947)	
SAGWAW DR (T949)	0120/0245	==		
1 0 00295 0 00 0034+09	028192 FT		028192 FT	
EDGEVIEW AV				

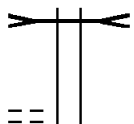
DIR: B TOTAL LEN: 23.536 MI. DIST: 01-1 SR: 18  
 LEFT MUN: SADSBUY T RIGHT MUN: SADSBUY T



DIR: B TOTAL LEN: 23.536 MI. DIST: 01-1 SR: 18  
 LEFT MUN: WEST FALLOWFIELD T RIGHT MUN: WEST FALLOWFIELD T

WOODMANS TRAIL RD  
 (TWP )

0090/0069  
 020110 FT



0090/0982 BMSID 20/0018/0090/0974

020110 FT 1 0 00082 0 00 0200+83  
 0090/0000 LENGTH(AH 2479 BK 2591)

1 0 00082 0 00 0174+95 017519 FT  
 PATTON RD  
 (T351)

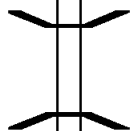
0080/0000



017519 FT

0080/0000 LENGTH(AH 2591 BK 2025)

015494 FT



0070/0021 BMSID 20/0018/0070/0000  
 015494 FT 1 0 00082 0 00 0154+71

PATTON RUN  
 BMSBG 20/0018/0070/0000  
 0070/0000 LENGTH(AH 2025 BK 3085)

012409 FT

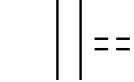
012409 FT 1 0 00082 0 00 0123+82  
 0060/0000 LENGTH(AH 3085 BK 2962)

HUCKLEBERRY RD  
 (T333)

0050/1690



009447 FT



0050/0165 HILL AL  
 009447 FT (TWP )  
 1 0 00082 0 00 0094+28

DIR: B TOTAL LEN: 23.536 MI. DIST: 01-1 SR: 18  
 LEFT MUN: WEST FALLOWFIELD T RIGHT MUN: WEST FALLOWFIELD T

1 0 00082 0 00 0074+09 007420 FT  
 ROCKY GLEN RD (TBK) 0040/0000  
 (T302)

005008 FT

003099 FT

000000 FT

=	=	S	0050/0000	ADAMSVILLE RD (SR3004 SEG 0070/2397) LENGTH(AH 2962 BK 2027)
)	(		0040/1082	BMSEN 20/0018/0040/1077 1 0 00082 0 00 0074+09 CROOKED CK.
)	(		0040/1067	BMSBG 20/0018/0040/1077
=	=	S	0040/0000	ATLANTIC RD (SR3006 SEG 0040/0000) LENGTH(AH 2027 BK 2412)
)	(		0030/0866	BMSEN 20/0018/0030/0845 1 0 00082 0 00 0047+59 CROOKED CK.
)	(		0030/0835	BMSBG 20/0018/0030/0845
)	(	S	0030/0000	1 0 00082 0 00 0047+59 LENGTH(AH 2412 BK 1909)
)	(	S	0020/0000	1 0 00082 0 00 0028+50 LENGTH(AH 1909 BK 3099)
)	(		0010/1454	BMSEN 20/0018/0010/1442 1 0 00082 0 00 0014+40 EIRE CANAL
)	(		0010/1442	BMSBG 20/0018/0010/1442
)	(		000000 FT	1 0 00082 0 00 0000+00 NC MAIN ST INTER-BK CONNEAUT LAKE RD (SR0018 SEG 0660/1444) MFC BEGIN = C BK-MERCER (43)
)	(	S	0010/0000	LENGTH(AH 3099 BK 0000)

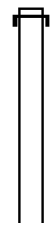
EXTRACT DATE: 12/18/2023 ROADWAY MANAGEMENT SYSTEM PAGE NUMBER: 38  
PRINT DATE: 12/19/2023 SLD COUNTY/SR - ANNUAL PRINT COUNTY: CRAWFORD  
DIR: B TOTAL LEN: 19.130 MI. DIST: 01-1 SR: 8  
LEFT MUN: BLOOMFIELD T RIGHT MUN: BLOOMFIELD T

101004 FT

100936 FT AH-ERIE (25)  
INTER-AHD ERIE CO  
0410/2159 (SR0008 SEG 0010/0000)

1 0 00271 0 02 0935+33 098845 FT  
GAMELAND RD

098777 FT

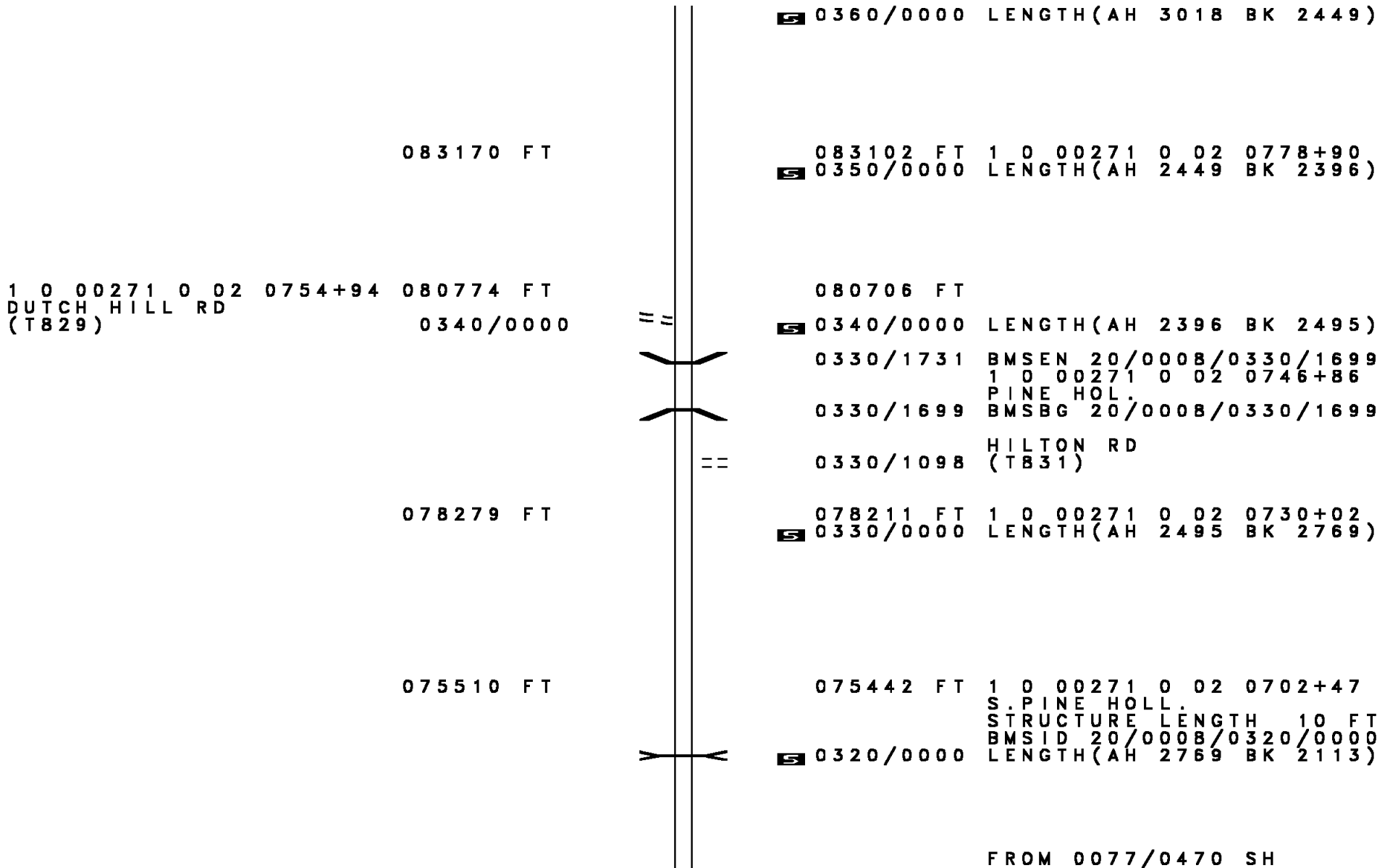


DIR: B TOTAL LEN: 19.130 MI. DIST: 01-1 SR: 8  
 LEFT MUN: BLOOMFIELD T RIGHT MUN: BLOOMFIELD T

(T305)	0410/0000	==	0410/0000	LENGTH(AH 2159 BK 2089)
	096756 FT		096688 FT	1 0 00271 0 02 0914+61
			0400/0000	LENGTH(AH 2089 BK 2193)
	094563 FT		094495 FT	1 0 00271 0 02 0892+56
				MT PLEASANT RD
				(SR1030 SEG 0060/0000)
			0390/0000	LENGTH(AH 2193 BK 3276)
	091287 FT		091219 FT	1 0 00271 0 02 0859+80
			0380/0000	LENGTH(AH 3276 BK 2650)
	088637 FT		088569 FT	1 0 00271 0 02 0833+25
				CHURCH RD (TBK)
LAKE RD				(T302)
(SR1024 SEG 0050/1306)	0370/0000	==	0370/0000	LENGTH(AH 2650 BK 3018)
	085619 FT		085551 FT	1 0 00271 0 02 0803+07



DIR: B TOTAL LEN: 19.130 MI. DIST: 01-1 SR: 8  
 LEFT MUN: BLOOMFIELD T RIGHT MUN: BLOOMFIELD T



DIR: B TOTAL LEN: 19.130 MI. DIST: 01-1 SR: 8  
 LEFT MUN: BLOOMFIELD T RIGHT MUN: BLOOMFIELD T

FROM 0077/0460 SH  
 (CONN)

073397 FT

0310/0064 (CONN)  
 073329 FT 1 0 00271 0 02 0681+29  
 STATE ST  
 (SR0077 SEG 0470/0000)

0300/2873

0310/0000 LENGTH(AH 2113 BK 2962)

070435 FT

070367 FT 1 0 00271 0 02 0651+67  
 0300/0000 LENGTH(AH 2962 BK 2043)  
 BLOOMFIELD  
 0290/2025 ATHENS T

068392 FT

068324 FT 1 0 00271 0 02 0631+36  
 KUNICK RD  
 (T769)  
 0290/0000 LENGTH(AH 2043 BK 3319)

065073 FT

065005 FT 1 0 00271 0 01 0597+33  
 KELSEY RD  
 (T767)  
 0280/0000 LENGTH(AH 3319 BK 1771)

063302 FT

063234 FT 1 0 00271 0 01 0580+02  
 0270/0000 LENGTH(AH 1771 BK 3458)

DIR: B TOTAL LEN: 19.130 MI. DIST: 01-1 SR: 8  
 LEFT MUN: ATHENS T RIGHT MUN: ATHENS T

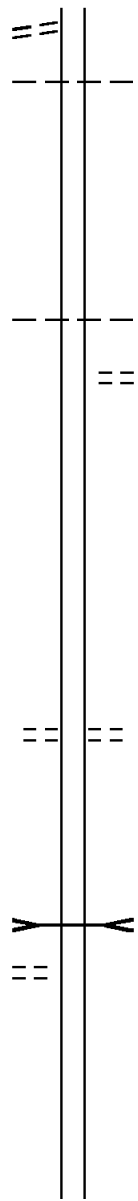
Stationing	Segment	Length	Location
059844 FT	0260/0164	059776 FT	ATHENS ROME T
	0260/0000		1 0 00271 0 01 0545+64 ROME CENTERVILLE B LENGTH(AH 3458 BK 2445)
057399 FT	057331 FT	057331 FT	1 0 00271 0 01 0520+89 BRIMSTONE ST (BORO)
	0250/0000		LENGTH(AH 2445 BK 2441)
054958 FT	054890 FT	054890 FT	CENTERVILLE RD (SR1022 SEG 0130/0000)
GARLAND ST (SR1022 SEG 0130/0000)	0240/0000	0240/0000	LENGTH(AH 2441 BK 1419) BMSBG 20/0008/0230/0768
	0230/0908	0230/0908	BRIDGE POSTED (TONS) 1 0 00271 0 01 0490+07 SGL 31 COMB 34
	0230/0768	0230/0768	E. BR. OIL CK. BMSBG 20/0008/0230/0768
053539 FT	053471 FT	053471 FT	1 0 00271 0 01 0482+50 GILSON ST (BORO)
STEUBEN ST (BORO)	0220/2030	0220/2030	LENGTH(AH 1419 BK 2486)
STATION RD			



DIR: B TOTAL LEN: 19.130 MI. DIST: 01-1 SR: 8  
 LEFT MUN: STEUBEN T RIGHT MUN: STEUBEN T

(T872)

0170/3171



0170/2354 STEUBEN  
 ROME T

038627 FT

038559 FT 1 0 00271 0 00 0327+79

0170/0000 ROME  
 OIL CREEK T  
 LENGTH(AH 3250 BK 1776)  
 OLD ROUTE 8 RD  
 (T868)

036851 FT

036783 FT 1 0 00271 0 00 0310+35  
 0160/0000 LENGTH(AH 1776 BK 2171)

034680 FT

034612 FT 1 0 00271 0 00 0288+45  
 BOGG HOLLOW RD  
 (T369)  
 0150/0000 LENGTH(AH 2171 BK 2836)

BIG RED'S CT  
 (PRDR)

0140/0705

SMALL STREAM  
 STRUCTURE LENGTH 11 FT  
 BMSID 20/0008/0140/0913

031844 FT

031776 FT 1 0 00271 0 00 0260+07  
 0140/0000 LENGTH(AH 2836 BK 2434)

DIR: B TOTAL LEN: 19.130 MI. DIST: 01-1 SR: 8  
 LEFT MUN: OIL CREEK T RIGHT MUN: OIL CREEK T

Stationing	Segment	Length	Notes
029410		FT	
029342		FT	1 0 00271 0 00 0235+26
0130/0000			LENGTH(AH 2434 BK 2778)
026632		FT	
026564		FT	1 0 00271 0 00 0208+39
0120/0000			LENGTH(AH 2778 BK 1628)
0110/1499			OIL CREEK HYDETOWN B
0110/1222			OIL CREEK TR STRUCTURE LENGTH 8 FT BMSID 20/0008/0110/1215
0110/0686			PARK DR (PRDR)
0110/0598			RANCH LN (PRDR)
0110/0510			PARK DR (PRDR)
0110/0316			PARK DR (PRDR)
024936		FT	
0110/0000			LENGTH(AH 1628 BK 3612)
0191+67		025004	FT
0110/0000			
0100/2085			OLD ROUTE 8 RD (BORO)
0100/1522			
0100/0748			
0100/0459			
0100/0134			BMSEN 20/0008/0100/0052
0100/0052			1 0 00271 0 00 0156+16 THOMPSON CK.
021324		FT	BMSBG 20/0008/0100/0052
0100/0000			THOMPSON RUN RD (SR1013 SEG 0010/0000) LENGTH(AH 3612 BK 3107)
0155+59		021392	FT
0100/0000			
0191+67		025004	FT
0110/0000			
0100/2085			OLD ROUTE 8 RD (BORO)
0100/1522			
0100/0748			
0100/0459			
0100/0134			BMSEN 20/0008/0100/0052
0100/0052			1 0 00271 0 00 0156+16 THOMPSON CK.
021324		FT	BMSBG 20/0008/0100/0052
0100/0000			THOMPSON RUN RD (SR1013 SEG 0010/0000) LENGTH(AH 3612 BK 3107)

DIR: B TOTAL LEN: 19.130 MI. DIST: 01-1 SR: 8  
 LEFT MUN: HYDETOWN B RIGHT MUN: HYDETOWN B

1 0 00271 0 00 0124+55 018285 FT		018217 FT
MAIN ST		
(SR0408 SEG 0530/2674) 0090/0000	==	5 0090/0000 LENGTH(AH 3107 BK 3395)
	- - -	0080/1492 HYDETOWN OIL CREEK T
014890 FT		014822 FT 1 0 00271 0 00 0090+41
		5 0080/0000 LENGTH(AH 3395 BK 1971)
012919 FT		012851 FT 1 0 00271 0 00 0070+70
		5 0070/0000 LENGTH(AH 1971 BK 2811)
SKYLINE DR (T907)	==	
LC TO WALMART DR (CONN)	==	
WALMART DR (PRDR)	==	
LC FROM WALMART DR (CONN)	==	0060/0528 OLD ROUTE 8 (PRDR)
0060/0439	==	
010108 FT	==	
		010040 FT 1 0 00271 0 00 0042+30
		5 0060/0000 LENGTH(AH 2811 BK 1475)
OIL CREEK RD (SR2020 SEG 0020/2607)	==	
GARDEN ST (PRDR)	==	0050/1121 MCKINNEY ST (T900)
0050/1121	==	

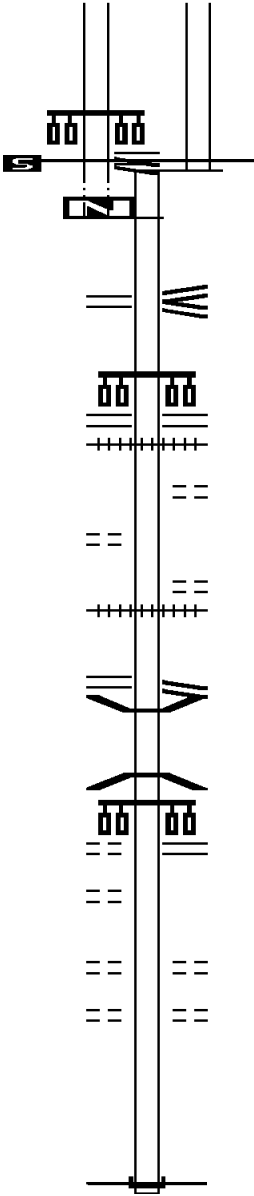
DIR: B TOTAL LEN: 19.130 MI. DIST: 01-1 SR: 8  
 LEFT MUN: OIL CREEK T RIGHT MUN: OIL CREEK T

STREET NAME	STREET ID	STREET LENGTH (FT)	STREET TYPE	STREET ID	STREET LENGTH (FT)	STREET TYPE	STREET NAME
		008633	FT	0050/0584	008565	FT	DRAINAGE STRUCTURE LENGTH 7 FT
							BMSID 20/0008/0050/0584
							1 0 00271 0 00 0028+24
							SCHWARTZ LN (CITY)
							OIL CREEK TITUSVILLE C
WEST ST (CITY)	0040/2554			0050/0000			LENGTH(AH 1475 BK 2831)
CENTER ST (CITY)	0040/2009						FOURTH ST (CITY)
							SPRUCE ST (CITY)
							HEMLOCK ST (CITY)
							WALNUT ST (CITY)
WOOD ST (CITY)	0040/1389						THIRD ST (CITY)
							TITUS ST (CITY)
							MAIN ST (CITY)
							SECOND ST (CITY)
SECOND ST (CITY)	0040/0575						0040/0575 (CITY)
TO 0027/0460 SH (CONN)	0040/0168						005734 FT
1 0 00271 0 00 0000+00	005802						NC SPRING ST
CENTRAL AV (SR0027 SEG 0460/1834)	0040/0000			0040/0000			LENGTH(AH 2831 BK 2050)
MONROE ST (CITY)	0031/1585						MONROE ST (CITY)
PERRY ST (SR2024 SEG 0010/0231)	0031/0986						PERRY ST (CITY)
WASHINGTON ST (CITY)	0031/0501						PERRY ST (SR2024 SEG 0010/0000)
							WASHINGTON ST (CITY)
EXCHANGE PL (CITY)	0031/0279						EXCHANGE PL (CITY)
2 0 20156 0 00 0021+07	003684						
NC SPRING ST							



DIR: B TOTAL LEN: 19.130 MI. DIST: 01-1 SR: 8  
 LEFT MUN: TITUSVILLE C RIGHT MUN: TITUSVILLE C

FRANKLIN ST  
 (SR0008 SEG 0024/0000)  
 DIAMOND ST  
 (SR0027 SEG 0480/0000)  
 MFC BEGIN = C  
 LTH AH 002118 BK 000100 0031/0000  
 LTH AH 000100 BK 000238 003684 FT  
 7029/0000  
 SPRING ST  
 (SR0027 SEG 0480/0000)  
 (SR0027 SEG 0481/0000) 0024/0238  
 1 0 00205 0 01 0033+94 003446 FT  
 SPRING ST  
 (SR0008 SEG 0031/0000) 0024/0000  
 MECHANIC ST  
 (CITY) 0020/0523  
 1 0 00205 0 01 0021+87 002201 FT  
 ST JOHN ST  
 (SR2024 SEG 0010/2449) 0020/0000  
 BLOSS ST  
 (CITY) 0010/1808  
 FRANKLIN ST  
 (CITY) 0010/1632  
 BARBER ST  
 (CITY) 0010/0818  
 FLEMING RD  
 (CITY) 0010/0236  
 000000 FT



003684 FT 1 0 00089 0 05 1142+76  
 NC CENTRAL AV  
 MFC BEGIN = C  
 0030/0000 LENGTH(AH 2050 BK 0238)  
 FRANKLIN ST  
 (SR0089 SEG 0010/0000)  
 CENTRAL AV  
 (SR0027 SEG 0480/0000)  
 (SR0027 SEG 0481/0000)  
 DIAMOND ST  
 (SR0027 SEG 0481/0000)  
 (SR0027 SEG 0480/0000)  
 0024/0238  
 003446 FT  
 0024/0000 LENGTH(AH 0238 BK 1245)  
 0020/0814 (AAR 505665T)#TRKS 01  
 WATER ST  
 (CITY) 0020/0789  
 MECHANIC ST  
 (CITY) 0020/0401  
 (AAR 528353A)#TRKS 01  
 002201 FT PERRY ST  
 (SR2024 SEG 0010/2449)  
 0020/0000 LENGTH(AH 1245 BK 2201)  
 0010/2156 BMSSEN 20/0008/0010/1971  
 1 0 00205 0 01 0019+12  
 OIL CREEK  
 0010/1971 BMSBG 20/0008/0010/1971  
 BLOSS ST  
 (SR2024 SEG 0020/0000)  
 0010/1808  
 SUPERIOR ST  
 (CITY) 0010/0818  
 DUTCH HILL RD  
 (T576) 0010/0236  
 000000 FT 1 0 00205 0 00 0000+00  
 NC FRANKLIN ST  
 INTER-BK SR 0008 SH  
 (SR0008 SEG 0730/2374)  
 MFC BEGIN = C  
 BK-VENANGO (60)  
 0010/0000 LENGTH(AH 2201 BK 0000)

EXTRACT DATE: 12/18/2023 ROADWAY MANAGEMENT SYSTEM PAGE NUMBER: 27  
 PRINT DATE: 12/19/2023 SLD COUNTY/SR - ANNUAL PRINT COUNTY: CRAWFORD  
 DIR: B TOTAL LEN: 41.742 MI. DIST: 01-1 SR: 6  
 LEFT MUN: CAMBRIDGE T RIGHT MUN: CAMBRIDGE T

220015 FT

220399 FT AH-ERIE (25)  
 INTER-AHD GRAND ARMY OF THE REP H  
 0980/2417 (SR0006 SEG 0010/0000)

217598 FT

0980/0433 YUCHA RD (T901)  
 217982 FT 1 0 00084 0 06 0931+17  
 0980/0000 LENGTH(AH 2417 BK 2570)

215028 FT

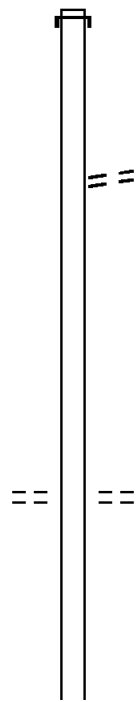
215412 FT 1 0 00084 0 06 0906+28  
 0970/0000 LENGTH(AH 2570 BK 2398)  
 ZILHAVER RD  
 0960/2340 (T301)

KREITZ RD  
 (T899)


0960/2340

212630 FT

213014 FT 1 0 00084 0 06 0881+51  
 0960/0000 LENGTH(AH 2398 BK 2630)



DIR: B TOTAL LEN: 41.742 MI. DIST: 01-1 SR: 6  
 LEFT MUN: CAMBRIDGE T RIGHT MUN: CAMBRIDGE T



210000 FT 210384 FT 1 0 00084 0 06 0854+85  
 S 0950/0000 LENGTH(AH 2630 BK 2686)

207314 FT 0940/0015 BMSEN 20/0006/0940/0000  
 207698 FT 1 0 00084 0 06 0828+00  
 NC LAKES TO SEA HW  
 FRENCH CK. TR  
 BMSBG 20/0006/0940/0000  
 S 0940/0000 LENGTH(AH 2686 BK 3616)

203698 FT 204082 FT 1 0 00084 0 06 0791+91  
 NC GRAND ARMY OF THE REP HW  
 MILLER STATION RD  
 (SR1016 SEG 0010/0000)  
 S 0930/0000 LENGTH(AH 3616 BK 1806)

201892 FT 0920/0787 FRENCH CK. TR  
 STRUCTURE LENGTH 12 FT  
 BMSID 20/0006/0920/0819  
 CAMBRIDGE  
 CAMBRIDGE SPRINGS B  
 GRAY ST  
 (BORO)  
 0920/0429 1 0 00084 0 06 0774+02  
 202276 FT MC CLELLAN AV  
 (BORO)

DIR: B TOTAL LEN: 41.742 MI. DIST: 01-1 SR: 6  
 LEFT MUN: CAMBRIDGE SPRINGS B RIGHT MUN: CAMBRIDGE SPRINGS B

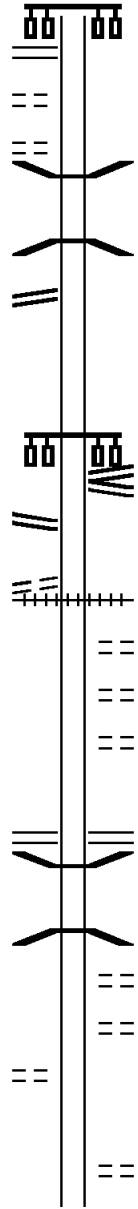
MC CLELLAN AV  
 (SR0699 SEG 0010/0000) 0920/0000  
 SNOW AL  
 (BORO) 0900/0889  
 POPLAR ST  
 (BORO) 0900/0757

VENANGO AV  
 (SR9104 SEG 0010/0000) 0900/0309  
 200809 FT

VENANGO AV  
 (SR9104 SEG 0010/0219) 0870/1189  
 RAILROAD ST  
 (BORO) 0870/0990

BOLARD AV  
 (BORO) 0860/0329  
 198023 FT

NORTH ST



0920/0000 LENGTH(AH 1806 BK 1083)

0900/0574 BMSSEN 20/0006/0900/0114  
 1 0 00084 0 06 0766+66  
 FRENCH CREEK

0900/0360 BMSBG 20/0006/0900/0114

201193 FT 1 0 00084 0 06 0766+29  
 CHURCH ST  
 (SR0408 SEG 0010/0000)  
 NC MAIN ST

MAIN ST  
 (SR0886 SEG 0230/2323)  
 0900/0000 LENGTH(AH 1083 BK 1332)

NC CHURCH ST

0870/0848 (AAR 262872M)#TRKS 02  
 WALL ST

0870/0804 (BORO)

0870/0576 SPRING ST  
 (BORO)

0870/0271 LINCOLN ST  
 (BORO)

199477 FT

199861 FT 1 0 00084 0 06 0750+57  
 GRANT ST

0870/0000 (SR1025 SEG 0010/0600)  
 LENGTH(AH 1332 BK 1454)

0860/1079 BMSSEN 20/0006/0860/1061  
 1 0 00084 0 06 0746+81

0860/1061 FRENCK CK. TR  
 BMSBG 20/0006/0860/1061

0860/0738 DALE AV  
 (BORO)

0860/0370 BOLARD AV  
 (BORO)

198407 FT 1 0 00084 0 06 0735+07  
 STEELE ST  
 (BORO)

0860/0000 LENGTH(AH 1454 BK 1820)

DIR: B TOTAL LEN: 41.742 MI. DIST: 01-1 SR: 6  
 LEFT MUN: CAMBRIDGE SPRINGS B RIGHT MUN: CAMBRIDGE SPRINGS B

(BORO) 0850/1580 ==

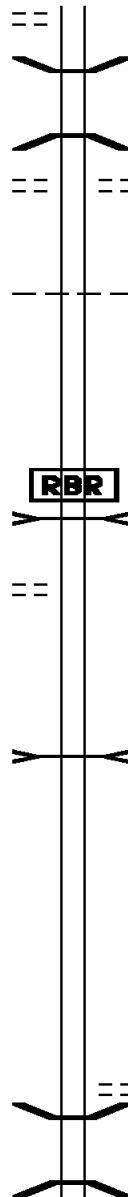
MOTT FARM DR  
 (BORO)

0850/0493  
 196203 FT == ==

1 0 00084 0 05 0696+45 194116 FT  
 THOMAS RD  
 (T651) 0840/0000 ==

191418 FT

189103 FT



0850/0832 BMS EN 20/0006/0850/0820  
 1 0 00084 0 05 0725+51  
 FRENCH CK. TR

0850/0820 BMSBG 20/0006/0850/0820  
 BRINK DR

0850/0493 (BORO)  
 196587 FT 1 0 00084 0 05 0717+38  
 NC VENANGO AV  
 CAMBRIDGE SPRINGS  
 CAMBRIDGE T

5 0850/0000 LENGTH(AH 1820 BK 2087)

P3  
 TRIB. TO FRENCH CREEK  
 STRUCTURE LENGTH 16 FT  
 BMSID 20/0006/0840/0273

0840/0273  
 194500 FT

5 0840/0000 LENGTH(AH 2087 BK 2698)

FRENCH TR.  
 STRUCTURE LENGTH 21 FT  
 BMSID 20/0006/0830/0938

0830/0938

191802 FT 1 0 00084 0 05 0669+29  
 5 0830/0000 LENGTH(AH 2698 BK 2315)

189487 FT 1 0 00084 0 05 0646+24  
 ELLIS RD  
 (T302)

5 0820/0000 LENGTH(AH 2315 BK 2860)  
 0810/2754 BMS EN 20/0006/0810/2744

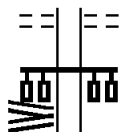
1 0 00084 0 05 0645+10  
 FRENCH CK. TR  
 BMSBG 20/0006/0810/2744

DIR: B TOTAL LEN: 41.742 MI. DIST: 01-1 SR: 6  
 LEFT MUN: CAMBRIDGE T RIGHT MUN: CAMBRIDGE T

PENDELTON DR (PRDR)	0810/2711	==	
BERRY KNOLLS DR (T603)	0810/1944	==	
			== 0810/1287 SHERRED HILL RD (T602)
	186243 FT		186627 FT 1 0 00084 0 05 0620+84 NC LAKES TO SEA HW S 0810/0000 LENGTH(AH 2860 BK 2390)
	183853 FT		184237 FT 1 0 00084 0 05 0593+73 CONSOLIDATED RAIL CORPO OVERPASS IS RR X-ING NC GRAND ARMY OF THE REP HW S 0800/0000 LENGTH(AH 2390 BK 2229) 0790/2091 BMSBN 20/0006/0790/2077 1 0 00084 0 05 0592+34 FRENCH TR. 0790/2077 BMSBG 20/0006/0790/2077 0790/1641 BMSBN 20/0006/0790/1346 CAMBRIDGE 0790/1488 VENANGO B 1 0 00084 0 05 0585+24 FRENCH CREEK 0790/1346 BMSBG 20/0006/0790/1346
NORTH ST (BORO) CHERRY AL (BORO)	0790/0717	==	
	0790/0370	==	
	181624 FT		182008 FT 1 0 00084 0 05 0571+46 NC RIVER ST S 0790/0000 LENGTH(AH 2229 BK 2803)
EAST AL (BORO)	0790/0000	==	
MAPLE ST (BORO)	0780/2543	==	
PLUM AL (BORO)	0780/2295	==	
ERIE ST (BORO)	0780/2052	==	== 0780/2052 MEADVILLE ST (BORO) OAK AL

DIR: B TOTAL LEN: 41.742 MI. DIST: 01-1 SR: 6  
 LEFT MUN: VENANGO B RIGHT MUN: VENANGO B

CHURCH ST  
 (SR1019 SEG 0010/0000)  
 CUSSEWAGO ST  
 (SR1002 SEG 0050/3066) 0780/1527



0780/1791 (BORO)

NC CUSSEWAGO ST  
 0780/1527

0780/1257 SOUTH AL  
 (BORO)

0780/0963 SOUTH ST  
 (BORO)

178821 FT



0780/0023 BMS EN 20/0006/0780/0002  
 179205 FT 1 0 00084 0 05 0543+12  
 NC CHURCH ST

FRENCH CREEK  
 BMSBG 20/0006/0780/0002  
 0780/0000 LENGTH(AH 2803 BK 2651)

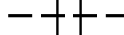


BECHTOLD RD  
 (T755) 0770/0661



0770/1501 VENANGO  
 VENANGO T

176170 FT



176554 FT 1 0 00084 0 04 0516+31  
 VENANGO

HAYFIELD T  
 0770/0000 LENGTH(AH 2651 BK 2942)

173228 FT

173612 FT 1 0 00084 0 04 0486+68  
 NC LAKES TO SEA HW

0760/0000 LENGTH(AH 2942 BK 2668)

170560 FT

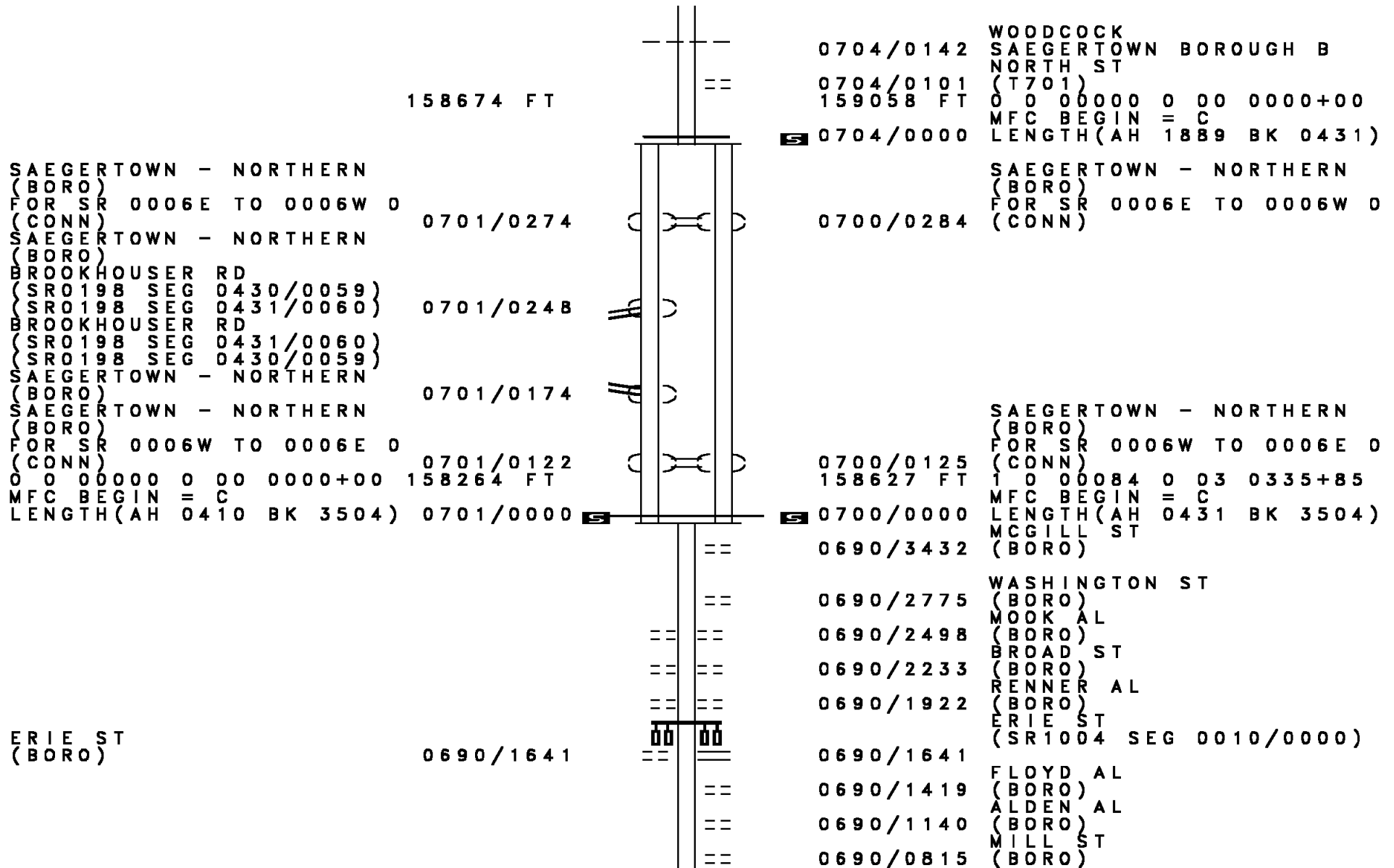
170944 FT 1 0 00084 0 04 0460+00  
 0750/0000 LENGTH(AH 2668 BK 2341)

DIR: B TOTAL LEN: 41.742 MI. DIST: 01-1 SR: 6  
 LEFT MUN: HAYFIELD T RIGHT MUN: HAYFIELD T

Location	Stationing	Distance (FT)	Notes
	0740/0021	168219 FT	BMS EN 20/0006/0740/0000
	168603 FT		1 0 00084 0 04 0436+59
	0740/0000		FRENCH CK. TR
			BMSBG 20/0006/0740/0000
			LENGTH(AH 2341 BK 2355)
HILL RD (T606)	0730/1678		
	0730/1606		BMS EN 20/0006/0730/0862
	0730/1311		HAYFIELD
			WOODCOCK T
			1 0 00084 0 03 0412+61
	0730/0844		FRENCH CREEK
			BMSBG 20/0006/0730/0862
	166248 FT	165864 FT	1 0 00084 0 03 0412+61
	0730/0000		LENGTH(AH 2355 BK 2659)
		163205 FT	163589 FT 1 0 00084 0 03 0386+02
FRENCHCREEK DR (T712)	0710/2325		LENGTH(AH 2659 BK 2642)
BERTRAM DR (T709) CAMP DR (T713)	0710/0411		
	0710/0031		
	160563 FT		
		160947 FT	1 0 00084 0 03 0359+27
			PETERS RD
			(T703)
			NC GRAND ARMY OF THE REP HW
	0710/0000		LENGTH(AH 2642 BK 1889)



DIR: B TOTAL LEN: 41.742 MI. DIST: 01-1 SR: 6  
 LEFT MUN: WOODCOCK T RIGHT MUN: WOODCOCK T



DIR: B TOTAL LEN: 41.742 MI. DIST: 01-1 SR: 6  
 LEFT MUN: SAEGERTOWN BOROUGH B RIGHT MUN: SAEGERTOWN BOROUGH B

1 0 00084 0 03 0309+88 154760 FT  
 JORDAN DR  
 (T962) 0690/0000

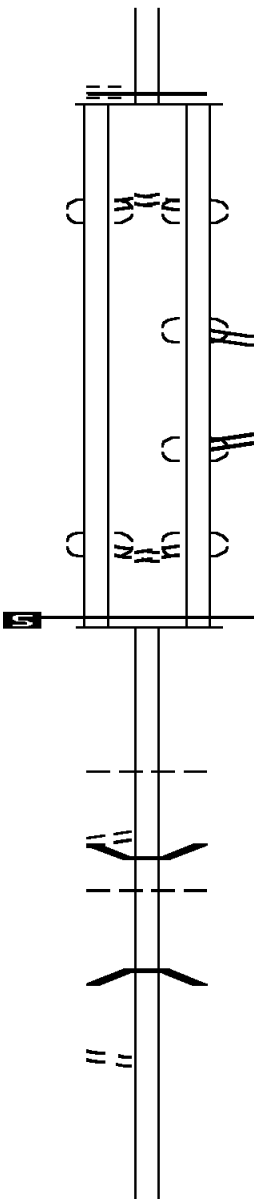
FOR SR 0006E TO 0006W 0  
 (CONN)  
 SAEGERTOWN - SOUTHERN  
 (BORO) 0681/0239

SAEGERTOWN - SOUTHERN  
 (BORO)  
 FOR SR 0006W TO 0006E 0  
 (CONN) 0681/0143  
 0 0 00000 0 00 0000+00 154413 FT  
 MFC BEGIN = B  
 LENGTH(AH 0347 BK 1112) 0681/0000

FISH COMM ACCESS AREA R  
 (FISH) 0660/1690

1 0 00084 0 02 0264+80 151063 FT  
 JORDAN DR  
 (T962) 0660/0000

1 0 00084 0 02 0248+20 149550 FT



155123 FT  
 5 0690/0000 MFC BEGIN = B  
 LENGTH(AH 3504 BK 0440)

FOR SR 0006E TO 0006W 0  
 (CONN)  
 SAEGERTOWN - SOUTHERN  
 (BORO) 0680/0335  
 SAEGERTOWN - SOUTHERN  
 (BORO)

SOUTH ST  
 (SRO198 SEG 0435/0000)  
 (SRO198 SEG 0434/0000)  
 SOUTH ST  
 (SRO198 SEG 0434/0000)  
 (SRO198 SEG 0435/0000)  
 SAEGERTOWN - SOUTHERN  
 (BORO) 0680/0182  
 SAEGERTOWN - SOUTHERN  
 (BORO)

FOR SR 0006W TO 0006E 0  
 (CONN) 0680/0135  
 154683 FT  
 1 0 00084 0 02 0299+29  
 MFC BEGIN = B  
 LENGTH(AH 0440 BK 1112) 5 0680/0000

153301 FT  
 153571 FT 1 0 00084 0 02 0286+98  
 NC MAIN ST  
 5 0670/0000 LENGTH(AH 1112 BK 2238)  
 SAEGERTOWN BOROUGH  
 0660/1939 WOODCOCK T

0660/1153 BMS EN 20/0006/0660/0806  
 WOODCOCK  
 0660/1011 HAYFIELD T  
 1 0 00084 0 02 0274+19  
 FRENCH CREEK  
 0660/0853 BMSBG 20/0006/0660/0806

151333 FT  
 5 0660/0000 LENGTH(AH 2238 BK 1513)

149820 FT

DIR: B TOTAL LEN: 41.742 MI. DIST: 01-1 SR: 6  
 LEFT MUN: HAYFIELD T RIGHT MUN: HAYFIELD T

ROAD NAME (TID)	START STATION	END STATION	LENGTH (FT)	DESCRIPTION
GRANGE CENTER RD (T560)	0650/0000	0650/0000		LENGTH(AH 1513 BK 3257)
		146293 FT	146563 FT	1 0 00084 0 01 0214+50
BLACK RD (T651)	0630/1857	0630/1600		LENGTH(AH 3257 BK 2017)
		0630/1572		BMSBN 20/0006/0630/1423 HAYFIELD WOODCOCK T 1 0 00084 0 01 0193+88
		0630/1300		FRENCH CK. BMSBG 20/0006/0630/1423
BRAKE SHOE RD (T927)	0630/1216	0630/1238		MORRIS (T653)
		144276 FT	0630/0090	BMSBN 20/0006/0630/0000
			144546 FT	1 0 00084 0 01 0193+88
				OTHER RR
				BMSBG 20/0006/0630/0000
				LENGTH(AH 2017 BK 2133)
		142143 FT	142413 FT	1 0 00084 0 01 0172+49
				EAST COLE RD (T619)
				LENGTH(AH 2133 BK 1114)
				WOODCOCK WEST MEAD T
		141029 FT	0610/0020	BMSBN 20/0006/0610/0000
			141299 FT	1 0 00084 0 00 0161+32
				BENNEHOOF
				BMSBG 20/0006/0610/0000
				LENGTH(AH 1114 BK 0497)

DIR: B TOTAL LEN: 41.742 MI. DIST: 01-1 SR: 6  
LEFT MUN: WEST MEAD T RIGHT MUN: WEST MEAD T

140532 FT

140802 FT 1 0 01137 0 00 0154+51  
MFC BEGIN = B  
0600/0000 LENGTH(AH 0497 BK 2129)

0590/1605 EMERGENCY CROSSOVER  
(CONN)

PERRY HW  
(SR9401 SEG 0010/0000)  
PERRY HW  
(SR9401 SEG 0010/0000) 0591/1455

FROM 0006/0590 SH  
(CONN) 0591/1153

0590/1382 TO 0006/0591 SH  
(CONN)

1 0 01137 0 00 0184+00 138648 FT  
LENGTH(AH 1884 BK 3157) 0591/0000

138673 FT 1 0 01137 0 00 0182+34  
PERRY HW  
(SR9401 SEG 0010/1729)  
BALDWIN ST  
(SR2037 SEG 0070/0787)  
(SR2037 SEG 0071/0796)  
0590/0000 LENGTH(AH 2129 BK 2955)

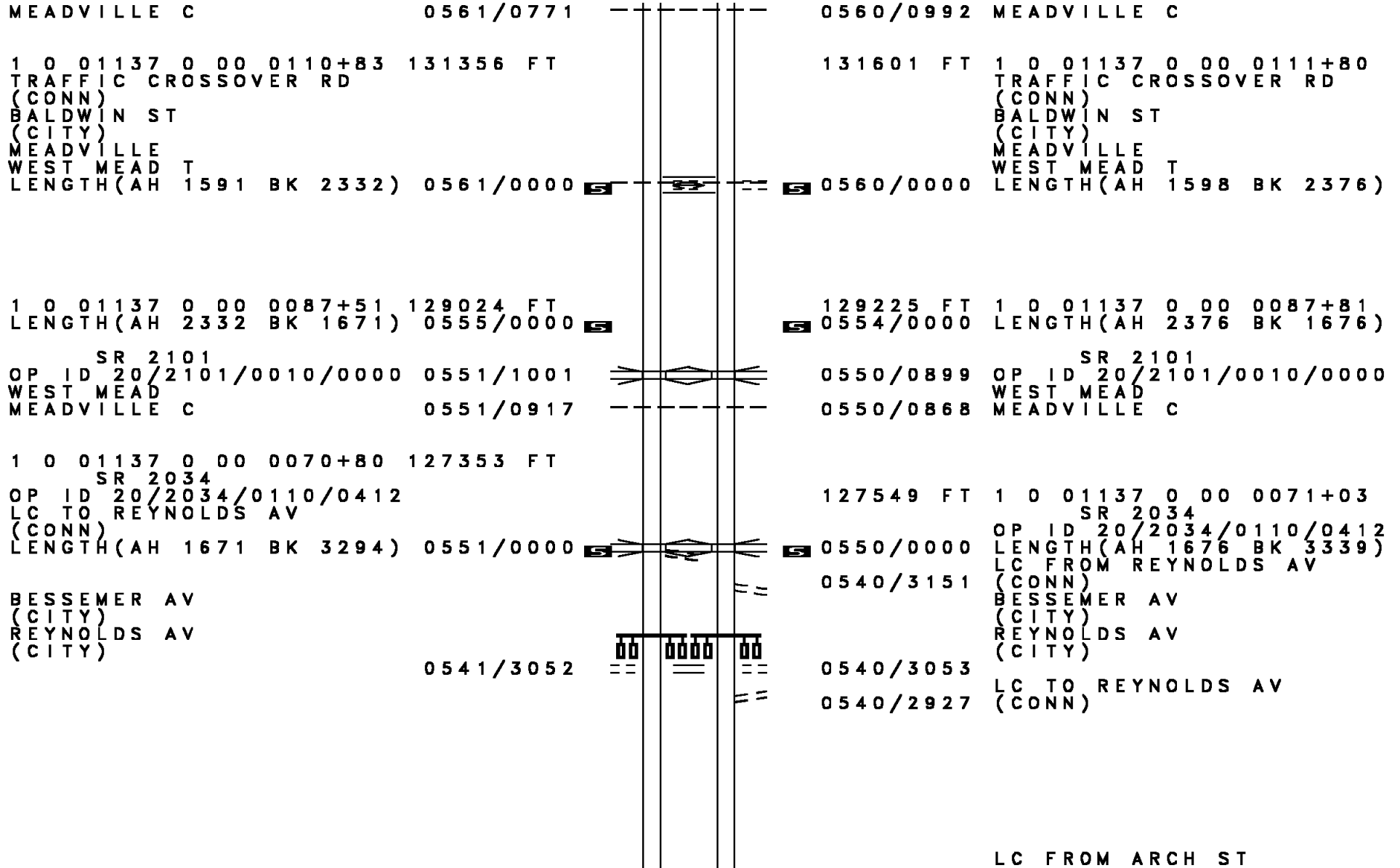
1 0 01137 0 00 0152+38 135491 FT  
STAN RD  
(T613)  
WEST MEAD  
MEADVILLE C  
LENGTH(AH 3157 BK 2544) 0581/0000

135718 FT 1 0 01137 0 00 0152+64  
STAN RD  
(T613)  
WEST MEAD  
MEADVILLE C  
LENGTH(AH 2955 BK 2519) 0580/0000

1 0 01137 0 00 0126+94 132947 FT  
LENGTH(AH 2544 BK 1591) 0571/0000  
MEADVILLE  
WEST MEAD T  
WEST MEAD 0561/1200

133199 FT 1 0 01137 0 00 0127+46  
LENGTH(AH 2519 BK 1598)  
MEADVILLE  
WEST MEAD T  
WEST MEAD 0560/1421

DIR: B TOTAL LEN: 41.742 MI. DIST: 01-1 SR: 6  
 LEFT MUN: WEST MEAD T RIGHT MUN: WEST MEAD T

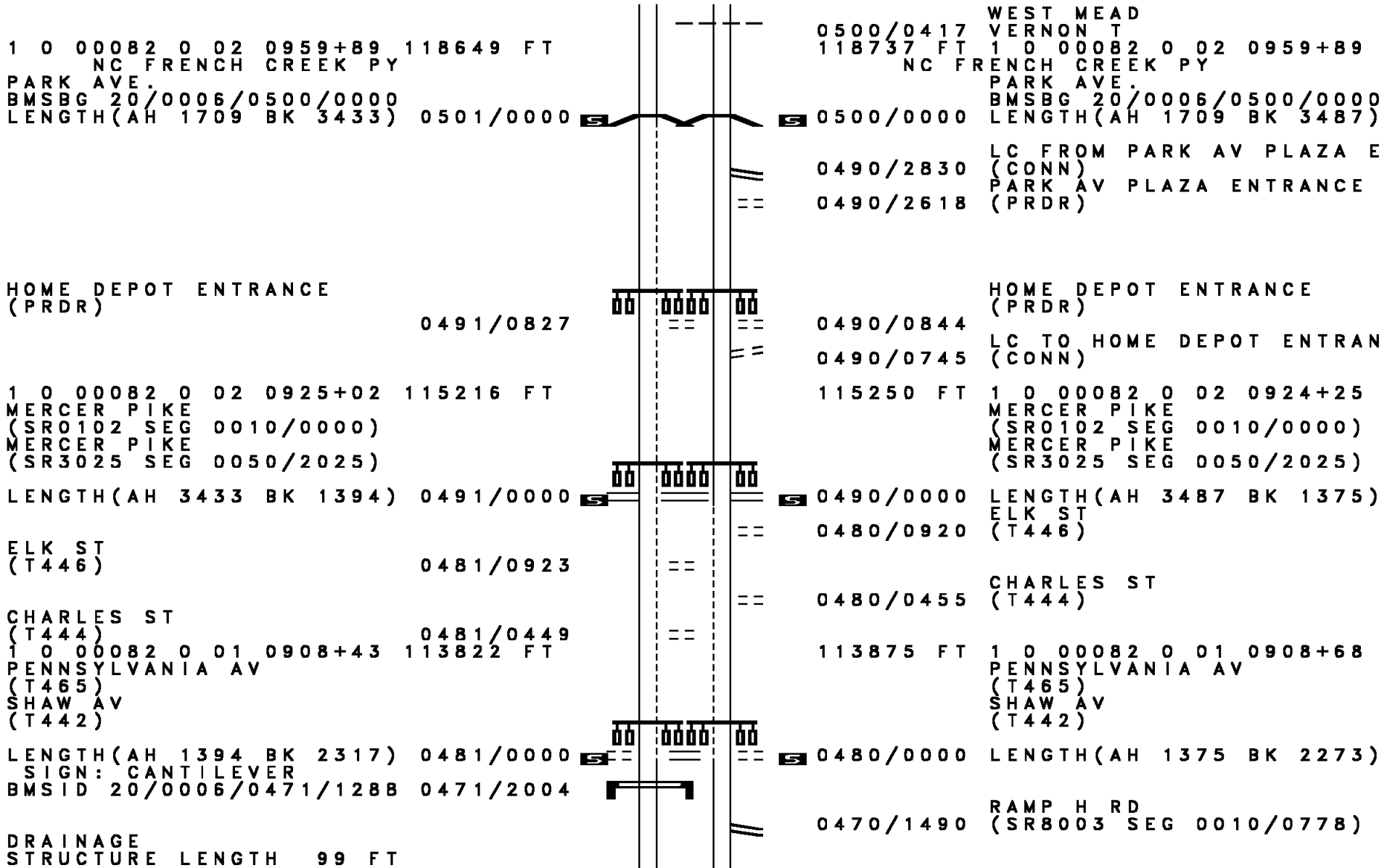


LC FROM ARCH ST

DIR: B TOTAL LEN: 41.742 MI. DIST: 01-1 SR: 6  
 LEFT MUN: MEADVILLE C RIGHT MUN: MEADVILLE C

1 0 01137 0 00 0037+77 124059 FT		0540/0084 (CONN)		124210 FT	1 0 01137 0 00 0037+71
MEAD AV					MEAD AV
(BORO)					(CITY)
ARCH ST					ARCH ST
(CITY)					(CITY)
LENGTH(AH 3294 BK 1900) 0541/0000		0540/0000		LENGTH(AH 3339 BK 1902)	
				LC TO ARCH ST	
MILL RUN		0530/1752		(CONN)	
STRUCTURE LENGTH 25 FT				MILL RUN	
BMSID 20/0006/0530/1282 0531/1230		0530/1282		STRUCTURE LENGTH 25 FT	
				BMSID 20/0006/0530/1282	
				LC FROM WILLOW ST	
1 0 01137 0 00 0018+84 122159 FT		0530/0115		122308 FT	1 0 01137 0 00 0018+84
MERCER ST					MERCER ST
(CITY)					(CITY)
WILLOW ST					WILLOW ST
(CITY)					(CITY)
LENGTH(AH 1900 BK 1215) 0531/0000		0530/0000		LENGTH(AH 1902 BK 1178)	
WATER ST					
(CITY)					
LC FROM WATER ST					
(CONN)					
1 0 01137 0 00 0007+06 120944 FT				121130 FT	1 0 01137 0 00 0007+06
LINDEN ST					LINDEN ST
(SR0322 SEG 0380/0000)					(SR0322 SEG 0380/0000)
(SR0322 SEG 0381/0000)					(SR0322 SEG 0381/0000)
LENGTH(AH 1215 BK 0586) 0521/0000		0520/0000		LENGTH(AH 1178 BK 0684)	
				PARK AV	
				(SR9105 SEG 0010/0000)	
				PARK AV	
				(SR9105 SEG 0010/0000)	
1 0 01137 0 00 0000+00 120358 FT		0510/0351		120446 FT	1 0 01137 0 00 0000+00
LENGTH(AH 0586 BK 1709) 0511/0000		0510/0000		0500/1709	LENGTH(AH 0684 BK 1709)
BMSEN 20/0006/0500/0000 0501/1709					BMSEN 20/0006/0500/0000
MEADVILLE					MEADVILLE
WEST MEAD T					WEST MEAD T
WEST MEAD					
VERNON T					
SIGN: 2 CHORD TRUSS					SIGN: 2 CHORD TRUSS
BMSID 20/0006/0500/0574 0501/0538		0500/0569			BMSID 20/0006/0500/0574

DIR: B TOTAL LEN: 41.742 MI. DIST: 01-1 SR: 6  
 LEFT MUN: VERNON T RIGHT MUN: VERNON T



DIR: B TOTAL LEN: 41.742 MI. DIST: 01-1 SR: 6  
 LEFT MUN: VERNON T RIGHT MUN: VERNON T

BMSID 20/0006/0471/2004 0471/1312		
RAMP F RD (SR8003 SEG 0750/0000) 0471/1181		
		0470/1143 RAMP G RD (SR8003 SEG 0020/0000) SIGN: CANTILEVER
RAMP E RD (SR8003 SEG 0760/1220) 0471/0751		0470/0999 BMSID 20/0006/0470/1032
SIGN: CANTILEVER		
BMSID 20/0006/0471/0528 0471/0528		
I-79 NORTHBOUND		
OP ID 20/0079/1470/0014 0471/0470		0470/0470 OP ID 20/0079/1470/0014
VAN HORNE CK		
STRUCTURE LENGTH 33 FT		
BMSID 20/0006/0470/0230 0471/0172		0470/0230 OP ID 20/0006/0470/0230
1 0 00082 0 01 0885+03 111505 FT		111602 FT
SR 79 SB		
OP ID 20/0079/1471/0120		0470/0000 OP ID 20/0079/1471/0120
LENGTH(AH 2317 BK 2950) 0471/0000		LENGTH(AH 2273 BK 3008)
		RAMP B RD (SR8003 SEG 0260/1209)
RAMP C RD (SR8003 SEG 0512/0000) 0461/2294		0460/2699
		RAMP A RD (SR8003 SEG 0250/0000)
RAMP D RD (SR8003 SEG 0502/0600) 0461/1900		0460/2231
		SIGN: CANTILEVER BMSID 20/0006/0460/1675
1 0 00082 0 01 0855+02 108555 FT		108594 FT
NORTH DAWN DR (T800)		1 0 00082 0 01 0854+76
LENGTH(AH 2950 BK 2959) 0461/0000		NORTH DAWN DR (T800)
		LENGTH(AH 3008 BK 2941)
VERNON PLACE ENTRANCE R (PRDR)		0450/1302
		VERNON PLACE ENTRANCE R (PRDR)
0451/1309		



DIR: B TOTAL LEN: 41.742 MI. DIST: 01-1 SR: 6  
 LEFT MUN: VERNON T RIGHT MUN: VERNON T

1 0 00082 0 01 0821+33 105596 FT  
 LENGTH(AH 2959 BK 0757) 0451/0000

105653 FT 1 0 00082 0 01 0821+33  
 0450/0000 LENGTH(AH 2941 BK 0753)

FOR SR 0006E TO 0006W 0  
 (CONN)  
 BIG I  
 (TWP )  
 SR 0098 SH  
 (SR0098 SEG 0004/0000)  
 (SR0098 SEG 0005/0000) 0445/0415

FOR SR 0006E TO 0006W 0  
 (CONN)  
 BIG I  
 (TWP )  
 PERRY HW  
 (SR0019 SEG 0214/0256)

SR 0098 SH  
 (SR0098 SEG 0005/0000)  
 (SR0098 SEG 0004/0000)  
 BIG I  
 (TWP )  
 FOR SR 0006W TO 0006E 0  
 (CONN) 0445/0321  
 0 0 00000 0 00 0000+00 104839 FT  
 LENGTH(AH 0757 BK 1482) 0445/0000

PERRY HW  
 (SR0019 SEG 0215/0275)  
 BIG I  
 (TWP )  
 FOR SR 0006W TO 0006E 0  
 (CONN) 0444/0330

MURRAY RD  
 (T511) 0441/0782  
 AIRPORT RD  
 (T510) 0441/0466  
 1 0 00082 0 01 0803+56 103357 FT  
 PORT RD  
 (T492)  
 LENGTH(AH 1482 BK 2061) 0441/0000

104900 FT 0 0 00000 0 00 0000+00  
 0444/0000 LENGTH(AH 0753 BK 1489)  
 MURRAY RD  
 (T511) 0440/0772  
 AIRPORT RD  
 (T510) 0440/0454  
 1 0 00082 0 01 0803+21  
 PORT RD  
 (T492) 103411 FT  
 LENGTH(AH 1489 BK 2052) 0440/0000

LC TO WALMART ENTER RD  
 (CONN) 0431/1329  
 WALMART ENTER RD  
 (CONN) 0431/1247  
 LC FROM WALMART ENTER R  
 (CONN) 0431/1164

WALMART ENTER RD  
 (CONN) 0430/1245

CUTTER RD

CUTTER RD


DIR: B TOTAL LEN: 41.742 MI. DIST: 01-1 SR: 6  
 LEFT MUN: VERNON T RIGHT MUN: VERNON T

Left Side	Right Side
(T490) MOSS RD (T494) 1 0 00082 0 01 0782+78 101296 FT CERVONE DR (T496) LENGTH(AH 2061 BK 2741) 0431/0000 [S] BACO RD (T482) 0421/2460 ==	(T490) MOSS RD (T494) 1 0 00082 0 01 0783+22 CERVONE DR (T496) LENGTH(AH 2052 BK 2727) BACO RD (T482) 0420/2457 ==
COTTON RD (T488) 0421/1042 ==	
HOLLIS RD (T488) 0421/1024 == EASTVIEW AV (T486) 1 0 00082 0 01 0755+50 098555 FT JACKSON AV (T484) LENGTH(AH 2741 BK 3120) 0421/0000 [S] CULVER DR (T704) 0411/2435 ==	COTTON RD (T488) HOLLIS RD (T488) 0420/1024 == EASTVIEW AV (T486) 1 0 00082 0 01 0755+79 JACKSON AV (T484) LENGTH(AH 2727 BK 3136) [S] CULVER DR (T704) 0410/2419 ==
BMS EN 20/0006/0410/0000 0411/0026 1 0 00082 0 01 0724+49 095435 FT P3 WATSON RUN BMSBG 20/0006/0410/0000 LENGTH(AH 3120 BK 1921) 0411/0000 [S]	0410/0026 BMS EN 20/0006/0410/0000 095496 FT 1 0 00082 0 01 0724+49 P3 WATSON RUN BMSBG 20/0006/0410/0000 LENGTH(AH 3136 BK 1964) [S]
	SCOUT TRAIL RD (PRDR) 0400/0104

DIR: B TOTAL LEN: 41.742 MI. DIST: 01-1 SR: 6  
 LEFT MUN: VERNON T RIGHT MUN: VERNON T

Left Side Data	Left Side Length	Left Side Unit	Left Side Offset	Right Side Data	Right Side Length	Right Side Unit	Right Side Offset
SCOUT TRAIL RD (PRDR) 1 0 00082 0 01 0705+55	0401/0099	FT	093514	WATSON RUN RD (T456) 1 0 00082 0 01 0705+16	0400/0000	FT	093514
WATSON RUN RD (T456) LENGTH(AH 1921 BK 2433)	0401/0000	FT		WATSON RUN RD (T456) LENGTH(AH 1964 BK 2400)	0391/2124	FT	
(APRA) DILLINGERS SHEDS DILLINGERS SHEDS DR (PRDR)	0391/2124	FT		(APRA) DILLINGERS SHEDS DILLINGERS SHEDS DR (PRDR)	0390/2102	FT	
(APRA) BAYSHORE HOMES BAYSHORE HOMES DR (PRDR)	0391/1258	FT		(APRA) BAYSHORE HOMES BAYSHORE HOMES DR (PRDR)	0390/1201	FT	
(APRA) KEBERT GOLF COUR KEBERT GOLF COURSE (PRDR)	0391/0728	FT		(APRA) KEBERT GOLF COUR KEBERT GOLF COURSE (PRDR)	0390/0682	FT	
BMSEN 20/0006/0390/0612	0391/0685	FT		BMSEN 20/0006/0390/0612 (APRA) KEBERT GOLF COUR KEBERT GOLF COURSE (PRDR)	0390/0675	FT	
1 0 00082 0 01 0687+22 WATSON RUN BMSBG 20/0006/0390/0612	0391/0615	FT		1 0 00082 0 01 0687+22 WATSON RUN BMSBG 20/0006/0390/0612	0390/0612	FT	
PINE RD (T474) 1 0 00082 0 01 0681+10	0391/0544	FT		PINE RD (T474) 1 0 00082 0 01 0680+75	0390/0520	FT	
NORTH WATSON RUN RD (T468) LENGTH(AH 2433 BK 2573)	0391/0000	FT		NORTH WATSON RUN RD (T468) LENGTH(AH 2400 BK 2555)	0390/0000	FT	
1 0 00082 0 01 0655+37	088508	FT		088577	FT		
LENGTH(AH 2573 BK 2659)	0381/0000	FT		0380/0000	FT		
				1 0 00082 0 01 0655+20			
				LENGTH(AH 2555 BK 2683)			

DIR: B TOTAL LEN: 41.742 MI. DIST: 01-1 SR: 6  
 LEFT MUN: VERNON T RIGHT MUN: VERNON T



DIR: B TOTAL LEN: 41.742 MI. DIST: 01-1 SR: 6  
 LEFT MUN: SADSBUARY T RIGHT MUN: SADSBUARY T

NC GRAND ARMY OF THE REP HW				NC GRAND ARMY OF THE REP HW			
LAKE OUTLET							
BMSBG 20/0006/0340/0000							
MFC BEGIN = B							
LENGTH(AH 1598 BK 1750) 0341/0000				0340/0000			
				0330/1401			
				0330/1234			
				0330/0823			
THIRD ST (BORO)		0330/0413		0330/0413			
1 0 00082 0 01 0528+96 075901 FT				075901 FT			
FOURTH ST (BORO)		0330/0000		0330/0000			
SIXTH ST (BORO)		0320/0879		0320/1296			
				0320/0432			
		074193 FT		074193 FT			
CONNEAUT LAKE SADSBUARY T		0310/3673		0320/0000			
				0310/3541			
				0310/3083			
				0310/2723			
				0310/0670			
TO 0618/0010 SH (CONN) PARK RD (SR0618 SEG 0010/0000)		0310/0620					
		0310/0325					

DIR: B TOTAL LEN: 41.742 MI. DIST: 01-1 SR: 6  
 LEFT MUN: SADBURY T RIGHT MUN: SADBURY T

CAMPBELL RD  
 (T414)

070329 FT

070329 FT 1 0 00083 0 00 0703+44  
 0310/0000 LENGTH(AH 3864 BK 2772)

067557 FT

067557 FT 1 0 00083 0 00 0675+72  
 FREE RD  
 (T300)  
 0300/0000 LENGTH(AH 2772 BK 2409)

065148 FT

065148 FT 1 0 00083 0 00 0651+73  
 CONN. LAKE TR  
 STRUCTURE LENGTH 8 FT  
 BMSID 20/0006/0290/0000  
 0290/0000 LENGTH(AH 2409 BK 2334)

062814 FT

062814 FT 1 0 00083 0 00 0628+33  
 GREISER RD  
 (T400)  
 0280/0000 LENGTH(AH 2334 BK 2599)

060215 FT

060215 FT 1 0 00083 0 00 0602+47  
 ALTER RD  
 (T402)  
 0270/0000 LENGTH(AH 2599 BK 3194)

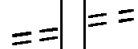
DIR: B TOTAL LEN: 41.742 MI. DIST: 01-1 SR: 6  
 LEFT MUN: SADSBUY T RIGHT MUN: SADSBUY T

ALLEN RD  
 (T378)  
 OAK RD  
 (T376)

057021 FT

057021 FT 1 0 00083 0 00 0570+05  
 0260/0000 LENGTH(AH 3194 BK 3101)

0250/1467



0250/1467 CANAL RD  
 (T301)

0250/0933



0250/0389 BMS EN 20/0006/0250/0249  
 0 0 00000 0 00 0000+00  
 BESSEMER AND LAKE ER RR  
 0250/0265 BMSBG 20/0006/0250/0249  
 PYMATUNING C

053920 FT



0250/0156 STRUCTURE LENGTH 10 FT  
 BMSID 20/0006/0250/0075  
 053920 FT 1 0 00083 0 00 0540+34  
 0250/0000 LENGTH(AH 3101 BK 2809)  
 BROOKS RD  
 0240/2718 (T360)

051111 FT

051111 FT 1 0 00083 0 00 0511+35  
 0240/0000 LENGTH(AH 2809 BK 1697)

049414 FT

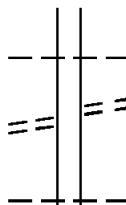


SHENANGO RIVER TRIB.  
 STRUCTURE LENGTH 12 FT  
 0230/0174 BMSID 20/0006/0230/0174  
 049414 FT 1 0 00083 0 00 0495+55  
 0230/0000 LENGTH(AH 1697 BK 2131)

DIR: B TOTAL LEN: 41.742 MI. DIST: 01-1 SR: 6  
 LEFT MUN: SADSBUARY T RIGHT MUN: SADSBUARY T

TOWNLINE RD  
 (T360)

0220/0084  
 047283 FT



0220/0313 SADSBUARY  
 SUMMIT T  
 TOWNLINE RD  
 (T360)  
 0220/0084  
 047283 FT 1 0 00083 0 00 0473+91  
 SUMMIT  
 PINE T  
 0220/0000 LENGTH(AH 2131 BK 1976)

1 0 00083 0 00 0453+24 045307 FT  
 GEHRTON RD  
 (SR3014 SEG 0010/0000) 0210/0000

045307 FT  
 0210/0000 LENGTH(AH 1976 BK 1780)

043527 FT

0200/0008 BMS EN 20/0006/0200/0000  
 043527 FT 1 0 00083 0 00 0435+46  
 SMALL STREAM  
 BMSBG 20/0006/0200/0000  
 0200/0000 LENGTH(AH 1780 BK 2417)

1 0 00083 0 00 0411+39 041110 FT  
 HARMONSBURG RD  
 (SR3016 SEG 0010/0000) 0190/0000

041110 FT  
 NC GRAND ARMY OF THE REP HW  
 0190/0000 LENGTH(AH 2417 BK 2177)

038933 FT

0180/0293 BMS EN 20/0006/0180/0265  
 1 0 00083 0 00 0392+29  
 SHENANGO TR.  
 0180/0265 BMSBG 20/0006/0180/0265  
 038933 FT 1 0 00083 0 00 0389+57  
 PINE  
 LINESVILLE B  
 0180/0000 LENGTH(AH 2177 BK 2962)

CHESTNUT ST



DIR: B TOTAL LEN: 41.742 MI. DIST: 01-1 SR: 6  
 LEFT MUN: LINESVILLE B RIGHT MUN: LINESVILLE B

Segment ID	Start Station	End Station	Length (FT)	Notes
(SR4003 SEG 0010/0000)	0170/2704			
		0170/2645		CHESTNUT ST (BORO)
		0170/1646		SCHOOL ENT RD (GOVT)
WHEELER AL (BORO)	0170/1505			
		0170/1325		SCHOOL EXIT RD (GOVT)
LOCKHART AL (BORO)	0170/1145			
		0170/1000		RHODEMEYER AL (BORO)
		0170/0684		WATER ST (BORO)
		0170/0479		BMSSEN 20/0006/0170/0396
				1 0 00083 0 00 0363+72
				SHEN. R. N. BR.
		0170/0396		BMSBG 20/0006/0170/0396
1 0 00083 0 00 0359+86	035971 FT			
PYMATUNING ST (BORO)	0170/0000			
		0170/0000		LENGTH(AH 2962 BK 0555) PYMATUNING ST (BORO)
		0160/0501		MERCER ST (SR3011 SEG 0200/1905)
MERCER ST (BORO)	0160/0181			
	035416 FT	0160/0181		1 0 00083 0 00 0354+45
		035416 FT		NC ERIE ST (SR3018 SEG 0010/2304)
		0160/0000		LENGTH(AH 0555 BK 1377)
MILL ST (BORO)	0150/1074			
WALLACE AV (BORO)	0150/0978			
		0150/0833		PUBLIC AL (BORO)
CONNEAUT ST (BORO)	0150/0693			
		0150/0569		STRATTON AV (BORO)
	034039 FT	034039 FT		1 0 00083 0 00 0340+51
				CHURCH ST (BORO)
		0150/0000		LENGTH(AH 1377 BK 1639)

DIR: B TOTAL LEN: 41.742 MI. DIST: 01-1 SR: 6  
 LEFT MUN: LINESVILLE B RIGHT MUN: LINESVILLE B

HOMESTEAD AV  
(T565)

0140/0028  
032400 FT

||

032400 FT 1 0 00083 0 00 0324+39  
NC PENN ST

AIRPORT RD  
(T340)

0140/0000

||

0140/0000 LENGTH(AH 1639 BK 2945)

LINESVILLE  
PINE T

029455 FT

---

029455 FT 1 0 00083 0 00 0294+66

0130/0000 LENGTH(AH 2945 BK 3416)

PINE  
CONNEAUT T

026039 FT

==

026039 FT 1 0 00083 0 00 0260+61

0120/0000 LENGTH(AH 3416 BK 2796)

MAPLE RD  
(T338)

023243 FT

==

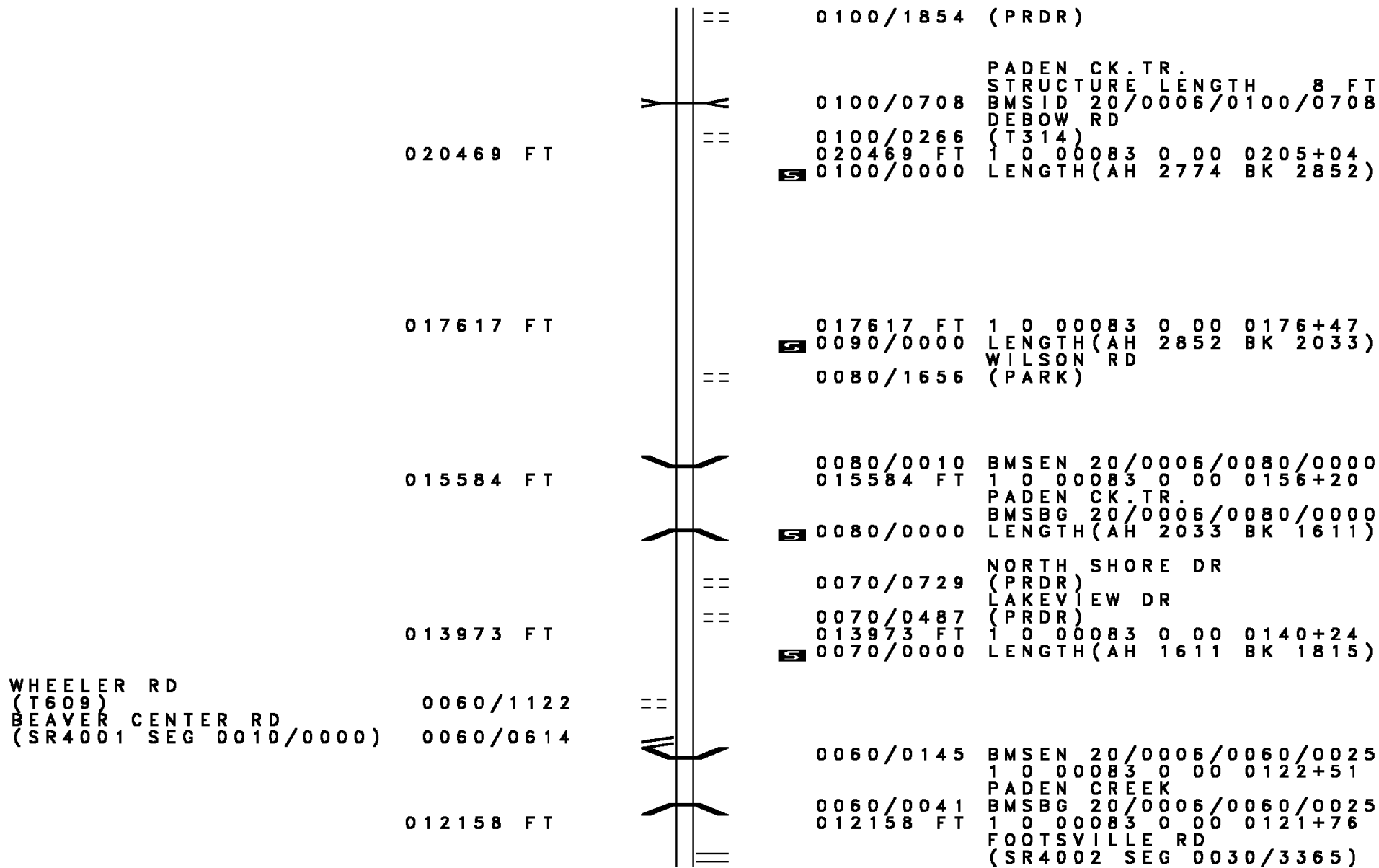
023243 FT 1 0 00083 0 00 0232+70

0110/0000 LENGTH(AH 2796 BK 2774)

GILLILAND RD  
(T324)

H KIMPLE DR

DIR: B TOTAL LEN: 41.742 MI. DIST: 01-1 SR: 6  
 LEFT MUN: CONNEAUT T RIGHT MUN: CONNEAUT T



0100/1854 (PRDR)

PADEN CK. TR.  
 STRUCTURE LENGTH 8 FT  
 BMSID 20/0006/0100/0708  
 DEBOW RD

020469 FT

0100/0266  
 020469 FT  
 S 0100/0000 LENGTH(AH 2774 BK 2852)

017617 FT

017617 FT 1 0 00083 0 00 0176+47  
 S 0090/0000 LENGTH(AH 2852 BK 2033)  
 WILSON RD  
 0080/1656 (PARK)

015584 FT

0080/0010 BMSID 20/0006/0080/0000  
 015584 FT 1 0 00083 0 00 0156+20  
 PADEN CK. TR.  
 S 0080/0000 BMSBG 20/0006/0080/0000  
 LENGTH(AH 2033 BK 1611)

013973 FT

0070/0729 NORTH SHORE DR  
 (PRDR)  
 LAKEVIEW DR  
 (PRDR)  
 0070/0487  
 013973 FT 1 0 00083 0 00 0140+24  
 S 0070/0000 LENGTH(AH 1611 BK 1815)

WHEELER RD  
 (T609)  
 BEAVER CENTER RD  
 (SR4001 SEG 0010/0000)

0060/1122

0060/0614

012158 FT

0060/0145 BMSID 20/0006/0060/0025  
 1 0 00083 0 00 0122+51  
 PADEN CREEK  
 BMSBG 20/0006/0060/0025  
 0060/0041  
 012158 FT 1 0 00083 0 00 0121+76  
 FOOTSVILLE RD  
 (SR4002 SEG 0030/3365)

DIR: B TOTAL LEN: 41.742 MI. DIST: 01-1 SR: 6  
 LEFT MUN: CONNEAUT T RIGHT MUN: CONNEAUT T

					0060/0000 LENGTH(AH 1815 BK 2165)
	009993 FT				009993 FT 1 0 00083 0 00 0099+78 0050/0000 LENGTH(AH 2165 BK 2310)
	007683 FT				007683 FT 1 0 00083 0 00 0076+68 0040/0000 LENGTH(AH 2310 BK 2694)
	004989 FT				004989 FT 1 0 00083 0 00 0050+12 0030/0000 LENGTH(AH 2694 BK 2758)
	002231 FT				002231 FT 1 0 00083 0 00 0022+54 PHELPS RD (T302)
PARTCH RD (SR4006 SEG 0010/0000)	0020/0000	==	==		0020/0000 LENGTH(AH 2758 BK 2231)
	000000 FT				000000 FT 1 0 00083 0 00 0000+00 NC GRAND ARMY OF THE REP HW INTER-BK OHIO STATE LINE (STBD) MFC BEGIN = D
					0010/0000 LENGTH(AH 2231 BK 0000)