

# **Straight Line Diagram**

**(Including Drain Pipes)**

**Erie**

**25**

**January 2024**

This document was produced by the Pennsylvania Department of Transportation (PENNDOT) as an internal management tool for State maintained highways and is not to be used for other purposes. The printed information was compiled from the Department's computerized Roadway Management System (RMS) and is subject to change without notice. Use of any or all of the printed information for purposes other than those intended by the Department may not satisfy other accuracy and completeness requirements and the Department does not warrant that such printed information is accurate or complete.

ROADWAY MANAGEMENT SYSTEM  
INDEX FOR SR'S LOCATED IN THE COUNTY OF ERIE

SR	BGN	PAGE	END	PAGE	SR	BGN	PAGE	END	PAGE	SR	BGN	PAGE	END	PAGE
00005		1		35	2001	365		365		3022	520		522	
00006		36		51	2002	366		366		3023	523		524	
00008		52		70	2003	367		370		3024	525		525	
00018		71		82	2004	371		372		3025	526		532	
00019		83		99	2005	373		373		3026	533		533	
00020	100			140	2006	374		378		3027	534		534	
00077	141			144	2007	379		380		3028	535		535	
00079	145			158	2008	381		382		3029	536		536	
00086	159			163	2009	383		384		3030	537		537	
00089	164			181	2010	385		389		3031	538		538	
00090	182			216	2011	390		390		3033	539		539	
00098	217			226	2012	391		392		3102	540		540	
00197	227			241	2014	393		394		3103	541		541	
02115	242			246	2015	395		395		3105	542		542	
02226	247			249	2016	396		397		3107	543		543	
02900	250			257	2017	398		400		4001	544		544	
02999	258			258	2018	401		406		4002	545		547	
04226	259			268	2019	407		409		4003	548		548	
04300	269			276	2020	410		412		4004	549		550	
04774	277			279	2021	413		414		4005	551		551	
05005	280			282	2022	415		418		4006	552		553	
05331	283			286	2023	419		420		4007	554		557	
06999	287			298	2024	421		424		4008	558		560	
08322	299			308	2025	425		427		4009	561		562	
09555	309			312	2026	428		431		4010	563		565	
10001	313			320	2027	432		433		4011	566		568	
10002	321			321	2029	434		437		4012	569		571	
10003	322			322	2030	438		438		4013	572		576	
10004	323			323	2032	439		439		4014	577		578	
10005	324			328	2034	440		440		4015	579		580	
10006	329			333	3001	441		444		4016	581		594	
10007	334			334	3002	445		449		4017	595		596	
10008	335			337	3003	450		452		4018	597		600	
10009	338			341	3004	453		453		4019	601		601	
10100	342			342	3005	454		454		4020	602		602	
10101	343			346	3006	455		473		4021	603		603	
10102	347			347	3007	474		474		4022	604		605	
10103	348			351	3008	475		481		4023	606		606	
10104	352			352	3009	482		483		4024	607		609	
10105	353			353	3010	484		484		4025	610		610	
10107	354			355	3011	485		486		4026	611		612	
10109	356			356	3012	487		488		4027	613		614	
11001	357			357	3013	489		491		4028	615		616	
11002	358			358	3014	492		502		4029	617		617	
11003	359			359	3015	503		505		4030	618		620	
11004	360			360	3017	506		508		4031	621		621	
11005	361			361	3018	509		511		4032	622		622	
11006	362			362	3019	512		513		4033	623		623	
11007	363			363	3020	514		516		4034	624		632	
11008	364			364	3021	517		519		4036	633		633	





December 30, 2023

## Pennsylvania State Roads - Straight Line Diagrams

Contained within this document are the 2024 Pennsylvania Straight Line Diagrams (SLDs) for State Routes by county within a particular PennDOT district. At the end of each year, PennDOT takes a snapshot of its current SLD database and creates PDF files from the SLD snapshot. The SLDs are a graphical representation of State Routes (SRs) that PennDOT maintains. The information shown on the SLD is generated from data found in PennDOT's Roadway Management System (RMS) database. The data from RMS is constantly being updated to match actual roadway inventory data found on Pennsylvania's state highways. PennDOT's SR system is explained briefly in this document along with symbol definitions for each type of roadway feature or attribute found on the SLD. This PDF version of the SLD contains an individual county list of all state roads found in that county. The SRs found on the list are linked to the actual pages that show the individual SLDs. To find an SLD for a particular road that you want, simply point to that road on the SR index list and click on it to jump to the beginning page of that SLD.

If you have any questions or comments concerning information found in this document, please contact Ty Reed, Chief, Roadway Inventory and Testing Unit, Asset Management Division, Bureau of Operations, by calling (717) 787-7294.

*Additional information on state owned highways is available from your local PENNDOT Engineering District Office, RMS Unit, RMS Coordinator.*

**Straight Line Diagram Disclaimer:** This document is for informational purposes only and may be viewed by anyone. No part of the information contained in this document may be altered or redistributed without prior written consent of PENNDOT. Straight Line Diagram information is provided "as is" without warranty of any kind, either expressed or implied. This information could include technical inaccuracies or errors of omission. Changes may be made periodically to the information herein.

Copyright © 2023 by the Commonwealth of Pennsylvania. All rights reserved.



## **Asset Management Division**

### **Mission Statement**

To protect and preserve Pennsylvania's infrastructure by providing meaningful, timely, and accurate pavement and roadway management, design, standards, strategies, inventory and condition, as well as fair, consistent and efficient application of Commonwealth laws and regulations.

# CUSTOMER SERVICE RATING FORM

## Straight Line Diagram (SLD) – Customer Service Rating

As means to improve customer service, we would like you to rate the product/ service you have received, by circling a “grade” from “A” (excellent) to “E” (fail).

**A**                      **B**                      **C**                      **D**                      **E**

If your rating is not an “A,” please let us know what we could do better.

---

---

---

---

---

Name and Organization (optional)

---

Thank You.

*(Fold along line, and tape or staple together before mailing)*

*(Cut along dashed line)*

---

---

---

Bureau of Operations  
Asset Management Division – PennDOT Annex  
907 Elmerton Avenue  
Harrisburg, PA 17110  
ATTN: Ty Reed

**PENNSYLVANIA DEPARTMENT OF TRANSPORTATION**  
**Bureau of Operations, Asset Management Division**

**Location Referencing System (LRS) – Definitions, Uses & Testing**

The Department's LRS, implemented in 1987, is the mechanism to designate the State highway network, to define roadway lengths, locations, and route connectivity, and to serve as the basis for the collection, storage, and integration of roadway information.

An LRS key is a unique series of numbers that identifies the location of each point or feature along a State route. The fourteen digit number is an integral part of the Roadway Management System (RMS) where roadway data is stored. 07/4016/0100/0857 is an example of an LRS key, which identifies County (CO) = 07, State Route (SR) = 4016, Segment (SEG) = 0100, and Offset = 0857.

**County (CO)**

Each of Pennsylvania's sixty-seven counties is identified by a number.

Name	#	Name	#	Name	#	Name	#
Adams	1	Clinton	18	Lackawanna	35	Potter	52
Allegheny	2	Columbia	19	Lancaster	36	Schuylkill	53
Armstrong	3	Crawford	20	Lawrence	37	Snyder	54
Beaver	4	Cumberland	21	Lebanon	38	Somerset	55
Bedford	5	Dauphin	22	Lehigh	39	Sullivan	56
Berks	6	Delaware	23	Luzerne	40	Susquehanna	57
Blair	7	Elk	24	Lycoming	41	Tioga	58
Bradford	8	Erie	25	McKean	42	Union	59
Bucks	9	Fayette	26	Mercer	43	Venango	60
Butler	10	Forest	27	Mifflin	44	Warren	61
Cambria	11	Franklin	28	Monroe	45	Washington	62
Cameron	12	Fulton	29	Montgomery	46	Wayne	63
Carbon	13	Greene	30	Montour	47	Westmoreland	64
Centre	14	Huntingdon	31	Northampton	48	Wyoming	65
Chester	15	Indiana	32	Northumberland	49	York	66
Clarion	16	Jefferson	33	Perry	50	Philadelphia	67
Clearfield	17	Juniata	34	Pike	51		

**State Route (SR)**

State Routes (SR's) are identified by four-digit numbers. SR numbers are assigned as follows:

- |  |           |
|--|-----------|
| 1. Traffic Routes: Routes designated as Interstates, US or PA Routes | 0001-0999 |
| 2. Quadrant Routes (Non-Traffic Routes)                              | 1001-4999 |
| 3. Relocated Traffic Routes  | 6000-6999 |
| 4. Turned Back, Abandoned, or Null Routes                            | 7000-7999 |
| 5. Interchanges  | 8001-8999 |
| 6. WYE's   | 9101-9199 |
| 7. Rest Areas  | 9201-9299 |
| 8. Truck Escape Ramps  | 9301-9399 |
| 9. Others  | 9401-9499 |
| 10. Park and Rides   | 9501-9599 |

Even/Odd Convention: Even numbers are typically given to SR's in the East/West direction, and odd numbers to SR's that run North/South. This convention applies to Interstate Routes (except those that are Beltways or Spurs), and Quadrant Routes. This convention may or may not apply to PA or US Traffic Routes.

Hierarchy: If two or more traffic routes occupy the same section of roadway, the SR number is based on the "higher" type route, according to the following hierarchy. If the traffic routes are the same hierarchy class, then the SR number is assigned the lower numbered traffic route (Figure 1).

1. Interstates
2. U.S. Routes
3. PA Routes
4. Quadrant Routes

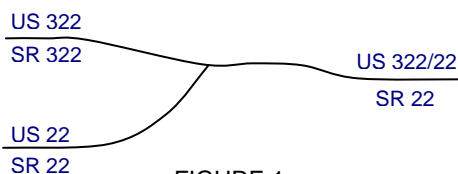


FIGURE 1

Other Numbering Conventions:

1. The first digit of a quadrant route is based on which quadrant of the county the route is located, as shown in the following diagram (Figure 2).
2. The last three digits of a Relocated Traffic Route are the same as the Traffic Route that was relocated.
3. Interchanges are numbered sequentially. Odd numbers are given to interchanges along SR's in the North/South direction; even numbers are given to interchanges along SR's in the East/West direction (Figure 3).
4. WYE's are given odd numbers if the connecting SR is odd numbered, and even numbers if the connecting SR is even numbered.
5. Rest Areas or Truck Escape Ramps are given odd numbers if they connect to the Southbound or Westbound side of an SR, and even numbers if they connect to the Northbound or Eastbound side.

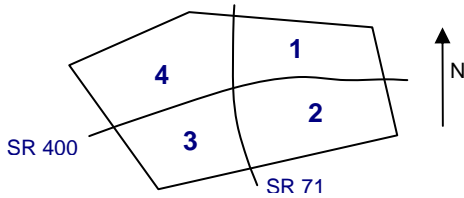


FIGURE 2

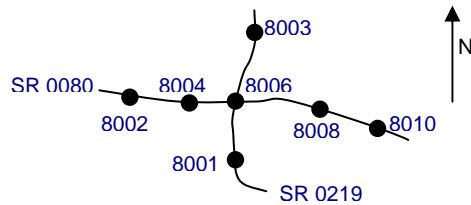


FIGURE 3

**Segment (SEG)**

State routes are divided into segments, which are approximately one-half mile long, and are identified by a four-digit number. Segment begin and end points are placed at physical features where possible. Segment numbers increase in the North or East direction, and typically by 10's (Figure 4). Segments are even numbered on undivided roadways, and in the Northbound or Eastbound direction of divided roadways. Segments are odd numbered in the Southbound or Westbound direction of divided roadways (Figure 5). Interstate segments are associated with the mile posts (Figure 6).

Undivided Roadways

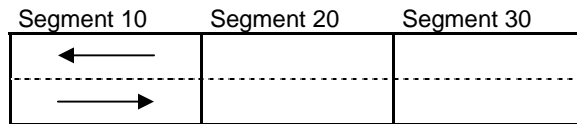


FIGURE 4

Divided Roadways

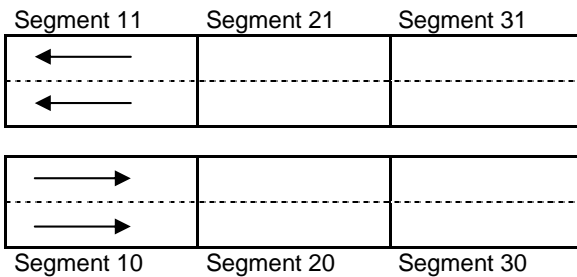


FIGURE 5

Interstate Roadways

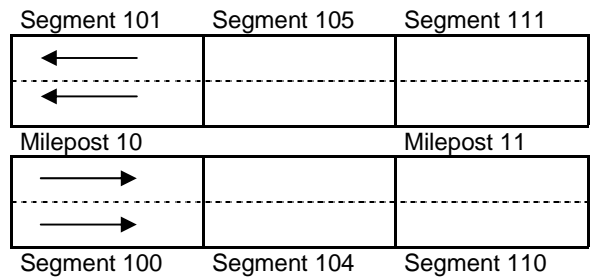


FIGURE 6

Turned Back, Abandoned, and Null Segments are given numbers in the range of 7000-7999. For two coinciding State routes, the route with "lower" hierarchy is "nulled."

Segment numbering restarts on Traffic Routes at County boundaries, except Interstates (Figure 7).

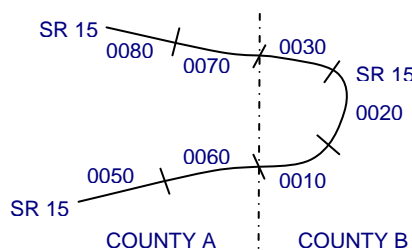


FIGURE 7



## Offset

The offset, a subdivision of the segment, is the distance (in feet) from the beginning of the segment, expressed as a four-digit number. Offsets are measured in the increasing segment direction.

## Segment Markers

Segment markers, which allow for easy identification of the LRS location on the State highway system, indicate the State route and segment number at the point that each segment is entered. If the beginning of a segment occurs at a physical feature, then the point of reference is at the physical feature and not the sign. At intersections, signs are used to identify beginning or ending State routes or segments.



## Users of the LRS

Locations of all intersections, structures, and other points of interest are field verified and inventoried in the RMS. This information can be displayed on Straight Line Diagrams (SLD's) which can be viewed in the RMS, or hardcopy form. SLD books are refreshed and printed annually for distribution to the Department's District and County offices, as well as too many external entities.

A list of those within the Department that use the LRS to identify locations in the RMS and in the field includes personnel from the following organizations: Pavement Testing, County Maintenance, Traffic, Design, Surveys, Construction, Bridge, Permits, Crash Review, Planning and Programming, Posted & Bonded Roads, Tort Liability, and Emergency Management.

Users outside the Department include: County & Municipal governments, County 911, Planning Commissions, Federal Highway Administration, State & Local Police, Local Emergency Management, Delivery Services (UPS, Fed Ex, etc.), Fire Departments, Utility Companies, Contractors, and Consultants.

Without segment markers located in the field, all of these users would have to rely solely on the SLD, which would be extremely cumbersome at best and impossible for some.

## Verification, QA & QC

In order to assure that LRS information is indicated properly in the RMS, on SLD's, and in the field, LRS Quality Assurance (QA) and Quality Commitment (QC) programs are performed each year. The Bureau of Operations, Asset Management Division, Roadway Inventory & Testing Unit (RITU) performs all Statewide QC testing. Field verification and QA is also performed by RITS, except in Engineering Districts 2-0, 11-0, and 12-0, where it is done "in-house." Each Engineering District is responsible for its own LRS completeness and maintenance with respect to the RMS.

Twenty percent of each county is field tested annually as part of the QA program, and five percent of each county is tested for the annual QC program. The goal of the QC program is to maintain at least 90% accuracy between the RMS and the actual field locations of highway features. Annual QC ratings are developed and reported to the Engineering Districts.









































Field testing is performed by two-person teams (a permanent employee that operates the test, and a temporary employee that drives the device) with the use of vans equipped with an on-board computer and a Data Measurement Subsystem. Testing is typically performed during the months of April through November.

Vehicle location and roadway features are displayed on the van's computer screen in SLD format, and the software accepts operator inputs verifying or modifying roadway feature locations, as well as comments. Though the system can function at greater speed, test speeds are typically less than 25 mph to ensure accuracy.

There are five categories of information that is verified and/or modified:

1. State Route Length
2. Segment Length
3. Roadway Geometry (lane count, pavement & shoulder types & widths)
4. Intersecting Feature Location (intersections & bridges)
5. Segment Marker Location

STRAIGHT LINE DIAGRAM (SLD) ANNUAL REFRESH ATTRIBUTE KEY PAGE 1 OF 2

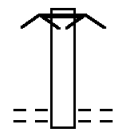
 SEGMENT MARKER	 AHEAD LEFT INTER STATE OWNED	 RAILROAD CROSSING	 INTERSTATE MILEPOST
 TURNBACK	 AHEAD LEFT INTER NON-STATE	 RAILROAD OVER-PASS	 MFC BEGIN
 NULL	 AHEAD RIGHT INTE STATE OWNED	 OVER-PASS	 MUNICIPAL BOUNDARY
 UNDIVIDED HIGHWAY	 AHEAD RIGHT INTE NON-STATE	 BRIDGE END	 VILLAGE BEGIN
 PHYSICALLY DIVIDED	 BACK LEFT INTER STATE OWNED	 BRIDGE BEGIN	AH - LENGTH FORWARD TO NEXT SEGMENT BEGIN BK - LENGTH BACKWARD TO PREVIOUS SEGMENT BEGIN
 PAINT DIVIDED	 BACK LEFT INTER NON-STATE	 TUNNEL	
 INTERSECTION AHEAD	 BACK RIGHT INTER STATE OWNED	 SIGN STRUCTURE	MFC - MAINTENANCE FUNCTIONAL CLASS A = INTERSTATE EXPRESSWAY AND/OR PRINCIPLE ARTERIAL C = MINOR ARTERIAL D = COLLECTOR E = LOCAL ACCESS F = INTERCHANGE RAMP
 INTERSECTION BACK	 BACK RIGHT INTER NON-STATE	 P3 BRIDGE	
 REFERENCE AHEAD/BACK	 T-LEFT INTERSEC STATE OWNED	 RETAINING WALL	
 DIVIDED CONNECTOR	 T-LEFT INTERSEC NON-STATE	 BRIDGE/CULVERT UNDER FILL	NULL AND TURNBACK SEGMENTS ARE DISPLAYED IN THE DEPARTMENT'S ROADWAY MANAGEMENT SYSTEM (RMS) AS 100 FEET IN LENGTH. ACTUAL SEGMENT AND SECTION LENGTHS MAY VARY SIGNIFICANTLY
 CROSS INTERSEC STATE OWNED	 T-RIGHT INTERSEC STATE OWNED	 PIPE (STAMPP)	
 CROSS INTERSEC NON-STATE	 T-RIGHT INTERSEC NON-STATE	 ROTARY INTERSEC	



000440 FT

000440 FT END OF PARK AND RIDE  
ROAD CLOSED AHEAD

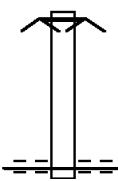
000225 FT



000225 FT 0 0 00000 0 00 0000+00  
LINCOLN AV  
(CITY)

5 0020/0000 LENGTH(AH 0215 BK 0225)

000000 FT



0010/0225 END OF PARK AND RIDE  
ROAD CLOSED AHEAD  
000000 FT 0 0 00000 0 00 0000+00  
NC BA YFRONT HUB PARK & RIDE  
LINCOLN AV  
(CITY)  
MFC BEGIN = F

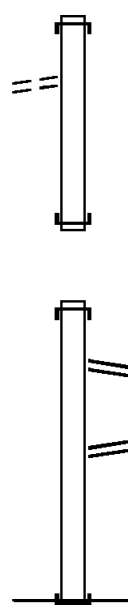
5 0010/0000 LENGTH(AH 0225 BK 0000)

FROM TRUCK PARKING AREA  
 (CONN) 0020/0959

002476 FT

001407 FT

000000 FT



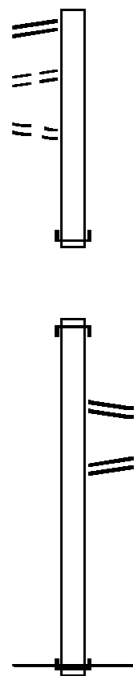
002476 FT  
 INTER-AHD REST AREA ENTRANCE RD  
 0020/1069 (SR9202 SEG 0010/1259)

001407 FT 0 0 00000 0 00 0000+00  
 INTER-BK REST AREA ENTRANCE RD  
 (SR9202 SEG 0010/0271)  
 0020/0000 LENGTH(AH 1069 BK 1407)

INTER-AHD REST AREA ENTRANCE RD  
 0010/1407 (SR0090 SEG 0455/1689)  
 REST AREA CAR PARKING  
 0010/1259 (SR9202 SEG 0020/1069)

0010/0271 REST AREA CAR PARKING  
 (SR9202 SEG 0020/0000)  
 000000 FT 0 0 00000 0 00 0000+00  
 NC RE ST AREA ENTRANCE RD  
 INTER-BK AMVET MEMORIAL HW  
 (SR0090 SEG 0461/0427)  
 MFC BEGIN = F  
 0010/0000 LENGTH(AH 1407 BK 0000)

REST AREA ENTRANCE RD 003741 FT  
 (SR9201 SEG 0010/1835) 0020/1161  
 FROM TRUCK PARKING AREA  
 (CONN) 0020/1123  
 TO TRUCK PARKING AREA  
 (CONN) 0020/0253  
 002580 FT



003741 FT

002580 FT 1 0 00797 2 53 0018+33  
 INTER-BK REST AREA ENTRANCE RD  
 (SR9201 SEG 0010/1117)  
 0020/0000 LENGTH(AH 1161 BK 2580)

INTER-AHD AMVET MEM HW  
 0010/2580 (SR0090 SEG 0020/2375)

0010/1835 REST AREA RD  
 (SR9201 SEG 0020/1161)

0010/1117 REST AREA CAR PARKING R  
 (SR9201 SEG 0020/0000)

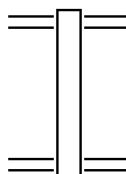
000000 FT

000000 FT 1 0 00797 2 53 0000+00  
 NC REST AREA ENTRANCE RD  
 INTER-BK AMVET MEM HW  
 (SR0090 SEG 0020/1620)  
 MFC BEGIN = F  
 0010/0000 LENGTH(AH 2580 BK 0000)

EXTRACT DATE: 12/18/2023 ROADWAY MANAGEMENT SYSTEM PAGE NUMBER: 679  
 PRINT DATE: 12/19/2023 SLD COUNTY/SR - ANNUAL PRINT COUNTY: ERIE

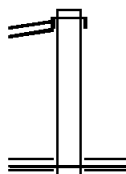
DIR: N TOTAL LEN: .111 MI. DIST: 01-2 SR: 9105  
 LEFT MUN: HARBORCREEK T RIGHT MUN: HARBORCREEK T

000584 FT  
 000282 FT



000584 FT STATION RD  
 0020/0302 (SR0430 SEG 0050/2215)  
 000282 FT 0 0 00000 0 00 0000+00  
 NC FROM BAYFRONT CONNECTOR  
 BAYFRONT CONNECTOR  
 (SR0290 SEG 0091/0856)  
 (SR0290 SEG 0090/0781)  
 0020/0000 LENGTH(AH 0302 BK 0282)

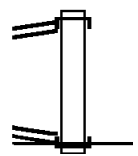
BAYFRONT CONNECTOR  
 (SR0290 SEG 0091/0810) 0010/0282  
 000000 FT



INTER-AHD BAYFRONT CONNECTOR  
 0010/0282 (SR0290 SEG 0091/0810)  
 000000 FT 0 0 00000 0 00 0000+00  
 NC TO BAYFRONT CONNECTOR  
 STATION RD  
 (SR0430 SEG 0050/2215)  
 MFC BEGIN = F  
 0010/0000 LENGTH(AH 0282 BK 0000)

EXTRACT DATE: 12/18/2023 ROADWAY MANAGEMENT SYSTEM PAGE NUMBER: 678  
 PRINT DATE: 12/19/2023 SLD COUNTY/SR - ANNUAL PRINT COUNTY: ERIE  
 DIR: W TOTAL LEN: .034 MI. DIST: 01-2 SR: 9104  
 LEFT MUN: SPRINGFIELD T RIGHT MUN: SPRINGFIELD T

RIDGE RD 000181 FT  
 (SR0020 SEG 0031/2128) 0010/0181  
 0 0 00000 0 00 0000+00 000000 FT  
 WEST LAKE RD  
 (SR0005 SEG 0010/0096) 0010/0000

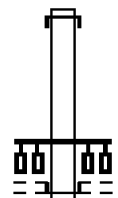


000181 FT  
 INTER-AHD RIDGE RD  
 0010/0181 (SR0020 SEG 0031/2128)  
 NC CO CONNECTOR TO SR 0005  
 INTER-BK WEST LAKE RD  
 000000 FT (SR0005 SEG 0010/0096)  
 MFC BEGIN = F  
 0010/0000 LENGTH(AH 0181 BK 0000)



000579 FT

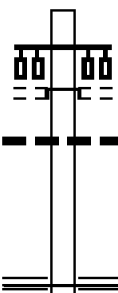
000295 FT



000579 FT  
 INTER-AHD BAYFRONT CONNECTOR  
 0020/0284 (SR0290 SEG 0021/0311)  
 000295 FT 0 0 00000 0 00 0000+00  
 BUFFALO RD  
 (CITY)

INTER-BK PENNSYLVANIA AVE  
 (CITY)  
 0020/0000 LENGTH(AH 0284 BK 0295)

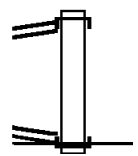
000000 FT



INTER-AHD PENNSYLVANIA AV  
 (CITY)  
 BUFFALO RD  
 (CITY)  
 0010/0295 018 " DIA CIRC CONCR  
 0010/0030 LEN=0090 INSTALLED 2019  
 000000 FT 0 0 00000 0 00 0000+00  
 NC SR 9102 SH  
 BAYFRONT CONNECTOR  
 (SR0290 SEG 0020/0441)  
 MFC BEGIN = F  
 0010/0000 LENGTH(AH 0295 BK 0000)

EXTRACT DATE: 12/18/2023 ROADWAY MANAGEMENT SYSTEM PAGE NUMBER: 676  
 PRINT DATE: 12/19/2023 SLD COUNTY/SR - ANNUAL PRINT COUNTY: ERIE  
 DIR: N TOTAL LEN: .042 MI. DIST: 01-2 SR: 9101  
 LEFT MUN: SPRINGFIELD T RIGHT MUN: SPRINGFIELD T

SR 3006 SH 000221 FT  
 (SR3006 SEG 0010/0180) 0020/0221  
 1 0 00085 2 00 0580+01 000000 FT  
 RIDGE RD  
 (SR0020 SEG 0060/1389) 0020/0000



000221 FT  
 INTER-AHD SR 3006 SH  
 0020/0221 (SR3006 SEG 0010/0180)  
 NC WYE B RD  
 INTER-BK RIDGE RD  
 000000 FT (SR0020 SEG 0060/1389)  
 MFC BEGIN = F  
 0020/0000 LENGTH(AH 0221 BK 0000)

EXTRACT DATE: 12/18/2023 ROADWAY MANAGEMENT SYSTEM PAGE NUMBER: 675  
PRINT DATE: 12/19/2023 SLD COUNTY/SR - ANNUAL PRINT COUNTY: ERIE  
DIR: E TOTAL LEN: .807 MI. DIST: 01-2 SR: 8172  
LEFT MUN: GREENFIELD T RIGHT MUN: GREENFIELD T

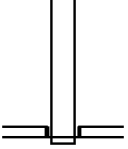
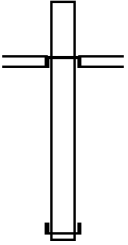
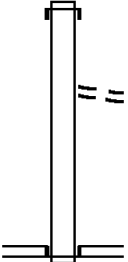
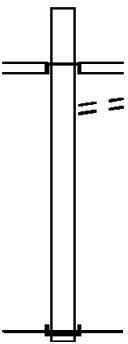
004262 FT



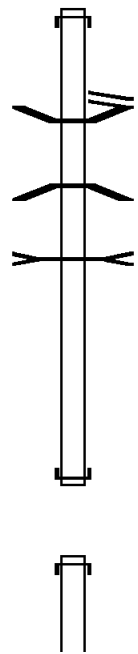
003424 FT

004262 FT  
INTER-AHD SO TIER EX  
0750/0838 (SR0086 SEG 0034/1222)  
FROM 0089/0440 SH  
0750/0105 (CONN)  
003424 FT 0 0 00000 0 00 0000+00

DIR: E TOTAL LEN: .807 MI. DIST: 01-2 SR: 8172  
 LEFT MUN: GREENFIELD T RIGHT MUN: GREENFIELD T

		NC RAMP D RD BEAVER DAM RD (SR0089 SEG 0440/1295) INTER-BK RAMP A RD (SR8172 SEG 0010/1467) 0750/0000 LENGTH(AH 0838 BK 1178)
002246 FT		INTER-AHD RAMP B RD (SR8172 SEG 0250/0000) BEAVER DAM RD (SR0089 SEG 0440/1944) 0500/1178 002246 FT 0 0 00000 0 00 0000+00 NC RAMP C RD INTER-BK SO TIER EX (SR0086 SEG 0035/1168) 0500/0000 LENGTH(AH 1178 BK 0779)
001467 FT		INTER-AHD SO TIER EX (SR0086 SEG 0031/1823) 0250/0779 0250/0083 FROM 0089/0440 SH (CONN) 001467 FT 0 0 00000 0 00 0000+00 NC RAMP B RD BEAVER DAM RD (SR0089 SEG 0440/1944) INTER-BK RAMP C RD (SR8172 SEG 0500/1178) 0250/0000 LENGTH(AH 0779 BK 1467)
000000 FT		INTER-AHD RAMP D RD (SR8172 SEG 0750/0000) BEAVER DAM RD (SR0089 SEG 0440/1295) TO 0089/0440 SH (CONN) 0010/1467 0010/1382 000000 FT 0 0 00000 0 00 0000+00 NC RAMP A RD INTER-BK SO TIER EX (SR0086 SEG 0030/1539) MFC BEGIN = F 0010/0000 LENGTH(AH 1467 BK 0000)

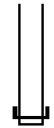
011492 FT



011492 FT  
 INTER-AHD HOPKINS-BOWSER HW  
 0500/3825 (SR0086 SEG 0002/0000)  
  
 0500/2946 RAMP FROM I-90E TO I-86  
 (SR8170 SEG 0250/1372)  
 0500/2360 BMS EN 25/8170/0500/2029  
 1 0 01126 0 01 0049+95  
 SR 0090 EB  
 0500/1969 BMS BG 25/8170/0500/2029  
 8 MI. CK. BR.  
 STRUCTURE LENGTH 7 FT  
 0500/1560 BMS ID 25/0086/0002/0150  
  
 007667 FT 1 0 01126 0 01 0010+66  
 NC RAMP FROM I90W TO I86E RD  
 INTER-BK AMVET MEM HW  
 (SR0090 SEG 0361/1882)  
 0500/0000 LENGTH(AH 3825 BK 1372)  
  
 INTER-AHD RAMP FROM I-90W TO I-86  
 0250/1372 (SR8170 SEG 0500/2946)

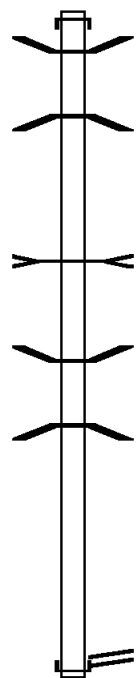
DIR: E TOTAL LEN: 2.177 MI. DIST: 01-2 SR: 8170  
 LEFT MUN: GREENFIELD T RIGHT MUN: GREENFIELD T

006295 FT



006295 FT 1 0 01126 0 02 0025+30  
 NC RAMP FROM 190E TO 186E RD  
 INTER-BK AMVET MEM HW  
 (SR0090 SEG 0360/2067)  
 0250/0000 LENGTH(AH 1372 BK 4760)

INTER-AHD AMVET MEM HW  
 0020/4760 (SR0090 SEG 0361/0000)  
 0020/4550 BMSEN 25/8170/0020/4426  
 0 0 00000 0 00 0000+00  
 T666, ROHL RD  
 0020/4408 BMSBG 25/8170/0020/4426



18 MILE CK.  
 STRUCTURE LENGTH 8 FT  
 0020/3208 BMSID 25/8170/0020/3208

0020/1800 BMSEN 25/8170/0020/1409  
 0 0 00000 0 00 0000+00  
 SR 0090 EB  
 0020/1409 BMSBG 25/8170/0020/1409

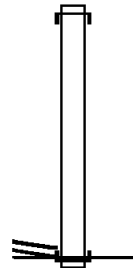
001535 FT



001535 FT 1 0 01126 0 04 0299+76  
 RAMP FROM 186W TO 190E  
 (SR8170 SEG 0010/0000)  
 NC RAMP FROM 186W TO 190W RD  
 INTER-BK HOPKINS-BOWSER HW  
 (SR0086 SEG 0003/0000)  
 0020/0000 LENGTH(AH 4760 BK 1535)

INTER-AHD AMVET MEM HW  
 0010/1535 (SR0090 SEG 0364/1607)

000000 FT

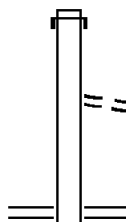


000000 FT 1 0 01126 0 01 0065+00  
 NC RAMP FROM 186W TO 190E RD  
 INTER-BK HOPKINS-BOWSER HW  
 (SR0086 SEG 0003/0000)  
 MFC BEGIN = F  
 0010/0000 LENGTH(AH 1535 BK 0000)

RAMP FROM 186W TO 190W  
 (SR8170 SEG 0020/0000) 0010/0000

DIR: E TOTAL LEN: .767 MI. DIST: 01-2 SR: 8026  
 LEFT MUN: NORTH EAST T RIGHT MUN: NORTH EAST T

004050 FT



004050 FT  
 INTER-AHD AMVET MEM HW  
 0510/0992 (SR0090 SEG 0445/1392)

003058 FT

0510/0129 FROM 0020/0991 SH  
 (CONN)  
 003058 FT 1 0 00797 2 49 0002+26  
 NC RAMP A YE RD  
 MAIN ST

5 0510/0000 (SR0020 SEG 0991/1124)  
 LENGTH(AH 0992 BK 1212)

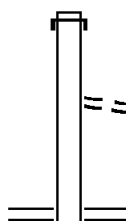
001846 FT



0500/1212 MAIN ST  
 (SR0020 SEG 0991/1089)  
 TO 0020/0991 SH  
 0500/1024 (CONN)

001846 FT 1 0 00797 2 45 0014+11  
 NC RAMP A RD  
 INTER-BK AMVET MEM HW  
 (SR0090 SEG 0445/1845)  
 5 0500/0000 LENGTH(AH 1212 BK 0854)

000992 FT

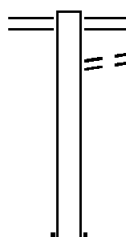


0020/0854 INTER-AHD AMVET MEM HW  
 (SR0090 SEG 0444/1009)

0020/0114 FROM 0020/0990 SH  
 (CONN)  
 000992 FT 1 0 00797 2 52 0000+00  
 NC RAMP D YE RD  
 MAIN ST

5 0020/0000 (SR0020 SEG 0990/2107)  
 LENGTH(AH 0854 BK 0992)

000000 FT



0010/0992 MAIN ST  
 (SR0020 SEG 0990/2144)  
 TO 0020/0990 SH  
 0010/0797 (CONN)

000000 FT 1 0 00797 2 48 0000+00  
 NC RAMP D RD  
 INTER-BK AMVET MEM HW  
 (SR0090 SEG 0444/0796)  
 MFC BEGIN = F  
 5 0010/0000 LENGTH(AH 0992 BK 0000)

EXTRACT DATE: 12/18/2023 ROADWAY MANAGEMENT SYSTEM PAGE NUMBER: 670  
PRINT DATE: 12/19/2023 SLD COUNTY/SR - ANNUAL PRINT COUNTY: ERIE

DIR: W TOTAL LEN: .925 MI. DIST: 01-2 SR: 8024  
LEFT MUN: NORTH EAST T RIGHT MUN: NORTH EAST T

004883 FT



004883 FT STATION RD  
{SR0089 SEG 0521/0608}  
0760/0794 {SR0089 SEG 0520/0608}



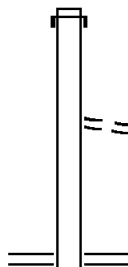
DIR: W TOTAL LEN: .925 MI. DIST: 01-2 SR: 8024  
 LEFT MUN: NORTH EAST T RIGHT MUN: NORTH EAST T

004089 FT



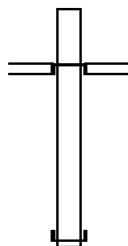
004089 FT 1 0 00797 2 44 0000+00  
 NC RAMP D RD  
 INTER-BK AMVET MEM HW  
 (SR0090 SEG 0404/0996)  
 0760/0000 LENGTH(AH 0794 BK 1190)

002899 FT



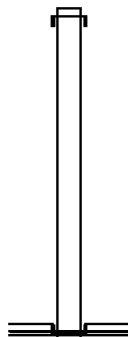
INTER-AHD AMVET MEM HW  
 0750/1190 (SR0090 SEG 0404/1634)  
 FROM 0089/0520 SH  
 0750/0248 (CONN)  
 002899 FT 1 0 00797 2 43 0000+00  
 NC RAMP C RD  
 STATION RD  
 (SR0089 SEG 0521/0608)  
 (SR0089 SEG 0520/0608)  
 0750/0000 LENGTH(AH 1190 BK 1023)

001876 FT



INTER-AHD RAMP A RD  
 (SR8024 SEG 0250/0000)  
 STATION RD  
 0500/1023 (SR0089 SEG 0520/1352)  
 001876 FT 1 0 00797 2 42 0012+14  
 NC RAMP B RD  
 INTER-BK AMVET MEM HW  
 (SR0090 SEG 0405/1568)  
 0500/0000 LENGTH(AH 1023 BK 1876)

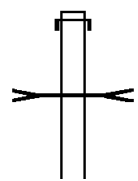
000000 FT



INTER-AHD AMVET MEM HW  
 0250/1876 (SR0090 SEG 0401/1276)  
 000000 FT 1 0 00797 2 41 0022+19  
 NC RAMP A RD  
 STATION RD  
 (SR0089 SEG 0521/1362)  
 INTER-BK RAMP B ROAD  
 (SR8024 SEG 0500/1023)  
 MFC BEGIN = F  
 0250/0000 LENGTH(AH 1876 BK 0000)

EXTRACT DATE: 12/18/2023 ROADWAY MANAGEMENT SYSTEM PAGE NUMBER: 668  
 PRINT DATE: 12/19/2023 SLD COUNTY/SR - ANNUAL PRINT COUNTY: ERIE  
 DIR: E TOTAL LEN: .788 MI. DIST: 01-2 SR: 8022  
 LEFT MUN: HARBORCREEK T RIGHT MUN: HARBORCREEK T

004160 FT



003206 FT

004160 FT  
 INTER-AHD AMVET MEM HW  
 0750/0954 (SR0090 SEG 0344/1610)  
 SEVENMILE CREEK  
 STRUCTURE LENGTH 16 FT  
 0750/0840 BMSID 25/0090/0344/1468  
 003206 FT 1 0 00797 2 40 0000+00  
 NC RAMP D RD

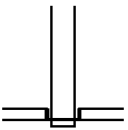
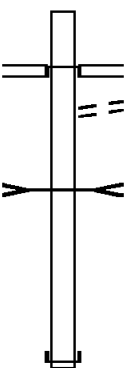
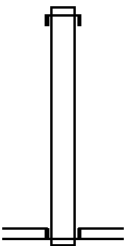
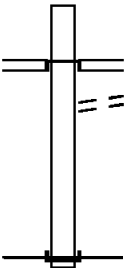
EXTRACT DATE: 12/18/2023  
PRINT DATE: 12/19/2023

ROADWAY MANAGEMENT SYSTEM  
SLD COUNTY/SR - ANNUAL PRINT

PAGE NUMBER: 667  
COUNTY: ERIE

DIR: E TOTAL LEN: .788 MI.  
LEFT MUN: HARBORCREEK T

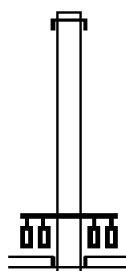
DIST: 01-2 SR: 8022  
RIGHT MUN: HARBORCREEK T

		INTER-BK 0750/0000	DEPOT RD (SR0531 SEG 0050/0249) RAMP B RD (SR8022 SEG 0010/0613) LENGTH(AH 0954 BK 1491)
		INTER-AHD 0500/1491 0500/1417 0500/1050	RAMP A RD (SR8022 SEG 0250/0000) DEPOT RD (SR0531 SEG 0050/0799) TO 0531/0050 SH (CONN) SEVENMILE CREEK STRUCTURE LENGTH 16 FT BMSID 25/0090/0344/1468
001715 FT		001715 FT 1 0 00797 2 39 0014+19 NC RAMP C RD INTER-BK 0500/0000	AMVET MEM HW (SR0090 SEG 0345/2479) LENGTH(AH 1491 BK 1102)
		INTER-AHD 0250/1102	AMVET MEM HW (SR0090 SEG 0341/2525)
000613 FT		000613 FT 1 0 00797 2 37 0012+66 NC RAMP A RD DEPOT RD (SR0531 SEG 0050/0799) INTER-BK RAMP C RD (SR8022 SEG 0500/1491) 0250/0000	LENGTH(AH 1102 BK 0613)
		INTER-AHD 0010/0613 0010/0562 000000 FT 000000 FT INTER-BK 0010/0000	RAMP D RD (SR8022 SEG 0750/0000) DEPOT RD (SR0531 SEG 0050/0249) TO 0531/0050 SH (CONN) NC RAMP B RD 1 0 00797 2 38 0000+00 AMVET MEM HW (SR0090 SEG 0344/0109) MFC BEGIN = F LENGTH(AH 0613 BK 0000)
000000 FT			

DIR: E TOTAL LEN: .791 MI. DIST: 01-2 SR: 8020  
 LEFT MUN: HARBORCREEK T RIGHT MUN: HARBORCREEK T

004174 FT

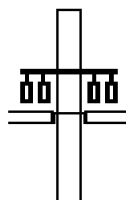
003511 FT



004174 FT  
 INTER-AHD AMVET MEM HW  
 0750/0663 (SR0090 SEG 0320/1420)

003511 FT 1 0 00797 2 35 0000+00  
 NC RAMP D RD  
 STATION RD  
 (SR0290 SEG 0120/1393)  
 (SR0290 SEG 0121/1405)

INTER-BK SR 8020/10/966  
 (SR8020 SEG 0010/1025)  
 0750/0000 LENGTH(AH 0663 BK 0885)



002626 FT

INTER-AHD RAMP A RD  
 (SR8020 SEG 0250/0000)  
 STATION RD  
 (SR0290 SEG 0120/0807)  
 (SR0290 SEG 0121/0825)

0500/0885  
 002626 FT 1 0 00797 2 34 0011+35  
 NC RAMP C RD


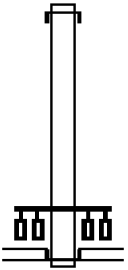
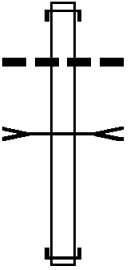
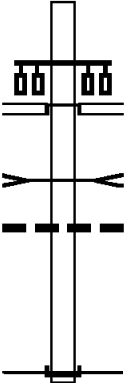
EXTRACT DATE: 12/18/2023  
PRINT DATE: 12/19/2023

ROADWAY MANAGEMENT SYSTEM  
SLD COUNTY/SR - ANNUAL PRINT

PAGE NUMBER: 665  
COUNTY: ERIE

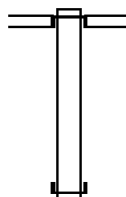
DIR: E TOTAL LEN: .791 MI.  
LEFT MUN: HARBORCREEK T

DIST: 01-2 SR: 8020  
RIGHT MUN: HARBORCREEK T

		INTER-BK AMVET MEM HW (SR0090 SEG 0321/1662) 0500/0000 LENGTH(AH 0885 BK 0722)
001904 FT		INTER-AHD AMVET MEM HW 0250/0722 (SR0090 SEG 0321/0037) 001904 FT 1 0 00797 2 32 0009+23 NC RAMP A RD STATION RD (SR0290 SEG 0121/0825) (SR0290 SEG 0120/0807) INTER-BK 8020/500/0839 (SR8020 SEG 0500/0885) 0250/0000 LENGTH(AH 0722 BK 0879)
001025 FT		INTER-AHD AMVET MEM HW 0020/0879 (SR0090 SEG 0320/0291) 036 " DIA CIRC CONCR 0020/0602 LEN=0066 INSTALLED UNKN TRIBUTARY TO LAKE ERIE STRUCTURE LENGTH 11 FT 0020/0192 BMSID 25/8020/0020/0192 001025 FT 1 0 00797 2 36 0010+37 NC RAMP E RD INTER-BK STATION RD (SR0290 SEG 0120/1283) 0020/0000 LENGTH(AH 0879 BK 1025)
000000 FT		INTER-AHD RAMP D RD (SR8020 SEG 0750/0000) STATION RD (SR0290 SEG 0121/1405) (SR0290 SEG 0120/1393) 0010/1025 SMALL STREAM STRUCTURE LENGTH 11 FT 0010/0765 BMSID 25/8020/0010/0835 048 " DIA CIRC CONCR 0010/0318 LEN=0065 INSTALLED UNKN 000000 FT 1 0 00797 2 33 0000+00 NC RAMP B RD INTER-BK AMVET MEM HW (SR0090 SEG 0314/2700) MFC BEGIN = F 0010/0000 LENGTH(AH 1025 BK 0000)

DIR: E TOTAL LEN: .788 MI. DIST: 01-2 SR: 8018  
 LEFT MUN: MILLCREEK T RIGHT MUN: MILLCREEK T

004160 FT

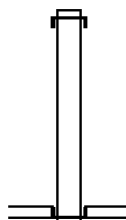


004160 FT  
 INTER-AHD RAMP A RD  
 (SR8018 SEG 0250/0000)  
 WATERBURG RD  
 0500/0904 (SR0008 SEG 0580/1734)

003256 FT

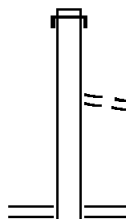
003256 FT 1 0 00797 2 30 0011+97  
 NC RAMP C RD  
 INTER-BK AMVET MEM HW  
 (SR0090 SEG 0295/0000)  
 0500/0000 LENGTH(AH 0904 BK 0735)

002521 FT



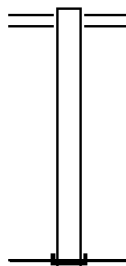
INTER-AHD AMVET MEM HW  
 0250/0735 (SR0090 SEG 0291/1029)  
 002521 FT 1 0 00797 2 28 0009+37  
 NC RAMP A RD  
 WATTSBURG RD  
 (SR0008 SEG 0580/1734)  
 INTER-BK 8018 500/811  
 (SR8018 SEG 0500/0904)  
 0250/0000 LENGTH(AH 0735 BK 0854)

001667 FT



INTER-AHD AMVET MEM HW  
 0020/0854 (SR0090 SEG 0290/1423)  
 FROM 0008/0581 SH  
 (CONN)  
 001667 FT 1 0 00797 2 31 0010+21  
 NC RAMP D RD  
 WATTSBURG RD  
 (SR0008 SEG 0581/0961)  
 0020/0000 LENGTH(AH 0854 BK 1667)

000000 FT



0010/1667 WATTSBURG RD  
 (SR0008 SEG 0581/0961)  
 000000 FT 1 0 00797 2 29 0000+00  
 NC RAMP B RD  
 INTER-BK AMVET MEM HW  
 (SR0090 SEG 0290/0270)  
 MFC BEGIN = F  
 0010/0000 LENGTH(AH 1667 BK 0000)

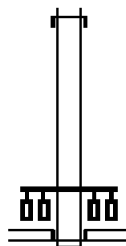
EXTRACT DATE: 12/18/2023 ROADWAY MANAGEMENT SYSTEM PAGE NUMBER: 663  
PRINT DATE: 12/19/2023 SLD COUNTY/SR - ANNUAL PRINT COUNTY: ERIE  
DIR: E TOTAL LEN: .585 MI. DIST: 01-2 SR: 8016  
LEFT MUN: SUMMIT T RIGHT MUN: SUMMIT T

003089 FT

003089 FT  
INTER-AHD AMVET MEM HW

DIR: E TOTAL LEN: .585 MI. DIST: 01-2 SR: 8016  
 LEFT MUN: SUMMIT T RIGHT MUN: SUMMIT T

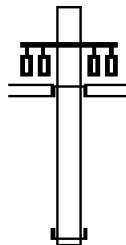
002201 FT



0750/0888 (SR0090 SEG 0270/0617)  
 002201 FT 1 0 00797 2 27 0000+00  
 NC RAMP D RD  
 PERRY HW  
 (SR0197 SEG 0360/0000)

INTER-BK RAMP B RD  
 (SR8016 SEG 0010/0834)  
 0750/0000 LENGTH(AH 0888 BK 0613)

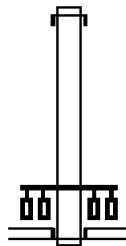
001588 FT



INTER-AHD RAMP A RD  
 (SR8016 SEG 0250/0000)  
 PERRY HW  
 (SR0197 SEG 0360/0450)

0500/0613  
 001588 FT 1 0 00797 2 26 0008+22  
 NC RAMP C RD  
 INTER-BK AMVET MEM HW  
 (SR0090 SEG 0271/0369)  
 0500/0000 LENGTH(AH 0613 BK 0754)

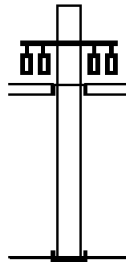
000834 FT



INTER-AHD AMVET MEM HW  
 0250/0754 (SR0090 SEG 0265/1588)  
 000834 FT 1 0 00797 2 24 0009+28  
 NC RAMP A RD  
 PERRY HW  
 (SR0197 SEG 0360/0450)

INTER-BK RAMP C RD  
 (SR8016 SEG 0500/0613)  
 0250/0000 LENGTH(AH 0754 BK 0834)

000000 FT



INTER-AHD RAMP D RD  
 (SR8016 SEG 0750/0000)  
 PERRY HW  
 (SR0197 SEG 0360/0000)

0010/0834  
 000000 FT 1 0 00797 2 25 0000+00  
 NC RAMP B RD  
 INTER-BK AMVET MEM HW  
 (SR0090 SEG 0264/1601)  
 MFC BEGIN = F  
 0010/0000 LENGTH(AH 0834 BK 0000)



EXTRACT DATE: 12/18/2023 ROADWAY MANAGEMENT SYSTEM PAGE NUMBER: 661  
PRINT DATE: 12/19/2023 SLD COUNTY/SR - ANNUAL PRINT COUNTY: ERIE  
DIR: W TOTAL LEN: .672 MI. DIST: 01-2 SR: 8014  
LEFT MUN: SUMMIT T RIGHT MUN: SUMMIT T

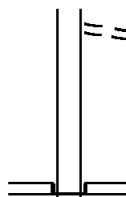
003549 FT



003549 FT  
INTER-AHD AMVET MEM HW  
0750/0789 (SR0090 SEG 0244/0318)  
FROM 0019/0300 SH

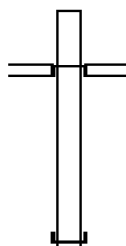
DIR: W TOTAL LEN: .672 MI. DIST: 01-2 SR: 8014  
 LEFT MUN: SUMMIT T RIGHT MUN: SUMMIT T

002760 FT



0750/0121 (CONN)  
 002760 FT 1 0 00797 2 23 0000+00  
 NC RAMP D RD  
 PEACH ST  
 (SR0019 SEG 0300/1130)  
 INTER-BK RAMP C RD  
 (SR8014 SEG 0010/0847)  
 0750/0000 LENGTH(AH 0789 BK 1110)

001650 FT



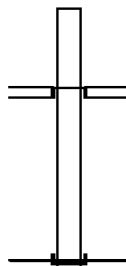
INTER-AHD RAMP A RD  
 (SR8014 SEG 0250/0000)  
 PEACH ST  
 0500/1110 (SR0019 SEG 0300/1510)  
 001650 FT 1 0 00797 2 21 0009+94  
 NC RAMP B RD  
 INTER-BK AMVET MEM HW  
 (SR0090 SEG 0245/0563)  
 0500/0000 LENGTH(AH 1110 BK 0803)

000847 FT



INTER-AHD AMVET MEM HW  
 0250/0803 (SR0090 SEG 0241/1239)  
 FROM 0019/0301 SH  
 0250/0140 (CONN)  
 000847 FT 1 0 00797 2 20 0009+69  
 NC RAMP A RD  
 PEACH ST  
 (SR0019 SEG 0300/1706)  
 (SR0019 SEG 0301/1529)  
 INTER-BK RAMP B RD  
 (SR8014 SEG 0500/1110)  
 0250/0000 LENGTH(AH 0803 BK 0847)

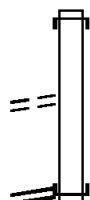
000000 FT



INTER-AHD RAMP D RD  
 (SR8014 SEG 0750/0000)  
 PEACH ST  
 0010/0847 (SR0019 SEG 0300/1328)  
 (SR0019 SEG 0301/1153)  
 000000 FT 1 0 00797 2 22 0000+00  
 NC RAMP C RD  
 INTER-BK AMVET MEM HW  
 (SR0090 SEG 0240/1230)  
 MFC BEGIN = F  
 0010/0000 LENGTH(AH 0847 BK 0000)

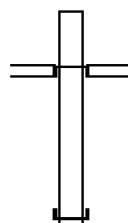
DIR: E TOTAL LEN: .566 MI. DIST: 01-2 SR: 8012  
 LEFT MUN: MCKEAN T RIGHT MUN: MCKEAN T

002991 FT  
 FROM 0832/0080 SH  
 (CONN) 0750/0105  
 1 0 00797 2 19 0000+00 002138 FT  
 RAMP C RD  
 (SR8012 SEG 0010/0591) 0750/0000



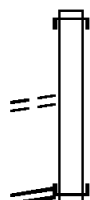
002991 FT  
 INTER-AHD AMVET MEM HW  
 0750/0853 (SR0090 SEG 0184/0217)  
 002138 FT MP D RD  
 INTER-BK STERRETTANIA RD  
 (SR0832 SEG 0080/0622)  
 0750/0000 LENGTH(AH 0853 BK 0673)

001465 FT



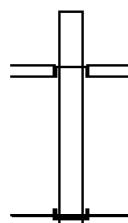
INTER-AHD RAMP A RD  
 (SR8012 SEG 0250/0000)  
 STERRETTANIA RD  
 0500/0673 (SR0832 SEG 0090/0401)  
 001465 FT 1 0 00797 2 17 0020+14  
 NC RAMP B RD  
 INTER-BK AMVET MEM HW  
 (SR0090 SEG 0185/0359)  
 0500/0000 LENGTH(AH 0673 BK 0874)

FROM 0832/0090 SH  
 (CONN) 0250/0069  
 1 0 00797 2 16 0026+07 000591 FT  
 RAMP B RD  
 (SR8012 SEG 0500/0673) 0250/0000



INTER-AHD AMVET MEM HW  
 0250/0874 (SR0090 SEG 0181/1351)  
 000591 FT MP A RD  
 INTER-BK STERRETTANIA RD  
 (SR0832 SEG 0090/0401)  
 0250/0000 LENGTH(AH 0874 BK 0591)

000000 FT



INTER-AHD RAMP D RD  
 (SR8012 SEG 0750/0000)  
 STERRETTANIA RD  
 0010/0591 (SR0832 SEG 0080/0622)  
 000000 FT 1 0 00797 2 18 0000+00  
 NC RAMP C RD  
 INTER-BK AMVET MEM HW  
 (SR0090 SEG 0180/1309)  
 MFC BEGIN = F  
 0010/0000 LENGTH(AH 0591 BK 0000)

DIR: N TOTAL LEN: .588 MI. DIST: 01-2 SR: 8011  
 LEFT MUN: ERIE CITY C RIGHT MUN: ERIE CITY C

003103 FT

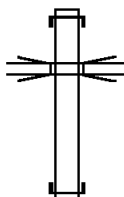


003103 FT  
 INTER-AHD TWELFTH ST  
 0750/0603 (SR0005 SEG 0491/1298)

002500 FT

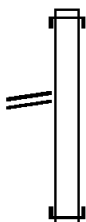
002500 FT 1 0 01003 2 20 0093+00  
 NC RAMP H RD  
 INTER-BK BAYFRONT HW  
 (SR4034 SEG 0010/0645)  
 0750/0000 LENGTH(AH 0603 BK 0530)

001970 FT



INTER-AHD RAMP G RD  
 0260/0530 (SR8011 SEG 0250/0541)  
 SR 0005  
 0260/0192 OP ID 25/0005/0490/0000  
 001970 FT 1 0 01003 2 19 0095+40  
 NC RAMP G RD  
 INTER-BK TWELFTH ST  
 (SR0005 SEG 0491/0224)  
 0260/0000 LENGTH(AH 0530 BK 1195)

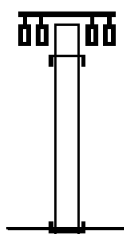
RAMP G RD  
 (SR8011 SEG 0260/0530) 0250/0541  
 000775 FT



INTER-AHD RAYMOND P SHAFER HW  
 0250/1195 (SR0079 SEG 1825/1766)

000775 FT 1 0 01003 2 18 0095+80  
 NC RAMP F RD  
 INTER-BK TWELFTH ST  
 (SR0005 SEG 0480/1960)  
 0250/0000 LENGTH(AH 1195 BK 0775)

000000 FT



INTER-AHD TWELFTH ST  
 0010/0775 (SR0005 SEG 0490/0829)

000000 FT 1 0 01003 2 17 0081+67  
 NC RAMP E RD  
 INTER-BK RAYMOND P SHAFER HW  
 (SR0079 SEG 1824/2151)  
 MFC BEGIN = F  
 0010/0000 LENGTH(AH 0775 BK 0000)

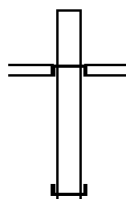
DIR: E TOTAL LEN: .449 MI. DIST: 01-2 SR: 8010  
 LEFT MUN: FAIRVIEW T RIGHT MUN: FAIRVIEW T

002372 FT



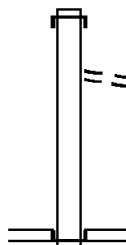
002372 FT  
 INTER-AHD AMVET MEM HW  
 0750/0595 (SR0090 SEG 0154/1110)  
 FROM 0098/0220 SH  
 0750/0075 (CONN)  
 001777 FT 1 0 00797 2 15 0000+00  
 NC RAMP P RD  
 SR 0098 SH  
 (SR0098 SEG 0220/0310)  
 INTER-BK RAMP N RD  
 (SR8010 SEG 0010/0600)  
 0750/0000 LENGTH(AH 0595 BK 0574)

001777 FT



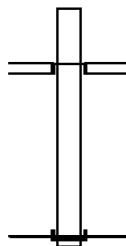
INTER-AHD RAMP M RD  
 (SR8010 SEG 0250/0000)  
 SR 00098 SH  
 0500/0574 (SR0098 SEG 0220/0780)  
 001203 FT 1 0 00797 2 14 0018+43  
 NC RAMP O RD  
 INTER-BK AMVET MEM HW  
 (SR0090 SEG 0155/0936)  
 0500/0000 LENGTH(AH 0574 BK 0603)

001203 FT



INTER-AHD AMVET MEM HW  
 0250/0603 (SR0090 SEG 0151/2424)  
 FROM 0098/0220 SH  
 0250/0069 (CONN)  
 000600 FT 1 0 00797 2 12 0021+63  
 NC RAMP M RD  
 SR 0098 SH  
 (SR0098 SEG 0220/0780)  
 INTER-BK RAMP O RD  
 (SR8010 SEG 0500/0574)  
 0250/0000 LENGTH(AH 0603 BK 0600)

000600 FT

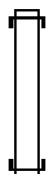


INTER-AHD RAMP P RD  
 (SR8010 SEG 0750/0000)  
 SR 0098 SH  
 0010/0600 (SR0098 SEG 0220/0310)  
 000000 FT 1 0 00797 2 13 0000+00  
 NC RAMP N RD  
 INTER-BK AMVET MEM HW  
 (SR0090 SEG 0150/2521)  
 MFC BEGIN = F  
 0010/0000 LENGTH(AH 0600 BK 0000)

000000 FT

DIR: E TOTAL LEN: 1.280 MI. DIST: 01-2 SR: 8009  
 LEFT MUN: MCKEAN T RIGHT MUN: MCKEAN T

006759 FT

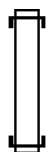


006759 FT  
 INTER-AHD RAMP C RD  
 0750/0820 (SR8009 SEG 0260/1216)

005939 FT

005939 FT 1 0 00000 0 00 0000+00  
 NC RAMP RD  
 INTER-BK TWENTYSIXTH ST  
 (SR0020 SEG 0521/2640)  
 5 0750/0000 LENGTH(AH 0820 BK 0201)

005738 FT



INTER-AHD TWENTYSIXTH ST  
 0510/0201 (SR0020 SEG 0520/0693)  
 005738 FT 0 0 00000 0 00 0000+00  
 NC RAMP E RD  
 INTER-BK TWENTYSIXTH ST  
 (SR0020 SEG 0521/0765)  
 5 0510/0000 LENGTH(AH 0201 BK 1505)

004233 FT



INTER-AHD TWENTYSIXTH ST  
 0500/1505 (SR0020 SEG 0521/1702)

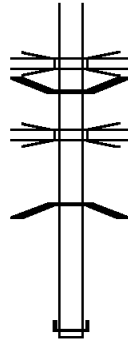
004233 FT 1 0 01003 0 00 0045+90  
 NC RAMP D RD  
 INTER-BK RAYMOND P SHAFER HW  
 (SR0079 SEG 1821/2025)  
 5 0500/0000 LENGTH(AH 1505 BK 1701)



INTER-AHD RAYMOND P SHAFER HW  
 0260/1701 (SR0079 SEG 1820/1840)  
 RAMP RD  
 0260/1216 (SR8009 SEG 0750/0820)


DIR: E TOTAL LEN: 1.280 MI. DIST: 01-2 SR: 8009  
 LEFT MUN: MCKEAN T RIGHT MUN: MCKEAN T

002532 FT



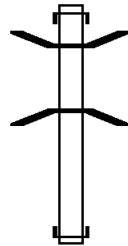
SR 0020  
 0260/0555 OP ID 25/0020/0521/1851  
 0260/0389 BMS EN 25/8009/0260/0112  
 SR 8009  
 0260/0353 OP ID 25/8009/0020/0479  
 1 0 01003 2 15 0032+99  
 SR 0079 SB  
 0260/0112 BMSBG 25/8009/0260/0112  
 002532 FT 1 0 01003 2 15 0032+20  
 NC RAMP C RD  
 INTER-BK TWENTYSIXTH ST  
 (SR0020 SEG 0520/1842)  
 0260/0000 LENGTH(AH 1701 BK 0450)

002082 FT



INTER-AHD RAYMOND P SHAFER HW  
 0250/0450 (SR0079 SEG 1815/2287)  
 002082 FT 1 0 01003 2 12 0013+46  
 NC RAMP A RD  
 INTER-BK TWENTYSIXTH ST  
 (SR0020 SEG 0520/1793)  
 0250/0000 LENGTH(AH 0450 BK 0922)

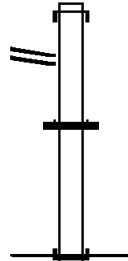
001160 FT



INTER-AHD TWENTYSIXTH ST  
 0020/0922 (SR0020 SEG 0521/1764)  
 0020/0860 BMS EN 25/8009/0020/0479  
 1 0 01003 2 14 0029+02  
 I-79 NB  
 0020/0379 BMSBG 25/8009/0020/0479  
 001160 FT 1 0 01003 2 14 0029+02  
 NC RAMP B RD  
 INTER-BK RAMP B SPUR RD  
 (SR8009 SEG 0010/0609)  
 0020/0000 LENGTH(AH 0922 BK 1160)

RAMP B RD (SR8009 SEG 0020/0000) 0010/0609

000000 FT



INTER-AHD TWENTYSIXTH ST  
 0010/1160 (SR0020 SEG 0520/2490)  
 SIGN: 3 CHORD TRUSS  
 0010/0465 BMSID 25/8009/0010/0465  
 000000 FT 1 0 01003 2 13 0022+77  
 NC RAMP B SPUR RD  
 INTER-BK RAYMOND P SHAFER HW  
 (SR0079 SEG 1814/1895)  
 MFC BEGIN = F  
 0010/0000 LENGTH(AH 1160 BK 0000)

DIR: E TOTAL LEN: .467 MI. DIST: 01-2 SR: 8008  
 LEFT MUN: GIRARD T RIGHT MUN: GIRARD T

002465 FT

002465 FT  
 INTER-AHD SR 0090 SH  
 0750/0659 (SR0090 SEG 0094/1099)

001806 FT

001806 FT 1 0 00797 2 11 0000+00  
 MEADVILLE RD  
 (SR0018 SEG 0204/0126)  
 NC RAMP L RD  
 0750/0000 LENGTH(AH 0659 BK 0583)

001223 FT

MEADVILLE RD  
 0500/0583 (SR0018 SEG 0212/0124)  
 001223 FT 1 0 00797 2 10 0018+34  
 NC RAMP K RD  
 INTER-BK SR 0090 SH  
 (SR0090 SEG 0095/1228)  
 0500/0000 LENGTH(AH 0583 BK 0588)

1 0 00797 2 08 0021+66 000635 FT  
 MEADVILLE RD  
 (SR0018 SEG 0213/0135) 0250/0000

INTER-AHD SR 0090 SH  
 0250/0588 (SR0090 SEG 0091/2449)  
 000635 FT  
 NC RAMP I RD  
 0250/0000 LENGTH(AH 0588 BK 0635)

MEADVILLE RD  
 (SR0018 SEG 0205/0116) 0010/0635

000000 FT

000000 FT 1 0 00797 2 09 0000+00  
 NC RAMP J RD  
 INTER-BK SR 0090 SH  
 (SR0090 SEG 0090/2488)  
 MFC BEGIN = F  
 0010/0000 LENGTH(AH 0635 BK 0000)



EXTRACT DATE: 12/18/2023 ROADWAY MANAGEMENT SYSTEM PAGE NUMBER: 653  
PRINT DATE: 12/19/2023 SLD COUNTY/SR - ANNUAL PRINT COUNTY: ERIE  
DIR: N TOTAL LEN: .549 MI. DIST: 01-2 SR: 8007  
LEFT MUN: MILLCREEK T RIGHT MUN: MILLCREEK T

002901 FT

002079 FT



002901 FT  
INTER-AHD RAYMOND P SHAFER HW  
0750/0822 (SR0079 SEG 1800/0506)  
002079 FT 1 0 01003 2 09 0024+18  
NC RAMP K RD

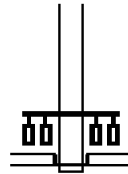
EXTRACT DATE: 12/18/2023  
PRINT DATE: 12/19/2023

ROADWAY MANAGEMENT SYSTEM  
SLD COUNTY/SR - ANNUAL PRINT

PAGE NUMBER: 652  
COUNTY: ERIE

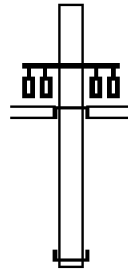
DIR: N TOTAL LEN: .549 MI.  
LEFT MUN: MILLCREEK T

DIST: 01-2 SR: 8007  
RIGHT MUN: MILLCREEK T



INTERCHANGE RD  
(SR4012 SEG 0070/1007)  
(SR4012 SEG 0071/1006)

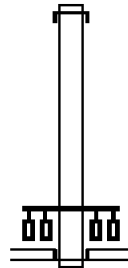
INTER-BK RAMP M RD  
(SR8007 SEG 0010/0723)  
0750/0000 LENGTH(AH 0822 BK 0717)



INTER-AHD RAMP L RD  
(SR8007 SEG 0250/0000)  
INTERCHANGE RD  
(SR4012 SEG 0070/0391)  
(SR4012 SEG 0071/0393)

001362 FT

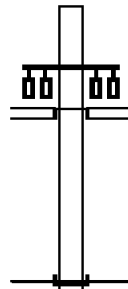
0500/0717  
001362 FT 1 0 01003 2 08 0037+50  
NC RAMP J RD  
INTER-BK RAYMOND P SHAFER HW  
(SR0079 SEG 1801/0508)  
0500/0000 LENGTH(AH 0717 BK 0639)



INTER-AHD RAYMOND P SHAFER HW  
0250/0639 (SR0079 SEG 1795/1748)

000723 FT

000723 FT 1 0 01003 2 10 0025+31  
NC RAMP L RD  
INTERCHANGE RD  
(SR4012 SEG 0071/0393)  
(SR4012 SEG 0070/0391)  
INTER-BK RAMP J RD  
(SR8007 SEG 0500/0717)  
0250/0000 LENGTH(AH 0639 BK 0723)



INTER-AHD RAMP K RD  
(SR8007 SEG 0750/0000)  
INTERCHANGE RD  
(SR4012 SEG 0071/1006)  
(SR4012 SEG 0070/1007)

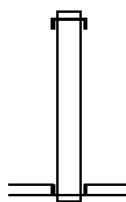
000000 FT

0010/0723  
000000 FT 1 0 01003 2 11 0014+10  
NC RAMP M RD  
INTER-BK RAYMOND P SHAFER HW  
(SR0079 SEG 1794/1696)  
MFC BEGIN = F  
0010/0000 LENGTH(AH 0723 BK 0000)

DIR: E TOTAL LEN: .429 MI. DIST: 01-2 SR: 8006  
 LEFT MUN: SPRINGFIELD T RIGHT MUN: SPRINGFIELD T

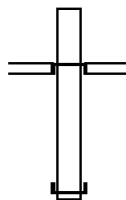
002265 FT

001683 FT



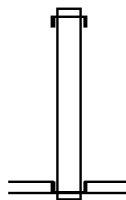
002265 FT INTER-AHD SR 0090 SH  
 0750/0582 (SR0090 SEG 0060/1415)  
 001683 FT 1 0 00797 2 07 0000+00  
 NC RAMP H RD  
 CHURCH ST  
 (SR0215 SEG 0100/0000)  
 INTER-BK RAMP F RD  
 (SR8006 SEG 0010/0560)  
 0750/0000 LENGTH(AH 0582 BK 0553)

001130 FT



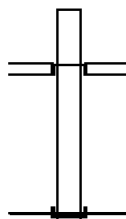
INTER-AHD RAMP E RD  
 (SR8006 SEG 0250/0000)  
 CHURCH ST  
 0500/0553 (SR0215 SEG 0100/0396)  
 001130 FT 1 0 00797 2 06 0018+12  
 NC RAMP G RD  
 INTER-BK SR 0090 SH  
 (SR0090 SEG 0061/1372)  
 0500/0000 LENGTH(AH 0553 BK 0570)

000560 FT



INTER-AHD SR 0090 SH  
 0250/0570 (SR0090 SEG 0061/0256)  
 000560 FT 1 0 00797 2 04 0021+37  
 NC RAMP E RD  
 CHURCH ST  
 (SR0215 SEG 0100/0396)  
 INTER-BK RAMP G RD  
 (SR8006 SEG 0500/0553)  
 0250/0000 LENGTH(AH 0570 BK 0560)

000000 FT



INTER-AHD RAMP H RD  
 (SR8006 SEG 0750/0000)  
 CHURCH ST  
 0010/0560 (SR0215 SEG 0100/0000)  
 000000 FT 1 0 00797 2 05 0000+00  
 NC RAMP F RD  
 INTER-BK SR 0090 SH  
 (SR0090 SEG 0060/0286)  
 MFC BEGIN = F  
 0010/0000 LENGTH(AH 0560 BK 0000)

EXTRACT DATE: 12/18/2023 ROADWAY MANAGEMENT SYSTEM PAGE NUMBER: 650  
PRINT DATE: 12/19/2023 SLD COUNTY/SR - ANNUAL PRINT COUNTY: ERIE  
DIR: W TOTAL LEN: 2.619 MI. DIST: 01-2 SR: 8005  
LEFT MUN: MCKEAN T RIGHT MUN: MCKEAN T

013826 FT

013826 FT  
INTER-AHD AMVET MEM HW  
0760/1163 (SR0090 SEG 0221/0394)

012663 FT

012663 FT 1 0 01003 2 01 0027+00



DIR: W TOTAL LEN: 2.619 MI.  
LEFT MUN: MCKEAN T

DIST: 01-2 SR: 8005  
RIGHT MUN: MCKEAN T

		NC RAMP F RD INTER-BK RAYMOND P SHAFER HW (SR0079 SEG 1774/0701) 0760/0000 LENGTH(AH 1163 BK 1328)
		INTER-AHD RAYMOND P SHAFER HW 0750/1328 (SR0079 SEG 1774/1450)
011335 FT		011335 FT 1 0 01003 2 00 0044+03 NC RAMP E RD INTER-BK AMVET MEM HW (SR0090 SEG 0221/1118) 0750/0000 LENGTH(AH 1328 BK 1923)
		INTER-AHD RAYMOND P SHAFER HW 0510/1923 (SR0079 SEG 1775/0725)
009412 FT		009412 FT 1 0 01003 2 03 0001+54 NC RAMP H RD INTER-BK AMVET MEM HW (SR0090 SEG 0215/1760) 0510/0000 LENGTH(AH 1923 BK 2463)
		INTER-AHD AMVET MEM HW 0500/2463 (SR0090 SEG 0215/0920)
006949 FT		006949 FT 1 0 01003 2 02 0007+98 NC RAMP G RD INTER-BK RAYMOND P SHAFER HW (SR0079 SEG 1775/1661) 0500/0000 LENGTH(AH 2463 BK 1180)
		INTER-AHD AMVET MEM HW 0260/1180 (SR0090 SEG 0214/1578)

DIR: W TOTAL LEN: 2.619 MI. DIST: 01-2 SR: 8005  
LEFT MUN: MCKEAN T RIGHT MUN: MCKEAN T

005769 FT



005769 FT 1 0 01003 2 05 0032+00  
NC RAMP B RD  
INTER-BK RAYMOND P SHAFER HW  
(SR0079 SEG 1771/1390)  
S 0260/0000 LENGTH(AH 1180 BK 1325)

INTER-AHD RAYMOND P SHAFER HW  
0250/1325 (SR0079 SEG 1771/0538)

004444 FT



004444 FT 1 0 01003 2 04 0004+87  
NC RAMP A RD  
INTER-BK AMVET MEM HW  
(SR0090 SEG 0214/0883)  
S 0250/0000 LENGTH(AH 1325 BK 1911)

INTER-AHD RAYMOND P SHAFER HW  
0020/1911 (SR0079 SEG 1770/1508)

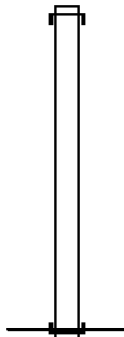
002533 FT



002533 FT 1 0 01003 2 07 0058+26  
NC RAMP D RD  
INTER-BK AMVET MEM HW  
(SR0090 SEG 0220/0160)  
S 0020/0000 LENGTH(AH 1911 BK 2533)

INTER-AHD AMVET MEM HW  
0010/2533 (SR0090 SEG 0220/1016)

000000 FT



000000 FT 1 0 01003 2 06 0051+52  
NC RAMP C RD  
INTER-BK RAYMOND P SHAFER HW  
(SR0079 SEG 1770/0537)  
MFC BEGIN = F  
S 0010/0000 LENGTH(AH 2533 BK 0000)

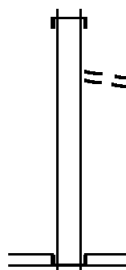
EXTRACT DATE: 12/18/2023      ROADWAY MANAGEMENT SYSTEM      PAGE NUMBER: 647  
PRINT DATE: 12/19/2023      SLD COUNTY/SR - ANNUAL PRINT      COUNTY: ERIE  
DIR: E      TOTAL LEN: .538 MI.      DIST: 01-2      SR: 8004  
LEFT MUN: SPRINGFIELD T      RIGHT MUN: SPRINGFIELD T

002842 FT

002842 FT  
INTER-AHD SR 0090 SH

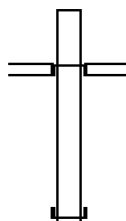
DIR: E TOTAL LEN: .538 MI. DIST: 01-2 SR: 8004  
 LEFT MUN: SPRINGFIELD T RIGHT MUN: SPRINGFIELD T

002189 FT



0750/0653 (SR0090 SEG 0030/0826)  
 FROM 3006/0021 SH  
 0750/0123 (CONN)  
 002189 FT 1 0 00797 2 03 0000+00  
 NC RAMP D RD  
 SR 3006 SH  
 (SR3006 SEG 0020/0372)  
 (SR3006 SEG 0021/0372)  
 INTER-BK RAMP B RD  
 (SR8004 SEG 0010/0764)  
 0750/0000 LENGTH(AH 0653 BK 0769)

001420 FT



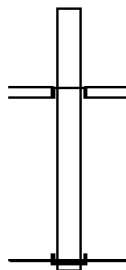
INTER-AHD RAMP A RD  
 (SR8004 SEG 0250/0000)  
 SR 3006 SH  
 0500/0769 (SR3006 SEG 0010/2435)  
 001420 FT 1 0 00797 2 02 0020+43  
 NC RAMP C RD  
 INTER-BK SR 0090 SH  
 (SR0090 SEG 0031/0745)  
 0500/0000 LENGTH(AH 0769 BK 0656)

000764 FT



INTER-AHD AMVET MEM HW  
 0250/0656 (SR0090 SEG 0025/1823)  
 FROM 3006/0010 SH  
 0250/0108 (CONN)  
 000764 FT 1 0 00797 2 00 0022+54  
 NC RAMP A RD  
 SR 3006 SH  
 (SR3006 SEG 0010/2435)  
 INTER-BK RAMP C RD  
 (SR8004 SEG 0500/0769)  
 0250/0000 LENGTH(AH 0656 BK 0764)

000000 FT

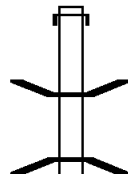


INTER-AHD RAMP D RD  
 (SR8004 SEG 0750/0000)  
 RT 6N RD  
 (SR3006 SEG 0020/0372)  
 (SR3006 SEG 0021/0372)  
 0010/0764  
 000000 FT 1 0 00797 2 01 0000+00  
 NC RAMP B RD  
 INTER-BK AMVET MEM HW  
 (SR0090 SEG 0024/1891)  
 MFC BEGIN = F  
 0010/0000 LENGTH(AH 0764 BK 0000)



EXTRACT DATE: 12/18/2023 ROADWAY MANAGEMENT SYSTEM PAGE NUMBER: 645  
PRINT DATE: 12/19/2023 SLD COUNTY/SR - ANNUAL PRINT COUNTY: ERIE  
DIR: N TOTAL LEN: .778 MI. DIST: 01-2 SR: 8003  
LEFT MUN: MCKEAN T RIGHT MUN: MCKEAN T

004110 FT

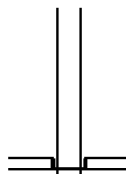


004110 FT  
INTER-AHD RAYMOND P SHAFER HW  
0750/1126 (SR0079 SEG 1740/0697)

0750/0138 BMS EN 25/8003/0750/0059  
1 0 01017 2 07 0051+75  
ELK CREEK  
0750/0059 BMSBG 25/8003/0750/0059

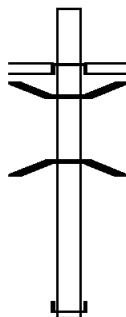
DIR: N TOTAL LEN: .778 MI. DIST: 01-2 SR: 8003  
 LEFT MUN: MCKEAN T RIGHT MUN: MCKEAN T

002984 FT



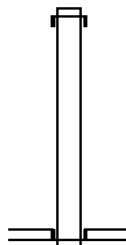
002984 FT 1 0 01017 2 07 0048+53  
 NC RAMP B RD  
 WEST RD  
 (SR3020 SEG 0060/0538)  
 INTER-BK RAMP A RD  
 (SR8003 SEG 0010/1055)  
 0750/0000 LENGTH(AH 1126 BK 0968)

002016 FT



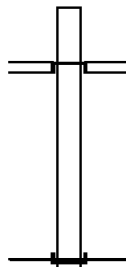
INTER-AHD RAMP D RD  
 (SR8003 SEG 0250/0000)  
 WEST RD  
 0500/0968 (SR3020 SEG 0050/2280)  
 0500/0787 BMSSEN 25/8003/0500/0787  
 1 0 01017 2 06 0062+68  
 ELK CREEK  
 0500/0716 BMSBG 25/8003/0500/0787  
 002016 FT 1 0 01017 2 06 0062+68  
 NC RAMP C RD  
 INTER-BK RAYMOND P SHAFER HW  
 (SR0079 SEG 1741/0402)  
 0500/0000 LENGTH(AH 0968 BK 0961)

001055 FT



INTER-AHD RAYMOND P SHAFER HW  
 0250/0961 (SR0079 SEG 1735/1000)  
 001055 FT 1 0 01017 2 05 0051+10  
 NC RAMP D RD  
 WEST RD  
 (SR3020 SEG 0050/2280)  
 INTER-BK RAMP C RD  
 (SR8003 SEG 0500/0968)  
 0250/0000 LENGTH(AH 0961 BK 1055)

000000 FT

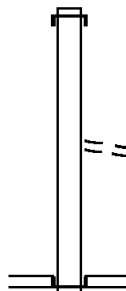


INTER-AHD RAMP B RD  
 (SR8003 SEG 0750/0000)  
 WEST RD  
 0010/1055 (SR3020 SEG 0060/0538)  
 000000 FT 1 0 01017 2 04 0036+45  
 NC RAMP A RD  
 INTER-BK RAYMOND P SHAFER HW  
 (SR0079 SEG 1734/1166)  
 MFC BEGIN = F  
 0010/0000 LENGTH(AH 1055 BK 0000)

EXTRACT DATE: 12/18/2023      ROADWAY MANAGEMENT SYSTEM      PAGE NUMBER: 643  
 PRINT DATE: 12/19/2023      SLD COUNTY/SR - ANNUAL PRINT      COUNTY: ERIE  
 DIR: N      TOTAL LEN: 1.016 MI.      DIST: 01-2      SR: 8001  
 LEFT MUN: WASHINGTON T      RIGHT MUN: WASHINGTON T

005363 FT

003999 FT



005363 FT  
 INTER-AHD RAYMOND P SHAFER  
 0750/1364 (SR0079 SEG 1654/2128)

0750/0068 FROM 3006/0351 SH  
 003999 FT (CONN)  
 1 0 01017 2 03 0009+40  
 NC RAMP D RD  
 STATE ST  
 (SR3006 SEG 0351/1141)  
 INTER-BK RAMP A RD  
 (SR8001 SEG 0010/1290)

DIR: N TOTAL LEN: 1.016 MI. DIST: 01-2 SR: 8001  
 LEFT MUN: WASHINGTON T RIGHT MUN: WASHINGTON T

002660 FT

001290 FT

000000 FT

0750/0000 LENGTH(AH 1364 BK 1339)

INTER-AHD RAMP B RD  
 (SR8001 SEG 0250/0000)  
 CROSSINGVILLE RD  
 0500/1339 (SR3006 SEG 0350/0338)  
 TO 3006/0351 SH  
 0500/1250 (CONN)

002660 FT 1 0 01017 2 02 0002+15  
 NC RAMP C RD  
 INTER-BK RAYMOND P SHAFER HW  
 (SR0079 SEG 1655/2072)

0500/0000 LENGTH(AH 1339 BK 1370)

INTER-AHD RAYMOND P SHAFER HW  
 0250/1370 (SR0079 SEG 1651/2069)

0250/0075 FROM 3006/0350 SH  
 (CONN)  
 001290 FT 1 0 01017 0 01 0000+80  
 NC RAMP B RD  
 STATE ST  
 (SR3006 SEG 0350/0338)

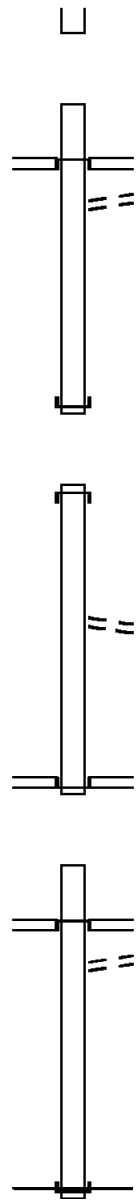
INTER-BK RAMP C RD  
 (SR8001 SEG 0500/1339)

0250/0000 LENGTH(AH 1370 BK 1290)

INTER-AHD RAMP D RD  
 (SR8001 SEG 0750/0000)  
 STATE ST  
 0010/1290 (SR3006 SEG 0350/1137)  
 TO 3006/0350 SH  
 0010/1215 (CONN)

000000 FT 1 0 01017 0 00 0000+00  
 NC RAMP A RD  
 INTER-BK RAYMOND P SHAFER HW  
 (SR0079 SEG 1650/2135)  
 MFC BEGIN = F

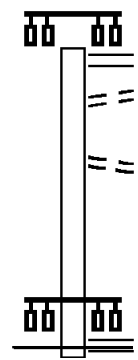
0010/0000 LENGTH(AH 1290 BK 0000)



EXTRACT DATE: 12/18/2023      ROADWAY MANAGEMENT SYSTEM      PAGE NUMBER: 641  
 PRINT DATE: 12/19/2023      SLD COUNTY/SR - ANNUAL PRINT      COUNTY: ERIE  
 DIR: B      TOTAL LEN: .101 MI.      DIST: 01-2      SR: 4109  
 LEFT MUN: ERIE CITY C      RIGHT MUN: ERIE CITY C

000533 FT

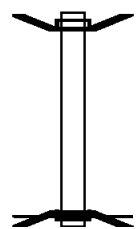
000000 FT



000533 FT BROAD ST  
 (SR0020 SEG 0631/0751)  
 (SR0020 SEG 0630/0834)  
 0010/0533 TO 0020/0631 SH  
 (CONN)  
 0010/0424 FROM 290/0031 SH  
 (CONN)  
 0010/0126 0 0 00000 0 00 0000+00  
 000000 FT NC TO BAYFRONT CONNECTOR  
 BAYFRONT CONNECTOR  
 (SR0290 SEG 0031/0000)  
 (SR0290 SEG 0030/0000)  
 0010/0000 MFC BEGIN = E  
 LENGTH(AH 0533 BK 0000)

EXTRACT DATE: 12/18/2023 ROADWAY MANAGEMENT SYSTEM PAGE NUMBER: 640  
 PRINT DATE: 12/19/2023 SLD COUNTY/SR - ANNUAL PRINT COUNTY: ERIE  
 DIR: B TOTAL LEN: .049 MI. DIST: 01-2 SR: 4108  
 LEFT MUN: HARBORCREEK T RIGHT MUN: HARBORCREEK T

000260 FT  
 000000 FT



000260 FT BMS EN 25/4108/0010/0000  
 INTER-AHD JORDAN RD  
 0010/0260 (T608)  
 000000 FT 0 0 00000 0 00 0000+00  
 NC JORDAN RD  
 INTER-BK JORDAN RD  
 (T608)  
 SR 0090 EB  
 BMSBG 25/4108/0010/0000  
 MFC BEGIN = E  
 0010/0000 LENGTH(AH 0260 BK 0000)

EXTRACT DATE: 12/18/2023      ROADWAY MANAGEMENT SYSTEM      PAGE NUMBER: 639  
 PRINT DATE: 12/19/2023      SLD COUNTY/SR - ANNUAL PRINT      COUNTY: ERIE  
 DIR: B      TOTAL LEN: .039 MI.      DIST: 01-2      SR: 4107  
 LEFT MUN: MILLCREEK T      RIGHT MUN: MILLCREEK T

000204 FT  
 000000 FT



000204 FT BMS EN 25/4107/0010/0000  
 INTER-AHD MOOREHOUSE RD  
 0010/0204 (T578)  
 000000 FT 0 0 00000 0 00 0000+00  
           NC MOOREHOUSE RD  
 INTER-BK MOOREHOUSE RD  
           (T578)  
           SR 0090 EB  
           BMSBG 25/4107/0010/0000  
           MFC BEGIN = E  
 0010/0000 LENGTH(AH 0204 BK 0000)

EXTRACT DATE: 12/18/2023      ROADWAY MANAGEMENT SYSTEM      PAGE NUMBER: 638  
 PRINT DATE: 12/19/2023      SLD COUNTY/SR - ANNUAL PRINT      COUNTY: ERIE  
 DIR: B      TOTAL LEN: .038 MI.      DIST: 01-2      SR: 4105  
 LEFT MUN: SUMMIT T      RIGHT MUN: SUMMIT T

000202 FT  
 000000 FT



000202 FT BMS EN 25/4105/0010/0000  
 INTER-AHD HAMOT RD  
 0010/0202 (T534)  
 000000 FT 0 0 00000 0 00 0000+00  
           NC HAMOT RD  
 INTER-BK HAMOT RD  
           (T534)  
           SR 0090 EB  
           BMSBG 25/4105/0010/0000  
           MFC BEGIN = D  
 0010/0000 LENGTH(AH 0202 BK 0000)



EXTRACT DATE: 12/18/2023      ROADWAY MANAGEMENT SYSTEM      PAGE NUMBER: 637  
 PRINT DATE: 12/19/2023      SLD COUNTY/SR - ANNUAL PRINT      COUNTY: ERIE  
 DIR: B      TOTAL LEN: .048 MI.      DIST: 01-2      SR: 4104  
 LEFT MUN: MCKEAN T      RIGHT MUN: MCKEAN T

000256 FT  
 000000 FT



000256 FT BMS EN 25/4104/0010/0000  
 INTER-AHD BARGAIN RD  
 0010/0256 (T490)  
 000000 FT 0 0 00000 0 00 0000+00  
           NC BA BARGAIN RD  
 INTER-BK BARGAIN RD  
           (T490)  
           SR 0079 SB  
           BMSBG 25/4104/0010/0000  
           MFC BEGIN = E  
 0010/0000 LENGTH(AH 0256 BK 0000)

EXTRACT DATE: 12/18/2023      ROADWAY MANAGEMENT SYSTEM      PAGE NUMBER: 636  
 PRINT DATE: 12/19/2023      SLD COUNTY/SR - ANNUAL PRINT      COUNTY: ERIE  
 DIR: B      TOTAL LEN: .038 MI.      DIST: 01-2      SR: 4103  
 LEFT MUN: MCKEAN T      RIGHT MUN: MCKEAN T

000200 FT  
 000000 FT



000200 FT BMS EN 25/4103/0010/0000  
 INTER-AHD BARGAIN RD  
 0010/0200 (T490)  
 000000 FT 0 0 00000 0 00 0000+00  
           NC BA BARGAIN RD  
 INTER-BK BARGAIN RD  
           (T490)  
           SR 0090 EB  
           BMSBG 25/4103/0010/0000  
           MFC BEGIN = E  
 0010/0000 LENGTH(AH 0200 BK 0000)

EXTRACT DATE: 12/18/2023      ROADWAY MANAGEMENT SYSTEM      PAGE NUMBER: 635  
 PRINT DATE: 12/19/2023      SLD COUNTY/SR - ANNUAL PRINT      COUNTY: ERIE  
 DIR: B      TOTAL LEN: .039 MI.      DIST: 01-2      SR: 4102  
 LEFT MUN: MCKEAN T      RIGHT MUN: MCKEAN T

000207 FT  
 000000 FT



000207 FT BMS EN 25/4102/0010/0000  
 INTER-AHD MILLFAIR RD  
 0010/0207 (T442)  
 000000 FT 0 0 00000 0 00 0000+00  
           NC MI MILLFAIR RD  
 INTER-BK MILLFAIR RD  
           (T442)  
           SR 0090 EB  
           BMSBG 25/4102/0010/0000  
           MFC BEGIN = E  
 0010/0000 LENGTH(AH 0207 BK 0000)

EXTRACT DATE: 12/18/2023 ROADWAY MANAGEMENT SYSTEM PAGE NUMBER: 634  
 PRINT DATE: 12/19/2023 SLD COUNTY/SR - ANNUAL PRINT COUNTY: ERIE  
 DIR: B TOTAL LEN: .039 MI. DIST: 01-2 SR: 4101  
 LEFT MUN: SUMMIT T RIGHT MUN: SUMMIT T

000204 FT  
 000000 FT



000204 FT BMS EN 25/4101/0012/0000  
 INTER-AHD CHERRY ST  
 0012/0204 (T548)  
 000000 FT 0 00000 0 0 0000+00  
 NC CHERRY ST  
 INTER-BK CHERRY ST  
 (T548)  
 SR 0090 EB  
 BMSBG 25/4101/0012/0000  
 MFC BEGIN = D  
 0012/0000 LENGTH(AH 0204 BK 0000)

EXTRACT DATE: 12/18/2023 ROADWAY MANAGEMENT SYSTEM PAGE NUMBER: 633  
PRINT DATE: 12/19/2023 SLD COUNTY/SR - ANNUAL PRINT COUNTY: ERIE  
DIR: E TOTAL LEN: .000 MI. DIST: 01-2 SR: 4036  
LEFT MUN: ERIE CITY C RIGHT MUN: ERIE CITY C

000000 FT  
000000 FT



000000 FT  
7020/0000 LENGTH(AH 1567 BK 3030)  
000000 FT  
7010/0000 LENGTH(AH 3030 BK 0000)



EXTRACT DATE: 12/18/2023  
PRINT DATE: 12/19/2023

ROADWAY MANAGEMENT SYSTEM  
SLD COUNTY/SR - ANNUAL PRINT

PAGE NUMBER: 631  
COUNTY: ERIE

DIR: E TOTAL LEN: 4.591 MI.  
LEFT MUN: ERIE CITY C

DIST: 01-2 SR: 4034  
RIGHT MUN: ERIE CITY C

Stationing	Material	Length	Notes
0091/0823	018 "DIA CIRC CONCR	LEN=0030	INSTALLED UNKN
0091/0730	018 "DIA CIRC CONCR	LEN=0030	INSTALLED UNKN
0091/0625	018 "DIA CIRC CONCR	LEN=0030	INSTALLED UNKN
0091/0580	018 "DIA CIRC CONCR	LEN=0030	INSTALLED UNKN
0091/0480	018 "DIA CIRC CONCR	LEN=0030	INSTALLED UNKN
0091/0350	018 "DIA CIRC CONCR	LEN=0030	INSTALLED UNKN
0091/0203	018 "DIA CIRC CONCR	LEN=0020	INSTALLED UNKN
021756 FT	SIXTH ST (CITY)		
0091/0000	LENGTH(AH 2482 BK 2366)	0091/0000	018 "DIA CIRC CONCR LEN=0030 INSTALLED UNKN
0091/1575	018 "DIA CIRC CONCR	LEN=0030	INSTALLED UNKN
0091/1425	018 "DIA CIRC CONCR	LEN=0030	INSTALLED UNKN
0091/1388	018 "DIA CIRC CONCR	LEN=0030	INSTALLED UNKN
0090/0845	018 "DIA CIRC CONCR	LEN=0020	INSTALLED UNKN
0090/0827	018 "DIA CIRC CONCR	LEN=0030	INSTALLED UNKN
0090/0705	018 "DIA CIRC CONCR	LEN=0030	INSTALLED UNKN
0090/0530	018 "DIA CIRC CONCR	LEN=0030	INSTALLED UNKN
0090/0380	018 "DIA CIRC CONCR	LEN=0030	INSTALLED UNKN
0090/0230	018 "DIA CIRC CONCR	LEN=0030	INSTALLED UNKN
0090/0100	018 "DIA CIRC CONCR	LEN=0030	INSTALLED UNKN
021697 FT	SIXTH ST (CITY)		
0090/0000	LENGTH(AH 2484 BK 2353)	0090/0000	018 "DIA CIRC CONCR LEN=0030 INSTALLED UNKN
0084/2230	018 "DIA CIRC CONCR	LEN=0030	INSTALLED UNKN
0084/2045	018 "DIA CIRC CONCR	LEN=0030	INSTALLED UNKN
0084/1920	018 "DIA CIRC CONCR	LEN=0030	INSTALLED UNKN
0084/1740	018 "DIA CIRC CONCR	LEN=0030	INSTALLED UNKN
0084/1600	018 "DIA CIRC CONCR	LEN=0030	INSTALLED UNKN
0084/1480	018 "DIA CIRC CONCR	LEN=0030	INSTALLED UNKN
	018 "DIA CIRC CONCR		

DIR: E TOTAL LEN: 4.591 MI. DIST: 01-2 SR: 4034  
 LEFT MUN: ERIE CITY C RIGHT MUN: ERIE CITY C

018 "DIA CIRC CONCR LEN=0030 INSTALLED UNKN 0085/1275		0084/1330 LEN=0030 INSTALLED UNKN
018 "DIA CIRC CONCR LEN=0030 INSTALLED UNKN 0085/1243		0084/1175 018 "DIA CIRC CONCR LEN=0030 INSTALLED UNKN
018 "DIA CIRC CONCR LEN=0030 INSTALLED UNKN 0085/0970		0084/1025 018 "DIA CIRC CONCR LEN=0030 INSTALLED UNKN
018 "DIA CIRC CONCR LEN=0030 INSTALLED UNKN 0085/0820		0084/0875 018 "DIA CIRC CONCR LEN=0050 INSTALLED UNKN
018 "DIA CIRC CONCR LEN=0030 INSTALLED UNKN 0085/0670		0084/0725 018 "DIA CIRC CONCR LEN=0050 INSTALLED UNKN
LC TO EAST BAY DR (CONN) 0 0 00000 0 00 0000+00 0085/0099 EAST BAY DR (CITY) PORT ACCESS RD (CITY)		0084/0480 018 "DIA CIRC CONCR LEN=0050 INSTALLED UNKN 0084/0409 (AAR 524139X)#TRKS 01 0084/0106 018 "DIA CIRC CONCR LEN=0050 INSTALLED UNKN FROM 4034/0080 SH 0084/0104 (CONN)
MFC BEGIN = B LENGTH(AH 2366 BK 2588) 0085/0000		019344 FT 0 0 00000 0 00 0000+00 EAST BAY DR (CITY) PORT ACCESS RD (CITY)
ORE DOCK RD (CITY) 0080/0369		0084/0000 MFC BEGIN = B LENGTH(AH 2353 BK 2588) TO 4034/0084 SH 0080/2486 (CONN) SIGN: CANTILEVER 0080/1954 BMSID 25/4034/0080/1954 0080/1495 018 "DIA CIRC CONCR LEN=0040 INSTALLED UNKN 0080/1394 018 "DIA CIRC CONCR LEN=0040 INSTALLED UNKN 0080/0930 (AAR 918322D)#TRKS 01 0080/0455 018 "DIA CIRC CONCR LEN=0040 INSTALLED UNKN
		018 "DIA CIRC CONCR



EXTRACT DATE: 12/18/2023  
PRINT DATE: 12/19/2023

ROADWAY MANAGEMENT SYSTEM  
SLD COUNTY/SR - ANNUAL PRINT

PAGE NUMBER: 629  
COUNTY: ERIE

DIR: E TOTAL LEN: 4.591 MI.  
LEFT MUN: ERIE CITY C

DIST: 01-2 SR: 4034  
RIGHT MUN: ERIE CITY C

016802 FT

---	0080/0355	LEN=0040	INSTALLED	UNKN
---	0080/0293	LEN=0038	INSTALLED	UNKN
---	0080/0255	LEN=0040	INSTALLED	UNKN
---	0080/0100	LEN=0040	INSTALLED	UNKN
		GARRISON RUN		
		STRUCTURE	LENGTH	8 FT
	0080/0080	BMSID 25/4034/0080/0080		
	016756 FT	0 0 00000 0 00 0000+00		
	0080/0000	LENGTH(AH 2588 BK 2542)		
---	0070/2505	LEN=0040	INSTALLED	UNKN
---	0070/2360	LEN=0040	INSTALLED	UNKN
---	0070/2210	LEN=0040	INSTALLED	UNKN
---	0070/2055	LEN=0040	INSTALLED	UNKN
---	0070/1926	LEN=0040	INSTALLED	UNKN
+++++	0070/1881	(AAR 9360 54T) #TRKS 01		
---	0070/1780	LEN=0040	INSTALLED	UNKN
---	0070/1655	LEN=0040	INSTALLED	UNKN
---	0070/1555	LEN=0040	INSTALLED	UNKN
---	0070/1455	LEN=0040	INSTALLED	UNKN
---	0070/1394	LEN=0040	INSTALLED	UNKN
---	0070/1355	LEN=0040	INSTALLED	UNKN
---	0070/1287	LEN=0030	INSTALLED	UNKN
---	0070/1255	LEN=0050	INSTALLED	UNKN
		HOLLAND ST		
		(CITY)		
==	0070/1140	010 "DIA	CIRC CONCR	
---	0070/1075	LEN=0040	INSTALLED	UNKN
		RETAINING WALL END		
	0070/1012	BMSID 25/4034/0070/0072		
---	0070/0991	LEN=0070	INSTALLED	UNKN

EXTRACT DATE: 12/18/2023  
PRINT DATE: 12/19/2023

ROADWAY MANAGEMENT SYSTEM  
SLD COUNTY/SR - ANNUAL PRINT

PAGE NUMBER: 628  
COUNTY: ERIE

DIR: E TOTAL LEN: 4.591 MI.  
LEFT MUN: ERIE CITY C

DIST: 01-2 SR: 4034  
RIGHT MUN: ERIE CITY C

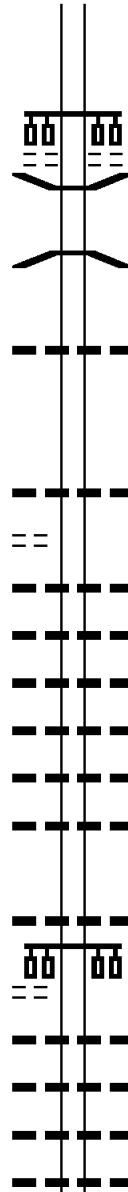
014260 FT

SASSAFRAS ET  
(CITY)

0060/1082

0 0 00000 0 00 0000+00 011993 FT  
WATERWORKS RD  
(CITY)

0060/0000



0070/0072	RETAINING WALL BEGIN
014214 FT	BMSID 25/4034/0070/0072
	0 0 00000 0 00 0000+00
	STATE ST
	(CITY)
0070/0000	LENGTH(AH 2542 BK 2267)
0060/2115	BMSEN 25/4034/0060/2024
	0 0 00000 0 00 0000+00
	CSX RR
0060/1954	BMSBG 25/4034/0060/2024
	RETAINING WALL END
0060/1861	BMSID 25/4034/0060/1219
	018 "DIA CIRC CONCR
0060/1320	LEN=0030 INSTALLED UNKN
	RETAINING WALL END
0060/1284	BMSID 25/4034/0060/0086
	RETAINING WALL BEGIN
0060/1219	BMSID 25/4034/0060/1219
	018 "DIA CIRC CONCR
0060/1135	LEN=0040 INSTALLED UNKN
	018 "DIA CIRC CONCR
0060/0955	LEN=0040 INSTALLED UNKN
	018 "DIA CIRC CONCR
0060/0805	LEN=0040 INSTALLED UNKN
	018 "DIA CIRC CONCR
0060/0660	LEN=0040 INSTALLED UNKN
	018 "DIA CIRC CONCR
0060/0505	LEN=0040 INSTALLED UNKN
	018 "DIA CIRC CONCR
0060/0395	LEN=0040 INSTALLED UNKN
	018 "DIA CIRC CONCR
0060/0205	LEN=0040 INSTALLED UNKN
	018 "DIA CIRC CONCR
0060/0086	RETAINING WALL BEGIN
	BMSID 25/4034/0060/0086
	018 "DIA CIRC CONCR
0060/0065	LEN=0040 INSTALLED UNKN
011947 FT	
0060/0000	LENGTH(AH 2267 BK 2958)
	018 "DIA CIRC CONCR
0050/2910	LEN=0040 INSTALLED UNKN
	018 "DIA CIRC CONCR
0050/2615	LEN=0030 INSTALLED UNKN
	018 "DIA CIRC CONCR
0050/2545	LEN=0040 INSTALLED UNKN
	018 "DIA CIRC CONCR
0050/2537	LEN=0030 INSTALLED UNKN

EXTRACT DATE: 12/18/2023  
PRINT DATE: 12/19/2023

ROADWAY MANAGEMENT SYSTEM  
SLD COUNTY/SR - ANNUAL PRINT

PAGE NUMBER: 627  
COUNTY: ERIE

DIR: E TOTAL LEN: 4.591 MI.  
LEFT MUN: ERIE CITY C

DIST: 01-2 SR: 4034  
RIGHT MUN: ERIE CITY C

Stationing	Description	Structure	Material	Notes
0050/2363		018 " DIA	CIRC CONCR	LEN=0040 INSTALLED UNKN
0050/2220		018 " DIA	CIRC CONCR	LEN=0030 INSTALLED UNKN
0050/2216		RETAINING WALL	END	BMSID 25/4034/0050/1548
0050/2070		018 " DIA	CIRC CONCR	LEN=0040 INSTALLED UNKN
0050/2065		018 " DIA	CIRC CONCR	LEN=0030 INSTALLED UNKN
0050/1920		018 " DIA	CIRC CONCR	LEN=0040 INSTALLED UNKN
0050/1912		018 " DIA	CIRC CONCR	LEN=0030 INSTALLED UNKN
0050/1565		RETAINING WALL	END	BMSID 25/4034/0050/1003
0050/1560		018 " DIA	CIRC CONCR	LEN=0024 INSTALLED UNKN
0050/1548		RETAINING WALL	BEGIN	BMSID 25/4034/0050/1548
0050/1160		018 " DIA	CIRC CONCR	LEN=0030 INSTALLED UNKN
0050/1108	BAY HARBOR MARINA (PRDR)	==		
0050/1003		RETAINING WALL	BEGIN	BMSID 25/4034/0050/1003
0050/1000		018 " DIA	CIRC CONCR	LEN=0030 INSTALLED UNKN
0050/0760		018 " DIA	CIRC CONCR	LEN=0030 INSTALLED UNKN
0050/0560		018 " DIA	CIRC CONCR	LEN=0030 INSTALLED UNKN
0050/0360		018 " DIA	CIRC CONCR	LEN=0030 INSTALLED UNKN
0050/0212		018 " DIA	CIRC CONCR	LEN=0030 INSTALLED UNKN
008989 FT				
009035 FT	0 0 00000 0 00 0000+00			
0050/0000	LIBERTY ST (PRDR)	==		
0050/0000		5	LENGTH (AH 2958 BK 3048)	
0040/2852		018 " DIA	CIRC CONCR	LEN=0030 INSTALLED UNKN
0040/2650		018 " DIA	CIRC CONCR	LEN=0030 INSTALLED UNKN
0040/2505		018 " DIA	CIRC CONCR	LEN=0030 INSTALLED UNKN
0040/2352	PERRY'S LANDING PIER (PRDR)	POI		(APRA) LAWRENCE PIER
0040/1547	NIAGARA PIER (PRDR)	POI		(APRA) NIAGARA PIER

DIR: E TOTAL LEN: 4.591 MI. DIST: 01-2 SR: 4034  
 LEFT MUN: ERIE CITY C RIGHT MUN: ERIE CITY C

NIAGARA POINT DR  
 (PRDR)

0040/0480

005987 FT

---	0040/1465	018 " DIA	CIRC CONCR
---		LEN=0030	INSTALLED UNKN
---	0040/1140	018 " DIA	CIRC CONCR
---		LEN=0030	INSTALLED UNKN
---	0040/0868	018 " DIA	CIRC CONCR
---		LEN=0030	INSTALLED UNKN
---	0040/0615	018 " DIA	CIRC CONCR
---		LEN=0030	INSTALLED UNKN
---	0040/0480	(APRA) NIAGARA POINT	
---		018 " DIA	CIRC CONCR
---	0040/0420	LEN=0020	INSTALLED UNKN
---		018 " DIA	CIRC CONCR
---	0040/0409	LEN=0030	INSTALLED UNKN
---		018 " DIA	CIRC CONCR
---	0040/0225	LEN=0020	INSTALLED UNKN
---	005941 FT	0 0 00000	0 00 0000+00
---		CRANBERRY ST	
---		(CITY)	
==	5 0040/0000	LENGTH(AH 3048 BK 2449)	
---		018 " DIA	CIRC METAL
---	0030/2350	LEN=0040	INSTALLED UNKN
---		018 " DIA	CIRC METAL
---	0030/2240	LEN=0040	INSTALLED UNKN
---		018 " DIA	CIRC METAL
---	0030/2145	LEN=0040	INSTALLED UNKN
---		018 " DIA	CIRC METAL
---	0030/2045	LEN=0040	INSTALLED UNKN
---		018 " DIA	CIRC METAL
---	0030/1950	LEN=0050	INSTALLED UNKN
---	0030/1857	BMSSEN 25/4034/0030/1857	
---		018 " DIA	CIRC METAL
---	0030/1830	LEN=0050	INSTALLED UNKN
---		0 0 00000	0 00 0000+00
---		CASCADE CK.	
---	0030/1809	BMSBG 25/4034/0030/1857	
---		018 " DIA	CIRC METAL
---	0030/1700	LEN=0020	INSTALLED UNKN
---		018 " DIA	CIRC METAL
---	0030/1600	LEN=0020	INSTALLED UNKN
---		018 " DIA	CIRC METAL
---	0030/1500	LEN=0020	INSTALLED UNKN
---		W. 6TH STREET	
---	0030/1430	OP ID 25/7302/8820/8006	
---		018 " DIA	CIRC CONCR
---	0030/1400	LEN=0020	INSTALLED UNKN
---		018 " DIA	CIRC METAL
---	0030/1300	LEN=0020	INSTALLED UNKN
---		018 " DIA	CIRC METAL
---	0030/1200	LEN=0020	INSTALLED UNKN

EXTRACT DATE: 12/18/2023  
PRINT DATE: 12/19/2023

ROADWAY MANAGEMENT SYSTEM  
SLD COUNTY/SR - ANNUAL PRINT

PAGE NUMBER: 625  
COUNTY: ERIE

DIR: E TOTAL LEN: 4.591 MI.  
LEFT MUN: ERIE CITY C

DIST: 01-2 SR: 4034  
RIGHT MUN: ERIE CITY C

Stationing	Material	Quantity	Notes
0030/1100	018 " DIA CIRC CONCR	LEN=0030	INSTALLED UNKN
0030/1000	018 " DIA CIRC CONCR	LEN=0030	INSTALLED UNKN
0030/0961	BMS EN 25/4034/0030/0975	00000000	0000+00
0030/0927	BMS BG 25/4034/0030/0975	018 " DIA CIRC CONCR	LEN=0030 INSTALLED UNKN
0030/0873	018 " DIA CIRC CONCR	LEN=0030	INSTALLED UNKN
0030/0800	018 " DIA CIRC CONCR	LEN=0030	INSTALLED UNKN
0030/0704	018 " DIA CIRC CONCR	LEN=0030	INSTALLED UNKN
0030/0604	018 " DIA CIRC CONCR	LEN=0030	INSTALLED UNKN
0030/0504	018 " DIA CIRC CONCR	LEN=0030	INSTALLED UNKN
0030/0412	018 " DIA CIRC CONCR	LEN=0030	INSTALLED UNKN
0030/0300	018 " DIA CIRC CONCR	LEN=0040	INSTALLED UNKN
003538 FT	LC FROM 8TH ST (CONN)	003492 FT	00000000 0000+00
W 8TH ST (CITY)	MFC BEGIN = B	0030/0000	LENGTH(AH 2449 BK 1583)
0020/1475	018 " DIA CIRC CONCR	LEN=0030	INSTALLED UNKN
0021/1478	018 " DIA CIRC CONCR	LEN=0040	INSTALLED UNKN
0021/1343	018 " DIA CIRC CONCR	LEN=0010	INSTALLED UNKN
0021/1203	018 " DIA CIRC CONCR	LEN=0010	INSTALLED UNKN
0020/1225	018 " DIA CIRC CONCR	LEN=0030	INSTALLED UNKN
0020/1058	018 " DIA CIRC CONCR	LEN=0030	INSTALLED UNKN
0020/0960	SIGN: CANTILEVER	BMS ID 25/4034/0020/0960	018 " DIA CIRC CONCR
0020/0925	018 " DIA CIRC CONCR	LEN=0030	INSTALLED UNKN
0021/0683	018 " DIA CIRC CONCR	LEN=0030	INSTALLED UNKN
0021/0616	018 " DIA CIRC CONCR	LEN=0050	INSTALLED UNKN

DIR: E TOTAL LEN: 4.591 MI. DIST: 01-2 SR: 4034  
 LEFT MUN: ERIE CITY C RIGHT MUN: ERIE CITY C

CASCADE CK.  
 STRUCTURE LENGTH 26 FT  
 BMSID 25/4034/0020/0464 0021/0440  
 0 0 00000 0 00 0000+00 002000 FT  
 GREENGARDEN RD  
 (CITY)

LENGTH(AH 1538 BK 0853) 0021/0000  
 018 "DIA CIRC CONCR  
 LEN=0040 INSTALLED UNKN 0013/0763

018 "DIA CIRC CONCR  
 LEN=0030 INSTALLED UNKN 0013/0633

018 "DIA CIRC CONCR  
 LEN=0040 INSTALLED UNKN 0013/0533  
 018 "DIA CIRC CONCR  
 LEN=0030 INSTALLED UNKN 0013/0530

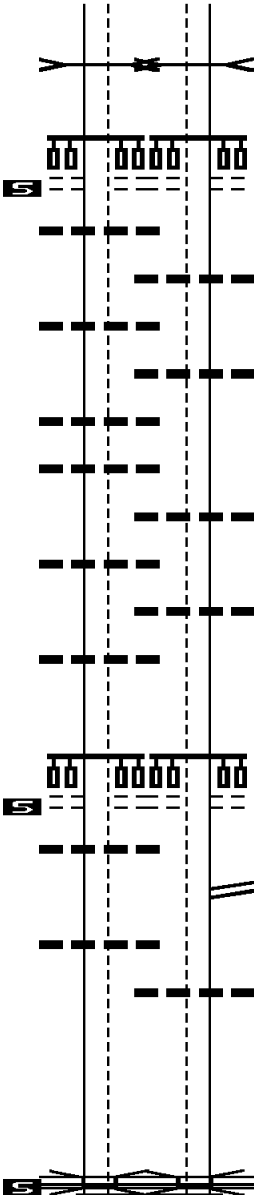
018 "DIA CIRC CONCR  
 LEN=0040 INSTALLED UNKN 0013/0433

018 "DIA CIRC CONCR  
 LEN=0040 INSTALLED UNKN 0013/0063  
 0 0 00000 0 00 0000+00 001147 FT  
 NC BAYFRONT PARKWAY  
 LINCOLN AV  
 (CITY)

LENGTH(AH 0853 BK 1147) 0013/0000  
 018 "DIA CIRC CONCR  
 LEN=0060 INSTALLED UNKN 0011/0857

018 "DIA CIRC CONCR  
 LEN=0005 INSTALLED UNKN 0011/0087

2 0 00000 0 00 0000+00 000000 FT  
 SR 0005 WB  
 OP ID 25/0005/0491/0563  
 NC BAYFRONT PY  
 RAYMOND P SHAFER HW INTER-BK  
 (SR0079 SEG 1825/3046)  
 MFC BEGIN = B  
 LENGTH(AH 1147 BK 0000) 0011/0000



CASCADE CK.  
 STRUCTURE LENGTH 26 FT  
 BMSID 25/4034/0020/0464 0020/0417  
 001909 FT  
 0 0 00000 0 00 0000+00  
 GREENGARDEN RD  
 (CITY)

LENGTH(AH 1583 BK 0883) 0020/0000

018 "DIA CIRC CONCR  
 LEN=0030 INSTALLED UNKN 0012/0687

018 "DIA CIRC CONCR  
 LEN=0030 INSTALLED UNKN 0012/0585

018 "DIA CIRC CONCR  
 LEN=0030 INSTALLED UNKN 0012/0461

018 "DIA CIRC CONCR  
 LEN=0030 INSTALLED UNKN 0012/0365

001026 FT 0 0 00000 0 00 0000+00  
 NC BAYFRONT PARKWAY  
 LINCOLN AV  
 (CITY)

LENGTH(AH 0883 BK 1026) 0012/0000

RAMP H RD  
 (SR8011 SEG 0750/0000) 0010/0645

018 "DIA CIRC CONCR  
 LEN=0006 INSTALLED UNKN 0010/0028  
 000000 FT 2 0 00000 0 00 0000+00  
 SR 0005 WB

OP ID 25/0005/0491/0563  
 NC BAYFRONT PY  
 INTER-BK RAYMOND P SHAFER HW  
 (SR0079 SEG 1824/2971)  
 MFC BEGIN = B  
 LENGTH(AH 1026 BK 0000) 0010/0000

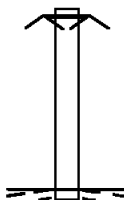
EXTRACT DATE: 12/18/2023 ROADWAY MANAGEMENT SYSTEM PAGE NUMBER: 623  
 PRINT DATE: 12/19/2023 SLD COUNTY/SR - ANNUAL PRINT COUNTY: ERIE  
 DIR: B TOTAL LEN: .144 MI. DIST: 01-2 SR: 4033  
 LEFT MUN: GIRARD T RIGHT MUN: GIRARD T

GODFREY RD  
 (T484)

000747 FT

000000 FT

0010/0000

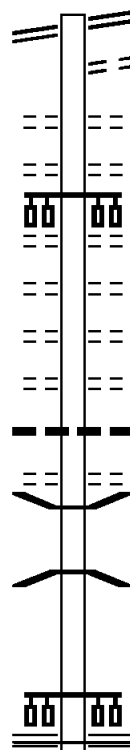


000747 FT END OF SR 4033  
 0010/0747 ROAD CLOSED AHEAD

000000 FT 0 0 00000 0 00 0000+00  
 NC FAIRPLAIN RD  
 FAIRPLAIN RD  
 (T480)  
 MFC BEGIN = E  
 0010/0000 LENGTH(AH 0758 BK 0000)

DIR: B TOTAL LEN: .527 MI. DIST: 01-2 SR: 4032  
 LEFT MUN: LAWRENCE PARK T RIGHT MUN: LAWRENCE PARK T

IROQUOIS AV 002780 FT  
 (SR0955 SEG 0031/0000)  
 (SR0955 SEG 0030/0000) 0010/2780



000000 FT

002780 FT IROQUOIS AV  
 (SR0955 SEG 0031/0000)  
 0010/2780 (SR0955 SEG 0030/0000)  
 IROQUOIS HIGH SCHOOL  
 0010/2484 (PRDR)  
 SMITHSON AV  
 0010/2136 (T312)  
 SILLIMAN AV  
 0010/1824 (T310)  
 RANKINE AV  
 (T308)  
 0010/1514  
 PRIESTLY AV  
 0010/1205 (T306)  
 NEWTON AV  
 0010/0906 (T304)  
 RUMSEY AV  
 0010/0603 (T302)  
 015 " DIA CAST IRON  
 0010/0404 LEN=0048 INSTALLED UNKN  
 NAPIER AV  
 0010/0374 (T300)  
 0010/0284 BMS EN 25/4032/0010/0249  
 2 0 25065 0 00 0002+54  
 4 MILE CREEK  
 0010/0249 BMS BG 25/4032/0010/0249  
 000000 FT 2 0 25065 0 00 0000+00  
 NC MA IN ST  
 LAWRENCE PY  
 (SR4027 SEG 0030/0000)  
 MFC BEGIN = C  
 0010/0000 LENGTH(AH 2780 BK 0000)



EXTRACT DATE: 12/18/2023 ROADWAY MANAGEMENT SYSTEM PAGE NUMBER: 621  
PRINT DATE: 12/19/2023 SLD COUNTY/SR - ANNUAL PRINT COUNTY: ERIE  
DIR: B TOTAL LEN: .000 MI. DIST: 01-2 SR: 4031  
LEFT MUN: WESLEYVILLE B RIGHT MUN: WESLEYVILLE B

000000 FT  
000000 FT



000000 FT  
7020/0000 LENGTH(AH 1649 BK 1572)  
000000 FT  
7010/0000 LENGTH(AH 1572 BK 0000)

DIR: B TOTAL LEN: 3.441 MI. DIST: 01-2 SR: 4030  
 LEFT MUN: WESLEYVILLE B RIGHT MUN: WESLEYVILLE B

	018168 FT		018168 FT	
			INTER-AHD	STATION RD
				(SR0430 SEG 0020/0000)
				STATION RD
				(SR0430 SEG 0020/0000)
TWENTYSEVENTH ST (BORO)	0070/1477	==	0070/1725	
TWENTYEIGHTH ST (BORO)	0070/1181	==		
		---	0070/0890	015 "DIA CIRC CONCR LEN=0060 INSTALLED 1996
TWENTYNINTH ST (BORO)	0070/0880	==		
THIRTIETH ST (BORO)	0070/0583	==		
THIRTYFIRST ST (BORO)	0070/0287	==		
		---	0070/0072	042 "DIA CIRC CONCR LEN=0030 INSTALLED 1996
1 1 04709 0 00 0024+42	016443 FT		016443 FT	
THIRTYSECOND ST (BORO)	0070/0000	==	0070/0000	LENGTH(AH 1725 BK 2401) THIRTYTHIRD ST
		==	0060/2162	(BORO)
WESLEYVILLE HARBORCREEK T	0060/2032	---		
		---	0060/2010	015 "DIA CIRC CONCR LEN=0030 INSTALLED UNKN
		---	0060/1537	WESLEYVILLE HARBORCREEK T
		---		
		---	0060/0592	015 "DIA CIRC CONCR LEN=0028 INSTALLED 1996
		---		015 "DIA CIRC CONCR
		---	0060/0246	LEN=0028 INSTALLED 1996
	014042 FT		014042 FT	1 1 04709 0 00 0000+00

EXTRACT DATE: 12/18/2023  
PRINT DATE: 12/19/2023

ROADWAY MANAGEMENT SYSTEM  
SLD COUNTY/SR - ANNUAL PRINT

PAGE NUMBER: 619  
COUNTY: ERIE

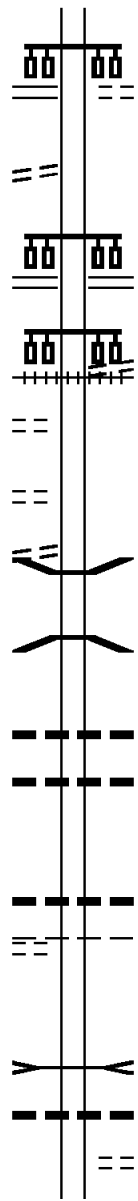
DIR: B TOTAL LEN: 3.441 MI.  
LEFT MUN: HARBORCREEK T

DIST: 01-2 SR: 4030  
RIGHT MUN: HARBORCREEK T

THIRTYEIGHTH ST  
(SR4016 SEG 0290/1822) 0060/0000  
TO 0290/0071 SH  
(CONN) 0050/2662

REILLY RD  
(T709) 0050/1965  
EISENHOWER RD  
(PRDR) 0050/1279  
SUMMERVILLE RD  
(T711) 0050/0797

KOEHLER RD  
(T582) 0040/0199  
008059 FT



COOPER RD  
(T717)  
0060/0000 LENGTH(AH 2401 BK 3547)  
NC SHANNON RD  
BAYFRONT CONNECTOR  
(SR0290 SEG 0080/0000)  
(SR0290 SEG 0081/0000)  
0050/2545  
TO 0290/0080 SH  
(CONN)  
(AAR 528561B)#TRKS 01  
0050/2393  
0050/0436 BMS EN 25/4030/0050/0371  
2 0 25066 0 00 0109+15  
BUFFALO & PITTSBURGH RR  
0050/0371  
010495 FT  
BMSBG 25/4030/0050/0371  
0050/0000 LENGTH(AH 3547 BK 2436)  
018 " DIA CIRC CONCR  
0040/2170 LEN=0045 INSTALLED UNKN  
024 " DIA CIRC CONCR  
0040/2002 LEN=0055 INSTALLED 1996  
0040/0526 018 " DIA CIRC CONCR  
LEN=0045 INSTALLED 1996  
HARBORCREEK  
0040/0199 MILLCREEK T  
008059 FT 2 0 25066 0 00 0080+92  
4 MI. CK. BR.  
STRUCTURE LENGTH 11 FT  
0040/0000 BMSID 25/4030/0040/0000  
LENGTH(AH 2436 BK 2416)  
036 " DIA CIRC METAL  
0030/1908 LEN=0070 INSTALLED 1996  
DAWSON RD  
(T620)  
0030/1856

DIR: B TOTAL LEN: 3.441 MI. DIST: 01-2 SR: 4030  
 LEFT MUN: MILLCREEK T RIGHT MUN: MILLCREEK T

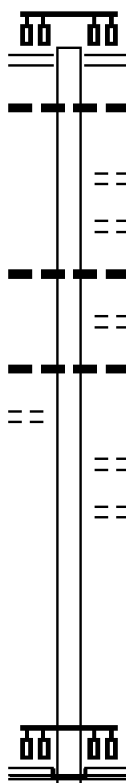
Stationing	Description	Material	Length	Notes
0030/0853	024" DIA CIRC CONCR	LEN=0055	005643 FT	INSTALLED 1996
0030/0756	CHADWICK RD	(T618)		
005643 FT	2 0 25066 0 00 0056+89	MARTIN RD		
0030/0000	LENGTH(AH 2416 BK 2734)	(T580)		
0020/2408	024" DIA CIRC CONCR	LEN=0052		INSTALLED 1996
0020/2194	(AAR 528558T)#TRKS 01			
0020/1379	018" DIA CIRC METAL	LEN=0045		INSTALLED 1996
0020/0697	018" DIA CIRC CONCR	LEN=0044		INSTALLED 1996
0020/0230	036"H 72"W ELLIP METAL	LEN=0050		INSTALLED 1996
002909 FT	2 0 25066 0 00 0029+63	CONRAD RD		
0020/0000	LENGTH(AH 2734 BK 2909)	(T574)		
0010/2880	036" DIA CIRC CONCR	LEN=0065		INSTALLED 1996
0010/2440	018" DIA CIRC CONCR	LEN=0055		INSTALLED 1996
0010/1838	LC FOR SCHRIMPER RD	(CONN)		
0010/1746	SCHRIMPER RD	(T572)		
0010/1712	018" DIA CIRC METAL	LEN=0064		INSTALLED 1996
0010/0647	018" DIA CIRC METAL	LEN=0045		INSTALLED 1996
0010/0173	018" DIA CIRC CONCR	LEN=0045		INSTALLED 1996
0010/0100	018" DIA CIRC CONCR	LEN=0030		INSTALLED 1996
000000 FT	2 0 25066 0 00 0000+00	WATTSBURG RD		
	(SR0008 SEG 0610/0000)	NC NORCROSS RD		
0010/0000	MFC BEGIN = C	LENGTH(AH 2909 BK 0000)		

WATTSBURG RD  
 (SR0008 SEG 0610/0000) 0010/0000

DIR: B TOTAL LEN: .702 MI. DIST: 01-2 SR: 4029  
 LEFT MUN: LAWRENCE PARK T RIGHT MUN: LAWRENCE PARK T

MORSE ST  
(TWP )

003707 FT



0010/1701

000000 FT

003707 FT LAKE RD  
 (SR0005 SEG 0710/1743)  
 0010/3707  
 0010/3505 030 " DIA CIR PLASTIC  
 LEN=0040 INSTALLED UNKN  
 DALE DR  
 (T589)  
 EMMETT DR  
 (T827)  
 0010/2874  
 0010/2531  
 0010/2156 024"H 36"W ELLIP METAL  
 LEN=0080 INSTALLED UNKN  
 PONTIAC RD  
 (T579)  
 0010/1949  
 0010/1903 018 " DIA CIRC METAL  
 LEN=0040 INSTALLED UNKN  
 HOLBROOK AV  
 (T591)  
 LEARY RD  
 (PRDR)  
 0010/1660  
 0010/1080  
 000000 FT 2 0 25128 0 00 0000+00  
 NC NA NAGLE RD  
 IROQUOIS AV  
 (SR0955 SEG 0040/0000)  
 INTER-BK NAGLE AV  
 (T588)  
 MFC BEGIN = D  
 0010/0000 LENGTH(AH 3707 BK 0000)

DIR: B TOTAL LEN: 2.222 MI. DIST: 01-2 SR: 4028  
 LEFT MUN: MILLCREEK T RIGHT MUN: MILLCREEK T

AMY AV  
(T694)

011730 FT



011730 FT WATTSBURG RD  
 (SR0008 SEG 0610/0527)  
 0040/3001

0040/1810 018 " DIA CIRC METAL  
 LEN=0035 INSTALLED 1996  
 CIDER MILL RD  
 (T928)  
 0040/1668 018 " DIA CIRC METAL  
 LEN=0040 INSTALLED 1996  
 030 " DIA CIRC METAL  
 0040/1210 LEN=0040 INSTALLED 1996

0040/1013



008729 FT



0040/0010 018 " DIA CIRC METAL  
 LEN=0050 INSTALLED 1996  
 008729 FT 2 0 25097 0 00 0087+19  
 LAKE PLEASANT DR  
 (SR1001 SEG 0270/0000)

0040/0000 LENGTH(AH 3001 BK 3228)  
 018 " DIA CIR PLASTIC  
 0030/3193 LEN=0050 INSTALLED 1996  
 018 " DIA CIRC METAL  
 0030/3040 LEN=0035 INSTALLED 1996

0030/2091 018 " DIA CIRC METAL  
 LEN=0035 INSTALLED 1996  
 018 " DIA CIRC METAL  
 0030/1510 LEN=0035 INSTALLED 1996



EXTRACT DATE: 12/18/2023  
PRINT DATE: 12/19/2023

ROADWAY MANAGEMENT SYSTEM  
SLD COUNTY/SR - ANNUAL PRINT

PAGE NUMBER: 615  
COUNTY: ERIE

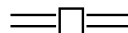
DIR: B TOTAL LEN: 2.222 MI.  
LEFT MUN: MILLCREEK T

DIST: 01-2 SR: 4028  
RIGHT MUN: MILLCREEK T

Stationing	Notes	Material	Length	Year
005501 FT	0030/0592	018" DIA CIR PLASTIC	LEN=0040	INSTALLED 1996
	0030/0203	015" DIA CIR METAL	LEN=0035	INSTALLED UNKN
	005501 FT	2 0 25097 0 00 0054+91		
	0030/0000	LENGTH(AH 3228 BK 2474)		
	0020/2238	015" DIA CIR METAL	LEN=0040	INSTALLED 1996
	0020/1960	015" DIA CIR METAL	LEN=0070	INSTALLED 1996
	0020/1240	015" DIA CIR METAL	LEN=0040	INSTALLED 1996
	0020/0905	018" DIA CIR METAL	LEN=0035	INSTALLED 1996
003027 FT	0020/0473	018" DIA CIR METAL	LEN=0032	INSTALLED 1996
	003027 FT	2 0 25097 0 00 0030+26		
		OLD FRENCH RD		
		(SR0197 SEG 0400/0553)		
	0020/0000	MFC BEGIN = C	LENGTH(AH 2474 BK 3027)	
	0010/2340	018" DIA CIR METAL	LEN=0040	INSTALLED 1996
	0010/1734	OAK RIDGE CR	(PRDR)	
ACCESS RD (PRDR)	0010/1369			
	0010/1335	018" DIA CIR METAL	LEN=0065	INSTALLED 1996
	0010/1137	018" DIA CIR METAL	LEN=0030	INSTALLED 1996
	0010/0942	015" DIA CIR METAL	LEN=0050	INSTALLED 1996
	0010/0800	UNKNOWN RD	(PRDR)	
	0010/0388	018" DIA CIR METAL	LEN=0040	INSTALLED 1996
	0010/0191	EVANS RD	(T665)	
000000 FT	000000 FT	2 0 25097 0 00 0000+00		
		NC GO		
		RE RD		
		PERRY HW		
		(SR0505 SEG 0020/3452)		
	0010/0000	MFC BEGIN = D	LENGTH(AH 3027 BK 0000)	

EXTRACT DATE: 12/18/2023 ROADWAY MANAGEMENT SYSTEM PAGE NUMBER: 614  
PRINT DATE: 12/19/2023 SLD COUNTY/SR - ANNUAL PRINT COUNTY: ERIE  
DIR: B TOTAL LEN: 1.019 MI. DIST: 01-2 SR: 4027  
LEFT MUN: LAWRENCE PARK T RIGHT MUN: LAWRENCE PARK T

005380 FT



005380 FT LAKE RD  
(SR0005 SEG 0690/1696)



EXTRACT DATE: 12/18/2023  
PRINT DATE: 12/19/2023

ROADWAY MANAGEMENT SYSTEM  
SLD COUNTY/SR - ANNUAL PRINT

PAGE NUMBER: 613  
COUNTY: ERIE

DIR: B TOTAL LEN: 1.019 MI.  
LEFT MUN: LAWRENCE PARK T

DIST: 01-2 SR: 4027  
RIGHT MUN: LAWRENCE PARK T

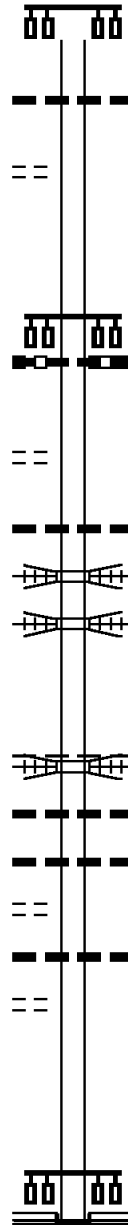
GENERAL ELECTRIC CORP.  
(PRDR) 0030/0773  
003536 FT

GENERAL ELECTRIC CORP.  
(PRDR) 0030/0000

GENERAL ELECTRIC CORP.  
(PRDR) 0020/1314

PEARL AV  
(CITY) 0010/0817

NORTH ST  
(CITY) 0010/0368  
000000 FT



0030/1844 018 "DIA CIRC CONCR  
0030/1648 LEN=0078 INSTALLED UNKN

003536 FT 2 0 25064 0 00 0035+70  
018 "DIA CIRC CONCR  
LEN=0030 INSTALLED UNKN  
MAIN ST  
(SR4032 SEG 0010/0000)

0030/0000 LENGTH(AH 1844 BK 2289)

0020/0550 018 "DIA CIRC CONCR  
LEN=0030 INSTALLED UNKN  
EAST ERIE COMMERCIAL RA  
0020/0547 OVERPASS IS RR X-ING  
CSX RAIL TRANSPORTATION  
0020/0115 OVERPASS IS RR X-ING  
001247 FT 2 0 25064 0 00 0011+24  
NORFOLK SOUTHERN  
OVERPASS IS RR X-ING  
LAWRENCE PARK  
WESLEYVILLE B

0020/0000 LENGTH(AH 2289 BK 1247)  
024 "DIA CIRC CONCR

0010/0898 LEN=0030 INSTALLED UNKN  
015 "DIA CIR PLASTIC  
0010/0848 LEN=0030 INSTALLED UNKN

0010/0813 015 "DIA CIR PLASTIC  
LEN=0030 INSTALLED UNKN

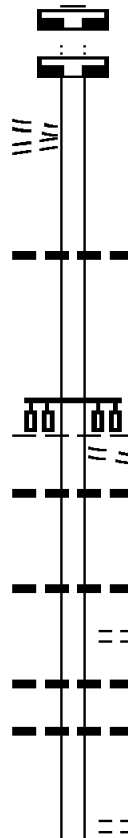
000000 FT 2 0 25064 0 00 0000+00  
NC WATER ST  
BUFFALO RD  
(SR0020 SEG 0680/1095)

INTER-BK WATER ST  
(CITY)  
MFC BEGIN = B  
0010/0000 LENGTH(AH 1247 BK 0000)

CHERRY ST  
 (T548)  
 YOUNG RD  
 (T319)

011159 FT  
 011159 FT  
 0040/3061

008098 FT



011159 FT  
 7060/0000 LENGTH(AH 1462 BK 2383)  
 011159 FT  
 7050/0000 LENGTH(AH 2383 BK 3061)

0040/1675 024 "DIA CIRC CONCR  
 LEN=0040 INSTALLED UNKN

NC CHERRY ST

CHERRY ST  
 (T548)  
 MILLCREEK  
 SUMMIT T

0040/0559 018 "DIA CIRC CONCR

LEN=0075 INSTALLED UNKN

008098 FT 2 0 25130 0 00 0088+44

0040/0000 LENGTH(AH 3061 BK 2351)

018 "DIA CIRC CONCR

LEN=0039 INSTALLED UNKN

VEIT DR

(T662)

0030/1807 030 "DIA CIR PLASTIC

LEN=0040 INSTALLED 2010

024 "DIA CIRC CONCR

LEN=0040 INSTALLED UNKN

0030/0352 HONEY LN  
 (T664)

DIR: B TOTAL LEN: 2.113 MI. DIST: 01-2 SR: 4026  
 LEFT MUN: SUMMIT T RIGHT MUN: SUMMIT T

CLINTON ST  
 (T311)  
 TOMART DR  
 (T550)

005747 FT  
 0030/0000  
 0020/2316

WASHINGTON AV  
 (T536)

003014 FT  
 0020/0000

BRYANT ST  
 (TWP)

0010/2098

CROWELL ST  
 (T894)

0010/1042

000000 FT

0030/0102	036 " DIA CIRC METAL LEN=0037 INSTALLED UNKN PONDEROSA DR
0030/0025 005747 FT	(T537) 2 0 25130 0 00 0055+00 NC SOUTH HILL RD
0030/0000	5 0030/0000 LENGTH(AH 2351 BK 2733)
0020/2275	036 " DIA CIRC METAL LEN=0070 INSTALLED UNKN SUMMIT
0020/2116	MILLCREEK T SOUTH HILL RD
0020/1897	(T535)
0020/0671	024 " DIA CIRC CONCR LEN=0040 INSTALLED UNKN
0020/0011 003014 FT	018 " DIA CIRC CONCR LEN=0050 INSTALLED UNKN 2 0 25130 0 00 0030+05 WASHINGTON AV
0020/0000	5 0020/0000 LENGTH(AH 2733 BK 3014) 024 " DIA CIRC CONCR
0010/2783	LEN=0036 INSTALLED UNKN
0010/1588	PINECREST DR (T653)
0010/1052	036 " DIA CIRC CONCR LEN=0048 INSTALLED UNKN
0010/0894	JUDIE DR (TWP)
0010/0438	GLADE DR (T754)
000000 FT	2 0 25130 0 00 0000+00 NC KUNTZ RD
0010/0000	PEACH ST (SR0019 SEG 0341/0000) (SR0019 SEG 0340/0000)
0010/0000	5 MFC BEGIN = C LENGTH(AH 3014 BK 0000)

EXTRACT DATE: 12/18/2023 ROADWAY MANAGEMENT SYSTEM PAGE NUMBER: 610  
PRINT DATE: 12/19/2023 SLD COUNTY/SR - ANNUAL PRINT COUNTY: ERIE

DIR: B TOTAL LEN: .000 MI. DIST: 01-2 SR: 4025  
LEFT MUN: GREENE T RIGHT MUN: GREENE T

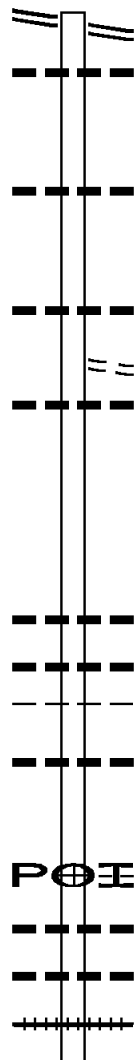
LENGTH(AH 2425 BK 0000) 7011/0000



000000 FT  
7010/0000 LENGTH(AH 2425 BK 0000)

DIR: B TOTAL LEN: 4.621 MI. DIST: 01-2 SR: 4024  
 LEFT MUN: GREENE T RIGHT MUN: GREENE T

LAKE PLEASANT RD 024401 FT  
 (SR1001 SEG 0230/0000) 0080/2308



024401 FT LAKE PLEASANT RD  
 0080/2308 (SR1001 SEG 0230/0000)  
 0080/2287 024 "DIA CIRC CONCR  
 LEN=0062 INSTALLED 1998

022093 FT

0080/0805 018 "DIA CIR PLASTIC  
 LEN=0045 INSTALLED 1998  
 022093 FT 2 0 25059 0 00 0220+44  
 0080/0000 LENGTH(AH 2308 BK 3131)  
 0070/2605 024 "DIA CIRC CONCR  
 LEN=0040 INSTALLED 1998  
 0070/2032 OLD WATERFORD RD  
 (T620)  
 0070/1830 048 "DIA CIRC METAL  
 LEN=0055 INSTALLED 1998

018962 FT

018962 FT 2 0 25059 0 00 0189+57  
 0070/0000 060 "DIA CIRC METAL  
 LEN=0065 INSTALLED UNKN  
 LENGTH(AH 3131 BK 3507)  
 0060/3150 024 "DIA CIRC CONCR  
 LEN=0045 INSTALLED UNKN  
 GREENE  
 0060/2871 SUMMIT T  
 0060/2430 024 "DIA CIR PLASTIC  
 LEN=0050 INSTALLED UNKN

POE

0060/1492 (APRA) LAKEVIEW LANDFIL  
 LAKEVIEW LANDFILL  
 (PRDR)  
 0060/1305 036 "DIA CIR PLASTIC  
 LEN=0078 INSTALLED UNKN  
 0060/0836 024 "DIA CIR PLASTIC  
 LEN=0055 INSTALLED UNKN  
 (AAR 528548M) #TRKS 01  
 0060/0360 MFC BEGIN = D  
 015455 FT FOOT MILL RD

2 0 25059 0 00 0154+57 015455 FT

DIR: B TOTAL LEN: 4.621 MI. DIST: 01-2 SR: 4024  
 LEFT MUN: SUMMIT T RIGHT MUN: SUMMIT T

PRESQUE ISLE DOWNS RACE  
 (PRDR) 0060/0000

== ==  
 S 0060/0000 (T572)  
 LENGTH(AH 3507 BK 1993)  
 0050/1224 BMSEN 25/4024/0050/1422  
 2 0 25059 0 00 0129+79  
 WALNUT CREEK  
 0050/1191 BMSBG 25/4024/0050/1422  
 MOBILE HOME PARK RD  
 (PRDR)  
 MOBILE HOME PARK RD  
 (PRDR)  
 MOBILE HOME PARK RD  
 (PRDR)  
 0050/0967  
 0050/0648  
 0050/0272  
 013462 FT 2 0 25059 0 00 0129+79  
 PERRY HW  
 (SR0197 SEG 0340/0000)

013462 FT

== ==  
 S 0050/0000 LENGTH(AH 1993 BK 3869)  
 018 "DIA CIRC CONCR  
 LEN=0033 INSTALLED UNKN  
 HAWICK RD  
 (T500)  
 024 "DIA CIRC CONCR  
 LEN=0070 INSTALLED 1998  
 0040/3738  
 0040/3159  
 0040/2840

009593 FT

== ==  
 S 0040/0380 015 "DIA CIRC CONCR  
 LEN=0040 INSTALLED 1998  
 009593 FT 2 0 25059 0 00 0095+73  
 S 0040/0000 LENGTH(AH 3869 BK 2983)  
 018 "DIA CIR PLASTIC  
 LEN=0080 INSTALLED UNKN  
 OLD FRENCH RD  
 (T558)  
 018 "DIA CIR PLASTIC  
 LEN=0022 INSTALLED UNKN  
 0030/2375  
 0030/2353  
 0030/2340  
 0030/1375 024 "DIA CIRC CONCR  
 LEN=0045 INSTALLED 1998

CHERRY ST ET  
 (T548)

0030/0766

== ==  
 024 "DIA CIRC CONCR

DIR: B TOTAL LEN: 4.621 MI. DIST: 01-2 SR: 4024  
 LEFT MUN: SUMMIT T RIGHT MUN: SUMMIT T

		0030/0715	LEN=0040	INSTALLED	1998
	006610 FT	006610 FT	2 0 25059 0 00 0065+99	WALNUT CREEK	
				STRUCTURE LENGTH 9 FT	
		0030/0000	BMSID 25/4024/0030/0000	LENGTH(AH 2983 BK 3368)	
		0020/2955	024 "DIA	CIRC CONCR	LEN=0055 INSTALLED 1998
		0020/1280	060 "DIA	CIRC METAL	LEN=0084 INSTALLED UNKN
		0020/1115	PARSON RD	(T544)	
		0020/1030	015 "DIA	CIRC CONCR	LEN=0080 INSTALLED 1998
2 0 25059 0 00 0032+40	003242 FT	003242 FT			
CURTIS RD		0020/0000	LENGTH(AH 3368 BK 3242)	024 "DIA CIRC CONCR	
(T546)		0010/2796	LEN=0040	INSTALLED UNKN	
SUMMIT HT		0010/1419	018 "DIA	CIRC CONCR	LEN=0040 INSTALLED UNKN
(PRDR)	0010/2105	0010/1393	024 "DIA	CIRC CONCR	LEN=0042 INSTALLED UNKN
		0010/0692	FROM 0019/0290 SH		
		0010/0100	(CONN)	018 "DIA CIRC CONCR	
		0010/0076	LEN=0120	INSTALLED UNKN	
	000000 FT	000000 FT	2 0 25059 0 00 0000+00	NC RD	
				BISON RD	
				PEACH ST	
				(SR0019 SEG 0294/0000)	
		INTER-BK	ROBINSON RD	(T406)	
		0010/0000	MFC BEGIN = C	LENGTH(AH 3242 BK 0000)	

EXTRACT DATE: 12/18/2023 ROADWAY MANAGEMENT SYSTEM PAGE NUMBER: 606  
PRINT DATE: 12/19/2023 SLD COUNTY/SR - ANNUAL PRINT COUNTY: ERIE  
DIR: B TOTAL LEN: .000 MI. DIST: 01-2 SR: 4023  
LEFT MUN: SUMMIT T RIGHT MUN: SUMMIT T

000000 FT



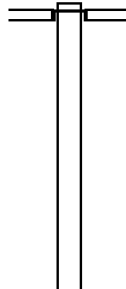
000000 FT  
7010/0000 LENGTH(AH 2155 BK 0000)



EXTRACT DATE: 12/18/2023      ROADWAY MANAGEMENT SYSTEM      PAGE NUMBER: 605  
 PRINT DATE: 12/19/2023      SLD COUNTY/SR - ANNUAL PRINT      COUNTY: ERIE  
 DIR: B      TOTAL LEN: 2.244 MI.      DIST: 01-2      SR: 4022  
 LEFT MUN: SUMMIT T      RIGHT MUN: SUMMIT T

011848 FT

011848 FT  
 INTER-AHD TOWNHALL RD  
 (T621)  
 UNION CITY RD  
 0040/3208 (SR0197 SEG 0310/0000)



008640 FT

008640 FT 2 0 25058 0 00 0086+63  
 SHUNPIKE RD

DIR: B TOTAL LEN: 2.244 MI. DIST: 01-2 SR: 4022  
 LEFT MUN: SUMMIT T RIGHT MUN: SUMMIT T

Stationing	Description	Length	Material	Status
006196 FT	0040/0000	0040	024" DIA CIR PLASTIC	INSTALLED UNKN
	0030/2207	0040	060" DIA CIR METAL	INSTALLED UNKN
	0030/1807	0055		INSTALLED UNKN
006196 FT	0030/0000	0040	018" DIA CIR PLASTIC	INSTALLED UNKN
	0020/2298	0040		INSTALLED UNKN
003341 FT	0020/0000	0035	015" DIA CIR PLASTIC	INSTALLED UNKN
	0010/3151	0040	018" DIA CIR PLASTIC	INSTALLED 2014
	0010/2965	0040	018" DIA CIR PLASTIC	INSTALLED 2014
	0010/2274	0035	015" DIA CIR PLASTIC	INSTALLED 2014
	0010/1799	0040		INSTALLED UNKN
	0010/1423	0100		INSTALLED 2014
	0010/1011	0100		INSTALLED 2014
	0010/0210	0040		INSTALLED UNKN
000000 FT	0010/0065	0100		INSTALLED 2014
	0010/0000	3341		INSTALLED UNKN

2 0 25058 0 00 0033+50 003341 FT  
 PARSON RD  
 (T544)

ENNIS DR  
 (T550)  
 HONEYSUCKLE DR  
 (T554)

(T566)  
 LENGTH(AH 3208 BK 2444)  
 OLD FRENCH RD  
 (T558)  
 LENGTH(AH 2444 BK 2855)  
 LENGTH(AH 2855 BK 3341)  
 NC TOWN HALL RD  
 PERRY HW  
 (SR0019 SEG 0270/1487)  
 MFC BEGIN = D

EXTRACT DATE: 12/18/2023 ROADWAY MANAGEMENT SYSTEM PAGE NUMBER: 603  
PRINT DATE: 12/19/2023 SLD COUNTY/SR - ANNUAL PRINT COUNTY: ERIE  
DIR: B TOTAL LEN: .000 MI. DIST: 01-2 SR: 4021  
LEFT MUN: ERIE CITY C RIGHT MUN: ERIE CITY C

000000 FT



000000 FT  
7010/0000 LENGTH(AH 2043 BK 0000)

EXTRACT DATE: 12/18/2023 ROADWAY MANAGEMENT SYSTEM PAGE NUMBER: 602  
PRINT DATE: 12/19/2023 SLD COUNTY/SR - ANNUAL PRINT COUNTY: ERIE  
DIR: B TOTAL LEN: .000 MI. DIST: 01-2 SR: 4020  
LEFT MUN: ERIE CITY C RIGHT MUN: ERIE CITY C



















000000 FT



000000 FT  
7010/0000 LENGTH(AH 1590 BK 0000)

EXTRACT DATE: 12/18/2023 ROADWAY MANAGEMENT SYSTEM PAGE NUMBER: 601  
 PRINT DATE: 12/19/2023 SLD COUNTY/SR - ANNUAL PRINT COUNTY: ERIE

DIR: B TOTAL LEN: .000 MI. DIST: 01-2 SR: 4019  
 LEFT MUN: ERIE CITY C RIGHT MUN: ERIE CITY C

LENGTH(AH 2278 BK 0873)	7061/0000			000000 FT	7060/0000	LENGTH(AH 2294 BK 0859)
	000000 FT			7050/0000	000000 FT	LENGTH(AH 0859 BK 1184)
LENGTH(AH 0873 BK 1183)	7051/0000			000000 FT	7040/0000	LENGTH(AH 1184 BK 0793)
	000000 FT			000000 FT	000000 FT	LENGTH(AH 0793 BK 0855)
LENGTH(AH 1183 BK 0809)	7041/0000			7030/0000	000000 FT	LENGTH(AH 0855 BK 1018)
	000000 FT			7020/0000	000000 FT	LENGTH(AH 1018 BK 0000)
LENGTH(AH 0809 BK 0848)	7031/0000			000000 FT	7010/0000	
	000000 FT					
LENGTH(AH 0848 BK 1018)	7021/0000					
	000000 FT					
LENGTH(AH 1018 BK 0000)	7011/0000					

EXTRACT DATE: 12/18/2023  
PRINT DATE: 12/19/2023

ROADWAY MANAGEMENT SYSTEM  
SLD COUNTY/SR - ANNUAL PRINT

PAGE NUMBER: 600  
COUNTY: ERIE

DIR: B TOTAL LEN: 3.644 MI.  
LEFT MUN: ERIE CITY C

DIST: 01-2 SR: 4018  
RIGHT MUN: ERIE CITY C

LENGTH(AH 1405 BK 2063)	7241/0000		019239 FT	LENGTH(AH 1410 BK 2133)
	019239 FT		7240/0000	
LENGTH(AH 2063 BK 2085)	7231/0000		019239 FT	LENGTH(AH 2133 BK 2083)
	019239 FT		7230/0000	
LENGTH(AH 2085 BK 2334)	7221/0000		019239 FT	LENGTH(AH 2083 BK 2334)
	019239 FT		7220/0000	
	019239 FT		019239 FT	LENGTH(AH 2334 BK 2064)
	019239 FT		7210/0000	
	019239 FT		019239 FT	LENGTH(AH 2064 BK 2067)
	019239 FT		7200/0000	
	019239 FT		019239 FT	LENGTH(AH 2067 BK 1455)
	019239 FT		7190/0000	
	019239 FT		019239 FT	LENGTH(AH 1455 BK 0728)
	019239 FT		7180/0000	
	019239 FT		019239 FT	LENGTH(AH 0728 BK 1057)
LENGTH(AH 1065 BK 3624)	7161/0000		7170/0000	
	019239 FT		019239 FT	LENGTH(AH 1057 BK 3624)
	019239 FT		7160/0000	
	019239 FT		019239 FT	LENGTH(AH 3624 BK 0725)
	019239 FT		7150/0000	
	019239 FT		019239 FT	LENGTH(AH 0725 BK 1110)
	019239 FT		7140/0000	
LENGTH(AH 1116 BK 2168)	7131/0000		019239 FT	LENGTH(AH 1110 BK 2168)
	019239 FT		7130/0000	
	019239 FT		019239 FT	LENGTH(AH 2168 BK 1277)
	019239 FT		7120/0000	
	019239 FT		019239 FT	LENGTH(AH 1277 BK 2790)
	019239 FT		7110/0000	
LENGTH(AH 2917 BK 1964)	7101/0000		019239 FT	LENGTH(AH 2790 BK 1964)
	019239 FT		7100/0000	
	019239 FT		019239 FT	LENGTH(AH 1964 BK 2294)
	019239 FT		7090/0000	
	019239 FT		019239 FT	LENGTH(AH 2294 BK 2046)
	019239 FT		7080/0000	
	019239 FT		INTER-AHD	EIGHTH ST
PITTSBURGH AV	0074/2046		0074/2046	(CITY)
(CITY)			0074/1997	PITTSBURGH AV
			0074/1863	(SR4017 SEG 0060/1613)
				ERIE CITY
				MILLCREEK T
				WEST ERIE PLAZA DR
				(PRDR)
NEVADA DR				

DIR: B TOTAL LEN: 3.644 MI. DIST: 01-2 SR: 4018  
 LEFT MUN: MILLCREEK T RIGHT MUN: MILLCREEK T

(T788)	0074/1409	==			
INDIANA DR (T786)	0074/1065	==	==	0074/1333	PLAZA DR (PRDR)
1 0 00086 0 03 1196+25 SOMMERHEIM DR (T820)	017193 FT 0074/0000	==		017193 FT S 0074/0000	LENGTH(AH 2046 BK 1919) SELINGER AV (T738) CAMPBELL AV (TWP)
LOWELL AV (T834)	0070/0851	==		0070/1387	
	015274 FT	==		0070/0352	FILMORE AV (T832)
				015274 FT	1 0 00086 0 03 1177+09 NC E I GHTH ST HILBORN AV (T826)
				S 0070/0000	LENGTH(AH 1919 BK 2855) PENINSULA DR (SR0832 SEG 0251/0000) (SR0832 SEG 0250/0000)
FROM 0832/0251 SH (CONN)	0060/2189	==	==	0060/2370	
				0060/1187	012 " DIA CIRC CONCR LEN=0040 INSTALLED 1996
SIXTH ST (T823)	0060/0463	==	==	0060/0463	
				0060/0389	WYOMING AV (T484)
				0060/0244	OLD LAKE RD (T855)
1 0 00086 0 03 1149+23 KELSO DR (T657)	012419 FT 0060/0000	==		0060/0101	018 " DIA CIRC CONCR LEN=0040 INSTALLED 1996
				012419 FT	
				S 0060/0000	LENGTH(AH 2855 BK 2360) OLD LAKE RD (TWP)
				0050/2198	024 " DIA CIRC CONCR
				0050/2070	LEN=0040 INSTALLED 1996 OREGON AV

DIR: B TOTAL LEN: 3.644 MI. DIST: 01-2 SR: 4018  
 LEFT MUN: MILLCREEK T RIGHT MUN: MILLCREEK T

Segment	Stationing	Notes	Segment	Stationing	Notes
				0050/2048	(T934)
BAER DR (PRDR)	0050/1818				
STONEGATE DR (PRDR)	0050/1391				
	010059 FT			0050/0577 010059 FT	MARSHALL DR (T482) 1 0 00086 0 03 1125+76
					CLIFTON DR (T918)
				0050/0000	LENGTH(AH 2360 BK 2631) 015 " DIA CIRC CONCR
				0040/2310	LEN=0060 INSTALLED UNKN
BEACHGROVE DR (TWP )	0040/2271				
				0040/2038	LINDEN AV (T912)
				0040/1618	POTOMAC AV (T480)
SHOREHAVEN DR (T480)	0040/1472				
GLENRUADH AV (T910)	0040/1254			0040/1254	ST CLAIRE AV (T910)
STRATHMORE AV (T852)	0040/0892			0040/0892	BEAUMONT AV (T852)
ROSLYN AV (T914)	0040/0635				
				0040/0555	FROM POWELL AV (CONN)
					POWELL AV (TBC )
				0040/0509	
				0040/0415	TO POWELL AV (CONN)
POWELL AV (T478)	0040/0360 007428 FT			007428 FT	1 0 00086 0 03 1098+54 CHELSEA AV (T908)
				0040/0000	LENGTH(AH 2631 BK 2415) OAKMONT AV
				0030/2116	(T854)
				0030/1822	ARDMORE AV (T476)
				0030/1333	MCCONNELL AV (T965)
				0030/0975	HARTT RD (T474)
					MONTPELIER AV



DIR: B TOTAL LEN: 3.644 MI. DIST: 01-2 SR: 4018  
 LEFT MUN: MILLCREEK T RIGHT MUN: MILLCREEK T

Street Name	Segment ID	Length	Notes
MONTPELIER AV (T964)	0030/0580		
HARMONY DR (T434)	0030/0195 005013 FT		
HARBOUR DR (T373)	0020/0211 002401 FT		
WOLF RD (T677)	0020/0000		
DUNCAN RD (T911)	0010/1415		
ASBURY RD (T454)	0010/0066 000000 FT		
TWELFTH ST (SR0005 SEG 0401/0000) (SR0005 SEG 0400/0000)	0010/0000		
GRANT AV (T846)	0030/0343		
SHENK AV (T848)	005013 FT	1 0 00086 0 03 1074+41	
FORD AV (T906)	0030/0000		LENGTH (AH 2415 BK 2612)
NORTHGATE DR (T986)	0020/2257		
GUETNER AV (T984)	0020/1764		
GRACE ST (T982)	0020/1405		
WESTERN LN (T980)	0020/1061		
KERRY LN (T772)	0020/0541		
	002401 FT	1 0 00086 0 03 1047+33	
	0020/0000		LENGTH (AH 2612 BK 2401)
	0010/0550		018 " DIA CIRC CONCR LEN=0041 INSTALLED 2013 FROM 0005/0401 SH (CONN)
	0010/0332		021 " DIA CIRC CONCR LEN=0099 INSTALLED 2013
	0010/0307		
	000000 FT	1 0 00086 0 03 1024+64	
			TWELFTH ST (SR0005 SEG 0400/0000) (SR0005 SEG 0401/0000)
			NC LAKE RD
			ASBURY RD (SR4009 SEG 0020/0985) MFC BEGIN = C
	0010/0000		LENGTH (AH 2401 BK 0000)

Stationing	Structure	Description
010385 FT		010385 FT INTER-AHD PITTSBURGH AV (CITY)
EIGHTH ST (SR4018 SEG 0074/2046)	0060/1613	EIGHTH ST (CITY)
	0060/1575	012" DIA CAST IRON LENO=0030 INSTALLED UNKN
	0060/0883	072"H 72"W OTHER STRUC LENO=0054 INSTALLED UNKN
	0060/0735	NORTH MANOR DR (CITY)
	0060/0680	012" DIA CIRC CONCR LENO=0030 INSTALLED UNKN
	0060/0415	012" DIA CIRC CONCR LENO=0030 INSTALLED UNKN
008772 FT	008772 FT	2 0 25134 0 00 0047+20 TWELFTH ST (SR0005 SEG 0481/0408) (SR0005 SEG 0480/0399)
	0060/0000	LENGTH(AH 1613 BK 2091)
	0050/1895	018" DIA CIRC CONCR LENO=0040 INSTALLED UNKN
	0050/1690	018" DIA CIRC CONCR LENO=0035 INSTALLED UNKN
	0050/1227	SIXTEENTH ST (CITY)
	0050/1190	018" DIA CIRC CONCR LENO=0040 INSTALLED UNKN
	0050/0940	015" DIA CIRC CONCR LENO=0035 INSTALLED UNKN
FIFTEENTH ST (T729)	0050/0904	
	006681 FT	006681 FT 2 0 25134 0 00 0025+90 (AAR 523997K)#TRKS 04
	0050/0000	LENGTH(AH 2091 BK 2115)
	0040/1657	(AAR 471915E)#TRKS 02 TWENTYFIRST ST (CITY)
	0040/1171	TWENTYSECOND ST

EXTRACT DATE: 12/18/2023  
PRINT DATE: 12/19/2023

ROADWAY MANAGEMENT SYSTEM  
SLD COUNTY/SR - ANNUAL PRINT

PAGE NUMBER: 595  
COUNTY: ERIE

DIR: B TOTAL LEN: 1.967 MI.  
LEFT MUN: ERIE CITY C

DIST: 01-2 SR: 4017  
RIGHT MUN: ERIE CITY C

2 0 25026 0 01 0283+77 003073 FT  
TWENTYNINTH ST  
(T989) 0020/0000

004566 FT

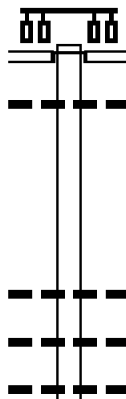
004053 FT

000000 FT

==	0040/0836	(CITY)
---	0040/0780	018 "DIA CIRC CONCR LEN=0035 INSTALLED UNKN TWENTYTHIRD ST (CITY)
==	0040/0514	
==	004566 FT	2 0 25134 0 00 0001+86
==	004053 FT	5 0040/0000 LENGTH(AH 2115 BK 0513)
==	004053 FT	2 0 25134 0 00 0000+00
---		SR 0020
---	5 0030/0000	OP ID 25/0020/0521/1580 LENGTH(AH 0513 BK 0980)
---		SR 0020
---	0020/0637	OP ID 25/0020/0520/1816
---	003073 FT	
==	5 0020/0000	LENGTH(AH 0980 BK 3073)
---		
---	0010/2075	018 "DIA CIRC CONCR LEN=0030 INSTALLED UNKN THIRTYSECOND ST (CITY)
==	0010/2062	
---	0010/2040	018 "DIA CIRC CONCR LEN=0030 INSTALLED UNKN THIRTYFOURTH ST
==	0010/1450	(CITY)
---	0010/1390	018 "DIA CIRC CONCR LEN=0080 INSTALLED UNKN
---	0010/1140	012 "DIA CIRC CONCR LEN=0030 INSTALLED UNKN THIRTY-SIXTH ST
==	0010/0849	(CITY)
---	0010/0520	012 "DIA CIRC CONCR LEN=0030 INSTALLED UNKN THIRTYSEVENTH ST
==	0010/0242	(CITY)
---	0010/0235	012 "DIA CIRC CONCR LEN=0040 INSTALLED UNKN
---	000000 FT	2 0 25026 0 01 0251+34
---		NC P I PITTSBURGH AV
---		THIRTYEIGHTH ST (SR4016 SEG 0140/0000)
---	INTER-BK	PITTSBURGH AV (CITY)
---		MFC BEGIN = C
---	5 0010/0000	LENGTH(AH 3073 BK 0000)

066029 FT

066135 FT  
 INTER-AHD COOPER RD  
 (T717)  
 SHANNON RD  
 (SR4030 SEG 0060/0000)  
 0290/1822 018 " DIA CIRC CONCR  
 0290/1559 LEN=0050 INSTALLED UNKN



064207 FT

064313 FT 2 0 25140 0 01 0318+81  
 0290/0000 LENGTH(AH 1822 BK 2800)  
 0280/2432 018 " DIA CIRC CONCR  
 LEN=0030 INSTALLED UNKN  
 0280/2284 018 " DIA CIRC CONCR  
 LEN=0040 INSTALLED UNKN  
 0280/2218 018 " DIA CIRC CONCR  
 LEN=0040 INSTALLED UNKN

DIR: E TOTAL LEN: 12.526 MI. DIST: 01-2 SR: 4016  
 LEFT MUN: HARBORCREEK T RIGHT MUN: HARBORCREEK T

Location / Description	Stationing	Notes
BIRD DR (CITY)	0280/2154	==
	0280/2140	HARBORCREEK
	0280/1958	ERIE CITY C
		018 "DIA CIRC CONCR
		LEN=0050 INSTALLED UNKN
BAYFRONT CONNECTOR		BAYFRONT CONNECTOR
(SR0290 SEG 0071/0000)		(SR0290 SEG 0071/0000)
(SR0290 SEG 0070/0000)	0280/1732	(SR0290 SEG 0070/0000)
	0280/1732	
	0280/1626	018 "DIA CIRC CONCR
	0280/1495	LEN=0050 INSTALLED UNKN
	0280/1481	(AAR 528562H) #TRKS 01
		(CITY)
	0280/1067	018 "DIA CIRC CONCR
		LEN=0050 INSTALLED UNKN
	0280/0762	018 "DIA CIRC CONCR
		LEN=0050 INSTALLED UNKN
	0280/0470	018 "DIA CIRC CONCR
		LEN=0050 INSTALLED UNKN
	0280/0432	RICE AV
		(CITY)
	0280/0418	018 "DIA CIRC CONCR
	061513 FT	LEN=0050 INSTALLED UNKN
061407 FT		2 0 25140 0 01 0295+23
		MCCLELLAND AVE
		(CITY)
	0280/0000	MFC BEGIN = C
		LENGTH(AH 2800 BK 2873)
ENGLISH AV (CITY)	0261/2518	018 "DIA CIRC CONCR
018 "DIA CIRC CONCR		LEN=0030 INSTALLED UNKN
LEN=0030 INSTALLED UNKN	0261/2377	ENGLISH AV
		(CITY)
CARNEY AV (CITY)	0261/2171	018 "DIA CIRC CONCR
018 "DIA CIRC CONCR		LEN=0030 INSTALLED UNKN
LEN=0030 INSTALLED UNKN	0261/1817	CARNEY AV
NANCY AV (CITY)	0261/1810	(CITY)
		NANCY AV
		(CITY)
MCCAIN AV (CITY)	0261/0992	MCCAIN AV
018 "DIA CIRC CONCR		(CITY)
LEN=0030 INSTALLED UNKN	0261/0767	

EXTRACT DATE: 12/18/2023  
PRINT DATE: 12/19/2023

ROADWAY MANAGEMENT SYSTEM  
SLD COUNTY/SR - ANNUAL PRINT

PAGE NUMBER: 592  
COUNTY: ERIE

DIR: E TOTAL LEN: 12.526 MI.  
LEFT MUN: ERIE CITY C

DIST: 01-2 SR: 4016  
RIGHT MUN: ERIE CITY C

Street Name (City)	Stationing	Notes	Stationing	Notes
ZIMMERMAN RD (CITY)			0260/0750	018 "DIA CIRC CONCR LEN=0030 INSTALLED UNKN
ZIMMERMAN RD (CITY)				ZIMMERMAN RD (CITY)
ZIMMERMAN RD (CITY)				ZIMMERMAN RD (CITY)
CONRAD RD (CITY)	0261/0513		0260/0521	CONRAD RD (CITY)
CONRAD RD (CITY)	0261/0333		0260/0348	CONRAD RD (CITY)
2 0 25140 0 01 0262+36 058540 FT				
018 "DIA CIRC CONCR			058640 FT	2 0 25140 0 01 0262+36
LEN=0030 INSTALLED UNKN				PAGE ST (CITY)
PAGE ST (CITY)				PAGE ST (CITY)
LENGTH(AH 2867 BK 2463)	0261/0000		0260/0000	LENGTH(AH 2873 BK 2475)
HOYT ST (CITY)				HOYT ST (CITY)
HOYT ST (CITY)				HOYT ST (CITY)
018 "DIA CIRC CONCR	0251/2157		0250/2160	
LEN=0030 INSTALLED UNKN				
FARGO ST (CITY)	0251/1873			FARGO ST (CITY)
FARGO ST (CITY)	0251/1859		0250/1863	FARGO ST (CITY)
STANTON ST (CITY)				STANTON ST (CITY)
STANTON ST (CITY)				STANTON ST (CITY)
MARION ST (CITY)	0251/1553		0250/1556	MARION ST (CITY)
MARION ST (CITY)	0251/1218		0250/1225	MARION ST (CITY)
018 "DIA CIRC CONCR				
LEN=0030 INSTALLED UNKN	0251/0833			
DAVISON AV (CITY)			0250/0815	018 "DIA CIRC CONCR
DAVISON AV (CITY)				LEN=0030 INSTALLED UNKN
DAVISON AV (CITY)				DAVISON AV (CITY)
2 0 25140 0 01 0237+66 056077 FT	0251/0316		0250/0316	2 0 25140 0 01 0237+66
MAXWELL AV (CITY)			056165 FT	MAXWELL AV (CITY)
MAXWELL AV (CITY)				MAXWELL AV (CITY)
LENGTH(AH 2463 BK 2291)	0251/0000		0250/0000	LENGTH(AH 2475 BK 2299)
018 "DIA CIRC CONCR				
LEN=0030 INSTALLED UNKN	0241/2011			
WARSAW AV (CITY)				WARSAW AV (CITY)
WARSAW AV (CITY)	0241/1981		0240/1984	WARSAW AV (CITY)
TUTTLE AV (CITY)				TUTTLE AV (CITY)
TUTTLE AV (CITY)	0241/1477		0240/1478	TUTTLE AV (CITY)
018 "DIA CIRC CONCR				
LEN=0030 INSTALLED UNKN	0241/1141			
DEXTER AV (CITY)				DEXTER AV (CITY)
DEXTER AV (CITY)	0241/1131		0240/1135	DEXTER AV (CITY)
BURTON AV (CITY)				BURTON AV (CITY)
BURTON AV (CITY)				BURTON AV (CITY)

EXTRACT DATE: 12/18/2023  
PRINT DATE: 12/19/2023

ROADWAY MANAGEMENT SYSTEM  
SLD COUNTY/SR - ANNUAL PRINT

PAGE NUMBER: 591  
COUNTY: ERIE

DIR: E TOTAL LEN: 12.526 MI.  
LEFT MUN: ERIE CITY C

DIST: 01-2 SR: 4016  
RIGHT MUN: ERIE CITY C

STREET NAME	START	END	TYPE	STATUS	RIGHT OF WAY	STREET NAME	START	END	TYPE	STATUS	RIGHT OF WAY
BRANDES ST	0241/0811					BRANDES ST	0240/0814				
(CITY)	0241/0491					(CITY)	0240/0491				
2 0 25140 0 01 0214+72 053786 FT						2 0 25140 0 01 0214+72					
ESSEX AV						ESSEX AV					
(CITY)						(CITY)					
LENGTH(AH 2291 BK 2438)	0241/0000					LENGTH(AH 2299 BK 2409)	0240/0000				
012 "DIA CIRC CONCR						012 "DIA CIRC CONCR					
LEN=0030 INSTALLED UNKN	0231/2438					LEN=0030 INSTALLED UNKN	0230/2176				
012 "DIA CIRC CONCR						012 "DIA CIRC CONCR					
LEN=0030 INSTALLED UNKN	0231/2263					LEN=0030 INSTALLED UNKN	0230/1889				
PENNSYLVANIA AV						PENNSYLVANIA AV					
(CITY)						(CITY)					
STANLEY AV	0231/2215					STANLEY AV	0230/1584				
(CITY)						(CITY)					
012 "DIA CIRC CONCR	0231/1920					012 "DIA CIRC CONCR	0230/1313				
LEN=0030 INSTALLED UNKN	0231/1908					LEN=0030 INSTALLED UNKN	0230/1002				
EAST AV						EAST AV	0230/0775				
(CITY)						(CITY)					
LAKE PLEASANT RD	0231/1621					LAKE PLEASANT RD	0230/0097				
(CITY)						(CITY)	051457 FT				
012 "DIA CIRC CONCR	0231/1342					012 "DIA CIRC CONCR					
LEN=0030 INSTALLED UNKN	0231/1018					LEN=0030 INSTALLED UNKN					
PERRY ST						PERRY ST					
(CITY)						(CITY)					
PERRY ST	0231/1016					PERRY ST					
(CITY)						(CITY)					
012 "DIA CIRC CONCR	0231/0803					012 "DIA CIRC CONCR					
LEN=0030 INSTALLED UNKN	0231/0463					LEN=0030 INSTALLED UNKN					
WAYNE ST						WAYNE ST					
(CITY)						(CITY)					
2 0 25140 0 01 0190+41 051348 FT	0231/0125					2 0 25140 0 01 0190+41					
PINE AV						PINE AV					
(SR0008 SEG 0640/0000)						(SR0008 SEG 0640/0000)					
PINE AV						PINE AV					
(SR0008 SEG 0640/0000)						(SR0008 SEG 0640/0000)					
MFC BEGIN = C						MFC BEGIN = C					
LENGTH(AH 2438 BK 1906)	0231/0000					LENGTH(AH 2409 BK 1950)	0230/0000				
012 "DIA CIRC CONCR						012 "DIA CIRC CONCR					
LEN=0030 INSTALLED UNKN	0221/1786					LEN=0030 INSTALLED UNKN					
LEWIS AV						LEWIS AV					
(CITY)						(CITY)					
REED ST	0221/1577					REED ST	0220/1576				
(CITY)						(CITY)					
012 "DIA CIRC CONCR	0221/1357					012 "DIA CIRC CONCR	0220/1355				
LEN=0030 INSTALLED UNKN	0221/1131					LEN=0030 INSTALLED UNKN					
BRIGGS AV						BRIGGS AV					
(CITY)						(CITY)					
	0221/1125						0220/1127				

DIR: E TOTAL LEN: 12.526 MI. DIST: 01-2 SR: 4016  
 LEFT MUN: ERIE CITY C RIGHT MUN: ERIE CITY C

Segment	Stationing	Length	Notes	Segment	Stationing	Length	Notes
ASH ST (CITY)	0221/0669			ASH ST (CITY)	0220/0670		
OLD MAIN DR (PRDR)				OLD MAIN DR (PRDR)			
WALLACE ST (CITY)	0221/0436	049442 FT		WALLACE ST (CITY)	0220/0434	049507 FT	
ST LUKE SCHOOL RD (PRDR)	0221/0000			ST LUKE SCHOOL RD (PRDR)	0220/0000		
PARADE ST (CITY)	0211/0984			PARADE ST (CITY)	0210/1002		
PARADE BL (CITY)	0211/0583			PARADE BL (CITY)	0210/0603		
SUNSET BL (CITY)	0211/0244			SUNSET BL (CITY)	0210/0260		
FRUIT ST (CITY)	0211/0244	047748 FT		FRUIT ST (CITY)	0210/0260	047802 FT	
OLD FRENCH RD (SR0197 SEG 0420/0000)				OLD FRENCH RD (SR0197 SEG 0420/0000)			
HOLLAND ST (CITY)	0201/1133			HOLLAND ST (CITY)	0200/1132		
FRENCH ST (CITY)	0201/0407	046128 FT		FRENCH ST (CITY)	0200/0410	046197 FT	
STATE ST (CITY)				STATE ST (CITY)			
MFC BEGIN = B	0201/0000			MFC BEGIN = B	0200/0000		
LENGTH(AH 1620 BK 1556)				LENGTH(AH 1605 BK 1556)			
BEECH AV (CITY)				BEECH AV (CITY)	0190/1192		



EXTRACT DATE: 12/18/2023  
PRINT DATE: 12/19/2023

ROADWAY MANAGEMENT SYSTEM  
SLD COUNTY/SR - ANNUAL PRINT

PAGE NUMBER: 589  
COUNTY: ERIE

DIR: E TOTAL LEN: 12.526 MI.  
LEFT MUN: ERIE CITY C

DIST: 01-2 SR: 4016  
RIGHT MUN: ERIE CITY C

Segment ID	Material	Length	Status	Notes
018 "DIA	CIRC CONCR	LEN=0030	INSTALLED UNKN	0185/0970
018 "DIA	CIRC CONCR	LEN=0005	INSTALLED UNKN	0185/0817
018 "DIA	CIRC CONCR	LEN=0030	INSTALLED UNKN	0185/0677
018 "DIA	CIRC CONCR	LEN=0030	INSTALLED UNKN	0185/0340
018 "DIA	CIRC CONCR	LEN=0030	INSTALLED UNKN	0185/0080
0 0 00000 0 00 0000+00 043482 FT GLENWOOD PARK AV (SR0505 SEG 0060/0000)				
LENGTH(AH 1090 BK 2085) 0185/0000				
0190/0976	024 "DIA	LEN=0030	CIRC CONCR	INSTALLED UNKN
TRASK AV (CITY)				
0190/0903	024 "DIA	LEN=0030	CIRC CONCR	INSTALLED UNKN
0190/0832	024 "DIA	LEN=0030	CIRC CONCR	INSTALLED UNKN
0190/0685	024 "DIA	LEN=0030	CIRC CONCR	INSTALLED UNKN
SASSAFRAS ST (CITY)				
0190/0623	018 "DIA	LEN=0035	CIRC CONCR	INSTALLED UNKN
0190/0522	018 "DIA	LEN=0030	CIRC CONCR	INSTALLED UNKN
0190/0338	018 "DIA	LEN=0030	CIRC CONCR	INSTALLED UNKN
ELIOT RD (CITY)				
0190/0271	018 "DIA	LEN=0004	CIRC CONCR	INSTALLED UNKN
MYRTLE ST (CITY)				
0190/0033	MFC BEGIN	LENGTH(AH 1556 BK 1097)	= B	
044572 FT				
0190/0000	018 "DIA	LEN=0030	CIRC CONCR	INSTALLED UNKN
0184/0916	018 "DIA	LEN=0020	CIRC CONCR	INSTALLED UNKN
0184/0816	018 "DIA	LEN=0040	CIRC CONCR	INSTALLED UNKN
0184/0328	018 "DIA	LEN=0020	CIRC CONCR	INSTALLED UNKN
0184/0173	018 "DIA	LEN=0030	CIRC CONCR	INSTALLED UNKN
0184/0088	018 "DIA	LEN=0030	CIRC CONCR	INSTALLED UNKN
043544 FT				
0 0 00000 0 00 0000+00 GLENWOOD PARK AV (SR0505 SEG 0060/0000)				
LENGTH(AH 1097 BK 2120)				
0184/0000	018 "DIA	LEN=0030	CIRC CONCR	INSTALLED UNKN
0180/2019	018 "DIA	LEN=0030	CIRC CONCR	INSTALLED UNKN



DIR: E TOTAL LEN: 12.526 MI. DIST: 01-2 SR: 4016  
 LEFT MUN: ERIE CITY C RIGHT MUN: ERIE CITY C

Street Name (City)	Segment ID	Start Station	End Station	Length (FT)	Notes
POPLAR ST (CITY)	0181/0000	0170/2181	0170/1821		MFC BEGIN = B LENGTH(AH 2085 BK 2461)
PLUM ST (CITY)	0170/1461	0170/1429	0170/0961		LIBERTY ST (CITY) 012 "DIA CIRC CONCR LEN=0050 INSTALLED UNKN
CASCADE ST (CITY)	0170/0732	0170/0400	038936 FT	038963 FT	012 "DIA CIRC CONCR LEN=0030 INSTALLED UNKN 012 "DIA CIRC CONCR LEN=0030 INSTALLED UNKN 012 "DIA CIRC CONCR LEN=0030 INSTALLED UNKN AVERLON AV (CITY) RILLING AV (CITY)
WASHINGTON AV (CITY)	0150/2828	0160/1985	0160/1742		012 "DIA CIRC CONCR LEN=0040 INSTALLED UNKN 2 0 25140 0 00 0080+06 RASPBERRY ST (CITY)
		0160/1407	0160/1021		012 "DIA CIRC CONCR LEN=0040 INSTALLED UNKN 012 "DIA CIRC CONCR LEN=0040 INSTALLED UNKN ELMWOOD AV (CITY)
		0160/0695	0160/0347	036676 FT	012 "DIA CIRC CONCR LEN=0040 INSTALLED UNKN 2 0 25140 0 00 0057+49 WASHINGTON AV (CITY)
		0160/0000			LENGTH(AH 2461 BK 2260) 012 "DIA CIRC CONCR LEN=0040 INSTALLED UNKN 012 "DIA CIRC CONCR LEN=0040 INSTALLED UNKN MELROSE AV (CITY)
		0160/0000			LENGTH(AH 2260 BK 2956) 012 "DIA CIRC CONCR

EXTRACT DATE: 12/18/2023  
PRINT DATE: 12/19/2023

ROADWAY MANAGEMENT SYSTEM  
SLD COUNTY/SR - ANNUAL PRINT

PAGE NUMBER: 586  
COUNTY: ERIE

DIR: E TOTAL LEN: 12.526 MI.  
LEFT MUN: ERIE CITY C

DIST: 01-2 SR: 4016  
RIGHT MUN: ERIE CITY C

Street Name	Segment ID	Length	Material	Status
	0150/2790	LEN=0040	012 "DIA CIRC CONCR	INSTALLED UNKN
	0150/2527	LEN=0040	018 "DIA CIRC CONCR	INSTALLED UNKN
	0150/2266	LEN=0040	012 "DIA CIRC CONCR	INSTALLED UNKN
	0150/2000	LEN=0040	GREENGARDEN BL	INSTALLED UNKN
	0150/1698		(CITY)	
OAKWOOD ST (CITY)	0150/1359			
	0150/1328	LEN=0040	012 "DIA CIRC CONCR	INSTALLED UNKN
CHARLOTTE ST (CITY)	0150/1065			
	0150/1037	LEN=0040	012 "DIA CIRC CONCR	INSTALLED UNKN
	0150/0724		ALLEGHENY RD (CITY)	
	0150/0413	LEN=0050	018 "DIA CIRC CONCR	INSTALLED UNKN
HARVARD RD (CITY)	0150/0388			
	0150/0182	LEN=0050	018 "DIA CIRC CONCR	INSTALLED UNKN
	033720 FT	033747 FT	2 0 25140 0 00 0028+00	
			ELLSWORTH AV (CITY)	
	0150/0000	LENGTH(AH 2956 BK 2794)	018 "DIA CIRC CONCR	
	0140/2465	LEN=0040	018 "DIA CIRC CONCR	INSTALLED UNKN
	0140/2094		GARDEN AV (CITY)	
	0140/2026	LEN=0045	018 "DIA CIRC CONCR	INSTALLED UNKN
	0140/1768	LEN=0040	018 "DIA CIRC METAL	INSTALLED UNKN
STOUGH AV (CITY)	0140/1399			
	0140/0893		SCHAPER AV (CITY)	
	0140/0875	LEN=0040	018 "DIA CIRC CONCR	INSTALLED UNKN
	0140/0448	BMSSEN 25/4016/0140/0277	2 0 25140 0 00 0003+12	
		SR 0079 SB		
	0140/0277	BMSBG 25/4016/0140/0277	018 "DIA CIRC CONCR	

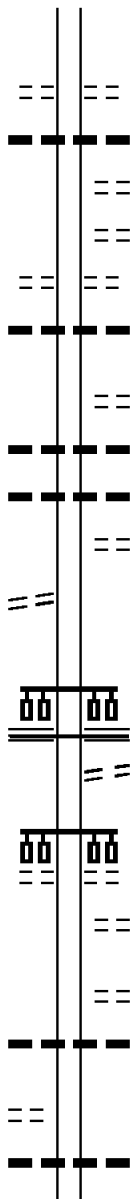
DIR: E TOTAL LEN: 12.526 MI. DIST: 01-2 SR: 4016  
 LEFT MUN: ERIE CITY C RIGHT MUN: ERIE CITY C

Street Name / Segment	Stationing	Length (FT)	Material / Details
		030926 FT	0140/0030 LEN=0040 INSTALLED UNKN 030953 FT 2 0 25140 0 00 0000+00 PITTSBURGH AV (CITY)
PITTSBURGH AV (SR4017 SEG 0010/0000) COURT AV (T504)	0140/0000 0110/2510		ERIE CITY MILLCREEK T 5 0140/0000 LENGTH(AH 2794 BK 2834)
ATLANTIC AV (T502)	0110/2183		0110/2203 018 "DIA CIRC CONCR LEN=0040 INSTALLED UNKN
CAMEO WY (T611)	0110/1399		0110/2012 024 "DIA CIRC CONCR LEN=0292 INSTALLED UNKN PACIFIC AV (T952)
		028092 FT	0110/0922 018 "DIA CIRC CONCR LEN=0062 INSTALLED UNKN
ROYAL VILLA DR (PRDR)	0100/2317		028119 FT 2 0 25026 0 00 0223+13 ZUCK RD (SR4015 SEG 0030/0000) 5 0110/0000 LENGTH(AH 2834 BK 2693)
			0100/2288 036 "DIA CIRC CONCR LEN=0120 INSTALLED UNKN DONAHUE RD (PRDR)
			0100/1821 018 "DIA CIRC CONCR LEN=0050 INSTALLED UNKN CALICO RD (T341)
WILLOWOOD DR (PRDR)	0100/1432		0100/1466
WILLOWOOD DR (PRDR)	0100/0602		0100/0467 024 "DIA CIRC CONCR LEN=0070 INSTALLED UNKN
HAMPSHIRE RD (T496)	0100/0328		0100/0020 018 "DIA CIRC CONCR LEN=0050 INSTALLED UNKN

DIR: E TOTAL LEN: 12.526 MI. DIST: 01-2 SR: 4016  
 LEFT MUN: MILLCREEK T RIGHT MUN: MILLCREEK T

025399 FT

025426 FT 2 0 25026 0 00 0196+27



0100/0000 LENGTH(AH 2693 BK 2800)  
 018 " DIA CIRC CONCR  
 0090/2762 LEN=0090 INSTALLED UNKN  
 CANTERBURY DR  
 0090/2494 (T621)  
 BOARDWALK DR  
 0090/2090 (PRDR)  
 LANCASTER RD  
 0090/1635 (T926)  
 018 " DIA CIRC CONCR  
 0090/1578 LEN=0053 INSTALLED UNKN  
 WINCHESTER RD  
 0090/0968 (T902)  
 030 " DIA CIR UNKNOWN  
 0090/0753 LEN=0060 INSTALLED UNKN  
 018 " DIA CIRC CONCR  
 0090/0360 LEN=0030 INSTALLED UNKN  
 FALMOUTH RD  
 0090/0310 (T858)

TO 0832/0200 SH  
 (CONN)

0090/0142  
 022599 FT

022626 FT 2 0 25026 0 00 0168+44

STERRETTANIA RD  
 (SR0832 SEG 0200/0796)  
 MFC BEGIN = B  
 0090/0000 LENGTH(AH 2800 BK 2307)  
 TO 0832/0200 SH  
 (CONN)  
 CAUGHEY RD  
 (T472)  
 0080/1415  
 PINELAWN DR  
 (T425)  
 0080/1129  
 VISTA DR  
 (T433)  
 012 " DIA CIRC CONCR  
 0080/0232 LEN=0050 INSTALLED UNKN  
 020319 FT  
 0080/0000 LENGTH(AH 2307 BK 1699)  
 018 " DIA CIRC CONCR  
 0070/1310 LEN=0046 INSTALLED UNKN  
 GABLE CT

2 0 25026 0 00 0144+96 020292 FT  
 SCARBORO DR  
 (T797) 0080/0000

DIR: E TOTAL LEN: 12.526 MI. DIST: 01-2 SR: 4016  
 LEFT MUN: MILLCREEK T RIGHT MUN: MILLCREEK T

Street Name	Stationing	Length	Material	Status
	0070/1007	(T481)	036" DIA CIRC CONCR	
	0070/0800	LEN=0048	INSTALLED UNKN	
	0070/0595	(T466)	MCCREARY RD	
	0070/0550	018" DIA CIRC CONCR	LEN=0050	INSTALLED UNKN
	018620 FT	20 25026 0 00 0128+08	COLONIAL AV	
		(T468)		
	0070/0000	LENGTH(AH 1699 BK 2461)		
	0060/1810	018" DIA CIRC CONCR	LEN=0040	INSTALLED UNKN
IMPERIAL DR (T808)	0060/1695			
WESTMINISTER BLVD (PRDR)	0060/1317			
	0060/1200	018" DIA CIRC CONCR	LEN=0080	INSTALLED UNKN
	0060/1072	018" DIA CIRC CONCR	LEN=0048	INSTALLED UNKN
	0060/1064	(T479)	EDGEBROOK WY	
	0060/1033	024" DIA CIRC CONCR	LEN=0040	INSTALLED UNKN
	0060/0907	018" DIA CIRC CONCR	LEN=0054	INSTALLED UNKN
MCKEE RD (T470)	0060/0828			
	0060/0582	018" DIA CIRC CONCR	LEN=0045	INSTALLED UNKN
20 25026 0 00 0103+52	016132 FT	016159 FT		
WOODHAVEN DR (T673)	0060/0000	LENGTH(AH 2461 BK 3206)		
	0050/3195	018" DIA CIRC CONCR	LEN=0045	INSTALLED UNKN
	0050/2678	032" DIA CIRC CONCR	LEN=0045	INSTALLED UNKN
	0050/2030	HIDDEN SPRING DR (PRDR)		
	0050/1790	024" DIA CIRC CONCR	LEN=0060	INSTALLED UNKN
BUCKTHORN DR (T487)	0050/1356			
	0050/1328	024" DIA CIRC CONCR	LEN=0053	INSTALLED UNKN

DIR: E TOTAL LEN: 12.526 MI. DIST: 01-2 SR: 4016  
 LEFT MUN: MILLCREEK T RIGHT MUN: MILLCREEK T

012926 FT

012953 FT 2 0 25026 0 00 0071+27  
 ASBURY RD  
 (T454)  
 MFC BEGIN = C  
 0050/0000 LENGTH(AH 3206 BK 2656)



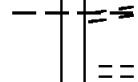
010270 FT

0040/0654 024 " DIA CIRC METAL  
 LEN=0035 INSTALLED UNKN  
 010297 FT 2 0 25026 0 00 0044+40  
 0040/0000 LENGTH(AH 2656 BK 2683)



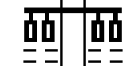
007587 FT

007614 FT 2 0 25026 0 00 0018+02  
 MILLFAIR DR  
 (T442)  
 NC THIRTYEIGHTH ST  
 MILLCREEK  
 FAIRVIEW T  
 0030/0000 LENGTH(AH 2683 BK 1808)  
 CULPEPPER DR  
 (T449)  
 0020/1434 015 " DIA CIR PLASTIC  
 0020/1054 LEN=0040 INSTALLED UNKN



005779 FT

0020/0020 018 " DIA CIRC METAL  
 LEN=0040 INSTALLED UNKN  
 005806 FT 2 0 25026 0 00 0000+00  
 SWANVILLE RD  
 (T909)  
 0020/0000 LENGTH(AH 1808 BK 0858)



004921 FT

0010/0040 018 " DIA CIR PLASTIC  
 LEN=0040 INSTALLED UNKN  
 004948 FT 2 0 25026 1 00 0000+00  
 RIDGE RD  
 (SR0020 SEG 0431/0000)





EXTRACT DATE: 12/18/2023  
PRINT DATE: 12/19/2023

ROADWAY MANAGEMENT SYSTEM  
SLD COUNTY/SR - ANNUAL PRINT

PAGE NUMBER: 581  
COUNTY: ERIE

DIR: E TOTAL LEN: 12.526 MI.  
LEFT MUN: MILLCREEK T

DIST: 01-2 SR: 4016  
RIGHT MUN: FAIRVIEW T

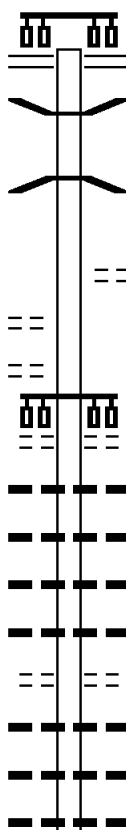
Location / Segment	Start Station	End Station	Length	Notes
RECYCLE CENTER ROAD (PRDR)	0006/1210	0006/1264	0006/1264	018" DIA CIRC ALUMIN INSTALLED 2018
	0006/0658	0006/0593	0006/0593	BMSBG 25/4016/0006/0593 (AAR 471902B) #TRKS 02 UNKNOWN ROAD
	0006/0543	0006/0516	0006/0516	BMSBG 25/4016/0006/0593 (AAR 471902B) #TRKS 02 UNKNOWN ROAD
	0006/0474	0006/0387	0006/0387	BMSBG 25/4016/0006/0322 (AAR 523931S) #TRKS 02
	0006/0272	0006/0249	0006/0249	024" DIA CIRC ALUMIN INSTALLED 2018
	0006/0192	0006/0000	002711 FT	0006/0000 LENGTH(AH 2210 BK 2625)
EDWARD ST (T863)	0004/1670	0004/0923	0004/0923	012" DIA CIR PLASTIC INSTALLED 2018
HELEN RD (T861)	0004/0827	0004/0827	0004/0827	0004/0827
MILLCREEK FAIRVIEW T	000086 FT	0004/0000	000113 FT	MFC BEGIN = D
WEST LAKE ROAD (SR0005 SEG 0364/0190) NC MILLFAIR RD FAIRVIEW-WEST LAKE ROAD (SR0005 SEG 0364/0190) WEST LAKE ROAD (SR0005 SEG 0364/0190) MFC BEGIN = D	000000 FT	000000 FT	000000 FT	000000 FT
INTER-BK	0003/0000	0002/0000	0002/0000	0002/0000 LENGTH(AH 0113 BK 0000)

DIR: B TOTAL LEN: 1.964 MI. DIST: 01-2 SR: 4015  
 LEFT MUN: MILLCREEK T RIGHT MUN: MILLCREEK T

TWENTYSIXTH ST 010371 FT  
 (SR0020 SEG 0510/1675)  
 (SR0020 SEG 0511/1692) 0040/0981

009390 FT

THIRTIETH ST 0030/2748  
 (T759)  
 THIRTYFIRST ST 0030/2425  
 (T801)



010371 FT TWENTYSIXTH ST  
 (SR0020 SEG 0511/1692)  
 0040/0981 (SR0020 SEG 0510/1675)

0040/0371 BMS EN 25/4015/0040/0357  
 2 0 25027 0 00 0097+22  
 OVER W BR CASCADE CREE  
 0040/0357 BMS BG 25/4015/0040/0357  
 009390 FT 2 0 25027 0 00 0093+67  
 TWENTYNINTH ST  
 (T989)  
 0040/0000 LENGTH(AH 0981 BK 3034)

THIRTYSECOND ST (T683)  
 0030/2059 018 " DIA CIRC METAL  
 0030/2020 LEN=0032 INSTALLED 1997  
 048 " DIA CIRC METAL  
 0030/1902 LEN=0050 INSTALLED 1997  
 018 " DIA CIRC CONCR  
 0030/1538 LEN=0034 INSTALLED 1997  
 018 " DIA CIRC CONCR  
 0030/1356 LEN=0032 INSTALLED 1997  
 THIRTYFIFTH ST  
 (T600)  
 0030/1130 018 " DIA CIRC CONCR  
 0030/1113 LEN=0045 INSTALLED 1997  
 018 " DIA CIRC CONCR  
 0030/0865 LEN=0030 INSTALLED 1997  
 018 " DIA CIRC CONCR  
 0030/0715 LEN=0032 INSTALLED 1997

DIR: B TOTAL LEN: 1.964 MI. DIST: 01-2 SR: 4015  
 LEFT MUN: MILLCREEK T RIGHT MUN: MILLCREEK T

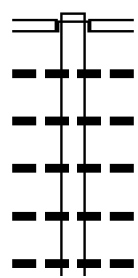
Stationing	Description	Notes
006356 FT		THIRTYSEVENTH ST (T609)
		2 0 25027 0 00 0063+51
		THIRTYEIGHTH ST (SR4016 SEG 0110/0000)
		5 0030/0000 LENGTH(AH 3034 BK 2649)
SATBROOK PL (T340)	0020/2264	
SATBROOK PL (T340)	0020/1523	
HAMMOCKSDR (PRDR)	0020/0753	
		0020/0667 018 "DIA CIRC CONCR LEN=0060 INSTALLED 1997 FROM 4014/0010 SH (CONN)
2 0 25027 0 00 0037+06	003707 FT	GRANDVIEW BL (SR4014 SEG 0010/0000)
OLD ZUCK RD (T350)	0020/0000	5 0020/0000 LENGTH(AH 2649 BK 3707)
		0010/2490 030 "DIA CIRC CONCR LEN=0120 INSTALLED UNKN ZUCK LN
UNNAMED RD (TWP)	0010/2376	(TWP)
TRAILER PARK ENTRANCE (PRDR)	0010/2147	
		0010/2141 ZUCK LN (PRDR)
		0010/1623 PALERMO DR (TWP)
		VILLAGE COMMON DR (PRDR)
		0010/0777
000000 FT		000000 FT 2 0 25027 0 00 0000+00 NC ZUCK RD ZIMMERLY RD (SR4012 SEG 0050/1413)
		5 0010/0000 MFC BEGIN = C LENGTH(AH 3707 BK 0000)





EXTRACT DATE: 12/18/2023 ROADWAY MANAGEMENT SYSTEM PAGE NUMBER: 576  
 PRINT DATE: 12/19/2023 SLD COUNTY/SR - ANNUAL PRINT COUNTY: ERIE  
 DIR: B TOTAL LEN: 6.528 MI. DIST: 01-2 SR: 4013  
 LEFT MUN: MCKEAN T RIGHT MUN: MCKEAN T

034467 FT



034467 FT  
 INTER-AHD VINCENT RD  
 (T441)  
 EDINBORO RD  
 (SR0699 SEG 0330/0000)  
 0160/2512 036 "DIA CIRC CONCR  
 0160/1956 LEN=0045 INSTALLED UNKN  
 030 "DIA CIRC CONCR  
 0160/1806 LEN=0035 INSTALLED UNKN  
 015 "DIA CIRC CONCR  
 0160/1293 LEN=0035 INSTALLED UNKN  
 015 "DIA CIRC CONCR  
 0160/0897 LEN=0017 INSTALLED UNKN  
 015 "DIA CIRC CONCR  
 0160/0396 LEN=0035 INSTALLED UNKN

DIR: B TOTAL LEN: 6.528 MI. DIST: 01-2 SR: 4013  
 LEFT MUN: MCKEAN T RIGHT MUN: MCKEAN T

Stationing	Description	Material	Length	Notes
031955 FT				
0160/0000	LENGTH(AH 2512 BK 2165)	015" DIA CIRC CONCR	0035	INSTALLED UNKN
0150/1634	LENGTH(AH 0701 BK 3079)	018" DIA CIRC METAL	0040	INSTALLED UNKN
0150/1111	LENGTH(AH 0701 BK 3079)	018" DIA CIRC METAL	0040	INSTALLED UNKN
0150/0845	LENGTH(AH 0701 BK 3079)	018" DIA CIRC METAL	0040	INSTALLED UNKN
0150/0402	LENGTH(AH 0701 BK 3079)	018" DIA CIRC METAL	0040	INSTALLED UNKN
029790 FT				
029790 FT	LENGTH(AH 2165 BK 0701)	036" H 60" W CON BOX CUL	0020	INSTALLED 1999
0150/0000	LENGTH(AH 2165 BK 0701)	024" DIA CIRC CONCR	0027	INSTALLED UNKN
029089 FT				
029089 FT	LENGTH(AH 0701 BK 3079)	015" DIA CIRC CONCR	0030	INSTALLED UNKN
0140/0000	LENGTH(AH 0701 BK 3079)	048" H 00" W MULT METAL	0034	INSTALLED 2003
0130/2987	LENGTH(AH 0701 BK 3079)	048" H 00" W MULT METAL	0034	INSTALLED 2003
0130/2822	LENGTH(AH 0701 BK 3079)	048" H 00" W MULT METAL	0034	INSTALLED 2003
0130/1650	LENGTH(AH 0701 BK 3079)	048" H 00" W MULT METAL	0034	INSTALLED 2003
0130/0405	LENGTH(AH 0701 BK 3079)	048" H 00" W MULT METAL	0034	INSTALLED 2003
026010 FT				
026010 FT	LENGTH(AH 3079 BK 3196)	018" DIA CIRC METAL	0040	INSTALLED UNKN
0130/0000	LENGTH(AH 3079 BK 3196)	024" DIA CIRC METAL	0060	INSTALLED UNKN
0120/2936	LENGTH(AH 3079 BK 3196)	024" DIA CIRC METAL	0060	INSTALLED UNKN
0120/2778	LENGTH(AH 3079 BK 3196)	024" DIA CIRC METAL	0060	INSTALLED UNKN
0120/1744	BMS EN 25/4013/0120/1753	ELK CK BR.	0031	+98
0120/1731	BMS BG 25/4013/0120/1753	ELK CK BR.	0031	+98
		024" DIA CIRC METAL		

2 0 25033 0 00 0084+40 026010 FT  
 BARGAIN RD  
 (T490)  
 REICHERT RD  
 (T661)  
 0130/0000

DIR: B TOTAL LEN: 6.528 MI. DIST: 01-2 SR: 4013  
 LEFT MUN: MCKEAN T RIGHT MUN: MCKEAN T

	0120/0646	LEN=0040	INSTALLED	UNKN
022814 FT	022814 FT	2 0 25033	0 01 0031+98	TALMADGE RD (T579)
	0120/0000	LENGTH(AH	3196 BK 2527)	
	0110/1321	024 " DIA	CIRC METAL	LEN=0040 INSTALLED UNKN
	0110/1170	036 " DIA	CIR PLASTIC	LEN=0040 INSTALLED 2006
	0110/0757	036 " DIA	CIR PLASTIC	LEN=0045 INSTALLED 2009
020287 FT	0110/0033	016 " DIA	CIR PLASTIC	LEN=0040 INSTALLED UNKN
	020287 FT	2 0 25033	0 01 0057+14	OLIVER RD (T512)
	0110/0000	LENGTH(AH	2527 BK 1751)	
	0100/1504	018 " DIA	CIR PLASTIC	LEN=0040 INSTALLED 2018
	0100/1286	ELK CK. BR.	STRUCTURE	LENGTH 15 FT
	0100/0708	BMSID 25/4	0100/1286	024 " DIA CIRC METAL
018536 FT	0100/0220	024 " DIA	CIR PLASTIC	LEN=0040 INSTALLED UNKN
	018536 FT	2 0 25033	0 01 0074+63	024 " DIA CIRC METAL
	0100/0000	LENGTH(AH	1751 BK 2092)	
	0090/2045	024 " DIA	CIR PLASTIC	LEN=0040 INSTALLED UNKN
	0090/1770	018 " DIA	CIR PLASTIC	LEN=0050 INSTALLED UNKN
	0090/1281	030 " DIA	CIRC METAL	LEN=0040 INSTALLED UNKN
	0090/1130	024 " DIA	CIR PLASTIC	LEN=0040 INSTALLED 2006
	0090/0605	018 " DIA	CIRC METAL	LEN=0030 INSTALLED UNKN
016444 FT	0090/0254	024 " DIA	CIRC METAL	LEN=0040 INSTALLED UNKN
	016444 FT	2 0 25033	0 01 0095+74	
	0090/0000	LENGTH(AH	2092 BK 0838)	
	0080/0653	015 " DIA	CIRC CONCR	LEN=0030 INSTALLED UNKN
		BMSID 25/4	0100/1286	0100/0214



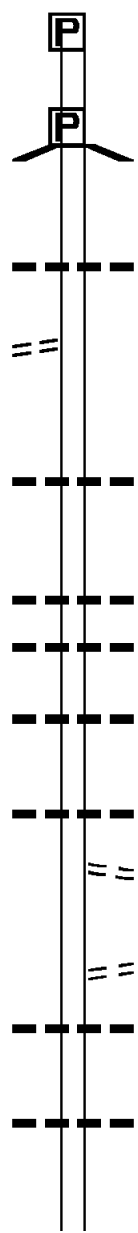
DIR: B TOTAL LEN: 6.528 MI. DIST: 01-2 SR: 4013  
 LEFT MUN: MCKEAN T RIGHT MUN: MCKEAN T

2 0 25033 0 01 0115+54 014466 FT  
 TILEYARD RD  
 (T532)

015606 FT

012252 FT

009226 FT



0080/0261 BRIDGE POSTED (TONS)  
 2 0 25033 0 01 0101+96  
 SGL 27 COMB 33  
 ELK CREEK  
 0080/0214 BMSBG 25/4013/0080/0214  
 015606 FT 2 0 25033 0 01 0104+11  
 0080/0000 LENGTH(AH 0838 BK 1140)

0070/0521 024 "DIA CIR PLASTIC  
 014466 FT LEN=0035 INSTALLED 2018

0070/0000 LENGTH(AH 1140 BK 2214)

0060/0662 036 "DIA CIR PLASTIC  
 LEN=0050 INSTALLED 1997

012252 FT 2 0 25033 0 01 0137+68  
 0060/0000 LENGTH(AH 2214 BK 3026)  
 015 "DIA CIRC CONCR  
 0050/2651 LEN=0045 INSTALLED UNKN  
 018 "DIA CIR PLASTIC  
 0050/2216 LEN=0030 INSTALLED 2018

0050/1510 018 "DIA CIR PLASTIC  
 LEN=0040 INSTALLED UNKN

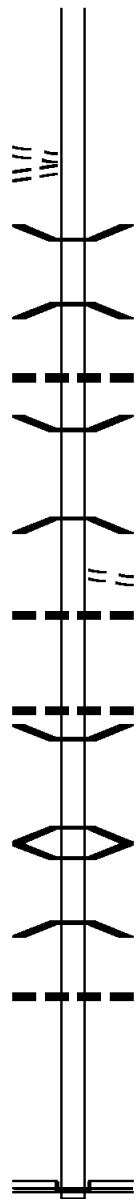
0050/0585 018 "DIA CIRC METAL  
 LEN=0035 INSTALLED UNKN  
 ELK CREEK RD  
 (T581)  
 0050/0360 2 0 25033 0 01 0167+05  
 009226 FT HAMOT RD  
 (T530)

0050/0000 NC DUNN VALLEY RD  
 LENGTH(AH 3026 BK 3390)  
 024 "DIA CIR PLASTIC  
 0040/3260 LEN=0068 INSTALLED UNKN

0040/2270 030 "DIA CIRC CONCR  
 LEN=0040 INSTALLED UNKN

DIR: B TOTAL LEN: 6.528 MI. DIST: 01-2 SR: 4013  
 LEFT MUN: MCKEAN T RIGHT MUN: MCKEAN T

2 0 25033 0 01 0202+53 005836 FT  
 GREENLEE RD  
 (T549)  
 HAMOT RD  
 (T530)



0040/0000

003328 FT

001383 FT

000000 FT

005836 FT

NC HAMOT RD  
 0040/0000 LENGTH(AH 3390 BK 2508)

0030/1609 BMS EN 25/4013/0030/1594  
 2 0 25033 0 01 0211+75  
 ELK CK. BR.

0030/1594 BMSBG 25/4013/0030/1594

0030/0898 024 " DIA CIRC METAL  
 LEN=0050 INSTALLED UNKN

0030/0032 BMS EN 25/4013/0030/0000  
 003328 FT 2 0 25033 0 01 0227+49  
 ELK CREEK

0030/0000 LENGTH(AH 2508 BK 1945)  
 WELCH RD  
 (T551)

0020/1381 018 " DIA CIRC METAL  
 0020/1045 LEN=0050 INSTALLED UNKN

0020/0130 018 " DIA CIRC METAL  
 LEN=0030 INSTALLED UNKN

0020/0008 BMS EN 25/4013/0020/0000  
 001383 FT 2 0 25033 0 01 0247+07  
 ELK CK. TR.

0020/0000 LENGTH(AH 1945 BK 1383)  
 0010/0865 BMS EN 25/4013/0010/0855  
 2 0 25033 0 01 0252+29  
 ELK CK. BR.

0010/0855 BMSBG 25/4013/0010/0855

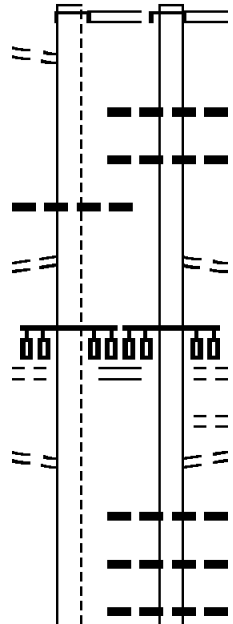
0010/0172 018 " DIA CIR PLASTIC  
 LEN=0035 INSTALLED 2018  
 000000 FT 2 0 25033 0 01 0260+93

NC GR GREENLEE RD  
 SHARP RD  
 (SR3025 SEG 0230/0000)

INTER-BK GREENLEE RD  
 (T549)

MFC BEGIN = D  
 0010/0000 LENGTH(AH 1383 BK 0000)

013010 FT		013010 FT	
INTER-AHD		INTER-AHD	
INTERCHANGE RD (SR0699 SEG 0381/0000) EDINBORO RD (SR0699 SEG 0380/0000) (SR0699 SEG 0381/0000) LC FROM PAVILION MALL R (CONN)	0071/2305 0071/2191	INTERCHANGE RD (SR0699 SEG 0381/0000) MILLCREEK MALL (PRDR) EDINBORO RD (SR0699 SEG 0380/0000) (SR0699 SEG 0381/0000)	0070/2305
018 "DIA CIRC CONCR LEN=0060 INSTALLED UNKN LC TO PAVILION MALL RD (CONN) PAVILION MALL RD (PRDR) MILLCREEK MARKETPLACE R (PRDR)	0071/2049 0071/1997	018 "DIA CIRC CONCR LEN=0080 INSTALLED UNKN 018 "DIA CIRC CONCR LEN=0060 INSTALLED UNKN	0070/2147 0070/2050
LC FROM PAVILION MALL R (CONN)	0071/1885 0071/1790	LC FROM MILLCREEK MKTPL (CONN) PAVILION MALL RD (PRDR) MILL CREEK MARKETPLACE (PRDR)	0070/1971
		MILLCREEK MARKETPLACE R (PRDR) LC TO MILLCREEK MKTPLC (CONN) 018 "DIA CIRC CONCR LEN=0092 INSTALLED UNKN 018 "DIA CIRC CONCR LEN=0065 INSTALLED 2001 015 "DIA CIRC CONCR LEN=0055 INSTALLED 1997	0070/1893 0070/1890 0070/1785 0070/1651 0070/1650 0070/1264



EXTRACT DATE: 12/18/2023  
PRINT DATE: 12/19/2023

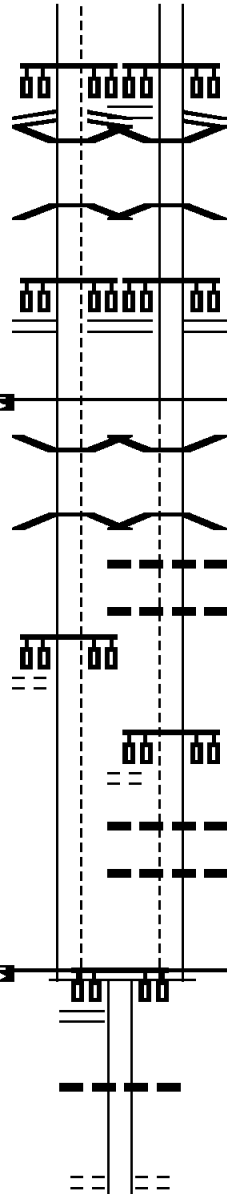
ROADWAY MANAGEMENT SYSTEM  
SLD COUNTY/SR - ANNUAL PRINT

PAGE NUMBER: 570  
COUNTY: ERIE

DIR: B TOTAL LEN: 2.464 MI.  
LEFT MUN: MILLCREEK T

DIST: 01-2 SR: 4012  
RIGHT MUN: MILLCREEK T

RAMP K RD  
(SR8007 SEG 0750/0000)  
  
RAMP M RD  
(SR8007 SEG 0010/0723) 0071/1006  
BMSSEN 25/4012/0070/0567 0071/0805  
2 0 25115 0 00 0142+06  
SR 0079 SB  
BMSBG 25/4012/0070/0567 0071/0562  
RAMP J RD  
(SR8007 SEG 0500/0717)  
RAMP L RD  
(SR8007 SEG 0250/0000)  
  
2 0 25115 0 00 0137+57 010705 FT  
MFC BEGIN = B  
LENGTH(AH 2305 BK 2069) 0071/0000  
  
BMSSEN 25/4012/0060/0498 0061/1436  
2 0 25115 0 00 0131+89  
WALNUT CREEK  
BMSBG 25/4012/0060/0498 0061/1295  
  
VILLAGE COMMON RD  
(T707)  
  
0 0 00000 0 00 0000+00 008636 FT  
MFC BEGIN = C  
LENGTH(AH 2069 BK 1462) 0061/0000  
ZUCK RD  
(SR4015 SEG 0010/0000) 0050/1413



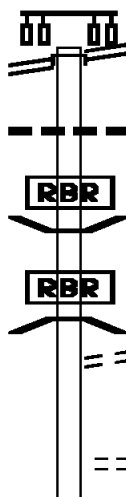
RAMP K RD  
(SR8007 SEG 0750/0000)  
  
RAMP M RD  
(SR8007 SEG 0010/0723) 0070/1007  
BMSSEN 25/4012/0070/0567 0070/0810  
2 0 25115 0 00 0137+57  
SR 0079 SB  
BMSBG 25/4012/0070/0567 0070/0567  
RAMP J RD  
(SR8007 SEG 0500/0717)  
RAMP L RD  
(SR8007 SEG 0250/0000)  
  
2 0 25115 0 00 0137+57 010705 FT  
MFC BEGIN = B  
LENGTH(AH 2305 BK 2069) 0070/0000  
  
BMSSEN 25/4012/0060/0498 0060/1433  
2 0 25115 0 00 0131+89  
WALNUT CREEK  
BMSBG 25/4012/0060/0498 0060/1292  
01B "DIA CIRC CONCR  
LEN=0035 INSTALLED UNKN  
024 "DIA CIRC CONCR  
LEN=0060 INSTALLED 2001  
  
NC INTERCHANGE RD  
VILLAGE COMMON RD  
(T707)  
  
01B "DIA CIRC CONCR  
LEN=0045 INSTALLED 2001  
030 "DIA CIRC METAL  
LEN=0040 INSTALLED 2001  
  
2 0 25115 0 00 0126+66  
MFC BEGIN = C  
LENGTH(AH 2069 BK 1462) 0060/0000  
  
0050/1413  
  
0050/0550 007174 FT  
048"H 48"W CON BOX CUL  
LEN=0040 INSTALLED 2001  
2 0 25115 0 00 0104+95  
OLD ZUCK RD  
(T516)  
LENGTH(AH 1462 BK 3144)

DIR: B TOTAL LEN: 2.464 MI. DIST: 01-2 SR: 4012  
 LEFT MUN: MILLCREEK T RIGHT MUN: MILLCREEK T

Address	Length	Material	Notes
	0040/3040	018 " DIA CIRC METAL	LEN=0035 INSTALLED 2001
HRINDA DR (T561)	0040/2425	==	
ALEXANDRA DR (T631)	0040/1893	==	
LARAE DR (T634)	0040/1592	==	
AMHERST RD (T404)	0040/1192	==	
	0040/0969	018 " DIA CIR PLASTIC	LEN=0030 INSTALLED 2017
	0040/0060	018 " DIA CIRC METAL	LEN=0045 INSTALLED 2001
2 0 25115 0 00 0073+39 LANCASTER RD (T926)	004030 FT 0040/0000	==	
	0030/1925	018 " DIA CIR PLASTIC	LEN=0040 INSTALLED 2017
	0030/1879	GARRIES RD (T492)	
	0030/1088	018 " DIA CIR PLASTIC	LEN=0050 INSTALLED UNKN
	0030/0560	018 " DIA CIR PLASTIC	LEN=0040 INSTALLED UNKN
001711 FT	001711 FT	2 0 25115 0 00 0050+24	
CRISTINA DR (T507)	0022/1473	==	
	0022/1256	024 " DIA CIR PLASTIC	LEN=0030 INSTALLED 2001
000000 FT	000000 FT	2 0 25115 0 00 0033+44	
		NC ZIMMERLY RD ZIMMERLY RD (T707)	
		INTER-BK LOVE RD (T625)	
		MFC BEGIN = C	
000000 FT	000000 FT	5 0022/0000	LENGTH(AH 1711 BK 0569)
000000 FT	000000 FT	7020/0000	LENGTH(AH 0569 BK 2750)
000000 FT	000000 FT	7010/0000	LENGTH(AH 2750 BK 0000)

021804 FT  
 STERRETTANIA RD  
 (SR0832 SEG 0180/0000) 0080/2745

019059 FT



021804 FT  
 INTER-AHD MCREARY RD  
 (T466)  
 STERRETTANIA RD  
 (SR0832 SEG 0180/0000)  
 0080/2745  
 0080/1887 030 " DIA CIR PLASTIC  
 LEN=0050 INSTALLED UNKN  
 0080/0959 BMS EN 25/4011/0080/0860  
 2 0 25018 0 00 0198+73  
 P3  
 WALNUT CREEK  
 0080/0825 BMSBG 25/4011/0080/0860  
 CARRIAGE HILL DR  
 0080/0453 (T702)  
 019059 FT 2 0 25018 0 00 0190+22  
 ZIMMERLY RD  
 (T651)  
 0080/0000 LENGTH(AH 2745 BK 2293)  
 024 " DIA CIR PLASTIC

EXTRACT DATE: 12/18/2023  
PRINT DATE: 12/19/2023

ROADWAY MANAGEMENT SYSTEM  
SLD COUNTY/SR - ANNUAL PRINT

PAGE NUMBER: 567  
COUNTY: ERIE

DIR: B TOTAL LEN: 4.130 MI.  
LEFT MUN: MILLCREEK T

DIST: 01-2 SR: 4011  
RIGHT MUN: MILLCREEK T

2 0 25018 0 00 0167+34 016766 FT  
STONE CREEK DR  
(T365) 0070/0000

0070/1740 LEN=0080 INSTALLED UNKN  
SANDALWOOD RD  
== 0070/1496 (T367)  
== 0070/1137 STELLAR DR (T719)

0070/0233 036 " DIA CIRC METAL  
LEN=0060 INSTALLED UNKN  
016766 FT LUNA LN  
== == 0070/0000 (T733)  
LENGTH(AH 2293 BK 2941)

WALNUT BR.  
STRUCTURE LENGTH 14 FT  
BMSID 25/4011/0060/2000  
0060/2000

013825 FT

013825 FT 2 0 25018 0 00 0137+96  
HERSHEY RD  
(SR4010 SEG 0010/0000)  
MILLCREEK  
MCKEAN T  
5 0060/0000 LENGTH(AH 2941 BK 2936)  
018 " DIA CIRC CONCR  
0050/2538 LEN=0035 INSTALLED UNKN

0050/1538 018 " DIA CIRC METAL  
LEN=0034 INSTALLED UNKN

2 0 25018 0 00 0108+62 010889 FT  
PINE TREE RD  
(T585) 0050/0000

0050/0540 018 " DIA CIR PLASTIC  
LEN=0040 INSTALLED UNKN  
010889 FT  
5 0050/0000 LENGTH(AH 2936 BK 3436)  
048 " DIA CIR PLASTIC  
0040/3232 LEN=0050 INSTALLED UNKN

0040/2515 018 " DIA CIRC METAL  
LEN=0045 INSTALLED UNKN

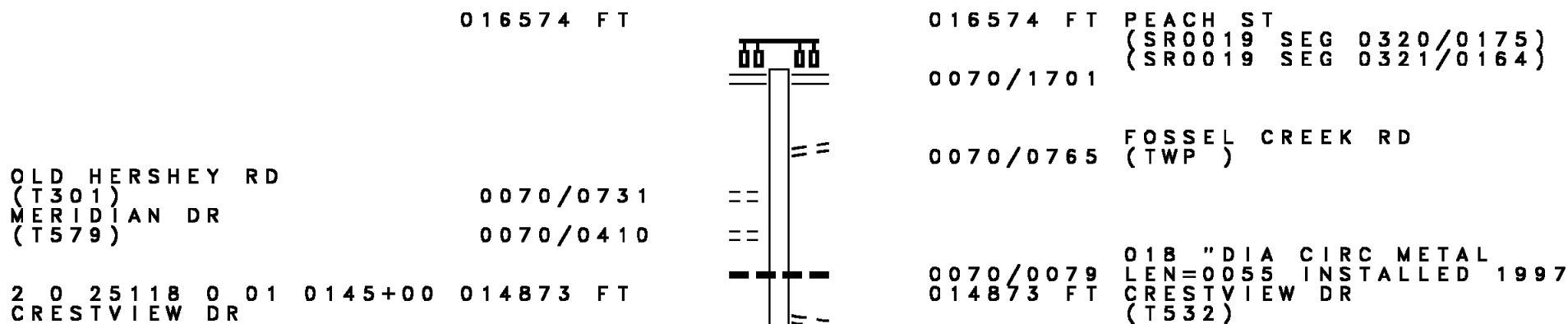
0040/1776 018 " DIA CIR PLASTIC  
LEN=0080 INSTALLED UNKN

DIR: B TOTAL LEN: 4.130 MI. DIST: 01-2 SR: 4011  
 LEFT MUN: MCKEAN T RIGHT MUN: MCKEAN T

ACCESS RD (TWP)	0040/0827	007453 FT	0040/0205 007453 FT	BMS EN 25/4011/0040/0000 2 0 25018 0 00 0074+81 SR 0090 EB BMSBG 25/4011/0040/0000 LENGTH(AH 3436 BK 2941)
MCDONALD RD (T456)	0030/2434		0030/1685 0030/1170	024 " DIA CIR PLASTIC LEN=0035 INSTALLED UNKN SCHAEFFER RD (T611)
BLENNER RD (T577)	0030/0403	004512 FT	0030/0276 004512 FT	BMS EN 25/4011/0030/0000 2 0 25018 0 00 0044+49 SR 0079 NB BMSBG 25/4011/0030/0000 LENGTH(AH 2941 BK 2787)
KNAPP RD (T593)	0020/2496		0020/2233	ELK CK.BR. STRUCTURE LENGTH 12 FT BMSID 25/4011/0020/2233
2 0 25018 0 00 COUNTRYSIDE DR (T501)	0017+17 001725 FT	0020/0000	001725 FT	0020/0000 LENGTH(AH 2787 BK 1725)
GEORGETOWN DR (T502)	0010/0582	000000 FT	0010/0125 000000 FT	MCKEAN MCKEAN B 2 0 25018 0 00 0000+00 NC GR UBB RD EDINBORO RD (SR0699 SEG 0290/0000) MFC BEGIN = D 0010/0000 LENGTH(AH 1725 BK 0000)



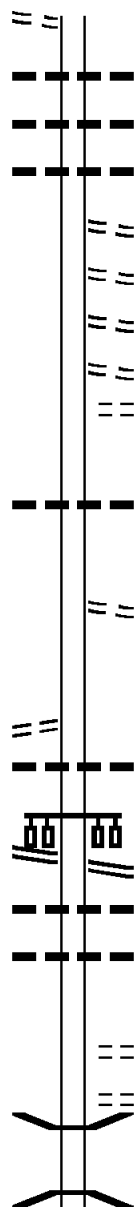
DIR: B TOTAL LEN: 3.139 MI. DIST: 01-2 SR: 4010  
 LEFT MUN: SUMMIT T RIGHT MUN: SUMMIT T



DIR: B TOTAL LEN: 3.139 MI. DIST: 01-2 SR: 4010  
 LEFT MUN: SUMMIT T RIGHT MUN: SUMMIT T

(T532)

0070/0000



0070/0000 LENGTH(AH 1701 BK 2340)  
 024 " DIA CIRC METAL  
 0060/2146 LEN=0040 INSTALLED 1997  
 024 " DIA CIRC PLASTIC  
 0060/2029 LEN=0040 INSTALLED 1999  
 024 " DIA CIRC PLASTIC  
 0060/1838 LEN=0040 INSTALLED 1997  
 BRAUND RD  
 (TWP)  
 0060/1796 TAMPA BL  
 (TWP)  
 0060/1389 HENRY RD  
 (TWP)  
 0060/1092 CLYDE RD  
 (TWP)  
 0060/0777 WILLIAMS RD  
 (TWP)  
 0060/0462 (TWP)  
 012533 FT 2 0 25118 0 01 0125+45  
 012533 FT 054"H 66"W CON BOX CUL  
 LEN=0042 INSTALLED 2005  
 0060/0000 LENGTH(AH 2340 BK 2450)  
 HAMOT RD  
 (T534)  
 0050/1392  
 0050/0035 018 " DIA CIRC CONCR  
 LEN=0048 INSTALLED 2017  
 010083 FT EDINBORO RD  
 (SR0699 SEG 0350/0000)  
 0050/0000 LENGTH(AH 2450 BK 2173)  
 054"H 78"W CONC STRUCT  
 0040/2055 LEN=0028 INSTALLED UNKN  
 060"H 84"W CON BOX CUL  
 0040/1684 LEN=0030 INSTALLED 1997  
 WHITE BIRCH LN  
 (PRDR)  
 0040/0776 LITTLE CREEK RD  
 (T440)  
 0040/0654 BMSSEN 25/4010/0040/0351  
 0040/0296 2 0 25118 0 00 0076+01  
 007910 FT SR 0079 SB  
 BMSBG 25/4010/0040/0351

012533 FT

TO 699/0350 SH  
 (CONN)

0050/0188

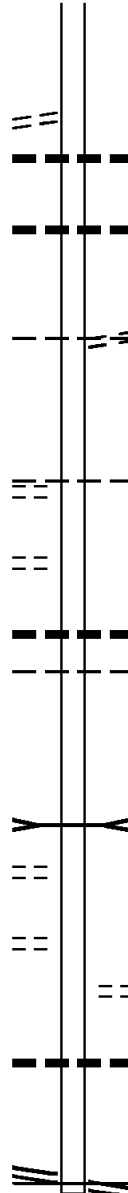
2 0 25118 0 01 0100+86 010083 FT  
 EDINBORO RD  
 (SR0699 SEG 0350/0000) 0050/0000

007910 FT

DIR: B TOTAL LEN: 3.139 MI. DIST: 01-2 SR: 4010  
 LEFT MUN: SUMMIT T RIGHT MUN: SUMMIT T

RED PINE LN  
 (T518)

0030/2154



0040/0000 LENGTH(AH 2173 BK 3060)

0030/2080 052"H 90"W ELLIP CONC  
 LEN=0060 INSTALLED 1997

0030/1245 030 "DIA CIRC METAL  
 LEN=0040 INSTALLED 1997

HEWITT RD  
 (T494)  
 SUMMIT  
 MCKEAN T

0030/0610  
 004850 FT

2 0 25118 0 00 0048+35 004850 FT  
 GARRIES RD  
 (T492)  
 MCKEAN  
 MILLCREEK T

0030/0000

0030/0000 LENGTH(AH 3060 BK 2489)

VOLKMAN RD  
 (T710)

0020/1605

0020/0845 024 "DIA CIR PLASTIC  
 LEN=0040 INSTALLED 1997  
 MCKEAN

0020/0769 MILLCREEK T

002361 FT

002361 FT 2 0 25118 0 00 0023+54  
 WALNUT CK.

STRUCTURE LENGTH 12 FT  
 BMSID 25/4010/0020/0000

0020/0000 LENGTH(AH 2489 BK 2361)

BRIAR DR  
 (T678)

0010/2056

COTTONWOOD DR  
 (T674)

0010/1279

0010/0767 BARGAIN RD  
 (T490)

0010/0065 018 "DIA CIR PLASTIC  
 LEN=0020 INSTALLED 1997  
 NC HERSHEY RD

000000 FT GRUBB RD  
 (SR4011 SEG 0060/0000)

2 0 25118 0 00 0000+00 000000 FT  
 GRUBB RD  
 (SR4011 SEG 0060/0000) 0010/0000

0010/0000 MFC BEGIN = D  
 LENGTH(AH 2361 BK 0000)

EXTRACT DATE: 12/18/2023 ROADWAY MANAGEMENT SYSTEM PAGE NUMBER: 562  
PRINT DATE: 12/19/2023 SLD COUNTY/SR - ANNUAL PRINT COUNTY: ERIE  
DIR: B TOTAL LEN: .638 MI. DIST: 01-2 SR: 4009  
LEFT MUN: MILLCREEK T RIGHT MUN: MILLCREEK T

003370 FT

003370 FT LAKE ROAD  
(SR4018 SEG 0010/0000)  
TWELFTH ST  
(SR0005 SEG 0401/0000)  
(SR0005 SEG 0400/0000)





DIR: B TOTAL LEN: 3.100 MI. DIST: 01-2 SR: 4008  
 LEFT MUN: SUMMIT T RIGHT MUN: SUMMIT T

OLD OLIVER RD  
(T300)

HAWTHORN DR  
(T302)

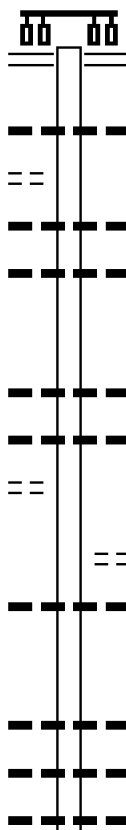
016323 FT

0060/1555

013389 FT

0050/1405

010931 FT



016366 FT

0060/2934

0060/2086

0060/1355

0060/0825

0060/0000

0050/1930

0050/1420

0050/0737

0050/0480

0050/0000

0040/1993

0040/1687

0040/1258

PEACH ST  
{SR0019 SEG 0300/0540}  
{SR0019 SEG 0301/0349}

048 "DIA CIRC METAL  
LEN=0054 INSTALLED UNKN

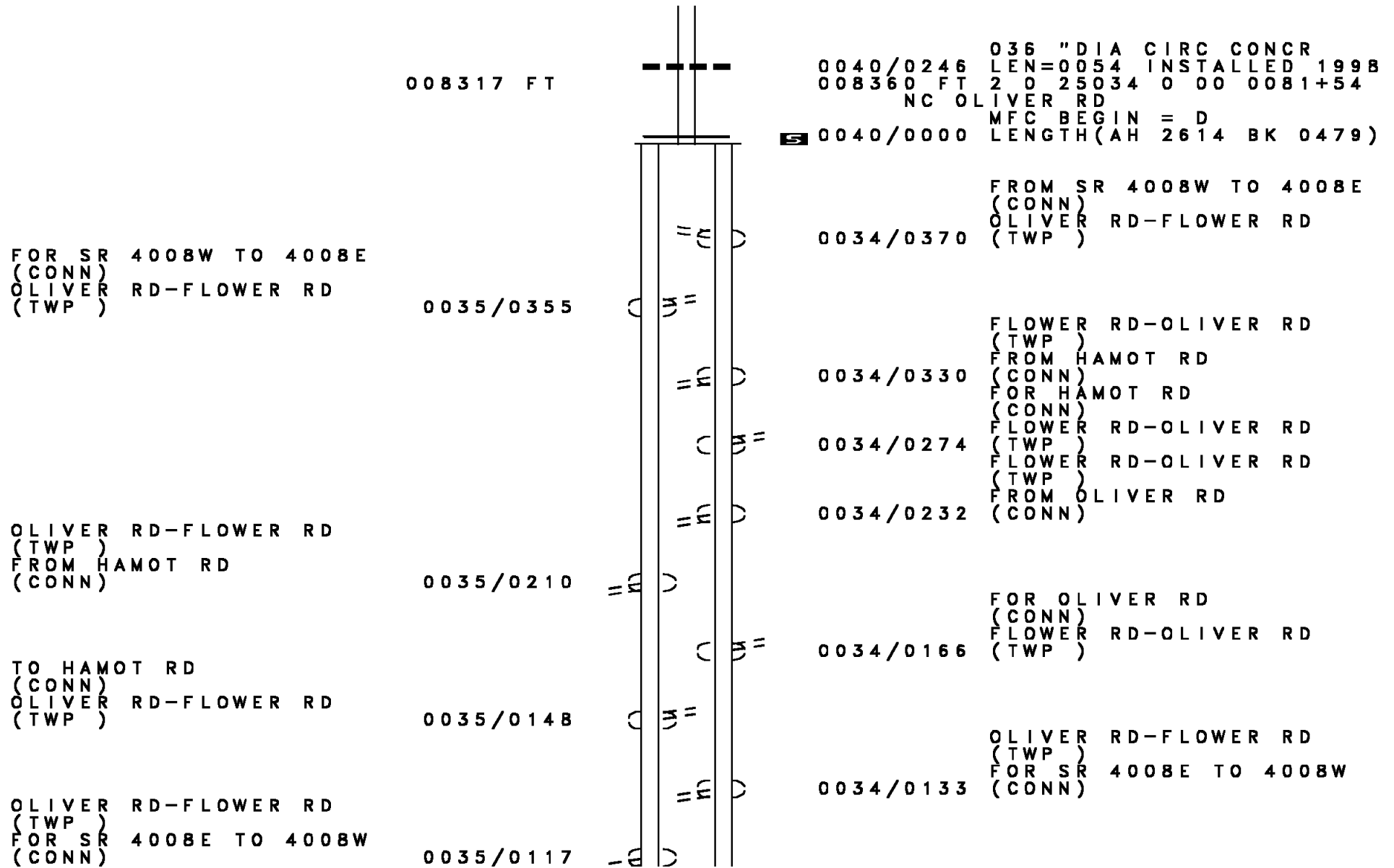
018 "DIA CIRC CONCR  
LEN=0045 INSTALLED UNKN  
048 "DIA CIRC CONCR  
LEN=0040 INSTALLED UNKN

2 0 25034 0 00 0134+23  
LENGTH(AH 2934 BK 2458)  
024 "DIA CIR PLASTIC  
LEN=0050 INSTALLED 2000  
048 "DIA CIRC CONCR  
LEN=0075 INSTALLED 1998

ROBISON RD  
(T406)  
060 "DIA CIRC CONCR  
LEN=0058 INSTALLED 1998  
2 0 25034 0 00 0109+65  
LENGTH(AH 2458 BK 2614)

018 "DIA CIR PLASTIC  
LEN=0050 INSTALLED UNKN  
024 "DIA CIR PLASTIC  
LEN=0050 INSTALLED 1998  
036 "DIA CIRC METAL  
LEN=0065 INSTALLED 1998

DIR: B TOTAL LEN: 3.100 MI. DIST: 01-2 SR: 4008  
 LEFT MUN: SUMMIT T RIGHT MUN: SUMMIT T



008317 FT

0040/0246 036 " DIA CIRC CONCR  
 008360 FT LEN=0054 INSTALLED 1998  
 NC OLIVER RD 2 0 25034 0 00 0081+54  
 MFC BEGIN = D  
 0040/0000 LENGTH(AH 2614 BK 0479)

FOR SR 4008W TO 4008E  
 (CONN)  
 OLIVER RD-FLOWER RD  
 (TWP )

0035/0355

0034/0370 FROM SR 4008W TO 4008E  
 (CONN)  
 OLIVER RD-FLOWER RD  
 (TWP )

OLIVER RD-FLOWER RD  
 (TWP )  
 FROM HAMOT RD  
 (CONN)

0035/0210

0034/0330 FLOWER RD-OLIVER RD  
 (TWP )  
 FROM HAMOT RD  
 (CONN)  
 FOR HAMOT RD  
 (CONN)  
 0034/0274 FLOWER RD-OLIVER RD  
 (TWP )  
 FLOWER RD-OLIVER RD  
 (TWP )  
 FROM OLIVER RD  
 (CONN)  
 0034/0232

TO HAMOT RD  
 (CONN)  
 OLIVER RD-FLOWER RD  
 (TWP )

0035/0148

0034/0166 FOR OLIVER RD  
 (CONN)  
 FLOWER RD-OLIVER RD  
 (TWP )

OLIVER RD-FLOWER RD  
 (TWP )  
 FOR SR 4008E TO 4008W  
 (CONN)

0035/0117

0034/0133 OLIVER RD-FLOWER RD  
 (TWP )  
 FOR SR 4008E TO 4008W  
 (CONN)

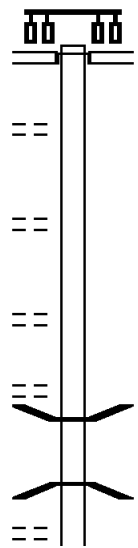
DIR: B TOTAL LEN: 3.100 MI. DIST: 01-2 SR: 4008  
 LEFT MUN: SUMMIT T RIGHT MUN: SUMMIT T

Stationing	Length	Material	Notes
0000+00	007881 FT		MFC BEGIN = D
0000+00	0035/0000		LENGTH(AH 0436 BK 2407)
0030+1391	0030/1391	036 " DIA CIRC CONCR	LEN=0045 INSTALLED 1998
0054+46	005474 FT		
0054+46	0030/0000		LENGTH(AH 2407 BK 2448) PERSIMMON DR (T522)
0020+1989	0020/1989	040 " DIA CIR PLASTIC	LEN=0045 INSTALLED UNKN
0020+1771	0020/1771	012 " DIA CIRC CONCR	LEN=0045 INSTALLED 1998
0020+1505	0020/1505	024 " DIA CIR PLASTIC	LEN=0045 INSTALLED 1998
0020+0840	0020/0840	024 " DIA CIR PLASTIC	LEN=0045 INSTALLED 1998
0020+0693	0020/0693	VALLEY VIEW CR (T521)	
0020+0511	0020/0511	024 " DIA CIR PLASTIC	LEN=0040 INSTALLED 2006
0020+0175	0020/0175	SUMMIT MCKEAN T	
0030+26	003026 FT		
0020+0000	0020/0000	032 " DIA CIR PLASTIC	LEN=0030 INSTALLED UNKN
0010+2694	0010/2694		
0010+0837	0010/0837	018 " DIA CIRC METAL	LEN=0040 INSTALLED UNKN
0010+0715	0010/0715	024 " DIA CIRC METAL	LEN=0040 INSTALLED UNKN
0010+0448	0010/0448	018 " DIA CIR PLASTIC	LEN=0045 INSTALLED UNKN
0010+0022	0010/0022	018 " DIA CIR PLASTIC	LEN=0083 INSTALLED UNKN
0000+00	000000 FT		NC FL LOWER RD REICHART RD (SR4013 SEG 0140/0000)
0000+00	0010/0000		MFC BEGIN = D LENGTH(AH 3026 BK 0000)



EXTRACT DATE: 12/18/2023 ROADWAY MANAGEMENT SYSTEM PAGE NUMBER: 557  
 PRINT DATE: 12/19/2023 SLD COUNTY/SR - ANNUAL PRINT COUNTY: ERIE  
 DIR: B TOTAL LEN: 6.213 MI. DIST: 01-2 SR: 4007  
 LEFT MUN: FAIRVIEW T RIGHT MUN: FAIRVIEW T

	032807 FT		032807 FT	INTER-AHD	MANCHESTER RD
					(T432)
					WEST LAKE RD
					(SR0005 SEG 0350/0000)
			0140/1609		
DOWNHILL DR	0140/0889	==	031198 FT	2 0 25025 0 00	0114+52
(T577)			0140/0000	NC MANCHESTER RD	
FIELD VALLEY LN		==	0140/0000	LENGTH(AH 1609 BK 3029)	
(T574)					
PHEASANT RUN RD	0130/1902	==			
(T518)					
WALNUT CREEK ACCESS RD	0130/1282	==			
(FISH)					
GATEWAY DR	0130/0819	==			
(PRDR)					



DIR: B TOTAL LEN: 6.213 MI. DIST: 01-2 SR: 4007  
 LEFT MUN: FAIRVIEW T RIGHT MUN: FAIRVIEW T

BRIERHILL RD  
 (PRDR)

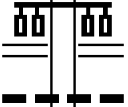
0130/0057 ==  
 028169 FT

028169 FT 2 0 25025 0 00 0084+59  
 0130/0000 LENGTH(AH 3029 BK 2580)

MANCHESTER FARMS RD  
 (T520)  
 RICHARDSON RD  
 (T522)

0120/1129 ==  
 0120/0590 ==  
 025589 FT

025589 FT 2 0 25025 0 00 0058+30  
 LAKE RD  
 (SR0005 SEG 0330/0795)  
 0120/0000 LENGTH(AH 2580 BK 3268)  
 018"H 30"W ELLIP METAL  
 0110/3268 LEN=0156 INSTALLED 1996



022321 FT ==

0110/0607 JAMELIA CT  
 (T499)  
 022321 FT 2 0 25025 0 00 0025+46  
 (AAR 523984J)#TRKS 02  
 0110/0000 LENGTH(AH 3268 BK 2586)

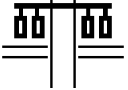
TOW RD  
 (T649)

0100/1902 ==

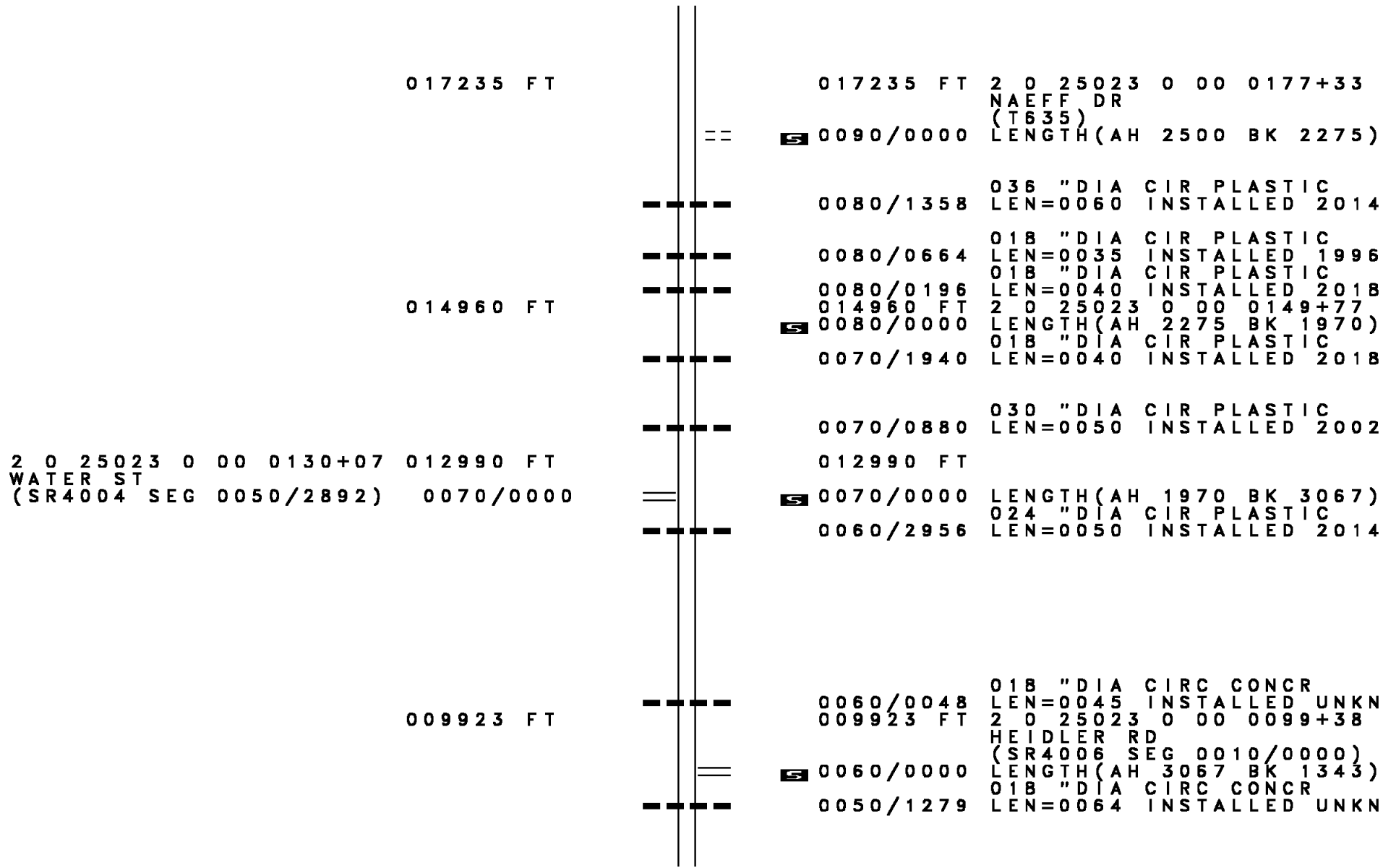
0100/1750 (AAR 471922P)#TRKS 01

2 0 25025 0 00 0000+00 019735 FT  
 OLD RIDGE RD  
 (T911) 0100/0000

019735 FT  
 0100/0000 LENGTH(AH 2586 BK 2500)  
 NC DUTCH RD  
 RIDGE RD  
 (SR0020 SEG 0391/1636)  
 (SR0020 SEG 0390/1636)  
 0090/1892



DIR: B TOTAL LEN: 6.213 MI. DIST: 01-2 SR: 4007  
 LEFT MUN: FAIRVIEW T RIGHT MUN: FAIRVIEW T



017235 FT

017235 FT 2 0 25023 0 00 0177+33  
 NAEFF DR  
 (T635)  
 0090/0000 LENGTH(AH 2500 BK 2275)

0080/1358 036 " DIA CIR PLASTIC  
 LEN=0060 INSTALLED 2014

0080/0664 018 " DIA CIR PLASTIC  
 LEN=0035 INSTALLED 1996  
 018 " DIA CIR PLASTIC

014960 FT

0080/0196 018 " DIA CIR PLASTIC  
 LEN=0040 INSTALLED 2018  
 014960 FT 2 0 25023 0 00 0149+77  
 0080/0000 LENGTH(AH 2275 BK 1970)  
 018 " DIA CIR PLASTIC  
 LEN=0040 INSTALLED 2018

0070/0880 030 " DIA CIR PLASTIC  
 LEN=0050 INSTALLED 2002

2 0 25023 0 00 0130+07 012990 FT  
 WATER ST  
 (SR4004 SEG 0050/2892) 0070/0000

012990 FT  
 0070/0000 LENGTH(AH 1970 BK 3067)  
 024 " DIA CIR PLASTIC  
 LEN=0050 INSTALLED 2014

009923 FT

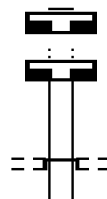
0060/0048 018 " DIA CIRC CONCR  
 LEN=0045 INSTALLED UNKN  
 009923 FT 2 0 25023 0 00 0099+38  
 HEIDLER RD  
 (SR4006 SEG 0010/0000)  
 0060/0000 LENGTH(AH 3067 BK 1343)  
 018 " DIA CIRC CONCR  
 LEN=0064 INSTALLED UNKN

DIR: B TOTAL LEN: 6.213 MI. DIST: 01-2 SR: 4007  
 LEFT MUN: FAIRVIEW T RIGHT MUN: FAIRVIEW T

Stationing	Description	Material	Length	Notes
008580 FT	0040/2216	015" DIA CIR PLASTIC	0040	INSTALLED 2014
006162 FT	0040/0490	018" DIA CIR PLASTIC	0040	INSTALLED 2014
006162 FT	0040/0490	024" DIA CIR PLASTIC	0040	INSTALLED 1996
004163 FT	0040/0000	2 0 25023 0 00 0061+60		KREIDER RD (T607)
004163 FT	0030/0140	BMSBG 25/4007/0030/0000		LENGTH(AH 2418 BK 1999)
004163 FT	004163 FT	2 0 25023 0 00 0041+35		SRO090 EB
001454 FT	0020/0440	BMSBG 25/4007/0030/0000		LENGTH(AH 1999 BK 2709)
001454 FT	001454 FT	FAIRVIEW MCKEAN T		
001454 FT	0020/0000	2 0 25023 0 00 0014+56		LENGTH(AH 2709 BK 1454)
0010/1454	0010/1454	024" DIA CIR PLASTIC	0075	INSTALLED 1996
0010/1055	0010/1055	024" DIA CIRC METAL	0040	INSTALLED 1996
000000 FT	000000 FT	2 0 25023 0 00 0000+00		NC BEAR CREEK RD
INTER-BK	0010/0000	STERRETTANIA RD (SRO832 SEG 0050/0000)		WEST RD (SR3020 SEG 0010/0000)
	0010/0000	MFC BEGIN = D		LENGTH(AH 1454 BK 0000)

EXTRACT DATE: 12/18/2023 ROADWAY MANAGEMENT SYSTEM PAGE NUMBER: 553  
 PRINT DATE: 12/19/2023 SLD COUNTY/SR - ANNUAL PRINT COUNTY: ERIE  
 DIR: B TOTAL LEN: 1.782 MI. DIST: 01-2 SR: 4006  
 LEFT MUN: FAIRVIEW T RIGHT MUN: FAIRVIEW T

009410 FT  
 009410 FT



009410 FT  
 7060/0000 LENGTH(AH 0520 BK 2404)  
 009410 FT  
 7050/0000 LENGTH(AH 2404 BK 1617)  
 INTER-AHD HEIDLER RD  
 (T626)  
 MILLFAIR DR  
 (T442)  
 0040/1617 BIRCH CR

CLOVER DR

DIR: B TOTAL LEN: 1.782 MI. DIST: 01-2 SR: 4006  
 LEFT MUN: FAIRVIEW T RIGHT MUN: FAIRVIEW T

(T419)	0040/1142	==	==	0040/1142 (PRDR)
SEBAGO DR				
(T443)	0040/0829	==		
STONE RIDGE DR				
(T440)	0040/0496	==		
	007793 FT			007793 FT 2 0 25024 0 00 0066+62
				036"H 54"W ELLIP CONC
				LEN=0050 INSTALLED UNKN
				LENGTH(AH 1617 BK 3791)
				WILDWOOD DR
				(T446)
BEAR RUN CR				
(PRDR)	0030/3246	==		
				0030/2685 036"H 54"W ELLIP METAL
				LEN=0045 INSTALLED UNKN
				0030/1740 036 "DIA CIRC CONCR
				LEN=0050 INSTALLED UNKN
				0030/0360 036 "DIA CIR PLASTIC
				LEN=0050 INSTALLED UNKN
2 0 25024 0 00 0039+80	004002 FT			
UHLMAN RD				
(T436)	0030/0000	==		
				0030/0000 LENGTH(AH 3791 BK 1964)
				0020/1048 036 "DIA CIRC CONCR
				LEN=0080 INSTALLED UNKN
				0020/0260 030 "DIA CIRC CONCR
	002038 FT			LEN=0060 INSTALLED UNKN
				0020/0000 2 0 25024 0 00 0020+16
				LENGTH(AH 1964 BK 2038)
				0010/1616 030 "DIA CIRC CONCR
				LEN=0027 INSTALLED UNKN
				0010/0609 018 "DIA CIRC CONCR
				LEN=0060 INSTALLED UNKN
				0010/0346 018 "DIA CIRC CONCR
	000000 FT			LEN=0045 INSTALLED UNKN
				000000 FT 2 0 25024 0 00 0000+00
				NC HE IDLER RD
				BEAR CREEK RD
				(SR4007 SEG 0060/0000)
				MFC BEGIN = D
				0010/0000 LENGTH(AH 2038 BK 0000)

EXTRACT DATE: 12/18/2023 ROADWAY MANAGEMENT SYSTEM PAGE NUMBER: 551  
PRINT DATE: 12/19/2023 SLD COUNTY/SR - ANNUAL PRINT COUNTY: ERIE  
DIR: B TOTAL LEN: .000 MI. DIST: 01-2 SR: 4005  
LEFT MUN: FAIRVIEW T RIGHT MUN: FAIRVIEW T

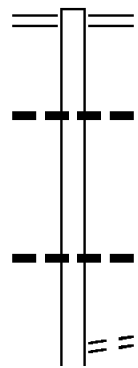
000000 FT  
000000 FT



000000 FT  
7020/0000 LENGTH(AH 2365 BK 2669)  
000000 FT  
7010/0000 LENGTH(AH 2669 BK 0000)

EXTRACT DATE: 12/18/2023 ROADWAY MANAGEMENT SYSTEM PAGE NUMBER: 550  
 PRINT DATE: 12/19/2023 SLD COUNTY/SR - ANNUAL PRINT COUNTY: ERIE  
 DIR: B TOTAL LEN: 2.048 MI. DIST: 01-2 SR: 4004  
 LEFT MUN: FAIRVIEW T RIGHT MUN: FAIRVIEW T

010813 FT



010813 FT BEAR CREEK RD  
 0050/2892 (SR4007 SEG 0070/0000)

0050/1787 030 " DIA CIR PLASTIC  
 LEN=0035 INSTALLED UNKN

007921 FT

0050/0020 018 " DIA CIR PLASTIC  
 007921 FT LEN=0040 INSTALLED 2015  
 RUHL RD  
 (T430)  
 0050/0000 LENGTH(AH 2892 BK 3289)



DIR: B TOTAL LEN: 2.048 MI. DIST: 01-2 SR: 4004  
 LEFT MUN: FAIRVIEW T RIGHT MUN: FAIRVIEW T

Segment ID	Length (FT)	Material / Notes
0040/3183		018 " DIA CIRC METAL LEN=0040 INSTALLED UNKN
0040/2035		PLATZ RD (T428)
004632 FT	004632 FT	018 " DIA CIR PLASTIC LEN=0038 INSTALLED UNKN 2 0 25022 0 00 0046+35 KELL RD (T420)
003980 FT	003980 FT	0040/0000 LENGTH(AH 3289 BK 0652) 018 " DIA CIR PLASTIC LEN=0038 INSTALLED UNKN 003980 FT 2 0 25022 0 00 0039+83 0030/0000 LENGTH(AH 0652 BK 2948)
	0020/2238	018 " DIA CIR PLASTIC LEN=0035 INSTALLED UNKN
	0020/1525	018 " DIA CIR PLASTIC LEN=0050 INSTALLED UNKN
001032 FT	001032 FT	2 0 25022 0 00 0010+30 AVONIA RD (SR0098 SEG 0280/0000)
AVONIA RD (SR0098 SEG 0280/0000)	0020/0000	MFC BEGIN = D 0020/0000 LENGTH(AH 2948 BK 1032)
PFEFFER AV (T795)	0010/0307	
000000 FT	0010/0035	018 " DIA CIRC CONCR LEN=0023 INSTALLED UNKN 000000 FT 2 0 25022 0 00 0000+00 NC WATER ST MAIN ST (SR0020 SEG 0350/0000)
	INTER-BK	MAPLE DR (T603)
	0010/0000	MFC BEGIN = E 0010/0000 LENGTH(AH 1032 BK 0000)

EXTRACT DATE: 12/18/2023 ROADWAY MANAGEMENT SYSTEM PAGE NUMBER: 548  
PRINT DATE: 12/19/2023 SLD COUNTY/SR - ANNUAL PRINT COUNTY: ERIE  
DIR: B TOTAL LEN: .000 MI. DIST: 01-2 SR: 4003  
LEFT MUN: FAIRVIEW T RIGHT MUN: FAIRVIEW T

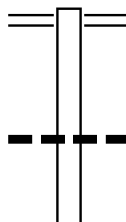
000000 FT



000000 FT  
7010/0000 LENGTH(AH 2709 BK 0000)

EXTRACT DATE: 12/18/2023 ROADWAY MANAGEMENT SYSTEM PAGE NUMBER: 547  
 PRINT DATE: 12/19/2023 SLD COUNTY/SR - ANNUAL PRINT COUNTY: ERIE  
 DIR: B TOTAL LEN: 4.158 MI. DIST: 01-2 SR: 4002  
 LEFT MUN: FAIRVIEW T RIGHT MUN: FAIRVIEW T

021955 FT



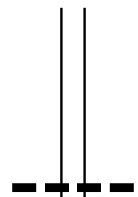
020594 FT

021955 FT GARWOOD ST  
 0100/1361 (SR0098 SEG 0310/1304)

0100/0025 072"H 72"W CON BOX CUL  
 020594 FT LEN=0060 INSTALLED UNKN  
 0100/0000 LENGTH(AH 1361 BK 1861)

DIR: B TOTAL LEN: 4.158 MI. DIST: 01-2 SR: 4002  
 LEFT MUN: FAIRVIEW T RIGHT MUN: FAIRVIEW T

018733 FT



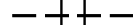
018733 FT 2 0 25020 0 00 0214+70  
 030 "DIA CIR PLASTIC  
 LEN=0032 INSTALLED 1998  
 S 0090/0000 LENGTH(AH 1861 BK 2681)

016052 FT



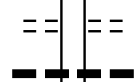
016052 FT 2 0 25020 0 00 0187+87  
 BLAIR RD  
 (T402)  
 S 0080/0000 LENGTH(AH 2681 BK 1330)  
 018 "DIA CIR PLASTIC  
 0070/1207 LEN=0050 INSTALLED UNKN

014722 FT



014722 FT 2 0 25020 0 00 0174+83  
 S 0070/0000 LENGTH(AH 1330 BK 2703)  
 FAIRVIEW  
 0060/2688 GIRARD T

012019 FT



012019 FT 2 0 25020 0 00 0147+68  
 FAIRPLAIN RD  
 (T480)  
 S 0060/0000 LENGTH(AH 2703 BK 2133)  
 030 "DIA CIR PLASTIC  
 0050/2075 LEN=0050 INSTALLED UNKN



0050/1165 036 "DIA CIR PLASTIC  
 LEN=0045 INSTALLED UNKN

009886 FT

009886 FT 2 0 25020 0 00 0126+35  
 S 0050/0000 LENGTH(AH 2133 BK 2617)  
 024 "DIA CIRC METAL

DIR: B TOTAL LEN: 4.158 MI. DIST: 01-2 SR: 4002  
 LEFT MUN: GIRARD T RIGHT MUN: GIRARD T

Location / Segment	Length (FT)	Item ID	Description	Material / Notes
		0040/2254	LEN=0050	INSTALLED UNKN
		0040/0816	LEN=0050	030 "DIA CIR PLASTIC INSTALLED UNKN
007269 FT		007269 FT	2 0 25020 0 00 0099+98	
		0040/0000	LENGTH(AH 2617 BK 2537)	
		0030/2189	LEN=0038	015 "DIA CIRC METAL INSTALLED UNKN
		0030/0454	LEN=0035	024 "DIA CIR PLASTIC INSTALLED UNKN
004732 FT		004732 FT	2 0 25020 0 00 0074+61	
		0030/0000	LENGTH(AH 2537 BK 2317)	NC MIDDLE RD
		0020/1800	LEN=0055	036 "DIA CIR PLASTIC INSTALLED 1998
NURSERY RD (T980)		0020/1553	LEN=0055	HAGGERTY ST (T980)
		0020/0286	002415 FT	
GIRARD LAKE CITY B		002415 FT	2 0 25020 0 00 0051+40	MECHANIC ST (T374)
		0020/0000	LENGTH(AH 2317 BK 2415)	GIRARD LAKE CITY B
		000000 FT	000000 FT	2 0 25020 0 00 0027+31
		0010/0000	LENGTH(AH 2415 BK 0000)	RICE AV (SR0018 SEG 0300/0000)
RICE AV (SR0018 SEG 0300/0000)		0010/0000	LENGTH(AH 2415 BK 0000)	NC MA MARTIN AV (BORO) MFC BEGIN = D

EXTRACT DATE: 12/18/2023 ROADWAY MANAGEMENT SYSTEM PAGE NUMBER: 544  
PRINT DATE: 12/19/2023 SLD COUNTY/SR - ANNUAL PRINT COUNTY: ERIE  
DIR: B TOTAL LEN: .000 MI. DIST: 01-2 SR: 4001  
LEFT MUN: SPRINGFIELD T RIGHT MUN: SPRINGFIELD T

000000 FT



000000 FT  
7010/0000 LENGTH(AH 3568 BK 0000)

EXTRACT DATE: 12/18/2023      ROADWAY MANAGEMENT SYSTEM      PAGE NUMBER: 543  
 PRINT DATE: 12/19/2023      SLD COUNTY/SR - ANNUAL PRINT      COUNTY: ERIE  
 DIR: B      TOTAL LEN: .039 MI.      DIST: 01-2      SR: 3107  
 LEFT MUN: SPRINGFIELD T      RIGHT MUN: SPRINGFIELD T

000205 FT  
 000000 FT



000205 FT BMS EN 25/3107/0010/0000  
 INTER-AHD MCKEE RD  
 0010/0205 (T338)  
 000000 FT 0 00000 0 0 0000+00  
           NC MCKEE RD  
 INTER-BK MCKEE RD  
           (T338)  
           SR 0090 EB  
           BMSBG 25/3107/0010/0000  
           MFC BEGIN = E  
 0010/0000 LENGTH(AH 0205 BK 0000)

EXTRACT DATE: 12/18/2023 ROADWAY MANAGEMENT SYSTEM PAGE NUMBER: 542  
 PRINT DATE: 12/19/2023 SLD COUNTY/SR - ANNUAL PRINT COUNTY: ERIE  
 DIR: B TOTAL LEN: .039 MI. DIST: 01-2 SR: 3105  
 LEFT MUN: GIRARD T RIGHT MUN: GIRARD T

000205 FT  
 000000 FT



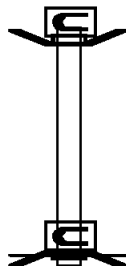
000205 FT BMS EN 25/3105/0010/0000  
 INTER-AHD BECKMAN RD  
 0010/0205 (T547)  
 000000 FT 0 0 00000 0 00 0000+00  
 NC BECKMAN RD  
 INTER-BK BECKMAN RD  
 (T547)  
 SR 0090 EB  
 BMSBG 25/3105/0010/0000  
 MFC BEGIN = E  
 0010/0000 LENGTH(AH 0205 BK 0000)



EXTRACT DATE: 12/18/2023      ROADWAY MANAGEMENT SYSTEM      PAGE NUMBER: 541  
 PRINT DATE: 12/19/2023      SLD COUNTY/SR - ANNUAL PRINT      COUNTY: ERIE  
 DIR: B      TOTAL LEN: .054 MI.      DIST: 01-2      SR: 3103  
 LEFT MUN: SPRINGFIELD T      RIGHT MUN: SPRINGFIELD T

000283 FT

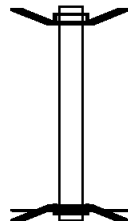
000000 FT



000283 FT BMS EN 25/3103/0010/0000  
 INTER-AHD SANFORD RD  
 (T447)  
 0010/0283  
 000000 FT 0 0 00000 0 00 0000+00  
 NC SANFORD RD  
 INTER-BK SANFORD RD  
 (T447)  
 BRIDGE CLOSED  
 SR 0090 EB  
 BMSBG 25/3103/0010/0000  
 MFC BEGIN = E  
 0010/0000 LENGTH(AH 0283 BK 0000)

EXTRACT DATE: 12/18/2023      ROADWAY MANAGEMENT SYSTEM      PAGE NUMBER: 540  
 PRINT DATE: 12/19/2023      SLD COUNTY/SR - ANNUAL PRINT      COUNTY: ERIE  
 DIR: B      TOTAL LEN: .036 MI.      DIST: 01-2      SR: 3102  
 LEFT MUN: SPRINGFIELD T      RIGHT MUN: SPRINGFIELD T

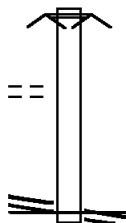
000191 FT  
 000000 FT



000191 FT BMS EN 25/3102/0010/0000  
 INTER-AHD HUNTLEY RD  
 0010/0191 (T320)  
 000000 FT 0 0 00000 0 00 0000+00  
           NC HU HUNTLEY RD  
 INTER-BK HUNTLEY RD  
                   (T320)  
                   SR 0090 EB  
                   BMSBG 25/3102/0010/0000  
                   MFC BEGIN = E  
 0010/0000 LENGTH(AH 0191 BK 0000)

EXTRACT DATE: 12/18/2023 ROADWAY MANAGEMENT SYSTEM PAGE NUMBER: 539  
 PRINT DATE: 12/19/2023 SLD COUNTY/SR - ANNUAL PRINT COUNTY: ERIE  
 DIR: B TOTAL LEN: .171 MI. DIST: 01-2 SR: 3033  
 LEFT MUN: GIRARD T RIGHT MUN: GIRARD T

000903 FT  
 FOR SR 3015 AND 3033  
 (CONN) 0010/0233  
 0 0 00000 0 00 0000+00 000000 FT  
 OLD LEXINGTON RD  
 (SR3015 SEG 0050/0290) 0010/0000



000903 FT END OF SR 3033  
 0010/0903 ROAD CLOSED AHEAD  
 NC OLD LEXINGTON RD  
 OLD LEXINGTON RD  
 000000 FT (SR3015 SEG 0050/0290)  
 MFC BEGIN = E  
 0010/0000 LENGTH(AH 0903 BK 0000)



EXTRACT DATE: 12/18/2023 ROADWAY MANAGEMENT SYSTEM PAGE NUMBER: 537  
PRINT DATE: 12/19/2023 SLD COUNTY/SR - ANNUAL PRINT COUNTY: ERIE  
DIR: B TOTAL LEN: .000 MI. DIST: 01-2 SR: 3030  
LEFT MUN: ELK CREEK T RIGHT MUN: ELK CREEK T

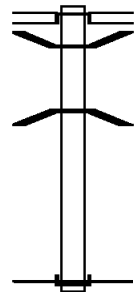
000000 FT



000000 FT  
7010/0000 LENGTH(AH 0100 BK 0000)

EXTRACT DATE: 12/18/2023 ROADWAY MANAGEMENT SYSTEM PAGE NUMBER: 536  
 PRINT DATE: 12/19/2023 SLD COUNTY/SR - ANNUAL PRINT COUNTY: ERIE  
 DIR: B TOTAL LEN: .124 MI. DIST: 01-2 SR: 3029  
 LEFT MUN: ELK CREEK T RIGHT MUN: ELK CREEK T

000657 FT



000000 FT

000657 FT  
 INTER-AHD WEST RD  
 (T378)  
 WELLSBURG PONT RD  
 0010/0657 (SR3017 SEG 0020/0000)  
 0010/0349 BMSBN 25/3029/0010/0346  
 2 0 25009 1 00 0000+00  
 TEMPLE RUN  
 0010/0325 BMSBG 25/3029/0010/0346  
 000000 FT 2 0 25009 1 00 0000+00  
 NC HICKERNELL RD  
 INTER-BK HICKERNELL RD  
 (SR4013 SEG 0130/2987)  
 MFC BEGIN = D  
 BK-CRAWFORD (20)  
 0010/0000 LENGTH(AH 0657 BK 0000)

EXTRACT DATE: 12/18/2023 ROADWAY MANAGEMENT SYSTEM PAGE NUMBER: 535  
PRINT DATE: 12/19/2023 SLD COUNTY/SR - ANNUAL PRINT COUNTY: ERIE  
DIR: B TOTAL LEN: .000 MI. DIST: 01-2 SR: 3028  
LEFT MUN: WATERFORD T RIGHT MUN: WATERFORD T

000000 FT



000000 FT  
7010/0000 LENGTH(AH 4098 BK 0000)

000000	FT		000000	FT	
000000	FT	■	7140/0000	FT	LENGTH(AH 2251 BK 2137)
000000	FT	■■	000000	FT	
000000	FT	■■■	7130/0000	FT	LENGTH(AH 2137 BK 2903)
000000	FT	■■■■	000000	FT	
000000	FT	■■■■■	7120/0000	FT	LENGTH(AH 2903 BK 3574)
000000	FT	■■■■■■	000000	FT	
000000	FT	■■■■■■■	7110/0000	FT	LENGTH(AH 3574 BK 1981)
000000	FT	■■■■■■■■	000000	FT	
000000	FT	■■■■■■■■■	7100/0000	FT	LENGTH(AH 1981 BK 2732)
000000	FT	■■■■■■■■■■	000000	FT	
000000	FT	■■■■■■■■■■■	7090/0000	FT	LENGTH(AH 2732 BK 2494)
000000	FT	■■■■■■■■■■■■	000000	FT	
000000	FT	■■■■■■■■■■■■■	7080/0000	FT	LENGTH(AH 2494 BK 2542)
000000	FT	■■■■■■■■■■■■■■	000000	FT	
000000	FT	■■■■■■■■■■■■■■■	7070/0000	FT	LENGTH(AH 2542 BK 1805)
000000	FT	■■■■■■■■■■■■■■■■	000000	FT	
000000	FT	■■■■■■■■■■■■■■■■■	7060/0000	FT	LENGTH(AH 1805 BK 1909)
000000	FT	■■■■■■■■■■■■■■■■■■	000000	FT	
000000	FT	■■■■■■■■■■■■■■■■■■■	7050/0000	FT	LENGTH(AH 1909 BK 3764)
000000	FT	■■■■■■■■■■■■■■■■■■■■	000000	FT	
000000	FT	■■■■■■■■■■■■■■■■■■■■■	7040/0000	FT	LENGTH(AH 3764 BK 2416)
000000	FT	■■■■■■■■■■■■■■■■■■■■■■	000000	FT	
000000	FT	■■■■■■■■■■■■■■■■■■■■■■■	7030/0000	FT	LENGTH(AH 2416 BK 2583)
000000	FT	■■■■■■■■■■■■■■■■■■■■■■■■	000000	FT	
000000	FT	■■■■■■■■■■■■■■■■■■■■■■■■■	7020/0000	FT	LENGTH(AH 2583 BK 2462)
000000	FT	■■■■■■■■■■■■■■■■■■■■■■■■■■	000000	FT	
		■■■■■■■■■■■■■■■■■■■■■■■■■■■	7010/0000	FT	LENGTH(AH 2462 BK 0000)



EXTRACT DATE: 12/18/2023 ROADWAY MANAGEMENT SYSTEM PAGE NUMBER: 533  
PRINT DATE: 12/19/2023 SLD COUNTY/SR - ANNUAL PRINT COUNTY: ERIE  
DIR: B TOTAL LEN: .000 MI. DIST: 01-2 SR: 3026  
LEFT MUN: WATERFORD T RIGHT MUN: WATERFORD T

000000 FT  
000000 FT

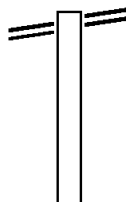


000000 FT  
7014/0000 LENGTH(AH 0100 BK 0100)  
000000 FT  
7008/0000 LENGTH(AH 0100 BK 0000)

EXTRACT DATE: 12/18/2023 ROADWAY MANAGEMENT SYSTEM PAGE NUMBER: 532  
PRINT DATE: 12/19/2023 SLD COUNTY/SR - ANNUAL PRINT COUNTY: ERIE

DIR: B TOTAL LEN: 11.130 MI. DIST: 01-2 SR: 3025  
LEFT MUN: WATERFORD T RIGHT MUN: WATERFORD T

WATERFORD RD 058768 FT  
(SR0019 SEG 0220/0000) 0250/2601



058768 FT WATERFORD RD  
0250/2601 (SR0019 SEG 0220/0000)

DIR: B TOTAL LEN: 11.130 MI. DIST: 01-2 SR: 3025  
 LEFT MUN: WATERFORD T RIGHT MUN: WATERFORD T

Stationing	Description	Length	Notes
056167 FT		056167 FT	2 0 25032 0 00 0499+42
		0250/0000	LENGTH(AH 2601 BK 2287) 018" DIA CIRC CONCR
		0240/1886	LEN=0050 INSTALLED UNKN
		0240/0840	024" DIA CIRC CONCR LEN=0040 INSTALLED 2002
2 0 25032 0 00 0476+23	WELCH RD (T551)	053880 FT	
		0240/0000	LENGTH(AH 2287 BK 2430)
		0230/0930	048"H 72"W ELLIP METAL LEN=0050 INSTALLED 1998
		0230/0805	WATERFORD MCKEAN T
051450 FT		051450 FT	2 0 25032 0 00 0451+93
GREENLEE RD (SR4013 SEG 0010/0000)		0230/0000	GREENLEE RD (T549) LENGTH(AH 2430 BK 2300)
		0220/2157	BMSSEN 25/3025/0220/2147
		0220/2147	2 0 25032 0 00 0450+90 ELK CREEK BMSBG 25/3025/0220/2147
049150 FT		049150 FT	LANE RD (T519)
SOUTH HILL RD (T549)		0220/0529	2 0 25032 0 00 0428+94
		0220/0000	TAMARACK RD (T556) LENGTH(AH 2300 BK 3530)
2 0 25032 0 00 0393+75		045620 FT	

DIR: B TOTAL LEN: 11.130 MI. DIST: 01-2 SR: 3025  
 LEFT MUN: MCKEAN T RIGHT MUN: MCKEAN T

RD NAME	START	END	LENGTH	DESCRIPTION
QUANCE RD (T521)	0210/0000	==		0210/0000 LENGTH(AH 3530 BK 2721)
		---		MCKEAN WATERFORD T
		---		036 " DIA CIR PLASTIC
		---		0200/0655 LEN=0040 INSTALLED 2014
	042899 FT			042899 FT 2 0 25032 0 00 0366+61
		---		0200/0000 LENGTH(AH 2721 BK 1196)
		---		018 " DIA CIR METAL
		---		0190/1010 LEN=0040 INSTALLED 1998
		---		018 " DIA CIR PLASTIC
STANCLIFF RD (T481)	0190/0585	==		0190/0586 LEN=0045 INSTALLED 2017
		---		018 " DIA CIR PLASTIC
		---		0190/0402 LEN=0040 INSTALLED 2014
	041703 FT			041703 FT 2 0 25032 0 00 0354+39
		==		BAGDAD RD (T479)
		---		0190/0000 LENGTH(AH 1196 BK 3101)
		---		TROUT RUN STRUCTURE LENGTH 12 FT
		---		0180/2897 BMSID 25/3025/0180/2897
		---		060 " DIA CIRC METAL
		---		0180/0600 LEN=0050 INSTALLED UNKN
2 0 25032 0 00 0323+57 038602 FT				038602 FT WOODS RD
MCLAUGHLIN RD (T483)	0180/0000	==		(T477)
		---		0180/0000 LENGTH(AH 3101 BK 3501)
		---		018 " DIA CIR PLASTIC
		---		0170/0853 LEN=0040 INSTALLED 2017

DIR: B TOTAL LEN: 11.130 MI. DIST: 01-2 SR: 3025  
 LEFT MUN: WATERFORD T RIGHT MUN: WATERFORD T

Stationing	Notes	Stationing	Notes
035101 FT	==	035101 FT	2 0 25032 0 00 0288+40 SEDGWICK RD (T455)
		0170/0000	LENGTH(AH 3501 BK 1860)
033241 FT	---	0160/0291	024 "DIA CIR PLASTIC LEN=0040 INSTALLED UNKN
		033241 FT	2 0 25032 0 00 0269+74
		0160/0000	LENGTH(AH 1860 BK 1983)
031258 FT	---	0150/0600	018 "DIA CIR PLASTIC LEN=0040 INSTALLED 2014
		0150/0042	018 "DIA CIRC METAL LEN=0040 INSTALLED UNKN
		031258 FT	2 0 25032 0 00 0249+91
			OLD STATE RD (SR3014 SEG 0300/0000)
	==	0150/0000	LENGTH(AH 1983 BK 2055)
029203 FT	---	0140/0824	036 "DIA CIRC METAL LEN=0040 INSTALLED 1998
		029203 FT	2 0 25032 0 00 0229+37
		0140/0000	LENGTH(AH 2055 BK 2793)
		0130/2790	024 "DIA CIR PLASTIC LEN=0040 INSTALLED 2017
026410 FT	---	0130/0755	024 "DIA CIR PLASTIC LEN=0040 INSTALLED UNKN
		026410 FT	2 0 25032 0 00 0201+18
			042 "DIA CIR PLASTIC LEN=0060 INSTALLED 2014
		0130/0000	LENGTH(AH 2793 BK 1240)
		0120/0765	018 "DIA CIR PLASTIC LEN=0040 INSTALLED UNKN
2 0 25032 0 00 0189+67	---	025170 FT	WATERFORD WASHINGTON T
LEACOCK RD			

DIR: B TOTAL LEN: 11.130 MI. DIST: 01-2 SR: 3025  
 LEFT MUN: WATERFORD T RIGHT MUN: WATERFORD T

(T409)	0120/0000	==	0120/0000	LENGTH(AH 1240 BK 2524)
		---	0110/1916	024 "DIA CIR PLASTIC LEN=0040 INSTALLED UNKN
		---	0110/0653	024 "DIA CIR PLASTIC LEN=0060 INSTALLED 2017
		---	0110/0454	036 "DIA CIR PLASTIC LEN=0060 INSTALLED 2017
	022646 FT		022646 FT	2 0 25032 0 00 0164+55
			0110/0000	LENGTH(AH 2524 BK 3061)
CRANE RD (T407)	0100/1348	==		
				LEWIS RD (T406)
	019585 FT	==	0100/0599	2 0 25032 0 00 0134+97
			019585 FT	LENGTH(AH 3061 BK 0573)
			0100/0000	BMSBG 25/3025/0090/0412
			0090/0455	2 0 25032 0 00 0132+44
				LT. CONNE. CK.
			0090/0412	BMSBG 25/3025/0090/0412
	019012 FT		019012 FT	2 0 25032 0 00 0128+32
			0090/0000	LENGTH(AH 0573 BK 3298)
			0080/1724	BMSBG 25/3025/0080/1650
				2 0 25032 0 00 0111+68
				LITTLE CONNEAUTECK
			0080/1650	BMSBG 25/3025/0080/1650
			0080/1300	015 "DIA CIRC METAL LEN=0040 INSTALLED 1998
			0080/0154	036 "DIA CIR PLASTIC LEN=0060 INSTALLED UNKN
				015 "DIA CIR PLASTIC
			0080/0024	LEN=0078 INSTALLED 2006
	015714 FT		015714 FT	2 0 25032 0 00 0095+21
				NC SHARP RD DRAKE TOWN RD (SR3006 SEG 0510/0000)
PLUM ST		==		

DIR: B TOTAL LEN: 11.130 MI. DIST: 01-2 SR: 3025  
 LEFT MUN: WASHINGTON T RIGHT MUN: WASHINGTON T

(SR3006 SEG 0510/0000) 0080/0000

==	5	0080/0000	LENGTH(AH 3298 BK 1580)
---			015 "DIA CIRC CONCR
---		0070/1540	LEN=0056 INSTALLED UNKN
---			018 "DIA CIRC METAL
---		0070/1340	LEN=0040 INSTALLED 1998
---			018 "DIA CIRC METAL
---		0070/0815	LEN=0040 INSTALLED 1998
---			018 "DIA CIR PLASTIC
---		0070/0433	LEN=0040 INSTALLED 1998
---			018 "DIA CIRC METAL
---		0070/0179	LEN=0040 INSTALLED 1998
---		014134 FT	2 0 25032 0 00 0079+39
			018 "DIA CIR PLASTIC
			LEN=0040 INSTALLED 2005
---	5	0070/0000	LENGTH(AH 1580 BK 1973)
---			018 "DIA CIR PLASTIC
---		0060/1336	LEN=0040 INSTALLED UNKN
---			018 "DIA CIR PLASTIC
---		0060/1202	LEN=0035 INSTALLED 1998
---			018 "DIA CIR PLASTIC
---		0060/1040	LEN=0040 INSTALLED 1998
---			018 "DIA CIR PLASTIC
---		0060/0721	LEN=0040 INSTALLED 2017
		012161 FT	2 0 25032 0 00 0059+66
			CONNEAUTE E RD
			(T307)
==	5	0060/0000	LENGTH(AH 1973 BK 1955)
---			036 "DIA CIR PLASTIC
---		0050/1941	LEN=0035 INSTALLED 1998
		010206 FT	2 0 25032 0 00 0040+20
	5	0050/0000	LENGTH(AH 1955 BK 2702)
---			036 "H 48 "W ELLIP METAL
---		0040/2640	LEN=0040 INSTALLED UNKN
		007504 FT	2 0 25032 0 00 0012+95

014134 FT

012161 FT

RICE RD  
(T345)

0050/1855

010206 FT

007504 FT

EXTRACT DATE: 12/18/2023  
PRINT DATE: 12/19/2023

ROADWAY MANAGEMENT SYSTEM  
SLD COUNTY/SR - ANNUAL PRINT

PAGE NUMBER: 526  
COUNTY: ERIE

DIR: B TOTAL LEN: 11.130 MI.  
LEFT MUN: WASHINGTON T

DIST: 01-2 SR: 3025  
RIGHT MUN: WASHINGTON T

006209 FT

003006 FT

000000 FT

0040/0000	LENGTH(AH 2702 BK 1295)
0030/0813	BMSSEN 25/3025/0030/0793 2 0 25032 0 00 0007+93 CUMMINGS CREEK
0030/0793	BMSBG 25/3025/0030/0793
0030/0603	BMSSEN 25/3025/0030/0583 2 0 25032 0 00 0005+82 BR. CONNEAUTTEE CK.
0030/0583	BMSBG 25/3025/0030/0583 018 "DIA CIR PLASTIC
0030/0004	LEN=0065 INSTALLED 199B
006209 FT	2 0 25032 0 00 0000+00 NC OL D RTE 86 KINTER HILL RD (SR3022 SEG 0080/0000) MFC BEGIN = D
0030/0000	LENGTH(AH 1295 BK 3203)
0020/3181	018 "DIA CIR PLASTIC LEN=0055 INSTALLED 199B
0020/2870	018 "DIA CIR PLASTIC LEN=0030 INSTALLED 2014
0020/1510	024 "DIA CIR PLASTIC LEN=0040 INSTALLED UNKN
0020/0780	018 "DIA CIR PLASTIC LEN=0035 INSTALLED 2017
003006 FT	2 0 25104 0 00 0030+28
0020/0000	LENGTH(AH 3203 BK 3006)
0010/2681	036 "DIA CIR PLASTIC LEN=0048 INSTALLED 2017
0010/1655	024 "H 00"W MULT PLSTIC LEN=0040 INSTALLED UNKN
0010/1015	024 "DIA CIR PLASTIC LEN=0040 INSTALLED 2017
0010/0404	024 "DIA CIR PLASTIC LEN=0040 INSTALLED 2017
000000 FT	2 0 25104 0 00 0000+00 NC MT PLEASANT RD INTER-BK CRAWFORD COUNTY (TWP) MFC BEGIN = E
0010/0000	LENGTH(AH 3006 BK 0000)



EXTRACT DATE: 12/18/2023 ROADWAY MANAGEMENT SYSTEM PAGE NUMBER: 525  
PRINT DATE: 12/19/2023 SLD COUNTY/SR - ANNUAL PRINT COUNTY: ERIE  
DIR: B TOTAL LEN: .000 MI. DIST: 01-2 SR: 3024  
LEFT MUN: FRANKLIN T RIGHT MUN: FRANKLIN T

000000 FT



000000 FT  
7010/0000 LENGTH(AH 1928 BK 0000)

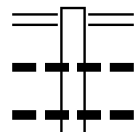


DIR: B TOTAL LEN: 2.014 MI. DIST: 01-2 SR: 3023  
 LEFT MUN: WASHINGTON T RIGHT MUN: WASHINGTON T

Location / Description	Segment ID	Length (FT)	Notes
WEST AV (T977)	0020/1752	003844	
	0030/0246	003844	
	0030/0000	0020	LENGTH (AH 3081 BK 2148)
	0020/1798	0020	
	0020/1499	0020	
	0020/1266	0020	
	0020/0435	0020	BMS EN 25/3023/0020/0415
	0020/0415	0020	BMS BG 25/3023/0020/0415
	0020/0231	0020	WASHINGTON EDINBORO B
	0020/0154	001696	CHERRY ST (T998)
	0020/0000	0010	LENGTH (AH 2148 BK 1696)
EDINBORO ELEM SCHOOL (PRDR)	0010/1329	0010	
	0010/1234	0010	MAPLE ST (BORO)
	0010/0909	0010	PINE ST (BORO)
	0010/0558	0010	CYPRESS ST (BORO)
FOR SR 3006 AND 3023 (CONN)	0010/0266	0010	
	0010/0143	0010	024 " DIA CIR PLASTIC LEN=0035 INSTALLED 1998
	0010/0040	0000	MONROE ST (BORO)
	0000/0000	0000	PLUM ST (SR3006 SEG 0400/0117)
2 0 25125 0 00 0000+00 000000 FT PLUM ST (SR3006 SEG 0400/0117)	0010/0000	0010	MFC BEGIN = D LENGTH (AH 1696 BK 0000)

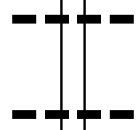
DIR: B TOTAL LEN: 5.675 MI. DIST: 01-2 SR: 3022  
 LEFT MUN: LE BOEUF T RIGHT MUN: LE BOEUF T

029962 FT



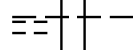
029962 FT GRAND ARMY OF THE REP H  
 0120/2956 (SR0006 SEG 0030/0000)  
 0120/2575 018 " DIA CIRC METAL  
 LENO=0030 INSTALLED UNKN  
 0120/2275 024 " DIA CIR PLASTIC  
 LENO=0035 INSTALLED UNKN

027006 FT



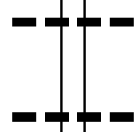
0120/0300 018 " DIA CIR PLASTIC  
 LENO=0040 INSTALLED 2013  
 027006 FT 2 0 25031 0 00 0269+90  
 0120/0000 LENGTH(AH 2956 BK 2549)  
 0110/2479 024 " DIA CIR PLASTIC  
 LENO=0040 INSTALLED 2013

2 0 25031 0 00 0244+41 024457 FT  
 HENNEOUS RD  
 (T554) 0110/0000



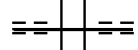
024457 FT LE BOEUF  
 WASHINGTON T  
 0110/0000 LENGTH(AH 2549 BK 2447)

022010 FT



0100/0135 024 " DIA CIR PLASTIC  
 LENO=0042 INSTALLED 1996  
 022010 FT 2 0 25031 0 00 0219+94  
 0100/0000 LENGTH(AH 2447 BK 2559)  
 0090/2236 027 " DIA CIR PLASTIC  
 LENO=0040 INSTALLED 2013

2 0 25031 0 00 0194+35 019451 FT  
 EDINBORO PLANK RD  
 (T305) 0090/0000



019451 FT OLD RT 86 RD  
 (T304)  
 MFC BEGIN = E  
 0090/0000 LENGTH(AH 2559 BK 1676)



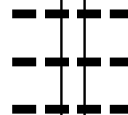
DIR: B TOTAL LEN: 5.675 MI. DIST: 01-2 SR: 3022  
 LEFT MUN: WASHINGTON T RIGHT MUN: WASHINGTON T

(PRDR)

0040/0326  
 007943 FT

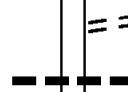


007943 FT 2 0 25031 0 00 0079+46  
 0040/0000 LENGTH(AH 2456 BK 2608)  
 024 "DIA CIRC METAL  
 0030/2477 LEN=0051 INSTALLED UNKN




0030/1188 018 "DIA CIR PLASTIC  
 LEN=0053 INSTALLED UNKN  
 0030/0993 018 "DIA CIR PLASTIC  
 LEN=0040 INSTALLED UNKN  
 024 "DIA CIR PLASTIC  
 0030/0653 LEN=0035 INSTALLED UNKN

005335 FT



005335 FT 2 0 25031 0 00 0053+35  
 ARNEMAN RD  
 (T799)  
 0030/0000 LENGTH(AH 2608 BK 3223)  
 060"H 72"W CON BOX CUL  
 0020/3077 LEN=0038 INSTALLED UNKN

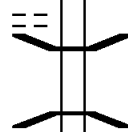
002112 FT



002112 FT 2 0 25031 0 00 0021+22  
 PERRY LN  
 (T508)  
 0020/0000 LENGTH(AH 3223 BK 2112)

STONEHAVEN DR  
 (BORO)

0010/1019



0010/0486 BMS EN 25/3022/0010/045B  
 2 0 25031 0 00 0004+61  
 DARROWS CK.  
 0010/0458 BMSBG 25/3022/0010/045B  
 000000 FT 2 0 25031 0 00 0000+00  
 CAMBRIDGE SPRINGS RD  
 (SR0699 SEG 0020/2202)

000000 FT

NC KI INTER HILL RD  
 INTER-BK KINTER HILL RD  
 (T319)

CAMBRIDGE SPRINGS RD  
 (SR0699 SEG 0020/2202)

0010/0000

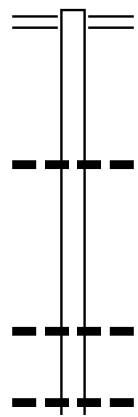


MFC BEGIN = D  
 0010/0000 LENGTH(AH 2112 BK 0000)

EXTRACT DATE: 12/18/2023      ROADWAY MANAGEMENT SYSTEM      PAGE NUMBER: 519  
 PRINT DATE: 12/19/2023      SLD COUNTY/SR - ANNUAL PRINT      COUNTY: ERIE  
 DIR: B      TOTAL LEN: 4.417 MI.      DIST: 01-2      SR: 3021  
 LEFT MUN: MCKEAN T      RIGHT MUN: MCKEAN T

023323 FT

021444 FT



023323 FT WEST RD  
 0100/1879 (SR3020 SEG 0020/0000)

0100/0265 048 " DIA CIR PLASTIC  
 021444 FT LEN=0040 INSTALLED 2014  
 5 0100/0000 2 0 25015 0 00 0214+97  
 LENGTH(AH 1879 BK 2486)

0090/1180 024 " DIA CIR PLASTIC  
 LEN=0040 INSTALLED 2014

0090/0530 030 " DIA CIR PLASTIC  
 LEN=0035 INSTALLED 1997

DIR: B TOTAL LEN: 4.417 MI. DIST: 01-2 SR: 3021  
 LEFT MUN: MCKEAN T RIGHT MUN: MCKEAN T

Stationing	Structure / Feature	Length	Material / Details
018958 FT	0090/0000	2025015	0000190+11 LENGTH(AH 2486 BK 2677)
	0080/1344	15 FT	ELK CK. TR. STRUCTURE BMSID 25/3021/0080/1344
016281 FT	0080/0028	0045	VAN CAMP RD (T515) NC PEPPER RD 018" DIA CIR PLASTIC LEN=0045 INSTALLED 1997
	0080/0000	2025015	0000163+00 NC VAN CAMP RD MCKEAN FAIRVIEW T 0080/0000 LENGTH(AH 2677 BK 2380) 018" DIA CIR PLASTIC 0070/2327 LEN=0040 INSTALLED 2006
013901 FT	0070/0000	20 FT	BR. ELK CK. STRUCTURE BMSID 25/3021/0070/0000 LENGTH(AH 2380 BK 1934)
011967 FT	0060/0562	0040	032" DIA CIR PLASTIC LEN=0040 INSTALLED 1997
	0060/0000	2025015	0000119+65 LENGTH(AH 1934 BK 1806)
010161 FT	0050/0449	0040	018" DIA CIR PLASTIC LEN=0040 INSTALLED 2014
	0050/0050	2025015	0000101+24 FAIRVIEW FRANKLIN T LENGTH(AH 1806 BK 1611)
	0040/1139	0040	018" DIA CIR PLASTIC LEN=0040 INSTALLED 2014



DIR: B TOTAL LEN: 4.417 MI. DIST: 01-2 SR: 3021  
 LEFT MUN: FRANKLIN T RIGHT MUN: FRANKLIN T

008550 FT

008550 FT 2 0 25015 0 00 0084+60  
 0040/0000 LENGTH(AH 1611 BK 2283)

006267 FT

006267 FT 2 0 25015 0 00 0062+00

WEST STANCLIFF RD  
 (T481)  
 NC EUREKA RD  
 EUREKA RD  
 (T434)

0030/0000 LENGTH(AH 2283 BK 3300)  
 018 "DIA CIRC METAL

0020/2950 LEN=0035 INSTALLED 1997  
 GOODBAN RUN  
 STRUCTURE LENGTH 20 FT  
 0020/2414 BMSID 25/3021/0020/2414

0020/1747 024 "DIA CIR PLASTIC  
 LEN=0040 INSTALLED 1997

002967 FT

0020/0125 018 "DIA CIR PLASTIC  
 LEN=0035 INSTALLED 1997

002967 FT 2 0 25015 0 00 0029+75  
 0020/0000 LENGTH(AH 3300 BK 2967)

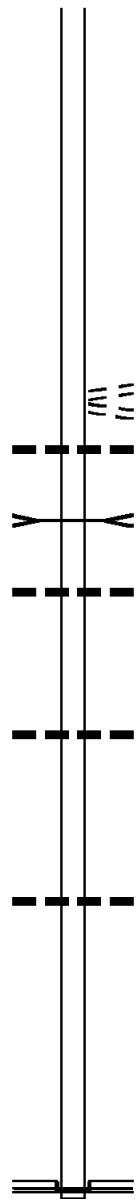
0010/1765 048 "DIA CIR PLASTIC  
 LEN=0039 INSTALLED UNKN

000000 FT

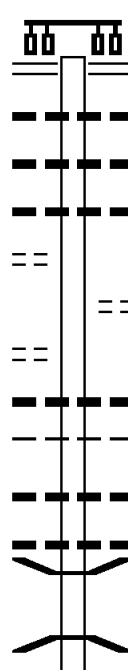
000000 FT 2 0 25015 0 00 0000+00  
 NC STANCLIFF RD

AVONIA RD  
 (SRO098 SEG 0150/0000)  
 INTER-BK STANCLIFF RD  
 (TWP)

MFC BEGIN = E  
 0010/0000 LENGTH(AH 2967 BK 0000)



DIR: B TOTAL LEN: 3.228 MI. DIST: 01-2 SR: 3020  
 LEFT MUN: MCKEAN B RIGHT MUN: MCKEAN B

	017045 FT		017045 FT MAIN ST (SR0699 SEG 0270/0000)
			0070/3187
			0070/3026 018 "DIA CIRC CONCR LEN=0038 INSTALLED UNKN
			0070/2790 018 "DIA CIRC CONCR LEN=0038 INSTALLED UNKN
			0070/2568 018 "DIA CIRC CONCR LEN=0038 INSTALLED UNKN
MCKEAN (BORO) ELEMENTARY SCHOO	0070/2369	==	
MCKEAN (BORO) ELEMENTARY SCHOO	0070/2153	==	0070/2335 PAULA WY (BORO)
			0070/2120 018 "DIA CIRC CONCR LEN=0038 INSTALLED UNKN
			0070/1850 MCKEAN MCKEAN T
			0070/1812 018 "DIA CIRC CONCR LEN=0038 INSTALLED UNKN
			0070/1522 018 "DIA CIRC CONCR LEN=0038 INSTALLED UNKN
			0070/1394 BMSSEN 25/3020/0070/1365 2 0 25017 0 00 0138+72
			0070/1346 LAMSON RUN BMSBG 25/3020/0070/1365

DIR: B TOTAL LEN: 3.228 MI. DIST: 01-2 SR: 3020  
 LEFT MUN: MCKEAN T RIGHT MUN: MCKEAN T

Stationing	Description	Length	Material	Notes
2 0 25017 0 00 0138+72	BARON RD (T462)	013858 FT	0070/0000	LENGTH(AH 3187 BK 3244) 024 " DIA CIRC CONCR
			0060/3218	LEN=0070 INSTALLED UNKN
	WALMER DR (T461)	0060/2579	0060/2320	030 " DIA CIRC METAL LEN=0075 INSTALLED UNKN
	WINDSWEPT RD (T460)	0060/2139	0060/1921	015 " DIA CIRC CONCR LEN=0054 INSTALLED UNKN
	HIGHWAY EQUIPMENT CO (PRDR)	0060/1450	0060/1450	(APRA) HIGHWAY EQUIPMEN 036 " DIA CIRC CONCR
			0060/1265	LEN=0070 INSTALLED UNKN
			0060/0854	FRY RD (T448) RAMP B RD (SR8003 SEG 0750/0000)
			0060/0538	RAMP A RD (SR8003 SEG 0010/1055) SR 0079 NB
			0060/0316	OP ID 25/0079/1734/2080
			0060/0144	048 " DIA CIRC CONCR LEN=0070 INSTALLED UNKN
010614 FT			010614 FT	2 0 25017 0 00 0106+39 SR 0079 SB
			0060/0000	OP ID 25/0079/1735/1883 LENGTH(AH 3244 BK 2533) RAMP C RD (SR8003 SEG 0500/0968)
			0050/2280	RAMP D RD (SR8003 SEG 0250/0000)
			0050/0902	ELK CK.BR. STRUCTURE LENGTH 18 FT BMSID 25/3020/0050/0902
			0050/0600	060 " DIA CIRC METAL LEN=0090 INSTALLED 1997
008081 FT			008081 FT	2 0 25017 0 00 0081+15
	RICK RD			024 " DIA CIRC CONCR LEN=0070 INSTALLED UNKN

EXTRACT DATE: 12/18/2023  
PRINT DATE: 12/19/2023

ROADWAY MANAGEMENT SYSTEM  
SLD COUNTY/SR - ANNUAL PRINT

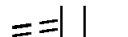
PAGE NUMBER: 514  
COUNTY: ERIE

DIR: B TOTAL LEN: 3.228 MI.  
LEFT MUN: MCKEAN T

DIST: 01-2 SR: 3020  
RIGHT MUN: MCKEAN T

(T450)

0050/0000



0050/0000 LENGTH(AH 2533 BK 2797)



0040/2027 024 "DIA CIRC CONCR  
LEN=0096 INSTALLED UNKN



0040/1201 024 "DIA CIRC CONCR  
LEN=0046 INSTALLED UNKN



005284 FT

0040/0297 024 "DIA CIRC CONCR  
LEN=0048 INSTALLED UNKN

005284 FT 2 0 25017 0 00 0052+96

0040/0000 LENGTH(AH 2797 BK 1826)



0030/1819 024 "DIA CIRC CONCR  
LEN=0066 INSTALLED UNKN



0030/1732 018 "DIA CIRC CONCR  
LEN=0048 INSTALLED UNKN

003458 FT

003458 FT 2 0 25017 0 00 0034+70  
0030/0000 LENGTH(AH 1826 BK 2303)



0020/1009 018 "DIA CIRC CONCR  
LEN=0054 INSTALLED UNKN

WILSON RD  
(T410)

0020/0054  
001155 FT



0020/0181 NEUBERGER RD  
(T438)



001155 FT 2 0 25017 0 00 0012+04  
PEFFER RD

0020/0000 LENGTH(AH 2303 BK 1155)  
(SR3021 SEG 0100/1879)



0010/0335 BMS EN 25/3020/0010/0207  
2 0 25017 0 00 0000+00



000000 FT

0010/0189 BMSBG 25/3020/0010/0207  
000000 FT 2 0 25017 0 00 0000+00

NC WEST RD

STERRETTANIA RD  
(SR0832 SEG 0050/0000)

INTER-BK BEAR CREEK RD  
(SR4007 SEG 0010/0000)

MFC BEGIN = D

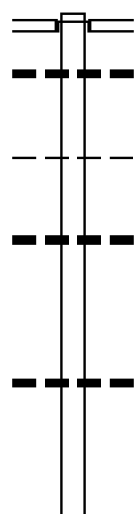
0010/0000 LENGTH(AH 1155 BK 0000)

EXTRACT DATE: 12/18/2023 ROADWAY MANAGEMENT SYSTEM PAGE NUMBER: 513  
 PRINT DATE: 12/19/2023 SLD COUNTY/SR - ANNUAL PRINT COUNTY: ERIE

DIR: B TOTAL LEN: 2.777 MI. DIST: 01-2 SR: 3019  
 LEFT MUN: GIRARD T RIGHT MUN: GIRARD T

014665 FT

014665 FT  
 INTER-AHD STATE RD  
 (T482)  
 FRANKLIN CENTER RD  
 (SR3014 SEG 0060/0000)  
 0060/2679 036" DIA CIR PLASTIC  
 0060/2274 LEN=0038 INSTALLED UNKN



0060/1168 GIRARD  
 ELK CREEK T  
 0060/0401 024"H 30"W ELLIP METAL  
 LEN=0049 INSTALLED UNKN  
 011986 FT 2 0 25012 0 00 0119+92  
 0060/0000 LENGTH(AH 2679 BK 2501)

011986 FT

0050/1583 018"H 00"W MULT PLSTIC  
 LEN=0040 INSTALLED 2012

2 0 25012 0 00 0094+91 009485 FT

009485 FT

DIR: B TOTAL LEN: 2.777 MI. DIST: 01-2 SR: 3019  
 LEFT MUN: ELK CREEK T RIGHT MUN: ELK CREEK T

FILLINGER RD  
 (T427)

0050/0000

==

0050/0000 LENGTH(AH 2501 BK 2696)

---|---

0040/0910 018 "DIA CIR PLASTIC  
 LEN=0030 INSTALLED UNKN

---|---

006789 FT

0040/0119 048 "DIA CIRC METAL  
 LEN=0070 INSTALLED UNKN  
 006789 FT 2 0 25012 0 00 0067+71  
 0040/0000 LENGTH(AH 2696 BK 2740)

---|---

0030/1719 018 "DIA CIR PLASTIC  
 LEN=0035 INSTALLED UNKN

---|---

0030/1288 024 "DIA CIRC METAL  
 LEN=0043 INSTALLED UNKN

---|---

0030/1017 018 "DIA CIR PLASTIC  
 LEN=0040 INSTALLED UNKN

---|---

2 0 25012 0 00 0040+57 004049 FT  
 BABBITT RD  
 (T405)

0030/0000

==

0030/0183 024 "DIA CIR PLASTIC  
 LEN=0042 INSTALLED 2004  
 004049 FT

---|---

0030/0000 LENGTH(AH 2740 BK 2030)  
 036 "DIA CIR PLASTIC  
 0020/1551 LEN=0062 INSTALLED 2008

---|---

002019 FT

0020/0245 024 "DIA CIR PLASTIC  
 LEN=0038 INSTALLED 2006  
 002019 FT 2 0 25012 0 00 0020+04  
 0020/0000 LENGTH(AH 2030 BK 2019)

---|---

000000 FT

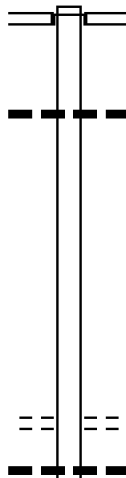
0010/0990 024 "DIA CIR PLASTIC  
 LEN=0037 INSTALLED 2006

000000 FT 2 0 25012 0 00 0000+00  
 NC STATE RD  
 CRANE RD  
 (SR3008 SEG 0090/0000)  
 INTER-BK STATE RD  
 (T382)  
 MFC BEGIN = E  
 0010/0000 LENGTH(AH 2019 BK 0000)

EXTRACT DATE: 12/18/2023      ROADWAY MANAGEMENT SYSTEM      PAGE NUMBER: 511  
 PRINT DATE: 12/19/2023      SLD COUNTY/SR - ANNUAL PRINT      COUNTY: ERIE  
 DIR: B      TOTAL LEN: 3.805 MI.      DIST: 01-2      SR: 3018  
 LEFT MUN: FAIRVIEW T      RIGHT MUN: FAIRVIEW T

020089 FT

020089 FT  
 INTER-AHD STERRETTANIA RD  
 (SR0832 SEG 0010/0000)  
 AVONIA RD  
 (SR0098 SEG 0210/0000)



0090/1786 018 "DIA CIRC CONCR  
 LEN=0050 INSTALLED 1998

018303 FT

0090/0780 018303 FT 2 0 25016 0 00 0220+07  
 0090/0000 LENGTH(AH 1786 BK 2159)

016144 FT

016144 FT 2 0 25016 0 00 0198+27  
 FRANKLIN RD  
 (T404)  
 0080/0000 LENGTH(AH 2159 BK 3095)  
 018 "DIA CIRC CONCR  
 0070/3071 LEN=0070 INSTALLED UNKN

DIR: B TOTAL LEN: 3.805 MI. DIST: 01-2 SR: 3018  
 LEFT MUN: FAIRVIEW T RIGHT MUN: FAIRVIEW T

DAGGETT RD  
(T397)

LC FOR OLD TANNERY RD  
(CONN) 0050/0309  
 2 0 25016 0 00 0126+00 008905 FT  
 OLD TANNERY RD  
(T404) 0050/0000

0070/1946	018 " DIA	CIRC CONCR	LEN=0050	INSTALLED	1998
0070/0960	018 " DIA	CIRC CONCR	LEN=0045	INSTALLED	UNKN
0070/0715	KEEFER RD (T406)				
0070/0640	018 " DIA	CIRC CONCR	LEN=0070	INSTALLED	UNKN
0070/0481	018 " DIA	CIRC CONCR	LEN=0050	INSTALLED	1998
013049 FT	2 0 25016	0 00 0167+67			
0060/0939	0070/0000	LENGTH(AH	3095 BK	1394)	
0060/0609	036 " DIA	CIR PLASTIC	LEN=0050	INSTALLED	UNKN
0060/0401	018 " DIA	CIRC CONCR	LEN=0025	INSTALLED	UNKN
011655 FT	2 0 25016	0 00 0153+46			
0060/0000	018 " DIA	CIRC CONCR	LEN=0025	INSTALLED	UNKN
0050/2200	FAIRVIEW GIRARD T				
0050/1393	0060/0000	LENGTH(AH	1394 BK	2750)	
0050/1193	036 " DIA	CIRC CONCR	LEN=0040	INSTALLED	UNKN
0050/1182	BMS EN 25/3018/0050/1078				
0050/1154	2 0 25016	0 00 0137+70			
0050/0734	SR 90 EB				
0050/0345	0050/1193	BMSBG 25/3018/0050/1078			
008905 FT	018 " DIA	CIRC CONCR			
0050/0000	0050/1182	LEN=0040	INSTALLED	UNKN	
	018 " DIA	CIR PLASTIC			
	0050/1154	LEN=0040	INSTALLED	UNKN	
	024 " DIA	CIRC CONCR			
	0050/0734	LEN=0045	INSTALLED	1998	
	018 " DIA	CIRC CONCR			
	0050/0345	LEN=0030	INSTALLED	1998	
	008905 FT				
	0050/0000	LENGTH(AH	2750 BK	2046)	



DIR: B TOTAL LEN: 3.805 MI. DIST: 01-2 SR: 3018  
 LEFT MUN: GIRARD T RIGHT MUN: GIRARD T

2 0 25016 0 00 0105+81 006859 FT  
 MILLER RD  
 (T396)

0040/0000

==

006859 FT

5 0040/0000 LENGTH(AH 2046 BK 1454)  
 BECKMAN RD  
 (T547)  
 0030/1017 GILMORE RD  
 (T546)  
 0030/0760 (T546)

005405 FT

5 0030/0000 2 0 25016 0 00 0091+53  
 LENGTH(AH 1454 BK 2379)

==

BRANDY RUN  
 STRUCTURE LENGTH 21 FT  
 BMSID 25/3018/0020/1179  
 TOWNSHIP 0467 RT  
 (T467)  
 0020/1194  
 0020/1101

003026 FT

003026 FT 2 0 25016 0 00 0067+64  
 TOWNSHIP 0467 RT  
 (T467)  
 5 0020/0000 LENGTH(AH 2379 BK 3026)  
 015 " DIA CIRC CONCR  
 LEN=0040 INSTALLED 1998  
 015 " DIA CIRC CONCR  
 LEN=0035 INSTALLED 1998

==

---

---

015 " DIA CIRC CONCR  
 LEN=0035 INSTALLED 1998  
 024 " DIA CIR PLASTIC  
 LEN=0070 INSTALLED UNKN  
 0010/1046  
 0010/0686

GENEVA-MARIE LN  
 (PRDR)

0010/0103

==

---

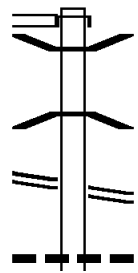
000000 FT

024 " DIA CIR PLASTIC  
 LEN=0035 INSTALLED 1998  
 2 0 25016 0 00 0037+80  
 NC TA ANNERY RD  
 LOCUST LN  
 (BORO)  
 INTER-BK WALNUT ST  
 (BORO)  
 MFC BEGIN = D  
 5 0010/0000 LENGTH(AH 3026 BK 0000)

==

EXTRACT DATE: 12/18/2023 ROADWAY MANAGEMENT SYSTEM PAGE NUMBER: 508  
 PRINT DATE: 12/19/2023 SLD COUNTY/SR - ANNUAL PRINT COUNTY: ERIE  
 DIR: B TOTAL LEN: 3.602 MI. DIST: 01-2 SR: 3017  
 LEFT MUN: ELK CREEK T RIGHT MUN: ELK CREEK T

GRANDVIEW ST 019020 FT  
 (SR0018 SEG 0100/0728) 0090/0593  
  
 2 0 25009 1 00 0006+50 018427 FT  
 RT 6N RD  
 (SR3006 SEG 0170/1006) 0090/0000



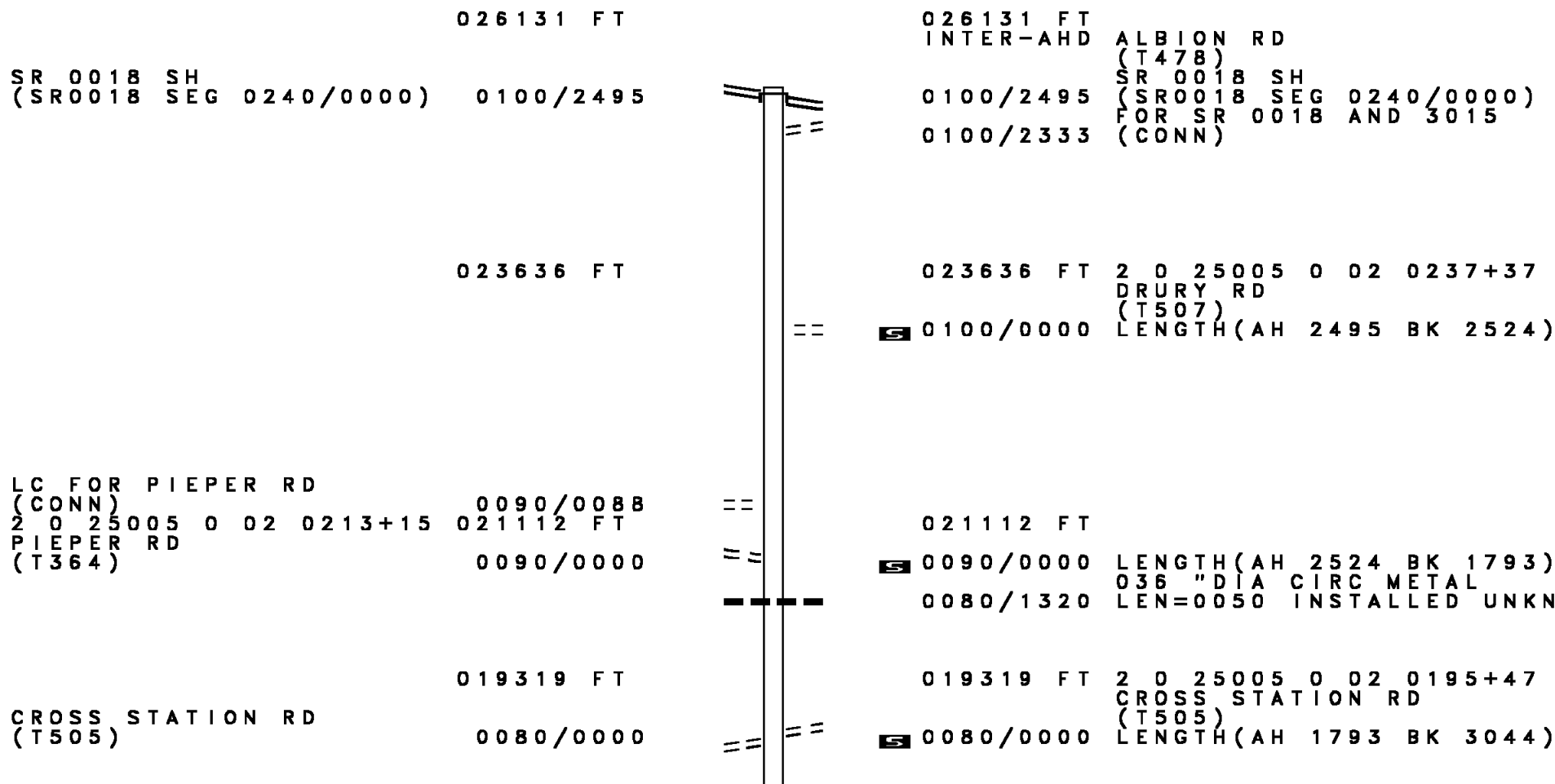
019020 FT  
 INTER-AHD MEADVILLE RD  
 0090/0593 (SR0018 SEG 0100/0728)  
 0090/0241 BMSBN 25/3017/0090/0188  
 0 0 00000 0 00 0000+00  
 TEMPLE CK BR  
 0090/0188 BMSBG 25/3017/0090/0188  
 018427 FT RT 6N RD  
 (SR3006 SEG 0170/1006)  
 0090/0000 LENGTH(AH 0593 BK 2432)  
  
 0080/1774 020 "DIA CAST IRON  
 LEN=0036 INSTALLED UNKN

DIR: B TOTAL LEN: 3.602 MI. DIST: 01-2 SR: 3017  
 LEFT MUN: ELK CREEK T RIGHT MUN: ELK CREEK T

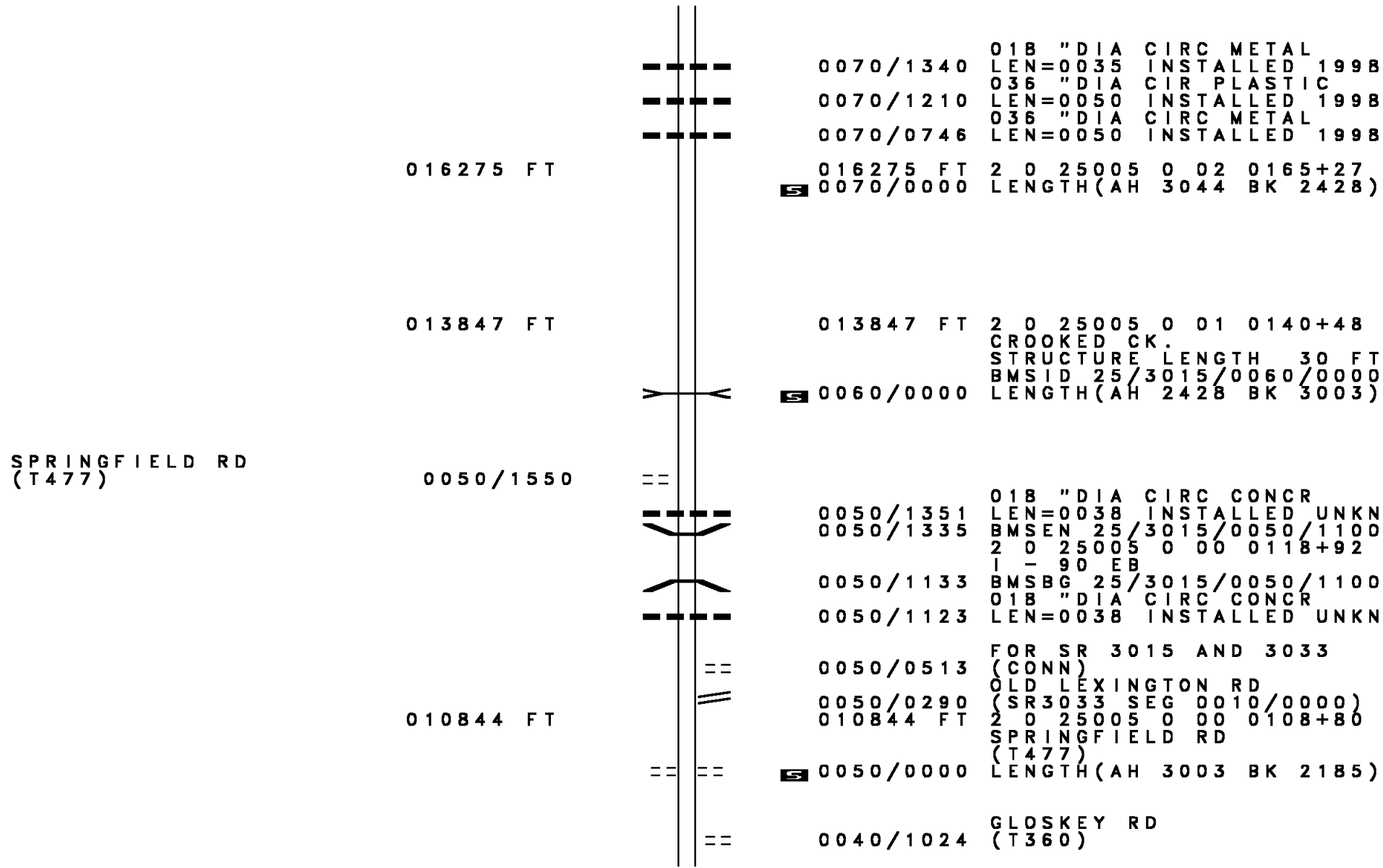
	0080/1282	036 "DIA CIR PLASTIC LEN=0065 INSTALLED UNKN
	0080/0606	030 "DIA CIR PLASTIC LEN=0050 INSTALLED UNKN
015995 FT	015995 FT	2 0 25009 0 00 0159+73
	0080/0000	LENGTH(AH 2432 BK 2756)
	0070/2094	036 "DIA CIR PLASTIC LEN=0050 INSTALLED UNKN
	0070/1352	024 "DIA CIR PLASTIC LEN=0040 INSTALLED UNKN
013239 FT	0070/0009	BMS EN 25/3017/0070/0000
	013239 FT	2 0 25009 0 00 0132+40
	0070/0000	TEMPLE CK BR BMSBG 25/3017/0070/0000 LENGTH(AH 2756 BK 1957)
	0060/1358	024 "DIA CIR PLASTIC LEN=0040 INSTALLED UNKN
	0060/1068	018 "DIA CIR PLASTIC LEN=0040 INSTALLED UNKN
	0060/0523	024 "DIA CIR PLASTIC LEN=0040 INSTALLED UNKN
011282 FT	0060/0225	018 "DIA CIR PLASTIC LEN=0037 INSTALLED UNKN
	011282 FT	2 0 25009 0 00 0112+83
	0060/0000	RESERVOIR RD (T343) LENGTH(AH 1957 BK 1896)
	0050/1758	036 "DIA CIR PLASTIC LEN=0050 INSTALLED UNKN
	0050/1226	030 "DIA CIR PLASTIC LEN=0042 INSTALLED UNKN
	0050/0700	018 "DIA CIR PLASTIC LEN=0040 INSTALLED UNKN
009386 FT	0050/0033	BMS EN 25/3017/0050/0000
	009386 FT	2 0 25009 0 00 0094+19
	0050/0000	TEMPLE CREEK BMSBG 25/3017/0050/0000 LENGTH(AH 1896 BK 2009)



DIR: B TOTAL LEN: 4.949 MI. DIST: 01-2 SR: 3015  
 LEFT MUN: GIRARD T RIGHT MUN: GIRARD T



DIR: B TOTAL LEN: 4.949 MI. DIST: 01-2 SR: 3015  
 LEFT MUN: GIRARD T RIGHT MUN: GIRARD T



016275 FT

0070/1340 018 " DIA CIRC METAL  
 LEN=0035 INSTALLED 1998  
 0070/1210 036 " DIA CIR PLASTIC  
 LEN=0050 INSTALLED 1998  
 0070/0746 036 " DIA CIRC METAL  
 LEN=0050 INSTALLED 1998  
 016275 FT 2 0 25005 0 02 0165+27  
 0070/0000 LENGTH(AH 3044 BK 2428)

013847 FT

013847 FT 2 0 25005 0 01 0140+48  
 CROOKED CK.  
 STRUCTURE LENGTH 30 FT  
 BMSID 25/3015/0060/0000  
 0060/0000 LENGTH(AH 2428 BK 3003)

SPRINGFIELD RD  
 (T477)

0050/1550

0050/1351 018 " DIA CIRC CONCR  
 LEN=0038 INSTALLED UNKN  
 0050/1335 BMSSEN 25/3015/0050/1100  
 2 0 25005 0 00 0118+92  
 1 - 90 EB  
 0050/1133 BMSBG 25/3015/0050/1100  
 018 " DIA CIRC CONCR  
 0050/1123 LEN=0038 INSTALLED UNKN

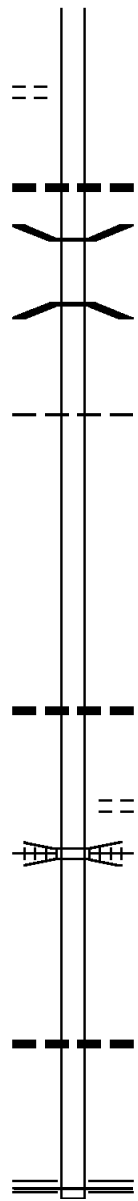
010844 FT

0050/0513 FOR SR 3015 AND 3033  
 (CONN)  
 OLD LEXINGTON RD  
 (SR3033 SEG 0010/0000)  
 010844 FT 2 0 25005 0 00 0108+80  
 SPRINGFIELD RD  
 (T477)  
 0050/0000 LENGTH(AH 3003 BK 2185)

0040/1024 GLOSKEY RD  
 (T360)

DIR: B TOTAL LEN: 4.949 MI. DIST: 01-2 SR: 3015  
 LEFT MUN: GIRARD T RIGHT MUN: GIRARD T

2 0 25005 0 00 0086+61 008659 FT  
 NEIGER RD  
 (T475) 0040/0000



008659 FT  
 0040/0000 LENGTH(AH 2185 BK 2425)

0030/1285 024 "DIA CIR PLASTIC  
 LEN=0065 INSTALLED UNKN

0030/0619 BMS EN 25/3015/0030/0609  
 2 0 25005 0 00 0068+39  
 CROOKED CK.

0030/0609 BMSBG 25/3015/0030/0609

006234 FT

006234 FT 2 0 25005 0 00 0062+30  
 0030/0000 LENGTH(AH 2425 BK 3641)  
 GIRARD  
 0020/3607 CONNEAUT T

002593 FT

0020/0125 018 "DIA CIR PLASTIC  
 LEN=0036 INSTALLED UNKN  
 002593 FT 2 0 25005 0 00 0025+79  
 BOWMANTOWN RD  
 (T421)

0020/0000 LENGTH(AH 3641 BK 2593)  
 BESSEMER AND LAKE ERIE  
 0010/2484 OVERPASS IS RR X-ING

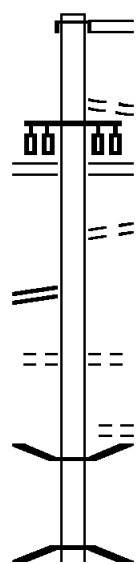
000000 FT

0010/0225 018 "DIA CIR PLASTIC  
 LEN=0042 INSTALLED UNKN  
 000000 FT 2 0 25005 0 00 0000+00  
 NC LEXINGTON RD  
 ALBION RD  
 (SR3013 SEG 0070/0000)  
 MFC BEGIN = D  
 0010/0000 LENGTH(AH 2593 BK 0000)

098633 FT

WALNUT ST  
 (SR2006 SEG 0010/0000) 0380/1573

095917 FT



098633 FT  
 INTER-AHD CHERRY ST  
 (SR2006 SEG 0010/1125)  
 THIRD ST  
 0380/2716 (SR2006 SEG 0010/1125)  
 NC CHERRY ST  
 CHERRY ST  
 0380/2549 (BORO)  
 HIGH ST  
 (SR0019 SEG 0110/0000)  
 0380/2131 WALNUT ST  
 (BORO)  
 NC SOUTH PARK RO  
 NC WALNUT ST  
 0380/0840 HAZEL ST  
 (BORO)  
 0380/0125 WEST ST  
 (BORO)  
 0380/0079 BMS EN 25/3014/0380/0000  
 095917 FT 2 0 25013 0 01 0964+04  
 NC PARK RO  
 TROUT RUN  
 BMSBG 25/3014/0380/0000







DIR: B TOTAL LEN: 18.680 MI. DIST: 01-2 SR: 3014  
 LEFT MUN: WATERFORD T RIGHT MUN: WATERFORD T

2 0 25013 0 01 0744+77 074230 FT  
 MARTIN RD  
 (T544)

WATERFORD  
 WASHINGTON T

COMER RD  
 (T524)

0290/1342	018 "DIA CIR PLASTIC LEN=0040	INSTALLED UNKN
0290/0636	018 "DIA CIR PLASTIC LEN=0030	INSTALLED 1996
074230 FT		
0290/0000	LENGTH(AH 2965 BK 2944)	
0280/2240	WATERFORD WASHINGTON T	
0280/1528		
0280/1438	072 "DIA CIRC METAL LEN=0070	INSTALLED 1996
0280/0719	018 "DIA CIR PLASTIC LEN=0050	INSTALLED 2007
071286 FT	036 "DIA CIR PLASTIC LEN=0070	INSTALLED 2007
0280/0265	2 0 25013 0 01 0714+97 DRAKETOWN RD (T522)	
071286 FT		
0280/0000	LENGTH(AH 2944 BK 2091)	
0270/1760		
0270/0257	018 "DIA CIR PLASTIC LEN=0035	INSTALLED 1996
0270/0067	BMSSEN 25/3014/0270/0000 0 0 00000 0 00 0000+00 LT. CONN. CK.	
069195 FT	0270/0007 BMSBG 25/3014/0270/0000	
0270/0000	2 0 25013 0 01 0694+17 LENGTH(AH 2091 BK 2906)	
0260/2172	024 "DIA CIR PLASTIC LEN=0040	INSTALLED 2007
0260/0977	024 "DIA CIR PLASTIC LEN=0040	INSTALLED 2007
	018 "DIA CIR PLASTIC	

DIR: B TOTAL LEN: 18.680 MI. DIST: 01-2 SR: 3014  
 LEFT MUN: WASHINGTON T RIGHT MUN: WASHINGTON T

066289 FT

0260/0075 LEN=0040 INSTALLED 1996  
 066289 FT 2 0 25013 0 01 0664+84  
 0260/0000 LENGTH(AH 2906 BK 3420)

062869 FT

0250/1280 018 "DIA CIR PLASTIC  
 LEN=0050 INSTALLED 2019  
 0250/0432 018 "DIA CIR PLASTIC  
 062869 FT 2 0 25013 0 01 0630+66  
 HAMILTON RD  
 (T520)  
 0250/0000 LENGTH(AH 3420 BK 3063)  
 0240/2574 018 "DIA CIR PLASTIC  
 LEN=0040 INSTALLED 1996

059806 FT

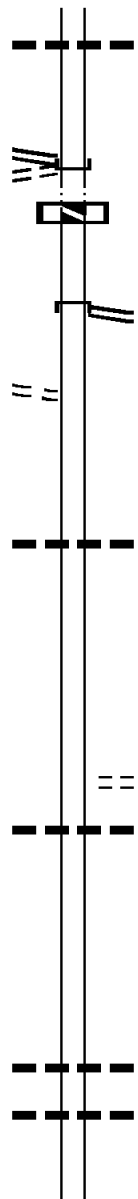
0240/1180 024 "DIA CIR PLASTIC  
 LEN=0080 INSTALLED 2007  
 059806 FT 2 0 25013 0 01 0599+64  
 0240/0000 LENGTH(AH 3063 BK 3272)  
 048"H 72"W CON BOX CUL  
 0230/3272 LEN=0030 INSTALLED 1996  
 0230/2399 018 "DIA CIR PLASTIC  
 LEN=0045 INSTALLED 2007  
 0230/2027 018 "DIA CIR PLASTIC  
 LEN=0040 INSTALLED 2007  
 0230/0913 036"H 72"W CONC STRUCT  
 LEN=0030 INSTALLED 1996  
 0230/0825 018 "DIA CIRC METAL  
 INSTALLED 1996  
 0230/0463 BMSSEN 25/3014/0230/0433  
 048"H 72"W CONC STRUCT  
 0230/0460 LEN=0030 INSTALLED 1996  
 2 0 25013 0 01 0571+48  
 ENDINBORO TR  
 0230/0452 BMSBG 25/3014/0230/0433  
 015 "DIA CIR PLASTIC  
 0230/0175 LEN=0035 INSTALLED 1996

DIR: B TOTAL LEN: 18.680 MI. DIST: 01-2 SR: 3014  
 LEFT MUN: WASHINGTON T RIGHT MUN: WASHINGTON T

Stationing	Description	Material	Length	Notes
0230/0015 056534 FT	018 " DIA CIRC CONCR	LEN=0065	INSTALLED UNKN	
0230/0000 056534 FT	INTER-BK	ERIE ST	(SR0699 SEG 0160/0000)	
0230/0000 056534 FT	INTER-AHD	LTH AH 003272 BK 000100		
0220/2038	ERIE ST	(SR0699 SEG 0150/1638)		
0220/1008	ERIE ST	(SR0699 SEG 0150/1638)		
054496 FT	0220/0000	LTH AH 000100 BK 002038		
0210/2225	018 " DIA CIR PLASTIC	LEN=0040	INSTALLED 1999	
051790 FT	0210/0000	LAY RD (T460)		
0200/2265	024 " DIA CIRC CONCR	LEN=0050	INSTALLED UNKN	
049500 FT	0200/0000	LENGTH(AH 2290 BK 3310)		
0190/3157	015 " DIA CIRC CONCR	LEN=0042	INSTALLED UNKN	
0190/2745	015 " DIA CIRC CONCR	LEN=0042	INSTALLED 1996	
				015 " DIA CIRC CONCR

2 0 25013 0 01 0566+90 056534 FT  
 ERIE ST  
 (SR0699 SEG 0160/0000)  
 OLIVER RD  
 (T512)

OLIVER RD  
 (T512)



DIR: B TOTAL LEN: 18.680 MI. DIST: 01-2 SR: 3014  
 LEFT MUN: WASHINGTON T RIGHT MUN: WASHINGTON T

		0190/1797	LEN=0042	INSTALLED UNKN
046190 FT		0190/0030	LEN=0040	INSTALLED 1996
		046190 FT	2 0 25013 0 00	0461+89
			015 " DIA CIRC CONCR FRY RD (T448) WASHINGTON FRANKLIN T	
		0190/0000	LENGTH(AH 3310 BK 2868)	
		0180/2283	LEN=0045	INSTALLED 2000
			024 " DIA CIRC CONCR LEN=0055 INSTALLED 1996	
043322 FT		0180/0838	LEN=0055	INSTALLED 1996
		0180/0291	BMSSEN 25/3014/0180/0000	
		043322 FT	2 0 25013 0 00	0433+83
			SR 0079 SB BMSBG 25/3014/0180/0000	
		0180/0000	LENGTH(AH 2868 BK 2647)	
		0170/2602	LEN=0025	INSTALLED UNKN
			036 " DIA CIRC CONCR LEN=0038 INSTALLED 1996	
040675 FT		0160/2007	LEN=0038	INSTALLED 1996
			015 " DIA CIRC CONCR LEN=0042 INSTALLED UNKN	
		0160/1136	LEN=0042	INSTALLED UNKN
037185 FT		037185 FT	2 0 25013 0 00	0371+82
			FALK RUN	

DIR: B TOTAL LEN: 18.680 MI. DIST: 01-2 SR: 3014  
 LEFT MUN: FRANKLIN T RIGHT MUN: FRANKLIN T

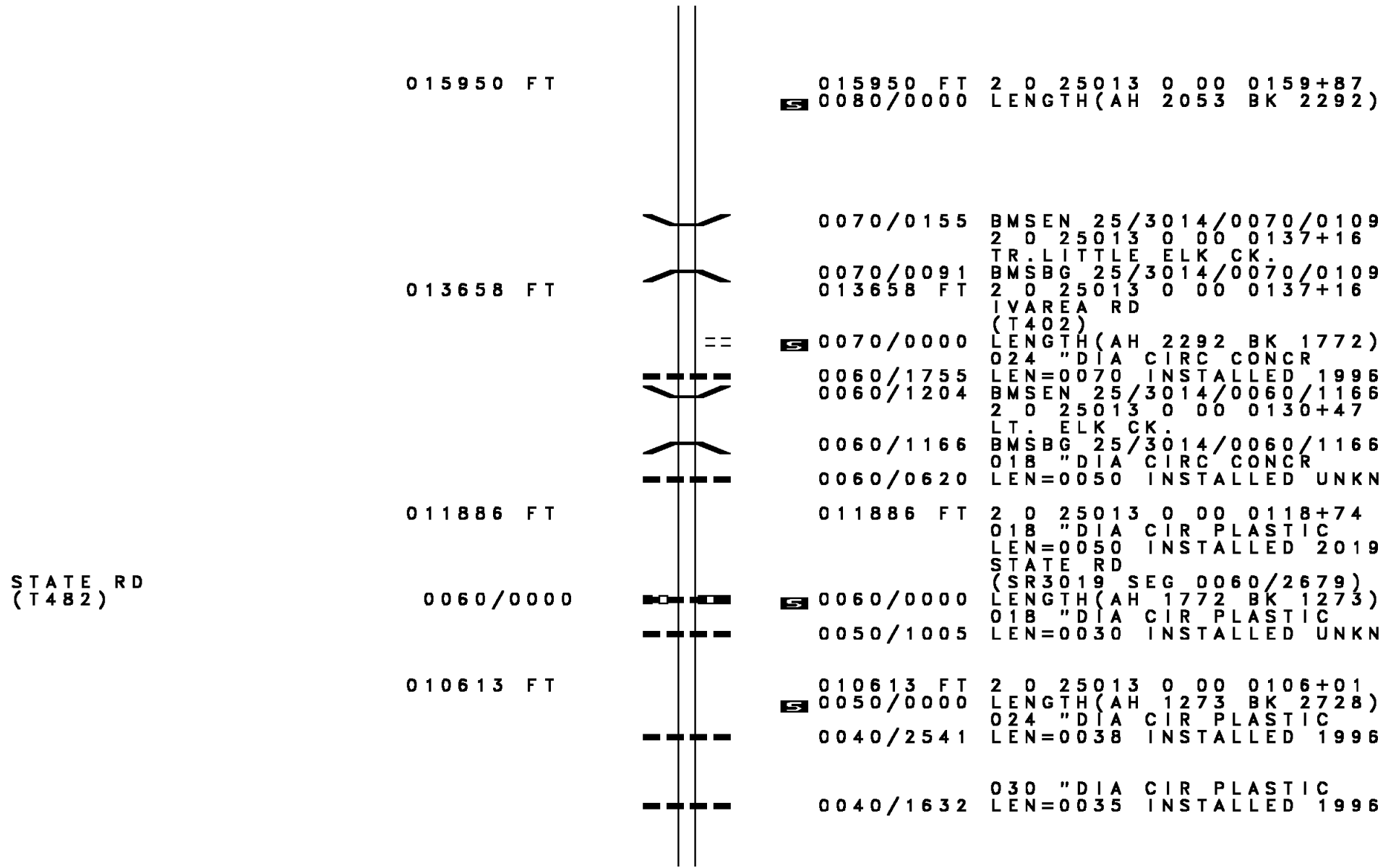
Structure ID	Length	Description
0160/0000	14 FT	BMSID 25/3014/0160/0000 LENGTH(AH 3490 BK 2040)
0150/0703		BMS EN 25/3014/0150/0687 2 0 25013 0 00 0358+43 FALK RUN
0150/0687		BMSBG 25/3014/0150/0687
035145 FT	035145 FT	2 0 25013 0 00 0351+61 EUREKA RD (T434)
0150/0000		LENGTH(AH 2040 BK 2671) 015 "DIA CIRC CONCR
0140/2612		LEN=0045 INSTALLED UNKN
0140/1914		BMS EN 25/3014/0140/1762 2 0 25013 0 00 0343+91 FALK RUN
0140/1900		BMSBG 25/3014/0140/1762
0140/0638		030 "DIA CIR PLASTIC LEN=0040 INSTALLED 1996
032474 FT	032474 FT	2 0 25013 0 00 0326+29
0140/0000		LENGTH(AH 2671 BK 2933)
0130/2165		018 "DIA CIRC CONCR LEN=0040 INSTALLED 1996
0130/0647		030 "DIA CIR PLASTIC LEN=0060 INSTALLED 1998
0130/0025		018 "DIA CIR PLASTIC LEN=0040 INSTALLED UNKN
029541 FT	029541 FT	2 0 25013 0 00 0295+58 SR 0098 SH (SR0098 SEG 0120/0000)
0130/0000		LENGTH(AH 2933 BK 2592)

DIR: B TOTAL LEN: 18.680 MI. DIST: 01-2 SR: 3014  
 LEFT MUN: FRANKLIN T RIGHT MUN: FRANKLIN T

Stationing	Material	Length	Notes
026949 FT	0120/0662	018 " DIA CIR PLASTIC LEN=0038	INSTALLED 1996
	026949 FT	2 0 25013 0 00	0269+66
	0120/0000	LENGTH(AH 2592 BK 2773)	
024176 FT	024176 FT	2 0 25013 0 00	0242+03
		MOHAWK RD (T418)	
	0110/0000	LENGTH(AH 2773 BK 3235)	
	0100/3166	024 " DIA CIR PLASTIC LEN=0043	INSTALLED UNKN
020941 FT	0100/1582	024 " DIA CIR PLASTIC LEN=0040	INSTALLED 2013
	020941 FT	2 0 25013 0 00	0209+68
	0100/0000	LENGTH(AH 3235 BK 2938)	
018003 FT	0090/1365	018 " DIA CIR PLASTIC LEN=0035	INSTALLED 1996
	0090/0718	018 " DIA CIR PLASTIC LEN=0040	INSTALLED 2013
	0090/0160	018 " DIA CIR PLASTIC LEN=0040	INSTALLED 1996
	018003 FT	2 0 25013 0 00	0180+40
		NC OL D STATE RD FRANKLIN GIRARD T	
GUDGEONVILLE RD (T402)	0090/0000	0090/0000	LENGTH(AH 2938 BK 2053)



DIR: B TOTAL LEN: 18.680 MI. DIST: 01-2 SR: 3014  
 LEFT MUN: GIRARD T RIGHT MUN: GIRARD T



015950 FT

015950 FT 2 0 25013 0 00 0159+87  
 S 0080/0000 LENGTH(AH 2053 BK 2292)

013658 FT

0070/0155 BMS EN 25/3014/0070/0109  
 2 0 25013 0 00 0137+16  
 TR. LITTLE ELK CK.  
 0070/0091 BMSBG 25/3014/0070/0109  
 013658 FT 2 0 25013 0 00 0137+16  
 IVAREA RD  
 (T402)

S 0070/0000 LENGTH(AH 2292 BK 1772)  
 024 " DIA CIRC CONCR

0060/1755 LEN=0070 INSTALLED 1996  
 0060/1204 BMS EN 25/3014/0060/1166  
 2 0 25013 0 00 0130+47  
 LT. ELK CK.

0060/1166 BMSBG 25/3014/0060/1166  
 018 " DIA CIRC CONCR  
 0060/0620 LEN=0050 INSTALLED UNKN

011886 FT

011886 FT 2 0 25013 0 00 0118+74  
 018 " DIA CIR PLASTIC  
 LEN=0050 INSTALLED 2019  
 STATE RD  
 (SR3019 SEG 0060/2679)

STATE RD  
 (T482)

0060/0000

S 0060/0000 LENGTH(AH 1772 BK 1273)  
 018 " DIA CIR PLASTIC  
 0050/1005 LEN=0030 INSTALLED UNKN

010613 FT

010613 FT 2 0 25013 0 00 0106+01  
 S 0050/0000 LENGTH(AH 1273 BK 2728)  
 024 " DIA CIR PLASTIC  
 0040/2541 LEN=0038 INSTALLED 1996

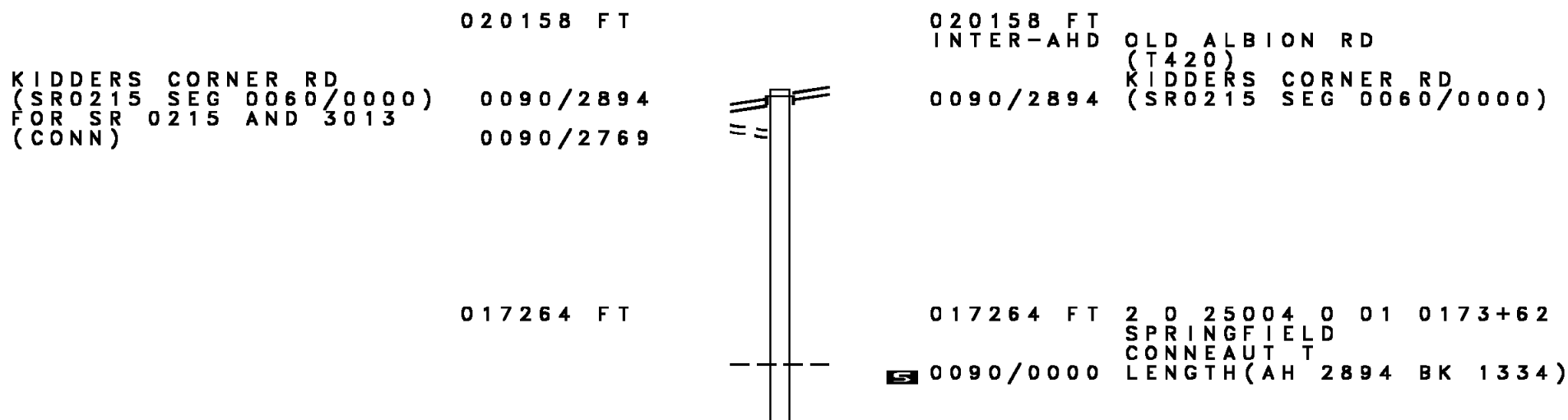
0040/1632 030 " DIA CIR PLASTIC  
 LEN=0035 INSTALLED 1996

DIR: B TOTAL LEN: 18.680 MI. DIST: 01-2 SR: 3014  
 LEFT MUN: GIRARD T RIGHT MUN: GIRARD T

Location / Segment	Length (FT)	Material / Details	Installation / Notes
GIRARD PLATEA B	007885 FT	0040/0096 007885 FT	036" H 00" W MULT PLSTIC LEN=0042 INSTALLED 1996 2 0 25013 0 00 0078+99 WEST RD (T378)
		0040/0000	LENGTH(AH 2728 BK 2646)
GIRARD PLATEA B	0030/0850	0030/1894	018" DIA CIR PLASTIC LEN=0040 INSTALLED UNKN
	005239 FT	0030/0087 005239 FT	060" DIA CIRC METAL LEN=0055 INSTALLED UNKN 2 0 25013 0 00 0052+25
GIRARD PLATEA B		0030/0000	LENGTH(AH 2646 BK 2219) GIRARD PLATEA B
		0020/2100	
GIRARD PLATEA B		0020/1498	036" DIA CIR PLASTIC LEN=0040 INSTALLED UNKN
		0020/1472	036" DIA CIR PLASTIC LEN=0042 INSTALLED 1996
GIRARD PLATEA B		0020/0500	MILLER RD (BORO)
		0020/0181 003020 FT	018" DIA CIR PLASTIC LEN=0030 INSTALLED 1996
2 0 25013 0 00 0030+22 PLATZ RD (BORO)	003020 FT	0020/0000	LENGTH(AH 2219 BK 3020)
2 0 25013 0 00 0000+00 MAIN ST (SR0018 SEG 0170/0000)	000000 FT	0010/0085	018" DIA CIRC METAL LEN=0040 INSTALLED 1996 NC FRANKLIN CENTER RD MAIN ST
	0010/0000	000000 FT	(SR0018 SEG 0170/0000) MFC BEGIN = D LENGTH(AH 3020 BK 0000)

EXTRACT DATE: 12/18/2023 ROADWAY MANAGEMENT SYSTEM PAGE NUMBER: 491  
PRINT DATE: 12/19/2023 SLD COUNTY/SR - ANNUAL PRINT COUNTY: ERIE

DIR: B TOTAL LEN: 3.818 MI. DIST: 01-2 SR: 3013  
LEFT MUN: SPRINGFIELD T RIGHT MUN: SPRINGFIELD T



DIR: B TOTAL LEN: 3.818 MI. DIST: 01-2 SR: 3013  
 LEFT MUN: CONNEAUT T RIGHT MUN: CONNEAUT T

015930 FT	--- ---	0080/0411	024 " DIA CIR PLASTIC LEN=0040 INSTALLED 2000
		015930 FT	2 0 25004 0 01 0160+28
		0080/0000	LENGTH(AH 1334 BK 2297)
	--- ---	0070/1145	018 " DIA CIR PLASTIC LEN=0060 INSTALLED UNKN
	--- ---	0070/0878	018 " DIA CIR PLASTIC LEN=0050 INSTALLED 1997
013633 FT		013633 FT	2 0 25004 0 01 0136+52
			LEXINGTON RD (SR3015 SEG 0010/0000)
		0070/0000	LENGTH(AH 2297 BK 3096)
	--- ---	0060/1832	042 " DIA CIR PLASTIC LEN=0050 INSTALLED UNKN
	--- ---	0060/0959	018 " DIA CIR PLASTIC LEN=0040 INSTALLED 1997
	--- ---	0060/0605	018 " DIA CIR PLASTIC LEN=0040 INSTALLED 2014
	--- ---	0060/0259	018 " DIA CIR PLASTIC LEN=0040 INSTALLED 1997
010537 FT		010537 FT	2 0 25004 0 01 0105+36
		0060/0000	LENGTH(AH 3096 BK 2432)
	--- ---	0050/1648	BMS EN 25/3013/0050/1627 2 0 25004 0 01 0097+32
	--- ---	0050/1627	CONNEAUT BR. BMSBG 25/3013/0050/1627
008105 FT		008105 FT	2 0 25004 0 01 0081+15
			THRASHER RD (T403)
		0050/0000	LENGTH(AH 2432 BK 2088)
	--- ---	0040/1112	018 " DIA CIR PLASTIC LEN=0040 INSTALLED 1997
	--- ---	0040/0542	018 " DIA CIRC METAL LEN=0040 INSTALLED 1997
006017 FT		006017 FT	2 0 25004 0 01 0060+03
		0040/0000	LENGTH(AH 2088 BK 2499)


DIR: B TOTAL LEN: 3.818 MI. DIST: 01-2 SR: 3013  
 LEFT MUN: CONNEAUT T RIGHT MUN: CONNEAUT T

Location / Segment	Length (FT)	Segment ID	Material / Notes
	003518 FT	0030/0373	024 " DIA CIR PLASTIC
		003518 FT	LEN=0050 INSTALLED 1997
			2 0 25004 0 01 0035+04
			GAGE RD
			(T401)
		0030/0000	LENGTH(AH 2499 BK 2301)
			ECHO HILL MOBILE HOME R
		0020/1794	(PRDR)
UNKNOWN ST (BORO)	0020/0379		NC OLD ALBION RD
		0020/0379	CONNEAUT
		0020/0312	ALBION B
			BMSSEN 25/3013/0020/0237
			0 0 00000 0 00 0000+00
			CONN. CK. E. BR
PARK ST (BORO)	0020/0204		BMSBG 25/3013/0020/0237
			NORTH ST (BORO)
2 0 25004 0 00 0012+04	001217 FT	0020/0173	
DEWEY ST (BORO)	0020/0000	001217 FT	
		0020/0000	LENGTH(AH 2301 BK 1217)
			WASHINGTON ST (BORO)
			018 " DIA CIRC CONCR
PEARL ST (BORO)	0010/0583	0010/0704	LEN=0173 INSTALLED UNKN
			PEARL ST (BORO)
			018 " DIA CIRC CONCR
			LEN=0045 INSTALLED 1997
	000000 FT	0010/0209	2 0 25004 0 00 0000+00
			NC MA IN ST
			STATE ST (SR0018 SEG 0070/0000)
STATE ST (SR3006 SEG 0160/2251)	0010/0000		INTER-BK MAIN ST (SR0018 SEG 0070/0000)
			MFC BEGIN = D
		0010/0000	LENGTH(AH 1217 BK 0000)

DIR: B TOTAL LEN: 3.128 MI. DIST: 01-2 SR: 3012  
 LEFT MUN: ELK CREEK T RIGHT MUN: ELK CREEK T

016515 FT

016515 FT AH-CRAWFORD (20)  
 INTER-AHD GRANGE RD  
 0040/3892 (SR4011 SEG 0220/3409)  
 MORLEY RD  
 0040/3592 (T315)  
 018 " DIA CIR PLASTIC  
 0040/3572 LEN=0050 INSTALLED 2006  
 018 " DIA CIR PLASTIC  
 0040/3289 LEN=0038 INSTALLED UNKN  
 018 " DIA CIR PLASTIC  
 0040/2877 LEN=0042 INSTALLED 1998



012623 FT

0040/0036 BMS EN 25/3012/0040/0000  
 012623 FT 2 0 25010 0 00 0038+53  
 CUSSEWAGO CK  
 BMSBG 25/3012/0040/0000  
 5 0040/0000 LENGTH(AH 3892 BK 1482)  
 018 " DIA CIR PLASTIC  
 0030/0707 LEN=0035 INSTALLED 1999  
 PAGEVILLE RD (TBK)  
 (T313)  
 0030/0390  
 011141 FT  
 5 0030/0000 LENGTH(AH 1482 BK 2457)

PAGEVILLE RD (TBK)  
 (T313)  
 2 0 25010 0 00 0053+25 0030/0390  
 IVAREA RD 011141 FT  
 (T400) 0030/0000

Stationing	Description	Material	Length	Notes
0024/1588	018" DIA CIR PLASTIC	LEN=0035	INSTALLED UNKN	
0024/0780	018" DIA CIR PLASTIC	LEN=0048	INSTALLED 2008	
008684 FT	2 0 25010 0 00 0078+00			
0024/0000	LENGTH(AH 2457 BK 2896)			
0020/1495	024" DIA CIR PLASTIC	LEN=0040	INSTALLED 2004	
005788 FT	2 0 25010 0 00 0106+96			
0020/0000	STATE RD (T382)			
0020/0000	LENGTH(AH 2896 BK 3088)			
0014/2699	018" DIA CIR PLASTIC	LEN=0040	INSTALLED 2019	
0014/0768	024" DIA CIRC METAL	LEN=0035	INSTALLED UNKN	
002700 FT	2 0 25010 0 00 0139+94			
0014/0000	LENGTH(AH 3088 BK 2700)			
0010/2389	048" DIA CIR PLASTIC	LEN=0050	INSTALLED 2014	
0010/1100	WEST RD (T378)			
0010/0667	BMSBN 25/3012/0010/0569			
	0 0 00000 0 00 0000+00			
	TEMPLE CK.BR			
0010/0657	BMSBG 25/3012/0010/0569			
000000 FT	NC CROSSINGVILLE RD			
000000 FT	CROSSINGVILLE RD (SR3006 SEG 0210/0000)			
0010/0000	MFC BEGIN = D			
0010/0000	LENGTH(AH 2700 BK 0000)			

2 0 25010 0 00 0165+94 000000 FT  
 CROSSINGVILLE RD  
 (SR3006 SEG 0210/0000) 0010/0000

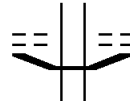




DIR: B TOTAL LEN: 2.788 MI. DIST: 01-2 SR: 3011  
 LEFT MUN: CONNEAUT T RIGHT MUN: CONNEAUT T

CARTER RD  
(T342)

0080/0000  
006999 FT



(T342)  
 0080/0000 LENGTH(AH 2503 BK 0541)  
 0070/0076 BMSSEN 25/3011/0070/0000  
 006999 FT 2 0 25079 0 00 0174+47  
 CONNEAUT CK.  
 BMSBG 25/3011/0070/0000  
 0070/0000 LENGTH(AH 0541 BK 3453)



0060/2404 018 "DIA CIR PLASTIC  
LEN=0050 INSTALLED UNKN



0060/0954 036 "DIA CIR PLASTIC  
LEN=0040 INSTALLED UNKN



003546 FT  
0060/0000



0060/0154 036 "DIA CIR PLASTIC  
LEN=0040 INSTALLED UNKN  
 003546 FT 2 0 25079 0 00 0139+90  
 NC KN APP RD  
 0060/0000 LENGTH(AH 3453 BK 3546)

WICKWIRE RD  
(T303)



0050/2087 BMSSEN 25/3011/0050/2203  
2 0 25079 0 00 0104+00  
CONNEAUT CK.



0050/2019 BMSBG 25/3011/0050/2203



0050/1150 015 "DIA CIR PLASTIC  
LEN=0040 INSTALLED UNKN

000000 FT

000000 FT 2 0 25079 0 00 0104+00

NC PENNSIDE RD  
 INTER-BK PENNSIDE RD  
 (T309)

000000 FT

0050/0000 MFC BEGIN = D  
LENGTH(AH 3546 BK 0150)

000000 FT

7050/0000 LENGTH(AH 0150 BK 2005)

000000 FT

7040/0000 LENGTH(AH 2005 BK 3136)

000000 FT

7030/0000 LENGTH(AH 3136 BK 2628)






















000000 FT

7020/0000 LENGTH(AH 2628 BK 2500)

000000 FT

7010/0000 LENGTH(AH 2500 BK 0000)

DIR: B TOTAL LEN: .006 MI. DIST: 01-2 SR: 3010  
 LEFT MUN: ELK CREEK T RIGHT MUN: ELK CREEK T

000034 FT		000034 FT	7090/0000	LENGTH(AH 2083 BK 2485)
000034 FT		000034 FT	7080/0000	LENGTH(AH 2485 BK 2485)
000034 FT		000034 FT	7070/0000	LENGTH(AH 2485 BK 2475)
000034 FT		000034 FT	7060/0000	LENGTH(AH 2475 BK 1674)
000034 FT		000034 FT	7054/0000	LENGTH(AH 1674 BK 0034)
				BMSBN 25/3010/0050/0000
				INTER-AHD PAGEVILLE RD
				(T314)
000000 FT		000000 FT	2 0 25102 0 00	0107+85
				NC PAGEVILLE RD
				INTER-BK PAGEVILLE RD
				(T314)
				W. BR. CUSS.
				BMSBG 25/3010/0050/0000
				MFC BEGIN = E
000000 FT		000000 FT	0050/0000	LENGTH(AH 0034 BK 0968)
000000 FT		000000 FT	7050/0000	LENGTH(AH 0968 BK 2641)
000000 FT		000000 FT	7040/0000	LENGTH(AH 2641 BK 2814)
000000 FT		000000 FT	7030/0000	LENGTH(AH 2814 BK 1931)
000000 FT		000000 FT	7020/0000	LENGTH(AH 1931 BK 2498)
000000 FT		000000 FT	7010/0000	LENGTH(AH 2498 BK 0000)

DIR: B TOTAL LEN: 3.559 MI. DIST: 01-2 SR: 3009  
 LEFT MUN: SPRINGFIELD T RIGHT MUN: SPRINGFIELD T

HOLLIDAY RD  
(T342)

018793 FT

018793 FT  
INTER-AHD

SPRINGFIELD RD  
(SR0215 SEG 0190/2985)



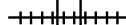
0090/0639

WEST LAKE RD  
(SR0005 SEG 0100/1890)

018154 FT

018154 FT

2 0 25007 1 00 0036+16  
LENGTH(AH 0639 BK 2222)  
0080/2188 (AAR 523925G)#TRKS 02



S

0080/2077



0080/1560

015 "DIA CIR PLASTIC  
LEN=0040 INSTALLED 2007



0080/0760

018 "DIA CIR PLASTIC  
LEN=0035 INSTALLED 1997



015932 FT

015932 FT

2 0 25006 0 00 0164+23  
LENGTH(AH 2222 BK 2498)



S

0070/1826

024 "DIA CIRC CONCR  
LEN=0040 INSTALLED 2007

013434 FT

013434 FT

2 0 25006 0 00 0139+25  
LENGTH(AH 2498 BK 2708)



S

0060/1779

018 "DIA CIR PLASTIC  
LEN=0040 INSTALLED 1997



0060/1035

018 "DIA CIR PLASTIC  
LEN=0040 INSTALLED 1997

010726 FT

010726 FT

2 0 25006 0 00 0112+17  
036"H 60"W CON BOX CUL  
LEN=0040 INSTALLED 1997  
LENGTH(AH 2708 BK 1516)



S

DIR: B TOTAL LEN: 3.559 MI. DIST: 01-2 SR: 3009  
 LEFT MUN: SPRINGFIELD T RIGHT MUN: SPRINGFIELD T

2 0 25006 0 00 0096+84 009210 FT  
 EAGLEY RD  
 (T328)  
 OLD LAKE RD  
 (T417)

Stationing	Notes	Material	Length	Installation
009210 FT	0050/0745	042 " DIA CIRC METAL	0045	INSTALLED 1997
006480 FT	0050/0000	NC OLD LAKE RD		
	0040/2279	018 " DIA CIR PLASTIC	0040	INSTALLED 2019
	0040/1098	018 " DIA CIR PLASTIC	0035	INSTALLED UNKN
006480 FT	0040/0000	2 0 25006 0 00 0069+54		
	0030/2160	036 " DIA CIR PLASTIC	0040	INSTALLED 2007
	0030/1468	036 " DIA CIR PLASTIC	0040	INSTALLED 2007
	0030/1104	018 " DIA CIR PLASTIC	0030	INSTALLED 1997
004131 FT	0030/0331	(AAR 523924A)#TRKS 02		
	0030/0000	2 0 25006 0 00 0046+05		
		024"H 36"W METAL ARCH	0040	INSTALLED 2007
	0020/1055	024 " DIA CIRC CONCR	0030	INSTALLED 1997
002018 FT	0020/0000	2 0 25006 0 00 0024+18		
		LENGTH(AH 2113 BK 2018)		
000000 FT	0010/0590	016"H 20"W ELLIP METAL	0035	INSTALLED 1997
	000000 FT	2 0 25006 0 00 0000+00		
		NC EAGLEY RD		
		WEST LAKE RD		
		(SRO005 SEG 0060/0399)		
		MFC BEGIN = D		
	0010/0000	LENGTH(AH 2018 BK 0000)		

065660 FT

065660 FT  
 INTER-AHD CRANE RD  
 (T407)  
 EDINBORO RD  
 0240/3241 (SR0699 SEG 0110/0000)  
 015 "DIA CIRC CONCR  
 0240/3219 LEN=0050 INSTALLED 1998  
 018 "DIA CIR PLASTIC  
 0240/2562 LEN=0040 INSTALLED 1998

062419 FT

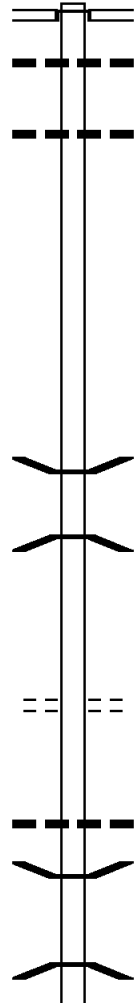
062419 FT 2 0 25011 0 00 0560+06  
 NC CRANE RD  
 0240/0000 LENGTH(AH 3241 BK 2983)  
 0230/1500 BMSSEN 25/3008/0230/1426  
 0 0 00000 0 00 0000+00  
 CONNEAUTTEE  
 0230/1426 BMSBG 25/3008/0230/1426

059436 FT

059436 FT 2 0 25011 0 00 0530+28  
 LAY RD  
 (T460)  
 0230/0000 LENGTH(AH 2983 BK 2124)

057312 FT

0220/0870 018 "DIA CIR PLASTIC  
 LEN=0040 INSTALLED UNKN  
 0220/0043 BMSSEN 25/3008/0220/0000  
 057312 FT 2 0 25011 0 00 0508+96  
 SHENANGO CK.  
 BMSBG 25/3008/0220/0000  
 0220/0000 LENGTH(AH 2124 BK 2177)



DIR: B TOTAL LEN: 12.436 MI. DIST: 01-2 SR: 3008  
 LEFT MUN: WASHINGTON T RIGHT MUN: WASHINGTON T

2 0 25011 0 00 0487+29 055135 FT  
 FRY RD  
 (T448) 0210/0000

052108 FT

049655 FT

0210/1430	036 " DIA CIR PLASTIC LEN=0040	INSTALLED UNKN
0210/0805	018 " DIA CIR PLASTIC LEN=0045	INSTALLED 1998
0210/0022	024 " DIA CIR PLASTIC LEN=0070 FRY RD (SR3023 SEG 0040/3707) MFC BEGIN = E	INSTALLED UNKN
055135 FT	WASHINGTON FRANKLIN T	
0210/0000	LENGTH(AH 2177 BK 3027)	
0200/2323	036 "H 00 "W MULT METAL LEN=0060	INSTALLED 1998
0200/0377	054 "H 76 "W ELLIP METAL LEN=0065	INSTALLED UNKN
0200/0200	SR 0079 NB OP ID 25/0079/1670/1143 SR 0079 SB	
0200/0025	OP ID 25/0079/1671/1115	
052108 FT	2 0 25011 0 00 0457+44	
0200/0000	LENGTH(AH 3027 BK 2453)	
0190/1156	024 " DIA CIR PLASTIC LEN=0040	INSTALLED UNKN
0190/0666	024 " DIA CIR PLASTIC LEN=0040	INSTALLED UNKN
0190/0410	024 " DIA CIR PLASTIC LEN=0040	INSTALLED UNKN
0190/0069	018 " DIA CIR PLASTIC LEN=0040	INSTALLED UNKN
049655 FT	2 0 25011 0 00 0432+66 SILVERTHORN RD (T438)	
0190/0000	LENGTH(AH 2453 BK 2727)	
0180/2711	024 " DIA CIR PLASTIC LEN=0060	INSTALLED 1998
0180/1981	048 " DIA CIR PLASTIC LEN=0040	INSTALLED 1998

DIR: B TOTAL LEN: 12.436 MI. DIST: 01-2 SR: 3008  
 LEFT MUN: FRANKLIN T RIGHT MUN: FRANKLIN T

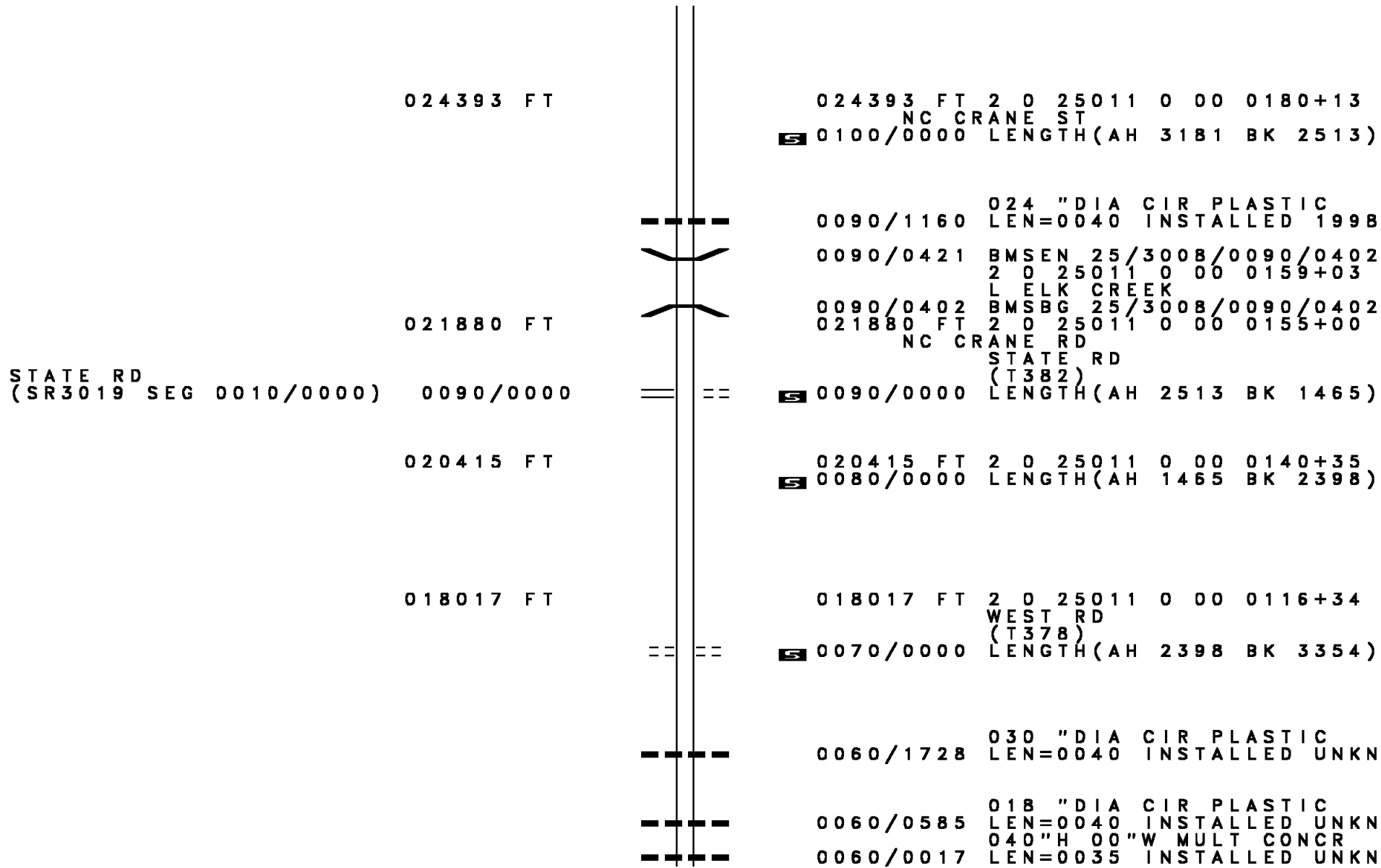
	0180/1483	048 "DIA CIR PLASTIC LEN=0050	INSTALLED 1998
046928 FT	046928 FT	2 0 25011 0 00 0405+38	
	0180/0000	LENGTH(AH 2727 BK 2932)	
	0170/1575	024 "DIA CIR PLASTIC LEN=0050	INSTALLED 1998
043996 FT	043996 FT	2 0 25011 0 00 0376+06	
		EUREKA RD (T434)	
	0170/0000	LENGTH(AH 2932 BK 2584)	
	0160/2335	018 "DIA CIR PLASTIC LEN=0035	INSTALLED 1998
	0160/1645	024 "DIA CIR PLASTIC LEN=0035	INSTALLED 1998
	0160/0928	024 "DIA CIR PLASTIC LEN=0040	INSTALLED 2005
041412 FT	0160/0072	018 "DIA CIR PLASTIC LEN=0035	INSTALLED 1998
	041412 FT	2 0 25011 0 00 0350+19	
	0160/0000	LENGTH(AH 2584 BK 2808)	
	0150/2279	018 "DIA CIR PLASTIC LEN=0035	INSTALLED UNKN
038604 FT	038604 FT	2 0 25011 0 00 0322+11	
		SR 0098 SH (SR0098 SEG 0080/0000)	
	0150/0000	MFC BEGIN = D LENGTH(AH 2808 BK 2658)	

DIR: B TOTAL LEN: 12.436 MI. DIST: 01-2 SR: 3008  
 LEFT MUN: FRANKLIN T RIGHT MUN: FRANKLIN T

Stationing	Description	Material	Length	Notes
	0140/0918	024 " DIA CIR PLASTIC	LEN=0040	INSTALLED 2006
035946 FT	035946 FT	2 0 25011 0 00 0295+53		
	0140/0000	LENGTH(AH 2658 BK 2744)		
	0130/1728	024 " DIA CIR PLASTIC	LEN=0040	INSTALLED 1998
	0130/0918	024 " DIA CIR PLASTIC	LEN=0040	INSTALLED 1998
2 0 25011 0 00 0268+18	033202 FT			
MOHAWK RD (T418)	0130/0000	LENGTH(AH 2744 BK 2805)		
	0120/2000	018 " DIA CIR PLASTIC	LEN=0035	INSTALLED 2005
030397 FT	030397 FT	2 0 25011 0 00 0240+13		
	0120/0000	LENGTH(AH 2805 BK 2823)		
	0110/2740	018 " DIA CIR PLASTIC	LEN=0040	INSTALLED UNKN
	0110/1295	036 " DIA CIR PLASTIC	LEN=0065	INSTALLED 2006
027574 FT	0110/0030	024 " DIA CIR PLASTIC	LEN=0040	INSTALLED UNKN
	027574 FT	2 0 25011 0 00 0212+00		
		IVAREA RD (T400)		
		FRANKLIN ELK CREEK T		
	0110/0000	LENGTH(AH 2823 BK 3181)		
	0100/2637	060 " DIA CIRC METAL	LEN=0035	INSTALLED UNKN

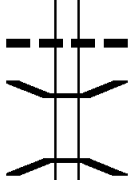


DIR: B TOTAL LEN: 12.436 MI. DIST: 01-2 SR: 3008  
 LEFT MUN: ELK CREEK T RIGHT MUN: ELK CREEK T



024393 FT

024393 FT 2 0 25011 0 00 0180+13  
 NC CRANE ST  
 0100/0000 LENGTH(AH 3181 BK 2513)



0090/1160 024 "DIA CIR PLASTIC  
 LEN=0040 INSTALLED 1998  
 0090/0421 BMS EN 25/3008/0090/0402  
 2 0 25011 0 00 0159+03  
 L ELK CREEK  
 0090/0402 BMSBG 25/3008/0090/0402  
 021880 FT 2 0 25011 0 00 0155+00  
 NC CRANE RD

021880 FT

STATE RD  
 (SR3019 SEG 0010/0000) 0090/0000



0090/0000 LENGTH(AH 2513 BK 1465)

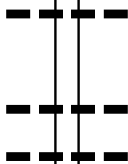
020415 FT

020415 FT 2 0 25011 0 00 0140+35  
 0080/0000 LENGTH(AH 1465 BK 2398)

018017 FT



018017 FT 2 0 25011 0 00 0116+34  
 WEST RD  
 (T378)  
 0070/0000 LENGTH(AH 2398 BK 3354)



0060/1728 030 "DIA CIR PLASTIC  
 LEN=0040 INSTALLED UNKN  
 0060/0585 018 "DIA CIR PLASTIC  
 LEN=0040 INSTALLED UNKN  
 040"H 00"W MULT CONCR  
 0060/0017 LEN=0035 INSTALLED UNKN

DIR: B TOTAL LEN: 12.436 MI. DIST: 01-2 SR: 3008  
 LEFT MUN: ELK CREEK T RIGHT MUN: ELK CREEK T

MILLER RD  
 (T380)

014663 FT

014663 FT 2 0 25011 0 00 0082+78  
 0060/0000 LENGTH(AH 3354 BK 2289)

0050/1289 ==

012374 FT

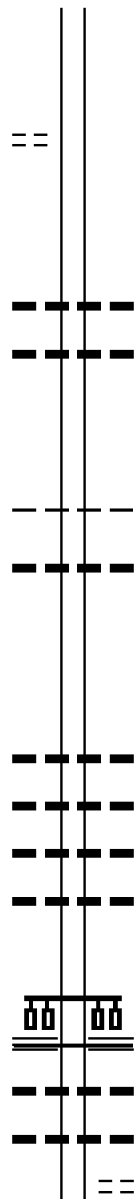
012374 FT 2 0 25011 0 00 0059+68  
 0050/0000 LENGTH(AH 2289 BK 2444)  
 024 "DIA CIR PLASTIC  
 0040/1924 LEN=0040 INSTALLED 199B  
 048"H 76"W ELLIP CONC  
 0040/1360 LEN=0065 INSTALLED UNKN

009930 FT

009930 FT 2 0 25011 0 00 0035+24  
 ELK CREEK  
 CRANESVILLE B  
 0040/0000 LENGTH(AH 2444 BK 3526)  
 030 "DIA CIR PLASTIC  
 0030/3178 LEN=0042 INSTALLED 199B

006404 FT

0030/1070 024 "DIA CIR PLASTIC  
 LEN=0140 INSTALLED UNKN  
 0030/0534 018 "DIA CIR PLASTIC  
 LEN=0035 INSTALLED 199B  
 0030/0356 018 "DIA CIR PLASTIC  
 LEN=0035 INSTALLED 199B  
 0030/0175 018 "DIA CIR PLASTIC  
 LEN=0035 INSTALLED UNKN  
 006404 FT 2 0 25011 0 00 0000+00  
 MEADVILLE ST  
 (SR0018 SEG 0120/0582)  
 0030/0000 MFC BEGIN = E  
 LENGTH(AH 3526 BK 2354)  
 018 "DIA CIRC METAL  
 0024/2206 LEN=0100 INSTALLED UNKN  
 018 "DIA CIRC METAL  
 0024/1820 LEN=0030 INSTALLED UNKN  
 REED ST  
 (BORO)  
 0024/1805

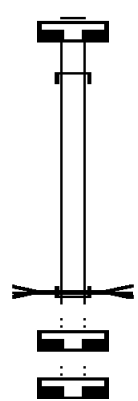


DIR: B TOTAL LEN: 12.436 MI. DIST: 01-2 SR: 3008  
 LEFT MUN: CRANESVILLE B RIGHT MUN: CRANESVILLE B


Street Name	Segment ID	Length (FT)	Material	Notes
BATEMAN AV (BORO)	0024/1138		016" DIA CIRC METAL	LEN=0029 INSTALLED UNKN
			030" DIA CIRC METAL	LEN=0032 INSTALLED UNKN
			018" DIA CIRC CONCR	LEN=0035 INSTALLED 1998
			NC CRANE ST	
			BROOKDALE AV	
SUBWAY AV (BORO)	0024/0117	004050 FT		
			2 0 25126 0 00 0077+00	
			LINNDALE AV (BORO)	
			0024/0000	LENGTH(AH 2354 BK 3600)
			0020/3296	BMS EN 25/3008/0020/3266
			2 0 25126 0 00 0073+75	
			TEMPLE CREEK	
			0020/3266	BMS BG 25/3008/0020/3266
			024" DIA CIRC CONCR	
CROSBY CR (BORO)	0020/2542			LEN=0070 INSTALLED 1998
			CRANESVILLE	
			0020/1600	CONNEAUT T
			0020/1568	SHERMAN RD (T343)
			0020/1196	JESSIE CT (PRDR)
WALNUT ST (T334)	0020/0798			
WASHINGTON ST (T332)	0020/0440			
2 0 25126 0 00 0041+00		000450 FT		
PEARL ST (T999)	0020/0000			
			0010/0017	LENGTH(AH 3600 BK 0450)
			000000 FT	018" DIA CIRC CONCR
			000000 FT	LEN=0055 INSTALLED UNKN
			2 0 25131 0 00 0000+00	
			NC JOHN WILLIAMS AV	
			STATE ST	
			(SRO018	SEG 0090/0574)
			MFC BEGIN = D	
			0010/0000	LENGTH(AH 0450 BK 0000)

EXTRACT DATE: 12/18/2023 ROADWAY MANAGEMENT SYSTEM PAGE NUMBER: 474  
 PRINT DATE: 12/19/2023 SLD COUNTY/SR - ANNUAL PRINT COUNTY: ERIE  
 DIR: E TOTAL LEN: .002 MI. DIST: 01-2 SR: 3007  
 LEFT MUN: SPRINGFIELD T RIGHT MUN: SPRINGFIELD T

000008 FT  
 000000 FT  
 000000 FT  
 000000 FT



000008 FT  
 7024/0000 LENGTH(AH 1116 BK 0008)  
 INTER-AHD NYE RD  
 0022/0008 (T323)  
 000000 FT 2 0 25006 1 00 0030+79  
 NC NYE RD  
 RACCOON CK.  
 STRUCTURE LENGTH 8 FT  
 BMSID 25/3007/0022/0000  
 INTER-BK NYE RD  
 (T323)  
 MFC BEGIN = D  
 0022/0000 LENGTH(AH 0008 BK 0288)  
 000000 FT  
 7020/0000 LENGTH(AH 0288 BK 2807)  
 000000 FT  
 7010/0000 LENGTH(AH 2807 BK 0000)

	140231 FT		140247 FT	
			INTER-AHD	GRAND ARMY OF THE REP H
PERRY HW				(SR0006 SEG 0060/0000)
(SR0019 SEG 0010/0000)	0560/2033		0560/2033	GRAND ARMY OF THE REP H
		---	0560/1790	(SR0006 SEG 0060/0000)
		---	0560/1544	015 "DIA CIRC CONCR
		---		LEN=0060 INSTALLED UNKN
		---		040 "DIA CIRC CONCR
		---		LEN=0070 INSTALLED UNKN
		---		
	138198 FT	---	0560/0546	015 "DIA CIRC CONCR
		---	138214 FT	LEN=0055 INSTALLED UNKN
		---	5 0560/0000	1 0 00709 0 02 1254+49
		---		LENGTH(AH 2033 BK 2513)
		---	0550/1645	015 "DIA CIRC CONCR
		---		LEN=0054 INSTALLED UNKN
		---	0550/1225	015 "DIA CIRC CONCR
		---		LEN=0055 INSTALLED UNKN
		---	0550/0949	015 "DIA CIRC METAL
		---		LEN=0065 INSTALLED UNKN
		---	0550/0644	018 "DIA CIRC CONCR
		---		LEN=0060 INSTALLED UNKN

DIR: E TOTAL LEN: 26.562 MI. DIST: 01-2 SR: 3006  
 LEFT MUN: LE BOEUF T RIGHT MUN: LE BOEUF T

135685 FT	0550/0346	015 " DIA	CIRC	CONCR	
	135701 FT	LEN=0052	INSTALLED	UNKN	
		1 0 00709	0 02 1229	+36	
		015 " DIA	CIRC	CONCR	
		LEN=0050	INSTALLED	UNKN	
	0550/0000	LENGTH(AH	2513	BK 2676)	
		015 " DIA	CIRC	CONCR	
	0540/2648	LEN=0050	INSTALLED	UNKN	
		015 " DIA	CIRC	CONCR	
	0540/2296	LEN=0054	INSTALLED	UNKN	
		015 " DIA	CIRC	CONCR	
	0540/1954	LEN=0050	INSTALLED	UNKN	
		015 " DIA	CIRC	CONCR	
	0540/1707	LEN=0050	INSTALLED	UNKN	
		015 " DIA	CIRC	CONCR	
	0540/1362	LEN=0042	INSTALLED	UNKN	
		015 " DIA	CIRC	CONCR	
	0540/0915	LEN=0050	INSTALLED	UNKN	
		015 " DIA	CIRC	CONCR	
		LEN=0050	INSTALLED	UNKN	
		1 0 00709	0 02 1202	+55	
133009 FT	0540/0025	WAITE RD			
	133025 FT	(T562)			
	0540/0000	LENGTH(AH	2676	BK 2687)	
		015 " DIA	CIRC	CONCR	
	0530/1926	LEN=0044	INSTALLED	UNKN	
		015 " DIA	CIRC	CONCR	
	0530/1577	LEN=0055	INSTALLED	UNKN	
		015 " DIA	CIRC	CONCR	
	0530/1249	LEN=0050	INSTALLED	UNKN	
		015 " DIA	CIRC	CONCR	
	0530/0915	LEN=0042	INSTALLED	UNKN	
		018 " DIA	CIRC	CONCR	
	0530/0618	LEN=0050	INSTALLED	UNKN	
		LE BOEUF			
	0530/0573	WASHINGTON T			
		018 " DIA	CIRC	CONCR	
	0530/0314	LEN=0054	INSTALLED	UNKN	
130322 FT	130338 FT	1 0 00709	0 02 1175	+99	
	0530/0000	LENGTH(AH	2687	BK 2580)	
		018 " DIA	CIRC	CONCR	
	0520/2096	LEN=0058	INSTALLED	UNKN	
		018 " DIA	CIRC	CONCR	
	0520/1745	LEN=0057	INSTALLED	UNKN	
		024 " DIA	CIRC	METAL	
	0520/1342	LEN=0050	INSTALLED	UNKN	
		OLD PLANK RD			
0520/1291	0520/1291	(T556)			

OLD PLANK RD  
(T556)

DIR: E TOTAL LEN: 26.562 MI. DIST: 01-2 SR: 3006  
 LEFT MUN: WASHINGTON T RIGHT MUN: WASHINGTON T

1 0 00709 0 02 1150+08 127742 FT  
 HILL RD  
 (T303) 0520/0000

1 0 00709 0 02 1118+00 124559 FT  
 SHARP RD  
 (SR3025 SEG 0080/0000) 0510/0000

121211 FT

0520/0245	015 "DIA CIRC CONCR
127758 FT	LEN=0065 INSTALLED UNKN
EDINBORO PLANK RD	
(T305)	
5 0520/0000	LENGTH(AH 2580 BK 3183)
0510/3145	018 "DIA CIRC METAL
	LEN=0045 INSTALLED UNKN
0510/2435	015 "DIA CIRC METAL
	LEN=0045 INSTALLED UNKN
0510/0904	BMS EN 25/3006/0510/0826
	1 0 00709 0 02 1126+51
	LT. CONNEAUT.
0510/0826	BMSBG 25/3006/0510/0826
124575 FT	OLD ROUTE 86
5 0510/0000	(SR3025 SEG 0080/0000)
	LENGTH(AH 3183 BK 3348)
0500/2429	015 "DIA CIRC CONCR
	LEN=0050 INSTALLED UNKN
0500/1780	018 "DIA CIRC CONCR
	LEN=0050 INSTALLED UNKN
0500/1275	015 "DIA CIRC CONCR
	LEN=0050 INSTALLED UNKN
0500/0825	036 "DIA CIRC CONCR
	LEN=0062 INSTALLED UNKN
121227 FT	1 0 00709 0 02 1084+23
5 0500/0000	LENGTH(AH 3348 BK 2987)
0490/2842	015 "DIA CIRC CONCR
	LEN=0060 INSTALLED UNKN
0490/1674	015 "DIA CIRC CONCR
	LEN=0075 INSTALLED UNKN
0490/0657	DUKE DR
	(PRDR)
0490/0464	018 "DIA CIRC CONCR
	LEN=0060 INSTALLED UNKN

DIR: E TOTAL LEN: 26.562 MI. DIST: 01-2 SR: 3006  
 LEFT MUN: WASHINGTON T RIGHT MUN: WASHINGTON T

Stationing	Notes	Stationing	Notes
118224 FT		118240 FT	1 0 00709 0 02 1054+12
		0490/0000	LENGTH(AH 2987 BK 2471)
		0480/1658	036 "DIA CIRC CONCR LEN=0065 INSTALLED UNKN
		0480/0929	036 "DIA CIRC CONCR LEN=0080 INSTALLED UNKN
115753 FT		115769 FT	1 0 00709 0 02 1029+41
		0480/0000	LENGTH(AH 2471 BK 2642)
		0470/1576	015 "DIA CIRC CONCR LEN=0050 INSTALLED UNKN
		0470/0695	018 "DIA CIRC CONCR LEN=0055 INSTALLED UNKN
DRAKETOWN RD (T522) HAMILTON RD (T520)		0470/0387	
		0470/0256	015 "DIA CIRC CONCR LEN=0060 INSTALLED UNKN
		0470/0025	015 "DIA CIRC CONCR LEN=0055 INSTALLED UNKN
113111 FT		113127 FT	1 0 00709 0 02 1003+84
		0470/0000	KLINE RD (T540) LENGTH(AH 2642 BK 2421)
		0460/1141	042 "DIA CIRC CONCR LEN=0100 INSTALLED UNKN
PARKWAY DR (T516)		0460/0785	
110690 FT		110706 FT	1 0 00709 0 02 0988+59
		0460/0000	LENGTH(AH 2421 BK 2559)
		0450/0672	FOX HOLLOW DR (T511)
1 0 00709 0 02 0953+96 108131 FT		108147 FT	



DIR: E TOTAL LEN: 26.562 MI. DIST: 01-2 SR: 3006  
 LEFT MUN: WASHINGTON T RIGHT MUN: WASHINGTON T

DUNDON RD  
 (T510)  
 WASHINGTON  
 EDINBORO B

0450/0000

0450/0000 LENGTH(AH 2559 BK 2165)

NC PLUM ST  
 WASHINGTON  
 EDINBORO B

0440/1337

PERRY LN  
 (BORO)

0440/0715

105966 FT

105982 FT 1 0 00709 0 01 0931+94  
 SCOTLAND RD  
 (BORO)

0440/0000 LENGTH(AH 2165 BK 2398)

SHELHAMER DR  
 (BORO)

0430/2066

DARROWS CK.  
 STRUCTURE LENGTH 16 FT  
 BMSID 25/3006/0430/1747

0430/1721

103568 FT

103584 FT 1 0 00709 0 01 0908+62  
 0430/0000 LENGTH(AH 2398 BK 1492)  
 ONTARIO ST  
 (BORO)

NC WATERFORD ST

WATERFORD ST  
 (BORO)

0420/1025

SCHOOL ST  
 (BORO)

0420/0501

RASPBERRY LN  
 (BORO)

0420/0283

102076 FT

102092 FT 1 0 00709 0 01 0893+54  
 ERIE ST  
 (SR0699 SEG 0060/0000)

0420/0000 LENGTH(AH 1492 BK 2433)

MILL ST  
 (BORO)

0410/2143

024" DIA CIRC CONCR  
 LEN=0045 INSTALLED UNKN

0410/1604

BMSEN 25/3006/0410/1442  
 1 0 00709 0 01 0869+20

0410/1506

CONNAUTTEE

0410/1418 BMSBG 25/3006/0410/1442

DIR: E TOTAL LEN: 26.562 MI. DIST: 01-2 SR: 3006  
 LEFT MUN: EDINBORO B RIGHT MUN: EDINBORO B

Left Side Description	Left Side Stationing	Right Side Description	Right Side Stationing
BILLINGS DR (BORO)	0410/1100		
		0410/0895 MAPLE DR (BORO)	
LAKESIDE DR (BORO)	0410/0273		
1 0 00709 0 01 0869+20 099643 FT	099643 FT	099659 FT	
WASHINGTON ST (BORO)	0410/0000	0410/0000 LENGTH(AH 2433 BK 1411)	
JEFFERSON ST (BORO)	0400/0730		
		0400/0387 048"H 60"W CONC STRUCT LEN=0075 INSTALLED UNKN	
WILLOW ST (BORO)	0400/0326		
ANGLING RD (SR3023 SEG 0010/0000)	0400/0117		
MONROE ST (BORO)	0400/0082		
	098232 FT	098248 FT 1 0 00709 0 01 0854+75	
		0400/0000 LENGTH(AH 1411 BK 1439) EDINBORO	
FOR SR 3006 AND 3023 (CONN)	0390/1334	0390/1381 WASHINGTON T	
		0390/0979 015 "DIA CIRC CONCR LEN=0040 INSTALLED 1999	
		0390/0460 CEDAR DR (T464)	
		0390/0345 018 "DIA CIRC CONCR LEN=0060 INSTALLED UNKN	
		0390/0058 BLUE SPRUCE DR (T462)	
1 0 00709 0 01 0840+63 096793 FT	096793 FT	096809 FT	
EDINBORO AREA ELEM SCHO (PRDR)	0390/0000	0390/0000 NC PLUM ST LENGTH(AH 1439 BK 2016)	
		0380/1711 CULBERTSON DR (T458)	
CARDINAL LN (TWP)	0380/1074		
YMCA DR (TWP)	0380/0654		
		0380/0379 015 "DIA CIRC CONCR LEN=0054 INSTALLED UNKN	
		0380/0239 FORREST DR (T490)	
		SMALL STREAM	

EXTRACT DATE: 12/18/2023  
PRINT DATE: 12/19/2023

ROADWAY MANAGEMENT SYSTEM  
SLD COUNTY/SR - ANNUAL PRINT


PAGE NUMBER: 467  
COUNTY: ERIE

DIR: E TOTAL LEN: 26.562 MI.  
LEFT MUN: WASHINGTON T

DIST: 01-2 SR: 3006  
RIGHT MUN: WASHINGTON T

		STRUCTURE	LENGTH	9 FT
094777 FT		BMSID 25/3006/0380/0000		
		1 0 00709 0 01 0820+50		
		0380/0000	LENGTH(AH 2016 BK 2354)	
		015 " DIA CIRC METAL		
		0370/1858	LEN=0070 INSTALLED UNKN	
		015 " DIA CIRC CONCR		
		0370/1083	LEN=0055 INSTALLED UNKN	
		018 " DIA CIRC CONCR		
		0370/0160	LEN=0085 INSTALLED UNKN	
		036 " DIA CIRC CONCR		
092423 FT		0370/0034	LEN=0095 INSTALLED 1999	
		092439 FT	1 0 00709 0 01 0796+89	
		FRY RD		
		(T448)		
		0370/0000	LENGTH(AH 2354 BK 1683)	
		024 " DIA CIRC CONCR		
		0360/0617	LEN=0085 INSTALLED UNKN	
		015 "H 18 "W ELLIP CONC		
		0360/0262	LEN=0080 INSTALLED UNKN	
090740 FT		090756 FT	1 0 00709 0 01 0777+57	
		MFC BEGIN = B		
		0360/0000	LENGTH(AH 1683 BK 2113)	
018 " DIA CIRC CONCR				
LEN=0055 INSTALLED UNKN	0351/1965			
		0350/1945	018 " DIA CIRC CONCR	
			LEN=0050 INSTALLED UNKN	
		0350/1938	015 " DIA CIRC CONCR	
			LEN=0031 INSTALLED UNKN	
		0350/1781	018 " DIA CIRC CONCR	
			LEN=0164 INSTALLED UNKN	
		0350/1734	LC FROM WASHINGTON TOWNE	
			(CONN)	
		0350/1681	030 " DIA CIRC CONCR	
			LEN=0055 INSTALLED UNKN	
WASHINGTON TOWNE BL			WASHINGTON TOWNE BL	
(T650)			(T650)	
		0350/1650		
030 " DIA CIRC CONCR	0351/1650			
LEN=0055 INSTALLED UNKN	0351/1628			
		0350/1560	LC TO WASHINGTON TOWNE	
			(CONN)	
TO 8001/0750 SH				
(CONN)	0351/1258			

DIR: E TOTAL LEN: 26.562 MI. DIST: 01-2 SR: 3006  
 LEFT MUN: WASHINGTON T RIGHT MUN: WASHINGTON T



DIR: E TOTAL LEN: 26.562 MI. DIST: 01-2 SR: 3006  
 LEFT MUN: WASHINGTON T RIGHT MUN: WASHINGTON T

PENNDOT STOCKPILE YD #6  
 (GOVT)

0330/1791

==

---|---

0330/1659

030 " DIA CIRC CONCR  
 LEN=0060 INSTALLED UNKN

---|---

0330/1322

015 " DIA CIRC CONCR  
 LEN=0045 INSTALLED UNKN

---|---

0330/0335

015 " DIA CIRC CONCR  
 LEN=0055 INSTALLED UNKN

---|---

0330/0053

015 " DIA CIRC CONCR  
 LEN=0050 INSTALLED UNKN

083729 FT

083736 FT

1 0 00709 0 01 0709+91

5 0330/0000

LENGTH(AH 3147 BK 2549)

---|---

0320/1677

015 " DIA CIRC CONCR  
 LEN=0045 INSTALLED UNKN

==

0320/0847

TWILIGHT DR  
 (PRDR)

081180 FT

081187 FT

1 0 00709 0 01 0684+55

EUREKA RD  
 (T434)

WASHINGTON

ELK CREEK T

==|==

5 0320/0000

LENGTH(AH 2549 BK 2849)

---|---

0310/2646

048"H 72"W CONC STRUCT  
 LEN=0051 INSTALLED UNKN

---|---

0310/2144

015 " DIA CIRC CONCR  
 LEN=0047 INSTALLED UNKN

---|---

0310/0079

015 " DIA CIRC CONCR  
 LEN=0054 INSTALLED UNKN

078331 FT

078338 FT

1 0 00709 0 01 0656+06

5 0310/0000

LENGTH(AH 2849 BK 2502)

---|---

0300/1347

018 " DIA CIRC CONCR  
 LEN=0080 INSTALLED UNKN

---|---

0300/0643

015 " DIA CIRC CONCR  
 LEN=0055 INSTALLED UNKN

048"H 72"W CONC STRUCT

DIR: E TOTAL LEN: 26.562 MI. DIST: 01-2 SR: 3006  
 LEFT MUN: ELK CREEK T RIGHT MUN: ELK CREEK T

075829 FT		0300/0157 LEN=0060 INSTALLED UNKN 075836 FT 1 0 00709 0 01 0631+18 SR 0098 SH (SR0098 SEG 0050/0000) 0300/0000 LENGTH(AH 2502 BK 2194)
073635 FT		0290/0036 BMS EN 25/3006/0290/0000 073642 FT 1 0 00709 0 01 0609+63 CUSSEWAGO CK BMSBG 25/3006/0290/0000 0290/0000 LENGTH(AH 2194 BK 2455)
071180 FT		0280/1695 015 " DIA CIRC CONCR LEN=0060 INSTALLED UNKN 0280/1554 018 " DIA CIRC CONCR LEN=0058 INSTALLED UNKN 0280/1197 015 " DIA CIRC CONCR LEN=0056 INSTALLED UNKN 071187 FT 1 0 00709 0 01 0584+50 0280/0000 LENGTH(AH 2455 BK 2462)
068718 FT		0270/0012 BMS EN 25/3006/0270/0000 068725 FT 1 0 00709 0 01 0560+14 TRIB. CUSSEWAGO CK BMSBG 25/3006/0270/0000 0270/0000 LENGTH(AH 2462 BK 1980) 036"H 00"W MULT CONCR 0260/1980 LEN=0060 INSTALLED UNKN
066738 FT		066745 FT 1 0 00709 0 01 0540+20 0260/0000 LENGTH(AH 1980 BK 2396) 018 " DIA CIRC CONCR

DIR: E TOTAL LEN: 26.562 MI. DIST: 01-2 SR: 3006  
 LEFT MUN: ELK CREEK T RIGHT MUN: ELK CREEK T

	0250/2111	LEN=0060	INSTALLED UNKN
		015 "DIA	CIRC CONCR
	0250/1775	LEN=0054	INSTALLED UNKN
		015 "DIA	CIRC CONCR
	0250/0442	LEN=0050	INSTALLED UNKN
		IVAREA RD	
064342 FT	0250/0384	(T400)	
	064349 FT	1 0 00709	0 01 0516+59
	0250/0000	LENGTH(AH	2396 BK 2623)
		048"H 72"W	ELLIP CONC
	0240/2623	LEN=0048	INSTALLED UNKN
		015 "DIA	CIRC METAL
	0240/2342	LEN=0060	INSTALLED UNKN
		015 "DIA	CIRC CONCR
	0240/1925	LEN=0065	INSTALLED UNKN
		015 "DIA	CIRC CONCR
	0240/0841	LEN=0057	INSTALLED UNKN
		015 "DIA	CIRC CONCR
061719 FT	0240/0521	LEN=0060	INSTALLED UNKN
	061726 FT	1 0 00709	0 01 0489+97
	0240/0000	LENGTH(AH	2623 BK 2739)
		015 "DIA	CIRC CONCR
	0230/2674	LEN=0052	INSTALLED UNKN
		015 "DIA	CIRC CONCR
	0230/2479	LEN=0050	INSTALLED UNKN
		042 "DIA	CIRC CONCR
	0230/1335	LEN=0065	INSTALLED UNKN
		015 "DIA	CIRC CONCR
	0230/0496	LEN=0065	INSTALLED UNKN
		036 "DIA	CIRC CONCR
	0230/0284	LEN=0080	INSTALLED UNKN
		018 "DIA	CIRC CONCR
058980 FT	0230/0012	LEN=0084	INSTALLED UNKN
	058987 FT	1 0 00709	0 01 0462+89
		STATE RD	
		(T382)	
	0230/0000	LENGTH(AH	2739 BK 2780)
		018 "DIA	CIRC CONCR
	0220/2768	LEN=0084	INSTALLED UNKN
		015 "DIA	CIRC CONCR
	0220/2324	LEN=0050	INSTALLED UNKN

DIR: E TOTAL LEN: 26.562 MI. DIST: 01-2 SR: 3006  
 LEFT MUN: ELK CREEK T RIGHT MUN: ELK CREEK T

Segment Length (FT)	Start Station	End Station	Notes
	0220/1456	0220/1310	048 " DIA CIRC CONCR LEN=0062 INSTALLED UNKN 015 " DIA CIRC CONCR LEN=0080 INSTALLED UNKN
	0220/0533	0220/0105	015 " DIA CIRC CONCR LEN=0052 INSTALLED UNKN 015 " DIA CIRC CONCR LEN=0052 INSTALLED UNKN
056200 FT	056207 FT	0220/0000	1 0 00709 0 01 0434+84 LENGTH(AH 2780 BK 2522) 015 " DIA CIRC CONCR LEN=0048 INSTALLED UNKN
	0210/1957	0210/1060	024 " DIA CIRC CONCR LEN=0068 INSTALLED UNKN WEST RD (T378)
	0210/0921	0210/0531	BR. TEMPLE CK STRUCTURE LENGTH 22 FT BMSID 25/3006/0210/0586
053678 FT	053685 FT	0210/0000	1 0 00709 0 01 0407+81 CROSSINGVILLE RD (SR3012 SEG 0010/0000) LENGTH(AH 2522 BK 2966)
	0200/1966	0200/1360	015 " DIA CIRC CONCR LEN=0055 INSTALLED UNKN 015 " DIA CIRC CONCR LEN=0050 INSTALLED UNKN
050712 FT	050719 FT	0200/0000	1 0 00709 0 01 0378+13 LENGTH(AH 2966 BK 2536) 015 " DIA CIRC CONCR LEN=0048 INSTALLED UNKN
	0190/2022	0190/0260	015 " DIA CIRC CONCR LEN=0050 INSTALLED UNKN
048176 FT	048183 FT	0190/0000	1 0 00709 0 01 0354+95 LENGTH(AH 2536 BK 2556)



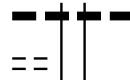
DIR: E TOTAL LEN: 26.562 MI. DIST: 01-2 SR: 3006  
 LEFT MUN: ELK CREEK T RIGHT MUN: ELK CREEK T

Stationing / Segment	Length	Material / Notes
0180/0987	015 "	DIA CIRC CONCR LEN=0056 INSTALLED UNKN
045620 FT		
045627 FT	1 0 00709 0 01 0329+39	LENGTH(AH 2556 BK 2603)
0180/0000	018 "	DIA CIRC CONCR
0170/2019	018 "	DIA CIRC CONCR INSTALLED UNKN
0170/1952	018 "	DIA CIRC CONCR INSTALLED UNKN
0170/1415	015 "	DIA CIRC CONCR INSTALLED UNKN
MEADVILLE RD (SR3017 SEG 0090/0000)	0170/1006	PONT RD (SR3017 SEG 0090/0000)
	0170/0594	015 " DIA CIRC CONCR LEN=0125 INSTALLED UNKN
	0170/0335	018 " DIA CIRC CONCR LEN=0055 INSTALLED UNKN
1 0 00709 0 01 0302+11 GRANDVIEW ST (SR0018 SEG 0100/0000)	043017 FT 0170/0000 043017 FT	INTER-BK OSSINGVILLE RD STATE ST (SR0018 SEG 0100/0000)
	0170/0000	LTH AH 002603 BK 000100
	043024 FT 7162/0000	INTER-AHD STATE ST (SR0018 SEG 0070/0000)
		MAIN ST (SR0018 SEG 0070/0000)
MAIN ST (SR3013 SEG 0010/0000)	0160/2251	ALBION B
ACADEMY ST (BORO)	0160/1646	CONNEAUT BR. STRUCTURE LENGTH 17 FT
	0160/1527	BMSID 25/3006/0160/1552 024 " DIA CIRC CONCR
	0160/1500	LEN=0035 INSTALLED UNKN CHERRY ST
	0160/1362	(BORO)
	0160/0941	WEST AV (BORO)
ELM ST (BORO)	0160/0871	
	0160/0407	NORTON RD (BORO)
	0160/0147	018 " DIA CIRC CONCR LEN=0030 INSTALLED UNKN 078 "H 00 "W MULT CONCR

DIR: E TOTAL LEN: 26.562 MI. DIST: 01-2 SR: 3006  
 LEFT MUN: ALBION B RIGHT MUN: ALBION B

BEST AV  
(BORO)

0160/0087  
040766 FT



0160/0146 LEN=0066 INSTALLED UNKN

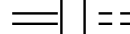
040773 FT 1 0 00085 0 01 0175+39

NC STATE ST  
ALBION  
CONNEAUT T

0160/0000 LENGTH(AH 2251 BK 2855)

CHERRY HILL RD  
(SR3002 SEG 0190/1596)

0150/1475



0150/1475 KEEPVILLE RD  
(T352)

037911 FT



0150/0247 LEN=0055 INSTALLED UNKN  
037918 FT 1 0 00085 0 01 0203+19

018 " DIA CIRC CONCR  
WANETTA RD  
(T354)

0150/0000 LENGTH(AH 2855 BK 2734)

0140/2317 LEN=0044 INSTALLED UNKN

035177 FT



0140/0942 060"H 72"W CONC STRUCT  
LEN=0044 INSTALLED UNKN

035184 FT 1 0 00085 0 01 0231+15  
0140/0000 LENGTH(AH 2734 BK 1808)

0130/1738 024 " DIA CIRC CONCR  
LEN=0050 INSTALLED UNKN

033369 FT

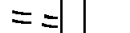


0130/0193 BMS EN 25/3006/0130/0000  
033376 FT 1 0 00085 0 01 0247+03

0130/0000 CONNEAUT CK.  
BMSBG 25/3006/0130/0000  
LENGTH(AH 1808 BK 1979)

HILLTOP RD  
(T361)

0120/1272



0120/0758 CONNEAUT BR.  
STRUCTURE LENGTH 9 FT  
BMSID 25/3006/0120/0779



Stationing	Notes	Material	Length	Material	Length
021401 FT		018 " DIA CIRC CONCR	0080/0575	LEN=0050	INSTALLED UNKN
		BMSSEN 25/3006/0080/0000	0080/0010	1 0 00085 0 01 0368+64	
		MARSH RUN	021408 FT		
		BMSBG 25/3006/0080/0000			
		LENGTH(AH 2781 BK 2467)			
		015 " DIA CIRC CONCR	0080/0000		
		018 " DIA CIRC CONCR	0070/2256		
		LEN=0052	0070/2065		INSTALLED UNKN
		018 " DIA CIRC METAL	0070/1681		LEN=0050
		LEN=0046			INSTALLED UNKN
		015 " DIA CIRC METAL	0070/1051		LEN=0046
		LEN=0046			INSTALLED UNKN
		BMSSEN 25/3006/0070/0236	0070/0285	0 0 00000 0 00 0000+00	
		MARSH RUN			
		BMSBG 25/3006/0070/0236	0070/0270		
		PORKEY RD			
		(T330)	0070/0034		
		1 0 00085 0 01 0393+14	018941 FT		
		LENGTH(AH 2467 BK 3667)	0070/0000		
		018 " DIA CIRC CONCR			
		LEN=0070	0060/3632		INSTALLED UNKN
		030 " DIA CIRC CONCR	0060/2265		LEN=0050
		LEN=0050			INSTALLED UNKN
		024 " DIA CIRC CONCR	0060/0646		LEN=0072
		LEN=0060			INSTALLED UNKN
		015 " DIA CIRC CONCR	0060/0241		LEN=0060
		CHERRY HILL RD	015274 FT		
		(SR3002 SEG 0100/0000)			
		LENGTH(AH 3667 BK 3602)	0060/0000		
		024 " DIA CIRC CONCR			
		LEN=0062	0050/3342		INSTALLED UNKN
		018 " DIA CIRC CONCR	0050/2881		LEN=0050
		LEN=0050			INSTALLED UNKN
		015 " DIA CIRC CONCR	0050/2626		LEN=0046
		LEN=0046			INSTALLED UNKN

1 0 00085 0 01 0429+99 015267 FT  
 CHERRY HILL RD  
 (SR3002 SEG 0100/0000) 0060/0000

DIR: E TOTAL LEN: 26.562 MI. DIST: 01-2 SR: 3006  
 LEFT MUN: CONNEAUT T RIGHT MUN: CONNEAUT T

		0050/2022	018 " DIA CIRC CONCR LEN=0052 INSTALLED UNKN
		0050/1490	018 " DIA CIRC CONCR LEN=0100 INSTALLED UNKN
		0050/1185	BMSSEN 25/3006/0050/0978 CONNEAUT
		0050/1043	SPRINGFIELD T 1 0 00085 0 01 0454+57 CONNEAUTCK.
		0050/0978	BMSBG 25/3006/0050/0978
011665 FT		0050/0281	015 " DIA CIRC CONCR LEN=0100 INSTALLED UNKN
		011672 FT	1 0 00085 0 02 0466+26
		0050/0000	LENGTH(AH 3602 BK 2831) HUNTLEY RD (T320)
		0040/2794	015 " DIA CIRC CONCR LEN=0050 INSTALLED UNKN
		0040/2607	015 " DIA CIRC CONCR LEN=0053 INSTALLED UNKN
		0040/2335	024 " DIA CIRC CONCR LEN=0042 INSTALLED UNKN
		0040/1686	BISCOFF RD (T339)
		0040/1267	024 " DIA CIRC CONCR LEN=0052 INSTALLED UNKN
		0040/0570	015 " DIA CIRC CONCR LEN=0052 INSTALLED UNKN
008834 FT		0040/0027	015 " DIA CIRC CONCR LEN=0052 INSTALLED UNKN
		008841 FT	1 0 00085 0 02 0494+54
		0040/0000	LENGTH(AH 2831 BK 1556) 015 " DIA CIRC CONCR LEN=0055 INSTALLED UNKN
		0030/1341	012 " DIA CIRC CONCR LEN=0052 INSTALLED UNKN
		0030/1040	048 "H 72 "W CON BOX CUL LEN=0048 INSTALLED UNKN
007278 FT		0030/0019	1 0 00085 0 02 0510+10
		0030/0000	LENGTH(AH 1556 BK 3068) 018 " DIA CIRC CONCR LEN=0052 INSTALLED UNKN
		0024/2551	015 " DIA CIRC CONCR LEN=0052 INSTALLED UNKN
		0024/2218	024 " DIA CIRC CONCR LEN=0042 INSTALLED UNKN
		0024/1776	024 " DIA CIRC CONCR LEN=0042 INSTALLED UNKN

EXTRACT DATE: 12/18/2023  
PRINT DATE: 12/19/2023

ROADWAY MANAGEMENT SYSTEM  
SLD COUNTY/SR - ANNUAL PRINT

PAGE NUMBER: 456  
COUNTY: ERIE

DIR: E TOTAL LEN: 26.562 MI.  
LEFT MUN: SPRINGFIELD T

DIST: 01-2 SR: 3006  
RIGHT MUN: SPRINGFIELD T

GRIFFEY RD  
(T318) 0024/1743  
LC FOR GRIFFEY RD  
(CONN) 0024/1611

OLD ALBION RD  
(T420) 0024/0782  
LC TO OLD ALBION RD  
(CONN) 0024/0569

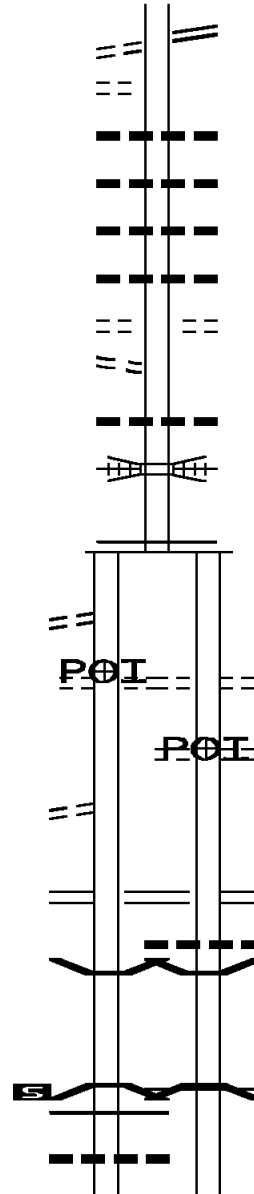
004210 FT

LC TO SANFORD RD  
(CONN) 0021/1363  
(APRA) KEYSTONE TRAVEL  
SANFORD RD 0021/1081  
(T447)

TO 8004/0750 SH  
(CONN) 0021/0574  
RAMP D RD  
(SR8004 SEG 0750/0000)  
RAMP B RD  
(SR8004 SEG 0010/0764) 0021/0372

BMSEN 25/3006/0020/0000 0021/0155  
1 0 00085 0 02 0556+79 002681 FT

SR 0090 EB  
BMSBG 25/3006/0020/0000  
LENGTH(AH 1529 BK 2681) 0021/0000  
MFC BEGIN = B 0011/2648  
018 "DIA CIR UNKNOWN  
LEN=0030 INSTALLED UNKN 0011/2482  
RAMP C RD



0024/1743 GRIFFEY RD  
(SR3001 SEG 0110/2824)  
036 " DIA CIRC CONCR  
LEN=0047 INSTALLED UNKN  
015 " DIA CIRC CONCR  
0024/1564  
015 " DIA CIRC CONCR  
LEN=0045 INSTALLED UNKN  
015 " DIA CIRC CONCR  
0024/1050  
015 " DIA CIRC CONCR  
LEN=0040 INSTALLED UNKN  
048"H 60"W BOX CULVRT\*  
0024/0818  
LEN=0055 INSTALLED UNKN  
0024/0807  
UNDERRIDGE RD  
0024/0782 (T419)  
015 " DIA CIRC CONCR  
LEN=0030 INSTALLED UNKN  
0024/0390  
BESSEMER AND LAKE ERIE  
OVERPASS IS RR X-ING  
0024/0352  
004217 FT  
1 0 00085 0 02 0541+25  
MFC BEGIN = B  
SR 0024/0000 LENGTH(AH 3068 BK 1554)

0020/1087 SANFORD RD  
(T447)  
(APRA) KEYSTONE TRAVEL  
0020/1072 SANFORD RD  
(T447)

RAMP D RD  
(SR8004 SEG 0750/0000)  
RAMP B RD  
(SR8004 SEG 0010/0764) 0020/0372  
018 " DIA CIR PLASTIC  
LEN=0036 INSTALLED UNKN  
0020/0222  
0020/0155 BMSEN 25/3006/0020/0000  
002663 FT 1 0 00085 0 02 0556+79  
SR 0090 EB  
BMSBG 25/3006/0020/0000  
MFC BEGIN = B  
SR 0020/0000 LENGTH(AH 1554 BK 2663)

EXTRACT DATE: 12/18/2023  
PRINT DATE: 12/19/2023

ROADWAY MANAGEMENT SYSTEM  
SLD COUNTY/SR - ANNUAL PRINT

PAGE NUMBER: 455  
COUNTY: ERIE

DIR: E TOTAL LEN: 26.562 MI.  
LEFT MUN: SPRINGFIELD T

DIST: 01-2 SR: 3006  
RIGHT MUN: SPRINGFIELD T

(SR8004 SEG 0500/0769)  
RAMP A RD  
(SR8004 SEG 0250/0000) 0011/2448

018 "DIA CIRC CONCR  
LEN=0030 INSTALLED UNKN 0011/2062

018 "DIA CIRC CONCR  
LEN=0030 INSTALLED UNKN 0011/1750  
018 "DIA CIR UNKNOWN  
LEN=0040 INSTALLED UNKN 0011/1349  
015 "DIA CIRC CONCR  
LEN=0032 INSTALLED UNKN 0011/1143

015 "DIA CIRC CONCR  
LEN=0032 INSTALLED UNKN 0011/0929

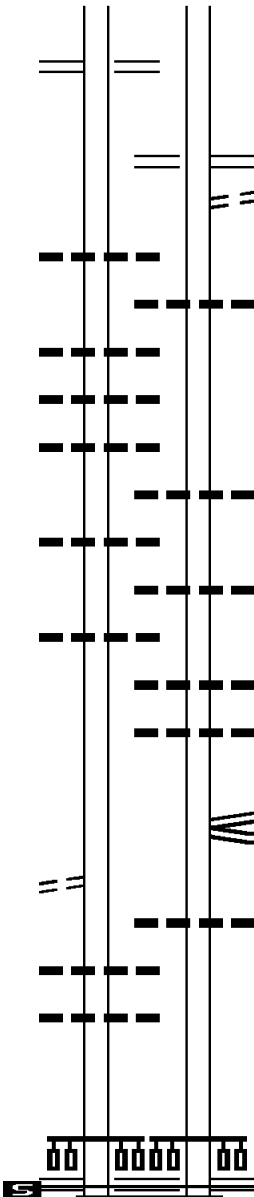
018 "DIA CIRC CONCR  
LEN=0035 INSTALLED UNKN 0011/0580

TO 0020/0070 SH  
(CONN) 0011/0148

018 "DIA CIRC CONCR  
LEN=0045 INSTALLED UNKN 0011/0105  
024 "DIA CIRC CONCR  
LEN=0035 INSTALLED UNKN 0011/0067  
1 0 00085 0 02 0582+81 000000 FT  
NC SR 3006 SH

RIDGE RD  
(SR0020 SEG 0070/0000)

MFC BEGIN = C  
LENGTH(AH 2681 BK 0000) 0011/0000



0010/2435  
0010/2290

0010/1972

0010/0966

0010/0620

0010/0447

0010/0207

0010/0180

0010/0140

000000 FT

0010/0000

RAMP C RD  
(SR8004 SEG 0500/0769)  
RAMP A RD  
(SR8004 SEG 0250/0000)  
TO 8004/0250 SH  
(CONN)

018 "DIA CIRC CONCR  
LEN=0040 INSTALLED UNKN

018 "DIA CIRC CONCR  
LEN=0030 INSTALLED UNKN

018 "DIA CIRC CONCR  
LEN=0030 INSTALLED UNKN

018 "H 24" W CONCR ARCH  
LEN=0044 INSTALLED UNKN  
018 "H 36" W CONCR ARCH  
LEN=0036 INSTALLED UNKN

WYE B RD  
(SR9101 SEG 0020/0221)  
WYE A RD  
(SR9101 SEG 0020/0221)

018 "DIA CIRC CONCR  
LEN=0080 INSTALLED 2003

1 0 00085 0 02 0582+81  
NC SR 3006 SH

RIDGE RD  
(SR0020 SEG 0070/0000)

MFC BEGIN = C  
LENGTH(AH 2663 BK 0000)

EXTRACT DATE: 12/18/2023 ROADWAY MANAGEMENT SYSTEM PAGE NUMBER: 454  
PRINT DATE: 12/19/2023 SLD COUNTY/SR - ANNUAL PRINT COUNTY: ERIE  
DIR: B TOTAL LEN: .000 MI. DIST: 01-2 SR: 3005  
LEFT MUN: CONNEAUT T RIGHT MUN: CONNEAUT T

000000 FT  
000000 FT

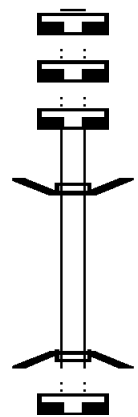


000000 FT  
7020/0000 LENGTH(AH 2329 BK 3640)  
000000 FT  
7010/0000 LENGTH(AH 3640 BK 0000)



EXTRACT DATE: 12/18/2023      ROADWAY MANAGEMENT SYSTEM      PAGE NUMBER: 453  
 PRINT DATE: 12/19/2023      SLD COUNTY/SR - ANNUAL PRINT      COUNTY: ERIE  
 DIR: B      TOTAL LEN: .019 MI.      DIST: 01-2      SR: 3004  
 LEFT MUN: CONNEAUT T      RIGHT MUN: CONNEAUT T

000098 FT  
 000098 FT  
 000098 FT  
  
 000000 FT  
  
  
  
 000000 FT

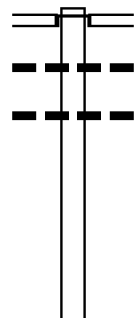


000098 FT  
 7040/0000 LENGTH(AH 3211 BK 3545)  
 000098 FT  
 7030/0000 LENGTH(AH 3545 BK 1778)  
 000098 FT  
 7022/0000 LENGTH(AH 1778 BK 0098)  
 BMSBN 25/3004/0020/0000  
 INTER-AHD CARTER RD  
 0020/0098 (T342)  
 000000 FT 2 0 25081 0 00 0020+56  
 NC CA  
 INTER-BK CARTER RD  
 (T342)  
 CONNEAUT CK.  
 BMSBG 25/3004/0020/0000  
 0020/0000 LENGTH(AH 0098 BK 2052)  
 000000 FT  
 7010/0000 LENGTH(AH 2052 BK 0000)

EXTRACT DATE: 12/18/2023 ROADWAY MANAGEMENT SYSTEM PAGE NUMBER: 452  
 PRINT DATE: 12/19/2023 SLD COUNTY/SR - ANNUAL PRINT COUNTY: ERIE  
 DIR: B TOTAL LEN: 4.254 MI. DIST: 01-2 SR: 3003  
 LEFT MUN: CONNEAUT T RIGHT MUN: CONNEAUT T

022461 FT

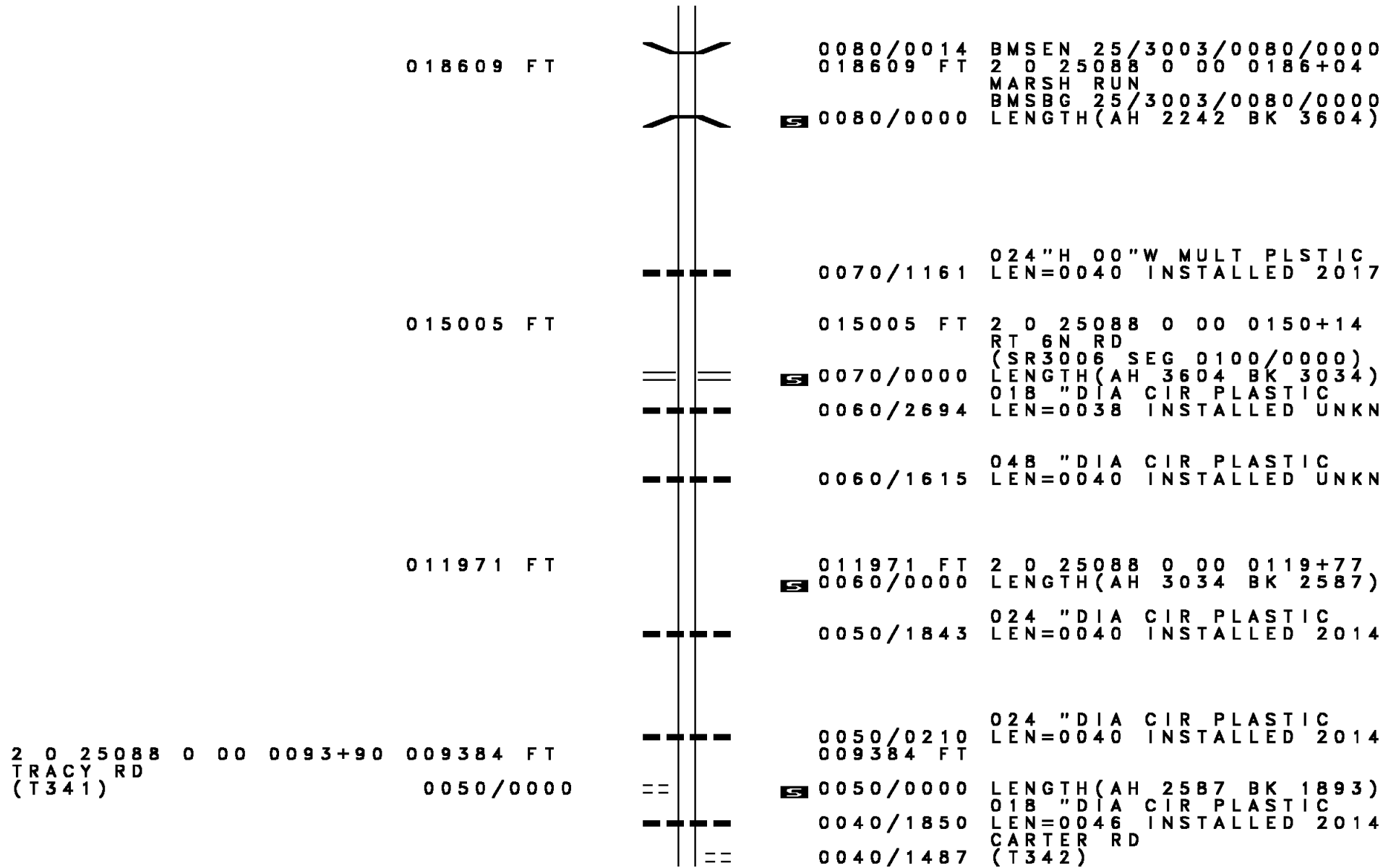
022461 FT  
 INTER-AHD MC KEE RD  
 (T338)  
 CHERRY HILL RD  
 0090/1610 (SR3002 SEG 0120/0000)  
 018 "DIA CIR PLASTIC  
 0090/1476 LEN=0034 INSTALLED UNKN  
 018 "DIA CIR PLASTIC  
 0090/0910 LEN=0044 INSTALLED UNKN



020851 FT

020851 FT 2 0 25088 0 00 0208+47  
 0090/0000 LENGTH(AH 1610 BK 2242)

DIR: B TOTAL LEN: 4.254 MI. DIST: 01-2 SR: 3003  
 LEFT MUN: CONNEAUT T RIGHT MUN: CONNEAUT T



018609 FT

0080/0014 BMS EN 25/3003/0080/0000  
 018609 FT 2 0 25088 0 00 0186+04  
 MARSH RUN  
 BMSBG 25/3003/0080/0000  
 S 0080/0000 LENGTH(AH 2242 BK 3604)

015005 FT

0070/1161 024"H 00"W MULT PLSTIC  
 LEN=0040 INSTALLED 2017  
 015005 FT 2 0 25088 0 00 0150+14  
 RT 6N RD  
 (SR3006 SEG 0100/0000)  
 S 0070/0000 LENGTH(AH 3604 BK 3034)  
 0060/2694 018 "DIA CIR PLASTIC  
 LEN=0038 INSTALLED UNKN  
 0060/1615 048 "DIA CIR PLASTIC  
 LEN=0040 INSTALLED UNKN

011971 FT

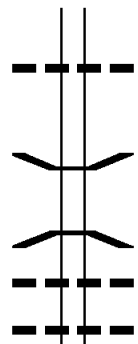
011971 FT 2 0 25088 0 00 0119+77  
 S 0060/0000 LENGTH(AH 3034 BK 2587)  
 0050/1843 024 "DIA CIR PLASTIC  
 LEN=0040 INSTALLED 2014

2 0 25088 0 00 0093+90 009384 FT  
 TRACY RD  
 (T341) 0050/0000

0050/0210 024 "DIA CIR PLASTIC  
 009384 FT LEN=0040 INSTALLED 2014  
 S 0050/0000 LENGTH(AH 2587 BK 1893)  
 0040/1850 018 "DIA CIR PLASTIC  
 LEN=0046 INSTALLED 2014  
 CARTER RD  
 (T342)  
 0040/1487

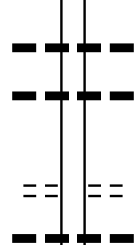
DIR: B TOTAL LEN: 4.254 MI. DIST: 01-2 SR: 3003  
 LEFT MUN: CONNEAUT T RIGHT MUN: CONNEAUT T

007491 FT



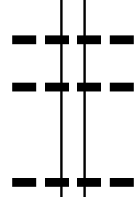
0040/0736 030 " DIA CIR PLASTIC  
 LEN=0050 INSTALLED UNKN  
 007491 FT 2 0 25088 0 00 0074+97  
 0040/0000 LENGTH(AH 1893 BK 3418)  
 0030/3100 BMSSEN 25/3003/0030/3026  
 2 0 25088 0 00 0071+05  
 W. BR. CONNE.  
 0030/3026 BMSBG 25/3003/0030/3026  
 018 " DIA CIR PLASTIC  
 0030/2598 LEN=0038 INSTALLED 2014  
 030 " DIA CIR PLASTIC  
 0030/2075 LEN=0040 INSTALLED 2014

004073 FT



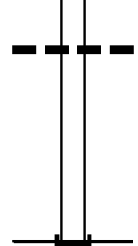
0030/0500 030 " DIA CIR PLASTIC  
 LEN=0035 INSTALLED 2014  
 018 " DIA CIR PLASTIC  
 0030/0030 LEN=0040 INSTALLED UNKN  
 004073 FT 2 0 25088 0 00 0040+78  
 WICKWIRE RD  
 (T303)  
 0030/0000 LENGTH(AH 3418 BK 2060)  
 018 " DIA CIR PLASTIC  
 0020/2050 LEN=0040 INSTALLED 2014

002013 FT



0020/1042 030 " DIA CIR PLASTIC  
 LEN=0035 INSTALLED UNKN  
 018 " DIA CIR PLASTIC  
 0020/0571 LEN=0042 INSTALLED 2014  
 002013 FT 2 0 25088 0 00 0019+96  
 0020/0000 LENGTH(AH 2060 BK 2013)  
 024 " DIA CIR PLASTIC  
 0010/1989 LEN=0030 INSTALLED 2014

000000 FT



0010/1017 018 " DIA CIR PLASTIC  
 LEN=0028 INSTALLED UNKN  
 000000 FT 2 0 25088 0 00 0000+00  
 NC BA ARNEY RD  
 INTER-BK PALMER RD  
 (T300)  
 MFC BEGIN = E  
 0010/0000 LENGTH(AH 2013 BK 0000)



DIR: B TOTAL LEN: 8.802 MI. DIST: 01-2 SR: 3002  
 LEFT MUN: CONNEAUT T RIGHT MUN: CONNEAUT T

2 0 25002 0 00 0368+28 036962 FT  
 BISCOFF RD  
 (T346) 0160/0000

---	0160/2540	LEN=0065	INSTALLED UNKN
==	036962	FT	
---	5 0160/0000	LENGTH(AH 3558 BK 3383)	018 "DIA CIR PLASTIC
---	0150/3233	LEN=0030	INSTALLED UNKN
---	0150/2770	LEN=0035	INSTALLED 2005
---	0150/2150	024 "DIA CIR PLASTIC	LEN=0040 INSTALLED UNKN
---	0150/1620	030 "DIA CIR PLASTIC	LEN=0045 INSTALLED UNKN
---	0150/0959	024 "DIA CIR PLASTIC	LEN=0040 INSTALLED 2005
---	0150/0675	024 "DIA CIR PLASTIC	LEN=0040 INSTALLED UNKN
	033579	FT	
==	5 0150/0000	2 0 25002 0 00 0335+51	KNAPP RD
---	0140/2351	(SR0215 SEG 0040/0000)	MFC BEGIN = E
---	0140/1680	LENGTH(AH 3383 BK 2572)	018 "DIA CIR PLASTIC
---	0140/0909	LEN=0040	INSTALLED 2005
---	0140/0395	018 "DIA CIR PLASTIC	LEN=0030 INSTALLED 2005
---	0140/0125	036 "DIA CIR PLASTIC	LEN=0040 INSTALLED 2005
	031007	FT	
---	5 0140/0000	015 "DIA CIR PLASTIC	LEN=0030 INSTALLED UNKN
---	0130/2641	2 0 25002 0 00 0309+87	LENGTH(AH 2572 BK 3066)
			015 "DIA CIR PLASTIC
			LEN=0035 INSTALLED 2009
			018 "DIA CIR PLASTIC

DIR: B TOTAL LEN: 8.802 MI. DIST: 01-2 SR: 3002  
 LEFT MUN: CONNEAUT T RIGHT MUN: CONNEAUT T

WOOD RD  
(T399)

0130/0014  
027941 FT

2 0 25002 0 00 0262+02  
MC KEE RD  
(T338)

0120/0000

023947 FT

020904 FT

---	---	0130/1660	LEN=0040	INSTALLED	2014
---	---	0130/0729	018 "DIA LEN=0040	CIR PLASTIC INSTALLED	2014
		027941 FT	2 0 25002 0 00 0279+21		
---	---	0130/0000	018 "DIA LEN=0040	CIR PLASTIC INSTALLED UNKN	
---	---	0120/1259	LENGTH(AH 3066 BK 1719) 018 "DIA	CIR PLASTIC	
---	---	0120/0959	LEN=0040	INSTALLED UNKN	
---	---	0120/0257	024 "DIA LEN=0050	CIR PLASTIC INSTALLED UNKN	
2 0 25002 0 00 0262+02	026222 FT	026222 FT	BARNEY RD (SR3003 SEG 0090/1610)		
==	==	0120/0000	LENGTH(AH 1719 BK 2275)		
---	---	0110/1345	015 "DIA LEN=0040	CIR PLASTIC INSTALLED	2005
---	---	0110/0615	018 "DIA LEN=0035	CIR PLASTIC INSTALLED	2005
023947 FT		023947 FT	2 0 25002 0 00 0239+47		
---	---	0110/0000	LENGTH(AH 2275 BK 3043) 018 "DIA	CIR PLASTIC	
---	---	0100/2705	LEN=0040	INSTALLED UNKN	
---	---	0100/1779	024 "DIA LEN=0040	CIR PLASTIC INSTALLED	2007
---	---	0100/1375	018 "DIA LEN=0050	CIR PLASTIC INSTALLED	2007
---	---	0100/0671	024 "DIA LEN=0040	CIR PLASTIC INSTALLED	2014
---	---	0100/0418	018 "DIA LEN=0050	CIR PLASTIC INSTALLED	2019
020904 FT		020904 FT	2 0 25002 0 00 0208+97		
==	==	0100/0000	RT 6N RD (SR3006 SEG 0060/0000)		
---	---	0100/0000	LENGTH(AH 3043 BK 1312) 018 "DIA	CIR PLASTIC	

DIR: B TOTAL LEN: 8.802 MI. DIST: 01-2 SR: 3002  
 LEFT MUN: CONNEAUT T RIGHT MUN: CONNEAUT T

Stationing	Item	Description	Length	Material	Status	Year
	0090/1250		LEN=0040		INSTALLED	2005
019592 FT	019592 FT	2 0 25002 0 00 0195+85				
	0090/0000	LENGTH(AH 1312 BK 2598)				
		030 " DIA CIR PLASTIC				
	0080/2380		LEN=0040		INSTALLED	UNKN
		024 " DIA CIR PLASTIC				
	0080/0758		LEN=0040		INSTALLED	2014
		018 " DIA CIR PLASTIC				
	0080/0487		LEN=0040		INSTALLED	1999
		018 " DIA CIR PLASTIC				
016994 FT	0080/0182		LEN=0035		INSTALLED	UNKN
	016994 FT	2 0 25002 0 00 0169+87				
	0080/0000	LENGTH(AH 2598 BK 2966)				
		018 " DIA CIR PLASTIC				
	0070/0926		LEN=0040		INSTALLED	2014
014028 FT	014028 FT	2 0 25002 0 00 0140+21				
		GRIFFEY RD				
		(SR3001 SEG 0080/0000)				
	0070/0000	LENGTH(AH 2966 BK 1526)				
		018 " DIA CIR PLASTIC				
	0060/1000		LEN=0040		INSTALLED	2014
012502 FT	012502 FT	2 0 25002 0 00 0125+02				
	0060/0000	LENGTH(AH 1526 BK 2691)				
009811 FT	009811 FT	2 0 25002 0 00 0098+11				
		AKERLY RD				
		(T312)				
	0050/0000	LENGTH(AH 2691 BK 2282)				



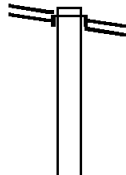
DIR: B TOTAL LEN: 8.802 MI. DIST: 01-2 SR: 3002  
 LEFT MUN: CONNEAUT T RIGHT MUN: CONNEAUT T

	0040/1575	018 " DIA CIR PLASTIC LEN=0035 INSTALLED UNKN
	0040/1050	015 " DIA CIR PLASTIC LEN=0040 INSTALLED 2005
007529 FT	007529 FT	2 0 25002 0 00 0075+37
	0040/0000	LENGTH(AH 2282 BK 2611)
	0030/1530	015 " DIA CIR PLASTIC LEN=0040 INSTALLED 2005
004918 FT	0030/0450	018 " DIA CIR PLASTIC LEN=0040 INSTALLED 2005
	004918 FT	2 0 25002 0 00 0049+26 GRIFFIN RD (T304)
	0030/0000	LENGTH(AH 2611 BK 2403)
	0020/2000	024"H 00"W MULT PLSTIC LEN=0035 INSTALLED UNKN
	0020/1135	018 " DIA CIR PLASTIC LEN=0040 INSTALLED 2014
002515 FT	002515 FT	2 0 25002 0 00 0025+15
	0020/0000	LENGTH(AH 2403 BK 2515)
	0010/2492	018 " DIA CIR PLASTIC LEN=0035 INSTALLED 2014
	0010/1184	018 " DIA CIR PLASTIC LEN=0035 INSTALLED UNKN
	0010/0456	024 " DIA CIR PLASTIC LEN=0040 INSTALLED UNKN
000000 FT	0010/0116	018 " DIA CIR PLASTIC LEN=0035 INSTALLED 1997
	000000 FT	2 0 25002 0 00 0000+00 NC CHERRY HILL RD STATE LINE RD (T300) INTER-BK OHIO STATE LINE (STBD) MFC BEGIN = D
	0010/0000	LENGTH(AH 2515 BK 0000)

EXTRACT DATE: 12/18/2023 ROADWAY MANAGEMENT SYSTEM PAGE NUMBER: 444  
PRINT DATE: 12/19/2023 SLD COUNTY/SR - ANNUAL PRINT COUNTY: ERIE  
DIR: B TOTAL LEN: 5.981 MI. DIST: 01-2 SR: 3001  
LEFT MUN: SPRINGFIELD T RIGHT MUN: SPRINGFIELD T

031581 FT

RT 6N RD  
(SR3006 SEG 0024/1743) 0110/2824

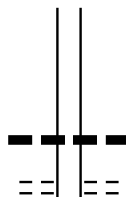


031581 FT  
INTER-AHD GRIFFEY RD  
(T318)  
RT 6N RD  
0110/2824 (SR3006 SEG 0024/1743)

DIR: B TOTAL LEN: 5.981 MI. DIST: 01-2 SR: 3001  
 LEFT MUN: SPRINGFIELD T RIGHT MUN: SPRINGFIELD T

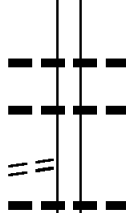
COLVER RD  
(T397)

028757 FT



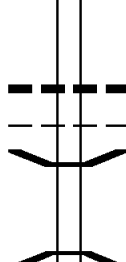
028757 FT 2 0 25001 0 01 0277+84  
 0110/0000 LENGTH(AH 2824 BK 3938)  
 030 " DIA CIR PLASTIC  
 0100/3523 LEN=0040 INSTALLED UNKN  
 HUNTLEY RD  
 0100/3057 (T320)

0100/1757



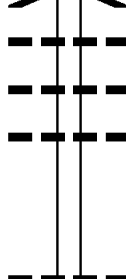
0100/2159 018 " DIA CIR PLASTIC  
 LEN=0040 INSTALLED UNKN  
 0100/1776 015 " DIA CIRC METAL  
 LEN=0040 INSTALLED UNKN  
 0100/1651 018 " DIA CIR PLASTIC  
 LEN=0038 INSTALLED UNKN

024819 FT



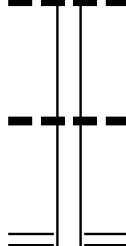
0100/0745 036 " DIA CIR PLASTIC  
 LEN=0040 INSTALLED 2019  
 SPRINGFIELD  
 0100/0189 CONNEAUT T  
 0100/0150 BMSSEN 25/3001/0100/0000  
 024819 FT 2 0 25001 0 00 0238+57  
 CONNEAUT CK.  
 BMSBG 25/3001/0100/0000  
 0100/0000 LENGTH(AH 3938 BK 1502)

023317 FT




0090/1474 024 " DIA CIRC CONCR  
 LEN=0040 INSTALLED UNKN  
 0090/1459 024 " DIA CIR PLASTIC  
 LEN=0014 INSTALLED UNKN  
 0090/1090 030 " DIA CIR PLASTIC  
 LEN=0070 INSTALLED UNKN  
 023317 FT 2 0 25001 0 01 0223+30  
 0090/0000 LENGTH(AH 1502 BK 2579)  
 036 " DIA CIR PLASTIC  
 0080/2377 LEN=0040 INSTALLED 2013

020738 FT



0080/1170 036 " DIA CIR PLASTIC  
 LEN=0045 INSTALLED UNKN  
 020738 FT 2 0 25001 0 01 0197+66  
 CHERRY HILL RD  
 (SR3002 SEG 0070/0000)

DIR: B TOTAL LEN: 5.981 MI. DIST: 01-2 SR: 3001  
 LEFT MUN: CONNEAUT T RIGHT MUN: CONNEAUT T



0080/0000 LENGTH(AH 2579 BK 3218)

0070/1789 024 " DIA CIR PLASTIC  
 LEN=0040 INSTALLED 2013

017520 FT

0070/0026 BMS EN 25/3001/0070/0000  
 017520 FT 2 0 25001 0 01 0165+55  
 ASHTABULA CK  
 BMSBG 25/3001/0070/0000  
 0070/0000 LENGTH(AH 3218 BK 2720)

0060/1965 015 " DIA CIR PLASTIC  
 LEN=0040 INSTALLED 2000

0060/1010 030 " DIA CIR PLASTIC  
 LEN=0050 INSTALLED UNKN

014800 FT

014800 FT 2 0 25001 0 01 0138+38  
 RANDALL RD  
 (T883)  
 MFC BEGIN = E  
 0060/0000 LENGTH(AH 2720 BK 2702)  
 0050/2462 018 " DIA CIR PLASTIC  
 LEN=0040 INSTALLED UNKN  
 0050/1877 018 " DIA CIR PLASTIC  
 LEN=0040 INSTALLED UNKN

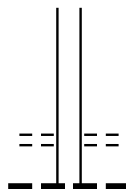
012098 FT

012098 FT 2 0 25001 0 01 0111+31  
 SR 0226 SH  
 (SR0226 SEG 0060/0000)  
 0050/0000 LENGTH(AH 2702 BK 3070)

0040/1807 018 " DIA CIR PLASTIC  
 LEN=0038 INSTALLED UNKN

DIR: B TOTAL LEN: 5.981 MI. DIST: 01-2 SR: 3001  
 LEFT MUN: CONNEAUT T RIGHT MUN: CONNEAUT T

009028 FT

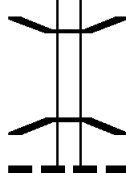


009028 FT 2 0 25001 0 01 0080+26  
 TRACY RD  
 (T341)  
 0040/0000 LENGTH(AH 3070 BK 2778)  
 018 " DIA CIR PLASTIC  
 0030/2374 LEN=0034 INSTALLED UNKN



0030/1222 018 " DIA CIR PLASTIC  
 LEN=0036 INSTALLED UNKN  
 0030/0793 024 " DIA CIR PLASTIC  
 LEN=0050 INSTALLED UNKN

006250 FT



0030/0128 BMS EN 25/3001/0030/0000  
 006250 FT 2 0 25001 0 00 0052+48  
 W.BR.CONNT.  
 BMSBG 25/3001/0030/0000  
 0030/0000 LENGTH(AH 2778 BK 2708)  
 024 " DIA CIRC METAL  
 0020/2698 LEN=0040 INSTALLED UNKN



0020/1200 024 " DIA CIR PLASTIC  
 LEN=0038 INSTALLED UNKN

003542 FT

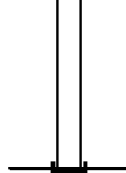


0020/0321 030 " DIA CIR PLASTIC  
 LEN=0039 INSTALLED UNKN  
 003542 FT 2 0 25001 0 00 0025+18  
 0020/0000 LENGTH(AH 2708 BK 3542)


















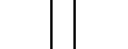






0010/1699 018 " DIA CIR PLASTIC  
 LEN=0038 INSTALLED UNKN

000000 FT



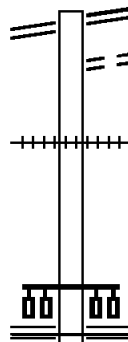
000000 FT 2 0 25001 0 00 0000+00  
 NC GR IFFEY RD  
 INTER-BK BEAVER CENTER RD  
 (SR4001 SEG 0210/1470)  
 MFC BEGIN = D  
 BK-CRAWFORD (20)  
 0010/0000 LENGTH(AH 3542 BK 0000)

DIR: B TOTAL LEN: .015 MI. DIST: 01-2 SR: 2034  
 LEFT MUN: AMITY T RIGHT MUN: AMITY T

000078 FT		000078 FT 7044/0000	LENGTH(AH 0100 BK 0024) OLD WATTSBURG RD
000054 FT		000054 FT 0040/0024	(T300) 2 0 25050 0 00 0103+83
			ALDER RUN
			STRUCTURE LENGTH 24 FT
			BMSID 25/2034/0040/0000
			OLD WATTSBURG RD
000054 FT		INTER-BK 0040/0000	(T300) LENGTH(AH 0024 BK 0100)
		000054 FT 7034/0000	LENGTH(AH 0100 BK 0018) BMSEN 25/2034/0030/0000
			OLD WATTSBURG RD
000036 FT		INTER-AHD 0030/0018	(T300)
		000036 FT 000036 FT	2 0 25050 0 00 0095+45
			OLD WATTSBURG RD
			INTER-BK ALDER RUN
			BMSBG 25/2034/0030/0000
000036 FT		0030/0000	LENGTH(AH 0018 BK 0100)
		000036 FT 7024/0000	LENGTH(AH 0100 BK 0036) BMSEN 25/2034/0020/0000
			HATCH HOLLOW RD
			(T300)
000000 FT		0020/0036	2 0 25050 0 00 0082+19
		000000 FT 000000 FT	HATCH HOLLOW RD
			INTER-BK ALDER RUN
			BMSBG 25/2034/0020/0000
000000 FT		0020/0000	LENGTH(AH 0036 BK 0100)
		000000 FT 7018/0000	LENGTH(AH 0100 BK 0018)
			000000 FT
			7014/0000
			LENGTH(AH 0018 BK 0100)
			000000 FT
			7012/0000
			LENGTH(AH 0100 BK 0000)

EXTRACT DATE: 12/18/2023 ROADWAY MANAGEMENT SYSTEM PAGE NUMBER: 439  
 PRINT DATE: 12/19/2023 SLD COUNTY/SR - ANNUAL PRINT COUNTY: ERIE  
 DIR: B TOTAL LEN: .299 MI. DIST: 01-2 SR: 2032  
 LEFT MUN: UNION CITY B RIGHT MUN: UNION CITY B

HIGH ST 001581 FT  
 (SR0006 SEG 0280/0597) 0020/0735  
 000846 FT  
 000000 FT



001581 FT HIGH ST  
 0020/0735 (SR0006 SEG 0280/0597)  
 WILLOW ST  
 0020/0188 (BORO)  
 000846 FT 1 0 00304 1 00 0008+53  
 (AAR 528520W)#TRKS 01  
 0020/0000 LENGTH(AH 0735 BK 0846)  
 000000 FT 1 0 00304 1 00 0000+00  
 NC MARKET ST  
 MAIN ST  
 (SR0006 SEG 0260/1773)  
 MFC BEGIN = E  
 0010/0000 LENGTH(AH 0846 BK 0000)

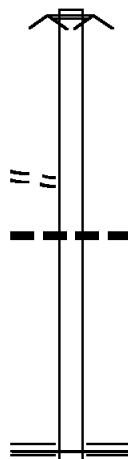
HASKELL HILL RD  
(T704)

002957 FT

001604 FT

0010/1604

000000 FT



002957 FT CUL-DE-SAC  
 0020/1353 ROAD CLOSED AHEAD

001604 FT 2 0 25057 7 00 0000+00  
 NC HOPKINS HILL RD  
 0020/0000 LENGTH(AH 1353 BK 1604)

0010/1354 030 "DIA CIRC CONCR  
 LEN=0070 INSTALLED UNKN

000000 FT 2 0 25057 7 00 0016+35  
 NC HASKELL HILL RD  
 ARBUCKLE RD  
 (SR1001 SEG 0040/1506)  
 MFC BEGIN = E  
 0010/0000 LENGTH(AH 1604 BK 0000)



EXTRACT DATE: 12/18/2023 ROADWAY MANAGEMENT SYSTEM PAGE NUMBER: 437  
PRINT DATE: 12/19/2023 SLD COUNTY/SR - ANNUAL PRINT COUNTY: ERIE  
DIR: B TOTAL LEN: 4.345 MI. DIST: 01-2 SR: 2029  
LEFT MUN: CORRY CITY C RIGHT MUN: CORRY CITY C

022944 FT



022944 FT  
INTER-AHD S CENTER ST  
(SR0426 SEG 0050/0000)

EXTRACT DATE: 12/18/2023  
PRINT DATE: 12/19/2023

ROADWAY MANAGEMENT SYSTEM  
SLD COUNTY/SR - ANNUAL PRINT

PAGE NUMBER: 436  
COUNTY: ERIE

DIR: B TOTAL LEN: 4.345 MI.  
LEFT MUN: CORRY CITY C

DIST: 01-2 SR: 2029  
RIGHT MUN: CORRY CITY C

W MAIN ST  
(SR0077 SEG 0110/2368) 0120/0590

022354 FT

022016 FT

021655 FT

BROOK ST  
(CITY) 0090/1214

SENECA ST  
(CITY) 0090/0864

020071 FT



0120/0590

0120/0285  
022354 FT

5 0120/0000

0110/0311

0110/0304  
022016 FT

5 0110/0000

0100/0328  
021655 FT

5 0100/0000

0090/1522

0090/1185

0090/0808

0090/0775

0090/0592

0090/0536

0090/0294

0090/0020  
020071 FT

5 0090/0000

0080/1750

E MAIN ST  
(SR0426 SEG 0050/0000)

SOUTH ST  
(CITY)

2 0 25076 0 00 0224+00  
PLEASANT ST  
(CITY)

LENGTH(AH 0590 BK 0338)  
018 " DIA CIRC CONCR

LEN=0020 INSTALLED UNKN  
018 "H 18 "W UNKN METAL

LEN=0020 INSTALLED UNKN  
2 0 25076 0 00 0220+80

CHURCH ST  
(CITY)

LENGTH(AH 0338 BK 0361)  
018 "H 18 "W \*\*UNKNOWN\*\*

LEN=0020 INSTALLED UNKN  
2 0 25076 0 00 0217+03

GROVE ST  
(CITY)

LENGTH(AH 0361 BK 1584)  
012 " DIA CIRC CONCR

LEN=0020 INSTALLED UNKN  
024 " DIA CIRC CONCR

LEN=0021 INSTALLED 1997

CONCORD ST  
(CITY)

018 " DIA CIRC CONCR  
LEN=0030 INSTALLED UNKN

SEVENTH ST  
(CITY)

018 " DIA CIRC CONCR  
LEN=0215 INSTALLED 1997

024 " DIA CIRC CONCR  
LEN=0028 INSTALLED 1997

018 " DIA CIRC CONCR  
LEN=0029 INSTALLED 1997

2 0 25076 0 00 0201+39  
CHESTNUT ST  
(CITY)

LENGTH(AH 1584 BK 2077)  
018 " DIA CIRC CONCR

LEN=0021 INSTALLED 1997

DIR: B TOTAL LEN: 4.345 MI. DIST: 01-2 SR: 2029  
 LEFT MUN: CORRY CITY C RIGHT MUN: CORRY CITY C

Location	Segment ID	Length (FT)	Material / Notes
	0080/1310	017994	018 "DIA CIRC CONCR LEN=0021 INSTALLED 1997
	0080/1100	017994	018 "DIA CIRC CONCR LEN=0030 INSTALLED 1997
	0080/0662	017994	AIRPORT RD (CITY)
WOODVIEW RD (CITY)	0070/3300	0070	2 0 25076 0 00 0174+04 LENGTH(AH 2077 BK 3343)
	0070/2991	014651	CORRY CITY CONCORD T
	0070/1111	014651	MFC BEGIN = D NC CENTER ST
	0070/1097	014651	NC STEWART RD STEWART RD (T302)
STEWART RD (T302)	0070/0000	011981	LENGTH(AH 3343 BK 2670)
	0060/2582	011981	018 "DIA CIR PLASTIC LEN=0050 INSTALLED UNKN
	0060/1400	011981	015 "DIA CIRC METAL LEN=0034 INSTALLED 1997
	0060/0000	011981	2 0 25076 0 00 0119+88 LENGTH(AH 2670 BK 2765)
	0050/1500	009216	018 "DIA CIR PLASTIC LEN=0040 INSTALLED 1997
	AKAM RD	009216	009216

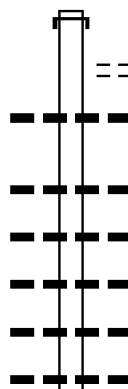
DIR: B TOTAL LEN: 4.345 MI. DIST: 01-2 SR: 2029  
 LEFT MUN: CONCORD T RIGHT MUN: CONCORD T

(T393)

Stationing	Notes	Material	Length	Installation
0050/0000	==	0050/0000	LENGTH(AH 2765 BK 1750)	
	---	0040/1717	024 "DIA CIRC METAL	INSTALLED 2005
	---	0040/1490	024 "DIA CIR PLASTIC	INSTALLED 1997
	---	0040/1293	024 "DIA CIR PLASTIC	INSTALLED 2014
007466 FT		007466 FT	2 0 25076 0 00 0074+73	
	---	0040/0000	036 "DIA CIR PLASTIC	INSTALLED UNKN
	---	0030/2325	LEN=0045	
	---	0030/0835	018 "DIA CIRC METAL	INSTALLED 2005
005000 FT		005000 FT	2 0 25076 0 00 0049+87	
	---	0030/0000	LENGTH(AH 2466 BK 2486)	
	---	0020/1770	018 "DIA CIR PLASTIC	INSTALLED 1997
	---	0020/0040	018 "DIA CIR PLASTIC	INSTALLED UNKN
002514 FT		002514 FT	2 0 25076 0 00 0025+01	
	---	0020/0000	LENGTH(AH 2486 BK 2514)	
	---	0010/2365	018 "DIA CIR PLASTIC	INSTALLED 2005
	---	0010/1597	024 "DIA CIR PLASTIC	INSTALLED 1997
000000 FT		000000 FT	2 0 25076 0 00 0000+00	
		NC L	LINDSEY HOLLOW RD	
			WHITNEY RUN RD	
		INTER-BK	(SR2016 SEG 0030/1133)	
			LINDSEY HOLLOW RD	
			(SR2016 SEG 0030/1133)	
			MFC BEGIN = E	
	---	0010/0000	LENGTH(AH 2514 BK 0000)	

EXTRACT DATE: 12/18/2023      ROADWAY MANAGEMENT SYSTEM      PAGE NUMBER: 433  
 PRINT DATE: 12/19/2023      SLD COUNTY/SR - ANNUAL PRINT      COUNTY: ERIE  
 DIR: B      TOTAL LEN: 1.837 MI.      DIST: 01-2      SR: 2027  
 LEFT MUN: WAYNE T      RIGHT MUN: WAYNE T

009699 FT



009699 FT	NEW YORK	STATE LINE
INTER-AHD	(STBD)	
0040/2831	MILL RD	
0040/2592	(TB26)	
0040/2397	018 " DIA	CIRC CONCR
	LEN=0035	INSTALLED UNKN
	024 " DIA	CIR PLASTIC
0040/1752	LEN=0040	INSTALLED UNKN
	024 " DIA	CIR PLASTIC
0040/1400	LEN=0040	INSTALLED UNKN
	018 " DIA	CIRC CONCR
0040/1088	LEN=0040	INSTALLED UNKN
	018 " DIA	CIRC CONCR
0040/0851	LEN=0045	INSTALLED 1998
	018 " DIA	CIRC CONCR
0040/0472	LEN=0040	INSTALLED 1998

EXTRACT DATE: 12/18/2023  
PRINT DATE: 12/19/2023

ROADWAY MANAGEMENT SYSTEM  
SLD COUNTY/SR - ANNUAL PRINT

PAGE NUMBER: 432  
COUNTY: ERIE

DIR: B TOTAL LEN: 1.837 MI.  
LEFT MUN: WAYNE T

DIST: 01-2 SR: 2027  
RIGHT MUN: WAYNE T

Stationing	Length	Material	Installation
006868 FT	0040/0246	024 " DIA CIR PLASTIC	INSTALLED 1998
	006868 FT	2 0 25093 0 00 0061+09	
	0040/0000	LEN=0042 INSTALLED 1998	
	0030/3318	015 " DIA CIRC CONCR	INSTALLED UNKN
	0030/3105	024 " DIA CIRC CONCR	INSTALLED UNKN
	0030/2732	024 " DIA CIRC CONCR	INSTALLED UNKN
	0030/2130	036 " DIA CIR PLASTIC	INSTALLED UNKN
	0030/1657	015 " DIA CIRC CONCR	INSTALLED UNKN
	0030/1196	015 " DIA CIRC CONCR	INSTALLED UNKN
	0030/0882	015 " DIA CIRC CONCR	INSTALLED UNKN
	0030/0805	012 " DIA CIRC CONCR	INSTALLED 1998
003469 FT	003469 FT	2 0 25093 0 00 0027+10	
	0030/0000	046 " DIA CIR PLASTIC	INSTALLED 2008
	0020/1927	LEN=0038 INSTALLED 2008	
	0020/1392	LENGTH(AH 3399 BK 2711)	
	0020/0850	015 " DIA CIRC CONCR	INSTALLED UNKN
	0020/0311	048 " DIA CIRC CONCR	INSTALLED 2021
	000758 FT	024 " DIA CIRC CONCR	INSTALLED UNKN
2 0 25093 0 00 0000+00 SIMMONS RD (T301)	0020/0000	016 " DIA CIRC CONCR	INSTALLED UNKN
0020/0000	0010/0720	LEN=0036 INSTALLED UNKN	
000000 FT	0010/0059	018 " DIA CIRC CONCR	INSTALLED 2021
	000000 FT	2 0 25055 0 00 0058+13	
	INTER-BK	PLANK RD	
	0010/0000	PLANK RD	
		(SR4003 SEG 0060/2416)	
		MFC BEGIN = D	
		BK-WARREN (61)	
		LENGTH(AH 0758 BK 0000)	

EXTRACT DATE: 12/18/2023 ROADWAY MANAGEMENT SYSTEM PAGE NUMBER: 431  
PRINT DATE: 12/19/2023 SLD COUNTY/SR - ANNUAL PRINT COUNTY: ERIE  
DIR: B TOTAL LEN: 6.276 MI. DIST: 01-2 SR: 2026  
LEFT MUN: WAYNE T RIGHT MUN: WAYNE T

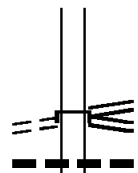
033139 FT

033139 FT  
INTER-AHD CARTER HILL RD

DIR: B TOTAL LEN: 6.276 MI. DIST: 01-2 SR: 2026  
 LEFT MUN: WAYNE T RIGHT MUN: WAYNE T

BUFFALO RD  
 (T800)

0130/3650



0130/3650

0130/3365

(SR2024 SEG 0120/0000)  
 BUFFALO RD  
 (SR2023 SEG 0050/2248)  
 FOLLETT RD  
 (SR2024 SEG 0120/0000)  
 024 "DIA CIR PLASTIC  
 LEN=0040 INSTALLED 2015

029489 FT



0130/0390  
 029489 FT  
 0130/0000

018 "DIA CIR PLASTIC  
 LEN=0040 INSTALLED UNKN  
 2 0 25092 0 00 0279+63  
 LENGTH(AH 3650 BK 2937)

026552 FT



0120/1055  
 026552 FT  
 0120/0000

018 "DIA CIR PLASTIC  
 LEN=0040 INSTALLED 2005  
 2 0 25092 0 00 0250+26  
 LENGTH(AH 2937 BK 2689)

023863 FT



0110/1470  
 023863 FT  
 0110/0000

024 "DIA CIR PLASTIC  
 LEN=0040 INSTALLED UNKN  
 2 0 25092 0 00 0223+92  
 LENGTH(AH 2689 BK 2318)

021545 FT

021545 FT  
 0100/0000

024 "DIA CIR PLASTIC



DIR: B TOTAL LEN: 6.276 MI. DIST: 01-2 SR: 2026  
 LEFT MUN: WAYNE T RIGHT MUN: WAYNE T

0090/2756	LEN=0040	INSTALLED UNKN
0090/1678	018 " DIA LEN=0040	CIR PLASTIC INSTALLED UNKN
018054 FT	018054 FT	2 0 25092 0 00 0165+45 STUART RD (T790)
0090/0000	LENGTH(AH 3491 BK 2075) 024 " DIA	CIR PLASTIC
0080/1691	LEN=0040	INSTALLED UNKN
015979 FT	015979 FT	NC CARTER HILL RD
0080/0000	LENGTH(AH 2075 BK 1939) 060 " DIA	CIRC METAL
0070/1639	LEN=0045	INSTALLED 1997
0070/1121	024 " DIA	CIR PLASTIC
0070/0166	0070/0166	WAYNE AMITY T
014040 FT	014040 FT	2 0 25092 0 00 0125+40
0070/0000	LENGTH(AH 1939 BK 2986) 018 " DIA	CIRC CONCR
0060/2550	LEN=0050	INSTALLED UNKN
0060/2047	018 " DIA	CIR PLASTIC
0060/0996	024 "H 36 "W	ELLIP METAL LEN=0040 INSTALLED UNKN
011054 FT	011054 FT	2 0 25092 0 00 0095+23
0060/0000	LENGTH(AH 2986 BK 2953) 024 " DIA	CIR PLASTIC
0050/2915	LEN=0050	INSTALLED UNKN
0050/2426	024 " DIA	CIR PLASTIC
0050/1860	LEN=0042	INSTALLED UNKN
	024 " DIA	CIR PLASTIC
	LEN=0036	INSTALLED 2005

2 0 25092 0 00 0145+35 015979 FT  
 STATE LINE RD  
 (T561) 0080/0000

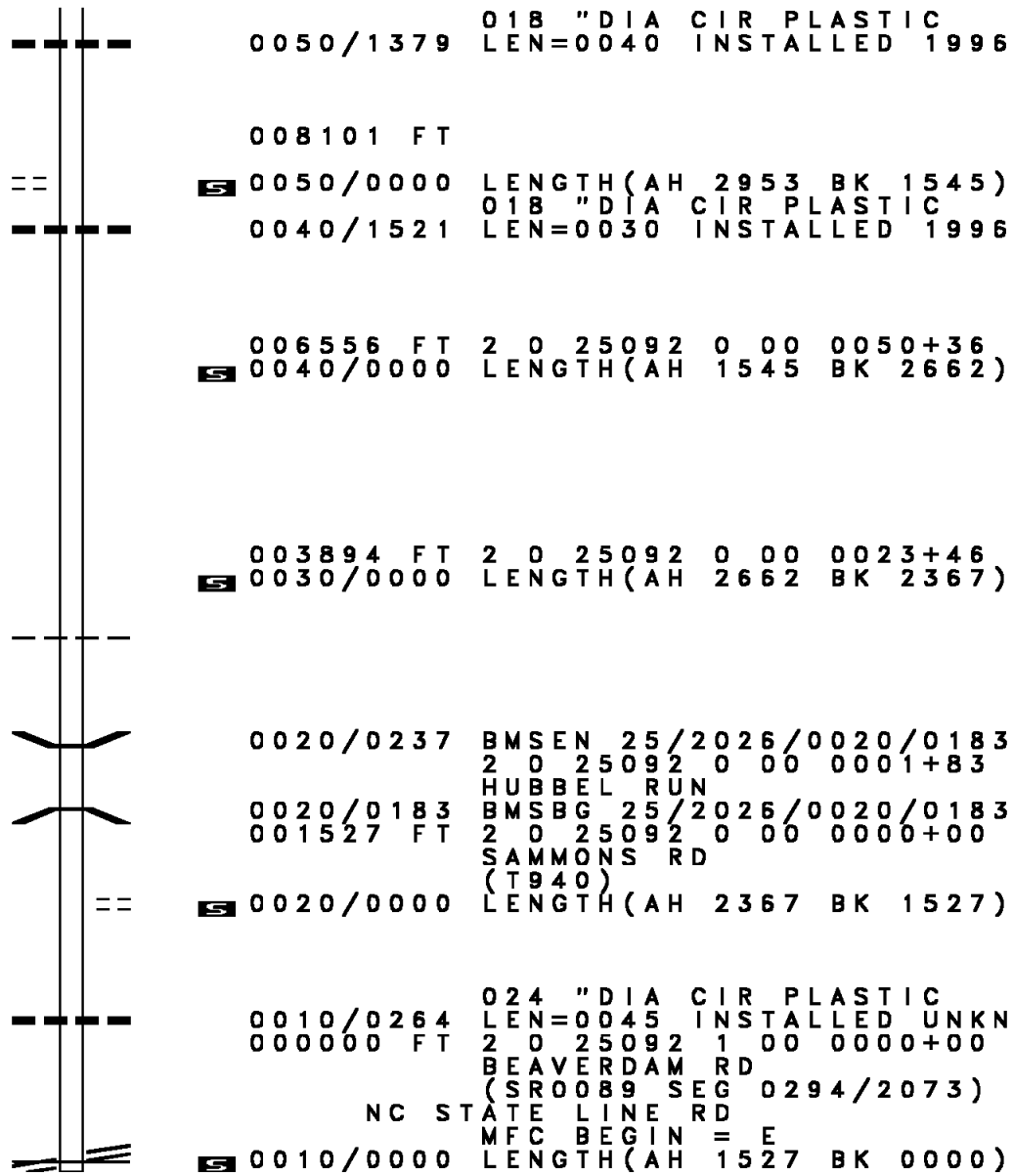
WAYNE VENANGO T  
 0070/0166  
 014040 FT

DIR: B TOTAL LEN: 6.276 MI. DIST: 01-2 SR: 2026  
 LEFT MUN: VENANGO T RIGHT MUN: AMITY T

2 0 25092 0 00 0066+00 008101 FT  
 HARD SCRABBLE RD  
 (T772) 0050/0000

VENANGO  
 AMITY T 0020/1605

BEAVERDAM RD  
 (SR0089 SEG 0294/2073) 0010/0000



DIR: B TOTAL LEN: 5.019 MI. DIST: 01-2 SR: 2025  
 LEFT MUN: WAYNE T RIGHT MUN: WAYNE T

Stationing	Structure / Notes	Material / Length	Installation / Details
026502 FT	INTER-AHD NEW YORK STATE LINE (STBD)	0110/3053	024 " DIA CIRC CONCR INSTALLED UNKN
STATE LINE RD (T561)		0110/2318	LEN=0055
0110/1982		0110/1967	018 " DIA CIRC CONCR INSTALLED 2021
		0110/1203	038 " DIA CIRC METAL INSTALLED UNKN
023449 FT		023449 FT	2 0 25054 0 01 0250+68
		0110/0000	LENGTH(AH 3053 BK 1799)
		0100/1602	018 " DIA CIR PLASTIC INSTALLED UNKN
2 0 25054 0 01 0232+69		021650 FT	
GREELEY RD (T567)		0100/0000	LENGTH(AH 1799 BK 1747)
019903 FT		019903 FT	2 0 25054 0 01 0214+83
		0090/0000	LENGTH(AH 1747 BK 2505)
017398 FT		0080/0585	018 " DIA CIRC CONCR INSTALLED UNKN
		017398 FT	2 0 25054 0 01 0189+78
		0080/0000	LENGTH(AH 2505 BK 2601)
		0070/1713	018 " DIA CIRC CONCR INSTALLED UNKN

DIR: B TOTAL LEN: 5.019 MI. DIST: 01-2 SR: 2025  
 LEFT MUN: WAYNE T RIGHT MUN: WAYNE T

Stationing	Segment Length	Segment Description	Notes
014797 FT	0070/0398	LC FOR SIMMONS RD (CONN)	
	014797 FT	2 0 25054 0 01 0165+59	
		SIMMONS RD (T301)	
	0070/0000	NC SPIRIT HILL RD LENGTH(AH 2601 BK 1960)	
	0060/1234	036 "DIA CIRC CONCR LEN=0050	INSTALLED UNKN
2 0 25054 0 00 0135+00	012837 FT		
BEMUS RD (T925)	0060/0000		
	0060/0000	LENGTH(AH 1960 BK 3274)	
	0050/2467	018 "DIA CIRC CONCR LEN=0048	INSTALLED 2021
	0050/1403	018 "DIA CIRC METAL LEN=0030	INSTALLED UNKN
SCIOTA RD (T822)	0050/0641		
		NC SIMMONS RD	
2 0 25054 0 00 0101+88	009563 FT		
CROSSCUT RD (T499)	0050/0000		
	0050/0000	LENGTH(AH 3274 BK 2350)	
	0040/1210	018 "DIA CIRC CONCR LEN=0032	INSTALLED UNKN
	0040/0059	BMS EN 25/2025/0040/0035	
		2 0 25054 0 00 0078+68	
		HARE CK. BR.	
	0040/0035	BMSBG 25/2025/0040/0035	
007213 FT	007213 FT	2 0 25054 0 00 0078+49	
		HEREFORD RD (T501)	
	0040/0000	LENGTH(AH 2350 BK 2776)	
	0030/2149	018 "DIA CIRC CONCR LEN=0042	INSTALLED UNKN

DIR: B TOTAL LEN: 5.019 MI. DIST: 01-2 SR: 2025  
 LEFT MUN: WAYNE T RIGHT MUN: WAYNE T

WAYNE  
 CORRY CITY C

2 0 25054 0 00 0019+34 001289 FT  
 CENTER ST  
 (SR0426 SEG 0100/0000) 0020/0000  
 001289 FT

JOHNSON ST  
 (CITY) 0010/1021  
 OHIO ST  
 (CITY) 0010/0671

004437 FT

0020/2906

000000 FT

0030/1205	018 " DIA CIRC CONCR LEN=0045 INSTALLED UNKN
0030/0568	SCIOTA ST (TB18) 036 " DIA CIR PLASTIC
0030/0221	LEN=0053 INSTALLED UNKN
004437 FT	2 0 25054 0 00 0050+77
0030/0000	LENGTH(AH 2776 BK 3148) WAYNE
0020/3044	CORRY CITY C
0020/1763	LC FROM PLASTIC RD (CONN)
0020/1511	LC FOR PLASTIC RD (CONN)
0020/1423	PLASTIC RD (CITY)
0020/0865	BMSSEN 25/2025/0020/0777 2 0 25054 0 00 0027+31 HARE CREEK
0020/0801	BMSBG 25/2025/0020/0777
001289 FT	NC SCIOTA RD INTER-BK CENTER ST (SR0426 SEG 0100/0000) MFC BEGIN = D
0020/0000	LTH AH 003148 BK 000100
001289 FT	7014/0000 LTH AH 000100 BK 001289
0010/1289	INTER-AHD CENTER ST (SR0426 SEG 0090/1857)
0010/0625	018 " DIA CIRC CONCR LEN=0035 INSTALLED UNKN
0010/0624	018 " DIA CIRC METAL LEN=0035 INSTALLED UNKN
000000 FT	2 0 25135 0 00 0000+00 NC WHITE ST
0010/0000	COLUMBUS AV (SR0006 SEG 0510/1687) MFC BEGIN = E LENGTH(AH 1289 BK 0000)

DIR: B TOTAL LEN: 7.785 MI. DIST: 01-2 SR: 2024  
 LEFT MUN: WAYNE T RIGHT MUN: WAYNE T

HARE CREEK RD 041105 FT  
 (SR0426 SEG 0120/0000) 0170/1549

041105 FT HARE CREEK RD  
 0170/1549 (SR0426 SEG 0120/0000)

039556 FT

0170/0444 024 " DIA CIR PLASTIC  
 039556 FT LEN=0050 INSTALLED 1998  
 0170/0000 2 0 25053 0 00 0396+54  
 LENGTH(AH 1549 BK 2702)

036854 FT

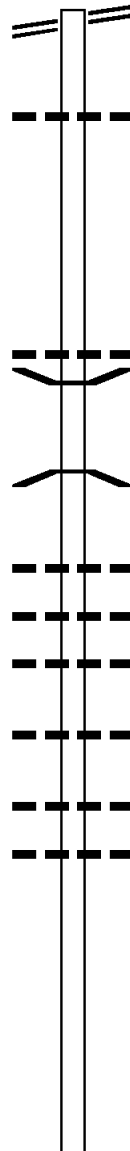
0160/0580 018 " DIA CIR PLASTIC  
 0160/0012 LEN=0060 INSTALLED 1998  
 036854 FT BMSSEN 25/2024/0160/0000  
 2 0 25053 0 00 0369+53  
 BEAR CREEK  
 BMSBG 25/2024/0160/0000  
 0160/0000 LENGTH(AH 2702 BK 3361)

033493 FT

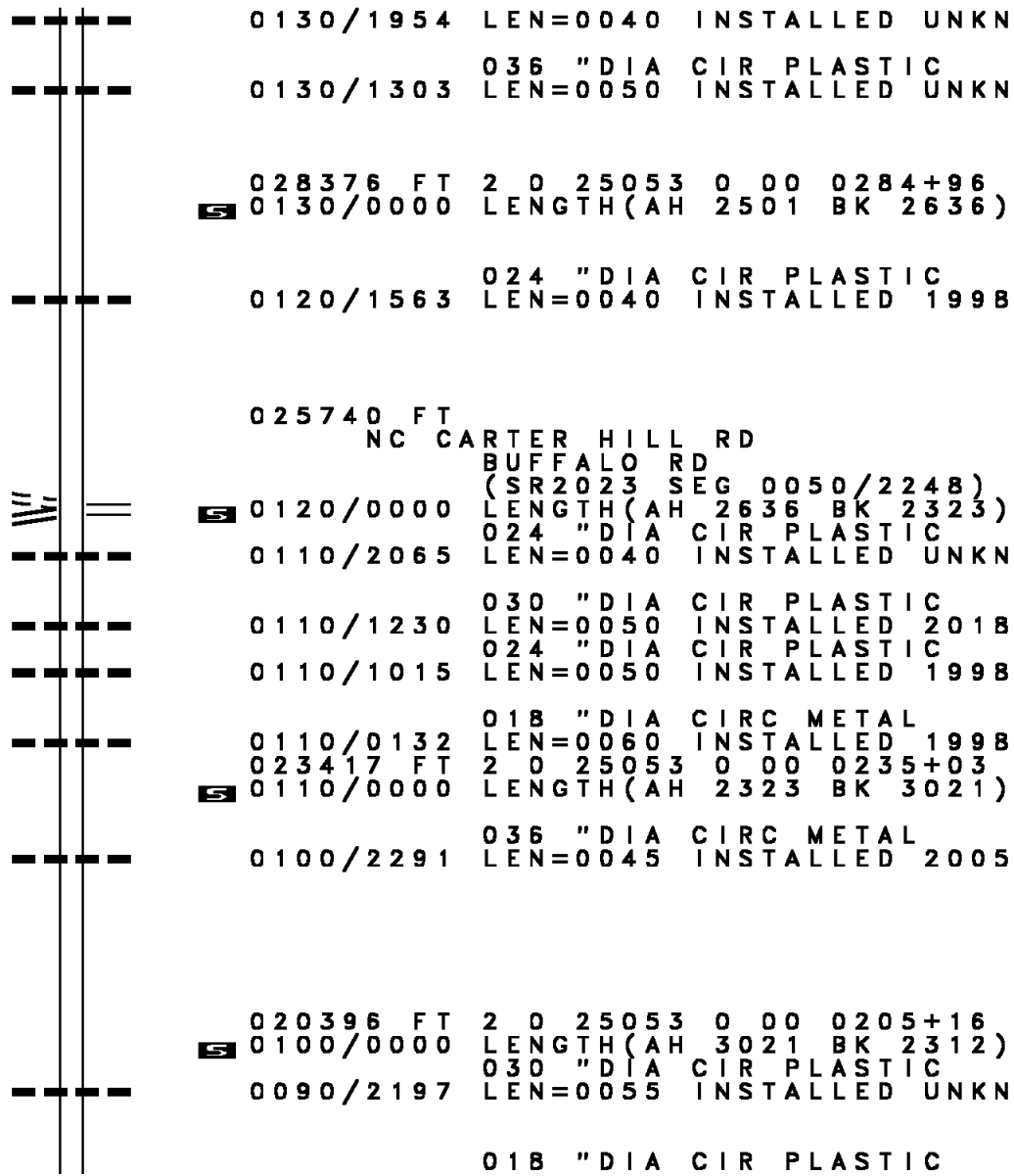
0150/2407 018 " DIA CIRC METAL  
 LEN=0060 INSTALLED UNKN  
 0150/2070 018 " DIA CIR PLASTIC  
 LEN=0060 INSTALLED UNKN  
 0150/1795 018 " DIA CIR PLASTIC  
 LEN=0060 INSTALLED UNKN  
 0150/1156 018 " DIA CIR PLASTIC  
 LEN=0050 INSTALLED UNKN  
 0150/0334 018 " DIA CIRC METAL  
 LEN=0035 INSTALLED 1998  
 0150/0147 024 " DIA CIR PLASTIC  
 LEN=0040 INSTALLED UNKN  
 033493 FT 2 0 25053 0 00 0335+54  
 0150/0000 LENGTH(AH 3361 BK 2616)

030877 FT

030877 FT 2 0 25053 0 00 0309+38  
 0140/0000 LENGTH(AH 2616 BK 2501)  
 024 " DIA CIRC METAL



DIR: B TOTAL LEN: 7.785 MI. DIST: 01-2 SR: 2024  
 LEFT MUN: WAYNE T RIGHT MUN: WAYNE T



028376 FT

028376 FT 2 0 25053 0 00 0284+96  
 0130/0000 LENGTH(AH 2501 BK 2636)

2 0 25053 0 00 0258+60 025740 FT  
 BUFFALO RD  
 (T800)  
 CARTER HILL RD  
 (SR2026 SEG 0130/3650) 0120/0000

025740 FT  
 NC CARTER HILL RD  
 BUFFALO RD  
 (SR2023 SEG 0050/2248)  
 0120/0000 LENGTH(AH 2636 BK 2323)

023417 FT

0110/0132 018 " DIA CIRC METAL  
 LEN=0060 INSTALLED 1998  
 023417 FT 2 0 25053 0 00 0235+03  
 0110/0000 LENGTH(AH 2323 BK 3021)

020396 FT

020396 FT 2 0 25053 0 00 0205+16  
 0100/0000 LENGTH(AH 3021 BK 2312)  
 0090/2197 030 " DIA CIR PLASTIC  
 LEN=0055 INSTALLED UNKN

018 " DIA CIR PLASTIC

DIR: B TOTAL LEN: 7.785 MI. DIST: 01-2 SR: 2024  
 LEFT MUN: WAYNE T RIGHT MUN: WAYNE T

Stationing	Item	Description	Material	Length	Status
018084 FT	0090/0999	LEN=0040	INSTALLED	UNKN	
	018084 FT	2 0 25053 0 00 0182+04	DONATION RD		
	0090/0000	(SR2021 SEG 0050/1701)	LENGTH(AH 2312 BK 3078)		
	0080/2924	018 "DIA CIRC METAL	LEN=0040	INSTALLED	1998
	0080/1552	018 "DIA CIRC METAL	LEN=0040	INSTALLED	UNKN
	0080/1292	036 "DIA CIR PLASTIC	LEN=0080	INSTALLED	UNKN
	0080/0632	036 "DIA CIR PLASTIC	LEN=0050	INSTALLED	1998
015006 FT	015006 FT	2 0 25053 0 00 0151+00	NC FOLLETT RD		
	0080/0000	(T533)	LENGTH(AH 3078 BK 2876)		
	0070/2468	018 "DIA CIR PLASTIC	LEN=0060	INSTALLED	2005
012130 FT	012130 FT	2 0 25053 0 00 0121+38	STUART RD		
STUART RD (T790)	0070/0000	(T790)	LENGTH(AH 2876 BK 2123)		
	0060/1967	018 "DIA CIRC METAL	LEN=0040	INSTALLED	UNKN
010007 FT	010007 FT	2 0 25053 0 00 0099+17			
	0060/0000	LENGTH(AH 2123 BK 2234)			
	0050/2080	036 "DIA CIR PLASTIC	LEN=0060	INSTALLED	UNKN

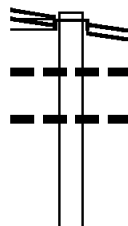


DIR: B TOTAL LEN: 7.785 MI. DIST: 01-2 SR: 2024  
 LEFT MUN: WAYNE T RIGHT MUN: WAYNE T

Stationing	Structure / Feature	Description
007773 FT	--- ---	007773 FT 2 0 25053 0 00 0077+51 S 0050/0000 LENGTH(AH 2234 BK 1783) 024 "DIA CIR PLASTIC 0040/1770 LEN=0040 INSTALLED UNKN WAYNE 0040/1741 AMITY T
005990 FT	--- ---	0040/0179 018 "DIA CIR PLASTIC LEN=0050 INSTALLED UNKN S 005990 FT 2 0 25053 0 00 0060+04 0040/0000 LENGTH(AH 1783 BK 2461)
003529 FT	--- ---	0030/1620 024 "DIA CIR PLASTIC LEN=0060 INSTALLED 2018 0030/1039 030 "DIA CIR PLASTIC LEN=0040 INSTALLED 2005 0030/0776 018 "DIA CIR PLASTIC LEN=0050 INSTALLED 1998 0030/0215 024 "DIA CIR PLASTIC LEN=0040 INSTALLED 1998 S 003529 FT 2 0 25053 0 00 0035+15 0030/0000 LENGTH(AH 2461 BK 2029)
0020/1349	<--- --->	HIBBLE RUN STRUCTURE LENGTH 12 FT BMSID 25/2024/0020/1349
001500 FT	--- ---	S 001500 FT 2 0 25053 0 00 0014+86 0020/0000 LENGTH(AH 2029 BK 1500)
0010/0458	<--- --->	BMS EN 25/2024/0010/0457 2 0 25053 0 00 0000+00 HUBBEL RUN
000000 FT	<--- --->	0010/0424 BMSBG 25/2024/0010/0457 S 000000 FT 2 0 25053 0 00 0000+00 BEAVER DAM RD (SR0089 SEG 0270/0000)
BEAVER DAM RD (SR0089 SEG 0270/0000)	--- ---	NC HA YES RD MFC BEGIN = E S 0010/0000 LENGTH(AH 1500 BK 0000)

EXTRACT DATE: 12/18/2023 ROADWAY MANAGEMENT SYSTEM PAGE NUMBER: 420  
 PRINT DATE: 12/19/2023 SLD COUNTY/SR - ANNUAL PRINT COUNTY: ERIE  
 DIR: B TOTAL LEN: 2.310 MI. DIST: 01-2 SR: 2023  
 LEFT MUN: WAYNE T RIGHT MUN: WAYNE T

CARTER HILL RD 012198 FT  
 (SR2026 SEG 0130/3650)  
 FOLLETT RD  
 (SR2024 SEG 0120/0000) 0050/2248



012198 FT  
 INTER-AHD BUFFALO RD  
 (T800)  
 CARTER HILL RD  
 0050/2248 (SR2024 SEG 0120/0000)  
 024 " DIA CIR PLASTIC  
 0050/2214 LEN=0060 INSTALLED 2017  
 024 " DIA CIR PLASTIC  
 0050/1982 LEN=0030 INSTALLED 1996

DIR: B TOTAL LEN: 2.310 MI. DIST: 01-2 SR: 2023  
 LEFT MUN: WAYNE T RIGHT MUN: WAYNE T

Stationing	Description	Material	Length	Notes
009950 FT	0050/0193	018" DIA CIRC METAL	LEN=0040	INSTALLED 1996
	009950 FT	2 0 25091 0 00 0100+19		
	0050/0000	LENGTH(AH 2248 BK 2455)		
007495 FT	0040/0193	018" DIA CIRC METAL	LEN=0040	INSTALLED UNKN
	007495 FT	2 0 25091 0 00 0075+64		
	0040/0000	LENGTH(AH 2455 BK 2283)		
	0030/2179	024" DIA CIRC METAL	LEN=0035	INSTALLED UNKN
005212 FT	005212 FT			
THOMPSON RD (T497)	0030/0000	LENGTH(AH 2283 BK 2692)		
	0020/2519	018" DIA CIR PLASTIC	LEN=0035	INSTALLED 1996
002520 FT	0020/0129	024" DIA CIR PLASTIC	LEN=0040	INSTALLED UNKN
	002520 FT	2 0 25091 0 00 0024+73		
	0020/0000	LENGTH(AH 2692 BK 2520)		
000000 FT	000000 FT			
	NC BU	FFALO RD	2 0 25091 0 00 0000+00	
		TURNPIKE RD		
		(SR2022 SEG 0110/0000)		
		MFC BEGIN = E		
	0010/0000	LENGTH(AH 2520 BK 0000)		



DIR: B TOTAL LEN: 5.389 MI. DIST: 01-2 SR: 2022  
 LEFT MUN: CORRY CITY C RIGHT MUN: CORRY CITY C

026385 FT	0150/0260	024 " DIA CIRC CONCR
	026385 FT	LEN=0040 INSTALLED 2021
	0150/0000	2 0 25052 0 00 0338+02
	0140/3485	LENGTH(AH 1574 BK 3509)
		CORRY CITY
		WAYNE T
	0140/2194	024 " DIA CIR PLASTIC
		LEN=0041 INSTALLED 1997
022876 FT	022876 FT	2 0 25052 0 00 0302+97
		HATCHERY RD
	0140/0000	(T808)
	0130/1541	LENGTH(AH 3509 BK 1805)
	0130/1290	018 " DIA CIR PLASTIC
		LEN=0033 INSTALLED UNKN
		018 " DIA CIR PLASTIC
		LEN=0040 INSTALLED 1997
021071 FT	021071 FT	2 0 25052 0 00 0284+72
	0130/0000	LENGTH(AH 1805 BK 2630)
	0120/1695	018 " DIA CIR PLASTIC
		LEN=0047 INSTALLED 2013
	0120/1092	BMS EN 25/2022/0120/1068
		2 0 25052 0 00 0269+19
		SPENCER RUN
	0120/1068	BMSBG 25/2022/0120/1068
		CONELWAY RD
	0120/0642	(SR2020 SEG 0010/0000)
018441 FT	018441 FT	2 0 25052 0 00 0258+14
	0120/0000	LENGTH(AH 2630 BK 3293)
	0110/2354	024 " DIA CIR PLASTIC
		LEN=0060 INSTALLED 1998

DIR: B TOTAL LEN: 5.389 MI. DIST: 01-2 SR: 2022  
 LEFT MUN: WAYNE T RIGHT MUN: WAYNE T

2 0 25052 0 00 0225+36 015148 FT  
 BUFFALO RD  
 (SR2023 SEG 0010/0000) 0110/0000

0110/0560	018 " DIA CIR PLASTIC LEN=0052 INSTALLED 2017
0110/0306	018 " DIA CIR PLASTIC LEN=0041 INSTALLED 2017
0110/0088 015148 FT	018 " DIA CIR PLASTIC LEN=0045 INSTALLED 2017
0110/0000	LENGTH(AH 3293 BK 2531) 027 " DIA CIR PLASTIC
0100/2377	LEN=0040 INSTALLED 1997
0100/0588 012617 FT	018 " DIA CIRC METAL LEN=0040 INSTALLED 1997
0100/0000	2 0 25052 0 00 0199+83 LENGTH(AH 2531 BK 2014)
0090/1240	024 " DIA CIR PLASTIC LEN=0040 INSTALLED 2017
010603 FT	010603 FT 2 0 25052 0 00 0179+69
0090/0000	LENGTH(AH 2014 BK 2161)
0080/0128 008442 FT	024 " DIA CIR PLASTIC LEN=0045 INSTALLED 1997
0080/0000	2 0 25052 0 00 0158+33 KING RD (T798)
0070/1987	LENGTH(AH 2161 BK 2037) BMSSEN 25/2022/0070/1951
0070/1932	2 0 25052 0 00 0138+04 BASKIN RUN BMSBG 25/2022/0070/1951
006405 FT	006405 FT

2 0 25052 0 00 0138+04 006405 FT

DIR: B TOTAL LEN: 5.389 MI. DIST: 01-2 SR: 2022  
 LEFT MUN: WAYNE T RIGHT MUN: WAYNE T

DONATION RD  
 (SR2021 SEG 0010/0000) 0070/0000

		0070/0000	LENGTH(AH 2037 BK 1981)
004424 FT		0060/0043 004424 FT	BMSEN 25/2022/0060/0000 2 0 25052 0 00 0118+54 SLAUGHTER
		0060/0000	BMSBG 25/2022/0060/0000 LENGTH(AH 1981 BK 2868)
		0050/2559	018 " DIA CIRC CONCR LEN=0040 INSTALLED 1997
		0050/1405	024 " DIA CIR PLASTIC LEN=0040 INSTALLED 2017
001556 FT		001556 FT	2 0 25052 0 00 0089+38
		0050/0000	LENGTH(AH 2868 BK 1520)
000036 FT		000036 FT	2 0 25052 0 00 0074+18
		INTER-BK	BEAVERDAM RD (SR0089 SEG 0170/0000) TURNPIKE RD (T303)
		0044/0000	MFC BEGIN = D LENGTH(AH 1520 BK 0100)
000036 FT		000036 FT	
		7042/0000	LENGTH(AH 0100 BK 0036) BMSEN 25/2022/0040/0000
		INTER-AHD	TURNPIKE RD
000000 FT		0040/0036	(T303)
		000000 FT	2 0 25052 0 00 0069+08
		NC TU	TURNPIKE RD
		INTER-BK	TURNPIKE RD (T303)
		0040/0000	BEAVER CREEK BMSBG 25/2022/0040/0000
000000 FT		000000 FT	LENGTH(AH 0036 BK 1573)
		7020/0000	LENGTH(AH 1573 BK 2314)
000000 FT		000000 FT	
		7010/0000	LENGTH(AH 2314 BK 0000)

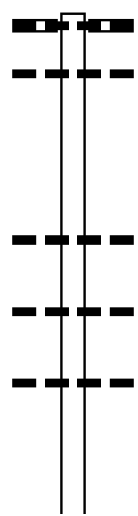
EXTRACT DATE: 12/18/2023      ROADWAY MANAGEMENT SYSTEM      PAGE NUMBER: 414  
 PRINT DATE: 12/19/2023      SLD COUNTY/SR - ANNUAL PRINT      COUNTY: ERIE  
 DIR: B      TOTAL LEN: 2.793 MI.      DIST: 01-2      SR: 2021  
 LEFT MUN: WAYNE T      RIGHT MUN: WAYNE T

014745 FT

014745 FT 024 "DIA CIR PLASTIC  
 LEN=0040 INSTALLED 2017  
 FOLLETT RD  
 0050/1701 (SR2024 SEG 0090/0000)  
 024 "DIA CIR PLASTIC  
 0050/1429 LEN=0040 INSTALLED 2017

013044 FT

013044 FT 2 0 25110 0 00 0129+83  
 024 "DIA CIR PLASTIC  
 LEN=0030 INSTALLED 2003  
 0050/0000 LENGTH(AH 1701 BK 3481)  
 018 "DIA CIR PLASTIC  
 0040/2653 LEN=0040 INSTALLED 2017  
 024 "DIA CIR PLASTIC  
 0040/1800 LEN=0040 INSTALLED 1997





DIR: B TOTAL LEN: 2.793 MI. DIST: 01-2 SR: 2021  
 LEFT MUN: WAYNE T RIGHT MUN: WAYNE T

Stationing	Length	Description	Material	Installation
009563 FT	0040/0000	018" DIA CIR PLASTIC	0095+02	INSTALLED 1997
	0030/3353	036" DIA CIR PLASTIC		INSTALLED 2017
	0030/1879	THOMPSON RD (T497)		
	0030/1857			
2 0 25110 0 00 0060+87 PROCTOR RD (T467)	006103 FT	024" DIA CIR PLASTIC	0060+87	INSTALLED 1997
	0030/0000	015" DIA CIRC METAL		INSTALLED UNKN
	0020/2850	042" DIA CIR PLASTIC		INSTALLED 2017
	0020/1358	018" DIA CIR PLASTIC		INSTALLED 1997
	0020/0157	018" DIA CIRC METAL		INSTALLED UNKN
003060 FT	003060 FT	018" DIA CIR PLASTIC	0030+15	INSTALLED 1997
	0020/0000	018" DIA CIR PLASTIC		INSTALLED 1997
	0010/1044	018" DIA CIRC METAL		INSTALLED UNKN
	0010/0020	018" DIA CIR PLASTIC		INSTALLED 1997
000000 FT	000000 FT	NC DO NATION RD	0000+00	
	0010/0000	TURNPIKE RD (SR2022 SEG 0070/0000)		
	0010/0000	MFC BEGIN = E		
	0010/0000	LENGTH(AH 3060 BK 0000)		

EXTRACT DATE: 12/18/2023 ROADWAY MANAGEMENT SYSTEM PAGE NUMBER: 412  
PRINT DATE: 12/19/2023 SLD COUNTY/SR - ANNUAL PRINT COUNTY: ERIE

DIR: B TOTAL LEN: 3.089 MI. DIST: 01-2 SR: 2020  
LEFT MUN: CORRY CITY C RIGHT MUN: CORRY CITY C

016310 FT

ALLEN ST  
(CITY)  
2 0 25090 0 00 0159+37 0070/0242  
MOTT ST 015911 FT



016310 FT  
INTER-AHD WASHINGTON ST  
(CITY)  
CENTER ST  
(SR0426 SEG 0050/0642)  
0070/0399 018 " DIA CIRC CONCR  
0070/0350 LEN=0040 INSTALLED UNKN  
015911 FT

DIR: B TOTAL LEN: 3.089 MI. DIST: 01-2 SR: 2020  
 LEFT MUN: CARRY CITY C RIGHT MUN: CARRY CITY C

STREET NAME	START	END	LENGTH	DESCRIPTION
(CITY)	0070/0000	0070/0000	0399	LENGTH(AH 0399 BK 1954) FIRST AV
		0060/1534		(CITY)
		0060/1236		SECOND AV (CITY)
PLAZA ST (CITY)	0060/1062	0060/0676		MEAD AV (CITY)
ESSEX ST (CITY)	0060/0103	0060/0103		ESSEX ST (CITY)
2 0 25090 0 00 0140+80 013957 FT GRAND ST (CITY)	0060/0103	0060/0103	013957	FT
MARION ST (CITY)	0060/0000	0060/0000		LENGTH(AH 1954 BK 3030) MARION ST
	0050/2810	0050/2810		(CITY)
		0050/2355		VINE ST (CITY)
WORTH ST (CITY)	0050/2176	0050/2032		SHEA ST (CITY)
YORK ST (CITY)	0050/1711	0050/1400		018 " DIA CIR PLASTIC LEN=0040 INSTALLED 2018 GATES ST
		0050/1295		(CITY)
		0050/1207		036 " DIA CIRC METAL LEN=0045 INSTALLED UNKN
		0050/0870		015 " DIA CIRC METAL LEN=0050 INSTALLED UNKN CARRY ESTATES RD
	010927 FT	0050/0457		(PRDR)
		010927 FT		2 0 25090 0 00 0110+46 CARRY CITY
		0050/0000		CONCORD T
		0040/1055		LENGTH(AH 3030 BK 1314) CARRY ESTATES RD
				(PRDR)
	009613 FT	0040/0036		BMS EN 25/2020/0040/0000
		009613 FT		2 0 25090 0 00 0097+32 S.BR.FR.CK.
		0040/0000		BMSBG 25/2020/0040/0000
		0030/3253		LENGTH(AH 1314 BK 3634) 018 " DIA CIRC CONCR
				LEN=0048 INSTALLED 1996
				018 " DIA CIRC CONCR

DIR: B TOTAL LEN: 3.089 MI. DIST: 01-2 SR: 2020  
 LEFT MUN: CONCORD T RIGHT MUN: CONCORD T

	0030/2740	LEN=0040	INSTALLED 2021
	0030/2409	LEN=0040	INSTALLED 2002
	0030/1317	LEN=0040	INSTALLED 1996
005979 FT	0030/0052	BMS EN 25/2020/0030/0000	
	005979 FT	2 0 25090 0 00 0059+99	
		S. BR. FR. CK.	
	0030/0000	BMSBG 25/2020/0030/0000	
		LENGTH(AH 3634 BK 2987)	
	0020/1680	LEN=0050	INSTALLED 2017
	0020/1601	CONCORD	
		WAYNE T	
	0020/0778	BMS EN 25/2020/0020/0748	
		2 0 25090 0 00 0037+45	
		SPENCER CK.	
002992 FT	0020/0748	BMSBG 25/2020/0020/0748	
	002992 FT	2 0 25090 0 00 0030+02	
		NC WA SHINGTON ST	
		GRAND ARMY OF THE REP H	
		(SR0006 SEG 0460/1583)	
		MFC BEGIN = D	
	0020/0000	LENGTH(AH 2987 BK 2992)	
	0010/0089	LEN=0050	INSTALLED 2005
000000 FT	000000 FT	2 0 25090 0 00 0000+00	
		NC CO NELWAY RD	
		TURNPIKE RD	
		(SR2022 SEG 0120/0642)	
		MFC BEGIN = E	
	0010/0000	LENGTH(AH 2992 BK 0000)	

022799 FT

022799 FT  
 INTER-AHD MAIN ST  
 (SR0089 SEG 0160/0000)  
 GRAND ARMY OF THE REP H  
 (SR0006 SEG 0400/0000)  
 0100/1468  
 0100/1200 027 " DIA CIR PLASTIC  
 LEN=0040 INSTALLED 2017

021331 FT

021331 FT 2 0 25042 0 01 0150+32  
 0100/0000 LENGTH(AH 1468 BK 1502)

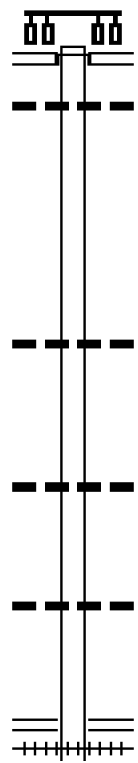
019829 FT

0090/0252 018 " DIA CIR PLASTIC  
 LEN=0040 INSTALLED 1996  
 019829 FT 2 0 25042 0 01 0135+30  
 0090/0000 LENGTH(AH 1502 BK 2682)

0080/1722 024 " DIA CIR PLASTIC  
 LEN=0050 INSTALLED UNKN

017147 FT

0080/0452 018 " DIA CIRC METAL  
 LEN=0060 INSTALLED 1999  
 017147 FT 2 0 25042 0 01 0108+48  
 NC MA IN ST  
 PLEASANT ST  
 (SR2018 SEG 0090/0000)  
 0080/0000 LENGTH(AH 2682 BK 2074)  
 0070/1563 (AAR 528435G)#TRKS 01



DIR: B TOTAL LEN: 4.318 MI. DIST: 01-2 SR: 2019  
 LEFT MUN: ELGIN B RIGHT MUN: ELGIN B

CROSS ST  
(BORO)

0070/0254  
015073 FT

0070/0762 BMS EN 25/2019/0070/0695  
2 0 25042 0 00 0094+57  
BEAVER RUN  
0070/0695 BMSBG 25/2019/0070/0695

015073 FT 2 0 25042 0 00 0087+62  
ELGIN  
CONCORD T

5 0070/0000 LENGTH(AH 2074 BK 2700)  
018 "DIA CIR PLASTIC  
0060/2376 LEN=0042 INSTALLED UNKN

0060/0688 BMS EN 25/2019/0060/0645  
2 0 25042 0 00 0066+93  
BEAVER RUN

012373 FT

0060/0645 BMSBG 25/2019/0060/0645  
0060/0101 BMS EN 25/2019/0060/0000  
012373 FT 2 0 25042 0 00 0060+62

S. BR. FRENCH  
5 0060/0000 BMSBG 25/2019/0060/0000  
LENGTH(AH 2700 BK 2017)  
0050/1779 CSX RAIL TRANSPORTATION  
OVERPASS IS RR X-ING

2 0 25042 0 00 0040+44 010356 FT  
MITCHELL RD  
(T387) 0050/0000

010356 FT  
5 0050/0000 LENGTH(AH 2017 BK 1541)  
018 "DIA CIR PLASTIC  
0040/1046 LEN=0040 INSTALLED 2014

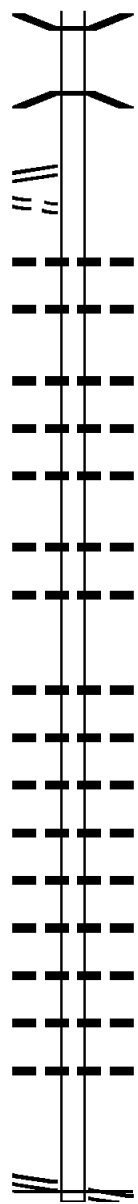
008815 FT

0040/0433 018 "DIA CIR PLASTIC  
LEN=0040 INSTALLED UNKN  
008815 FT 2 0 25042 0 00 0022+26  
5 0040/0000 LENGTH(AH 1541 BK 2270)

0030/0745 018 "DIA CIR PLASTIC  
LEN=0040 INSTALLED 1999  
0030/0224 ORMSBEE RD  
(T301)

DIR: B TOTAL LEN: 4.318 MI. DIST: 01-2 SR: 2019  
 LEFT MUN: CONCORD T RIGHT MUN: CONCORD T

2 0 25042 0 00 0000+00 006545 FT  
 NASH HILL RD  
 (SR2012 SEG 0040/3595) 0030/0000  
 FOR SR 2012 AND 2019  
 (CONN) 0020/2962



003419 FT

2 0 25041 0 00 0229+11 000000 FT  
 CONCORD RD  
 (SR2010 SEG 0150/0000) 0010/0000

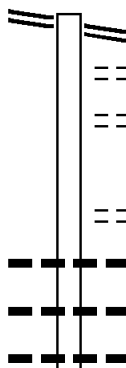
0030/0130 BMS EN 25/2019/0030/0041  
 2 0 25042 0 00 0003+04  
 LILLEY RUN  
 BMSBG 25/2019/0030/0041  
 0030/0091  
 006545 FT  
 5 0030/0000 LENGTH(AH 2270 BK 3126)  
 0020/2795 024 " DIA CIRC CONCR  
 LEN=0040 INSTALLED 2021  
 0020/2429 018 " DIA CIR PLASTIC  
 LEN=0040 INSTALLED UNKN  
 0020/1669 018 " DIA CIRC CONCR  
 LEN=0040 INSTALLED 2021  
 0020/1168 018 " DIA CIR PLASTIC  
 LEN=0040 INSTALLED UNKN  
 0020/1091 018 " DIA CIRC METAL  
 LEN=0040 INSTALLED UNKN  
 0020/0317 048 " DIA CIR PLASTIC  
 LEN=0045 INSTALLED UNKN  
 0020/0097 018 " DIA CIRC METAL  
 LEN=0040 INSTALLED UNKN  
 003419 FT 2 0 25041 0 00 0194+41  
 5 0020/0000 LENGTH(AH 3126 BK 3419)  
 0010/2900 018 " DIA CIR PLASTIC  
 LEN=0035 INSTALLED UNKN  
 0010/2740 018 " DIA CIR PLASTIC  
 LEN=0040 INSTALLED UNKN  
 0010/2500 036 " DIA CIR PLASTIC  
 LEN=0041 INSTALLED UNKN  
 0010/1942 018 " DIA CIR PLASTIC  
 LEN=0040 INSTALLED UNKN  
 0010/1630 018 " DIA CIR PLASTIC  
 LEN=0040 INSTALLED 2008  
 0010/1300 018 " DIA CIR PLASTIC  
 LEN=0040 INSTALLED UNKN  
 0010/0788 018 " DIA CIR PLASTIC  
 LEN=0040 INSTALLED UNKN  
 0010/0547 036 " DIA CIR PLASTIC  
 LEN=0050 INSTALLED 2005  
 0010/0108 048 " DIA CIR PLASTIC  
 LEN=0055 INSTALLED UNKN  
 NC ELGIN RD  
 CONCORD RD  
 000000 FT (SR2010 SEG 0150/0000)  
 MFC BEGIN = D  
 5 0010/0000 LENGTH(AH 3419 BK 0000)

EXTRACT DATE: 12/18/2023 ROADWAY MANAGEMENT SYSTEM PAGE NUMBER: 406  
 PRINT DATE: 12/19/2023 SLD COUNTY/SR - ANNUAL PRINT COUNTY: ERIE

DIR: B TOTAL LEN: 8.446 MI. DIST: 01-2 SR: 2018  
 LEFT MUN: CORRY CITY C RIGHT MUN: CORRY CITY C

MAIN ST 044597 FT  
 (SR0077 SEG 0110/0172) 0220/0747

043850 FT



044597 FT	UNION ST
0220/0747	(SR0077 SEG 0110/0172)
	LEMON ST
0220/0680	(BORO)
	FOR SR 0077 AND 2018
0220/0477	(CONN)
043850 FT	2 0 25046 0 00 0277+21
	PLEASANT ST
	(BORO)
5 0220/0000	LENGTH(AH 0747 BK 1441)
	024 " DIA CIRC CONCR
0210/1409	LEN=0060 INSTALLED 1997
	030 " DIA CIRC CONCR
0210/0896	LEN=0070 INSTALLED 1997
	018 " DIA CIRC CONCR
0210/0465	LEN=0066 INSTALLED 1997



DIR: B TOTAL LEN: 8.446 MI. DIST: 01-2 SR: 2018  
 LEFT MUN: CORRY CITY C RIGHT MUN: CORRY CITY C

Stationing	Length	Material	Notes
042409 FT	0210/0457	GATES ST (BORO)	
	0210/0413	018" DIA CIRC CONCR	LEN=0055 INSTALLED UNKN
	0210/0144	015" DIA CIRC CONCR	LEN=0057 INSTALLED UNKN
	0210/0142	WEST ST (BORO)	
041743 FT	042409 FT	2 0 25046	0 00 0262+42
	0210/0000	LENGTH(AH 1441 BK 0666)	
	041743 FT	2 0 25046	0 00 0255+96
	0200/0000	LENGTH(AH 0666 BK 1610)	
	0190/1505	CORRY CITY CONCORD T	
	0190/1217	S. BR. FR. CK. STRUCTURE	LENGTH 25 FT
	040133 FT	BMSID 25/2018/0190/1229	
	040133 FT	2 0 25046	0 00 0239+87
	0190/0000	LENGTH(AH 1610 BK 2431)	
	0180/0766	024" DIA CIR PLASTIC	LEN=0040 INSTALLED 2017
	0180/0321	018" DIA CIRC METAL	LEN=0035 INSTALLED 2003
037702 FT	037702 FT	2 0 25046	0 00 0215+50
	0180/0000	018" DIA CIR PLASTIC	LEN=0040 INSTALLED 2006
	0170/1292	036" DIA CIRC CONCR	LEN=0040 INSTALLED 2021
	0170/0861	018" DIA CIR PLASTIC	LEN=0040 INSTALLED 2017
035800 FT	035800 FT	2 0 25046	0 00 0196+48
	0170/0000	CHERRY HILL RD (T806)	LENGTH(AH 1902 BK 2638)
	0160/1915	018" DIA CIR PLASTIC	LEN=0040 INSTALLED 2017

DIR: B TOTAL LEN: 8.446 MI. DIST: 01-2 SR: 2018  
 LEFT MUN: CONCORD T RIGHT MUN: CONCORD T

033162 FT

0160/1025 018 "DIA CAST IRON  
 LEN=0040 INSTALLED 1997  
 033162 FT 2 0 25046 0 00 0169+83  
 0160/0000 LENGTH(AH 2638 BK 3016)  
 060"H 00"W MULT METAL  
 0150/2628 LEN=0040 INSTALLED 1997

030146 FT

0150/1775 018 "DIA CIRC METAL  
 LEN=0040 INSTALLED 1997  
 0150/0890 018 "DIA CIRC METAL  
 LEN=0040 INSTALLED 1997  
 018 "DIA CIRC METAL  
 0150/0400 LEN=0040 INSTALLED 1997  
 030146 FT 2 0 25046 0 00 0139+89  
 0150/0000 LENGTH(AH 3016 BK 2478)

027668 FT

0140/0860 018 "DIA CIRC METAL  
 LEN=0040 INSTALLED 1997  
 0140/0366 BMSSEN 25/2018/0140/0347  
 2 0 25046 0 00 0118+59  
 SLAUGHTERS  
 0140/0347 BMSBG 25/2018/0140/0347  
 027 "DIA CIR PLASTIC  
 0140/0012 LEN=0060 INSTALLED 2017  
 027668 FT 2 0 25046 0 00 0115+14  
 SPARTANSBURG RD  
 (SR0089 SEG 0130/0000)

026281 FT

0140/0000 LENGTH(AH 2478 BK 1387)  
 024 "DIA CIR PLASTIC  
 0130/1320 LEN=0050 INSTALLED UNKN  
 015 "DIA CIR PLASTIC  
 0130/1177 LEN=0035 INSTALLED 2006  
 018 "DIA CIR PLASTIC  
 0130/0590 LEN=0040 INSTALLED 2006  
 026281 FT 2 0 25046 0 00 0101+36  
 0130/0000 LENGTH(AH 1387 BK 2638)  
 0120/2638 (AAR 262936W)#TRKS 01


0120/1391 036 "DIA CIRC CONCR  
 LEN=0056 INSTALLED 1997  
 0120/0910 BMSSEN 25/2018/0120/0847  
 2 0 25046 0 00 0075+03

DIR: B TOTAL LEN: 8.446 MI. DIST: 01-2 SR: 2018  
 LEFT MUN: CONCORD T RIGHT MUN: CONCORD T

Stationing	Description	Material	Length	Installed
0120/0827	S. BR. OF FRENCH CREEK	BMSBG 25/2018/0120/0847		
0120/0073	018" DIA CIR PLASTIC	LEN=0055	INSTALLED	2006
023643 FT	2 0 25046 0 00 0075+03			
0120/0000	LENGTH(AH 2638 BK 2515)			
0110/2007	024" DIA CIR PLASTIC	LEN=0040	INSTALLED	1997
0110/1985	018" DIA CIR PLASTIC	LEN=0042	INSTALLED	1999
0110/1657	BMSEN 25/2018/0110/1663			
0110/1633	2 0 25046 0 00 0049+69			
0110/0963	SLAUGHTER			
0110/0486	015" DIA CIRC METAL	LEN=0040	INSTALLED	UNKN
021128 FT	024" DIA CIRC METAL	LEN=0035	INSTALLED	1997
0110/0000	2 0 25046 0 00 0049+69			
0100/2280	LENGTH(AH 2515 BK 2395)			
0100/1503	024" DIA CIR PLASTIC	LEN=0040	INSTALLED	1997
0100/0852	018" DIA CIR PLASTIC	LEN=0050	INSTALLED	2017
0100/0340	018" H 28" W ELLIP CONC	LEN=0035	INSTALLED	1997
0100/0310	018" DIA CIR PLASTIC	LEN=0048	INSTALLED	2017
018733 FT	(AAR 528433T)#TRKS 01			
0100/0000	2 0 25046 0 00 0025+08			
0090/2556	NC LOVELL RD	LENGTH(AH 2395 BK 2580)		
0090/2339	018" DIA CIR PLASTIC	LEN=0040	INSTALLED	2017
0090/2333	CONCORD			
0090/2063	ELGIN B			
0090/1790	018" DIA CIR PLASTIC	LEN=0035	INSTALLED	1997
0090/1112	015" DIA CIRC METAL	LEN=0040	INSTALLED	1997
	015" DIA CIRC METAL	LEN=0040	INSTALLED	1997
	015" DIA CIRC METAL	LEN=0040	INSTALLED	1997
	024" DIA CIR PLASTIC	LEN=0040	INSTALLED	2006

DIR: B TOTAL LEN: 8.446 MI. DIST: 01-2 SR: 2018  
 LEFT MUN: ELGIN B RIGHT MUN: ELGIN B

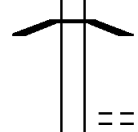
016153 FT



016153 FT 2 0 25046 0 00 0000+00

5 0090/0000 (SR2019 SEG 0080/0000)  
 0080/0636 LENGTH(AH 2580 BK 0973)  
 BMSSEN 25/2018/0080/0586  
 2 0 25045 0 00 0158+61  
 BEAVER RUN

015180 FT

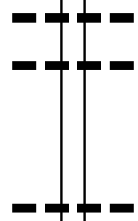


0080/0586 BMSBG 25/2018/0080/0586  
 015180 FT 2 0 25045 0 00 0152+70

5 0080/0000 CROSS ST  
 (T785)  
 LENGTH(AH 0973 BK 1729)

024 " DIA CIR PLASTIC  
 LEN=0034 INSTALLED 1997  
 024 " DIA CIR PLASTIC  
 LEN=0040 INSTALLED 2017

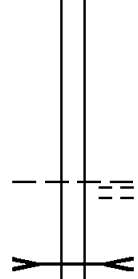
013451 FT



013451 FT 2 0 25045 0 00 0135+41

5 0070/0000 NC PL EASANT ST  
 LENGTH(AH 1729 BK 2239)  
 024 " DIA CIR PLASTIC  
 LEN=0042 INSTALLED 1997

011212 FT

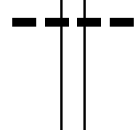


011212 FT 2 0 25045 0 00 0113+50

DEWITT RD  
 (T786)  
 ELGIN  
 UNION T  
 5 0060/0000 LENGTH(AH 2239 BK 2438)  
 E. BR. PINE CK  
 STRUCTURE LENGTH 14 FT

0050/2328 BMSID 25/2018/0050/2336  
 024 " DIA CIR CONCR  
 0050/1899 LEN=0050 INSTALLED 1997

008774 FT



0050/0429 018 " DIA CIRC METAL  
 LEN=0049 INSTALLED UNKN  
 008774 FT 2 0 25045 0 00 0089+20

5 0050/0000 LENGTH(AH 2438 BK 1560)  
 042 " DIA CIR PLASTIC

DIR: B TOTAL LEN: 8.446 MI. DIST: 01-2 SR: 2018  
 LEFT MUN: UNION T RIGHT MUN: UNION T

2 0 25045 0 00 0073+60 007214 FT  
 PITUCH RD  
 (T448) 0040/0000

0040/0695	LEN=0052	INSTALLED UNKN
0040/0005	018 "DIA	CIRC CONCR
007214 FT	LEN=0037	INSTALLED 1997
0040/0000	LENGTH(AH 1560 BK 1883)	
0030/1636	018 "DIA	CIRC CONCR
0030/1417	LEN=0040	INSTALLED 1997
0030/1067	018 "DIA	CIRC CONCR
0030/0802	LEN=0038	INSTALLED UNKN
0030/0608	PINE RUN	
0030/0412	STRUCTURE LENGTH 17 FT	
005331 FT	BMSID 25/2018/0030/1045	
0030/0000	018 "DIA	CIRC CONCR
0020/1265	LEN=0040	INSTALLED 1997
002538 FT	018 "DIA	CIRC CONCR
0020/0000	LEN=0040	INSTALLED 1997
000000 FT	015 "DIA	CIRC CONCR
	LEN=0035	INSTALLED UNKN
	2 0 25045 0 00 0053+15	
	RILEY SIDING RD	
	(T768)	
	0030/0000	LENGTH(AH 1883 BK 2793)
	030 "DIA	CIR PLASTIC
	LEN=0060	INSTALLED UNKN
	002538 FT	2 0 25045 0 00 0025+22
	0020/0000	LENGTH(AH 2793 BK 2538)
	000000 FT	2 0 25045 0 00 0000+00
	NC EL	GIN RD
	INTER-BK	GRAND ARMY OF THE REP H
		(SR0006 SEG 0330/1756)
		HOYT RD
		(T750)
		MFC BEGIN = D
	0010/0000	LENGTH(AH 2538 BK 0000)

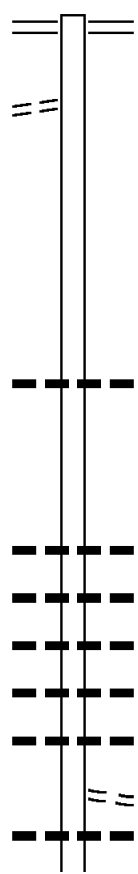
OLD WATTSBURG RD  
(T732)

028859 FT

0120/2524

025562 FT

023261 FT



028859 FT WATERFORD RD  
0120/3297 (SR0008 SEG 0250/3348)

025562 FT 2 0 25051 0 00 0256+85  
 S 0120/0000 LENGTH(AH 3297 BK 2301)  
 0110/1410 024 " DIA CIR PLASTIC  
 LEN=0060 INSTALLED UNKN  
 023261 FT 2 0 25051 0 00 0232+84  
 S 0110/0000 LENGTH(AH 2301 BK 2858)  
 0100/2781 018 " DIA CIR PLASTIC  
 LEN=0040 INSTALLED UNKN  
 0100/2211 018 " DIA CIRC METAL  
 LEN=0040 INSTALLED UNKN  
 0100/2050 024 " DIA CIRC METAL  
 LEN=0040 INSTALLED 1998  
 0100/1744 018 " DIA CIRC METAL  
 LEN=0040 INSTALLED UNKN  
 0100/1415 018 " DIA CIR PLASTIC  
 LEN=0050 INSTALLED UNKN  
 STEWART HILL RD  
 0100/1396 (T770)  
 0100/1180 018 " DIA CIR PLASTIC  
 LEN=0040 INSTALLED UNKN

DIR: B TOTAL LEN: 5.466 MI. DIST: 01-2 SR: 2017  
 LEFT MUN: AMITY T RIGHT MUN: AMITY T

Stationing	Length	Material	Installation
2 0 25051 0 00 0204+26 020403 FT CHAFFEE RD (T531)	0100/0000	036 " DIA CIR PLASTIC	INSTALLED 1998
018538 FT	0090/0012	018 " DIA CIR PLASTIC	LEN=0048 INSTALLED UNKN
016032 FT	0080/0000	018 " DIA CIR PLASTIC	LEN=0040 INSTALLED 2014
013465 FT	0070/0000	024 " DIA CIR PLASTIC	LEN=0050 INSTALLED UNKN
011020 FT	0060/0000	024 " DIA CIR PLASTIC	LEN=0040 INSTALLED UNKN

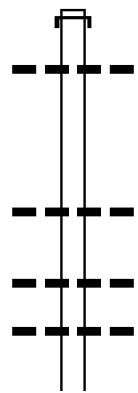
DIR: B TOTAL LEN: 5.466 MI. DIST: 01-2 SR: 2017  
 LEFT MUN: AMITY T RIGHT MUN: AMITY T

009549 FT	0050/0213	024 " DIA CIR PLASTIC
	009549 FT	LEN=0050 INSTALLED 2014
	0050/0000	2 0 25051 0 00 0095+84
		LENGTH(AH 1471 BK 2474)
007075 FT	0040/1233	024 " DIA CIR PLASTIC
	0040/0349	LEN=0040 INSTALLED 2014
	007075 FT	018 " DIA CIR PLASTIC
	0040/0000	LEN=0030 INSTALLED 2014
		2 0 25051 0 00 0071+10
		LENGTH(AH 2474 BK 2055)
	0030/2000	AMITY UNION T
	0030/1621	018 " DIA CIR PLASTIC
		LEN=0050 INSTALLED UNKN
005020 FT	0030/0425	018 " DIA CIRC METAL
	005020 FT	LEN=0040 INSTALLED UNKN
	0030/0000	2 0 25051 0 00 0050+34
		LENGTH(AH 2055 BK 2498)
	0020/2325	018 " DIA CIR PLASTIC
		LEN=0040 INSTALLED UNKN
002522 FT	0020/1250	018 " DIA CIRC METAL
		LEN=0040 INSTALLED UNKN
	002522 FT	2 0 25051 0 00 0025+36
	0020/0000	LENGTH(AH 2498 BK 2522)
000000 FT	0010/1296	018 " DIA CIRC METAL
		LEN=0045 INSTALLED 1998
	000000 FT	2 0 25051 0 00 0000+00
	NC LYONS RD	GRAND ARMY OF THE REP H
		(SRO006 SEG 0350/0000)
		MFC BEGIN = D
	0010/0000	LENGTH(AH 2522 BK 0000)



EXTRACT DATE: 12/18/2023 ROADWAY MANAGEMENT SYSTEM PAGE NUMBER: 397  
 PRINT DATE: 12/19/2023 SLD COUNTY/SR - ANNUAL PRINT COUNTY: ERIE  
 DIR: B TOTAL LEN: 2.080 MI. DIST: 01-2 SR: 2016  
 LEFT MUN: CONCORD T RIGHT MUN: CONCORD T

010985 FT



010985 FT AH-WARREN (61)  
 INTER-AHD LINDSEY HILL RD  
 0040/3016 (SR4002 SEG 0010/0000)  
 018 " DIA CIRC METAL  
 0040/2969 LEN=0035 INSTALLED UNKN

0040/1382 018 " DIA CIR PLASTIC  
 LEN=0036 INSTALLED 2017

0040/0670 018 " DIA CIR PLASTIC  
 LEN=0035 INSTALLED 1997  
 018 " DIA CIRC METAL

007969 FT

0040/0153 LEN=0038 INSTALLED UNKN  
 007969 FT 2 0 25047 0 00 0080+20  
 0040/0000 LENGTH(AH 3016 BK 2605)

DIR: B TOTAL LEN: 2.080 MI. DIST: 01-2 SR: 2016  
 LEFT MUN: CONCORD T RIGHT MUN: CONCORD T

LINDSEY HOLLOW RD  
 (SR2029 SEG 0010/0000) 0030/1133

005364 FT

002454 FT

ROSS RD  
 (TB10)

0010/1042

000000 FT

0030/2488	018 " DIA	CIR PLASTIC
	LEN=0040	INSTALLED 2017
0030/2054	018 " DIA	CIRC CONCR
	LEN=0040	INSTALLED 2021
0030/1439	024 " DIA	CIR PLASTIC
	LEN=0040	INSTALLED UNKN
NC WHITNEY RUN RD		
0030/0515	048 " DIA	CIRC METAL
	LEN=0044	INSTALLED UNKN
0030/0510	048 " DIA	CIRC METAL
	LEN=0044	INSTALLED UNKN
005364 FT	2 0 25047	0 00 0054+00
NC LINDSEY HOLLOW RD		
LINDSEY HOLLOW RD		
(TB12)		
0030/0000	LENGTH(AH 2605 BK 2910)	
0020/0250	018 " DIA	CIR PLASTIC
	LEN=0060	INSTALLED UNKN
002454 FT	2 0 25047	0 00 0024+83
0020/0000	LENGTH(AH 2910 BK 2454)	
0010/2026	018 " DIA	CIR PLASTIC
	LEN=0040	INSTALLED UNKN
0010/1392	015 " DIA	CIRC METAL
	LEN=0040	INSTALLED UNKN
0010/1075	018 " DIA	CIR PLASTIC
	LEN=0064	INSTALLED 2017
0010/0995	018 " DIA	CIR PLASTIC
	LEN=0060	INSTALLED 2017
0010/0152	015 " DIA	CIR PLASTIC
	LEN=0050	INSTALLED UNKN
000000 FT	2 0 25047	0 00 0000+00
NC SUMMIT RD		
SPARTANSBURG HW		
(SR0077 SEG 0020/0000)		
MFC BEGIN = E		
0010/0000	LENGTH(AH 2454 BK 0000)	

EXTRACT DATE: 12/18/2023 ROADWAY MANAGEMENT SYSTEM PAGE NUMBER: 395  
PRINT DATE: 12/19/2023 SLD COUNTY/SR - ANNUAL PRINT COUNTY: ERIE

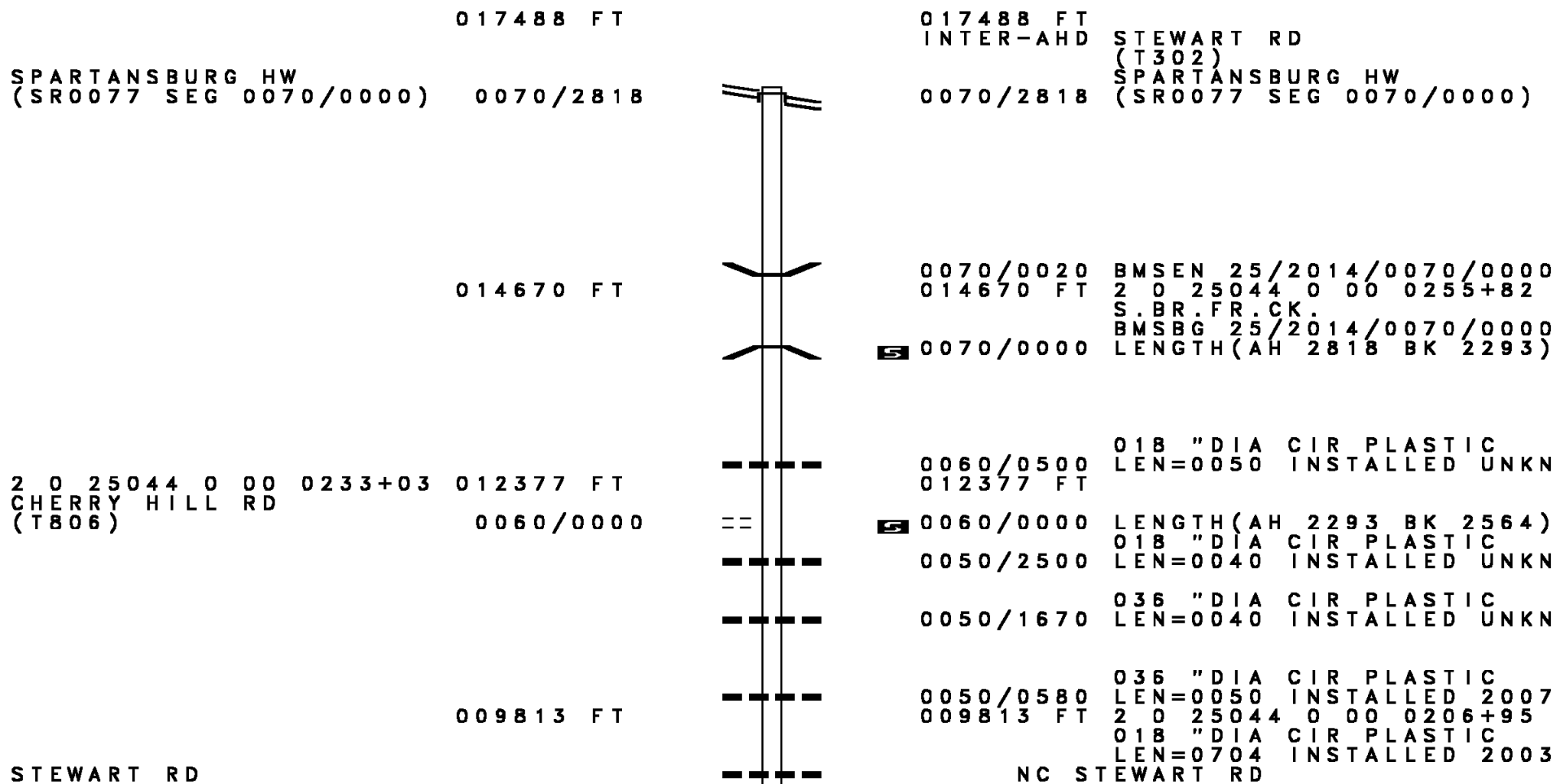
DIR: B TOTAL LEN: .000 MI. DIST: 01-2 SR: 2015  
LEFT MUN: CONCORD T RIGHT MUN: CONCORD T

000000 FT  
000000 FT



000000 FT  
7014/0000 LENGTH(AH 4607 BK 0100)  
000000 FT  
7008/0000 LENGTH(AH 0100 BK 0000)

DIR: B TOTAL LEN: 3.312 MI. DIST: 01-2 SR: 2014  
 LEFT MUN: CONCORD T RIGHT MUN: CONCORD T



DIR: B TOTAL LEN: 3.312 MI. DIST: 01-2 SR: 2014  
 LEFT MUN: CONCORD T RIGHT MUN: CONCORD T

Stationing	Description	Material / Length	Notes
(T302) 0050/0000	0050/0000	LENGTH(AH 2564 BK 2679)	
007134 FT	007134 FT	2 0 25044 0 00 0179+69	
	0040/0000	LENGTH(AH 2679 BK 2871)	
	0030/1720	04B "DIA CIRC CONCR LEN=0040 INSTALLED 2021	
004263 FT	0030/0040	024 "DIA CIR PLASTIC LEN=0060 INSTALLED UNKN	
	004263 FT	2 0 25044 0 00 0151+35 RIDGE RD (T357) NC HAMMOND RD HAMMOND RD (T802)	
	0030/0000	LENGTH(AH 2871 BK 2111)	
002152 FT	0020/0563	024 "DIA CIR PLASTIC LEN=0405 INSTALLED UNKN	
	002152 FT	2 0 25044 0 00 0130+01	
	0020/0000	LENGTH(AH 2111 BK 2152)	
	0010/1874	01B "DIA CIR PLASTIC LEN=0035 INSTALLED 2007	
000000 FT	000000 FT	2 0 25044 0 00 0108+53	
		NC ORMSBEE RD SPARTANSBURG RD (SR0089 SEG 0070/0000)	
	INTER-BK	ORMSBEE RD (T301)	
	0010/0000	MFC BEGIN = D LENGTH(AH 2152 BK 0000)	

EXTRACT DATE: 12/18/2023 ROADWAY MANAGEMENT SYSTEM PAGE NUMBER: 392  
PRINT DATE: 12/19/2023 SLD COUNTY/SR - ANNUAL PRINT COUNTY: ERIE  
DIR: B TOTAL LEN: 2.013 MI. DIST: 01-2 SR: 2012  
LEFT MUN: CONCORD T RIGHT MUN: CONCORD T

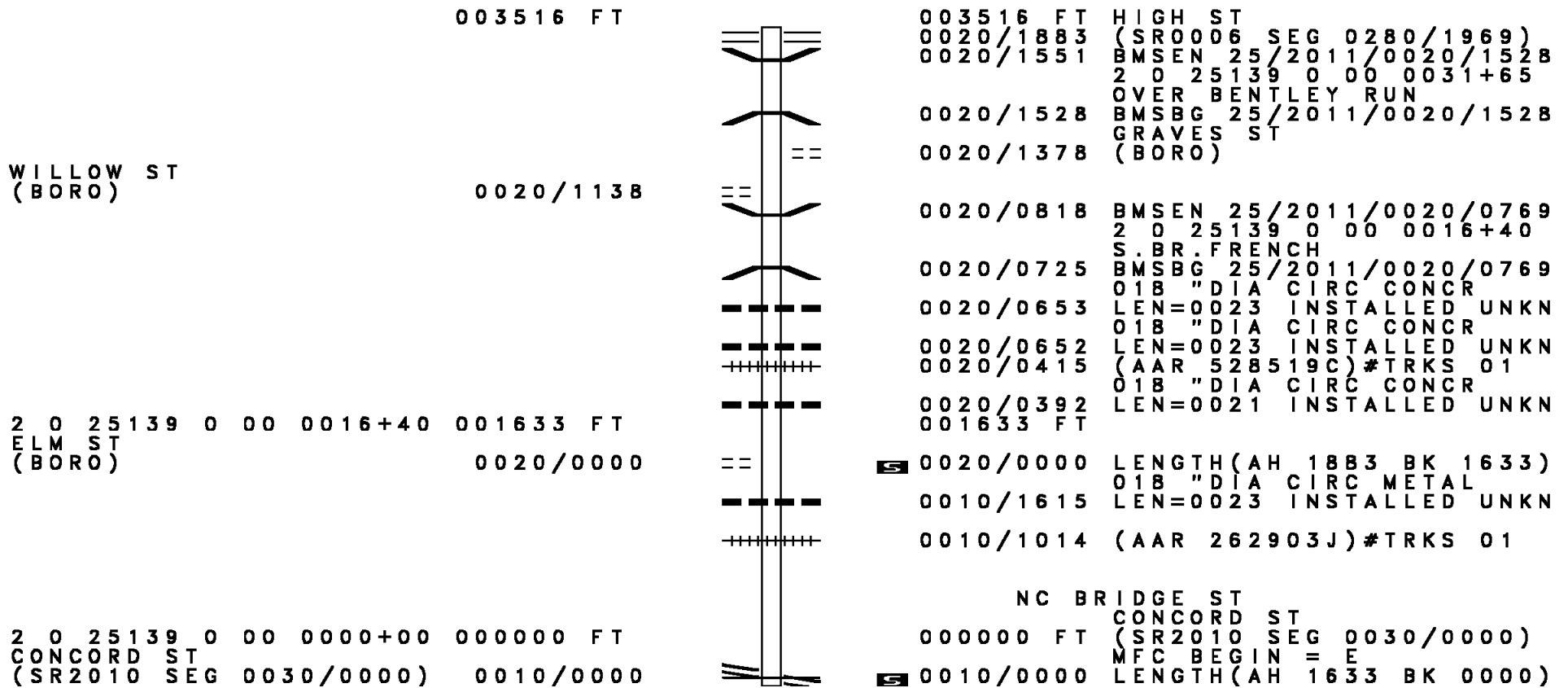
010629 FT

010629 FT  
INTER-AHD ELGIN RD  
(SR2019 SEG 0030/0000)  
ELGIN RD  
0040/3595 (SR2019 SEG 0030/0000)



DIR: B TOTAL LEN: 2.013 MI. DIST: 01-2 SR: 2012  
 LEFT MUN: CONCORD T RIGHT MUN: CONCORD T

		==	0040/3368	FOR SR 2012 AND 2019 (CONN)
		---	0040/1945	018 "DIA CIR PLASTIC LEN=0040 INSTALLED 2012
007034 FT			007034 FT	2 0 25041 0 00 0130+67
			0040/0000	LENGTH(AH 3595 BK 2501)
		---	0030/1065	024 "DIA CIR PLASTIC LEN=0050 INSTALLED 2012
		---	0030/0733	036 "DIA CIRC METAL LEN=0050 INSTALLED 1998
004533 FT			004533 FT	2 0 25041 0 00 0105+66
			0030/0000	LENGTH(AH 2501 BK 2654)
		- - -	0020/1895	CONCORD UNION T
		~ ~ ~	0020/0014	BMS EN 25/2012/0020/0000
001879 FT			001879 FT	2 0 25041 0 00 0078+89
				HUNGRY RUN
			0020/0000	BMSBG 25/2012/0020/0000
				LENGTH(AH 2654 BK 1879)
		---	0010/0571	018 "DIA CIRC CONCR LEN=0040 INSTALLED 2021
			0010/0107	FOR SR 2010 AND 2012 (CONN)
000000 FT		==	000000 FT	2 0 25041 0 00 0059+60
				CONCORD RD (SR2010 SEG 0100/0000)
				NC NA SH HILL RD
CONCORD RD				MFC BEGIN = E
(SR2010 SEG 0100/0000)	0010/0000		0010/0000	LENGTH(AH 1879 BK 0000)



003516 FT

003516 FT HIGH ST  
 0020/1883 (SR0006 SEG 0280/1969)  
 0020/1551 BMSSEN 25/2011/0020/1528  
 2 0 25139 0 00 0031+65  
 OVER BENTLEY RUN  
 0020/1528 BMSBG 25/2011/0020/1528  
 0020/1378 GRAVES ST  
 (BORO)

WILLOW ST  
 (BORO)

0020/1138

0020/0818 BMSSEN 25/2011/0020/0769  
 2 0 25139 0 00 0016+40  
 S. BR. FRENCH  
 0020/0725 BMSBG 25/2011/0020/0769  
 0020/0653 018 " DIA CIRC CONCR  
 LEN=0023 INSTALLED UNKN  
 0020/0652 018 " DIA CIRC CONCR  
 LEN=0023 INSTALLED UNKN  
 0020/0415 (AAR 528519C)#TRKS 01  
 018 " DIA CIRC CONCR  
 0020/0392 018 " DIA CIRC CONCR  
 LEN=0021 INSTALLED UNKN  
 001633 FT

2 0 25139 0 00 0016+40 001633 FT  
 ELM ST  
 (BORO) 0020/0000

0020/0000 LENGTH(AH 1883 BK 1633)  
 018 " DIA CIRC METAL  
 0010/1615 LEN=0023 INSTALLED UNKN  
 0010/1014 (AAR 262903J)#TRKS 01

2 0 25139 0 00 0000+00 000000 FT  
 CONCORD ST  
 (SR2010 SEG 0030/0000) 0010/0000

NC BRIDGE ST  
 CONCORD ST  
 000000 FT (SR2010 SEG 0030/0000)  
 MFC BEGIN = E  
 0010/0000 LENGTH(AH 1633 BK 0000)

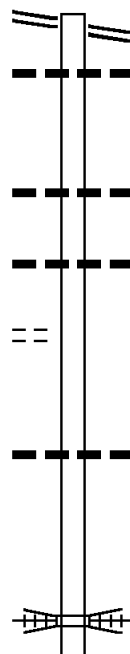


DIR: B TOTAL LEN: 8.311 MI. DIST: 01-2 SR: 2010  
 LEFT MUN: CONCORD T RIGHT MUN: CONCORD T

WATTSBURG RD 043882 FT  
 (SR0089 SEG 0020/0000) 0170/3177

2 0 25041 0 00 0290+25 040705 FT  
 WADE RD  
 (T796) 0170/0000

037240 FT



043882 FT WATTSBURG RD  
 0170/3177 (SR0089 SEG 0020/0000)  
 0170/2801 036 " DIA CIRC METAL  
 LEN=0040 INSTALLED UNKN

0170/1312 018 " DIA CIR PLASTIC  
 LEN=0040 INSTALLED UNKN

0170/0440 018 " DIA CIR PLASTIC  
 040705 FT LEN=0035 INSTALLED UNKN

0170/0000 LENGTH(AH 3177 BK 3465)

0160/2159 024 " DIA CIR PLASTIC  
 LEN=0050 INSTALLED UNKN

0160/0103 CSX RAIL TRANSPORTATION  
 037240 FT OVERPASS IS RR X-ING  
 2 0 25041 0 00 0255+91

DIR: B TOTAL LEN: 8.311 MI. DIST: 01-2 SR: 2010  
 LEFT MUN: CONCORD T RIGHT MUN: CONCORD T

2 0 25041 0 00 0229+11 034647 FT  
 ELGIN RD  
 (SR2019 SEG 0010/0000) 0150/0000

032660 FT

029860 FT

027620 FT

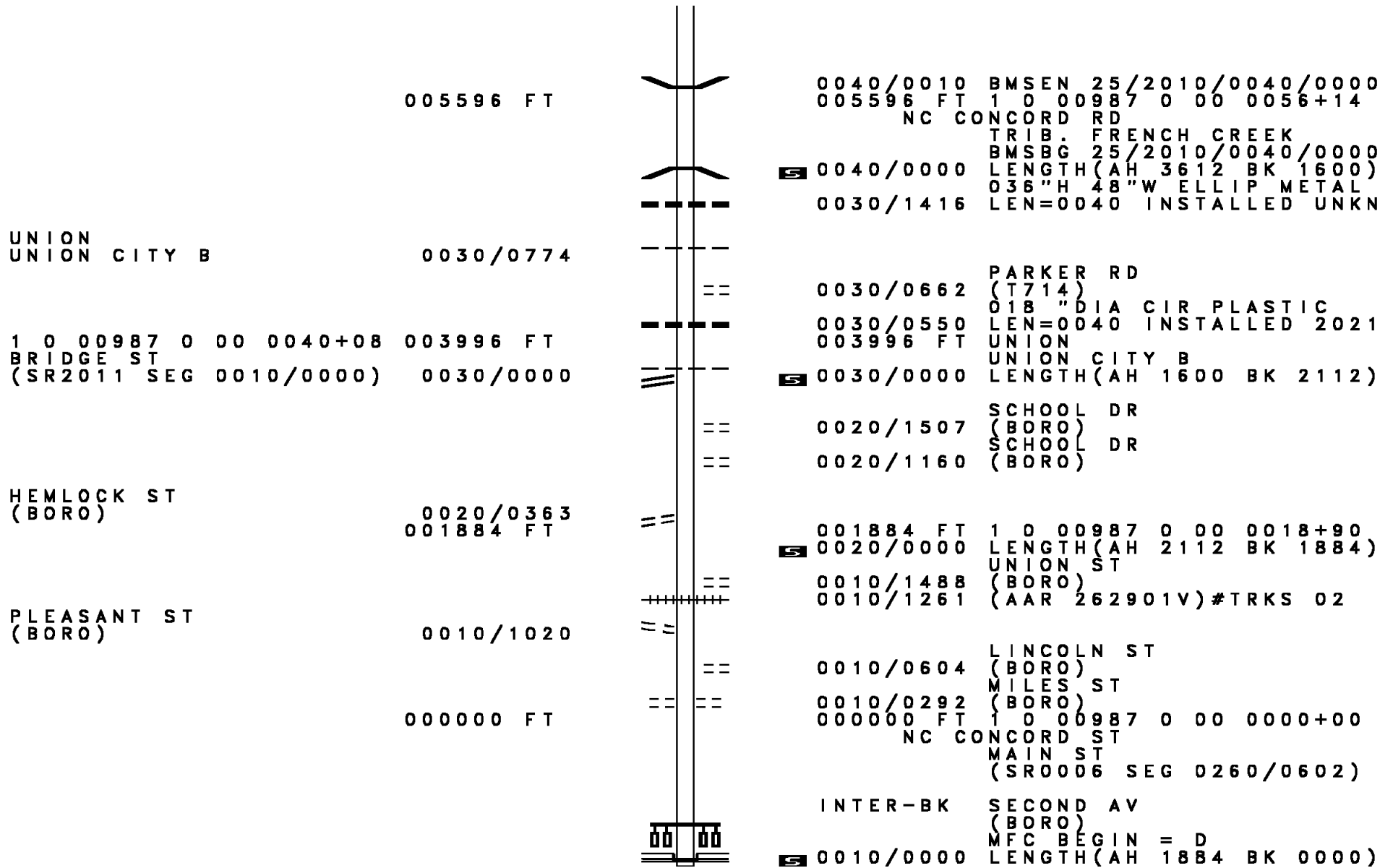
	0160/0000	LENGTH(AH 3465 BK 2593)
	0150/1490	BMSEN 25/2010/0150/1476 2 0 25041 0 00 0244+39 LILLEY RUN
	0150/1476	BMSBG 25/2010/0150/1476
	0150/0459	024 "DIA CIR PLASTIC LEN=0050 INSTALLED 2014
	034647 FT	
	0150/0000	LENGTH(AH 2593 BK 1987)
	0140/1866	048 "DIA CIR PLASTIC LEN=0140 INSTALLED UNKN
	0140/1147	018 "DIA CIR PLASTIC LEN=0050 INSTALLED 2014
	0140/0772	024 "DIA CIR PLASTIC LEN=0060 INSTALLED 2013
	0140/0466	018 "DIA CIR PLASTIC LEN=0050 INSTALLED 2014
	0140/0115	018 "DIA CIR PLASTIC LEN=0040 INSTALLED 1997
	032660 FT	2 0 25087 0 00 0100+83
	0140/0000	LENGTH(AH 1987 BK 2800)
	0130/1009	036 "DIA CIRC CONCR LEN=0050 INSTALLED UNKN
	029860 FT	2 0 25087 0 00 0073+09 SOUTH RD (T303)
	0130/0000	LENGTH(AH 2800 BK 2240)
	0120/1745	018 "DIA CIR PLASTIC LEN=0040 INSTALLED 2014
	0120/1398	018 "DIA CIR PLASTIC LEN=0040 INSTALLED 2014
	027620 FT	2 0 25087 0 00 0050+69
	0120/0000	LENGTH(AH 2240 BK 2550)
		076 "DIA CIRC CONCR



DIR: B TOTAL LEN: 8.311 MI. DIST: 01-2 SR: 2010  
 LEFT MUN: UNION T RIGHT MUN: UNION T

Stationing	Description	Material	Length
016602 FT	0080/0000	LENGTH(AH 3684 BK 3618)	0080
0070/2508	030 " DIA CIRC CONCR	LEN=0060 INSTALLED UNKN	0060
0070/2314	012 " DIA CIRC CONCR	LEN=0035 INSTALLED 2000	0035
0070/1768	018 " DIA CIR PLASTIC	LEN=0035 INSTALLED 2015	0035
0070/1090	018 " DIA CIR PLASTIC	LEN=0040 INSTALLED UNKN	0040
012984 FT	0070/0010	018 " DIA CIR PLASTIC	0030
	012984 FT	1 0 00987 0 00 0129+67	00987
		WILSON RD (T300)	
	0070/0000	LENGTH(AH 3618 BK 1950)	0070
	0060/1182	018 " DIA CIR PLASTIC	0052
011034 FT	0060/0054	BMS EN 25/2010/0060/0000	0060
	011034 FT	1 0 00987 0 00 0110+65	00987
		PINE RUN	
	0060/0000	BMSBG 25/2010/0060/0000	0060
		LENGTH(AH 1950 BK 1826)	
	0050/1564	048"H 60"W CONC STRUCT	0025
	0050/1238	036 " DIA CIR PLASTIC	0040
009208 FT	009208 FT	1 0 00987 0 00 0092+20	00987
		060 " DIA CIRC METAL	
	0050/0000	LENGTH(AH 1826 BK 3612)	0055

DIR: B TOTAL LEN: 8.311 MI. DIST: 01-2 SR: 2010  
 LEFT MUN: UNION T RIGHT MUN: UNION T



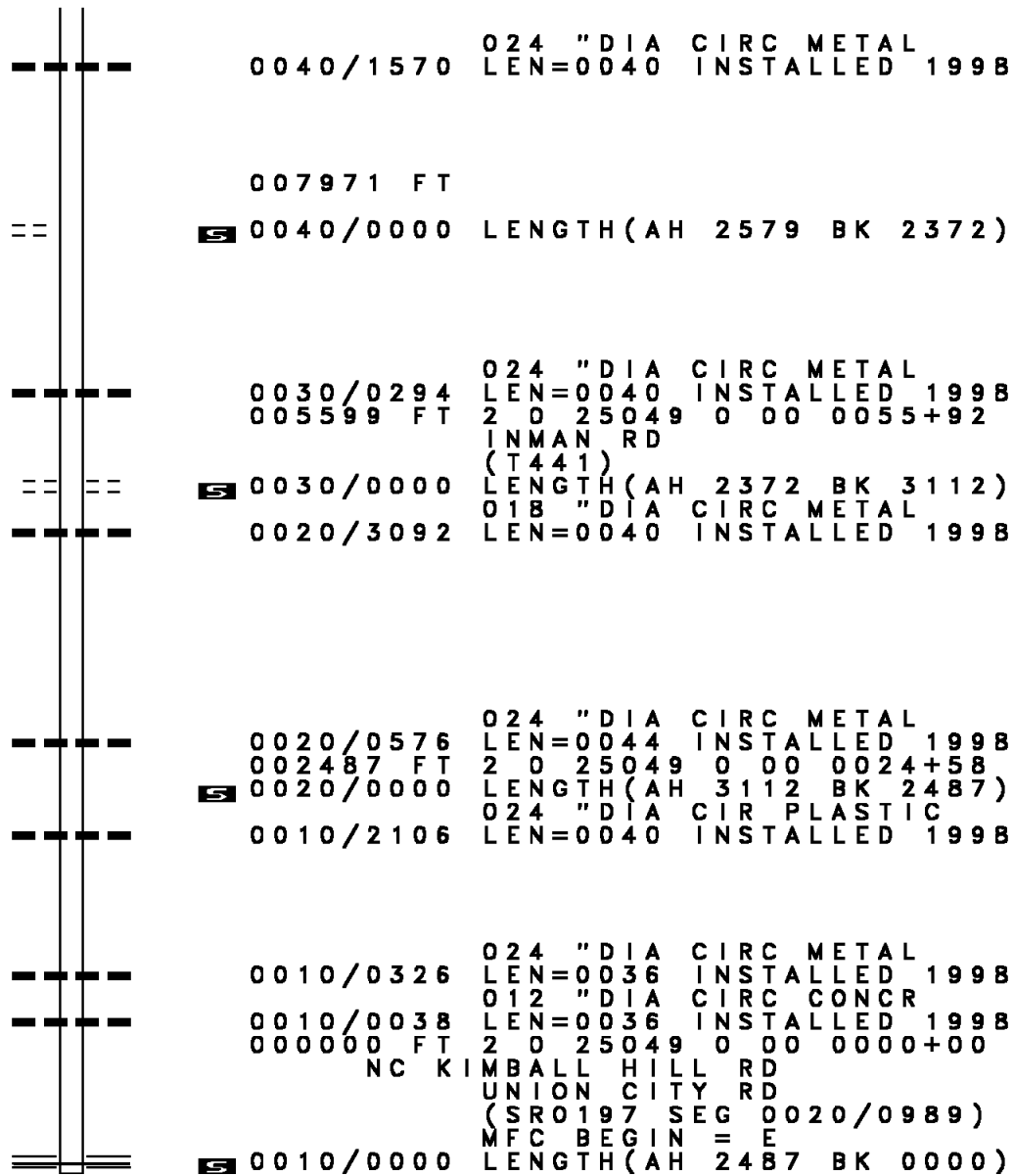
DIR: B TOTAL LEN: 3.545 MI. DIST: 01-2 SR: 2009  
 LEFT MUN: AMITY T RIGHT MUN: AMITY T

MIDDLETON RD  
 (T461)

Stationing (Left)	Stationing (Right)	Description
018719 FT	018719 FT	WATTSBURG-WATERFORD RD
	0070/2680	(SR2006 SEG 0140/0000)
	0070/2337	024 "DIA CIRC METAL LEN=0042 INSTALLED 1998
016039 FT	0070/0494	036 "DIA CIR PLASTIC LEN=0100 INSTALLED 1998
	016039 FT	2 0 25049 0 00 0160+14
	0070/0000	LENGTH(AH 2680 BK 2657) 024 "DIA CIRC METAL
	0060/2395	LEN=0054 INSTALLED UNKN
	0060/1482	024 "DIA CIRC METAL LEN=0040 INSTALLED 1998
0060/0875	0060/0778	018 "DIA CIR PLASTIC LEN=0040 INSTALLED 1998
013382 FT	013382 FT	2 0 25049 0 00 0133+56 UNION AMITY RD (T463) AMITY UNION T
	0060/0000	LENGTH(AH 2657 BK 2832) 024 "DIA CIRC METAL
	0050/2370	LEN=0040 INSTALLED 1998
	0050/1798	015 "DIA CIRC METAL LEN=0040 INSTALLED UNKN
	0050/1320	036 "DIA CIRC METAL LEN=0040 INSTALLED 1998
010550 FT	010550 FT	2 0 25049 0 00 0104+40
	0050/0000	LENGTH(AH 2832 BK 2579)

DIR: B TOTAL LEN: 3.545 MI. DIST: 01-2 SR: 2009  
 LEFT MUN: UNION T RIGHT MUN: UNION T

2 0 25049 0 00 0079+42 007971 FT  
 CROSS RD  
 (T439) 0040/0000



0040/1570 024 " DIA CIRC METAL  
 LEN=0040 INSTALLED 1998

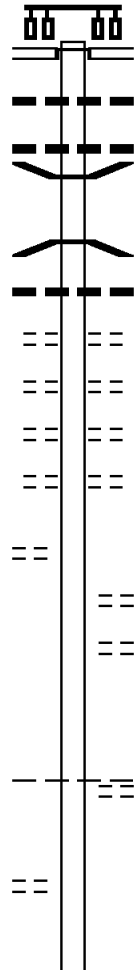
007971 FT  
 S 0040/0000 LENGTH(AH 2579 BK 2372)

005599 FT 0030/0294 024 " DIA CIRC METAL  
 005599 FT LEN=0040 INSTALLED 1998  
 2 0 25049 0 00 0055+92  
 INMAN RD  
 (T441)  
 S 0030/0000 LENGTH(AH 2372 BK 3112)  
 0020/3092 018 " DIA CIRC METAL  
 LEN=0040 INSTALLED 1998

002487 FT 0020/0576 024 " DIA CIRC METAL  
 002487 FT LEN=0044 INSTALLED 1998  
 2 0 25049 0 00 0024+58  
 S 0020/0000 LENGTH(AH 3112 BK 2487)  
 0010/2106 024 " DIA CIR PLASTIC  
 LEN=0040 INSTALLED 1998

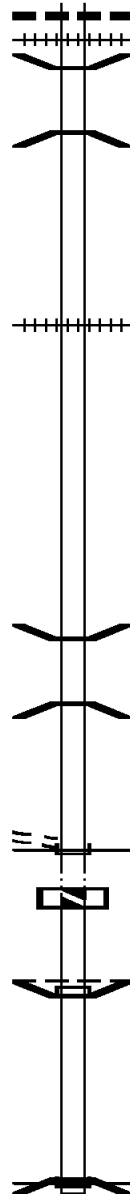
000000 FT 0010/0326 024 " DIA CIRC METAL  
 LEN=0036 INSTALLED 1998  
 0010/0038 012 " DIA CIRC CONCR  
 000000 FT LEN=0036 INSTALLED 1998  
 2 0 25049 0 00 0000+00  
 NC KIMBALL HILL RD  
 UNION CITY RD  
 (SR0197 SEG 0020/0989)  
 MFC BEGIN = E  
 S 0010/0000 LENGTH(AH 2487 BK 0000)

Stationing	Description	Stationing	Description
011298 FT		011298 FT	INTER-AHD
0070/2265	MAIN ST (SR0008 SEG 0090/0000)	0070/2265	015 " DIA CIRC CONCR LEN=0030 INSTALLED UNKN
0070/2213		0070/2213	018 " DIA CIRC CONCR LEN=0025 INSTALLED UNKN
0070/1990		0070/1990	BMSSEN 25/2008/0070/1883
0070/1983		0070/1983	2 0 25040 0 00 0360+21 S. BR. FR. CK.
0070/1883		0070/1883	BMSBG 25/2008/0070/1883
0070/1830		0070/1830	018 " DIA CIRC CONCR LEN=0025 INSTALLED UNKN
0070/1800		0070/1800	FIRST AV (BORO)
0070/1342		0070/1342	SECOND AV (BORO)
0070/0771		0070/0771	THIRD AV (BORO)
0070/0397		0070/0397	FOURTH AV (BORO)
009033 FT	2 0 25040 0 00 0341+37 FIFTH AV (BORO)	009033 FT	
0070/0000		0070/0000	LENGTH(AH 2265 BK 0674) FIFTH AV (BORO)
008359 FT		0060/0570	HUNTER AV (BORO)
		0060/0388	(BORO)
		008359 FT	2 0 25040 0 00 0334+71 SIXTH AV (T698)
		0060/0000	UNION CITY UNION T LENGTH(AH 0674 BK 1466)
0050/0299	STILL RD (T992)	006893 FT	2 0 25040 0 00 0320+07
006893 FT		0050/0000	LENGTH(AH 1466 BK 2501) 024 " DIA CIRC CONCR





DIR: B TOTAL LEN: 2.140 MI. DIST: 01-2 SR: 2008  
 LEFT MUN: UNION T RIGHT MUN: UNION T



0040/2308 LEN=0045 INSTALLED 1998  
 0040/2021 (AAR 528564W)#TRKS 01  
 0040/1942 BMSSEN 25/2008/0040/1918  
 2 0 25040 0 00 0314+22  
 TRIB TO FRENCH CREEK  
 0040/1918 BMSBG 25/2008/0040/1918

004392 FT

004392 FT 2 0 25040 0 00 0295+00  
 (AAR 262907L)#TRKS 01  
 0040/0000 LENGTH(AH 2501 BK 2564)

001828 FT

001828 FT 2 0 25040 0 00 0269+35  
 NC HIGH ST  
 0030/0000 LENGTH(AH 2564 BK 1793)

0020/0852 BMSSEN 25/2008/0020/0832  
 2 0 25040 0 00 0251+55  
 HORTON RUN  
 0020/0819 BMSBG 25/2008/0020/0832

2 0 25040 0 00 0251+55 000035 FT  
 UNION LEBOEUF RD  
 (T672)

0020/0000  
 000035 FT

NC UNION LEBOUF RD  
 INTER-BK UNION LEBOEUF RD  
 000035 FT (T301)  
 MFC BEGIN = D  
 0020/0000 LTH AH 001793 BK 000100  
 000035 FT  
 7014/0000 LTH AH 000100 BK 000035  
 BMSSEN 25/2008/0010/0000  
 INTER-AHD STONE QUARRY RD  
 (T301)

000000 FT

0010/0035 LE BOEUF T  
 000000 FT 2 0 25040 0 00 0101+02  
 NC STONE QUARRY RD  
 INTER-BK STONE QUARRY RD  
 (T301)  
 BR. FRENCH CK.  
 BMSBG 25/2008/0010/0000  
 MFC BEGIN = E  
 0010/0000 LENGTH(AH 0035 BK 0000)

EXTRACT DATE: 12/18/2023 ROADWAY MANAGEMENT SYSTEM PAGE NUMBER: 380  
PRINT DATE: 12/19/2023 SLD COUNTY/SR - ANNUAL PRINT COUNTY: ERIE  
DIR: B TOTAL LEN: 1.373 MI. DIST: 01-2 SR: 2007  
LEFT MUN: UNION T RIGHT MUN: UNION T

007249 FT



007249 FT  
INTER-AHD UNION LEBOEUF RD  
(T672)

DIR: B TOTAL LEN: 1.373 MI. DIST: 01-2 SR: 2007  
 LEFT MUN: UNION T RIGHT MUN: UNION T

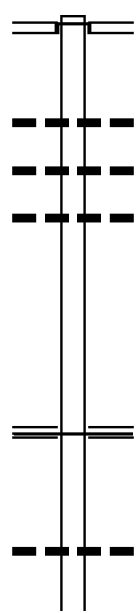
ROADWAY	START	END	DESCRIPTION
OLD MEADVILLE RD (T300)	0030/2429	0030/2429	018 "DIA CIR PLASTIC
UNION LEBOEUF RD (T672)	0030/2371	0030/2396	018 "DIA CIR PLASTIC
		0030/2317	018 "DIA CIR PLASTIC
		0030/1535	018 "DIA CIR PLASTIC
		0030/1000	018 "DIA CIR PLASTIC
		0030/0377	024 "DIA CIR PLASTIC
		0030/0089	024 "DIA CIR PLASTIC
004820 FT		004820 FT	2 0 25037 0 00 0048+62
		0030/0000	WELLMON RD (T329) LENGTH(AH 2429 BK 2307)
		0020/0996	036 "DIA CIR PLASTIC
		0020/0734	024 "DIA CIR PLASTIC
002513 FT		002513 FT	2 0 25037 0 00 0025+55
		0020/0000	LENGTH(AH 2307 BK 2513)
		0010/2367	040 "DIA CIR PLASTIC
		0010/1305	018 "DIA CIR PLASTIC
		0010/1285	018 "DIA CIR PLASTIC
000000 FT		000000 FT	2 0 25037 0 00 0000+00
		INTER-BK	NC SHREVE RIDGE RD RICEVILLE RD (SR1039 SEG 0140/2744) MFC BEGIN = D BK-CRAWFORD (20)
		0010/0000	LENGTH(AH 2513 BK 0000)

045179 FT


045179 FT INTER-AHD HATCH HOLLOW RD  
 (T300)  
 WATERFORD RD  
 0170/3390 (SR0008 SEG 0200/0644)  
 0170/2193 024 " DIA CIR PLASTIC  
 LEN=0045 INSTALLED UNKN  
 0170/1912 024 " DIA CIR PLASTIC  
 LEN=0040 INSTALLED UNKN  
 0170/1514 024 " DIA CIR PLASTIC  
 LEN=0050 INSTALLED UNKN

041789 FT

041789 FT 2 0 25049 0 00 0270+69  
 ARBUCKLE RD  
 (SR1001 SEG 0020/0000)  
 MFC BEGIN = E  
 0170/0000 LENGTH(AH 3390 BK 2917)  
 0160/1523 024 " DIA CIR PLASTIC  
 LEN=0050 INSTALLED UNKN



DIR: B TOTAL LEN: 8.557 MI. DIST: 01-2 SR: 2006  
 LEFT MUN: AMITY T RIGHT MUN: AMITY T



JUVA RD  
(T676)

DIR: B TOTAL LEN: 8.557 MI. DIST: 01-2 SR: 2006  
 LEFT MUN: WATERFORD T RIGHT MUN: WATERFORD T

029154 FT		029154 FT	2 0 25048 0 00 0215+91
			UNION CT. TRB
			STRUCTURE LENGTH 12 FT
			BMSID 25/2006/0120/0000
		5 0120/0000	LENGTH(AH 1757 BK 2294)
026860 FT		026860 FT	2 0 25048 0 00 0193+14
		5 0110/0000	LENGTH(AH 2294 BK 2248)
			FRENCH CK. BR
		0100/2220	STRUCTURE LENGTH 15 FT
			BMSID 25/2006/0100/2220
024612 FT		024612 FT	2 0 25048 0 00 0170+32
			HAUGH RD
			(T656)
		5 0100/0000	LENGTH(AH 2248 BK 2084)
			024 " DIA CIR PLASTIC
		0090/1505	LEN=0040 INSTALLED UNKN
			030 " DIA CIR PLASTIC
		0090/0809	LEN=0040 INSTALLED 2014
022528 FT		022528 FT	2 0 25048 0 00 0149+45
		5 0090/0000	LENGTH(AH 2084 BK 2655)
			036 " DIA CIRC METAL
		0080/2614	LEN=0050 INSTALLED UNKN
			024 " DIA CIR PLASTIC
		0080/2345	LEN=0045 INSTALLED UNKN
			048"H 72"W ELLIP METAL
		0080/0670	LEN=0045 INSTALLED UNKN
2 0 25048 0 00 0123+93 019873 FT		019873 FT	DORMAN RD
CLUTE RD			(T658)
(T654)		5 0080/0000	LENGTH(AH 2655 BK 2845)
			048 " DIA CIRC METAL
		0070/2520	LEN=0040 INSTALLED UNKN

DIR: B TOTAL LEN: 8.557 MI. DIST: 01-2 SR: 2006  
 LEFT MUN: WATERFORD T RIGHT MUN: WATERFORD T

Stationing	Length	Material	Notes
2 0 25048 0 00 0094+59	017028 FT	0070/0509	024 " DIA CIR PLASTIC
SCOTT RD (T636)		017028 FT	LEN=0045 INSTALLED UNKN
	0070/0000	0070/0000	LENGTH(AH 2845 BK 3408)
		0060/3120	024 " DIA CIR PLASTIC
			LEN=0045 INSTALLED UNKN
		0060/0735	018 " DIA CIR PLASTIC
	013620 FT	013620 FT	LEN=0045 INSTALLED UNKN
		0060/0000	2 0 25048 0 00 0060+59
		0050/2800	LENGTH(AH 3408 BK 2890)
			036 " DIA CIR PLASTIC
			LEN=0050 INSTALLED 2022
		0050/1912	048 " DIA CIRC METAL
			LEN=0050 INSTALLED UNKN
		010730 FT	2 0 25048 0 00 0031+75
			HOOD RD
			(T459)
		0050/0000	LENGTH(AH 2890 BK 3170)
		0040/2237	030 " DIA CIR PLASTIC
			LEN=0050 INSTALLED 2014
		0040/0859	UNION RD
			(T598)
		0040/0535	018 " DIA CIR PLASTIC
	007560 FT	007560 FT	LEN=0035 INSTALLED UNKN
DONATION RD			2 0 25048 0 00 0000+00
			NC WATTSBURG RD

EXTRACT DATE: 12/18/2023  
PRINT DATE: 12/19/2023

ROADWAY MANAGEMENT SYSTEM  
SLD COUNTY/SR - ANNUAL PRINT

PAGE NUMBER: 374  
COUNTY: ERIE

DIR: B TOTAL LEN: 8.557 MI.  
LEFT MUN: WATERFORD T

DIST: 01-2 SR: 2006  
RIGHT MUN: WATERFORD T

(SR1005 SEG 0010/0000) 0040/0000

5 0040/0000 LENGTH(AH 3170 BK 2001)

0030/0876 (AAR 528537A)#TRKS 02  
0030/0360 BMS EN 25/2006/0030/0210

WATERFORD  
0030/0285 WATERFORD B  
2 0 25056 0 00 0057+96  
LE BOUEF CK.

005559 FT

0030/0210 BMSBG 25/2006/0030/0210  
005559 FT 2 0 25056 0 00 0055+89

5 0030/0000 LENGTH(AH 2001 BK 3000)

CIRCUIT ST  
(T485)

0020/1214

0020/1723 CIRCUIT RD  
(T485)  
036" DIA CIR PLASTIC  
0020/1358 LEN=0070 INSTALLED UNKN

002559 FT

0020/0020 024" DIA CIRC CONCR  
LEN=0050 INSTALLED UNKN  
002559 FT 2 0 25056 0 00 0025+89

5 0020/0000 LENGTH(AH 3000 BK 2559)

CHERRY ST  
(BORO)

0010/0970

0010/1844 CHESTNUT ST  
(BORO)  
CHERRY ST  
(SR3014 SEG 0380/2716)  
NC THIRD ST

WALNUT ST  
(BORO)

0010/0088  
000000 FT

NC CHERRY ST  
HIGH ST  
0010/0551 (SR0019 SEG 0110/0373)  
NC NORTH PARK RO

THIRD ST  
(SR3014 SEG 0380/1573)

0010/0000

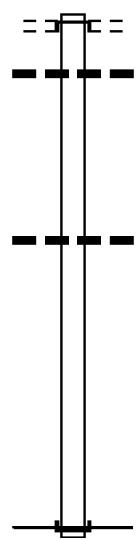
000000 FT 2 0 25056 0 00 0000+00  
INTER-BK NC WALNUT ST  
WALNUT ST  
(SR3014 SEG 0380/1573)  
MFC BEGIN = D  
5 0010/0000 LENGTH(AH 2559 BK 0000)



EXTRACT DATE: 12/18/2023 ROADWAY MANAGEMENT SYSTEM PAGE NUMBER: 373  
 PRINT DATE: 12/19/2023 SLD COUNTY/SR - ANNUAL PRINT COUNTY: ERIE  
 DIR: B TOTAL LEN: .735 MI. DIST: 01-2 SR: 2005  
 LEFT MUN: LE BOEUF T RIGHT MUN: LE BOEUF T

003879 FT

003879 FT  
 INTER-AHD WILLEY RD  
 (T634)  
 0010/3879 OLD MEADVILLE RD  
 (T300)  
 0010/3822 024"H 00"W MULT CONCR  
 LEN=0040 INSTALLED UNKN



0010/1875 018 "DIA CIRC METAL  
 LEN=0040 INSTALLED UNKN

000000 FT

000000 FT 2 0 25036 0 00 0000+00  
 INTER-BK NC ST TURGIS RD  
 TOWNLINE RD  
 (SR1007 SEG 0230/3128)  
 MFC BEGIN = E  
 BK-CRAWFORD (20)  
 0010/0000 LENGTH(AH 3879 BK 0000)

DIR: B TOTAL LEN: 4.013 MI. DIST: 01-2 SR: 2004  
 LEFT MUN: LE BOEUF T RIGHT MUN: LE BOEUF T

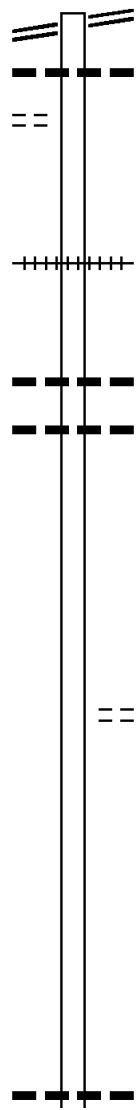
WATERFORD RD 021189 FT  
 (SR0197 SEG 0060/1879) 0080/3183

HARE RD  
 (T656) 0080/2524

018006 FT

014754 FT

012400 FT



021189 FT WATERFORD RD  
 0080/3183 (SR0197 SEG 0060/1879)  
 036 " DIA CIR PLASTIC  
 0080/2842 LEN=0095 INSTALLED 1997

0080/0718 (AAR 528530C)#TRKS 01  
 018006 FT 2 0 25084 0 00 0180+17  
 0080/0000 LENGTH(AH 3183 BK 3252)  
 024 " DIA CIR PLASTIC  
 0070/3098 LEN=0040 INSTALLED 1997  
 018 " DIA CIR PLASTIC  
 0070/2849 LEN=0040 INSTALLED 2018

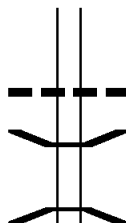
014754 FT 2 0 25084 0 00 0147+50  
 DEWEY RD  
 (T636)  
 0070/0000 LENGTH(AH 3252 BK 2354)

012400 FT 2 0 25084 0 00 0123+74  
 0060/0000 LENGTH(AH 2354 BK 2340)

0050/0040 030 " DIA CIR PLASTIC  
 LEN=0060 INSTALLED 1999

DIR: B TOTAL LEN: 4.013 MI. DIST: 01-2 SR: 2004  
 LEFT MUN: LE BOEUF T RIGHT MUN: LE BOEUF T

010060 FT



010060 FT 2 0 25084 0 00 0099+84  
 0050/0000 LENGTH(AH 2340 BK 2604)  
 036 "DIA CIR PLASTIC  
 0040/2545 LEN=0060 INSTALLED UNKN  
 0040/1655 BMS EN 25/2004/0040/1646  
 2 0 25084 0 00 0090+97  
 WHEELER CK  
 0040/1646 BMSBG 25/2004/0040/1646

007456 FT

007456 FT 2 0 25084 0 00 0074+51  
 0040/0000 LENGTH(AH 2604 BK 2446)

005010 FT



005010 FT 2 0 25084 0 00 0049+61  
 0030/0000 LENGTH(AH 2446 BK 2450)  
 024 "DIA CIR PLASTIC  
 0020/2150 LEN=0050 INSTALLED 1997

002560 FT



002560 FT 2 0 25084 0 00 0025+11  
 0020/0000 LENGTH(AH 2450 BK 2560)  
 036 "DIA CIR PLASTIC  
 0010/1930 LEN=0050 INSTALLED 2023

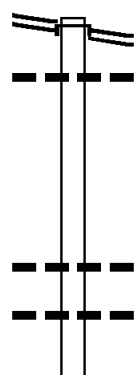
000000 FT



000000 FT 2 0 25084 0 00 0000+00  
 NC WHEELERTOWN RD  
 FLATT RD  
 (SR2003 SEG 0120/0000)  
 INTER-BK MOORE RD  
 (T415)  
 MFC BEGIN = E  
 0010/0000 LENGTH(AH 2560 BK 0000)

EXTRACT DATE: 12/18/2023 ROADWAY MANAGEMENT SYSTEM PAGE NUMBER: 370  
 PRINT DATE: 12/19/2023 SLD COUNTY/SR - ANNUAL PRINT COUNTY: ERIE  
 DIR: B TOTAL LEN: 6.057 MI. DIST: 01-2 SR: 2003  
 LEFT MUN: LE BOEUF T RIGHT MUN: LE BOEUF T

031979 FT  
 WATERFORD PK  
 (SR0197 SEG 0160/0000) 0140/3315




031979 FT  
 INTER-AHD FLATT RD  
 (T596)  
 WATERFORD PK  
 (SR0197 SEG 0160/0000)  
 018 " DIA CIRC CONCR  
 0140/3258 LEN=0033 INSTALLED UNKN

0140/1057 030 " DIA CIRC PLASTIC  
 LEN=0050 INSTALLED 2007  
 0140/0764 018 " DIA CIRC PLASTIC  
 LEN=0050 INSTALLED 2007  
 028664 FT 2 0 25039 0 00 0174+27

028664 FT

DIR: B TOTAL LEN: 6.057 MI. DIST: 01-2 SR: 2003  
 LEFT MUN: LE BOEUF T RIGHT MUN: LE BOEUF T



DIR: B TOTAL LEN: 6.057 MI. DIST: 01-2 SR: 2003  
 LEFT MUN: LE BOEUF T RIGHT MUN: LE BOEUF T

Stationing	Notes	Stationing	Notes
(T592) 0080/1940	==		
016197 FT		016197 FT 2 0 25039 0 00 0049+55	
		0080/0000 LENGTH(AH 2727 BK 2515)	
		0070/0642 LE BOEUF MILL VILLAGE B	
013682 FT		013682 FT 2 0 25039 0 00 0024+40	
		NC FLATT RD	
		DEPOT ST (BORO)	
	==	0070/0000 LENGTH(AH 2515 BK 2435)	
	---	036 " DIA CIR PLASTIC	
		0060/2372 LEN=0060 INSTALLED UNKN	
	+++++	0060/0628 (AAR 262917S)#TRKS 01	
	==	CHURCH ST (BORO)	
		0060/0572	
		0060/0244 BMS EN 25/2003/0060/0200	
		2 0 25039 0 00 0002+01	
		BR. FR. CK.	
011247 FT		0060/0200 BMS BG 25/2003/0060/0200	
		011247 FT 2 0 25039 0 00 0000+00	
		CENTER ST (SR0006 SEG 0100/0822)	
GILLETTE ST (BORO)	==	0060/0000 LENGTH(AH 2435 BK 2349)	
		0050/1784	
	==	0050/1153 DEPOT ST (BORO)	
LC FOR WOODS RD (CONN)		0050/0386	
WOODS RD (BORO)		0050/0292	
	==	008898 FT 2 0 25035 0 00 0087+65	

DIR: B TOTAL LEN: 6.057 MI. DIST: 01-2 SR: 2003  
 LEFT MUN: MILL VILLAGE B RIGHT MUN: MILL VILLAGE B

Stationing	Description	Material / Details
	NC MAIN ST OLD MEADVILLE RD (T300)	
0050/0000	LENGTH(AH 2349 BK 0924) NC MACKY HILL RD	
0040/0044	MILL VILLAGE LE BOEUF T	
007974 FT	NC MAIN ST	
0040/0000	2 0 25035 0 00 0079+23 LENGTH(AH 0924 BK 2486)	
0030/2480	036 "DIA CIR PLASTIC LEN=0040 INSTALLED 2014	
0030/1992	018 "DIA CIR PLASTIC LEN=0040 INSTALLED 2014	
0030/0920	024 "DIA CIR PLASTIC LEN=0046 INSTALLED 2005	
005488 FT		
0030/0000	2 0 25035 0 00 0054+93 LENGTH(AH 2486 BK 3560)	
0020/2990	024 "DIA CIR PLASTIC LEN=0044 INSTALLED 2005	
0020/1033	WHITELY RD (T614)	
001928 FT		
0020/0000	2 0 25035 0 00 0018+76 LENGTH(AH 3560 BK 1928)	
0010/1928	SMITH RD (T325)	
0010/0750	018 "DIA CIR PLASTIC LEN=0030 INSTALLED UNKN	
000000 FT		
000000 FT	2 0 25035 0 00 0000+00 NC MACKY HILL RD INTER-BK BROWN HILL RD (SR1035 SEG 0130/2427) MFC BEGIN = D BK-CRAWFORD (20)	
0010/0000	LENGTH(AH 1928 BK 0000)	

DIR: B TOTAL LEN: .644 MI. DIST: 01-2 SR: 2002  
LEFT MUN: UNION T RIGHT MUN: UNION T

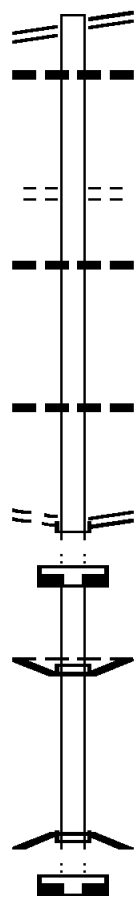
GRAND ARMY OF THE REP H003400 FT  
(SR0006 SEG 0200/0000) 0030/0894

002506 FT

2 0 25038 0 01 0235+11 000021 FT  
UNION LEBOEUF RD  
(T672) 0020/0000  
000021 FT

000000 FT

000000 FT



003400 FT GRAND ARMY OF THE REP H  
0030/0894 (SR0006 SEG 0200/0000)  
048 " DIA CIR PLASTIC  
0030/0632 LEN=0060 INSTALLED 2021

002506 FT 2 0 25038 1 00 0000+00  
OLD VALLEY RD  
(T694)

0030/0000 LENGTH(AH 0894 BK 2485)

0020/1779 024 " DIA CIR PLASTIC  
LEN=0050 INSTALLED UNKN

0020/0008 018 " DIA CIR PLASTIC  
LEN=0060 INSTALLED 2017  
SHREVE RIDGE RD

000021 FT (SR2007 SEG 0030/2429)  
INTER-BK OLD MEADVILLE RD  
(T300)

0020/0000 LENGTH(AH 2485 BK 0100)

000021 FT  
7014/0000 LENGTH(AH 0100 BK 0021)  
BMSSEN 25/2002/0010/0000

INTER-AHD OLD MEADVILLE RD (TBK)  
(T300)

0010/0021 MILL VILLAGE B  
000000 FT 2 0 25038 0 00 0003+08  
NC OL D MEADVILLE RD

INTER-BK OLD MEADVILLE RD (TBK)  
(T300)  
SPRING CREEK

0010/0000 BMSBG 25/2002/0010/0000

000000 FT LENGTH(AH 0021 BK 0308)

7008/0000 LENGTH(AH 0308 BK 0000)



DIR: B TOTAL LEN: 2.159 MI. DIST: 01-2 SR: 2001  
 LEFT MUN: LE BOEUF T RIGHT MUN: LE BOEUF T

011397 FT

011397 FT FLATT RD  
 0050/1537 (SR2003 SEG 0100/0000)

009860 FT

009860 FT 2 0 25105 0 00 0100+00  
 0050/0000 LENGTH(AH 1537 BK 2431)

007429 FT

007429 FT 2 0 25105 0 00 0075+00  
 0040/0000 LENGTH(AH 2431 BK 2480)

0030/1057 015 "DIA CIR PLASTIC  
 LEN=0030 INSTALLED 1996

004949 FT

004949 FT 2 0 25105 0 00 0050+00  
 0030/0000 LENGTH(AH 2480 BK 2486)

0020/2181 030 "DIA CIR PLASTIC  
 LEN=0060 INSTALLED 2000

002463 FT

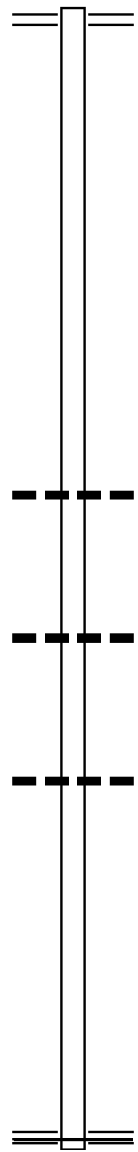
0020/0408 018 "DIA CIR PLASTIC  
 LEN=0040 INSTALLED 2000

002463 FT 2 0 25105 0 00 0025+00  
 0020/0000 LENGTH(AH 2486 BK 2463)

000000 FT

000000 FT 2 0 25105 0 00 0000+00  
 NC FRENCH CREEK RD  
 GRAND ARMY OF THE REP H  
 (SR0006 SEG 0080/0000)  
 MFC BEGIN = E

0010/0000 LENGTH(AH 2463 BK 0000)



EXTRACT DATE: 12/18/2023      ROADWAY MANAGEMENT SYSTEM      PAGE NUMBER: 364  
 PRINT DATE: 12/19/2023      SLD COUNTY/SR - ANNUAL PRINT      COUNTY: ERIE  
 DIR: B      TOTAL LEN: .055 MI.      DIST: 01-2      SR: 1108  
 LEFT MUN: GREENFIELD T      RIGHT MUN: GREENFIELD T

000293 FT  
 000000 FT



000293 FT BMS EN 25/1108/0010/0000  
 INTER-AHD ASHTON RD  
 0010/0293 (T994)  
 000000 FT 0 0 00000 0 00 0000+00  
           NC ASHTON RD  
 INTER-BK ASHTON RD  
           (T994)  
           SR 0086 E/B  
           BMSBG 25/1108/0010/0000  
           MFC BEGIN = E  
 0010/0000 LENGTH(AH 0293 BK 0000)

EXTRACT DATE: 12/18/2023      ROADWAY MANAGEMENT SYSTEM      PAGE NUMBER: 363  
 PRINT DATE: 12/19/2023      SLD COUNTY/SR - ANNUAL PRINT      COUNTY: ERIE  
 DIR: B      TOTAL LEN: .059 MI.      DIST: 01-2      SR: 1107  
 LEFT MUN: GREENFIELD T      RIGHT MUN: GREENFIELD T

000313 FT  
 000000 FT



000313 FT BMS EN 25/1107/0010/0000  
 INTER-AHD GERMAN RD  
 0010/0313 (T758)  
 000000 FT 0 0 00000 0 00 0000+00  
           NC GERMAN RD  
 INTER-BK GERMAN RD  
           (T758)  
           SR 0086 E/B  
           BMSBG 25/1107/0010/0000  
           MFC BEGIN = E  
 0010/0000 LENGTH(AH 0313 BK 0000)

EXTRACT DATE: 12/18/2023 ROADWAY MANAGEMENT SYSTEM PAGE NUMBER: 362  
 PRINT DATE: 12/19/2023 SLD COUNTY/SR - ANNUAL PRINT COUNTY: ERIE  
 DIR: B TOTAL LEN: .044 MI. DIST: 01-2 SR: 1106  
 LEFT MUN: GREENFIELD T RIGHT MUN: GREENFIELD T

000234 FT  
 000000 FT



000234 FT BMS EN 25/1106/0010/0000  
 INTER-AHD NEW RD  
 0010/0234 (T772)  
 000000 FT 0 0 00000 0 00 0000+00  
 NC NEW RD  
 INTER-BK NEW RD  
 (T772)  
 SR 0086 E/B  
 BMSBG 25/1106/0010/0000  
 MFC BEGIN = E  
 0010/0000 LENGTH(AH 0234 BK 0000)

EXTRACT DATE: 12/18/2023      ROADWAY MANAGEMENT SYSTEM      PAGE NUMBER: 361  
 PRINT DATE: 12/19/2023      SLD COUNTY/SR - ANNUAL PRINT      COUNTY: ERIE  
 DIR: B      TOTAL LEN: .036 MI.      DIST: 01-2      SR: 1105  
 LEFT MUN: GREENFIELD T      RIGHT MUN: GREENFIELD T

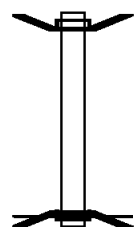
000190 FT  
 000000 FT



000190 FT BMS EN 25/1105/0010/0000  
 INTER-AHD DOUGAN RD  
 0010/0190 (T682)  
 000000 FT 0 0 00000 0 00 0000+00  
           NC DOUGAN RD  
 INTER-BK DOUGAN RD  
           (T682)  
           SR 0086 E/B  
           BMSBG 25/1105/0010/0000  
           MFC BEGIN = E  
 0010/0000 LENGTH(AH 0190 BK 0000)

EXTRACT DATE: 12/18/2023      ROADWAY MANAGEMENT SYSTEM      PAGE NUMBER: 360  
 PRINT DATE: 12/19/2023      SLD COUNTY/SR - ANNUAL PRINT      COUNTY: ERIE  
 DIR: B      TOTAL LEN: .063 MI.      DIST: 01-2      SR: 1104  
 LEFT MUN: NORTH EAST T      RIGHT MUN: NORTH EAST T

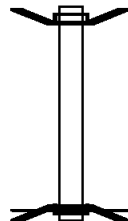
000331 FT  
 000000 FT



000331 FT BMS EN 25/1104/0010/0000  
 INTER-AHD BORT RD  
 0010/0331 (T780)  
 000000 FT 0 0 00000 0 00 0000+00  
           NC BORT RD  
 INTER-BK BORT RD  
           (T780)  
           SR 0090 EB  
           BMSBG 25/1104/0010/0000  
           MFC BEGIN = E  
 0010/0000 LENGTH(AH 0331 BK 0000)

EXTRACT DATE: 12/18/2023 ROADWAY MANAGEMENT SYSTEM PAGE NUMBER: 359  
 PRINT DATE: 12/19/2023 SLD COUNTY/SR - ANNUAL PRINT COUNTY: ERIE  
 DIR: B TOTAL LEN: .053 MI. DIST: 01-2 SR: 1103  
 LEFT MUN: NORTH EAST T RIGHT MUN: NORTH EAST T

000281 FT  
 000000 FT



000281 FT BMS EN 25/1103/0010/0000  
 INTER-AHD REMINGTON RD  
 0010/0281 (T760)  
 000000 FT 0 0 00000 0 00 0000+00  
 NC REMINGTON RD  
 INTER-BK REMINGTON RD  
 (T760)  
 SR 0090 EB  
 BMSBG 25/1103/0010/0000  
 MFC BEGIN = E  
 0010/0000 LENGTH(AH 0281 BK 0000)

EXTRACT DATE: 12/18/2023      ROADWAY MANAGEMENT SYSTEM      PAGE NUMBER: 358  
 PRINT DATE: 12/19/2023      SLD COUNTY/SR - ANNUAL PRINT      COUNTY: ERIE  
 DIR: B      TOTAL LEN: .045 MI.      DIST: 01-2      SR: 1102  
 LEFT MUN: NORTH EAST T      RIGHT MUN: NORTH EAST T

000236 FT  
 000000 FT



000236 FT BMS EN 25/1102/0010/0000  
 INTER-AHD SHADDUCK RD  
 0010/0236 (T743)  
 000000 FT 0 0 00000 0 00 0000+00  
           NC SHADDUCK RD  
 INTER-BK SHADDUCK RD  
           (T743)  
           SR 0090 EB  
           BMSBG 25/1102/0010/0000  
           MFC BEGIN = E  
 0010/0000 LENGTH(AH 0236 BK 0000)



EXTRACT DATE: 12/18/2023      ROADWAY MANAGEMENT SYSTEM      PAGE NUMBER: 357  
 PRINT DATE: 12/19/2023      SLD COUNTY/SR - ANNUAL PRINT      COUNTY: ERIE  
 DIR: B      TOTAL LEN: .052 MI.      DIST: 01-2      SR: 1101  
 LEFT MUN: HARBORCREEK T      RIGHT MUN: HARBORCREEK T

000275 FT  
 000000 FT



000275 FT BMS EN 25/1101/0010/0000  
 INTER-AHD CLARK RD  
 0010/0275 (T729)  
 000000 FT 0 0 00000 0 00 0000+00  
           NC CLARK RD  
 INTER-BK CLARK RD  
           (T729)  
           SR 0090 EB  
           BMSBG 25/1101/0010/0000  
           MFC BEGIN = E  
 0010/0000 LENGTH(AH 0275 BK 0000)

DIR: B TOTAL LEN: .055 MI. DIST: 01-2 SR: 1019  
 LEFT MUN: NORTH EAST T RIGHT MUN: NORTH EAST T

000289 FT		000289 FT	
000289 FT		7060/0000	LENGTH(AH 0660 BK 3359)
000289 FT		000289 FT	
000289 FT		7050/0000	LENGTH(AH 3359 BK 2091)
000289 FT		000289 FT	
000289 FT		7040/0000	LENGTH(AH 2091 BK 0409)
		000289 FT	
		7034/0000	LENGTH(AH 0409 BK 0289)
		INTER-AHD	BMSSEN 25/1019/0032/0000
		0032/0289	GAY RD (T789)
000000 FT		0032/0200	018 " DIA CIRC METAL
		000000 FT	LEN=0030 INSTALLED UNKN
			2 0 25075 0 00 0135+58
			018 " DIA CIRC METAL
			LEN=0030 INSTALLED UNKN
		INTER-BK	NC GA Y RD
			GAY RD (T789)
			SR 0090 EB
			BMSBG 25/1019/0032/0000
			MFC BEGIN = E
000000 FT		5 0032/0000	LENGTH(AH 0289 BK 0229)
000000 FT		000000 FT	
000000 FT		7030/0000	LENGTH(AH 0229 BK 1671)
000000 FT		000000 FT	
		7020/0000	LENGTH(AH 1671 BK 1179)
		000000 FT	
		7010/0000	LENGTH(AH 1179 BK 0000)

DIR: B TOTAL LEN: 3.228 MI. DIST: 01-2 SR: 1017  
 LEFT MUN: NORTH EAST T RIGHT MUN: NORTH EAST T

SHIGO RD  
(T712)

ARCHER RD  
(T773)

017043 FT

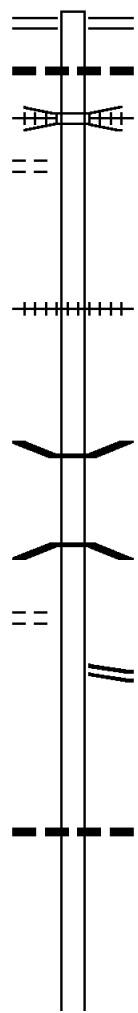
0070/1486

014936 FT

012459 FT

0050/1672

010155 FT



017043 FT BUFFALO RD  
 0070/2107 (SR0020 SEG 1000/1181)  
 018 "DIA CIR PLASTIC  
 0070/2099 LEN=0065 INSTALLED UNKN  
 CSX RAIL TRANSPORTATION  
 0070/1846 OVERPASS IS RR X-ING

014936 FT 2 0 25075 0 00 0095+26  
 0070/0000 LENGTH(AH 2107 BK 2477)  
 0060/2106 (AAR 471859A)#TRKS 01

0060/0023 BMSBN 25/1017/0060/0000  
 012459 FT 2 0 25075 0 00 0070+59  
 AVERILL RUN  
 BMSBG 25/1017/0060/0000  
 0060/0000 LENGTH(AH 2477 BK 2304)

0050/1451 HOPKINS RD  
 (SR1012 SEG 0010/0000)

010155 FT 2 0 25075 0 00 0048+96  
 0050/0000 LENGTH(AH 2304 BK 2740)  
 048 "DIA CIR PLASTIC  
 0040/2734 LEN=0070 INSTALLED 2020

024 "DIA CIR PLASTIC

DIR: B TOTAL LEN: 3.228 MI. DIST: 01-2 SR: 1017  
 LEFT MUN: NORTH EAST T RIGHT MUN: NORTH EAST T

Stationing	Description	Material	Length	Year
007415 FT	0040/0340	LEN=0040	INSTALLED	2018
	007415 FT	2 0 25075	0 00	0020+02
	0040/0000	LENGTH(AH	2740 BK	2024)
	0030/1365	018 " DIA	CIR PLASTIC	
		LEN=0035	INSTALLED	UNKN
	0030/0582	072 " DIA	CIRC METAL	
		LEN=0075	INSTALLED	2023
	0030/0340	048 " DIA	CIR PLASTIC	
005391 FT	0030/0340	LEN=0072	INSTALLED	UNKN
	005391 FT	2 0 25075	0 00	0000+00
		KERR RD (SR1010 SEG 0030/0000)		
	0030/0000	MFC BEGIN = D		
		LENGTH(AH	2024 BK	3349)
	0020/2848	024 " DIA	CIR PLASTIC	
		LEN=0045	INSTALLED	UNKN
	0020/2366	020 " DIA	CIR PLASTIC	
		LEN=0040	INSTALLED	UNKN
	0020/1933	018 " DIA	CIR PLASTIC	
		LEN=0040	INSTALLED	1999
	0020/1544	036 " DIA	CIR PLASTIC	
		LEN=0055	INSTALLED	1998
	0020/1124	018 " DIA	CIR PLASTIC	
		LEN=0015	INSTALLED	UNKN
	0020/1029	024 " DIA	CIR PLASTIC	
		LEN=0040	INSTALLED	2018
	0020/0430	024 " DIA	CIR PLASTIC	
002042 FT	0020/0430	LEN=0048	INSTALLED	UNKN
	002042 FT	2 0 25101	0 00	0020+44
	0020/0000	LENGTH(AH	3349 BK	2042)
		048"H 48"W CON BOX CUL		
	0010/2042	LEN=0030	INSTALLED	UNKN
		018 " DIA	CIR PLASTIC	
	0010/1800	LEN=0040	INSTALLED	UNKN
		018 " DIA	CIR PLASTIC	
	0010/1420	LEN=0040	INSTALLED	UNKN
		036 " DIA	CIR PLASTIC	
	0010/1003	LEN=0070	INSTALLED	UNKN
	0010/0390	036"H 72"W ELLIP METAL		
		LEN=0040	INSTALLED	2012
		NC GU LF RD MALLICK RD (T767)		
	000000 FT	FINDLEY LAKE RD		
		(SR0426 SEG 0260/0000)		
	0010/0000	MFC BEGIN = E		
		LENGTH(AH	2042 BK	0000)

2 0 25101 0 00 0000+00 000000 FT  
 FINDLEY LAKE RD  
 (SR0426 SEG 0260/0000) 0010/0000

EXTRACT DATE: 12/18/2023 ROADWAY MANAGEMENT SYSTEM PAGE NUMBER: 353  
PRINT DATE: 12/19/2023 SLD COUNTY/SR - ANNUAL PRINT COUNTY: ERIE  
DIR: B TOTAL LEN: .000 MI. DIST: 01-2 SR: 1015  
LEFT MUN: NORTH EAST T RIGHT MUN: NORTH EAST T

000000 FT



000000 FT  
7010/0000 LENGTH(AH 1727 BK 0000)



























EXTRACT DATE: 12/18/2023  
PRINT DATE: 12/19/2023

ROADWAY MANAGEMENT SYSTEM  
SLD COUNTY/SR - ANNUAL PRINT

PAGE NUMBER: 352  
COUNTY: ERIE

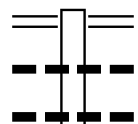
DIR: B TOTAL LEN: .005 MI.  
LEFT MUN: NORTH EAST T

DIST: 01-2 SR: 1014  
RIGHT MUN: NORTH EAST T

000024 FT		000024 FT	
000024 FT		7100/0000	LENGTH(AH 2769 BK 2293)
000024 FT		000024 FT	
000024 FT		7090/0000	LENGTH(AH 2293 BK 2046)
000024 FT		000024 FT	
000024 FT		7080/0000	LENGTH(AH 2046 BK 2017)
000024 FT		000024 FT	
000024 FT		7070/0000	LENGTH(AH 2017 BK 0144)
000024 FT		000024 FT	
		7064/0000	LENGTH(AH 0144 BK 0012)
		INTER-AHD	MIDDLE RD
000012 FT		0060/0012	(T301)
		000012 FT	
			2 0 25073 1 00 0001+15
			AVERILL RUN
			STRUCTURE LENGTH 12 FT
			BMSID 25/1014/0060/0000
		INTER-BK	MIDDLE RD
			(T301)
000012 FT		0060/0000	LENGTH(AH 0012 BK 0098)
000012 FT		000012 FT	
000012 FT		7060/0000	LENGTH(AH 0098 BK 2291)
000012 FT		000012 FT	
000012 FT		7050/0000	LENGTH(AH 2291 BK 1513)
000012 FT		000012 FT	
000012 FT		7044/0000	LENGTH(AH 1513 BK 0026)
000012 FT		000012 FT	
000012 FT		7042/0000	LENGTH(AH 0026 BK 0371)
000012 FT		000012 FT	
000012 FT		7040/0000	LENGTH(AH 0371 BK 3441)
000012 FT		000012 FT	
000012 FT		7030/0000	LENGTH(AH 3441 BK 0922)
000012 FT		000012 FT	
		7024/0000	LENGTH(AH 0922 BK 0012)
		INTER-AHD	MIDDLE RD
		0020/0012	(T301)
000000 FT		000000 FT	
			2 0 25116 0 00 0034+26
			NC MIDDLE RD
			SMALL STREAM
			STRUCTURE LENGTH 12 FT
			BMSID 25/1014/0020/0000
		INTER-BK	MIDDLE RD
			(T301)
			MFC BEGIN = D
000000 FT		0020/0000	LENGTH(AH 0012 BK 0737)
000000 FT		000000 FT	
000000 FT		7020/0000	LENGTH(AH 0737 BK 2450)
000000 FT		000000 FT	
000000 FT		7010/0000	LENGTH(AH 2450 BK 0000)

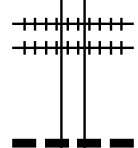
DIR: B TOTAL LEN: 7.295 MI. DIST: 01-2 SR: 1013  
 LEFT MUN: NORTH EAST T RIGHT MUN: NORTH EAST T

038517 FT



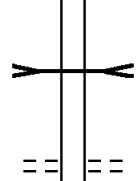
038517 FT MAIN RD  
 (SR0020 SEG 0871/0102)  
 0150/1936 (SR0020 SEG 0870/0071)  
 0150/1908 018 "DIA CIRC CONCR  
 LEN=0040 INSTALLED 2014  
 0150/1807 024 "DIA CIR PLASTIC  
 LEN=0040 INSTALLED 1997

036581 FT



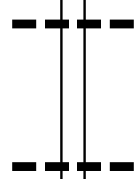
0150/0391 (AAR 471874C)#TRKS 01  
 0150/0268 (AAR 524024M)#TRKS 01  
 036581 FT 2 0 25071 0 00 0298+13  
 048 "DIA CIRC METAL  
 LEN=0050 INSTALLED UNKN  
 0150/0000 LENGTH(AH 1936 BK 3237)

033344 FT



0140/0580 12 MILE CK.  
 STRUCTURE LENGTH 37 FT  
 033344 FT BMSID 25/1013/0140/0580  
 2 0 25071 0 00 0265+65  
 LAW RD  
 (T743)  
 0140/0000 LENGTH(AH 3237 BK 2036)

031308 FT



0130/0795 048 "DIA CIR PLASTIC  
 LEN=0050 INSTALLED UNKN  
 031308 FT 2 0 25071 0 00 0245+04  
 0130/0000 LENGTH(AH 2036 BK 2501)  
 0120/1760 024 "DIA CIR PLASTIC  
 LEN=0036 INSTALLED 2005

DIR: B TOTAL LEN: 7.295 MI. DIST: 01-2 SR: 1013  
 LEFT MUN: NORTH EAST T RIGHT MUN: NORTH EAST T

028807 FT

028807 FT 2 0 25071 0 00 0220+27  
 024 "DIA CIR PLASTIC  
 LEN=0055 INSTALLED 2016  
 SIDEHILL RD  
 (SR1008 SEG 0110/0000)  
 LENGTH(AH 2501 BK 3592)



0120/0000



0110/2977 024 "DIA CIR PLASTIC  
 LEN=0060 INSTALLED 2006



0110/1220 024 "DIA CIR PLASTIC  
 LEN=0045 INSTALLED 1998

025215 FT

025215 FT 2 0 25071 0 00 0184+09  
 0110/0000 LENGTH(AH 3592 BK 1473)  
 0100/0919 BMSBN 25/1013/0100/0684  
 015 "DIA CIRC CONCR  
 LEN=0030 INSTALLED UNKN  
 2 0 25071 0 00 0176+21  
 SR 0090 EB



0100/0918



0100/0701 BMSBG 25/1013/0100/0684  
 018 "DIA CIRC CONCR  
 LEN=0030 INSTALLED UNKN



0100/0665 018 "DIA CIRC METAL  
 LEN=0058 INSTALLED UNKN



023742 FT

023742 FT 2 0 25071 0 00 0169+37  
 0100/0000 LENGTH(AH 1473 BK 2768)  
 024 "DIA CIR PLASTIC  
 LEN=0080 INSTALLED 1998



0090/2549

020974 FT

020974 FT 2 0 25071 0 00 0141+71  
 TOWNLINE RD  
 (SR1006 SEG 0100/0000)  
 NORTH EAST  
 GREENFIELD T





DIR: B TOTAL LEN: 7.295 MI. DIST: 01-2 SR: 1013  
 LEFT MUN: NORTH EAST T RIGHT MUN: NORTH EAST T

PRINDLE RD  
(T731)

Stationing	Notes	Material	Length	SR	Remarks
0090/0000	LENGTH(AH 2768 BK 3363)				
0080/1713	024 " DIA CIRC CONCR				
0080/1712	LEN=0030 INSTALLED UNKN				
0080/1496	BMSBG 25/1013/0080/1496				
017611 FT	2 0 25071 0 00 0108+09				
0080/0000	CALKINS RD (T733)				
0070/1071	LENGTH(AH 3363 BK 2841)				
014770 FT	0070/0569	018 " DIA CIR PLASTIC			
0070/0000	LEN=0040 INSTALLED UNKN				
0060/1803	2 0 25071 0 00 0079+83				
012090 FT	0060/0000	LEN=0040 INSTALLED 2007			
009348 FT	0060/0000	015 " DIA CIR PLASTIC			
	LEN=0045 INSTALLED 2021				
	0050/0340	036 " DIA CIRC METAL			
	LEN=0046 INSTALLED UNKN				
	009348 FT	2 0 25071 0 00 0025+48			

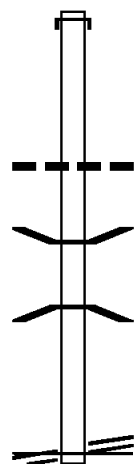
DIR: B TOTAL LEN: 7.295 MI. DIST: 01-2 SR: 1013  
 LEFT MUN: GREENFIELD T RIGHT MUN: GREENFIELD T

		0050/0000	LENGTH(AH 2742 BK 2657)
006691 FT		006691 FT	2 0 25071 0 00 0000+00 STATION RD (SR0430 SEG 0180/0000)
		0040/0000	LENGTH(AH 2657 BK 2742)
		0030/2075	TOWNLEY RUN STRUCTURE LENGTH 18 FT BMSID 25/1013/0030/2075
003949 FT		003949 FT	2 0 25100 0 00 0077+36 048 "DIA CIRC METAL LEN=0043 INSTALLED UNKN
		0030/0000	LENGTH(AH 2742 BK 2052)
		0020/0385	036 "DIA CIR PLASTIC LEN=0040 INSTALLED UNKN
001897 FT		001897 FT	2 0 25100 0 00 0056+84 060 "DIA CIRC METAL LEN=0045 INSTALLED 2008
		0020/0000	LENGTH(AH 2052 BK 1897)
		0010/1272	024 "DIA CIR PLASTIC LEN=0050 INSTALLED 2020
		0010/0054	024 "DIA CIR PLASTIC LEN=0045 INSTALLED UNKN
000000 FT		000000 FT	2 0 25100 0 00 0037+78 NC W ILLIAMS RD WILDMAN RD (TBK) (T308) MFC BEGIN = E
		0010/0000	LENGTH(AH 1897 BK 0000)

EXTRACT DATE: 12/18/2023 ROADWAY MANAGEMENT SYSTEM PAGE NUMBER: 347  
 PRINT DATE: 12/19/2023 SLD COUNTY/SR - ANNUAL PRINT COUNTY: ERIE  
 DIR: B TOTAL LEN: .550 MI. DIST: 01-2 SR: 1012  
 LEFT MUN: NORTH EAST T RIGHT MUN: NORTH EAST T

002903 FT

002903 FT  
 INTER-AHD NEW YORK STATE LINE  
 0010/2903 (STBD)



0010/1244 018 "DIA CIR PLASTIC  
 LEN=0040 INSTALLED 2018

0010/0216 BMS EN 25/1012/0010/0168  
 2 0 25132 0 00 0001+91  
 AVERILL RUN

000000 FT

0010/0192 BMSBG 25/1012/0010/0168  
 000000 FT 2 0 25132 0 00 0000+00  
 GULF RD  
 (SR1017 SEG 0050/1451)

GULF RD  
 (SR1017 SEG 0050/1451) 0010/0000

NC HOPKINS RD  
 MFC BEGIN = E  
 0010/0000 LENGTH(AH 2903 BK 0000)

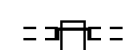
DIR: B TOTAL LEN: 7.157 MI. DIST: 01-2 SR: 1011  
 LEFT MUN: GREENFIELD T RIGHT MUN: GREENFIELD T

037789 FT

037789 FT  
 INTER-AHD

NEW RD  
 (T722)  
 WILDMAN RD (TBK)  
 (T308)

0150/1115




036674 FT

0150/0107  
 0150/0068  
 036674 FT

TOWNLEY RUN RD  
 (T730)  
 BMSBN 25/1011/0150/0000  
 2 0 25060 0 00 0367+14  
 TOWNLEY RUN  
 BMSBG 25/1011/0150/0000  
 LENGTH(AH 1115 BK 3008)

0150/0000



033666 FT

0140/0103  
 033666 FT

036 " DIA CIR PLASTIC  
 LEN=0050 INSTALLED 2014  
 2 0 25060 0 00 0336+40  
 GREENFIELD  
 VENANGO T  
 LENGTH(AH 3008 BK 2695)  
 030"H 00"W MULT PLSTIC  
 LEN=0045 INSTALLED UNKN

0140/0000



KNOYLE RD  
 (T701)

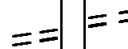
0130/0682

0130/0682

KNOYLE RD  
 (T701)

030971 FT

030971 FT 2 0 25060 0 00 0309+64



DIR: B TOTAL LEN: 7.157 MI. DIST: 01-2 SR: 1011  
 LEFT MUN: VENANGO T RIGHT MUN: VENANGO T

Stationing	Description	Material / Details	Notes
	0130/0000	LENGTH(AH 2695 BK 3236)	
	0120/2088	018 "DIA CIR PLASTIC LEN=0040 INSTALLED UNKN	
027735 FT	027735 FT	2 0 25060 0 00 0277+34 PAGE RD (T675)	
	0120/0000	LENGTH(AH 3236 BK 3240)	
	0110/2625	015"H 00"W MULT PLSTIC LEN=0040 INSTALLED 2009	
	0110/1593	060 "DIA CIRC METAL LEN=0050 INSTALLED 1998	
024495 FT	024495 FT	2 0 25060 0 00 0244+91	
	0110/0000	LENGTH(AH 3240 BK 1459)	
	0100/0755	BMS EN 25/1011/0100/0685 2 0 25060 0 00 0230+33 ALDER RUN	
	0100/0671	BMSBG 25/1011/0100/0685	
023036 FT	023036 FT	2 0 25060 0 00 0230+33 WILLIAM FLINN HW (SR0008 SEG 0410/0000) MFC BEGIN = E	
	0100/0000	LENGTH(AH 1459 BK 1808)	
2 0 25060 0 00 0212+25 STAFFORD RD (T649)	021228 FT	021228 FT	
	0090/0000	LENGTH(AH 1808 BK 2585)	
	0080/2437	024 "DIA CIR PLASTIC LEN=0050 INSTALLED 2006	

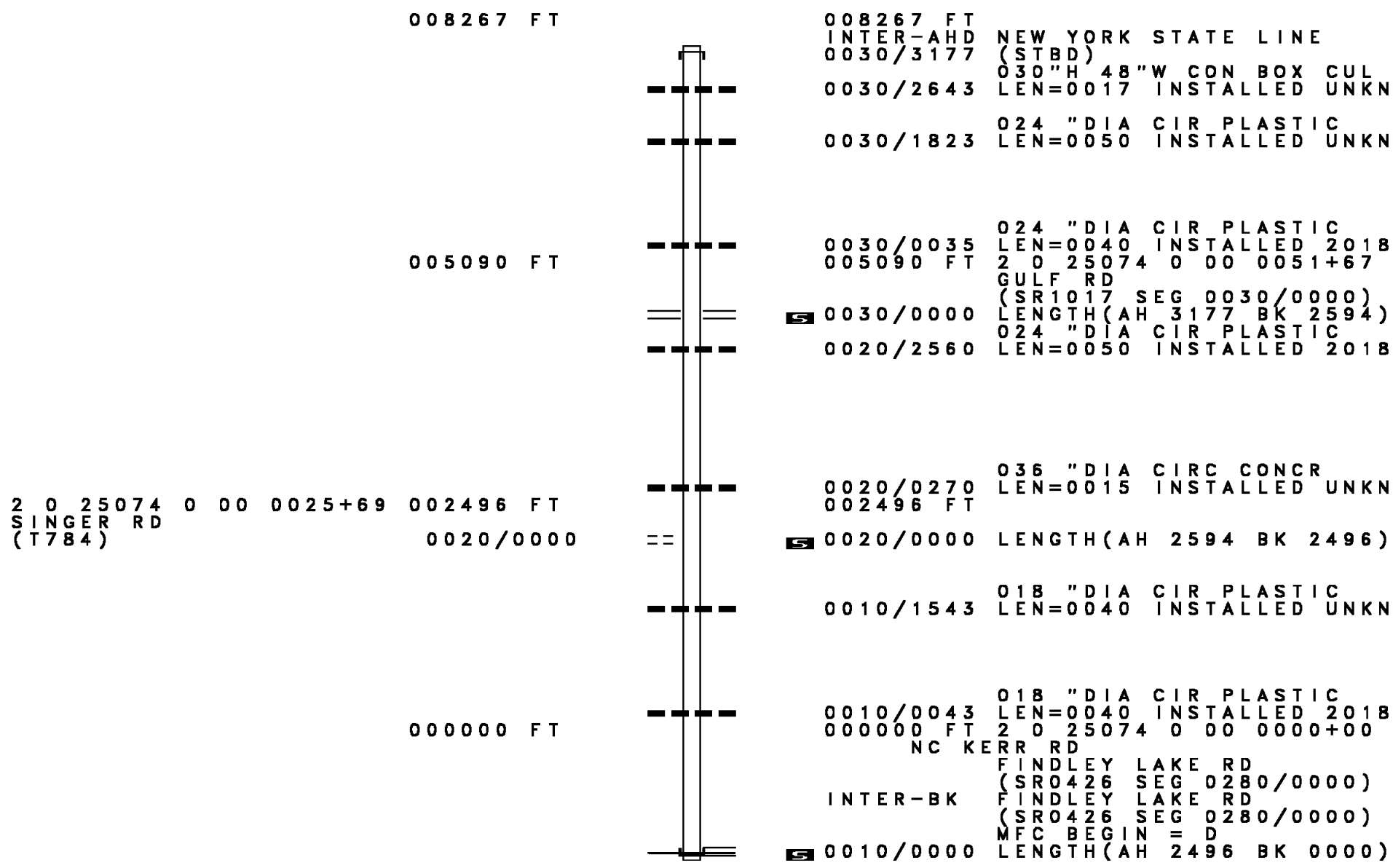
DIR: B TOTAL LEN: 7.157 MI. DIST: 01-2 SR: 1011  
 LEFT MUN: VENANGO T RIGHT MUN: VENANGO T

ROAD NAME	SEGMENT	START	END	LEN	TYPE	STATUS	DATE
VENSHIRE RD (T646)	0080/0872	0080/1284	036 " DIA	0050	CIR PLASTIC	INSTALLED	1998
	018643 FT	0080/0296	018 " DIA	0040	CIR PLASTIC	INSTALLED	UNKN
JONES RD (T645)	0080/0000	018643 FT	2 0 25060	0 00	0186+50		
	0080/0000	0080/0000	036 " DIA	2585	BK 3151	LENGTH(AH	2585 BK 3151)
		0070/2713	018 " DIA	0040	CIR PLASTIC	INSTALLED	UNKN
		0070/1872	024 " DIA	0040	CIR PLASTIC	INSTALLED	1998
		0070/1746	018 " DIA	0040	CIR PLASTIC	INSTALLED	1998
		0070/1509	018 " DIA	0040	CIR PLASTIC	INSTALLED	1998
		0070/1114	015 " DIA	0040	CIR PLASTIC	INSTALLED	UNKN
	015492 FT	0070/0496	036 " DIA	0050	CIR PLASTIC	INSTALLED	1998
		015492 FT	2 0 25060	0 00	0154+99		
		0070/0000	036 " DIA	3151	BK 2428	LENGTH(AH	3151 BK 2428)
	013064 FT	0060/0597	036 " DIA	0040	CIR PLASTIC	INSTALLED	UNKN
HILL RD (SR1009 SEG 0010/0000)	0060/0000	013064 FT	2 0 25060	0 00	0130+80		
	0060/0000	0060/0000	036 " DIA	2428	BK 3070	LENGTH(AH	2428 BK 3070)
		0050/1996	024 " DIA	0050	CIR PLASTIC	INSTALLED	1998
		0050/1470	018 " DIA	0040	CIR PLASTIC	INSTALLED	UNKN
	009994 FT	009994 FT	2 0 25060	0 00	0100+09		
		0050/0000	036 " DIA	3070	BK 2679	LENGTH(AH	3070 BK 2679)
			036 " DIA		CIR PLASTIC		

DIR: B TOTAL LEN: 7.157 MI. DIST: 01-2 SR: 1011  
 LEFT MUN: VENANGO T RIGHT MUN: VENANGO T

Location / Segment	Segment ID	Length (FT)	Material / Details	Status
TURNER RD (T305)	0040/2247	0040	024" DIA CIR PLASTIC	INSTALLED UNKN
	0040/1816	0040	024" DIA CIR PLASTIC	INSTALLED UNKN
	0040/1771	0040		
2 0 25060 0 00 0072+78 VALLEY RD (T700)	007315 FT	007315		
	0040/0000	0040	LENGTH(AH 2679 BK 3267) 024" DIA CIR PLASTIC	
	0030/3240	0060	024" DIA CIR PLASTIC	INSTALLED UNKN
	0030/2186	0040	024" DIA CIR PLASTIC	INSTALLED UNKN
	0030/1327	0040	018" DIA CIR PLASTIC	INSTALLED UNKN
004048 FT	0030/0367	0040	018" DIA CIR PLASTIC	INSTALLED 1998
	004048 FT	0040	2 0 25060 0 00 0040+38 FULLER RD (T593)	
002480 FT	0030/0000	0030	LENGTH(AH 3267 BK 1568)	
	002480 FT	002480	2 0 25060 0 00 0024+94 LENGTH(AH 1568 BK 2480)	
	0010/1713	0040	024" DIA CIR PLASTIC	INSTALLED 1997
	0010/0040	0045	018" DIA CIR PLASTIC	INSTALLED UNKN
LAKE PLEASANT RD (SR1001 SEG 0080/0000)	000000 FT	0000	2 0 25060 0 00 0000+00 NC ARBUCKLE RD INTER-BK ARBUCKLE RD (SR1001 SEG 0080/0000) MFC BEGIN = D	
	0010/0000	0010	LENGTH(AH 2480 BK 0000)	

DIR: B TOTAL LEN: 1.566 MI. DIST: 01-2 SR: 1010  
 LEFT MUN: NORTH EAST T RIGHT MUN: NORTH EAST T



008267 FT

008267 FT  
 INTER-AHD NEW YORK STATE LINE  
 (STBD)  
 0030/3177 030"H 48"W CON BOX CUL  
 0030/2643 LEN=0017 INSTALLED UNKN  
 024 "DIA CIR PLASTIC  
 0030/1823 LEN=0050 INSTALLED UNKN

005090 FT

0030/0035 024 "DIA CIR PLASTIC  
 LEN=0040 INSTALLED 2018  
 005090 FT 2 0 25074 0 00 0051+67  
 GULF RD  
 (SR1017 SEG 0030/0000)  
 0030/0000 LENGTH(AH 3177 BK 2594)  
 0020/2560 024 "DIA CIR PLASTIC  
 LEN=0050 INSTALLED 2018

2 0 25074 0 00 0025+69 002496 FT  
 SINGER RD  
 (T784) 0020/0000

0020/0270 036 "DIA CIRC CONCR  
 LEN=0015 INSTALLED UNKN  
 002496 FT  
 0020/0000 LENGTH(AH 2594 BK 2496)

000000 FT

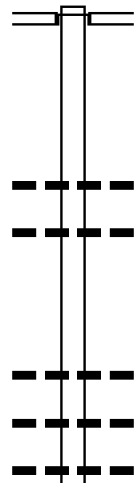
0010/1543 018 "DIA CIR PLASTIC  
 LEN=0040 INSTALLED UNKN  
 0010/0043 018 "DIA CIR PLASTIC  
 LEN=0040 INSTALLED 2018  
 000000 FT 2 0 25074 0 00 0000+00  
 NC KE RR RD  
 FINDLEY LAKE RD  
 (SR0426 SEG 0280/0000)  
 INTER-BK FINDLEY LAKE RD  
 (SR0426 SEG 0280/0000)  
 MFC BEGIN = D  
 0010/0000 LENGTH(AH 2496 BK 0000)



EXTRACT DATE: 12/18/2023 ROADWAY MANAGEMENT SYSTEM PAGE NUMBER: 341  
 PRINT DATE: 12/19/2023 SLD COUNTY/SR - ANNUAL PRINT COUNTY: ERIE  
 DIR: B TOTAL LEN: 6.030 MI. DIST: 01-2 SR: 1009  
 LEFT MUN: HARBORCREEK T RIGHT MUN: HARBORCREEK T

031841 FT

031841 FT  
 INTER-AHD DEPOT RD  
 (SR0531 SEG 0010/0000)  
 STATION RD  
 (SR0430 SEG 0120/1296)



0120/0735 030 " DIA CIR PLASTIC  
 LEN=0043 INSTALLED UNKN  
 0120/0677 060 " DIA CIRC METAL  
 LEN=0040 INSTALLED 1996

029118 FT

029118 FT 2 0 25068 0 01 0290+49  
 0120/0000 LENGTH(AH 2723 BK 2699)

0110/1962 018 " DIA CIR PLASTIC  
 LEN=0043 INSTALLED UNKN  
 0110/1401 018 " DIA CIR PLASTIC  
 LEN=0040 INSTALLED UNKN  
 0110/0835 036 " DIA CIR PLASTIC  
 LEN=0042 INSTALLED UNKN

DIR: B TOTAL LEN: 6.030 MI. DIST: 01-2 SR: 1009  
 LEFT MUN: HARBORCREEK T RIGHT MUN: HARBORCREEK T

JONES RD  
 (T664)  
 HARBOR GREENE RD  
 (T713)

026419 FT

0100/2153

0100/2040

023728 FT

021074 FT

0110/0546	018 " DIA CIR PLASTIC LEN=0040 INSTALLED 1996 6 MILE CK.
0110/0068	STRUCTURE LENGTH 18 FT BMSID 25/1009/0110/0068
026419 FT	2 0 25068 0 01 0263+69 NC DEPOT RD DONLIN RD (TB13)
0110/0000	LENGTH(AH 2699 BK 2691)
0100/2033	HARBORCREEK GREENE T
0100/1975	018 " DIA CIR PLASTIC LEN=0060 INSTALLED UNKN
0100/1076	024 " DIA CIR PLASTIC LEN=0060 INSTALLED UNKN
0100/0040	030 " DIA CIR PLASTIC LEN=0050 INSTALLED 2020
023728 FT	2 0 25068 0 01 0236+60 WILDMAN RD (TBK) (T308)
0100/0000	LENGTH(AH 2691 BK 2654)
0090/2546	030 " DIA CIR PLASTIC LEN=0050 INSTALLED UNKN
0090/1957	018 " DIA CIR PLASTIC LEN=0050 INSTALLED 2005
021074 FT	021074 FT 2 0 25068 0 01 0212+94
0090/0000	LENGTH(AH 2654 BK 2515) 6 MI. CK. BR.
0080/2077	STRUCTURE LENGTH 12 FT BMSID 25/1009/0080/2074
0080/1936	6 MI. CK. BR. STRUCTURE LENGTH 11 FT BMSID 25/1009/0080/1992
0080/1533	GREENE GREENFIELD T
0080/1332	GREENFIELD VENANGO T

DIR: B TOTAL LEN: 6.030 MI. DIST: 01-2 SR: 1009  
 LEFT MUN: GREENFIELD T RIGHT MUN: GREENFIELD T

Stationing	Material / Description	Quantity	Unit	Notes
018559 FT	VENANGO GREENE T	0080	/1066	
018559 FT	VENANGO T	0080	/0850	
018559 FT	2 0 25068 0 00 0185+75 KNOYLE RD (T701)			
	5 0080/0000 LENGTH(AH 2515 BK 3613)			
	VENANGO GREENE T	0070	/2240	
	015 " DIA CIR PLASTIC	0070	/1986	LEN=0040 INSTALLED 2005
	018 " DIA CIR PLASTIC	0070	/1385	LEN=0035 INSTALLED 2009
	018 " DIA CIRC METAL	0070	/0544	LEN=0043 INSTALLED 2009
	018 " DIA CIR PLASTIC	0070	/0292	LEN=0040 INSTALLED UNKN
2 0 25068 0 00 0149+46 014946 FT FILLEY RD (T675)	PAGE RD (T675)			
	5 0070/0000 LENGTH(AH 3613 BK 1118)			
	018 " DIA CIR PLASTIC	0060	/1073	LEN=0040 INSTALLED UNKN
	GREENE VENANGO T	0060	/0603	
013828 FT	2 0 25068 0 00 0138+07			
	5 0060/0000 LENGTH(AH 1118 BK 2784)			
	011044 FT 2 0 25068 0 00 0109+92			
011044 FT	5 0050/0000 LENGTH(AH 2784 BK 2698)			

DIR: B TOTAL LEN: 6.030 MI. DIST: 01-2 SR: 1009  
 LEFT MUN: VENANGO T RIGHT MUN: VENANGO T

Stationing	Object	Description	Material	Length	Installed	Notes
008346 FT	0040/0070	048"H 72"W ELLIP METAL	LEN=0040	INSTALLED	UNKN	
	008346 FT	2 0 25068 0 00 0083+65				
		NC WALES RD				
		WATTSBURG RD				
	0040/0000	(SR0008 SEG 0440/0000)				
		LENGTH(AH 2698 BK 3160)				
	0030/1752	030 "DIA CIR PLASTIC	LEN=0043	INSTALLED	200B	
	0030/1339	024 "DIA CIR PLASTIC	LEN=0060	INSTALLED	200B	
005186 FT	005186 FT	2 0 25068 0 00 0052+00				
		JONES RD				
		(T645)				
	0030/0000	LENGTH(AH 3160 BK 2662)				
	0020/1093	036 "DIA CIRC METAL	LEN=0040	INSTALLED	UNKN	
002524 FT	002524 FT	2 0 25068 0 00 0025+28				
	0020/0000	LENGTH(AH 2662 BK 2524)				
	0010/1570	018 "DIA CIR PLASTIC	LEN=0043	INSTALLED	UNKN	
		NC BACKUS RD				
0010/1193	0010/0994	024 "DIA CIR PLASTIC	LEN=0040	INSTALLED	200B	
000000 FT	000000 FT	2 0 25068 0 00 0000+00				
		NC HILL RD				
		PHILLIPSVILLE RD				
		(SR1011 SEG 0060/0000)				
		HILL RD				
		(T643)				
		MFC BEGIN = D				
	0010/0000	LENGTH(AH 2524 BK 0000)				

HILL RD  
(T643)

019605 FT

019605 FT  
 INTER-AHD

WASHINGTON ST ET

(T738)

STATION RD

0150/0407 (SR0089 SEG 0530/0000)

024 " DIA CIRC METAL

019198 FT

0150/0363  
 019198 FT

LEN=0070 INSTALLED UNKN

0 0 00000 0 00 0000+00

OLD ROUTE 89 RD

(T304)

5 0150/0000 LENGTH(AH 0407 BK 2797)

072 " DIA CIRC CONCR

0140/2550 LEN=0045 INSTALLED 1998

036 " DIA CIR PLASTIC

0140/1706 LEN=0050 INSTALLED UNKN

SPRING HILL RD

0140/1249 (T718)

024 " DIA CIR PLASTIC

0140/0967 LEN=0040 INSTALLED 1998

016401 FT

5 016401 FT 2 0 25069 0 00 0309+46

LENGTH(AH 2797 BK 2452)

036 "H 55 "W ELLIP METAL

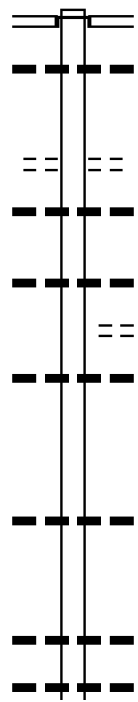
0130/2383 LEN=0050 INSTALLED 1998

024 " DIA CIR PLASTIC

0130/1145 LEN=0050 INSTALLED 1998

024 " DIA CIR PLASTIC

0130/0670 LEN=0045 INSTALLED 1998








DIR: B TOTAL LEN: 3.713 MI. DIST: 01-2 SR: 1008  
 LEFT MUN: NORTH EAST T RIGHT MUN: NORTH EAST T

Stationing	Notes	Stationing	Notes
013949 FT		013949 FT	2 0 25069 0 00 0284+77
		0130/0000	LENGTH(AH 2452 BK 2742)
		0120/2665	024 "DIA CIR PLASTIC
			LEN=0050 INSTALLED 1998
		0120/2038	024 "DIA CIR PLASTIC
			LEN=0040 INSTALLED 1998
		0120/0981	034"H 48"W ELLIP METAL
			LEN=0075 INSTALLED 1998
2 0 25069 0 00 0257+35	011207 FT	011207 FT	
MEEHL RD	0120/0000	0120/0000	LENGTH(AH 2742 BK 2246)
(T708)		0110/1942	018 "DIA CIR PLASTIC
			LEN=0040 INSTALLED UNKN
		0110/1672	APPLE BLOSSOM DR
			(PRDR)
		0110/1309	024 "DIA CIR PLASTIC
			LEN=0050 INSTALLED UNKN
		0110/1087	MACOUN WAY
			(T300)
		0110/0417	TWELVE MILE CREEK
		008961 FT	STRUCTURE LENGTH 35 FT
008961 FT			BMSID 25/1008/0110/0417
		0110/0000	2 0 25069 0 00 0235+94
			WILLIAMS RD
			(SR1013 SEG 0120/0000)
		0100/1860	LENGTH(AH 2246 BK 2474)
			018 "DIA CIR PLASTIC
			LEN=0035 INSTALLED 1998
		0100/1125	018 "DIA CIR PLASTIC
			LEN=0045 INSTALLED UNKN
		0100/0295	045"H 72"W ELLIP METAL
			LEN=0040 INSTALLED 1998
		0100/0050	018 "DIA CIR PLASTIC
		006487 FT	LEN=0040 INSTALLED 2018
006487 FT		0100/0000	2 0 25069 0 00 0209+81
			LENGTH(AH 2474 BK 2327)
		0090/1640	030 "DIA CIRC METAL
			LEN=0050 INSTALLED 1998



EXTRACT DATE: 12/18/2023      ROADWAY MANAGEMENT SYSTEM      PAGE NUMBER: 334  
 PRINT DATE: 12/19/2023      SLD COUNTY/SR - ANNUAL PRINT      COUNTY: ERIE  
 DIR: B      TOTAL LEN: .000 MI.      DIST: 01-2      SR: 1007  
 LEFT MUN: NORTH EAST T      RIGHT MUN: NORTH EAST T

000000 FT		000000 FT	
000000 FT		7040/0000	LENGTH(AH 2563 BK 3711)
000000 FT		000000 FT	
000000 FT		7030/0000	LENGTH(AH 3711 BK 1893)
000000 FT		000000 FT	
		7020/0000	LENGTH(AH 1893 BK 2833)
		000000 FT	
		7010/0000	LENGTH(AH 2833 BK 0000)



EXTRACT DATE: 12/18/2023 ROADWAY MANAGEMENT SYSTEM PAGE NUMBER: 333  
PRINT DATE: 12/19/2023 SLD COUNTY/SR - ANNUAL PRINT COUNTY: ERIE  
DIR: B TOTAL LEN: 7.566 MI. DIST: 01-2 SR: 1006  
LEFT MUN: NORTH EAST T RIGHT MUN: NORTH EAST T

039951 FT



039951 FT  
INTER-AHD TOWNLINE RD  
(T737)  
STATION RD  
0130/2950 (SR0089 SEG 0470/0000)

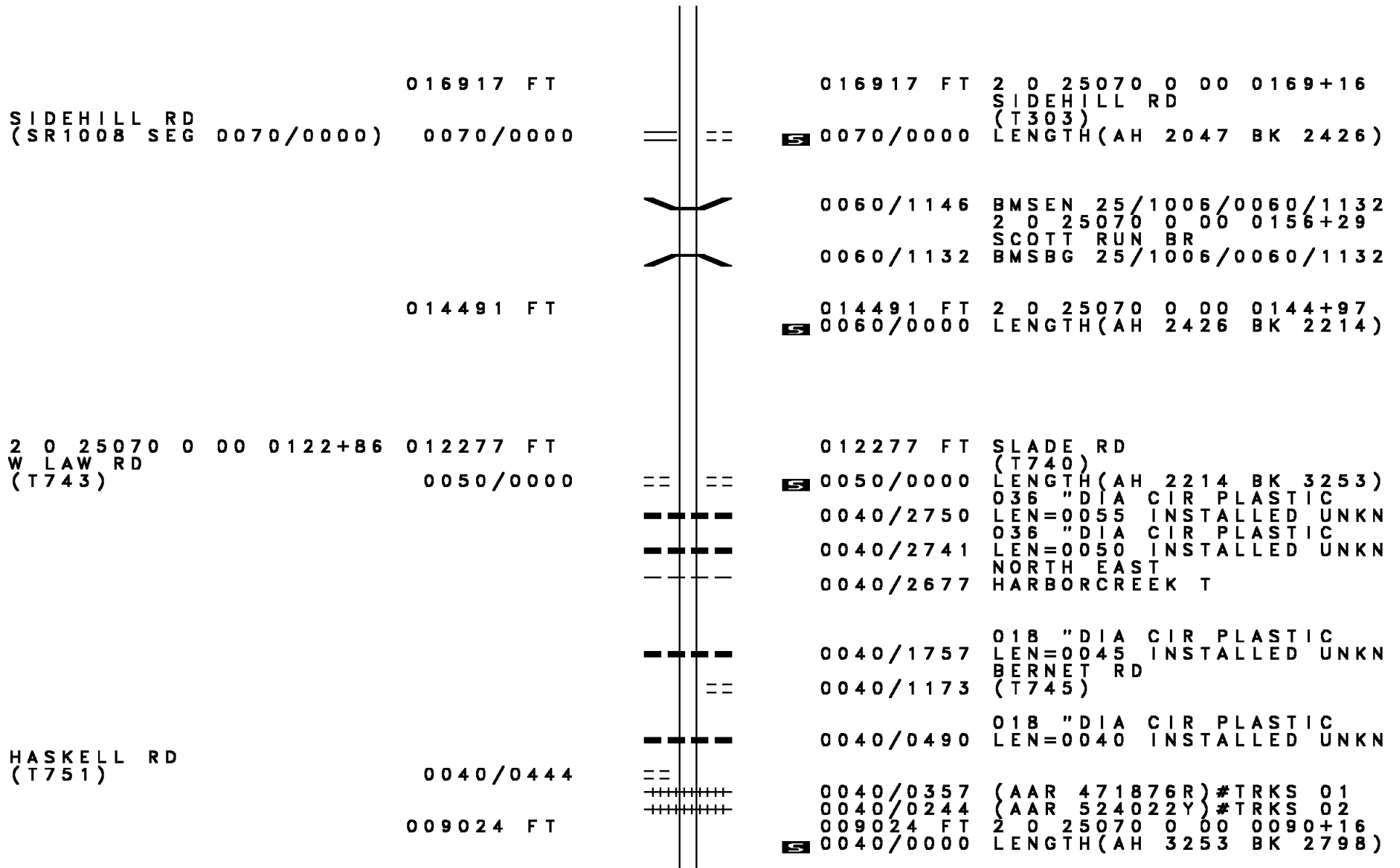
DIR: B TOTAL LEN: 7.566 MI. DIST: 01-2 SR: 1006  
 LEFT MUN: NORTH EAST T RIGHT MUN: NORTH EAST T

Stationing	Description	Material / Notes
0130/2299	018 " DIA CIR PLASTIC	LEN=0040 INSTALLED UNKN
037001 FT	037001 FT	2 0 25070 0 00 0370+13
0130/0000	LENGTH(AH 2950 BK 2399)	
0120/1170	034 " DIA CIR PLASTIC	LEN=0045 INSTALLED UNKN
034602 FT	NEW RD	(T722)
0120/0000	LENGTH(AH 2399 BK 3211)	12 MI. BR. STRUCTURE LENGTH 16 FT
0110/2972	BMSID 25/1006/0110/2972	
0110/1469	028 " DIA CIR PLASTIC	LEN=0040 INSTALLED UNKN
031391 FT	036 " DIA CIR PLASTIC	LEN=0045 INSTALLED UNKN
0110/0500	031391 FT	2 0 25070 0 00 0313+95
0110/0000	LENGTH(AH 3211 BK 2459)	018"H 30"W ELLIP METAL
0100/2412	LEN=0030	INSTALLED UNKN
0100/1644	034 " DIA CIR PLASTIC	LEN=0040 INSTALLED 2013
028932 FT	0100/0097	058"H 78"W ELLIP METAL
028932 FT	LEN=0060	INSTALLED UNKN
	2 0 25070 0 00 0289+07	WILLIAMS RD
	(SR1013 SEG 0090/0000)	
	0100/0000	LENGTH(AH 2459 BK 3432)

DIR: B TOTAL LEN: 7.566 MI. DIST: 01-2 SR: 1006  
 LEFT MUN: NORTH EAST T RIGHT MUN: NORTH EAST T

	0090/3252	018 "DIA CIR PLASTIC LEN=0035 INSTALLED UNKN
	0090/2280	048 "DIA CIR PLASTIC LEN=0055 INSTALLED UNKN
	0090/1441	060 "DIA CIRC CONCR LEN=0055 INSTALLED UNKN
025500 FT	025500 FT 2 0 25070 0 00 0255+08 0090/0000 LENGTH(AH 3432 BK 3017)	
	0084/1750	048"H 70"W ELLIP METAL LEN=0050 INSTALLED UNKN
	0084/1110	024 "DIA CIR PLASTIC LEN=0040 INSTALLED 2020 DOUGAN RD (T682)
	0084/0869	GREENFIELD NORTH EAST T NC TOWNLINE RD
022483 FT	0084/0257 BMS EN 25/1006/0084/0000 022483 FT 2 0 25070 0 00 0224+50 018 "DIA CIRC CONCR LEN=0050 INSTALLED UNKN SR 0090 EB BMSBG 25/1006/0084/0000 0084/0000 LENGTH(AH 3017 BK 3519)	
	0080/1902	018 "DIA CIR PLASTIC LEN=0040 INSTALLED 2020
	0080/0970	024 "DIA CIR PLASTIC LEN=0040 INSTALLED 1997
018964 FT	018964 FT 2 0 25070 0 00 0189+40 0080/0000 LENGTH(AH 3519 BK 2047)	

DIR: B TOTAL LEN: 7.566 MI. DIST: 01-2 SR: 1006  
 LEFT MUN: NORTH EAST T RIGHT MUN: NORTH EAST T



DIR: B TOTAL LEN: 7.566 MI. DIST: 01-2 SR: 1006  
 LEFT MUN: HARBORCREEK T RIGHT MUN: HARBORCREEK T

Location	Segment ID	Length (FT)	Material / Notes
	0030/1422	006226	024 " DIA CIR PLASTIC LEN=0045 INSTALLED UNKN
	006226 FT	006226	2 0 25070 0 00 0062+16 BUFFALO RD (SR0020 SEG 0831/0000) (SR0020 SEG 0830/0000)
	0030/0000	0020/1728	LENGTH(AH 2798 BK 3355)
SAWMILL RD (T755)	0020/1728	002871	2 0 25070 0 00 0028+75 LEWIS RD (T757)
	0020/0000	0010/2396	LENGTH(AH 3355 BK 2871)
LEET RD (T857)	0010/2304	0010/1705	018 " DIA CIR PLASTIC LEN=0040 INSTALLED 2020 018 " DIA CIR PLASTIC LEN=0060 INSTALLED UNKN 018 " DIA CIR PLASTIC LEN=0045 INSTALLED UNKN
	0010/1436	0010/1415	
MALBET PL (T690)	0010/0488	0010/0152	028 " DIA CIR PLASTIC LEN=0040 INSTALLED UNKN 018 " DIA CIRC METAL LEN=0040 INSTALLED 2020
	000000 FT	000000 FT	2 0 25070 0 00 0000+00 NC MOORHEADVILLE RD EAST LAKE RD (SR0005 SEG 0840/0000) SHOREWOOD RD (T692) MFC BEGIN = D
	0010/0000		LENGTH(AH 2871 BK 0000)

043254 FT

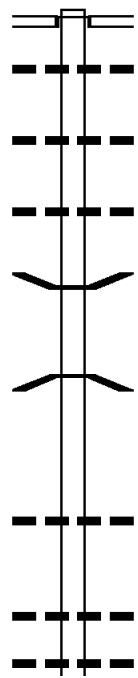
043254 FT  
 INTER-AHD BLILEY RD  
 (T646)  
 WATTSBURG RD  
 (SR0008 SEG 0490/0000)  
 0170/2402 024 "DIA CIRC CONCR  
 0170/2320 LEN=0050 INSTALLED UNKN  
 0170/1575 018 "DIA CIRC CONCR  
 LEN=0050 INSTALLED 1998  
 0170/0974 018 "DIA CIRC CONCR  
 LEN=0045 INSTALLED 1998

040852 FT

0170/0047 BMS EN 25/1005/0170/0000  
 040852 FT 2 0 25056 0 01 0482+95  
 LE BOEUF CK.  
 BMSBG 25/1005/0170/0000  
 5 0170/0000 LENGTH(AH 2402 BK 1652)

039200 FT

0160/0035 018 "DIA CIRC CONCR  
 LEN=0045 INSTALLED 1998  
 039200 FT 2 0 25056 0 01 0466+43  
 5 0160/0000 LENGTH(AH 1652 BK 2995)  
 0150/2794 018 "DIA CIRC CONCR  
 LEN=0050 INSTALLED UNKN  
 0150/2545 018 "DIA CIRC CONCR  
 LEN=0045 INSTALLED 1998



DIR: B TOTAL LEN: 8.192 MI. DIST: 01-2 SR: 1005  
 LEFT MUN: GREENE T RIGHT MUN: GREENE T

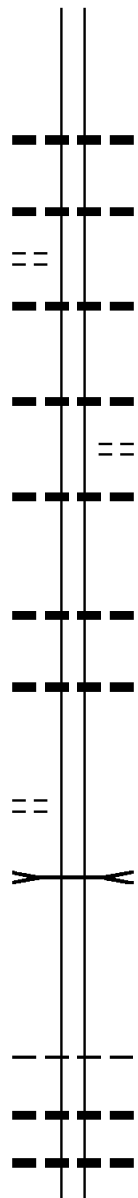
	0150/2126	018 " DIA	CIRC CONCR
		LEN=0050	INSTALLED UNKN
	0150/1554	072 " DIA	CIRC METAL
		LEN=0045	INSTALLED UNKN
	0150/0987	018 " DIA	CIRC CONCR
		LEN=0040	INSTALLED UNKN
	0150/0626	018 " DIA	CIRC CONCR
		LEN=0045	INSTALLED UNKN
036205 FT	0150/0322	018 " DIA	CIRC CONCR
	036205 FT	LEN=0050	INSTALLED UNKN
	0150/0000	2 0 25056	0 01 0439+58
		LENGTH(AH	2995 BK 2824)
	0140/2377	018 " DIA	CIRC CONCR
		LEN=0045	INSTALLED UNKN
	0140/1893	018 " DIA	CIRC CONCR
		LEN=0045	INSTALLED UNKN
	0140/1210	024 " DIA	CIRC CONCR
		LEN=0045	INSTALLED UNKN
033381 FT	033381 FT	2 0 25056	0 01 0411+38
		018 " DIA	CIRC CONCR
	0140/0000	LEN=0040	INSTALLED UNKN
		LENGTH(AH	2824 BK 3063)
	0130/2584	018 " DIA	CIRC CONCR
		LEN=0050	INSTALLED UNKN
	0130/2208	018 " DIA	CIRC CONCR
		LEN=0050	INSTALLED UNKN
		NC BA	ARTON RD
	0130/1852	LAKE PLEASANT RD	(SR1001 SEG 0130/1523)
	0130/0265	024 " DIA	CIRC CONCR
		LEN=0045	INSTALLED 199B
030318 FT	030318 FT	2 0 25056	0 01 0379+96
	0130/0000	LENGTH(AH	3063 BK 2290)
	0120/0425	045 "H 64 "W	ELLIP METAL
		LEN=0060	INSTALLED 199B
028028 FT	028028 FT	2 0 25056	0 01 0356+24
	0120/0000	LENGTH(AH	2290 BK 1014)

DIR: B TOTAL LEN: 8.192 MI. DIST: 01-2 SR: 1005  
 LEFT MUN: GREENE T RIGHT MUN: GREENE T

Stationing	Structure	Material	Notes
027014 FT	0110/0000	040" H 60" W ELLIP METAL	LEN=0047 INSTALLED 1998
	0100/2410	018" DIA CIRC CONCR	LEN=0050 INSTALLED UNKN
	0100/1980	030" DIA CIRC CONCR	LEN=0050 INSTALLED UNKN
	0100/0893	024" DIA CIRC CONCR	LEN=0070 INSTALLED UNKN
	0100/0875	024" DIA CIRC CONCR	LEN=0050 INSTALLED 1998
	0100/0836	024" DIA CIRC CONCR	LEN=0050 INSTALLED 1998
023923 FT	0100/0000	040" H 60" W ELLIP METAL	LEN=0047 INSTALLED 1998
	0090/1686	018" DIA CIRC CONCR	LEN=0040 INSTALLED UNKN
	0090/1040	024" DIA CIRC CONCR	LEN=0050 INSTALLED UNKN
022223 FT	0090/0000	024" DIA CIRC CONCR	LEN=0050 INSTALLED 1998
	0080/1645	018" DIA CIRC CONCR	LEN=0040 INSTALLED UNKN
020098 FT	0080/0000	024" DIA CIRC CONCR	LEN=0050 INSTALLED 1998
	0070/2649	024" DIA CIRC CONCR	LEN=0070 INSTALLED UNKN
	0070/2569	048" DIA CIRC METAL	LEN=0035 INSTALLED 1999
		018" DIA CIRC CONCR	LEN=0040 INSTALLED UNKN

BROWN RD  
(T583)

2 0 25056 0 01 0299+97  
 HASKINS RD  
(T585)





DIR: B TOTAL LEN: 8.192 MI. DIST: 01-2 SR: 1005  
 LEFT MUN: WATERFORD T RIGHT MUN: WATERFORD T

Location	Segment ID	Length (FT)	Material / Notes	Installation Date
	0070/2020	0040	INSTALLED	1998
	0070/0630	0040	016 " DIA CIRC CONCR LEN=0040	INSTALLED 1998
017070 FT	017070 FT	2 0 25056 0 01 0248+26	048 " DIA CIRC METAL LEN=0045	INSTALLED 1998
	0070/0000	LENGTH(AH 3028 BK 3314)		
	0060/1925	018 " DIA CIR PLASTIC LEN=0050	INSTALLED UNKN	
	0060/1563	LC TO STRONG RD (CONN) STRONG RD (T555)		
		NC GREENE RD		
013756 FT	0060/0309	024 " DIA CIR PLASTIC LEN=0040	INSTALLED 1998	
	013756 FT	2 0 25056 0 00 0214+87		
	0060/0000	LENGTH(AH 3314 BK 2752)		
DONATION RD (T602)	0050/2590	018 " DIA CIR PLASTIC LEN=0100	INSTALLED 2014	
0050/2447		NC STRONG RD		
	0050/2445	018 " DIA CIR PLASTIC LEN=0075	INSTALLED UNKN	
	0050/2300	018 " DIA CIR PLASTIC LEN=0080	INSTALLED 1998	
011004 FT	011004 FT	2 0 25056 0 00 0186+66		
	0050/0000	LENGTH(AH 2752 BK 2136)		
	0040/2096	LINK HULL RD (T527)		
HIMROD RD (T523)	0040/1236			

DIR: B TOTAL LEN: 8.192 MI. DIST: 01-2 SR: 1005  
 LEFT MUN: WATERFORD T RIGHT MUN: WATERFORD T

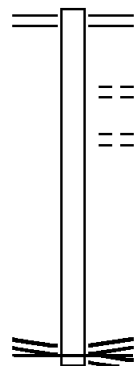
Stationing	Description	Material	Length	Notes
008868 FT	0040/0000	LENGTH(AH 2136 BK 2240)	2 0 25056 0 00 0164+97	
	0030/1572	CRONIN RD (T638)		
0030/0869	006628 FT	095"H 16"W ELLIP METAL	2 0 25056 0 00 0142+35	
006628 FT	0030/0000	BENSON RUN STRUCTURE LENGTH 16 FT	LEN=0040 INSTALLED 1998	
	0020/2650	018 "DIA CIR PLASTIC	BMSID 25/1005/0030/0000	
	0020/1900	048 "DIA CIR METAL	LEN=0040 INSTALLED 1998	
	0020/1231	024 "DIA CIR PLASTIC	LEN=0050 INSTALLED UNKN	
003467 FT	0020/0106	024 "DIA CIR PLASTIC	LEN=0040 INSTALLED 2021	
	003467 FT	DUBLIN RD (T487)	2 0 25056 0 00 0110+65	
	0020/0000	LENGTH(AH 3161 BK 3467)		
	0010/1972	036 "DIA CIR PLASTIC	LEN=0050 INSTALLED 1999	
	0010/0929	LE BOEUF BR. STRUCTURE LENGTH 34 FT	BMSID 25/1005/0010/0929	
000000 FT	000000 FT	NC DONATION RD	2 0 25056 0 00 0076+39	
	0010/0000	INTER-BK HOOD RD (SR2006 SEG 0040/0000)	MFC BEGIN = D	
DEPOT RD (SR2006 SEG 0040/0000)	0010/0000	LENGTH(AH 3467 BK 0000)		

DIR: B TOTAL LEN: .023 MI. DIST: 01-2 SR: 1004  
 LEFT MUN: GREENFIELD T RIGHT MUN: GREENFIELD T

000119 FT		000119 FT	
000119 FT		7090/0000	LENGTH(AH 2129 BK 3025)
		000119 FT	
		7080/0000	LENGTH(AH 3025 BK 0082)
		INTER-AHD	BMSBG 25/1004/0072/0000
		0072/0082	WILDMAN RD
000037 FT		000037 FT	(T308)
		INTER-BK	2 0 25060 0 00 0400+46
			WILDMAN RD
			(T308)
			W.BR.FR.CK.
			BMSBG 25/1004/0072/0000
		0072/0000	LENGTH(AH 0082 BK 2295)
000037 FT		000037 FT	
		7070/0000	LENGTH(AH 2295 BK 1300)
000037 FT		000037 FT	
		7064/0000	LENGTH(AH 1300 BK 0037)
		INTER-AHD	BMSBG 25/1004/0062/0000
		0062/0037	WILDMAN RD
000000 FT		000000 FT	(T308)
		INTER-BK	2 0 25100 0 00 0013+35
			WILDMAN RD
			(T308)
			TOWNLEY RUN
			BMSBG 25/1004/0062/0000
			MFC BEGIN = E
		0062/0000	LENGTH(AH 0037 BK 2452)
000000 FT		000000 FT	
		7060/0000	LENGTH(AH 2452 BK 2164)
000000 FT		000000 FT	
		7050/0000	LENGTH(AH 2164 BK 1980)
000000 FT		000000 FT	
		7040/0000	LENGTH(AH 1980 BK 2434)
000000 FT		000000 FT	
		7030/0000	LENGTH(AH 2434 BK 2269)
000000 FT		000000 FT	
		7020/0000	LENGTH(AH 2269 BK 1633)
000000 FT		000000 FT	
		7012/0000	LENGTH(AH 1633 BK 1151)
000000 FT		000000 FT	
		7010/0000	LENGTH(AH 1151 BK 0000)

EXTRACT DATE: 12/18/2023 ROADWAY MANAGEMENT SYSTEM PAGE NUMBER: 322  
 PRINT DATE: 12/19/2023 SLD COUNTY/SR - ANNUAL PRINT COUNTY: ERIE  
 DIR: B TOTAL LEN: .366 MI. DIST: 01-2 SR: 1003  
 LEFT MUN: GREENE T RIGHT MUN: GREENE T

001931 FT



001931 FT WATTSBURG RD  
 0010/1931 (SR0008 SEG 0540/0000)

0010/1302 MOONLITE RD (T607)  
 0010/0988 SCHLINDWEIN DR (T605)

LAKE PLEASANT RD  
 (SR1001 SEG 0190/0000)  
 NC TA TE RD

000000 FT LAKE PLEASANT RD (SR1001 SEG 0190/0000)  
 MFC BEGIN = D  
 0010/0000 LENGTH(AH 1931 BK 0000)

2 0 25124 0 00 0000+00 000000 FT  
 LAKE PLEASANT RD  
 (SR1001 SEG 0190/0000) 0010/0000

EXTRACT DATE: 12/18/2023 ROADWAY MANAGEMENT SYSTEM PAGE NUMBER: 321  
PRINT DATE: 12/19/2023 SLD COUNTY/SR - ANNUAL PRINT COUNTY: ERIE  
DIR: B TOTAL LEN: .000 MI. DIST: 01-2 SR: 1002  
LEFT MUN: ERIE CITY C RIGHT MUN: ERIE CITY C

000000 FT



000000 FT  
7010/0000 LENGTH(AH 0100 BK 0000)

DIR: B TOTAL LEN: 14.827 MI. DIST: 01-2 SR: 1001  
 LEFT MUN: ERIE CITY C RIGHT MUN: ERIE CITY C

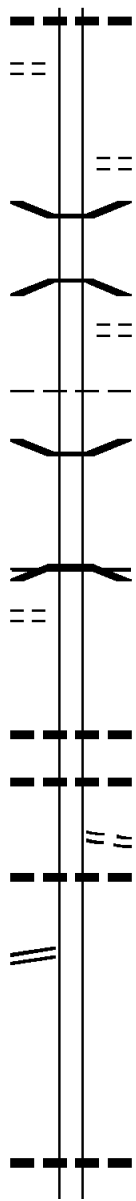
	078289 FT		078289 FT	INTER-AHD LAKE PLEASANT RD (CITY) PINE AV (SR0008 SEG 0630/0000)
FORTYFIRST ST (CITY)	0270/2738	==	0270/3063	
FORTYSECOND ST (CITY)	0270/2446	==		
		==	0270/2134	FORTYTHIRD ST (CITY)
		==		GRANDVIEW BL (T657)
		==	0270/1469	ERIE CITY MILLCREEK T
		==	0270/1190	BELLVIEW DR (T905)
	075226 FT		075226 FT	2 0 25057 0 00 0751+25 GORE RD (SR4028 SEG 0040/0000)
			0270/0000	MFC BEGIN = D LENGTH(AH 3063 BK 2917)
			0260/1955	BMS EN 25/1001/0260/1744 2 0 25057 0 00 0741+29
			0260/1914	MILL CREEK BMSBG 25/1001/0260/1744
2 0 25057 0 00 0722+37	072309 FT		072309 FT	
ARBUCKLE RD (T693)	0260/0000	==	0260/0000	LENGTH(AH 2917 BK 2482)
		==	0250/2062	COPPER DR (PRDR)
HILLOCK DR (T303)	0250/1248	==		

018 "DIA CIR PLASTIC

DIR: B TOTAL LEN: 14.827 MI. DIST: 01-2 SR: 1001  
 LEFT MUN: MILLCREEK T RIGHT MUN: MILLCREEK T

MILLCREST RD  
 (T301)

0250/0544  
 069827 FT



0250/1136 LEN=0040 INSTALLED UNKN

069827 FT 2 0 25057 0 00 0693+61  
 0250/0000 LENGTH(AH 2482 BK 2881)  
 SILVER DR  
 (T391)

0240/1949 BMS EN 25/1001/0240/2176  
 0 0 00000 0 00 0000+00  
 BUFFALO & PITTSBURGH RR

0240/1796 BMSBG 25/1001/0240/2176  
 HENDERSON RD  
 (T570)

0240/0930 MILLCREEK  
 GREENE T

066946 FT

0240/0182 BMS EN 25/1001/0240/0000  
 066946 FT 2 0 25057 0 00 0668+44  
 SR 0090 EB  
 BMSBG 25/1001/0240/0000  
 MFC BEGIN = C  
 0240/0000 LENGTH(AH 2881 BK 3360)

LANGDON RD  
 (T669)

0230/2985

0230/1596 018 " DIA CIR PLASTIC  
 LEN=0055 INSTALLED UNKN

0230/1052 024 " DIA CIR PLASTIC  
 LEN=0050 INSTALLED UNKN  
 GUNNISON RD

0230/0744 (T697)  
 024 " DIA CIR PLASTIC  
 LEN=0063 INSTALLED UNKN

2 0 25057 0 00 0634+81 063586 FT  
 OLD WATTSBURG RD  
 (SR4024 SEG 0080/2308) 0230/0000

0230/0000 LENGTH(AH 3360 BK 2837)

060749 FT

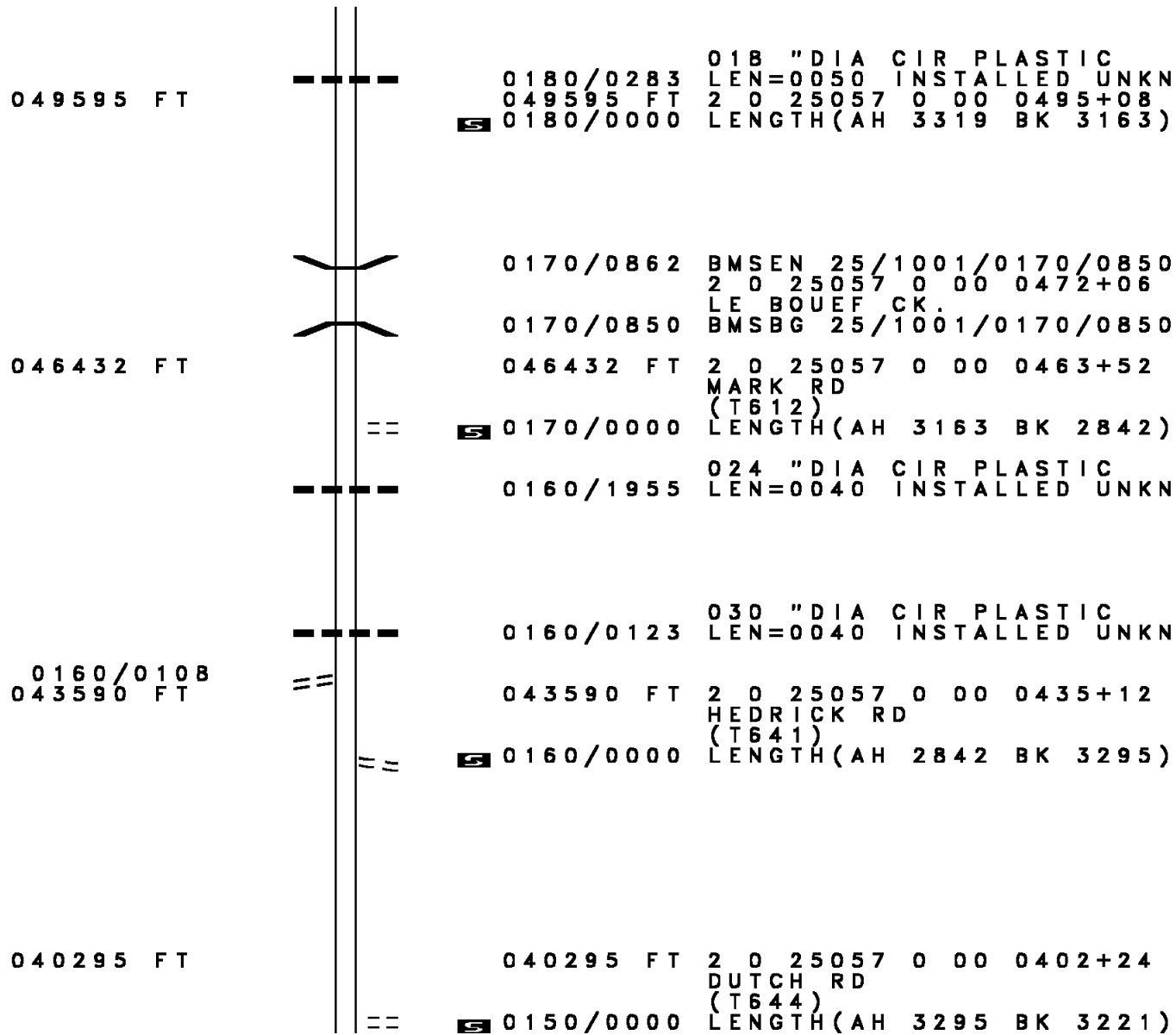
0220/0332 024 " DIA CIR PLASTIC  
 LEN=0040 INSTALLED UNKN  
 060749 FT 2 0 25057 0 00 0606+67

DIR: B TOTAL LEN: 14.827 MI. DIST: 01-2 SR: 1001  
 LEFT MUN: GREENE T RIGHT MUN: GREENE T

Stationing	Segment	Material	Length	Notes
	0220/0000	HILLBORN RD (T673)	2837 BK 3057	LENGTH(AH 2837 BK 3057)
	0210/1880	024" DIA CIR PLASTIC	LEN=0040	INSTALLED UNKN
	0210/1470	018" DIA CIR PLASTIC	LEN=0040	INSTALLED UNKN
	0210/1129	024" DIA CIR PLASTIC	LEN=0050	INSTALLED 2018
	0210/0860	018" DIA CIR PLASTIC	LEN=0040	INSTALLED 2018
	0210/0627	024" DIA CIR PLASTIC	LEN=0040	INSTALLED 2018
	0210/0286	024" DIA CIR PLASTIC	LEN=0040	INSTALLED 2018
2 0 25057 0 00 0575+93 057692 FT EAST RD (T671)	0210/0000			LENGTH(AH 3057 BK 2161)
	0200/1578	036" DIA CIR PLASTIC	LEN=0040	INSTALLED 2018
055531 FT	0200/0000			LENGTH(AH 2161 BK 2617)
	0190/0455	018" DIA CIR PLASTIC	LEN=0050	INSTALLED UNKN
	0190/0200	018" DIA CIR PLASTIC	LEN=0050	INSTALLED UNKN
052914 FT	0190/0000	2 0 25057 0 00 0528+07 TATE RD (SR1003 SEG 0010/0000)		LENGTH(AH 2617 BK 3319)
	0180/2418	018" DIA CIR PLASTIC	LEN=0040	INSTALLED 2018
SAMPSON RD (T604)	0180/1853			



DIR: B TOTAL LEN: 14.827 MI. DIST: 01-2 SR: 1001  
 LEFT MUN: GREENE T RIGHT MUN: GREENE T



049595 FT 0180/0283 018 "DIA CIR PLASTIC  
 049595 FT LEN=0050 INSTALLED UNKN  
 0180/0000 2 0 25057 0 00 0495+08  
 LENGTH(AH 3319 BK 3163)

046432 FT 0170/0862 BMSEN 25/1001/0170/0850  
 2 0 25057 0 00 0472+06  
 LE BOUEF CK.  
 0170/0850 BMSBG 25/1001/0170/0850  
 046432 FT 2 0 25057 0 00 0463+52  
 MARK RD  
 (T612)  
 0170/0000 LENGTH(AH 3163 BK 2842)

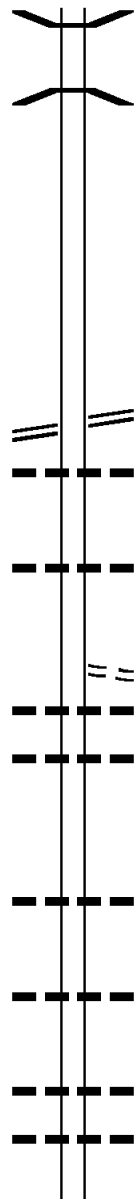
0160/1955 024 "DIA CIR PLASTIC  
 LEN=0040 INSTALLED UNKN

ETTER RD  
 (T300)

0160/0123 030 "DIA CIR PLASTIC  
 LEN=0040 INSTALLED UNKN  
 043590 FT 2 0 25057 0 00 0435+12  
 HEDRICK RD  
 (T641)  
 0160/0000 LENGTH(AH 2842 BK 3295)

040295 FT 040295 FT 2 0 25057 0 00 0402+24  
 DUTCH RD  
 (T644)  
 0150/0000 LENGTH(AH 3295 BK 3221)

DIR: B TOTAL LEN: 14.827 MI. DIST: 01-2 SR: 1001  
 LEFT MUN: GREENE T RIGHT MUN: GREENE T



0140/2868 BMS EN 25/1001/0140/2769  
 0 0 00000 0 00 0000+00  
 LEBOEUF CK.  
 0140/2815 BMSBG 25/1001/0140/2769

037074 FT

037074 FT 2 0 25057 0 00 0370+38  
 0140/0000 LENGTH(AH 3221 BK 2654)

GREENE RD  
 (SR1005 SEG 0130/1852) 0130/1523

0130/1523 BARTON RD  
 (SR1005 SEG 0130/1852)  
 015 "DIA CIR PLASTIC  
 0130/1405 LEN=0140 INSTALLED 2019

034420 FT

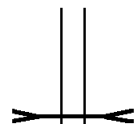
0130/0450 030 "DIA CIR PLASTIC  
 LEN=0060 INSTALLED 2014  
 034420 FT 2 0 25057 0 00 0343+35  
 TURNER RD  
 (T305)  
 0130/0000 LENGTH(AH 2654 BK 2827)  
 0120/2618 036 "DIA CIR PLASTIC  
 LEN=0050 INSTALLED UNKN  
 0120/2101 036 "DIA CIR PLASTIC  
 LEN=0050 INSTALLED UNKN

031593 FT

0120/0485 015 "DIA CIR PLASTIC  
 LEN=0040 INSTALLED 2018  
 031593 FT 2 0 25057 0 00 0315+03  
 0120/0000 LENGTH(AH 2827 BK 2842)  
 018 "DIA CIR PLASTIC  
 0110/2602 LEN=0050 INSTALLED 2014  
 0110/1539 024 "DIA CIR PLASTIC  
 LEN=0060 INSTALLED 2014  
 0110/1082 024 "DIA CIR PLASTIC  
 LEN=0060 INSTALLED 2014

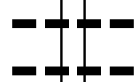
DIR: B TOTAL LEN: 14.827 MI. DIST: 01-2 SR: 1001  
 LEFT MUN: GREENE T RIGHT MUN: GREENE T

028751 FT



028751 FT 2 0 25057 0 00 0286+61  
 LE BOEUF CK.  
 STRUCTURE LENGTH 10 FT  
 BMSID 25/1001/0110/0000  
 LENGTH(AH 2842 BK 3106)

0110/0000

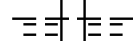


0100/2154 024 "DIA CIR PLASTIC  
 LEN=0040 INSTALLED UNKN  
 0100/1984 030 "DIA CIR PLASTIC  
 LEN=0040 INSTALLED UNKN



0100/1280 024 "DIA CIR PLASTIC  
 LEN=0045 INSTALLED UNKN

025645 FT



025645 FT 2 0 25057 0 00 0255+49  
 VALLEY RD  
 (T700)  
 GREENE  
 VENANGO T  
 LENGTH(AH 3106 BK 3545)

0100/0000



0090/2609 030 "DIA CIR PLASTIC  
 LEN=0040 INSTALLED 2023



0090/1690 024 "DIA CIR PLASTIC  
 LEN=0040 INSTALLED 2013



0090/1165 018 "DIA CIR PLASTIC  
 LEN=0040 INSTALLED UNKN

022100 FT




022100 FT 2 0 25057 0 00 0219+57  
 0090/0000 LENGTH(AH 3545 BK 2623)

0090/0000



0080/1982 018 "DIA CIR PLASTIC  
 LEN=0050 INSTALLED 2023

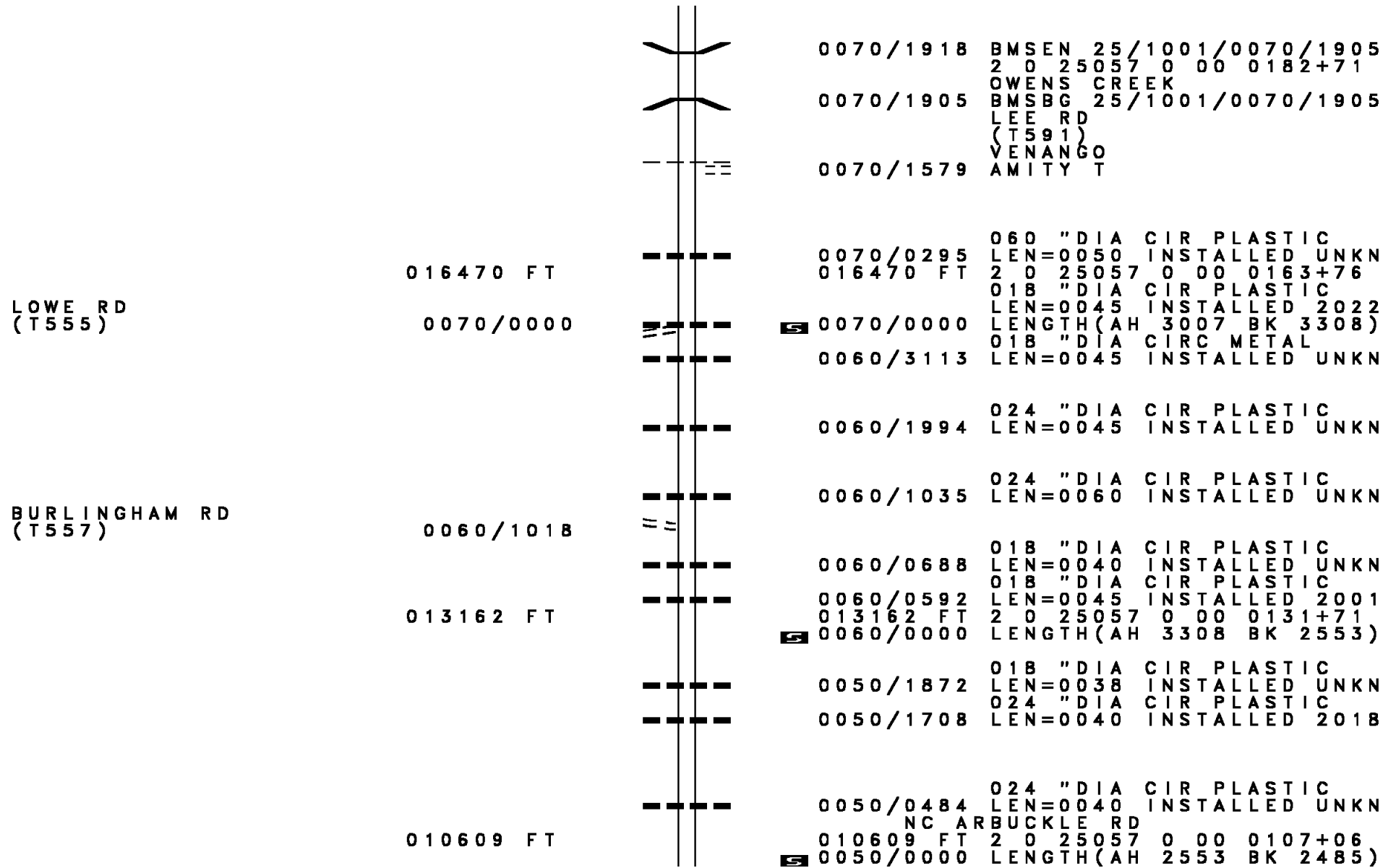
019477 FT



019477 FT 2 0 25057 0 00 0193+56  
 ARBUCKLE RD  
 (SR1011 SEG 0010/0000)  
 NC LAKE PLEASANT RD  
 LENGTH(AH 2623 BK 3007)

0080/0000

DIR: B TOTAL LEN: 14.827 MI. DIST: 01-2 SR: 1001  
 LEFT MUN: VENANGO T RIGHT MUN: VENANGO T



LOWE RD  
(T555)

016470 FT

0070/0000

BURLINGHAM RD  
(T557)

0060/1018

013162 FT

010609 FT

0070/1918 BMS EN 25/1001/0070/1905  
 2 0 25057 0 00 0182+71  
 OWENS CREEK

0070/1905 BMSBG 25/1001/0070/1905  
 LEE RD  
 (T591)  
 VENANGO

0070/1579 AMITY T

0070/0295 060 " DIA CIR PLASTIC  
 LEN=0050 INSTALLED UNKN  
 016470 FT 2 0 25057 0 00 0163+76

0070/0000 018 " DIA CIR PLASTIC  
 LEN=0045 INSTALLED 2022  
 LENGTH(AH 3007 BK 3308)

0060/3113 018 " DIA CIRC METAL  
 LEN=0045 INSTALLED UNKN

0060/1994 024 " DIA CIR PLASTIC  
 LEN=0045 INSTALLED UNKN

0060/1035 024 " DIA CIR PLASTIC  
 LEN=0060 INSTALLED UNKN

0060/0688 018 " DIA CIR PLASTIC  
 LEN=0040 INSTALLED UNKN

0060/0592 018 " DIA CIR PLASTIC  
 LEN=0045 INSTALLED 2001  
 013162 FT 2 0 25057 0 00 0131+71

0060/0000 LENGTH(AH 3308 BK 2553)

0050/1872 018 " DIA CIR PLASTIC  
 LEN=0038 INSTALLED UNKN

0050/1708 024 " DIA CIR PLASTIC  
 LEN=0040 INSTALLED 2018

0050/0484 024 " DIA CIR PLASTIC  
 LEN=0040 INSTALLED UNKN  
 NC ARBUCKLE RD

010609 FT 2 0 25057 0 00 0107+06

0050/0000 LENGTH(AH 2553 BK 2485)

DIR: B TOTAL LEN: 14.827 MI. DIST: 01-2 SR: 1001  
 LEFT MUN: AMITY T RIGHT MUN: AMITY T

WELCH RD  
(T529)

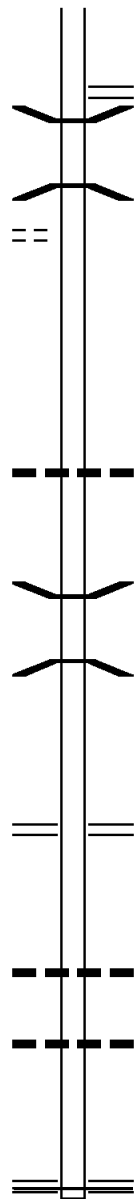
0040/1077

008124 FT

005569 FT

003196 FT

000000 FT



0040/1506 HASKELL HILL RD  
 (SR2030 SEG 0010/0000)  
 0040/1378 BMSSEN 25/1001/0040/1368  
 2 0 25057 0 00 0081+15  
 LAKE OUTLET  
 0040/1339 BMSBG 25/1001/0040/1368

008124 FT 2 0 25057 0 00 0081+15  
 0040/0000 LENGTH(AH 2485 BK 2555)

0030/0821 036 "DIA CIRC CONCR  
 LEN=0100 INSTALLED UNKN  
 005569 FT 2 0 25057 0 00 0055+60  
 0030/0000 LENGTH(AH 2555 BK 2373)

0020/1624 BMSSEN 25/1001/0020/1315  
 2 0 25057 0 00 0045+05  
 N. BR. FRENCH  
 0020/1315 BMSBG 25/1001/0020/1315

003196 FT 2 0 25057 0 00 0032+07  
 WATTSBURG RD  
 (SR2006 SEG 0170/0000)  
 0020/0000 LENGTH(AH 2373 BK 3196)

0010/1408 015 "DIA CIRC CONCR  
 LEN=0040 INSTALLED UNKN

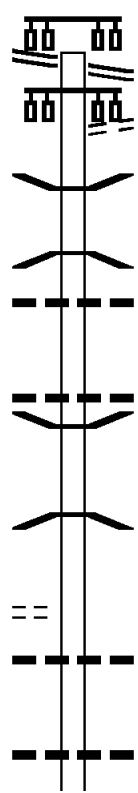
0010/0599 015 "DIA CIRC CONCR  
 LEN=0044 INSTALLED UNKN  
 000000 FT 2 0 25057 0 00 0000+00  
 NC LOGAN RD

WILLIAM FLYNN HW  
 (SR0008 SEG 0190/1125)  
 MFC BEGIN = D  
 0010/0000 LENGTH(AH 3196 BK 0000)

DIR: E TOTAL LEN: 3.852 MI. DIST: 01-2 SR: 955  
 LEFT MUN: HARBORCREEK T RIGHT MUN: HARBORCREEK T

BUFFALO RD  
 (SR0020 SEG 0774/0000) 020285 FT  
 0100/2310

1 0 00761 0 01 0173+37 017284 FT  
 TROUPE RD  
 (T612) 0090/0000



020340 FT BUFFALO RD  
 0100/2310 (SR0020 SEG 0774/0000)  
 TO 0020/0766 SH  
 (CONN)  
 0100/2096  
 0100/1391 BMSEN 25/0955/0100/1329  
 1 0 00761 0 01 0193+70  
 SEVEN MILE CREEK  
 0100/1329 BMSBG 25/0955/0100/1329  
 018 "DIA CIRC CONCR  
 0100/1293 LEN=0045 INSTALLED UNKN  
  
 0100/0165 015 "DIA CIRC CONCR  
 0100/0018 LEN=0040 INSTALLED UNKN  
 018030 FT BMSEN 25/0955/0100/0000  
 1 0 00761 0 01 0180+36  
 TRIB. TO SEVEN MILE CK.  
 BMSBG 25/0955/0100/0000  
 S 0100/0000 LENGTH(AH 2310 BK 0691)  
 017339 FT  
 S 0090/0000 LENGTH(AH 0691 BK 2005)  
 0080/1990 015 "DIA CIRC CONCR  
 LEN=0040 INSTALLED UNKN  
  
 0080/0825 015 "DIA CIRC CONCR  
 LEN=0040 INSTALLED UNKN

DIR: E TOTAL LEN: 3.852 MI. DIST: 01-2 SR: 955  
 LEFT MUN: HARBORCREEK T RIGHT MUN: HARBORCREEK T

Stationing	Length (FT)	Material	Notes
1 0 00761 0 01 0153+32 015279 FT	0080/0013	015 "DIA CIRC CONCR	LEN=0040 INSTALLED 1998
VILLA SITES RD (T614)	0080/0000	015334 FT	5 0080/0000 LENGTH(AH 2005 BK 2753)
	0070/1600	015 "DIA CIRC CONCR	LEN=0055 INSTALLED UNKN
BOYER RD (T610)	0070/0222	015 "DIA CIRC CONCR	LEN=0045 INSTALLED 1998
	012526 FT	0070/0179	BMSBG 25/0955/0070/0000
		0070/0111	1 0 00761 0 01 0126+05
		012581 FT	SIX MILE CREEK
		5 0070/0000	BMSBG 25/0955/0070/0000
		0060/2879	LEN=0044 INSTALLED UNKN
		0060/2658	018 "DIA CIRC CONCR
			018 "DIA CIRC CONCR
			LEN=0043 INSTALLED UNKN
		0060/1259	024 "DIA CIRC CONCR
		0060/0731	LEN=0060 INSTALLED 1998
EBERSOLE DR (T796)	0060/0615	015 "DIA CIRC CONCR	LEN=0060 INSTALLED UNKN
		0060/0013	018 "DIA CIR PLASTIC
1 0 00761 0 01 0097+09 009559 FT	009614 FT	LEN=0050 INSTALLED 1998	
PARKSIDE DR (T724)	0060/0000	5 0060/0000	LENGTH(AH 2967 BK 3068)
		0050/2638	024 "DIA CIRC CONCR
			LEN=0050 INSTALLED 1998
FAIR AV (T976)	0050/2435		
		0050/1982	WALBRIDGE RD (T590)

DIR: E TOTAL LEN: 3.852 MI. DIST: 01-2 SR: 955  
LEFT MUN: HARBORCREEK T RIGHT MUN: HARBORCREEK T

Location / Segment	Start Station	End Station	Length (FT)	Notes
006491 FT	0050/0519	0050/0100	006546	015 "DIA CIRC CONCR INSTALLED 1998
0040/1730	0050/0000	0040/1730	006546	015 "DIA CIRC CONCR INSTALLED 1998 LENGTH(AH 3068 BK 2107) BMSSEN 25/0955/0040/1714 1 0 00761 0 01 0066+41
0040/1323	0040/1714	0040/1323	004017	BMSBG 25/0955/0040/1714 RACHEL RUN 015 "DIA CIRC CONCR LEN=0055 INSTALLED UNKN
004384 FT	0040/0573	0040/0000	004384	NC IROQUOIS AV NAGLE RD (TS88) MFC BEGIN = C HARBORCREEK LAWRENCE PARK T
0040/0000	0040/0000	0040/0000	004000	LENGTH(AH 2107 BK 1220)
0031/0730	0030/0819	0030/0590	003029	BURKHART ST (BORO)
0031/0387	0030/0590	0030/0432	003017	015 "DIA CIRC CONCR INSTALLED UNKN IROQUOIS JR/SR HIGH SCH (GOVT)
0031/0332	0030/0432	0030/0394	003038	(BORO) TYNDALL AV (BORO)
003241 FT	0030/0394	0030/0321	003022	1 0 00761 0 00 0032+45 MAIN ST (SR4032 SEG 0010/2780)
002754 FT	0030/0000	0020/0000	002754	LENGTH(AH 1220 BK 0446) 1 0 00761 0 00 0028+01 LENGTH(AH 0487 BK 2754)
0021/0000	0010/2564	0010/2507	0057	012 "DIA CIRC CONCR INSTALLED UNKN
0011/2475	0011/2442	0011/2102	0323	SMITHSON ST (BORO) SMITHSON ST (BORO)



DIR: E TOTAL LEN: 3.852 MI. DIST: 01-2 SR: 955  
 LEFT MUN: LAWRENCE PARK T RIGHT MUN: LAWRENCE PARK T

Segment ID	Description	Length	Material	Stationing	Notes
0011/2078	SILLIMAN AV (BORO)			0011/2078	
0011/2063	SILLIMAN AV (BORO)			0011/2063	
0011/1799	012 "DIA CIRC CONCR RANKINE ST (BORO)	0030	INSTALLED UNKN	0011/1799	
0011/1716	RANKINE ST (BORO)			0011/1716	
0011/1696	MORSE ST (BORO)			0011/1696	
0011/1307	PRIESTLEY AV (BORO)			0011/1307	
0011/1134	012 "DIA CIRC CONCR HOWE ST (BORO)	0030	INSTALLED UNKN	0011/1134	
0011/1110	HOWE ST (BORO)			0011/1110	
0011/0848	012 "DIA CIRC CONCR NOBEL AV (BORO)	0030	INSTALLED UNKN	0011/0848	
0011/0825	NOBEL AV (BORO)			0011/0825	
0011/0498	018 "DIA CIRC CONCR EMMET DR (BORO)	0030	INSTALLED UNKN	0011/0498	
0011/0475	NAPIER DR (BORO)			0011/0475	
0010/2130	SILLIMAN AV (BORO)			0010/2130	
0010/1752	RANKINE ST (BORO)			0010/1752	
0010/1711	MORSE ST (BORO)			0010/1711	
0010/1403	PRIESTLEY AV (BORO)			0010/1403	
0010/1165	HOWE ST (BORO)			0010/1165	
0010/1130	HOWE ST (BORO)			0010/1130	
0010/0898	012 "DIA CIRC CONCR LEN=0030 INSTALLED UNKN			0010/0898	
0010/0853	NOBEL AV (BORO)			0010/0853	
0010/0566	018 "DIA CIRC CONCR LEN=0030 INSTALLED UNKN			0010/0566	
0010/0508	EMMET DR (BORO)			0010/0508	
0010/0328	015 "DIA CIRC CONCR LEN=0060 INSTALLED UNKN			0010/0328	
0010/0000	LAKE RD (SR0005 SEG 0700/0000) NC MICHAEL D CROTTY MEMORIAL			0010/0000	

DIR: B TOTAL LEN: 11.176 MI. DIST: 01-2 SR: 832  
 LEFT MUN: MILLCREEK T RIGHT MUN: MILLCREEK T

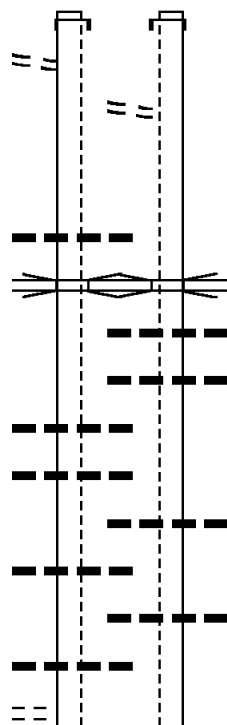
PRESQUE ISLE STATE PARK 059009 FT  
 (PARK) INTER-AHD  
 PRESQUE ISLE BEACH RD 0261/3578  
 (PARK) 0261/3150

018 "DIA CIRC CONCR  
 LEN=0035 INSTALLED UNKN 0261/1589  
 OP ID 25/0832/0260/1526 0261/1543  
 ROLLER COASTER

018 "DIA CIRC CONCR  
 LEN=0040 INSTALLED UNKN 0261/1134  
 018 "DIA CIRC CONCR  
 LEN=0070 INSTALLED UNKN 0261/0884

018 "DIA CIRC CONCR  
 LEN=0070 INSTALLED UNKN 0261/0705

018 "DIA CIRC CONCR  
 LEN=0060 INSTALLED UNKN 0261/0415  
 WALDAMEER DR  
 (PRDR)



058971 FT  
 INTER-AHD PRESQUE ISLE STATE PARK  
 0260/3524 (PARK)

0260/3022 PRESQUE ISLE BEACH RD  
 (PARK)

0260/1510 OP ID 25/0832/0260/1526  
 ROLLER COASTER  
 018 "DIA CIRC CONCR  
 0260/1311 LEN=0040 INSTALLED UNKN  
 015 "DIA CIRC CONCR  
 0260/1150 LEN=0040 INSTALLED UNKN

0260/0720 015 "DIA CIRC CONCR  
 LEN=0040 INSTALLED UNKN

0260/0420 018 "DIA CIRC CONCR  
 LEN=0040 INSTALLED UNKN

DIR: B TOTAL LEN: 11.176 MI. DIST: 01-2 SR: 832  
 LEFT MUN: MILLCREEK T RIGHT MUN: MILLCREEK T

TOM RIDGE CENTER RD  
 (PRDR)

0261/0377

1 0 00086 7 00 0019+41 055431 FT  
 LENGTH(AH 3578 BK 1591) 0261/0000  
 018 "DIA CIRC CONCR  
 LEN=0060 INSTALLED UNKN 0251/1500

018 "DIA CIRC CONCR  
 LEN=0048 INSTALLED UNKN 0251/1100

018 "DIA CIRC CONCR  
 LEN=0040 INSTALLED UNKN 0251/0787

LC TO SIXTH ST  
 (CONN)  
 SIXTH ST  
 (TB23)

0251/0748

0251/0696

LC FROM SIXTH ST  
 (CONN)

0251/0627

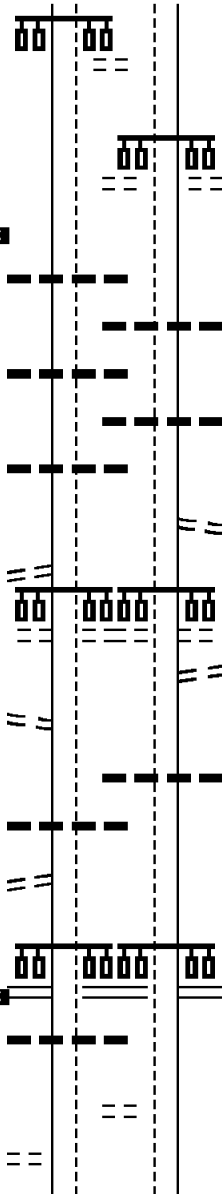
018 "DIA CIRC CONCR  
 LEN=0048 INSTALLED UNKN 0251/0326  
 TO 4018/0060 SH  
 (CONN) 0251/0132

1 0 00086 7 00 0000+00 053840 FT  
 LAKE RD  
 (SR4018 SEG 0060/2370)

LENGTH(AH 1591 BK 1704) 0251/0000  
 018 "DIA CIRC CONCR  
 LEN=0040 INSTALLED UNKN 0241/1454

HAAS AV  
 (TB21)

0241/0804



WALDAMEER DR  
 (PRDR)  
 TOM RIDGE CENTER RD  
 (PRDR)

0260/0370  
 055447 FT  
 0260/0000

1 0 00086 7 00 0019+41  
 LENGTH(AH 3524 BK 1625)

0250/1195

015 "DIA CIRC CONCR  
 LEN=0042 INSTALLED UNKN

0250/0850

015 "DIA CIRC CONCR  
 LEN=0045 INSTALLED UNKN

0250/0794

LC FROM SIXTH ST  
 (CONN)

0250/0725

SIXTH ST  
 (TB23)

0250/0649

LC TO SIXTH ST  
 (CONN)

0250/0390

018 "DIA CIRC CONCR  
 LEN=0031 INSTALLED UNKN

053822 FT

1 0 00086 7 00 0000+00  
 LAKE RD  
 (SR4018 SEG 0060/2370)

0250/0000

LENGTH(AH 1625 BK 1686)

0240/0813

HAAS AV  
 (TB21)

015 "DIA CIRC CONCR

DIR: B TOTAL LEN: 11.176 MI. DIST: 01-2 SR: 832  
 LEFT MUN: MILLCREEK T RIGHT MUN: MILLCREEK T

Stationing / Description	Stationing / Description	Stationing / Description	Stationing / Description
018 "DIA CIRC CONCR LEN=0040 INSTALLED UNKN ELEVENTH ST (T734)	0241/0575 0241/0543	0240/0586 0240/0550 0240/0257	LEN=0045 INSTALLED UNKN ELEVENTH ST (T734) 015 "DIA CIRC CONCR LEN=0050 INSTALLED UNKN
018 "DIA CIRC CONCR LEN=0040 INSTALLED UNKN 2 0 25028 0 00 0047+77 052136 FT NC PENINSULA DR TWELFTH ST (SR0005 SEG 0460/1724) (SR0005 SEG 0461/1740)	0241/0241	052136 FT	2 0 25028 0 00 0047+77 TWELFTH ST (SR0005 SEG 0461/1740) (SR0005 SEG 0460/1724)
MFC BEGIN = C MILLCREEK MCKEAN T LENGTH(AH 1704 BK 2850)	0241/0000	0240/0000	MFC BEGIN = C LENGTH(AH 1686 BK 2828)
030 "DIA CIRC CONCR LEN=0040 INSTALLED UNKN	0231/2748		
FIFTEENTH ST (T773)	0231/1801	0230/1791	FIFTEENTH ST (T773)
SIXTEENTH ST (T751)	0231/1472	0230/1461	SIXTEENTH ST (T751)
SEVENTEENTH ST (T749)	0231/1249	0230/1246	SEVENTEENTH ST (T749)
018 "DIA CIRC CONCR LEN=0040 INSTALLED UNKN	0231/1206		
018 "DIA CIRC CONCR LEN=0040 INSTALLED UNKN	0231/0960		
018 "DIA CIRC CONCR LEN=0040 INSTALLED UNKN	0231/0661		
018 "DIA CIRC CONCR LEN=0040 INSTALLED UNKN	0231/0346		
BMSSEN 25/0832/0230/0000 2 0 00000 0 00 0000+00 049286 FT NORFOLK SOUTHERN RAI RR BMSBG 25/0832/0230/0000	0231/0326	0230/0326	BMSSEN 25/0832/0230/0000
MCKEAN MILLCREEK T LENGTH(AH 2850 BK 1935)	0231/0000	0230/0000	LENGTH(AH 2828 BK 1957)
024 "DIA CIRC CONCR LEN=0040 INSTALLED UNKN	0221/1914	0220/1914	018 "DIA CIRC CONCR LEN=0045 INSTALLED UNKN 018 "DIA CIRC CONCR

DIR: B TOTAL LEN: 11.176 MI. DIST: 01-2 SR: 832  
 LEFT MUN: MILLCREEK T RIGHT MUN: MILLCREEK T

018 "DIA CIRC CONCR LEN=0040 INSTALLED UNKN	0221/1620	---	0220/1621	LEN=0045 INSTALLED UNKN
018 "DIA CIRC CONCR LEN=0040 INSTALLED UNKN	0221/1345	---	0220/1347	018 "DIA CIRC CONCR LEN=0045 INSTALLED UNKN
018 "DIA CIRC CONCR LEN=0040 INSTALLED UNKN	0221/1133	---	0220/1145	018 "DIA CIRC CONCR LEN=0045 INSTALLED UNKN
TWENTYTHIRD ST (T792)		==		TWENTYTHIRD ST (T792)
TWENTYFOURTH ST (T818)	0221/1090	==	0220/1090	TWENTYFOURTH ST (T985)
018 "DIA CIRC CONCR LEN=0030 INSTALLED UNKN	0221/0756	---	0220/0759	
012 "DIA CIR PLASTIC LEN=0040 INSTALLED UNKN	0221/0686	---		
015 "DIA CIRC CONCR LEN=0040 INSTALLED UNKN	0221/0387	---		
	0221/0297	---		
0 0 00000 0 00 0000+00	047351 FT		0220/0287	018 "H 18"W CON BOX CUL LEN=0075 INSTALLED UNKN
NC SR 0832 SH			0220/0147	018 "DIA CIRC CONCR LEN=0050 INSTALLED UNKN
TWENTYSIXTH ST (SR0020 SEG 0511/0000)			047351 FT	2 0 25028 0 00 0000+00
(SR0020 SEG 0510/0000)			NC PE	TWENTYSIXTH ST (SR0020 SEG 0510/0000)
				(SR0020 SEG 0511/0000)
MFC BEGIN = B				MFC BEGIN = B
LENGTH(AH 1935 BK 3366)	0221/0000	==	0220/0000	LENGTH(AH 1957 BK 3366)
FROM 0020/0500 SH (CONN)	0210/3197	==		
ANGLE ST (T968)	0210/2643	==	0210/2929	018 "DIA CIRC CONCR LEN=0054 INSTALLED UNKN
BUTT ST (T970)	0210/2291	==	0210/2429	HAMPSHIRE RD (T496)
GREELEY AV (T866)	0210/1509	==	0210/1976	AMHERST RD (T404)
HOMER AV (T790)	0210/1053	==	0210/1509	GREELEY AV (T866)
CATON ST (T962)	0210/0793	==		

EXTRACT DATE: 12/18/2023  
PRINT DATE: 12/19/2023

ROADWAY MANAGEMENT SYSTEM  
SLD COUNTY/SR - ANNUAL PRINT

PAGE NUMBER: 304  
COUNTY: ERIE

DIR: B TOTAL LEN: 11.176 MI.  
LEFT MUN: MILLCREEK T

DIST: 01-2 SR: 832  
RIGHT MUN: MILLCREEK T

THIRTYSECOND ST  
(T683)

0210/0538

043985 FT

STOUGHTON RD  
(T804)

0200/1241

THIRTYEIGHTH ST  
(SR4016 SEG 0090/0000)  
FROM 4016/0080 SH  
(CONN)

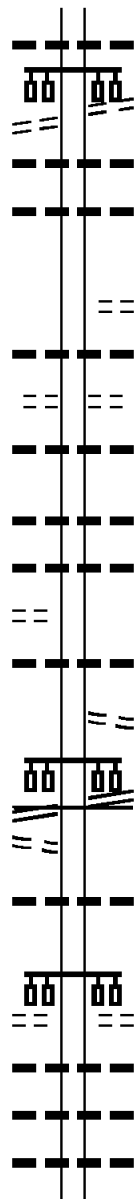
0200/0796

0200/0619

1 0 00272 7 00 0042+94  
CAUGHEY RD  
(T472)

041033 FT

0200/0000



0210/0610

018 " DIA CIRC CONCR  
LEN=0055 INSTALLED UNKN  
THIRTYSECOND ST  
(T683)

0210/0538

0210/0466

018 " DIA CIRC CONCR  
LEN=0054 INSTALLED UNKN  
018 " DIA CIRC CONCR  
LEN=0040 INSTALLED UNKN  
1 0 00272 7 00 0072+60  
LANCASTER RD  
(T926)

5 0210/0000

LENGTH(AH 3366 BK 2952)

0200/2430

018 " DIA CIRC CONCR  
LEN=0044 INSTALLED UNKN  
ABERDEEN AV  
(T967)

0200/2399

0200/2120

015 " DIA CIRC METAL  
LEN=0055 INSTALLED UNKN

0200/1460

030 " DIA CIRC METAL  
LEN=0052 INSTALLED UNKN

0200/1446

018 " DIA CIRC METAL  
LEN=0045 INSTALLED UNKN

0200/0939

018 " DIA CIRC CONCR  
LEN=0050 INSTALLED UNKN  
FROM 4016/0090 SH  
(CONN)

0200/0912

THIRTYEIGHTH ST  
(SR4016 SEG 0090/0000)

0200/0796

MFC BEGIN = B

0200/0609

018 " DIA CIRC CONCR  
LEN=0050 INSTALLED UNKN

041033 FT

CONCORD RD  
(T473)

5 0200/0000

LENGTH(AH 2952 BK 2631)

0190/2630

018 " DIA CIRC CONCR  
LEN=0040 INSTALLED UNKN

0190/2073

018 " DIA CIRC CONCR  
LEN=0045 INSTALLED UNKN

0190/1773

024 " DIA CIRC CONCR  
LEN=0045 INSTALLED UNKN

018 " DIA CIRC CONCR

DIR: B TOTAL LEN: 11.176 MI. DIST: 01-2 SR: 832  
 LEFT MUN: MILLCREEK T RIGHT MUN: MILLCREEK T

Stationing	Description	Stationing	Description
		0190/1342	LEN=0050 INSTALLED UNKN 018 "DIA CIR PLASTIC
		0190/1095	LEN=0045 INSTALLED UNKN
038402 FT		038402 FT	1 0 00272 7 00 0016+69 LOVE RD (T625)
		0190/0000	LENGTH(AH 2631 BK 1292) 018 "DIA CIRC METAL
		0180/1100	LEN=0044 INSTALLED UNKN
		0180/0150	018 "DIA CIRC CONCR LEN=0040 INSTALLED UNKN
1 0 00272 7 00 0000+00	037110 FT	037110 FT	GRUBB RD (SR4011 SEG 0080/2745)
MCCREARY RD	0180/0000	0180/0000	LENGTH(AH 1292 BK 0992)
(T466)			
OLD STERRETTANIA RD	0170/0600		
(T406)			
		0170/0458	036 "DIA CIRC CONCR LEN=0300 INSTALLED 1997
COLONIAL AV	0170/0252	0170/0252	COLONIAL AV (T468)
(T468)	036118 FT	036118 FT	2 0 25016 0 00 0599+12
		0170/0000	LENGTH(AH 0992 BK 2330) 018 "DIA CIRC CONCR
		0160/2270	LEN=0042 INSTALLED UNKN
		0160/1935	018 "DIA CIRC CONCR LEN=0050 INSTALLED UNKN
		0160/1813	SIR KAY DR (T422)
		0160/1475	030 "DIA CIRC CONCR LEN=0050 INSTALLED UNKN
OLD STERRETTANIA RD	0160/1290		
(T406)			
		0160/0904	OLD STERRETTANIA RD (T406)
		0160/0475	018 "DIA CIRC CONCR LEN=0055 INSTALLED UNKN
	033788 FT	033788 FT	2 0 25016 0 00 0575+98 OLD STERRETTANIA RD (T406)
		0160/0000	LENGTH(AH 2330 BK 2937)
OLD STERRETTANIA RD	0150/2800		
(T406)			
LC FOR OLD STERRETTANIA	0150/2508		
(CONN)			

EXTRACT DATE: 12/18/2023  
PRINT DATE: 12/19/2023

ROADWAY MANAGEMENT SYSTEM  
SLD COUNTY/SR - ANNUAL PRINT

PAGE NUMBER: 302  
COUNTY: ERIE

DIR: B TOTAL LEN: 11.176 MI.  
LEFT MUN: MILLCREEK T

DIST: 01-2 SR: 832  
RIGHT MUN: MILLCREEK T

ROADWAY	STATION	TYPE	DESCRIPTION
	0150/1802	==	PEPPERWOOD CR (T417)
	0150/1157	---	018 " DIA CIRC CONCR LEN=0041 INSTALLED UNKN PEPPERWOOD CR
	0150/0937	==	(T417)
	0150/0850	---	018 " DIA CIRC CONCR LEN=0041 INSTALLED UNKN
	0150/0526	---	018 " DIA CIRC CONCR LEN=0042 INSTALLED UNKN
030851 FT	030851 FT	---	2 0 25016 0 00 0546+59 STREAMWOOD DR (T851)
	0150/0000	==	LENGTH(AH 2937 BK 1679)
	0140/1418	---	015 " DIA CIRC CONCR LEN=0040 INSTALLED UNKN
	0140/1391	---	BMSSEN 25/0832/0140/1136 2 0 25016 0 00 0541+34 WALNUT CREEK
	0140/1178	---	BMSBG 25/0832/0140/1136
	0140/1000	---	018 " DIA CIRC CONCR LEN=0041 INSTALLED UNKN
	0140/0760	---	018 " DIA CIRC CONCR LEN=0043 INSTALLED UNKN
	0140/0540	---	018 " DIA CIRC CONCR LEN=0040 INSTALLED UNKN
OLD STERRETTANIA RD (T406)	0140/0453	==	
	0140/0160	---	018 " DIA CIRC CONCR LEN=0040 INSTALLED UNKN
	0140/0040	---	018 " DIA CIRC CONCR LEN=0050 INSTALLED UNKN
029172 FT	029172 FT	---	2 0 25016 0 00 0529+82 THOMAS RD (T452)
	0140/0000	==	LENGTH(AH 1679 BK 3186)
	0130/2626	---	(PRDR)
	0130/2050	---	024 " DIA CIRC CONCR LEN=0050 INSTALLED UNKN
	0130/1363	==	WALNUT CREEK SCHOOL (PRDR)
HEIDLER RD (T626)	0130/1294	---	018 " DIA CIRC CONCR LEN=0050 INSTALLED UNKN
	0130/0254	==	ECHO HILL LN (T361)
GLEN MEADOW DR (T360)	0130/0254	==	



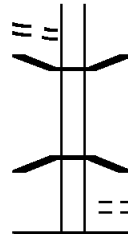
DIR: B TOTAL LEN: 11.176 MI. DIST: 01-2 SR: 832  
 LEFT MUN: MILLCREEK T RIGHT MUN: MILLCREEK T

Stationing	Description	Length	Material	Notes
025986 FT		025986 FT	2 0 25016 0 00 0497+80	
		0130/0000	LENGTH(AH 3186 BK 2124)	
		0124/1830	045 " DIA CIRC CONCR LEN=0050	INSTALLED 1997
		0124/1065	018 " DIA CIRC CONCR LEN=0040	INSTALLED UNKN
		0124/0865	018 " DIA CIRC CONCR LEN=0040	INSTALLED UNKN
023862 FT		0124/0194	018 " DIA CIRC CONCR LEN=0060	INSTALLED UNKN
		023862 FT	2 0 25016 0 00 0482+24	
		0124/0000	LENGTH(AH 2124 BK 2123)	
		0120/1924	018 " DIA CIRC CONCR LEN=0050	INSTALLED 1997
SUMMIT PL (PRDR)		0120/1569		
		0120/1042	018 " DIA CIRC CONCR LEN=0050	INSTALLED 1997
2 0 25016 0 00 0461+01 MILLFAIR RD (T442)		021739 FT	MILLFAIR RD (T442)	
		0120/0000	MILLCREEK MCKEAN T LENGTH(AH 2123 BK 1550)	
		0110/1096	018 " DIA CIRC CONCR LEN=0065	INSTALLED UNKN
020189 FT		020189 FT	2 0 25016 0 00 0445+48	
		0110/0000	LENGTH(AH 1550 BK 2845)	
		0100/2123	030 " DIA CIRC CONCR LEN=0075	INSTALLED UNKN
		0100/1836	015 " DIA CIRC CONCR LEN=0055	INSTALLED UNKN
BIRKMIRE DR (T600)		0100/0071		
		017344 FT	2 0 25016 0 00 0412+22	
		0100/0000	LENGTH(AH 2845 BK 0751)	
		0090/0692	012 " DIA CIRC CONCR LEN=0045	INSTALLED UNKN
RAMP A RD (SR8012 SEG 0250/0000)		0090/0401	RAMP B RD (SR8012 SEG 0500/0673)	

DIR: B TOTAL LEN: 11.176 MI. DIST: 01-2 SR: 832  
 LEFT MUN: MCKEAN T RIGHT MUN: MCKEAN T

TO 8012/0250 SH  
 (CONN)

0090/0308  
 016593 FT



0090/0266 BMS EN 25/0832/0090/0000  
 016593 FT 2 0 25016 0 00 0403+70  
 SR 0090 EB  
 BMSBG 25/0832/0090/0000  
 0090/0000 LENGTH(AH 0751 BK 0766)  
 TO 8012/0750 SH  
 (CONN)  
 0080/0730 MFC BEGIN = C  
 0080/0665 RAMP D RD  
 (SR8012 SEG 0750/0000)  
 RAMP C RD  
 (SR8012 SEG 0010/0591)  
 GORSKI RD  
 (T454)  
 0080/0303 2 0 25016 0 00 0395+72  
 015827 FT  
 0080/0000 LENGTH(AH 0766 BK 1593)

015827 FT

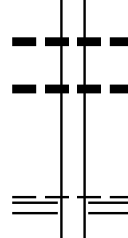
014234 FT

014234 FT 2 0 25016 0 00 0379+68  
 0070/0000 LENGTH(AH 1593 BK 1892)

012342 FT

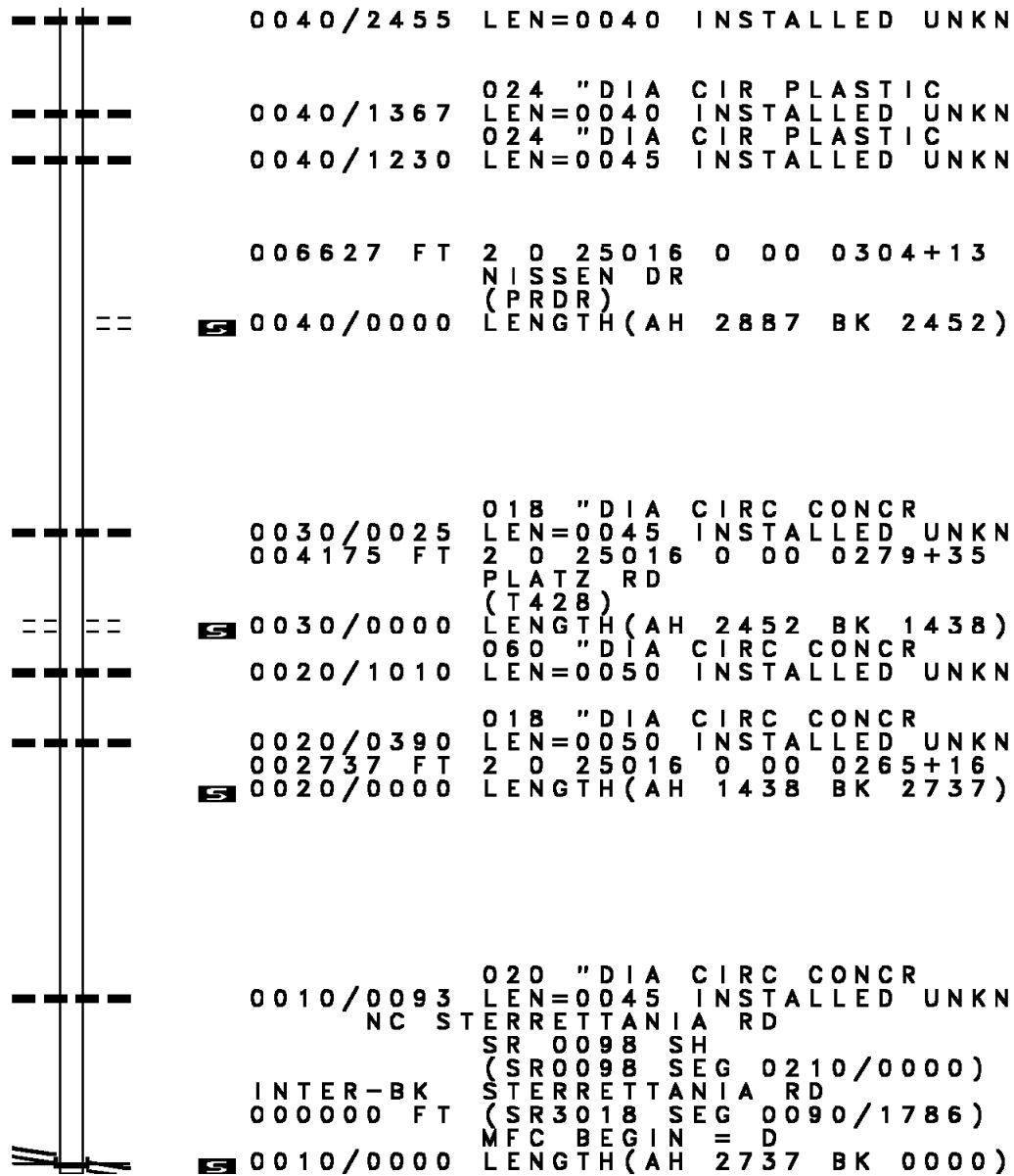
0060/0189 LC FOR RICK RD  
 (CONN)  
 012342 FT 2 0 25016 0 00 0361+00  
 RICK RD  
 (T450)  
 0060/0000 LENGTH(AH 1892 BK 2828)

2 0 25016 0 00 0332+86 009514 FT  
 BEAR CREEK RD  
 (SR4007 SEG 0010/0000) 0050/0000



0050/0720 024 " DIA CIR PLASTIC  
 LEN=0090 INSTALLED UNKN  
 0050/0225 024 " DIA CIR PLASTIC  
 LEN=0040 INSTALLED UNKN  
 WEST RD  
 (SR3020 SEG 0010/0000)  
 MCKEAN  
 FAIRVIEW T  
 009514 FT  
 0050/0000 LENGTH(AH 2828 BK 2887)  
 018"H 30"W ELLIP METAL

DIR: B TOTAL LEN: 11.176 MI. DIST: 01-2 SR: 832  
 LEFT MUN: FAIRVIEW T RIGHT MUN: FAIRVIEW T



0040/2455 LEN=0040 INSTALLED UNKN  
 0040/1367 024 "DIA CIR PLASTIC  
 LEN=0040 INSTALLED UNKN  
 0040/1230 024 "DIA CIR PLASTIC  
 LEN=0045 INSTALLED UNKN

006627 FT 006627 FT 2 0 25016 0 00 0304+13  
 NISSEN DR  
 (PRDR)  
 0040/0000 LENGTH(AH 2887 BK 2452)

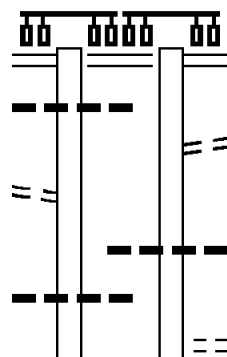
004175 FT 0030/0025 018 "DIA CIRC CONCR  
 LEN=0045 INSTALLED UNKN  
 004175 FT 2 0 25016 0 00 0279+35  
 PLATZ RD  
 (T428)  
 0030/0000 LENGTH(AH 2452 BK 1438)  
 060 "DIA CIRC CONCR  
 0020/1010 LEN=0050 INSTALLED UNKN

002737 FT 0020/0390 018 "DIA CIRC CONCR  
 LEN=0050 INSTALLED UNKN  
 002737 FT 2 0 25016 0 00 0265+16  
 0020/0000 LENGTH(AH 1438 BK 2737)

0010/0093 020 "DIA CIRC CONCR  
 LEN=0045 INSTALLED UNKN  
 NC ST TERRETTANIA RD  
 SR 0098 SH  
 (SR0098 SEG 0210/0000)  
 INTER-BK STERRETTANIA RD  
 000000 FT (SR3018 SEG 0090/1786)  
 MFC BEGIN = D  
 0010/0000 LENGTH(AH 2737 BK 0000)

2 0 25016 0 00 0237+87 000000 FT  
 SR 0098 SH  
 (SR0098 SEG 0210/0000) 0010/0000

PEACH ST 085398 FT  
 (SR0019 SEG 0330/0000) 0381/1580  
 018 "DIA CIRC CONCR  
 LEN=0045 INSTALLED UNKN 0381/1495  
 FROM 0019/0331 SH  
 (CONN) 0381/1317  
 018 "DIA CIRC CONCR  
 LEN=0045 INSTALLED UNKN 0381/1196



085397 FT PEACH ST  
 0380/1579 (SR0019 SEG 0330/0000)  
 0380/1340 TO 0019/0321 SH  
 (CONN)  
 0380/1200 018 "DIA CIRC CONCR  
 LEN=0045 INSTALLED UNKN  
 0380/1167 SPIRES DR  
 (TB92)

DIR: B TOTAL LEN: 16.174 MI. DIST: 01-2 SR: 699  
 LEFT MUN: MILLCREEK T RIGHT MUN: MILLCREEK T

Segment ID	Description	Length	Material	Status	Notes
0381/0909	018 "DIA CIRC CONCR	0045	INSTALLED	UNKN	
0380/0904	018 "DIA CIRC CONCR	0045	INSTALLED	UNKN	
0380/0586	018 "DIA CIRC CONCR	0045	INSTALLED	UNKN	
0380/0512	MERIDIAN DR	(T890)			
0380/0483	018 "DIA CIRC CONCR	0050	INSTALLED	UNKN	
0380/0071	018 "DIA CIRC CONCR	0045	INSTALLED	UNKN	
083818 FT	MILLCREEK MALL RD	083818 FT			
	(PRDR)				
	NC INTERCHANGE RD				
	ZIMMERLY RD				
	{SR4012 SEG 0071/2305}				
	{SR4012 SEG 0070/2305}				
	MFC BEGIN = B				
0381/0000	LENGTH(AH 1580 BK 2149)				
0380/0000	LENGTH(AH 1579 BK 2149)				
0370/1171	018 "DIA CIRC METAL	0040	INSTALLED	UNKN	
0370/0820	018 "DIA CIRC METAL	0045	INSTALLED	UNKN	
0370/0818	RINDERLE DR				
	(T771)				
0370/0507	EDINBORO RD				
	(T881)				
081669 FT	1 0 00258 0 03 0839+70	081669 FT			
0370/0000	MORaine DR				
	(T770)				
0360/2560	018 "DIA CIRC CONCR	0050	INSTALLED	1997	
0360/1978	SPRING HILL				
	(PRDR)				
0360/1840	018 "DIA CIRC CONCR	0053	INSTALLED	UNKN	
0360/1134	MILLCREEK				
	SUMMIT T				
0360/0650	042 "DIA CIRC CONCR	0055	INSTALLED	UNKN	
	(APRA) ARTHUR LOUIS STE				
0360/0410	ARTHUR LOUIS STEEL DR				
	(PRDR)				

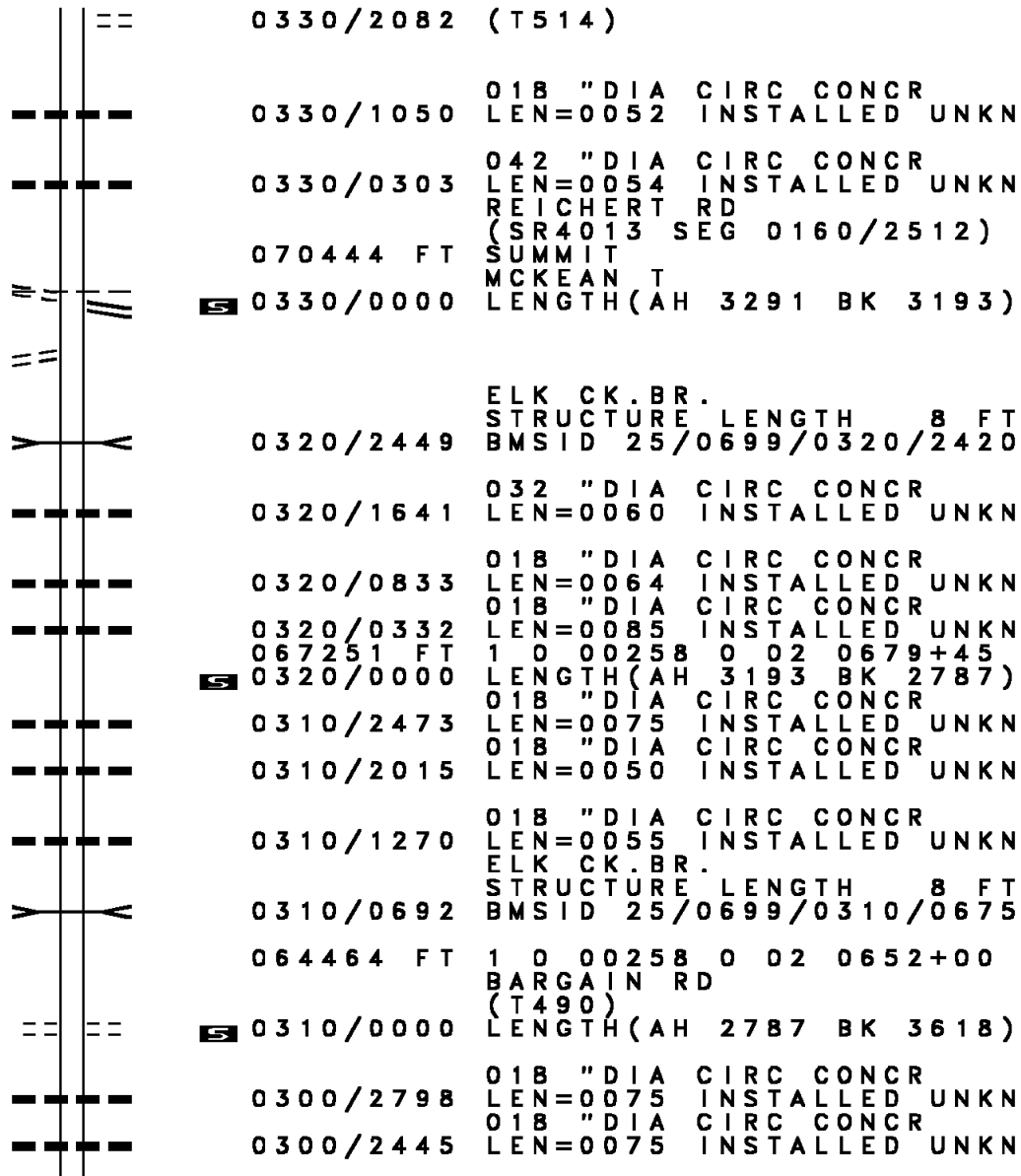
POE

DIR: B TOTAL LEN: 16.174 MI. DIST: 01-2 SR: 699  
 LEFT MUN: SUMMIT T RIGHT MUN: SUMMIT T

Location / Description	Stationing	Length (FT)	Notes / Details
	0360/0252		BMS EN 25/0699/0360/0240 1 0 00258 0 03 0810+18
	0360/0240	078738 FT	OVER WALNUT CREEK BRANC BMSBG 25/0699/0360/0240
	0360/0000	078738 FT	1 0 00258 0 03 0810+18 LENGTH(AH 2931 BK 2015) 018 " DIA CIRC CONCR
	0350/1580		LEN=0040 INSTALLED UNKN
ZUCK RD (T516)	0350/0798		
	0350/0116		FROM 4010/0050 SH (CONN) 014 " DIA CIRC CONCR
	0350/0030	076723 FT	LEN=0040 INSTALLED 2017 1 0 00258 0 03 0789+67
HERSHEY RD (SR4010 SEG 0050/0000)	0350/0000		HERSHEY RD (SR4010 SEG 0050/0000)
	0340/2400		LENGTH(AH 2015 BK 2988) 072"H 84"W CON BOX CUL LEN=0044 INSTALLED UNKN
	0340/1793		BMS EN 25/0699/0340/1785 1 0 00258 0 03 0759+84
WHITE BIRCH LN (PRDR)	0340/1785		WALNUT CK. TR BMSBG 25/0699/0340/1785
	0340/1045		018 " DIA CIRC CONCR LEN=0044 INSTALLED UNKN
	0340/0918		PAGAN RD (T514)
	0340/0160	073735 FT	030 " DIA CIRC CONCR LEN=0046 INSTALLED UNKN 1 0 00258 0 03 0759+84
	0340/0000		MFC BEGIN = C LENGTH(AH 2988 BK 3291)
	0330/2610		BMS EN 25/0699/0330/2292 1 0 00258 0 02 0711+66
	0330/2323		BRIDGE CLOSED INTERSTATE 90 EB BMSBG 25/0699/0330/2292
	0330/2085		018 " DIA CIRC CONCR LEN=0060 INSTALLED UNKN PAGAN RD

DIR: B TOTAL LEN: 16.174 MI. DIST: 01-2 SR: 699  
 LEFT MUN: SUMMIT T RIGHT MUN: SUMMIT T

1 0 00258 0 02 0711+66 070444 FT  
 VINCENT RD  
 (T441) 0330/0000  
 TALLEY RD  
 (T615) 0320/3158



0330/2082 (T514)  
 0330/1050 018 "DIA CIRC CONCR  
 LEN=0052 INSTALLED UNKN  
 0330/0303 042 "DIA CIRC CONCR  
 LEN=0054 INSTALLED UNKN  
 REICHERT RD  
 (SR4013 SEG 0160/2512)  
 070444 FT SUMMIT  
 MCKEAN T  
 0330/0000 LENGTH(AH 3291 BK 3193)  
 ELK CK. BR.  
 STRUCTURE LENGTH 8 FT  
 BMSID 25/0699/0320/2420  
 0320/2449  
 0320/1641 032 "DIA CIRC CONCR  
 LEN=0060 INSTALLED UNKN  
 0320/0833 018 "DIA CIRC CONCR  
 LEN=0064 INSTALLED UNKN  
 018 "DIA CIRC CONCR  
 LEN=0085 INSTALLED UNKN  
 0320/0332 067251 FT 1 0 00258 0 02 0679+45  
 0320/0000 LENGTH(AH 3193 BK 2787)  
 0310/2473 018 "DIA CIRC CONCR  
 LEN=0075 INSTALLED UNKN  
 0310/2015 018 "DIA CIRC CONCR  
 LEN=0050 INSTALLED UNKN  
 0310/1270 018 "DIA CIRC CONCR  
 LEN=0055 INSTALLED UNKN  
 ELK CK. BR.  
 STRUCTURE LENGTH 8 FT  
 BMSID 25/0699/0310/0675  
 0310/0692 064464 FT 1 0 00258 0 02 0652+00  
 BARGAIN RD  
 (T490)  
 0310/0000 LENGTH(AH 2787 BK 3618)  
 0300/2798 018 "DIA CIRC CONCR  
 LEN=0075 INSTALLED UNKN  
 0300/2445 018 "DIA CIRC CONCR  
 LEN=0075 INSTALLED UNKN

067251 FT

064464 FT

DIR: B TOTAL LEN: 16.174 MI. DIST: 01-2 SR: 699  
 LEFT MUN: MCKEAN T RIGHT MUN: MCKEAN T

Stationing	Description	Material	Length	Notes
0300/1550		018" DIA CIRC CONCR	LEN=0060	INSTALLED UNKN
0300/1260		018" DIA CIR PLASTIC	LEN=0100	INSTALLED UNKN
060846 FT				
060846 FT		1 0 00258 0 02 0615+95		
0300/0000		048" DIA CIRC CONCR	LEN=0056	INSTALLED UNKN
0290/2250		015" DIA CIRC CONCR	LEN=0062	INSTALLED UNKN
0290/2040		018" DIA CIRC CONCR	LEN=0050	INSTALLED UNKN
0290/1550		018" DIA CIRC CONCR	LEN=0050	INSTALLED UNKN
0290/1100		018" DIA CIRC CONCR	LEN=0060	INSTALLED UNKN
0290/0630		018" DIA CIRC CONCR	LEN=0045	INSTALLED UNKN
0290/0066		MCKEAN		
058233 FT		MCKEAN B		
0290/0000	GRUBB RD (SR4011 SEG 0010/0000)	1 0 00258 0 02 0589+70		
0290/0000		NC ED INBORO RD		
0280/0950		LENGTH(AH 2613 BK 1848)		
0280/0890		BMS EN 25/0699/0280/0873		
0280/0431		1 0 00258 0 02 0571+77		
0280/0286		ELK CREEK		
0280/0123		BMSBG 25/0699/0280/0873		
056385 FT		LC FOR OLD MAIN ST		
0280/0000		(BORO)		
0270/0624		015" DIA CIRC CONCR	LEN=0045	INSTALLED UNKN
0270/0308		OLD MAIN ST		
0270/0194		(BORO)		
055712 FT		018" DIA CIRC CONCR	LEN=0035	INSTALLED UNKN
		024" DIA CIRC CONCR	LEN=0035	INSTALLED UNKN
		EAST AV		
		(BORO)		
		1 0 00258 0 01 0556+94		
		0270/0180		
		055712 FT		



DIR: B TOTAL LEN: 16.174 MI. DIST: 01-2 SR: 699  
 LEFT MUN: MCKEAN B RIGHT MUN: MCKEAN B

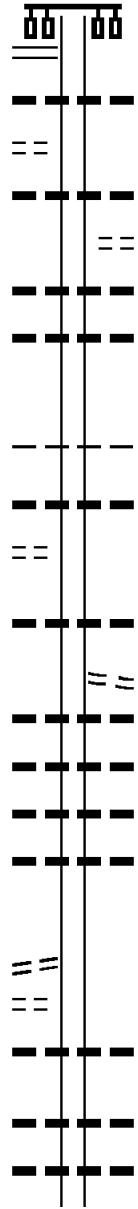
WEST RD  
 (SR3020 SEG 0070/3187) 0270/0000

KEVIN DR  
 (BORO) 0260/0762

054188 FT

SHADDUCK RD  
 (T452) 0250/2432

1 0 00258 0 01 0512+18 051357 FT  
 OLD ROUTE 99 RD  
 (T480) 0250/0000  
 LC FOR T480  
 (CONN) 0240/1874



S 0270/0000 LENGTH(AH 0673 BK 1524)  
 032"H 24"W CON BOX CUL  
 0260/0963 LEN=0035 INSTALLED UNKN

0260/0559 018 " DIA CIRC CONCR  
 LEN=0035 INSTALLED UNKN  
 HAMOT ST

0260/0354 (BORO)  
 018 " DIA CIRC CONCR  
 LEN=0035 INSTALLED UNKN

0260/0333 015 " DIA CIRC CONCR  
 LEN=0035 INSTALLED UNKN  
 0260/0166 1 0 00258 0 01 0541+16  
 054188 FT NC MAIN ST

S 0260/0000 LENGTH(AH 1524 BK 2831)  
 048 " DIA CIRC CONCR  
 0250/2570 LEN=0060 INSTALLED UNKN

0250/1677 018 " DIA CIRC CONCR  
 LEN=0050 INSTALLED UNKN  
 GREENLEE RD

0250/1668 (T549)  
 018 " DIA CIRC CONCR  
 LEN=0045 INSTALLED UNKN

0250/1580 018 " DIA CIRC CONCR  
 LEN=0050 INSTALLED UNKN

0250/1130 036 " DIA CIRC CONCR  
 LEN=0050 INSTALLED 1997

0250/0760 018 " DIA CIRC CONCR  
 LEN=0075 INSTALLED UNKN  
 0250/0740 051357 FT

S 0250/0000 LENGTH(AH 2831 BK 2027)

0240/1666 048 " DIA CIRC CONCR  
 LEN=0070 INSTALLED UNKN

0240/1022 018 " DIA CIRC CONCR  
 LEN=0060 INSTALLED UNKN  
 024 " DIA CIRC CONCR

0240/0612 LEN=0070 INSTALLED UNKN

EXTRACT DATE: 12/18/2023  
PRINT DATE: 12/19/2023

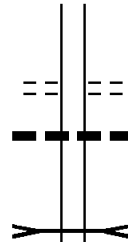
ROADWAY MANAGEMENT SYSTEM  
SLD COUNTY/SR - ANNUAL PRINT

PAGE NUMBER: 292  
COUNTY: ERIE

DIR: B TOTAL LEN: 16.174 MI.  
LEFT MUN: MCKEAN T

DIST: 01-2 SR: 699  
RIGHT MUN: MCKEAN T

049330 FT

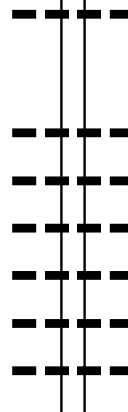


049330 FT 1 0 00258 0 01 0493+53  
SOUTH HILL RD  
(T519)

0240/0000 LENGTH(AH 2027 BK 2354)  
018 " DIA CIRC CONCR  
0230/2275 LEN=0050 INSTALLED UNKN

SMALL STREAM  
STRUCTURE LENGTH 28 FT  
0230/1621 BMSID 25/0699/0230/1620

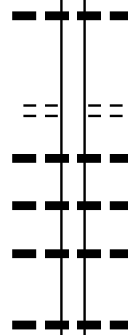
046976 FT



0230/0195 015 " DIA CIRC CONCR  
LEN=0070 INSTALLED UNKN  
046976 FT 1 0 00258 0 01 0470+12  
0230/0000 LENGTH(AH 2354 BK 2317)

0220/1467 036 " DIA CIRC CONCR  
LEN=0075 INSTALLED UNKN  
0220/1264 018 " DIA CIRC CONCR  
LEN=0050 INSTALLED UNKN  
0220/0822 018 " DIA CIRC CONCR  
LEN=0060 INSTALLED UNKN  
0220/0712 018 " DIA CIRC CONCR  
LEN=0060 INSTALLED UNKN  
0220/0603 018 " DIA CIRC CONCR  
LEN=0060 INSTALLED UNKN  
0220/0195 018 " DIA CIRC CONCR  
LEN=0060 INSTALLED UNKN

044659 FT

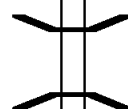


0220/0029 018 " DIA CIRC CONCR  
LEN=0050 INSTALLED UNKN  
044659 FT 1 0 00258 0 01 0446+89  
GOLDEN RD  
(T517)

0220/0000 LENGTH(AH 2317 BK 2661)  
018 " DIA CIRC CONCR  
0210/2468 LEN=0096 INSTALLED UNKN  
018 " DIA CIRC METAL  
0210/2023 LEN=0098 INSTALLED UNKN  
036 " DIA CIRC CONCR  
0210/1655 LEN=0075 INSTALLED UNKN

0210/0880 018 " DIA CIRC CONCR  
LEN=0045 INSTALLED UNKN

041998 FT



0210/0112 BMS EN 25/0699/0210/0000  
041998 FT 1 0 00258 0 01 0420+45  
T481, STNCLFF  
BMSBG 25/0699/0210/0000

DIR: B TOTAL LEN: 16.174 MI. DIST: 01-2 SR: 699  
 LEFT MUN: MCKEAN T RIGHT MUN: MCKEAN T

Stationing	Description	Material	Length	Status
0210/0000	LENGTH(AH 2661 BK 2017)	018 "DIA CIRC CONCR		INSTALLED UNKN
0200/1400		LEN=0045		
0200/0302		024 "DIA CIRC CONCR		INSTALLED UNKN
039981 FT	1 0 00258 0 01 0400+31			
0200/0000	LENGTH(AH 2017 BK 1557)	030 "DIA CIRC CONCR		INSTALLED UNKN
0190/1217		LEN=0060		
0190/0550		030 "DIA CIRC CONCR		INSTALLED UNKN
038424 FT	1 0 00258 0 01 0384+61			
0190/0000	LENGTH(AH 1557 BK 1716)	ASKEY RUN		STRUCTURE LENGTH 10 FT
0180/1442	BMSID 25/0699/0180/1442			
0180/0490		048 "DIA CIRC CONCR		INSTALLED UNKN
0180/0234		018 "DIA CIRC CONCR		INSTALLED UNKN
036708 FT	1 0 00258 0 01 0362+82			WOODBRIAR WY
0180/0000	LENGTH(AH 1716 BK 2420)	018 "DIA CIRC CONCR		INSTALLED UNKN
0170/2144		LEN=0044		
0170/1724		036 "DIA CIRC CONCR		INSTALLED UNKN
0170/0917		024 "DIA CIRC CONCR		INSTALLED UNKN
0170/0365		048 "DIA CIRC CONCR		INSTALLED UNKN
034288 FT		LEN=0065		
0170/0000	LENGTH(AH 2420 BK 1552)			
0160/1099		024 "DIA CIRC CONCR		INSTALLED UNKN
0160/0560		018 "DIA CIRC CONCR		INSTALLED UNKN

1 0 00258 0 01 0343+41 034288 FT  
 OLD ROUTE 99 RD  
 (T552)  
 LC FROM T552 RD  
 (CONN) 0170/0000  
 0160/1459

DIR: B TOTAL LEN: 16.174 MI. DIST: 01-2 SR: 699  
 LEFT MUN: WASHINGTON T RIGHT MUN: WASHINGTON T

Stationing	Description	Length	Material	Notes
032736 FT	OLD STATE RD	032736 FT		
0160/0000	OLIVER RD (T512)	0160/0000		
0150/1638	OLD STATE RD (SR3014 SEG 0220/2038)	0150/1638		
030330 FT		030330 FT		
0150/0015	BMS EN 25/0699/0150/0000	0150/0015		
0150/0000	CONNEAUTTEE	0150/0000		
0140/2677	BMSBG 25/0699/0150/0000	0140/2677		
0140/2166	LENGTH(AH 2406 BK 3037)	0140/2166		
0140/0710	015 "DIA CIRC CONCR	0140/0710		
027293 FT	LEN=0040 INSTALLED UNKN	027293 FT		
0140/0000	1 0 00258 0 01 0273+39	0140/0000		
0130/2218	NEYLAND RD (T431)	0130/2218		
0130/1302	LENGTH(AH 3037 BK 2381)	0130/1302		
0130/0558	030 "DIA CIRC CONCR	0130/0558		
024912 FT	LEN=0062 INSTALLED UNKN	024912 FT		
0130/0424	GEN MCLANE HS RD (PRDR)	0130/0424		
0130/0000	GEN MCLANE HS RD (PRDR)	0130/0000		
0120/1047	WASHINGTON DR (PRDR)	0120/1047		
	1 0 00258 0 01 0250+00			
	GEN MCLANE DR (T491)			
	LENGTH(AH 2381 BK 1933)			
	TR. CONNEAUTTEE CK			
	STRUCTURE LENGTH 9 FT			

DIR: B TOTAL LEN: 16.174 MI. DIST: 01-2 SR: 699  
 LEFT MUN: WASHINGTON T RIGHT MUN: WASHINGTON T

Segment	Length (FT)	SR	Start Station	End Station	Description
					0120/0718 BMSID 25/0699/0120/0700
	022979				0120/0110 018 "DIA CIRC CONCR LEN=0040 INSTALLED UNKN 022979 FT 1 0 00258 0 01 0230+31 LEACOCK RD (T409)
					0120/0000 LENGTH(AH 1933 BK 2527)
	020452				0110/1494 015 "DIA CIRC CONCR LEN=0045 INSTALLED UNKN
CRANE RD (SR3008 SEG 0240/3241)	0110/0000				020452 FT 1 0 00258 0 01 0205+04 CRANE RD (T407)
					0110/0000 LENGTH(AH 2527 BK 2035)
	018417				0100/1390 015 "DIA CIRC CONCR LEN=0042 INSTALLED UNKN 018 "DIA CIRC CONCR LEN=0045 INSTALLED UNKN
					0100/0845
	018417				018417 FT 1 0 00258 0 01 0184+79
					0100/0000 LENGTH(AH 2035 BK 2440)
	015977				0090/1547 015 "DIA CIRC CONCR LEN=0060 INSTALLED 1997
					0090/0902 015 "DIA CIRC CONCR LEN=0060 INSTALLED 1997
					0090/0350 WASHINGTON EDINBORO B
	015977				015977 FT 1 0 00258 0 00 0160+28 MFC BEGIN = D
					0090/0000 LENGTH(AH 2440 BK 1518)
					0080/1341 WALKER DR (BORO)
					0080/1095 024 "DIA CIRC CONCR LEN=0045 INSTALLED UNKN
					0080/0920 018 "DIA CIRC CONCR LEN=0045 INSTALLED UNKN
	014459				014459 FT 1 0 00258 0 00 0145+10 HARRISON DR (BORO)
					0080/0000 LENGTH(AH 1518 BK 2619)

DIR: B TOTAL LEN: 16.174 MI. DIST: 01-2 SR: 699  
 LEFT MUN: WASHINGTON T RIGHT MUN: EDINBORO B

WASHINGTON  
EDINBORO B

0070/0445  
011840 FT

COOPER LN  
(BORO)

0060/0653  
010577 FT

SHORT ST  
(BORO)

0050/0385  
009554 FT

008848 FT

---	0070/2617	018 " DIA	CIRC	CONCR				
---		LEN=0030	INSTALLED	UNKN				
---	0070/2360	018 " DIA	CIRC	CONCR				
---		LEN=0226	INSTALLED	UNKN				
---	0070/2130	018 " DIA	CIRC	CONCR				
---		LEN=0045	INSTALLED	UNKN				
---	0070/1610	018 " DIA	CIRC	CONCR				
---		LEN=0045	INSTALLED	UNKN				
==	0070/1485	TARBELL LN (BORO)						
---	0070/1365	018 " DIA	CIR	PLASTIC				
---		LEN=0045	INSTALLED	UNKN				
---	0070/1145	018 " DIA	CIRC	CONCR				
---		LEN=0045	INSTALLED	UNKN				
---	0070/0890	018 " DIA	CIRC	CONCR				
---		LEN=0045	INSTALLED	UNKN				
		011840 FT	1 0	00258	0 00	0119+04		
	█	0070/0000	LENGTH(AH	2619	BK 1263)			
			RASPBERRY LN (BORO)					
==	0060/0672							
		010577 FT	1 0	00258	0 00	0106+34		
			PLUM ST (SR3006 SEG 0420/0000)					
	█	0060/0000	LENGTH(AH	1263	BK 1023)			
			018 " DIA	CIRC	CONCR			
	---	0050/0694	LEN=0045	INSTALLED	UNKN			
			NC ER WATERFORD ST (BORO)					
	==	0050/0385	018 " DIA	CIRC	CONCR			
			LEN=0035	INSTALLED	UNKN			
	---	0050/0278	018 " DIA	CIRC	CONCR			
		009554 FT	1 0	00258	0 00	0096+20		
	█	0050/0000	LENGTH(AH	1023	BK 0706)			
			LORNA LN (BORO)					
	==	0040/0607						
			SCHRUEERS LN (BORO)					
	==	0040/0251	015 " DIA	CIRC	CONCR			
			LEN=0035	INSTALLED	UNKN			
	---	0040/0030	015 " DIA	CIRC	CONCR			
		008848 FT	1 0	00258	0 00	0088+87		
			NORMAL ST (BORO)					
	█	0040/0000	LENGTH(AH	0706	BK 2157)			

DIR: B TOTAL LEN: 16.174 MI. DIST: 01-2 SR: 699  
 LEFT MUN: EDINBORO B RIGHT MUN: EDINBORO B

Street Name	Segment ID	Length (FT)	Notes
GIBSON LN (BORO)	0030/1722		
TERRACE DR (BORO)	0030/1244		
	006691 FT		
	0030/0714		DARROW RD (BORO)
	006691 FT		1 0 00258 0 00 0067+30
	0030/0000		NC MEADVILLE ST EDINBORO WASHINGTON T LENGTH(AH 2157 BK 3748)
	0020/3575		EMORY LN (TWP )
KINTER HILL RD (T800)	0020/2202		KINTER HILL RD (SR3022 SEG 0010/0000)
	0020/1248		015 "DIA CIRC METAL LEN=0030 INSTALLED UNKN
	0020/0081		BMS EN 25/0699/0020/0000
	002943 FT		1 0 00258 0 00 0029+94
	0020/0000		CONNEAUTTEE BMSBG 25/0699/0020/0000 LENGTH(AH 3748 BK 2943)
WATER ST ET (T486)	0010/2570		
	0010/1700		PERRY LN (T508)
	0010/0015		036 "DIA CIRC CONCR LEN=0040 INSTALLED UNKN
	000000 FT		1 0 00258 0 00 0000+00
	0010/0000		NC CAMBRIDGE SPRINGS INTER-BK FOREST ST (SR0699 SEG 0110/1676) MFC BEGIN = C BK-CRAWFORD (20) LENGTH(AH 2943 BK 0000)

EXTRACT DATE: 12/18/2023 ROADWAY MANAGEMENT SYSTEM PAGE NUMBER: 286  
PRINT DATE: 12/19/2023 SLD COUNTY/SR - ANNUAL PRINT COUNTY: ERIE  
DIR: B TOTAL LEN: 4.292 MI. DIST: 01-2 SR: 531  
LEFT MUN: HARBORCREEK T RIGHT MUN: HARBORCREEK T

022664 FT

022664 FT BUFFALO RD



EXTRACT DATE: 12/18/2023  
PRINT DATE: 12/19/2023

ROADWAY MANAGEMENT SYSTEM  
SLD COUNTY/SR - ANNUAL PRINT

PAGE NUMBER: 285  
COUNTY: ERIE

DIR: B TOTAL LEN: 4.292 MI.  
LEFT MUN: HARBORCREEK T

DIST: 01-2 SR: 531  
RIGHT MUN: HARBORCREEK T

Location / Description	Segment ID	Length (FT)	Notes
	0130/3468		(SR0020 SEG 0766/0000)
HARBOR CREEK HIGH SCHOOL (GOVT)	0130/2698		
HARBOR CREEK HIGH SCHOOL (GOVT)	0130/2455		
	0130/2099		030 " DIA CIRC METAL LEN=0100 INSTALLED UNKN DEPOT ST (T628) WALLACE AV (TB45)
FRANZ AV (T715)	0130/1893		
	0130/1111		BELLE RD (TBK) (T303)
PINAR RD (T702)	0130/0505		
2 0 25068 0 02 0516+89	019196 FT	019196	
ELMER DR (T701)	0130/0000		
	0130/0000		LENGTH(AH 3468 BK 3014)
	0120/1981		036 " DIA CIRC METAL LEN=0040 INSTALLED UNKN
	016182 FT	016182	
	0120/0000		2 0 25068 0 02 0486+70 MCGILL RD (T727) LENGTH(AH 3014 BK 0516)
2 0 25068 0 02 0481+50	015666 FT	015666	
FIRMAN RD (T927)	0110/0000		
	0110/0000		LENGTH(AH 0516 BK 1113)
CLARK ELEM SCHOOL (GOVT)	0100/0431		
CLARK ELEM SCHOOL (GOVT)	0100/0126		
	014553 FT	014553	
	0100/0767		030 " DIA CIR PLASTIC LEN=0050 INSTALLED UNKN
	014553 FT	014553	
LC TO HARBOR RIDGE TR (CONN)	0090/1372		
	0100/0000		LENGTH(AH 1113 BK 1534)

EXTRACT DATE: 12/18/2023  
PRINT DATE: 12/19/2023

ROADWAY MANAGEMENT SYSTEM  
SLD COUNTY/SR - ANNUAL PRINT

PAGE NUMBER: 284  
COUNTY: ERIE

DIR: B TOTAL LEN: 4.292 MI.  
LEFT MUN: HARBORCREEK T

DIST: 01-2 SR: 531  
RIGHT MUN: HARBORCREEK T

HARBOR RIDGE TR  
(T680)

0090/1277

==

013019 FT

---|---

0090/0517  
013019 FT

018 "DIA CIR PLASTIC  
LEN=0035 INSTALLED UNKN  
2 0 25068 0 02 0455+08

5 0090/0000

---|---

018 "DIA CIR PLASTIC  
LEN=0040 INSTALLED 1997  
LENGTH(AH 1534 BK 0970)

0080/0467

---|---

024 "DIA CIRC CONCR  
LEN=0045 INSTALLED UNKN  
024 "DIA CIRC METAL

012049 FT

---|---

0080/0116  
012049 FT  
5 0080/0000

LEN=0040 INSTALLED UNKN  
2 0 25068 0 02 0445+11  
LENGTH(AH 0970 BK 1512)

HARBOR RIDGE TR  
(T680)

0070/1292

==

010537 FT

---|---

0070/0256  
010537 FT  
5 0070/0000

018 "DIA CIRC METAL  
LEN=0040 INSTALLED 2006  
048 "DIA CIR PLASTIC  
LEN=0055 INSTALLED UNKN  
2 0 25068 0 02 0430+19  
LENGTH(AH 1512 BK 1005)

009532 FT

---|---

009532 FT

2 0 25068 0 02 0420+32  
DAVISON RD

TA TRAVEL CENTER RD  
(PRDR)

0050/1122

==

5 0060/0000

LENGTH(AH 1005 BK 1298)

RAMP A RD  
(SR8022 SEG 0250/0000)

0050/0799

==

0050/1122

(APRA) TA TRAVEL CENTER  
FROM 8022/0500 SH

0050/0861

(CONN)

0050/0799

RAMP C RD  
(SR8022 SEG 0500/1491)  
SR 0090 WB

==

0050/0594

OP ID 25/0090/0345/0786  
SR 0090 EB

==

0050/0495

OP ID 25/0090/0344/0722  
018 "DIA CIRC CONCR

---|---

0050/0368  
0050/0258

LEN=0042 INSTALLED UNKN  
MFC BEGIN = C

==

0050/0249

RAMP B RD  
(SR8022 SEG 0010/0613)  
RAMP D RD  
(SR8022 SEG 0750/0000)

FROM 8022/0010 SH  
(CONN)

0050/0189  
008234 FT

==

008234 FT

2 0 25068 0 02 0406+96  
PRINDLE RD

EXTRACT DATE: 12/18/2023  
PRINT DATE: 12/19/2023

ROADWAY MANAGEMENT SYSTEM  
SLD COUNTY/SR - ANNUAL PRINT

PAGE NUMBER: 283  
COUNTY: ERIE

DIR: B TOTAL LEN: 4.292 MI.  
LEFT MUN: HARBORCREEK T

DIST: 01-2 SR: 531  
RIGHT MUN: HARBORCREEK T

Stationing	Structure	Material	Length	Notes
007729 FT	0050/0000	018" DIA CIR PLASTIC	2 0 25068 0 02 0402+31	(T731) LENGTH(AH 1298 BK 0505)
	007729 FT	018" DIA CIR PLASTIC		INSTALLED UNKN
	0040/0000	018" DIA CIR PLASTIC		INSTALLED UNKN
2 0 25068 0 02 0371+10 CLARK RD (T729)	004634 FT	048" DIA CIR PLASTIC		INSTALLED UNKN
	0030/0000	048" DIA CIR PLASTIC		INSTALLED UNKN
	0020/1707	048" DIA CIR PLASTIC		INSTALLED UNKN
	0020/1576	018" DIA CIR PLASTIC		INSTALLED 2020
	0020/1568	018" DIA CIR PLASTIC		INSTALLED 2020
	0020/0581	024" DIA CIRC CONCR		INSTALLED UNKN
002506 FT	002506 FT	024" DIA CIRC CONCR	2 0 25068 0 01 0342+33	6 MI. CREEK STRUCTURE LENGTH 27 FT BMSID 25/0531/0020/0000
	0020/0000	036" DIA CIRC CONCR		INSTALLED UNKN
LC FOR DEPOT RD ET (CONN)	0010/1569	036" DIA CIRC CONCR		INSTALLED UNKN
DEPOT RD ET (T625)	0010/1313	036" DIA CIRC CONCR		INSTALLED UNKN
000000 FT	000000 FT	036" DIA CIRC CONCR	2 0 25068 0 01 0317+24	NC DEPOT RD STATION RD (SR0430 SEG 0120/1296)
		INTER-BK WALES RD		(SR1009 SEG 0120/2723)
		MFC BEGIN = D		
	0010/0000	036" DIA CIRC CONCR		INSTALLED UNKN

DIR: B TOTAL LEN: 2.847 MI. DIST: 01-2 SR: 505  
 LEFT MUN: ERIE CITY C RIGHT MUN: ERIE CITY C

Street Name	Stationing	Length (FT)	Notes
	015031	FT	
	0070/1481		TWENTYSIXTH ST (SR0020 SEG 0590/0000)
	0070/1330		STATE ST (CITY)
	0070/1235		015 " DIA CIRC CONCR LEN=0030 INSTALLED UNKN
	0070/0750		018 " DIA CIRC CONCR LEN=0020 INSTALLED UNKN
HILL RD (CITY)	0070/0733		
	0070/0720		015 " DIA CIRC CONCR LEN=0035 INSTALLED UNKN
	0070/0600		048 " DIA CIRC CONCR LEN=0035 INSTALLED 1998
	0070/0360		018 " DIA CIRC CONCR LEN=0020 INSTALLED UNKN
	0070/0325		015 " DIA CIRC CONCR LEN=0036 INSTALLED UNKN
	0070/0324		TWENTYNINTH ST (CITY)
	013550	FT	THIRTIETH ST (CITY)
1 0 00084 0 02 1055+63 MOORHEAD ST (CITY)	0070/0000		LENGTH(AH 1481 BK 3047)
	0060/2031		018 " DIA CIRC CONCR LEN=0035 INSTALLED UNKN
	0060/1530		015 " DIA CIRC CONCR LEN=0016 INSTALLED UNKN
NORMAN WY (CITY)	0060/1515		024 " DIA CIRC CONCR LEN=0018 INSTALLED UNKN
	0060/1487		NORMAN WY (CITY)
	0060/1480		015 " DIA CIRC CONCR LEN=0025 INSTALLED UNKN
METZ ST (CITY)	0060/1233		018 " DIA CIRC CONCR LEN=0020 INSTALLED UNKN
	0060/0943		018 " DIA CIRC CONCR LEN=0045 INSTALLED UNKN
CRAIG ST (CITY)	0060/0913		
	0060/0436		018 " DIA CIRC CONCR LEN=0020 INSTALLED UNKN
MARSH ST (CITY)	0060/0427		
			MILL CREEK STRUCTURE LENGTH 54 FT

DIR: B TOTAL LEN: 2.847 MI. DIST: 01-2 SR: 505  
 LEFT MUN: ERIE CITY C RIGHT MUN: ERIE CITY C

Location / Description	Segment ID	Length (FT)	Material / Notes
	0060/0351		BMSID 25/0505/0060/0269
	0060/0260		018 "DIA CIRC CONCR
010503 FT	010503 FT		LEN=0055 INSTALLED UNKN 1 0 00084 0 02 1026+00 THIRTYEIGHTH ST (SR4016 SEG 0184/0000) (SR4016 SEG 0185/0000)
FROM 4016/0180 SH (CONN)	0050/1380		5 0060/0000 LENGTH(AH 3047 BK 1521)
ERIE ZOO (PRDR)	0050/1361		018 "DIA CIRC CONCR LEN=0050 INSTALLED UNKN
	0050/0808		018 "DIA CIRC CONCR LEN=0035 INSTALLED 1998
008982 FT	008982 FT		1 0 00084 0 02 1009+89
	0050/0000		5 LENGTH(AH 1521 BK 1674) 018 "DIA CIRC CONCR
	0040/1310		LEN=0070 INSTALLED UNKN
	0040/0662		FORTYFIRST ST (CITY)
	0040/0012		018 "DIA CIRC CONCR LEN=0050 INSTALLED 1998
007308 FT	007308 FT		1 0 00084 0 02 0992+68
	0040/0000		5 LENGTH(AH 1674 BK 1440) ERIE CITY
	0030/1426		MILLCREEK T
	0030/1234		BMSSEN 25/0505/0030/1312 1 0 00084 0 02 0978+70
	0030/1184		MILL CREEK BMSBG 25/0505/0030/1312
GLENWOOD PARK AV (CITY)	0030/0933		
	0030/0585		018 "DIA CIRC CONCR LEN=0050 INSTALLED UNKN
GLENWOOD PARK AV (CITY)	0030/0226		
	0030/0120		018 "DIA CIRC CONCR LEN=0060 INSTALLED UNKN
	0030/0050		BMSSEN 25/0505/0030/0000
1 0 00084 0 02 0978+70 UNKNOWN RD (CITY)	005868 FT		MILL CREEK
	0030/0000		BMSBG 25/0505/0030/0000
	0030/0000		5 LENGTH(AH 1440 BK 3805) GORE RD
	0020/3452		(SR4028 SEG 0010/0000)

DIR: B TOTAL LEN: 2.847 MI. DIST: 01-2 SR: 505  
 LEFT MUN: MILLCREEK T RIGHT MUN: MILLCREEK T

NIEMEYER RD  
(T923)

0020/2355

002063 FT

GLENWOOD PARK AV  
(T784)  
 YOUNG RD (TBK)  
(T630)

0010/0526

000000 FT

Structure ID	Length	Material	Notes
0020/3149	38 FT	MILL CREEK STRUCTURE	BMSID 25/0505/0020/3184
0020/2660		GLENRIDGE RD (T921)	
0020/2614		018" DIA CIRC CONCR	LEN=0045 INSTALLED UNKN
0020/2160		018" DIA CIRC CONCR	LEN=0055 INSTALLED UNKN
0020/1840		018" DIA CIRC CONCR	LEN=0055 INSTALLED UNKN
0020/1615		MAPLEHURST DR (T650)	
0020/1277		018" DIA CIRC CONCR	LEN=0047 INSTALLED UNKN
0020/0795		018" DIA CIRC CONCR	LEN=0045 INSTALLED UNKN
0020/0553		018" DIA CIRC CONCR	LEN=0055 INSTALLED 1998
0020/0436		018" DIA CIRC CONCR	LEN=0065 INSTALLED UNKN
0020/0390		018" DIA CIRC CONCR	LEN=0130 INSTALLED UNKN
0020/0000	1 0 00084	0 02 0939+53	LENGTH(AH 3805 BK 2063)
0010/0991	20 FT	MILL CK. BR. STRUCTURE	BMSID 25/0505/0010/0991
0010/0572		EVANS RD (T665)	
0010/0515		018" DIA CIRC CONCR	LEN=0048 INSTALLED UNKN
0010/0032	25 FT	MILL CK. BR. STRUCTURE	BMSID 25/0505/0010/0397
000000 FT	1 0 00084	0 02 0917+00	NC PERRY HW
0010/0000		INTER-BK OLD FRENCH RD	(SR0197 SEG 0380/0000) MFC BEGIN = C LENGTH(AH 2063 BK 0000)

EXTRACT DATE: 12/18/2023 ROADWAY MANAGEMENT SYSTEM PAGE NUMBER: 279  
PRINT DATE: 12/19/2023 SLD COUNTY/SR - ANNUAL PRINT COUNTY: ERIE

DIR: B TOTAL LEN: 3.201 MI. DIST: 01-2 SR: 474  
LEFT MUN: VENANGO T RIGHT MUN: VENANGO T


016899 FT



016899 FT  
INTER-AHD  
0070/1537  
0070/1114  
NEW YORK STATE LINE  
(STBD)  
BMSEN 25/0474/0070/0952  
2 0 25062 0 01 0075+81  
FR. CR. E. BR.

DIR: B TOTAL LEN: 3.201 MI. DIST: 01-2 SR: 474  
 LEFT MUN: VENANGO T RIGHT MUN: VENANGO T

2 0 25062 0 01 0066+20 015362 FT  
 WEEKS VALLEY RD  
 (T774) 0070/0000



011719 FT

2 0 25062 0 00 0000+00 008639 FT  
 MACEDONIA RD  
 (T994) 0050/0000

TRACY RD  
 (T637) 0040/1046



DIR: B TOTAL LEN: 3.201 MI. DIST: 01-2 SR: 474  
 LEFT MUN: VENANGO T RIGHT MUN: VENANGO T

HILLWOOD DR  
 (T632)  
 2 0 25061 0 00 0052+69  
 HILLWOOD DR  
 (T632)  
 HILLSIDE DR  
 (T626)

Stationing	Description	Material / Notes
007478 FT	0040/0906 (T731)	018" DIA CIR PLASTIC
	0040/0120	LEN=0040 INSTALLED UNKN
	007478 FT	2 0 25061 0 00 0074+79
	0040/0000	LENGTH(AH 1161 BK 2350)
	0030/2040	018" DIA CIR PLASTIC LEN=0040 INSTALLED 2018
	0030/1000	048" DIA CIRC METAL LEN=0075 INSTALLED 2003
	0030/0710	024" DIA CIR PLASTIC LEN=0045 INSTALLED UNKN
005128 FT	0030/0240	
	005128 FT	005128 FT
	0030/0000	LENGTH(AH 2350 BK 2677)
	0020/2308	
002451 FT	0020/0053	VENANGO WATTSBURG B
	002451 FT	2 0 25061 0 00 0023+67
	0020/0000	LENGTH(AH 2677 BK 2451) RAUN ST
	0010/2335	(BORO)
	0010/0958	LOWVILLE ST (BORO)
	0010/0641	CHURCH ST (BORO)
	0010/0324	CENTER ST (BORO)
000000 FT	000000 FT	2 0 25061 0 00 0000+00
	NC JAMESTOWN RD	
	INTER-BK	MAIN ST (SR0008 SEG 0270/0955)
	0010/0000	JAMESTOWN ST (BORO) MFC BEGIN = D LENGTH(AH 2451 BK 0000)

DIR: B TOTAL LEN: 12.451 MI. DIST: 01-2 SR: 430  
 LEFT MUN: GREENFIELD T RIGHT MUN: GREENFIELD T

065742 FT



065721 FT INTER-AHD NEW YORK STATE LINE  
 0290/3137 (STBD)  
 0290/2647 024 " DIA CIRC METAL  
 LEN=0030 INSTALLED UNKN



0290/1667 015 " DIA CIRC METAL  
 LEN=0040 INSTALLED UNKN

062605 FT



062584 FT 2 0 25067 0 01 0638+45  
 0290/0000 LENGTH(AH 3137 BK 2412)  
 0280/2230 018 " DIA CIRC METAL  
 LEN=0045 INSTALLED UNKN



0280/1086 BMS EN 25/0430/0280/1009  
 0 0 00000 0 00 0000+00



0280/1009 FRNCH .CK .W .B  
 BMSBG 25/0430/0280/1009



0280/0585 018 " DIA CIRC METAL  
 LEN=0045 INSTALLED UNKN

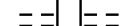


0280/0359 018 " DIA CIRC METAL  
 LEN=0048 INSTALLED UNKN



0280/0170 018 " DIA CIRC METAL  
 LEN=0044 INSTALLED UNKN

060193 FT



060172 FT 2 0 25067 0 01 0614+30  
 ASHTON RD  
 (T994)  
 0280/0000 LENGTH(AH 2412 BK 1906)  
 015 " DIA CIRC METAL



0270/1861 LEN=0041 INSTALLED UNKN

DIR: B TOTAL LEN: 12.451 MI. DIST: 01-2 SR: 430  
 LEFT MUN: GREENFIELD T RIGHT MUN: GREENFIELD T

Stationing	Notes	Stationing	Notes
058287 FT		058266 FT	2 0 25067 0 01 0595+24
		0270/0000	LENGTH(AH 1906 BK 2096)
		0260/0634	018 "DIA CIRC METAL LEN=0040 INSTALLED UNKN
2 0 25067 0 01 0574+25	056191 FT	056170 FT	
GERMAN RD (T758)	0260/0000	0260/0000	LENGTH(AH 2096 BK 2878)
		0250/1125	030 "DIA CIRC METAL LEN=0050 INSTALLED UNKN
053313 FT		0250/0022	BMS EN 25/0430/0250/0000
		053292 FT	2 0 25067 0 01 0545+53
		0250/0000	BR. FRENCH CREEK BMSBG 25/0430/0250/0000 LENGTH(AH 2878 BK 2199)
051114 FT		051093 FT	2 0 25067 0 01 0523+54
		0240/0000	LENGTH(AH 2199 BK 2581)
048533 FT		0230/0686	024 "DIA CIR PLASTIC LEN=0050 INSTALLED UNKN
		048512 FT	2 0 25067 0 00 0497+83
			COLT STATION RD (SR0089 SEG 0420/0000)
		0230/0000	MFC BEGIN = D LENGTH(AH 2581 BK 2276)

DIR: B TOTAL LEN: 12.451 MI. DIST: 01-2 SR: 430  
 LEFT MUN: GREENFIELD T RIGHT MUN: GREENFIELD T

Stationing	Structure	Material	Length	Notes
046257 FT	0210/1136	BMS EN 25/0430/0210/1136 2 0 25067 0 00 0475+09 W. BR. FRENCH	046236 FT	
	0210/1121	BMSBG 25/0430/0210/1136 018 " DIA CIRC CONCR	0210/0000	LENGTH(AH 2276 BK 2761)
	0210/0622	LEN=0065		INSTALLED UNKN
	0200/1773	018 " DIA CIRC CONCR		LEN=0055 INSTALLED UNKN
043496 FT	0200/0812	015 " DIA CIRC METAL	043475 FT	
	0200/0000	LEN=0045	0200/0000	LENGTH(AH 2761 BK 3245)
JACOB'S WY (PRDR)	0190/2857	NEW RD (T722)		
GREENFIELD PARK WY (T777)	0190/1344			
	0190/0850	030 " DIA CIR PLASTIC		LEN=0055 INSTALLED UNKN
	0190/0628	018 " DIA CIRC CONCR		LEN=0055 INSTALLED UNKN
040251 FT	0190/0343	036 " DIA CIRC CONCR	040230 FT	
	0190/0000	LEN=0050	0190/0000	LENGTH(AH 3245 BK 2484)
	0180/1129	TOWNLEY RUN STRUCTURE LENGTH 12 FT BMSID 25/0430/0180/1129		
037767 FT	037746 FT	2 0 25067 0 00 0390+27		WILLIAMS RD

EXTRACT DATE: 12/18/2023  
PRINT DATE: 12/19/2023

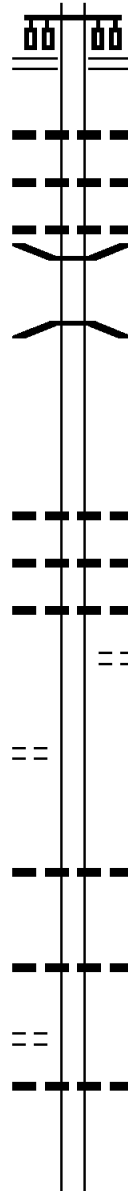
ROADWAY MANAGEMENT SYSTEM  
SLD COUNTY/SR - ANNUAL PRINT

PAGE NUMBER: 273  
COUNTY: ERIE

DIR: B TOTAL LEN: 12.451 MI.  
LEFT MUN: GREENFIELD T

DIST: 01-2 SR: 430  
RIGHT MUN: GREENFIELD T

(SR1013 SEG 0040/0000)



0180/0000 LENGTH(AH 2484 BK 3503)  
0170/2803 018 "DIA CIRC METAL  
LEN=0045 INSTALLED UNKN  
0170/2489 024 "DIA CIRC METAL  
LEN=0050 INSTALLED UNKN  
0170/2140 018 "DIA CIRC METAL  
LEN=0040 INSTALLED UNKN  
0170/1685 BMSSEN 25/0430/0170/1668  
2 0 25067 0 00 0371+98  
TOWNLEY RUN  
0170/1668 BMSBG 25/0430/0170/1668

034264 FT

034243 FT 2 0 25067 0 00 0355+30  
0170/0000 LENGTH(AH 3503 BK 2283)  
0160/1693 018 "DIA CIRC METAL  
LEN=0045 INSTALLED UNKN  
0160/1299 018"H 30"W ELLIP METAL  
LEN=0050 INSTALLED UNKN  
0160/0808 024 "DIA CIR PLASTIC  
LEN=0052 INSTALLED 2014  
DOUGAN RD  
(T682)  
0160/0600  
031960 FT

2 0 25067 0 00 0332+48 031981 FT  
DOUGAN RD  
(T682) 0160/0000

0160/0000 LENGTH(AH 2283 BK 2791)



0150/1392 024 "DIA CIRC METAL  
LEN=0045 INSTALLED UNKN



0150/0375 024 "DIA CIRC METAL  
029169 FT LEN=0050 INSTALLED UNKN

2 0 25067 0 00 0304+67 029190 FT  
STOREY RD  
(T684) 0150/0000

0150/0000 LENGTH(AH 2791 BK 1950)  
0140/1688 036 "DIA CIRC METAL  
LEN=0050 INSTALLED UNKN

018 "DIA CIRC CONCR

DIR: B TOTAL LEN: 12.451 MI. DIST: 01-2 SR: 430  
 LEFT MUN: GREENFIELD T RIGHT MUN: GREENFIELD T

Stationing	Structure	Material	Length	Status
0140/0420	018" DIA CIRC CONCR	LEN=0050	INSTALLED UNKN	
0140/0178	018" DIA CIRC CONCR	LEN=0045	INSTALLED UNKN	
0140/0086	GREENFIELD HARBORCREEK T	2 0 25067 0 00	0285+17	
027240 FT	027219 FT	0140/0000	LENGTH(AH 1950 BK 3182)	
0130/2800	015" DIA CIRC CONCR	LEN=0050	INSTALLED UNKN	
0130/2301	015" DIA CIRC CONCR	LEN=0045	INSTALLED UNKN	
0130/1860	024" DIA CIRC CONCR	LEN=0040	INSTALLED UNKN	
0130/1537	018" DIA CIRC METAL	LEN=0040	INSTALLED UNKN	
0130/1050	072" DIA CIRC CONCR	LEN=0103	INSTALLED UNKN	
0130/0795	024" DIA CIRC CONCR	LEN=0050	INSTALLED UNKN	
0130/0457	018" DIA CIRC CONCR	LEN=0050	INSTALLED UNKN	
024058 FT	0130/0073	BMSSEN 25/0430/0130/0000	2 0 25067 0 00 0253+68	
024037 FT	0130/0000	6 MILE CREEK BMSBG 25/0430/0130/0000	LENGTH(AH 3182 BK 3103)	
0120/1946	018"H 24"W ELLIP CONC	LEN=0050	INSTALLED UNKN	
DEPOT RD (SR0531 SEG 0010/0000)	0120/1296	WALES RD (SR1009 SEG 0120/2723)	060" DIA CIRC CONCR	
0120/1138	015" DIA CIRC CONCR	LEN=0060	INSTALLED UNKN	
0120/0768	015" DIA CIRC CONCR	LEN=0051	INSTALLED UNKN	
020955 FT	020934 FT	2 0 25067 0 00	0222+54	
0120/0000	6 MI. CK. BR. STRUCTURE LENGTH 8 FT	BMSID 25/0430/0120/0000	LENGTH(AH 3103 BK 1440)	
019515 FT	0110/0249	018" DIA CIRC CONCR	LEN=0040 INSTALLED UNKN	
019494 FT	036" DIA CIRC METAL	2 0 25067 0 00	0208+25	
		LEN=0050	INSTALLED UNKN	

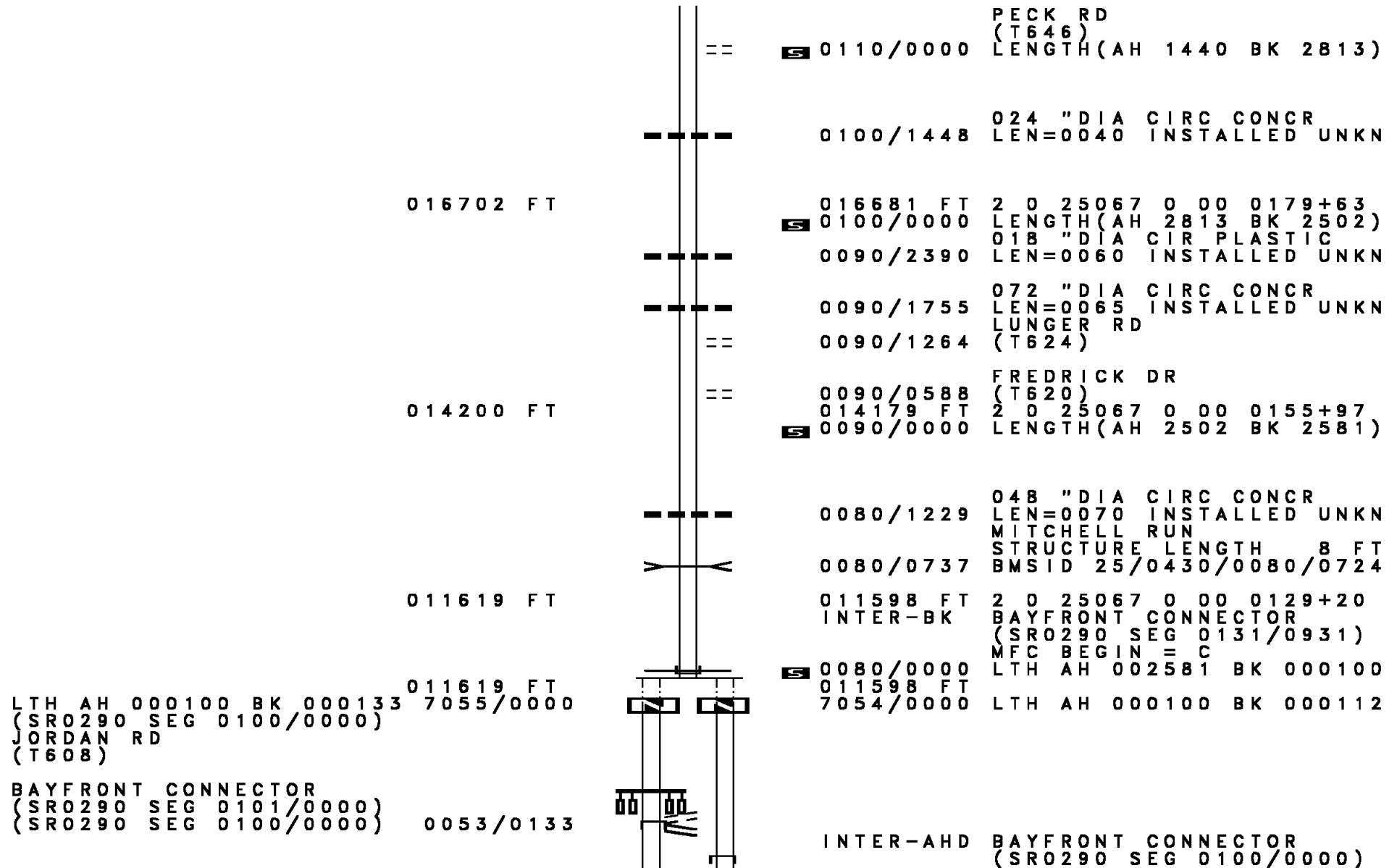
EXTRACT DATE: 12/18/2023  
PRINT DATE: 12/19/2023

ROADWAY MANAGEMENT SYSTEM  
SLD COUNTY/SR - ANNUAL PRINT

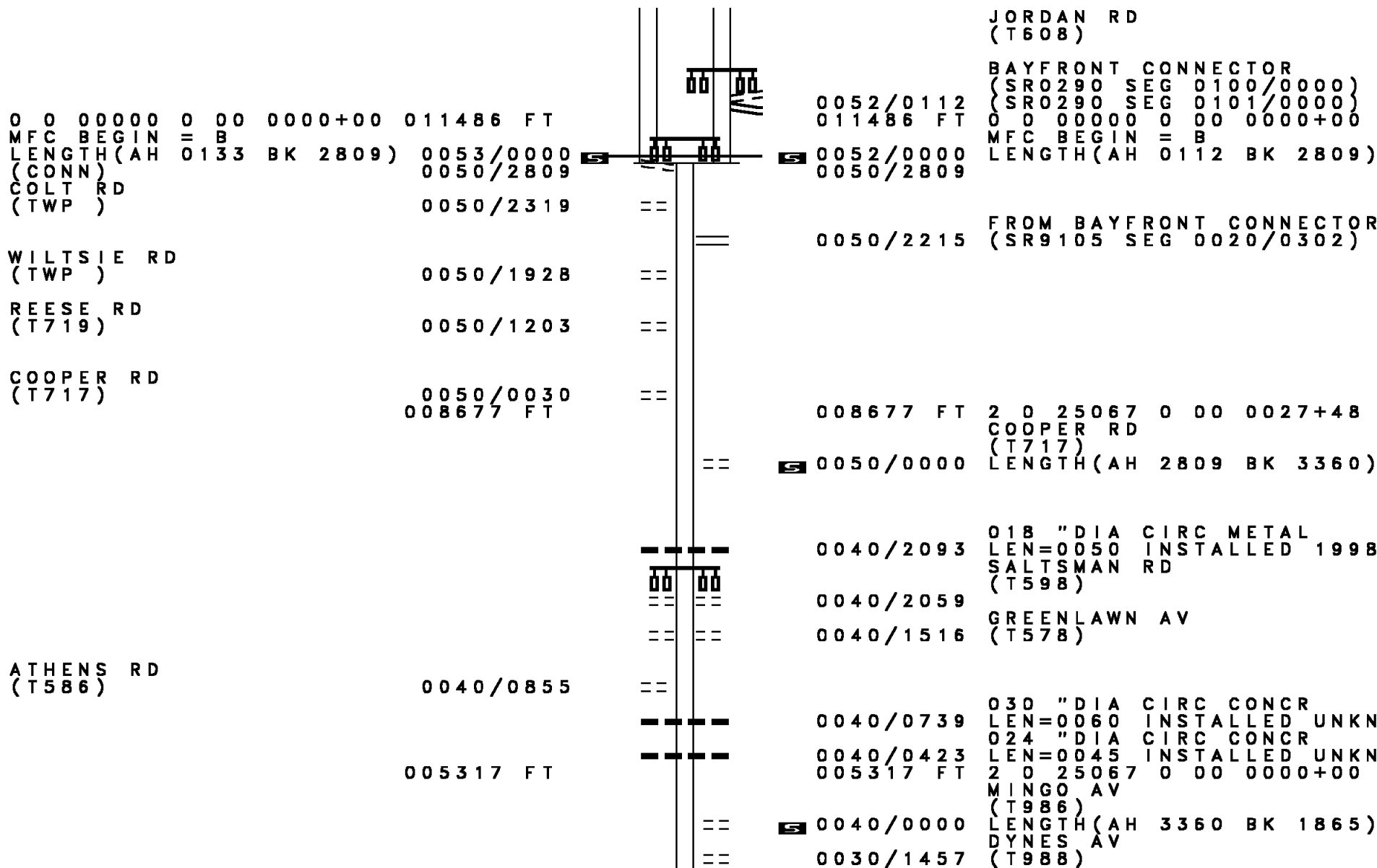
PAGE NUMBER: 271  
COUNTY: ERIE

DIR: B TOTAL LEN: 12.451 MI.  
LEFT MUN: HARBORCREEK T

DIST: 01-2 SR: 430  
RIGHT MUN: HARBORCREEK T



DIR: B TOTAL LEN: 12.451 MI. DIST: 01-2 SR: 430  
 LEFT MUN: HARBORCREEK T RIGHT MUN: HARBORCREEK T





EXTRACT DATE: 12/18/2023  
PRINT DATE: 12/19/2023

ROADWAY MANAGEMENT SYSTEM  
SLD COUNTY/SR - ANNUAL PRINT

PAGE NUMBER: 269  
COUNTY: ERIE

DIR: B TOTAL LEN: 12.451 MI.  
LEFT MUN: HARBORCREEK T

DIST: 01-2 SR: 430  
RIGHT MUN: HARBORCREEK T

NAGLE RD  
(T588)

0030/1133



0030/1133

PARKER AV  
(T962)

0030/0578



0030/0789

024 "DIA CIRC CONCR  
LEN=0035 INSTALLED UNKN

003452 FT



0030/0555

024 "DIA CIRC CONCR  
LEN=0040 INSTALLED UNKN

0030/0103

UNKNOWN RD  
(TWP)

0030/0050

BMS EN 25/0430/0030/0000

003452 FT

1 1 00085 0 00 0034+48

4 MILE CREEK

BMSBG 25/0430/0030/0000

HARBORCREEK

WESLEYVILLE B

0030/0000

LENGTH(AH 1865 BK 0870)

002582 FT



0020/0227

015 "DIA CIRC METAL

002582 FT

LEN=0029 INSTALLED UNKN

0020/0000

1 1 00085 0 00 0025+86

SHANNON RD

(SR4030 SEG 0070/1725)

LENGTH(AH 0870 BK 2582)

EUCLID BL

0010/2522

(BORO)

0010/2206

WOODLAWN AV

0010/1906

(BORO)

FRANCES ST

0010/1633

(BORO)

ROSE AV


0010/1325

(BORO)

SKELLIE ST

EDISON AV  
(BORO)

0010/0966



(BORO)

FREMONT ST

SOUTH ST  
(BORO)

0010/0386  
000000 FT



0010/0693

(BORO)

000000 FT

1 1 00085 0 00 0000+00

012 "DIA CIRC CONCR

LEN=0050 INSTALLED UNKN

NC STATION RD

BUFFALO RD

(SR0020 SEG 0680/0000)

0010/0000

MFC BEGIN = B

LENGTH(AH 2582 BK 0000)

DIR: B TOTAL LEN: 15.013 MI. DIST: 01-2 SR: 426  
 LEFT MUN: NORTH EAST B RIGHT MUN: NORTH EAST B

Street Name	Stationing	Length	Notes
	079266 FT		LAKE ST (SR0089 SEG 0570/0165)
	0330/1894		BMS EN 25/0426/0330/1027 1 0 00304 7 00 0355+52 SR 0089
	0330/1079		BMSBG 25/0426/0330/1027 018 "DIA CIRC CONCR
	0330/1027		LEN=0028 INSTALLED UNKN
	0330/0474		077372 FT 1 0 00304 7 00 0345+24 LIBERTY ST (BORO)
	077372 FT		5 0330/0000 LENGTH(AH 1894 BK 3120)
			SMEDELY ST (BORO)
	0320/2370		018 "DIA CIRC CONCR
	0320/2349		LEN=0025 INSTALLED UNKN
CRESTWOOD LN (BORO)	0320/2126		
HUTCHINSON ST (BORO)	0320/1827		
			024 "DIA CIRC CONCR LEN=0030 INSTALLED UNKN WASHINGTON ST (BORO)
	0320/1577		
	0320/1528		012 "DIA CIRC CONCR LEN=0024 INSTALLED UNKN
	0320/1280		015 "DIA CIRC CONCR LEN=0024 INSTALLED UNKN
	0320/1090		
JEFFERSON ST (BORO)	0320/0695		
PINE TREE LN (BORO)	0320/0404		
	074252 FT		048"H 60"W CON BOX CUL LEN=0030 INSTALLED UNKN 074252 FT 1 0 00304 7 00 0314+19 NC GR AHAMVILLE ST NORTH EAST NORTH EAST T
			5 0320/0000 LENGTH(AH 3120 BK 3025)
			018 "DIA CIRC METAL LEN=0040 INSTALLED 1998 LOOMIS ST
			0310/1772

EXTRACT DATE: 12/18/2023  
PRINT DATE: 12/19/2023

ROADWAY MANAGEMENT SYSTEM  
SLD COUNTY/SR - ANNUAL PRINT

PAGE NUMBER: 267  
COUNTY: ERIE

DIR: B TOTAL LEN: 15.013 MI.  
LEFT MUN: NORTH EAST T

DIST: 01-2 SR: 426  
RIGHT MUN: NORTH EAST T

Stationing	Structure	Description
		0310/1724 (T716)
		0310/0616 BMS EN 25/0426/0310/0598 1 0 00304 7 00 0290+06 16 MILE BR.
071227 FT		0310/0598 BMS BG 25/0426/0310/0598 071227 FT 1 0 00304 7 00 0283+87 PEABODY RD (T723)
		0310/0000 LENGTH(AH 3025 BK 1189) 015 " DIA CIR PLASTIC
		0300/0810 LEN=0045 INSTALLED UNKN 036"H 60"W METAL ARCH
		0300/0510 LEN=0050 INSTALLED 1998 SR 0090 WB
		0300/0200 OP ID 25/0090/0421/0650 SR 0090 EB
070038 FT		0300/0114 OP ID 25/0090/0420/0665 070038 FT 1 0 00304 7 00 0272+41 018 " DIA CIR METAL LEN=0005 INSTALLED UNKN PEABODY RD (T771)
		0300/0000 LENGTH(AH 1189 BK 2035) 018 " DIA CIR METAL
		0294/1989 LEN=0060 INSTALLED UNKN
		0294/0715 015 " DIA CIR CONCR LEN=0030 INSTALLED 1998
		0294/0240 015 " DIA CIR METAL LEN=0040 INSTALLED UNKN
1 0 00304 7 00 0251+37 068003 FT SHADDUCK RD (T753)		0294/0000
		0294/0000 LENGTH(AH 2035 BK 2584) 015 " DIA CIR METAL
		0290/2488 LEN=0038 INSTALLED 1998
		0290/1093 024"H 24"W CON BOX CUL LEN=0030 INSTALLED 1998
CEDAR MILL RD (T750)		0290/1050
		0290/0039 024 " DIA CIR METAL LEN=0040 INSTALLED UNKN

EXTRACT DATE: 12/18/2023  
PRINT DATE: 12/19/2023

ROADWAY MANAGEMENT SYSTEM  
SLD COUNTY/SR - ANNUAL PRINT

PAGE NUMBER: 266  
COUNTY: ERIE

DIR: B TOTAL LEN: 15.013 MI.  
LEFT MUN: NORTH EAST T

DIST: 01-2 SR: 426  
RIGHT MUN: NORTH EAST T

OX BOW RD  
(T765)

OX BOW RD

065419 FT

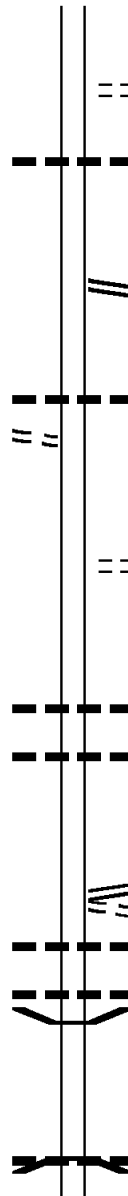
063718 FT

0270/0857

061203 FT

058602 FT

057534 FT



065419 FT

063718 FT

0270/1260

061203 FT

0260/0910

0260/0320

058602 FT

0260/0000

0250/0715

0250/0280

0250/0009

057534 FT

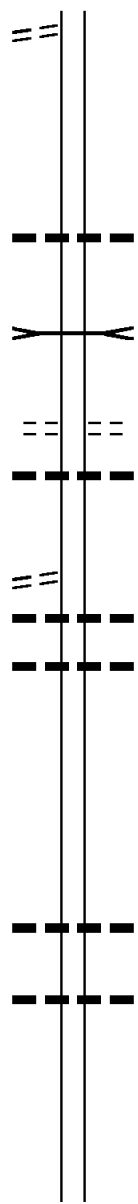
0250/0000

1 0 00304 7 00 0230+09  
REMINGTON RD  
(T760)  
[S] 0290/0000 LENGTH(AH 2584 BK 1701)  
015 "DIA CIRC CONCR  
LEN=0035 INSTALLED 1998  
063718 FT 1 0 00304 7 00 0209+30  
KERR RD  
(SR1010 SEG 0010/0000)  
[S] 0280/0000 LENGTH(AH 1701 BK 2515)  
030 "DIA CIRC METAL  
LEN=0060 INSTALLED 1998  
061203 FT 1 0 00304 7 00 0182+87  
WOOD LANE RD  
(T754)  
[S] 0270/0000 LENGTH(AH 2515 BK 2601)  
036 "DIA CIR PLASTIC  
LEN=0045 INSTALLED 2020  
030 "DIA CIR PLASTIC  
LEN=0050 INSTALLED UNKN  
058602 FT 1 0 00304 7 00 0157+48  
GULF RD  
(SR1017 SEG 0010/0000)  
MALLICK RD  
(T767)  
[S] 0260/0000 LENGTH(AH 2601 BK 1068)  
024 "DIA CIRC CONCR  
LEN=0040 INSTALLED 1998  
032"H 50"W ELLIP METAL  
LEN=0050 INSTALLED 1998  
BMSSEN 25/0426/0250/0000  
057534 FT 1 0 00304 7 00 0146+80  
048"H 86"W CON BOX CUL  
LEN=0040 INSTALLED UNKN  
16 MILE TRIB  
BMSBG 25/0426/0250/0000  
[S] 0250/0000 LENGTH(AH 1068 BK 3906)

DIR: B TOTAL LEN: 15.013 MI. DIST: 01-2 SR: 426  
 LEFT MUN: NORTH EAST T RIGHT MUN: NORTH EAST T

(T765)

0240/3886



0240/1370 042 " DIA CIRC METAL  
 LEN=0050 INSTALLED 1998

053628 FT

16 MI. CK. BR.  
 STRUCTURE LENGTH 10 FT  
 BMSID 25/0426/0240/0555  
 0240/0531  
 053628 FT 1 0 00304 7 00 0107+68  
 COLE RD  
 (T751)

5 0240/0000 LENGTH(AH 3906 BK 3571)  
 0230/3330 036 " DIA CIR PLASTIC  
 LEN=0045 INSTALLED 1998

BLACK RD  
 (T794)

0230/2151

0230/2030 015 " DIA CIRC CONCR  
 LEN=0055 INSTALLED 1998  
 0230/1790 036 " DIA CIR PLASTIC  
 LEN=0040 INSTALLED 1998

050057 FT

5 050057 FT 1 0 00304 7 00 0072+06  
 0230/0000 LENGTH(AH 3571 BK 2349)

0220/0945 024 " DIA CIR PLASTIC  
 LEN=0060 INSTALLED 1998

047708 FT

0220/0165 048 " DIA CIR PLASTIC  
 LEN=0040 INSTALLED 2020  
 047708 FT 1 0 00304 7 00 0048+57  
 5 0220/0000 LENGTH(AH 2349 BK 2814)

DIR: B TOTAL LEN: 15.013 MI. DIST: 01-2 SR: 426  
 LEFT MUN: NORTH EAST T RIGHT MUN: NORTH EAST T

Stationing	Material / Description	Length	Installation Date
044894 FT	0210/0610 018" DIA CIR PLASTIC	0040	INSTALLED 2020
043244 FT	0210/0000 1 0 00304 7 00 0020+43 SULPHUR SPRINGS RD (T739) LENGTH(AH 2814 BK 1650)		
043244 FT	0200/1245 015" DIA CIRC CONCR	0040	INSTALLED UNKN
043244 FT	043244 FT 1 0 00304 7 00 0000+00 NORTH EAST GREENFIELD T		
041027 FT	0200/0000 LENGTH(AH 1650 BK 2217)		
041027 FT	0190/1822 015" DIA CIRC CONCR	0045	INSTALLED 1998
041027 FT	0190/1502 015" DIA CIRC CONCR	0040	INSTALLED 1998
041027 FT	0190/1240 018" DIA CIR PLASTIC	0040	INSTALLED 1998
041027 FT	041027 FT 2 0 25080 0 00 0000+00 STETSON RD (T952)		
041027 FT	0190/0000 LTH AH 002217 BK 000100 INTER-BK NEW YORK STATE LINE (STBD)		
041027 FT	7184/0000 LTH AH 000100 BK 001618 INTER-AHD NEW YORK STATE LINE (STBD)		
041027 FT	0180/1618 STATELINE RD (T561) WAYNE T		
041027 FT	0180/1175 018" DIA CIRC CONCR	0045	INSTALLED UNKN
041027 FT	0180/0864 018" DIA CIRC CONCR	0040	INSTALLED UNKN
041027 FT	0180/0656 018" DIA CIRC CONCR	0040	INSTALLED UNKN
041027 FT	0180/0522 018" DIA CIRC CONCR	0040	INSTALLED 1998
041027 FT	0180/0103 018" DIA CIRC CONCR	0040	INSTALLED 1998
039409 FT	039409 FT		

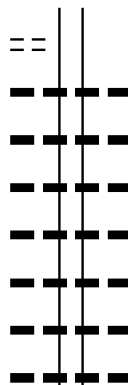
STETSON RD (T952)

1 1 00829 0 00 0185+80 039409 FT

DIR: B TOTAL LEN: 15.013 MI. DIST: 01-2 SR: 426  
 LEFT MUN: WAYNE T RIGHT MUN: WAYNE T

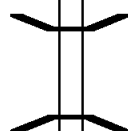
STATE LINE RD  
 (T561)

0180/0000



0180/0000 LENGTH(AH 1618 BK 3788)  
 048"H 00"W MULT METAL  
 0170/3725 LEN=0040 INSTALLED 1998  
 015 " DIA CIRC CONCR  
 0170/3169 LEN=0045 INSTALLED UNKN  
 015 " DIA CIRC CONCR  
 0170/2796 LEN=0052 INSTALLED UNKN  
 018 " DIA CIR PLASTIC  
 0170/2480 LEN=0045 INSTALLED 1998  
 018 " DIA CIRC CONCR  
 0170/1920 LEN=0045 INSTALLED 1998  
 015 " DIA CIRC CONCR  
 0170/1516 LEN=0045 INSTALLED 1998  
 018 " DIA CIRC CONCR  
 0170/1030 LEN=0045 INSTALLED 1998

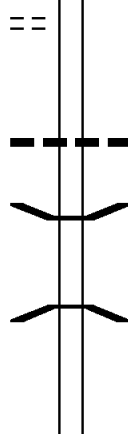
035621 FT



0170/0033 BMS EN 25/0426/0170/0000  
 035621 FT 1 1 00829 0 00 0148+11  
 TRIBUTARY TO HARE CREEK  
 BMSBG 25/0426/0170/0000  
 0170/0000 LENGTH(AH 3788 BK 2328)

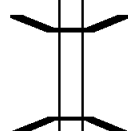
1 1 00829 0 00 0124+80  
 WHEELLOCK RD  
 (T535)

0160/0000



0160/1075 015 " DIA CIRC CONCR  
 LEN=0040 INSTALLED 1998  
 033293 FT  
 0160/0000 LENGTH(AH 2328 BK 2401)

030892 FT



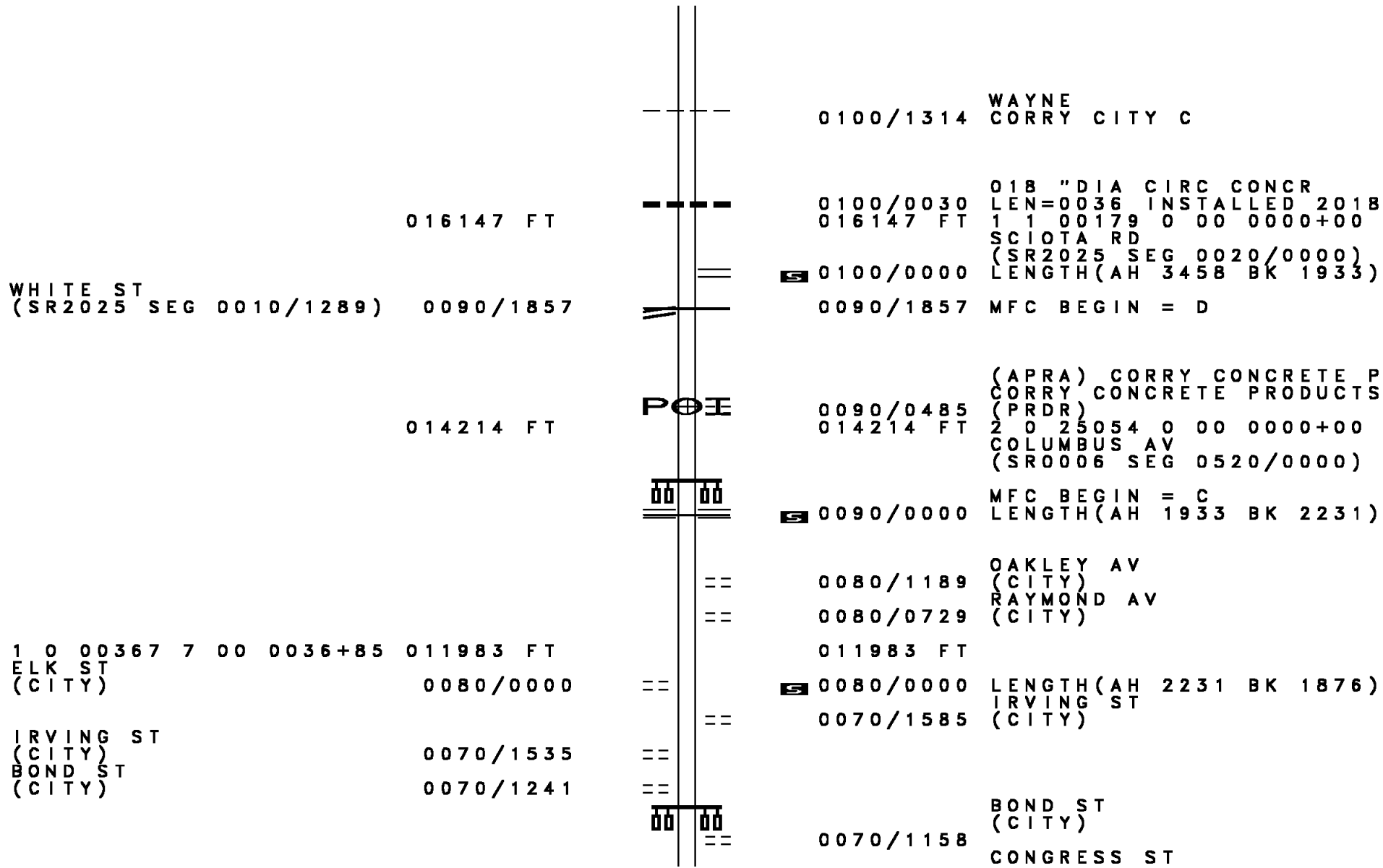
0150/1167 032"H 48"W ELLIP METAL  
 LEN=0042 INSTALLED UNKN  
 0150/0015 BMS EN 25/0426/0150/0000  
 030892 FT 1 1 00829 0 00 0100+81  
 HARE CREEK BR.  
 BMSBG 25/0426/0150/0000  
 0150/0000 LENGTH(AH 2401 BK 3524)

DIR: B TOTAL LEN: 15.013 MI. DIST: 01-2 SR: 426  
 LEFT MUN: WAYNE T RIGHT MUN: WAYNE T

Stationing	Description	Material	Length	Notes
0140/1615	012" DIA	CIRC METAL	LEN=0040	INSTALLED 1998
0140/0815	024" DIA	CIRC CONCR	LEN=0045	INSTALLED 1998
0140/0082	CROSSCUT RD (T499)			
027368 FT	1 1 00829	0 00	0065+58	TR TO HARE CREEK
				STRUCTURE LENGTH 16 FT
	BMSID 25/0426	0140/0000		LENGTH(AH 3524 BK 3099)
0140/0000	015" DIA	CIRC CONCR	LEN=0045	INSTALLED UNKN
0130/2625	024" DIA	CIR PLASTIC	LEN=0050	INSTALLED 2021
0130/2262	024" DIA	CIRC CONCR	LEN=0040	INSTALLED 1998
0130/1947	024" DIA	CIRC CONCR	LEN=0040	INSTALLED 1998
0130/0845	024" DIA	CIR PLASTIC	LEN=0050	INSTALLED 1998
0130/0258	018" DIA	CIRC CONCR	LEN=0045	INSTALLED 1998
024269 FT	1 1 00829	0 00	0034+84	TR TO HARE CREEK
				STRUCTURE LENGTH 16 FT
	BMSID 25/0426	0130/0000		LENGTH(AH 3099 BK 3449)
0130/0000	024" DIA	CIRC CONCR	LEN=0040	INSTALLED 1998
0120/3300	018" DIA	CIRC CONCR	LEN=0045	INSTALLED 1998
0120/2837	024" DIA	CIRC CONCR	LEN=0045	INSTALLED 1998
0120/2180	024" DIA	CIRC CONCR	LEN=0045	INSTALLED 1998
0120/0890	024" DIA	CIRC CONCR	LEN=0040	INSTALLED 1998
020820 FT	1 1 00179	0 00	0034+59	TR TO HARE CREEK RD
				STRUCTURE LENGTH 16 FT
	BMSID 25/0426	0120/0000		LENGTH(AH 3449 BK 1215)
0120/0000	024" DIA	CIRC CONCR	LEN=0040	INSTALLED 1998
019605 FT	1 1 00179	0 00	0034+59	TR TO HARE CREEK RD
				STRUCTURE LENGTH 16 FT
	BMSID 25/0426	0110/0000		LENGTH(AH 1215 BK 3458)



DIR: B TOTAL LEN: 15.013 MI. DIST: 01-2 SR: 426  
 LEFT MUN: WAYNE T RIGHT MUN: WAYNE T



WHITE ST  
 (SR2025 SEG 0010/1289) 0090/1857

016147 FT

014214 FT

1 0 00367 7 00 0036+85 011983 FT  
 ELK ST  
 (CITY) 0080/0000

IRVING ST  
 (CITY) 0070/1535  
 BOND ST  
 (CITY) 0070/1241

0100/1314 WAYNE  
 CORRY CITY C

0100/0030 016147 FT  
 018 "DIA CIRC CONCR  
 LEN=0036 INSTALLED 2018  
 1 1 00179 0 00 0000+00  
 SCIOTA RD  
 (SR2025 SEG 0020/0000)  
 LENGTH(AH 3458 BK 1933)

0100/0000 0090/1857  
 MFC BEGIN = D

0090/0485 014214 FT  
 (APRA) CORRY CONCRETE P  
 CORRY CONCRETE PRODUCTS  
 (PRDR)  
 2 0 25054 0 00 0000+00  
 COLUMBUS AV  
 (SR0006 SEG 0520/0000)

0090/0000  
 MFC BEGIN = C  
 LENGTH(AH 1933 BK 2231)

0080/1189 OAKLEY AV  
 (CITY)  
 0080/0729 RAYMOND AV  
 (CITY)

011983 FT  
 0080/0000 LENGTH(AH 2231 BK 1876)  
 IRVING ST

0070/1585 (CITY)

0070/1158 BOND ST  
 (CITY)  
 CONGRESS ST

DIR: B TOTAL LEN: 15.013 MI. DIST: 01-2 SR: 426  
 LEFT MUN: CORRY CITY C RIGHT MUN: CORRY CITY C

Segment Description	Segment ID	Length (FT)	Notes
CONGRESS ST (CITY)	0070/0664		
FREDERICK ST (CITY)	0070/0335	010107 FT	
FRANKLIN ST (CITY)	0060/0000	009505 FT	
CLINTON ST (CITY)	0050/0971		
WASHINGTON ST (SR2020 SEG 0070/0399)	0050/0642		
MAIN ST (SR0077 SEG 0110/2368)	008315 FT		
CENTER ST (SR2029 SEG 0120/0590)	0050/0000		
MILL ST (CITY)	0040/1027		
CONCORD ST (CITY)	0040/0554	006909 FT	
KING ST (CITY)	0040/0000		
	0070/0748		(CITY)
	0070/0413		FREDERICK ST (CITY)
	010107 FT		1 0 00367 7 00 0018+10 SMITH ST (CITY)
	0070/0000		LENGTH(AH 1876 BK 0602) PARK PL (CITY)
	0060/0275		009505 FT
	0060/0000		LENGTH(AH 0602 BK 1190)
	0050/0916		015 "DIA CIRC METAL LEN=0040 INSTALLED UNKN WASHINGTON ST (CITY)
	0050/0642		
	0050/0253		018 "DIA CIR PLASTIC LEN=0045 INSTALLED UNKN (AAR 528428W)#TRKS 01 MID BLOCK TRAFFIC SIGNA (CITY)
	0050/0177		0050/0053 (AAR 262941T)#TRKS 02
	008315 FT		
	0050/0000		NC CENTER ST MFC BEGIN = B LENGTH(AH 1190 BK 1406) 015 "DIA CIRC METAL LEN=0040 INSTALLED UNKN
	0040/1254		
	0040/0872		MAPLE AV (CITY)
	006909 FT		
	0040/0000		LENGTH(AH 1406 BK 3198) 015 "DIA CIR PLASTIC LEN=0032 INSTALLED UNKN PENN AV
	0030/3182		

DIR: B TOTAL LEN: 15.013 MI. DIST: 01-2 SR: 426  
 LEFT MUN: CORRY CITY C RIGHT MUN: CORRY CITY C

Location	Stationing	Notes
EAST ST (CITY)	0030/2795	0030/2857 (CITY)
		018 " DIA CIRC METAL LEN=0035 INSTALLED 1998
		018 " DIA CIRC METAL LEN=0025 INSTALLED 1998
WILLIAM ST (CITY)	0030/1993	0030/1655
		015 " DIA CIRC METAL LEN=0020 INSTALLED 1998
		018 " DIA CIR UNKNOWN LEN=0026 INSTALLED UNKN
		SUMMER ST
		0030/1246
		0030/1213 (CITY)
		0030/0770 (AAR 5284 23M) #TRKS 01
		012 " DIA CIRC METAL LEN=0034 INSTALLED 1998
		RAILROAD ST
		0030/0740 (CITY)
		015 " DIA CIRC CONCR LEN=0040 INSTALLED 1998
	003711 FT	0030/0040 003711 FT 1 0 00367 0 01 0326+46
		A AV (CITY)
		0030/0000 LENGTH(AH 3198 BK 1344)
		018 " DIA CIRC METAL LEN=0021 INSTALLED 1998
		018 " DIA CIRC METAL LEN=0022 INSTALLED 1998
1 0 00367 0 01 0340+00 SHORT AV (CITY)	002367 FT 0020/0000	0020/0413 002367 FT
		0020/0000 LENGTH(AH 1344 BK 2367)
		015 " DIA CIRC CONCR LEN=0021 INSTALLED 1998
		SHADY AV (CITY)
		0010/1875
		0010/1591
		012 " DIA CIRC CONCR LEN=0040 INSTALLED 1998
	000000 FT	0010/0167 000000 FT 1 0 00367 0 01 0363+37
		NC MAIN ST INTER-BK SR 0426 SH (SR0426 SEG 0260/2456)
		MFC BEGIN = C BK-WARREN (61)
		0010/0000 LENGTH(AH 2367 BK 0000)



EXTRACT DATE: 12/18/2023  
PRINT DATE: 12/19/2023

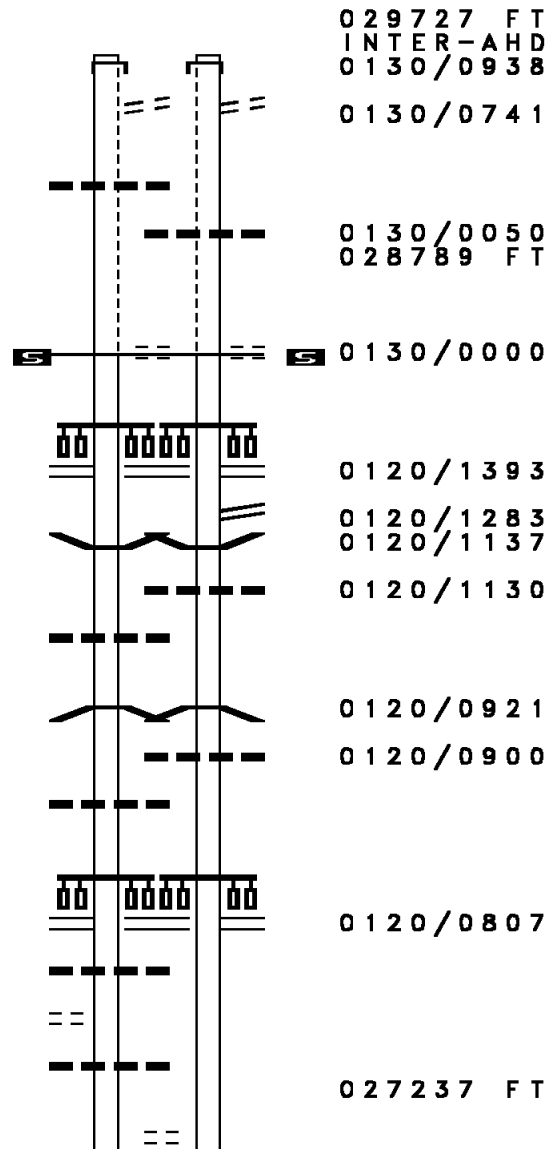
ROADWAY MANAGEMENT SYSTEM  
SLD COUNTY/SR - ANNUAL PRINT

PAGE NUMBER: 257  
COUNTY: ERIE

DIR: E TOTAL LEN: 5.630 MI.  
LEFT MUN: HARBORCREEK T

DIST: 01-2 SR: 290  
RIGHT MUN: HARBORCREEK T

STATION RD 029651 FT  
(SR0430 SEG 0080/0000) INTER-AHD 0131/0931  
LUXURY DR 0131/0722  
(T616)  
018 "DIA CIRC CONCR  
LEN=0045 INSTALLED UNKN 0131/0068  
0 0 00000 0 00 0000+00 028720 FT  
KUHL RD  
(T632)  
MFC BEGIN = C  
LENGTH(AH 0931 BK 1562) 0131/0000  
RAMP D RD  
(SR8020 SEG 0750/0000)  
RAMP B RD  
(SR8020 SEG 0010/1025)  
0121/1405  
BMS EN 25/0290/0120/0921 0121/1153  
018 "DIA CIRC CONCR  
LEN=0040 INSTALLED UNKN 0121/1142  
2 0 25067 0 00 0108+03  
SR 0090 EB  
BMSBG 25/0290/0120/0921 0121/0937  
018 "DIA CIRC CONCR  
LEN=0040 INSTALLED UNKN 0121/0871  
RAMP C RD  
(SR8020 SEG 0500/0885)  
RAMP A RD  
(SR8020 SEG 0250/0000)  
0121/0825  
018 "DIA CIRC CONCR  
LEN=0005 INSTALLED UNKN 0121/0629  
OLD HANNON RD  
(T606) 0121/0585  
018 "DIA CIRC CONCR  
LEN=0005 INSTALLED UNKN 0121/0467  
2 0 25067 0 00 0108+03 027158 FT  
HANNON RD



029727 FT  
INTER-AHD 0130/0938  
0130/0741  
STATION RD (SR0430 SEG 0080/0000)  
LUXURY DR (T616)  
018 "DIA CIRC CONCR  
LEN=0050 INSTALLED UNKN  
0 0 00000 0 00 0000+00  
KUHL RD  
(T632)  
MFC BEGIN = C  
LENGTH(AH 0938 BK 1552) 0130/0000  
RAMP D RD  
(SR8020 SEG 0750/0000)  
RAMP B RD  
(SR8020 SEG 0010/1025)  
0120/1393  
RAMP E RD  
(SR8020 SEG 0020/0000)  
0120/1283  
BMS EN 25/0290/0120/0921 0120/1137  
018 "DIA CIRC CONCR  
LEN=0050 INSTALLED UNKN  
0120/1130  
2 0 25067 0 00 0108+03  
SR 0090 EB  
BMSBG 25/0290/0120/0921 0120/0921  
018 "DIA CIRC CONCR  
LEN=0045 INSTALLED UNKN  
0120/0900  
RAMP C RD  
(SR8020 SEG 0500/0885)  
RAMP A RD  
(SR8020 SEG 0250/0000)  
0120/0807  
027237 FT 2 0 25067 0 00 0108+03  
HANNON RD (T606)

EXTRACT DATE: 12/18/2023  
PRINT DATE: 12/19/2023

ROADWAY MANAGEMENT SYSTEM  
SLD COUNTY/SR - ANNUAL PRINT

PAGE NUMBER: 256  
COUNTY: ERIE

DIR: E TOTAL LEN: 5.630 MI.  
LEFT MUN: HARBORCREEK T

DIST: 01-2 SR: 290  
RIGHT MUN: HARBORCREEK T

Station / Description	Station	Station	Station	Station	Description
(T606) KNOWLEDGE PY (T609) LENGTH(AH 1562 BK 2082)	0121/0000				KNOWLEDGE PY (T609) LENGTH(AH 1552 BK 2081)
018 "DIA CIRC CONCR LEN=0050 INSTALLED UNKN	0111/0724				0110/1103 018 "DIA CIRC CONCR LEN=0050 INSTALLED UNKN
018 "DIA CIRC CONCR LEN=0005 INSTALLED UNKN	0111/0317				
0 0 00000 0 00 0000+00 025076 FT LENGTH(AH 2082 BK 2088)	0111/0000				025156 FT 2 0 25067 0 00 0093+17 0110/0000 LENGTH(AH 2081 BK 2088) 024 "DIA CIRC CONCR LEN=0070 INSTALLED UNKN
TO 0430/0050 SH (CONN)	0101/0245				0100/1500 018 "DIA CIRC CONCR LEN=0030 INSTALLED UNKN
0 0 00000 0 00 0000+00 022988 FT JORDAN RD (T608)					0100/0651 LC FROM JORDAN RD (CONN) 060 "DIA CIRC METAL LEN=0070 INSTALLED UNKN
STATION RD (SR0430 SEG 0053/0133)	0101/0000				0100/0009 023068 FT 2 0 25067 0 00 0062+55 JORDAN RD (T608)
LENGTH(AH 2088 BK 1558)	0101/0000				STATION RD (SR0430 SEG 0052/0112) LENGTH(AH 2088 BK 1558) LC TO JORDAN RD (CONN)
018 "DIA CIRC CONCR LEN=0008 INSTALLED UNKN	0091/0986				0090/1329 018 "DIA CIRC CONCR LEN=0008 INSTALLED UNKN
FROM BAYFRONT CONNECTOR (SR9105 SEG 0020/0000)	0091/0856				0090/0915 018 "DIA CIRC CONCR LEN=0008 INSTALLED UNKN
TO BAYFRONT CONNECTOR (SR9105 SEG 0010/0282)	0091/0810				0090/0840 SR 9105 SH (SR9105 SEG 0020/0000)
018 "DIA CIRC CONCR LEN=0030 INSTALLED UNKN	0091/0112				0090/0781 018 "DIA CIRC CONCR LEN=0030 INSTALLED UNKN
					0090/0435 018 "DIA CIRC CONCR LEN=0030 INSTALLED UNKN
					0090/0050 018 "DIA CIRC CONCR LEN=0030 INSTALLED UNKN

EXTRACT DATE: 12/18/2023  
PRINT DATE: 12/19/2023

ROADWAY MANAGEMENT SYSTEM  
SLD COUNTY/SR - ANNUAL PRINT

PAGE NUMBER: 255  
COUNTY: ERIE

DIR: E TOTAL LEN: 5.630 MI.  
LEFT MUN: HARBORCREEK T

DIST: 01-2 SR: 290  
RIGHT MUN: HARBORCREEK T

0 0 00000 0 00 0000+00 021430 FT  
PED WALKWAY  
OP ID 25/0290/0090/0000  
LENGTH(AH 1558 BK 3604) 0091/0000  
018 "DIA CIRC CONCR  
LEN=0005 INSTALLED UNKN 0081/3397

018 "DIA CIRC CONCR  
LEN=0030 INSTALLED UNKN 0081/2864

018 "DIA CIRC CONCR  
LEN=0030 INSTALLED UNKN 0081/2527

018 "DIA CIRC CONCR  
LEN=0045 INSTALLED UNKN 0081/2165

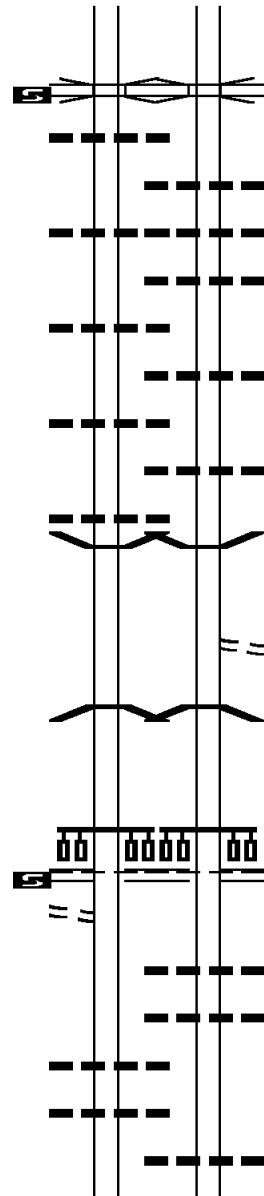
018 "DIA CIRC CONCR  
LEN=0045 INSTALLED UNKN 0081/1318  
BMS EN 25/0290/0080/0092 0081/1204

0 0 00000 0 00 0000+00  
FOUR MILE CK  
BMSBG 25/0290/0080/0092 0081/0090  
0 0 00000 0 00 0000+00 017826 FT  
SHANNON RD  
(SR4030 SEG 0050/2545)

HARBORCREEK  
ERIE CITY C  
LENGTH(AH 3604 BK 3235) 0081/0000  
FROM 4030/0050 SH  
(CONN) 0071/3126

018 "DIA CIRC CONCR  
LEN=0030 INSTALLED UNKN 0071/2332  
018 "DIA CIRC CONCR  
LEN=0005 INSTALLED UNKN 0071/1910

018 "DIA CIRC CONCR



021510 FT 0 0 00000 0 00 0000+00  
PED WALKWAY  
OP ID 25/0290/0090/0000  
LENGTH(AH 1558 BK 3582) 0090/0000

018 "DIA CIRC CONCR  
LEN=0005 INSTALLED UNKN 0080/3384  
018 "DIA CIRC CONCR  
LEN=0035 INSTALLED UNKN 0080/2864  
018 "DIA CIRC CONCR  
LEN=0005 INSTALLED UNKN 0080/2534

018 "DIA CIRC CONCR  
LEN=0005 INSTALLED UNKN 0080/2176

018 "DIA CIRC CONCR  
LEN=0005 INSTALLED UNKN 0080/1727

0080/1204 BMS EN 25/0290/0080/0092

0080/0123 FROM 4030/0050 SH  
(CONN)  
0 0 00000 0 00 0000+00  
FOUR MILE CK  
BMSBG 25/0290/0080/0092  
0 0 00000 0 00 0000+00  
SHANNON RD  
(SR4030 SEG 0050/2545)

HARBORCREEK  
ERIE CITY C  
LENGTH(AH 3582 BK 3247) 0080/0000

018 "DIA CIRC CONCR  
LEN=0150 INSTALLED UNKN 0070/3056  
018 "DIA CIRC CONCR  
LEN=0189 INSTALLED UNKN 0070/2867

018 "DIA CIRC CONCR  
LEN=0005 INSTALLED UNKN 0070/1700

DIR: E TOTAL LEN: 5.630 MI. DIST: 01-2 SR: 290  
LEFT MUN: ERIE CITY C RIGHT MUN: ERIE CITY C

Stationing	Material	Length	Notes
0071/1655	018 "DIA CIRC CONCR	0045	INSTALLED UNKN
0071/1185	018 "DIA CIRC CONCR	0030	INSTALLED UNKN
0071/0737	018 "DIA CIRC CONCR	0030	INSTALLED UNKN
0071/0274	018 "DIA CIRC CONCR	0030	INSTALLED UNKN
0071/0128	018 "DIA CIRC CONCR	0030	INSTALLED UNKN
014591 FT	0 0 00000 0 00 0000+00	014591	THIRTYEIGHTH ST (SR4016 SEG 0280/1732)
0071/0000	018 "DIA CIRC CONCR	0000	THIRTYEIGHTH ST (SR4016 SEG 0280/1732)
0070/0000	018 "DIA CIRC CONCR	0060	INSTALLED UNKN
0070/1480	018 "DIA CIRC CONCR	0045	INSTALLED UNKN
0070/1040	018 "DIA CIRC CONCR	0030	INSTALLED UNKN
0070/0940	018 "DIA CIRC CONCR	0030	INSTALLED UNKN
0070/0841	018 "DIA CIRC CONCR	0045	INSTALLED UNKN
0070/0744	018 "DIA CIRC CONCR	0030	INSTALLED UNKN
0070/0642	018 "DIA CIRC CONCR	0030	INSTALLED UNKN
0070/0540	018 "DIA CIRC CONCR	0030	INSTALLED UNKN
0070/0438	018 "DIA CIRC CONCR	0045	INSTALLED UNKN
0070/0345	018 "DIA CIRC CONCR	0045	INSTALLED UNKN
0070/0246	018 "DIA CIRC CONCR	0045	INSTALLED UNKN
0070/0141	018 "DIA CIRC CONCR	0045	INSTALLED UNKN
0070/0091	018 "DIA CIRC CONCR	0091	INSTALLED UNKN
012821 FT	0 0 00000 0 00 0000+00	012821	MCCLELLAND AV



DIR: E TOTAL LEN: 5.630 MI. DIST: 01-2 SR: 290  
 LEFT MUN: ERIE CITY C RIGHT MUN: ERIE CITY C

(CITY)	MCCLELLAND AV	(CITY)	MCCLELLAND AV
LENGTH(AH 1878 BK 1809)	0061/0000	LENGTH(AH 1860 BK 1852)	
018 "DIA CIRC CONCR	LEN=0030 INSTALLED UNKN 0051/1698	018 "DIA CIRC CONCR	LEN=0045 INSTALLED UNKN
LC FROM MCCLELLAND AV	0051/1669	018 "DIA CIRC CONCR	LEN=0045 INSTALLED UNKN
(CITY)		018 "DIA CIRC CONCR	LEN=0045 INSTALLED UNKN
018 "DIA CIRC CONCR	LEN=0030 INSTALLED UNKN 0051/1645	018 "DIA CIRC CONCR	LEN=0045 INSTALLED UNKN
018 "DIA CIRC CONCR	LEN=0030 INSTALLED UNKN 0051/1393	018 "DIA CIRC CONCR	LEN=0045 INSTALLED UNKN
018 "DIA CIRC CONCR	LEN=0045 INSTALLED UNKN 0051/1217	018 "DIA CIRC CONCR	LEN=0045 INSTALLED UNKN
018 "DIA CIRC CONCR	LEN=0045 INSTALLED UNKN 0051/0809	018 "DIA CIRC CONCR	LEN=0045 INSTALLED UNKN
0 0 00000 0 00 0000+00 010904 FT		018 "DIA CIRC CONCR	LEN=0045 INSTALLED UNKN
LENGTH(AH 1809 BK 2482)	0051/0000	018 "DIA CIRC CONCR	LEN=0030 INSTALLED UNKN
018 "DIA CIRC CONCR	LEN=0030 INSTALLED UNKN 0041/2482	0 0 00000 0 00 0000+00	
018 "DIA CIRC CONCR	LEN=0030 INSTALLED UNKN 0041/2077	018 "DIA CIRC CONCR	LEN=0030 INSTALLED UNKN
018 "DIA CIRC CONCR	LEN=0030 INSTALLED UNKN 0041/2057	LENGTH(AH 1852 BK 2484)	
018 "DIA CIRC CONCR	LEN=0030 INSTALLED UNKN 0041/1940	018 "DIA CIRC CONCR	LEN=0030 INSTALLED UNKN
018 "DIA CIRC CONCR	LEN=0030 INSTALLED UNKN 0041/1764	018 "DIA CIRC CONCR	LEN=0030 INSTALLED UNKN
018 "DIA CIRC CONCR	LEN=0030 INSTALLED UNKN 0041/1540	018 "DIA CIRC CONCR	LEN=0030 INSTALLED UNKN
018 "DIA CIRC CONCR	LEN=0030 INSTALLED UNKN 0041/1410		
		018 "DIA CIRC CONCR	

DIR: E TOTAL LEN: 5.630 MI. DIST: 01-2 SR: 290  
 LEFT MUN: ERIE CITY C RIGHT MUN: ERIE CITY C

018 "DIA CIRC CONCR	LEN=0030	INSTALLED UNKN	0041/1352	---	---	0040/1365	LEN=0030	INSTALLED UNKN
018 "DIA CIRC CONCR	LEN=0030	INSTALLED UNKN	0041/1212	---	---			
018 "DIA CIRC CONCR	LEN=0045	INSTALLED UNKN	0041/0942	---	---			
018 "DIA CIRC CONCR	LEN=0045	INSTALLED UNKN	0041/0542	---	---	0040/0927	LEN=0030	INSTALLED UNKN
				---	---	0040/0400	LEN=0030	INSTALLED UNKN
				---	---	008485 FT	0 0 00000	0 00 0000+00
0 0 00000	0 00 0000+00	008422 FT	0041/0000	---	---	0040/0000	LEN=0030	INSTALLED UNKN
LENGTH(AH 2482 BK 2958)			0031/2958	---	---			
LEN=0030	INSTALLED UNKN			---	---			
DRAINAGE				---	---			
STRUCTURE	LENGTH	0 FT		---	---			
BMSID 25/0290/0031/2668			0031/2668	>	<			
018 "DIA CIRC CONCR	LEN=0030	INSTALLED UNKN	0031/2586	---	---			
018 "DIA CIRC CONCR	LEN=0030	INSTALLED UNKN	0031/2287	---	---			
				---	---	0030/2169	LEN=0030	INSTALLED UNKN
018 "DIA CIRC CONCR	LEN=0045	INSTALLED UNKN	0031/2127	---	---			
				---	---	0030/1807	LEN=0030	INSTALLED UNKN
018 "DIA CIRC CONCR	LEN=0030	INSTALLED UNKN	0031/1754	---	---			
018 "DIA CIRC CONCR	LEN=0030	INSTALLED UNKN	0031/1589	---	---			
				---	---	0030/1477	LEN=0030	INSTALLED UNKN
018 "DIA CIRC CONCR	LEN=0045	INSTALLED UNKN	0031/1428	---	---			
				---	---	0030/1151	LEN=0030	INSTALLED UNKN
018 "DIA CIRC CONCR	LEN=0045	INSTALLED UNKN	0031/1105	---	---			
				---	---	0030/0750	LEN=0030	INSTALLED UNKN
				---	---	0030/0456	LEN=0030	INSTALLED UNKN
018 "DIA CIRC CONCR	LEN=0045	INSTALLED UNKN	0031/0423	---	---			
BMSEN 25/0290/0030/0340			0031/0380	---	---	0030/0389	BMSEN 25/0290/0030/0340	

EXTRACT DATE: 12/18/2023  
PRINT DATE: 12/19/2023

ROADWAY MANAGEMENT SYSTEM  
SLD COUNTY/SR - ANNUAL PRINT

PAGE NUMBER: 251  
COUNTY: ERIE

DIR: E TOTAL LEN: 5.630 MI.  
LEFT MUN: ERIE CITY C

DIST: 01-2 SR: 290  
RIGHT MUN: ERIE CITY C

0 0 00000 0 00 0000+00  
NO UNDERPASS INFORMATIO  
BMSBG 25/0290/0030/0340 0031/0296

018 "DIA CIRC CONCR  
LEN=0045 INSTALLED UNKN 0031/0116  
TO 4109/0010 SH  
(CONN) 0031/0089  
0 0 00000 0 00 0000+00 005464 FT  
SR 4109 SH  
(SR4109 SEG 0010/0000)

LENGTH(AH 2958 BK 2436) 0031/0000

018 "DIA CIRC CONCR  
LEN=0030 INSTALLED UNKN 0021/2040

018 "DIA CIRC CONCR  
LEN=0030 INSTALLED UNKN 0021/1743

018 "DIA CIRC CONCR  
LEN=0030 INSTALLED UNKN 0021/1446

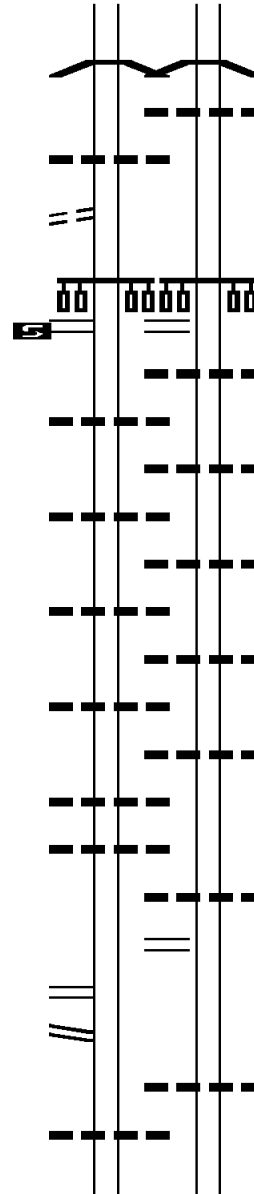
018 "DIA CIRC CONCR  
LEN=0030 INSTALLED UNKN 0021/1149

018 "DIA CIRC CONCR  
LEN=0030 INSTALLED UNKN 0021/0858

018 "DIA CIRC CONCR  
LEN=0030 INSTALLED UNKN 0021/0709

SR 9102 SH  
(SR9102 SEG 0010/0000) 0021/0420  
SR 9102 SH  
(SR9102 SEG 0020/0284) 0021/0311

018 "DIA CIRC CONCR  
LEN=0030 INSTALLED UNKN 0021/0170  
0 0 00000 0 00 0000+00 003028 FT  
BUFFALO RD.



0030/0305

0030/0150

005534 FT

0030/0000

0020/2116

0020/1810

0020/1505

0020/1212

0020/0898

0020/0572

0020/0441

0020/0186

003054 FT

0 0 00000 0 00 0000+00  
NO UNDERPASS INFORMATIO  
BMSBG 25/0290/0030/0340

018 "DIA CIRC CONCR  
LEN=0030 INSTALLED UNKN

0 0 00000 0 00 0000+00  
SR 4109 SH  
(SR4109 SEG 0010/0000)

LENGTH(AH 2951 BK 2480)

018 "DIA CIRC CONCR  
LEN=0030 INSTALLED UNKN

018 "DIA CIRC CONCR  
LEN=0030 INSTALLED UNKN

018 "DIA CIRC CONCR  
LEN=0030 INSTALLED UNKN

018 "DIA CIRC CONCR  
LEN=0030 INSTALLED UNKN





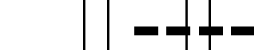
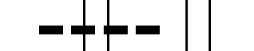



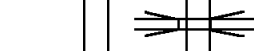
018 "DIA CIRC CONCR  
LEN=0030 INSTALLED UNKN

018 "DIA CIRC CONCR  
LEN=0030 INSTALLED UNKN  
SR 9102 SH  
(SR9102 SEG 0010/0000)

018 "DIA CIRC CONCR  
LEN=0030 INSTALLED UNKN

0 0 00000 0 00 0000+00  
BUFFALO RD.

DIR: E TOTAL LEN: 5.630 MI. DIST: 01-2 SR: 290  
 LEFT MUN: ERIE CITY C RIGHT MUN: ERIE CITY C

OP ID 25/7302/8801/8341 LENGTH(AH 2436 BK 3028) 0021/0000		0020/0000	OP ID 25/7302/8801/8341 LENGTH(AH 2480 BK 3054) 018 "DIA CIRC CONCR LEN=0005 INSTALLED UNKN
018 "DIA CIRC CONCR LEN=0055 INSTALLED UNKN 0011/2964 018 "DIA CIRC CONCR LEN=0030 INSTALLED UNKN 0011/2681		0010/3044	
018 "DIA CIRC CONCR LEN=0030 INSTALLED UNKN 0011/2385		0010/2667	018 "DIA CIRC CONCR LEN=0045 INSTALLED UNKN
018 "DIA CIRC CONCR LEN=0030 INSTALLED UNKN 0011/2238 018 "DIA CIRC CONCR LEN=0030 INSTALLED UNKN 0011/2172		0010/2362	018 "DIA CIRC CONCR LEN=0045 INSTALLED UNKN
		0010/2132	OP ID 25/0290/0010/2078
OP ID 25/0290/0010/2078 0011/2117 018 "DIA CIRC CONCR LEN=0030 INSTALLED UNKN 0011/2090 018 "DIA CIRC CONCR LEN=0030 INSTALLED UNKN 0011/1747 018 "DIA CIRC CONCR LEN=0030 INSTALLED UNKN 0011/1526			
BMS EN 25/0290/0010/0101 0011/1407		0010/1470 0010/1417	018 "DIA CIRC CONCR LEN=0045 INSTALLED UNKN BMS EN 25/0290/0010/0101
0 0 00000 0 00 0000+00 CSX RR BMSBG 25/0290/0010/0101 0011/0282 018 "DIA CIRC CONCR LEN=0030 INSTALLED UNKN 0011/0280			0 0 00000 0 00 0000+00 CSX RR BMSBG 25/0290/0010/0101
0 0 00000 0 00 0000+00 000000 FT NC BAYFRONT CONNECTOR (SR0005 SEG 0620/0741) (SR0005 SEG 0621/0741)		0010/0210 000000 FT NC BA	018 "DIA CIRC CONCR LEN=0030 INSTALLED UNKN 0 0 00000 0 00 0000+00 NC BAYFRONT CONNECTOR (SR0005 SEG 0621/0741) (SR0005 SEG 0620/0741)
BAYFRONT PARKWAY INTER-BK (SR4034 SEG 0091/2482) MFC BEGIN = B LENGTH(AH 3028 BK 0000) 0011/0000		INTER-BK	BAYFRONT PARKWAY (SR4034 SEG 0090/2484) MFC BEGIN = B LENGTH(AH 3054 BK 0000)

DIR: B TOTAL LEN: 4.860 MI. DIST: 01-2 SR: 226  
 LEFT MUN: CONNEAUT T RIGHT MUN: CONNEAUT T

SR 3006 SH 025660 FT  
 (SR3006 SEG 0090/0000) 0100/0687

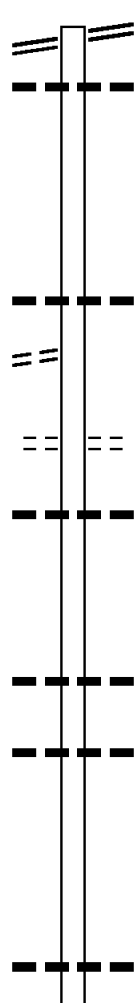
024973 FT

RANDALL RD  
 (T883)

0090/0533  
 022045 FT

019979 FT

017470 FT



025660 FT SR 3006 SH  
 0100/0687 (SR3006 SEG 0090/0000)  
 018 " DIA CIRC CONCR  
 0100/0344 LEN=0045 INSTALLED UNKN  
 024973 FT 1 0 00709 0 00 0250+11  
 0100/0000 LENGTH(AH 0687 BK 2928)

0090/0954 036 " DIA CIRC CONCR  
 LEN=0048 INSTALLED UNKN

022045 FT 1 0 00709 0 00 0220+83  
 PORKY RD  
 (T330)

0090/0000 LENGTH(AH 2928 BK 2066)

0080/1346 015 " DIA CIRC CONCR  
 LEN=0045 INSTALLED UNKN

019979 FT 1 0 00709 0 00 0200+17  
 015 " DIA CIRC CONCR

0080/0000 LENGTH(AH 2066 BK 2509)

0070/1890 036 " DIA CIR PLASTIC  
 LEN=0050 INSTALLED UNKN

017470 FT 1 0 00709 0 00 0174+99  
 036 " DIA CIRC CONCR

0070/0000 LENGTH(AH 2509 BK 2520)

DIR: B TOTAL LEN: 4.860 MI. DIST: 01-2 SR: 226  
 LEFT MUN: CONNEAUT T RIGHT MUN: CONNEAUT T

---	---	0060/1297	015 " DIA	CIRC CONCR
---	---		LEN=0045	INSTALLED UNKN
---	---	0060/0490	015 " DIA	CIRC CONCR
---	---		LEN=0044	INSTALLED UNKN
---	---	0060/0020	015 " DIA	CIRC CONCR
---	---		LEN=0070	INSTALLED UNKN
014950 FT		014950 FT	1 0 00709	0 00 0149+59
			GRIFFEY RD	
		0060/0000	(SR3001	SEG 0050/0000)
			LENGTH(AH 2520 BK 2359)	
==	==	0050/2317	015 " DIA	CIRC CONCR
---	---		LEN=0046	INSTALLED UNKN
---	---	0050/2118	015 " DIA	CIRC CONCR
---	---		LEN=0046	INSTALLED UNKN
---	---	0050/0890	018 " DIA	CIRC CONCR
---	---		LEN=0046	INSTALLED UNKN
---	---	0050/0867	015 " DIA	CIRC CONCR
---	---		LEN=0050	INSTALLED UNKN
---	---	0050/0411	024 " DIA	CIR PLASTIC
---	---		LEN=0050	INSTALLED UNKN
---	---	0050/0383	024 " DIA	CIR PLASTIC
---	---		LEN=0050	INSTALLED UNKN
012591 FT		012591 FT	1 0 00709	0 00 0126+00
		0050/0000	LENGTH(AH 2359 BK 2225)	
---	---	0040/2165	015 " DIA	CIRC CONCR
---	---		LEN=0050	INSTALLED UNKN
---	---	0040/1300	018 " DIA	CIRC CONCR
---	---		LEN=0042	INSTALLED UNKN
---	---	0040/0475	015 " DIA	CIRC CONCR
---	---		LEN=0045	INSTALLED UNKN
---	---	0040/0019	018 " DIA	CIRC CONCR
---	---		LEN=0040	INSTALLED UNKN
1 0 00709 0 00 0103+84 010366 FT		010366 FT	AKERLEY RD	
AKERLEY RD			(T312)	
(T312)		0040/0000	LENGTH(AH 2225 BK 3698)	
			018 " DIA	CIRC CONCR
---	---	0030/3163	LEN=0042	INSTALLED UNKN
---	---	0030/2565	015 " DIA	CIRC CONCR
---	---		LEN=0050	INSTALLED UNKN
			015 " DIA CIR PLASTIC	

DIR: B TOTAL LEN: 4.860 MI. DIST: 01-2 SR: 226  
 LEFT MUN: CONNEAUT T RIGHT MUN: CONNEAUT T

TRACY RD  
(T341)

006668 FT

0030/0000

003501 FT

000000 FT

0030/1447	LEN=0054	INSTALLED UNKN
0030/0277	015 " DIA CIRC CONCR LEN=0048	INSTALLED UNKN
006668 FT	1 0 00709 0 00 0066+67	
	TRACY RD (T341)	
0030/0000	LENGTH(AH 3698 BK 3167)	
0020/2602	018 " DIA CIRC CONCR LEN=0042	INSTALLED UNKN
0020/2435	018 " DIA CIRC CONCR LEN=0050	INSTALLED UNKN
0020/1602	015 " DIA CIRC CONCR LEN=0040	INSTALLED UNKN
0020/0916	014 " DIA CIRC CONCR LEN=0042	INSTALLED UNKN
0020/0360	BMSSEN 25/0226/0020/0352 1 0 00709 0 00 0035+57	
	060"H 72"W ELLIP CONC LEN=0044	INSTALLED UNKN
	TR. ASHTABULA CREEK	
0020/0352	BMSBG 25/0226/0020/0352 1 0 00709 0 00 0035+57	
003501 FT	LENGTH(AH 3167 BK 3501)	
0020/0000		
0010/2885	015"H 15"W ELLIP CONC LEN=0044	INSTALLED UNKN
0010/0585	072"H 84"W CON BOX CUL LEN=0050	INSTALLED 1999
0010/0584	BMSSEN 25/0226/0010/0576 1 0 00709 0 00 0005+95	
	ASHTABULA CREEK TR	
0010/0576	BMSBG 25/0226/0010/0576 1 0 00709 0 00 0000+00	
000000 FT	NC SR 0226 SH	
	STATE LINE RD (T300)	
	INTER-BK OHIO STATE LINE (STBD)	
	MFC BEGIN = D	
0010/0000	LENGTH(AH 3501 BK 0000)	

EXTRACT DATE: 12/18/2023 ROADWAY MANAGEMENT SYSTEM PAGE NUMBER: 246  
PRINT DATE: 12/19/2023 SLD COUNTY/SR - ANNUAL PRINT COUNTY: ERIE

DIR: B TOTAL LEN: 7.873 MI. DIST: 01-2 SR: 215  
LEFT MUN: SPRINGFIELD T RIGHT MUN: SPRINGFIELD T

041570 FT

041570 FT  
INTER-AHD HOLLIDAY RD  
(SR3009 SEG 0090/0639)  
WEST LAKE RD  
0190/2985 (SR0005 SEG 0100/1890)





DIR: B TOTAL LEN: 7.873 MI. DIST: 01-2 SR: 215  
 LEFT MUN: SPRINGFIELD T RIGHT MUN: SPRINGFIELD T

Stationing	Structure	Material	Notes
2 0 25007 1 00 0000+00 038585 FT MCCHESNEY RD (T827)	0190/0000	0180/1873	MCCHESNEY RD EXT (T826) LENGTH(AH 2985 BK 2982) 018 "DIA CIRC METAL LEN=0045 INSTALLED UNKN
035603 FT	0180/0000	0170/0453	2 0 25007 0 00 0073+35 NC SPRINGFIELD RD LENGTH(AH 2982 BK 1435) (AAR 471942B)#TRKS 01
034168 FT	0170/0000	034168 FT	2 0 25007 0 00 0059+00 HAPPY VALLEY RD (T504) LENGTH(AH 1435 BK 3424)
030744 FT	0160/0000	0150/0470	2 0 25007 0 00 0024+53 NC DEPOT ST ACADEMY ST (T501) LENGTH(AH 3424 BK 1903) 072 "DIA CIRC METAL LEN=0045 INSTALLED UNKN

EXTRACT DATE: 12/18/2023  
PRINT DATE: 12/19/2023

ROADWAY MANAGEMENT SYSTEM  
SLD COUNTY/SR - ANNUAL PRINT

PAGE NUMBER: 244  
COUNTY: ERIE

DIR: B TOTAL LEN: 7.873 MI.  
LEFT MUN: SPRINGFIELD T

DIST: 01-2 SR: 215  
RIGHT MUN: SPRINGFIELD T

Stationing	Structure	Length	Material	Notes
028841 FT	CROOKED CK. STRUCTURE	0150/0440	LEN=0040	INSTALLED UNKN
028266 FT	RIDGE RD (SR0020 SEG 0140/0000)	0150/0000	LEN=0000	INSTALLED UNKN
026296 FT	MAIN ST (T337)	0140/0000	LEN=0000	INSTALLED UNKN
023727 FT	BOND ST (T500)	0130/1604	LEN=0040	INSTALLED UNKN
021430 FT	NEIGER RD (T475)	0110/2121	LEN=0055	INSTALLED UNKN
RAMP E RD (SR8006 SEG 0250/0000)	RAMP G RD (SR8006 SEG 0500/0553)	0100/0396	LEN=0035	INSTALLED 1996
RAMP F RD (SR8006 SEG 0010/0560)	RAMP H RD (SR8006 SEG 0750/0000)	0100/0000	LEN=0036	INSTALLED 1996

DIR: B TOTAL LEN: 7.873 MI. DIST: 01-2 SR: 215  
 LEFT MUN: SPRINGFIELD T RIGHT MUN: SPRINGFIELD T

Stationing	Length	Notes	Material	Length	Notes
020001 FT			036 " DIA CIRC CONCR	0090/0170	LEN=0050 INSTALLED UNKN
				020001 FT	2 0 25004 0 01 0259+88
				0090/0000	LENGTH(AH 0596 BK 1105)
2 0 25004 0 01 0248+83	018896 FT			018896 FT	
STOKER RD (T449)				0080/0000	LENGTH(AH 1105 BK 2330)
0080/0000					
016566 FT			048 " DIA CIR PLASTIC	0070/0286	LEN=0045 INSTALLED UNKN
				016566 FT	2 0 25004 0 01 0224+96
				0070/0000	LENGTH(AH 2330 BK 2362)
				0060/1827	(AAR 051913G) #TRKS 01
				0060/1763	018 " DIA CIR PLASTIC
					LEN=0050 INSTALLED 2006
2 0 25004 0 01 0201+34	014204 FT			014204 FT	OLD ALBION RD
OLD ALBION RD (T420)				0060/0000	(SR3013 SEG 0090/2894)
0060/0000				0060/0000	LENGTH(AH 2362 BK 3365)
				0050/3153	FOR SR 0215 AND 3013
					(CONN)
0050/0674				0050/0674	BMS EN 25/0215/0050/0550
				0050/0599	SPRINGFIELD
					CONNEAUT T
					2 0 25079 0 00 0366+01
					CONNEAUT CREEK
				0050/0550	BMSBG 25/0215/0050/0550
				0050/0181	024 " DIA CIR PLASTIC
				010839 FT	LEN=0045 INSTALLED UNKN
2 0 25079 0 00 0360+55	010839 FT			0050/0000	LENGTH(AH 3365 BK 3140)
WOOD RD (T399)					
0050/0000					

DIR: B TOTAL LEN: 7.873 MI. DIST: 01-2 SR: 215  
 LEFT MUN: CONNEAUT T RIGHT MUN: CONNEAUT T

	0040/1213	036 "DIA CIR PLASTIC LEN=0050 INSTALLED UNKN
007699 FT	0040/0597 007699 FT	036 "DIA CIR PLASTIC LEN=0050 INSTALLED 2007 2 0 25079 0 00 0328+83 CHERRY HILL RD (SR3002 SEG 0150/0000)
	0040/0000	LENGTH(AH 3140 BK 2899)
	0030/1082	018 "DIA CIR PLASTIC LEN=0040 INSTALLED 2006
004800 FT	004800 FT 0030/0000	2 0 25079 0 00 0299+84 LENGTH(AH 2899 BK 2477)
	0020/1662	024 "DIA CIR PLASTIC LEN=0050 INSTALLED UNKN
	0020/0813	036 "DIA CIR PLASTIC LEN=0040 INSTALLED 2006
002323 FT	002323 FT 0020/0000	2 0 25079 0 00 0275+06 LENGTH(AH 2477 BK 2323)
	0010/2077	030 "DIA CIR PLASTIC LEN=0040 INSTALLED 2006
	0010/1029	048 "DIA CIR PLASTIC LEN=0050 INSTALLED UNKN
	0010/0037 000000 FT	018 "DIA CIR PLASTIC LEN=0040 INSTALLED UNKN 2 0 25079 0 00 0251+83 NC KI DDERS CORNER RD SR 3006 SH (SR3006 SEG 0120/0000)
000000 FT	INTER-BK 0010/0000	KNAPP RD (SR3011 SEG 0110/1300) MFC BEGIN = D LENGTH(AH 2323 BK 0000)

EXTRACT DATE: 12/18/2023 ROADWAY MANAGEMENT SYSTEM PAGE NUMBER: 241  
PRINT DATE: 12/19/2023 SLD COUNTY/SR - ANNUAL PRINT COUNTY: ERIE

DIR: B TOTAL LEN: 19.644 MI. DIST: 01-2 SR: 197  
LEFT MUN: ERIE CITY C RIGHT MUN: ERIE CITY C

103691 FT

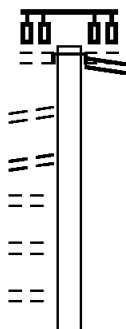
103718 FT  
INTER-AHD

PARADE ST  
(SR0008 SEG 0660/0000)  
TWENTYEIGHTH ST  
(CITY)

0430/2077 PINE AV  
(SR0008 SEG 0660/0000)

TWENTYNINETH ST  
(CITY)  
THIRTIETH ST  
(CITY)  
THIRTYFIRST ST  
(CITY)  
THIRTYSECOND ST  
(CITY)  
THIRTYTHIRD ST  
(CITY)

0430/1738  
0430/1354  
0430/1003  
0430/0622  
0430/0295



THIRTYTHIRD ST

DIR: B TOTAL LEN: 19.644 MI. DIST: 01-2 SR: 197  
 LEFT MUN: ERIE CITY C RIGHT MUN: ERIE CITY C

Stationing	Distance	Notes
MAIDEN LN (CITY)	101614 FT	0430/0130 (CITY) 101641 FT 1 0 00000 0 00 0000+00
	0430/0000	010 "DIA CAST IRON LEN=0032 INSTALLED UNKN LENGTH(AH 2077 BK 1380) THIRTYFOURTH ST
		0420/1167 (CITY) THIRTYFIFTH ST
		0420/0878 (CITY) THIRTYSIXTH ST
		0420/0590 (CITY) THIRTYSEVENTH ST
	100234 FT	0420/0298 (CITY) 100261 FT 1 0 00000 0 00 0000+00
		THIRTYEIGHTH ST (SR4016 SEG 0210/0000)
		0420/0000 LENGTH(AH 1380 BK 2333) 018 "DIA CIRC CONCR
		0410/2260 LEN=0040 INSTALLED UNKN
		0410/1840 015 "DIA CIRC CONCR LEN=0034 INSTALLED UNKN
		THIRTYNINETH ST
		0410/1705 (CITY) 024 "DIA CIRC CONCR
		0410/1660 LEN=0034 INSTALLED UNKN
		0410/1375 018 "DIA CIRC CONCR LEN=0034 INSTALLED UNKN
		0410/0875 015 "DIA CIRC CONCR LEN=0040 INSTALLED UNKN
		FOURTYFIRST ST
CYPRESS ST (CITY)	0410/0598	0410/0868 (CITY) 018 "DIA CIRC CONCR
		0410/0545 LEN=0035 INSTALLED UNKN
FOURTYSECOND ST (CITY)	0410/0286	018 "DIA CIRC CONCR LEN=0035 INSTALLED UNKN
	097901 FT	0410/0225 (CITY) 097928 FT 1 0 00000 0 00 0000+00
		LAKEVIEW RD
		0410/0000 LENGTH(AH 2333 BK 2406) 036 "DIA CIRC CONCR
		0400/2050 LEN=0060 INSTALLED UNKN
ARLINGTON RD		ERIE CITY MILLCREEK T

DIR: B TOTAL LEN: 19.644 MI. DIST: 01-2 SR: 197  
 LEFT MUN: ERIE CITY C RIGHT MUN: ERIE CITY C

(T689)  
 RILLING CT  
 (TWP)

0400/1738 ==  
 0400/1151 ==

095495 FT

0400/0575 018 "DIA CIRC CONCR  
 LEN=0075 INSTALLED UNKN  
 GORE RD  
 (SR4028 SEG 0020/0000)  
 0400/0553 1 0 00000 0 00 0000+00  
 095522 FT MILL CREEK  
 STRUCTURE LENGTH 24 FT  
 BMSID 25/0197/0400/0000  
 LENGTH(AH 2406 BK 2315)  
 0400/0000 018 "DIA CIRC CONCR  
 0390/2183 LEN=0075 INSTALLED UNKN

093180 FT

0390/0175 048"H 60"W ELLIP CONC  
 LEN=0080 INSTALLED UNKN  
 093207 FT 1 0 00000 0 00 0000+00  
 0390/0000 LENGTH(AH 2315 BK 2325)  
 ARBUCKLE RD  
 (T693)  
 0380/2325  
 0380/1618 018 "DIA CIRC CONCR  
 LEN=0046 INSTALLED UNKN

0 0 00000 0 00 0000+00 090855 FT  
 PERRY HW  
 (SR0505 SEG 0010/0000) 0380/0000

0380/0120 FROM SR 0197/0370 SH  
 (CONN)  
 NC OLD FRENCH RD  
 0380/0000 LENGTH(AH 2325 BK 2192)  
 TO SR 0197/0380 SH  
 0370/2005 (CONN)

HUNTER WILLIS RD  
 (T667) 0370/1755 ==

0370/1729 HUNTER WILLIS RD  
 (T667)  
 0370/1378 018 "DIA CIRC CONCR  
 LEN=0035 INSTALLED UNKN  
 0370/0633 018 "DIA CIRC CONCR  
 LEN=0040 INSTALLED UNKN  
 018 "DIA CIRC CONCR

DIR: B TOTAL LEN: 19.644 MI. DIST: 01-2 SR: 197  
 LEFT MUN: MILLCREEK T RIGHT MUN: MILLCREEK T

Stationing	Description	Stationing	Description
0 0 00000 0 00 0000+00	088663 FT	0370/0418	LEN=0040 INSTALLED UNKN
HAROLD RD		088690 FT	
(T785)	0370/0000	0370/0000	LENGTH(AH 2192 BK 2931)
			018 " DIA CIRC CONCR
		0360/2882	LEN=0035 INSTALLED UNKN
			015 " DIA CIRC CONCR
		0360/2547	LEN=0035 INSTALLED UNKN
			018 " DIA CIRC CONCR
		0360/1983	LEN=0080 INSTALLED UNKN
			BLOOMFIELD PY
			(T591)
		0360/1537	NC WA TERFORD ST (OLD SR 97)
			MILLCREEK
LC TO OLD PERRY HW		0360/1337	SUMMIT T
(CONN)	0360/1050		LC TO SCHULTZ RD
		0360/1050	(CONN)
			SCHULTZ RD
OLD PERRY HW		0360/0932	(T560)
(T784)	0360/0540		RAMP A RD
			(SR8016 SEG 0250/0000)
			RAMP C RD
			(SR8016 SEG 0500/0613)
		0360/0450	
		0360/0299	OP ID SR 90 WB 25/0090/0265/2302
			SR 0090 EB
		0360/0216	OP ID 25/0090/0264/2397
			018 " DIA CIRC CONCR
		0360/0020	LEN=0050 INSTALLED UNKN
	085732 FT	085759 FT	0 0 00000 0 00 0000+00
			NC PE RRY HIGHWAY (OLD SR 97)
			RAMP B RD
			(SR8016 SEG 0010/0834)
			RAMP D RD
			(SR8016 SEG 0750/0000)
		0360/0000	MFC BEGIN = C
			LENGTH(AH 2931 BK 1426)
BMS EN 25/0197/0350/0046	0351/1126	0350/1117	BMS EN 25/0197/0350/0046
0 00000 0 0 0000+00			0 00000 0 0 0000+00
WALNUT CREEK			WALNUT CREEK
BMSBG 25/0197/0350/0046	0351/1082	0350/1073	BMSBG 25/0197/0350/0046
(APRA) PILOT TRAVEL CEN			(APRA) PILOT TRAVEL CEN
PILOT TRAVEL CENTER RD			PILOT TRAVEL CENTER RD
(PRDR)	0351/1016	0350/0999	(PRDR)



DIR: B TOTAL LEN: 19.644 MI. DIST: 01-2 SR: 197  
 LEFT MUN: SUMMIT T RIGHT MUN: SUMMIT T

Left Side	Stationing	Right Side	Stationing
FAIRFIELD AV (T587)	0351/0590	FAIRFIELD AV (T587)	0350/0578
JEFFERSON AV (T599)	0351/0295	JEFFERSON AV (T599)	0350/0286
		018" DIA CIRC CONCR LEN=0075 INSTALLED UNKN	0350/0121
		LC FROM PRESQUE ISLE DO (PRDR)	0350/0088
0 0 00000 0 00 0000+00 084292 FT		084333 FT	084333 FT
NC PERRY HIGHWAY		0 0 00000 0 00 0000+00	
FRANK AV (PRDR)		NC PERRY HIGHWAY	
PRESQUE ISLE DOWNS RD (PRDR)		FRANK AV (PRDR)	
		PRESQUE ISLE DOWNS RD (PRDR)	
MFC BEGIN = C		MFC BEGIN = C	
LTH AH 001440 BK 002703	0351/0000	LENGTH(AH 1426 BK 2703)	0350/0000
		018" DIA CIRC CONCR LEN=0045 INSTALLED UNKN	0340/2601
RACE AV (T589)	0340/1851	PRESQUE ISLE DR (PRDR)	0340/1598
ACADEMY AV (T585)	0340/1561	024" DIA CIRC CONCR LEN=0042 INSTALLED UNKN	0340/1509
JOHNSON RD (T653)	0340/1269	018" DIA CIRC CONCR LEN=0040 INSTALLED UNKN	0340/1107
		018" DIA CIRC CONCR LEN=0040 INSTALLED UNKN	0340/0923
		018" DIA CIRC CONCR LEN=0040 INSTALLED UNKN	0340/0599
		036" DIA CIRC CONCR LEN=0090 INSTALLED UNKN	0340/0355
	081589 FT	0 0 00000 0 00 0000+00	081630 FT
		ROBISON RD (SR4024 SEG 0050/0000)	
		LENGTH(AH 2703 BK 3009)	0340/0000
		SUMMIT VILLAGE MOBILE H (PRDR)	0330/2388
		024" DIA CIRC CONCR LEN=0065 INSTALLED UNKN	0330/2275
		024" DIA CIRC CONCR	

DIR: B TOTAL LEN: 19.644 MI. DIST: 01-2 SR: 197  
 LEFT MUN: SUMMIT T RIGHT MUN: SUMMIT T

MARCHMONT RD  
 (T503)

0330/0917

078580 FT

075886 FT

072649 FT

TOWNHALL RD  
 (SR4022 SEG 0040/3208) 0310/0000

---	---	0330/1819	LEN=0070	INSTALLED UNKN
==	==	0330/1321	HULL DR (PRDR)	
---	---	0330/0777	027 " DIA CIRC CONCR LEN=0065	INSTALLED UNKN
		078621 FT	0 0 00000 0 00 0000+00	
		0330/0000	LENGTH(AH 3009 BK 2694)	
---	---	0320/1750	036 " DIA CIRC CONCR LEN=0055	INSTALLED UNKN
---	---	0320/0177	032 " DIA CIR PLASTIC LEN=0070	INSTALLED UNKN
---	---	0320/0030	024 " DIA CIRC CONCR LEN=0065	INSTALLED UNKN
		075927 FT	0 0 00000 0 00 0000+00	
==	==	0320/0000	ZWILLING RD (T639) LENGTH(AH 2694 BK 3237)	
---	---	0310/2950	015 " DIA CIRC METAL LEN=0055	INSTALLED UNKN
---	---	0310/2225	024 " DIA CIRC CONCR LEN=0065	INSTALLED UNKN
---	---	0310/1126	015 " DIA CIRC CONCR LEN=0060	INSTALLED UNKN
---	---	0310/0355	030 " DIA CIRC CONCR LEN=0075	INSTALLED UNKN
		072690 FT	0 0 00000 0 00 0000+00	
==	==	0310/0000	TOWNHALL RD (T621) LENGTH(AH 3237 BK 2297)	
---	---	0300/2262	027 " DIA CIRC CONCR LEN=0061	INSTALLED UNKN
---	---	0300/0855	018 " DIA CIRC CONCR LEN=0055	INSTALLED UNKN

DIR: B TOTAL LEN: 19.644 MI. DIST: 01-2 SR: 197  
 LEFT MUN: SUMMIT T RIGHT MUN: SUMMIT T

Stationing	Notes	Stationing	Notes
070352 FT		070393 FT	0 0 00000 0 00 0000+00
		0300/0000	LENGTH(AH 2297 BK 2344) 018 "DIA CIRC CONCR
		0290/1975	LEN=0060 INSTALLED UNKN
		0290/1616	BMSSEN 25/0197/0290/1574 0 00000 0 0 0000+00
			LE BOEUF CK.
		0290/1574	BMSBG 25/0197/0290/1574
MARSH RD (T611)			
0290/1084			
		0290/0980	024 "DIA CIRC CONCR LEN=0050 INSTALLED UNKN
		0290/0820	024 "DIA CIRC CONCR LEN=0055 INSTALLED UNKN
068008 FT		068049 FT	0 0 00000 0 00 0000+00
			JACKSON STATION RD (T609)
		0290/0000	LENGTH(AH 2344 BK 2460) 018 "DIA CIRC CONCR
		0280/2425	LEN=0055 INSTALLED UNKN
		0280/2268	012 "DIA CIRC CONCR LEN=0048 INSTALLED UNKN
		0280/2144	018 "DIA CIRC CONCR LEN=0050 INSTALLED UNKN
		0280/1818	018 "DIA CIRC CONCR LEN=0060 INSTALLED UNKN
		0280/1518	018 "DIA CIRC CONCR LEN=0061 INSTALLED UNKN
		0280/1123	024 "DIA CIRC CONCR LEN=0057 INSTALLED UNKN
		0280/0775	018 "DIA CIRC CONCR LEN=0055 INSTALLED UNKN
		0280/0010	BMSSEN 25/0197/0280/0000
065548 FT		065589 FT	0 00000 0 0 0000+00
			LE BOEUF BR.
		0280/0000	BMSBG 25/0197/0280/0000 LENGTH(AH 2460 BK 2973)
			024 "DIA CIRC CONCR
		0270/2305	LEN=0056 INSTALLED UNKN
		0270/1939	BMSSEN 25/0197/0270/1916 0 00000 0 0 0000+00
			LE BOEUF BR.
		0270/1916	BMSBG 25/0197/0270/1916
OSBORN RD (T617)			
0270/1675			024 "DIA CIRC CONCR

DIR: B TOTAL LEN: 19.644 MI. DIST: 01-2 SR: 197  
 LEFT MUN: SUMMIT T RIGHT MUN: SUMMIT T

Stationing	Right of Way	Length	Material	Status
062575 FT	0270/0910	LEN=0050	018" DIA CIRC CONCR	INSTALLED UNKN
	0270/0434	LEN=0045	015"H 24"W ELLIP CONC	INSTALLED UNKN
	0270/0029	LEN=0067	018" DIA CIRC CONCR	INSTALLED UNKN
	062616 FT	0 0 00000	0 00 0000+00	SAMPSON STATION RD
	0270/0000	LENGTH(AH 2973 BK 1781)	015" DIA CIRC CONCR	(T583)
	0260/1250	LEN=0050	018" DIA CIRC CONCR	INSTALLED UNKN
	0260/0805	LEN=0053	018" DIA CIRC CONCR	INSTALLED UNKN
	0260/0291	LEN=0053	018" DIA CIRC CONCR	INSTALLED UNKN
060794 FT	060835 FT	0 0 00000	0 00 0000+00	ELK CREEK RD
	0260/0000	LENGTH(AH 1781 BK 3229)	018" DIA CIRC CONCR	(T581)
	0250/3186	LEN=0063	018" DIA CIRC CONCR	INSTALLED UNKN
	0250/2604	LEN=0045	018" DIA CIRC CONCR	INSTALLED UNKN
	0250/1600	024" DIA CIRC CONCR	LEN=0050	INSTALLED UNKN
0250/0899	0250/0590	048" DIA CIRC CONCR	LEN=0050	INSTALLED UNKN
	0250/0180	018" DIA CIRC CONCR	LEN=0045	INSTALLED UNKN
	0250/0114	STATE GAME LAND RD	(GOVT)	
057565 FT	057606 FT	0 0 00000	0 00 0000+00	SUMMIT WATERFORD T
	0250/0000	LENGTH(AH 3229 BK 1670)	015" DIA CIRC CONCR	
	0240/1617	LEN=0045	015" DIA CIRC CONCR	INSTALLED UNKN
	0240/1259	LEN=0045	024" DIA CIRC CONCR	INSTALLED UNKN
	0240/0994	LEN=0050	018" DIA CIRC CONCR	INSTALLED UNKN
055895 FT	0240/0306	018" DIA CIRC CONCR	LEN=0060	INSTALLED UNKN
	055936 FT	0 0 00000	0 00 0000+00	RUBE RD

DIR: B TOTAL LEN: 19.644 MI. DIST: 01-2 SR: 197  
 LEFT MUN: WATERFORD T RIGHT MUN: WATERFORD T

0 0 00000 0 00 0000+00 053635 FT  
 MOORE RD  
 (T553) 0230/0000

TALCOTT RD  
 (T525) 0200/1553

051557 FT

048953 FT

046290 FT

==	0240/0000	(PRDR) LENGTH(AH 1670 BK 2260)
⌢	0230/1269	BMS EN 25/0197/0230/1248 0 00000 0 0 0000+00
⌢	0230/1248	LE BEOUF BR. BMSBG 25/0197/0230/1248
---	0230/0311	024 "DIA CIRC CONCR LEN=0045 INSTALLED UNKN
---	053676 FT	MOORE RD (T553)
==	0230/0000	LENGTH(AH 2260 BK 2078)
---	0220/1431	030 "DIA CIRC CONCR LEN=0050 INSTALLED UNKN
---	0220/0217	024 "DIA CIRC CONCR LEN=0050 INSTALLED UNKN
---	051598 FT	0 0 00000 0 00 0000+00
---	0220/0000	LENGTH(AH 2078 BK 2604)
---	0210/2525	024 "DIA CIRC CONCR LEN=0045 INSTALLED UNKN
---	0210/1213	024 "DIA CIRC CONCR LEN=0045 INSTALLED UNKN
---	0210/0465	024 "H 60"W ELLIP CONC LEN=0100 INSTALLED UNKN
---	048994 FT	0 0 00000 0 00 0000+00
---	0210/0000	LENGTH(AH 2604 BK 2663)
---	0200/1755	015 "DIA CIRC CONCR LEN=0055 INSTALLED UNKN
==	0200/1553	HIMROD RD (T523)
---	0200/1090	018 "DIA CIRC CONCR LEN=0060 INSTALLED UNKN
---	0200/0645	024 "DIA CIRC CONCR LEN=0045 INSTALLED UNKN
---	046331 FT	0 0 00000 0 00 0000+00
		030 "DIA CIRC CONCR



EXTRACT DATE: 12/18/2023  
PRINT DATE: 12/19/2023

ROADWAY MANAGEMENT SYSTEM  
SLD COUNTY/SR - ANNUAL PRINT

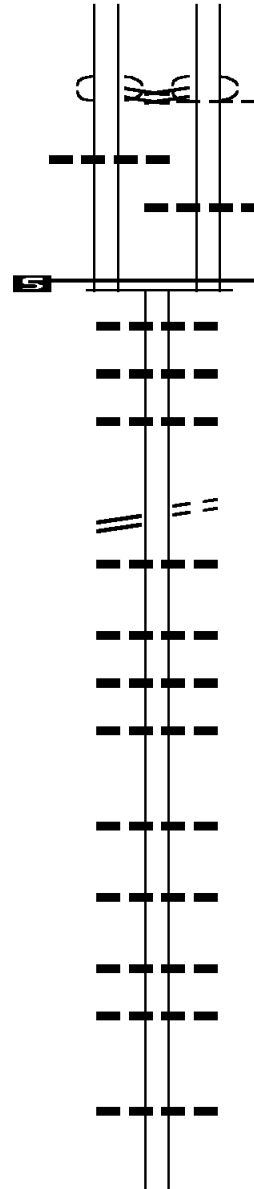
PAGE NUMBER: 231  
COUNTY: ERIE

DIR: B TOTAL LEN: 19.644 MI.  
LEFT MUN: WATERFORD T

DIST: 01-2 SR: 197  
RIGHT MUN: WATERFORD T

WATERFORD - WATERFORD P  
(TWP)  
WATERFORD PK  
(SR0019 SEG 0084/0170) 0165/0160  
018 "DIA CIRC CONCR  
LEN=0040 INSTALLED 2014 0165/0020  
0 0 00000 0 00 0000+00 039846 FT  
MFC BEGIN = C  
LENGTH(AH 0160 BK 1630) 0165/0000

FLATT RD  
(SR2003 SEG 0140/3315) 0160/0000



0164/0148  
0164/0148  
0164/0010  
039846 FT  
0164/0000  
0160/1310  
0160/0760  
0160/0335  
038216 FT  
0160/0000  
0150/1645  
0150/0845  
0150/0622  
0150/0340  
036533 FT  
0150/0000  
0140/2082  
0140/1398  
0140/0557  
0140/0024  
034197 FT  
0140/0000  
0130/2413

WATERFORD - WATERFORD P  
(TWP)  
WATERFORD PK  
(SR0019 SEG 0084/0222)  
WATERFORD T  
018 "DIA CIRC CONCR  
LEN=0020 INSTALLED UNKN  
0 0 00000 0 00 0000+00  
MFC BEGIN = C  
LENGTH(AH 0148 BK 1630)  
018 "DIA CIRC CONCR  
LEN=0060 INSTALLED UNKN  
030 "DIA CIRC CONCR  
LEN=0060 INSTALLED UNKN  
015 "DIA CIRC CONCR  
LEN=0046 INSTALLED UNKN  
0 0 00000 0 00 0000+00  
FLATT RD  
(T596)  
LENGTH(AH 1630 BK 1683)  
015 "DIA CIRC CONCR  
LEN=0065 INSTALLED UNKN  
015 "DIA CIRC CONCR  
LEN=0050 INSTALLED UNKN  
015 "DIA CIRC CONCR  
LEN=0048 INSTALLED UNKN  
015 "DIA CIRC METAL  
LEN=0050 INSTALLED 2003  
0 0 00000 0 00 0000+00  
LENGTH(AH 1683 BK 2336)  
015 "DIA CIRC CONCR  
LEN=0045 INSTALLED UNKN  
015 "DIA CIRC CONCR  
LEN=0060 INSTALLED UNKN  
024 "DIA CIRC CONCR  
LEN=0060 INSTALLED UNKN  
015 "DIA CIRC CONCR  
LEN=0050 INSTALLED UNKN  
0 0 00000 0 00 0000+00  
LENGTH(AH 2336 BK 2598)  
018 "DIA CIRC CONCR  
LEN=0075 INSTALLED UNKN

038216 FT

036533 FT

034197 FT

DIR: B TOTAL LEN: 19.644 MI. DIST: 01-2 SR: 197  
 LEFT MUN: WATERFORD T RIGHT MUN: WATERFORD T

	0130/1084	015 "DIA CIRC CONCR LEN=0050 INSTALLED UNKN
031599 FT	0130/0382 031599 FT 5 0130/0000	015 "DIA CIRC CONCR LEN=0045 INSTALLED UNKN 0 0 00000 0 00 0000+00 LENGTH(AH 2598 BK 2413)
	0120/2229	018 "DIA CIRC CONCR LEN=0060 INSTALLED UNKN
	0120/1616	018 "DIA CIRC CONCR LEN=0070 INSTALLED UNKN
029186 FT	0120/0042 0120/0035 029186 FT 5 0120/0000	BMS EN 25/0197/0120/0000 018 "DIA CIRC METAL LEN=0042 INSTALLED UNKN 0 00000 0 0 0000+00 BUFFALO & PITTSBURGH RR BMSBG 25/0197/0120/0000 LENGTH(AH 2413 BK 2089)
027097 FT	0110/0730 0110/0270 027097 FT 5 0110/0000	018 "DIA CIRC CONCR LEN=0050 INSTALLED UNKN 036 "DIA CIRC CONCR LEN=0060 INSTALLED UNKN 0 0 00000 0 00 0000+00 LENGTH(AH 2089 BK 1848)
	0100/1711	LC FOR UNION RD (CONN)
	0100/1450	UNION RD (T598) WHEELER CK.
	0100/1221	STRUCTURE LENGTH 16 FT BMSID 25/0197/0100/1221
025249 FT	0100/0370 025249 FT 5 0100/0000	018 "DIA CIRC CONCR LEN=0050 INSTALLED UNKN 0 0 00000 0 00 0000+00 LENGTH(AH 1848 BK 2466)
	0090/2244	015 "DIA CIRC CONCR LEN=0060 INSTALLED UNKN
	0090/1256	015 "DIA CIRC CONCR LEN=0052 INSTALLED UNKN



DIR: B TOTAL LEN: 19.644 MI. DIST: 01-2 SR: 197  
 LEFT MUN: WATERFORD T RIGHT MUN: WATERFORD T

Stationing	Description	Material	Length
022783 FT			
0090/0000	HARE RD (T437) WATERFORD		0 0 00000 0 00 0000+00
0080/2381	LE BOEUF T		LENGTH(AH 2466 BK 3155)
0080/2373	024 " DIA	CIRC CONCR	
0080/1878	LEN=0055	INSTALLED UNKN	
0080/1064	015 " DIA	CIRC CONCR	
0080/0802	LEN=0055	INSTALLED UNKN	
019628 FT			
0080/0000	015 " DIA	CIRC CONCR	0 0 00000 0 00 0000+00
0070/2400	LEN=0050	INSTALLED UNKN	
0070/1137	LENGTH(AH 3155 BK 2860)		
0070/0790	015 " DIA	CIRC CONCR	
0070/0397	LEN=0044	INSTALLED UNKN	
0070/0374	018 " DIA	CIRC CONCR	
0070/0025	LEN=0044	INSTALLED UNKN	
016768 FT	HARE RD (T656)		
0070/0000	018 " DIA	CIRC CONCR	0 0 00000 0 00 0000+00
0060/2972	LEN=0050	INSTALLED UNKN	
0060/2633	015 " DIA	CIRC METAL	
0060/1879	LEN=0070	INSTALLED UNKN	
0060/1655	015 " DIA	CIRC METAL	
	LEN=0036	INSTALLED UNKN	
	036 " DIA	CIRC CONCR	
	LEN=0060	INSTALLED UNKN	
	036 " DIA	CIRC CONCR	

DIR: B TOTAL LEN: 19.644 MI. DIST: 01-2 SR: 197  
 LEFT MUN: LE BOEUF T RIGHT MUN: LE BOEUF T

UNION LEBOEUF RD  
 (T672)

Stationing	Structure	Description
013544 FT	0060/1502	LEN=0060 INSTALLED UNKN
	0060/1056	BMSSEN 25/0197/0060/0930 0 00000 0 0 0000+00
	0060/0930	FRENCH CREEK BMSBG 25/0197/0060/0930
013544 FT	013544 FT	0 0 00000 0 00 0000+00
	0060/0000	MIDDLETON RD (T674) LENGTH(AH 3224 BK 2119)
	0050/0930	018 "DIA CIRC CONCR LEN=0052 INSTALLED UNKN
011425 FT	011425 FT	0 0 00000 0 00 0000+00
	0050/0000	LENGTH(AH 2119 BK 2280)
0040/2128	0040/1624	BMSSEN 25/0197/0040/1613 0 00000 0 0 0000+00
	0040/1613	FRENCH CK. TR BMSBG 25/0197/0040/1613
	0040/1612	048"H 60"W CON BOX CUL LEN=0055 INSTALLED UNKN
	0040/0930	015 "DIA CIRC CONCR LEN=0045 INSTALLED UNKN
009145 FT	009145 FT	0 0 00000 0 00 0000+00
	0040/0000	LE BOEUF UNION T LENGTH(AH 2280 BK 2475)
	0030/1836	018 "DIA CIRC CONCR LEN=0065 INSTALLED UNKN
	0030/1212	018 "DIA CIRC CONCR LEN=0150 INSTALLED UNKN
006670 FT	0030/0011	BMSSEN 25/0197/0030/0000 0 00000 0 0 0000+00
	006670 FT	084"H 72"W CONC STRUCT LEN=0038 INSTALLED UNKN TR S BR OF FRENCH CREEK

EXTRACT DATE: 12/18/2023  
PRINT DATE: 12/19/2023

ROADWAY MANAGEMENT SYSTEM  
SLD COUNTY/SR - ANNUAL PRINT

PAGE NUMBER: 227  
COUNTY: ERIE

DIR: B TOTAL LEN: 19.644 MI.  
LEFT MUN: UNION T

DIST: 01-2 SR: 197  
RIGHT MUN: UNION T

003259 FT

000000 FT

	<p>5 0030/0000 BMSBG 25/0197/0030/0000 LENGTH(AH 2475 BK 3411) (APRA) RUSSELL STANDARD RUSSELL STANDARD DR (PRDR)</p> <p>0020/2621</p> <p>0020/1905 018 " DIA CIRC CONCR LEN=0045 INSTALLED 1999</p> <p>0020/1302 015 " DIA CIRC CONCR LEN=0050 INSTALLED UNKN 018 " DIA CIRC CONCR LEN=0055 INSTALLED UNKN KIMBALL HILL RD 0020/1024 (SR2009 SEG 0010/0000) 018 " DIA CIRC CONCR LEN=0047 INSTALLED UNKN 012 " DIA CIRC CONCR LEN=0047 INSTALLED UNKN 0020/0989 0020/0741 0020/0202 003259 FT 0 0 00000 0 00 0000+00 UNION CITY B</p> <p>5 0020/0000 LENGTH(AH 3411 BK 3259) 015 " DIA CIRC CONCR LEN=0045 INSTALLED UNKN 015 " DIA CIRC METAL LEN=0025 INSTALLED UNKN</p> <p>0010/2694 0010/2465 0010/1755 012 " DIA CIRC CONCR LEN=0030 INSTALLED UNKN MURRAY ST (BORO) 0010/1724 0010/1515 BMSEN 25/0197/0010/1489 1 0 00086 0 01 0741+03 S. BR. OF FRENCH CK. 0010/1489 BMSBG 25/0197/0010/1489 NC WA TERFORD ST (OLD SR 97) WATERFORD ST (BORO) 0010/0974 060"H 36"W CON BOX CUL LEN=0048 INSTALLED 2023 060"H 48"W CON BOX CUL LEN=0048 INSTALLED 2023 0010/0384 0010/0231 000000 FT 0 0 00000 0 00 0000+00 NC PERRY ST MAIN ST (SRO008 SEG 0100/0000) MFC BEGIN = C</p> <p>5 0010/0000 LENGTH(AH 3259 BK 0000)</p>
--	--

EXTRACT DATE: 12/18/2023 ROADWAY MANAGEMENT SYSTEM PAGE NUMBER: 226  
 PRINT DATE: 12/19/2023 SLD COUNTY/SR - ANNUAL PRINT COUNTY: ERIE  
 DIR: B TOTAL LEN: 14.374 MI. DIST: 01-2 SR: 98  
 LEFT MUN: FAIRVIEW T RIGHT MUN: FAIRVIEW T

075896 FT

075896 FT  
 INTER-AHD

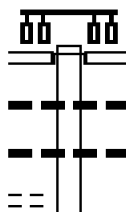
AVONIA RD  
 (TBC )  
 WEST LAKE RD  
 (SR0005 SEG 0290/0000)

0320/1874

015 " DIA CIRC CONCR  
 LEN=0085 INSTALLED UNKN  
 018 " DIA CIR UNKNOWN

0320/1520

LEN=0040 INSTALLED UNKN



LOCKHAVEN CT  
 (T924)

0320/1094

DIR: B TOTAL LEN: 14.374 MI. DIST: 01-2 SR: 98  
 LEFT MUN: FAIRVIEW T RIGHT MUN: FAIRVIEW T


1 0 00086 0 01 0741+03 074022 FT  
 LOHRER RD  
 (T412) 0320/0000

MIDDLE RD  
 (SR4002 SEG 0100/1361) 0310/1304

WELCANA DR  
 (T950) 0300/2000

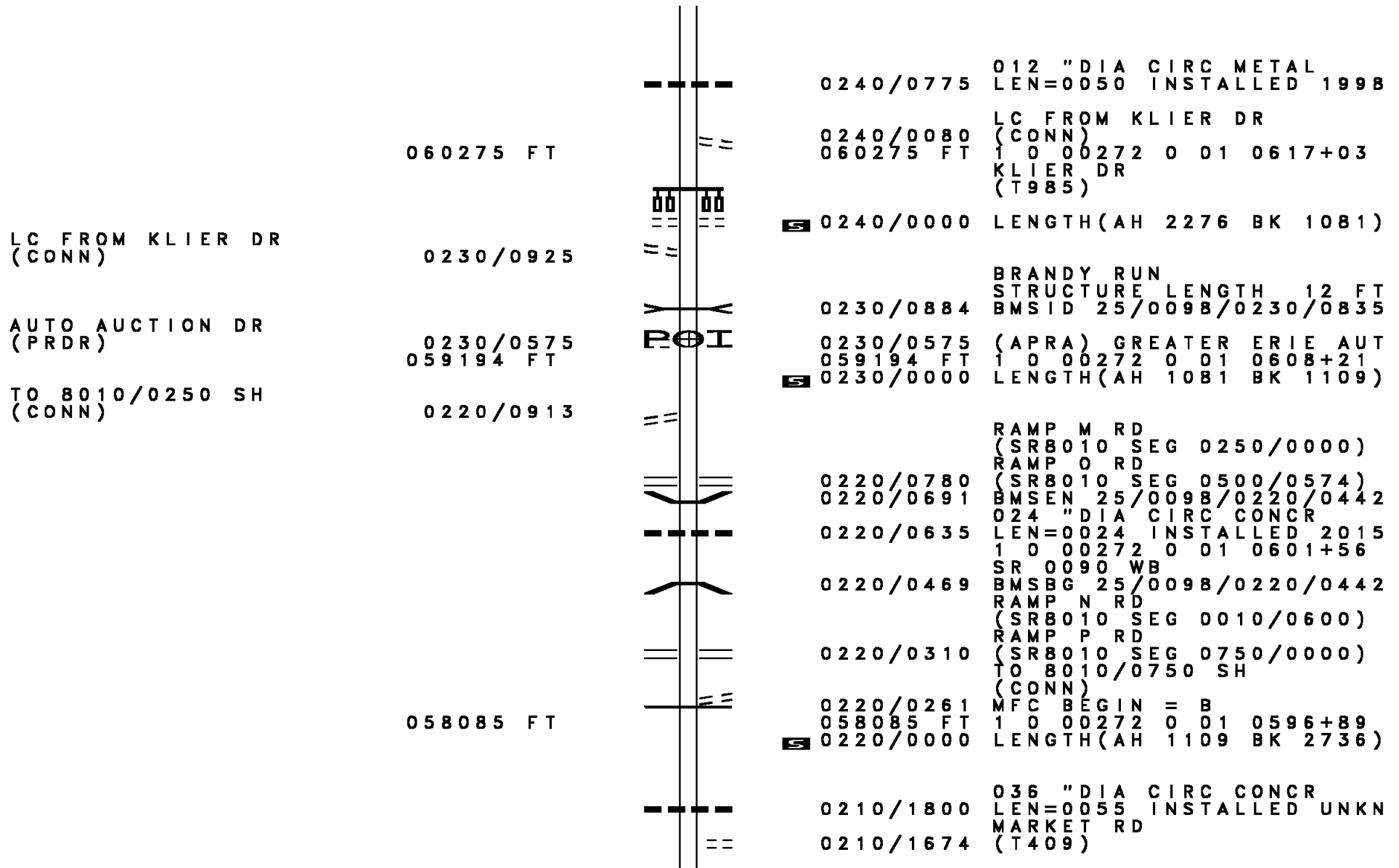
CHESTNUT ST  
 (T974) 0300/0407  
 069370 FT

PFEFFER AV



DIR: B TOTAL LEN: 14.374 MI. DIST: 01-2 SR: 98  
 LEFT MUN: FAIRVIEW T RIGHT MUN: FAIRVIEW T

Stationing	Description	Notes
(T975)	0280/0686	==
1 0 00272 0 02 0698+99 068318 FT	0280/0510	012 " DIA CIRC CONCR LEN=0035 INSTALLED 1998
WATER ST	0280/0045	018 " DIA CIRC CONCR LEN=0035 INSTALLED UNKN
(SR4004 SEG 0020/0000) 0280/0000	068318 FT	NC AVONIA RD WATER ST (SR4004 SEG 0020/0000) LENGTH(AH 1052 BK 2767)
	0270/2565	TROUT RUN STRUCTURE LENGTH 11 FT BMSID 25/0098/0270/2544
	0270/1350	015 " DIA CIRC CONCR LEN=0045 INSTALLED UNKN
	0270/1323	FAIRVIEW MIDDLE SCHOOL (PRDR)
OAKWILDE DR	0270/1025	015 " DIA CIRC CONCR LEN=0040 INSTALLED UNKN
(T621)	0270/0888	FAIRVIEW MIDDLE SCHOOL (PRDR)
	0270/0632	015 " DIA CIRC CONCR LEN=0040 INSTALLED UNKN
BIRCH DR	0270/0182	018 " DIA CIRC CONCR LEN=0055 INSTALLED UNKN
(T980)	0270/0151	
	065551 FT	065551 FT 1 0 00272 0 01 0671+47
ANCHOR DR	0260/0641	0270/0000 LENGTH(AH 2767 BK 0808)
(T525)		
1 0 00272 0 01 0663+15 064743 FT	0260/0153	030 " DIA CIRC CONCR LEN=0065 INSTALLED UNKN
FAIRFIELD DR	064743 FT	
(T403)	0260/0000	0260/0000 LENGTH(AH 0808 BK 2192)
BUCKINGHAM PL	0250/1745	
(T401)		
	0250/1621	MCCRAY RD (T605)
	0250/1320	012 " DIA CIRC CONCR LEN=0050 INSTALLED 1998
	062551 FT	062551 FT 1 0 00272 0 01 0641+19
	0250/0000	0250/0000 LENGTH(AH 2192 BK 2276)



DIR: B TOTAL LEN: 14.374 MI. DIST: 01-2 SR: 98  
 LEFT MUN: FAIRVIEW T RIGHT MUN: FAIRVIEW T

Stationing	Notes	Stationing	Notes
		0210/0765	018 " DIA CIRC CONCR LEN=0055 INSTALLED 1998
055349 FT		055349 FT	1 0 00272 0 01 0569+21
STERRETTANIA RD (SR3018 SEG 0090/1786)		0210/0000	STERRETTANIA RD (SR0832 SEG 0010/0000) LENGTH(AH 2736 BK 2772)
		0200/2483	018 " DIA CIRC CONCR LEN=0055 INSTALLED 1998
		0200/1940	018 " DIA CIRC CONCR LEN=0060 INSTALLED 1998
		0200/1250	018 " DIA CIRC CONCR LEN=0055 INSTALLED 1998
		0200/0770	024 " DIA CIRC CONCR LEN=0055 INSTALLED 1998
052577 FT		0200/0407	024 " DIA CIRC CONCR LEN=0055 INSTALLED 1998
		052577 FT	1 0 00272 0 01 0542+18
		0200/0000	LENGTH(AH 2772 BK 2571) 018 " DIA CIRC CONCR LEN=0035 INSTALLED 1998
AVONIA RD (T421)		0190/2206	018 " DIA CIRC CONCR LEN=0035 INSTALLED 1998
0190/2164	NC AVONIA ROAD		
		0190/1640	018 " DIA CIRC CONCR LEN=0035 INSTALLED UNKN
		0190/1042	018 " DIA CIRC CONCR LEN=0036 INSTALLED 2015
		0190/0754	BMS EN 25/0098/0190/0525 1 0 00272 0 00 0504+61 ELK CREEK
050006 FT		0190/0525	BMS BG 25/0098/0190/0525 1 0 00272 0 00 0499+50
	NC SH 0098 SH VAN CAMP RD (T515)	0190/0000	LENGTH(AH 2571 BK 2476) 018 " DIA CIRC CONCR
		0180/2140	LEN=0035 INSTALLED 2015
		0180/1798	018 " DIA CIRC CONCR LEN=0037 INSTALLED UNKN
		0180/1444	018 " DIA CIRC CONCR LEN=0058 INSTALLED UNKN
		0180/1188	018 " DIA CIRC CONCR LEN=0042 INSTALLED UNKN
047530 FT		047530 FT	1 0 00272 0 00 0474+74
		0180/0000	LENGTH(AH 2476 BK 3279)



DIR: B TOTAL LEN: 14.374 MI. DIST: 01-2 SR: 98  
 LEFT MUN: FAIRVIEW T RIGHT MUN: FAIRVIEW T

Stationing	Right of Way	Material	Length	Year
	0170/3083	018" DIA CIR PLASTIC	LEN=0035	1998
	0170/2744	018" DIA CIRC CONCR	LEN=0015	2015
	0170/2680	018" DIA CIRC CONCR	LEN=0055	1998
	0170/1597	024" DIA CIR PLASTIC	LEN=0050	1998
	0170/1221	018" DIA CIR PLASTIC	LEN=0090	1998
1 0 00272 0 00 0442+09 044251 FT HAWTHORNE RIDGE RD (T511)	044251 FT FAIRVIEW FRANKLIN T			
	0170/0000	018" DIA CIRC CONCR	LEN=0055	1998
	0160/1449	018" DIA CIRC CONCR	LEN=0055	1998
	042498 FT			
	0160/0000	015" DIA CIR UNKNOWN	LEN=0045	1998
	0150/2005	015" DIA CIR UNKNOWN	LEN=0045	1998
	0150/1030	018" DIA CIRC CONCR	LEN=0060	1998
FALLS RD (T424)	0150/0775			
	0150/0612	015" DIA CIRC CONCR	LEN=0050	1998
	0150/0018	018" DIA CIR UNKNOWN	LEN=0052	UNKN
1 0 00272 0 00 0402+73 040286 FT STANCLIFF RD (TWP)	040286 FT STANCLIFF RD			
	0150/0000	(SR3021 SEG 0010/0000) LENGTH(AH 2212 BK 3795)		
	0140/3777	018" DIA CIR UNKNOWN	LEN=0052	UNKN
	0140/3550	018" DIA CIRC CONCR	LEN=0045	1998
	0140/2910	018" DIA CIRC CONCR	LEN=0045	1998
		024" DIA CIRC CONCR		



DIR: B TOTAL LEN: 14.374 MI. DIST: 01-2 SR: 98  
 LEFT MUN: FRANKLIN T RIGHT MUN: FRANKLIN T

028478 FT

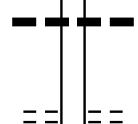


028478 FT 1 0 00272 0 00 0284+88  
 0110/0000 LENGTH(AH 3007 BK 2609)  
 030 "DIA CIRC CONCR  
 0100/2333 LEN=0045 INSTALLED 1998

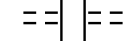


0100/0875 042"H 60"W ELLIP CONC  
 LEN=0045 INSTALLED 1998  
 036"H 00"W MULT PLSTIC  
 0100/0338 LEN=0060 INSTALLED UNKN

025869 FT



025869 FT 1 0 00272 0 00 0258+85  
 NEW RD  
 (T429)



0100/0000 LENGTH(AH 2609 BK 3411)



0090/2942 LEN=0050 INSTALLED 1998



0090/2583 LEN=0050 INSTALLED 1998



0090/1690 018 "DIA CIRC CONCR  
 LEN=0050 INSTALLED UNKN



0090/1495 036 "DIA CIRC CONCR  
 LEN=0055 INSTALLED UNKN

022458 FT



0090/0450 015 "DIA CAST IRON  
 LEN=0050 INSTALLED 1998



022458 FT 1 0 00272 0 00 0224+54  
 0090/0000 LENGTH(AH 3411 BK 2707)



0080/1880 024 "DIA CAST IRON  
 LEN=0050 INSTALLED 1998



0080/1492 018 "DIA CIRC CONCR  
 LEN=0045 INSTALLED 1998

019751 FT



0080/0023 BMS EN 25/0098/0080/0000  
 019751 FT 1 0 00272 0 00 0197+74  
 CRANE RD  
 (SR3008 SEG 0150/0000)  
 CUSSEWAGO CREEK



0080/0000 BMSBG 25/0098/0080/0000  
 LENGTH(AH 2707 BK 2951)



0070/2915 036 "DIA CIRC CONCR  
 LEN=0050 INSTALLED 1998

DIR: B TOTAL LEN: 14.374 MI. DIST: 01-2 SR: 98  
 LEFT MUN: FRANKLIN T RIGHT MUN: FRANKLIN T

1 0 00272 0 00 0150+11 014994 FT  
 CARBURY RD  
 (T367) 0060/0000

016800 FT

011251 FT

0070/1949	018 " DIA CIRC METAL LEN=0045	INSTALLED 1998
0070/0012 016800 FT	BMS EN 25/0098/0070/0000 1 0 00272 0 00 0168+17 CUSSEWAGO BR	
0070/0000	BMSBG 25/0098/0070/0000 LENGTH(AH 2951 BK 1806)	
0060/1409	015 " DIA CIRC CONCR LEN=0045	INSTALLED 1998
0060/0400 014994 FT	018 " DIA CIRC CONCR LEN=0050	INSTALLED 1998
0060/0000	FRANKLIN ELK CREEK T LENGTH(AH 1806 BK 3743)	
0050/3735	018 " DIA CIRC CONCR LEN=0050	INSTALLED UNKN
0050/2304	ARROW WOOD PL (PRDR)	
0050/1770	015 " DIA CIRC CONCR LEN=0045	INSTALLED 1998
0050/1060	015 " DIA CIRC CONCR LEN=0050	INSTALLED 1998
011251 FT	1 0 00272 0 00 0112+74 RT 6N (SR3006 SEG 0300/0000)	
0050/0000	LENGTH(AH 3743 BK 2727)	
0040/2030	015 " DIA CIRC CONCR LEN=0045	INSTALLED 1998
0040/1362 0040/0818	015 " DIA CIRC CONCR LEN=0045	INSTALLED UNKN
0040/0808	BMS EN 25/0098/0040/0787 1 0 00272 0 00 0093+40 TRIB CUSSEWAGO CK. BMSBG 25/0098/0040/0787	

DIR: B TOTAL LEN: 14.374 MI. DIST: 01-2 SR: 98  
 LEFT MUN: ELK CREEK T RIGHT MUN: ELK CREEK T

BLAZY RD  
 (T345)

1 0 00272 0 00 0032+45  
 PAGEVILLE RD (TBK)  
 (T314)

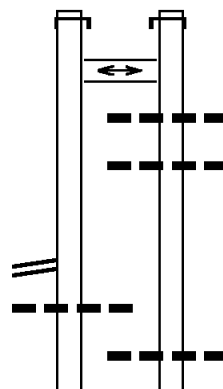
008524 FT		0040/0075	BMS EN 25/0098/0040/0000
		008524 FT	1 0 00272 0 00 0085+50
			CUSSEWAGO CREEK
		0040/0000	BMSBG 25/0098/0040/0000
			LENGTH(AH 2727 BK 3145)
0030/2190	==		
	---	0030/1785	036 " DIA CIRC CONCR LEN=0055 INSTALLED 1998
	---	0030/1085	018 " DIA CIRC CONCR LEN=0045 INSTALLED 1998
005379 FT		005379 FT	1 0 00272 0 00 0053+75
		0030/0000	LENGTH(AH 3145 BK 2130)
			036"H 36"W CON BOX CUL
	---	0020/2100	LEN=0040 INSTALLED 1998
	---	0020/0825	015 " DIA CIRC CONCR LEN=0050 INSTALLED 1998
	---	0020/0110	050 " DIA CIR PLASTIC LEN=0055 INSTALLED 1998
003249 FT		003249 FT	SHERROD HILL RD
	== ==	0020/0000	(T313)
			LENGTH(AH 2130 BK 3249)
	---	0010/2920	018 " DIA CIRC CONCR LEN=0045 INSTALLED 1998
	---	0010/1900	048 " DIA CIRC CONCR LEN=0045 INSTALLED 1998
000000 FT		000000 FT	1 0 00272 0 00 0000+00
		INTER-BK	NC SR 0098 SH
			CUSSEWAGO RD
			(SR0098 SEG 0350/2296)
			MFC BEGIN = D
			BK-CRAWFORD (20)
		0010/0000	LENGTH(AH 3249 BK 0000)

DIR: E TOTAL LEN: 46.372 MI. DIST: 01-2 SR: 90  
 LEFT MUN: NORTH EAST T RIGHT MUN: NORTH EAST T

TR 90 NY 244619 FT  
 (TBC) INTER-AHD  
 MAINTENANCE CROSSOVER R 0461/1872  
 (CONN) 0461/1683

REST AREA ENTRANCE RD  
 (SR9202 SEG 0010/0000) 0461/0427  
 024 " DIA CIRC CONCR  
 LEN=0045 INSTALLED UNKN 0461/0366

DMS SIGN STRUCTURE



244842 FT  
 INTER-AHD TR 90 NY  
 0460/1857 (TBC)  
 MAINTENANCE CROSSOVER R  
 0460/1673 (CONN)  
 0460/1635 060 " DIA CIRC CONCR  
 LEN=0085 INSTALLED UNKN  
 0460/1364 018 " DIA CIRC CONCR  
 LEN=0085 INSTALLED UNKN

0460/0358 018 " DIA CIRC CONCR  
 LEN=0085 INSTALLED UNKN

DIR: E TOTAL LEN: 46.372 MI. DIST: 01-2 SR: 90  
 LEFT MUN: NORTH EAST T RIGHT MUN: NORTH EAST T

Stationing	Description	Material	Length	Notes
242985 FT	REST AREA ENTRANCE RD (SR9202 SEG 0010/1407)	018 "DIA CIRC CONCR	0455/1689	LEN=0085 INSTALLED UNKN
2428+80	018 "DIA CIRC CONCR	018 "DIA CIRC CONCR	0461/0000	LEN=0085 INSTALLED UNKN
2401+82	018 "DIA CIRC CONCR	018 "DIA CIRC CONCR	0455/0645	LEN=0060 INSTALLED UNKN
240075 FT	OP ID 25/1019/0032/0000	018 "DIA CIRC METAL	0455/0110	LEN=0060 INSTALLED UNKN
240362 FT	018 "DIA CIRC METAL	018 "DIA CIRC METAL	0454/0049	LEN=0085 INSTALLED UNKN
2395+13	20 MILE CK.	BMSBG 25/0090/0451/1938	0451/1908	LEN=0060 INSTALLED UNKN
2376+00	CAVC MAINTENANCE CROSSOVER R (CONN)	018 "DIA CIRC CONCR	0451/1115	LEN=0060 INSTALLED UNKN
237456 FT	018 "DIA CIRC CONCR	018 "DIA CIRC CONCR	0451/0560	LEN=0060 INSTALLED UNKN
237729 FT	018 "DIA CIRC METAL	018 "DIA CIRC METAL	0450/0085	LEN=0100 INSTALLED UNKN

EXTRACT DATE: 12/18/2023  
PRINT DATE: 12/19/2023

ROADWAY MANAGEMENT SYSTEM  
SLD COUNTY/SR - ANNUAL PRINT

PAGE NUMBER: 214  
COUNTY: ERIE

DIR: E TOTAL LEN: 46.372 MI.  
LEFT MUN: NORTH EAST T

DIST: 01-2 SR: 90  
RIGHT MUN: NORTH EAST T

DESCRIPTION	START	END	START	END	DESCRIPTION
LENGTH(AH 2619 BK 2596)	0451/0000	5	5	0450/0000	LENGTH(AH 2633 BK 2614)
RAMP A RD (SR8026 SEG 0500/0000)	0445/1845			0444/2315	018 "DIA CIRC METAL LEN=0085 INSTALLED UNKN
RAMP B RD (SR8026 SEG 0510/0992)	0445/1392				
BMSEN 25/0090/0445/0887	0445/1118			0444/1275	015 "DIA CIRC CONCR LEN=0050 INSTALLED UNKN
1 0 00797 0 00 2359+43				0444/1214	BMSEN 25/0090/0444/1055
SR 0020 E/W				0444/1009	RAMP C RD (SR8026 SEG 0020/0854)
BMSBG 25/0090/0445/0887	0445/0887			0444/1004	1 0 00797 0 00 2354+12
BMSEN 25/0090/0445/0330	0445/0559			0444/0796	SR 0020 E/W
1 0 00797 0 00 2354+10				0444/0676	BMSBG 25/0090/0444/1055
CSX RR					RAMP D RD (SR8026 SEG 0010/0000)
BMSBG 25/0090/0445/0330	0445/0355			0444/0472	BMSEN 25/0090/0444/0506
1 0 00797 0 00 2350+47	234860 FT			235115 FT	1 0 00797 0 00 2349+28
LENGTH(AH 2596 BK 2673)	0445/0000	5	5	0444/0000	LENGTH(AH 2614 BK 2677)
FORD RUN					FORD RUN
STRUCTURE LENGTH 18 FT					STRUCTURE LENGTH 18 FT
BMSID 25/0090/0440/2529	0441/2550			0440/2502	BMSID 25/0090/0440/2529
BMSEN 25/0090/0441/1995	0441/2108			0440/2183	BMSEN 25/0090/0440/2094
1 0 00797 0 00 2322+76					1 0 00797 0 00 2322+47
NORFOLK SOUTHERN RAI RR					NORFOLK SOUTHERN RAI RR
BMSBG 25/0090/0441/1995	0441/1995			0440/2070	BMSBG 25/0090/0440/2094
MAINTENANCE CROSSOVER R (CONN)	0441/1231			0440/1243	MAINTENANCE CROSSOVER R (CONN)
SMALL STREAM					SMALL STREAM
STRUCTURE LENGTH 10 FT					STRUCTURE LENGTH 10 FT
BMSID 25/0090/0440/1070	0441/0992			0440/1070	BMSID 25/0090/0440/1070
SR 1104					
OP ID 25/1104/0010/0000	0441/0084				
1 0 00797 0 00 2323+20	232187 FT			232438 FT	1 0 00797 0 00 2323+20
MILEPOST 044.00					MILEPOST 044.00
LENGTH(AH 2673 BK 2708)	0441/0000	5	5	0440/0000	LENGTH(AH 2677 BK 2627)
				0434/2602	SR 1104
				0434/2460	OP ID 25/1104/0010/0000
018 "DIA CIRC CONCR LEN=0065 INSTALLED UNKN	0435/2142				018 "DIA CIRC METAL LEN=0085 INSTALLED UNKN



DIR: E TOTAL LEN: 46.372 MI. DIST: 01-2 SR: 90  
 LEFT MUN: NORTH EAST T RIGHT MUN: NORTH EAST T

024 "DIA CIRC CONCR LEN=0065 INSTALLED UNKN 0435/1535	---		0434/1415	018 "DIA CIRC CONCR LEN=0085 INSTALLED UNKN
042 "DIA CIRC CONCR LEN=0080 INSTALLED UNKN 0435/1001	---		0434/0925	048 "DIA CIRC CONCR LEN=0125 INSTALLED UNKN
1 0 00797 0 00 2295+95 229479 FT LENGTH(AH 2708 BK 2558) 0435/0000	---		0434/0270 229811 FT	018 "DIA CIRC METAL LEN=0090 INSTALLED UNKN
018 "DIA CIRC CONCR LEN=0065 INSTALLED UNKN 0431/1917	---		0434/0000	1 0 00797 0 00 2297+23 LENGTH(AH 2627 BK 2653)
SMALL STREAM STRUCTURE LENGTH 11 FT BMSID 25/0090/0430/1193 0431/1275	--->---<		0430/1205	SMALL STREAM STRUCTURE LENGTH 11 FT BMSID 25/0090/0430/1193
SR 1103 OP ID 25/1103/0010/0000 0431/1095	--->---<		0430/1141	018 "DIA CIRC CONCR LEN=0100 INSTALLED UNKN
042 "H 36"W ELLIP CONC LEN=0110 INSTALLED UNKN 0431/0260	---		0430/1005	SR 1103 OP ID 25/1103/0010/0000
1 0 00797 0 00 2270+40 226921 FT MILEPOST 043.00 LENGTH(AH 2558 BK 2636) 0431/0000	---		0430/0248 227158 FT	060 "DIA CIRC CONCR LEN=0100 INSTALLED UNKN
018 "DIA CIRC METAL LEN=0110 INSTALLED UNKN 0425/1432	---		0430/0000	1 0 00797 0 00 2270+40 MILEPOST 043.00 LENGTH(AH 2653 BK 2626)
024 "DIA CIRC CONCR LEN=0085 INSTALLED UNKN 0425/1066	---		0424/2317	018 "DIA CIRC METAL LEN=0085 INSTALLED UNKN
MAINTENANCE CROSSOVER R (CONN) 0425/0668	---<--->		0424/1867	060 "DIA CIRC CONCR LEN=0085 INSTALLED UNKN
	---		0424/1420	018 "DIA CIRC METAL LEN=0085 INSTALLED UNKN
	---		0424/1046	024 "DIA CIRC METAL LEN=0085 INSTALLED UNKN
	---		0424/0645	MAINTENANCE CROSSOVER R (CONN)
	---		0424/0590	024 "DIA CIRC METAL LEN=0085 INSTALLED UNKN

DIR: E TOTAL LEN: 46.372 MI. DIST: 01-2 SR: 90  
 LEFT MUN: NORTH EAST T RIGHT MUN: NORTH EAST T

Item ID	Description	Length (FT)	Stationing	Material	Notes
018	"DIA CIRC CONCR	LEN=0110	INSTALLED UNKN 0425/0583		
1 0 00797 0 00	2243+77 224285 FT				
018	"DIA CIRC METAL	LEN=0040	INSTALLED UNKN 0421/2226		
024	"DIA CIRC CONCR	LEN=0075	INSTALLED UNKN 0421/1700		
018	"DIA CIRC METAL	LEN=0075	INSTALLED UNKN 0421/1275		
BMS EN 25/0090/0421/0650	0421/0781				
1 0 00797 0 00	2217+72				
SR 0426					
BMS BG 25/0090/0421/0650	0421/0650				
SMALL STREAM					
STRUCTURE LENGTH 11 FT					
BMS ID 25/0090/0420/0625	0421/0625				
1 0 00797 0 00	2217+60 221645 FT				
MILEPOST 042.00					
LENGTH(AH 2640 BK 2573)	0421/0000				
SR 1102					
OP ID 25/1102/0010/0000	0415/1620				
018	"DIA CIRC METAL	LEN=0075	INSTALLED UNKN 0415/0625		
018	"DIA CIRC METAL	LEN=0065	INSTALLED UNKN 0415/0292		
1 0 00797 0 00	2190+97 219072 FT				
048	"DIA CIRC CONCR	LEN=0085	INSTALLED UNKN 0424/0146		
1 0 00797 0 00	224532 FT 2243+82				
048	"DIA CIRC CONCR	LEN=0085	INSTALLED UNKN 0424/0000		
1 0 00797 0 00	2243+82				
018	"DIA CIRC METAL	LEN=0085	INSTALLED UNKN 0420/2220		
018	"DIA CIRC METAL	LEN=0070	INSTALLED UNKN 0420/1672		
018	"DIA CIRC METAL	LEN=0085	INSTALLED UNKN 0420/1280		
012	"DIA CIRC METAL	LEN=0040	INSTALLED UNKN 0420/0810		
BMS EN 25/0090/0420/0665	0420/0796				
1 0 00797 0 00	2224+04				
SR 0426					
BMS BG 25/0090/0420/0665	0420/0665				
SMALL STREAM					
STRUCTURE LENGTH 11 FT					
BMS ID 25/0090/0420/0625	0420/0645				
1 0 00797 0 00	2217+60 221878 FT				
MILEPOST 042.00					
LENGTH(AH 2654 BK 2633)	0420/0000				
018	"DIA CIRC METAL	LEN=0085	INSTALLED UNKN 0414/2420		
048	"DIA CIRC CONCR	LEN=0085	INSTALLED UNKN 0414/1998		
018	"DIA CIRC METAL	LEN=0070	INSTALLED UNKN 0414/1931		
SR 1102					
OP ID 25/1102/0010/0000	0414/1734				
030	"DIA CIRC METAL	LEN=0060	INSTALLED UNKN 0414/0714		
018	"DIA CIRC METAL	LEN=0085	INSTALLED UNKN 0414/0340		
1 0 00797 0 00	219245 FT 2191+50				

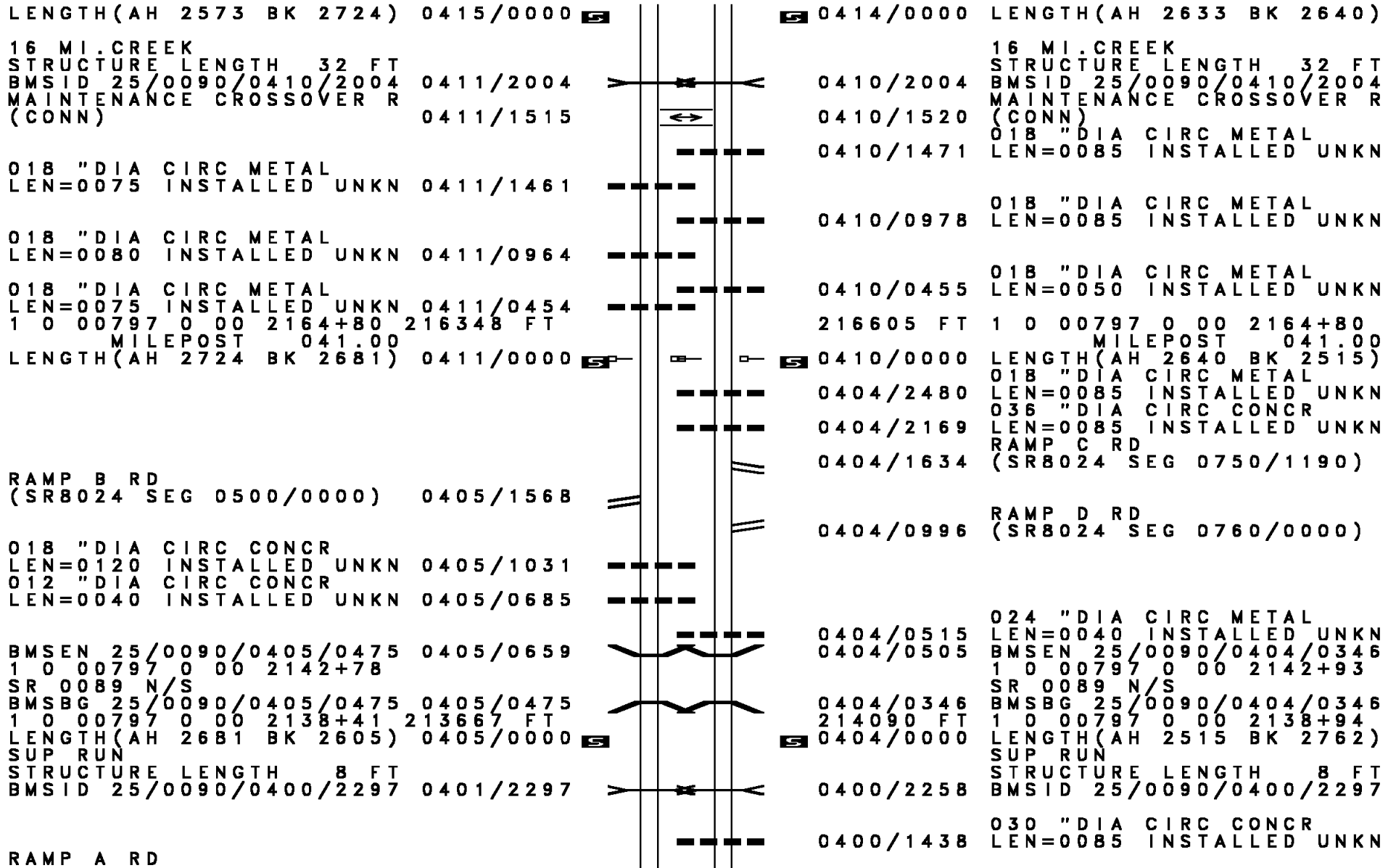
EXTRACT DATE: 12/18/2023  
PRINT DATE: 12/19/2023

ROADWAY MANAGEMENT SYSTEM  
SLD COUNTY/SR - ANNUAL PRINT

PAGE NUMBER: 211  
COUNTY: ERIE

DIR: E TOTAL LEN: 46.372 MI.  
LEFT MUN: NORTH EAST T

DIST: 01-2 SR: 90  
RIGHT MUN: NORTH EAST T



DIR: E TOTAL LEN: 46.372 MI. DIST: 01-2 SR: 90  
 LEFT MUN: NORTH EAST T RIGHT MUN: NORTH EAST T

(SR8024 SEG 0250/1876) 0401/1276							
		0400/1132	030 " DIA CIRC CONCR				
			LEN=0075 INSTALLED UNKN				
		0400/1090	018 " DIA CIRC METAL				
			LEN=0085 INSTALLED UNKN				
		0400/0790	018 " DIA CIRC METAL				
			LEN=0085 INSTALLED UNKN				
018 " DIA CIRC METAL							
LEN=0075 INSTALLED UNKN	0401/0744						
018 " DIA CIRC METAL							
LEN=0070 INSTALLED UNKN	0401/0232						
		0400/0228	018 " DIA CIRC METAL				
			LEN=0085 INSTALLED UNKN				
1 0 00797 0 00 2112+00 211062 FT		211328 FT	1 0 00797 0 00 2112+00				
MILEPOST 040.00			MILEPOST 040.00				
LENGTH(AH 2605 BK 2554)	0401/0000	0400/0000	LENGTH(AH 2762 BK 2591)				
018 " DIA CIRC METAL							
LEN=0085 INSTALLED UNKN	0395/2355						
		0394/2355	018 " DIA CIRC METAL				
			LEN=0085 INSTALLED UNKN				
018 " DIA CIRC METAL							
LEN=0070 INSTALLED UNKN	0395/2294						
006 " DIA CIRC CONCR							
LEN=0075 INSTALLED UNKN	0395/1625						
MAINTENANCE CROSSOVER R							
(CONN)	0395/1329	0394/1407	MAINTENANCE CROSSOVER R				
			(CONN)				
1 0 00797 0 00 2084+91 208508 FT		208737 FT	1 0 00797 0 00 2086+00				
LENGTH(AH 2554 BK 2737)	0395/0000	0394/0000	LENGTH(AH 2591 BK 2680)				
			018 " DIA CIRC METAL				
		0390/2535	LEN=0085 INSTALLED UNKN				
018 " DIA CIRC METAL							
LEN=0075 INSTALLED UNKN	0391/2117						
		0390/2120	015 " DIA CIRC METAL				
			LEN=0085 INSTALLED UNKN				
SMALL STREAM			SMALL STREAM				
STRUCTURE LENGTH 14 FT			STRUCTURE LENGTH 14 FT				
BMSID 25/0090/0390/1655	0391/1439	0390/1609	BMSID 25/0090/0390/1655				
		0390/0975	024 " DIA CIRC METAL				
			LEN=0085 INSTALLED UNKN				
		0390/0360	072 " DIA CIRC CONCR				
			LEN=0007 INSTALLED UNKN				
1 0 00797 0 00 2059+20 205771 FT		206057 FT	1 0 00797 0 00 2059+20				
MILEPOST 039.00			MILEPOST 039.00				
LENGTH(AH 2737 BK 2757)	0391/0000	0390/0000	LENGTH(AH 2680 BK 2635)				

DIR: E TOTAL LEN: 46.372 MI. DIST: 01-2 SR: 90  
 LEFT MUN: NORTH EAST T RIGHT MUN: NORTH EAST T

024 "DIA CIRC CONCR LEN=0045 INSTALLED UNKN 0385/2643	---	0384/2491	018 "DIA CIRC METAL LEN=0085 INSTALLED UNKN
018 "DIA CIRC CONCR LEN=0004 INSTALLED UNKN 0385/2399	---		
SMALL STREAM STRUCTURE LENGTH 21 FT BMSID 25/0090/0384/1789 0385/2018	>-----<	0384/1789	SMALL STREAM STRUCTURE LENGTH 21 FT BMSID 25/0090/0384/1789
021 "DIA CIRC METAL LEN=0045 INSTALLED UNKN 0385/0948	---	0384/1220	018 "DIA CIRC METAL LEN=0085 INSTALLED UNKN
	---	0384/0767	018 "DIA CIRC METAL LEN=0085 INSTALLED UNKN
1 0 00797 0 00 2031+63 203014 FT LENGTH(AH 2757 BK 2483) 0385/0000	5	5	203422 FT 1 0 00797 0 00 2032+84 LENGTH(AH 2635 BK 2675) 006 "DIA CIRC CONCR LEN=0100 INSTALLED UNKN
024 "DIA CIRC CONCR LEN=0075 INSTALLED UNKN 0381/1921	---	0380/2240	
	---	0380/1880	018 "DIA CIRC METAL LEN=0110 INSTALLED UNKN
DMS SIGN STRUCTURE BMSID 25/0090/0381/1296 0381/1296	┌───┐	0380/1570	018 "DIA CIRC METAL LEN=0100 INSTALLED UNKN
SR 1013	---	0380/1235	072 "DIA CIRC CONCR LEN=0100 INSTALLED UNKN
OP ID 25/1013/0100/0684 0381/1181	⋈	0380/1166	SR 1013 OP ID 25/1013/0100/0684
1 0 00797 0 00 2006+40 200531 FT MILEPOST 038.00 LENGTH(AH 2483 BK 2767) 0381/0000	5	5	200747 FT 1 0 00797 0 00 2006+40 MILEPOST 038.00 LENGTH(AH 2675 BK 2800)
018 "DIA CIRC CONCR LEN=0085 INSTALLED UNKN 0375/1744	---	0374/1997	030 "DIA CIRC METAL LEN=0100 INSTALLED UNKN
	---	0374/1830	018 "DIA CIRC METAL LEN=0085 INSTALLED UNKN
SMALL STREAM STRUCTURE LENGTH 12 FT	---	0374/1307	095"H 12"W ELLIP CONC LEN=0178 INSTALLED UNKN SMALL STREAM STRUCTURE LENGTH 12 FT

EXTRACT DATE: 12/18/2023  
 PRINT DATE: 12/19/2023

ROADWAY MANAGEMENT SYSTEM  
 SLD COUNTY/SR - ANNUAL PRINT

PAGE NUMBER: 208  
 COUNTY: ERIE

DIR: E TOTAL LEN: 46.372 MI.  
 LEFT MUN: NORTH EAST T

DIST: 01-2 SR: 90  
 RIGHT MUN: NORTH EAST T

Item ID	Description	Length	Material	Installation Status
BMSID 25/0090/0374/1021	0375/1058			
MAINTENANCE CROSSOVER R (CONN)	0375/0389			
1 0 00797 0 00 1980+01	197764 FT			
LENGTH(AH 2767 BK 2535)	0375/0000			
030 "DIA CIRC CONCR				
LEN=0085	INSTALLED UNKN			
0371/2020				
018 "DIA CIRC CONCR				
LEN=0085	INSTALLED UNKN			
0371/1155				
018 "DIA CIRC METAL				
LEN=0075	INSTALLED UNKN			
0371/0615				
1 0 00797 0 00 1953+60	195229 FT			
MILEPOST 037.00				
LENGTH(AH 2535 BK 2670)	0371/0000			
SR 1006				
OP ID 25/1006/0084/0000	0365/2134			
LAKE ERIE TR				
STRUCTURE LENGTH 8 FT				
BMSID 25/0090/0364/1305	0365/1374			
NORTH EAST				
GREENFIELD T	0365/1355			
030 "DIA CIRC CONCR				
LEN=0075	INSTALLED UNKN			
0365/1126				
018 "DIA CIRC CONCR				
LEN=0075	INSTALLED UNKN			
0365/0665				
0374/1230				
0374/0829				
0374/0416				
0374/0302				
0374/0187				
197947 FT				
0374/0000				
BMSID 25/0090/0374/1021				
018 "DIA CIRC METAL				
LEN=0085	INSTALLED UNKN			
MAINTENANCE CROSSOVER R (CONN)				
018 "DIA CIRC METAL				
LEN=0085	INSTALLED UNKN			
042 "DIA CIRC CONCR				
LEN=0110	INSTALLED UNKN			
1 0 00797 0 00 1979+22				
LENGTH(AH 2800 BK 2478)				
030 "DIA CIRC CONCR				
LEN=0070	INSTALLED UNKN			
060 "DIA CIRC CONCR				
LEN=0173	INSTALLED UNKN			
0370/1961				
0370/1560				
0370/1137				
0370/0626				
018 "DIA CIRC METAL				
LEN=0085	INSTALLED UNKN			
018 "DIA CIRC METAL				
LEN=0048	INSTALLED UNKN			
0370/0232				
048 "DIA CIRC METAL				
LEN=0060	INSTALLED 1999			
1 0 00797 0 00 1953+60				
MILEPOST 037.00				
LENGTH(AH 2478 BK 2550)				
SR 1006				
OP ID 25/1006/0084/0000				
036 "DIA CIRC CONCR				
LEN=0125	INSTALLED UNKN			
RAMP FROM 186W TO 190E				
(SRB170 SEG 0010/1535)				
NORTH EAST				
GREENFIELD T				
LAKE ERIE TR				
STRUCTURE LENGTH 8 FT				
BMSID 25/0090/0364/1305				
030 "DIA CIRC METAL				
LEN=0085	INSTALLED UNKN			
0364/0990				
018 "DIA CIRC METAL				

DIR: E TOTAL LEN: 46.372 MI. DIST: 01-2 SR: 90  
 LEFT MUN: GREENFIELD T RIGHT MUN: GREENFIELD T

				0364/0584	LEN=0085	INSTALLED UNKN
					024 " DIA	CIRC CONCR
				0364/0362	LEN=0070	INSTALLED UNKN
036 " DIA CIRC CONCR						
LEN=0085	INSTALLED UNKN	0365/0300				
SR 0086						
OP ID 25/8170/0020/1409		0365/0133		0364/0115	OP ID 25/8170/0020/1409	SR 0086
SR 8170					SR 8170	
OP ID 25/8170/0500/2029		0365/0061		0364/0052	OP ID 25/8170/0500/2029	
1 0 00797 0 00 1927+72	192559 FT			192919 FT	1 0 00797 0 00 1928+36	
LENGTH(AH 2670 BK 2641)	0365/0000			0364/0000	LENGTH(AH 2550 BK 2721)	
RAMP FROM 190W TO 186E				0360/2067	RAMP FROM 190E TO 186E	
(SR8170 SEG 0500/0000)	0361/1882				(SR8170 SEG 0250/0000)	
SMALL STREAM				0360/1670	SIGN: 4 CHORD TRUSS	
STRUCTURE LENGTH 8 FT					BMSID 25/0090/0360/1670	
BMSID 25/0090/0360/1345	0361/1249			0360/1313	SMALL STREAM	
				0360/1057	STRUCTURE LENGTH 8 FT	
					BMSID 25/0090/0360/1345	
BMSEN 25/0090/0361/0213	0361/0248			0360/0510	RWIS SITE/AT I-86 JUNCT	
1 0 00797 0 00 1900+78				0360/0165	040 " DIA CIRC CONCR	
T666, ROHL RD					LEN=0070	INSTALLED UNKN
BMSBG 25/0090/0361/0213	0361/0138			0360/0055	BMSEN 25/0090/0360/0054	
					1 0 00797 0 00 1901+62	
					T666, ROHL RD	
					BMSBG 25/0090/0360/0054	
					018 " DIA CIRC METAL	
				0360/0046	LEN=0040	INSTALLED UNKN
				0360/0034	MILEPOST 036.00	
018"H 18"W CAST IRON						
LEN=0040	INSTALLED UNKN	0361/0043				
1 0 00797 0 00 1900+80	189918 FT					
RAMP FROM 186W TO 190W						
(SR8170 SEG 0020/4760)						
MILEPOST 036.00						
LENGTH(AH 2641 BK 2680)	0361/0000			190198 FT	1 0 00797 0 00 1900+80	
SMALL STREAM				0360/0000	LENGTH(AH 2721 BK 2682)	
STRUCTURE LENGTH 8 FT					SMALL STREAM	
BMSID 25/0090/0354/2421	0355/2277				STRUCTURE LENGTH 8 FT	
					BMSID 25/0090/0354/2421	
					SIGN: 4 CHORD TRUSS	
					BMSID 25/0090/0354/2368	
					036 " DIA CIRC CONCR	
					LEN=0085	INSTALLED UNKN
GREENFIELD				0354/2100	GREENFIELD	
HARBORCREEK T	0355/1759			0354/1838	HARBORCREEK T	

EXTRACT DATE: 12/18/2023  
PRINT DATE: 12/19/2023

ROADWAY MANAGEMENT SYSTEM  
SLD COUNTY/SR - ANNUAL PRINT

PAGE NUMBER: 206  
COUNTY: ERIE

DIR: E TOTAL LEN: 46.372 MI.  
LEFT MUN: GREENFIELD T

DIST: 01-2 SR: 90  
RIGHT MUN: GREENFIELD T

SMALL STREAM  
STRUCTURE LENGTH 11 FT  
BMSID 25/0090/0354/0294 0355/0275  
1 0 00797 0 00 1874+40 187238 FT  
LENGTH(AH 2680 BK 2589) 0355/0000  
MAINTENANCE CROSSOVER R  
(CONN) 0351/2207

018 "DIA CIRC CONCR  
LEN=0075 INSTALLED UNKN 0351/1803

018 "DIA CIRC CONCR  
LEN=0075 INSTALLED UNKN 0351/1292

018 "DIA CIRC CONCR  
LEN=0075 INSTALLED UNKN 0351/0791

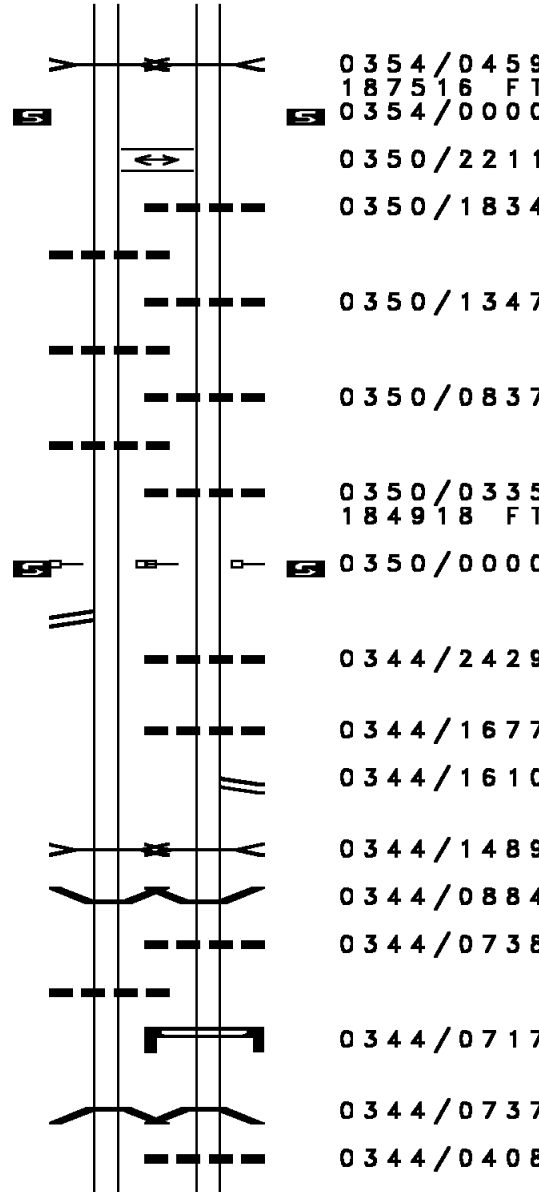
1 0 00797 0 00 1848+00 184649 FT  
MILEPOST 035.00  
LENGTH(AH 2589 BK 2645) 0351/0000  
RAMP C RD (SR8022 SEG 0500/0000) 0345/2479

SEVENMILE CREEK  
STRUCTURE LENGTH 16 FT  
BMSID 25/0090/0344/1468 0345/1485

BMSEN 25/0090/0345/0786 0345/0962

018 "DIA CIRC CONCR  
LEN=0040 INSTALLED UNKN 0345/0803

1 0 00797 0 00 1829+00  
SR 0531  
BMSBG 25/0090/0345/0786 0345/0786



SMALL STREAM  
STRUCTURE LENGTH 11 FT  
BMSID 25/0090/0354/0294  
1 0 00797 0 00 1874+40  
LENGTH(AH 2682 BK 2598)  
MAINTENANCE CROSSOVER R  
(CONN)

018 "DIA CIRC CONCR  
LEN=0085 INSTALLED UNKN

018 "DIA CIRC CONCR  
LEN=0085 INSTALLED UNKN

018 "DIA CIRC CONCR  
LEN=0085 INSTALLED UNKN

018 "DIA CIRC CONCR  
LEN=0085 INSTALLED UNKN

1 0 00797 0 00 1848+00  
MILEPOST 035.00  
LENGTH(AH 2598 BK 2643)

018 "DIA CIRC CONCR  
LEN=0085 INSTALLED UNKN

024 "DIA CIR PLASTIC  
RAMP D RD  
(SR8022 SEG 0750/0954)  
SEVENMILE CREEK  
STRUCTURE LENGTH 16 FT

BMSID 25/0090/0344/1468

BMSEN 25/0090/0344/0722  
018 "DIA CIRC CONCR  
LEN=0040 INSTALLED UNKN

DMS SIGN STRUCTURE  
BMSID 25/0090/0344/0716  
1 0 00797 0 00 1829+14

SR 0531  
BMSBG 25/0090/0344/0722

018 "DIA CIRC CONCR  
LEN=0085 INSTALLED UNKN  
RAMP B RD



DIR: E TOTAL LEN: 46.372 MI. DIST: 01-2 SR: 90  
 LEFT MUN: HARBORCREEK T RIGHT MUN: HARBORCREEK T

Station	Description	Length (FT)	Material	Notes
1821+39	RAMP A RD (SR8022 SEG 0250/1102)	0341/2525	024" DIA CIRC CONCR	LEN=0085 INSTALLED UNKN
182004	018" DIA CIRC CONCR	0341/1584	LEN=0075	INSTALLED UNKN
1795+20	MAINTENANCE CROSSOVER R (CONN)	0335/2100		
179368	DMS SIGN STRUCTURE	0335/1169		
1768+48	OP ID SR 1101	0335/0954		
1741+78	OVER SIX MILE CREEK	0331/0753		
1821+39	0344/0109 (SR8022 SEG 0010/0000)	182275		
182004	0344/0000			
1795+20	0340/0000	179630		
179368	0334/2165			
1768+48	0334/1332			
1741+78	0334/0922			
1821+39	0340/2603			
182004	0340/2076			
1795+20	0340/1576			
179368	0340/1051			
1768+48	0330/1628			
1741+78	0330/0753			
1821+39	0340/0000			
182004	0334/2165			
1795+20	0334/1332			
179368	0334/0922			
1768+48	0334/0000			
1741+78	0330/0057			
1821+39	0340/0000			
182004	0334/0000			
1795+20	0330/0753			
179368	0330/0057			
1768+48	0330/0000			
1741+78	0330/0000			

EXTRACT DATE: 12/18/2023  
PRINT DATE: 12/19/2023

ROADWAY MANAGEMENT SYSTEM  
SLD COUNTY/SR - ANNUAL PRINT

PAGE NUMBER: 204  
COUNTY: ERIE

DIR: E TOTAL LEN: 46.372 MI.  
LEFT MUN: HARBORCREEK T

DIST: 01-2 SR: 90  
RIGHT MUN: HARBORCREEK T

MAINTENANCE CROSSOVER R  
(CONN) 0325/2080

018 "DIA CIRC CONCR  
LEN=0085 INSTALLED UNKN 0325/0944

1 0 00797 0 00 1715+91 171455 FT  
LENGTH(AH 2626 BK 2662) 0325/0000

018 "DIA CIRC CONCR  
LEN=0100 INSTALLED UNKN 0321/2360

RAMP C RD  
(SR8020 SEG 0500/0000) 0321/1662

018 "DIA CIRC CONCR  
LEN=0100 INSTALLED UNKN 0321/0886

SR 0290  
OP ID 25/0290/0120/0921 0321/0848

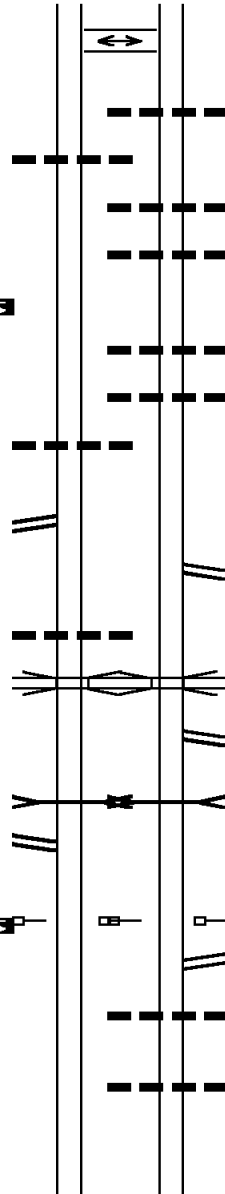
SMALL STREAM  
STRUCTURE LENGTH 11 FT  
BMSID 25/0090/0320/0294 0321/0286

RAMP A RD  
(SR8020 SEG 0250/0722) 0321/0037

1 0 00797 0 00 1689+60 168793 FT  
MILEPOST 032.00

LENGTH(AH 2662 BK 2671) 0321/0000

SMALL STREAM  
STRUCTURE LENGTH 8 FT



0324/1971

0324/1398

0324/0790

0324/0235

0324/0000

0320/2262

0320/2230

0320/1420

0320/0702

0320/0291

0320/0220

169211 FT

0320/0000

0314/2700

0314/2221

0314/1600

MAINTENANCE CROSSOVER R  
(CONN)

018 "DIA CIRC CONCR  
LEN=0085 INSTALLED UNKN

018 "DIA CIRC CONCR  
LEN=0085 INSTALLED UNKN

018 "DIA CIRC CONCR  
LEN=0085 INSTALLED UNKN

1 0 00797 0 00 1715+43  
LENGTH(AH 2442 BK 2601)

016 "DIA CIRC CONCR  
LEN=0100 INSTALLED UNKN

018 "DIA CIRC CONCR  
LEN=0075 INSTALLED UNKN

RAMP D RD  
(SR8020 SEG 0750/0663)

SR 0290  
OP ID 25/0290/0120/0921

RAMP E RD  
(SR8020 SEG 0020/0879)

SMALL STREAM  
STRUCTURE LENGTH 11 FT  
BMSID 25/0090/0320/0294

1 0 00797 0 00 1689+60  
MILEPOST 032.00

LENGTH(AH 2601 BK 2817)  
RAMP B RD

(SR8020 SEG 0010/0000)  
036 "DIA CIRC CONCR  
LEN=0085 INSTALLED UNKN

036 "DIA CIRC CONCR  
LEN=0085 INSTALLED UNKN

SMALL STREAM  
STRUCTURE LENGTH 8 FT

EXTRACT DATE: 12/18/2023  
PRINT DATE: 12/19/2023

ROADWAY MANAGEMENT SYSTEM  
SLD COUNTY/SR - ANNUAL PRINT

PAGE NUMBER: 203  
COUNTY: ERIE

DIR: E TOTAL LEN: 46.372 MI.  
LEFT MUN: HARBORCREEK T

DIST: 01-2 SR: 90  
RIGHT MUN: HARBORCREEK T

Item	Start	End	Length	Material	Notes	Item	Start	End	Length	Material	Notes
BMSID 25/0090/0314/0525	0315/0575			018 "DIA CIRC CONCR		0314/0543	BMSID 25/0090/0314/0525			018 "DIA CIRC CONCR	
LEN=0100	INSTALLED	UNKN					LEN=0085	INSTALLED	UNKN		
1 0 00797 0 00 1662+62	166122 FT					0314/0190	1 0 00797 0 00 1663+14	166394 FT			
LENGTH(AH 2671 BK 2530)	0315/0000					0314/0000	LENGTH(AH 2817 BK 2566)				
MAINTENANCE CROSSOVER R						0310/1997	MAINTENANCE CROSSOVER R				
(CONN)	0311/2071						(CONN)				
						0310/1762	048 "DIA CIRC CONCR				
							LEN=0085	INSTALLED	UNKN		
048 "DIA CIRC CONCR						0310/1250	018 "DIA CIRC CONCR				
LEN=0070	INSTALLED	UNKN					LEN=0075	INSTALLED	UNKN		
	0311/1097										
						0310/0955	048 "DIA CIRC CONCR				
SR 4108							LEN=0085	INSTALLED	UNKN		
OP ID 25/4108/0010/0000	0311/0530					0310/0455	SR 4108				
1 0 00797 0 00 1636+80	163592 FT						OP ID 25/4108/0010/0000				
MILEPOST 031.00							1 0 00797 0 00 1636+80	163828 FT			
LENGTH(AH 2530 BK 2827)	0311/0000					0310/0000	LENGTH(AH 2566 BK 2896)				
						0304/2819	MILEPOST 031.00				
FOURMILE CK BR							FOURMILE CK BR				
STRUCTURE LENGTH 12 FT							STRUCTURE LENGTH 12 FT				
BMSID 25/0090/0304/1909	0305/1822					0304/1953	BMSID 25/0090/0304/1909				
018 "DIA CIRC CONCR							024 "DIA CIRC CONCR				
LEN=0065	INSTALLED	UNKN					LEN=0065	INSTALLED	UNKN		
	0305/1570										
024 "DIA CIRC METAL						0304/1240					
LEN=0065	INSTALLED	UNKN									
	0305/1157										
016 "DIA CIRC CONCR						0304/0755	018 "DIA CIRC CONCR				
LEN=0075	INSTALLED	UNKN					LEN=0065	INSTALLED	UNKN		
MAINTENANCE CROSSOVER R											
(CONN)	0305/0103										
1 0 00797 0 00 1608+40	160765 FT					0304/0181	MAINTENANCE CROSSOVER R				
LENGTH(AH 2827 BK 2506)	0305/0000					160932 FT	(CONN)				
HARBORCREEK						0304/0000	1 0 00797 0 00 1608+26	1608+26			
GREENE T	0301/2073						LENGTH(AH 2896 BK 2441)				
							HARBORCREEK				
							GREENE T				
							018 "DIA CIRC CONCR				
							LEN=0085	INSTALLED	UNKN		
FOUR MILE CK											
STRUCTURE LENGTH 26 FT											
BMSID 25/0090/0300/1741	0301/2029					0300/2159	FOUR MILE CK				
							STRUCTURE LENGTH 26 FT				
						0300/2155	BMSID 25/0090/0300/1741				
						0300/1667					

DIR: E TOTAL LEN: 46.372 MI. DIST: 01-2 SR: 90  
 LEFT MUN: GREENE T RIGHT MUN: GREENE T

018 "DIA CIRC METAL LEN=0065 INSTALLED UNKN GREENE MILLCREEK T SR 4107 OP ID 25/4107/0010/0000	0301/1115	0300/1132	018 "DIA CIRC CONCR LEN=0060 INSTALLED UNKN
018 "DIA CIRC METAL LEN=0065 INSTALLED UNKN 018 "DIA CIRC CONCR LEN=0070 INSTALLED UNKN	0301/0912 0301/0911	0300/0905 0300/0899	GREENE MILLCREEK T SR 4107 OP ID 25/4107/0010/0000 018 "DIA CIRC CONCR LEN=0060 INSTALLED UNKN
018 "DIA CIRC METAL LEN=0065 INSTALLED UNKN 018 "DIA CIRC CONCR LEN=0070 INSTALLED UNKN	0301/0717 0301/0483	0300/0732	018 "DIA CIRC CONCR LEN=0060 INSTALLED UNKN
1 0 00797 0 00 1584+00 158259 FT MILEPOST 030.00 LENGTH(AH 2506 BK 2580)	0301/0000	0300/0455 158491 FT	018 "DIA CIRC CONCR LEN=0060 INSTALLED UNKN 1 0 00797 0 00 1584+00 MILEPOST 030.00 LENGTH(AH 2441 BK 2637)
018 "DIA CIRC CONCR LEN=0070 INSTALLED UNKN	0295/0822	0294/1978 0294/1430	018 "DIA CIRC CONCR LEN=0060 INSTALLED UNKN 018 "DIA CIRC CONCR LEN=0060 INSTALLED UNKN
SMALL STREAM STRUCTURE LENGTH 13 FT BMSID 25/0090/0294/0075 1 0 00797 0 00 1557+80 155679 FT RAMP C RD (SR8018 SEG 0500/0000) LENGTH(AH 2580 BK 2697)	0295/0031 0295/0000	0294/0878 0294/0093	024 "DIA CIRC CONCR LEN=0060 INSTALLED UNKN SMALL STREAM STRUCTURE LENGTH 13 FT BMSID 25/0090/0294/0075
BMS EN 25/0090/0291/1769 1 0 00797 0 00 1524+86 SR 0008 NB BMSBG 25/0090/0291/1769	0291/1896 0291/1749	155854 FT 0294/0000	1 0 00797 0 00 1558+47 LENGTH(AH 2637 BK 2628)
SPENCE RUN STRUCTURE LENGTH 10 FT BMSID 25/0090/0290/1460	0291/1500	0290/1908 0290/1761 0290/1725	BMS EN 25/0090/0290/1801 1 0 00797 0 00 1530+71 SR 0008 NB BMSBG 25/0090/0290/1801 018 "DIA CIRC CONCR LEN=0060 INSTALLED UNKN 072"H 72"W CONC STRUCT LEN=0060 INSTALLED UNKN SPENCE RUN STRUCTURE LENGTH 10 FT BMSID 25/0090/0290/1460 RAMP D RD (SR8018 SEG 0020/0854)
		0290/1423	

DIR: E TOTAL LEN: 46.372 MI. DIST: 01-2 SR: 90  
 LEFT MUN: MILLCREEK T RIGHT MUN: MILLCREEK T

Segment ID	Description	Start Station	End Station	Length (FT)	Material	Notes
RAMP A RD (SR8018 SEG 0250/0735)		0291/1029				
024	"DIA CIRC CONCR LEN=0085 INSTALLED UNKN	0291/0238				
1 0 00797 0 00	1531+20 152982 FT			153226 FT		
	MILEPOST 029.00					
	LENGTH(AH 2697 BK 2621)	0291/0000				
018	"DIA CIRC CONCR LEN=0090 INSTALLED UNKN	0290/0630				
	RAMP B RD (SR8018 SEG 0010/0000)	0290/0270				
018	"DIA CIRC CONCR LEN=0060 INSTALLED UNKN	0284/2350				
018	"DIA CIRC CONCR LEN=0065 INSTALLED UNKN	0284/1910				
024	"DIA CIRC CONCR LEN=0065 INSTALLED UNKN	0284/1428				
	MILLCREEK GREENE T	0284/0801				
030	"DIA CIRC CONCR LEN=0060 INSTALLED UNKN	0284/0480				
018	"DIA CIRC CONCR LEN=0075 INSTALLED UNKN	0285/0438				
1 0 00797 0 00	1504+94 150361 FT			150601 FT		
	MILLCREEK GREENE T					
	LENGTH(AH 2621 BK 2654)	0285/0000				
	KENNY RUN STRUCTURE LENGTH 10 FT					
BMSID 25/0090/0280/2527		0281/2544				
018	"DIA CIRC CONCR LEN=0065 INSTALLED UNKN	0280/2552				
	018 "DIA CIRC CONCR LEN=0065 INSTALLED UNKN	0280/2037				
018	"DIA CIRC CONCR LEN=0075 INSTALLED UNKN	0281/1374				
SR 1001						
OP ID 25/1001/0240/0000		0281/1124				
	SR 1001					
	OP ID 25/1001/0240/0000	0280/1148				
	018 "DIA CIRC CONCR LEN=0075 INSTALLED UNKN	0280/0960				
	030 "DIA CIRC CONCR LEN=0065 INSTALLED UNKN	0280/0504				
	GREENE SUMMIT T	0280/0349				
	MAINTENANCE CROSSOVER R (CONN)	0281/0268				
1 0 00797 0 00	1478+40 147707 FT			147960 FT		
	MILEPOST 028.00					
	LENGTH(AH 2654 BK 2793)	0281/0000				
	SR 1001					
	OP ID 25/1001/0240/0000	0280/0000				
	018 "DIA CIRC CONCR LEN=0075 INSTALLED UNKN					
	030 "DIA CIRC CONCR LEN=0065 INSTALLED UNKN					
	GREENE SUMMIT T					
	MAINTENANCE CROSSOVER R (CONN)					
1 0 00797 0 00	1478+40					
	MILEPOST 028.00					
	LENGTH(AH 2641 BK 2813)					

DIR: E TOTAL LEN: 46.372 MI. DIST: 01-2 SR: 90  
LEFT MUN: SUMMIT T RIGHT MUN: SUMMIT T

BMSEN 25/0090/0275/1626 0275/1752 1 0 00797 0 00 1466+58 ALLEGHENY RR OR CENT RR BMSBG 25/0090/0275/1626 0275/1626		0274/1719	BMSEN 25/0090/0274/1568 1 0 00797 0 00 1466+60 ALLEGHENY RR OR CENT RR BMSBG 25/0090/0274/1568
BMSEN 25/0090/0275/0000 0275/0104 1 0 00797 0 00 1450+33 144914 FT T-568 BMSBG 25/0090/0275/0000 LENGTH(AH 2793 BK 2495) 0275/0000		0274/0101 145147 FT	BMSEN 25/0090/0274/0000 1 0 00797 0 00 1450+34 T-568 BMSBG 25/0090/0274/0000 LENGTH(AH 2813 BK 2477) 024 " DIA CIRC CONCR LEN=0085 INSTALLED UNKN
018 " DIA CIRC CONCR LEN=0060 INSTALLED UNKN 0271/1535			
ANDREAS RUN STRUCTURE LENGTH 12 FT BMSID 25/0090/0270/0703 0271/0773		0270/0703	ANDREAS RUN STRUCTURE LENGTH 12 FT BMSID 25/0090/0270/0703 RAMP D RD (SR8016 SEG 0750/0888)
RAMP C RD (SR8016 SEG 0500/0000) 0271/0369 1 0 00797 0 00 1425+60 142419 FT MILEPOST 027.00 LENGTH(AH 2495 BK 2633) 0271/0000		0270/0617 142670 FT	1 0 00797 0 00 1425+60 MILEPOST 027.00 LENGTH(AH 2477 BK 2723) BMSEN 25/0090/0264/2397 1 0 00797 0 00 1402+93 SR 0097 N/B, S/B BMSBG 25/0090/0264/2397
BMSEN 25/0090/0265/2302 0265/2440 1 0 00797 0 00 1422+13 SR 97 NB / SB BMSBG 25/0090/0265/2302 0265/2288		0264/2526	
RAMP A RD (SR8016 SEG 0250/0754) 0265/1588		0264/2374 0264/1601	RAMP B RD (SR8016 SEG 0010/0000)
1 0 00797 0 00 1398+96 139786 FT LENGTH(AH 2633 BK 2665) 0265/0000		0264/0646 0264/0486 139947 FT 0264/0000	024 " DIA CIRC CONCR LEN=0085 INSTALLED UNKN WALNUT CREEK STRUCTURE LENGTH 52 FT BMSID 25/0090/0264/0400 1 0 00797 0 00 1398+35 LENGTH(AH 2723 BK 2572) 018 " DIA CIRC CONCR LEN=0080 INSTALLED UNKN

EXTRACT DATE: 12/18/2023  
PRINT DATE: 12/19/2023

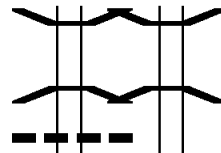
ROADWAY MANAGEMENT SYSTEM  
SLD COUNTY/SR - ANNUAL PRINT

PAGE NUMBER: 199  
COUNTY: ERIE

DIR: E TOTAL LEN: 46.372 MI.  
LEFT MUN: SUMMIT T

DIST: 01-2 SR: 90  
RIGHT MUN: SUMMIT T

BMS EN 25/0090/0261/2030 0261/2079  
1 0 00797 0 00 1392+50  
T588, FRENCH  
BMSBG 25/0090/0261/2030 0261/2030  
018 "DIA CIRC CONCR  
LEN=0085 INSTALLED UNKN 0261/1914

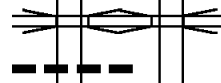


0260/2006 BMS EN 25/0090/0260/1996  
1 0 00797 0 00 1372+80  
T588, FRENCH  
0260/1954 BMSBG 25/0090/0260/1996

1 0 00797 0 00 1372+80 137121 FT  
MILEPOST 026.00  
LENGTH(AH 2665 BK 2716) 0261/0000



SR 4106  
OP ID 25/4101/0012/0000 0255/2228  
024 "DIA CIRC CONCR  
LEN=0085 INSTALLED UNKN 0255/2135




0260/0875 018 "DIA CIRC CONCR  
LEN=0080 INSTALLED UNKN  
060 "DIA CIRC CONCR  
0260/0550 0260/0000  
137375 FT 1 0 00797 0 00 1372+80  
MILEPOST 026.00  
LENGTH(AH 2572 BK 2644)  
024 "DIA CIRC CONCR  
LEN=0075 INSTALLED UNKN  
SR 4106  
0254/2425 0254/2129 OP ID 25/4101/0012/0000

SMALL STREAM  
STRUCTURE LENGTH 16 FT  
BMSID 25/0090/0254/0072 0255/0214  
1 0 00797 0 00 1346+67 134405 FT  
LENGTH(AH 2716 BK 2573) 0255/0000



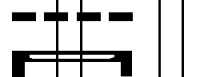
0254/1277 018 "DIA CIRC CONCR  
LEN=0075 INSTALLED UNKN  
0254/0816 024 "DIA CIR PLASTIC  
LEN=0080 INSTALLED UNKN  
0254/0313 018 "DIA CIRC CONCR  
LEN=0080 INSTALLED UNKN  
SMALL STREAM  
STRUCTURE LENGTH 16 FT  
0254/0072 BMSID 25/0090/0254/0072  
134731 FT 1 0 00797 0 00 1345+45  
0254/0000 LENGTH(AH 2644 BK 2696)

MAINTENANCE CROSSOVER R  
(CONN) 0251/1951  
016 "DIA CIRC CONCR  
LEN=0075 INSTALLED UNKN 0251/1855



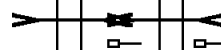
0250/1997 MAINTENANCE CROSSOVER R  
(CONN)

016 "DIA CIRC CONCR  
LEN=0075 INSTALLED UNKN 0251/1246  
SIGN: 4 CHORD TRUSS  
BMSID 25/0090/0251/1400 0251/1169



0250/1887 018 "DIA CIRC CONCR  
LEN=0070 INSTALLED UNKN

SMALL STREAM  
STRUCTURE LENGTH 8 FT  
BMSID 25/0090/0250/0140 0251/0172



0250/0219 SMALL STREAM  
STRUCTURE LENGTH 8 FT  
0250/0037 BMSID 25/0090/0250/0140  
MILEPOST 025.00

DIR: E TOTAL LEN: 46.372 MI. DIST: 01-2 SR: 90  
LEFT MUN: SUMMIT T RIGHT MUN: SUMMIT T

1 0 00797 0 00 1320+00 131832 FT  
018 "DIA CIRC CONCR  
LEN=0075 INSTALLED UNKN  
MILEPOST 025.00  
LENGTH(AH 2573 BK 2608) 0251/0000

SIGN: 4 CHORD TRUSS  
BMSID 25/0090/0245/0510 0245/2083

WALNUT TRIB.  
STRUCTURE LENGTH 12 FT  
BMSID 25/0090/0244/0610 0245/0621  
RAMP B RD  
(SR8014 SEG 0500/0000) 0245/0563

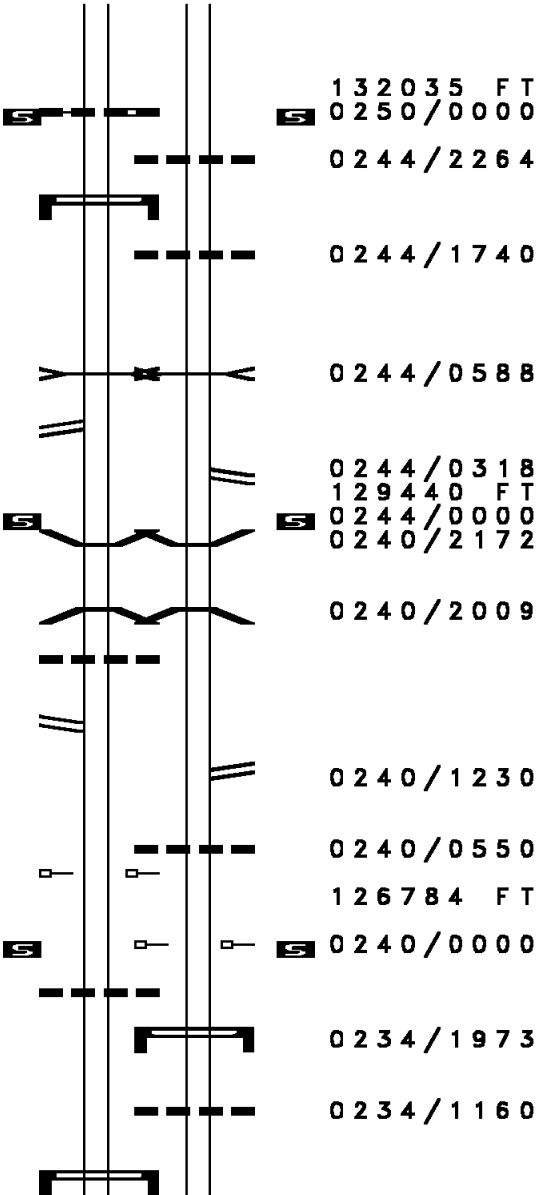
1 0 00797 0 00 1293+89 129224 FT  
LENGTH(AH 2608 BK 2680) 0245/0000  
BMSEN 25/0090/0241/1986 0241/2195  
1 0 00797 0 00 1287+11  
SRO019 E/W  
BMSBG 25/0090/0241/1986 0241/2031  
018 "DIA CIRC CONCR  
LEN=0040 INSTALLED UNKN 0241/1947

RAMP A RD  
(SR8014 SEG 0250/0803) 0241/1239

MILEPOST 024.00 0241/0033

1 0 00797 0 00 1267+20 126544 FT  
LENGTH(AH 2680 BK 2627) 0241/0000  
024 "DIA CIRC CONCR  
LEN=0085 INSTALLED UNKN 0235/2458

DMS SIGN STRUCTURE  
BMSID 25/0090/0235/0442 0235/0549



132035 FT 1 0 00797 0 00 1320+00  
0250/0000 LENGTH(AH 2696 BK 2595)  
018 "DIA CIRC CONCR  
LEN=0065 INSTALLED UNKN

0244/2264  
0244/1740 030 "DIA CIRC CONCR  
LEN=0085 INSTALLED UNKN

0244/0588 WALNUT TRIB.  
STRUCTURE LENGTH 12 FT  
BMSID 25/0090/0244/0610

0244/0318 RAMP D RD  
129440 FT (SR8014 SEG 0750/0789)  
0244/0000 1 0 00797 0 00 1293+30  
0240/2172 LENGTH(AH 2595 BK 2656)  
BMSEN 25/0090/0240/2046  
1 0 00797 0 00 1267+20  
SR 0019 E/W  
BMSBG 25/0090/0240/2046

0240/1230 RAMP C RD  
(SR8014 SEG 0010/0000)  
0240/0550 018 "DIA CIRC CONCR  
LEN=0075 INSTALLED UNKN

126784 FT 1 0 00797 0 00 1267+20  
0240/0000 MILEPOST 024.00  
LENGTH(AH 2656 BK 2321)

0234/1973 SIGN: 4 CHORD TRUSS  
BMSID 25/0090/0234/2078

0234/1160 018 "DIA CIRC CONCR  
LEN=0065 INSTALLED UNKN





DIR: E TOTAL LEN: 46.372 MI. DIST: 01-2 SR: 90  
 LEFT MUN: SUMMIT T RIGHT MUN: SUMMIT T

Item Description	Stationing	Diagram	Item Description	Stationing
LEN=0075 INSTALLED UNKN MAINTENANCE CROSSOVER R (CONN)	0225/1654		MAINTENANCE CROSSOVER R (CONN)	0224/1686
018 "DIA CIRC CONCR	0225/1636		018 "DIA CIRC CONCR	0224/1328
LEN=0075 INSTALLED UNKN	0225/1292		LEN=0065 INSTALLED UNKN	
018 "DIA CIRC CONCR	0225/0873		018 "DIA CIRC CONCR	0224/0916
LEN=0075 INSTALLED UNKN	0225/0873		LEN=0065 INSTALLED UNKN	
018 "DIA CIRC CONCR	0225/0454		018 "DIA CIRC CONCR	0224/0496
LEN=0075 INSTALLED UNKN	0225/0454		LEN=0065 INSTALLED UNKN	
SR 699			SR 699	
OP ID 25/0699/0330/2292	0225/0334		OP ID 25/0699/0330/2292	0224/0305
1 0 00797 0 00 1187+66	118659 FT		1 0 00797 0 00 1187+18	118817 FT
LENGTH(AH 2625 BK 2565)	0225/0000		LENGTH(AH 2682 BK 2542)	0224/0000
018 "DIA CIRC CONCR	0221/2462		018 "DIA CIRC CONCR	0220/1760
LEN=0075 INSTALLED UNKN	0221/2462		LEN=0080 INSTALLED UNKN	
SIGN: 3 CHORD TRUSS			018 "DIA CIRC CONCR	0220/1361
BMSID 25/0090/0221/1565	0221/1503		LEN=0080 INSTALLED UNKN	
RAMP E RD		RAMP C RD	0220/1016	
(SR8005 SEG 0750/0000)	0221/1118	(SR8005 SEG 0010/2533)	0220/0961	
SUMMIT		SUMMIT	0220/0535	
MCKEAN T	0221/0961	MCKEAN T	0220/0190	
018 "DIA CIRC CONCR	0221/0948	018 "DIA CIRC CONCR	0220/0160	
LEN=0075 INSTALLED UNKN	0221/0948	LEN=0065 INSTALLED UNKN		
RAMP F RD		RAMP D RD	0220/0000	
(SR8005 SEG 0760/1163)	0221/0394	(SR8005 SEG 0020/0000)	0220/0000	
1 0 00797 0 00 1161+60	116094 FT	1 0 00797 0 00 1161+52		
MILEPOST 022.00		MILEPOST 022.00		
LENGTH(AH 2565 BK 2565)	0221/0000	LENGTH(AH 2542 BK 2598)		
SIGN: 3 CHORD TRUSS				
BMSID 25/0090/0215/2500	0215/2430			
SR 0079 NB				

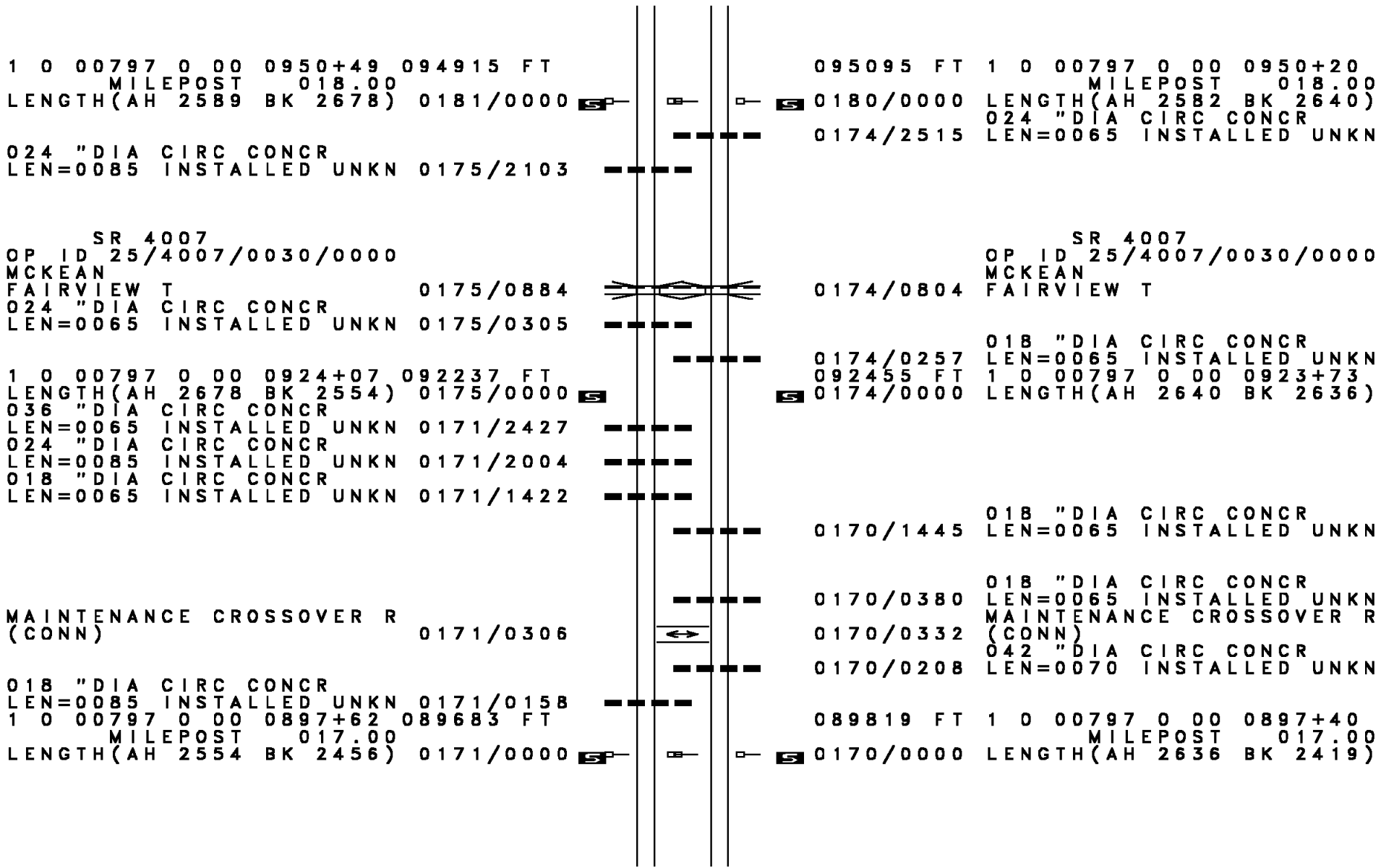


DIR: E TOTAL LEN: 46.372 MI. DIST: 01-2 SR: 90  
 LEFT MUN: MCKEAN T RIGHT MUN: MCKEAN T

Item ID	Description	Length (ft)	Start Station	End Station	Notes
024	"DIA CIRC CONCR LEN=0065 INSTALLED UNKN	0205/1340	0204/1355	018 "DIA CIRC CONCR LEN=0060 INSTALLED UNKN	
018	"DIA CIRC CONCR LEN=0085 INSTALLED UNKN	0205/0980	0204/1025	SIGN: 3 CHORD TRUSS BMSID 25/0090/0204/1025	
1 0 00797	0 00 1082+31 108097 FT LENGTH(AH 2639 BK 2627) 0205/0000	108253 FT	1 0 00797	0 00 1081+98 LENGTH(AH 2683 BK 2605)	
018	"DIA CIRC CONCR LEN=0060 INSTALLED UNKN	0201/2460	0200/2450	018 "DIA CIRC CONCR LEN=0060 INSTALLED UNKN	
018	"DIA CIRC CONCR LEN=0075 INSTALLED UNKN	0201/1327	0200/1395	018 "DIA CIRC CONCR LEN=0060 INSTALLED UNKN	
018	"DIA CIRC CONCR LEN=0060 INSTALLED UNKN	0201/0930	0200/0924	018 "DIA CIRC CONCR LEN=0065 INSTALLED UNKN	
1 0 00797	0 00 1056+18 105470 FT MILEPOST 020.00 LENGTH(AH 2627 BK 2651) 0201/0000	105648 FT	1 0 00797	0 00 1055+83 MILEPOST 020.00 LENGTH(AH 2605 BK 2663)	
018	"DIA CIRC CONCR LEN=0085 INSTALLED UNKN	0195/2590	0200/0000	018 "DIA CIRC CONCR LEN=0060 INSTALLED UNKN	
018	"DIA CIRC CONCR LEN=0075 INSTALLED UNKN	0195/0951	0194/0714	018 "DIA CIRC CONCR LEN=0070 INSTALLED UNKN	
018	"DIA CIRC CONCR LEN=0060 INSTALLED UNKN	0195/0860	0194/0170	036 "DIA CIRC CONCR LEN=0070 INSTALLED UNKN	
1 0 00797	0 00 1029+48 102819 FT LENGTH(AH 2651 BK 2630) 0195/0000	102985 FT	1 0 00797	0 00 1029+08 LENGTH(AH 2663 BK 2616)	
018	"DIA CIRC CONCR LEN=0070 INSTALLED UNKN	0191/1926	0194/0000		



DIR: E TOTAL LEN: 46.372 MI. DIST: 01-2 SR: 90  
LEFT MUN: MCKEAN T RIGHT MUN: MCKEAN T



DIR: E TOTAL LEN: 46.372 MI. DIST: 01-2 SR: 90  
 LEFT MUN: FAIRVIEW T RIGHT MUN: FAIRVIEW T

Item Description	Stationing	Length	Material	Notes
018 "DIA CIRC CONCR	0165/0325		LEN=0100	INSTALLED UNKN
1 0 00797 0 00 0873+27	087227 FT			
LENGTH(AH 2456 BK 2788)	0165/0000			
MAINTENANCE CROSSOVER R (CONN)	0161/1098			
1 0 00797 0 00 0844+80	084439 FT			
MILEPOST 016.00				
LENGTH(AH 2788 BK 2642)	0161/0000			
RAMP O RD (SR8010 SEG 0500/0000)	0155/0936			
OP ID SR 0098 N/S 25/0098/0220/0442	0155/0389			
1 0 00797 0 00 0818+70	081797 FT			
LENGTH(AH 2642 BK 2664)	0155/0000			
RAMP M RD (SR8010 SEG 0250/0603)	0151/2424			
SMALL STREAM STRUCTURE LENGTH 11 FT				
BMSID 25/0090/0150/0435	0151/0400			
1 0 00797 0 00 0792+00	079133 FT			
MILEPOST 015.00				
0164/0059	087400 FT			
0164/0000				
0160/2623				
0160/1125				
0160/0000	084598 FT			
0154/1929				
0154/1110				
0154/1072				
0154/0587				
0154/0487				
0154/0134	081885 FT			
0154/0000				
0150/2521				
0150/0435	079281 FT			
018 "DIA CIRC CONCR	0160/0000		LEN=0059	INSTALLED UNKN
1 0 00797 0 00 0873+27	0873+27			
LENGTH(AH 2419 BK 2802)				
DMS SIGN STRUCTURE				
BMSID 25/0090/0160/2623				
MAINTENANCE CROSSOVER R (CONN)	0160/1125			
1 0 00797 0 00 0844+80	0844+80			
MILEPOST 016.00				
LENGTH(AH 2802 BK 2713)				
024 "DIA CIRC CONCR	0154/1929		LEN=0075	INSTALLED UNKN
RAMP P RD (SR8010 SEG 0750/0595)	0154/1110			
036 "DIA CIRC CONCR	0154/1072		LEN=0090	INSTALLED UNKN
018 "DIA CIRC CONCR	0154/0587		LEN=0065	INSTALLED UNKN
SR 0098 N/S				
OP ID 25/0098/0220/0442	0154/0487			
018 "DIA CIRC CONCR	0154/0134		LEN=0065	INSTALLED UNKN
1 0 00797 0 00 0817+99	0817+99			
LENGTH(AH 2713 BK 2604)				
RAMP N RD (SR8010 SEG 0010/0000)	0150/2521			
SMALL STREAM STRUCTURE LENGTH 11 FT				
BMSID 25/0090/0150/0435	0150/0435			
1 0 00797 0 00 0792+00	0792+00			
MILEPOST 015.00				





DIR: E TOTAL LEN: 46.372 MI. DIST: 01-2 SR: 90  
LEFT MUN: GIRARD T RIGHT MUN: GIRARD T

018 "DIA CIRC CONCR LEN=0075 INSTALLED UNKN 0131/0068 1 0 00797 0 00 0686+40 068593 FT MILEPOST 013.00 LENGTH(AH 2488 BK 3078) 0131/0000	0130/0694 LEN=0070 INSTALLED UNKN
018 "DIA CIRC CONCR LEN=0065 INSTALLED UNKN 0125/2137	0124/2017 018 "DIA CIRC CONCR LEN=0070 INSTALLED UNKN
MAINTENANCE CROSSOVER R (CONN) 0125/1214	MAINTENANCE CROSSOVER R (CONN) 0124/1153
036 "DIA CIRC CONCR LEN=0085 INSTALLED UNKN 0125/0657 BMSEN 25/0090/0125/0000 0125/0511 1 0 00797 0 00 0656+29 065515 FT ELK CREEK BMSBG 25/0090/0125/0000 LENGTH(AH 3078 BK 2182) 0125/0000	0124/0511 BMSEN 25/0090/0124/0000 065745 FT 1 0 00797 0 00 0656+40 ELK CREEK BMSBG 25/0090/0124/0000 0124/0000 LENGTH(AH 2974 BK 2293) 018 "DIA CIRC CONCR LEN=0075 INSTALLED UNKN
024 "DIA CIRC CONCR LEN=0085 INSTALLED UNKN 0121/0678	0120/1725
1 0 00797 0 00 0633+60 063333 FT MILEPOST 012.00 LENGTH(AH 2182 BK 2666) 0121/0000	063452 FT 1 0 00797 0 00 0633+60 MILEPOST 012.00 0120/0000 LENGTH(AH 2293 BK 2627)
024 "DIA CIRC CONCR LEN=0075 INSTALLED UNKN 0115/2168	
036 "DIA CIRC CONCR LEN=0085 INSTALLED UNKN 0115/1902	
BMSEN 25/0090/0115/0885 0115/1014 0 0 00000 0 00 0000+00 T390,S CK RD	0114/1084 BMSEN 25/0090/0114/0991 0 0 00000 0 00 0000+00 T390,S CK RD
BMSBG 25/0090/0115/0885 0115/0922	0114/0992 BMSBG 25/0090/0114/0991 018 "DIA CIRC CONCR LEN=0070 INSTALLED UNKN
1 0 00797 0 00 0606+86 060667 FT LENGTH(AH 2666 BK 2616) 0115/0000	060825 FT 1 0 00797 0 00 0607+62 0114/0000 LENGTH(AH 2627 BK 2653)
BMSEN 25/0090/0111/2153 0111/2544 0 0 00000 0 00 0000+00 T384 COLSPRG	0110/2508 BMSEN 25/0090/0110/2082 1 0 00797 0 00 0580+80 COLESPRINGS

DIR: E TOTAL LEN: 46.372 MI. DIST: 01-2 SR: 90  
 LEFT MUN: GIRARD T RIGHT MUN: GIRARD T

BMSBG 25/0090/0111/2153 0111/2084 0110/2048 BMSBG 25/0090/0110/2082

024 "DIA CIRC CONCR  
 LEN=0085 INSTALLED UNKN 0111/0890

1 0 00797 0 00 0580+80 058051 FT  
 MILEPOST 011.00  
 LENGTH(AH 2616 BK 2765) 0111/0000

058172 FT 1 0 00797 0 00 0580+80  
 MILEPOST 011.00  
 LENGTH(AH 2653 BK 2640)

1 0 00797 0 00 0553+25 055286 FT  
 LENGTH(AH 2765 BK 2502) 0105/0000

0104/0010 030 "DIA CIRC CONCR  
 LEN=0085 INSTALLED UNKN  
 055532 FT 1 0 00797 0 00 0554+35  
 LENGTH(AH 2640 BK 2635)

MAINTENANCE CROSSOVER R  
 (CONN) 0101/0964

0100/0991 MAINTENANCE CROSSOVER R  
 (CONN)

1 0 00797 0 00 0528+00 052784 FT  
 MILEPOST 010.00  
 LENGTH(AH 2502 BK 2695) 0101/0000

052897 FT 1 0 00797 0 00 0528+00  
 MILEPOST 010.00  
 LENGTH(AH 2635 BK 2606)

RAMP K RD  
 (SR8008 SEG 0500/0000) 0095/1228

0094/1099 RAMP L RD  
 (SR8008 SEG 0750/0659)  
 0094/0802 018 "DIA CIRC CONCR  
 LEN=0070 INSTALLED UNKN

SR 0018  
 OP ID 25/0018/0210/0000 0095/0586  
 1 0 00797 0 00 0500+90 050089 FT  
 LENGTH(AH 2695 BK 2605) 0095/0000

0094/0464 OP ID 25/0018/0210/0000  
 050291 FT 1 0 00797 0 00 0501+30  
 LENGTH(AH 2606 BK 2700)

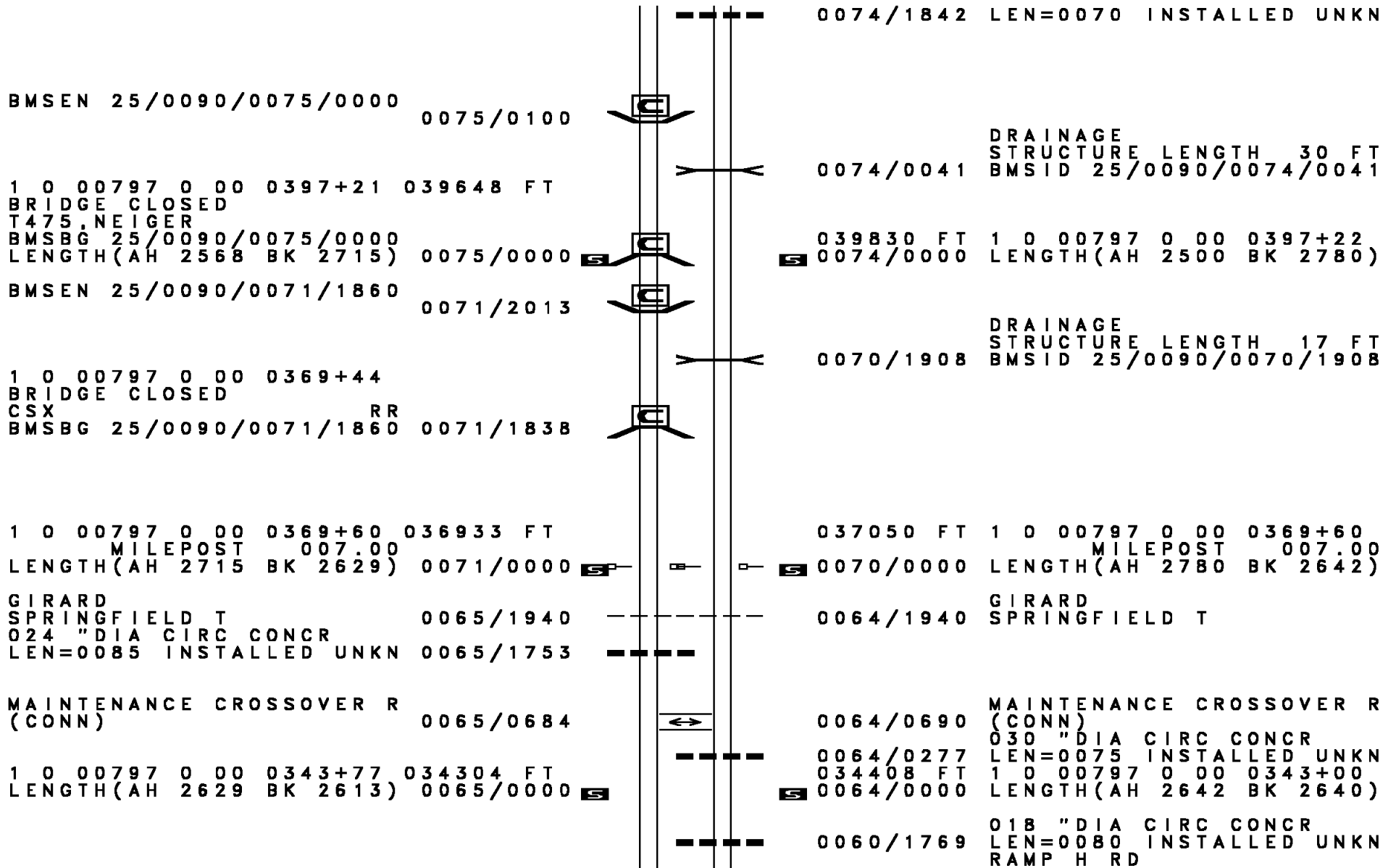
RAMP I RD  
 (SR8008 SEG 0250/0588) 0091/2449

0090/2488 RAMP J RD  
 (SR8008 SEG 0010/0000)

DIR: E TOTAL LEN: 46.372 MI. DIST: 01-2 SR: 90  
 LEFT MUN: GIRARD T RIGHT MUN: GIRARD T

Item ID	Description	Length	Start Station	End Station	Notes
018	"DIA CIRC CONCR LEN=0075 INSTALLED UNKN	0091/1264	0091/0838	0091/1264	GIRARD PLATEA B
018	"DIA CIRC CONCR LEN=0070 INSTALLED UNKN	0091/0031	0091/0000	0091/0031	GIRARD PLATEA B
1 0 00797 0 00	0475+20 047484 FT				
	MAINTENANCE CROSSOVER R (CONN)				
	MILEPOST 009.00				
	LENGTH(AH 2605 BK 2771)	0091/0000	0091/0000	0091/0000	
018	"DIA CIRC CONCR LEN=0070 INSTALLED UNKN	0085/1800	0085/0599	0085/1800	GIRARD T CROOKED CK
	STRUCTURE LENGTH 29 FT				
	BMSID 25/0090/0084/0261	0085/0389	0085/0000	0085/0389	
1 0 00797 0 00	0447+17 044713 FT				
	LENGTH(AH 2771 BK 2497)	0085/0000	0085/0000	0085/0000	
018	"DIA CIRC CONCR LEN=0075 INSTALLED UNKN	0081/1910	0081/1089	0081/1910	SR 3015
	OP ID 25/3015/0050/1100	0081/1089	0081/1089	0081/1089	
018	"DIA CIRC CONCR LEN=0075 INSTALLED UNKN	0081/1003	0081/0000	0081/1003	
018	"DIA CIRC CONCR LEN=0075 INSTALLED UNKN	0081/0303	0081/0000	0081/0303	
1 0 00797 0 00	0422+40 042216 FT				
	MILEPOST 008.00				
	LENGTH(AH 2497 BK 2568)	0081/0000	0081/0000	0081/0000	
018	"DIA CIRC CONCR LEN=0075 INSTALLED UNKN	0090/0838	0090/0000	0090/0838	GIRARD PLATEA B
018	"DIA CIRC CONCR LEN=0070 INSTALLED UNKN	0090/0031	0090/0000	0090/0031	GIRARD PLATEA B
1 0 00797 0 00	0475+20 047591 FT				
	MAINTENANCE CROSSOVER R (CONN)				
	MILEPOST 009.00				
	LENGTH(AH 2700 BK 2635)	0090/0000	0090/0000	0090/0000	
018	"DIA CIRC CONCR LEN=0070 INSTALLED UNKN	0084/1682	0084/0485	0084/1682	PLATEA GIRARD T
	STRUCTURE LENGTH 29 FT				
	BMSID 25/0090/0084/0261	0084/0261	0084/0000	0084/0261	
1 0 00797 0 00	0448+83 044956 FT				
	LENGTH(AH 2635 BK 2626)	0084/0000	0084/0000	0084/0000	
018	"DIA CIRC CONCR LEN=0075 INSTALLED UNKN	0080/1900	0080/1015	0080/1900	SR 3015
	OP ID 25/3015/0050/1100	0080/1015	0080/1015	0080/1015	
024	"DIA CIRC CONCR LEN=0075 INSTALLED UNKN	0080/0880	0080/0313	0080/0880	
018	"DIA CIRC CONCR LEN=0075 INSTALLED UNKN	0080/0313	0080/0000	0080/0313	
1 0 00797 0 00	0422+40 042330 FT				
	MILEPOST 008.00				
	LENGTH(AH 2626 BK 2500)	0080/0000	0080/0000	0080/0000	
036	"DIA CIRC CONCR				

DIR: E TOTAL LEN: 46.372 MI. DIST: 01-2 SR: 90  
 LEFT MUN: GIRARD T RIGHT MUN: GIRARD T



DIR: E TOTAL LEN: 46.372 MI. DIST: 01-2 SR: 90  
 LEFT MUN: SPRINGFIELD T RIGHT MUN: SPRINGFIELD T

Item Description	Item ID	Item Length	Item Location	Item Type	Item Notes
RAMP G RD (SR8006 SEG 0500/0000)	0061/1372				
018 "DIA CIRC CONCR LEN=0075 INSTALLED UNKN	0061/0892				
OP ID 25/0215/0100/0107	0061/0821				
RAMP E RD (SR8006 SEG 0250/0570)	0061/0256				
1 0 00797 0 00 0316+80 031691 FT					
LENGTH(AH 2613 BK 2766)	0061/0000				
ELK CREEK TR STRUCTURE LENGTH 12 FT BMSID 25/0090/0054/1281	0055/1449				
MAINTENANCE CROSSOVER R (CONN) 018 "DIA CIRC CONCR LEN=0065 INSTALLED UNKN	0055/0737 0055/0312				
1 0 00797 0 00 0289+83 028925 FT					
LENGTH(AH 2766 BK 2551)	0055/0000				
018 "DIA CIRC CONCR LEN=0065 INSTALLED UNKN	0051/0112				
1 0 00797 0 00 0264+00 026374 FT					
LENGTH(AH 2551 BK 2501)	0051/0000				
	0060/1415				(SR8006 SEG 0750/0582)
	0060/0847				OP ID 25/0215/0100/0107 SR 215 018 "DIA CIRC CONCR LEN=0080 INSTALLED UNKN
	0060/0424				RAMP F RD (SR8006 SEG 0010/0000)
	0060/0286				
	031768 FT				1 0 00797 0 00 0316+80 MILEPOST 006.00
	0060/0000				LENGTH(AH 2640 BK 2594) 018 "DIA CIRC CONCR LEN=0070 INSTALLED UNKN
	0054/2471				
	0054/1281				ELK CREEK TR STRUCTURE LENGTH 12 FT BMSID 25/0090/0054/1281
	0054/0546				MAINTENANCE CROSSOVER R (CONN)
	0054/0151				036 "DIA CIRC CONCR LEN=0070 INSTALLED UNKN
	0054/0000				1 0 00797 0 00 0290+66 LENGTH(AH 2594 BK 2687)
	0050/1972				018 "DIA CIRC CONCR LEN=0085 INSTALLED UNKN
	0050/0950				060"H 60"W CON BOX CUL LEN=0070 INSTALLED UNKN
	0050/0099				018 "DIA CIRC CONCR LEN=0075 INSTALLED UNKN
	0050/0000				1 0 00797 0 00 0264+00 MILEPOST 005.00 LENGTH(AH 2687 BK 2343)
					018 "DIA CIRC CONCR

DIR: E TOTAL LEN: 46.372 MI. DIST: 01-2 SR: 90  
LEFT MUN: SPRINGFIELD T RIGHT MUN: SPRINGFIELD T

Structure ID	Description	Length (FT)	Start Station	End Station	Material	Status
0044/1405	GRESCO RUN	15	0237+09	023873	036 "DIA CIRC CONCR	INSTALLED UNKN
0044/1363	GRESCO RUN	15	024144	0240+39	036 "DIA CIRC CONCR	INSTALLED UNKN
0044/0683	GRESCO RUN	15	0211+20	021128	036 "DIA CIRC CONCR	INSTALLED UNKN
0040/1740	ELK CREEK TR	14	021202	0211+20	018 "DIA CIRC CONCR	INSTALLED UNKN
0040/0270	ELK CREEK TR	14	018770	0184+09	018 "DIA CIRC CONCR	INSTALLED UNKN
0034/1063	MAINTENANCE CROSSOVER R (CONN)	070	0183+33	018727	018 "DIA CIRC CONCR	INSTALLED UNKN
0034/0515	MAINTENANCE CROSSOVER R (CONN)	070	0158+40	015873	018 "DIA CIRC CONCR	INSTALLED UNKN
0030/2021	036 "DIA CIRC CONCR	085	0158+40	015873	018 "DIA CIRC CONCR	INSTALLED UNKN
0030/0826	RAMP D RD (SR8004 SEG 0750/0653)	085	0158+40	015873	018 "DIA CIRC CONCR	INSTALLED UNKN
0030/0200	036 "DIA CIRC CONCR	085	0158+40	015873	018 "DIA CIRC CONCR	INSTALLED UNKN
0030/0104	036 "DIA CIRC CONCR	085	0158+40	015873	018 "DIA CIRC CONCR	INSTALLED UNKN

EXTRACT DATE: 12/18/2023  
PRINT DATE: 12/19/2023

ROADWAY MANAGEMENT SYSTEM  
SLD COUNTY/SR - ANNUAL PRINT

PAGE NUMBER: 183  
COUNTY: ERIE

DIR: E TOTAL LEN: 46.372 MI.  
LEFT MUN: SPRINGFIELD T

DIST: 01-2 SR: 90  
RIGHT MUN: SPRINGFIELD T

MILEPOST	003.00					MILEPOST	003.00
LENGTH(AH 2854 BK 2496)	0031/0000					LENGTH(AH 2835 BK 2473)	0030/0000
RAMP A RD (SR8004 SEG 0250/0656)	0025/1823					RAMP B RD (SR8004 SEG 0010/0000)	0024/1891
018 "DIA CIRC CONCR LEN=0075 INSTALLED UNKN	0025/0998					SIGN: CANTILEVER BMSID 25/0090/0024/1575	0024/1575
1 0 00797 0 00 0131+99 013377 FT LENGTH(AH 2496 BK 2766)	0025/0000					013462 FT 1 0 00797 0 00 0133+34 LENGTH(AH 2473 BK 2807)	0024/0000
018 "DIA CIRC CONCR LEN=0075 INSTALLED UNKN	0021/1963					018 "DIA CIRC CONCR LEN=0070 INSTALLED UNKN	0020/2790
						REST AREA ENTRANCE RD (SR9201 SEG 0010/2580)	0020/2375
						018 "DIA CIRC CONCR LEN=0070 INSTALLED UNKN	0020/1808
						REST AREA ENTRANCE RD (SR9201 SEG 0010/0000)	0020/1620
COON CREEK STRUCTURE LENGTH 12 FT BMSID 25/0090/0020/0987	0021/0975					COON CREEK STRUCTURE LENGTH 12 FT BMSID 25/0090/0020/0987	0020/0987
048 "DIA CIRC CONCR LEN=0085 INSTALLED UNKN	0021/0810						
SR 3102 OP ID 25/3102/0010/0001	0021/0491					SR 3102 OP ID 25/3102/0010/0001	0020/0516
1 0 00797 0 00 0105+60 010611 FT						010655 FT 1 0 00797 0 00 0105+60	0020/0000
LENGTH(AH 2766 BK 2549)	0021/0000					LENGTH(AH 2807 BK 2566)	0020/0000
036 "DIA CIRC CONCR LEN=0085 INSTALLED UNKN	0015/2034					006 "DIA CIRC CONCR LEN=0075 INSTALLED UNKN	0014/2073
MAINTENANCE CROSSOVER R (CONN)	0015/0700					MAINTENANCE CROSSOVER R (CONN)	0014/0727
TURKEY CK. TR STRUCTURE LENGTH 13 FT BMSID 25/0090/0014/0559	0015/0488					TURKEY CK. TR STRUCTURE LENGTH 13 FT BMSID 25/0090/0014/0559	0014/0559
1 0 00797 0 00 0079+06 008062 FT						008089 FT 1 0 00797 0 00 0079+68	0014/0000
LENGTH(AH 2549 BK 2751)	0015/0000					LENGTH(AH 2566 BK 2725)	0014/0000





EXTRACT DATE: 12/18/2023 ROADWAY MANAGEMENT SYSTEM PAGE NUMBER: 181  
 PRINT DATE: 12/19/2023 SLD COUNTY/SR - ANNUAL PRINT COUNTY: ERIE

DIR: B TOTAL LEN: 27.282 MI. DIST: 01-2 SR: 89  
 LEFT MUN: NORTH EAST T RIGHT MUN: NORTH EAST T

144047 FT

144041 FT  
 INTER-AHD

FREEPORT RD  
 (T302)  
 LAKE RD  
 (SR0005 SEG 0941/1139)

0610/3020

LAKE RD  
 (SR0005 SEG 0941/1107)  
 (SR0005 SEG 0940/1120)

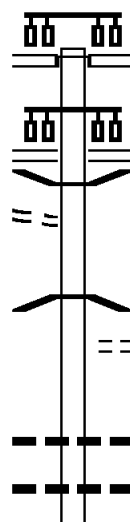
0610/2990

0610/2857

BMSEN 25/0089/0610/2826

FROM 0005/0940 SH  
 (CONN)

0610/2845



0610/2826

0610/2727

1 1 06520 0 00 0072+47  
 16 MILE CK.  
 BMSBG 25/0089/0610/2826  
 CURTIS RD  
 (T783)

0610/1744

0610/1531

018 " DIA CIRC CONCR  
 LEN=0045 INSTALLED UNKN  
 024 " DIA CAST IRON  
 LEN=0075 INSTALLED 2003

DIR: B TOTAL LEN: 27.282 MI. DIST: 01-2 SR: 89  
 LEFT MUN: NORTH EAST T RIGHT MUN: NORTH EAST T

Street Name	Stationing	Length (FT)	Notes
		141027	0610/0834 KENMAR DR (T798) 0610/0491 SMITHSON DR (T797) 141021 FT 1 1 06520 0 00 0044+29 MIDDLE RD (TBK) (T301)
			0610/0000 LENGTH(AH 3020 BK 1840) 018 "DIA CIRC CONCR 0600/1812 LEN=0045 INSTALLED UNKN
SOUTH SHORE AV (T691)	0600/0845		
1 1 06520 0 00 0026+00 SUNSET DR (T777)	139187		0600/0000 GOLD ST (TWP) 0600/0000 LENGTH(AH 1840 BK 2585)
			0590/1602 NORTH EAST NORTH EAST B 0590/1146 018 "DIA CIRC CONCR LEN=0024 INSTALLED UNKN DIVISION ST (BORO)
			0590/1119 018 "DIA CIRC CONCR 0590/1080 LEN=0024 INSTALLED UNKN
GIBSON ST (BORO)	0590/0391	136602	1 1 06520 0 00 0000+00 MAIN ST (SR0020 SEG 0920/0000)
			0590/0000 MFC BEGIN = D LENGTH(AH 2585 BK 1863) MECHANICS ST (BORO)
			0580/1526 BMSSEN 25/0089/0580/1487 0580/1508 1 0 00304 0 02 1423+22 16 MI. CK.
			0580/1487 BMSBG 25/0089/0580/1487 GRANT ST (BORO)
EAGLE ST (BORO)	0580/0736		0580/1249 CLAY ST (BORO)
			0580/0484



DIR: B TOTAL LEN: 27.282 MI. DIST: 01-2 SR: 89  
 LEFT MUN: NORTH EAST T RIGHT MUN: NORTH EAST T

Location / Segment	Stationing	Length (FT)	Notes / Details
MONTICELLO DR (T807)	0540/0634	128979 FT	128973 FT 1 0 00304 0 02 1350+97 0540/0000 LENGTH(AH 1180 BK 3194) 018 "DIA CIRC CONCR 0530/2694 LEN=0045 INSTALLED 2003
GORNIAK DR (PRDR)	0530/2084		0530/1686 018 "DIA CIRC CONCR LEN=0065 INSTALLED 2003
OLD ROUTE 89 RD (T304)	0530/1450	125785 FT	0530/0722 018 "DIA CIRC CONCR LEN=0045 INSTALLED 2003 125779 FT 1 0 00304 0 02 1323+00 WASHINGTON ST (T738) MFC BEGIN = C
SIDEHILL RD (SR1008 SEG 0150/0407)	0530/0000		0530/0000 LENGTH(AH 3194 BK 1693)
RAMP A RD (SR8024 SEG 0250/0000)			RAMP A RD (SR8024 SEG 0250/0000)
RAMP B RD (SR8024 SEG 0500/1023)	0521/1362		RAMP B RD (SR8024 SEG 0500/1023)
SR 0090 WB		0520/1352	SR 0090 WB
OP ID 25/0090/0405/0475	0521/1074		OP ID 25/0090/0405/0475
024 "DIA CIRC METAL		0520/1074	
LEN=0030 INSTALLED UNKN	0521/1060		018 "DIA CIRC CONCR LEN=0030 INSTALLED UNKN
SR 0090 EB		0520/1059	SR 0090 EB
OP ID 25/0090/0404/0346	0521/1002		OP ID 25/0090/0404/0346
		0520/1002	RAMP C RD (SR8024 SEG 0750/0000)
		0520/0608	RAMP D RD (SR8024 SEG 0760/0794)
RAMP C RD (SR8024 SEG 0750/0000)			
RAMP D RD (SR8024 SEG 0760/0794)	0521/0574		
		0520/0284	TO 8024/0750 SH (CONN)
1 0 00304 0 02 1302+08	124086 FT	124086 FT	1 0 00304 0 02 1302+08

DIR: B TOTAL LEN: 27.282 MI. DIST: 01-2 SR: 89  
 LEFT MUN: NORTH EAST T RIGHT MUN: NORTH EAST T

Stationing	Description	Length	Notes
0521+00.00	SMITH RD (T722) MFC BEGIN = C	0521/0000	SMITH RD (T722) MFC BEGIN = C LENGTH(AH 1693 BK 2487)
121599+00.00	CRAWFORD RD (T747)	0500/0000	121599 FT LENGTH(AH 2487 BK 3209)
0490+22.62	PENNDOT STOCKPILE YD #1 (GOVT)	0490/2262	036 " DIA CIRC CONCR LEN=0060 INSTALLED UNKN
0490+20.12	PENNDOT STOCKPILE YD #1 (GOVT)	0490/2012	
0490+18.04	COLE RD (T751)	0490/1804	018 " DIA CIRC CONCR LEN=0070 INSTALLED 2003
0490+13.20		0490/1320	
118390+00.00	DAMSITE RD (T749)	0490/0000	118390 FT 1 0 00304 0 02 1245+12 LENGTH(AH 3209 BK 2289)
0480+05.60		0480/0560	024 " DIA CIRC CONCR LEN=0085 INSTALLED 2003
116101+00.00	ARNOLD DR (T741)	0480/0000	116101 FT LENGTH(AH 2289 BK 3572)
0470+26.37		0470/2637	018 " DIA CIRC CONCR LEN=0100 INSTALLED UNKN
0470+20.04		0470/2004	018 " DIA CIRC CONCR LEN=0080 INSTALLED UNKN
0470+16.00		0470/1600	024 " DIA CIRC CONCR LEN=0070 INSTALLED 2003

DIR: B TOTAL LEN: 27.282 MI. DIST: 01-2 SR: 89  
 LEFT MUN: NORTH EAST T RIGHT MUN: NORTH EAST T

				0470/0928	018 "DIA CIRC CONCR LEN=0042 INSTALLED 2003
	112529 FT			112529 FT	1 0 00304 0 01 1186+40 NC STATION RD TOWNLINE RD (T737) NORTH EAST GREENFIELD T
TOWNLINE RD (SR1006 SEG 0130/2950)		0470/0000	==	0470/0000	LENGTH(AH 3572 BK 3582)
				0460/2200	030 "DIA CIRC CONCR LEN=0055 INSTALLED 2003
				0460/1660	024 "DIA CIRC CONCR LEN=0070 INSTALLED 2003
				0460/0580	RICH HILL RD (T734)
1 0 00304 0 01 1150+40 DELMAS DR (T739)	108947 FT	0460/0000	==	0460/0000	LENGTH(AH 3582 BK 1492) 042 "DIA CIRC CONCR
				0450/1455	LEN=0085 INSTALLED 2003
	107455 FT			107455 FT	1 0 00304 0 01 1135+48 LENGTH(AH 1492 BK 2848)
				0440/2753	018 "DIA CIRC CONCR TARR RD
				0440/2408	(TWP )
TO 8172/0250 SH (CONN)		0440/2065	==		
				0440/1944	RAMP B RD (SR8172 SEG 0250/0000) RAMP C RD (SR8172 SEG 0500/1178)
				0440/1705	SR 0086 WB OP ID 25/0086/0035/1203
				0440/1606	018 "DIA CIR UNKNOWN LEN=0085 INSTALLED UNKN
				0440/1558	SR 0086 EB OP ID 25/0086/0034/1212 RAMP A RD

DIR: B TOTAL LEN: 27.282 MI. DIST: 01-2 SR: 89  
 LEFT MUN: GREENFIELD T RIGHT MUN: GREENFIELD T

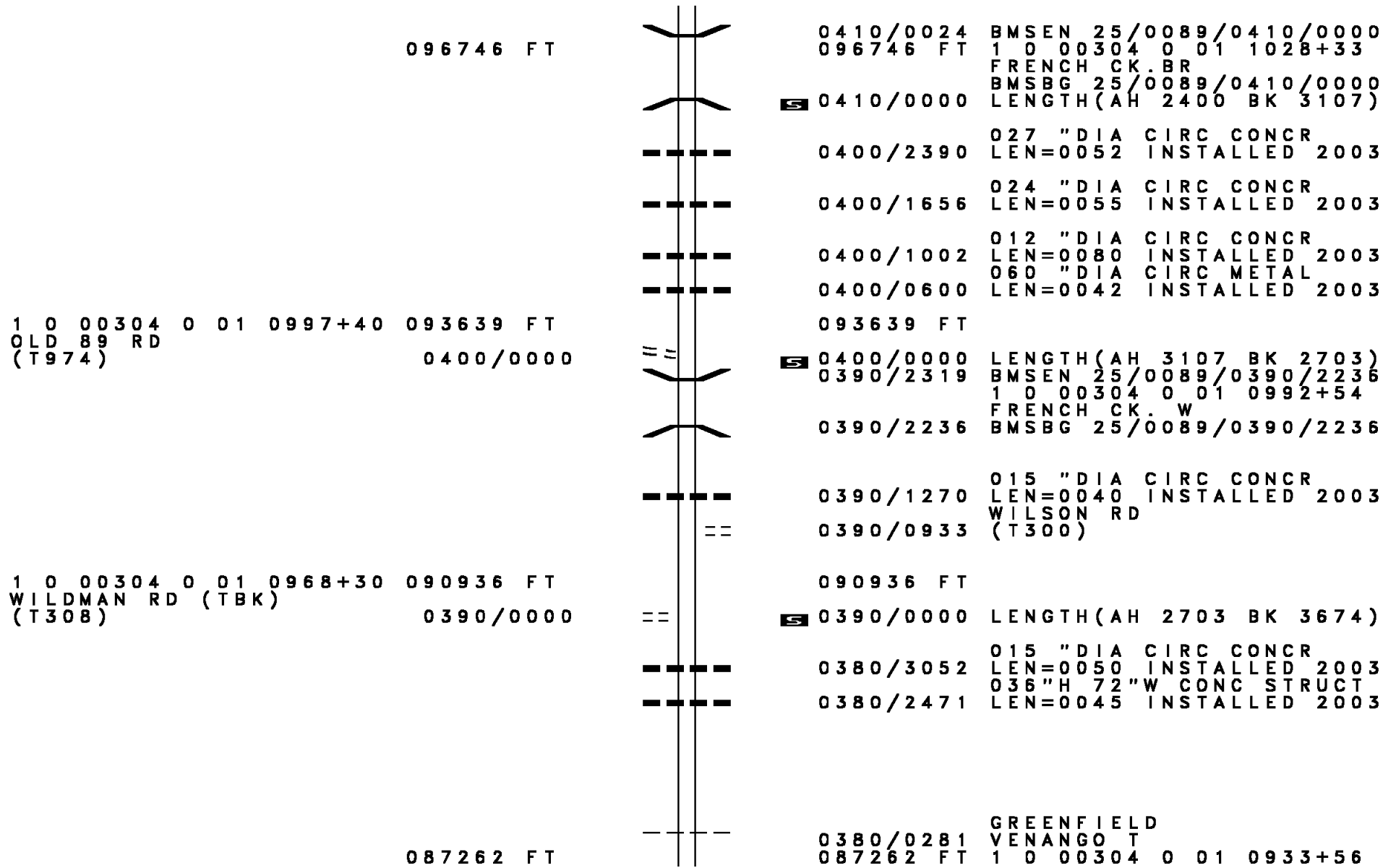
FROM 8172/0010 SH  
 (CONN)

CRANE RD  
 (GOVT)

OLD 89 RD  
 (T974)

Stationing	Description	Material	Length	Notes
0440/1295	RAMP D RD	(SR8172 SEG 0010/1467)		
0440/1160	018 "DIA CIRC CONCR	(SR8172 SEG 0750/0000)	LEN=0076	INSTALLED 2003
0440/1158	TO 8172/0750 SH (CONN)			
0440/1024	018 "DIA CIRC METAL		LEN=0035	INSTALLED UNKN
0440/0546	018 "DIA CIRC METAL		LEN=0070	INSTALLED 2003
104607 FT	1 0 00304 0 01 1103+93			
0440/0000	LENGTH(AH 2848 BK 2136)			WEST BRANCH FRENCH CREE STRUCTURE LENGTH 10 FT
0430/1584	BMSID 25/0089/0430/1584			
0430/1243	018 "DIA CIRC CONCR		LEN=0050	INSTALLED 2003
0430/0693	015 "DIA CIRC CONCR		LEN=0055	INSTALLED 2003
102471 FT	1 0 00304 0 01 1085+50			
0430/0000	LENGTH(AH 2136 BK 3325)			
0420/1783	015 "DIA CIRC CONCR		LEN=0060	INSTALLED 2003
0420/1232	018 "DIA CIRC CONCR		LEN=0050	INSTALLED 2003
0420/0665	015 "DIA CIRC CONCR		LEN=0050	INSTALLED 2003
099146 FT	1 0 00304 0 01 1052+36			
0420/0000	STATION RD (SR0430 SEG 0230/0000)			
0420/0000	LENGTH(AH 3325 BK 2400)			
0410/1166	015 "DIA CIRC CONCR		LEN=0050	INSTALLED 2003
0410/0890				

DIR: B TOTAL LEN: 27.282 MI. DIST: 01-2 SR: 89  
 LEFT MUN: GREENFIELD T RIGHT MUN: GREENFIELD T



1 0 00304 0 01 0997+40 093639 FT  
 OLD 89 RD  
 (T974) 0400/0000

1 0 00304 0 01 0968+30 090936 FT  
 WILDMAN RD (TBK)  
 (T308) 0390/0000

087262 FT

0410/0024 BMSBG 25/0089/0410/0000  
 096746 FT 1 0 00304 0 01 1028+33  
 FRENCH CK. BR  
 BMSBG 25/0089/0410/0000  
 0410/0000 LENGTH(AH 2400 BK 3107)  
 0400/2390 027 " DIA CIRC CONCR  
 LEN=0052 INSTALLED 2003  
 0400/1656 024 " DIA CIRC CONCR  
 LEN=0055 INSTALLED 2003  
 0400/1002 012 " DIA CIRC CONCR  
 LEN=0080 INSTALLED 2003  
 0400/0600 060 " DIA CIRC METAL  
 LEN=0042 INSTALLED 2003  
 093639 FT  
 0400/0000 LENGTH(AH 3107 BK 2703)  
 0390/2319 BMSBG 25/0089/0390/2236  
 1 0 00304 0 01 0992+54  
 FRENCH CK. W  
 BMSBG 25/0089/0390/2236  
 0390/2236  
 0390/1270 015 " DIA CIRC CONCR  
 LEN=0040 INSTALLED 2003  
 WILSON RD  
 (T300)  
 0390/0933  
 090936 FT  
 0390/0000 LENGTH(AH 2703 BK 3674)  
 0380/3052 015 " DIA CIRC CONCR  
 LEN=0050 INSTALLED 2003  
 036 " H 72 " W CONC STRUCT  
 0380/2471 LEN=0045 INSTALLED 2003  
 GREENFIELD  
 VENANGO T  
 0380/0281  
 087262 FT 1 0 00304 0 01 0933+56



DIR: B TOTAL LEN: 27.282 MI. DIST: 01-2 SR: 89  
 LEFT MUN: GREENFIELD T RIGHT MUN: GREENFIELD T

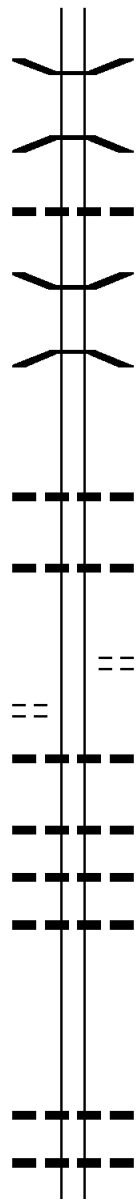
PAGE RD  
(T675)

084373 FT

082048 FT

0350/2980

078872 FT



0380/0000	LENGTH(AH 3674 BK 2889)
0370/2032	BMS EN 25/0089/0370/2050 1 0 00304 0 01 0908+25 FRENCH CK. BR
0370/2015	BMSBG 25/0089/0370/2050
0370/1300	015 "DIA CIRC CONCR LEN=0045 INSTALLED 2003
0370/0364	BMS EN 25/0089/0370/0387 1 0 00304 0 01 0904+38 FRENCH CREEK BRANCH
0370/0350	BMSBG 25/0089/0370/0387 1 0 00304 0 01 0904+38
0370/0000	LENGTH(AH 2889 BK 2325)
0360/1250	015 "DIA CIRC CONCR LEN=0045 INSTALLED 2003
0360/0522	018 "DIA CIRC CONCR LEN=0050 INSTALLED 2003
082048 FT	1 0 00304 0 01 0881+50 KIMBALL RD (T623)
0360/0000	LENGTH(AH 2325 BK 3176)
0350/2709	015 "DIA CIRC CONCR LEN=0050 INSTALLED 2003
0350/2021	015 "DIA CIRC CONCR LEN=0050 INSTALLED 2003
0350/1604	015 "DIA CIRC CONCR LEN=0045 INSTALLED 2003
0350/1230	024 "DIA CIRC CONCR LEN=0048 INSTALLED 2003
078872 FT	1 0 00304 0 01 0849+48
0350/0000	LENGTH(AH 3176 BK 2474)
0340/1845	018 "DIA CIRC METAL LEN=0060 INSTALLED 2003
0340/1250	015 "DIA CIRC CONCR LEN=0040 INSTALLED 2003

DIR: B TOTAL LEN: 27.282 MI. DIST: 01-2 SR: 89  
 LEFT MUN: VENANGO T RIGHT MUN: VENANGO T

TEAL DR  
(T676)

0340/0231 ==

076398 FT

0340/0153 015 "DIA CIRC CONCR  
 LEN=0040 INSTALLED 2003  
 076398 FT 1 0 00304 0 01 0824+76  
 0340/0000 LENGTH(AH 2474 BK 2476)  
 018 "DIA CIRC CONCR  
 0330/1950 LEN=0040 INSTALLED 2003  
 018 "DIA CIRC CONCR  
 0330/1611 LEN=0055 INSTALLED 2003

073922 FT

0330/0344 018 "DIA CIRC CONCR  
 LEN=0040 INSTALLED 2003  
 073922 FT 1 0 00304 0 01 0800+00  
 0330/0000 LENGTH(AH 2476 BK 3503)

0320/1795 018 "DIA CIRC CONCR  
 LEN=0050 INSTALLED 2003  
 0320/1463 015 "DIA CIRC CONCR  
 LEN=0050 INSTALLED 2003

0320/0860 012 "DIA CIRC CONCR  
 LEN=0088 INSTALLED 2003  
 0320/0314 018 "DIA CIRC CONCR  
 070419 FT LEN=0040 INSTALLED UNKN

1 0 00304 0 01 0765+55 070419 FT  
 HALF MOON RD  
 (T720) 0320/0000 ==

0320/0000 LENGTH(AH 3503 BK 2456)  
 018 "DIA CIRC CONCR  
 0310/2231 LEN=0050 INSTALLED UNKN

0310/1369 BMS EN 25/0089/0310/1348  
 1 0 00304 0 01 0754+46  
 BAILEY BROOK  
 0310/1348 BMSBG 25/0089/0310/1348

HANNA HALL RD  
(T545)

0310/0043 ==  
 067963 FT

067963 FT 1 0 00304 0 01 0741+10  
 YOUNG RD  
 (T745)  
 0310/0000 LENGTH(AH 2456 BK 3431)

DIR: B TOTAL LEN: 27.282 MI. DIST: 01-2 SR: 89  
 LEFT MUN: VENANGO T RIGHT MUN: VENANGO T

TO 0008/0330 SH  
 (CONN)

0300/0073  
 064532 FT

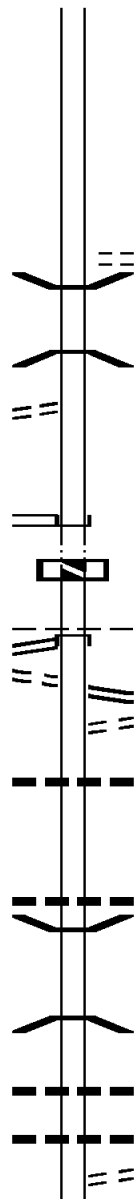
WATTSBURG RD  
 (SR0008 SEG 0330/0000)

0300/0000  
 064532 FT

WILLIAM FLINN HW  
 (SR0008 SEG 0260/0000)  
 FROM 0008/0250 SH  
 (CONN)

0294/2188  
 0294/2073

062344 FT



0300/0309 CREEK RD  
 (T752)  
 0300/0214 BMSSEN 25/0089/0300/0126  
 1 0 00304 0 01 0708+10  
 FRENCH CK.  
 0300/0126 BMSBG 25/0089/0300/0126

064532 FT 1 0 00304 0 01 0706+78  
 NC BEAVER DAM RD  
 INTER-BK WATTSBURG RD  
 (SR0008 SEG 0330/0000)  
 0300/0000 LTH AH 003431 BK 000100  
 064532 FT  
 7296/0000 LTH AH 000100 BK 002188  
 INTER-AHD WILLIAM FLINN HW  
 (SR0008 SEG 0260/0000)  
 0294/2188 AMITY T  
 0294/2073 STATELINE RD  
 (SR2026 SEG 0010/0000)  
 TO 0008/0260 SH  
 0294/2058 (CONN)  
 0294/1745 036 " DIA CIRC CONCR  
 LEN=0050 INSTALLED 2003

0294/0466 018 " DIA CAST IRON  
 LEN=0045 INSTALLED 2003  
 0294/0021 BMSSEN 25/0089/0294/0000  
 062344 FT 1 0 00088 0 04 0981+50  
 SAMMONS RUN  
 BMSBG 25/0089/0294/0000  
 0294/0000 LENGTH(AH 2188 BK 2439)

0290/1800 018 " DIA CAST IRON  
 LEN=0042 INSTALLED 2003  
 0290/1420 012 " DIA CAST IRON  
 LEN=0060 INSTALLED 2003  
 SAMMONS RD  
 0290/1352 (T940)

DIR: B TOTAL LEN: 27.282 MI. DIST: 01-2 SR: 89  
 LEFT MUN: AMITY T RIGHT MUN: AMITY T

059905 FT

057427 FT

055990 FT

053457 FT

0290/1017	015 " DIA	CIRC CONCR
	LEN=0045	INSTALLED 2003
0290/0444	024 " DIA	CIRC CONCR
	LEN=0050	INSTALLED 2003
0290/0174	018 " DIA	CIRC CONCR
	LEN=0044	INSTALLED 2003
059905 FT	1 0 00088	0 04 1005+89
0290/0000	LENGTH(AH	2439 BK 2478)
	018 " DIA	CIRC CONCR
0280/2403	LEN=0042	INSTALLED 2003
	018 " DIA	CIRC CONCR
0280/2180	LEN=0045	INSTALLED 2003
	024 " DIA	CIRC CONCR
0280/1909	LEN=0045	INSTALLED 2003
	018 " DIA	CIRC CONCR
0280/1468	LEN=0042	INSTALLED 2003
	018 " DIA	CIRC CONCR
0280/0834	LEN=0048	INSTALLED 2003
	018 " DIA	CIRC CONCR
0280/0606	LEN=0048	INSTALLED 2003
	024 " DIA	CIRC CONCR
0280/0333	LEN=0048	INSTALLED 2003
057427 FT	1 0 00088	0 04 1030+15
0280/0000	LENGTH(AH	2478 BK 1437)
	018 " DIA	CIRC CONCR
0270/1085	LEN=0045	INSTALLED 2003
	024 " DIA	CIRC CONCR
0270/0650	LEN=0046	INSTALLED 2003
	015 " DIA	CIRC CONCR
0270/0383	LEN=0045	INSTALLED 2003
	018 " DIA	CIRC CONCR
0270/0083	LEN=0044	INSTALLED 2003
055990 FT	1 0 00088	0 04 1044+52
	HAYES RD	
0270/0000	(SR2024	SEG 0010/0000)
	LENGTH(AH	1437 BK 2533)
	048 " DIA	CIRC CONCR
0260/1800	LEN=0065	INSTALLED 2003
	018 " DIA	CIRC CONCR
0260/1064	LEN=0045	INSTALLED 2003
	024 "H 48"W	ELLIP CONC
0260/0344	LEN=0050	INSTALLED 2003
	018 " DIA	CIRC CONCR
0260/0067	LEN=0040	INSTALLED 2003
053457 FT	1 0 00088	0 04 1070+05
0260/0000	LENGTH(AH	2533 BK 2567)

DIR: B TOTAL LEN: 27.282 MI. DIST: 01-2 SR: 89  
 LEFT MUN: AMITY T RIGHT MUN: AMITY T

050890 FT

048434 FT

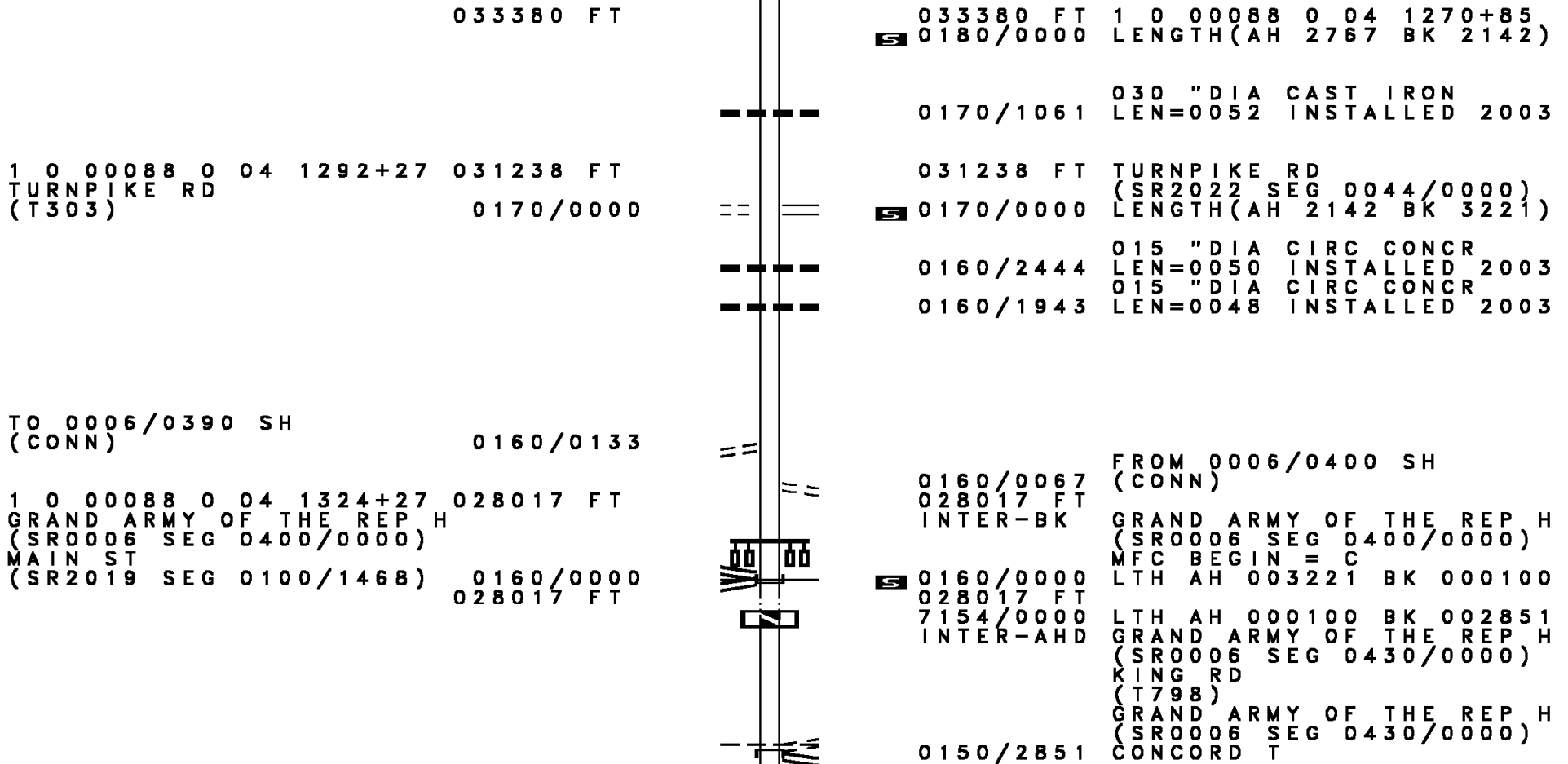
045995 FT

0250/2281	018 " DIA	CIRC CONCR	LEN=0045	INSTALLED	2003
0250/1910	018 " DIA	CIRC CONCR	LEN=0045	INSTALLED	2003
0250/1735	018 " DIA	CIRC CONCR	LEN=0045	INSTALLED	2003
0250/1381	015 " DIA	CIRC CONCR	LEN=0045	INSTALLED	2003
0250/1185	015 " DIA	CIRC CONCR	LEN=0042	INSTALLED	UNKN
0250/0799	018 " DIA	CIRC CONCR	LEN=0040	INSTALLED	2003
0250/0638	018 " DIA	CIRC CONCR	LEN=0060	INSTALLED	2003
0250/0327	BMSSEN 25/0089/0250/0281		1 0 00088 0 04 1092+61		
	HUBBLE RUN				
0250/0312	BMSBG 25/0089/0250/0281		015 " DIA	CIRC CONCR	
0250/0010	015 " DIA	CIRC CONCR	LEN=0045	INSTALLED	2003
050890 FT	1 0 00088 0 04 1095+42				
0250/0000	LENGTH(AH 2567 BK 2456)				
0240/2145	024 " DIA	CIRC CONCR	LEN=0070	INSTALLED	2003
0240/1631	015 " DIA	CIRC CONCR	LEN=0060	INSTALLED	2003
0240/0989	015 " DIA	CIRC CONCR	LEN=0080	INSTALLED	2003
0240/0448	024 " DIA	CIRC CONCR	LEN=0100	INSTALLED	UNKN
0240/0020	015 " DIA	CIRC CONCR	LEN=0050	INSTALLED	UNKN
048434 FT	1 0 00088 0 04 1120+58				
0240/0000	LENGTH(AH 2456 BK 2439)				
0230/2061	018 " DIA	CIRC CONCR	LEN=0050	INSTALLED	UNKN
0230/1274	HOBBEL RUN				
	STRUCTURE LENGTH 10 FT				
	BMSID 25/0089/0230/1274				
0230/0520	045 " DIA	CIRC CONCR	LEN=0075	INSTALLED	2003
045995 FT	1 0 00088 0 04 1145+29				
0230/0000	LENGTH(AH 2439 BK 2913)				
0220/2544	015 " DIA	CIRC CONCR	LEN=0050	INSTALLED	2003
0220/2175	015 " DIA	CIRC CONCR	LEN=0050	INSTALLED	2003

DIR: B TOTAL LEN: 27.282 MI. DIST: 01-2 SR: 89  
 LEFT MUN: AMITY T RIGHT MUN: AMITY T

Stationing	Notes	Material	Length	Installation
0220/1853		015" DIA CIRC CONCR	LEN=0054	INSTALLED 2003
0220/1622		AMITY WAYNE T		
0220/0942		015" DIA CAST IRON	LEN=0048	INSTALLED 2003
043082 FT		015" DIA CIRC CONCR	LEN=0060	INSTALLED 2003
043082 FT		1 0 00088 0 04 1174+00		
0220/0000		LENGTH(AH 2913 BK 2647)		
0210/2601		LADD RD (T495)		
0210/1860		018" DIA CAST IRON	LEN=0050	INSTALLED 2003
0210/1007		STUART RD (T790)		
040435 FT		040435 FT	1 0 00088 0 04 1201+66	
0210/0000		LENGTH(AH 2647 BK 2113)		
0200/2070		048" DIA CIR PLASTIC	LEN=0060	INSTALLED 2017
0200/1792		015" DIA CAST IRON	LEN=0044	INSTALLED 2003
0200/0942		015" DIA CAST IRON	LEN=0048	INSTALLED 2003
038322 FT		038322 FT	1 0 00088 0 04 1221+41	
0200/0000		PROCTOR RD (T467)		
0190/1337		LENGTH(AH 2113 BK 2175)		
0190/0823		015" DIA CAST IRON	LEN=0045	INSTALLED 2003
0190/0691				
036147 FT		036147 FT	1 0 00088 0 04 1243+27	
0190/0000		LENGTH(AH 2175 BK 2767)		
0180/2109		015" DIA CIRC CONCR	LEN=0045	INSTALLED 2003

LC FOR FENNO RD  
 (CONN)  
 FENNO RD  
 (T465)



DIR: B TOTAL LEN: 27.282 MI. DIST: 01-2 SR: 89  
 LEFT MUN: CONCORD T RIGHT MUN: CONCORD T

Stationing	Structure	Material	Length	Notes
025166 FT	0150/1033	024 " DIA CIR PLASTIC	LEN=0048	INSTALLED 2006
023974 FT	0140/0276	BR. FR. FR. CK. STRUCTURE	LENGTH 29 FT	BMSID 25/0089/0140/0276
022962 FT	0130/0360	030 " DIA CIR PLASTIC	LEN=0170	INSTALLED UNKN
021296 FT	0120/0428	018 " DIA CIR PLASTIC	LEN=0048	INSTALLED UNKN
020537 FT	0110/0000	FRENCH CK. BR. STRUCTURE	LENGTH 23 FT	BMSID 25/0089/0110/0000
018962 FT	0090/0269	FRENCH CK. BMSBG	25/0089/0090/0253	
018314 FT	0090/0000	018 " DIA CIRC METAL		
	0080/2486	STEWART RD (T391)		



DIR: B TOTAL LEN: 27.282 MI. DIST: 01-2 SR: 89  
 LEFT MUN: CONCORD T RIGHT MUN: CONCORD T

NANCY HILL RD  
 (T389)

0080/1179

014970 FT

2 0 25043 0 00 0121+30  
 ORMSBEE RD  
 (T301)

0070/0000

010448 FT

0080/2008	LEN=0040	INSTALLED	2003
0080/1341	018 " DIA LEN=0040	CIR PLASTIC INSTALLED	2006
0080/1140	036 " DIA LEN=0052	CIR PLASTIC INSTALLED	2003
014970 FT	2 0 25043 0 00 0146+18 LENGTH(AH 3344 BK 2525)		
0080/0000	018 " DIA LEN=0035	CIR PLASTIC INSTALLED	2003
0070/0022	018 " DIA LEN=0066	CIRC METAL INSTALLED	UNKN
012445 FT	ORMSBEE RD (SR2014 SEG 0010/0000)		
0070/0000	LENGTH(AH 2525 BK 1997)		
0060/1997	018 " DIA LEN=0066	CIRC METAL INSTALLED	UNKN
0060/1950	018 " DIA LEN=0056	CIR PLASTIC INSTALLED	UNKN
0060/1100	036 " DIA LEN=0042	CIR PLASTIC INSTALLED	2003
010448 FT	2 0 25043 0 00 0100+24 LENGTH(AH 1997 BK 2467)		
0060/0000	024 " DIA LEN=0042	CIR PLASTIC INSTALLED	2003
0050/1780	018 " DIA LEN=0040	CIRC METAL INSTALLED	2003
0050/1572	024 " DIA LEN=0042	CIR PLASTIC INSTALLED	2006
0050/1313	018 " DIA LEN=0030	CIRC METAL INSTALLED	2003
0050/1004	018 " DIA LEN=0040	CIRC METAL INSTALLED	UNKN
0050/0769	018 " DIA LEN=0040	CIRC METAL INSTALLED	UNKN
0050/0606	024 " DIA LEN=0040	CIR PLASTIC INSTALLED	UNKN

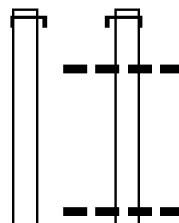
DIR: B TOTAL LEN: 27.282 MI. DIST: 01-2 SR: 89  
 LEFT MUN: CONCORD T RIGHT MUN: CONCORD T

Stationing	Length	Description	Material	Year
007981 FT	0050/0060	LEN=0042	INSTALLED	2005
	007981 FT	2 0 25043 0 00	0075+57	
	0050/0000	LENGTH(AH 2467 BK 2585)		
		024 "DIA CIR PLASTIC		
	0040/2323	LEN=0044	INSTALLED UNKN	
	0040/1431	018 "DIA CIRC METAL		
		LEN=0036	INSTALLED 2003	
		LILLEY CR. BR		
		STRUCTURE LENGTH 8 FT		
	0040/1111	BMSID 25/0089/0040/1111		
		036 "H 00 "W MULT CONCR		
	0040/1098	LEN=0075	INSTALLED UNKN	
	0040/0262	026 "DIA CIRC METAL		
		LEN=0042	INSTALLED UNKN	
005396 FT	005396 FT	2 0 25043 0 00	0049+72	
	0040/0000	LENGTH(AH 2585 BK 2813)		
	0030/1360	018 "DIA CIR PLASTIC		
		LEN=0040	INSTALLED 2021	
	0030/0847	018 "DIA CIRC METAL		
		LEN=0040	INSTALLED 2003	
	0030/0627	015 "DIA CIRC METAL		
		LEN=0042	INSTALLED 2003	
002583 FT	002583 FT	2 0 25043 0 00	0023+20	
		COUNTY LINE RD		
		(T339)		
	0030/0000	LENGTH(AH 2813 BK 2105)		
	0020/1260	BMS EN 25/0089/0020/1243		
		2 0 25043 0 00	0013+18	
		LILLEY RUN		
	0020/1243	BMS BG 25/0089/0020/1243		
	0020/0454	036 "DIA CIR PLASTIC		
		LEN=0050	INSTALLED UNKN	
2 0 25043 0 00 0000+00	000478 FT			
CONCORD RD				
(SR2010 SEG 0170/3177)	0020/0000			
	000000 FT	2 0 25041 0 00	0325+83	
		NC SR 0089 SH		
		INTER-BK SR 0089 SH		
		(SR0089 SEG 0320/1234)		
		MFC BEGIN = D		
		BK-CRAWFORD (20)		
	0010/0000	LENGTH(AH 0478 BK 0000)		

EXTRACT DATE: 12/18/2023      ROADWAY MANAGEMENT SYSTEM      PAGE NUMBER: 163  
 PRINT DATE: 12/19/2023      SLD COUNTY/SR - ANNUAL PRINT      COUNTY: ERIE  
 DIR: E      TOTAL LEN: 6.994 MI.      DIST: 01-2      SR: 86  
 LEFT MUN: GREENFIELD T      RIGHT MUN: GREENFIELD T

NEW YORK STATE LINE  
 (STBD)

036764 FT  
 INTER-AHD  
 0065/2536



036926 FT  
 INTER-AHD NEW YORK STATE LINE  
 0064/2662 (STBD)  
 036 " DIA CIRC CONCR  
 0064/2500 LEN=0200 INSTALLED UNKN

036 " DIA CIRC CONCR  
 0064/0961 LEN=0075 INSTALLED 2003

EXTRACT DATE: 12/18/2023  
PRINT DATE: 12/19/2023

ROADWAY MANAGEMENT SYSTEM  
SLD COUNTY/SR - ANNUAL PRINT

PAGE NUMBER: 162  
COUNTY: ERIE

DIR: E TOTAL LEN: 6.994 MI.  
LEFT MUN: GREENFIELD T

DIST: 01-2 SR: 86  
RIGHT MUN: GREENFIELD T

Segment ID	Description	Length (AH)	Length (BK)	Start Station	End Station	Notes
060	"DIA CIRC CONCR EMERGENCY CROSSOVER (CONN)	0200	UNKN	0065/0775		
000	00000 0 00 0000+00	034228	FT			
000	00000 0 00 0000+00	0065/0445				
000	00000 0 00 0000+00	034228	FT			
000	00000 0 00 0000+00	0065/0000				
064	EMERGENCY CROSSOVER (CONN)	0445				
000	00000 0 00 0000+00	034264	FT			
000	00000 0 00 0000+00	0064/0000				
060	"DIA CIRC CONCR	2520				
060	"DIA CIRC CONCR	2175				
060	"DIA CIRC CONCR	1525				
060	"DIA CIRC CONCR	0819				
BMS	SEN 25/0086/0061/0000	0061/0234				
000	00000 0 00 0000+00	031624	FT			
000	00000 0 00 0000+00	0060/0142				
000	00000 0 00 0000+00	031624	FT			
000	00000 0 00 0000+00	0060/0000				
000	00000 0 00 0000+00	031533	FT			
000	00000 0 00 0000+00	0061/0000				
018	"DIA CIRC CONCR	0070				
000	00000 0 00 0000+00	0055/1859				
000	00000 0 00 0000+00	0055/1744				
000	00000 0 00 0000+00	0054/1762				
000	00000 0 00 0000+00	0054/1275				
000	00000 0 00 0000+00	028990	FT			
000	00000 0 00 0000+00	0055/0000				
000	00000 0 00 0000+00	029040	FT			
000	00000 0 00 0000+00	0054/0000				
000	00000 0 00 0000+00	0050/1440				
000	00000 0 00 0000+00	0050/0624				
000	00000 0 00 0000+00	026415	FT			
000	00000 0 00 0000+00	0051/0000				
000	00000 0 00 0000+00	026400	FT			
000	00000 0 00 0000+00	0050/0000				

DIR: E TOTAL LEN: 6.994 MI. DIST: 01-2 SR: 86  
 LEFT MUN: GREENFIELD T RIGHT MUN: GREENFIELD T

030 "DIA CIRC CONCR  
 LEN=0075 INSTALLED UNKN 0045/1800

048 "DIA CIRC CONCR  
 LEN=0170 INSTALLED UNKN 0045/1470  
 048 "DIA CIRC CONCR  
 LEN=0075 INSTALLED UNKN 0045/1060

0 0 00000 0 00 0000+00 023812 FT  
 LENGTH(AH 2603 BK 2646) 0045/0000

EMERGENCY CROSSOVER  
 (CONN) 0041/0391

0 0 00000 0 00 0000+00 021166 FT  
 LENGTH(AH 2646 BK 2670) 0041/0000

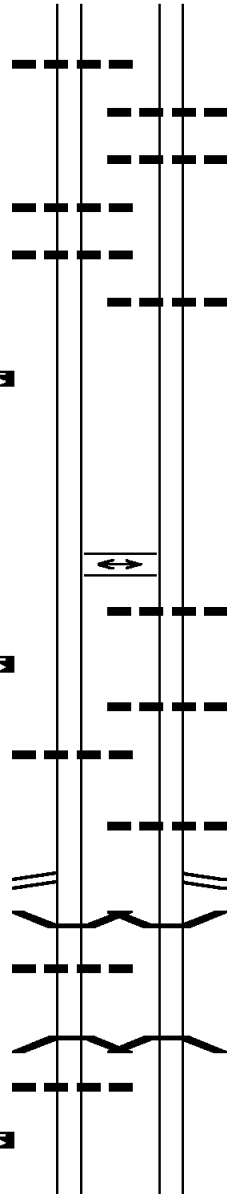
030 "DIA CIRC CONCR  
 LEN=0140 INSTALLED UNKN 0035/2080

RAMP C RD  
 (SRB172 SEG 0500/0000) 0035/1168

BMS EN 25/0086/0035/1203 0035/0317  
 018 "DIA CIRC CONCR  
 LEN=0035 INSTALLED UNKN 0035/0275  
 0 0 00000 0 00 0000+00

SR 0089  
 BMSBG 25/0086/0035/1203 0035/0120  
 018 "DIA CIRC CONCR  
 LEN=0035 INSTALLED UNKN 0035/0005  
 0 0 00000 0 00 0000+00 018496 FT  
 LENGTH(AH 2670 BK 2601) 0035/0000

RAMP B RD



0044/1730 036 "DIA CIRC CONCR  
 LEN=0114 INSTALLED 2003  
 0044/1533 048 "DIA CIRC CONCR  
 LEN=0080 INSTALLED 2003

0044/0615 024 "DIA CIRC CONCR  
 LEN=0080 INSTALLED 2003

023760 FT 1 0 01126 0 00 0276+23  
 0044/0000 LENGTH(AH 2640 BK 2640)

EMERGENCY CROSSOVER  
 (CONN) 0040/0391  
 0040/0350 024 "DIA CIRC CONCR  
 LEN=0100 INSTALLED UNKN  
 021120 FT 1 0 01126 0 00 0249+83  
 0040/0000 LENGTH(AH 2640 BK 2640)  
 0034/2120 030 "DIA CIRC CONCR  
 LEN=0200 INSTALLED 2003

0034/1332 030 "DIA CIRC CONCR  
 LEN=0220 INSTALLED 2003  
 0034/1222 RAMP D RD  
 (SRB172 SEG 0750/0838)

0034/0340 BMS EN 25/0086/0034/1212  
 1 0 01126 0 00 0223+43  
 SR 0089

0034/0120 BMSBG 25/0086/0034/1212  
 018480 FT 1 0 01126 0 00 0223+43  
 0034/0000 LENGTH(AH 2640 BK 2640)

DIR: E TOTAL LEN: 6.994 MI. DIST: 01-2 SR: 86  
LEFT MUN: GREENFIELD T RIGHT MUN: GREENFIELD T

SR	SEG	START	END	DESCRIPTION	SR	SEG	START	END	DESCRIPTION
(SR8172)	SEG 0250/0779)	0031/1823							
						0030/1539			RAMP A RD (SR8172 SEG 0010/0000)
018	" DIA CIRC CONCR	LEN=0080	INSTALLED UNKN	0031/0325					
0 0	00000 0 00 0000+00	015895	FT			015840	FT	1 0 01126	0 00 0197+03
	LENGTH(AH 2601 BK 2672)	0031/0000				0030/0000			LENGTH(AH 2640 BK 2640)
018	" DIA CIRC CONCR	LEN=0080	INSTALLED UNKN	0025/2190					
	EMERGENCY CROSSOVER (CONN)			0025/1838					
						0024/1794			EMERGENCY CROSSOVER (CONN)
12	MI. CK.	STRUCTURE LENGTH 11 FT							
BMSID	25/0086/0024/0882	0025/0735				0024/0882			12 MI. CK. STRUCTURE LENGTH 11 FT
0 0	00000 0 00 0000+00	013223	FT			013200	FT	1 0 01126	0 00 0170+63
	LENGTH(AH 2672 BK 2657)	0025/0000				0024/0000			LENGTH(AH 2640 BK 2640)
									060 " DIA CIRC CONCR
12	MI. CK.	STRUCTURE LENGTH 8 FT							LEN=0080 INSTALLED 2003
BMSID	25/0086/0020/2288	0021/2299				0020/2469			12 MI. CK. STRUCTURE LENGTH 8 FT
									BMSID 25/0086/0020/2288
DMS	SIGN STRUCTURE								
BMSID	25/0086/0021/1732	0021/1732							
OP	ID 25/1106/0010/0000	0021/1663				0020/1685			SR 1106 OP ID 25/1106/0010/0000
12	MILE CK.	STRUCTURE LENGTH 13 FT							12 MILE CK. STRUCTURE LENGTH 13 FT
BMSID	25/0086/0020/0936	0021/1183				0020/1183			BMSID 25/0086/0020/0936
									060 " DIA CIRC CONCR
									LEN=0065 INSTALLED 2003
									024 " DIA CIRC METAL
									LEN=0140 INSTALLED 2003
0 0	00000 0 00 0000+00	010566	FT			010560	FT	1 0 01126	0 00 0144+23
	LENGTH(AH 2657 BK 2636)	0021/0000				0020/0000			LENGTH(AH 2640 BK 2640)
018	" DIA CIRC CONCR	LEN=0075	INSTALLED UNKN	0015/0663					
018	" DIA CIRC CONCR	LEN=0140	INSTALLED UNKN	0015/0414					
						0014/0414			018 " DIA CIRC METAL
									LEN=0140 INSTALLED 2003



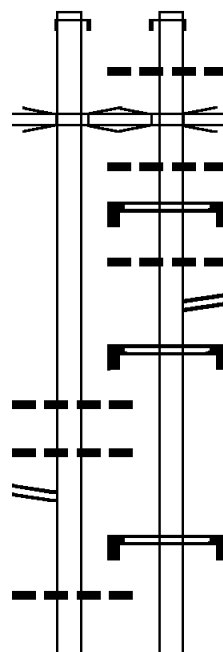
DIR: N TOTAL LEN: 19.623 MI. DIST: 01-2 SR: 79  
 LEFT MUN: ERIE CITY C RIGHT MUN: ERIE CITY C

BAYFRONT PY 103612 FT  
 (SR4034 SEG 0011/0000) INTER-AHD 1825/3046

SR 0005 EB  
 OP ID 25/0005/0490/0441 1825/2832

018 "DIA CIRC CONCR  
 LEN=0060 INSTALLED UNKN 1825/2081  
 018 "DIA CIRC CONCR  
 LEN=0050 INSTALLED UNKN 1825/1847  
 RAMP F RD  
 (SR8011 SEG 0250/1195) 1825/1766

018 "DIA CIRC CONCR  
 LEN=0005 INSTALLED UNKN 1825/1693



103593 FT  
 INTER-AHD 1824/2971

BAYFRONT PY (SR4034 SEG 0010/0000)  
 018 "DIA CIRC CONCR  
 LEN=0060 INSTALLED UNKN  
 SR 0005 EB

OP ID 25/0005/0490/0441  
 030 "DIA CIRC CONCR  
 LEN=0070 INSTALLED UNKN  
 SIGN: 4 CHORD TRUSS  
 BMSID 25/0079/1824/2630

018 "DIA CIRC CONCR  
 LEN=0060 INSTALLED UNKN  
 RAMP E RD  
 (SR8011 SEG 0010/0000)  
 SIGN: 4 CHORD TRUSS  
 BMSID 25/0079/1824/2077

1824/2965  
 1824/2766  
 1824/2728  
 1824/2630  
 1824/2534  
 1824/2151  
 1824/2118

1824/1651 SIGN: 4 CHORD TRUSS  
 BMSID 25/0079/1824/1651

W 1824/1598 RWIS SITE/ AT CONRAIL B  
 018 "DIA CIRC CONCR


















EXTRACT DATE: 12/18/2023  
PRINT DATE: 12/19/2023

ROADWAY MANAGEMENT SYSTEM  
SLD COUNTY/SR - ANNUAL PRINT

PAGE NUMBER: 157  
COUNTY: ERIE

DIR: N TOTAL LEN: 19.623 MI.  
LEFT MUN: ERIE CITY C

DIST: 01-2 SR: 79  
RIGHT MUN: ERIE CITY C

BMS EN 25/0079/1825/0042	1825/1615		1824/1588	LEN=0050	INSTALLED UNKN
SIGN: CANTILEVER			1824/1563	BMS EN 25/0079/1824/0000	
BMS ID 25/0079/1825/1145	1825/1191				
SIGN: CANTILEVER					
BMS ID 25/0079/1825/0403	1825/0431				
1 0 01003 0 00 0269+76			100622 FT	1 0 01003 0 00 0272+94	
WEST 16TH ST				WEST 16TH ST	
BMS BG 25/0079/1825/0042	1825/0042		1824/0000	BMS BG 25/0079/1824/0000	
1 0 01003 0 00 0273+09	100566 FT			LENGTH(AH 2971 BK 2976)	
018 "DIA CIRC CONCR					
LEN=0060	INSTALLED UNKN				
LENGTH(AH 3046 BK 2966)	1825/0000				
018 "DIA CIRC CONCR					
LEN=0050	INSTALLED 1997		1820/2737	SIGN: 3 CHORD TRUSS	
BMS EN 25/0079/1821/2379	1821/2584			BMS ID 25/0079/1820/2761	
1 0 01003 0 00 0267+77	1821/2578				
WEST 21ST ST			1820/2544	BMS EN 25/0079/1820/2392	
BMS BG 25/0079/1821/2379	1821/2440			1 0 01003 0 00 0268+40	
018 "DIA CIRC CONCR			1820/2392	WEST 21ST ST	
LEN=0055	INSTALLED 1997			BMS BG 25/0079/1820/2392	
SIGN: CANTILEVER					
BMS ID 25/0079/1821/2298	1821/2298				
RAMP D RD					
(SR8009 SEG 0500/0000)	1821/2025				
018 "DIA CIRC CONCR			1820/1840	RAMP C RD	
LEN=0080	INSTALLED 1997			(SR8009 SEG 0260/1701)	
1821/1635					
018 "DIA CIRC CONCR			1820/1549	018 "DIA CIRC CONCR	
LEN=0055	INSTALLED 1997			LEN=0060	INSTALLED 1997
1821/0666			1820/1185	018 "DIA CIRC CONCR	
				LEN=0055	INSTALLED UNKN
			1820/0616	018 "DIA CIRC CONCR	
				LEN=0045	INSTALLED UNKN
SR 0020			1820/0568	SR 0020	
OP ID 25/0020/0521/1851	1821/0604			OP ID 25/0020/0521/1851	
SR 8009				SR 8009	
OP ID 25/8009/0260/0112	1821/0504		1820/0386	OP ID 25/8009/0020/0479	
SR 8009				SR 8009	
OP ID 25/8009/0020/0479	1821/0357		1820/0380	OP ID 25/8009/0260/0112	
SR 0020 EB				SR 0020 EB	
OP ID 25/0020/0520/2114	1821/0253		1820/0210	OP ID 25/0020/0520/2114	
				018 "DIA CIRC CONCR	

DIR: N TOTAL LEN: 19.623 MI. DIST: 01-2 SR: 79  
 LEFT MUN: ERIE CITY C RIGHT MUN: ERIE CITY C

Stationing	Description	Length	Material	Status	Year
1820/0119	LEN=0060	097600 FT	INSTALLED	UNKN	
097646 FT	1 0 01003 0 00 0243+18				
1820/0000	LENGTH(AH 2976 BK 2713)				
1814/2325	018 "DIA CIRC CONCR				1997
1814/1895	LEN=0060		INSTALLED		
1814/1401	RAMP B RD				
1814/1322	(SR8009 SEG 0010/0000)				
1815/1126	SIGN: 3 CHORD TRUSS				
1815/1023	BMSID 25/0079/1814/1375				
1814/1221	BMSSEN 25/0079/1815/1082				
1814/0876	BMSBG 25/0079/1815/1082				
1814/0652	018 "DIA CIRC CONCR				1997
1814/0000	LEN=0060		INSTALLED		
1811/2308	018 "DIA CIRC CONCR				1997
1811/1789	LEN=0055		INSTALLED		
1810/2168	018 "DIA CIRC CONCR				1997
1810/1802	LEN=0080		INSTALLED		
1810/1270	SR 4016				
1810/0858	OP ID 25/4016/0140/0277				
1810/0449	018 "DIA CIRC CONCR				1997
1810/0146	LEN=0080		INSTALLED		
1811/0109	018 "DIA CIRC CONCR				1997
1811/0000	LEN=0080		INSTALLED		
1805/2286	024 "DIA CIRC CONCR				1997
1805/1939	LEN=0080		INSTALLED		
1804/2462	018 "DIA CIRC CONCR				1997
1804/2114	LEN=0080		INSTALLED		
1804/1820	012 "DIA CIRC METAL				1997
	LEN=0060		INSTALLED		

DIR: N TOTAL LEN: 19.623 MI. DIST: 01-2 SR: 79  
 LEFT MUN: ERIE CITY C RIGHT MUN: ERIE CITY C

ERIE CITY		ERIE CITY	
MILLCREEK T		MILLCREEK T	
018 "DIA CIRC CONCR	1805/1640	1804/1808	
LEN=0080 INSTALLED 1997	1805/1589		
			DRAINAGE
			STRUCTURE LENGTH 0 FT
1 0 01003 0 00 0165+22 089848 FT		1804/0243	BMSID 25/0079/1804/0243
LENGTH(AH 2500 BK 2687) 1805/0000		089686 FT	1 0 01003 0 00 0163+85
018 "DIA CIRC CONCR		1804/0000	LENGTH(AH 2662 BK 2640)
LEN=0080 INSTALLED 1997	1801/2225		
BMSEN 25/0079/1801/2015	1801/2130	1800/2224	BMSEN 25/0079/1800/2130
0 0 00000 0 00 0000+00			0 0 00000 0 00 0000+00
WALNUT CREEK		1800/2130	WALNUT CREEK
BMSBG 25/0079/1801/2015	1801/2036		BMSBG 25/0079/1800/2130
018 "DIA CIRC CONCR			
LEN=0114 INSTALLED 1997	1801/2020		
018 "DIA CIRC CONCR			
LEN=0125 INSTALLED 1997	1801/1564		
		1800/1233	024 "DIA CIRC CONCR
024 "H 36 "W ELLIP METAL			LEN=0080 INSTALLED 1997
LEN=0080 INSTALLED 1997	1801/1228		
018 "DIA CIRC CONCR			
LEN=0040 INSTALLED 1997	1801/0571		
RAMP J RD		1800/0506	RAMP K RD
(SR8007 SEG 0500/0000)	1801/0508		(SR8007 SEG 0750/0822)
018 "DIA CIRC CONCR			
LEN=0080 INSTALLED 1997	1801/0185		
1 0 01003 0 00 0138+82 087161 FT		087046 FT	1 0 01003 0 00 0137+45
LENGTH(AH 2687 BK 2699) 1801/0000		1800/0000	LENGTH(AH 2640 BK 2640)
SR 4012			SR 4012
OP ID 25/4012/0070/0567	1795/2437	1794/2369	OP ID 25/4012/0070/0567
RAMP L RD			
(SR8007 SEG 0250/0639)	1795/1748	1794/1696	RAMP M RD
			(SR8007 SEG 0010/0000)
		1794/0538	018 "H 24 "W ELLIP METAL
			LEN=0125 INSTALLED UNKN
		1794/0032	024 "DIA CIRC METAL
			LEN=0085 INSTALLED UNKN
1 0 01003 0 00 0111+73 084462 FT		084406 FT	1 0 01003 0 00 0111+13

DIR: N TOTAL LEN: 19.623 MI. DIST: 01-2 SR: 79  
 LEFT MUN: MILLCREEK T RIGHT MUN: MILLCREEK T

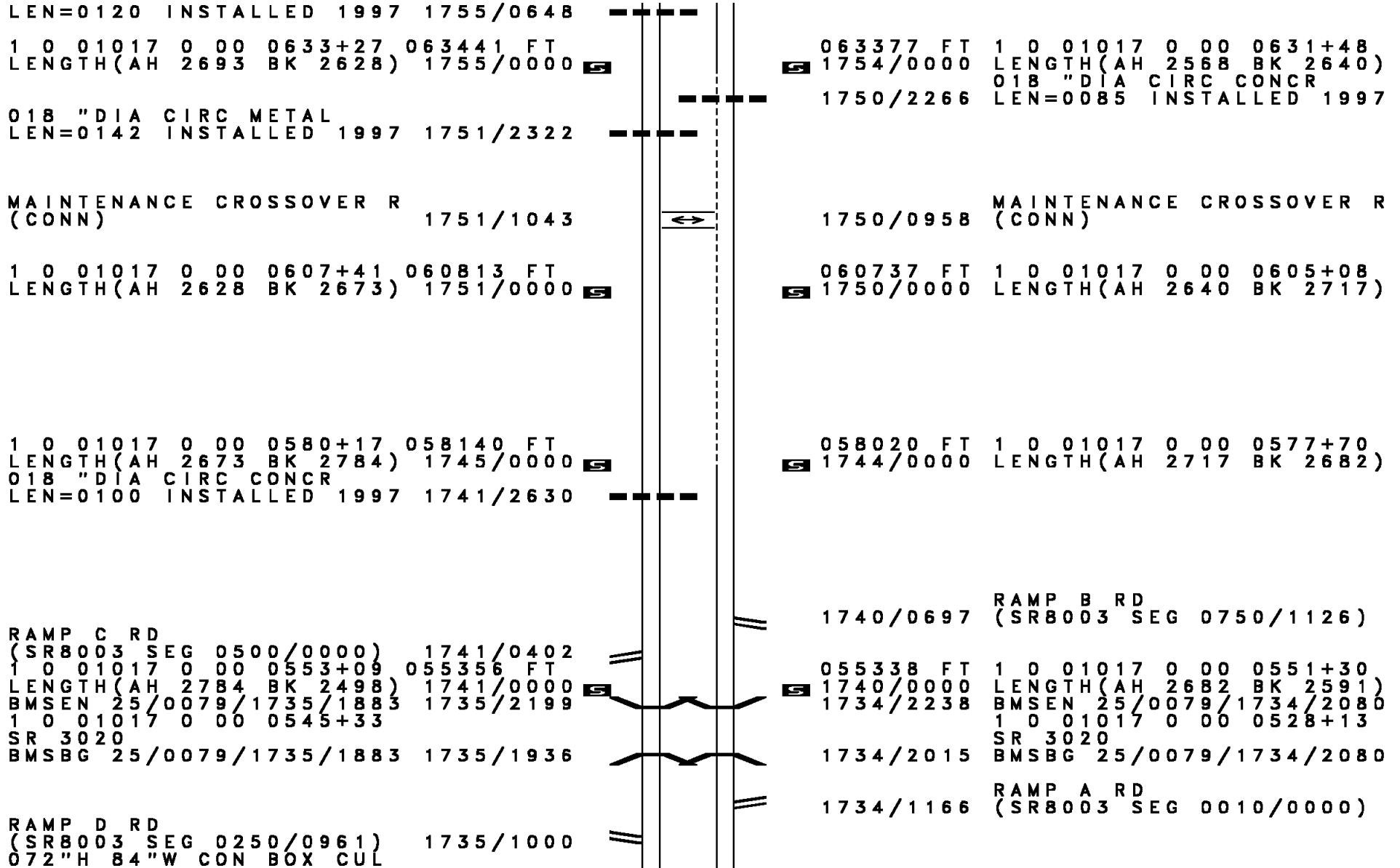
Stationing	Description	Length	Notes
1795/0000	018 "DIA CIRC CONCR LEN=0060 INSTALLED 1997	1791/2473	
1791/2473	018 "DIA CIRC CONCR LEN=0065 INSTALLED 1997	1791/2167	
1791/2167	018 "DIA CIRC CONCR LEN=0065 INSTALLED 1997	1791/0898	
1791/0898	018 "DIA CIRC CONCR LEN=0065 INSTALLED 1997	1791/0502	
1791/0502	018 "DIA CIRC CONCR LEN=0065 INSTALLED 1997	1791/0098	
1791/0098	1 0 01003 0 00 0085+33 081822 FT LENGTH(AH 2640 BK 3122)	1791/0000	
1791/0000	MILLCREEK SUMMIT T	1785/2602	
1785/2602	WALNUT CK.TR STRUCTURE LENGTH 16 FT BMSID 25/0079/1785/2578	1785/2548	
1785/2548	DMS SIGN STRUCTURE BMSID 25/0079/1785/1964	1785/1964	
1785/1964	024 "DIA CIRC CONCR LEN=0090 INSTALLED 1997	1785/1300	
1785/1300	WALNUT CK.TR STRUCTURE LENGTH 8 FT BMSID 25/0079/1785/1058	1785/1058	
1785/1058	SIGN: 3 CHORD TRUSS BMSID 25/0079/1785/0940	1785/0898	
1785/0898	WALNUT CK.TR STRUCTURE LENGTH 8 FT BMSID 25/0079/1780/2056	1785/0038	
1794/0000	024 "DIA CIRC CONCR LEN=0128 INSTALLED UNKN	1790/2439	
1790/2439	018 "DIA CIRC CONCR LEN=0060 INSTALLED UNKN	1790/2143	
1790/2143	018 "DIA CIRC CONCR LEN=0081 INSTALLED UNKN	1790/0600	
1790/0600	018 "DIA CIRC CONCR LEN=0120 INSTALLED UNKN	1790/0249	
1790/0249	081766 FT LENGTH(AH 2640 BK 3117)	1790/0000	
1790/0000	MILLCREEK SUMMIT T	1784/2737	
1784/2737	WALNUT CK TR STRUCTURE LENGTH 16 FT BMSID 25/0079/1784/2567	1784/2567	
1784/2567	WALNUT CK.BR STRUCTURE LENGTH 8 FT BMSID 25/0079/1784/0950	1784/0979	
1784/0979	024 "DIA CIRC METAL LEN=0025 INSTALLED UNKN	1784/0972	
1784/0972	012 "DIA CIRC METAL LEN=0030 INSTALLED UNKN	1784/0962	
1784/0962	018 "DIA CIRC CONCR LEN=0080 INSTALLED 1997	1784/0892	

DIR: N TOTAL LEN: 19.623 MI. DIST: 01-2 SR: 79  
 LEFT MUN: SUMMIT T RIGHT MUN: SUMMIT T

Stationing	Description	Length	Structure	Notes
078700 FT	SR 4010	1785/0000	WALNUT CK. TR	
078649 FT	SR 4010	1784/0000	WALNUT CK. TR	
076646 FT	SR 4010	1781/0000	WALNUT CK. TR	
1781/1081	018 "DIA CIRC CONCR	1781/1006	MAINTENANCE CROSSOVER R (CONN)	
1781/0000	SR 4010	1780/0971	054 "DIA CIRC CONCR	
076469 FT	SR 4010	1780/0100	024 "DIA CIRC CONCR	
1780/0000	SR 4010	1780/0000	SR 4010	
1774/2810	SR 4010	1774/2678	SR 4010	
1775/3133	SUMMIT MCKEAN T	1775/2818	SUMMIT MCKEAN T	
1775/1661	RAMP G RD (SR8005 SEG 0500/0000)	1774/1482	SMALL STREAM	
1775/0725	RAMP H RD (SR8005 SEG 0510/1923)	1774/1450	RAMP E RD (SR8005 SEG 0750/1328)	
1775/0280	024 "DIA CIRC CONCR	1774/1037	018 "DIA CIRC CONCR	
1775/0247	BMS EN 25/0079/1775/0000	1774/0701	RAMP F RD (SR8005 SEG 0760/0000)	
073150 FT	SR 0090 EB	1774/0327	SR 0090 EB	



DIR: N TOTAL LEN: 19.623 MI. DIST: 01-2 SR: 79  
 LEFT MUN: MCKEAN T RIGHT MUN: MCKEAN T



DIR: N TOTAL LEN: 19.623 MI. DIST: 01-2 SR: 79  
 LEFT MUN: MCKEAN T RIGHT MUN: MCKEAN T


Structure ID	Structure Length	Stationing	Material	Status	Notes
1735/0868	15 FT	0527+67	UNKN	INSTALLED	ELK CK. TRIB.
1734/0345	14 FT	0527+67	UNKN	INSTALLED	ELK CK. TRIB.
1735/0298	15 FT	0527+67	UNKN	INSTALLED	ELK CK. TRIB.
1734/0000	14 FT	0527+67	UNKN	INSTALLED	ELK CK. TRIB.
1731/0000	13 FT	0501+27	UNKN	INSTALLED	ELK CK. TRIB.
1724/2302	13 FT	0501+27	UNKN	INSTALLED	ELK CK. TRIB.
1725/2327	13 FT	0501+27	UNKN	INSTALLED	ELK CK. TRIB.
1724/2202	13 FT	0501+27	UNKN	INSTALLED	ELK CK. TRIB.
1724/2019	13 FT	0501+27	UNKN	INSTALLED	ELK CK. TRIB.
1724/1234	13 FT	0501+27	UNKN	INSTALLED	ELK CK. TRIB.
1725/1166	13 FT	0501+27	UNKN	INSTALLED	ELK CK. TRIB.
1724/0000	13 FT	0473+43	UNKN	INSTALLED	ELK CK. TRIB.
1720/2170	13 FT	0473+43	UNKN	INSTALLED	ELK CK. TRIB.
1720/2135	13 FT	0473+43	UNKN	INSTALLED	ELK CK. TRIB.
1721/1973	13 FT	0473+43	UNKN	INSTALLED	ELK CK. TRIB.
1720/1645	13 FT	0473+43	UNKN	INSTALLED	ELK CK. TRIB.
1721/1610	13 FT	0473+43	UNKN	INSTALLED	ELK CK. TRIB.
1720/1300	13 FT	0473+43	UNKN	INSTALLED	ELK CK. TRIB.
1721/1258	13 FT	0473+43	UNKN	INSTALLED	ELK CK. TRIB.
1720/0955	13 FT	0473+43	UNKN	INSTALLED	ELK CK. TRIB.



DIR: N TOTAL LEN: 19.623 MI. DIST: 01-2 SR: 79  
 LEFT MUN: MCKEAN T RIGHT MUN: MCKEAN T

Station	Description	Length	Notes
1721/0910	018 "DIA CIRC CONCR LEN=0075 INSTALLED UNKN	1721/0910	
1721/0559	018 "DIA CIRC CONCR LEN=0075 INSTALLED UNKN	1721/0559	
1721/0098	MAINTENANCE CROSSOVER R (CONN)	1721/0098	
1721/0000	1 0 01017 0 00 0447+03 044826 FT LENGTH(AH 2658 BK 2580)	1721/0000	
1715/1852	MCKEAN FRANKLIN T	1715/1852	
1715/1255	018 "DIA CIRC CONCR LEN=0110 INSTALLED 1997	1715/1255	
1715/0606	018 "DIA CIRC CONCR LEN=0110 INSTALLED 1997	1715/0606	
1715/0000	1 0 01017 0 00 0420+32 042246 FT LENGTH(AH 2580 BK 2736)	1715/0000	
1714/1940	MCKEAN FRANKLIN T	1714/1940	
1714/0000	042210 FT LENGTH(AH 2704 BK 2640)	1714/0000	
1711/0770	BMS EN 25/0079/1711/0642 1 0 01017 0 00 0400+63 T481, STNCLFF	1711/0770	
1711/0679	BMSBG 25/0079/1711/0642	1711/0679	
1711/0658	018 "DIA CIRC CONCR LEN=0050 INSTALLED UNKN	1711/0658	
1711/0000	1 0 01017 0 00 0393+92 039510 FT LENGTH(AH 2736 BK 2648)	1711/0000	
1705/2280	PORTER RUN STRUCTURE LENGTH 8 FT BMSID 25/0079/1705/2280	1705/2280	
1720/0605	018 "DIA CIRC CONCR LEN=0075 INSTALLED 1997	1720/0605	
1720/0084	MAINTENANCE CROSSOVER R (CONN)	1720/0084	
1720/0057	036 "DIA CIRC CONCR LEN=0095 INSTALLED 1997	1720/0057	
1720/0000	1 0 01017 0 00 0446+89 LENGTH(AH 2640 BK 2704)	1720/0000	
1710/1186	024 "DIA CIRC CONCR LEN=0080 INSTALLED UNKN	1710/1186	
1710/0776	BMS EN 25/0079/1710/0685 1 0 01017 0 00 0399+43 T481, STNCLFF	1710/0776	
1710/0685	BMSBG 25/0079/1710/0685	1710/0685	
1710/0659	018 "DIA CIRC CONCR LEN=0030 INSTALLED 1997	1710/0659	
1710/0000	1 0 01017 0 00 0393+48 LENGTH(AH 2640 BK 2574)	1710/0000	
1704/2561	024 "DIA CIRC CONCR LEN=0100 INSTALLED UNKN	1704/2561	
1704/2189	PORTER RUN STRUCTURE LENGTH 8 FT BMSID 25/0079/1704/2189	1704/2189	
1704/2184	072"H 72"W BOX CULVRT+ LEN=0100 INSTALLED 1997	1704/2184	

DIR: N TOTAL LEN: 19.623 MI. DIST: 01-2 SR: 79  
 LEFT MUN: FRANKLIN T RIGHT MUN: FRANKLIN T



1 0 01017 0 00 0368+09 036862 FT  
 030 "DIA CIRC CONCR  
 LEN=0070 INSTALLED UNKN  
 LENGTH(AH 2648 BK 2582) 1705/0000

036996 FT 1 0 01017 0 00 0367+64  
 1704/0000 LENGTH(AH 2574 BK 2640)

1 0 01017 0 00 0341+69 034280 FT  
 LENGTH(AH 2582 BK 2993) 1701/0000

034356 FT 1 0 01017 0 00 0341+24  
 1700/0000 LENGTH(AH 2640 BK 2965)  
 048 "DIA CIRC CONCR  
 LEN=0080 INSTALLED 1997

036 "DIA CIRC CONCR  
 LEN=0112 INSTALLED 1997 1695/0747

1694/0743 048 "DIA CIRC CONCR  
 LEN=0080 INSTALLED 1997

1 0 01017 0 00 0311+86 031287 FT  
 SR 3014  
 OP ID 25/3014/0180/0000  
 LENGTH(AH 2993 BK 2274) 1695/0000

031391 FT 1 0 01017 0 00 0310+78  
 SR 3014  
 OP ID 25/3014/0180/0000  
 LENGTH(AH 2965 BK 2315)

FALK RUN  
 STRUCTURE LENGTH 8 FT  
 BMSID 25/0079/1691/1143 1691/1143  
 MAINTENANCE CROSSOVER  
 (CONN) 1691/0792  
 024 "DIA CIRC CONCR  
 LEN=0080 INSTALLED UNKN 1691/0224

1690/1210 072"H 72"W CON BOX CUL  
 LEN=0075 INSTALLED 1997  
 FALK RUN  
 STRUCTURE LENGTH 8 FT  
 BMSID 25/0079/1690/1204 1690/1204  
 MAINTENANCE CROSSOVER  
 (CONN) 1690/0782

1 0 01017 0 00 0285+44 029013 FT  
 LENGTH(AH 2274 BK 2650) 1691/0000

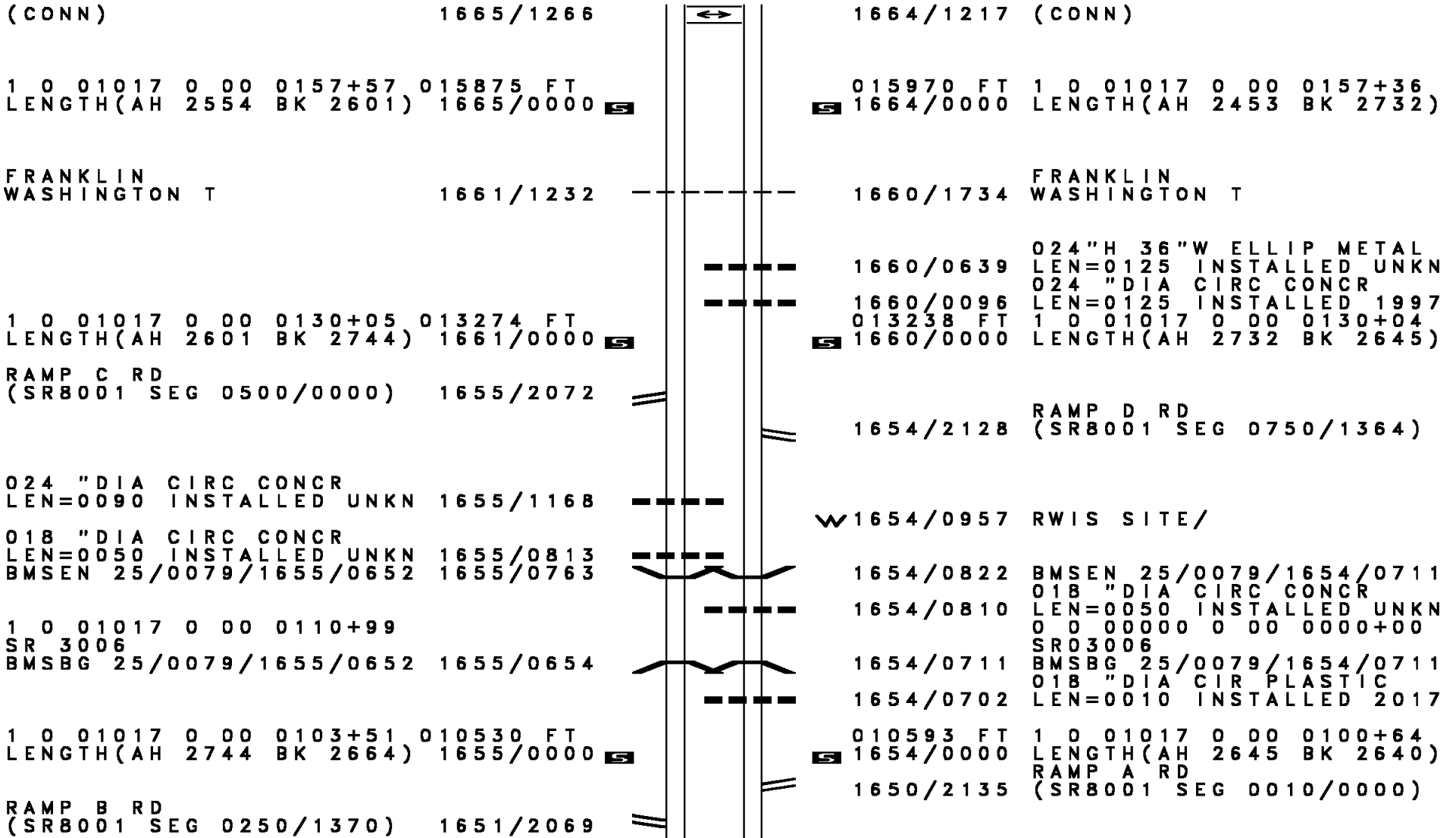
1690/0212 024 "DIA CIRC CONCR  
 LEN=0130 INSTALLED UNKN  
 029076 FT 1 0 01017 0 00 0288+84  
 1690/0000 LENGTH(AH 2315 BK 2588)

024 "DIA CIRC CONCR

DIR: N TOTAL LEN: 19.623 MI. DIST: 01-2 SR: 79  
 LEFT MUN: FRANKLIN T RIGHT MUN: FRANKLIN T

						1684/1297	LEN=0130	INSTALLED	UNKN
1 0 01017 0 00 0262+50	026363 FT					1684/0110	030 "DIA CIRC CONCR	LEN=0130	INSTALLED 1997
LENGTH(AH 2650 BK 2695)	1685/0000					026488 FT	1 0 01017 0 00	0262+48	
						1684/0000	LENGTH(AH 2588 BK 2640)		
024 "DIA CIRC CONCR	LEN=0080	INSTALLED	UNKN	1681/1556					
1 0 01017 0 00 0236+10	023668 FT					023848 FT	1 0 01017 0 00	0236+08	
LENGTH(AH 2695 BK 2599)	1681/0000					1680/0000	LENGTH(AH 2640 BK 2677)		
SHENANGO CK.	STRUCTURE LENGTH 19 FT								
BMSID 25/0079/1675/0844	1675/0844					1674/0836	SHENANGO CK.	STRUCTURE LENGTH 19 FT	
024 "DIA CIR PLASTIC	LEN=0080	INSTALLED	UNKN	1675/0403			BMSID 25/0079/1674/0836		
1 0 01017 0 00 0209+45	021069 FT					021171 FT	1 0 01017 0 00	0209+31	
LENGTH(AH 2599 BK 2640)	1675/0000					1674/0000	LENGTH(AH 2677 BK 2748)		
018 "DIA CIRC CONCR	LEN=0055	INSTALLED	UNKN	1671/1239					
BMSEN 25/0079/1671/1115	1671/1207					1670/1329	BMSEN 25/0079/1670/1143		
1 0 01017 0 00 0194+42							1 0 01017 0 00	0193+47	
SR 3008							SR 3008		
BMSBG 25/0079/1671/1115	1671/1115					1670/1237	BMSBG 25/0079/1670/1143		
							024 "DIA CIRC CONCR		
						1670/0977	LEN=0050	INSTALLED	UNKN
SHENANGO TR.	STRUCTURE LENGTH 12 FT						SHENANGO TR.	STRUCTURE LENGTH 12 FT	
BMSID 25/0079/1671/0528	1671/0528					1670/0600	BMSID 25/0079/1670/0600		
1 0 01017 0 00 0183+05	018429 FT					018423 FT	1 0 01017 0 00	0182+91	
LENGTH(AH 2640 BK 2554)	1671/0000					1670/0000	LENGTH(AH 2748 BK 2453)		
							018 "DIA CIRC METAL		
						1664/1915	LEN=0125	INSTALLED	1997
MAINTENANCE CROSSOVER R							MAINTENANCE CROSSOVER R		

DIR: N TOTAL LEN: 19.623 MI. DIST: 01-2 SR: 79  
 LEFT MUN: FRANKLIN T RIGHT MUN: FRANKLIN T



DIR: N TOTAL LEN: 19.623 MI. DIST: 01-2 SR: 79  
 LEFT MUN: WASHINGTON T RIGHT MUN: WASHINGTON T

1 0 01017 0 00 0077+11 007866 FT  
 LENGTH(AH 2664 BK 2657) 1651/0000 [S]  
 024 "DIA CIRC CONCR  
 LEN=0065 INSTALLED UNKN 1645/2338

024 "DIA CIRC CONCR  
 LEN=0070 INSTALLED 1997 1645/1477  
 MAINTENANCE CROSSOVER R  
 (CONN) 1645/1216

024 "DIA CIRC CONCR  
 LEN=0065 INSTALLED UNKN 1645/0523

1 0 01017 0 00 0050+61 005209 FT  
 LENGTH(AH 2657 BK 2640) 1645/0000 [S]

1 0 01017 0 00 0024+21 002569 FT  
 LENGTH(AH 2640 BK 2569) 1641/0000 [S]

TR. CONNEAUTTEE  
 STRUCTURE LENGTH 8 FT  
 BMSID 25/0079/1635/0900 1635/0900

SR 9201 SH  
 (SR9201 SEG 0010/0000) 1635/0209

1 0 01017 0 00 0000+00 000000 FT  
 NC RAYMOND P SHAFER HW  
 SR 0079 SH INTER-BK  
 (SR0079 SEG 1631/2646)  
 MFC BEGIN = A  
 LENGTH(AH 2569 BK 0000) 1635/0000 [S]

007953 FT 1 0 01017 0 00 0074+24  
 [S] 1650/0000 LENGTH(AH 2640 BK 2635)

1644/1483 024 "DIA CIRC CONCR  
 LEN=0125 INSTALLED 1997

1644/1199 MAINTENANCE CROSSOVER R  
 (CONN)

1644/0452 024 "DIA CIRC CONCR  
 LEN=0125 INSTALLED 1997  
 005318 FT 1 0 01017 0 00 0050+83  
 [S] 1644/0000 LENGTH(AH 2635 BK 2876)

002442 FT 1 0 01017 0 00 0024+43  
 [S] 1640/0000 LENGTH(AH 2876 BK 2442)

TR. CONNEAUTTEE  
 STRUCTURE LENGTH 8 FT  
 BMSID 25/0079/1634/0600  
 046 "DIA CIRC CONCR  
 1634/0658  
 1634/0592 LEN=0055 INSTALLED 1997

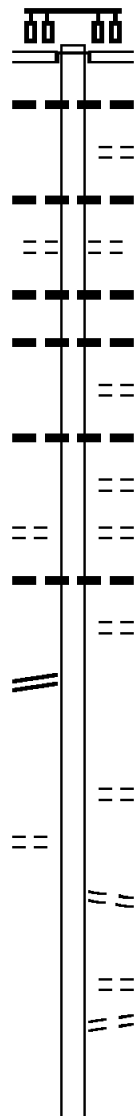
000000 FT 1 0 01017 0 00 0000+00  
 NC RAYMOND P SHAFER HW  
 INTER-BK SR 0079 SH  
 (SR0079 SEG 1630/2613)  
 MFC BEGIN = A  
 BK-CRAWFORD (20)  
 [S] 1634/0000 LENGTH(AH 2442 BK 0000)

DIR: B TOTAL LEN: 5.256 MI. DIST: 01-2 SR: 77  
 LEFT MUN: CORRY CITY C RIGHT MUN: CORRY CITY C

027754 FT

027754 FT  
 INTER-AHD

CENTER ST  
 (SR0426 SEG 0050/0000) 0110/2368



0110/2368 MAIN ST  
 (SR0426 SEG 0050/0000)  
 CENTER ST  
 (SR2029 SEG 0120/0590)  
 015 " DIA CIRC CONCR  
 LEN=0052 INSTALLED UNKN  
 SPRING ST  
 (CITY)  
 016 " DIA CIRC METAL  
 LEN=0062 INSTALLED UNKN  
 FIRST AV  
 (CITY)  
 018 " DIA CIRC METAL  
 LEN=0057 INSTALLED UNKN  
 018 " DIA CIRC CONCR  
 LEN=0033 INSTALLED UNKN  
 THIRD AV  
 (CITY)  
 018 " DIA CIRC CONCR  
 LEN=0033 INSTALLED UNKN  
 FOURTH AV  
 (CITY)  
 FIFTH AV  
 (CITY)  
 018 " DIA CIRC CONCR  
 LEN=0033 INSTALLED UNKN  
 SIXTH AV  
 (CITY)

MEAD AV  
 (CITY) 0110/0513

MAIN ST  
 (SR2018 SEG 0220/0747) 0110/0172  
 025386 FT

FOR SR 0077 AND 2018  
 (CONN) 0100/1800

023389 FT

025386 FT 1 0 00367 0 00 0255+15  
 NC MAIN ST  
 LEMON ST  
 (CITY)  
 0110/0000 LENGTH(AH 2368 BK 1997)  
 CASCADE ST  
 (CITY)  
 CHURCH ST  
 (CITY)  
 LC TO CHURCH ST  
 (CONN)  
 0100/0098  
 023389 FT 1 0 00367 0 00 0230+72  
 NC CHURCH ST  
 0100/0000 LENGTH(AH 1997 BK 1902)

DIR: B TOTAL LEN: 5.256 MI. DIST: 01-2 SR: 77  
 LEFT MUN: CORRY CITY C RIGHT MUN: CORRY CITY C

Stationing	Notes	Material	Length	Status
0090/1580		018 " DIA CIRC CONCR	LEN=0042	INSTALLED UNKN
0090/1247		018 " DIA CIRC CONCR	LEN=0045	INSTALLED UNKN
021487 FT		036 " DIA CIRC CONCR	LEN=0055	INSTALLED UNKN
021487 FT	1 0 00367 0 00 0215+04			
	MFC BEGIN = B			
	CORRY CITY			
	CONCORD T			
020830 FT	5 0090/0000		LENGTH(AH 1902 BK 0657)	
020830 FT	020830 FT	1 0 00367 0 00 0208+47		
	5 0080/0000		LENGTH(AH 0657 BK 3115)	
0070/2127		018 " DIA CAST IRON	LEN=0061	INSTALLED UNKN
0070/1654		018 " DIA CAST IRON	LEN=0058	INSTALLED UNKN
0070/1327		018 " DIA CIRC CONCR	LEN=0052	INSTALLED UNKN
0070/0979		016 " DIA CAST IRON	LEN=0045	INSTALLED UNKN
0070/0458		018 " DIA CIRC CONCR	LEN=0060	INSTALLED UNKN
017715 FT		018 " DIA CIRC CONCR	LEN=0070	INSTALLED UNKN
017715 FT	1 0 00367 0 00 0176+83			
	STEWART RD			
	(T302)			
0070/0000	5 0070/0000		LENGTH(AH 3115 BK 2775)	
0060/2106		FRENCH CK BR	STRUCTURE LENGTH 16 FT	
		BMSID 25/0077/0060/2085		
014940 FT		015 " DIA CIRC CONCR	LEN=0050	INSTALLED UNKN
014940 FT	1 0 00367 0 00 0149+36			
	NC UN ION ST			
	5 0060/0000		LENGTH(AH 2775 BK 2760)	
		018 " DIA CIRC CONCR	LEN=0055	INSTALLED UNKN
	0050/2518			

DIR: B TOTAL LEN: 5.256 MI. DIST: 01-2 SR: 77  
 LEFT MUN: CONCORD T RIGHT MUN: CONCORD T

1 0 00367 0 00 0120+05 012180 FT  
 WELCH HILL RD  
 (T804) 0050/0000

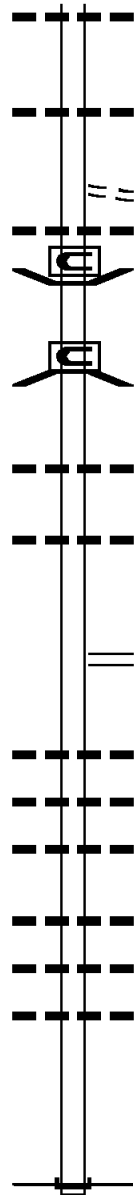
008965 FT

Station	Length	Material	Status
0050/1868	024	AKAM RD (T393) DIA	CIRC CONCR
0050/1836	018	DIA	INSTALLED UNKN
0050/1334	018	DIA	INSTALLED UNKN
0050/1080	024	DIA	INSTALLED UNKN
0050/0854	018	DIA	INSTALLED UNKN
0050/0268	018	DIA	CAST IRON
012180 FT	0051	INSTALLED	UNKN
0050/0000	2760	LENGTH(AH) BK 3215)	
0040/2765	0077	BMS EN 25/0077/0040/2716	
	0116	1 0 00367 0 00 0116+97	
		BR. FRENCH CK	
0040/2750	018	BMS BG 25/0077/0040/2716	
0040/2449	018	DIA	CIRC CONCR
0040/2198	018	DIA	INSTALLED UNKN
0040/1925	018	DIA	INSTALLED UNKN
0040/1397	018	DIA	INSTALLED UNKN
0040/1170	015	DIA	INSTALLED UNKN
0040/0836	015	DIA	INSTALLED UNKN
0040/0570	018	DIA	INSTALLED UNKN
0040/0015	018	DIA	CAST IRON
008965 FT	0050	INSTALLED	UNKN
0040/0000	3215	LENGTH(AH) BK 2333)	
0030/2090	018	DIA	CAST IRON
0030/1920	016	DIA	INSTALLED UNKN
0030/1619	016	DIA	INSTALLED UNKN
0030/1287	018	DIA	INSTALLED UNKN
0030/0832	018	DIA	INSTALLED UNKN
0030/0391	015	DIA	INSTALLED UNKN



DIR: B TOTAL LEN: 5.256 MI. DIST: 01-2 SR: 77  
 LEFT MUN: CONCORD T RIGHT MUN: CONCORD T

006632 FT



0030/0126 LEN=0050 INSTALLED UNKN  
 006632 FT 1 0 00367 0 00 0066+39  
 0030/0000 LENGTH(AH 2333 BK 3663)  
 018 "DIA CIRC CONCR  
 0020/3465 LEN=0055 INSTALLED UNKN  
 SHORT RD  
 (T809)  
 0020/2593 052 "DIA CIRC CONCR  
 0020/2578 LEN=0062 INSTALLED 1999  
 BMS EN 25/0077/0020/2558  
 0020/2565 1 0 00367 0 00 0055+35  
 BRIDGE CLOSED  
 S.BR. FRENCH  
 0020/2558 BMSBG 25/0077/0020/2558  
 0020/1400 015 "DIA CIRC CONCR  
 LEN=0060 INSTALLED UNKN  
 0020/0580 024 "DIA CIRC CONCR  
 LEN=0057 INSTALLED UNKN  
 002969 FT 1 0 00367 0 00 0029+75  
 NC SPARTANSBURG HW  
 SUMMIT RD  
 (SR2016 SEG 0010/0000)  
 0020/0000 LENGTH(AH 3663 BK 2969)  
 0010/1961 015 "DIA CIRC CONCR  
 LEN=0046 INSTALLED UNKN  
 0010/1546 018 "DIA CIRC CONCR  
 LEN=0054 INSTALLED UNKN  
 0010/1280 018 "DIA CIRC CONCR  
 LEN=0064 INSTALLED 1998  
 0010/0659 018 "DIA CIRC CONCR  
 LEN=0058 INSTALLED 1998  
 0010/0426 018 "DIA CIRC CONCR  
 LEN=0060 INSTALLED 1998  
 030 "DIA CIRC CONCR  
 0010/0034 LEN=0061 INSTALLED 1998  
 000000 FT 1 0 00367 0 00 0000+00  
 NC SPARTANBURG HW  
 INTER-BK SPRING ST  
 (SR0077 SEG 0660/1986)  
 MFC BEGIN = C  
 BK-CRAWFORD (20)  
 0010/0000 LENGTH(AH 2969 BK 0000)

002969 FT

000000 FT

DIR: E TOTAL LEN: 45.425 MI. DIST: 01-2 SR: 20  
 LEFT MUN: NORTH EAST T RIGHT MUN: NORTH EAST T

HAMMOND RD 239590 FT  
 (T790) 1010/3144  
 STINSON RD 1010/3075  
 (T788)

239842 FT  
 INTER-AHD TR 0020 NY  
 1010/3144 (TBC)

1 0 00087 0 02 0972+05 236446 FT  
 GAY RD (TBK) 1010/0000  
 (T789)

1010/0150 018 "DIA CIRC CONCR  
 236698 FT LEN=0078 INSTALLED 2001

TWENTY MILE GULF RD 1000/1145  
 (T781)  
 EAST HIRTZEL RD 1000/0814  
 (T714)  
 234686 FT

1010/0000 LENGTH(AH 3144 BK 1760)  
 1000/1595 BMS EN 25/0020/1000/0726  
 1 0 00087 0 02 0967+31  
 20 MILE CK.  
 1000/1219 BMSBG 25/0020/1000/0726  
 1000/1181 GULF RD  
 (SR1017 SEG 0070/2107)

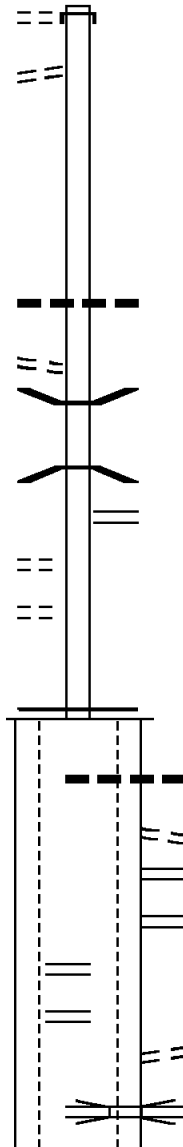
RAMP D RD  
 (SR8026 SEG 0010/0992) 0991/2133  
 RAMP D YE RD  
 (SR8026 SEG 0020/0000) 0991/2098

234938 FT 1 0 00087 0 02 0960+15  
 MFC BEGIN = C  
 1000/0000 LENGTH(AH 1760 BK 2820)

0990/2560 018 "DIA CIRC CONCR  
 LEN=0050 INSTALLED UNKN  
 FROM 8026/0010 SH  
 (CONN)  
 RAMP D RD  
 (SR8026 SEG 0010/0992)  
 RAMP D YE RD  
 (SR8026 SEG 0020/0000)

0990/1980 TO 8026/0020 SH  
 (CONN)  
 0990/1576 SR 0090 EB  
 OP ID 25/0090/0444/1055

SR 0090 EB



DIR: E TOTAL LEN: 45.425 MI. DIST: 01-2 SR: 20  
 LEFT MUN: NORTH EAST T RIGHT MUN: NORTH EAST T

OP ID	DESCRIPTION	START	END	LEN	INSTALL
25/0090/0444/1055	0991/1606				
018	"DIA CIRC CONCR LEN=0040 INSTALLED 2001	0991/1524	0990/1515	024	"DIA CIRC CONCR LEN=0040 INSTALLED 2001
SR 0090 WB					
25/0090/0445/0887	0991/1472	0990/1442	OP ID 25/0090/0445/0887		
TO 8026/0510 SH (CONN)	0991/1288				
					(APRA) TA TRAVEL CENTER RAMP A YE RD (SR8026 SEG 0510/0000) TA TRAVEL CENTER (PRDR)
(APRA) TA TRAVEL CENTER RAMP A YE RD (SR8026 SEG 0510/0000) TA TRAVEL CENTER (PRDR)	0991/1124	0990/1130			
					RAMP A RD (SR8026 SEG 0500/1212)
RAMP A RD (SR8026 SEG 0500/1212)	0991/1089	0990/1093			
					018 "DIA CIRC CONCR LEN=0060 INSTALLED 2001
FROM 8026/0500 SH (CONN)	0991/0926	0990/0975			
					HIRTZEL RD (T782)
HIRTZEL RD (T782)	0991/0600	0990/0615			
AVERILL RUN STRUCTURE LENGTH 17 FT					AVERILL RUN STRUCTURE LENGTH 17 FT
BMSID 25/0020/0990/0137	0991/0067	0990/0137			
1 0 00087 0 01 0927+16	231877 FT	232118 FT			
LENGTH(AH 2809 BK 0758)	0991/0000	0990/0000			
					018 "DIA CIRC CONCR LEN=0070 INSTALLED 2001
1 0 00087 0 01 0919+72	231119 FT	231352 FT			
BORT RD (T780)					BORT RD (T780)
LENGTH(AH 0758 BK 3024)	0981/0000	0980/0000			
					018 "DIA CIRC CONCR LEN=0070 INSTALLED 2001
018 "DIA CIRC CONCR LEN=0068 INSTALLED 2001	0971/2888	0970/2888			
					048 "DIA CIRC CONCR LEN=0070 INSTALLED 2001
036 "DIA CIRC CONCR LEN=0068 INSTALLED 2001	0971/2345	0970/2345			

DIR: E TOTAL LEN: 45.425 MI. DIST: 01-2 SR: 20  
 LEFT MUN: NORTH EAST T RIGHT MUN: NORTH EAST T

Stationing	Description	Stationing	Description
0971/1579	DEWEY RD (T650)	0970/1529	DEWEY RD (T650)
0971/0712	018 "DIA CIRC CONCR LEN=0068 INSTALLED 2001	0970/0712	036 "DIA CIRC CONCR LEN=0100 INSTALLED 2001
0971/0585	REMINGTON RD (T760)	0970/0536	REMINGTON RD (T760)
0971/0255	018 "DIA CIRC CONCR LEN=0068 INSTALLED 2001		
0971/0000	1 0 00087 0 01 0888+79 228095 FT LENGTH(AH 3024 BK 2176)	0970/0000	228377 FT 1 0 00087 0 01 0888+37 LENGTH(AH 2975 BK 2236)
		0960/1190	018 "DIA CIRC CONCR LEN=0045 INSTALLED 2001
		0960/0657	018 "DIA CIRC CONCR LEN=0191 INSTALLED UNKN
0961/0000	1 0 00087 0 01 0867+80 225919 FT ARUNDALE RUN STRUCTURE LENGTH 22 FT BMSID 25/0020/0960/0000 LENGTH(AH 2176 BK 2600)	0960/0000	226141 FT 1 0 00087 0 01 0867+05 ARUNDALE RUN STRUCTURE LENGTH 22 FT BMSID 25/0020/0960/0000 LENGTH(AH 2236 BK 2579)
0951/1428	024 "DIA CIRC CONCR LEN=0040 INSTALLED 2001	0950/1413	024 "DIA CIRC CONCR LEN=0060 INSTALLED 2001
0951/0814	018 "DIA CIRC CONCR LEN=0040 INSTALLED 2001	0950/0730	018 "DIA CIRC CONCR LEN=0040 INSTALLED 2001
0951/0000	1 0 00087 0 01 0841+78 223319 FT LENGTH(AH 2600 BK 2174)	0950/0011	018 "DIA CIRC CONCR LEN=0045 INSTALLED 2001
		0950/0000	223562 FT 1 0 00087 0 01 0841+54 LENGTH(AH 2579 BK 2189)
		0940/1498	018 "DIA CIRC CONCR LEN=0045 INSTALLED 2001
0941/0592	018 "DIA CIRC CONCR LEN=0147 INSTALLED 2001		
0941/0352	NORTH EAST NORTH EAST B		

DIR: E TOTAL LEN: 45.425 MI. DIST: 01-2 SR: 20  
 LEFT MUN: NORTH EAST T RIGHT MUN: NORTH EAST T

Stationing	Structure / Notes	Stationing	Structure / Notes
0941/0100	015" DIA CIRC CONCR LEN=0030 INSTALLED UNKN	0940/0000	015" DIA CIRC CONCR LEN=0040 INSTALLED UNKN
0941/0000	SMALL STREAM STRUCTURE LENGTH 8 FT	0930/1759	BMSID 25/0020/0930/1759 NORTH EAST
0930/1686	NORTH EAST B	0930/1260	015" DIA CIRC CONCR LEN=0040 INSTALLED UNKN
0930/0874	ORCHARD BEACH DR (BORO)	0930/0874	016" DIA CIRC METAL LEN=0050 INSTALLED UNKN
0930/0842	LOOMIS ST (BORO)	0930/0399	015" DIA CIRC METAL LEN=0049 INSTALLED UNKN
219250 FT		219478 FT	1 0 00087 0 01 0801+09 WASHINGTON ST (BORO)
0930/0000	LENGTH(AH 1895 BK 1983)	0920/1964	015" DIA CIRC METAL LEN=0040 INSTALLED UNKN
0920/1386	TOWNE ST (BORO)	0920/1293	015" DIA CIRC METAL LEN=0045 INSTALLED UNKN
0920/1266	PERSHING AV (BORO)	0920/1266	BLAINE ST (BORO)
0920/0289	015" DIA CIRC METAL LEN=0050 INSTALLED UNKN	0920/0289	015" DIA CIRC METAL LEN=0050 INSTALLED UNKN
0920/0240	VINE ST (BORO)	0920/0240	VINE ST (BORO)
217267 FT	1 0 00087 0 01 0781+22	217495 FT	LAKE ST (SR0089 SEG 0590/0000)
0920/0000	LAKE ST (SR0089 SEG 0590/0000)	0920/0000	LENGTH(AH 1983 BK 2228)
0910/1872	PARK ST (BORO)	0910/1469	PEARL ST (BORO)

DIR: E TOTAL LEN: 45.425 MI. DIST: 01-2 SR: 20  
 LEFT MUN: NORTH EAST B RIGHT MUN: NORTH EAST B

1 0 00087 0 01 0758+11 215039 FT  
 MILL ST  
 (BORO) 0910/0000

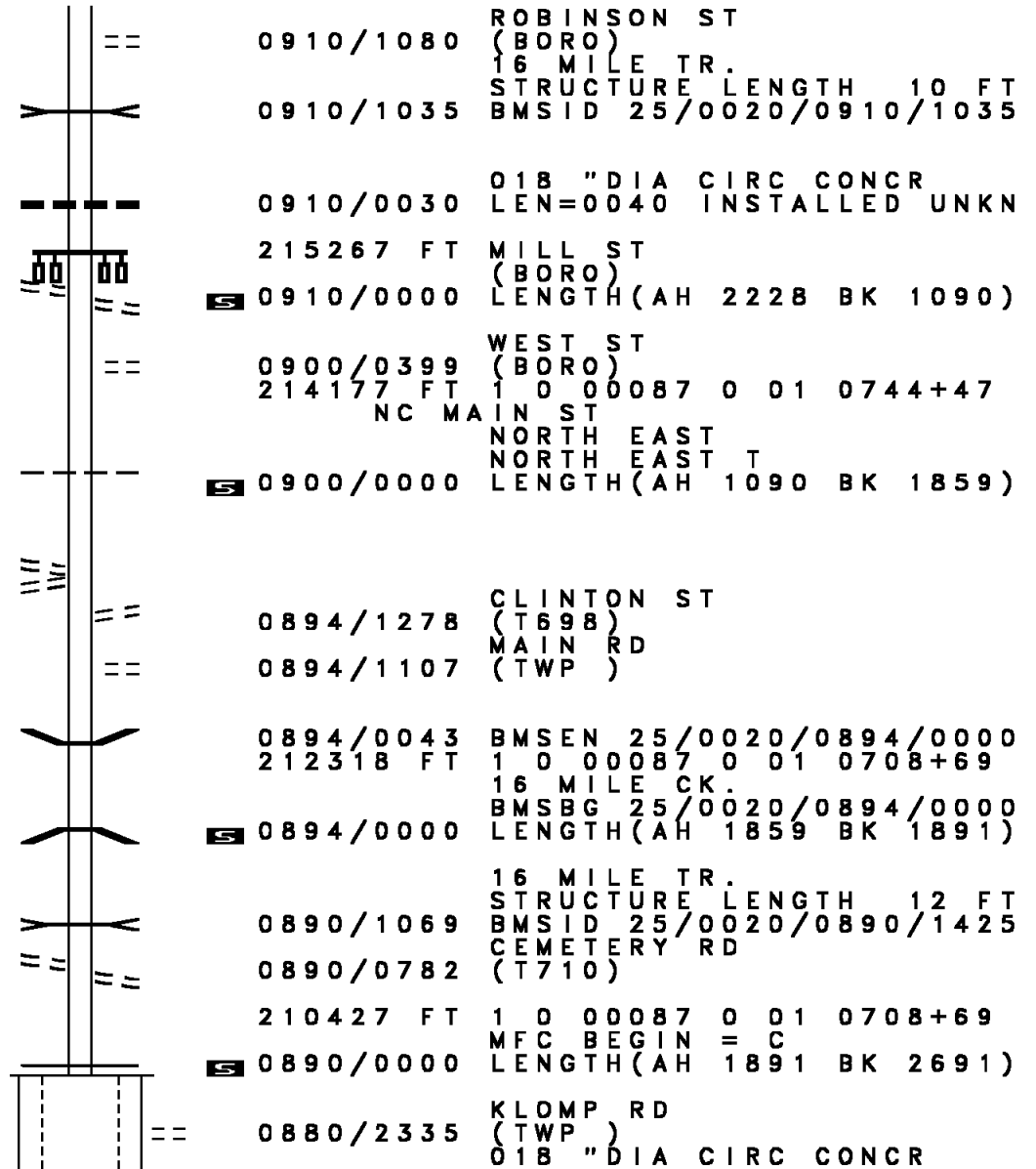
213949 FT

HILLCREST DR  
 (T724)  
 HILLCREST DR  
 (T724) 0894/1509

212090 FT

CEMETERY RD  
 (T710) 0890/0782

210199 FT



DIR: E TOTAL LEN: 45.425 MI. DIST: 01-2 SR: 20  
 LEFT MUN: NORTH EAST T RIGHT MUN: NORTH EAST T

Left Side Description	Left Side Stationing	Right Side Stationing	Right Side Description
PARKLANE RD (T713)	0881/2143 ==	0880/2185 0880/2104	LEN=0040 INSTALLED 2001 PARKLANE RD (T713)
PARKLANE RD (T713)	0881/1015 ==	0880/0983	PARKLANE RD (T713)
1 0 00087 0 01 0685+06 207475 FT LENGTH(AH 2724 BK 2167)	0881/0000	207736 FT 0880/0000	1 0 00087 0 01 0684+78 LENGTH(AH 2691 BK 2176) 018 "DIA CIRC CONCR LEN=0040 INSTALLED UNKN
		0870/1946	018 "DIA CIRC CONCR LEN=0040 INSTALLED 2001
WILLIAMS RD (SR1013 SEG 0150/1936) BMSSEN 25/0020/0870/0000 1 0 00087 0 01 0661+52 205308 FT SMALL STREAM BMSBG 25/0020/0870/0000 LENGTH(AH 2167 BK 2458)	0871/0102 0871/0013 0871/0000	0870/0071 0870/0013 205560 FT 0870/0000	WILLIAMS RD (SR1013 SEG 0150/1936) BMSSEN 25/0020/0870/0000 1 0 00087 0 01 0661+52 SMALL STREAM BMSBG 25/0020/0870/0000 LENGTH(AH 2176 BK 2491)
018 "DIA CIRC CONCR LEN=0035 INSTALLED UNKN	0861/1282	0860/1328	018 "DIA CIRC CONCR LEN=0040 INSTALLED 2001
1 0 00087 0 01 0636+90 202850 FT BRICKYARD RD (T686) BRICKYARD RD (T686) LENGTH(AH 2458 BK 2656)	0861/0000	0860/0029 203069 FT 0860/0000	018 "DIA CIR PLASTIC LEN=0040 INSTALLED 2001 1 0 00087 0 01 0636+90 BRICKYARD RD (T686) BRICKYARD RD (T686) LENGTH(AH 2491 BK 2662)
CATHOLIC CEMETARY RD			CATHOLIC CEMETARY RD

DIR: E TOTAL LEN: 45.425 MI. DIST: 01-2 SR: 20  
 LEFT MUN: NORTH EAST T RIGHT MUN: NORTH EAST T

Item	Station	Length	Notes
(T690) BMSEN 25/0020/0850/0000 1 0 00087 0 01 0610+17 12 MILE CK. BMSBG 25/0020/0850/0000 LENGTH(AH 2656 BK 2715)	0851/0567 0851/0029 200194 FT		
HASKELL RD (T688)	0841/1566		
018 "DIA CIRC CONCR LEN=0030 INSTALLED UNKN (APRA) BARNHART TRANSP BARNHART DR (PRDR)	0841/1545 0841/1476		
018 "DIA CIRC CONCR LEN=0030 INSTALLED UNKN	0841/0860		
1 0 00087 0 01 0582+99 NORTH EAST HARBORCREEK T LENGTH(AH 2715 BK 2719) 018 "DIA CIRC CONCR LEN=0040 INSTALLED 2001	197479 FT 0841/0000 0831/2147		
018 "DIA CIRC CONCR LEN=0045 INSTALLED UNKN 12 MILE CK. STRUCTURE LENGTH 18 FT BMSID 25/0020/0830/0378	0831/0802 0831/0400		
1 0 00087 0 01 0555+91 MOORHEADVILLE RD (SR1006 SEG 0030/0000) LENGTH(AH 2719 BK 2328)	194760 FT 0831/0000		
(T690) BMSEN 25/0020/0850/0000 1 0 00087 0 01 0610+17 12 MILE CK. BMSBG 25/0020/0850/0000 LENGTH(AH 2662 BK 3254)	0850/0547 0850/0029 200407 FT		
HASKELL RD (T688)	0840/2064 0840/2000		
(APRA) BARNHART TRANSP BARNHART DR (PRDR) 018 "DIA CIRC CONCR LEN=0040 INSTALLED 2001	0840/1476 0840/1328		
NORTH EAST HARBORCREEK T	0840/0523		
1 0 00087 0 01 0583+12 LENGTH(AH 3254 BK 2194)	197153 FT 0840/0000		
018 "DIA CIRC CONCR LEN=0040 INSTALLED 2001	0830/2124		
12 MILE CK. STRUCTURE LENGTH 18 FT BMSID 25/0020/0830/0378 1 0 00087 0 01 0555+91 018 "DIA CIRC CONCR LEN=0040 INSTALLED 2001 MOORHEADVILLE RD (SR1006 SEG 0030/0000) LENGTH(AH 2194 BK 2353)	0830/0385 194959 FT		



EXTRACT DATE: 12/18/2023  
PRINT DATE: 12/19/2023

ROADWAY MANAGEMENT SYSTEM  
SLD COUNTY/SR - ANNUAL PRINT


PAGE NUMBER: 133  
COUNTY: ERIE

DIR: E TOTAL LEN: 45.425 MI.  
LEFT MUN: HARBORCREEK T

DIST: 01-2 SR: 20  
RIGHT MUN: HARBORCREEK T

BMS EN 25/0020/0820/0000 1 0 00087 0 01 0535+49 192432 FT 8 MILE CK. BR BMSBG 25/0020/0820/0000 LENGTH(AH 2328 BK 1519) KING RD (T670)	0821/0015 0821/0000 0811/1048		0820/0015 192606 FT 0820/0000 0810/1044	BMS EN 25/0020/0820/0000 1 0 00087 0 01 0535+49 8 MILE CK. BR BMSBG 25/0020/0820/0000 LENGTH(AH 2353 BK 1509) KING RD (T670)
1 0 00087 0 01 0516+36 190913 FT LENGTH(AH 1519 BK 2724)	0811/0000		0810/0000 0800/2190	1 0 00087 0 01 0516+89 LENGTH(AH 1509 BK 2723) 018 "DIA CIRC CONCR LEN=0050 INSTALLED UNKN
8 MILE CK. STRUCTURE LENGTH 14 FT BMSID 25/0020/0800/1209 HIGHMEYER RD (T650) 018 "DIA CIRC CONCR LEN=0040 INSTALLED 2001	0801/1172 0801/0731 0801/0212		0800/1200 0800/0740	8 MILE CK. STRUCTURE LENGTH 14 FT BMSID 25/0020/0800/1209 HIGHMEYER RD (T650) 018 "DIA CIRC CONCR LEN=0040 INSTALLED 2001
1 0 00087 0 01 0490+50 188189 FT LENGTH(AH 2724 BK 3002)	0801/0000		0800/0195 188374 FT 0800/0000 0790/2699	1 0 00087 0 01 0489+67 LENGTH(AH 2723 BK 3018) 018 "DIA CIRC CONCR LEN=0040 INSTALLED 2001
036 "DIA CIRC CONCR LEN=0045 INSTALLED UNKN	0791/2585		0790/1732	018 "DIA CIRC CONCR LEN=0045 INSTALLED 2001
BMS EN 25/0020/0790/0000 1 0 00087 0 01 0459+83 185187 FT SMALL STREAM BMSBG 25/0020/0790/0000 LENGTH(AH 3002 BK 2913)	0791/0015 0791/0000		0790/0015 185356 FT 0790/0000	BMS EN 25/0020/0790/0000 1 0 00087 0 01 0459+83 SMALL STREAM BMSBG 25/0020/0790/0000 LENGTH(AH 3018 BK 2946)
DAVISON RD (T648) JANES LN (T656)	0781/2177 0781/1842		0780/2228 0780/1888	DAVISON RD (T648) JANES LN (T656) 018 "DIA CIRC CONCR

DIR: E TOTAL LEN: 45.425 MI. DIST: 01-2 SR: 20  
 LEFT MUN: HARBORCREEK T RIGHT MUN: HARBORCREEK T



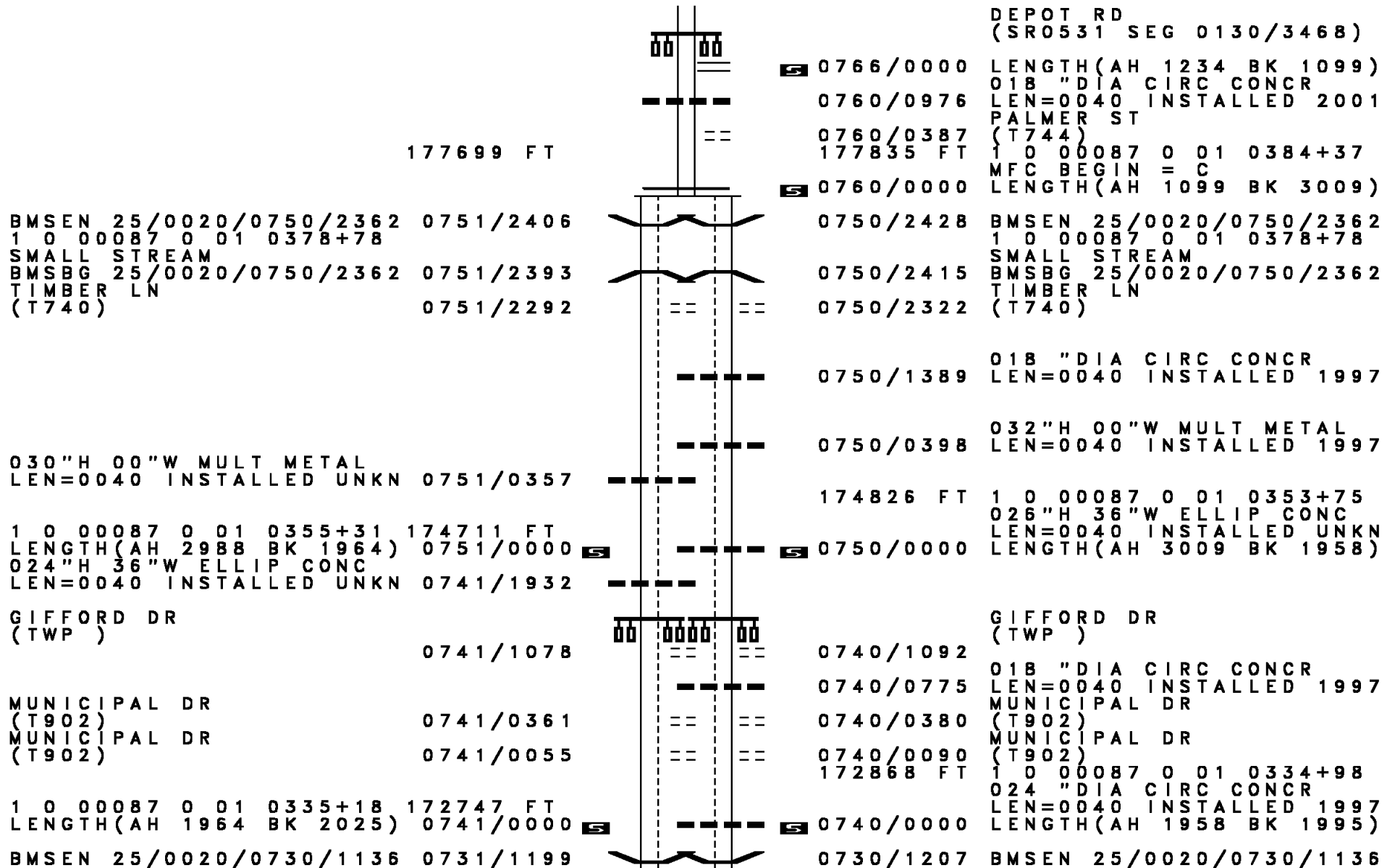
EXTRACT DATE: 12/18/2023  
PRINT DATE: 12/19/2023

ROADWAY MANAGEMENT SYSTEM  
SLD COUNTY/SR - ANNUAL PRINT

PAGE NUMBER: 131  
COUNTY: ERIE

DIR: E TOTAL LEN: 45.425 MI.  
LEFT MUN: HARBORCREEK T

DIST: 01-2 SR: 20  
RIGHT MUN: HARBORCREEK T



EXTRACT DATE: 12/18/2023  
PRINT DATE: 12/19/2023

ROADWAY MANAGEMENT SYSTEM  
SLD COUNTY/SR - ANNUAL PRINT

PAGE NUMBER: 130  
COUNTY: ERIE

DIR: E TOTAL LEN: 45.425 MI.  
LEFT MUN: HARBORCREEK T

DIST: 01-2 SR: 20  
RIGHT MUN: HARBORCREEK T

1 0 00087 0 01 0326+51  
6 MILE CREEK  
BMSBG 25/0020/0730/1136 0731/1138

1 0 00087 0 01 0314+57 170722 FT  
CLARK RD  
(T729)  
LENGTH(AH 2025 BK 2613) 0731/0000  
SUZANNE DR  
(T618) 0721/2200

HANNON RD  
(T606)

MFC BEGIN = C 0721/1276

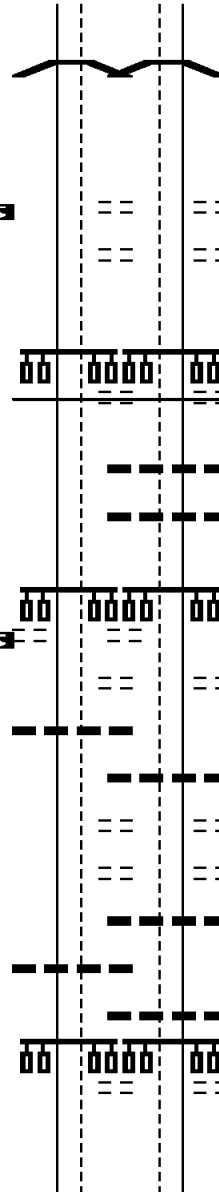
1 0 00087 0 01 0288+90 168109 FT  
WALBRIDGE RD  
(T590)

LENGTH(AH 2613 BK 2991) 0721/0000  
VICTORY DR  
(T604) 0711/2770  
024 "DIA CIRC CONCR  
LEN=0050 INSTALLED 1997 0711/2493

ROBERTS RD  
(T602) 0711/2418  
FORBES RD  
(T600) 0711/2087

018 "DIA CIRC CONCR  
LEN=0030 INSTALLED 1997 0711/1896

SALTSMAN RD  
(T598) 0711/1550



0730/1146

170873 FT

0730/0000

0720/2205

0720/1285

0720/0426

0720/0010

168248 FT

0720/0000

0710/2768

0710/2441

0710/2419

0710/2090

0710/2080

0710/1880

0710/1559

1 0 00087 0 01 0326+51  
6 MILE CREEK  
BMSBG 25/0020/0730/1136

1 0 00087 0 01 0314+72  
CLARK RD  
(T729)  
LENGTH(AH 1995 BK 2625)  
SUZANNE DR  
(T618)

HANNON RD  
(T606)

MFC BEGIN = C

024 "DIA CIRC CONCR  
LEN=0030 INSTALLED 1997  
015 "DIA CIRC CONCR  
LEN=0100 INSTALLED 1997  
1 0 00087 0 01 0288+92  
WALBRIDGE RD  
(T590)

LENGTH(AH 2625 BK 2994)  
VICTORY DR  
(T604)

024 "DIA CIRC CONCR  
LEN=0260 INSTALLED 1997  
ROBERTS RD  
(T602)  
FORBES RD  
(T600)  
015 "DIA CIRC CONCR  
LEN=0010 INSTALLED UNKN

018 "DIA CIRC CONCR  
LEN=0030 INSTALLED 1997  
SALTSMAN RD  
(T598)

EXTRACT DATE: 12/18/2023  
PRINT DATE: 12/19/2023

ROADWAY MANAGEMENT SYSTEM  
SLD COUNTY/SR - ANNUAL PRINT

PAGE NUMBER: 129  
COUNTY: ERIE

DIR: E TOTAL LEN: 45.425 MI.  
LEFT MUN: HARBORCREEK T

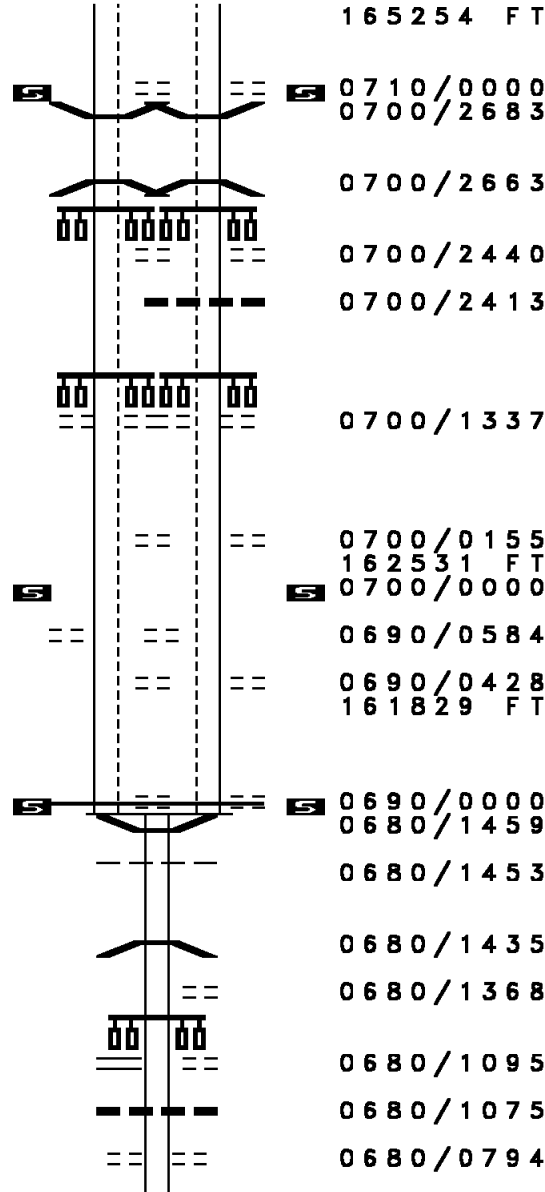
DIST: 01-2 SR: 20  
RIGHT MUN: HARBORCREEK T

1 0 00087 0 01 0259+49 165118 FT  
KNOLL AV  
(T993)  
LENGTH(AH 2991 BK 2755) 0711/0000  
BMSEN 25/0020/0700/2663 0701/2651  
1 0 00087 0 01 0258+12  
UNK. STREAM  
BMSBG 25/0020/0700/2663 0701/2631  
COOK AV  
(T996)

NAGLE RD  
(T588)  
0701/1371

EASTWAY PLAZA  
(PRDR)  
1 0 00087 0 01 0231+94 162363 FT  
LENGTH(AH 2755 BK 0678) 0701/0000  
TERI AV  
(TWP)  
PARKER AV  
(T962)  
1 0 00087 0 01 0218+22 161685 FT  
CUMBERLAND RD  
(T931)  
MFC BEGIN = B  
LENGTH(AH 0678 BK 1761) 0691/0000

WATER ST  
(SR4027 SEG 0010/0000) 0680/1095



165254 FT 1 0 00087 0 01 0259+16  
KNOLL AV  
(T994)  
LENGTH(AH 2994 BK 2723)  
BMSEN 25/0020/0700/2663  
1 0 00087 0 01 0258+12  
UNK. STREAM  
BMSBG 25/0020/0700/2663  
COOK AV  
(T996)  
0700/2440  
0700/2413  
018 "DIA CIRC CONCR  
LEN=0030 INSTALLED UNKN

NAGLE RD  
(T588)  
0700/1337

ENTR EASTWAY PLAZA  
(PRDR)  
1 0 00087 0 01 0231+94  
LENGTH(AH 2723 BK 0702)  
TERI AV  
(TWP)  
PARKER AV  
(T962)  
1 0 00087 0 01 0218+22  
CUMBERLAND RD  
(T931)  
MFC BEGIN = B  
LENGTH(AH 0702 BK 1761)  
BMSEN 25/0020/0680/1435  
HARBORCREEK  
WESLEYVILLE B  
1 0 00087 0 01 0207+25  
FOURMILE CREEK  
BMSBG 25/0020/0680/1435  
RIVERSIDE DR  
(BORO)  
WATER ST  
(BORO)

012 "DIA CIR PLASTIC  
LEN=0030 INSTALLED UNKN  
MARKET ST  
(BORO)  
CENTER ST

DIR: E TOTAL LEN: 45.425 MI. DIST: 01-2 SR: 20  
 LEFT MUN: WESLEYVILLE B RIGHT MUN: WESLEYVILLE B

WESLEY AV  
(BORO)

ENTR ST JAMES SCHOOL  
(CITY)

ENTR ST JAMES SCHOOL  
(CITY)

159924 FT	==	==	0680/0485 (BORO)
			160068 FT 1 0 00087 0 01 0207+25
			STATION RD
			(SR0430 SEG 0010/0000)
0670/1285	==	==	0680/0000 LENGTH(AH 1761 BK 1439)
	---	---	0670/1162 012 "DIA CIR PLASTIC
			LEN=0030 INSTALLED UNKN
			WILLOW ST
			(BORO)
			EASTERN AV
			(BORO)
	---	---	0670/0630 012 "DIA CIR PLASTIC
			LEN=0030 INSTALLED UNKN
			UNION AV
			(BORO)
158485 FT	==	==	0670/0341 1 0 00087 0 01 0192+98
			158629 FT BIRD DR
			(CITY)
			WESLEYVILLE
			ERIE CITY C
0660/1765	==	==	0670/0000 LENGTH(AH 1439 BK 2153)
			EAST LAWN PY
			(CITY)
	---	---	0660/1600 015 "DIA CIRC CONCR
			LEN=0010 INSTALLED UNKN
0660/1498	==	==	0660/1554 WAGNER AV
			(CITY)
	---	---	0660/1277 012 "DIA CIRC CONCR
			LEN=0030 INSTALLED UNKN
	---	---	0660/1135 012 "DIA CIRC CONCR
			LEN=0015 INSTALLED UNKN
			HARRISON ST
			(CITY)
156332 FT	==	==	0660/0756 1 0 00087 0 01 0171+38
			156476 FT MCCLELLAND AV
			(CITY)
			0660/0000 LENGTH(AH 2153 BK 2661)
	---	---	0650/2234 024 "DIA CIRC CONCR
			LEN=0030 INSTALLED UNKN

EXTRACT DATE: 12/18/2023  
PRINT DATE: 12/19/2023

ROADWAY MANAGEMENT SYSTEM  
SLD COUNTY/SR - ANNUAL PRINT

PAGE NUMBER: 127  
COUNTY: ERIE

DIR: E TOTAL LEN: 45.425 MI.  
LEFT MUN: ERIE CITY C

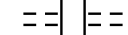
DIST: 01-2 SR: 20  
RIGHT MUN: ERIE CITY C

FRANKLIN AV  
(CITY)

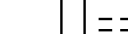
0650/1948



0650/1948



0650/1566 JUNE ST  
(CITY)



0650/0860 MCCAIN AV  
(CITY)  
024 "DIA CIRC CONCR  
0650/0835 LEN=0030 INSTALLED UNKN

MCCAIN AV  
(CITY)  
BROOKLYN AV  
(CITY)  
THOMPSON ST  
(CITY)

0650/0779



0650/0339



0650/0131  
153671 FT



153815 FT 1 0 00087 0 01 0144+38  
CAMERON RD  
(CITY)  
0650/0000 LENGTH(AH 2661 BK 2967)  
008 "DIA CIR PLASTIC  
0640/2942 LEN=0025 INSTALLED UNKN

UNKNOWN RD  
(CITY)

0640/2657



0640/2206 DOWNING AV  
(CITY)  
0640/1850 015 "DIA CIRC CONCR  
LEN=0030 INSTALLED UNKN  
PEAR ST  
(CITY)  
0640/1553

SCHAAL AV  
(CITY)

0640/1222



0640/1105 032 "DIA CIRC CONCR  
LEN=0030 INSTALLED UNKN  
CAMPHAUSEN ST  
(CITY)  
0640/0664 015 "DIA CIRC METAL  
LEN=0015 INSTALLED UNKN  
KILPATRICK AV  
(CITY)  
0640/0324 012 "DIA CIR PLASTIC  
LEN=0020 INSTALLED UNKN  
FROM 0020/0630 SH  
0640/0302 (CONN)  
0640/0095 012 "DIA CIRC CONCR  
LEN=0020 INSTALLED UNKN  
150848 FT 1 0 00087 0 01 0115+11  
NC BU BUFFALO RD  
MFC BEGIN = B

BUFFALO RD



DIR: E TOTAL LEN: 45.425 MI. DIST: 01-2 SR: 20  
 LEFT MUN: ERIE CITY C RIGHT MUN: ERIE CITY C

(CITY)	0640/0000		0640/0000	LENGTH(AH 2967 BK 2161)
			0630/2041	TO 0020/0640 SH
			0630/1797	(CONN) 012 "DIA CIRC CONCR LEN=0025 INSTALLED UNKN
012 "DIA CIRC CONCR LEN=0040 INSTALLED UNKN	0631/1728		0630/1529	015 "DIA CIRC CONCR LEN=0030 INSTALLED UNKN
012 "DIA CIRC CONCR LEN=0030 INSTALLED UNKN	0631/1463			FAIRMOUNT PK (CITY)
FAIRMOUNT PK (CITY)	0631/1436		0630/1492	
012 "DIA CIRC CONCR LEN=0030 INSTALLED UNKN	0631/1403		0630/1435	015 "DIA CIRC CONCR LEN=0030 INSTALLED UNKN
SR 4109 (SR4109 SEG 0010/0533) FROM 4109/0010 SH (CONN)	0631/0906		0630/0834	SR 4109 SH (SR4109 SEG 0010/0533)
015 "DIA CIRC CONCR LEN=0030 INSTALLED UNKN	0631/0703			
018 "DIA CIRC CONCR LEN=0040 INSTALLED UNKN	0631/0600			
018 "DIA CIRC CONCR LEN=0035 INSTALLED UNKN	0631/0476			
SR 290				
OP ID 25/0290/0030/0340	0631/0457		0630/0457	SR 290 OP ID 25/0290/0030/0340
018 "DIA CIRC CONCR LEN=0035 INSTALLED UNKN	0631/0446			
CSX RAIL TRANSPORTATION OVERPASS IS RR X-ING	0631/0387		0630/0414	CSX RAIL TRANSPORTATION OVERPASS IS RR X-ING
012 "DIA CIRC CONCR LEN=0035 INSTALLED UNKN	0631/0378			
012 "DIA CIRC CONCR LEN=0035 INSTALLED UNKN	0631/0246			
1 0 00087 0 00 0090+28 148611 FT				
NC BROAD ST				148687 FT 1 0 00087 0 00 0090+28 NC BROAD ST
ELM ST (CITY)				ELM ST (CITY)
MCKINLEY AV (CITY)				MCKINLEY AV (CITY)
MFC BEGIN = B LENGTH(AH 2093 BK 2300)	0631/0000		0630/0000	MFC BEGIN = B LENGTH(AH 2161 BK 2300)
				008 "DIA CIRC CONCR



DIR: E TOTAL LEN: 45.425 MI. DIST: 01-2 SR: 20  
 LEFT MUN: ERIE CITY C RIGHT MUN: ERIE CITY C

146311 FT

143574 FT

0620/1415	LEN=0020	INSTALLED UNKN
BRANDES ST		
(CITY)		
0620/1406	008 "DIA	CIRC CONCR
0620/1378	LEN=0020	INSTALLED UNKN
008 "DIA CIRC CONCR		
0620/0718	LEN=0020	INSTALLED UNKN
PENNA AV		
(CITY)		
0620/0708	008 "DIA	CIRC CONCR
0620/0678	LEN=0020	INSTALLED UNKN
036 "DIA CIRC CONCR		
0620/0167	LEN=0030	INSTALLED UNKN
146387 FT	1 0 00087	0 00 0067+28
EAST AV		
(CITY)		
0620/0000	LENGTH(AH 2300 BK 2737)	
012 "DIA CIRC CONCR		
0610/2700	LEN=0030	INSTALLED UNKN
PERRY ST		
(CITY)		
VAN BUREN AV		
(CITY)		
JACKSON AV		
(CITY)		
0610/1583	012 "DIA	CIR PLASTIC
0610/1370	LEN=0030	INSTALLED UNKN
WAYNE ST		
(CITY)		
0610/1357	012 "DIA	CIRC CONCR
0610/1330	LEN=0030	INSTALLED UNKN
MONROE AV		
(CITY)		
0610/1131	012 "DIA	CIRC CONCR
0610/0703	LEN=0030	INSTALLED UNKN
REED ST		
(CITY)		
0610/0676	1 0 00087	0 00 0040+00
ASH ST		
(CITY)		
0610/0000	LENGTH(AH 2737 BK 1383)	
WALLACE ST		

EXTRACT DATE: 12/18/2023  
PRINT DATE: 12/19/2023

ROADWAY MANAGEMENT SYSTEM  
SLD COUNTY/SR - ANNUAL PRINT

PAGE NUMBER: 124  
COUNTY: ERIE

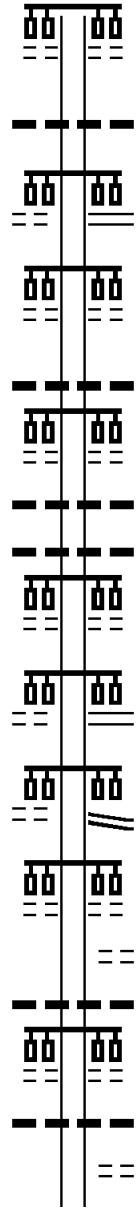
DIR: E TOTAL LEN: 45.425 MI.  
LEFT MUN: ERIE CITY C

DIST: 01-2 SR: 20  
RIGHT MUN: ERIE CITY C

1 0 00087 0 00 0025+97 142191 FT  
PARADE ST  
(CITY) 0600/0000

1 0 00087 0 00 0000+00 139581 FT  
STATE ST  
(CITY) 0590/0000

1 0 00272 0 04 1304+88 139168 FT  
PEACH ST  
(CITY) 0580/0000



(CITY)  
0600/0701  
0600/0040 012 "DIA CIR PLASTIC  
LEN=0030 INSTALLED UNKN  
142267 FT PARADE ST  
(SR0008 SEG 0660/0696)  
5 0600/0000 LENGTH(AH 1383 BK 2610)  
GERMAN ST  
(CITY)  
0590/1859  
0590/1150 012 "DIA CIRC CONCR  
LEN=0030 INSTALLED UNKN  
HOLLAND ST  
(CITY)  
0590/1140  
0590/0777 012 "DIA CIRC CONCR  
LEN=0030 INSTALLED UNKN  
0590/0436 012 "DIA CIRC CONCR  
LEN=0030 INSTALLED UNKN  
FRENCH ST  
(CITY)  
0590/0413  
139657 FT STATE ST  
(SR0505 SEG 0070/1481)  
5 0590/0000 LENGTH(AH 2610 BK 0413)  
139244 FT PEACH ST  
(SR0019 SEG 0410/1685)  
5 0580/0000 LENGTH(AH 0413 BK 2167)  
SASSAFRAS ST  
(CITY)  
0570/1446  
0570/0988 GOODRICH ST  
(CITY)  
0570/0732 010 "DIA CIR PLASTIC  
LEN=0030 INSTALLED UNKN  
MYRTLE ST  
(CITY)  
0570/0726  
0570/0684 015 "DIA CIRC CONCR  
LEN=0030 INSTALLED UNKN  
COCHRAN ST  
(CITY)  
0570/0359  
018 "DIA CIRC CONCR

EXTRACT DATE: 12/18/2023  
PRINT DATE: 12/19/2023

ROADWAY MANAGEMENT SYSTEM  
SLD COUNTY/SR - ANNUAL PRINT

PAGE NUMBER: 123  
COUNTY: ERIE

DIR: E TOTAL LEN: 45.425 MI.  
LEFT MUN: ERIE CITY C

DIST: 01-2 SR: 20  
RIGHT MUN: ERIE CITY C

Station	Length	Material	Status
137001 FT	0570/0340	015" DIA CAST IRON	INSTALLED UNKN
	0570/0040	015" DIA CAST IRON	INSTALLED UNKN
	137077 FT	1 0 00272 0 04 1283+22	CHESTNUT ST (CITY)
	0570/0000	LENGTH(AH 2167 BK 2987)	SCHILEY ST (CITY)
	0560/2624	015" DIA CAST IRON	INSTALLED UNKN
	0560/2584	015" DIA CAST IRON	INSTALLED UNKN
	0560/2258	015" DIA CAST IRON	INSTALLED UNKN
	0560/1904	SIGSBEE ST (CITY)	
	0560/1568	018" DIA CIRC CONCR	INSTALLED UNKN
		CHERRY ST (CITY)	
	0560/1546	MAPLE ST (CITY)	
	0560/1347	HAZEL ST (CITY)	
	0560/1040	(CITY)	
POPLAR ST (CITY)	0560/0823		
	0560/0740	015" DIA CAST IRON	INSTALLED UNKN
	0560/0726	POPLAR ST (CITY)	
	0560/0440	015" DIA CAST IRON	INSTALLED UNKN
		LIBERTY ST (CITY)	
	0560/0409		
134014 FT	0560/0040	015" DIA CIRC OTHER	INSTALLED UNKN
	134090 FT	1 0 00272 0 04 1253+38	PLUM ST (CITY)
	0560/0000	LENGTH(AH 2987 BK 2814)	
	0550/2112	018" DIA CIRC CONCR	INSTALLED UNKN
		CASCADE ST (CITY)	
	0550/2090		
		015" DIA CIRC CONCR	

EXTRACT DATE: 12/18/2023  
PRINT DATE: 12/19/2023

ROADWAY MANAGEMENT SYSTEM  
SLD COUNTY/SR - ANNUAL PRINT

PAGE NUMBER: 122  
COUNTY: ERIE

DIR: E TOTAL LEN: 45.425 MI.  
LEFT MUN: ERIE CITY C

DIST: 01-2 SR: 20  
RIGHT MUN: ERIE CITY C

Segment ID	Material	Length	Stationing	Notes
0550/1389	LEN=0035 INSTALLED UNKN			RASPBERRY ST (CITY)
0550/1354				
0550/0660	015 "DIA CIRC CONCR LEN=0035 INSTALLED UNKN			ELMWOOD AV (CITY)
0550/0643				
1 0 00272 0 04 1225+27 131200 FT				
0550/0000				MFC BEGIN = B LENGTH(AH 2814 BK 2156)
0541/2145	012 "DIA CIRC CONCR LEN=0035 INSTALLED UNKN			
0541/2054	012 "DIA CIRC METAL LEN=0035 INSTALLED UNKN			
0541/1837	018 "DIA CIRC CONCR LEN=0035 INSTALLED UNKN			MELROSE AV (CITY)
0541/1821				
0541/1572	018 "DIA CIRC CONCR LEN=0035 INSTALLED UNKN			
0541/1571				PEBBLE DR (CITY)
0541/1437	012 "DIA CIRC CONCR LEN=0035 INSTALLED UNKN			
0541/1422				BAUR AV (CITY)
0541/1377	012 "DIA CIRC CONCR LEN=0035 INSTALLED UNKN			
0541/1167				WASHINGTON AV (CITY)
0541/1142	018 "DIA CIRC CONCR LEN=0035 INSTALLED UNKN			
0541/0942				018 "DIA CIRC CONCR LEN=0060 INSTALLED UNKN
0541/0864				
0541/0747				EMERSON AV (CITY) TOPS MARKET (PRDR) CVS (PRDR)

EXTRACT DATE: 12/18/2023  
PRINT DATE: 12/19/2023

ROADWAY MANAGEMENT SYSTEM  
SLD COUNTY/SR - ANNUAL PRINT

PAGE NUMBER: 121  
COUNTY: ERIE

DIR: E TOTAL LEN: 45.425 MI.  
LEFT MUN: ERIE CITY C

DIST: 01-2 SR: 20  
RIGHT MUN: ERIE CITY C

ENTR FOR TOPS MARKET (CITY)	0541/0658	==	==	0540/0664	ENTRY FOR TOPS MARKET (CITY)
018 "DIA CIRC CONCR LEN=0035 INSTALLED UNKN	0541/0577	---	---	0540/0576	018 "DIA CIRC CONCR LEN=0030 INSTALLED UNKN
012 "DIA CIRC CONCR LEN=0035 INSTALLED UNKN	0541/0414	---	---		
AUBURN ST (CITY)	0541/0409	==	==	0540/0402	AUBURN ST (CITY)
1 0 00272 0 04 1203+58 129013 FT GREEN GARDEN BL (CITY)		---	---	0540/0018 129120 FT	024 "DIA CIRC CONCR LEN=0040 INSTALLED UNKN 1 0 00272 0 04 1203+86 GREEN GARDEN BL (CITY)
LENGTH(AH 2187 BK 2890)	0541/0000	00	0000	0540/0000	LENGTH(AH 2156 BK 2902)
OAKWOOD ST (CITY)	0531/2547	==	==	0530/2850	012 "DIA CIRC OTHER LEN=0035 INSTALLED UNKN
CHARLOTTE ST (CITY)	0531/2258	==	==	0530/2554	OAKWOOD ST (CITY)
012 "DIA CIRC CONCR LEN=0035 INSTALLED UNKN	0531/2250	---	---	0530/2267	CHARLOTTE ST (CITY)
HAYBARGER ST (CITY)	0531/2156	==	==	0530/2155	HAYBARGER ST (CITY)
HARVARD BL (CITY)	0531/1946	==	==	0530/1956	HARVARD BL (CITY)
012 "DIA CIRC CONCR LEN=0035 INSTALLED UNKN	0531/1940	---	---	0530/1725	015 "DIA CIRC CONCR LEN=0030 INSTALLED UNKN
012 "DIA CIRC CONCR LEN=0035 INSTALLED UNKN	0531/1710	---	---		
012 "DIA CIRC CONCR LEN=0035 INSTALLED UNKN	0531/1465	---	---	0530/1440	015 "DIA CIRC CONCR LEN=0030 INSTALLED UNKN
BERST AV (CITY)	0531/1437	==	==	0530/1433	BERST AV (CITY)
ELLSWORTH AV (CITY)	0531/1243	==	==	0530/1247	ELLSWORTH AV (CITY)
012 "DIA CIRC CONCR LEN=0035 INSTALLED UNKN	0531/1230	---	---	0530/0982	015 "DIA CIRC CONCR LEN=0030 INSTALLED UNKN
012 "DIA CIRC CONCR LEN=0035 INSTALLED UNKN	0531/0965	---	---		
GEIST RD					

DIR: E TOTAL LEN: 45.425 MI. DIST: 01-2 SR: 20  
 LEFT MUN: ERIE CITY C RIGHT MUN: ERIE CITY C

Left Side Data	Diagram	Right Side Data
(CITY)		0530/0734 GEIST RD (CITY)
012 "DIA CIRC CONCR LEN=0035 INSTALLED UNKN		
HUDSON ST (CITY)		0530/0706 HUDSON ST (CITY)
HAMPTON RD (CITY)		0530/0344 HAMPTON RD (CITY)
1 0 00272 0 04 1174+81 126123 FT		126218 FT 1 0 00272 0 04 1174+81
RUDOLPH AV (CITY)		RUDOLPH AV (CITY)
LENGTH(AH 2890 BK 3189)		0530/0000 LENGTH(AH 2902 BK 3298)
SIGN: 3 CHORD TRUSS		SIGN: 3 CHORD TRUSS
BMSID 25/0020/0521/3110		0520/3180 BMSID 25/0020/0521/3110
RAMP F RD (SR8009 SEG 0750/0000)		
		0520/2490 RAMP B SPUR RD (SR8009 SEG 0010/1160)
		0520/2200 OP ID 25/8009/0020/0479
BMS EN 25/0020/0521/1851		0520/2141 BMS EN 25/0020/0520/2114
1 0 00272 0 03 1161+30		1 0 00272 0 03 1159+27
RAMP C		SR 0079 SB
BMSBG 25/0020/0521/1851		0520/1933 BMSBG 25/0020/0520/2114
		RAMP C RD (SR8009 SEG 0260/0000)
		0520/1842
RAMP B RD (SR8009 SEG 0020/0922)		
		0520/1793 RAMP A RD (SR8009 SEG 0250/0000)
RAMP D RD (SR8009 SEG 0500/1505)		
		0520/1720 SIGN: 3 CHORD TRUSS
BMS EN 25/0020/0521/1580		0520/1696 BMSID 25/0020/0520/1720
1 0 00272 0 03 1158+77		0520/1640 BMS EN 25/0020/0520/1816
SR 4017		0 0 00000 0 00 0000+00
BMSBG 25/0020/0521/1580		SR 4017
SIGN: 3 CHORD TRUSS		0520/1085 BMSBG 25/0020/0520/1816
BMSID 25/0020/0521/1340		
SIGN: 3 CHORD TRUSS		
BMSID 25/0020/0521/0900		
RAMP E RD (SR8009 SEG 0510/0000)		
1 0 00272 0 03 1143+50 122934 FT		
CRESENT AV (T685)		0520/0693 SIGN: 3 CHORD TRUSS
		BMSID 25/0020/0520/1085
		RAMP E RD (SR8009 SEG 0510/0201)
		122920 FT 1 0 00272 0 03 1143+50
		CRESENT DR

EXTRACT DATE: 12/18/2023  
PRINT DATE: 12/19/2023

ROADWAY MANAGEMENT SYSTEM  
SLD COUNTY/SR - ANNUAL PRINT

PAGE NUMBER: 119  
COUNTY: ERIE

DIR: E TOTAL LEN: 45.425 MI.  
LEFT MUN: ERIE CITY C

DIST: 01-2 SR: 20  
RIGHT MUN: ERIE CITY C

Left Side Description	Left Side Stationing	Right Side Description	Right Side Stationing
ERIE CITY MILLCREEK T LENGTH(AH 3189 BK 2888)	0521/0000	(T685) LENGTH(AH 3298 BK 2906)	0520/0000
021 "DIA CIRC CONCR LEN=0035 INSTALLED UNKN	0511/2444	018 "DIA CIRC CONCR LEN=0040 INSTALLED 2001	0510/2510
CRESCENT DR (TWP ) EVANSTON AV (T724)	0511/2214	018 "DIA CIRC CONCR LEN=0035 INSTALLED UNKN	0510/2487
PENNDOT STOCKPILE YD NO (TWP ) ZUCK RD (SR4015 SEG 0040/0981)	0511/1992	ERIE CITY MILLCREEK T CRESCENT DR (TWP ) EVANSTON AV (T724)	0510/2307
025 "DIA CIRC CONCR LEN=0040 INSTALLED 2001	0511/1684	PENNDOT STOCKPILE YD #7 (GOVT) ZUCK RD (SR4015 SEG 0040/0981)	0510/1993
018 "DIA CIRC CONCR LEN=0025 INSTALLED UNKN	0511/1566	0510/1675	0510/1675
018 "DIA CIRC CONCR LEN=0040 INSTALLED 2001	0511/1565	018 "DIA CIRC CONCR LEN=0040 INSTALLED 2001	0510/1590
LOWELL AV (T834)	0511/1378	024 "DIA CIRC CONCR LEN=0040 INSTALLED UNKN	0510/1570
018 "DIA CIRC CONCR LEN=0040 INSTALLED 2001	0511/0770	LOWELL AV (T834)	0510/1363
LEGION RD (T996)	0511/0487	018 "DIA CIRC CONCR LEN=0040 INSTALLED 2001	0510/0830
CASCADE CK. STRUCTURE LENGTH 18 FT	0511/0120	018 "DIA CIRC CONCR LEN=0030 INSTALLED UNKN	0510/0813
BMSID 25/0020/0510/0141 1 0 00272 0 03 1114+18 120046 FT	0511/0120	LEGION RD (T996)	0510/0499
PENINSULA DR (SR0832 SEG 0220/0000) (SR0832 SEG 0221/0000)	0511/0120	CASCADE CK. STRUCTURE LENGTH 18 FT	0510/0141
STERRETTANIA RD (SR0832 SEG 0221/0000)	0511/0120	BMSID 25/0020/0510/0141 1 0 00272 0 03 1114+21	0510/0141
		PENINSULA DR (SR0832 SEG 0221/0000) (SR0832 SEG 0220/0000)	0510/0141
		STERRETTANIA RD (SR0832 SEG 0221/0000)	0510/0141

DIR: E TOTAL LEN: 45.425 MI. DIST: 01-2 SR: 20  
 LEFT MUN: MILLCREEK T RIGHT MUN: MILLCREEK T

Stationing	Description	Stationing	Description
(SR0832 SEG 0220/0000) LENGTH(AH 2888 BK 1649) 0511/0000		(SR0832 SEG 0220/0000) LENGTH(AH 2906 BK 1628) TO SR 0832/0210 SH (CONN)	
016 "H 16 "W CON BOX CUL LEN=0072 INSTALLED UNKN 0501/1445		018 "DIA CIRC METAL LEN=0040 INSTALLED UNKN	
018 "DIA CIRC CONCR LEN=0040 INSTALLED 2001 0501/1335			
014 "DIA CIRC CONCR LEN=0024 INSTALLED UNKN 0501/1047			
JAMES ST (T968)		JAMES AV (T968)	
ANGLE ST (T575)		ANGLE ST (T575)	
BUTT ST (T970)		BUTT ST (T970)	
GREELEY AV (T866)		GREELEY AV (T866)	
1 0 00272 0 03 1097+61 118397 FT NC TWENTYSIXTH ST		1 0 00272 0 03 1097+61 NC TWENTYSIXTH ST	
HOMER AV (T790)		HOMER AV (T790)	
LENGTH(AH 1649 BK 2818) 0501/0000		LENGTH(AH 1628 BK 2814)	
RIDGE BL (T437)		RIDGE BL (T437)	
		018 "DIA CIRC CONCR LEN=0040 INSTALLED 2001	
		018 "DIA CIRC CONCR LEN=0040 INSTALLED 2001	
MIDLAND DR (T958)		MIDLAND DR (T958)	
018 "DIA CIRC CONCR LEN=0035 INSTALLED 2001 0491/1824			
MIDLAND DR (T958)		MIDLAND DR (T958)	
YODER DR (T555)		YODER DR (T555)	
		024 "DIA CIRC METAL LEN=0040 INSTALLED 2001	
		HASTINGS RD (T862)	
018 "DIA CIRC CONCR LEN=0030 INSTALLED 2001 0491/1573			
HASTINGS RD (T862)		015 "DIA CIRC CONCR LEN=0147 INSTALLED 2001	
		018 "DIA CIRC CONCR LEN=0040 INSTALLED 2001	



EXTRACT DATE: 12/18/2023  
PRINT DATE: 12/19/2023

ROADWAY MANAGEMENT SYSTEM  
SLD COUNTY/SR - ANNUAL PRINT

PAGE NUMBER: 117  
COUNTY: ERIE

DIR: E TOTAL LEN: 45.425 MI.  
LEFT MUN: MILLCREEK T

DIST: 01-2 SR: 20  
RIGHT MUN: MILLCREEK T

Segment	Start	End	Len	Notes	Segment	Start	End	Len	Notes
015 "DIA CIRC CONCR LEN=0030 INSTALLED 2001	0491/1266	0491/1136	130	LAFAYETTE RD (T904)	0490/1135	0490/0784	351	LAFAYETTE RD (T904) WELLINGTON RD (TB78)	
1 0 00272 0 03 1069+45 115579 FT	0491/0000	0491/0000	0	LOVELAND AV (T994)	0490/0000	0490/0000	0	LOVELAND AV (T994)	
ROLLAHOME DR (TWP)	0481/1566	0481/1445	121	ROLLAHOME DR (TWP)	0480/1566	0480/1448	118	ROLLAHOME DR (TWP)	
CAUGHEY RD (T472)	0481/1415	0481/1268	147	CAUGHEY RD (T472)	0480/1448	0480/1445	3	CAUGHEY RD (T472)	
015 "DIA CIRC CONCR LEN=0040 INSTALLED 2001	0481/1268	0481/0848	420	CAUGHEY RD (T472)	0480/1406	0480/1260	146	015 "DIA CIRC CONCR LEN=0040 INSTALLED UNKN	
KOZLOWSKI DR (T473)	0481/0848	0481/0690	158	KOZLOWSKI DR (T473)	0480/1260	0480/0975	285	015 "DIA CIRC CONCR LEN=0040 INSTALLED UNKN	
CARTER AV (TB52)	0481/0361	0481/0323	38	CARTER AV (TB52)	0480/0840	0480/0690	150	015 "DIA CIRC CONCR LEN=0040 INSTALLED 2001	
1 0 00272 0 03 1047+84 113414 FT	0481/0000	0481/0000	0	POWELL AV (TBC)	0480/0521	0480/0388	133	015 "DIA CIRC CONCR LEN=0040 INSTALLED UNKN	
ARCADIA AV (TB50)	0471/2726	0471/2592	134	ARCADIA AV (TB50)	0480/0388	0480/0350	38	015 "DIA CIR PLASTIC LEN=0040 INSTALLED UNKN	
HAMLET AV (TB16)	0471/2211	0471/2211	0	HAMLET AV (TB16)	0480/0323	0480/0323	0	CARTER AV (TB52)	
018 "DIA CIRC CONCR LEN=0030 INSTALLED UNKN	0471/2211	0471/2211	0	018 "DIA CIRC CONCR LEN=0040 INSTALLED UNKN	0480/0323	0480/0323	0	015 "DIA CIRC CONCR LEN=0040 INSTALLED UNKN	
					0480/0000	0480/0000	0	1 0 00272 0 03 1047+84	
					0470/3056	0470/2907	149	POWELL AV (TBC)	
					0470/2496	0470/2496	0	POWELL AV (TBC)	
								LENGTH(AH 2169 BK 3502)	
								ARCADIA AV (TB50)	
								HAMLET AV (TB16)	
								018 "DIA CIRC CONCR LEN=0040 INSTALLED UNKN	

DIR: E TOTAL LEN: 45.425 MI. DIST: 01-2 SR: 20  
 LEFT MUN: MILLCREEK T RIGHT MUN: MILLCREEK T

Left Side Description	Left Side Stationing	Right Side Stationing	Right Side Description
COLONIAL AV (T468)	0471/1939	0470/2260	COLONIAL AV (T468)
024 "DIA CIRC CONCR LEN=0040 INSTALLED 2001	0471/1195	0470/1500	018 "DIA CIRC CONCR LEN=0040 INSTALLED 2001
015 "DIA CIRC CONCR LEN=0050 INSTALLED 2001 MCKEE RD (T470)	0471/0365 0471/0349	0470/0674	MCKEE RD (T470)
WINFIELD DR (PRDR)	0471/0095	0470/0640	018 "DIA CIRC CONCR LEN=0040 INSTALLED 2001
1 0 00272 0 03 1014+08 110253 FT LENGTH(AH 3161 BK 1515)	0471/0000	0470/0430	WINFIELD DR (PRDR)
SHERWOOD DR (TWP)	0461/0742	0470/0000	1 0 00272 0 02 0995+51 LENGTH(AH 3502 BK 1189)
1 0 00272 0 02 0983+40 108738 FT PATIO DR (T698)	0461/0000	0460/0741	SHERWOOD DR (TWP)
GANZER LN (PRDR)	0451/1758	0460/0000	1 0 00272 0 02 0983+39 PATIO DR (T698)
ECHO LN (PRDR)	0451/1530	0450/1768	LENGTH(AH 1189 BK 2170) GANZER LN (PRDR)
LOWES DR (PRDR)	0451/0910	0450/1555	ECHO LN (PRDR)
MEADOW GREEN ACRES (PRDR)	0451/0910	0450/0915	LOWES DR (PRDR)
1 0 00272 0 02 0955+05 106578 FT ASBURY RD (T454)	0451/0000	0450/0915	MEADOW GREEN ACRES (PRDR)
ASBURY RD (SR4009 SEG 0010/0000)	0451/0000	0450/0915	1 0 00272 0 02 0956+37 ASBURY RD (T454)
024 "DIA CIRC CONCR LEN=0060 INSTALLED 2015	0441/1902	0450/0000	ASBURY RD (SR4009 SEG 0010/0000)
018 "DIA CIRC CONCR	0441/1902	0450/0000	LENGTH(AH 2170 BK 2380)

EXTRACT DATE: 12/18/2023  
PRINT DATE: 12/19/2023

ROADWAY MANAGEMENT SYSTEM  
SLD COUNTY/SR - ANNUAL PRINT

PAGE NUMBER: 115  
COUNTY: ERIE

DIR: E TOTAL LEN: 45.425 MI.  
LEFT MUN: MILLCREEK T

DIST: 01-2 SR: 20  
RIGHT MUN: MILLCREEK T

LEN=0055 INSTALLED 2015 0441/1677  
024 "DIA CIRC CONCR  
LEN=0055 INSTALLED 2015 0441/1602  
032 "DIA CIRC CONCR  
LEN=0073 INSTALLED UNKN 0441/0849

1 0 00272 0 02 0927+85 104180 FT  
WEGMANS DR  
(T959)

LENGTH(AH 2398 BK 3030) 0441/0000  
018 "DIA CIRC CONCR  
LEN=0040 INSTALLED UNKN 0431/2239

TAMARACK RD  
(T992) 0431/1704

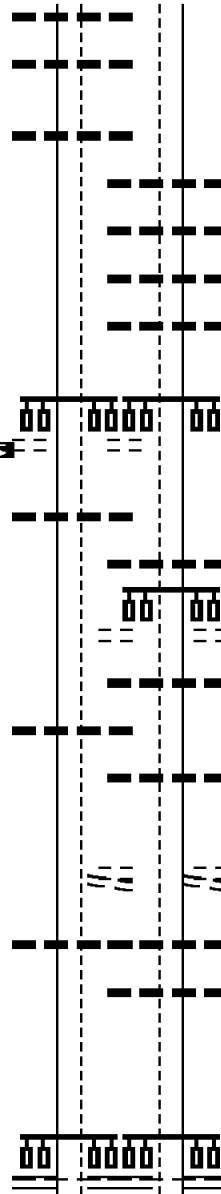
036 "DIA CIRC CONCR  
LEN=0030 INSTALLED UNKN 0431/1350

HEMLOCK DR  
(T990)  
SWANVILLE RD  
(T909) 0431/1240

024 "DIA CIRC CONCR  
LEN=0040 INSTALLED UNKN 0431/0558

1 0 00272 0 02 0907+27 101150 FT  
MILLFAIR RD  
(SR4016 SEG 0010/0000)  
MILLFAIR RD  
(SR4016 SEG 0010/0000)

MILLCREEK  
FAIRVIEW T



0440/0601 048 "DIA CIRC CONCR  
LEN=0050 INSTALLED UNKN  
0440/0521 048 "DIA CIRC CONCR  
LEN=0050 INSTALLED UNKN  
0440/0306 048 "DIA CIRC CONCR  
LEN=0050 INSTALLED UNKN  
0440/0235 048 "DIA CIRC CONCR  
LEN=0060 INSTALLED UNKN  
104162 FT 1 0 00272 0 02 0928+61  
WEGMANS DR  
(T959)

LENGTH(AH 2380 BK 3037) 0440/0000

0430/2239 018 "DIA CIRC CONCR  
LEN=0040 INSTALLED 2001  
TAMARACK RD  
(T992)

0430/1711 036 "DIA CIRC CONCR  
LEN=0030 INSTALLED UNKN  
0430/1374

0430/1246 032 "DIA CIRC CONCR  
LEN=0080 INSTALLED UNKN  
HEMLOCK DR  
(T990)  
SWANVILLE RD  
(T909)

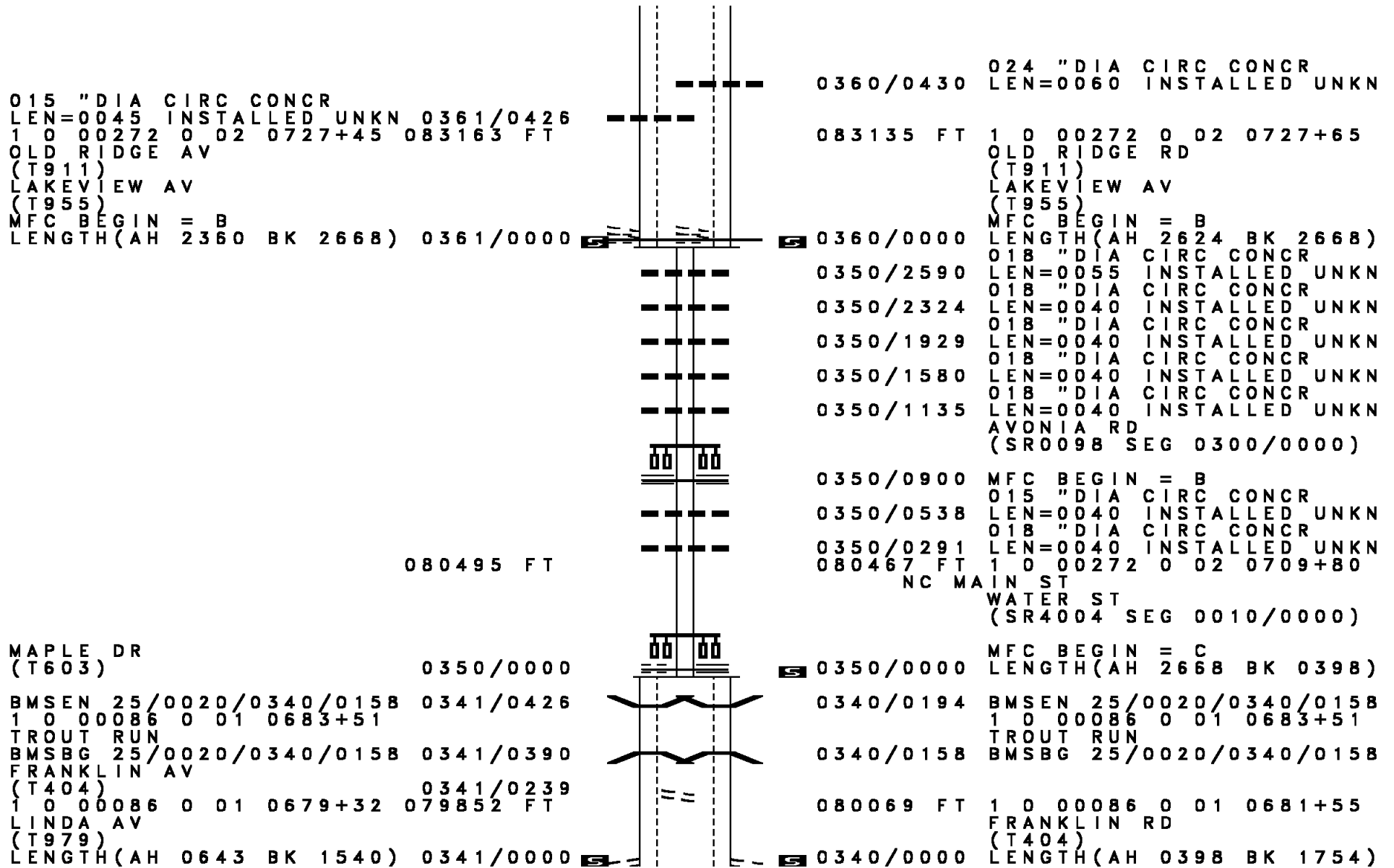
0430/0558 015 "DIA CIRC CONCR  
LEN=0040 INSTALLED UNKN  
015 "DIA CIRC METAL  
LEN=0073 INSTALLED UNKN  
101125 FT 1 0 00272 0 02 0907+27  
MILLFAIR RD  
(SR4016 SEG 0010/0000)  
MILLFAIR RD  
(SR4016 SEG 0010/0000)

MILLCREEK  
FAIRVIEW T





DIR: E TOTAL LEN: 45.425 MI. DIST: 01-2 SR: 20  
 LEFT MUN: FAIRVIEW T RIGHT MUN: FAIRVIEW T



DIR: E TOTAL LEN: 45.425 MI. DIST: 01-2 SR: 20  
 LEFT MUN: FAIRVIEW T RIGHT MUN: FAIRVIEW T

Stationing	Description	Length	Material	Notes	Stationing	Description	Length	Material	Notes
0331/1218	018 "DIA CIRC CONCR INSTALLED UNKN	0331/1218	CONCR		0330/1520	LINDA AV (T979)	0330/1520	CONCR	
0331/1071	018 "DIA CIRC CONCR INSTALLED UNKN	0331/1071	CONCR		0330/0567	GLENN AV (T978)	0330/0567	CONCR	
0664+23	GLENN AV (T978)	078312 FT	CONCR		078315 FT	GLENN AV (T978)	078315 FT	CONCR	
0331/0000	1 0 00086 0 01 0664+23 078312 FT LENGTH(AH 1540 BK 2696)	0331/0000	CONCR		0330/0000	1 0 00086 0 01 0664+40 LENGTH(AH 1754 BK 2747)	0330/0000	CONCR	
0321/2000	018 "DIA CIRC CONCR INSTALLED 2001	0321/2000	CONCR		0320/1965	018 "DIA CIRC CONCR INSTALLED 2001	0320/1965	CONCR	
0636+78	DOBLER RD (T408)	075616 FT	CONCR		075568 FT	DOBLER RD (T408)	075568 FT	CONCR	
0321/0000	1 0 00086 0 01 0636+78 075616 FT LENGTH(AH 2696 BK 2731)	0321/0000	CONCR		0320/0000	1 0 00086 0 01 0636+74 DOBLER RD (T408) LENGTH(AH 2747 BK 2728)	0320/0000	CONCR	
0311/0686	024 "DIA CIRC CONCR INSTALLED UNKN	0311/0686	CONCR		0310/2700	018 "DIA CIRC CONCR INSTALLED 2001	0310/2700	CONCR	
0311/0662	BLAIR RD (T402)	0311/0662	CONCR		0310/0661	BLAIR RD (T402)	0310/0661	CONCR	
0609+64	FAIRVIEW GIRARD T	072885 FT	CONCR		0310/0300	018 "DIA CIRC CONCR INSTALLED 2001	0310/0300	CONCR	
0311/0000	1 0 00086 0 01 0609+64 072885 FT FAIRVIEW GIRARD T LENGTH(AH 2731 BK 2630)	0311/0000	CONCR		0310/0193	FAIRVIEW GIRARD T	0310/0193	CONCR	
0301/2317	015 "DIA CIRC CONCR INSTALLED UNKN	0301/2317	CONCR		072840 FT	1 0 00086 0 01 0609+64 LENGTH(AH 2728 BK 2620)	072840 FT	CONCR	
0301/2177	DAGGETT RD (T406)	0301/2177	CONCR		0300/2181	DAGGETT RD (T406)	0300/2181	CONCR	
0301/2027	BIRCHDALE CT (T488)	0301/2027	CONCR		0300/2037	BIRCHDALE CT (T488)	0300/2037	CONCR	

DIR: E TOTAL LEN: 45.425 MI. DIST: 01-2 SR: 20  
 LEFT MUN: GIRARD T RIGHT MUN: GIRARD T

018 "DIA CIRC CONCR  
 LEN=0045 INSTALLED UNKN 0301/1991

1 0 00086 0 01 0584+19 070255 FT  
 FAIRPLAIN RD  
 (T480)  
 LENGTH(AH 2630 BK 1211) 0301/0000  
 018 "DIA CIRC CONCR  
 LEN=0100 INSTALLED UNKN 0291/0770

1 0 00086 0 01 0560+81 069044 FT  
 MFC BEGIN = C  
 LENGTH(AH 1211 BK 3569) 0291/0000

070220 FT 1 0 00086 0 01 0585+99  
 FAIRPLAIN RD  
 (T480)  
 LENGTH(AH 2620 BK 1211) 0300/0000

069009 FT 1 0 00086 0 01 0560+64  
 MFC BEGIN = C  
 LENGTH(AH 1211 BK 3569) 0290/0000

0280/2515 036 "DIA CIRC CONCR  
 LEN=0060 INSTALLED 2001  
 0280/2070 018 "DIA CIRC CONCR  
 LEN=0055 INSTALLED UNKN

IMPERIAL PARKWAY  
 (T314)  
 0280/1007

065475 FT

065440 FT 1 0 00086 0 01 0534+88  
 NC RIDGE RD

WEST GATE DR  
 (T315)  
 GIRARD  
 GIRARD B  
 LENGTH(AH 3569 BK 2336) 0280/0000

TRINITY DR (BORO) 0270/2091  
 LOURDES DR (BORO) 0270/1655  
 SUNSET DR (BORO) 0270/1121

0270/1121 018 "DIA CIRC CONCR  
 LEN=0010 INSTALLED UNKN  
 0270/0844

063139 FT

0270/0020 018 "DIA CIRC CONCR  
 LEN=0040 INSTALLED UNKN  
 063104 FT 1 0 00086 0 01 0512+00  
 SCHOOL ST



DIR: E TOTAL LEN: 45.425 MI. DIST: 01-2 SR: 20  
 LEFT MUN: GIRARD B RIGHT MUN: GIRARD B

Street Name (BORO)	Segment ID	Length (FT)	Notes
CHURCH ST (BORO)	0260/1045		
PENN AV (BORO)	0260/0372		
OLIN AV (BORO)	0260/0000	061414 FT	1 0 00086 0 01 0494+64
MECHANIC ST (BORO)	0250/1018		
WALL ST (BORO)	0250/0638		
RICE AV (SR0018 SEG 0260/0000)	0250/0000	060096 FT	
CHESTNUT ST (BORO)	0241/2558		
OLD RIDGE RD (BORO)	0241/1564		

Segment ID	Length (FT)	Notes
0270/0000		(BORO) LENGTH(AH 2336 BK 1725)
0260/1435		018 " DIA CIRC CONCR
0260/1080		LEN=0040 INSTALLED UNKN
0260/1045		018 " DIA CIRC CONCR
0260/0000		LEN=0040 INSTALLED UNKN
0250/1216		WALNUT ST (BORO)
0250/1040		PARK RD (BORO)
0250/0902		018 " DIA CIRC CONCR
0250/0760		LEN=0075 INSTALLED UNKN
0250/0671		SOUTH PARK ROW (BORO)
0250/0534		018 " DIA CIRC CONCR
0250/0378		LEN=0050 INSTALLED UNKN
0250/0143		MYRTLE ST (BORO)
0250/0107		018 " DIA CIRC CONCR
060061 FT		LEN=0050 INSTALLED UNKN
0250/0000		(AAR 051942S) #TRKS 01
0250/0000		1 0 00086 0 01 0480+58
0250/0000		NC MA IN ST MFC BEGIN = C
0240/2543		LENGTH(AH 1318 BK 2602)
0240/1584		CHESTNUT ST (BORO)
0240/1552		018 " DIA CIRC CONCR
		LEN=0040 INSTALLED 2001
		OLD RIDGE RD (BORO)

DIR: E TOTAL LEN: 45.425 MI. DIST: 01-2 SR: 20  
 LEFT MUN: GIRARD B RIGHT MUN: GIRARD B

Stationing / Description	Stationing / Description
BMSBN 25/0020/0240/0706 0241/1402	0240/1365 BMSBN 25/0020/0240/0706
GIRARD	GIRARD
GIRARD T 0241/1044	GIRARD T 0240/1075
1 0 00086 0 00 0453+40	1 0 00086 0 00 0453+40
ELK CREEK	ELK CREEK
BMSBG 25/0020/0240/0706 0241/0770	BMSBG 25/0020/0240/0706
1 0 00086 0 00 0445+84 057471 FT	060"H 60"W CON BOX CUL
CREEK RD (T390)	LEN=0111 INSTALLED 2019
CREEK RD (T543)	1 0 00086 0 00 0445+84
LENGTH(AH 2625 BK 2757) 0241/0000	CREEK RD (T390)
024 "DIA CIRC CONCR LEN=0045 INSTALLED UNKN 0231/2457	CREEK RD (T390)
018 "DIA CIRC METAL LEN=0045 INSTALLED UNKN 0231/1503	LENGTH(AH 2602 BK 2808)
018 "DIA CIRC CONCR LEN=0045 INSTALLED UNKN 0231/1253	024 "DIA CIRC CONCR
OLD RIDGE RD (T481) 0231/0633	LEN=0040 INSTALLED 2001
024 "DIA CIRC CONCR LEN=0050 INSTALLED UNKN 0231/0602	018 "DIA CIRC CONCR
018 "DIA CIRC CONCR LEN=0045 INSTALLED UNKN 0231/0416	LEN=0040 INSTALLED 2001
018 "DIA CIRC CONCR LEN=0045 INSTALLED UNKN 0231/0200	018 "DIA CIRC CONCR
1 0 00086 0 00 0420+49 054714 FT	LEN=0040 INSTALLED 2001
MEADVILLE RD (SR0018 SEG 0250/0988)	024 "DIA CIRC CONCR
LENGTH(AH 2757 BK 1833) 0231/0000	LEN=0055 INSTALLED 2001
	OLD RIDGE RD (T481)
	018 "DIA CIRC CONCR
	LEN=0040 INSTALLED 2001
	1 0 00086 0 00 0418+00
	MEADVILLE RD (SR0018 SEG 0250/0988)
	LENGTH(AH 2808 BK 1805)
	TO 0018/0250 SH (CONN)
	018 "DIA CIRC CONCR
	LEN=0050 INSTALLED UNKN
	018 "DIA CIRC CONCR
	LEN=0040 INSTALLED 2001
	018 "DIA CIRC CONCR
	LEN=0040 INSTALLED 2001

DIR: E TOTAL LEN: 45.425 MI. DIST: 01-2 SR: 20  
 LEFT MUN: GIRARD T RIGHT MUN: GIRARD T

Stationing	Description	Length	Material	Notes
0401+97	018" DIA CIRC CONCR	052881 FT	INSTALLED UNKN	
0401+97	0220/0251	052846 FT	INSTALLED UNKN	
0401+97	0220/0000	0221/0000	INSTALLED UNKN	
0401+97	0210/2389	0210/1948	INSTALLED 2001	
0401+97	0210/1948	0210/1948	INSTALLED 2001	
0401+97	0210/1435	0210/1435	INSTALLED UNKN	
0401+97	024"H 36"W ELLIP CONC	0211/1410	INSTALLED 2001	
0401+97	0210/1340	0210/1340	INSTALLED 2001	
0401+97	0210/1318	0210/1318	INSTALLED 2001	
0401+97	0210/0591	0210/0591	INSTALLED 2001	
0401+97	0210/0289	0210/0289	INSTALLED UNKN	
0401+97	0210/0028	0210/0028	INSTALLED UNKN	
0401+97	0210/0000	0210/0000	INSTALLED UNKN	
0401+97	0200/2088	0200/2088	INSTALLED 2001	
0401+97	0200/2020	0200/2020	INSTALLED 2001	
0401+97	0200/1718	0200/1718	INSTALLED 2001	
0401+97	0200/0520	0200/0520	INSTALLED 2001	
0401+97	0200/0017	0200/0017	INSTALLED 2001	
0401+97	0200/0000	0200/0000	INSTALLED 2001	
0401+97	018" DIA CIRC CONCR	0191/2088	INSTALLED 2001	
0401+97	0190/1975	0190/1975	INSTALLED 2001	

DIR: E TOTAL LEN: 45.425 MI. DIST: 01-2 SR: 20  
 LEFT MUN: GIRARD T RIGHT MUN: GIRARD T

024 "DIA CIRC CONCR LEN=0040 INSTALLED 2001 0191/1797	---	---	0190/1365	018 "DIA CIRC CONCR LEN=0040 INSTALLED 2001
	---	---	0190/0878	018 "DIA CIRC CONCR LEN=0040 INSTALLED 2001
TELLER RD (T362)		== ==	0190/0794	TELLER RD (T362)
015 "DIA CIRC CONCR LEN=0040 INSTALLED 2001 0191/0336	---	---	045333 FT	1 0 00086 0 00 0324+81
1 0 00086 0 00 0324+54 045270 FT			0190/0000	LENGTH(AH 2515 BK 2412)
LENGTH(AH 2588 BK 2318) 0191/0000	5		0180/2313	018 "DIA CIRC CONCR LEN=0050 INSTALLED 2001
			0180/1811	024 "DIA CIRC CONCR LEN=0040 INSTALLED 2001
018 "DIA CIRC CONCR LEN=0040 INSTALLED 2001 0181/1520	---	---		
BMS EN 25/0020/0180/0000 0181/0144	~	~	0180/0144	BMS EN 25/0020/0180/0000
1 0 00086 0 00 0300+77 042952 FT			042921 FT	1 0 00086 0 00 0300+77
BESSEMER AND LAKE ER RR				BESSEMER AND LAKE ER RR
BMSBG 25/0020/0180/0000				BMSBG 25/0020/0180/0000
LENGTH(AH 2318 BK 2657) 0181/0000	5		0180/0000	LENGTH(AH 2412 BK 2686)
			0170/1695	015 "DIA CIRC CONCR LEN=0070 INSTALLED 2001
			0170/1305	018 "DIA CIRC CONCR LEN=0050 INSTALLED 2001
TR. CROOKED STRUCTURE LENGTH 20 FT			0170/1004	TR. CROOKED STRUCTURE LENGTH 20 FT
BMSID 25/0020/0170/1016 0171/0999	>	<	0170/0760	BMSID 25/0020/0170/1016
			0170/0405	018 "DIA CIRC CONCR LEN=0045 INSTALLED 2001
018 "DIA CIRC CONCR LEN=0045 INSTALLED 2001 0171/0362	---	---	040235 FT	018 "DIA CIRC CONCR LEN=0040 INSTALLED 2001
1 0 00086 0 00 0274+16 040295 FT			0170/0000	1 0 00086 0 00 0274+09
LENGTH(AH 2657 BK 2595) 0171/0000	5		0160/2218	LENGTH(AH 2686 BK 2407)
				018 "DIA CIRC CONCR LEN=0040 INSTALLED 2001
018 "DIA CIRC CONCR LEN=0050 INSTALLED 2001 0161/1974	---	---	0160/1875	018 "DIA CIRC CONCR LEN=0040 INSTALLED 2001
CROSS STATION RD				CROSS STATION RD



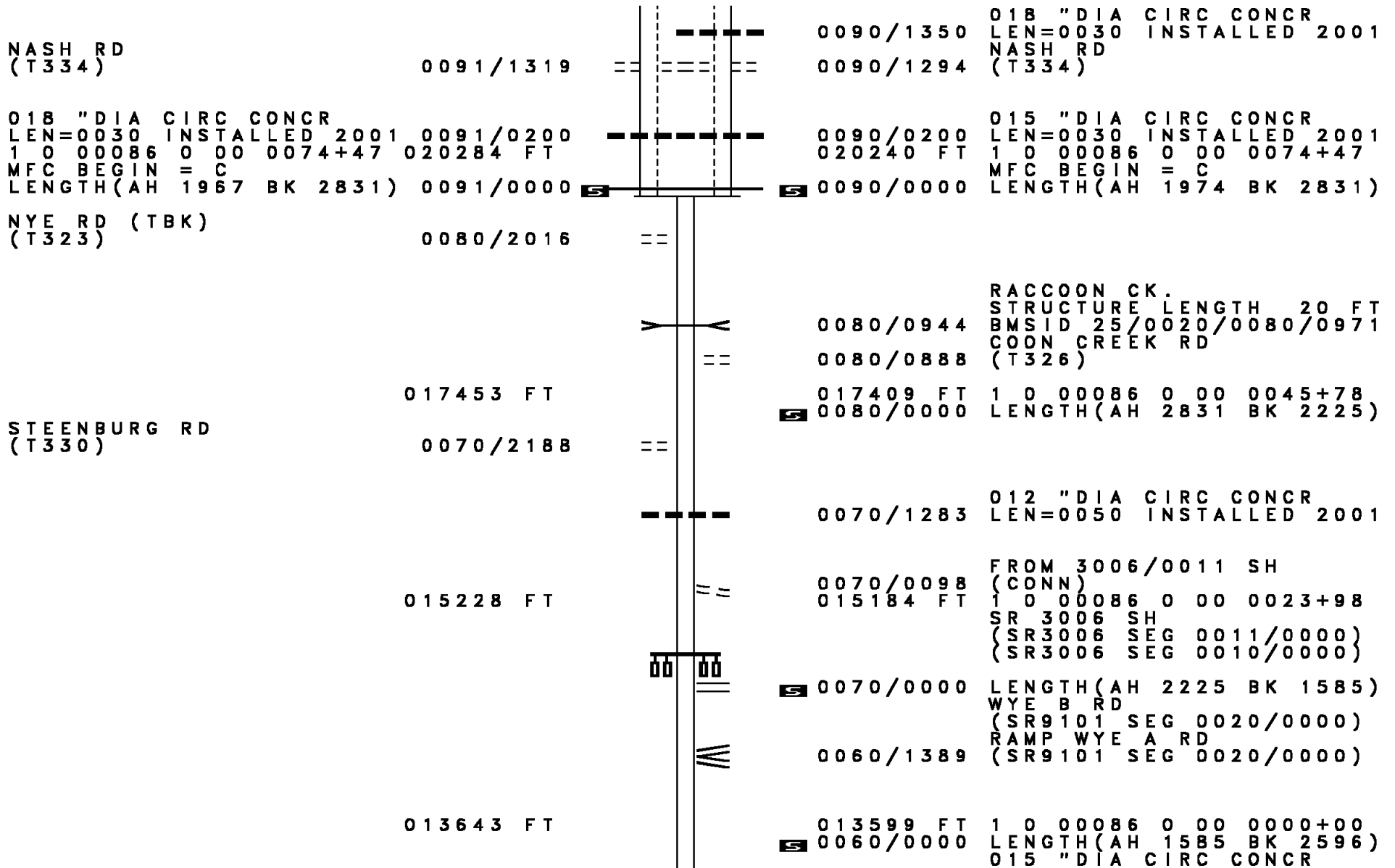
DIR: E TOTAL LEN: 45.425 MI. DIST: 01-2 SR: 20  
 LEFT MUN: SPRINGFIELD T RIGHT MUN: SPRINGFIELD T

Segment ID	Material	Status	Stationing	Length	Notes
LEN=0051	018 "DIA CIRC CONCR	INSTALLED UNKN	0141/0964		
ACADEMY ST (T501)	018 "DIA CIRC CONCR	INSTALLED 2001	0141/0759		
LEN=0058	018 "DIA CIRC CONCR	INSTALLED UNKN	0141/0488		
1 0 00086 0 00 0203+00	032884 FT				
CHURCH ST (SR0215 SEG 0150/0000)	018 "DIA CIRC CONCR	INSTALLED UNKN	0141/0000		
LENGTH(AH 2516 BK 3092)	0140/0000				
LEN=0050	018 "DIA CIRC CONCR	INSTALLED UNKN	0131/2542		
018 "DIA CIRC CONCR	018 "DIA CIRC CONCR	INSTALLED UNKN	0131/2241		
LEN=0040	018 "DIA CIRC CONCR	INSTALLED 2001	0131/1992		
018 "DIA CIRC CONCR	018 "DIA CIRC CONCR	INSTALLED 2001	0131/1727		
LEN=0040	018 "DIA CIRC CONCR	INSTALLED 2001	0130/1680		
018 "DIA CIRC CONCR	018 "DIA CIRC CONCR	INSTALLED 2001	0130/0840		
LEN=0045	018 "DIA CIRC CONCR	INSTALLED 2001	0130/0339		
1 0 00086 0 00 0169+59	029792 FT				
LENGTH(AH 3092 BK 2593)	0130/0000				
018 "DIA CIRC CONCR	018 "DIA CIRC CONCR	INSTALLED UNKN	0120/1940		
LEN=0045	015 "DIA CIRC CONCR	INSTALLED UNKN	0121/1937		
018 "DIA CIRC CONCR	015 "DIA CIRC CONCR	INSTALLED 2001	0120/1335		
LEN=0045	018 "DIA CIRC CONCR	INSTALLED 2001	0120/1033		
018 "DIA CIRC CONCR	018 "DIA CIRC CONCR	INSTALLED 2001	0120/0585		
LEN=0040	015 "DIA CIRC CONCR	INSTALLED UNKN	0121/0582		
1 0 00086 0 00 0144+15	027199 FT				
LENGTH(AH 2593 BK 2467)	0120/0189				
	027177 FT				
	0120/0000				
	015 "DIA CIRC CONCR	INSTALLED 2001			
	1 0 00086 0 00 0144+70				
	LENGTH(AH 2603 BK 2484)				

DIR: E TOTAL LEN: 45.425 MI. DIST: 01-2 SR: 20  
 LEFT MUN: SPRINGFIELD T RIGHT MUN: SPRINGFIELD T

018 "DIA CIRC CONCR LEN=0045 INSTALLED UNKN	0111/1921	---	---						
MAIN ST (T337)				==	==	0110/1855	MAIN ST (T337)		
018 "DIA CIRC CONCR LEN=0035 INSTALLED UNKN	0111/1567	---	---						
SCOTT RD (T336)				==	==	0110/1062	SCOTT RD (T336)		
	0111/1075	---	---			0110/0900	015 "DIA CIRC CONCR LEN=0045 INSTALLED 2001		
018 "DIA CIRC CONCR LEN=0040 INSTALLED 2001	0111/0599	---	---						
						0110/0594	015 "DIA CIRC CONCR LEN=0045 INSTALLED 2001		
015 "DIA CIRC CONCR LEN=0045 INSTALLED 2001	0111/0353	---	---						
						024693 FT	1 0 00086 0 00 0119+86		
1 0 00086 0 00 0118+57 024732 FT LENGTH(AH 2467 BK 2481)	0111/0000	---	---			0110/0000	018 "DIA CIRC CONCR LEN=0040 INSTALLED UNKN		
LEN=0040 INSTALLED 2001	0101/2480	---	---				LENGTH(AH 2484 BK 2479)		
						0100/2152	018 "DIA CIRC CONCR LEN=0040 INSTALLED UNKN		
016 "DIA CIRC CONCR LEN=0040 INSTALLED 2001	0101/2142	---	---						
						0100/1750	015 "DIA CIRC CONCR LEN=0045 INSTALLED 2001		
018 "DIA CIRC CONCR LEN=0040 INSTALLED 2001	0101/1733	---	---						
018 "DIA CIRC CONCR LEN=0040 INSTALLED 2001	0101/1362	---	---						
						0100/1359	015 "DIA CIRC CONCR LEN=0050 INSTALLED 2001		
015 "DIA CIRC CONCR LEN=0035 INSTALLED 2001	0101/1042	---	---						
024 "DIA CIRC CONCR LEN=0045 INSTALLED UNKN	0101/0657	---	---						
018 "DIA CIRC CONCR LEN=0035 INSTALLED UNKN	0101/0470	---	---						
						0100/0465	015 "DIA CIRC CONCR LEN=0030 INSTALLED 2001		
						0100/0235	018 "DIA CIRC CONCR LEN=0030 INSTALLED 2001		
018 "DIA CIRC CONCR LEN=0045 INSTALLED 2001	0101/0230	---	---						
1 0 00086 0 00 0095+16 022251 FT LENGTH(AH 2481 BK 1967)	0101/0000	---	---			022214 FT	1 0 00086 0 00 0095+16		
LEN=0040 INSTALLED 2001						0100/0000	LENGTH(AH 2479 BK 1974)		
018 "DIA CIRC CONCR LEN=0040 INSTALLED 2001	0091/1393	---	---						

DIR: E TOTAL LEN: 45.425 MI. DIST: 01-2 SR: 20  
 LEFT MUN: SPRINGFIELD T RIGHT MUN: SPRINGFIELD T

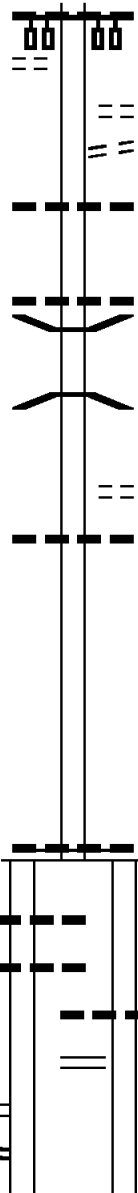




DIR: E TOTAL LEN: 45.425 MI. DIST: 01-2 SR: 20  
 LEFT MUN: SPRINGFIELD T RIGHT MUN: SPRINGFIELD T

CRAYTON RD (TBK)  
 (T322)

0050/2075



0050/2122 LEN=0002 INSTALLED 2001

0050/2075

CHESTNUT ST

0050/1887

(T406)

LC TO CHESNUT ST

0050/1669

(CONN)

018 " DIA CIRC CONCR

0050/1545

LEN=0050 INSTALLED 2001

0050/0595

018 " DIA CIR PLASTIC

0050/0304

LEN=0050 INSTALLED 2014

BMSSEN 25/0020/0050/0292

0 0 00000 0 00 0000+00

TURKEY CREEK

011047 FT

0050/0292

BMSBG 25/0020/0050/0292

011003 FT

1 0 00085 0 03 0603+29

HUNTLEY RD

(T320)

5 0050/0000

LENGTH(AH 2596 BK 2684)

015 " DIA CIR PLASTIC

0040/2642

LEN=0040 INSTALLED 2001

008363 FT

008319 FT

1 0 00085 0 03 0630+13

030 " DIA CIRC CONCR

LEN=0030 INSTALLED 2001

NC RIDGE RD

5 0040/0000

MFC BEGIN = C

LENGTH(AH 2684 BK 2924)

048"H 00"W MULT CONCR  
 LEN=0030 INSTALLED UNKN 0031/2934  
 018 "DIA CIRC METAL  
 LEN=0025 INSTALLED 2001 0031/2855

0030/2570

018 " DIA CIRC CONCR

0030/2423

LEN=0050 INSTALLED UNKN

WEST LAKE RD

(SR0005 SEG 0010/0000)

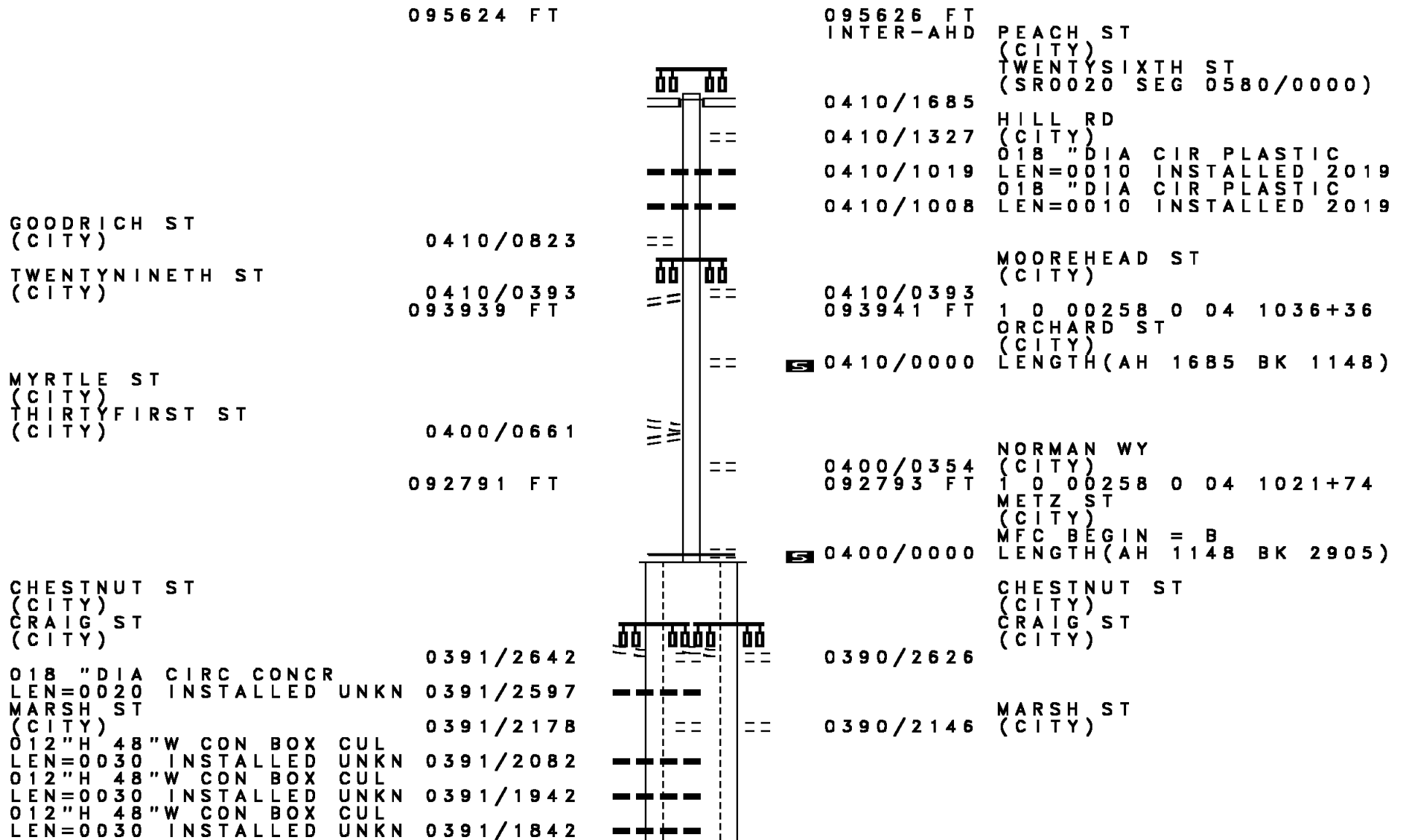
WEST LAKE RD  
 (SR0005 SEG 0010/0000) 0031/2435  
 CONN FROM SR 5  
 (SR9104 SEG 0010/0181) 0031/2128

018 " DIA CIRC CONCR

DIR: E TOTAL LEN: 45.425 MI. DIST: 01-2 SR: 20  
 LEFT MUN: SPRINGFIELD T RIGHT MUN: SPRINGFIELD T

Item ID	Description	Year	Length (ft)	Start Station	End Station	Notes
0030/2061	RUDD RD (T310)	2001	0030			INSTALLED
0030/2012	RUDD RD (T310)	2001	0030			INSTALLED
0030/1644	015" DIA CIRC CONCR	2001	0035			INSTALLED
0030/0000	POND RD (T308)	2001	0000	2924	2430	LENGTH(AH 2924 BK 2430)
0020/0000	NC LAKE RD	2001	0000	2430	2965	LENGTH(AH 2430 BK 2965)
M0010/2100	CAVC	2001	0000			
0010/1900	072" H 84" W CON BOX CUL	2001	0035			INSTALLED
0010/0872	018" DIA CIRC CONCR	2001	0035			INSTALLED
0010/0000	OHIO STATE LINE INTER-BK	2001	0000	2965	0000	LENGTH(AH 2965 BK 0000)

DIR: B TOTAL LEN: 18.111 MI. DIST: 01-2 SR: 19  
 LEFT MUN: ERIE CITY C RIGHT MUN: ERIE CITY C



095624 FT

095626 FT  
 INTER-AHD

PEACH ST  
 (CITY)  
 TWENTYSIXTH ST  
 (SR0020 SEG 0580/0000)

0410/1685

HILL RD  
 (CITY)  
 018 " DIA CIR PLASTIC  
 LEN=0010 INSTALLED 2019  
 018 " DIA CIR PLASTIC  
 LEN=0010 INSTALLED 2019

0410/1327

0410/1019

0410/1008

GOODRICH ST  
 (CITY)

0410/0823

TWENTYNINETH ST  
 (CITY)

0410/0393  
 093939 FT

0410/0393  
 093941 FT

MOOREHEAD ST  
 (CITY)  
 1 0 00258 0 04 1036+36  
 ORCHARD ST  
 (CITY)  
 LENGTH(AH 1685 BK 1148)

MYRTLE ST  
 (CITY)  
 THIRTYFIRST ST  
 (CITY)

0400/0661

092791 FT

0400/0354  
 092793 FT

NORMAN WY  
 (CITY)  
 1 0 00258 0 04 1021+74  
 METZ ST  
 (CITY)  
 MFC BEGIN = B  
 LENGTH(AH 1148 BK 2905)

CHESTNUT ST  
 (CITY)  
 CRAIG ST  
 (CITY)

0391/2642

018 " DIA CIRC CONCR  
 LEN=0020 INSTALLED UNKN 0391/2597  
 MARSH ST  
 (CITY)  
 012 "H 48 "W CON BOX CUL  
 LEN=0030 INSTALLED UNKN 0391/2178  
 012 "H 48 "W CON BOX CUL  
 LEN=0030 INSTALLED UNKN 0391/2082  
 012 "H 48 "W CON BOX CUL  
 LEN=0030 INSTALLED UNKN 0391/1942  
 012 "H 48 "W CON BOX CUL  
 LEN=0030 INSTALLED UNKN 0391/1842

0390/2626

CHESTNUT ST  
 (CITY)  
 CRAIG ST  
 (CITY)

0390/2146

MARSH ST  
 (CITY)

EXTRACT DATE: 12/18/2023  
PRINT DATE: 12/19/2023

ROADWAY MANAGEMENT SYSTEM  
SLD COUNTY/SR - ANNUAL PRINT

PAGE NUMBER: 98  
COUNTY: ERIE

DIR: B TOTAL LEN: 18.111 MI.  
LEFT MUN: ERIE CITY C

DIST: 01-2 SR: 19  
RIGHT MUN: ERIE CITY C

Left Side Description	Left Side Stationing	Right Side Description	Right Side Stationing
THIRTYFOURTH ST (CITY)	0391/1707	THIRTYFOURTH ST (CITY)	0390/1702
RICHLEY ST (CITY)	0391/1676	RICHLEY ST (CITY)	0390/1647
018 "DIA CIRC CONCR LEN=0030 INSTALLED UNKN	0391/1612	018 "DIA CIRC CONCR LEN=0030 INSTALLED UNKN	0390/1600
SHUNPIKE RD (CITY)	0391/1105	SHUNPIKE RD (CITY)	0390/1069
018 "DIA CIRC CONCR LEN=0030 INSTALLED UNKN	0391/0722		
CHERRY ST (CITY)		CHERRY ST (CITY)	
CHERRY ST (CITY)	0391/0706	CHERRY ST (CITY)	0390/0695
018 "DIA CIRC CONCR LEN=0030 INSTALLED UNKN	0391/0652		
MAPLE ST (CITY)	0391/0404	MAPLE ST (CITY)	0390/0370
		036"H 48"W CON BOX CUL LEN=0040 INSTALLED UNKN	0390/0315
		1 0 00258 0 04 0995+46 089888 FT	089888 FT
1 0 00258 0 04 0995+46 089834 FT		THIRTYEIGHTH ST (SR4016 SEG 0180/0000) (SR4016 SEG 0181/0000)	
THIRTYEIGHTH ST (SR4016 SEG 0180/0000) (SR4016 SEG 0181/0000)	0391/0000	THIRTYEIGHTH ST (SR4016 SEG 0181/0000) (SR4016 SEG 0180/0000)	0390/0000
LENGTH(AH 2957 BK 2054)		LENGTH(AH 2905 BK 2087)	
WALKER BL (CITY)	0381/1943	WALKER BL (CITY)	0380/1926
		018 "DIA CIRC CONCR LEN=0040 INSTALLED UNKN	0380/1810
		018 "DIA CIRC CONCR LEN=0040 INSTALLED UNKN	0380/1720
		018 "DIA CIRC CONCR LEN=0040 INSTALLED UNKN	0380/1610
		018 "DIA CIRC CONCR LEN=0040 INSTALLED UNKN	0380/1380
LIBERTY ST (CITY)		LIBERTY ST (CITY)	
LIBERTY ST (CITY)	0381/1181	LIBERTY ST (CITY)	0380/1154
AVERLON AV (CITY)	0381/0868	AVERLON AV (CITY)	0380/0865
		018 "DIA CIRC CONCR	

EXTRACT DATE: 12/18/2023  
PRINT DATE: 12/19/2023

ROADWAY MANAGEMENT SYSTEM  
SLD COUNTY/SR - ANNUAL PRINT

PAGE NUMBER: 97  
COUNTY: ERIE

DIR: B TOTAL LEN: 18.111 MI.  
LEFT MUN: ERIE CITY C

DIST: 01-2 SR: 19  
RIGHT MUN: ERIE CITY C

Segment ID	Start Station	End Station	Length (FT)	Material	Notes	Segment ID	Start Station	End Station	Length (FT)	Material	Notes
MERLINE AV (CITY)	0381/0415	0380/0495					0380/0495	0380/0411		LEN=0040	INSTALLED UNKN
MEADE AV (CITY)							0380/0411	0380/0217			
HARDING DR (CITY)	0381/0217	0380/0217					0380/0217	0380/0195		018 "DIA CIRC CONCR	
							0380/0195	0380/0140		LEN=0040	INSTALLED UNKN
1 0 00258 0 04 0976+91 087780 FT							0380/0140	0380/0000		018 "DIA CIRC CONCR	
HILLCREST AV (CITY)							0380/0000	0370/1845		LEN=0040	INSTALLED UNKN
LENGTH(AH 2054 BK 1924) 0381/0000							0370/1845	0370/1770		LEN=0040	INSTALLED UNKN
							0370/1770	0370/1500		018 "DIA CIRC CONCR	
							0370/1500	0370/1430		LEN=0040	INSTALLED UNKN
WEST GATE DR (CITY)	0371/1459	0370/1430					0370/1430	0370/1145		018 "DIA CIRC CONCR	
							0370/1145	0370/0839		LEN=0040	INSTALLED UNKN
SHERIDAN AV (CITY)	0371/0878	0370/0839					0370/0839	0370/0745		018 "DIA CIRC CONCR	
018 "DIA CIRC CONCR LEN=0030 INSTALLED UNKN	0371/0859	0370/0745					0370/0745	0370/0425		LEN=0040	INSTALLED UNKN
							0370/0425	0370/0464		018 "DIA CIRC CONCR	
018 "DIA CIRC CONCR LEN=0030 INSTALLED UNKN	0371/0464	0370/0425					0370/0425	0370/0413		LEN=0040	INSTALLED UNKN
MILLER AV (CITY)	0371/0454	0370/0413					0370/0413	0370/0350		018 "DIA CIRC CONCR	
							0370/0350	0370/0070		LEN=0040	INSTALLED UNKN
018 "DIA CIRC CONCR LEN=0030 INSTALLED UNKN	0371/0124	0370/0070					0370/0070	0370/0070		018 "DIA CIRC CONCR	
							0370/0070	085910 FT		LEN=0040	INSTALLED UNKN
1 0 00258 0 04 0955+68 085856 FT							085910 FT			1 0 00258 0 04 0956+71	
GRANDVIEW BL (T657)										GRANDVIEW BL (T657)	
GRANDVIEW BL (SR4014 SEG 0040/2508)										GRANDVIEW BL (SR4014 SEG 0040/2508)	
ERIE CITY										ERIE CITY	
MILLCREEK T										MILLCREEK T	

DIR: B TOTAL LEN: 18.111 MI. DIST: 01-2 SR: 19  
 LEFT MUN: ERIE CITY C RIGHT MUN: ERIE CITY C

LENGTH(AH 1924 BK 1958)	0371/0000				0370/0000	LENGTH(AH 1891 BK 1948)
018 "DIA CIRC CONCR						
LEN=0030 INSTALLED UNKN	0361/1908	---	---	---		
FROM 4014/0040 SH						
(CONN)	0361/1842	==				
CHESTNUT HILL DR					0360/1515	CHESTNUT HILL DR
(T838)	0361/1541		==	==	(T795)	
NICHOLSON ST					0360/1391	NICHOLSON ST
(T793)	0361/1368	==	==		(T793)	
HILLTOP RD					0360/1033	HILLTOP RD
(T807)	0361/1056		==	==	(T807)	
HIGH ST					0360/0839	HIGH ST
(T945)	0361/0845	==	==		(T945)	
HILLSDALE AV					0360/0443	HILLSDALE AV
(T757)	0361/0452		==	==	(T757)	
1 0 00258 0 04 0936+27 083898 FT					083962 FT	1 0 00258 0 04 0936+27
GORE RD						GORE RD
(T637)						(T687)
GORE RD						GORE RD
(T687)						(T687)
LENGTH(AH 1958 BK 2249)	0361/0000	==	==	==	0360/0000	LENGTH(AH 1948 BK 2245)
WASHINGTON AV						WASHINGTON AV
(T536)						(T536)
WASHINGTON AV					0350/1769	WASHINGTON AV
(T536)	0351/1807	==	==	==	(T536)	
LEHIGH ST					0350/1493	LEHIGH ST
(T876)	0351/1539	==	==		(T876)	
BRYANT ST					0350/0852	BRYANT ST
(T874)	0351/0892	==	==	==	(T780)	
DUDLEY ST					0350/0187	DUDLEY ST
(TWP)	0351/0235	==	==		(T898)	
1 0 00258 0 04 0914+10 081649 FT					081717 FT	1 0 00258 0 04 0913+08
FIFTYFOURTH ST						FIFTYFOURTH ST
(T676)						(T459)
ZIMMERLY RD						ZIMMERLY RD
(T707)						(T707)
LENGTH(AH 2249 BK 2929)	0351/0000	==	==	==	0350/0000	LENGTH(AH 2245 BK 2969)
FIFTYFIFTH ST						FIFTYFIFTH ST
(T769)	0341/2291	==	==		0340/2299	(T455)
BEAVER CREEK						BEAVER CREEK
STRUCTURE LENGTH 17 FT						STRUCTURE LENGTH 17 FT
BMSID 25/0019/0340/2154	0341/2128				0340/2153	BMSID 25/0019/0340/2154
018 "DIA CIRC CONCR						

DIR: B TOTAL LEN: 18.111 MI. DIST: 01-2 SR: 19  
 LEFT MUN: MILLCREEK T RIGHT MUN: MILLCREEK T

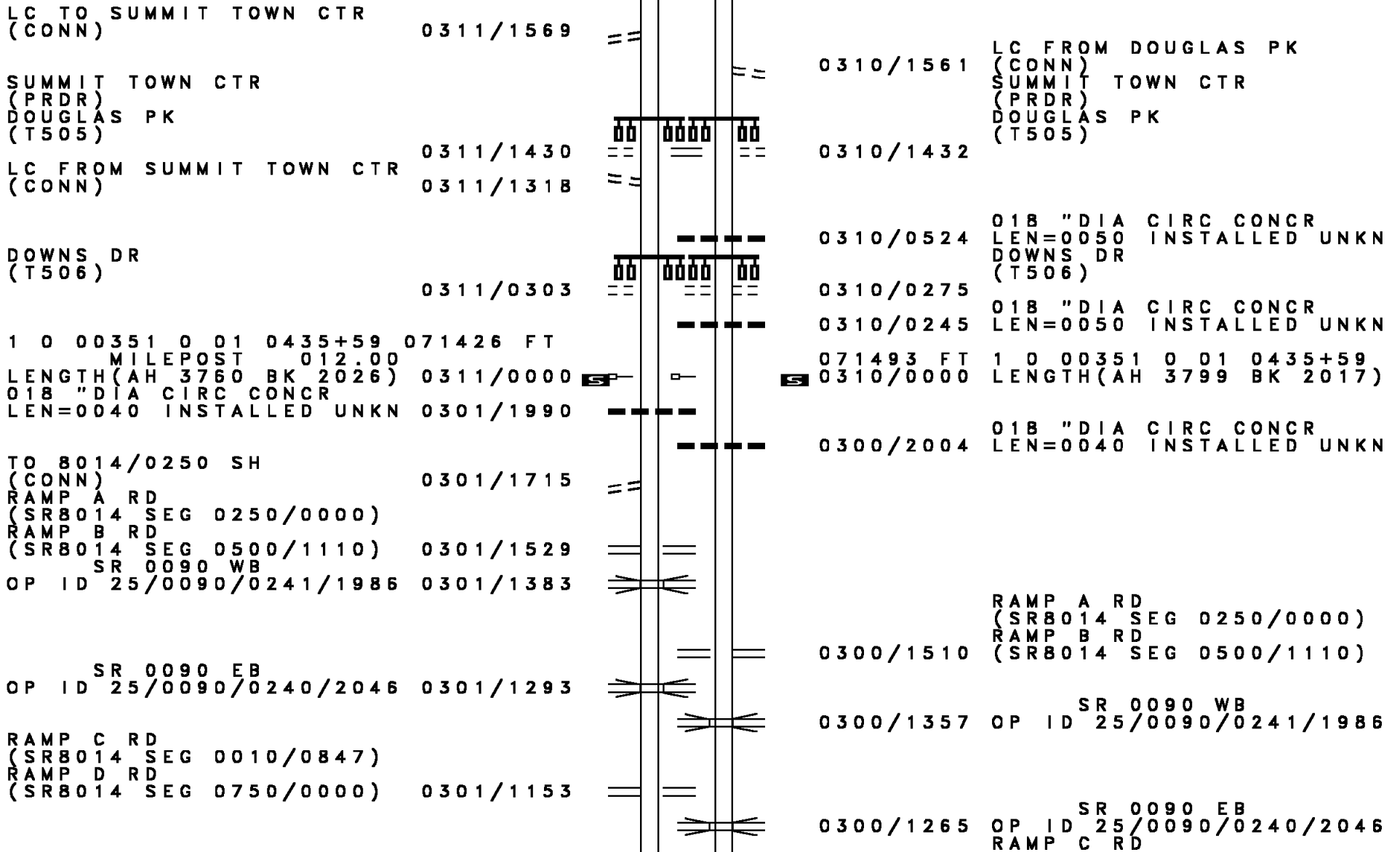
Stationing / Description	Stationing / Description	Stationing / Description	Stationing / Description
LEN=0030 INSTALLED UNKN 0341/2029			
FIFTYSIXTH ST (T727)	0341/1740	0340/2030	024 " DIA CIRC CONCR
018 " DIA CIRC CONCR		0340/1747	LEN=0100 INSTALLED UNKN
LEN=0030 INSTALLED UNKN 0341/1704			FIFTYSIXTH ST (T727)
MILLCREEK MALL RD (PRDR)			
018 " DIA CIRC CONCR	0341/1249	0340/1255	MILLCREEK MALL RD (PRDR)
LEN=0030 INSTALLED UNKN 0341/0999			
BIEBEL AV (T661)	0341/0965	0340/0973	BIEBEL AV (T661)
018 " DIA CIRC CONCR			
LEN=0030 INSTALLED UNKN 0341/0609			
DAVIS AV (T831)	0341/0215	0340/0209	DAVIS AV (T831)
1 0 00258 0 04 0882+96 078720 FT		078748 FT	1 0 00258 0 04 0884+53
KUNTZ RD (SR4026 SEG 0010/0000)			KUNTZ RD (SR4026 SEG 0010/0000)
LENGTH(AH 2929 BK 0994) 0341/0000		0340/0000	LENGTH(AH 2969 BK 0994)
BMSSEN 25/0019/0330/0818 0331/0925		0330/0905	BMSSEN 25/0019/0330/0818
1 0 00258 0 04 0883+05			1 0 00258 0 04 0883+05
WALNUT CREEK			WALNUT CREEK
BMSBG 25/0019/0330/0818 0331/0850		0330/0830	BMSBG 25/0019/0330/0818
MILLCREEK MALL RD (PRDR)			MILLCREEK MALL RD (PRDR)
0331/0516		0330/0496	
TO 0699/0381 SH (CONN) 0331/0263			
018 " DIA CIRC CONCR			
LEN=0030 INSTALLED UNKN 0331/0174			
1 0 00258 0 03 0876+55 077726 FT		077754 FT	1 0 00258 0 03 0876+55
INTERCHANGE RD (SR0699 SEG 0381/1580)			INTERCHANGE RD (SR0699 SEG 0381/1580)
(SR0699 SEG 0380/1579)			(SR0699 SEG 0380/1579)
LENGTH(AH 0994 BK 2540) 0331/0000		0330/0000	LENGTH(AH 0994 BK 2462)
FROM 0699/0380 SH (CONN) 0321/2331			
MARMON RD (T995) 0321/2135			
		0320/1815	015 "H 24 "W CON BOX CUL
		0320/1650	LEN=0050 INSTALLED UNKN
		0320/1467	018 " DIA CIRC CONCR
			LEN=0050 INSTALLED UNKN
			018 " DIA CIRC CONCR
			LEN=0050 INSTALLED UNKN

DIR: B TOTAL LEN: 18.111 MI. DIST: 01-2 SR: 19  
 LEFT MUN: MILLCREEK T RIGHT MUN: MILLCREEK T

Segment Description	Segment ID	Segment Length	Notes
AVON DR (T993)	0321/1144	0320/1273	018 "DIA CIRC CONCR LEN=0050 INSTALLED UNKN AVON DR (T993)
018 "DIA CIRC CONCR LEN=0050 INSTALLED UNKN	0321/1070	0320/1120	018 "DIA CIRC CONCR LEN=0050 INSTALLED UNKN
018 "DIA CIRC CONCR LEN=0040 INSTALLED UNKN	0321/0540	0320/0740	018 "DIA CIRC CONCR LEN=0050 INSTALLED UNKN
MILLCREEK SUMMIT T	0321/0453	0320/0526	018 "DIA CIRC CONCR LEN=0050 INSTALLED UNKN
HERSHEY RD (SR4010 SEG 0070/1701)	0321/0164	0320/0408	MILLCREEK SUMMIT T 018 "DIA CIRC CONCR LEN=0040 INSTALLED UNKN HERSHEY RD (SR4010 SEG 0070/1701)
018 "DIA CIRC CONCR LEN=0030 INSTALLED UNKN	0321/0080	0320/0292	018 "DIA CIRC CONCR LEN=0040 INSTALLED UNKN HERSHEY RD (SR4010 SEG 0070/1701)
1 0 00351 0 01 0473+67 075186 FT		0320/0175	075292 FT 1 0 00351 0 01 0473+67
WALNUT CREEK STRUCTURE LENGTH 8 FT BMSID 25/0019/0320/0000 LENGTH(AH 2540 BK 3760)	0321/0000	0320/0000	WALNUT CREEK STRUCTURE LENGTH 8 FT BMSID 25/0019/0320/0000 LENGTH(AH 2462 BK 3799)
ROTUNDA DR (T531)	0311/3145	0310/3260	LC FROM ROTUNDA DR (CONN) ROTUNDA DR (T531)
036 "DIA CIRC CONCR LEN=0040 INSTALLED UNKN	0311/2830	0310/3135	LC TO ROTUNDA DR (CONN)
KEYSTONE DR (T504)	0311/2384	0310/2818	030 "DIA CIRC CONCR LEN=0050 INSTALLED UNKN
		0310/2380	KEYSTONE DR (T504) KEYSTONE DR (T504)
		0310/2356	LC TO KEYSTONE DR (CONN)
		0310/2203	



DIR: B TOTAL LEN: 18.111 MI. DIST: 01-2 SR: 19  
 LEFT MUN: SUMMIT T RIGHT MUN: SUMMIT T



DIR: B TOTAL LEN: 18.111 MI. DIST: 01-2 SR: 19  
 LEFT MUN: SUMMIT T RIGHT MUN: SUMMIT T

Stationing / Description	Structure / Details	Stationing / Description	Structure / Details
OLIVER RD (SR4008 SEG 0060/2934) 0301/0349	0300/1130 RAMP D RD (SR8014 SEG 0010/0847) 0300/0948 (SR8014 SEG 0750/0000) TO 8014/0750 SH (CONN) 0300/0784 018" DIA CIRC CONCR LEN=0117 INSTALLED UNKN	0300/0383 018" DIA CIRC CONCR LEN=0030 INSTALLED UNKN OLIVER RD (SR4008 SEG 0060/2934) 0300/0351 018" DIA CIRC CONCR 0300/0080 LEN=0020 INSTALLED UNKN	069400 FT 1 0 00351 0 01 0416+16 MFC BEGIN = B LENGTH(AH 2026 BK 1129) 0301/0000
LC TO ROBISON RD (CONN) 0294/0157	0294/0456 WALNUT CK BR STRUCTURE LENGTH 8 FT BMSID 25/0019/0294/0456	068347 FT ROBISON RD (SR4024 SEG 0010/0000) 0294/0000 MFC BEGIN = B LENGTH(AH 1129 BK 2962) TO 4024/0010 SH (CONN) 0290/2828 048"H 72"W CON BOX CUL LEN=0050 INSTALLED UNKN	068271 FT 1 0 00351 0 01 0404+34 ROBISON RD (T406) 0294/0000
ANDRUS RD (T304) 0290/1886	0290/2221 SESAME ST (PRDR) 0290/1036 018" DIA CIRC CONCR 0290/0885 LEN=0050 INSTALLED UNKN	0290/0230 036" DIA CIRC CONCR LEN=0050 INSTALLED UNKN 065385 FT 1 0 00351 0 01 0374+91 0290/0000 LENGTH(AH 2962 BK 2580)	0290/0435 AUTO ROW (T404) 065309 FT

DIR: B TOTAL LEN: 18.111 MI. DIST: 01-2 SR: 19  
 LEFT MUN: SUMMIT T RIGHT MUN: SUMMIT T

1 0 00351 0 01 0349+11 062729 FT  
 DORN RD  
 (T615) 0280/0000

0280/0989	018 "DIA CIRC CONCR
0280/0558	LEN=0050 INSTALLED UNKN
062805 FT	024 "DIA CIRC CONCR
0280/0000	LEN=0050 INSTALLED UNKN
0270/1487	TOWNHALL RD
0270/1354	(SR4022 SEG 0010/0000)
0270/0928	072 "DIA CIRC CONCR
0270/0586	LEN=0043 INSTALLED UNKN
0270/0271	015 "DIA CIRC CONCR
0270/0054	LEN=0050 INSTALLED UNKN
060363 FT	PENNDOT COUNTY OFFICE 1
0270/0000	(GOVT)
0260/2244	(APRA) PENNDOT ERIE COU
0260/0535	PENNDOT COUNTY OFFICE 1
057883 FT	(GOVT)
0260/0000	018 "DIA CIRC METAL
0250/1861	LEN=0135 INSTALLED UNKN
0250/1566	1 0 00351 0 01 0324+72
0250/0892	LENTH(AH 2442 BK 2480)
055432 FT	018 "DIA CIRC CONCR
0250/0000	LEN=0050 INSTALLED UNKN
	036 "DIA CIRC CONCR
	LEN=0038 INSTALLED UNKN
	1 0 00351 0 01 0299+90
	LENTH(AH 2480 BK 2451)
	018 "DIA CIRC CONCR
	LEN=0040 INSTALLED UNKN
	036 "DIA CIRC CONCR
	LEN=0045 INSTALLED UNKN
	1 0 00351 0 01 0275+54
	LEE RD
	(T619)
	LENTH(AH 2451 BK 2574)

NEW RD  
 (T613)

060287 FT

057807 FT

055356 FT

DIR: B TOTAL LEN: 18.111 MI. DIST: 01-2 SR: 19  
 LEFT MUN: SUMMIT T RIGHT MUN: SUMMIT T

0240/2501	024 " DIA	CIRC METAL
	LEN=0055	INSTALLED UNKN
0240/2190	015 " DIA	CIRC CONCR
	LEN=0045	INSTALLED UNKN
0240/1880	030 " DIA	CIRC CONCR
	LEN=0055	INSTALLED UNKN
0240/1344	018 " DIA	CIRC CONCR
	LEN=0080	INSTALLED UNKN
0240/0653	024 " DIA	CIRC CONCR
	LEN=0100	INSTALLED UNKN
0240/0041	024 " DIA	CIRC CONCR
	LEN=0050	INSTALLED UNKN
052858 FT	1 0 00351 0 01 0249+90	
0240/0000	LENGTH(AH 2574 BK 2602)	
	015 " DIA	CIRC CONCR
	LEN=0048	INSTALLED UNKN
0230/2332	048"H 48"W	CON BOX CUL
	LEN=0050	INSTALLED UNKN
0230/1727	018 " DIA	CIRC CONCR
	LEN=0045	INSTALLED UNKN
0230/0973	018 " DIA	CIRC CONCR
	LEN=0045	INSTALLED UNKN
050256 FT	1 0 00351 0 01 0223+84	
	ELK CREEK RD	
	(T581)	
	SUMMIT	
	WATERFORD T	
0230/0000	LENGTH(AH 2602 BK 3211)	
	024 " DIA	CIRC METAL
	LEN=0050	INSTALLED UNKN
0220/3187	018 " DIA	CIRC CONCR
	LEN=0045	INSTALLED UNKN
0220/2035	036 " DIA	CIRC CONCR
	LEN=0050	INSTALLED UNKN
0220/1323	012 " DIA	CIRC CONCR
	LEN=0050	INSTALLED UNKN
0220/0990	012 " DIA	CIRC CONCR
	LEN=0050	INSTALLED UNKN
0220/0075	018 " DIA	CIRC CONCR
	LEN=0050	INSTALLED UNKN
047045 FT		
0220/0000	LENGTH(AH 3211 BK 1896)	

052782 FT

050180 FT

1 0 00351 0 01 0191+45 046969 FT  
 SHARP RD  
 (SR3025 SEG 0250/2601) 0220/0000

DIR: B TOTAL LEN: 18.111 MI. DIST: 01-2 SR: 19  
 LEFT MUN: WATERFORD T RIGHT MUN: WATERFORD T

		0210/1861	018 " DIA	CIRC	CONCR				
			LEN=0050	INSTALLED	UNKN				
		0210/1327	018 " DIA	CIRC	CONCR				
			LEN=0050	INSTALLED	UNKN				
		0210/0566	036 " DIA	CIRC	CONCR				
			LEN=0060	INSTALLED	UNKN				
		0210/0334	036 " DIA	CIRC	CONCR				
			LEN=0050	INSTALLED	UNKN				
045073 FT		045149 FT	1 0 00351	0 01	0173+29				
		0210/0000	LENGTH(AH 1896 BK 2274)						
		0200/1180	036 " DIA	CIRC	CONCR				
			LEN=0050	INSTALLED	UNKN				
		0200/0933	MOORE RD (T553)						
		0200/0020	036 " DIA	CIRC	CONCR				
			LEN=0060	INSTALLED	UNKN				
042799 FT		042875 FT	1 0 00351	0 00	0149+76				
		0200/0000	LENGTH(AH 2274 BK 2173)						
		0190/1732	015 " DIA	CIRC	CONCR				
			LEN=0060	INSTALLED	UNKN				
		0190/0340	015 " DIA	CIRC	CONCR				
			LEN=0060	INSTALLED	UNKN				
1 0 00351 0 00 0127+50	040626 FT	040702 FT							
LANE RD (T519)		0190/0000	LENGTH(AH 2173 BK 2649)						
		0180/1487	015 " DIA	CIRC	CONCR				
			LEN=0060	INSTALLED	UNKN				
		0180/1077	015 " DIA	CIRC	CONCR				
			LEN=0060	INSTALLED	UNKN				
		0180/0591	015 " DIA	CIRC	CONCR				
			LEN=0060	INSTALLED	UNKN				
1 0 00351 0 00 0101+14	037977 FT	038053 FT							
TRASK RD (T564)		0180/0000	LENGTH(AH 2649 BK 1331)						
		0170/0832	018 " DIA	CIRC	METAL				
			LEN=0060	INSTALLED	UNKN				
		0170/0537	018 " DIA	CIRC	CONCR				
			LEN=0060	INSTALLED	UNKN				
		0170/0084	018 " DIA	CIRC	CONCR				
			LEN=0060	INSTALLED	UNKN				

DIR: B TOTAL LEN: 18.111 MI. DIST: 01-2 SR: 19  
 LEFT MUN: WATERFORD T RIGHT MUN: WATERFORD T

Stationing (Left)	Stationing (Right)	Description	Material	Status
036646 FT	036722 FT	TALCOTT RD (T525)		
	0170/0000	LENGTH(AH 1331 BK 1062)		
	0160/1004	018" DIA CIRC CONCR		INSTALLED UNKN
035584 FT	035660 FT			
	0160/0000	LENGTH(AH 1062 BK 2684)		
	0150/2684	015" DIA CIRC CONCR		INSTALLED UNKN
	0150/2160	015" DIA CIRC CONCR		INSTALLED UNKN
	0150/1720	015" DIA CIRC CONCR		INSTALLED UNKN
	0150/1375	015" DIA CIRC CONCR		INSTALLED UNKN
	0150/0961	018" DIA CIRC CONCR		INSTALLED UNKN
	0150/0655	018" DIA CIRC CONCR		INSTALLED UNKN
	0150/0382	060" DIA CIRC CONCR		INSTALLED UNKN
032900 FT	0150/0083	018" DIA CIRC CONCR		INSTALLED UNKN
	032976 FT	LENGTH(AH 2684 BK 2547)		
	0150/0000	018" DIA CIRC METAL		INSTALLED UNKN
	0140/2205	015" DIA CIRC CONCR		INSTALLED UNKN
	0140/1827	LEN=0045		INSTALLED UNKN
	0140/1356	024" DIA CIRC CONCR		INSTALLED UNKN
	0140/1222	MOBILE HOME PK (PRDR)		
	0140/1008	015" DIA CIRC CONCR		INSTALLED UNKN
	0140/0694	018" DIA CIRC CONCR		INSTALLED UNKN
030353 FT	0140/0304	018" DIA CIRC CONCR		INSTALLED UNKN
	030429 FT	LENGTH(AH 2547 BK 2572)		
	0140/0000	015" DIA CIRC METAL		INSTALLED UNKN
	0130/2161	LEN=0005		INSTALLED UNKN

DIR: B TOTAL LEN: 18.111 MI. DIST: 01-2 SR: 19  
 LEFT MUN: WATERFORD T RIGHT MUN: WATERFORD T

Location / Description	Segment ID	Length (FT)	Notes / Details
	0130/0317		WATERFORD WATERFORD B
	0130/0115		FROM 0197/0171 SH (CONN) PARADE ST
027781 FT	0130/0039		(SR0197 SEG 0171/0000)
	027857 FT		1 0 00351 0 00 0000+00 PARADE ST (SR0197 SEG 0170/0000)
	0130/0000		NC PEACH ST LENGTH(AH 2572 BK 2451)
BAGDAD RD (BORO) WALNUT ST (BORO)	0120/1367		
	0120/1310		015 "DIA CIRC CONCR LEN=0072 INSTALLED UNKN
1 0 00084 0 02 0386+71 025330 FT TURNPIKE ST (BORO)	0120/0000		HIGH ST (BORO) NC WA TERFORD PK SEVENTH ST (BORO)
	0120/0000		LENGTH(AH 2451 BK 2113)
	0110/2067		015 "DIA CIRC CONCR LEN=0030 INSTALLED UNKN
	0110/1391		015 "DIA CIRC CONCR LEN=0030 INSTALLED UNKN SIXTH ST (BORO)
	0110/0999		015 "DIA CIRC METAL LEN=0030 INSTALLED UNKN FIFTH ST (BORO)
	0110/0995		(BORO) FOURTH ST (BORO)
	0110/0606		018"H 18"W **UNKNOWN**
	0110/0390		LEN=0040 INSTALLED UNKN NORTH PARK ROW
	0110/0373		(SR2006 SEG 0010/0551) 01B "DIA CIR UNKNOWN
023217 FT	0110/0337		LEN=0040 INSTALLED UNKN
	023293 FT		1 0 00084 0 02 0365+61 SOUTH PARK ROW (SR3014 SEG 0380/2131)

EXTRACT DATE: 12/18/2023  
PRINT DATE: 12/19/2023

ROADWAY MANAGEMENT SYSTEM  
SLD COUNTY/SR - ANNUAL PRINT

PAGE NUMBER: 86  
COUNTY: ERIE

DIR: B TOTAL LEN: 18.111 MI.  
LEFT MUN: WATERFORD B

DIST: 01-2 SR: 19  
RIGHT MUN: WATERFORD B

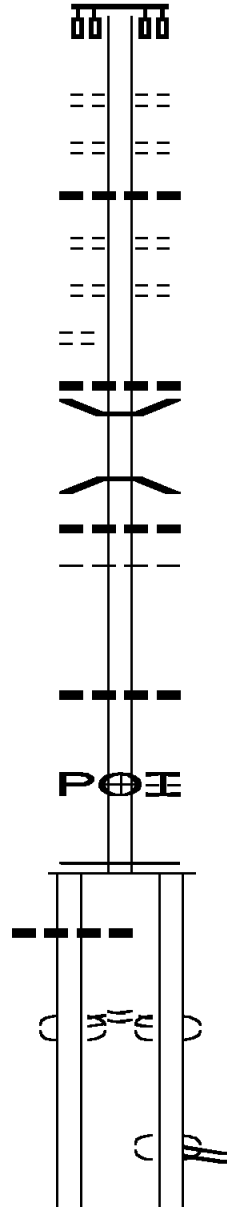
WATER ST  
(BORO)

0100/0761

021457 FT

020382 FT

018 " DIA CAST IRON  
LEN=0030 INSTALLED 2014 0085/0347  
FOR SR 0019N TO 0019S  
(CONN)  
WATERFORD - WATERFORD P  
(TWP) 0085/0248



0110/0000 LENGTH (AH 2113 BK 1760)  
SECOND ST  
0100/1534 (BORO)  
SECOND AL  
0100/1338 (BORO)  
018 " DIA CIRC METAL  
0100/1320 LEN=0030 INSTALLED UNKN  
FIRST ST  
0100/1145 (BORO)  
FIRST AL  
0100/0946 (BORO)  
015 " DIA CIRC METAL  
0100/0718 LEN=0030 INSTALLED UNKN  
0100/0702 BMS EN 25/0019/0100/0765  
1 0 00084 0 02 0346+69  
LE BOUF CK.  
0100/0624 BMSBG 25/0019/0100/0765  
015 " DIA CIRC METAL  
0100/0590 LEN=0030 INSTALLED UNKN  
WATERFORD  
0100/0075 WATERFORD T  
021533 FT 1 0 00084 0 02 0346+69  
NC HIGH ST  
0100/0000 LENGTH (AH 1760 BK 1075)  
018 " DIA CIRC CONCR  
0090/0916 LEN=0045 INSTALLED UNKN  
(APRA) RAY SHOWMAN EXCA  
RAY SHOWMAN EXCAVATING  
(PRDR)  
0090/0193 020458 FT 1 0 00084 0 02 0332+15  
MFC BEGIN = C  
0090/0000 LENGTH (AH 1075 BK 0488)  
FOR SR 0019N TO 0019S  
(CONN)  
WATERFORD - WATERFORD P  
(TWP)  
WATERFORD - WATERFORD P  
(TWP)  
WATERFORD ST  
(SRO197 SEG 0165/0160)  
(SRO197 SEG 0164/0148)  
WATERFORD ST (OLD SR 97  
(SRO197 SEG 0164/0148)



DIR: B TOTAL LEN: 18.111 MI. DIST: 01-2 SR: 19  
 LEFT MUN: WATERFORD T RIGHT MUN: WATERFORD T

WATERFORD - WATERFORD P  
 (TWP)  
 FOR SR 0019S TO 0019N  
 (CONN)

0 0 00000 0 00 0000+00 019970 FT  
 MFC BEGIN = C  
 LENGTH(AH 0412 BK 1933) 0085/0000


SEROKA RD  
 (T435)

0070/0645

015420 FT

OLD ROUTE 19  
 (T560)

0060/1913



0084/0170

(SR0197 SEG 0165/0160)  
 WATERFORD - WATERFORD P  
 (TWP)  
 WATERFORD - WATERFORD P  
 (TWP)  
 FOR SR 0019S TO 0019N

0084/0125

(CONN)  
 018 " DIA CIRC CONCR  
 LEN=0053 INSTALLED 2014

0084/0115

018 " DIA CIRC CONCR  
 LEN=0030 INSTALLED 2014  
 0 0 00000 0 00 0000+00  
 MFC BEGIN = C

0084/0046

019970 FT

LENGTH(AH 0488 BK 1933)

0084/0000

0080/0819

BMSEN 25/0019/0080/0692  
 1 0 00084 0 02 0320+96  
 TROUT RUN

0080/0721

BMSBG 25/0019/0080/0692  
 WASHINGTON AV

0080/0565

(PRDR)  
 LAFEYETTE ST

0080/0293

(TWP)  
 LINCOLN ST

018037 FT

0080/0039

018037 FT

1 0 00084 0 01 0316+44  
 LENGTH(AH 1933 BK 2617)  
 ROOSEVELT ST

0080/0000

0070/2416

(TWP)  
 MCKINLEY AV

0070/2173

(TWP)  
 UNKNOWN RD

0070/1916

(TWP)  
 HARDING RD

0070/1671

(TWP)  
 WASHINGTON ST

0070/1395

0070/1221

018 " DIA CIRC CONCR  
 LEN=0048 INSTALLED UNKN

0070/0063

015420 FT

036 " DIA CIRC CONCR  
 LEN=0048 INSTALLED UNKN  
 1 0 00084 0 01 0289+95

0070/0000

0060/1959

LENGTH(AH 2617 BK 2336)  
 036 " DIA CIRC METAL  
 LEN=0060 INSTALLED UNKN

EXTRACT DATE: 12/18/2023  
PRINT DATE: 12/19/2023

ROADWAY MANAGEMENT SYSTEM  
SLD COUNTY/SR - ANNUAL PRINT

PAGE NUMBER: 84  
COUNTY: ERIE

DIR: B TOTAL LEN: 18.111 MI.  
LEFT MUN: WATERFORD T

DIST: 01-2 SR: 19  
RIGHT MUN: WATERFORD T

Stationing	Structure	Material	Length	Notes	
013084 FT	0060/0508	018" DIA CIRC CONCR	LEN=0055	INSTALLED UNKN	
	013084 FT	10" DIA CIRC CONCR	LEN=00084	001 0266+38	
		LE BOEUF TR.			
		STRUCTURE LENGTH		8 FT	
		BMSID 25/0019/0060/0000			
		LENGTH(AH 2336 BK 2032)			
		WATERFORD			
		LE BOEUF T			
	0050/1961	018" DIA CIRC CONCR	LEN=0046	INSTALLED UNKN	
	0050/1683	072"H 72"W CON BOX CUL	LEN=0050	INSTALLED UNKN	
	0050/1546	024" DIA CIRC CONCR	LEN=0050	INSTALLED UNKN	
	0050/1136	048" DIA CIRC CONCR	LEN=0060	INSTALLED UNKN	
	0050/0826	024" DIA CIRC CONCR	LEN=0055	INSTALLED UNKN	
	0050/0677	018" DIA CIRC CONCR	LEN=0060	INSTALLED UNKN	
	0050/0300	036" DIA CIRC CONCR	LEN=0060	INSTALLED UNKN	
011052 FT	0050/0096	024" DIA CIRC CONCR	LEN=0060	INSTALLED UNKN	
	011052 FT	10" DIA CIRC CONCR	LEN=00084	001 0244+20	
		LENGTH(AH 2032 BK 2601)			
		024" DIA CIRC CONCR	LEN=0060	INSTALLED UNKN	
		072"H 72"W CON BOX CUL	LEN=0108	INSTALLED UNKN	
		MOORE RD			
		(T415)			
		048" DIA CIRC CONCR	LEN=0080	INSTALLED UNKN	
		036" DIA CIRC CONCR	LEN=0060	INSTALLED UNKN	
		018" DIA CIRC CONCR	LEN=0060	INSTALLED UNKN	
		018" DIA CIRC CONCR	LEN=0060	INSTALLED UNKN	
		018" DIA CIRC CONCR	LEN=0060	INSTALLED UNKN	
		024" DIA CIRC CONCR	LEN=0060	INSTALLED UNKN	
		072"H 72"W CON STRUCT	LEN=0108	INSTALLED UNKN	
		008451 FT	10" DIA CIRC CONCR	LEN=00084	001 0216+54
		LENGTH(AH 2601 BK 3201)			
		036" DIA CIRC CONCR	LEN=0080	INSTALLED UNKN	
		0030/2819			

MOORE RD  
(T415)

Stationing	Description	Length	Material	Notes
0030/1710	024" DIA CIRC CONCR	LEN=0056	INSTALLED UNKN	
0030/1461	024" DIA CIRC CONCR	LEN=0060	INSTALLED UNKN	
0030/1060	024" DIA CIRC CONCR	LEN=0070	INSTALLED UNKN	
0030/0550	024" DIA CIRC METAL	LEN=0060	INSTALLED UNKN	
0030/0050	BMSSEN 25/0019/0030/0000	1 0 00084 0 01 0188+15	FRENCH CK. TR	
005250 FT	BMSBG 25/0019/0030/0000	LENGTH(AH 3201 BK 2471)		
0020/1027	024"H 48"W ELLIP METAL	LEN=0060	INSTALLED UNKN	
0020/0322	028"H 36"W ELLIP METAL	LEN=0050	INSTALLED UNKN	
002779 FT	LENGTH(AH 2471 BK 2779)			
0020/0000	024" DIA CIRC CONCR	LEN=0050	INSTALLED UNKN	
0010/2735	BMSSEN 25/0019/0010/2156	1 0 00084 0 01 0157+21	FRENCH CK. TR	
0010/2177	BMSBG 25/0019/0010/2156			
0010/2156				
0010/1549				
0010/0669	018" DIA CIRC CONCR	LEN=0100	INSTALLED UNKN	
0010/0311	018" DIA CIRC CONCR	LEN=0045	INSTALLED UNKN	
000000 FT	1 0 00084 0 01 0135+75	TERFORD PK	GRAND ARMY OF THE REP H	(SR0006 SEG 0060/0000)
	INTER-BK	GRAND ARMY OF THE REP H	(SR0006 SEG 0060/0000)	
		MFC BEGIN = C		
		BK-CRAWFORD	(20)	
0010/0000	LENGTH(AH 2779 BK 0000)			

1 0 00084 0 01 0163+52 002779 FT  
 OLD ROUTE 19 RD  
 (T560) 0020/0000

CHURCH RD  
 (T371) 0010/1549

SR 3006 SH  
 (SR3006 SEG 0560/2033) 0010/0000

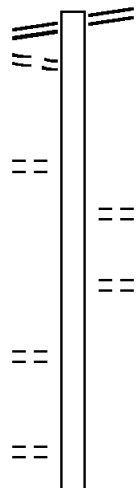
EXTRACT DATE: 12/18/2023 ROADWAY MANAGEMENT SYSTEM PAGE NUMBER: 82  
 PRINT DATE: 12/19/2023 SLD COUNTY/SR - ANNUAL PRINT COUNTY: ERIE  
 DIR: B TOTAL LEN: 14.680 MI. DIST: 01-2 SR: 18  
 LEFT MUN: LAKE CITY B RIGHT MUN: LAKE CITY B

WEST LAKE RD 077512 FT  
 (SR0005 SEG 0200/0797) 0320/2323  
 FOR SR 0005 AND 0018  
 (CONN) 0320/2147

DILLON DR  
 (BORO) 0320/1150

2 0 25019 0 00 0017+50 075189 FT  
 BILLINGS DR  
 (BORO) 0320/0000

PETTIBONE AV  
 (BORO) 0310/0868



077492 FT WEST LAKE RD  
 0320/2323 (SR0005 SEG 0200/0797)

0320/1070 EAGLE ST  
 (BORO)

0320/0194 KEYSTONE DR  
 075169 FT (BORO)

5 0320/0000 LENGTH(AH 2323 BK 1794)

SMITH ST

DIR: B TOTAL LEN: 14.680 MI. DIST: 01-2 SR: 18  
 LEFT MUN: LAKE CITY B RIGHT MUN: LAKE CITY B

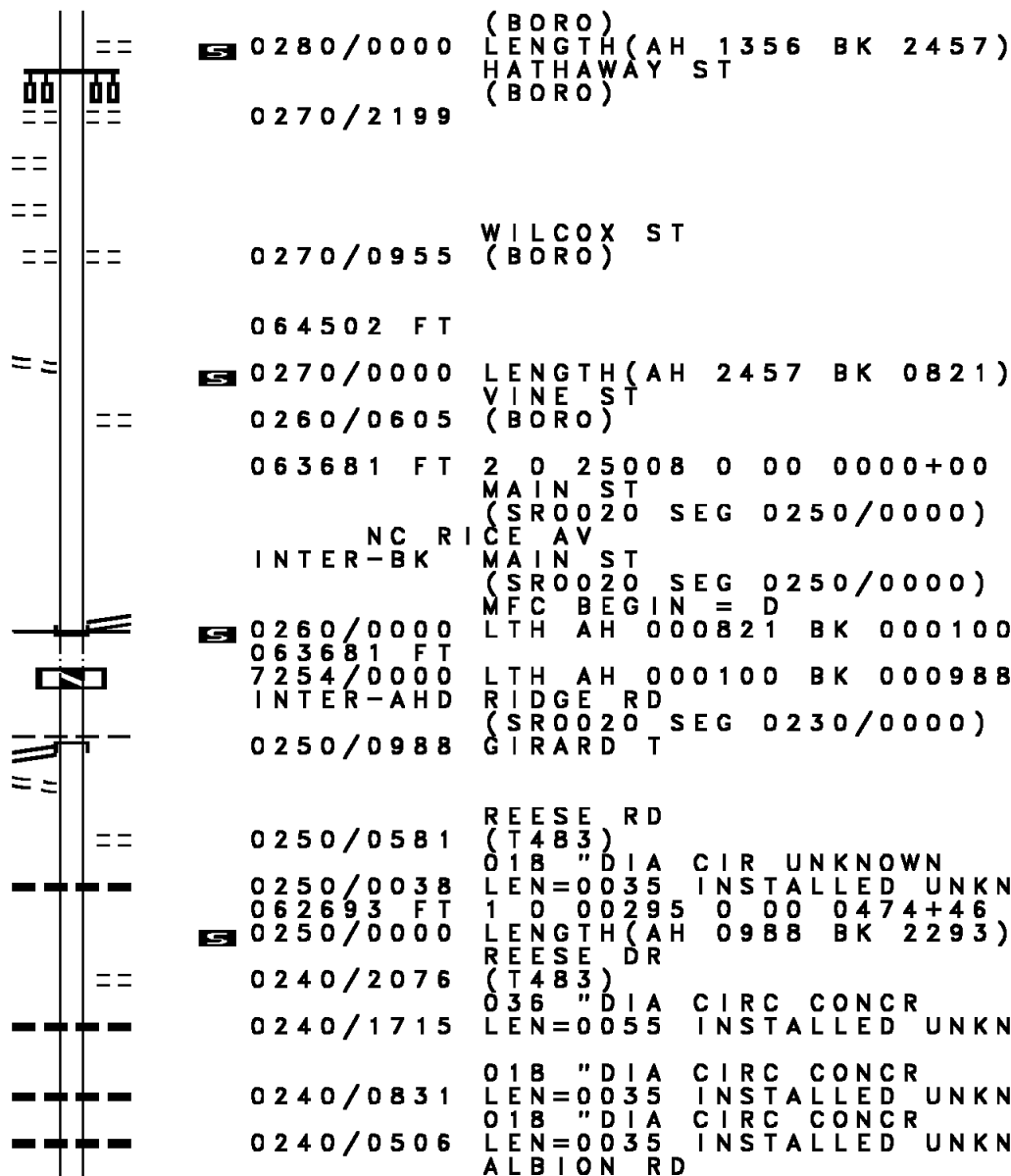
Location / Segment	Segment ID	Length / Notes	Notes
HALL AV (BORO)	0310/0469		0310/0667 (BORO)
RAILROAD ST (BORO)	0310/0216		0310/0313 RAILROAD ST (BORO)
LAKE ST (BORO)	073395 FT 0310/0000		0310/0183 (AAR 523990M) #TRKS 05 073375 FT 2 0 25019 0 00 0000+00 NC LAKE ST 5 0310/0000 LENGTH(AH 1794 BK 2723) 018 "DIA CIR PLASTIC 0300/2330 LEN=0050 INSTALLED UNKN
MAIN ST (BORO)	0300/2095		0300/1505 015 "DIA CIRC CONCR LEN=0030 INSTALLED UNKN
SAMPSON AV (BORO)	0300/0726		
MARTIN AV (BORO)	070672 FT 0300/0000		070652 FT MARTIN AV 5 0300/0000 (SR4002 SEG 0010/0000) LENGTH(AH 2723 BK 2337)
LAKE CITY GIRARD B	0290/1142		0290/1025 BMS EN 25/0018/0290/0866 LAKE CITY GIRARD B 0290/1005 2 0 25008 0 00 0054+76 NORFOLK SOUTHERN RAI RR 0290/0866 BMSBG 25/0018/0290/0866 NICKEL PLATE AV 0290/0336 (BORO)
SCHOOL ENT RD (BORO)	0290/0262 068335 FT		068315 FT 2 0 25008 0 00 0046+00 RANDALL AV (BORO) 5 0290/0000 LENGTH(AH 2337 BK 1356) DEWEY DR (BORO) MILES AV (BORO) 0280/0786 (BORO) 0280/0501 (BORO) ELK CREEK AV (BORO) 0280/0248 (BORO) 066979 FT 2 0 25008 0 00 0032+65 GOSS AV

DIR: B TOTAL LEN: 14.680 MI. DIST: 01-2 SR: 18  
 LEFT MUN: GIRARD B RIGHT MUN: GIRARD B

TEMPLETON AV  
 (BORO)  
 MELLON AV  
 (BORO)

2 0 25008 0 00 0008+00 064522 FT  
 LAKE ST  
 (BORO)

RIDGE RD  
 (SR0020 SEG 0230/0000)  
 FROM 0020/0220 SH  
 (CONN)



0280/0000 LENGTH(AH 1356 BK 2457)  
 HATHAWAY ST  
 (BORO)

0270/2199

0270/1635

0270/1276

0270/0955 WILCOX ST  
 (BORO)

064502 FT

0270/0000 LENGTH(AH 2457 BK 0821)  
 VINE ST  
 (BORO)

063701 FT

063681 FT 2 0 25008 0 00 0000+00  
 MAIN ST  
 (SR0020 SEG 0250/0000)  
 INTER-BK MAIN ST  
 (SR0020 SEG 0250/0000)  
 MFC BEGIN = D

063701 FT

0260/0000 063681 FT  
 7254/0000 LTH AH 000100 BK 000988  
 INTER-AHD RIDGE RD  
 (SR0020 SEG 0230/0000)  
 GIRARD T

0250/0988

0250/0745

0250/0581 REESE RD  
 (T483)  
 018 " DIA CIRC UNKNOWN  
 LEN=0035 INSTALLED UNKN  
 062713 FT 0250/0038 062693 FT 1 0 00295 0 00 0474+46  
 LENGTH(AH 0988 BK 2293)  
 REESE DR

0240/2076 (T483)  
 036 " DIA CIRC CONCR  
 LEN=0055 INSTALLED UNKN

0240/1715

0240/0831 018 " DIA CIRC CONCR  
 LEN=0035 INSTALLED UNKN  
 018 " DIA CIRC CONCR  
 LEN=0035 INSTALLED UNKN

0240/0506

ALBION RD

DIR: B TOTAL LEN: 14.680 MI. DIST: 01-2 SR: 18  
 LEFT MUN: GIRARD T RIGHT MUN: GIRARD T

LEXINGTON RD  
 (SR3015 SEG 0100/2495)  
 FOR SR 0018 AND 3015  
 (CONN)  
 PSP BARRACKS RD  
 (GOVT)

060420 FT

0240/0000

0230/2270

0230/1875

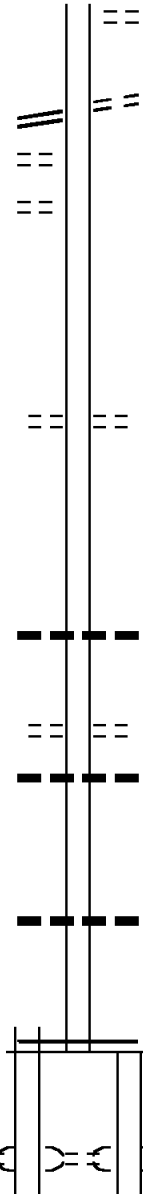
058007 FT

054994 FT

052568 FT

FROM SR 18N TO 18S  
 (TWP)  
 FROM SR 18N TO 18S  
 (CONN)

0213/0200



0240/0126 (CONN)  
 060400 FT 1 0 00295 0 00 0451+53  
 ALBION RD  
 (T478)  
 0240/0000 LENGTH(AH 2293 BK 2413)

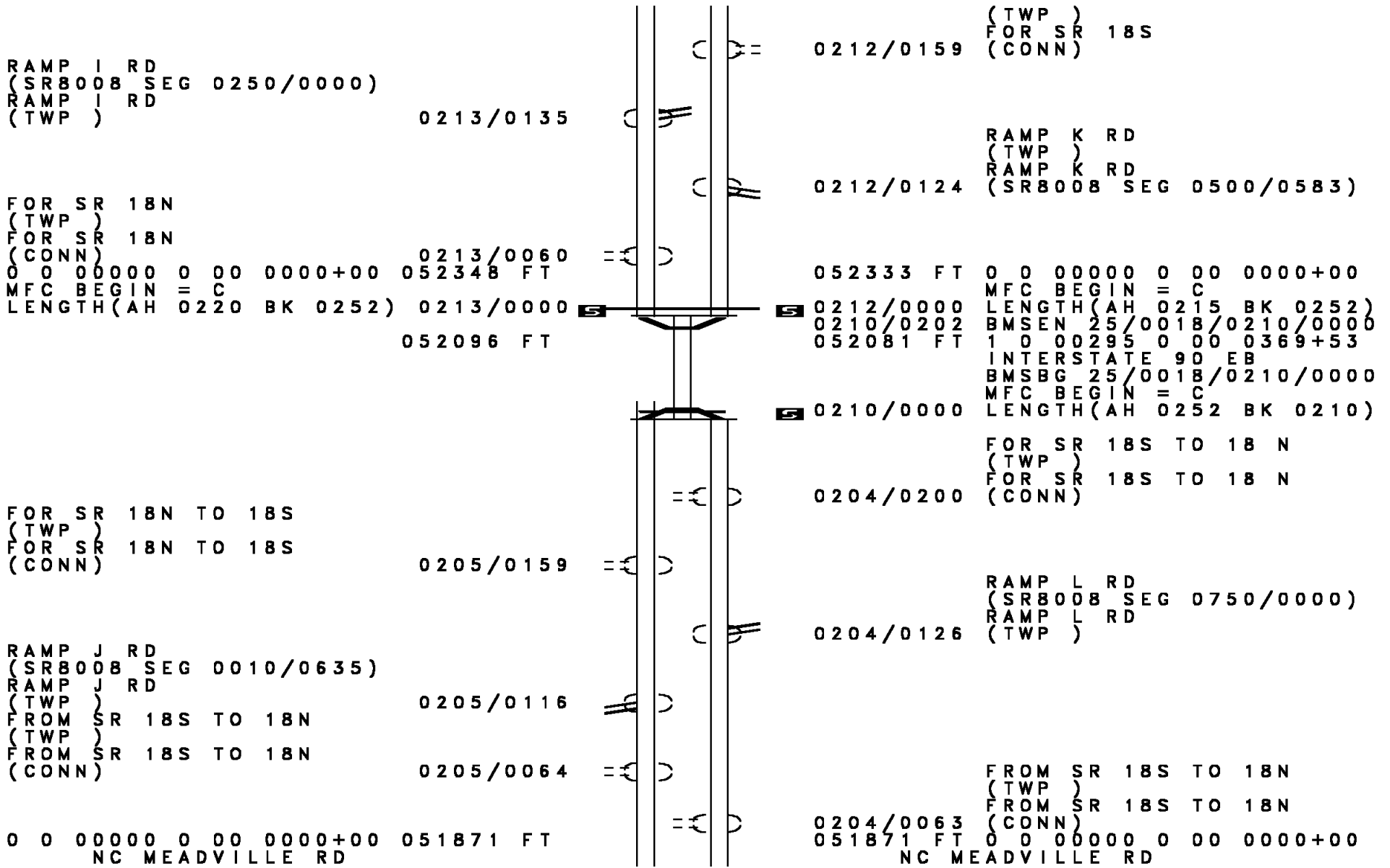
057987 FT 1 0 00295 0 00 0427+53  
 DRURY RD  
 (T507)  
 0230/0000 LENGTH(AH 2413 BK 3013)

0220/0523 030 "DIA CIRC CONCR  
 054974 FT LEN=0060 INSTALLED UNKN  
 1 0 00295 0 00 0397+37  
 CROSS STATION RD  
 (T505)  
 0220/0000 LENGTH(AH 3013 BK 2426)  
 015 "DIA CIRC CONCR  
 0216/2417 LEN=0050 INSTALLED UNKN

0216/0788 018 "DIA CIRC METAL  
 052548 FT LEN=0010 INSTALLED UNKN  
 0 0 00000 0 00 0000+00  
 NC SR 0018 SH  
 MFC BEGIN = C  
 0216/0000 LENGTH(AH 2426 BK 0215)

0212/0200 FROM SR 18N TO 18S  
 (TWP)  
 FROM SR 18N TO 18S  
 (CONN)  
 FOR SR 18S

DIR: B TOTAL LEN: 14.680 MI. DIST: 01-2 SR: 18  
 LEFT MUN: GIRARD T RIGHT MUN: GIRARD T



RAMP I RD  
 (SR8008 SEG 0250/0000)  
 RAMP I RD  
 (TWP )

FOR SR 18N  
 (TWP )  
 FOR SR 18N  
 (CONN)  
 0 0 00000 0 00 0000+00  
 MFC BEGIN = C  
 LENGTH(AH 0220 BK 0252)

FOR SR 18N TO 18S  
 (TWP )  
 FOR SR 18N TO 18S  
 (CONN)

RAMP J RD  
 (SR8008 SEG 0010/0635)  
 RAMP J RD  
 (TWP )  
 FROM SR 18S TO 18N  
 (TWP )  
 FROM SR 18S TO 18N  
 (CONN)

0 0 00000 0 00 0000+00 051871 FT  
 NC MEADVILLE RD

0212/0159 (TWP )  
 FOR SR 18S  
 (CONN)

0212/0124 RAMP K RD  
 (TWP )  
 RAMP K RD  
 (SR8008 SEG 0500/0583)

0213/0060  
 052333 FT 0 0 00000 0 00 0000+00  
 MFC BEGIN = C  
 LENGTH(AH 0215 BK 0252)  
 0212/0000 0210/0202 BMSBN 25/0018/0210/0000  
 052081 FT 1 0 00295 0 00 0369+53  
 INTERSTATE 90 EB  
 BMSBG 25/0018/0210/0000  
 MFC BEGIN = C  
 0210/0000 LENGTH(AH 0252 BK 0210)

0204/0200 FOR SR 18S TO 18N  
 (TWP )  
 FOR SR 18S TO 18N  
 (CONN)

0204/0126 RAMP L RD  
 (SR8008 SEG 0750/0000)  
 RAMP L RD  
 (TWP )

0204/0063 FROM SR 18S TO 18N  
 (TWP )  
 FROM SR 18S TO 18N  
 (CONN)  
 051871 FT 0 0 00000 0 00 0000+00  
 NC MEADVILLE RD



DIR: B TOTAL LEN: 14.680 MI. DIST: 01-2 SR: 18  
 LEFT MUN: GIRARD T RIGHT MUN: GIRARD T

Stationing	Description	Length	Notes
0205/0000	MFC BEGIN = C		
0204/0000	MFC BEGIN = C		
0200/1326	LENGTH(AH 0225 BK 1344)	0200/1326	CROSS STATION RD (T505) GIRARD
0200/0839		0200/0839	PLATEA B
0200/0505		0200/0505	015 " DIA CIRC CONCR
050527 FT		050527 FT	LEN=0055 INSTALLED UNKN
0200/0000	LENGTH(AH 1344 BK 3389)	0200/0000	
047138 FT		047138 FT	
0190/0000	1 0 00295 0 00 0353+05	0190/0000	1 0 00295 0 00 0319+38
0180/1873	MESSENGER RD (BORO)	0180/1873	NC MAIN ST
0180/1750		0180/1750	LENGTH(AH 3389 BK 1978)
0180/1468		0180/1468	MILL ST (BORO)
0180/1415		0180/1415	015 " DIA CIRC CONCR
0180/1146		0180/1146	LEN=0045 INSTALLED UNKN
0180/0897		0180/0897	BMSBN 25/0018/0180/1415
045160 FT		045160 FT	1 0 00295 0 00 0312+80
0180/0759	PEACH ST (BORO)	0180/0759	STREAM
0180/0008		0180/0008	BMSBG 25/0018/0180/1415
0180/0000	MAPLE AV (BORO)	0180/0000	NC MEADVILLE RD
0170/2157		0170/2157	PEACH ST (SR3031 SEG 0010/0000)
			MAIDEN LN (BORO)
			015 " DIA CIRC CONCR
			LEN=0040 INSTALLED UNKN
			1 0 00295 0 00 0300+07
			LENGTH(AH 1978 BK 2672)
			018 " DIA CIRC CONCR
			LEN=0045 INSTALLED UNKN

018 " DIA CIRC CONCR

DIR: B TOTAL LEN: 14.680 MI. DIST: 01-2 SR: 18  
 LEFT MUN: PLATEA B RIGHT MUN: PLATEA B

Stationing	Length	Description
042488 FT	0170/0847	LEN=0045 INSTALLED UNKN
	042488 FT	1 0 00295 0 00 0272+57 FRANKLIN CENTER RD (SR3014 SEG 0010/0000) NC MAIN ST PLATEA ELK CREEK T
	0170/0000	5 LENGTH(AH 2672 BK 1767) 018 "DIA CIRC CONCR
	0160/1682	LEN=0045 INSTALLED UNKN
	0160/0875	015 "DIA CIRC METAL LEN=0060 INSTALLED UNKN FILLINGER RD
	0160/0619	(T427) 015 "DIA CIRC CONCR
	0160/0100	LEN=0045 INSTALLED UNKN
1 0 00295 0 00 0255+13 BOWMANTOWN RD (T421)	040721 FT	
0160/0000	5	0160/0000 LENGTH(AH 1767 BK 2830)
	0150/1690	015 "DIA CIRC CONCR LEN=0040 INSTALLED UNKN
	0150/0756	015 "DIA CIRC CONCR LEN=0045 INSTALLED UNKN
	0150/0087	015 "DIA CIRC CONCR LEN=0040 INSTALLED UNKN
037891 FT	037891 FT	1 0 00295 0 00 0226+28
	5	0150/0000 LENGTH(AH 2830 BK 3567)
	0140/2773	024 "DIA CIRC CONCR LEN=0050 INSTALLED UNKN
	0140/2230	BMSBN 25/0018/0140/2205 1 0 00295 0 00 0212+89 CONNEAUT BR.
	0140/2205	BMSBG 25/0018/0140/2205 KIDDER RD
	0140/2135	(T425)
	0140/1402	015 "DIA CIRC CONCR LEN=0045 INSTALLED UNKN
	0140/0860	024 "DIA CIRC CONCR LEN=0045 INSTALLED UNKN
		018 "DIA CIRC METAL

DIR: B TOTAL LEN: 14.680 MI. DIST: 01-2 SR: 18  
 LEFT MUN: ELK CREEK T RIGHT MUN: ELK CREEK T

Stationing	Length	Description
034324 FT	0140/0089	LEN=0040 INSTALLED UNKN
	034324 FT	1 0 00295 0 00 0191+10 RICHARDSON RD (T423)
	0140/0000	LENGTH(AH 3567 BK 3640)
	0130/2206	BMS EN 25/0018/0130/2187 1 0 00295 0 00 0176+58
	0130/2187	E. BR. CONNEAUT CREEK BMSBG 25/0018/0130/2187
	0130/1055	015 "DIA CIRC CONCR LEN=0045 INSTALLED UNKN
	0130/0876	015 "DIA CIRC CONCR LEN=0040 INSTALLED UNKN
030684 FT	0130/0136	024 "DIA CIRC CONCR LEN=0050 INSTALLED UNKN
	030684 FT	1 0 00295 0 00 0154+69 THRASHER RD (T403) ELK CREEK CRANESVILLE B
	0130/0000	LENGTH(AH 3640 BK 2649)
	0120/2636	024 "DIA CIRC CONCR LEN=0275 INSTALLED UNKN
	0120/2320	024 "DIA CIRC CONCR LEN=0040 INSTALLED UNKN
	0120/1795	024 "DIA CIRC METAL LEN=0045 INSTALLED UNKN
	0120/0944	080"H 80"W ELLIP CONC LEN=0060 INSTALLED UNKN CONNEAUT CK. STRUCTURE LENGTH 10 FT
	0120/0938	BMSID 25/0018/0120/0938 CRANE ST (SR3008 SEG 0030/0000)
	0120/0582	015 "DIA CIRC CONCR LEN=0035 INSTALLED UNKN
1 0 00295 0 00 0128+25 028035 FT	0120/0028	015 "DIA CIRC CONCR LEN=0035 INSTALLED UNKN
BOWMAN AV (BORO)	028035 FT	
	0120/0000	LENGTH(AH 2649 BK 2331)
	0110/2095	036 "DIA CIRC CONCR LEN=0060 INSTALLED UNKN KENNEDYS TRLR CT

DIR: B TOTAL LEN: 14.680 MI. DIST: 01-2 SR: 18  
 LEFT MUN: CRANESVILLE B RIGHT MUN: CRANESVILLE B

025704 FT

022272 FT

==	0110/1832	(PRDR)	
---	0110/1794	036 " DIA CIRC CONCR	LEN=0050 INSTALLED UNKN
---	0110/1235	015 " DIA CIRC CONCR	LEN=0050 INSTALLED UNKN
---	0110/0051	024 " DIA CIRC METAL	LEN=0016 INSTALLED UNKN
	025704 FT	1 0 00295 0 00 0104+96	
		NC ME ADVILLE ST	
		CRANESVILLE	
		ELK CREEK T	
	0110/0000	LENGTH(AH 2331 BK 3432)	
		SHERMAN ST	
==	0100/2878	(T363)	
---	0100/2459	036 " DIA CIRC CONCR	LEN=0050 INSTALLED UNKN
---	0100/1896	015 " DIA CIRC CONCR	LEN=0035 INSTALLED UNKN
---	0100/1720	018 " DIA CIRC CONCR	LEN=0040 INSTALLED 2003
		CHURCH ST	
==	0100/1681	(T365)	
---	0100/1489	015 " DIA CIRC CONCR	LEN=0040 INSTALLED UNKN
		PARK ST	
==	0100/1075	(T373)	
==	0100/0917	(T370)	
		PONT RD	
	0100/0728	(SR3017 SEG 0090/0593)	
	0100/0232	BMSSEN 25/0018/0100/0192	1 0 00295 0 00 0072+66
		TEMPLE CK. BR	
	0100/0192	BMSBG 25/0018/0100/0192	1 0 00295 0 00 0069+13
	022272 FT		
		CROSSINGVILLE RD	
		(SR3006 SEG 0170/0000)	
		MFC BEGIN = C	
	0100/0000	LENGTH(AH 3432 BK 3589)	
	0090/3305	BMSSEN 25/0018/0090/3287	1 0 00295 0 00 0067+63
		TEMPLE CREEK	
	0090/3287	BMSBG 25/0018/0090/3287	
---	0090/2555	018 " DIA CIRC CONCR	LEN=0050 INSTALLED UNKN

DIR: B TOTAL LEN: 14.680 MI. DIST: 01-2 SR: 18  
 LEFT MUN: ELK CREEK T RIGHT MUN: ELK CREEK T

Location	Segment ID	Length	Material	Notes
GRANDVIEW AV (T988)	0090/1261	==	018 " DIA CIRC CONCR	
	0090/1131	---	LEN=0040 INSTALLED UNKN	
	0090/1094	---	ELK CREEK CONNEAUT T RESERVOIR RD	
RESERVOIR RD (SR3008 SEG 0010/0000)	0090/1087	==	(T343) SCHOOL ENT RD	
	0090/0574	==	(BORO) 024 " DIA CIR PLASTIC	
	0090/0296	---	LEN=0105 INSTALLED UNKN	
	0090/0198	---	PENNDOT STOCKPILE YD #2 (GOVT)	
	0090/0096	---	CONNEAUT ALBION B	
018683 FT	018683 FT		1 0 00295 0 00 0034+66	
	NC SR 0018 SH			
	0090/0000		LENGTH(AH 3589 BK 1589)	
THORNTON AV (BORO)	0080/0896	==		
	0080/0609	==	THIRD AV (BORO)	
	0080/0332	==	SECOND AV (BORO)	
ORCHARD ST (BORO)	0080/0106	==		
017094 FT	017094 FT		1 0 00295 0 00 0018+83	
			FIRST AV (BORO)	
	0080/0000		LENGTH(AH 1589 BK 1884)	
ELK ST (BORO)	0070/1529	==		
	0070/1382	==	WELLS AV (BORO)	
	0070/1014	==	WATER ST (BORO)	
	0070/0840	++++	(AAR 051906W)#TRKS 01	
CANAL ST (BORO)	0070/0631	==		
	0070/0592	==	ROBB & POWELL AV (BORO)	
	0070/0384	==	UNKNOWN AL (BORO)	
SMOCK AV (BORO)	0070/0344	==		
	0070/0222	==	UNKNOWN AL (BORO)	

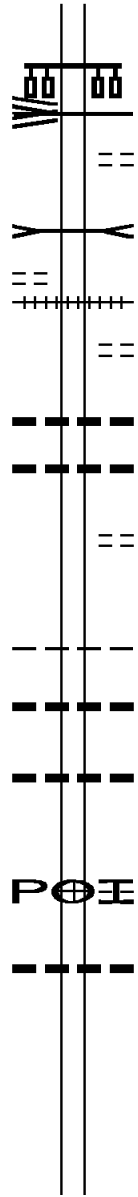
DIR: B TOTAL LEN: 14.680 MI. DIST: 01-2 SR: 18  
 LEFT MUN: ALBION B RIGHT MUN: ALBION B

1 0 00295 0 00 0000+00 015210 FT  
 MAIN ST  
 (SR3013 SEG 0010/0000)  
 STATE ST  
 (SR3006 SEG 0160/2251) 0070/0000

JACKSON AV  
 (BORO) 0060/2172

012399 FT

009670 FT



015210 FT  
 NC STATE ST  
 MFC BEGIN = B  
 LENGTH(AH 1884 BK 2811)  
 ROBB & POWELL AV  
 (BORO)  
 EAST BR. CONNEAUT  
 STRUCTURE LENGTH 16 FT  
 BMSID 25/0018/0060/2476  
 0070/0000  
 0060/2534  
 0060/2476  
 0060/1907 (AAR 051905P)#TRKS 01  
 PARK AV  
 (BORO)  
 0060/1767  
 015 "DIA CIRC CONCR  
 LEN=0040 INSTALLED UNKN  
 048 "DIA CIR PLASTIC  
 0060/0917 LEN=0100 INSTALLED UNKN  
 MEADOW DR  
 (BORO)  
 0060/0031  
 012399 FT 1 0 00085 0 00 0123+81  
 NC MA IN STREET  
 ALBION  
 CONNEAUT T  
 LENGTH(AH 2811 BK 2729)  
 015 "DIA CIRC CONCR  
 0060/0000 LEN=0040 INSTALLED UNKN  
 0050/2518  
 024 "DIA CIRC CONCR  
 0050/1758 LEN=0050 INSTALLED UNKN  
 (APRA) ALBION STATE PRI  
 ALBION STATE PRISON RD  
 (GOVT)  
 0050/0676  
 036 "DIA CIRC CONCR  
 0050/0011 LEN=0050 INSTALLED 2014  
 009670 FT 1 0 00085 0 00 0096+34  
 LENGTH(AH 2729 BK 2841)

DIR: B TOTAL LEN: 14.680 MI. DIST: 01-2 SR: 18  
 LEFT MUN: CONNEAUT T RIGHT MUN: CONNEAUT T

1 0 00085 0 00 0067+75 006829 FT  
 CARTER RD (TBK)  
 (T342) 0040/0000

0040/0405 027 " DIA CIR PLASTIC  
 006829 FT LEN=0120 INSTALLED 2012  
 0040/0000 LENGTH(AH 2841 BK 2646)  
 0030/2207 BMSSEN 25/0018/0030/2200  
 1 0 00085 0 00 0041+41  
 NO UNDERPASS INFORMATION  
 0030/2200 BMSBG 25/0018/0030/2200  
 0030/1741 015 " DIA CIRC CONCR  
 LEN=0040 INSTALLED UNKN

CROUCH RD  
 (T305) 0030/0183

004183 FT

0030/0016 BMSSEN 25/0018/0030/0000  
 004183 FT 1 0 00085 0 00 0041+41  
 CONNEAUT BR.  
 0030/0000 BMSBG 25/0018/0030/0000  
 LENGTH(AH 2646 BK 2134)  
 WHITTAKER RD  
 (T998)  
 0020/2053 018 " DIA CIRC CONCR  
 0020/1550 LEN=0060 INSTALLED UNKN

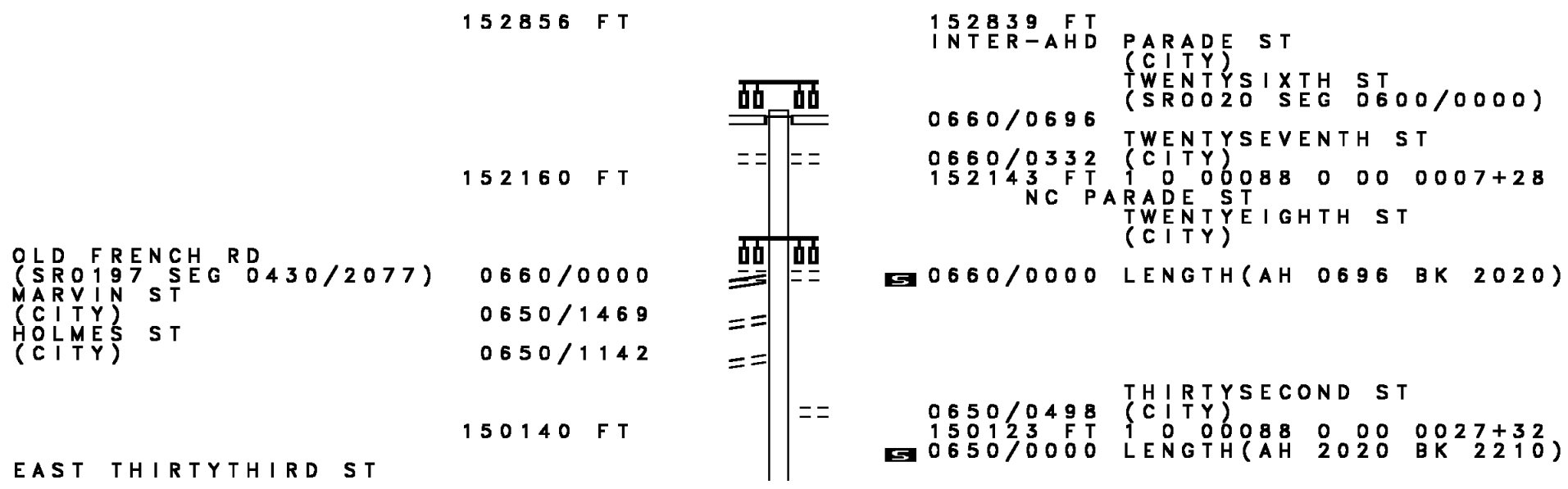
002049 FT

0020/0513 015 " DIA CIRC CONCR  
 LEN=0042 INSTALLED UNKN  
 0020/0183 015 " DIA CIRC CONCR  
 LEN=0040 INSTALLED UNKN  
 002049 FT 1 0 00085 0 00 0020+11  
 0020/0000 LENGTH(AH 2134 BK 2049)  
 0010/1528 015 " DIA CIRC CONCR  
 LEN=0042 INSTALLED UNKN

PENNSIDE RD (TBK)  
 (T309) 0010/0478

000000 FT

0010/0797 016 " DIA CIRC CONCR  
 LEN=0040 INSTALLED UNKN  
 MOSES RD  
 (T307)  
 0010/0478 095 " DIA CIRC CONCR  
 LEN=0060 INSTALLED UNKN  
 0010/0029 1 0 00085 0 00 0000+00  
 000000 FT NC SR 0018 SH  
 INTER-BK SR 0018 SH  
 (SR0018 SEG 0530/2078)  
 MFC BEGIN = C  
 BK-CRAWFORD (20)  
 0010/0000 LENGTH(AH 2049 BK 0000)



152856 FT

152839 FT  
 INTER-AHD

PARADE ST  
 (CITY)  
 TWENTYSIXTH ST  
 (SR0020 SEG 0600/0000)

152160 FT

0660/0696  
 0660/0332  
 152143 FT  
 NC PARADE ST

TWENTYSEVENTH ST  
 (CITY)  
 1 0 00088 0 00 0007+28  
 TWENTYEIGHTH ST  
 (CITY)

OLD FRENCH RD  
 (SR0197 SEG 0430/2077) 0660/0000  
 MARVIN ST 0650/1469  
 (CITY)  
 HOLMES ST 0650/1142  
 (CITY)

**S** 0660/0000 LENGTH(AH 0696 BK 2020)

150140 FT

0650/0498 THIRTYSECOND ST  
 (CITY)  
 150123 FT 1 0 00088 0 00 0027+32  
**S** 0650/0000 LENGTH(AH 2020 BK 2210)

EAST THIRTYTHIRD ST



DIR: B TOTAL LEN: 28.950 MI. DIST: 01-2 SR: 8  
 LEFT MUN: ERIE CITY C RIGHT MUN: ERIE CITY C

Left Side Description	Left Side Stationing	Right Side Description	Right Side Stationing
(CITY)	0640/1969		
ASH ST		ASH ST	
(CITY)	0640/1874	(CITY)	0640/1874
		EAST THIRTYFOURTH ST	0640/1777
		(CITY)	0640/1325
		EAST THIRTYFIFTH ST	0640/0879
		(CITY)	0640/0440
EAST THIRTYSEVENTH ST	0640/0440	EAST THIRTYSIXTH ST	0640/0440
(CITY)		(CITY)	
1 0 00088 0 00 0049+43	147930 FT	EAST THIRTYEIGHTH ST	147913 FT
EAST THIRTYEIGHTH ST		(SR4016 SEG 0230/0000)	
(SR4016 SEG 0231/0000)		(SR4016 SEG 0231/0000)	
(SR4016 SEG 0230/0000)	0640/0000	LENGTH(AH 2210 BK 1684)	0640/0000
WAYNE ST			
(CITY)	0630/1522		
	146246 FT	PERRY ST	0630/0351
		(CITY)	146229 FT
		1 0 00088 0 00 0066+54	
LAKE PLEASANT RD		LAKE PLEASANT RD	
(SR1001 SEG 0270/3063)	0630/0000	(CITY)	0630/0000
		LENGTH(AH 1684 BK 2754)	
		EAST AV	0620/2415
		(CITY)	0620/2076
		STANLEY AV	
		(CITY)	
		ESSEX AV	0620/1393
		(CITY)	
BRANDES ST	0620/0835		
(CITY)		BURTON ST	0620/0464
		(CITY)	
		NC PINE AV	
1 0 00088 0 01 0093+88	143492 FT	GRANDVIEW BL	143475 FT
GRANDVIEW BL		(T657)	
(T657)	0620/0000	ERIE CITY	0620/0000
BELLEVIEW DR		MILLCREEK T	
(T905)	0610/1990	LENGTH(AH 2754 BK 2164)	
ARLINGTON RD			
(T689)	0610/1668		
ARDEN RD			
(T715)	0610/1370		

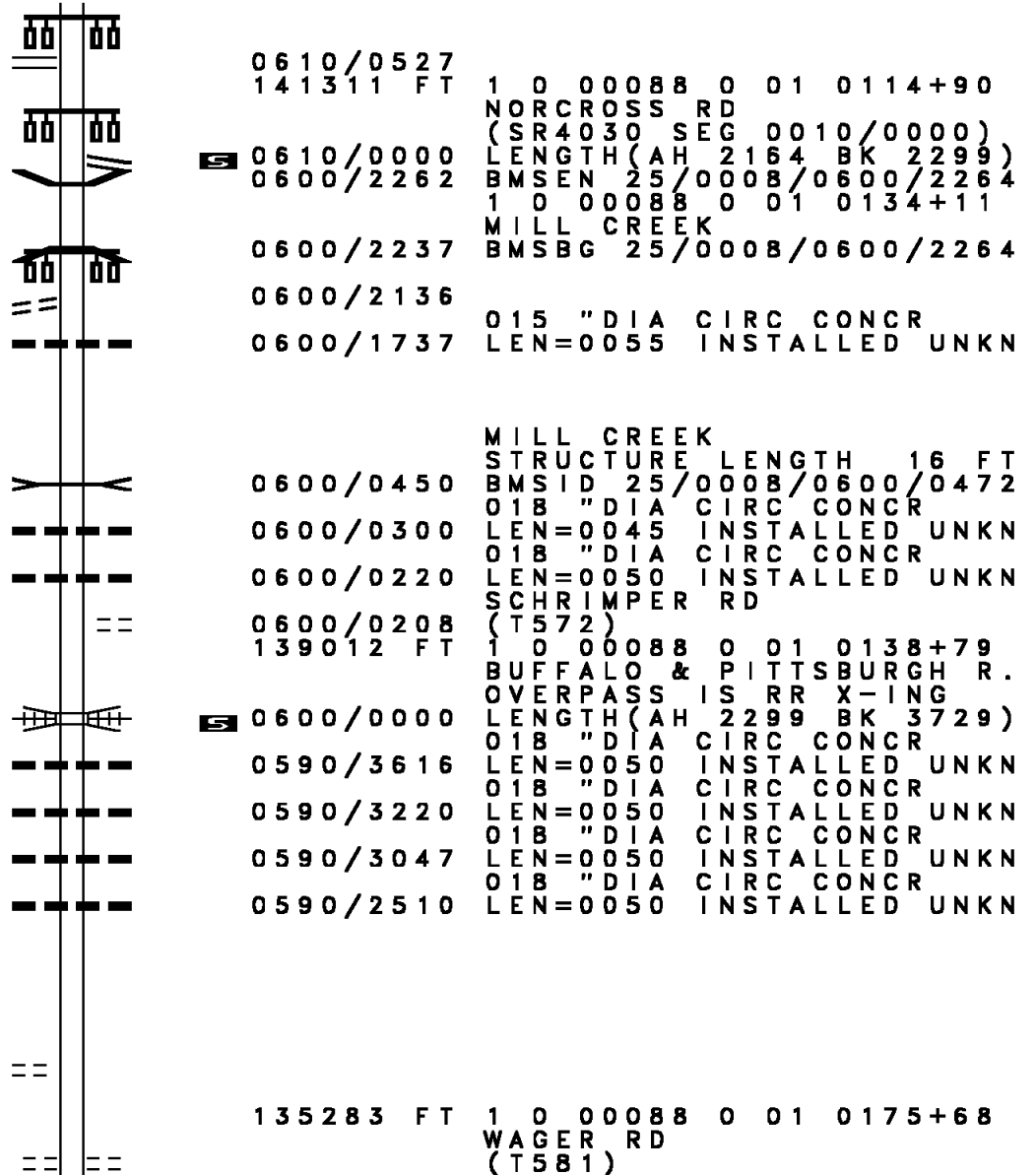
DIR: B TOTAL LEN: 28.950 MI. DIST: 01-2 SR: 8  
 LEFT MUN: MILLCREEK T RIGHT MUN: MILLCREEK T

GORE RD  
 (SR4028 SEG 0040/3001) 0610/0527  
 141328 FT

HENDERSON RD  
 (T570) 0600/2136

139029 FT

BUNDY DR  
 (T588) 0590/0674  
 135300 FT



0610/0527  
 141311 FT 1 0 00088 0 01 0114+90  
 NORCROSS RD  
 (SR4030 SEG 0010/0000)  
 LENGTH(AH 2164 BK 2299)  
 BMS EN 25/0008/0600/2264  
 1 0 00088 0 01 0134+11  
 MILL CREEK  
 BMSBG 25/0008/0600/2264  
 0600/2237  
 0600/2136  
 0600/1737 015 " DIA CIRC CONCR  
 LEN=0055 INSTALLED UNKN  
 MILL CREEK  
 STRUCTURE LENGTH 16 FT  
 BMSID 25/0008/0600/0472  
 018 " DIA CIRC CONCR  
 LEN=0045 INSTALLED UNKN  
 018 " DIA CIRC CONCR  
 LEN=0050 INSTALLED UNKN  
 SCHRIMPER RD  
 (T572)  
 1 0 00088 0 01 0138+79  
 BUFFALO & PITTSBURGH R.  
 OVERPASS IS RR X-ING  
 LENGTH(AH 2299 BK 3729)  
 018 " DIA CIRC CONCR  
 LEN=0050 INSTALLED UNKN  
 018 " DIA CIRC CONCR  
 LEN=0050 INSTALLED UNKN  
 018 " DIA CIRC CONCR  
 LEN=0050 INSTALLED UNKN  
 018 " DIA CIRC CONCR  
 LEN=0050 INSTALLED UNKN  
 0590/3616  
 0590/3220  
 0590/3047  
 0590/2510  
 135283 FT 1 0 00088 0 01 0175+68  
 WAGER RD  
 (T581)

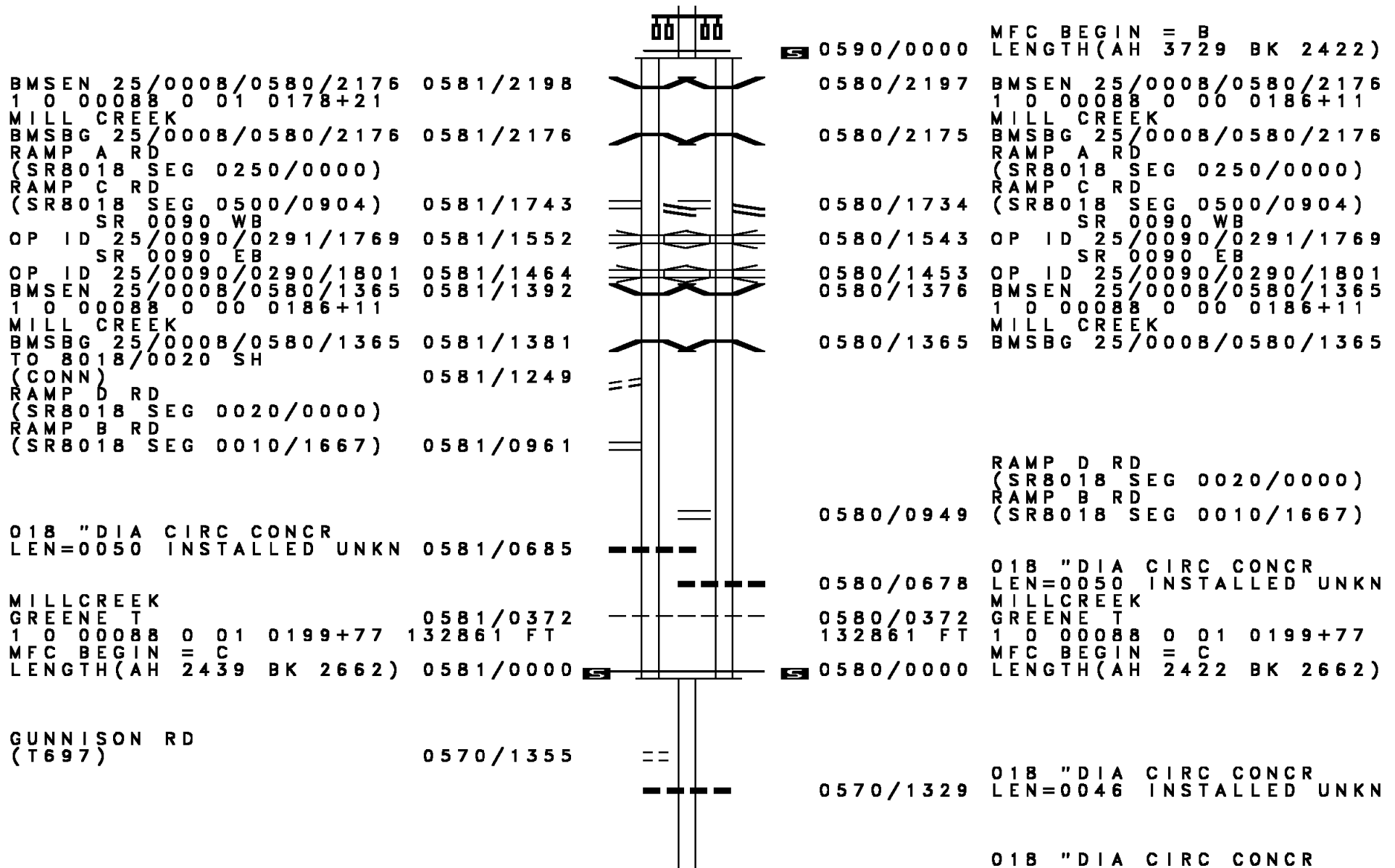
EXTRACT DATE: 12/18/2023  
PRINT DATE: 12/19/2023

ROADWAY MANAGEMENT SYSTEM  
SLD COUNTY/SR - ANNUAL PRINT

PAGE NUMBER: 67  
COUNTY: ERIE

DIR: B TOTAL LEN: 28.950 MI.  
LEFT MUN: MILLCREEK T

DIST: 01-2 SR: 8  
RIGHT MUN: MILLCREEK T



DIR: B TOTAL LEN: 28.950 MI. DIST: 01-2 SR: 8  
 LEFT MUN: GREENE T RIGHT MUN: GREENE T

Stationing	Length	Structure	Material	Status
1 0 00088 0 01 0226+56	130199 FT	KOSIOREK RD (T698)	0570/0000	LEN=0070 INSTALLED UNKN
				MOREHOUSE RD (T578)
			0570/0000	LENGTH(AH 2662 BK 3300)
			0560/2554	018 "DIA CIRC CONCR
			0560/2285	LEN=0052 INSTALLED UNKN
				015 "DIA CIRC CONCR
				LEN=0058 INSTALLED UNKN
			0560/1460	024 "DIA CIRC CONCR
				LEN=0150 INSTALLED UNKN
HILLBORN RD (T673)	0560/0237		0560/0546	018 "DIA CIRC CONCR
	126899 FT			LEN=0150 INSTALLED UNKN
			126899 FT	1 0 00088 0 01 0259+37
				4 MILE CREEK
				STRUCTURE LENGTH 9 FT
			0560/0000	BMSID 25/0008/0560/0000
				LENGTH(AH 3300 BK 2492)
				OLD WATTSBURG RD
			0550/2416	(T674)
				018 "DIA CIRC METAL
HOLMAN DR (T677)	0550/1739		0550/1841	LEN=0060 INSTALLED UNKN
			0550/0967	RESCUE LN (T301)
				030 "DIA CIRC CONCR
			0550/0766	LEN=0080 INSTALLED UNKN
	124407 FT		124407 FT	1 0 00088 0 01 0285+09
			0550/0000	LENGTH(AH 2492 BK 2580)
				024 "DIA CIRC CONCR
			0540/2300	LEN=0075 INSTALLED UNKN
			0540/1665	048 "H 60 "W CONCR ARCH
				LEN=0060 INSTALLED UNKN
			0540/1305	024 "DIA CIRC CONCR
				LEN=0058 INSTALLED UNKN
1 0 00088 0 01 0310+40	121827 FT	TATE RD	0540/0403	060 "DIA CIRC CONCR
				LEN=0060 INSTALLED UNKN

DIR: B TOTAL LEN: 28.950 MI. DIST: 01-2 SR: 8  
 LEFT MUN: GREENE T RIGHT MUN: GREENE T

Segment ID	Start Station	End Station	Length (FT)	Material	Notes
(SR1003 SEG 0010/1931)	0540/0000	0530/2323	119276	024" DIA CIRC CONCR	LENGTH(AH 2580 BK 2551) LEN=0050 INSTALLED UNKN
SCHLINDWEIN RD (T605)	0530/1503	0530/1142	119276	018" DIA CIRC CONCR	LEN=0040 INSTALLED UNKN
		0530/0018	119276	030" DIA CIRC CONCR	LEN=0050 INSTALLED UNKN
		0520/2603		024" DIA CIRC CONCR	LEN=0060 INSTALLED UNKN
		0520/2424		024" DIA CIRC CONCR	LEN=0060 INSTALLED UNKN
		0530/0000		024" DIA CIRC CONCR	LENGTH(AH 2551 BK 2683) LEN=0060 INSTALLED UNKN
		0520/0000	116593	024" DIA CIRC CONCR	LENGTH(AH 2683 BK 2835) LEN=0060 INSTALLED UNKN
MARK RD (T612)	0510/2067	0510/1791	113758	048" DIA CIRC CONCR	LEN=0066 INSTALLED UNKN
		0510/1233		015" DIA CIRC CONCR	LEN=0053 INSTALLED UNKN
		0510/0681		015" DIA CIRC CONCR	LEN=0044 INSTALLED UNKN
		0500/2087		015" DIA CIRC CONCR	LEN=0040 INSTALLED UNKN
		0500/1330		015" DIA CIRC CONCR	LEN=0040 INSTALLED UNKN

DIR: B TOTAL LEN: 28.950 MI. DIST: 01-2 SR: 8  
 LEFT MUN: GREENE T RIGHT MUN: GREENE T

Stationing	Segment	Length (FT)	Notes
111483 FT	0500/0617	LEN=0043	INSTALLED UNKN
DUTCH RD (T644)	0500/0000	1 0 00088 0 01 0413+70	DEWEY RD (T648)
	0500/0000	LENGTH(AH 2275 BK 2622)	030 " DIA CIRC CONCR
	0490/2235	LEN=0055	INSTALLED UNKN
	0490/0788	024 " DIA CIRC CONCR	LEN=0056 INSTALLED UNKN
108861 FT	0490/0335	018 " DIA CIRC CONCR	LEN=0045 INSTALLED UNKN
BARTON RD (SR1005 SEG 0170/2402)	0490/0000	1 0 00088 0 01 0439+84	BLILEY RD (T646)
	0490/0000	LENGTH(AH 2622 BK 1024)	LE BOEUF CK. STRUCTURE LENGTH 14 FT
	0480/0904	BMSID 25/0008/0480/0930	JONES RD (T664)
	0480/0447	015 " DIA CIRC CONCR	LEN=0060 INSTALLED UNKN
1 0 00088 0 01 0450+00	0480/0167	107837 FT	
SIEGEL RD (T587)	0480/0000	LENGTH(AH 1024 BK 1994)	018 " DIA CIRC CONCR
	0470/1539	LEN=0048	INSTALLED UNKN
	0470/0915	018 " DIA CIRC CONCR	LEN=0048 INSTALLED UNKN
	0470/0660	018 " DIA CIRC CONCR	LEN=0048 INSTALLED UNKN
105843 FT	0470/0000	1 0 00088 0 01 0470+16	LENGTH(AH 1994 BK 2853)
	0460/2048	BMSID 25/0008/0460/1973	1 0 00088 0 01 0478+41
	0460/2033	E. LEBOUF CK. BMSBG 25/0008/0460/1973	
SIEGEL RD (T587)	0460/1301	015 " DIA CIRC CONCR	LEN=0050 INSTALLED UNKN
	0460/1052		

DIR: B TOTAL LEN: 28.950 MI. DIST: 01-2 SR: 8  
 LEFT MUN: GREENE T RIGHT MUN: GREENE T

Location / Notes	Stationing	Length (FT)	Material / Details
MAY RD (T662)	0460/0434	102990	030" DIA CIRC CONCR LEN=0078 INSTALLED UNKN
	0460/0000	102990	1 0 00088 0 02 0503+52 LENGTH(AH 2853 BK 2634) BENNETT RD
	0450/2634		015" DIA CIRC CONCR LEN=0050 INSTALLED UNKN
	0450/2609		015" DIA CIRC CONCR LEN=0060 INSTALLED UNKN
	0450/1792		BMSSEN 25/0008/0450/1568 1 0 00088 0 02 0514+87 E. LEBOEUF CK
	0450/1582		BMSBG 25/0008/0450/1568
WATTSBURG AREA SCHOOLS (PRDR)	0450/0954		BMSSEN 25/0008/0450/0820 1 0 00088 0 02 0522+39 E. LEBOEUF CK
	0450/0835		BMSBG 25/0008/0450/0820
	0450/0820		1 0 00088 0 02 0530+43 GREENE VENANGO T
	0450/0000	100356	018" DIA CIRC CONCR LEN=0050 INSTALLED UNKN
	0440/2433		018" DIA CIRC CONCR LEN=0050 INSTALLED UNKN
	0440/1256		BMSSEN 25/0008/0440/0343 1 0 00088 0 02 0552+77 SMALL STREAM
	0440/0351		BMSBG 25/0008/0440/0343 024" DIA CIRC METAL
	0440/0343		LEN=0050 INSTALLED UNKN
1 0 00088 0 02 0556+03 BACKUS RD (SR1009 SEG 0040/0000)	0440/0081	097794	WALEES RD (SR1009 SEG 0040/0000)
	0440/0000		LENGTH(AH 2562 BK 2969)
	0430/2595		BMSSEN 25/0008/0430/2576 1 0 00088 0 02 0560+15 ALDER BROOK
	0430/2576		BMSBG 25/0008/0430/2576
			018" DIA CIRC CONCR

DIR: B TOTAL LEN: 28.950 MI. DIST: 01-2 SR: 8  
 LEFT MUN: VENANGO T RIGHT MUN: VENANGO T

Stationing	Right of Way	Structure	Material	Status
0430/1687	LEN=0050	015" DIA	CIRC CONCR	INSTALLED UNKN
0430/0953	LEN=0055	036" DIA	CIRC CONCR	INSTALLED UNKN
0430/0485	LEN=0050	018" DIA	CIRC CONCR	INSTALLED UNKN
094825 FT	1 0 00088 0 02 0585+70	ORTON RD (T678)		
0430/0000	LENGTH(AH 2969 BK 2311)	BMSSEN 25/0008/0420/2006		
0420/1949	1 0 00088 0 02 0609+45	ALDER BROOK		
0420/1910	BMSBG 25/0008/0420/2006	018" DIA CIRC CONCR		
0420/1900	LEN=0056	INSTALLED UNKN		
0420/1200	LEN=0060	INSTALLED UNKN		
0420/0135	LEN=0053	INSTALLED UNKN		
092514 FT	1 0 00088 0 02 0609+45	LENGTH(AH 2311 BK 3278)		
0420/0000	018" DIA	CIRC CONCR		
0410/2891	LEN=0066	INSTALLED UNKN		
0410/2123	LEN=0064	INSTALLED UNKN		
0410/1606	LEN=0055	INSTALLED UNKN		
0410/1206	LEN=0055	INSTALLED UNKN		
0410/0630	LEN=0068	INSTALLED UNKN		
0410/0027	LEN=0063	INSTALLED UNKN		
089236 FT	1 0 00088 0 02 0642+77	PHILLIPSVILLE RD (SR1011 SEG 0100/0000)		
0410/0000	LENGTH(AH 3278 BK 2728)	018" DIA CIRC CONCR		
0400/2700	LEN=0050	INSTALLED UNKN		
0400/2554	LEN=0060	INSTALLED UNKN		
0400/2039	LEN=0055	INSTALLED UNKN		

FIRETHORN RD (T644)



DIR: B TOTAL LEN: 28.950 MI. DIST: 01-2 SR: 8  
 LEFT MUN: VENANGO T RIGHT MUN: VENANGO T

Stationing	Length	Material	Notes
0400/1368	024 " DIA	CIRC CONCR	LEN=0060 INSTALLED UNKN
0400/0594	015 " DIA	CIRC CONCR	LEN=0055 INSTALLED UNKN
086508 FT	1 0 00088 0 02 0670+08		
0400/0000	LENGTH(AH 2728 BK 2514)		
0390/2182	036 " DIA	CIRC CONCR	LEN=0060 INSTALLED UNKN
0390/1433	015 " DIA	CIRC CONCR	LEN=0050 INSTALLED UNKN
0390/0554	024 " DIA	CIRC CONCR	LEN=0050 INSTALLED UNKN
0390/0345	018 " DIA	CIRC CONCR	LEN=0050 INSTALLED UNKN
083994 FT	1 0 00088 0 02 0695+28		
0390/0000	LENGTH(AH 2514 BK 3297)		
0380/2174	018 " DIA	CIRC CONCR	LEN=0070 INSTALLED UNKN
0380/0100	024 " DIA	CIRC CONCR	LEN=0060 INSTALLED UNKN
080697 FT			
0380/0000	LENGTH(AH 3297 BK 1767)		
0370/1564	024 " DIA	CIRC CONCR	LEN=0052 INSTALLED UNKN
0370/1104	018 " DIA	CIRC CONCR	LEN=0050 INSTALLED UNKN
0370/0794	036 " H 72 " W	ELLIP METAL	LEN=0045 INSTALLED UNKN
078930 FT			
0370/0000	LENGTH(AH 1767 BK 2175)		
0360/1780	018 " DIA	CIRC METAL	LEN=0045 INSTALLED UNKN
0360/1235	018 " DIA	CIRC CONCR	LEN=0045 INSTALLED UNKN
0360/1034	024 " DIA	CIRC METAL	LEN=0040 INSTALLED UNKN
	024 " DIA	CIRC METAL	

1 0 00088 0 02 0728+25 080697 FT  
 CURTIS RD  
 (T647) 0380/0000

1 0 00088 0 02 0745+63 078930 FT  
 PD DR TO LANDFILL  
 (PRDR) 0370/0000

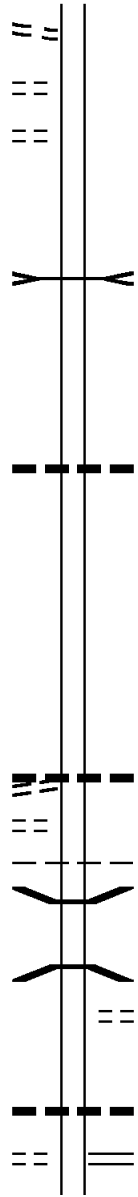
DIR: B TOTAL LEN: 28.950 MI. DIST: 01-2 SR: 8  
 LEFT MUN: VENANGO T RIGHT MUN: VENANGO T

Location / Stationing	Stationing	Notes / Details
	0360/0740	LEN=0040 INSTALLED UNKN
076755 FT	076755 FT	1 0 00088 0 02 0767+47
	0360/0000	LENGTH(AH 2175 BK 1639) 018 " DIA CIRC CONCR
JONES RD (T645)	0350/1471	LEN=0045 INSTALLED UNKN HANNA HALL RD
	0350/1077	(T545) 036 " DIA CIRC CONCR
	0350/0685	LEN=0045 INSTALLED UNKN
075116 FT	0350/0039	BMS EN 25/0008/0350/0000
	075116 FT	1 0 00088 0 02 0784+33 FRENCH CK. TR
	0350/0000	BMSBG 25/0008/0350/0000 LENGTH(AH 1639 BK 3605)
DOOLITTLE RD (T718)	0340/2263	
FRITZ HILL RD (T627)	0340/1712	
	0340/0955	036 " DIA CIRC CONCR LEN=0064 INSTALLED UNKN
071511 FT	071511 FT	1 0 00088 0 02 0814+59 016 " DIA CIRC CONCR
	0340/0000	LEN=0035 INSTALLED UNKN NC WA TTSBURG RD
	0330/2459	LENGTH(AH 3605 BK 2902) 015 " DIA CIRC CONCR
	0330/1500	LEN=0040 INSTALLED UNKN
TOWNHALL RD (T629)	0330/0971	
BROWN AV (T881)	0330/0130	
FOR 0008S TO 0008S (CONN)	0330/0066	FROM 0089/0300 SH (CONN)
068609 FT	068609 FT	1 0 00088 0 03 0848+62
	0330/0000	STATION RD (SR0089 SEG 0300/0000) LENGTH(AH 2902 BK 1885)

DIR: B TOTAL LEN: 28.950 MI. DIST: 01-2 SR: 8  
 LEFT MUN: VENANGO T RIGHT MUN: VENANGO T

FOR 0008S TO 0008S  
 (CONN)  
 SUNSHINE LN  
 (T630)  
 BROWN AV  
 (T881)

0320/1751  
 0320/1254  
 0320/0888  
 066724 FT



066724 FT 1 0 00088 0 03 0867+35  
 FRENCH CK. TR  
 STRUCTURE LENGTH 15 FT  
 BMSID 25/0008/0320/0000  
 LENGTH(AH 1885 BK 1287)  
 0320/0000  
 065437 FT 1 0 00088 0 03 0880+48  
 0310/0000 LENGTH(AH 1287 BK 1907)  
 0300/1250 024 "DIA CIRC CONCR  
 LEN=0028 INSTALLED UNKN  
 063530 FT 1 0 00088 0 03 0899+57  
 0300/0000 LENGTH(AH 1907 BK 1238)  
 062292 FT 1 0 00088 0 03 0911+95  
 018 "DIA CIRC CONCR  
 LEN=0060 INSTALLED UNKN  
 NC WA  
 TERFORD RD  
 0290/0000 LENGTH(AH 1238 BK 1436)  
 0280/0707 VENANGO  
 WATTSBURG B  
 0280/0684 BMSEN 25/0008/0280/0516  
 1 0 00088 0 03 0926+20  
 W. BR. FR. CK.  
 0280/0499 BMSBG 25/0008/0280/0516  
 SCHOOL ENT RD  
 0280/0193 (PRDR)  
 060856 FT 1 0 00088 0 03 0926+20  
 0280/0000 LENGTH(AH 1436 BK 1459)  
 018 "DIA CIRC CONCR  
 LEN=0040 INSTALLED UNKN  
 JAMESTOWN ST  
 0270/0983 (SR0474 SEG 0010/0000)  
 0270/0955 015 "DIA CIRC CONCR

HASKELL HILL RD  
 (T734)  
 LC FOR HASKELL HILL RD  
 (CONN)

0290/0000  
 0280/1198

JAMESTOWN ST  
 (BORO)

0270/0955

EXTRACT DATE: 12/18/2023  
PRINT DATE: 12/19/2023

ROADWAY MANAGEMENT SYSTEM  
SLD COUNTY/SR - ANNUAL PRINT

PAGE NUMBER: 58  
COUNTY: ERIE

DIR: B TOTAL LEN: 28.950 MI.  
LEFT MUN: WATTSBURG B

DIST: 01-2 SR: 8  
RIGHT MUN: WATTSBURG B

	0270/0780	LEN=0040	INSTALLED UNKN
		015 "DIA	CIRC CONCR
	0270/0515	LEN=0040	INSTALLED UNKN
		NORTH ST	
059397 FT	0270/0485	(BORO)	
	059397 FT	1 0 00088	0 03 0940+73
		015 "DIA	CIRC CONCR
		LEN=0030	INSTALLED UNKN
		NC MA	IN ST
		SOUTH ST	
		(BORO)	
	0270/0000	LENGTH(AH 1459	BK 1784)
		WATTSBURG	
	0260/1118	AMITY T	
	0260/0828	BMS EN 25/0008	/0260/0651
		1 0 00088	0 03 0951+34
		E. BR. FRENCH	
	0260/0728	BMSBG 25/0008	/0260/0651
	0260/0221	BMS EN 25/0008	/0260/0110
		1 0 00088	0 03 0957+00
		HUBBEL RUN	
	0260/0183	BMSBG 25/0008	/0260/0110
		FROM 0089/0294	SH
057613 FT	0260/0080	(CONN)	
	057613 FT	1 0 00088	0 04 0959+23
		BEAVERDAM RD	
	0260/0000	(SR0089	SEG 0294/2188)
		LENGTH(AH 1784	BK 3738)
		TO 0089/0294	SH
	0250/3648	(CONN)	
		LYONS RD	
	0250/3348	(SR2017	SEG 0120/3297)
		024 "DIA	CIRC CONCR
	0250/3342	LEN=0079	INSTALLED UNKN
		FRENCH CK. BR	
		STRUCTURE LENGTH	9 FT
	0250/2607	BMSID 25/0008	/0250/2655
		PHILLIPS RD	
	0250/2437	(T561)	
		036 "DIA	CIRC CONCR
	0250/1125	LEN=0070	INSTALLED UNKN
053875 FT	053875 FT	1 0 00304	0 01 0669+21
		PHILLIPS RD	

DIR: B TOTAL LEN: 28.950 MI. DIST: 01-2 SR: 8  
 LEFT MUN: AMITY T RIGHT MUN: AMITY T

Stationing	Segment	Material	Length	Notes
052385 FT	0250/0000	(T561) LENGTH(AH 3738 BK 1490)	072 "	DIA CIRC CONCR
	0240/1290	LEN=0140		INSTALLED UNKN
	0240/0708	LEN=0100		INSTALLED UNKN
	052385 FT	1 0 00304 0 01 0654+12		
049283 FT	0240/0000	LENGTH(AH 1490 BK 3102)	018 "	DIA CIRC CONCR
	0230/3010	LEN=0050		INSTALLED UNKN
	0230/1775	LEN=0070		INSTALLED UNKN
	0230/1403	LEN=0050		INSTALLED UNKN
046468 FT	0230/1221	LEN=0060		INSTALLED UNKN
	0230/0540	LEN=0050		INSTALLED UNKN
	049283 FT	1 0 00304 0 01 0623+81		
	0230/0000	LENGTH(AH 3102 BK 2815)		
043845 FT	0220/1345	FRENCH CK. BR STRUCTURE LENGTH 12 FT BMSID 25/0008/0220/1299		
	046468 FT	1 0 00304 0 01 0595+53		
043845 FT	0220/0000	LENGTH(AH 2815 BK 2623)		
	043845 FT	1 0 00304 0 01 0568+93		
043845 FT	CASLER RD (T491)			
	0210/0000	LENGTH(AH 2623 BK 3452)		

DIR: B TOTAL LEN: 28.950 MI. DIST: 01-2 SR: 8  
 LEFT MUN: AMITY T RIGHT MUN: AMITY T

ROADWAY	SEG	START	END	LEN	STRUCTURE	LENGTH	START	END	LEN	DETAILS
					ALDER RUN	18 FT				
					STRUCTURE					
					BMSID		25/0008	0200/1548		
HATCH HOLLOW RD	(SR2006 SEG 0170/3390)	0200/0644		040393 FT	HATCH HOLLOW RD					
					(T300)					
							1 0 00304 0 01 0534+13			
							LENGTH(AH 3452 BK 2522)			
ARBUCKLE RD	(SR1001 SEG 0010/0000)	0190/1125								
					024 " DIA CIRC CONCR					
					LEN=0100					INSTALLED UNKN
				037871 FT			1 0 00304 0 01 0508+98			
					NC WA					
					TERFORD RD					
							LENGTH(AH 2522 BK 2459)			
					015 " DIA CIRC CONCR					
					LEN=0048					INSTALLED UNKN
					018 " DIA CIRC CONCR					
					LEN=0048					INSTALLED UNKN
					015 " DIA CIRC CONCR					
					LEN=0044					INSTALLED UNKN
					015 " DIA CIRC CONCR					
					LEN=0040					INSTALLED UNKN
				035412 FT			1 0 00304 0 01 0484+39			
							LENGTH(AH 2459 BK 2461)			
					018 " DIA CIRC CONCR					
					LEN=0044					INSTALLED UNKN
					015 " DIA CIRC CONCR					
					LEN=0060					INSTALLED UNKN
					018 " DIA CIRC CONCR					
					LEN=0045					INSTALLED UNKN
				032951 FT			1 0 00304 0 01 0459+81			
							LENGTH(AH 2461 BK 2448)			
					030 " DIA CIRC METAL					
					LEN=0050					INSTALLED UNKN
					018 " DIA CIRC CONCR					

DIR: B TOTAL LEN: 28.950 MI. DIST: 01-2 SR: 8  
 LEFT MUN: AMITY T RIGHT MUN: AMITY T

Stationing	Structure ID	Length	Material	Status
	0160/1312	LEN=0052	018" DIA CIRC CONCR	INSTALLED UNKN
	0160/1141	LEN=0063		INSTALLED UNKN
030503 FT	030503 FT	1 0 00304 0 01	0435+33	UNION AMITY RD (T463) AMITY UNION T
	0160/0000	LENGTH(AH 2448 BK 2934)	030" DIA CIRC METAL	
	0150/2730	LEN=0070		INSTALLED UNKN
	0150/2079	LEN=0042	024" DIA CIRC CONCR	INSTALLED UNKN
	0150/1770	LEN=0045	036" H 00" W MULT CONCR	INSTALLED UNKN
027569 FT	0150/0216	LEN=0036	030" H 30" W CONC STRUCT	INSTALLED UNKN
	027569 FT	1 0 00304 0 01	0405+87	
	0150/0000	LENGTH(AH 2934 BK 2775)		
	0140/1925	LEN=0036	024" H 48" W CONC STRUCT	INSTALLED UNKN
	0140/0531	LEN=0036	036" H 72" W CONC STRUCT	INSTALLED UNKN
	0140/0284	LEN=0040	015" DIA CIRC CONCR	INSTALLED UNKN
1 0 00304 0 01 0378+23 024794 FT HANLIN RD (T443)	0140/0000	LENGTH(AH 2775 BK 3351)		
	0130/1659	LEN=0045	018" DIA CIRC CONCR	INSTALLED UNKN
021443 FT	021443 FT	1 0 00304 0 01	0344+69	

DIR: B TOTAL LEN: 28.950 MI. DIST: 01-2 SR: 8  
 LEFT MUN: UNION T RIGHT MUN: UNION T

ROADWAY	STATION	DESCRIPTION	LENGTH	STATUS
	0130/0000	NC SMILEY HILL RD LENGTH(AH 3351 BK 2489)		
	0120/1676	028 " DIA CIRC CONCR LEN=0045 INSTALLED UNKN		
	0120/1091	018 " DIA CIRC CONCR LEN=0046 INSTALLED UNKN		
HILLSIDE RD (T417)	0120/1079			
	0120/0328	018 " DIA CIRC CONCR LEN=0046 INSTALLED UNKN		
	0120/0048	UNION CITY B		
018954 FT	018954 FT	1 0 00304 0 01 0320+36		
	0120/0000	LENGTH(AH 2489 BK 1611)		
	0110/1518	015 " DIA CIRC CONCR LEN=0040 INSTALLED UNKN		
	0110/1469	JOHN ST (BORO)		
	0110/1166	018 " DIA CIRC CONCR LEN=0035 INSTALLED UNKN		
	0110/1057	TERRACE ST (BORO)		
	0110/0781	018 " DIA CIRC CONCR LEN=0040 INSTALLED UNKN		
NEW ST (BORO)	0110/0596			
	0110/0407	024 " DIA CIRC CONCR LEN=0040 INSTALLED UNKN		
1 0 00304 0 01 0303+47	017343 FT			
WATERFORD ST (BORO)	0110/0000	LENGTH(AH 1611 BK 0278)		
	0100/0164	NORTH ST (BORO)		
	0100/0116	018 " DIA CIRC CONCR LEN=0035 INSTALLED UNKN		
1 0 00304 0 01 0301+35	017065 FT			
PERRY ST (SR0197 SEG 0010/0000)	0100/0000	LENGTH(AH 0278 BK 0839)		
	0090/0606	PUTNAM ST (BORO)		
	0090/0580	018 " DIA CIRC CONCR LEN=0033 INSTALLED UNKN		
	0090/0058	FROM 0006/0270 SH (CONN)		
	0090/0023	(AAR 000020*)#TRKS 01 HIGH ST (SR0006 SEG 0270/0000)		
	016226 FT			



DIR: B TOTAL LEN: 28.950 MI. DIST: 01-2 SR: 8  
 LEFT MUN: UNION CITY B RIGHT MUN: UNION CITY B

1 0 00271 0 01 0195+88 016226 FT  
 HIGH ST  
 (SR2008 SEG 0070/2265) 0090/0000  
 016226 FT

GRAND ARMY OF THE REP H  
 (SR0006 SEG 0250/0000) 0080/0534

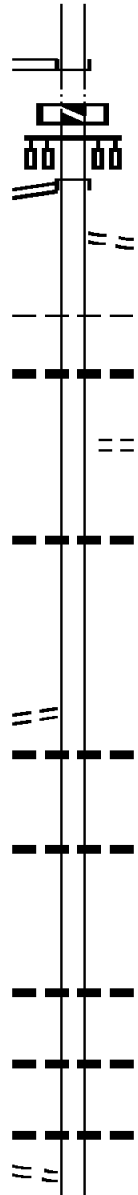
015692 FT

014038 FT

1 0 00271 0 00 0121+87 012189 FT  
 LINCOLNVILLE RD  
 (T712) 0060/0000

009993 FT

COOPER RD  
 (T355) 0040/0888



INTER-BK MAIN ST  
 (SR0006 SEG 0270/0000)  
 0090/0000 LTH AH 000839 BK 000100  
 016226 FT  
 7084/0000 LTH AH 000100 BK 000534  
 INTER-AHD MAIN ST  
 (SR0006 SEG 0250/0000)  
 0080/0534  
 0080/0458 KILBURN ST  
 (BORO)  
 015692 FT 1 0 00271 0 01 0156+87  
 UNION CITY  
 UNION T  
 0080/0000 LENGTH(AH 0534 BK 1654)  
 0070/1258 018 "DIA CIRC CONCR  
 LEN=0052 INSTALLED UNKN  
 MILES ST  
 (BORO)  
 0070/0516 1 0 00271 0 00 0142+91  
 014038 FT LENGTH(AH 1654 BK 1849)  
 0070/0000 018 "DIA CIRC CONCR  
 LEN=0040 INSTALLED UNKN  
 012189 FT  
 0060/0000 LENGTH(AH 1849 BK 2196)  
 0050/2063 018 "DIA CIRC CONCR  
 LEN=0068 INSTALLED UNKN  
 0050/0916 024 "DIA CIRC CONCR  
 LEN=0106 INSTALLED UNKN  
 009993 FT 1 0 00271 0 00 0103+23  
 018 "DIA CIRC CONCR  
 LEN=0050 INSTALLED UNKN  
 0050/0000 LENGTH(AH 2196 BK 2650)  
 0040/1817 024 "DIA CIRC CONCR  
 LEN=0065 INSTALLED UNKN  
 0040/1202 018 "DIA CIRC CONCR  
 LEN=0075 INSTALLED UNKN

DIR: B TOTAL LEN: 28.950 MI. DIST: 01-2 SR: 8  
 LEFT MUN: UNION T RIGHT MUN: UNION T

007343 FT

0040/0717 018 " DIA CIRC CONCR  
 LEN=0048 INSTALLED UNKN  
 0040/0130 018 " DIA CIRC CONCR  
 LEN=0042 INSTALLED UNKN  
 LC TO PARKER RD  
 0040/0097 (CONN)  
 007343 FT 1 0 00271 0 00 0073+43  
 PARKER RD  
 (T714)

005000 FT

0040/0000 LENGTH(AH 2650 BK 2343)  
 0030/1770 018 " DIA CIRC CONCR  
 LEN=0045 INSTALLED UNKN  
 0030/1366 018 " DIA CIRC CONCR  
 LEN=0045 INSTALLED UNKN  
 HOLDEN RD  
 (T333)  
 0030/0845 015 " DIA CIRC CONCR  
 LEN=0042 INSTALLED UNKN  
 0030/0490 012 " DIA CIRC CONCR  
 LEN=0043 INSTALLED UNKN  
 005000 FT 1 0 00271 0 00 0053+11  
 0030/0000 LENGTH(AH 2343 BK 2134)

002866 FT

0020/0350 015 " DIA CIRC CONCR  
 LEN=0040 INSTALLED UNKN  
 002866 FT 1 0 00271 0 00 0028+86  
 CLUB RD  
 (T715)  
 0020/0000 LENGTH(AH 2134 BK 2866)  
 0010/2731 015 " DIA CIRC CONCR  
 LEN=0042 INSTALLED UNKN  
 0010/2310 015 " DIA CIRC METAL  
 LEN=0050 INSTALLED UNKN

000000 FT

0010/0634 060 " DIA CIR PLASTIC  
 LEN=0050 INSTALLED UNKN  
 000000 FT 1 0 00271 0 00 0000+00  
 NC MAIN ST  
 INTER-BK WILLIAM FLYNN HW  
 (SRO008 SEG 0410/2159)  
 MFC BEGIN = C  
 BK-CRAWFORD (20)  
 0010/0000 LENGTH(AH 2866 BK 0000)

DIR: B TOTAL LEN: 24.831 MI. DIST: 01-2 SR: 6  
 LEFT MUN: CORRY CITY C RIGHT MUN: CORRY CITY C

Location	Stationing	Length (FT)	Notes
SHADY AV ET (BORO)	0550/1221	131108 FT	AH-WARREN (61) GRAND ARMY OF THE REP H (SR0006 SEG 0010/0000) SHADY AV (BORO)
	0550/0013	129781 FT	BMS EN 25/0006/0550/0000 1 0 00088 0 04 1692+15 KEPPELS RUN BMSBG 25/0006/0550/0000 LENGTH(AH 1327 BK 2780)
RUSSELL RD (BORO)	0540/1570	0540/0000	APACHE AV (PRDR) SHAWNEE AV (PRDR)
	0540/1434	024 " DIA CIRC CONCR	LEN=0055 INSTALLED UNKN
	0540/0237	127001 FT	015 " DIA CIRC CONCR LEN=0045 INSTALLED 1998 1 0 00088 0 04 1664+56 LENGTH(AH 2780 BK 2096)
	0530/1901	024 " DIA CIRC CONCR	LEN=0055 INSTALLED UNKN
	0530/1315	018 " DIA CIRC CONCR	LEN=0050 INSTALLED 1998
	0530/1121	018 " DIA CIRC CONCR	LEN=0060 INSTALLED UNKN
	0530/1080	SCIOTA ST (BORO)	
	0530/0048	124905 FT	BMS EN 25/0006/0530/0000 1 0 00088 0 04 1643+51 HARE CREEK BMSBG 25/0006/0530/0000 LENGTH(AH 2096 BK 2336)
	0530/0000		WAYNE ST

DIR: B TOTAL LEN: 24.831 MI. DIST: 01-2 SR: 6  
 LEFT MUN: CORRY CITY C RIGHT MUN: CORRY CITY C

Street Name	Segment	Start Station	End Station	Length (FT)	Notes
					0520/1398 (BORO)
					SNYDER CR (BORO)
		122569		122569	1 0 00088 0 04 1620+24 CENTER ST (SR0426 SEG 0090/0000)
					0520/0000 LENGTH(AH 2336 BK 2929)
					MEAD AV (BORO)
WHITE ST	(SR2025 SEG 0010/0000)	0510/1687			
					BEAR CREEK STRUCTURE LENGTH 20 FT BMSID 25/0006/0510/0963
		119640		119640	1 0 00088 0 04 1591+06
TURNPIKE RD	(SR2022 SEG 0160/0494)	0510/0000			WORTH ST (BORO)
					0510/0000 LENGTH(AH 2929 BK 1873)
					HATCH ST (BORO)
		117767		117767	1 0 00088 0 04 1572+30 NC CO LUMBUS AV CORRY CITY WAYNE T
					0500/0000 LENGTH(AH 1873 BK 1969)
					015 " DIA CIRC CONCR LEN=0050 INSTALLED UNKN
		115798		115798	1 0 00088 0 04 1552+55
					0490/0000 LENGTH(AH 1969 BK 2297)
					LC FROM SMITH ST (CONN)
HATCHERY RD	(T808)	0480/0981			SMITH ST (T809)

EXTRACT DATE: 12/18/2023  
PRINT DATE: 12/19/2023

ROADWAY MANAGEMENT SYSTEM  
SLD COUNTY/SR - ANNUAL PRINT

PAGE NUMBER: 49  
COUNTY: ERIE

DIR: B TOTAL LEN: 24.831 MI.  
LEFT MUN: WAYNE T

DIST: 01-2 SR: 6  
RIGHT MUN: WAYNE T

Stationing	Segment ID	Description	Material	Length	Status
	0480/0616	LC TO SMITH ST	(CONN)		
	0480/0234	PENNA FISH HATCHERY RD	(FISH)		
	0480/0173	024" DIA CIRC CONCR	LEN=0035	INSTALLED	UNKN
	0480/0038	030" DIA CIRC CONCR	LEN=0057	INSTALLED	UNKN
113501 FT	113501 FT	1 0 00088 0 04 1530+33			
	0480/0000	LENGTH(AH 2297 BK 1651)			
	0470/1595	015" DIA CIRC CONCR	LEN=0055	INSTALLED	UNKN
	0470/1563	036" DIA CIRC CONCR	LEN=0057	INSTALLED	UNKN
	0470/0032	BMSEN 25/0006/0470/0000			
111850 FT	111850 FT	1 0 00088 0 04 1513+05			
	0470/0000	SPENCER CK.			
	0470/0000	BMSBG 25/0006/0470/0000			
	0460/1583	LENGTH(AH 1651 BK 2231)			
CONELWAY RD (SR2020 SEG 0020/0000)	0460/1583	WASHINGTON ST			
	0460/1125	(SR2020 SEG 0020/0000)			
	0460/0349	015" DIA CIRC CONCR	LEN=0055	INSTALLED	1998
109619 FT	109619 FT	030" DIA CIRC CONCR	LEN=0050	INSTALLED	UNKN
	0460/0000	1 0 00088 0 04 1490+72			
	0450/2130	LENGTH(AH 2231 BK 2516)			
	0450/1932	024"H 48"W CON BOX CUL			
	0450/1673	LEN=0045 INSTALLED UNKN			
	0450/1110	015" DIA CIRC CONCR	LEN=0050	INSTALLED	1998
	0450/0728	018" DIA CIRC CONCR	LEN=0065	INSTALLED	1998
	0450/0415	018" DIA CIRC CONCR	LEN=0045	INSTALLED	UNKN
	0450/0014	015" DIA CIRC CONCR	LEN=0045	INSTALLED	UNKN
107103 FT	107103 FT	015" DIA CIRC CONCR	LEN=0050	INSTALLED	1998
	0450/0000	BMSEN 25/0006/0450/0000			
	0450/0000	1 0 00088 0 04 1465+56			
	0450/0000	FRENCH CK. TR			
	0450/0000	BMSBG 25/0006/0450/0000			
	0450/0000	LENGTH(AH 2516 BK 1668)			

DIR: B TOTAL LEN: 24.831 MI. DIST: 01-2 SR: 6  
 LEFT MUN: WAYNE T RIGHT MUN: WAYNE T

Stationing	Notes	Material	Length	Year
105435 FT	0440/1235	015" DIA CIRC CONCR	LEN=0050	1998
	0440/0735	015" DIA CIRC CONCR	LEN=0046	1998
	105435 FT	1 0 00088 0 04 1448+88		
	0440/0000	LENGTH(AH 1668 BK 3949)		
	0430/2090	024" DIA CIRC CONCR	LEN=0050	1998
	0430/1164	015" DIA CIRC CONCR	LEN=0045	INSTALLED UNKN
101486 FT	101486 FT	1 0 00088 0 04 1409+18		
	0430/0000	SR 0089 SH (SR0089 SEG 0150/2851)		
	0430/0000	LENGTH(AH 3949 BK 2432)		
	0420/1890	018" DIA CIRC CONCR	LEN=0055	1998
	0420/1471	BMSSEN 25/0006/0420/1438		
	0420/1438	1 0 00088 0 04 1399+34		
		BASKINS RUN		
		BMSBG 25/0006/0420/1438		
099054 FT	099054 FT	1 0 00088 0 04 1384+96		
	0420/0000	LENGTH(AH 2432 BK 2387)		
	0410/1990	015" DIA CIRC CONCR	LEN=0045	1998
	0410/1502	018" DIA CIRC CONCR	LEN=0045	1998
	0410/1143	018" DIA CIRC CONCR	LEN=0050	1998
	0410/0730	030" DIA CIRC CONCR	LEN=0055	1998
	0410/0325	030" DIA CIRC CONCR	LEN=0055	1998
096667 FT	0410/0044	BMSSEN 25/0006/0410/0000		
	096667 FT	1 0 00088 0 04 1361+29		
		SLAUGHTERS		
		BMSBG 25/0006/0410/0000		
	0410/0000	LENGTH(AH 2387 BK 3668)		

KING RD  
(T798)

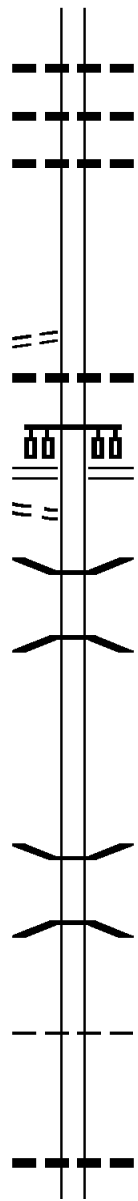
DIR: B TOTAL LEN: 24.831 MI. DIST: 01-2 SR: 6  
 LEFT MUN: WAYNE T RIGHT MUN: WAYNE T

TO 0089/0160 SH  
 (CONN)

0400/0122

1 0 00088 0 04 1324+27 092999 FT  
 MAIN ST  
 (SR0089 SEG 0160/0000)  
 FROM 0089/0160 SH  
 (CONN)

0400/0000  
 0390/1730



0400/2820 024 " DIA CIRC CONCR  
 LEN=0050 INSTALLED UNKN  
 0400/2623 024 " DIA CIRC CONCR  
 LEN=0055 INSTALLED UNKN  
 0400/2150 018 " DIA CIRC CONCR  
 LEN=0053 INSTALLED 1998

0400/0092 018 " DIA CIRC CONCR  
 LEN=0060 INSTALLED 2017  
 MAIN ST  
 (SR2019 SEG 0100/1468)

5 0400/0000 LENGTH(AH 3668 BK 1856)

0390/1109 BMS EN 25/0006/0390/1459  
 1 0 00304 0 00 0022+40  
 BEAVER RUN  
 0390/1053 BMSBG 25/0006/0390/1459

091143 FT

5 091143 FT 1 0 00304 0 00 0022+40  
 0390/0000 LENGTH(AH 1856 BK 3169)

0380/1643 BMS EN 25/0006/0380/1610  
 1 0 00304 0 00 0033+93  
 BRANCH OF BEAVER RUN  
 0380/1631 BMSBG 25/0006/0380/1610

087974 FT

0380/0406 WAYNE  
 087974 FT UNION T  
 1 0 00304 0 00 0050+03  
 5 0380/0000 LENGTH(AH 3169 BK 2562)

0370/1850 015 " DIA CIRC CONCR  
 LEN=0050 INSTALLED 1998  
 018 " DIA CIRC METAL

DIR: B TOTAL LEN: 24.831 MI. DIST: 01-2 SR: 6  
 LEFT MUN: UNION T RIGHT MUN: UNION T

Location / Segment	Segment ID	Length (FT)	Material / Details	Installation Date
	0370/1350	0040	015" DIA CIRC CONCR	1998
	0370/1020	0050	018" DIA CIRC CONCR	1998
085412 FT	0370/0328	0050	018" DIA CIRC CONCR	UNKN
	085412 FT	1 0 00304 0 00 0077+97		
	0370/0000	LENGTH(AH 2562 BK 2403)		
TURNPIKE RD (T303)	0360/1580	0040	015" DIA CIRC CONCR	UNKN
	0360/1402			
TARBELL RD (T770)	0360/1061	0055	018" DIA CIRC CONCR	1998
	0360/1045			
083009 FT	0360/0683	0040	012" DIA CIRC CONCR	1998
	0360/0175	0050	024" DIA CIRC CONCR	1998
	083009 FT	1 0 00304 0 00 0099+73		
	0360/0000	LENGTH(AH 2403 BK 3117)		
	0350/2330	0065	072"H 72"W CON BOX CUL	UNKN
	0350/1415	0055	018" DIA CIRC CONCR	UNKN
	0350/0060	0070	018" DIA CIRC METAL	UNKN
1 0 00304 0 00 0131+20	079892 FT			
LYONS RD (SR2017 SEG 0010/0000)	0350/0000	LENGTH(AH 3117 BK 2347)		
077545 FT	077545 FT	1 0 00304 0 00 0154+61		
HOYT RD (T750)	0340/0000	LENGTH(AH 2347 BK 2504)		
	0330/1756	ELGIN RD (SR2018 SEG 0010/0000)		



DIR: B TOTAL LEN: 24.831 MI. DIST: 01-2 SR: 6  
 LEFT MUN: UNION T RIGHT MUN: UNION T

Location / Description	Segment ID	Length (FT)	Material / Details
	0330/1010		015 " DIA CIRC CONCR LEN=0040 INSTALLED 1998
075041 FT	0330/0070		018 " DIA CIRC CONCR LEN=0047 INSTALLED 1998
	075041 FT		1 0 00304 0 00 0179+65
	0330/0000		LENGTH(AH 2504 BK 2525)
PENNA FISH HATCHERY RD (FISH)	0320/0212		
	072516 FT		
	072516 FT		1 0 00304 0 00 0204+90
	0320/0000		LENGTH(AH 2525 BK 2700)
	0310/2410		018 " DIA CIRC CONCR LEN=0045 INSTALLED UNKN
	0310/1726		024 " DIA CIRC CONCR LEN=0064 INSTALLED 1998
	0310/1199		015 " DIA CIRC CONCR LEN=0050 INSTALLED UNKN
PENNA FISH HATCHERY RD (FISH)	0310/0887		
	0310/0711		018 " DIA CIRC CONCR LEN=0045 INSTALLED 1998
069816 FT	069816 FT		1 0 00304 0 00 0232+00 MITCHELL RD (T385)
	0310/0000		LENGTH(AH 2700 BK 2504)
	0300/2425		015 " DIA CIRC CONCR LEN=0045 INSTALLED 1998
	0300/1451		015 " DIA CIRC CONCR LEN=0046 INSTALLED UNKN
	0300/0101		PENNDOT STOCKPILE YD #3 (GOVT)
067312 FT	0300/0065		012 " DIA CIR PLASTIC LEN=0057 INSTALLED 1998
	067312 FT		1 0 00304 0 01 0257+20 NC GRAND ARMY OF THE REP HW
	0300/0000		LENGTH(AH 2504 BK 1398)

DIR: B TOTAL LEN: 24.831 MI. DIST: 01-2 SR: 6  
 LEFT MUN: UNION T RIGHT MUN: UNION T

Stationing	Distance	Street Name	Notes
0290/0601		UNION CITY B LIBERTY ST (BORO)	
0290/0580		DOWMAN ST (BORO)	
0290/0414		018" DIA CIRC CONCR	
0290/0023	065914 FT	LEN=0035 INSTALLED UNKN	
065914 FT		BMSSEN 25/0006/0290/0000	
		1 0 00304 0 01 0270+93	
		BENTLEY RUN	
0290/0000		BMSBG 25/0006/0290/0000	
		LENGTH(AH 1398 BK 2222)	
0280/1969		BRIDGE ST (SR2011 SEG 0020/1883)	
0280/1724		WATTSBURG ST (BORO)	
0280/1693		024" DIA CIRC CONCR	
		LEN=0036 INSTALLED UNKN	
0280/1576		SHORT ST (BORO)	
0280/1368		PROSPECT ST (BORO)	
0280/0887		EAST ST (BORO)	
0280/0597		MARKET ST (SR2032 SEG 0020/0735)	
063692 FT		0280/0000	
063692 FT		LENGTH(AH 2222 BK 0822)	
		018" DIA CIRC CONCR	
0270/0822		LEN=0040 INSTALLED UNKN	
0270/0380		018" DIA CIRC METAL	
		LEN=0033 INSTALLED UNKN	
0270/0110		TO 0008/0090 SH (CONN)	
0270/0043		(AAR 528521D)#TRKS 01	
062870 FT		0270/0000	
062870 FT		LENGTH(AH 0822 BK 2065)	
		MARKET ST (SR2032 SEG 0010/0000)	
		NC HIGH ST	
0260/1773		0260/1535	
0260/1535		018" DIA CIRC CONCR	
0260/1529		LEN=0035 INSTALLED UNKN	
		BMSSEN 25/0006/0260/1446	
		1 0 00271 0 01 0189+64	

EXTRACT DATE: 12/18/2023  
PRINT DATE: 12/19/2023

ROADWAY MANAGEMENT SYSTEM  
SLD COUNTY/SR - ANNUAL PRINT

PAGE NUMBER: 43  
COUNTY: ERIE

DIR: B TOTAL LEN: 24.831 MI.  
LEFT MUN: UNION CITY B

DIST: 01-2 SR: 6  
RIGHT MUN: UNION CITY B

Street Name (Boro)	Segment ID	Length (FT)	Material / Notes
SOUTH ST (BORO)	0260/1446		FRENCH CK. S. BMSBG 25/0006/0260/1446
	0260/1428		024 " DIA CIRC CONCR LEN=0035 INSTALLED UNKN
SECOND AV (BORO)	0260/1225		
	0260/1130		BANK ST (BORO)
ATLANTIC ST (BORO)	0260/1005		STRANAHAN ST (BORO)
	0260/0602		CONCORD ST (SR2010 SEG 0010/0000)
	0260/0436		012 " DIA CIRC CONCR LEN=0030 INSTALLED UNKN
	0260/0305		(AAR 262898P)#TRKS 01
PARADE ST (BORO)	060805 FT	060805 FT	012 " DIA CIRC CONCR LEN=0025 INSTALLED UNKN
	0260/0125		1 0 00271 0 01 0175+46 JACKSON ST (BORO)
ODELL ST (BORO)	0260/0000		LENGTH(AH 2065 BK 1322)
	0250/1254		
CENTER ST (BORO)	0250/1139		GRANT ST (BORO)
	0250/0930		012 " DIA CIRC CONCR LEN=0030 INSTALLED UNKN
CENTER ST (BORO)	0250/0560		015 " DIA CIRC CONCR LEN=0032 INSTALLED UNKN
	0250/0550		SHERMAN ST (BORO)
CENTER ST (BORO)	0250/0265		JOHNSON ST (BORO)
	0250/0239		
CENTER ST (BORO)	059483 FT	059483 FT	1 0 00271 0 01 0161+97 NC MAIN ST
	0250/0000		MAIN ST (SR0008 SEG 0080/0534) LENGTH(AH 1322 BK 2089)
CENTER ST (BORO)	0240/1537		
	0240/0825		015 " DIA CIRC METAL LEN=0045 INSTALLED 1998 015 " DIA CIRC METAL

EXTRACT DATE: 12/18/2023  
PRINT DATE: 12/19/2023

ROADWAY MANAGEMENT SYSTEM  
SLD COUNTY/SR - ANNUAL PRINT

PAGE NUMBER: 42  
COUNTY: ERIE

DIR: B TOTAL LEN: 24.831 MI.  
LEFT MUN: UNION CITY B

DIST: 01-2 SR: 6  
RIGHT MUN: UNION CITY B

CLEMENS RD  
(T377)

Stationing	Structure	Material	Length	Notes
0240/0490	LEN=0050	INSTALLED	1998	UNION CITY
0240/0262	UNION T			
0240/0208	KALAGAYAN WY			
057394 FT	(T378)			
0240/0000	1 0 00709 0 02 1713+00	015 "DIA CIRC METAL		
0240/0000	LEN=0052	INSTALLED UNKN		
0230/0950	LENGTH(AH 2089 BK 0971)	015 "DIA CIRC METAL		
0230/0935	LEN=0052	INSTALLED UNKN		
0230/0935	LEN=0052	INSTALLED UNKN		
056423 FT	1 0 00709 0 02 1703+44	WAGER RD		
0230/0000	(T696)			
0230/0000	LEN=0075	INSTALLED UNKN		
0220/1550	LENGTH(AH 0971 BK 2066)	FRENCH CK. TR		
0220/1550	STRUCTURE LENGTH 8 FT	BMSID 25/0006/0220/1550		
054357 FT	1 0 00709 0 02 1682+62	094"H 72"W ELLIP CONC		
0220/0000	LEN=0075	INSTALLED UNKN		
0210/2220	LENGTH(AH 2066 BK 2227)	094"H 72"W ELLIP CONC		
0210/1099	LEN=0055	INSTALLED UNKN		
0210/0744	024 "DIA CIRC CONCR			
0210/0744	LEN=0050	INSTALLED 1998		
052130 FT	052130 FT	1 0 00709 0 02 1660+29		
0210/0000	LEN=0075	INSTALLED UNKN		
0200/2959	LENGTH(AH 2227 BK 2981)	060"H 72"W CONCR ARCH		
0200/2959	LEN=0055	INSTALLED UNKN		
0200/1748	BR. FRENCH CK			
0200/1748	STRUCTURE LENGTH 17 FT	BMSID 25/0006/0200/1853		

DIR: B TOTAL LEN: 24.831 MI. DIST: 01-2 SR: 6  
 LEFT MUN: UNION T RIGHT MUN: UNION T

Stationing	Right of Way	Structure	Material	Year
049149 FT	049149 FT	1 0 00709 0 02 1630+83	OLD MEADVILLE RD (SR2002 SEG 0030/0894)	
	0200/0000	5	LENGTH(AH 2981 BK 3208) 048 " DIA CIRC CONCR	
	0190/2930		LEN=0068	INSTALLED 2020
	0190/2235		018 " DIA CIRC CONCR	INSTALLED 1998
	0190/1628		OLD VALLEY RD (T694)	
	0190/1434		018 " DIA CIRC CONCR	INSTALLED UNKN
	0190/1145		015 " DIA CIRC METAL	INSTALLED 1998
	0190/0930		018 " DIA CIRC CONCR	INSTALLED 1998
	0190/0388		018 " DIA CIRC CONCR	INSTALLED 1998
045941 FT	045941 FT	1 0 00709 0 02 1598+60	UNION LEBOEUF RD (T672)	
UNION LEBOEUF RD (T672)	0190/0000	5	LE BOEUF T LENGTH(AH 3208 BK 3159) 048 "H 00 "W MULT METAL	
	0180/2599		LEN=0040	INSTALLED UNKN
	0180/2310		018 " DIA CIRC CONCR	INSTALLED UNKN
VINCENT RD (T652)	0180/1884		015 " DIA CIRC CONCR	INSTALLED 1998
	0180/1630		018 " DIA CIRC CONCR	INSTALLED UNKN
	0180/1330		018 " DIA CIRC CONCR	INSTALLED 1998
	0180/1053		045 " DIA CIRC METAL	INSTALLED 1998
	0180/0614		LEN=0060	INSTALLED 1998
	0180/0033		018 " DIA CIRC CONCR	INSTALLED 1998
1 0 00709 0 02 1567+14 FLAUGH RD (T654)	042782 FT 0180/0000	5	LENGTH(AH 3159 BK 3072) 024 " DIA CIRC CONCR	

DIR: B TOTAL LEN: 24.831 MI. DIST: 01-2 SR: 6  
 LEFT MUN: LE BOEUF T RIGHT MUN: LE BOEUF T

Stationing	Structure	Material	Length	Notes
	0170/2370	030" DIA CIRC CONCR	LEN=0050	INSTALLED UNKN
	0170/1805	036" DIA CIRC CONCR	LEN=0055	INSTALLED 1998
039710 FT	0170/0335	036" DIA CIRC CONCR	LEN=0060	INSTALLED 1998
	039710 FT	1 0 00709 0 02	1536+14	
	0170/0000		LENGTH(AH 3072 BK 2603)	
	0160/1200	036" DIA CIRC CONCR	LEN=0063	INSTALLED 1998
037107 FT	0160/0250	015" DIA CIRC CONCR	LEN=0060	INSTALLED 1998
	037107 FT	1 0 00709 0 02	1510+24	
	0160/0000		LENGTH(AH 2603 BK 2652)	
034455 FT	0150/0449	STRUCTURE	LENGTH 14 FT	CHERRY RUN
	034455 FT	BMSID 25/0006/0150/0449	1 0 00709 0 02	1483+72
	0150/0000		LENGTH(AH 2652 BK 2536)	WILLEY RD (T634)
	0140/2451		LENGTH(AH 2652 BK 2536)	OLD FRISBEETOWN RD (T632)
	0140/2114	STRUCTURE	LENGTH 10 FT	COLT RUN
	0140/2114	BMSID 25/0006/0140/2155		
	0140/1222	015" DIA CIRC CONCR	LEN=0060	INSTALLED 1998
	0140/0760	015" DIA CIRC CONCR	LEN=0060	INSTALLED UNKN
031919 FT	031919 FT	1 0 00709 0 02	1458+50	HENRY RD (T887)
	0140/0000		LENGTH(AH 2536 BK 2071)	
		018" DIA CIRC CONCR		

WILLEY RD  
(T634)

DIR: B TOTAL LEN: 24.831 MI. DIST: 01-2 SR: 6  
 LEFT MUN: LE BOEUF T RIGHT MUN: LE BOEUF T

---	0130/1590	LEN=0058	INSTALLED	1998
---	0130/1190	LEN=0050	INSTALLED	UNKN
---	0130/0050	LEN=0045	INSTALLED	UNKN
==	0130/0000	LENGTH(AH 2071 BK 2339)		
==	0120/1714	HOLMES RD (T616)		
---	0120/1332	LEN=0040	INSTALLED	UNKN
---	0120/1024	LEN=0050	INSTALLED	UNKN
==	0120/0000	LENGTH(AH 2339 BK 3192)		
---	0110/2726	LEN=0043	INSTALLED	UNKN
---	0110/1690	LEN=0055	INSTALLED	UNKN
==	0110/0000	LENGTH(AH 3192 BK 2977)		
---	0100/2850	MILL VILLAGE B		
---	0100/2777	LEN=0037	INSTALLED	UNKN
==	0100/2708	MILL VILLAGE ELEM SCHOOL (GOVT)		
---	0100/2279	LEN=0035	INSTALLED	UNKN
==	0100/1590	DEPOT ST (BORO)		
---	0100/1003	LEN=0038	INSTALLED	UNKN
---	0100/0925	BMS EN 25/0006/0100/0927		

029848 FT

1 0 00709 0 02 1414+32 027509 FT  
 GOURLEY RD  
 (T618)  
 0120/0000

024317 FT

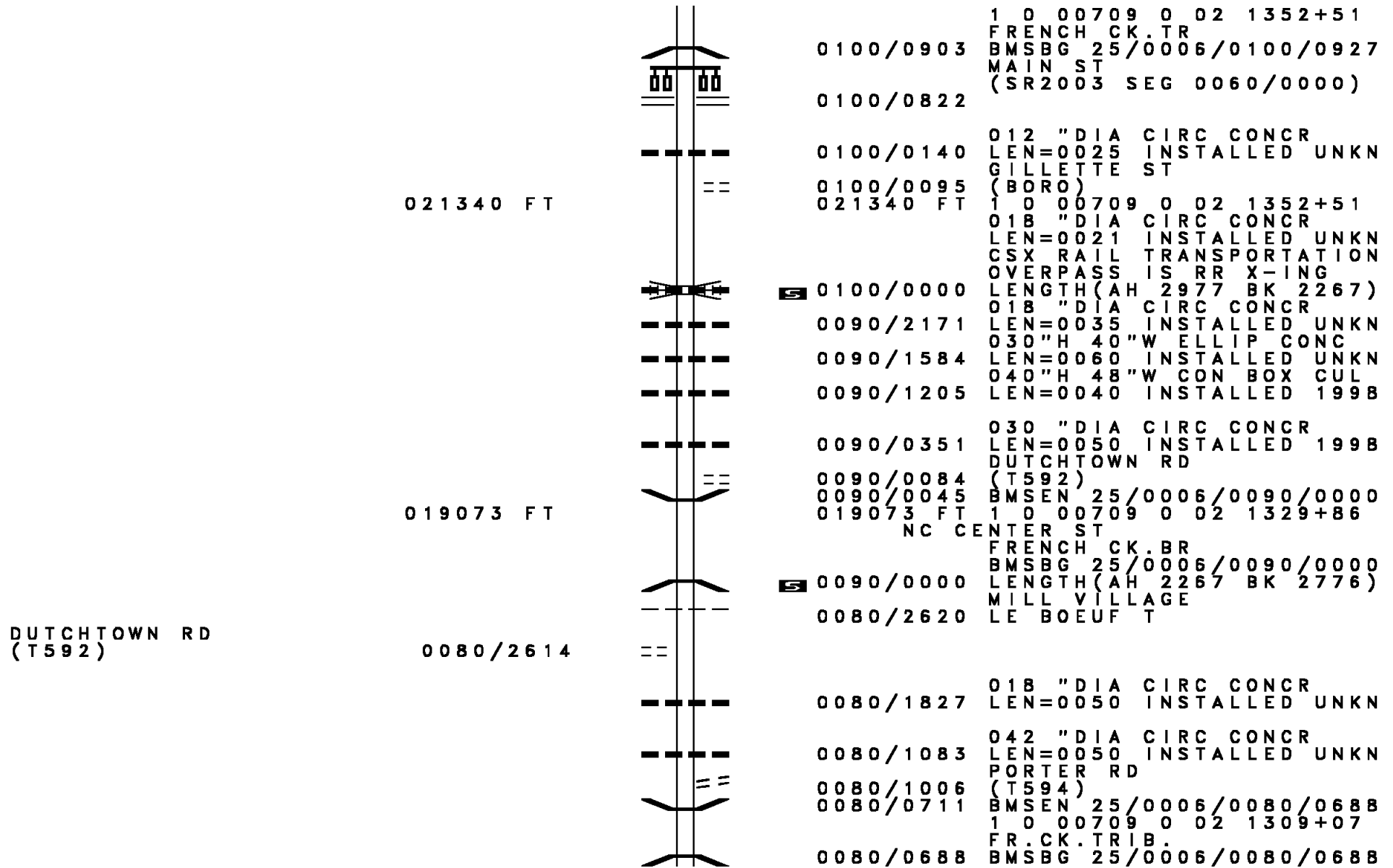
EXTRACT DATE: 12/18/2023  
PRINT DATE: 12/19/2023

ROADWAY MANAGEMENT SYSTEM  
SLD COUNTY/SR - ANNUAL PRINT

PAGE NUMBER: 38  
COUNTY: ERIE

DIR: B TOTAL LEN: 24.831 MI.  
LEFT MUN: MILL VILLAGE B

DIST: 01-2 SR: 6  
RIGHT MUN: MILL VILLAGE B



1 0 00709 0 02 1352+51  
FRENCH CK. TR  
BMSBG 25/0006/0100/0927  
MAIN ST  
(SR2003 SEG 0060/0000)

012 " DIA CIRC CONCR  
LEN=0025 INSTALLED UNKN  
GILLETTE ST  
(BORO)

1 0 00709 0 02 1352+51  
01B " DIA CIRC CONCR  
LEN=0021 INSTALLED UNKN  
CSX RAIL TRANSPORTATION  
OVERPASS IS RR X-ING  
LENGTH(AH 2977 BK 2267)

018 " DIA CIRC CONCR  
LEN=0035 INSTALLED UNKN  
030"H 40"W ELLIP CONC  
040"H 48"W CON BOX CUL  
LEN=0040 INSTALLED 1998

030 " DIA CIRC CONCR  
LEN=0050 INSTALLED 1998  
DUTCHTOWN RD  
(T592)

BMSSEN 25/0006/0090/0000  
1 0 00709 0 02 1329+86  
NC CENTER ST  
FRENCH CK. BR  
BMSBG 25/0006/0090/0000  
LENGTH(AH 2267 BK 2776)

MILL VILLAGE  
LE BOEUF T

018 " DIA CIRC CONCR  
LEN=0050 INSTALLED UNKN

042 " DIA CIRC CONCR  
LEN=0050 INSTALLED UNKN  
PORTER RD  
(T594)

BMSSEN 25/0006/0080/0688  
1 0 00709 0 02 1309+07  
FR. CK. TRIB.  
BMSBG 25/0006/0080/0688



DIR: B TOTAL LEN: 24.831 MI. DIST: 01-2 SR: 6  
 LEFT MUN: LE BOEUF T RIGHT MUN: LE BOEUF T

Stationing	Description	Length (FT)	Material / Notes
1 0 00709 0 02 1302+21	FRENCH CREEK RD (SR2001 SEG 0010/0000)	016297 FT	0080/0335 016297 FT 036" DIA CIRC CONCR LEN=0050 INSTALLED 1998
		0080/0000	5 0080/0000 LENGTH(AH 2776 BK 1772) 042" DIA CIRC CONCR LEN=0045 INSTALLED UNKN
		0070/1568	018" DIA CIRC CONCR LEN=0050 INSTALLED UNKN
		0070/1252	042" DIA CIRC CONCR LEN=0045 INSTALLED 1998
		0070/0720	014525 FT
		0070/0000	5 0070/0000 1 0 00709 0 02 1284+26 0060/0419 LENGTH(AH 1772 BK 0955) BMSSEN 25/0006/0060/0252 0 0 00000 0 00 0000+00 FRENCH CK. BMSBG 25/0006/0060/0252
1 0 00709 0 02 1274+87	PERRY HW (SR0019 SEG 0010/0000) SR 3006 SH (SR3006 SEG 0560/2033)	013570 FT	0060/0252 013570 FT MFC BEGIN = B 5 0060/0000 LENGTH(AH 0955 BK 2932) 036" DIA CIRC CONCR LEN=0045 INSTALLED 1998
		0060/0000	FRENCH CK. TR STRUCTURE LENGTH 12 FT BMSID 25/0006/0050/2133
		0050/2860	0050/2133
		0050/1432	036" DIA CIRC CONCR LEN=0062 INSTALLED UNKN
CONNEAUTE RD (T349)		0050/1030	060"H 80"W CON BOX CUL LEN=0065 INSTALLED 1998
		0050/0853	036" DIA CIRC CONCR LEN=0070 INSTALLED 1998
		0050/0215	1 0 00084 0 00 0106+58 MYSTIC RD (T570)
		010638 FT	5 0050/0000 LENGTH(AH 2932 BK 2699) 018" DIA CIRC CONCR LEN=0048 INSTALLED UNKN
		0040/2663	018" DIA CIRC CONCR LEN=0050 INSTALLED 1998
		0040/2302	036" DIA CIRC CONCR LEN=0100 INSTALLED 1998
		0040/1775	018" DIA CIRC CONCR

DIR: B TOTAL LEN: 24.831 MI. DIST: 01-2 SR: 6  
 LEFT MUN: LE BOEUF T RIGHT MUN: LE BOEUF T

1 0 00084 0 00 0079+50 007939 FT  
 UNKNOWN RD  
 (T558) 0040/0000

UNKNOWN RD  
 (T558) 0030/1027

1 0 00084 0 00 0057+70 005763 FT  
 KINTER HILL RD  
 (SR3022 SEG 0120/2956) 0030/0000

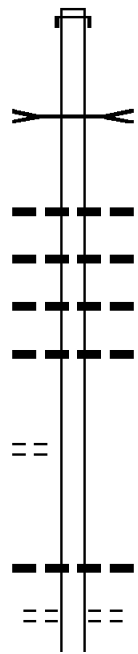
003379 FT

000000 FT

0040/1432	LEN=0045	INSTALLED UNKN
0040/0814	018 "DIA CIRC CONCR LEN=0065	INSTALLED 1998
007939 FT		
0040/0000	5	LENGTH(AH 2699 BK 2176)
0030/0030	018 "DIA CIRC CONCR LEN=0060	INSTALLED 1998
005763 FT		
0030/0000	5	LENGTH(AH 2176 BK 2384)
0020/1914	018 "DIA CIRC CONCR LEN=0053	INSTALLED UNKN
0020/1673	015 "DIA CIRC CONCR LEN=0052	INSTALLED 1998
003379 FT		
0020/0000	5	LENGTH(AH 2384 BK 3379)
0010/3044	018 "DIA CIRC CONCR LEN=0040	INSTALLED UNKN
0010/2298	030 "DIA CIRC CONCR LEN=0048	INSTALLED 1998
0010/0971	030 "DIA CIRC CONCR LEN=0048	INSTALLED UNKN
000000 FT		
000000 FT	1 0 00084 0 00 0000+00	
INTER-BK	NC GRAND ARMY OF THE REP HW GRAND ARMY OF THE REP H (SR0006 SEG 0980/2417)	
0010/0000	MFC BEGIN = C BK-CRAWFORD (20)	
0010/0000	5	LENGTH(AH 3379 BK 0000)

236722 FT

236757 FT  
 INTER-AHD NEW YORK STATE LINE  
 1020/2875 (STBD)  
 TRIB L.ERIE  
 STRUCTURE LENGTH 9 FT  
 1020/2094 BMSID 25/0005/1020/2067  
 018 " DIA CIRC CONCR  
 1020/1051 LEN=0050 INSTALLED UNKN  
 018 " DIA CIRC CONCR  
 1020/0651 LEN=0055 INSTALLED 1997  
 030 " DIA CIRC CONCR  
 1020/0387 LEN=0065 INSTALLED 1997  
 036 " DIA CIRC CONCR  
 1020/0157 LEN=0058 INSTALLED 1997  
 233882 FT 1 0 00495 0 02 1002+45  
 1020/0000 LENGTH(AH 2875 BK 3135)  
 018 " DIA CIRC CONCR  
 1010/1645 LEN=0060 INSTALLED 1997  
 GAY RD (TBK)  
 1010/1440 (T789)  
 018 " DIA CIRC CONCR



233847 FT

1010/3092

GAY RD  
 (T789)

EXTRACT DATE: 12/18/2023  
PRINT DATE: 12/19/2023

ROADWAY MANAGEMENT SYSTEM  
SLD COUNTY/SR - ANNUAL PRINT

PAGE NUMBER: 34  
COUNTY: ERIE

DIR: B TOTAL LEN: 44.840 MI.  
LEFT MUN: NORTH EAST T

DIST: 01-2 SR: 5  
RIGHT MUN: NORTH EAST T

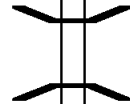
HIDDEN LN  
(PRDR)

1010/0668



1010/1375 LEN=0080 INSTALLED 1997

230712 FT



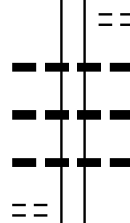
1010/0631 BMSEN 25/0005/1010/0559  
1 0 00495 0 02 0971+74

230747 FT 1010/0536 BMSBG 25/0005/1010/0559  
1 0 00495 0 02 0971+74

MIDDLE RD (TBK)  
(T301)

HIDDEN LN  
(PRDR)

1000/1233



5 1010/0000 LENGTH(AH 3135 BK 2251)  
018 "DIA CIRC CONCR

1000/1815 LEN=0050 INSTALLED 1997

018 "DIA CIRC METAL

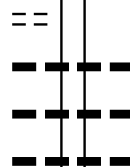
1000/1450 LEN=0366 INSTALLED UNKN

018 "DIA CIRC METAL

1000/1449 LEN=0345 INSTALLED UNKN

WINDSWEPT DR  
(PRDR)

1000/0355



1000/1185 018 "DIA CIRC METAL  
LEN=0026 INSTALLED UNKN

018 "DIA CIRC METAL

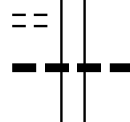
1000/0926 LEN=0260 INSTALLED UNKN

018 "DIA CIRC METAL

1000/0925 LEN=0260 INSTALLED UNKN

EIGHTEEN MILE LN  
(PRDR)

1000/0000



1000/0280 036 "DIA CIRC CONCR  
LEN=0056 INSTALLED 1997

1 0 00495 0 02 0948+89

042 "DIA CIRC CONCR

LEN=0055 INSTALLED 1997

5 1000/0000 LENGTH(AH 2251 BK 2551)

SEAGULL LN  
(T652)

0990/1847



0990/1566 030 "DIA CIRC CONCR  
LEN=0058 INSTALLED 1997

NORTHEAST MARINA EXIT  
(PRDR)

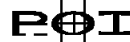
0990/1342



0990/1342 (APRA) NORTHEAST MARINA

NORTHEAST MARINA ENTER  
(PRDR)

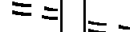
0990/1059



0990/1059 (APRA) NORTHEAST MARINA

1 0 00495 0 02 0923+79 225910 FT  
DEWEY RD  
(T650)

0990/0000



225945 FT DEWEY RD  
(T650)

5 0990/0000 LENGTH(AH 2551 BK 2399)

AVERILL RUN

DIR: B TOTAL LEN: 44.840 MI. DIST: 01-2 SR: 5  
 LEFT MUN: NORTH EAST T RIGHT MUN: NORTH EAST T

ROAD NAME	STRUCTURE ID	STRUCTURE LENGTH	STRUCTURE TYPE	INSTALLATION
CHASE RD (T756)	0980/1039	18 FT	BMSID 25/0005/0980/1599	
	0980/0335	036" DIA CIRC CONCR	LEN=0065	INSTALLED 1997
	0980/0000	223511 FT	1 0 00495 0 02 0899+91	LENGTH(AH 2399 BK 2473)
WOODMERE RD (T762)	0970/0908	8 FT	SMALL STREAM STRUCTURE	
	0970/0908	221038 FT	WOODMERE RD (T762)	
	0970/0000	221073 FT	1 0 00495 0 02 0875+33	PERDUE RUN
	0960/3100	16 FT	BMSID 25/0005/0970/0000	
	0960/2275	015" DIA CIRC CONCR	LEN=0070	INSTALLED 1997
DILL PARK RD (PRDR)	0960/2030	018" DIA CIRC CONCR	LEN=0060	INSTALLED UNKN
SCOTLAND RD (PRDR)	0960/1415	048"H 48"W CONCR ARCH	LEN=0100	INSTALLED 1997
EVANS RD (PRDR)	0960/0960	015" DIA CIR PLASTIC	LEN=0100	INSTALLED UNKN
	0960/0253	036"H 72"W CONCR ARCH	LEN=0118	INSTALLED 1997
	0960/0242	217883 FT	1 0 00495 0 02 0844+34	MFC BEGIN = D
	0960/0000	217918 FT	LENGTH(AH 3155 BK 2786)	
CHESTNUT ST (T793)	0951/2697		CHESTNUT ST (T793)	
	0950/2553	018" DIA CIRC CONCR	LEN=0040	INSTALLED 1997

EXTRACT DATE: 12/18/2023  
PRINT DATE: 12/19/2023

ROADWAY MANAGEMENT SYSTEM  
SLD COUNTY/SR - ANNUAL PRINT

PAGE NUMBER: 32  
COUNTY: ERIE

DIR: B TOTAL LEN: 44.840 MI.  
LEFT MUN: NORTH EAST T

DIST: 01-2 SR: 5  
RIGHT MUN: NORTH EAST T

018 "DIA CIRC CONCR LEN=0040 INSTALLED UNKN 0951/2547	---	---	0950/2057	018 "DIA CIRC CONCR LEN=0040 INSTALLED 1997
ORCHARD BEACH RD (T742) 0951/2054	==	==	0950/2054	ORCHARD BEACH RD (T742)
018 "DIA CIRC CONCR LEN=0040 INSTALLED UNKN 0951/2050	---	---		
018 "DIA CIRC CONCR LEN=0040 INSTALLED UNKN 0951/1619	---	---		
ORCHARD BEACH PARK RD (TWP) 0951/1335	==		0950/1322	ORCHARD BEACH PARK RD (TWP)
ORCHARD RUN STRUCTURE LENGTH 12 FT BMSID 25/0005/0950/1192 0951/1218	>	<	0950/1192	ORCHARD RUN STRUCTURE LENGTH 12 FT BMSID 25/0005/0950/1192
		---	0950/1112	018 "DIA CIRC CONCR LEN=0040 INSTALLED 1997
1 0 00495 0 02 0815+11 215104 FT LENGTH(AH 2779 BK 2057) 0951/0000	S		215132 FT 0950/0000	1 0 00495 0 02 0816+48 LENGTH(AH 2786 BK 2070)
018 "DIA CIRC CONCR LEN=0040 INSTALLED UNKN 0941/1970	---	---	0940/2017	018 "DIA CIRC CONCR LEN=0045 INSTALLED 1997
		---	0940/1608	018 "DIA CIRC CONCR LEN=0045 INSTALLED 1997
018 "DIA CIRC CONCR LEN=0040 INSTALLED UNKN 0941/1575	---	---		
SUNSET BEACH RD (T728) 0941/1513	==	==	0940/1526	SUNSET BEACH RD (T728)
BMSEN 25/0005/0940/1218 0941/1343			0940/1308	BMSEN 25/0005/0940/1218
0 0 00000 0 00 0000+00				0 0 00000 0 00 0000+00
16 MILE CK. BMSBG 25/0005/0940/1218 0941/1286			0940/1251	16 MILE CK. BMSBG 25/0005/0940/1218
FREEPORT RD (T302)				
FREEPORT RD (SR0089 SEG 0610/3020) 0941/1139	==	==		
			0940/1120	FREEPORT RD (T302)
			0940/1050	FREEPORT RD (SR0089 SEG 0610/2990)
		---		024 "DIA CIRC CONCR LEN=0056 INSTALLED 1996 TO 0089/0610 SH

DIR: B TOTAL LEN: 44.840 MI. DIST: 01-2 SR: 5  
 LEFT MUN: NORTH EAST T RIGHT MUN: NORTH EAST T

Stationing	Length	Notes	Stationing	Length	Notes
0940/0947		(CONN)	0940/0947		(CONN)
0940/0766		018" DIA CIRC CONCR	0940/0766		018" DIA CIRC CONCR
		LEN=0065 INSTALLED 1997			LEN=0065 INSTALLED 1997
1 0 00495 0 02 0797+00 213047 FT			213062 FT		
LENGTH(AH 2057 BK 2007) 0941/0000			1 0 00495 0 02 0797+00		
			LENGTH(AH 2070 BK 2020)		
NORTH MILL ST			NORTH MILL ST		
(T726)			(T726)		
0931/1236			0930/1238		
1 0 00495 0 02 0775+10 211040 FT			211042 FT		
MFC BEGIN = D			1 0 00495 0 02 0775+10		
LENGTH(AH 2007 BK 2076) 0931/0000			MFC BEGIN = D		
			LENGTH(AH 2020 BK 2076)		
			0930/0000		
			0920/0823		015" DIA CIRC CONCR
			LEN=0045 INSTALLED UNKN		LEN=0045 INSTALLED UNKN
			0920/0515		018" DIA CIRC CONCR
208964 FT			LEN=0055 INSTALLED 1997		LEN=0055 INSTALLED 1997
			208966 FT		
			1 0 00495 0 02 0754+62		
			LENGTH(AH 2076 BK 2465)		
			0920/0000		
			0910/1838		CEMETERY RD
					(T710)
			206501 FT		
206499 FT			1 0 00495 0 02 0729+97		
			LENGTH(AH 2465 BK 2486)		
			0910/0000		
			0900/0420		001" DIA CIRC CONCR
			LEN=0055 INSTALLED 1997		LEN=0055 INSTALLED 1997
204013 FT			204015 FT		
			1 0 00495 0 02 0704+79		
			015" DIA CIRC CONCR		015" DIA CIRC CONCR
			LEN=0055 INSTALLED 1997		LEN=0055 INSTALLED 1997
			0900/0000		
			LENGTH(AH 2486 BK 2506)		
			0890/1512		018" DIA CIRC CONCR
			LEN=0055 INSTALLED 1997		LEN=0055 INSTALLED 1997

DIR: B TOTAL LEN: 44.840 MI. DIST: 01-2 SR: 5  
 LEFT MUN: NORTH EAST T RIGHT MUN: NORTH EAST T

201507 FT

201509 FT 1 0 00495 0 02 0679+80  
 0890/0000 LENGTH(AH 2506 BK 2453)

0880/1483 BRICKYARD RD  
 (T686)  
 015 "DIA CIRC CONCR  
 0880/1435 LEN=0050 INSTALLED 1997  
 018 "DIA CIRC CONCR  
 0880/0942 LEN=0045 INSTALLED 1997

199054 FT

199056 FT 1 0 00495 0 02 0654+90  
 0880/0000 LENGTH(AH 2453 BK 2588)

0870/1788 CATHOLIC CEMETERY RD  
 (T690)  
 018 "DIA CIRC CONCR  
 0870/1568 LEN=0055 INSTALLED 1997

0870/0625 018 "DIA CIRC CONCR  
 LEN=0057 INSTALLED 1997

196466 FT

196468 FT 1 0 00495 0 02 0629+50  
 0870/0000 LENGTH(AH 2588 BK 2442)

0860/0871 015 "DIA CIRC CONCR  
 LEN=0055 INSTALLED 1997

194024 FT

194026 FT 1 0 00495 0 02 0605+32  
 0860/0000 LENGTH(AH 2442 BK 2517)

0850/1855 015 "DIA CIRC CONCR  
 LEN=0056 INSTALLED 1997

0850/1675 018 "DIA CIRC CONCR  
 LEN=0060 INSTALLED 1997

0850/1340 TOWNLINE RD  
 (T775)

0850/1325 024 "DIA CIRC CONCR  
 LEN=0060 INSTALLED 1997

0850/0564 018 "DIA CIRC CONCR  
 LEN=0060 INSTALLED 1997



DIR: B TOTAL LEN: 44.840 MI. DIST: 01-2 SR: 5  
 LEFT MUN: NORTH EAST T RIGHT MUN: NORTH EAST T

Stationing	Structure / Road Name	Material / Length	Notes
191507 FT			
0850/0000	191509 FT	1 0 00495 0 02 0580+21	LENGTH(AH 2517 BK 2204)
0840/2122		018 " DIA CIRC CONCR	LEN=0050 INSTALLED 1997
0840/2109		NORTH EAST HARBORCREEK T	
0840/1602		036 " DIA CIRC CONCR	LEN=0065 INSTALLED 1997
0840/0077	12 MILE CK. STRUCTURE	LENGTH 30 FT	
189305 FT	BMSID 25/0005/0840/0094		
0840/0000	MOORHEADVILLE RD	(SR1006 SEG 0010/0000)	LENGTH(AH 2204 BK 3300)
0830/2139	LAKE HAVEN CT (PRDR)		
0830/0479	036 " DIA CIRC CONCR	LEN=0070 INSTALLED 1997	
186005 FT	186003 FT	1 0 00495 0 02 0525+28	SHOMONT RD (T652)
0830/0000		LENGTH(AH 3300 BK 2626)	
0820/1910		024 " DIA CIRC CONCR	LEN=0075 INSTALLED 1997
0820/1550		024 " DIA CIRC METAL	LEN=0055 INSTALLED 1997
0820/1242	WINDSOR BEACH CT (T655)		
0820/0967	WINDSOR BEACH CT (T655)		
0820/0345	DRIFTWOOD DR (T651)		
183377 FT	183379 FT	1 0 00495 0 02 0498+91	HIGHMEYER RD (T650)
0820/0000		LENGTH(AH 2626 BK 2838)	
0810/2478	DRIFTWOOD DR (T651)		

DIR: B TOTAL LEN: 44.840 MI. DIST: 01-2 SR: 5  
 LEFT MUN: HARBORCREEK T RIGHT MUN: HARBORCREEK T

Street Name	Segment ID	Start Station	End Station	Length (FT)	Notes
EAST DR (T653)	0810/0723				
CAREY FARM DR (PRDR)	0810/0529				
INDIAN DR (T654)	0810/0000	180539	180541	180539 FT	015 "DIA CIRC CONCR LEN=0070 INSTALLED 1997
	0810/0000				LENGTH(AH 2838 BK 2849)
ERIE ST (T658)	0800/0902				
BEECHWOOD LN (T659)	0800/0891				
	0800/0450	177692	177692	177690 FT	018 "DIA CIRC CONCR LEN=0045 INSTALLED UNKN
	0800/0000				1 0 00495 0 02 0442+13 8 MILE CK. STRUCTURE LENGTH 20 FT BMSID 25/0005/0800/0000 LENGTH(AH 2849 BK 2178)
	0790/1800				024 "DIA CIR PLASTIC LEN=0050 INSTALLED 1997
	0790/0672	175514	175514	175512 FT	018 "DIA CIRC CONCR LEN=0045 INSTALLED UNKN
	0790/0000				1 0 00495 0 02 0420+65 LENGTH(AH 2178 BK 2566)
SHADES BEACH RD (PRDR)	0780/1276				BARTLETT RD (T640)
SHADES BEACH RD (PRDR)	0780/0780				
	0780/0501	172948	172948	172946 FT	030 "DIA CIR PLASTIC LEN=0070 INSTALLED 1997
	0780/0000				1 0 00495 0 02 0394+79 LENGTH(AH 2566 BK 2579)

EXTRACT DATE: 12/18/2023  
PRINT DATE: 12/19/2023

ROADWAY MANAGEMENT SYSTEM  
SLD COUNTY/SR - ANNUAL PRINT

PAGE NUMBER: 27  
COUNTY: ERIE

DIR: B TOTAL LEN: 44.840 MI.  
LEFT MUN: HARBORCREEK T

DIST: 01-2 SR: 5  
RIGHT MUN: HARBORCREEK T

KRAUS DR  
(PRDR)

0770/0838



170367 FT

0770/1963 015 "DIA CIRC CONCR  
LEN=0053 INSTALLED 1997

0770/0045 BMS EN 25/0005/0770/0000  
170369 FT 1 0 00495 0 02 0369+34

0770/0000 LENGTH(AH 2579 BK 2063)  
024 "DIA CIRC CONCR  
0760/1751 LEN=0050 INSTALLED 1997

CARTERS BEACH RD  
(T622)

0760/0722

0760/1102 018 "DIA CIRC CONCR  
LEN=0055 INSTALLED 1997

0760/0722 TROUPE RD  
0760/0711 (T612)  
MFC BEGIN = D

1 0 00495 0 02 0345+13 168304 FT

COWELL DR  
(PRDR)

0760/0000

168306 FT

0760/0000 LENGTH(AH 2063 BK 2819)  
060 "DIA CIRC METAL  
0750/2359 LEN=0050 INSTALLED 1997  
0750/2006 IRVINE DR  
(T514)

0750/1202 012 "DIA CIR PLASTIC  
LEN=0050 INSTALLED UNKN

0750/1001 LEDWICK DR  
(T742)

0750/0851 BMS EN 25/0005/0750/0801  
1 0 00495 0 02 0328+57

0750/0801 6 MILE CREEK  
BMSBG 25/0005/0750/0801  
ROCKLEDGE DR

165485 FT

0750/0572 (T723)  
165487 FT 1 0 00495 0 02 0320+50

0750/0000 CARRIE ST  
(T722)  
LENGTH(AH 2819 BK 2575)  
0740/2535 015 "DIA CIRC CONCR  
LEN=0045 INSTALLED 1997

HIDDEN COVE DR  
(PRDR)

0740/2508

0740/2186 CAMBRIDGE RD  
(T726)

EXTRACT DATE: 12/18/2023  
PRINT DATE: 12/19/2023

ROADWAY MANAGEMENT SYSTEM  
SLD COUNTY/SR - ANNUAL PRINT

PAGE NUMBER: 26  
COUNTY: ERIE

DIR: B TOTAL LEN: 44.840 MI.  
LEFT MUN: HARBORCREEK T

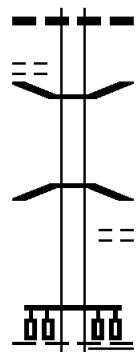
DIST: 01-2 SR: 5  
RIGHT MUN: HARBORCREEK T

Address	Length (FT)	Material	Year
0740/2177		018" DIA CIRC CONCR	
0740/1859		LEN=0050 INSTALLED UNKN	
0740/1525		PELHAM RD (T730)	
		BOYER RD (T610)	
FOX HOLLOW LN (T901)	162910 FT		
0730/2479	162912 FT	1 0 00495 0 02 0287+78	
	0740/0000	LENGTH(AH 2575 BK 2599)	
OAK TREE CT (T725)	0730/2121	BONNIE BRAE RD (T732)	
	0730/2000	048" DIA CIRC METAL	
	0730/1433	LEN=0010 INSTALLED 2007	
TRAILER CT (PRDR)	0730/1433	PARKSIDE DR (T724)	
	0730/1197	015" DIA CIRC CONCR	
	0730/1019	LEN=0050 INSTALLED 1997	
	0730/1019	FAIR AV (T976)	
	0730/0831	018" DIA CIR UNKNOWN	
	0730/0565	LEN=0045 INSTALLED UNKN	
	0730/0525	WALBRIDGE RD (T590)	
1 0 00495 0 02 0268+94	160311 FT	018" DIA CIR PLASTIC	
CARVER ST (T824)	160313 FT	LEN=0035 INSTALLED 1997	
	0730/0000	LENGTH(AH 2599 BK 2610)	
PRESTON AV (T998)	0720/2528	012" DIA CIRC METAL	
	0720/2373	LEN=0052 INSTALLED 1997	
	0720/2267	MANISTEE AV (T888)	
	0720/2002	BAKER AV (T886)	
TAYLOR AV (T826)	0720/1910		
	0720/1744	SPARK HILL AV (T884)	
JOSHUA DR (PRDR)	0720/1265	015" DIA CIRC CONCR	
	0720/0850	LEN=0045 INSTALLED 1997	
		024" DIA CIRC CONCR	

DIR: B TOTAL LEN: 44.840 MI. DIST: 01-2 SR: 5  
 LEFT MUN: HARBORCREEK T RIGHT MUN: HARBORCREEK T

WALTEN WOODS DR  
 (T800)

0720/0058  
 157701 FT



0720/0545 LEN=0046 INSTALLED 1997

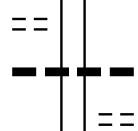
0720/0022 BMS 25/0005/0720/0000  
 157703 FT 1 0 00495 0 02 0243+01

5 0720/0000 BMSBG 25/0005/0720/0000  
 0710/2114 LENGTH(AH 2610 BK 2380)  
 DALE DR  
 (T592)  
 NAGLE RD  
 (SR4029 SEG 0010/3707)

0710/1743 HARBORCREEK  
 LAWRENCE PARK T

HARBOR RD  
 (T984)

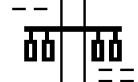
0710/0796



0710/0740 036 " DIA CIRC CONCR  
 LEN=0050 INSTALLED UNKN  
 0710/0684 CUNNINGHAM DR  
 (TWP )

LOWRY DR  
 (T987)

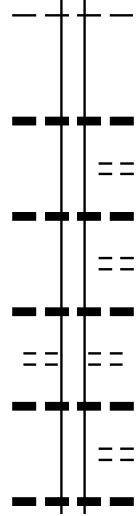
0710/0302



0710/0214 SMITHSON AV  
 (TWP )

HARBORCREEK  
 LAWRENCE PARK T

0710/0066  
 155321 FT



5 155323 FT 1 0 00495 0 02 0219+80  
 0710/0000 LENGTH(AH 2380 BK 1929)

0700/1850 015 " DIA CIRC CONCR  
 LEN=0044 INSTALLED UNKN  
 SILLIMAN AV  
 (TWP )

0700/1826 015 " DIA CIRC CONCR  
 LEN=0035 INSTALLED 1997  
 RANKINE AV  
 (TWP )

0700/1534 015 " DIA CIRC CONCR  
 LEN=0035 INSTALLED 1997  
 HOWE AV  
 (TWP )

0700/1450 018 " DIA CIRC CONCR  
 LEN=0035 INSTALLED 1997  
 NOBEL AV  
 (TWP )

0700/1178 018 " DIA CIRC CONCR  
 LEN=0035 INSTALLED 1997  
 NOBEL AV  
 (TWP )

0700/1144 018 " DIA CIRC CONCR  
 LEN=0035 INSTALLED 1997  
 NOBEL AV  
 (TWP )

0700/0797 018 " DIA CIRC CONCR  
 LEN=0035 INSTALLED 1997  
 NOBEL AV  
 (TWP )

0700/0760 018 " DIA CIRC CONCR  
 LEN=0035 INSTALLED 1997  
 NOBEL AV  
 (TWP )

DIR: B TOTAL LEN: 44.840 MI. DIST: 01-2 SR: 5  
 LEFT MUN: LAWRENCE PARK T RIGHT MUN: LAWRENCE PARK T

FOUR MILE CREEK RD  
 (TWP )

0700/0191  
 153392 FT

BMSEN 25/0005/0690/1792 0691/1821  
 1 0 00495 0 00 0198+23  
 4 MILE CK.  
 BMSBG 25/0005/0690/1792 0691/1802  
 LAWRENCE PY  
 (SR4027 SEG 0030/1844)  
 0691/1699

CROSSOVER RD  
 (CONN)

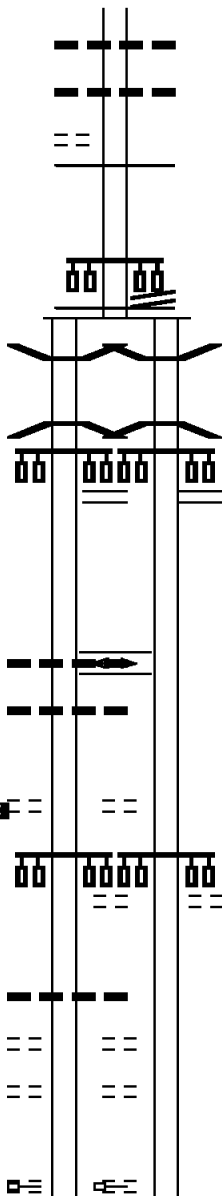
015 "DIA CIRC CONCR  
 LEN=0040 INSTALLED UNKN 0691/0465  
 015 "DIA CIRC CONCR  
 LEN=0040 INSTALLED UNKN 0691/0190  
 1 0 00495 0 00 0181+26 151533 FT  
 LAKE CLIFF DR  
 (TWP )  
 LENGTH(AH 1859 BK 1853) 0691/0000

GENERAL ELECTRIC RD  
 (PRDR)

0681/1223

ATR 301 0681/0663M  
 015 "DIA CIRC CONCR  
 LEN=0040 INSTALLED UNKN 0681/0556  
 JOLIETTE AV  
 (TWP ) 0681/0484  
 HARVEY AV  
 (TWP ) 0681/0308  
 1 0 00495 0 00 0162+72 149680 FT  
 HALLEY AV  
 (TWP )

MILEPOST 012.00



0700/0530  
 0700/0266

018 "DIA CIRC CONCR  
 LEN=0035 INSTALLED 1997  
 018 "DIA CIRC CONCR  
 LEN=0035 INSTALLED 1997

0700/0123  
 153394 FT

MFC BEGIN = C  
 1 0 00495 0 01 0198+92  
 IROQUOIS AV  
 (SR0955 SEG 0010/0000)

0700/0000

MFC BEGIN = B  
 LENGTH(AH 1929 BK 1877)

0690/1811

BMSEN 25/0005/0690/1792  
 1 0 00495 0 00 0198+23

0690/1792

4 MILE CK.  
 BMSBG 25/0005/0690/1792  
 LAWRENCE PY  
 (SR4027 SEG 0030/1844)

0690/1696

0690/0472

CROSSOVER RD  
 (CONN)

151517 FT

1 0 00495 0 00 0181+26  
 LAKE CLIFF DR  
 (TWP )

0690/0000

LENGTH(AH 1877 BK 1854)

GENERAL ELECTRIC RD  
 (PRDR)

0680/1224  
 M 0680/0668

ATR 301

0680/0481

JOLIETTE AV  
 (TWP )

0680/0302

HARVEY AV  
 (TWP )

149663 FT

1 0 00495 0 00 0162+72  
 HALLEY AV  
 (TWP )

EXTRACT DATE: 12/18/2023  
PRINT DATE: 12/19/2023

ROADWAY MANAGEMENT SYSTEM  
SLD COUNTY/SR - ANNUAL PRINT

PAGE NUMBER: 23  
COUNTY: ERIE

DIR: B TOTAL LEN: 44.840 MI.  
LEFT MUN: LAWRENCE PARK T

DIST: 01-2 SR: 5  
RIGHT MUN: LAWRENCE PARK T

Stationing	Segment	Material	Length	Notes
0681/0000	0680/0000	012" DIA CIRC CONCR	148820 FT	INSTALLED UNKN
0671/0050	0670/0050	012" DIA CIRC CONCR	148820 FT	INSTALLED UNKN
0671/0000	0670/0000	010" DIA CIRC CONCR	146109 FT	INSTALLED UNKN
0661/1908	0660/1899	010" DIA CIRC CONCR	146109 FT	INSTALLED UNKN
0661/1855	0660/1861	010" DIA CIRC CONCR	146109 FT	INSTALLED UNKN
0661/1243	0660/1254	010" DIA CIRC CONCR	146109 FT	INSTALLED UNKN
0661/1188	0660/1178	010" DIA CIRC CONCR	146109 FT	INSTALLED UNKN
0661/1019	0660/1069	010" DIA CIRC CONCR	146109 FT	INSTALLED UNKN
0661/0927	0660/0939	010" DIA CIRC CONCR	146109 FT	INSTALLED UNKN
0661/0486	0660/0450	015" DIA CIRC CONCR	146109 FT	INSTALLED UNKN
0661/0401	0660/0400	015" DIA CIRC CONCR	146109 FT	INSTALLED UNKN
0661/0027	0660/0027	015" DIA CIRC CONCR	146109 FT	INSTALLED UNKN
0661/0000	0660/0000	015" DIA CIRC CONCR	146109 FT	INSTALLED UNKN
0661/0000	0650/0978	015" DIA CIRC CONCR	146109 FT	INSTALLED UNKN

EXTRACT DATE: 12/18/2023  
PRINT DATE: 12/19/2023

ROADWAY MANAGEMENT SYSTEM  
SLD COUNTY/SR - ANNUAL PRINT

PAGE NUMBER: 22  
COUNTY: ERIE

DIR: B TOTAL LEN: 44.840 MI.  
LEFT MUN: ERIE CITY C

DIST: 01-2 SR: 5  
RIGHT MUN: ERIE CITY C

Left Side	Center	Right Side
SENECA AV (CITY) 0651/0964 ==	==	SENECA AV (CITY) 0650/0960
	--- ---	0650/0580
	--- ---	0650/0037
2 0 25117 0 00 0102+29 144283 FT BACON ST (CITY) LENGTH(AH 1826 BK 2737) 0651/0000 [S]		144261 FT 2 0 25117 0 00 0102+29 BACON ST (CITY) LENGTH(AH 1817 BK 2761)
	--- ---	0640/1992
DOWNING AV (CITY) 0641/1943	00 0000 00	0640/1962
(AAR 524324B)#TRKS 01 0641/1244	++++ ++++ ++++	0640/1287 (AAR 524324B)#TRKS 01
2 0 25117 0 00 0074+83 141546 FT LENGTH(AH 2737 BK 2571) 0641/0000 [S]		141500 FT 2 0 25117 0 00 0074+60 [S] 0640/0000 LENGTH(AH 2761 BK 2548)
PAYNE AV (CITY) 0631/1718 ==	==	0630/1693 PAYNE AV (CITY)
HESS AV (CITY) 0631/1015 ==	==	0630/1003 HESS AV (CITY)
BRANDES ST (CITY) 0631/0706 ==	==	0630/0690 BRANDES ST (CITY)
		138952 FT
2 0 25117 0 00 0049+12 138975 FT PENNSYLVANIA AV (CITY) LENGTH(AH 2571 BK 2051) 0631/0000 [S]		0630/0000 2 0 25117 0 00 0049+12 015 "DIA CIRC CONCR LEN=0030 INSTALLED UNKN PENNSYLVANIA AV (CITY) LENGTH(AH 2548 BK 2058)
BREWSTER ST (CITY) 0621/1751 ==		[S] 0630/0000
	==	0620/1726 BREWSTER ST (CITY)
		0620/1501 LC FROM EAST AV (CONN)
EAST AV (CITY) 0621/1393	00 0000 00	0620/1395 EAST AV (CITY)
	--- ---	0620/1333
015 "DIA CIRC CONCR		018 "DIA CIRC CONCR LEN=0025 INSTALLED UNKN



EXTRACT DATE: 12/18/2023  
PRINT DATE: 12/19/2023

ROADWAY MANAGEMENT SYSTEM  
SLD COUNTY/SR - ANNUAL PRINT

PAGE NUMBER: 21  
COUNTY: ERIE

DIR: B TOTAL LEN: 44.840 MI.  
LEFT MUN: ERIE CITY C

DIST: 01-2 SR: 5  
RIGHT MUN: ERIE CITY C

Segment Description	Stationing	Material	Stationing	Material
LEN=0040 INSTALLED UNKN	0621/1315		0620/1300	015 "DIA CIRC CONCR LEN=0025 INSTALLED UNKN
015 "DIA CIRC CONCR LEN=0040 INSTALLED UNKN	0621/1231		0620/1169	015 "DIA CIRC CONCR LEN=0025 INSTALLED UNKN
015 "DIA CIRC CONCR LEN=0040 INSTALLED UNKN	0621/1085		0620/0983	015 "DIA CIRC CONCR LEN=0025 INSTALLED UNKN
015 "DIA CIRC CONCR LEN=0040 INSTALLED UNKN	0621/0988			
BAYFRONT PY {SR4034 SEG 0090/2484} {SR4034 SEG 0091/2482}				
BAYFRONT CONNECTOR {SR0290 SEG 0010/0000} {SR0290 SEG 0011/0000}	0621/0741		0620/0741	015 "DIA CIRC CONCR LEN=0025 INSTALLED UNKN
018 "DIA CIRC CONCR LEN=0040 INSTALLED UNKN	0621/0681			
BMS EN 25/0005/0620/0470 0 0 00000 0 00 0000+00 CSX RR	0621/0514		0620/0654 0620/0543	015 "DIA CIRC CONCR LEN=0025 INSTALLED UNKN
BMS BG 25/0005/0620/0470 018 "DIA CIRC CONCR LEN=0040 INSTALLED UNKN	0621/0467 0621/0448		0620/0496	BMS EN 25/0005/0620/0470 0 0 00000 0 00 0000+00 CSX RR BMS BG 25/0005/0620/0470
018 "DIA CIRC CONCR LEN=0040 INSTALLED UNKN	0621/0335		0620/0438	015 "DIA CIRC CONCR LEN=0025 INSTALLED UNKN
018 "DIA CIRC CONCR LEN=0040 INSTALLED UNKN	0621/0194		0620/0323	015 "DIA CIRC CONCR LEN=0025 INSTALLED UNKN
2 0 25117 0 00 0027+42 136924 FT WAYNE ST (CITY)			0620/0184 136894 FT	015 "DIA CIRC CONCR LEN=0025 INSTALLED UNKN
LENGTH(AH 2051 BK 2735)	0621/0000		0620/0000	LENGTH(AH 2058 BK 2745)
REED ST (CITY)				REED ST (CITY)
	0611/2057		0610/2068	015 "DIA CIRC CONCR

DIR: B TOTAL LEN: 44.840 MI. DIST: 01-2 SR: 5  
 LEFT MUN: ERIE CITY C RIGHT MUN: ERIE CITY C

Stationing	Material	Length	Notes
0611/1405	012 "DIA CIRC CONCR LEN=0040 INSTALLED UNKN	0611/1405	0610/2026 LEN=0025 INSTALLED UNKN
ASH ST (CITY)			0610/1415 010 "DIA CIR PLASTIC LEN=0025 INSTALLED UNKN
0611/1384	012 "DIA CIRC CONCR LEN=0040 INSTALLED UNKN	0611/1350	0610/1394
0611/1350	015 "DIA CIRC METAL LEN=0040 INSTALLED UNKN	0611/1051	0610/1350 015 "DIA CIRC CONCR LEN=0025 INSTALLED UNKN
WALLACE ST (CITY)		0611/1046	0610/1046 018 "DIA CIRC CONCR LEN=0025 INSTALLED UNKN
0611/0709		0610/0712	WALLACE ST (CITY)
2 0 25117 0 00 0000+00 134189 FT		134149 FT	2 0 25117 0 00 0000+00
PARADE ST (CITY)		0610/0000	PARADE ST (CITY)
LENGTH(AH 2735 BK 1474) 0611/0000		0610/0000	LENGTH(AH 2745 BK 1461)
GERMAN ST (CITY)		0600/0721	GERMAN ST (CITY)
0601/0724	015 "DIA CIRC CONCR LEN=0021 INSTALLED 2015	0601/0675	
2 0 25029 7 00 0062+82 132715 FT		132688 FT	2 0 25029 7 00 0062+82
HOLLAND ST (CITY)		0600/0000	HOLLAND ST (CITY)
LENGTH(AH 1474 BK 1139) 0601/0000		0600/0000	LENGTH(AH 1461 BK 1131)
FRENCH ST (CITY)		0590/0403	FRENCH ST (CITY)
0591/0416	015 "DIA CIR PLASTIC LEN=0030 INSTALLED UNKN	0591/0369	
COMMERCE ST (CITY)		0590/0360	018 "DIA CIRC CONCR LEN=0050 INSTALLED UNKN
2 0 25029 7 00 0051+50 131576 FT		0590/0216	COMMERCE ST (CITY)
STATE ST (CITY)		131557 FT	2 0 25029 7 00 0051+50
			STATE ST (CITY)

EXTRACT DATE: 12/18/2023  
PRINT DATE: 12/19/2023

ROADWAY MANAGEMENT SYSTEM  
SLD COUNTY/SR - ANNUAL PRINT

PAGE NUMBER: 19  
COUNTY: ERIE

DIR: B TOTAL LEN: 44.840 MI.  
LEFT MUN: ERIE CITY C

DIST: 01-2 SR: 5  
RIGHT MUN: ERIE CITY C

LENGTH(AH 1139 BK 0416) 0591/0000  
2 0 25029 7 00 0047+38 131160 FT  
PEACH ST  
(CITY)

LENGTH(AH 0416 BK 0720) 0581/0000

018 "DIA CIRC CONCR  
LEN=0030 INSTALLED UNKN 0571/0537  
018 "DIA CIRC CONCR  
LEN=0030 INSTALLED UNKN 0571/0421  
018 "DIA CIRC CONCR  
LEN=0030 INSTALLED UNKN 0571/0189  
2 0 25029 7 00 0040+16 130440 FT  
SASSAFRAS ST  
(CITY)

LENGTH(AH 0720 BK 1448) 0571/0000

MYRTLE ST  
(CITY)

0561/0723

2 0 25029 7 00 0025+74 128992 FT  
CHESTNUT ST  
(CITY)

LENGTH(AH 1448 BK 2165) 0561/0000

WALNUT ST  
(CITY)

0551/1446

CHERRY ST  
(CITY)

0551/0724

2 0 25029 7 00 0004+10 126827 FT  
POPLAR ST  
(CITY)

LENGTH(AH 2165 BK 0414) 0551/0000  
2 0 25029 7 00 0000+00 126413 FT

LIBERTY ST  
(TBC)

0590/0000  
131140 FT

0580/0000

0570/0544

130420 FT

0570/0000

0560/1045

0560/0721

128980 FT

0560/0000

0550/1442

0550/1089

0550/0720

0550/0683

0550/0388

126815 FT

0550/0000  
126403 FT

LENGTH(AH 1131 BK 0417)  
2 0 25029 7 00 0047+38  
PEACH ST  
(CITY)

LENGTH(AH 0417 BK 0720)  
015 "DIA CIRC CONCR  
LEN=0035 INSTALLED UNKN

2 0 25029 7 00 0040+16  
SASSAFRAS ST  
(CITY)

LENGTH(AH 0720 BK 1440)  
015 "DIA CIRC CONCR  
LEN=0035 INSTALLED UNKN  
MYRTLE ST  
(CITY)

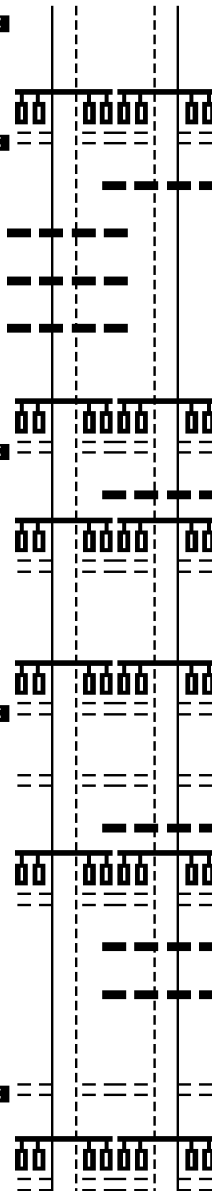
2 0 25029 7 00 0025+74  
CHESTNUT ST  
(CITY)

LENGTH(AH 1440 BK 2165)

WALNUT ST  
(CITY)  
015 "DIA CIRC METAL  
LEN=0035 INSTALLED UNKN  
CHERRY ST  
(CITY)

015 "DIA CIRC CONCR  
LEN=0035 INSTALLED UNKN  
015 "DIA CIRC CONCR  
LEN=0035 INSTALLED UNKN  
2 0 25029 7 00 0004+10  
POPLAR ST  
(CITY)

LENGTH(AH 2165 BK 0412)  
2 0 25029 7 00 0000+00  
LIBERTY ST  
(CITY)



DIR: B TOTAL LEN: 44.840 MI. DIST: 01-2 SR: 5  
 LEFT MUN: ERIE CITY C RIGHT MUN: ERIE CITY C

STREET NAME (CITY)	START POINT	END POINT	LENGTH (FT)	STRUCTURE	INSTALLATION	STREET NAME (CITY)	START POINT	END POINT	LENGTH (FT)	STRUCTURE	INSTALLATION
PLUM ST (CITY)	0541/0000	0531/2162	123832	015 DIA CIRC CONCR	INSTALLED UNKN	PLUM ST (CITY)	0540/0000	0530/2166	123827	015 DIA CIRC CONCR	INSTALLED UNKN
CASCADE ST (CITY)	0531/1440	0531/0720	122379	018 DIA CIRC METAL	INSTALLED UNKN	CASCADE ST (CITY)	0530/1792	0530/1443	122375	018 DIA CIR PLASTIC	INSTALLED UNKN
RASPBERRY ST (CITY)	0531/0720	0531/0000	122379	018 DIA CIRC CONCR	INSTALLED UNKN	RASPBERRY ST (CITY)	0530/1130	0530/0721	122375	018 DIA CIRC CONCR	INSTALLED UNKN
CRANBERRY ST (CITY)	0531/0000	0511/0000	122379	018 DIA CIRC CONCR	INSTALLED UNKN	CRANBERRY ST (CITY)	0530/0393	0530/0000	122375	018 DIA CIRC CONCR	INSTALLED UNKN
WESCHLER AV (CITY)	0511/0000	0501/1597	122379	018 DIA CIRC CONCR	INSTALLED UNKN	WESCHLER AV (CITY)	0510/0000	0510/0000	122375	018 DIA CIRC CONCR	INSTALLED UNKN
VESHECCO DR (CITY)	0501/1597	0501/1479	122379	018 DIA CIRC CONCR	INSTALLED UNKN	VESHECCO DR (CITY)	0500/1639	0500/1620	122375	018 DIA CIRC CONCR	INSTALLED UNKN
CASCADE CK. (CITY)	0501/1479	0501/1290	122379	018 DIA CIRC CONCR	INSTALLED UNKN	CASCADE CK. (CITY)	0500/1317	0500/1011	122375	018 DIA CIRC CONCR	INSTALLED UNKN
GREENGARDEN RD (CITY)	0501/1290	0501/0981	122379	018 DIA CIRC CONCR	INSTALLED UNKN	GREENGARDEN RD (CITY)	0500/0818	0500/0818	122375	018 DIA CIRC CONCR	INSTALLED UNKN
018 DIA CIRC CONCR (CITY)	0501/0981	0501/0773	122379	018 DIA CIRC CONCR	INSTALLED UNKN	018 DIA CIRC CONCR (CITY)	0500/0818	0500/0818	122375	018 DIA CIRC CONCR	INSTALLED UNKN



DIR: B TOTAL LEN: 44.840 MI. DIST: 01-2 SR: 5  
 LEFT MUN: ERIE CITY C RIGHT MUN: ERIE CITY C

Segment ID	Description	Length	Material	Status	Year
0480/0605	BMSID 25/0005/0480/0605		018" DIA CIRC CONCR	INSTALLED	1997
0480/0501	LEN=0060		015" DIA CIRC CONCR	INSTALLED	1997
0480/0435	LEN=0030		PITTSBURGH AV	INSTALLED	UNKN
	(SR4017 SEG 0060/0000)				
0481/0408	ERIE CITY				
0481/0388	MILLCREEK T				
0480/0234	018" DIA CIRC METAL			INSTALLED	UNKN
0480/0148	018" DIA CIRC METAL			INSTALLED	UNKN
0481/0078	012" DIA CIRC CONCR			INSTALLED	UNKN
0481/0015	BMSEN 25/0005/0480/0000	116088 FT			
0481/0000	2 0 25029 0 00 0176+51				
0480/0000	CASCADE CK.				
0480/0000	BMSBG 25/0005/0480/0000				
0480/0000	LENGTH(AH 2397 BK 3208)				
0471/3193	WEST ERIE PLAZA DR				
	(PRDR)				
	PITTSBURGH COMMONS DR				
	(PRDR)				
0470/3169	PITTSBURGH COMMONS DR				
	(PRDR)				
0471/2007	CANCER DR				
0471/1636	(PRDR)				
0471/1311	YORKTOWN CENTER DR				
0471/1090	(PRDR)				
0471/1049	018" DIA CIRC CONCR				
0471/0719	LEN=0040			INSTALLED	UNKN
	LOWELL AV				
0480/0000	BMSEN 25/0005/0480/0000	116099 FT			
0480/0000	2 0 25029 0 00 0176+51				
0480/0000	CASCADE CK.				
0480/0000	BMSBG 25/0005/0480/0000				
0480/0000	LENGTH(AH 2390 BK 3219)				
0470/2008	WEST ERIE PLAZA DR				
	(PRDR)				
	PITTSBURGH COMMONS DR				
	(PRDR)				
0470/1622	CANCER DR				
0470/1305	(PRDR)				
0470/1058	YORKTOWN CENTER DR				
0470/1036	(PRDR)				
	015" DIA CIR PLASTIC			INSTALLED	1997
	LEN=0025				
	SELINGER AV				
	(T738)				
	INDUSTRIAL DR				
	(T735)				
	030" DIA CIRC CONCR			INSTALLED	1997
	LEN=0025				
	LOWELL AV				



DIR: B TOTAL LEN: 44.840 MI. DIST: 01-2 SR: 5  
 LEFT MUN: MILLCREEK T RIGHT MUN: MILLCREEK T

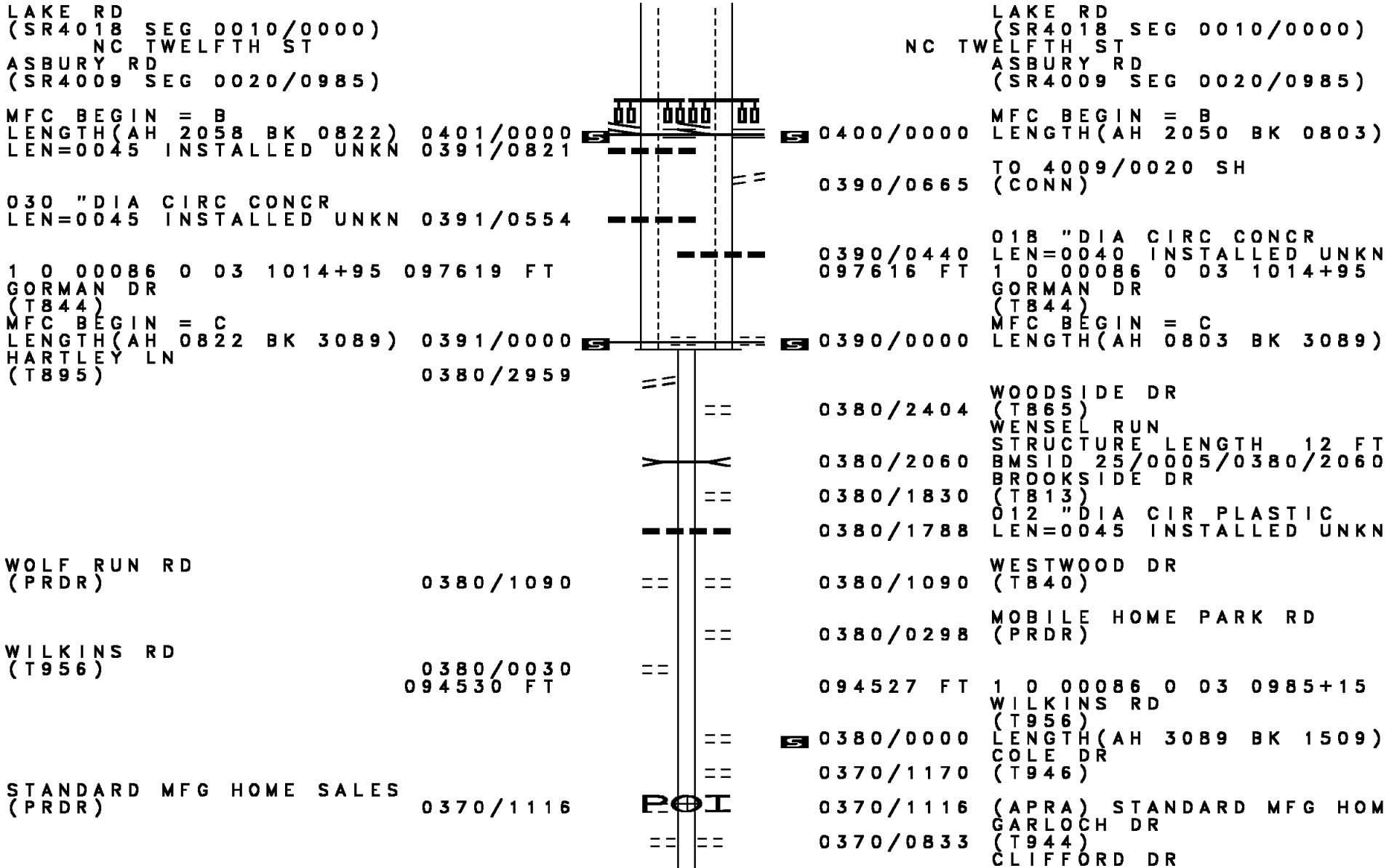
Stationing	Length	Notes	Stationing	Length	Notes
2 0 25029 0 00 0096+17 108084 FT			108065 FT		
MARSHALL DR (T482)			MARSHALL DR (T482)		
LENGTH(AH 2235 BK 2629) 0451/0000	0451/0000		LENGTH(AH 2248 BK 2623) 018 "DIA CIRC CONCR	0440/0000	LEN=0041 INSTALLED UNKN
CLIFTON DR (T918)	0441/2062		CLIFTON DR (T918)	0440/2347	
LINDEN AV (T912)	0441/1476		LINDEN AV (T912)	0440/2051	
018 "DIA CIRC CONCR	0441/1473		POTOMAC AV (T480)	0440/1465	
LEN=0008 INSTALLED UNKN	0441/1081		POTOMAC AV (T480)	0440/1067	
POTOMAC AV (T480)	0441/0896		HARLEY DAVIDSON ERIE DR (PRDR)	0440/0525	
018 "DIA CIRC CONCR	0441/0522		HARLEY DAVIDSON ERIE DR (PRDR)	0440/0525	
LEN=0030 INSTALLED UNKN	105455 FT		105442 FT		
HARLEY DAVIDSON ERIE DR (PRDR)			POWELL AV (T478)		
2 0 25029 0 00 0069+95 105455 FT			POWELL AV (T478)		
POWELL AV (T478)			LENGTH(AH 2623 BK 1892) 0440/0000	0440/0000	CHELSEA AV (T908)
MILEPOST 012.00	0441/0000		CHELSEA AV (T908)	0430/1430	
LENGTH(AH 2629 BK 1883) 0441/0000	0431/1422		OAKMONT AV (T854)	0430/1140	
CHELSEA AV (T908)	0431/1133		OAKMONT AV (T854)	0430/1085	
OAKMONT AV (T854)	0431/1122		012 "DIA CIRC CONCR	0430/1085	LEN=0040 INSTALLED UNKN
018 "DIA CIRC CONCR	0431/0883		ARDMORE AV (T476)	0430/0845	
LEN=0030 INSTALLED UNKN	0431/0839		MCCONNELL AV (T964)	0430/0359	
ARDMORE AV (T476)	0431/0356		MCCONNELL AV (T964)	103550 FT	
MCCONNELL AV (T964)	103572 FT		2 0 25029 0 00 0051+06 103572 FT		
2 0 25029 0 00 0051+06 103572 FT			HARTT AV (T474)		
HARTT AV (T474)	0431/0000		HARTT AV (T474)	0430/0000	
LENGTH(AH 1883 BK 2519) 0431/0000	0420/2189		LENGTH(AH 1892 BK 2500) 0420/2189	0420/2189	MONTPELIER AV (T964)
MONTPELIER AV (T964)	0421/2196		MONTPELIER AV (T964)		
MONTPELIER AV (T964)					



DIR: B TOTAL LEN: 44.840 MI. DIST: 01-2 SR: 5  
 LEFT MUN: MILLCREEK T RIGHT MUN: MILLCREEK T

018 "DIA CIRC CONCR LEN=0030 INSTALLED UNKN GRANT AV (T848)	0421/2089	---	---	0420/2071	018 "DIA CIRC CONCR LEN=0032 INSTALLED UNKN
	0421/1881	==	==		
SHENK AV (T846)	0421/1561	==	==	0420/1865	GRANT AV (T848)
FORD AV (T906)	0421/1235	==	==	0420/1553	SHENK AV (T846)
				0420/1222	FORD AV (T906)
GUETNER AV (T984)	0421/0387	==	==	0420/0365	GUETNER AV (TWP)
2 0 25029 0 00 0026+07 101053 FT				101050 FT	2 0 25029 0 00 0026+07
GRACE ST (T982)					GRACE ST (T982)
ERIE INT'L AIRPORT RD (GOVT)					ERIE INT'L AIRPORT RD (GOVT)
LENGTH(AH 2519 BK 0554) 2 0 25029 0 00 0020+48 100499 FT	0421/0000	S==	==	S 0420/0000	LENGTH(AH 2500 BK 0581) 2 0 25029 0 00 0020+48
WESTERN LN (T980)				100469 FT	WESTERN LN (T980)
LENGTH(AH 0554 BK 2058)	0411/0000	S==	==	S 0410/0000	LENGTH(AH 0581 BK 2050)
018 "DIA CIRC CONCR LEN=0045 INSTALLED UNKN	0401/1760	---	---	0400/1790	018 "DIA CIRC CONCR LEN=0040 INSTALLED UNKN
CANDY LN (T943)	0401/1463	==	==	0400/1498	CANDY LN (T943)
ERIE INT'L AIRPORT RD (GOVT)	0401/1177	==	==	0400/1204	ERIE INT'L AIRPORT RD (GOVT)
015 "DIA CIRC CONCR LEN=0040 INSTALLED UNKN	0401/0998	---	---	0400/1020	018 "DIA CIRC CONCR LEN=0040 INSTALLED UNKN
				0400/0950	018 "DIA CIRC CONCR LEN=0070 INSTALLED UNKN
TO 4018/0010 SH (CONN)	0401/0264	==	==	0400/0109	FROM 4009/0020 SH (CONN)
1 0 25029 0 00 0000+00 098441 FT				098419 FT	2 0 25029 0 00 0000+00

DIR: B TOTAL LEN: 44.840 MI. DIST: 01-2 SR: 5  
 LEFT MUN: MILLCREEK T RIGHT MUN: MILLCREEK T



DIR: B TOTAL LEN: 44.840 MI. DIST: 01-2 SR: 5  
 LEFT MUN: MILLCREEK T RIGHT MUN: MILLCREEK T

ARIS DR  
 (T798)

0370/0094  
 093021 FT

0370/0355 (T924)

093018 FT 1 0 00086 0 03 0971+82  
 MFC BEGIN = C

MILLCREEK  
 FAIRVIEW T

0370/0000 LENGTH(AH 1509 BK 0314)

FOR SR 0005E TO 0005W  
 (CONN)  
 FAIRVIEW - WEST LAKE RD  
 (TWP)

0365/0228

FOR SR 0005E TO 0005W  
 (CONN)  
 FAIRVIEW - WEST LAKE RD  
 (TWP)  
 FAIRVIEW - WEST LAKE RD  
 (TWP)

0364/0223

MILLFAIR RD  
 (SR4016 SEG 0002/0000)  
 (SR4016 SEG 0003/0000)

0364/0190

FAIRVIEW - WEST LAKE RD  
 (TWP)  
 FOR SR 0005W TO 0005E  
 (CONN)

0365/0121

MILLFAIR RD  
 (SR4016 SEG 0003/0000)  
 (SR4016 SEG 0002/0000)  
 FAIRVIEW - WEST LAKE RD  
 (TWP)

0364/0115

FOR SR 0005W TO 0005E  
 (CONN)

0 0 00000 0 00 0000+00 092704 FT  
 MFC BEGIN = C  
 LENGTH(AH 0317 BK 2907) 0365/0000  
 COLONY RD  
 (PRDR) 0360/2487

092704 FT

0 0 00000 0 00 0000+00  
 MFC BEGIN = C  
 LENGTH(AH 0314 BK 2907)

0364/0000

WEBSTER DR  
 (T561)  
 FARRELL RD  
 (T560)  
 CLEARVIEW DR  
 (T559)

0360/1518

0360/1188

0360/0835

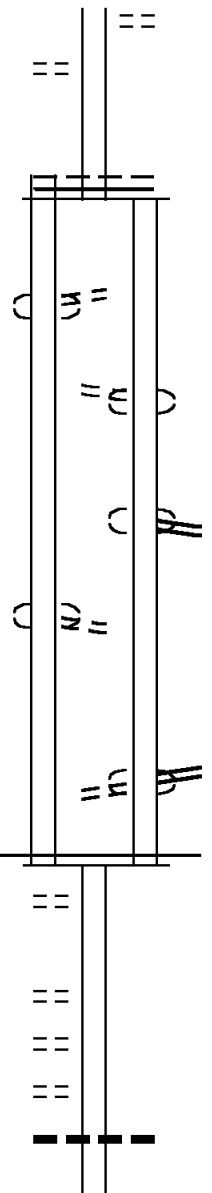
0360/0800

018 "DIA CIRC CONCR  
 LEN=0100 INSTALLED 1997

089797 FT

089797 FT

1 0 00086 0 03 0936+00



DIR: B TOTAL LEN: 44.840 MI. DIST: 01-2 SR: 5  
 LEFT MUN: FAIRVIEW T RIGHT MUN: FAIRVIEW T

Segment Description	Stationing	Length	Notes
HARDSCRABBLE BL (T550)	0360/0000	0360/0000	HARDSCRABBLE BL (T550) LENGTH(AH 2907 BK 2418) PASADENA RD (T551) 018" DIA CIRC CONCR LEN=0045 INSTALLED UNKN
PASADENA RD (T551)	0350/1798	0350/1847	MORRISON DR (T557) SCHOOL RD (T434)
	087379 FT	087379 FT	1 0 00086 0 03 0913+80 MANCHESTER RD (T432)
MANCHESTER RD (SR4007 SEG 0140/1609)	0350/0000	0350/0000	LENGTH(AH 2418 BK 1597)
	085782 FT	085782 FT	1 0 00086 0 03 0898+02 WALNUT CREEK STRUCTURE LENGTH 63 FT BMSID 25/0005/0340/0000 LENGTH(AH 1597 BK 1961)
	083821 FT	083821 FT	DUTCH RD (SR4007 SEG 0120/0000) LENGTH(AH 1961 BK 1916)
	081905 FT	081905 FT	015" DIA CIRC CONCR LEN=0040 INSTALLED 1997 PINWOOD DR (T454)
			1 0 00086 0 02 0856+68 015" DIA CIRC METAL LEN=0050 INSTALLED UNKN LAKELAND DR (T450)
			LENGTH(AH 1916 BK 3197)

DIR: B TOTAL LEN: 44.840 MI. DIST: 01-2 SR: 5  
 LEFT MUN: FAIRVIEW T RIGHT MUN: FAIRVIEW T

Stationing	Notes	Material	Length	Year
0310/1450	CHATHAM DR (T987)	024" DIA CIR PLASTIC	LEN=0080	1997
0310/1201		015" DIA CIRC CONCR	LEN=0038	1997
0310/0691	EATON RD (T422)			
0310/0613				
078708 FT				
0310/0000	1 0 00086 0 02 0824+78	015" DIA CIRC CONCR	LENGTH(AH 3197 BK 2615)	
0300/2520			LEN=0060	INSTALLED UNKN
0300/1015	060"H 54"W CON BOX CUL		LEN=0042	INSTALLED 1997
0300/0343	LORD RD (T416)			
076093 FT				
0300/0000	1 0 00086 0 02 0798+39		LENGTH(AH 2615 BK 3774)	
0290/3280	WHITEHALL PL (T468)			
0290/2920		018" DIA CIRC CONCR	LEN=0060	INSTALLED 1997
0290/2489		018" DIA CIRC CONCR	LEN=0060	INSTALLED 1997
0290/1950		018" DIA CIRC CONCR	LEN=0050	INSTALLED 1997
0290/0814	HATHAWAY DR (T923)			
0290/0138		030" DIA CIRC CONCR	LEN=0060	INSTALLED UNKN
072319 FT	MAIN ST (SR0098 SEG 0320/1874)			
0290/0000	1 0 00086 0 02 0761+35	MFC BEGIN = C	LENGTH(AH 3774 BK 2578)	
0290/0000	AVONIA RD (T300)	015" DIA CIRC CONCR	LEN=0060	INSTALLED UNKN
0280/2513		030" DIA CIRC CONCR		

DIR: B TOTAL LEN: 44.840 MI. DIST: 01-2 SR: 5  
 LEFT MUN: FAIRVIEW T RIGHT MUN: FAIRVIEW T

HATHAWAY DR  
 (T923)  
 STEPHANY RD  
 (PRDR)

0280/1600

0280/1539

1 0 00496 0 00 0701+50 069741 FT  
 MELHORN RD  
 (T484)

0280/0000

BEACH DR  
 (PRDR)

067004 FT

0260/2132

HARTLEY RD  
 (PRDR)

0260/1699

1 0 00496 0 00 0648+90 064453 FT  
 OLD LAKE RD  
 (T473)

0260/0000

0280/2512	LEN=0060	INSTALLED UNKN
	TROUT RUN	
	STRUCTURE LENGTH	19 FT
0280/2148	BMSID 25/0005/0280/2168	
	LOHRER RD	
	(T412)	
0280/1208	018 " DIA	CIRC METAL
0280/0930	LEN=0040	INSTALLED 1997
0280/0800	015 " DIA	CIRC CONCR
	LEN=0050	INSTALLED 1997
	069741 FT	
0280/0000	LENGTH(AH 2578 BK 2737)	
0270/2718	018 " DIA	CIRC CONCR
	LEN=0042	INSTALLED 1997
	0270/1224	018 " DIA CIRC METAL
	LEN=0042	INSTALLED 1997
	067004 FT	
0270/0000	LENGTH(AH 2737 BK 2551)	
0260/2070	036 " DIA	CIRC CONCR
	LEN=0046	INSTALLED 1997
	0260/1047	FAIRVIEW GIRARD T
	064453 FT	
0260/0000	LENGTH(AH 2551 BK 2630)	
	0250/1020	015 " DIA CIRC CONCR
	LEN=0050	INSTALLED 1997

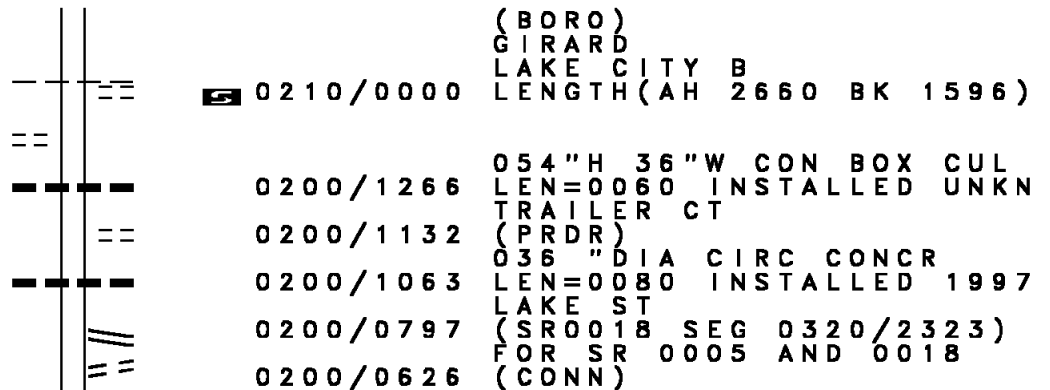
DIR: B TOTAL LEN: 44.840 MI. DIST: 01-2 SR: 5  
 LEFT MUN: GIRARD T RIGHT MUN: GIRARD T

Stationing	Description	Length	Material / Notes
0621+80	FAIRPLAIN RD (T480)	061823 FT	0250/0996
0621+80	OLD LAKE RD (T473)	0250/0000	0250/0000 LENGTH(AH 2630 BK 2424)
0598+10	GODFREY RD (TBK)	059399 FT	0240/1266 018" DIA CIRC METAL LEN=0042 INSTALLED 1997
0598+10	GODFREY RD (TBK)	0240/0000	0240/0058 036" DIA CIRC CONCR LEN=0100 INSTALLED 1997
0569+55	CAMP ERIEZ CAMPGROUND (PRDR)	0230/1103	0240/0000 LENGTH(AH 2424 BK 2860)
0569+55	YALE AV (T472)	056539 FT	0230/0000 LENGTH(AH 2860 BK 2485)
0544+23	CULBERTSON DR (T979)	0220/1963	0220/1432 WILLOW BROOK STRUCTURE LENGTH 15 FT BMSID 25/0005/0220/1395
0544+23	CULBERTSON DR (T979)	0220/0621	0220/0621 NURSERY RD (T980)
0518+98	CULBERTSON DR (T979)	054054 FT	0220/0000 LENGTH(AH 2485 BK 2660)
0518+98	JULIA DR	0210/2133	0210/2133 SHERMAN DR (T984)
0518+98	JULIA DR	051394 FT	051394 FT 1 0 00496 0 00 0518+98

DIR: B TOTAL LEN: 44.840 MI. DIST: 01-2 SR: 5  
 LEFT MUN: GIRARD T RIGHT MUN: GIRARD T

RICHARDSON DR  
 (BORO)

0200/1369



0210/0000 LENGTH(AH 2660 BK 1596)

0200/1266 054"H 36"W CON BOX CUL  
 LEN=0060 INSTALLED UNKN  
 TRAILER CT

0200/1132 (PRDR)

0200/1063 036" DIA CIRC CONCR  
 LEN=0080 INSTALLED 1997  
 LAKE ST

0200/0797 (SR0018 SEG 0320/2323)  
 FOR SR 0005 AND 0018

0200/0626 (CONN)

1 0 00496 0 00 0502+00 049798 FT  
 COMMUNITY PARK DR  
 (T960)

0200/0000

0200/0000 LENGTH(AH 1596 BK 2440)

CHERRY ST  
 (BORO)

0190/2401  
 BIRCH ST  
 (BORO)

LAKESIDE DR  
 (BORO)

0190/0914

TRAILER CT  
 (PRDR)  
 1 0 00496 0 00 0472+45 047358 FT

0190/0298

047358 FT MAPLE AV  
 (BORO)

TRAILER CT  
 (PRDR)  
 OLD LAKE RD  
 (BORO)

0190/0000

0180/3116

0190/0000 LENGTH(AH 2440 BK 3367)

0180/1766 LAKE CITY  
 GIRARD T

0180/1660 ELK CREEK  
 STRUCTURE LENGTH 68 FT  
 BMSID 25/0005/0180/1644

0180/1118 060" DIA CIRC CONCR  
 LEN=0065 INSTALLED UNKN

0180/1109 060" DIA CIRC CONCR  
 LEN=0065 INSTALLED UNKN

0180/1098 060" DIA CIRC CONCR  
 LEN=0065 INSTALLED UNKN



DIR: B TOTAL LEN: 44.840 MI. DIST: 01-2 SR: 5  
 LEFT MUN: GIRARD T RIGHT MUN: GIRARD T

Stationing	Segment Description	Material / Length	Notes
	0180/1088	060" DIA CIRC CONCR LEN=0065	INSTALLED UNKN
	0180/1079	060" DIA CIRC CONCR LEN=0065	INSTALLED UNKN
	0180/0253	024" DIA CIR PLASTIC LEN=0050	INSTALLED 1997
043991 FT	0180/0025	024" DIA CIRC CONCR LEN=0060	INSTALLED 1997
	043991 FT	1 0 00496 0 00 0444+34	CREEK RD (T390)
	0180/0000	LENGTH(AH 3367 BK 2934)	
	0170/2794	024" DIA CIR PLASTIC LEN=0090	INSTALLED 1997
	0170/1778	036" DIA CIRC CONCR LEN=0060	INSTALLED UNKN
ELK CREEK ACCESS RD (T986)	0170/0867		
	0170/0831	028" DIA CIR PLASTIC LEN=0040	INSTALLED 1997
041057 FT	041057 FT	1 0 00496 0 00 0414+93	
	0170/0000	LENGTH(AH 2934 BK 2356)	
	0160/1150	BMS EN 25/0005/0160/0980 1 0 00496 0 00 0401+17	
	0160/0980	CSX RR BMSBG 25/0005/0160/0980	
038701 FT	038701 FT	1 0 00496 0 00 0391+37	
	0160/0000	LENGTH(AH 2356 BK 2210)	
036491 FT	036491 FT	1 0 00496 0 00 0369+47	
		TOWNLIN RD (T350)	
		GIRARD	
		SPRINGFIELD T	


DIR: B TOTAL LEN: 44.840 MI. DIST: 01-2 SR: 5  
 LEFT MUN: GIRARD T RIGHT MUN: GIRARD T

ABLES RD  
(T541)

		0150/0000	LENGTH(AH 2210 BK 3433)
		0140/2710	018 "DIA CIRC CONCR LEN=0045 INSTALLED 1997
		0140/1639	BMS EN 25/0005/0140/1654 1 0 00496 0 00 0334+93 TRIB. TO LAKE ERIE
		0140/1624	BMSBG 25/0005/0140/1654
		0140/0942	018 "DIA CIRC METAL LEN=0040 INSTALLED 1997
033058 FT		033058 FT	1 0 00496 0 00 0334+93
		0140/0000	LENGTH(AH 3433 BK 2354)
		0130/0047	015 "DIA CIRC CONCR LEN=0055 INSTALLED 1997
030704 FT		030704 FT	1 0 00496 0 00 0311+91 HAPPY VALLEY RD (T504)
		0130/0000	LENGTH(AH 2354 BK 1922)
		0120/1000	
028782 FT		028782 FT	1 0 00496 0 00 0291+81
		0120/0000	LENGTH(AH 1922 BK 2426)
		0110/2373	012"H 36"W ELLIP METAL LEN=0040 INSTALLED 1997
		0110/0026	BMS EN 25/0005/0110/0000
026356 FT		026356 FT	1 0 00496 0 00 0268+29 CROOKED CK. BMSBG 25/0005/0110/0000
		0110/0000	LENGTH(AH 2426 BK 3178)

DIR: B TOTAL LEN: 44.840 MI. DIST: 01-2 SR: 5  
 LEFT MUN: SPRINGFIELD T RIGHT MUN: SPRINGFIELD T

HOLLIDAY RD  
 (SR3009 SEG 0090/0639) 0100/1890



0100/2439 018 " DIA CIRC CONCR  
 LEN=0053 INSTALLED 1997  
 0100/1890 SPRINGFIELD RD  
 (SR0215 SEG 0190/2985)

023178 FT 0100/0012 BMS EN 25/0005/0100/0000  
 023178 FT 1 0 00496 0 00 0236+46  
 TR LAKE ERIE  
 BMSBG 25/0005/0100/0000  
 0100/0000 LENGTH(AH 3178 BK 3068)

0090/2013 018 " DIA CIRC CONCR  
 LEN=0050 INSTALLED 1997  
 0090/1374 FARLEY DR  
 (T344)

020110 FT 0090/0367 048 " DIA CIRC CONCR  
 LEN=0050 INSTALLED 1997  
 0090/0237 MCCHESNEY RD  
 (T827)  
 020110 FT 1 0 00496 0 00 0205+74  
 SCOTT RD  
 (T336)

0090/0000 LENGTH(AH 3068 BK 2580)  
 0080/2259 018 " DIA CIRC CONCR  
 LEN=0036 INSTALLED UNKN

017530 FT 0080/1186 TR LAKE ERIE  
 STRUCTURE LENGTH 8 FT  
 BMSID 25/0005/0080/1186  
 017530 FT 1 0 00496 0 00 0180+06  
 0080/0000 LENGTH(AH 2580 BK 2675)

0070/1667 018 " DIA CIRC METAL  
 LEN=0040 INSTALLED UNKN  
 0070/1115 015 " DIA CAST IRON  
 LEN=0050 INSTALLED UNKN

EXTRACT DATE: 12/18/2023  
PRINT DATE: 12/19/2023

ROADWAY MANAGEMENT SYSTEM  
SLD COUNTY/SR - ANNUAL PRINT

PAGE NUMBER: 2  
COUNTY: ERIE

DIR: B TOTAL LEN: 44.840 MI.  
LEFT MUN: SPRINGFIELD T

DIST: 01-2 SR: 5  
RIGHT MUN: SPRINGFIELD T

Stationing	Structure	Material	Length	Notes
014855 FT	0070/0380	024" DIA CIRC CONCR	LEN=0053	INSTALLED UNKN
	014855 FT	1 0 00496 0 00	0153+27	NASH RD (T334)
	0070/0000		LENGTH(AH 2675 BK 3067)	
	0060/1949	018"H 60"W CON BOX CUL	LEN=0054	INSTALLED UNKN
	0060/0423	018" DIA CIRC CONCR	LEN=0065	INSTALLED UNKN
EAGLEY RD (SR3009 SEG 0010/0000)	0060/0399	EAGLEY RD (SR3009 SEG 0010/0000)		
	0060/0183	024" DIA CIRC CONCR	LEN=0042	INSTALLED UNKN
011788 FT	011788 FT	1 0 00496 0 00	0122+83	
	0060/0000		LENGTH(AH 3067 BK 1218)	
	0050/1173	018" DIA CIRC CONCR	LEN=0060	INSTALLED 1997
ELMWOOD RD (T324)	0050/0659			
	0050/0567	015" DIA CIRC CONCR	LEN=0040	INSTALLED 1997
	0050/0455	NORFOLK SOUTHERN OVERPASS IS RR X-ING		
	0050/0379	015" DIA CIRC CONCR	LEN=0045	INSTALLED 1997
	0050/0289	NYE RD (TBK)		
	0050/0054	(T323)		
010570 FT	010570 FT	BMSSEN 25/0005/0050/0000	1 0 00496 0 00	0110+73
	0050/0000	RACCOON CK. BMSBG 25/0005/0050/0000	LENGTH(AH 1218 BK 3582)	
	0040/2704	STEINBERG RD (T330)		
	0040/1980	015" DIA CIRC CONCR	LEN=0050	INSTALLED UNKN
	0040/1285	015" DIA CIRC CONCR	LEN=0050	INSTALLED 1997
		015" DIA CAST IRON		

DIR: B TOTAL LEN: 44.840 MI. DIST: 01-2 SR: 5  
 LEFT MUN: SPRINGFIELD T RIGHT MUN: SPRINGFIELD T

Distance (FT)	Segment ID	Length (FT)	Material / Notes	Installation Date
006988	0040/0630	0048	INSTALLED	1997
	006988	00496	0 00 0074+83	
	0040/0000		LENGTH(AH 3582 BK 2250)	
			015 "DIA CAST IRON	
	0030/2015	0045	INSTALLED	UNKN
			015 "DIA CAST IRON	
	0030/1039	0045	INSTALLED	UNKN
004738	004738	00496	0 00 0052+32	
			CRAYTON RD (TBK)	
			(T322)	
	0030/0000		LENGTH(AH 2250 BK 2751)	
	0020/2575		BMSSEN 25/0005/0020/2565	
			1 0 00496 0 00 0050+50	
			TRIB TO TURKEY CREEK	
	0020/2565		BMSBG 25/0005/0020/2565	
			015 "DIA CIRC CONCR	
	0020/1519	0045	INSTALLED	UNKN
			015 "DIA CIRC CONCR	
	0020/1112	0044	INSTALLED	UNKN
			024 "DIA CIRC CONCR	
	0020/0353	0050	INSTALLED	UNKN
001987	001987	00496	0 00 0024+92	
	0020/0000		LENGTH(AH 2751 BK 1987)	
			BMSSEN 25/0005/0010/1422	
			1 0 00496 0 00 0012+40	
			TURKEY CREEK	
	0010/1201		BMSBG 25/0005/0010/1422	
	0010/0776		BMSSEN 25/0005/0010/1084	
			1 0 00496 0 00 0000+00	
			TURKEY CK.	
	0010/0760		BMSBG 25/0005/0010/1084	
			000000 FT 1 0 00496 0 00 0000+00	
			NC WEST LAKE RD	
			RIDGE RD	
			(SR0020 SEG 0030/2413)	
			(SR0020 SEG 0031/2435)	
			MFC BEGIN = D	
	0010/0000		LENGTH(AH 1987 BK 0000)	

CONN TO SR 20  
 (SR9104 SEG 0010/0000) 0010/0096  
 000000 FT