

Straight Line Diagram

**Erie
25**

January 2024

This document was produced by the Pennsylvania Department of Transportation (PENNDOT) as an internal management tool for State maintained highways and is not to be used for other purposes. The printed information was compiled from the Department's computerized Roadway Management System (RMS) and is subject to change without notice. Use of any or all of the printed information for purposes other than those intended by the Department may not satisfy other accuracy and completeness requirements and the Department does not warrant that such printed information is accurate or complete.

ROADWAY MANAGEMENT SYSTEM
INDEX FOR SR'S LOCATED IN THE COUNTY OF ERIE

SR	BGN	PAGE	END	PAGE	SR	BGN	PAGE	END	PAGE	SR	BGN	PAGE	END	PAGE
00005		1		28	2001	296		296		3022	432		432	434
00006		29		42	2002	297		297		3023	435		435	436
00008		43		58	2003	298		301		3024	437		437	437
00018		59		69	2004	302		303		3025	438		438	443
00019		70		82	2005	304		304		3026	444		444	444
00020		83		112	2006	305		309		3027	445		445	445
00077	113			115	2007	310		310		3028	446		446	446
00079	116			126	2008	311		312		3029	447		447	447
00086	127			130	2009	313		314		3030	448		448	448
00089	131			145	2010	315		319		3031	449		449	449
00090	146			170	2011	320		320		3033	450		450	450
00098	171			178	2012	321		322		3102	451		451	451
00197	179			190	2014	323		324		3103	452		452	452
02115	191			194	2015	325		325		3105	453		453	453
02226	195			197	2016	326		326		3107	454		454	454
0290	198			201	2017	327		329		4001	455		455	455
0299	202			202	2018	330		334		4002	456		456	457
0426	203			211	2019	335		337		4003	458		458	458
0430	212			218	2020	338		339		4004	459		459	460
0474	219			220	2021	340		341		4005	461		461	461
0505	221			223	2022	342		344		4006	462		462	462
0531	224			226	2023	345		346		4007	463		463	466
0699	227			235	2024	347		350		4008	467		467	469
0832	236			242	2025	351		353		4009	470		470	470
0955	243			245	2026	354		356		4010	471		471	472
1001	246			253	2027	357		357		4011	473		473	475
1002	254			254	2029	358		360		4012	476		476	478
1003	255			255	2030	361		361		4013	479		479	482
1004	256			256	2032	362		362		4014	483		483	484
1005	257			260	2034	363		363		4015	485		485	486
1006	261			264	3001	364		366		4016	487		487	496
1007	265			265	3002	367		370		4017	497		497	498
1008	266			268	3003	371		372		4018	499		499	502
1009	269			272	3004	373		373		4019	503		503	503
1010	273			273	3005	374		374		4020	504		504	504
1011	274			277	3006	375		389		4021	505		505	505
1012	278			278	3007	390		390		4022	506		506	507
1013	279			282	3008	391		396		4023	508		508	508
1014	283			283	3009	397		398		4024	509		509	511
1015	284			284	3010	399		399		4025	512		512	512
1017	285			286	3011	400		401		4026	513		513	514
1019	287			287	3012	402		403		4027	515		515	515
1101	288			288	3013	404		406		4028	516		516	517
1102	289			289	3014	407		416		4029	518		518	518
1103	290			290	3015	417		419		4030	519		519	521
1104	291			291	3017	420		421		4031	522		522	522
1105	292			292	3018	422		423		4032	523		523	523
1106	293			293	3019	424		425		4033	524		524	524
1107	294			294	3020	426		428		4034	525		525	528
1108	295			295	3021	429		431		4036	529		529	529



December 30, 2023

Pennsylvania State Roads - Straight Line Diagrams

Contained within this document are the 2024 Pennsylvania Straight Line Diagrams (SLDs) for State Routes by county within a particular PennDOT district. At the end of each year, PennDOT takes a snapshot of its current SLD database and creates PDF files from the SLD snapshot. The SLDs are a graphical representation of State Routes (SRs) that PennDOT maintains. The information shown on the SLD is generated from data found in PennDOT's Roadway Management System (RMS) database. The data from RMS is constantly being updated to match actual roadway inventory data found on Pennsylvania's state highways. PennDOT's SR system is explained briefly in this document along with symbol definitions for each type of roadway feature or attribute found on the SLD. This PDF version of the SLD contains an individual county list of all state roads found in that county. The SRs found on the list are linked to the actual pages that show the individual SLDs. To find an SLD for a particular road that you want, simply point to that road on the SR index list and click on it to jump to the beginning page of that SLD.

If you have any questions or comments concerning information found in this document, please contact Ty Reed, Chief, Roadway Inventory and Testing Unit, Asset Management Division, Bureau of Operations, by calling (717) 787-7294.

Additional information on state owned highways is available from your local PENNDOT Engineering District Office, RMS Unit, RMS Coordinator.

Straight Line Diagram Disclaimer: This document is for informational purposes only and may be viewed by anyone. No part of the information contained in this document may be altered or redistributed without prior written consent of PENNDOT. Straight Line Diagram information is provided "as is" without warranty of any kind, either expressed or implied. This information could include technical inaccuracies or errors of omission. Changes may be made periodically to the information herein.

Copyright © 2023 by the Commonwealth of Pennsylvania. All rights reserved.



Asset Management Division

Mission Statement

To protect and preserve Pennsylvania's infrastructure by providing meaningful, timely, and accurate pavement and roadway management, design, standards, strategies, inventory and condition, as well as fair, consistent and efficient application of Commonwealth laws and regulations.

CUSTOMER SERVICE RATING FORM

Straight Line Diagram (SLD) – Customer Service Rating

As means to improve customer service, we would like you to rate the product/ service you have received, by circling a “grade” from “A” (excellent) to “E” (fail).

A **B** **C** **D** **E**

If your rating is not an “A,” please let us know what we could do better.

Name and Organization (optional)

Thank You.

(Fold along line, and tape or staple together before mailing)

(Cut along dashed line)

Bureau of Operations
Asset Management Division – PennDOT Annex
907 Elmerton Avenue
Harrisburg, PA 17110
ATTN: Ty Reed

PENNSYLVANIA DEPARTMENT OF TRANSPORTATION
Bureau of Operations, Asset Management Division

Location Referencing System (LRS) – Definitions, Uses & Testing

The Department's LRS, implemented in 1987, is the mechanism to designate the State highway network, to define roadway lengths, locations, and route connectivity, and to serve as the basis for the collection, storage, and integration of roadway information.

An LRS key is a unique series of numbers that identifies the location of each point or feature along a State route. The fourteen digit number is an integral part of the Roadway Management System (RMS) where roadway data is stored. 07/4016/0100/0857 is an example of an LRS key, which identifies County (CO) = 07, State Route (SR) = 4016, Segment (SEG) = 0100, and Offset = 0857.

County (CO)

Each of Pennsylvania's sixty-seven counties is identified by a number.

Name	#	Name	#	Name	#	Name	#
Adams	1	Clinton	18	Lackawanna	35	Potter	52
Allegheny	2	Columbia	19	Lancaster	36	Schuylkill	53
Armstrong	3	Crawford	20	Lawrence	37	Snyder	54
Beaver	4	Cumberland	21	Lebanon	38	Somerset	55
Bedford	5	Dauphin	22	Lehigh	39	Sullivan	56
Berks	6	Delaware	23	Luzerne	40	Susquehanna	57
Blair	7	Elk	24	Lycoming	41	Tioga	58
Bradford	8	Erie	25	McKean	42	Union	59
Bucks	9	Fayette	26	Mercer	43	Venango	60
Butler	10	Forest	27	Mifflin	44	Warren	61
Cambria	11	Franklin	28	Monroe	45	Washington	62
Cameron	12	Fulton	29	Montgomery	46	Wayne	63
Carbon	13	Greene	30	Montour	47	Westmoreland	64
Centre	14	Huntingdon	31	Northampton	48	Wyoming	65
Chester	15	Indiana	32	Northumberland	49	York	66
Clarion	16	Jefferson	33	Perry	50	Philadelphia	67
Clearfield	17	Juniata	34	Pike	51		

State Route (SR)

State Routes (SR's) are identified by four-digit numbers. SR numbers are assigned as follows:

- | | |
|--|-----------|
| 1. Traffic Routes: Routes designated as Interstates, US or PA Routes | 0001-0999 |
| 2. Quadrant Routes (Non-Traffic Routes) | 1001-4999 |
| 3. Relocated Traffic Routes | 6000-6999 |
| 4. Turned Back, Abandoned, or Null Routes | 7000-7999 |
| 5. Interchanges | 8001-8999 |
| 6. WYE's | 9101-9199 |
| 7. Rest Areas | 9201-9299 |
| 8. Truck Escape Ramps | 9301-9399 |
| 9. Others | 9401-9499 |
| 10. Park and Rides | 9501-9599 |

Even/Odd Convention: Even numbers are typically given to SR's in the East/West direction, and odd numbers to SR's that run North/South. This convention applies to Interstate Routes (except those that are Beltways or Spurs), and Quadrant Routes. This convention may or may not apply to PA or US Traffic Routes.

Hierarchy: If two or more traffic routes occupy the same section of roadway, the SR number is based on the "higher" type route, according to the following hierarchy. If the traffic routes are the same hierarchy class, then the SR number is assigned the lower numbered traffic route (Figure 1).

1. Interstates
2. U.S. Routes
3. PA Routes
4. Quadrant Routes

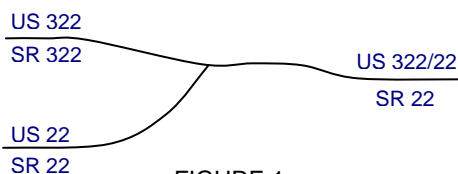


FIGURE 1

Other Numbering Conventions:

1. The first digit of a quadrant route is based on which quadrant of the county the route is located, as shown in the following diagram (Figure 2).
2. The last three digits of a Relocated Traffic Route are the same as the Traffic Route that was relocated.
3. Interchanges are numbered sequentially. Odd numbers are given to interchanges along SR's in the North/South direction; even numbers are given to interchanges along SR's in the East/West direction (Figure 3).
4. WYE's are given odd numbers if the connecting SR is odd numbered, and even numbers if the connecting SR is even numbered.
5. Rest Areas or Truck Escape Ramps are given odd numbers if they connect to the Southbound or Westbound side of an SR, and even numbers if they connect to the Northbound or Eastbound side.

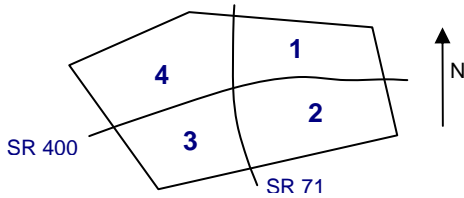


FIGURE 2

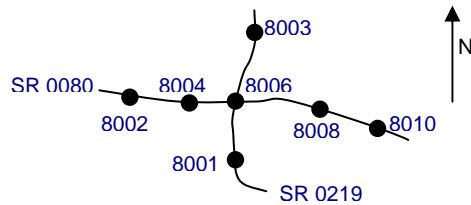


FIGURE 3

Segment (SEG)

State routes are divided into segments, which are approximately one-half mile long, and are identified by a four-digit number. Segment begin and end points are placed at physical features where possible. Segment numbers increase in the North or East direction, and typically by 10's (Figure 4). Segments are even numbered on undivided roadways, and in the Northbound or Eastbound direction of divided roadways. Segments are odd numbered in the Southbound or Westbound direction of divided roadways (Figure 5). Interstate segments are associated with the mile posts (Figure 6).

Undivided Roadways

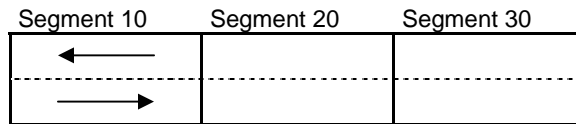


FIGURE 4

Divided Roadways

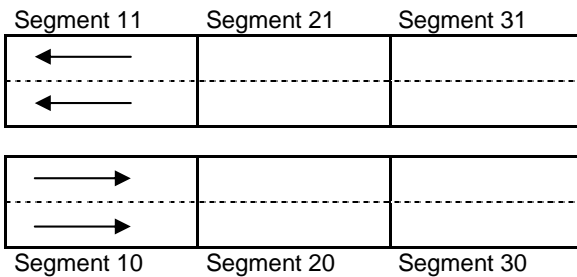


FIGURE 5

Interstate Roadways

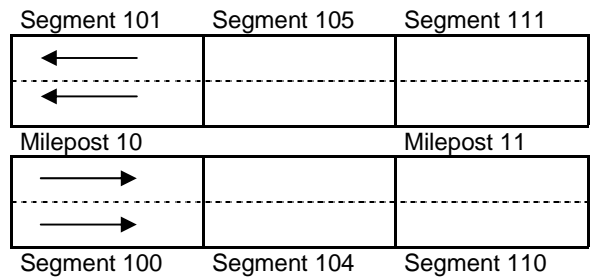


FIGURE 6

Turned Back, Abandoned, and Null Segments are given numbers in the range of 7000-7999. For two coinciding State routes, the route with "lower" hierarchy is "nulled."

Segment numbering restarts on Traffic Routes at County boundaries, except Interstates (Figure 7).

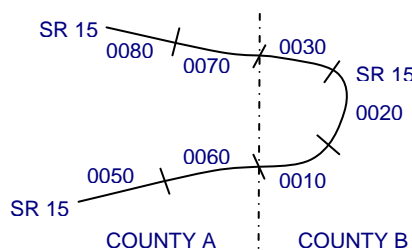


FIGURE 7

Offset

The offset, a subdivision of the segment, is the distance (in feet) from the beginning of the segment, expressed as a four-digit number. Offsets are measured in the increasing segment direction.

Segment Markers

Segment markers, which allow for easy identification of the LRS location on the State highway system, indicate the State route and segment number at the point that each segment is entered. If the beginning of a segment occurs at a physical feature, then the point of reference is at the physical feature and not the sign. At intersections, signs are used to identify beginning or ending State routes or segments.



Users of the LRS

Locations of all intersections, structures, and other points of interest are field verified and inventoried in the RMS. This information can be displayed on Straight Line Diagrams (SLD's) which can be viewed in the RMS, or hardcopy form. SLD books are refreshed and printed annually for distribution to the Department's District and County offices, as well as too many external entities.

A list of those within the Department that use the LRS to identify locations in the RMS and in the field includes personnel from the following organizations: Pavement Testing, County Maintenance, Traffic, Design, Surveys, Construction, Bridge, Permits, Crash Review, Planning and Programming, Posted & Bonded Roads, Tort Liability, and Emergency Management.

Users outside the Department include: County & Municipal governments, County 911, Planning Commissions, Federal Highway Administration, State & Local Police, Local Emergency Management, Delivery Services (UPS, Fed Ex, etc.), Fire Departments, Utility Companies, Contractors, and Consultants.

Without segment markers located in the field, all of these users would have to rely solely on the SLD, which would be extremely cumbersome at best and impossible for some.

Verification, QA & QC

In order to assure that LRS information is indicated properly in the RMS, on SLD's, and in the field, LRS Quality Assurance (QA) and Quality Commitment (QC) programs are performed each year. The Bureau of Operations, Asset Management Division, Roadway Inventory & Testing Unit (RITU) performs all Statewide QC testing. Field verification and QA is also performed by RITS, except in Engineering Districts 2-0, 11-0, and 12-0, where it is done "in-house." Each Engineering District is responsible for its own LRS completeness and maintenance with respect to the RMS.

Twenty percent of each county is field tested annually as part of the QA program, and five percent of each county is tested for the annual QC program. The goal of the QC program is to maintain at least 90% accuracy between the RMS and the actual field locations of highway features. Annual QC ratings are developed and reported to the Engineering Districts.









































Field testing is performed by two-person teams (a permanent employee that operates the test, and a temporary employee that drives the device) with the use of vans equipped with an on-board computer and a Data Measurement Subsystem. Testing is typically performed during the months of April through November.

Vehicle location and roadway features are displayed on the van's computer screen in SLD format, and the software accepts operator inputs verifying or modifying roadway feature locations, as well as comments. Though the system can function at greater speed, test speeds are typically less than 25 mph to ensure accuracy.

There are five categories of information that is verified and/or modified:

1. State Route Length
2. Segment Length
3. Roadway Geometry (lane count, pavement & shoulder types & widths)
4. Intersecting Feature Location (intersections & bridges)
5. Segment Marker Location

STRAIGHT LINE DIAGRAM (SLD) ANNUAL REFRESH ATTRIBUTE KEY PAGE 1 OF 2

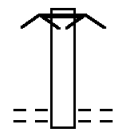
 SEGMENT MARKER	 AHEAD LEFT INTER STATE OWNED	 RAILROAD CROSSING	 INTERSTATE MILEPOST
 TURNBACK	 AHEAD LEFT INTER NON-STATE	 RAILROAD OVER-PASS	 MFC BEGIN
 NULL	 AHEAD RIGHT INTE STATE OWNED	 OVER-PASS	 MUNICIPAL BOUNDARY
 UNDIVIDED HIGHWAY	 AHEAD RIGHT INTE NON-STATE	 BRIDGE END	 VILLAGE BEGIN
 PHYSICALLY DIVIDED	 BACK LEFT INTER STATE OWNED	 BRIDGE BEGIN	AH - LENGTH FORWARD TO NEXT SEGMENT BEGIN BK - LENGTH BACKWARD TO PREVIOUS SEGMENT BEGIN
 PAINT DIVIDED	 BACK LEFT INTER NON-STATE	 TUNNEL	
 INTERSECTION AHEAD	 BACK RIGHT INTER STATE OWNED	 SIGN STRUCTURE	MFC - MAINTENANCE FUNCTIONAL CLASS A = INTERSTATE EXPRESSWAY AND/OR PRINCIPLE ARTERIAL C = MINOR ARTERIAL D = COLLECTOR E = LOCAL ACCESS F = INTERCHANGE RAMP
 INTERSECTION BACK	 BACK RIGHT INTER NON-STATE	 P3 BRIDGE	
 REFERENCE AHEAD/BACK	 T-LEFT INTERSEC STATE OWNED	 RETAINING WALL	
 DIVIDED CONNECTOR	 T-LEFT INTERSEC NON-STATE	 BRIDGE/CULVERT UNDER FILL	NULL AND TURNBACK SEGMENTS ARE DISPLAYED IN THE DEPARTMENT'S ROADWAY MANAGEMENT SYSTEM (RMS) AS 100 FEET IN LENGTH. ACTUAL SEGMENT AND SECTION LENGTHS MAY VARY SIGNIFICANTLY
 CROSS INTERSEC STATE OWNED	 T-RIGHT INTERSEC STATE OWNED	 PIPE (STAMPP)	
 CROSS INTERSEC NON-STATE	 T-RIGHT INTERSEC NON-STATE	 ROTARY INTERSEC	

EXTRACT DATE: 12/18/2023 ROADWAY MANAGEMENT SYSTEM PAGE NUMBER: 578
 PRINT DATE: 12/19/2023 SLD COUNTY/SR - ANNUAL PRINT COUNTY: ERIE
 DIR: N TOTAL LEN: .083 MI. DIST: 01-2 SR: 9501
 LEFT MUN: ERIE CITY C RIGHT MUN: ERIE CITY C

000440 FT

000440 FT END OF PARK AND RIDE
ROAD CLOSED AHEAD

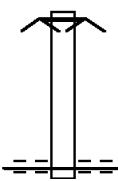
000225 FT



000225 FT 0 0 00000 0 00 0000+00
LINCOLN AV
(CITY)

5 0020/0000 LENGTH(AH 0215 BK 0225)

000000 FT



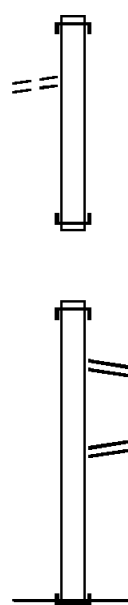
0010/0225 END OF PARK AND RIDE
ROAD CLOSED AHEAD
000000 FT 0 0 00000 0 00 0000+00
NC BA YFRONT HUB PARK & RIDE
LINCOLN AV
(CITY)
MFC BEGIN = F

5 0010/0000 LENGTH(AH 0225 BK 0000)

002476 FT
 FROM TRUCK PARKING AREA
 (CONN) 0020/0959

001407 FT

000000 FT



002476 FT
 INTER-AHD REST AREA ENTRANCE RD
 0020/1069 (SR9202 SEG 0010/1259)

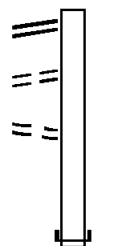
001407 FT 0 0 00000 0 00 0000+00
 INTER-BK REST AREA ENTRANCE RD
 (SR9202 SEG 0010/0271)
 0020/0000 LENGTH(AH 1069 BK 1407)

INTER-AHD REST AREA ENTRANCE RD
 0010/1407 (SR0090 SEG 0455/1689)
 REST AREA CAR PARKING
 0010/1259 (SR9202 SEG 0020/1069)

0010/0271 REST AREA CAR PARKING
 (SR9202 SEG 0020/0000)
 000000 FT 0 0 00000 0 00 0000+00
 NC RE ST AREA ENTRANCE RD
 INTER-BK AMVET MEMORIAL HW
 (SR0090 SEG 0461/0427)
 MFC BEGIN = F
 0010/0000 LENGTH(AH 1407 BK 0000)

DIR: N TOTAL LEN: .709 MI. DIST: 01-2 SR: 9201
 LEFT MUN: SPRINGFIELD T RIGHT MUN: SPRINGFIELD T

REST AREA ENTRANCE RD 003741 FT
 (SR9201 SEG 0010/1835) 0020/1161
 FROM TRUCK PARKING AREA
 (CONN) 0020/1123
 TO TRUCK PARKING AREA
 (CONN) 0020/0253
 002580 FT



003741 FT

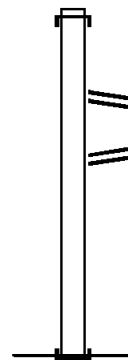
002580 FT 1 0 00797 2 53 0018+33
 INTER-BK REST AREA ENTRANCE RD
 (SR9201 SEG 0010/1117)
 0020/0000 LENGTH(AH 1161 BK 2580)

INTER-AHD AMVET MEM HW
 0010/2580 (SR0090 SEG 0020/2375)

0010/1835 REST AREA RD
 (SR9201 SEG 0020/1161)

0010/1117 REST AREA CAR PARKING R
 (SR9201 SEG 0020/0000)

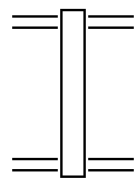
000000 FT



000000 FT 1 0 00797 2 53 0000+00
 NC REST AREA ENTRANCE RD
 INTER-BK AMVET MEM HW
 (SR0090 SEG 0020/1620)
 MFC BEGIN = F
 0010/0000 LENGTH(AH 2580 BK 0000)

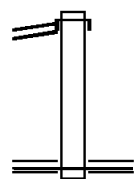
EXTRACT DATE: 12/18/2023 ROADWAY MANAGEMENT SYSTEM PAGE NUMBER: 575
 PRINT DATE: 12/19/2023 SLD COUNTY/SR - ANNUAL PRINT COUNTY: ERIE
 DIR: N TOTAL LEN: .111 MI. DIST: 01-2 SR: 9105
 LEFT MUN: HARBORCREEK T RIGHT MUN: HARBORCREEK T

000584 FT
 000282 FT



000584 FT STATION RD
 0020/0302 (SR0430 SEG 0050/2215)
 000282 FT 0 0 00000 0 00 0000+00
 NC FROM BAYFRONT CONNECTOR
 BAYFRONT CONNECTOR
 (SR0290 SEG 0091/0856)
 (SR0290 SEG 0090/0781)
 0020/0000 LENGTH(AH 0302 BK 0282)

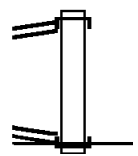
BAYFRONT CONNECTOR
 (SR0290 SEG 0091/0810) 0010/0282
 000000 FT



INTER-AHD BAYFRONT CONNECTOR
 0010/0282 (SR0290 SEG 0091/0810)
 000000 FT 0 0 00000 0 00 0000+00
 NC TO BAYFRONT CONNECTOR
 STATION RD
 (SR0430 SEG 0050/2215)
 MFC BEGIN = F
 0010/0000 LENGTH(AH 0282 BK 0000)

EXTRACT DATE: 12/18/2023 ROADWAY MANAGEMENT SYSTEM PAGE NUMBER: 574
 PRINT DATE: 12/19/2023 SLD COUNTY/SR - ANNUAL PRINT COUNTY: ERIE
 DIR: W TOTAL LEN: .034 MI. DIST: 01-2 SR: 9104
 LEFT MUN: SPRINGFIELD T RIGHT MUN: SPRINGFIELD T

RIDGE RD 000181 FT
 (SR0020 SEG 0031/2128) 0010/0181
 0 0 00000 0 00 0000+00 000000 FT
 WEST LAKE RD
 (SR0005 SEG 0010/0096) 0010/0000

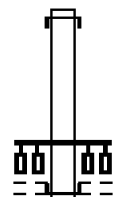


000181 FT
 INTER-AHD RIDGE RD
 0010/0181 (SR0020 SEG 0031/2128)
 NC CO NNECTOR TO SR 0005
 INTER-BK WEST LAKE RD
 000000 FT (SR0005 SEG 0010/0096)
 MFC BEGIN = F
 0010/0000 LENGTH(AH 0181 BK 0000)

DIR: W TOTAL LEN: .110 MI. DIST: 01-2 SR: 9102
 LEFT MUN: ERIE CITY C RIGHT MUN: ERIE CITY C

000579 FT

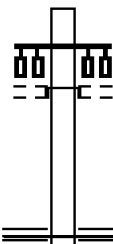
000295 FT



000579 FT
 INTER-AHD BAYFRONT CONNECTOR
 0020/0284 (SR0290 SEG 0021/0311)
 000295 FT 0 0 00000 0 00 0000+00
 BUFFALO RD
 (CITY)

INTER-BK PENNSYLVANIA AVE
 (CITY)
 0020/0000 LENGTH(AH 0284 BK 0295)

000000 FT

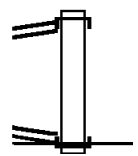


INTER-AHD PENNSYLVANIA AV
 (CITY)
 BUFFALO RD
 (CITY)

0010/0295
 000000 FT 0 0 00000 0 00 0000+00
 NC SR 9102 SH
 BAYFRONT CONNECTOR
 (SR0290 SEG 0020/0441)
 MFC BEGIN = F
 0010/0000 LENGTH(AH 0295 BK 0000)

EXTRACT DATE: 12/18/2023 ROADWAY MANAGEMENT SYSTEM PAGE NUMBER: 572
 PRINT DATE: 12/19/2023 SLD COUNTY/SR - ANNUAL PRINT COUNTY: ERIE
 DIR: N TOTAL LEN: .042 MI. DIST: 01-2 SR: 9101
 LEFT MUN: SPRINGFIELD T RIGHT MUN: SPRINGFIELD T

SR 3006 SH 000221 FT
 (SR3006 SEG 0010/0180) 0020/0221
 1 0 00085 2 00 0580+01 000000 FT
 RIDGE RD
 (SR0020 SEG 0060/1389) 0020/0000



000221 FT
 INTER-AHD SR 3006 SH
 0020/0221 (SR3006 SEG 0010/0180)
 NC WYE B RD
 INTER-BK RIDGE RD
 000000 FT (SR0020 SEG 0060/1389)
 MFC BEGIN = F
 0020/0000 LENGTH(AH 0221 BK 0000)

EXTRACT DATE: 12/18/2023 ROADWAY MANAGEMENT SYSTEM PAGE NUMBER: 571
 PRINT DATE: 12/19/2023 SLD COUNTY/SR - ANNUAL PRINT COUNTY: ERIE
 DIR: E TOTAL LEN: .807 MI. DIST: 01-2 SR: 8172
 LEFT MUN: GREENFIELD T RIGHT MUN: GREENFIELD T

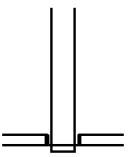
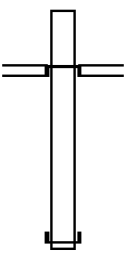
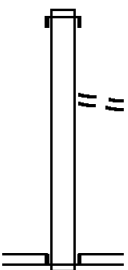
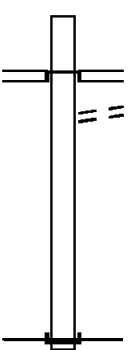
004262 FT



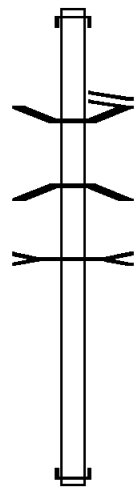
003424 FT

004262 FT
 INTER-AHD SO TIER EX
 0750/0838 (SR0086 SEG 0034/1222)
 FROM 0089/0440 SH
 0750/0105 (CONN)
 003424 FT 0 0 00000 0 00 0000+00

DIR: E TOTAL LEN: .807 MI. DIST: 01-2 SR: 8172
 LEFT MUN: GREENFIELD T RIGHT MUN: GREENFIELD T

		NC RAMP D RD BEAVER DAM RD (SR0089 SEG 0440/1295) INTER-BK RAMP A RD (SR8172 SEG 0010/1467) 0750/0000 LENGTH(AH 0838 BK 1178)
002246 FT		INTER-AHD RAMP B RD (SR8172 SEG 0250/0000) BEAVER DAM RD (SR0089 SEG 0440/1944) 0500/1178 002246 FT 0 0 00000 0 00 0000+00 NC RAMP C RD INTER-BK SO TIER EX (SR0086 SEG 0035/1168) 0500/0000 LENGTH(AH 1178 BK 0779)
001467 FT		INTER-AHD SO TIER EX (SR0086 SEG 0031/1823) 0250/0779 0250/0083 FROM 0089/0440 SH (CONN) 001467 FT 0 0 00000 0 00 0000+00 NC RAMP B RD BEAVER DAM RD (SR0089 SEG 0440/1944) INTER-BK RAMP C RD (SR8172 SEG 0500/1178) 0250/0000 LENGTH(AH 0779 BK 1467)
000000 FT		INTER-AHD RAMP D RD (SR8172 SEG 0750/0000) BEAVER DAM RD (SR0089 SEG 0440/1295) TO 0089/0440 SH (CONN) 0010/1467 0010/1382 000000 FT 0 0 00000 0 00 0000+00 NC RAMP A RD INTER-BK SO TIER EX (SR0086 SEG 0030/1539) MFC BEGIN = F 0010/0000 LENGTH(AH 1467 BK 0000)

011492 FT



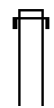
011492 FT
 INTER-AHD HOPKINS-BOWSER HW
 0500/3825 (SR0086 SEG 0002/0000)

 0500/2946 RAMP FROM I-90E TO I-86
 (SR8170 SEG 0250/1372)
 0500/2360 BMS EN 25/8170/0500/2029
 1 0 01126 0 01 0049+95
 SR 0090 EB
 0500/1969 BMS BG 25/8170/0500/2029
 8 MI. CK. BR.
 STRUCTURE LENGTH 7 FT
 0500/1560 BMS ID 25/0086/0002/0150

007667 FT

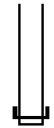
007667 FT 1 0 01126 0 01 0010+66
 NC RAMP FROM I90W TO I86E RD
 INTER-BK AMVET MEM HW
 (SR0090 SEG 0361/1882)
 0500/0000 LENGTH(AH 3825 BK 1372)

 INTER-AHD RAMP FROM I-90W TO I-86
 0250/1372 (SR8170 SEG 0500/2946)



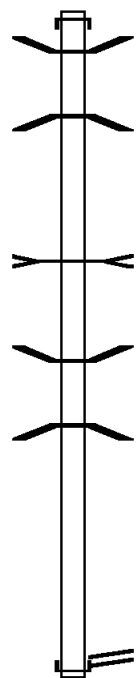
DIR: E TOTAL LEN: 2.177 MI. DIST: 01-2 SR: 8170
 LEFT MUN: GREENFIELD T RIGHT MUN: GREENFIELD T

006295 FT



006295 FT 1 0 01126 0 02 0025+30
 NC RAMP FROM 190E TO 186E RD
 INTER-BK AMVET MEM HW
 (SR0090 SEG 0360/2067)
 0250/0000 LENGTH(AH 1372 BK 4760)

INTER-AHD AMVET MEM HW
 0020/4760 (SR0090 SEG 0361/0000)
 0020/4550 BMSEN 25/8170/0020/4426
 0 0 00000 0 00 0000+00
 T666, ROHL RD
 0020/4408 BMSBG 25/8170/0020/4426



18 MILE CK.
 STRUCTURE LENGTH 8 FT
 0020/3208 BMSID 25/8170/0020/3208

0020/1800 BMSEN 25/8170/0020/1409
 0 0 00000 0 00 0000+00
 SR 0090 EB
 0020/1409 BMSBG 25/8170/0020/1409

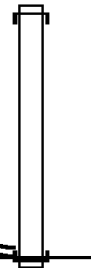
001535 FT



001535 FT 1 0 01126 0 04 0299+76
 RAMP FROM 186W TO 190E
 (SR8170 SEG 0010/0000)
 NC RAMP FROM 186W TO 190W RD
 INTER-BK HOPKINS-BOWSER HW
 (SR0086 SEG 0003/0000)
 0020/0000 LENGTH(AH 4760 BK 1535)

INTER-AHD AMVET MEM HW
 0010/1535 (SR0090 SEG 0364/1607)

000000 FT

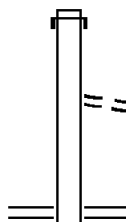


000000 FT 1 0 01126 0 01 0065+00
 NC RAMP FROM 186W TO 190E RD
 INTER-BK HOPKINS-BOWSER HW
 (SR0086 SEG 0003/0000)
 MFC BEGIN = F
 0010/0000 LENGTH(AH 1535 BK 0000)

RAMP FROM 186W TO 190W
 (SR8170 SEG 0020/0000) 0010/0000

DIR: E TOTAL LEN: .767 MI. DIST: 01-2 SR: 8026
 LEFT MUN: NORTH EAST T RIGHT MUN: NORTH EAST T

004050 FT



004050 FT
 INTER-AHD AMVET MEM HW
 0510/0992 (SR0090 SEG 0445/1392)

003058 FT

0510/0129 FROM 0020/0991 SH
 (CONN)
 003058 FT 1 0 00797 2 49 0002+26
 NC RAMP A YE RD
 MAIN ST

5 0510/0000 (SR0020 SEG 0991/1124)
 LENGTH(AH 0992 BK 1212)

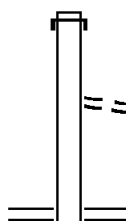
001846 FT



0500/1212 MAIN ST
 (SR0020 SEG 0991/1089)
 TO 0020/0991 SH
 0500/1024 (CONN)

001846 FT 1 0 00797 2 45 0014+11
 NC RAMP A RD
 INTER-BK AMVET MEM HW
 (SR0090 SEG 0445/1845)
 5 0500/0000 LENGTH(AH 1212 BK 0854)

000992 FT

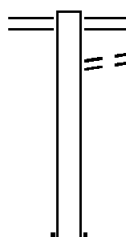


0020/0854 INTER-AHD AMVET MEM HW
 (SR0090 SEG 0444/1009)

0020/0114 FROM 0020/0990 SH
 (CONN)
 000992 FT 1 0 00797 2 52 0000+00
 NC RAMP D YE RD
 MAIN ST

5 0020/0000 (SR0020 SEG 0990/2107)
 LENGTH(AH 0854 BK 0992)

000000 FT



0010/0992 MAIN ST
 (SR0020 SEG 0990/2144)
 TO 0020/0990 SH
 0010/0797 (CONN)

000000 FT 1 0 00797 2 48 0000+00
 NC RAMP D RD
 INTER-BK AMVET MEM HW
 (SR0090 SEG 0444/0796)
 MFC BEGIN = F
 5 0010/0000 LENGTH(AH 0992 BK 0000)

EXTRACT DATE: 12/18/2023 ROADWAY MANAGEMENT SYSTEM PAGE NUMBER: 566
PRINT DATE: 12/19/2023 SLD COUNTY/SR - ANNUAL PRINT COUNTY: ERIE

DIR: W TOTAL LEN: .925 MI. DIST: 01-2 SR: 8024
LEFT MUN: NORTH EAST T RIGHT MUN: NORTH EAST T

004883 FT



004883 FT STATION RD
{SR0089 SEG 0521/0608}
0760/0794 {SR0089 SEG 0520/0608}

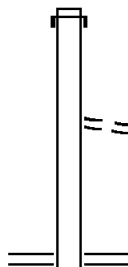
DIR: W TOTAL LEN: .925 MI. DIST: 01-2 SR: 8024
 LEFT MUN: NORTH EAST T RIGHT MUN: NORTH EAST T

004089 FT



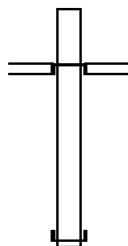
004089 FT 1 0 00797 2 44 0000+00
 NC RAMP D RD
 INTER-BK AMVET MEM HW
 (SR0090 SEG 0404/0996)
 0760/0000 LENGTH(AH 0794 BK 1190)

002899 FT



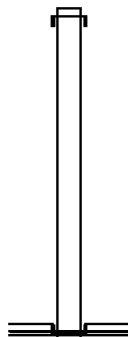
INTER-AHD AMVET MEM HW
 0750/1190 (SR0090 SEG 0404/1634)
 FROM 0089/0520 SH
 0750/0248 (CONN)
 002899 FT 1 0 00797 2 43 0000+00
 NC RAMP C RD
 STATION RD
 (SR0089 SEG 0521/0608)
 (SR0089 SEG 0520/0608)
 0750/0000 LENGTH(AH 1190 BK 1023)

001876 FT



INTER-AHD RAMP A RD
 (SR8024 SEG 0250/0000)
 STATION RD
 0500/1023 (SR0089 SEG 0520/1352)
 001876 FT 1 0 00797 2 42 0012+14
 NC RAMP B RD
 INTER-BK AMVET MEM HW
 (SR0090 SEG 0405/1568)
 0500/0000 LENGTH(AH 1023 BK 1876)

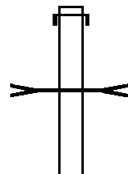
000000 FT



INTER-AHD AMVET MEM HW
 0250/1876 (SR0090 SEG 0401/1276)
 000000 FT 1 0 00797 2 41 0022+19
 NC RAMP A RD
 STATION RD
 (SR0089 SEG 0521/1362)
 INTER-BK RAMP B ROAD
 (SR8024 SEG 0500/1023)
 MFC BEGIN = F
 0250/0000 LENGTH(AH 1876 BK 0000)

EXTRACT DATE: 12/18/2023 ROADWAY MANAGEMENT SYSTEM PAGE NUMBER: 564
 PRINT DATE: 12/19/2023 SLD COUNTY/SR - ANNUAL PRINT COUNTY: ERIE
 DIR: E TOTAL LEN: .788 MI. DIST: 01-2 SR: 8022
 LEFT MUN: HARBORCREEK T RIGHT MUN: HARBORCREEK T

004160 FT



003206 FT

004160 FT
 INTER-AHD AMVET MEM HW
 0750/0954 (SR0090 SEG 0344/1610)
 SEVENMILE CREEK
 STRUCTURE LENGTH 16 FT
 0750/0840 BMSID 25/0090/0344/1468
 003206 FT 1 0 00797 2 40 0000+00
 NC RAMP D RD

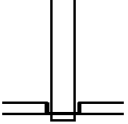
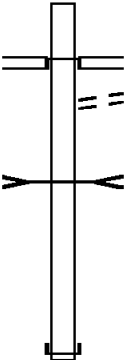
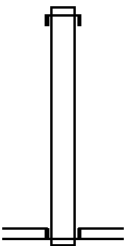
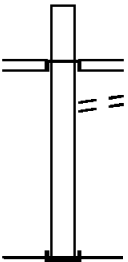
EXTRACT DATE: 12/18/2023
PRINT DATE: 12/19/2023

ROADWAY MANAGEMENT SYSTEM
SLD COUNTY/SR - ANNUAL PRINT

PAGE NUMBER: 563
COUNTY: ERIE

DIR: E TOTAL LEN: .788 MI.
LEFT MUN: HARBORCREEK T

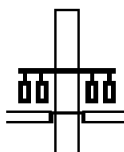
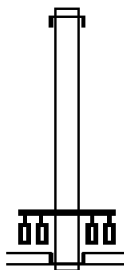
DIST: 01-2 SR: 8022
RIGHT MUN: HARBORCREEK T

		INTER-BK 0750/0000	DEPOT RD (SR0531 SEG 0050/0249) RAMP B RD (SR8022 SEG 0010/0613) LENGTH(AH 0954 BK 1491)
		INTER-AHD 0500/1491 0500/1417 0500/1050	RAMP A RD (SR8022 SEG 0250/0000) DEPOT RD (SR0531 SEG 0050/0799) TO 0531/0050 SH (CONN) SEVENMILE CREEK STRUCTURE LENGTH 16 FT BMSID 25/0090/0344/1468
001715 FT		001715 FT 1 0 00797 2 39 0014+19 NC RAMP C RD INTER-BK 0500/0000	AMVET MEM HW (SR0090 SEG 0345/2479) LENGTH(AH 1491 BK 1102)
		INTER-AHD 0250/1102	AMVET MEM HW (SR0090 SEG 0341/2525)
000613 FT		000613 FT 1 0 00797 2 37 0012+66 NC RAMP A RD DEPOT RD (SR0531 SEG 0050/0799) INTER-BK RAMP C RD (SR8022 SEG 0500/1491) 0250/0000	LENGTH(AH 1102 BK 0613)
		INTER-AHD 0010/0613 0010/0562 000000 FT 000000 FT INTER-BK 0010/0000	RAMP D RD (SR8022 SEG 0750/0000) DEPOT RD (SR0531 SEG 0050/0249) TO 0531/0050 SH (CONN) NC RAMP B RD 1 0 00797 2 38 0000+00 AMVET MEM HW (SR0090 SEG 0344/0109) MFC BEGIN = F LENGTH(AH 0613 BK 0000)
000000 FT			

DIR: E TOTAL LEN: .791 MI. DIST: 01-2 SR: 8020
 LEFT MUN: HARBORCREEK T RIGHT MUN: HARBORCREEK T

004174 FT

003511 FT



004174 FT
 INTER-AHD AMVET MEM HW
 0750/0663 (SR0090 SEG 0320/1420)

003511 FT 1 0 00797 2 35 0000+00
 NC RAMP D RD
 STATION RD
 (SR0290 SEG 0120/1393)
 (SR0290 SEG 0121/1405)

INTER-BK SR 8020/10/966
 (SR8020 SEG 0010/1025)
 0750/0000 LENGTH(AH 0663 BK 0885)

INTER-AHD RAMP A RD
 (SR8020 SEG 0250/0000)
 STATION RD
 (SR0290 SEG 0120/0807)
 (SR0290 SEG 0121/0825)

0500/0885

EXTRACT DATE: 12/18/2023
PRINT DATE: 12/19/2023


ROADWAY MANAGEMENT SYSTEM
SLD COUNTY/SR - ANNUAL PRINT

PAGE NUMBER: 561
COUNTY: ERIE

DIR: E TOTAL LEN: .791 MI.
LEFT MUN: HARBORCREEK T

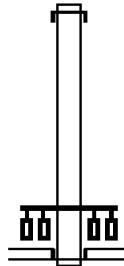
DIST: 01-2 SR: 8020
RIGHT MUN: HARBORCREEK T

002626 FT



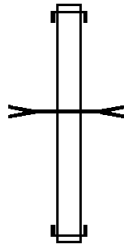
002626 FT 1 0 00797 2 34 0011+35
NC RAMP C RD
INTER-BK AMVET MEM HW
(SR0090 SEG 0321/1662)
0500/0000 LENGTH(AH 0885 BK 0722)

001904 FT



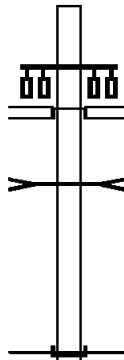
INTER-AHD AMVET MEM HW
0250/0722 (SR0090 SEG 0321/0037)
001904 FT 1 0 00797 2 32 0009+23
NC RAMP A RD
STATION RD
(SR0290 SEG 0121/0825)
(SR0290 SEG 0120/0807)
INTER-BK 8020/500/0839
(SR8020 SEG 0500/0885)
0250/0000 LENGTH(AH 0722 BK 0879)

001025 FT



INTER-AHD AMVET MEM HW
0020/0879 (SR0090 SEG 0320/0291)
TRIBUTARY TO LAKE ERIE
STRUCTURE LENGTH 11 FT
0020/0192 BMSID 25/8020/0020/0192
001025 FT 1 0 00797 2 36 0010+37
NC RAMP E RD
INTER-BK STATION RD
(SR0290 SEG 0120/1283)
0020/0000 LENGTH(AH 0879 BK 1025)

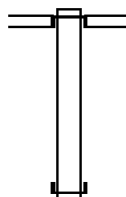
000000 FT



INTER-AHD RAMP D RD
(SR8020 SEG 0750/0000)
STATION RD
(SR0290 SEG 0121/1405)
(SR0290 SEG 0120/1393)
0010/1025
SMALL STREAM
STRUCTURE LENGTH 11 FT
0010/0765 BMSID 25/8020/0010/0835
000000 FT 1 0 00797 2 33 0000+00
NC RAMP B RD
INTER-BK AMVET MEM HW
(SR0090 SEG 0314/2700)
MFC BEGIN = F
0010/0000 LENGTH(AH 1025 BK 0000)

DIR: E TOTAL LEN: .788 MI. DIST: 01-2 SR: 8018
 LEFT MUN: MILLCREEK T RIGHT MUN: MILLCREEK T

004160 FT

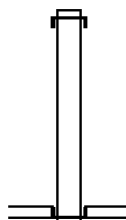


004160 FT
 INTER-AHD RAMP A RD
 (SR8018 SEG 0250/0000)
 WATERBURG RD
 0500/0904 (SR0008 SEG 0580/1734)

003256 FT

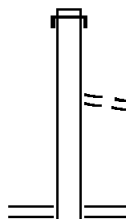
003256 FT 1 0 00797 2 30 0011+97
 NC RAMP C RD
 INTER-BK AMVET MEM HW
 (SR0090 SEG 0295/0000)
 0500/0000 LENGTH(AH 0904 BK 0735)

002521 FT



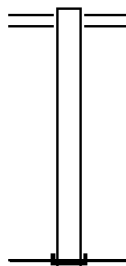
INTER-AHD AMVET MEM HW
 0250/0735 (SR0090 SEG 0291/1029)
 002521 FT 1 0 00797 2 28 0009+37
 NC RAMP A RD
 WATTSBURG RD
 (SR0008 SEG 0580/1734)
 INTER-BK 8018 500/811
 (SR8018 SEG 0500/0904)
 0250/0000 LENGTH(AH 0735 BK 0854)

001667 FT



INTER-AHD AMVET MEM HW
 0020/0854 (SR0090 SEG 0290/1423)
 FROM 0008/0581 SH
 (CONN)
 001667 FT 1 0 00797 2 31 0010+21
 NC RAMP D RD
 WATTSBURG RD
 (SR0008 SEG 0581/0961)
 0020/0000 LENGTH(AH 0854 BK 1667)

000000 FT



0010/1667 WATTSBURG RD
 (SR0008 SEG 0581/0961)
 000000 FT 1 0 00797 2 29 0000+00
 NC RAMP B RD
 INTER-BK AMVET MEM HW
 (SR0090 SEG 0290/0270)
 MFC BEGIN = F
 0010/0000 LENGTH(AH 1667 BK 0000)

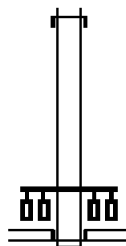
EXTRACT DATE: 12/18/2023 ROADWAY MANAGEMENT SYSTEM PAGE NUMBER: 559
PRINT DATE: 12/19/2023 SLD COUNTY/SR - ANNUAL PRINT COUNTY: ERIE
DIR: E TOTAL LEN: .585 MI. DIST: 01-2 SR: 8016
LEFT MUN: SUMMIT T RIGHT MUN: SUMMIT T

003089 FT

003089 FT
INTER-AHD AMVET MEM HW

DIR: E TOTAL LEN: .585 MI. DIST: 01-2 SR: 8016
 LEFT MUN: SUMMIT T RIGHT MUN: SUMMIT T

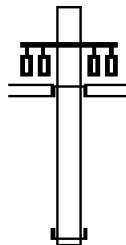
002201 FT



0750/0888 (SR0090 SEG 0270/0617)
 002201 FT 1 0 00797 2 27 0000+00
 NC RAMP D RD
 PERRY HW
 (SR0197 SEG 0360/0000)

INTER-BK RAMP B RD
 (SR8016 SEG 0010/0834)
 0750/0000 LENGTH(AH 0888 BK 0613)

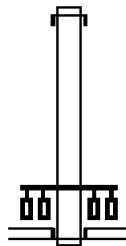
001588 FT



INTER-AHD RAMP A RD
 (SR8016 SEG 0250/0000)
 PERRY HW
 (SR0197 SEG 0360/0450)

0500/0613
 001588 FT 1 0 00797 2 26 0008+22
 NC RAMP C RD
 INTER-BK AMVET MEM HW
 (SR0090 SEG 0271/0369)
 0500/0000 LENGTH(AH 0613 BK 0754)

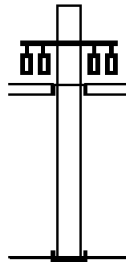
000834 FT



INTER-AHD AMVET MEM HW
 0250/0754 (SR0090 SEG 0265/1588)
 000834 FT 1 0 00797 2 24 0009+28
 NC RAMP A RD
 PERRY HW
 (SR0197 SEG 0360/0450)

INTER-BK RAMP C RD
 (SR8016 SEG 0500/0613)
 0250/0000 LENGTH(AH 0754 BK 0834)

000000 FT



INTER-AHD RAMP D RD
 (SR8016 SEG 0750/0000)
 PERRY HW
 (SR0197 SEG 0360/0000)

0010/0834
 000000 FT 1 0 00797 2 25 0000+00
 NC RAMP B RD
 INTER-BK AMVET MEM HW
 (SR0090 SEG 0264/1601)
 MFC BEGIN = F
 0010/0000 LENGTH(AH 0834 BK 0000)

EXTRACT DATE: 12/18/2023 ROADWAY MANAGEMENT SYSTEM PAGE NUMBER: 557
PRINT DATE: 12/19/2023 SLD COUNTY/SR - ANNUAL PRINT COUNTY: ERIE
DIR: W TOTAL LEN: .672 MI. DIST: 01-2 SR: 8014
LEFT MUN: SUMMIT T RIGHT MUN: SUMMIT T

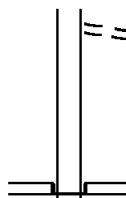
003549 FT



003549 FT
INTER-AHD AMVET MEM HW
0750/0789 (SR0090 SEG 0244/0318)
FROM 0019/0300 SH

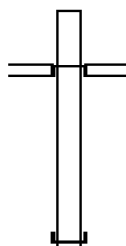
DIR: W TOTAL LEN: .672 MI. DIST: 01-2 SR: 8014
 LEFT MUN: SUMMIT T RIGHT MUN: SUMMIT T

002760 FT



0750/0121 (CONN)
 002760 FT 1 0 00797 2 23 0000+00
 NC RAMP D RD
 PEACH ST
 (SR0019 SEG 0300/1130)
 INTER-BK RAMP C RD
 (SR8014 SEG 0010/0847)
 0750/0000 LENGTH(AH 0789 BK 1110)

001650 FT



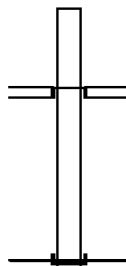
INTER-AHD RAMP A RD
 (SR8014 SEG 0250/0000)
 PEACH ST
 0500/1110 (SR0019 SEG 0300/1510)
 001650 FT 1 0 00797 2 21 0009+94
 NC RAMP B RD
 INTER-BK AMVET MEM HW
 (SR0090 SEG 0245/0563)
 0500/0000 LENGTH(AH 1110 BK 0803)

000847 FT



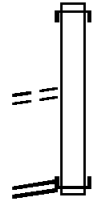
INTER-AHD AMVET MEM HW
 0250/0803 (SR0090 SEG 0241/1239)
 FROM 0019/0301 SH
 0250/0140 (CONN)
 000847 FT 1 0 00797 2 20 0009+69
 NC RAMP A RD
 PEACH ST
 (SR0019 SEG 0300/1706)
 (SR0019 SEG 0301/1529)
 INTER-BK RAMP B RD
 (SR8014 SEG 0500/1110)
 0250/0000 LENGTH(AH 0803 BK 0847)

000000 FT



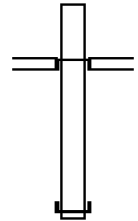
INTER-AHD RAMP D RD
 (SR8014 SEG 0750/0000)
 PEACH ST
 (SR0019 SEG 0300/1328)
 (SR0019 SEG 0301/1153)
 0010/0847
 000000 FT 1 0 00797 2 22 0000+00
 NC RAMP C RD
 INTER-BK AMVET MEM HW
 (SR0090 SEG 0240/1230)
 MFC BEGIN = F
 0010/0000 LENGTH(AH 0847 BK 0000)

002991 FT
 FROM 0832/0080 SH
 (CONN) 0750/0105
 1 0 00797 2 19 0000+00 002138 FT
 RAMP C RD
 (SR8012 SEG 0010/0591) 0750/0000



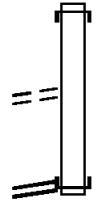
002991 FT
 INTER-AHD AMVET MEM HW
 0750/0853 (SR0090 SEG 0184/0217)
 002138 FT MP D RD
 INTER-BK STERRETTANIA RD
 (SR0832 SEG 0080/0622)
 0750/0000 LENGTH(AH 0853 BK 0673)

001465 FT



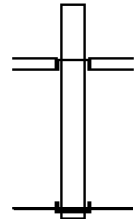
INTER-AHD RAMP A RD
 (SR8012 SEG 0250/0000)
 0500/0673 STERRETTANIA RD
 (SR0832 SEG 0090/0401)
 001465 FT 1 0 00797 2 17 0020+14
 NC RAMP B RD
 INTER-BK AMVET MEM HW
 (SR0090 SEG 0185/0359)
 0500/0000 LENGTH(AH 0673 BK 0874)

FROM 0832/0090 SH
 (CONN) 0250/0069
 1 0 00797 2 16 0026+07 000591 FT
 RAMP B RD
 (SR8012 SEG 0500/0673) 0250/0000



INTER-AHD AMVET MEM HW
 0250/0874 (SR0090 SEG 0181/1351)
 000591 FT MP A RD
 INTER-BK STERRETTANIA RD
 (SR0832 SEG 0090/0401)
 0250/0000 LENGTH(AH 0874 BK 0591)

000000 FT



INTER-AHD RAMP D RD
 (SR8012 SEG 0750/0000)
 0010/0591 STERRETTANIA RD
 (SR0832 SEG 0080/0622)
 000000 FT 1 0 00797 2 18 0000+00
 NC RAMP C RD
 INTER-BK AMVET MEM HW
 (SR0090 SEG 0180/1309)
 MFC BEGIN = F
 0010/0000 LENGTH(AH 0591 BK 0000)

DIR: N TOTAL LEN: .588 MI. DIST: 01-2 SR: 8011
 LEFT MUN: ERIE CITY C RIGHT MUN: ERIE CITY C

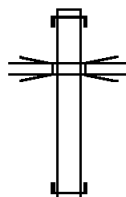
003103 FT



003103 FT
 INTER-AHD TWELFTH ST
 0750/0603 (SR0005 SEG 0491/1298)

002500 FT

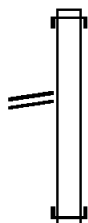
002500 FT 1 0 01003 2 20 0093+00
 NC RAMP H RD
 INTER-BK BAYFRONT HW
 (SR4034 SEG 0010/0645)
 0750/0000 LENGTH(AH 0603 BK 0530)



001970 FT

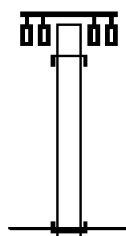
INTER-AHD RAMP G RD
 0260/0530 (SR8011 SEG 0250/0541)
 SR 0005
 0260/0192 OP ID 25/0005/0490/0000
 001970 FT 1 0 01003 2 19 0095+40
 NC RAMP G RD
 INTER-BK TWELFTH ST
 (SR0005 SEG 0491/0224)
 0260/0000 LENGTH(AH 0530 BK 1195)

RAMP G RD
 (SR8011 SEG 0260/0530) 0250/0541
 000775 FT



INTER-AHD RAYMOND P SHAFER HW
 0250/1195 (SR0079 SEG 1825/1766)

000775 FT 1 0 01003 2 18 0095+80
 NC RAMP F RD
 INTER-BK TWELFTH ST
 (SR0005 SEG 0480/1960)
 0250/0000 LENGTH(AH 1195 BK 0775)



000000 FT

INTER-AHD TWELFTH ST
 0010/0775 (SR0005 SEG 0490/0829)

000000 FT 1 0 01003 2 17 0081+67
 NC RAMP E RD
 INTER-BK RAYMOND P SHAFER HW
 (SR0079 SEG 1824/2151)
 MFC BEGIN = F
 0010/0000 LENGTH(AH 0775 BK 0000)

DIR: E TOTAL LEN: .449 MI. DIST: 01-2 SR: 8010
 LEFT MUN: FAIRVIEW T RIGHT MUN: FAIRVIEW T

002372 FT

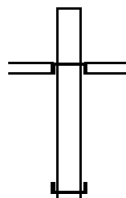


002372 FT
 INTER-AHD AMVET MEM HW
 0750/0595 (SR0090 SEG 0154/1110)
 FROM 0098/0220 SH
 0750/0075 (CONN)
 001777 FT 1 0 00797 2 15 0000+00
 NC RAMP P RD
 SR 0098 SH
 (SR0098 SEG 0220/0310)
 INTER-BK RAMP N RD
 (SR8010 SEG 0010/0600)
 0750/0000 LENGTH(AH 0595 BK 0574)

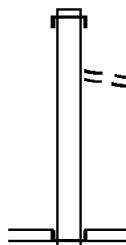
001777 FT

INTER-AHD RAMP M RD
 (SR8010 SEG 0250/0000)
 SR 00098 SH
 0500/0574 (SR0098 SEG 0220/0780)
 001203 FT 1 0 00797 2 14 0018+43
 NC RAMP O RD
 INTER-BK AMVET MEM HW
 (SR0090 SEG 0155/0936)
 0500/0000 LENGTH(AH 0574 BK 0603)

001203 FT

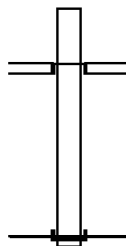


000600 FT



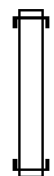
INTER-AHD AMVET MEM HW
 0250/0603 (SR0090 SEG 0151/2424)
 FROM 0098/0220 SH
 0250/0069 (CONN)
 000600 FT 1 0 00797 2 12 0021+63
 NC RAMP M RD
 SR 0098 SH
 (SR0098 SEG 0220/0780)
 INTER-BK RAMP O RD
 (SR8010 SEG 0500/0574)
 0250/0000 LENGTH(AH 0603 BK 0600)

000000 FT



INTER-AHD RAMP P RD
 (SR8010 SEG 0750/0000)
 SR 0098 SH
 0010/0600 (SR0098 SEG 0220/0310)
 000000 FT 1 0 00797 2 13 0000+00
 NC RAMP N RD
 INTER-BK AMVET MEM HW
 (SR0090 SEG 0150/2521)
 MFC BEGIN = F
 0010/0000 LENGTH(AH 0600 BK 0000)

006759 FT

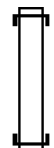


006759 FT
 INTER-AHD RAMP C RD
 0750/0820 (SR8009 SEG 0260/1216)

005939 FT

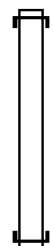
005939 FT 1 0 00000 0 00 0000+00
 NC RAMP RD
 INTER-BK TWENTYSIXTH ST
 (SR0020 SEG 0521/2640)
 5 0750/0000 LENGTH(AH 0820 BK 0201)

005738 FT



INTER-AHD TWENTYSIXTH ST
 0510/0201 (SR0020 SEG 0520/0693)
 005738 FT 0 0 00000 0 00 0000+00
 NC RAMP E RD
 INTER-BK TWENTYSIXTH ST
 (SR0020 SEG 0521/0765)
 5 0510/0000 LENGTH(AH 0201 BK 1505)

004233 FT



INTER-AHD TWENTYSIXTH ST
 0500/1505 (SR0020 SEG 0521/1702)

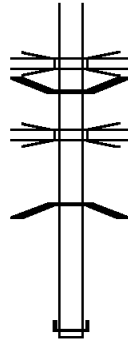
004233 FT 1 0 01003 0 00 0045+90
 NC RAMP D RD
 INTER-BK RAYMOND P SHAFER HW
 (SR0079 SEG 1821/2025)
 5 0500/0000 LENGTH(AH 1505 BK 1701)



INTER-AHD RAYMOND P SHAFER HW
 0260/1701 (SR0079 SEG 1820/1840)
 RAMP RD
 0260/1216 (SR8009 SEG 0750/0820)


DIR: E TOTAL LEN: 1.280 MI. DIST: 01-2 SR: 8009
 LEFT MUN: MCKEAN T RIGHT MUN: MCKEAN T

002532 FT



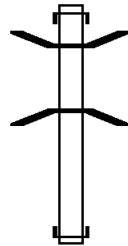
SR 0020
 0260/0555 OP ID 25/0020/0521/1851
 0260/0389 BMS EN 25/8009/0260/0112
 SR 8009
 0260/0353 OP ID 25/8009/0020/0479
 1 0 01003 2 15 0032+99
 SR 0079 SB
 0260/0112 BMSBG 25/8009/0260/0112
 002532 FT 1 0 01003 2 15 0032+20
 NC RAMP C RD
 INTER-BK TWENTYSIXTH ST
 (SR0020 SEG 0520/1842)
 0260/0000 LENGTH(AH 1701 BK 0450)

002082 FT



INTER-AHD RAYMOND P SHAFER HW
 0250/0450 (SR0079 SEG 1815/2287)
 002082 FT 1 0 01003 2 12 0013+46
 NC RAMP A RD
 INTER-BK TWENTYSIXTH ST
 (SR0020 SEG 0520/1793)
 0250/0000 LENGTH(AH 0450 BK 0922)

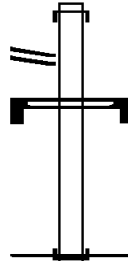
001160 FT



INTER-AHD TWENTYSIXTH ST
 0020/0922 (SR0020 SEG 0521/1764)
 0020/0860 BMS EN 25/8009/0020/0479
 1 0 01003 2 14 0029+02
 I-79 NB
 0020/0379 BMSBG 25/8009/0020/0479
 001160 FT 1 0 01003 2 14 0029+02
 NC RAMP B RD
 INTER-BK RAMP B SPUR RD
 (SR8009 SEG 0010/0609)
 0020/0000 LENGTH(AH 0922 BK 1160)

RAMP B RD (SR8009 SEG 0020/0000) 0010/0609

000000 FT



INTER-AHD TWENTYSIXTH ST
 0010/1160 (SR0020 SEG 0520/2490)
 SIGN: 3 CHORD TRUSS
 0010/0465 BMSID 25/8009/0010/0465
 000000 FT 1 0 01003 2 13 0022+77
 NC RAMP B SPUR RD
 INTER-BK RAYMOND P SHAFER HW
 (SR0079 SEG 1814/1895)
 MFC BEGIN = F
 0010/0000 LENGTH(AH 1160 BK 0000)

DIR: E TOTAL LEN: .467 MI. DIST: 01-2 SR: 8008
 LEFT MUN: GIRARD T RIGHT MUN: GIRARD T

002465 FT

002465 FT
 INTER-AHD SR 0090 SH
 0750/0659 (SR0090 SEG 0094/1099)

001806 FT

001806 FT 1 0 00797 2 11 0000+00
 MEADVILLE RD
 (SR0018 SEG 0204/0126)
 NC RAMP L RD
 0750/0000 LENGTH(AH 0659 BK 0583)

001223 FT

MEADVILLE RD
 0500/0583 (SR0018 SEG 0212/0124)
 001223 FT 1 0 00797 2 10 0018+34
 NC RAMP K RD
 INTER-BK SR 0090 SH
 (SR0090 SEG 0095/1228)
 0500/0000 LENGTH(AH 0583 BK 0588)

1 0 00797 2 08 0021+66 000635 FT
 MEADVILLE RD
 (SR0018 SEG 0213/0135) 0250/0000

INTER-AHD SR 0090 SH
 0250/0588 (SR0090 SEG 0091/2449)
 000635 FT
 NC RAMP I RD
 0250/0000 LENGTH(AH 0588 BK 0635)

MEADVILLE RD
 (SR0018 SEG 0205/0116) 0010/0635

000000 FT

000000 FT 1 0 00797 2 09 0000+00
 NC RAMP J RD
 INTER-BK SR 0090 SH
 (SR0090 SEG 0090/2488)
 MFC BEGIN = F
 0010/0000 LENGTH(AH 0635 BK 0000)

EXTRACT DATE: 12/18/2023 ROADWAY MANAGEMENT SYSTEM PAGE NUMBER: 549
PRINT DATE: 12/19/2023 SLD COUNTY/SR - ANNUAL PRINT COUNTY: ERIE
DIR: N TOTAL LEN: .549 MI. DIST: 01-2 SR: 8007
LEFT MUN: MILLCREEK T RIGHT MUN: MILLCREEK T

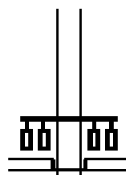
002901 FT

002079 FT



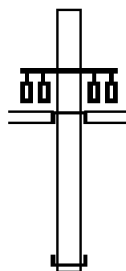
002901 FT
INTER-AHD RAYMOND P SHAFER HW
0750/0822 (SR0079 SEG 1800/0506)
002079 FT 1 0 01003 2 09 0024+18
NC RAMP K RD

DIR: N TOTAL LEN: .549 MI. DIST: 01-2 SR: 8007
 LEFT MUN: MILLCREEK T RIGHT MUN: MILLCREEK T



INTERCHANGE RD
 (SR4012 SEG 0070/1007)
 (SR4012 SEG 0071/1006)

INTER-BK RAMP M RD
 (SR8007 SEG 0010/0723)
 0750/0000 LENGTH(AH 0822 BK 0717)

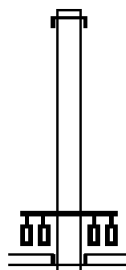


INTER-AHD RAMP L RD
 (SR8007 SEG 0250/0000)
 INTERCHANGE RD
 (SR4012 SEG 0070/0391)
 (SR4012 SEG 0071/0393)

001362 FT

0500/0717
 001362 FT 1 0 01003 2 08 0037+50
 NC RAMP J RD

INTER-BK RAYMOND P SHAFER HW
 (SR0079 SEG 1801/0508)
 0500/0000 LENGTH(AH 0717 BK 0639)

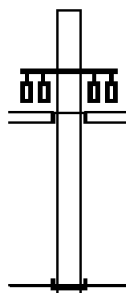


INTER-AHD RAYMOND P SHAFER HW
 0250/0639 (SR0079 SEG 1795/1748)

000723 FT

000723 FT 1 0 01003 2 10 0025+31
 NC RAMP L RD
 INTERCHANGE RD
 (SR4012 SEG 0071/0393)
 (SR4012 SEG 0070/0391)

INTER-BK RAMP J RD
 (SR8007 SEG 0500/0717)
 0250/0000 LENGTH(AH 0639 BK 0723)



INTER-AHD RAMP K RD
 (SR8007 SEG 0750/0000)
 INTERCHANGE RD
 (SR4012 SEG 0071/1006)
 (SR4012 SEG 0070/1007)

000000 FT

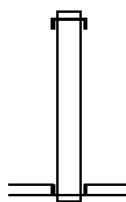
0010/0723
 000000 FT 1 0 01003 2 11 0014+10
 NC RAMP M RD

INTER-BK RAYMOND P SHAFER HW
 (SR0079 SEG 1794/1696)
 MFC BEGIN = F
 0010/0000 LENGTH(AH 0723 BK 0000)

DIR: E TOTAL LEN: .429 MI. DIST: 01-2 SR: 8006
 LEFT MUN: SPRINGFIELD T RIGHT MUN: SPRINGFIELD T

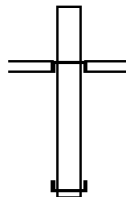
002265 FT

001683 FT



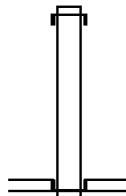
002265 FT
 INTER-AHD SR 0090 SH
 0750/0582 (SR0090 SEG 0060/1415)
 001683 FT 1 0 00797 2 07 0000+00
 NC RAMP H RD
 CHURCH ST
 (SR0215 SEG 0100/0000)
 INTER-BK RAMP F RD
 (SR8006 SEG 0010/0560)
 0750/0000 LENGTH(AH 0582 BK 0553)

001130 FT



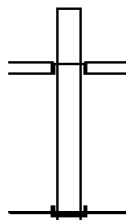
INTER-AHD RAMP E RD
 (SR8006 SEG 0250/0000)
 CHURCH ST
 0500/0553 (SR0215 SEG 0100/0396)
 001130 FT 1 0 00797 2 06 0018+12
 NC RAMP G RD
 INTER-BK SR 0090 SH
 (SR0090 SEG 0061/1372)
 0500/0000 LENGTH(AH 0553 BK 0570)

000560 FT



INTER-AHD SR 0090 SH
 0250/0570 (SR0090 SEG 0061/0256)
 000560 FT 1 0 00797 2 04 0021+37
 NC RAMP E RD
 CHURCH ST
 (SR0215 SEG 0100/0396)
 INTER-BK RAMP G RD
 (SR8006 SEG 0500/0553)
 0250/0000 LENGTH(AH 0570 BK 0560)

000000 FT



INTER-AHD RAMP H RD
 (SR8006 SEG 0750/0000)
 CHURCH ST
 0010/0560 (SR0215 SEG 0100/0000)
 000000 FT 1 0 00797 2 05 0000+00
 NC RAMP F RD
 INTER-BK SR 0090 SH
 (SR0090 SEG 0060/0286)
 MFC BEGIN = F
 0010/0000 LENGTH(AH 0560 BK 0000)


EXTRACT DATE: 12/18/2023 ROADWAY MANAGEMENT SYSTEM PAGE NUMBER: 546
PRINT DATE: 12/19/2023 SLD COUNTY/SR - ANNUAL PRINT COUNTY: ERIE
DIR: W TOTAL LEN: 2.619 MI. DIST: 01-2 SR: 8005
LEFT MUN: MCKEAN T RIGHT MUN: MCKEAN T

013826 FT

013826 FT
INTER-AHD AMVET MEM HW
0760/1163 (SR0090 SEG 0221/0394)

012663 FT

012663 FT 1 0 01003 2 01 0027+00



DIR: W TOTAL LEN: 2.619 MI. DIST: 01-2 SR: 8005
LEFT MUN: MCKEAN T RIGHT MUN: MCKEAN T

		NC RAMP F RD INTER-BK RAYMOND P SHAFER HW (SR0079 SEG 1774/0701) 0760/0000 LENGTH(AH 1163 BK 1328)
		INTER-AHD RAYMOND P SHAFER HW 0750/1328 (SR0079 SEG 1774/1450)
011335 FT		011335 FT 1 0 01003 2 00 0044+03 NC RAMP E RD INTER-BK AMVET MEM HW (SR0090 SEG 0221/1118) 0750/0000 LENGTH(AH 1328 BK 1923)
		INTER-AHD RAYMOND P SHAFER HW 0510/1923 (SR0079 SEG 1775/0725)
009412 FT		009412 FT 1 0 01003 2 03 0001+54 NC RAMP H RD INTER-BK AMVET MEM HW (SR0090 SEG 0215/1760) 0510/0000 LENGTH(AH 1923 BK 2463)
		INTER-AHD AMVET MEM HW 0500/2463 (SR0090 SEG 0215/0920)
006949 FT		006949 FT 1 0 01003 2 02 0007+98 NC RAMP G RD INTER-BK RAYMOND P SHAFER HW (SR0079 SEG 1775/1661) 0500/0000 LENGTH(AH 2463 BK 1180)
		INTER-AHD AMVET MEM HW 0260/1180 (SR0090 SEG 0214/1578)

DIR: W TOTAL LEN: 2.619 MI. DIST: 01-2 SR: 8005
LEFT MUN: MCKEAN T RIGHT MUN: MCKEAN T

005769 FT



005769 FT 1 0 01003 2 05 0032+00
NC RAMP B RD
INTER-BK RAYMOND P SHAFER HW
(SR0079 SEG 1771/1390)
S 0260/0000 LENGTH(AH 1180 BK 1325)

INTER-AHD RAYMOND P SHAFER HW
0250/1325 (SR0079 SEG 1771/0538)

004444 FT



004444 FT 1 0 01003 2 04 0004+87
NC RAMP A RD
INTER-BK AMVET MEM HW
(SR0090 SEG 0214/0883)
S 0250/0000 LENGTH(AH 1325 BK 1911)

INTER-AHD RAYMOND P SHAFER HW
0020/1911 (SR0079 SEG 1770/1508)

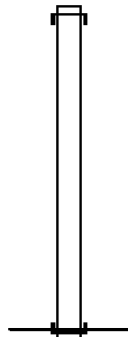
002533 FT



002533 FT 1 0 01003 2 07 0058+26
NC RAMP D RD
INTER-BK AMVET MEM HW
(SR0090 SEG 0220/0160)
S 0020/0000 LENGTH(AH 1911 BK 2533)

INTER-AHD AMVET MEM HW
0010/2533 (SR0090 SEG 0220/1016)

000000 FT



000000 FT 1 0 01003 2 06 0051+52
NC RAMP C RD
INTER-BK RAYMOND P SHAFER HW
(SR0079 SEG 1770/0537)
MFC BEGIN = F
S 0010/0000 LENGTH(AH 2533 BK 0000)

EXTRACT DATE: 12/18/2023 ROADWAY MANAGEMENT SYSTEM PAGE NUMBER: 543
PRINT DATE: 12/19/2023 SLD COUNTY/SR - ANNUAL PRINT COUNTY: ERIE
DIR: E TOTAL LEN: .538 MI. DIST: 01-2 SR: 8004
LEFT MUN: SPRINGFIELD T RIGHT MUN: SPRINGFIELD T

002842 FT

002842 FT
INTER-AHD SR 0090 SH

EXTRACT DATE: 12/18/2023
PRINT DATE: 12/19/2023

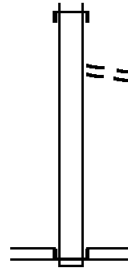
ROADWAY MANAGEMENT SYSTEM
SLD COUNTY/SR - ANNUAL PRINT

PAGE NUMBER: 542
COUNTY: ERIE

DIR: E TOTAL LEN: .538 MI.
LEFT MUN: SPRINGFIELD T

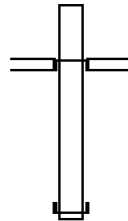
DIST: 01-2 SR: 8004
RIGHT MUN: SPRINGFIELD T

002189 FT



0750/0653 (SR0090 SEG 0030/0826)
FROM 3006/0021 SH
0750/0123 (CONN)
002189 FT 1 0 00797 2 03 0000+00
NC RAMP D RD
SR 3006 SH
(SR3006 SEG 0020/0372)
(SR3006 SEG 0021/0372)
INTER-BK RAMP B RD
(SR8004 SEG 0010/0764)
5 0750/0000 LENGTH(AH 0653 BK 0769)

001420 FT



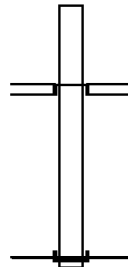
INTER-AHD RAMP A RD
(SR8004 SEG 0250/0000)
SR 3006 SH
0500/0769 (SR3006 SEG 0010/2435)
001420 FT 1 0 00797 2 02 0020+43
NC RAMP C RD
INTER-BK SR 0090 SH
(SR0090 SEG 0031/0745)
5 0500/0000 LENGTH(AH 0769 BK 0656)

000764 FT



INTER-AHD AMVET MEM HW
0250/0656 (SR0090 SEG 0025/1823)
FROM 3006/0010 SH
0250/0108 (CONN)
000764 FT 1 0 00797 2 00 0022+54
NC RAMP A RD
SR 3006 SH
(SR3006 SEG 0010/2435)
INTER-BK RAMP C RD
(SR8004 SEG 0500/0769)
5 0250/0000 LENGTH(AH 0656 BK 0764)

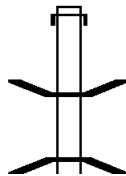
000000 FT



INTER-AHD RAMP D RD
(SR8004 SEG 0750/0000)
RT 6N RD
(SR3006 SEG 0020/0372)
(SR3006 SEG 0021/0372)
0010/0764
000000 FT 1 0 00797 2 01 0000+00
NC RAMP B RD
INTER-BK AMVET MEM HW
(SR0090 SEG 0024/1891)
MFC BEGIN = F
5 0010/0000 LENGTH(AH 0764 BK 0000)

EXTRACT DATE: 12/18/2023 ROADWAY MANAGEMENT SYSTEM PAGE NUMBER: 541
 PRINT DATE: 12/19/2023 SLD COUNTY/SR - ANNUAL PRINT COUNTY: ERIE
 DIR: N TOTAL LEN: .778 MI. DIST: 01-2 SR: 8003
 LEFT MUN: MCKEAN T RIGHT MUN: MCKEAN T

004110 FT

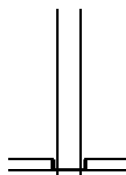


004110 FT
 INTER-AHD RAYMOND P SHAFER HW
 0750/1126 (SR0079 SEG 1740/0697)

0750/0138 BMS EN 25/8003/0750/0059
 1 0 01017 2 07 0051+75
 ELK CREEK
 0750/0059 BMSBG 25/8003/0750/0059

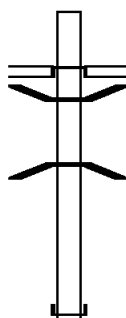
DIR: N TOTAL LEN: .778 MI. DIST: 01-2 SR: 8003
 LEFT MUN: MCKEAN T RIGHT MUN: MCKEAN T

002984 FT



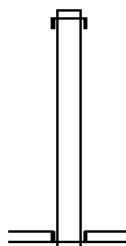
002984 FT 1 0 01017 2 07 0048+53
 NC RAMP B RD
 WEST RD
 (SR3020 SEG 0060/0538)
 INTER-BK RAMP A RD
 (SR8003 SEG 0010/1055)
 0750/0000 LENGTH(AH 1126 BK 0968)

002016 FT



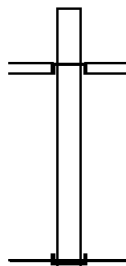
INTER-AHD RAMP D RD
 (SR8003 SEG 0250/0000)
 WEST RD
 0500/0968 (SR3020 SEG 0050/2280)
 0500/0787 BMSSEN 25/8003/0500/0787
 1 0 01017 2 06 0062+68
 ELK CREEK
 0500/0716 BMSBG 25/8003/0500/0787
 002016 FT 1 0 01017 2 06 0062+68
 NC RAMP C RD
 INTER-BK RAYMOND P SHAFER HW
 (SR0079 SEG 1741/0402)
 0500/0000 LENGTH(AH 0968 BK 0961)

001055 FT



INTER-AHD RAYMOND P SHAFER HW
 0250/0961 (SR0079 SEG 1735/1000)
 001055 FT 1 0 01017 2 05 0051+10
 NC RAMP D RD
 WEST RD
 (SR3020 SEG 0050/2280)
 INTER-BK RAMP C RD
 (SR8003 SEG 0500/0968)
 0250/0000 LENGTH(AH 0961 BK 1055)

000000 FT

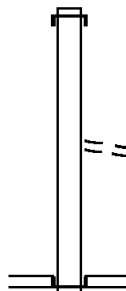


INTER-AHD RAMP B RD
 (SR8003 SEG 0750/0000)
 WEST RD
 0010/1055 (SR3020 SEG 0060/0538)
 000000 FT 1 0 01017 2 04 0036+45
 NC RAMP A RD
 INTER-BK RAYMOND P SHAFER HW
 (SR0079 SEG 1734/1166)
 MFC BEGIN = F
 0010/0000 LENGTH(AH 1055 BK 0000)

EXTRACT DATE: 12/18/2023 ROADWAY MANAGEMENT SYSTEM PAGE NUMBER: 539
 PRINT DATE: 12/19/2023 SLD COUNTY/SR - ANNUAL PRINT COUNTY: ERIE
 DIR: N TOTAL LEN: 1.016 MI. DIST: 01-2 SR: 8001
 LEFT MUN: WASHINGTON T RIGHT MUN: WASHINGTON T

005363 FT

003999 FT



005363 FT
 INTER-AHD RAYMOND P SHAFER
 0750/1364 (SR0079 SEG 1654/2128)

0750/0068 FROM 3006/0351 SH
 003999 FT (CONN)
 1 0 01017 2 03 0009+40
 NC RAMP D RD
 STATE ST
 (SR3006 SEG 0351/1141)
 INTER-BK RAMP A RD
 (SR8001 SEG 0010/1290)

DIR: N TOTAL LEN: 1.016 MI. DIST: 01-2 SR: 8001
 LEFT MUN: WASHINGTON T RIGHT MUN: WASHINGTON T

002660 FT

001290 FT

000000 FT

0750/0000 LENGTH(AH 1364 BK 1339)

INTER-AHD RAMP B RD
 (SR8001 SEG 0250/0000)
 CROSSINGVILLE RD
 0500/1339 (SR3006 SEG 0350/0338)
 TO 3006/0351 SH
 0500/1250 (CONN)

002660 FT 1 0 01017 2 02 0002+15
 NC RAMP C RD
 INTER-BK RAYMOND P SHAFER HW
 (SR0079 SEG 1655/2072)

0500/0000 LENGTH(AH 1339 BK 1370)

INTER-AHD RAYMOND P SHAFER HW
 0250/1370 (SR0079 SEG 1651/2069)

0250/0075 FROM 3006/0350 SH
 (CONN)
 001290 FT 1 0 01017 0 01 0000+80
 NC RAMP B RD
 STATE ST
 (SR3006 SEG 0350/0338)

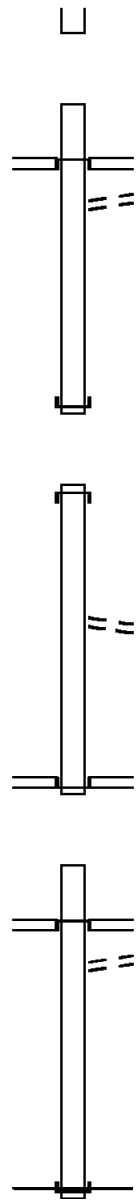
INTER-BK RAMP C RD
 (SR8001 SEG 0500/1339)

0250/0000 LENGTH(AH 1370 BK 1290)

INTER-AHD RAMP D RD
 (SR8001 SEG 0750/0000)
 STATE ST
 0010/1290 (SR3006 SEG 0350/1137)
 TO 3006/0350 SH
 0010/1215 (CONN)

000000 FT 1 0 01017 0 00 0000+00
 NC RAMP A RD
 INTER-BK RAYMOND P SHAFER HW
 (SR0079 SEG 1650/2135)
 MFC BEGIN = F

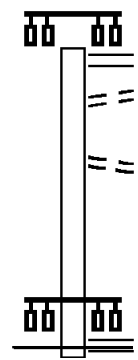
0010/0000 LENGTH(AH 1290 BK 0000)



EXTRACT DATE: 12/18/2023 ROADWAY MANAGEMENT SYSTEM PAGE NUMBER: 537
 PRINT DATE: 12/19/2023 SLD COUNTY/SR - ANNUAL PRINT COUNTY: ERIE
 DIR: B TOTAL LEN: .101 MI. DIST: 01-2 SR: 4109
 LEFT MUN: ERIE CITY C RIGHT MUN: ERIE CITY C

000533 FT

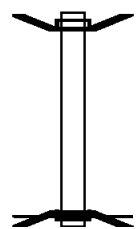
000000 FT



000533 FT BROAD ST
 (SR0020 SEG 0631/0751)
 (SR0020 SEG 0630/0834)
 0010/0533 TO 0020/0631 SH
 (CONN)
 0010/0424 FROM 290/0031 SH
 (CONN)
 0010/0126 0 0 00000 0 00 0000+00
 000000 FT NC TO BAYFRONT CONNECTOR
 BAYFRONT CONNECTOR
 (SR0290 SEG 0031/0000)
 (SR0290 SEG 0030/0000)
 0010/0000 MFC BEGIN = E
 LENGTH(AH 0533 BK 0000)

EXTRACT DATE: 12/18/2023 ROADWAY MANAGEMENT SYSTEM PAGE NUMBER: 536
 PRINT DATE: 12/19/2023 SLD COUNTY/SR - ANNUAL PRINT COUNTY: ERIE
 DIR: B TOTAL LEN: .049 MI. DIST: 01-2 SR: 4108
 LEFT MUN: HARBORCREEK T RIGHT MUN: HARBORCREEK T

000260 FT
 000000 FT



000260 FT BMS EN 25/4108/0010/0000
 INTER-AHD JORDAN RD
 0010/0260 (T608)
 000000 FT 0 0 00000 0 00 0000+00
 NC JORDAN RD
 INTER-BK JORDAN RD
 (T608)
 SR 0090 EB
 BMSBG 25/4108/0010/0000
 MFC BEGIN = E
 0010/0000 LENGTH(AH 0260 BK 0000)

EXTRACT DATE: 12/18/2023 ROADWAY MANAGEMENT SYSTEM PAGE NUMBER: 535
 PRINT DATE: 12/19/2023 SLD COUNTY/SR - ANNUAL PRINT COUNTY: ERIE
 DIR: B TOTAL LEN: .039 MI. DIST: 01-2 SR: 4107
 LEFT MUN: MILLCREEK T RIGHT MUN: MILLCREEK T

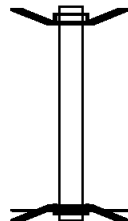
000204 FT
 000000 FT



000204 FT BMS EN 25/4107/0010/0000
 INTER-AHD MOOREHOUSE RD
 0010/0204 (T578)
 000000 FT 0 0 00000 0 00 0000+00
 NC MOOREHOUSE RD
 INTER-BK MOOREHOUSE RD
 (T578)
 SR 0090 EB
 BMSBG 25/4107/0010/0000
 MFC BEGIN = E
 0010/0000 LENGTH(AH 0204 BK 0000)

EXTRACT DATE: 12/18/2023 ROADWAY MANAGEMENT SYSTEM PAGE NUMBER: 534
 PRINT DATE: 12/19/2023 SLD COUNTY/SR - ANNUAL PRINT COUNTY: ERIE
 DIR: B TOTAL LEN: .038 MI. DIST: 01-2 SR: 4105
 LEFT MUN: SUMMIT T RIGHT MUN: SUMMIT T

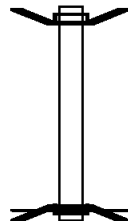
000202 FT
 000000 FT



000202 FT BMS EN 25/4105/0010/0000
 INTER-AHD HAMOT RD
 0010/0202 (T534)
 000000 FT 0 0 00000 0 00 0000+00
 NC HAMOT RD
 INTER-BK HAMOT RD
 (T534)
 SR 0090 EB
 BMSBG 25/4105/0010/0000
 MFC BEGIN = D
 0010/0000 LENGTH(AH 0202 BK 0000)

EXTRACT DATE: 12/18/2023 ROADWAY MANAGEMENT SYSTEM PAGE NUMBER: 533
 PRINT DATE: 12/19/2023 SLD COUNTY/SR - ANNUAL PRINT COUNTY: ERIE
 DIR: B TOTAL LEN: .048 MI. DIST: 01-2 SR: 4104
 LEFT MUN: MCKEAN T RIGHT MUN: MCKEAN T

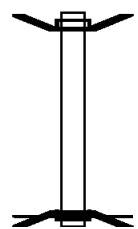
000256 FT
 000000 FT



000256 FT BMS EN 25/4104/0010/0000
 INTER-AHD BARGAIN RD
 0010/0256 (T490)
 000000 FT 0 0 00000 0 00 0000+00
 NC BA BARGAIN RD
 INTER-BK BARGAIN RD
 (T490)
 SR 0079 SB
 BMSBG 25/4104/0010/0000
 MFC BEGIN = E
 0010/0000 LENGTH(AH 0256 BK 0000)

EXTRACT DATE: 12/18/2023 ROADWAY MANAGEMENT SYSTEM PAGE NUMBER: 532
 PRINT DATE: 12/19/2023 SLD COUNTY/SR - ANNUAL PRINT COUNTY: ERIE
 DIR: B TOTAL LEN: .038 MI. DIST: 01-2 SR: 4103
 LEFT MUN: MCKEAN T RIGHT MUN: MCKEAN T

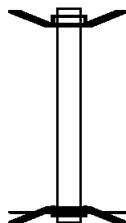
000200 FT
 000000 FT



000200 FT BMS EN 25/4103/0010/0000
 INTER-AHD BARGAIN RD
 0010/0200 (T490)
 000000 FT 0 0 00000 0 00 0000+00
 NC BA BARGAIN RD
 INTER-BK BARGAIN RD
 (T490)
 SR 0090 EB
 BMSBG 25/4103/0010/0000
 MFC BEGIN = E
 0010/0000 LENGTH(AH 0200 BK 0000)

EXTRACT DATE: 12/18/2023 ROADWAY MANAGEMENT SYSTEM PAGE NUMBER: 531
 PRINT DATE: 12/19/2023 SLD COUNTY/SR - ANNUAL PRINT COUNTY: ERIE
 DIR: B TOTAL LEN: .039 MI. DIST: 01-2 SR: 4102
 LEFT MUN: MCKEAN T RIGHT MUN: MCKEAN T

000207 FT
 000000 FT



000207 FT BMS EN 25/4102/0010/0000
 INTER-AHD MILLFAIR RD
 0010/0207 (T442)
 000000 FT 0 0 00000 0 00 0000+00
 NC MI MILLFAIR RD
 INTER-BK MILLFAIR RD
 (T442)
 SR 0090 EB
 BMSBG 25/4102/0010/0000
 MFC BEGIN = E
 0010/0000 LENGTH(AH 0207 BK 0000)

EXTRACT DATE: 12/18/2023 ROADWAY MANAGEMENT SYSTEM PAGE NUMBER: 530
 PRINT DATE: 12/19/2023 SLD COUNTY/SR - ANNUAL PRINT COUNTY: ERIE
 DIR: B TOTAL LEN: .039 MI. DIST: 01-2 SR: 4101
 LEFT MUN: SUMMIT T RIGHT MUN: SUMMIT T

000204 FT
 000000 FT



000204 FT BMS EN 25/4101/0012/0000
 INTER-AHD CHERRY ST
 0012/0204 (T548)
 000000 FT 0 00000 0 0 0000+00
 NC CHERRY ST
 INTER-BK CHERRY ST
 (T548)
 SR 0090 EB
 BMSBG 25/4101/0012/0000
 MFC BEGIN = D
 0012/0000 LENGTH(AH 0204 BK 0000)

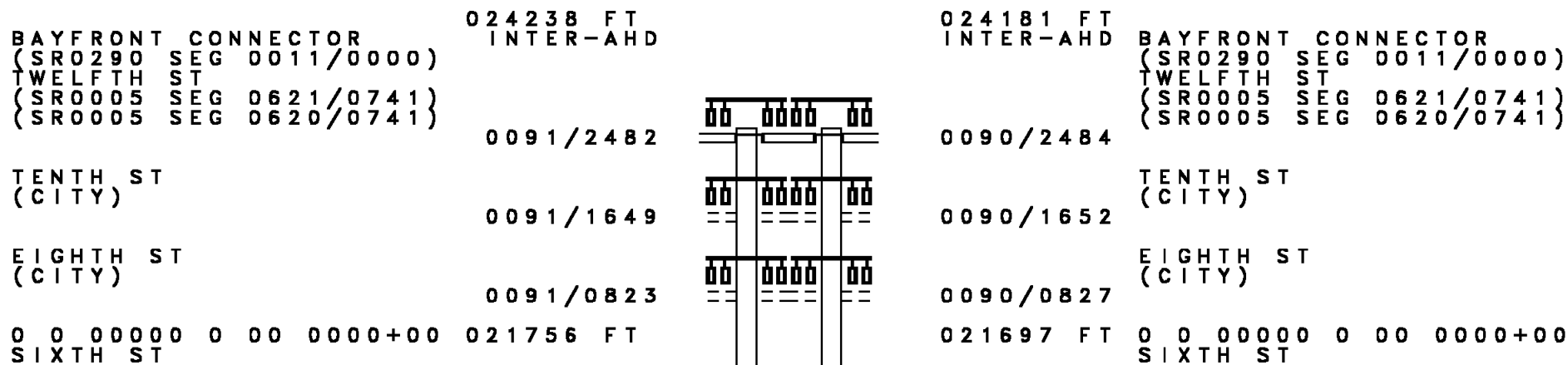
EXTRACT DATE: 12/18/2023 ROADWAY MANAGEMENT SYSTEM PAGE NUMBER: 529
PRINT DATE: 12/19/2023 SLD COUNTY/SR - ANNUAL PRINT COUNTY: ERIE
DIR: E TOTAL LEN: .000 MI. DIST: 01-2 SR: 4036
LEFT MUN: ERIE CITY C RIGHT MUN: ERIE CITY C

000000 FT
000000 FT



000000 FT
7020/0000 LENGTH(AH 1567 BK 3030)
000000 FT
7010/0000 LENGTH(AH 3030 BK 0000)

DIR: E TOTAL LEN: 4.591 MI. DIST: 01-2 SR: 4034
 LEFT MUN: ERIE CITY C RIGHT MUN: ERIE CITY C



DIR: E TOTAL LEN: 4.591 MI. DIST: 01-2 SR: 4034
 LEFT MUN: ERIE CITY C RIGHT MUN: ERIE CITY C

(CITY)

LENGTH(AH 2482 BK 2366) 0091/0000

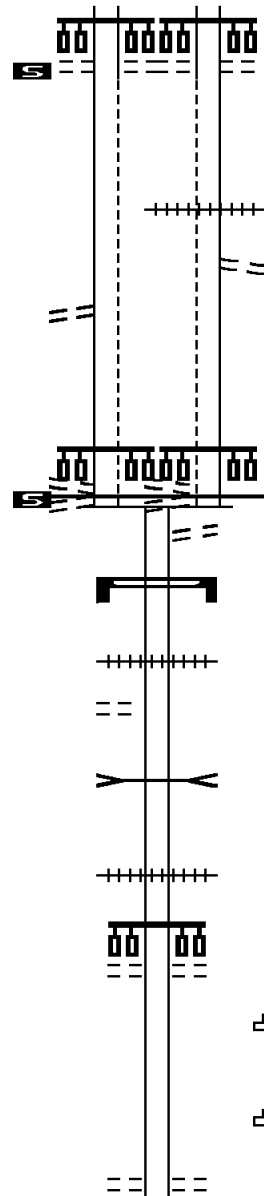
LC TO EAST BAY DR
 (CONN)
 0 0 00000 0 00 0000+00 019390 FT
 EAST BAY DR
 (CITY)
 PORT ACCESS RD
 (CITY)

MFC BEGIN = B
 LENGTH(AH 2366 BK 2588) 0085/0000

ORE DOCK RD
 (CITY) 0080/0369

016802 FT

014260 FT



0090/0000 LENGTH(AH 2484 BK 2353)

0084/0409 (AAR 524139X)#TRKS 01
 FROM 4034/0080 SH
 0084/0104 (CONN)

019344 FT 0 0 00000 0 00 0000+00
 EAST BAY DR
 (CITY)
 PORT ACCESS RD
 (CITY)

0084/0000 MFC BEGIN = B
 LENGTH(AH 2353 BK 2588)
 TO 4034/0084 SH

0080/2486 (CONN)
 0080/1954 SIGN: CANTILEVER
 BMSID 25/4034/0080/1954

0080/0930 (AAR 918322D)#TRKS 01

0080/0080 GARRISON RUN
 STRUCTURE LENGTH 8 FT
 BMSID 25/4034/0080/0080
 016756 FT 0 0 00000 0 00 0000+00
 0080/0000 LENGTH(AH 2588 BK 2542)

0070/1881 (AAR 936054T)#TRKS 01

0070/1140 HOLLAND ST
 (CITY)

0070/1012 RETAINING WALL END
 BMSID 25/4034/0070/0072

0070/0072 RETAINING WALL BEGIN
 BMSID 25/4034/0070/0072
 014214 FT 0 0 00000 0 00 0000+00
 STATE ST
 (CITY)

EXTRACT DATE: 12/18/2023
PRINT DATE: 12/19/2023

ROADWAY MANAGEMENT SYSTEM
SLD COUNTY/SR - ANNUAL PRINT

PAGE NUMBER: 526
COUNTY: ERIE

DIR: E TOTAL LEN: 4.591 MI.
LEFT MUN: ERIE CITY C

DIST: 01-2 SR: 4034
RIGHT MUN: ERIE CITY C

SASSAFRAS ET
(CITY) 0060/1082

0 0 00000 0 00 0000+00 011993 FT
WATERWORKS RD
(CITY) 0060/0000

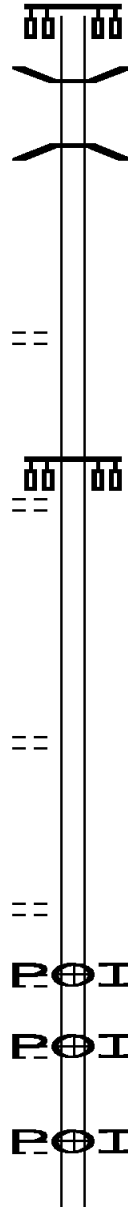
BAY HARBOR MARINA
(PRDR) 0050/1108

0 0 00000 0 00 0000+00 009035 FT
LIBERTY ST
(PRDR) 0050/0000

PERRY'S LANDING PIER
(PRDR) 0040/2352

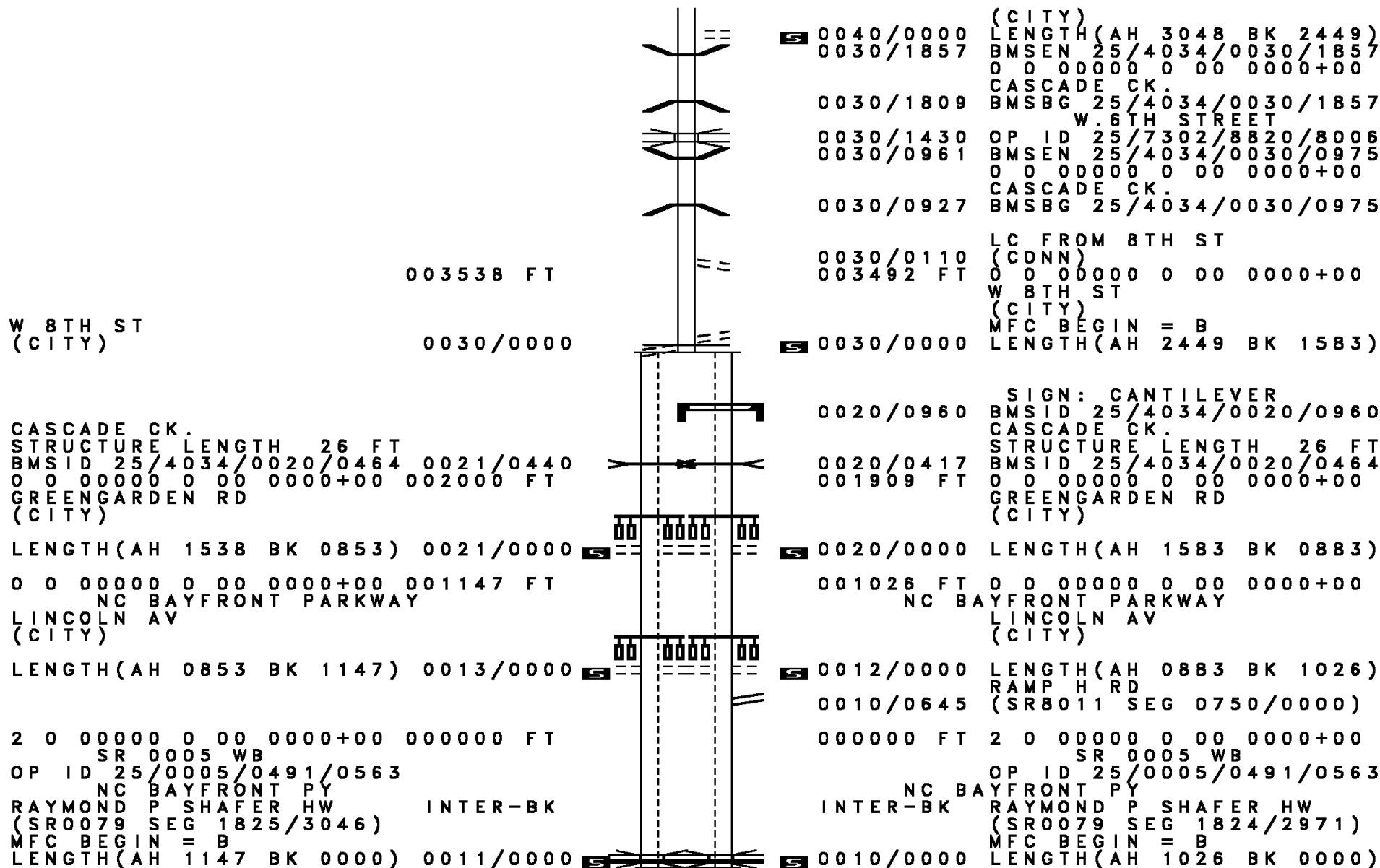
NIAGARA PIER
(PRDR) 0040/1547

NIAGARA POINT DR
(PRDR) 0040/0480
005987 FT



0070/0000 LENGTH(AH 2542 BK 2267)
0060/2115 BMSSEN 25/4034/0060/2024
0 0 00000 0 00 0000+00
CSX RR
0060/1954 BMSBG 25/4034/0060/2024
RETAINING WALL END
0060/1861 BMSID 25/4034/0060/1219
RETAINING WALL END
0060/1284 BMSID 25/4034/0060/0086
RETAINING WALL BEGIN
0060/1219 BMSID 25/4034/0060/1219
RETAINING WALL BEGIN
0060/0086 BMSID 25/4034/0060/0086
011947 FT
0060/0000 LENGTH(AH 2267 BK 2958)
0050/2216 BMSID 25/4034/0050/1548
RETAINING WALL END
0050/1565 BMSID 25/4034/0050/1003
RETAINING WALL BEGIN
0050/1548 BMSID 25/4034/0050/1548
RETAINING WALL BEGIN
0050/1003 BMSID 25/4034/0050/1003
008989 FT
0050/0000 LENGTH(AH 2958 BK 3048)
0040/2352 (APRA) LAWRENCE PIER
0040/1547 (APRA) NIAGARA PIER
0040/0480 (APRA) NIAGARA POINT
005941 FT 0 0 00000 0 00 0000+00
CRANBERRY ST

DIR: E TOTAL LEN: 4.591 MI. DIST: 01-2 SR: 4034
 LEFT MUN: ERIE CITY C RIGHT MUN: ERIE CITY C



003538 FT
 W 8TH ST
 (CITY) 0030/0000
 CASCADE CK.
 STRUCTURE LENGTH 26 FT
 BMSID 25/4034/0020/0464 0021/0440
 0 0 0000 0 00 0000+00 002000 FT
 GREENGARDEN RD
 (CITY)
 LENGTH(AH 1538 BK 0853) 0021/0000
 0 0 0000 0 00 0000+00 001147 FT
 NC BAYFRONT PARKWAY
 LINCOLN AV
 (CITY)
 LENGTH(AH 0853 BK 1147) 0013/0000
 2 0 0000 0 00 0000+00 000000 FT
 SR 0005 WB
 OP ID 25/0005/0491/0563
 NC BAYFRONT PY
 RAYMOND P SHAFER HW INTER-BK
 (SR0079 SEG 1825/3046)
 MFC BEGIN = B
 LENGTH(AH 1147 BK 0000) 0011/0000

(CITY)
 0040/0000 LENGTH(AH 3048 BK 2449)
 0030/1857 BMSEN 25/4034/0030/1857
 0 0 0000 0 00 0000+00
 CASCADE CK.
 0030/1809 BMSBG 25/4034/0030/1857
 W. 6TH STREET
 0030/1430 OP ID 25/7302/8820/8006
 0030/0961 BMSEN 25/4034/0030/0975
 0 0 0000 0 00 0000+00
 CASCADE CK.
 0030/0927 BMSBG 25/4034/0030/0975
 LC FROM 8TH ST
 0030/0110 (CONN)
 003492 FT 0 0 0000 0 00 0000+00
 W 8TH ST
 (CITY)
 MFC BEGIN = B
 0030/0000 LENGTH(AH 2449 BK 1583)
 SIGN: CANTILEVER
 0020/0960 BMSID 25/4034/0020/0960
 CASCADE CK.
 STRUCTURE LENGTH 26 FT
 0020/0417 BMSID 25/4034/0020/0464
 001909 FT 0 0 0000 0 00 0000+00
 GREENGARDEN RD
 (CITY)
 0020/0000 LENGTH(AH 1583 BK 0883)
 001026 FT 0 0 0000 0 00 0000+00
 NC BAYFRONT PARKWAY
 LINCOLN AV
 (CITY)
 0012/0000 LENGTH(AH 0883 BK 1026)
 RAMP H RD
 0010/0645 (SR8011 SEG 0750/0000)
 000000 FT 2 0 0000 0 00 0000+00
 SR 0005 WB
 OP ID 25/0005/0491/0563
 NC BAYFRONT PY
 INTER-BK RAYMOND P SHAFER HW
 (SR0079 SEG 1824/2971)
 MFC BEGIN = B
 0010/0000 LENGTH(AH 1026 BK 0000)

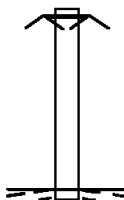
EXTRACT DATE: 12/18/2023 ROADWAY MANAGEMENT SYSTEM PAGE NUMBER: 524
 PRINT DATE: 12/19/2023 SLD COUNTY/SR - ANNUAL PRINT COUNTY: ERIE
 DIR: B TOTAL LEN: .144 MI. DIST: 01-2 SR: 4033
 LEFT MUN: GIRARD T RIGHT MUN: GIRARD T

GODFREY RD
 (T484)

000747 FT

000000 FT

0010/0000

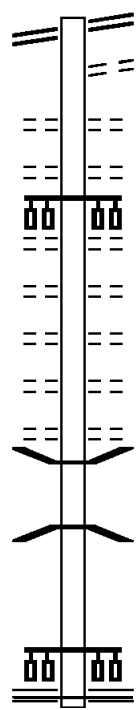


000747 FT END OF SR 4033
 0010/0747 ROAD CLOSED AHEAD

000000 FT 0 0 00000 0 00 0000+00
 NC FAIRPLAIN RD
 FAIRPLAIN RD
 (T480)
 MFC BEGIN = E
 0010/0000 LENGTH(AH 0758 BK 0000)

DIR: B TOTAL LEN: .527 MI. DIST: 01-2 SR: 4032
 LEFT MUN: LAWRENCE PARK T RIGHT MUN: LAWRENCE PARK T

IROQUOIS AV 002780 FT
 (SR0955 SEG 0031/0000)
 (SR0955 SEG 0030/0000) 0010/2780



000000 FT

002780 FT IROQUOIS AV
 (SR0955 SEG 0031/0000)
 0010/2780 (SR0955 SEG 0030/0000)
 IROQUOIS HIGH SCHOOL
 0010/2484 (PRDR)
 SMITHSON AV
 0010/2136 (T312)
 SILLIMAN AV
 0010/1824 (T310)
 RANKINE AV
 (T308)
 0010/1514
 0010/1205 PRIESTLY AV
 (T306)
 NEWTON AV
 0010/0906 (T304)
 RUMSEY AV
 0010/0603 (T302)
 NAPIER AV
 0010/0374 (T300)
 0010/0284 BMSSEN 25/4032/0010/0249
 2 0 25065 0 00 0002+54
 4 MILE CREEK
 0010/0249 BMSBG 25/4032/0010/0249
 000000 FT 2 0 25065 0 00 0000+00
 NC MA IN ST
 LAWRENCE PY
 (SR4027 SEG 0030/0000)
 MFC BEGIN = C
 0010/0000 LENGTH(AH 2780 BK 0000)

EXTRACT DATE: 12/18/2023 ROADWAY MANAGEMENT SYSTEM PAGE NUMBER: 522
PRINT DATE: 12/19/2023 SLD COUNTY/SR - ANNUAL PRINT COUNTY: ERIE
DIR: B TOTAL LEN: .000 MI. DIST: 01-2 SR: 4031
LEFT MUN: WESLEYVILLE B RIGHT MUN: WESLEYVILLE B

000000 FT
000000 FT



000000 FT
7020/0000 LENGTH(AH 1649 BK 1572)
000000 FT
7010/0000 LENGTH(AH 1572 BK 0000)

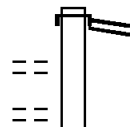
EXTRACT DATE: 12/18/2023 ROADWAY MANAGEMENT SYSTEM PAGE NUMBER: 521
 PRINT DATE: 12/19/2023 SLD COUNTY/SR - ANNUAL PRINT COUNTY: ERIE
 DIR: B TOTAL LEN: 3.441 MI. DIST: 01-2 SR: 4030
 LEFT MUN: WESLEYVILLE B RIGHT MUN: WESLEYVILLE B

018168 FT

018168 FT
 INTER-AHD STATION RD
 (SR0430 SEG 0020/0000)
 STATION RD
 0070/1725 (SR0430 SEG 0020/0000)

TWENTYSEVENTH ST
 (BORO)
 TWENTYEIGHTH ST
 (BORO)

0070/1477
 0070/1181



DIR: B TOTAL LEN: 3.441 MI. DIST: 01-2 SR: 4030
 LEFT MUN: WESLEYVILLE B RIGHT MUN: WESLEYVILLE B

TWENTYNINTH ST (BORO)	0070/0880	==	
THIRTIETH ST (BORO)	0070/0583	==	
THIRTYFIRST ST (BORO)	0070/0287	==	
1 1 04709 0 00 0024+42	016443 FT		016443 FT
THIRTYSECOND ST (BORO)	0070/0000	==	5 0070/0000 LENGTH(AH 1725 BK 2401) THIRTYTHIRD ST (BORO)
WESLEYVILLE HARBORCREEK T	0060/2032	==	0060/2162
		==	0060/1537 WESLEYVILLE HARBORCREEK T
	014042 FT		014042 FT 1 1 04709 0 00 0000+00 COOPER RD (T717)
THIRTYEIGHTH ST (SR4016 SEG 0290/1822)	0060/0000	==	5 0060/0000 LENGTH(AH 2401 BK 3547)
TO 0290/0071 SH (CONN)	0050/2662	==	
			NC SHANNON RD BAYFRONT CONNECTOR (SR0290 SEG 0080/0000) (SR0290 SEG 0081/0000)
			0050/2545
			TO 0290/0080 SH (CONN) (AAR 528561B)#TRKS 01
REILLY RD (T709)	0050/1965	==	0050/2393
EISENHOWER RD (PRDR)	0050/1279	==	
SUMMERSVILLE RD (T711)	0050/0797	==	
			0050/0436 BMS EN 25/4030/0050/0371 2 0 25066 0 00 0109+15 BUFFALO & PITTSBURGH RR
	010495 FT		0050/0371 010495 FT 2 0 25066 0 00 0105+44
			5 0050/0000 LENGTH(AH 3547 BK 2436)

DIR: B TOTAL LEN: 3.441 MI. DIST: 01-2 SR: 4030
 LEFT MUN: HARBORCREEK T RIGHT MUN: HARBORCREEK T

KOEHLER RD
 (T582)



0040/0199
 008059 FT



0040/0199
 008059 FT

HARBORCREEK
 MILLCREEK T
 2 0 25066 0 00 0080+92
 4 MI. CK. BR.
 STRUCTURE LENGTH 11 FT
 BMSID 25/4030/0040/0000
 LENGTH(AH 2436 BK 2416)
 DAWSON RD
 (T620)

0040/0000
 0030/1856



005643 FT



0030/0756
 005643 FT

CHADWICK RD
 (T618)
 2 0 25066 0 00 0056+89
 MARTIN RD
 (T580)
 LENGTH(AH 2416 BK 2734)
 (AAR 528558T)#TRKS 01

0030/0000
 0020/2194

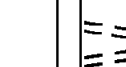


2 0 25066 0 00 0029+63 002909 FT
 CONRAD RD
 (T574) 0020/0000



002909 FT
 0020/0000

LENGTH(AH 2734 BK 2909)



0010/1838
 0010/1746

LC FOR SCHRIMPER RD
 (CONN)
 SCHRIMPER RD
 (T572)

000000 FT

000000 FT

2 0 25066 0 00 0000+00
 WATTSBURG RD
 (SR0008 SEG 0610/0000)
 NC NORCROSS RD

WATTSBURG RD
 (SR0008 SEG 0610/0000) 0010/0000



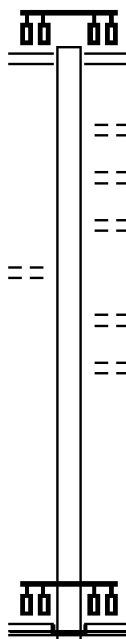
0010/0000

MFC BEGIN = C
 LENGTH(AH 2909 BK 0000)

DIR: B TOTAL LEN: .702 MI. DIST: 01-2 SR: 4029
 LEFT MUN: LAWRENCE PARK T RIGHT MUN: LAWRENCE PARK T

MORSE ST
(TWP)

003707 FT



0010/1701

000000 FT

003707 FT LAKE RD
 (SR0005 SEG 0710/1743)
 0010/3707

0010/2874 DALE DR
 (T589)
 0010/2531 EMMETT DR
 (T827)
 0010/1949 PONTIAC RD
 (T579)

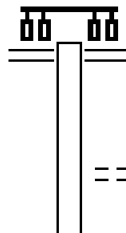
0010/1660 HOLBROOK AV
 (T591)
 0010/1080 LEARY RD
 (PRDR)

000000 FT 2 0 25128 0 00 0000+00
 NC NAGLE RD
 IROQUOIS AV
 (SR0955 SEG 0040/0000)

INTER-BK NAGLE AV
 (T588)
 MFC BEGIN = D
 0010/0000 LENGTH(AH 3707 BK 0000)

EXTRACT DATE: 12/18/2023 ROADWAY MANAGEMENT SYSTEM PAGE NUMBER: 517
PRINT DATE: 12/19/2023 SLD COUNTY/SR - ANNUAL PRINT COUNTY: ERIE
DIR: B TOTAL LEN: 2.222 MI. DIST: 01-2 SR: 4028
LEFT MUN: MILLCREEK T RIGHT MUN: MILLCREEK T

011730 FT



011730 FT WATTSBURG RD
0040/3001 (SR0008 SEG 0610/0527)

0040/1668 CIDER MILL RD
(T928)

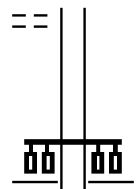
AMY AV

DIR: B TOTAL LEN: 2.222 MI. DIST: 01-2 SR: 4028
 LEFT MUN: MILLCREEK T RIGHT MUN: MILLCREEK T

(T694)

0040/1013 ==

008729 FT



008729 FT 2 0 25097 0 00 0087+19
 LAKE PLEASANT DR
 (SR1001 SEG 0270/0000)

5 0040/0000 LENGTH(AH 3001 BK 3228)

005501 FT

5 0030/0000 005501 FT 2 0 25097 0 00 0054+91
 LENGTH(AH 3228 BK 2474)

003027 FT



003027 FT 2 0 25097 0 00 0030+26
 OLD FRENCH RD
 (SR0197 SEG 0400/0553)

5 0020/0000 MFC BEGIN = C
 LENGTH(AH 2474 BK 3027)

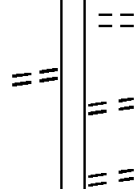
ACCESS RD
 (PRDR)

0010/1369 ==

0010/1734 OAK RIDGE CR
 (PRDR)

0010/0800 UNKNOWN RD
 (PRDR)



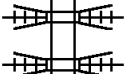
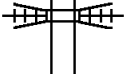


000000 FT



0010/0191 EVANS RD
 (T665)
 000000 FT 2 0 25097 0 00 0000+00
 NC GO RE RD

5 0010/0000 PERRY HW
 (SR0505 SEG 0020/3452)
 MFC BEGIN = D
 LENGTH(AH 3027 BK 0000)

DIR: B TOTAL LEN: 1.019 MI. DIST: 01-2 SR: 4027
 LEFT MUN: LAWRENCE PARK T RIGHT MUN: LAWRENCE PARK T

	005380 FT		005380 FT LAKE RD (SR0005 SEG 0690/1696)
			0030/1844
GENERAL ELECTRIC CORP. (PRDR)	0030/0773	==	
2 0 25064 0 00 0035+70 GENERAL ELECTRIC CORP. (PRDR)	003536 FT 0030/0000		003536 FT MAIN ST (SR4032 SEG 0010/0000)
		==	0030/0000 LENGTH(AH 1844 BK 2289)
GENERAL ELECTRIC CORP. (PRDR)	0020/1314	==	
			0020/0547 EAST ERIE COMMERCIAL RA OVERPASS IS RR X-ING
	001247 FT		0020/0115 CSX RAIL TRANSPORTATION OVERPASS IS RR X-ING
			001247 FT 2 0 25064 0 00 0011+24 NORFOLK SOUTHERN OVERPASS IS RR X-ING
			0020/0000 LAWRENCE PARK WESLEYVILLE B
		==	0020/0000 LENGTH(AH 2289 BK 1247)
PEARL AV (CITY) NORTH ST (CITY)	0010/0817 0010/0368 000000 FT	== ==	
			000000 FT 2 0 25064 0 00 0000+00 NC WATER ST BUFFALO RD (SR0020 SEG 0680/1095)
			INTER-BK WATER ST (CITY)
			0010/0000 MFC BEGIN = B LENGTH(AH 1247 BK 0000)

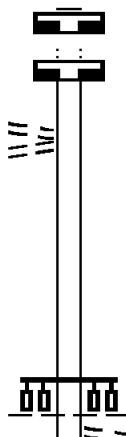
EXTRACT DATE: 12/18/2023 ROADWAY MANAGEMENT SYSTEM PAGE NUMBER: 514
 PRINT DATE: 12/19/2023 SLD COUNTY/SR - ANNUAL PRINT COUNTY: ERIE
 DIR: B TOTAL LEN: 2.113 MI. DIST: 01-2 SR: 4026
 LEFT MUN: MILLCREEK T RIGHT MUN: MILLCREEK T

CHERRY ST
 (T548)
 YOUNG RD
 (T319)

011159 FT

011159 FT

0040/3061



011159 FT

7060/0000 LENGTH(AH 1462 BK 2383)

011159 FT

7050/0000 LENGTH(AH 2383 BK 3061)

NC CHERRY ST

CHERRY ST
 (T548)
 MILLCREEK

DIR: B TOTAL LEN: 2.113 MI. DIST: 01-2 SR: 4026
 LEFT MUN: MILLCREEK T RIGHT MUN: MILLCREEK T

	008098 FT		0040/0559 SUMMIT T
		==	008098 FT 2 0 25130 0 00 0088+44
			5 0040/0000 LENGTH(AH 3061 BK 2351)
			VEIT DR
		==	0030/1807 (T662)
		==	0030/0352 HONEY LN
			(T664)
		==	0030/0025 PONDEROSA DR
			(T537)
CLINTON ST	005747 FT		005747 FT 2 0 25130 0 00 0055+00
(T311)			NC SOUTH HILL RD
TOMART DR	0030/0000	==	5 0030/0000 LENGTH(AH 2351 BK 2733)
(T550)	0020/2316	==	
		==	0020/2116 SUMMIT
			MILLCREEK T
			SOUTH HILL RD
		==	0020/1897 (T535)
	003014 FT		003014 FT 2 0 25130 0 00 0030+05
WASHINGTON AV		==	WASHINGTON AV
(T536)	0020/0000	==	(T536)
			5 0020/0000 LENGTH(AH 2733 BK 3014)
		==	
BRYANT ST	0010/2098		0010/1588 PINECREST DR
(TWP)			(T653)
		==	
		==	0010/0894 JUDIE DR
			(TWP)
		==	0010/0438 GLADE DR
			(T754)
CROWELL ST	000000 FT		000000 FT 2 0 25130 0 00 0000+00
(T894)			NC KUNTZ RD
			PEACH ST
			(SR0019 SEG 0341/0000)
			(SR0019 SEG 0340/0000)
			5 0010/0000 MFC BEGIN = C
			LENGTH(AH 3014 BK 0000)



EXTRACT DATE: 12/18/2023 ROADWAY MANAGEMENT SYSTEM PAGE NUMBER: 512
PRINT DATE: 12/19/2023 SLD COUNTY/SR - ANNUAL PRINT COUNTY: ERIE
DIR: B TOTAL LEN: .000 MI. DIST: 01-2 SR: 4025
LEFT MUN: GREENE T RIGHT MUN: GREENE T

LENGTH(AH 2425 BK 0000) 7011/0000



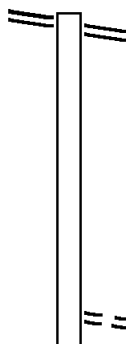
000000 FT
7010/0000 LENGTH(AH 2425 BK 0000)

EXTRACT DATE: 12/18/2023 ROADWAY MANAGEMENT SYSTEM PAGE NUMBER: 511
PRINT DATE: 12/19/2023 SLD COUNTY/SR - ANNUAL PRINT COUNTY: ERIE

DIR: B TOTAL LEN: 4.621 MI. DIST: 01-2 SR: 4024
LEFT MUN: GREENE T RIGHT MUN: GREENE T

LAKE PLEASANT RD 024401 FT
(SR1001 SEG 0230/0000) 0080/2308

022093 FT

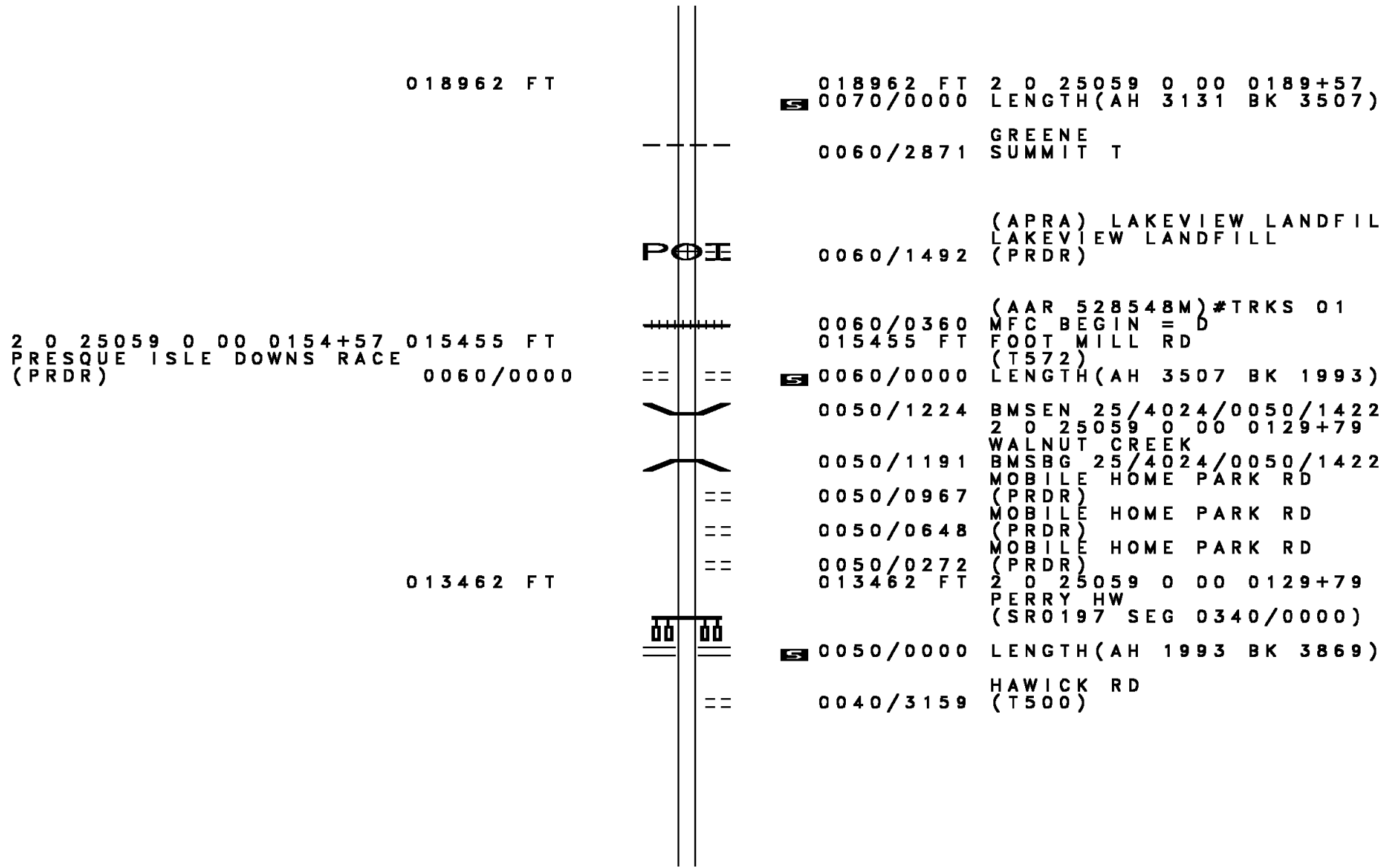


024401 FT LAKE PLEASANT RD
0080/2308 (SR1001 SEG 0230/0000)

022093 FT 2 0 25059 0 00 0220+44
0080/0000 LENGTH(AH 2308 BK 3131)


0070/2032 OLD WATERFORD RD
(T620)

DIR: B TOTAL LEN: 4.621 MI. DIST: 01-2 SR: 4024
 LEFT MUN: GREENE T RIGHT MUN: GREENE T



018962 FT 2 0 25059 0 00 0189+57
 0070/0000 LENGTH(AH 3131 BK 3507)
 GREENE
 0060/2871 SUMMIT T
 (APRA) LAKEVIEW LANDFIL
 LAKEVIEW LANDFILL
 0060/1492 (PRDR)
 (AAR 528548M) #TRKS 01
 MFC BEGIN = D
 0060/0360 FOOT MILL RD
 015455 FT (T572)
 0060/0000 LENGTH(AH 3507 BK 1993)
 0050/1224 BMS EN 25/4024/0050/1422
 2 0 25059 0 00 0129+79
 WALNUT CREEK
 0050/1191 BMSBG 25/4024/0050/1422
 MOBILE HOME PARK RD
 0050/0967 (PRDR)
 MOBILE HOME PARK RD
 0050/0648 (PRDR)
 MOBILE HOME PARK RD
 0050/0272 (PRDR)
 013462 FT 2 0 25059 0 00 0129+79
 PERRY HW
 (SR0197 SEG 0340/0000)
 0050/0000 LENGTH(AH 1993 BK 3869)
 HAWICK RD
 0040/3159 (T500)

DIR: B TOTAL LEN: 4.621 MI. DIST: 01-2 SR: 4024
 LEFT MUN: SUMMIT T RIGHT MUN: SUMMIT T



EXTRACT DATE: 12/18/2023 ROADWAY MANAGEMENT SYSTEM PAGE NUMBER: 508
PRINT DATE: 12/19/2023 SLD COUNTY/SR - ANNUAL PRINT COUNTY: ERIE
DIR: B TOTAL LEN: .000 MI. DIST: 01-2 SR: 4023
LEFT MUN: SUMMIT T RIGHT MUN: SUMMIT T

000000 FT

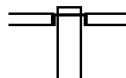


000000 FT
7010/0000 LENGTH(AH 2155 BK 0000)

EXTRACT DATE: 12/18/2023 ROADWAY MANAGEMENT SYSTEM PAGE NUMBER: 507
PRINT DATE: 12/19/2023 SLD COUNTY/SR - ANNUAL PRINT COUNTY: ERIE

DIR: B TOTAL LEN: 2.244 MI. DIST: 01-2 SR: 4022
LEFT MUN: SUMMIT T RIGHT MUN: SUMMIT T

011848 FT



011848 FT
INTER-AHD TOWNHALL RD
(T621)
UNION CITY RD
0040/3208 (SR0197 SEG 0310/0000)

DIR: B TOTAL LEN: 2.244 MI. DIST: 01-2 SR: 4022
 LEFT MUN: SUMMIT T RIGHT MUN: SUMMIT T

008640 FT		008640 FT	2 0 25058 0 00 0086+63
			SHUNPIKE RD
			(T566)
	==	5 0040/0000	LENGTH(AH 3208 BK 2444)
006196 FT		006196 FT	2 0 25058 0 00 0062+18
			OLD FRENCH RD
			(T558)
	==	5 0030/0000	LENGTH(AH 2444 BK 2855)
2 0 25058 0 00 0033+50 003341 FT		003341 FT	
PARSON RD			
(T544)			
		5 0020/0000	LENGTH(AH 2855 BK 3341)
	==		
ENNIS DR			
(T550)			
HONEYSUCKLE DR			
(T554)			
0010/1423	==		
0010/1011	==		
000000 FT		000000 FT	2 0 25058 0 00 0000+00
			NC TOWN HALL RD
			PERRY HW
			(SRO019 SEG 0270/1487)
			MFC BEGIN = D
		5 0010/0000	LENGTH(AH 3341 BK 0000)

EXTRACT DATE: 12/18/2023 ROADWAY MANAGEMENT SYSTEM PAGE NUMBER: 505
PRINT DATE: 12/19/2023 SLD COUNTY/SR - ANNUAL PRINT COUNTY: ERIE
DIR: B TOTAL LEN: .000 MI. DIST: 01-2 SR: 4021
LEFT MUN: ERIE CITY C RIGHT MUN: ERIE CITY C

000000 FT



000000 FT
7010/0000 LENGTH(AH 2043 BK 0000)























EXTRACT DATE: 12/18/2023 ROADWAY MANAGEMENT SYSTEM PAGE NUMBER: 504
PRINT DATE: 12/19/2023 SLD COUNTY/SR - ANNUAL PRINT COUNTY: ERIE
DIR: B TOTAL LEN: .000 MI. DIST: 01-2 SR: 4020
LEFT MUN: ERIE CITY C RIGHT MUN: ERIE CITY C

000000 FT
































000000 FT
7010/0000 LENGTH(AH 1590 BK 0000)

EXTRACT DATE: 12/18/2023 ROADWAY MANAGEMENT SYSTEM PAGE NUMBER: 503
 PRINT DATE: 12/19/2023 SLD COUNTY/SR - ANNUAL PRINT COUNTY: ERIE
 DIR: B TOTAL LEN: .000 MI. DIST: 01-2 SR: 4019
 LEFT MUN: ERIE CITY C RIGHT MUN: ERIE CITY C

LENGTH(AH 2278 BK 0873)	7061/0000			000000 FT	LENGTH(AH 2294 BK 0859)
	000000 FT			7060/0000	
LENGTH(AH 0873 BK 1183)	7051/0000			000000 FT	LENGTH(AH 0859 BK 1184)
	000000 FT			7050/0000	
LENGTH(AH 1183 BK 0809)	7041/0000			000000 FT	LENGTH(AH 1184 BK 0793)
	000000 FT			7040/0000	
LENGTH(AH 0809 BK 0848)	7031/0000			000000 FT	LENGTH(AH 0793 BK 0855)
	000000 FT			7030/0000	
LENGTH(AH 0848 BK 1018)	7021/0000			000000 FT	LENGTH(AH 0855 BK 1018)
	000000 FT			7020/0000	
LENGTH(AH 1018 BK 0000)	7011/0000			000000 FT	LENGTH(AH 1018 BK 0000)
				7010/0000	

DIR: B TOTAL LEN: 3.644 MI. DIST: 01-2 SR: 4018
 LEFT MUN: ERIE CITY C RIGHT MUN: ERIE CITY C

LENGTH(AH 1405 BK 2063)	7241/0000		019239 FT	7240/0000	LENGTH(AH 1410 BK 2133)
	019239 FT			019239 FT	
LENGTH(AH 2063 BK 2085)	7231/0000			7230/0000	LENGTH(AH 2133 BK 2083)
	019239 FT			019239 FT	
LENGTH(AH 2085 BK 2334)	7221/0000			7220/0000	LENGTH(AH 2083 BK 2334)
	019239 FT			019239 FT	
	019239 FT			7210/0000	LENGTH(AH 2334 BK 2064)
	019239 FT			019239 FT	
	019239 FT			7200/0000	LENGTH(AH 2064 BK 2067)
	019239 FT			019239 FT	
	019239 FT			7190/0000	LENGTH(AH 2067 BK 1455)
	019239 FT			019239 FT	
	019239 FT			7180/0000	LENGTH(AH 1455 BK 0728)
	019239 FT			019239 FT	
LENGTH(AH 1065 BK 3624)	7161/0000			7170/0000	LENGTH(AH 0728 BK 1057)
	019239 FT			019239 FT	
	019239 FT			7160/0000	LENGTH(AH 1057 BK 3624)
	019239 FT			019239 FT	
	019239 FT			7150/0000	LENGTH(AH 3624 BK 0725)
	019239 FT			019239 FT	
	019239 FT			7140/0000	LENGTH(AH 0725 BK 1110)
	019239 FT			019239 FT	
LENGTH(AH 1116 BK 2168)	7131/0000			7130/0000	LENGTH(AH 1110 BK 2168)
	019239 FT			019239 FT	
	019239 FT			7120/0000	LENGTH(AH 2168 BK 1277)
	019239 FT			019239 FT	
	019239 FT			7110/0000	LENGTH(AH 1277 BK 2790)
	019239 FT			019239 FT	
LENGTH(AH 2917 BK 1964)	7101/0000			7100/0000	LENGTH(AH 2790 BK 1964)
	019239 FT			019239 FT	
	019239 FT			7090/0000	LENGTH(AH 1964 BK 2294)
	019239 FT			019239 FT	
	019239 FT			7080/0000	LENGTH(AH 2294 BK 2046)
	019239 FT			INTER-AHD	EIGHTH ST

DIR: B TOTAL LEN: 3.644 MI. DIST: 01-2 SR: 4018
 LEFT MUN: ERIE CITY C RIGHT MUN: ERIE CITY C

PITTSBURGH AV
 (CITY) 0074/2046

NEVADA DR
 (T788) 0074/1409

INDIANA DR
 (T786) 0074/1065

1 0 00086 0 03 1196+25 017193 FT
 SOMMERHEIM DR
 (T820) 0074/0000

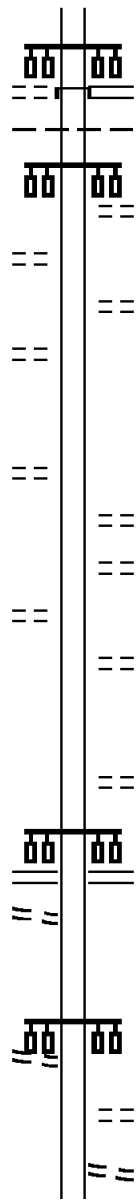
LOWELL AV
 (T834) 0070/0851

015274 FT

FROM 0832/0251 SH
 (CONN) 0060/2189

SIXTH ST
 (T823) 0060/0463

1 0 00086 0 03 1149+23 012419 FT



(CITY)
 PITTSBURGH AV
 (SR4017 SEG 0060/1613)
 0074/2046
 ERIE CITY
 MILLCREEK T
 WEST ERIE PLAZA DR
 (PRDR)
 0074/1997
 0074/1863
 PLAZA DR
 (PRDR)
 0074/1333
 017193 FT
 0074/0000 LENGTH(AH 2046 BK 1919)
 SELINGER AV
 (T738)
 CAMPBELL AV
 (TWP)
 0070/1669
 0070/1387
 FILMORE AV
 (T832)
 1 0 00086 0 03 1177+09
 NC EIGHTH ST
 HILBORN AV
 (T826)
 0070/0000 LENGTH(AH 1919 BK 2855)
 PENINSULA DR
 (SR0832 SEG 0251/0000)
 (SR0832 SEG 0250/0000)
 0060/2370
 WYOMING AV
 (T484)
 OLD LAKE RD
 (T855)
 0060/0389
 0060/0244
 012419 FT

DIR: B TOTAL LEN: 3.644 MI. DIST: 01-2 SR: 4018
 LEFT MUN: MILLCREEK T RIGHT MUN: MILLCREEK T

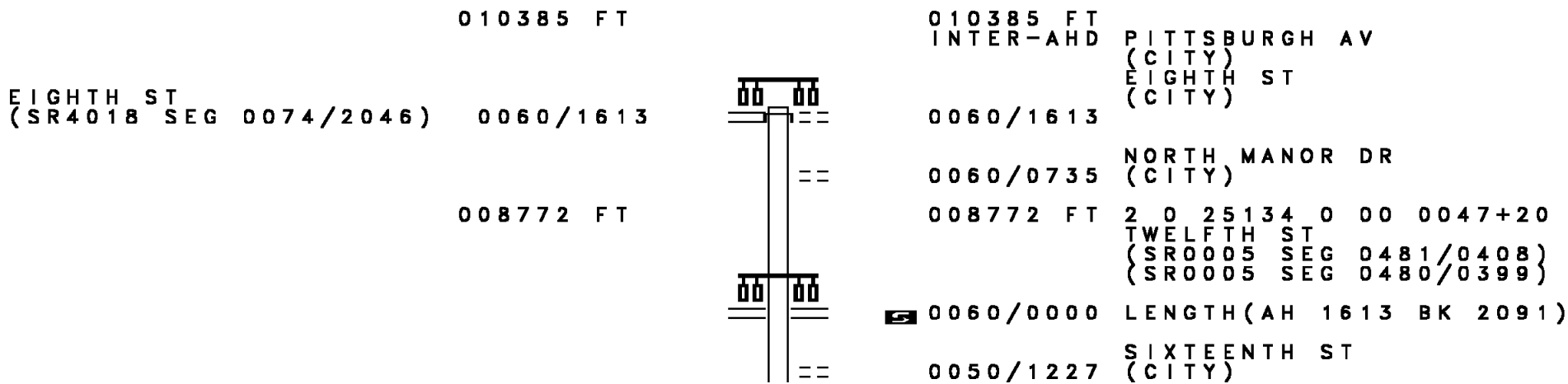
KELSO DR (T657)	0060/0000	==	==	5 0060/0000	LENGTH(AH 2855 BK 2360)
					OLD LAKE RD
				0050/2198	(TWP)
				0050/2048	OREGON AV (T934)
BAER DR (PRDR)	0050/1818	==	==		
STONEGATE DR (PRDR)	0050/1391	==	==		
				0050/0577	MARSHALL DR (T482)
	010059 FT	==	==	010059 FT	1 0 00086 0 03 1125+76
					CLIFTON DR (T918)
				5 0050/0000	LENGTH(AH 2360 BK 2631)
BEACHGROVE DR (TWP)	0040/2271	==	==		
				0040/2038	LINDEN AV (T912)
				0040/1618	POTOMAC AV (T480)
SHOREHAVEN DR (T480)	0040/1472	==	==		
GLENRUADH AV (T910)	0040/1254	==	==	0040/1254	ST CLAIRE AV (T910)
STRATHMORE AV (T852)	0040/0892	==	==	0040/0892	BEAUMONT AV (T852)
ROSLYN AV (T914)	0040/0635	==	==		
				0040/0555	FROM POWELL AV (CONN)
					POWELL AV (TBC)
				0040/0509	
				0040/0415	TO POWELL AV (CONN)
POWELL AV (T478)	0040/0360	==	==		
	007428 FT			007428 FT	1 0 00086 0 03 1098+54
					CHELSEA AV (T908)
				5 0040/0000	LENGTH(AH 2631 BK 2415)
					OAKMONT AV
				0030/2116	(T854)
				0030/1822	ARDMORE AV (T476)
				0030/1333	MCCONNELL AV (T965)

DIR: B TOTAL LEN: 3.644 MI. DIST: 01-2 SR: 4018
 LEFT MUN: MILLCREEK T RIGHT MUN: MILLCREEK T

Left Side	Right Side	Notes
MONTPELIER AV (T964)	0030/0580	==
HARMONY DR (T434)	0030/0195 005013 FT	==
HARBOUR DR (T373)	0020/0211 002401 FT	==
WOLF RD (T677)	0020/0000	==
DUNCAN RD (T911)	0010/1415	==
ASBURY RD (T454)	0010/0066 000000 FT	==
TWELFTH ST (SR0005 SEG 0401/0000) (SR0005 SEG 0400/0000)	0010/0000	==
	0030/0975	== HARTT RD (T474)
	0030/0658	== MONTPELIER AV (T964)
	0030/0343	== GRANT AV (T846)
	005013 FT	1 0 00086 0 03 1074+41
	0030/0000	SHENK AV (T848)
	0020/2257	LENGTH(AH 2415 BK 2612)
	0020/1764	FORD AV (T906)
	0020/1405	NORTHGATE DR (T986)
	0020/1061	GUETNER AV (T984)
	0020/0541	GRACE ST (T982)
		WESTERN LN (T980)
	002401 FT	1 0 00086 0 03 1047+33
	0020/0000	KERRY LN (T772)
	0010/0332	LENGTH(AH 2612 BK 2401)
		FROM 0005/0401 SH (CONN)
	000000 FT	1 0 00086 0 03 1024+64
		TWELFTH ST (SR0005 SEG 0400/0000)
		(SR0005 SEG 0401/0000)
		NC LAKE RD
		ASBURY RD (SR4009 SEG 0020/0985)
		MFC BEGIN = C
		LENGTH(AH 2401 BK 0000)



EXTRACT DATE: 12/18/2023 ROADWAY MANAGEMENT SYSTEM PAGE NUMBER: 498
 PRINT DATE: 12/19/2023 SLD COUNTY/SR - ANNUAL PRINT COUNTY: ERIE
 DIR: B TOTAL LEN: 1.967 MI. DIST: 01-2 SR: 4017
 LEFT MUN: ERIE CITY C RIGHT MUN: ERIE CITY C



010385 FT

EIGHTH ST
 (SR4018 SEG 0074/2046) 0060/1613

008772 FT

010385 FT
 INTER-AHD

PITTSBURGH AV
 (CITY)
 EIGHTH ST
 (CITY)

0060/1613

NORTH MANOR DR
 (CITY)

0060/0735

008772 FT 2 0 25134 0 00 0047+20
 TWELFTH ST
 (SR0005 SEG 0481/0408)
 (SR0005 SEG 0480/0399)

0060/0000 LENGTH(AH 1613 BK 2091)

SIXTEENTH ST
 (CITY)

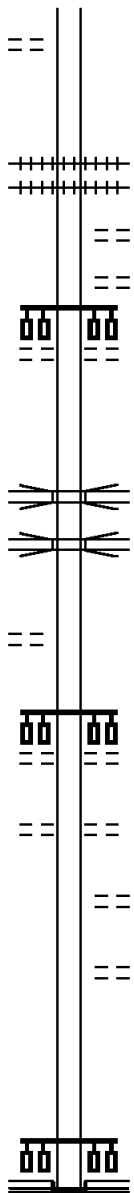
0050/1227

DIR: B TOTAL LEN: 1.967 MI. DIST: 01-2 SR: 4017
 LEFT MUN: ERIE CITY C RIGHT MUN: ERIE CITY C

FIFTEENTH ST
 (T729)

0050/0904 ==

006681 FT



006681 FT 2 0 25134 0 00 0025+90
 (AAR 523997K)#TRKS 04
 S 0050/0000 LENGTH(AH 2091 BK 2115)
 0040/1657 (AAR 471915E)#TRKS 02
 TWENTYFIRST ST
 (CITY)
 TWENTYSECOND ST
 (CITY)
 TWENTYTHIRD ST
 (CITY)

004566 FT

004053 FT

0040/0514
 004566 FT 2 0 25134 0 00 0001+86
 S 0040/0000 LENGTH(AH 2115 BK 0513)
 004053 FT 2 0 25134 0 00 0000+00
 SR 0020
 OP ID 25/0020/0521/1580
 S 0030/0000 LENGTH(AH 0513 BK 0980)
 SR 0020
 OP ID 25/0020/0520/1816

2 0 25026 0 01 0283+77
 TWENTYNINTH ST
 (T989)

003073 FT

0020/0000 ==

S 0020/0000 LENGTH(AH 0980 BK 3073)
 THIRTYSECOND ST
 (CITY)

0010/2062

0010/1450

0010/0849

0010/0242

000000 FT

THIRTYFOURTH ST
 (CITY)
 THIRTYSIXTH ST
 (CITY)
 THIRTYSEVENTH ST
 (CITY)
 2 0 25026 0 01 0251+34
 NC PI PITTSBURGH AV
 THIRTYEIGHTH ST
 (SR4016 SEG 0140/0000)

INTER-BK PITTSBURGH AV
 (CITY)

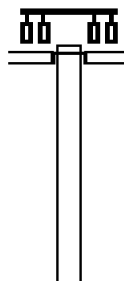
S 0010/0000 MFC BEGIN = C
 LENGTH(AH 3073 BK 0000)

EXTRACT DATE: 12/18/2023 ROADWAY MANAGEMENT SYSTEM PAGE NUMBER: 496
 PRINT DATE: 12/19/2023 SLD COUNTY/SR - ANNUAL PRINT COUNTY: ERIE
 DIR: E TOTAL LEN: 12.526 MI. DIST: 01-2 SR: 4016
 LEFT MUN: HARBORCREEK T RIGHT MUN: HARBORCREEK T

066029 FT

066135 FT
 INTER-AHD COOPER RD
 (T717)
 SHANNON RD
 (SR4030 SEG 0060/0000)

0290/1822



064207 FT

064313 FT 2 0 25140 0 01 0318+81
 0290/0000 LENGTH(AH 1822 BK 2800)

BIRD DR

DIR: E TOTAL LEN: 12.526 MI. DIST: 01-2 SR: 4016
 LEFT MUN: HARBORCREEK T RIGHT MUN: HARBORCREEK T

Stationing / Description	Stationing / Description	Stationing / Description
(CITY) 0280/2154	==	
BAYFRONT CONNECTOR (SR0290 SEG 0071/0000) (SR0290 SEG 0070/0000)	0280/1732	0280/2140 HARBORCREEK ERIE CITY C BAYFRONT CONNECTOR (SR0290 SEG 0071/0000) (SR0290 SEG 0070/0000)
	0280/1732	0280/1495 (AAR 528562H)#TRKS 01
	0280/1481	(CITY)
061407 FT	==	0280/0432 RICE AV (CITY) 2 0 25140 0 01 0295+23 MCCLELLAND AVE (CITY)
	061513 FT	0280/0000 MFC BEGIN = C LENGTH(AH 2800 BK 2873)
ENGLISH AV (CITY)	0261/2518	0260/2519 ENGLISH AV (CITY)
CARNEY AV (CITY)	0261/2171	0260/2171 CARNEY AV (CITY)
NANCY AV (CITY)	0261/1810	0260/1813 NANCY AV (CITY)
MCCAIN AV (CITY)	0261/0992	0260/0989 MCCAIN AV (CITY)
ZIMMERMAN RD (CITY)		ZIMMERMAN RD (CITY)
ZIMMERMAN RD (CITY)		ZIMMERMAN RD (CITY)
CONRAD RD (CITY)	0261/0513	0260/0521 CONRAD RD (CITY)
2 0 25140 0 01 0262+36 058540 FT	0261/0333	0260/0348 CONRAD RD (CITY) 2 0 25140 0 01 0262+36
PAGE ST (CITY)		PAGE ST (CITY)
LENGTH(AH 2867 BK 2463)	0261/0000	0260/0000 LENGTH(AH 2873 BK 2475)
HOYT ST (CITY)		HOYT ST (CITY)
FARGO ST (CITY)	0251/2157	0250/2160 FARGO ST (CITY)
STANTON ST (CITY)	0251/1859	0250/1863 STANTON ST (CITY)
MARION ST (CITY)	0251/1553	0250/1556 MARION ST (CITY)
	0251/1218	0250/1225 MARION ST (CITY)

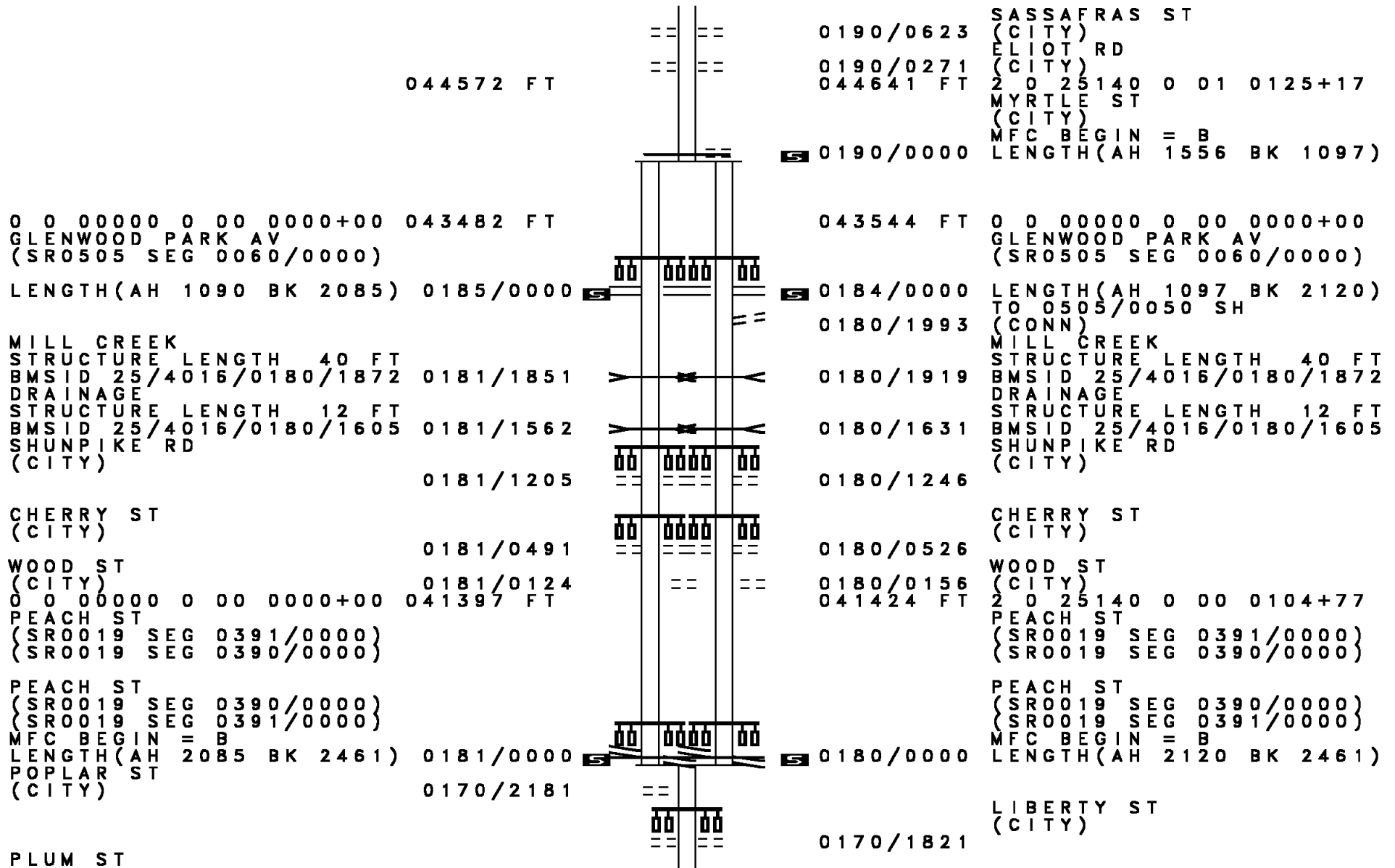
DIR: E TOTAL LEN: 12.526 MI. DIST: 01-2 SR: 4016
 LEFT MUN: ERIE CITY C RIGHT MUN: ERIE CITY C

Street Name	City	Segment	Stationing	Length (FT)	Left	Center	Right	Street Name	City	Segment	Stationing	Length (FT)
DAVISON AV	(CITY)		0251/0316	056077	00	0000	00	DAVISON AV	(CITY)		0250/0316	056165
MAXWELL AV	(CITY)		0237+66					MAXWELL AV	(CITY)		0237+66	
WARSAW AV	(CITY)		0241/1981					WARSAW AV	(CITY)		0240/1984	
TUTTLE AV	(CITY)		0241/1477					TUTTLE AV	(CITY)		0240/1478	
DEXTER AV	(CITY)		0241/1131					DEXTER AV	(CITY)		0240/1135	
BURTON AV	(CITY)		0241/0811					BURTON AV	(CITY)		0240/0814	
BRANDES ST	(CITY)		0241/0491					BRANDES ST	(CITY)		0240/0491	
ESSEX AV	(CITY)		0214+72	053786				ESSEX AV	(CITY)		0214+72	
PENNSYLVANIA AV	(CITY)		0231/2215					PENNSYLVANIA AV	(CITY)		0230/2176	
STANLEY AV	(CITY)		0231/1920					STANLEY AV	(CITY)		0230/1889	
EAST AV	(CITY)		0231/1621					EAST AV	(CITY)		0230/1584	
LAKE PLEASANT RD	(CITY)		0231/1342					LAKE PLEASANT RD	(CITY)		0230/1313	
PERRY ST	(CITY)		0231/1016					PERRY ST	(CITY)		0230/1002	
PERRY ST	(CITY)		0231/0803					PERRY ST	(CITY)		0230/0775	
WAYNE ST	(CITY)		0231/0125					WAYNE ST	(CITY)		0230/0097	
PINE AV	(SR0008 SEG 0640/0000)		0190+41	051348				PINE AV	(SR0008 SEG 0640/0000)		0190+41	
PINE AV	(SR0008 SEG 0640/0000)		0231/0000					PINE AV	(SR0008 SEG 0640/0000)		0230/0000	
MFC BEGIN = C								MFC BEGIN = C				
LEWIS AV	(CITY)		0221/1577					LEWIS AV	(CITY)		0220/1576	

DIR: E TOTAL LEN: 12.526 MI. DIST: 01-2 SR: 4016
 LEFT MUN: ERIE CITY C RIGHT MUN: ERIE CITY C

STREET NAME	ADDRESS	TYPE	START	END	LENGTH	STREET NAME	ADDRESS	TYPE	START	END	LENGTH
REED ST	0221/1357	==				REED ST	0220/1355				
(CITY)						(CITY)					
BRIGGS AV	0221/1125	==				BRIGGS AV	0220/1127				
(CITY)						(CITY)					
ASH ST	0221/0669	==				ASH ST	0220/0670				
(CITY)						(CITY)					
OLD MAIN DR	0221/0436	00				OLD MAIN DR	0220/0434				
(PRDR)						(PRDR)					
2 0 25140 0 01 0171+20	049442 FT					2 0 25140 0 01 0171+98	049507 FT				
WALLACE ST	0221/0000	00				WALLACE ST	0220/0000				
(CITY)						(CITY)					
LENGTH(AH 1906 BK 1694)	0221/0000	00				LENGTH(AH 1950 BK 1705)	0220/0000				
ST LUKE SCHOOL RD	0211/1610	00				ST LUKE SCHOOL RD	0210/1623				
(PRDR)						(PRDR)					
PARADE ST	0211/0984	==				PARADE ST	0210/1002				
(CITY)						(CITY)					
PARADE BL	0211/0583	==				PARADE BL	0210/0603				
(CITY)						(CITY)					
SUNSET BL	0211/0244	==				SUNSET BL	0210/0260				
(CITY)						(CITY)					
FRUIT ST	0211/0244	==				FRUIT ST	0210/0260				
(CITY)						(CITY)					
2 0 25140 0 01 0154+23	047748 FT					2 0 25140 0 01 0154+23	047802 FT				
OLD FRENCH RD	0211/0000	00				OLD FRENCH RD	0210/0000				
(SR0197 SEG 0420/0000)						(SR0197 SEG 0420/0000)					
MILEPOST 012.00	0211/0000	00				MILEPOST 012.00	0210/0000				
LENGTH(AH 1694 BK 1620)	0201/1133	==				LENGTH(AH 1705 BK 1605)	0200/1132				
HOLLAND ST	0201/0407	==				HOLLAND ST	0200/0410				
(CITY)						(CITY)					
FRENCH ST	0201/0407	==				FRENCH ST	0200/0410				
(CITY)						(CITY)					
2 0 25140 0 01 0138+13	046128 FT					2 0 25140 0 01 0138+13	046197 FT				
STATE ST	0201/0000	00				STATE ST	0200/0000				
(CITY)						(CITY)					
MFC BEGIN = B	0201/0000	00				MFC BEGIN = B	0200/0000				
LENGTH(AH 1620 BK 1556)	0190/1192					LENGTH(AH 1605 BK 1556)	0190/0903				
BEECH AV						BEECH AV					
(CITY)						(CITY)					
TRASK AV						TRASK AV					
(CITY)						(CITY)					

DIR: E TOTAL LEN: 12.526 MI. DIST: 01-2 SR: 4016
 LEFT MUN: ERIE CITY C RIGHT MUN: ERIE CITY C



DIR: E TOTAL LEN: 12.526 MI. DIST: 01-2 SR: 4016
 LEFT MUN: ERIE CITY C RIGHT MUN: ERIE CITY C

Street Name (City)	Stationing	Notes	Street Name (City)	Stationing	Notes
(CITY)	0170/1461	==	AVERLON AV (CITY)		
			RILLING AV (CITY)		
CASCADE ST (CITY)	0170/0732	==	0170/0886		
	038936 FT		038963 FT	2 0 25140 0 00 0080+06	
			RASPBERRY ST (CITY)		
			0170/0000	LENGTH(AH 2461 BK 2260)	
			ELMWOOD AV (CITY)		
			0160/1407		
			0160/0695	MELROSE AV (CITY)	
	036676 FT		036703 FT	2 0 25140 0 00 0057+49	
			WASHINGTON AV (CITY)		
WASHINGTON AV (CITY)	0150/2828	==	0160/0000	LENGTH(AH 2260 BK 2956)	
			GREENGARDEN BL (CITY)		
OAKWOOD ST (CITY)	0150/1359	==	0150/1698		
CHARLOTTE ST (CITY)	0150/1065	==			
			0150/0724	ALLEGHENY RD (CITY)	
HARVARD RD (CITY)	0150/0388	==	033747 FT	2 0 25140 0 00 0028+00	
	033720 FT		ELLSWORTH AV (CITY)		
			0150/0000	LENGTH(AH 2956 BK 2794)	
			0140/2094	GARDEN AV (CITY)	
STOUGH AV					

DIR: E TOTAL LEN: 12.526 MI. DIST: 01-2 SR: 4016
 LEFT MUN: ERIE CITY C RIGHT MUN: ERIE CITY C

(CITY)	0140/1399	==			
		==	0140/0893	SCHAPER AV	
			0140/0448	(CITY)	
				BMS EN 25/4016/0140/0277	
				2 0 25140 0 00 0003+12	
				SR 0079 SB	
	030926 FT		0140/0277	BMSBG 25/4016/0140/0277	
			030953 FT	2 0 25140 0 00 0000+00	
				PITTSBURGH AV	
				(CITY)	
PITTSBURGH AV				ERIE CITY	
(SR4017 SEG 0010/0000)	0140/0000	==	0140/0000	MILLCREEK T	
COURT AV				LENGTH(AH 2794 BK 2834)	
(T504)	0110/2510	==			
ATLANTIC AV					
(T502)	0110/2183	==			
				PACIFIC AV	
CAMEO WY			0110/1777	(T952)	
(T611)	0110/1399	==			
	028092 FT		028119 FT	2 0 25026 0 00 0223+13	
				ZUCK RD	
				(SR4015 SEG 0030/0000)	
			0110/0000	LENGTH(AH 2834 BK 2693)	
ROYAL VILLA DR					
(PRDR)	0100/2317	==			
				DONAHUE RD	
			0100/1821	(PRDR)	
				CALICO RD	
			0100/1466	(T341)	
WILLOWOOD DR					
(PRDR)	0100/1432	==			
WILLOWOOD DR					
(PRDR)	0100/0602	==			
HAMPSHIRE RD					
(T496)	0100/0328	==			
	025399 FT		025426 FT	2 0 25026 0 00 0196+27	
				AMHERST RD	
				(T404)	
			0100/0000	LENGTH(AH 2693 BK 2800)	
				CANTERBURY DR	
			0090/2494	(T621)	
				BOARDWALK DR	

DIR: E TOTAL LEN: 12.526 MI. DIST: 01-2 SR: 4016
 LEFT MUN: MILLCREEK T RIGHT MUN: MILLCREEK T

TO 0832/0200 SH
 (CONN)

0090/0142
 022599 FT

2 0 25026 0 00 0144+96 020292 FT
 SCARBORO DR
 (T797) 0080/0000

018593 FT

IMPERIAL DR
 (T808)
 WESTMINISTER BLVD
 (PRDR)

0060/1695

0060/1317

MCKEE RD
 (T470)

0060/0828

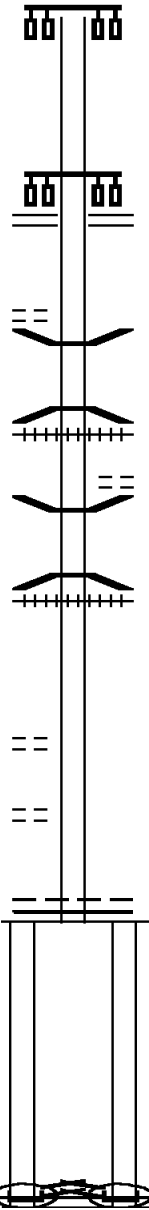
==	0090/2090	(PRDR)	
==	0090/1635	LANCASTER RD (T926)	
==	0090/0968	WINCHESTER RD (T902)	
==	0090/0310	FALMOUTH RD (T858)	
==	022626 FT	2 0 25026 0 00 0168+44 STERRETTANIA RD (SR0832 SEG 0200/0796)	
==	0090/0000	MFC BEGIN = B LENGTH(AH 2800 BK 2307) TO 0832/0200 SH	
==	0080/2194	(CONN)	
==	0080/1415	CAUGHEY RD (T472)	
==	0080/1129	PINELAWN DR (T425)	
==	0080/0417	VISTA DR (T433)	
==	020319 FT		
==	0080/0000	LENGTH(AH 2307 BK 1699)	
==	0070/1007	GABLE CT (T481)	
==	0070/0595	MCCREARY RD (T466)	
==	018620 FT	2 0 25026 0 00 0128+08 COLONIAL AV (T468)	
==	0070/0000	LENGTH(AH 1699 BK 2461)	
==	0060/1064	EDGEBROOK WY (T479)	

DIR: E TOTAL LEN: 12.526 MI. DIST: 01-2 SR: 4016
 LEFT MUN: MILLCREEK T RIGHT MUN: MILLCREEK T

Stationing	Left Side	Right Side
2 0 25026 0 00 0103+52	016132 FT WOODHAVEN DR (T673) 0060/0000	016159 FT 0060/0000 LENGTH(AH 2461 BK 3206)
		HIDDEN SPRING DR (PRDR) 0050/2030
BUCKTHORN DR (T487)	0050/1356	
012926 FT		012953 FT 2 0 25026 0 00 0071+27 ASBURY RD (T454) MFC BEGIN = C
		0050/0000 LENGTH(AH 3206 BK 2656)
010270 FT		010297 FT 2 0 25026 0 00 0044+40 0040/0000 LENGTH(AH 2656 BK 2683)
007587 FT		007614 FT 2 0 25026 0 00 0018+02 MILLFAIR DR (T442) NC THIRTYEIGHTH ST MILLCREEK FAIRVIEW T
		0030/0000 LENGTH(AH 2683 BK 1808) CULPEPPER DR 0020/1434 (T449)
005779 FT		005806 FT 2 0 25026 0 00 0000+00 SWANVILLE RD (T909)

DIR: E TOTAL LEN: 12.526 MI.
 LEFT MUN: MILLCREEK T

DIST: 01-2 SR: 4016
 RIGHT MUN: FAIRVIEW T

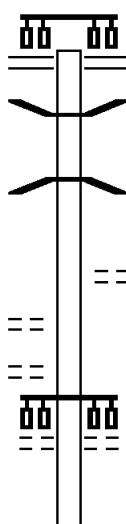
			
	004921 FT		0020/0000 LENGTH(AH 1808 BK 0858) 004948 FT 2 0 25026 1 00 0000+00 RIDGE RD (SR0020 SEG 0431/0000) (SR0020 SEG 0430/0000)
			0010/0000 LENGTH(AH 0858 BK 2210)
RECYCLE CENTER ROAD (PRDR)	0006/1210		0006/0658 BMS EN 25/4016/0006/0593 0 0 00000 0 00 0000+00 CSX RR 0006/0543 BMSBG 25/4016/0006/0593 0006/0516 (AAR 471902B)#TRKS 02 UNKNOWN ROAD (PRDR)
			0006/0474 BMS EN 25/4016/0006/0322 0006/0387 0 0 00000 0 00 0000+00 CSX RR 0006/0272 BMSBG 25/4016/0006/0322 0006/0249 (AAR 523931S)#TRKS 02 002738 FT 0 0 00000 0 00 0000+00
	002711 FT		0006/0000 LENGTH(AH 2210 BK 2625)
EDWARD ST (T863)	0004/1670		
HELEN RD (T861)	0004/0827		
	000086 FT		000113 FT 0 0 00000 0 00 0000+00 MFC BEGIN = D
MILLCREEK FAIRVIEW T	0004/0000		0004/0000 LENGTH(AH 2625 BK 0113)
0 0 00000 0 00 0000+00 000000 FT			000000 FT 0 0 00000 0 00 0000+00 WEST LAKE ROAD (SR0005 SEG 0364/0190) NC MI LLFAIR RD FAIRVIEW-WEST LAKE ROAD (SR0005 SEG 0364/0115) (SR0005 SEG 0364/0190) WEST LAKE ROAD INTER-BK (SR0005 SEG 0364/0115) (SR0005 SEG 0364/0190) MFC BEGIN = D LENGTH(AH 0086 BK 0000) 0003/0000
			0002/0000 LENGTH(AH 0113 BK 0000)

EXTRACT DATE: 12/18/2023 ROADWAY MANAGEMENT SYSTEM PAGE NUMBER: 486
 PRINT DATE: 12/19/2023 SLD COUNTY/SR - ANNUAL PRINT COUNTY: ERIE
 DIR: B TOTAL LEN: 1.964 MI. DIST: 01-2 SR: 4015
 LEFT MUN: MILLCREEK T RIGHT MUN: MILLCREEK T

TWENTYSIXTH ST 010371 FT
 (SR0020 SEG 0510/1675)
 (SR0020 SEG 0511/1692) 0040/0981

009390 FT

THIRTIETH ST 0030/2748
 (T759)
 THIRTYFIRST ST 0030/2425
 (T801)



010371 FT TWENTYSIXTH ST
 (SR0020 SEG 0511/1692)
 (SR0020 SEG 0510/1675)

0040/0981

0040/0371 BMS EN 25/4015/0040/0357
 2 0 25027 0 00 0097+22

OVER W BR CASCADE CREE
 BMSBG 25/4015/0040/0357

0040/0357 2 0 25027 0 00 0093+67

009390 FT TWENTYNINTH ST
 (T989)

5 0040/0000 LENGTH(AH 0981 BK 3034)

THIRTYSECOND ST
 (T683)

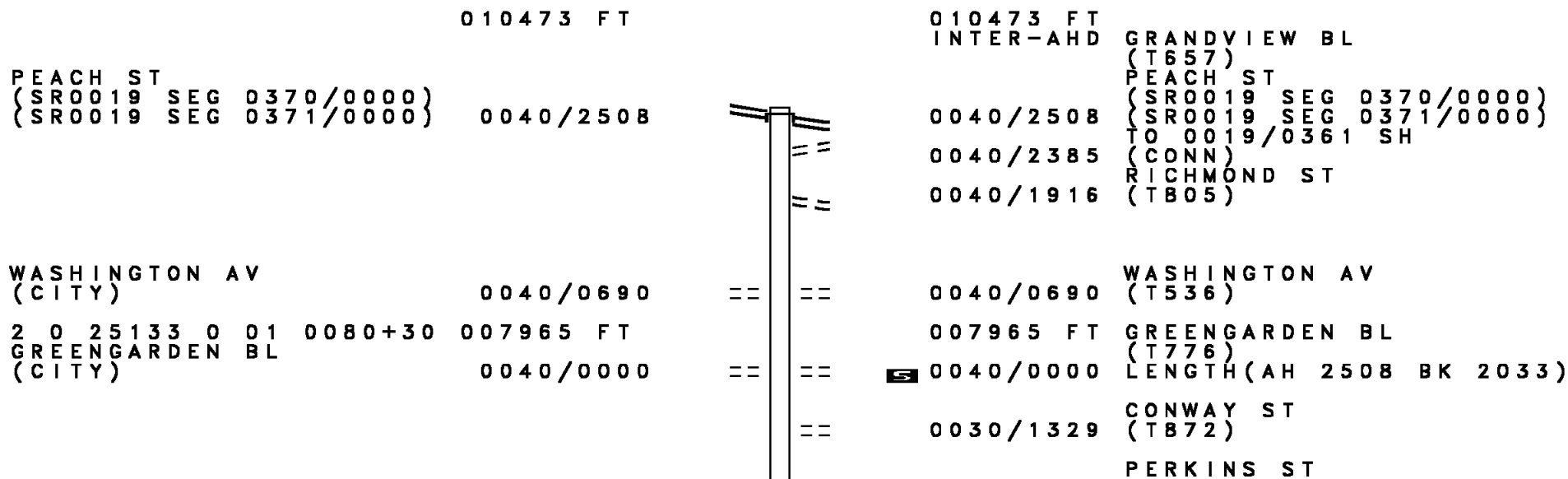
0030/2059

THIRTYFIFTH ST

DIR: B TOTAL LEN: 1.964 MI. DIST: 01-2 SR: 4015
 LEFT MUN: MILLCREEK T RIGHT MUN: MILLCREEK T

		==	0030/1130 (T600)
		==	0030/0216 THIRTYSEVENTH ST (T609)
	006356 FT	==	006356 FT 2 0 25027 0 00 0063+51 THIRTYEIGHTH ST (SR4016 SEG 0110/0000)
		==	0030/0000 LENGTH(AH 3034 BK 2649)
SATBROOK PL (T340)	0020/2264	==	
SATBROOK PL (T340)	0020/1523	==	
HAMMOCKSDR (PRDR)	0020/0753	==	
		==	0020/0085 FROM 4014/0010 SH (CONN)
2 0 25027 0 00 0037+06 003707 FT OLD ZUCK RD (T350)	0020/0000	==	003707 FT GRANDVIEW BL (SR4014 SEG 0010/0000)
		==	0020/0000 LENGTH(AH 2649 BK 3707)
		==	0010/2379 ZUCK LN (TWP)
UNNAMED RD (TWP)	0010/2376	==	
TRAILER PARK ENTRANCE (PRDR)	0010/2147	==	
		==	0010/2141 ZUCK LN (PRDR)
		==	0010/1623 PALERMO DR (TWP)
		==	0010/0777 VILLAGE COMMON DR (PRDR)
	000000 FT	==	000000 FT 2 0 25027 0 00 0000+00 NC ZU ZUCK RD ZIMMERLY RD (SR4012 SEG 0050/1413)
		==	0010/0000 MFC BEGIN = C LENGTH(AH 3707 BK 0000)

DIR: B TOTAL LEN: 1.984 MI. DIST: 01-2 SR: 4014
 LEFT MUN: ERIE CITY C RIGHT MUN: MILLCREEK T



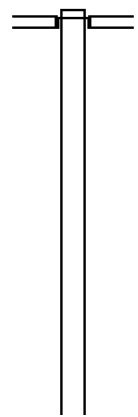
DIR: B TOTAL LEN: 1.984 MI. DIST: 01-2 SR: 4014
 LEFT MUN: ERIE CITY C RIGHT MUN: MILLCREEK T

Location	Segment	Length (FT)	Notes
ALLEGHENY RD (CITY)	0030/0393	005932 FT	0030/0650 (T538)
ELLSWORTH AV (CITY)	0020/2464		005932 FT 2 0 25133 0 01 0060+00 WEST ST (T938)
LECOM DR (PRDR)	0020/2010		0030/0000 LENGTH(AH 2033 BK 2718) SPRINGVIEW DR (PRDR)
SCHAPER RD (CITY)	0020/0466	003214 FT	0020/2010 DIXSON DR (T412)
ERIE CITY MILLCREEK T	0010/2985		0020/0594 (T410) WYNBURNE AV (T410)
			0020/0250 BMSEN 25/4014/0020/0000 003214 FT 2 0 25133 0 01 0033+31 SR 0079 SB
			0020/0000 BMSBG 25/4014/0020/0000 LENGTH(AH 2718 BK 3214)
			0010/2763 PITTSBURGH AV (T645)
			0010/2144 ATLANTIC AV (T330) PACIFIC AV (T952)
			0010/1651
TO 4015/0020 SH (CONN)	0010/0105	000000 FT	000000 FT 2 0 25133 0 00 0000+00 NC GRANDVIEW BL ZUCK RD (SR4015 SEG 0020/0000)
			INTER-BK GRANDVIEW BL (T340) MFC BEGIN = C
			0010/0000 LENGTH(AH 3214 BK 0000)

EXTRACT DATE: 12/18/2023 ROADWAY MANAGEMENT SYSTEM PAGE NUMBER: 482
 PRINT DATE: 12/19/2023 SLD COUNTY/SR - ANNUAL PRINT COUNTY: ERIE
 DIR: B TOTAL LEN: 6.528 MI. DIST: 01-2 SR: 4013
 LEFT MUN: MCKEAN T RIGHT MUN: MCKEAN T

034467 FT

034467 FT
 INTER-AHD VINCENT RD
 (T441)
 EDINBORO RD
 (SR0699 SEG 0330/0000)



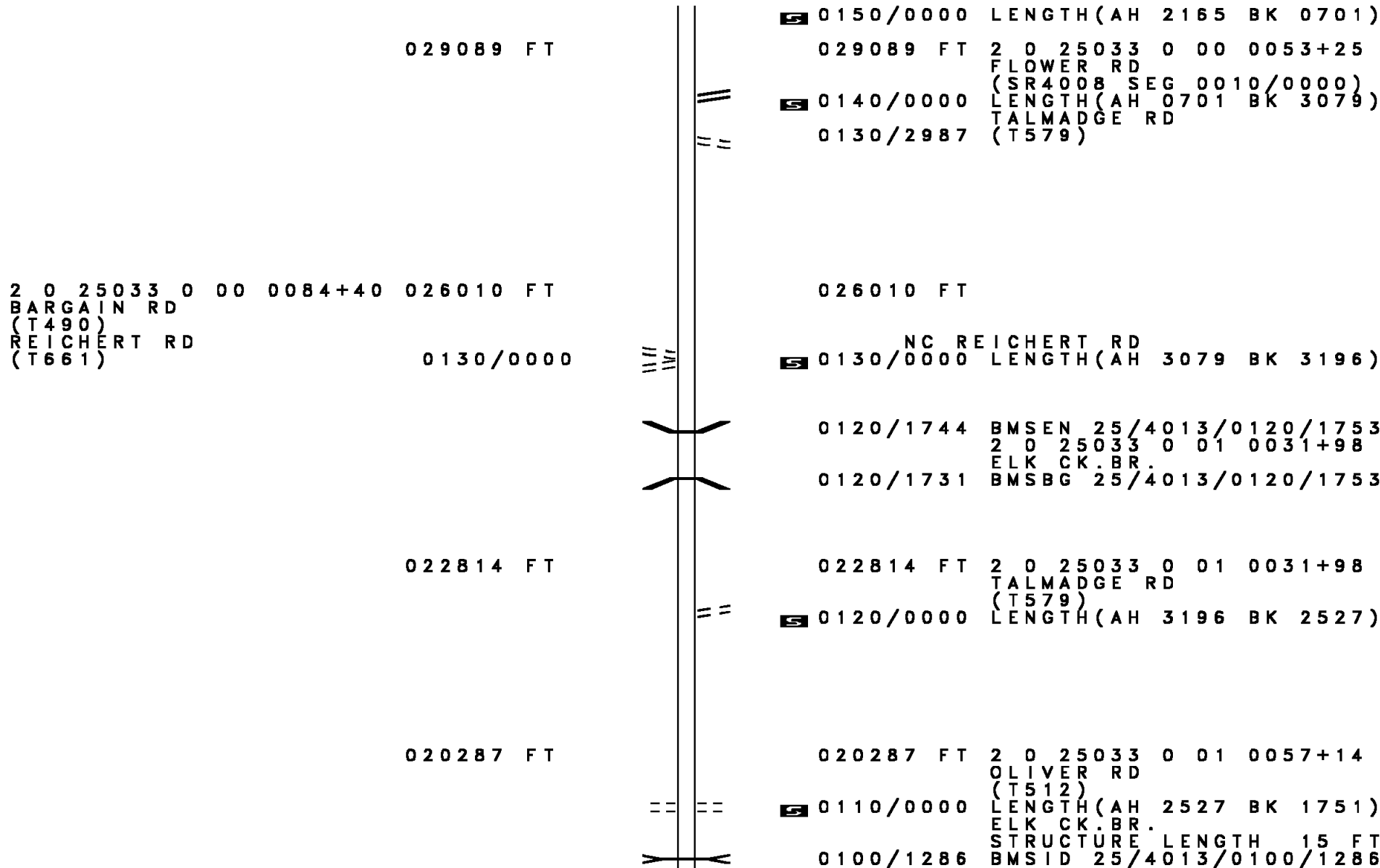
031955 FT

031955 FT 2 0 25033 0 00 0024+78
 0160/0000 LENGTH(AH 2512 BK 2165)

029790 FT

029790 FT 2 0 25033 0 00 0046+43

DIR: B TOTAL LEN: 6.528 MI. DIST: 01-2 SR: 4013
 LEFT MUN: MCKEAN T RIGHT MUN: MCKEAN T



029089 FT

0150/0000 LENGTH(AH 2165 BK 0701)
 029089 FT 2 0 25033 0 00 0053+25
 FLOWER RD
 (SR4008 SEG 0010/0000)
 0140/0000 LENGTH(AH 0701 BK 3079)
 TALMADGE RD
 (T579)
 0130/2987 (T579)

2 0 25033 0 00 0084+40 026010 FT
 BARGAIN RD
 (T490)
 REICHERT RD
 (T661)
 0130/0000

026010 FT

NC REICHERT RD
 0130/0000 LENGTH(AH 3079 BK 3196)

0120/1744 BMS EN 25/4013/0120/1753
 2 0 25033 0 01 0031+98
 ELK CK BR.
 0120/1731 BMSBG 25/4013/0120/1753

022814 FT

022814 FT 2 0 25033 0 01 0031+98
 TALMADGE RD
 (T579)
 0120/0000 LENGTH(AH 3196 BK 2527)

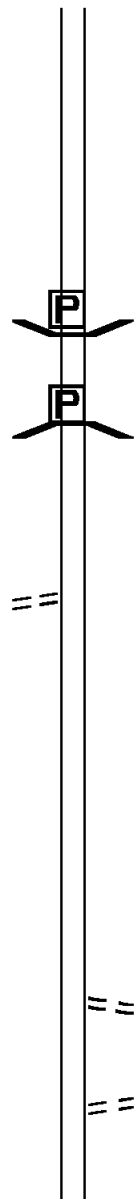
020287 FT

020287 FT 2 0 25033 0 01 0057+14
 OLIVER RD
 (T512)
 0110/0000 LENGTH(AH 2527 BK 1751)
 ELK CK BR.
 STRUCTURE LENGTH 15 FT
 0100/1286 BMSID 25/4013/0100/1286

DIR: B TOTAL LEN: 6.528 MI. DIST: 01-2 SR: 4013
 LEFT MUN: MCKEAN T RIGHT MUN: MCKEAN T

Stationing	Distance (FT)	Notes
018536	018536 FT	0100/0000 LENGTH(AH 1751 BK 2092)
016444	016444 FT	0090/0000 LENGTH(AH 2092 BK 0838) BMSSEN 25/4013/0080/0214 0080/0261 BRIDGE POSTED (TONS) 2 0 25033 0 01 0101+96 SGL 27 COMB 33
015606	015606 FT	0080/0214 BMSBG 25/4013/0080/0214 015606 FT 2 0 25033 0 01 0104+11 0080/0000 LENGTH(AH 0838 BK 1140)
014466	014466 FT	0070/0000 LENGTH(AH 1140 BK 2214)
012252	012252 FT	0060/0000 LENGTH(AH 2214 BK 3026)
009226	009226 FT	0050/0360 ELK CREEK RD (T581) 009226 FT 2 0 25033 0 01 0167+05 HAMOT RD (T530) NC DUNN VALLEY RD 0050/0000 LENGTH(AH 3026 BK 3390)

2 0 25033 0 01 0115+54
 TILEYARD RD
 (T532)



EXTRACT DATE: 12/18/2023
PRINT DATE: 12/19/2023

ROADWAY MANAGEMENT SYSTEM
SLD COUNTY/SR - ANNUAL PRINT

PAGE NUMBER: 479
COUNTY: ERIE

DIR: B TOTAL LEN: 6.528 MI.
LEFT MUN: MCKEAN T

DIST: 01-2 SR: 4013
RIGHT MUN: MCKEAN T

2 0 25033 0 01 0202+53 005836 FT
GREENLEE RD
(T549)
HAMOT RD
(T530)

0040/0000

005836 FT

NC HAMOT RD
0040/0000 LENGTH(AH 3390 BK 2508)

0030/1609 BMS EN 25/4013/0030/1594
2 0 25033 0 01 0211+75
ELK CK. BR.

0030/1594 BMSBG 25/4013/0030/1594

003328 FT

0030/0032 BMS EN 25/4013/0030/0000
003328 FT 2 0 25033 0 01 0227+49
ELK CREEK

0030/0000 LENGTH(AH 2508 BK 1945)
WELCH RD

0020/1381 (T551)

001383 FT

0020/0008 BMS EN 25/4013/0020/0000
001383 FT 2 0 25033 0 01 0247+07
ELK CK. TR.

0020/0000 LENGTH(AH 1945 BK 1383)
0010/0865 BMS EN 25/4013/0010/0855
2 0 25033 0 01 0252+29
ELK CK. BR.

0010/0855 BMSBG 25/4013/0010/0855

000000 FT

000000 FT 2 0 25033 0 01 0260+93
NC GREENLEE RD

SHARP RD
(SR3025 SEG 0230/0000)
INTER-BK GREENLEE RD
(T549)

MFC BEGIN = D
0010/0000 LENGTH(AH 1383 BK 0000)

EXTRACT DATE: 12/18/2023 ROADWAY MANAGEMENT SYSTEM PAGE NUMBER: 478
PRINT DATE: 12/19/2023 SLD COUNTY/SR - ANNUAL PRINT COUNTY: ERIE
DIR: B TOTAL LEN: 2.464 MI. DIST: 01-2 SR: 4012
LEFT MUN: MILLCREEK T RIGHT MUN: MILLCREEK T

INTERCHANGE RD (SR0699 SEG 0381/0000) 013010 FT INTER-AHD
MILLCREEK MALL (PRDR) 013010 FT INTER-AHD
(SR0699 SEG 0381/0000)

DIR: B TOTAL LEN: 2.464 MI. DIST: 01-2 SR: 4012
 LEFT MUN: MILLCREEK T RIGHT MUN: MILLCREEK T

EDINBORO RD (SR0699 SEG 0380/0000)				EDINBORO RD (SR0699 SEG 0380/0000)
(SR0699 SEG 0381/0000)	0071/2305	==	==	(SR0699 SEG 0381/0000)
LC FROM PAVILION MALL R (CONN)	0071/2191	==		
LC TO PAVILION MALL RD (CONN)	0071/1997	==	==	LC FROM MILLCREEK MKTPL (CONN)
PAVILION MALL RD (PRDR)				PAVILION MALL RD (PRDR)
MILLCREEK MARKETPLACE R (PRDR)	0071/1885	==	==	MILL CREEK MARKETPLACE (PRDR)
				MILLCREEK MARKETPLACE R (PRDR)
LC FROM PAVILION MALL R (CONN)	0071/1790	==	==	LC TO MILLCREEK MKTPLC (CONN)
RAMP K RD (SR8007 SEG 0750/0000)				RAMP K RD (SR8007 SEG 0750/0000)
RAMP M RD (SR8007 SEG 0010/0723)	0071/1006			RAMP M RD (SR8007 SEG 0010/0723)
BMSEN 25/4012/0070/0567	0071/0805			BMSEN 25/4012/0070/0567
2 0 25115 0 00 0142+06				2 0 25115 0 00 0137+57
SR 0079 SB				SR 0079 SB
BMSBG 25/4012/0070/0567	0071/0562			BMSBG 25/4012/0070/0567
RAMP J RD (SR8007 SEG 0500/0717)				RAMP J RD (SR8007 SEG 0500/0717)
RAMP L RD (SR8007 SEG 0250/0000)				RAMP L RD (SR8007 SEG 0250/0000)
	0071/0393			
2 0 25115 0 00 0137+57	010705 FT			2 0 25115 0 00 0137+57
MFC BEGIN = B				MFC BEGIN = B
LENGTH(AH 2305 BK 2069)	0071/0000			LENGTH(AH 2305 BK 2069)
BMSEN 25/4012/0060/0498	0061/1436			BMSEN 25/4012/0060/0498
2 0 25115 0 00 0131+89				2 0 25115 0 00 0131+89
WALNUT CREEK				WALNUT CREEK
BMSBG 25/4012/0060/0498	0061/1295			BMSBG 25/4012/0060/0498
VILLAGE COMMON RD (T707)				
	0061/0808			
				NC INTERCHANGE RD VILLAGE COMMON RD (T707)
				0060/0771
0 0 00000 0 00 0000+00	008636 FT			008636 FT
MFC BEGIN = C				2 0 25115 0 00 0126+66
				MFC BEGIN = C

DIR: B TOTAL LEN: 2.464 MI. DIST: 01-2 SR: 4012
 LEFT MUN: MILLCREEK T RIGHT MUN: MILLCREEK T

LENGTH(AH 2069 BK 1462) 0061/0000	5		5	0060/0000	LENGTH(AH 2069 BK 1462)
ZUCK RD				0050/1413	
(SR4015 SEG 0010/0000) 0050/1413					
007174 FT				007174 FT	2 0 25115 0 00 0104+95
					OLD ZUCK RD
					(T516)
			5	0050/0000	LENGTH(AH 1462 BK 3144)
HRINDA DR					
(T561) 0040/2425					
ALEXANDRA DR					
(T631) 0040/1893					
LARAE DR					
(T634) 0040/1592					
AMHERST RD					
(T404) 0040/1192					
2 0 25115 0 00 0073+39 004030 FT				004030 FT	
LANCASTER RD					
(T926) 0040/0000			5	0040/0000	LENGTH(AH 3144 BK 2319)
					GARRIES RD
				0030/1879	(T492)
001711 FT				001711 FT	2 0 25115 0 00 0050+24
			5	0030/0000	LENGTH(AH 2319 BK 1711)
CRISTINA DR					
(T507) 0022/1473					
000000 FT				000000 FT	2 0 25115 0 00 0033+44
					NC ZIMMERLY RD
					ZIMMERLY RD
					(T707)
				INTER-BK	LOVE RD
					(T625)
					MFC BEGIN = C
000000 FT			5	0022/0000	LENGTH(AH 1711 BK 0569)
				000000 FT	
				7020/0000	LENGTH(AH 0569 BK 2750)
				000000 FT	
000000 FT				7010/0000	LENGTH(AH 2750 BK 0000)

EXTRACT DATE: 12/18/2023 ROADWAY MANAGEMENT SYSTEM PAGE NUMBER: 475
 PRINT DATE: 12/19/2023 SLD COUNTY/SR - ANNUAL PRINT COUNTY: ERIE
 DIR: B TOTAL LEN: 4.130 MI. DIST: 01-2 SR: 4011
 LEFT MUN: MILLCREEK T RIGHT MUN: MILLCREEK T

021804 FT

STERRETTANIA RD
 (SR0832 SEG 0180/0000) 0080/2745

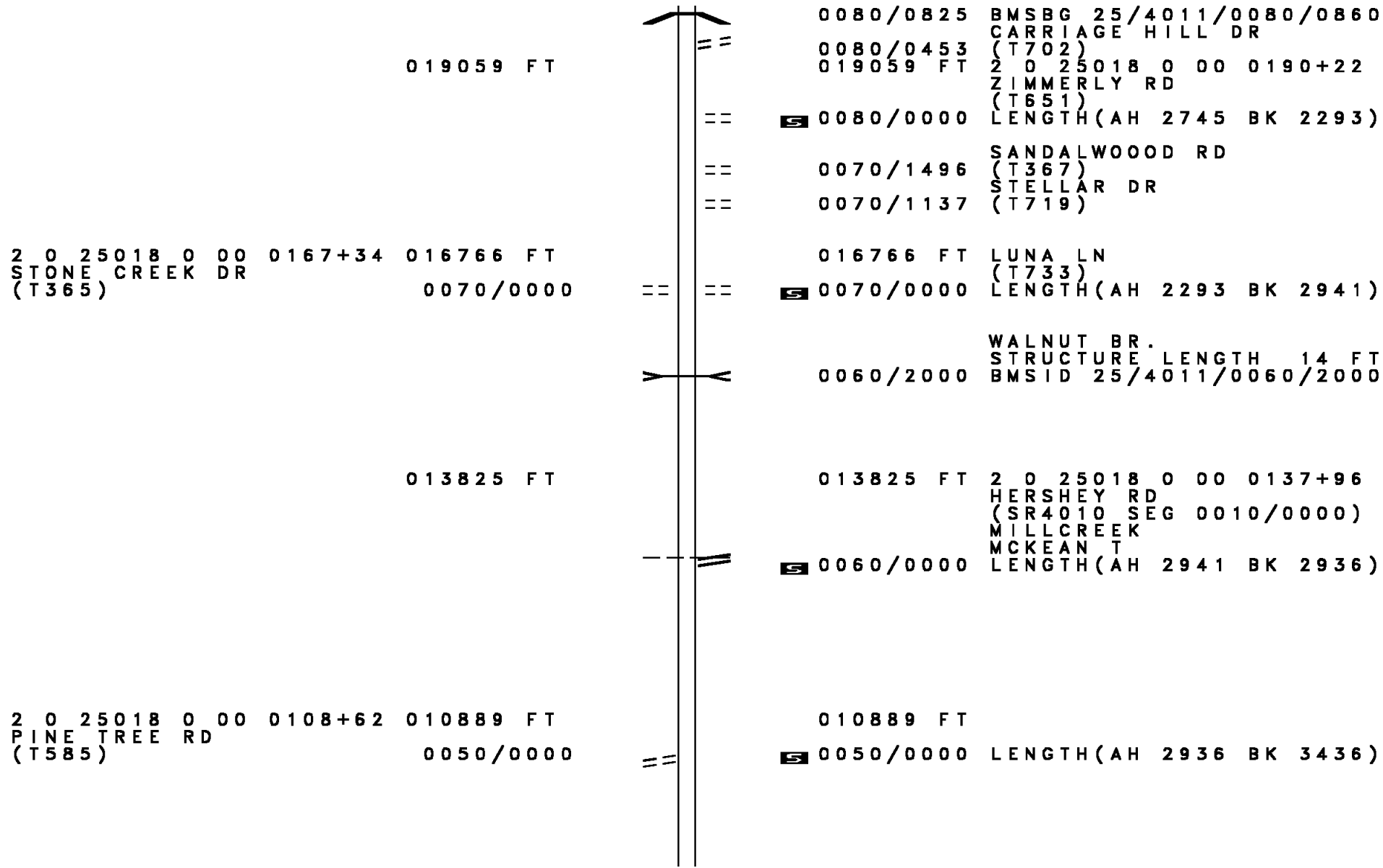


021804 FT
 INTER-AHD MCREARY RD
 (T466)
 STERRETTANIA RD
 (SR0832 SEG 0180/0000)
 0080/2745

0080/0959 BMSN 25/4011/0080/0860
 2 0 25018 0 00 0198+73
 P3
 WALNUT CREEK

DIR: B TOTAL LEN: 4.130 MI.
 LEFT MUN: MILLCREEK T

DIST: 01-2 SR: 4011
 RIGHT MUN: MILLCREEK T



019059 FT

0080/0825 BMSBG 25/4011/0080/0860
 CARRIAGE HILL DR
 (T702)
 0080/0453
 019059 FT 2 0 25018 0 00 0190+22
 ZIMMERLY RD
 (T651)
 0080/0000 LENGTH(AH 2745 BK 2293)
 SANDALWOOD RD
 (T367)
 0070/1496
 0070/1137 STELLAR DR
 (T719)

2 0 25018 0 00 0167+34 016766 FT
 STONE CREEK DR
 (T365) 0070/0000

016766 FT LUNA LN
 (T733)
 0070/0000 LENGTH(AH 2293 BK 2941)

0060/2000 WALNUT BR.
 STRUCTURE LENGTH 14 FT
 BMSID 25/4011/0060/2000

013825 FT

013825 FT 2 0 25018 0 00 0137+96
 HERSHEY RD
 (SR4010 SEG 0010/0000)
 MILLCREEK
 MCKEAN T
 0060/0000 LENGTH(AH 2941 BK 2936)

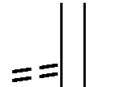
2 0 25018 0 00 0108+62 010889 FT
 PINE TREE RD
 (T585) 0050/0000

010889 FT
 0050/0000 LENGTH(AH 2936 BK 3436)

DIR: B TOTAL LEN: 4.130 MI. DIST: 01-2 SR: 4011
 LEFT MUN: MCKEAN T RIGHT MUN: MCKEAN T

ACCESS RD
(TWP)

0040/0827



007453 FT

0040/0205 BMS EN 25/4011/0040/0000
 007453 FT 2 0 25018 0 00 0074+81
 SR 0090 EB
 BMSBG 25/4011/0040/0000
 LENGTH(AH 3436 BK 2941)

MCDONALD RD
(T456)

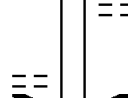
0030/2434



0040/0000

BLENNER RD
(T577)

0030/0403



004512 FT

0030/0276 BMS EN 25/4011/0030/0000
 004512 FT 2 0 25018 0 00 0044+49
 SR 0079 NB
 BMSBG 25/4011/0030/0000
 LENGTH(AH 2941 BK 2787)

KNAPP RD
(T593)

0020/2496



0030/0000

SCHAEFFER RD
(T611)

2 0 25018 0 00 0017+17 COUNTRYSIDE DR
(T501)

001725 FT



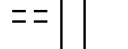
0020/0000

001725 FT

0020/0000 LENGTH(AH 2787 BK 1725)

GEORGETOWN DR
(T502)

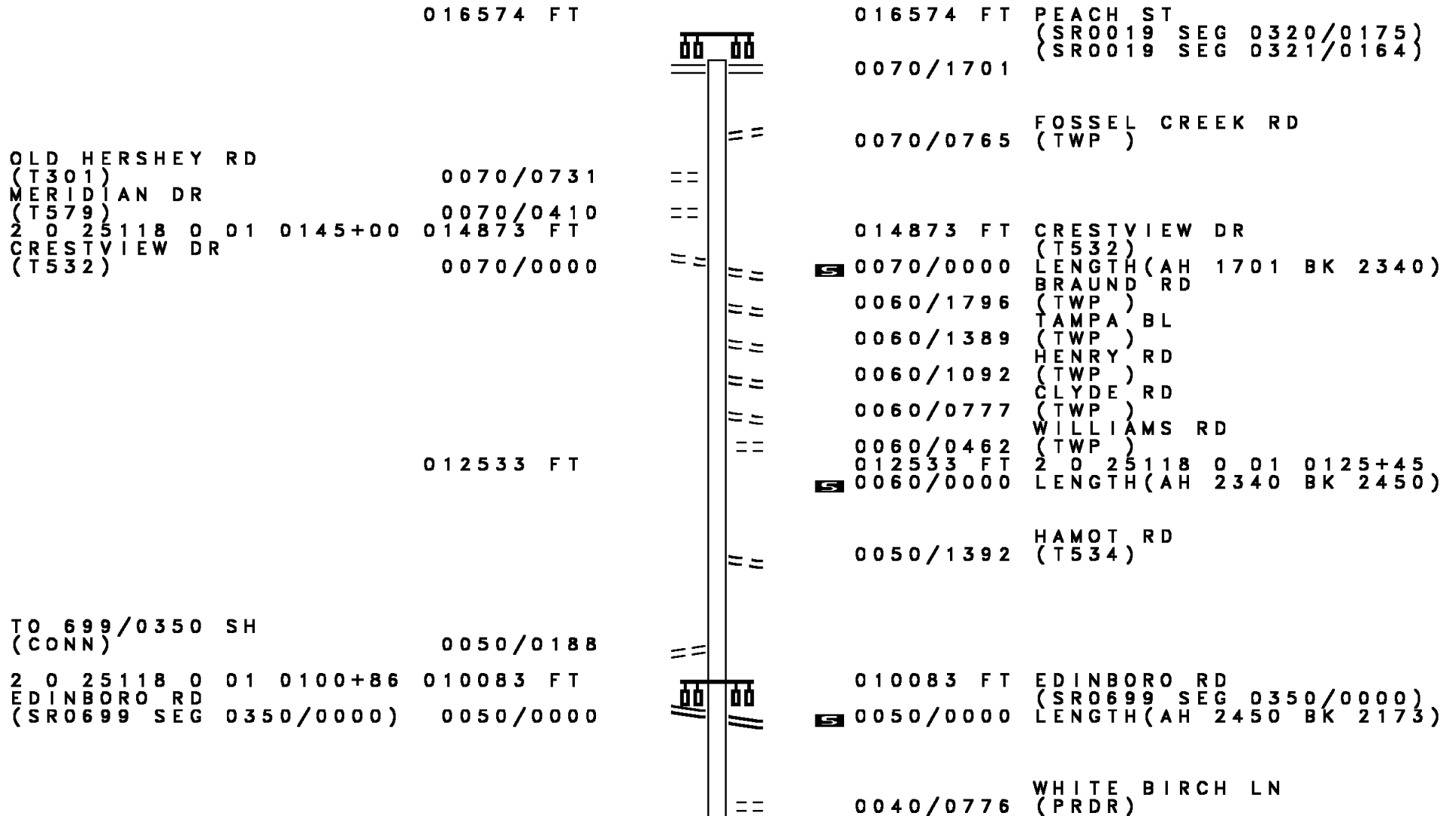
0010/0582



000000 FT

0010/0125 MCKEAN
 000000 FT MCKEAN B
 2 0 25018 0 00 0000+00
 NC GR UBB RD
 EDINBORO RD
 (SR0699 SEG 0290/0000)
 MFC BEGIN = D

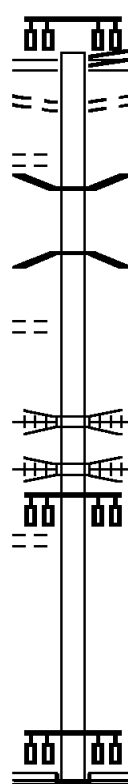
0010/0000 LENGTH(AH 1725 BK 0000)



DIR: B TOTAL LEN: 3.139 MI. DIST: 01-2 SR: 4010
 LEFT MUN: SUMMIT T RIGHT MUN: SUMMIT T

Segment ID	Start Station	End Station	Length (FT)	Notes
0040/0654			007910	LITTLE CREEK RD (T440)
0040/0296				BMS EN 25/4010/0040/0351
007910 FT				2 0 25118 0 00 0076+01
0040/0000				SR 0079 SB
0040/0000				BMSBG 25/4010/0040/0351
0030/2154				LENGTH(AH 2173 BK 3060)
RED PINE LN (T518)				
0030/0610				HEWITT RD (T494)
004850 FT				SUMMIT T
2 0 25118 0 00 0048+35				MCKEAN T
GARRIES RD (T492)				
MCKEAN MILLCREEK T				
0030/0000				004850 FT
0020/1605				0030/0000 LENGTH(AH 3060 BK 2489)
VOLKMAN RD (T710)				
0020/0769				MCKEAN MILLCREEK T
002361 FT				002361 FT
2 0 25118 0 00 0023+54				WALNUT CK. STRUCTURE LENGTH 12 FT
BMSID 25/4010/0020/0000				
0020/0000				0020/0000 LENGTH(AH 2489 BK 2361)
BRIAR DR (T678)				
0010/2056				
COTTONWOOD DR (T674)				
0010/1279				
0010/0767				BARGAIN RD (T490)
000000 FT				NC HERSHEY RD GRUBB RD
2 0 25118 0 00 0000+00				000000 FT (SR4011 SEG 0060/0000)
GRUBB RD (SR4011 SEG 0060/0000)				MFC BEGIN = D
0010/0000				0010/0000 LENGTH(AH 2361 BK 0000)

DIR: B TOTAL LEN: .638 MI. DIST: 01-2 SR: 4009
 LEFT MUN: MILLCREEK T RIGHT MUN: MILLCREEK T

	003370 FT		003370 FT	LAKE ROAD (SR4018 SEG 0010/0000) TWELFTH ST (SR0005 SEG 0401/0000) (SR0005 SEG 0400/0000)
FROM 0005/0390 SH (CONN) KUDLAK DR (TWP)	0020/0828 0020/0557		0020/0985 0020/0828	TO 0005/0400 SH (CONN)
1 0 00496 0 01 0737+36 VERNON DR (T951)	002385 FT 0020/0000		0020/0106 0020/0092 002385 FT	BMS EN 25/4009/0020/0092 1 0 00496 0 01 0736+44 WILKINS RUN BMSBG 25/4009/0020/0092
			5 0020/0000	LENGTH(AH 0985 BK 2385)
			0010/1408 0010/1332	CSX RAIL TRANSPORTATION OVERPASS IS RR X-ING NORFOLK SOUTHERN OVERPASS IS RR X-ING
TWENTYTHIRD ST (T703)	0010/0522 000000 FT		0010/0522 000000 FT	1 0 00496 0 01 0761+21 NC ASBURY RD W RIDGE RD (SR0020 SEG 0450/0000) (SR0020 SEG 0451/0000)
			INTER-BK 5 0010/0000	ASBURY RD (T454) MFC BEGIN = B LENGTH(AH 2385 BK 0000)

EXTRACT DATE: 12/18/2023 ROADWAY MANAGEMENT SYSTEM PAGE NUMBER: 469
 PRINT DATE: 12/19/2023 SLD COUNTY/SR - ANNUAL PRINT COUNTY: ERIE
 DIR: B TOTAL LEN: 3.100 MI. DIST: 01-2 SR: 4008
 LEFT MUN: SUMMIT T RIGHT MUN: SUMMIT T

OLD OLIVER RD
 (T300)

016323 FT



0060/1555

==

013389 FT

016366 FT PEACH ST
 (SR0019 SEG 0300/0540)
 (SR0019 SEG 0301/0349)
 0060/2934

013432 FT 2 0 25034 0 00 0134+23
 0060/0000 LENGTH(AH 2934 BK 2458)

DIR: B TOTAL LEN: 3.100 MI. DIST: 01-2 SR: 4008
 LEFT MUN: SUMMIT T RIGHT MUN: SUMMIT T

HAWTHORN DR
 (T302)

0050/1405 ==

010931 FT

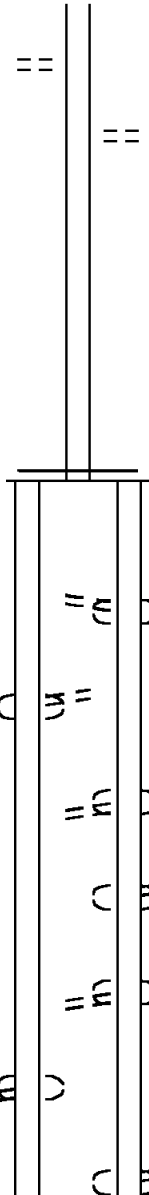
008317 FT

FOR SR 4008W TO 4008E
 (CONN)
 OLIVER RD-FLOWER RD
 (TWP)

0035/0355

OLIVER RD-FLOWER RD
 (TWP)
 FROM HAMOT RD
 (CONN)

0035/0210



0050/0737 ROBISON RD
 (T406)

010974 FT 2 0 25034 0 00 0109+65
 0050/0000 LENGTH(AH 2458 BK 2614)

008360 FT 2 0 25034 0 00 0081+54
 NC OL OLIVER RD
 MFC BEGIN = D
 0040/0000 LENGTH(AH 2614 BK 0479)

0034/0370 FROM SR 4008W TO 4008E
 (CONN)
 OLIVER RD-FLOWER RD
 (TWP)

0034/0330 FLOWER RD-OLIVER RD
 (TWP)
 FROM HAMOT RD
 (CONN)
 FOR HAMOT RD
 (CONN)

0034/0274 FLOWER RD-OLIVER RD
 (TWP)
 FLOWER RD-OLIVER RD
 (TWP)
 FROM OLIVER RD
 (CONN)

0034/0166 FOR OLIVER RD
 (CONN)
 FLOWER RD-OLIVER RD
 (TWP)

DIR: B TOTAL LEN: 3.100 MI. DIST: 01-2 SR: 4008
 LEFT MUN: SUMMIT T RIGHT MUN: SUMMIT T

TO HAMOT RD
 (CONN)
 OLIVER RD-FLOWER RD
 (TWP)

0035/0148

OLIVER RD-FLOWER RD
 (TWP)
 FOR SR 4008E TO 4008W
 (CONN)

0034/0133

OLIVER RD-FLOWER RD
 (TWP)
 FOR SR 4008E TO 4008W
 (CONN)

0035/0117

0 0 00000 0 00 0000+00 007881 FT
 MFC BEGIN = D
 LENGTH(AH 0436 BK 2407)

007881 FT

0 0 00000 0 00 0000+00
 MFC BEGIN = D
 LENGTH(AH 0479 BK 2407)

0034/0000

2 0 25034 0 00 0054+46 005474 FT
 PAGAN RD
 (T514)

0030/0000

005474 FT

0030/0000

LENGTH(AH 2407 BK 2448)
 PERSIMMON DR
 (T522)

0020/1989

003026 FT

0020/0693

VALLEY VIEW CR
 (T521)
 SUMMIT

0020/0175

003026 FT

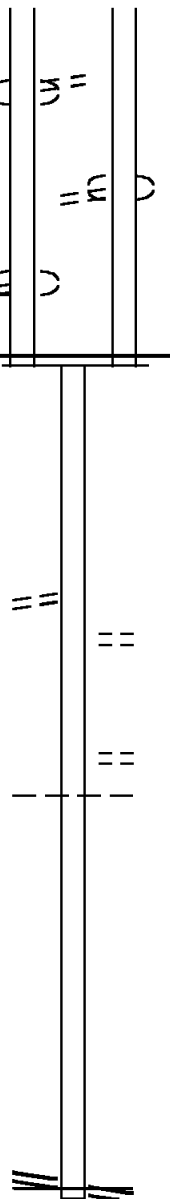
MCKEAN T
 2 0 25034 0 00 0030+26
 LENGTH(AH 2448 BK 3026)

2 0 25034 0 00 0000+00 000000 FT
 REICHART RD
 (SR4013 SEG 0140/0000)

0010/0000

NC FLOWER RD
 REICHART RD
 000000 FT (SR4013 SEG 0140/0000)
 MFC BEGIN = D
 LENGTH(AH 3026 BK 0000)

0010/0000

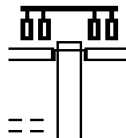


EXTRACT DATE: 12/18/2023 ROADWAY MANAGEMENT SYSTEM PAGE NUMBER: 466
PRINT DATE: 12/19/2023 SLD COUNTY/SR - ANNUAL PRINT COUNTY: ERIE
DIR: B TOTAL LEN: 6.213 MI. DIST: 01-2 SR: 4007
LEFT MUN: FAIRVIEW T RIGHT MUN: FAIRVIEW T

032807 FT

032807 FT
INTER-AHD

MANCHESTER RD
(T432)
WEST LAKE RD
(SR0005 SEG 0350/0000)



DOWNHILL DR
(T577)

0140/0889

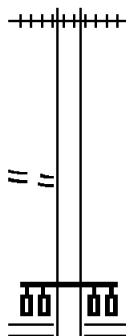
0140/1609

DIR: B TOTAL LEN: 6.213 MI. DIST: 01-2 SR: 4007
 LEFT MUN: FAIRVIEW T RIGHT MUN: FAIRVIEW T

FIELD VALLEY LN (T574)	031198 FT 0140/0000	==	031198 FT 2 0 25025 0 00 0114+52 NC MANCHESTER RD 0140/0000 LENGTH(AH 1609 BK 3029)
PHEASANT RUN RD (T518)	0130/1902	==	
WALNUT CREEK ACCESS RD (FISH)	0130/1282	==	
GATEWAY DR (PRDR)	0130/0819	==	0130/1189 BMSEN 25/4007/0130/1067 2 0 25025 0 00 0095+26 WALNUT CK. 0130/1110 BMSBG 25/4007/0130/1067
BRIERHILL RD (PRDR)	0130/0057 028169 FT	==	028169 FT 2 0 25025 0 00 0084+59 0130/0000 LENGTH(AH 3029 BK 2580)
MANCHESTER FARMS RD (T520)	0120/1129	==	
RICHARDSON RD (T522)	0120/0590 025589 FT	==	025589 FT 2 0 25025 0 00 0058+30 LAKE RD (SR0005 SEG 0330/0795) 0120/0000 LENGTH(AH 2580 BK 3268)
		==	0110/0607 JAMELIA CT (T499)
	022321 FT	==	022321 FT 2 0 25025 0 00 0025+46 (AAR 523984J) #TRKS 02 0110/0000 LENGTH(AH 3268 BK 2586)
TOW RD (T649)	0100/1902	==	

DIR: B TOTAL LEN: 6.213 MI. DIST: 01-2 SR: 4007
 LEFT MUN: FAIRVIEW T RIGHT MUN: FAIRVIEW T

2 0 25025 0 00 0000+00 019735 FT
 OLD RIDGE RD
 (T911) 0100/0000



0100/1750 (AAR 471922P)#TRKS 01

019735 FT

5 0100/0000 LENGTH(AH 2586 BK 2500)
 NC DUTCH RD
 RIDGE RD
 (SR0020 SEG 0391/1636)
 (SR0020 SEG 0390/1636)

0090/1892

017235 FT

017235 FT 2 0 25023 0 00 0177+33
 NAEFF DR
 (T635)

5 0090/0000 LENGTH(AH 2500 BK 2275)

014960 FT

5 014960 FT 2 0 25023 0 00 0149+77
 0080/0000 LENGTH(AH 2275 BK 1970)

2 0 25023 0 00 0130+07 012990 FT
 WATER ST
 (SR4004 SEG 0050/2892) 0070/0000

012990 FT

5 0070/0000 LENGTH(AH 1970 BK 3067)

009923 FT

009923 FT 2 0 25023 0 00 0099+38
 HEIDLER RD

DIR: B TOTAL LEN: 6.213 MI. DIST: 01-2 SR: 4007
 LEFT MUN: FAIRVIEW T RIGHT MUN: FAIRVIEW T

Stationing	Description	Segment	Length	Start Station	End Station	Notes
008580 FT		0060/0000				(SR4006 SEG 0010/0000) LENGTH(AH 3067 BK 1343)
006162 FT		0050/0000		008580 FT	2 0 25023 0 00 0085+24	LENGTH(AH 1343 BK 2418)
004163 FT		0040/0000		006162 FT	2 0 25023 0 00 0061+60	KREIDER RD (T607) LENGTH(AH 2418 BK 1999)
001454 FT		0030/0140		004163 FT	2 0 25023 0 00 0041+35	BMS EN 25/4007/0030/0000 SR0090 EB BMSBG 25/4007/0030/0000
000000 FT		0030/0000		001454 FT	2 0 25023 0 00 0000+00	LENGTH(AH 1999 BK 2709)
000000 FT		0020/0440		000000 FT	2 0 25023 0 00 0000+00	FAIRVIEW MCKEAN T
000000 FT		0020/0000		000000 FT	2 0 25023 0 00 0000+00	LENGTH(AH 2709 BK 1454)
000000 FT		0010/0000		000000 FT	2 0 25023 0 00 0000+00	NC BEAR CREEK RD STERRETTANIA RD (SR0832 SEG 0050/0000) WEST RD (SR3020 SEG 0010/0000) MFC BEGIN = D
		0010/0000				LENGTH(AH 1454 BK 0000)

2 0 25023 0 00 0014+56
 KRUSE RD
 (T411)

DIR: B TOTAL LEN: 1.782 MI. DIST: 01-2 SR: 4006
 LEFT MUN: FAIRVIEW T RIGHT MUN: FAIRVIEW T

Stationing	Description	Length	Notes
009410	FT	009410	
009410	FT	7060/0000	LENGTH(AH 0520 BK 2404)
		009410	
		7050/0000	LENGTH(AH 2404 BK 1617)
		INTER-AHD	HEIDLER RD (T626)
			MILLFAIR DR (T442)
		0040/1617	BIRCH CR (PRDR)
		0040/1142	
		0040/0829	
		0040/0496	
		007793	
		007793	
		0040/0000	2 0 25024 0 00 0066+62 LENGTH(AH 1617 BK 3791)
		0030/3668	WILDWOOD DR (T446)
		0030/3246	
		004002	
		0030/0000	0030/0000 LENGTH(AH 3791 BK 1964)
		002038	
		002038	2 0 25024 0 00 0020+16 LENGTH(AH 1964 BK 2038)
		000000	
		000000	2 0 25024 0 00 0000+00 NC HEIDLER RD BEAR CREEK RD (SR4007 SEG 0060/0000) MFC BEGIN = D
		0010/0000	0010/0000 LENGTH(AH 2038 BK 0000)

CLOVER DR
(T419)
 SEBAGO DR
(T443)
 STONE RIDGE DR
(T440)

BEAR RUN CR
(PRDR)

2 0 25024 0 00 0039+80
 UHLMAN RD
(T436)

EXTRACT DATE: 12/18/2023 ROADWAY MANAGEMENT SYSTEM PAGE NUMBER: 461
PRINT DATE: 12/19/2023 SLD COUNTY/SR - ANNUAL PRINT COUNTY: ERIE
DIR: B TOTAL LEN: .000 MI. DIST: 01-2 SR: 4005
LEFT MUN: FAIRVIEW T RIGHT MUN: FAIRVIEW T

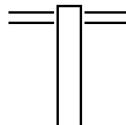
000000 FT
000000 FT



000000 FT
7020/0000 LENGTH(AH 2365 BK 2669)
000000 FT
7010/0000 LENGTH(AH 2669 BK 0000)

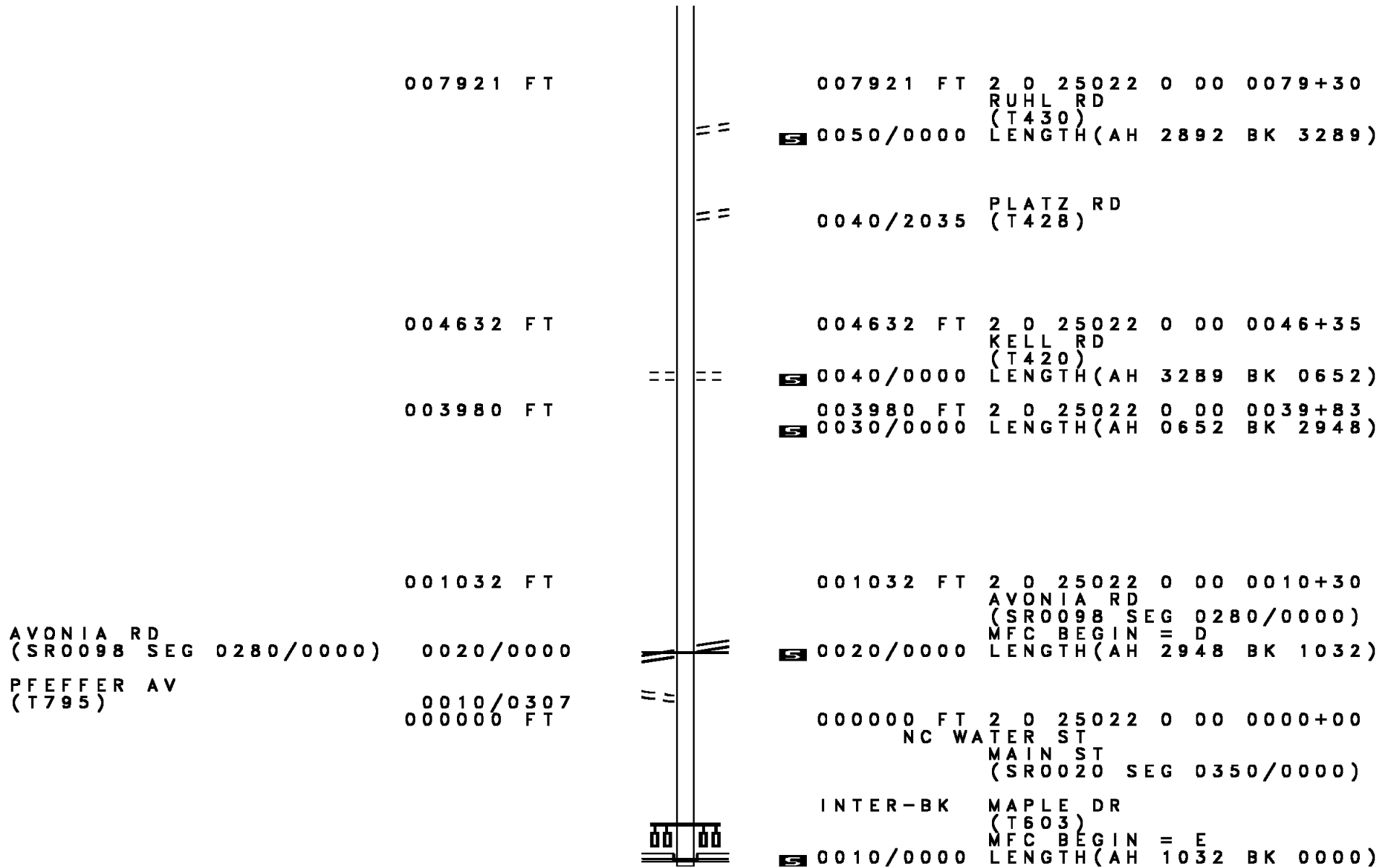
EXTRACT DATE: 12/18/2023 ROADWAY MANAGEMENT SYSTEM PAGE NUMBER: 460
PRINT DATE: 12/19/2023 SLD COUNTY/SR - ANNUAL PRINT COUNTY: ERIE
DIR: B TOTAL LEN: 2.048 MI. DIST: 01-2 SR: 4004
LEFT MUN: FAIRVIEW T RIGHT MUN: FAIRVIEW T

010813 FT



010813 FT BEAR CREEK RD
0050/2892 (SR4007 SEG 0070/0000)

DIR: B TOTAL LEN: 2.048 MI. DIST: 01-2 SR: 4004
 LEFT MUN: FAIRVIEW T RIGHT MUN: FAIRVIEW T



EXTRACT DATE: 12/18/2023 ROADWAY MANAGEMENT SYSTEM PAGE NUMBER: 458
PRINT DATE: 12/19/2023 SLD COUNTY/SR - ANNUAL PRINT COUNTY: ERIE
DIR: B TOTAL LEN: .000 MI. DIST: 01-2 SR: 4003
LEFT MUN: FAIRVIEW T RIGHT MUN: FAIRVIEW T

000000 FT



000000 FT
7010/0000 LENGTH(AH 2709 BK 0000)

DIR: B TOTAL LEN: 4.158 MI. DIST: 01-2 SR: 4002
 LEFT MUN: FAIRVIEW T RIGHT MUN: FAIRVIEW T

021955 FT

021955 FT GARWOOD ST
 0100/1361 (SR0098 SEG 0310/1304)

020594 FT

020594 FT 2 0 25020 0 00 0233+31
 0100/0000 LENGTH(AH 1361 BK 1861)

018733 FT

018733 FT 2 0 25020 0 00 0214+70
 0090/0000 LENGTH(AH 1861 BK 2681)

016052 FT

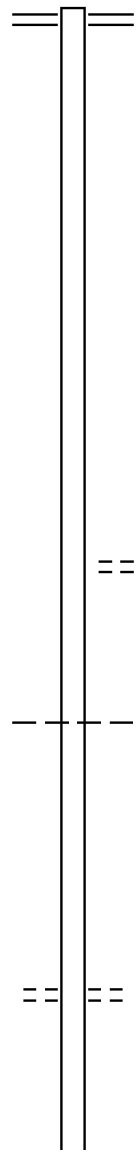
016052 FT 2 0 25020 0 00 0187+87
 BLAIR RD
 (T402)
 0080/0000 LENGTH(AH 2681 BK 1330)

014722 FT

014722 FT 2 0 25020 0 00 0174+83
 0070/0000 LENGTH(AH 1330 BK 2703)
 FAIRVIEW
 GIRARD T

012019 FT

012019 FT 2 0 25020 0 00 0147+68
 FAIRPLAIN RD
 (T480)
 0060/0000 LENGTH(AH 2703 BK 2133)



DIR: B TOTAL LEN: 4.158 MI. DIST: 01-2 SR: 4002
LEFT MUN: GIRARD T RIGHT MUN: GIRARD T

Segment	Length (FT)	Start	End	Notes
	009886			
	007269			
	004732			
NURSERY RD (T980)	0020/1553	==	==	
GIRARD LAKE CITY B	0020/0286 002415	--	--	
	000000			
RICE AV (SR0018 SEG 0300/0000)	0010/0000	---	---	

009886 FT 2 0 25020 0 00 0126+35
S 0050/0000 LENGTH(AH 2133 BK 2617)

007269 FT 2 0 25020 0 00 0099+98
S 0040/0000 LENGTH(AH 2617 BK 2537)

004732 FT 2 0 25020 0 00 0074+61
NC MIDDLE RD
S 0030/0000 LENGTH(AH 2537 BK 2317)

0020/1553 HAGGERTY ST (T980)

002415 FT 2 0 25020 0 00 0051+40
MECHANIC ST (T374)
GIRARD LAKE CITY B
S 0020/0000 LENGTH(AH 2317 BK 2415)

000000 FT 2 0 25020 0 00 0027+31
RICE AV (SR0018 SEG 0300/0000)
NC MA MARTIN AV INTER-BK (BORO)
MFC BEGIN = D
S 0010/0000 LENGTH(AH 2415 BK 0000)

EXTRACT DATE: 12/18/2023 ROADWAY MANAGEMENT SYSTEM PAGE NUMBER: 455
PRINT DATE: 12/19/2023 SLD COUNTY/SR - ANNUAL PRINT COUNTY: ERIE
DIR: B TOTAL LEN: .000 MI. DIST: 01-2 SR: 4001
LEFT MUN: SPRINGFIELD T RIGHT MUN: SPRINGFIELD T

000000 FT



000000 FT
7010/0000 LENGTH(AH 3568 BK 0000)

EXTRACT DATE: 12/18/2023 ROADWAY MANAGEMENT SYSTEM PAGE NUMBER: 454
 PRINT DATE: 12/19/2023 SLD COUNTY/SR - ANNUAL PRINT COUNTY: ERIE
 DIR: B TOTAL LEN: .039 MI. DIST: 01-2 SR: 3107
 LEFT MUN: SPRINGFIELD T RIGHT MUN: SPRINGFIELD T

000205 FT
 000000 FT



000205 FT BMS EN 25/3107/0010/0000
 INTER-AHD MCKEE RD
 0010/0205 (T338)
 000000 FT 0 00000 0 0 0000+00
 NC MCKEE RD
 INTER-BK MCKEE RD
 (T338)
 SR 0090 EB
 BMSBG 25/3107/0010/0000
 MFC BEGIN = E
 0010/0000 LENGTH(AH 0205 BK 0000)

EXTRACT DATE: 12/18/2023 ROADWAY MANAGEMENT SYSTEM PAGE NUMBER: 453
 PRINT DATE: 12/19/2023 SLD COUNTY/SR - ANNUAL PRINT COUNTY: ERIE
 DIR: B TOTAL LEN: .039 MI. DIST: 01-2 SR: 3105
 LEFT MUN: GIRARD T RIGHT MUN: GIRARD T

000205 FT
 000000 FT

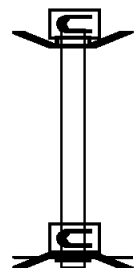


000205 FT BMS EN 25/3105/0010/0000
 INTER-AHD BECKMAN RD
 0010/0205 (T547)
 000000 FT 0 0 00000 0 00 0000+00
 NC BECKMAN RD
 INTER-BK BECKMAN RD
 (T547)
 SR 0090 EB
 BMSBG 25/3105/0010/0000
 MFC BEGIN = E
 0010/0000 LENGTH(AH 0205 BK 0000)

EXTRACT DATE: 12/18/2023 ROADWAY MANAGEMENT SYSTEM PAGE NUMBER: 452
 PRINT DATE: 12/19/2023 SLD COUNTY/SR - ANNUAL PRINT COUNTY: ERIE
 DIR: B TOTAL LEN: .054 MI. DIST: 01-2 SR: 3103
 LEFT MUN: SPRINGFIELD T RIGHT MUN: SPRINGFIELD T

000283 FT

000000 FT



000283 FT BMS EN 25/3103/0010/0000
 INTER-AHD SANFORD RD
 (T447)
 0010/0283
 000000 FT 0 0 00000 0 00 0000+00
 NC SA ANFORD RD
 INTER-BK SANFORD RD
 (T447)
 BRIDGE CLOSED
 SR 0090 EB
 BMSBG 25/3103/0010/0000
 MFC BEGIN = E
 0010/0000 LENGTH(AH 0283 BK 0000)

EXTRACT DATE: 12/18/2023 ROADWAY MANAGEMENT SYSTEM PAGE NUMBER: 451
 PRINT DATE: 12/19/2023 SLD COUNTY/SR - ANNUAL PRINT COUNTY: ERIE
 DIR: B TOTAL LEN: .036 MI. DIST: 01-2 SR: 3102
 LEFT MUN: SPRINGFIELD T RIGHT MUN: SPRINGFIELD T

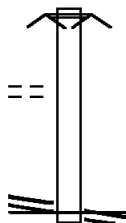
000191 FT
 000000 FT



000191 FT BMS EN 25/3102/0010/0000
 INTER-AHD HUNTLEY RD
 0010/0191 (T320)
 000000 FT 0 0 00000 0 00 0000+00
 NC HU HUNTLEY RD
 INTER-BK HUNTLEY RD
 (T320)
 SR 0090 EB
 BMSBG 25/3102/0010/0000
 MFC BEGIN = E
 0010/0000 LENGTH(AH 0191 BK 0000)

EXTRACT DATE: 12/18/2023 ROADWAY MANAGEMENT SYSTEM PAGE NUMBER: 450
 PRINT DATE: 12/19/2023 SLD COUNTY/SR - ANNUAL PRINT COUNTY: ERIE
 DIR: B TOTAL LEN: .171 MI. DIST: 01-2 SR: 3033
 LEFT MUN: GIRARD T RIGHT MUN: GIRARD T

000903 FT
 0010/0233
 FOR SR 3015 AND 3033
 (CONN)
 0 0 00000 0 00 0000+00 000000 FT
 OLD LEXINGTON RD
 (SR3015 SEG 0050/0290) 0010/0000



000903 FT END OF SR 3033
 0010/0903 ROAD CLOSED AHEAD
 NC OLD LEXINGTON RD
 OLD LEXINGTON RD
 000000 FT (SR3015 SEG 0050/0290)
 MFC BEGIN = E
 0010/0000 LENGTH(AH 0903 BK 0000)

DIR: B TOTAL LEN: 1.210 MI. DIST: 01-2 SR: 3031
 LEFT MUN: PLATEA B RIGHT MUN: PLATEA B

COLE SPRING RD
(BORO)

006387 FT

006387 FT
 INTER-AHD CREEK RD
 0030/1648 (T390)

0030/1042

004739 FT

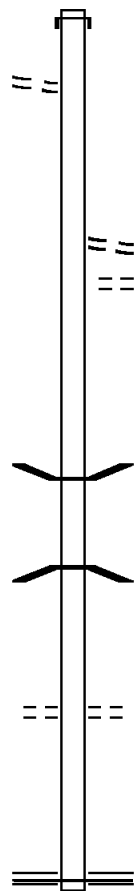
004739 FT 2 0 25014 0 00 0046+60
 PLATZ RD
 (BORO)
 0030/0000 LENGTH (AH 1648 BK 2570)
 LC FOR PLATZ RD
 0020/2443 (CONN)

002169 FT

0020/0023 BMS EN 25/3031/0020/0000
 002169 FT 2 0 25014 0 00 0021+67
 HALLS RUN
 BMSBG 25/3031/0020/0000
 0020/0000 LENGTH (AH 2570 BK 2169)

000000 FT

0010/0636 MAIDEN LN
 (BORO)
 000000 FT 2 0 25014 0 00 0000+00
 NC PEACH ST
 MEADVILLE RD
 (SRO018 SEG 0180/1146)
 MFC BEGIN = E
 0010/0000 LENGTH (AH 2169 BK 0000)



EXTRACT DATE: 12/18/2023 ROADWAY MANAGEMENT SYSTEM PAGE NUMBER: 448
PRINT DATE: 12/19/2023 SLD COUNTY/SR - ANNUAL PRINT COUNTY: ERIE
DIR: B TOTAL LEN: .000 MI. DIST: 01-2 SR: 3030
LEFT MUN: ELK CREEK T RIGHT MUN: ELK CREEK T

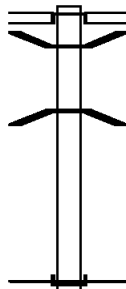
000000 FT



000000 FT
7010/0000 LENGTH(AH 0100 BK 0000)

EXTRACT DATE: 12/18/2023 ROADWAY MANAGEMENT SYSTEM PAGE NUMBER: 447
 PRINT DATE: 12/19/2023 SLD COUNTY/SR - ANNUAL PRINT COUNTY: ERIE
 DIR: B TOTAL LEN: .124 MI. DIST: 01-2 SR: 3029
 LEFT MUN: ELK CREEK T RIGHT MUN: ELK CREEK T

000657 FT



000000 FT

000657 FT
 INTER-AHD WEST RD
 (T378)
 WELLSBURG PONT RD
 0010/0657 (SR3017 SEG 0020/0000)
 0010/0349 BMSBN 25/3029/0010/0346
 2 0 25009 1 00 0000+00
 TEMPLE RUN
 0010/0325 BMSBG 25/3029/0010/0346
 000000 FT 2 0 25009 1 00 0000+00
 NC HICKERNELL RD
 INTER-BK HICKERNELL RD
 (SR4013 SEG 0130/2987)
 MFC BEGIN = D
 BK-CRAWFORD (20)
 0010/0000 LENGTH(AH 0657 BK 0000)

EXTRACT DATE: 12/18/2023 ROADWAY MANAGEMENT SYSTEM PAGE NUMBER: 446
PRINT DATE: 12/19/2023 SLD COUNTY/SR - ANNUAL PRINT COUNTY: ERIE
DIR: B TOTAL LEN: .000 MI. DIST: 01-2 SR: 3028
LEFT MUN: WATERFORD T RIGHT MUN: WATERFORD T

000000 FT



000000 FT
7010/0000 LENGTH(AH 4098 BK 0000)

000000	FT		000000	FT	
000000	FT	■	7140/0000	FT	LENGTH(AH 2251 BK 2137)
000000	FT	■■	000000	FT	
000000	FT	■■■	7130/0000	FT	LENGTH(AH 2137 BK 2903)
000000	FT	■■■■	000000	FT	
000000	FT	■■■■■	7120/0000	FT	LENGTH(AH 2903 BK 3574)
000000	FT	■■■■■■	000000	FT	
000000	FT	■■■■■■■	7110/0000	FT	LENGTH(AH 3574 BK 1981)
000000	FT	■■■■■■■■	000000	FT	
000000	FT	■■■■■■■■■	7100/0000	FT	LENGTH(AH 1981 BK 2732)
000000	FT	■■■■■■■■■■	000000	FT	
000000	FT	■■■■■■■■■■■	7090/0000	FT	LENGTH(AH 2732 BK 2494)
000000	FT	■■■■■■■■■■■■	000000	FT	
000000	FT	■■■■■■■■■■■■■	7080/0000	FT	LENGTH(AH 2494 BK 2542)
000000	FT	■■■■■■■■■■■■■■	000000	FT	
000000	FT	■■■■■■■■■■■■■■■	7070/0000	FT	LENGTH(AH 2542 BK 1805)
000000	FT	■■■■■■■■■■■■■■■■	000000	FT	
000000	FT	■■■■■■■■■■■■■■■■■	7060/0000	FT	LENGTH(AH 1805 BK 1909)
000000	FT	■■■■■■■■■■■■■■■■■■	000000	FT	
000000	FT	■■■■■■■■■■■■■■■■■■■	7050/0000	FT	LENGTH(AH 1909 BK 3764)
000000	FT	■■■■■■■■■■■■■■■■■■■■	000000	FT	
000000	FT	■■■■■■■■■■■■■■■■■■■■■	7040/0000	FT	LENGTH(AH 3764 BK 2416)
000000	FT	■■■■■■■■■■■■■■■■■■■■■■	000000	FT	
000000	FT	■■■■■■■■■■■■■■■■■■■■■■■	7030/0000	FT	LENGTH(AH 2416 BK 2583)
000000	FT	■■■■■■■■■■■■■■■■■■■■■■■■	000000	FT	
000000	FT	■■■■■■■■■■■■■■■■■■■■■■■■■	7020/0000	FT	LENGTH(AH 2583 BK 2462)
000000	FT	■■■■■■■■■■■■■■■■■■■■■■■■■■	000000	FT	
000000	FT	■■■■■■■■■■■■■■■■■■■■■■■■■■■	7010/0000	FT	LENGTH(AH 2462 BK 0000)

EXTRACT DATE: 12/18/2023 ROADWAY MANAGEMENT SYSTEM PAGE NUMBER: 444
PRINT DATE: 12/19/2023 SLD COUNTY/SR - ANNUAL PRINT COUNTY: ERIE
DIR: B TOTAL LEN: .000 MI. DIST: 01-2 SR: 3026
LEFT MUN: WATERFORD T RIGHT MUN: WATERFORD T

000000 FT
000000 FT

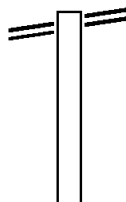


000000 FT
7014/0000 LENGTH(AH 0100 BK 0100)
000000 FT
7008/0000 LENGTH(AH 0100 BK 0000)

EXTRACT DATE: 12/18/2023 ROADWAY MANAGEMENT SYSTEM PAGE NUMBER: 443
PRINT DATE: 12/19/2023 SLD COUNTY/SR - ANNUAL PRINT COUNTY: ERIE

DIR: B TOTAL LEN: 11.130 MI. DIST: 01-2 SR: 3025
LEFT MUN: WATERFORD T RIGHT MUN: WATERFORD T

WATERFORD RD 058768 FT
(SR0019 SEG 0220/0000) 0250/2601



058768 FT WATERFORD RD
0250/2601 (SR0019 SEG 0220/0000)

DIR: B TOTAL LEN: 11.130 MI. DIST: 01-2 SR: 3025
 LEFT MUN: WATERFORD T RIGHT MUN: WATERFORD T

	056167 FT			056167 FT	2 0 25032 0 00 0499+42
				S 0250/0000	LENGTH(AH 2601 BK 2287)
				053880 FT	
2 0 25032 0 00 0476+23	053880 FT			S 0240/0000	LENGTH(AH 2287 BK 2430)
WELCH RD (T551)	0240/0000	==			
				0230/0805	WATERFORD MCKEAN T
	051450 FT			051450 FT	2 0 25032 0 00 0451+93
GREENLEE RD (SR4013 SEG 0010/0000)	0230/0000	==		S 0230/0000	GREENLEE RD (T549)
				0220/2157	LENGTH(AH 2430 BK 2300)
				0220/2147	BMSBN 25/3025/0220/2147 2 0 25032 0 00 0450+90 ELK CREEK BMSBG 25/3025/0220/2147
				0220/0529	LANE RD (T519)
SOUTH HILL RD (T549)	049150 FT	==	==	049150 FT	2 0 25032 0 00 0428+94
				S 0220/0000	TAMARACK RD (T556)
					LENGTH(AH 2300 BK 3530)
				045620 FT	
2 0 25032 0 00 0393+75	045620 FT			S 0210/0000	LENGTH(AH 3530 BK 2721)
QUANCE RD (T521)	0210/0000	==			

DIR: B TOTAL LEN: 11.130 MI. DIST: 01-2 SR: 3025
 LEFT MUN: MCKEAN T RIGHT MUN: MCKEAN T

Stationing	Segment	Length	Notes
042899 FT	0200/0714	042899 FT	MCKEAN WATERFORD T
0190/0585	042899 FT	0190/0585	2 0 25032 0 00 0366+61
041703 FT	0200/0000	041703 FT	LENGTH(AH 2721 BK 1196)
0190/0585	041703 FT	0190/0585	2 0 25032 0 00 0354+39
041703 FT	BAGDAD RD (T479)	041703 FT	0190/0000 LENGTH(AH 1196 BK 3101)
0180/2897	TROUT RUN STRUCTURE	0180/2897	LENGTH 12 FT
038602 FT	BMSID 25/3025/0180/2897	038602 FT	WOODS RD (T477)
0180/0000	038602 FT	0180/0000	LENGTH(AH 3101 BK 3501)
035101 FT	035101 FT	035101 FT	2 0 25032 0 00 0288+40
0170/0000	SEDGWICK RD (T455)	0170/0000	LENGTH(AH 3501 BK 1860)
033241 FT	033241 FT	033241 FT	2 0 25032 0 00 0269+74

DIR: B TOTAL LEN: 11.130 MI. DIST: 01-2 SR: 3025
 LEFT MUN: WATERFORD T RIGHT MUN: WATERFORD T

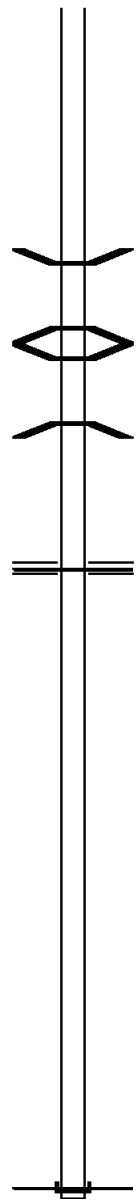
Stationing	Right of Way	Length	Notes
	0160/0000	LENGTH(AH 1860 BK 1983)	
031258 FT	031258 FT	2 0 25032 0 00 0249+91	OLD STATE RD
	0150/0000	LENGTH(AH 1983 BK 2055)	(SR3014 SEG 0300/0000)
029203 FT	029203 FT	2 0 25032 0 00 0229+37	
	0140/0000	LENGTH(AH 2055 BK 2793)	
026410 FT	026410 FT	2 0 25032 0 00 0201+18	
	0130/0000	LENGTH(AH 2793 BK 1240)	
2 0 25032 0 00 0189+67 LEACOCK RD (T409)	025170 FT	025170 FT	WATERFORD WASHINGTON T
	0120/0000	LENGTH(AH 1240 BK 2524)	
022646 FT	022646 FT	2 0 25032 0 00 0164+55	
	0110/0000	LENGTH(AH 2524 BK 3061)	
CRANE RD (T407)	0100/1348		LEWIS RD

DIR: B TOTAL LEN: 11.130 MI. DIST: 01-2 SR: 3025
 LEFT MUN: WASHINGTON T RIGHT MUN: WASHINGTON T

	019585 FT		0100/0599 (T406)
			019585 FT 2 0 25032 0 00 0134+97
			0100/0000 LENGTH(AH 3061 BK 0573)
			0090/0455 BMSSEN 25/3025/0090/0412
			2 0 25032 0 00 0132+44
			LT. CONNE. CK.
	019012 FT		0090/0412 BMSBG 25/3025/0090/0412
			019012 FT 2 0 25032 0 00 0128+32
			0090/0000 LENGTH(AH 0573 BK 3298)
			0080/1724 BMSSEN 25/3025/0080/1650
			2 0 25032 0 00 0111+68
			LITTLE CONNEAUTECK
			0080/1650 BMSBG 25/3025/0080/1650
	015714 FT		015714 FT 2 0 25032 0 00 0095+21
			NC SHARP RD
			DRAKE TOWN RD
			(SR3006 SEG 0510/0000)
PLUM ST	0080/0000		0080/0000 LENGTH(AH 3298 BK 1580)
(SR3006 SEG 0510/0000)			
	014134 FT		014134 FT 2 0 25032 0 00 0079+39
			0070/0000 LENGTH(AH 1580 BK 1973)
	012161 FT		012161 FT 2 0 25032 0 00 0059+66
			CONNEAUTECK RD
			(T307)
RICE RD	0050/1855		0060/0000 LENGTH(AH 1973 BK 1955)
(T345)			
	010206 FT		010206 FT 2 0 25032 0 00 0040+20
			0050/0000 LENGTH(AH 1955 BK 2702)

DIR: B TOTAL LEN: 11.130 MI. DIST: 01-2 SR: 3025
 LEFT MUN: WASHINGTON T RIGHT MUN: WASHINGTON T

007504 FT



007504 FT 2 0 25032 0 00 0012+95
 0040/0000 LENGTH(AH 2702 BK 1295)
 0030/0813 BMSSEN 25/3025/0030/0793
 2 0 25032 0 00 0007+93
 CUMMINGS CREEK
 0030/0793 BMSBG 25/3025/0030/0793
 0030/0603 BMSSEN 25/3025/0030/0583
 2 0 25032 0 00 0005+82
 BR. CONNEAUTTEE CK.
 0030/0583 BMSBG 25/3025/0030/0583
 006209 FT 2 0 25032 0 00 0000+00
 NC OLDRTE 86
 KINTER HILL RD
 (SR3022 SEG 0080/0000)
 MFC BEGIN = D
 0030/0000 LENGTH(AH 1295 BK 3203)

003006 FT

003006 FT 2 0 25104 0 00 0030+28
 0020/0000 LENGTH(AH 3203 BK 3006)

000000 FT

000000 FT 2 0 25104 0 00 0000+00
 NC MT PLEASANT RD
 INTER-BK CRAWFORD COUNTY
 (TWP)
 MFC BEGIN = E
 0010/0000 LENGTH(AH 3006 BK 0000)

EXTRACT DATE: 12/18/2023 ROADWAY MANAGEMENT SYSTEM PAGE NUMBER: 437
PRINT DATE: 12/19/2023 SLD COUNTY/SR - ANNUAL PRINT COUNTY: ERIE
DIR: B TOTAL LEN: .000 MI. DIST: 01-2 SR: 3024
LEFT MUN: FRANKLIN T RIGHT MUN: FRANKLIN T

000000 FT



000000 FT
7010/0000 LENGTH(AH 1928 BK 0000)

DIR: B TOTAL LEN: 2.014 MI. DIST: 01-2 SR: 3023
 LEFT MUN: FRANKLIN T RIGHT MUN: FRANKLIN T

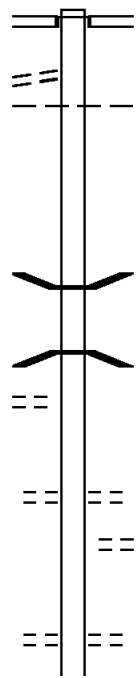
FRY RD
(T448)

010632 FT

0040/3239

PINOAK DR
(T971)

0040/0546
006925 FT



010632 FT
INTER-AHD FRY RD
(T448)
CRANE RD
0040/3707 (SR3008 SEG 0210/0000)

NC FRY RD
FRANKLIN
0040/3231 WASHINGTON T

0040/0873 BMS EN 25/3023/0040/0861
2 0 25125 0 00 0077+96
BR OF SHENANGO CREEK
0040/0861 BMSBG 25/3023/0040/0861

006925 FT 2 0 25125 0 00 0069+40
PONDEROSA RD

0040/0000 LENGTH (AH 3707 BK 3081)
WOODS DR
0030/2517 (T611)

0030/1600 BRIARCLIFF DR
(T975)

DIR: B TOTAL LEN: 2.014 MI. DIST: 01-2 SR: 3023
 LEFT MUN: WASHINGTON T RIGHT MUN: WASHINGTON T

Stationing	Description	Stationing	Description
003844 FT	WEST AV (T977)	0030/0246	LAY DR (T460)
		003844 FT	WALTERS AV (T981)
			2 0 25 125 0 00 0037+97
			LINDEN AV (T978)
		0030/0000	LENGTH (AH 3081 BK 2148)
			HAROLD DR (T991)
0020/1752		0020/1798	
			DECKER DR (T992)
		0020/1499	HIGHLAND DR (T995)
		0020/1266	
		0020/0435	BMSEN 25/3023/0020/0415
			2 0 25 125 0 00 0021+37
		0020/0415	WHIPPLE CK.
			BMSBG 25/3023/0020/0415
		0020/0231	WASHINGTON
			EDINBORO B
		0020/0154	CHERRY ST (T998)
001696 FT		001696 FT	2 0 25 125 0 00 0017+12
			WALNUT ST (BORO)
		0020/0000	LENGTH (AH 2148 BK 1696)
			HICKORY ST (BORO)
0010/1473		0010/1473	
			MAPLE ST (BORO)
		0010/1234	PINE ST (BORO)
		0010/0909	CYPRESS ST (BORO)
		0010/0558	
			MONROE ST (BORO)
		0010/0040	NC ANGLING RD (BORO)
			PLUM ST (SR3006 SEG 0400/0117)
2 0 25 125 0 00 0000+00	000000 FT	000000 FT	MFC BEGIN = D
PLUM ST (SR3006 SEG 0400/0117)	0010/0000	0010/0000	LENGTH (AH 1696 BK 0000)

EXTRACT DATE: 12/18/2023 ROADWAY MANAGEMENT SYSTEM PAGE NUMBER: 434
 PRINT DATE: 12/19/2023 SLD COUNTY/SR - ANNUAL PRINT COUNTY: ERIE
 DIR: B TOTAL LEN: 5.675 MI. DIST: 01-2 SR: 3022
 LEFT MUN: LE BOEUF T RIGHT MUN: LE BOEUF T

029962 FT

029962 FT GRAND ARMY OF THE REP H
 0120/2956 (SR0006 SEG 0030/0000)

027006 FT

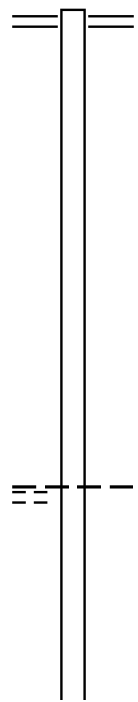
027006 FT 2 0 25031 0 00 0269+90
 0120/0000 LENGTH(AH 2956 BK 2549)

2 0 25031 0 00 0244+41 024457 FT
 HENNEOUS RD
 (T554) 0110/0000

024457 FT LE BOEUF
 WASHINGTON T
 0110/0000 LENGTH(AH 2549 BK 2447)

022010 FT

022010 FT 2 0 25031 0 00 0219+94



DIR: B TOTAL LEN: 5.675 MI. DIST: 01-2 SR: 3022
 LEFT MUN: WASHINGTON T RIGHT MUN: WASHINGTON T

2 0 25031 0 00 0194+35 019451 FT
 EDINBORO PLANK RD
 (T305) 0090/0000

2 0 25031 0 00 0177+72 017775 FT
 OLD ROUTE 86
 (SR3025 SEG 0030/0000) 0080/0000

014996 FT

012960 FT

010399 FT

0100/0000 LENGTH(AH 2447 BK 2559)

019451 FT OLD RT 86 RD
 (T304)
 MFC BEGIN = E
 0090/0000 LENGTH(AH 2559 BK 1676)

0080/0737 BMS EN 25/3022/0080/0613
 2 0 25031 0 00 0183+85
 LT. CONNE. CK.
 0080/0613 BMSBG 25/3022/0080/0613

017775 FT MT PLEASANT RD
 (SR3025 SEG 0030/0000)
 0080/0000 LENGTH(AH 1676 BK 2779)

014996 FT 2 0 25031 0 00 0149+71
 0070/0000 LENGTH(AH 2779 BK 2036)

012960 FT 2 0 25031 0 00 0129+63
 0060/0000 LENGTH(AH 2036 BK 2561)

010399 FT 2 0 25031 0 00 0104+02
 KLINE RD
 (T540)
 0050/0000 LENGTH(AH 2561 BK 2456)

DIR: B TOTAL LEN: 5.675 MI. DIST: 01-2 SR: 3022
 LEFT MUN: WASHINGTON T RIGHT MUN: WASHINGTON T

HOMESTEAD LN
 (PRDR)

0040/0326 ==
 007943 FT

007943 FT 2 0 25031 0 00 0079+46
 0040/0000 LENGTH(AH 2456 BK 2608)

005335 FT

005335 FT 2 0 25031 0 00 0053+35
 ARNEMAN RD
 (T799)
 0030/0000 LENGTH(AH 2608 BK 3223)

002112 FT

002112 FT 2 0 25031 0 00 0021+22
 PERRY LN
 (T508)
 0020/0000 LENGTH(AH 3223 BK 2112)

STONEHAVEN DR
 (BORO)

0010/1019 ==

0010/0486 BMS EN 25/3022/0010/045B
 2 0 25031 0 00 0004+61
 DARROWS CK.
 0010/0458 BMSBG 25/3022/0010/045B
 000000 FT 2 0 25031 0 00 0000+00
 CAMBRIDGE SPRINGS RD
 (SR0699 SEG 0020/2202)

000000 FT

NC KI INTER HILL RD
 INTER-BK KINTER HILL RD
 (T319)

CAMBRIDGE SPRINGS RD
 (SR0699 SEG 0020/2202)

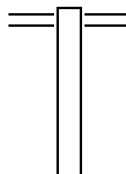
0010/0000

MFC BEGIN = D
 0010/0000 LENGTH(AH 2112 BK 0000)

EXTRACT DATE: 12/18/2023 ROADWAY MANAGEMENT SYSTEM PAGE NUMBER: 431
PRINT DATE: 12/19/2023 SLD COUNTY/SR - ANNUAL PRINT COUNTY: ERIE

DIR: B TOTAL LEN: 4.417 MI. DIST: 01-2 SR: 3021
LEFT MUN: MCKEAN T RIGHT MUN: MCKEAN T

023323 FT

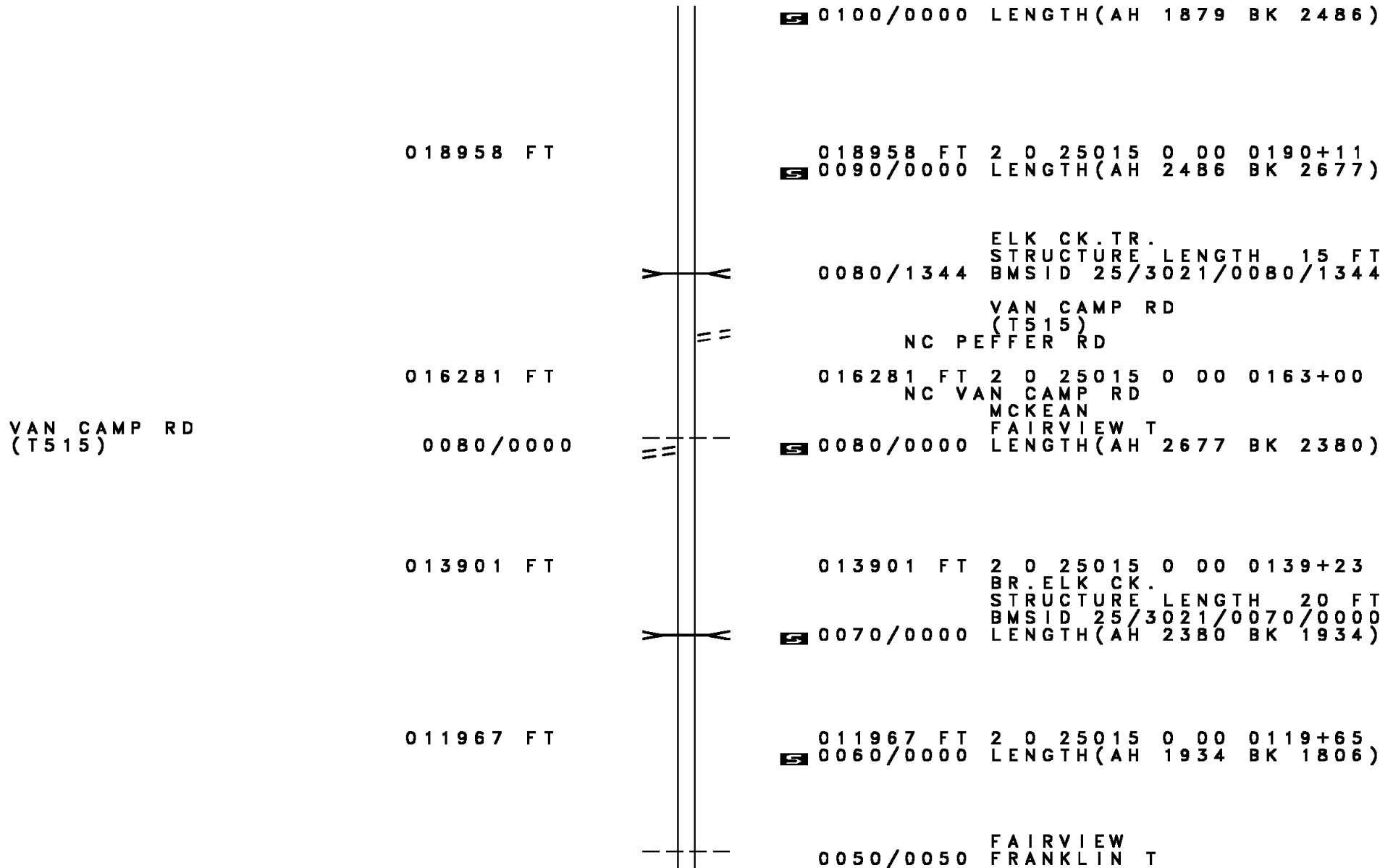


023323 FT WEST RD
0100/1879 (SR3020 SEG 0020/0000)

021444 FT

021444 FT 2 0 25015 0 00 0214+97

DIR: B TOTAL LEN: 4.417 MI. DIST: 01-2 SR: 3021
 LEFT MUN: MCKEAN T RIGHT MUN: MCKEAN T



S 0100/0000 LENGTH(AH 1879 BK 2486)

018958 FT

018958 FT 2 0 25015 0 00 0190+11
 S 0090/0000 LENGTH(AH 2486 BK 2677)

ELK CK. TR.
 STRUCTURE LENGTH 15 FT
 0080/1344 BMSID 25/3021/0080/1344

VAN CAMP RD
 (T515)
 NC PEFFER RD

016281 FT

016281 FT 2 0 25015 0 00 0163+00
 NC VAN CAMP RD

VAN CAMP RD
 (T515)

0080/0000

MCKEAN
 FAIRVIEW T
 S 0080/0000 LENGTH(AH 2677 BK 2380)

013901 FT

013901 FT 2 0 25015 0 00 0139+23
 BR. ELK CK.
 STRUCTURE LENGTH 20 FT
 BMSID 25/3021/0070/0000
 S 0070/0000 LENGTH(AH 2380 BK 1934)

011967 FT

011967 FT 2 0 25015 0 00 0119+65
 S 0060/0000 LENGTH(AH 1934 BK 1806)

0050/0050 FAIRVIEW
 FRANKLIN T

DIR: B TOTAL LEN: 4.417 MI.
 LEFT MUN: FAIRVIEW T

DIST: 01-2 SR: 3021
 RIGHT MUN: FAIRVIEW T

010161 FT

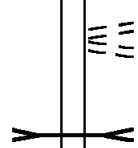
010161 FT 2 0 25015 0 00 0101+24
 0050/0000 LENGTH(AH 1806 BK 1611)

008550 FT

008550 FT 2 0 25015 0 00 0084+60
 0040/0000 LENGTH(AH 1611 BK 2283)

006267 FT

006267 FT 2 0 25015 0 00 0062+00
 WEST STANCLIFF RD
 (T481)
 NC EUREKA RD
 EUREKA RD
 (T434)
 0030/0000 LENGTH(AH 2283 BK 3300)



GOODBAN RUN
 STRUCTURE LENGTH 20 FT
 0020/2414 BMSID 25/3021/0020/2414

002967 FT

002967 FT 2 0 25015 0 00 0029+75
 0020/0000 LENGTH(AH 3300 BK 2967)

000000 FT

000000 FT 2 0 25015 0 00 0000+00
 NC STANCLIFF RD
 AVONIA RD
 (SRO098 SEG 0150/0000)
 INTER-BK STANCLIFF RD
 (TWP)
 MFC BEGIN = E
 0010/0000 LENGTH(AH 2967 BK 0000)

EXTRACT DATE: 12/18/2023 ROADWAY MANAGEMENT SYSTEM PAGE NUMBER: 428
PRINT DATE: 12/19/2023 SLD COUNTY/SR - ANNUAL PRINT COUNTY: ERIE
DIR: B TOTAL LEN: 3.228 MI. DIST: 01-2 SR: 3020
LEFT MUN: MCKEAN B RIGHT MUN: MCKEAN B

017045 FT

017045 FT MAIN ST

DIR: B TOTAL LEN: 3.228 MI. DIST: 01-2 SR: 3020
 LEFT MUN: MCKEAN B RIGHT MUN: MCKEAN B

MCKEAN ELEMENTARY SCHOO 0070/2369
 (BORO) ==

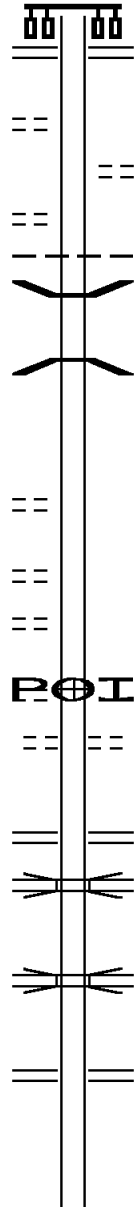
MCKEAN ELEMENTARY SCHOO 0070/2153
 (BORO) ==

2 0 25017 0 00 0138+72 013858 FT
 BARON RD 0070/0000
 (T462) ==

WALMER DR 0060/2579
 (T461) ==
 WINDSWEPT RD 0060/2139
 (T460) ==

HIGHWAY EQUIPMENT CO 0060/1450
 (PRDR) ==

010614 FT



0070/3187 (SR0699 SEG 0270/0000)

0070/2335 PAULA WY
 (BORO)

0070/1850 MCKEAN
 0070/1394 MCKEAN T
 BMS EN 25/3020/0070/1365
 2 0 25017 0 00 0138+72
 LAMSON RUN
 0070/1346 BMSBG 25/3020/0070/1365

013858 FT

5 0070/0000 LENGTH(AH 3187 BK 3244)

0060/1450 (APRA) HIGHWAY EQUIPMEN
 FRY RD
 (T448)

0060/0854 RAMP B RD
 (SRB003 SEG 0750/0000)
 RAMP A RD
 (SRB003 SEG 0010/1055)

0060/0316 OP ID 25/0079/1734/2080
 010614 FT 2 0 25017 0 00 0106+39
 SR 0079 NB
 SR 0079 SB

5 0060/0000 OP ID 25/0079/1735/1883
 LENGTH(AH 3244 BK 2533)
 RAMP C RD
 (SRB003 SEG 0500/0968)

0050/2280 RAMP D RD
 (SRB003 SEG 0250/0000)

ELK CK.BR.
 STRUCTURE LENGTH 18 FT

DIR: B TOTAL LEN: 3.228 MI. DIST: 01-2 SR: 3020
 LEFT MUN: MCKEAN T RIGHT MUN: MCKEAN T

2 0 25017 0 00 0081+15 008081 FT
 RICK RD
 (T450) 0050/0000

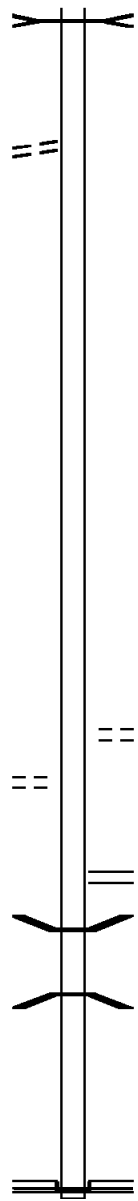
005284 FT

003458 FT

WILSON RD
 (T410)

0020/0054
 001155 FT

000000 FT



0050/0902 BMSID 25/3020/0050/0902

008081 FT

0050/0000 LENGTH(AH 2533 BK 2797)

005284 FT 2 0 25017 0 00 0052+96
 0040/0000 LENGTH(AH 2797 BK 1826)

003458 FT 2 0 25017 0 00 0034+70
 0030/0000 LENGTH(AH 1826 BK 2303)

0020/0181 NEUBERGER RD
 (T438)

001155 FT 2 0 25017 0 00 0012+04
 PEFFER RD

0020/0000 LENGTH(AH 2303 BK 1155)

0010/0335 BMSEN 25/3020/0010/0207
 2 0 25017 0 00 0000+00

0010/0189 BMSBG 25/3020/0010/0207
 000000 FT 2 0 25017 0 00 0000+00

NC WEST RD
 STERRETTANIA RD
 (SR0832 SEG 0050/0000)

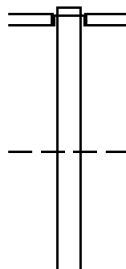
INTER-BK BEAR CREEK RD
 (SR4007 SEG 0010/0000)

MFC BEGIN = D
 0010/0000 LENGTH(AH 1155 BK 0000)

EXTRACT DATE: 12/18/2023 ROADWAY MANAGEMENT SYSTEM PAGE NUMBER: 425
 PRINT DATE: 12/19/2023 SLD COUNTY/SR - ANNUAL PRINT COUNTY: ERIE
 DIR: B TOTAL LEN: 2.777 MI. DIST: 01-2 SR: 3019
 LEFT MUN: GIRARD T RIGHT MUN: GIRARD T

014665 FT

014665 FT
 INTER-AHD STATE RD
 (T482)
 0060/2679 FRANKLIN CENTER RD
 (SR3014 SEG 0060/0000)



0060/1168 GIRARD
ELK CREEK T

011986 FT

011986 FT 2 0 25012 0 00 0119+92
 0060/0000 LENGTH(AH 2679 BK 2501)

DIR: B TOTAL LEN: 2.777 MI. DIST: 01-2 SR: 3019
LEFT MUN: ELK CREEK T RIGHT MUN: ELK CREEK T

2 0 25012 0 00 0094+91 009485 FT FILLINGER RD (T427)	0050/0000	==	009485 FT 0050/0000 LENGTH(AH 2501 BK 2696)
	006789 FT		006789 FT 2 0 25012 0 00 0067+71 0040/0000 LENGTH(AH 2696 BK 2740)
2 0 25012 0 00 0040+57 004049 FT BABBITT RD (T405)	0030/0000	==	004049 FT 0030/0000 LENGTH(AH 2740 BK 2030)
	002019 FT		002019 FT 2 0 25012 0 00 0020+04 0020/0000 LENGTH(AH 2030 BK 2019)
	000000 FT		000000 FT 2 0 25012 0 00 0000+00 NC STATE RD CRANE RD (SR3008 SEG 0090/0000) INTER-BK STATE RD (T382) MFC BEGIN = E 0010/0000 LENGTH(AH 2019 BK 0000)

020089 FT

020089 FT
 INTER-AHD STERRETTANIA RD
 (SR0832 SEG 0010/0000)
 AVONIA RD
 (SR0098 SEG 0210/0000)

018303 FT

018303 FT 2 0 25016 0 00 0220+07
 0090/0000 LENGTH(AH 1786 BK 2159)

016144 FT

016144 FT 2 0 25016 0 00 0198+27
 FRANKLIN RD
 (T404)
 0080/0000 LENGTH(AH 2159 BK 3095)

013049 FT

0070/0715 KEEFER RD
 (T406)
 013049 FT 2 0 25016 0 00 0167+67
 0070/0000 LENGTH(AH 3095 BK 1394)

DAGGETT RD
(T397)

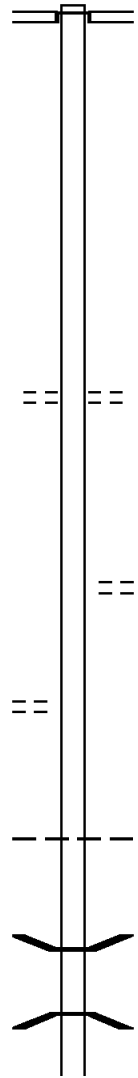
0060/0939

011655 FT

011655 FT 2 0 25016 0 00 0153+46
 FAIRVIEW
 GIRARD T
 0060/0000 LENGTH(AH 1394 BK 2750)

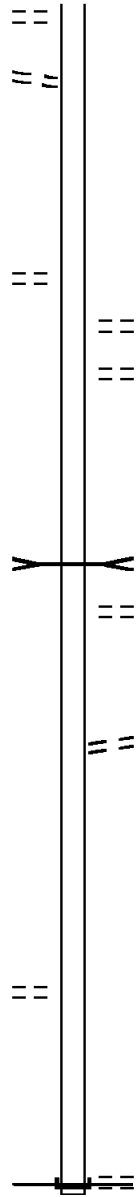
0050/1393 BMS EN 25/3018/0050/1078
 2 0 25016 0 00 0137+70
 SR 90 EB
 0050/1193 BMSBG 25/3018/0050/1078

LC FOR OLD TANNERY RD



DIR: B TOTAL LEN: 3.805 MI. DIST: 01-2 SR: 3018
 LEFT MUN: GIRARD T RIGHT MUN: GIRARD T

Stationing	Description	Length	Notes
0126+00	OLD TANNERY RD (T404)	008905 FT	0050/0309
0105+81	MILLER RD (T396)	006859 FT	0040/0000
0091+53	GILMORE RD (T546)	005405 FT	0030/0760
0067+64	BRANDY RUN STRUCTURE	003026 FT	0020/1194
0037+80	NC TANNERY RD LOCUST LN (BORO)	000000 FT	0020/0000
0000+00	WALNUT ST (BORO) MFC BEGIN = D	0010/0103	000000 FT



DIR: B TOTAL LEN: 3.602 MI. DIST: 01-2 SR: 3017
 LEFT MUN: ELK CREEK T RIGHT MUN: ELK CREEK T

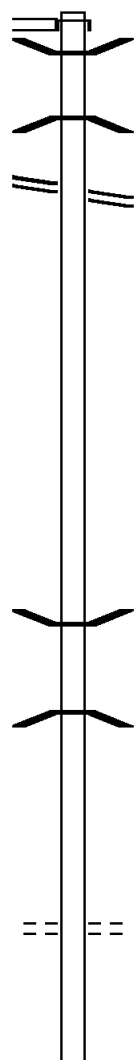
019020 FT
 GRANDVIEW ST
 (SR0018 SEG 0100/0728) 0090/0593

2 0 25009 1 00 0006+50 018427 FT
 RT 6N RD
 (SR3006 SEG 0170/1006) 0090/0000

015995 FT

013239 FT

011282 FT



019020 FT
 INTER-AHD MEADVILLE RD
 0090/0593 (SR0018 SEG 0100/0728)
 0090/0241 BMSBN 25/3017/0090/0188
 0 0 00000 0 00 0000+00
 TEMPLE CK. BR
 0090/0188 BMSBG 25/3017/0090/0188
 018427 FT RT 6N RD
 (SR3006 SEG 0170/1006)
 0090/0000 LENGTH(AH 0593 BK 2432)

015995 FT 2 0 25009 0 00 0159+73
 0080/0000 LENGTH(AH 2432 BK 2756)

0070/0009 BMSBN 25/3017/0070/0000
 013239 FT 2 0 25009 0 00 0132+40
 TEMPLE CK. BR
 0070/0000 BMSBG 25/3017/0070/0000
 LENGTH(AH 2756 BK 1957)

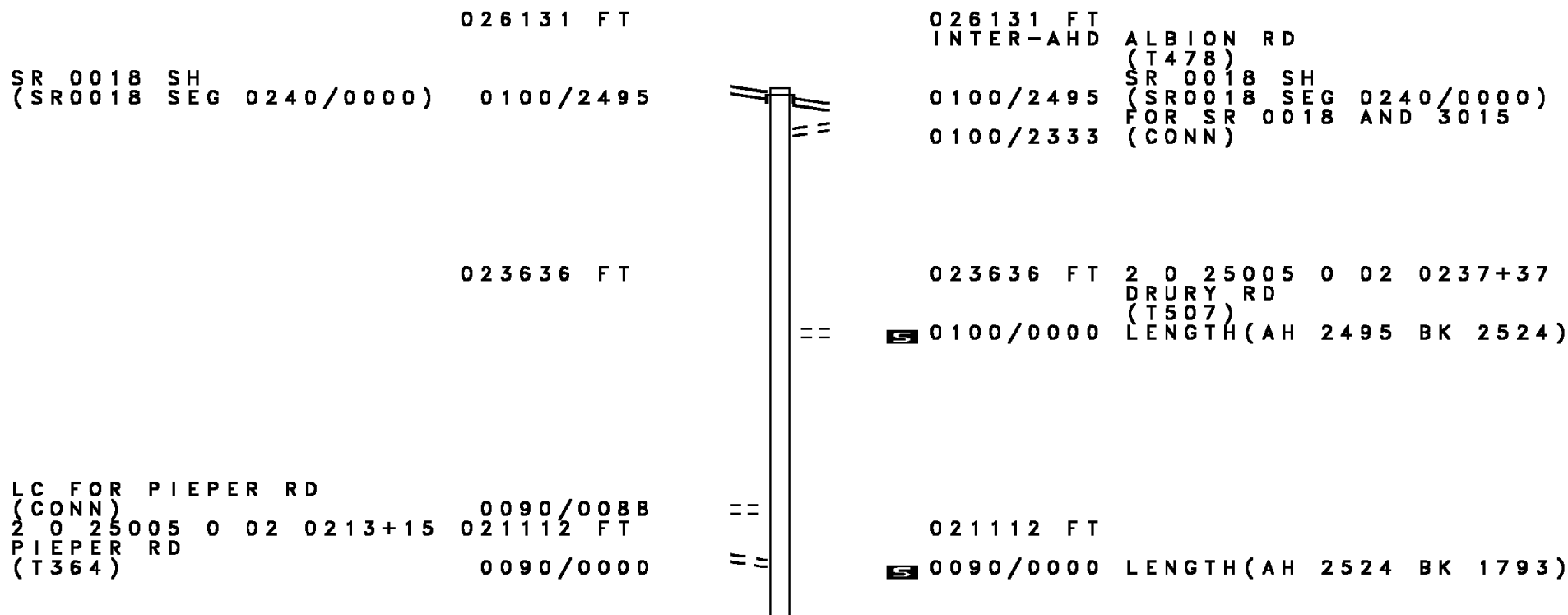
011282 FT 2 0 25009 0 00 0112+83
 RESERVOIR RD
 (T343)
 0060/0000 LENGTH(AH 1957 BK 1896)

DIR: B TOTAL LEN: 3.602 MI. DIST: 01-2 SR: 3017
 LEFT MUN: ELK CREEK T RIGHT MUN: ELK CREEK T

Segment Description	Start Station	End Station	Length (FT)	Notes
	009386	009386	0000	
	0050/0033	009386	009386	BMS EN 25/3017/0050/0000 2 0 25009 0 00 0094+19 TEMPLE CREEK
	0050/0000	009386	009386	BMSBG 25/3017/0050/0000 LENGTH(AH 1896 BK 2009)
WHITTAKER RD (T998)	0040/0032	007377	007377	
	0040/0000	007377	007377	2 0 25009 0 00 0073+90 LENGTH(AH 2009 BK 2940)
2 0 25009 0 00 0044+25 MOSES RD (T307)	004437	004437	0000	
	0030/0000	004437	004437	LENGTH(AH 2940 BK 2729)
	0020/1209	0020/1184	0020	BMS EN 25/3017/0020/1184 2 0 25009 0 00 0028+89 TEMPLE CK.
	0020/1184	0020/1184	0000	BMSBG 25/3017/0020/1184
	001708	001708	0000	
HICKERNELL RD (SR3029 SEG 0010/0657)	0020/0000	001708	001708	2 0 25009 0 00 0017+05 WEST RD (T378)
	0020/0000	001708	001708	LENGTH(AH 2729 BK 1708)
	0010/0830	0010/0830	0000	PAGEVILLE RD (TBK) (T314)
	000000	000000	0000	
	0010/0000	000000	0000	2 0 25009 0 00 0000+00 NC PONT RD INTER-BK PONT RD (SR4022 SEG 0010/0000) MFC BEGIN = D BK-CRAWFORD (20)
	0010/0000	000000	0000	LENGTH(AH 1708 BK 0000)

EXTRACT DATE: 12/18/2023 ROADWAY MANAGEMENT SYSTEM PAGE NUMBER: 419
PRINT DATE: 12/19/2023 SLD COUNTY/SR - ANNUAL PRINT COUNTY: ERIE

DIR: B TOTAL LEN: 4.949 MI. DIST: 01-2 SR: 3015
LEFT MUN: GIRARD T RIGHT MUN: GIRARD T

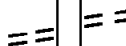


DIR: B TOTAL LEN: 4.949 MI. DIST: 01-2 SR: 3015
 LEFT MUN: GIRARD T RIGHT MUN: GIRARD T

CROSS STATION RD
 (T505)

019319 FT

0080/0000



019319 FT 2 0 25005 0 02 0195+47
 CROSS STATION RD

0080/0000 LENGTH(AH 1793 BK 3044)

016275 FT


016275 FT 2 0 25005 0 02 0165+27
 0070/0000 LENGTH(AH 3044 BK 2428)

013847 FT

013847 FT 2 0 25005 0 01 0140+48
 CROOKED CK.
 STRUCTURE LENGTH 30 FT
 BMSID 25/3015/0060/0000
 0060/0000 LENGTH(AH 2428 BK 3003)

SPRINGFIELD RD
 (T477)

0050/1550



0050/1335 BMS EN 25/3015/0050/1100
 2 0 25005 0 00 0118+92
 I - 90 EB
 0050/1133 BMSBG 25/3015/0050/1100

010844 FT

0050/0513 FOR SR 3015 AND 3033
 (CONN)
 OLD LEXINGTON RD
 (SR3033 SEG 0010/0000)
 010844 FT 2 0 25005 0 00 0108+80
 SPRINGFIELD RD
 (T477)
 0050/0000 LENGTH(AH 3003 BK 2185)

GLOSKEY RD

DIR: B TOTAL LEN: 4.949 MI. DIST: 01-2 SR: 3015
 LEFT MUN: GIRARD T RIGHT MUN: GIRARD T

2 0 25005 0 00 0086+61 008659 FT
 NEIGER RD
 (T475)

0040/0000

==

0040/1024 (T360)

008659 FT

==

0040/0000 LENGTH(AH 2185 BK 2425)

~

0030/0619 BMS EN 25/3015/0030/0609

~

2 0 25005 0 00 0068+39
 CROOKED CK.

0030/0609 BMSBG 25/3015/0030/0609

006234 FT

006234 FT 2 0 25005 0 00 0062+30

0030/0000 LENGTH(AH 2425 BK 3641)

- - -

0020/3607 GIRARD
 CONNEAUT T

002593 FT

002593 FT 2 0 25005 0 00 0025+79

==

0020/0000 BOWMANTOWN RD
 (T421)
 LENGTH(AH 3641 BK 2593)

+

0010/2484 BESSEMER AND LAKE ERIE
 OVERPASS IS RR X-ING

000000 FT

000000 FT 2 0 25005 0 00 0000+00

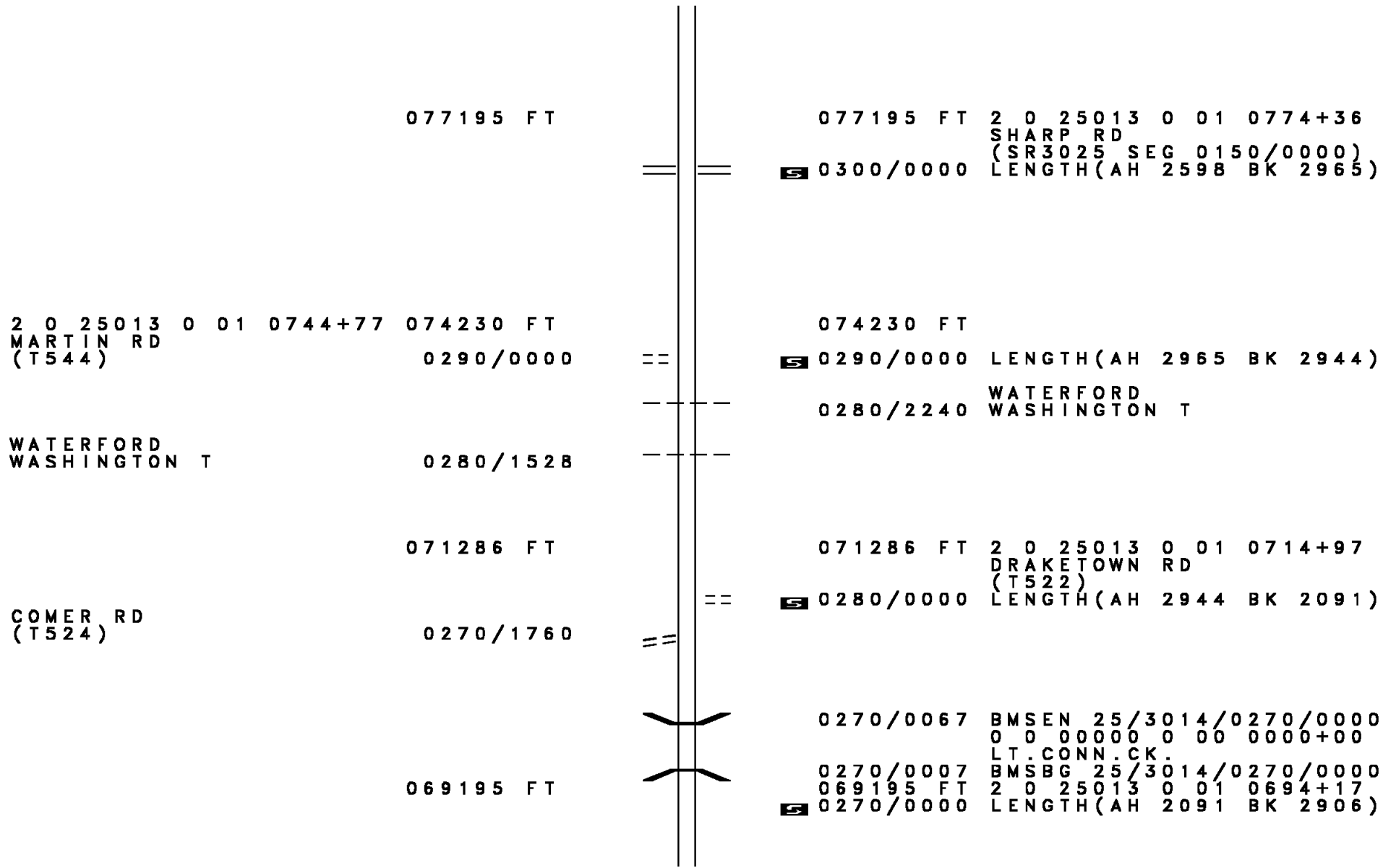
NC LEXINGTON RD
 ALBION RD
 (SR3013 SEG 0070/0000)
 MFC BEGIN = D
 0010/0000 LENGTH(AH 2593 BK 0000)

EXTRACT DATE: 12/18/2023 ROADWAY MANAGEMENT SYSTEM PAGE NUMBER: 416
PRINT DATE: 12/19/2023 SLD COUNTY/SR - ANNUAL PRINT COUNTY: ERIE
DIR: B TOTAL LEN: 18.680 MI. DIST: 01-2 SR: 3014
LEFT MUN: WATERFORD B RIGHT MUN: WATERFORD B

DIR: B TOTAL LEN: 18.680 MI. DIST: 01-2 SR: 3014
 LEFT MUN: WATERFORD T RIGHT MUN: WATERFORD T

2 0 25013 0 01 0906+98 090267 FT		090267 FT	
TRASK RD		0350/0000	==
(T564)			==
		0350/0000	LENGTH(AH 2039 BK 2009)
		0340/1591	PLANK RD (TBK)
			(T303)
088258 FT		088258 FT	2 0 25013 0 01 0882+98
		0340/0000	LENGTH(AH 2009 BK 2861)
085397 FT		085397 FT	2 0 25013 0 01 0856+37
		0330/0000	SWAILES RD
			(T554)
		0330/0000	LENGTH(AH 2861 BK 2820)
082577 FT		082577 FT	2 0 25013 0 01 0828+21
		0320/0000	SMEDLEY RD
			(T550)
		0320/0000	LENGTH(AH 2820 BK 2784)
079793 FT		079793 FT	2 0 25013 0 01 0800+34
		0310/0000	LENGTH(AH 2784 BK 2598)

DIR: B TOTAL LEN: 18.680 MI. DIST: 01-2 SR: 3014
 LEFT MUN: WATERFORD T RIGHT MUN: WATERFORD T



077195 FT

077195 FT 2 0 25013 0 01 0774+36
 SHARP RD
 (SR3025 SEG 0150/0000)
 0300/0000 LENGTH(AH 2598 BK 2965)

2 0 25013 0 01 0744+77 074230 FT
 MARTIN RD
 (T544)
 0290/0000

074230 FT
 0290/0000 LENGTH(AH 2965 BK 2944)

WATERFORD WASHINGTON T
 0280/1528

0280/2240 WATERFORD WASHINGTON T

071286 FT

071286 FT 2 0 25013 0 01 0714+97
 DRAKETOWN RD
 (T522)
 0280/0000 LENGTH(AH 2944 BK 2091)

COMER RD (T524)
 0270/1760

0270/0067 BMTEN 25/3014/0270/0000
 0 0 00000 0 00 0000+00
 LT. CONN. CK.

069195 FT

0270/0007 BMSBG 25/3014/0270/0000
 069195 FT 2 0 25013 0 01 0694+17
 0270/0000 LENGTH(AH 2091 BK 2906)

DIR: B TOTAL LEN: 18.680 MI. DIST: 01-2 SR: 3014
LEFT MUN: WASHINGTON T RIGHT MUN: WASHINGTON T

066289 FT

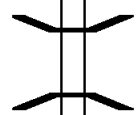
066289 FT 2 0 25013 0 01 0664+84
S 0260/0000 LENGTH(AH 2906 BK 3420)

062869 FT

062869 FT 2 0 25013 0 01 0630+66
HAMILTON RD
(T520)
= S 0250/0000 LENGTH(AH 3420 BK 3063)

059806 FT

059806 FT 2 0 25013 0 01 0599+64
S 0240/0000 LENGTH(AH 3063 BK 3272)



2 0 25013 0 01 0566+90 056534 FT
ERIE ST
(SR0699 SEG 0160/0000)
OLIVER RD
(T512)

0230/0000
056534 FT




0230/0463 BMS EN 25/3014/0230/0433
2 0 25013 0 01 0571+48
ENDINBORO TR
BMSBG 25/3014/0230/0433
INTER-BK ERIE ST
(SR0699 SEG 0160/0000)
S 0230/0000 LTH AH 003272 BK 000100
056534 FT

DIR: B TOTAL LEN: 18.680 MI. DIST: 01-2 SR: 3014
 LEFT MUN: WASHINGTON T RIGHT MUN: WASHINGTON T

OLIVER RD
 (T512)

		7224/0000	LTH AH	000100	BK	002038
		INTER-AHD	ERIE ST			
			(SR0699	SEG	0150/1638)	
		0220/2038	ERIE ST			
			(SR0699	SEG	0150/1638)	
0220/1008						
054496 FT		054496 FT	2 0	25013	0 00	0544+99
		0220/0000	LENGTH(AH	2038	BK	2706)
051790 FT		051790 FT	2 0	25013	0 00	0517+90
			LAY RD			
			(T460)			
		0210/0000	LENGTH(AH	2706	BK	2290)
049500 FT		049500 FT	2 0	25013	0 00	0494+99
		0200/0000	LENGTH(AH	2290	BK	3310)
046190 FT		046190 FT	2 0	25013	0 00	0461+89
			FRY RD			
			(T448)			
			WASHINGTON			
			FRANKLIN T			
		0190/0000	LENGTH(AH	3310	BK	2868)

DIR: B TOTAL LEN: 18.680 MI. DIST: 01-2 SR: 3014
 LEFT MUN: FRANKLIN T RIGHT MUN: FRANKLIN T



043322 FT 0180/0291 BMS EN 25/3014/0180/0000
 043322 FT 20 25013 0 00 0433+83
 SR 0079 SB
 BMSBG 25/3014/0180/0000
 0180/0000 LENGTH(AH 2868 BK 2647)

040675 FT 040675 FT 20 25013 0 00 0406+87
 SILVERTHORN RD
 (T438)
 0170/0000 LENGTH(AH 2647 BK 3490)

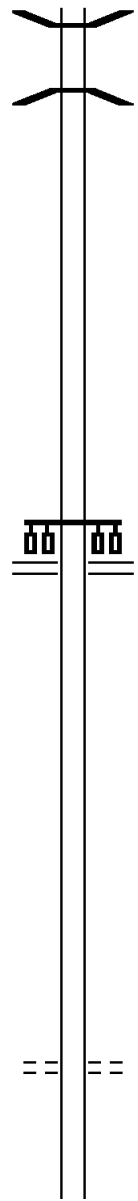
037185 FT 037185 FT 20 25013 0 00 0371+82
 FALK RUN
 STRUCTURE LENGTH 14 FT
 BMSID 25/3014/0160/0000
 0160/0000 LENGTH(AH 3490 BK 2040)

0150/0703 BMS EN 25/3014/0150/0687
 20 25013 0 00 0358+43
 FALK RUN
 0150/0687 BMSBG 25/3014/0150/0687
 035145 FT 20 25013 0 00 0351+61
 EUREKA RD
 (T434)
 0150/0000 LENGTH(AH 2040 BK 2671)

DIR: B TOTAL LEN: 18.680 MI.
 LEFT MUN: FRANKLIN T

DIST: 01-2 SR: 3014
 RIGHT MUN: FRANKLIN T

		0140/1914	BMSEN	25/3014/0140/1762	
			2 0 25013 0 00	0343+91	
			FALK RUN		
		0140/1900	BMSBG	25/3014/0140/1762	
032474 FT		032474 FT	2 0 25013 0 00	0326+29	
		0140/0000	LENGTH(AH	2671 BK 2933)	
029541 FT		029541 FT	2 0 25013 0 00	0295+58	
			SR 0098 SH		
			(SR0098 SEG 0120/0000)		
		0130/0000	LENGTH(AH	2933 BK 2592)	
026949 FT		026949 FT	2 0 25013 0 00	0269+66	
		0120/0000	LENGTH(AH	2592 BK 2773)	
024176 FT		024176 FT	2 0 25013 0 00	0242+03	
			MOHAWK RD		
			(T418)		
		0110/0000	LENGTH(AH	2773 BK 3235)	



DIR: B TOTAL LEN: 18.680 MI. DIST: 01-2 SR: 3014
 LEFT MUN: FRANKLIN T RIGHT MUN: FRANKLIN T

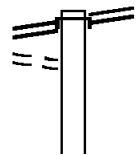
			020941 FT		020941 FT 2 0 25013 0 00 0209+68
					0100/0000 LENGTH(AH 3235 BK 2938)
			018003 FT		018003 FT 2 0 25013 0 00 0180+40
					NC OLD STATE RD
GUDGEONVILLE RD					FRANKLIN
(T402)			0090/0000		GIRARD T
					0090/0000 LENGTH(AH 2938 BK 2053)
			015950 FT		015950 FT 2 0 25013 0 00 0159+87
					0080/0000 LENGTH(AH 2053 BK 2292)
					0070/0155 BMS EN 25/3014/0070/0109
					2 0 25013 0 00 0137+16
					TR. LITTLE ELK CK.
			013658 FT		0070/0091 BMSBG 25/3014/0070/0109
					013658 FT 2 0 25013 0 00 0137+16
					IVAREA RD
					(T402)
					0070/0000 LENGTH(AH 2292 BK 1772)
					0060/1204 BMS EN 25/3014/0060/1166
					2 0 25013 0 00 0130+47
					LT. ELK CK.
					0060/1166 BMSBG 25/3014/0060/1166
					011886 FT STATE RD
2 0 25013 0 00 0118+74			011886 FT		(SR3019 SEG 0060/2679)
STATE RD					0060/0000 LENGTH(AH 1772 BK 1273)
(T482)			0060/0000		

DIR: B TOTAL LEN: 18.680 MI. DIST: 01-2 SR: 3014
LEFT MUN: GIRARD T RIGHT MUN: GIRARD T

Stationing	Length	Notes
010613 FT	0050/0000	010613 FT 2 0 25013 0 00 0106+01 LENGTH(AH 1273 BK 2728)
007885 FT	0040/0000	007885 FT 2 0 25013 0 00 0078+99 WEST RD (T378) LENGTH(AH 2728 BK 2646)
GIRARD PLATEA B	0030/0850	
005239 FT	0030/0000	005239 FT 2 0 25013 0 00 0052+25 LENGTH(AH 2646 BK 2219) GIRARD PLATEA B
003020 FT	0020/0500	0020/2100 MILLER RD (BORO) 003020 FT
2 0 25013 0 00 0030+22 PLATZ RD (BORO)	0020/0000	0020/0000 LENGTH(AH 2219 BK 3020)
2 0 25013 0 00 0000+00 MAIN ST (SR0018 SEG 0170/0000)	0010/0000	NC FRANKLIN CENTER RD MAIN ST 000000 FT (SR0018 SEG 0170/0000) MFC BEGIN = D 0010/0000 LENGTH(AH 3020 BK 0000)

EXTRACT DATE: 12/18/2023 ROADWAY MANAGEMENT SYSTEM PAGE NUMBER: 406
 PRINT DATE: 12/19/2023 SLD COUNTY/SR - ANNUAL PRINT COUNTY: ERIE
 DIR: B TOTAL LEN: 3.818 MI. DIST: 01-2 SR: 3013
 LEFT MUN: SPRINGFIELD T RIGHT MUN: SPRINGFIELD T

	020158 FT		020158 FT
KIDDERS CORNER RD		INTER-AHD	OLD ALBION RD
(SR0215 SEG 0060/0000)	0090/2894		(T420)
FOR SR 0215 AND 3013		0090/2894	KIDDERS CORNER RD
(CONN)	0090/2769		(SR0215 SEG 0060/0000)



DIR: B TOTAL LEN: 3.818 MI. DIST: 01-2 SR: 3013
 LEFT MUN: SPRINGFIELD T RIGHT MUN: SPRINGFIELD T

017264 FT

017264 FT 2 0 25004 0 01 0173+62
 SPRINGFIELD
 CONNEAUT T
 0090/0000 LENGTH(AH 2894 BK 1334)

015930 FT

015930 FT 2 0 25004 0 01 0160+28
 0080/0000 LENGTH(AH 1334 BK 2297)

013633 FT

013633 FT 2 0 25004 0 01 0136+52
 LEXINGTON RD
 (SR3015 SEG 0010/0000)
 0070/0000 LENGTH(AH 2297 BK 3096)

010537 FT

010537 FT 2 0 25004 0 01 0105+36
 0060/0000 LENGTH(AH 3096 BK 2432)
 0050/1648 BMS EN 25/3013/0050/1627
 2 0 25004 0 01 0097+32
 CONNEAUT BR.
 0050/1627 BMSBG 25/3013/0050/1627

008105 FT

008105 FT 2 0 25004 0 01 0081+15
 THRASHER RD
 (T403)
 0050/0000 LENGTH(AH 2432 BK 2088)

Segment Description	Length (FT)	Stationing	Notes
	006017 FT	0040/0000	2 0 25004 0 01 0060+03 LENGTH(AH 2088 BK 2499)
	003518 FT	0030/0000	2 0 25004 0 01 0035+04 GAGE RD (T401) LENGTH(AH 2499 BK 2301) ECHO HILL MOBILE HOME R (PRDR)
UNKNOWN ST (BORO)	0020/0379	0020/0312	NC OLD ALBION RD CONNEAUT ALBION B BMSSEN 25/3013/0020/0237 0 0 00000 0 00 0000+00 CONN. CK. E. BR
PARK ST (BORO)	0020/0204	0020/0237	BMSBG 25/3013/0020/0237
DEWEY ST (BORO)	001217 FT	0020/0173	NORTH ST (BORO)
PEARL ST (BORO)	0010/0583	0010/0932	LENGTH(AH 2301 BK 1217) WASHINGTON ST (BORO)
STATE ST (SR3006 SEG 0160/2251)	0010/0000	0010/0461	PEARL ST (BORO) 2 0 25004 0 00 0000+00 NC MA IN ST STATE ST (SR0018 SEG 0070/0000) INTER-BK MAIN ST (SR0018 SEG 0070/0000) MFC BEGIN = D LENGTH(AH 1217 BK 0000)

EXTRACT DATE: 12/18/2023 ROADWAY MANAGEMENT SYSTEM PAGE NUMBER: 403
PRINT DATE: 12/19/2023 SLD COUNTY/SR - ANNUAL PRINT COUNTY: ERIE

DIR: B TOTAL LEN: 3.128 MI. DIST: 01-2 SR: 3012
LEFT MUN: ELK CREEK T RIGHT MUN: ELK CREEK T

016515 FT

016515 FT AH-CRAWFORD (20)
INTER-AHD GRANGE RD
0040/3892 (SR4011 SEG 0220/3409)
MORLEY RD
0040/3592 (T315)

012623 FT

0040/0036 BMS EN 25/3012/0040/0000
012623 FT 2 0 25010 0 00 0038+53
CUSSEWAGO CK
BMSBG 25/3012/0040/0000
5 0040/0000 LENGTH(AH 3892 BK 1482)

PAGEVILLE RD (TBK)
(T313) 0030/0390
2 0 25010 0 00 0053+25 011141 FT

0030/0390 PAGEVILLE RD (TBK)
011141 FT (T313)



DIR: B TOTAL LEN: 3.128 MI. DIST: 01-2 SR: 3012
 LEFT MUN: ELK CREEK T RIGHT MUN: ELK CREEK T

IVAREA RD
 (T400)

0030/0000

5 0030/0000 LENGTH(AH 1482 BK 2457)

008684 FT

5 008684 FT 2 0 25010 0 00 0078+00
 5 0024/0000 LENGTH(AH 2457 BK 2896)

005788 FT

005788 FT 2 0 25010 0 00 0106+96

STATE RD
 (T382)

0020/0000

5 0020/0000 LENGTH(AH 2896 BK 3088)
 STATE RD
 (T382)

002700 FT

5 002700 FT 2 0 25010 0 00 0139+94
 5 0014/0000 LENGTH(AH 3088 BK 2700)

0010/1100 WEST RD
 (T378)
 0010/0667 BMSSEN 25/3012/0010/0569
 0 0 00000 0 00 0000+00
 TEMPLE CK.BR
 0010/0657 BMSBG 25/3012/0010/0569

2 0 25010 0 00 0165+94 000000 FT
 CROSSINGVILLE RD
 (SR3006 SEG 0210/0000) 0010/0000

NC CROSSINGVILLE RD
 CROSSINGVILLE RD
 000000 FT (SR3006 SEG 0210/0000)
 MFC BEGIN = D
 5 0010/0000 LENGTH(AH 2700 BK 0000)

EXTRACT DATE: 12/18/2023 ROADWAY MANAGEMENT SYSTEM PAGE NUMBER: 401
 PRINT DATE: 12/19/2023 SLD COUNTY/SR - ANNUAL PRINT COUNTY: ERIE
 DIR: B TOTAL LEN: 2.788 MI. DIST: 01-2 SR: 3011
 LEFT MUN: CONNEAUT T RIGHT MUN: CONNEAUT T

014722 FT

014722 FT
 INTER-AHD KNAPP RD
 (SR0215 SEG 0010/0000)
 RT 6N RD
 (SR3006 SEG 0120/0000)

013422 FT

013422 FT 2 0 25079 0 00 0238+78
 0110/0000 LENGTH(AH 1300 BK 0722)
 0100/0503 BMS EN 25/3011/0100/0460
 2 0 25079 0 00 0235+97

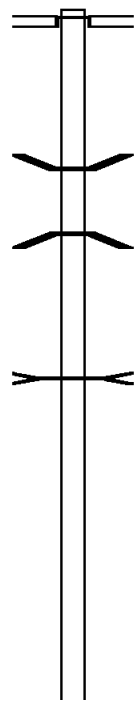
012700 FT

0100/0464 MARSH RUN
 012700 FT BMSBG 25/3011/0100/0460
 2 0 25079 0 00 0231+37
 0100/0000 LENGTH(AH 0722 BK 2657)

MARSH RUN BR
 STRUCTURE LENGTH 12 FT
 0090/2024 BMSID 25/3011/0090/2003

010043 FT

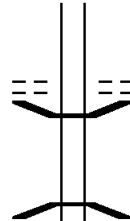
010043 FT 2 0 25079 0 00 0204+82
 0090/0000 LENGTH(AH 2657 BK 2503)



DIR: B TOTAL LEN: 2.788 MI. DIST: 01-2 SR: 3011
 LEFT MUN: CONNEAUT T RIGHT MUN: CONNEAUT T

2 0 25079 0 00 0179+79 007540 FT
 CARTER RD
 (T342)

0080/0000
 006999 FT



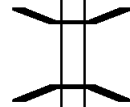
007540 FT CARTER RD (TBK)
 (T342)
 0080/0000 LENGTH(AH 2503 BK 0541)
 0070/0076 BMS EN 25/3011/0070/0000
 006999 FT 2 0 25079 0 00 0174+47
 CONNEAUT CK.
 0070/0000 BMSBG 25/3011/0070/0000
 LENGTH(AH 0541 BK 3453)

WICKWIRE RD
 (T303)

003546 FT
 0060/0000



003546 FT 2 0 25079 0 00 0139+90
 NC KNAPP RD
 0060/0000 LENGTH(AH 3453 BK 3546)

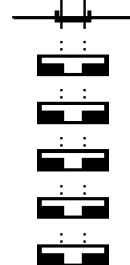


0050/2087 BMS EN 25/3011/0050/2203
 2 0 25079 0 00 0104+00
 CONNEAUT CK.
 0050/2019 BMSBG 25/3011/0050/2203

000000 FT



























000000 FT 2 0 25079 0 00 0104+00
 NC PENNSIDE RD
 INTER-BK PENNSIDE RD
 (T309)

000000 FT
 000000 FT
 000000 FT
 000000 FT
 000000 FT
 000000 FT



0050/0000 MFC BEGIN = D
 LENGTH(AH 3546 BK 0150)
 000000 FT
 7050/0000 LENGTH(AH 0150 BK 2005)
 000000 FT
 7040/0000 LENGTH(AH 2005 BK 3136)
 000000 FT
 7030/0000 LENGTH(AH 3136 BK 2628)
 000000 FT
 7020/0000 LENGTH(AH 2628 BK 2500)
 000000 FT
 7010/0000 LENGTH(AH 2500 BK 0000)

DIR: B TOTAL LEN: .006 MI. DIST: 01-2 SR: 3010
 LEFT MUN: ELK CREEK T RIGHT MUN: ELK CREEK T

000034 FT		000034 FT	
000034 FT		7090/0000	LENGTH(AH 2083 BK 2485)
000034 FT		000034 FT	
000034 FT		7080/0000	LENGTH(AH 2485 BK 2485)
000034 FT		000034 FT	
000034 FT		7070/0000	LENGTH(AH 2485 BK 2475)
000034 FT		000034 FT	
000034 FT		7060/0000	LENGTH(AH 2475 BK 1674)
		000034 FT	
		7054/0000	LENGTH(AH 1674 BK 0034)
			BMSBN 25/3010/0050/0000
		INTER-AHD	PAGEVILLE RD
		0050/0034	(T314)
000000 FT		000000 FT	2 0 25102 0 00 0107+85
		NC PA	PAGEVILLE RD
		INTER-BK	PAGEVILLE RD
			(T314)
			W. BR. CUSS.
			BMSBG 25/3010/0050/0000
			MFC BEGIN = E
		0050/0000	LENGTH(AH 0034 BK 0968)
000000 FT		000000 FT	
000000 FT		7050/0000	LENGTH(AH 0968 BK 2641)
000000 FT		000000 FT	
000000 FT		7040/0000	LENGTH(AH 2641 BK 2814)
000000 FT		000000 FT	
000000 FT		7030/0000	LENGTH(AH 2814 BK 1931)
000000 FT		000000 FT	
000000 FT		7020/0000	LENGTH(AH 1931 BK 2498)
000000 FT		000000 FT	
		7010/0000	LENGTH(AH 2498 BK 0000)

HOLLIDAY RD
(T342)

018793 FT

018793 FT INTER-AHD SPRINGFIELD RD
 (SR0215 SEG 0190/2985)
 WEST LAKE RD
 0090/0639 (SR0005 SEG 0100/1890)

018154 FT

018154 FT 2 0 25007 1 00 0036+16
 0090/0000 LENGTH(AH 0639 BK 2222)
 0080/2188 (AAR 523925G)#TRKS 02

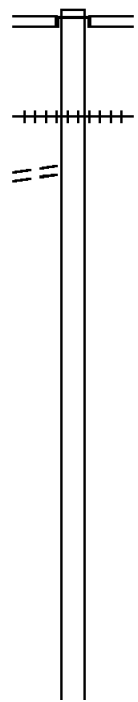
0080/2077

015932 FT

015932 FT 2 0 25006 0 00 0164+23
 0080/0000 LENGTH(AH 2222 BK 2498)

013434 FT

013434 FT 2 0 25006 0 00 0139+25
 0070/0000 LENGTH(AH 2498 BK 2708)



DIR: B TOTAL LEN: 3.559 MI. DIST: 01-2 SR: 3009
LEFT MUN: SPRINGFIELD T RIGHT MUN: SPRINGFIELD T

Stationing	Description	Stationing	Description
010726 FT		010726 FT 2 0 25006 0 00 0112+17	
		0060/0000 LENGTH(AH 2708 BK 1516)	
2 0 25006 0 00 0096+84 009210 FT		009210 FT	
EAGLEY RD			
(T328)			
OLD LAKE RD			
(T417)			
0050/0000		0050/0000 NC OLD LAKE RD	
		0050/0000 LENGTH(AH 1516 BK 2730)	
006480 FT		006480 FT 2 0 25006 0 00 0069+54	
		0040/0000 LENGTH(AH 2730 BK 2349)	
004131 FT		0030/0331 (AAR 523924A)#TRKS 02	
		004131 FT 2 0 25006 0 00 0046+05	
		0030/0000 LENGTH(AH 2349 BK 2113)	
002018 FT		002018 FT 2 0 25006 0 00 0024+18	
		0020/0000 LENGTH(AH 2113 BK 2018)	
000000 FT		000000 FT 2 0 25006 0 00 0000+00	
		NC EAGLEY RD	
		WEST LAKE RD	
		(SRO005 SEG 0060/0399)	
		MFC BEGIN = D	
		0010/0000 LENGTH(AH 2018 BK 0000)	

DIR: B TOTAL LEN: 12.436 MI. DIST: 01-2 SR: 3008
 LEFT MUN: WASHINGTON T RIGHT MUN: WASHINGTON T

065660 FT

065660 FT
 INTER-AHD CRANE RD
 (T407)
 EDINBORO RD
 (SR0699 SEG 0110/0000)

062419 FT

062419 FT 2 0 25011 0 00 0560+06
 NC CRANE RD
 5 0240/0000 LENGTH(AH 3241 BK 2983)

0230/1500 BMS EN 25/3008/0230/1426
 0 0 0000 0 00 0000+00
 CONNEAUTTEE
 0230/1426 BMSBG 25/3008/0230/1426

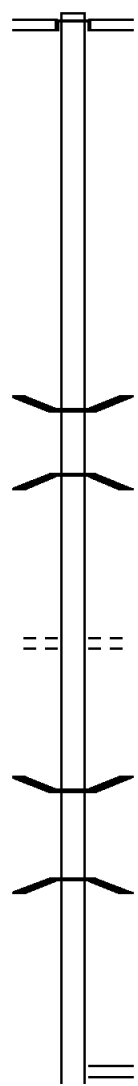
059436 FT

059436 FT 2 0 25011 0 00 0530+28
 LAY RD
 (T460)
 5 0230/0000 LENGTH(AH 2983 BK 2124)

057312 FT

0220/0043 BMS EN 25/3008/0220/0000
 057312 FT 2 0 25011 0 00 0508+96
 SHENANGO CK.
 BMSBG 25/3008/0220/0000
 5 0220/0000 LENGTH(AH 2124 BK 2177)

FRY RD
 (SR3023 SEG 0040/3707)



DIR: B TOTAL LEN: 12.436 MI. DIST: 01-2 SR: 3008
 LEFT MUN: WASHINGTON T RIGHT MUN: WASHINGTON T

2 0 25011 0 00 0487+29 055135 FT
 FRY RD
 (T448) 0210/0000

055135 FT MFC BEGIN = E
 WASHINGTON
 FRANKLIN T
 0210/0000 LENGTH(AH 2177 BK 3027)

052108 FT

0200/0200 OP ID SR 0079 NB 25/0079/1670/1143
 SR 0079 SB
 0200/0025 OP ID 25/0079/1671/1115
 052108 FT 2 0 25011 0 00 0457+44
 0200/0000 LENGTH(AH 3027 BK 2453)

049655 FT

049655 FT 2 0 25011 0 00 0432+66
 SILVERTHORN RD
 (T438)
 0190/0000 LENGTH(AH 2453 BK 2727)

046928 FT

046928 FT 2 0 25011 0 00 0405+38
 0180/0000 LENGTH(AH 2727 BK 2932)

043996 FT

043996 FT 2 0 25011 0 00 0376+06
 EUREKA RD
 (T434)

DIR: B TOTAL LEN: 12.436 MI.
LEFT MUN: FRANKLIN T

DIST: 01-2 SR: 3008
RIGHT MUN: FRANKLIN T

Stationing	Length (ft)	Segment	Start Station	End Station
041412	041412	0170/0000	2932	2584
038604	038604	0160/0000	25011	2808
035946	038604	0150/0000	25011	2658
033202	035946	0140/0000	25011	2744
0130/0000	033202	0130/0000	2744	2805

2 0 25011 0 00 0268+18
MOHAWK RD
(T418)

==

DIR: B TOTAL LEN: 12.436 MI. DIST: 01-2 SR: 3008
 LEFT MUN: FRANKLIN T RIGHT MUN: FRANKLIN T

030397 FT

030397 FT 2 0 25011 0 00 0240+13
 0120/0000 LENGTH(AH 2805 BK 2823)

027574 FT

027574 FT 2 0 25011 0 00 0212+00
 IVAREA RD
 (T400)
 FRANKLIN
 ELK CREEK T
 0110/0000 LENGTH(AH 2823 BK 3181)

024393 FT

024393 FT 2 0 25011 0 00 0180+13
 NC CRANE ST
 0100/0000 LENGTH(AH 3181 BK 2513)

021880 FT

0090/0421 BMS EN 25/3008/0090/0402
 2 0 25011 0 00 0159+03
 L ELK CREEK
 0090/0402 BMSBG 25/3008/0090/0402
 021880 FT 2 0 25011 0 00 0155+00
 NC CRANE RD
 STATE RD
 (T382)

STATE RD
 (SR3019 SEG 0010/0000) 0090/0000

0090/0000 LENGTH(AH 2513 BK 1465)

020415 FT

020415 FT 2 0 25011 0 00 0140+35
 0080/0000 LENGTH(AH 1465 BK 2398)

DIR: B TOTAL LEN: 12.436 MI. DIST: 01-2 SR: 3008
 LEFT MUN: ELK CREEK T RIGHT MUN: ELK CREEK T

018017 FT

018017 FT 2 0 25011 0 00 0116+34

WEST RD
(T378)

== ==

5 0070/0000 LENGTH(AH 2398 BK 3354)

014663 FT

014663 FT 2 0 25011 0 00 0082+78

5 0060/0000 LENGTH(AH 3354 BK 2289)

MILLER RD
(T380)

0050/1289

==

012374 FT

012374 FT 2 0 25011 0 00 0059+68

5 0050/0000 LENGTH(AH 2289 BK 2444)

009930 FT

009930 FT 2 0 25011 0 00 0035+24

ELK CREEK
CRANESVILLE B

5 0040/0000 LENGTH(AH 2444 BK 3526)

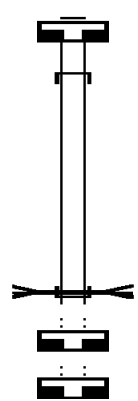
DIR: B TOTAL LEN: 12.436 MI.
 LEFT MUN: CRANESVILLE B

DIST: 01-2 SR: 3008
 RIGHT MUN: CRANESVILLE B

Left Side	Right Side
006404 FT	006404 FT 2 0 25011 0 00 0000+00 MEADVILLE ST (SRO018 SEG 0120/0582)
	MFC BEGIN = E S 0030/0000 LENGTH(AH 3526 BK 2354) REED ST 0024/1805 (BORO)
BATEMAN AV (BORO) 0024/1138	NC CRANE ST BROOKDALE AV 0024/0570 (BORO) BOWMAN AV 0024/0310 (BORO)
SUBWAY AV (BORO) 0024/0117 004050 FT	004050 FT 2 0 25126 0 00 0077+00 LINNDALE AV (BORO) S 0024/0000 LENGTH(AH 2354 BK 3600) 0020/3296 BMS EN 25/3008/0020/3266 2 0 25126 0 00 0073+75 TEMPLE CREEK 0020/3266 BMSBG 25/3008/0020/3266
CROSBY CR (BORO) 0020/2542	0020/1600 CRANESVILLE CONNEAUT T SHERMAN RD 0020/1568 (T343) JESSIE CT 0020/1196 (PRDR)
WALNUT ST (T334) 0020/0798	
WASHINGTON ST (T332) 0020/0440	
2 0 25126 0 00 0041+00 000450 FT	000450 FT
PEARL ST (T999) 0020/0000	S 0020/0000 LENGTH(AH 3600 BK 0450) 000000 FT 2 0 25131 0 00 0000+00 NC JOHN WILLIAMS AV STATE ST (SRO018 SEG 0090/0574) MFC BEGIN = D S 0010/0000 LENGTH(AH 0450 BK 0000)



EXTRACT DATE: 12/18/2023 ROADWAY MANAGEMENT SYSTEM PAGE NUMBER: 390
 PRINT DATE: 12/19/2023 SLD COUNTY/SR - ANNUAL PRINT COUNTY: ERIE
 DIR: E TOTAL LEN: .002 MI. DIST: 01-2 SR: 3007
 LEFT MUN: SPRINGFIELD T RIGHT MUN: SPRINGFIELD T

000008 FT
 000000 FT
 000000 FT
 000000 FT

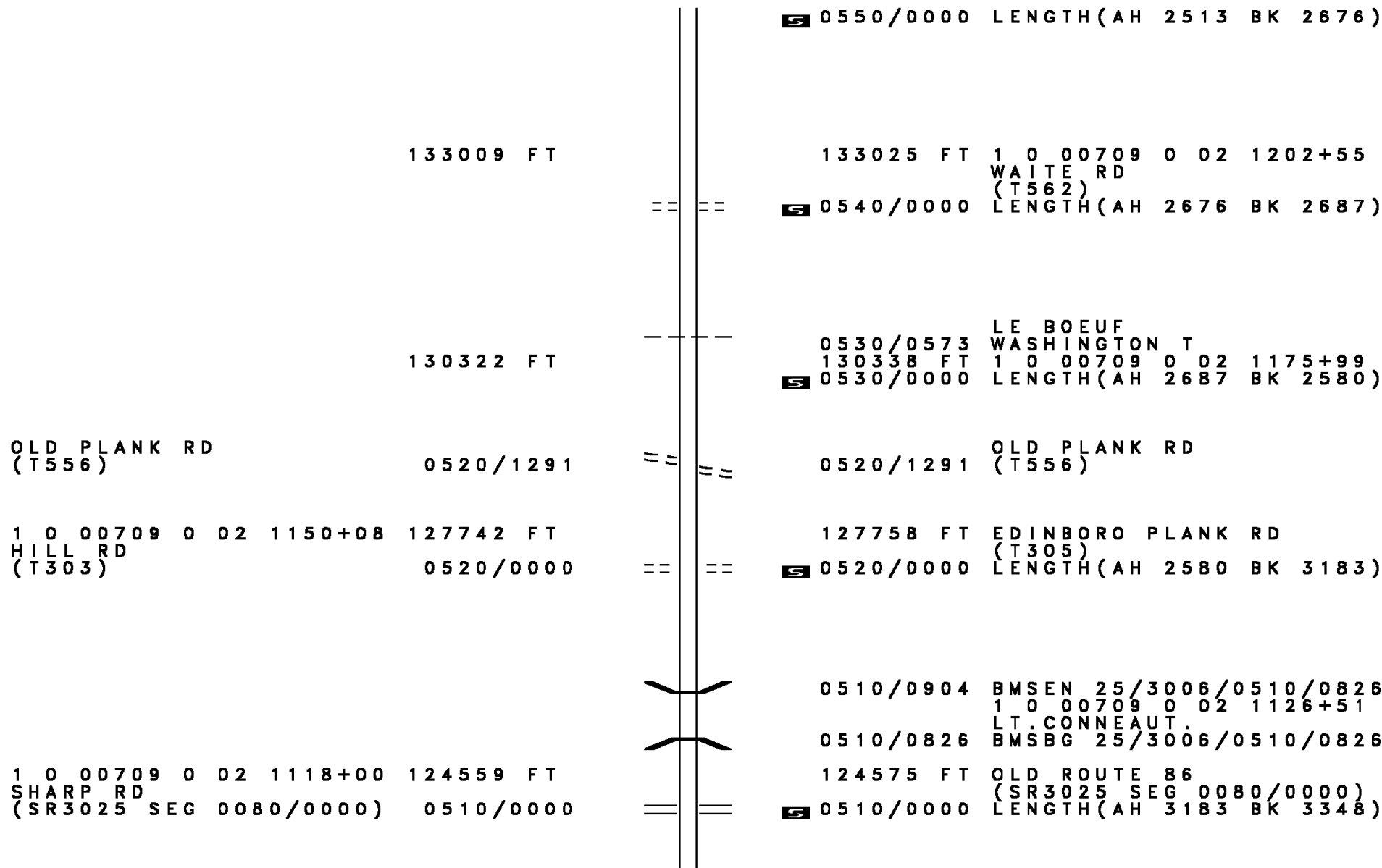


000008 FT
 7024/0000 LENGTH(AH 1116 BK 0008)
 INTER-AHD NYE RD
 0022/0008 (T323)
 000000 FT 2 0 25006 1 00 0030+79
 NC NYE RD
 RACCOON CK.
 STRUCTURE LENGTH 8 FT
 BMSID 25/3007/0022/0000
 INTER-BK NYE RD
 (T323)
 MFC BEGIN = D
 5 0022/0000 LENGTH(AH 0008 BK 0288)
 000000 FT
 7020/0000 LENGTH(AH 0288 BK 2807)
 000000 FT
 7010/0000 LENGTH(AH 2807 BK 0000)

EXTRACT DATE: 12/18/2023 ROADWAY MANAGEMENT SYSTEM PAGE NUMBER: 389
 PRINT DATE: 12/19/2023 SLD COUNTY/SR - ANNUAL PRINT COUNTY: ERIE
 DIR: E TOTAL LEN: 26.562 MI. DIST: 01-2 SR: 3006
 LEFT MUN: LE BOEUF T RIGHT MUN: LE BOEUF T

	140231 FT		140247 FT	
			INTER-AHD	GRAND ARMY OF THE REP H
PERRY HW				(SR0006 SEG 0060/0000)
(SR0019 SEG 0010/0000)	0560/2033		0560/2033	GRAND ARMY OF THE REP H
				(SR0006 SEG 0060/0000)
	138198 FT		138214 FT	1 0 00709 0 02 1254+49
			 0560/0000	LENGTH(AH 2033 BK 2513)
	135685 FT		135701 FT	1 0 00709 0 02 1229+36

DIR: E TOTAL LEN: 26.562 MI. DIST: 01-2 SR: 3006
 LEFT MUN: LE BOEUF T RIGHT MUN: LE BOEUF T



DIR: E TOTAL LEN: 26.562 MI. DIST: 01-2 SR: 3006
 LEFT MUN: WASHINGTON T RIGHT MUN: WASHINGTON T

121211 FT

121227 FT 1 0 00709 0 02 1084+23
 0500/0000 LENGTH(AH 3348 BK 2987)

118224 FT

== 0490/0657 DUKE DR
 (PRDR)
 118240 FT 1 0 00709 0 02 1054+12
 0490/0000 LENGTH(AH 2987 BK 2471)

115753 FT

115769 FT 1 0 00709 0 02 1029+41
 0480/0000 LENGTH(AH 2471 BK 2642)

DRAKETOWN RD
 (T522)
 HAMILTON RD
 (T520)

0470/0387
 113111 FT

== 113127 FT 1 0 00709 0 02 1003+84
 KLINE RD
 (T540)
 0470/0000 LENGTH(AH 2642 BK 2421)

PARKWAY DR
 (T516)

0460/0785

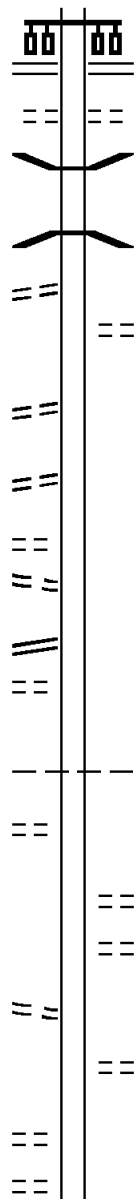
==

DIR: E TOTAL LEN: 26.562 MI. DIST: 01-2 SR: 3006
 LEFT MUN: WASHINGTON T RIGHT MUN: WASHINGTON T

Stationing	Right of Way	Property	Notes
110690 FT			
		110706 FT	1 0 00709 0 02 0988+59
		0460/0000	LENGTH(AH 2421 BK 2559)
		0450/0672	FOX HOLLOW DR (T511)
		108147 FT	
1 0 00709 0 02 0953+96			
108131 FT			
DUNDON RD (T510)			
WASHINGTON EDINBORO B			
		0450/0000	LENGTH(AH 2559 BK 2165)
		0440/1337	NC PLUM ST WASHINGTON EDINBORO B
		0440/0715	PERRY LN (BORO)
105966 FT			
		105982 FT	1 0 00709 0 01 0931+94
		0440/0000	SCOTLAND RD (BORO) LENGTH(AH 2165 BK 2398)
SHELHAMER DR (BORO)			
		0430/2066	
		0430/1721	DARROWS CK. STRUCTURE LENGTH 16 FT BMSID 25/3006/0430/1747
103568 FT			
		103584 FT	1 0 00709 0 01 0908+62
		0430/0000	LENGTH(AH 2398 BK 1492)
			ONTARIO ST (BORO)
			NC WATERFORD ST
		0420/1025	WATERFORD ST (BORO)
		0420/0501	SCHOOL ST (BORO)
		0420/0283	RASPBERRY LN (BORO)
102076 FT			
		102092 FT	1 0 00709 0 01 0893+54
			ERIE ST

DIR: E TOTAL LEN: 26.562 MI.
 LEFT MUN: EDINBORO B

DIST: 01-2 SR: 3006
 RIGHT MUN: EDINBORO B



BILLINGS DR
 (BORO) 0410/1100

LAKESIDE DR
 (BORO) 0410/0273
 1 0 00709 0 01 0869+20 099643 FT

WASHINGTON ST
 (BORO) 0410/0000

JEFFERSON ST
 (BORO) 0400/0730

WILLOW ST
 (BORO) 0400/0326

ANGLING RD
 (SR3023 SEG 0010/0000) 0400/0117

MONROE ST
 (BORO) 0400/0082
 098232 FT

FOR SR 3006 AND 3023
 (CONN) 0390/1334

1 0 00709 0 01 0840+63 096793 FT
 EDINBORO AREA ELEM SCHO
 (PRDR) 0390/0000

CARDINAL LN
 (TWP) 0380/1074

YMCA DR
 (TWP) 0380/0654

(SR0699 SEG 0060/0000)

0420/0000 LENGTH(AH 1492 BK 2433)
 MILL ST
 0410/2143 (BORO)

0410/1506 BMS EN 25/3006/0410/1442
 1 0 00709 0 01 0869+20

0410/1418 CONNAUTTEE
 BMSBG 25/3006/0410/1442

0410/0895 MAPLE DR
 (BORO)

099659 FT

0410/0000 LENGTH(AH 2433 BK 1411)

098248 FT 1 0 00709 0 01 0854+75
 0400/0000 LENGTH(AH 1411 BK 1439)
 EDINBORO

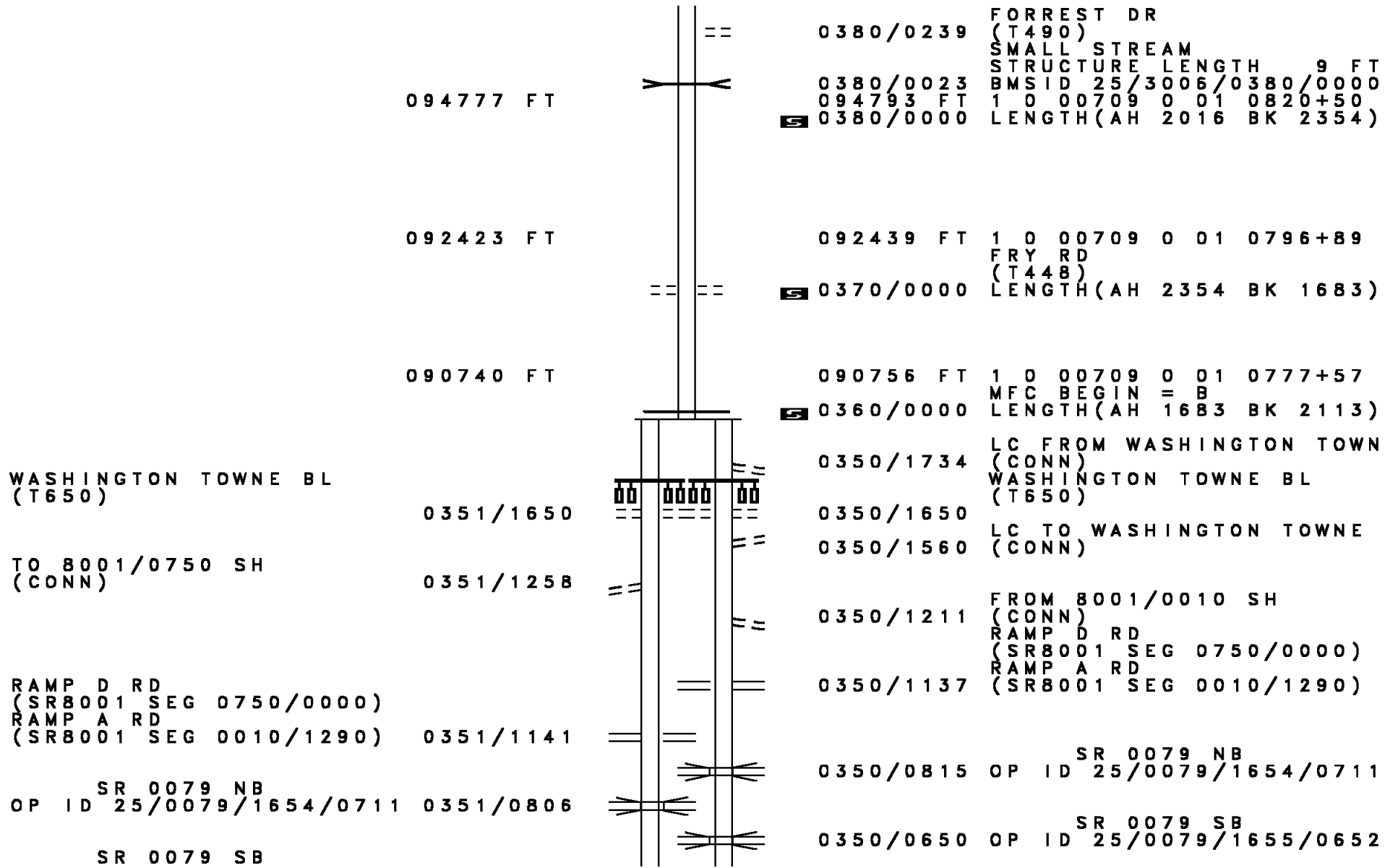
0390/1381 WASHINGTON T

0390/0460 CEDAR DR
 (T464)
 BLUE SPRUCE DR
 (T462)
 0390/0058
 096809 FT

0390/0000 LENGTH(AH 1439 BK 2016)
 NC PLUM ST
 CULBERTSON DR

0380/1711 (T458)

DIR: E TOTAL LEN: 26.562 MI. DIST: 01-2 SR: 3006
 LEFT MUN: WASHINGTON T RIGHT MUN: WASHINGTON T



094777 FT

0380/0239 FORREST DR (T490)
 SMALL STREAM STRUCTURE LENGTH 9 FT
 0380/0023 BMSID 25/3006/0380/0000
 094793 FT 1 0 00709 0 01 0820+50
 0380/0000 LENGTH(AH 2016 BK 2354)

092423 FT

092439 FT 1 0 00709 0 01 0796+89
 FRY RD (T448)
 0370/0000 LENGTH(AH 2354 BK 1683)

090740 FT

090756 FT 1 0 00709 0 01 0777+57
 MFC BEGIN = B
 0360/0000 LENGTH(AH 1683 BK 2113)

WASHINGTON TOWNE BL (T650)

0351/1650

0350/1734 LC FROM WASHINGTON TOWN (CONN) WASHINGTON TOWNE BL (T650)
 0350/1650 LC TO WASHINGTON TOWNE (CONN)
 0350/1560

TO 8001/0750 SH (CONN)

0351/1258

0350/1211 FROM 8001/0010 SH (CONN) RAMP D RD (SR8001 SEG 0750/0000) RAMP A RD (SR8001 SEG 0010/1290)
 0350/1137

RAMP D RD (SR8001 SEG 0750/0000)
 RAMP A RD (SR8001 SEG 0010/1290)

0351/1141

SR 0079 NB OP ID 25/0079/1654/0711

0351/0806

0350/0815 SR 0079 NB OP ID 25/0079/1654/0711

SR 0079 SB

0350/0650 SR 0079 SB OP ID 25/0079/1655/0652

DIR: E TOTAL LEN: 26.562 MI. DIST: 01-2 SR: 3006
 LEFT MUN: ELK CREEK T RIGHT MUN: ELK CREEK T

078331 FT

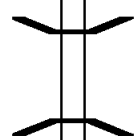
078338 FT 1 0 00709 0 01 0656+06
 S 0310/0000 LENGTH(AH 2849 BK 2502)

075829 FT



075836 FT 1 0 00709 0 01 0631+18
 SR 0098 SH
 (SR0098 SEG 0050/0000)
 S 0300/0000 LENGTH(AH 2502 BK 2194)

073635 FT



0290/0036 BMSEN 25/3006/0290/0000
 073642 FT 1 0 00709 0 01 0609+63
 CUSSEWAGO CK
 S 0290/0000 BMDBG 25/3006/0290/0000
 LENGTH(AH 2194 BK 2455)

071180 FT

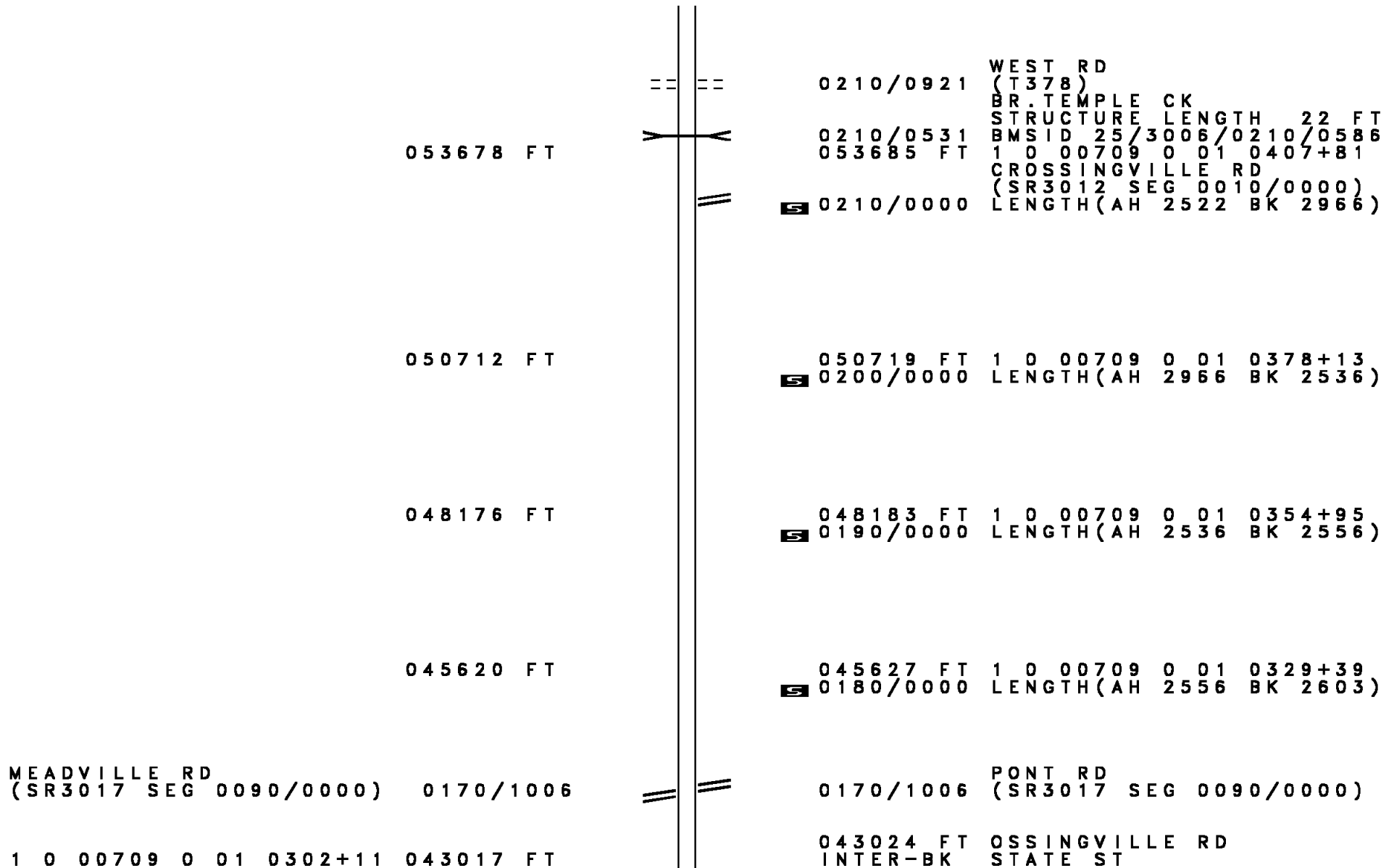
071187 FT 1 0 00709 0 01 0584+50
 S 0280/0000 LENGTH(AH 2455 BK 2462)

068718 FT



0270/0012 BMSEN 25/3006/0270/0000
 068725 FT 1 0 00709 0 01 0560+14
 TRIB.CUSSEWAGO CK

DIR: E TOTAL LEN: 26.562 MI. DIST: 01-2 SR: 3006
 LEFT MUN: ELK CREEK T RIGHT MUN: ELK CREEK T



MEADVILLE RD
 (SR3017 SEG 0090/0000) 0170/1006

1 0 00709 0 01 0302+11 043017 FT

0210/0921 WEST RD
 (T378)
 BR. TEMPLE CK
 STRUCTURE LENGTH 22 FT
 BMSID 25/3006/0210/0586
 1 0 00709 0 01 0407+81
 CROSSINGVILLE RD
 (SR3012 SEG 0010/0000)
 S 0210/0000 LENGTH(AH 2522 BK 2966)

050719 FT 1 0 00709 0 01 0378+13
 S 0200/0000 LENGTH(AH 2966 BK 2536)

048183 FT 1 0 00709 0 01 0354+95
 S 0190/0000 LENGTH(AH 2536 BK 2556)

045627 FT 1 0 00709 0 01 0329+39
 S 0180/0000 LENGTH(AH 2556 BK 2603)

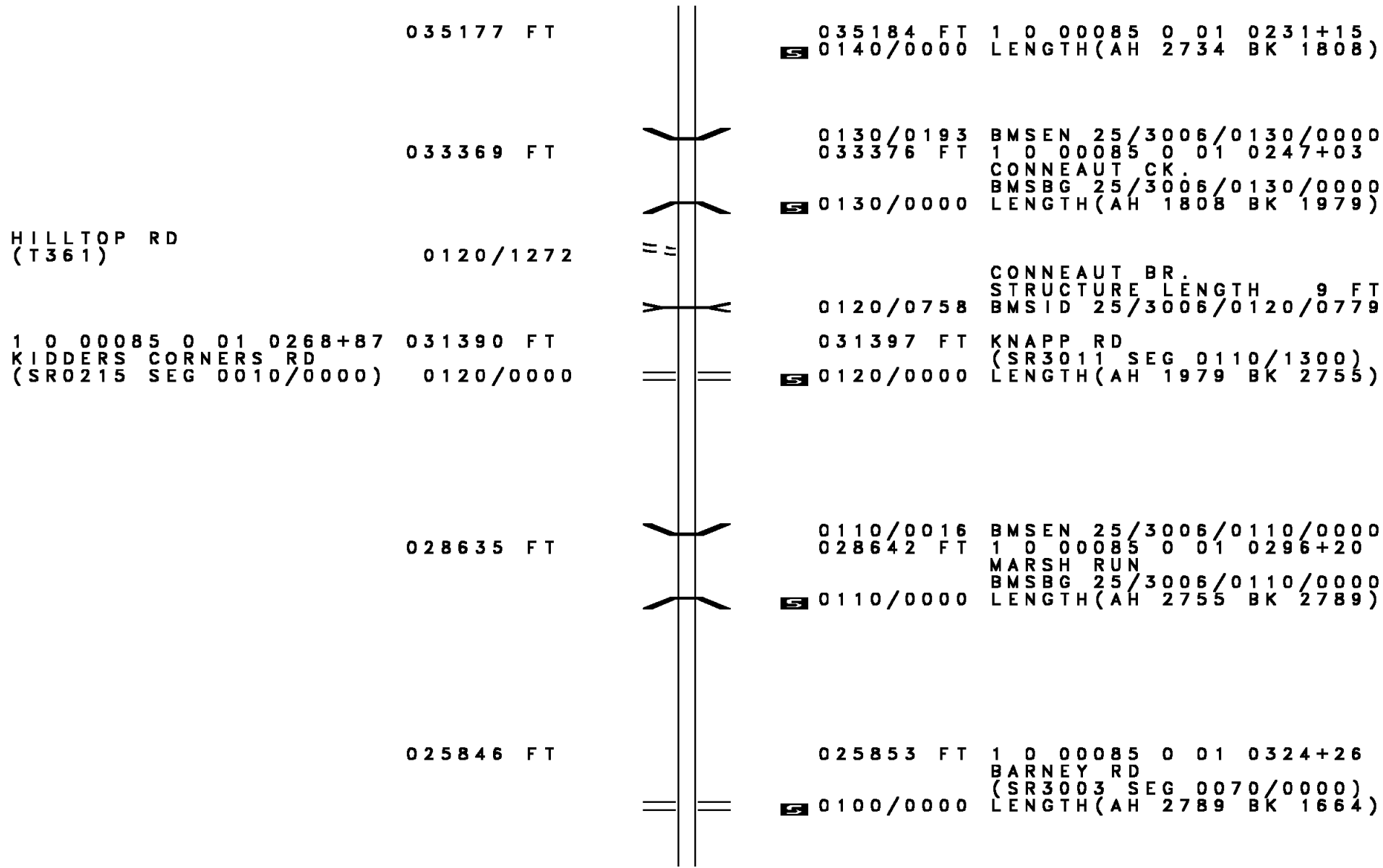
0170/1006 PONT RD
 (SR3017 SEG 0090/0000)

043024 FT OSSINGVILLE RD
 INTER-BK STATE ST

DIR: E TOTAL LEN: 26.562 MI. DIST: 01-2 SR: 3006
LEFT MUN: ELK CREEK T RIGHT MUN: ELK CREEK T

STREET NAME / SEGMENT	START STATION	END STATION	LENGTH	RIGHT-OF-WAY	MARKINGS	ADDITIONAL INFO
GRANDVIEW ST (SR0018 SEG 0100/0000)	0170/0000	043017	043017 FT		▬	(SR0018 SEG 0100/0000) LTH AH 002603 BK 000100
MAIN ST (SR3013 SEG 0010/0000)	0160/2251		0160/2251		▬	LTH AH 000100 BK 002251 STATE ST (SR0018 SEG 0070/0000) MAIN ST (SR0018 SEG 0070/0000)
ACADEMY ST (BORO)	0160/1646		0160/1646	==	▬	ALBION B
				==	▬	CONNEAUT BR. STRUCTURE LENGTH 17 FT
	0160/1527		0160/1527	==	▬	BMSID 25/3006/0160/1552 CHERRY ST
	0160/1362		0160/1362	==	▬	(BORO)
	0160/0941		0160/0941	==	▬	WEST AV (BORO)
ELM ST (BORO)	0160/0871		0160/0871	==	▬	
				==	▬	NORTON RD (BORO)
BEST AV (BORO)	0160/0087		0160/0087	==	▬	
	040766		040766 FT	==	▬	040773 FT 1 0 00085 0 01 0175+39 NC STATE ST ALBION
				==	▬	CONNEAUT T
	0160/0000		0160/0000	==	▬	LENGTH(AH 2251 BK 2855)
CHERRY HILL RD (SR3002 SEG 0190/1596)	0150/1475		0150/1475	==	▬	KEEPVILLE RD (T352)
			037911 FT	==	▬	037918 FT 1 0 00085 0 01 0203+19 WANETTA RD (T354)
				==	▬	LENGTH(AH 2855 BK 2734)

DIR: E TOTAL LEN: 26.562 MI. DIST: 01-2 SR: 3006
 LEFT MUN: CONNEAUT T RIGHT MUN: CONNEAUT T



DIR: E TOTAL LEN: 26.562 MI. DIST: 01-2 SR: 3006
LEFT MUN: CONNEAUT T RIGHT MUN: CONNEAUT T

024182 FT

024189 FT 1 0 00085 0 01 0339+95
SR 0226 SH
(SR0226 SEG 0100/0687)
5 0090/0000 LENGTH(AH 1664 BK 2781)

021401 FT

0080/0010 BMS EN 25/3006/0080/0000
021408 FT 1 0 00085 0 01 0368+64
MARSH RUN
5 0080/0000 BMSBG 25/3006/0080/0000
LENGTH(AH 2781 BK 2467)

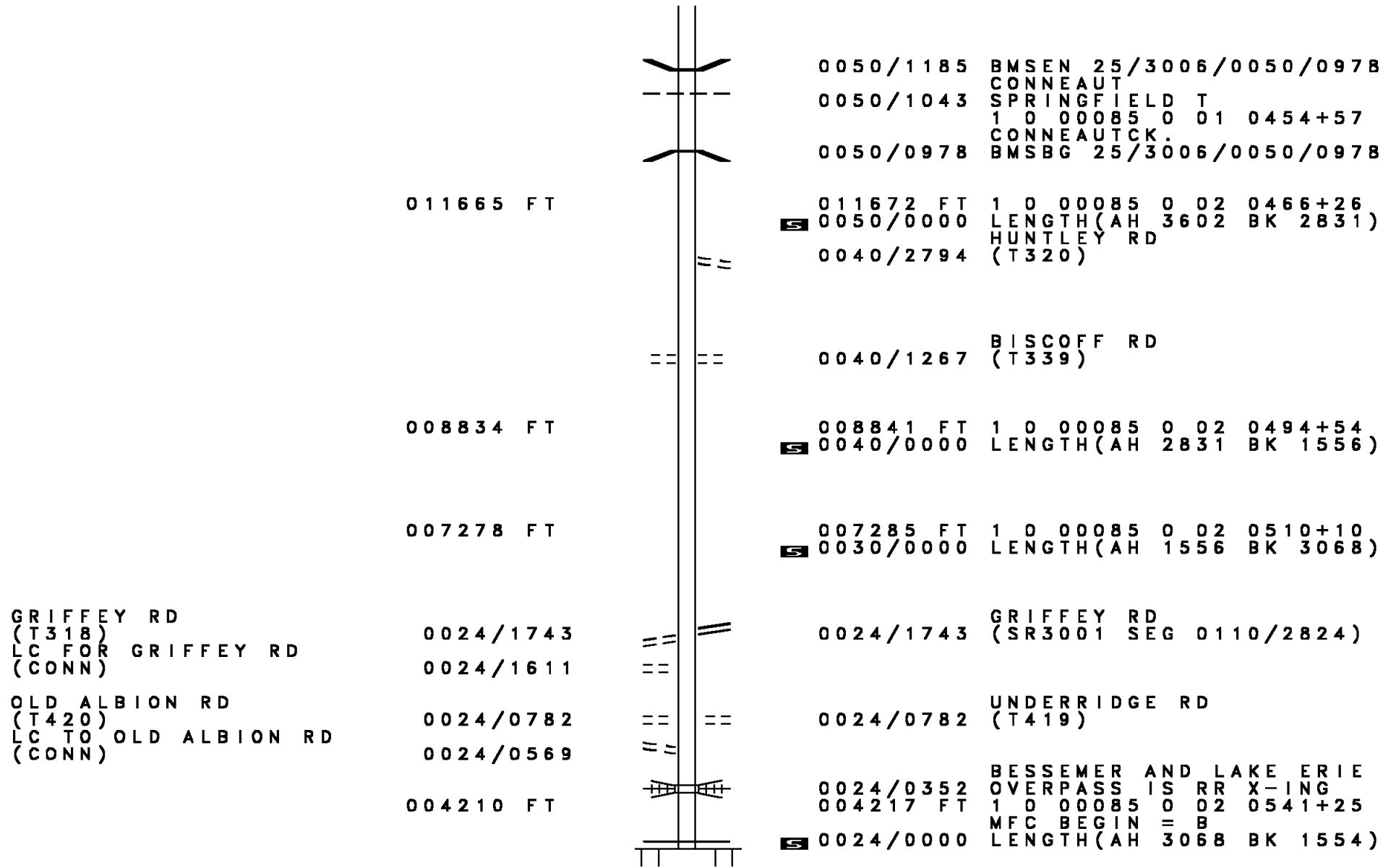
018934 FT

0070/0285 BMS EN 25/3006/0070/0236
0 0 00000 0 00 0000+00
MARSH RUN
0070/0270 BMSBG 25/3006/0070/0236
PORKEY RD
0070/0034 (T330)
018941 FT 1 0 00085 0 01 0393+14
5 0070/0000 LENGTH(AH 2467 BK 3667)

1 0 00085 0 01 0429+99 015267 FT
CHERRY HILL RD
(SR3002 SEG 0100/0000) 0060/0000

015274 FT CHERRY HILL RD
(SR3002 SEG 0100/0000)
5 0060/0000 LENGTH(AH 3667 BK 3602)

DIR: E TOTAL LEN: 26.562 MI. DIST: 01-2 SR: 3006
 LEFT MUN: CONNEAUT T RIGHT MUN: CONNEAUT T



011665 FT

5

008834 FT

5

007278 FT

5

GRIFFEY RD
 (T318)
 LC FOR GRIFFEY RD
 (CONN)
 0024/1743
 0024/1611
 OLD ALBION RD
 (T420)
 LC TO OLD ALBION RD
 (CONN)
 0024/0782
 0024/0569

004210 FT

5

DIR: E TOTAL LEN: 26.562 MI. DIST: 01-2 SR: 3006
 LEFT MUN: SPRINGFIELD T RIGHT MUN: SPRINGFIELD T

Segment Description	Segment ID	Start Station	End Station	Notes
LC TO SANFORD RD (CONN) (APRA) KEYSTONE TRAVEL SANFORD RD (T447)	0021/1363			
	0021/1081			POI
	0021/0574			
TO 8004/0750 SH (CONN) RAMP D RD (SR8004 SEG 0750/0000) RAMP B RD (SR8004 SEG 0010/0764) BMS EN 25/3006/0020/0000	0021/0372 0021/0155			
	0020/0372 0020/0155 002663 FT			
1 0 00085 0 02 0556+79 SR 0090 EB BMSBG 25/3006/0020/0000 LENGTH(AH 1529 BK 2681) MFC BEGIN = B RAMP C RD (SR8004 SEG 0500/0769) RAMP A RD (SR8004 SEG 0250/0000)	002681 FT 0021/0000 0011/2648			
	0020/0000			
	0011/2448			
	0010/2435 0010/2290			
				RAMP C RD (SR8004 SEG 0500/0769) RAMP A RD (SR8004 SEG 0250/0000) TO 8004/0250 SH (CONN)
				WYE B RD (SR9101 SEG 0020/0221) WYE A RD (SR9101 SEG 0020/0221)
TO 0020/0070 SH (CONN) 1 0 00085 0 02 0582+81 NC SR 3006 SH RIDGE RD (SR0020 SEG 0070/0000)	0011/0148 000000 FT			
	000000 FT			
				1 0 00085 0 02 0582+81 NC SR 3006 SH RIDGE RD (SR0020 SEG 0070/0000)
MFC BEGIN = C LENGTH(AH 2681 BK 0000)	0011/0000			
	0010/0000			MFC BEGIN = C LENGTH(AH 2663 BK 0000)

EXTRACT DATE: 12/18/2023 ROADWAY MANAGEMENT SYSTEM PAGE NUMBER: 374
PRINT DATE: 12/19/2023 SLD COUNTY/SR - ANNUAL PRINT COUNTY: ERIE
DIR: B TOTAL LEN: .000 MI. DIST: 01-2 SR: 3005
LEFT MUN: CONNEAUT T RIGHT MUN: CONNEAUT T

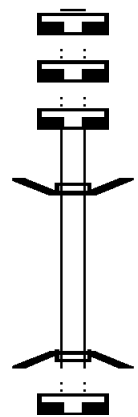
000000 FT
000000 FT



000000 FT
7020/0000 LENGTH(AH 2329 BK 3640)
000000 FT
7010/0000 LENGTH(AH 3640 BK 0000)

EXTRACT DATE: 12/18/2023 ROADWAY MANAGEMENT SYSTEM PAGE NUMBER: 373
 PRINT DATE: 12/19/2023 SLD COUNTY/SR - ANNUAL PRINT COUNTY: ERIE
 DIR: B TOTAL LEN: .019 MI. DIST: 01-2 SR: 3004
 LEFT MUN: CONNEAUT T RIGHT MUN: CONNEAUT T

000098 FT
 000098 FT
 000098 FT
 000000 FT
 000000 FT



000098 FT
 7040/0000 LENGTH(AH 3211 BK 3545)
 000098 FT
 7030/0000 LENGTH(AH 3545 BK 1778)
 000098 FT
 7022/0000 LENGTH(AH 1778 BK 0098)
 BMSBN 25/3004/0020/0000
 INTER-AHD CARTER RD
 0020/0098 (T342)
 000000 FT 2 0 25081 0 00 0020+56
 NC CA
 INTER-BK CARTER RD
 (T342)
 CONNEAUT CK.
 BMSBG 25/3004/0020/0000
 0020/0000 LENGTH(AH 0098 BK 2052)
 000000 FT
 7010/0000 LENGTH(AH 2052 BK 0000)

DIR: B TOTAL LEN: 4.254 MI. DIST: 01-2 SR: 3003
 LEFT MUN: CONNEAUT T RIGHT MUN: CONNEAUT T

022461 FT

022461 FT
 INTER-AHD MC KEE RD
 (T338)
 CHERRY HILL RD
 (SR3002 SEG 0120/0000)

020851 FT

020851 FT 2 0 25088 0 00 0208+47
 0090/0000 LENGTH(AH 1610 BK 2242)

018609 FT

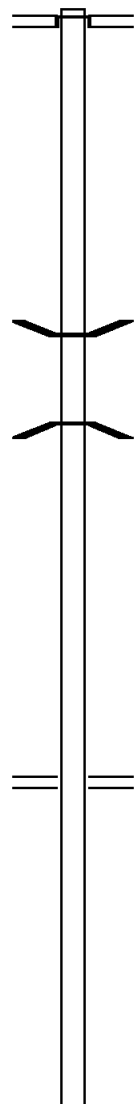
0080/0014 BMS EN 25/3003/0080/0000
 018609 FT 2 0 25088 0 00 0186+04
 MARSH RUN
 BMSBG 25/3003/0080/0000
 0080/0000 LENGTH(AH 2242 BK 3604)

015005 FT

015005 FT 2 0 25088 0 00 0150+14
 RT 6N RD
 (SR3006 SEG 0100/0000)
 0070/0000 LENGTH(AH 3604 BK 3034)

011971 FT

011971 FT 2 0 25088 0 00 0119+77
 0060/0000 LENGTH(AH 3034 BK 2587)



DIR: B TOTAL LEN: 4.254 MI. DIST: 01-2 SR: 3003
 LEFT MUN: CONNEAUT T RIGHT MUN: CONNEAUT T

2 0 25088 0 00 0093+90 009384 FT
 TRACY RD
 (T341)

0050/0000

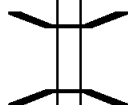
==

==

009384 FT

5 0050/0000 LENGTH(AH 2587 BK 1893)
 CARTER RD
 (T342)

007491 FT



5 007491 FT 2 0 25088 0 00 0074+97
 0040/0000 LENGTH(AH 1893 BK 3418)
 0030/3100 BMS EN 25/3003/0030/3026
 2 0 25088 0 00 0071+05
 W.BR.CONNE.
 0030/3026 BMSBG 25/3003/0030/3026

004073 FT

== ==

004073 FT 2 0 25088 0 00 0040+78
 WICKWIRE RD
 (T303)
 5 0030/0000 LENGTH(AH 3418 BK 2060)

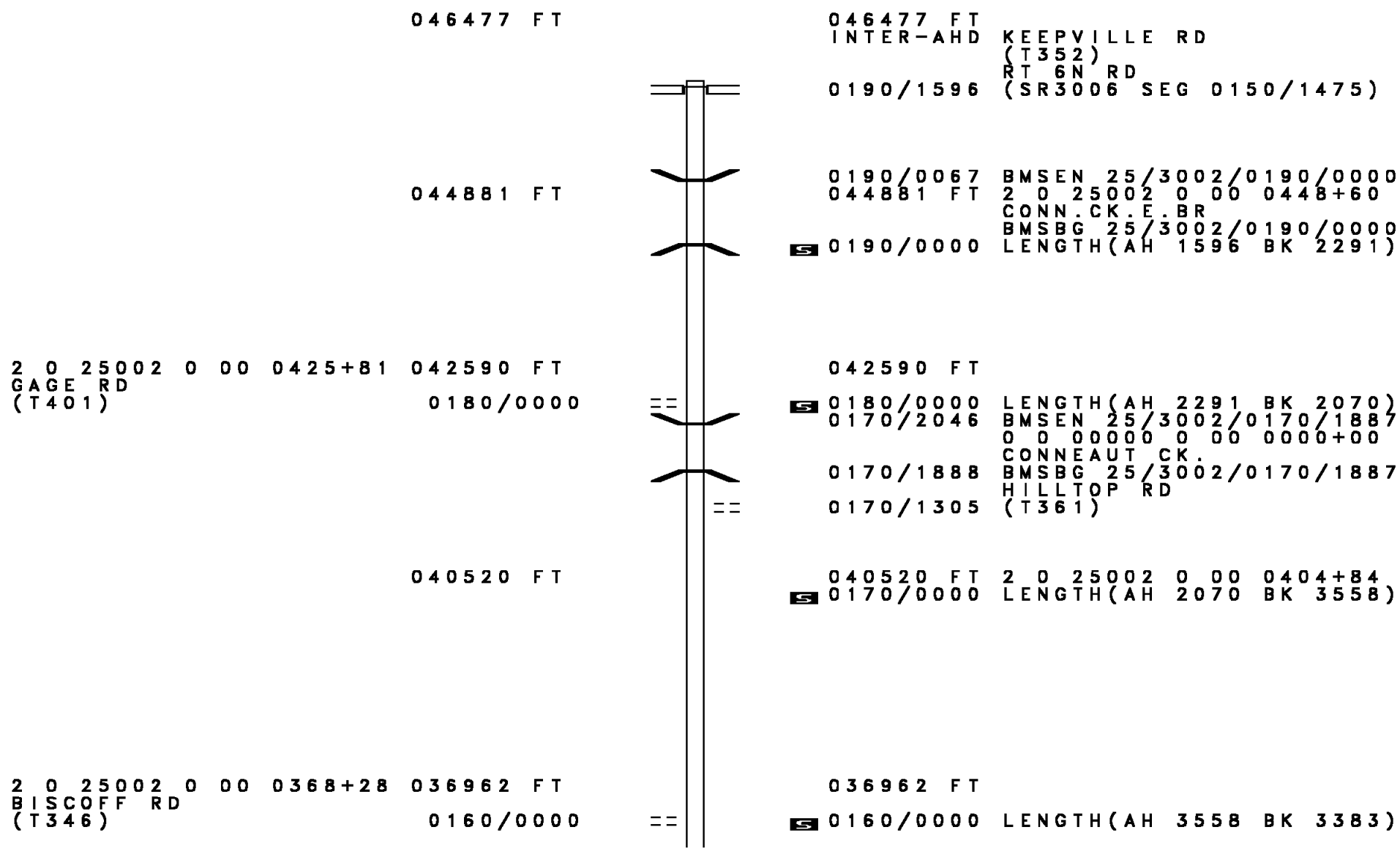
002013 FT

5 002013 FT 2 0 25088 0 00 0019+96
 0020/0000 LENGTH(AH 2060 BK 2013)

000000 FT

000000 FT 2 0 25088 0 00 0000+00
 NC BARNEY RD
 INTER-BK PALMER RD
 (T300)
 MFC BEGIN = E
 5 0010/0000 LENGTH(AH 2013 BK 0000)

DIR: B TOTAL LEN: 8.802 MI. DIST: 01-2 SR: 3002
 LEFT MUN: CONNEAUT T RIGHT MUN: CONNEAUT T



DIR: B TOTAL LEN: 8.802 MI. DIST: 01-2 SR: 3002
 LEFT MUN: CONNEAUT T RIGHT MUN: CONNEAUT T

033579 FT

033579 FT 2 0 25002 0 00 0335+51

KNAPP RD
 (SR0215 SEG 0040/0000)

0150/0000 LENGTH(AH 3383 BK 2572)

031007 FT

031007 FT 2 0 25002 0 00 0309+87

0140/0000 LENGTH(AH 2572 BK 3066)

WOOD RD
 (T399)

0130/0014
 027941 FT

027941 FT 2 0 25002 0 00 0279+21

0130/0000 LENGTH(AH 3066 BK 1719)

2 0 25002 0 00 0262+02
 MC KEE RD
 (T338)

026222 FT
 0120/0000

026222 FT BARNEY RD
 (SR3003 SEG 0090/1610)

0120/0000 LENGTH(AH 1719 BK 2275)

023947 FT

023947 FT 2 0 25002 0 00 0239+47

DIR: B TOTAL LEN: 8.802 MI. DIST: 01-2 SR: 3002
 LEFT MUN: CONNEAUT T RIGHT MUN: CONNEAUT T

		0110/0000	LENGTH(AH 2275 BK 3043)
020904 FT		020904 FT	2 0 25002 0 00 0208+97 RT 6N RD (SR3006 SEG 0060/0000)
		0100/0000	LENGTH(AH 3043 BK 1312)
019592 FT		019592 FT	2 0 25002 0 00 0195+85
		0090/0000	LENGTH(AH 1312 BK 2598)
016994 FT		016994 FT	2 0 25002 0 00 0169+87
		0080/0000	LENGTH(AH 2598 BK 2966)
014028 FT		014028 FT	2 0 25002 0 00 0140+21 GRIFFEY RD (SR3001 SEG 0080/0000)
		0070/0000	LENGTH(AH 2966 BK 1526)
012502 FT		012502 FT	2 0 25002 0 00 0125+02
		0060/0000	LENGTH(AH 1526 BK 2691)

DIR: B TOTAL LEN: 8.802 MI. DIST: 01-2 SR: 3002
 LEFT MUN: CONNEAUT T RIGHT MUN: CONNEAUT T

009811 FT

==

009811 FT 2 0 25002 0 00 0098+11
 AKERLY RD
 (T312)
 0050/0000 LENGTH(AH 2691 BK 2282)

007529 FT

007529 FT 2 0 25002 0 00 0075+37
 0040/0000 LENGTH(AH 2282 BK 2611)

004918 FT

==

004918 FT 2 0 25002 0 00 0049+26
 GRIFFIN RD
 (T304)
 0030/0000 LENGTH(AH 2611 BK 2403)

002515 FT

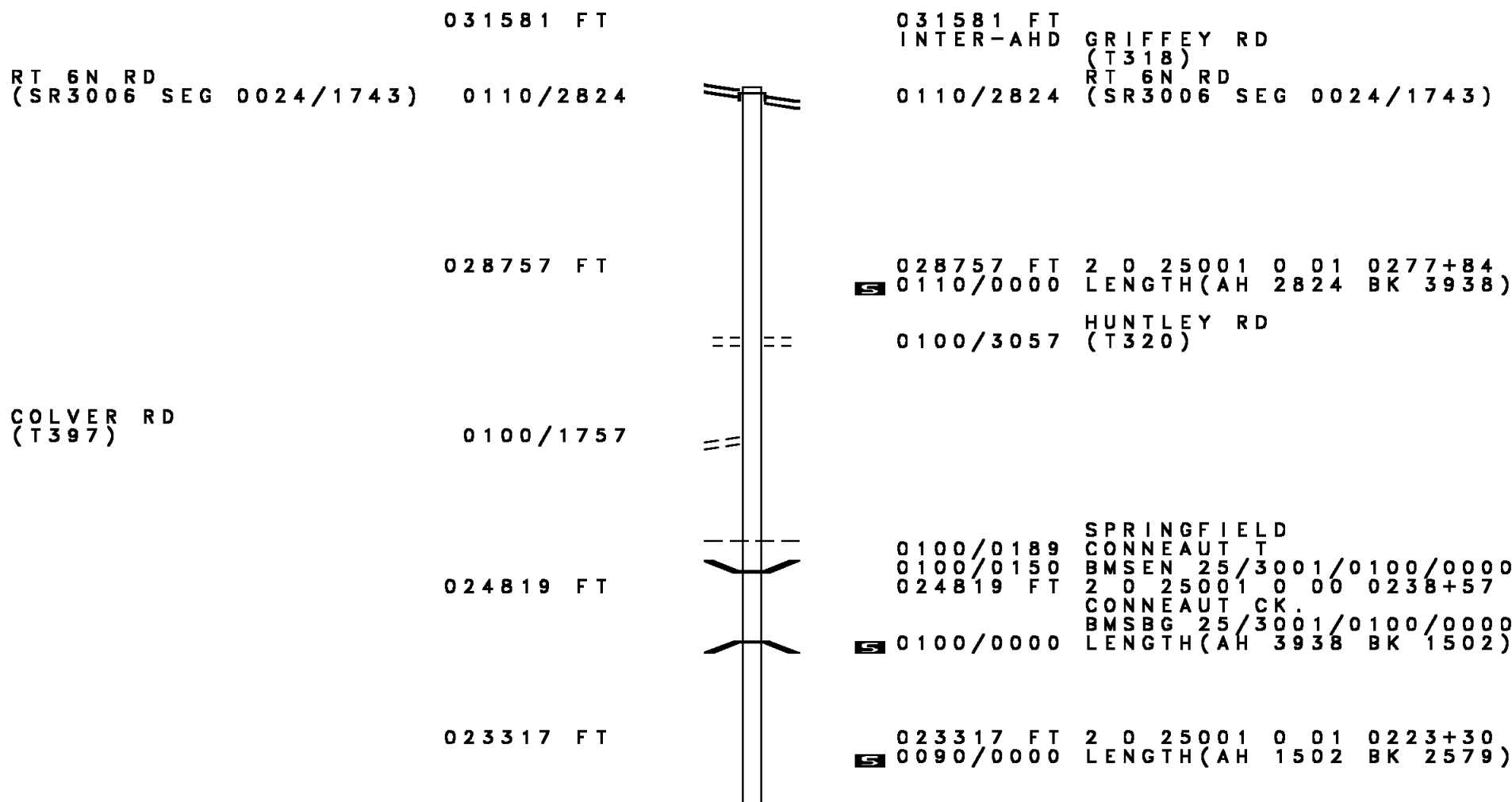
002515 FT 2 0 25002 0 00 0025+15
 0020/0000 LENGTH(AH 2403 BK 2515)

000000 FT

==

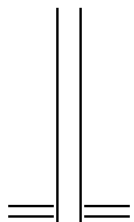
000000 FT 2 0 25002 0 00 0000+00
 NC CHERRY HILL RD
 STATE LINE RD
 (T300)
 INTER-BK OHIO STATE LINE
 (STBD)
 MFC BEGIN = D
 0010/0000 LENGTH(AH 2515 BK 0000)

DIR: B TOTAL LEN: 5.981 MI. DIST: 01-2 SR: 3001
 LEFT MUN: SPRINGFIELD T RIGHT MUN: SPRINGFIELD T



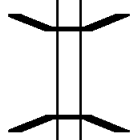
DIR: B TOTAL LEN: 5.981 MI. DIST: 01-2 SR: 3001
 LEFT MUN: CONNEAUT T RIGHT MUN: CONNEAUT T

020738 FT



020738 FT 2 0 25001 0 01 0197+66
 CHERRY HILL RD
 (SR3002 SEG 0070/0000)
 0080/0000 LENGTH(AH 2579 BK 3218)

017520 FT



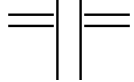
0070/0026 BMS EN 25/3001/0070/0000
 017520 FT 2 0 25001 0 01 0165+55
 ASHTABULA CK
 BMSBG 25/3001/0070/0000
 0070/0000 LENGTH(AH 3218 BK 2720)

014800 FT




014800 FT 2 0 25001 0 01 0138+38
 RANDALL RD
 (T883)
 MFC BEGIN = E
 0060/0000 LENGTH(AH 2720 BK 2702)

012098 FT



012098 FT 2 0 25001 0 01 0111+31
 SR 0226 SH
 (SR0226 SEG 0060/0000)
 0050/0000 LENGTH(AH 2702 BK 3070)

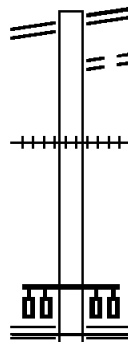
DIR: B TOTAL LEN: 5.981 MI. DIST: 01-2 SR: 3001
 LEFT MUN: CONNEAUT T RIGHT MUN: CONNEAUT T



000078 FT		000078 FT 7044/0000	LENGTH(AH 0100 BK 0024) OLD WATTSBURG RD (T300)
000054 FT		0040/0024 000054 FT	2 0 25050 0 00 0103+83 ALDER RUN STRUCTURE LENGTH 24 FT BMSID 25/2034/0040/0000 OLD WATTSBURG RD (T300)
000054 FT		INTER-BK 0040/0000 000054 FT 7034/0000	LENGTH(AH 0024 BK 0100) BMSID 25/2034/0030/0000 OLD WATTSBURG RD (T300)
000036 FT		INTER-AHD 0030/0018 000036 FT	LENGTH(AH 0100 BK 0018) BMSID 25/2034/0030/0000 OLD WATTSBURG RD (T300)
000036 FT		000036 FT NC OL INTER-BK	2 0 25050 0 00 0095+45 OLD WATTSBURG RD OLD WATTSBURG RD (T300) ALDER RUN BMSBG 25/2034/0030/0000
000036 FT		0030/0000 000036 FT 7024/0000	LENGTH(AH 0018 BK 0100) BMSBG 25/2034/0030/0000
000000 FT		INTER-AHD 0020/0036 000000 FT	LENGTH(AH 0100 BK 0036) BMSID 25/2034/0020/0000 HATCH HOLLOW RD (T300)
000000 FT		000000 FT NC HA INTER-BK	2 0 25050 0 00 0082+19 HATCH HOLLOW RD HATCH HOLLOW RD (T300) ALDER RUN BMSBG 25/2034/0020/0000
000000 FT		0020/0000 000000 FT 7018/0000	LENGTH(AH 0036 BK 0100) BMSBG 25/2034/0020/0000
000000 FT		000000 FT 7014/0000	LENGTH(AH 0100 BK 0018) LENGTH(AH 0018 BK 0100)
000000 FT		000000 FT 7012/0000	LENGTH(AH 0100 BK 0000)

EXTRACT DATE: 12/18/2023 ROADWAY MANAGEMENT SYSTEM PAGE NUMBER: 362
 PRINT DATE: 12/19/2023 SLD COUNTY/SR - ANNUAL PRINT COUNTY: ERIE
 DIR: B TOTAL LEN: .299 MI. DIST: 01-2 SR: 2032
 LEFT MUN: UNION CITY B RIGHT MUN: UNION CITY B

HIGH ST 001581 FT
 (SR0006 SEG 0280/0597) 0020/0735
 000846 FT
 000000 FT



001581 FT HIGH ST
 0020/0735 (SR0006 SEG 0280/0597)
 WILLOW ST
 0020/0188 (BORO)
 000846 FT 1 0 00304 1 00 0008+53
 (AAR 528520W)#TRKS 01
 0020/0000 LENGTH(AH 0735 BK 0846)
 000000 FT 1 0 00304 1 00 0000+00
 NC MARKET ST
 MAIN ST
 (SR0006 SEG 0260/1773)
 MFC BEGIN = E
 0010/0000 LENGTH(AH 0846 BK 0000)

EXTRACT DATE: 12/18/2023 ROADWAY MANAGEMENT SYSTEM PAGE NUMBER: 361
 PRINT DATE: 12/19/2023 SLD COUNTY/SR - ANNUAL PRINT COUNTY: ERIE
 DIR: B TOTAL LEN: .560 MI. DIST: 01-2 SR: 2030
 LEFT MUN: AMITY T RIGHT MUN: AMITY T

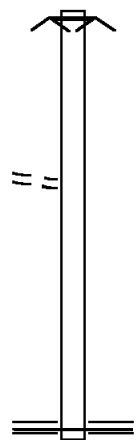
HASKELL HILL RD
 (T704)

002957 FT

001604 FT

0010/1604

000000 FT

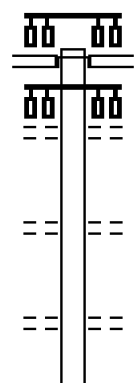


002957 FT CUL-DE-SAC
 0020/1353 ROAD CLOSED AHEAD

001604 FT 2 0 25057 7 00 0000+00
 NC HOPKINS HILL RD
 0020/0000 LENGTH(AH 1353 BK 1604)

000000 FT 2 0 25057 7 00 0016+35
 NC HASKELL HILL RD
 ARBUCKLE RD
 (SR1001 SEG 0040/1506)
 MFC BEGIN = E
 0010/0000 LENGTH(AH 1604 BK 0000)

	022944 FT		022944 FT		
			INTER-AHD		S CENTER ST
					(SR0426 SEG 0050/0000)
W MAIN ST					E MAIN ST
(SR0077 SEG 0110/2368)	0120/0590				(SR0426 SEG 0050/0000)
					SOUTH ST
					(CITY)
	022354 FT		0120/0285		2 0 25076 0 00 0224+00
			022354 FT		PLEASANT ST
					(CITY)
	022016 FT		5 0120/0000		LENGTH(AH 0590 BK 0338)
			022016 FT		2 0 25076 0 00 0220+80
					CHURCH ST
					(CITY)
	021655 FT		5 0110/0000		LENGTH(AH 0338 BK 0361)
			021655 FT		2 0 25076 0 00 0217+03
					GROVE ST



DIR: B TOTAL LEN: 4.345 MI. DIST: 01-2 SR: 2029
 LEFT MUN: CORRY CITY C RIGHT MUN: CORRY CITY C

Street Name	City	Segment	Length (FT)	Notes
BROOK ST	(CITY)	0090/1214		
SENECA ST	(CITY)	0090/0864		
		0090/0808		CONCORD ST
		0090/0592		(CITY)
		020071 FT		SEVENTH ST
				(CITY)
				020071 FT 2 0 25076 0 00 0201+39
				CHESTNUT ST
				(CITY)
				0090/0000 LENGTH(AH 1584 BK 2077)
				AIRPORT RD
				(CITY)
		017994 FT		017994 FT 2 0 25076 0 00 0174+04
WOODVIEW RD	(CITY)	0070/3300		0080/0000 LENGTH(AH 2077 BK 3343)
				CORRY CITY
				CONCORD T
				0070/1111 MFC BEGIN = D
STEWART RD	(T302)	0070/1097		NC CENTER ST
		014651 FT		014651 FT 2 0 25076 0 00 0146+66
				NC STEWART RD
				STEWART RD
				(T302)
				0070/0000 LENGTH(AH 3343 BK 2670)
				011981 FT 2 0 25076 0 00 0119+88
				0060/0000 LENGTH(AH 2670 BK 2765)

DIR: B TOTAL LEN: 4.345 MI. DIST: 01-2 SR: 2029
 LEFT MUN: CONCORD T RIGHT MUN: CONCORD T

2 0 25076 0 00 0092+23 009216 FT AKAM RD (T393)	0050/0000	==	009216 FT 0050/0000 LENGTH(AH 2765 BK 1750)
	007466 FT		007466 FT 2 0 25076 0 00 0074+73 0040/0000 LENGTH(AH 1750 BK 2466)
	005000 FT		005000 FT 2 0 25076 0 00 0049+87 0030/0000 LENGTH(AH 2466 BK 2486)
	002514 FT		002514 FT 2 0 25076 0 00 0025+01 0020/0000 LENGTH(AH 2486 BK 2514)
	000000 FT		000000 FT 2 0 25076 0 00 0000+00 NC LINDSEY HOLLOW RD WHITNEY RUN RD INTER-BK (SR2016 SEG 0030/1133) LINDSEY HOLLOW RD (SR2016 SEG 0030/1133) MFC BEGIN = E 0010/0000 LENGTH(AH 2514 BK 0000)

009699 FT

009699 FT
 INTER-AHD NEW YORK STATE LINE
 0040/2831 (STBD)
 MILL RD
 0040/2592 (TB26)

006868 FT

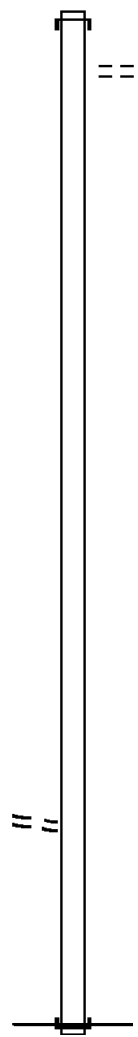
006868 FT 2 0 25093 0 00 0061+09
 0040/0000 LENGTH(AH 2831 BK 3399)

003469 FT

003469 FT 2 0 25093 0 00 0027+10
 0030/0000 LENGTH(AH 3399 BK 2711)

2 0 25093 0 00 0000+00 000758 FT
 SIMMONS RD
 (T301) 0020/0000
 000000 FT

000758 FT
 0020/0000 LENGTH(AH 2711 BK 0758)
 000000 FT 2 0 25055 0 00 0058+13
 NC PLANK RD
 INTER-BK PLANK RD
 (SR4003 SEG 0060/2416)
 MFC BEGIN = D
 BK-WARREN (61)
 0010/0000 LENGTH(AH 0758 BK 0000)



EXTRACT DATE: 12/18/2023 ROADWAY MANAGEMENT SYSTEM PAGE NUMBER: 356
PRINT DATE: 12/19/2023 SLD COUNTY/SR - ANNUAL PRINT COUNTY: ERIE

DIR: B TOTAL LEN: 6.276 MI. DIST: 01-2 SR: 2026
LEFT MUN: WAYNE T RIGHT MUN: WAYNE T

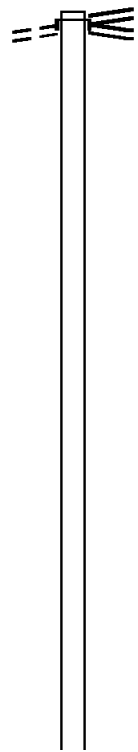
BUFFALO RD
(T800)

033139 FT

0130/3650

029489 FT

026552 FT



033139 FT
INTER-AHD

0130/3650

CARTER HILL RD
(SR2024 SEG 0120/0000)
BUFFALO RD
(SR2023 SEG 0050/2248)
FOLLETT RD
(SR2024 SEG 0120/0000)

029489 FT 2 0 25092 0 00 0279+63
S 0130/0000 LENGTH(AH 3650 BK 2937)

026552 FT 2 0 25092 0 00 0250+26
S 0120/0000 LENGTH(AH 2937 BK 2689)

DIR: B TOTAL LEN: 6.276 MI. DIST: 01-2 SR: 2026
 LEFT MUN: WAYNE T RIGHT MUN: WAYNE T

023863 FT

023863 FT 2 0 25092 0 00 0223+92
 S 0110/0000 LENGTH(AH 2689 BK 2318)

021545 FT

021545 FT 2 0 25092 0 00 0200+36
 S 0100/0000 LENGTH(AH 2318 BK 3491)

018054 FT

018054 FT 2 0 25092 0 00 0165+45
 STUART RD
 (T790)
 S 0090/0000 LENGTH(AH 3491 BK 2075)

2 0 25092 0 00 0145+35 015979 FT
 STATE LINE RD
 (T561) 0080/0000

015979 FT
 NC CARTER HILL RD
 S 0080/0000 LENGTH(AH 2075 BK 1939)

WAYNE
 VENANGO T

0070/0166
 014040 FT

WAYNE
 AMITY T
 0070/0166
 014040 FT 2 0 25092 0 00 0125+40
 S 0070/0000 LENGTH(AH 1939 BK 2986)

011054 FT

011054 FT 2 0 25092 0 00 0095+23
 S 0060/0000 LENGTH(AH 2986 BK 2953)

DIR: B TOTAL LEN: 6.276 MI. DIST: 01-2 SR: 2026
 LEFT MUN: VENANGO T RIGHT MUN: AMITY T

2 0 25092 0 00 0066+00 008101 FT
 HARD SCRABBLE RD
 (T772) 0050/0000

006556 FT

003894 FT

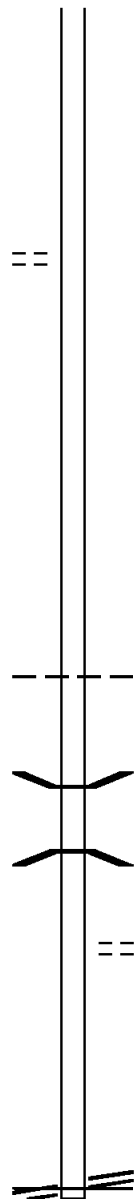
VENANGO
 AMITY T

0020/1605

001527 FT

000000 FT

BEAVERDAM RD
 (SR0089 SEG 0294/2073) 0010/0000



008101 FT

5 0050/0000 LENGTH(AH 2953 BK 1545)

5 0040/0000 LENGTH(AH 1545 BK 2662) 2 0 25092 0 00 0050+36

5 0030/0000 LENGTH(AH 2662 BK 2367) 2 0 25092 0 00 0023+46

0020/0237 BMS EN 25/2026/0020/0183
 2 0 25092 0 00 0001+83

0020/0183 HUBBEL RUN
 BMSBG 25/2026/0020/0183
 001527 FT 2 0 25092 0 00 0000+00

5 0020/0000 LENGTH(AH 2367 BK 1527) SAMMONS RD (T940)

000000 FT 2 0 25092 1 00 0000+00
 BEAVERDAM RD
 (SR0089 SEG 0294/2073)

5 0010/0000 LENGTH(AH 1527 BK 0000) NC STATE LINE RD MFC BEGIN = E

DIR: B TOTAL LEN: 5.019 MI. DIST: 01-2 SR: 2025
LEFT MUN: WAYNE T RIGHT MUN: WAYNE T

STATE LINE RD
(T561)

026502 FT

0110/1982

023449 FT

2 0 25054 0 01 0232+69
GREELEY RD
(T567)

021650 FT

0100/0000

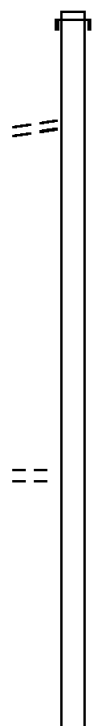
019903 FT

026502 FT
INTER-AHD NEW YORK STATE LINE
0110/3053 (STBD)

023449 FT 2 0 25054 0 01 0250+68
0110/0000 LENGTH(AH 3053 BK 1799)

021650 FT
0100/0000 LENGTH(AH 1799 BK 1747)

019903 FT 2 0 25054 0 01 0214+83
0090/0000 LENGTH(AH 1747 BK 2505)



DIR: B TOTAL LEN: 5.019 MI. DIST: 01-2 SR: 2025
 LEFT MUN: WAYNE T RIGHT MUN: WAYNE T

	017398 FT		017398 FT	2 0 25054 0 01 0189+78
			5 0080/0000	LENGTH(AH 2505 BK 2601)
	014797 FT	=	0070/0398	LC FOR SIMMONS RD
			014797 FT	(CONN)
				2 0 25054 0 01 0165+59
				SIMMONS RD
				(T301)
		=	5 0070/0000	NC SP RIT HILL RD
				LENGTH(AH 2601 BK 1960)
2 0 25054 0 00 0135+00	012837 FT		012837 FT	
BEMUS RD		=	5 0060/0000	LENGTH(AH 1960 BK 3274)
(T925)	0060/0000			
SCIOTA RD	0050/0641	=		NC SIMMONS RD
(T822)				
2 0 25054 0 00 0101+88	009563 FT		009563 FT	
CROSSCUT RD		=	5 0050/0000	LENGTH(AH 3274 BK 2350)
(T499)	0050/0000			
	007213 FT		0040/0059	BMSEN 25/2025/0040/0035
				2 0 25054 0 00 0078+68
				HARE CK. BR.
			0040/0035	BMSBG 25/2025/0040/0035
			007213 FT	2 0 25054 0 00 0078+49

DIR: B TOTAL LEN: 5.019 MI. DIST: 01-2 SR: 2025
 LEFT MUN: WAYNE T RIGHT MUN: WAYNE T

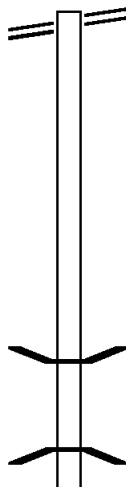
Stationing	Segment	Description	Length	Other Data
	0040/0000	HEREFORD RD (T501)		LENGTH(AH 2350 BK 2776)
004437 FT	0030/0568	SCIOTA ST (T818)		2 0 25054 0 00 0050+77
	0030/0000	WAYNE CORRY CITY C		LENGTH(AH 2776 BK 3148)
0020/2906	0020/3044	WAYNE CORRY CITY C		
	0020/1763	LC FROM PLASTIC RD (CONN)		
	0020/1511	LC FOR PLASTIC RD (CONN)		
	0020/1423	PLASTIC RD (CITY)		
	0020/0865	BMSSEN 25/2025/0020/0777		2 0 25054 0 00 0027+31
	0020/0801	HARE CREEK BMSBG 25/2025/0020/0777		
2 0 25054 0 00 0019+34	001289 FT	INTER-BK NC SCIOTA RD CENTER ST		(SR0426 SEG 0100/0000)
CENTER ST (SR0426 SEG 0100/0000)	0020/0000	MFC BEGIN = D		
	001289 FT	LTH AH 003148 BK 000100		
	7014/0000	LTH AH 000100 BK 001289		
	0010/1289	INTER-AHD CENTER ST (SR0426 SEG 0090/1857)		
JOHNSON ST (CITY)	0010/1021			
OHIO ST (CITY)	0010/0671			
	000000 FT	NC WHITE ST		2 0 25135 0 00 0000+00
		COLUMBUS AV (SR0006 SEG 0510/1687)		
		MFC BEGIN = E		
	0010/0000	LENGTH(AH 1289 BK 0000)		

EXTRACT DATE: 12/18/2023 ROADWAY MANAGEMENT SYSTEM PAGE NUMBER: 350
 PRINT DATE: 12/19/2023 SLD COUNTY/SR - ANNUAL PRINT COUNTY: ERIE
 DIR: B TOTAL LEN: 7.785 MI. DIST: 01-2 SR: 2024
 LEFT MUN: WAYNE T RIGHT MUN: WAYNE T

HARE CREEK RD 041105 FT
 (SR0426 SEG 0120/0000) 0170/1549

039556 FT

036854 FT



041105 FT HARE CREEK RD
 0170/1549 (SR0426 SEG 0120/0000)

039556 FT 2 0 25053 0 00 0396+54
 0170/0000 LENGTH(AH 1549 BK 2702)

0160/0012 BMS EN 25/2024/0160/0000
 036854 FT 2 0 25053 0 00 0369+53
 BEAR CREEK
 BMSBG 25/2024/0160/0000
 0160/0000 LENGTH(AH 2702 BK 3361)

DIR: B TOTAL LEN: 7.785 MI. DIST: 01-2 SR: 2024
LEFT MUN: WAYNE T RIGHT MUN: WAYNE T

033493 FT

033493 FT 2 0 25053 0 00 0335+54
S 0150/0000 LENGTH(AH 3361 BK 2616)

030877 FT

030877 FT 2 0 25053 0 00 0309+38
S 0140/0000 LENGTH(AH 2616 BK 2501)

028376 FT

028376 FT 2 0 25053 0 00 0284+96
S 0130/0000 LENGTH(AH 2501 BK 2636)

2 0 25053 0 00 0258+60 025740 FT
BUFFALO RD
(T800)
CARTER HILL RD
(SR2026 SEG 0130/3650) 0120/0000

W/ =

025740 FT
NC CARTER HILL RD
BUFFALO RD
(SR2023 SEG 0050/2248)
S 0120/0000 LENGTH(AH 2636 BK 2323)

023417 FT

023417 FT 2 0 25053 0 00 0235+03
S 0110/0000 LENGTH(AH 2323 BK 3021)

DIR: B TOTAL LEN: 7.785 MI. DIST: 01-2 SR: 2024
LEFT MUN: WAYNE T RIGHT MUN: WAYNE T

020396 FT

020396 FT 2 0 25053 0 00 0205+16
S 0100/0000 LENGTH(AH 3021 BK 2312)

018084 FT

018084 FT 2 0 25053 0 00 0182+04
DONATION RD
(SR2021 SEG 0050/1701)
S 0090/0000 LENGTH(AH 2312 BK 3078)

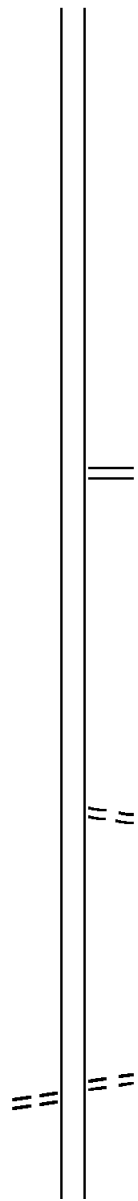
015006 FT

015006 FT 2 0 25053 0 00 0151+00
NC FOLLETT RD
FOLLETT RD
(T533)
S 0080/0000 LENGTH(AH 3078 BK 2876)

012130 FT

012130 FT 2 0 25053 0 00 0121+38
STUART RD
(T790)
S 0070/0000 LENGTH(AH 2876 BK 2123)

STUART RD
(T790)



DIR: B TOTAL LEN: 7.785 MI. DIST: 01-2 SR: 2024
 LEFT MUN: WAYNE T RIGHT MUN: WAYNE T

010007 FT		010007 FT 2 0 25053 0 00 0099+17 S 0060/0000 LENGTH(AH 2123 BK 2234)
007773 FT		007773 FT 2 0 25053 0 00 0077+51 S 0050/0000 LENGTH(AH 2234 BK 1783) WAYNE 0040/1741 AMITY T
005990 FT		005990 FT 2 0 25053 0 00 0060+04 S 0040/0000 LENGTH(AH 1783 BK 2461)
003529 FT		003529 FT 2 0 25053 0 00 0035+15 S 0030/0000 LENGTH(AH 2461 BK 2029)
		HIBBLE RUN STRUCTURE LENGTH 12 FT 0020/1349 BMSID 25/2024/0020/1349
001500 FT		001500 FT 2 0 25053 0 00 0014+86 S 0020/0000 LENGTH(AH 2029 BK 1500)
		0010/0458 BMSEN 25/2024/0010/0457 2 0 25053 0 00 0000+00 HUBBEL RUN
000000 FT		0010/0424 BMSBG 25/2024/0010/0457 000000 FT 2 0 25053 0 00 0000+00 BEAVER DAM RD (SR0089 SEG 0270/0000) NC HA YES RD MFC BEGIN = E
BEAVER DAM RD (SR0089 SEG 0270/0000)	0010/0000	S 0010/0000 LENGTH(AH 1500 BK 0000)

EXTRACT DATE: 12/18/2023 ROADWAY MANAGEMENT SYSTEM PAGE NUMBER: 346
PRINT DATE: 12/19/2023 SLD COUNTY/SR - ANNUAL PRINT COUNTY: ERIE
DIR: B TOTAL LEN: 2.310 MI. DIST: 01-2 SR: 2023
LEFT MUN: WAYNE T RIGHT MUN: WAYNE T

CARTER HILL RD 012198 FT
(SR2026 SEG 0130/3650)



012198 FT
INTER-AHD BUFFALO RD
(T800)

DIR: B TOTAL LEN: 2.310 MI. DIST: 01-2 SR: 2023
LEFT MUN: WAYNE T RIGHT MUN: WAYNE T

Left Side	Right Side
FOLLETT RD (SR2024 SEG 0120/0000) 0050/2248	CARTER HILL RD (SR2024 SEG 0120/0000) 0050/2248
009950 FT	009950 FT 2 0 25091 0 00 0100+19 [S] 0050/0000 LENGTH(AH 2248 BK 2455)
007495 FT	007495 FT 2 0 25091 0 00 0075+64 [S] 0040/0000 LENGTH(AH 2455 BK 2283)
2 0 25091 0 00 0052+45 THOMPSON RD (T497) 005212 FT 0030/0000	005212 FT [S] 0030/0000 LENGTH(AH 2283 BK 2692)
002520 FT	002520 FT 2 0 25091 0 00 0024+73 [S] 0020/0000 LENGTH(AH 2692 BK 2520)
000000 FT	000000 FT 2 0 25091 0 00 0000+00 NC BUFFALO RD TURNPIKE RD (SR2022 SEG 0110/0000) MFC BEGIN = E [S] 0010/0000 LENGTH(AH 2520 BK 0000)

DIR: B TOTAL LEN: 5.389 MI. DIST: 01-2 SR: 2022
 LEFT MUN: CORRY CITY C RIGHT MUN: CORRY CITY C

028453 FT

028453 FT
 INTER-AHD WORTH ST
 (BORO)
 COLUMBUS AV
 (SR0006 SEG 0510/0000)
 027959 FT 2 0 25052 0 00 0353+39
 0160/0494
 0160/0000 LENGTH(AH 0494 BK 1574)

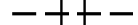
027959 FT



==

026385 FT

0150/0729 HATCH ST
 (BORO)
 026385 FT 2 0 25052 0 00 0338+02
 0150/0000 LENGTH(AH 1574 BK 3509)
 CORRY CITY
 0140/3485 WAYNE T



022876 FT

022876 FT 2 0 25052 0 00 0302+97
 HATCHERY RD
 (TB08)
 0140/0000 LENGTH(AH 3509 BK 1805)

==

021071 FT

021071 FT 2 0 25052 0 00 0284+72
 0130/0000 LENGTH(AH 1805 BK 2630)



0120/1092 BMS EN 25/2022/0120/106B
 2 0 25052 0 00 0269+19
 SPENCER RUN
 0120/1068 BMSBG 25/2022/0120/106B
 CONELWAY RD
 0120/0642 (SR2020 SEG 0010/0000)



DIR: B TOTAL LEN: 5.389 MI. DIST: 01-2 SR: 2022
LEFT MUN: WAYNE T RIGHT MUN: WAYNE T

018441 FT

018441 FT 2 0 25052 0 00 0258+14
S 0120/0000 LENGTH(AH 2630 BK 3293)

2 0 25052 0 00 0225+36 015148 FT
BUFFALO RD
(SR2023 SEG 0010/0000) 0110/0000

015148 FT
S 0110/0000 LENGTH(AH 3293 BK 2531)

012617 FT

012617 FT 2 0 25052 0 00 0199+83
S 0100/0000 LENGTH(AH 2531 BK 2014)

010603 FT

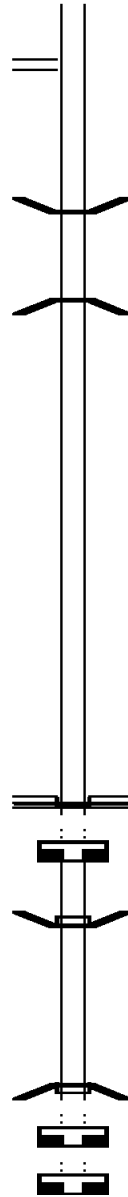
010603 FT 2 0 25052 0 00 0179+69
S 0090/0000 LENGTH(AH 2014 BK 2161)

008442 FT

008442 FT 2 0 25052 0 00 0158+33
KING RD
(T798)
S 0080/0000 LENGTH(AH 2161 BK 2037)
0070/1987 BMSSEN 25/2022/0070/1951
2 0 25052 0 00 0138+04
BASKIN RUN
0070/1932 BMSBG 25/2022/0070/1951

DIR: B TOTAL LEN: 5.389 MI. DIST: 01-2 SR: 2022
 LEFT MUN: WAYNE T RIGHT MUN: WAYNE T

2 0 25052 0 00 0138+04 006405 FT
 DONATION RD
 (SR2021 SEG 0010/0000) 0070/0000

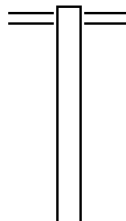


006405 FT
 0070/0000 LENGTH(AH 2037 BK 1981)
 0060/0043 BMSBN 25/2022/0060/0000
 004424 FT 2 0 25052 0 00 0118+54
 SLAUGHTER
 0060/0000 BMSBG 25/2022/0060/0000
 LENGTH(AH 1981 BK 2868)
 001556 FT
 001556 FT 2 0 25052 0 00 0089+38
 0050/0000 LENGTH(AH 2868 BK 1520)
 000036 FT
 000036 FT 2 0 25052 0 00 0074+18
 BEAVERDAM RD
 (SR0089 SEG 0170/0000)
 INTER-BK TURNPIKE RD
 (T303)
 MFC BEGIN = D
 0044/0000 LENGTH(AH 1520 BK 0100)
 000036 FT
 7042/0000 LENGTH(AH 0100 BK 0036)
 BMSBN 25/2022/0040/0000
 INTER-AHD TURNPIKE RD
 0040/0036 (T303)
 000000 FT 2 0 25052 0 00 0069+08
 NC TU RNPIKE RD
 INTER-BK TURNPIKE RD
 (T303)
 BEAVER CREEK
 BMSBG 25/2022/0040/0000
 0040/0000 LENGTH(AH 0036 BK 1573)
 000000 FT
 7020/0000 LENGTH(AH 1573 BK 2314)
 000000 FT
 7010/0000 LENGTH(AH 2314 BK 0000)

004424 FT
 001556 FT
 000036 FT
 000036 FT
 000000 FT
 000000 FT
 000000 FT

EXTRACT DATE: 12/18/2023 ROADWAY MANAGEMENT SYSTEM PAGE NUMBER: 341
PRINT DATE: 12/19/2023 SLD COUNTY/SR - ANNUAL PRINT COUNTY: ERIE
DIR: B TOTAL LEN: 2.793 MI. DIST: 01-2 SR: 2021
LEFT MUN: WAYNE T RIGHT MUN: WAYNE T

014745 FT



014745 FT FOLLETT RD
0050/1701 (SR2024 SEG 0090/0000)

013044 FT

013044 FT 2 0 25110 0 00 0129+83
5 0050/0000 LENGTH(AH 1701 BK 3481)

DIR: B TOTAL LEN: 2.793 MI. DIST: 01-2 SR: 2021
LEFT MUN: WAYNE T RIGHT MUN: WAYNE T

009563 FT

009563 FT 2 0 25110 0 00 0095+02
S 0040/0000 LENGTH(AH 3481 BK 3460)

==

0030/1857 THOMPSON RD
(T497)

2 0 25110 0 00 0060+87 006103 FT
PROCTOR RD
(T467) 0030/0000

==

006103 FT
S 0030/0000 LENGTH(AH 3460 BK 3043)

003060 FT

003060 FT 2 0 25110 0 00 0030+15
S 0020/0000 LENGTH(AH 3043 BK 3060)

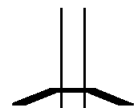
000000 FT

000000 FT 2 0 25110 0 00 0000+00
NC DONATION RD
TURNPIKE RD
(SR2022 SEG 0070/0000)
MFC BEGIN = E
S 0010/0000 LENGTH(AH 3060 BK 0000)

Stationing	Street Name	City	Notes
016310 FT	WASHINGTON ST	(CITY)	INTER-AHD (SR0426 SEG 0050/0642)
0070/0399	CENTER ST	(CITY)	
015911 FT	ALLEN ST	(CITY)	
0070/0242	MOTT ST	(CITY)	2 0 25 090 0 00 0159+37 015911 FT
0070/0000	PLAZA ST	(CITY)	
0060/1062	ESSEX ST	(CITY)	
0060/0103	GRAND ST	(CITY)	2 0 25 090 0 00 0140+80 013957 FT
0060/0000	MARION ST	(CITY)	
0050/2810	WORTH ST	(CITY)	
0050/2176	YORK ST	(CITY)	
0050/1711	GATES ST	(CITY)	
0050/1295	SHEA ST	(CITY)	
0050/0457	CORRY ESTATES RD	(PRDR)	2 0 25 090 0 00 0110+46
010927 FT	CONCORD T	(CITY)	
0050/0000	CORRY ESTATES RD	(PRDR)	LENGTH(AH 3030 BK 1314)
0040/1055	BMSN	25/2020/0040/0000	

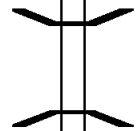
DIR: B TOTAL LEN: 3.089 MI. DIST: 01-2 SR: 2020
 LEFT MUN: CONCORD T RIGHT MUN: CONCORD T

009613 FT



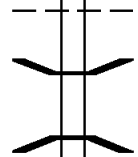
009613 FT 2 0 25090 0 00 0097+32
 S.BR.FR.CK.
 BMSBG 25/2020/0040/0000
 0040/0000 LENGTH(AH 1314 BK 3634)

005979 FT



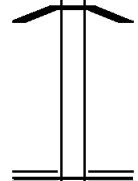
0030/0052 BMSBG 25/2020/0030/0000
 005979 FT 2 0 25090 0 00 0059+99
 S.BR.FR.CK.
 BMSBG 25/2020/0030/0000
 0030/0000 LENGTH(AH 3634 BK 2987)

0020/1601 CONCORD WAYNE T



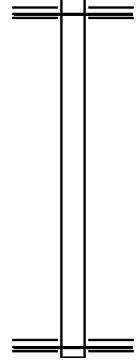
0020/0778 BMSBG 25/2020/0020/0748
 2 0 25090 0 00 0037+45
 SPENCER CK.
 0020/0748 BMSBG 25/2020/0020/0748

002992 FT



002992 FT 2 0 25090 0 00 0030+02
 NC WA SHINGTON ST
 GRAND ARMY OF THE REP H
 (SR0006 SEG 0460/1583)
 MFC BEGIN = D
 0020/0000 LENGTH(AH 2987 BK 2992)

000000 FT



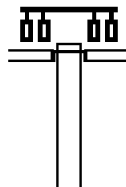
000000 FT 2 0 25090 0 00 0000+00
 NC CO NELWAY RD
 TURNPIKE RD
 (SR2022 SEG 0120/0642)
 MFC BEGIN = E
 0010/0000 LENGTH(AH 2992 BK 0000)

EXTRACT DATE: 12/18/2023 ROADWAY MANAGEMENT SYSTEM PAGE NUMBER: 337
 PRINT DATE: 12/19/2023 SLD COUNTY/SR - ANNUAL PRINT COUNTY: ERIE
 DIR: B TOTAL LEN: 4.318 MI. DIST: 01-2 SR: 2019
 LEFT MUN: ELGIN B RIGHT MUN: ELGIN B

022799 FT

022799 FT
 INTER-AHD MAIN ST
 (SR0089 SEG 0160/0000)
 GRAND ARMY OF THE REP H
 (SR0006 SEG 0400/0000)

0100/1468



021331 FT

021331 FT 2 0 25042 0 01 0150+32
 0100/0000 LENGTH(AH 1468 BK 1502)

DIR: B TOTAL LEN: 4.318 MI. DIST: 01-2 SR: 2019
 LEFT MUN: ELGIN B RIGHT MUN: ELGIN B

CROSS ST
(BORO)

019829 FT

019829 FT 2 0 25042 0 01 0135+30
 0090/0000 LENGTH(AH 1502 BK 2682)

017147 FT

017147 FT 2 0 25042 0 01 0108+48
 NC MAIN ST
 PLEASANT ST
 (SR2018 SEG 0090/0000)
 0080/0000 LENGTH(AH 2682 BK 2074)
 0070/1563 (AAR 528435G)#TRKS 01

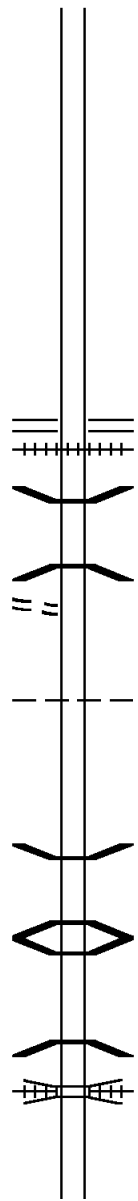
0070/0762 BMSEN 25/2019/0070/0695
 2 0 25042 0 00 0094+57
 BEAVER RUN
 0070/0695 BMSBG 25/2019/0070/0695

0070/0254
 015073 FT

015073 FT 2 0 25042 0 00 0087+62
 ELGIN
 CONCORD T
 0070/0000 LENGTH(AH 2074 BK 2700)

012373 FT

0060/0688 BMSEN 25/2019/0060/0645
 2 0 25042 0 00 0066+93
 BEAVER RUN
 0060/0645 BMSBG 25/2019/0060/0645
 0060/0101 BMSEN 25/2019/0060/0000
 012373 FT 2 0 25042 0 00 0060+62
 S. BR. FRENCH
 BMSBG 25/2019/0060/0000
 0060/0000 LENGTH(AH 2700 BK 2017)
 CSX RAIL TRANSPORTATION
 0050/1779 OVERPASS IS RR X-ING



DIR: B TOTAL LEN: 4.318 MI. DIST: 01-2 SR: 2019
LEFT MUN: CONCORD T RIGHT MUN: CONCORD T

2 0 25042 0 00 0040+44 010356 FT
MITCHELL RD
(T387) 0050/0000

008815 FT

2 0 25042 0 00 0000+00 006545 FT
NASH HILL RD
(SR2012 SEG 0040/3595)
FOR SR 2012 AND 2019
(CONN) 0030/0000
0020/2962

003419 FT

2 0 25041 0 00 0229+11 000000 FT
CONCORD RD
(SR2010 SEG 0150/0000) 0010/0000

010356 FT

5 0050/0000 LENGTH(AH 2017 BK 1541)

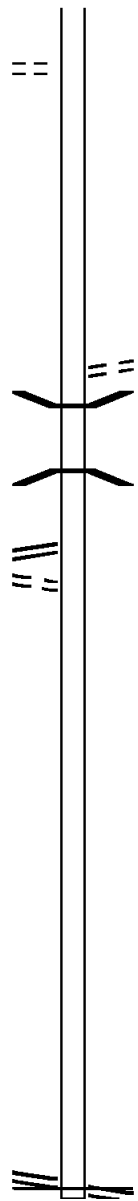
008815 FT 2 0 25042 0 00 0022+26
5 0040/0000 LENGTH(AH 1541 BK 2270)

0030/0224 ORMSBEE RD
0030/0130 (T301)
BMS EN 25/2019/0030/0041
2 0 25042 0 00 0003+04
LILLEY RUN
BMSBG 25/2019/0030/0041

0030/0091
006545 FT
5 0030/0000 LENGTH(AH 2270 BK 3126)

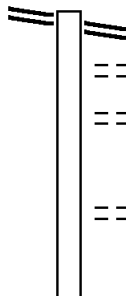
003419 FT 2 0 25041 0 00 0194+41
5 0020/0000 LENGTH(AH 3126 BK 3419)

NC ELGIN RD
CONCORD RD
000000 FT (SR2010 SEG 0150/0000)
MFC BEGIN = D
5 0010/0000 LENGTH(AH 3419 BK 0000)



EXTRACT DATE: 12/18/2023 ROADWAY MANAGEMENT SYSTEM PAGE NUMBER: 334
 PRINT DATE: 12/19/2023 SLD COUNTY/SR - ANNUAL PRINT COUNTY: ERIE
 DIR: B TOTAL LEN: 8.446 MI. DIST: 01-2 SR: 2018
 LEFT MUN: CORRY CITY C RIGHT MUN: CORRY CITY C

MAIN ST 044597 FT
 (SR0077 SEG 0110/0172) 0220/0747
 043850 FT



044597 FT UNION ST
 0220/0747 (SR0077 SEG 0110/0172)
 LEMON ST
 (BORO)
 0220/0680 FOR SR 0077 AND 2018
 (CONN)
 0220/0477 2 0 25046 0 00 0277+21
 043850 FT PLEASANT ST
 (BORO)
 0220/0000 LENGTH(AH 0747 BK 1441)

GATES ST

DIR: B TOTAL LEN: 8.446 MI. DIST: 01-2 SR: 2018
 LEFT MUN: CORRY CITY C RIGHT MUN: CORRY CITY C

	==	0210/0457 (BORO)	
		NC MAIN ST	
		WEST ST	
	==	0210/0142 (BORO)	
042409 FT		042409 FT 2 0 25046 0 00 0262+42	
		5 0210/0000 LENGTH(AH 1441 BK 0666)	
041743 FT		041743 FT 2 0 25046 0 00 0255+96	
		5 0200/0000 LENGTH(AH 0666 BK 1610)	
		CORRY CITY	
		0190/1505 CONCORD T	
		S. BR. FR. CK.	
		STRUCTURE LENGTH 25 FT	
		0190/1217 BMSID 25/2018/0190/1229	
040133 FT		040133 FT 2 0 25046 0 00 0239+87	
		5 0190/0000 LENGTH(AH 1610 BK 2431)	
037702 FT		037702 FT 2 0 25046 0 00 0215+50	
		5 0180/0000 LENGTH(AH 2431 BK 1902)	
035800 FT		035800 FT 2 0 25046 0 00 0196+48	
		CHERRY HILL RD	
		(TBO6)	
	==	5 0170/0000 LENGTH(AH 1902 BK 2638)	
033162 FT		033162 FT 2 0 25046 0 00 0169+83	
		5 0160/0000 LENGTH(AH 2638 BK 3016)	

DIR: B TOTAL LEN: 8.446 MI. DIST: 01-2 SR: 2018
 LEFT MUN: CONCORD T RIGHT MUN: CONCORD T

030146 FT

030146 FT 2 0 25046 0 00 0139+89
 0150/0000 LENGTH(AH 3016 BK 2478)

027668 FT

0140/0366 BMS EN 25/2018/0140/0347
 2 0 25046 0 00 0118+59
 SLAUGHTERS
 0140/0347 BMSBG 25/2018/0140/0347
 027668 FT 2 0 25046 0 00 0115+14
 SPARTANSBURG RD
 (SRO089 SEG 0130/0000)
 0140/0000 LENGTH(AH 2478 BK 1387)

026281 FT

026281 FT 2 0 25046 0 00 0101+36
 0130/0000 LENGTH(AH 1387 BK 2638)
 0120/2638 (AAR 262936W)#TRKS 01

023643 FT

0120/0910 BMS EN 25/2018/0120/0847
 2 0 25046 0 00 0075+03
 S. BR. OF FRENCH CREEK
 0120/0827 BMSBG 25/2018/0120/0847
 023643 FT 2 0 25046 0 00 0075+03
 0120/0000 LENGTH(AH 2638 BK 2515)

021128 FT

0110/1657 BMS EN 25/2018/0110/1663
 2 0 25046 0 00 0049+69
 SLAUGHTER
 0110/1633 BMSBG 25/2018/0110/1663
 021128 FT 2 0 25046 0 00 0049+69
 0110/0000 LENGTH(AH 2515 BK 2395)

DIR: B TOTAL LEN: 8.446 MI. DIST: 01-2 SR: 2018
 LEFT MUN: CONCORD T RIGHT MUN: CONCORD T

018733 FT	+++++	0100/0310 (AAR 528433T) #TRKS 01 018733 FT 2 0 25046 0 00 0025+08 NC LOVELL RD S 0100/0000 LENGTH(AH 2395 BK 2580) CONCORD 0090/2339 ELGIN B
016153 FT	==	016153 FT 2 0 25046 0 00 0000+00 MAIN ST S 0090/0000 (SR2019 SEG 0080/0000) LENGTH(AH 2580 BK 0973) 0080/0636 BMS EN 25/2018/0080/0586 2 0 25045 0 00 0158+61 BEAVER RUN 0080/0586 BMSBG 25/2018/0080/0586 015180 FT 2 0 25045 0 00 0152+70 CROSS ST S 0080/0000 (T785) LENGTH(AH 0973 BK 1729)
013451 FT	==	013451 FT 2 0 25045 0 00 0135+41 NC PLEASANT ST S 0070/0000 LENGTH(AH 1729 BK 2239)
011212 FT	==	011212 FT 2 0 25045 0 00 0113+50 DEWITT RD (T786) ELGIN UNION T S 0060/0000 LENGTH(AH 2239 BK 2438) E. BR. PINE CK STRUCTURE LENGTH 14 FT 0050/2328 BMS ID 25/2018/0050/2336

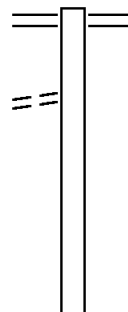
EXTRACT DATE: 12/18/2023 ROADWAY MANAGEMENT SYSTEM PAGE NUMBER: 329
 PRINT DATE: 12/19/2023 SLD COUNTY/SR - ANNUAL PRINT COUNTY: ERIE
 DIR: B TOTAL LEN: 5.466 MI. DIST: 01-2 SR: 2017
 LEFT MUN: AMITY T RIGHT MUN: AMITY T

OLD WATTSBURG RD
 (T732)

028859 FT

0120/2524

025562 FT



028859 FT WATERFORD RD
 0120/3297 (SR0008 SEG 0250/3348)

025562 FT 2 0 25051 0 00 0256+85
 0120/0000 LENGTH(AH 3297 BK 2301)

DIR: B TOTAL LEN: 5.466 MI. DIST: 01-2 SR: 2017
LEFT MUN: AMITY T RIGHT MUN: AMITY T

023261 FT

023261 FT 2 0 25051 0 00 0232+84
S 0110/0000 LENGTH(AH 2301 BK 2858)

0100/1396 STEWART HILL RD
(T770)

2 0 25051 0 00 0204+26 020403 FT
CHAFFEE RD
(T531) 0100/0000

==

020403 FT
S 0100/0000 LENGTH(AH 2858 BK 1865)

018538 FT

018538 FT 2 0 25051 0 00 0185+72
S 0090/0000 LENGTH(AH 1865 BK 2506)

016032 FT

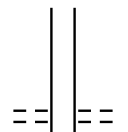
016032 FT 2 0 25051 0 00 0160+30
S 0080/0000 LENGTH(AH 2506 BK 2567)

013465 FT

013465 FT 2 0 25051 0 00 0136+00
S 0070/0000 LENGTH(AH 2567 BK 2445)

DIR: B TOTAL LEN: 5.466 MI. DIST: 01-2 SR: 2017
 LEFT MUN: AMITY T RIGHT MUN: AMITY T

011020 FT



011020 FT 2 0 25051 0 00 0110+55
 FENNO RD
 (T465)
 0060/0000 LENGTH(AH 2445 BK 1471)

009549 FT

009549 FT 2 0 25051 0 00 0095+84
 0050/0000 LENGTH(AH 1471 BK 2474)

007075 FT



007075 FT 2 0 25051 0 00 0071+10
 0040/0000 LENGTH(AH 2474 BK 2055)
 AMITY
 0030/2000 UNION T

005020 FT

005020 FT 2 0 25051 0 00 0050+34
 0030/0000 LENGTH(AH 2055 BK 2498)

002522 FT

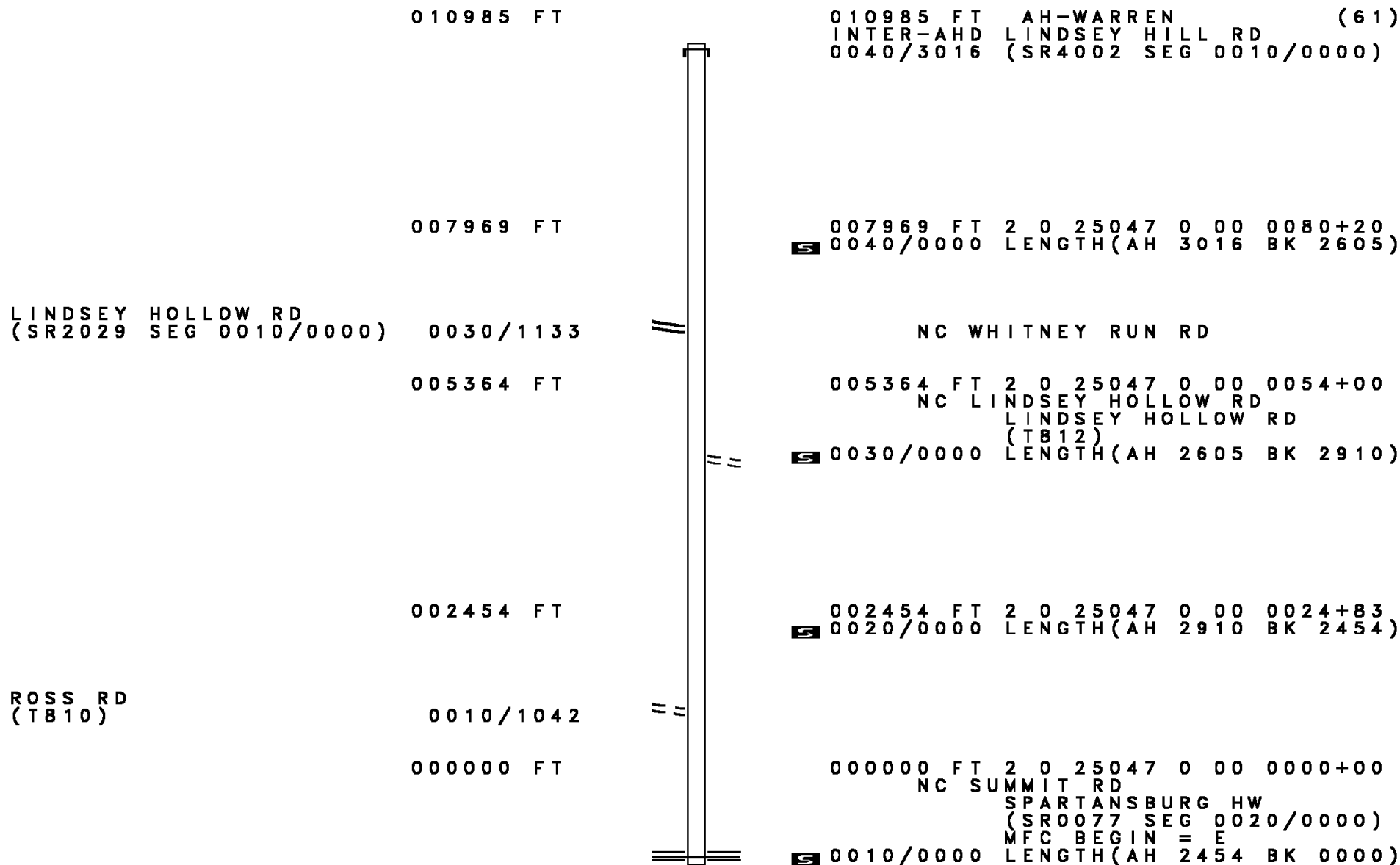
002522 FT 2 0 25051 0 00 0025+36
 0020/0000 LENGTH(AH 2498 BK 2522)

000000 FT



000000 FT 2 0 25051 0 00 0000+00
 NC LYONS RD
 GRAND ARMY OF THE REP H
 (SRO006 SEG 0350/0000)
 MFC BEGIN = D
 0010/0000 LENGTH(AH 2522 BK 0000)

DIR: B TOTAL LEN: 2.080 MI. DIST: 01-2 SR: 2016
LEFT MUN: CONCORD T RIGHT MUN: CONCORD T



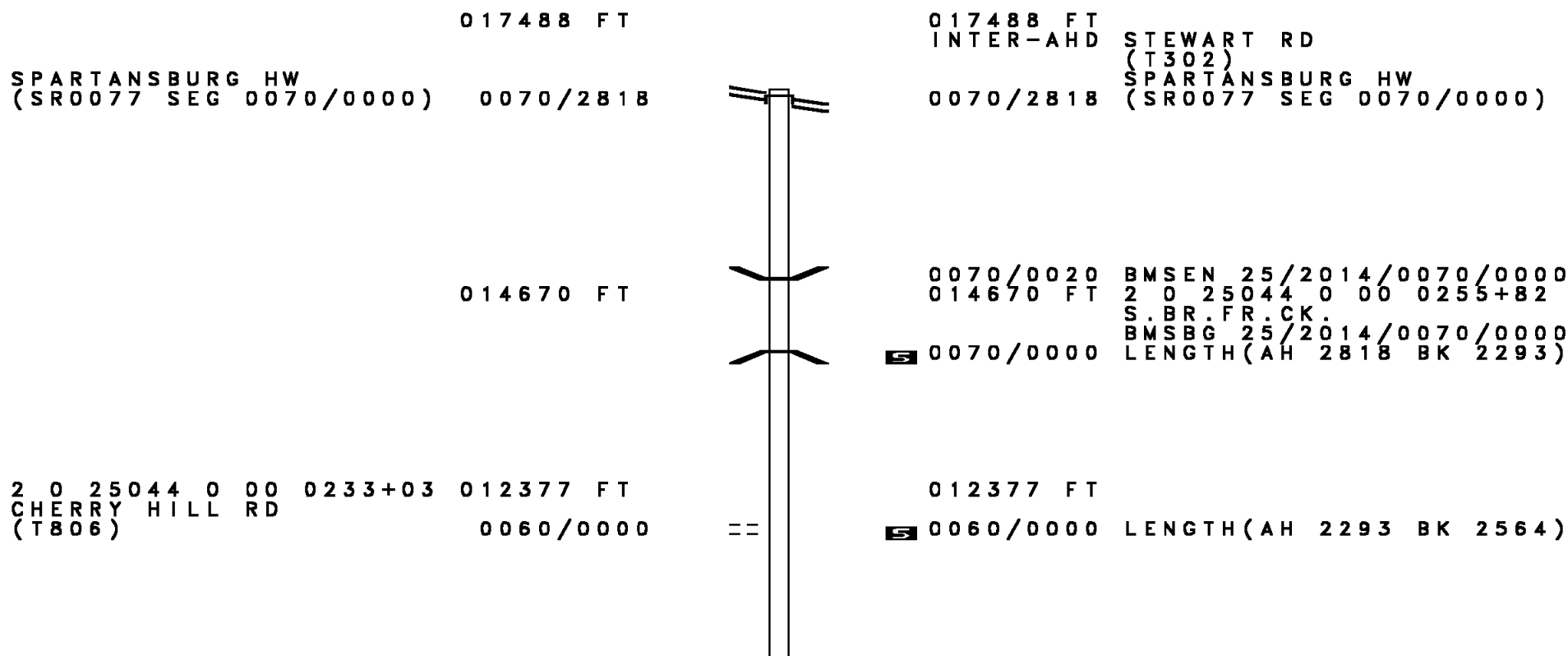
EXTRACT DATE: 12/18/2023 ROADWAY MANAGEMENT SYSTEM PAGE NUMBER: 325
PRINT DATE: 12/19/2023 SLD COUNTY/SR - ANNUAL PRINT COUNTY: ERIE
DIR: B TOTAL LEN: .000 MI. DIST: 01-2 SR: 2015
LEFT MUN: CONCORD T RIGHT MUN: CONCORD T

000000 FT
000000 FT



000000 FT
7014/0000 LENGTH(AH 4607 BK 0100)
000000 FT
7008/0000 LENGTH(AH 0100 BK 0000)


DIR: B TOTAL LEN: 3.312 MI. DIST: 01-2 SR: 2014
LEFT MUN: CONCORD T RIGHT MUN: CONCORD T



DIR: B TOTAL LEN: 3.312 MI. DIST: 01-2 SR: 2014
 LEFT MUN: CONCORD T RIGHT MUN: CONCORD T

STEWART RD
 (T302)

009813 FT
 0050/0000



009813 FT 2 0 25044 0 00 0206+95
 NC STEWART RD
 0050/0000 LENGTH(AH 2564 BK 2679)

007134 FT

007134 FT 2 0 25044 0 00 0179+69
 0040/0000 LENGTH(AH 2679 BK 2871)

004263 FT



004263 FT 2 0 25044 0 00 0151+35
 RIDGE RD
 (T357)
 NC HAMMOND RD
 HAMMOND RD
 (T802)
 0030/0000 LENGTH(AH 2871 BK 2111)

002152 FT

002152 FT 2 0 25044 0 00 0130+01
 0020/0000 LENGTH(AH 2111 BK 2152)

000000 FT



000000 FT 2 0 25044 0 00 0108+53
 NC ORMSBEE RD
 SPARTANSBURG RD
 (SRO089 SEG 0070/0000)
 INTER-BK ORMSBEE RD
 (T301)
 MFC BEGIN = D
 0010/0000 LENGTH(AH 2152 BK 0000)

EXTRACT DATE: 12/18/2023 ROADWAY MANAGEMENT SYSTEM PAGE NUMBER: 322
PRINT DATE: 12/19/2023 SLD COUNTY/SR - ANNUAL PRINT COUNTY: ERIE
DIR: B TOTAL LEN: 2.013 MI. DIST: 01-2 SR: 2012
LEFT MUN: CONCORD T RIGHT MUN: CONCORD T

010629 FT



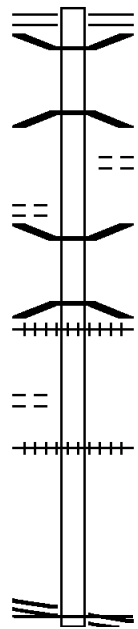
010629 FT
INTER-AHD ELGIN RD
(SR2019 SEG 0030/0000)

DIR: B TOTAL LEN: 2.013 MI. DIST: 01-2 SR: 2012
 LEFT MUN: CONCORD T RIGHT MUN: CONCORD T

Stationing	Description	Length (FT)	SR	Start Station	End Station	Notes
0040/3595	ELGIN RD					(SR2019 SEG 0030/0000)
0040/3368	FOR SR 2012 AND 2019					(CONN)
007034 FT		007034 FT	2 0	25041 0 00	0130+67	LENGTH(AH 3595 BK 2501)
004533 FT		004533 FT	2 0	25041 0 00	0105+66	LENGTH(AH 2501 BK 2654)
0020/1895	CONCORD UNION T					
001879 FT		001879 FT	2 0	25041 0 00	0078+89	BMSBG 25/2012/0020/0000
0020/0014	BMSBG 25/2012/0020/0000					LENGTH(AH 2654 BK 1879)
000000 FT	CONCORD RD					FOR SR 2010 AND 2012
0010/0107	(CONN)					
000000 FT	CONCORD RD					(SR2010 SEG 0100/0000)
0010/0000	NC NA SH HILL RD					MFC BEGIN = E
0010/0000	LENGTH(AH 1879 BK 0000)					

CONCORD RD
 (SR2010 SEG 0100/0000) 0010/0000

Stationing	Description	Length	Notes
003516	FT		
0020/1883	WILLOW ST (BORO)	0020/1138	
0020/1551	ELM ST (BORO)	001633	0016+40
0020/1528	CONCORD ST (SR2010 SEG 0030/0000)	0010/0000	
0020/1378	NC BRIDGE ST	000000	
0020/0818	CONCORD ST (SR2010 SEG 0030/0000)	0010/0000	
0020/0725	CONCORD ST (SR2010 SEG 0030/0000)	0010/0000	
0020/0415	CONCORD ST (SR2010 SEG 0030/0000)	0010/0000	
001633	FT		
0020/0000			
0010/1014			



003516 FT HIGH ST
 0020/1883 (SR0006 SEG 0280/1969)
 0020/1551 BMSEN 25/2011/0020/1528
 2 0 25139 0 00 0031+65
 OVER BENTLEY RUN
 0020/1528 BMSEB 25/2011/0020/1528
 GRAVES ST
 (BORO)
 0020/1378 (BORO)
 0020/0818 BMSEN 25/2011/0020/0769
 2 0 25139 0 00 0016+40
 S. BR. FRENCH
 0020/0725 BMSEB 25/2011/0020/0769
 0020/0415 (AAR 528519C) #TRKS 01
 001633 FT
 0020/0000 LENGTH(AH 1883 BK 1633)
 0010/1014 (AAR 262903J) #TRKS 01
 NC BRIDGE ST
 CONCORD ST
 000000 FT (SR2010 SEG 0030/0000)
 MFC BEGIN = E
 0010/0000 LENGTH(AH 1633 BK 0000)

EXTRACT DATE: 12/18/2023 ROADWAY MANAGEMENT SYSTEM PAGE NUMBER: 319
PRINT DATE: 12/19/2023 SLD COUNTY/SR - ANNUAL PRINT COUNTY: ERIE
DIR: B TOTAL LEN: 8.311 MI. DIST: 01-2 SR: 2010
LEFT MUN: CONCORD T RIGHT MUN: CONCORD T

WATTSBURG RD

043882 FT

043882 FT WATTSBURG RD

DIR: B TOTAL LEN: 8.311 MI. DIST: 01-2 SR: 2010
 LEFT MUN: CONCORD T RIGHT MUN: CONCORD T
 (SR0089 SEG 0020/0000) 0170/3177 0170/3177 (SR0089 SEG 0020/0000)

2 0 25041 0 00 0290+25 040705 FT
 WADE RD
 (T796) 0170/0000

040705 FT
 0170/0000 LENGTH(AH 3177 BK 3465)

037240 FT

CSX RAIL TRANSPORTATION
 0160/0103 OVERPASS IS RR X-ING
 037240 FT 2 0 25041 0 00 0255+91
 0160/0000 LENGTH(AH 3465 BK 2593)

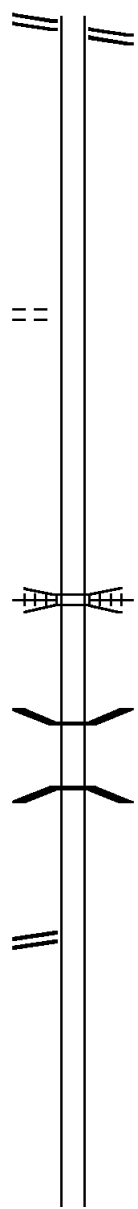
0150/1490 BMS EN 25/2010/0150/1476
 2 0 25041 0 00 0244+39
 LILLEY RUN
 0150/1476 BMSBG 25/2010/0150/1476

2 0 25041 0 00 0229+11 034647 FT
 ELGIN RD
 (SR2019 SEG 0010/0000) 0150/0000

034647 FT
 0150/0000 LENGTH(AH 2593 BK 1987)

032660 FT

032660 FT 2 0 25087 0 00 0100+83
 0140/0000 LENGTH(AH 1987 BK 2800)



DIR: B TOTAL LEN: 8.311 MI. DIST: 01-2 SR: 2010
 LEFT MUN: CONCORD T RIGHT MUN: CONCORD T

029860 FT == 029860 FT 2 0 25087 0 00 0073+09
 SOUTH RD
 (T303)
 S 0130/0000 LENGTH(AH 2800 BK 2240)

027620 FT S 027620 FT 2 0 25087 0 00 0050+69
 S 0120/0000 LENGTH(AH 2240 BK 2550)

0110/1409 CONCORD UNION T

025070 FT S 025070 FT 2 0 25087 0 00 0024+83
 S 0110/0000 LENGTH(AH 2550 BK 2483)

FOR SR 2010 AND 2012
 (CONN) 0100/0121
 2 0 25087 0 00 0000+00 022587 FT
 NASH HILL RD
 (SR2012 SEG 0010/0000) 0100/0000

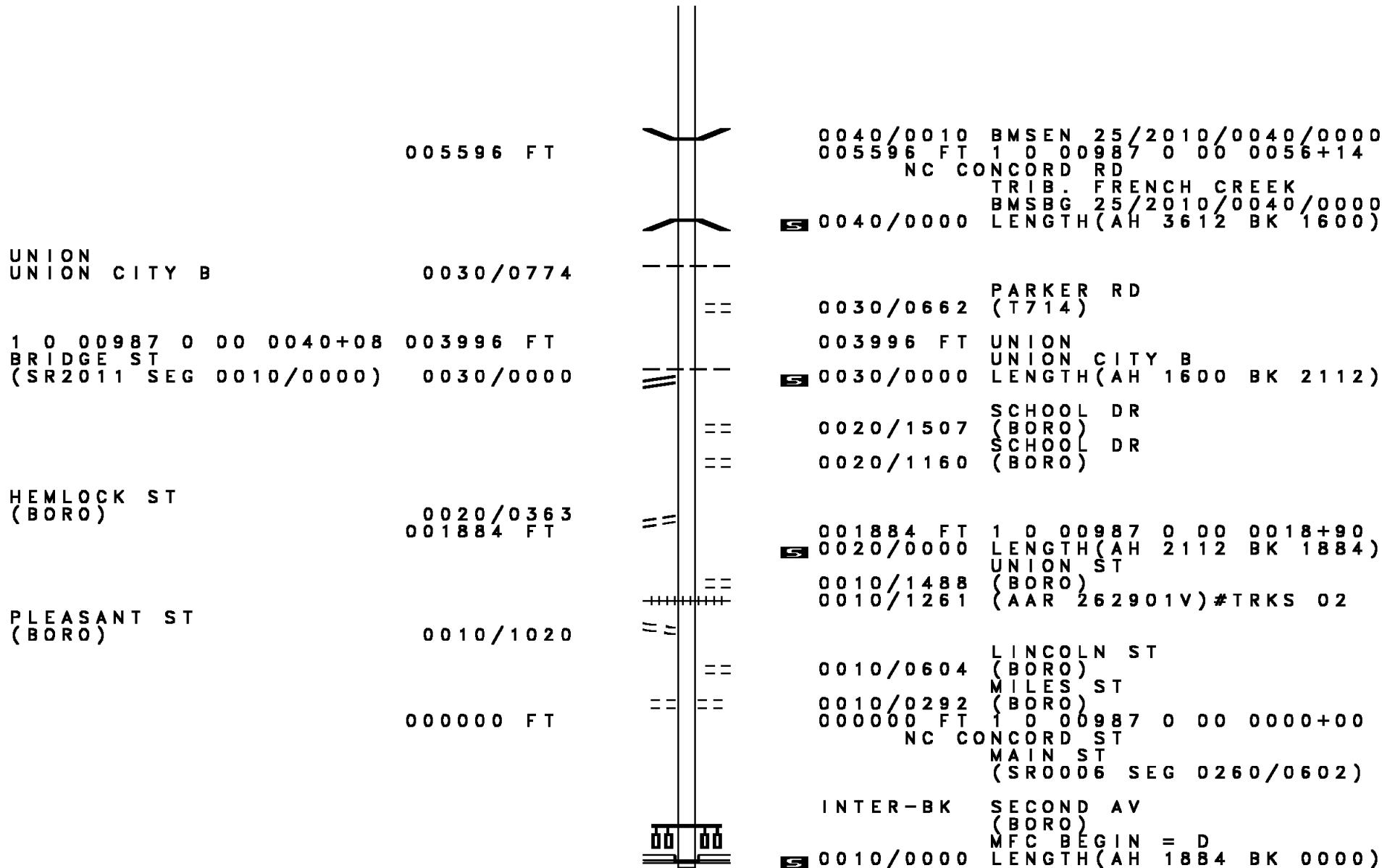
== 022587 FT
 S 0100/0000 LENGTH(AH 2483 BK 2301)
 0090/2130 BMSSEN 25/2010/0090/2111
 2 0 25041 0 00 0058+08
 HUNGRY RUN
 0090/2111 BMSBG 25/2010/0090/2111

020286 FT == 020286 FT 2 0 25041 0 00 0036+85
 HUNGRY RUN RD
 (T766)
 S 0090/0000 LENGTH(AH 2301 BK 3684)

DIR: B TOTAL LEN: 8.311 MI. DIST: 01-2 SR: 2010
 LEFT MUN: UNION T RIGHT MUN: UNION T

2 0 25041 0 00 0000+00 016602 FT O'NEIL RD (T302)	==	016602 FT 0080/0000 LENGTH(AH 3684 BK 3618)
012984 FT	==	012984 FT 1 0 00987 0 00 0129+67 WILSON RD (T300) 0070/0000 LENGTH(AH 3618 BK 1950)
011034 FT	==	0060/0054 BMSBN 25/2010/0060/0000 011034 FT 1 0 00987 0 00 0110+65 PINE RUN BMSBG 25/2010/0060/0000 0060/0000 LENGTH(AH 1950 BK 1826)
009208 FT	==	009208 FT 1 0 00987 0 00 0092+20 0050/0000 LENGTH(AH 1826 BK 3612)

DIR: B TOTAL LEN: 8.311 MI. DIST: 01-2 SR: 2010
 LEFT MUN: UNION T RIGHT MUN: UNION T



005596 FT

0040/0010 BMSBN 25/2010/0040/0000
 005596 FT 1 0 00987 0 00 0056+14
 NC CO NC CONCORD RD
 TRIB: FRENCH CREEK
 BMSBG 25/2010/0040/0000
 5 0040/0000 LENGTH(AH 3612 BK 1600)

UNION CITY B

0030/0774

0030/0662 PARKER RD (T714)

1 0 00987 0 00 0040+08 003996 FT
 BRIDGE ST
 (SR2011 SEG 0010/0000) 0030/0000

003996 FT UNION CITY B
 5 0030/0000 LENGTH(AH 1600 BK 2112)

HEMLOCK ST (BORO)

0020/0363
 001884 FT

0020/1507 SCHOOL DR (BORO)
 0020/1160 SCHOOL DR (BORO)

PLEASANT ST (BORO)

0010/1020

001884 FT 1 0 00987 0 00 0018+90
 5 0020/0000 LENGTH(AH 2112 BK 1884)
 UNION ST (BORO)
 0010/1488 (BORO)
 0010/1261 (AAR 262901V)#TRKS 02

000000 FT

0010/0604 LINCOLN ST (BORO)
 0010/0292 MILES ST (BORO)
 000000 FT 1 0 00987 0 00 0000+00
 NC CO NC CONCORD ST
 MAIN ST (SR0006 SEG 0260/0602)

INTER-BK SECOND AV (BORO)
 5 0010/0000 MFC BEGIN = D LENGTH(AH 1884 BK 0000)

EXTRACT DATE: 12/18/2023 ROADWAY MANAGEMENT SYSTEM PAGE NUMBER: 314
 PRINT DATE: 12/19/2023 SLD COUNTY/SR - ANNUAL PRINT COUNTY: ERIE
 DIR: B TOTAL LEN: 3.545 MI. DIST: 01-2 SR: 2009
 LEFT MUN: AMITY T RIGHT MUN: AMITY T

MIDDLETON RD
(T461)

018719 FT

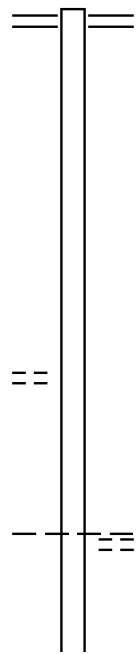
018719 FT WATTSBURG-WATERFORD RD
 0070/2680 (SR2006 SEG 0140/0000)

016039 FT

016039 FT 2 0 25049 0 00 0160+14
 0070/0000 LENGTH(AH 2680 BK 2657)

0060/0875
 013382 FT

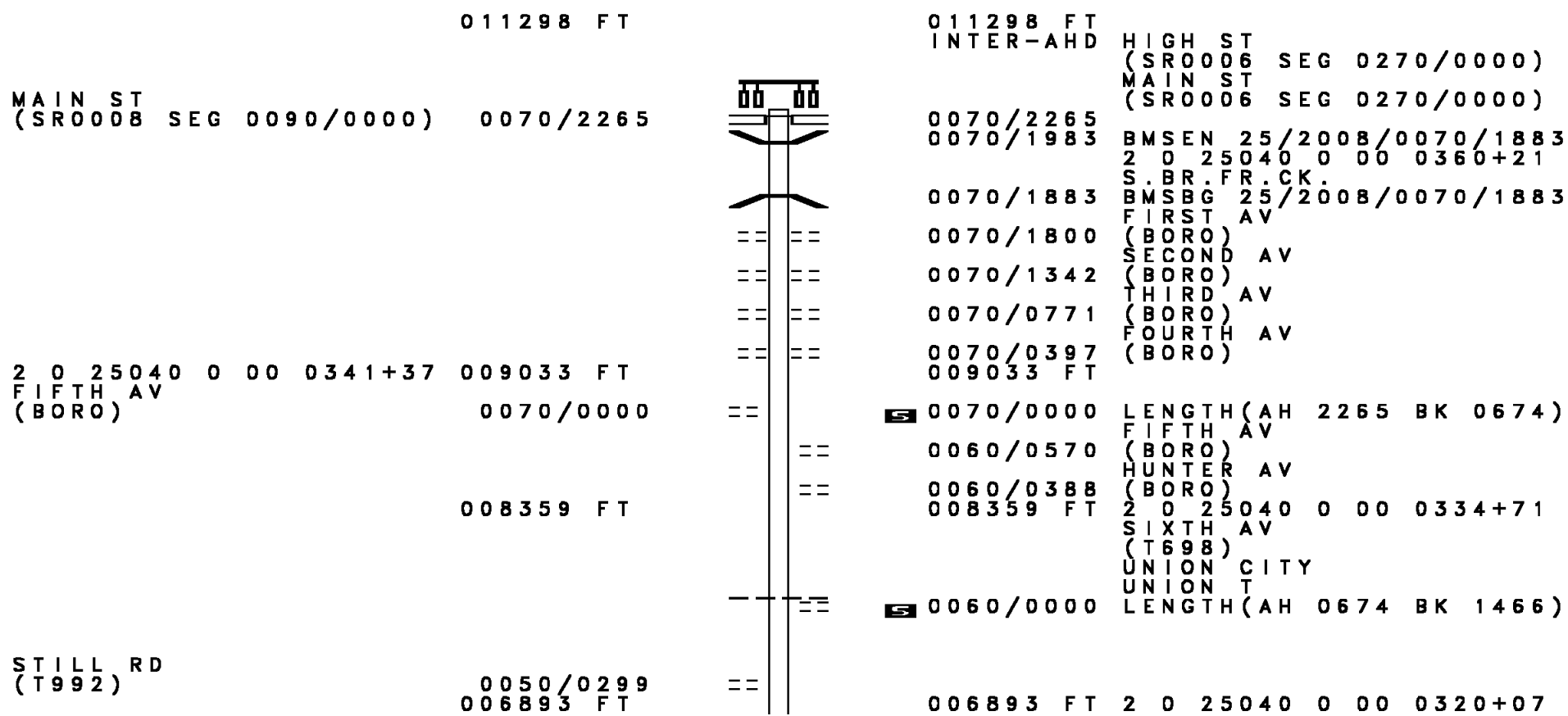
013382 FT 2 0 25049 0 00 0133+56
 UNION AMITY RD
 (T463)
 AMITY
 UNION T
 0060/0000 LENGTH(AH 2657 BK 2832)



DIR: B TOTAL LEN: 3.545 MI. DIST: 01-2 SR: 2009
 LEFT MUN: UNION T RIGHT MUN: UNION T

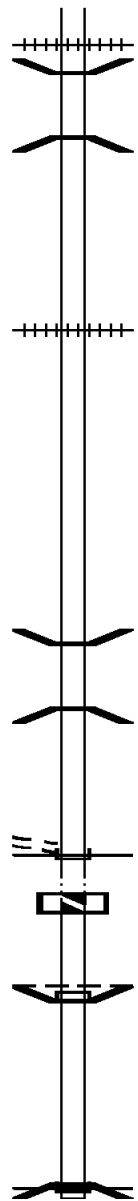
010550 FT			010550 FT 2 0 25049 0 00 0104+40
			0050/0000 LENGTH(AH 2832 BK 2579)
2 0 25049 0 00 0079+42 007971 FT			007971 FT
CROSS RD			0040/0000 LENGTH(AH 2579 BK 2372)
(T439)	==		
005599 FT			005599 FT 2 0 25049 0 00 0055+92
			INMAN RD
			(T441)
	==	==	0030/0000 LENGTH(AH 2372 BK 3112)
002487 FT			002487 FT 2 0 25049 0 00 0024+58
			0020/0000 LENGTH(AH 3112 BK 2487)
000000 FT			000000 FT 2 0 25049 0 00 0000+00
			NC KIMBALL HILL RD
			UNION CITY RD
			(SR0197 SEG 0020/0989)
			MFC BEGIN = E
			0010/0000 LENGTH(AH 2487 BK 0000)

DIR: B TOTAL LEN: 2.140 MI. DIST: 01-2 SR: 2008
 LEFT MUN: UNION CITY B RIGHT MUN: UNION CITY B



DIR: B TOTAL LEN: 2.140 MI.
LEFT MUN: UNION T

DIST: 01-2 SR: 2008
RIGHT MUN: UNION T



0050/0000 LENGTH(AH 1466 BK 2501)
0040/2021 (AAR 528564W)#TRKS 01
0040/1942 BMSSEN 25/2008/0040/1918
2 0 25040 0 00 0314+22
TRIB TO FRENCH CREEK
0040/1918 BMSBG 25/2008/0040/1918

004392 FT 2 0 25040 0 00 0295+00
0040/0000 LENGTH(AH 2501 BK 2564)
(AAR 262907L)#TRKS 01

001828 FT 2 0 25040 0 00 0269+35
NC HIGH ST
0030/0000 LENGTH(AH 2564 BK 1793)

0020/0852 BMSSEN 25/2008/0020/0832
2 0 25040 0 00 0251+55
HORTON RUN
0020/0819 BMSBG 25/2008/0020/0832

NC UNION LEBOUF RD
INTER-BK UNION LEBOEUF RD
000035 FT (T301)
MFC BEGIN = D
0020/0000 LTH AH 001793 BK 000100
000035 FT
7014/0000 LTH AH 000100 BK 000035
BMSSEN 25/2008/0010/0000
INTER-AHD STONE QUARRY RD
(T301)

0010/0035 LEBOEUF T
000000 FT 2 0 25040 0 00 0101+02
NC STONE QUARRY RD
INTER-BK STONE QUARRY RD
(T301)
BR. FRENCH CK.
BMSBG 25/2008/0010/0000
MFC BEGIN = E

0010/0000 LENGTH(AH 0035 BK 0000)

2 0 25040 0 00 0251+55 000035 FT
UNION LEBOEUF RD
(T672)

0020/0000
000035 FT

000000 FT

DIR: B TOTAL LEN: 1.373 MI. DIST: 01-2 SR: 2007
 LEFT MUN: UNION T RIGHT MUN: UNION T

OLD MEADVILLE RD
 (T300)
 UNION LEBOEUF RD
 (T672)

007249 FT

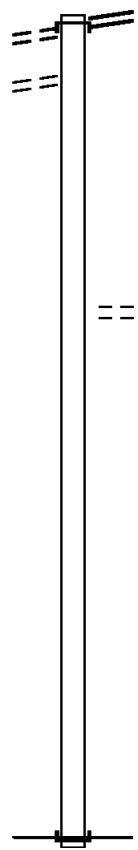
0030/2429

0030/2371

004820 FT

002513 FT

000000 FT



007249 FT
 INTER-AHD

UNION LEBOEUF RD
 (T672)
 OLD MEADVILLE RD
 (SR2002 SEG 0020/0000)

0030/2429

004820 FT 2 0 25037 0 00 0048+62
 WELLMON RD
 (T329)

5 0030/0000 LENGTH(AH 2429 BK 2307)

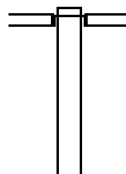
002513 FT 2 0 25037 0 00 0025+55
 5 0020/0000 LENGTH(AH 2307 BK 2513)

000000 FT 2 0 25037 0 00 0000+00
 NC SHREVE RIDGE RD
 INTER-BK RICEVILLE RD
 (SR1039 SEG 0140/2744)
 MFC BEGIN = D
 BK-CRAWFORD (20)
 5 0010/0000 LENGTH(AH 2513 BK 0000)

EXTRACT DATE: 12/18/2023 ROADWAY MANAGEMENT SYSTEM PAGE NUMBER: 309
PRINT DATE: 12/19/2023 SLD COUNTY/SR - ANNUAL PRINT COUNTY: ERIE

DIR: B TOTAL LEN: 8.557 MI. DIST: 01-2 SR: 2006
LEFT MUN: AMITY T RIGHT MUN: AMITY T

045179 FT



045179 FT
INTER-AHD HATCH HOLLOW RD
(T300)
0170/3390 WATERFORD RD
(SR0008 SEG 0200/0644)

DIR: B TOTAL LEN: 8.557 MI. DIST: 01-2 SR: 2006
 LEFT MUN: AMITY T RIGHT MUN: AMITY T

041789 FT

041789 FT 2 0 25049 0 00 0270+69
 ARBUCKLE RD
 (SR1001 SEG 0020/0000)
 MFC BEGIN = E
 0170/0000 LENGTH(AH 3390 BK 2917)

038872 FT

FRENCH CK. TR
 STRUCTURE LENGTH 11 FT
 0160/0339 BMSID 25/2006/0160/0330
 038872 FT 2 0 25049 0 00 0241+08
 0160/0000 LENGTH(AH 2917 BK 3396)

035476 FT

035476 FT 2 0 25049 0 00 0207+63
 MURRAY RD
 (T700)
 0150/0000 LENGTH(AH 3396 BK 2076)
 FRENCH CK. TR
 STRUCTURE LENGTH 14 FT
 0140/1794 BMSID 25/2006/0140/1812

033400 FT

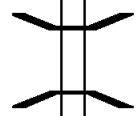
033400 FT 2 0 25049 0 00 0186+87
 NC WA TTSBURG WATERFORD RD
 KIMBALL HILL RD
 (SR2009 SEG 0070/2680)
 0140/0000 LENGTH(AH 2076 BK 2489)
 AMITY
 0130/1801 WATERFORD T

DIR: B TOTAL LEN: 8.557 MI. DIST: 01-2 SR: 2006
LEFT MUN: AMITY T RIGHT MUN: AMITY T

JUVA RD
(T676)

030911 FT

030911 FT 2 0 25048 0 00 0233+72
S 0130/0000 LENGTH(AH 2489 BK 1757)




0120/1152 BMS EN 25/2006/0120/0753
2 0 25048 0 00 0215+85
RESERVOIR

0120/0732 BMSBG 25/2006/0120/0753

==


0120/0480
029154 FT

029154 FT 2 0 25048 0 00 0215+91
UNION CT. TRB
STRUCTURE LENGTH 12 FT
S 0120/0000 BMSID 25/2006/0120/0000
LENGTH(AH 1757 BK 2294)



026860 FT

026860 FT 2 0 25048 0 00 0193+14
S 0110/0000 LENGTH(AH 2294 BK 2248)
FRENCH CK. BR
STRUCTURE LENGTH 15 FT
0100/2220 BMSID 25/2006/0100/2220



024612 FT

024612 FT 2 0 25048 0 00 0170+32
HAUGH RD
(T656)
S 0100/0000 LENGTH(AH 2248 BK 2084)

==

022528 FT

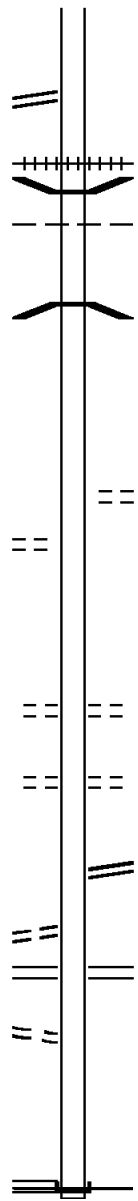
022528 FT 2 0 25048 0 00 0149+45
S 0090/0000 LENGTH(AH 2084 BK 2655)

DIR: B TOTAL LEN: 8.557 MI. DIST: 01-2 SR: 2006
 LEFT MUN: WATERFORD T RIGHT MUN: WATERFORD T

2 0 25048 0 00 0123+93 019873 FT CLUTE RD (T654)	0080/0000	==	==	019873 FT DORMAN RD (T658) 0080/0000 LENGTH(AH 2655 BK 2845)
2 0 25048 0 00 0094+59 017028 FT SCOTT RD (T636)	0070/0000	==		017028 FT 0070/0000 LENGTH(AH 2845 BK 3408)
	013620 FT			013620 FT 2 0 25048 0 00 0060+59 0060/0000 LENGTH(AH 3408 BK 2890)
	010730 FT		==	010730 FT 2 0 25048 0 00 0031+75 HOOD RD (T459) 0050/0000 LENGTH(AH 2890 BK 3170)
			==	0040/0859 UNION RD (T598)

DIR: B TOTAL LEN: 8.557 MI. DIST: 01-2 SR: 2006
 LEFT MUN: WATERFORD T RIGHT MUN: WATERFORD T

DONATION RD
 (SR1005 SEG 0010/0000) 007560 FT
 0040/0000



007560 FT 2 0 25048 0 00 0000+00
 NC WATTSBURG RD
 0040/0000 LENGTH(AH 3170 BK 2001)

005559 FT

0030/0876 (AAR 528537A)#TRKS 02
 0030/0360 BMSBN 25/2006/0030/0210
 WATERFORD
 0030/0285 WATERFORD B
 2 0 25056 0 00 0057+96
 LE BOUEF CK.
 0030/0210 BMSBG 25/2006/0030/0210
 005559 FT 2 0 25056 0 00 0055+89
 NC DONATION RD
 0030/0000 LENGTH(AH 2001 BK 3000)

CIRCUIT ST
 (T485) 0020/1214

0020/1723 CIRCUIT RD
 (T485)

002559 FT

002559 FT 2 0 25056 0 00 0025+89
 EAST ST
 (BORO)
 0020/0000 LENGTH(AH 3000 BK 2559)

CHERRY ST
 (BORO) 0010/0970

0010/1844 CHESTNUT ST
 (BORO)
 CHERRY ST
 (SR3014 SEG 0380/2716)
 NC THIRD ST

WALNUT ST
 (BORO) 0010/0088
 000000 FT

0010/0551 NC CHERRY ST
 HIGH ST
 (SR0019 SEG 0110/0373)
 NC NORTH PARK RO

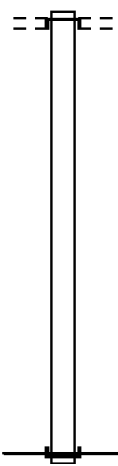
THIRD ST
 (SR3014 SEG 0380/1573) 0010/0000

000000 FT 2 0 25056 0 00 0000+00
 NC WALNUT ST
 INTER-BK WALNUT ST
 (SR3014 SEG 0380/1573)
 MFC BEGIN = D
 0010/0000 LENGTH(AH 2559 BK 0000)

EXTRACT DATE: 12/18/2023 ROADWAY MANAGEMENT SYSTEM PAGE NUMBER: 304
 PRINT DATE: 12/19/2023 SLD COUNTY/SR - ANNUAL PRINT COUNTY: ERIE
 DIR: B TOTAL LEN: .735 MI. DIST: 01-2 SR: 2005
 LEFT MUN: LE BOEUF T RIGHT MUN: LE BOEUF T

003879 FT

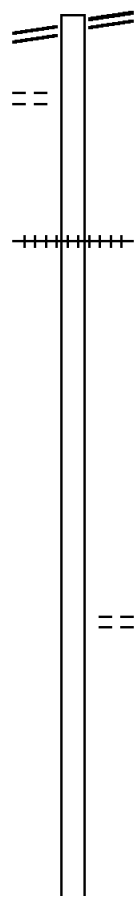
003879 FT
 INTER-AHD WILLEY RD
 (T634)
 OLD MEADVILLE RD
 (T300)



000000 FT

000000 FT 2 0 25036 0 00 0000+00
 INTER-BK NC ST TURGIS RD
 TOWNLINE RD
 (SR1007 SEG 0230/3128)
 MFC BEGIN = E
 BK-CRAWFORD (20)
 0010/0000 LENGTH(AH 3879 BK 0000)

WATERFORD RD 021189 FT
 (SR0197 SEG 0060/1879) 0080/3183
 HARE RD
 (T656) 0080/2524



021189 FT WATERFORD RD
 0080/3183 (SR0197 SEG 0060/1879)

 0080/0718 (AAR 528530C)#TRKS 01
 018006 FT 2 0 25084 0 00 0180+17
 0080/0000 LENGTH(AH 3183 BK 3252)

 014754 FT 2 0 25084 0 00 0147+50
 DEWEY RD
 (T636)
 0070/0000 LENGTH(AH 3252 BK 2354)

 012400 FT 2 0 25084 0 00 0123+74
 0060/0000 LENGTH(AH 2354 BK 2340)

DIR: B TOTAL LEN: 4.013 MI. DIST: 01-2 SR: 2004
 LEFT MUN: LE BOEUF T RIGHT MUN: LE BOEUF T

010060 FT

010060 FT 2 0 25084 0 00 0099+84
 0050/0000 LENGTH(AH 2340 BK 2604)

0040/1655 BMS EN 25/2004/0040/1646
 2 0 25084 0 00 0090+97
 WHEELER CK
 0040/1646 BMSBG 25/2004/0040/1646

007456 FT

007456 FT 2 0 25084 0 00 0074+51
 0040/0000 LENGTH(AH 2604 BK 2446)

005010 FT

005010 FT 2 0 25084 0 00 0049+61
 0030/0000 LENGTH(AH 2446 BK 2450)

002560 FT

002560 FT 2 0 25084 0 00 0025+11
 0020/0000 LENGTH(AH 2450 BK 2560)

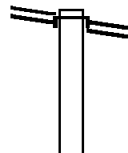
000000 FT

000000 FT 2 0 25084 0 00 0000+00
 NC WHEELERTOWN RD
 FLATT RD
 (SR2003 SEG 0120/0000)
 INTER-BK MOORE RD
 (T415)
 MFC BEGIN = E
 0010/0000 LENGTH(AH 2560 BK 0000)

EXTRACT DATE: 12/18/2023 ROADWAY MANAGEMENT SYSTEM PAGE NUMBER: 301
PRINT DATE: 12/19/2023 SLD COUNTY/SR - ANNUAL PRINT COUNTY: ERIE
DIR: B TOTAL LEN: 6.057 MI. DIST: 01-2 SR: 2003
LEFT MUN: LE BOEUF T RIGHT MUN: LE BOEUF T

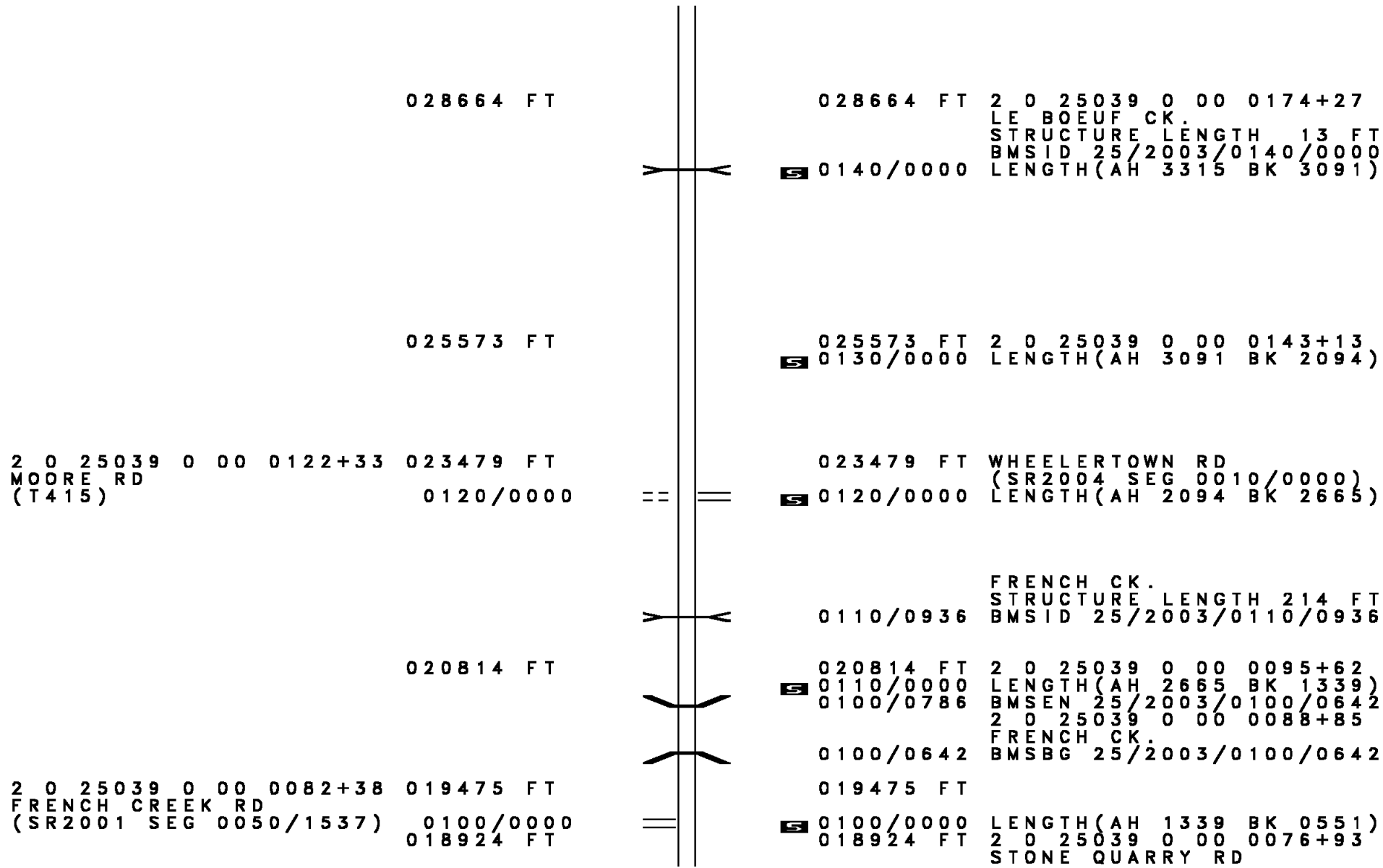
031979 FT

WATERFORD PK
(SR0197 SEG 0160/0000) 0140/3315



031979 FT
INTER-AHD FLATT RD
(T596)
0140/3315 WATERFORD PK
(SR0197 SEG 0160/0000)

DIR: B TOTAL LEN: 6.057 MI. DIST: 01-2 SR: 2003
 LEFT MUN: LE BOEUF T RIGHT MUN: LE BOEUF T



028664 FT

028664 FT 2 0 25039 0 00 0174+27
 LE BOEUF CK.
 STRUCTURE LENGTH 13 FT
 BMSID 25/2003/0140/0000
 LENGTH(AH 3315 BK 3091)

025573 FT

025573 FT 2 0 25039 0 00 0143+13
 LENGTH(AH 3091 BK 2094)

2 0 25039 0 00 0122+33 023479 FT
 MOORE RD
 (T415) 0120/0000

023479 FT WHEELERTOWN RD
 (SR2004 SEG 0010/0000)
 LENGTH(AH 2094 BK 2665)

FRENCH CK.
 STRUCTURE LENGTH 214 FT
 BMSID 25/2003/0110/0936

020814 FT

020814 FT 2 0 25039 0 00 0095+62
 LENGTH(AH 2665 BK 1339)
 BMSID 25/2003/0100/0642
 2 0 25039 0 00 0088+85
 FRENCH CK.
 BMSBG 25/2003/0100/0642

2 0 25039 0 00 0082+38 019475 FT
 FRENCH CREEK RD
 (SR2001 SEG 0050/1537) 0100/0000
 018924 FT

019475 FT
 LENGTH(AH 1339 BK 0551)
 2 0 25039 0 00 0076+93
 STONE QUARRY RD

DIR: B TOTAL LEN: 6.057 MI. DIST: 01-2 SR: 2003
 LEFT MUN: LE BOEUF T RIGHT MUN: LE BOEUF T

DUTCHTOWN RD
 (T592)

0080/1940

016197 FT

013682 FT


011247 FT

GILLETTE ST
 (BORO)

0050/1784

LC FOR WOODS RD
 (CONN)

0050/0386



== 0090/0000 (T301) LENGTH(AH 0551 BK 2727)

016197 FT 2 0 25039 0 00 0049+55
 S 0080/0000 LENGTH(AH 2727 BK 2515)

0070/0642 LE BOEUF MILL VILLAGE B
 013682 FT 2 0 25039 0 00 0024+40
 NC FLATT RD DEPOT ST (BORO)
 == S 0070/0000 LENGTH(AH 2515 BK 2435)

0060/0628 (AAR 262917S)#TRKS 01
 CHURCH ST (BORO)
 0060/0244 BMSBN 25/2003/0060/0200
 2 0 25039 0 00 0002+01
 BR.FR.CK.
 0060/0200 BMSBG 25/2003/0060/0200
 011247 FT 2 0 25039 0 00 0000+00
 CENTER ST (SR0006 SEG 0100/0822)

S 0060/0000 LENGTH(AH 2435 BK 2349)

== 0050/1153 DEPOT ST (BORO)

DIR: B TOTAL LEN: 6.057 MI. DIST: 01-2 SR: 2003
 LEFT MUN: MILL VILLAGE B RIGHT MUN: MILL VILLAGE B

WOODS RD
 (BORO)

0050/0292
 008898 FT

008898 FT 2 0 25035 0 00 0087+65
 NC MAIN ST
 OLD MEADVILLE RD
 (T300)

5 0050/0000 LENGTH(AH 2349 BK 0924)
 NC MACKEY HILL RD

007974 FT

0040/0044 MILL VILLAGE
 LE BOEUF T
 NC MAIN ST
 007974 FT 2 0 25035 0 00 0079+23
 5 0040/0000 LENGTH(AH 0924 BK 2486)

005488 FT

005488 FT 2 0 25035 0 00 0054+93
 5 0030/0000 LENGTH(AH 2486 BK 3560)

WHITELY RD
 (T614)

0020/1033

001928 FT

001928 FT 2 0 25035 0 00 0018+76
 5 0020/0000 LENGTH(AH 3560 BK 1928)
 SMITH RD
 (T325)

SMITH RD
 (T325)

0010/1928

000000 FT

000000 FT 2 0 25035 0 00 0000+00
 NC MACKEY HILL RD
 INTER-BK BROWN HILL RD
 (SR1035 SEG 0130/2427)
 MFC BEGIN = D
 BK-CRAWFORD (20)
 5 0010/0000 LENGTH(AH 1928 BK 0000)

DIR: B TOTAL LEN: .644 MI. DIST: 01-2 SR: 2002
 LEFT MUN: UNION T RIGHT MUN: UNION T

GRAND ARMY OF THE REP H003400 FT
 (SR0006 SEG 0200/0000) 0030/0894

002506 FT

2 0 25038 0 01 0235+11 000021 FT
 UNION LEBOEUF RD
 (T672)

0020/0000
 000021 FT

000000 FT

000000 FT



003400 FT GRAND ARMY OF THE REP H
 0030/0894 (SR0006 SEG 0200/0000)

002506 FT 2 0 25038 1 00 0000+00
 OLD VALLEY RD
 (T694)

0030/0000 LENGTH(AH 0894 BK 2485)

000021 FT SHREVE RIDGE RD
 INTER-BK (SR2007 SEG 0030/2429)
 OLD MEADVILLE RD
 (T300)

0020/0000 LENGTH(AH 2485 BK 0100)

000021 FT
 7014/0000 LENGTH(AH 0100 BK 0021)
 INTER-AHD BMSBN 25/2002/0010/0000
 OLD MEADVILLE RD (TBK)
 (T300)

0010/0021 MILL VILLAGE B
 000000 FT 2 0 25038 0 00 0003+08

INTER-BK OLD MEADVILLE RD (TBK)
 (T300)

0010/0000 SPRING CREEK
 000000 FT BMSBG 25/2002/0010/0000
 7008/0000 LENGTH(AH 0021 BK 0308)
 LENGTH(AH 0308 BK 0000)

DIR: B TOTAL LEN: 2.159 MI. DIST: 01-2 SR: 2001
 LEFT MUN: LE BOEUF T RIGHT MUN: LE BOEUF T

011397 FT	011397 FT FLATT RD 0050/1537 (SR2003 SEG 0100/0000)
009860 FT	009860 FT 2 0 25105 0 00 0100+00 S 0050/0000 LENGTH(AH 1537 BK 2431)
007429 FT	007429 FT 2 0 25105 0 00 0075+00 S 0040/0000 LENGTH(AH 2431 BK 2480)
004949 FT	004949 FT 2 0 25105 0 00 0050+00 S 0030/0000 LENGTH(AH 2480 BK 2486)
002463 FT	002463 FT 2 0 25105 0 00 0025+00 S 0020/0000 LENGTH(AH 2486 BK 2463)
000000 FT	000000 FT 2 0 25105 0 00 0000+00 NC FRENCH CREEK RD GRAND ARMY OF THE REP H (SRO006 SEG 0080/0000) MFC BEGIN = E S 0010/0000 LENGTH(AH 2463 BK 0000)

EXTRACT DATE: 12/18/2023 ROADWAY MANAGEMENT SYSTEM PAGE NUMBER: 295
 PRINT DATE: 12/19/2023 SLD COUNTY/SR - ANNUAL PRINT COUNTY: ERIE
 DIR: B TOTAL LEN: .055 MI. DIST: 01-2 SR: 1108
 LEFT MUN: GREENFIELD T RIGHT MUN: GREENFIELD T

000293 FT
 000000 FT



000293 FT BMS EN 25/1108/0010/0000
 INTER-AHD ASHTON RD
 0010/0293 (T994)
 000000 FT 0 0 00000 0 00 0000+00
 NC ASHTON RD
 INTER-BK ASHTON RD
 (T994)
 SR 0086 E/B
 BMSBG 25/1108/0010/0000
 MFC BEGIN = E
 0010/0000 LENGTH(AH 0293 BK 0000)

EXTRACT DATE: 12/18/2023 ROADWAY MANAGEMENT SYSTEM PAGE NUMBER: 294
 PRINT DATE: 12/19/2023 SLD COUNTY/SR - ANNUAL PRINT COUNTY: ERIE
 DIR: B TOTAL LEN: .059 MI. DIST: 01-2 SR: 1107
 LEFT MUN: GREENFIELD T RIGHT MUN: GREENFIELD T

000313 FT
 000000 FT



000313 FT BMS EN 25/1107/0010/0000
 INTER-AHD GERMAN RD
 0010/0313 (T758)
 000000 FT 0 0 00000 0 00 0000+00
 NC GERMAN RD
 INTER-BK GERMAN RD
 (T758)
 SR 0086 E/B
 BMSBG 25/1107/0010/0000
 MFC BEGIN = E
 0010/0000 LENGTH(AH 0313 BK 0000)

EXTRACT DATE: 12/18/2023 ROADWAY MANAGEMENT SYSTEM PAGE NUMBER: 293
 PRINT DATE: 12/19/2023 SLD COUNTY/SR - ANNUAL PRINT COUNTY: ERIE
 DIR: B TOTAL LEN: .044 MI. DIST: 01-2 SR: 1106
 LEFT MUN: GREENFIELD T RIGHT MUN: GREENFIELD T

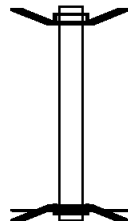
000234 FT
 000000 FT



000234 FT BMS EN 25/1106/0010/0000
 INTER-AHD NEW RD
 0010/0234 (T772)
 000000 FT 0 0 00000 0 00 0000+00
 NC NEW RD
 INTER-BK NEW RD
 (T772)
 SR 0086 E/B
 BMSBG 25/1106/0010/0000
 MFC BEGIN = E
 0010/0000 LENGTH(AH 0234 BK 0000)

EXTRACT DATE: 12/18/2023 ROADWAY MANAGEMENT SYSTEM PAGE NUMBER: 292
 PRINT DATE: 12/19/2023 SLD COUNTY/SR - ANNUAL PRINT COUNTY: ERIE
 DIR: B TOTAL LEN: .036 MI. DIST: 01-2 SR: 1105
 LEFT MUN: GREENFIELD T RIGHT MUN: GREENFIELD T

000190 FT
 000000 FT



000190 FT BMS EN 25/1105/0010/0000
 INTER-AHD DOUGAN RD
 0010/0190 (T682)
 000000 FT 0 0 00000 0 00 0000+00
 NC DOUGAN RD
 INTER-BK DOUGAN RD
 (T682)
 SR 0086 E/B
 BMSBG 25/1105/0010/0000
 MFC BEGIN = E
 0010/0000 LENGTH(AH 0190 BK 0000)

EXTRACT DATE: 12/18/2023 ROADWAY MANAGEMENT SYSTEM PAGE NUMBER: 291
 PRINT DATE: 12/19/2023 SLD COUNTY/SR - ANNUAL PRINT COUNTY: ERIE
 DIR: B TOTAL LEN: .063 MI. DIST: 01-2 SR: 1104
 LEFT MUN: NORTH EAST T RIGHT MUN: NORTH EAST T

000331 FT
 000000 FT



000331 FT BMS EN 25/1104/0010/0000
 INTER-AHD BORT RD
 0010/0331 (T780)
 000000 FT 0 0 00000 0 00 0000+00
 NC BORT RD
 INTER-BK BORT RD
 (T780)
 SR 0090 EB
 BMSBG 25/1104/0010/0000
 MFC BEGIN = E
 0010/0000 LENGTH(AH 0331 BK 0000)

EXTRACT DATE: 12/18/2023 ROADWAY MANAGEMENT SYSTEM PAGE NUMBER: 290
 PRINT DATE: 12/19/2023 SLD COUNTY/SR - ANNUAL PRINT COUNTY: ERIE
 DIR: B TOTAL LEN: .053 MI. DIST: 01-2 SR: 1103
 LEFT MUN: NORTH EAST T RIGHT MUN: NORTH EAST T

000281 FT
 000000 FT



000281 FT BMS EN 25/1103/0010/0000
 INTER-AHD REMINGTON RD
 0010/0281 (T760)
 000000 FT 0 0 00000 0 00 0000+00
 NC REMINGTON RD
 INTER-BK REMINGTON RD
 (T760)
 SR 0090 EB
 BMSBG 25/1103/0010/0000
 MFC BEGIN = E
 0010/0000 LENGTH(AH 0281 BK 0000)

EXTRACT DATE: 12/18/2023 ROADWAY MANAGEMENT SYSTEM PAGE NUMBER: 289
 PRINT DATE: 12/19/2023 SLD COUNTY/SR - ANNUAL PRINT COUNTY: ERIE
 DIR: B TOTAL LEN: .045 MI. DIST: 01-2 SR: 1102
 LEFT MUN: NORTH EAST T RIGHT MUN: NORTH EAST T

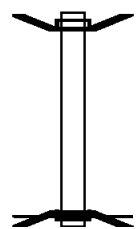
000236 FT
 000000 FT



000236 FT BMS EN 25/1102/0010/0000
 INTER-AHD SHADDUCK RD
 0010/0236 (T743)
 000000 FT 0 0 00000 0 00 0000+00
 NC SHADDUCK RD
 INTER-BK SHADDUCK RD
 (T743)
 SR 0090 EB
 BMSBG 25/1102/0010/0000
 MFC BEGIN = E
 0010/0000 LENGTH(AH 0236 BK 0000)

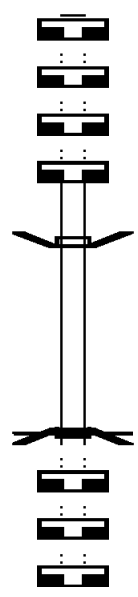
EXTRACT DATE: 12/18/2023 ROADWAY MANAGEMENT SYSTEM PAGE NUMBER: 288
 PRINT DATE: 12/19/2023 SLD COUNTY/SR - ANNUAL PRINT COUNTY: ERIE
 DIR: B TOTAL LEN: .052 MI. DIST: 01-2 SR: 1101
 LEFT MUN: HARBORCREEK T RIGHT MUN: HARBORCREEK T

000275 FT
 000000 FT



000275 FT BMS EN 25/1101/0010/0000
 INTER-AHD CLARK RD
 0010/0275 (T729)
 000000 FT 0 0 00000 0 00 0000+00
 NC CLARK RD
 INTER-BK CLARK RD
 (T729)
 SR 0090 EB
 BMSBG 25/1101/0010/0000
 MFC BEGIN = E
 0010/0000 LENGTH(AH 0275 BK 0000)

000289 FT
 000289 FT
 000289 FT
 000289 FT
 000000 FT
 000000 FT
 000000 FT
 000000 FT



000289 FT
 7060/0000 LENGTH(AH 0660 BK 3359)
 000289 FT
 7050/0000 LENGTH(AH 3359 BK 2091)
 000289 FT
 7040/0000 LENGTH(AH 2091 BK 0409)
 000289 FT
 7034/0000 LENGTH(AH 0409 BK 0289)
 BMSEN 25/1019/0032/0000
 INTER-AHD GAY RD
 0032/0289 (T789)
 000000 FT 2 0 25075 0 00 0135+58
 NC GAY RD
 INTER-BK GAY RD
 (T789)
 SR 0090 EB
 BMSBG 25/1019/0032/0000
 MFC BEGIN = E
 5 0032/0000 LENGTH(AH 0289 BK 0229)
 000000 FT
 7030/0000 LENGTH(AH 0229 BK 1671)
 000000 FT
 7020/0000 LENGTH(AH 1671 BK 1179)
 000000 FT
 7010/0000 LENGTH(AH 1179 BK 0000)

DIR: B TOTAL LEN: 3.228 MI. DIST: 01-2 SR: 1017
 LEFT MUN: NORTH EAST T RIGHT MUN: NORTH EAST T

SHIGO RD
(T712)

017043 FT

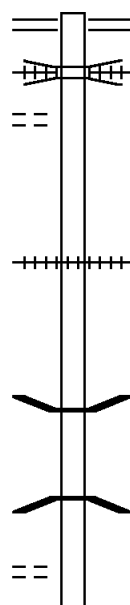
0070/1486

014936 FT

012459 FT

ARCHER RD
(T773)

0050/1672



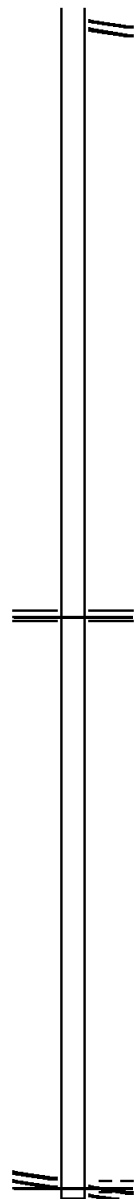
017043 FT BUFFALO RD
 0070/2107 (SR0020 SEG 1000/1181)
 CSX RAIL TRANSPORTATION
 0070/1846 OVERPASS IS RR X-ING

014936 FT 2 0 25075 0 00 0095+26
 0070/0000 LENGTH(AH 2107 BK 2477)
 0060/2106 (AAR 471859A)#TRKS 01

0060/0023 BMS EN 25/1017/0060/0000
 012459 FT 2 0 25075 0 00 0070+59
 AVERILL RUN
 BMSBG 25/1017/0060/0000
 0060/0000 LENGTH(AH 2477 BK 2304)

HOPKINS RD

DIR: B TOTAL LEN: 3.228 MI. DIST: 01-2 SR: 1017
LEFT MUN: NORTH EAST T RIGHT MUN: NORTH EAST T



0050/1451 (SR1012 SEG 0010/0000)

010155 FT

010155 FT 2 0 25075 0 00 0048+96
S 0050/0000 LENGTH(AH 2304 BK 2740)

007415 FT

007415 FT 2 0 25075 0 00 0020+02
S 0040/0000 LENGTH(AH 2740 BK 2024)

005391 FT

005391 FT 2 0 25075 0 00 0000+00
KERR RD
(SR1010 SEG 0030/0000)
MFC BEGIN = D
S 0030/0000 LENGTH(AH 2024 BK 3349)

002042 FT

002042 FT 2 0 25101 0 00 0020+44
S 0020/0000 LENGTH(AH 3349 BK 2042)

NC GULF RD
MALLICK RD
(T767)

2 0 25101 0 00 0000+00 000000 FT
FINDLEY LAKE RD
(SR0426 SEG 0260/0000) 0010/0000

000000 FT (SR0426 SEG 0260/0000)
MFC BEGIN = E
S 0010/0000 LENGTH(AH 2042 BK 0000)

EXTRACT DATE: 12/18/2023 ROADWAY MANAGEMENT SYSTEM PAGE NUMBER: 284
PRINT DATE: 12/19/2023 SLD COUNTY/SR - ANNUAL PRINT COUNTY: ERIE
DIR: B TOTAL LEN: .000 MI. DIST: 01-2 SR: 1015
LEFT MUN: NORTH EAST T RIGHT MUN: NORTH EAST T

000000 FT



000000 FT
7010/0000 LENGTH(AH 1727 BK 0000)

EXTRACT DATE: 12/18/2023
PRINT DATE: 12/19/2023

ROADWAY MANAGEMENT SYSTEM
SLD COUNTY/SR - ANNUAL PRINT

PAGE NUMBER: 283
COUNTY: ERIE

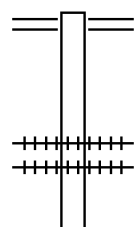
DIR: B TOTAL LEN: .005 MI.
LEFT MUN: NORTH EAST T

DIST: 01-2 SR: 1014
RIGHT MUN: NORTH EAST T

Station	Unit	Description	Station	Unit	Description
000024	FT		000024	FT	
000024	FT		7100/0000	LENGTH(AH 2769 BK 2293)	
000024	FT		000024	FT	
000024	FT		7090/0000	LENGTH(AH 2293 BK 2046)	
000024	FT		000024	FT	
000024	FT		7080/0000	LENGTH(AH 2046 BK 2017)	
000024	FT		000024	FT	
000024	FT		7070/0000	LENGTH(AH 2017 BK 0144)	
000024	FT		000024	FT	
000024	FT		7064/0000	LENGTH(AH 0144 BK 0012)	
000012	FT		INTER-AHD	MIDDLE RD	
			0060/0012	(T301)	
			000012	FT	
			2 0 25073	1 00 0001+15	
				AVERILL RUN	
				STRUCTURE LENGTH 12 FT	
				BMSID 25/1014/0060/0000	
			INTER-BK	MIDDLE RD	
				(T301)	
000012	FT		0060/0000	LENGTH(AH 0012 BK 0098)	
000012	FT		000012	FT	
000012	FT		7060/0000	LENGTH(AH 0098 BK 2291)	
000012	FT		000012	FT	
000012	FT		7050/0000	LENGTH(AH 2291 BK 1513)	
000012	FT		000012	FT	
000012	FT		7044/0000	LENGTH(AH 1513 BK 0026)	
000012	FT		000012	FT	
000012	FT		7042/0000	LENGTH(AH 0026 BK 0371)	
000012	FT		000012	FT	
000012	FT		7040/0000	LENGTH(AH 0371 BK 3441)	
000012	FT		000012	FT	
000012	FT		7030/0000	LENGTH(AH 3441 BK 0922)	
000012	FT		000012	FT	
000012	FT		7024/0000	LENGTH(AH 0922 BK 0012)	
000000	FT		INTER-AHD	MIDDLE RD	
			0020/0012	(T301)	
			000000	FT	
			2 0 25116	0 00 0034+26	
				NC MIDDLE RD	
				SMALL STREAM	
				STRUCTURE LENGTH 12 FT	
				BMSID 25/1014/0020/0000	
			INTER-BK	MIDDLE RD	
				(T301)	
				MFC BEGIN = D	
000000	FT		0020/0000	LENGTH(AH 0012 BK 0737)	
000000	FT		000000	FT	
000000	FT		7020/0000	LENGTH(AH 0737 BK 2450)	
000000	FT		000000	FT	
000000	FT		7010/0000	LENGTH(AH 2450 BK 0000)	

EXTRACT DATE: 12/18/2023 ROADWAY MANAGEMENT SYSTEM PAGE NUMBER: 282
 PRINT DATE: 12/19/2023 SLD COUNTY/SR - ANNUAL PRINT COUNTY: ERIE
 DIR: B TOTAL LEN: 7.295 MI. DIST: 01-2 SR: 1013
 LEFT MUN: NORTH EAST T RIGHT MUN: NORTH EAST T

038517 FT



038517 FT MAIN RD
 (SR0020 SEG 0871/0102)
 0150/1936 (SR0020 SEG 0870/0071)

036581 FT

0150/0391 (AAR 471874C) #TRKS 01
 0150/0268 (AAR 524024M) #TRKS 01
 036581 FT 2 0 25071 0 00 0298+13
 0150/0000 LENGTH(AH 1936 BK 3237)

DIR: B TOTAL LEN: 7.295 MI. DIST: 01-2 SR: 1013
 LEFT MUN: NORTH EAST T RIGHT MUN: NORTH EAST T

Stationing	Structure	Length	Notes
033344 FT	12 MILE CK. STRUCTURE	37 FT	BMSID 25/1013/0140/0580
			2 0 25071 0 00 0265+65
	LAW RD (T743)		
	0140/0000		LENGTH(AH 3237 BK 2036)
031308 FT			
	031308 FT		2 0 25071 0 00 0245+04
	0130/0000		LENGTH(AH 2036 BK 2501)
028807 FT			
	028807 FT		2 0 25071 0 00 0220+27
	SIDEHILL RD (SR1008 SEG 0110/0000)		
	0120/0000		LENGTH(AH 2501 BK 3592)
025215 FT			
	025215 FT		2 0 25071 0 00 0184+09
	0110/0000		LENGTH(AH 3592 BK 1473)
	0100/0919		BMSSEN 25/1013/0100/0684
			2 0 25071 0 00 0176+21
	SR 0090 EB		
	0100/0701		BMSBG 25/1013/0100/0684
023742 FT			
	023742 FT		2 0 25071 0 00 0169+37

DIR: B TOTAL LEN: 7.295 MI. DIST: 01-2 SR: 1013
 LEFT MUN: NORTH EAST T RIGHT MUN: NORTH EAST T

			0100/0000	LENGTH(AH 1473 BK 2768)
020974 FT		020974 FT	2 0 25071 0 00	0141+71 TOWNLINE RD (SR1006 SEG 0100/0000) NORTH EAST GREENFIELD T
			0090/0000	LENGTH(AH 2768 BK 3363)
			0080/1712	BMS EN 25/1013/0080/1496 2 0 25071 0 00 0123+01 SR 0086 E/B
			0080/1496	BMSBG 25/1013/0080/1496
017611 FT		017611 FT	2 0 25071 0 00	0108+09 CALKINS RD (T733)
			0080/0000	LENGTH(AH 3363 BK 2841)
PRINDLE RD (T731)		0070/1071		
014770 FT		014770 FT	2 0 25071 0 00	0079+83
			0070/0000	LENGTH(AH 2841 BK 2680)
012090 FT		012090 FT	2 0 25071 0 00	0053+48
			0060/0000	LENGTH(AH 2680 BK 2742)

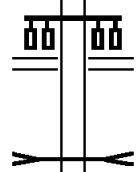
DIR: B TOTAL LEN: 7.295 MI. DIST: 01-2 SR: 1013
 LEFT MUN: GREENFIELD T RIGHT MUN: GREENFIELD T

009348 FT

009348 FT 2 0 25071 0 00 0025+48
 0050/0000 LENGTH(AH 2742 BK 2657)

006691 FT

006691 FT 2 0 25071 0 00 0000+00
 STATION RD
 (SR0430 SEG 0180/0000)
 0040/0000 LENGTH(AH 2657 BK 2742)



TOWNLEY RUN
 STRUCTURE LENGTH 18 FT
 0030/2075 BMSID 25/1013/0030/2075

003949 FT

003949 FT 2 0 25100 0 00 0077+36
 0030/0000 LENGTH(AH 2742 BK 2052)

001897 FT

001897 FT 2 0 25100 0 00 0056+84
 0020/0000 LENGTH(AH 2052 BK 1897)

000000 FT

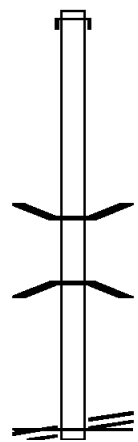
000000 FT 2 0 25100 0 00 0037+78
 NC WILLIAMS RD
 WILDMAN RD (TBK)
 (T308)
 MFC BEGIN = E
 0010/0000 LENGTH(AH 1897 BK 0000)



EXTRACT DATE: 12/18/2023 ROADWAY MANAGEMENT SYSTEM PAGE NUMBER: 278
 PRINT DATE: 12/19/2023 SLD COUNTY/SR - ANNUAL PRINT COUNTY: ERIE
 DIR: B TOTAL LEN: .550 MI. DIST: 01-2 SR: 1012
 LEFT MUN: NORTH EAST T RIGHT MUN: NORTH EAST T

002903 FT

002903 FT
 INTER-AHD NEW YORK STATE LINE
 0010/2903 (STBD)



000000 FT

0010/0216 BMS EN 25/1012/0010/0168
 2 0 25132 0 00 0001+91
 AVERILL RUN
 0010/0192 BMSBG 25/1012/0010/0168
 000000 FT 2 0 25132 0 00 0000+00
 GULF RD
 (SR1017 SEG 0050/1451)
 NC HOPKINS RD
 MFC BEGIN = E
 0010/0000 LENGTH(AH 2903 BK 0000)

GULF RD
 (SR1017 SEG 0050/1451) 0010/0000

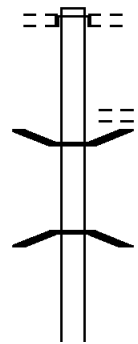
EXTRACT DATE: 12/18/2023 ROADWAY MANAGEMENT SYSTEM PAGE NUMBER: 277
 PRINT DATE: 12/19/2023 SLD COUNTY/SR - ANNUAL PRINT COUNTY: ERIE
 DIR: B TOTAL LEN: 7.157 MI. DIST: 01-2 SR: 1011
 LEFT MUN: GREENFIELD T RIGHT MUN: GREENFIELD T

037789 FT

037789 FT
 INTER-AHD NEW RD
 (T722)
 WILDMAN RD (TBK)
 0150/1115 (T308)

036674 FT

0150/0107 TOWNLEY RUN RD
 (T730)
 0150/0068 BMS EN 25/1011/0150/0000
 036674 FT 2 0 25060 0 00 0367+14
 TOWNLEY RUN
 BMSBG 25/1011/0150/0000
 0150/0000 LENGTH(AH 1115 BK 3008)



DIR: B TOTAL LEN: 7.157 MI. DIST: 01-2 SR: 1011
 LEFT MUN: GREENFIELD T RIGHT MUN: GREENFIELD T

KNOYLE RD
 (T701)

033666 FT

033666 FT 2 0 25060 0 00 0336+40
 GREENFIELD
 VENANGO T
 5 0140/0000 LENGTH(AH 3008 BK 2695)

0130/0682
 030971 FT

0130/0682 KNOYLE RD
 (T701)
 030971 FT 2 0 25060 0 00 0309+64
 5 0130/0000 LENGTH(AH 2695 BK 3236)

027735 FT

027735 FT 2 0 25060 0 00 0277+34
 PAGE RD
 (T675)
 5 0120/0000 LENGTH(AH 3236 BK 3240)

024495 FT

024495 FT 2 0 25060 0 00 0244+91
 5 0110/0000 LENGTH(AH 3240 BK 1459)

0100/0755 BMS EN 25/1011/0100/0685
 2 0 25060 0 00 0230+33
 ALDER RUN
 0100/0671 BMSBG 25/1011/0100/0685

023036 FT

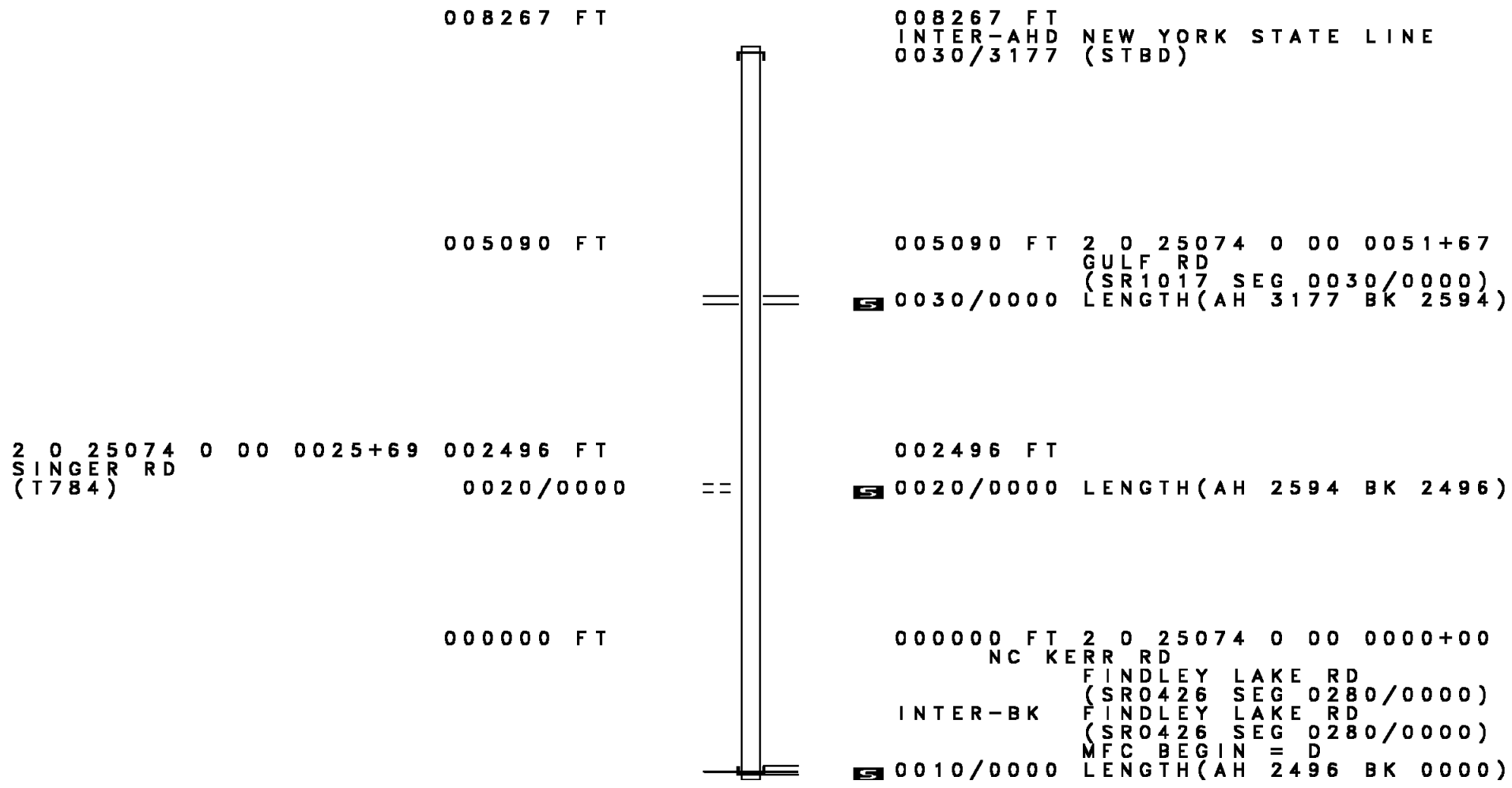
023036 FT 2 0 25060 0 00 0230+33

DIR: B TOTAL LEN: 7.157 MI. DIST: 01-2 SR: 1011
 LEFT MUN: VENANGO T RIGHT MUN: VENANGO T

Stationing	Segment	Length	Notes
0100+00	0100/0000	0100 FT	WILLIAM FLINN HW (SR0008 SEG 0410/0000) MFC BEGIN = E LENGTH(AH 1459 BK 1808)
0212+25	021228 FT	021228 FT	
0212+25	0090/0000	0090 FT	STAFFORD RD (T649) LENGTH(AH 1808 BK 2585)
0080+00	0080/0872	0080 FT	VENSHIRE RD (T646)
0186+43	018643 FT	018643 FT	
0080+00	0080/0000	0080 FT	JONES RD (T645) LENGTH(AH 2585 BK 3151)
0154+92	015492 FT	015492 FT	
0070+00	0070/0000	0070 FT	2 0 25060 0 00 0154+99 LENGTH(AH 3151 BK 2428)
0130+64	013064 FT	013064 FT	
0060+00	0060/0000	0060 FT	HILL RD (T643) LENGTH(AH 2428 BK 3070)

DIR: B TOTAL LEN: 7.157 MI. DIST: 01-2 SR: 1011
 LEFT MUN: VENANGO T RIGHT MUN: VENANGO T

	009994 FT		009994 FT 2 0 25060 0 00 0100+09 NC PHILLIPSVILLE RD S 0050/0000 LENGTH(AH 3070 BK 2679)
TURNER RD (T305)	0040/1771	==	
2 0 25060 0 00 0072+78 VALLEY RD (T700)	007315 FT 0040/0000	==	007315 FT S 0040/0000 LENGTH(AH 2679 BK 3267)
	004048 FT		004048 FT 2 0 25060 0 00 0040+38 FULLER RD (T593) S 0030/0000 LENGTH(AH 3267 BK 1568)
	002480 FT		002480 FT 2 0 25060 0 00 0024+94 S 0020/0000 LENGTH(AH 1568 BK 2480)
	000000 FT		000000 FT 2 0 25060 0 00 0000+00 NC ARBUCKLE RD INTER-BK ARBUCKLE RD (SR1001 SEG 0080/0000) MFC BEGIN = D S 0010/0000 LENGTH(AH 2480 BK 0000)
LAKE PLEASANT RD (SR1001 SEG 0080/0000)	0010/0000	==	



008267 FT

008267 FT
 INTER-AHD NEW YORK STATE LINE
 0030/3177 (STBD)

005090 FT

005090 FT 2 0 25074 0 00 0051+67
 GULF RD
 (SR1017 SEG 0030/0000)
 0030/0000 LENGTH(AH 3177 BK 2594)

2 0 25074 0 00 0025+69 002496 FT
 SINGER RD
 (T784) 0020/0000

002496 FT
 0020/0000 LENGTH(AH 2594 BK 2496)

000000 FT

000000 FT 2 0 25074 0 00 0000+00
 NC KERR RD
 FINDLEY LAKE RD
 (SR0426 SEG 0280/0000)
 INTER-BK FINDLEY LAKE RD
 (SR0426 SEG 0280/0000)
 MFC BEGIN = D
 0010/0000 LENGTH(AH 2496 BK 0000)

EXTRACT DATE: 12/18/2023 ROADWAY MANAGEMENT SYSTEM PAGE NUMBER: 272
PRINT DATE: 12/19/2023 SLD COUNTY/SR - ANNUAL PRINT COUNTY: ERIE
DIR: B TOTAL LEN: 6.030 MI. DIST: 01-2 SR: 1009
LEFT MUN: HARBORCREEK T RIGHT MUN: HARBORCREEK T

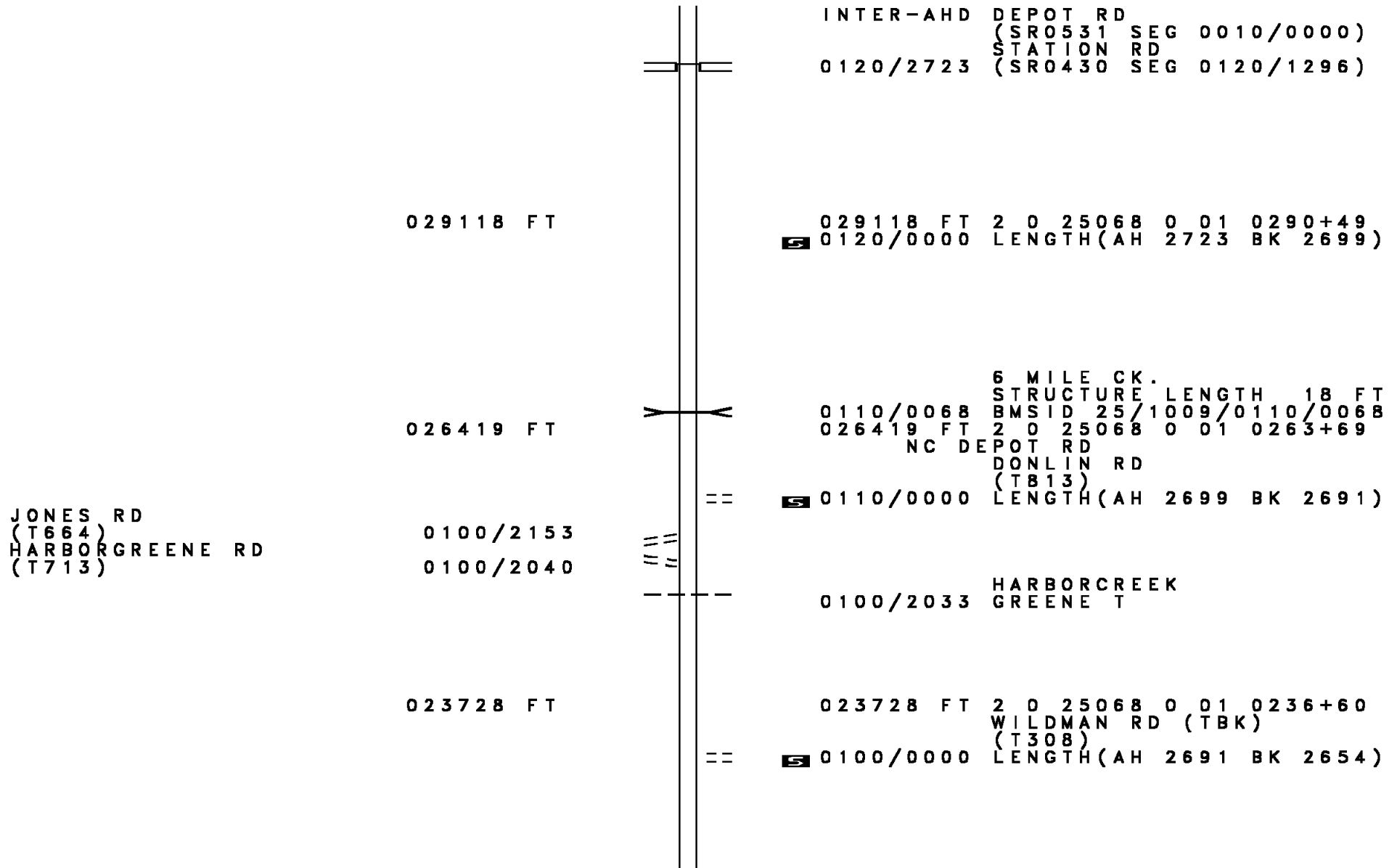
EXTRACT DATE: 12/18/2023
PRINT DATE: 12/19/2023

ROADWAY MANAGEMENT SYSTEM
SLD COUNTY/SR - ANNUAL PRINT

PAGE NUMBER: 271
COUNTY: ERIE

DIR: B TOTAL LEN: 6.030 MI.
LEFT MUN: HARBORCREEK T

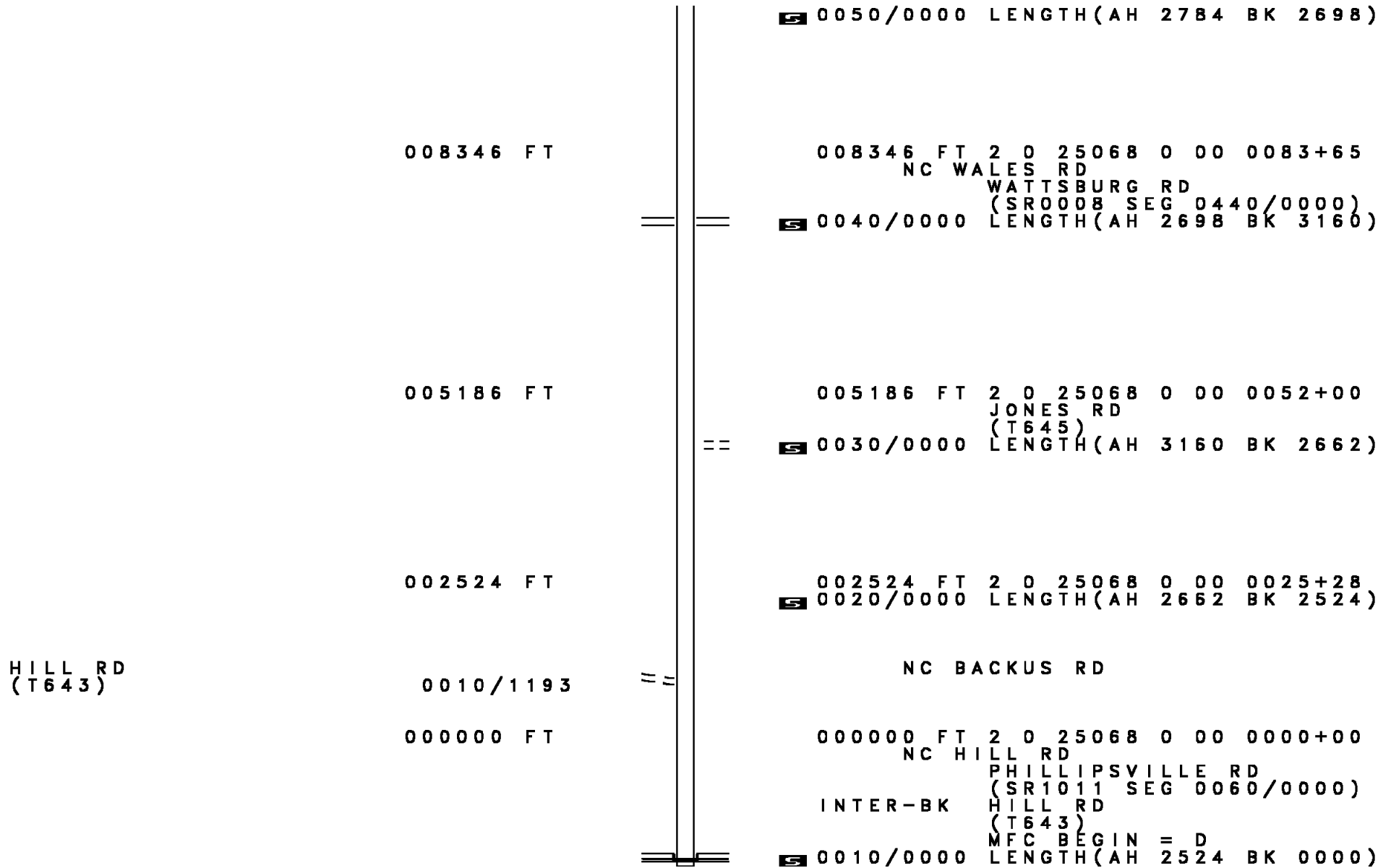
DIST: 01-2 SR: 1009
RIGHT MUN: HARBORCREEK T



DIR: B TOTAL LEN: 6.030 MI. DIST: 01-2 SR: 1009
 LEFT MUN: GREENE T RIGHT MUN: GREENE T

Stationing	Structure / Notes	Stationing	Structure / Notes
021074 FT		021074 FT	2 0 25068 0 01 0212+94
		0090/0000	LENGTH(AH 2654 BK 2515)
			6 MI. CK. BR.
		0080/2077	STRUCTURE LENGTH 12 FT
			BMSID 25/1009/0080/2074
			6 MI. CK. BR.
		0080/1936	STRUCTURE LENGTH 11 FT
			BMSID 25/1009/0080/1992
			GREENE
		0080/1533	GREENFIELD T
			GREENFIELD
		0080/1332	VENANGO T
			VENANGO
		0080/1066	GREENE T
			GREENE
		0080/0850	VENANGO T
018559 FT		018559 FT	2 0 25068 0 00 0185+75
			KNOYLE RD
			(T701)
		0080/0000	LENGTH(AH 2515 BK 3613)
		0070/2240	VENANGO
			GREENE T
		014946 FT	PAGE RD
2 0 25068 0 00 0149+46			(T675)
FILLEY RD		0070/0000	LENGTH(AH 3613 BK 1118)
(T675)			GREENE
		0060/0603	VENANGO T
		013828 FT	2 0 25068 0 00 0138+07
		0060/0000	LENGTH(AH 1118 BK 2784)
		011044 FT	2 0 25068 0 00 0109+92

DIR: B TOTAL LEN: 6.030 MI. DIST: 01-2 SR: 1009
 LEFT MUN: VENANGO T RIGHT MUN: VENANGO T



HILL RD
(T643)

EXTRACT DATE: 12/18/2023 ROADWAY MANAGEMENT SYSTEM PAGE NUMBER: 268
PRINT DATE: 12/19/2023 SLD COUNTY/SR - ANNUAL PRINT COUNTY: ERIE
DIR: B TOTAL LEN: 3.713 MI. DIST: 01-2 SR: 1008
LEFT MUN: NORTH EAST T RIGHT MUN: NORTH EAST T

019605 FT








019605 FT
INTER-AHD WASHINGTON ST ET
(T738)
STATION RD

DIR: B TOTAL LEN: 3.713 MI. DIST: 01-2 SR: 1008
 LEFT MUN: NORTH EAST T RIGHT MUN: NORTH EAST T

019198 FT	==	0150/0407 (SR0089 SEG 0530/0000)
		019198 FT 0 0 00000 0 00 0000+00
		OLD ROUTE 89 RD
		(T304)
	==	5 0150/0000 LENGTH(AH 0407 BK 2797)
	==	0140/1249 SPRING HILL RD
		(T718)
016401 FT		016401 FT 2 0 25069 0 00 0309+46
		5 0140/0000 LENGTH(AH 2797 BK 2452)
013949 FT		013949 FT 2 0 25069 0 00 0284+77
		5 0130/0000 LENGTH(AH 2452 BK 2742)
011207 FT		011207 FT
	==	5 0120/0000 LENGTH(AH 2742 BK 2246)
		APPLE BLOSSOM DR
	==	0110/1672 (PRDR)
	==	0110/1087 MACOUN WAY
		(T300)
		TWELVE MILE CREEK
		STRUCTURE LENGTH 35 FT
008961 FT	<==	0110/0417 BMSID 25/1008/0110/0417
		008961 FT 2 0 25069 0 00 0235+94
		WILLIAMS RD
		(SR1013 SEG 0120/0000)
	==	5 0110/0000 LENGTH(AH 2246 BK 2474)

2 0 25069 0 00 0257+35 011207 FT
 MEEHL RD
 (T708)

EXTRACT DATE: 12/18/2023 ROADWAY MANAGEMENT SYSTEM PAGE NUMBER: 265
 PRINT DATE: 12/19/2023 SLD COUNTY/SR - ANNUAL PRINT COUNTY: ERIE
 DIR: B TOTAL LEN: .000 MI. DIST: 01-2 SR: 1007
 LEFT MUN: NORTH EAST T RIGHT MUN: NORTH EAST T

000000 FT		000000 FT	
000000 FT		7040/0000	LENGTH(AH 2563 BK 3711)
000000 FT		000000 FT	
000000 FT		7030/0000	LENGTH(AH 3711 BK 1893)
000000 FT		000000 FT	
		7020/0000	LENGTH(AH 1893 BK 2833)
		000000 FT	
		7010/0000	LENGTH(AH 2833 BK 0000)

EXTRACT DATE: 12/18/2023 ROADWAY MANAGEMENT SYSTEM PAGE NUMBER: 264
 PRINT DATE: 12/19/2023 SLD COUNTY/SR - ANNUAL PRINT COUNTY: ERIE
 DIR: B TOTAL LEN: 7.566 MI. DIST: 01-2 SR: 1006
 LEFT MUN: NORTH EAST T RIGHT MUN: NORTH EAST T

039951 FT

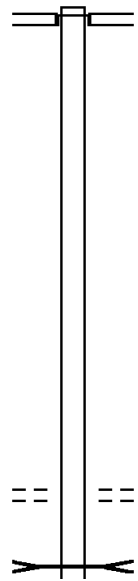
039951 FT
 INTER-AHD TOWNLINE RD
 (T737)
 STATION RD
 0130/2950 (SR0089 SEG 0470/0000)

037001 FT

037001 FT 2 0 25070 0 00 0370+13
 0130/0000 LENGTH(AH 2950 BK 2399)

2 0 25070 0 00 0346+14 034602 FT
 SMITH RD
 (T722) 0120/0000

034602 FT NEW RD
 (T722)
 LENGTH(AH 2399 BK 3211)
 12 MI. BR.
 STRUCTURE LENGTH 16 FT
 0110/2972 BMSID 25/1006/0110/2972



DIR: B TOTAL LEN: 7.566 MI. DIST: 01-2 SR: 1006
 LEFT MUN: NORTH EAST T RIGHT MUN: NORTH EAST T

031391 FT

031391 FT 2 0 25070 0 00 0313+95
 0110/0000 LENGTH(AH 3211 BK 2459)

028932 FT

028932 FT 2 0 25070 0 00 0289+07
 WILLIAMS RD
 (SR1013 SEG 0090/0000)
 0100/0000 LENGTH(AH 2459 BK 3432)

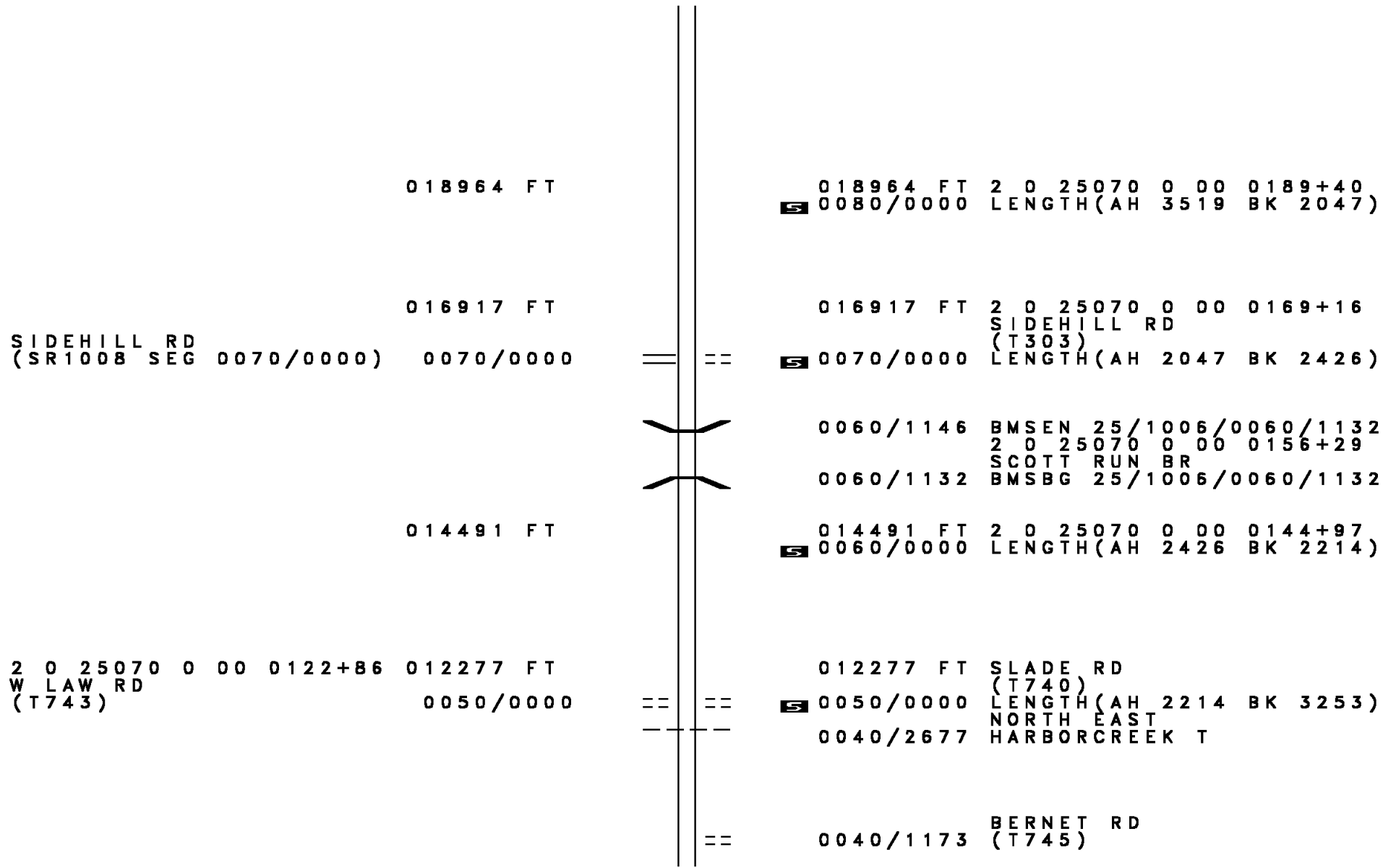
025500 FT

025500 FT 2 0 25070 0 00 0255+08
 0090/0000 LENGTH(AH 3432 BK 3017)

022483 FT

DOUGAN RD
 (T682)
 GREENFIELD
 NORTH EAST T
 NC TOWNLINE RD
 0084/0869
 0084/0257 BMS EN 25/1006/0084/0000
 022483 FT 2 0 25070 0 00 0224+50
 SR 0090 EB
 BMSBG 25/1006/0084/0000
 0084/0000 LENGTH(AH 3017 BK 3519)

DIR: B TOTAL LEN: 7.566 MI. DIST: 01-2 SR: 1006
 LEFT MUN: NORTH EAST T RIGHT MUN: NORTH EAST T



018964 FT

018964 FT 2 0 25070 0 00 0189+40
 0080/0000 LENGTH(AH 3519 BK 2047)

016917 FT

SIDEHILL RD
 (SR1008 SEG 0070/0000) 0070/0000

016917 FT 2 0 25070 0 00 0169+16
 SIDEHILL RD
 (T303)
 0070/0000 LENGTH(AH 2047 BK 2426)

0060/1146 BMSEN 25/1006/0060/1132
 2 0 25070 0 00 0156+29
 SCOTT RUN BR
 0060/1132 BMSBG 25/1006/0060/1132

014491 FT

014491 FT 2 0 25070 0 00 0144+97
 0060/0000 LENGTH(AH 2426 BK 2214)

2 0 25070 0 00 0122+86 012277 FT
 W LAW RD
 (T743) 0050/0000

012277 FT SLADE RD
 (T740)
 0050/0000 LENGTH(AH 2214 BK 3253)
 0040/2677 NORTH EAST
 HARBORCREEK T

0040/1173 BERNET RD
 (T745)

DIR: B TOTAL LEN: 7.566 MI. DIST: 01-2 SR: 1006
 LEFT MUN: HARBORCREEK T RIGHT MUN: HARBORCREEK T

HASKELL RD
 (T751)

0040/0444

==
 +++
 +++

0040/0357 (AAR 471876R)#TRKS 01
 0040/0244 (AAR 524022Y)#TRKS 02
 009024 FT 2 0 25070 0 00 0090+16
 0040/0000 LENGTH(AH 3253 BK 2798)

009024 FT

006226 FT

006226 FT 2 0 25070 0 00 0062+16
 BUFFALO RD
 (SR0020 SEG 0831/0000)
 (SR0020 SEG 0830/0000)
 0030/0000 LENGTH(AH 2798 BK 3355)

SAWMILL RD
 (T755)

0020/1728

==

002871 FT

002871 FT 2 0 25070 0 00 0028+75
 LEWIS RD
 (T757)
 0020/0000 LENGTH(AH 3355 BK 2871)

LEET RD
 (T857)

0010/2396

==

MALBET PL
 (T690)

0010/1415

==

000000 FT

000000 FT 2 0 25070 0 00 0000+00
 NC MOORHEADVILLE RD
 EAST LAKE RD
 (SR0005 SEG 0840/0000)
 INTER-BK SHOREWOOD RD
 (T692)
 MFC BEGIN = D
 0010/0000 LENGTH(AH 2871 BK 0000)

EXTRACT DATE: 12/18/2023 ROADWAY MANAGEMENT SYSTEM PAGE NUMBER: 260
 PRINT DATE: 12/19/2023 SLD COUNTY/SR - ANNUAL PRINT COUNTY: ERIE
 DIR: B TOTAL LEN: 8.192 MI. DIST: 01-2 SR: 1005
 LEFT MUN: GREENE T RIGHT MUN: GREENE T

043254 FT

043254 FT
 INTER-AHD BLILEY RD
 (T646)
 WATTSBURG RD
 0170/2402 (SR0008 SEG 0490/0000)

040852 FT

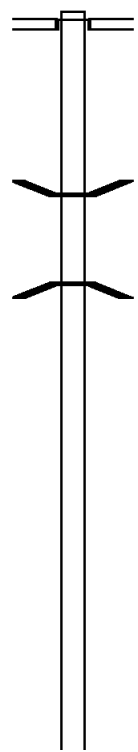
0170/0047 BMS EN 25/1005/0170/0000
 040852 FT 2 0 25056 0 01 0482+95
 LE BOEUF CK.
 BMSBG 25/1005/0170/0000
 0170/0000 LENGTH(AH 2402 BK 1652)

039200 FT

039200 FT 2 0 25056 0 01 0466+43
 0160/0000 LENGTH(AH 1652 BK 2995)

036205 FT

036205 FT 2 0 25056 0 01 0439+58
 0150/0000 LENGTH(AH 2995 BK 2824)



DIR: B TOTAL LEN: 8.192 MI. DIST: 01-2 SR: 1005
LEFT MUN: GREENE T RIGHT MUN: GREENE T

033381 FT

033381 FT 2 0 25056 0 01 0411+38
S 0140/0000 LENGTH(AH 2824 BK 3063)

NC BARTON RD
LAKE PLEASANT RD
0130/1852 (SR1001 SEG 0130/1523)

030318 FT

030318 FT 2 0 25056 0 01 0379+96
S 0130/0000 LENGTH(AH 3063 BK 2290)

028028 FT

028028 FT 2 0 25056 0 01 0356+24
S 0120/0000 LENGTH(AH 2290 BK 1014)

027014 FT

027014 FT 2 0 25056 0 01 0347+83
S 0110/0000 LENGTH(AH 1014 BK 3091)

BROWN RD
(T583)

0100/2182 ==

== 0100/0875 CLEMENS RD
(T589)

023923 FT

023923 FT 2 0 25056 0 01 0316+46
S 0100/0000 LENGTH(AH 3091 BK 1700)

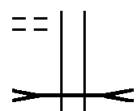
2 0 25056 0 01 0299+97 022223 FT
HASKINS RD

022223 FT

DIR: B TOTAL LEN: 8.192 MI. DIST: 01-2 SR: 1005
 LEFT MUN: GREENE T RIGHT MUN: GREENE T

(T585)

0090/0000



0090/0000 LENGTH(AH 1700 BK 2125)
 TRIB. LEBOEUF CREEK
 STRUCTURE LENGTH 10 FT
 BMSID 25/1005/0080/1625

020098 FT



020098 FT 2 0 25056 0 01 0278+35
 GREENE
 WATERFORD T
 0080/0000 LENGTH(AH 2125 BK 3028)

017070 FT

017070 FT 2 0 25056 0 01 0248+26
 0070/0000 LENGTH(AH 3028 BK 3314)

0060/1563 LC TO STRONG RD
 (CONN)
 STRONG RD
 (T555)
 NC GREENE RD

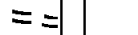


013756 FT

013756 FT 2 0 25056 0 00 0214+87
 0060/0000 LENGTH(AH 3314 BK 2752)

DONATION RD
 (T602)

0050/2447



NC STRONG RD

011004 FT

011004 FT 2 0 25056 0 00 0186+66
 0050/0000 LENGTH(AH 2752 BK 2136)
 LINK HULL RD
 0040/2096 (T527)



DIR: B TOTAL LEN: 8.192 MI. DIST: 01-2 SR: 1005
 LEFT MUN: WATERFORD T RIGHT MUN: WATERFORD T

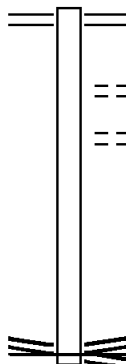
RD Name	Segment	Length (FT)	Start Station	End Station	Notes
HIMROD RD (T523)	0040/1236	008868	0164+97	2240	CRONIN RD (T638)
BENSON RD (T600)	0030/0869	006628	0142+35	3161	BENSON RUN STRUCTURE LENGTH 16 FT BMSID 25/1005/0030/0000
	0030/0000	003467	0110+65	3467	DUBLIN RD (T487)
	0020/0000	000000	0076+39	0000	LE BOEUF BR. STRUCTURE LENGTH 34 FT BMSID 25/1005/0010/0929
DEPOT RD (SR2006 SEG 0040/0000)	0010/0000	000000	0000	0000	NC DONATION RD HOOD RD (SR2006 SEG 0040/0000) MFC BEGIN = D

DIR: B TOTAL LEN: .023 MI. DIST: 01-2 SR: 1004
 LEFT MUN: GREENFIELD T RIGHT MUN: GREENFIELD T

Station	Length	Description	Station	Length	Description
000119	FT		000119	FT	LENGTH(AH 2129 BK 3025)
000119	FT		7090/0000	FT	
000119	FT		000119	FT	LENGTH(AH 3025 BK 0082)
			7080/0000	FT	BMSBG 25/1004/0072/0000
			INTER-AHD		WILDMAN RD
000037	FT		0072/0082	FT	(T308)
			000037	FT	2 0 25060 0 00 0400+46
			INTER-BK		WILDMAN RD
					(T308)
					W.BR.FR.CK.
					BMSBG 25/1004/0072/0000
000037	FT		0072/0000	FT	LENGTH(AH 0082 BK 2295)
000037	FT		000037	FT	
000037	FT		7070/0000	FT	LENGTH(AH 2295 BK 1300)
			000037	FT	
			7064/0000	FT	LENGTH(AH 1300 BK 0037)
			INTER-AHD		BMSBG 25/1004/0062/0000
			0062/0037	FT	WILDMAN RD
000000	FT		000000	FT	(T308)
					2 0 25100 0 00 0013+35
			INTER-BK		WILDMAN RD
					(T308)
					TOWNLEY RUN
					BMSBG 25/1004/0062/0000
					MFC BEGIN = E
000000	FT		0062/0000	FT	LENGTH(AH 0037 BK 2452)
000000	FT		000000	FT	
000000	FT		7060/0000	FT	LENGTH(AH 2452 BK 2164)
000000	FT		000000	FT	
000000	FT		7050/0000	FT	LENGTH(AH 2164 BK 1980)
000000	FT		000000	FT	
000000	FT		7040/0000	FT	LENGTH(AH 1980 BK 2434)
000000	FT		000000	FT	
000000	FT		7030/0000	FT	LENGTH(AH 2434 BK 2269)
000000	FT		000000	FT	
000000	FT		7020/0000	FT	LENGTH(AH 2269 BK 1633)
000000	FT		000000	FT	
000000	FT		7012/0000	FT	LENGTH(AH 1633 BK 1151)
000000	FT		000000	FT	
			7010/0000	FT	LENGTH(AH 1151 BK 0000)

EXTRACT DATE: 12/18/2023 ROADWAY MANAGEMENT SYSTEM PAGE NUMBER: 255
 PRINT DATE: 12/19/2023 SLD COUNTY/SR - ANNUAL PRINT COUNTY: ERIE
 DIR: B TOTAL LEN: .366 MI. DIST: 01-2 SR: 1003
 LEFT MUN: GREENE T RIGHT MUN: GREENE T

001931 FT



001931 FT WATTSBURG RD
 0010/1931 (SR0008 SEG 0540/0000)

0010/1302 MOONLITE RD (T607)
 0010/0988 SCHLINDWEIN DR (T605)

LAKE PLEASANT RD
 (SR1001 SEG 0190/0000)
 NC TA TE RD

000000 FT LAKE PLEASANT RD (SR1001 SEG 0190/0000)

MFC BEGIN = D
 0010/0000 LENGTH(AH 1931 BK 0000)

2 0 25124 0 00 0000+00 000000 FT
 LAKE PLEASANT RD
 (SR1001 SEG 0190/0000) 0010/0000

EXTRACT DATE: 12/18/2023 ROADWAY MANAGEMENT SYSTEM PAGE NUMBER: 254
PRINT DATE: 12/19/2023 SLD COUNTY/SR - ANNUAL PRINT COUNTY: ERIE
DIR: B TOTAL LEN: .000 MI. DIST: 01-2 SR: 1002
LEFT MUN: ERIE CITY C RIGHT MUN: ERIE CITY C

000000 FT



000000 FT
7010/0000 LENGTH(AH 0100 BK 0000)

EXTRACT DATE: 12/18/2023 ROADWAY MANAGEMENT SYSTEM PAGE NUMBER: 253
PRINT DATE: 12/19/2023 SLD COUNTY/SR - ANNUAL PRINT COUNTY: ERIE
DIR: B TOTAL LEN: 14.827 MI. DIST: 01-2 SR: 1001
LEFT MUN: ERIE CITY C RIGHT MUN: ERIE CITY C

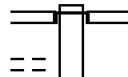
078289 FT

078289 FT
INTER-AHD

LAKE PLEASANT RD
(CITY)

FORTYFIRST ST
(CITY)

0270/2738



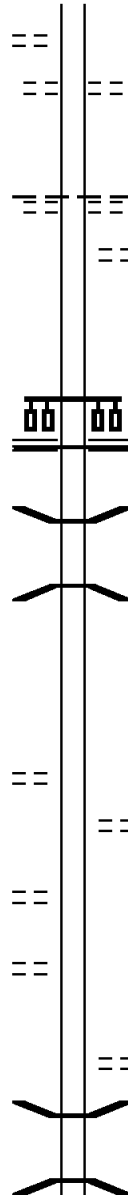
0270/3063

PINE AV
(SR0008 SEG 0630/0000)

DIR: B TOTAL LEN: 14.827 MI. DIST: 01-2 SR: 1001
 LEFT MUN: ERIE CITY C RIGHT MUN: ERIE CITY C

FORTYSECOND ST
 (CITY)

0270/2446



0270/2134 FORTYTHIRD ST
 (CITY)

GRANDVIEW BL
 (T657)

0270/1469 MILLCREEK T

BELLVIEW DR
 (T905)

075226 FT

075226 FT 2 0 25057 0 00 0751+25
 GORE RD
 (SR4028 SEG 0040/0000)



0270/0000 MFC BEGIN = D
 LENGTH(AH 3063 BK 2917)

0260/1955 BMS EN 25/1001/0260/1744
 2 0 25057 0 00 0741+29

0260/1914 MILL CREEK
 BMSBG 25/1001/0260/1744

2 0 25057 0 00 0722+37 072309 FT
 ARBUCKLE RD
 (T693)

0260/0000

072309 FT

0260/0000 LENGTH(AH 2917 BK 2482)
 COPPER DR
 (PRDR)

HILLOCK DR
 (T303)

0250/1248

MILLCREST RD
 (T301)

0250/0544
 069827 FT

069827 FT 2 0 25057 0 00 0693+61
 0250/0000 LENGTH(AH 2482 BK 2881)
 SILVER DR
 (T391)

0240/1949 BMS EN 25/1001/0240/2176
 0 0 00000 0 00 0000+00

0240/1796 BUFFALO & PITTSBURGH RR
 BMSBG 25/1001/0240/2176

DIR: B TOTAL LEN: 14.827 MI. DIST: 01-2 SR: 1001
LEFT MUN: MILLCREEK T RIGHT MUN: MILLCREEK T

Stationing	Distance	Right of Way	Notes
		==	0240/1723 HENDERSON RD (T570)
		---	0240/0930 MILLCREEK GREENE T
	066946 FT	~	0240/0182 BMS EN 25/1001/0240/0000 2 0 25057 0 00 0668+44 066946 FT SR 0090 EB
LANGDON RD (T669)	0230/2985	~	0240/0000 BMSBG 25/1001/0240/0000 MFC BEGIN = C LENGTH(AH 2881 BK 3360)
		==	
		==	0230/0744 GUNNISON RD (T697)
2 0 25057 0 00 0634+81 OLD WATTSBURG RD (SR4024 SEG 0080/2308)	063586 FT 0230/0000	~	063586 FT 0230/0000 LENGTH(AH 3360 BK 2837)
		==	
	060749 FT	~	060749 FT 2 0 25057 0 00 0606+67 HILLBORN RD (T673)
		==	0220/0000 LENGTH(AH 2837 BK 3057)
		==	
2 0 25057 0 00 0575+93 EAST RD (T671)	057692 FT 0210/0000	~	057692 FT 0210/0000 LENGTH(AH 3057 BK 2161)

DIR: B TOTAL LEN: 14.827 MI. DIST: 01-2 SR: 1001
 LEFT MUN: GREENE T RIGHT MUN: GREENE T

SAMPSON RD
 (T604)

055531 FT

055531 FT 2 0 25057 0 00 0554+32
 0200/0000 LENGTH(AH 2161 BK 2617)

052914 FT

052914 FT 2 0 25057 0 00 0528+07
 TATE RD
 (SR1003 SEG 0010/0000)
 0190/0000 LENGTH(AH 2617 BK 3319)

0180/1853

049595 FT

049595 FT 2 0 25057 0 00 0495+08
 0180/0000 LENGTH(AH 3319 BK 3163)

046432 FT

0170/0862 BMS EN 25/1001/0170/0850
 2 0 25057 0 00 0472+06
 LE BOUEF CK.
 0170/0850 BMSBG 25/1001/0170/0850
 046432 FT 2 0 25057 0 00 0463+52
 MARK RD
 (T612)
 0170/0000 LENGTH(AH 3163 BK 2842)

DIR: B TOTAL LEN: 14.827 MI. DIST: 01-2 SR: 1001
 LEFT MUN: GREENE T RIGHT MUN: GREENE T

ETTER RD
(T300)

0160/0108
043590 FT

043590 FT 2 0 25057 0 00 0435+12
HEDRICK RD

0160/0000 LENGTH(AH 2842 BK 3295)

040295 FT

040295 FT 2 0 25057 0 00 0402+24
DUTCH RD

0150/0000 LENGTH(AH 3295 BK 3221)

0140/2868 BMSSEN 25/1001/0140/2769

0 0 00000 0 00 0000+00
LEBOEUF CK.

0140/2815 BMSBG 25/1001/0140/2769

037074 FT

037074 FT 2 0 25057 0 00 0370+38
0140/0000 LENGTH(AH 3221 BK 2654)

GREENE RD
(SR1005 SEG 0130/1852) 0130/1523

0130/1523 BARTON RD
(SR1005 SEG 0130/1852)

034420 FT

034420 FT 2 0 25057 0 00 0343+35
TURNER RD

0130/0000 LENGTH(AH 2654 BK 2827)

DIR: B TOTAL LEN: 14.827 MI. DIST: 01-2 SR: 1001
 LEFT MUN: GREENE T RIGHT MUN: GREENE T

031593 FT

031593 FT 2 0 25057 0 00 0315+03
 0120/0000 LENGTH(AH 2827 BK 2842)

028751 FT

028751 FT 2 0 25057 0 00 0286+61
 LE BOEUF CK.
 STRUCTURE LENGTH 10 FT
 BMSID 25/1001/0110/0000
 0110/0000 LENGTH(AH 2842 BK 3106)

025645 FT

025645 FT 2 0 25057 0 00 0255+49
 VALLEY RD
 (T700)
 GREENE
 VENANGO T
 0100/0000 LENGTH(AH 3106 BK 3545)

022100 FT

022100 FT 2 0 25057 0 00 0219+57
 0090/0000 LENGTH(AH 3545 BK 2623)

EXTRACT DATE: 12/18/2023 ROADWAY MANAGEMENT SYSTEM PAGE NUMBER: 247
PRINT DATE: 12/19/2023 SLD COUNTY/SR - ANNUAL PRINT COUNTY: ERIE

DIR: B TOTAL LEN: 14.827 MI. DIST: 01-2 SR: 1001
LEFT MUN: VENANGO T RIGHT MUN: VENANGO T

019477 FT

019477 FT 2 0 25057 0 00 0193+56
ARBUCKLE RD
(SR1011 SEG 0010/0000)
NC LAKE PLEASANT RD
S 0080/0000 LENGTH(AH 2623 BK 3007)

0070/1918 BMSEN 25/1001/0070/1905
2 0 25057 0 00 0182+71
OWENS CREEK

0070/1905 BMSBG 25/1001/0070/1905
LEE RD
(T591)

0070/1579 AMITY T

2 0 25057 0 00 0163+76 016470 FT
LOWE RD
(T555) 0070/0000

016470 FT
S 0070/0000 LENGTH(AH 3007 BK 3308)

BURLINGHAM RD
(T557) 0060/1018

013162 FT

013162 FT 2 0 25057 0 00 0131+71
S 0060/0000 LENGTH(AH 3308 BK 2553)

010609 FT

NC ARBUCKLE RD
010609 FT 2 0 25057 0 00 0107+06
S 0050/0000 LENGTH(AH 2553 BK 2485)

DIR: B TOTAL LEN: 14.827 MI. DIST: 01-2 SR: 1001
 LEFT MUN: AMITY T RIGHT MUN: AMITY T

WELCH RD
(T529)

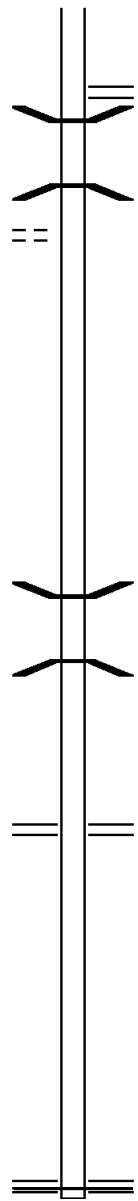
0040/1077

008124 FT

005569 FT

003196 FT

000000 FT



0040/1506 HASKELL HILL RD
 (SR2030 SEG 0010/0000)
 0040/1378 BMSSEN 25/1001/0040/1368
 2 0 25057 0 00 0081+15
 LAKE OUTLET
 0040/1339 BMSBG 25/1001/0040/1368

008124 FT 2 0 25057 0 00 0081+15
 0040/0000 LENGTH(AH 2485 BK 2555)

005569 FT 2 0 25057 0 00 0055+60
 0030/0000 LENGTH(AH 2555 BK 2373)

0020/1624 BMSSEN 25/1001/0020/1315
 2 0 25057 0 00 0045+05
 N. BR. FRENCH
 0020/1315 BMSBG 25/1001/0020/1315

003196 FT 2 0 25057 0 00 0032+07
 WATTSBURG RD
 (SR2006 SEG 0170/0000)
 0020/0000 LENGTH(AH 2373 BK 3196)

000000 FT 2 0 25057 0 00 0000+00
 NC LOGAN RD
 WILLIAM FLYNN HW
 (SRO008 SEG 0190/1125)
 MFC BEGIN = D
 0010/0000 LENGTH(AH 3196 BK 0000)

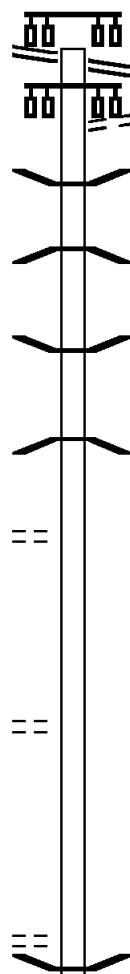
DIR: E TOTAL LEN: 3.852 MI. DIST: 01-2 SR: 955
 LEFT MUN: HARBORCREEK T RIGHT MUN: HARBORCREEK T

BUFFALO RD 020285 FT
 (SR0020 SEG 0774/0000) 0100/2310

1 0 00761 0 01 0173+37 017284 FT
 TROUPE RD
 (T612) 0090/0000

1 0 00761 0 01 0153+32 015279 FT
 VILLA SITES RD
 (T614) 0080/0000

BOYER RD
 (T610) 0070/0222



020340 FT BUFFALO RD
 0100/2310 (SR0020 SEG 0774/0000)
 TO 0020/0766 SH
 (CONN)

0100/2096
 0100/1391 BMSEN 25/0955/0100/1329
 1 0 00761 0 01 0193+70
 SEVEN MILE CREEK
 0100/1329 BMSBG 25/0955/0100/1329

0100/0018 BMSEN 25/0955/0100/0000
 018030 FT 1 0 00761 0 01 0180+36
 TRIB. TO SEVEN MILE CK.
 BMSBG 25/0955/0100/0000
 0100/0000 LENGTH(AH 2310 BK 0691)

017339 FT
 0090/0000 LENGTH(AH 0691 BK 2005)

015334 FT
 0080/0000 LENGTH(AH 2005 BK 2753)

0070/0111 BMSEN 25/0955/0070/0000

DIR: E TOTAL LEN: 3.852 MI. DIST: 01-2 SR: 955
 LEFT MUN: HARBORCREEK T RIGHT MUN: HARBORCREEK T

	012526 FT			012581 FT	1 0 00761 0 01 0126+05
					SIX MILE CREEK
				0070/0000	BMSBG 25/0955/0070/0000
					LENGTH(AH 2753 BK 2967)
EBERSOLE DR (T796)	0060/0615	==		009614 FT	
1 0 00761 0 01 0097+09	009559 FT			0060/0000	LENGTH(AH 2967 BK 3068)
PARKSIDE DR (T724)	0060/0000	==			
FAIR AV (T976)	0050/2435	==			
				0050/1982	WALBRIDGE RD (T590)
	006491 FT			006546 FT	1 0 00761 0 01 0066+41
				0050/0000	LENGTH(AH 3068 BK 2107)
				0040/1730	BMSSEN 25/0955/0040/1714
					1 0 00761 0 01 0061+58
				0040/1714	RACHEL RUN
					BMSBG 25/0955/0040/1714
ARNEMAN CT (TWP)	0040/0573	==		004439 FT	1 0 00761 0 01 0045+34
	004384 FT				NC IROQUOIS AV
					NAGLE RD (T588)
NAGLE RD (SR4029 SEG 0010/0000)	0040/0000			0040/0000	MFC BEGIN = C
BURKHART ST (BORO)	0031/0730	==			HARBORCREEK
IROQUOIS JR/SR HIGH SCH					LAWRENCE PARK T
				0030/0819	LENGTH(AH 2107 BK 1220)
					BURKHART ST (BORO)
					IROQUOIS JR/SR HIGH SCH

DIR: E TOTAL LEN: 3.852 MI. DIST: 01-2 SR: 955
 LEFT MUN: LAWRENCE PARK T RIGHT MUN: LAWRENCE PARK T

Left Side Description	Left Side Stationing	Left Side Length	Right Side Stationing	Right Side Length	Right Side Description
(GOVT) TYNDALL AV (BORO)	0031/0387		0030/0432		(GOVT) TYNDALL AV (BORO)
1 0 00761 0 00 0032+45	0031/0332	003241 FT	0030/0394	003219 FT	1 0 00761 0 00 0032+45
MAIN ST (SR4032 SEG 0010/2780)					MAIN ST (SR4032 SEG 0010/2780)
LENGTH(AH 1143 BK 0487)	0031/0000		0030/0000		LENGTH(AH 1220 BK 0446)
1 0 00761 0 00 0028+01	002754 FT		002773 FT		1 0 00761 0 00 0028+01
LENGTH(AH 0487 BK 2754)	0021/0000		0020/0000		LENGTH(AH 0446 BK 2773)
SMITHSON ST (BORO)					SMITHSON ST (BORO)
SMITHSON ST (BORO)					SMITHSON ST (BORO)
SILLIMAN AV (BORO)	0011/2442		0010/2507		SILLIMAN AV (BORO)
	0011/2078				SILLIMAN AV (BORO)
SILLIMAN AV (BORO)			0010/2130		SILLIMAN AV (BORO)
RANKINE ST (BORO)	0011/2063				RANKINE ST (BORO)
RANKINE ST (BORO)			0010/1752		RANKINE ST (BORO)
MORSE ST (BORO)	0011/1716				MORSE ST (BORO)
MORSE ST (BORO)			0010/1711		MORSE ST (BORO)
PRIESTLEY AV (BORO)	0011/1696		0010/1403		PRIESTLEY AV (BORO)
HOWE ST (BORO)	0011/1307		0010/1165		HOWE ST (BORO)
	0011/1110		0010/1130		HOWE ST (BORO)
NOBEL AV (BORO)	0011/0825		0010/0853		NOBEL AV (BORO)
EMMET DR (BORO)					EMMET DR (BORO)
NAPIER DR (BORO)			0010/0508		NAPIER DR (BORO)
1 0 00761 0 00 0000+00	000000 FT		000000 FT		1 0 00761 0 00 0000+00
LAKE RD (SR0005 SEG 0700/0000)					LAKE RD (SR0005 SEG 0700/0000)
NC MICHAEL D CROTTY MEMORIAL			NC MICHAEL D CROTTY MEMORIAL		NC MICHAEL D CROTTY MEMORIAL
LAKE RD (SR0005 SEG 0700/0000)			0010/0000		LAKE RD (SR0005 SEG 0700/0000)
MFC BEGIN = C					MFC BEGIN = C
LENGTH(AH 2754 BK 0000)	0011/0000		LENGTH(AH 2773 BK 0000)		LENGTH(AH 2773 BK 0000)

059009 FT
 PRESQUE ISLE STATE PARK INTER-AHD
 (PARK) 0261/3578
 PRESQUE ISLE BEACH RD
 (PARK) 0261/3150

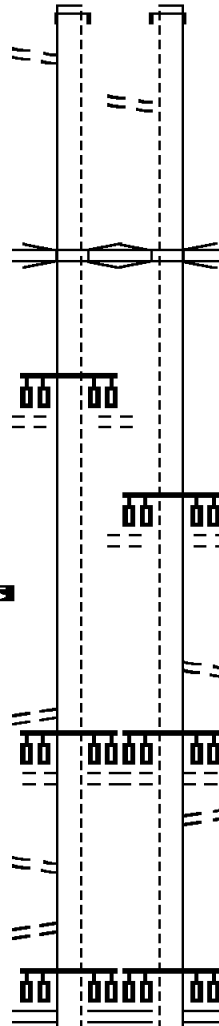
ROLLER COASTER
 OP ID 25/0832/0260/1526 0261/1543

WALDAMEER DR
 (PRDR)
 TOM RIDGE CENTER RD
 (PRDR)
 0261/0377

1 0 00086 7 00 0019+41 055431 FT
 LENGTH(AH 3578 BK 1591) 0261/0000

LC TO SIXTH ST
 (CONN) 0251/0748
 SIXTH ST
 (TB23) 0251/0696

LC FROM SIXTH ST
 (CONN) 0251/0627
 TO 4018/0060 SH
 (CONN) 0251/0132
 1 0 00086 7 00 0000+00 053840 FT
 LAKE RD
 (SR4018 SEG 0060/2370)



058971 FT
 INTER-AHD PRESQUE ISLE STATE PARK
 0260/3524 (PARK)

0260/3022 PRESQUE ISLE BEACH RD
 (PARK)

ROLLER COASTER
 0260/1510 OP ID 25/0832/0260/1526

WALDAMEER DR
 (PRDR)
 TOM RIDGE CENTER RD
 (PRDR)
 0260/0370
 055447 FT 1 0 00086 7 00 0019+41
 0260/0000 LENGTH(AH 3524 BK 1625)

LC FROM SIXTH ST
 (CONN) 0250/0794

SIXTH ST
 (TB23) 0250/0725

LC TO SIXTH ST
 (CONN) 0250/0649

053822 FT 1 0 00086 7 00 0000+00
 LAKE RD
 (SR4018 SEG 0060/2370)

DIR: B TOTAL LEN: 11.176 MI. DIST: 01-2 SR: 832
LEFT MUN: MILLCREEK T RIGHT MUN: MILLCREEK T

Stationing	Segment	Length	Notes	Stationing	Segment	Length	Notes
0251/0000				0250/0000			
HAAS AV (T821)	0241/0804			0240/0813	HAAS AV (T821)		
ELEVENTH ST (T734)	0241/0543			0240/0550	ELEVENTH ST (T734)		
2 0 25028 0 00 0047+77 052136 FT				052136 FT	2 0 25028 0 00 0047+77		
NC PENINSULA DR				TWELFTH ST (SR0005 SEG 0461/1740)			
TWELFTH ST (SR0005 SEG 0460/1724)				(SR0005 SEG 0460/1724)			
MFC BEGIN = C				MFC BEGIN = C			
MILLCREEK				MILLCREEK			
MCKEAN T				MCKEAN T			
LENGTH(AH 1704 BK 2850) 0241/0000				LENGTH(AH 1686 BK 2828)			
FIFTEENTH ST (T773)	0231/1801			FIFTEENTH ST (T773)	0230/1791		
SIXTEENTH ST (T751)	0231/1472			SIXTEENTH ST (T751)	0230/1461		
SEVENTEENTH ST (T749)	0231/1249			SEVENTEENTH ST (T749)	0230/1246		
BMS EN 25/0832/0230/0000 0231/0326				0230/0326	BMS EN 25/0832/0230/0000		
2 0 00000 0 00 0000+00 049286 FT				049308 FT	2 0 00000 0 00 0000+00		
NORFOLK SOUTHERN RAI RR				NORFOLK SOUTHERN RAI RR			
BMSBG 25/0832/0230/0000				BMSBG 25/0832/0230/0000			
MCKEAN				MCKEAN			
MILLCREEK T				MILLCREEK T			
LENGTH(AH 2850 BK 1935) 0231/0000				LENGTH(AH 2828 BK 1957)			
TWENTYTHIRD ST (T792)	0221/1090			TWENTYTHIRD ST (T792)	0220/1090		
TWENTYFOURTH ST (T818)	0221/0756			TWENTYFOURTH ST (T985)	0220/0759		
0 0 00000 0 00 0000+00 047351 FT				047351 FT	2 0 25028 0 00 0000+00		
NC SR 0832 SH				NC PENINSULA DR			
TWENTYSIXTH ST (SR0020 SEG 0511/0000)				TWENTYSIXTH ST (SR0020 SEG 0510/0000)			
(SR0020 SEG 0510/0000)				(SR0020 SEG 0511/0000)			

DIR: B TOTAL LEN: 11.176 MI. DIST: 01-2 SR: 832
 LEFT MUN: MILLCREEK T RIGHT MUN: MILLCREEK T

Stationing / Description	Stationing / Description	Stationing / Description
MFC BEGIN = B LENGTH(AH 1935 BK 3366) FROM 0020/0500 SH (CONN) ANGLE ST (T968)	0221/0000 0210/3197 0210/2643	0220/0000 0210/2429
BUTT ST (T970)	0210/2291	HAMPSHIRE RD (T496)
GREELEY AV (T866) HOMER AV (T790) CATON ST (T962)	0210/1509 0210/1053 0210/0793	AMHERST RD (T404) GREELEY AV (T866)
THIRTYSECOND ST (T683)	0210/0538 043985 FT	THIRTYSECOND ST (T683)
STOUGHTON RD (T804)	0200/1241	1 0 00272 7 00 0072+60 LANCASTER RD (T926) 0210/0000 LENGTH(AH 3366 BK 2952) 0200/2399 ABERDEEN AV (T967)
THIRTYEIGHTH ST (SR4016 SEG 0090/0000) FROM 4016/0080 SH (CONN)	0200/0796 0200/0619	0200/0912 FROM 4016/0090 SH (CONN) THIRTYEIGHTH ST (SR4016 SEG 0090/0000)
1 0 00272 7 00 0042+94 CAUGHEY RD (T472)	041033 FT 0200/0000	0200/0796 MFC BEGIN = B
		CONCORD RD (T473) 0200/0000 LENGTH(AH 2952 BK 2631)

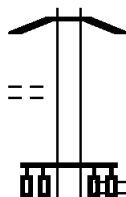
DIR: B TOTAL LEN: 11.176 MI. DIST: 01-2 SR: 832
 LEFT MUN: MILLCREEK T RIGHT MUN: MILLCREEK T

Stationing	Distance (FT)	Street Name	Stationing	Distance (FT)	Street Name
	038402			038402	1 0 00272 7 00 0016+69 LOVE RD (T625)
			5	0190/0000	LENGTH(AH 2631 BK 1292)
1 0 00272 7 00 0000+00	037110	MCCREARY RD (T466)		037110	GRUBB RD (SR4011 SEG 0080/2745)
OLD STERRETTANIA RD (T406)	0180/0000		5	0180/0000	LENGTH(AH 1292 BK 0992)
COLONIAL AV (T468)	0170/0600				
	0170/0252			0170/0252	COLONIAL AV (T468)
	036118		5	036118	2 0 25016 0 00 0599+12
				0170/0000	LENGTH(AH 0992 BK 2330)
OLD STERRETTANIA RD (T406)	0160/1290				SIR KAY DR (T422)
				0160/1813	
				0160/0904	OLD STERRETTANIA RD (T406)
	033788				
OLD STERRETTANIA RD (T406)	0150/2800		5	033788	2 0 25016 0 00 0575+98
LC FOR OLD STERRETTANIA (CONN)	0150/2508				OLD STERRETTANIA RD (T406)
				0160/0000	LENGTH(AH 2330 BK 2937)
				0150/1802	PEPPERWOOD CR (T417)
				0150/0937	PEPPERWOOD CR (T417)
	030851			030851	2 0 25016 0 00 0546+59
			5	0150/0000	STREAMWOOD DR (T851)
				0140/1391	LENGTH(AH 2937 BK 1679)
					BMSN 25/0832/0140/1136
					2 0 25016 0 00 0541+34
					WALNUT CREEK

DIR: B TOTAL LEN: 11.176 MI. DIST: 01-2 SR: 832
 LEFT MUN: MILLCREEK T RIGHT MUN: MILLCREEK T

OLD STERRETTANIA RD
 (T406)

0140/0453
 029172 FT



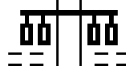
0140/1178 BMSBG 25/0832/0140/1136

029172 FT 2 0 25016 0 00 0529+82
 THOMAS RD

0140/0000 LENGTH(AH 1679 BK 3186)
 0130/2626 (PRDR)

HEIDLER RD
 (T626)

0130/1363



WALNUT CREEK SCHOOL
 (PRDR)

0130/1363

GLEN MEADOW DR
 (T360)

0130/0254
 025986 FT



ECHO HILL LN
 (T361)

0130/0254 LENGTH(AH 3186 BK 2124)
 025986 FT 2 0 25016 0 00 0497+80
 0130/0000 (PRDR)

SUMMIT PL
 (PRDR)

023862 FT

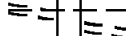


023862 FT 2 0 25016 0 00 0482+24
 0124/0000 LENGTH(AH 2124 BK 2123)

0120/1569

2 0 25016 0 00 0461+01
 MILLFAIR RD
 (T442)

021739 FT
 0120/0000



MILLFAIR RD
 (T442)

021739 FT MILLCREEK
 MCKEAN T
 0120/0000 LENGTH(AH 2123 BK 1550)

020189 FT

020189 FT 2 0 25016 0 00 0445+48
 0110/0000 LENGTH(AH 1550 BK 2845)

DIR: B TOTAL LEN: 11.176 MI. DIST: 01-2 SR: 832
 LEFT MUN: MCKEAN T RIGHT MUN: MCKEAN T

BIRKMIRE DR
 (T600)

0100/0071
 017344 FT

RAMP A RD
 (SR8012 SEG 0250/0000)
 TO 8012/0250 SH
 (CONN)

0090/0401
 0090/0308
 016593 FT

==

==

==

==

==

==

==

==

017344 FT 2 0 25016 0 00 0412+22
 5 0100/0000 LENGTH(AH 2845 BK 0751)
 RAMP B RD
 0090/0401 (SR8012 SEG 0500/0673)

0090/0266 BMS EN 25/0832/0090/0000
 016593 FT 2 0 25016 0 00 0403+70
 SR 0090 EB
 5 0090/0000 BMSBG 25/0832/0090/0000
 LENGTH(AH 0751 BK 0766)
 TO 8012/0750 SH

0080/0730 (CONN)
 0080/0665 MFC BEGIN = C
 RAMP D RD
 (SR8012 SEG 0750/0000)
 RAMP C RD
 (SR8012 SEG 0010/0591)

0080/0303 GORSKI RD
 (T454)
 015827 FT 2 0 25016 0 00 0395+72
 5 0080/0000 LENGTH(AH 0766 BK 1593)

014234 FT 2 0 25016 0 00 0379+68
 5 0070/0000 LENGTH(AH 1593 BK 1892)

0060/0189 LC FOR RICK RD
 (CONN)
 012342 FT 2 0 25016 0 00 0361+00
 RICK RD
 (T450)
 5 0060/0000 LENGTH(AH 1892 BK 2828)

015827 FT

014234 FT

012342 FT

DIR: B TOTAL LEN: 11.176 MI. DIST: 01-2 SR: 832
 LEFT MUN: MCKEAN T RIGHT MUN: MCKEAN T

2 0 25016 0 00 0332+86 009514 FT
 BEAR CREEK RD
 (SR4007 SEG 0010/0000) 0050/0000

WEST RD
 (SR3020 SEG 0010/0000)
 MCKEAN
 FAIRVIEW T
 009514 FT
 0050/0000 LENGTH(AH 2828 BK 2887)

006627 FT

006627 FT 2 0 25016 0 00 0304+13
 NISSEN DR
 (PRDR)
 0040/0000 LENGTH(AH 2887 BK 2452)

004175 FT

004175 FT 2 0 25016 0 00 0279+35
 PLATZ RD
 (T428)
 0030/0000 LENGTH(AH 2452 BK 1438)

002737 FT

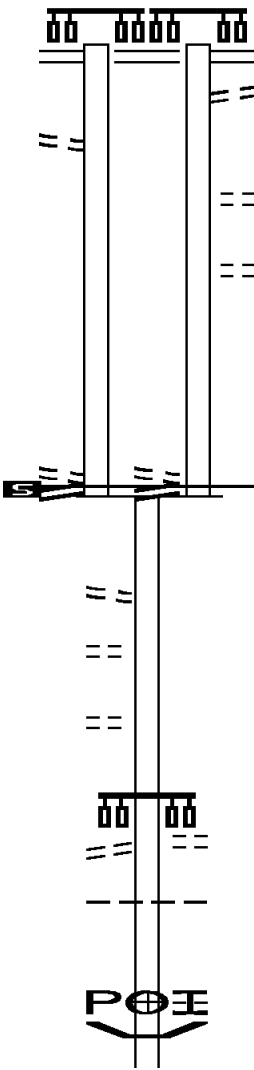
002737 FT 2 0 25016 0 00 0265+16
 0020/0000 LENGTH(AH 1438 BK 2737)

2 0 25016 0 00 0237+87 000000 FT
 SR 0098 SH
 (SR0098 SEG 0210/0000) 0010/0000

NC STERRETTANIA RD
 SR 0098 SH
 (SR0098 SEG 0210/0000)
 INTER-BK STERRETTANIA RD
 000000 FT (SR3018 SEG 0090/1786)
 MFC BEGIN = D
 0010/0000 LENGTH(AH 2737 BK 0000)

DIR: B TOTAL LEN: 16.174 MI. DIST: 01-2 SR: 699
 LEFT MUN: MILLCREEK T RIGHT MUN: MILLCREEK T

PEACH ST (SR0019 SEG 0330/0000)	085398 FT		085397 FT	PEACH ST (SR0019 SEG 0330/0000)
	0381/1580		0380/1579	TO 0019/0321 SH (CONN)
FROM 0019/0331 SH (CONN)	0381/1317		0380/1340	
			0380/1167	SPIRES DR (T892)
			0380/0512	MERIDIAN DR (T890)
1 0 00258 0 03 0859+32 083818 FT MILLCREEK MALL RD (PRDR)			083818 FT	1 0 00258 0 03 0859+32 MILLCREEK MALL RD (PRDR)
ZIMMERLY RD (SR4012 SEG 0071/2305) (SR4012 SEG 0070/2305) MFC BEGIN = B				NC INTERCHANGE RD INTERCHANGE RD (SR4012 SEG 0071/2305) (SR4012 SEG 0070/2305) MFC BEGIN = B
LENGTH(AH 1580 BK 2149)	0381/0000		0380/0000	LENGTH(AH 1579 BK 2149)
RINDERLE DR (T771)	0370/0818			
EDINBORO RD (T881)	0370/0507			
1 0 00258 0 03 0839+70 081669 FT MORAINE DR (T770)	0370/0000		081669 FT	
			0370/0000	LENGTH(AH 2149 BK 2931)
GOLF CLUB RD (T651)	0360/1978		0360/1978	SPRING HILL (PRDR)
			0360/1134	MILLCREEK SUMMIT T
			0360/0410	(APRA) ARTHUR LOUIS STE ARTHUR LOUIS STEEL DR (PRDR)
			0360/0252	BMSSEN 25/0699/0360/0240 1 0 00258 0 03 0810+18



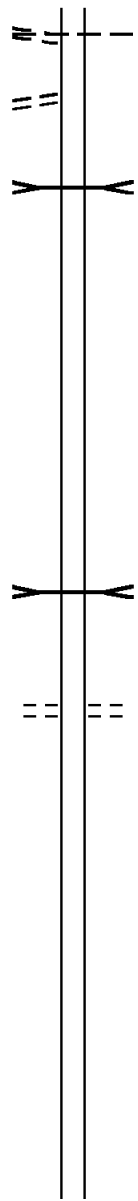
DIR: B TOTAL LEN: 16.174 MI. DIST: 01-2 SR: 699
 LEFT MUN: SUMMIT T RIGHT MUN: SUMMIT T

Stationing	Notes	Stationing	Notes
078738 FT		0360/0240	OVER WALNUT CREEK BRANC
		078738 FT	BMSBG 25/0699/0360/0240
		0360/0000	1 0 00258 0 03 0810+18
			LENGTH(AH 2931 BK 2015)
ZUCK RD (T516)			
0350/0798			
076723 FT		0350/0116	FROM 4010/0050 SH
		076723 FT	(CONN)
			1 0 00258 0 03 0789+67
			HERSHEY RD
			(SR4010 SEG 0050/0000)
HERSHEY RD (SR4010 SEG 0050/0000)		0350/0000	LENGTH(AH 2015 BK 2988)
0350/0000			
		0340/1793	BMSEN 25/0699/0340/1785
			1 0 00258 0 03 0759+84
		0340/1785	WALNUT CK. TR
			BMSBG 25/0699/0340/1785
WHITE BIRCH LN (PRDR)			
0340/1523			
		0340/0918	PAGAN RD
			(T514)
073735 FT			
		073735 FT	1 0 00258 0 03 0759+84
		0340/0000	MFC BEGIN = C
			LENGTH(AH 2988 BK 3291)
		0330/2610	BMSEN 25/0699/0330/2292
			1 0 00258 0 02 0711+66
			BRIDGE CLOSED
		0330/2323	INTERSTATE 90 EB
			BMSBG 25/0699/0330/2292
		0330/2082	PAGAN RD
			(T514)
1 0 00258 0 02 0711+66		070444 FT	REICHERT RD
070444 FT			(SR4013 SEG 0160/2512)
			SUMMIT

DIR: B TOTAL LEN: 16.174 MI. DIST: 01-2 SR: 699
 LEFT MUN: SUMMIT T RIGHT MUN: SUMMIT T

VINCENT RD
 (T441)
 TALLEY RD
 (T615)

0330/0000
 0320/3158



0330/0000 MCKEAN T
 LENGTH(AH 3291 BK 3193)

0320/2449 ELK CK.BR.
 STRUCTURE LENGTH 8 FT
 BMSID 25/0699/0320/2420

067251 FT

067251 FT 1 0 00258 0 02 0679+45
 0320/0000 LENGTH(AH 3193 BK 2787)

064464 FT

0310/0692 ELK CK.BR.
 STRUCTURE LENGTH 8 FT
 BMSID 25/0699/0310/0675

064464 FT 1 0 00258 0 02 0652+00
 BARGAIN RD
 (T490)

0310/0000 LENGTH(AH 2787 BK 3618)

060846 FT

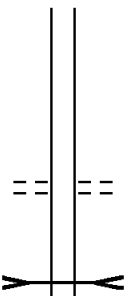
060846 FT 1 0 00258 0 02 0615+95
 0300/0000 LENGTH(AH 3618 BK 2613)

DIR: B TOTAL LEN: 16.174 MI. DIST: 01-2 SR: 699
 LEFT MUN: MCKEAN T RIGHT MUN: MCKEAN T

Segment Description	Stationing	Length	Notes
GRUBB RD (SR4011 SEG 0010/0000)	058233 FT	0290/0000	
			MCKEAN MCKEAN B 1 0 00258 0 02 0589+70
			NC ED INBORO RD
			LENGTH(AH 2613 BK 1848)
			BMS EN 25/0699/0280/0873
			1 0 00258 0 02 0571+77
			ELK CREEK
			BMSBG 25/0699/0280/0873
			LC FOR OLD MAIN ST
			(BORO)
			OLD MAIN ST
			(BORO)
			1 0 00258 0 02 0571+77
			SCHOOL ST
			(BORO)
			LENGTH(AH 1848 BK 0673)
			EAST AV
			(BORO)
MAPLE ST (BORO)	0270/0180	055712 FT	
1 0 00258 0 01 0556+94			
WEST RD (SR3020 SEG 0070/3187)	0270/0000		
KEVIN DR (BORO)	0260/0762		
			HAMOT ST (BORO)
			1 0 00258 0 01 0541+16
			NC MA IN ST
			MCKEAN MCKEAN T
			LENGTH(AH 1524 BK 2831)
SHADDUCK RD (T452)	0250/2432		
			GREENLEE RD (T549)
			051357 FT
1 0 00258 0 01 0512+18	051357 FT		
OLD ROUTE 99 RD (T480)	0250/0000		
LC FOR T480 (CONN)	0240/1874		
			LENGTH(AH 2831 BK 2027)

DIR: B TOTAL LEN: 16.174 MI. DIST: 01-2 SR: 699
 LEFT MUN: MCKEAN T RIGHT MUN: MCKEAN T

049330 FT



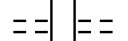
049330 FT 1 0 00258 0 01 0493+53
 SOUTH HILL RD
 (T519)
 0240/0000 LENGTH(AH 2027 BK 2354)

SMALL STREAM
 STRUCTURE LENGTH 28 FT
 0230/1621 BMSID 25/0699/0230/1620

046976 FT

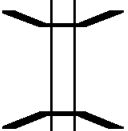
046976 FT 1 0 00258 0 01 0470+12
 0230/0000 LENGTH(AH 2354 BK 2317)

044659 FT



044659 FT 1 0 00258 0 01 0446+89
 GOLDEN RD
 (T517)
 0220/0000 LENGTH(AH 2317 BK 2661)

041998 FT

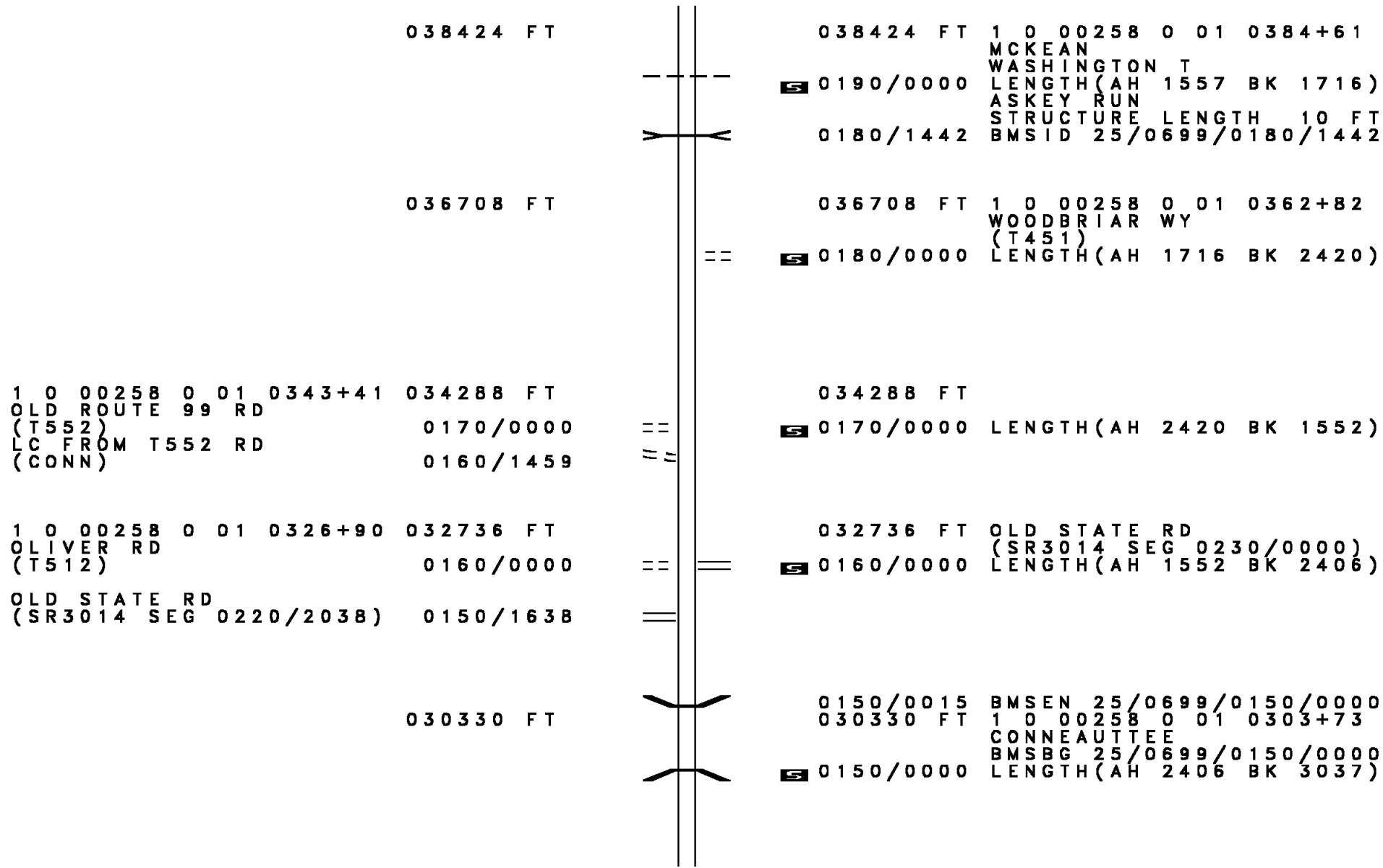


0210/0112 BMSEN 25/0699/0210/0000
 041998 FT 1 0 00258 0 01 0420+45
 T481, STNCLFF
 BMSBG 25/0699/0210/0000
 0210/0000 LENGTH(AH 2661 BK 2017)

039981 FT

039981 FT 1 0 00258 0 01 0400+31
 0200/0000 LENGTH(AH 2017 BK 1557)

DIR: B TOTAL LEN: 16.174 MI. DIST: 01-2 SR: 699
 LEFT MUN: MCKEAN T RIGHT MUN: MCKEAN T



038424 FT

038424 FT 1 0 00258 0 01 0384+61

MCKEAN
 WASHINGTON T
 LENGTH(AH 1557 BK 1716)
 ASKEY RUN
 STRUCTURE LENGTH 10 FT
 BMSID 25/0699/0180/1442

5 0190/0000

0180/1442

036708 FT

036708 FT 1 0 00258 0 01 0362+82

WOODBRIAR WY
 (T451)
 LENGTH(AH 1716 BK 2420)

5 0180/0000

1 0 00258 0 01 0343+41 034288 FT
 OLD ROUTE 99 RD
 (T552) 0170/0000
 LC FROM T552 RD 0160/1459
 (CONN)

034288 FT

5 0170/0000 LENGTH(AH 2420 BK 1552)

1 0 00258 0 01 0326+90 032736 FT
 OLIVER RD
 (T512) 0160/0000
 OLD STATE RD
 (SR3014 SEG 0220/2038) 0150/1638

032736 FT OLD STATE RD

5 0160/0000 LENGTH(AH 1552 BK 2406)

030330 FT

0150/0015 BMS EN 25/0699/0150/0000
 030330 FT 1 0 00258 0 01 0303+73

5 0150/0000 LENGTH(AH 2406 BK 3037)

DIR: B TOTAL LEN: 16.174 MI. DIST: 01-2 SR: 699
 LEFT MUN: WASHINGTON T RIGHT MUN: WASHINGTON T

	027293 FT		027293 FT	1 0 00258 0 01 0273+39
		==		NEYLAND RD
		==	5 0140/0000	(T431) LENGTH(AH 3037 BK 2381)
				GEN MCLANE HS RD
		==	0130/1302	(PRDR)
				GEN MCLANE HS RD
		==	0130/0558	(PRDR)
WASHINGTON DR (PRDR)	0130/0424 024912 FT	==	024912 FT	1 0 00258 0 01 0250+00
				GEN MCLANE DR
		==	5 0130/0000	(T491) LENGTH(AH 2381 BK 1933)
SUTHERLAND DR (T529)	0120/1047	==		TR. CONNEAUTTEE CK
				STRUCTURE LENGTH 9 FT
			0120/0718	BMSID 25/0699/0120/0700
	022979 FT		022979 FT	1 0 00258 0 01 0230+31
		==		LEACOCK RD
			5 0120/0000	(T409) LENGTH(AH 1933 BK 2527)
	020452 FT		020452 FT	1 0 00258 0 01 0205+04
				CRANE RD
CRANE RD (SR3008 SEG 0240/3241)	0110/0000	==	5 0110/0000	(T407) LENGTH(AH 2527 BK 2035)
	018417 FT		018417 FT	1 0 00258 0 01 0184+79
			5 0100/0000	LENGTH(AH 2035 BK 2440)

DIR: B TOTAL LEN: 16.174 MI. DIST: 01-2 SR: 699
 LEFT MUN: WASHINGTON T RIGHT MUN: WASHINGTON T

Stationing	Segment	Length	Start Station	End Station	Notes
015977 FT	0090/0350	015977 FT	015977	0160+28	WASHINGTON EDINBORO B
	0090/0000	0080/1341			MFC BEGIN = D LENGTH(AH 2440 BK 1518) WALKER DR (BORO)
014459 FT	014459 FT	0080/0000	014459	0145+10	HARRISON DR (BORO)
	0070/1485				TARBELL LN (BORO)
WASHINGTON EDINBORO B	0070/0445	011840 FT	011840	0119+04	
	0070/0000	0060/0672			RASPBERRY LN (BORO)
COOPER LN (BORO)	0060/0653	010577 FT	010577	0106+34	
	0060/0000				PLUM ST (SR3006 SEG 0420/0000)
	0050/0385	009554 FT	009554	0096+20	
SHORT ST (BORO)	0050/0000	0040/0607			NC ERIE ST WATERFORD ST (BORO)
	0040/0251	008848 FT	008848	0088+87	LORNA LN (BORO) SCHRUEERS LN (BORO)

DIR: B TOTAL LEN: 16.174 MI. DIST: 01-2 SR: 699
 LEFT MUN: EDINBORO B RIGHT MUN: EDINBORO B

GIBSON LN
 (BORO)
 TERRACE DR
 (BORO)

0030/1722
 0030/1244

006691 FT

KINTER HILL RD
 (T800)

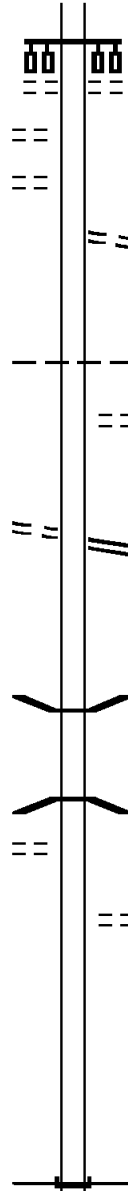
0020/2202

002943 FT

WATER ST ET
 (T486)

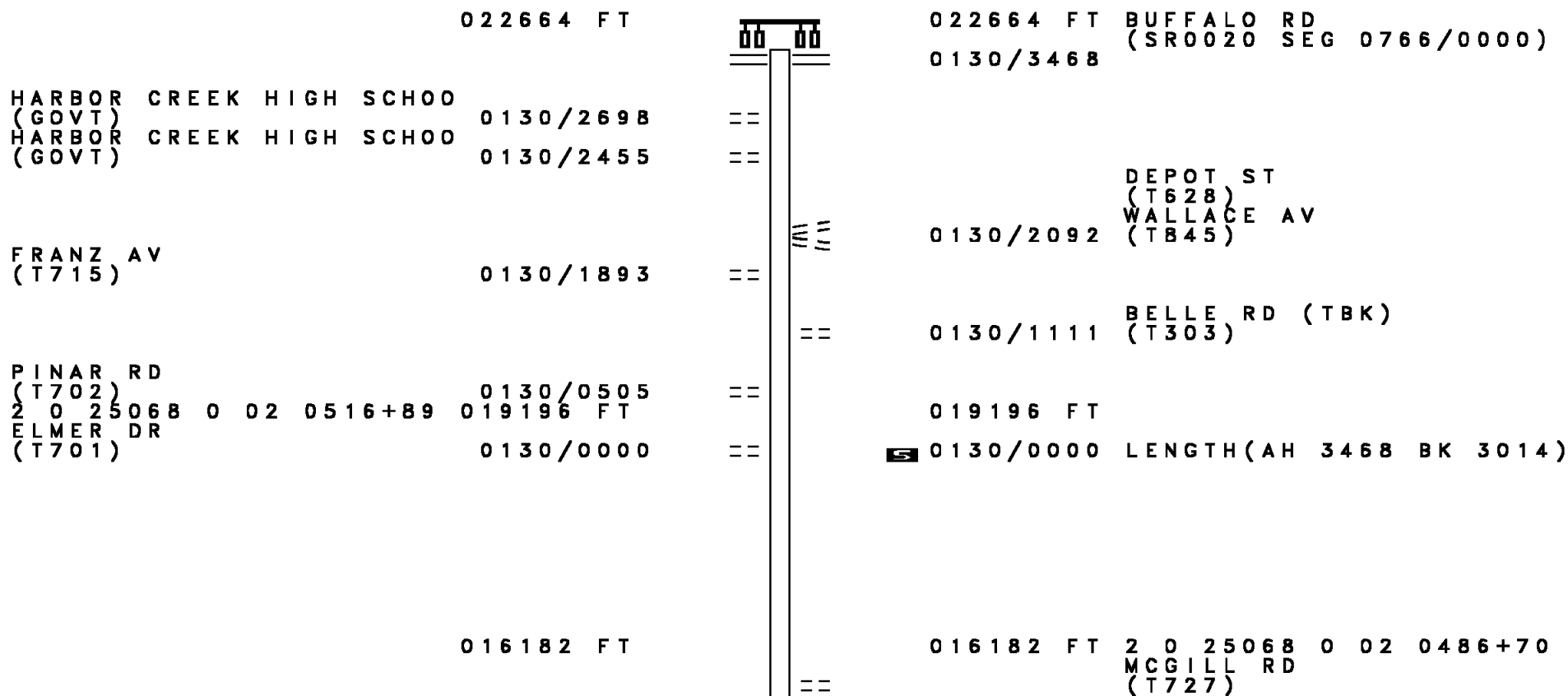
0010/2570

000000 FT



NORMAL ST
 (BORO)
 0040/0000 LENGTH(AH 0706 BK 2157)
 0030/0714 DARROW RD
 (BORO)
 006691 FT 1 0 00258 0 00 0067+30
 NC MEADVILLE ST
 EDINBORO
 WASHINGTON T
 0030/0000 LENGTH(AH 2157 BK 3748)
 EMORY LN
 (TWP)
 0020/2202 KINTER HILL RD
 (SR3022 SEG 0010/0000)
 0020/0081 BMS EN 25/0699/0020/0000
 002943 FT 1 0 00258 0 00 0029+94
 CONNEAUTTEE
 BMSBG 25/0699/0020/0000
 0020/0000 LENGTH(AH 3748 BK 2943)
 0010/1700 PERRY LN
 (T508)
 000000 FT 1 0 00258 0 00 0000+00
 NC CAMBRIDGE SPRINGS
 INTER-BK FOREST ST
 (SR0699 SEG 0110/1676)
 MFC BEGIN = C
 BK-CRAWFORD (20)
 0010/0000 LENGTH(AH 2943 BK 0000)

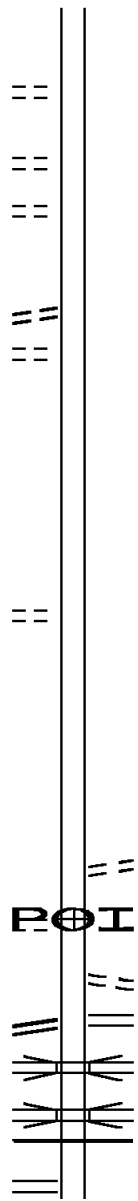
DIR: B TOTAL LEN: 4.292 MI. DIST: 01-2 SR: 531
 LEFT MUN: HARBORCREEK T RIGHT MUN: HARBORCREEK T



DIR: B TOTAL LEN: 4.292 MI.
 LEFT MUN: HARBORCREEK T

DIST: 01-2 SR: 531
 RIGHT MUN: HARBORCREEK T

2 0 25068 0 02 0481+50 015666 FT
 FIRMAN RD
 (T927) 0110/0000 ==
 CLARK ELEM SCHOOL
 (GOVT) 0100/0431 ==
 CLARK ELEM SCHOOL
 (GOVT) 0100/0126 ==
 014553 FT
 LC TO HARBOR RIDGE TR
 (CONN) 0090/1372 ==
 HARBOR RIDGE TR
 (T680) 0090/1277 ==
 013019 FT
 012049 FT
 HARBOR RIDGE TR
 (T680) 0070/1292 ==
 010537 FT
 009532 FT
 TA TRAVEL CENTER RD
 (PRDR) 0050/1122 ==
 RAMP A RD
 (SR8022 SEG 0250/0000) 0050/0799 ==



0120/0000 LENGTH(AH 3014 BK 0516)
 015666 FT
 0110/0000 LENGTH(AH 0516 BK 1113)
 014553 FT 2 0 25068 0 02 0470+10
 0100/0000 LENGTH(AH 1113 BK 1534)
 013019 FT 2 0 25068 0 02 0455+08
 0090/0000 LENGTH(AH 1534 BK 0970)
 012049 FT 2 0 25068 0 02 0445+11
 0080/0000 LENGTH(AH 0970 BK 1512)
 010537 FT 2 0 25068 0 02 0430+19
 0070/0000 LENGTH(AH 1512 BK 1005)
 009532 FT 2 0 25068 0 02 0420+32
 DAVISON RD
 (T648)
 0060/0000 LENGTH(AH 1005 BK 1298)
 0050/1122 (APRA) TA TRAVEL CENTER
 FROM 8022/0500 SH
 0050/0861 (CONN)
 RAMP C RD
 0050/0799 (SR8022 SEG 0500/1491)
 SR 0090 WB
 0050/0594 OP ID 25/0090/0345/0786
 SR 0090 EB
 0050/0495 OP ID 25/0090/0344/0722
 0050/0258 MFC BEGIN = C
 RAMP B RD
 (SR8022 SEG 0010/0613)

DIR: B TOTAL LEN: 4.292 MI. DIST: 01-2 SR: 531
 LEFT MUN: HARBORCREEK T RIGHT MUN: HARBORCREEK T

FROM 8022/0010 SH
 (CONN)

0050/0189
 008234 FT

007729 FT

2 0 25068 0 02 0371+10 004634 FT
 CLARK RD
 (T729)

0030/0000

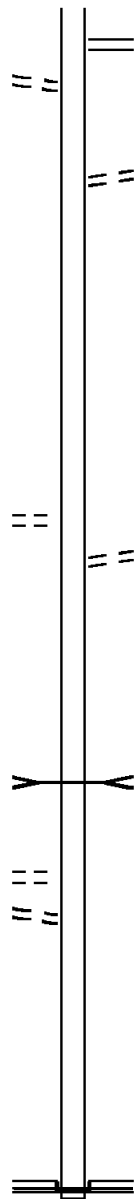
002506 FT

LC FOR DEPOT RD ET
 (CONN)
 DEPOT RD ET
 (T625)

0010/1569

0010/1313

000000 FT



0050/0249 RAMP D RD
 (SR8022 SEG 0750/0000)

008234 FT 2 0 25068 0 02 0406+96
 PRINDLE RD
 (T731)

5 0050/0000 LENGTH(AH 1298 BK 0505)
 5 007729 FT 2 0 25068 0 02 0402+31
 5 0040/0000 LENGTH(AH 0505 BK 3095)

004634 FT

5 0030/0000 LENGTH(AH 3095 BK 2128)
 BACKUS RD
 (T666)

002506 FT 2 0 25068 0 01 0342+33

6 MI. CREEK
 STRUCTURE LENGTH 27 FT
 BMSID 25/0531/0020/0000
 5 0020/0000 LENGTH(AH 2128 BK 2506)

000000 FT 2 0 25068 0 01 0317+24
 NC DEPOT RD

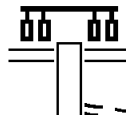
STATION RD
 (SR0430 SEG 0120/1296)

INTER-BK WALES RD
 (SR1009 SEG 0120/2723)

MFC BEGIN = D
 5 0010/0000 LENGTH(AH 2506 BK 0000)

EXTRACT DATE: 12/18/2023 ROADWAY MANAGEMENT SYSTEM PAGE NUMBER: 223
PRINT DATE: 12/19/2023 SLD COUNTY/SR - ANNUAL PRINT COUNTY: ERIE
DIR: B TOTAL LEN: 2.847 MI. DIST: 01-2 SR: 505
LEFT MUN: ERIE CITY C RIGHT MUN: ERIE CITY C

015031 FT



015031 FT TWENTYSIXTH ST
(SR0020 SEG 0590/0000)
0070/1481 STATE ST
0070/1330 (CITY)

DIR: B TOTAL LEN: 2.847 MI. DIST: 01-2 SR: 505
 LEFT MUN: ERIE CITY C RIGHT MUN: ERIE CITY C

Location / Segment	Start Station	End Station	Length (FT)	Notes
HILL RD (CITY)	0070/0733			
MOORHEAD ST (CITY)	0070/0000	013550	13550	1 0 00084 0 02 1055+63
NORMAN WY (CITY)	0060/1515			
METZ ST (CITY)	0060/1233			
CRAIG ST (CITY)	0060/0913			
MARSH ST (CITY)	0060/0427			
FROM 4016/0180 SH (CONN) ERIE ZOO (PRDR)	0050/1380	0050/0956	8982	
	008982			
	007308			
TWENTYNINTH ST (CITY)	0070/0324			
THIRTIETH ST (CITY)	013550			
NORMAN WY (CITY)	0060/1487			
MILL CREEK STRUCTURE	0060/0351	010503	10503	54 FT BMSID 25/0505/0060/0269
THIRTYEIGHTH ST (SR4016 SEG 0184/0000) (SR4016 SEG 0185/0000)	0060/0000			1 0 00084 0 02 1026+00
FORTYFIRST ST (CITY)	0040/0662			
MILLCREEK T BMSSEN 25/0505/0030/1312	0030/1426	0030/1234	1426	1 0 00084 0 02 0978+70

DIR: B TOTAL LEN: 2.847 MI. DIST: 01-2 SR: 505
 LEFT MUN: MILLCREEK T RIGHT MUN: MILLCREEK T

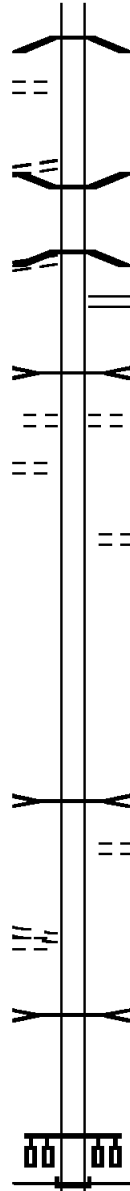
GLENWOOD PARK AV
 (CITY) 0030/0933
 GLENWOOD PARK AV
 (CITY) 0030/0226
 1 0 00084 0 02 0978+70 005868 FT
 UNKNOWN RD
 (CITY) 0030/0000

NIEMEYER RD
 (T923) 0020/2355

002063 FT

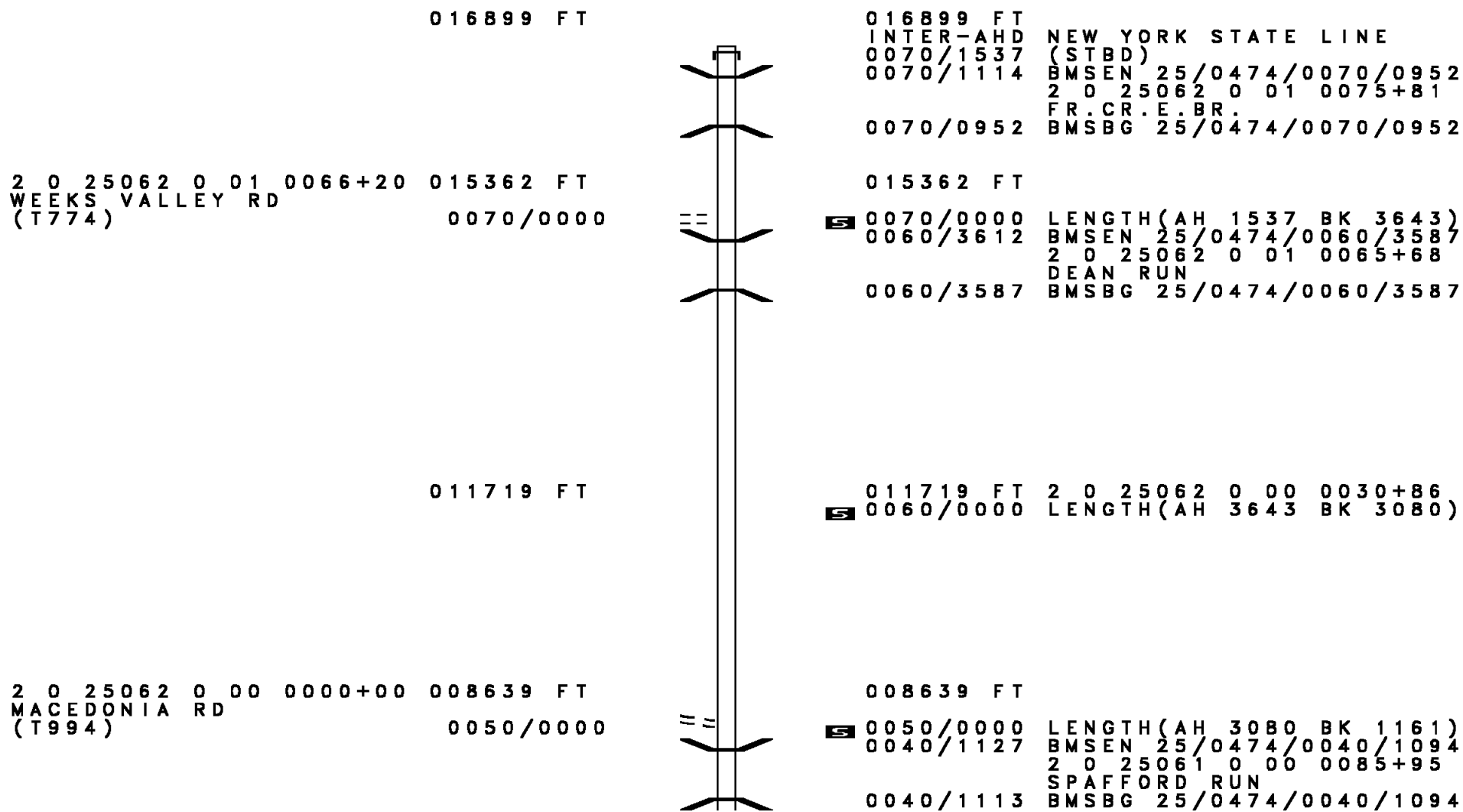
GLENWOOD PARK AV
 (T784)
 YOUNG RD (TBK)
 (T630) 0010/0526

000000 FT



0030/1184 MILL CREEK
 BMSBG 25/0505/0030/1312
 0030/0050 BMSEN 25/0505/0030/0000
 005868 FT MILL CREEK
 BMSBG 25/0505/0030/0000
 5 0030/0000 LENGTH(AH 1440 BK 3805)
 GORE RD
 (SR4028 SEG 0010/0000)
 0020/3452 MILL CREEK
 STRUCTURE LENGTH 38 FT
 0020/3149 BMSID 25/0505/0020/3184
 GLENRIDGE RD
 (T921)
 0020/2660
 0020/1615 MAPLEHURST DR
 (T650)
 002063 FT 1 0 00084 0 02 0939+53
 5 0020/0000 LENGTH(AH 3805 BK 2063)
 MILL CK. BR.
 STRUCTURE LENGTH 20 FT
 0010/0991 BMSID 25/0505/0010/0991
 EVANS RD
 (T665)
 0010/0572
 MILL CK. BR.
 STRUCTURE LENGTH 25 FT
 0010/0032 BMSID 25/0505/0010/0397
 000000 FT 1 0 00084 0 02 0917+00
 NC PERRY HW
 INTER-BK OLD FRENCH RD
 (SR0197 SEG 0380/0000)
 MFC BEGIN = C
 5 0010/0000 LENGTH(AH 2063 BK 0000)

DIR: B TOTAL LEN: 3.201 MI. DIST: 01-2 SR: 474
 LEFT MUN: VENANGO T RIGHT MUN: VENANGO T



016899 FT

016899 FT
 INTER-AHD NEW YORK STATE LINE
 0070/1537 (STBD)
 0070/1114 BMSBG 25/0474/0070/0952
 2 0 25062 0 01 0075+81
 FR. CR. E. BR.
 0070/0952 BMSBG 25/0474/0070/0952

2 0 25062 0 01 0066+20 015362 FT
 WEEKS VALLEY RD
 (T774) 0070/0000

015362 FT
 0070/0000 LENGTH(AH 1537 BK 3643)
 0060/3612 BMSBG 25/0474/0060/3587
 2 0 25062 0 01 0065+68
 DEAN RUN
 0060/3587 BMSBG 25/0474/0060/3587

011719 FT

011719 FT 2 0 25062 0 00 0030+86
 0060/0000 LENGTH(AH 3643 BK 3080)

2 0 25062 0 00 0000+00 008639 FT
 MACEDONIA RD
 (T994) 0050/0000

008639 FT
 0050/0000 LENGTH(AH 3080 BK 1161)
 0040/1127 BMSBG 25/0474/0040/1094
 2 0 25061 0 00 0085+95
 SPAFFORD RUN
 0040/1113 BMSBG 25/0474/0040/1094

DIR: B TOTAL LEN: 3.201 MI. DIST: 01-2 SR: 474
 LEFT MUN: VENANGO T RIGHT MUN: VENANGO T

TRACY RD
 (T637)

0040/1046

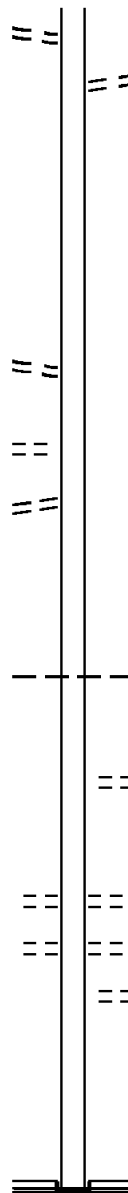
007478 FT

HILLWOOD DR
 (T632)
 2 0 25061 0 00 0052+69
 HILLWOOD DR
 (T632)
 HILLSIDE DR
 (T626)

0030/0240
 005128 FT
 0030/0000
 0020/2308

002451 FT

000000 FT



0040/0906 TANNER RD
 (T731)

007478 FT 2 0 25061 0 00 0074+79
 0040/0000 LENGTH(AH 1161 BK 2350)

005128 FT

0030/0000 LENGTH(AH 2350 BK 2677)

0020/0053 VENANGO
 WATTSBURG B
 002451 FT 2 0 25061 0 00 0023+67
 0020/0000 LENGTH(AH 2677 BK 2451)
 RAUN ST
 0010/2335 (BORO)

0010/0958 LOWVILLE ST
 (BORO)
 0010/0641 CHURCH ST
 (BORO)
 0010/0324 CENTER ST
 (BORO)
 000000 FT 2 0 25061 0 00 0000+00
 NC JAM TOWN RD
 MAIN ST
 INTER-BK (SR0008 SEG 0270/0955)
 JAMESTOWN ST
 (BORO)
 MFC BEGIN = D
 0010/0000 LENGTH(AH 2451 BK 0000)

EXTRACT DATE: 12/18/2023 ROADWAY MANAGEMENT SYSTEM PAGE NUMBER: 218
 PRINT DATE: 12/19/2023 SLD COUNTY/SR - ANNUAL PRINT COUNTY: ERIE
 DIR: B TOTAL LEN: 12.451 MI. DIST: 01-2 SR: 430
 LEFT MUN: GREENFIELD T RIGHT MUN: GREENFIELD T

065742 FT

065721 FT
 INTER-AHD NEW YORK STATE LINE
 0290/3137 (STBD)

062605 FT

062584 FT 2 0 25067 0 01 0638+45
 0290/0000 LENGTH(AH 3137 BK 2412)

0280/1086 BMS EN 25/0430/0280/1009
 0 0 00000 0 00 0000+00
 FRNCH. CK. W. B

0280/1009 BMSBG 25/0430/0280/1009

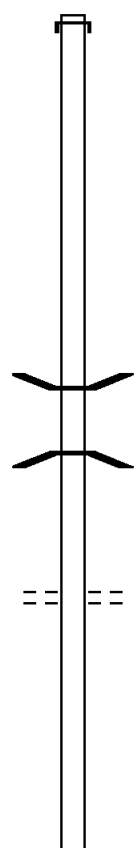
060193 FT

060172 FT 2 0 25067 0 01 0614+30
 ASHTON RD
 (T994)

0280/0000 LENGTH(AH 2412 BK 1906)

058287 FT

058266 FT 2 0 25067 0 01 0595+24
 0270/0000 LENGTH(AH 1906 BK 2096)



DIR: B TOTAL LEN: 12.451 MI. DIST: 01-2 SR: 430
 LEFT MUN: GREENFIELD T RIGHT MUN: GREENFIELD T

2 0 25067 0 01 0574+25 056191 FT
 GERMAN RD
 (T758) 0260/0000



056170 FT
 0260/0000 LENGTH(AH 2096 BK 2878)

053313 FT

0250/0022 BMS EN 25/0430/0250/0000
 053292 FT 2 0 25067 0 01 0545+53
 BR. FRENCH CREEK
 BMSBG 25/0430/0250/0000
 0250/0000 LENGTH(AH 2878 BK 2199)

051114 FT

051093 FT 2 0 25067 0 01 0523+54
 0240/0000 LENGTH(AH 2199 BK 2581)

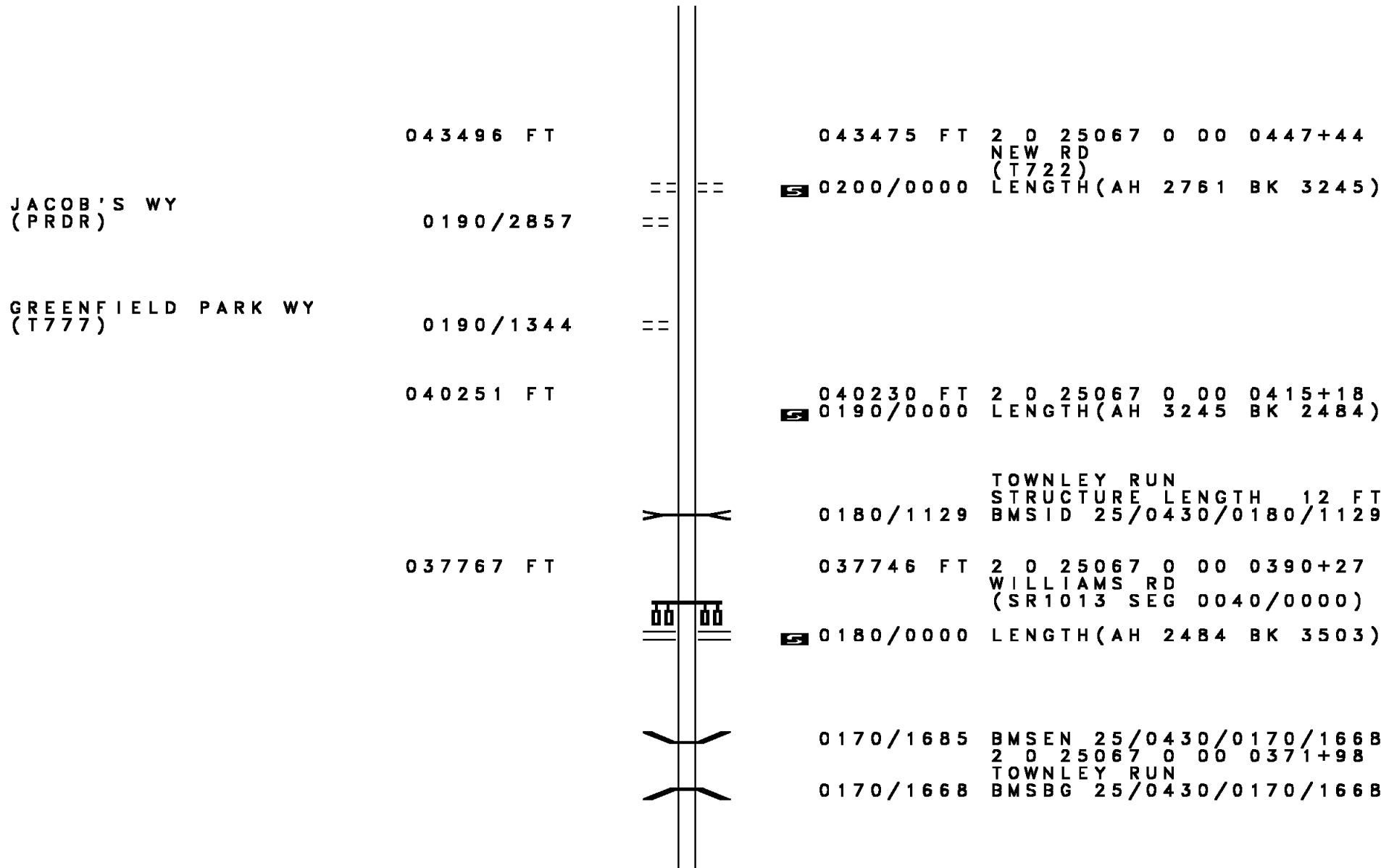
048533 FT

048512 FT 2 0 25067 0 00 0497+83
 COLT STATION RD
 (SR0089 SEG 0420/0000)
 MFC BEGIN = D
 0230/0000 LENGTH(AH 2581 BK 2276)

046257 FT

0210/1136 BMS EN 25/0430/0210/1136
 2 0 25067 0 00 0475+09
 W. BR. FRENCH
 BMSBG 25/0430/0210/1136
 0210/1121
 046236 FT 2 0 25067 0 00 0475+09
 0210/0000 LENGTH(AH 2276 BK 2761)

DIR: B TOTAL LEN: 12.451 MI. DIST: 01-2 SR: 430
 LEFT MUN: GREENFIELD T RIGHT MUN: GREENFIELD T

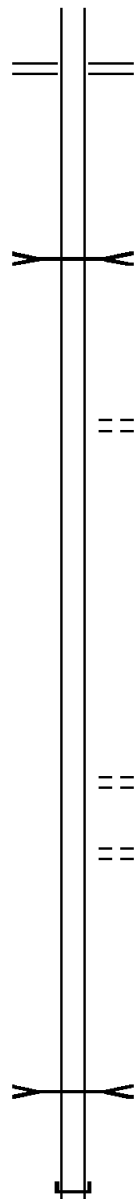


DIR: B TOTAL LEN: 12.451 MI. DIST: 01-2 SR: 430
 LEFT MUN: GREENFIELD T RIGHT MUN: GREENFIELD T

	034264 FT				034243 FT	2 0 25067 0 00	0355+30
					0170/0000	LENGTH(AH 3503	BK 2283)
				==	0160/0600	DOUGAN RD	(T682)
2 0 25067 0 00	0332+48	031981 FT			031960 FT		
DOUGAN RD					0160/0000	LENGTH(AH 2283	BK 2791)
(T682)			==				
					029169 FT		
2 0 25067 0 00	0304+67	029190 FT			0150/0000	LENGTH(AH 2791	BK 1950)
STOREY RD			==				
(T684)							
					0140/0086	GREENFIELD	
	027240 FT				027219 FT	HARBORCREEK T	
					0140/0000	2 0 25067 0 00	0285+17
						LENGTH(AH 1950	BK 3182)
					0130/0073	BMS EN 25/0430/0130/0000	
	024058 FT				024037 FT	2 0 25067 0 00	0253+68
						6 MILE CREEK	
					0130/0000	BMSBG 25/0430/0130/0000	
						LENGTH(AH 3182	BK 3103)

DIR: B TOTAL LEN: 12.451 MI. DIST: 01-2 SR: 430
 LEFT MUN: HARBORCREEK T RIGHT MUN: HARBORCREEK T

DEPOT RD
 (SR0531 SEG 0010/0000) 0120/1296



0120/1296 WALES RD
 (SR1009 SEG 0120/2723)

020955 FT

020934 FT 2 0 25067 0 00 0222+54

6 MI. CK. BR.
 STRUCTURE LENGTH 8 FT
 BMSID 25/0430/0120/0000
 LENGTH(AH 3103 BK 1440)

5 0120/0000

019515 FT

019494 FT 2 0 25067 0 00 0208+25

PECK RD
 (T646)
 LENGTH(AH 1440 BK 2813)

5 0110/0000

016702 FT

016681 FT 2 0 25067 0 00 0179+63
 5 0100/0000 LENGTH(AH 2813 BK 2502)

==

0090/1264 LUNGER RD
 (T624)

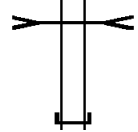
014200 FT

0090/0588 FREDRICK DR
 (T620)
 014179 FT 2 0 25067 0 00 0155+97
 5 0090/0000 LENGTH(AH 2502 BK 2581)

==

011619 FT

0080/0737 MITCHELL RUN
 STRUCTURE LENGTH 8 FT
 BMSID 25/0430/0080/0724
 011598 FT 2 0 25067 0 00 0129+20
 INTER-BK BAYFRONT CONNECTOR
 (SR0290 SEG 0131/0931)



DIR: B TOTAL LEN: 12.451 MI. DIST: 01-2 SR: 430
 LEFT MUN: HARBORCREEK T RIGHT MUN: HARBORCREEK T

LTH AH 000100 BK 000133 011619 FT
 (SR0290 SEG 0100/0000) 7055/0000
 JORDAN RD
 (T608)

BAYFRONT CONNECTOR
 (SR0290 SEG 0101/0000)
 (SR0290 SEG 0100/0000) 0053/0133

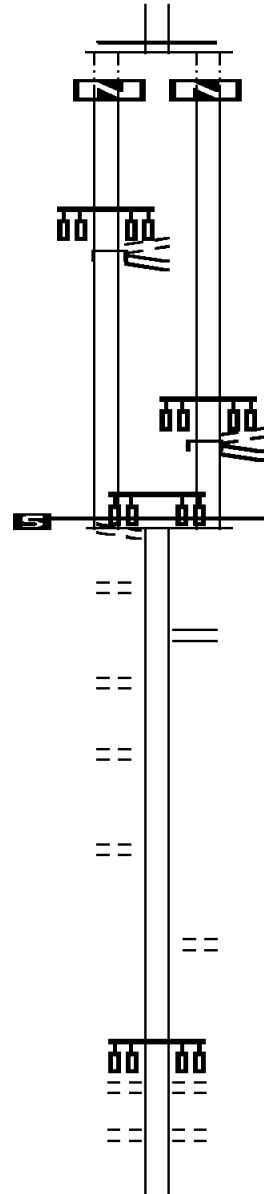
0 0 00000 0 00 0000+00 011486 FT
 MFC BEGIN = B
 LENGTH(AH 0133 BK 2809) 0053/0000
 (CONN) 0050/2809
 COLT RD
 (TWP) 0050/2319

WILTSIE RD
 (TWP) 0050/1928

REESE RD
 (T719) 0050/1203

COOPER RD
 (T717) 0050/0030
 008677 FT

ATHENS RD



0080/0000 MFC BEGIN = C
 011598 FT LTH AH 002581 BK 000100
 7054/0000 LTH AH 000100 BK 000112

INTER-AHD BAYFRONT CONNECTOR
 (SR0290 SEG 0100/0000)
 JORDAN RD
 (T608)

0052/0112 BAYFRONT CONNECTOR
 011486 FT (SR0290 SEG 0100/0000)
 (SR0290 SEG 0101/0000)
 0 0 00000 0 00 0000+00
 MFC BEGIN = B
 LENGTH(AH 0112 BK 2809) 0052/0000
 0050/2809

0050/2215 FROM BAYFRONT CONNECTOR
 (SR9105 SEG 0020/0302)

008677 FT 2 0 25067 0 00 0027+48
 COOPER RD
 (T717)
 0050/0000 LENGTH(AH 2809 BK 3360)

0040/2059 SALTSMAN RD
 (T598)
 0040/1516 GREENLAWN AV
 (T578)

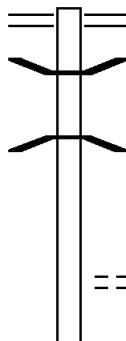
DIR: B TOTAL LEN: 12.451 MI. DIST: 01-2 SR: 430
 LEFT MUN: HARBORCREEK T RIGHT MUN: HARBORCREEK T

Stationing	Notes	Stationing	Notes
(T586) 0040/0855	==	005317 FT	2 0 25067 0 00 0000+00
005317 FT			MINGO AV
	==	0040/0000	(T986) LENGTH(AH 3360 BK 1865)
	==	0030/1457	DYNES AV
	==	(T988)	
NAGLE RD (T588)	==	0030/1133	
PARKER AV (T962)	==	0030/0578	
	==		UNKNOWN RD (TWP)
	==	0030/0103	BMS EN 25/0430/0030/0000
003452 FT	==	0030/0050	1 1 00085 0 00 0034+48
	==	003452 FT	4 MILE CREEK
	==		BMSBG 25/0430/0030/0000
	==		HARBORCREEK WESLEYVILLE B
	==	0030/0000	LENGTH(AH 1865 BK 0870)
002582 FT	==	002582 FT	1 1 00085 0 00 0025+86
	==		SHANNON RD (SR4030 SEG 0070/1725)
	==	0020/0000	LENGTH(AH 0870 BK 2582)
	==	0010/2522	EUCLID BL (BORO)
	==	0010/2206	WOODLAWN AV (BORO)
	==	0010/1906	FRANCES ST (BORO)
	==	0010/1633	ROSE AV (BORO)
	==	0010/1325	SKELLIE ST (BORO)
EDISON AV (BORO)	==	0010/0966	
	==		FREMONT ST (BORO)
SOUTH ST (BORO)	==	0010/0693	
0010/0386	==	000000 FT	1 1 00085 0 00 0000+00
000000 FT	==		NC STATION RD
	==		BUFFALO RD (SR0020 SEG 0680/0000)
	==	0010/0000	MFC BEGIN = B
	==		LENGTH(AH 2582 BK 0000)

EXTRACT DATE: 12/18/2023 ROADWAY MANAGEMENT SYSTEM PAGE NUMBER: 211
 PRINT DATE: 12/19/2023 SLD COUNTY/SR - ANNUAL PRINT COUNTY: ERIE

DIR: B TOTAL LEN: 15.013 MI. DIST: 01-2 SR: 426
 LEFT MUN: NORTH EAST B RIGHT MUN: NORTH EAST B

079266 FT



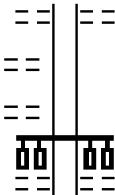
077372 FT

079266 FT LAKE ST
 0330/1894 (SR0089 SEG 0570/0165)
 0330/1079 BMS EN 25/0426/0330/1027
 1 0 00304 7 00 0355+52
 SR 0089
 0330/1027 BMSBG 25/0426/0330/1027
 077372 FT 1 0 00304 7 00 0345+24
 LIBERTY ST
 (BORO)
 0330/0000 LENGTH(AH 1894 BK 3120)
 SMEDELY ST

DIR: B TOTAL LEN: 15.013 MI. DIST: 01-2 SR: 426
LEFT MUN: NORTH EAST B RIGHT MUN: NORTH EAST B

CRESTWOOD LN
(BORO)
HUTCHINSON ST
(BORO)

0320/2126
0320/1827



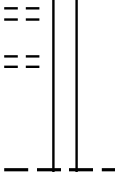
0320/2370 (BORO)

WASHINGTON ST
(BORO)

0320/1528

JEFFERSON ST
(BORO)
PINE TREE LN
(BORO)

0320/0695
0320/0404
074252 FT



074252 FT 1 0 00304 7 00 0314+19
NC GRAHAMVILLE ST

0320/0000 LENGTH(AH 3120 BK 3025)

LOOMIS ST
(T716)

0310/1724

0310/0616 BMS EN 25/0426/0310/0598
1 0 00304 7 00 0290+06
16 MILE BR.

071227 FT

0310/0598 BMS BG 25/0426/0310/0598
071227 FT 1 0 00304 7 00 0283+87
PEABODY RD
(T723)

0310/0000 LENGTH(AH 3025 BK 1189)

0300/0200 OP ID SR 0090 WB
25/0090/0421/0650

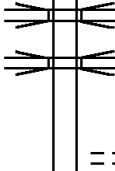
070038 FT

0300/0114 OP ID SR 0090 EB
25/0090/0420/0665
070038 FT 1 0 00304 7 00 0272+41
PEABODY RD
(T771)

0300/0000 LENGTH(AH 1189 BK 2035)

1 0 00304 7 00 0251+37 068003 FT
SHADDUCK RD

068003 FT



DIR: B TOTAL LEN: 15.013 MI. DIST: 01-2 SR: 426
 LEFT MUN: NORTH EAST T RIGHT MUN: NORTH EAST T

(T753)	0294/0000	==	0294/0000 LENGTH(AH 2035 BK 2584)
CEDAR MILL RD (T750)	0290/1050	==	
	065419 FT		065419 FT 1 0 00304 7 00 0230+09 REMINGTON RD
		==	0290/0000 LENGTH(AH 2584 BK 1701) (T760)
	063718 FT		063718 FT 1 0 00304 7 00 0209+30 KERR RD
		==	0280/0000 LENGTH(AH 1701 BK 2515) (SR1010 SEG 0010/0000)
OX BOW RD (T765)	0270/0857	==	
	061203 FT		061203 FT 1 0 00304 7 00 0182+87 WOOD LANE RD
		==	0270/0000 LENGTH(AH 2515 BK 2601) (T754)
	058602 FT		058602 FT 1 0 00304 7 00 0157+48 GULF RD
		==	0260/0000 LENGTH(AH 2601 BK 1068) (SR1017 SEG 0010/0000) MALLICK RD (T767)
	057534 FT		0250/0009 BMSN 25/0426/0250/0000 057534 FT 1 0 00304 7 00 0146+80 16 MILE TRIB

DIR: B TOTAL LEN: 15.013 MI. DIST: 01-2 SR: 426
LEFT MUN: NORTH EAST T RIGHT MUN: NORTH EAST T

OX BOW RD
(T765)

0240/3886

0250/0000 BMSBG 25/0426/0250/0000
LENGTH(AH 1068 BK 3906)

053628 FT

16 MI. CK. BR.
STRUCTURE LENGTH 10 FT
0240/0531 BMSID 25/0426/0240/0555
053628 FT 1 0 00304 7 00 0107+68
COLE RD
(T751)

0240/0000 LENGTH(AH 3906 BK 3571)

BLACK RD
(T794)

0230/2151

050057 FT

050057 FT 1 0 00304 7 00 0072+06
0230/0000 LENGTH(AH 3571 BK 2349)

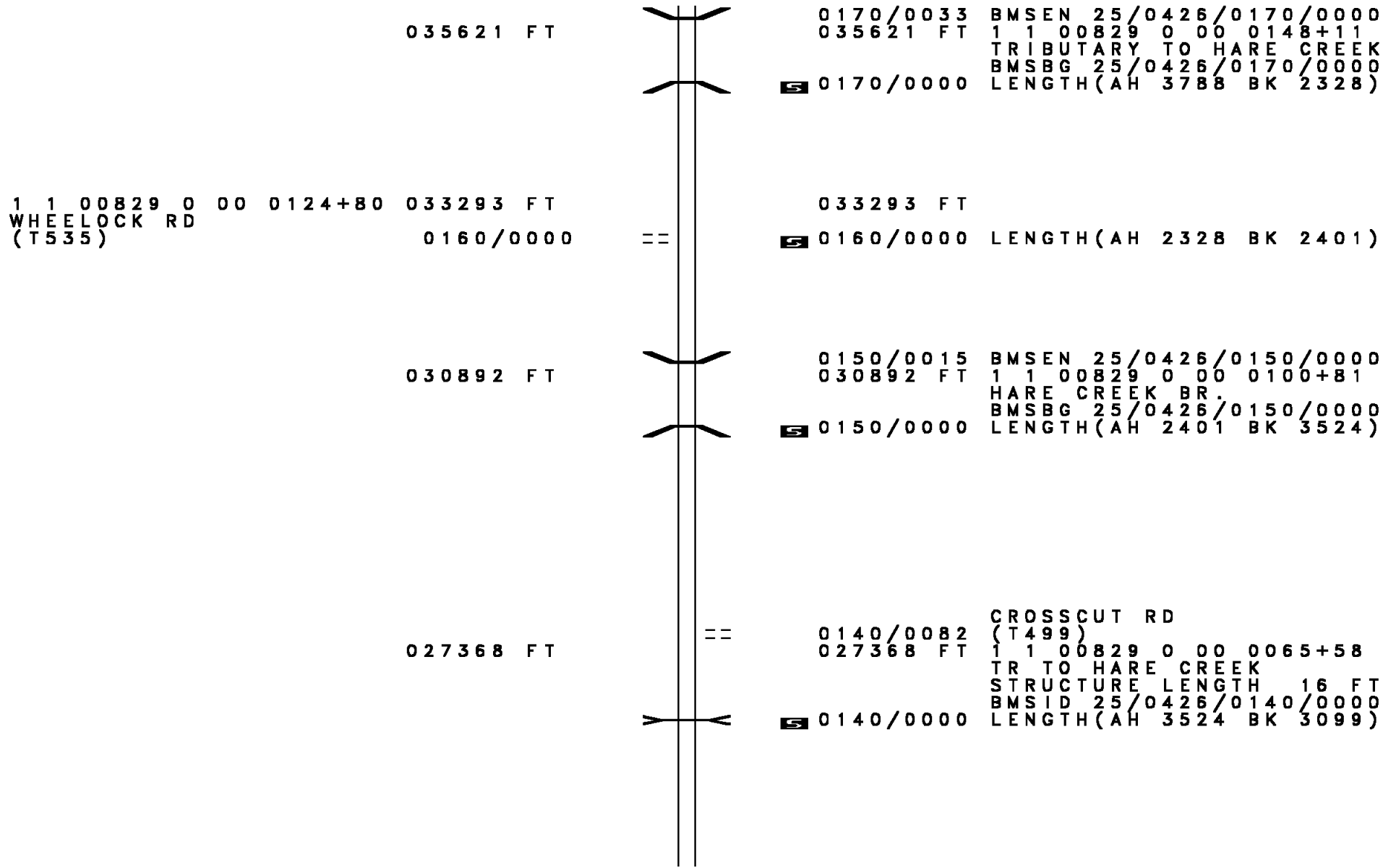
047708 FT

047708 FT 1 0 00304 7 00 0048+57
0220/0000 LENGTH(AH 2349 BK 2814)

DIR: B TOTAL LEN: 15.013 MI. DIST: 01-2 SR: 426
 LEFT MUN: NORTH EAST T RIGHT MUN: NORTH EAST T

Stationing	Length	Description	Stationing	Length	Description
044894 FT			044894 FT		1 0 00304 7 00 0020+43 SULPHUR SPRINGS RD (T739)
			0210/0000		LENGTH(AH 2814 BK 1650)
043244 FT			043244 FT		1 0 00304 7 00 0000+00 NORTH EAST GREENFIELD T
			0200/0000		LENGTH(AH 1650 BK 2217)
041027 FT			041027 FT		2 0 25080 0 00 0000+00 STETSON RD (T952)
STETSON RD (T952)			NC F I INTER-BK		NDLEY LAKE RD NEW YORK STATE LINE (STBD)
0190/0000			0190/0000		LTH AH 002217 BK 000100
041027 FT			041027 FT		7184/0000 LTH AH 000100 BK 001618
			INTER-AHD		NEW YORK STATE LINE (STBD) STATELINE RD (T561)
			0180/1618		WAYNE T
1 1 00829 0 00 0185+80 039409 FT			039409 FT		
STATE LINE RD (T561)			0180/0000		LENGTH(AH 1618 BK 3788)

DIR: B TOTAL LEN: 15.013 MI. DIST: 01-2 SR: 426
 LEFT MUN: WAYNE T RIGHT MUN: WAYNE T



035621 FT

0170/0033 BMS EN 25/0426/0170/0000
 035621 FT 1 1 00829 0 00 0148+11
 TRIBUTARY TO HARE CREEK
 BMSBG 25/0426/0170/0000
 0170/0000 LENGTH(AH 3788 BK 2328)

1 1 00829 0 00 0124+80 033293 FT
 WHEELLOCK RD
 (T535) 0160/0000

033293 FT
 0160/0000 LENGTH(AH 2328 BK 2401)

030892 FT

0150/0015 BMS EN 25/0426/0150/0000
 030892 FT 1 1 00829 0 00 0100+81
 HARE CREEK BR.
 BMSBG 25/0426/0150/0000
 0150/0000 LENGTH(AH 2401 BK 3524)

027368 FT

CROSSCUT RD
 (T499)
 0140/0082 1 1 00829 0 00 0065+58
 027368 FT TR TO HARE CREEK
 STRUCTURE LENGTH 16 FT
 BMSID 25/0426/0140/0000
 0140/0000 LENGTH(AH 3524 BK 3099)

DIR: B TOTAL LEN: 15.013 MI. DIST: 01-2 SR: 426
 LEFT MUN: WAYNE T RIGHT MUN: WAYNE T

024269 FT

024269 FT 1 1 00829 0 00 0034+84
 0130/0000 LENGTH(AH 3099 BK 3449)

1 1 00829 0 00 0000+00 020820 FT
 CARTER HILL RD
 (SR2024 SEG 0170/1549) 0120/0000

020820 FT

0120/0000 LENGTH(AH 3449 BK 1215)

019605 FT

019605 FT 1 1 00179 0 00 0034+59
 NC HARE CREEK RD
 0110/0000 LENGTH(AH 1215 BK 3458)

0100/1314 WAYNE
 CARRY CITY C

016147 FT

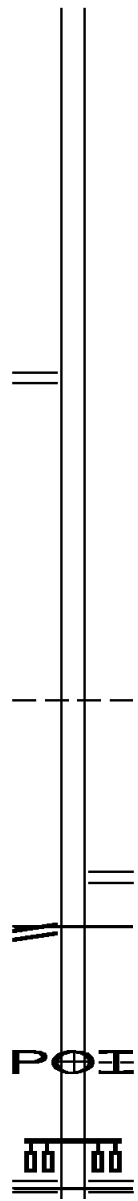
016147 FT 1 1 00179 0 00 0000+00
 SCIOTA RD
 (SR2025 SEG 0020/0000)
 0100/0000 LENGTH(AH 3458 BK 1933)

WHITE ST
 (SR2025 SEG 0010/1289) 0090/1857

0090/1857 MFC BEGIN = D

014214 FT

0090/0485 (APRA) CARRY CONCRETE P
 014214 FT CARRY CONCRETE PRODUCTS
 (PRDR)
 2 0 25054 0 00 0000+00
 COLUMBUS AV
 (SR0006 SEG 0520/0000)
 MFC BEGIN = C



DIR: B TOTAL LEN: 15.013 MI. DIST: 01-2 SR: 426
 LEFT MUN: CORRY CITY C RIGHT MUN: CORRY CITY C

1 0 00367 7 00 0036+85 011983 FT
 ELK ST
 (CITY) 0080/0000

 IRVING ST
 (CITY) 0070/1535
 BOND ST
 (CITY) 0070/1241

 CONGRESS ST
 (CITY) 0070/0664

 FREDERICK ST
 (CITY) 0070/0335
 010107 FT

 1 0 00367 7 00 0012+17 009505 FT
 FRANKLIN ST
 (CITY) 0060/0000
 CLINTON ST
 (CITY) 0050/0971

 WASHINGTON ST
 (SR2020 SEG 0070/0399) 0050/0642

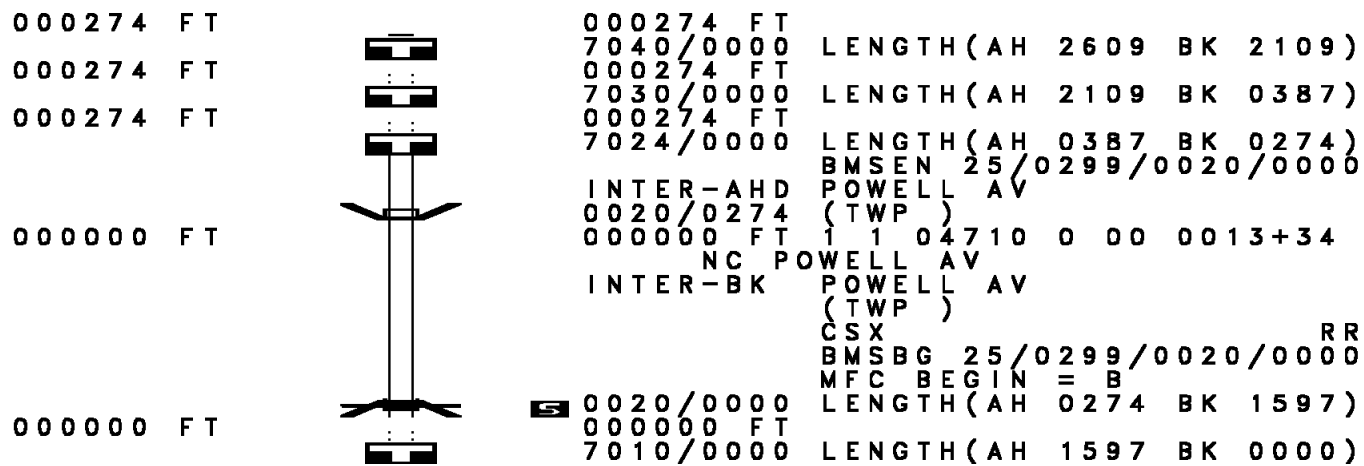
 1 0 00367 7 00 0000+00 008315 FT
 MAIN ST

0090/0000 LENGTH(AH 1933 BK 2231)
 == 0080/1189 OAKLEY AV
 (CITY)
 == 0080/0729 RAYMOND AV
 (CITY)
 011983 FT
 0080/0000 LENGTH(AH 2231 BK 1876)
 == 0070/1585 IRVING ST
 (CITY)
 BOND ST
 (CITY)
 == 0070/1158 CONGRESS ST
 (CITY)
 == 0070/0748 FREDERICK ST
 (CITY)
 == 0070/0413
 010107 FT 1 0 00367 7 00 0018+10
 SMITH ST
 (CITY)
 0070/0000 LENGTH(AH 1876 BK 0602)
 == 0060/0275 PARK PL
 (CITY)
 009505 FT
 0060/0000 LENGTH(AH 0602 BK 1190)
 WASHINGTON ST
 (CITY)
 == 0050/0642
 (AAR 528428W)#TRKS 01
 MID BLOCK TRAFFIC SIGNA
 (CITY)
 0050/0177
 0050/0053
 008315 FT (AAR 262941T)#TRKS 02

DIR: B TOTAL LEN: 15.013 MI.
 LEFT MUN: CORRY CITY C

DIST: 01-2 SR: 426
 RIGHT MUN: CORRY CITY C

Segment ID	Segment Description	Start Station	End Station	Length (FT)	Notes
(SR0077)	SEG 0110/2368				
CENTER ST					
(SR2029)	SEG 0120/0590	0050/0000			NC CENTER ST
MILL ST					MFC BEGIN = B
(CITY)		0040/1027			LENGTH(AH 1190 BK 1406)
CONCORD ST					MAPLE AV
(CITY)		0040/0554			(CITY)
1 0 00367 0 01 0294+56		006909		006909	FT
KING ST					
(CITY)		0040/0000			LENGTH(AH 1406 BK 3198)
EAST ST					PENN AV
(CITY)		0030/2795			(CITY)
WILLIAM ST					
(CITY)		0030/1993			
					SUMMER ST
					(CITY)
					(AAR 528423M) #TRKS 01
					RAILROAD ST
					(CITY)
		003711		003711	FT
					1 0 00367 0 01 0326+46
					A AV
					(CITY)
					LENGTH(AH 3198 BK 1344)
1 0 00367 0 01 0340+00		002367		002367	FT
SHORT AV					
(CITY)		0020/0000			LENGTH(AH 1344 BK 2367)
					SHADY AV
					(CITY)
		000000		000000	FT
					1 0 00367 0 01 0363+37
					NC MAIN ST
					INTER-BK SR 0426 SH
					(SR0426 SEG 0260/2456)
					MFC BEGIN = C
					BK-WARREN (61)
					LENGTH(AH 2367 BK 0000)



EXTRACT DATE: 12/18/2023
PRINT DATE: 12/19/2023

ROADWAY MANAGEMENT SYSTEM
SLD COUNTY/SR - ANNUAL PRINT

PAGE NUMBER: 201
COUNTY: ERIE

DIR: E TOTAL LEN: 5.630 MI.
LEFT MUN: HARBORCREEK T

DIST: 01-2 SR: 290
RIGHT MUN: HARBORCREEK T

STATION RD (SR0430 SEG 0080/0000) LUXURY DR (T616)	029651 FT INTER-AHD 0131/0931 0131/0722	029727 FT INTER-AHD 0130/0938 0130/0741	STATION RD (SR0430 SEG 0080/0000) LUXURY DR (T616)
0 0 00000 0 00 0000+00 KUHL RD (T632) MFC BEGIN = C LENGTH(AH 0931 BK 1562) RAMP D RD (SR8020 SEG 0750/0000) RAMP B RD (SR8020 SEG 0010/1025)	028720 FT 0131/0000 0121/1405	028789 FT 0130/0000 0120/1393	0 0 00000 0 00 0000+00 KUHL RD (T632) MFC BEGIN = C LENGTH(AH 0938 BK 1552) RAMP D RD (SR8020 SEG 0750/0000) RAMP B RD (SR8020 SEG 0010/1025)
BMSEN 25/0290/0120/0921 2 0 25067 0 00 0108+03 SR 0090 EB BMSBG 25/0290/0120/0921 RAMP C RD (SR8020 SEG 0500/0885) RAMP A RD (SR8020 SEG 0250/0000)	0121/1153 0121/0937 0121/0825	0120/1283 0120/1137 0120/0921 0120/0807	RAMP E RD (SR8020 SEG 0020/0000) BMSEN 25/0290/0120/0921 2 0 25067 0 00 0108+03 SR 0090 EB BMSBG 25/0290/0120/0921 RAMP C RD (SR8020 SEG 0500/0885) RAMP A RD (SR8020 SEG 0250/0000)
OLD HANNON RD (T606)	0121/0585		
2 0 25067 0 00 0108+03 HANNON RD (T606) KNOWLEDGE PY (T609) LENGTH(AH 1562 BK 2082)	027158 FT 0121/0000	027237 FT 0120/0000	2 0 25067 0 00 0108+03 HANNON RD (T606) KNOWLEDGE PY (T609) LENGTH(AH 1552 BK 2081)
0 0 00000 0 00 0000+00 LENGTH(AH 2082 BK 2088)	025076 FT 0111/0000	025156 FT 0110/0000	2 0 25067 0 00 0093+17 LENGTH(AH 2081 BK 2088)

EXTRACT DATE: 12/18/2023
PRINT DATE: 12/19/2023

ROADWAY MANAGEMENT SYSTEM
SLD COUNTY/SR - ANNUAL PRINT

PAGE NUMBER: 200
COUNTY: ERIE

DIR: E TOTAL LEN: 5.630 MI.
LEFT MUN: HARBORCREEK T

DIST: 01-2 SR: 290
RIGHT MUN: HARBORCREEK T

TO 0430/0050 SH
(CONN)

0101/0245



0 0 00000 0 00 0000+00 022988 FT
JORDAN RD
(T608)

0100/0124
023068 FT

LC FROM JORDAN RD
(CONN)
2 0 25067 0 00 0062+55
JORDAN RD
(T608)

STATION RD
(SR0430 SEG 0053/0133)
LENGTH(AH 2088 BK 1558) 0101/0000



0100/0000

STATION RD
(SR0430 SEG 0052/0112)
LENGTH(AH 2088 BK 1558)
LC TO JORDAN RD
(CONN)

FROM BAYFRONT CONNECTOR
(SR9105 SEG 0020/0000) 0091/0856
TO BAYFRONT CONNECTOR
(SR9105 SEG 0010/0282) 0091/0810

0090/1329

SR 9105 SH
(SR9105 SEG 0020/0000)

0 0 00000 0 00 0000+00 021430 FT
PED WALKWAY
OP ID 25/0290/0090/0000
LENGTH(AH 1558 BK 3604) 0091/0000



0090/0000

0 0 00000 0 00 0000+00
PED WALKWAY
OP ID 25/0290/0090/0000
LENGTH(AH 1558 BK 3582)

BMSEN 25/0290/0080/0092 0081/1204



0080/1204

BMSEN 25/0290/0080/0092

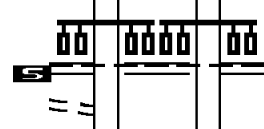
0 0 00000 0 00 0000+00
FOUR MILE CK
BMSBG 25/0290/0080/0092 0081/0090
0 0 00000 0 00 0000+00 017826 FT
SHANNON RD
(SR4030 SEG 0050/2545)



0080/0123

FROM 4030/0050 SH
(CONN)
0 0 00000 0 00 0000+00
FOUR MILE CK
BMSBG 25/0290/0080/0092
0 0 00000 0 00 0000+00
SHANNON RD
(SR4030 SEG 0050/2545)

HARBORCREEK
ERIE CITY C
LENGTH(AH 3604 BK 3235) 0081/0000
FROM 4030/0050 SH
(CONN) 0071/3126



0080/0000

HARBORCREEK
ERIE CITY C
LENGTH(AH 3582 BK 3247)

DIR: E TOTAL LEN: 5.630 MI. DIST: 01-2 SR: 290
 LEFT MUN: ERIE CITY C RIGHT MUN: ERIE CITY C

0 0 00000 0 00 0000+00 014591 FT
 THIRTYEIGHTH ST
 (SR4016 SEG 0280/1732)

THIRTYEIGHTH ST
 (SR4016 SEG 0280/1732)
 LENGTH(AH 3235 BK 1878) 0071/0000

014681 FT 0 0 00000 0 00 0000+00
 THIRTYEIGHTH ST
 (SR4016 SEG 0280/1732)

THIRTYEIGHTH ST
 (SR4016 SEG 0280/1732)
 LENGTH(AH 3247 BK 1860) 0070/0000

0 0 00000 0 00 0000+00 012713 FT
 MCCLELLAND AV
 (CITY)
 MCCLELLAND AV
 (CITY)

LENGTH(AH 1878 BK 1809) 0061/0000
 LC FROM MCCLELLAND AV
 (CITY) 0051/1669

012821 FT 0 0 00000 0 00 0000+00
 MCCLELLAND AV
 (CITY)
 MCCLELLAND AV
 (CITY)

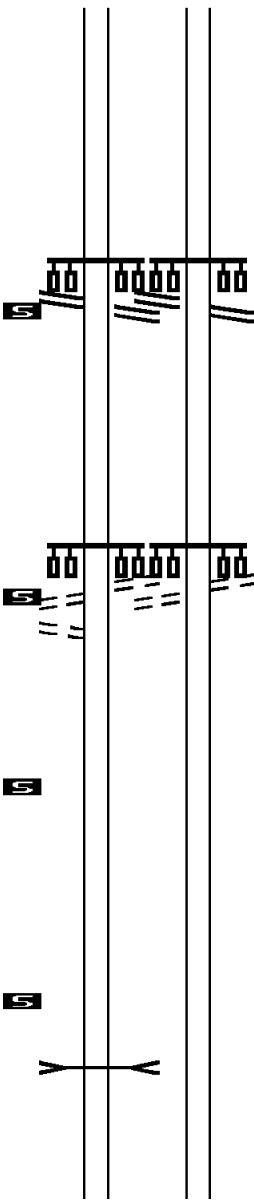
LENGTH(AH 1860 BK 1852) 0060/0000

0 0 00000 0 00 0000+00 010904 FT
 LENGTH(AH 1809 BK 2482) 0051/0000

010969 FT 0 0 00000 0 00 0000+00
 LENGTH(AH 1852 BK 2484) 0050/0000

0 0 00000 0 00 0000+00 008422 FT
 LENGTH(AH 2482 BK 2958) 0041/0000
 DRAINAGE STRUCTURE LENGTH 0 FT
 BMSID 25/0290/0031/2668 0031/2668

008485 FT 0 0 00000 0 00 0000+00
 LENGTH(AH 2484 BK 2951) 0040/0000



DIR: E TOTAL LEN: 5.630 MI. DIST: 01-2 SR: 290
LEFT MUN: ERIE CITY C RIGHT MUN: ERIE CITY C

BMSEN 25/0290/0030/0340 0031/0380
0 0 00000 0 00 0000+00
NO UNDERPASS INFORMATIO
BMSBG 25/0290/0030/0340 0031/0296
TO 4109/0010 SH
(CONN) 0031/0089
0 0 00000 0 00 0000+00 005464 FT
SR 4109 SH
(SR4109 SEG 0010/0000)

LENGTH(AH 2958 BK 2436) 0031/0000

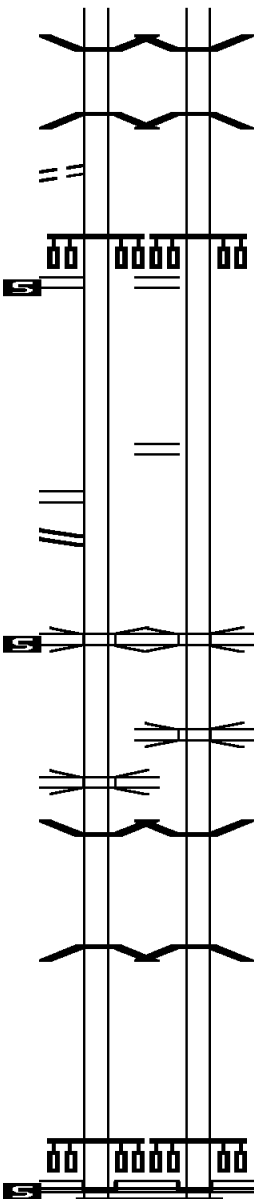
SR 9102 SH
(SR9102 SEG 0010/0000) 0021/0420
SR 9102 SH
(SR9102 SEG 0020/0284) 0021/0311
0 0 00000 0 00 0000+00 003028 FT

OP ID 25/7302/8801/8341
LENGTH(AH 2436 BK 3028) 0021/0000

OP ID 25/0290/0010/2078 0011/2117
BMSEN 25/0290/0010/0101 0011/1407

0 0 00000 0 00 0000+00
CSX
BMSBG 25/0290/0010/0101 0011/0282
0 0 00000 0 00 0000+00 000000 FT
NC BAYFRONT CONNECTOR
TWELFTH ST
(SR0005 SEG 0620/0741)
(SR0005 SEG 0621/0741)

BAYFRONT PARKWAY INTER-BK
(SR4034 SEG 0091/2482)
MFC BEGIN = B
LENGTH(AH 3028 BK 0000) 0011/0000



0030/0389 BMSEN 25/0290/0030/0340
0 0 00000 0 00 0000+00
NO UNDERPASS INFORMATIO
0030/0305 BMSBG 25/0290/0030/0340
005534 FT 0 0 00000 0 00 0000+00
SR 4109 SH
(SR4109 SEG 0010/0000)

0030/0000 LENGTH(AH 2951 BK 2480)

0020/0441 SR 9102 SH
(SR9102 SEG 0010/0000)

003054 FT 0 0 00000 0 00 0000+00
BUFFALO RD.

OP ID 25/7302/8801/8341
LENGTH(AH 2480 BK 3054) 0020/0000

0010/2132 OP ID 25/0290/0010/2078

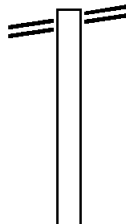
0010/1417 BMSEN 25/0290/0010/0101

0 0 00000 0 00 0000+00
CSX
0010/0292 BMSBG 25/0290/0010/0101
000000 FT 0 0 00000 0 00 0000+00
NC BAYFRONT CONNECTOR
TWELFTH ST
(SR0005 SEG 0621/0741)
(SR0005 SEG 0620/0741)

INTER-BK BAYFRONT PARKWAY
(SR4034 SEG 0090/2484)
MFC BEGIN = B
LENGTH(AH 3054 BK 0000) 0010/0000

EXTRACT DATE: 12/18/2023 ROADWAY MANAGEMENT SYSTEM PAGE NUMBER: 197
PRINT DATE: 12/19/2023 SLD COUNTY/SR - ANNUAL PRINT COUNTY: ERIE
DIR: B TOTAL LEN: 4.860 MI. DIST: 01-2 SR: 226
LEFT MUN: CONNEAUT T RIGHT MUN: CONNEAUT T

SR 3006 SH 025660 FT
(SR3006 SEG 0090/0000) 0100/0687
024973 FT



025660 FT SR 3006 SH
0100/0687 (SR3006 SEG 0090/0000)
024973 FT 1 0 00709 0 00 0250+11
0100/0000 LENGTH(AH 0687 BK 2928)

DIR: B TOTAL LEN: 4.860 MI. DIST: 01-2 SR: 226
 LEFT MUN: CONNEAUT T RIGHT MUN: CONNEAUT T

RANDALL RD
 (T883)

0090/0533
 022045 FT

==

022045 FT 1 0 00709 0 00 0220+83

PORKY RD
 (T330)

== ==

0090/0000 LENGTH(AH 2928 BK 2066)

019979 FT

019979 FT 1 0 00709 0 00 0200+17
 0080/0000 LENGTH(AH 2066 BK 2509)

017470 FT

017470 FT 1 0 00709 0 00 0174+99
 0070/0000 LENGTH(AH 2509 BK 2520)

014950 FT

== ==

014950 FT 1 0 00709 0 00 0149+59
 GRIFFEY RD
 (SR3001 SEG 0050/0000)
 0060/0000 LENGTH(AH 2520 BK 2359)

012591 FT

012591 FT 1 0 00709 0 00 0126+00
 0050/0000 LENGTH(AH 2359 BK 2225)

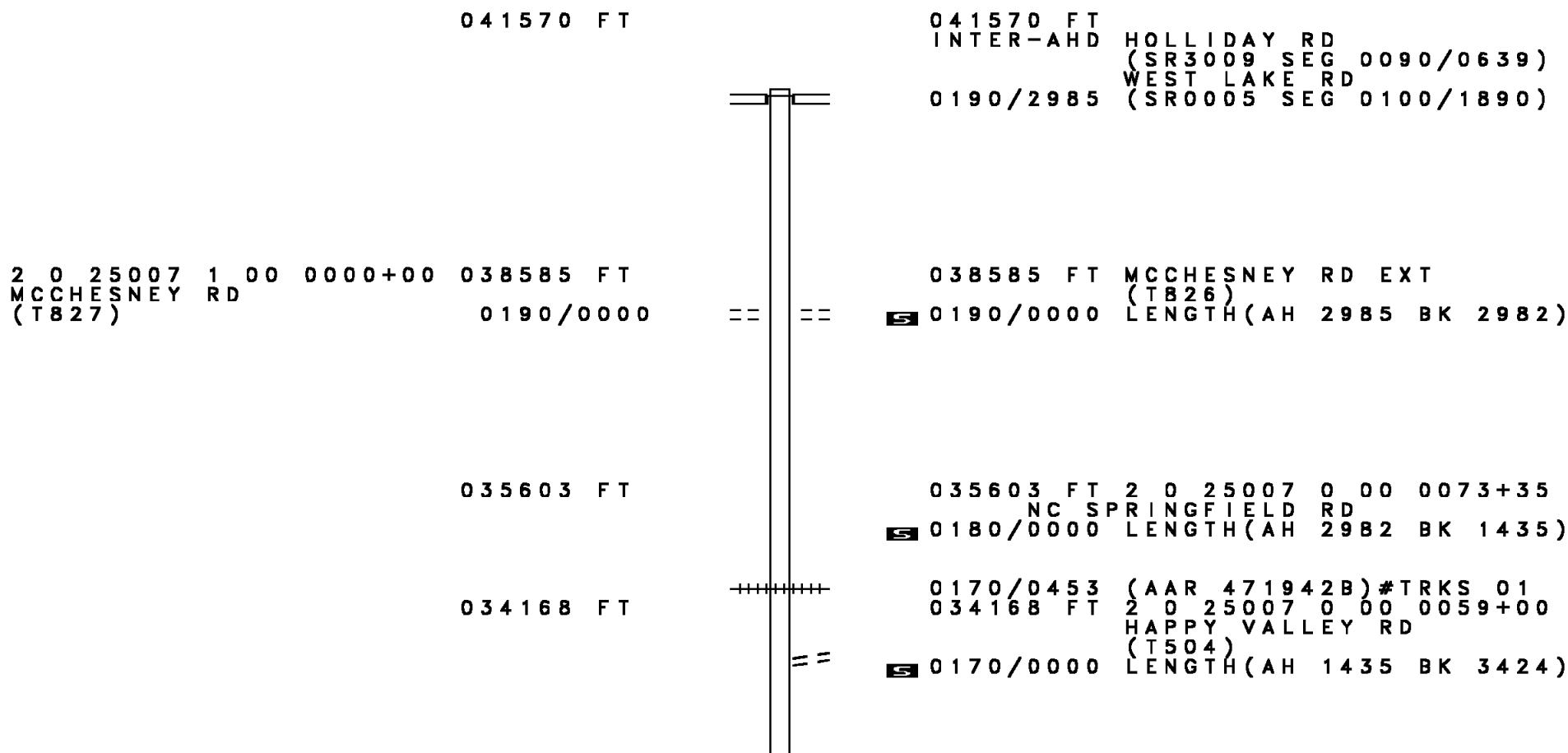
1 0 00709 0 00 0103+84 010366 FT
 AKERLEY RD

010366 FT AKERLEY RD
 (T312)

DIR: B TOTAL LEN: 4.860 MI. DIST: 01-2 SR: 226
 LEFT MUN: CONNEAUT T RIGHT MUN: CONNEAUT T

(T312)	0040/0000	==	5 0040/0000 LENGTH(AH 2225 BK 3698)
	006668 FT		006668 FT 1 0 00709 0 00 0066+67
TRACY RD (T341)	0030/0000	== ==	5 0030/0000 LENGTH(AH 3698 BK 3167) TRACY RD (T341)
	003501 FT		0020/0360 BMS EN 25/0226/0020/0352 1 0 00709 0 00 0035+57 TR. ASHTABULA CREEK 0020/0352 BMSBG 25/0226/0020/0352 003501 FT 1 0 00709 0 00 0035+57 5 0020/0000 LENGTH(AH 3167 BK 3501)
	000000 FT		0010/0584 BMS EN 25/0226/0010/0576 1 0 00709 0 00 0005+95 ASHTABULA CREEK TR 0010/0576 BMSBG 25/0226/0010/0576 000000 FT 1 0 00709 0 00 0000+00 NC SR 0226 SH STATE LINE RD (T300) INTER-BK OHIO STATE LINE (STBD) MFC BEGIN = D 5 0010/0000 LENGTH(AH 3501 BK 0000)

DIR: B TOTAL LEN: 7.873 MI. DIST: 01-2 SR: 215
 LEFT MUN: SPRINGFIELD T RIGHT MUN: SPRINGFIELD T



DIR: B TOTAL LEN: 7.873 MI. DIST: 01-2 SR: 215
 LEFT MUN: SPRINGFIELD T RIGHT MUN: SPRINGFIELD T

030744 FT

030744 FT 2 0 25007 0 00 0024+53

NC DEPOT ST
 ACADEMY ST
 (T501)

0160/0000 LENGTH(AH 3424 BK 1903)

028841 FT

0150/0440 STRUCTURE LENGTH 8 FT
 028841 FT 2 0 25007 0 00 0005+71

CROOKED CK.
 BMSID 25/0215/0150/0440
 RIDGE RD
 (SR0020 SEG 0140/0000)

0150/0000 LENGTH(AH 1903 BK 0575)
 028266 FT 2 0 25007 0 00 0000+00

028266 FT

MAIN ST
 (T337)

0140/0000 LENGTH(AH 0575 BK 1970)

==

BOND ST
 (T500)

0130/1604

026296 FT

026296 FT 2 0 25004 0 01 0322+96
 0130/0000 LENGTH(AH 1970 BK 2569)

023727 FT

023727 FT 2 0 25004 0 01 0297+00
 0120/0000 LENGTH(AH 2569 BK 2297)

NEIGER RD
 (T475)

0110/2121

==

EXTRACT DATE: 12/18/2023
PRINT DATE: 12/19/2023

ROADWAY MANAGEMENT SYSTEM
SLD COUNTY/SR - ANNUAL PRINT

PAGE NUMBER: 192
COUNTY: ERIE

DIR: B TOTAL LEN: 7.873 MI.
LEFT MUN: SPRINGFIELD T

DIST: 01-2 SR: 215
RIGHT MUN: SPRINGFIELD T

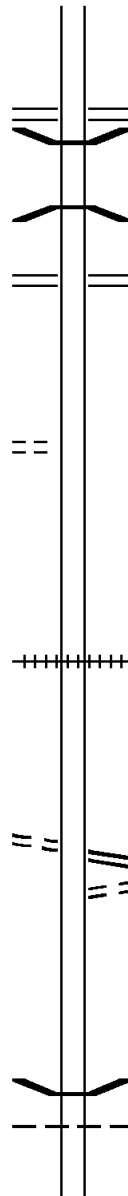
021430 FT
RAMP E RD
(SR8006 SEG 0250/0000) 0100/0396

2 0 25004 0 01 0265+70 020597 FT
RAMP F RD
(SR8006 SEG 0010/0560) 0100/0000
020001 FT

2 0 25004 0 01 0248+83 018896 FT
STOKER RD
(T449) 0080/0000

016566 FT

2 0 25004 0 01 0201+34 014204 FT
OLD ALBION RD
(T420) 0060/0000



021430 FT 2 0 25004 0 01 0274+03
NC CHURCH ST
[S] 0110/0000 LENGTH(AH 2297 BK 0833)
RAMP G RD
0100/0396 (SR8006 SEG 0500/0553)
0100/0299 BMSSEN 25/0215/0100/0107
2 0 25004 0 01 0266+72
SR 0090 EB
0100/0107 BMSBG 25/0215/0100/0107
020597 FT RAMP H RD
(SR8006 SEG 0750/0000)
[S] 0100/0000 LENGTH(AH 0833 BK 0596)
020001 FT 2 0 25004 0 01 0259+88
[S] 0090/0000 LENGTH(AH 0596 BK 1105)

018896 FT
[S] 0080/0000 LENGTH(AH 1105 BK 2330)

016566 FT 2 0 25004 0 01 0224+96
[S] 0070/0000 LENGTH(AH 2330 BK 2362)
0060/1827 (AAR 051913G)#TRKS 01

014204 FT OLD ALBION RD
(SR3013 SEG 0090/2894)
[S] 0060/0000 LENGTH(AH 2362 BK 3365)
FOR SR 0215 AND 3013
0050/3153 (CONN)

0050/0674 BMSSEN 25/0215/0050/0550
0050/0599 SPRINGFIELD
CONNEAUT T
2 0 25079 0 00 0366+01
CONNEAUT CREEK

DIR: B TOTAL LEN: 7.873 MI.
 LEFT MUN: CONNEAUT T

DIST: 01-2 SR: 215
 RIGHT MUN: CONNEAUT T

2 0 25079 0 00 0360+55 010839 FT
 WOOD RD
 (T399) 0050/0000

0050/0550 BMSBG 25/0215/0050/0550
 010839 FT

0050/0000 LENGTH(AH 3365 BK 3140)

007699 FT

007699 FT 2 0 25079 0 00 0328+83
 CHERRY HILL RD

0040/0000 (SR3002 SEG 0150/0000)
 LENGTH(AH 3140 BK 2899)

004800 FT

004800 FT 2 0 25079 0 00 0299+84

0030/0000 LENGTH(AH 2899 BK 2477)

002323 FT

002323 FT 2 0 25079 0 00 0275+06

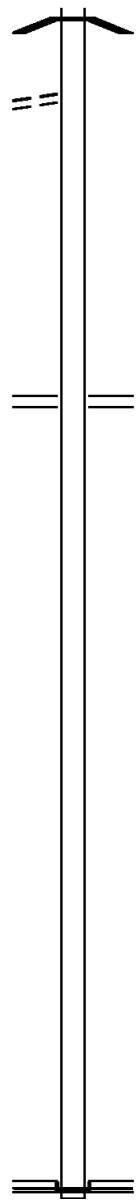
0020/0000 LENGTH(AH 2477 BK 2323)

000000 FT

000000 FT 2 0 25079 0 00 0251+83
 NC KIDDERS CORNER RD

SR 3006 SH
 (SR3006 SEG 0120/0000)
 INTER-BK KNAPP RD
 (SR3011 SEG 0110/1300)
 MFC BEGIN = D

0010/0000 LENGTH(AH 2323 BK 0000)



EXTRACT DATE: 12/18/2023 ROADWAY MANAGEMENT SYSTEM PAGE NUMBER: 190
 PRINT DATE: 12/19/2023 SLD COUNTY/SR - ANNUAL PRINT COUNTY: ERIE
 DIR: B TOTAL LEN: 19.644 MI. DIST: 01-2 SR: 197
 LEFT MUN: ERIE CITY C RIGHT MUN: ERIE CITY C

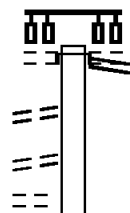
103691 FT

103718 FT
 INTER-AHD

PARADE ST
 (SR0008 SEG 0660/0000)
 TWENTYEIGHTH ST
 (CITY)

TWENTYNINETH ST
 (CITY)
 THIRTIETH ST
 (CITY)
 THIRTYFIRST ST
 (CITY)

0430/1738
 0430/1354
 0430/1003

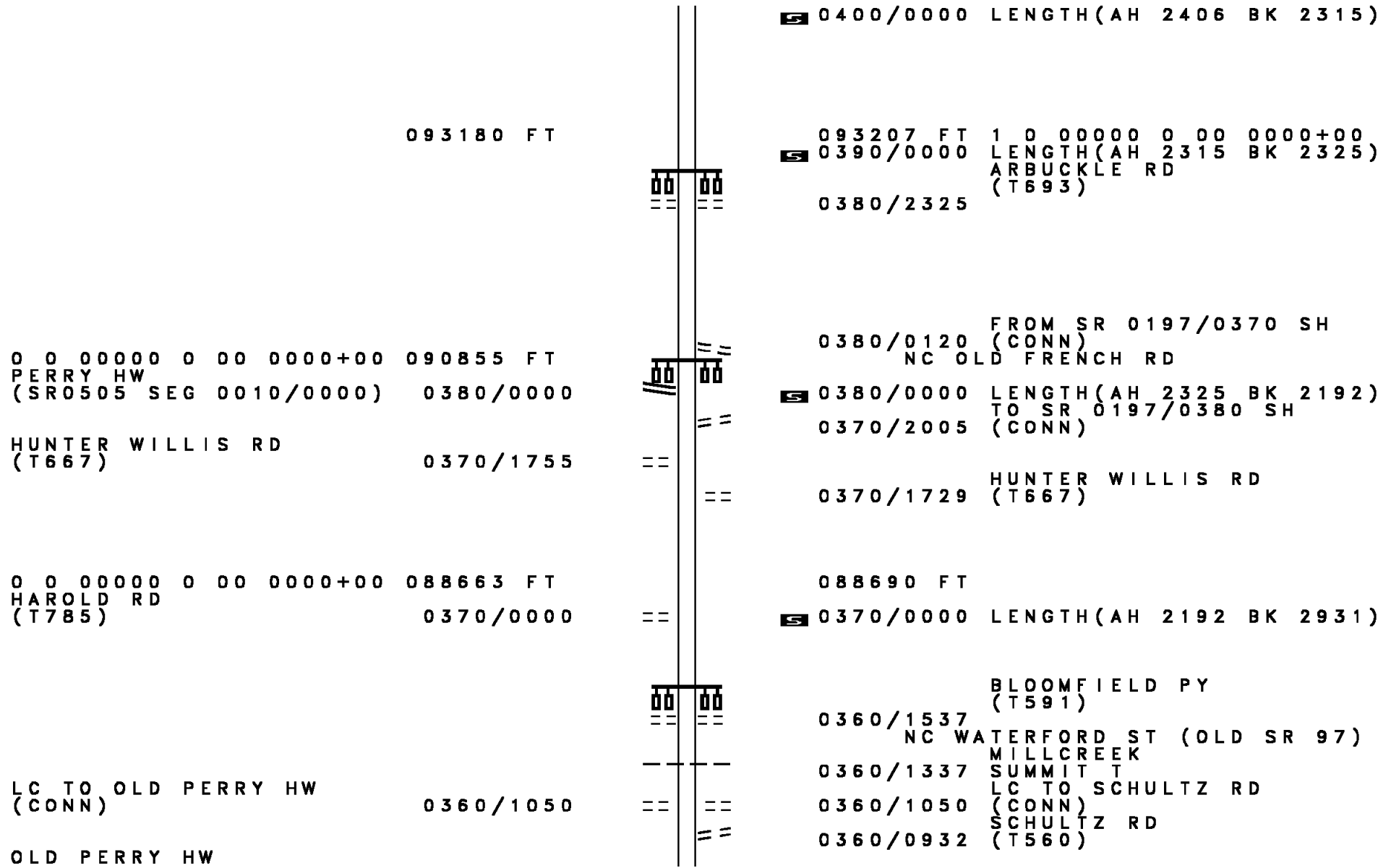


0430/2077 PINE AV
 (SR0008 SEG 0660/0000)

DIR: B TOTAL LEN: 19.644 MI. DIST: 01-2 SR: 197
 LEFT MUN: ERIE CITY C RIGHT MUN: ERIE CITY C

THIRTYSECOND ST (CITY)	0430/0622	==			
THIRTYTHIRD ST (CITY)	0430/0295	==			
1 0 00000 0 00 0000+00	101614 FT		==	0430/0130	THIRTYTHIRD ST (CITY)
MAIDEN LN (CITY)	0430/0000	==		101641 FT	
			==	5 0430/0000	LENGTH(AH 2077 BK 1380)
			==		THIRTYFOURTH ST (CITY)
			==	0420/1167	THIRTYFIFTH ST (CITY)
			==	0420/0878	THIRTYSIXTH ST (CITY)
			==	0420/0590	THIRTYSEVENTH ST (CITY)
			==	0420/0298	1 0 00000 0 00 0000+00
100234 FT			==	100261 FT	THIRTYEIGHTH ST (SR4016 SEG 0210/0000)
				5 0420/0000	LENGTH(AH 1380 BK 2333)
			==		THIRTYNINETH ST (CITY)
			==	0410/1705	
			==	0410/0868	FOURTYFIRST ST (CITY)
CYPRESS ST (CITY)	0410/0598	==			
FOURTYSECOND ST (CITY)	0410/0286	==			
	097901 FT			097928 FT	1 0 00000 0 00 0000+00
					LAKEVIEW RD (CITY)
				5 0410/0000	LENGTH(AH 2333 BK 2406)
				0400/1938	ERIE CITY MILLCREEK T
ARLINGTON RD (T689)	0400/1738	==			
RILLING CT (TWP)	0400/1151	==			
					GORE RD (SR4028 SEG 0020/0000)
				0400/0553	1 0 00000 0 00 0000+00
095495 FT				095522 FT	MILL CREEK STRUCTURE LENGTH 24 FT BMSID 25/0197/0400/0000

DIR: B TOTAL LEN: 19.644 MI. DIST: 01-2 SR: 197
 LEFT MUN: MILLCREEK T RIGHT MUN: MILLCREEK T



DIR: B TOTAL LEN: 19.644 MI. DIST: 01-2 SR: 197
 LEFT MUN: SUMMIT T RIGHT MUN: SUMMIT T

(T784) 0360/0540

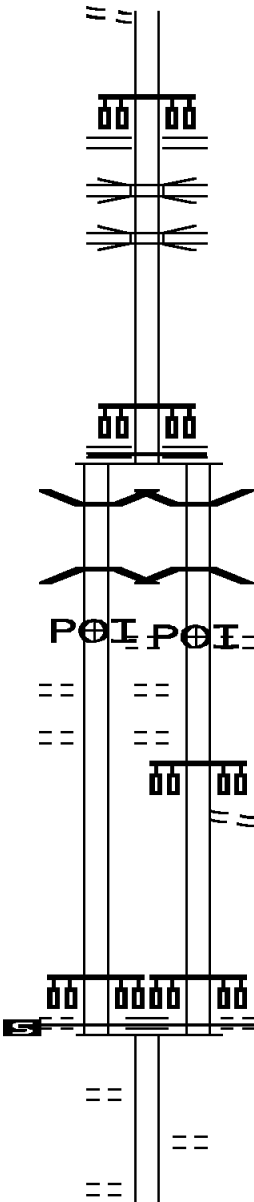
BMS EN 25/0197/0350/0046 0351/1126
 0 00000 0 0 0000+00
 WALNUT CREEK
 BMSBG 25/0197/0350/0046 0351/1082
 (APRA) PILOT TRAVEL CEN
 PILOT TRAVEL CENTER RD
 (PRDR) 0351/1016
 FAIRFIELD AV 0351/0590
 (T587) 0351/0295
 JEFFERSON AV
 (T599)

0 0 00000 0 00 0000+00 084292 FT
 NC PERRY HIGHWAY
 FRANK AV
 (PRDR)
 PRESQUE ISLE DOWNS RD
 (PRDR)

MFC BEGIN = C
 LTH AH 001440 BK 002703 0351/0000

RACE AV
 (T589) 0340/1851

ACADEMY AV
 (T585) 0340/1561



RAMP A RD
 (SR8016 SEG 0250/0000)
 RAMP C RD
 (SR8016 SEG 0500/0613)

0360/0450 SR 90 WB
 0360/0299 OP ID 25/0090/0265/2302
 SR 0090 EB

0360/0216 OP ID 25/0090/0264/2397
 085759 FT 0 0 00000 0 00 0000+00
 NC PERRY HIGHWAY (OLD SR 97)
 RAMP B RD
 (SR8016 SEG 0010/0834)
 RAMP D RD
 (SR8016 SEG 0750/0000)

0360/0000 MFC BEGIN = C
 LENGTH(AH 2931 BK 1426)

0350/1117 BMS EN 25/0197/0350/0046
 0 00000 0 0 0000+00

0350/1073 WALNUT CREEK
 BMSBG 25/0197/0350/0046
 (APRA) PILOT TRAVEL CEN
 PILOT TRAVEL CENTER RD

0350/0999 (PRDR)
 FAIRFIELD AV
 (T587)
 0350/0578 JEFFERSON AV
 (T599)
 0350/0286

0350/0088 LC FROM PRESQUE ISLE DO
 (PRDR)
 084333 FT 0 0 00000 0 00 0000+00
 NC PERRY HIGHWAY
 FRANK AV
 (PRDR)
 PRESQUE ISLE DOWNS RD
 (PRDR)

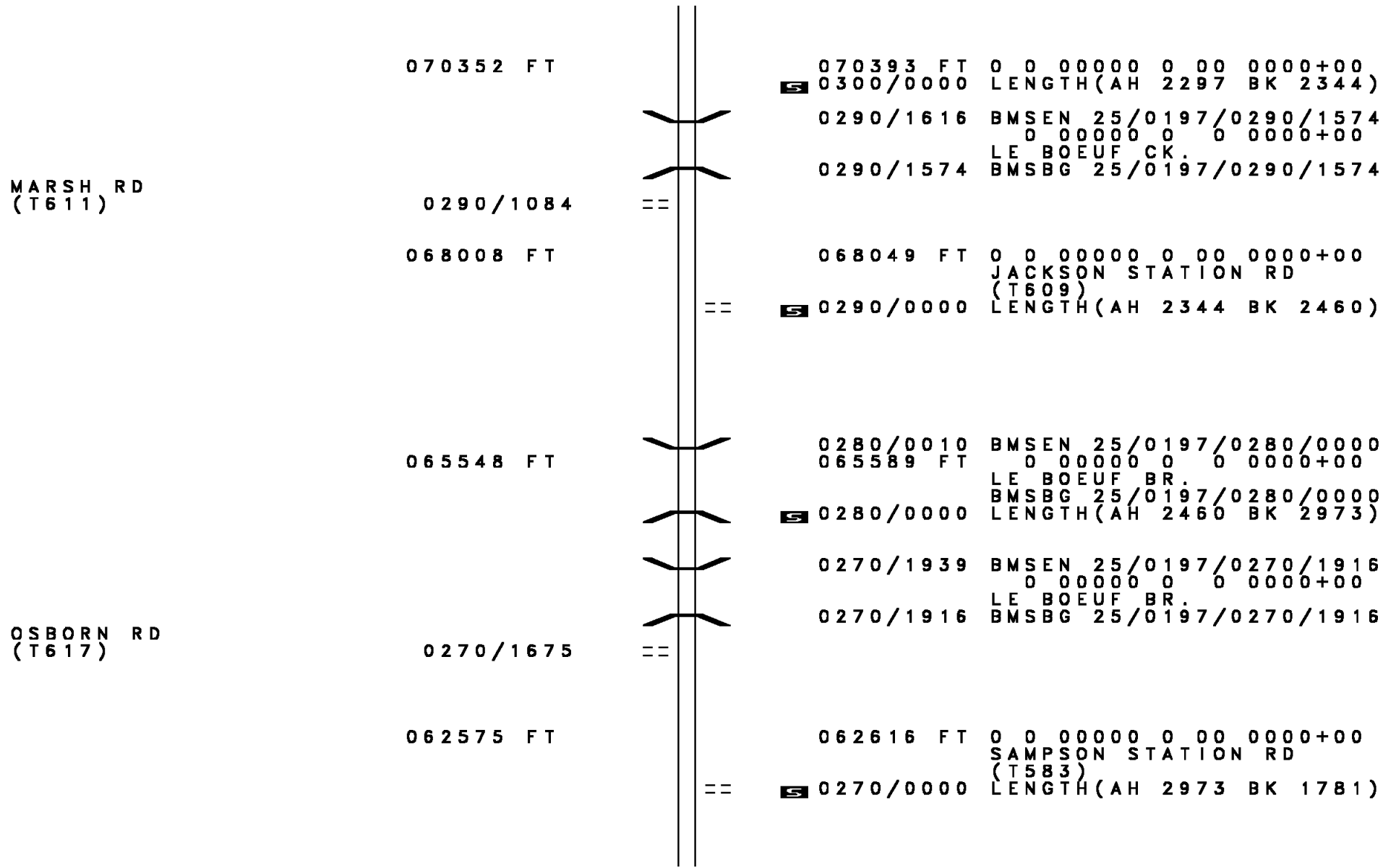
0350/0000 MFC BEGIN = C
 LENGTH(AH 1426 BK 2703)

0340/1598 PRESQUE ISLE DR
 (PRDR)

DIR: B TOTAL LEN: 19.644 MI. DIST: 01-2 SR: 197
 LEFT MUN: SUMMIT T RIGHT MUN: SUMMIT T

Left Side	Right Side
JOHNSON RD (T653)	
0340/1269	
081589 FT	081630 FT 0 0 00000 0 00 0000+00
	ROBISON RD (SR4024 SEG 0050/0000)
	0340/0000 LENGTH(AH 2703 BK 3009)
	0330/2388 SUMMIT VILLAGE MOBILE H (PRDR)
	0330/1321 HULL DR (PRDR)
MARCHMONT RD (T503)	
0330/0917	
078580 FT	078621 FT 0 0 00000 0 00 0000+00
	0330/0000 LENGTH(AH 3009 BK 2694)
	075927 FT 0 0 00000 0 00 0000+00
	ZWILLING RD (T639)
	0320/0000 LENGTH(AH 2694 BK 3237)
	072649 FT
	072690 FT 0 0 00000 0 00 0000+00
	TOWNHALL RD (T621)
TOWNHALL RD (SR4022 SEG 0040/3208)	0310/0000 LENGTH(AH 3237 BK 2297)

DIR: B TOTAL LEN: 19.644 MI. DIST: 01-2 SR: 197
 LEFT MUN: SUMMIT T RIGHT MUN: SUMMIT T



MARSH RD
(T611)

OSBORN RD
(T617)

070352 FT

070393 FT 0 0 00000 0 00 0000+00
 S 0300/0000 LENGTH(AH 2297 BK 2344)

0290/1616 BMSBG 25/0197/0290/1574
 0 00000 0 0 0000+00

0290/1574 LE BOEUF CK.
 BMSBG 25/0197/0290/1574

0290/1084 ==

068008 FT

068049 FT 0 0 00000 0 00 0000+00
 JACKSON STATION RD
 (T609)

S 0290/0000 LENGTH(AH 2344 BK 2460)

065548 FT

0280/0010 BMSBG 25/0197/0280/0000
 065589 FT 0 00000 0 0 0000+00

S 0280/0000 LE BOEUF BR.
 BMSBG 25/0197/0280/0000
 LENGTH(AH 2460 BK 2973)

0270/1939 BMSBG 25/0197/0270/1916
 0 00000 0 0 0000+00

0270/1916 LE BOEUF BR.
 BMSBG 25/0197/0270/1916

0270/1675 ==

062575 FT

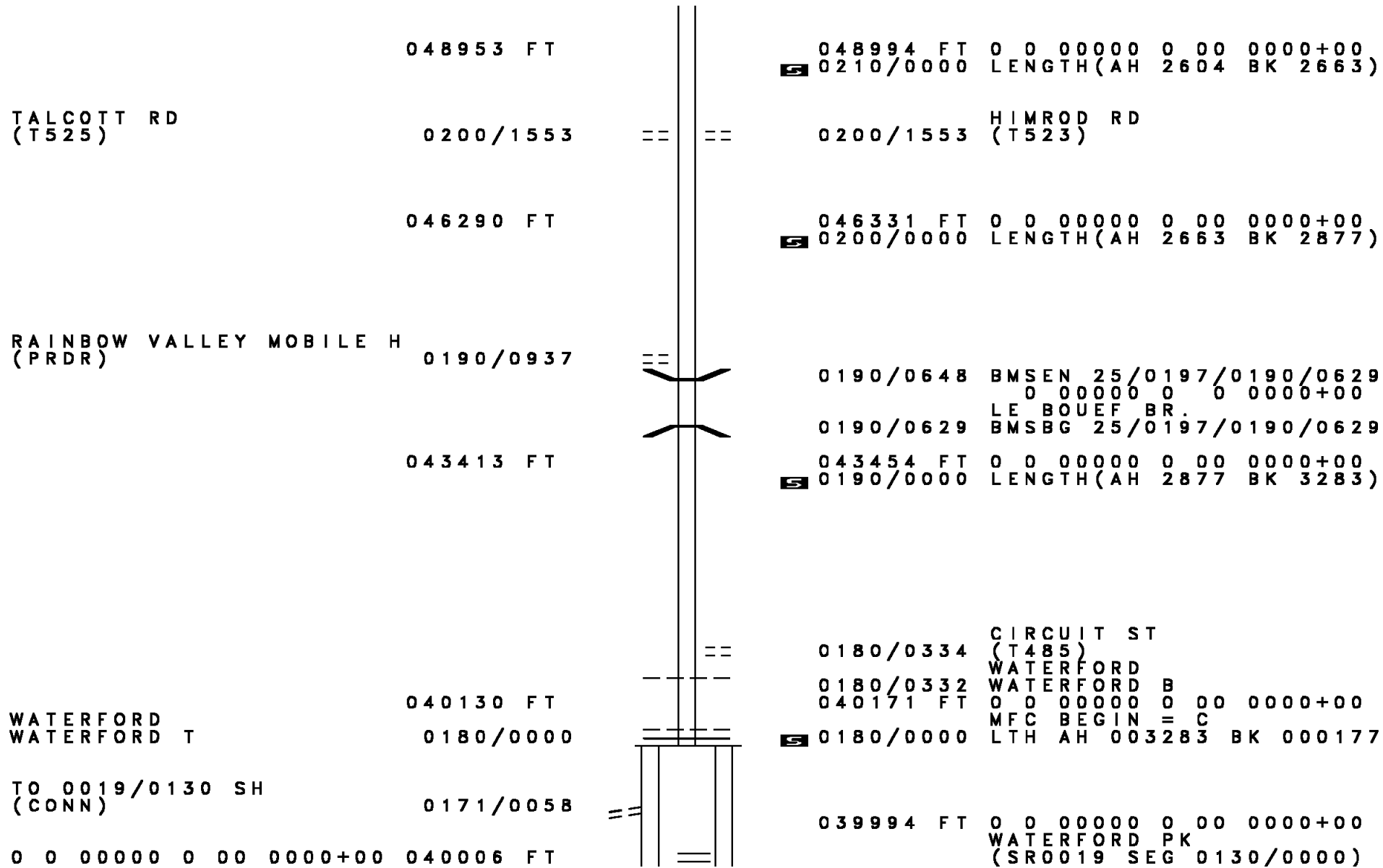
062616 FT 0 0 00000 0 00 0000+00
 SAMPSON STATION RD
 (T583)

S 0270/0000 LENGTH(AH 2973 BK 1781)

DIR: B TOTAL LEN: 19.644 MI. DIST: 01-2 SR: 197
 LEFT MUN: SUMMIT T RIGHT MUN: SUMMIT T

Stationing	Description	Length	Notes
0 0 00000 0 00 0000+00	ELK CREEK RD (T581)	060794 FT	
		0260/0000	5 0260/0000 LENGTH(AH 1781 BK 3229)
KAYLA WY (T421)		0250/0899	
		057565 FT	5 0250/0114 STATE GAME LAND RD (GOVT) 057606 FT 0 0 00000 0 00 0000+00 SUMMIT WATERFORD T 5 0250/0000 LENGTH(AH 3229 BK 1670)
		055895 FT	055936 FT 0 0 00000 0 00 0000+00 RUBE RD (PRDR) 5 0240/0000 LENGTH(AH 1670 BK 2260)
			0230/1269 BMS EN 25/0197/0230/1248 0 00000 0 0 0000+00 LE BEOUF BR. 0230/1248 BMSBG 25/0197/0230/1248
0 0 00000 0 00 0000+00	MOORE RD (T553)	053635 FT	
		0230/0000	5 0230/0000 LENGTH(AH 2260 BK 2078)
		051557 FT	5 051598 FT 0 0 00000 0 00 0000+00 0220/0000 LENGTH(AH 2078 BK 2604)

DIR: B TOTAL LEN: 19.644 MI. DIST: 01-2 SR: 197
 LEFT MUN: WATERFORD T RIGHT MUN: WATERFORD T



048953 FT

048994 FT 0 0 00000 0 00 0000+00
 0210/0000 LENGTH(AH 2604 BK 2663)

TALCOTT RD
 (T525)

0200/1553

== ==

0200/1553 HIMROD RD
 (T523)

046290 FT

046331 FT 0 0 00000 0 00 0000+00
 0200/0000 LENGTH(AH 2663 BK 2877)

RAINBOW VALLEY MOBILE H
 (PRDR)

0190/0937

==

0190/0648 BMS EN 25/0197/0190/0629
 0 00000 0 0 0000+00

0190/0629 BMSBG 25/0197/0190/0629

043413 FT

043454 FT 0 0 00000 0 00 0000+00
 0190/0000 LENGTH(AH 2877 BK 3283)

WATERFORD
 WATERFORD T

040130 FT

==

0180/0334 CIRCUIT ST
 (T485)

0180/0332 WATERFORD B
 040171 FT 0 0 00000 0 00 0000+00

0180/0000 MFC BEGIN = C
 LTH AH 003283 BK 000177

TO 0019/0130 SH
 (CONN)

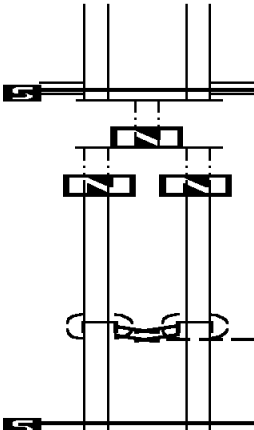
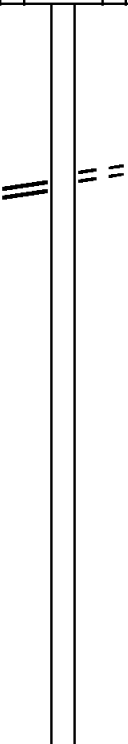
0171/0058

==

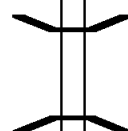
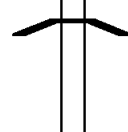
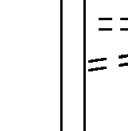
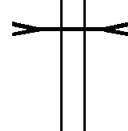
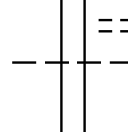
039994 FT 0 0 00000 0 00 0000+00
 WATERFORD PK
 (SR0019 SEG 0130/0000)

0 0 00000 0 00 0000+00 040006 FT


DIR: B TOTAL LEN: 19.644 MI. DIST: 01-2 SR: 197
 LEFT MUN: WATERFORD B RIGHT MUN: WATERFORD B

PEACH ST (SR0019 SEG 0130/0039) MFC BEGIN = C LTH AH 000124 BK 000100	0171/0000 040006 FT		0170/0000 039994 FT 7168/0000 039994 FT 7166/0000 INTER-AHD	WATERFORD PK (SR0019 SEG 0130/0000) MFC BEGIN = C LTH AH 000177 BK 000100
LTH AH 000100 BK 000160 WATERFORD PK (SR0019 SEG 0084/0170) WATERFORD - WATERFORD P (TWP) WATERFORD PK (SR0019 SEG 0084/0170)	0165/0160 039846 FT		0164/0148 0164/0148 039846 FT	LTH AH 000100 BK 000148 WATERFORD PK (SR0019 SEG 0084/0222) WATERFORD - WATERFORD P (TWP) WATERFORD PK (SR0019 SEG 0084/0222) WATERFORD T
0 0 00000 0 00 0000+00 MFC BEGIN = C LENGTH(AH 0160 BK 1630)	0165/0000		0164/0000	0 0 00000 0 00 0000+00 MFC BEGIN = C LENGTH(AH 0148 BK 1630)
	038216 FT		038216 FT	0 0 00000 0 00 0000+00 FLATT RD (T596)
FLATT RD (SR2003 SEG 0140/3315)	0160/0000		0160/0000	LENGTH(AH 1630 BK 1683)
	036533 FT		036533 FT	0 0 00000 0 00 0000+00
	034197 FT		034197 FT	LENGTH(AH 1683 BK 2336)
	031599 FT		031599 FT	0 0 00000 0 00 0000+00
			0130/0000	LENGTH(AH 2598 BK 2413)

DIR: B TOTAL LEN: 19.644 MI. DIST: 01-2 SR: 197
 LEFT MUN: WATERFORD T RIGHT MUN: WATERFORD T

029186 FT		0120/0042 BMS EN 25/0197/0120/0000 029186 FT 0 0 00000 0 0 0000+00 BUFFALO & PITTSBURGH RR BMSBG 25/0197/0120/0000 LENGTH(AH 2413 BK 2089)
027097 FT		027097 FT 0 0 00000 0 00 0000+00 LENGTH(AH 2089 BK 1848) LC FOR UNION RD (CONN) UNION RD (T598) WHEELER CK. STRUCTURE LENGTH 16 FT BMSID 25/0197/0100/1221
025249 FT		025249 FT 0 0 00000 0 00 0000+00 LENGTH(AH 1848 BK 2466)
022783 FT		022783 FT 0 0 00000 0 00 0000+00 LENGTH(AH 2466 BK 3155) HARE RD (T437) WATERFORD LE BOEUF T
019628 FT		019628 FT 0 0 00000 0 00 0000+00

DIR: B TOTAL LEN: 19.644 MI. DIST: 01-2 SR: 197
 LEFT MUN: WATERFORD T RIGHT MUN: WATERFORD T



0 0 00000 0 00 0000+00 016768 FT
 HARE RD
 (T656) 0070/0000

WHEELERTOWN RD
 (SR2004 SEG 0080/3183) 0060/1879

UNION LEBOEUF RD
 (T672) 0040/2128

013544 FT

011425 FT

009145 FT

5 0080/0000 LENGTH(AH 3155 BK 2860)

0070/0374 HARE RD
 016768 FT (T656)

5 0070/0000 LENGTH(AH 2860 BK 3224)

0060/1056 BMS EN 25/0197/0060/0930
 0 00000 0 0 0000+00
 FRENCH CREEK
 0060/0930 BMSBG 25/0197/0060/0930

013544 FT 0 0 00000 0 00 0000+00
 MIDDLETON RD
 (T674)
 5 0060/0000 LENGTH(AH 3224 BK 2119)

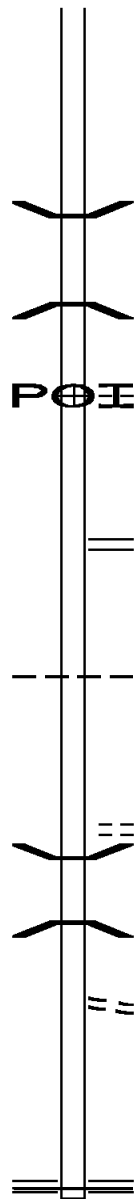
011425 FT 0 0 00000 0 00 0000+00
 5 0050/0000 LENGTH(AH 2119 BK 2280)

0040/1624 BMS EN 25/0197/0040/1613
 0 00000 0 0 0000+00
 FRENCH CK. TR
 0040/1613 BMSBG 25/0197/0040/1613

009145 FT 0 0 00000 0 00 0000+00
 LE BOEUF
 UNION T

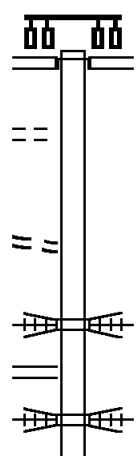
DIR: B TOTAL LEN: 19.644 MI. DIST: 01-2 SR: 197
 LEFT MUN: LE BOEUF T RIGHT MUN: LE BOEUF T

		5 0040/0000 LENGTH(AH 2280 BK 2475)
006670 FT	0030/0011	BMSEN 25/0197/0030/0000
	006670 FT	0 0 00000 0 0 0000+00
		TR S BR OF FRENCH CREEK
	5 0030/0000	BMSBG 25/0197/0030/0000
		LENGTH(AH 2475 BK 3411)
		(APRA) RUSSELL STANDARD
	0020/2621	RUSSELL STANDARD DR
		(PRDR)
		KIMBALL HILL RD
	0020/0989	(SR2009 SEG 0010/0000)
003259 FT	003259 FT	0 0 00000 0 00 0000+00
		UNION
	5 0020/0000	UNION CITY B
		LENGTH(AH 3411 BK 3259)
		MURRAY ST
	0010/1724	(BORO)
	0010/1515	BMSEN 25/0197/0010/1489
		1 0 00086 0 01 0741+03
		S. BR. OF FRENCH CK.
	0010/1489	BMSBG 25/0197/0010/1489
		NC WATERFORD ST (OLD SR 97)
		WATERFORD ST
	0010/0974	(BORO)
		NC PERRY ST
000000 FT	000000 FT	0 0 00000 0 00 0000+00
		MAIN ST
		(SRO008 SEG 0100/0000)
		MFC BEGIN = C
	5 0010/0000	LENGTH(AH 3259 BK 0000)



EXTRACT DATE: 12/18/2023 ROADWAY MANAGEMENT SYSTEM PAGE NUMBER: 178
 PRINT DATE: 12/19/2023 SLD COUNTY/SR - ANNUAL PRINT COUNTY: ERIE
 DIR: B TOTAL LEN: 14.374 MI. DIST: 01-2 SR: 98
 LEFT MUN: FAIRVIEW T RIGHT MUN: FAIRVIEW T

	075896 FT		075896 FT	
			INTER-AHD	AVONIA RD (TBC)
				WEST LAKE RD (SR0005 SEG 0290/0000)
			0320/1874	
LOCKHAVEN CT (T924)	0320/1094	==		
1 0 00086 0 01 0741+03	074022 FT		074022 FT	
LOHRER RD (T412)	0320/0000	==	5 0320/0000	LENGTH(AH 1874 BK 2079)
				CSX RAIL TRANSPORTATION OVERPASS IS RR X-ING
MIDDLE RD (SR4002 SEG 0100/1361)	0310/1304	==	0310/1441	
				NORFOLK SOUTHERN OVERPASS IS RR X-ING
			0310/1181	



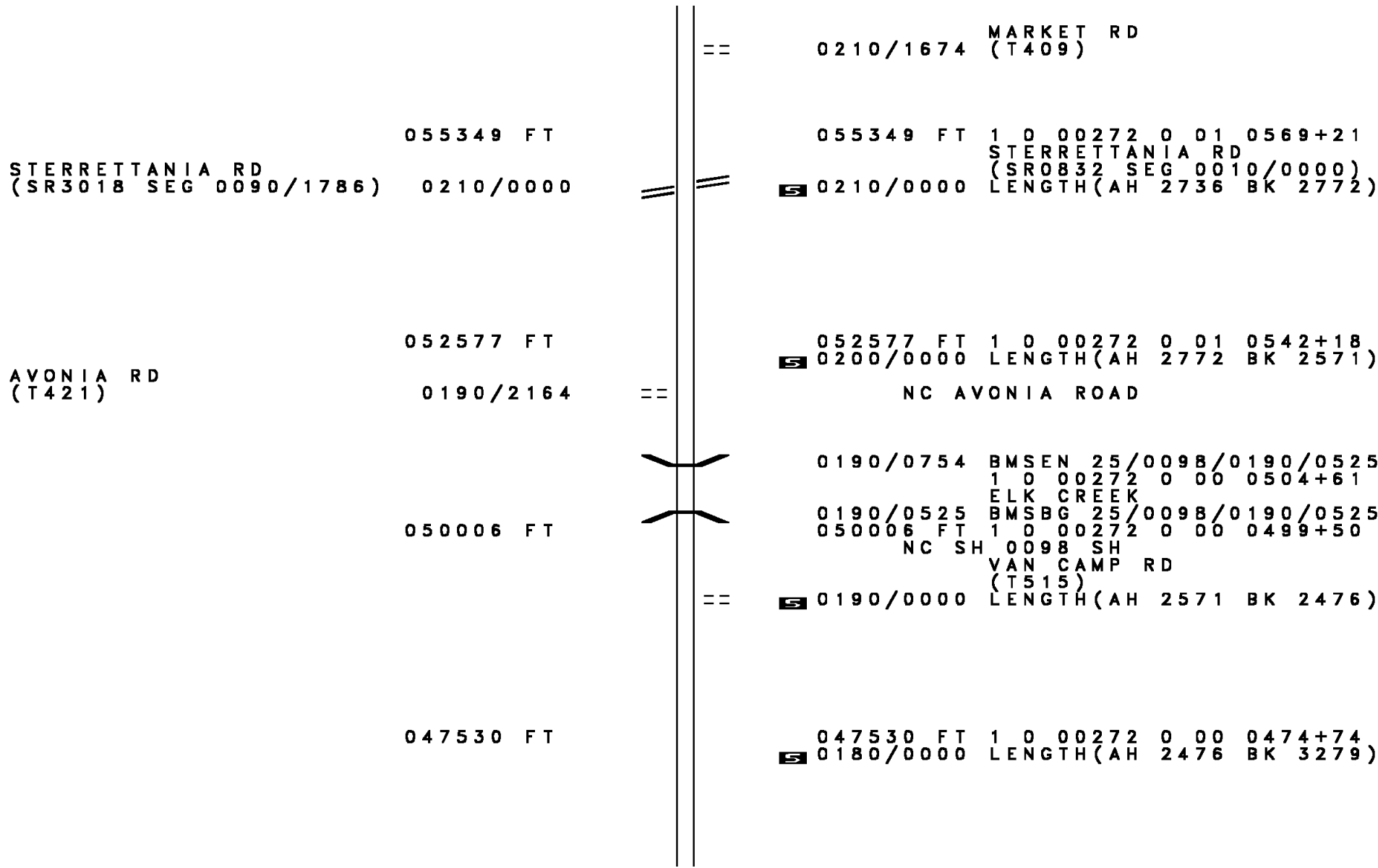
DIR: B TOTAL LEN: 14.374 MI. DIST: 01-2 SR: 98
 LEFT MUN: FAIRVIEW T RIGHT MUN: FAIRVIEW T

Left Side	Right Side
071943 FT	0310/0036 CANAL RD (T633)
	071943 FT 1 0 00086 0 01 0720+15
WELCANA DR (T950)	0310/0000 NC AVONIA ROAD LENGTH(AH 2079 BK 2573)
0300/2000	
	0300/1483 TOBY CT (T956)
CHESTNUT ST (T974)	0300/0407 CHESTNUT ST (T974)
0300/0407	0300/0186 MFC BEGIN = C
069370 FT	069370 FT 1 0 00086 0 01 0696+05
	RIDGE RD (SR0020 SEG 0350/0900)
PFEFFER AV (T975)	0300/0000 LENGTH(AH 2573 BK 1052)
0280/0686	
1 0 00272 0 02 0698+99 068318 FT	068318 FT NC AVONIA RD WATER ST (SR4004 SEG 0020/0000)
WATER ST (SR4004 SEG 0020/0000) 0280/0000	0280/0000 LENGTH(AH 1052 BK 2767)
	TROUT RUN STRUCTURE LENGTH 11 FT
	0270/2565 BMSID 25/0098/0270/2544
OAKWILDE DR (T621)	0270/1323 FAIRVIEW MIDDLE SCHOOL (PRDR)
0270/0888	0270/0888 FAIRVIEW MIDDLE SCHOOL (PRDR)
BIRCH DR (T980)	
0270/0151	065551 FT 1 0 00272 0 01 0671+47
065551 FT	0270/0000 LENGTH(AH 2767 BK 0808)
ANCHOR DR (T525)	
0260/0641	
1 0 00272 0 01 0663+15 064743 FT	064743 FT
FAIRFIELD DR (T403)	0260/0000 LENGTH(AH 0808 BK 2192)
BUCKINGHAM PL (T401)	
0250/1745	

DIR: B TOTAL LEN: 14.374 MI. DIST: 01-2 SR: 98
 LEFT MUN: FAIRVIEW T RIGHT MUN: FAIRVIEW T

Stationing	Description	Stationing	Details
		0250/1621	MCCRAY RD (T605)
062551 FT		062551 FT	1 0 00272 0 01 0641+19
		0250/0000	LENGTH(AH 2192 BK 2276)
		0240/0080	LC FROM KLIER DR (CONN)
060275 FT		060275 FT	1 0 00272 0 01 0617+03
			KLIER DR (T985)
		0240/0000	LENGTH(AH 2276 BK 1081)
LC FROM KLIER DR (CONN)		0230/0925	
		0230/0884	BRANDY RUN STRUCTURE LENGTH 12 FT
AUTO AUCTION DR (PRDR)			BMSID 25/0098/0230/0835
		0230/0575	(APRA) GREATER ERIE AUT
		059194 FT	1 0 00272 0 01 0608+21
		0230/0000	LENGTH(AH 1081 BK 1109)
TO 8010/0250 SH (CONN)		0220/0913	
		0220/0780	RAMP M RD (SR8010 SEG 0250/0000)
		0220/0691	RAMP O RD (SR8010 SEG 0500/0574)
			BMSSEN 25/0098/0220/0442
			1 0 00272 0 01 0601+56
		0220/0469	SR 0090 WB BMSBG 25/0098/0220/0442
			RAMP N RD (SR8010 SEG 0010/0600)
		0220/0310	RAMP P RD (SR8010 SEG 0750/0000)
			TO 8010/0750 SH (CONN)
		0220/0261	MFC BEGIN = B
058085 FT		058085 FT	1 0 00272 0 01 0596+89
		0220/0000	LENGTH(AH 1109 BK 2736)

DIR: B TOTAL LEN: 14.374 MI. DIST: 01-2 SR: 98
 LEFT MUN: FAIRVIEW T RIGHT MUN: FAIRVIEW T



STERRETTANIA RD
 (SR3018 SEG 0090/1786) 0210/0000

AVONIA RD
 (T421) 0190/2164

055349 FT

052577 FT

050006 FT

047530 FT

0210/1674 MARKET RD
 (T409)

055349 FT 1 0 00272 0 01 0569+21
 STERRETTANIA RD
 (SR0832 SEG 0010/0000)
 LENGTH(AH 2736 BK 2772)

052577 FT 1 0 00272 0 01 0542+18
 0200/0000 LENGTH(AH 2772 BK 2571)

NC AVONIA ROAD

0190/0754 BMS EN 25/0098/0190/0525
 1 0 00272 0 00 0504+61
 ELK CREEK

0190/0525 BMS BG 25/0098/0190/0525
 050006 FT 1 0 00272 0 00 0499+50
 NC SH 0098 SH
 VAN CAMP RD
 (T515)

0190/0000 LENGTH(AH 2571 BK 2476)

047530 FT 1 0 00272 0 00 0474+74
 0180/0000 LENGTH(AH 2476 BK 3279)

DIR: B TOTAL LEN: 14.374 MI. DIST: 01-2 SR: 98
 LEFT MUN: FAIRVIEW T RIGHT MUN: FAIRVIEW T

1 0 00272 0 00 0442+09 044251 FT
 HAWTHORNE RIDGE RD
 (T511) 0170/0000

044251 FT FAIRVIEW
 FRANKLIN T
 0170/0000 LENGTH(AH 3279 BK 1753)

042498 FT

042498 FT 1 0 00272 0 00 0424+56
 0160/0000 LENGTH(AH 1753 BK 2212)

FALLS RD
 (T424) 0150/0775

1 0 00272 0 00 0402+73 040286 FT
 STANCLIFF RD
 (TWP) 0150/0000

040286 FT STANCLIFF RD
 (SR3021 SEG 0010/0000)
 0150/0000 LENGTH(AH 2212 BK 3795)

1 0 00272 0 00 0364+85 036491 FT
 FALLS RD
 (T424) 0140/0000

036491 FT
 0140/0000 LENGTH(AH 3795 BK 2051)



0130/1084 BMSBN 25/0098/0130/1074



1 0 00272 0 00 0344+34
 BRIDGE CLOSED
 NO UNDERPASS INFORMATIO
 0130/1074 BMSBG 25/0098/0130/1074

034440 FT



0130/0019 BMSBN 25/0098/0130/0000
 034440 FT 1 0 00272 0 00 0344+34
 FALK RUN
 BMSBG 25/0098/0130/0000
 0130/0000 LENGTH(AH 2051 BK 2955)

DIR: B TOTAL LEN: 14.374 MI. DIST: 01-2 SR: 98
LEFT MUN: FRANKLIN T RIGHT MUN: FRANKLIN T

031485 FT




031485 FT 1 0 00272 0 00 0314+58
OLD STATE RD
(SR3014 SEG 0130/0000)

0120/0000 LENGTH(AH 2955 BK 3007)

028478 FT

028478 FT 1 0 00272 0 00 0284+88
0110/0000 LENGTH(AH 3007 BK 2609)

025869 FT

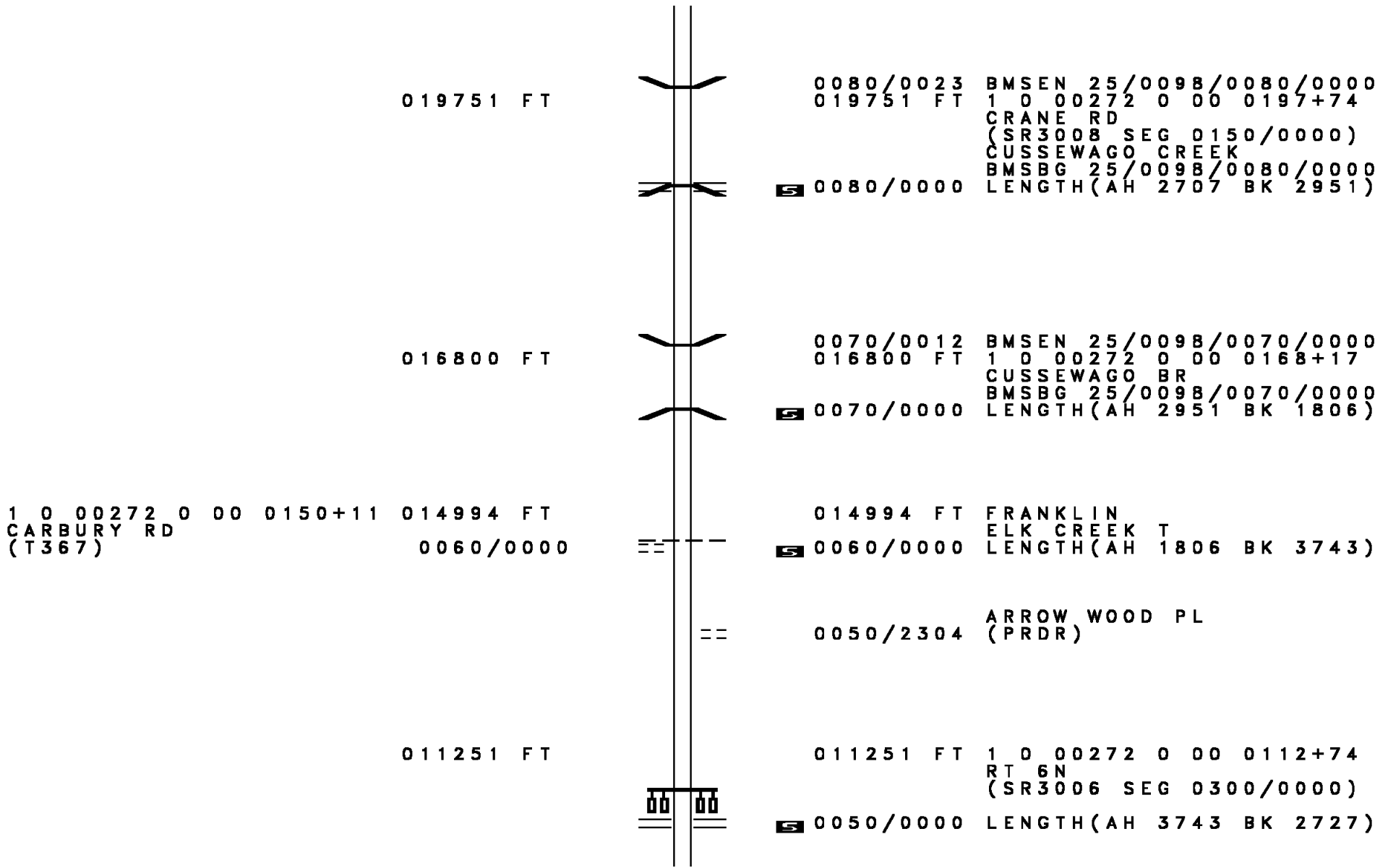


025869 FT 1 0 00272 0 00 0258+85
NEW RD
(T429)
0100/0000 LENGTH(AH 2609 BK 3411)

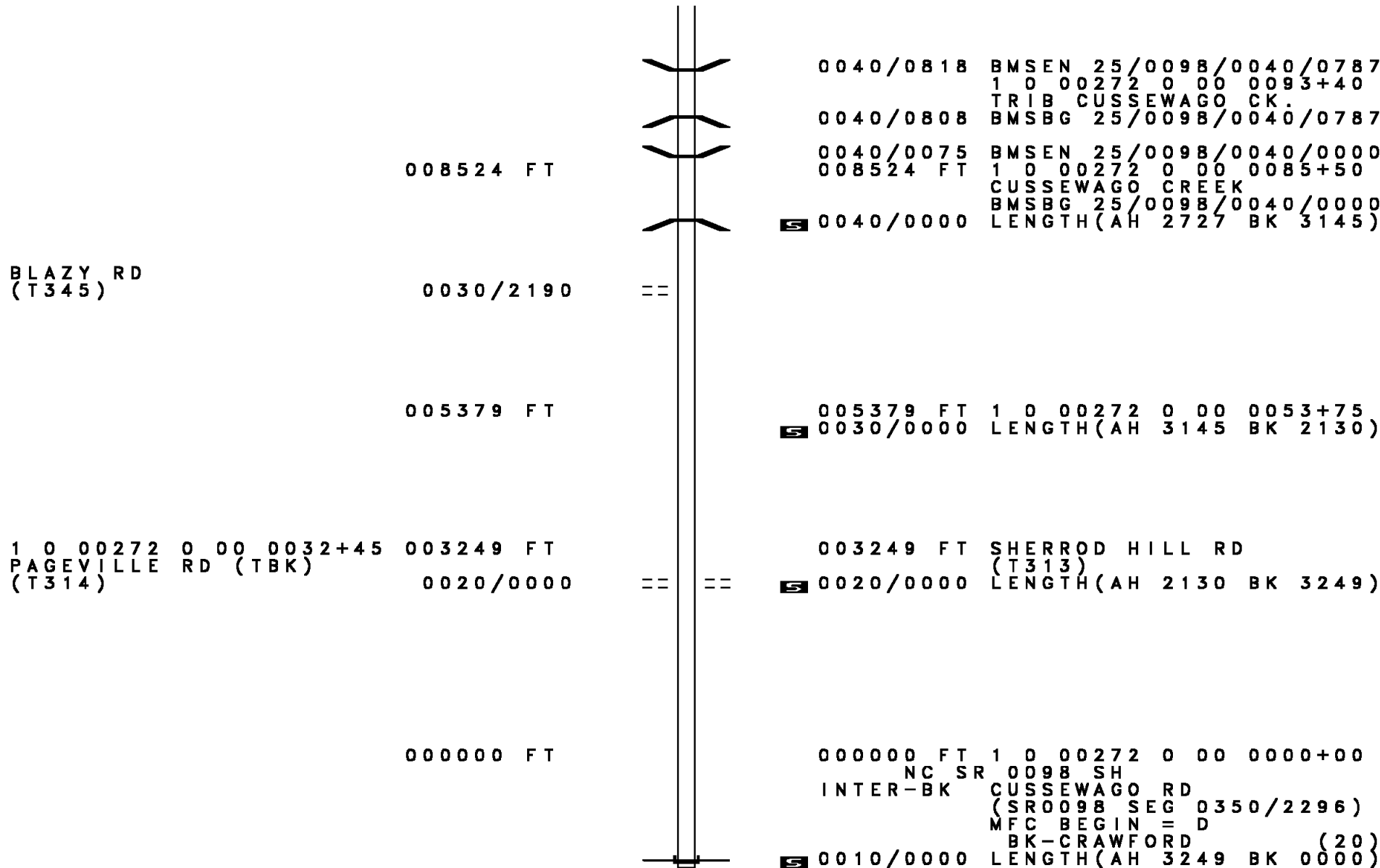
022458 FT

022458 FT 1 0 00272 0 00 0224+54
0090/0000 LENGTH(AH 3411 BK 2707)

DIR: B TOTAL LEN: 14.374 MI. DIST: 01-2 SR: 98
 LEFT MUN: FRANKLIN T RIGHT MUN: FRANKLIN T



DIR: B TOTAL LEN: 14.374 MI. DIST: 01-2 SR: 98
 LEFT MUN: ELK CREEK T RIGHT MUN: ELK CREEK T



008524 FT

0040/0818 BMS EN 25/0098/0040/0787
 1 0 00272 0 00 0093+40
 TRIB CUSSEWAGO CK.
 0040/0808 BMSBG 25/0098/0040/0787
 0040/0075 BMS EN 25/0098/0040/0000
 008524 FT 1 0 00272 0 00 0085+50
 CUSSEWAGO CREEK
 BMSBG 25/0098/0040/0000
 S 0040/0000 LENGTH(AH 2727 BK 3145)

BLAZY RD
 (T345)

0030/2190

==

005379 FT

005379 FT 1 0 00272 0 00 0053+75
 S 0030/0000 LENGTH(AH 3145 BK 2130)

1 0 00272 0 00 0032+45
 PAGEVILLE RD (TBK)
 (T314)

003249 FT
 0020/0000

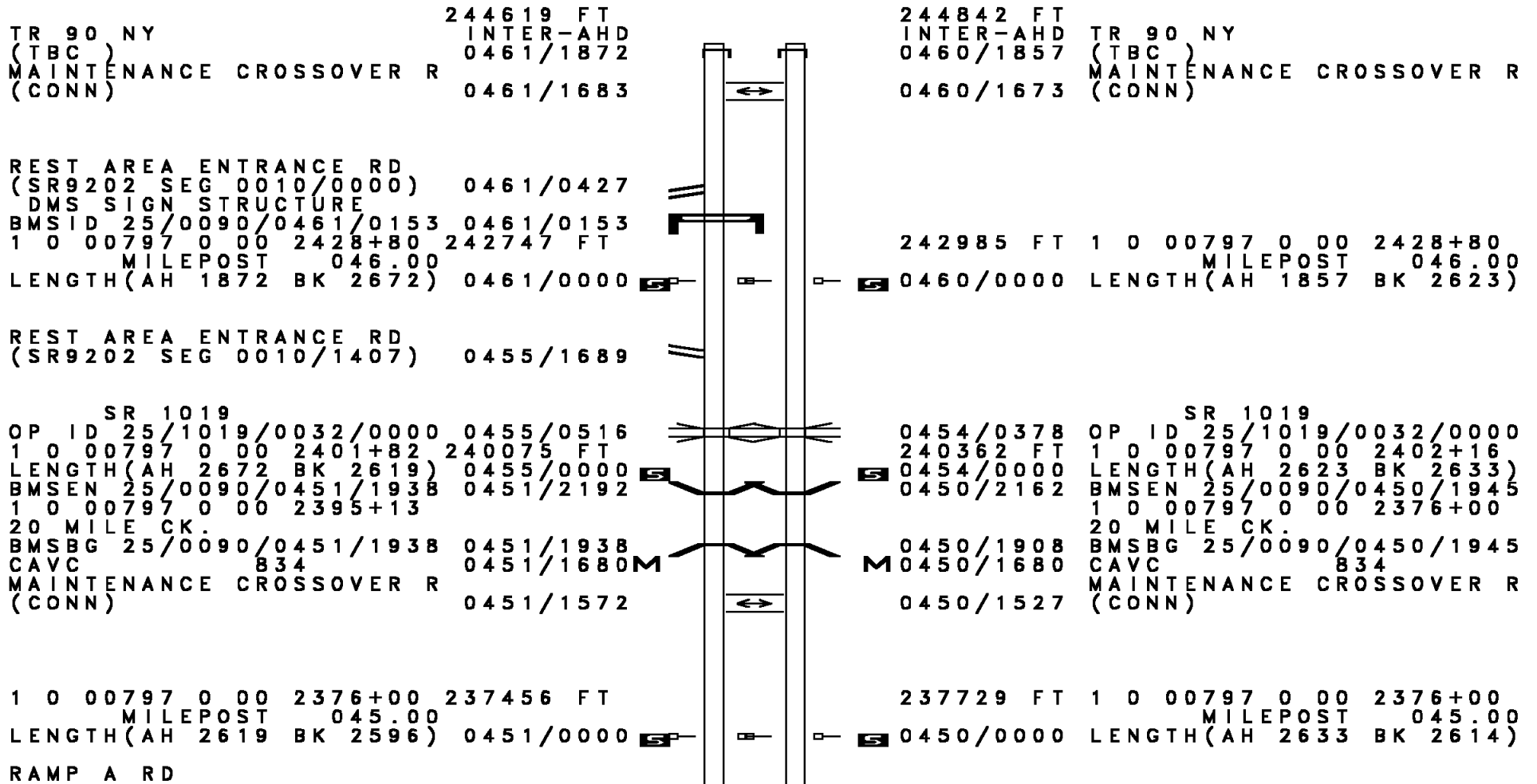
== ==

003249 FT SHERROD HILL RD
 (T313)
 S 0020/0000 LENGTH(AH 2130 BK 3249)

000000 FT

000000 FT 1 0 00272 0 00 0000+00
 NC SR 0098 SH
 INTER-BK CUSSEWAGO RD
 (SRO098 SEG 0350/2296)
 MFC BEGIN = D
 BK-CRAWFORD (20)
 S 0010/0000 LENGTH(AH 3249 BK 0000)

DIR: E TOTAL LEN: 46.372 MI. DIST: 01-2 SR: 90
 LEFT MUN: NORTH EAST T RIGHT MUN: NORTH EAST T



EXTRACT DATE: 12/18/2023
PRINT DATE: 12/19/2023

ROADWAY MANAGEMENT SYSTEM
SLD COUNTY/SR - ANNUAL PRINT

PAGE NUMBER: 169
COUNTY: ERIE

DIR: E TOTAL LEN: 46.372 MI.
LEFT MUN: NORTH EAST T

DIST: 01-2 SR: 90
RIGHT MUN: NORTH EAST T

(SR8026 SEG 0500/0000) 0445/1845
RAMP B RD
(SR8026 SEG 0510/0992) 0445/1392
BMSEN 25/0090/0445/0887 0445/1118

1 0 00797 0 00 2359+43
SR 0020 E/W
BMSBG 25/0090/0445/0887 0445/0887

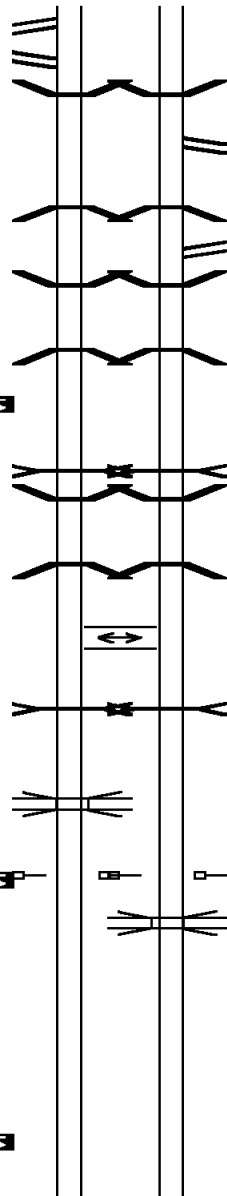
BMSEN 25/0090/0445/0330 0445/0559
1 0 00797 0 00 2354+10
CSX RR
BMSBG 25/0090/0445/0330 0445/0355
1 0 00797 0 00 2350+47 234860 FT
LENGTH(AH 2596 BK 2673) 0445/0000

FORD RUN
STRUCTURE LENGTH 18 FT
BMSID 25/0090/0440/2529 0441/2550
BMSEN 25/0090/0441/1995 0441/2108
1 0 00797 0 00 2322+76
NORFOLK SOUTHERN RAI RR
BMSBG 25/0090/0441/1995 0441/1995

MAINTENANCE CROSSOVER R
(CONN) 0441/1231
SMALL STREAM
STRUCTURE LENGTH 10 FT
BMSID 25/0090/0440/1070 0441/0992

SR 1104
OP ID 25/1104/0010/0000 0441/0084
1 0 00797 0 00 2323+20 232187 FT
MILEPOST 044.00
LENGTH(AH 2673 BK 2708) 0441/0000

1 0 00797 0 00 2295+95 229479 FT
LENGTH(AH 2708 BK 2558) 0435/0000



0444/1214 BMSEN 25/0090/0444/1055
0444/1009 RAMP C RD
(SR8026 SEG 0020/0854)
1 0 00797 0 00 2354+12

0444/1004 SR 0020 E/W
BMSBG 25/0090/0444/1055
RAMP D RD
(SR8026 SEG 0010/0000)

0444/0796 BMSEN 25/0090/0444/0506
0444/0676 1 0 00797 0 00 2349+28
CSX RR

0444/0472 BMSBG 25/0090/0444/0506
235115 FT 1 0 00797 0 00 2349+28
0444/0000 LENGTH(AH 2614 BK 2677)

FORD RUN
STRUCTURE LENGTH 18 FT
0440/2502 BMSID 25/0090/0440/2529
0440/2183 BMSEN 25/0090/0440/2094

1 0 00797 0 00 2322+47
NORFOLK SOUTHERN RAI RR
0440/2070 BMSBG 25/0090/0440/2094

MAINTENANCE CROSSOVER R
(CONN) 0440/1243
SMALL STREAM
STRUCTURE LENGTH 10 FT
0440/1070 BMSID 25/0090/0440/1070

SR 1104
232438 FT 1 0 00797 0 00 2323+20
MILEPOST 044.00
0440/0000 LENGTH(AH 2677 BK 2627)

SR 1104
0434/2602 OP ID 25/1104/0010/0000

229811 FT 1 0 00797 0 00 2297+23
0434/0000 LENGTH(AH 2627 BK 2653)

DIR: E TOTAL LEN: 46.372 MI. DIST: 01-2 SR: 90
 LEFT MUN: NORTH EAST T RIGHT MUN: NORTH EAST T

SMALL STREAM
 STRUCTURE LENGTH 11 FT
 BMSID 25/0090/0430/1193 0431/1275
 SR 1103
 OP ID 25/1103/0010/0000 0431/1095

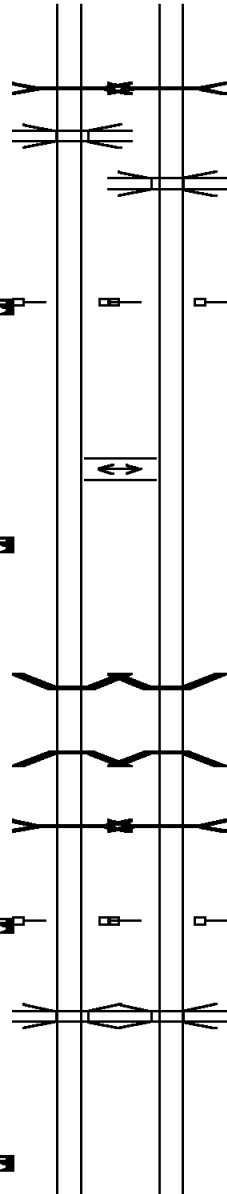
1 0 00797 0 00 2270+40 226921 FT
 MILEPOST 043.00
 LENGTH(AH 2558 BK 2636) 0431/0000

MAINTENANCE CROSSOVER R
 (CONN) 0425/0668
 1 0 00797 0 00 2243+77 224285 FT
 LENGTH(AH 2636 BK 2640) 0425/0000

BMS EN 25/0090/0421/0650 0421/0781
 1 0 00797 0 00 2217+72
 SR 0426
 BMSBG 25/0090/0421/0650 0421/0650
 SMALL STREAM
 STRUCTURE LENGTH 11 FT
 BMSID 25/0090/0420/0625 0421/0625
 1 0 00797 0 00 2217+60 221645 FT
 MILEPOST 042.00
 LENGTH(AH 2640 BK 2573) 0421/0000

SR 1102
 OP ID 25/1102/0010/0000 0415/1620

1 0 00797 0 00 2190+97 219072 FT
 LENGTH(AH 2573 BK 2724) 0415/0000



SMALL STREAM
 STRUCTURE LENGTH 11 FT
 BMSID 25/0090/0430/1193
 SR 1103
 OP ID 25/1103/0010/0000

227158 FT 1 0 00797 0 00 2270+40
 MILEPOST 043.00
 LENGTH(AH 2653 BK 2626)

MAINTENANCE CROSSOVER R
 (CONN) 0424/0645
 224532 FT 1 0 00797 0 00 2243+82
 LENGTH(AH 2626 BK 2654)

0420/0796 BMS EN 25/0090/0420/0665
 1 0 00797 0 00 2224+04
 SR 0426
 BMSBG 25/0090/0420/0665
 SMALL STREAM
 STRUCTURE LENGTH 11 FT
 BMSID 25/0090/0420/0625
 221878 FT 1 0 00797 0 00 2217+60
 MILEPOST 042.00
 LENGTH(AH 2654 BK 2633)

SR 1102
 OP ID 25/1102/0010/0000

219245 FT 1 0 00797 0 00 2191+50
 LENGTH(AH 2633 BK 2640)

EXTRACT DATE: 12/18/2023
PRINT DATE: 12/19/2023

ROADWAY MANAGEMENT SYSTEM
SLD COUNTY/SR - ANNUAL PRINT

PAGE NUMBER: 167
COUNTY: ERIE

DIR: E TOTAL LEN: 46.372 MI.
LEFT MUN: NORTH EAST T

DIST: 01-2 SR: 90
RIGHT MUN: NORTH EAST T

16 MI. CREEK
STRUCTURE LENGTH 32 FT
BMSID 25/0090/0410/2004 0411/2004
MAINTENANCE CROSSOVER R
(CONN) 0411/1515

1 0 00797 0 00 2164+80 216348 FT
MILEPOST 041.00
LENGTH(AH 2724 BK 2681) 0411/0000

RAMP B RD
(SR8024 SEG 0500/0000) 0405/1568

BMS EN 25/0090/0405/0475 0405/0659
1 0 00797 0 00 2142+78

SR 0089 N/S
BMS BG 25/0090/0405/0475 0405/0475
1 0 00797 0 00 2138+41 213667 FT
LENGTH(AH 2681 BK 2605) 0405/0000

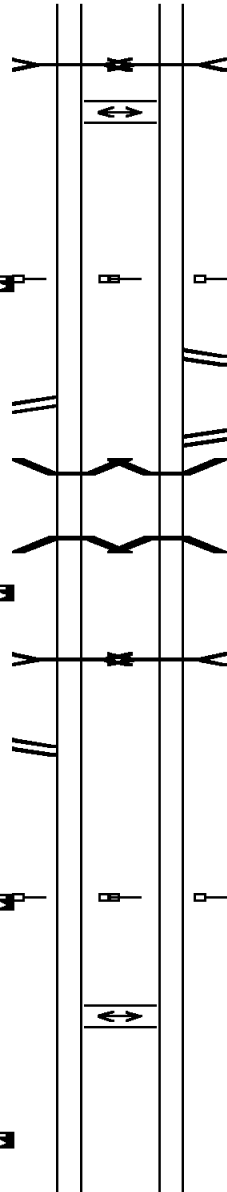
SUP RUN
STRUCTURE LENGTH 8 FT
BMSID 25/0090/0400/2297 0401/2297

RAMP A RD
(SR8024 SEG 0250/1876) 0401/1276

1 0 00797 0 00 2112+00 211062 FT
MILEPOST 040.00
LENGTH(AH 2605 BK 2554) 0401/0000

MAINTENANCE CROSSOVER R
(CONN) 0395/1329

1 0 00797 0 00 2084+91 208508 FT
LENGTH(AH 2554 BK 2737) 0395/0000



16 MI. CREEK
STRUCTURE LENGTH 32 FT
BMSID 25/0090/0410/2004 0410/2004
MAINTENANCE CROSSOVER R
(CONN) 0410/1520

216605 FT 1 0 00797 0 00 2164+80
MILEPOST 041.00
LENGTH(AH 2640 BK 2515) 0410/0000

RAMP C RD
(SR8024 SEG 0750/1190) 0404/1634

RAMP D RD
(SR8024 SEG 0760/0000) 0404/0996
0404/0505

BMS EN 25/0090/0404/0346 0404/0346
1 0 00797 0 00 2142+93
SR 0089 N/S
BMS BG 25/0090/0404/0346 0404/0346
1 0 00797 0 00 2138+94










LENGTH(AH 2515 BK 2762) 0404/0000
SUP RUN
STRUCTURE LENGTH 8 FT
BMSID 25/0090/0400/2297 0400/2258

211328 FT 1 0 00797 0 00 2112+00
MILEPOST 040.00
LENGTH(AH 2762 BK 2591) 0400/0000

































































MAINTENANCE CROSSOVER R
(CONN) 0394/1407

208737 FT 1 0 00797 0 00 2086+00
LENGTH(AH 2591 BK 2680) 0394/0000

DIR: E TOTAL LEN: 46.372 MI. DIST: 01-2 SR: 90
 LEFT MUN: NORTH EAST T RIGHT MUN: NORTH EAST T

SMALL STREAM STRUCTURE LENGTH 14 FT BMSID 25/0090/0390/1655	0391/1439		0390/1609	SMALL STREAM STRUCTURE LENGTH 14 FT BMSID 25/0090/0390/1655
1 0 00797 0 00 2059+20 205771 FT MILEPOST 039.00 LENGTH(AH 2737 BK 2757)	0391/0000		0390/0000	1 0 00797 0 00 2059+20 MILEPOST 039.00 LENGTH(AH 2680 BK 2635)
SMALL STREAM STRUCTURE LENGTH 21 FT BMSID 25/0090/0384/1789	0385/2018		0384/1789	SMALL STREAM STRUCTURE LENGTH 21 FT BMSID 25/0090/0384/1789
1 0 00797 0 00 2031+63 203014 FT LENGTH(AH 2757 BK 2483)	0385/0000		0384/0000	1 0 00797 0 00 2032+84 LENGTH(AH 2635 BK 2675)
DMS SIGN STRUCTURE BMSID 25/0090/0381/1296	0381/1296			
OP ID SR 1013 25/1013/0100/0684	0381/1181		0380/1166	OP ID SR 1013 25/1013/0100/0684
1 0 00797 0 00 2006+40 200531 FT MILEPOST 038.00 LENGTH(AH 2483 BK 2767)	0381/0000		0380/0000	1 0 00797 0 00 2006+40 MILEPOST 038.00 LENGTH(AH 2675 BK 2800)
SMALL STREAM STRUCTURE LENGTH 12 FT BMSID 25/0090/0374/1021	0375/1058		0374/1230	SMALL STREAM STRUCTURE LENGTH 12 FT BMSID 25/0090/0374/1021
MAINTENANCE CROSSOVER R (CONN) 1 0 00797 0 00 1980+01 197764 FT LENGTH(AH 2767 BK 2535)	0375/0389 0375/0000		0374/0416 0374/0000	MAINTENANCE CROSSOVER R (CONN) 1 0 00797 0 00 1979+22 LENGTH(AH 2800 BK 2478)

DIR: E TOTAL LEN: 46.372 MI. DIST: 01-2 SR: 90
 LEFT MUN: NORTH EAST T RIGHT MUN: NORTH EAST T

1 0 00797 0 00 1953+60 195229 FT		195469 FT	1 0 00797 0 00 1953+60
MILEPOST 037.00			MILEPOST 037.00
LENGTH(AH 2535 BK 2670) 0371/0000			LENGTH(AH 2478 BK 2550)
SR 1006			SR 1006
OP ID 25/1006/0084/0000 0365/2134			OP ID 25/1006/0084/0000
			RAMP FROM 186W TO 190E
			(SR8170 SEG 0010/1535)
			NORTH EAST
LAKE ERIE TR			GREENFIELD T
STRUCTURE LENGTH 8 FT			LAKE ERIE TR
BMSID 25/0090/0364/1305 0365/1374			STRUCTURE LENGTH 8 FT
NORTH EAST			BMSID 25/0090/0364/1305
GREENFIELD T 0365/1355			
			
			
			
			
			
			
			
			
			
			
			
			
			
			
			
			
			
			
			
			
			
			

EXTRACT DATE: 12/18/2023
PRINT DATE: 12/19/2023

ROADWAY MANAGEMENT SYSTEM
SLD COUNTY/SR - ANNUAL PRINT

PAGE NUMBER: 164
COUNTY: ERIE

DIR: E TOTAL LEN: 46.372 MI.
LEFT MUN: GREENFIELD T

DIST: 01-2 SR: 90
RIGHT MUN: GREENFIELD T

BMSID 25/0090/0354/2421 0355/2277

GREENFIELD HARBORCREEK T 0355/1759

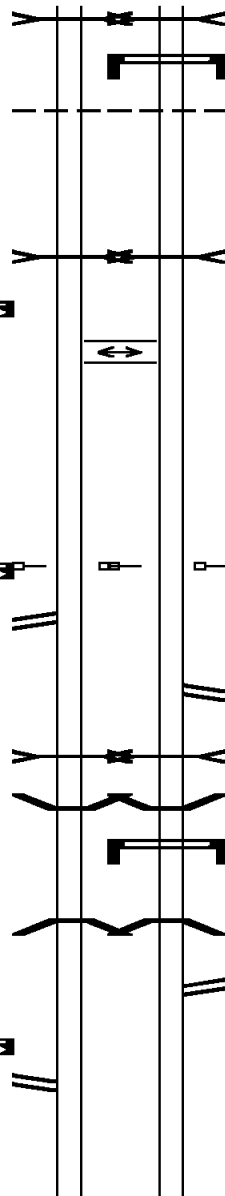
SMALL STREAM STRUCTURE LENGTH 11 FT
BMSID 25/0090/0354/0294 0355/0275
1 0 00797 0 00 1874+40 187238 FT
LENGTH(AH 2680 BK 2589) 0355/0000
MAINTENANCE CROSSOVER R (CONN) 0351/2207

1 0 00797 0 00 1848+00 184649 FT
LENGTH MILEPOST 035.00
RAMP C RD (SR8022 SEG 0500/0000) 0345/2479

SEVENMILE CREEK STRUCTURE LENGTH 16 FT
BMSID 25/0090/0344/1468 0345/1485
BMSEN 25/0090/0345/0786 0345/0962

1 0 00797 0 00 1829+00
SR 0531
BMSBG 25/0090/0345/0786 0345/0786

1 0 00797 0 00 1821+39 182004 FT
LENGTH(AH 2645 BK 2636) 0345/0000
RAMP A RD (SR8022 SEG 0250/1102) 0341/2525



0354/2396 BMSID 25/0090/0354/2421
SIGN: 4 CHORD TRUSS
0354/2368 BMSID 25/0090/0354/2368
GREENFIELD HARBORCREEK T 0354/1838

SMALL STREAM STRUCTURE LENGTH 11 FT
BMSID 25/0090/0354/0294 0354/0459
187516 FT
1 0 00797 0 00 1874+40
LENGTH(AH 2682 BK 2598) 0354/0000
MAINTENANCE CROSSOVER R (CONN) 0350/2211

184918 FT 1 0 00797 0 00 1848+00
LENGTH MILEPOST 035.00
RAMP D RD (SR8022 SEG 0750/0954) 0344/1610
SEVENMILE CREEK STRUCTURE LENGTH 16 FT
BMSID 25/0090/0344/1468 0344/1489
BMSEN 25/0090/0344/0722
DMS SIGN STRUCTURE
BMSID 25/0090/0344/0716
1 0 00797 0 00 1829+14
SR 0531
BMSBG 25/0090/0344/0722

RAMP D RD (SR8022 SEG 0750/0954)
SEVENMILE CREEK STRUCTURE LENGTH 16 FT
BMSID 25/0090/0344/1468 0344/1489
BMSEN 25/0090/0344/0722
DMS SIGN STRUCTURE
BMSID 25/0090/0344/0716
1 0 00797 0 00 1829+14
SR 0531
BMSBG 25/0090/0344/0722

RAMP B RD (SR8022 SEG 0010/0000)
182275 FT
1 0 00797 0 00 1821+92
LENGTH(AH 2643 BK 2645) 0344/0000

DIR: E TOTAL LEN: 46.372 MI. DIST: 01-2 SR: 90
 LEFT MUN: HARBORCREEK T RIGHT MUN: HARBORCREEK T

1 0 00797 0 00 1795+20 179368 FT
 MILEPOST 034.00
 LENGTH(AH 2636 BK 2709) 0341/0000
 MAINTENANCE CROSSOVER R
 (CONN) 0335/2100

DMS SIGN STRUCTURE
 BMSID 25/0090/0335/1076 0335/1169
 SR 1101
 OP ID 25/1101/0010/0000 0335/0954

1 0 00797 0 00 1768+48 176659 FT
 LENGTH(AH 2709 BK 2578) 0335/0000

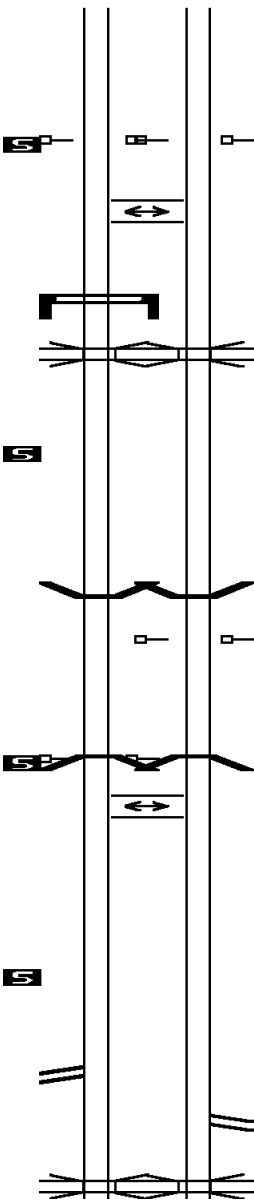
BMSEN 25/0090/0331/0000 0331/0753

1 0 00797 0 00 1741+78 174081 FT
 OVER SIX MILE CREEK
 BMSBG 25/0090/0331/0000
 MILEPOST 033.00
 LENGTH(AH 2578 BK 2626) 0331/0000
 MAINTENANCE CROSSOVER R
 (CONN) 0325/2080

1 0 00797 0 00 1715+91 171455 FT
 LENGTH(AH 2626 BK 2662) 0325/0000

RAMP C RD
 (SR8020 SEG 0500/0000) 0321/1662

SR 0290
 OP ID 25/0290/0120/0921 0321/0848



179630 FT 1 0 00797 0 00 1795+20
 MILEPOST 034.00
 LENGTH(AH 2645 BK 2622)
 MAINTENANCE CROSSOVER R
 (CONN) 0334/2014

SR 1101
 OP ID 25/1101/0010/0000 0334/0922

177008 FT 1 0 00797 0 00 1768+63
 LENGTH(AH 2622 BK 2754)

0330/0753 BMSEN 25/0090/0330/0000

0330/0057 MILEPOST 033.00
 174254 FT 1 0 00797 0 00 1742+01
 SIX-MILE CREEK
 BMSBG 25/0090/0330/0000
 LENGTH(AH 2754 BK 2442)
 MAINTENANCE CROSSOVER R
 (CONN) 0324/1971

171812 FT 1 0 00797 0 00 1715+43
 LENGTH(AH 2442 BK 2601)

0320/1420 RAMP D RD
 (SR8020 SEG 0750/0663)

SR 0290
 OP ID 25/0290/0120/0921 0320/0702


EXTRACT DATE: 12/18/2023
PRINT DATE: 12/19/2023

ROADWAY MANAGEMENT SYSTEM
SLD COUNTY/SR - ANNUAL PRINT

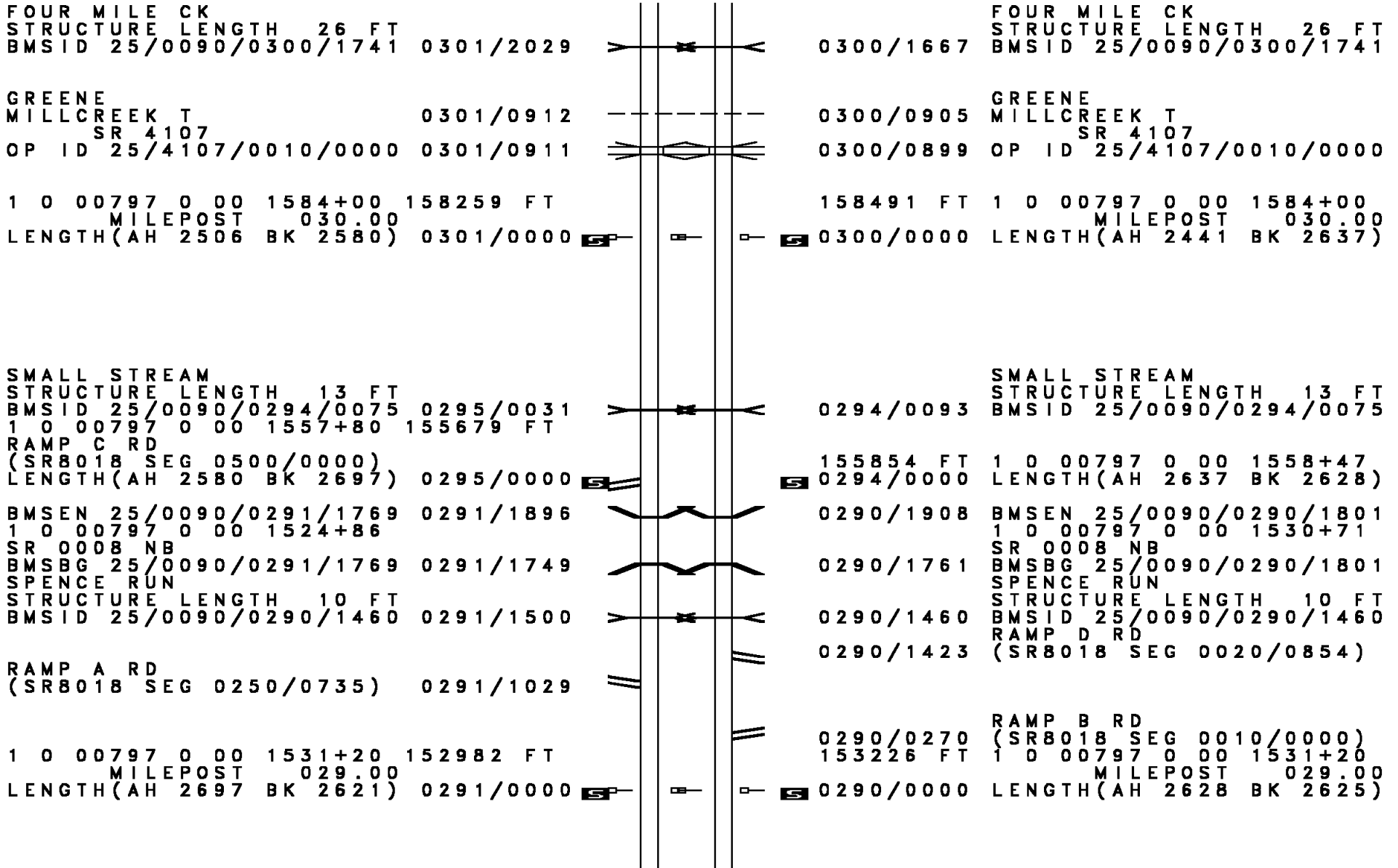
PAGE NUMBER: 162
COUNTY: ERIE

DIR: E TOTAL LEN: 46.372 MI.
LEFT MUN: HARBORCREEK T

DIST: 01-2 SR: 90
RIGHT MUN: HARBORCREEK T



DIR: E TOTAL LEN: 46.372 MI. DIST: 01-2 SR: 90
 LEFT MUN: HARBORCREEK T RIGHT MUN: HARBORCREEK T

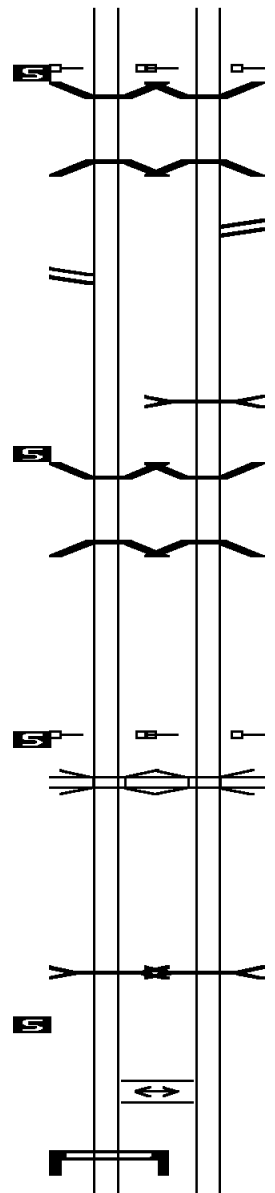


DIR: E TOTAL LEN: 46.372 MI. DIST: 01-2 SR: 90
 LEFT MUN: MILLCREEK T RIGHT MUN: MILLCREEK T

Station	Description	Station	Description
1 0 00797 0 00 1504+94 150361 FT	MILLCREEK GREENE T	0284/0801	MILLCREEK GREENE T
LENGTH(AH 2621 BK 2654) 0285/0000	STRUCTURE LENGTH 10 FT	150601 FT 0284/0000	LENGTH(AH 2625 BK 2641) KENNY RUN STRUCTURE LENGTH 10 FT
BMSID 25/0090/0280/2527	0281/2544	0280/2552	BMSID 25/0090/0280/2527
OP ID 25/1001/0240/0000	0281/1124	0280/1148	OP ID 25/1001/0240/0000
GREENE SUMMIT T MAINTENANCE CROSSOVER R (CONN)	0281/0333	0280/0349	GREENE SUMMIT T MAINTENANCE CROSSOVER R (CONN)
1 0 00797 0 00 1478+40 147707 FT	MILEPOST 028.00	147960 FT	1 0 00797 0 00 1478+40 MILEPOST 028.00
LENGTH(AH 2654 BK 2793) 0281/0000	0281/0000	0280/0000	LENGTH(AH 2641 BK 2813) 0280/0000
BMSEN 25/0090/0275/1626	0275/1752	0274/1719	BMSEN 25/0090/0274/1568
1 0 00797 0 00 1466+58	ALLEGHENY RR OR CENT RR	0274/1597	1 0 00797 0 00 1466+60 ALLEGHENY RR OR CENT RR
BMSBG 25/0090/0275/1626	0275/1626	0274/1568	BMSBG 25/0090/0274/1568
BMSEN 25/0090/0275/0000	0275/0104	0274/0101	BMSEN 25/0090/0274/0000
1 0 00797 0 00 1450+33 144914 FT	T-568	145147 FT	1 0 00797 0 00 1450+34 T-568
BMSBG 25/0090/0275/0000	LENGTH(AH 2793 BK 2495) 0275/0000	0274/0000	BMSBG 25/0090/0274/0000
ANDREAS RUN STRUCTURE LENGTH 12 FT	BMSID 25/0090/0270/0703	0270/0703	ANDREAS RUN STRUCTURE LENGTH 12 FT
BMSID 25/0090/0270/0703	0271/0773	0270/0617	BMSID 25/0090/0270/0703
RAMP C RD (SR8016 SEG 0500/0000)	0271/0369		RAMP D RD (SR8016 SEG 0750/0888)

DIR: E TOTAL LEN: 46.372 MI. DIST: 01-2 SR: 90
 LEFT MUN: SUMMIT T RIGHT MUN: SUMMIT T

Stationing	Description	Length	SR	Notes
1425+60	RAMP A RD (SR8016 SEG 0250/0754)	0271/0000	97 NB / SB	
142419 FT				
1425+60	RAMP B RD (SR8016 SEG 0010/0000)	0270/0000	97 NB / SB	
142670 FT				
1398+96	T588, FRENCH	0265/0000	97 NB / SB	
139786 FT				
1372+80	OP ID 25/4101/0012/0000	0260/0000	97 NB / SB	
137121 FT				
1346+67	SMALL STREAM STRUCTURE LENGTH 16 FT	0254/0072	97 NB / SB	
134405 FT				
1402+93	MAINTENANCE CROSSOVER R (CONN)	0250/0000	97 NB / SB	
1402+93				
1422+13	SIGN: 4 CHORD TRUSS	0251/1400	97 NB / SB	
1422+13				



WALNUT CREEK
 STRUCTURE LENGTH 52 FT
 BMSID 25/0090/0264/0400
 139947 FT
 LENGTH(AH 2723 BK 2572)
 BMSID 25/0090/0260/1996
 1372+80
 T558, FRENCH
 BMSBG 25/0090/0260/1996

DIR: E TOTAL LEN: 46.372 MI. DIST: 01-2 SR: 90
 LEFT MUN: SUMMIT T RIGHT MUN: SUMMIT T

SMALL STREAM
 STRUCTURE LENGTH 8 FT
 BMSID 25/0090/0250/0140 0251/0172
 1 0 00797 0 00 1320+00 131832 FT
 MILEPOST 025.00
 LENGTH(AH 2573 BK 2608) 0251/0000
 SIGN: 4 CHORD TRUSS
 BMSID 25/0090/0245/0510 0245/2083

WALNUT TRIB.
 STRUCTURE LENGTH 12 FT
 BMSID 25/0090/0244/0610 0245/0621
 RAMP B RD
 (SR8014 SEG 0500/0000) 0245/0563

1 0 00797 0 00 1293+89 129224 FT
 LENGTH(AH 2608 BK 2680) 0245/0000
 BMSID 25/0090/0241/1986 0241/2195
 1 0 00797 0 00 1287+11
 SRO019 E/W
 BMSBG 25/0090/0241/1986 0241/2031

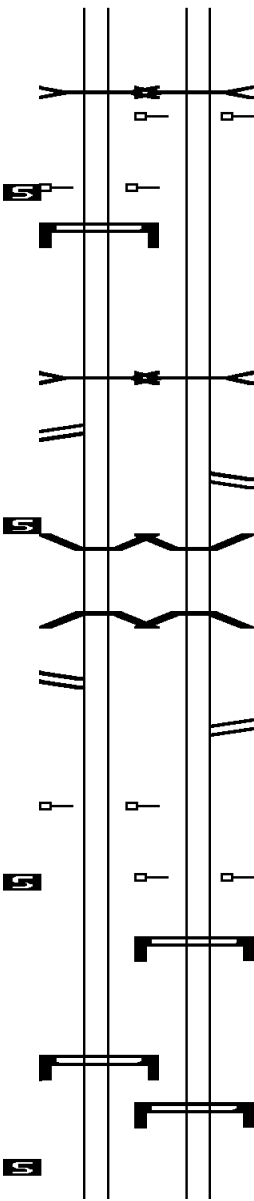
RAMP A RD
 (SR8014 SEG 0250/0803) 0241/1239

MILEPOST 024.00 0241/0033

1 0 00797 0 00 1267+20 126544 FT
 LENGTH(AH 2680 BK 2627) 0241/0000

DMS SIGN STRUCTURE
 BMSID 25/0090/0235/0442 0235/0549

1 0 00797 0 00 1240+66 123917 FT
 LENGTH(AH 2627 BK 2633) 0235/0000



0250/0219
 0250/0037
 132035 FT
 0250/0000

0244/0588

0244/0318
 129440 FT
 0244/0000
 0240/2172

0240/2009

0240/1230

126784 FT

0240/0000

0234/1973

0234/0272
 124463 FT
 0234/0000

SMALL STREAM
 STRUCTURE LENGTH 8 FT
 BMSID 25/0090/0250/0140 0251/0172
 MILEPOST 025.00

1 0 00797 0 00 1320+00
 LENGTH(AH 2696 BK 2595)

WALNUT TRIB.
 STRUCTURE LENGTH 12 FT
 BMSID 25/0090/0244/0610

RAMP D RD
 (SR8014 SEG 0750/0789)
 1 0 00797 0 00 1293+30
 LENGTH(AH 2595 BK 2656)
 BMSID 25/0090/0240/2046
 1 0 00797 0 00 1267+20
 SR 0019 E/W
 BMSBG 25/0090/0240/2046
















RAMP C RD
 (SR8014 SEG 0010/0000)

1 0 00797 0 00 1267+20
 MILEPOST 024.00
 LENGTH(AH 2656 BK 2321)

SIGN: 4 CHORD TRUSS
 BMSID 25/0090/0234/2078

SIGN: 4 CHORD TRUSS
 BMSID 25/0090/0234/0380
 1 0 00797 0 00 1243+13
 LENGTH(AH 2321 BK 2964)

DIR: E TOTAL LEN: 46.372 MI. DIST: 01-2 SR: 90
 LEFT MUN: SUMMIT T RIGHT MUN: SUMMIT T

SIGN: 3 CHORD TRUSS BMSID 25/0090/0231/1590 0231/1590			
SR 4105 OP ID 25/4105/0010/0000 0231/1515		0230/1505	OP ID 25/4105/0010/0000
SR 4105			SR 4105
WALNUT TRIB. STRUCTURE LENGTH 13 FT BMSID 25/0090/0230/0602 0231/0479		0230/0570	WALNUT TRIB. STRUCTURE LENGTH 13 FT BMSID 25/0090/0230/0602
TR. WALNUT CK STRUCTURE LENGTH 9 FT BMSID 25/0090/0230/0119 0231/0122		0230/0119	TR. WALNUT CK STRUCTURE LENGTH 9 FT BMSID 25/0090/0230/0119
1 0 00797 0 00 1214+40 121284 FT MILEPOST 023.00		121499 FT	1 0 00797 0 00 1214+40
LENGTH(AH 2633 BK 2625) 0231/0000		0230/0000	LENGTH(AH 2964 BK 2682)
MAINTENANCE CROSSOVER R (CONN) 0225/1636		0224/1686	MAINTENANCE CROSSOVER R (CONN)
SR 699 OP ID 25/0699/0330/2292 0225/0334		0224/0305	SR 699 OP ID 25/0699/0330/2292
1 0 00797 0 00 1187+66 118659 FT LENGTH(AH 2625 BK 2565) 0225/0000		118817 FT 0224/0000	1 0 00797 0 00 1187+18 LENGTH(AH 2682 BK 2542)
SIGN: 3 CHORD TRUSS BMSID 25/0090/0221/1565 0221/1503			
RAMP E RD (SR8005 SEG 0750/0000) 0221/1118		0220/1016	RAMP C RD (SR8005 SEG 0010/2533)
SUMMIT MCKEAN T 0221/0961		0220/0961	SUMMIT MCKEAN T
RAMP F RD (SR8005 SEG 0760/1163) 0221/0394		0220/0160	RAMP D RD (SR8005 SEG 0020/0000)
1 0 00797 0 00 1161+60 116094 FT MILEPOST 022.00		116275 FT	1 0 00797 0 00 1161+52 MILEPOST 022.00
LENGTH(AH 2565 BK 2565) 0221/0000		0220/0000	LENGTH(AH 2542 BK 2598)
SIGN: 3 CHORD TRUSS BMSID 25/0090/0215/2500 0215/2430			
SR 0079 NB OP ID 25/0079/1774/0000 0215/2318		0214/2316	SR 0079 NB OP ID 25/0079/1774/0000
SR 0079 SB			SR 0079 SB

DIR: E TOTAL LEN: 46.372 MI. DIST: 01-2 SR: 90
LEFT MUN: MCKEAN T RIGHT MUN: MCKEAN T

1 0 00797 0 00 1029+48 102819 FT
LENGTH(AH 2651 BK 2630) 0195/0000

102985 FT 1 0 00797 0 00 1029+08
0194/0000 LENGTH(AH 2663 BK 2616)

SR 4102
OP ID 25/4102/0010/0000 0191/1466

0190/1494 OP ID 25/4102/0010/0000
SR 4102

1 0 00797 0 00 1003+30 100189 FT
MILEPOST 019.00
LENGTH(AH 2630 BK 2685) 0191/0000

100369 FT 1 0 00797 0 00 1002+96
MILEPOST 019.00
0190/0000 LENGTH(AH 2616 BK 2692)

RAMP B RD
(SR8012 SEG 0500/0000) 0185/0359

1 0 00797 0 00 0975+72 097504 FT
LENGTH(AH 2685 BK 2589) 0185/0000

0184/0217 RAMP D RD
097677 FT (SR8012 SEG 0750/0853)
0184/0000 1 0 00797 0 00 0976+10
LENGTH(AH 2692 BK 2582)

SR 0832
OP ID 25/0832/0090/0000 0181/2115

0180/2041 OP ID 25/0832/0090/0000
SR 0832

RAMP A RD
(SR8012 SEG 0250/0874) 0181/1351

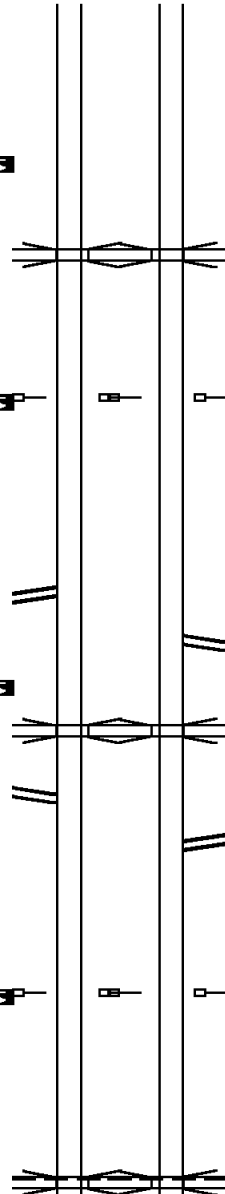
0180/1309 RAMP C RD
(SR8012 SEG 0010/0000)

1 0 00797 0 00 0950+49 094915 FT
MILEPOST 018.00
LENGTH(AH 2589 BK 2678) 0181/0000

095095 FT 1 0 00797 0 00 0950+20
MILEPOST 018.00
0180/0000 LENGTH(AH 2582 BK 2640)

SR 4007
OP ID 25/4007/0030/0000
MCKEAN

SR 4007
OP ID 25/4007/0030/0000
MCKEAN



DIR: E TOTAL LEN: 46.372 MI. DIST: 01-2 SR: 90
 LEFT MUN: MCKEAN T RIGHT MUN: MCKEAN T

FAIRVIEW T	0175/0884	0174/0804	FAIRVIEW T
1 0 00797 0 00 0924+07 092237 FT		092455 FT	1 0 00797 0 00 0923+73
LENGTH(AH 2678 BK 2554) 0175/0000		0174/0000	LENGTH(AH 2640 BK 2636)
MAINTENANCE CROSSOVER R (CONN) 0171/0306		MAINTENANCE CROSSOVER R (CONN) 0170/0332	
1 0 00797 0 00 0897+62 089683 FT		089819 FT	1 0 00797 0 00 0897+40
MILEPOST 017.00		MILEPOST 017.00	
LENGTH(AH 2554 BK 2456) 0171/0000		0170/0000	LENGTH(AH 2636 BK 2419)
1 0 00797 0 00 0873+27 087227 FT		087400 FT	1 0 00797 0 00 0873+27
LENGTH(AH 2456 BK 2788) 0165/0000		0164/0000	LENGTH(AH 2419 BK 2802)
		0160/2623	DMS SIGN STRUCTURE BMSID 25/0090/0160/2623
MAINTENANCE CROSSOVER R (CONN) 0161/1098		MAINTENANCE CROSSOVER R (CONN) 0160/1125	
1 0 00797 0 00 0844+80 084439 FT		084598 FT	1 0 00797 0 00 0844+80
MILEPOST 016.00		MILEPOST 016.00	
LENGTH(AH 2788 BK 2642) 0161/0000		0160/0000	LENGTH(AH 2802 BK 2713)
RAMP O RD (SR8010 SEG 0500/0000) 0155/0936		RAMP P RD (SR8010 SEG 0750/0595) 0154/1110	
OP ID 25/0098 N/S 0220/0442 0155/0389		0154/0487	OP ID 25/0098 N/S 0220/0442
1 0 00797 0 00 0818+70 081797 FT		081885 FT	1 0 00797 0 00 0817+99
LENGTH(AH 2642 BK 2664) 0155/0000		0154/0000	LENGTH(AH 2713 BK 2604)
		0150/2521	RAMP N RD (SR8010 SEG 0010/0000)

DIR: E TOTAL LEN: 46.372 MI. DIST: 01-2 SR: 90
 LEFT MUN: FAIRVIEW T RIGHT MUN: FAIRVIEW T

RAMP M RD
 (SR8010 SEG 0250/0603) 0151/2424

SMALL STREAM
 STRUCTURE LENGTH 11 FT
 BMSID 25/0090/0150/0435 0151/0400
 1 0 00797 0 00 0792+00 079133 FT
 MILEPOST 015.00
 LENGTH(AH 2664 BK 2768) 0151/0000
 BMSEN 25/0090/0145/2236 0145/2411
 1 0 00797 0 00 0787+68
 T404, FRKLN
 BMSBG 25/0090/0145/2236 0145/2326

MAINTENANCE CROSSOVER R
 (CONN) 0145/1556

1 0 00797 0 00 0765+20 076365 FT
 LENGTH(AH 2768 BK 2522) 0145/0000

FAIRVIEW
 GIRARD T 0141/1778

MILEPOST 014.00 0141/0021
 1 0 00797 0 00 0739+20 073843 FT
 LENGTH(AH 2522 BK 2762) 0141/0000

SR 3018
 OP ID 25/3018/0050/1078 0135/1533

1 0 00797 0 00 0712+02 071081 FT
 LENGTH(AH 2762 BK 2488) 0135/0000



0150/0435
 079281 FT
 0150/0000
 0144/2326
 0144/2241
 0144/1493

076588 FT
 0144/0000
 0140/1757

073993 FT
 0140/0000

0134/1547

071315 FT
 0134/0000

SMALL STREAM
 STRUCTURE LENGTH 11 FT
 BMSID 25/0090/0150/0435
 1 0 00797 0 00 0792+00
 MILEPOST 015.00
 LENGTH(AH 2604 BK 2693)
 BMSEN 25/0090/0144/2337
 1 0 00797 0 00 0764+83
 T404, FRKLN
 BMSBG 25/0090/0144/2337

MAINTENANCE CROSSOVER R
 (CONN)

0764+83
 LENGTH(AH 2693 BK 2595)

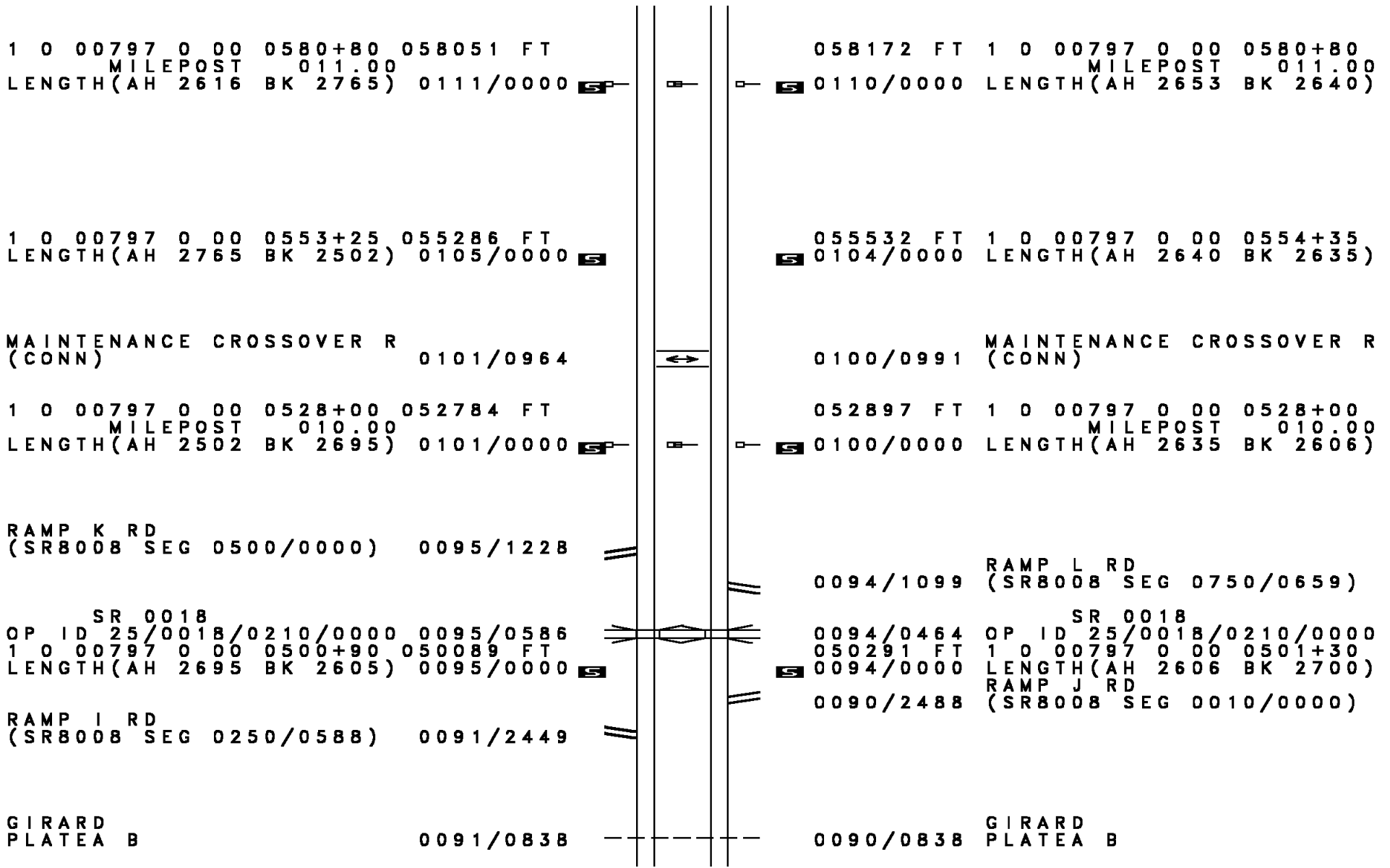
FAIRVIEW
 GIRARD T

0739+20
 MILEPOST 014.00
 LENGTH(AH 2595 BK 2678)

SR 3018
 OP ID 25/3018/0050/1078

0712+34
 LENGTH(AH 2678 BK 2596)

DIR: E TOTAL LEN: 46.372 MI. DIST: 01-2 SR: 90
LEFT MUN: GIRARD T RIGHT MUN: GIRARD T



DIR: E TOTAL LEN: 46.372 MI. DIST: 01-2 SR: 90
 LEFT MUN: GIRARD T RIGHT MUN: GIRARD T

1 0 00797 0 00 0475+20 047484 FT
 MAINTENANCE CROSSOVER R
 (CONN)
 MILEPOST 009.00
 LENGTH(AH 2605 BK 2771) 0091/0000

047591 FT 1 0 00797 0 00 0475+20
 MAINTENANCE CROSSOVER R
 (CONN)
 MILEPOST 009.00
 LENGTH(AH 2700 BK 2635)

PLATEA
 GIRARD T 0085/0599
 CROOKED CK
 STRUCTURE LENGTH 29 FT
 BMSID 25/0090/0084/0261 0085/0389
 1 0 00797 0 00 0447+17 044713 FT
 LENGTH(AH 2771 BK 2497) 0085/0000

0084/0485 PLATEA
 GIRARD T
 CROOKED CK
 STRUCTURE LENGTH 29 FT
 BMSID 25/0090/0084/0261
 044956 FT 1 0 00797 0 00 0448+83
 LENGTH(AH 2635 BK 2626) 0084/0000

SR 3015
 OP ID 25/3015/0050/1100 0081/1089

SR 3015
 OP ID 25/3015/0050/1100

1 0 00797 0 00 0422+40 042216 FT
 MILEPOST 008.00
 LENGTH(AH 2497 BK 2568) 0081/0000

042330 FT 1 0 00797 0 00 0422+40
 MILEPOST 008.00
 LENGTH(AH 2626 BK 2500)

BMSEN 25/0090/0075/0000 0075/0100

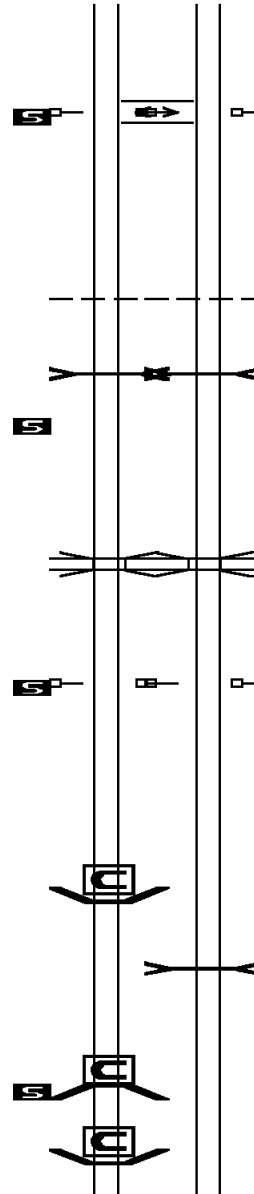
1 0 00797 0 00 0397+21 039648 FT
 BRIDGE CLOSED
 T475, NEIGER
 BMSBG 25/0090/0075/0000
 LENGTH(AH 2568 BK 2715) 0075/0000

0074/0041 DRAINAGE
 STRUCTURE LENGTH 30 FT
 BMSID 25/0090/0074/0041

039830 FT 1 0 00797 0 00 0397+22
 LENGTH(AH 2500 BK 2780)

BMSEN 25/0090/0071/1860 0071/2013

DRAINAGE



DIR: E TOTAL LEN: 46.372 MI. DIST: 01-2 SR: 90
 LEFT MUN: GIRARD T RIGHT MUN: GIRARD T

Structure ID	Start Station	End Station	Length (FT)	Notes
0070/1908	0369+44	0369+61	17	STRUCTURE LENGTH 17 FT BMSID 25/0090/0070/1908
0071/1838	0369+44	0369+61	17	RR
0071/0000	0369+60	0369+60	036933	037050 FT 1 0 00797 0 00 0369+60 MILEPOST 007.00 LENGTH(AH 2715 BK 2629) 0071/0000
0065/1940	0369+60	0369+60	0065	GIRARD SPRINGFIELD T
0064/1940	0369+60	0369+60	0064	GIRARD SPRINGFIELD T
0065/0684	0343+77	0343+77	034304	MAINTENANCE CROSSOVER R (CONN)
0064/0690	0343+77	0343+77	034408	MAINTENANCE CROSSOVER R (CONN)
0065/0000	0343+77	0343+77	034304	1 0 00797 0 00 0343+00 LENGTH(AH 2629 BK 2613) 0065/0000
0064/0000	0343+77	0343+77	034408	1 0 00797 0 00 0343+00 LENGTH(AH 2642 BK 2640)
0061/1372	0316+80	0316+80	0061	RAMP G RD (SR8006 SEG 0500/0000)
0060/1415	0316+80	0316+80	0060	RAMP H RD (SR8006 SEG 0750/0582)
0061/0821	0316+80	0316+80	0061	OP ID 25/0215/0100/0107 SR 215
0060/0847	0316+80	0316+80	0060	OP ID 25/0215/0100/0107 SR 215
0061/0256	0316+80	0316+80	0061	RAMP E RD (SR8006 SEG 0250/0570)
0060/0286	0316+80	0316+80	0060	RAMP F RD (SR8006 SEG 0010/0000)
0061/0000	0316+80	0316+80	031691	1 0 00797 0 00 0316+80 MILEPOST 006.00 LENGTH(AH 2613 BK 2766) 0061/0000
0060/0000	0316+80	0316+80	031768	1 0 00797 0 00 0316+80 MILEPOST 006.00 LENGTH(AH 2640 BK 2594)
0055/1449	0054+1281	0054+1281	12	ELK CREEK TR STRUCTURE LENGTH 12 FT BMSID 25/0090/0054/1281
0054/1281	0054+1281	0054+1281	12	ELK CREEK TR STRUCTURE LENGTH 12 FT BMSID 25/0090/0054/1281
0055/0737	0054+1281	0054+1281	0055	MAINTENANCE CROSSOVER R (CONN)
0054/0546	0054+1281	0054+1281	0054	MAINTENANCE CROSSOVER R (CONN)

DIR: E TOTAL LEN: 46.372 MI. DIST: 01-2 SR: 90
 LEFT MUN: SPRINGFIELD T RIGHT MUN: SPRINGFIELD T

1 0 00797 0 00 0289+83 028925 FT
 LENGTH(AH 2766 BK 2551) 0055/0000

029174 FT 1 0 00797 0 00 0290+66
 0054/0000 LENGTH(AH 2594 BK 2687)

1 0 00797 0 00 0264+00 026374 FT
 MILEPOST 005.00
 LENGTH(AH 2551 BK 2501) 0051/0000

026487 FT 1 0 00797 0 00 0264+00
 MILEPOST 005.00
 0050/0000 LENGTH(AH 2687 BK 2343)

SR 3104
 OP ID 25/3107/0010/0000 0045/1583
 GRESCO RUN
 STRUCTURE LENGTH 15 FT
 BMSID 25/0090/0044/0683 0045/0906

SR 3104
 OP ID 25/3107/0010/0000 0044/1363
 GRESCO RUN
 STRUCTURE LENGTH 15 FT
 BMSID 25/0090/0044/0683 0044/0683

1 0 00797 0 00 0237+09 023873 FT
 LENGTH(AH 2501 BK 2745) 0045/0000

024144 FT 1 0 00797 0 00 0240+39
 0044/0000 LENGTH(AH 2343 BK 2942)

ELK CREEK TR
 STRUCTURE LENGTH 14 FT
 BMSID 25/0090/0040/0270 0041/0241
 MILEPOST 004.00 0041/0043

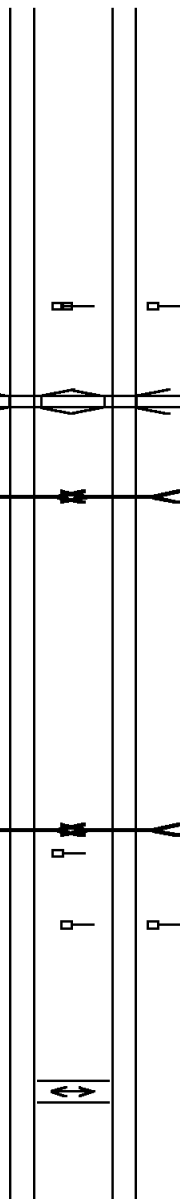
ELK CREEK TR
 STRUCTURE LENGTH 14 FT
 BMSID 25/0090/0040/0270 0040/0270

1 0 00797 0 00 0211+20 021128 FT
 LENGTH(AH 2745 BK 2401) 0041/0000

021202 FT 1 0 00797 0 00 0211+20
 MILEPOST 004.00
 0040/0000 LENGTH(AH 2942 BK 2432)

MAINTENANCE CROSSOVER R
 (CONN) 0035/0523
 1 0 00797 0 00 0183+33 018727 FT
 LENGTH(AH 2401 BK 2854) 0035/0000

0034/0515 MAINTENANCE CROSSOVER R
 (CONN)
 018770 FT 1 0 00797 0 00 0184+09
 0034/0000 LENGTH(AH 2432 BK 2835)



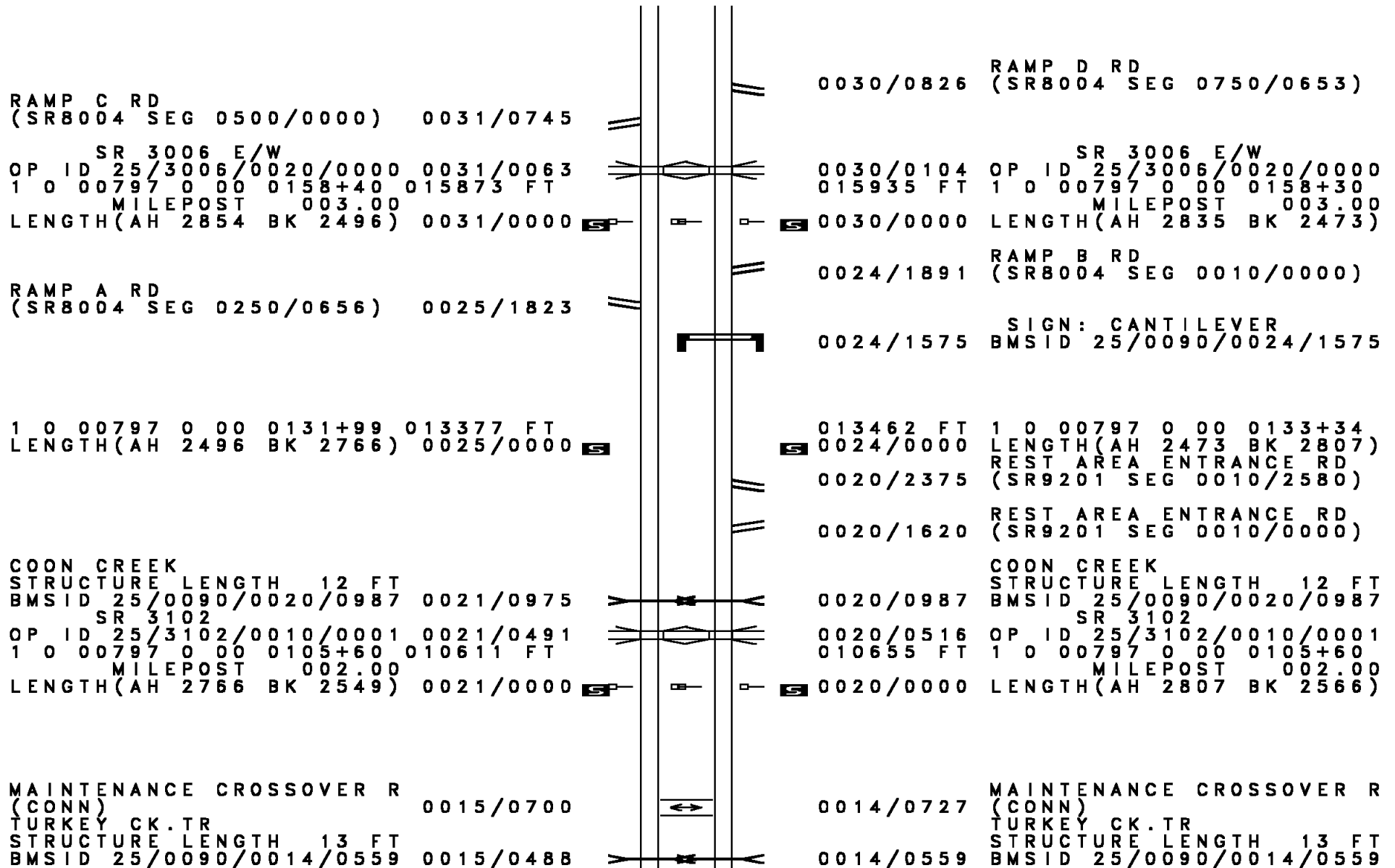
EXTRACT DATE: 12/18/2023
PRINT DATE: 12/19/2023

ROADWAY MANAGEMENT SYSTEM
SLD COUNTY/SR - ANNUAL PRINT

PAGE NUMBER: 147
COUNTY: ERIE

DIR: E TOTAL LEN: 46.372 MI.
LEFT MUN: SPRINGFIELD T

DIST: 01-2 SR: 90
RIGHT MUN: SPRINGFIELD T



RAMP C RD
(SR8004 SEG 0500/0000) 0031/0745

SR 3006 E/W
OP ID 25/3006/0020/0000 0031/0063
1 0 00797 0 00 0158+40 015873 FT
MILEPOST 003.00
LENGTH(AH 2854 BK 2496) 0031/0000

RAMP A RD
(SR8004 SEG 0250/0656) 0025/1823

1 0 00797 0 00 0131+99 013377 FT
LENGTH(AH 2496 BK 2766) 0025/0000

COON CREEK
STRUCTURE LENGTH 12 FT
BMSID 25/0090/0020/0987 0021/0975
SR 3102
OP ID 25/3102/0010/0001 0021/0491
1 0 00797 0 00 0105+60 010611 FT
MILEPOST 002.00
LENGTH(AH 2766 BK 2549) 0021/0000

MAINTENANCE CROSSOVER R
(CONN) 0015/0700
TURKEY CK.TR
STRUCTURE LENGTH 13 FT
BMSID 25/0090/0014/0559 0015/0488

0030/0826 RAMP D RD
(SR8004 SEG 0750/0653)

SR 3006 E/W
OP ID 25/3006/0020/0000 0030/0104
1 0 00797 0 00 0158+30 015935 FT
MILEPOST 003.00
LENGTH(AH 2835 BK 2473) 0030/0000

0024/1891 RAMP B RD
(SR8004 SEG 0010/0000)

0024/1575 SIGN: CANTILEVER
BMSID 25/0090/0024/1575

013462 FT 1 0 00797 0 00 0133+34
0024/0000 LENGTH(AH 2473 BK 2807)
REST AREA ENTRANCE RD
0020/2375 (SR9201 SEG 0010/2580)

0020/1620 REST AREA ENTRANCE RD
(SR9201 SEG 0010/0000)

COON CREEK
STRUCTURE LENGTH 12 FT
BMSID 25/0090/0020/0987 0020/0987
SR 3102
OP ID 25/3102/0010/0001 0020/0516
1 0 00797 0 00 0105+60 010655 FT
MILEPOST 002.00
LENGTH(AH 2807 BK 2566) 0020/0000

0014/0727 MAINTENANCE CROSSOVER R
(CONN)
TURKEY CK.TR
STRUCTURE LENGTH 13 FT
BMSID 25/0090/0014/0559 0014/0559

DIR: E TOTAL LEN: 46.372 MI. DIST: 01-2 SR: 90
LEFT MUN: SPRINGFIELD T RIGHT MUN: SPRINGFIELD T

1 0 00797 0 00 0079+06 008062 FT 008089 FT 1 0 00797 0 00 0079+68
LENGTH(AH 2549 BK 2751) 0015/0000 0014/0000 LENGTH(AH 2566 BK 2725)

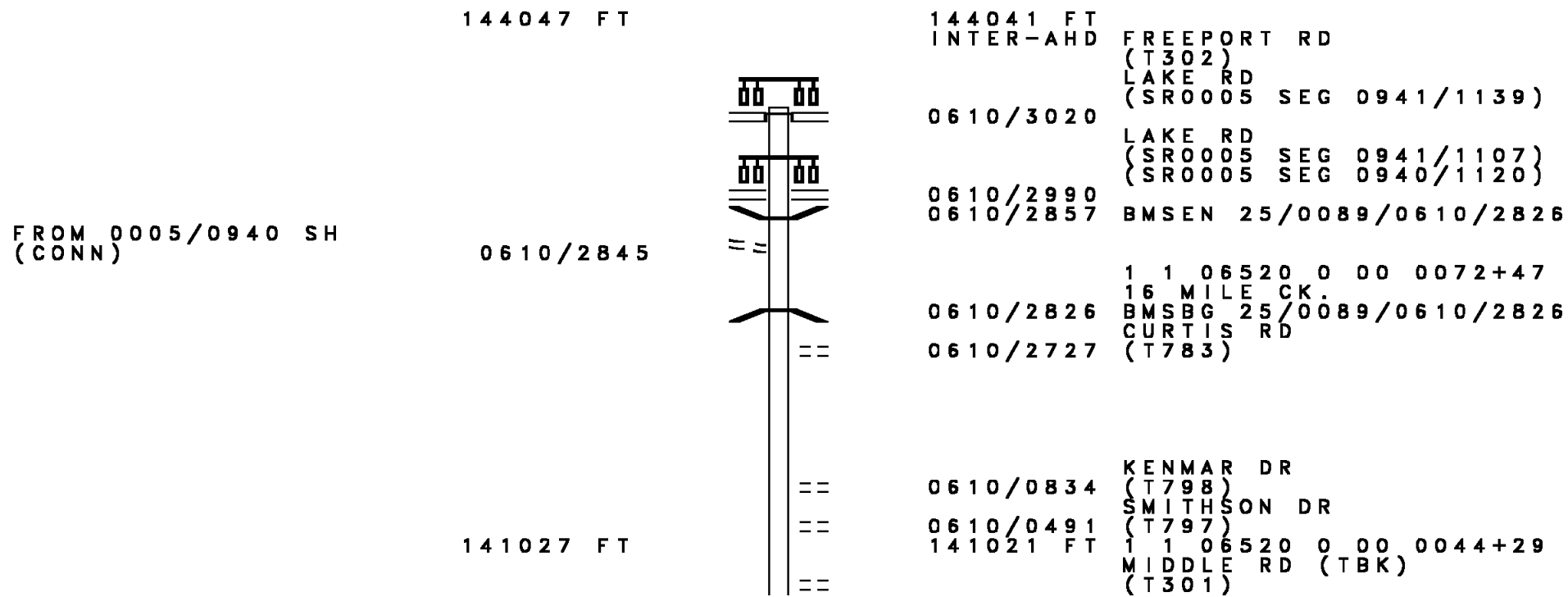
TURKEY CK. TR TURKEY CK. TR
STRUCTURE LENGTH 12 FT STRUCTURE LENGTH 12 FT
BMSID 25/0090/0010/0905 0011/0905 0010/0905 BMSID 25/0090/0010/0905
SR 3101 SR 3101
OP ID 25/3101/0010/0000 0011/0332 0010/0333 OP ID 25/3101/0010/0000
SHRP WIM 713 0011/0237M M 0010/0237 SHRP WIM 713
SIGN: 3 CHORD TRUSS

1 0 00797 0 00 0052+80 005311 FT 005364 FT 1 0 00797 0 00 0052+80
MILEPOST 001.00 0010/0000 0010/0000 LENGTH(AH 2725 BK 2585)
LENGTH(AH 2751 BK 2727) 0011/0000

HIGBEE RUN HIGBEE RUN
STRUCTURE LENGTH 15 FT STRUCTURE LENGTH 15 FT
BMSID 25/0090/0004/1142 0005/1202 0004/1142 BMSID 25/0090/0004/1142

1 0 00797 0 00 0025+61 002584 FT 002779 FT 1 0 00797 0 00 0026+73
LENGTH(AH 2727 BK 2584) 0005/0000 0004/0000 LENGTH(AH 2585 BK 2779)
TURKEY CK. TR TURKEY CK. TR
STRUCTURE LENGTH 17 FT STRUCTURE LENGTH 17 FT
BMSID 25/0090/0002/2463 0003/2525 0002/2588 BMSID 25/0090/0002/2463

MAINTENANCE CROSSOVER R MAINTENANCE CROSSOVER R
(CONN) (CONN)
0 0 00000 0 00 0000+00 000000 FT 0002/0328 000000 FT
NC AM VET MEM HW NC AM VET MEM HW
OHIO STATE LINE INTER-BK INTER-BK
(STBD) (STBD)
MFC BEGIN = A MFC BEGIN = A
MILEPOST 000.00 MILEPOST 000.00
LENGTH(AH 2584 BK 0000) 0003/0000 0002/0000 LENGTH(AH 2779 BK 0000)



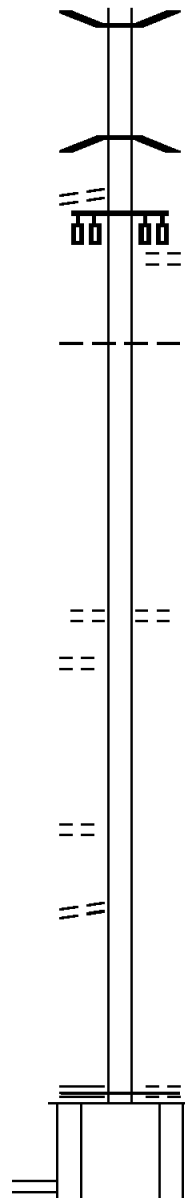
DIR: B TOTAL LEN: 27.282 MI. DIST: 01-2 SR: 89
 LEFT MUN: NORTH EAST T RIGHT MUN: NORTH EAST T

STREET NAME	START STA	END STA	LENGTH (FT)	SECTION	DESCRIPTION
SOUTH SHORE AV (T691)	0600/0845			==	
1 1 06520 0 00 0026+00 SUNSET DR (T777)	0600/0000	139187	139187	== ==	GOLD ST (TWP) LENGTH(AH 1840 BK 2585)
GIBSON ST (BORO)	0590/0391	136602	136596	==	NORTH EAST NORTH EAST B DIVISION ST (BORO)
EAGLE ST (BORO)	0580/0736			==	1 1 06520 0 00 0000+00 MAIN ST (SR0020 SEG 0920/0000)
CLINTON ST (BORO)	0580/0000			==	MFC BEGIN = D LENGTH(AH 2585 BK 1863) MECHANICS ST (BORO)
LC FROM CLINTON ST (CONN)	0570/1366			==	0580/1526 0580/1508 BMSBN 25/0089/0580/1487 1 0 00304 0 02 1423+22 16 MI. CK. BMSBG 25/0089/0580/1487 GRANT ST (BORO)
GRAHAMVILLE ST (SR0426 SEG 0330/1894)	0570/0165			==	0580/1249 CLAY ST (BORO)
				==	0580/0484 134733 FT
				==	0580/0000 LENGTH(AH 1863 BK 1415)
				==	CSX RAIL TRANSPORTATION OVERPASS IS RR X-ING NORFOLK SOUTHERN
				==	0570/1045 0570/0860 OVERPASS IS RR X-ING SR 0426
				==	0570/0722 OP ID 25/0426/0330/1027

DIR: B TOTAL LEN: 27.282 MI.
 LEFT MUN: NORTH EAST B

DIST: 01-2 SR: 89
 RIGHT MUN: NORTH EAST B

Street Name	Stationing	Offset	Length	SR	County	Notes
	133324 FT		0570/0062	25	0089	0570/0000
			133318 FT	1	0	00304 0 02 1394+34
						NC LAKE ST 16 MILE CK.
ACKERMAN LN (BORO)	0560/0292		0570/0000	25	0089	0570/0000 LENGTH(AH 1415 BK 0810)
	132514 FT					WELLINGTON ST (BORO)
			0560/0210	1	0	00304 0 02 1386+04
			132508 FT	1	0	00304 0 02 1386+04
			0560/0000	25	0089	0560/0000 LENGTH(AH 0810 BK 2355)
						NORTH EAST NORTH EAST T
	130159 FT		0550/2328			
						130153 FT 1 0 00304 0 02 1362+50
						NC LAKE RD LAW RD (T743)
MONTICELLO DR (T807)	0540/0634		0550/0000	25	0089	0550/0000 LENGTH(AH 2355 BK 1180)
	128979 FT					128973 FT 1 0 00304 0 02 1350+97
			0540/0000	25	0089	0540/0000 LENGTH(AH 1180 BK 3194)
GORNIAC DR (PRDR)	0530/2084					
OLD ROUTE 89 RD (T304)	0530/1450					
	125785 FT					125779 FT 1 0 00304 0 02 1323+00
						WASHINGTON ST (T738)
SIDEHILL RD (SR1008 SEG 0150/0407)	0530/0000		0530/0000	25	0089	0530/0000 LENGTH(AH 3194 BK 1693)
RAMP A RD (SR8024 SEG 0250/0000)						MFC BEGIN = C
RAMP B RD						



DIR: B TOTAL LEN: 27.282 MI. DIST: 01-2 SR: 89
 LEFT MUN: NORTH EAST T RIGHT MUN: NORTH EAST T

(SR8024 SEG 0500/1023) 0521/1362

SR 0090 WB
 OP ID 25/0090/0405/0475 0521/1074
 SR 0090 EB
 OP ID 25/0090/0404/0346 0521/1002

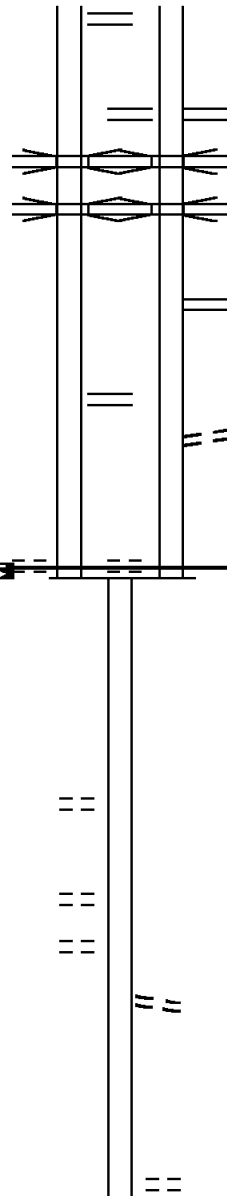
RAMP C RD
 (SR8024 SEG 0750/0000)
 RAMP D RD
 (SR8024 SEG 0760/0794) 0521/0574

1 0 00304 0 02 1302+08 124086 FT
 SMITH RD
 (T722)
 MFC BEGIN = C
 LENGTH(AH 1699 BK 2487) 0521/0000

1 0 00304 0 02 1277+21 121599 FT
 CRAWFORD RD
 (T747) 0500/0000

PENNDOT STOCKPILE YD #1
 (GOVT) 0490/2262
 PENNDOT STOCKPILE YD #1
 (GOVT) 0490/2012

118390 FT



0520/1352

0520/1074

0520/1002

0520/0608

0520/0284
 124086 FT

0520/0000

121599 FT

0500/0000

0490/1804

118390 FT

RAMP A RD
 (SR8024 SEG 0250/0000)
 RAMP B RD
 (SR8024 SEG 0500/1023)
 SR 0090 WB
 OP ID 25/0090/0405/0475
 SR 0090 EB
 OP ID 25/0090/0404/0346
 RAMP C RD
 (SR8024 SEG 0750/0000)
 RAMP D RD
 (SR8024 SEG 0760/0794)

TO 8024/0750 SH
 (CONN)
 1 0 00304 0 02 1302+08
 SMITH RD
 (T722)
 MFC BEGIN = C
 LENGTH(AH 1693 BK 2487)

0500/0000 LENGTH(AH 2487 BK 3209)

COLE RD
 (T751)

1 0 00304 0 02 1245+12
 DAMSITE RD
 (T749)

DIR: B TOTAL LEN: 27.282 MI. DIST: 01-2 SR: 89
 LEFT MUN: NORTH EAST T RIGHT MUN: NORTH EAST T

				5	0490/0000	LENGTH(AH 3209 BK 2289)
						116101 FT
1 0 00304 0 01	1222+12	116101 FT			5	0480/0000 LENGTH(AH 2289 BK 3572)
ARNOLD DR			==			
(T741)		0480/0000				
						112529 FT
						112529 FT
						1 0 00304 0 01 1186+40
						NC STATION RD
						TOWNLINE RD
						(T737)
						NORTH EAST
						GREENFIELD T
TOWNLINE RD			==	5	0470/0000	LENGTH(AH 3572 BK 3582)
(SR1006 SEG 0130/2950)		0470/0000				
						RICH HILL RD
						(T734)
						0460/0580
1 0 00304 0 01	1150+40	108947 FT	==		5	0460/0000 LENGTH(AH 3582 BK 1492)
DELMAS DR						
(T739)		0460/0000				
						107455 FT
						107455 FT
						1 0 00304 0 01 1135+48
						LENGTH(AH 1492 BK 2848)
						TARR RD
						(TWP)
TO 8172/0250 SH			==			
(CONN)		0440/2065				

DIR: B TOTAL LEN: 27.282 MI. DIST: 01-2 SR: 89
 LEFT MUN: GREENFIELD T RIGHT MUN: GREENFIELD T

FROM 8172/0010 SH
 (CONN)
 CRANE RD
 (GOVT)

0440/1024

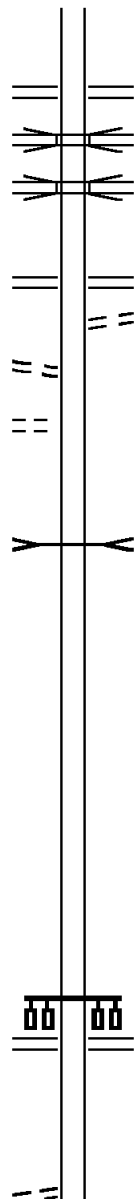
0440/0546
 104607 FT

102471 FT

099146 FT

OLD 89 RD
 (T974)

0410/0890



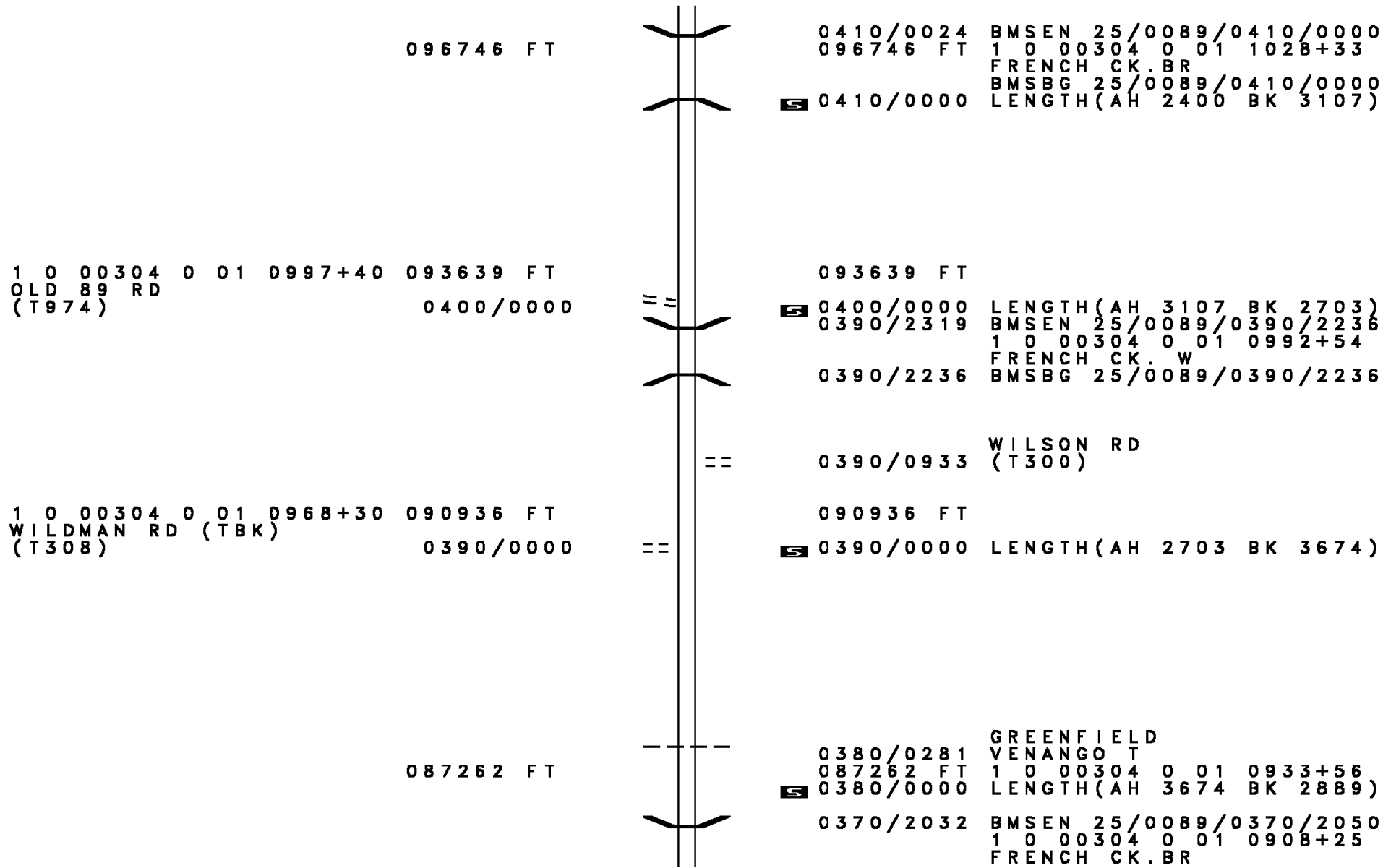
0440/1944 RAMP B RD
 (SR8172 SEG 0250/0000)
 RAMP C RD
 (SR8172 SEG 0500/1178)
 0440/1705 SR 0086 WB
 OP ID 25/0086/0035/1203
 SR 0086 EB
 0440/1558 OP ID 25/0086/0034/1212
 RAMP A RD
 (SR8172 SEG 0010/1467)
 RAMP D RD
 (SR8172 SEG 0750/0000)
 0440/1295 TO 8172/0750 SH
 0440/1158 (CONN)

104607 FT 1 0 00304 0 01 1103+93
 0440/0000 LENGTH(AH 2848 BK 2136)
 WEST BRANCH FRENCH CREE
 STRUCTURE LENGTH 10 FT
 0430/1584 BMSID 25/0089/0430/1584

102471 FT 1 0 00304 0 01 1085+50
 0430/0000 LENGTH(AH 2136 BK 3325)

099146 FT 1 0 00304 0 01 1052+36
 STATION RD
 (SR0430 SEG 0230/0000)
 0420/0000 LENGTH(AH 3325 BK 2400)

DIR: B TOTAL LEN: 27.282 MI. DIST: 01-2 SR: 89
 LEFT MUN: GREENFIELD T RIGHT MUN: GREENFIELD T



096746 FT

0410/0024 BMSSEN 25/0089/0410/0000
 096746 FT 1 0 00304 0 01 1028+33
 FRENCH CK. BR
 BMSBG 25/0089/0410/0000
 S 0410/0000 LENGTH(AH 2400 BK 3107)

1 0 00304 0 01 0997+40 093639 FT
 OLD 89 RD
 (T974) 0400/0000

093639 FT
 S 0400/0000 LENGTH(AH 3107 BK 2703)
 0390/2319 BMSSEN 25/0089/0390/2236
 1 0 00304 0 01 0992+54
 FRENCH CK. W
 0390/2236 BMSBG 25/0089/0390/2236

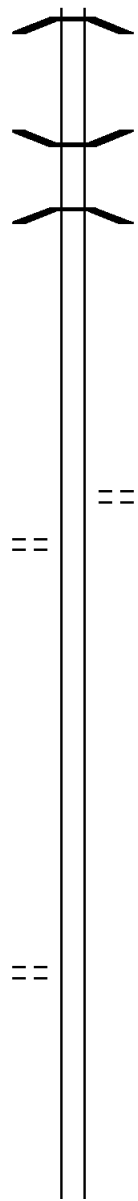
1 0 00304 0 01 0968+30 090936 FT
 WILDMAN RD (TBK)
 (T308) 0390/0000

0390/0933 WILSON RD
 (T300)
 090936 FT
 S 0390/0000 LENGTH(AH 2703 BK 3674)

087262 FT

0380/0281 GREENFIELD
 087262 FT VENANGO T
 1 0 00304 0 01 0933+56
 S 0380/0000 LENGTH(AH 3674 BK 2889)
 0370/2032 BMSSEN 25/0089/0370/2050
 1 0 00304 0 01 0908+25
 FRENCH CK. BR

DIR: B TOTAL LEN: 27.282 MI. DIST: 01-2 SR: 89
 LEFT MUN: VENANGO T RIGHT MUN: VENANGO T



0370/2015 BMSBG 25/0089/0370/2050

0370/0364 BMSBN 25/0089/0370/0387
 1 0 00304 0 01 0904+38
 FRENCH CREEK BRANCH

084373 FT

0370/0350 BMSBG 25/0089/0370/0387
 084373 FT 1 0 00304 0 01 0904+38
 0370/0000 LENGTH(AH 2889 BK 2325)

082048 FT

082048 FT 1 0 00304 0 01 0881+50
 KIMBALL RD
 (T623)

PAGE RD
 (T675)

0350/2980

0360/0000 LENGTH(AH 2325 BK 3176)

078872 FT

078872 FT 1 0 00304 0 01 0849+48
 0350/0000 LENGTH(AH 3176 BK 2474)

TEAL DR
 (T676)

0340/0231
 076398 FT

076398 FT 1 0 00304 0 01 0824+76
 0340/0000 LENGTH(AH 2474 BK 2476)

DIR: B TOTAL LEN: 27.282 MI. DIST: 01-2 SR: 89
LEFT MUN: VENANGO T RIGHT MUN: VENANGO T

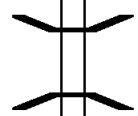
073922 FT

073922 FT 1 0 00304 0 01 0800+00
S 0330/0000 LENGTH(AH 2476 BK 3503)

1 0 00304 0 01 0765+55 070419 FT
HALF MOON RD
(T720) 0320/0000

==

070419 FT
S 0320/0000 LENGTH(AH 3503 BK 2456)

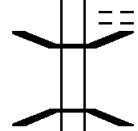


0310/1369 BMS EN 25/0089/0310/1348
1 0 00304 0 01 0754+46
BAILEY BROOK
0310/1348 BMSBG 25/0089/0310/1348

HANNA HALL RD
(T545) 0310/0043
067963 FT

==

067963 FT 1 0 00304 0 01 0741+10
YOUNG RD
(T745)
S 0310/0000 LENGTH(AH 2456 BK 3431)



0300/0309 CREEK RD
(T752)
0300/0214 BMS EN 25/0089/0300/0126
1 0 00304 0 01 0708+10
FRENCH CK.
0300/0126 BMSBG 25/0089/0300/0126

TO 0008/0330 SH
(CONN) 0300/0073
064532 FT

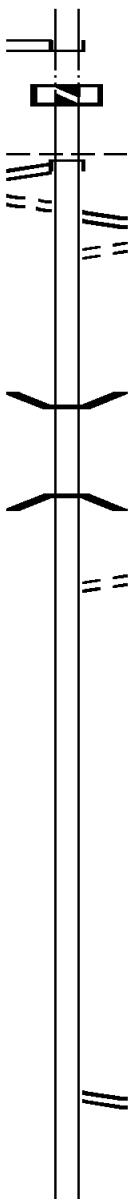
==

064532 FT 1 0 00304 0 01 0706+78
NC BEAVER DAM RD
INTER-BK WATTSBURG RD

DIR: B TOTAL LEN: 27.282 MI. DIST: 01-2 SR: 89
 LEFT MUN: VENANGO T RIGHT MUN: VENANGO T

WATTSBURG RD
 (SR0008 SEG 0330/0000) 0300/0000
 064532 FT

WILLIAM FLINN HW
 (SR0008 SEG 0260/0000) 0294/2188
 FROM 0008/0250 SH
 (CONN) 0294/2073



0300/0000 (SR0008 SEG 0330/0000)
 064532 FT LTH AH 003431 BK 000100
 7296/0000 LTH AH 000100 BK 002188
 INTER-AHD WILLIAM FLINN HW
 (SR0008 SEG 0260/0000)
 AMITY T
 STATELINE RD
 (SR2026 SEG 0010/0000)
 TO 0008/0260 SH
 (CONN)

062344 FT 0294/0021 BMSEN 25/0089/0294/0000
 062344 FT 1 0 00088 0 04 0981+50
 SAMMONS RUN
 BMSBG 25/0089/0294/0000
 0294/0000 LENGTH(AH 2188 BK 2439)

0290/1352 SAMMONS RD
 (T940)
 059905 FT 1 0 00088 0 04 1005+89
 0290/0000 LENGTH(AH 2439 BK 2478)

057427 FT 057427 FT 1 0 00088 0 04 1030+15
 0280/0000 LENGTH(AH 2478 BK 1437)

055990 FT 055990 FT 1 0 00088 0 04 1044+52
 HAYES RD
 (SR2024 SEG 0010/0000)
 0270/0000 LENGTH(AH 1437 BK 2533)

DIR: B TOTAL LEN: 27.282 MI. DIST: 01-2 SR: 89
 LEFT MUN: AMITY T RIGHT MUN: AMITY T

053457 FT

053457 FT 1 0 00088 0 04 1070+05
 0260/0000 LENGTH(AH 2533 BK 2567)

050890 FT

0250/0327 BMS EN 25/0089/0250/0281
 1 0 00088 0 04 1092+61
 HUBBLE RUN
 0250/0312 BMSBG 25/0089/0250/0281
 050890 FT 1 0 00088 0 04 1095+42
 0250/0000 LENGTH(AH 2567 BK 2456)

048434 FT

048434 FT 1 0 00088 0 04 1120+58
 0240/0000 LENGTH(AH 2456 BK 2439)

045995 FT

HOBBEL RUN
 STRUCTURE LENGTH 10 FT
 0230/1274 BMSID 25/0089/0230/1274
 045995 FT 1 0 00088 0 04 1145+29
 0230/0000 LENGTH(AH 2439 BK 2913)

043082 FT

0220/1622 AMITY WAYNE T
 043082 FT 1 0 00088 0 04 1174+00
 0220/0000 LENGTH(AH 2913 BK 2647)
 LADD RD
 0210/2601 (T495)

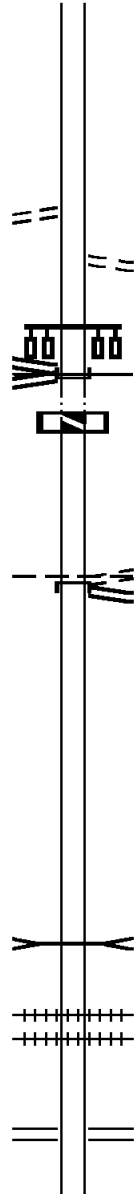
DIR: B TOTAL LEN: 27.282 MI. DIST: 01-2 SR: 89
 LEFT MUN: WAYNE T RIGHT MUN: WAYNE T

Stationing	Distance	Segment	Length	Start Station	End Station	Notes
040435	FT	0210/1007		1201+66	1201+66	STUART RD (T790)
040435	FT	0210/0000	1 0 00088 0 04	1201+66	1201+66	LENGTH(AH 2647 BK 2113)
038322	FT	038322		1221+41	1221+41	PROCTOR RD (T467)
038322	FT	0200/0000	1 0 00088 0 04	1221+41	1221+41	LENGTH(AH 2113 BK 2175)
0190/0823		0190/0823				LC FOR FENNO RD (CONN)
0190/0691		0190/0691				FENNO RD (T465)
036147	FT	036147		1243+27	1243+27	
036147	FT	0190/0000	1 0 00088 0 04	1243+27	1243+27	LENGTH(AH 2175 BK 2767)
033380	FT	033380		1270+85	1270+85	
033380	FT	0180/0000	1 0 00088 0 04	1270+85	1270+85	LENGTH(AH 2767 BK 2142)
031238	FT	031238				TURNPIKE RD (SR2022 SEG 0044/0000)
031238	FT	0170/0000	1 0 00088 0 04	1292+27	1292+27	LENGTH(AH 2142 BK 3221)
0170/0000		0170/0000				TURNPIKE RD (T303)

DIR: B TOTAL LEN: 27.282 MI. DIST: 01-2 SR: 89
 LEFT MUN: WAYNE T RIGHT MUN: WAYNE T

TO 0006/0390 SH
 (CONN) 0160/0133

1 0 00088 0 04 1324+27 028017 FT
 GRAND ARMY OF THE REP H
 (SR0006 SEG 0400/0000)
 MAIN ST
 (SR2019 SEG 0100/1468) 0160/0000
 028017 FT



0160/0067 FROM 0006/0400 SH
 028017 FT (CONN)
 INTER-BK GRAND ARMY OF THE REP H
 (SR0006 SEG 0400/0000)
 MFC BEGIN = C
 LTH AH 003221 BK 000100
 0160/0000 LTH AH 000100 BK 002851
 028017 FT GRAND ARMY OF THE REP H
 7154/0000 (SR0006 SEG 0430/0000)
 INTER-AHD KING RD
 (T798)
 GRAND ARMY OF THE REP H
 (SR0006 SEG 0430/0000)
 0150/2851 CONCORD T

025166 FT

025166 FT 2 0 25043 0 00 0248+88
 0150/0000 LENGTH(AH 2851 BK 1192)

023974 FT

0140/0276 BR. FR. FR. CK.
 023974 FT STRUCTURE LENGTH 29 FT
 BMSID 25/0089/0140/0276
 0140/0000 2 0 25043 0 00 0236+94
 LENGTH(AH 1192 BK 1012)
 0130/0483 (AAR 528432L)#TRKS 02
 0130/0320 (AAR 262937D)#TRKS 01
 022962 FT 2 0 25043 0 00 0226+70
 LOVELL RD

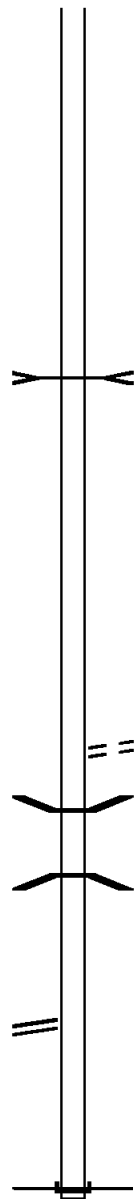
022962 FT

0130/0000 (SR2018 SEG 0140/0000)
 LENGTH(AH 1012 BK 1666)

DIR: B TOTAL LEN: 27.282 MI. DIST: 01-2 SR: 89
 LEFT MUN: CONCORD T RIGHT MUN: CONCORD T

021296 FT		021296 FT	2 0 25043 0 00	0210+01
		0120/0000	LENGTH(AH 1666 BK 0759)	
020537 FT		020537 FT	2 0 25043 0 00	0202+37
			FRENCH CK. BR	
			STRUCTURE LENGTH 23 FT	
			BMSID 25/0089/0110/0000	
		0110/0000	LENGTH(AH 0759 BK 1575)	
018962 FT		018962 FT	2 0 25043 0 00	0186+44
		0100/0000	LENGTH(AH 1575 BK 0648)	
		0090/0269	BMSEN 25/0089/0090/0253	
			2 0 25043 0 00	0182+59
			FRENCH CK.	
		0090/0253	BMSBG 25/0089/0090/0253	
018314 FT		018314 FT	2 0 25043 0 00	0180+06
		0090/0000	LENGTH(AH 0648 BK 3344)	
			STEWART RD	
		0080/2486	(T391)	
NANCY HILL RD (T389)		0080/1179		
		014970 FT	2 0 25043 0 00	0146+18
		0080/0000	LENGTH(AH 3344 BK 2525)	
2 0 25043 0 00 0121+30		012445 FT	ORMSBEE RD	
ORMSBEE RD (T301)		0070/0000	(SR2014 SEG 0010/0000)	
		0070/0000	LENGTH(AH 2525 BK 1997)	
010448 FT		010448 FT	2 0 25043 0 00	0100+24

DIR: B TOTAL LEN: 27.282 MI. DIST: 01-2 SR: 89
 LEFT MUN: CONCORD T RIGHT MUN: CONCORD T



0060/0000 LENGTH(AH 1997 BK 2467)

007981 FT

007981 FT 2 0 25043 0 00 0075+57
 0050/0000 LENGTH(AH 2467 BK 2585)

LILLEY CR. BR
 STRUCTURE LENGTH 8 FT
 BMSID 25/0089/0040/1111

0040/1111

005396 FT

005396 FT 2 0 25043 0 00 0049+72
 0040/0000 LENGTH(AH 2585 BK 2813)

002583 FT

002583 FT 2 0 25043 0 00 0023+20
 COUNTY LINE RD
 (T339)
 0030/0000 LENGTH(AH 2813 BK 2105)

0020/1260 BMS EN 25/0089/0020/1243
 2 0 25043 0 00 0013+18

0020/1243 BMSBG 25/0089/0020/1243

2 0 25043 0 00 0000+00 000478 FT
 CONCORD RD
 (SR2010 SEG 0170/3177) 0020/0000
 000000 FT

000478 FT
 0020/0000 LENGTH(AH 2105 BK 0478)

000000 FT 2 0 25041 0 00 0325+83

NC SR 0089 SH
 INTER-BK SR 0089 SH
 (SR0089 SEG 0320/1234)
 MFC BEGIN = D
 BK-CRAWFORD (20)

0010/0000 LENGTH(AH 0478 BK 0000)

EXTRACT DATE: 12/18/2023 ROADWAY MANAGEMENT SYSTEM PAGE NUMBER: 130
PRINT DATE: 12/19/2023 SLD COUNTY/SR - ANNUAL PRINT COUNTY: ERIE

DIR: E TOTAL LEN: 6.994 MI. DIST: 01-2 SR: 86
LEFT MUN: GREENFIELD T RIGHT MUN: GREENFIELD T

NEW YORK STATE LINE
(STBD) 036764 FT
INTER-AHD
0065/2536

EMERGENCY CROSSOVER
(CONN) 0065/0445
0 0 00000 0 00 0000+00 034228 FT



036926 FT
INTER-AHD NEW YORK STATE LINE
0064/2662 (STBD)

EMERGENCY CROSSOVER
(CONN) 0064/0445
034264 FT 1 0 01126 0 00 0381+83

DIR: E TOTAL LEN: 6.994 MI. DIST: 01-2 SR: 86
LEFT MUN: GREENFIELD T RIGHT MUN: GREENFIELD T

LENGTH(AH 2536 BK 2695) 0065/0000 0064/0000 LENGTH(AH 2662 BK 2640)

BMSEN 25/0086/0061/0000 0061/0234 0060/0142 BMSEN 25/0086/0060/0000
031624 FT 1 0 01126 0 00 0355+43
CAVC 835
FRENCH CREEK
BMSBG 25/0086/0061/0000 0061/0070 0060/0000 BMSBG 25/0086/0060/0000
0 0 00000 0 00 0000+00 031533 FT LENGTH(AH 2640 BK 2584)
CAVC 835
LENGTH(AH 2695 BK 2543) 0061/0000

SR 1108
OP ID 25/1108/0010/0000 0055/1744 0054/1762 OP ID 25/1108/0010/0000

0 0 00000 0 00 0000+00 028990 FT 029040 FT 1 0 01126 0 00 0329+03
LENGTH(AH 2543 BK 2575) 0055/0000 0054/0000 LENGTH(AH 2584 BK 2640)

SR 1107
OP ID 25/1107/0010/0000 0051/0567 0050/0624 OP ID 25/1107/0010/0000
0 0 00000 0 00 0000+00 026415 FT 026400 FT 1 0 01126 0 00 0302+63
LENGTH(AH 2575 BK 2603) 0051/0000 0050/0000 LENGTH(AH 2640 BK 2640)

0 0 00000 0 00 0000+00 023812 FT 023760 FT 1 0 01126 0 00 0276+23
LENGTH(AH 2603 BK 2646) 0045/0000 0044/0000 LENGTH(AH 2640 BK 2640)

DIR: E TOTAL LEN: 6.994 MI. DIST: 01-2 SR: 86
 LEFT MUN: GREENFIELD T RIGHT MUN: GREENFIELD T

EMERGENCY CROSSOVER
 (CONN) 0041/0391
 0 0 00000 0 00 0000+00 021166 FT
 LENGTH(AH 2646 BK 2670) 0041/0000

RAMP C RD
 (SR8172 SEG 0500/0000) 0035/1168
 BMS EN 25/0086/0035/1203 0035/0317
 0 0 00000 0 00 0000+00
 SR 0089
 BMS BG 25/0086/0035/1203 0035/0120
 0 0 00000 0 00 0000+00 018496 FT
 LENGTH(AH 2670 BK 2601) 0035/0000

RAMP B RD
 (SR8172 SEG 0250/0779) 0031/1823

0 0 00000 0 00 0000+00 015895 FT
 LENGTH(AH 2601 BK 2672) 0031/0000

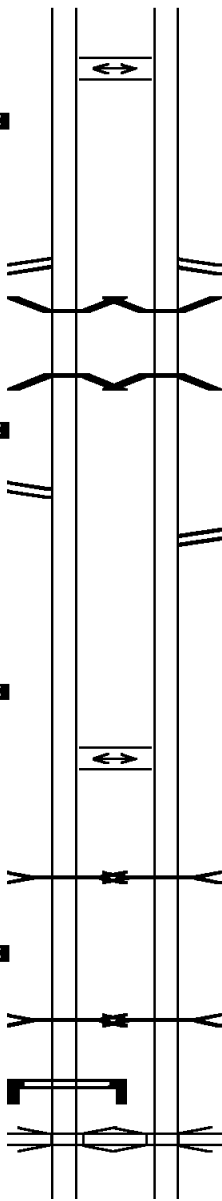
EMERGENCY CROSSOVER
 (CONN) 0025/1838

12 MI. CK.
 STRUCTURE LENGTH 11 FT
 BMS ID 25/0086/0024/0882 0025/0735

0 0 00000 0 00 0000+00 013223 FT
 LENGTH(AH 2672 BK 2657) 0025/0000

12 MI. CK.
 STRUCTURE LENGTH 8 FT
 BMS ID 25/0086/0020/2288 0021/2299

DMS SIGN STRUCTURE
 BMS ID 25/0086/0021/1732 0021/1732
 SR 1106
 OP ID 25/1106/0010/0000 0021/1663
 12 MILE CK.
 STRUCTURE LENGTH 13 FT



0040/0391 EMERGENCY CROSSOVER
 (CONN) 021120 FT 1 0 01126 0 00 0249+83
 LENGTH(AH 2640 BK 2640) 0040/0000

0034/1222 RAMP D RD
 (SR8172 SEG 0750/0838)
 0034/0340 BMS EN 25/0086/0034/1212
 1 0 01126 0 00 0223+43
 SR 0089
 0034/0120 BMS BG 25/0086/0034/1212
 018480 FT 1 0 01126 0 00 0223+43
 LENGTH(AH 2640 BK 2640) 0034/0000

0030/1539 RAMP A RD
 (SR8172 SEG 0010/0000)

015840 FT 1 0 01126 0 00 0197+03
 LENGTH(AH 2640 BK 2640) 0030/0000

0024/1794 EMERGENCY CROSSOVER
 (CONN)

12 MI. CK.
 STRUCTURE LENGTH 11 FT
 BMS ID 25/0086/0024/0882 0024/0882

013200 FT 1 0 01126 0 00 0170+63
 LENGTH(AH 2640 BK 2640) 0024/0000

12 MI. CK.
 STRUCTURE LENGTH 8 FT
 BMS ID 25/0086/0020/2288 0020/2430

0020/1685 SR 1106
 OP ID 25/1106/0010/0000
 12 MILE CK.
 STRUCTURE LENGTH 13 FT

DIR: E TOTAL LEN: 6.994 MI. DIST: 01-2 SR: 86
 LEFT MUN: GREENFIELD T RIGHT MUN: GREENFIELD T

BMSID 25/0086/0020/0936 0021/1183 <-----> 0020/1183 BMSID 25/0086/0020/0936

0 0 00000 0 00 0000+00 010566 FT 010560 FT 1 0 01126 0 00 0144+23
 LENGTH(AH 2657 BK 2636) 0021/0000 0020/0000 LENGTH(AH 2640 BK 2640)

0 0 00000 0 00 0000+00 007930 FT 007920 FT 1 0 01126 0 00 0117+83
 LENGTH(AH 2636 BK 2654) 0015/0000 0014/0000 LENGTH(AH 2640 BK 2640)

EMERGENCY CROSSOVER 0011/2048 EMERGENCY CROSSOVER
 (CONN) (CONN)

SR 1013 SR 1013
 OP ID 25/1013/0080/1496 0011/1096 <-----> 0010/1114 OP ID 25/1013/0080/1496

0 0 00000 0 00 0000+00 005276 FT 005280 FT 1 0 01126 0 00 0091+43
 LENGTH(AH 2654 BK 2636) 0011/0000 0010/0000 LENGTH(AH 2640 BK 2640)

0 0 00000 0 00 0000+00 002640 FT 002640 FT 1 0 01126 0 00 0072+00
 LENGTH(AH 2636 BK 2640) 0005/0000 0004/0000 LENGTH(AH 2640 BK 2640)

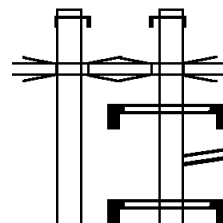
SR 1105 SR 1105
 OP ID 25/1105/0010/0000 0003/0671 <-----> 0002/0687 OP ID 25/1105/0010/0000

0 0 00000 0 00 0000+00 000000 FT 000000 FT 1 0 00000 0 00 0000+00
 RAMP FROM 186W TO 190W NC HOPKINS-BOWSER HWY
 (SR8170 SEG 0020/0000) INTER-BK RAMP FROM 190W TO 186E
 (SR8170 SEG 0010/0000) MFC BEGIN = A (SR8170 SEG 0500/3825)
 MFC BEGIN = A
 LENGTH(AH 2640 BK 0000) 0003/0000 0002/0000 LENGTH(AH 2640 BK 0000)

EXTRACT DATE: 12/18/2023 ROADWAY MANAGEMENT SYSTEM PAGE NUMBER: 126
PRINT DATE: 12/19/2023 SLD COUNTY/SR - ANNUAL PRINT COUNTY: ERIE

DIR: N TOTAL LEN: 19.623 MI. DIST: 01-2 SR: 79
LEFT MUN: ERIE CITY C RIGHT MUN: ERIE CITY C

BAYFRONT PY 103612 FT
(SR4034 SEG 0011/0000) INTER-AHD 1825/3046
SR 0005 EB
OP ID 25/0005/0490/0441 1825/2832












103593 FT
INTER-AHD BAYFRONT PY
1824/2971 (SR4034 SEG 0010/0000)
SR 0005 EB
1824/2766 OP ID 25/0005/0490/0441
SIGN: 4 CHORD TRUSS
1824/2630 BMSID 25/0079/1824/2630
RAMP E RD
1824/2151 (SR8011 SEG 0010/0000)
SIGN: 4 CHORD TRUSS
1824/2118 BMSID 25/0079/1824/2077

DIR: N TOTAL LEN: 19.623 MI. DIST: 01-2 SR: 79
 LEFT MUN: ERIE CITY C RIGHT MUN: ERIE CITY C

RAMP F RD (SR8011 SEG 0250/1195)	1825/1766		1824/1651 1824/1598 1824/1563	SIGN: 4 CHORD TRUSS BMSID 25/0079/1824/1651 RWIS SITE/ AT CONRAIL B BMSEN 25/0079/1824/0000
BMSEN 25/0079/1825/0042	1825/1615			
SIGN: CANTILEVER BMSID 25/0079/1825/1145	1825/1191			
SIGN: CANTILEVER BMSID 25/0079/1825/0403	1825/0431			
1 0 01003 0 00 0269+76 WEST 16TH ST BMSBG 25/0079/1825/0042	1825/0042		100622 FT 1824/0000	1 0 01003 0 00 0272+94 WEST 16TH ST BMSBG 25/0079/1824/0000 LENGTH(AH 2971 BK 2976)
1 0 01003 0 00 0273+09	100566 FT			
LENGTH(AH 3046 BK 2966)	1825/0000			
BMSEN 25/0079/1821/2379	1821/2578		1820/2737 1820/2544	SIGN: 3 CHORD TRUSS BMSID 25/0079/1820/2761 BMSEN 25/0079/1820/2392 1 0 01003 0 00 0268+40
1 0 01003 0 00 0267+77 WEST 21ST ST BMSBG 25/0079/1821/2379	1821/2440		1820/2392	WEST 21ST ST BMSBG 25/0079/1820/2392
SIGN: CANTILEVER BMSID 25/0079/1821/2298	1821/2298			
RAMP D RD (SR8009 SEG 0500/0000)	1821/2025			
			1820/1840	RAMP C RD (SR8009 SEG 0260/1701)
OP ID SR 0020 25/0020/0521/1851	1821/0604		1820/0568	OP ID SR 0020 25/0020/0521/1851
SR 8009			1820/0386	SR 8009
OP ID 25/8009/0260/0112	1821/0504		1820/0380	OP ID 25/8009/0020/0479
SR 8009			1820/0210	SR 8009
OP ID 25/8009/0020/0479	1821/0357		1820/0210	OP ID 25/8009/0260/0112
SR 0020 EB			097646 FT	SR 0020 EB
OP ID 25/0020/0520/2114	1821/0253		1820/0000	OP ID 25/0020/0520/2114
1 0 01003 0 00 0243+68	097600 FT			1 0 01003 0 00 0243+18
LENGTH(AH 2966 BK 2477)	1821/0000			LENGTH(AH 2976 BK 2713)
RAMP A RD (SR8009 SEG 0250/0450)	1815/2287			
			1814/1895	RAMP B RD (SR8009 SEG 0010/0000)
BMSEN 25/0079/1815/1082	1815/1126		1814/1401 1814/1322	SIGN: 3 CHORD TRUSS BMSID 25/0079/1814/1375 BMSEN 25/0079/1814/1106 0 0 00000 0 00 0000+00

DIR: N TOTAL LEN: 19.623 MI. DIST: 01-2 SR: 79
 LEFT MUN: ERIE CITY C RIGHT MUN: ERIE CITY C

WEST 32 ST. BMSBG 25/0079/1815/1082 1815/1023		1814/1221	WEST 32 ST. BMSBG 25/0079/1814/1106
1 0 01003 0 00 0218+25 095123 FT LENGTH(AH 2477 BK 2775) 1815/0000		094933 FT 1814/0000	1 0 01003 0 00 0216+05 LENGTH(AH 2713 BK 2585)
SR 4016 OP ID 25/4016/0140/0277 1811/1789		1810/1802	SR 4016 OP ID 25/4016/0140/0277
1 0 01003 0 00 0190+57 092348 FT LENGTH(AH 2775 BK 2500) 1811/0000		092348 FT 1810/0000	1 0 01003 0 00 0190+20 LENGTH(AH 2585 BK 2662)
SR 4014 OP ID 25/4014/0020/0000 1805/1660 ERIE CITY MILLCREEK T 1805/1640		1804/1820 1804/1808	SR 4014 OP ID 25/4014/0020/0000 ERIE CITY MILLCREEK T
1 0 01003 0 00 0165+22 089848 FT LENGTH(AH 2500 BK 2687) 1805/0000 BMSEN 25/0079/1801/2015 1801/2130 0 0 00000 0 00 0000+00 WALNUT CREEK BMSBG 25/0079/1801/2015 1801/2036		1804/0243 089686 FT 1804/0000 1800/2224	DRAINAGE STRUCTURE LENGTH 0 FT BMSID 25/0079/1804/0243 1 0 01003 0 00 0163+85 LENGTH(AH 2662 BK 2640) BMSEN 25/0079/1800/2130 0 0 00000 0 00 0000+00 WALNUT CREEK BMSBG 25/0079/1800/2130
RAMP J RD (SR8007 SEG 0500/0000) 1801/0508		1800/0506	RAMP K RD (SR8007 SEG 0750/0822)
1 0 01003 0 00 0138+82 087161 FT LENGTH(AH 2687 BK 2699) 1801/0000		087046 FT 1800/0000	1 0 01003 0 00 0137+45 LENGTH(AH 2640 BK 2640)
SR 4012 OP ID 25/4012/0070/0567 1795/2437		1794/2369	SR 4012 OP ID 25/4012/0070/0567
RAMP L RD			

DIR: N TOTAL LEN: 19.623 MI. DIST: 01-2 SR: 79
 LEFT MUN: MILLCREEK T RIGHT MUN: MILLCREEK T

Stationing	Description	Length	Structure	Notes
1795/1748	(SR8007 SEG 0250/0639)			
1794/1696	RAMP M RD (SR8007 SEG 0010/0000)			
1795/0000	1 0 01003 0 00 0111+73 084462 FT LENGTH(AH 2699 BK 2640)	084406 FT		1 0 01003 0 00 0111+13 LENGTH(AH 2640 BK 2640)
1791/0000	1 0 01003 0 00 0085+33 081822 FT LENGTH(AH 2640 BK 3122) MILLCREEK SUMMIT T	081766 FT		1 0 01003 0 00 0084+73 LENGTH(AH 2640 BK 3117) MILLCREEK SUMMIT T
1785/2602	1785/2602	1784/2737		
1785/2578	WALNUT CK. TR STRUCTURE LENGTH 16 FT BMSID 25/0079/1785/2578	1784/2567		WALNUT CK. TR STRUCTURE LENGTH 16 FT BMSID 25/0079/1784/2567
1785/1964	DMS SIGN STRUCTURE BMSID 25/0079/1785/1964			
1785/1058	WALNUT CK. TR STRUCTURE LENGTH 8 FT BMSID 25/0079/1785/1058	1784/0979		WALNUT CK. BR STRUCTURE LENGTH 8 FT BMSID 25/0079/1784/0950
1785/0898	SIGN: 3 CHORD TRUSS BMSID 25/0079/1785/0940			
1785/0038	WALNUT CK. TR STRUCTURE LENGTH 8 FT BMSID 25/0079/1780/2056			
1785/0000	1 0 01003 0 00 0054+13 078700 FT SR 4010 OP ID 25/4010/0040/0351 LENGTH(AH 3122 BK 2054)	078649 FT		1 0 01003 0 00 0053+55 SR 4010 OP ID 25/4010/0040/0351 LENGTH(AH 3117 BK 2180) WALNUT CK. TR STRUCTURE LENGTH 8 FT BMSID 25/0079/1780/2056
1781/1006	MAINTENANCE CROSSOVER R (CONN)	1780/2127		
		1780/1058		MAINTENANCE CROSSOVER R (CONN)

DIR: N TOTAL LEN: 19.623 MI. DIST: 01-2 SR: 79
 LEFT MUN: SUMMIT T RIGHT MUN: SUMMIT T

Stationing	Description	Length (FT)	Structure	Stationing	Description	Length (FT)	Structure
1 0 01003 0 00 0033+47	076646 FT			076469 FT	1 0 01003 0 00 0032+07		
LENGTH(AH 2054 BK 3496)	1781/0000			1780/0000	LENGTH(AH 2180 BK 3265)		
SUMMIT				SUMMIT			
MCKEAN T	1775/3133			1774/2678	MCKEAN T		
SIGN: 4 CHORD TRUSS							
BMSID 25/0079/1775/2844	1775/2818						
RAMP G RD					SMALL STREAM		
(SR8005 SEG 0500/0000)					STRUCTURE LENGTH 8 FT		
SMALL STREAM				1774/1482	BMSID 25/0079/1774/1482		
STRUCTURE LENGTH 8 FT				1774/1450	RAMP E RD		
BMSID 25/0079/1774/1482	1775/1661				(SR8005 SEG 0750/1328)		
RAMP H RD					RAMP F RD		
(SR8005 SEG 0510/1923)	1775/0725			1774/0701	(SR8005 SEG 0760/0000)		
BMSEN 25/0079/1775/0000	1775/0247			1774/0327	SIGN: 4 CHORD TRUSS		
1 0 01017 0 00 0730+35	073150 FT			1774/0244	BMSID 25/0079/1774/0327		
SR 0090 EB				073204 FT	BMSEN 25/0079/1774/0000		
BMSBG 25/0079/1775/0000					1 0 01017 0 00 0733+77		
LENGTH(AH 3496 BK 1859)	1775/0000			1774/0000	SR 0090 EB		
SIGN: 4 CHORD TRUSS					BMSBG 25/0079/1774/0000		
BMSID 25/0079/1771/1788	1771/1788				LENGTH(AH 3265 BK 1977)		
RAMP B RD				1770/1508	RAMP D RD		
(SR8005 SEG 0260/0000)	1771/1390				(SR8005 SEG 0020/1911)		
RAMP A RD					RAMP C RD		
(SR8005 SEG 0250/1325)	1771/0538			1770/0537	(SR8005 SEG 0010/0000)		
1 0 01017 0 00 0712+00	071291 FT			071227 FT	1 0 01017 0 00 0710+18		
LENGTH(AH 1859 BK 2504)	1771/0000			1770/0000	LENGTH(AH 1977 BK 2685)		
SIGN: 4 CHORD TRUSS							
BMSID 25/0079/1764/2044	1764/2044				BMSID 25/0079/1764/2044		
1 0 01017 0 00 0686+16	068787 FT			068542 FT	1 0 01017 0 00 0682+69		
SR 4104					SR 4104		
OP ID 25/4104/0010/0000					OP ID 25/4104/0010/0000		

DIR: N TOTAL LEN: 19.623 MI. DIST: 01-2 SR: 79
LEFT MUN: MCKEAN T RIGHT MUN: MCKEAN T

LENGTH(AH 2504 BK 2653) 1765/0000 1764/0000 LENGTH(AH 2685 BK 2597)

1760/1035 SIGN: 3 CHORD TRUSS
BMSID 25/0079/1760/1035

1760/0040 DMS SIGN STRUCTURE
065945 FT BMSID 25/0079/1760/0040
1760/0000 1 0 01017 0 00 0657+36
LENGTH(AH 2597 BK 2568)

ELK CK TRIB. STRUCTURE LENGTH 10 FT
BMSID 25/0079/1754/1897 1755/2059
1754/2023 ELK CK TRIB. STRUCTURE LENGTH 10 FT
BMSID 25/0079/1754/1897

SR 4011
OP ID 25/4011/0030/0000 1755/1393
1754/1333 SR 4011
OP ID 25/4011/0030/0000

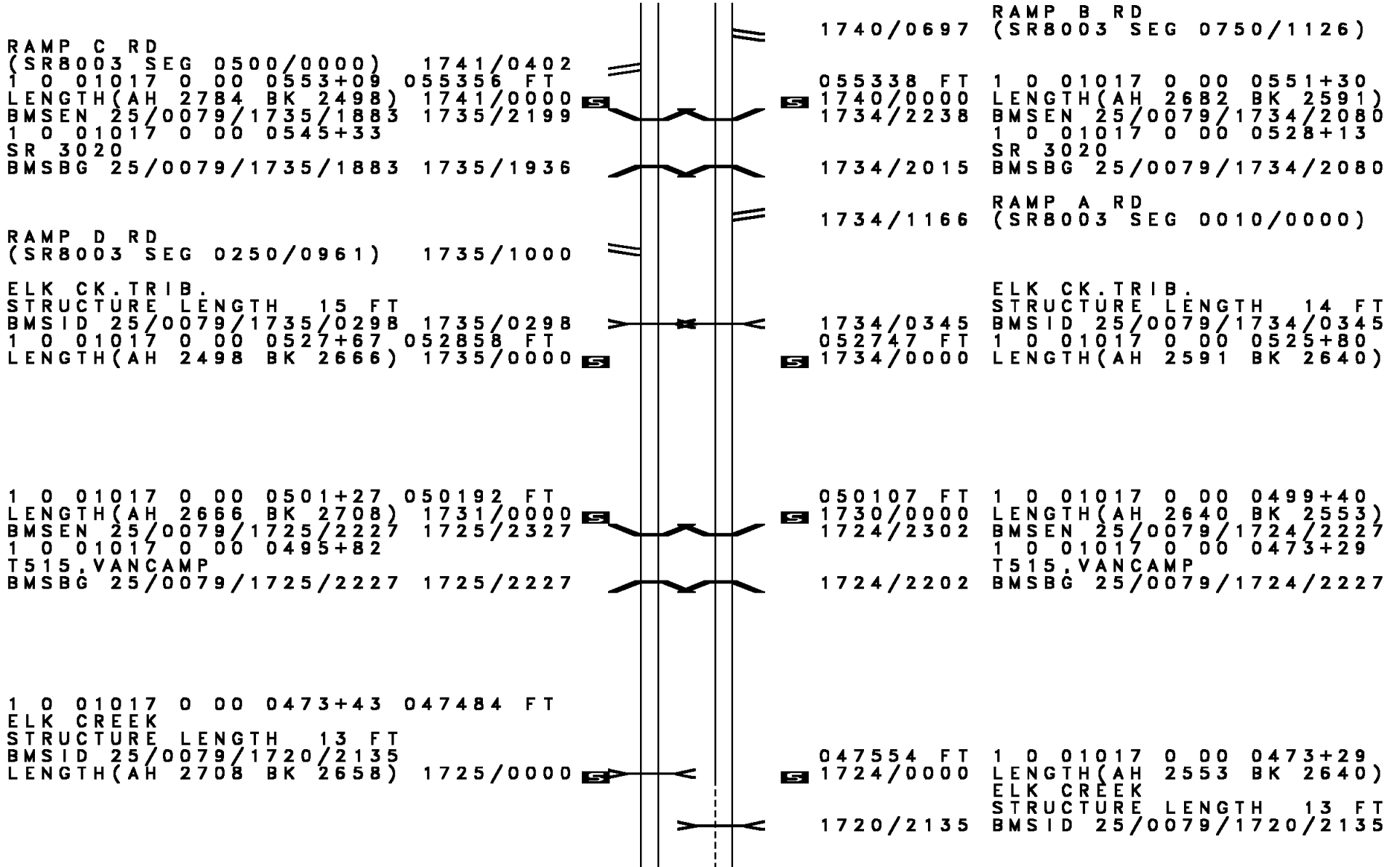
1 0 01017 0 00 0633+27 063441 FT
LENGTH(AH 2693 BK 2628) 1755/0000
063377 FT 1 0 01017 0 00 0631+48
1754/0000 LENGTH(AH 2568 BK 2640)

MAINTENANCE CROSSOVER R (CONN) 1751/1043
1750/0958 MAINTENANCE CROSSOVER R (CONN)


1 0 01017 0 00 0607+41 060813 FT
LENGTH(AH 2628 BK 2673) 1751/0000
060737 FT 1 0 01017 0 00 0605+08
1750/0000 LENGTH(AH 2640 BK 2717)

1 0 01017 0 00 0580+17 058140 FT
LENGTH(AH 2673 BK 2784) 1745/0000
058020 FT 1 0 01017 0 00 0577+70
1744/0000 LENGTH(AH 2717 BK 2682)


DIR: N TOTAL LEN: 19.623 MI. DIST: 01-2 SR: 79
 LEFT MUN: MCKEAN T RIGHT MUN: MCKEAN T






DIR: N TOTAL LEN: 19.623 MI. DIST: 01-2 SR: 79
 LEFT MUN: MCKEAN T RIGHT MUN: MCKEAN T


MAINTENANCE CROSSOVER R
 (CONN) 1721/0098
 1 0 01017 0 00 0447+03 044826 FT
 LENGTH(AH 2658 BK 2580) 1721/0000 

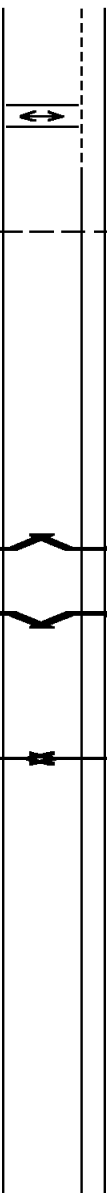
MCKEAN
 FRANKLIN T 1715/1852

1 0 01017 0 00 0420+32 042246 FT
 LENGTH(AH 2580 BK 2736) 1715/0000 

BMSEN 25/0079/1711/0642 1711/0770
 1 0 01017 0 00 0400+63
 T481, STNCLFF
 BMSBG 25/0079/1711/0642 1711/0679
 1 0 01017 0 00 0393+92 039510 FT
 LENGTH(AH 2736 BK 2648) 1711/0000 
 PORTER RUN
 STRUCTURE LENGTH 8 FT
 BMSID 25/0079/1705/2280 1705/2280 


1 0 01017 0 00 0368+09 036862 FT
 LENGTH(AH 2648 BK 2582) 1705/0000 



1 0 01017 0 00 0341+69 034280 FT
 LENGTH(AH 2582 BK 2993) 1701/0000 





MAINTENANCE CROSSOVER R
 (CONN) 1720/0084
 1 0 01017 0 00 0446+89
 LENGTH(AH 2640 BK 2704) 1720/0000 

MCKEAN
 FRANKLIN T 1714/1940


042210 FT 1 0 01017 0 00 0419+88
 1714/0000 LENGTH(AH 2704 BK 2640)

1710/0776 BMSEN 25/0079/1710/0685
 1 0 01017 0 00 0399+43
 T481, STNCLFF
 1710/0685 BMSBG 25/0079/1710/0685
 039570 FT 1 0 01017 0 00 0393+48
 1710/0000 LENGTH(AH 2640 BK 2574)
 PORTER RUN
 STRUCTURE LENGTH 8 FT
 1704/2189 BMSID 25/0079/1704/2189 

036996 FT 1 0 01017 0 00 0367+64
 1704/0000 LENGTH(AH 2574 BK 2640)

034356 FT 1 0 01017 0 00 0341+24
 1700/0000 LENGTH(AH 2640 BK 2965)

DIR: N TOTAL LEN: 19.623 MI. DIST: 01-2 SR: 79
 LEFT MUN: FRANKLIN T RIGHT MUN: FRANKLIN T



1 0 01017 0 00 0311+86 031287 FT
 SR 3014
 OP ID 25/3014/0180/0000
 LENGTH(AH 2993 BK 2274) 1695/0000

FALK RUN
 STRUCTURE LENGTH 8 FT
 BMSID 25/0079/1691/1143
 MAINTENANCE CROSSOVER
 (CONN) 1691/0792

1 0 01017 0 00 0285+44 029013 FT
 LENGTH(AH 2274 BK 2650) 1691/0000

1 0 01017 0 00 0262+50 026363 FT
 LENGTH(AH 2650 BK 2695) 1685/0000

1 0 01017 0 00 0236+10 023668 FT
 LENGTH(AH 2695 BK 2599) 1681/0000

SHENANGO CK.
 STRUCTURE LENGTH 19 FT
 BMSID 25/0079/1675/0844

1 0 01017 0 00 0209+45 021069 FT
 LENGTH(AH 2599 BK 2640) 1675/0000

031391 FT 1 0 01017 0 00 0310+78
 SR 3014
 OP ID 25/3014/0180/0000
 LENGTH(AH 2965 BK 2315)

FALK RUN
 STRUCTURE LENGTH 8 FT
 BMSID 25/0079/1690/1204
 MAINTENANCE CROSSOVER
 (CONN) 1690/0782

029076 FT 1 0 01017 0 00 0288+84
 1690/0000 LENGTH(AH 2315 BK 2588)

026488 FT 1 0 01017 0 00 0262+48
 1684/0000 LENGTH(AH 2588 BK 2640)

023848 FT 1 0 01017 0 00 0236+08
 1680/0000 LENGTH(AH 2640 BK 2677)


SHENANGO CK.
 STRUCTURE LENGTH 19 FT
 BMSID 25/0079/1674/0836

021171 FT 1 0 01017 0 00 0209+31
 1674/0000 LENGTH(AH 2677 BK 2748)

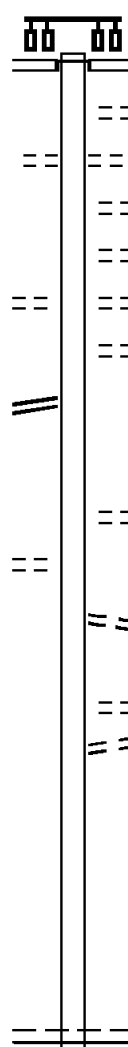
DIR: N TOTAL LEN: 19.623 MI. DIST: 01-2 SR: 79
 LEFT MUN: FRANKLIN T RIGHT MUN: FRANKLIN T

BMS EN 25/0079/1671/1115 1671/1207 1 0 01017 0 00 0194+42 SR 3008		1670/1329	BMS EN 25/0079/1670/1143 1 0 01017 0 00 0193+47 SR 3008
BMSBG 25/0079/1671/1115 1671/1115		1670/1237	BMSBG 25/0079/1670/1143
SHENANGO TR. STRUCTURE LENGTH 12 FT BMSID 25/0079/1671/0528 1671/0528		1670/0600	SHENANGO TR. STRUCTURE LENGTH 12 FT BMSID 25/0079/1670/0600
1 0 01017 0 00 0183+05 018429 FT LENGTH(AH 2640 BK 2554) 1671/0000		018423 FT 1670/0000	1 0 01017 0 00 0182+91 LENGTH(AH 2748 BK 2453)
MAINTENANCE CROSSOVER R (CONN) 1665/1266		1664/1217	MAINTENANCE CROSSOVER R (CONN)
1 0 01017 0 00 0157+57 015875 FT LENGTH(AH 2554 BK 2601) 1665/0000		015970 FT 1664/0000	1 0 01017 0 00 0157+36 LENGTH(AH 2453 BK 2732)
FRANKLIN WASHINGTON T 1661/1232		1660/1734	FRANKLIN WASHINGTON T
1 0 01017 0 00 0130+05 013274 FT LENGTH(AH 2601 BK 2744) 1661/0000		013238 FT 1660/0000	1 0 01017 0 00 0130+04 LENGTH(AH 2732 BK 2645)
RAMP C RD (SR8001 SEG 0500/0000) 1655/2072		1654/2128	RAMP D RD (SR8001 SEG 0750/1364)
BMS EN 25/0079/1655/0652 1655/0763 1 0 01017 0 00 0110+99 SR 3006		W 1654/0957 1654/0822	RWIS SITE/ BMS EN 25/0079/1654/0711 0 0 00000 0 00 0000+00 SR 3006
BMSBG 25/0079/1655/0652 1655/0654		1654/0711	BMSBG 25/0079/1654/0711
1 0 01017 0 00 0103+51 010530 FT LENGTH(AH 2744 BK 2664) 1655/0000		010593 FT 1654/0000	1 0 01017 0 00 0100+64 LENGTH(AH 2645 BK 2640)

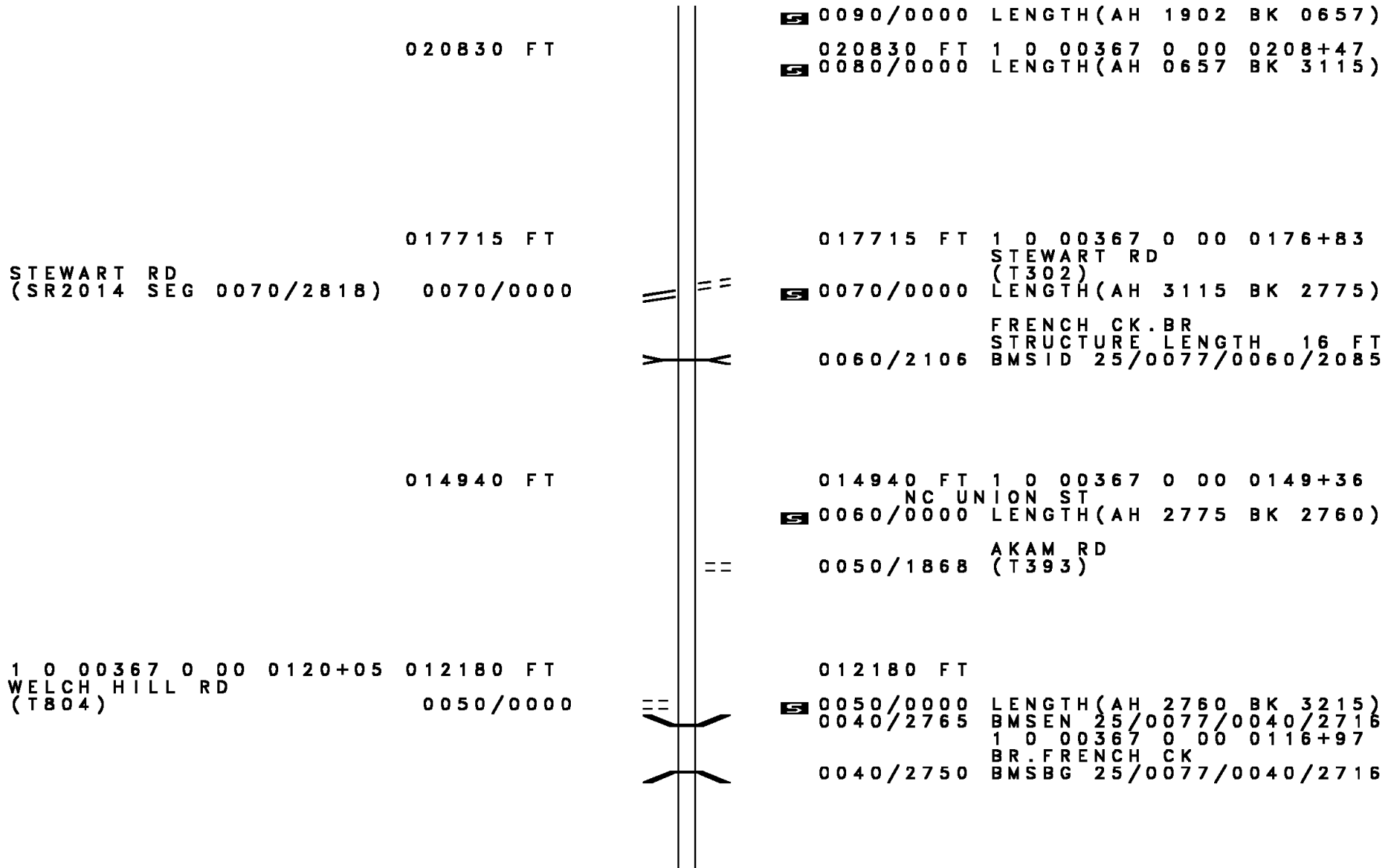
DIR: N TOTAL LEN: 19.623 MI. DIST: 01-2 SR: 79
 LEFT MUN: WASHINGTON T RIGHT MUN: WASHINGTON T



DIR: B TOTAL LEN: 5.256 MI. DIST: 01-2 SR: 77
 LEFT MUN: CORRY CITY C RIGHT MUN: CORRY CITY C

	027754 FT		027754 FT	
CENTER ST (SR0426 SEG 0050/0000)	0110/2368		INTER-AHD MAIN ST (SR0426 SEG 0050/0000) CENTER ST (SR2029 SEG 0120/0590)	
			0110/2368	SPRING ST (CITY)
			0110/1810	FIRST AV (CITY)
			0110/1542	THIRD AV (CITY)
			0110/1015	FOURTH AV (CITY)
MEAD AV (CITY)	0110/0513		0110/0762	FIFTH AV (CITY)
			0110/0513	SIXTH AV (CITY)
MAIN ST (SR2018 SEG 0220/0747)	0110/0172 025386 FT		0110/0262	
			025386 FT	1 0 00367 0 00 0255+15 NC MAIN ST LEMON ST (CITY)
FOR SR 0077 AND 2018 (CONN)	0100/1800		0110/0000	LENGTH(AH 2368 BK 1997)
			0100/1358	CASCADE ST (CITY)
			0100/0371	CHURCH ST (CITY)
			0100/0098	LC TO CHURCH ST (CONN)
	023389 FT		023389 FT	1 0 00367 0 00 0230+72 NC CHURCH ST
			0100/0000	LENGTH(AH 1997 BK 1902)
	021487 FT		021487 FT	1 0 00367 0 00 0215+04 MFC BEGIN = B CORRY CITY CONCORD T

DIR: B TOTAL LEN: 5.256 MI. DIST: 01-2 SR: 77
 LEFT MUN: CORRY CITY C RIGHT MUN: CORRY CITY C



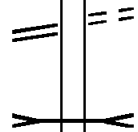
020830 FT

0090/0000 LENGTH(AH 1902 BK 0657)
 020830 FT 1 0 00367 0 00 0208+47
 0080/0000 LENGTH(AH 0657 BK 3115)

017715 FT

STEWART RD
 (SR2014 SEG 0070/2818) 0070/0000

017715 FT 1 0 00367 0 00 0176+83
 STEWART RD
 (T302)
 0070/0000 LENGTH(AH 3115 BK 2775)



0060/2106 FRENCH CK. BR
 STRUCTURE LENGTH 16 FT
 BMSID 25/0077/0060/2085

014940 FT

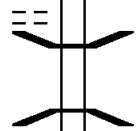
014940 FT 1 0 00367 0 00 0149+36
 NC UNION ST
 0060/0000 LENGTH(AH 2775 BK 2760)



0050/1868 AKAM RD
 (T393)

1 0 00367 0 00 0120+05 012180 FT
 WELCH HILL RD
 (T804) 0050/0000

012180 FT
 0050/0000 LENGTH(AH 2760 BK 3215)
 0040/2765 BMSBN 25/0077/0040/2716
 1 0 00367 0 00 0116+97
 BR. FRENCH CK
 0040/2750 BMSBG 25/0077/0040/2716



1" = 100'

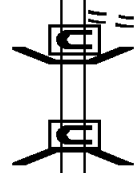
DIR: B TOTAL LEN: 5.256 MI. DIST: 01-2 SR: 77
 LEFT MUN: CONCORD T RIGHT MUN: CONCORD T

008965 FT

008965 FT 1 0 00367 0 00 0089+72
 0040/0000 LENGTH(AH 3215 BK 2333)

006632 FT

006632 FT 1 0 00367 0 00 0066+39
 0030/0000 LENGTH(AH 2333 BK 3663)



0020/2593 SHORT RD
 (TB09)
 BMS EN 25/0077/0020/2558
 0020/2565
 1 0 00367 0 00 0055+35
 BRIDGE CLOSED
 S. BR. FRENCH
 0020/2558 BMSBG 25/0077/0020/2558

002969 FT

002969 FT 1 0 00367 0 00 0029+75
 NC SPARTANSBURG HW
 SUMMIT RD
 (SR2016 SEG 0010/0000)
 0020/0000 LENGTH(AH 3663 BK 2969)

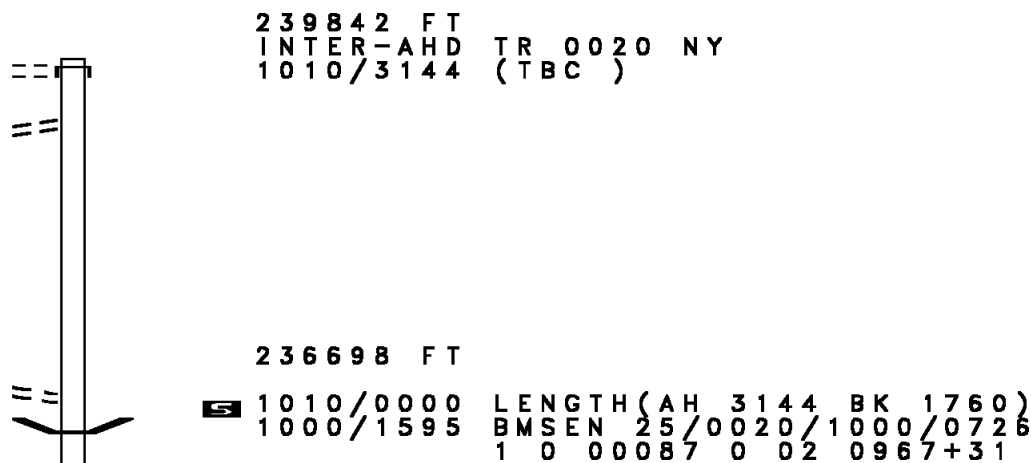
000000 FT

000000 FT 1 0 00367 0 00 0000+00
 NC SPARTANSBURG HW
 INTER-BK SPRING ST
 (SR0077 SEG 0660/1986)
 MFC BEGIN = C
 BK-CRAWFORD (20)
 0010/0000 LENGTH(AH 2969 BK 0000)

EXTRACT DATE: 12/18/2023 ROADWAY MANAGEMENT SYSTEM PAGE NUMBER: 112
 PRINT DATE: 12/19/2023 SLD COUNTY/SR - ANNUAL PRINT COUNTY: ERIE
 DIR: E TOTAL LEN: 45.425 MI. DIST: 01-2 SR: 20
 LEFT MUN: NORTH EAST T RIGHT MUN: NORTH EAST T

HAMMOND RD 239590 FT
 (T790) 1010/3144
 STINSON RD
 (T788) 1010/3075

1 0 00087 0 02 0972+05 236446 FT
 GAY RD (TBK)
 (T789) 1010/0000



DIR: E TOTAL LEN: 45.425 MI. DIST: 01-2 SR: 20
 LEFT MUN: NORTH EAST T RIGHT MUN: NORTH EAST T

TWENTY MILE GULF RD
 (T781) 1000/1145
 EAST HIRTZEL RD
 (T714) 1000/0814

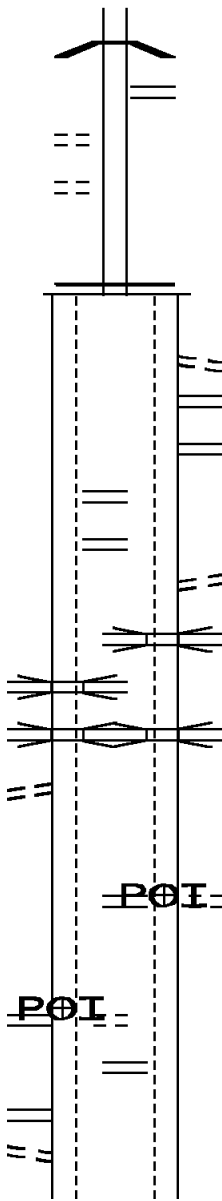
234686 FT

RAMP D RD
 (SR8026 SEG 0010/0992) 0991/2133
 RAMP D YE RD
 (SR8026 SEG 0020/0000) 0991/2098

OP ID SR 0090 EB 0991/1606
 25/0090/0444/1055
 OP ID SR 0090 WB 0991/1472
 25/0090/0445/0887
 TO 8026/0510 SH (CONN) 0991/1288

(APRA) TA TRAVEL CENTER
 RAMP A YE RD
 (SR8026 SEG 0510/0000)
 TA TRAVEL CENTER (PRDR) 0991/1124

RAMP A RD
 (SR8026 SEG 0500/1212) 0991/1089
 FROM 8026/0500 SH (CONN) 0991/0926



1000/1219 20 MILE CK.
 BMSBG 25/0020/1000/0726
 1000/1181 GULF RD
 (SR1017 SEG 0070/2107)

234938 FT 1 0 00087 0 02 0960+15
 MFC BEGIN = C
 1000/0000 LENGTH(AH 1760 BK 2820)

0990/2368 FROM 8026/0010 SH
 (CONN)
 0990/2144 RAMP D RD
 (SR8026 SEG 0010/0992)
 0990/2107 RAMP D YE RD
 (SR8026 SEG 0020/0000)

0990/1980 TO 8026/0020 SH
 (CONN)
 0990/1576 SR 0090 EB
 OP ID 25/0090/0444/1055

0990/1442 SR 0090 WB
 OP ID 25/0090/0445/0887

0990/1130 (APRA) TA TRAVEL CENTER
 RAMP A YE RD
 (SR8026 SEG 0510/0000)
 TA TRAVEL CENTER (PRDR)

0990/1093 RAMP A RD
 (SR8026 SEG 0500/1212)

HIRTZEL RD

DIR: E TOTAL LEN: 45.425 MI. DIST: 01-2 SR: 20
LEFT MUN: NORTH EAST T RIGHT MUN: NORTH EAST T

ROADWAY	SR	START	END	LEN	SR	START	END	LEN
HIRTZEL RD (T782)	0991	0600			0990	0615		
AVERILL RUN				17 FT				17 FT
BMSID 25/0020/0990/0137	0991	0067			0990	0137		
1 0 00087 0 01 0927+16	231877	FT			232118	FT		
LENGTH(AH 2809 BK 0758)	0991	0000			0990	0000		
1 0 00087 0 01 0919+72	231119	FT			231352	FT		
BORT RD (T780)								
LENGTH(AH 0758 BK 3024)	0981	0000			0980	0000		
DEWEY RD (T650)	0971	1579			0970	1529		
REMINGTON RD (T760)								
BMSID 25/0020/0971/0585	0971	0585			0970	0536		
1 0 00087 0 01 0888+79	228095	FT			228377	FT		
LENGTH(AH 3024 BK 2176)	0971	0000			0970	0000		
1 0 00087 0 01 0867+80	225919	FT			226141	FT		
ARUNDALE RUN								
STRUCTURE LENGTH 22 FT								22 FT
BMSID 25/0020/0961/0000	0961	0000			0960	0000		
LENGTH(AH 2176 BK 2600)								
1 0 00087 0 01 0841+78	223319	FT			223562	FT		
LENGTH(AH 2600 BK 2174)	0951	0000			0950	0000		
1 0 00087 0 01 0841+54								
LENGTH(AH 2579 BK 2189)								

NORTH EAST

DIR: E TOTAL LEN: 45.425 MI. DIST: 01-2 SR: 20
 LEFT MUN: NORTH EAST T RIGHT MUN: NORTH EAST T

Stationing	Structure	Notes
0819+88	SMALL STREAM	STRUCTURE LENGTH 8 FT
0941/0352		
0941/0000		
0930/1759		
0930/1686		
0930/0874		
0930/0399		
0930/0000		
0920/1386		
0920/1266		
0920/1064		
0920/0240		
0920/0000		
0910/1872		
0910/1469		
0910/1080		
0910/1035		
0910/0000		

NORTH EAST B
 1 0 00087 0 01 0819+88 221145 FT
 MFC BEGIN = C
 NORTH EAST
 NORTH EAST T
 LENGTH(AH 2174 BK 1895) 0941/0000

ORCHARD BEACH DR
 (BORO) 0930/0874

219250 FT

TOWNE ST
 (BORO) 0920/1386

PERSHING AV
 (BORO) 0920/1064

1 0 00087 0 01 0781+22 217267 FT
 LAKE ST
 (SR0089 SEG 0590/0000) 0920/0000
 PARK ST
 (BORO) 0910/1872

1 0 00087 0 01 0758+11 215039 FT
 MILL ST
 (BORO) 0910/0000

221373 FT 1 0 00087 0 01 0813+02
 MFC BEGIN = C
 LENGTH(AH 2189 BK 1895)
 SMALL STREAM
 STRUCTURE LENGTH 8 FT
 BMSID 25/0020/0930/1759
 NORTH EAST
 NORTH EAST B

0930/0874 LOOMIS ST
 (BORO)
 1 0 00087 0 01 0801+09
 WASHINGTON ST
 (BORO)
 LENGTH(AH 1895 BK 1983)

0920/1266 BLAINE ST
 (BORO)

0920/0240 VINE ST
 (BORO)

217495 FT LAKE ST
 (SR0089 SEG 0590/0000)
 LENGTH(AH 1983 BK 2228)

0910/1469 PEARL ST
 (BORO)
 0910/1080 ROBINSON ST
 (BORO)
 16 MILE TR.
 STRUCTURE LENGTH 10 FT
 BMSID 25/0020/0910/1035

215267 FT MILL ST
 (BORO)
 LENGTH(AH 2228 BK 1090)

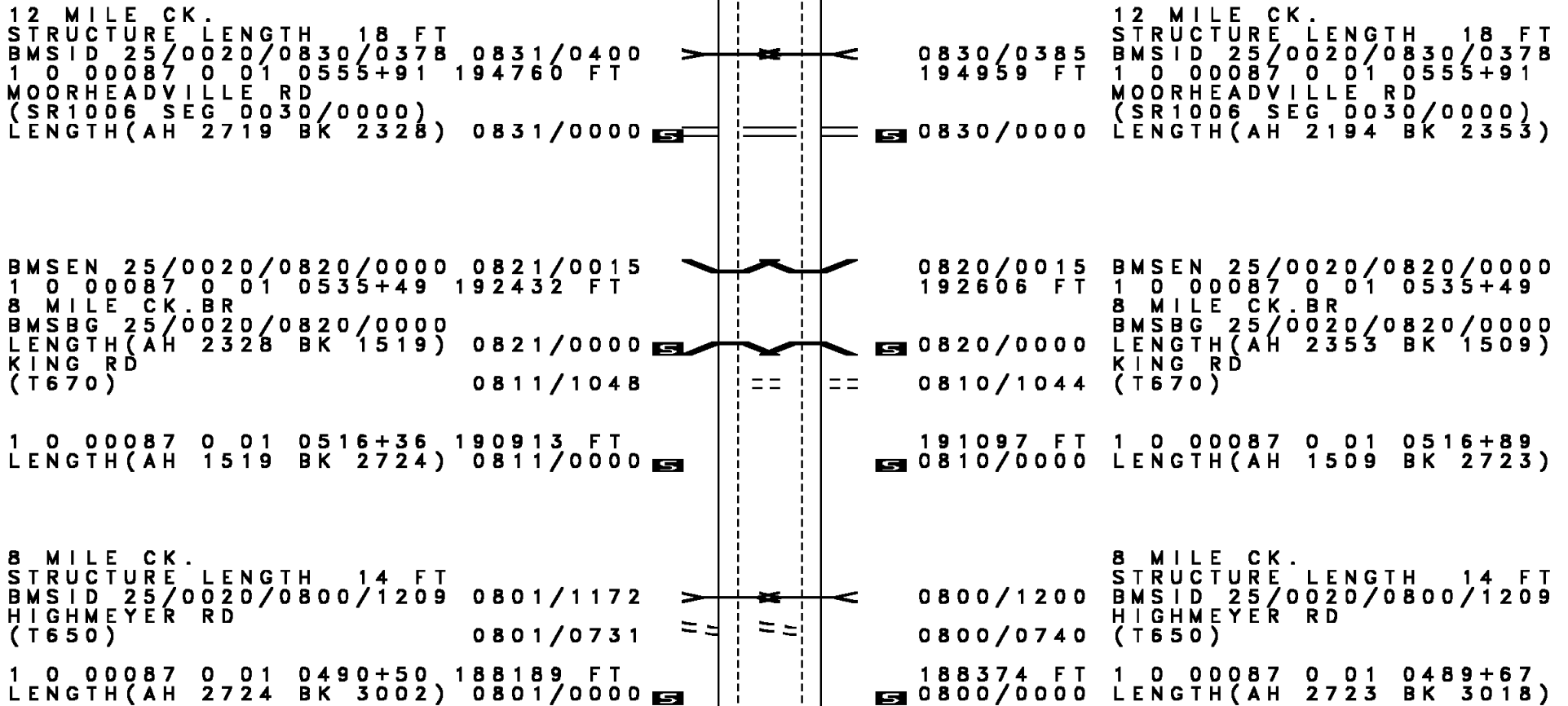
DIR: E TOTAL LEN: 45.425 MI. DIST: 01-2 SR: 20
 LEFT MUN: NORTH EAST B RIGHT MUN: NORTH EAST B

Stationing	Right-of-Way	Structure	Notes
213949 FT	0900/0399	WEST ST (BORO)	1 0 00087 0 01 0744+47
	214177 FT	NC MAIN ST	
HILLCREST DR (T724)	0900/0000	NORTH EAST T	
HILLCREST DR (T724)	0894/1509	NORTH EAST T LENGTH(AH 1090 BK 1859)	
	0894/1278	CLINTON ST (T698)	
	0894/1107	MAIN RD (TWP)	
212090 FT	0894/0043	BMS EN 25/0020/0894/0000	
	212318 FT	1 0 00087 0 01 0708+69	
	0894/0000	16 MILE CK. BMSBG 25/0020/0894/0000	
	0894/0000	LENGTH(AH 1859 BK 1891)	
CEMETERY RD (T710)	0890/0782	16 MILE TR. STRUCTURE LENGTH 12 FT	
	0890/0782	BMSID 25/0020/0890/1425	
	210199 FT	CEMETERY RD (T710)	
	210427 FT	1 0 00087 0 01 0708+69	
	0890/0000	MFC BEGIN = C LENGTH(AH 1891 BK 2691)	
PARKLANE RD (T713)	0880/2335	KLOMP RD (TWP)	
	0880/2104	PARKLANE RD (T713)	
PARKLANE RD (T713)	0880/0983	PARKLANE RD (T713)	
1 0 00087 0 01 0685+06 207475 FT	0881/0000		
LENGTH(AH 2724 BK 2167)	0881/0000		
	207736 FT	1 0 00087 0 01 0684+78	
	0880/0000	LENGTH(AH 2691 BK 2176)	

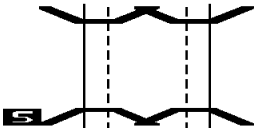

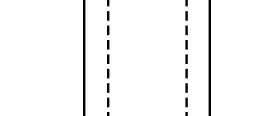
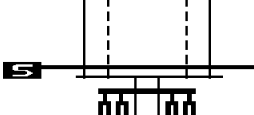
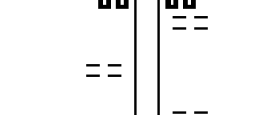

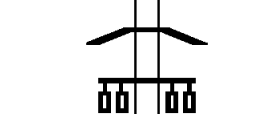
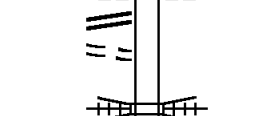
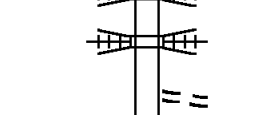



DIR: E TOTAL LEN: 45.425 MI. DIST: 01-2 SR: 20
 LEFT MUN: NORTH EAST T RIGHT MUN: NORTH EAST T

Left Side	Right Side
WILLIAMS RD (SR1013 SEG 0150/1936) 0871/0102 BMSSEN 25/0020/0870/0000 0871/0013 1 0 00087 0 01 0661+52 205308 FT SMALL STREAM BMSBG 25/0020/0870/0000 LENGTH(AH 2167 BK 2458) 0871/0000	WILLIAMS RD (SR1013 SEG 0150/1936) BMSSEN 25/0020/0870/0000 0870/0071 0870/0013 205560 FT SMALL STREAM BMSBG 25/0020/0870/0000 LENGTH(AH 2176 BK 2491)
1 0 00087 0 01 0636+90 202850 FT BRICKYARD RD (T686) BRICKYARD RD (T686) LENGTH(AH 2458 BK 2656) 0861/0000	203069 FT BRICKYARD RD (T686) BRICKYARD RD (T686) LENGTH(AH 2491 BK 2662)
CATHOLIC CEMETARY RD (T690) 0851/0567 BMSSEN 25/0020/0850/0000 0851/0029 1 0 00087 0 01 0610+17 200194 FT 12 MILE CK. BMSBG 25/0020/0850/0000 LENGTH(AH 2656 BK 2715) 0851/0000	CATHOLIC CEMETARY RD (T690) 0850/0547 BMSSEN 25/0020/0850/0000 0850/0029 1 0 00087 0 01 0610+17 200407 FT 12 MILE CK. BMSBG 25/0020/0850/0000 LENGTH(AH 2662 BK 3254)
HASKELL RD (T688) 0841/1566 (APRA) BARNHART TRANSPD BARNHART DR (PRDR) 0841/1476	HASKELL RD (T688) 0840/2064 (APRA) BARNHART TRANSPD BARNHART DR (PRDR) 0840/1476
1 0 00087 0 01 0582+99 197479 FT NORTH EAST HARBORCREEK T LENGTH(AH 2715 BK 2719) 0841/0000	0840/0523 NORTH EAST HARBORCREEK T 197153 FT LENGTH(AH 3254 BK 2194)

DIR: E TOTAL LEN: 45.425 MI. DIST: 01-2 SR: 20
 LEFT MUN: HARBORCREEK T RIGHT MUN: HARBORCREEK T



DIR: E TOTAL LEN: 45.425 MI. DIST: 01-2 SR: 20
 LEFT MUN: HARBORCREEK T RIGHT MUN: HARBORCREEK T

BMS EN 25/0020/0790/0000 0791/0015 1 0 00087 0 01 0459+83 185187 FT SMALL STREAM BMSBG 25/0020/0790/0000 LENGTH(AH 3002 BK 2913)		0790/0015 BMS EN 25/0020/0790/0000 185356 FT 1 0 00087 0 01 0459+83 SMALL STREAM BMSBG 25/0020/0790/0000 LENGTH(AH 3018 BK 2946)
DAVISON RD (T648) JANES LN (T656)		0780/2228 DAVISON RD (T648) 0780/1888 JANES LN (T656)
1 0 00087 0 01 0430+89 182274 FT MFC BEGIN = C LENGTH(AH 2913 BK 2242)		182410 FT 1 0 00087 0 01 0430+40 MFC BEGIN = C LENGTH(AH 2946 BK 2242) BARTLETT RD (T640)
BARTLETT RD (T640)		0774/1950 DODGE ST (T630) PRENDERGAST ST (T634)
		0774/1703 BMS EN 25/0020/0774/1018 1 0 00087 0 01 0418+43 SMALL STREAM BMSBG 25/0020/0774/1018
		0774/1421 0774/1063
		0774/1051
IROQUOIS AV (SR0955 SEG 0100/2310) FROM 0955/0100 SH (CONN)		180032 FT 1 0 00087 0 01 0408+36 180168 FT 0774/0000 LENGTH(AH 2242 BK 1234)
		0766/1039 CSX RAIL TRANSPORTATION OVERPASS IS RRR X-ING NORFOLK SOUTHERN
		0766/0767 OVERPASS IS RRR X-ING LC TO/FROM DEPOT ST (CONN) DEPOT ST (T628)
		0766/0698 0766/0417 0766/0305 BMS EN 25/0020/0766/0240 1 0 00087 0 00 0398+00 7 MILE CREEK BMSBG 25/0020/0766/0240 1 0 00087 0 01 0394+79
		0766/0240 178798 FT 178934 FT

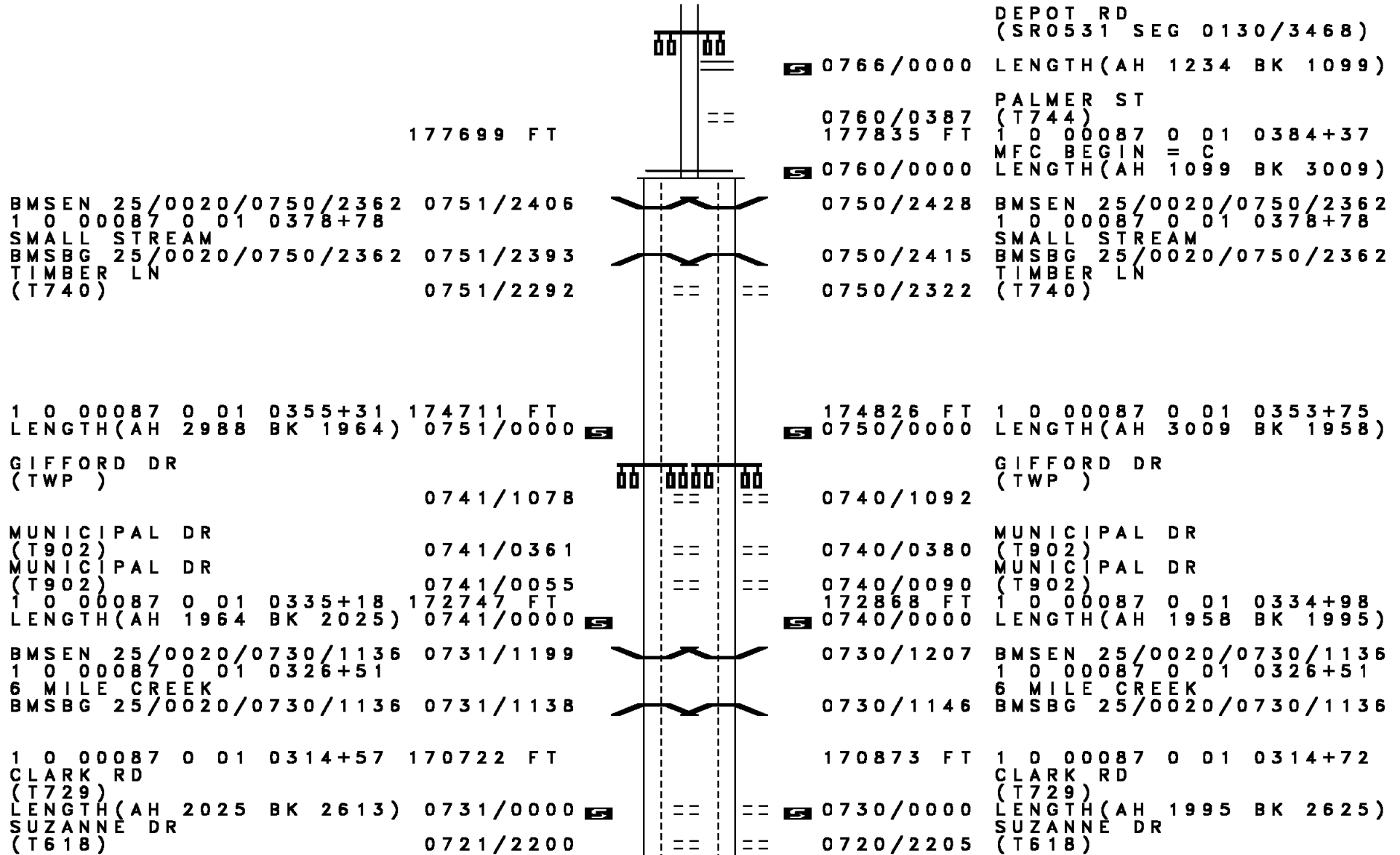
EXTRACT DATE: 12/18/2023
PRINT DATE: 12/19/2023

ROADWAY MANAGEMENT SYSTEM
SLD COUNTY/SR - ANNUAL PRINT

PAGE NUMBER: 104
COUNTY: ERIE

DIR: E TOTAL LEN: 45.425 MI.
LEFT MUN: HARBORCREEK T

DIST: 01-2 SR: 20
RIGHT MUN: HARBORCREEK T



DIR: E TOTAL LEN: 45.425 MI. DIST: 01-2 SR: 20
 LEFT MUN: HARBORCREEK T RIGHT MUN: HARBORCREEK T

HANNON RD
(T606)

MFC BEGIN = C 0721/1276

1 0 00087 0 01 0288+90 168109 FT
 WALBRIDGE RD
(T590)

LENGTH(AH 2613 BK 2991) 0721/0000
 VICTORY DR (T604) 0711/2770
 ROBERTS RD (T602) 0711/2418
 FORBES RD (T600) 0711/2087
 SALTSMAN RD (T598) 0711/1550

1 0 00087 0 01 0259+49 165118 FT
 KNOLL AV (T993)

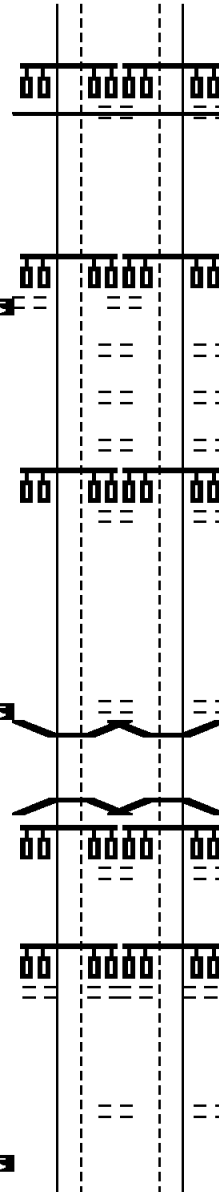
LENGTH(AH 2991 BK 2755) 0711/0000
 BMSSEN 25/0020/0700/2663 0701/2651
 1 0 00087 0 01 0258+12
 UNK. STREAM
 BMSBG 25/0020/0700/2663 0701/2631
 COOK AV (T996) 0701/2459

NAGLE RD
(T588)

0701/1371

EASTWAY PLAZA
(PRDR)

1 0 00087 0 01 0231+94 162363 FT
 LENGTH(AH 2755 BK 0678) 0701/0000
 TERI AV



HANNON RD
(T606)

0720/1285 MFC BEGIN = C

168248 FT 1 0 00087 0 01 0288+92
 WALBRIDGE RD
(T590)

LENGTH(AH 2625 BK 2994) 0720/0000
 VICTORY DR (T604) 0710/2768
 ROBERTS RD (T602) 0710/2419
 FORBES RD (T600) 0710/2090
 SALTSMAN RD (T598) 0710/1559

165254 FT 1 0 00087 0 01 0259+16
 KNOLL AV (T994)

LENGTH(AH 2994 BK 2723) 0710/0000
 BMSSEN 25/0020/0700/2663 0700/2683
 1 0 00087 0 01 0258+12
 UNK. STREAM
 BMSBG 25/0020/0700/2663 0700/2663
 COOK AV (T996) 0700/2440

NAGLE RD
(T588)

0700/1337

ENTR EASTWAY PLAZA
(PRDR)

162531 FT 1 0 00087 0 01 0231+94
 LENGTH(AH 2723 BK 0702) 0700/0000
 TERI AV

DIR: E TOTAL LEN: 45.425 MI. DIST: 01-2 SR: 20
 LEFT MUN: HARBORCREEK T RIGHT MUN: HARBORCREEK T

Segment / Stationing	Stationing	Length (FT)	Notes
(TWP) PARKER AV (T962)	0691/0590		
1 0 00087 0 01 0218+22	0691/0431	161685 FT	
CUMBERLAND RD (T931)	0691/0000		
MFC BEGIN = B			
LENGTH(AH 0678 BK 1761)			
[Diagram showing road layout with street crossings and stationing markers]			
WATER ST (SR4027 SEG 0010/0000)	0680/1095		
		159924 FT	
WESLEY AV (BORO)	0670/1285		
		158485 FT	
ENTR ST JAMES SCHOOL (CITY)	0660/1765		
ENTR ST JAMES SCHOOL (CITY)	0660/1498		
0690/0584 (TWP) PARKER AV (T962)	0690/0428	161829 FT	
1 0 00087 0 01 0218+22	0690/0000		
CUMBERLAND RD (T931)			
MFC BEGIN = B			
LENGTH(AH 0702 BK 1761)			
BMSSEN 25/0020/0680/1435			
HARBORCREEK WESLEYVILLE B			
1 0 00087 0 01 0207+25			
FOURMILE CREEK			
BMSBG 25/0020/0680/1435			
RIVERSIDE DR (BORO)			
WATER ST (BORO)			
MARKET ST (BORO)			
CENTER ST (BORO)			
1 0 00087 0 01 0207+25			
STATION RD (SR0430 SEG 0010/0000)			
LENGTH(AH 1761 BK 1439)			
WILLOW ST (BORO)			
EASTERN AV (BORO)			
UNION AV (BORO)			
1 0 00087 0 01 0192+98			
BIRD DR (CITY)			
WESLEYVILLE ERIE CITY C			
LENGTH(AH 1439 BK 2153)			
EAST LAWN PY (CITY)			

DIR: E TOTAL LEN: 45.425 MI. DIST: 01-2 SR: 20
 LEFT MUN: ERIE CITY C RIGHT MUN: ERIE CITY C

Street Name (City)	Segment ID	Length (FT)	Notes
		156332	
	0660/1277	156476	WAGNER AV (CITY)
	0660/0756		HARRISON ST (CITY)
			1 0 00087 0 01 0171+38
			MCCLELLAND AV (CITY)
	0660/0000		LENGTH(AH 2153 BK 2661)
FRANKLIN AV (CITY)	0650/1948		0650/1948
			JUNE ST (CITY)
			0650/1566
			MCCAIN AV (CITY)
MCCAIN AV (CITY)	0650/0779		
BROOKLYN AV (CITY)	0650/0339		
THOMPSON ST (CITY)	0650/0131		
		153671	153815
			1 0 00087 0 01 0144+38
			CAMERON RD (CITY)
UNKNOWN RD (CITY)	0640/2657		LENGTH(AH 2661 BK 2967)
			DOWNING AV (CITY)
			0640/2206
			PEAR ST (CITY)
SCHAAL AV (CITY)	0640/1222		0640/1553
			CAMPHAUSEN ST (CITY)
			KILPATRICK AV (CITY)
			FROM 0020/0630 SH
			0640/0095 (CONN)
		150704	150848
			1 0 00087 0 01 0115+11
BUFFALO RD (CITY)	0640/0000		NC BUFFALO RD MFC BEGIN = B
			LENGTH(AH 2967 BK 2161)

DIR: E TOTAL LEN: 45.425 MI. DIST: 01-2 SR: 20
 LEFT MUN: ERIE CITY C RIGHT MUN: ERIE CITY C

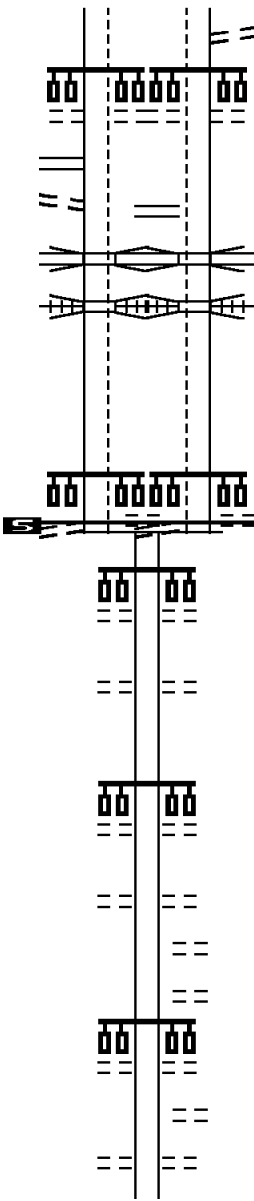
FAIRMOUNT PK
 (CITY)

SR 4109 0631/1436
 (SR4109 SEG 0010/0533) 0631/0906
 FROM 4109/0010 SH
 (CONN) 0631/0751

SR 290
 OP ID 25/0290/0030/0340 0631/0457
 CSX RAIL TRANSPORTATION
 OVERPASS IS RR X-ING 0631/0387
 1 0 00087 0 00 0090+28 148611 FT
 NC BROAD ST

ELM ST
 (CITY)
 MCKINLEY AV
 (CITY)

MFC BEGIN = B
 LENGTH(AH 2093 BK 2300) 0631/0000



TO 0020/0640 SH
 (CONN)
 FAIRMOUNT PK
 (CITY)
 0630/2041
 0630/1492
 SR 4109 SH
 (SR4109 SEG 0010/0533)
 SR 290
 OP ID 25/0290/0030/0340
 CSX RAIL TRANSPORTATION
 OVERPASS IS RR X-ING
 1 0 00087 0 00 0090+28
 NC BR
 ROAD ST
 ELM ST
 (CITY)
 MCKINLEY AV
 (CITY)
 MFC BEGIN = B
 LENGTH(AH 2161 BK 2300)
 0630/0000
 BRANDES ST
 (CITY)
 0620/1406
 PENNA AV
 (CITY)
 146387 FT
 1 0 00087 0 00 0067+28
 EAST AV
 (CITY)
 S 0620/0000 LENGTH(AH 2300 BK 2737)
 PERRY ST
 (CITY)
 VAN BUREN AV
 (CITY)
 JACKSON AV
 (CITY)
 WAYNE ST
 (CITY)
 0610/2027
 0610/1816
 0610/1583
 0610/1357
 0610/1131
 0610/0676
 MONROE AV
 (CITY)
 REED ST
 (CITY)

146311 FT

DIR: E TOTAL LEN: 45.425 MI. DIST: 01-2 SR: 20
 LEFT MUN: ERIE CITY C RIGHT MUN: ERIE CITY C

Stationing	Street Name	City	Length (FT)	Segment	Length (FT)	Street Name	City	Length (FT)
143574					143650	ASH ST	(CITY)	1 0 00087 0 00 0040+00
					0610/0000	WALLACE ST	(CITY)	LENGTH(AH 2737 BK 1383)
					0600/0701	PARADE ST	(CITY)	(SR0008 SEG 0660/0696)
1 0 00087 0 00 0025+97	PARADE ST	(CITY)	142191	0600/0000	0600/0000	GERMAN ST	(CITY)	LENGTH(AH 1383 BK 2610)
					0590/1859	HOLLAND ST	(CITY)	
					0590/1140	FRENCH ST	(CITY)	
					0590/0413	STATE ST	(CITY)	
1 0 00087 0 00 0000+00	STATE ST	(CITY)	139581	0590/0000	0590/0000	PEACH ST	(CITY)	LENGTH(AH 2610 BK 0413)
					139244	SASSAFRAS ST	(CITY)	(SR0019 SEG 0410/1685)
1 0 00272 0 04 1304+88	PEACH ST	(CITY)	139168	0580/0000	0580/0000	GOODRICH ST	(CITY)	LENGTH(AH 0413 BK 2167)
					0570/1446	MYRTLE ST	(CITY)	
					0570/0988	COCHRAN ST	(CITY)	
					0570/0726	CHESTNUT ST	(CITY)	
					0570/0359			1 0 00272 0 04 1283+22
137001					137077	CHESTNUT ST	(CITY)	
					0570/0000			LENGTH(AH 2167 BK 2987)

DIR: E TOTAL LEN: 45.425 MI. DIST: 01-2 SR: 20
 LEFT MUN: ERIE CITY C RIGHT MUN: ERIE CITY C

			==	0560/2624	SCHILEY ST (CITY)
			==	0560/1904	SIGSBEE ST (CITY)
			==	0560/1546	CHERRY ST (CITY)
			==	0560/1347	MAPLE ST (CITY)
			==	0560/1040	HAZEL ST (CITY)
POPLAR ST (CITY)	0560/0823		==	0560/0726	POPLAR ST (CITY)
			==	0560/0409	LIBERTY ST (CITY)
	134014 FT		==	0560/0000	1 0 00272 0 04 1253+38 PLUM ST (CITY) LENGTH(AH 2987 BK 2814)
			==	0550/2090	CASCADE ST (CITY)
			==	0550/1354	RASPBERRY ST (CITY)
CRANBERRY RD (CITY)	0550/0643		==	0550/0307	ELMWOOD AV (CITY)
			==	0550/0000	MFC BEGIN = B LENGTH(AH 2814 BK 2156)
1 0 00272 0 04 1225+27 BROWN AV (CITY)	131200 FT		==	0540/1830	MELROSE AV (CITY)
	0550/0000		==	0540/1563	PEBBLE DR (CITY)
MELROSE AV (CITY)	0541/1821		==	0540/1412	BAUR AV (CITY)
PEBBLE DR (CITY)	0541/1571		==	0540/1156	WASHINGTON AV (CITY)
BAUR AV (CITY)	0541/1422		==	0540/0856	EMERSON AV (CITY)
WASHINGTON AV (CITY)	0541/1167		==		
EMERSON AV (CITY)	0541/0864		==		

EXTRACT DATE: 12/18/2023
PRINT DATE: 12/19/2023

ROADWAY MANAGEMENT SYSTEM
SLD COUNTY/SR - ANNUAL PRINT

PAGE NUMBER: 97
COUNTY: ERIE

DIR: E TOTAL LEN: 45.425 MI.
LEFT MUN: ERIE CITY C

DIST: 01-2 SR: 20
RIGHT MUN: ERIE CITY C

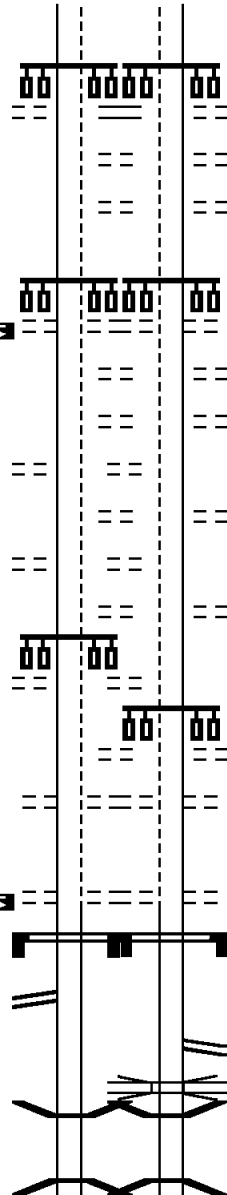
TOPPS PLAZA
(PRDR)
CVS
(PRDR)

ENTR FOR TOPS MARKET
(CITY)
AUBURN ST
(CITY)
1 0 00272 0 04 1203+58 129013 FT
GREEN GARDEN BL
(CITY)

LENGTH(AH 2187 BK 2890) 0541/0000
OAKWOOD ST
(CITY) 0531/2547
CHARLOTTE ST
(CITY) 0531/2258
HAYBARGER ST
(CITY) 0531/2156
HARVARD BL
(CITY) 0531/1946
BERST AV
(CITY) 0531/1437
ELLSWORTH AV
(CITY) 0531/1243
GEIST RD
(CITY) 0531/0741

HUDSON ST
(CITY) 0531/0699
HAMPTON RD
(CITY) 0531/0351
1 0 00272 0 04 1174+81 126123 FT
RUDOLPH AV
(CITY) 0531/0000
LENGTH(AH 2890 BK 3189) 0531/0000
SIGN: 3 CHORD TRUSS
BMSID 25/0020/0521/3110 0521/3110
RAMP F RD
(SR8009 SEG 0750/0000) 0521/2640

BMS EN 25/0020/0521/1851 0521/2149
1 0 00272 0 03 1161+30
RAMP C
BMSBG 25/0020/0521/1851 0521/1838



TOPS MARKET
(PRDR)
CVS
(PRDR)

0540/0739
0540/0664
0540/0402
129120 FT
ENTRY FOR TOPS MARKET
(CITY)
AUBURN ST
(CITY)
1 0 00272 0 04 1203+86
GREEN GARDEN BL
(CITY)

0540/0000
0530/2554
0530/2267
0530/2155
0530/1956
0530/1433
0530/1247
LENGTH(AH 2156 BK 2902)
OAKWOOD ST
(CITY) 0530/2554
CHARLOTTE ST
(CITY) 0530/2267
HAYBARGER ST
(CITY) 0530/2155
HARVARD BL
(CITY) 0530/1956
BERST AV
(CITY) 0530/1433
ELLSWORTH AV
(CITY) 0530/1247
GEIST RD
(CITY) 0530/0734

0530/0706
0530/0344
126218 FT
0530/0000
0520/3180
HAMPTON RD
(CITY) 0530/0344
1 0 00272 0 04 1174+81
RUDOLPH AV
(CITY) 0530/0000
LENGTH(AH 2902 BK 3298)
SIGN: 3 CHORD TRUSS
BMSID 25/0020/0521/3110 0520/3180

0520/2490
0520/2200
0520/2141
0520/1933
RAMP B SPUR RD
(SR8009 SEG 0010/1160)
SR 8009
OP ID 25/8009/0020/0479
BMS EN 25/0020/0520/2114
1 0 00272 0 03 1159+27
SR 0079 SB
BMSBG 25/0020/0520/2114

DIR: E TOTAL LEN: 45.425 MI. DIST: 01-2 SR: 20
 LEFT MUN: ERIE CITY C RIGHT MUN: ERIE CITY C

RAMP B RD (SR8009 SEG 0020/0922)	0521/1764		0520/1842	RAMP C RD (SR8009 SEG 0260/0000)
RAMP D RD (SR8009 SEG 0500/1505)	0521/1702		0520/1793	RAMP A RD (SR8009 SEG 0250/0000)
BMSID 25/0020/0521/1580	0521/1636		0520/1720	SIGN: 3 CHORD TRUSS
1 0 00272 0 03 1158+77			0520/1696	BMSID 25/0020/0520/1720
SR 4017				BMSID 25/0020/0520/1816
BMSBG 25/0020/0521/1580	0521/1580		0520/1640	0 0 00000 0 00 0000+00
SIGN: 3 CHORD TRUSS				SR 4017
BMSID 25/0020/0521/1340	0521/1340			BMSBG 25/0020/0520/1816
SIGN: 3 CHORD TRUSS				
BMSID 25/0020/0521/0900	0521/0900		0520/1085	SIGN: 3 CHORD TRUSS
RAMP E RD			0520/0693	BMSID 25/0020/0520/1085
(SR8009 SEG 0510/0000)	0521/0765			RAMP E RD
1 0 00272 0 03 1143+50	122934 FT			(SR8009 SEG 0510/0201)
CRESENT AV (T685)			122920 FT	1 0 00272 0 03 1143+50
ERIE CITY				CRESCENT DR (T685)
MILLCREEK T				
LENGTH(AH 3189 BK 2888)	0521/0000		0520/0000	LENGTH(AH 3298 BK 2906)
CRESCENT DR (TWP)	0511/2214		0510/2307	ERIE CITY
EVANSTON AV (T724)	0511/1992		0510/2205	MILLCREEK T
PENNDOT STOCKPILE YD NO (TWP)			0510/1993	CRESCENT DR
ZUCK RD (SR4015 SEG 0040/0981)	0511/1692			EVANSTON AV (T724)
LOWELL AV (T834)	0511/1378			PENNDOT STOCKPILE YD #7 (GOVT)
LEGION RD (T996)	0511/0487			ZUCK RD (SR4015 SEG 0040/0981)
CASCADE CK. STRUCTURE LENGTH 18 FT				LOWELL AV (T834)
BMSID 25/0020/0510/0141	0511/0120			LEGION RD (T996)
1 0 00272 0 03 1114+18	120046 FT			CASCADE CK. STRUCTURE LENGTH 18 FT
PENINSULA DR				BMSID 25/0020/0510/0141
				1 0 00272 0 03 1114+21
				PENINSULA DR

EXTRACT DATE: 12/18/2023
PRINT DATE: 12/19/2023

ROADWAY MANAGEMENT SYSTEM
SLD COUNTY/SR - ANNUAL PRINT

PAGE NUMBER: 95
COUNTY: ERIE

DIR: E TOTAL LEN: 45.425 MI.
LEFT MUN: MILLCREEK T

DIST: 01-2 SR: 20
RIGHT MUN: MILLCREEK T

{SR0832 SEG 0220/0000}
{SR0832 SEG 0221/0000}

STERRETTANIA RD
{SR0832 SEG 0221/0000}
{SR0832 SEG 0220/0000}
LENGTH(AH 2888 BK 1649)

JAMES ST (T968)
ANGLE ST (T575)
BUTT ST (T970)
GREELEY AV (T866)
1 0 00272 0 03 1097+61 118397 FT
NC TWENTYSIXTH ST

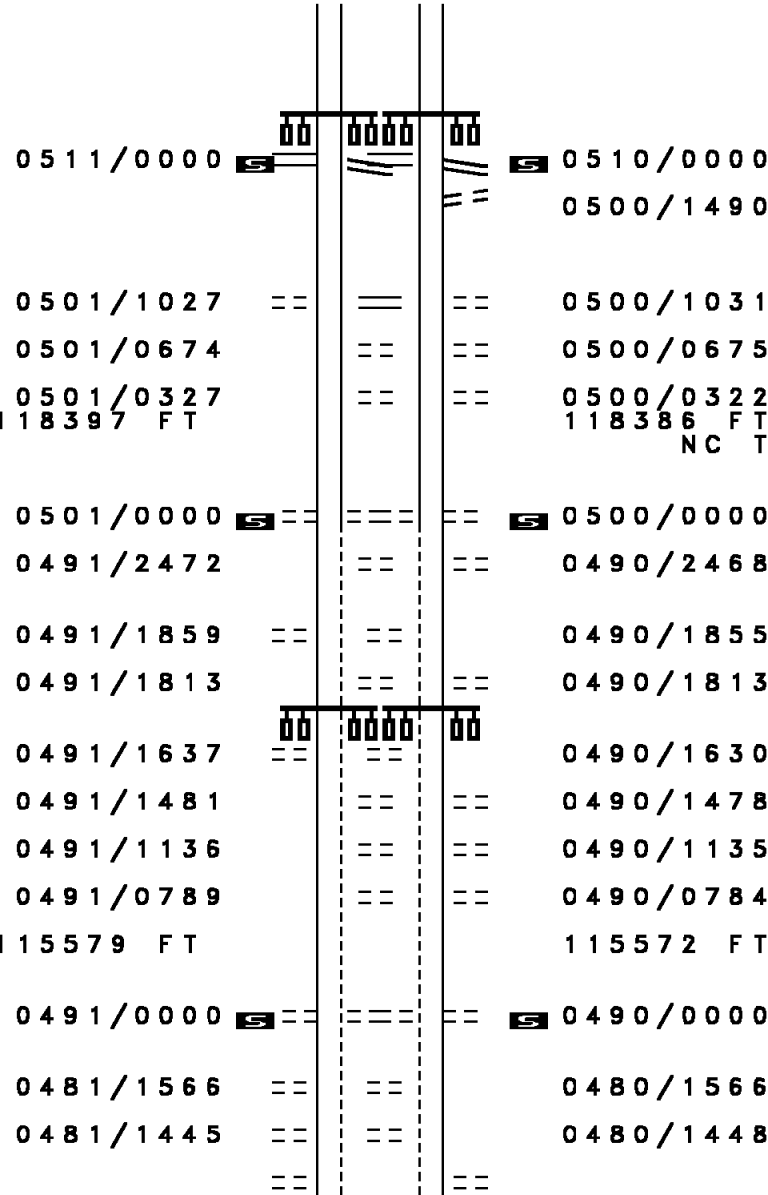
HOMER AV (T790)
LENGTH(AH 1649 BK 2818)
RIDGE BL (T437)

MIDLAND DR (T958)
MIDLAND DR (T958)
YODER DR (T555)

HASTINGS RD (T862)
LAFAYETTE RD (T904)
WELLINGTON RD (T878)

1 0 00272 0 03 1069+45 115579 FT
LOVELAND AV (T994)
LENGTH(AH 2818 BK 2165)

ROLLAHOME DR (TWP)
CAUGHEY RD (T472)
CAUGHEY RD (T472)



{SR0832 SEG 0221/0000}
{SR0832 SEG 0220/0000}

STERRETTANIA RD
{SR0832 SEG 0221/0000}
{SR0832 SEG 0220/0000}
LENGTH(AH 2906 BK 1628)
TO SR 0832/0210 SH

JAMES AV (T968)
ANGLE ST (T575)
BUTT ST (T970)
GREELEY AV (T866)
1 0 00272 0 03 1097+61 118386 FT
NC TWENTYSIXTH ST

HOMER AV (T790)
LENGTH(AH 1628 BK 2814)
RIDGE BL (T437)

MIDLAND DR (T958)
MIDLAND DR (T958)
YODER DR (T555)

HASTINGS RD (T862)
LAFAYETTE RD (T904)
WELLINGTON RD (T878)

1 0 00272 0 03 1069+45 115572 FT
LOVELAND AV (T994)
LENGTH(AH 2814 BK 2169)

ROLLAHOME DR (TWP)
CAUGHEY RD (T472)
CAUGHEY RD (T472)

EXTRACT DATE: 12/18/2023
PRINT DATE: 12/19/2023

ROADWAY MANAGEMENT SYSTEM
SLD COUNTY/SR - ANNUAL PRINT


PAGE NUMBER: 94
COUNTY: ERIE

DIR: E TOTAL LEN: 45.425 MI.
LEFT MUN: MILLCREEK T

DIST: 01-2 SR: 20
RIGHT MUN: MILLCREEK T

Left Side	Center	Right Side
KOZLOWSKI DR (T473) CARTER AV (T852) 1 0 00272 0 03 1047+84 113414 FT POWELL AV (TBC)	0481/1415 0481/0848 == 0481/0361 == 0481/0000 [S] 0471/2726 == 0471/2592 == 0471/1939 ==	0480/1406 0480/0840 0480/0350 0480/0000 [S] 0470/3056 0470/2907 0470/2260
LENGTH(AH 2165 BK 3161) ARCADIA AV (T850) HAMLET AV (T816) COLONIAL AV (T468)		LENGTH(AH 2169 BK 3502) ARCADIA AV (T850) HAMLET AV (T816) COLONIAL AV (T468)
MCKEE RD (T470) WINFIELD DR (PRDR) 1 0 00272 0 03 1014+08 110253 FT MILEPOST 012.00 LENGTH(AH 3161 BK 1515) [S]	0471/0349 0471/0095 0471/0000 [S]	MCKEE RD (T470) WINFIELD DR (PRDR) 109901 FT 0470/0674 0470/0430 0470/0000 [S]
SHERWOOD DR (TWP) 1 0 00272 0 02 0983+40 108738 FT PATIO DR (T698) LENGTH(AH 1515 BK 2160) [S] GANZER LN (PRDR) ECHO LN (PRDR)	0461/0742 == 0461/0000 [S] 0451/1758 == 0451/1530 ==	SHERWOOD DR (TWP) 108712 FT PATIO DR (T698) LENGTH(AH 1189 BK 2170) GANZER LN (PRDR) ECHO LN (PRDR)
LOWES DR (PRDR) MEADOW GREEN ACRES (PRDR)	0451/0910 ==	LOWES DR (PRDR) MEADOW GREEN ACRES (PRDR)
1 0 00272 0 02 0955+05 106578 FT		106542 FT 1 0 00272 0 02 0956+37

DIR: E TOTAL LEN: 45.425 MI. DIST: 01-2 SR: 20
 LEFT MUN: MILLCREEK T RIGHT MUN: MILLCREEK T



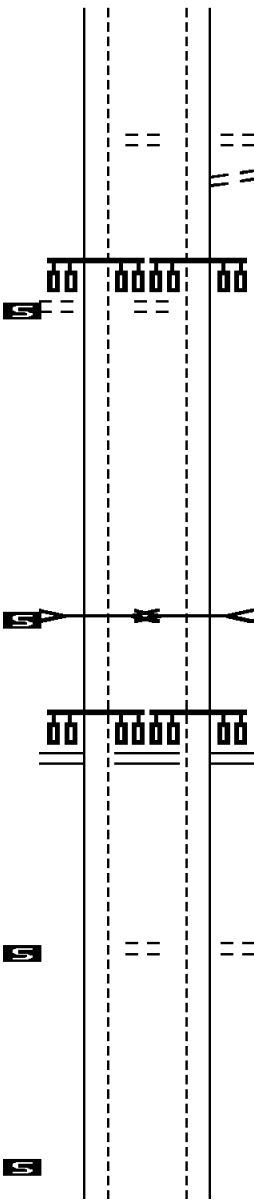
DIR: E TOTAL LEN: 45.425 MI. DIST: 01-2 SR: 20
 LEFT MUN: FAIRVIEW T RIGHT MUN: FAIRVIEW T

LC TO SWANVILLE RD
 (CONN) 0411/0588
 1 0 00272 0 02 0852+54 095693 FT
 MANCHESTER RD
 (T432)
 LENGTH(AH 2639 BK 2913) 0411/0000

1 0 00272 0 02 0824+09 092780 FT
 WALNUT CREEK
 STRUCTURE LENGTH 60 FT
 BMSID 25/0020/0400/0000
 LENGTH(AH 2913 BK 2342) 0401/0000
 DUTCH RD
 (SR4007 SEG 0090/1892)
 BEAR CREEK RD
 (SR4007 SEG 0090/1892)
 0391/1636

1 0 00272 0 02 0801+34 090438 FT
 POLLY DR
 (T456)
 LENGTH(AH 2342 BK 2480) 0391/0000

1 0 00272 0 02 0775+26 087958 FT
 LENGTH(AH 2480 BK 2435) 0381/0000



0410/0585 LC TO SWANVILLE RD
 (CONN) SHAWVILLE RD
 (T909)
 1 0 00272 0 02 0852+18
 MANCHESTER RD
 (T432)
 0410/0267
 095663 FT
 LENGTH(AH 2631 BK 2859)

092804 FT 1 0 00272 0 02 0823+45
 WALNUT CREEK
 STRUCTURE LENGTH 60 FT
 BMSID 25/0020/0400/0000
 LENGTH(AH 2859 BK 2389)
 0400/0000
 DUTCH RD
 (SR4007 SEG 0090/1892)
 BEAR CREEK RD
 (SR4007 SEG 0090/1892)
 0390/1636

090415 FT 1 0 00272 0 02 0798+13
 POLLY DR
 (T456)
 LENGTH(AH 2389 BK 2376)
 0390/0000

088039 FT 1 0 00272 0 02 0774+37
 LENGTH(AH 2376 BK 2280)
 0380/0000

DIR: E TOTAL LEN: 45.425 MI. DIST: 01-2 SR: 20
 LEFT MUN: FAIRVIEW T RIGHT MUN: FAIRVIEW T

1 0 00272 0 02 0751+03 085523 FT
 NC RIDGE RD
 LENGTH(AH 2435 BK 2360) 0371/0000

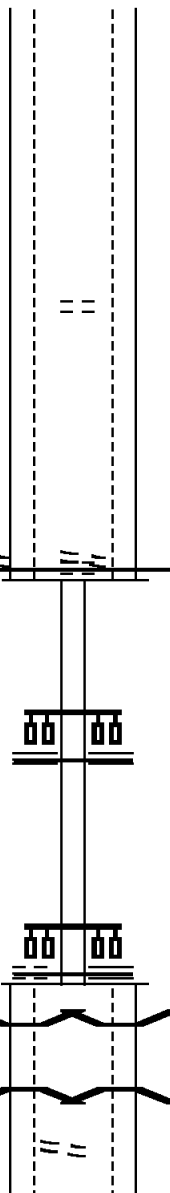
085759 FT 1 0 00272 0 02 0753+49
 NC RIDGE RD
 LENGTH(AH 2280 BK 2624)

DENNIS AV
 (T965) 0361/1670 ==

0360/1653 DENNIS AV
 (T965)

1 0 00272 0 02 0727+45 083163 FT
 OLD RIDGE AV
 (T911)
 LAKEVIEW AV
 (T955)
 MFC BEGIN = B
 LENGTH(AH 2360 BK 2668) 0361/0000

083135 FT 1 0 00272 0 02 0727+65
 OLD RIDGE RD
 (T911)
 LAKEVIEW AV
 (T955)
 MFC BEGIN = B
 LENGTH(AH 2624 BK 2668)



080495 FT
 MAPLE DR
 (T603) 0350/0000

AVONIA RD
 (SR0098 SEG 0300/0000)
 0350/0900 MFC BEGIN = B

BMSBG 25/0020/0340/0158 0341/0426
 1 0 00086 0 01 0683+51
 TROUT RUN
 BMSBG 25/0020/0340/0158 0341/0390
 FRANKLIN AV
 (T404) 0341/0239
 1 0 00086 0 01 0679+32 079852 FT
 LINDA AV

080467 FT 1 0 00272 0 02 0709+80
 NC MAIN ST
 WATER ST
 (SR4004 SEG 0010/0000)
 MFC BEGIN = C
 LENGTH(AH 2668 BK 0398)
 0340/0194 BMSBG 25/0020/0340/0158
 1 0 00086 0 01 0683+51
 TROUT RUN
 BMSBG 25/0020/0340/0158
 0340/0158
 080069 FT 1 0 00086 0 01 0681+55
 FRANKLIN RD

DIR: E TOTAL LEN: 45.425 MI. DIST: 01-2 SR: 20
 LEFT MUN: FAIRVIEW T RIGHT MUN: FAIRVIEW T

Left Side	Right Side
(T979) LENGTH(AH 0643 BK 1540) 0341/0000	(T404) LENGTH(AH 0398 BK 1754) LINDA AV (T979)
GLENN AV (T978) 0331/0605	GLENN AV (T978) 0330/0567
1 0 00086 0 01 0664+23 078312 FT LENGTH(AH 1540 BK 2696) 0331/0000	078315 FT 1 0 00086 0 01 0664+40 LENGTH(AH 1754 BK 2747) 0330/0000
1 0 00086 0 01 0636+78 075616 FT DOBLER RD (T408) LENGTH(AH 2696 BK 2731) 0321/0000	075568 FT 1 0 00086 0 01 0636+74 DOBLER RD (T408) LENGTH(AH 2747 BK 2728) 0320/0000
BLAIR RD (T402) 0311/0662	BLAIR RD (T402) 0310/0661 FAIRVIEW GIRARD T 0310/0193
1 0 00086 0 01 0609+64 072885 FT FAIRVIEW GIRARD T LENGTH(AH 2731 BK 2630) 0311/0000 DAGGETT RD (T406) 0301/2177 BIRCHDALE CT (T488) 0301/2027	072840 FT 1 0 00086 0 01 0609+64 LENGTH(AH 2728 BK 2620) DAGGETT RD (T406) 0300/2181 BIRCHDALE CT (T488) 0300/2037
1 0 00086 0 01 0584+19 070255 FT FAIRPLAIN RD (T480) LENGTH(AH 2630 BK 1211) 0301/0000	070220 FT 1 0 00086 0 01 0585+99 FAIRPLAIN RD (T480) LENGTH(AH 2620 BK 1211) 0300/0000

DIR: E TOTAL LEN: 45.425 MI. DIST: 01-2 SR: 20
 LEFT MUN: GIRARD T RIGHT MUN: GIRARD T

Stationing	Right-of-Way	Structure	Notes
069009 FT	0290/0000		1 0 00086 0 01 0560+64 MFC BEGIN = C LENGTH(AH 1211 BK 3569)
065475 FT	0280/1007	IMPERIAL PARKWAY (T314)	
065440 FT	0280/0000		1 0 00086 0 01 0534+88 NC RIDGE RD WEST GATE DR (T315) GIRARD GIRARD B LENGTH(AH 3569 BK 2336)
063139 FT	0270/2091	TRINITY DR (BORO)	
	0270/1655	LOURDES DR (BORO)	
	0270/1121	SUNSET DR (BORO)	
063104 FT	0270/0000		1 0 00086 0 01 0512+00 SCHOOL ST (BORO) LENGTH(AH 2336 BK 1725)
0260/1045	0260/1045	CHURCH ST (BORO)	
061414 FT	0260/0372	PENN AV (BORO)	
0260/0000	0260/0000	OLIN AV (BORO)	1 0 00086 0 01 0494+64 LENGTH(AH 1725 BK 1318)
0250/1216		WALNUT ST (BORO)	
0250/1040		PARK RD (BORO)	

DIR: E TOTAL LEN: 45.425 MI. DIST: 01-2 SR: 20
 LEFT MUN: GIRARD B RIGHT MUN: GIRARD B

MECHANIC ST (BORO)	0250/1018	==					
				==	0250/0760	SOUTH PARK ROW (BORO)	
WALL ST (BORO)	0250/0638	==					
				==	0250/0378	MYRTLE ST (BORO)	
	060096 FT	+++++			0250/0107	(AAR 051942S) #TRKS 01	
					060061 FT	1 0 00086 0 01 0480+58	
						NC MAIN ST	
RICE AV (SR0018 SEG 0260/0000)	0250/0000	==			0250/0000	MFC BEGIN = C LENGTH(AH 1318 BK 2602)	
CHESTNUT ST (BORO)	0241/2558	==	00 0000 00		0240/2543	CHESTNUT ST (BORO)	
OLD RIDGE RD (BORO)	0241/1564	==			0240/1552	OLD RIDGE RD (BORO)	
BMSSEN 25/0020/0240/0706	0241/1402				0240/1365	BMSSEN 25/0020/0240/0706	
GIRARD					0240/1075	GIRARD	
GIRARD T	0241/1044					GIRARD T	
1 0 00086 0 00 0453+40						1 0 00086 0 00 0453+40	
ELK CREEK					0240/0733	ELK CREEK	
BMSBG 25/0020/0240/0706	0241/0770					BMSBG 25/0020/0240/0706	
1 0 00086 0 00 0445+84	057471 FT				057459 FT	1 0 00086 0 00 0445+84	
CREEK RD (T390)						CREEK RD (T390)	
CREEK RD (T543)						CREEK RD (T390)	
LENGTH(AH 2625 BK 2757)	0241/0000	==			0240/0000	LENGTH(AH 2602 BK 2808)	
OLD RIDGE RD (T481)	0231/0633	==			0230/0616	OLD RIDGE RD (T481)	
1 0 00086 0 00 0420+49	054714 FT				054651 FT	1 0 00086 0 00 0418+00	
MEADVILLE RD (SR0018 SEG 0250/0988)					0230/0000	MEADVILLE RD (SR0018 SEG 0250/0988)	
LENGTH(AH 2757 BK 1833)	0231/0000	==			0220/1563	LENGTH(AH 2808 BK 1805) TO 0018/0250 SH (CONN)	


DIR: E TOTAL LEN: 45.425 MI. DIST: 01-2 SR: 20
LEFT MUN: GIRARD T RIGHT MUN: GIRARD T

1 0 00086 0 00 0401+97 052881 FT LENGTH(AH 1833 BK 2585) 0221/0000 [S] WILLIAMS RD (T364)	0211/1997 == ==	052846 FT 1 0 00086 0 00 0399+52 [S] 0220/0000 LENGTH(AH 1805 BK 2539) WILLIAMS RD (T364)
PEIPER RD (T365)	0211/1361 == ==	0210/1948 PIEPER RD (T365)
BMS EN 25/0020/0210/0000 0211/0028 1 0 00086 0 00 0374+36 050296 FT SMALL STREAM BMSBG 25/0020/0210/0000 LENGTH(AH 2585 BK 2438) 0211/0000 [S] ELK PARK RD (T544)	0201/2121 == ==	0210/0028 BMS EN 25/0020/0210/0000 050307 FT 1 0 00086 0 00 0374+36 SMALL STREAM BMSBG 25/0020/0210/0000 LENGTH(AH 2539 BK 2459) [S] ELK PARK RD (T544)
1 0 00086 0 00 0350+19 047858 FT LENGTH(AH 2438 BK 2588) 0201/0000 [S]		047848 FT 1 0 00086 0 00 0349+96 [S] 0200/0000 LENGTH(AH 2459 BK 2515)
TELLER RD (T362)	0191/0872 == ==	0190/0794 TELLER RD (T362)
1 0 00086 0 00 0324+54 045270 FT LENGTH(AH 2588 BK 2318) 0191/0000 [S]		045333 FT 1 0 00086 0 00 0324+81 [S] 0190/0000 LENGTH(AH 2515 BK 2412)
BMS EN 25/0020/0180/0000 0181/0144 1 0 00086 0 00 0300+77 042952 FT BESSEMER AND LAKE ER RR BMSBG 25/0020/0180/0000 LENGTH(AH 2318 BK 2657) 0181/0000 [S]		0180/0144 BMS EN 25/0020/0180/0000 042921 FT 1 0 00086 0 00 0300+77 BESSEMER AND LAKE ER RR BMSBG 25/0020/0180/0000 LENGTH(AH 2412 BK 2686) [S]


DIR: E TOTAL LEN: 45.425 MI. DIST: 01-2 SR: 20
 LEFT MUN: GIRARD T RIGHT MUN: GIRARD T

TR. CROOKED STRUCTURE LENGTH 20 FT BMSID 25/0020/0170/1016 0171/0999	> <	0170/1004	TR. CROOKED STRUCTURE LENGTH 20 FT BMSID 25/0020/0170/1016
1 0 00086 0 00 0274+16 040295 FT LENGTH(AH 2657 BK 2595) 0171/0000	5	040235 FT 5 0170/0000	1 0 00086 0 00 0274+09 LENGTH(AH 2686 BK 2407)
CROSS STATION RD (T505) TOWNLINE RD (T350) GIRARD SPRINGFIELD T CROOKED CK. STRUCTURE LENGTH 42 FT BMSID 25/0020/0160/0689 0161/0748	== == == - - - - > <	0161/1554 0161/1036 0160/1458 0160/1036 0160/0774	CROSS STATION RD (T505) TOWNLINE RD (T350) GIRARD SPRINGFIELD T CROOKED CK. STRUCTURE LENGTH 42 FT BMSID 25/0020/0160/0689
1 0 00086 0 00 0251+16 037700 FT LENGTH(AH 2595 BK 2300) 0161/0000	5	037828 FT 5 0160/0000	1 0 00086 0 00 0250+06 LENGTH(AH 2407 BK 2518)
TUBBS RD (T505) 0151/0607	== ==	0150/0670	TUBBS RD (T505)
1 0 00086 0 00 0223+09 035400 FT LENGTH(AH 2300 BK 2516) 0151/0000	5	035310 FT 5 0150/0000	1 0 00086 0 00 0224+88 LENGTH(AH 2518 BK 2446)
ACADEMY ST (T501) 0141/0759	== == ==	0140/0761	ACADEMY ST (T501)
1 0 00086 0 00 0203+00 032884 FT CHURCH ST (SR0215 SEG 0150/0000) LENGTH(AH 2516 BK 3092) 0141/0000	5	032864 FT 5 0140/0000	1 0 00086 0 00 0200+42 CHURCH ST (SR0215 SEG 0150/0000) LENGTH(AH 2446 BK 3084)

DIR: E TOTAL LEN: 45.425 MI. DIST: 01-2 SR: 20
 LEFT MUN: SPRINGFIELD T RIGHT MUN: SPRINGFIELD T

1 0 00086 0 00 0169+59 029792 FT
 LENGTH(AH 3092 BK 2593) 0131/0000 

029780 FT 1 0 00086 0 00 0169+78
 0130/0000 LENGTH(AH 3084 BK 2603)

1 0 00086 0 00 0144+15 027199 FT
 LENGTH(AH 2593 BK 2467) 0121/0000 


027177 FT 1 0 00086 0 00 0144+70
 0120/0000 LENGTH(AH 2603 BK 2484)

MAIN ST
 (T337) 0111/1854 == ==


0110/1855 MAIN ST
 (T337)

SCOTT RD
 (T336) 0111/1075 == ==

0110/1062 SCOTT RD
 (T336)

1 0 00086 0 00 0118+57 024732 FT
 LENGTH(AH 2467 BK 2481) 0111/0000 


024693 FT 1 0 00086 0 00 0119+86
 0110/0000 LENGTH(AH 2484 BK 2479)


1 0 00086 0 00 0095+16 022251 FT
 LENGTH(AH 2481 BK 1967) 0101/0000 

022214 FT 1 0 00086 0 00 0095+16
 0100/0000 LENGTH(AH 2479 BK 1974)

NASH RD
 (T334) 0091/1319 == ==

0090/1294 NASH RD
 (T334)

1 0 00086 0 00 0074+47 020284 FT
 MFC BEGIN = C
 LENGTH(AH 1967 BK 2831) 0091/0000 

020240 FT 1 0 00086 0 00 0074+47
 0090/0000 MFC BEGIN = C
 LENGTH(AH 1974 BK 2831)

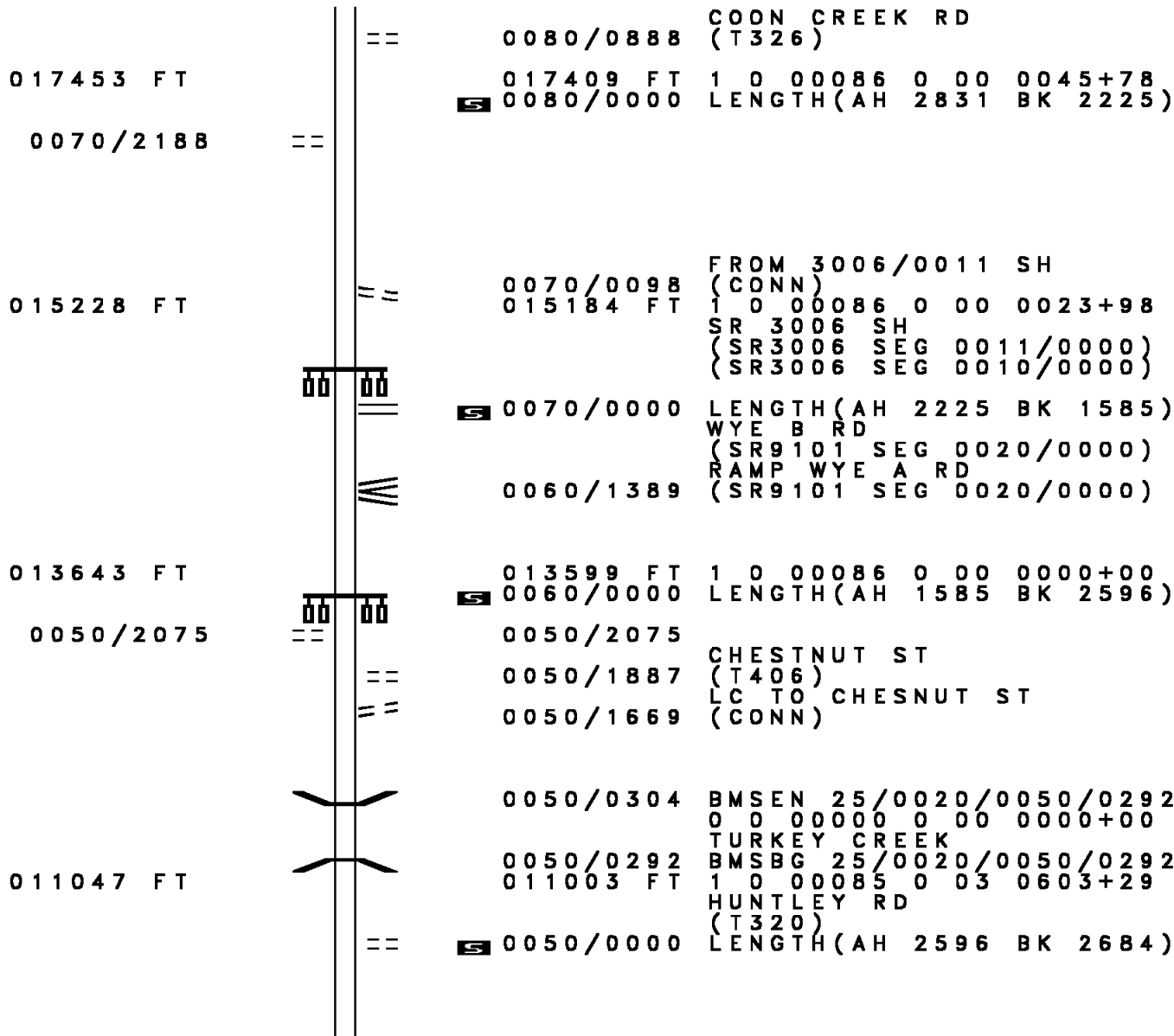
NYE RD (TBK)
 (T323) 0080/2016 ==

RACCOON CK.
 STRUCTURE LENGTH 20 FT
 0080/0944 BMSID 25/0020/0080/0971

DIR: E TOTAL LEN: 45.425 MI. DIST: 01-2 SR: 20
 LEFT MUN: SPRINGFIELD T RIGHT MUN: SPRINGFIELD T

STEENBURG RD
 (T330)

CRAYTON RD (TBK)
 (T322)



017453 FT

0070/2188

015228 FT

013643 FT

0050/2075

011047 FT

0080/0888 COON CREEK RD
 (T326)

017409 FT 1 0 00086 0 00 0045+78
 0080/0000 LENGTH(AH 2831 BK 2225)

0070/0098 FROM 3006/0011 SH
 (CONN)
 015184 FT 1 0 00086 0 00 0023+98
 SR 3006 SH
 (SR3006 SEG 0011/0000)
 (SR3006 SEG 0010/0000)


0070/0000 LENGTH(AH 2225 BK 1585)
 WYE B RD
 (SR9101 SEG 0020/0000)
 RAMP WYE A RD
 (SR9101 SEG 0020/0000)

013599 FT 1 0 00086 0 00 0000+00
 0060/0000 LENGTH(AH 1585 BK 2596)

0050/2075 CHESTNUT ST
 (T406)
 0050/1887 LC TO CHESNUT ST
 (CONN)
 0050/1669

0050/0304 BMSBG 25/0020/0050/0292
 0 0 00000 0 00 0000+00
 TURKEY CREEK
 0050/0292 BMSBG 25/0020/0050/0292
 011003 FT 1 0 00085 0 03 0603+29
 HUNTLEY RD
 (T320)
 0050/0000 LENGTH(AH 2596 BK 2684)

DIR: E TOTAL LEN: 45.425 MI. DIST: 01-2 SR: 20
LEFT MUN: SPRINGFIELD T RIGHT MUN: SPRINGFIELD T



008363 FT

008319 FT 1 0 00085 0 03 0630+13
NC RIDGE RD
MFC BEGIN = C
0040/0000 LENGTH(AH 2684 BK 2924)

WEST LAKE RD
(SR0005 SEG 0010/0000) 0031/2435
CONN FROM SR 5
(SR9104 SEG 0010/0181) 0031/2128
RUDD RD
(T310) 0031/2020

0030/2423 WEST LAKE RD
(SR0005 SEG 0010/0000)

0030/2012 RUDD RD
(T310)

1 0 00085 0 03 0659+39 005416 FT
NC RIDGE RD
POND RD
(T308)
LENGTH(AH 2947 BK 2453) 0031/0000

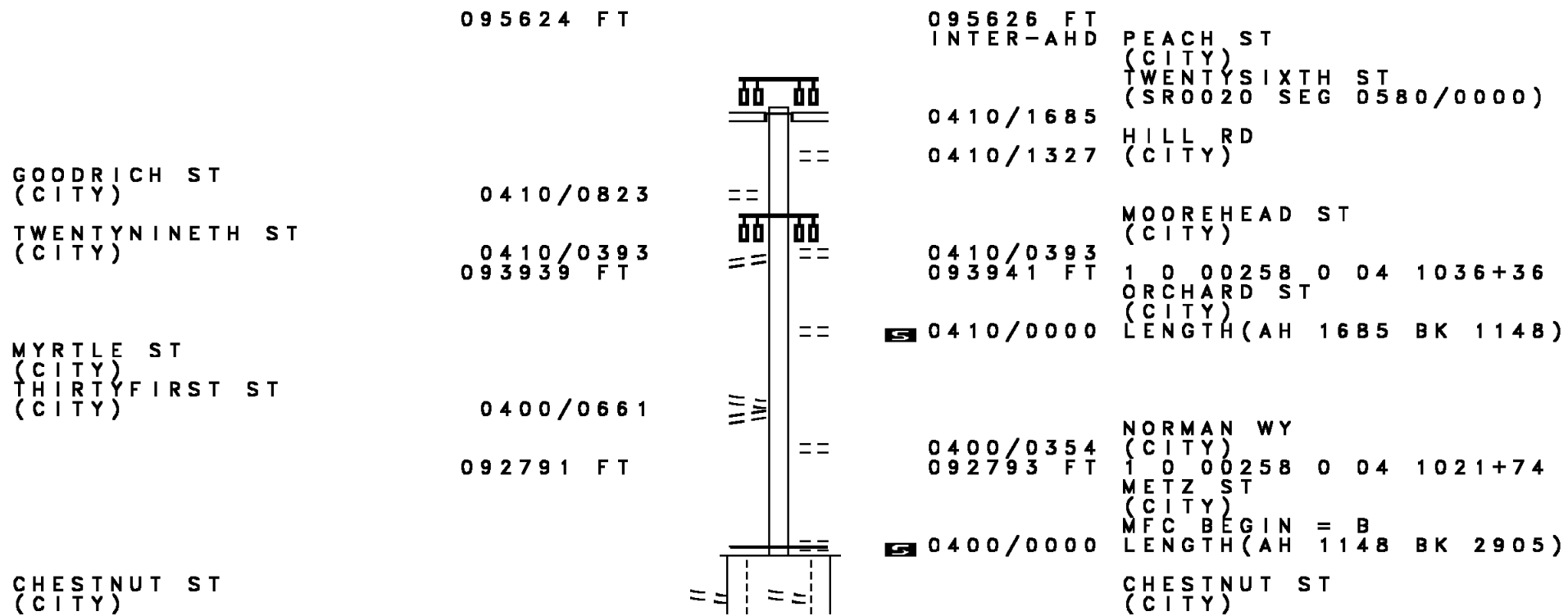
005395 FT 1 0 00085 0 03 0659+39
NC LAKE RD
POND RD
(T308)
0030/0000 LENGTH(AH 2924 BK 2430)

1 0 00085 0 03 0683+66 002963 FT
NC LAKE RD
LENGTH(AH 2453 BK 2963) 0021/0000
CAVC 001 0011/2100M

002965 FT 1 0 00085 0 03 0683+64
0020/0000 LENGTH(AH 2430 BK 2965)
M0010/2100 CAVC 001

1 0 00085 0 03 0713+29 000000 FT
NC RIDGE RD
OHIO STATE LINE INTER-BK
(STBD)
MFC BEGIN = C
LENGTH(AH 2963 BK 0000) 0011/0000

000000 FT 1 0 00085 0 03 0713+29
NC RIDGE RD
OHIO STATE LINE
INTER-BK (STBD)
MFC BEGIN = C
0010/0000 LENGTH(AH 2965 BK 0000)



DIR: B TOTAL LEN: 18.111 MI. DIST: 01-2 SR: 19
 LEFT MUN: ERIE CITY C RIGHT MUN: ERIE CITY C

Left Side Street	Left Side Address	Center Line	Right Side Address	Right Side Street
CRAIG ST (CITY)		00 0000 00		CRAIG ST (CITY)
MARSH ST (CITY)	0391/2642	== ==	0390/2626	MARSH ST (CITY)
THIRTYFOURTH ST (CITY)	0391/2178	== ==	0390/2146	THIRTYFOURTH ST (CITY)
RICHLEY ST (CITY)	0391/1707	== ==	0390/1702	RICHLEY ST (CITY)
SHUNPIKE RD (CITY)	0391/1676	== ==	0390/1647	SHUNPIKE RD (CITY)
CHERRY ST (CITY)	0391/1105	== ==	0390/1069	CHERRY ST (CITY)
CHERRY ST (CITY)	0391/0706	00 0000 00	0390/0695	CHERRY ST (CITY)
MAPLE ST (CITY)	0391/0404	== ==	0390/0370 089888 FT	MAPLE ST (CITY)
1 0 00258 0 04 0995+46 089834 FT				1 0 00258 0 04 0995+46
THIRTYEIGHTH ST (SR4016 SEG 0180/0000)				THIRTYEIGHTH ST (SR4016 SEG 0180/0000)
(SR4016 SEG 0181/0000)				(SR4016 SEG 0181/0000)
LENGTH(AH 2957 BK 2054)	0391/0000	00 0000 00	0390/0000	LENGTH(AH 2905 BK 2087)
WALKER BL (CITY)	0381/1943	== ==	0380/1926	WALKER BL (CITY)
LIBERTY ST (CITY)				THIRTYNINETH ST (CITY)
LIBERTY ST (CITY)	0381/1181	00 0000 00	0380/1154	LIBERTY ST (CITY)
AVERLON AV (CITY)	0381/0868	== ==	0380/0865	AVERLON AV (CITY)
MERLINE AV (CITY)	0381/0415	== ==	0380/0411	MERLINE AV (CITY)
MEADE AV (CITY)				MEADE AV (CITY)
HARDING DR (CITY)	0381/0217	== ==	0380/0217	HARDING DR (CITY)
1 0 00258 0 04 0976+91 087780 FT			087801 FT	1 0 00258 0 04 0974+86
HILLCREST AV (CITY)				HILLCREST AV (CITY)
LENGTH(AH 2054 BK 1924)	0381/0000	== ==	0380/0000	LENGTH(AH 2087 BK 1891)
WEST GATE DR (CITY)	0371/1459	== ==	0370/1430	WEST GATE DR (CITY)
SHERIDAN AV				SHERIDAN ST

EXTRACT DATE: 12/18/2023
PRINT DATE: 12/19/2023

ROADWAY MANAGEMENT SYSTEM
SLD COUNTY/SR - ANNUAL PRINT

PAGE NUMBER: 80
COUNTY: ERIE

DIR: B TOTAL LEN: 18.111 MI.
LEFT MUN: ERIE CITY C

DIST: 01-2 SR: 19
RIGHT MUN: ERIE CITY C

Left Side (City/Address)	Right Side (City/Address)
(CITY) MILLER AV (CITY)	(CITY) MILLER AV (CITY)
0371/0878	0370/0839
1 0 00258 0 04 0955+68 085856 FT	1 0 00258 0 04 0956+71
GRANDVIEW BL (T657)	GRANDVIEW BL (T657)
(SR4014 SEG 0040/2508)	(SR4014 SEG 0040/2508)
ERIE CITY MILLCREEK T	ERIE CITY MILLCREEK T
LENGTH(AH 1924 BK 1958) FROM 4014/0040 SH	LENGTH(AH 1891 BK 1948)
(CONN) 0371/0000	0370/0000
CHESTNUT HILL DR (T838)	CHESTNUT HILL DR (T795)
NICHOLSON ST (T793)	NICHOLSON ST (T793)
HILLTOP RD (T807)	HILLTOP RD (T807)
HIGH ST (T945)	HIGH ST (T945)
HILLSDALE AV (T757)	HILLSDALE AV (T757)
1 0 00258 0 04 0936+27 083898 FT	1 0 00258 0 04 0936+27
GORE RD (T637)	GORE RD (T687)
GORE RD (T687)	GORE RD (T687)
LENGTH(AH 1958 BK 2249) WASHINGTON AV (T536)	LENGTH(AH 1948 BK 2245) WASHINGTON AV (T536)
WASHINGTON AV (T536)	WASHINGTON AV (T536)
LEHIGH ST (T876)	LEHIGH ST (T876)
BRYANT ST (T874)	BRYANT ST (T780)
0351/1807	0350/1769
0351/1539	0350/1493
0351/0892	0350/0852
DUDLEY ST (TWP)	DUDLEY ST (T898)
1 0 00258 0 04 0914+10 081649 FT	1 0 00258 0 04 0913+08
FIFTYFOURTH ST (T676)	FIFTYFOURTH ST (T459)
ZIMMERLY RD (T707)	ZIMMERLY RD (T707)

DIR: B TOTAL LEN: 18.111 MI. DIST: 01-2 SR: 19
 LEFT MUN: MILLCREEK T RIGHT MUN: MILLCREEK T

Stationing	Description	Stationing	Description
0351/0000	LENGTH(AH 2249 BK 2929)	0350/0000	LENGTH(AH 2245 BK 2969)
0341/2291	FIFTYFIFTH ST (T769)	0340/2299	FIFTYFIFTH ST (T455)
0341/2128	BEAVER CREEK STRUCTURE LENGTH 17 FT	0340/2153	BEAVER CREEK STRUCTURE LENGTH 17 FT
0341/1740	BMSID 25/0019/0340/2154	0340/1747	BMSID 25/0019/0340/2154
0341/1249	FIFTYSIXTH ST (T727)	0340/1255	FIFTYSIXTH ST (T727)
0341/0965	MILLCREEK MALL RD (PRDR)	0340/0973	MILLCREEK MALL RD (PRDR)
0341/0215	BIEBEL AV (T661)	0340/0209	BIEBEL AV (T661)
078720 FT	DAVIS AV (T831)	078748 FT	DAVIS AV (T831)
078720 FT	1 0 00258 0 04 0882+96	078748 FT	1 0 00258 0 04 0884+53
0341/0000	KUNTZ RD (SR4026 SEG 0010/0000)	0340/0000	KUNTZ RD (SR4026 SEG 0010/0000)
0331/0925	LENGTH(AH 2929 BK 0994)	0330/0905	LENGTH(AH 2969 BK 0994)
0331/0850	BMSEN 25/0019/0330/0818	0330/0830	BMSEN 25/0019/0330/0818
0331/0516	1 0 00258 0 04 0883+05	0330/0496	1 0 00258 0 04 0883+05
0331/0263	WALNUT CREEK	077754 FT	WALNUT CREEK
077726 FT	BMSBG 25/0019/0330/0818	077754 FT	BMSBG 25/0019/0330/0818
0331/0000	MILLCREEK MALL RD (PRDR)	0330/0000	MILLCREEK MALL RD (PRDR)
0321/2331	TO 0699/0381 SH (CONN)	0321/2135	TO 0699/0381 SH (CONN)
0321/1144	1 0 00258 0 03 0876+55	0321/0453	1 0 00258 0 03 0876+55
0321/0453	INTERCHANGE RD (SR0699 SEG 0381/1580)	0320/1120	INTERCHANGE RD (SR0699 SEG 0381/1580)
	(SR0699 SEG 0380/1579)	0320/0408	(SR0699 SEG 0380/1579)
	LENGTH(AH 0994 BK 2540)		LENGTH(AH 0994 BK 2462)
	FROM 0699/0380 SH (CONN)		FROM 0699/0380 SH (CONN)
	MARMON RD (T995)		MARMON RD (T995)
	AVON DR (T993)		AVON DR (T993)
	MILLCREEK SUMMIT T		MILLCREEK SUMMIT T

EXTRACT DATE: 12/18/2023
PRINT DATE: 12/19/2023

ROADWAY MANAGEMENT SYSTEM
SLD COUNTY/SR - ANNUAL PRINT

PAGE NUMBER: 78
COUNTY: ERIE

DIR: B TOTAL LEN: 18.111 MI.
LEFT MUN: MILLCREEK T

DIST: 01-2 SR: 19
RIGHT MUN: MILLCREEK T

HERSHEY RD
(SR4010 SEG 0070/1701)
1 0 00351 0 01 0473+67 075186 FT
WALNUT CREEK
STRUCTURE LENGTH 8 FT
BMSID 25/0019/0320/0000
LENGTH(AH 2540 BK 3760) 0321/0000

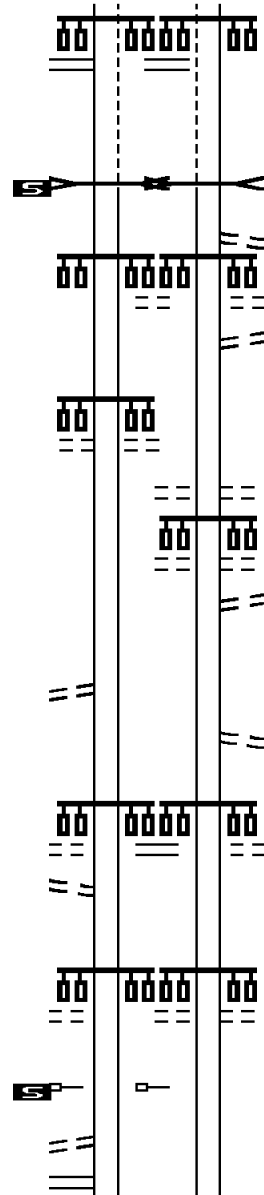
ROTUNDA DR
(T531) 0311/3145

KEYSTONE DR
(T504) 0311/2384

LC TO SUMMIT TOWN CTR
(CONN) 0311/1569

SUMMIT TOWN CTR
(PRDR)
DOUGLAS PK
(T505) 0311/1430
LC FROM SUMMIT TOWN CTR
(CONN) 0311/1318

DOWNS DR
(T506) 0311/0303
1 0 00351 0 01 0435+59 071426 FT
MILEPOST 012.00
LENGTH(AH 3760 BK 2026) 0311/0000
TO 8014/0250 SH
(CONN) 0301/1715
RAMP A RD
(SR8014 SEG 0250/0000)



HERSHEY RD
(SR4010 SEG 0070/1701)
1 0 00351 0 01 0473+67
WALNUT CREEK
STRUCTURE LENGTH 8 FT
BMSID 25/0019/0320/0000
LENGTH(AH 2462 BK 3799)
LC FROM ROTUNDA DR
(CONN) 0320/0000
0320/0175
075292 FT
0310/3260
0310/3135
0310/3022
LC TO ROTUNDA DR
(CONN)

KEYSTONE DR
(T504) 0310/2380
KEYSTONE DR
(T504) 0310/2356
LC TO KEYSTONE DR
(CONN) 0310/2203

LC FROM DOUGLAS PK
(CONN) 0310/1561
SUMMIT TOWN CTR
(PRDR)
DOUGLAS PK
(T505) 0310/1432

DOWNS DR
(T506) 0310/0275
1 0 00351 0 01 0435+59
LENGTH(AH 3799 BK 2017) 0310/0000

DIR: B TOTAL LEN: 18.111 MI. DIST: 01-2 SR: 19
 LEFT MUN: SUMMIT T RIGHT MUN: SUMMIT T

RAMP B RD
 (SR8014 SEG 0500/1110) 0301/1529
 SR 0090 WB
 OP ID 25/0090/0241/1986 0301/1383

SR 0090 EB
 OP ID 25/0090/0240/2046 0301/1293

RAMP C RD
 (SR8014 SEG 0010/0847)
 RAMP D RD
 (SR8014 SEG 0750/0000) 0301/1153

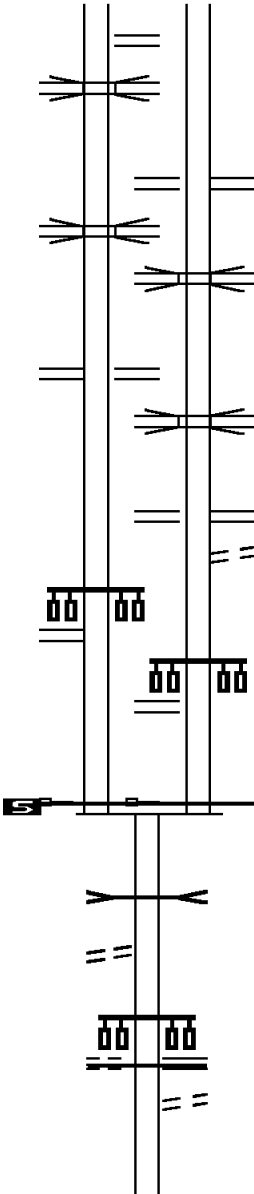
OLIVER RD
 (SR4008 SEG 0060/2934) 0301/0349

1 0 00351 0 01 0416+16 069400 FT
 MFC BEGIN = B
 MILEPOST 012.00
 LENGTH(AH 2026 BK 1129) 0301/0000

LC TO ROBISON RD
 (CONN) 0294/0157

1 0 00351 0 01 0404+34 068271 FT
 ROBISON RD
 (T406) 0294/0000

ANDRUS RD



RAMP A RD
 (SR8014 SEG 0250/0000)
 RAMP B RD
 (SR8014 SEG 0500/1110) 0300/1510

SR 0090 WB
 OP ID 25/0090/0241/1986 0300/1357

SR 0090 EB
 OP ID 25/0090/0240/2046 0300/1265
 RAMP C RD
 (SR8014 SEG 0010/0847)
 RAMP D RD
 (SR8014 SEG 0750/0000) 0300/1130
 TO 8014/0750 SH
 (CONN) 0300/0948

OLIVER RD
 (SR4008 SEG 0060/2934) 0300/0351

1 0 00351 0 01 0416+16 069476 FT
 MFC BEGIN = B
 LENGTH(AH 2017 BK 1129) 0300/0000

WALNUT CK BR
 STRUCTURE LENGTH 8 FT
 BMSID 25/0019/0294/0456 0294/0456

ROBISON RD
 (SR4024 SEG 0010/0000) 068347 FT
 MFC BEGIN = B
 LENGTH(AH 1129 BK 2962)
 TO 4024/0010 SH
 (CONN) 0294/0000 0290/2828

DIR: B TOTAL LEN: 18.111 MI. DIST: 01-2 SR: 19
 LEFT MUN: SUMMIT T RIGHT MUN: SUMMIT T

Segment ID	Start Station	End Station	Length	Notes
(T304)	0290/1886			
		0290/1036		SESAME ST (PRDR)
AUTO ROW (T404)	0290/0435			
	065309 FT			
		065385 FT	1 0 00351 0 01	0374+91
		0290/0000		LENGTH(AH 2962 BK 2580)
		062805 FT		
1 0 00351 0 01 0349+11 DORN RD (T615)	062729 FT			
	0280/0000			
		0280/0000		LENGTH(AH 2580 BK 2442)
		0270/1487		TOWNHALL RD (SR4022 SEG 0010/0000)
		0270/0586		PENNDOT COUNTY OFFICE 1 (GOVT)
		0270/0271		(APRA) PENNDOT ERIE COU
	060287 FT			PENNDOT COUNTY OFFICE 1 (GOVT)
		060363 FT	1 0 00351 0 01	0324+72
		0270/0000		LENGTH(AH 2442 BK 2480)
		057807 FT		
		057883 FT	1 0 00351 0 01	0299+90
		0260/0000		LENGTH(AH 2480 BK 2451)
NEW RD (T613)	0250/1861			
		055432 FT	1 0 00351 0 01	0275+54
				LEE RD

POE

DIR: B TOTAL LEN: 18.111 MI. DIST: 01-2 SR: 19
LEFT MUN: SUMMIT T RIGHT MUN: SUMMIT T

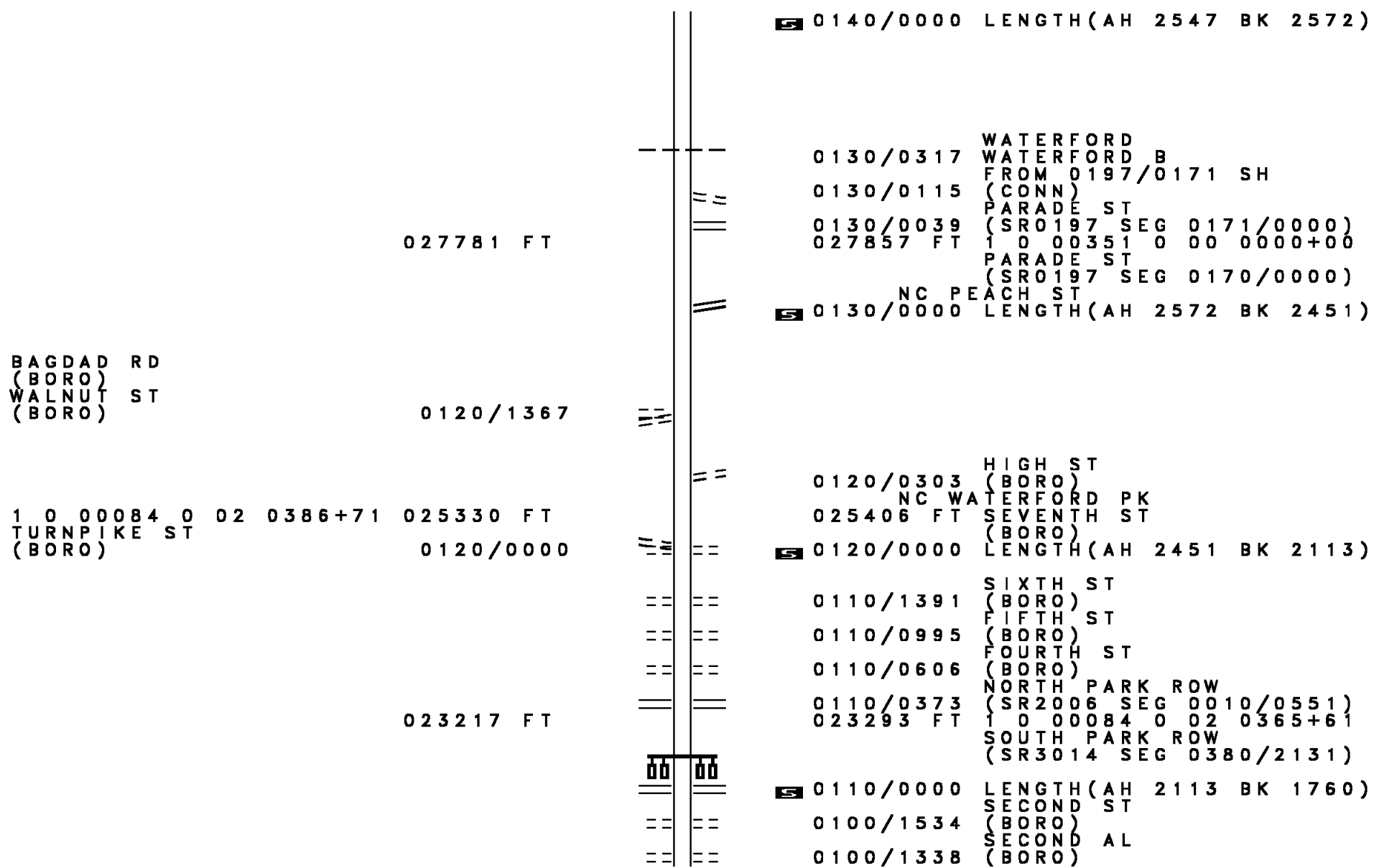
Stationing	Segment	Length (FT)	Notes
052782	0250/0000	052782	(T619) LENGTH(AH 2451 BK 2574)
050180	0240/0000	052858	1 0 00351 0 01 0249+90 LENGTH(AH 2574 BK 2602)
047045	0230/0000	050256	1 0 00351 0 01 0223+84 ELK CREEK RD (T581) SUMMIT WATERFORD T LENGTH(AH 2602 BK 3211)
045073	0220/0000	047045	LENGTH(AH 3211 BK 1896)
0200	0200/0933	045149	1 0 00351 0 01 0173+29 LENGTH(AH 1896 BK 2274) MOORE RD (T553)

1 0 00351 0 01 0191+45 046969 FT
SHARP RD
(SR3025 SEG 0250/2601) 0220/0000

DIR: B TOTAL LEN: 18.111 MI. DIST: 01-2 SR: 19
 LEFT MUN: WATERFORD T RIGHT MUN: WATERFORD T

	042799 FT				042875 FT 1 0 00351 0 00 0149+76	
					0200/0000 LENGTH(AH 2274 BK 2173)	
1 0 00351 0 00 0127+50	040626 FT				040702 FT	
LANE RD (T519)	0190/0000	==			0190/0000 LENGTH(AH 2173 BK 2649)	
1 0 00351 0 00 0101+14	037977 FT				038053 FT	
TRASK RD (T564)	0180/0000	==			0180/0000 LENGTH(AH 2649 BK 1331)	
	036646 FT				036722 FT 1 0 00351 0 00 0088+25	
					TALCOTT RD (T525)	
				==	0170/0000 LENGTH(AH 1331 BK 1062)	
	035584 FT				035660 FT 1 0 00351 0 00 0077+63	
					0160/0000 LENGTH(AH 1062 BK 2684)	
	032900 FT				032976 FT 1 0 00351 0 00 0048+17	
					0150/0000 LENGTH(AH 2684 BK 2547)	
				==	0140/1222 MOBILE HOME PK (PRDR)	
	030353 FT				030429 FT 1 0 00351 0 00 0022+70	

DIR: B TOTAL LEN: 18.111 MI. DIST: 01-2 SR: 19
 LEFT MUN: WATERFORD T RIGHT MUN: WATERFORD T



S 0140/0000 LENGTH(AH 2547 BK 2572)

0130/0317 WATERFORD
 WATERFORD B
 FROM 0197/0171 SH
 0130/0115 (CONN)
 PARADE ST
 0130/0039 (SR0197 SEG 0171/0000)
 027857 FT 1 0 00351 0 00 0000+00
 PARADE ST
 (SR0197 SEG 0170/0000)

S 0130/0000 NC PEACH ST
 LENGTH(AH 2572 BK 2451)

BAGDAD RD
 (BORO)
 WALNUT ST
 (BORO)
 0120/1367

0120/0303 HIGH ST
 (BORO)
 NC WA TERFORD PK
 025406 FT SEVENTH ST
 (BORO)

1 0 00084 0 02 0386+71 025330 FT
 TURNPIKE ST
 (BORO)
 0120/0000

S 0120/0000 LENGTH(AH 2451 BK 2113)

0110/1391 SIXTH ST
 (BORO)
 0110/0995 FIFTH ST
 (BORO)
 0110/0606 FOURTH ST
 (BORO)
 0110/0373 NORTH PARK ROW
 023293 FT (SR2006 SEG 0010/0551)
 1 0 00084 0 02 0365+61
 SOUTH PARK ROW
 (SR3014 SEG 0380/2131)

S 0110/0000 LENGTH(AH 2113 BK 1760)
 SECOND ST

0100/1534 (BORO)
 SECOND AL
 0100/1338 (BORO)

DIR: B TOTAL LEN: 18.111 MI. DIST: 01-2 SR: 19
 LEFT MUN: WATERFORD B RIGHT MUN: WATERFORD B

WATER ST
 (BORO)

0100/0761

021457 FT

020382 FT

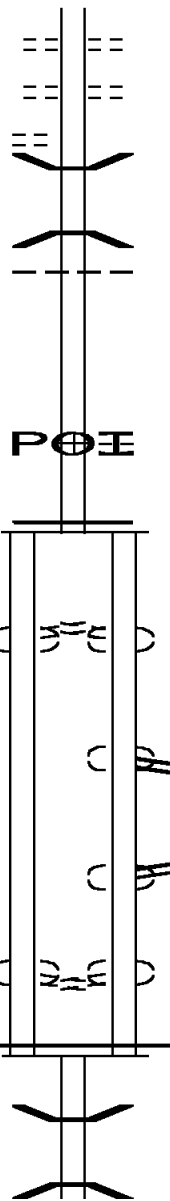
FOR SR 0019N TO 0019S
 (CONN)
 WATERFORD - WATERFORD P
 (TWP)

0085/0248

WATERFORD - WATERFORD P
 (TWP)
 FOR SR 0019S TO 0019N
 (CONN)
 0 0 00000 0 00 0000+00 019970 FT
 MFC BEGIN = C
 LENGTH(AH 0412 BK 1933)

0085/0137

0085/0000



0100/1145 FIRST ST
 (BORO)
 0100/0946 FIRST AL
 (BORO)
 0100/0702 BMS EN 25/0019/0100/0765
 1 0 00084 0 02 0346+69
 LE BOUF CK.
 0100/0624 BMSBG 25/0019/0100/0765
 WATERFORD
 0100/0075 WATERFORD T
 021533 FT 1 0 00084 0 02 0346+69
 NC HIGH ST
 0100/0000 LENGTH(AH 1760 BK 1075)
 (APRA) RAY SHOWMAN EXCA
 RAY SHOWMAN EXCAVATING
 (PRDR)
 0090/0193 1 0 00084 0 02 0332+15
 020458 FT
 MFC BEGIN = C
 0090/0000 LENGTH(AH 1075 BK 0488)
 FOR SR 0019N TO 0019S
 (CONN)
 WATERFORD - WATERFORD P
 (TWP)
 WATERFORD - WATERFORD P
 (TWP)
 WATERFORD ST
 (SRO197 SEG 0165/0160)
 (SRO197 SEG 0164/0148)
 WATERFORD ST (OLD SR 97
 (SRO197 SEG 0164/0148)
 (SRO197 SEG 0165/0160)
 WATERFORD - WATERFORD P
 (TWP)
 WATERFORD - WATERFORD P
 (TWP)
 FOR SR 0019S TO 0019N
 (CONN)
 0 0 00000 0 00 0000+00
 MFC BEGIN = C
 0084/0318
 0084/0222
 0084/0170
 0084/0125
 019970 FT
 0084/0000 LENGTH(AH 0488 BK 1933)
 0080/0819 BMS EN 25/0019/0080/0692
 1 0 00084 0 02 0320+96
 TROUT RUN
 0080/0721 BMSBG 25/0019/0080/0692

DIR: B TOTAL LEN: 18.111 MI. DIST: 01-2 SR: 19
 LEFT MUN: WATERFORD T RIGHT MUN: WATERFORD T

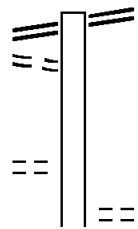
ROAD NAME	SECTION ID	LENGTH (FT)	START POINT	END POINT	DESCRIPTION
SEROKA RD (T435)	0070/0645	018037	0080/0565	0080/0293	WASHINGTON AV (PRDR) LAFAYETTE ST (TWP)
	015420	0080/0039	018037	0080/0000	LINCOLN ST (TWP) LENGTH(AH 1933 BK 2617)
			0070/2416	0070/2173	ROOSEVELT ST (TWP) MCKINLEY AV (TWP)
	013084	0070/1916	0070/1671	0070/1395	UNKNOWN RD (TWP) HARDING RD (TWP) WASHINGTON ST (TWP)
			0070/0645	0070/0000	LE BOEUF TR. STRUCTURE LENGTH 8 FT BMSID 25/0019/0060/0000 LENGTH(AH 2617 BK 2336)
			0050/1961	0050/1395	WATERFORD LE BOEUF T
	OLD ROUTE 19 (T560)	0060/1913	013084	011052	011052
0040/2079		011052	0050/0000	0040/2079	MOORE RD (T415)

DIR: B TOTAL LEN: 18.111 MI. DIST: 01-2 SR: 19
LEFT MUN: LE BOEUF T RIGHT MUN: LE BOEUF T

Stationing	Description	Stationing	Description
008451 FT		008451 FT	1 0 00084 0 01 0216+54
		0040/0000	LENGTH(AH 2601 BK 3201)
005250 FT		0030/0050	BMSEN 25/0019/0030/0000
		005250 FT	1 0 00084 0 01 0188+15
			FRENCH CK. TR
		0030/0000	BMSBG 25/0019/0030/0000
			LENGTH(AH 3201 BK 2471)
1 0 00084 0 01 0163+52	002779 FT	002779 FT	
OLD ROUTE 19 RD			
(T560)	0020/0000	0020/0000	LENGTH(AH 2471 BK 2779)
		0010/2177	BMSEN 25/0019/0010/2156
			1 0 00084 0 01 0157+21
			FRENCH CK. TR
		0010/2156	BMSBG 25/0019/0010/2156
CHURCH RD	0010/1549		
(T371)			
		000000 FT	000000 FT
			1 0 00084 0 01 0135+75
			NC WA TERFORD PK
			GRAND ARMY OF THE REP H
			(SR0006 SEG 0060/0000)
			INTER-BK GRAND ARMY OF THE REP H
			(SR0006 SEG 0060/0000)
			MFC BEGIN = C
SR 3006 SH			BK-CRAWFORD (20)
(SR3006 SEG 0560/2033)	0010/0000	0010/0000	LENGTH(AH 2779 BK 0000)

EXTRACT DATE: 12/18/2023 ROADWAY MANAGEMENT SYSTEM PAGE NUMBER: 69
 PRINT DATE: 12/19/2023 SLD COUNTY/SR - ANNUAL PRINT COUNTY: ERIE
 DIR: B TOTAL LEN: 14.680 MI. DIST: 01-2 SR: 18
 LEFT MUN: LAKE CITY B RIGHT MUN: LAKE CITY B

WEST LAKE RD 077512 FT
 (SR0005 SEG 0200/0797) 0320/2323
 FOR SR 0005 AND 0018
 (CONN) 0320/2147
 DILLON DR 0320/1150
 (BORO)



077492 FT WEST LAKE RD
 0320/2323 (SR0005 SEG 0200/0797)
 0320/1070 EAGLE ST
 (BORO)

DIR: B TOTAL LEN: 14.680 MI. DIST: 01-2 SR: 18
 LEFT MUN: LAKE CITY B RIGHT MUN: LAKE CITY B

Stationing	Distance	Street Name	Notes
2 0 25019 0 00 0017+50	075189 FT	BILLINGS DR (BORO)	0320/0000
		KEYSTONE DR (BORO)	0320/0194 075169 FT
		PETTIBONE AV (BORO)	0310/0868
		HALL AV (BORO)	0310/0469
		RAILROAD ST (BORO)	0310/0216
	073395 FT	LAKE ST (BORO)	0310/0000
		MAIN ST (BORO)	0300/2095
		SAMPSON AV (BORO)	0300/0726
2 0 25020 0 00 0027+31	070672 FT	MARTIN AV (BORO)	0300/0000
		LAKE CITY GIRARD B	0290/1142
		SCHOOL ENT RD (BORO)	0290/0262 068335 FT
		MARTIN AV (SR4002 SEG 0010/0000)	070652 FT
		NC LAKE ST	0310/0183 (AAR 523990M) #TRKS 05
		LAKE ST	073375 FT 2 0 25019 0 00 0000+00
		MARTIN AV	0300/0000 LENGTH(AH 2723 BK 2337)
		BMS EN 25/0018/0290/0866	0290/1025
		LAKE CITY GIRARD B	0290/1005
		NORFOLK SOUTHERN RAI RR	2 0 25008 0 00 0054+76
		BMSBG 25/0018/0290/0866	0290/0866
		NICKEL PLATE AV (BORO)	0290/0336
		RANDALL AV	068315 FT 2 0 25008 0 00 0046+00

DIR: B TOTAL LEN: 14.680 MI. DIST: 01-2 SR: 18
 LEFT MUN: GIRARD B RIGHT MUN: GIRARD B

		==	5 0290/0000	(BORO) LENGTH(AH 2337 BK 1356) DEWEY DR
		==	0280/0786	(BORO) MILES AV
		==	0280/0501	(BORO) ELK CREEK AV
	066979 FT	==	0280/0248	(BORO) 2 0 25008 0 00 0032+65
		==	066959 FT	GOSS AV (BORO)
		==	5 0280/0000	LENGTH(AH 1356 BK 2457) HATHAWAY ST (BORO)
		==	0270/2199	
TEMPLETON AV (BORO)	0270/1635	==		
MELLON AV (BORO)	0270/1276	==		
		==	0270/0955	WILCOX ST (BORO)
2 0 25008 0 00 0008+00	064522 FT		064502 FT	
LAKE ST (BORO)	0270/0000	==	5 0270/0000	LENGTH(AH 2457 BK 0821) VINE ST (BORO)
	063701 FT	==	0260/0605	(BORO)
			063681 FT	2 0 25008 0 00 0000+00 MAIN ST (SRO020 SEG 0250/0000)
				NC RICE AV INTER-BK MAIN ST (SRO020 SEG 0250/0000)
			5 0260/0000	MFC BEGIN = D LTH AH 000821 BK 000100
	063701 FT		063681 FT	LTH AH 000100 BK 000988
			7254/0000	RIDGE RD (SRO020 SEG 0230/0000)
RIDGE RD (SRO020 SEG 0230/0000)	0250/0988	==	0250/0988	GIRARD T
FROM 0020/0220 SH (CONN)	0250/0745	==		
	062713 FT	==	0250/0581	REESE RD (T483)
			062693 FT	1 0 00295 0 00 0474+46
			5 0250/0000	LENGTH(AH 0988 BK 2293) REESE DR (T483)
		==	0240/2076	

DIR: B TOTAL LEN: 14.680 MI. DIST: 01-2 SR: 18
 LEFT MUN: GIRARD T RIGHT MUN: GIRARD T

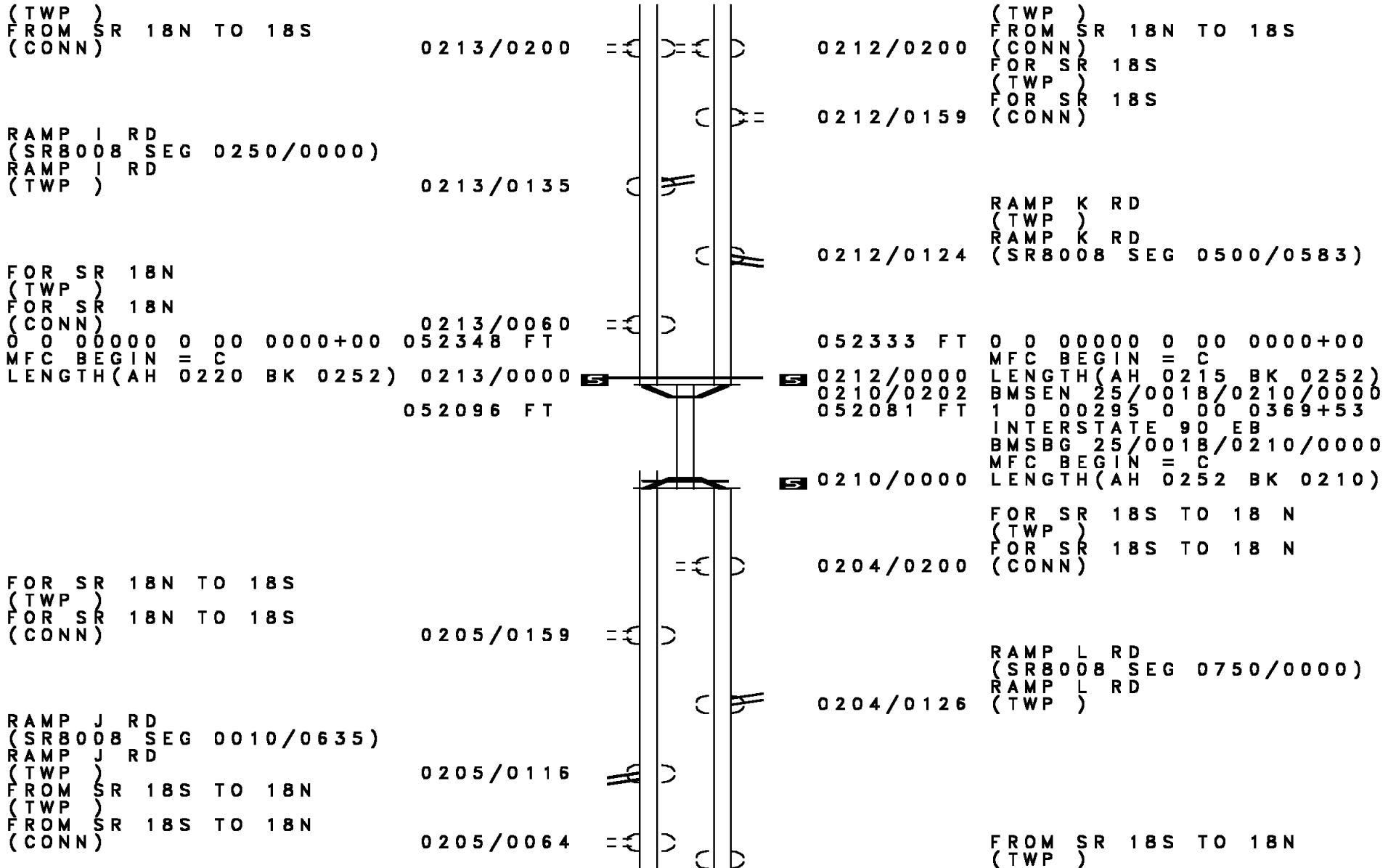
LEXINGTON RD
 (SR3015 SEG 0100/2495)
 FOR SR 0018 AND 3015
 (CONN)
 PSP BARRACKS RD
 (GOVT)

060420 FT	==	0240/0126	ALBION RD
		060400 FT	(CONN)
			1 0 00295 0 00 0451+53
			ALBION RD
			(T478)
		5 0240/0000	LENGTH(AH 2293 BK 2413)
0240/0000	==		
0230/2270	==		
0230/1875	==		
058007 FT		057987 FT	1 0 00295 0 00 0427+53
			DRURY RD
			(T507)
		5 0230/0000	LENGTH(AH 2413 BK 3013)
054994 FT		054974 FT	1 0 00295 0 00 0397+37
			CROSS STATION RD
			(T505)
		5 0220/0000	LENGTH(AH 3013 BK 2426)
052568 FT		052548 FT	0 0 00000 0 00 0000+00
			NC SR 0018 SH
			MFC BEGIN = C
		5 0216/0000	LENGTH(AH 2426 BK 0215)

FROM SR 18N TO 18S

FROM SR 18N TO 18S

DIR: B TOTAL LEN: 14.680 MI. DIST: 01-2 SR: 18
 LEFT MUN: GIRARD T RIGHT MUN: GIRARD T



(TWP)
 FROM SR 18N TO 18S
 (CONN)

RAMP I RD
 (SR8008 SEG 0250/0000)
 RAMP I RD
 (TWP)

FOR SR 18N
 (TWP)
 FOR SR 18N
 (CONN)
 0 0 00000 0 00 0000+00 052348 FT
 MFC BEGIN = C
 LENGTH(AH 0220 BK 0252) 0213/0000

FOR SR 18N TO 18S
 (TWP)
 FOR SR 18N TO 18S
 (CONN)

RAMP J RD
 (SR8008 SEG 0010/0635)
 RAMP J RD
 (TWP)
 FROM SR 18S TO 18N
 (TWP)
 FROM SR 18S TO 18N
 (CONN)

0213/0200

0213/0135

0213/0060

0213/0000

052096 FT

0205/0159

0205/0116

0205/0064

0212/0200

0212/0159

0212/0124

052333 FT

0212/0000

0210/0202

052081 FT

0210/0000

0204/0200

0204/0126

(TWP)
 FROM SR 18N TO 18S
 (CONN)
 FOR SR 18S
 (TWP)
 FOR SR 18S
 (CONN)

RAMP K RD
 (TWP)
 RAMP K RD
 (SR8008 SEG 0500/0583)

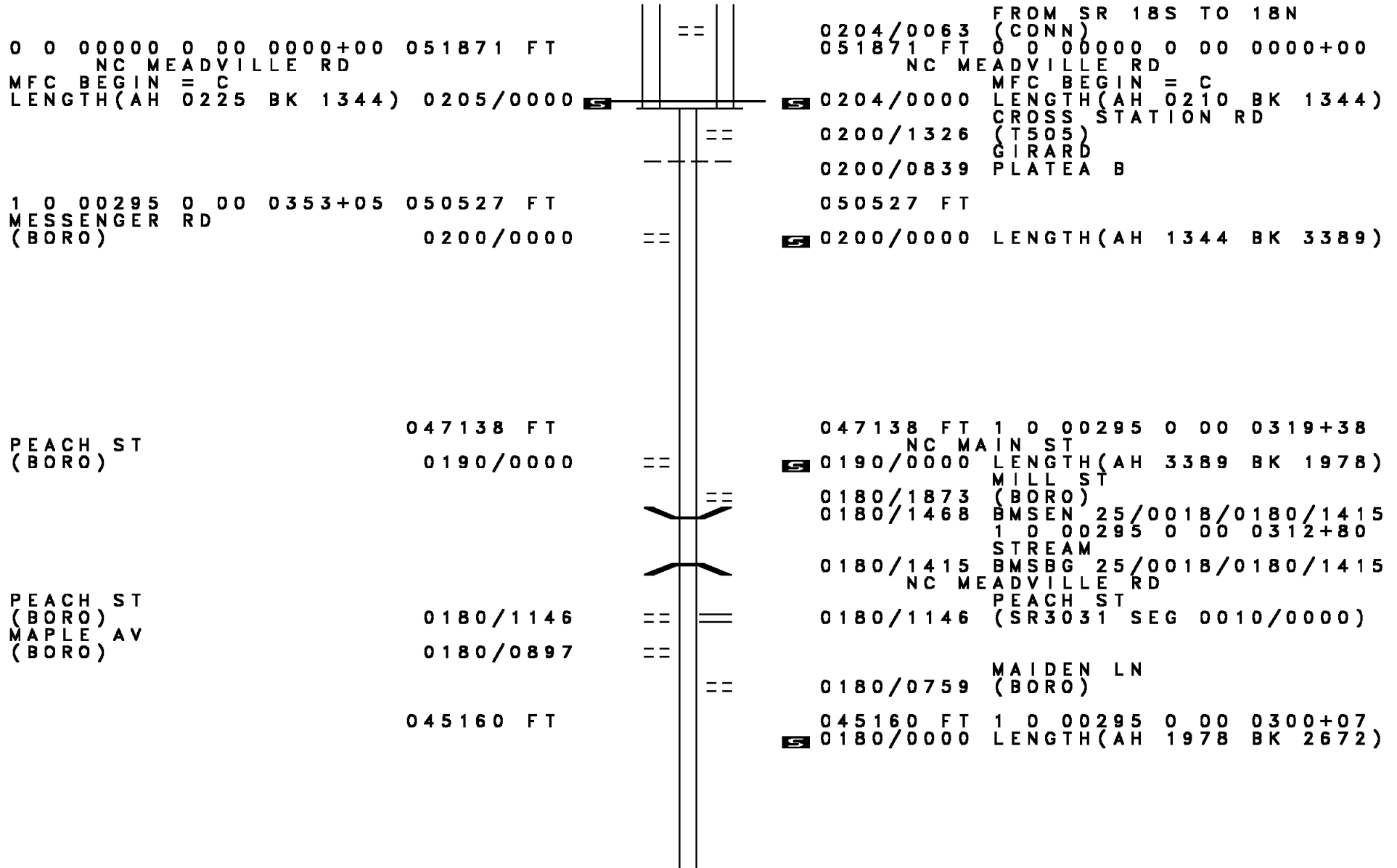
0 0 00000 0 00 0000+00
 MFC BEGIN = C
 LENGTH(AH 0215 BK 0252)
 BMS EN 25/0018/0210/0000
 1 0 00295 0 00 0369+53
 INTERSTATE 90 EB
 BMS BG 25/0018/0210/0000
 MFC BEGIN = C
 LENGTH(AH 0252 BK 0210)

FOR SR 18S TO 18 N
 (TWP)
 FOR SR 18S TO 18 N
 (CONN)

RAMP L RD
 (SR8008 SEG 0750/0000)
 RAMP L RD
 (TWP)

FROM SR 18S TO 18N
 (TWP)

DIR: B TOTAL LEN: 14.680 MI. DIST: 01-2 SR: 18
 LEFT MUN: GIRARD T RIGHT MUN: GIRARD T



0 0 00000 0 00 0000+00 051871 FT
 NC MEADVILLE RD
 MFC BEGIN = C
 LENGTH(AH 0225 BK 1344) 0205/0000

1 0 00295 0 00 0353+05 050527 FT
 MESSENGER RD
 (BORO) 0200/0000

PEACH ST
 (BORO) 047138 FT
 0190/0000

PEACH ST
 (BORO) 0180/1146
 MAPLE AV
 (BORO) 0180/0897

045160 FT

0204/0063 FROM SR 18S TO 18N
 051871 FT (CONN)
 0 0 00000 0 00 0000+00
 NC MEADVILLE RD
 MFC BEGIN = C
 LENGTH(AH 0210 BK 1344)
 CROSS STATION RD

0200/1326 (T505)
 GIRARD
 PLATEAU B

050527 FT

0200/0000 LENGTH(AH 1344 BK 3389)

047138 FT 1 0 00295 0 00 0319+38
 NC MAIN ST
 0190/0000 LENGTH(AH 3389 BK 1978)

0180/1873 MILL ST
 (BORO)
 0180/1468 BMSSEN 25/0018/0180/1415
 1 0 00295 0 00 0312+80

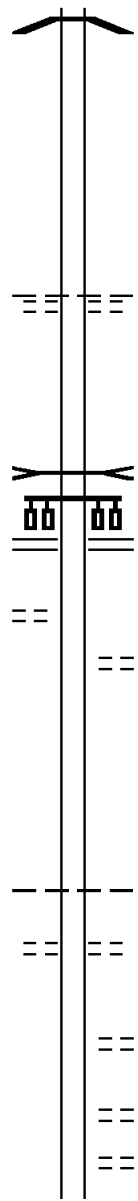
0180/1415 BMSBG 25/0018/0180/1415
 NC MEADVILLE RD

0180/1146 PEACH ST
 (SR3031 SEG 0010/0000)

0180/0759 MAIDEN LN
 (BORO)

045160 FT 1 0 00295 0 00 0300+07
 0180/0000 LENGTH(AH 1978 BK 2672)

DIR: B TOTAL LEN: 14.680 MI. DIST: 01-2 SR: 18
 LEFT MUN: ELK CREEK T RIGHT MUN: ELK CREEK T



030684 FT

0130/2187 BMSBG 25/0018/0130/2187

030684 FT 1 0 00295 0 00 0154+69
 THRASHER RD
 (T403)
 ELK CREEK
 CRANESVILLE B
 0130/0000 LENGTH(AH 3640 BK 2649)

0120/0938 CONNEAUT CK.
 STRUCTURE LENGTH 10 FT
 BMSID 25/0018/0120/0938
 CRANE ST
 (SR3008 SEG 0030/0000)

1 0 00295 0 00 0128+25 028035 FT
 BOWMAN AV
 (BORO) 0120/0000

0120/0582
 028035 FT
 0120/0000 LENGTH(AH 2649 BK 2331)
 KENNEDYS TRLR CT
 (PRDR)

025704 FT

025704 FT 1 0 00295 0 00 0104+96
 NC MEADVILLE ST
 CRANESVILLE
 ELK CREEK T
 0110/0000 LENGTH(AH 2331 BK 3432)
 SHERMAN ST
 (T363)
 0100/2878

0100/1681 CHURCH ST
 (T365)

0100/1075 PARK ST
 (T373)
 HIGH ST
 (T370)
 PONT RD

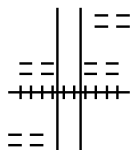
DIR: B TOTAL LEN: 14.680 MI. DIST: 01-2 SR: 18
 LEFT MUN: ELK CREEK T RIGHT MUN: ELK CREEK T

Location / Description	Stationing	Length (FT)	Notes / Details
	0100/0728		(SR3017 SEG 0090/0593)
	0100/0232		BMSSEN 25/0018/0100/0192
			1 0 00295 0 00 0072+66
			TEMPLE CK BR
022272 FT	0100/0192		BMSBG 25/0018/0100/0192
	022272 FT		1 0 00295 0 00 0069+13
			CROSSINGVILLE RD
			(SR3006 SEG 0170/0000)
			MFC BEGIN = C
	0100/0000		LENGTH(AH 3432 BK 3589)
	0090/3305		BMSSEN 25/0018/0090/3287
			1 0 00295 0 00 0067+63
			TEMPLE CREEK
	0090/3287		BMSBG 25/0018/0090/3287
GRANDVIEW AV (T988)	0090/1261		
			ELK CREEK CONNEAUT T RESERVOIR RD
RESERVOIR RD (SR3008 SEG 0010/0000)	0090/0574		(T343) SCHOOL ENT RD
			(BORO)
			PENNDOT STOCKPILE YD #2
			(GOVT)
			CONNEAUT
018683 FT	0090/0096		ALBION B
	018683 FT		1 0 00295 0 00 0034+66
			NC SR 0018 SH
	0090/0000		LENGTH(AH 3589 BK 1589)
THORNTON AV (BORO)	0080/0896		
			THIRD AV (BORO)
			SECOND AV (BORO)
ORCHARD ST (BORO)	0080/0106		
	017094 FT		1 0 00295 0 00 0018+83
			FIRST AV (BORO)
ELK ST (BORO)	0070/1529		LENGTH(AH 1589 BK 1884)
			WELLS AV

DIR: B TOTAL LEN: 14.680 MI. DIST: 01-2 SR: 18
 LEFT MUN: ALBION B RIGHT MUN: ALBION B

CANAL ST
(BORO)

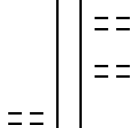
0070/0631



0070/1382 (BORO)
 WATER ST
 0070/1014 (BORO)
 0070/0840 (AAR 051906W)#TRKS 01

SMOCK AV
(BORO)

0070/0344



0070/0592 ROBB & POWELL AV
 (BORO)
 UNKNOWN AL
 0070/0384 (BORO)

1 0 00295 0 00 0000+00 015210 FT
 MAIN ST
 (SR3013 SEG 0010/0000)
 STATE ST
 (SR3006 SEG 0160/2251)

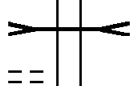
0070/0000



0070/0222 UNKNOWN AL
 (BORO)
 015210 FT
 NC STATE ST

JACKSON AV
(BORO)

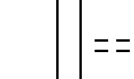
0060/2172



5 0070/0000 MFC BEGIN = B
 LENGTH(AH 1884 BK 2811)
 ROBB & POWELL AV
 (BORO)
 EAST BR. CONNEAUT
 STRUCTURE LENGTH 16 FT
 0060/2476 BMSID 25/0018/0060/2476

012399 FT

012399 FT

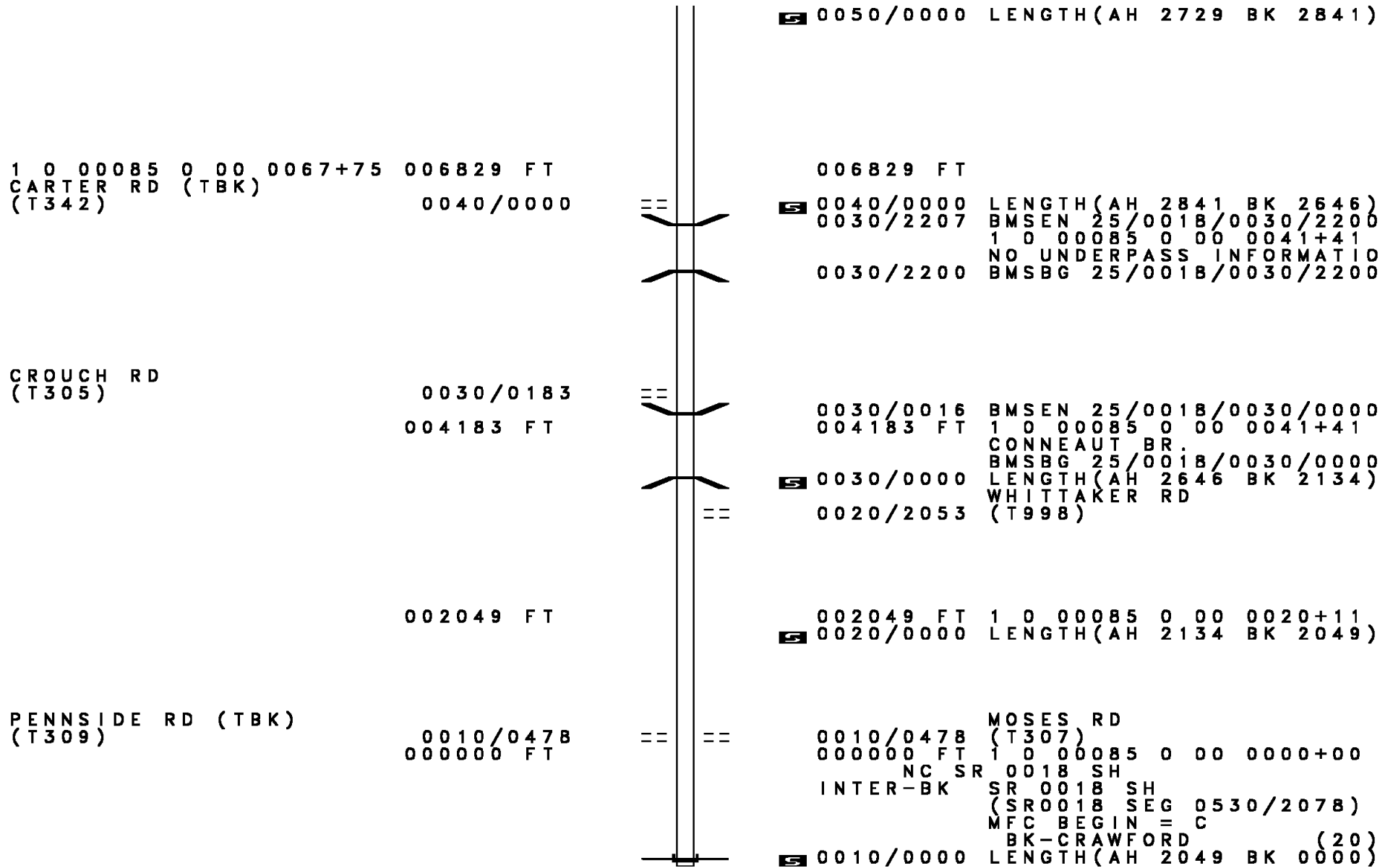


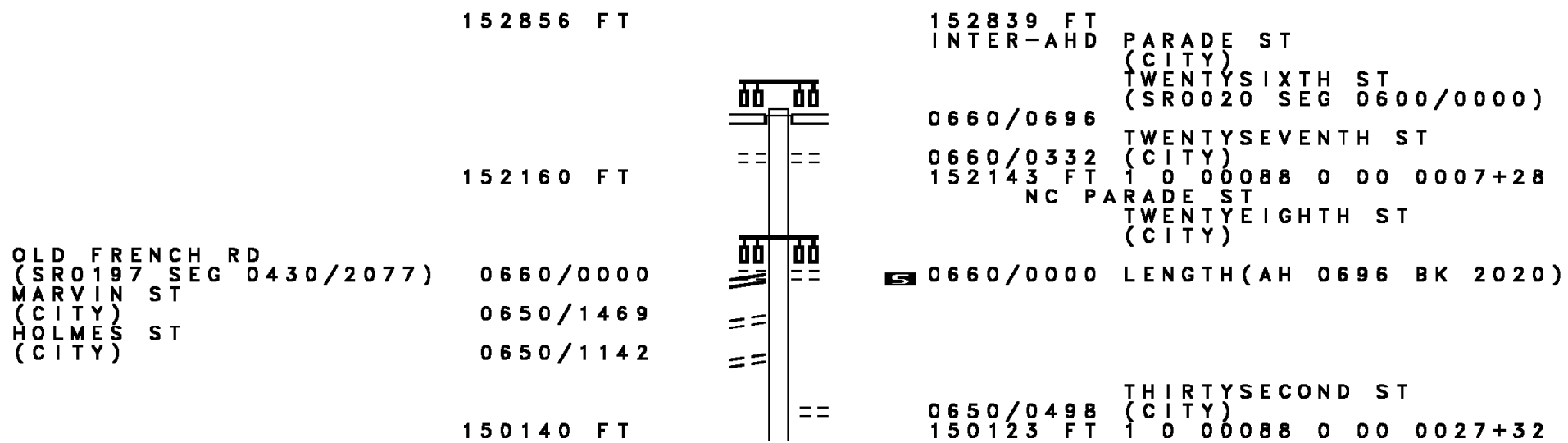
0060/1907 (AAR 051905P)#TRKS 01
 PARK AV
 0060/1767 (BORO)

009670 FT (APRA) ALBION STATE PRI
 ALBION STATE PRISON RD
 (GOVT)
 009670 FT 1 0 00085 0 00 0096+34

POE

DIR: B TOTAL LEN: 14.680 MI. DIST: 01-2 SR: 18
 LEFT MUN: CONNEAUT T RIGHT MUN: CONNEAUT T





DIR: B TOTAL LEN: 28.950 MI. DIST: 01-2 SR: 8
 LEFT MUN: ERIE CITY C RIGHT MUN: ERIE CITY C

EAST THIRTYTHIRD ST
 (CITY) 0640/1969
 ASH ST
 (CITY) 0640/1874

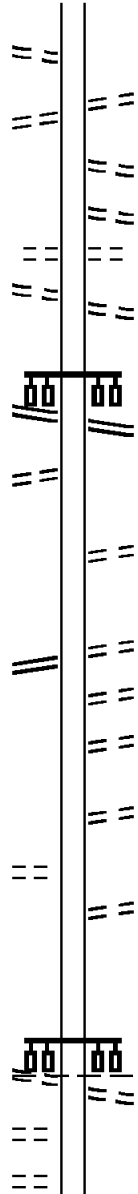
EAST THIRTYSEVENTH ST
 (CITY) 0640/0440

1 0 00088 0 00 0049+43 147930 FT
 EAST THIRTYEIGHTH ST
 (SR4016 SEG 0231/0000)
 (SR4016 SEG 0230/0000) 0640/0000
 WAYNE ST
 (CITY) 0630/1522

146246 FT
 LAKE PLEASANT RD
 (SR1001 SEG 0270/3063) 0630/0000

BRANDES ST
 (CITY) 0620/0835

1 0 00088 0 01 0093+88 143492 FT
 GRANDVIEW BL
 (T657) 0620/0000
 BELLEVIEW DR
 (T905) 0610/1990
 ARLINGTON RD
 (T689) 0610/1668



0650/0000 LENGTH(AH 2020 BK 2210)

0640/1874 ASH ST
 (CITY)
 0640/1777 EAST THIRTYFOURTH ST
 (CITY)
 0640/1325 EAST THIRTYFIFTH ST
 (CITY)
 0640/0879 EAST THIRTYSEXTH ST
 (CITY)
 0640/0440 EAST THIRTYSEVENTH ST
 (CITY)

147913 FT EAST THIRTYEIGHTH ST
 (SR4016 SEG 0230/0000)
 (SR4016 SEG 0231/0000)
 0640/0000 LENGTH(AH 2210 BK 1684)

0630/0351 PERRY ST
 (CITY)
 146229 FT 1 0 00088 0 00 0066+54
 LAKE PLEASANT RD
 (CITY)
 0630/0000 LENGTH(AH 1684 BK 2754)
 0620/2415 EAST AV
 (CITY)
 0620/2076 STANLEY AV
 (CITY)

0620/1393 ESSEX AV
 (CITY)

0620/0464 BURTON ST
 (CITY)
 NC PINE AV

143475 FT GRANDVIEW BL
 (T657)
 ERIE CITY
 MILLCREEK T
 0620/0000 LENGTH(AH 2754 BK 2164)

EXTRACT DATE: 12/18/2023
PRINT DATE: 12/19/2023

ROADWAY MANAGEMENT SYSTEM
SLD COUNTY/SR - ANNUAL PRINT

PAGE NUMBER: 55
COUNTY: ERIE

DIR: B TOTAL LEN: 28.950 MI.
LEFT MUN: MILLCREEK T

DIST: 01-2 SR: 8
RIGHT MUN: MILLCREEK T

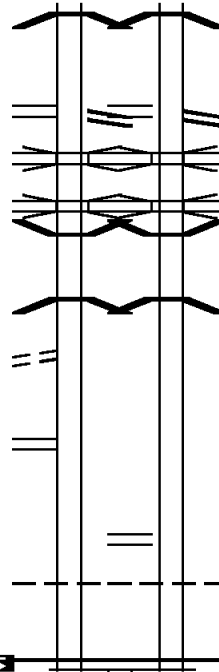
BMSBG 25/0008/0580/2176 0581/2176
RAMP A RD
(SR8018 SEG 0250/0000)
RAMP C RD
(SR8018 SEG 0500/0904) 0581/1743
SR 0090 WB
OP ID 25/0090/0291/1769 0581/1552
SR 0090 EB
OP ID 25/0090/0290/1801 0581/1464
BMSEN 25/0008/0580/1365 0581/1392
1 0 00088 0 00 0186+11
MILL CREEK
BMSBG 25/0008/0580/1365 0581/1381
TO 8018/0020 SH
(CONN) 0581/1249
RAMP D RD
(SR8018 SEG 0020/0000)
RAMP B RD
(SR8018 SEG 0010/1667) 0581/0961

MILLCREEK
GREENE T 0581/0372
1 0 00088 0 01 0199+77 132861 FT
MFC BEGIN = C
LENGTH(AH 2439 BK 2662) 0581/0000

GUNNISON RD
(T697) 0570/1355

1 0 00088 0 01 0226+56 130199 FT
KOSIOREK RD
(T698) 0570/0000

HILLBORN RD
(T673) 0560/0237



0580/2175 BMSBG 25/0008/0580/2176
RAMP A RD
(SR8018 SEG 0250/0000)
RAMP C RD
(SR8018 SEG 0500/0904) 0580/1734
SR 0090 WB
OP ID 25/0090/0291/1769 0580/1543
SR 0090 EB
OP ID 25/0090/0290/1801 0580/1453
BMSEN 25/0008/0580/1365 0580/1376
1 0 00088 0 00 0186+11
MILL CREEK
BMSBG 25/0008/0580/1365 0580/1365

RAMP D RD
(SR8018 SEG 0020/0000)
RAMP B RD
(SR8018 SEG 0010/1667) 0580/0949
MILLCREEK
GREENE T 0580/0372
1 0 00088 0 01 0199+77 132861 FT
MFC BEGIN = C
LENGTH(AH 2422 BK 2662) 0580/0000

130199 FT MOREHOUSE RD
(T578)
LENGTH(AH 2662 BK 3300) 0570/0000

DIR: B TOTAL LEN: 28.950 MI. DIST: 01-2 SR: 8
 LEFT MUN: GREENE T RIGHT MUN: GREENE T

Stationing	Right of Way	Structure	Length	Notes
126899 FT	126899 FT	1 0 00088 0 01	0259+37	4 MILE CREEK
			9 FT	STRUCTURE LENGTH
			0560/0000	BMSID 25/0008/0560/0000
			0550/2416	LENGTH(AH 3300 BK 2492) OLD WATTSBURG RD (T674)
HOLMAN DR (T677)	0550/1739			
			0550/0967	RESCUE LN (T301)
124407 FT	124407 FT	1 0 00088 0 01	0285+09	
			0550/0000	LENGTH(AH 2492 BK 2580)
1 0 00088 0 01 0310+40	121827 FT			
TATE RD (SR1003 SEG 0010/1931)	0540/0000			
			0540/0000	LENGTH(AH 2580 BK 2551)
SCHLINDWEIN RD (T605)	0530/1503			
			0530/0000	LENGTH(AH 2551 BK 2683)
119276 FT	119276 FT	1 0 00088 0 01	0335+88	KUHL RD (T606)
			0530/0000	LENGTH(AH 2551 BK 2683)
116593 FT	116593 FT	1 0 00088 0 01	0365+56	
			0520/0000	LENGTH(AH 2683 BK 2835)
MARK RD				

DIR: B TOTAL LEN: 28.950 MI. DIST: 01-2 SR: 8
 LEFT MUN: GREENE T RIGHT MUN: GREENE T

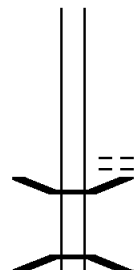
Stationing	Segment	Length (FT)	Right-of-Way	Notes
(T612)	0510/2067		==	
			==	0510/1791 GONDA RD (T927)
			==	0510/0681 GONDA RD (T927)
		113758 FT		113758 FT 1 0 00088 0 01 0395+23 [S] 0510/0000 LENGTH(AH 2835 BK 2275)
		111483 FT		111483 FT 1 0 00088 0 01 0413+70
DUTCH RD (T644)	0500/0000		==	[S] 0500/0000 DEWEY RD (T648) LENGTH(AH 2275 BK 2622)
		108861 FT		108861 FT 1 0 00088 0 01 0439+84
BARTON RD (SR1005 SEG 0170/2402)	0490/0000		==	[S] 0490/0000 BLILEY RD (T646) LENGTH(AH 2622 BK 1024) LE BOEUF CK. STRUCTURE LENGTH 14 FT
			==	0480/0904 BMSID 25/0008/0480/0930 JONES RD (T664)
1 0 00088 0 01 0450+00 SIEGEL RD (T587)	0480/0000	107837 FT		0480/0447 107837 FT [S] 0480/0000 LENGTH(AH 1024 BK 1994)
		105843 FT		105843 FT 1 0 00088 0 01 0470+16 [S] 0470/0000 LENGTH(AH 1994 BK 2853)
				0460/2048 BMSID 25/0008/0460/1973 1 0 00088 0 01 0478+41 E. LEBOUF CK.

DIR: B TOTAL LEN: 28.950 MI. DIST: 01-2 SR: 8
 LEFT MUN: GREENE T RIGHT MUN: GREENE T

Location / Segment	Segment ID	Length (FT)	Notes	Segment ID	Description
				0460/2033	BMSBG 25/0008/0460/1973
SIEGEL RD (T587)	0460/1052	102990 FT	==	0460/0000	1 0 00088 0 02 0503+52 LENGTH(AH 2853 BK 2634) BENNETT RD (T665)
MAY RD (T662)	0450/2634		== ==	0450/2634	
				0450/1582	BMSEN 25/0008/0450/1568 1 0 00088 0 02 0514+87 E. LEBOEUF CK
				0450/1568	BMSBG 25/0008/0450/1568
WATTSBURG AREA SCHOOLS (PRDR)	0450/0954	100356 FT	==	0450/0835	BMSEN 25/0008/0450/0820 1 0 00088 0 02 0522+39 E. LEBOEUF CK
				0450/0820	BMSBG 25/0008/0450/0820
				0450/0000	1 0 00088 0 02 0530+43 GREENE VENANGO T LENGTH(AH 2634 BK 2562)
				0440/0351	BMSEN 25/0008/0440/0343 1 0 00088 0 02 0552+77 SMALL STREAM
1 0 00088 0 02 0556+03 097794 FT BACKUS RD (SR1009 SEG 0040/0000)	0440/0000		== ==	0440/0343	BMSBG 25/0008/0440/0343 WALES RD (SR1009 SEG 0040/0000)
				0430/2595	1 0 00088 0 02 0560+15 ALDER BROOK
				0430/2576	BMSBG 25/0008/0430/2576

DIR: B TOTAL LEN: 28.950 MI. DIST: 01-2 SR: 8
 LEFT MUN: VENANGO T RIGHT MUN: VENANGO T

094825 FT



094825 FT 1 0 00088 0 02 0585+70

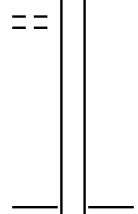
ORTON RD
 (T678)
 0430/0000 LENGTH(AH 2969 BK 2311)
 0420/1949 BMSBN 25/0008/0420/2006
 1 0 00088 0 02 0609+45
 ALDER BROOK
 0420/1910 BMSBG 25/0008/0420/2006

092514 FT

092514 FT 1 0 00088 0 02 0609+45
 0420/0000 LENGTH(AH 2311 BK 3278)

FIRETHORN RD
 (T644)

0410/1606



089236 FT 1 0 00088 0 02 0642+77
 PHILLIPSVILLE RD
 (SR1011 SEG 0100/0000)
 0410/0000 LENGTH(AH 3278 BK 2728)

086508 FT

086508 FT 1 0 00088 0 02 0670+08
 0400/0000 LENGTH(AH 2728 BK 2514)

083994 FT

083994 FT 1 0 00088 0 02 0695+28

DIR: B TOTAL LEN: 28.950 MI. DIST: 01-2 SR: 8
 LEFT MUN: VENANGO T RIGHT MUN: VENANGO T

0390/0000 LENGTH(AH 2514 BK 3297)

1 0 00088 0 02 0728+25 080697 FT
 CURTIS RD
 (T647) 0380/0000

080697 FT

0380/0000 LENGTH(AH 3297 BK 1767)

1 0 00088 0 02 0745+63 078930 FT
 PD DR TO LANDFILL
 (PRDR) 0370/0000

078930 FT

0370/0000 LENGTH(AH 1767 BK 2175)

JONES RD
 (T645) 076755 FT
 0350/1077

076755 FT 1 0 00088 0 02 0767+47
 0360/0000 LENGTH(AH 2175 BK 1639)
 HANNA HALL RD
 (T545) 0350/1077

075116 FT

0350/0039 BMS EN 25/0008/0350/0000
 075116 FT 1 0 00088 0 02 0784+33
 FRENCH CK TR
 BMSBG 25/0008/0350/0000
 0350/0000 LENGTH(AH 1639 BK 3605)

DOOLITTLE RD
 (T718) 0340/2263
 FRITZ HILL RD
 (T627) 0340/1712

071511 FT

071511 FT 1 0 00088 0 02 0814+59
 NC WATTSBURG RD

DIR: B TOTAL LEN: 28.950 MI. DIST: 01-2 SR: 8
 LEFT MUN: VENANGO T RIGHT MUN: VENANGO T

				0340/0000	LENGTH(AH 3605 BK 2902)
TOWNHALL RD (T629)	0330/1500	==			
BROWN AV (T881)	0330/0971	==			
FOR 0008S TO 0008S (CONN)	0330/0130	==			
	068609 FT	==		0330/0066	FROM 0089/0300 SH (CONN)
				068609 FT	1 0 00088 0 03 0848+62
					STATION RD
				0330/0000	(SR0089 SEG 0300/0000)
FOR 0008S TO 0008S (CONN)	0320/1751	==			LENGTH(AH 2902 BK 1885)
SUNSHINE LN (T630)	0320/1254	==			
BROWN AV (T881)	0320/0888	==			
	066724 FT			066724 FT	1 0 00088 0 03 0867+35
					FRENCH CK. TR
					STRUCTURE LENGTH 15 FT
				0320/0000	BMSID 25/0008/0320/0000
					LENGTH(AH 1885 BK 1287)
	065437 FT			065437 FT	1 0 00088 0 03 0880+48
				0310/0000	LENGTH(AH 1287 BK 1907)
	063530 FT			063530 FT	1 0 00088 0 03 0899+57
				0300/0000	LENGTH(AH 1907 BK 1238)
	062292 FT			062292 FT	1 0 00088 0 03 0911+95
HASKELL HILL RD (T734)	0290/0000	==		0290/0000	NC WATERFORD RD
LC FOR HASKELL HILL RD (CONN)	0280/1198	==			LENGTH(AH 1238 BK 1436)

VENANGO

DIR: B TOTAL LEN: 28.950 MI. DIST: 01-2 SR: 8
LEFT MUN: VENANGO T RIGHT MUN: VENANGO T

JAMESTOWN ST
(BORO)

060856 FT

0270/0955

059397 FT

057613 FT

		0280/0707	WATTSBURG B
		0280/0684	BMSEN 25/0008/0280/0516
			1 0 00088 0 03 0926+20
			W. BR. FR. CK.
		0280/0499	BMSBG 25/0008/0280/0516
			SCHOOL ENT RD
	==	0280/0193	(PRDR)
		060856 FT	1 0 00088 0 03 0926+20
	5	0280/0000	LENGTH(AH 1436 BK 1459)
	==	0270/0955	JAMESTOWN ST
	==		(SR0474 SEG 0010/0000)
	==	0270/0485	NORTH ST
		059397 FT	(BORO)
			1 0 00088 0 03 0940+73
			NC MA IN ST
	==		SOUTH ST
	==	5	0270/0000 LENGTH(AH 1459 BK 1784)
			WATTSBURG
		0260/1118	AMITY T
		0260/0828	BMSEN 25/0008/0260/0651
			1 0 00088 0 03 0951+34
			E. BR. FRENCH
		0260/0728	BMSBG 25/0008/0260/0651
		0260/0221	BMSEN 25/0008/0260/0110
			1 0 00088 0 03 0957+00
			HUBBEL RUN
		0260/0183	BMSBG 25/0008/0260/0110
			FROM 0089/0294 SH
		0260/0080	(CONN)
		057613 FT	1 0 00088 0 04 0959+23
			BEAVERDAM RD
	5	0260/0000	(SR0089 SEG 0294/2188)
	==		LENGTH(AH 1784 BK 3738)
	==	0250/3648	TO 0089/0294 SH
	==		(CONN)
	==	0250/3348	LYONS RD
			(SR2017 SEG 0120/3297)
			FRENCH CK. BR
		0250/2607	STRUCTURE LENGTH 9 FT
			BMSID 25/0008/0250/2655
		0250/2437	PHILLIPS RD
			(T561)

DIR: B TOTAL LEN: 28.950 MI. DIST: 01-2 SR: 8
LEFT MUN: AMITY T RIGHT MUN: AMITY T

053875 FT

053875 FT 1 0 00304 0 01 0669+21
PHILLIPS RD
(T561)

== 5 0250/0000 LENGTH(AH 3738 BK 1490)

052385 FT

052385 FT 1 0 00304 0 01 0654+12
5 0240/0000 LENGTH(AH 1490 BK 3102)

049283 FT

049283 FT 1 0 00304 0 01 0623+81
5 0230/0000 LENGTH(AH 3102 BK 2815)

<----->
0220/1345 FRENCH CK. BR
STRUCTURE LENGTH 12 FT
BMSID 25/0008/0220/1299

046468 FT

046468 FT 1 0 00304 0 01 0595+53
5 0220/0000 LENGTH(AH 2815 BK 2623)

043845 FT

043845 FT 1 0 00304 0 01 0568+93
CASLER RD
(T491)

== 5 0210/0000 LENGTH(AH 2623 BK 3452)

ALDER RUN

DIR: B TOTAL LEN: 28.950 MI. DIST: 01-2 SR: 8
 LEFT MUN: AMITY T RIGHT MUN: AMITY T

HATCH HOLLOW RD
 (SR2006 SEG 0170/3390) 0200/0644

040393 FT

ARBUCKLE RD
 (SR1001 SEG 0010/0000) 0190/1125

037871 FT

035412 FT

032951 FT

030503 FT

Structure ID	Length (FT)	Structure Name	Start Station	End Station	Notes
0200/1548	18	STRUCTURE	25/0008	0200/1548	
0200/0644	040393	HATCH HOLLOW RD (T300)	0170/3390	0200/0644	
0200/0000	040393	LENGTH(AH 3452 BK 2522)	0170/3390	0200/0000	1 0 00304 0 01 0534+13
0190/1125	037871	ARBUCKLE RD	0010/0000	0190/1125	
0190/0000	037871	LENGTH(AH 2522 BK 2459)	0010/0000	0190/0000	1 0 00304 0 01 0508+98 NC WATERFORD RD
0180/0000	035412	LENGTH(AH 2459 BK 2461)	0010/0000	0180/0000	1 0 00304 0 01 0484+39
0170/0000	032951	LENGTH(AH 2461 BK 2448)	0010/0000	0170/0000	1 0 00304 0 01 0459+81
0160/0000	030503	LENGTH(AH 2448 BK 2934)	0010/0000	0160/0000	1 0 00304 0 01 0435+33 UNION AMITY RD (T463) AMITY UNION T

DIR: B TOTAL LEN: 28.950 MI. DIST: 01-2 SR: 8
 LEFT MUN: UNION T RIGHT MUN: UNION T

027569 FT

027569 FT 1 0 00304 0 01 0405+87
 0150/0000 LENGTH(AH 2934 BK 2775)

1 0 00304 0 01 0378+23 024794 FT
 HANLIN RD
 (T443) 0140/0000 ==

024794 FT
 0140/0000 LENGTH(AH 2775 BK 3351)

021443 FT

021443 FT 1 0 00304 0 01 0344+69
 NC SMILEY HILL RD
 0130/0000 LENGTH(AH 3351 BK 2489)

HILLSIDE RD
 (T417) 0120/1079 ==

018954 FT

0120/0048 UNION
 018954 FT UNION CITY B
 0120/0000 LENGTH(AH 2489 BK 1611)
 JOHN ST
 0110/1469 (BORO)
 TERRACE ST
 0110/1057 (BORO)

NEW ST

EXTRACT DATE: 12/18/2023
PRINT DATE: 12/19/2023

ROADWAY MANAGEMENT SYSTEM
SLD COUNTY/SR - ANNUAL PRINT

PAGE NUMBER: 44
COUNTY: ERIE

DIR: B TOTAL LEN: 28.950 MI.
LEFT MUN: UNION CITY B

DIST: 01-2 SR: 8
RIGHT MUN: UNION CITY B

(BORO)
1 0 00304 0 01 0303+47 0110/0596
WATERFORD ST 017343 FT
(BORO) 0110/0000

1 0 00304 0 01 0301+35 017065 FT
PERRY ST
(SR0197 SEG 0010/0000) 0100/0000

1 0 00271 0 01 0195+88 016226 FT
HIGH ST
(SR2008 SEG 0070/2265) 0090/0000
016226 FT

GRAND ARMY OF THE REP H
(SR0006 SEG 0250/0000) 0080/0534

015692 FT

014038 FT

1 0 00271 0 00 0121+87 012189 FT
LINCOLNVILLE RD
(T712) 0060/0000

== 017343 FT
" " 5 0110/0000 LENGTH(AH 1611 BK 0278)
NORTH ST
== 0100/0164 (BORO)
017065 FT
" " 5 0100/0000 LENGTH(AH 0278 BK 0839)
PUTNAM ST
== 0090/0606 (BORO)
FROM 0006/0270 SH
" " 0090/0058 (CONN)
+++++ 0090/0023 (AAR 000020*)#TRKS 01
HIGH ST
016226 FT (SR0006 SEG 0270/0000)
INTER-BK MAIN ST
" " 5 0090/0000 (SR0006 SEG 0270/0000)
016226 FT LTH AH 000839 BK 000100
7084/0000 LTH AH 000100 BK 000534
INTER-AHD MAIN ST
" " 0080/0534 (SR0006 SEG 0250/0000)
KILBURN ST
" " 0080/0458 (BORO)
015692 FT 1 0 00271 0 01 0156+87
UNION CITY
UNION T
" " 5 0080/0000 LENGTH(AH 0534 BK 1654)
MILES ST
" " 0070/0516 (BORO)
014038 FT 1 0 00271 0 00 0142+91
" " 5 0070/0000 LENGTH(AH 1654 BK 1849)
012189 FT
" " 5 0060/0000 LENGTH(AH 1849 BK 2196)

DIR: B TOTAL LEN: 28.950 MI. DIST: 01-2 SR: 8
 LEFT MUN: UNION T RIGHT MUN: UNION T

COOPER RD
 (T355)

009993 FT

009993 FT 1 0 00271 0 00 0103+23
 0050/0000 LENGTH(AH 2196 BK 2650)

0040/0888

==

007343 FT

==

0040/0097 LC TO PARKER RD
 (CONN)
 007343 FT 1 0 00271 0 00 0073+43
 PARKER RD
 (T714)
 0040/0000 LENGTH(AH 2650 BK 2343)

==

==

005000 FT

005000 FT 1 0 00271 0 00 0053+11
 0030/0000 LENGTH(AH 2343 BK 2134)

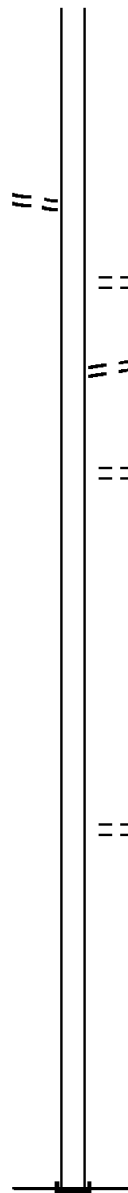
002866 FT

==

002866 FT 1 0 00271 0 00 0028+86
 CLUB RD
 (T715)
 0020/0000 LENGTH(AH 2134 BK 2866)

000000 FT

000000 FT 1 0 00271 0 00 0000+00
 NC MAIN ST
 INTER-BK WILLIAM FLYNN HW
 (SR0008 SEG 0410/2159)
 MFC BEGIN = C
 BK-CRAWFORD (20)
 0010/0000 LENGTH(AH 2866 BK 0000)

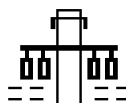


EXTRACT DATE: 12/18/2023 ROADWAY MANAGEMENT SYSTEM PAGE NUMBER: 42
 PRINT DATE: 12/19/2023 SLD COUNTY/SR - ANNUAL PRINT COUNTY: ERIE
 DIR: B TOTAL LEN: 24.831 MI. DIST: 01-2 SR: 6
 LEFT MUN: CORRY CITY C RIGHT MUN: CORRY CITY C

SHADY AV ET
(BORO)

131108 FT

0550/1221



131108 FT
INTER-AHD
0550/1327

0550/1221

AH-WARREN (61)
 GRAND ARMY OF THE REP H
 (SR0006 SEG 0010/0000)
 SHADY AV
 (BORO)

DIR: B TOTAL LEN: 24.831 MI. DIST: 01-2 SR: 6
 LEFT MUN: CORRY CITY C RIGHT MUN: CORRY CITY C

RUSSELL RD
(BORO)

WHITE ST
(SR2025 SEG 0010/0000) 0510/1687

129781 FT

0550/0013 BMS EN 25/0006/0550/0000
 129781 FT 1 0 00088 0 04 1692+15

0550/0000 KEPPELS RUN
 BMSBG 25/0006/0550/0000
 LENGTH(AH 1327 BK 2780)
 APACHE AV
 (PRDR)
 SHAWNEE AV
 (PRDR)

0540/1570

127001 FT

127001 FT 1 0 00088 0 04 1664+56
 0540/0000 LENGTH(AH 2780 BK 2096)

0530/1080 SCIOTA ST
(BORO)

124905 FT

0530/0048 BMS EN 25/0006/0530/0000
 124905 FT 1 0 00088 0 04 1643+51
 HARE CREEK
 BMSBG 25/0006/0530/0000
 LENGTH(AH 2096 BK 2336)

0520/1398 WAYNE ST
(BORO)

122569 FT

0520/0594 SNYDER CR
 (BORO)
 122569 FT 1 0 00088 0 04 1620+24
 CENTER ST
 (SR0426 SEG 0090/0000)

0520/0000 LENGTH(AH 2336 BK 2929)

0510/1954 MEAD AV
(BORO)

DIR: B TOTAL LEN: 24.831 MI. DIST: 01-2 SR: 6
 LEFT MUN: CORRY CITY C RIGHT MUN: CORRY CITY C

ROADWAY	SEG	START STATION	END STATION	STRUCTURE	LENGTH	DESCRIPTION
		119640 FT	119640 FT	BEAR CREEK STRUCTURE	20 FT	BMSID 25/0006/0510/0963
TURNPIKE RD (SR2022 SEG 0160/0494)	0510/0000	117767 FT	117767 FT	WORTH ST (BORO)		LENGTH(AH 2929 BK 1873)
		117767 FT	117767 FT	HATCH ST (BORO)		
		115798 FT	115798 FT	LUMBUS AV (CORRY CITY)		LENGTH(AH 1873 BK 1969)
		115798 FT	115798 FT	WAYNE T		
		113501 FT	113501 FT	LC FROM SMITH ST (CONN)		
HATCHERY RD (T808)	0480/0981	113501 FT	113501 FT	SMITH ST (T809)		
		113501 FT	113501 FT	LC TO SMITH ST (CONN)		
		111850 FT	111850 FT	PENNA FISH HATCHERY RD (FISH)		
		111850 FT	111850 FT	SPENCER CK.		
		111850 FT	111850 FT	BMSBG 25/0006/0470/0000		
CONELWAY RD	0470/0000			WASHINGTON ST		

DIR: B TOTAL LEN: 24.831 MI. DIST: 01-2 SR: 6
 LEFT MUN: WAYNE T RIGHT MUN: WAYNE T

(SR2020 SEG 0020/0000)	0460/1583	==	0460/1583 (SR2020 SEG 0020/0000)
	109619 FT		109619 FT 1 0 00088 0 04 1490+72 [S] 0460/0000 LENGTH(AH 2231 BK 2516)
	107103 FT	⌋	0450/0014 BMS EN 25/0006/0450/0000 107103 FT 1 0 00088 0 04 1465+56 FRENCH CK. TR BMSBG 25/0006/0450/0000 [S] 0450/0000 LENGTH(AH 2516 BK 1668)
	105435 FT	⌋	105435 FT 1 0 00088 0 04 1448+88 [S] 0440/0000 LENGTH(AH 1668 BK 3949)
	101486 FT		101486 FT 1 0 00088 0 04 1409+18 SR 0089 SH (SR0089 SEG 0150/2851)
KING RD (T798)	0430/0000	==	[S] 0430/0000 LENGTH(AH 3949 BK 2432)
		⌋	0420/1471 BMS EN 25/0006/0420/1438 1 0 00088 0 04 1399+34 BASKINS RUN
		⌋	0420/1438 BMSBG 25/0006/0420/1438

DIR: B TOTAL LEN: 24.831 MI. DIST: 01-2 SR: 6
 LEFT MUN: WAYNE T RIGHT MUN: WAYNE T

099054 FT

099054 FT 1 0 00088 0 04 1384+96
 0420/0000 LENGTH(AH 2432 BK 2387)

096667 FT

0410/0044 BMS EN 25/0006/0410/0000
 096667 FT 1 0 00088 0 04 1361+29
 SLAUGHTERS
 0410/0000 BMSBG 25/0006/0410/0000
 LENGTH(AH 2387 BK 3668)

TO 0089/0160 SH
 (CONN)

0400/0122

1 0 00088 0 04 1324+27 092999 FT
 MAIN ST
 (SR0089 SEG 0160/0000) 0400/0000
 FROM 0089/0160 SH
 (CONN) 0390/1730

092999 FT MAIN ST
 (SR2019 SEG 0100/1468)
 0400/0000 LENGTH(AH 3668 BK 1856)

091143 FT

0390/1109 BMS EN 25/0006/0390/1459
 1 0 00304 0 00 0022+40
 BEAVER RUN
 0390/1053 BMSBG 25/0006/0390/1459
 091143 FT 1 0 00304 0 00 0022+40
 0390/0000 LENGTH(AH 1856 BK 3169)

0380/1643 BMS EN 25/0006/0380/1610
 1 0 00304 0 00 0033+93
 BRANCH OF BEAVER RUN
 0380/1631 BMSBG 25/0006/0380/1610

DIR: B TOTAL LEN: 24.831 MI. DIST: 01-2 SR: 6
 LEFT MUN: WAYNE T RIGHT MUN: WAYNE T

Stationing	Segment	Length	Wayne T	Union T	Length	Offset	Backsight
087974	FT	0380/0406	WAYNE T	UNION T	087974	0000	0050+03
		0380/0000			0380	0000	2562
085412	FT	085412	1 0 00304	0 00	0077+97		
		0370/0000			0370	0000	2403
0360/1402	TURNPIKE RD (T303)						
0360/1045	TARBELL RD (T770)						
083009	FT	083009	1 0 00304	0 00	0099+73		
		0360/0000			0360	0000	3117
079892	FT	1 0 00304	0 00	0131+20	079892		
		0350/0000			0350	0000	2347
077545	FT	077545	1 0 00304	0 00	0154+61		
		0340/0000			0340	0000	2504
0330/1756	HOYT RD (T750)						
		0330/1756					

DIR: B TOTAL LEN: 24.831 MI. DIST: 01-2 SR: 6
 LEFT MUN: UNION T RIGHT MUN: UNION T

Stationing	Description	Stationing	Description
075041 FT		075041 FT	1 0 00304 0 00 0179+65 [S] 0330/0000 LENGTH(AH 2504 BK 2525)
PENNA FISH HATCHERY RD (FISH)	0320/0212 072516 FT	072516 FT	1 0 00304 0 00 0204+90 [S] 0320/0000 LENGTH(AH 2525 BK 2700)
PENNA FISH HATCHERY RD (FISH)	0310/0887 069816 FT	069816 FT	1 0 00304 0 00 0232+00 MITCHELL RD (T385) [S] 0310/0000 LENGTH(AH 2700 BK 2504)
		067312 FT	PENNDOT STOCKPILE YD #3 (GOVT) 0300/0101 067312 FT 1 0 00304 0 01 0257+20 NC GRAND ARMY OF THE REP HW [S] 0300/0000 LENGTH(AH 2504 BK 1398)
		065914 FT	UNION CITY B LIBERTY ST (BORO) DOWMAN ST (BORO) 0290/0580 0290/0023 BMSSEN 25/0006/0290/0000 065914 FT 1 0 00304 0 01 0270+93 BENTLEY RUN BMSBG 25/0006/0290/0000 [S] 0290/0000 LENGTH(AH 1398 BK 2222) BRIDGE ST

DIR: B TOTAL LEN: 24.831 MI. DIST: 01-2 SR: 6
 LEFT MUN: UNION CITY B RIGHT MUN: UNION CITY B

Street Name (BORO)	Segment ID	Length (FT)	Notes
WATTSBURG ST (BORO)	0280/1724		0280/1969 (SR2011 SEG 0020/1883)
PROSPECT ST (BORO)	0280/1368		0280/1576 SHORT ST (BORO)
WARDEN ST (BORO)	0280/0000	063692 FT	0280/0887 (BORO) 0280/0597 MARKET ST (SR2032 SEG 0020/0735) 063692 FT
TO 0008/0090 SH (CONN)	0270/0110		0280/0000 LENGTH(AH 2222 BK 0822)
MAIN ST (SR0008 SEG 0090/0000)	0270/0000	062870 FT	0270/0043 (AAR 528521D)#TRKS 01 062870 FT
HIGH ST (SR2008 SEG 0070/2265)	0270/0000		NC HIGH ST 0270/0000 LENGTH(AH 0822 BK 2065) MARKET ST (SR2032 SEG 0010/0000)
SOUTH ST (BORO)	0260/1225		0260/1773 0260/1529 BMS EN 25/0006/0260/1446 1 0 00271 0 01 0189+64 FRENCH CK. S. 0260/1446 BMSBG 25/0006/0260/1446
SECOND AV (BORO)	0260/0602	060805 FT	0260/1130 BANK ST (BORO) 0260/1005 STRANAHAN ST (BORO) CONCORD ST (SR2010 SEG 0010/0000)
ATLANTIC ST (BORO)	0250/1254		0260/0602 (AAR 262898P)#TRKS 01 0260/0305 1 0 00271 0 01 0175+46 060805 FT JACKSON ST (BORO)
PARADE ST (BORO)	0250/0976		0260/0000 LENGTH(AH 2065 BK 1322) 0250/1139 GRANT ST (BORO)

DIR: B TOTAL LEN: 24.831 MI. DIST: 01-2 SR: 6
 LEFT MUN: UNION CITY B RIGHT MUN: UNION CITY B

ODELL ST
(BORO)

0250/0239
059483 FT

CENTER ST
(BORO)

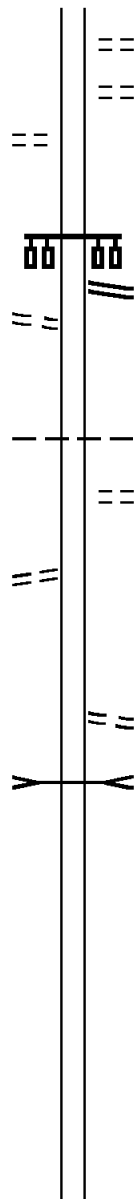
0240/1537

1 0 00709 0 02 1713+00
CLEMENS RD
(T377)

057394 FT
0240/0000
056423 FT


054357 FT

052130 FT



0250/0550 SHERMAN ST
(BORO)
 0250/0265 JOHNSON ST
(BORO)
 059483 FT 1 0 00271 0 01 0161+97
 NC MAIN ST
 MAIN ST
 (SR0008 SEG 0080/0534)
 0250/0000 LENGTH(AH 1322 BK 2089)
 0240/0262 UNION CITY
 UNION T
 KALAGAYAN WY
 (T378)
 0240/0208
 057394 FT
 0240/0000 LENGTH(AH 2089 BK 0971)
 056423 FT 1 0 00709 0 02 1703+44
 WAGER RD
 (T696)
 0230/0000 LENGTH(AH 0971 BK 2066)
 FRENCH CK. TR
 STRUCTURE LENGTH 8 FT
 0220/1550 BMSID 25/0006/0220/1550
 054357 FT 1 0 00709 0 02 1682+62
 0220/0000 LENGTH(AH 2066 BK 2227)
 052130 FT 1 0 00709 0 02 1660+29
 0210/0000 LENGTH(AH 2227 BK 2981)

DIR: B TOTAL LEN: 24.831 MI. DIST: 01-2 SR: 6
 LEFT MUN: UNION T RIGHT MUN: UNION T



DIR: B TOTAL LEN: 24.831 MI. DIST: 01-2 SR: 6
 LEFT MUN: LE BOEUF T RIGHT MUN: LE BOEUF T

WILLEY RD
(T634)

			0170/0000	LENGTH(AH 3072 BK 2603)
037107 FT			037107 FT	1 0 00709 0 02 1510+24
			0160/0000	LENGTH(AH 2603 BK 2652)
				CHERRY RUN
			0150/0449	STRUCTURE LENGTH 14 FT
034455 FT			034455 FT	BMSID 25/0006/0150/0449
				1 0 00709 0 02 1483+72
				WILLEY RD
			0150/0000	(T634)
				LENGTH(AH 2652 BK 2536)
			0140/2451	OLD FRISBEETOWN RD
				(T632)
				COLT RUN
			0140/2114	STRUCTURE LENGTH 10 FT
				BMSID 25/0006/0140/2155
031919 FT			031919 FT	1 0 00709 0 02 1458+50
				HENRY RD
				(T887)
			0140/0000	LENGTH(AH 2536 BK 2071)
029848 FT			029848 FT	1 0 00709 0 02 1437+73
				HENRY RD
				(T887)
			0130/0000	LENGTH(AH 2071 BK 2339)
				HOLMES RD
			0120/1714	(T616)

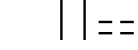
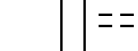
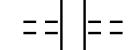
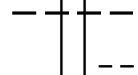
DIR: B TOTAL LEN: 24.831 MI. DIST: 01-2 SR: 6
 LEFT MUN: LE BOEUF T RIGHT MUN: LE BOEUF T

1 0 00709 0 02 1414+32 027509 FT
 GOURLEY RD
 (T618) 0120/0000

027509 FT
 0120/0000 LENGTH(AH 2339 BK 3192)

024317 FT

024317 FT 1 0 00709 0 02 1381+98
 NC GRAND ARMY OF THE REP HW
 0110/0000 LENGTH(AH 3192 BK 2977)
 LE BOEUF
 0100/2850 MILL VILLAGE B
 MILL VILLAGE ELEM SCHOO
 0100/2708 (GOVT)



0100/1590 DEPOT ST
 (BORO)
 0100/0925 BMSBN 25/0006/0100/0927
 1 0 00709 0 02 1352+51
 FRENCH CK. TR
 0100/0903 BMSBG 25/0006/0100/0927
 MAIN ST
 (SR2003 SEG 0060/0000)
 0100/0822





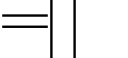


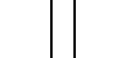
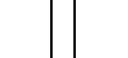
021340 FT

0100/0095 GILLETTE ST
 (BORO)
 021340 FT 1 0 00709 0 02 1352+51
 CSX RAIL TRANSPORTATION
 OVERPASS IS RR X-ING
 0100/0000 LENGTH(AH 2977 BK 2267)

0090/0084 DUTCHTOWN RD
 (T592)

DIR: B TOTAL LEN: 24.831 MI.
 LEFT MUN: MILL VILLAGE B

DIST: 01-2 SR: 6
 RIGHT MUN: MILL VILLAGE B

	019073 FT		0090/0045 BMS EN 25/0006/0090/0000 019073 FT 1 0 00709 0 02 1329+86 NC CENTER ST
			0090/0000 LENGTH(AH 2267 BK 2776) MILL VILLAGE
DUTCHTOWN RD (T592)	0080/2614	==	0080/2620 LE BOEUF T
			PORTER RD (T594)
			0080/1006 BMS EN 25/0006/0080/0688 0080/0711 1 0 00709 0 02 1309+07 FR. CK. TRIB.
1 0 00709 0 02 1302+21 016297 FT FRENCH CREEK RD (SR2001 SEG 0010/0000)	0080/0000	==	0080/0688 BMSBG 25/0006/0080/0688 016297 FT
			0080/0000 LENGTH(AH 2776 BK 1772)
	014525 FT		014525 FT 1 0 00709 0 02 1284+26 0070/0000 LENGTH(AH 1772 BK 0955) 0060/0419 BMS EN 25/0006/0060/0252 0 0 00000 0 00 0000+00 FRENCH CK.
1 0 00709 0 02 1274+87 013570 FT PERRY HW (SR0019 SEG 0010/0000) SR 3006 SH (SR3006 SEG 0560/2033)	0060/0000		0060/0252 BMSBG 25/0006/0060/0252 013570 FT
			0060/0000 MFC BEGIN = B LENGTH(AH 0955 BK 2932)
			0050/2133 FRENCH CK. TR STRUCTURE LENGTH 12 FT BMSID 25/0006/0050/2133
CONNEAUTE RD (T349)	0050/1030	==	
	010638 FT		010638 FT 1 0 00084 0 00 0106+58

DIR: B TOTAL LEN: 24.831 MI. DIST: 01-2 SR: 6
 LEFT MUN: LE BOEUF T RIGHT MUN: LE BOEUF T

Segment ID	Start Station	End Station	Length (FT)	Right-of-Way (SR)	Property/Notes
					MYSTIC RD (T570)
				0050/0000	LENGTH(AH 2932 BK 2699)
1 0 00084 0 00	0079+50	007939	FT		
UNKNOWN RD (T558)				0040/0000	
					007939 FT
				0040/0000	LENGTH(AH 2699 BK 2176)
UNKNOWN RD (T558)				0030/1027	
1 0 00084 0 00	0057+70	005763	FT		
KINTER HILL RD (SR3022 SEG 0120/2956)				0030/0000	
					005763 FT
				0030/0000	LENGTH(AH 2176 BK 2384)
					003379 FT
					1 0 00084 0 00 0033+74 WATERHOUSE RD (T323)
				0020/0000	LENGTH(AH 2384 BK 3379)
					000000 FT
					1 0 00084 0 00 0000+00 NC GRAND ARMY OF THE REP HW INTER-BK GRAND ARMY OF THE REP H (SR0006 SEG 0980/2417) MFC BEGIN = C BK-CRAWFORD (20)
				0010/0000	LENGTH(AH 3379 BK 0000)

EXTRACT DATE: 12/18/2023 ROADWAY MANAGEMENT SYSTEM PAGE NUMBER: 28
PRINT DATE: 12/19/2023 SLD COUNTY/SR - ANNUAL PRINT COUNTY: ERIE
DIR: B TOTAL LEN: 44.840 MI. DIST: 01-2 SR: 5
LEFT MUN: NORTH EAST T RIGHT MUN: NORTH EAST T

236722 FT



236757 FT
INTER-AHD NEW YORK STATE LINE
1020/2875 (STBD)
TRIB L.ERIE

DIR: B TOTAL LEN: 44.840 MI. DIST: 01-2 SR: 5
 LEFT MUN: NORTH EAST T RIGHT MUN: NORTH EAST T

ROADWAY	STRUCTURE	LENGTH	9 FT
	1020/2094	BMSID 25/0005/1020/2067	
	233847 FT	233882 FT	1 0 00495 0 02 1002+45
GAY RD (T789)	1010/3092	1020/0000	LENGTH(AH 2875 BK 3135)
		1010/1440	GAY RD (TBK) (T789)
HIDDEN LN (PRDR)	1010/0668	1010/0631	BMSEN 25/0005/1010/0559
		1010/0536	1 0 00495 0 02 0971+74
	230712 FT	230747 FT	20 MILE CK.
		1010/0000	BMSBG 25/0005/1010/0559
			1 0 00495 0 02 0971+74
			MIDDLE RD (TBK) (T301)
			LENGTH(AH 3135 BK 2251)
HIDDEN LN (PRDR)	1000/1233		
WINDSWEPT DR (PRDR)	1000/0355		
1 0 00495 0 02 0948+89	228461 FT	228496 FT	
EIGHTEEN MILE LN (PRDR)	1000/0000	1000/0000	LENGTH(AH 2251 BK 2551)
SEAGULL LN (T652)	0990/1847		
NORTHEAST MARINA EXIT (PRDR)	0990/1342	0990/1342	(APRA) NORTHEAST MARINA
NORTHEAST MARINA ENTER (PRDR)	0990/1059	0990/1059	(APRA) NORTHEAST MARINA
1 0 00495 0 02 0923+79	225910 FT	225945 FT	DEWEY RD (T650)
DEWEY RD (T650)	0990/0000	0990/0000	LENGTH(AH 2551 BK 2399)

DIR: B TOTAL LEN: 44.840 MI. DIST: 01-2 SR: 5
 LEFT MUN: NORTH EAST T RIGHT MUN: NORTH EAST T

ROAD NAME	STRUCTURE ID	STRUCTURE LENGTH (FT)	START STATION	END STATION	STRUCTURE TYPE	ADDITIONAL INFO
CHASE RD (T756)	0980/1039	223511	223546	0899+91	AVERILL RUN	BMSID 25/0005/0980/1599
WOODMERE RD (T762)	0970/0908	221038	221073	0875+33	SMALL STREAM	BMSID 25/0005/0970/1035
DILL PARK RD (PRDR)	0960/2030				PERDUE RUN	BMSID 25/0005/0970/0000
SCOTLAND RD (PRDR)	0960/0960					
EVANS RD (PRDR)	0960/0489	217883	217918	0844+34		BMSID 25/0005/0960/0000
CHESTNUT ST (T793)	0951/2697				CHESTNUT ST	
ORCHARD BEACH RD (T742)	0951/2054				ORCHARD BEACH RD	
ORCHARD BEACH PARK RD (TWP)	0951/1335				ORCHARD BEACH PARK RD	
ORCHARD RUN					ORCHARD RUN	

DIR: B TOTAL LEN: 44.840 MI. DIST: 01-2 SR: 5
LEFT MUN: NORTH EAST T RIGHT MUN: NORTH EAST T

206499 FT

206501 FT 1 0 00495 0 02 0729+97
S 0910/0000 LENGTH(AH 2465 BK 2486)

204013 FT

204015 FT 1 0 00495 0 02 0704+79
S 0900/0000 LENGTH(AH 2486 BK 2506)

201507 FT

201509 FT 1 0 00495 0 02 0679+80
S 0890/0000 LENGTH(AH 2506 BK 2453)

0880/1483 BRICKYARD RD
(T686)

199054 FT

199056 FT 1 0 00495 0 02 0654+90
S 0880/0000 LENGTH(AH 2453 BK 2588)

0870/1788 CATHOLIC CEMETERY RD
(T690)

196466 FT

196468 FT 1 0 00495 0 02 0629+50
S 0870/0000 LENGTH(AH 2588 BK 2442)

194024 FT

194026 FT 1 0 00495 0 02 0605+32
S 0860/0000 LENGTH(AH 2442 BK 2517)

DIR: B TOTAL LEN: 44.840 MI. DIST: 01-2 SR: 5
 LEFT MUN: NORTH EAST T RIGHT MUN: NORTH EAST T

Stationing	Structure / Length	Right-of-Way / Notes
191507 FT	0850/1340	TOWNLINE RD (T775)
191509 FT	0850/0000	1 0 00495 0 02 0580+21 LENGTH(AH 2517 BK 2204)
	0840/2109	NORTH EAST HARBORCREEK T
189303 FT	0840/0077	12 MILE CK. STRUCTURE LENGTH 30 FT
189305 FT	0840/0094	BMSID 25/0005/0840/0094
189303 FT	0840/0000	MOORHEADVILLE RD (SR1006 SEG 0010/0000)
0840/0000	0840/0000	LENGTH(AH 2204 BK 3300)
0830/2139	0830/2139	LAKE HAVEN CT (PRDR)
186003 FT	0830/0000	186005 FT 1 0 00495 0 02 0525+28 SHOMONT RD (T652)
	0830/0000	LENGTH(AH 3300 BK 2626)
0820/1242	0820/1242	WINDSOR BEACH CT (T655)
0820/0967	0820/0967	WINDSOR BEACH CT (T655)
0820/0345	0820/0345	DRIFTWOOD DR (T651)
183377 FT	0820/0000	183379 FT 1 0 00495 0 02 0498+91 HIGHMEYER RD (T650)
	0820/0000	LENGTH(AH 2626 BK 2838)

DIR: B TOTAL LEN: 44.840 MI. DIST: 01-2 SR: 5
 LEFT MUN: HARBORCREEK T RIGHT MUN: HARBORCREEK T

DRIFTWOOD DR (T651)	0810/2478	==	
EAST DR (T653)	0810/0723	==	
CAREY FARM DR (PRDR)	0810/0529	==	
1 0 00495 0 02 0470+60	180539 FT		180541 FT
INDIAN DR (T654)	0810/0000	==	0810/0000 LENGTH(AH 2838 BK 2849)
ERIE ST (T658)	0800/0902	==	
BEECHWOOD LN (T659)	0800/0891	==	
	177690 FT		177692 FT 1 0 00495 0 02 0442+13 8 MILE CK. STRUCTURE LENGTH 20 FT BMSID 25/0005/0800/0000
			0800/0000 LENGTH(AH 2849 BK 2178)
	175512 FT		175514 FT 1 0 00495 0 02 0420+65 0790/0000 LENGTH(AH 2178 BK 2566)
SHADES BEACH RD (PRDR)	0780/1276	==	BARTLETT RD (T640)
SHADES BEACH RD (PRDR)	0780/0780	==	0780/1276
	172946 FT		172948 FT 1 0 00495 0 02 0394+79 0780/0000 LENGTH(AH 2566 BK 2579)

DIR: B TOTAL LEN: 44.840 MI. DIST: 01-2 SR: 5
 LEFT MUN: HARBORCREEK T RIGHT MUN: HARBORCREEK T

KRAUS DR
 (PRDR)

0770/0838 ==

170367 FT

0770/0045 BMS EN 25/0005/0770/0000
 170369 FT 1 0 00495 0 02 0369+34
 ELLIOTT CK.
 BMSBG 25/0005/0770/0000
 5 0770/0000 LENGTH(AH 2579 BK 2063)

CARTERS BEACH RD
 (T622)

0760/0722 == ==

1 0 00495 0 02 0345+13 168304 FT
 COWELL DR
 (PRDR)

0760/0000 ==

0760/0722 TROUPE RD
 0760/0711 (T612)
 MFC BEGIN = D
 168306 FT
 5 0760/0000 LENGTH(AH 2063 BK 2819)

HIDDEN COVE DR
 (PRDR)

0740/2508 ==

162910 FT

0750/2006 IRVINE DR
 (T514)
 0750/1001 LEDWICK DR
 0750/0851 (T742)
 BMS EN 25/0005/0750/0801
 1 0 00495 0 02 0328+57
 6 MILE CREEK
 0750/0801 BMSBG 25/0005/0750/0801
 ROCKLEDGE DR
 0750/0572 (T723)
 165485 FT 165487 FT 1 0 00495 0 02 0320+50
 CARRIE ST
 (T722)
 5 0750/0000 LENGTH(AH 2819 BK 2575)
 0740/2186 CAMBRIDGE RD
 (T726)
 0740/1859 PELHAM RD
 (T730)
 0740/1525 BOYER RD
 (T610)
 162912 FT 1 0 00495 0 02 0287+78
 5 0740/0000 LENGTH(AH 2575 BK 2599)

DIR: B TOTAL LEN: 44.840 MI. DIST: 01-2 SR: 5
 LEFT MUN: HARBORCREEK T RIGHT MUN: HARBORCREEK T

FOX HOLLOW LN (T901)	0730/2479	==			
			==	0730/2121	BONNIE BRAE RD (T732)
OAK TREE CT (T725)	0730/1433	==	==	0730/1433	PARKSIDE DR (T724)
TRAILER CT (PRDR)	0730/1019	==	==	0730/1019	FAIR AV (T976)
			==	0730/0565	WALBRIDGE RD (T590)
1 0 00495 0 02 0268+94 160311 FT				160313 FT	
CARVER ST (T824)	0730/0000	==		5 0730/0000	LENGTH(AH 2599 BK 2610)
PRESTON AV (T998)	0720/2373	==			
			==	0720/2267	MANISTEE AV (T888)
			==	0720/2002	BAKER AV (T886)
TAYLOR AV (T826)	0720/1910	==			
			==	0720/1744	SPARK HILL AV (T884)
JOSHUA DR (PRDR)	0720/0850	==			
WALTEN WOODS DR (T800)	0720/0058	==			
	157701 FT			0720/0022	BMS EN 25/0005/0720/0000
				157703 FT	1 0 00495 0 02 0243+01
					5 MILE CREEK
				5 0720/0000	BMSBG 25/0005/0720/0000
			==	0710/2114	LENGTH(AH 2610 BK 2380)
					DALE DR (T592)
					NAGLE RD (SR4029 SEG 0010/3707)
				0710/1743	HARBORCREEK LAWRENCE PARK T
HARBOR RD (T984)	0710/0796	==			
			==	0710/0684	CUNNINGHAM DR (TWP)
LOWRY DR (T987)	0710/0302	==			

DIR: B TOTAL LEN: 44.840 MI. DIST: 01-2 SR: 5
 LEFT MUN: HARBORCREEK T RIGHT MUN: LAWRENCE PARK T

HARBORCREEK
 LAWRENCE PARK T

0710/0066
 155321 FT

FOUR MILE CREEK RD
 (TWP)

0700/0191
 153392 FT

BMS EN 25/0005/0690/1792 0691/1821
 1 0 00495 0 00 0198+23
 4 MILE CK.
 BMSBG 25/0005/0690/1792 0691/1802
 LAWRENCE PY
 (SR4027 SEG 0030/1844)
 0691/1699

CROSSOVER RD
 (CONN)
 1 0 00495 0 00 0181+26 151533 FT
 LAKE CLIFF DR
 (TWP)
 LENGTH(AH 1859 BK 1853) 0691/0000


GENERAL ELECTRIC RD
 (PRDR)

0681/1223

ATR 301
 JOLIETTE AV
 (TWP)

0681/0663M

0681/0484



0710/0214

155323 FT 1 0 00495 0 02 0219+80
 S 0710/0000 LENGTH(AH 2380 BK 1929)

0700/1826

0700/1492

0700/1178

0700/0797

0700/0123
 153394 FT

S 0700/0000 MFC BEGIN = B
 LENGTH(AH 1929 BK 1877)

0690/1811

0690/1792

0690/1696

0690/0472
 151517 FT

S 0690/0000 MFC BEGIN = C
 LENGTH(AH 1929 BK 1877)

M 0680/1224
 0680/0668

0680/0481

SMITHSON AV
 (TWP)

1 0 00495 0 02 0219+80
 LENGTH(AH 2380 BK 1929)

SILLIMAN AV

RANKINE AV

HOWE AV

NOBEL AV

(TWP)

(TWP)

(TWP)

MFC BEGIN = C
 1 0 00495 0 01 0198+92
 IROQUOIS AV
 (SR0955 SEG 0010/0000)

MFC BEGIN = B
 LENGTH(AH 1929 BK 1877)

BMS EN 25/0005/0690/1792
 1 0 00495 0 00 0198+23

4 MILE CK.
 BMSBG 25/0005/0690/1792
 LAWRENCE PY

(SR4027 SEG 0030/1844)

CROSSOVER RD
 (CONN)
 1 0 00495 0 00 0181+26

LAKE CLIFF DR
 (TWP)

LENGTH(AH 1877 BK 1854)

GENERAL ELECTRIC RD
 (PRDR)

ATR 301

JOLIETTE AV
 (TWP)

DIR: B TOTAL LEN: 44.840 MI. DIST: 01-2 SR: 5
 LEFT MUN: LAWRENCE PARK T RIGHT MUN: LAWRENCE PARK T

Left Side Description	Left Side BMSID	Left Side Length	Left Side Stationing	Left Side Feet	Right Side Description	Right Side BMSID	Right Side Length	Right Side Stationing	Right Side Feet
HARVEY AV (TWP)	0681/0308	149680	0162+72	149680	HARVEY AV (TWP)	0680/0302	149663	0162+72	149663
HALLEY AV (TWP)	0681/0000	012.00	01853+00	01853+00	HALLEY AV (TWP)	0680/0000	01854+00	01854+00	01854+00
LAWRENCE PARK ERIE CITY C	0671/0050	148836	0154+27	148836	LAWRENCE PARK ERIE CITY C	0670/0050	148820	0154+27	148820
LAKE RD (CITY)	0671/0000	0844	02727+00	02727+00	LAKE RD (CITY)	0670/0000	0843	02742+00	02742+00
SEVENTH ST (CITY)	0661/1908	0661	01908+00	01908+00	SEVENTH ST (CITY)	0660/1899	0660	01899+00	01899+00
GENERAL ELECTRIC RD (PRDR)	0661/1188	0661	01188+00	01188+00	GENERAL ELECTRIC RD (PRDR)	0660/1178	0660	01178+00	01178+00
TENTH ST (CITY)	0661/1019	0661	01019+00	01019+00	TENTH ST (CITY)	0660/1069	0660	01069+00	01069+00
G.E. OUTLET STRUCTURE LENGTH 14 FT	0661/0486	0661	00486+00	00486+00	G.E. OUTLET STRUCTURE LENGTH 14 FT	0660/0450	0660	00450+00	00450+00
GLADSTONE CT (CITY)	0661/0401	146109	0120+57	146109	GLADSTONE CT (CITY)	0660/0400	146078	0120+57	146078
FRANKLIN AV (CITY)	0661/0000	0661	00000+00	00000+00	FRANKLIN AV (CITY)	0660/0000	0660	00000+00	00000+00
SENECA AV (CITY)	0651/0964	0651	00964+00	00964+00	SENECA AV (CITY)	0650/0960	0650	00960+00	00960+00
BACON ST (CITY)	0651/0000	144283	0102+29	144283	BACON ST (CITY)	0650/0000	144261	0102+29	144261
DOWNING AV (CITY)	0651/0000	0651	00000+00	00000+00	DOWNING AV (CITY)	0650/0000	0650	00000+00	00000+00

DIR: B TOTAL LEN: 44.840 MI. DIST: 01-2 SR: 5
 LEFT MUN: ERIE CITY C RIGHT MUN: ERIE CITY C

Stationing	Segment	Length	City	Notes
0641/1943				
(AAR 524324B)#TRKS 01				
2 0 25117 0 00 0074+83		141546 FT		
LENGTH(AH 2737 BK 2571)		0641/0000		
PAYNE AV				
(CITY)		0631/1718		
HESS AV				
(CITY)		0631/1015		
BRANDES ST				
(CITY)		0631/0706		
2 0 25117 0 00 0049+12		138975 FT		
PENNSYLVANIA AV				
(CITY)		0631/0000		
LENGTH(AH 2571 BK 2051)		0631/0000		
BREWSTER ST				
(CITY)		0621/1751		
EAST AV				
(CITY)		0621/1393		
BAYFRONT PY				
(SR4034 SEG 0090/2484)				
(SR4034 SEG 0091/2482)				
BAYFRONT CONNECTOR				
(SR0290 SEG 0010/0000)				
(SR0290 SEG 0011/0000)				
BMS EN 25/0005/0620/0470		0621/0741		
0 0 00000 0 00 0000+00		0621/0514		
CSX				
BMSBG 25/0005/0620/0470		0621/0467		
2 0 25117 0 00 0027+42		136924 FT		
WAYNE ST				
(CITY)		0621/0000		
LENGTH(AH 2051 BK 2735)		0621/0000		
REED ST				
(CITY)				
0640/1962				
(AAR 524324B)#TRKS 01				
141500 FT				
LENGTH(AH 2761 BK 2548)				
PAYNE AV				
(CITY)		0630/1693		
HESS AV				
(CITY)		0630/1003		
BRANDES ST				
(CITY)		0630/0690		
138952 FT				
PENNSYLVANIA AV				
(CITY)		0630/0000		
LENGTH(AH 2548 BK 2058)				
BREWSTER ST				
(CITY)		0620/1726		
LC FROM EAST AV				
(CONN)		0620/1501		
EAST AV				
(CITY)		0620/1395		
BAYFRONT PY				
(SR4034 SEG 0090/2484)				
(SR4034 SEG 0091/2482)				
BAYFRONT CONNECTOR				
(SR0290 SEG 0011/0000)				
(SR0290 SEG 0010/0000)				
BMS EN 25/0005/0620/0470		0620/0741		
0 0 00000 0 00 0000+00		0620/0543		
CSX				
BMSBG 25/0005/0620/0470		0620/0496		
2 0 25117 0 00 0027+42		136894 FT		
WAYNE ST				
(CITY)		0620/0000		
LENGTH(AH 2058 BK 2745)				
REED ST				
(CITY)				

EXTRACT DATE: 12/18/2023
PRINT DATE: 12/19/2023

ROADWAY MANAGEMENT SYSTEM
SLD COUNTY/SR - ANNUAL PRINT

PAGE NUMBER: 16
COUNTY: ERIE

DIR: B TOTAL LEN: 44.840 MI.
LEFT MUN: ERIE CITY C

DIST: 01-2 SR: 5
RIGHT MUN: ERIE CITY C

Stationing	Left Side	Right Side	
0611/2057	ASH ST (CITY)	0610/2068	ASH ST (CITY)
0611/1384	WALLACE ST (CITY)	0610/1394	WALLACE ST (CITY)
0611/0709	2 0 25117 0 00 0000+00 134189 FT	0610/0712	2 0 25117 0 00 0000+00
0611/0000	PARADE ST (CITY)	0610/0000	PARADE ST (CITY)
0601/0724	LENGTH(AH 2735 BK 1474)	0600/0721	LENGTH(AH 2745 BK 1461)
0601/0000	GERMAN ST (CITY)	0600/0000	GERMAN ST (CITY)
0591/0416	2 0 25029 7 00 0062+82 132715 FT	0590/0403	2 0 25029 7 00 0062+82
0591/0219	HOLLAND ST (CITY)	0590/0216	HOLLAND ST (CITY)
0591/0000	LENGTH(AH 1474 BK 1139)	0590/0000	LENGTH(AH 1461 BK 1131)
0581/0000	FRENCH ST (CITY)	0580/0000	FRENCH ST (CITY)
0571/0000	COMMERCE ST (CITY)	0570/0000	COMMERCE ST (CITY)
0571/0000	2 0 25029 7 00 0051+50 131576 FT	0570/0000	2 0 25029 7 00 0051+50
0571/0000	STATE ST (CITY)	0570/0000	STATE ST (CITY)
0571/0000	LENGTH(AH 1139 BK 0416)	0570/0000	LENGTH(AH 1131 BK 0417)
0571/0000	2 0 25029 7 00 0047+38 131160 FT	0570/0000	2 0 25029 7 00 0047+38
0571/0000	PEACH ST (CITY)	0570/0000	PEACH ST (CITY)
0571/0000	LENGTH(AH 0416 BK 0720)	0570/0000	LENGTH(AH 0417 BK 0720)
0571/0000	2 0 25029 7 00 0040+16 130440 FT	0570/0000	2 0 25029 7 00 0040+16
0571/0000	SASSAFRAS ST (CITY)	0570/0000	SASSAFRAS ST (CITY)
0571/0000	LENGTH(AH 0720 BK 1448)	0570/0000	LENGTH(AH 0720 BK 1440)
0571/0000	MYRTLE ST (CITY)	0570/0000	MYRTLE ST (CITY)

EXTRACT DATE: 12/18/2023
PRINT DATE: 12/19/2023

ROADWAY MANAGEMENT SYSTEM
SLD COUNTY/SR - ANNUAL PRINT

PAGE NUMBER: 15
COUNTY: ERIE

DIR: B TOTAL LEN: 44.840 MI.
LEFT MUN: ERIE CITY C

DIST: 01-2 SR: 5
RIGHT MUN: ERIE CITY C

Left Side Data	Diagram	Right Side Data
0561/0723	00 0000 00	0560/0721
2 0 25029 7 00 0025+74 128992 FT CHESTNUT ST (CITY)		128980 FT 2 0 25029 7 00 0025+74 CHESTNUT ST (CITY)
LENGTH(AH 1448 BK 2165) 0561/0000	5	5 0560/0000 LENGTH(AH 1440 BK 2165)
WALNUT ST (CITY)		0550/1442 WALNUT ST (CITY)
CHERRY ST (CITY)		0550/0720 CHERRY ST (CITY)
0551/0724	00 0000 00	0550/0720
2 0 25029 7 00 0004+10 126827 FT POPLAR ST (CITY)		126815 FT 2 0 25029 7 00 0004+10 POPLAR ST (CITY)
LENGTH(AH 2165 BK 0414) 0551/0000	5	5 0550/0000 LENGTH(AH 2165 BK 0412)
2 0 25029 7 00 0000+00 126413 FT LIBERTY ST (TBC)		126403 FT 2 0 25029 7 00 0000+00 LIBERTY ST (CITY)
LENGTH(AH 0414 BK 2581) 0541/0000	5	5 0540/0000 LENGTH(AH 0412 BK 2576)
PLUM ST (CITY)		0530/2166 PLUM ST (CITY)
0531/2162	00 0000 00	0530/2166
CASCADE ST (CITY)		0530/1443 CASCADE ST (CITY)
0531/1440	00 0000 00	0530/1443
RASPBERRY ST (CITY)		0530/0721 RASPBERRY ST (CITY)
0531/0720	00 0000 00	0530/0721
2 0 25029 0 00 0253+41 123832 FT CRANBERRY ST (CITY)		123827 FT 2 0 25029 0 00 0253+41 CRANBERRY ST (CITY)
LENGTH(AH 2581 BK 1453) 0531/0000	5	5 0530/0000 LENGTH(AH 2576 BK 1452)
2 0 25029 0 00 0238+93 122379 FT WESCHLER AV (CITY)		122375 FT 2 0 25029 0 00 0238+93 WESCHLER AV (CITY)
LENGTH(AH 1453 BK 2394) 0511/0000	5	5 0510/0000 LENGTH(AH 1452 BK 2426)
VESHECCO DR		

DIR: B TOTAL LEN: 44.840 MI. DIST: 01-2 SR: 5
 LEFT MUN: ERIE CITY C RIGHT MUN: ERIE CITY C

(CITY)	0501/1597	==			
CASCADE CK.					CASCADE CK.
STRUCTURE LENGTH 12 FT					STRUCTURE LENGTH 12 FT
BMSID 25/0005/0500/1590	0501/1479	←		0500/1639	BMSID 25/0005/0500/1590
				0500/1620	VESHECCO DR
					(CITY)
GREENGARDEN RD					GREENGARDEN RD
(CITY)					(CITY)
SIGN: CANTILEVER	0501/0981	==		0500/1011	
BMSID 25/0005/0501/0594	0501/0594	←			
GARFIELD ST					
(CITY)	0501/0257	==			
2 0 25029 0 00 0215+00	119985 FT			0500/0058	BMS EN 25/0005/0500/0000
LINCOLN AV				119949 FT	2 0 25029 0 00 0214+41
(CITY)					LINCOLN AVE.
LENGTH(AH 2394 BK 1500)	0501/0000	←		0500/0000	BMSBG 25/0005/0500/0000
RAMP H RD					LENGTH(AH 2426 BK 1460)
(SR8011 SEG 0750/0603)	0491/1298	==			
SIGN: 4 CHORD TRUSS					
BMSID 25/0005/0491/0950	0491/0978	←			
BMS EN 25/0005/0491/0563	0491/0812			0490/0829	RAMP E RD
2 0 25029 0 00 0205+35				0490/0666	(SR8011 SEG 0010/0775)
SR 0079 SB					BMS EN 25/0005/0490/0441
BMSBG 25/0005/0491/0563	0491/0563				2 0 25029 0 00 0204+46
SIGN: 4 CHORD TRUSS				0490/0441	SR 0079 SB
BMSID 25/0005/0491/0370	0491/0399	←			BMSBG 25/0005/0490/0441
RAMP G RD					
(SR8011 SEG 0260/0000)	0491/0224				
				0490/0152	BMS EN 25/0005/0490/0000
2 0 25029 0 00 0200+62	118485 FT			118489 FT	2 0 25029 0 00 0200+11
LENGTH(AH 1500 BK 2397)	0491/0000	←		0490/0000	SR 8011, RAMP
					BMSBG 25/0005/0490/0000
				0480/1960	LENGTH(AH 1460 BK 2390)
					RAMP F RD
				0480/1882	(SR8011 SEG 0250/0000)
					SIGN: 4 CHORD TRUSS
					BMSID 25/0005/0480/1882
WREN DR					
(CITY)	0481/0827	==			
				0480/0605	SIGN: CANTILEVER
					BMSID 25/0005/0480/0605

EXTRACT DATE: 12/18/2023
PRINT DATE: 12/19/2023

ROADWAY MANAGEMENT SYSTEM
SLD COUNTY/SR - ANNUAL PRINT

PAGE NUMBER: 13
COUNTY: ERIE

DIR: B TOTAL LEN: 44.840 MI.
LEFT MUN: ERIE CITY C

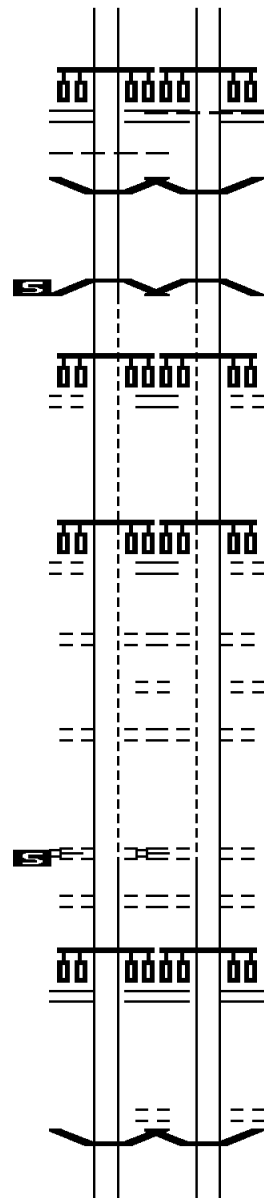
DIST: 01-2 SR: 5
RIGHT MUN: ERIE CITY C

PITTSBURGH AV
(SR4017 SEG 0060/0000) 0481/0408
ERIE CITY
MILLCREEK T 0481/0388
BMSBN 25/0005/0480/0000 0481/0015
2 0 25029 0 00 0176+51 116088 FT
CASCADE CK.
BMSBG 25/0005/0480/0000 0481/0000
LENGTH(AH 2397 BK 3208)
WEST ERIE PLAZA DR
(PRDR)
PITTSBURGH COMMONS DR
(PRDR) 0471/3193

CANCER DR
(PRDR)
YORKTOWN CENTER DR
(PRDR) 0471/2007

SELINGER AV
(T738) 0471/1311
INDUSTRIAL DR
(T735) 0471/1049
LOWELL AV
(T834) 0471/0524
2 0 25029 0 00 0144+26 112880 FT
FILMORE AV
(T832)
MILEPOST 012.00
LENGTH(AH 3208 BK 2561) 0471/0000
HILBORN AV
(T826) 0461/2233
PENINSULA DR
(SR0832 SEG 0240/0000)
(SR0832 SEG 0241/0000) 0461/1740

HARPER DR
(T774) 0461/0433
BMSBN 25/0005/0460/0000 0461/0014
2 0 25029 0 00 0118+61 110319 FT
TRIB. LAKE ERIE



PITTSBURGH AV
(SR4017 SEG 0060/0000) 0480/0399
ERIE CITY
MILLCREEK T
BMSBN 25/0005/0480/0000 0480/0015
2 0 25029 0 00 0176+51 116099 FT
CASCADE CK.
BMSBG 25/0005/0480/0000 0480/0000
LENGTH(AH 2390 BK 3219)
WEST ERIE PLAZA DR
(PRDR)
PITTSBURGH COMMONS DR
(PRDR) 0470/3169

CANCER DR
(PRDR)
YORKTOWN CENTER DR
(PRDR) 0470/2008

SELINGER AV
(T738) 0470/1305
INDUSTRIAL DR
(T735) 0470/1058
LOWELL AV
(T834) 0470/0508
2 0 25029 0 00 0144+26 112880 FT
FILMORE AV
(T832)
LENGTH(AH 3219 BK 2567) 0470/0000
HILBORN AV
(T826) 0460/2212
PENINSULA DR
(SR0832 SEG 0241/0000)
(SR0832 SEG 0240/0000) 0460/1724

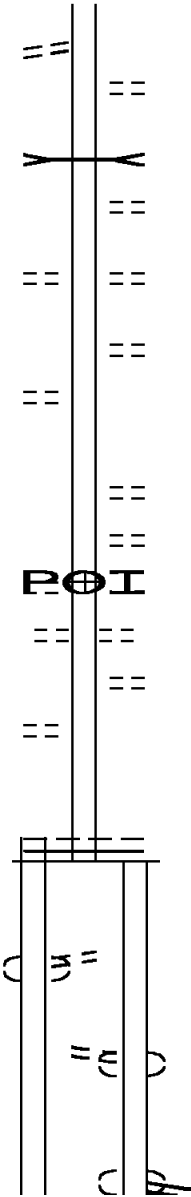
HARPER DR
(T774) 0460/0434
BMSBN 25/0005/0460/0000 0460/0014
2 0 25029 0 00 0118+61 110313 FT
TRIB. LAKE ERIE

DIR: B TOTAL LEN: 44.840 MI. DIST: 01-2 SR: 5
 LEFT MUN: MILLCREEK T RIGHT MUN: MILLCREEK T

Left Side Description	Left Side Stationing	Left Side Length	Right Side Description	Right Side Stationing	Right Side Length
SHENK AV (T846)	0421/1561		SHENK AV (T848)	0420/1865	
FORD AV (T906)	0421/1235		FORD AV (T846)	0420/1553	
GUETNER AV (T984)	0421/0387		GUETNER AV (T906)	0420/1222	
2 0 25029 0 00 0026+07 101053 FT			2 0 25029 0 00 0026+07 101050 FT		
GRACE ST (T982)			GRACE ST (T982)		
ERIE INT'L AIRPORT RD (GOVT)			ERIE INT'L AIRPORT RD (GOVT)		
LENGTH(AH 2519 BK 0554) 0421/0000 2 0 25029 0 00 0020+48 100499 FT			LENGTH(AH 2500 BK 0581) 0420/0000 2 0 25029 0 00 0020+48 100469 FT		
WESTERN LN (T980)			WESTERN LN (T980)		
LENGTH(AH 0554 BK 2058) 0411/0000			LENGTH(AH 0581 BK 2050) 0410/0000		
CANDY LN (T943)	0401/1463		CANDY LN (T943)	0400/1498	
ERIE INT'L AIRPORT RD (GOVT)	0401/1177		ERIE INT'L AIRPORT RD (GOVT)	0400/1204	
TO 4018/0010 SH (CONN)	0401/0264		FROM 4009/0020 SH (CONN)	0400/0109	
1 0 25029 0 00 0000+00 098441 FT			1 0 25029 0 00 0000+00 098419 FT		
LAKE RD (SR4018 SEG 0010/0000)			LAKE RD (SR4018 SEG 0010/0000)		
NC TWELFTH ST ASBURY RD (SR4009 SEG 0020/0985)			NC TWELFTH ST ASBURY RD (SR4009 SEG 0020/0985)		
MFC BEGIN = B LENGTH(AH 2058 BK 0822) 0401/0000			MFC BEGIN = B LENGTH(AH 2050 BK 0803) TO 4009/0020 SH (CONN)		
1 0 00086 0 03 1014+95 097619 FT			1 0 00086 0 03 1014+95 097616 FT		
GORMAN DR (T844)			GORMAN DR (T844)		
MFC BEGIN = C LENGTH(AH 0822 BK 3089) 0391/0000			MFC BEGIN = C LENGTH(AH 0803 BK 3089)		

DIR: B TOTAL LEN: 44.840 MI. DIST: 01-2 SR: 5
 LEFT MUN: MILLCREEK T RIGHT MUN: MILLCREEK T

Property Address	Parcel ID	Area	Notes
HARTLEY LN (T895)	0380/2959		
WOODSIDE DR (T865)	0380/2404		
WENSEL RUN STRUCTURE LENGTH 12 FT	0380/2060		BMSID 25/0005/0380/2060
BROOKSIDE DR (T813)	0380/1830		
WOLF RUN RD (PRDR)	0380/1090		WESTWOOD DR (T840)
MOBILE HOME PARK RD (PRDR)	0380/0298		
WILKINS RD (T956)	0380/0030 094530 FT		094527 FT 1 0 00086 0 03 0985+15 WILKINS RD (T956)
STANDARD MFG HOME SALES (PRDR)	0370/1116		5 0380/0000 LENGTH(AH 3089 BK 1509) COLE DR (T946)
ARIS DR (T798)	0370/0094 093021 FT		0370/1170 (T946) 0370/1116 (APRA) STANDARD MFG HOM GARLOCH DR (T944) 0370/0833 CLIFFORD DR (T924) 0370/0355 (T924)
FOR SR 0005E TO 0005W (CONN) FAIRVIEW - WEST LAKE RD (TWP)	0365/0228		093018 FT 1 0 00086 0 03 0971+82 MFC BEGIN = C MILLCREEK FAIRVIEW T 5 0370/0000 LENGTH(AH 1509 BK 0314)
FOR SR 0005E TO 0005W (CONN) FAIRVIEW - WEST LAKE RD (TWP)	0364/0223		
MILLFAIR RD (SR4016 SEG 0002/0000) (SR4016 SEG 0003/0000)	0364/0190		



DIR: B TOTAL LEN: 44.840 MI. DIST: 01-2 SR: 5
 LEFT MUN: FAIRVIEW T RIGHT MUN: FAIRVIEW T

FAIRVIEW - WEST LAKE RD
 (TWP)
 FOR SR 0005W TO 0005E
 (CONN)

0365/0121

MILLFAIR RD
 (SR4016 SEG 0003/0000)
 (SR4016 SEG 0002/0000)
 FAIRVIEW - WEST LAKE RD
 (TWP)
 FOR SR 0005W TO 0005E
 (CONN)
 0 0 00000 0 00 0000+00
 MFC BEGIN = C
 LENGTH(AH 0314 BK 2907)

0 0 00000 0 00 0000+00 092704 FT
 MFC BEGIN = C
 LENGTH(AH 0317 BK 2907) 0365/0000
 COLONY RD
 (PRDR) 0360/2487

0364/0115
 092704 FT
 0364/0000

WEBSTER DR (T561) 0360/1518
 FARRELL RD (T560) 0360/1188
 CLEARVIEW DR (T559) 0360/0835

089797 FT

089797 FT
 0360/0000
 0350/1890

HARDSCRABBLE BL (T550) 0360/0000
 PASADENA RD (T551) 0350/1798

1 0 00086 0 03 0936+00
 HARDSCRABBLE BL (T550)
 LENGTH(AH 2907 BK 2418)
 PASADENA RD (T551)

087379 FT

0350/1197
 0350/0804

MORRISON DR (T557)
 SCHOOL RD (T434)
 1 0 00086 0 03 0913+80
 MANCHESTER RD (T432)

MANCHESTER RD (SR4007 SEG 0140/1609) 0350/0000

0350/0000

LENGTH(AH 2418 BK 1597)

085782 FT

085782 FT

1 0 00086 0 03 0898+02
 WALNUT CREEK

DIR: B TOTAL LEN: 44.840 MI. DIST: 01-2 SR: 5
 LEFT MUN: FAIRVIEW T RIGHT MUN: FAIRVIEW T

Structure ID	Length (FT)	Start Station	End Station	Notes
0340/0000	63	083821	083884	STRUCTURE LENGTH 63 FT BMSID 25/0005/0340/0000 LENGTH(AH 1597 BK 1961)
0330/0795	083821	083821	083821	DUTCH RD (SR4007 SEG 0120/0000)
0330/0000	083821	083821	083821	LENGTH(AH 1961 BK 1916)
0320/0892	081905	081905	081905	PINEWOOD DR (T454)
0320/0000	081905	081905	081905	LENGTH(AH 1916 BK 3197)
0310/1450	078708	078708	078708	CHATHAM DR (T987)
0310/0613	078708	078708	078708	EATON RD (T422)
0310/0000	078708	078708	078708	LENGTH(AH 3197 BK 2615)
0300/0343	076093	076093	076093	076093 FT
0300/0000	076093	076093	076093	LENGTH(AH 2615 BK 3774)
0290/3280	0290	0290	0290	WHITEHALL PL (T468)

DIR: B TOTAL LEN: 44.840 MI. DIST: 01-2 SR: 5
 LEFT MUN: FAIRVIEW T RIGHT MUN: FAIRVIEW T

Address	Distance (FT)	Notes
HATHAWAY DR (T923)	0290/0814	
1 0 00086 0 02 0761+35	072319 FT	
AVONIA RD (T300)	0290/0000	
HATHAWAY DR (T923)	0280/1600	
STEPHANY RD (PRDR)	0280/1539	
1 0 00496 0 00 0701+50	069741 FT	
MELHORN RD (T484)	0280/0000	
	067004 FT	
BEACH DR (PRDR)	0260/2132	
HARTLEY RD (PRDR)	0260/1699	
1 0 00496 0 00 0648+90	064453 FT	
OLD LAKE RD (T473)	0260/0000	
	072319 FT	
	0290/0000	
	0280/2148	
	0280/1208	
	069741 FT	
	0280/0000	
	067004 FT	
	0270/0000	
	0260/1047	
	064453 FT	
	0260/0000	

MAIN ST (SR0098 SEG 0320/1874)
 MFC BEGIN = C
 LENGTH(AH 3774 BK 2578)
 TROUT RUN
 STRUCTURE LENGTH 19 FT
 BMSID 25/0005/0280/2168

LOHRER RD (T412)

1 0 00496 0 00 0673+84
 LENGTH(AH 2737 BK 2551)

FAIRVIEW GIRARD T

LENGTH(AH 2551 BK 2630)

DIR: B TOTAL LEN: 44.840 MI. DIST: 01-2 SR: 5
 LEFT MUN: GIRARD T RIGHT MUN: GIRARD T

Stationing	Description	Length	Notes
0621+80	FAIRPLAIN RD (T480)	061823 FT	0250/0996
0621+80	OLD LAKE RD (T473)	061823 FT	0250/0000 LENGTH(AH 2630 BK 2424)
0598+10	GODFREY RD (TBK) (T484)	059399 FT	0240/0000 LENGTH(AH 2424 BK 2860)
	CAMP ERIEZ CAMPGROUND (PRDR)	056539 FT	0230/1103
	YALE AV (T472)	056539 FT	0230/0000 LENGTH(AH 2860 BK 2485)
	CULBERTSON DR (T979)	054054 FT	0220/0621 NURSERY RD (T980)
		054054 FT	0220/0000 LENGTH(AH 2485 BK 2660) SHERMAN DR (T984)
		051394 FT	0210/2133
		051394 FT	0220/1432 WILLOW BROOK STRUCTURE LENGTH 15 FT BMSID 25/0005/0220/1395
			1 0 00496 0 00 0569+55
			1 0 00496 0 00 0544+23
			1 0 00496 0 00 0518+98

DIR: B TOTAL LEN: 44.840 MI. DIST: 01-2 SR: 5
 LEFT MUN: GIRARD T RIGHT MUN: GIRARD T

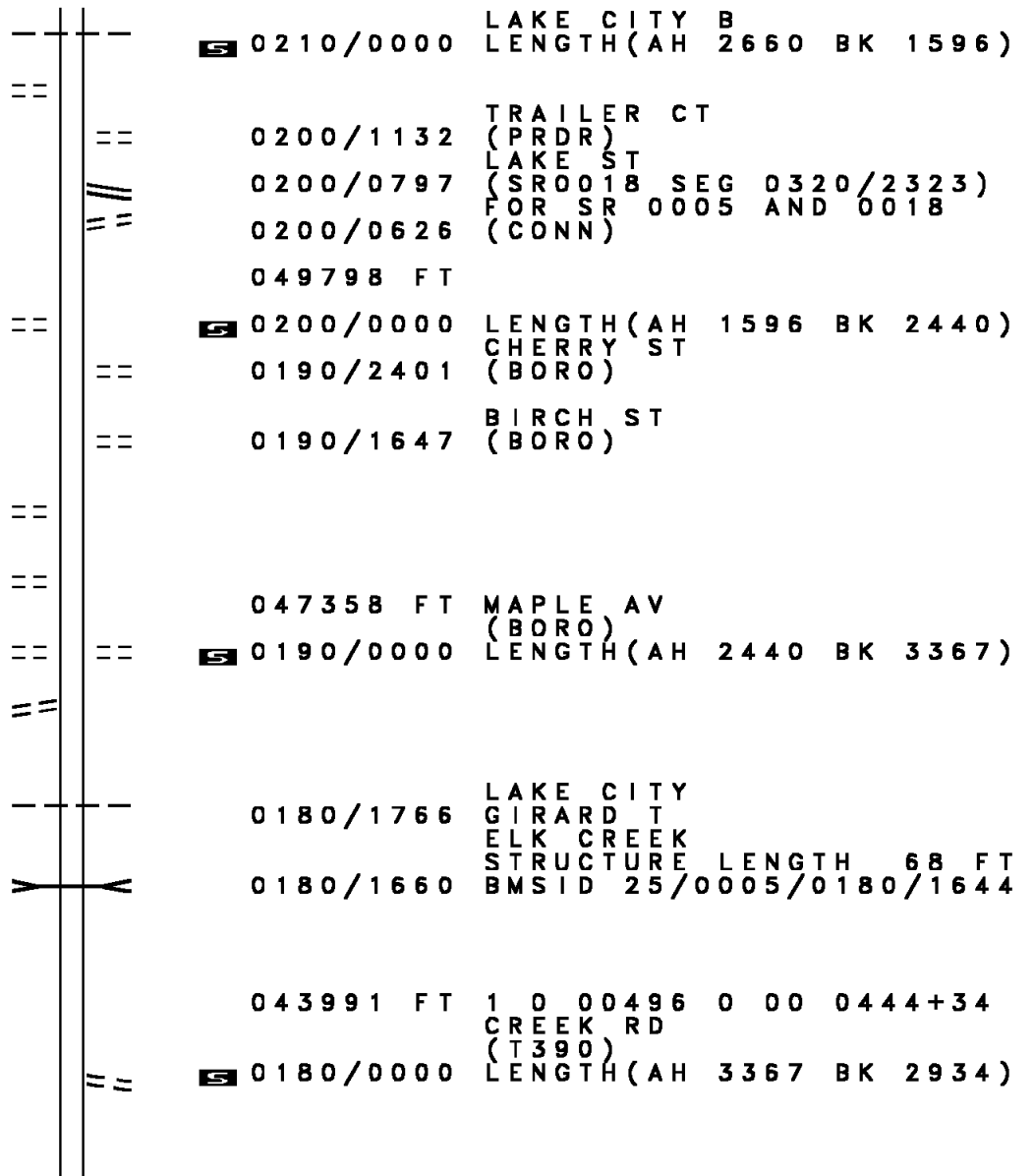
RICHARDSON DR
 (BORO) 0200/1369

1 0 00496 0 00 0502+00 049798 FT
 COMMUNITY PARK DR
 (T960) 0200/0000

LAKESIDE DR
 (BORO) 0190/0914

TRAILER CT
 (PRDR) 0190/0298
 1 0 00496 0 00 0472+45 047358 FT
 TRAILER CT
 (PRDR) 0190/0000
 OLD LAKE RD
 (BORO) 0180/3116

043991 FT

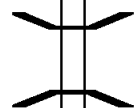


DIR: B TOTAL LEN: 44.840 MI. DIST: 01-2 SR: 5
 LEFT MUN: GIRARD T RIGHT MUN: GIRARD T

ELK CREEK ACCESS RD
 (T986)

0170/0867 ==
 041057 FT

041057 FT 1 0 00496 0 00 0414+93
 S 0170/0000 LENGTH(AH 2934 BK 2356)



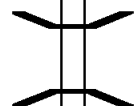
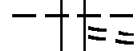
0160/1150 BMS EN 25/0005/0160/0980
 1 0 00496 0 00 0401+17
 CSX RR
 0160/0980 BMSBG 25/0005/0160/0980

038701 FT

038701 FT 1 0 00496 0 00 0391+37
 S 0160/0000 LENGTH(AH 2356 BK 2210)

036491 FT

036491 FT 1 0 00496 0 00 0369+47
 TOWNLINE RD
 (T350)
 GIRARD
 SPRINGFIELD T
 S 0150/0000 LENGTH(AH 2210 BK 3433)



0140/1639 BMS EN 25/0005/0140/1654
 1 0 00496 0 00 0334+93
 TRIB. TO LAKE ERIE
 0140/1624 BMSBG 25/0005/0140/1654

033058 FT

033058 FT 1 0 00496 0 00 0334+93
 S 0140/0000 LENGTH(AH 3433 BK 2354)

030704 FT

030704 FT 1 0 00496 0 00 0311+91

DIR: B TOTAL LEN: 44.840 MI. DIST: 01-2 SR: 5
 LEFT MUN: SPRINGFIELD T RIGHT MUN: SPRINGFIELD T

ABLES RD
(T541)

0120/1000 ==

028782 FT

HAPPY VALLEY RD
(T504)
 0130/0000 LENGTH(AH 2354 BK 1922)

028782 FT 1 0 00496 0 00 0291+81
 0120/0000 LENGTH(AH 1922 BK 2426)

026356 FT

0110/0026 BMSEN 25/0005/0110/0000
 026356 FT 1 0 00496 0 00 0268+29
 CROOKED CK.
 BMSBG 25/0005/0110/0000
 0110/0000 LENGTH(AH 2426 BK 3178)

HOLLIDAY RD
(SR3009 SEG 0090/0639)

0100/1890 ==

023178 FT

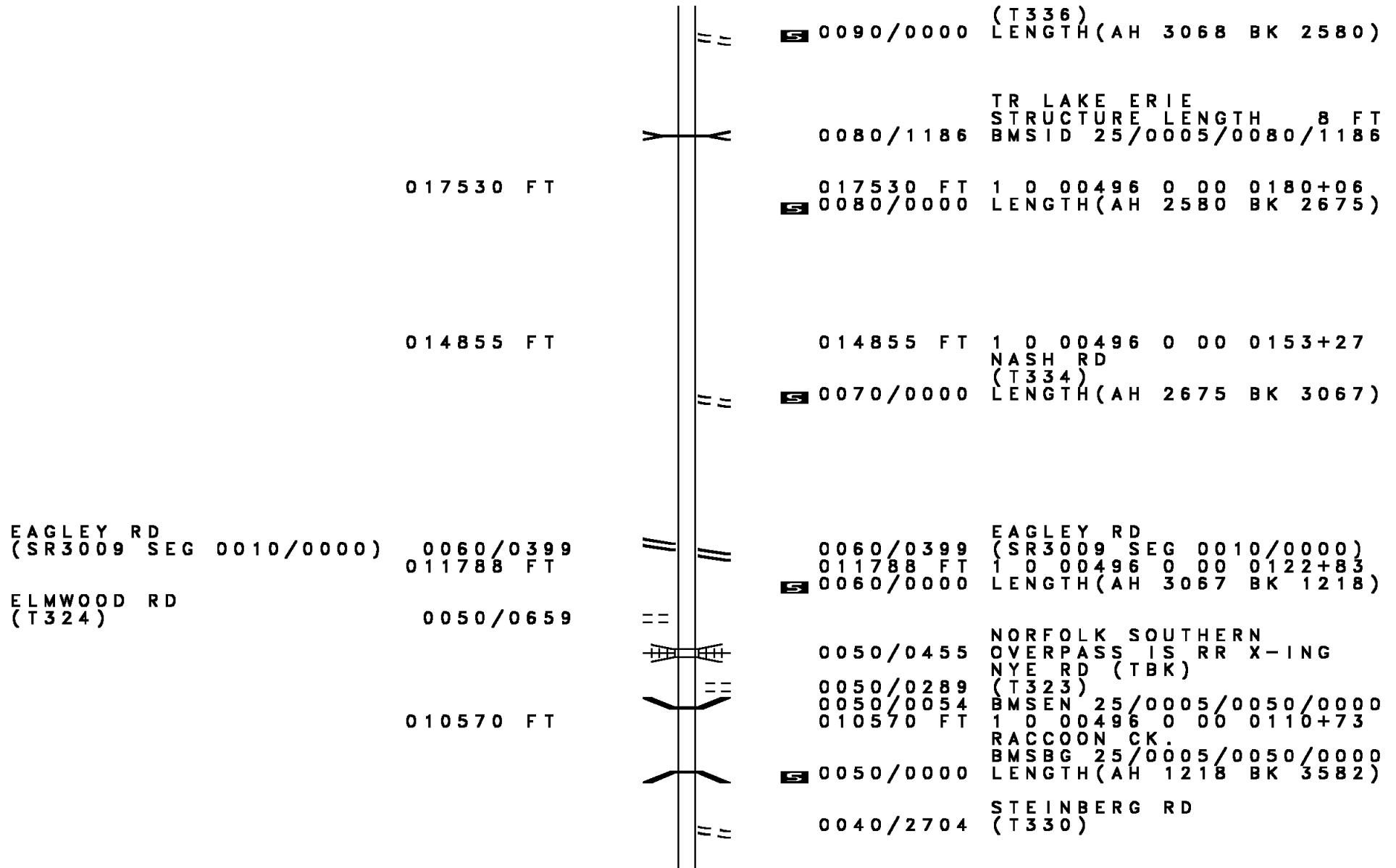
0100/1890 SPRINGFIELD RD
(SR0215 SEG 0190/2985)

0100/0012 BMSEN 25/0005/0100/0000
 023178 FT 1 0 00496 0 00 0236+46
 TR LAKE ERIE
 BMSBG 25/0005/0100/0000
 0100/0000 LENGTH(AH 3178 BK 3068)

0090/1374 FARLEY DR
(T344)

020110 FT

0090/0237 MCCHESENEY RD
(T827)
 020110 FT 1 0 00496 0 00 0205+74
 SCOTT RD



(T336)
 0090/0000 LENGTH(AH 3068 BK 2580)
 TR LAKE ERIE
 STRUCTURE LENGTH 8 FT
 0080/1186 BMSID 25/0005/0080/1186
 017530 FT 1 0 00496 0 00 0180+06
 0080/0000 LENGTH(AH 2580 BK 2675)
 014855 FT 1 0 00496 0 00 0153+27
 NASH RD
 (T334)
 0070/0000 LENGTH(AH 2675 BK 3067)
 EAGLEY RD
 (SR3009 SEG 0010/0000)
 0060/0399
 011788 FT 1 0 00496 0 00 0122+83
 0060/0000 LENGTH(AH 3067 BK 1218)
 NORFOLK SOUTHERN
 OVERPASS IS RR X-ING
 NYE RD (TBK)
 (T323)
 0050/0455
 0050/0289
 0050/0054 BMSEN 25/0005/0050/0000
 010570 FT 1 0 00496 0 00 0110+73
 RACCOON CK.
 BMSBG 25/0005/0050/0000
 0050/0000 LENGTH(AH 1218 BK 3582)
 STEINBERG RD
 (T330)
 0040/2704

EAGLEY RD
 (SR3009 SEG 0010/0000)
 0060/0399
 011788 FT
 ELMWOOD RD
 (T324)
 0050/0659

