

# **Straight Line Diagram**

**(Including Drain Pipes)**

**Mercer  
43**

**January 2024**

This document was produced by the Pennsylvania Department of Transportation (PENNDOT) as an internal management tool for State maintained highways and is not to be used for other purposes. The printed information was compiled from the Department's computerized Roadway Management System (RMS) and is subject to change without notice. Use of any or all of the printed information for purposes other than those intended by the Department may not satisfy other accuracy and completeness requirements and the Department does not warrant that such printed information is accurate or complete.

ROADWAY MANAGEMENT SYSTEM  
INDEX FOR SR'S LOCATED IN THE COUNTY OF MERCER

SR	BGN	PAGE	END	PAGE	SR	BGN	PAGE	END	PAGE	SR	BGN	PAGE	END	PAGE
0018		1		27	2004	358		360		3027	492		492	
0019		28		46	2005	361		362		3028	493		493	
0058		47		72	2006	363		364		3029	494		494	
0062		73		98	2007	365		368		3030	495		495	
0079		99		120	2008	369		369		3031	496		496	
0080	121			147	2009	370		374		3032	497		497	
0158	148			153	2010	375		375		3035	498		499	
0173	154			172	2011	376		376		3037	500		503	
0208	173			182	2013	377		377		3039	504		506	
0258	183			198	2014	378		385		3041	507		507	
0318	199			209	2015	386		389		3043	508		508	
0322	210			212	2016	390		390		3044	509		509	
0358	213			230	2017	391		393		3101	510		510	
0376	231			235	2018	394		394		4001	511		516	
0418	236			238	2019	395		396		4002	517		520	
0518	239			246	2021	397		400		4003	521		527	
0551	247			248	2022	401		404		4004	528		530	
0718	249			260	2024	405		408		4005	531		535	
0760	261			264	2025	409		409		4006	536		538	
0845	265			267	2028	410		410		4007	539		540	
0846	268			275	2032	411		411		4008	541		541	
0965	276			280	2101	412		412		4009	542		542	
1001	281			284	2102	413		413		4010	543		543	
1002	285			286	2103	414		414		4011	544		545	
1003	287			288	2104	415		415		4012	546		548	
1004	289			293	3001	416		418		4013	549		549	
1005	294			295	3002	419		420		4014	550		553	
1006	296			296	3003	421		423		4015	554		554	
1007	297			297	3005	424		424		4016	555		555	
1008	298			304	3006	425		426		4017	556		558	
1009	305			306	3007	427		432		4018	559		561	
1010	307			308	3008	433		438		4019	562		566	
1011	309			311	3009	439		440		4020	567		570	
1012	312			314	3010	441		441		4021	571		577	
1013	315			317	3011	442		449		4022	578		579	
1014	318			325	3012	450		450		4023	580		581	
1015	326			327	3013	451		452		4024	582		585	
1016	328			330	3014	453		455		4025	586		591	
1017	331			331	3015	456		458		4027	592		595	
1018	332			336	3016	459		459		4029	596		597	
1019	337			337	3017	460		460		4031	598		598	
1020	338			338	3018	461		462		8001	599		600	
1022	339			339	3019	463		464		8003	601		602	
1024	340			341	3020	465		471		8004	603		605	
1026	342			344	3021	472		473		8005	606		606	
1028	345			346	3022	474		482		8006	607		608	
1101	347			347	3023	483		483		8008	609		611	
2001	348			350	3024	484		485		8010	612		613	
2002	351			355	3025	486		489		8012	614		615	
2003	356			357	3026	490		491		8014	616		616	





December 30, 2023

## Pennsylvania State Roads - Straight Line Diagrams

Contained within this document are the 2024 Pennsylvania Straight Line Diagrams (SLDs) for State Routes by county within a particular PennDOT district. At the end of each year, PennDOT takes a snapshot of its current SLD database and creates PDF files from the SLD snapshot. The SLDs are a graphical representation of State Routes (SRs) that PennDOT maintains. The information shown on the SLD is generated from data found in PennDOT's Roadway Management System (RMS) database. The data from RMS is constantly being updated to match actual roadway inventory data found on Pennsylvania's state highways. PennDOT's SR system is explained briefly in this document along with symbol definitions for each type of roadway feature or attribute found on the SLD. This PDF version of the SLD contains an individual county list of all state roads found in that county. The SRs found on the list are linked to the actual pages that show the individual SLDs. To find an SLD for a particular road that you want, simply point to that road on the SR index list and click on it to jump to the beginning page of that SLD.

If you have any questions or comments concerning information found in this document, please contact Ty Reed, Chief, Roadway Inventory and Testing Unit, Asset Management Division, Bureau of Operations, by calling (717) 787-7294.

*Additional information on state owned highways is available from your local PENNDOT Engineering District Office, RMS Unit, RMS Coordinator.*

**Straight Line Diagram Disclaimer:** This document is for informational purposes only and may be viewed by anyone. No part of the information contained in this document may be altered or redistributed without prior written consent of PENNDOT. Straight Line Diagram information is provided "as is" without warranty of any kind, either expressed or implied. This information could include technical inaccuracies or errors of omission. Changes may be made periodically to the information herein.

Copyright © 2023 by the Commonwealth of Pennsylvania. All rights reserved.



## **Asset Management Division**

### **Mission Statement**

To protect and preserve Pennsylvania's infrastructure by providing meaningful, timely, and accurate pavement and roadway management, design, standards, strategies, inventory and condition, as well as fair, consistent and efficient application of Commonwealth laws and regulations.

# CUSTOMER SERVICE RATING FORM

## Straight Line Diagram (SLD) – Customer Service Rating

As means to improve customer service, we would like you to rate the product/ service you have received, by circling a “grade” from “A” (excellent) to “E” (fail).

**A**                      **B**                      **C**                      **D**                      **E**

If your rating is not an “A,” please let us know what we could do better.

---

---

---

---

---

Name and Organization (optional)

---

Thank You.

*(Fold along line, and tape or staple together before mailing)*

*(Cut along dashed line)*

---

---

---

Bureau of Operations  
Asset Management Division – PennDOT Annex  
907 Elmerton Avenue  
Harrisburg, PA 17110  
ATTN: Ty Reed

**PENNSYLVANIA DEPARTMENT OF TRANSPORTATION**  
**Bureau of Operations, Asset Management Division**

**Location Referencing System (LRS) – Definitions, Uses & Testing**

The Department's LRS, implemented in 1987, is the mechanism to designate the State highway network, to define roadway lengths, locations, and route connectivity, and to serve as the basis for the collection, storage, and integration of roadway information.

An LRS key is a unique series of numbers that identifies the location of each point or feature along a State route. The fourteen digit number is an integral part of the Roadway Management System (RMS) where roadway data is stored. 07/4016/0100/0857 is an example of an LRS key, which identifies County (CO) = 07, State Route (SR) = 4016, Segment (SEG) = 0100, and Offset = 0857.

**County (CO)**

Each of Pennsylvania's sixty-seven counties is identified by a number.

Name	#	Name	#	Name	#	Name	#
Adams	1	Clinton	18	Lackawanna	35	Potter	52
Allegheny	2	Columbia	19	Lancaster	36	Schuylkill	53
Armstrong	3	Crawford	20	Lawrence	37	Snyder	54
Beaver	4	Cumberland	21	Lebanon	38	Somerset	55
Bedford	5	Dauphin	22	Lehigh	39	Sullivan	56
Berks	6	Delaware	23	Luzerne	40	Susquehanna	57
Blair	7	Elk	24	Lycoming	41	Tioga	58
Bradford	8	Erie	25	McKean	42	Union	59
Bucks	9	Fayette	26	Mercer	43	Venango	60
Butler	10	Forest	27	Mifflin	44	Warren	61
Cambria	11	Franklin	28	Monroe	45	Washington	62
Cameron	12	Fulton	29	Montgomery	46	Wayne	63
Carbon	13	Greene	30	Montour	47	Westmoreland	64
Centre	14	Huntingdon	31	Northampton	48	Wyoming	65
Chester	15	Indiana	32	Northumberland	49	York	66
Clarion	16	Jefferson	33	Perry	50	Philadelphia	67
Clearfield	17	Juniata	34	Pike	51		

**State Route (SR)**

State Routes (SR's) are identified by four-digit numbers. SR numbers are assigned as follows:

- |  |           |
|--|-----------|
| 1. Traffic Routes: Routes designated as Interstates, US or PA Routes | 0001-0999 |
| 2. Quadrant Routes (Non-Traffic Routes)                              | 1001-4999 |
| 3. Relocated Traffic Routes  | 6000-6999 |
| 4. Turned Back, Abandoned, or Null Routes                            | 7000-7999 |
| 5. Interchanges  | 8001-8999 |
| 6. WYE's   | 9101-9199 |
| 7. Rest Areas  | 9201-9299 |
| 8. Truck Escape Ramps  | 9301-9399 |
| 9. Others  | 9401-9499 |
| 10. Park and Rides   | 9501-9599 |

Even/Odd Convention: Even numbers are typically given to SR's in the East/West direction, and odd numbers to SR's that run North/South. This convention applies to Interstate Routes (except those that are Beltways or Spurs), and Quadrant Routes. This convention may or may not apply to PA or US Traffic Routes.

Hierarchy: If two or more traffic routes occupy the same section of roadway, the SR number is based on the "higher" type route, according to the following hierarchy. If the traffic routes are the same hierarchy class, then the SR number is assigned the lower numbered traffic route (Figure 1).

1. Interstates
2. U.S. Routes
3. PA Routes
4. Quadrant Routes

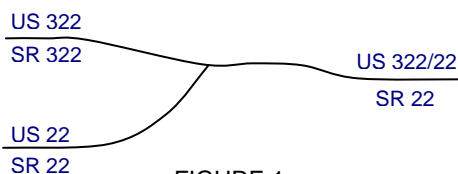


FIGURE 1

Other Numbering Conventions:

1. The first digit of a quadrant route is based on which quadrant of the county the route is located, as shown in the following diagram (Figure 2).
2. The last three digits of a Relocated Traffic Route are the same as the Traffic Route that was relocated.
3. Interchanges are numbered sequentially. Odd numbers are given to interchanges along SR's in the North/South direction; even numbers are given to interchanges along SR's in the East/West direction (Figure 3).
4. WYE's are given odd numbers if the connecting SR is odd numbered, and even numbers if the connecting SR is even numbered.
5. Rest Areas or Truck Escape Ramps are given odd numbers if they connect to the Southbound or Westbound side of an SR, and even numbers if they connect to the Northbound or Eastbound side.

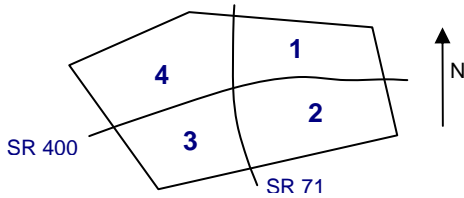


FIGURE 2

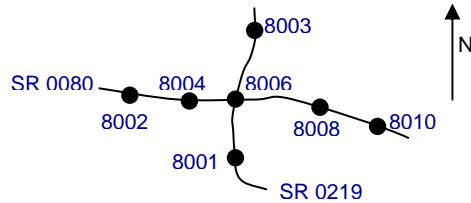


FIGURE 3

**Segment (SEG)**

State routes are divided into segments, which are approximately one-half mile long, and are identified by a four-digit number. Segment begin and end points are placed at physical features where possible. Segment numbers increase in the North or East direction, and typically by 10's (Figure 4). Segments are even numbered on undivided roadways, and in the Northbound or Eastbound direction of divided roadways. Segments are odd numbered in the Southbound or Westbound direction of divided roadways (Figure 5). Interstate segments are associated with the mile posts (Figure 6).

Undivided Roadways

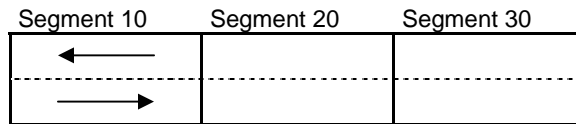


FIGURE 4

Divided Roadways

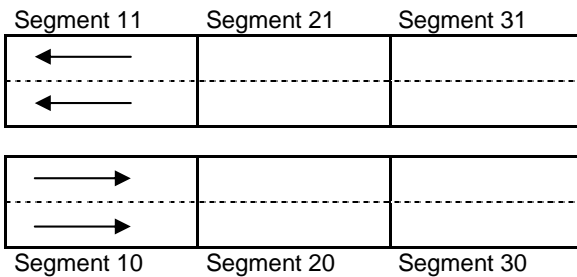


FIGURE 5

Interstate Roadways

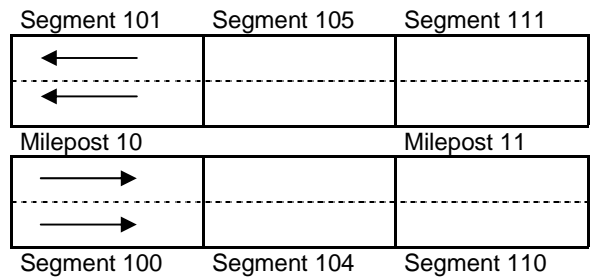


FIGURE 6

Turned Back, Abandoned, and Null Segments are given numbers in the range of 7000-7999. For two coinciding State routes, the route with "lower" hierarchy is "nulled."

Segment numbering restarts on Traffic Routes at County boundaries, except Interstates (Figure 7).

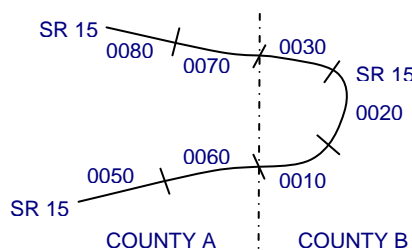


FIGURE 7



## Offset

The offset, a subdivision of the segment, is the distance (in feet) from the beginning of the segment, expressed as a four-digit number. Offsets are measured in the increasing segment direction.

## Segment Markers

Segment markers, which allow for easy identification of the LRS location on the State highway system, indicate the State route and segment number at the point that each segment is entered. If the beginning of a segment occurs at a physical feature, then the point of reference is at the physical feature and not the sign. At intersections, signs are used to identify beginning or ending State routes or segments.



## Users of the LRS

Locations of all intersections, structures, and other points of interest are field verified and inventoried in the RMS. This information can be displayed on Straight Line Diagrams (SLD's) which can be viewed in the RMS, or hardcopy form. SLD books are refreshed and printed annually for distribution to the Department's District and County offices, as well as too many external entities.

A list of those within the Department that use the LRS to identify locations in the RMS and in the field includes personnel from the following organizations: Pavement Testing, County Maintenance, Traffic, Design, Surveys, Construction, Bridge, Permits, Crash Review, Planning and Programming, Posted & Bonded Roads, Tort Liability, and Emergency Management.

Users outside the Department include: County & Municipal governments, County 911, Planning Commissions, Federal Highway Administration, State & Local Police, Local Emergency Management, Delivery Services (UPS, Fed Ex, etc.), Fire Departments, Utility Companies, Contractors, and Consultants.

Without segment markers located in the field, all of these users would have to rely solely on the SLD, which would be extremely cumbersome at best and impossible for some.

## Verification, QA & QC

In order to assure that LRS information is indicated properly in the RMS, on SLD's, and in the field, LRS Quality Assurance (QA) and Quality Commitment (QC) programs are performed each year. The Bureau of Operations, Asset Management Division, Roadway Inventory & Testing Unit (RITU) performs all Statewide QC testing. Field verification and QA is also performed by RITS, except in Engineering Districts 2-0, 11-0, and 12-0, where it is done "in-house." Each Engineering District is responsible for its own LRS completeness and maintenance with respect to the RMS.

Twenty percent of each county is field tested annually as part of the QA program, and five percent of each county is tested for the annual QC program. The goal of the QC program is to maintain at least 90% accuracy between the RMS and the actual field locations of highway features. Annual QC ratings are developed and reported to the Engineering Districts.









































Field testing is performed by two-person teams (a permanent employee that operates the test, and a temporary employee that drives the device) with the use of vans equipped with an on-board computer and a Data Measurement Subsystem. Testing is typically performed during the months of April through November.

Vehicle location and roadway features are displayed on the van's computer screen in SLD format, and the software accepts operator inputs verifying or modifying roadway feature locations, as well as comments. Though the system can function at greater speed, test speeds are typically less than 25 mph to ensure accuracy.

There are five categories of information that is verified and/or modified:

1. State Route Length
2. Segment Length
3. Roadway Geometry (lane count, pavement & shoulder types & widths)
4. Intersecting Feature Location (intersections & bridges)
5. Segment Marker Location

STRAIGHT LINE DIAGRAM (SLD) ANNUAL REFRESH ATTRIBUTE KEY PAGE 1 OF 2

 SEGMENT MARKER	 AHEAD LEFT INTER STATE OWNED	 RAILROAD CROSSING	 INTERSTATE MILEPOST
 TURNBACK	 AHEAD LEFT INTER NON-STATE	 RAILROAD OVER-PASS	 MFC BEGIN
 NULL	 AHEAD RIGHT INTE STATE OWNED	 OVER-PASS	 MUNICIPAL BOUNDARY
 UNDIVIDED HIGHWAY	 AHEAD RIGHT INTE NON-STATE	 BRIDGE END	 VILLAGE BEGIN
 PHYSICALLY DIVIDED	 BACK LEFT INTER STATE OWNED	 BRIDGE BEGIN	AH - LENGTH FORWARD TO NEXT SEGMENT BEGIN BK - LENGTH BACKWARD TO PREVIOUS SEGMENT BEGIN
 PAINT DIVIDED	 BACK LEFT INTER NON-STATE	 TUNNEL	
 INTERSECTION AHEAD	 BACK RIGHT INTER STATE OWNED	 SIGN STRUCTURE	MFC - MAINTENANCE FUNCTIONAL CLASS A = INTERSTATE EXPRESSWAY AND/OR PRINCIPLE ARTERIAL C = MINOR ARTERIAL D = COLLECTOR E = LOCAL ACCESS F = INTERCHANGE RAMP
 INTERSECTION BACK	 BACK RIGHT INTER NON-STATE	 P3 BRIDGE	
 REFERENCE AHEAD/BACK	 T-LEFT INTERSEC STATE OWNED	 RETAINING WALL	
 DIVIDED CONNECTOR	 T-LEFT INTERSEC NON-STATE	 BRIDGE/CULVERT UNDER FILL	NULL AND TURNBACK SEGMENTS ARE DISPLAYED IN THE DEPARTMENT'S ROADWAY MANAGEMENT SYSTEM (RMS) AS 100 FEET IN LENGTH. ACTUAL SEGMENT AND SECTION LENGTHS MAY VARY SIGNIFICANTLY
 CROSS INTERSEC STATE OWNED	 T-RIGHT INTERSEC STATE OWNED	 PIPE (STAMPP)	
 CROSS INTERSEC NON-STATE	 T-RIGHT INTERSEC NON-STATE	 ROTARY INTERSEC	

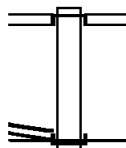


EXTRACT DATE: 12/18/2023 ROADWAY MANAGEMENT SYSTEM PAGE NUMBER: 639  
PRINT DATE: 12/19/2023 SLD COUNTY/SR - ANNUAL PRINT COUNTY: MERCER

DIR: S TOTAL LEN: .060 MI. DIST: 01-4 SR: 9405  
LEFT MUN: WEST SALEM T RIGHT MUN: WEST SALEM T

000317 FT

0 0 00000 0 00 0000+00 000000 FT  
HERMITAGE RD  
(SR0018 SEG 0471/0247) 0010/0000

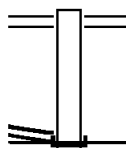


000317 FT  
INTER-AHD CRESTVIEW DR EXT  
(TWP )  
HERMITAGE RD  
(SR0018 SEG 0470/0000)  
0010/0317 (SR0018 SEG 0471/0000)  
NC SR 9405 JUGHANDLE RD  
INTER-BK HERMITAGE RD  
000000 FT (SR0018 SEG 0471/0247)  
MFC BEGIN = F  
0010/0000 LENGTH(AH 0317 BK 0000)

EXTRACT DATE: 12/18/2023 ROADWAY MANAGEMENT SYSTEM PAGE NUMBER: 638  
PRINT DATE: 12/19/2023 SLD COUNTY/SR - ANNUAL PRINT COUNTY: MERCER

DIR: S TOTAL LEN: .047 MI. DIST: 01-4 SR: 9403  
LEFT MUN: SOUTH PYMATUNING T RIGHT MUN: SOUTH PYMATUNING T

0 0 00000 0 00 0000+00 000000 FT  
HERMITAGE RD  
(SR0018 SEG 0311/0175) 0010/0000



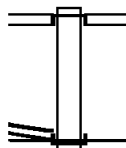
000246 FT HERMITAGE RD  
(SR0018 SEG 0311/0000)  
0010/0246 (SR0018 SEG 0310/0000)  
NC SR 9403 JUGHANDLE RD  
INTER-BK HERMITAGE RD  
000000 FT (SR0018 SEG 0311/0175)  
MFC BEGIN = F  
0010/0000 LENGTH(AH 0246 BK 0000)

EXTRACT DATE: 12/18/2023 ROADWAY MANAGEMENT SYSTEM PAGE NUMBER: 637  
PRINT DATE: 12/19/2023 SLD COUNTY/SR - ANNUAL PRINT COUNTY: MERCER

DIR: N TOTAL LEN: .064 MI. DIST: 01-4 SR: 9402  
LEFT MUN: WEST SALEM T RIGHT MUN: WEST SALEM T


000339 FT

0 0 00000 0 00 0000+00 000000 FT  
SHARON RD  
(SR0018 SEG 0490/1563) 0010/0000

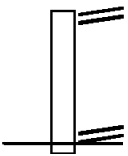


000339 FT  
INTER-AHD WALNUT ST  
(TWP )  
SHARON RD  
0010/0339 (SR0018 SEG 0490/1861)  
NC JU GHANDLE RD  
INTER-BK SHARON RD  
000000 FT (SR0018 SEG 0490/1563)  
MFC BEGIN = F  
0010/0000 LENGTH(AH 0339 BK 0000)

EXTRACT DATE: 12/18/2023      ROADWAY MANAGEMENT SYSTEM      PAGE NUMBER: 636  
 PRINT DATE: 12/19/2023      SLD COUNTY/SR - ANNUAL PRINT      COUNTY: MERCER  
 DIR: N      TOTAL LEN: .112 MI.      DIST: 01-4      SR: 9401  
 LEFT MUN: SPRINGFIELD T      RIGHT MUN: SPRINGFIELD T

000592 FT		000592 FT	BUTLER PK
000392 FT		0020/0200	(SR0258 SEG 0110/0270)
		000392 FT	0 0 00000 0 00 0000+00

S 0020/0000 LENGTH(AH 0200 BK 0392)

000000 FT		0010/0392	BUTLER PK
		000000 FT	(SR0258 SEG 0110/0270)
			0 0 00000 0 00 0000+00

S 0010/0000 LENGTH(AH 0392 BK 0000)

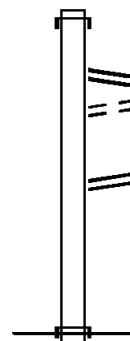
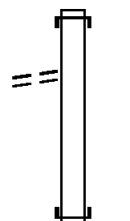
FROM 9201/0010 SH  
 (CONN)

002669 FT

0020/0973

001585 FT

000000 FT



002669 FT  
 INTER-AHD REST AREA RD  
 0020/1084 (SR9206 SEG 0010/1332)

001585 FT 0 0 00000 0 00 0000+00  
 INTER-BK REST AREA RD  
 (SR9206 SEG 0010/0341)  
 0020/0000 LENGTH(AH 1084 BK 1585)

INTER-AHD RAYMOND P SHAFER HW  
 0010/1585 (SR0079 SEG 1344/1160)  
 REST AREA RD  
 0010/1332 (SR9206 SEG 0020/1084)  
 TO 9201/0020 SH  
 0010/0990 (CONN)

REST AREA RD  
 0010/0341 (SR9206 SEG 0020/0000)  
 000000 FT 0 0 00000 0 00 0000+00  
 INTER-AHD RAYMOND P SHAFER HW  
 (SR0079 SEG 1340/2491)  
 NC REST AREA RD  
 MFC BEGIN = F  
 0010/0000 LENGTH(AH 1585 BK 0000)

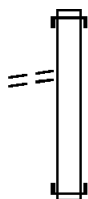


FROM 9202/0010 SH  
 (CONN)

002504 FT

0020/0898

001428 FT



002504 FT  
 INTER-AHD REST AREA  
 0020/1076 (SR9205 SEG 0010/1379)

001428 FT 0 0 00000 0 00 0000+00  
 INTER-BK REST AREA  
 (SR9205 SEG 0010/0389)  
 0020/0000 LENGTH(AH 1076 BK 1428)

INTER-AHD RAYMOND P SHAFER HW  
 0010/1428 (SR0079 SEG 1351/2136)  
 REST AREA  
 0010/1379 (SR9205 SEG 0020/1076)  
 TO 9202/0020 SH  
 0010/1051 (CONN)

000000 FT



REST AREA  
 0010/0389 (SR9205 SEG 0020/0000)  
 000000 FT 0 0 00000 0 00 0000+00  
 INTER-BK REST AREA  
 RAYMOND P SHAFER HW  
 (SR0079 SEG 1355/0919)  
 MFC BEGIN = F  
 0010/0000 LENGTH(AH 1428 BK 0000)

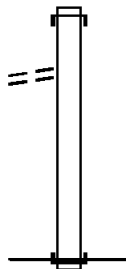
EXTRACT DATE: 12/18/2023 ROADWAY MANAGEMENT SYSTEM PAGE NUMBER: 633  
 PRINT DATE: 12/19/2023 SLD COUNTY/SR - ANNUAL PRINT COUNTY: MERCER  
 DIR: E TOTAL LEN: .280 MI. DIST: 01-4 SR: 9204  
 LEFT MUN: SHENANGO T RIGHT MUN: SHENANGO T

TRUCK PARKING AREA  
(CONN)

001477 FT

0010/1175

000000 FT

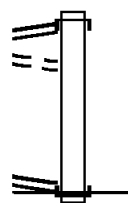


001477 FT  
 INTER-AHD Z H CONFAIR HW  
 0010/1477 (SR0080 SEG 0010/0283)

000000 FT 1 0 01009 2 20 0000+00  
 NC WELLCOME CENTER RD  
 INTER-BK Z H CONFAIR HW  
 (SR0080 SEG 0004/1524)  
 MFC BEGIN = F  
 0010/0000 LENGTH(AH 1477 BK 0000)

EXTRACT DATE: 12/18/2023 ROADWAY MANAGEMENT SYSTEM PAGE NUMBER: 632  
 PRINT DATE: 12/19/2023 SLD COUNTY/SR - ANNUAL PRINT COUNTY: MERCER  
 DIR: N TOTAL LEN: .072 MI. DIST: 01-4 SR: 9118  
 LEFT MUN: WEST SALEM T RIGHT MUN: WEST SALEM T

WASSER BRIDGE RD 000378 FT  
 (SR4003 SEG 0050/2315) 0010/0378  
 TO 4003/0050 SH 0010/0306  
 (CONN)  
 0 0 00000 0 00 0000+00 000000 FT  
 HERMITAGE RD  
 (SR0018 SEG 0470/2957) 0010/0000

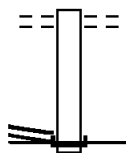


000378 FT  
 INTER-AHD WASSER BRIDGE RD  
 0010/0378 (SR4003 SEG 0050/2315)  
 NC SR 9118 WYE RD  
 INTER-BK HERMITAGE RD  
 000000 FT (SR0018 SEG 0470/2957)  
 MFC BEGIN = F  
 0010/0000 LENGTH(AH 0378 BK 0000)

EXTRACT DATE: 12/18/2023 ROADWAY MANAGEMENT SYSTEM PAGE NUMBER: 631  
PRINT DATE: 12/19/2023 SLD COUNTY/SR - ANNUAL PRINT COUNTY: MERCER

DIR: N TOTAL LEN: .045 MI. DIST: 01-4 SR: 9116  
LEFT MUN: WEST SALEM T RIGHT MUN: WEST SALEM T

000236 FT  
0 0 00000 0 00 0000+00 000000 FT  
HERMITAGE RD  
(SR0018 SEG 0460/2580) 0010/0000

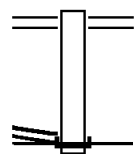


000236 FT CRESTVIEW DR  
0010/0236 (TWP )  
NC SR 9116 WYE RD  
INTER-BK SHARON RD  
000000 FT (SR0018 SEG 0460/2580)  
MFC BEGIN = F  
0010/0000 LENGTH(AH 0236 BK 0000)

EXTRACT DATE: 12/18/2023 ROADWAY MANAGEMENT SYSTEM PAGE NUMBER: 630  
PRINT DATE: 12/19/2023 SLD COUNTY/SR - ANNUAL PRINT COUNTY: MERCER

DIR: S TOTAL LEN: .049 MI. DIST: 01-4 SR: 9115  
LEFT MUN: WEST SALEM T RIGHT MUN: WEST SALEM T

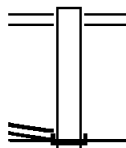
0 0 00000 0 00 0000+00 000000 FT  
SHARON RD  
(SR0018 SEG 0481/0297) 0010/0000



000260 FT GOOD HOPE RD  
0010/0260 (SR4003 SEG 0060/0122)  
NC SR 9115 WYE RD  
INTER-BK SHARON RD  
000000 FT (SR0018 SEG 0481/0297)  
MFC BEGIN = F  
0010/0000 LENGTH(AH 0260 BK 0000)

EXTRACT DATE: 12/18/2023 ROADWAY MANAGEMENT SYSTEM PAGE NUMBER: 629  
 PRINT DATE: 12/19/2023 SLD COUNTY/SR - ANNUAL PRINT COUNTY: MERCER  
 DIR: N TOTAL LEN: .109 MI. DIST: 01-4 SR: 9114  
 LEFT MUN: PYMATUNING T RIGHT MUN: PYMATUNING T

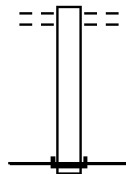
0 0 00000 0 00 0000+00 000000 FT  
 HERMITAGE RD  
 (SR0018 SEG 0440/2400) 0010/0000



000577 FT REYNOLDS IND PARK RD  
 0010/0577 (SR4012 SEG 0010/0227)  
 NC SR 9114 WYE RD  
 INTER-BK HERMITAGE RD  
 000000 FT (SR0018 SEG 0440/2400)  
 MFC BEGIN = F  
 0010/0000 LENGTH(AH 0577 BK 0000)

EXTRACT DATE: 12/18/2023      ROADWAY MANAGEMENT SYSTEM      PAGE NUMBER: 628  
 PRINT DATE: 12/19/2023      SLD COUNTY/SR - ANNUAL PRINT      COUNTY: MERCER  
 DIR: N      TOTAL LEN: .072 MI.      DIST: 01-4      SR: 9112  
 LEFT MUN: PYMATUNING T      RIGHT MUN: PYMATUNING T

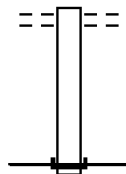
000378 FT  
 000000 FT



000378 FT EDGEWOOD DR  
 0010/0378 (TWP)  
 000000 FT 0 0 00000 0 00 0000+00  
 NC SR 9112 WYE RD  
 INTER-BK HERMITAGE RD  
 (SR0018 SEG 0410/1041)  
 MFC BEGIN = F  
 0010/0000 LENGTH(AH 0378 BK 0000)

EXTRACT DATE: 12/18/2023      ROADWAY MANAGEMENT SYSTEM      PAGE NUMBER: 627  
 PRINT DATE: 12/19/2023      SLD COUNTY/SR - ANNUAL PRINT      COUNTY: MERCER  
 DIR: S      TOTAL LEN: .078 MI.      DIST: 01-4      SR: 9111  
 LEFT MUN: PYMATUNING T      RIGHT MUN: PYMATUNING T

000412 FT  
 000000 FT

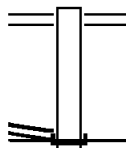


000412 FT COLT RD  
 0010/0412 (TWP )  
 000000 FT 0 0 00000 0 00 0000+00  
 INTER-BK SR 9111 WYE RD  
 (SR0018 SEG 0451/0370)  
 MFC BEGIN = F  
 0010/0000 LENGTH(AH 0412 BK 0000)



EXTRACT DATE: 12/18/2023 ROADWAY MANAGEMENT SYSTEM PAGE NUMBER: 626  
 PRINT DATE: 12/19/2023 SLD COUNTY/SR - ANNUAL PRINT COUNTY: MERCER  
 DIR: N TOTAL LEN: .057 MI. DIST: 01-4 SR: 9110  
 LEFT MUN: PYMATUNING T RIGHT MUN: PYMATUNING T

000300 FT  
 0 0 00000 0 00 0000+00 000000 FT  
 HERMITAGE RD  
 (SR0018 SEG 0390/2627) 0010/0000

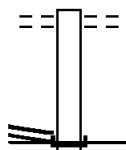


000300 FT RUTLEDGE RD  
 0010/0300 (SR3022 SEG 0130/0153)  
 NC SR 9110 WYE RD  
 INTER-BK HERMITAGE RD  
 000000 FT (SR0018 SEG 0390/2627)  
 MFC BEGIN = F  
 0010/0000 LENGTH(AH 0300 BK 0000)

EXTRACT DATE: 12/18/2023 ROADWAY MANAGEMENT SYSTEM PAGE NUMBER: 625  
PRINT DATE: 12/19/2023 SLD COUNTY/SR - ANNUAL PRINT COUNTY: MERCER

DIR: S TOTAL LEN: .069 MI. DIST: 01-4 SR: 9109  
LEFT MUN: PYMATUNING T RIGHT MUN: PYMATUNING T

000363 FT  
0 0 00000 0 00 0000+00 000000 FT  
HERMITAGE RD  
(SR0018 SEG 0421/0372) 0010/0000



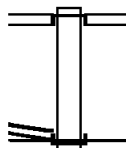
000363 FT EDGEWOOD DR ET  
0010/0363 (TWP )  
NC WYE RD  
INTER-BK HERMITAGE RD  
000000 FT (SR0018 SEG 0421/0372)  
MFC BEGIN = F  
0010/0000 LENGTH(AH 0363 BK 0000)

EXTRACT DATE: 12/18/2023 ROADWAY MANAGEMENT SYSTEM PAGE NUMBER: 624  
PRINT DATE: 12/19/2023 SLD COUNTY/SR - ANNUAL PRINT COUNTY: MERCER

DIR: N TOTAL LEN: .069 MI. DIST: 01-4 SR: 9108  
LEFT MUN: PYMATUNING T RIGHT MUN: PYMATUNING T

000362 FT

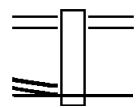
0 0 00000 0 00 0000+00 000000 FT  
HERMITAGE RD  
(SR0018 SEG 0370/0256) 0010/0000



000362 FT  
INTER-AHD BIRCHWOOD DR  
(TWP)  
HERMITAGE RD  
0010/0362 (SR0018 SEG 0370/0522)  
NC SR 9108 JUGHANDLE RD  
INTER-BK HERMITAGE RD  
000000 FT (SR0018 SEG 0370/0256)  
MFC BEGIN = F  
0010/0000 LENGTH(AH 0362 BK 0000)

EXTRACT DATE: 12/18/2023      ROADWAY MANAGEMENT SYSTEM      PAGE NUMBER: 623  
 PRINT DATE: 12/19/2023      SLD COUNTY/SR - ANNUAL PRINT      COUNTY: MERCER  
 DIR: S      TOTAL LEN: .058 MI.      DIST: 01-4      SR: 9107  
 LEFT MUN: PYMATUNING T      RIGHT MUN: PYMATUNING T

0 0 00000 0 00 0000+00 000000 FT  
 HERMITAGE RD  
 (SR0018 SEG 0401/0310) 0010/0000

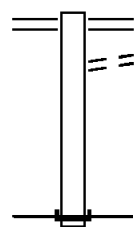


000304 FT RUTLEDGE RD  
 0010/0304 (SR3022 SEG 0120/2938)  
 NC SR 9107 WYE RD  
 MFC BEGIN = F  
 0010/0000 LENGTH(AH 0304 BK 0000)

EXTRACT DATE: 12/18/2023      ROADWAY MANAGEMENT SYSTEM      PAGE NUMBER: 622  
 PRINT DATE: 12/19/2023      SLD COUNTY/SR - ANNUAL PRINT      COUNTY: MERCER  
 DIR: N      TOTAL LEN: .069 MI.      DIST: 01-4      SR: 9106  
 LEFT MUN: CLARK B      RIGHT MUN: CLARK B

000362 FT

000000 FT

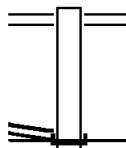


000362 FT LAKE RD  
 0010/0362 (SR0258 SEG 0510/2625)  
                   TO 0258/0510 SH  
 0010/0231 (CONN)  
 000000 FT 0 0 00000 0 00 0000+00  
                   NC WYE RD  
 INTER-BK HERMITAGE RD  
                   (SR0018 SEG 0330/2499)  
                   MFC BEGIN = F  
 0010/0000 LENGTH(AH 0362 BK 0000)

EXTRACT DATE: 12/18/2023 ROADWAY MANAGEMENT SYSTEM PAGE NUMBER: 621  
PRINT DATE: 12/19/2023 SLD COUNTY/SR - ANNUAL PRINT COUNTY: MERCER

DIR: S TOTAL LEN: .077 MI. DIST: 01-4 SR: 9105  
LEFT MUN: CLARK B RIGHT MUN: CLARK B

000409 FT  
0 0 00000 0 00 0000+00 000000 FT  
HERMITAGE RD  
(SR0018 SEG 0341/0423) 0010/0000

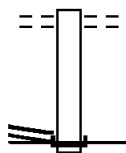


000409 FT LAKE RD  
0010/0409 (SR0258 SEG 0510/2942)  
NC SR 9105  
INTER-BK HERMITAGE RD  
000000 FT (SR0018 SEG 0341/0423)  
MFC BEGIN = F  
0010/0000 LENGTH(AH 0409 BK 0000)

EXTRACT DATE: 12/18/2023 ROADWAY MANAGEMENT SYSTEM PAGE NUMBER: 620  
PRINT DATE: 12/19/2023 SLD COUNTY/SR - ANNUAL PRINT COUNTY: MERCER

DIR: N TOTAL LEN: .071 MI. DIST: 01-4 SR: 9104  
LEFT MUN: SOUTH PYMATUNING T RIGHT MUN: SOUTH PYMATUNING T

0 0 00000 0 00 0000+00 000000 FT  
HERMITAGE RD  
(SR0018 SEG 0320/2302) 0010/0000



000374 FT THOMASON RD  
0010/0374 (TWP )  
NC SR 9104 WYE RD  
INTER-BK HERMITAGE RD  
000000 FT (SR0018 SEG 0320/2302)  
MFC BEGIN = F  
0010/0000 LENGTH(AH 0374 BK 0000)

EXTRACT DATE: 12/18/2023 ROADWAY MANAGEMENT SYSTEM PAGE NUMBER: 619  
 PRINT DATE: 12/19/2023 SLD COUNTY/SR - ANNUAL PRINT COUNTY: MERCER  
 DIR: S TOTAL LEN: .073 MI. DIST: 01-4 SR: 9103  
 LEFT MUN: CLARK B RIGHT MUN: CLARK B

000383 FT  
 0 0 00000 0 00 0000+00 000000 FT  
 HERMITAGE RD  
 (SR0018 SEG 0331/0233) 0010/0000



000383 FT THOMASON RD  
 0010/0383 (TWP )  
 NC WYE RD  
 INTER-BK HERMITAGE RD  
 000000 FT (SR0018 SEG 0331/0233)  
 MFC BEGIN = F  
 0010/0000 LENGTH(AH 0383 BK 0000)



EXTRACT DATE: 12/18/2023 ROADWAY MANAGEMENT SYSTEM PAGE NUMBER: 618  
PRINT DATE: 12/19/2023 SLD COUNTY/SR - ANNUAL PRINT COUNTY: MERCER  
DIR: S TOTAL LEN: .784 MI. DIST: 01-4 SR: 8016  
LEFT MUN: SHENANGO T RIGHT MUN: SHENANGO T

004141 FT

003260 FT



004141 FT  
INTER-AHD HERMITAGE RD  
0750/0881 (SR0018 SEG 0170/0351)  
003260 FT 1 0 01023 2 13 0000+00  
NC RAMP P RD

DIR: S TOTAL LEN: .784 MI. DIST: 01-4 SR: 8016  
 LEFT MUN: SHENANGO T RIGHT MUN: SHENANGO T

000000 FT INTER-BK BEAVER VALLEY EX  
 (SR0760 SEG 0010/2742)  
 0750/0000 LENGTH(AH 0881 BK 0430)

002830 FT INTER-AHD SWAMP RD  
 0500/0430 (SR0760 SEG 0020/0557)  
 FROM 0018/0170 SH  
 0500/0217 (CONN)  
 002830 FT 1 0 01023 2 11 0018+53  
 NC RAMP U RD  
 HERMITAGE RD  
 (SR0018 SEG 0170/0152)  
 0500/0000 LENGTH(AH 0430 BK 0963)

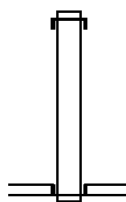
001867 FT INTER-AHD BEAVER VALLEY EX  
 0260/0963 (SR0760 SEG 0021/0450)  
 001867 FT 0 0 00000 0 00 0000+00  
 NC RAMP T RD  
 INTER-BK HERMITAGE RD  
 (SR0018 SEG 0160/1666)  
 0260/0000 LENGTH(AH 0963 BK 1030)

000837 FT 0250/1030 NEW CASTLE RD  
 (SR0018 SEG 0160/1525)  
 TO 0018/0160 SH  
 0250/0893 (CONN)  
 FROM 0760/0021 SH  
 0250/0141 (CONN)  
 000837 FT 1 0 01023 2 10 0000+00  
 NC RAMP S RD  
 BEAVER VALLEY EX  
 (SR0760 SEG 0021/0533)  
 0250/0000 LENGTH(AH 1030 BK 0837)

000000 FT INTER-AHD BEAVER VALLEY EX  
 0010/0837 (SR0760 SEG 0011/2514)  
 000000 FT 0 0 00000 0 00 0000+00  
 NC RAMP R RD  
 INTER-BK HERMITAGE RD  
 (SR0018 SEG 0160/1648)  
 MFC BEGIN = F  
 0010/0000 LENGTH(AH 0837 BK 0000)

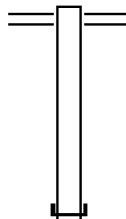
DIR: S TOTAL LEN: .548 MI. DIST: 01-4 SR: 8014  
 LEFT MUN: SHENANGO T RIGHT MUN: SHENANGO T

002894 FT



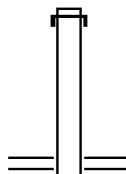
002894 FT INTER-AHD BEAVER VALLEY EX  
 0750/0571 (SR0376 SEG 0004/0693)  
 002323 FT 1 0 01023 2 25 0000+00  
 NC RAMP P RD  
 MERCER RD  
 (SR0318 SEG 0090/1667)  
 INTER-BK RAMP N RD  
 (SR8014 SEG 0010/0447)  
 0750/0000 LENGTH(AH 0571 BK 1246)

002323 FT



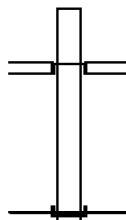
0500/1246 MERCER RD  
 (SR0318 SEG 0100/0565)  
 001077 FT 1 0 01023 2 24 0008+76  
 NC RAMP O RD  
 INTER-BK BEAVER VALLEY EX  
 (SR0376 SEG 0005/1279)  
 0500/0000 LENGTH(AH 1246 BK 0630)

001077 FT



INTER-AHD BEAVER VALLEY EX  
 0250/0630 (SR0376 SEG 0003/2173)  
 000447 FT 0 0 00000 0 00 0000+00  
 NC RAMP M RD  
 MERCER RD  
 (SR0318 SEG 0100/0310)  
 0250/0000 LENGTH(AH 0630 BK 0447)

000447 FT



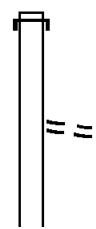
INTER-AHD RAMP P RD  
 (SR8014 SEG 0750/0000)  
 MERCER RD  
 0010/0447 (SR0318 SEG 0090/1667)  
 000000 FT 0 0 00000 0 00 0000+00  
 NC RAMP N RD  
 INTER-BK BEAVER VALLEY EX  
 (SR0376 SEG 0002/2381)  
 MFC BEGIN = F  
 0010/0000 LENGTH(AH 0447 BK 0000)

000000 FT

EXTRACT DATE: 12/18/2023      ROADWAY MANAGEMENT SYSTEM      PAGE NUMBER: 615  
 PRINT DATE: 12/19/2023      SLD COUNTY/SR - ANNUAL PRINT      COUNTY: MERCER  
 DIR: N      TOTAL LEN: .677 MI.      DIST: 01-4      SR: 8012  
 LEFT MUN: SHENANGO T      RIGHT MUN: SHENANGO T

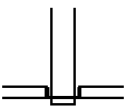
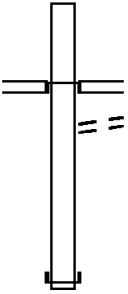
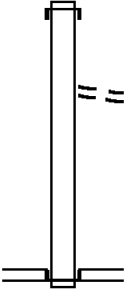
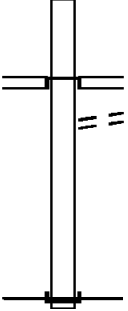
003573 FT

002458 FT



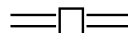
003573 FT  
 INTER-AHD BEAVER VALLEY EX  
 0750/1115 (SR0376 SEG 0014/2404)  
  
 FROM 0018/0101 SH  
 0750/0146 (CONN)  
 002458 FT 1 0 01023 2 22 0000+00  
 NC RAMP D RD  
 NEW CASTLE RD  
 (SR0018 SEG 0101/0951)

DIR: N TOTAL LEN: .677 MI. DIST: 01-4 SR: 8012  
 LEFT MUN: SHENANGO T RIGHT MUN: SHENANGO T

		INTER-BK RAMP A RD (SR0018 SEG 0100/0946) (SR8012 SEG 0010/0898) 0750/0000 LENGTH(AH 1115 BK 0750)
		INTER-AHD RAMP B RD (SR8012 SEG 0250/0000) NEW CASTLE RD (SR0018 SEG 0101/0556) (SR0018 SEG 0100/0540) TO 0018/0101 SH (CONN) 0500/0750 0500/0660 001708 FT 1 0 01023 2 20 0003+15 NC RAMP C RD INTER-BK BEAVER VALLEY EX (SR0376 SEG 0015/2081) 0500/0000 LENGTH(AH 0750 BK 0810)
		INTER-AHD BEAVER VALLEY EX 0250/0810 (SR0376 SEG 0015/0500) FROM 0018/0100 SH (CONN) 0250/0148 000898 FT 1 0 01023 2 16 0023+20 NC RAMP B RD NEW CASTLE RD (SR0018 SEG 0101/0556) (SR0018 SEG 0100/0540) INTER-BK RAMP C RD (SR8012 SEG 0500/0750) 0250/0000 LENGTH(AH 0810 BK 0898)
		INTER-AHD RAMP D RD (SR8012 SEG 0750/0000) NEW CASTLE RD (SR0018 SEG 0101/0951) (SR0018 SEG 0100/0946) TO 0018/0100 SH (CONN) 0010/0898 0010/0750 000000 FT 1 0 01023 2 18 0000+00 NC RAMP A RD INTER-BK BEAVER VALLEY EX (SR0376 SEG 0014/0383) MFC BEGIN = F 0010/0000 LENGTH(AH 0898 BK 0000)

EXTRACT DATE: 12/18/2023 ROADWAY MANAGEMENT SYSTEM PAGE NUMBER: 613  
PRINT DATE: 12/19/2023 SLD COUNTY/SR - ANNUAL PRINT COUNTY: MERCER  
DIR: S TOTAL LEN: 1.089 MI. DIST: 01-4 SR: 8010  
LEFT MUN: WOLF CREEK T RIGHT MUN: WOLF CREEK T

005749 FT



005749 FT GROVE CITY RD  
0760/1828 (SR0173 SEG 0160/0765)

DIR: S TOTAL LEN: 1.089 MI. DIST: 01-4 SR: 8010  
 LEFT MUN: WOLF CREEK T RIGHT MUN: WOLF CREEK T

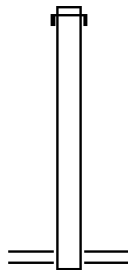
003921 FT



003921 FT 1 0 01009 2 23 0030+00  
 NC RAMP D RD  
 INTER-BK Z H CONFAIR HW  
 (SR0080 SEG 0234/1954)  
 0760/0000 LENGTH(AH 1828 BK 1975)

INTER-AHD Z H CONFAIR HW  
 0750/1975 (SR0080 SEG 0240/0470)

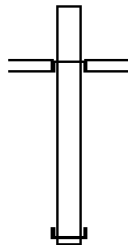
001946 FT



001946 FT 1 0 01009 2 24 0000+00  
 NC RAMP C RD  
 GROVE CITY RD  
 (SR0173 SEG 0160/0765)  
 0750/0000 LENGTH(AH 1975 BK 1099)

INTER-AHD RAMP A RD  
 (SR8010 SEG 0250/0000)  
 GROVE CITY RD  
 0500/1099 (SR0173 SEG 0170/0337)

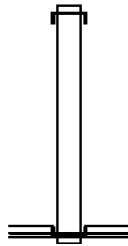
000847 FT



000847 FT 1 0 01009 2 22 0023+45  
 NC RAMP B RD  
 INTER-BK Z H CONFAIR HW  
 (SR0080 SEG 0241/0155)  
 0500/0000 LENGTH(AH 1099 BK 0847)

INTER-AHD Z H CONFAIR HW  
 0250/0847 (SR0080 SEG 0235/0883)

000000 FT



000000 FT 1 0 01009 2 21 0021+38  
 NC RAMP A RD  
 GROVE CITY RD  
 (SR0173 SEG 0170/0337)  
 INTER-BK RAMP B RD  
 (SR8010 SEG 0500/1099)  
 MFC BEGIN = F  
 0250/0000 LENGTH(AH 0847 BK 0000)

EXTRACT DATE: 12/18/2023 ROADWAY MANAGEMENT SYSTEM PAGE NUMBER: 611  
PRINT DATE: 12/19/2023 SLD COUNTY/SR - ANNUAL PRINT COUNTY: MERCER  
DIR: N TOTAL LEN: 2.819 MI. DIST: 01-4 SR: 8008  
LEFT MUN: FINDLEY T RIGHT MUN: FINDLEY T

014885 FT



014885 FT  
INTER-AHD Z H CONFAIR HW  
0760/1458 (SR0080 SEG 0191/1674)



DIR: N TOTAL LEN: 2.819 MI. DIST: 01-4 SR: 8008  
LEFT MUN: FINDLEY T RIGHT MUN: FINDLEY T

013427 FT



013427 FT 1 0 01009 2 15 0000+00  
NC RAMP D RD  
INTER-BK RAYMOND P SHAFER HW  
(SR0079 SEG 1164/0958)  
S 0760/0000 LENGTH(AH 1458 BK 2219)

INTER-AHD RAYMOND P SHAFER HW  
0750/2219 (SR0079 SEG 1164/2083)

011208 FT



011208 FT 1 0 01009 2 14 0000+00  
INTER-BK Z H CONFAIR HW  
(SR0080 SEG 0195/0197)  
S 0750/0000 LENGTH(AH 2219 BK 1603)

INTER-AHD RAYMOND P SHAFER HW  
0510/1603 (SR0079 SEG 1165/0673)

009605 FT



009605 FT 1 0 01009 2 12 0000+00  
NC RAMP B RD  
INTER-BK Z H CONFAIR HWY  
(SR0080 SEG 0191/0713)  
S 0510/0000 LENGTH(AH 1603 BK 2867)





INTER-AHD Z H CONFAIR HW  
0500/2867 (SR0080 SEG 0185/2144)

006738 FT



006738 FT 1 0 01009 2 13 0000+00  
INTER-BK RAYMOND P SHAFER HW  
(SR0079 SEG 1165/2175)  
S 0500/0000 LENGTH(AH 2867 BK 1345)

DIR: N TOTAL LEN: 2.819 MI. DIST: 01-4 SR: 8008  
 LEFT MUN: FINDLEY T RIGHT MUN: FINDLEY T

005393 FT		INTER-AHD Z H CONFAIR HW 0260/1345 (SR0080 SEG 0190/0457)  005393 FT 1 0 01009 2 19 0000+00 NC RAMP H RD INTER-BK RAYMOND P SHAFER HW (SR0079 SEG 1161/2193) 0260/0000 LENGTH(AH 1345 BK 1612)
003781 FT		INTER-AHD RAYMOND P SHAFER HW 0250/1612 (SR0079 SEG 1161/1408)  003781 FT 1 0 01009 2 18 0000+00 INTER-BK Z H CONFAIR HW (SR0080 SEG 0184/1999) 0250/0000 LENGTH(AH 1612 BK 1384)
002397 FT		INTER-AHD RAYMOND P SHAFER HW 0020/1384 (SR0079 SEG 1160/2573)  002397 FT 1 0 01009 2 17 0000+00 NC RAMP F RD INTER-BK Z H CONFAIR HW (SR0080 SEG 0190/1437) 0020/0000 LENGTH(AH 1384 BK 2397)
000000 FT		INTER-AHD Z H CONFAIR HW 0010/2397 (SR0080 SEG 0190/2614)  000000 FT 1 0 01009 2 16 0000+00 INTER-BK RAYMOND P SHAFER HW (SR0079 SEG 1160/1484) MFC BEGIN = F 0010/0000 LENGTH(AH 2397 BK 0000)

EXTRACT DATE: 12/18/2023 ROADWAY MANAGEMENT SYSTEM PAGE NUMBER: 608  
PRINT DATE: 12/19/2023 SLD COUNTY/SR - ANNUAL PRINT COUNTY: MERCER  
DIR: E TOTAL LEN: .614 MI. DIST: 01-4 SR: 8006  
LEFT MUN: EAST LACKAWANNOCK T RIGHT MUN: EAST LACKAWANNOCK T

003242 FT

003242 FT  
INTER-AHD Z H CONFAIR HW

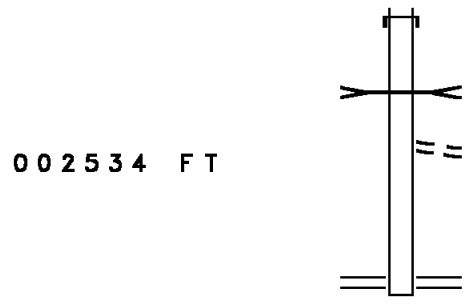
EXTRACT DATE: 12/18/2023  
PRINT DATE: 12/19/2023

ROADWAY MANAGEMENT SYSTEM  
SLD COUNTY/SR - ANNUAL PRINT

PAGE NUMBER: 607  
COUNTY: MERCER

DIR: E TOTAL LEN: .614 MI.  
LEFT MUN: EAST LACKAWANNOCK T

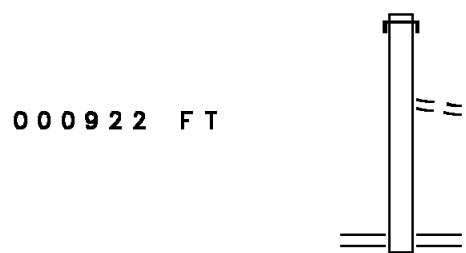
DIST: 01-4 SR: 8006  
RIGHT MUN: EAST LACKAWANNOCK T



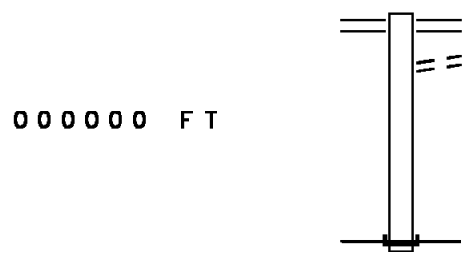
0750/0708 (SR0080 SEG 0150/0296)  
NESHNNCK TR  
STRUCTURE LENGTH 8 FT  
0750/0118 BMSID 43/8006/0750/0118  
FROM 0019/0110 SH  
0750/0100 (CONN)  
002534 FT 1 0 01009 2 11 0000+00  
NC RAMP D RD  
PERRY HW  
(SR0019 SEG 0111/0413)  
(SR0019 SEG 0110/0407)  
5 0750/0000 LENGTH(AH 0708 BK 0647)



PERRY HW  
(SR0019 SEG 0111/1042)  
(SR0019 SEG 0110/1042)  
TO 0019/0110 SH  
0500/0575 (CONN)  
001887 FT 1 0 01009 2 09 0000+00  
NC RAMP B RD  
INTER-BK Z H CONFAIR HW  
(SR0080 SEG 0151/0327)  
5 0500/0000 LENGTH(AH 0647 BK 0965)



INTER-AHD Z H CONFAIR HW  
0250/0965 (SR0080 SEG 0145/1444)  
FROM 0019/0111 SH  
0250/0100 (CONN)  
000922 FT 1 0 01009 2 08 0000+00  
NC RAMP A RD  
PERRY HW  
(SR0019 SEG 0110/0914)  
(SR0019 SEG 0111/0922)  
5 0250/0000 LENGTH(AH 0965 BK 0922)



PERRY HW  
0010/0922 (SR0019 SEG 0111/0302)  
TO 0019/0111 SH  
0010/0783 (CONN)  
000000 FT 1 0 01009 2 10 0000+00  
NC RAMP C RD  
INTER-BK Z H CONFAIR HW  
(SR0080 SEG 0144/1476)  
MFC BEGIN = F  
5 0010/0000 LENGTH(AH 0922 BK 0000)

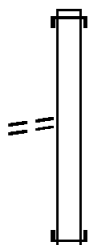
DIR: N TOTAL LEN: .801 MI. DIST: 01-4 SR: 8005  
LEFT MUN: NEW VERNON T RIGHT MUN: NEW VERNON T

004227 FT

004227 FT  
INTER-AHD RAYMOND P SHAFER HW  
0750/1157 (SR0079 SEG 1294/1762)

FROM 0358/0420 SH  
(CONN)

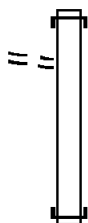
0750/0118  
003070 FT



003070 FT 1 0 01017 2 09 0001+83  
NC RAMP D RD  
INTER-BK HADLEY RD  
(SR0358 SEG 0420/2150)  
0750/0000 LENGTH(AH 1157 BK 0854)

TO 0358/0420 SH  
(CONN)

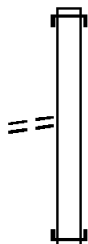
0500/0771  
002216 FT



INTER-AHD HADLEY RD  
0500/0854 (SR0358 SEG 0420/1246)  
002216 FT 1 0 01017 2 08 0019+47  
NC RAMP C RD  
INTER-BK RAYMOND P SHAFER HW  
(SR0079 SEG 1295/1902)  
0500/0000 LENGTH(AH 0854 BK 1290)

FROM 0358/0420 SH  
(CONN)

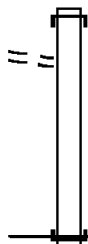
0250/0166  
000926 FT



INTER-AHD RAYMOND P SHAFER HW  
0250/1290 (SR0079 SEG 1291/2588)  
000926 FT 1 0 01017 2 07 0025+00  
NC RAMP B RD  
INTER-BK HADLEY RD  
(SR0358 SEG 0420/1246)  
0250/0000 LENGTH(AH 1290 BK 0926)

TO 0358/0420 SH  
(CONN)

0010/0852  
000000 FT



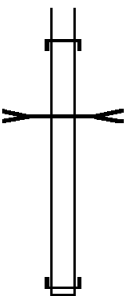


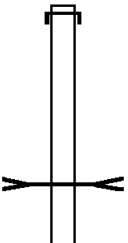
INTER-AHD HADLEY RD  
0010/0926 (SR0358 SEG 0420/2244)  
000000 FT 1 0 01017 2 06 0000+00  
NC RAMP A RD  
INTER-BK RAYMOND P SHAFER HW  
(SR0079 SEG 1290/2411)  
MFC BEGIN = F  
0010/0000 LENGTH(AH 0926 BK 0000)

EXTRACT DATE: 12/18/2023      ROADWAY MANAGEMENT SYSTEM      PAGE NUMBER: 605  
PRINT DATE: 12/19/2023      SLD COUNTY/SR - ANNUAL PRINT      COUNTY: MERCER  
DIR: E      TOTAL LEN: 2.072 MI.      DIST: 01-4      SR: 8004  
LEFT MUN: SHENANGO T      RIGHT MUN: SHENANGO T

010940 FT

010940 FT

DIR: E TOTAL LEN: 2.072 MI. DIST: 01-4 SR: 8004  
 LEFT MUN: SHENANGO T RIGHT MUN: SHENANGO T

009942 FT		INTER-AHD BEAVER VALLEY EX 0760/0998 (SR0376 SEG 0003/0701) HOGBACK RUN STRUCTURE LENGTH 25 FT 0760/0914 BMSID 43/0080/0040/0740  009942 FT 0 0 00000 0 00 0000+00 NC RAMP F RD INTER-BK Z H CONFAIR HW (SR0080 SEG 0040/0623) 0760/0000 LENGTH(AH 0998 BK 1203)
008739 FT		INTER-AHD Z H CONFAIR HW 0750/1203 (SR0080 SEG 0040/1349)  008739 FT 1 0 01009 2 05 0008+21 NC RAMP E RD INTER-BK BEAVER VALLEY EX (SR0376 SEG 0003/1189) 0750/0000 LENGTH(AH 1203 BK 1522)
007217 FT		INTER-AHD Z H CONFAIR HW 0510/1522 (SR0080 SEG 0041/0413)  007217 FT 0 0 00000 0 00 0000+00 NC RAMP D RD INTER-BK BEAVER VALLEY EX (SR0760 SEG 0010/0252) 0510/0000 LENGTH(AH 1522 BK 2211)
005006 FT		INTER-AHD BEAVER VALLEY EX 0500/2211 (SR0760 SEG 0010/0990)  HOGBACK RUN STRUCTURE LENGTH 27 FT 0500/0473 BMSID 43/8004/0500/0473 005006 FT 1 0 01009 2 03 0001+75 NC RAMP C RD

DIR: E TOTAL LEN: 2.072 MI. DIST: 01-4 SR: 8004  
 LEFT MUN: SHENANGO T RIGHT MUN: SHENANGO T

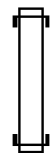
		INTER-BK Z H CONFAIR HW (SR0080 SEG 0041/1218)
		0500/0000 LENGTH(AH 2211 BK 0786)
004220 FT		INTER-AHD BEAVER VALLEY EX 0260/0786 (SR0760 SEG 0011/0831)
		004220 FT 1 0 01009 2 01 0004+99 NC RAMP B RD
		INTER-BK Z H CONFAIR HW (SR0080 SEG 0035/1839)
		0260/0000 LENGTH(AH 0786 BK 0838)
003382 FT		INTER-AHD Z H CONFAIR HW 0250/0838 (SR0080 SEG 0035/1304)
		003382 FT 1 0 01009 2 00 0010+00 NC RAMP A RD
		INTER-BK BEAVER VALLEY EX (SR0760 SEG 0011/1404)
		0250/0000 LENGTH(AH 0838 BK 1461)
001921 FT		INTER-AHD Z H CONFAIR HW 0020/1461 (SR0080 SEG 0034/2200)
		001921 FT 1 0 01009 2 07 0000+00 NC RAMP H RD
		INTER-BK BEAVER VALLEY EX (SR0376 SEG 0002/0601)
		0020/0000 LENGTH(AH 1461 BK 1921)
000000 FT		INTER-AHD BEAVER VALLEY EX 0010/1921 (SR0376 SEG 0002/1210)
		000000 FT 1 0 01009 2 06 0004+00 NC RAMP G RD
		INTER-BK Z H CONFAIR HW (SR0080 SEG 0034/1401)
		MFC BEGIN = F
		0010/0000 LENGTH(AH 1921 BK 0000)



EXTRACT DATE: 12/18/2023      ROADWAY MANAGEMENT SYSTEM      PAGE NUMBER: 602  
 PRINT DATE: 12/19/2023      SLD COUNTY/SR - ANNUAL PRINT      COUNTY: MERCER  
 DIR: N      TOTAL LEN: 1.072 MI.      DIST: 01-4      SR: 8003  
 LEFT MUN: JACKSON T      RIGHT MUN: JACKSON T

005662 FT

005445 FT



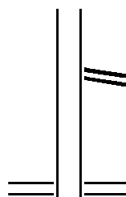
005662 FT  
 INTER-AHD RAMP A SPUR RD  
 0520/0217 (SR8003 SEG 0510/0175)  
 005445 FT 0 0 00000 0 00 0000+00  
           NC RAMP A SPUR RD  
 INTER-BK FRANKLIN ROAD  
           (SR0062 SEG 0441/0309)  
 0520/0000 LENGTH(AH 0217 BK 1266)



INTER-AHD RAYMOND P SHAFER HW  
 0510/1266 (SR0079 SEG 1211/1687)

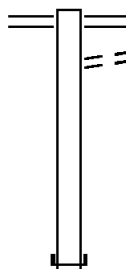
DIR: N TOTAL LEN: 1.072 MI. DIST: 01-4 SR: 8003  
 LEFT MUN: JACKSON T RIGHT MUN: JACKSON T

004179 FT



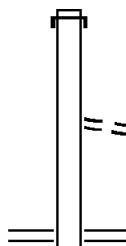
0510/0175 RAMP A SPUR RD  
 (SR8003 SEG 0520/0217)  
 004179 FT 1 0 01017 2 00 0000+00  
 NC RAMP A RD  
 FRANKLIN RD  
 (SR0062 SEG 0441/0118)  
 5 0510/0000 LENGTH(AH 1266 BK 1509)

002670 FT



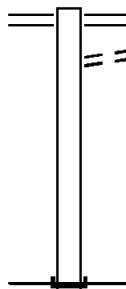
0500/1509 FRANKLIN RD  
 (SR0062 SEG 0441/0118)  
 TO 0062/0441 SH  
 0500/1394 (CONN)  
 002670 FT 1 0 01017 2 02 0024+00  
 NC RAMP B RD  
 INTER-BK RAYMOND P SHAFER HW  
 (SR0079 SEG 1215/0164)  
 5 0500/0000 LENGTH(AH 1509 BK 1247)

001423 FT



INTER-AHD RAYMOND P SHAFER HW  
 0020/1247 (SR0079 SEG 1210/1625)  
 0020/0188 FROM 0062/0440 SH  
 (CONN)  
 001423 FT 1 0 01017 2 03 0000+00  
 NC RAMP C RD  
 FRANKLIN RD  
 (SR0062 SEG 0440/1176)  
 5 0020/0000 LENGTH(AH 1247 BK 1423)

000000 FT



0010/1423 FRANKLIN RD  
 (SR0062 SEG 0440/1176)  
 TO 0062/0440 SH  
 0010/1326 (CONN)  
 000000 FT 1 0 01017 2 05 0000+00  
 NC RAMP D RD  
 INTER-BK RAYMOND P SHAFER HW  
 (SR0079 SEG 1210/0508)  
 MFC BEGIN = F  
 5 0010/0000 LENGTH(AH 1423 BK 0000)

EXTRACT DATE: 12/18/2023      ROADWAY MANAGEMENT SYSTEM      PAGE NUMBER: 600  
 PRINT DATE: 12/19/2023      SLD COUNTY/SR - ANNUAL PRINT      COUNTY: MERCER  
 DIR: N      TOTAL LEN: .779 MI.      DIST: 01-4      SR: 8001  
 LEFT MUN: SPRINGFIELD T      RIGHT MUN: SPRINGFIELD T

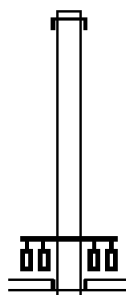
004113 FT

004113 FT  
 INTER-AHD RAYMOND P SHAFER HW  
 0750/0994 (SR0079 SEG 1124/1334)

003119 FT

003119 FT 1 0 01021 2 01 0000+00  
 NC RAMP B RD  
 LEESBURG GROVE CITY RD  
 (SR0208 SEG 0110/1433)  
 (SR0208 SEG 0111/1433)

INTER-BK RAMP A RD  
 (SR8001 SEG 0010/1045)  
 0750/0000 LENGTH(AH 0994 BK 1139)



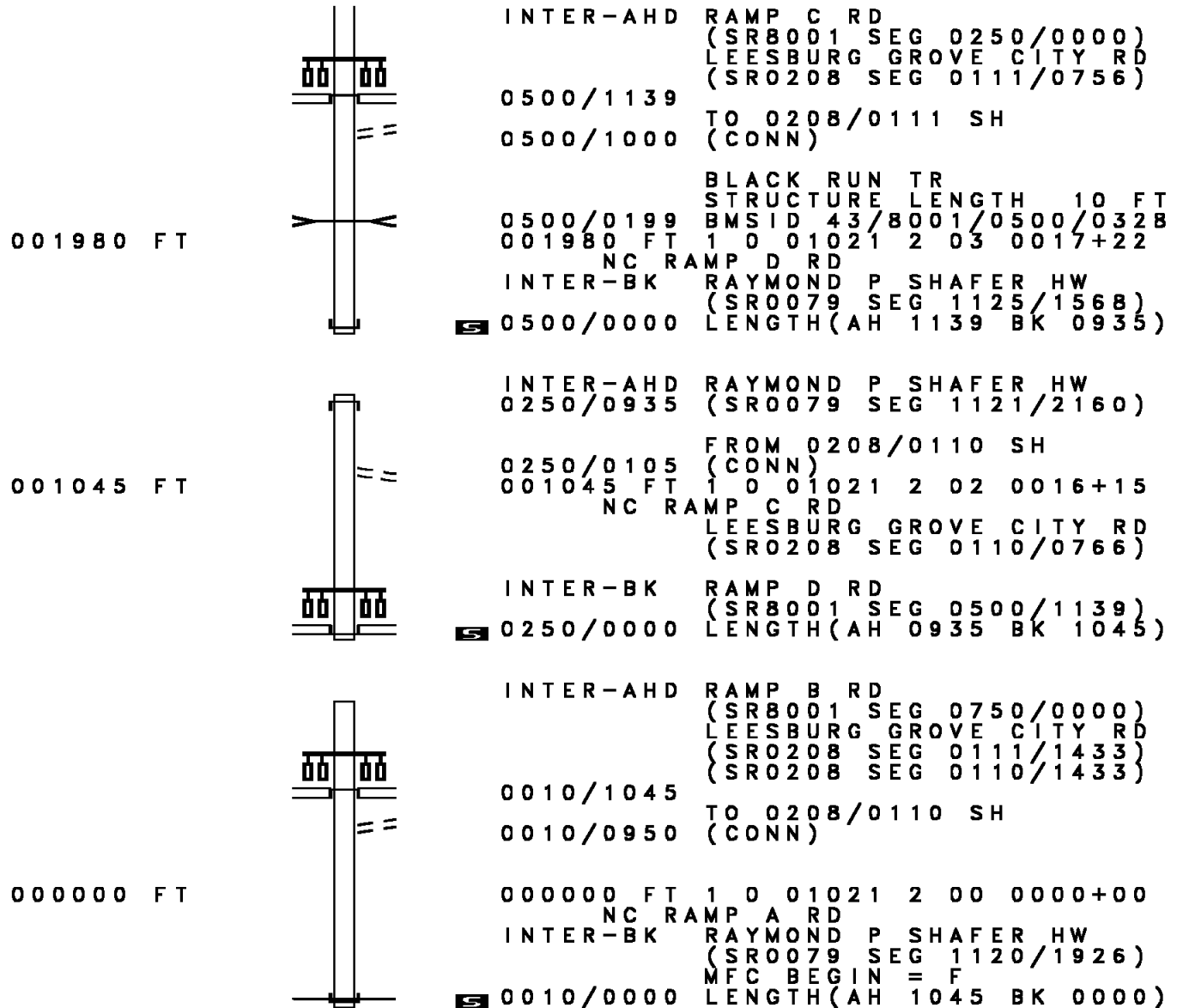
EXTRACT DATE: 12/18/2023  
PRINT DATE: 12/19/2023

ROADWAY MANAGEMENT SYSTEM  
SLD COUNTY/SR - ANNUAL PRINT

PAGE NUMBER: 599  
COUNTY: MERCER

DIR: N TOTAL LEN: .779 MI.  
LEFT MUN: SPRINGFIELD T

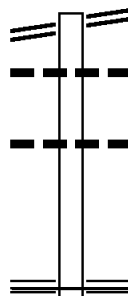
DIST: 01-4 SR: 8001  
RIGHT MUN: SPRINGFIELD T



EXTRACT DATE: 12/18/2023 ROADWAY MANAGEMENT SYSTEM PAGE NUMBER: 598  
 PRINT DATE: 12/19/2023 SLD COUNTY/SR - ANNUAL PRINT COUNTY: MERCER  
 DIR: B TOTAL LEN: .340 MI. DIST: 01-4 SR: 4031  
 LEFT MUN: HEMPFIELD T RIGHT MUN: HEMPFIELD T

LEECH RD 001795 FT  
 (SR4017 SEG 0020/1383) 0010/1795

000000 FT



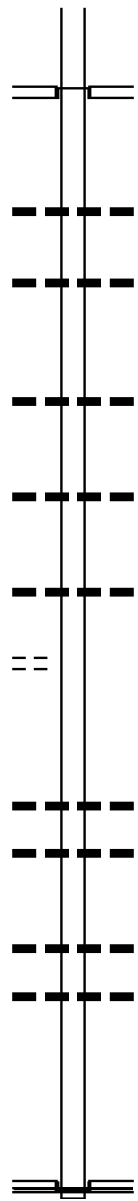
001795 FT LEECH RD  
 0010/1795 (SR4017 SEG 0020/1383)  
 0010/1466 018 " DIA CIR PLASTIC  
 LEN=0038 INSTALLED UNKN  
 0010/0595 024 " DIA CIR PLASTIC  
 000000 FT LEN=0040 INSTALLED 2022  
 NC SIXTH AV  
 HADLEY RD  
 (SR0358 SEG 0170/0000)  
 MFC BEGIN = D  
 0010/0000 LENGTH(AH 1795 BK 0000)

EXTRACT DATE: 12/18/2023 ROADWAY MANAGEMENT SYSTEM PAGE NUMBER: 597  
PRINT DATE: 12/19/2023 SLD COUNTY/SR - ANNUAL PRINT COUNTY: MERCER  
DIR: B TOTAL LEN: 1.655 MI. DIST: 01-4 SR: 4029  
LEFT MUN: SALEM T RIGHT MUN: SALEM T

008736 FT

008736 FT

DIR: B TOTAL LEN: 1.655 MI. DIST: 01-4 SR: 4029  
 LEFT MUN: SALEM T RIGHT MUN: SALEM T



INTER-AHD DICK RD  
 (T616)  
 OSBORN RD  
 (SR4018 SEG 0030/0000)  
 0030/2164

0030/0920 018 "DIA CIR PLASTIC  
 LEN=0036 INSTALLED 2008

0030/0113 018 "DIA CIR PLASTIC  
 LEN=0038 INSTALLED 2008  
 006572 FT 2 0 43128 0 00 0065+92  
 0030/0000 LENGTH(AH 2164 BK 3104)

0020/2433 018 "DIA CIR PLASTIC  
 LEN=0040 INSTALLED UNKN

0020/1302 018 "DIA CIR PLASTIC  
 LEN=0037 INSTALLED UNKN

0020/0324 018 "DIA CIR PLASTIC  
 LEN=0041 INSTALLED UNKN  
 003468 FT

0020/0000 LENGTH(AH 3104 BK 3468)

0010/1954 018 "DIA CIR PLASTIC  
 LEN=0040 INSTALLED 2008

0010/1446 018 "DIA CIR PLASTIC  
 LEN=0040 INSTALLED 1996

0010/0353 018 "DIA CIR PLASTIC  
 LEN=0040 INSTALLED 2019  
 024 "DIA CIR PLASTIC  
 0010/0022 LEN=0040 INSTALLED 2019  
 000000 FT 2 0 43128 0 00 0000+00  
 NC ST  
 EVENSON RD  
 GREENVILLE RD  
 (SR4020 SEG 0060/0000)

INTER-BK HYDE HILL RD  
 (T612)  
 MFC BEGIN = E  
 0010/0000 LENGTH(AH 3468 BK 0000)

006572 FT

2 0 43128 0 00 0034+56 003468 FT  
 CHERRY HILL RD  
 (T849) 0020/0000

000000 FT

EXTRACT DATE: 12/18/2023      ROADWAY MANAGEMENT SYSTEM      PAGE NUMBER: 595  
PRINT DATE: 12/19/2023      SLD COUNTY/SR - ANNUAL PRINT      COUNTY: MERCER  
DIR: B      TOTAL LEN: 5.447 MI.      DIST: 01-4      SR: 4027  
LEFT MUN: HEMPFIELD T      RIGHT MUN: HEMPFIELD T

MERCER ST

028758 FT

028758 FT MERCER ST



EXTRACT DATE: 12/18/2023  
PRINT DATE: 12/19/2023

ROADWAY MANAGEMENT SYSTEM  
SLD COUNTY/SR - ANNUAL PRINT

PAGE NUMBER: 594  
COUNTY: MERCER

DIR: B TOTAL LEN: 5.447 MI.  
LEFT MUN: HEMPFIELD T

DIST: 01-4 SR: 4027  
RIGHT MUN: HEMPFIELD T

(SR0058 SEG 0240/0807) 0110/2573

0110/2573	(SR0058 SEG 0240/0807)
0110/2463	018 " DIA CIR PLASTIC LEN=0038 INSTALLED 2022
0110/2020	048 " DIA CIRC METAL LEN=0050 INSTALLED UNKN
0110/1461	MEHARD AV (T516)
0110/0369	HEMPFIELD GREENVILLE B GREENVILLE
0110/0049	HEMPFIELD T
026185 FT	1 1 00265 0 00 0123+95
0110/0000	LENGTH(AH 2573 BK 2997)
0100/2997	(AAR 051819T)#TRKS 01
0100/2676	024 " DIA CIRC METAL LEN=0035 INSTALLED UNKN
0100/2188	MAPLE AV (TWP)
0100/1132	FOX CREEK DR (PRDR)
0100/0373	015 " DIA CIR PLASTIC LEN=0040 INSTALLED 2009
023188 FT	1 1 00265 0 00 0153+80
0100/0000	METHODIST RD (SR4019 SEG 0030/0000)
0090/2545	LENGTH(AH 2997 BK 2563) 018 " DIA CIRC CONCR LEN=0060 INSTALLED UNKN
0090/1502	015 " DIA CIRC CONCR LEN=0030 INSTALLED UNKN
0090/1423	IMPERIAL DR (T525)
0090/0998	015 " DIA CIR PLASTIC LEN=0040 INSTALLED UNKN
0090/0640	024 " DIA CIRC METAL LEN=0030 INSTALLED UNKN
0090/0618	HOLIDAY LN (T558)
0090/0604	024 " DIA CIRC METAL LEN=0030 INSTALLED UNKN
0090/0440	015 " DIA CIRC METAL LEN=0030 INSTALLED UNKN
020625 FT	2 0 43044 0 02 0349+99

026185 FT

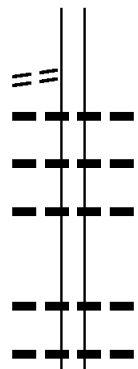
023188 FT

020625 FT

DIR: B TOTAL LEN: 5.447 MI. DIST: 01-4 SR: 4027  
 LEFT MUN: HEMPFIELD T RIGHT MUN: HEMPFIELD T

GIBSON RD  
 (T562)

0080/1091

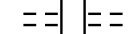


0090/0000 LENGTH(AH 2563 BK 1377)

0080/1081 015 " DIA CIRC METAL  
 LEN=0070 INSTALLED 1996  
 0080/0554 015 " DIA CIRC METAL  
 LEN=0035 INSTALLED UNKN  
 018 " DIA CIRC METAL  
 0080/0173 LEN=0040 INSTALLED UNKN  
 019248 FT 2 0 43044 0 02 0336+22  
 072 " DIA CIRC METAL  
 LEN=0035 INSTALLED UNKN  
 0080/0000 LENGTH(AH 1377 BK 3484)  
 018 " DIA CIR PLASTIC  
 0070/2969 LEN=0035 INSTALLED 2009

019248 FT

015764 FT



015764 FT 2 0 43044 0 02 0301+38  
 ST GLORY RD  
 (T564)  
 0070/0000 LENGTH(AH 3484 BK 3172)

012592 FT



012592 FT 2 0 43044 0 02 0269+80  
 BABCOCK RD  
 (T683)  
 0060/0000 LENGTH(AH 3172 BK 1389)

011203 FT



011203 FT 2 0 43044 0 02 0255+69  
 0050/0000 LENGTH(AH 1389 BK 3435)  
 024 " DIA CIR PLASTIC  
 0040/3214 LEN=0040 INSTALLED 2006

018 " DIA CIR PLASTIC

EXTRACT DATE: 12/18/2023  
PRINT DATE: 12/19/2023

ROADWAY MANAGEMENT SYSTEM  
SLD COUNTY/SR - ANNUAL PRINT

PAGE NUMBER: 592  
COUNTY: MERCER

DIR: B TOTAL LEN: 5.447 MI.  
LEFT MUN: HEMPFIELD T

DIST: 01-4 SR: 4027  
RIGHT MUN: HEMPFIELD T

SALEM RD  
(T681)

0040/1053

007768 FT

KREMIS RD  
(T592)

0040/0000

005745 FT

2 0 43044 0 02 0172+74  
HECKMEN RD  
(T612)

002898 FT

0020/0000

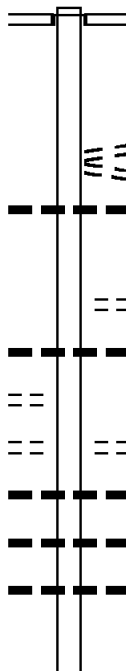
000000 FT

0040/2082	LEN=0035	INSTALLED UNKN
0040/1964	HEMPFIELD	OTTER CREEK T
0040/1645	024 "DIA	CIR PLASTIC
0040/1053	LEN=0055	INSTALLED UNKN
0040/0534	OTTER CREEK	DELAWARE T
007768 FT	036 "DIA	CIR PLASTIC
0040/0000	LEN=0050	INSTALLED 2009
0040/0000	2 0 43044 0 02 0221+44	KREMIS RD (T592)
0030/0533	036 "DIA	CIR PLASTIC
005745 FT	LEN=0060	INSTALLED 2019
0030/0000	2 0 43044 0 02 0201+21	LENGTH(AH 2023 BK 2847)
0020/1847	024 "DIA	CIR PLASTIC
0020/0536	030 "DIA	CIR PLASTIC
002898 FT	LEN=0040	INSTALLED 2006
0020/0000	LENGTH(AH 2847 BK 2898)	
0010/2486	024 "DIA	CIR PLASTIC
0010/1395	LEN=0035	INSTALLED 2006
0010/0340	024 "DIA	CIRC METAL
000000 FT	LEN=0035	INSTALLED UNKN
0010/0340	015 "DIA	CIRC METAL
000000 FT	LEN=0040	INSTALLED UNKN
NC FR	2 0 43044 0 02 0143+88	DONATION RD
INTER-BK	(SR4025 SEG 0070/0023)	FREDONIA RD
0010/0000	(SR4025 SEG 0070/0023)	FREDONIA RD
	MFC BEGIN = D	
0010/0000	LENGTH(AH 2898 BK 0000)	

DIR: B TOTAL LEN: 9.653 MI. DIST: 01-4 SR: 4025  
 LEFT MUN: GREENVILLE B RIGHT MUN: GREENVILLE B

050969 FT

050969 FT INTER-AHD EAST AV  
 (BORO)  
 0200/1247 COLUMBIA AV  
 (SR4011 SEG 0030/0000)



049722 FT

ROSEDALE AV  
 (BORO)  
 NC EAST ST  
 0200/0464 EAST AV  
 (BORO)  
 0200/0110 015 " DIA CIRC CONCR  
 049722 FT LEN=0036 INSTALLED UNKN  
 2 0 43047 0 00 0042+32

0200/0000 FIRST AV  
 (BORO)  
 LENGTH(AH 1247 BK 1227)  
 015 " DIA CIRC CONCR  
 0190/1174 LEN=0040 INSTALLED UNKN

SCHOOL RD  
 (PRDR)  
 SCHOOL RD  
 (PRDR)

0190/1107

0190/0774

0190/0774 SECOND AV  
 (BORO)  
 018 " DIA CIRC CONCR  
 0190/0697 LEN=0040 INSTALLED UNKN  
 015 " DIA CIRC CONCR  
 0190/0361 LEN=0040 INSTALLED UNKN  
 015 " DIA CIRC CONCR  
 0190/0204 LEN=0040 INSTALLED UNKN

048495 FT

048495 FT 1 1 00265 0 00 0091+06  
 0190/0000 LENGTH(AH 1227 BK 1036)  
 018 " DIA CIRC CONCR

DIR: B TOTAL LEN: 9.653 MI. DIST: 01-4 SR: 4025  
 LEFT MUN: GREENVILLE B RIGHT MUN: GREENVILLE B

MEHARD AV  
 (T516)  
 TEMPLETON AV  
 (T518)

0180/0666

0180/0335  
 047459 FT

044593 FT

041672 FT

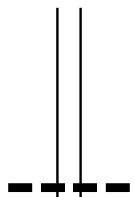
---	0180/0914	LEN=0046	INSTALLED	UNKN
==	0180/0666	GREENVILLE		
==	0180/0666	HEMPFIELD		T
==	047459 FT	1 1 00265	0 00	0098+09
+++++	0180/0000	LENGTH(AH 1036	BK 2866)	
+	0170/2859	(AAR 051820M)	#TRKS	01
---	0170/2150	024 "DIA	CIRC CONCR	
==	0170/2148	LEN=0040	INSTALLED	UNKN
		EIGHTH AV		
		(T792)		
---	0170/1288	018 "DIA	CIRC METAL	
		LEN=0050	INSTALLED	UNKN
	044593 FT	2 0 43047	0 00	0070+90
==	0170/0000	WILLIAMSON RD		
		(T300)		
		LENGTH(AH 2866	BK 2921)	
---	0160/1805	036 "DIA	CIRC METAL	
---	0160/1585	LEN=0050	INSTALLED	UNKN
		024 "DIA	CIRC METAL	
		LEN=0050	INSTALLED	UNKN
	041672 FT	2 0 43047	0 00	0099+86
==	0160/0000	METHODIST RD		
		(SR4019 SEG 0040/0674)		
		LENGTH(AH 2921	BK 3500)	
---	0150/1533	018 "DIA	CIR PLASTIC	
		LEN=0035	INSTALLED	UNKN
---	0150/0689	015 "DIA	CIR PLASTIC	
		LEN=0040	INSTALLED	2006
---	0150/0047	018 "DIA	CIR PLASTIC	
		LEN=0036	INSTALLED	UNKN

DIR: B TOTAL LEN: 9.653 MI. DIST: 01-4 SR: 4025  
 LEFT MUN: HEMPFIELD T RIGHT MUN: HEMPFIELD T

ST GLORY RD  
 (T564)

038172 FT

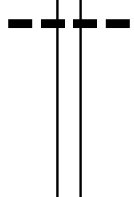
038172 FT 2 0 43047 0 00 0134+65  
 S 0150/0000 LENGTH(AH 3500 BK 2592)



0140/0950 015 "DIA CIRC METAL  
 LEN=0040 INSTALLED 2006

035580 FT

035580 FT 2 0 43047 0 00 0160+17  
 S 0140/0000 LENGTH(AH 2592 BK 2930)



0130/1571

==

0130/0478 018 "DIA CIR PLASTIC  
 LEN=0040 INSTALLED UNKN



0130/0235 018 "DIA CIRC METAL  
 LEN=0040 INSTALLED UNKN



032650 FT

032650 FT 2 0 43047 0 00 0189+23  
 HEMPFIELD  
 OTTER CREEK T



S 0130/0000 LENGTH(AH 2930 BK 3105)




0120/2784 018 "DIA CIR PLASTIC  
 LEN=0040 INSTALLED UNKN



0120/1294 018 "DIA CIR PLASTIC  
 LEN=0040 INSTALLED 2006

029545 FT

029545 FT 2 0 43047 0 00 0220+00  
 BAKER RD  
 (SR4023 SEG 0010/0000)



S 0120/0000 LENGTH(AH 3105 BK 3573)



0110/3025 (T614)



0110/2980 021 "DIA CIRC METAL  
 LEN=0040 INSTALLED 1997

DIR: B TOTAL LEN: 9.653 MI. DIST: 01-4 SR: 4025  
 LEFT MUN: OTTER CREEK T RIGHT MUN: OTTER CREEK T

Station	Structure	Material	Length	Notes
2 0 43045 0 00 0120+10 025972 FT	0110/0402	030 " DIA CIRC METAL	LEN=0038	INSTALLED UNKN
CALLAHAN RD	0110/0025	018 " DIA CIRC METAL	LEN=0080	INSTALLED UNKN
(T715)	025972 FT	STRAUB RD		
0110/0000	0110/0000	(T717)	LENGTH(AH 3573 BK 2950)	
	0100/2902	024 " DIA CIR PLASTIC	LEN=0080	INSTALLED UNKN
2 0 43045 0 00 0090+53 023022 FT	0100/1189	018 " DIA CIR PLASTIC	LEN=0040	INSTALLED 2006
BABCOCK RD	0100/0664	024 " DIA CIR PLASTIC	LEN=0040	INSTALLED 2000
(T683)	023022 FT			
0100/0000	0100/0000	LENGTH(AH 2950 BK 1705)		
	0090/1044	060"H 72"W ELLIP METAL	LEN=0035	INSTALLED UNKN
021317 FT	021317 FT	2 0 43045 0 00 0073+61		
	0090/0000	BUSH RD		
	0080/3689	(T685)	LENGTH(AH 1705 BK 3849)	
	0080/3060	048 " DIA CIRC METAL	LEN=0045	INSTALLED UNKN
	0080/1882	012 " DIA CIRC CONCR	LEN=0035	INSTALLED UNKN
	0080/1252	036 " DIA CIR PLASTIC	LEN=0040	INSTALLED 2006
		OTTER CREEK		
		DELAWARE T		
017468 FT	017468 FT	2 0 43045 0 00 0036+00		
		BEAR RUN		
		STRUCTURE LENGTH 19 FT		

EXTRACT DATE: 12/18/2023  
PRINT DATE: 12/19/2023

ROADWAY MANAGEMENT SYSTEM  
SLD COUNTY/SR - ANNUAL PRINT

PAGE NUMBER: 587  
COUNTY: MERCER

DIR: B TOTAL LEN: 9.653 MI.  
LEFT MUN: DELAWARE T

DIST: 01-4 SR: 4025  
RIGHT MUN: DELAWARE T

ROADWAY	SEG	START	END	LEN	DESCRIPTION
					BMSID 43/4025/0080/0000 LENGTH(AH 3849 BK 3593)
					024 " DIA CIRC METAL LEN=0040 INSTALLED 2002
					030 " DIA CIRC METAL LEN=0056 INSTALLED 1998
					024 " DIA CIRC METAL LEN=0045 INSTALLED 1998
					018 "H 10 "W ELLIP METAL LEN=0032 INSTALLED 1998
FREDONIA RD (SR4027 SEG 0010/0000)					018 " DIA CIR PLASTIC LEN=0054 INSTALLED 1998
					NC DONATION RD 013875 FT 2 0 43045 0 00 0000+00
					0070/0000 LENGTH(AH 3593 BK 2105)
					018 " DIA CIR PLASTIC LEN=0044 INSTALLED 1998
DISTRICT RD (SR1008 SEG 0060/0000) FOLK RD (T610)					DISTRICT RD (SR1008 SEG 0060/0000)
					015 " DIA CIRC METAL LEN=0036 INSTALLED 1998
					018 " DIA CIR PLASTIC LEN=0035 INSTALLED 1998
					011770 FT 2 0 43044 0 01 0121+95
					0060/0000 LENGTH(AH 2105 BK 3405)
					018 " DIA CIR PLASTIC LEN=0038 INSTALLED 2018
					024 " DIA CIR PLASTIC LEN=0040 INSTALLED 1998
					2 0 43044 0 01 0088+91 GLADYSZ RD (T632)
					0050/0000 LENGTH(AH 3405 BK 2287)
					024 " DIA CIR PLASTIC



DIR: B TOTAL LEN: 9.653 MI. DIST: 01-4 SR: 4025  
 LEFT MUN: DELAWARE T RIGHT MUN: DELAWARE T

Stationing	Description	Length	Material	Year
0040/2030	024" DIA CIR PLASTIC	0035	INSTALLED	1998
0040/1612	024" DIA CIR PLASTIC	0050	INSTALLED	2002
0040/1037	024" DIA CIR PLASTIC	0050	INSTALLED	1998
006078 FT	2 0 43044 0 01 0066+04			
0040/0000	024" DIA CIR PLASTIC	0045	INSTALLED	1998
	LENGTH(AH 2287 BK 2004)			
0030/1081	024" DIA CIR PLASTIC	0055	INSTALLED	1998
0030/0685	030" DIA CIR PLASTIC	0070	INSTALLED	1998
0030/0249	030" DIA CIR PLASTIC	0050	INSTALLED	1998
004074 FT	2 0 43044 0 01 0046+00			
0030/0000	DELAWARE FAIRVIEW T			
	LENGTH(AH 2004 BK 2392)			
2 0 43044 0 01 0022+08	ST JOHNS RD (T641)	001682 FT		
0020/0000	NC FR FREDONIA RD			
	BREESE RD (T642)			
0010/1630	FAIRVIEW FREDONIA B			
0010/0618	MILL RUN STRUCTURE LENGTH 25 FT			
0010/0355	BMSID 43/4025/0010/0355			
000000 FT	2 0 43044 0 00 0005+33			
	NC MA IN ST MILL ST			
	(SR1002 SEG 0010/0000)			
	INTER-BK MAIN ST			
	(SR3024 SEG 0050/2455)			
0010/0000	MFC BEGIN = D			
	LENGTH(AH 1682 BK 0000)			
CONSTITUTION BL (BORO)				

EXTRACT DATE: 12/18/2023 ROADWAY MANAGEMENT SYSTEM PAGE NUMBER: 585  
PRINT DATE: 12/19/2023 SLD COUNTY/SR - ANNUAL PRINT COUNTY: MERCER  
DIR: B TOTAL LEN: 4.594 MI. DIST: 01-4 SR: 4024  
LEFT MUN: FREDONIA B RIGHT MUN: FREDONIA B

024257 FT



024257 FT  
INTER-AHD SECOND ST  
(BORO)  
MAIN ST  
0100/1963 (SR3024 SEG 0050/1479)

DIR: B TOTAL LEN: 4.594 MI. DIST: 01-4 SR: 4024  
 LEFT MUN: FREDONIA B RIGHT MUN: FREDONIA B

Stationing	Material	Length	Notes
0100/1940	015" DIA CIRC CONCR	LEN=0036	INSTALLED UNKN
0100/1585	LIBERTY ST (BORO)		
022294 FT	2 0 43096 0 00	0223+15	NC SE SECOND ST FREDONIA DELAWARE T
0100/0000	058" DIA CIRC CONCR	LEN=0040	INSTALLED 1996
0090/1577	015" DIA CIRC METAL	LEN=0030	INSTALLED 1996
0090/0781	018" DIA CIR PLASTIC	LEN=0048	INSTALLED 2018
0090/0031	018" DIA CIR PLASTIC	LEN=0032	INSTALLED 1996
020417 FT	018" DIA CIR PLASTIC	LEN=0030	INSTALLED UNKN
0090/0000	024" DIA CIR PLASTIC	LEN=0035	INSTALLED 2018
0080/3217	018" DIA CIR PLASTIC	LEN=0036	INSTALLED 2018
0080/2784	018" DIA CIR PLASTIC	LEN=0035	INSTALLED 1996
0080/2415	018" DIA CIR PLASTIC	LEN=0035	INSTALLED 1996
0080/1891	018" DIA CIR PLASTIC	LEN=0035	INSTALLED 1996
0080/1502	OTTER CK BR. STRUCTURE	LENGTH 11 FT	
0080/1012	BMSID 43/4024/0080/1012		
016816 FT	2 0 43096 0 00	0167+98	FOLK RD (T610)
0080/0000	024" DIA CIR PLASTIC	LEN=0040	INSTALLED 2018
0070/2812	024" DIA CIR PLASTIC	LEN=0040	INSTALLED 2018

2 0 43096 0 00 0204+07 020417 FT  
 MILL RD (T643) 0090/0000

DIR: B TOTAL LEN: 4.594 MI. DIST: 01-4 SR: 4024  
 LEFT MUN: DELAWARE T RIGHT MUN: DELAWARE T

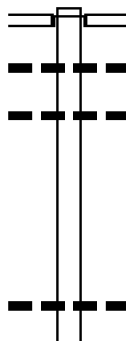
Stationing	Description	Material	Length	Notes
013044 FT	0070/1150	018 " DIA CIR PLASTIC	LEN=0030	INSTALLED 2018
013044 FT	013044 FT	2 0 43096 0 00 0130+25		
	0070/0000	024 " DIA CIRC METAL	LEN=0040	INSTALLED UNKN LENGTH(AH 3772 BK 2485)
	0060/1505	018 " DIA CIR PLASTIC	LEN=0036	INSTALLED 2006
2 0 43096 0 00 0105+40 GREENVILLE RD (SR0058 SEG 0390/1382)	010559 FT	0060/0000	010559 FT	
	010559 FT	7054/0000	010559 FT	
	0050/2660	018 " DIA CIR PLASTIC	LEN=0038	INSTALLED 1996
	0050/2642	018 " DIA CIR PLASTIC	LEN=0040	INSTALLED 2018
007899 FT	0050/0152	018 " DIA CIRC METAL	LEN=0030	INSTALLED 1996
	007899 FT	2 0 43096 0 00 0078+66		
	0050/0000	015 " DIA CIRC METAL	LEN=0040	INSTALLED 1996
006561 FT	0030/2312	015 " DIA CIRC METAL	LEN=0035	INSTALLED 1996
	0030/1971	015 " DIA CIRC METAL	LEN=0035	INSTALLED 1996

DIR: B TOTAL LEN: 4.594 MI. DIST: 01-4 SR: 4024  
 LEFT MUN: DELAWARE T RIGHT MUN: DELAWARE T

Distance (FT)	Segment ID	Material / Notes
	0030/1593	015 " DIA CIRC METAL LEN=0043 INSTALLED 1996
	0030/0889	020 " DIA CIR PLASTIC LEN=0041 INSTALLED 1996
	0030/0657	024 " DIA CIRC METAL LEN=0045 INSTALLED 1996
003963 FT	0030/0354	018 " DIA CIRC METAL LEN=0040 INSTALLED 1996
	003963 FT	2 0 43096 0 00 0039+42
	0030/0000	024 " DIA CIRC METAL LEN=0044 INSTALLED UNKN LENGTH(AH 2598 BK 1542)
	0020/1256	024 " DIA CIR PLASTIC LEN=0040 INSTALLED 1996
	0020/0897	018 " DIA CIR PLASTIC LEN=0042 INSTALLED 1996
002421 FT	002421 FT	2 0 43096 0 00 0024+16
	0020/0000	SUGAR RUN STRUCTURE LENGTH 30 FT BMSID 43/4024/0020/0000 LENGTH(AH 1542 BK 2421)
	0010/1383	024 " DIA CIR PLASTIC LEN=0037 INSTALLED 1996
	0010/0756	STAMM RD (T556)
	0010/0713	018 " DIA CIR PLASTIC LEN=0034 INSTALLED 1996
	0010/0395	012 " DIA CIRC METAL LEN=0038 INSTALLED UNKN
HAMBURG RD (T635)	0010/0390	NC BAKER HILL RD
	0010/0252	BMS EN 43/4024/0010/0178 2 0 43096 0 00 0001+88
	0010/0178	LEWANGO CK BMSBG 43/4024/0010/0178
000000 FT	0010/0018	015 " DIA CIRC METAL LEN=0050 INSTALLED 1996
	000000 FT	2 0 43096 0 00 0000+00
	0010/0000	NC HAMBURG RD ONIONTOWN RD (SR4014 SEG 0090/1447) INTER-BK RIVER RD (T637) MFC BEGIN = E LENGTH(AH 2421 BK 0000)

EXTRACT DATE: 12/18/2023 ROADWAY MANAGEMENT SYSTEM PAGE NUMBER: 581  
 PRINT DATE: 12/19/2023 SLD COUNTY/SR - ANNUAL PRINT COUNTY: MERCER  
 DIR: B TOTAL LEN: 2.264 MI. DIST: 01-4 SR: 4023  
 LEFT MUN: OTTER CREEK T RIGHT MUN: OTTER CREEK T

011954 FT



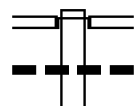
011954 FT  
 INTER-AHD BAKER RD  
 (T566)  
 HADLEY RD  
 (SR0358 SEG 0220/0000)  
 0040/2876 030 " DIA CIR PLASTIC  
 0040/2830 LEN=0085 INSTALLED 2006  
 030 " DIA CIR PLASTIC  
 0040/2778 LEN=0030 INSTALLED 1997  
  
 0040/0636 018 " DIA CIR PLASTIC  
 LEN=0040 INSTALLED 2020

DIR: B TOTAL LEN: 2.264 MI. DIST: 01-4 SR: 4023  
 LEFT MUN: OTTER CREEK T RIGHT MUN: OTTER CREEK T

Stationing	Description	Material	Length	Notes
009078 FT	WASSER RD (T761)			
0040/0000		018" DIA CIR PLASTIC	2876	BK 2603
0030/2595			0050	INSTALLED 2021
0030/1173				
006475 FT				
0030/0000		018" DIA CIR PLASTIC	2603	BK 3084
0020/2850			0042	INSTALLED 2020
0020/1990		018" DIA CIR PLASTIC	0037	INSTALLED 2020
0020/1035		018" DIA CIRC METAL	0030	INSTALLED 1997
0020/0730		024" DIA CIR PLASTIC	0040	INSTALLED 2019
003391 FT				
0020/0000		018" DIA CIR PLASTIC	3084	BK 3391
0010/2760		024" DIA CIR PLASTIC	0035	INSTALLED UNKN
0010/2421		018" DIA CIR PLASTIC	0030	INSTALLED 1997
0010/2023		018" DIA CIRC ALUMIN	0035	INSTALLED 2020
0010/1708		018" DIA CIR PLASTIC	0040	INSTALLED 2009
0010/0928		018" DIA CIR PLASTIC	0040	INSTALLED UNKN
00155+30	DONATION RD (SR4025 SEG 0120/0000)			
0010/0000		MFC BEGIN = E		
0010/0000		018" DIA CIR PLASTIC	3391	BK 0000

EXTRACT DATE: 12/18/2023      ROADWAY MANAGEMENT SYSTEM      PAGE NUMBER: 579  
 PRINT DATE: 12/19/2023      SLD COUNTY/SR - ANNUAL PRINT      COUNTY: MERCER  
 DIR: B      TOTAL LEN: 1.567 MI.      DIST: 01-4      SR: 4022  
 LEFT MUN: SUGAR GROVE T      RIGHT MUN: SUGAR GROVE T

008276 FT



008276 FT  
 INTER-AHD LOG CABIN RD  
 (TB19)  
 METHODIST RD  
 0030/2273 (SR4019 SEG 0080/1760)  
 024 " DIA CIRC CONCR  
 0030/2230 LEN=0045 INSTALLED UNKN  
 024 " DIA CIR PLASTIC



EXTRACT DATE: 12/18/2023  
PRINT DATE: 12/19/2023

ROADWAY MANAGEMENT SYSTEM  
SLD COUNTY/SR - ANNUAL PRINT

PAGE NUMBER: 578  
COUNTY: MERCER

DIR: B TOTAL LEN: 1.567 MI.  
LEFT MUN: SUGAR GROVE T

DIST: 01-4 SR: 4022  
RIGHT MUN: SUGAR GROVE T

Stationing	Length	Material	Status
0030/1725	LEN=0060	018" DIA CIR PLASTIC	INSTALLED UNKN
0030/1216	LEN=0035	018" DIA CIR PLASTIC	INSTALLED UNKN
0030/0831	LEN=0035	018" DIA CIR PLASTIC	INSTALLED UNKN
0030/0584	LEN=0035	024" DIA CIR PLASTIC	INSTALLED UNKN
006003 FT	2 0 43094 0 00 0059+90		
0030/0000	LEN=0000	LENGTH(AH 2273 BK 3006)	
0020/2955	LEN=0035	018" DIA CIR PLASTIC	INSTALLED UNKN
0020/2697	LEN=0040	018" DIA CIRC METAL	INSTALLED UNKN
0020/2378	LEN=0035	018" DIA CIR PLASTIC	INSTALLED UNKN
0020/1985	LEN=0035	018" DIA CIR PLASTIC	INSTALLED UNKN
0020/1634	LEN=0035	018" DIA CIR PLASTIC	INSTALLED UNKN
0020/1349	LEN=0040	018" DIA CIR PLASTIC	INSTALLED UNKN
0020/1183	LEN=0035	024" DIA CIR PLASTIC	INSTALLED UNKN
0020/0928	LEN=0040	024" DIA CIR PLASTIC	INSTALLED UNKN
0020/0635	LEN=0040	018" DIA CIR PLASTIC	INSTALLED 2019
0020/0254	LEN=0040	018" DIA CIR PLASTIC	INSTALLED UNKN
002997 FT	2 0 43094 0 00 0029+84		
0020/0000	LEN=0000	LENGTH(AH 3006 BK 2997)	
0010/2777	LEN=0050	018" DIA CIR PLASTIC	INSTALLED 2019
0010/2660	LEN=0055	018" DIA CIR PLASTIC	INSTALLED UNKN
0010/2333	LEN=0045	018" DIA CIRC METAL	INSTALLED UNKN
0010/0553	BMS EN 43/4022/0010/0528		
	2 0 43094 0 00 0005+22		
	SANKEY RUN		
0010/0528	BMS BG 43/4022/0010/0528		
	NC LE ECH RD		
	INTER-BK LEECH RD		
000000 FT	(SR4017 SEG 0040/0000)		
	MFC BEGIN = D		
0010/0000	LEN=0000	LENGTH(AH 2997 BK 0000)	

2 0 43094 0 00 0000+00 000000 FT  
WERNER RD  
(SR4017 SEG 0040/0000) 0010/0000

EXTRACT DATE: 12/18/2023  
PRINT DATE: 12/19/2023

ROADWAY MANAGEMENT SYSTEM  
SLD COUNTY/SR - ANNUAL PRINT

PAGE NUMBER: 577  
COUNTY: MERCER

DIR: B TOTAL LEN: 8.379 MI.  
LEFT MUN: SUGAR GROVE T

DIST: 01-4 SR: 4021  
RIGHT MUN: SUGAR GROVE T

044243 FT

044243 FT AH-CRAWFORD (20)  
INTER-AHD ATLANTIC RD  
(SR3013 SEG 0010/0000)  
COUNTY LINE RD  
(T907)  
0170/1494 036"H 00"W MULT PLSTIC  
0170/1200 LEN=0040 INSTALLED 1996

042749 FT

0170/0048 BMS EN 43/4021/0170/0000  
042749 FT 2 0 43063 0 01 0141+21  
NC KENNARD / ATLANTIC RD  
HOLLOW RUN  
BMSBG 43/4021/0170/0000  
5 0170/0000 LENGTH(AH 1494 BK 3575)

KO RD  
(T906)

0160/2548

0160/2865 042 " DIA CIRC METAL  
LEN=0045 INSTALLED 1996  
0160/2585 018 " DIA CIRC METAL  
LEN=0050 INSTALLED 1996  
DODDS RD  
0160/2548 (T908)  
0160/2527 024 " DIA CIRC METAL  
LEN=0045 INSTALLED 1996  
036 " DIA CIR PLASTIC  
0160/2369 LEN=0050 INSTALLED 1996  
018"H 26"W ELLIP METAL  
0160/2077 LEN=0035 INSTALLED 1996  
0160/1425 027 " DIA CIR PLASTIC  
LEN=0045 INSTALLED 1996  
0160/0829 024 " DIA CIR PLASTIC  
LEN=0035 INSTALLED 1996  
018 " DIA CIR PLASTIC  
0160/0600 LEN=0037 INSTALLED 1996

039174 FT

039174 FT 2 0 43063 0 01 0106+05  
5 0160/0000 LENGTH(AH 3575 BK 1058)

042 " DIA CIR PLASTIC

EXTRACT DATE: 12/18/2023  
PRINT DATE: 12/19/2023

ROADWAY MANAGEMENT SYSTEM  
SLD COUNTY/SR - ANNUAL PRINT

PAGE NUMBER: 576  
COUNTY: MERCER

DIR: B TOTAL LEN: 8.379 MI.  
LEFT MUN: SUGAR GROVE T

DIST: 01-4 SR: 4021  
RIGHT MUN: SUGAR GROVE T

GROOVER RD  
(T570)

038116 FT

0140/1584

035196 FT

0150/0081	LEN=0060	INSTALLED	2021
038116 FT	2 0 43063	0 00 0095+61	
	NC KENNARD ATLANTIC RD CALVIN RD (TB77)		
0150/0000	LENGTH(AH 1058 BK 2920)		
	018 " DIA CIRC CONCR		
0140/2888	LEN=0100	INSTALLED	UNKN
	BMS EN 43/4021/0140/2051 BRIDGE POSTED (TONS)		
0140/2085	2 0 43063	0 00 0086+92	
	SGL 24 COMB 32		
	BLUFF RUN		
0140/2051	BMSBG 43/4021/0140/2051		
	NC KENNARD / ATLANTIC RD		
	CHURCH ST (T936)		
0140/1515	UNKNOWN	AL	
	(TWP)		
0140/1355			
	024 " DIA CIR PLASTIC		
0140/0688	LEN=0030	INSTALLED	1996
	018 " DIA CIRC METAL		
0140/0601	LEN=0030	INSTALLED	UNKN
	018 " DIA CIRC METAL		
0140/0074	LEN=0030	INSTALLED	1996
035196 FT	2 0 43063	0 00 0066+55	
	BALL HILL RD (TB75)		
0140/0000	LENGTH(AH 2920 BK 2981)		
	018 " DIA CIRC METAL		
0130/2956	LEN=0030	INSTALLED	1996
	018 " DIA CIR PLASTIC		
0130/2690	LEN=0030	INSTALLED	1996
	018 " DIA CIR PLASTIC		
0130/2281	LEN=0030	INSTALLED	1996
	018 " DIA CIR PLASTIC		
0130/2093	LEN=0030	INSTALLED	1996
	018 " DIA CIR PLASTIC		
0130/1880	LEN=0030	INSTALLED	1996
	024 " DIA CIR PLASTIC		
0130/1838	LEN=0030	INSTALLED	1996
	VALENA ST (PRDR)		
0130/1765	018 " DIA	CIR PLASTIC	
	LEN=0030 INSTALLED 1996		
0130/1300	018 " DIA	CIRC METAL	

DIR: B TOTAL LEN: 8.379 MI. DIST: 01-4 SR: 4021  
 LEFT MUN: SUGAR GROVE T RIGHT MUN: SUGAR GROVE T

Stationing	Length	Material	Notes
0130/0775	LEN=0040	018" DIA CIR PLASTIC	INSTALLED UNKN
0130/0674	LEN=0030	024" DIA CIR METAL	INSTALLED 1996
0130/0376	LEN=0035	018" DIA CIR PLASTIC	INSTALLED UNKN
032215 FT	2 0 43063 0 00 0036+91		
032215 FT	LEN=0035	018" DIA CIR PLASTIC	INSTALLED UNKN
5 0130/0000	LENGTH(AH 2981 BK 3691)		
0120/2871	LEN=0035	024" DIA CIR CONCR	INSTALLED UNKN
0120/2870	LEN=0035	024" DIA CIR CONCR	INSTALLED UNKN
RILEY RD (T847)	0120/1455		
0120/1315	LEN=0030	024" DIA CIR METAL	INSTALLED UNKN
0120/0689	LEN=0030	036" DIA CIR PLASTIC	INSTALLED 1996
0120/0025	LEN=0060	018" DIA CIR PLASTIC	INSTALLED UNKN
2 0 43063 0 00 0000+00	028524 FT	NNARD RD	
METHODIST RD	INTER-BK	METHODIST RD	
(SR4019 SEG 0100/0000)	0120/0000	(SR4019 SEG 0100/0000)	
028524 FT	5 0120/0000	LTH AH 003691 BK 000100	
7114/0000	028524 FT		
INTER-AHD		LTH AH 000100 BK 002627	
		METHODIST RD	
		(SR4019 SEG 0100/0030)	
		METHODIST RD	
		(SR4019 SEG 0100/0030)	
		BMSSEN 43/4021/0110/2431	
		0 0 00000 0 00 0000+00	
		SHNG. R. TR	
		BMSBG 43/4021/0110/2431	
		015" DIA CIR METAL	
		LEN=0035	INSTALLED UNKN
		036" DIA CIR PLASTIC	
		LEN=0035	INSTALLED UNKN
		036" DIA CIR PLASTIC	
		LEN=0035	INSTALLED UNKN
		028"H 42"W ELLIP METAL	
		LEN=0035	INSTALLED UNKN

EXTRACT DATE: 12/18/2023  
PRINT DATE: 12/19/2023

ROADWAY MANAGEMENT SYSTEM  
SLD COUNTY/SR - ANNUAL PRINT

PAGE NUMBER: 574  
COUNTY: MERCER

DIR: B TOTAL LEN: 8.379 MI.  
LEFT MUN: SUGAR GROVE T

DIST: 01-4 SR: 4021  
RIGHT MUN: SUGAR GROVE T

Stationing	Description	Material	Length
025897 FT	0110/0027	018 " DIA CIR PLASTIC	LEN=0040
	025897 FT	2 0 43097 0 00 0025+56	INSTALLED UNKN
		SUGAR GROVE	
		SALEM T	
	0110/0000	LENGTH(AH 2627 BK 1589)	
	0100/0942	018 " DIA CIR PLASTIC	LEN=0035
		024 " DIA CIR PLASTIC	INSTALLED UNKN
	0100/0521	018 " DIA CIR PLASTIC	LEN=0040
		018 " DIA CIR PLASTIC	INSTALLED 2006
	0100/0176	018 " DIA CIR PLASTIC	LEN=0040
		MOZES RD	INSTALLED UNKN
		(T596)	
	0100/0057	GREENVILLE RD	
		INTER-BK	(SR4020 SEG 0020/2268)
2 0 43097 0 00 0042+64	0100/0000	LTH AH 001589 BK 000100	
GREENVILLE RD	024308 FT	LTH AH 000100 BK 003691	
(SR4020 SEG 0020/2268)	024308 FT	GREENVILLE RD	
		(SR4020 SEG 0030/0000)	
		GREENVILLE RD	
		(SR4020 SEG 0030/0000)	
	0090/3691	018 " DIA CIRC CONCR	
		018 " DIA CIRC CONCR	
	0090/3667	024 " DIA CIR PLASTIC	LEN=0040
		024 " DIA CIR PLASTIC	INSTALLED UNKN
	0090/3490	018 " DIA CIR PLASTIC	LEN=0040
		018 " DIA CIR PLASTIC	INSTALLED 2022
	0090/3002	018 " DIA CIR PLASTIC	LEN=0035
		018 " DIA CIR PLASTIC	INSTALLED UNKN
	0090/2488	018 " DIA CIR PLASTIC	LEN=0035
		030 " DIA CIRC METAL	INSTALLED UNKN
	0090/2260	018 " DIA CIRC METAL	LEN=0045
		018 " DIA CIRC METAL	INSTALLED 2005
	0090/1483	027 " DIA CIR PLASTIC	LEN=0030
		027 " DIA CIR PLASTIC	INSTALLED UNKN
	0090/1060	018 " DIA CIR PLASTIC	LEN=0040
		018 " DIA CIR PLASTIC	INSTALLED 2019
	0090/0636	018 " DIA CIR PLASTIC	LEN=0040
		018 " DIA CIR PLASTIC	INSTALLED UNKN
	0090/0232	018 " DIA CIR PLASTIC	LEN=0040
		018 " DIA CIR PLASTIC	INSTALLED UNKN
	0090/0037	BMSBN 43/4021/0090/0000	
020617 FT	020617 FT	2 0 43097 0 00 0080+31	
		MCCAIN RUN	
		BMSBG 43/4021/0090/0000	
	0090/0000	LENGTH(AH 3691 BK 2112)	
		018 " DIA CIR PLASTIC	
	0080/1661	018 " DIA CIR PLASTIC	LEN=0120
		018 " DIA CIR PLASTIC	INSTALLED UNKN

DIR: B TOTAL LEN: 8.379 MI. DIST: 01-4 SR: 4021  
 LEFT MUN: SALEM T RIGHT MUN: SALEM T

018505 FT

016254 FT

0080/1557	018 " DIA LEN=0080	CIR PLASTIC INSTALLED UNKN
0080/0520	024 " DIA LEN=0035	CIR PLASTIC INSTALLED UNKN
0080/0430	018 " DIA LEN=0035	CIR PLASTIC INSTALLED UNKN
0080/0184	BMSSEN 43/4021/0080/0153 000000000000000000	SHENANGO TR. BMSBG 43/4021/0080/0153 20430970000101+38
0080/0153 018505 FT	HYDE HILL RD (T616)	
0080/0000	LENGTH(AH 2112 BK 2251) 024 " DIA	CIR PLASTIC INSTALLED 2006
0070/2069	LEN=0035	
0070/1341	018 " DIA LEN=0040	CIR PLASTIC INSTALLED UNKN
0070/0845	018 " DIA LEN=0040	CIR PLASTIC INSTALLED UNKN
0070/0262	BMSSEN 43/4021/0070/0237 20430970000121+49	FREELAND RUN BMSBG 43/4021/0070/0237 20430970000123+71
0070/0237 016254 FT	MITCHELL HILL RD (T614)	
0070/0000	LENGTH(AH 2251 BK 3163) 024 " DIA	CIR PLASTIC INSTALLED UNKN
0060/3143	LEN=0060	
0060/2667	030 " DIA LEN=0040	CIR PLASTIC INSTALLED UNKN
0060/2166	024 " DIA LEN=0040	CIR PLASTIC INSTALLED UNKN
0060/1943	018 " DIA LEN=0040	CIR PLASTIC INSTALLED UNKN
0060/1664	018 " DIA LEN=0040	CIR PLASTIC INSTALLED UNKN
0060/1311	018 " DIA LEN=0040	CIR PLASTIC INSTALLED UNKN
0060/1147	024 " DIA LEN=0040	CIR PLASTIC INSTALLED UNKN
0060/0906	018 " DIA LEN=0040	CIR PLASTIC INSTALLED UNKN
0060/0637	024 " DIA LEN=0040	CIR PLASTIC INSTALLED UNKN
	018 " DIA	CIR PLASTIC

DIR: B TOTAL LEN: 8.379 MI. DIST: 01-4 SR: 4021  
 LEFT MUN: SALEM T RIGHT MUN: SALEM T

013091 FT

0060/0440	LEN=0055	INSTALLED	UNKN
013091 FT	2 0 43097	0 00 0155+43	
0060/0000	LENGTH(AH 3163 BK 1890)		
018 " DIA	CIR PLASTIC		
0050/1825	LEN=0035	INSTALLED	UNKN
018 " DIA	CIR PLASTIC		
0050/1640	LEN=0035	INSTALLED	UNKN
018 " DIA	CIR PLASTIC		
0050/1265	LEN=0035	INSTALLED	UNKN
018 " DIA	CIR PLASTIC		
0050/0990	LEN=0030	INSTALLED	UNKN
018 " DIA	CIR PLASTIC		
0050/0800	LEN=0035	INSTALLED	UNKN
018 " DIA	CIR PLASTIC		
0050/0620	LEN=0035	INSTALLED	UNKN

011201 FT

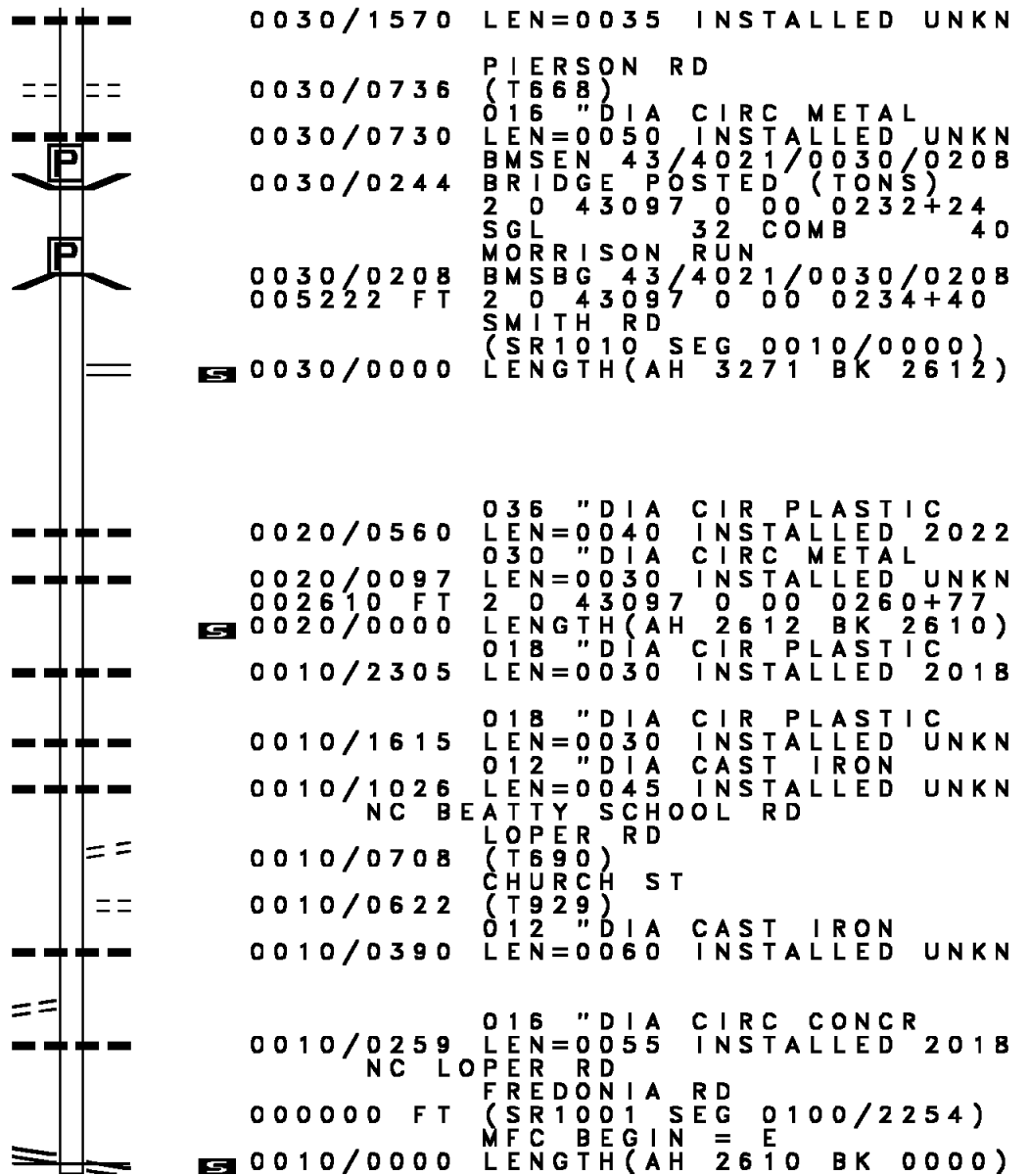
011201 FT	2 0 43097	0 00 0174+33	
	LONG HILL RD		
	(T642)		
0050/0000	LENGTH(AH 1890 BK 2708)		
036 " DIA	CIRC METAL		
0040/2298	LEN=0050	INSTALLED	2018
036 " DIA	CIR PLASTIC		
0040/2225	LEN=0050	INSTALLED	2005
018 " DIA	CIRC METAL		
0040/1900	LEN=0035	INSTALLED	2018
018 " DIA	CIRC METAL		
0040/1835	LEN=0035	INSTALLED	UNKN
048 " DIA	CIR PLASTIC		
0040/1154	LEN=0060	INSTALLED	2019
048 " DIA	CIRC METAL		
0040/1075	LEN=0060	INSTALLED	UNKN
024 " DIA	CIR PLASTIC		
0040/0709	LEN=0040	INSTALLED	UNKN
018 " DIA	CIR PLASTIC		
0040/0337	LEN=0040	INSTALLED	2019

008493 FT

008493 FT	2 0 43097	0 00 0201+25	
	SALEM		
	PERRY T		
0040/0000	LENGTH(AH 2708 BK 3271)		
024 " DIA	CIR PLASTIC		
0030/3078	LEN=0040	INSTALLED	UNKN
018 " DIA	CIR PLASTIC		
0030/2845	LEN=0040	INSTALLED	UNKN
018 " DIA	CIR PLASTIC		
0030/2703	LEN=0040	INSTALLED	1997

015"H 21"W ELLIP METAL

DIR: B TOTAL LEN: 8.379 MI. DIST: 01-4 SR: 4021  
 LEFT MUN: PERRY T RIGHT MUN: PERRY T



0030/1570 LEN=0035 INSTALLED UNKN  
 PIERSON RD  
 (T668)  
 016 " DIA CIRC METAL  
 0030/0736  
 0030/0730 LEN=0050 INSTALLED UNKN  
 BMSBN 43/4021/0030/0208  
 0030/0244 BRIDGE POSTED (TONS)  
 2 0 43097 0 00 0232+24  
 SGL 32 COMB 40  
 MORRISON RUN  
 0030/0208 BMSBG 43/4021/0030/0208  
 005222 FT 2 0 43097 0 00 0234+40  
 SMITH RD  
 (SR1010 SEG 0010/0000)  
 S 0030/0000 LENGTH(AH 3271 BK 2612)

005222 FT

0020/0560 036 " DIA CIR PLASTIC  
 LEN=0040 INSTALLED 2022  
 030 " DIA CIRC METAL  
 0020/0097 LEN=0030 INSTALLED UNKN  
 002610 FT 2 0 43097 0 00 0260+77  
 S 0020/0000 LENGTH(AH 2612 BK 2610)  
 018 " DIA CIR PLASTIC  
 0010/2305 LEN=0030 INSTALLED 2018  
 018 " DIA CIR PLASTIC  
 0010/1615 LEN=0030 INSTALLED UNKN  
 012 " DIA CAST IRON  
 0010/1026 LEN=0045 INSTALLED UNKN  
 NC BEATTY SCHOOL RD  
 LOPER RD  
 (T690)  
 0010/0708 CHURCH ST  
 (T929)  
 0010/0622 012 " DIA CAST IRON  
 0010/0390 LEN=0060 INSTALLED UNKN

002610 FT

LOPER RD  
 (T690)

0010/0265

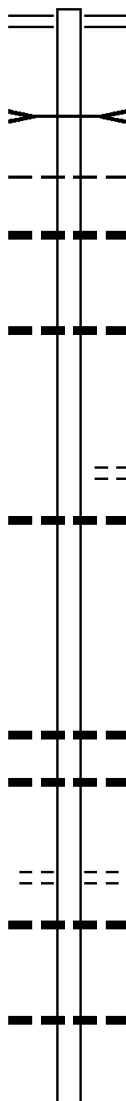
2 0 43097 0 00 0287+97 000000 FT  
 FREDONIA RD  
 (SR1001 SEG 0100/2254) 0010/0000

0010/0259 016 " DIA CIRC CONCR  
 LEN=0055 INSTALLED 2018  
 NC LOPER RD  
 000000 FT FREDONIA RD  
 (SR1001 SEG 0100/2254)  
 MFC BEGIN = E  
 S 0010/0000 LENGTH(AH 2610 BK 0000)



DIR: B TOTAL LEN: 6.612 MI. DIST: 01-4 SR: 4020  
 LEFT MUN: SHEAKLEYVILLE B RIGHT MUN: SHEAKLEYVILLE B

034913 FT



034913 FT PERRY HW  
 0120/3515 (SR0019 SEG 0500/0000)

MILL RUN  
 STRUCTURE LENGTH 14 FT  
 0120/2909 BMSID 43/4020/0120/2909

SHEAKLEYVILLE  
 SANDY CREEK T  
 0120/2306 018 " DIA CIRC METAL  
 0120/2126 LEN=0040 INSTALLED 1998

060 " DIA CIRC CONCR  
 0120/0935 LEN=0045 INSTALLED 1998

031398 FT

031398 FT 2 0 43064 0 00 0314+80  
 SHOOK RD  
 (TB23)  
 0120/0000 LENGTH(AH 3515 BK 3593)  
 0110/3580 024 " DIA CIR PLASTIC  
 LEN=0045 INSTALLED 1998

012 " DIA CIRC CONCR  
 0110/0901 LEN=0040 INSTALLED 1998  
 024 " DIA CIR PLASTIC

0110/0332 LEN=0040 INSTALLED 1998  
 027805 FT 2 0 43064 0 00 0278+93  
 FLICK RD  
 (T692)

027805 FT

0110/0000 LENGTH(AH 3593 BK 2229)  
 030 " DIA CIR PLASTIC  
 0100/2054 LEN=0035 INSTALLED 1998

015 " DIA CIRC CONCR  
 0100/0987 LEN=0038 INSTALLED UNKN

025576 FT

025576 FT 2 0 43064 0 00 0254+33

DIR: B TOTAL LEN: 6.612 MI. DIST: 01-4 SR: 4020  
 LEFT MUN: SANDY CREEK T RIGHT MUN: SANDY CREEK T

PERRINE RD  
(T670)

0090/0528

022328 FT

019518 FT

---	0100/0000	LENGTH(AH 2229 BK 3248)
---	0090/2880	024 "DIA CIRC CONCR LEN=0050 INSTALLED UNKN
---	0090/1957	024 "DIA CIR PLASTIC LEN=0040 INSTALLED UNKN
---	0090/1441	018 "DIA CIRC CONCR LEN=0040 INSTALLED UNKN
---	0090/0800	018 "DIA CIRC CONCR LEN=0040 INSTALLED 2019
==	0090/0229	PEARSON RD (T668) 018 "DIA CIRC CONCR LEN=0050 INSTALLED UNKN
---	0090/0148	0090/0028
---	0090/0028	BMSSEN 43/4020/0090/0000
---	022328 FT	2 0 43064 0 00 0224+07
---	0090/0000	MORRISON RUN BMSBG 43/4020/0090/0000
---	0080/2386	LENGTH(AH 3248 BK 2810) (T642) LC FOR LONG HILL RD
---	0080/2206	(CONN)
---	0080/1458	024 "DIA CIR PLASTIC LEN=0033 INSTALLED UNKN
---	0080/0490	018 "DIA CIR PLASTIC LEN=0040 INSTALLED 1998
---	0080/0465	MITCHELL HILL RD (T614)
---	019518 FT	2 0 43064 0 00 0195+43
---	0080/0000	SANDY CREEK SALEM T
---	0080/0000	LENGTH(AH 2810 BK 3680)
---	0070/2784	018 "DIA CIRC METAL LEN=0034 INSTALLED 1998
---	0070/0879	018 "DIA CIRC METAL LEN=0035 INSTALLED 1998

DIR: B TOTAL LEN: 6.612 MI. DIST: 01-4 SR: 4020  
 LEFT MUN: SALEM T RIGHT MUN: SALEM T

Stationing	Description	Material	Length	Notes
2 0 43064 0 00 0158+84 015838 FT	QUINTER RD (T650)	0070/0526	015838 FT	018" DIA CIR PLASTIC LEN=0035 INSTALLED 1998
		0070/0039	015838 FT	018"H 00"W MULT PLSTIC LEN=0035 INSTALLED 1998
		0070/0000		LENGTH(AH 3680 BK 2999) VOSLER SCHOOL RD (T644)
		0060/2789		048" DIA CIRC CONCR LEN=0050 INSTALLED UNKN
		0060/2632		
012839 FT		0060/0575	012839 FT	018" DIA CIR PLASTIC LEN=0040 INSTALLED 1998
STEVENSON RD (SR4029 SEG 0010/0000)		0060/0000		2 0 43064 0 00 0129+01 HYDE HILL RD (T612) LENGTH(AH 2999 BK 2616)
		0050/1885		036" DIA CIRC METAL LEN=0050 INSTALLED UNKN
		0050/1375		018" DIA CIRC CONCR LEN=0060 INSTALLED UNKN
010223 FT		010223 FT		2 0 43064 0 00 0101+82 SPRING RUN STRUCTURE LENGTH 12 FT BMSID 43/4020/0050/0000
		0050/0000		LENGTH(AH 2616 BK 2198) 036" DIA CIRC CONCR
		0040/1894		LEN=0060 INSTALLED 1998
008025 FT		0040/0269	008025 FT	018" DIA CIRC CONCR LEN=0050 INSTALLED 2002
		0040/0000		2 0 43064 0 00 0079+56 018" DIA CIRC CONCR LEN=0045 INSTALLED 2002
		0030/2167		LENGTH(AH 2198 BK 2430) 036" DIA CIRC CONCR LEN=0050 INSTALLED UNKN

EXTRACT DATE: 12/18/2023  
PRINT DATE: 12/19/2023

ROADWAY MANAGEMENT SYSTEM  
SLD COUNTY/SR - ANNUAL PRINT

PAGE NUMBER: 567  
COUNTY: MERCER

DIR: B TOTAL LEN: 6.612 MI.  
LEFT MUN: SALEM T

DIST: 01-4 SR: 4020  
RIGHT MUN: SALEM T

Stationing	Description	Material	Length	Installation
0030/1339	036" DIA	CIRC CONCR	LEN=0050	INSTALLED 2002
0030/0696	030" DIA	CIRC CONCR	LEN=0045	INSTALLED 1998
0030/0287	024" DIA	CIRC CONCR	LEN=0040	INSTALLED 1998
0030/0030	018" DIA	CIRC CONCR	LEN=0060	INSTALLED 1998
005595 FT	2 0 43064 0 00	0056+00		
0030/0000	SHEAKLEYVILLE SCHOOL RD			
	(SR4021 SEG 0090/3691)			
0020/2936	020" DIA	CIRC CONCR	LEN=0042	INSTALLED 1998
0020/2574	018" DIA	CIRC CONCR	LEN=0052	INSTALLED 1998
0020/2254	024" DIA	CIR PLASTIC	LEN=0060	INSTALLED 2000
002108 FT	2 0 43064 0 00	0021+11		
0020/0000	072" DIA	CIRC CONCR	LEN=0060	INSTALLED 2017
	SALEM SUGAR GROVE T			
0010/2071	072" H 94" W	ELLIP METAL	LEN=0050	INSTALLED 1998
0010/1148	BMS EN 43/4	020/0010/1086		
	2 0 43064 0 00	0010+89		
	LT. SHENANGO			
0010/1086	BMS BG 43/4	020/0010/1086		
0010/0226	018" DIA	CIRC CONCR	LEN=0050	INSTALLED 1998
000000 FT	2 0 43064 0 00	0000+00		
	NC SH			
	SHEAKLEYVILLE GRNVILLE RD			
	METHODIST RD			
	(SR4019 SEG 0090/0000)			
	MFC BEGIN = D			
0010/0000	018" DIA	CIRC CONCR	LEN=0050	INSTALLED 1998

DIR: B TOTAL LEN: 8.348 MI. DIST: 01-4 SR: 4019  
 LEFT MUN: SALEM T RIGHT MUN: SALEM T

044079 FT

044079 FT AH-CRAWFORD (20)  
 INTER-AHD LEACH RD  
 (SR3015 SEG 0010/0000)  
 COUNTY LINE RD  
 (T907)  
 0150/3554



0150/2574 024 " DIA CIR PLASTIC  
 LEN=0035 INSTALLED UNKN



0150/1548 018 " DIA CIRC METAL  
 LEN=0040 INSTALLED UNKN



0150/0925 015 " DIA CIRC METAL  
 LEN=0035 INSTALLED UNKN



040525 FT

040525 FT 2 0 43046 0 00 0340+97  
 LEISE RD  
 (T891)



0150/0000 LENGTH(AH 3554 BK 2501)  
 018 " DIA CIRC METAL



0140/2328 LEN=0040 INSTALLED UNKN



DODDS RD  
 (T905)

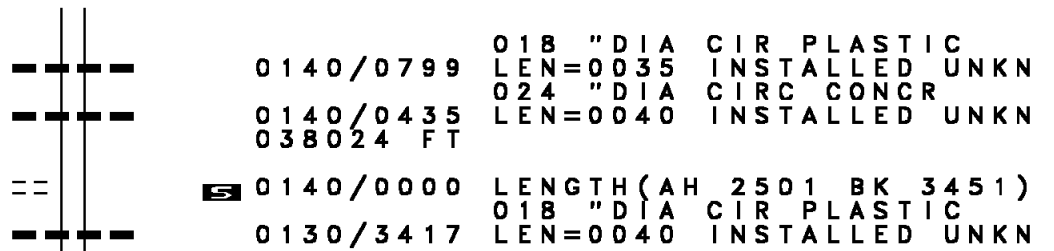
0150/0000

CALVIN RD  
 (T879)

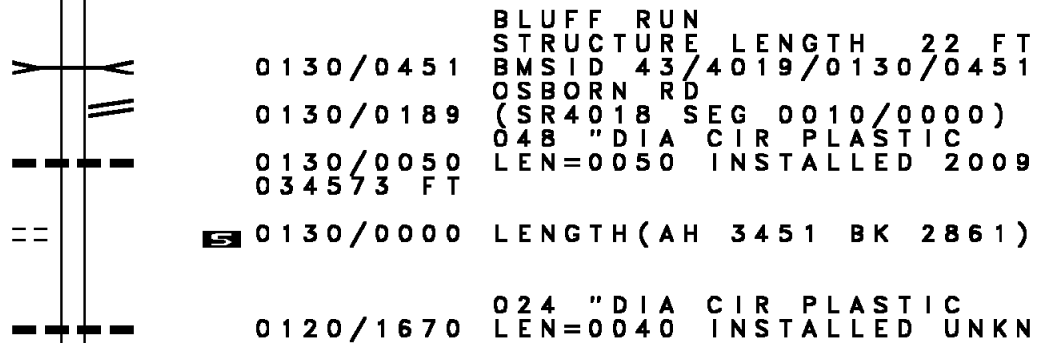
0140/1812

DIR: B TOTAL LEN: 8.348 MI. DIST: 01-4 SR: 4019  
 LEFT MUN: SALEM T RIGHT MUN: SALEM T

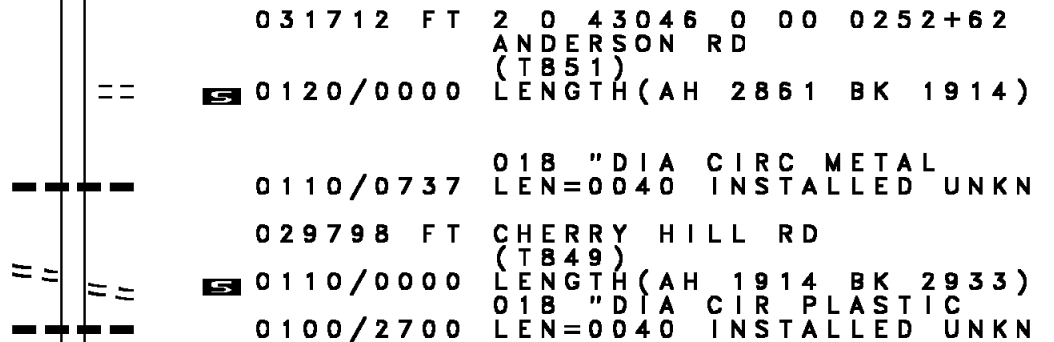
2 0 43046 0 00 0315+79 038024 FT  
 BRASS RD  
 (T877) 0140/0000



2 0 43046 0 00 0281+15 034573 FT  
 WERGER RD  
 (T875) 0130/0000



2 0 43046 0 00 0232+50 029798 FT  
 CHERRY HILL RD  
 (T849) 0110/0000



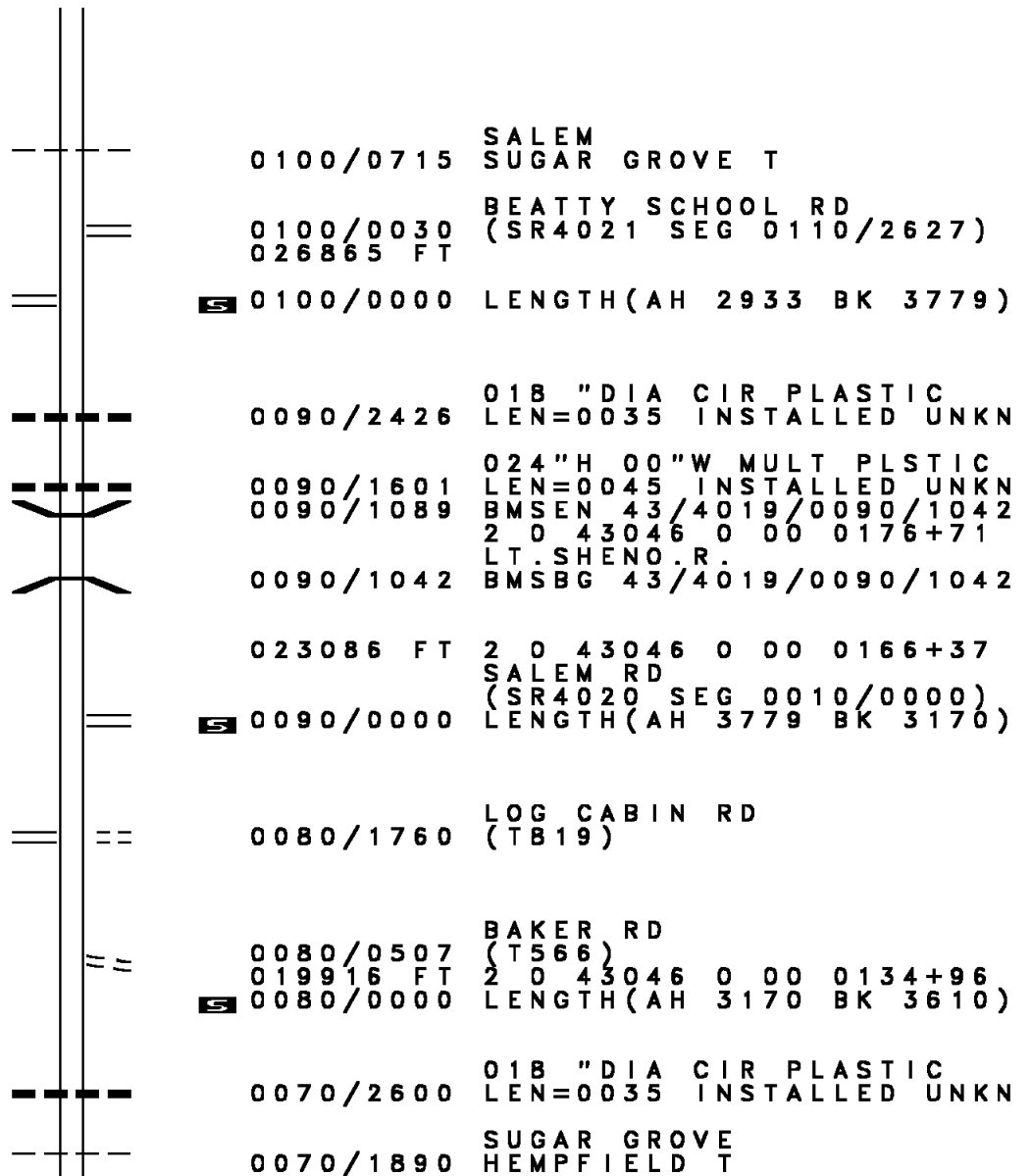
DIR: B TOTAL LEN: 8.348 MI. DIST: 01-4 SR: 4019  
 LEFT MUN: SALEM T RIGHT MUN: SALEM T

2 0 43046 0 00 0204+16 026865 FT  
 KENNARD RD  
 (SR4021 SEG 0120/0000) 0100/0000

023086 FT

LEECH RD  
 (SR4022 SEG 0030/2273) 0080/1760

019916 FT



DIR: B TOTAL LEN: 8.348 MI. DIST: 01-4 SR: 4019  
 LEFT MUN: SUGAR GROVE T RIGHT MUN: SUGAR GROVE T

Stationing	Notes	Material	Length	Installation
016306 FT	0070/1247	024 " DIA CIR PLASTIC	LEN=0040	INSTALLED UNKN
016306 FT	0070/0566	024 " DIA CIRC METAL	LEN=0040	INSTALLED 1997
HADLEY RD (SR0358 SEG 0200/0000)	0070/0000	2 0 43046 0 00 0098+68 HADLEY RD (SR0358 SEG 0200/0000)	LENGTH(AH 3610 BK 2814)	
	0060/2771	015 " DIA CIRC CONCR	LEN=0030	INSTALLED UNKN
013492 FT	0060/0022	015 " DIA CIRC METAL	LEN=0040	INSTALLED 2006
	0060/0000	2 0 43046 0 00 0070+56 WASSER RD (T761)	LENGTH(AH 2814 BK 1477)	
012015 FT	0050/0017	BMS EN 43/4019/0050/0000	2 0 43046 0 00 0055+66	
	0050/0000	SHENANGO TR. BMSBG 43/4019/0050/0000	LENGTH(AH 1477 BK 2021)	
009994 FT	0040/0674	DONATION RD (SR4025 SEG 0160/0000)		
	0040/0190	018 " DIA CIRC METAL	LEN=0030	INSTALLED UNKN
	0040/0140	015 " DIA CIRC METAL	LEN=0030	INSTALLED UNKN
	0040/0000	2 0 43046 0 00 0035+32	LENGTH(AH 2021 BK 3548)	
	0030/2707	048 " DIA CIRC METAL	LEN=0050	INSTALLED UNKN
		036 " DIA CIRC METAL		

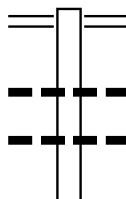


DIR: B TOTAL LEN: 8.348 MI. DIST: 01-4 SR: 4019  
 LEFT MUN: HEMPFIELD T RIGHT MUN: HEMPFIELD T

	0030/1845	LEN=0040	INSTALLED UNKN
	0030/0437	WINDSOR DR (T527)	
	0030/0160	015 " DIA CIRC CONCR LEN=0040	INSTALLED UNKN
	0030/0015	018 " DIA CIRC METAL LEN=0030	INSTALLED UNKN
006446 FT	006446 FT	2 0 43046 0 00 0000+00	
	0030/0000	FREDONIA RD (SR4027 SEG 0100/0000)	LENGTH(AH 3548 BK 2928)
	0020/1496	BMS EN 43/4019/0020/1483 2 0 43131 0 00 0049+95	
	0020/1483	SHENANGO TR. BMSBG 43/4019/0020/1483	
	0020/0684	015 " DIA CIRC METAL LEN=0030	INSTALLED UNKN
003518 FT	003518 FT	2 0 43131 0 00 0035+12	
	0020/0000	LENGTH(AH 2928 BK 3518)	
	0010/1691	BESSEMER AND LAKE ERIE OVERPASS IS RR X-ING	
	0010/1521	QUARRY HILL RD (T715)	
	0010/0855	018 " DIA CIR PLASTIC LEN=0040	INSTALLED 2005
	0010/0633	018 " DIA CIRC METAL LEN=0030	INSTALLED UNKN
000000 FT	000000 FT	2 0 43131 0 00 0000+00	
	NC ME	METHODIST RD MERCER RD (SR0058 SEG 0280/0000)	
	INTER-BK	METHODIST RD (T716)	
	0010/0000	MFC BEGIN = D LENGTH(AH 3518 BK 0000)	

EXTRACT DATE: 12/18/2023 ROADWAY MANAGEMENT SYSTEM PAGE NUMBER: 561  
 PRINT DATE: 12/19/2023 SLD COUNTY/SR - ANNUAL PRINT COUNTY: MERCER  
 DIR: B TOTAL LEN: 3.684 MI. DIST: 01-4 SR: 4018  
 LEFT MUN: SANDY CREEK T RIGHT MUN: SANDY CREEK T

019454 FT



017716 FT

019454 FT LAKE RD  
 0070/1738 (SR1013 SEG 0040/1389)  
 0070/1014 030 " DIA CIR PLASTIC  
 LEN=0040 INSTALLED 2019  
 0070/0420 036 " DIA CIR PLASTIC  
 LEN=0040 INSTALLED 2019  
 017716 FT 2 0 43066 0 00 0178+53  
 OSBORNE RD

DIR: B TOTAL LEN: 3.684 MI. DIST: 01-4 SR: 4018  
 LEFT MUN: SANDY CREEK T RIGHT MUN: SANDY CREEK T

Stationing	Description	Material	Length	Installed
	==	(T672)		
	0070/0000	LENGTH(AH 1738 BK 3380)		
	0060/2684	018 " DIA CIR PLASTIC		
		LEN=0040 INSTALLED 2019		
	0060/2206	024 " DIA CIR PLASTIC		
		LEN=0040 INSTALLED 2019		
	0060/1219	018 " DIA CIR PLASTIC		
		LEN=0035 INSTALLED 1996		
014336 FT	0060/0490	018 " DIA CIR PLASTIC		
		LEN=0035 INSTALLED 1996		
	014336 FT	2 0 43066 0 00 0144+54		
		PERRINE RD		
	==	(T670)		
	0060/0000	LENGTH(AH 3380 BK 2213)		
	0050/0326	018 " DIA CIR PLASTIC		
		LEN=0040 INSTALLED 2019		
012123 FT	012123 FT	2 0 43066 0 00 0122+49		
	0050/0000	LENGTH(AH 2213 BK 3321)		
		SANDY CREEK		
	0040/3125	SALEM T		
	0040/3123	024 " DIA CIR PLASTIC		
		LEN=0040 INSTALLED 1996		
	0040/3037	024 " DIA CIR PLASTIC		
		LEN=0040 INSTALLED 1996		
	0040/2601	018 " DIA CIR PLASTIC		
		LEN=0040 INSTALLED 1996		
	0040/1926	018 " DIA CIR PLASTIC		
		LEN=0044 INSTALLED 2002		
		NC SA LEM RD		
FRITZ RD (T648)	0040/1630	QUINTER RD		
	==	(T650)		
	0040/1245	060 " DIA CIRC METAL		
		LEN=0054 INSTALLED 1996		
	0040/0444	024 " DIA CIR PLASTIC		
		LEN=0058 INSTALLED 1996		
008802 FT	008802 FT	2 0 43066 0 00 0088+68		
	0040/0000	LENGTH(AH 3321 BK 3585)		
		018 " DIA CIR PLASTIC		
		LEN=0040 INSTALLED 2019		

DIR: B TOTAL LEN: 3.684 MI. DIST: 01-4 SR: 4018  
 LEFT MUN: SALEM T RIGHT MUN: SALEM T

COULTER SCHOOL RD  
 (T646)

0030/2795

0030/3437 018 " DIA CIR PLASTIC  
 LEN=0042 INSTALLED 1996  
 0030/3212 018 " DIA CIR PLASTIC  
 LEN=0050 INSTALLED 2019  
 ==  
 0030/2659 030 " DIA CIR PLASTIC  
 LEN=0050 INSTALLED 2019  
 0030/2491 018 " DIA CIR PLASTIC  
 LEN=0040 INSTALLED 2019  
 0030/2110 018 " DIA CIR PLASTIC  
 LEN=0042 INSTALLED 2006

2 0 43066 0 00 0053+28 005217 FT  
 DICK RD  
 (T616)

0030/0000

0030/0509 018 " DIA CIR PLASTIC  
 LEN=0040 INSTALLED 2019  
 0030/0281 018 " DIA CIR PLASTIC  
 LEN=0040 INSTALLED 1996  
 0030/0019 018 " DIA CIR PLASTIC  
 LEN=0040 INSTALLED 2019  
 005217 FT STEVENSON RD  
 (SR4029 SEG 0030/2164)  
 S 0030/0000 LENGTH(AH 3585 BK 2663)

002554 FT

0020/0384 018 " DIA CIR PLASTIC  
 LEN=0035 INSTALLED UNKN  
 002554 FT 2 0 43066 0 00 0026+24  
 S 0020/0000 LENGTH(AH 2663 BK 2554)

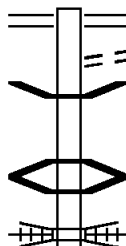
2 0 43066 0 00 0000+00 000000 FT  
 METHODIST RD  
 (SR4019 SEG 0130/0189)

0010/0000

0010/1832 024 " DIA CIR PLASTIC  
 LEN=0044 INSTALLED 2004  
 0010/1503 024 " DIA CIR PLASTIC  
 LEN=0037 INSTALLED 1996  
 0010/0033 024 " DIA CIRC METAL  
 LEN=0068 INSTALLED UNKN  
 NC OS BORN RD  
 000000 FT METHODIST RD  
 (SR4019 SEG 0130/0189)  
 MFC BEGIN = D  
 S 0010/0000 LENGTH(AH 2554 BK 0000)

EXTRACT DATE: 12/18/2023      ROADWAY MANAGEMENT SYSTEM      PAGE NUMBER: 558  
 PRINT DATE: 12/19/2023      SLD COUNTY/SR - ANNUAL PRINT      COUNTY: MERCER  
 DIR: B      TOTAL LEN: 3.022 MI.      DIST: 01-4      SR: 4017  
 LEFT MUN: SUGAR GROVE T      RIGHT MUN: SUGAR GROVE T

015954 FT



015954 FT CONNEAUT LAKE RD  
 0060/1420 (SR0018 SEG 0600/1144)  
 WERNER RD EXT  
 0060/0945 (T575)  
 0060/0496 BMSSEN 43/4017/0060/0344  
 2043065 000080+62  
 BESSEMER AND LAKE ER RR  
 0060/0443 BMSBG 43/4017/0060/0344  
 0060/0209 BMSSEN 43/4017/0060/0000  
 BESSEMER AND LAKE ERIE  
 0060/0172 OVERPASS IS RR X-ING

EXTRACT DATE: 12/18/2023  
PRINT DATE: 12/19/2023

ROADWAY MANAGEMENT SYSTEM  
SLD COUNTY/SR - ANNUAL PRINT

PAGE NUMBER: 557  
COUNTY: MERCER

DIR: B TOTAL LEN: 3.022 MI.  
LEFT MUN: SUGAR GROVE T

DIST: 01-4 SR: 4017  
RIGHT MUN: SUGAR GROVE T

Stationing	Notes	Stationing	Notes
014534 FT		014534 FT	2 0 43065 0 00 0076+62 LT. SHENANGO BMSBG 43/4017/0060/0000
		0060/0000	LENGTH(AH 1420 BK 1388)
		0054/1256	(AAR 262734Y)#TRKS 01
		0054/0713	018 "DIA CIRC CONCR LEN=0050 INSTALLED 1997
013146 FT		013146 FT	0 0 00000 0 00 0000+00
		0054/0000	LENGTH(AH 1388 BK 2949)
		0044/2000	018 "DIA CIRC CONCR LEN=0060 INSTALLED 1997
		0044/1350	030 "DIA CIRC CONCR LEN=0130 INSTALLED 1997
ILSCO RD (PRDR)	0044/1133		
		010197 FT	0 0 00000 0 00 0000+00
		0044/0000	LENGTH(AH 2949 BK 1789)
		0040/1763	024 "DIA CIRC CONCR LEN=0065 INSTALLED 1997
ILSCO RD (PRDR)	0040/1604		
		008408 FT	008408 FT 2 0 43065 0 00 0027+50 LEECH RD (SR4022 SEG 0010/0000)
			NC WERNER RD MFC BEGIN = D SUGAR GROVE HEMPFIELD T
		0040/0000	LENGTH(AH 1789 BK 2724)
		0030/2420	018 "DIA CIRC CONCR LEN=0050 INSTALLED 1997
		0030/1400	018 "DIA CIRC CONCR LEN=0040 INSTALLED 1997
		0030/0975	015 "DIA CIRC CONCR LEN=0035 INSTALLED 1997
1 1 02255 0 00 0030+16 005684 FT		005684 FT	WILLIAMSON RD

DIR: B TOTAL LEN: 3.022 MI. DIST: 01-4 SR: 4017  
 LEFT MUN: HEMPFIELD T RIGHT MUN: HEMPFIELD T

WILLIAMSON RD  
 (SR4006 SEG 0080/0000) 0030/0000

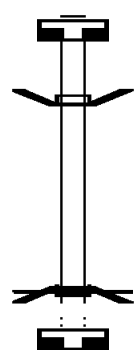
HODGE FOUNDRY RD  
 (PRDR) 0020/1158

MAIN ST  
 (SR0358 SEG 0140/1613) 0010/0000

0030/0000	(SR4006 SEG 0080/0000)
0020/2955	LENGTH(AH 2724 BK 3011)
0020/2553	024 " DIA CIRC METAL
0020/2254	LEN=0040 INSTALLED 1997
0020/1885	030 " DIA CIRC CONCR
0020/1687	LEN=0050 INSTALLED 1997
0020/1584	036 " DIA CIRC METAL
0020/1383	LEN=0050 INSTALLED 1997
0020/1255	MAPLETON AV
	(T793)
	036 " DIA CIRC CONCR
	LEN=0045 INSTALLED 1997
	HEMPFIELD AV
	(T791)
	SIXTH AV
	(SR4031 SEG 0010/1795)
	(APRA) HODGE FOUNDRY
	(AAR 051957G)#TRKS 01
0020/0331	036 " DIA CIRC CONCR
002673 FT	LEN=0035 INSTALLED 1997
	1 1 02255 0 00 0000+00
	HEMPFIELD
	GREENVILLE B
0020/0000	LENGTH(AH 3011 BK 2673)
0010/2523	030 " DIA CIRC CONCR
	LEN=0050 INSTALLED 1997
	MAIN ST
	(BORO)
	NC LE ECH RD
0010/2090	012 " DIA CIRC OTHER
	LEN=0030 INSTALLED 1997
	THIRD AV
	(BORO)
0010/1620	012 " DIA CIR PLASTIC
	LEN=0030 INSTALLED 1997
	SECOND AV
	(BORO)
	FIRST AV
	(BORO)
000000 FT	000000 FT 2 0 43065 0 00 0000+00
	MAIN ST
	(SR0358 SEG 0140/1613)
	NC MA IN ST
	MFC BEGIN = C
0010/0000	LENGTH(AH 2673 BK 0000)

EXTRACT DATE: 12/18/2023 ROADWAY MANAGEMENT SYSTEM PAGE NUMBER: 555  
 PRINT DATE: 12/19/2023 SLD COUNTY/SR - ANNUAL PRINT COUNTY: MERCER  
 DIR: B TOTAL LEN: .013 MI. DIST: 01-4 SR: 4016  
 LEFT MUN: SUGAR GROVE T RIGHT MUN: SUGAR GROVE T

000071 FT  
  
 000000 FT  
  
 000000 FT



000071 FT  
 7014/0000 LENGTH(AH 0100 BK 0071)  
 INTER-AHD BMSBN 43/4016/0010/0000  
 0010/0071 KENNARD OSGOOD RD  
 (T300)  
 000000 FT 2 0 43062 0 00 0015+15  
 NC KE KENNARD OSGOOD RD  
 INTER-BK KENNARD OSGOOD RD  
 (T300)  
 CROOKED CK.  
 BMSBG 43/4016/0010/0000  
 MFC BEGIN = E  
 0010/0000 LENGTH(AH 0071 BK 0100)  
 000000 FT  
 7008/0000 LENGTH(AH 0100 BK 0000)



EXTRACT DATE: 12/18/2023      ROADWAY MANAGEMENT SYSTEM      PAGE NUMBER: 554  
 PRINT DATE: 12/19/2023      SLD COUNTY/SR - ANNUAL PRINT      COUNTY: MERCER  
 DIR: B      TOTAL LEN: .000 MI.      DIST: 01-4      SR: 4015  
 LEFT MUN: DELAWARE T      RIGHT MUN: DELAWARE T

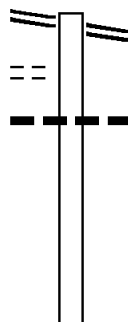
000000 FT  
 000000 FT  
 000000 FT



000000 FT  
 7020/0000 LENGTH(AH 0981 BK 0100)  
 000000 FT  
 7014/0000 LENGTH(AH 0100 BK 3719)  
 000000 FT  
 7012/0000 LENGTH(AH 3719 BK 0000)

EXTRACT DATE: 12/18/2023 ROADWAY MANAGEMENT SYSTEM PAGE NUMBER: 553  
 PRINT DATE: 12/19/2023 SLD COUNTY/SR - ANNUAL PRINT COUNTY: MERCER  
 DIR: B TOTAL LEN: 5.650 MI. DIST: 01-4 SR: 4014  
 LEFT MUN: DELAWARE T RIGHT MUN: DELAWARE T

MERCER RD 029832 FT  
 (SR0058 SEG 0330/2420) 0110/3451  
 BEIL EXT RD 0110/3040  
 (T655)



029832 FT MERCER RD  
 0110/3451 (SR0058 SEG 0330/2420)  
 0110/2582 048 " DIA CIRC METAL  
 LEN=0046 INSTALLED 1998

026381 FT

026381 FT 2 0 43036 0 00 0653+28

Stationing	Notes	Material
0110/0000	060 " DIA CIRC METAL LEN=0060 INSTALLED 2017 LENGTH(AH 3451 BK 2416)	
0100/1079	QUARRY RD (T558)	
023965 FT		
023965 FT	2 0 43036 0 00 0629+09 LENGTH(AH 2416 BK 3874)	
0100/0000	030 " DIA CIRC METAL LEN=0045 INSTALLED UNKN	
0090/3635	018 " DIA CIRC METAL LEN=0045 INSTALLED 1998	
0090/3114	018 " DIA CIRC METAL LEN=0035 INSTALLED 1998	
0090/2352	STULL RD (T639)	
0090/2338	STULL RD (T639)	
0090/1725	HAMBURG RD (SR4024 SEG 0010/0000)	
0090/1447		
0090/0339	BMSEN 43/4014/0090/0054 2 0 43036 0 00 0592+10 SHENANGO R.	
020091 FT	020091 FT 2 0 43036 0 00 0591+47 CREEK RD (T554)	
0090/0000	LENGTH(AH 3874 BK 2049) SCHALLER RD (SR3041 SEG 0030/3135)	
0080/1639	036 " DIA CIRC METAL LEN=0045 INSTALLED UNKN	
0080/1064	030 " DIA CIRC METAL LEN=0045 INSTALLED 1998	
0080/0740		
018042 FT	018042 FT 2 0 43036 0 00 0570+96 060 " DIA CIRC METAL LEN=0045 INSTALLED 1998	
0080/0000	LENGTH(AH 2049 BK 3038) 036 " DIA CIRC METAL	

DIR: B TOTAL LEN: 5.650 MI. DIST: 01-4 SR: 4014  
 LEFT MUN: DELAWARE T RIGHT MUN: DELAWARE T

Segment Length (FT)	Segment ID	Start/End	Material	Length	Notes
	0070/1905		INSTALLED UNKN	LEN=0050	
	0070/1229		MCDOWELL RD		(T538)
	0070/0950		CIR PLASTIC	LEN=0035	INSTALLED 1998
015004 FT	0070/0289		CIRC METAL	LEN=0035	INSTALLED 1998
	015004 FT			2 0 43036	0 00 0540+58
	0070/0000		CIRC METAL	LEN=0035	INSTALLED 1998
	0060/2226		CIR PLASTIC	LEN=0040	INSTALLED UNKN
	0060/1239		CIR PLASTIC	LEN=0040	INSTALLED UNKN
	0060/0934		CIR PLASTIC	LEN=0040	INSTALLED 2020
012444 FT	012444 FT			2 0 43036	0 00 0514+87
	NC HAMBURG RD				
	0060/0000		CIRC METAL	LEN=0050	INSTALLED 1998
012248 FT	0050/0045		CIRC METAL	LEN=0050	INSTALLED 1998
	012248 FT			2 0 43039	1 00 0000+00
	0050/0000		CIR PLASTIC	LEN=0040	INSTALLED 2020
	0040/2789		CIRC METAL	LEN=0035	INSTALLED UNKN
	0040/1347		CIRC METAL	LEN=0035	INSTALLED UNKN
	0040/0734		CIRC METAL	LEN=0035	INSTALLED 1998
009382 FT	009382 FT			2 0 43039	0 01 0124+76
	0040/0000		CIR PLASTIC	LEN=0040	INSTALLED UNKN
	0030/2937		CIR PLASTIC	LEN=0040	INSTALLED UNKN
	0030/2438		CIRC METAL	LEN=0035	INSTALLED 1998

DIR: B TOTAL LEN: 5.650 MI. DIST: 01-4 SR: 4014  
 LEFT MUN: DELAWARE T RIGHT MUN: DELAWARE T

Distance (FT)	Segment ID	Material / Description	Length (FT)	Installation Date
	0030/1461	018" DIA CIR PLASTIC	0030	1998
	0030/1155	018" DIA CIR PLASTIC	0035	UNKN
006139	0030/0258	018" DIA CIRC METAL	0035	1998
	006139 FT	20 43039 0 01 0092+94		
	0030/0000	LENGTH(AH 3243 BK 2762) DELAWARE		
	0020/2642	PYMATUNING T		
	0020/1920	024" DIA CIRC METAL	0045	UNKN
	0020/1558	036" DIA CIRC METAL	0045	UNKN
	0020/1049	018" DIA CIR PLASTIC	0035	UNKN
	0020/0830	018" DIA CIR PLASTIC	0035	UNKN
	0020/0590	024" DIA CIR PLASTIC	0040	2018
	0020/0267	018" DIA CIR PLASTIC	0035	UNKN
003377	0020/0103	024" DIA CIR PLASTIC	0100	1998
	003377 FT	20 43039 0 01 0065+11		
	0020/0000	CRESTVIEW DR (T468) LENGTH(AH 2762 BK 3377)		
	0010/2737	018" DIA CIR PLASTIC	0035	UNKN
	0010/1347	036" DIA CIR PLASTIC	0040	1998
000000	0010/0307	018" DIA CIR PLASTIC	0035	1998
	000000 FT	20 43039 0 01 0030+43		
	NC CR	RESTVIEW DR		
	INTER-BK	REYNOLDS INDUSTRIAL PAR (SR4012 SEG 0020/0000)		
	0010/0000	CRESTVIEW DR EXT (T472) MFC BEGIN = D LENGTH(AH 3377 BK 0000)		

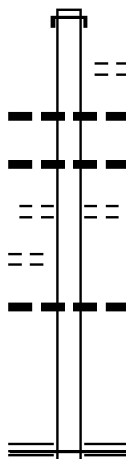
DIR: B TOTAL LEN: .219 MI. DIST: 01-4 SR: 4013  
 LEFT MUN: JAMESTOWN B RIGHT MUN: JAMESTOWN B

001154 FT

UNKNOWN AL  
(BORO)

0010/0302

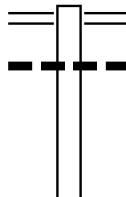
000000 FT



001154 FT AH-CRAWFORD (20)  
 INTER-AHD ADAMSVILLE RD  
 0010/1154 (SR3004 SEG 0010/0000)  
 UNKNOWN AL  
 (BORO)  
 0010/0911 015 "DIA CIRC METAL  
 0010/0813 LEN=0062 INSTALLED UNKN  
 024 "DIA CIRC OTHER  
 0010/0478 LEN=0060 INSTALLED UNKN  
 JACKSON ST  
 0010/0463 (BORO)  
  
 0010/0015 018 "DIA CIRC METAL  
 LEN=0035 INSTALLED UNKN  
 000000 FT 2 0 20011 6 00 0000+00  
 NC SHENANGO ST  
 LIBERTY ST  
 (SR0058 SEG 0100/1016)  
 MFC BEGIN = D  
 0010/0000 LENGTH(AH 1154 BK 0000)

EXTRACT DATE: 12/18/2023 ROADWAY MANAGEMENT SYSTEM PAGE NUMBER: 548  
PRINT DATE: 12/19/2023 SLD COUNTY/SR - ANNUAL PRINT COUNTY: MERCER  
DIR: B TOTAL LEN: 3.168 MI. DIST: 01-4 SR: 4012  
LEFT MUN: DELAWARE T RIGHT MUN: DELAWARE T

016728 FT



016728 FT MERCER RD  
0070/1690 (SR0058 SEG 0310/0000)  
018 " DIA CIRC CONCR  
0070/1665 LEN=0060 INSTALLED UNKN

048 " DIA CIRC CONCR

DIR: B TOTAL LEN: 3.168 MI. DIST: 01-4 SR: 4012  
 LEFT MUN: DELAWARE T RIGHT MUN: DELAWARE T

Stationing	Notes	Item ID	Length	Material	Status
015038 FT		0070/0093	LEN=0060	INSTALLED	UNKN
		015038 FT	2 0 43120 0 01 0120+92		
		0070/0000	LENGTH(AH 1690 BK 2038)		
013000 FT		013000 FT	2 0 43120 0 01 0100+91		
		0060/0000	LENGTH(AH 2038 BK 3607)		
		0050/3447	018 "DIA CIRC CONCR		
		0050/2703	LEN=0050 INSTALLED UNKN		
	==		ROCK SCHOOL RD (T502)		
		0050/2280	018 "DIA CIRC CONCR		
		0050/0980	LEN=0060 INSTALLED UNKN		
		0050/0965	018 "DIA CIRC CONCR		
		0050/0965	LEN=0080 INSTALLED UNKN		
KEYSTONE RD (T501)		0050/0822	018 "DIA CIRC CONCR		
	==		LEN=0060 INSTALLED UNKN		
009393 FT		0050/0190	2 0 43120 0 01 0064+55		
		009393 FT	LENGTH(AH 3607 BK 1566)		
		0050/0000	018 "DIA CIRC CONCR		
		0040/0700	LEN=0037 INSTALLED UNKN		
		0040/0035	018 "DIA CIR PLASTIC		
		007827 FT	LEN=0080 INSTALLED UNKN		
2 0 43120 0 01 0049+10 FRYE RD (T504)		007827 FT			
	==	0040/0000	LENGTH(AH 1566 BK 2060)		
		0030/1766	018 "DIA CIRC CONCR		
		0030/1425	LEN=0040 INSTALLED UNKN		
		0030/1425	DELAWARE PYMATUNING T		
		0030/1420	018 "DIA CIRC CONCR		
		0030/1420	LEN=0050 INSTALLED UNKN		
		0030/1115	018 "DIA CIRC CONCR		
		0030/1115	LEN=0042 INSTALLED UNKN		
		0030/0862	018 "DIA CIRC CONCR		
		0030/0862	LEN=0038 INSTALLED UNKN		

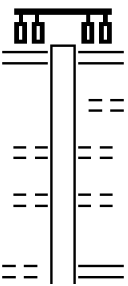



DIR: B TOTAL LEN: 3.168 MI. DIST: 01-4 SR: 4012  
 LEFT MUN: PYMATUNING T RIGHT MUN: PYMATUNING T

Stationing	Description	Material	Length	Notes
005767 FT	0030/0529	034" DIA CIRC CONCR	LEN=0060	INSTALLED UNKN
	005767 FT	2 0 43120 0 01	0028+67	RIVER RD
	0030/0000	LENGTH(AH 2060 BK 2801)		(T470)
	0020/2697	024" DIA CIRC CONCR	LEN=0065	INSTALLED UNKN
	0020/2293	024" DIA CIRC CONCR	LEN=0055	INSTALLED UNKN
	0020/1930	054" DIA CIRC CONCR	LEN=0050	INSTALLED UNKN
	0020/1771	KIDDS MILL RD		(T471)
	0020/1036	BMS EN 43/4012/0020/0854		2 0 43120 0 00 0008+54
	0020/0854	SHENANGO R.		BMSBG 43/4012/0020/0854
	0020/0074	KIDDS MILL RD		(T471)
002966 FT	002966 FT	2 0 43120 0 00	0000+00	NC KI
	0020/0000	CRESTVIEW DR		(SR4014 SEG 0010/0000)
	0010/2386	LENGTH(AH 2801 BK 2966)		
	0010/1887			
	0010/1409	BRENTWOOD DR		(T434)
	0010/0521	ARLINGTON DR		(T432)
	0010/0227	SR 9114 JUGHANDLE RD		(SR9114 SEG 0010/0577)
	0010/0115	032"H 65"W ELLIP CONC	LEN=0075	INSTALLED UNKN
000000 FT	000000 FT	2 0 43039 0 00	0000+00	NC RE
		HERMITAGE RD		(SR0018 SEG 0451/0000)
		(SR0018 SEG 0450/0000)		
	INTER-BK	COLT RD		(T651)
	0010/0000	MFC BEGIN = D		LENGTH(AH 2966 BK 0000)

CRESTVIEW DR EXT  
 (T472)  
 NICKEL ST  
 (TWP )  
 FIFTH ST  
 (TWP )




EXTRACT DATE: 12/18/2023 ROADWAY MANAGEMENT SYSTEM PAGE NUMBER: 545  
 PRINT DATE: 12/19/2023 SLD COUNTY/SR - ANNUAL PRINT COUNTY: MERCER  
 DIR: B TOTAL LEN: .814 MI. DIST: 01-4 SR: 4011  
 LEFT MUN: GREENVILLE B RIGHT MUN: GREENVILLE B

		004296 FT		004296 FT	MAIN ST (SR0358 SEG 0140/1375)
				0030/1304	
				0030/0972	CHAMBERS AV (BORO)
				0030/0581	PLUM ST (BORO)
				0030/0343	CLINTON ST (BORO)
2 0 43140 0 00 0000+00		002992 FT		002992 FT	EAST AV (SR4025 SEG 0200/1247)
EAST AV (BORO)		0030/0000		 0030/0000	LENGTH(AH 1304 BK 2182)

DIR: B TOTAL LEN: .814 MI. DIST: 01-4 SR: 4011  
 LEFT MUN: GREENVILLE B RIGHT MUN: GREENVILLE B

Location	Segment ID	Start	End	Notes
EAST ELEMENTARY SCHOOL (GOVT)	0020/1968	==	==	
	0020/1906	==	==	DAVIDSON AV (BORO)
	0020/1720	---	---	015" DIA CIRC METAL INSTALLED UNKN
	0020/1559	==	==	RIDGE AV (BORO)
VANCE ST (BORO)	0020/1283	==	==	
	0020/1211	==	==	SHADY AV (BORO)
	0020/0994	==	==	ORLANDO AL (BORO)
WILBUR ST (BORO)	0020/0958	==	==	
	0020/0744	==	==	STEWART AV (BORO)
STEWART AV (BORO)	0020/0595	==	==	
	0020/0580	---	---	018" DIA CIR PLASTIC INSTALLED 2020
	0020/0483	==	==	BENTLEY AV (BORO)
GERMANTOWN DR (BORO)	0020/0398	==	==	
ELM ST (BORO)	0020/0198	==	==	
	000810 FT	==	==	SHERRARD AVE (BORO)
	000810 FT	==	==	2 0 43047 0 00 0008+09
		==	==	COLUMBIA PARK RD (BORO)
		==	==	GREENVILLE
	0020/0000	---	---	HEMPFIELD T LENGTH(AH 2182 BK 0810)
	0010/0509	---	---	HEMPFIELD
	0010/0442	==	==	GREENVILLE B
SHORT ST (BORO)	0010/0442	==	==	LORENE AV (BORO)
BROCKWAY AV (BORO)	0010/0235	==	==	
	000000 FT	==	==	2 0 43047 0 00 0000+00
		==	==	NC CO LUMBIA AV
		==	==	MERCER ST (SRO058 SEG 0220/1583)
	INTER-BK	==	==	HAMBURG RD (BORO)
	0010/0000	---	---	MFC BEGIN = D LENGTH(AH 0810 BK 0000)

EXTRACT DATE: 12/18/2023      ROADWAY MANAGEMENT SYSTEM      PAGE NUMBER: 543  
 PRINT DATE: 12/19/2023      SLD COUNTY/SR - ANNUAL PRINT      COUNTY: MERCER  
 DIR: B      TOTAL LEN: .000 MI.      DIST: 01-4      SR: 4010  
 LEFT MUN: JAMESTOWN B      RIGHT MUN: JAMESTOWN B

000000 FT		000000 FT	
000000 FT		7030/0000	LENGTH(AH 2482 BK 2105)
000000 FT		000000 FT	
		7020/0000	LENGTH(AH 2105 BK 3373)
		000000 FT	
		7010/0000	LENGTH(AH 3373 BK 0000)

EXTRACT DATE: 12/18/2023 ROADWAY MANAGEMENT SYSTEM PAGE NUMBER: 542  
PRINT DATE: 12/19/2023 SLD COUNTY/SR - ANNUAL PRINT COUNTY: MERCER  
DIR: B TOTAL LEN: .000 MI. DIST: 01-4 SR: 4009  
LEFT MUN: JAMESTOWN B RIGHT MUN: JAMESTOWN B

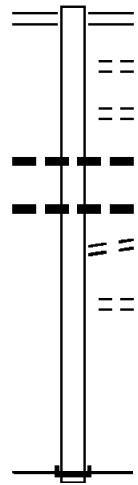
000000 FT



000000 FT  
7010/0000 LENGTH(AH 2711 BK 0000)

EXTRACT DATE: 12/18/2023 ROADWAY MANAGEMENT SYSTEM PAGE NUMBER: 541  
 PRINT DATE: 12/19/2023 SLD COUNTY/SR - ANNUAL PRINT COUNTY: MERCER  
 DIR: B TOTAL LEN: .245 MI. DIST: 01-4 SR: 4008  
 LEFT MUN: JAMESTOWN B RIGHT MUN: JAMESTOWN B

001294 FT



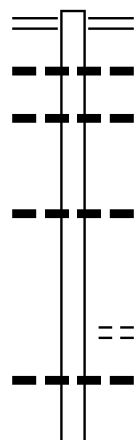
000000 FT

001294 FT DEPOT ST  
 0010/1294 (SR0322 SEG 0030/2581)  
 MAIN ST  
 0010/0865 (BORO)  
 DELAWARE ST  
 0010/0500 (BORO)  
 015 " DIA CIRC CONCR  
 0010/0457 LEN=0042 INSTALLED 1996  
 018 " DIA CIRC CONCR  
 0010/0164 LEN=0045 INSTALLED 1996  
 DENVER ST  
 0010/0154 (BORO)  
 DOUTHETT RD  
 0010/0028 (BORO)  
 000000 FT 2 0 20138 6 00 0013+10  
 NC NO  
 INTER-BK NORTH ST  
 EAST LAKE RD  
 (SR3005 SEG 0010/0000)  
 MFC BEGIN = D  
 BK-CRAWFORD (20)  
 0010/0000 LENGTH(AH 1294 BK 0000)

EXTRACT DATE: 12/18/2023 ROADWAY MANAGEMENT SYSTEM PAGE NUMBER: 540  
 PRINT DATE: 12/19/2023 SLD COUNTY/SR - ANNUAL PRINT COUNTY: MERCER  
 DIR: B TOTAL LEN: 2.370 MI. DIST: 01-4 SR: 4007  
 LEFT MUN: DELAWARE T RIGHT MUN: DELAWARE T

012513 FT

011511 FT



012513 FT CRESTVIEW DR  
 0050/1002 (SR4014 SEG 0060/0000)  
 024 " DIA CIR PLASTIC  
 0050/0739 LEN=0040 INSTALLED UNKN  
 018 " DIA CIR PLASTIC  
 0050/0330 LEN=0040 INSTALLED UNKN  
 011511 FT 2 0 43036 0 00 0504+76  
 0050/0000 LENGTH(AH 1002 BK 3067)  
 048 " DIA CIR PLASTIC  
 0040/3058 LEN=0040 INSTALLED 2011  
  
 0040/1686 HOPPER RD  
 (T500)  
 018 " DIA CIR PLASTIC  
 0040/1298 LEN=0040 INSTALLED 2018

DIR: B TOTAL LEN: 2.370 MI. DIST: 01-4 SR: 4007  
 LEFT MUN: DELAWARE T RIGHT MUN: DELAWARE T

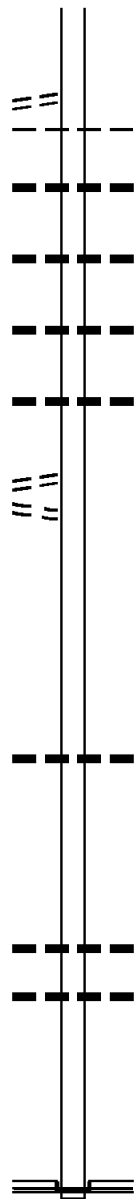
2 0 43036 0 00 0474+66 008444 FT  
 MCGRATH LN  
 (TWP )

CRESTVIEW DR  
 (T468)  
 CRESTVIEW DR  
 (T468)

005404 FT  
 0030/0000  
 0020/2313

002823 FT

000000 FT



008444 FT  
 0040/0000 LENGTH(AH 3067 BK 3040)  
 DELAWARE  
 0030/2655 PYMATUNING T  
 018 "DIA CIR PLASTIC  
 0030/2341 LEN=0035 INSTALLED UNKN  
 024 "DIA CIRC METAL  
 0030/1562 LEN=0050 INSTALLED 1999  
 036 "DIA CIRC CONCR  
 0030/0955 LEN=0040 INSTALLED UNKN  
 024 "DIA CIR PLASTIC  
 0030/0288 LEN=0040 INSTALLED 2018  
 005404 FT 2 0 43036 0 00 0443+72  
 NC HAMBURG RD  
 0030/0000 LENGTH(AH 3040 BK 2581)  
 002823 FT 2 0 43036 0 00 0417+72  
 036 "DIA CIR PLASTIC  
 LEN=0060 INSTALLED 2022  
 0020/0000 LENGTH(AH 2581 BK 2823)  
 0010/0622 036 "DIA CIR PLASTIC  
 LEN=0050 INSTALLED 2018  
 024 "DIA CIRC METAL  
 0010/0040 LEN=0050 INSTALLED UNKN  
 000000 FT 2 0 43036 0 00 0389+53  
 NC CR  
 CRESTVIEW DR  
 RUTLEDGE RD  
 (SR3022 SEG 0150/0000)  
 INTER-BK CRESTVIEW DR  
 (T468)  
 MFC BEGIN = D  
 0010/0000 LENGTH(AH 2823 BK 0000)



DIR: B TOTAL LEN: 4.208 MI. DIST: 01-4 SR: 4006  
 LEFT MUN: HEMPFIELD T RIGHT MUN: HEMPFIELD T

MALL RD  
(PRDR)

022217 FT

022217 FT  
 7090/0000  
 INTER-AHD

LENGTH(AH 2748 BK 3438)  
 WILLIAMSON RD (TBK)  
 (T300)  
 HADLEY RD  
 (SR0358 SEG 0170/2091)

0080/3015

0080/3438  
 0080/3015

018779 FT

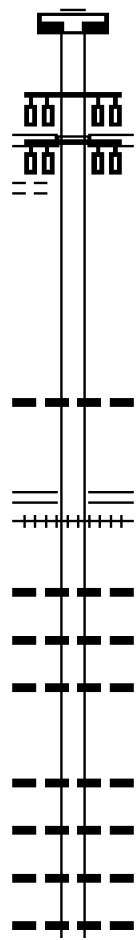
0080/0549  
 018779 FT

024 " DIA CIR PLASTIC  
 LEN=0040 INSTALLED 2004  
 2 0 43135 0 00 0061+88  
 LEECH RD  
 (SR4017 SEG 0030/0000)  
 LENGTH(AH 3438 BK 1885)  
 (AAR 051958N)#TRKS 01

016894 FT

0070/0960  
 0070/0390  
 0070/0250  
 016894 FT  
 0070/0000  
 0060/3100  
 0060/2614  
 0060/2380  
 0060/2274

018 " DIA CIRC METAL  
 LEN=0040 INSTALLED 2011  
 024 " DIA CIR PLASTIC  
 LEN=0050 INSTALLED UNKN  
 024 " DIA CIR PLASTIC  
 LEN=0044 INSTALLED UNKN  
 2 0 43135 0 00 0082+20  
 LENGTH(AH 1885 BK 3146)  
 018 " DIA CIR PLASTIC  
 LEN=0060 INSTALLED UNKN  
 018 " DIA CIRC CONCR  
 LEN=0124 INSTALLED UNKN  
 018 " DIA CIRC CONCR  
 LEN=0030 INSTALLED UNKN  
 018 " DIA CIRC CONCR  
 LEN=0035 INSTALLED UNKN



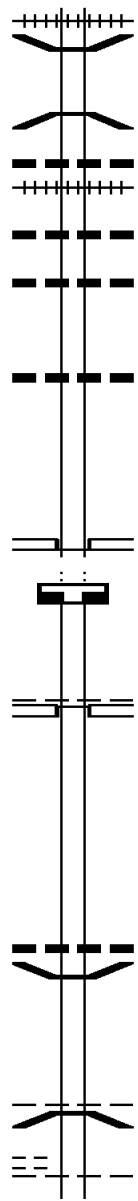
EXTRACT DATE: 12/18/2023  
PRINT DATE: 12/19/2023

ROADWAY MANAGEMENT SYSTEM  
SLD COUNTY/SR - ANNUAL PRINT

PAGE NUMBER: 537  
COUNTY: MERCER

DIR: B TOTAL LEN: 4.208 MI.  
LEFT MUN: HEMPFIELD T

DIST: 01-4 SR: 4006  
RIGHT MUN: HEMPFIELD T



0060/2242 (AAR 262733S)#TRKS 01  
0060/2077 BMSSEN 43/4006/0060/1994  
2 0 43135 0 00 0113+25  
LT. SHENANGO  
0060/1946 BMSBG 43/4006/0060/1994  
018 "DIA CIRC CONCR  
LEN=0030 INSTALLED UNKN  
0060/1895 (AAR 051980B)#TRKS 01  
0060/1855 024 "DIA CIR PLASTIC  
LEN=0050 INSTALLED UNKN  
0060/1265 018 "DIA CIRC METAL  
LEN=0040 INSTALLED UNKN

013748 FT

0060/0015 018 "DIA CIRC CONCR  
013748 FT LEN=0065 INSTALLED UNKN  
2 0 43135 0 00 0113+25  
NC WI  
WILLIAMSON RD  
CONNEAUT LAKE RD  
(SRO018 SEG 0580/0000)  
INTER-BK WILLIAMSON RD (TBK)  
(T301)

013748 FT

0060/0000 LENGTH(AH 3146 BK 3401)  
013748 FT  
7042/0000 LENGTH(AH 3401 BK 2970)  
INTER-AHD WILLIAMSON RD (TBK)  
(T301)  
JAMESTOWN RD  
(SRO058 SEG 0190/0000)  
0040/2970 WEST SALEM T

010778 FT

0040/0180 018 "DIA CIRC CONCR  
0040/0136 LEN=0025 INSTALLED UNKN  
010778 FT BMSSEN 43/4006/0040/0000  
2 0 43035 0 00 0108+02  
SHENANGO R.  
BMSBG 43/4006/0040/0000  
WEST SALEM  
HEMPFIELD T

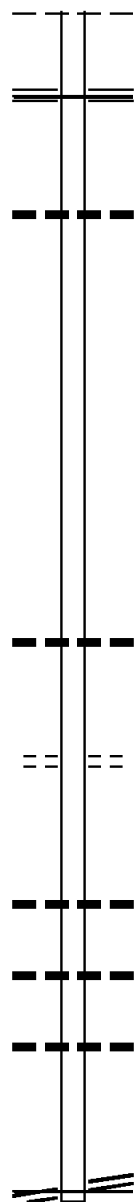
RIVER RD  
(T922)

0030/3645

0040/0000 LENGTH(AH 2970 BK 3986)

HEMPFIELD

DIR: B TOTAL LEN: 4.208 MI. DIST: 01-4 SR: 4006  
 LEFT MUN: HEMPFIELD T RIGHT MUN: HEMPFIELD T



006792 FT

0030/3581 WEST SALEM T  
 JAMESTOWN RD  
 (SR4005 SEG 0030/0495)  
 0030/3505 MFC BEGIN = D  
 0030/2161 018 "DIA CIR PLASTIC  
 LEN=0060 INSTALLED 2019  
 006792 FT 2 0 43035 0 00 0067+40  
 0030/0000 LENGTH(AH 3986 BK 3582)

003210 FT

0020/0725 018 "DIA CIR PLASTIC  
 LEN=0040 INSTALLED 2018  
 003210 FT 2 0 43035 0 00 0032+14  
 COAL BANK RD  
 (T458)  
 0020/0000 LENGTH(AH 3582 BK 3210)

000000 FT

0010/1618 018 "DIA CIR PLASTIC  
 LEN=0040 INSTALLED 2018  
 0010/0838 018 "DIA CIR PLASTIC  
 LEN=0040 INSTALLED 2018  
 0010/0028 018 "DIA CIRC METAL  
 LEN=0070 INSTALLED 2005  
 000000 FT 2 0 43035 0 00 0000+00  
 KINSMAN RD  
 (SR4004 SEG 0090/0818)  
 NC PORTER RD  
 MFC BEGIN = E  
 0010/0000 LENGTH(AH 3210 BK 0000)

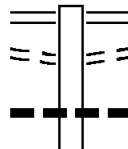
KINSMAN RD  
 (SR4004 SEG 0090/0818) 0010/0000

EXTRACT DATE: 12/18/2023 ROADWAY MANAGEMENT SYSTEM PAGE NUMBER: 535  
 PRINT DATE: 12/19/2023 SLD COUNTY/SR - ANNUAL PRINT COUNTY: MERCER  
 DIR: B TOTAL LEN: 6.200 MI. DIST: 01-4 SR: 4005  
 LEFT MUN: GREENE T RIGHT MUN: GREENE T

FROM 0058/0080 SH  
 (CONN)

032738 FT

0110/2087



032738 FT KINSMAN RD  
 0110/2204 (SR0058 SEG 0080/0994)  
 TO 0058/0080 SH  
 0110/2087 (CONN)  
 0110/2004 018 " DIA CIRC CONCR  
 LEN=0035 INSTALLED 1998  
 024 " DIA CIRC CONCR

DIR: B TOTAL LEN: 6.200 MI. DIST: 01-4 SR: 4005  
 LEFT MUN: GREENE T RIGHT MUN: GREENE T

DOWLING RD  
 (T863)  
 LC FOR DOWLING RD  
 (CONN)

0110/1609  
 0110/1259

030534 FT

2 0 43061 0 00 0279+26 027925 FT  
 GOOD HOPE RD  
 (SR4003 SEG 0200/1938) 0100/0000

024722 FT

0110/1710	LEN=0080	INSTALLED	1998
0110/0690	036 " DIA CIRC CONCR LEN=0043	INSTALLED	1998
030534 FT	2 0 43061 0 00 0305+35 024 " DIA CIRC METAL LEN=0040	INSTALLED	1998
0110/0000	LENGTH(AH 2204 BK 2609)		
0100/1819	024 " DIA CIRC CONCR LEN=0044	INSTALLED	1998
0100/0738	SHENANGO TRB STRUCTURE LENGTH 12 FT BMSID 43/4005/0100/0708		
027925 FT			
0100/0000	LENGTH(AH 2609 BK 3203) 024 " DIA CIRC CONCR LEN=0040	INSTALLED	1998
0090/2731	036 " DIA CIRC CONCR LEN=0040	INSTALLED	1998
0090/1976	018 " DIA CIRC CONCR LEN=0050	INSTALLED	UNKN
0090/1455	036 " DIA CIRC CONCR LEN=0036	INSTALLED	UNKN
0090/1135	018 " DIA CIRC CONCR LEN=0036	INSTALLED	1998
0090/0657	024 " DIA CIRC CONCR LEN=0035	INSTALLED	1998
0090/0135	2 0 43061 0 00 0247+36 024722 FT		
0090/0000	LENGTH(AH 3203 BK 3701)		
0080/3041	036 " DIA CIRC CONCR LEN=0038	INSTALLED	1998
0080/2580	018 " DIA CIRC CONCR LEN=0040	INSTALLED	UNKN
0080/2258	024 " DIA CIRC CONCR LEN=0037	INSTALLED	UNKN
0080/1445	HALFWAY RD (T865) SHENANGO TR.		

EXTRACT DATE: 12/18/2023  
PRINT DATE: 12/19/2023

ROADWAY MANAGEMENT SYSTEM  
SLD COUNTY/SR - ANNUAL PRINT

PAGE NUMBER: 533  
COUNTY: MERCER

DIR: B TOTAL LEN: 6.200 MI.  
LEFT MUN: GREENE T

DIST: 01-4 SR: 4005  
RIGHT MUN: GREENE T

2 0 43061 0 00 0210+35 021021 FT  
RAY RD  
(T843)

0080/0000

017632 FT

014566 FT

STRUCTURE	LENGTH	8 FT
0080/1273	BMSID 43/4005/0080/1273	
0080/0583	018 " DIA CIRC CONCR LEN=0050 INSTALLED 1998	
0080/0210	036 " DIA CIRC CONCR LEN=0041 INSTALLED 1998	
0080/0000	LENGTH(AH 3701 BK 3389) 036 " DIA CIRC CONCR	
0070/3306	LEN=0042 INSTALLED UNKN 024 " DIA CIRC CONCR	
0070/2964	LEN=0040 INSTALLED UNKN	
0070/2165	024 " DIA CIRC CONCR LEN=0040 INSTALLED 1998	
0070/1771	036 " DIA CIRC CONCR LEN=0044 INSTALLED 1998	
0070/1408	048 " DIA CIRC CONCR LEN=0037 INSTALLED 1998	
0070/0381	024 " DIA CIRC CONCR LEN=0042 INSTALLED 1998	
0070/0000	2 0 43061 0 00 0176+15 LENGTH(AH 3389 BK 3066)	
0060/2382	024 " DIA CIRC CONCR LEN=0040 INSTALLED 1998	
0060/1821	BMSSEN 43/4005/0060/1802 2 0 43061 0 00 0163+46	
0060/1802	SHENANGO TR. BMSBG 43/4005/0060/1802	
0060/1060	018 " DIA CIRC CONCR LEN=0032 INSTALLED 1998	
0060/0822	018 " DIA CIRC CONCR LEN=0032 INSTALLED 1998	
0060/0000	2 0 43061 0 00 0145+49 GREENE WEST SALEM T LENGTH(AH 3066 BK 3659)	

EXTRACT DATE: 12/18/2023  
PRINT DATE: 12/19/2023

ROADWAY MANAGEMENT SYSTEM  
SLD COUNTY/SR - ANNUAL PRINT

PAGE NUMBER: 532  
COUNTY: MERCER

DIR: B TOTAL LEN: 6.200 MI.  
LEFT MUN: WEST SALEM T

DIST: 01-4 SR: 4005  
RIGHT MUN: WEST SALEM T

2 0 43061 0 00 0108+90 010907 FT  
WISE RD  
(T811)

0050/0000

008859 FT

006486 FT

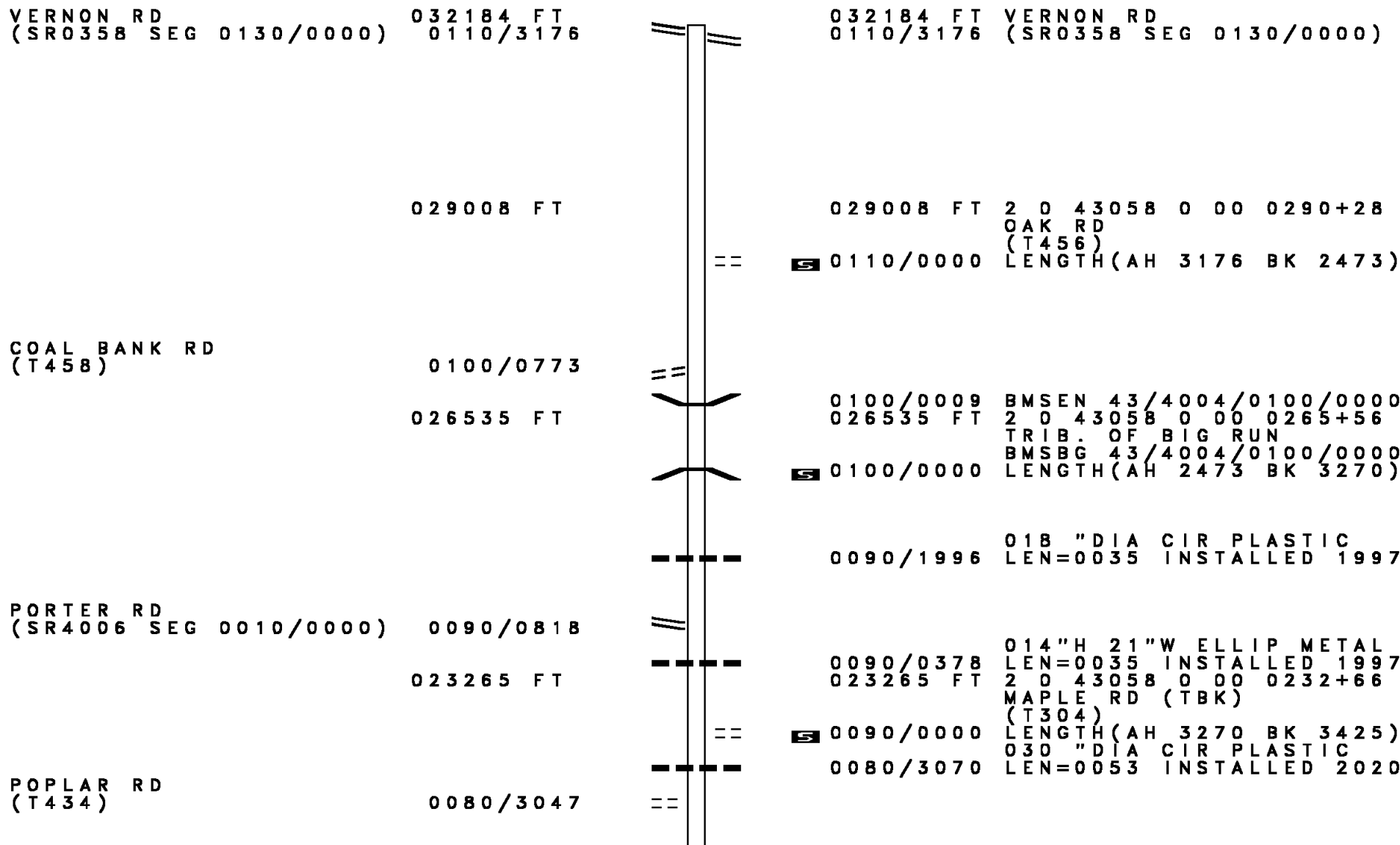
0050/1415	018 " DIA	CIRC CONCR	LEN=0040	INSTALLED UNKN
0050/0916	018 " DIA	CIRC CONCR	LEN=0040	INSTALLED UNKN
0050/0377	018 " DIA	CIRC CONCR	LEN=0032	INSTALLED UNKN
0050/0018	024 " DIA	CIRC CONCR	LEN=0050	INSTALLED 1998
010907 FT				
0050/0000	LENGTH(AH 3659 BK 2048)			
0040/2032	018 " DIA	CIRC CONCR	LEN=0050	INSTALLED 1998
0040/1621	018 " DIA	CIRC CONCR	LEN=0038	INSTALLED 1998
0040/1101	036 " DIA	CIRC CONCR	LEN=0058	INSTALLED 1998
0040/0539	024 " DIA	CIRC CONCR	LEN=0042	INSTALLED 1998
0040/0231	024 " DIA	CIRC CONCR	LEN=0045	INSTALLED 1998
008859 FT	2 0 43061 0 00 0088+93			
0040/0000	LENGTH(AH 2048 BK 2373)			
0030/2140	036 " DIA	CIR PLASTIC	LEN=0100	INSTALLED 2019
0030/1814	024 " DIA	CIRC CONCR	LEN=0040	INSTALLED UNKN
0030/1488	024 " DIA	CIRC CONCR	LEN=0050	INSTALLED 1998
0030/1104	036 " DIA	CIRC CONCR	LEN=0040	INSTALLED 1998
0030/0678	036 " DIA	CIRC CONCR	LEN=0040	INSTALLED 1998
0030/0495	PORTER RD			
006486 FT	(SR4006 SEG 0030/3505)			
NC JAMESTOWN RD	MFC BEGIN = D			
0030/0000	2 0 43061 0 00 0065+20			
0020/2924	LENGTH(AH 2373 BK 3500)			
0020/2564	024 " DIA	CIRC CONCR	LEN=0060	INSTALLED 1998
0020/2210	036 " DIA	CIRC CONCR	LEN=0046	INSTALLED UNKN
0020/1645	024 " DIA	CIRC CONCR	LEN=0035	INSTALLED UNKN
0020/1226	024 " DIA	CIRC CONCR	LEN=0032	INSTALLED 1998
	036 " DIA	CIRC CONCR	LEN=0040	INSTALLED UNKN
	036 " DIA	CIRC CONCR		

DIR: B TOTAL LEN: 6.200 MI. DIST: 01-4 SR: 4005  
 LEFT MUN: WEST SALEM T RIGHT MUN: WEST SALEM T

Location	Segment ID	Length (FT)	Material / Notes
	0020/0829	0046	INSTALLED 1998
	0020/0480	0034	033" DIA CIRC CONCR INSTALLED 1998
	0020/0179	0030	018" DIA CIRC METAL INSTALLED UNKN
002986 FT	002986 FT	2043061	0 00 0030+20 WEST SALEM GREENVILLE B
	5 0020/0000	3500	LENGTH(AH BK 2986)
GLENN AV (BORO)	0010/2699		
LAWN AV (BORO)	0010/2292		
	0010/2222		PARKVIEW AV (BORO)
GILLESPIE AV (BORO)	0010/1884		
	0010/1828		SHAFFER ST (BORO)
	0010/1802		024" DIA CIRC METAL INSTALLED 1998
ORCHARD AV (BORO)	0010/1484		
	0010/1306		HOFFMAN AV (BORO)
ST MICHAEL AV (BORO)	0010/1241		
ROONEY ST (BORO)	0010/1088		
JUNK AV (BORO)	0010/0953		
	0010/0850		015" DIA CIRC METAL INSTALLED UNKN
LOUTZENHISER WY (BORO)	0010/0655		
	0010/0460		015" DIA CIRC METAL INSTALLED 1998
	0010/0275		BRACKIN AL (BORO)
000000 FT	0010/0046	0025	015" DIA CIRC CONCR INSTALLED 2011
	000000 FT	2043061	0 00 0000+00 NC HIGH ST MAIN ST (SR0018 SEG 0530/0905)
	INTER-BK		HIGH ST (BORO)
	5 0010/0000		MFC BEGIN = C LENGTH(AH BK 0000)



DIR: B TOTAL LEN: 6.095 MI. DIST: 01-4 SR: 4004  
 LEFT MUN: WEST SALEM T RIGHT MUN: WEST SALEM T



DIR: B TOTAL LEN: 6.095 MI. DIST: 01-4 SR: 4004  
 LEFT MUN: WEST SALEM T RIGHT MUN: WEST SALEM T

	---	0080/1657	036 " DIA CIR PLASTIC LEN=0040 INSTALLED 1997
019840 FT		019840 FT	2 0 43058 0 00 0198+61 GOOD HOPE RD (SR4003 SEG 0130/0000)
	==	0080/0000	LENGTH(AH 3425 BK 3410)
			BIG RUN BR. STRUCTURE LENGTH 15 FT
016430 FT		0070/0096	BMSID 43/4004/0070/0140
		016430 FT	2 0 43058 0 00 0165+76
		0070/0000	LENGTH(AH 3410 BK 2949)
		0060/2426	BMSEN 43/4004/0060/2373
			2 0 43058 0 00 0158+64
		0060/2373	BIG RUN BMSBG 43/4004/0060/2373
	==	0060/1324	MAYSVILLE RD (T398)
013481 FT		013481 FT	2 0 43058 0 00 0134+96
		0060/0000	LENGTH(AH 2949 BK 3047)
	---	0050/2299	030 " DIA CIR PLASTIC LEN=0050 INSTALLED 2011
010434 FT		010434 FT	2 0 43058 0 00 0104+40 SUMMIT RD

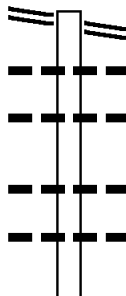
DIR: B TOTAL LEN: 6.095 MI. DIST: 01-4 SR: 4004  
 LEFT MUN: WEST SALEM T RIGHT MUN: WEST SALEM T

Stationing	Description	Material	Length	Notes
				(SR4001 SEG 0090/1220)
	0050/0000	MFC BEGIN = D		LENGTH(AH 3047 BK 1485)
	0040/0766	018 " DIA CIR PLASTIC		LEN=0040 INSTALLED 2018
008949 FT	008949 FT	2 0 43058 0 00 0089+77		
	0040/0000	018 " DIA CIR PLASTIC		LENGTH(AH 1485 BK 2700)
	0030/1191	018 " DIA CIR PLASTIC		LEN=0030 INSTALLED 1997
	0030/0762	018 " DIA CIR PLASTIC		LEN=0045 INSTALLED 2004
006249 FT	006249 FT	2 0 43058 0 00 0062+77		
	0030/0000	018 " DIA CIR PLASTIC		LENGTH(AH 2700 BK 2775)
	0020/1085	018 " DIA CIR PLASTIC		LEN=0040 INSTALLED UNKN
	0020/0310	030 " DIA CIR PLASTIC		LEN=0035 INSTALLED 1997
003474 FT	003474 FT	2 0 43058 0 00 0035+27		
	0020/0000	030 " DIA CIR PLASTIC		LENGTH(AH 2775 BK 3474)
	0010/2937	030 " DIA CIRC METAL		LEN=0035 INSTALLED 1997
	0010/1321	036 " DIA CIR PLASTIC		LEN=0050 INSTALLED 2004
	0010/0772	STATE LINE RD (T322)		
	0010/0697	030 " DIA CIRC METAL		LEN=0035 INSTALLED 1997
000000 FT	000000 FT	2 0 43058 0 00 0000+00		
	0010/0000	NC KINSMAN RD INTER-BK (STBD)		MFC BEGIN = E LENGTH(AH 3474 BK 0000)

EXTRACT DATE: 12/18/2023 ROADWAY MANAGEMENT SYSTEM PAGE NUMBER: 527  
 PRINT DATE: 12/19/2023 SLD COUNTY/SR - ANNUAL PRINT COUNTY: MERCER  
 DIR: B TOTAL LEN: 10.867 MI. DIST: 01-4 SR: 4003  
 LEFT MUN: GREENE T RIGHT MUN: GREENE T

W JAMESTOWN RD 057377 FT  
 (SR4005 SEG 0100/0000) 0200/1938

055439 FT



057377 FT	W JAMESTOWN RD
0200/1938	(SR4005 SEG 0100/0000)
0200/1685	018 " DIA CIR PLASTIC
	LEN=0042 INSTALLED 1996
0200/1327	024 " DIA CIR PLASTIC
	LEN=0048 INSTALLED 1999
	024 " DIA CIR PLASTIC
0200/0624	LEN=0045 INSTALLED 1999
	018 " DIA CIR PLASTIC
0200/0187	LEN=0042 INSTALLED UNKN
055439 FT	2 0 43060 0 01 0420+07
0200/0000	LENGTH(AH 1938 BK 2517)

DIR: B TOTAL LEN: 10.867 MI. DIST: 01-4 SR: 4003  
 LEFT MUN: GREENE T RIGHT MUN: GREENE T

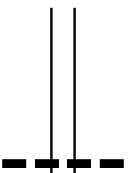

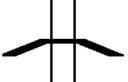

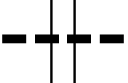

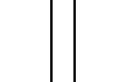
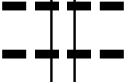



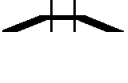

0190/2216	024 " DIA	CIR PLASTIC
	LEN=0060	INSTALLED 1996
0190/1650	060 " DIA	CIR PLASTIC
	LEN=0100	INSTALLED 2018
0190/0781	036 " DIA	CIR PLASTIC
	LEN=0063	INSTALLED 1999
052922 FT	2 0 43060	0 01 0394+84
0190/0000	LENGTH(AH 2517 BK 3645)	
0180/3421	018 " DIA	CIR PLASTIC
	LEN=0036	INSTALLED 1996
0180/2019	018 " DIA	CIR PLASTIC
	LEN=0042	INSTALLED 1996
0180/0911	018 " DIA	CIR PLASTIC
	LEN=0040	INSTALLED 2018
049277 FT	2 0 43060	0 01 0358+29
0180/0000	RAY RD	
	(TB43)	
0180/0000	LENGTH(AH 3645 BK 3021)	
0170/2985	018 " DIA	CIRC METAL
	LEN=0042	INSTALLED 1996
046256 FT	2 0 43060	0 01 0328+08
0170/0000	LENGTH(AH 3021 BK 2531)	
0160/2520	GREENE	
	WEST SALEM T	
0160/1809	024 " DIA	CIR PLASTIC
	LEN=0040	INSTALLED 1999
0160/0428	015 " DIA	CIR PLASTIC
	LEN=0038	INSTALLED 1996
	024 " DIA	CIR PLASTIC

RAY RD  
(TB43)

DIR: B TOTAL LEN: 10.867 MI. DIST: 01-4 SR: 4003  
 LEFT MUN: WEST SALEM T RIGHT MUN: WEST SALEM T

043725 FT	---	0160/0028	LEN=0040	INSTALLED	1996
		043725 FT	2 0 43060	0 01	0302+85
	==		WISE RD		
	---	0160/0000	LENGTH(AH	2531	BK 3479)
			024 "DIA	CIR PLASTIC	
	---	0150/3102	LEN=0040	INSTALLED	1996
			018 "DIA	CIR PLASTIC	
	---	0150/1778	LEN=0045	INSTALLED	1996
			024 "DIA	CIR PLASTIC	
	---	0150/0533	LEN=0040	INSTALLED	2018
			024 "DIA	CIR PLASTIC	
040246 FT	---	0150/0039	LEN=0033	INSTALLED	1996
		040246 FT	2 0 43060	0 01	0268+11
	==		POPLAR RD		
	---	0150/0000	LENGTH(AH	3479	BK 1401)
			038845 FT	2 0 43060	0 01 0253+23
038845 FT	---	0140/0000	LENGTH(AH	1401	BK 2905)
			BIG RUN TR.		
	---	0130/2814	STRUCTURE LENGTH	10 FT	
			BMSID 43/4003/0130/2944		
	---	0130/2632	024 "DIA	CIR PLASTIC	
			LEN=0050	INSTALLED	2018
	---	0130/1607	018 "DIA	CIR PLASTIC	
			LEN=0035	INSTALLED	2018
	---	0130/0025	024 "DIA	CIR PLASTIC	
035940 FT	---	035940 FT	LEN=0050	INSTALLED	UNKN
			2 0 43060	0 01	0225+05
	==		KINSMAN RD		
	---	0130/0000	(SR4004	SEG 0080/0000)	
			LENGTH(AH	2905	BK 3643)
	---	0120/3623	018 "DIA	CIR PLASTIC	
			LEN=0060	INSTALLED	UNKN

DIR: B TOTAL LEN: 10.867 MI. DIST: 01-4 SR: 4003  
 LEFT MUN: WEST SALEM T RIGHT MUN: WEST SALEM T

		0120/1384	024 " DIA CIR PLASTIC LEN=0045 INSTALLED UNKN
		0120/0498	018 " DIA CIR PLASTIC LEN=0040 INSTALLED UNKN
		0120/0056	BMSSEN 43/4003/0120/0035 2 0 43060 0 01 0188+90 BIG RUN TR.
032297 FT		0120/0035	BMSBG 43/4003/0120/0035
		032297 FT	2 0 43060 0 01 0188+63 VERNON RD (SR0358 SEG 0090/0000)
		0120/0000	LENGTH(AH 3643 BK 2850)
		0110/2160	018 " DIA CIRC METAL LEN=0080 INSTALLED UNKN
		0110/0522	024 " DIA CIR PLASTIC LEN=0040 INSTALLED UNKN
029447 FT		029447 FT	2 0 43060 0 01 0159+86
		0110/0000	LENGTH(AH 2850 BK 2483)
		0100/1602	048 " DIA CIR PLASTIC LEN=0052 INSTALLED 1996
		0100/1367	024 " DIA CIR PLASTIC LEN=0035 INSTALLED 1996
		0100/0995	018 " DIA CIR PLASTIC LEN=0043 INSTALLED 1996
026964 FT		026964 FT	2 0 43060 0 01 0135+22
		0100/0000	LENGTH(AH 2483 BK 3491)
		0090/2685	018 " DIA CIR PLASTIC LEN=0037 INSTALLED UNKN
		0090/1760	BMSSEN 43/4003/0090/1778 2 0 43060 0 01 0112+32 BIG RUN TR.
		0090/1745	BMSBG 43/4003/0090/1778

DIR: B TOTAL LEN: 10.867 MI. DIST: 01-4 SR: 4003  
 LEFT MUN: WEST SALEM T RIGHT MUN: WEST SALEM T

Stationing	Notes	Material	Length	Year
0090/1510	015" DIA CIR PLASTIC	LEN=0037	INSTALLED UNKN	
0090/1358	ORANGEVILLE RD	(SR0846 SEG 0210/2386)		
0090/1219	BMSSEN 43/4003/0090/1229	2 0 43060 0 01 0100+03		
0090/1194	BIG RUN TRIB	BMSBG 43/4003/0090/1229		
023473 FT				
0090/0000	2 0 43060 0 01 0100+03	LENGTH(AH 3491 BK 3745)		
0080/3229	048" DIA CIR PLASTIC	LEN=0060	INSTALLED 1996	
0080/2099	024" DIA CIR PLASTIC	LEN=0050	INSTALLED 2004	
0080/0875	018" DIA CIR PLASTIC	LEN=0042	INSTALLED 2011	
019728 FT				
0080/0019	018" DIA CIR PLASTIC	LEN=0042	INSTALLED 1996	
019728 FT	2 0 43060 0 01 0062+81	COAL HILL RD		
0080/0000	(SR4002 SEG 0120/0000)	LENGTH(AH 3745 BK 3669)		
0070/3619	018" DIA CIR PLASTIC	LEN=0050	INSTALLED 1996	
0070/2939	018" DIA CIR PLASTIC	LEN=0038	INSTALLED 1996	
0070/2714	018" DIA CIR PLASTIC	LEN=0040	INSTALLED 1996	
0070/0796	018" DIA CIR PLASTIC	LEN=0035	INSTALLED 1996	
0070/0776				
016059 FT				
0070/0130	018" DIA CIRC CONCR	LEN=0057	INSTALLED 1996	
016059 FT	2 0 43060 0 00 0026+78			

CEMETARY RD  
(T450)



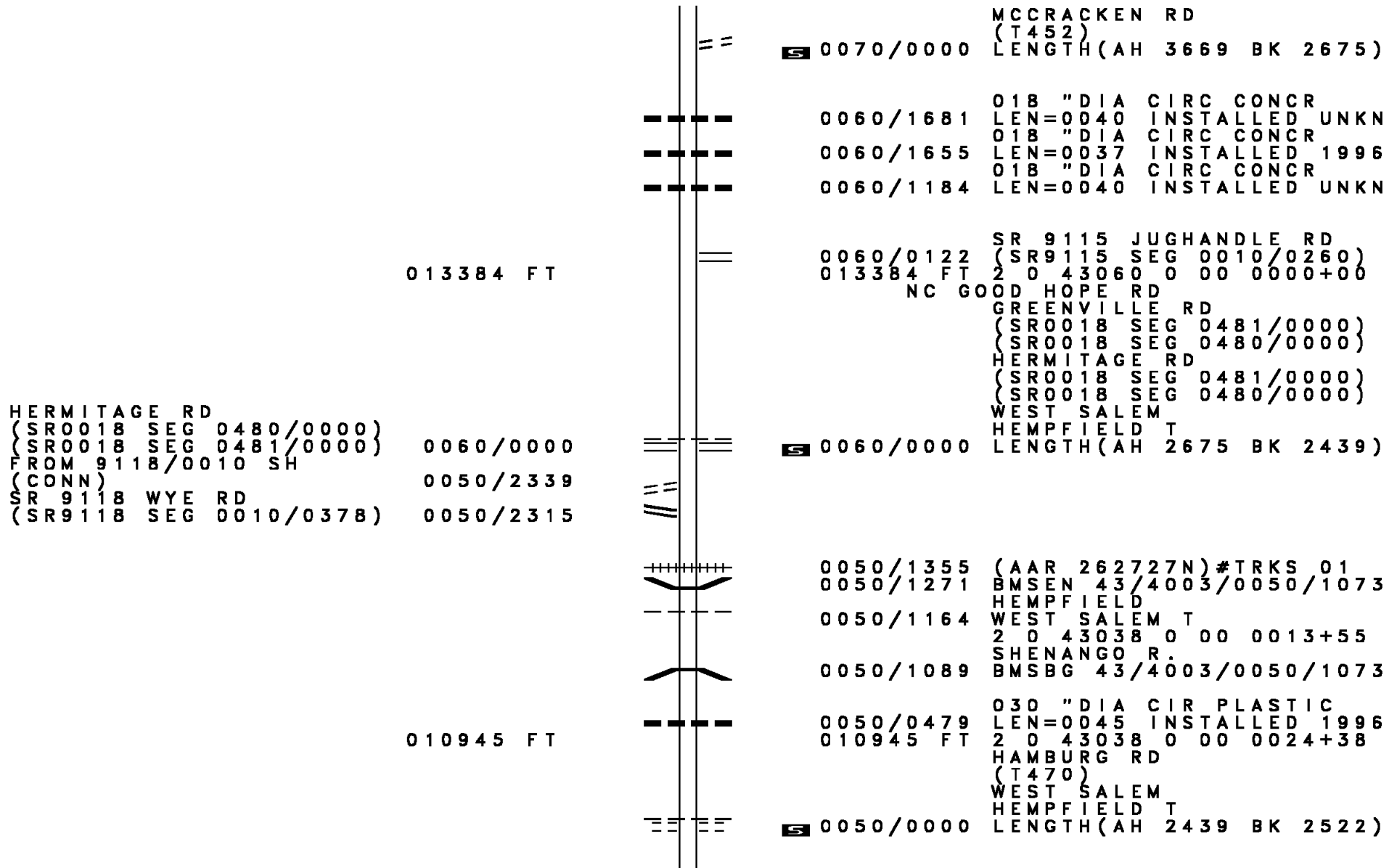
EXTRACT DATE: 12/18/2023  
PRINT DATE: 12/19/2023

ROADWAY MANAGEMENT SYSTEM  
SLD COUNTY/SR - ANNUAL PRINT

PAGE NUMBER: 522  
COUNTY: MERCER


DIR: B TOTAL LEN: 10.867 MI.  
LEFT MUN: WEST SALEM T

DIST: 01-4 SR: 4003  
RIGHT MUN: WEST SALEM T



HERMITAGE RD  
(SR0018 SEG 0480/0000)  
(SR0018 SEG 0481/0000) 0060/0000  
FROM 9118/0010 SH (CONN) 0050/2339  
SR 9118 WYE RD 0050/2315  
(SR9118 SEG 0010/0378)

DIR: B TOTAL LEN: 10.867 MI. DIST: 01-4 SR: 4003  
 LEFT MUN: HEMPFIELD T RIGHT MUN: HEMPFIELD T



008423 FT

008423 FT 2 0 43038 0 00 0049+84  
 0040/0000 LENGTH(AH 2522 BK 2268)

FRYE RD  
 (T504)

0030/0249

//

2 0 43038 0 00 0072+28  
 KEYSTONE RD  
 (T500)

006155 FT

---|---

0030/0139 052"H 72"W ELLIP METAL  
 006155 FT LEN=0071 INSTALLED 1996  
 BLAHUT RD  
 (T506)  
 0030/0000 LENGTH(AH 2268 BK 3153)

0030/0000

==|==

---|---

<|>

003002 FT

0020/1296 024 " DIA CIR PLASTIC  
 LEN=0040 INSTALLED UNKN  
 MOWRY RUN  
 STRUCTURE LENGTH 13 FT  
 0020/1026 BMSID 43/4003/0020/0996  
 003002 FT 2 0 43038 0 00 0103+81  
 SCOTT RD  
 (T508)  
 0020/0000 LENGTH(AH 3153 BK 3002)

==|==

000000 FT

000000 FT 2 0 43038 0 00 0133+90  
 MERCER RD  
 (SR0058 SEG 0300/0000)  
 NC WA SSER BRIDGE RD  
 MFC BEGIN = D  
 0010/0000 LENGTH(AH 3002 BK 0000)

MERCER RD  
 (SR0058 SEG 0300/0000)

0010/0000

|||

GREENVILLE  
 WEST SALEM T

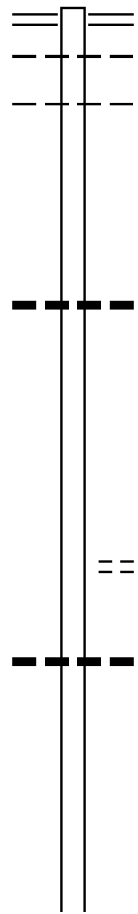
040552 FT

0140/1658

038468 FT

035459 FT

031586 FT



040552 FT CLARKSVILLE ST  
 0140/2084 (SR0018 SEG 0520/0847)  
 GREENVILLE  
 0140/1814 WEST SALEM T

038468 FT 2 0 43084 0 00 0179+75  
 0140/0000 LENGTH(AH 2084 BK 3009)  
 018 "DIA CIR PLASTIC  
 0130/2441 LEN=0040 INSTALLED 1998

035459 FT 2 0 43084 0 00 0149+92  
 MCCRACKEN RD  
 (T452)  
 0130/0000 LENGTH(AH 3009 BK 3873)

0120/2848 018 "DIA CIR PLASTIC  
 LEN=0035 INSTALLED UNKN

031586 FT 2 0 43084 0 00 0111+15  
 GOOD HOPE RD

DIR: B TOTAL LEN: 7.680 MI. DIST: 01-4 SR: 4002  
 LEFT MUN: WEST SALEM T RIGHT MUN: WEST SALEM T

	==								
	---								
	---								
029470 FT									
	^								
027513 FT									
	^								
	==								
	---								
023832 FT									
	---								
	---								
020475 FT									
	==								

(SR4003 SEG 0080/0000)  
 0120/0000 LENGTH(AH 3873 BK 2116)  
 0110/1570 018 "DIA CIR PLASTIC  
 LEN=0050 INSTALLED UNKN  
 0110/0960 018 "DIA CIR PLASTIC  
 LEN=0040 INSTALLED 1998  
 029470 FT 2 0 43084 0 00 0089+99  
 0110/0000 LENGTH(AH 2116 BK 1957)  
 0100/0071 BMS EN 43/4002/0100/0000  
 027513 FT 2 0 43084 0 00 0070+41  
 BIG RUN  
 BMSBG 43/4002/0100/0000  
 0100/0000 LENGTH(AH 1957 BK 3681)  
 0090/2152 MAYSVILLE RD  
 (T398)  
 0090/0270 024 "DIA CIR PLASTIC  
 LEN=0040 INSTALLED 1998  
 023832 FT 2 0 43084 0 00 0033+28  
 0090/0000 LENGTH(AH 3681 BK 3357)  
 0080/2210 018 "DIA CIR PLASTIC  
 LEN=0035 INSTALLED 1998  
 0080/0848 036 "DIA CIR PLASTIC  
 LEN=0050 INSTALLED 1998  
 020475 FT 2 0 43084 0 00 0000+00  
 NC CO AL HILL RD  
 GREENVILLE RD  
 (SR0846 SEG 0180/0659)

DIR: B TOTAL LEN: 7.680 MI. DIST: 01-4 SR: 4002  
 LEFT MUN: WEST SALEM T RIGHT MUN: WEST SALEM T

2 0 43037 0 01 0184+29 017938 FT  
 HILLTOP RD  
 (T394) 0070/0000

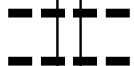


0080/0000 LENGTH(AH 3357 BK 2537)  
 018 "DIA CIRC METAL  
 0070/2510 LEN=0035 INSTALLED 1998



017938 FT

0070/0000 LENGTH(AH 2537 BK 3439)  
 WEST SALEM  
 0060/2580 SOUTH PYMATUNING T



014499 FT

0060/0564 036 "DIA CIRC METAL  
 LEN=0045 INSTALLED 1997  
 060 "DIA CIRC METAL  
 0060/0311 LEN=0050 INSTALLED 1997  
 014499 FT 2 0 43037 0 01 0149+94  
 0060/0000 LENGTH(AH 3439 BK 3213)



011286 FT

011286 FT 2 0 43037 0 01 0117+88  
 SUMMIT RD  
 (SR4001 SEG 0020/0000)  
 0050/0000 LENGTH(AH 3213 BK 3269)



0040/2467 018 "DIA CIR PLASTIC  
 LEN=0035 INSTALLED 1998



0040/1892 024 "DIA CIR PLASTIC  
 LEN=0035 INSTALLED 1998



0040/0999 024 "DIA CIRC METAL  
 LEN=0030 INSTALLED UNKN

DIR: B TOTAL LEN: 7.680 MI. DIST: 01-4 SR: 4002  
 LEFT MUN: SOUTH PYMATUNING T RIGHT MUN: SOUTH PYMATUNING T

BARRY RD  
 (T320)

008017 FT	0040/0015	024 " DIA CIR PLASTIC
	008017 FT	LEN=0040 INSTALLED 2018
		2 0 43037 0 01 0085+21
		RUTLEDGE RD
		(SR3022 SEG 0040/0000)
	0040/0000	LENGTH(AH 3269 BK 1586)
006431 FT	0030/0020	024"H 36"W ELLIP METAL
	006431 FT	LEN=0050 INSTALLED 1998
		2 0 43037 0 01 0069+47
		KANE RD
		(T366)
	0030/0000	LENGTH(AH 1586 BK 2922)
0020/2368		
	0020/1550	054 " DIA CIRC CONCR
		LEN=0060 INSTALLED 1998
	0020/1138	060 " DIA CIRC METAL
		LEN=0070 INSTALLED 1998
003509 FT	003509 FT	2 0 43037 0 00 0035+14
	0020/0000	LENGTH(AH 2922 BK 3509)
		024 " DIA CIRC CONCR
	0010/3416	LEN=0060 INSTALLED UNKN
		LAKE ACCESS RD
	0010/2949	(GOVT)
		018 " DIA CIRC CONCR
	0010/2519	LEN=0050 INSTALLED 1998
		048 " DIA CIRC CONCR
	0010/2055	LEN=0080 INSTALLED 1998
	0010/0896	BMS EN 43/4002/0010/0737
		2 0 43037 0 00 0007+40
		BOOTH RUN
	0010/0737	BMSBG 43/4002/0010/0737
000000 FT	000000 FT	2 0 43037 0 00 0000+00
		NC CA R LISLE RD
		ORANGEVILLE RD
		(T312)
	INTER-BK	OHIO STATE LINE
		(STBD)
		MFC BEGIN = D
	0010/0000	LENGTH(AH 3509 BK 0000)

DIR: B TOTAL LEN: 10.158 MI. DIST: 01-4 SR: 4001  
 LEFT MUN: GREENE T RIGHT MUN: GREENE T

053636 FT

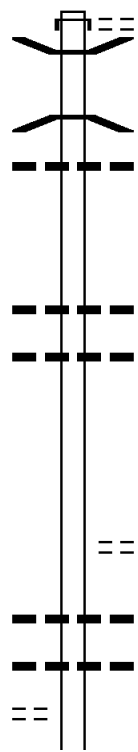
053636 FT AH-CRAWFORD (20)  
 INTER-AHD COUNTY LINE RD  
 (SR3001 SEG 0010/0000)  
 WEST COUNTY LINE RD  
 (T301)  
 0180/1608 BMSSEN 43/4001/0180/1443  
 0180/1454 2 0 43059 0 00 0534+38  
 SUGAR RUN TR  
 0180/1443 BMSBG 43/4001/0180/1443  
 018 "DIA CIR PLASTIC  
 0180/0991 LEN=0037 INSTALLED 1996

052028 FT

052028 FT 2 0 43059 0 00 0520+17  
 018 "DIA CIR PLASTIC  
 LEN=0035 INSTALLED 1996  
 0180/0000 LENGTH(AH 1608 BK 2282)  
 018 "DIA CIR PLASTIC  
 0170/1786 LEN=0035 INSTALLED 1996

049746 FT

049746 FT 2 0 43059 0 00 0497+35  
 ROYAL RD  
 (T899)  
 0170/0000 LENGTH(AH 2282 BK 3713)  
 030 "DIA CIR PLASTIC  
 0160/3004 LEN=0045 INSTALLED 2004  
 024 "DIA CIR PLASTIC  
 0160/2506 LEN=0044 INSTALLED 1996



SMITH RD  
 (T861)

0160/1915

036 "DIA CIR PLASTIC

DIR: B TOTAL LEN: 10.158 MI. DIST: 01-4 SR: 4001  
 LEFT MUN: GREENE T RIGHT MUN: GREENE T

	0160/1835	LEN=0040	INSTALLED 1996
	0160/0622	BMS EN 43/4001/0160/0597	2 0 43059 0 00 0466+22
		TRIB TO SUGAR RUN	
046033 FT	0160/0597	BMSBG 43/4001/0160/0597	2 0 43059 0 00 0460+25
	046033 FT		
	0160/0000	(SR0058 SEG 0030/0000)	LENGTH(AH 3713 BK 2810)
		030 " DIA CIR PLASTIC	
	0150/2461	LEN=0039	INSTALLED 1996
	0150/0313	018 " DIA CIR PLASTIC	LEN=0032 INSTALLED 1996
		024 " DIA CIR PLASTIC	
043223 FT	0150/0019	LEN=0043	INSTALLED 1996
	043223 FT	2 0 43059 0 00 0432+33	
		DOWLING RD	
		(TB63)	
	0150/0000	LENGTH(AH 2810 BK 3149)	
	0140/2206	018 " DIA CIR PLASTIC	LEN=0040 INSTALLED 1996
		036 " DIA CIR PLASTIC	
	0140/1890	LEN=0050	INSTALLED 1996
	0140/1251	018 " DIA CIR PLASTIC	LEN=0038 INSTALLED 1996
		036 " DIA CIR PLASTIC	
	0140/0863	LEN=0052	INSTALLED 2004
	0140/0016	018 " DIA CIR PLASTIC	LEN=0035 INSTALLED 1996
040074 FT	040074 FT	2 0 43059 0 00 0400+60	
	0140/0000	LENGTH(AH 3149 BK 1584)	
		024 " DIA CIR PLASTIC	
	0130/1420	LEN=0045	INSTALLED 1996
	0130/0792	024 " DIA CIR PLASTIC	LEN=0042 INSTALLED 1996
		018 " DIA CIR PLASTIC	



DIR: B TOTAL LEN: 10.158 MI. DIST: 01-4 SR: 4001  
 LEFT MUN: GREENE T RIGHT MUN: GREENE T

038490 FT	0130/0250	LEN=0030	INSTALLED UNKN
	038490 FT	2 0 43059 0 00	0384+76
		MARLEY RD (T839)	
	0130/0000	LENGTH(AH 1584 BK 3220)	
		036 " DIA	CIR PLASTIC
	0120/3020	LEN=0052	INSTALLED 1996
		024 " DIA	CIR PLASTIC
	0120/2317	LEN=0035	INSTALLED 1996
		018 " DIA	CIR PLASTIC
	0120/1372	LEN=0030	INSTALLED UNKN
		024 " DIA	CIR PLASTIC
	0120/1040	LEN=0037	INSTALLED 1996
		024 " DIA	CIR PLASTIC
	0120/0641	LEN=0055	INSTALLED 2011
035270 FT	035270 FT	2 0 43059 0 00	0352+72
		GREENE WEST SALEM T	
	0120/0000	LENGTH(AH 3220 BK 3255)	
		024 " DIA	CIR PLASTIC
	0110/2591	LEN=0043	INSTALLED 1996
		WISE RD (T811)	
	0110/1830	024 " DIA	CIRC CONCR
	0110/1530	LEN=0040	INSTALLED 2017
		030 " DIA	CIR PLASTIC
	0110/0866	LEN=0040	INSTALLED 1998
032015 FT	032015 FT	2 0 43059 0 00	0319+72
	0110/0000	LENGTH(AH 3255 BK 2440)	
		018 " DIA	CIR PLASTIC
	0100/2247	LEN=0040	INSTALLED 1996
029575 FT	029575 FT	2 0 43059 0 00	0296+03
	0100/0000	LENGTH(AH 2440 BK 3419)	
		040 " DIA	CIR PLASTIC
	0090/2745	LEN=0042	INSTALLED 2011

DIR: B TOTAL LEN: 10.158 MI. DIST: 01-4 SR: 4001  
 LEFT MUN: WEST SALEM T RIGHT MUN: WEST SALEM T

Distance (FT)	Item ID	Description
026156	0090/1220	KINSMAN RD (SR4004 SEG 0050/0000)
026156	0090/0000	BALDWIN RD (T781) LENGTH(AH 3419 BK 3217) 024"H 00"W MULT PLSTIC
	0080/3044	LEN=0041 INSTALLED 2004
022939	0080/0032	018 " DIA CIR PLASTIC LEN=0034 INSTALLED 1996
	0080/0000	2 0 43059 0 00 0229+36 HICKORY RD (T741) LENGTH(AH 3217 BK 2850) 030 " DIA CIR PLASTIC
	0070/2787	LEN=0036 INSTALLED 2011
	0070/1506	018 " DIA CIR PLASTIC LEN=0037 INSTALLED 2011
020089	0070/0283	018 " DIA CIRC METAL LEN=0030 INSTALLED 1996
	0070/0000	2 0 43059 0 00 0200+82 LENGTH(AH 2850 BK 3032)
	0060/2370	018 " DIA CIR PLASTIC LEN=0040 INSTALLED 2011
	0060/1529	015 " DIA CIR PLASTIC LEN=0035 INSTALLED 1996

DIR: B TOTAL LEN: 10.158 MI. DIST: 01-4 SR: 4001  
 LEFT MUN: WEST SALEM T RIGHT MUN: WEST SALEM T

Property/Location	Segment ID	Start Point (FT)	End Point (FT)	Length (FT)	Material/Notes
	0060/0110	017057	017057	0	040 " DIA CIR PLASTIC LEN=0041 INSTALLED 1996
	0060/0000	017057	017057	0	2 0 43059 0 00 0170+50 VERNON RD (SR0358 SEG 0050/0334) LENGTH(AH 3032 BK 3315)
	0050/3297			0052	018 " DIA CIR PLASTIC LEN=0052 INSTALLED 2000
	0050/2658			0047	024 " DIA CIR PLASTIC LEN=0047 INSTALLED UNKN
	0050/2535			0041	018 " DIA CIR PLASTIC LEN=0041 INSTALLED 1996
	0050/1724			0040	024 " DIA CIR PLASTIC LEN=0040 INSTALLED UNKN
	0050/1491			0045	018 " DIA CIR PLASTIC LEN=0045 INSTALLED 1996
SUMMIT ESTATES CR (PRDR)	0050/0787				
SUMMIT ESTATES CR (PRDR)	0050/0519				
2 0 43059 0 00 0137+48	013742				
SHENANGO TRAILS LN (PRDR)	0050/0000				
	0040/3098			0033	024 " DIA CIR PLASTIC LEN=0033 INSTALLED 1996
	0040/1094			0060	072 " DIA CIRC CONCR LEN=0060 INSTALLED UNKN
	0040/0242				WOODS RD (T673)
010068 FT	010068				2 0 43059 0 00 0100+74
	0040/0000			0060	072 " DIA CIRC CONCR LEN=0060 INSTALLED UNKN LENGTH(AH 3674 BK 2902)
	0030/1596			0032	015 " DIA CIR PLASTIC LEN=0032 INSTALLED 1996

DIR: B TOTAL LEN: 10.158 MI. DIST: 01-4 SR: 4001  
 LEFT MUN: WEST SALEM T RIGHT MUN: WEST SALEM T

DARIEN RD  
 (T671)

2 0 43059 0 00 0000+00 000000 FT  
 RUTLEDGE RD  
 (SR3022 SEG 0050/0000) 0010/0000

007166 FT

0020/1846

003289 FT

0030/0732	015 " DIA CIR PLASTIC LEN=0033 INSTALLED 1996
0030/0300	018 " DIA CIR PLASTIC LEN=0032 INSTALLED UNKN
007166 FT	2 0 43059 0 00 0071+75
0030/0000	LENGTH(AH 2902 BK 3877) 018 " DIA CIR PLASTIC
0020/3479	LEN=0032 INSTALLED 1996
0020/2740	018 " DIA CIR PLASTIC LEN=0038 INSTALLED 2005
0020/2252	030 " DIA CIRC METAL LEN=0044 INSTALLED 2005
0020/2114	WEST SALEM SOUTH PYMATUNING T
0020/0781	018 " DIA CIR PLASTIC LEN=0030 INSTALLED 1996
0020/0165	018 " DIA CIR PLASTIC LEN=0044 INSTALLED 2005
0020/0024	018 " DIA CIR PLASTIC LEN=0044 INSTALLED 1996
003289 FT	2 0 43059 0 00 0032+98 CARLISLE RD (SR4002 SEG 0050/0000)
0020/0000	LENGTH(AH 3877 BK 3289) 018 " DIA CIR PLASTIC
0010/3284	LEN=0044 INSTALLED 1996
0010/0951	024 " DIA CIR PLASTIC LEN=0053 INSTALLED 2005
0010/0662	018 " DIA CIR PLASTIC LEN=0043 INSTALLED 2005
0010/0264	COLT RD (T651)
000000 FT	NC SUMMIT RD RUTLEDGE RD (SR3022 SEG 0050/0000)
0010/0000	MFC BEGIN = E LENGTH(AH 3289 BK 0000)

EXTRACT DATE: 12/18/2023 ROADWAY MANAGEMENT SYSTEM PAGE NUMBER: 510  
 PRINT DATE: 12/19/2023 SLD COUNTY/SR - ANNUAL PRINT COUNTY: MERCER  
 DIR: B TOTAL LEN: .039 MI. DIST: 01-4 SR: 3101  
 LEFT MUN: EAST LACKAWANNOCK T RIGHT MUN: EAST LACKAWANNOCK T

000205 FT  
 000000 FT



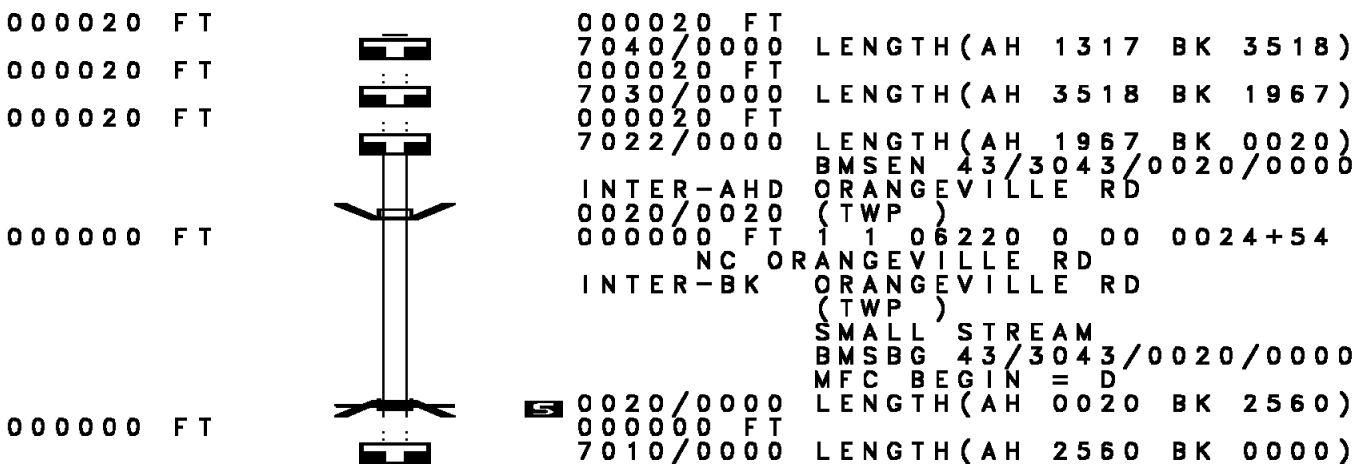
000205 FT BMS EN 43/3101/0010/0000  
 INTER-AHD STONEPILE RD  
 0010/0205 (T600)  
 000000 FT 0 0 00000 0 00 0000+00  
 NC ST  
 INTER-BK STONEPILE RD  
 (T600)  
 SR 0080 E/W  
 BMSBG 43/3101/0010/0000  
 MFC BEGIN = E  
 0010/0000 LENGTH(AH 0205 BK 0000)

EXTRACT DATE: 12/18/2023 ROADWAY MANAGEMENT SYSTEM PAGE NUMBER: 509  
PRINT DATE: 12/19/2023 SLD COUNTY/SR - ANNUAL PRINT COUNTY: MERCER  
DIR: B TOTAL LEN: .000 MI. DIST: 01-4 SR: 3044  
LEFT MUN: SOUTH PYMATUNING T RIGHT MUN: SOUTH PYMATUNING T


000000 FT  
000000 FT



000000 FT  
7020/0000 LENGTH(AH 1336 BK 2000)  
000000 FT  
7010/0000 LENGTH(AH 2000 BK 0000)



DIR: B TOTAL LEN: 1.795 MI. DIST: 01-4 SR: 3041  
 LEFT MUN: DELAWARE T RIGHT MUN: DELAWARE T

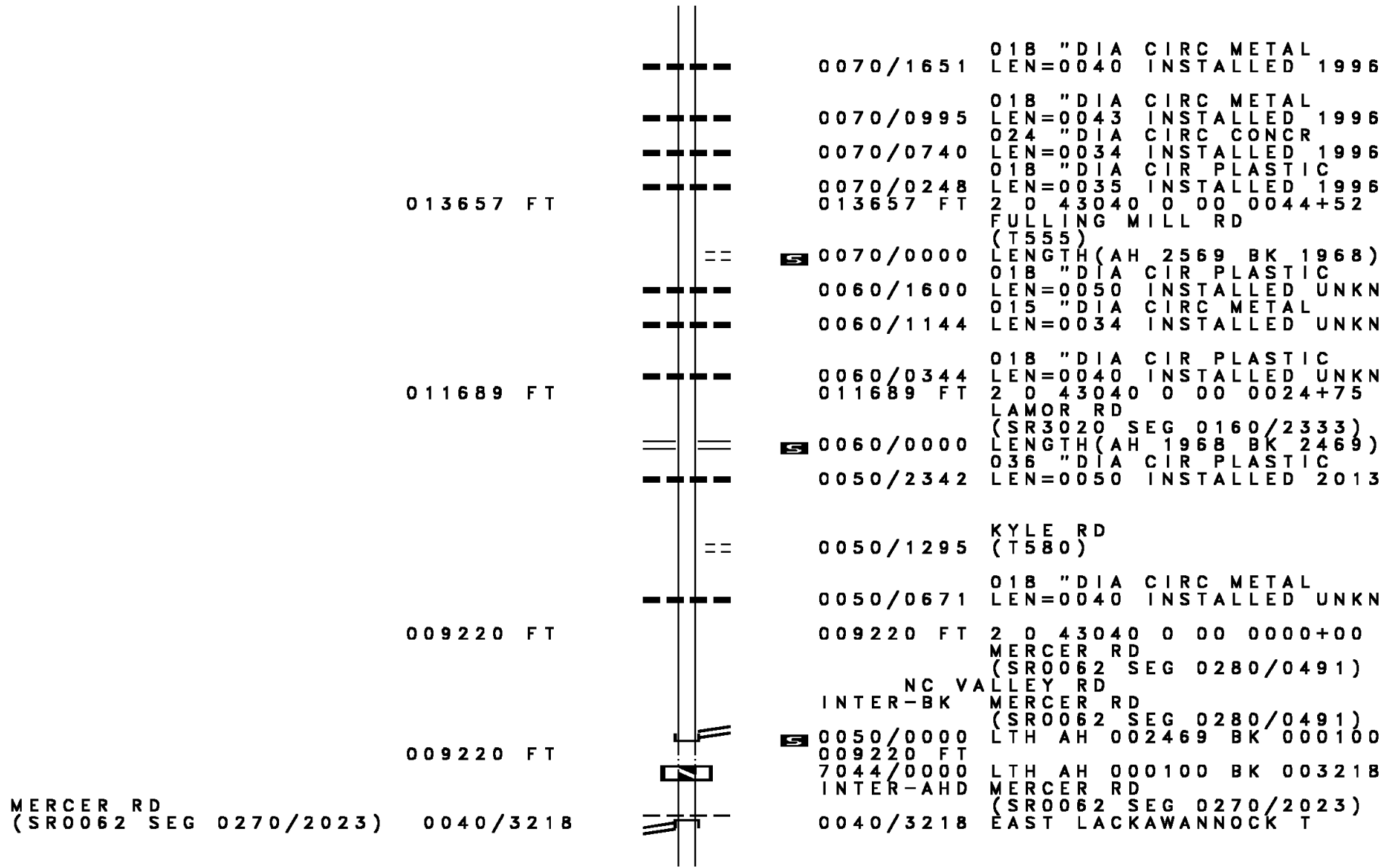




EXTRACT DATE: 12/18/2023 ROADWAY MANAGEMENT SYSTEM PAGE NUMBER: 506  
 PRINT DATE: 12/19/2023 SLD COUNTY/SR - ANNUAL PRINT COUNTY: MERCER  
 DIR: B TOTAL LEN: 4.016 MI. DIST: 01-4 SR: 3039  
 LEFT MUN: JEFFERSON T RIGHT MUN: JEFFERSON T

VALLEY RD (SR3022 SEG 0260/0000)	021203 FT 0090/2688		021203 FT GROVE RD 0090/2688 (SR3022 SEG 0260/0000) 0090/2340 BMSSEN 43/3039/0090/2326 2 0 43040 0 00 0116+19 LACKAWANNOCK 0090/2326 BMSBG 43/3039/0090/2326 0090/1963 BMSSEN 43/3039/0090/1930 2 0 43040 0 00 0112+25 LACKAWANNOCK 0090/1931 BMSBG 43/3039/0090/1930  0090/0848 018 "DIA CIR PLASTIC LEN=0040 INSTALLED UNKN 0090/0513 024 "DIA CIR PLASTIC LEN=0040 INSTALLED UNKN 018515 FT 2 0 43040 0 00 0092+97 LAKE RD (SR0258 SEG 0380/0661) 0090/0000 LENGTH(AH 2688 BK 2289) 036 "DIA CIR PLASTIC 0080/2200 LEN=0060 INSTALLED UNKN  0080/1317 015 "DIA CIRC METAL LEN=0036 INSTALLED UNKN 0080/1028 015 "DIA CIRC METAL LEN=0046 INSTALLED UNKN 0080/0752 018 "DIA CIRC METAL LEN=0037 INSTALLED UNKN 0080/0576 018 "DIA CIR PLASTIC LEN=0045 INSTALLED UNKN 0080/0475 024 "DIA CIR PLASTIC LEN=0045 INSTALLED UNKN 024 "DIA CIRC METAL 0080/0110 LEN=0040 INSTALLED UNKN 016226 FT 2 0 43040 0 00 0069+93 0080/0000 LENGTH(AH 2289 BK 2569)
-------------------------------------	------------------------	--	--

DIR: B TOTAL LEN: 4.016 MI. DIST: 01-4 SR: 3039  
 LEFT MUN: JEFFERSON T RIGHT MUN: JEFFERSON T



MERCER RD  
 (SR0062 SEG 0270/2023) 0040/3218

DIR: B TOTAL LEN: 4.016 MI. DIST: 01-4 SR: 3039  
 LEFT MUN: EAST LACKAWANNOCK T RIGHT MUN: EAST LACKAWANNOCK T

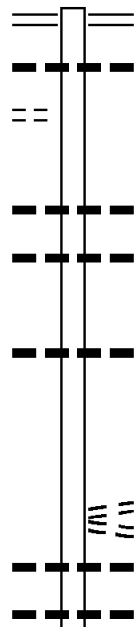
Stationing	Description	Material	Length	Notes
0040/2259	024 " DIA CIR PLASTIC	LEN=0030	INSTALLED 1996	
0040/2097	OLD SHARON MERCER RD (T495)			
0040/1849	018 " DIA CIR PLASTIC	LEN=0034	INSTALLED 1996	
0040/0929	018 " DIA CIR PLASTIC	LEN=0038	INSTALLED 1996	
0040/0399	018 " DIA CIR PLASTIC	LEN=0036	INSTALLED 1996	
0040/0014	BMSSEN 43/3039/0040/0000			
006002 FT	2 0 43007 0 00 0465+39			
	LT. NESHANNOCK			
	BMSBG 43/3039/0040/0000			
0040/0000	LENGTH(AH 3218 BK 2529)			
0030/1933	018 " DIA CIR PLASTIC	LEN=0042	INSTALLED 1996	
0030/1097	018 " DIA CIR PLASTIC	LEN=0033	INSTALLED 1996	
0030/0069	036 " DIA CIR PLASTIC	LEN=0040	INSTALLED 1996	
003473 FT	2 0 43007 0 00 0440+25			
0030/0000	LENGTH(AH 2529 BK 2555)			
0020/1971	018 " DIA CIRC METAL	LEN=0040	INSTALLED 1996	
0020/1610	018 " DIA CIR PLASTIC	LEN=0033	INSTALLED 1996	
0020/0980	018 " DIA CIR PLASTIC	LEN=0031	INSTALLED 1996	
0020/0545	018 " DIA CIR PLASTIC	LEN=0034	INSTALLED 1996	
0020/0022	BMSSEN 43/3039/0020/0000			
000918 FT	2 0 43007 0 00 0414+70			
	LT. NESHAN. CK			
	BMSBG 43/3039/0020/0000			
0020/0000	LENGTH(AH 2555 BK 0918)			
0010/0374	018 " DIA CIR PLASTIC	LEN=0045	INSTALLED UNKN	
000000 FT	2 0 43007 0 00 0405+38			
	MIDDLESEX RD			
	(SR0318 SEG 0250/0000)			
	NC FL AT RD			
	MFC BEGIN = D			
MIDDLESEX RD (SR0318 SEG 0250/0000) 0010/0000	0010/0000	LENGTH(AH 0918 BK 0000)		

MCMINN RD  
(BORO)

034340 FT

0120/1610

032049 FT



034340 FT LAKE RD  
 0120/2291 (SR0258 SEG 0500/0000)  
 036 " DIA CIRC CONCR  
 0120/2183 LEN=0080 INSTALLED UNKN

0120/0494 018 " DIA CIR PLASTIC  
 LEN=0032 INSTALLED UNKN  
 018 " DIA CIRC METAL  
 0120/0407 LEN=0030 INSTALLED 2003  
 032049 FT 2 0 43009 0 00 0319+98  
 0120/0000 LENGTH(AH 2291 BK 3310)  
 018 " DIA CIRC METAL  
 0110/2749 LEN=0090 INSTALLED 1996

NESHANNOCK RD  
 (BORO)  
 NC CLAY FURNACE RD  
 CLAY FURNACE RD  
 (BORO)  
 0110/1565 036 " DIA CIR PLASTIC  
 0110/1289 LEN=0038 INSTALLED 1999  
 015 " DIA CIR PLASTIC  
 0110/1131 LEN=0050 INSTALLED UNKN

DIR: B TOTAL LEN: 6.504 MI. DIST: 01-4 SR: 3037  
 LEFT MUN: CLARK B RIGHT MUN: CLARK B

Stationing	Notes	Code	Description
028739 FT		0110/0649	021 " DIA CIR PLASTIC LEN=0045 INSTALLED UNKN
		028739 FT	2 0 43009 0 00 0287+10
		0110/0000	LENGTH(AH 3310 BK 2654) CLARK
		0100/2593	HERMITAGE C
		0100/0893	HASSEL RD (T547)
026085 FT		026085 FT	
2 0 43009 0 00 0260+17 CASSADY RD (T545)		0100/0000	LENGTH(AH 2654 BK 2943)
		0090/2325	020 " DIA CIR PLASTIC LEN=0040 INSTALLED 2003
		0090/1105	024 " DIA CIR PLASTIC LEN=0050 INSTALLED UNKN
023142 FT		023142 FT	2 0 43009 0 00 0229+92
		0090/0000	LENGTH(AH 2943 BK 3074)
		0080/1659	LAMOR RD (SR3020 SEG 0080/0000)
		0080/0944	042 " DIA CIR PLASTIC LEN=0040 INSTALLED UNKN
		0080/0360	024 " DIA CIR PLASTIC LEN=0040 INSTALLED 2005
020068 FT		020068 FT	2 0 43009 0 00 0200+02
		0080/0000	LENGTH(AH 3074 BK 3516)
		0070/3050	024 " DIA CIR PLASTIC LEN=0040 INSTALLED UNKN
		0070/2385	048 " DIA CIR PLASTIC LEN=0040 INSTALLED 2017
		0070/1819	027 " DIA CIR PLASTIC LEN=0040 INSTALLED UNKN

DIR: B TOTAL LEN: 6.504 MI. DIST: 01-4 SR: 3037  
 LEFT MUN: HERMITAGE C RIGHT MUN: HERMITAGE C

Stationing	Description	Material	Length	Notes
016552 FT	0070/0924	040 " DIA CIR PLASTIC	LEN=0040	INSTALLED UNKN
	0070/0564	SADDLEBROOK DR (CITY)		
	0070/0015	015 " DIA CIRC CONCR	LEN=0040	INSTALLED UNKN
	016552 FT	2 0 43009 0 00 0164+00		STATE ST (SR0062 SEG 0180/0000)
	0070/0000	LENGTH(AH 3516 BK 2986)		
	0060/2776	018 " DIA CIR PLASTIC	LEN=0040	INSTALLED UNKN
	0060/1706	024 " DIA CIR PLASTIC	LEN=0030	INSTALLED 2005
	0060/1222	024 " DIA CIR PLASTIC	LEN=0032	INSTALLED UNKN
013566 FT	0060/0455	024 " DIA CIR PLASTIC	LEN=0040	INSTALLED 2005
	013566 FT	2 0 43009 0 00 0133+88		
	0060/0000	LENGTH(AH 2986 BK 2494)		
	0050/2162	018 " DIA CIR PLASTIC	LEN=0040	INSTALLED UNKN
	0050/1896	018 " DIA CIR PLASTIC	LEN=0030	INSTALLED UNKN
011072 FT	0050/0500	036 " DIA CIR PLASTIC	LEN=0030	INSTALLED UNKN
	011072 FT	2 0 43009 0 00 0109+95		
	0050/0000	LENGTH(AH 2494 BK 2940)		
	0040/2796	018 " DIA CIR PLASTIC	LEN=0060	INSTALLED UNKN
VIRGINIA RD (T469)	0040/1821			
2 0 43009 0 00 0080+82	008132 FT			
MILLER RD (T467)	0040/0000			
	008132 FT			
	0040/0000	LENGTH(AH 2940 BK 2492)		

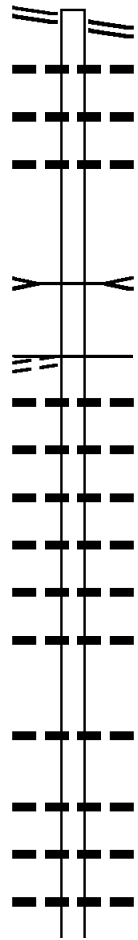
DIR: B TOTAL LEN: 6.504 MI. DIST: 01-4 SR: 3037  
 LEFT MUN: HERMITAGE C RIGHT MUN: HERMITAGE C

Stationing	Description	Material	Length	Notes
	0030/1872	FROGTOWN RD (T471)		
	0030/0800	015" DIA CIRC METAL	LEN=0030	INSTALLED UNKN
005640 FT	0030/0023	060"H 72"W ELLIP METAL	LEN=0060	INSTALLED UNKN
	005640 FT	2 0 43009 0 00 0056+02		
	0030/0000	LENGTH(AH 2492 BK 2112)		
	0020/1139	024" DIA CIR PLASTIC	LEN=0050	INSTALLED 2003
	0020/1126	WISE RD (T425)		
	0020/1105	024" DIA CIR PLASTIC	LEN=0070	INSTALLED 2004
	0020/0647	024" DIA CIR PLASTIC	LEN=0040	INSTALLED 2005
	0020/0155	024" DIA CIR PLASTIC	LEN=0035	INSTALLED 2005
	0020/0124	018" DIA CIR PLASTIC	LEN=0031	INSTALLED UNKN
003528 FT	003528 FT	2 0 43009 0 00 0034+54		
	0020/0000	LENGTH(AH 2112 BK 3528)		
	0010/3325	018" DIA CIR PLASTIC	LEN=0040	INSTALLED UNKN
	0010/2386	024" DIA CIR PLASTIC	LEN=0040	INSTALLED 2005
	0010/1880	024" DIA CIR PLASTIC	LEN=0040	INSTALLED 2005
	0010/1530	018" DIA CIR PLASTIC	LEN=0045	INSTALLED UNKN
	0010/0870	046" DIA CIRC METAL	LEN=0040	INSTALLED 2005
	0010/0131	HERMITAGE T		
	0010/0076	024" DIA CIR PLASTIC	LEN=0035	INSTALLED UNKN
	000000 FT	NC NE SHANNOCK RD		
2 0 43009 0 00 0000+00 000000 FT		KEEL RIDGE RD		
KEEL RIDGE RD (SR3011 SEG 0120/0678)		MFC BEGIN = D		
	0010/0000	LENGTH(AH 3528 BK 0000)		

HERMITAGE RD 010861 FT  
 (SR0018 SEG 0281/1328)  
 (SR0018 SEG 0280/1426) 0040/2109

2 0 43091 0 00 0066+72 008752 FT  
 CLARKSVILLE RD  
 (T580) 0040/0000

005080 FT



010861 FT HERMITAGE RD  
 0040/2109 (SR0018 SEG 0280/1426)  
 0040/1950 (SR0018 SEG 0281/1328)  
 0040/1823 018 " DIA CIRC METAL  
 0040/1670 LEN=0125 INSTALLED UNKN  
 018 " DIA CIRC CONCR  
 LEN=0035 INSTALLED UNKN  
 030 " DIA CIRC METAL  
 LEN=0042 INSTALLED UNKN

PINE HOLLOW  
 STRUCTURE LENGTH 34 FT  
 BMSID 43/3035/0040/0481  
 0040/0481  
 008752 FT

5 0040/0000 MFC BEGIN = C  
 LENGTH(AH 2109 BK 3672)  
 0030/3584 024 " DIA CIR PLASTIC  
 LEN=0052 INSTALLED 1996  
 0030/3171 036 " DIA CIR PLASTIC  
 LEN=0035 INSTALLED 1996  
 0030/2976 018 " DIA CIR PLASTIC  
 LEN=0150 INSTALLED 1996  
 0030/2591 024 " DIA CIR PLASTIC  
 LEN=0035 INSTALLED 1996  
 0030/2304 024 "H 38 "W ELLIP METAL  
 LEN=0200 INSTALLED 1996  
 0030/2107 018 " DIA CIRC METAL  
 LEN=0045 INSTALLED 1996

0030/1200 030 " DIA CIRC METAL  
 LEN=0060 INSTALLED 1996

0030/0508 018 " DIA CIR PLASTIC  
 LEN=0054 INSTALLED 1996  
 0030/0183 036 " DIA CIRC CONCR  
 LEN=0030 INSTALLED UNKN  
 036 " DIA CIRC CONCR  
 0030/0182 LEN=0030 INSTALLED UNKN  
 005080 FT 2 0 43091 0 00 0030+68



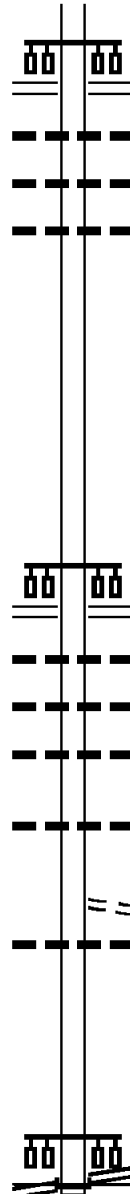
EXTRACT DATE: 12/18/2023  
PRINT DATE: 12/19/2023

ROADWAY MANAGEMENT SYSTEM  
SLD COUNTY/SR - ANNUAL PRINT

PAGE NUMBER: 498  
COUNTY: MERCER

DIR: B TOTAL LEN: 2.057 MI.  
LEFT MUN: HERMITAGE C

DIST: 01-4 SR: 3035  
RIGHT MUN: HERMITAGE C



002018 FT

HIGHLAND RD  
(SR3014 SEG 0040/0000)  
S 0030/0000 LENGTH(AH 3672 BK 3062)  
024 " DIA CIRC CONCR  
0020/2995 LEN=0030 INSTALLED UNKN  
024 " DIA CIR PLASTIC  
0020/2475 LEN=0030 INSTALLED 1996  
024 " DIA CIRC METAL  
0020/2315 LEN=0030 INSTALLED 1996

002018 FT 2 0 43091 0 00 0000+00  
NC DU TCH LN  
STATE ST  
{SR3008 SEG 0081/0000}  
{SR3008 SEG 0080/0000}  
STATE ST  
{SR3008 SEG 0080/0000}  
{SR3008 SEG 0081/0000}

S 0020/0000 LENGTH(AH 3062 BK 2018)  
018 " DIA CIRC CONCR  
0010/1925 LEN=0030 INSTALLED UNKN  
018 " DIA CIRC METAL  
0010/1850 LEN=0075 INSTALLED UNKN  
018 " DIA CIRC CONCR  
0010/1620 LEN=0035 INSTALLED UNKN

015 " DIA CIRC CONCR  
0010/0960 LEN=0060 INSTALLED UNKN

FROM 0062/0101 SH  
(CONN)  
015 " DIA CIRC CONCR  
0010/0125 LEN=0040 INSTALLED UNKN  
000000 FT 1 0 00238 4 00 0330+01

000000 FT

SHENANGO VALLEY HW  
{SR0062 SEG 0101/0000}  
{SR0062 SEG 0100/0000}

NC MAPLE DR

INTER-BK MAPLE DR  
(SR0418 SEG 0080/0605)  
MFC BEGIN = D

S 0010/0000 LENGTH(AH 2018 BK 0000)

SHENANGO VALLEY HW  
{SR0062 SEG 0100/0000}  
{SR0062 SEG 0101/0000} 0010/0000

000234 FT		000234 FT 7024/0000	LENGTH(AH 0100 BK 0028) BMSBN 43/3032/0020/0000
000206 FT		INTER-AHD 0020/0028	CONNELLY BL (CITY)
000206 FT		000206 FT INTER-BK	2 0 43142 0 01 0027+25 CONNELLY BL (CITY) PINE RUN TR. BMSBG 43/3032/0020/0000
000206 FT		S 0020/0000 000206 FT 7014/0000	LENGTH(AH 0028 BK 0100) BMSBN 43/3032/0010/0000
000000 FT		0010/0206 000000 FT NC CO	CONNELLY BL (CITY) 2 0 43142 0 00 0016+88 CONNELLY BL (CITY) SHENANGO R. BMSBG 43/3032/0010/0000
000000 FT		S 0010/0000 000000 FT 7008/0000	MFC BEGIN = B LENGTH(AH 0206 BK 0100) LENGTH(AH 0100 BK 0000)

EXTRACT DATE: 12/18/2023 ROADWAY MANAGEMENT SYSTEM PAGE NUMBER: 496  
PRINT DATE: 12/19/2023 SLD COUNTY/SR - ANNUAL PRINT COUNTY: MERCER  
DIR: B TOTAL LEN: .000 MI. DIST: 01-4 SR: 3031  
LEFT MUN: SHARON CITY C RIGHT MUN: SHARON CITY C

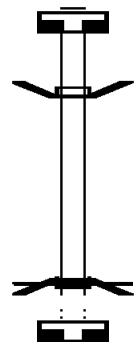
000000 FT



000000 FT  
7010/0000 LENGTH(AH 0544 BK 0000)

EXTRACT DATE: 12/18/2023 ROADWAY MANAGEMENT SYSTEM PAGE NUMBER: 495  
 PRINT DATE: 12/19/2023 SLD COUNTY/SR - ANNUAL PRINT COUNTY: MERCER  
 DIR: B TOTAL LEN: .035 MI. DIST: 01-4 SR: 3030  
 LEFT MUN: SHARON CITY C RIGHT MUN: SHARON CITY C

000185 FT



000000 FT

000000 FT

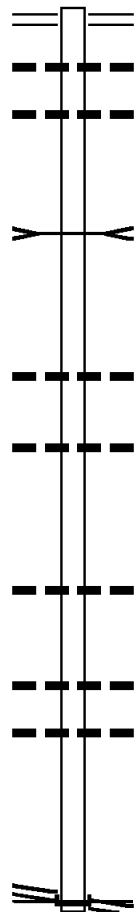
000185 FT  
 7014/0000 LENGTH(AH 0100 BK 0185)  
 INTER-AHD BUDD ST BMSBN 43/3030/0010/0001  
 0010/0185 (CITY)  
 000000 FT 2 0 43108 0 00 0010+29  
 INTER-BK BUDD ST  
 (CITY)  
 SHENANGO R.  
 BMSBG 43/3030/0010/0001  
 MFC BEGIN = D  
 0010/0000 LENGTH(AH 0185 BK 0100)  
 000000 FT  
 7008/0000 LENGTH(AH 0100 BK 0000)

EXTRACT DATE: 12/18/2023      ROADWAY MANAGEMENT SYSTEM      PAGE NUMBER: 494  
 PRINT DATE: 12/19/2023      SLD COUNTY/SR - ANNUAL PRINT      COUNTY: MERCER  
 DIR: B      TOTAL LEN: .000 MI.      DIST: 01-4      SR: 3029  
 LEFT MUN: EAST LACKAWANNOCK T      RIGHT MUN: EAST LACKAWANNOCK T

000000	FT		000000	FT	
000000	FT	■	7080/0000	LENGTH(AH 2524 BK 2490)	
		::	000000	FT	
000000	FT	■	7070/0000	LENGTH(AH 2490 BK 1962)	
		::	000000	FT	
000000	FT	■	7060/0000	LENGTH(AH 1962 BK 3461)	
		::	000000	FT	
000000	FT	■	7050/0000	LENGTH(AH 3461 BK 2826)	
		::	000000	FT	
000000	FT	■	7040/0000	LENGTH(AH 2826 BK 2190)	
		::	000000	FT	
000000	FT	■	7030/0000	LENGTH(AH 2190 BK 3351)	
		::	000000	FT	
000000	FT	■	7020/0000	LENGTH(AH 3351 BK 3550)	
		::	000000	FT	
000000	FT	■	7010/0000	LENGTH(AH 3550 BK 0000)	

DIR: B TOTAL LEN: 1.194 MI. DIST: 01-4 SR: 3028  
 LEFT MUN: EAST LACKAWANNOCK T RIGHT MUN: EAST LACKAWANNOCK T

006304 FT



006304 FT PERRY HW  
 0020/2484 (SR0019 SEG 0120/0548)  
 018 "DIA CIRC CONCR  
 0020/2346 LEN=0050 INSTALLED 1998  
 018 "DIA CIRC CONCR  
 0020/2145 LEN=0030 INSTALLED 1998

LT.NESH. CK.  
 STRUCTURE LENGTH 13 FT  
 0020/1029 BMSID 43/3028/0020/1002

003820 FT

003820 FT 2 0 43011 0 00 0038+20  
 030 "DIA CIR PLASTIC  
 5 0020/0000 LEN=0045 INSTALLED 1999  
 LENGTH(AH 2484 BK 3820)

018 "DIA CIR PLASTIC  
 0010/3150 LEN=0040 INSTALLED 2022

018 "DIA CIRC METAL  
 0010/1600 LEN=0035 INSTALLED UNKN

018 "DIA CIRC METAL  
 0010/0530 LEN=0035 INSTALLED 1999

018 "DIA CIR PLASTIC  
 0010/0018 LEN=0060 INSTALLED 2022  
 NC ST TEINGRABE RD

MERCER RD  
 (SR0158 SEG 0130/0516)











INTER-BK VICKERMAN RD  
 000000 FT (T429)

MFC BEGIN = E  
 5 0010/0000 LENGTH(AH 3820 BK 0000)

2 0 43011 0 00 0000+00 000000 FT  
 MERCER RD  
 (SR0158 SEG 0130/0516) 0010/0000

EXTRACT DATE: 12/18/2023 ROADWAY MANAGEMENT SYSTEM PAGE NUMBER: 492  
 PRINT DATE: 12/19/2023 SLD COUNTY/SR - ANNUAL PRINT COUNTY: MERCER

DIR: B TOTAL LEN: .000 MI. DIST: 01-4 SR: 3027  
 LEFT MUN: EAST LACKAWANNOCK T RIGHT MUN: EAST LACKAWANNOCK T

000000 FT		000000 FT	
000000 FT		7060/0000	LENGTH(AH 2059 BK 2970)
000000 FT		000000 FT	
000000 FT		7050/0000	LENGTH(AH 2970 BK 2392)
000000 FT		000000 FT	
000000 FT		7040/0000	LENGTH(AH 2392 BK 3010)
000000 FT		000000 FT	
000000 FT		7030/0000	LENGTH(AH 3010 BK 1570)
000000 FT		000000 FT	
000000 FT		7020/0000	LENGTH(AH 1570 BK 2010)
		000000 FT	
		7010/0000	LENGTH(AH 2010 BK 0000)

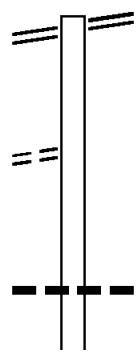
EXTRACT DATE: 12/18/2023 ROADWAY MANAGEMENT SYSTEM PAGE NUMBER: 491  
 PRINT DATE: 12/19/2023 SLD COUNTY/SR - ANNUAL PRINT COUNTY: MERCER

DIR: B TOTAL LEN: 2.673 MI. DIST: 01-4 SR: 3026  
 LEFT MUN: EAST LACKAWANNOCK T RIGHT MUN: EAST LACKAWANNOCK T

SHARON RD 014114 FT  
 (SR0062 SEG 0330/0000) 0060/1106

2 0 43114 0 00 0130+00 013008 FT  
 OLD SHARON RD  
 (T495) 0060/0000

011039 FT



014114 FT SHARON RD  
 0060/1106 (SR0062 SEG 0330/0000)

013008 FT  
 0060/0000 LENGTH(AH 1106 BK 1969)

0050/0334 030 " DIA CIR PLASTIC  
 011039 FT LEN=0040 INSTALLED UNKN  
 0050/0000 LENGTH(AH 1969 BK 1996)

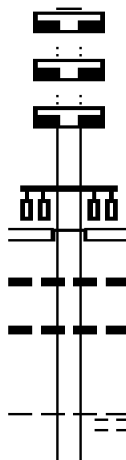


DIR: B TOTAL LEN: 2.673 MI. DIST: 01-4 SR: 3026  
 LEFT MUN: EAST LACKAWANNOCK T RIGHT MUN: EAST LACKAWANNOCK T

Distance (FT)	Material / Length	Notes
	0040/0981	036 "DIA CIR PLASTIC LEN=0040 INSTALLED 2017
009043 FT	009043 FT	2 0 43114 0 00 0089+79
	0040/0000	LENGTH(AH 1996 BK 3627)
	0030/3295	018 "DIA CIR PLASTIC LEN=0042 INSTALLED UNKN
	0030/2500	018 "DIA CIR PLASTIC LEN=0040 INSTALLED UNKN
	0030/1503	018 "DIA CIR PLASTIC LEN=0033 INSTALLED UNKN
	0030/0731	018 "DIA CIR PLASTIC LEN=0040 INSTALLED UNKN
005416 FT	005416 FT	2 0 43114 0 00 0053+69
		STONE BASE RD
	0030/0000	(T602) LENGTH(AH 3627 BK 2410)
	0020/1294	015 "DIA CIR PLASTIC LEN=0034 INSTALLED UNKN
	0020/0838	018 "DIA CIR PLASTIC LEN=0040 INSTALLED 2017
003006 FT	003006 FT	2 0 43114 0 00 0029+47
	0020/0000	LENGTH(AH 2410 BK 3006)
	0010/0026	018 "DIA CIR PLASTIC LEN=0036 INSTALLED UNKN
000000 FT	000000 FT	2 0 43114 0 00 0000+00
		NC BE STWICK RD
		MIDDLESEX RD
		(SR0318 SEG 0260/0000)
		MFC BEGIN = E
	0010/0000	LENGTH(AH 3006 BK 0000)

EXTRACT DATE: 12/18/2023 ROADWAY MANAGEMENT SYSTEM PAGE NUMBER: 489  
 PRINT DATE: 12/19/2023 SLD COUNTY/SR - ANNUAL PRINT COUNTY: MERCER  
 DIR: B TOTAL LEN: 2.751 MI. DIST: 01-4 SR: 3025  
 LEFT MUN: SHARPSVILLE B RIGHT MUN: SHARPSVILLE B

014524 FT  
 014524 FT  
 014524 FT



014524 FT  
 7090/0000 LENGTH(AH 0217 BK 2219)  
 014524 FT  
 7080/0000 LENGTH(AH 2219 BK 2029)  
 014524 FT  
 7070/0000 LENGTH(AH 2029 BK 1813)  
 INTER-AHD MERCER AV  
 (BORO)  
 WALNUT ST  
 (SR0518 SEG 0140/1877)  
 0060/1813  
 0060/1508 036 " DIA CIRC CONCR  
 LEN=0067 INSTALLED UNKN  
 0060/1065 036 " DIA CIRC CONCR  
 LEN=0050 INSTALLED UNKN  
 TWITMYER AV  
 (BORO)  
 SHARPSVILLE  
 0060/0960 HERMITAGE C  
 024 " DIA CIRC CONCR

EXTRACT DATE: 12/18/2023  
PRINT DATE: 12/19/2023

ROADWAY MANAGEMENT SYSTEM  
SLD COUNTY/SR - ANNUAL PRINT

PAGE NUMBER: 488  
COUNTY: MERCER

DIR: B TOTAL LEN: 2.751 MI.  
LEFT MUN: SHARPSVILLE B

DIST: 01-4 SR: 3025  
RIGHT MUN: HERMITAGE C

Location	Segment	Length (FT)	Stationing	Material	Status
GEORGETOWN ST (BORO)	0060/0735			0060/0933	LEN=0030 INSTALLED UNKN
				018 " DIA	CIRC CONCR
				0060/0703	LEN=0024 INSTALLED UNKN
				018 " DIA	CIRC CONCR
				0060/0513	LEN=0024 INSTALLED UNKN
				018 " DIA	CIRC CONCR
2 0 43008 0 00 0127+30 012711 FT				0060/0233	LEN=0024 INSTALLED UNKN
WAKEFIELD DR (BORO)	0060/0000			012711 FT	WAKEFIELD DR (CITY)
				5 0060/0000	LENGTH(AH 1813 BK 2928)
				018 " DIA	CIRC CONCR
				0050/2881	LEN=0024 INSTALLED UNKN
				018 " DIA	CIRC CONCR
				0050/2676	LEN=0026 INSTALLED UNKN
				018 " DIA	CIRC CONCR
				0050/2542	LEN=0039 INSTALLED UNKN
				018 " DIA	CIRC CONCR
				0050/2262	LEN=0030 INSTALLED UNKN
				024 " DIA	CIRC CONCR
				0050/2071	LEN=0030 INSTALLED UNKN
				018 " DIA	CIRC CONCR
				0050/1771	LEN=0030 INSTALLED UNKN
				018 " DIA	CIRC CONCR
				0050/1511	LEN=0024 INSTALLED UNKN
SHARPSVILLE HERMITAGE C	0050/1240				
HAZEN RD (SR3016 SEG 0020/2835)	0050/1239			NC MERCER AV HAZEN RD (CITY)	
				0050/1239	018 " DIA CIRC CONCR
				0050/1180	LEN=0040 INSTALLED UNKN
				018 " DIA	CIRC CONCR
				0050/0848	LEN=0025 INSTALLED UNKN
				018 " DIA	CIRC CONCR
				0050/0606	LEN=0025 INSTALLED UNKN
ROCKWELL AV (CITY)	0050/0414				
				0050/0367	018 " DIA CIRC CONCR
				LEN=0025	INSTALLED UNKN
				0050/0312	OAK HAVEN CT (CITY)
				015 " DIA	CIRC CONCR
2 0 43008 0 00 0097+99 009783 FT				0050/0186	LEN=0025 INSTALLED UNKN
RETTIG DR (CITY)	0050/0000			009783 FT	
				5 0050/0000	LENGTH(AH 2928 BK 2198)
				018 " DIA	CIRC CONCR
				0040/2169	LEN=0025 INSTALLED UNKN

EXTRACT DATE: 12/18/2023  
PRINT DATE: 12/19/2023

ROADWAY MANAGEMENT SYSTEM  
SLD COUNTY/SR - ANNUAL PRINT

PAGE NUMBER: 487  
COUNTY: MERCER

DIR: B TOTAL LEN: 2.751 MI.  
LEFT MUN: HERMITAGE C

DIST: 01-4 SR: 3025  
RIGHT MUN: HERMITAGE C

PARKVIEW BL  
(CITY)

0040/1235

007585 FT

THEOTA DR  
(CITY)

0030/0670

005013 FT

---	---	0040/1905	018 " DIA CIRC CONCR LEN=0025 INSTALLED UNKN RIDGE LAWN DR
==	==	0040/1736	(CITY) HOMEWOOD DR
---	---	0040/1394	(CITY) 018 " DIA CIRC CONCR
---	---	0040/1278	LEN=0025 INSTALLED UNKN
==	==	0040/1044	FLINT DR (CITY)
---	---	0040/1006	024 " DIA CIRC CONCR LEN=0025 INSTALLED UNKN
---	---	0040/0724	015 " DIA CIRC CONCR LEN=0025 INSTALLED UNKN WOODBINE DR
==	==	0040/0682	(CITY) 018 " DIA CIRC CONCR
---	---	0040/0490	LEN=0025 INSTALLED UNKN
---	---	0040/0216	018 " DIA CIRC CONCR LEN=0025 INSTALLED UNKN
---	---	007585 FT	2 0 43008 0 00 0075+94 REVERE DR (CITY)
==	==	0040/0000	LENGTH(AH 2198 BK 2572)
---	---	0030/2271	018 " DIA CIRC CONCR LEN=0075 INSTALLED UNKN HIGHLAND RD (SR3014 SEG 0020/1082)
==	==	0030/2182	018 " DIA CIRC CONCR
---	---	0030/2160	LEN=0040 INSTALLED UNKN
---	---	0030/1691	018 " DIA CIRC CONCR LEN=0030 INSTALLED UNKN
---	---	0030/1379	024 " DIA CIRC CONCR LEN=0030 INSTALLED UNKN
---	---	0030/0750	015 " DIA CIRC CONCR LEN=0030 INSTALLED UNKN
==	==	0030/0670	018 " DIA CIRC CONCR
---	---	0030/0480	LEN=0045 INSTALLED UNKN
---	---	0030/0245	018 " DIA CIRC CONCR LEN=0060 INSTALLED UNKN
---	---	005013 FT	2 0 43008 0 00 0050+18 STATE ST (SR3008 SEG 0060/2846)
==	==	0030/0000	LENGTH(AH 2572 BK 1823)

DIR: B TOTAL LEN: 2.751 MI. DIST: 01-4 SR: 3025  
 LEFT MUN: HERMITAGE C RIGHT MUN: HERMITAGE C

Stationing	Right of Way	Material	Length	Notes
0020/1726	018" DIA	CIRC CONCR	LEN=0060	INSTALLED 2003
0020/1338	018" DIA	CIRC CONCR	LEN=0025	INSTALLED UNKN
0020/0965	018" DIA	CIRC CONCR	LEN=0025	INSTALLED UNKN
0020/0349	018" DIA	CIRC CONCR	LEN=0030	INSTALLED UNKN
0020/0053	018" DIA	CIRC CONCR	LEN=0030	INSTALLED UNKN
003190 FT	2 0 43008	0 00	0032+02	KING DR (CITY)
0020/0000	024" DIA	CIRC CONCR	LEN=0025	INSTALLED UNKN
0010/2868	018" DIA	CIRC CONCR	LEN=0050	INSTALLED UNKN
0010/2554	SHENANGO VALLEY HW	(SR0062 SEG 0081/0000)	(SR0062 SEG 0080/0000)	
0010/2507	018" DIA	CIRC METAL	LEN=0025	INSTALLED UNKN
0010/1990	018" DIA	CIRC CONCR	LEN=0025	INSTALLED UNKN
0010/1671	018" DIA	CIRC CONCR	LEN=0025	INSTALLED UNKN
0010/1422	018" DIA	CIRC CONCR	LEN=0025	INSTALLED UNKN
0010/1151	018" DIA	CIRC CONCR	LEN=0025	INSTALLED UNKN
0010/0849	018" DIA	CIRC CONCR	LEN=0025	INSTALLED UNKN
0010/0594	024" DIA	CIRC CONCR	LEN=0035	INSTALLED UNKN
0010/0450	024" DIA	CIRC CONCR	LEN=0035	INSTALLED UNKN
0010/0154	018" DIA	CIRC CONCR	LEN=0050	INSTALLED UNKN
000000 FT	2 0 43008	0 00	0000+00	MERCER AV (SR0418 SEG 0050/2084)
0010/0000	MFC BEGIN = C	LENGTH(AH 3190 BK 0000)		

SHADYSIDE DR (CITY)

0010/2840

PINE HOLLOW BL (CITY)

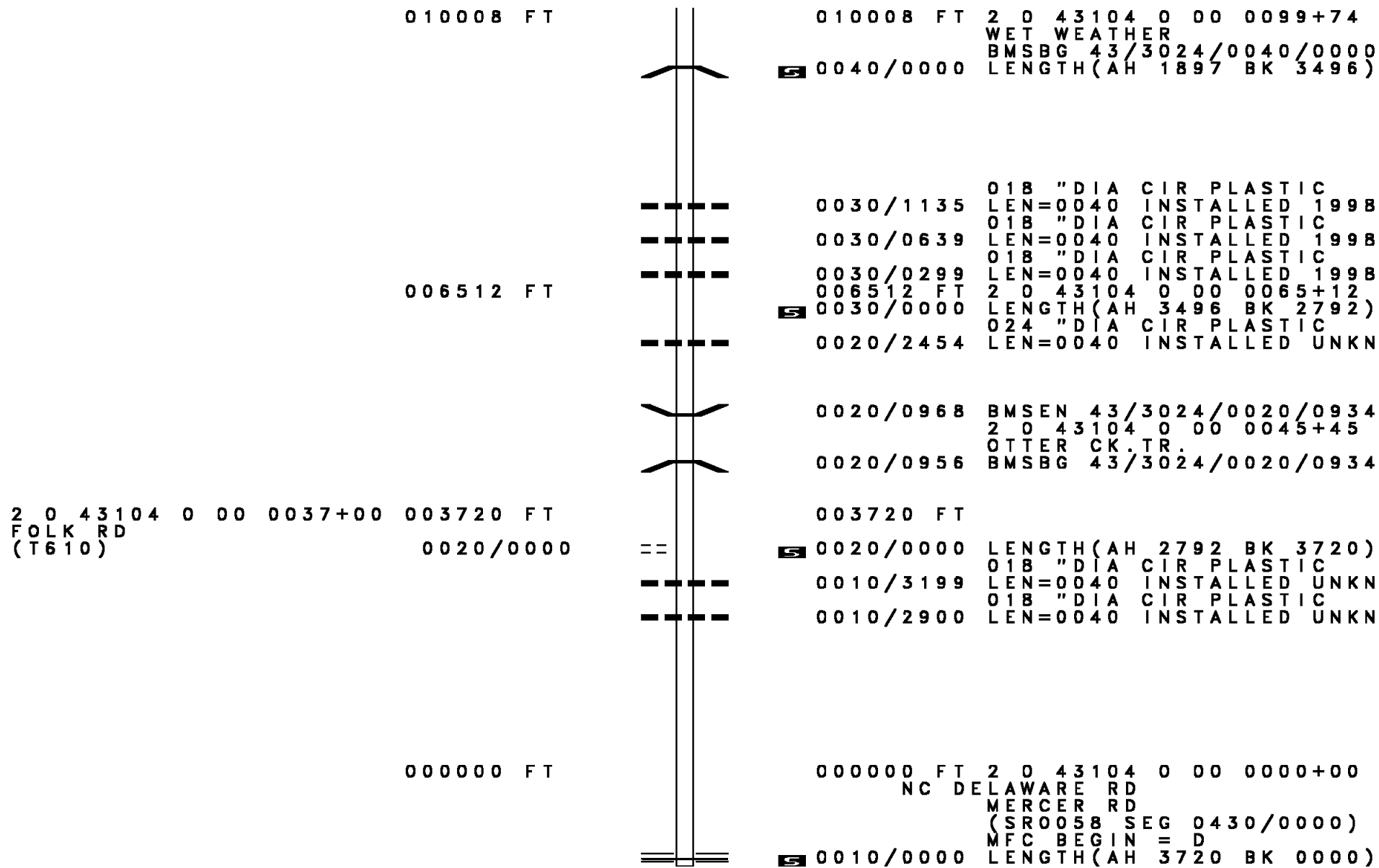
0010/0079  
000000 FT

MERCER AV (SR0418 SEG 0050/2084) 0010/0000

DIR: B TOTAL LEN: 2.720 MI. DIST: 01-4 SR: 3024  
 LEFT MUN: FREDONIA B RIGHT MUN: FREDONIA B

	014360 FT		014360 FT	
CONSTITUTION BL (BORO)	0050/2455	==	INTER-AHD	FREDONIA RD (SR4025 SEG 0010/0000)
		+++++	0050/2455	MILL ST (SR1002 SEG 0010/0000)
SECOND ST (SR4024 SEG 0100/1963)	0050/1479	==	0050/1953	(AAR 051806S) #TRKS 02
		==	0050/1775	THIRD ST (BORO)
CHURCH ST (BORO)	0050/0478	==	0050/1479	SECOND ST (BORO)
TOWER ST (BORO)	0050/0198	==	0050/1178	FIRST ST (BORO)
	011905 FT	==	0050/0753	SCHOOL ST (BORO)
		==		
		==	011905 FT	2 0 43104 0 00 0118+62 DELAWARE RD (T599)
		==		NC MA IN ST
		==	0050/0000	LENGTH(AH 2455 BK 1897)
LIBERTY ST (BORO)	0040/1535	==	0040/1851	FREDONIA FAIRVIEW T
COLLEGE AV (BORO)	0040/1217	==	0040/1505	FAIRVIEW DELAWARE T
FREDONIA DELAWARE T	0040/0838	==	0040/0897	BOWER RD (T630)
		==	0040/0012	BMS EN 43/3024/0040/0000

DIR: B TOTAL LEN: 2.720 MI. DIST: 01-4 SR: 3024  
 LEFT MUN: DELAWARE T RIGHT MUN: DELAWARE T



2 0 43104 0 00 0037+00 003720 FT  
 FOLK RD  
 (T610) 0020/0000

010008 FT 2 0 43104 0 00 0099+74  
 WET WEATHER  
 BMSBG 43/3024/0040/0000  
 0040/0000 LENGTH(AH 1897 BK 3496)

0030/1135 018 " DIA CIR PLASTIC  
 LEN=0040 INSTALLED 1998  
 0030/0639 018 " DIA CIR PLASTIC  
 LEN=0040 INSTALLED 1998  
 0030/0299 018 " DIA CIR PLASTIC  
 LEN=0040 INSTALLED 1998  
 006512 FT 2 0 43104 0 00 0065+12  
 0030/0000 LENGTH(AH 3496 BK 2792)  
 024 " DIA CIR PLASTIC  
 0020/2454 LEN=0040 INSTALLED UNKN

0020/0968 BMSBG 43/3024/0020/0934  
 2 0 43104 0 00 0045+45  
 OTTER CK. TR.  
 0020/0956 BMSBG 43/3024/0020/0934

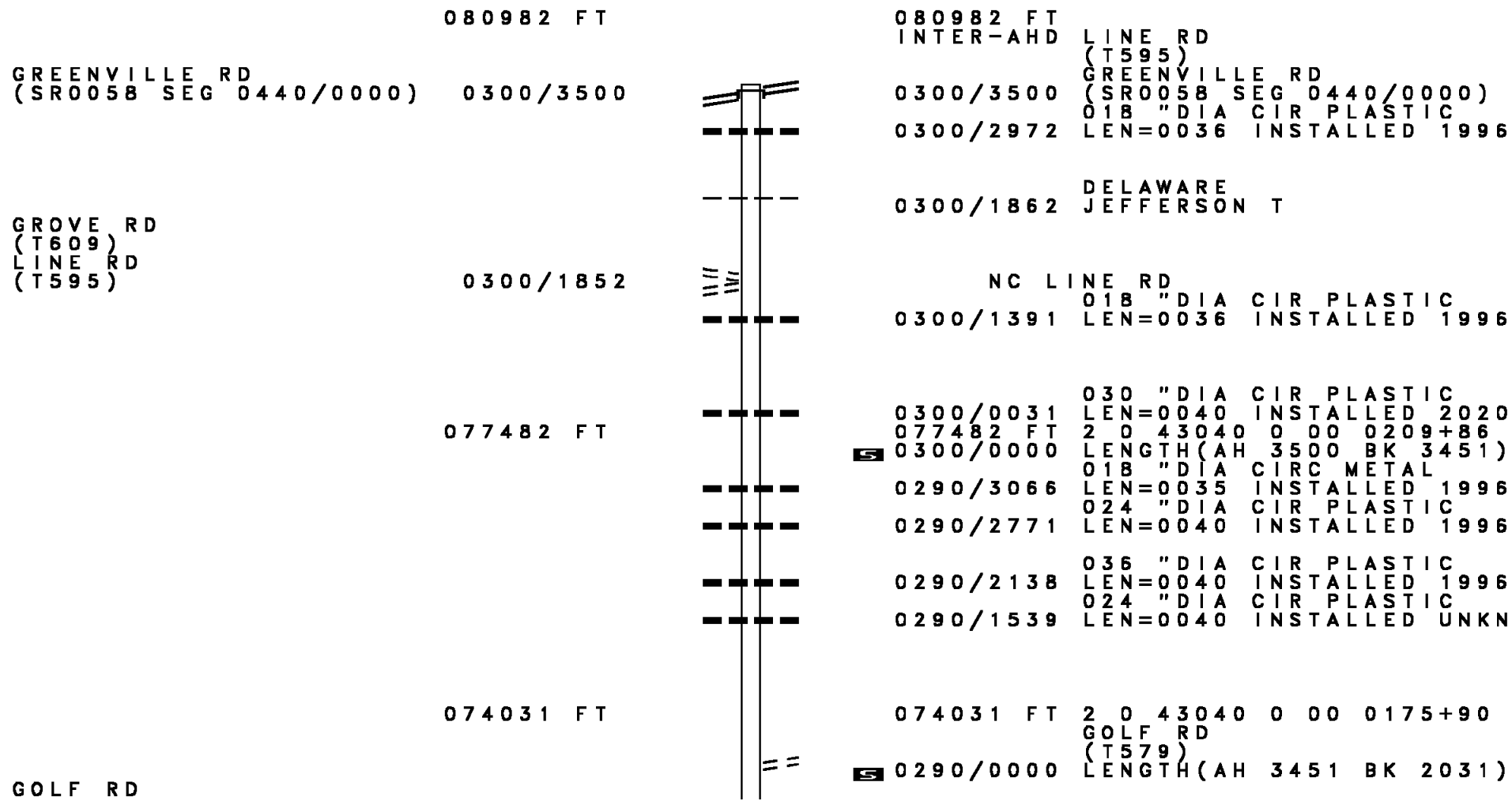
003720 FT  
 0020/0000 LENGTH(AH 2792 BK 3720)  
 018 " DIA CIR PLASTIC  
 0010/3199 LEN=0040 INSTALLED UNKN  
 018 " DIA CIR PLASTIC  
 0010/2900 LEN=0040 INSTALLED UNKN

000000 FT 2 0 43104 0 00 0000+00  
 NC DE LAWARE RD  
 MERCER RD  
 (SRO058 SEG 0430/0000)  
 MFC BEGIN = D  
 0010/0000 LENGTH(AH 3720 BK 0000)

Stationing	Description	Stationing	Description
003898 FT		003898 FT	INTER-AHD SEVENTH ST
RIDGE AV (SR0518 SEG 0120/1363)	0020/2049	0020/2049	(SR0518 SEG 0120/1363) RIDGE AV (BORO)
		0020/1878	036" DIA CIRC CONCR LEN=0035 INSTALLED 1997
		0020/1640	PIERCE AV (BORO)
		0020/1584	018" DIA CIRC CONCR LEN=0030 INSTALLED 1997
		0020/1236	OAK ST (BORO)
		0020/0842	MILLIKEN AV (BORO)
001849 FT		001849 FT	2 0 43124 0 00 0018+60
MAYFIELD RD (BORO)	0010/1700	0020/0000	QUARRY WY (BORO) LENGTH(AH 2049 BK 1849)
WOODLAND RD (BORO)	0010/1353		
		0010/1219	KOEHLER DR (BORO)
		0010/0823	VICTORY DR (BORO)
		0010/0792	024" DIA CIRC CONCR LEN=0030 INSTALLED 1997
ELEANOR AV (BORO)	0010/0785	0010/0275	030"H 40"W CON BOX CUL LEN=0030 INSTALLED 1997
		0010/0215	010" DIA CIRC METAL LEN=0030 INSTALLED 1998
000000 FT		000000 FT	2 0 43124 0 00 0000+00
			NC SEVENTH ST HAZEN RD (SR3016 SEG 0020/0000) MFC BEGIN = D
		0010/0000	LENGTH(AH 1849 BK 0000)



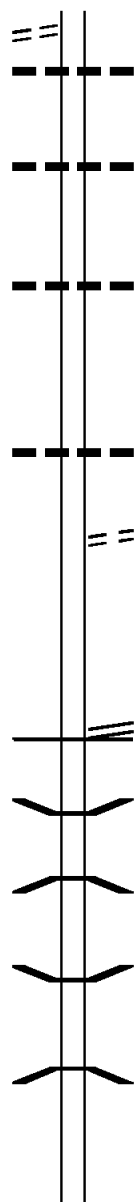
DIR: B TOTAL LEN: 15.338 MI. DIST: 01-4 SR: 3022  
 LEFT MUN: DELAWARE T RIGHT MUN: DELAWARE T



DIR: B TOTAL LEN: 15.338 MI. DIST: 01-4 SR: 3022  
 LEFT MUN: JEFFERSON T RIGHT MUN: JEFFERSON T

(T579)

0280/1791



0280/1699 018 "DIA CIR PLASTIC  
 LEN=0080 INSTALLED UNKN

0280/0707 018 "DIA CIR PLASTIC  
 LEN=0036 INSTALLED UNKN

072000 FT

072000 FT 2 0 43040 0 00 0155+61  
 048 "DIA CIRC METAL  
 LEN=0053 INSTALLED 2010  
 LENGTH(AH 2031 BK 2488)

5

069512 FT

0270/0427 060 "DIA CIR PLASTIC  
 LEN=0060 INSTALLED 1996  
 069512 FT 2 0 43040 0 00 0130+59  
 SEIDLE RD  
 (T557)

5

068397 FT

068397 FT 2 0 43040 0 00 0119+60  
 VALLEY RD  
 (SR3039 SEG 0090/2688)  
 NC GROVE RD

5

MFC BEGIN = E  
 LENGTH(AH 1115 BK 2259)

0250/1335 BMS EN 43/3022/0250/1302  
 0 0 00000 0 00 0000+00  
 LACKAWANNOCK  
 0250/1302 BMSBG 43/3022/0250/1302

066138 FT

0250/0043 BMS EN 43/3022/0250/0000  
 066138 FT 2 0 43082 0 01 0270+21  
 LACAWANNOCK  
 BMSBG 43/3022/0250/0000  
 LENGTH(AH 2259 BK 2876)

5

DIR: B TOTAL LEN: 15.338 MI. DIST: 01-4 SR: 3022  
 LEFT MUN: JEFFERSON T RIGHT MUN: JEFFERSON T

GOLF RD  
(T579)

0240/0508  
063262 FT

063262 FT 2 0 43082 0 00 0243+24  
 BEND RD  
 (T584)  
 LENGTH(AH 2876 BK 2629)

0230/1658 BMSEN 43/3022/0230/1298  
 2 0 43082 0 00 0230+03  
 SHENANGO R.  
 0230/1298 BMSBG 43/3022/0230/1298

RIVER RD  
(T554)

0230/0328  
060633 FT

NC VALLEY RD  
 060633 FT 2 0 43082 0 00 0217+01  
 LENGTH(AH 2629 BK 1043)

059590 FT

059590 FT 2 0 43082 0 00 0206+58  
 LENGTH(AH 1043 BK 3457)  
 JEFFERSON  
 DELAWARE T

0210/2533 024 "DIA CIRC METAL  
 LEN=0036 INSTALLED 1996

0210/1869 024 "DIA CIR PLASTIC  
 LEN=0032 INSTALLED 1996

0210/1779 024 "DIA CIR PLASTIC  
 LEN=0032 INSTALLED 1996

0210/1156 018 "DIA CIR PLASTIC  
 LEN=0040 INSTALLED UNKN

0210/0633 018 "DIA CIRC METAL  
 LEN=0035 INSTALLED 1996

0210/0387 030 "DIA CIR PLASTIC  
 LEN=0042 INSTALLED 2011

0210/0120 018 "DIA CIR PLASTIC  
 LEN=0040 INSTALLED 1996

0210/0034 036 "DIA CIR PLASTIC  
 LEN=0042 INSTALLED 2011

2 0 43082 0 00 0172+00 056133 FT  
 BEND HILL RD  
 (T552)

0210/0000

0210/0000 LENGTH(AH 3457 BK 1650)  
 018 "DIA CIRC CONCR  
 0200/1553 LEN=0030 INSTALLED UNKN  
 018 "DIA CIR PLASTIC

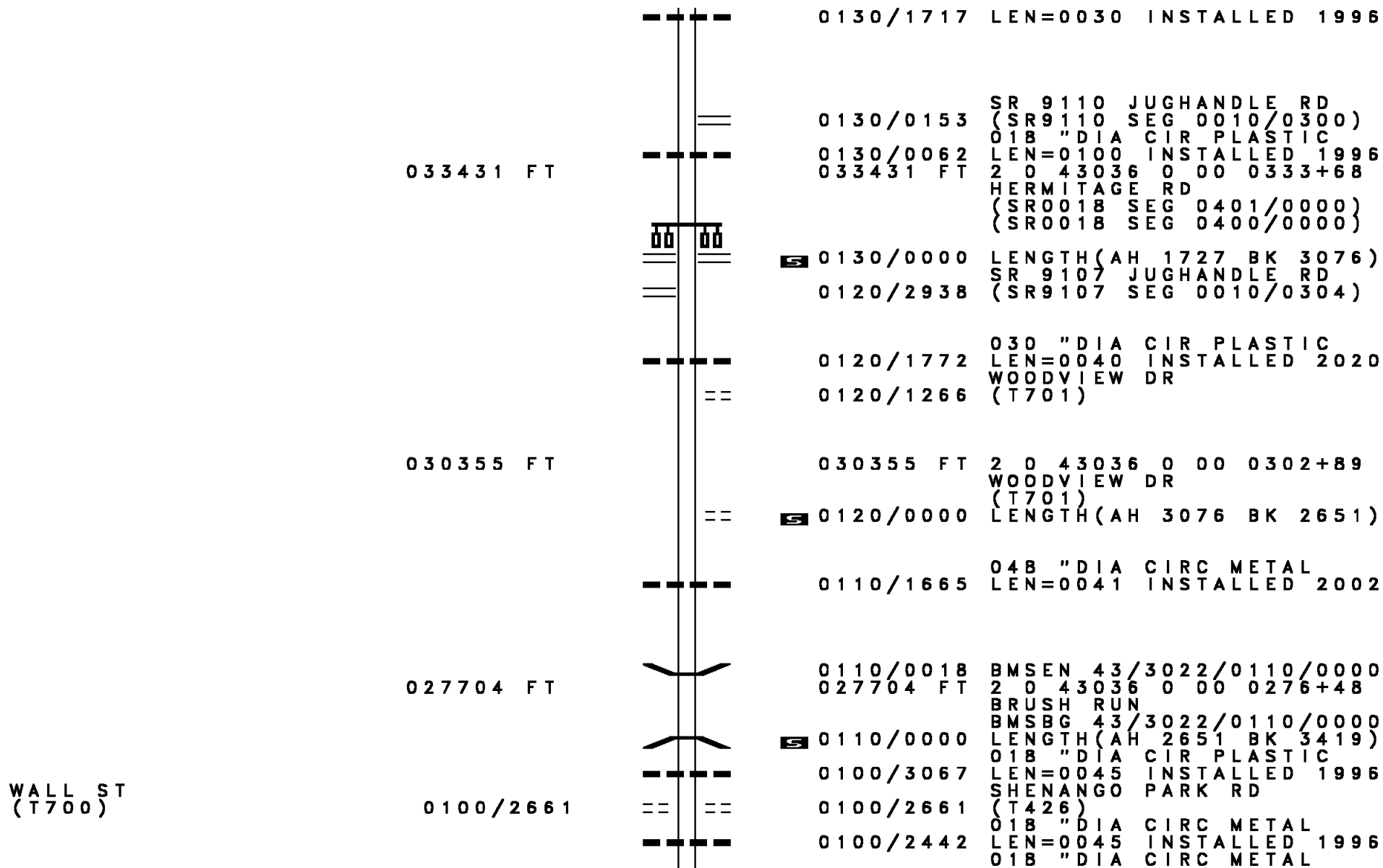
DIR: B TOTAL LEN: 15.338 MI. DIST: 01-4 SR: 3022  
 LEFT MUN: DELAWARE T RIGHT MUN: DELAWARE T

Stationing	Segment	Length	Material	Year
	0200/1552	0.043	015" DIA CIRC METAL	1996
	0200/1281	0.042	018" DIA CIRC METAL	1996
	0200/0919	0.045	018" DIA CIRC METAL	1996
	0200/0359	0.042	018" DIA CIRC METAL	1996
054483 FT	054483 FT	2.043082	0.00 0155+34	
	0200/0000		LENGTH(AH 1650 BK 2032)	
	0194/1999	0.040	036" DIA CIRC METAL	1996
	0194/1231	0.042	024" DIA CIRC METAL	2009
052451 FT	052451 FT	2.043082	0.00 0135+13	
	0194/0000		LENGTH(AH 2032 BK 2054)	
050397 FT	0190/0315	0.040	048" DIA CIRC METAL	2002
	050397 FT	2.043082	0.00 0114+82	
MCDOWELL RD (SR3041 SEG 0010/0000)	0190/0000		HOPPER RD (T500)	
	0190/0000		LENGTH(AH 2054 BK 2650)	
047747 FT	047747 FT	2.043082	0.00 0088+00	
	0180/0000		E LAKE RD (T589)	
	0180/0000		LENGTH(AH 2650 BK 3360)	

DIR: B TOTAL LEN: 15.338 MI. DIST: 01-4 SR: 3022  
 LEFT MUN: DELAWARE T RIGHT MUN: DELAWARE T

Stationing	Notes	Stationing	Notes
044387 FT		044387 FT	2 0 43082 0 00 0054+67
HOPPER RD (T500)		HOPPER RD (T500)	
0170/0000	== ==	0170/0000	LENGTH(AH 3360 BK 1988)
	---	0160/0930	036 "DIA CIR PLASTIC LEN=0056 INSTALLED 1996
	---	0160/0445	024 "DIA CIRC METAL LEN=0035 INSTALLED 1996
042399 FT		042399 FT	2 0 43082 0 00 0034+66
	><	0160/0000	SHEN. R. TR. STRUCTURE LENGTH 10 FT BMSID 43/3022/0160/0000
	---	0150/3061	LENGTH(AH 1988 BK 3377) 024 "DIA CIRC METAL LEN=0042 INSTALLED 1996
	---	0150/2196	018 "DIA CIR PLASTIC LEN=0030 INSTALLED 1996
	---	0150/1885	DELAWARE PYMATUNING T
	---	0150/0884	015 "DIA CIRC CONCR LEN=0035 INSTALLED 1996
	><	0150/0049	TRIB. TO SHENAGO RIVER STRUCTURE LENGTH 9 FT BMSID 43/3022/0150/0049
039022 FT		039022 FT	2 0 43082 0 00 0000+00
CRESTVIEW DR (SR4007 SEG 0010/0000)	== ==	0150/0000	CRESTVIEW DR (T468) LENGTH(AH 3377 BK 3864)
	---	0140/3829	067"H 88"W ELLIP CONCR LEN=0060 INSTALLED 1996
	---	0140/2084	030 "DIA CIR PLASTIC LEN=0050 INSTALLED 1996
035158 FT		035158 FT	2 0 43036 0 00 0350+95
		0140/0000	LENGTH(AH 3864 BK 1727) 015 "DIA CIRC CONCR

DIR: B TOTAL LEN: 15.338 MI. DIST: 01-4 SR: 3022  
 LEFT MUN: PYMATUNING T RIGHT MUN: PYMATUNING T



0130/1717 LEN=0030 INSTALLED 1996

033431 FT

0130/0153 SR 9110 JUGHANDLE RD  
 (SR9110 SEG 0010/0300)  
 018 "DIA CIR PLASTIC  
 0130/0062 LEN=0100 INSTALLED 1996  
 033431 FT 2 0 43036 0 00 0333+68  
 HERMITAGE RD  
 (SR0018 SEG 0401/0000)  
 (SR0018 SEG 0400/0000)

**S** 0130/0000 LENGTH(AH 1727 BK 3076)  
 SR 9107 JUGHANDLE RD  
 0120/2938 (SR9107 SEG 0010/0304)

030355 FT

0120/1772 030 "DIA CIR PLASTIC  
 INSTALLED 2020  
 WOODVIEW DR  
 0120/1266 (T701)

**S** 0120/0000 LENGTH(AH 3076 BK 2651)

0110/1665 048 "DIA CIRC METAL  
 INSTALLED 2002

027704 FT

0110/0018 BMS EN 43/3022/0110/0000  
 027704 FT 2 0 43036 0 00 0276+48  
 BRUSH RUN  
 BMSBG 43/3022/0110/0000

**S** 0110/0000 LENGTH(AH 2651 BK 3419)

WALL ST  
 (T700)

0100/2661

0100/3067 018 "DIA CIR PLASTIC  
 INSTALLED 1996  
 SHENANGO PARK RD  
 0100/2661 (T426)  
 018 "DIA CIRC METAL  
 0100/2442 LEN=0045 INSTALLED 1996  
 018 "DIA CIRC METAL

DIR: B TOTAL LEN: 15.338 MI. DIST: 01-4 SR: 3022  
 LEFT MUN: PYMATUNING T RIGHT MUN: PYMATUNING T

Location / Description	Segment ID	Length (FT)	Material / Notes	Installation Date
RAILROAD ST (TWP) PENN ST (T424)	0100/2345		0100/2420 LEN=0040 INSTALLED UNKN	
	0100/2136		0100/2411 (AAR 262722E)#TRKS 01	
CHURCH ST (T429)	0100/1647		MILLER RD (T427)	
	0100/1615		024 " DIA CIRC METAL LEN=0042 INSTALLED 2002	
CEMETERY RD (T435)	0100/0604		GUSTER RD (PRDR)	
2 0 43036 0 00 0242+41 MAYSVILLE RD (T430)	0100/0000	024285 FT	0100/0062 024285 FT	
	0100/0000		0100/0000 LENGTH(AH 3419 BK 2108) 018 " DIA CIRC METAL	
			0090/1916 LEN=0047 INSTALLED 1998	
		022177 FT	022177 FT 2 0 43036 0 00 0221+24 CARRIER RD (T428)	
			0090/0000 LENGTH(AH 2108 BK 1929) PENNDOT STOCKPILE YD #1	
			0080/1633 (GOVT)	
		020248 FT	0080/0086 020248 FT 2 0 43036 0 00 0202+16 SARANAC DR (SR0846 SEG 0140/0000)	
			0080/0000 LENGTH(AH 1929 BK 2024)	
			0070/1917 084 " DIA CIRC CONCR LEN=0045 INSTALLED 1996	
			0070/0855 018 " DIA CIR PLASTIC LEN=0040 INSTALLED 1996	

DIR: B TOTAL LEN: 15.338 MI. DIST: 01-4 SR: 3022  
 LEFT MUN: PYMATUNING T RIGHT MUN: PYMATUNING T

2 0 43036 0 00 0182+00 018224 FT  
 TOWNLINE RD  
 (T392) 0070/0000

018224 FT PYMATUNING  
 SOUTH PYMATUNING T  
 0070/0000 LENGTH(AH 2024 BK 3176)

015048 FT

015048 FT 2 0 43036 0 00 0149+38  
 0060/0000 LENGTH(AH 3176 BK 3255)  
 0050/2549 015 " DIA CIRC METAL  
 LEN=0075 INSTALLED 1996  
 0050/2205 018 " DIA CIR PLASTIC  
 LEN=0003 INSTALLED 1996

2 0 43036 0 00 0117+08 011793 FT  
 SUMMIT RD  
 (SR4001 SEG 0010/0000) 0050/0000

0050/0034 030 " DIA CIR PLASTIC  
 011793 FT LEN=0046 INSTALLED 1996  
 0050/0000 LENGTH(AH 3255 BK 3200)  
 0040/3113 018 " DIA CIR PLASTIC  
 LEN=0040 INSTALLED 2011  
 0040/2573 036 " DIA CIR PLASTIC  
 LEN=0040 INSTALLED 1996  
 0040/1804 018 " DIA CIRC METAL  
 LEN=0042 INSTALLED UNKN  
 0040/1125 018 " DIA CIRC METAL  
 LEN=0035 INSTALLED 1996  
 0040/0645 030 " DIA CIRC METAL  
 LEN=0100 INSTALLED 1996  
 008593 FT 2 0 43036 0 00 0085+79  
 CARLISLE RD  
 (SR4002 SEG 0040/0000)  
 MFC BEGIN = D  
 0040/0000 LENGTH(AH 3200 BK 2219)  
 024 " DIA CIRC METAL

008593 FT



DIR: B TOTAL LEN: 15.338 MI. DIST: 01-4 SR: 3022  
 LEFT MUN: SOUTH PYMATUNING T RIGHT MUN: SOUTH PYMATUNING T

BARRY RD  
(T320)

006374 FT

0030/0000

0030/1892	LEN=0040	INSTALLED	1996
0030/1157	036 " DIA	CIRC METAL	
	LEN=0047	INSTALLED	1996
0030/0678	036 " DIA	CIRC METAL	
	LEN=0047	INSTALLED	1996
006374 FT	2 0 43036	0 00	0063+64
	BARRY RD (T320)		
0030/0000	LENGTH(AH	2219	BK 3487)
0020/2509	036 " DIA	CIRC METAL	
	LEN=0075	INSTALLED	1996
0020/2239	024 " DIA	CIRC METAL	
	LEN=0075	INSTALLED	1999
0020/1818	024 " DIA	CIRC METAL	
	LEN=0042	INSTALLED	1996

002887 FT

002887 FT	2 0 43036	0 00	0028+82
0020/0000	LENGTH(AH	3487	BK 2887)
	BMSSEN	43/3022/0010/2832	
0010/2885	BRIDGE POSTED	(TONS)	
	2 0 43036	0 00	0028+28
	SGL	19 COMB	23
	BOOTH RUN		
0010/2832	BMSBG	43/3022/0010/2832	

STATE LINE RD  
(T322)

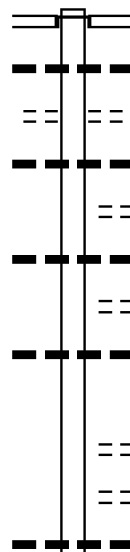
0010/0897

000000 FT

0010/1637	024 " DIA	CIRC METAL	
	LEN=0040	INSTALLED	1996
0010/0917	018 " DIA	CIRC METAL	
	LEN=0045	INSTALLED	1996
000000 FT	2 0 43036	0 00	0000+00
	ORANGEVILLE RD (T312)		
	NC RU	TLEDGE RD	
	INTER-BK	OHIO STATE LINE	
	(STBD)		
	MFC BEGIN	= E	
0010/0000	LENGTH(AH	2887	BK 0000)

007497 FT

007497 FT  
 INTER-AHD



006166 FT

0040/1331	TENTH ST (BORO) RIDGE AV (SRO518 SEG 0120/0000)
0040/1061	018" DIA CIR UNKNOWN LEN=0031 INSTALLED UNKN
0040/0933	PIERCE AV (BORO)
0040/0504	015" DIA CIRC CONCR LEN=0040 INSTALLED 2003
0040/0498	COLEMAN AV (BORO)
0040/0277	015" DIA CIR PLASTIC LEN=0035 INSTALLED UNKN
0040/0261	MARTIN ST (BORO)
0040/0018	018" DIA CIR PLASTIC LEN=0030 INSTALLED UNKN
006166 FT	20 43101 0 00 0083+12 PRYDE AV (BORO)
5 0040/0000	LENGTH (AH 1331 BK 2226) QUARRY WY (BORO)
0030/1866	018" DIA CIRC METAL (BORO)
0030/1700	LEN=0040 INSTALLED 1999

DIR: B TOTAL LEN: 1.420 MI. DIST: 01-4 SR: 3021  
 LEFT MUN: SHARPSVILLE B RIGHT MUN: SHARPSVILLE B

Location	Segment ID	Length (FT)	Material / Notes
OAKVIEW DR (PRDR)	0030/1675		MAYFIELD RD (BORO)
			WOODLAND RD (BORO)
			090"H 60"W ELLIP CONC LEN=0050 INSTALLED 2003
			FOREST LN (BORO)
	003940 FT	003940 FT	2 0 43101 0 00 0060+15 NC TENTH ST
			HAZEN RD (SR3016 SEG 0010/0000) SHARPSVILLE HERMITAGE C
			0030/0000 LENGTH(AH 2226 BK 2910) 015 " DIA CIR PLASTIC
			0020/2824 LEN=0080 INSTALLED UNKN
THORNTON AV (CITY)	0020/2407		
PURITAN ST (CITY)	0020/1821		
PILGRIM ST (CITY)	0020/1506		
PUTMAN ST (CITY)	0020/1190		
HERMITAGE SHARON CITY C	0020/1038		
			HERMITAGE SHARON CITY C
	001030 FT	001030 FT	2 0 43101 0 00 0031+87 YAHRES RD (CITY)
			0020/0000 LENGTH(AH 2910 BK 1030) 012 " DIA CAST IRON
			0010/1011 LEN=0040 INSTALLED UNKN STANTON ST (CITY)
			0010/0710
	000000 FT	000000 FT	2 0 43101 0 00 0021+57 NC FORKER BL
			HIGHLAND RD (SR3014 SEG 0010/0000) FORKER BL (CITY)
HIGHLAND RD (CITY)	0010/0000	000000 FT	0010/0000 LTH AH 001030 BK 000100
			7008/0000 LTH AH 000100 BK 000000

DIR: B TOTAL LEN: 11.736 MI. DIST: 01-4 SR: 3020  
 LEFT MUN: MERCER B RIGHT MUN: MERCER B

	061967 FT		061967 FT	
FRANKLIN ST (SR0019 SEG 0190/0000) GREENVILLE AV (SR0058 SEG 0540/0870)	0230/2958		INTER-AHD NORTH ST (BORO) ERIE ST (SR0019 SEG 0190/0000)	
			0230/2958	TURKEY ST (BORO)
			0230/2668	SHENANGO ST (BORO)
			0230/2353	018 " DIA CIR PLASTIC LEN=0020 INSTALLED 2012
			0230/2315	SASSAFRASS ST (BORO)
			0230/2080	018 " DIA CIRC CONCR LEN=0061 INSTALLED UNKN
			0230/1801	MAPLE ST (SR0258 SEG 0290/1140)
			0230/1792	018 " DIA CIRC CONCR LEN=0060 INSTALLED UNKN
			0230/1770	018 " DIA CIR PLASTIC LEN=0060 INSTALLED UNKN
			0230/1199	
VOGAN DR (BORO)	0230/0847			MERCER
SPRUCE DR (BORO)	0230/0497			EAST LACKAWANNOCK T
MERCER	0230/0322			2 0 43099 0 01 0585+72
COOLSPRING T	059009 FT			NC NORTH ST
			0230/0000	LENGTH(AH 2958 BK 1195)

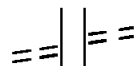
DIR: B TOTAL LEN: 11.736 MI. DIST: 01-4 SR: 3020  
 LEFT MUN: COOLSPRING T RIGHT MUN: EAST LACKAWANNOCK T

Location	Stationing	Notes
COOLSPRING EAST LACKAWANNOCK T COURT ST (T631)	0220/0959 0220/0630 057814 FT	WALKER ST (T630) 2 0 43099 0 01 0576+27 LENGTH(AH 1195 BK 3320) WRIGHT ST (T633)
COURT ST (T631)	0210/2159	
	054494 FT	024 " DIA CIR PLASTIC LEN=0041 INSTALLED 1998 2 0 43099 0 01 0542+46 048 " DIA CIR PLASTIC LEN=0056 INSTALLED 1998 LENGTH(AH 3320 BK 2215)
	052279 FT	018 " DIA CIR PLASTIC LEN=0038 INSTALLED UNKN 018 " DIA CIR PLASTIC LEN=0040 INSTALLED 2011 2 0 43099 0 01 0520+31 LENGTH(AH 2215 BK 3019)
		EAST LACKAWANNOCK JEFFERSON T
		018 " DIA CIR PLASTIC LEN=0040 INSTALLED 2011
MALLARD WY (T560)	0190/1487	018 " DIA CIR PLASTIC LEN=0041 INSTALLED 1998
	049260 FT	018 " DIA CIRC METAL LEN=0042 INSTALLED 1998 018 " DIA CIR PLASTIC LEN=0040 INSTALLED UNKN 2 0 43099 0 01 0490+27 SKYLINE RD

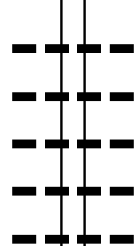
DIR: B TOTAL LEN: 11.736 MI. DIST: 01-4 SR: 3020  
 LEFT MUN: JEFFERSON T RIGHT MUN: JEFFERSON T

SKYLINE RD  
 (T604)

0190/0000



0190/0000 (T604)  
 LENGTH(AH 3019 BK 2983)



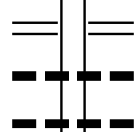
0180/1656 024 " DIA CIR PLASTIC  
 LEN=0040 INSTALLED UNKN  
 0180/1256 024 " DIA CIR PLASTIC  
 LEN=0042 INSTALLED 2011  
 0180/0900 024 " DIA CIR PLASTIC  
 LEN=0042 INSTALLED UNKN  
 0180/0458 030 " DIA CIR PLASTIC  
 LEN=0044 INSTALLED 2011  
 015 " DIA CIR PLASTIC  
 0180/0017 015 " DIA CIR PLASTIC  
 LEN=0040 INSTALLED UNKN  
 046277 FT 2 0 43099 0 01 0460+19  
 0180/0000 LENGTH(AH 2983 BK 3600)

046277 FT



042677 FT

0170/0023 BMS EN 43/3020/0170/0000  
 042677 FT 2 0 43099 0 01 0424+50  
 P3  
 LACKAWANNOCK CREEK  
 BMSBG 43/3020/0170/0000  
 0170/0000 LENGTH(AH 3600 BK 3005)



0160/2333 VALLEY RD  
 (SR3039 SEG 0060/0000)  
 0160/2287 024 " DIA CIR PLASTIC  
 LEN=0100 INSTALLED 1998  
 0160/1740 018 " DIA CIR PLASTIC  
 LEN=0040 INSTALLED UNKN



039672 FT

0160/0630 036 " DIA CIRC METAL  
 LEN=0041 INSTALLED 1998  
 039672 FT 2 0 43099 0 01 0394+19  
 0160/0000 LENGTH(AH 3005 BK 3387)  
 0150/3125 024 " DIA CIR PLASTIC  
 LEN=0065 INSTALLED UNKN



DIR: B TOTAL LEN: 11.736 MI. DIST: 01-4 SR: 3020  
 LEFT MUN: JEFFERSON T RIGHT MUN: JEFFERSON T

HIGHLAND RD  
 (T582)

0150/0614 ==  
 036285 FT

036285 FT 2 0 43099 0 01 0360+15  
 0150/0000 LENGTH(AH 3387 BK 3595)  
 0140/2808 048 "DIA CIR PLASTIC  
 LEN=0042 INSTALLED 1998

---|---

0140/1287 == ZAHNISER RD  
 (T550)

032690 FT

032690 FT 2 0 43099 0 01 0324+60  
 BEND RD  
 (T546)  
 0140/0000 LENGTH(AH 3595 BK 3650)

==|==

---|---

---|---

2 0 43099 0 01 0287+49 029040 FT  
 DALEY RD  
 (T536) 0130/0000

0130/0659 036 "DIA CIR PLASTIC  
 LEN=0044 INSTALLED 1998  
 0130/0309 024 "DIA CIR PLASTIC  
 029040 FT LEN=0040 INSTALLED 2000  
 0130/0000 LENGTH(AH 3650 BK 3670)

==|==

---|---

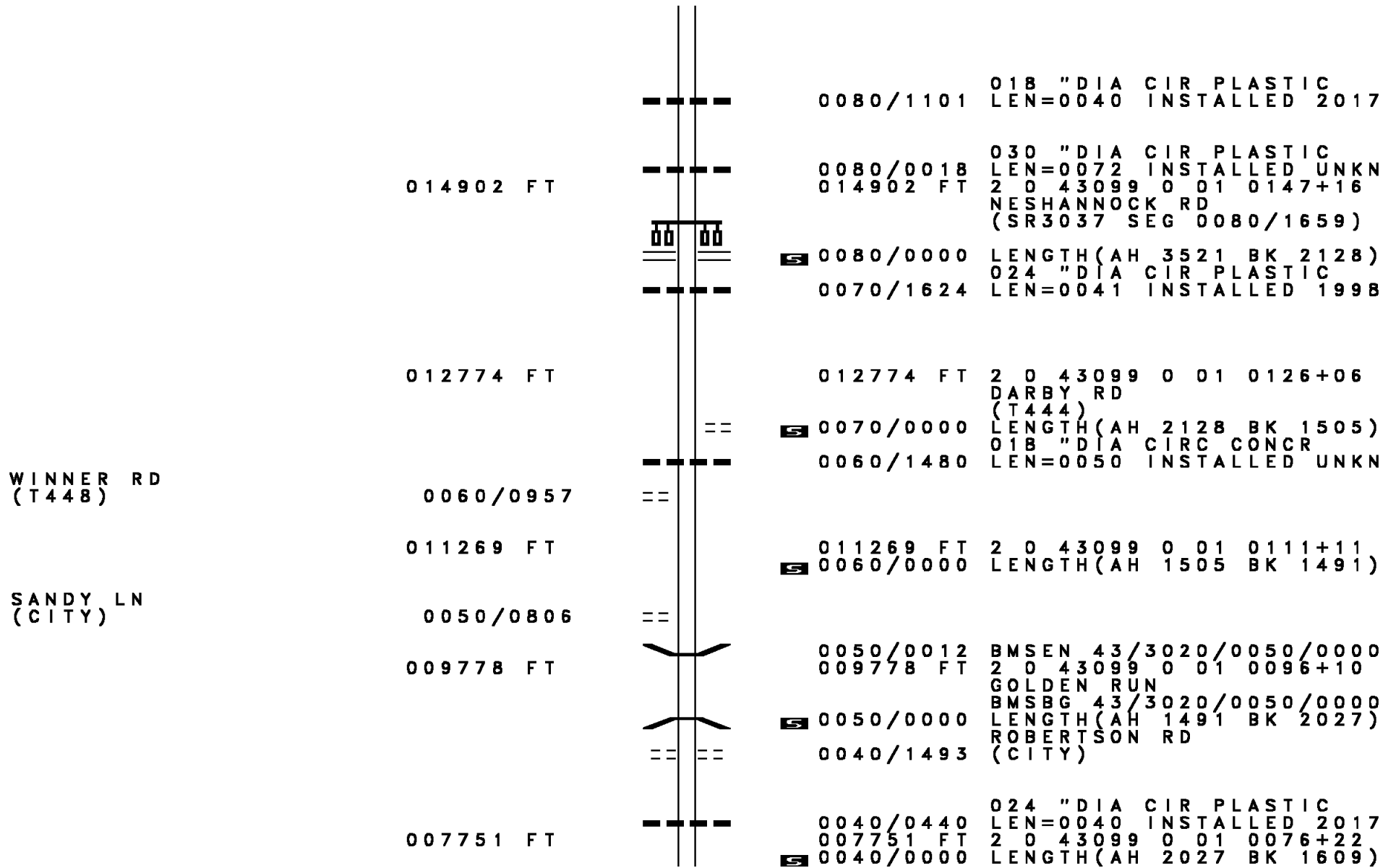
0120/2189 036 "DIA CIR PLASTIC  
 LEN=0040 INSTALLED 1998

DIR: B TOTAL LEN: 11.736 MI. DIST: 01-4 SR: 3020  
 LEFT MUN: JEFFERSON T RIGHT MUN: JEFFERSON T

	0120/1165	018 "DIA CIR PLASTIC LEN=0036 INSTALLED UNKN
025370 FT	025370 FT	2 0 43099 0 01 0251+29 CHARLESTON RD (TBK) (T300)
	0120/0000	LENGTH(AH 3670 BK 1537)
023833 FT	0110/0036 023833 FT	BMS EN 43/3020/0110/0000 2 0 43099 0 01 0235+95 TR TO MAGARGEE RUN BMSBG 43/3020/0110/0000
	0110/0000	LENGTH(AH 1537 BK 2283)
021550 FT	0100/1217 0100/0647 0100/0116 021550 FT	012 "DIA CIR PLASTIC LEN=0032 INSTALLED 1998 030 "DIA CIRC METAL LEN=0031 INSTALLED 1998 030 "DIA CIR PLASTIC LEN=0045 INSTALLED 1998 2 0 43099 0 01 0212+50 RENO RD (T494)
	0100/0000	LENGTH(AH 2283 BK 3127)
	0090/2090	024 "DIA CIR PLASTIC LEN=0040 INSTALLED 2011
018423 FT	0090/0048 018423 FT	032"H 52"W ELLIP METAL LEN=0040 INSTALLED 1998 2 0 43099 0 01 0182+39 CLAY FURNACE RD (T496) JEFFERSON HERMITAGE C
	0090/0000	LENGTH(AH 3127 BK 3521)
	0080/2705	CLAY HOLLOW STRUCTURE LENGTH 14 FT BMSID 43/3020/0080/2705



DIR: B TOTAL LEN: 11.736 MI. DIST: 01-4 SR: 3020  
 LEFT MUN: HERMITAGE C RIGHT MUN: HERMITAGE C



014902 FT

012774 FT

WINNER RD  
(T448)

0060/0957

011269 FT

SANDY LN  
(CITY)

0050/0806

009778 FT

007751 FT

0080/1101 018 "DIA CIR PLASTIC  
LEN=0040 INSTALLED 2017

0080/0018 030 "DIA CIR PLASTIC  
LEN=0072 INSTALLED UNKN  
2 0 43099 0 01 0147+16  
NESHANNOCK RD  
(SR3037 SEG 0080/1659)

0080/0000 LENGTH(AH 3521 BK 2128)  
024 "DIA CIR PLASTIC  
LEN=0041 INSTALLED 1998

0070/1624

012774 FT 2 0 43099 0 01 0126+06  
DARBY RD  
(T444)

0070/0000 LENGTH(AH 2128 BK 1505)  
018 "DIA CIRC CONCR  
LEN=0050 INSTALLED UNKN

0060/1480

011269 FT 2 0 43099 0 01 0111+11

0060/0000 LENGTH(AH 1505 BK 1491)

0050/0012 BMS EN 43/3020/0050/0000  
2 0 43099 0 01 0096+10  
GOLDEN RUN

0050/0000 BMSBG 43/3020/0050/0000  
LENGTH(AH 1491 BK 2027)  
ROBERTSON RD  
(CITY)

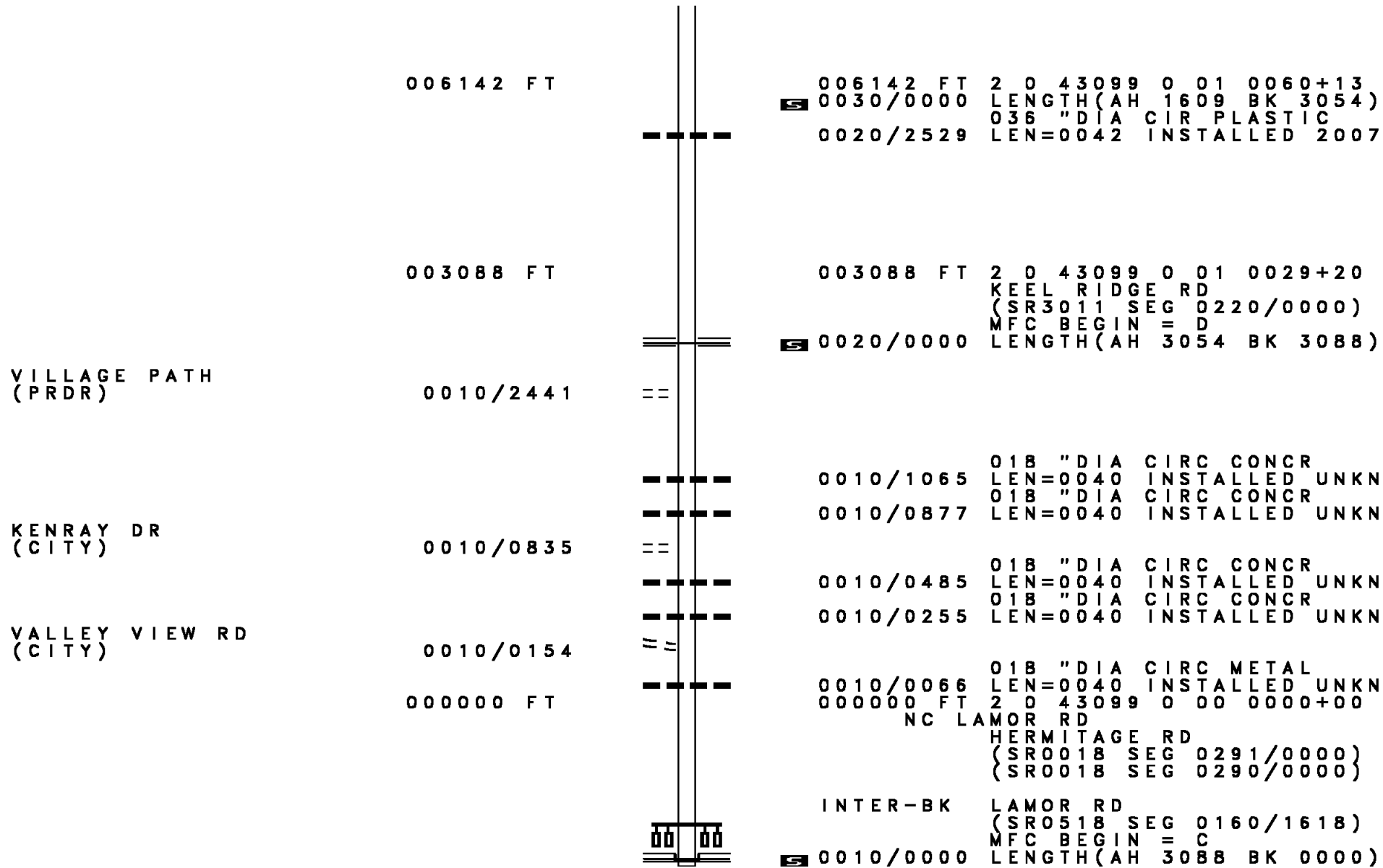
0040/1493

0040/0440 024 "DIA CIR PLASTIC  
LEN=0040 INSTALLED 2017

007751 FT 2 0 43099 0 01 0076+22

0040/0000 LENGTH(AH 2027 BK 1609)

DIR: B TOTAL LEN: 11.736 MI. DIST: 01-4 SR: 3020  
 LEFT MUN: HERMITAGE C RIGHT MUN: HERMITAGE C



EXTRACT DATE: 12/18/2023      ROADWAY MANAGEMENT SYSTEM      PAGE NUMBER: 464  
PRINT DATE: 12/19/2023      SLD COUNTY/SR - ANNUAL PRINT      COUNTY: MERCER  
DIR: B      TOTAL LEN: 1.435 MI.      DIST: 01-4      SR: 3019  
LEFT MUN: HERMITAGE C      RIGHT MUN: HERMITAGE C

007579 FT

007579 FT

DIR: B TOTAL LEN: 1.435 MI. DIST: 01-4 SR: 3019  
 LEFT MUN: HERMITAGE C RIGHT MUN: HERMITAGE C

INTER-AHD	OHIO STATE LINE
0030/2804	(STBD)
0030/2279	018 " DIA CIR PLASTIC
0030/1819	LEN=0052 INSTALLED 1996
0030/1603	015 " DIA CIR METAL
	LEN=0044 INSTALLED UNKN
	044 " DIA CIR METAL
	LEN=0040 INSTALLED 1996
004775 FT	0030/0055 BMS EN 43/3019/0030/0000
	004775 FT 2 0 43031 0 00 0048+17
	TOWELL WORKS
	BMSBG 43/3019/0030/0000
	0030/0000 LENGTH(AH 2804 BK 1266)
	0020/1072 INAC 381
	024"H 18"W ELLIP CONC
	0020/1061 LEN=0078 INSTALLED UNKN
003509 FT	003509 FT 2 0 43031 0 00 0035+51
	0020/0000 LENGTH(AH 1266 BK 3509)
	0010/2419 018 " DIA CIR PLASTIC
	LEN=0043 INSTALLED UNKN
	0010/2078 036 " DIA CIR PLASTIC
	LEN=0060 INSTALLED 1996
0010/2036	048 " DIA CIR PLASTIC
	LEN=0060 INSTALLED 2012
	0010/1593 018 " DIA CIRC CONCR
	LEN=0052 INSTALLED UNKN
0010/1036	048 " DIA CIR PLASTIC
	LEN=0060 INSTALLED 2012
	0010/0901 015 " DIA CIRC METAL
	LEN=0040 INSTALLED UNKN
	0010/0728 048 " DIA CIRC CONCR
	LEN=0051 INSTALLED UNKN
000000 FT	000000 FT 2 0 43031 0 00 0000+00
	NC ORANGEVILLE RD
	WATER AV
	(SR0718 SEG 0160/0000)
	MFC BEGIN = D
	0010/0000 LENGTH(AH 3509 BK 0000)

ORANGE DR  
(CITY)

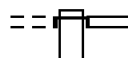
EAST ST  
(CITY)

EXTRACT DATE: 12/18/2023 ROADWAY MANAGEMENT SYSTEM PAGE NUMBER: 462  
PRINT DATE: 12/19/2023 SLD COUNTY/SR - ANNUAL PRINT COUNTY: MERCER  
DIR: B TOTAL LEN: .542 MI. DIST: 01-4 SR: 3018  
LEFT MUN: SOUTH PYMATUNING T RIGHT MUN: SOUTH PYMATUNING T

MAIN ST  
(BORO)

002862 FT

0060/1505



002862 FT  
INTER-AHD

0060/1505

WALNUT ST  
(SR0518 SEG 0140/0000)  
MAIN ST  
(SR0518 SEG 0140/0000)

EXTRACT DATE: 12/18/2023  
PRINT DATE: 12/19/2023

ROADWAY MANAGEMENT SYSTEM  
SLD COUNTY/SR - ANNUAL PRINT

PAGE NUMBER: 461  
COUNTY: MERCER

DIR: B TOTAL LEN: .542 MI.  
LEFT MUN: SOUTH PYMATUNING T

DIST: 01-4 SR: 3018  
RIGHT MUN: SOUTH PYMATUNING T

MERCER AV EXT  
(T568)

TAMARACK DR  
(T302)

Stationing	Length	Notes
001357 FT	0060/0784	SHENANGO ST (BORO)
	0060/0737	015" DIA CIRC METAL
	0060/0446	LEN=0034 INSTALLED UNKN
	0060/0162	015" DIA CIRC METAL
	001357 FT	LEN=0034 INSTALLED UNKN
		018" DIA CIRC METAL
		LEN=0034 INSTALLED UNKN
		2 0 43081 7 00 0000+00
		HIGH ST (BORO)
	0060/0000	LENGTH(AH 1505 BK 1317)
	0050/1189	015" DIA CIRC CONCR
	0050/0882	LEN=0025 INSTALLED UNKN
	0050/0845	015" DIA CIRC CONCR
		LEN=0025 INSTALLED UNKN
		BMSSEN 43/3018/0050/0400
		0 0 00000 0 00 0000+00
		SHENANGO R.
	0050/0400	BMSBG 43/3018/0050/0400
0050/0196		
000040 FT	0050/0169	018" DIA CIRC CONCR
	000040 FT	LEN=0025 INSTALLED UNKN
		0 0 00000 0 00 0000+00
		NC WA LNUT ST
		INTER-BK BUCKEYE DR (T301)
		MFC BEGIN = C
0050/0000	0050/0000	LENGTH(AH 1317 BK 2518)
000040 FT	000040 FT	000040 FT
000040 FT	7040/0000	LENGTH(AH 2518 BK 0837)
	000040 FT	000040 FT
	7034/0000	LENGTH(AH 0837 BK 0040)
		BMSSEN 43/3018/0030/0000
		INTER-AHD BUCKEYE DR (T301)
000000 FT	0030/0040	(T301)
	000000 FT	2 0 43103 0 00 0076+88
		NC BU BUCKEYE DR
		INTER-BK BUCKEYE DR (T301)
		MCCULLOUGH
000000 FT	0030/0000	BMSBG 43/3018/0030/0000
	000000 FT	LENGTH(AH 0040 BK 0537)
	7030/0000	LENGTH(AH 0537 BK 3490)
000000 FT	000000 FT	000000 FT
	7020/0000	LENGTH(AH 3490 BK 3660)
000000 FT	000000 FT	000000 FT
	7010/0000	LENGTH(AH 3660 BK 0000)

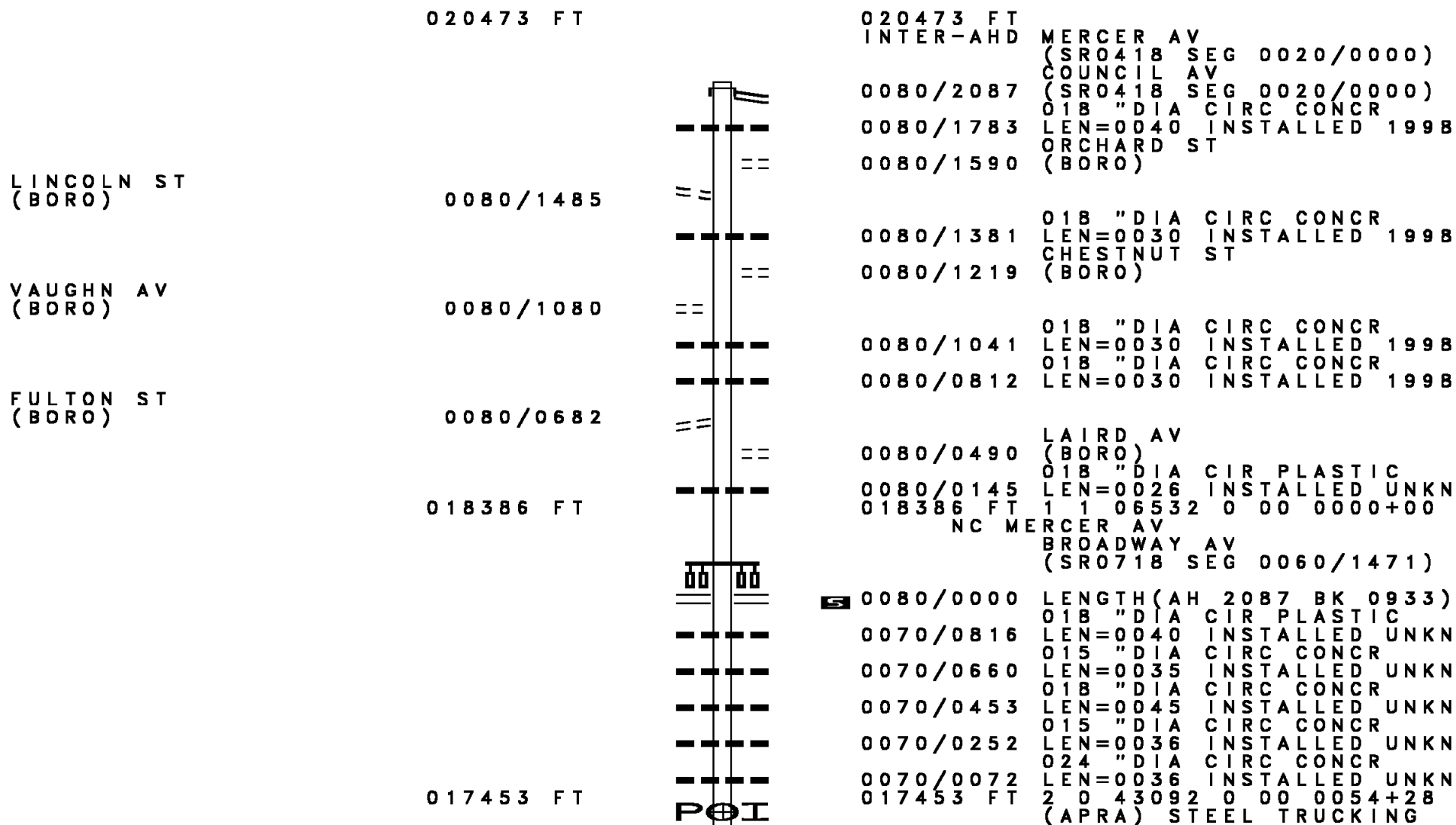
DIR: B TOTAL LEN: .860 MI. DIST: 01-4 SR: 3017  
 LEFT MUN: FARRELL CITY C RIGHT MUN: FARRELL CITY C

Division (City)	Length (FT)	Stationing	Notes
DIVISION ST (CITY)	004543 FT	0020/2310	NEW CASTLE AV (SR0518 SEG 0050/3444) 015" DIA CIRC CONCR LEN=0030 INSTALLED 1997
DAKOTA ST (CITY)	0020/2079		IDAHO ST (CITY)
DREAM BL (CITY)	0020/1244		UNION ST (CITY)
UNION ST (CITY)	0020/1001		BUHL TR (CITY)
WEBSTER ST (CITY)	0020/0302	002233 FT	2 0 43125 0 00 0022+30 ROEMER BL (SR3006 SEG 0040/0000)
UNKNOWN AL (CITY)	0010/2058		LENGTH(AH 2310 BK 2233) 018" DIA CIRC METAL LEN=0030 INSTALLED UNKN
WASHINGTON ST (CITY)	0010/1905		FARRELL TR (CITY)
UNKNOWN AL (CITY)	0010/1729		
NEGLEY ST (CITY)	0010/1577		
UNKNOWN AL (CITY)	0010/1377		
BOND ST (CITY)	0010/1188		
MERCER AV (SR0418 SEG 0020/0579)	000000 FT	0010/0000	018" DIA CIRC METAL LEN=0035 INSTALLED UNKN 2 0 43125 0 00 0000+00 MERCER AV (SR0418 SEG 0020/0579) NC INDIANA AV MFC BEGIN = D
			LENGTH(AH 2233 BK 0000)

Stationing	Description	Length	Notes
004376 FT	HAZEN RD (CITY)		
0020/2835	BUHL FARM RD (SR3025 SEG 0050/1239)	0020/2835	018" DIA CIRC CONCR
0020/2800		0020/2800	LEN=0029 INSTALLED 1996
0020/2368		0020/2368	015" DIA CIRC CONCR
0020/1809		0020/1809	LEN=0028 INSTALLED 1996
0020/1753		0020/1753	018" DIA CIRC CONCR
0020/1354		0020/1354	LEN=0028 INSTALLED 1996
0020/1301		0020/1301	015" DIA CIRC CONCR
0020/0948		0020/0948	LEN=0028 INSTALLED 1996
0020/0475		0020/0475	015" DIA CIRC CONCR
0020/0488		0020/0488	LEN=0030 INSTALLED UNKN
0020/0033		0020/0033	030" DIA CIRC CONCR
001541 FT		001541 FT	LEN=0033 INSTALLED UNKN
0020/0000		0020/0000	LENGTH(AH 2835 BK 1541)
0010/1525		0010/1525	030" DIA CIRC CONCR
0010/1193		0010/1193	LEN=0016 INSTALLED UNKN
0010/0950		0010/0950	054" DIA CIRC CONCR
0010/0852		0010/0852	LEN=0043 INSTALLED 1996
000000 FT		000000 FT	
2 0 43008 1 00 0000+00	NC HAZEN RD		
0010/0000	TENTH ST (SR3021 SEG 0030/0000)	0010/0000	MFC BEGIN = D
			LENGTH(AH 1541 BK 0000)



DIR: B TOTAL LEN: 3.877 MI. DIST: 01-4 SR: 3015  
 LEFT MUN: WHEATLAND B RIGHT MUN: WHEATLAND B



DIR: B TOTAL LEN: 3.877 MI. DIST: 01-4 SR: 3015  
 LEFT MUN: WHEATLAND B RIGHT MUN: WHEATLAND B

Location / Description	Segment ID	Length (FT)	Notes / Details
NC CHURCH ST CHURCH ST (BORO)	0070/0000		LENGTH(AH 0933 BK 2987)
	0060/2546		(AAR 545016D)#TRKS 01
WHEATLAND FARRELL CITY C	0060/1534		
FARRELL CITY HERMITAGE C	0060/1377		
	0060/1353		WHEATLAND FARRELL CITY C BMS EN 43/3015/0060/1164 2 0 43092 0 00 0035+88
	0060/1164		SHENANGO R. BMSBG 43/3015/0060/1164
014466 FT	014466 FT		2 0 43092 0 00 0024+25
	0060/0000		FARRELL CITY HERMITAGE C LENGTH(AH 2987 BK 2433)
	0050/2327		030 "DIA CIRC METAL LEN=0100 INSTALLED UNKN
QUALITY LN (TWP)	0050/2254		
	0050/1401		024 "DIA CIRC CONCR LEN=0038 INSTALLED UNKN
	0050/0015		014"H 20"W ELLIP METAL LEN=0110 INSTALLED 1998
2 0 43092 0 00 0000+00 STATE LINE RD (STBD)	012033 FT		NC OHIO ST HERMITAGE SHENANGO T
	0050/0000		LENGTH(AH 2433 BK 3587)
	0040/2854		030 "DIA CIRC METAL LEN=0045 INSTALLED 1998
CHESTNUT RIDGE RD (STBD)	0040/1675		
	0040/0631		024 "DIA CIR PLASTIC LEN=0040 INSTALLED 2012
	0040/0091		048 "DIA CIR PLASTIC LEN=0040 INSTALLED 1998

DIR: B TOTAL LEN: 3.877 MI. DIST: 01-4 SR: 3015  
 LEFT MUN: SHENANGO T RIGHT MUN: SHENANGO T

Stationing	Description	Material	Length	Year
008446 FT	NC STATE LINE RD		2 0 43109 0 00	0035+88
0040/0000	LENGTH(AH	3587 BK 3292)		
0030/3263	018 " DIA CIRC METAL		LEN=0044	INSTALLED 1998
0030/2902	018 " DIA CIR PLASTIC		LEN=0044	INSTALLED UNKN
0030/2652	024 " DIA CIRC METAL		LEN=0040	INSTALLED 1998
0030/2596	032 "H 42 "W ELLIP METAL		LEN=0040	INSTALLED 1998
0030/1435	030 " DIA CIRC METAL		LEN=0044	INSTALLED 1998
0030/0739	0030/0739			
005154 FT	2 0 43109 0 00			0068+82
0030/0000	LENGTH(AH	3292 BK 3183)		
0020/3083	018 " DIA CIRC CONCR		LEN=0038	INSTALLED UNKN
0020/2563	BMSSEN 43/3015/0020/2543			
0020/2524	2 0 43109 0 00			0100+65
0020/1387	SHEN. R. TR.			
0020/0847	BMSBG 43/3015/0020/2543			
0020/1387	024 " DIA CIRC METAL		LEN=0045	INSTALLED 1998
0020/0847	048 " DIA CIR PLASTIC		LEN=0050	INSTALLED 1998
001971 FT	001971 FT			
0020/0000	2 0 43109 0 00			0100+65
0020/0000	LENGTH(AH	3183 BK 1971)		
0010/1248	0010/1248			
000000 FT	000000 FT			
000000 FT	NC WA			
000000 FT	ANSACK RD			
000000 FT	SIEG HILL RD			
000000 FT	(SR0718 SEG	0020/2935)		
000000 FT	PULLAM RD			
000000 FT	(T308)			
000000 FT	MFC BEGIN = D			
0010/0000	LENGTH(AH	1971 BK 0000)		

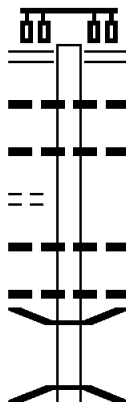
SHAFFER EAST RD  
(T310)

HNIDA RD  
(T312)

BROOKSHIRE DR  
 (PRDR)

010681 FT

0040/1161



010681 FT HERMITAGE RD  
 (SR0018 SEG 0271/0000)  
 (SR0018 SEG 0270/0000)  
 0040/1829  
 018 " DIA CIRC CONCR  
 0040/1618 LEN=0004 INSTALLED UNKN  
 018 " DIA CIRC CONCR  
 0040/1453 LEN=0042 INSTALLED UNKN  
  
 018 " DIA CIRC CONCR  
 0040/1087 LEN=0051 INSTALLED UNKN  
 018 " DIA CIRC CONCR  
 0040/0892 LEN=0046 INSTALLED UNKN  
 0040/0863 BMS EN 43/3014/0040/0813  
 2 0 43122 0 00 0096+86  
 PINE HOLLOW RUN  
 0040/0848 BMSBG 43/3014/0040/0813

EXTRACT DATE: 12/18/2023  
PRINT DATE: 12/19/2023

ROADWAY MANAGEMENT SYSTEM  
SLD COUNTY/SR - ANNUAL PRINT

PAGE NUMBER: 454  
COUNTY: MERCER

DIR: B TOTAL LEN: 2.023 MI.  
LEFT MUN: HERMITAGE C

DIST: 01-4 SR: 3014  
RIGHT MUN: HERMITAGE C

Stationing	Length	Material	Status
0040/0812	0048	018" DIA CIRC CONCR	INSTALLED UNKN
0040/0612	0048	018" DIA CIRC CONCR	INSTALLED UNKN
0040/0312	0052	018" DIA CIRC CONCR	INSTALLED UNKN
0040/0166	43/3014/0040/0150	BMSSEN 2 0 43 122 0 00 0090+01	
0040/0150	43/3014/0040/0150	BMSBG ALLEN RUN	
0040/0122	0046	018" DIA CIRC CONCR	INSTALLED UNKN
008852 FT	43/3014/0040/0150	BMSBG 2 0 43 122 0 00 0088+42	
		DUTCH LN (SR3035 SEG 0030/0000)	
0040/0000	1829	018" DIA CIRC CONCR	INSTALLED UNKN
0030/1776	0048	018" DIA CIRC CONCR	INSTALLED UNKN
0030/1605	0048	018" DIA CIRC CONCR	INSTALLED UNKN
0030/1296	0050	018" DIA CIRC CONCR	INSTALLED UNKN
0030/1179	1000	018" DIA CIRC CONCR	INSTALLED UNKN
0030/1000	0048	018" DIA CIRC CONCR	INSTALLED UNKN
0030/0800	0048	018" DIA CIRC CONCR	INSTALLED UNKN
0030/0455	0043	018" DIA CIRC CONCR	INSTALLED UNKN
006679 FT	43/3014/0040/0150	BMSSEN 2 0 43 122 0 00 0066+75	
		KERRWOOD DR (CITY)	
0030/0000	2173	018" DIA CIRC CONCR	INSTALLED UNKN
0020/2760	0060	018" DIA CIRC CONCR	INSTALLED UNKN
0020/2537	0060	018" DIA CIRC CONCR	INSTALLED UNKN
0020/2270	0060	018" DIA CIRC CONCR	INSTALLED UNKN
0020/2020	0040	018" DIA CIRC CONCR	INSTALLED UNKN
0020/1819	0040	036" DIA CIRC CONCR	INSTALLED UNKN
0020/1497	0060	015" DIA CIRC CONCR	INSTALLED UNKN

ROMAR DR  
(PRDR)

CLARKSVILLE RD

EXTRACT DATE: 12/18/2023  
PRINT DATE: 12/19/2023

ROADWAY MANAGEMENT SYSTEM  
SLD COUNTY/SR - ANNUAL PRINT

PAGE NUMBER: 453  
COUNTY: MERCER

DIR: B TOTAL LEN: 2.023 MI.  
LEFT MUN: HERMITAGE C

DIST: 01-4 SR: 3014  
RIGHT MUN: HERMITAGE C

Left Side	Segment	Right Side	Notes
(CITY)	0020/1451	0020/1451	018 " DIA CIRC CONCR
		0020/1356	LEN=0040 INSTALLED UNKN
		0020/1197	015 " DIA CIRC CONCR
			LEN=0060 INSTALLED UNKN
			BUHL FARM DR
			(SR3025 SEG 0030/2182)
		0020/1082	
		0020/0709	LYLE DR
COHASSET DR	0020/0344		(CITY)
(CITY)		0020/0022	018 " DIA CIRC CONCR
	003285 FT	003285 FT	LEN=0022 INSTALLED UNKN
			2 0 43122 0 00 0032+76
			RICHMOND DR
		0020/0000	(CITY)
			LENGTH(AH 3394 BK 3285)
			057"H 82"W ELLIP METAL
		0010/3175	LEN=0070 INSTALLED 1996
		0010/3123	012 " DIA CIRC CONCR
			LEN=0032 INSTALLED 1996
LILLIAN DR	0010/2959		
(CITY)			
FAIRFIELD DR	0010/2604		
(CITY)			
		0010/2556	012 " DIA CIRC CONCR
			LEN=0032 INSTALLED 1996
		0010/2292	015 " DIA CIRC CONCR
			LEN=0032 INSTALLED 1996
			BOYD AV
			(CITY)
			HERMITAGE
DOUGHERTY AV	0010/1647	0010/1997	SHARON CITY C
(CITY)			
		0010/1251	BUHL BL
			(CITY)
		0010/0861	CARLEY AV
			(CITY)
			ASHTON RD
			(CITY)
	000000 FT	0010/0463	(CITY)
		000000 FT	2 0 43122 0 00 0000+00
			NC HI
			HIGHLAND RD
			FORKER BL
			(CITY)
			HIGHLAND RD
			(CITY)
FORKER BL	0010/0000	0010/0000	MFC BEGIN = C
(SR3021 SEG 0010/0000)			LENGTH(AH 3285 BK 0000)

EXTRACT DATE: 12/18/2023 ROADWAY MANAGEMENT SYSTEM PAGE NUMBER: 452  
PRINT DATE: 12/19/2023 SLD COUNTY/SR - ANNUAL PRINT COUNTY: MERCER  
DIR: B TOTAL LEN: .060 MI. DIST: 01-4 SR: 3013  
LEFT MUN: LACKAWANNOCK T RIGHT MUN: LACKAWANNOCK T

000315 FT  
000315 FT



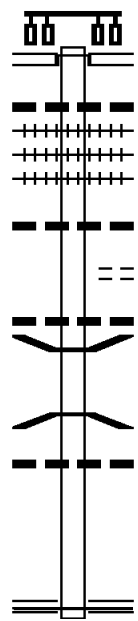
000315 FT  
7100/0000 LENGTH(AH 2253 BK 3121)  
000315 FT  
7090/0000 LENGTH(AH 3121 BK 2970)

DIR: B TOTAL LEN: .060 MI. DIST: 01-4 SR: 3013  
 LEFT MUN: LACKAWANNOCK T RIGHT MUN: LACKAWANNOCK T

Stationing	Description	Stationing	Description
000315 FT		000315 FT	LENGTH(AH 2970 BK 0032)
000315 FT		7080/0000	000315 FT
		000315 FT	LENGTH(AH 0032 BK 0016)
		7074/0000	ORCHARD RD
000299 FT		0074/0016	(T300)
		000299 FT	2 0 43010 0 00 0183+26
			HARTHEGIG RN
			STRUCTURE LENGTH 16 FT
			BMSID 43/3013/0074/0000
			ORCHARD RD
			(T300)
			INTER-BK
000299 FT		5 0074/0000	LENGTH(AH 0016 BK 1286)
		000299 FT	
		7070/0000	LENGTH(AH 1286 BK 0245)
			BMSEN 43/3013/0070/0000
			ORCHARD RD
			(T300)
000054 FT		0070/0245	2 0 43010 0 00 0180+82
		000054 FT	ORCHARD RD
			(T300)
			SR 0080 EB
			BMSBG 43/3013/0070/0000
			LENGTH(AH 0245 BK 3014)
000054 FT		5 0070/0000	
		000054 FT	LENGTH(AH 3014 BK 1221)
		7060/0000	
000054 FT		000054 FT	LENGTH(AH 1221 BK 3103)
		7050/0000	
000054 FT		000054 FT	LENGTH(AH 3103 BK 2614)
		7040/0000	
000054 FT		000054 FT	LENGTH(AH 2614 BK 3425)
		7030/0000	
000054 FT		000054 FT	LENGTH(AH 3425 BK 2584)
		7020/0000	
000054 FT		000054 FT	LENGTH(AH 2584 BK 0054)
		7012/0000	BMSEN 43/3013/0010/0000
			ORCHARD RD
			(T300)
			INTER-AHD
000000 FT		0010/0054	WILMINGTON T
		000000 FT	2 0 43010 0 00 0008+07
			NC OR
			ORCHARD RD
			ORCHARD RD
			(T300)
			LITTLE NESHANNOCK CK.
			BMSBG 43/3013/0010/0000
			MFC BEGIN = D
			LENGTH(AH 0054 BK 0769)
000000 FT		5 0010/0000	
		000000 FT	LENGTH(AH 0769 BK 0000)
		7010/0000	



002126 FT



000000 FT

002126 FT  
 INTER-AHD CLARK ST  
 (CITY)  
 SHARPSVILLE AV  
 (SR0518 SEG 0080/1886)

0010/2126 012 " DIA CIRC CONCR  
 LEN=0028 INSTALLED 1996  
 (AAR 545040E)#TRKS 01  
 0010/1644 (AAR 262718P)#TRKS 02  
 0010/1600 (AAR 262660J)#TRKS 03  
 0010/1035  
 0010/0953

0010/0909 018 " DIA CIRC CONCR  
 LEN=0020 INSTALLED 1996  
 SHENANGO AV  
 (CITY)

0010/0841 018 " DIA CIRC CONCR  
 LEN=0033 INSTALLED UNKN

0010/0817 BMSSEN 43/3012/0010/0580  
 0010/0804 2 0 43141 0 00 0005+74  
 SHENANGO R.

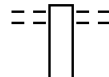
0010/0580 BMSBG 43/3012/0010/0580  
 018 " DIA CIRC CONCR

0010/0315 LEN=0038 INSTALLED 1996  
 000000 FT 2 0 43141 0 00 0000+00  
 NC CLARK ST  
 WATER AV  
 (SR0718 SEG 0150/1184)  
 MFC BEGIN = C

0010/0000 LENGTH(AH 2126 BK 0000)

EXTRACT DATE: 12/18/2023 ROADWAY MANAGEMENT SYSTEM PAGE NUMBER: 449  
PRINT DATE: 12/19/2023 SLD COUNTY/SR - ANNUAL PRINT COUNTY: MERCER  
DIR: B TOTAL LEN: 11.815 MI. DIST: 01-4 SR: 3011  
LEFT MUN: HERMITAGE C RIGHT MUN: HERMITAGE C

062383 FT



062383 FT VALLEY VIEW RD  
0220/3220 (T940)

DIR: B TOTAL LEN: 11.815 MI. DIST: 01-4 SR: 3011  
 LEFT MUN: HERMITAGE C RIGHT MUN: HERMITAGE C

VILLAGE PATH  
(TWP)

0220/0972

==

---|---

0220/0941 032 "DIA CIRC CONCR  
 LEN=0042 INSTALLED 1998

059163 FT

---|---

0220/0031 015 "DIA CIRC METAL  
 059163 FT 2 0 43005 0 00 0592+08  
 LAMOR RD  
 (SR3020 SEG 0020/0000)  
 MFC BEGIN = E

==

---|---

0220/0000 LENGTH(AH 3220 BK 0739)  
 0210/0734 015 "DIA CIRC METAL  
 LEN=0056 INSTALLED 1998

2 0 43005 0 00 0582+00 058424 FT  
 RIDGEWOOD DR  
 (CITY)

0210/0000

==

---|---

---|---

---|---

0210/0000 LENGTH(AH 0739 BK 3440)  
 0200/3215 030 "DIA CIRC METAL  
 LEN=0040 INSTALLED 1997  
 0200/3040 024 "DIA CIRC CONCR  
 LEN=0042 INSTALLED 1998  
 0200/2595 018 "DIA CIRC METAL  
 LEN=0039 INSTALLED 1998

MT HICKORY BL  
(TWP)

0200/0566  
 054984 FT

==

<---|--->

054984 FT 2 0 43005 0 00 0550+26  
 PINE HOLLOW RUN  
 STRUCTURE LENGTH 10 FT  
 BMSID 43/3011/0200/0000  
 0200/0000 LENGTH(AH 3440 BK 2021)

052963 FT

HERMITAGE BL  
(PRDR)

0180/1839

==

052963 FT 2 0 43005 0 00 0529+82  
 0190/0000 LENGTH(AH 2021 BK 2078)

EXTRACT DATE: 12/18/2023  
PRINT DATE: 12/19/2023

ROADWAY MANAGEMENT SYSTEM  
SLD COUNTY/SR - ANNUAL PRINT

PAGE NUMBER: 447  
COUNTY: MERCER

DIR: B TOTAL LEN: 11.815 MI.  
LEFT MUN: HERMITAGE C

DIST: 01-4 SR: 3011  
RIGHT MUN: HERMITAGE C

Stationing	Right-of-Way	Structure	Material	Length	Notes
	0180/1665	024" DIA	CIRC CONCR	LEN=0046	INSTALLED UNKN
	0180/1398	024" H 36" W	ELLIP METAL	LEN=0042	INSTALLED UNKN
	0180/0711	018" DIA	CIR PLASTIC	LEN=0035	INSTALLED 1997
		STATE ST		(SR0062	SEG 0140/0000)
050885 FT	0180/0251	MFC BEGIN = C		2 0 43005 0 00	0508+85
	0180/0000	LENGTH(AH 2078 BK 3683)			
	0170/3499	024" DIA	CIRC METAL	LEN=0032	INSTALLED UNKN
	0170/1781	018" DIA	CIR PLASTIC	LEN=0040	INSTALLED 2009
	0170/0443	STONE RIDGE BL			(TWP )
2 0 43005 0 00 0467+17 047202 FT	047202 FT				
MOREFIELD RD (T491)	0170/0000	LENGTH(AH 3683 BK 3718)			
	0160/3597	024" DIA	CIR PLASTIC	LEN=0040	INSTALLED 2022
ROLLINSON RD (T469)	0160/3037				
	0160/1777	LAKEVIEW DR			(TWP )
	0160/1108	024" DIA	CIR PLASTIC	LEN=0036	INSTALLED 2022
	0160/0538	VIRGINIA RD			(T467)
043484 FT	0160/0016	BMSSEN 43/3011/0160/0000		2 0 43005 0 00	0434+89
	043484 FT	HOGBACK RUN			
	0160/0000	BMSBG 43/3011/0160/0000			
	0150/3287	LENGTH(AH 3718 BK 3428)			
		018" DIA	CIRC CONCR	LEN=0040	INSTALLED UNKN

DIR: B TOTAL LEN: 11.815 MI. DIST: 01-4 SR: 3011  
 LEFT MUN: HERMITAGE C RIGHT MUN: HERMITAGE C

SAMPLE RD  
 (T465)  
 FRAMPTON RD  
 (T440)

SPENCER RD  
 (T442)

0150/0021  
 040056 FT

036621 FT

0140/0000

032937 FT

---	0150/2736	018 " DIA CIR PLASTIC LEN=0036 INSTALLED 2022
---	0150/2158	018 " DIA CIR PLASTIC LEN=0040 INSTALLED 2022
==	0150/0665	MILLER RD (TWP )
==	0150/0000	040056 FT 2 0 43005 0 00 0400+45 LENGTH(AH 3428 BK 3435)
---	0140/1843	024 " DIA CIR PLASTIC LEN=0040 INSTALLED 2022
==	0140/0000	036621 FT 2 0 43005 0 00 0365+66 WISE RD (T442) LENGTH(AH 3435 BK 3684)
---	0130/2771	015 " DIA CIRC METAL LEN=0032 INSTALLED 1998
---	0130/0895	024 " DIA CIRC METAL LEN=0044 INSTALLED 1999
---	0130/0000	032937 FT 2 0 43005 0 00 0329+43 018 " DIA CIR PLASTIC LEN=0038 INSTALLED 2009 LENGTH(AH 3684 BK 2241)
---	0120/1667	036 " DIA CIR PLASTIC LEN=0044 INSTALLED 1999

EXTRACT DATE: 12/18/2023  
PRINT DATE: 12/19/2023

ROADWAY MANAGEMENT SYSTEM  
SLD COUNTY/SR - ANNUAL PRINT

PAGE NUMBER: 445  
COUNTY: MERCER

DIR: B TOTAL LEN: 11.815 MI.  
LEFT MUN: HERMITAGE C

DIST: 01-4 SR: 3011  
RIGHT MUN: HERMITAGE C

Stationing	Material	Length	Notes
0120/0851	024 " DIA CIR PLASTIC	LEN=0040	INSTALLED 2013
0120/0775	018 " DIA CIR PLASTIC	LEN=0060	INSTALLED UNKN
0120/0678	018 " DIA CIR PLASTIC	LEN=0060	INSTALLED UNKN
0120/0075	018 " DIA CIR PLASTIC	LEN=0060	INSTALLED UNKN
0120/0020	018 " DIA CIR PLASTIC	LEN=0060	INSTALLED UNKN
030696 FT	018 " DIA CIR PLASTIC	LEN=0060	INSTALLED UNKN
0120/0000	018 " DIA CIR PLASTIC	LEN=0060	INSTALLED UNKN
0110/2836	018 " DIA CIR PLASTIC	LEN=0060	INSTALLED UNKN
0110/2564	018 " DIA CIR PLASTIC	LEN=0060	INSTALLED UNKN
0110/2164	018 " DIA CIR PLASTIC	LEN=0060	INSTALLED UNKN
0110/1819	018 " DIA CIR PLASTIC	LEN=0060	INSTALLED UNKN
0110/1177	018 " DIA CIR PLASTIC	LEN=0060	INSTALLED UNKN
0110/0258	018 " DIA CIR PLASTIC	LEN=0060	INSTALLED UNKN
027817 FT	018 " DIA CIR PLASTIC	LEN=0060	INSTALLED UNKN
0110/0000	018 " DIA CIR PLASTIC	LEN=0060	INSTALLED UNKN
0100/1242	018 " DIA CIR PLASTIC	LEN=0060	INSTALLED UNKN
0100/0722	018 " DIA CIR PLASTIC	LEN=0060	INSTALLED UNKN
025882 FT	018 " DIA CIR PLASTIC	LEN=0060	INSTALLED UNKN
0100/0000	018 " DIA CIR PLASTIC	LEN=0060	INSTALLED UNKN
0090/3046	018 " DIA CIR PLASTIC	LEN=0060	INSTALLED UNKN
0090/2821	018 " DIA CIR PLASTIC	LEN=0060	INSTALLED UNKN

MINNER RD  
(T371)

DIR: B TOTAL LEN: 11.815 MI. DIST: 01-4 SR: 3011  
 LEFT MUN: SHENANGO T RIGHT MUN: SHENANGO T

Stationing	Segment	Material	Length	Notes
	0090/1299	048 " DIA CIRC METAL	LEN=0040	INSTALLED 2012
	0090/0348	036 " DIA CIR PLASTIC	LEN=0060	INSTALLED 2011
022371 FT	0090/0042	024 " DIA CIR PLASTIC	LEN=0040	INSTALLED UNKN
	022371 FT	2 0 43005 0 00	0223+55	SHENANGO LACKAWANNOCK T
	0090/0000		LENGTH(AH 3511 BK 3176)	
	0080/2495	024 " DIA CIRC METAL	LEN=0036	INSTALLED 1998
	0080/1806	024 " DIA CIR PLASTIC	LEN=0048	INSTALLED 2011
	0080/0986	024 " DIA CIR PLASTIC	LEN=0040	INSTALLED 1997
	0080/0476	042 " DIA CIR PLASTIC	LEN=0050	INSTALLED 1998
019195 FT	0080/0017	024 " DIA CIR PLASTIC	LEN=0065	INSTALLED 2022
	019195 FT	2 0 43005 0 00	0191+82	GREENFIELD RD (TBK)
BUCKWALTER RD (SR3009 SEG 0040/1901)	0080/0000		LENGTH(AH 3176 BK 2846)	
	0070/2522	048 " DIA CIR PLASTIC	LEN=0052	INSTALLED 2011
	0070/1802	018 " DIA CIR PLASTIC	LEN=0040	INSTALLED 2022
	0070/0853	024 " DIA CIR PLASTIC	LEN=0040	INSTALLED 2014
016349 FT	016349 FT	2 0 43005 0 00	0163+28	
	0070/0000		LENGTH(AH 2846 BK 2832)	LACKAWANNOCK WILMINGTON T
	0060/2807	024 " DIA CIR PLASTIC	LEN=0042	INSTALLED 1998
	0060/2796	018 " DIA CIR PLASTIC		

DIR: B TOTAL LEN: 11.815 MI. DIST: 01-4 SR: 3011  
 LEFT MUN: WILMINGTON T RIGHT MUN: WILMINGTON T

	0060/2365	LEN=0036	INSTALLED	1998
		015 "DIA	CIRC METAL	
	0060/1883	LEN=0080	INSTALLED	1998
		024 "DIA	CIRC CONCR	
	0060/1748	LEN=0044	INSTALLED	1998
		018 "DIA	CIR PLASTIC	
	0060/1515	LEN=0040	INSTALLED	2022
		036 "DIA	CIR PLASTIC	
	0060/1241	LEN=0040	INSTALLED	1998
		024 "DIA	CIR PLASTIC	
	0060/0714	LEN=0036	INSTALLED	1998
		018 "DIA	CIR PLASTIC	
013517 FT	0060/0036	LEN=0060	INSTALLED	2022
	013517 FT	2 0 43005	0 00 0134+96	
		PULASKI	MERCER RD	
		(SR3007	SEG 0060/1637)	
	0060/0000	LENGTH(AH	2832 BK 1644)	
		024 "DIA	CIR PLASTIC	
	0050/1600	LEN=0080	INSTALLED	2021
		036 "H 00"	W MULT METAL	
	0050/1243	LEN=0040	INSTALLED	1998
		018 "DIA	CIR PLASTIC	
	0050/0974	LEN=0040	INSTALLED	2022
011873 FT	011873 FT	2 0 43005	0 00 0118+08	
	0050/0000	LENGTH(AH	1644 BK 2874)	
		018 "DIA	CIR PLASTIC	
	0040/2817	LEN=0040	INSTALLED	2022
		018 "DIA	CIR PLASTIC	
	0040/2713	LEN=0040	INSTALLED	2022
		036 "DIA	CIR PLASTIC	
	0040/2188	LEN=0043	INSTALLED	2008
		024 "DIA	CIR PLASTIC	
	0040/1371	LEN=0038	INSTALLED	1998
		018 "DIA	CIR PLASTIC	
	0040/0691	LEN=0040	INSTALLED	2022
008999 FT	008999 FT	2 0 43005	0 00 0089+90	
		048 "DIA	CIRC METAL	
		LEN=0061	INSTALLED	1998
	0040/0000	LENGTH(AH	2874 BK 3649)	
		024 "DIA	CIR PLASTIC	
	0030/2645	LEN=0040	INSTALLED	1998



DIR: B TOTAL LEN: 11.815 MI. DIST: 01-4 SR: 3011  
 LEFT MUN: WILMINGTON T RIGHT MUN: WILMINGTON T

Street Name	Stationing	Notes
	0030/1890	024 " DIA CIR PLASTIC LEN=0040 INSTALLED 2022
	0030/1230	024 " DIA CIR PLASTIC LEN=0040 INSTALLED 2005
	005350 FT	0030/0012 BMS EN 43/3011/0030/0000 005350 FT 2 0 43005 0 00 0053+27 NESSH. TR. BMSBG 43/3011/0030/0000
WILLOW DR (T313)	0020/1908	5 0030/0000 LENGTH(AH 3649 BK 2261)
	0020/1481	024 " DIA CIRC METAL LEN=0043 INSTALLED 1998
WHITE CLOUD LN (PRDR)	0020/0720	
	0020/0653	BEND RD (T546) 018 " DIA CIR PLASTIC LEN=0040 INSTALLED 2008
	003089 FT	0020/0298 2 0 43005 0 00 0039+00 003089 FT VALLEY VIEW DR (T302)
	0020/0000	5 0020/0000 LENGTH(AH 2261 BK 3089)
	0010/2002	VALLEY VIEW RD (T302) 018 " DIA CIR PLASTIC LEN=0040 INSTALLED 2011
	0010/1983	AUCTION RD (T307)
	0010/1646	LC FOR AUCTION RD (CONN)
	0010/1437	
COWDEN RD (T305)	0010/0617	
	000000 FT	0010/0442 WYNFIELD LN (TWP) 000000 FT 2 0 43005 0 00 0000+00 NC BE THEL NEW WILMINGTON RD INTER-BK BETHEL RD (SR1001 SEG 0010/1737) MFC BEGIN = D BK-LAWRENCE (37)
	0010/0000	5 0010/0000 LENGTH(AH 3089 BK 0000)





























EXTRACT DATE: 12/18/2023 ROADWAY MANAGEMENT SYSTEM PAGE NUMBER: 441  
PRINT DATE: 12/19/2023 SLD COUNTY/SR - ANNUAL PRINT COUNTY: MERCER  
DIR: B TOTAL LEN: .000 MI. DIST: 01-4 SR: 3010  
LEFT MUN: LACKAWANNOCK T RIGHT MUN: LACKAWANNOCK T

000000 FT



000000 FT  
7010/0000 LENGTH(AH 3201 BK 0000)

DIR: B TOTAL LEN: 1.843 MI. DIST: 01-4 SR: 3009  
 LEFT MUN: LACKAWANNOCK T RIGHT MUN: LACKAWANNOCK T

009732 FT		009732 FT	7162/0000 LENGTH(AH 0553 BK 2170)
009732 FT		009732 FT	7160/0000 LENGTH(AH 2170 BK 2597)
009732 FT		009732 FT	7150/0000 LENGTH(AH 2597 BK 3178)
009732 FT		009732 FT	7140/0000 LENGTH(AH 3178 BK 2825)
009732 FT		009732 FT	7130/0000 LENGTH(AH 2825 BK 3422)
009732 FT		009732 FT	7120/0000 LENGTH(AH 3422 BK 2825)
009732 FT		009732 FT	7110/0000 LENGTH(AH 2825 BK 2725)
009732 FT		009732 FT	7100/0000 LENGTH(AH 2725 BK 1505)
009732 FT		009732 FT	7090/0000 LENGTH(AH 1505 BK 2696)
009732 FT		009732 FT	7080/0000 LENGTH(AH 2696 BK 2316)
009732 FT		009732 FT	7070/0000 LENGTH(AH 2316 BK 2450)
009732 FT		009732 FT	7060/0000 LENGTH(AH 2450 BK 0273)
009732 FT		009732 FT	7054/0000 LENGTH(AH 0273 BK 0086)
			BMSBN 43/3009/0050/0000
			INTER-AHD GREENFIELD RD (TBK)
009646 FT		009646 FT	2 0 43006 0 01 0082+16
			NC GR GREENFIELD RD
			INTER-BK GREENFIELD RD (TBK)
			(T300)
			LT. NESH. BR.
			BMSBG 43/3009/0050/0000
009646 FT		0050/0000	LENGTH(AH 0086 BK 0761)
		009646 FT	
		7050/0000	LENGTH(AH 0761 BK 1901)
		INTER-AHD	GREENFIELD RD (TBK)
			(T300)
			BETHEL NEW WILMINGTON R
		0040/1901	(SR3011 SEG 0080/0000)

DIR: B TOTAL LEN: 1.843 MI. DIST: 01-4 SR: 3009  
 LEFT MUN: LACKAWANNOCK T RIGHT MUN: LACKAWANNOCK T

Stationing	Material / Length	Notes
007745 FT	007745 FT	2 0 43006 0 00 0077+78 LACKAWANNOCK SHENANGO T
	0040/0000	LENGTH(AH 1901 BK 2763)
	0030/0900	036 " DIA CIR PLASTIC LEN=0040 INSTALLED 2022
004982 FT	004982 FT	2 0 43006 0 00 0050+15
	0030/0000	LENGTH(AH 2763 BK 2715)
	0020/1909	018 " DIA CIR PLASTIC LEN=0034 INSTALLED 1998
	0020/1585	018 " DIA CIR PLASTIC LEN=0040 INSTALLED 2022
	0020/0840	018 " DIA CIR PLASTIC LEN=0040 INSTALLED 2022
	0020/0420	018 " DIA CIRC METAL LEN=0036 INSTALLED UNKN
OAK VIEW DR (PRDR)	0020/0383	
002267 FT	0020/0070	018 " DIA CIRC CONCR LEN=0026 INSTALLED UNKN
	002267 FT	2 0 43006 0 00 0023+00 MITCHELL RD (T412)
	0020/0000	LENGTH(AH 2715 BK 2267)
	0010/1745	072 " DIA CIRC METAL LEN=0030 INSTALLED UNKN
	0010/1622	GEARHART RD (T436)
	0010/1532	015 " DIA CIRC CONCR LEN=0026 INSTALLED 1998
	0010/1097	024 " DIA CIR PLASTIC LEN=0038 INSTALLED 2004
	0010/0477	015 " DIA CIR PLASTIC LEN=0050 INSTALLED 1998
000000 FT	000000 FT	2 0 43006 0 00 0000+00 NEW CASTLE RD (SR0018 SEG 0080/0000)
NEW CASTLE RD (SR0018 SEG 0080/0000)	0010/0000	NC BU CCKWALTER RD MFC BEGIN = E
	0010/0000	LENGTH(AH 2267 BK 0000)

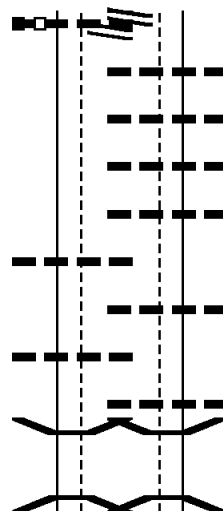
DIR: E TOTAL LEN: 2.675 MI. DIST: 01-4 SR: 3008  
 LEFT MUN: HERMITAGE C RIGHT MUN: HERMITAGE C

018 "DIA CIRC CONCR  
 LEN=0040 INSTALLED 2020  
 SHENANGO VALLEY HW  
 (PRDR) 013817 FT  
 (SR0062 SEG 0121/0257) 0081/2825

018 "DIA CIRC CONCR  
 LEN=0040 INSTALLED 2020 0081/2714

015 "DIA CIRC CONCR  
 LEN=0040 INSTALLED 2020 0081/2537

BMS EN 43/3008/0080/2562 0081/2483  
 1 0 00074 0 01 0232+04  
 SHNGO.R.TRB.  
 BMSBG 43/3008/0080/2562 0081/2457



014122 FT SHENANGO VALLEY HW  
 0080/2853 (SR0062 SEG 0121/0172)  
 0080/2826 018 "DIA CIR PLASTIC  
 0080/2825 LEN=0010 INSTALLED 2020  
 0080/2807 018 "DIA CIRC CONCR  
 0080/2806 LEN=0040 INSTALLED 2020  
 018 "DIA CIR PLASTIC  
 018 "DIA CIRC CONCR  
 018 "DIA CIRC CONCR  
 018 "DIA CIRC CONCR  
 LEN=0040 INSTALLED 2020

0080/2714 018 "DIA CIRC CONCR  
 LEN=0040 INSTALLED 2020

0080/2537 015 "DIA CIRC CONCR  
 0080/2480 LEN=0040 INSTALLED 2020  
 BMS EN 43/3008/0080/2562  
 1 0 00074 0 01 0206+60  
 SHNGO.R.TRB.  
 0080/2454 BMSBG 43/3008/0080/2562

EXTRACT DATE: 12/18/2023  
PRINT DATE: 12/19/2023

ROADWAY MANAGEMENT SYSTEM  
SLD COUNTY/SR - ANNUAL PRINT

PAGE NUMBER: 437  
COUNTY: MERCER

DIR: E TOTAL LEN: 2.675 MI.  
LEFT MUN: HERMITAGE C

DIST: 01-4 SR: 3008  
RIGHT MUN: HERMITAGE C


Item ID	Description	Length	Material	Year	Stationing	Notes
018	"DIA CIRC CONCR	0040	INSTALLED	2020	0081/2363	SHENANGO VALLEY MALL RD (PRDR)
					0081/2260	
018	"DIA CIRC CONCR	0060	INSTALLED	2020	0081/2190	
018	"DIA CIRC CONCR	0060	INSTALLED	2020	0081/1865	
HERMITAGE RD (SR0018 SEG 0240/1320)						
015	"DIA CIRC CONCR	0060	INSTALLED	2020	0081/1756	
					0081/1328	
	FNB BL (CITY)				0081/1297	
024	"DIA CIRC CONCR	0060	INSTALLED	2020	0081/0993	
KILGORE RD (CITY)						
					0081/0912	
HITCHCOCK AV (CITY)						
					0081/0757	
024	"DIA CIRC CONCR	0060	INSTALLED	2020	0081/0690	
018 "DIA CIRC CONCR						
					0081/0430	
1 0 00074 0 01 0207+57 010992 FT						
DUTCH LN (SR3035 SEG 0020/0000)						
MAPLE DR (SR3035 SEG 0020/0000)						
LENGTH(AH 2825 BK 4097) 0081/0000						
018	"DIA CIRC CONCR	0060	INSTALLED	2020	0071/4026	
018 "DIA CIRC CONCR						
					0070/3898	
048 "DIA CIRC CONCR						
					0080/2278	LEN=0060 INSTALLED 2020
018 "DIA CIRC CONCR						
					0080/2190	LEN=0060 INSTALLED 2020
018 "DIA CIRC CONCR						
					0080/1866	LEN=0060 INSTALLED 2020
HERMITAGE RD (SR0018 SEG 0240/1320)						
					0080/1750	(SR0018 SEG 0241/1378)
FNB BL (CITY)						
					0080/1292	
024 "DIA CIRC CONCR						
					0080/0993	LEN=0060 INSTALLED 2020
KILGORE RD (CITY)						
					0080/0904	
HITCHCOCK AV (CITY)						
					0080/0750	
024 "DIA CIRC CONCR						
					0080/0659	LEN=0060 INSTALLED 2020
018 "DIA CIRC CONCR						
					0080/0437	LEN=0060 INSTALLED 2020
1 0 00074 0 01 0206+60						
DUTCH LN (SR3035 SEG 0020/0000)						
MAPLE DR (SR3035 SEG 0020/0000)						
LENGTH(AH 2853 BK 4105) 0080/0000						
018 "DIA CIRC CONCR						
					0070/3898	LEN=0060 INSTALLED 2020

DIR: E TOTAL LEN: 2.675 MI. DIST: 01-4 SR: 3008  
 LEFT MUN: HERMITAGE C RIGHT MUN: HERMITAGE C

Segment Description	Stationing	Material	Length	Installation
LEN=0060 INSTALLED 2020	0071/3614	018 "DIA CIRC CONCR	0070/3614	INSTALLED 2020
FAIRMONT DR (CITY)	0071/3094	018 "DIA CIRC CONCR	0070/3458	INSTALLED 2020
LEN=0060 INSTALLED 2020	0071/3084	018 "DIA CIRC CONCR	0070/3085	INSTALLED 2020
REXFORD DR (CITY)	0071/2566	018 "DIA CIRC CONCR	0070/3081	INSTALLED 2020
LEN=0060 INSTALLED 2020	0071/2556	018 "DIA CIRC CONCR	0070/2564	INSTALLED 2020
KERRWOOD DR (CITY)	0071/2155	018 "DIA CIRC CONCR	0070/2559	INSTALLED 2020
LC TO HERMITAGE TOWNE (CONN)	0071/1257	024 "DIA CIRC CONCR	0070/2421	INSTALLED 2020
HERMITAGE TOWNE PLAZA R (CITY)	0071/1211	024 "DIA CIRC CONCR	0070/2133	INSTALLED 2020
ELLIS AVE (CITY)	0071/1147	HERMITAGE TOWN PLAZA (CITY)		
LC FROM HERMITAGE TOWNE (CONN)	0071/0828	ELLIS AVE (CITY)		
015 "DIA CIRC CONCR	0071/0833	015 "DIA CIRC CONCR	0070/1212	INSTALLED 2020
LEN=0060 INSTALLED 2020	0071/0541	LEN=0060 INSTALLED 2020	0070/0833	INSTALLED 2020
MEADOWBROOK RD (CITY)	0071/0545	MEADOWBROOK RD (CITY)	0070/0827	INSTALLED 2020
018 "DIA CIRC CONCR	0071/0303	015 "DIA CIRC CONCR	0070/0545	INSTALLED 2020
LEN=0060 INSTALLED 2020	0071/0287	018 "DIA CIR PLASTIC	0070/0491	INSTALLED 2020
CONCORD RD (CITY)		018 "DIA CIR PLASTIC	0070/0490	INSTALLED 2020
015 "DIA CIRC CONCR		015 "DIA CIRC CONCR	0070/0287	INSTALLED 2020
LEN=0060 INSTALLED 2020		LEN=0060 INSTALLED 2020		INSTALLED 2020

DIR: E TOTAL LEN: 2.675 MI. DIST: 01-4 SR: 3008  
 LEFT MUN: HERMITAGE C RIGHT MUN: HERMITAGE C

1 0 00074 0 01 0172+00 006895 FT 007164 FT 1 0 00074 0 01 0171+28  
 MFC BEGIN = B MFC BEGIN = B  
 LENGTH(AH 4097 BK 2983) 0071/0000 LENGTH(AH 4105 BK 2983)





EXTRACT DATE: 12/18/2023  
PRINT DATE: 12/19/2023

ROADWAY MANAGEMENT SYSTEM  
SLD COUNTY/SR - ANNUAL PRINT

PAGE NUMBER: 434  
COUNTY: MERCER

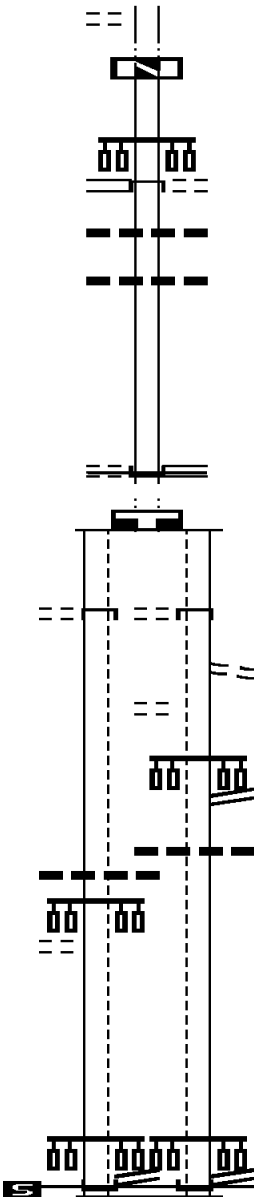
DIR: E TOTAL LEN: 2.675 MI.  
LEFT MUN: HERMITAGE C

DIST: 01-4 SR: 3008  
RIGHT MUN: HERMITAGE C

Street Name	Segment	Length (FT)	Notes
	0060/0401		(CITY)
	0060/0184	003912	015 "DIA CIRC CONCR LEN=0048 INSTALLED 2020
	004181		1 0 00074 0 01 0136+43 HERMITAGE
	0060/0000		SHARON CITY C LENGTH(AH 2983 BK 1523)
	0050/1382		015 "DIA CIRC CONCR LEN=0030 INSTALLED 2020
	0050/1377		015 "DIA CIRC CONCR LEN=0030 INSTALLED 2020
BUHL BL (CITY)	0050/1305		
	0050/1305		SMITH AV (CITY)
TAYLOR AV (CITY)	0050/0599		
	0050/0248		STRAWBRIDGE AV (CITY)
	0050/0048		015 "DIA CIRC CONCR LEN=0030 INSTALLED 2020
1 0 00074 0 01 0121+49 FORKER BL (CITY)	002389		SPENCER AV (CITY)
	0050/0000		002658 FT LENGTH(AH 1523 BK 1754) WHITE AV (CITY)
SCHOOL RD (PRDR)	0040/1350		
	0040/1282		MYERS AV (CITY)
	0040/1244		024 "DIA CIRC CONCR LEN=0030 INSTALLED 2020
	0040/0946		FLOWERS AV (CITY)
	0040/0838		024 "DIA CIRC CONCR LEN=0030 INSTALLED 2020
CASE AV (CITY)	0040/0791		
	0040/0791		WENGLER AV (CITY)
	0040/0609		018 "DIA CIRC CONCR LEN=0030 INSTALLED 2020
	0040/0373		LC FROM STAMBAUGH AV (CONN)
	0040/0056		STAMBAUGH AV (CITY)
1 0 00074 0 01 0104+72 EUCLID AV	000904		STATE ST (SR0518 SEG 0060/0000)

DIR: E TOTAL LEN: 2.675 MI. DIST: 01-4 SR: 3008  
 LEFT MUN: SHARON CITY C RIGHT MUN: SHARON CITY C

Stationing / Description	Length / Material	Notes
(CITY) 0040/0000	000635 FT	INTER-AHD
SHARPSVILLE AV (SR0518 SEG 0070/0000)	0030/0188	015 "DIA CIRC CONCR LEN=0030 INSTALLED 2020
	000447 FT	015 "DIA CIRC CONCR LEN=0030 INSTALLED 2020
DOCK ST (CITY)	0030/0000	1 0 00074 0 01 0070+64 NC STATE ST DOCK ST (SR0718 SEG 0120/0354) INTER-BK STATE ST (SR0718 SEG 0120/0354) MFC BEGIN = B LENGTH(AH 0188 BK 0100)
IRVINE AV (CITY)	INTER-AHD	7014/0000 INTER-AHD IRVINE AV (CITY)
FILER WY (CITY)	0011/0447	0010/0716 (CITY) FROM 0062/0021 SH (CONN) EMANUEL PL (CITY) SHENANGO VALLEY HW (SR0062 SEG 0020/0000) (SR0062 SEG 0021/0000)
024 "DIA CIRC CONCR	0011/0282	024 "DIA CIRC CONCR LEN=0030 INSTALLED UNKN
EMANUEL PL (CITY)	0011/0043	
1 0 00074 0 00 0005+70	000000 FT	000000 FT 1 0 00074 0 00 0002+20 SHENANGO VALLEY HW (SR0062 SEG 0021/0000) (SR0062 SEG 0020/0000) NC IRVINE AV
IRVINE AV (SR0062 SEG 0021/0000)	INTER-BK	INTER-BK IRVINE AV (SR0062 SEG 0020/0000) MFC BEGIN = B
MFC BEGIN = B	0011/0000	0010/0000 LENGTH(AH 0716 BK 0000)



EXTRACT DATE: 12/18/2023 ROADWAY MANAGEMENT SYSTEM PAGE NUMBER: 432  
PRINT DATE: 12/19/2023 SLD COUNTY/SR - ANNUAL PRINT COUNTY: MERCER  
DIR: B TOTAL LEN: 9.753 MI. DIST: 01-4 SR: 3007  
LEFT MUN: EAST LACKAWANNOCK T RIGHT MUN: EAST LACKAWANNOCK T

MIDDLESEX RD 051497 FT  
(SR0318 SEG 0300/0000) 0190/1874



051497 FT  
INTER-AHD MIDDLESEX RD  
0190/1874 (SR0318 SEG 0300/0000)  
018 "DIA CIR PLASTIC  
0190/1790 LEN=0050 INSTALLED 1998

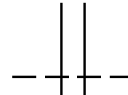
DIR: B TOTAL LEN: 9.753 MI. DIST: 01-4 SR: 3007  
 LEFT MUN: EAST LACKAWANNOCK T RIGHT MUN: EAST LACKAWANNOCK T

Stationing	Length	Material	Notes
049623 FT	0190/0888	018 " DIA CIR PLASTIC LEN=0040 INSTALLED 2022	STONEBASE RD
	0190/0595	(T602)	
	0190/0305	024 " DIA CIR PLASTIC LEN=0040 INSTALLED UNKN	
	049623 FT	2 0 43004 0 01 0494+27	
	0190/0000	LENGTH(AH 1874 BK 2803)	
	0180/2749	018 " DIA CIR PLASTIC LEN=0040 INSTALLED 2022	
046820 FT	0180/1460	018 " DIA CIR PLASTIC LEN=0040 INSTALLED UNKN	
	046820 FT	2 0 43004 0 01 0467+10	VICKERMAN RD
	0180/0000	(T429) LENGTH(AH 2803 BK 1212)	
045608 FT	0170/0057	018 " DIA CIR PLASTIC LEN=0040 INSTALLED 2017	
BLAZE RD (T427)	045608 FT		
	0170/0000	LENGTH(AH 1212 BK 3128)	
	0160/2006	018 " DIA CIR PLASTIC LEN=0040 INSTALLED 2022	
	0160/1969	STONEPILE RD (T600)	
	0160/1355	012 " DIA CIRC METAL LEN=0026 INSTALLED 1998	
042480 FT	042480 FT		
SYMONS RD (T578)	0160/0000	LENGTH(AH 3128 BK 1756)	

DIR: B TOTAL LEN: 9.753 MI. DIST: 01-4 SR: 3007  
LEFT MUN: EAST LACKAWANNOCK T RIGHT MUN: EAST LACKAWANNOCK T

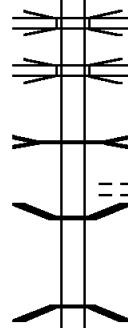
040724 FT

040724 FT 2 0 43004 0 01 0399+60  
EAST LACKAWANNOCK  
LACKAWANNOCK T  
5 0150/0000 LENGTH(AH 1756 BK 2795)



037929 FT

0130/1115 OP ID SR 0080 WB 43/0080/0111/1739  
SR 0080 EB  
0130/0992 OP ID 43/0080/0110/1762  
SMALL STREAM  
STRUCTURE LENGTH 9 FT  
0130/0832 BMSID 43/3007/0130/0832  
BRANCH RD  
(T574)  
0130/0481 BMSSEN 43/3007/0130/0000  
0130/0053 2 0 43004 0 00 0359+20  
037929 FT LT.NESH.CK.  
5 0130/0000 BMSBG 43/3007/0130/0000  
LENGTH(AH 2795 BK 2553)



035376 FT

035376 FT 2 0 43004 0 00 0324+87  
HARTHEGIG  
STRUCTURE LENGTH 17 FT  
BMSID 43/3007/0120/0000  
5 0120/0000 LENGTH(AH 2553 BK 3146)  
030 "DIA CIRC METAL  
0110/2765 LEN=0050 INSTALLED 1998



2 0 43004 0 00 0320+65 032230 FT  
ORCHARD RD (TBK)  
(T301) 0110/0000

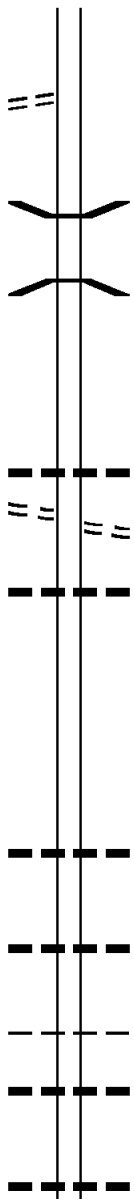
0110/0215 018 "DIA CIR PLASTIC  
LEN=0030 INSTALLED UNKN  
032230 FT ORCHARD RD (TBK)  
(T301)  
5 0110/0000 LENGTH(AH 3146 BK 3541)  
018 "DIA CIR PLASTIC  
0100/3098 LEN=0035 INSTALLED 2022



DIR: B TOTAL LEN: 9.753 MI. DIST: 01-4 SR: 3007  
 LEFT MUN: LACKAWANNOCK T RIGHT MUN: LACKAWANNOCK T

RIETHMILLER RD  
(T373)

0100/1936



0100/0339 BMS EN 43/3007/0100/0321  
 2 0 43004 0 00 0289+91  
 BR. LITTLE NESHANNOCK  
 0100/0321 BMSBG 43/3007/0100/0321  
 028689 FT 2 0 43004 0 00 0287+16  
 0100/0000 LENGTH(AH 3541 BK 3721)

028689 FT

BEND RD  
(T546)

0090/1955

0090/2167 018 "DIA CIR PLASTIC  
 LEN=0040 INSTALLED UNKN  
 BEND RD  
 0090/1955 (T546)

0090/1251 024 "DIA CIR PLASTIC  
 LEN=0035 INSTALLED 1998

024968 FT

024968 FT 2 0 43004 0 00 0249+75  
 0090/0000 LENGTH(AH 3721 BK 2880)

0080/1168 024 "DIA CIR PLASTIC  
 LEN=0050 INSTALLED 1998

022088 FT

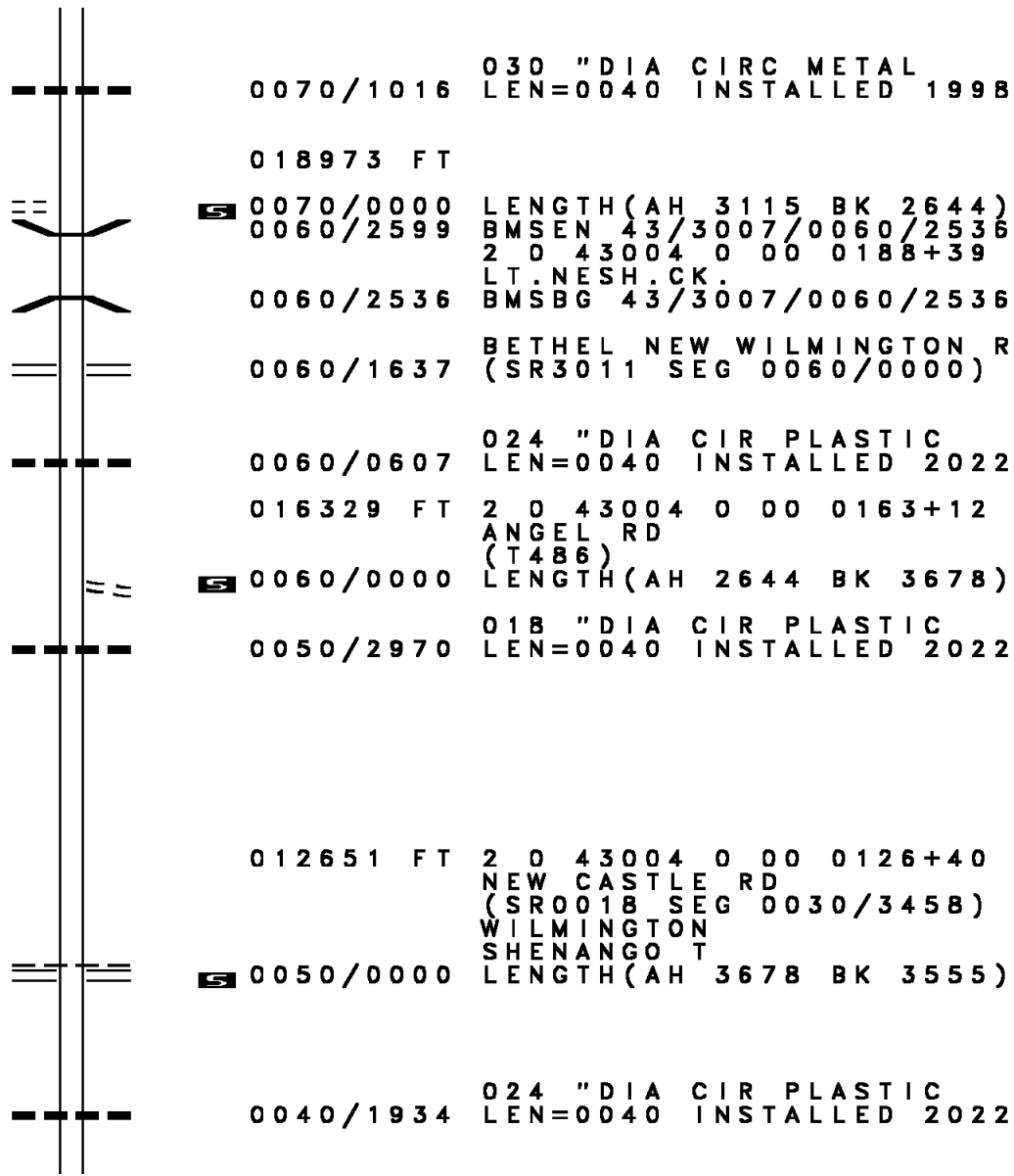
0080/0050 024 "DIA CIR PLASTIC  
 LEN=0046 INSTALLED 2007  
 022088 FT 2 0 43004 0 00 0220+95  
 LACKAWANNOCK  
 WILMINGTON T  
 0080/0000 LENGTH(AH 2880 BK 3115)

0070/3004 024 "DIA CIR PLASTIC  
 LEN=0040 INSTALLED UNKN

0070/1940 018 "DIA CIR PLASTIC  
 LEN=0046 INSTALLED 2022

DIR: B TOTAL LEN: 9.753 MI. DIST: 01-4 SR: 3007  
 LEFT MUN: WILMINGTON T RIGHT MUN: WILMINGTON T

2 0 43004 0 00 0189+54 018973 FT  
 VANCE RD  
 (T488) 0070/0000



016329 FT

012651 FT

DIR: B TOTAL LEN: 9.753 MI. DIST: 01-4 SR: 3007  
 LEFT MUN: SHENANGO T RIGHT MUN: SHENANGO T

Stationing	Notes	Material / Length	Installation
009096 FT	0040/0850	024 " DIA CIR PLASTIC LEN=0032	INSTALLED 1998
	009096 FT	2 0 43004 0 00 0091+05 ENGLISH RD (T462)	
	0040/0000	LENGTH(AH 3555 BK 2255)	
006841 FT	0030/1238	SHEN. R. TR. STRUCTURE LENGTH 16 FT BMSID 43/3007/0030/1216	
	0030/1153	036 " DIA CIR PLASTIC LEN=0045	INSTALLED 2006
	006841 FT	2 0 43004 0 00 0068+41	
	0030/0000	LENGTH(AH 2255 BK 3859)	
	0020/3800	060 " DIA CIRC METAL LEN=0060	INSTALLED 1998
0020/2097			
002982 FT	002982 FT	2 0 43004 0 00 0029+82	
	0020/0000	LENGTH(AH 3859 BK 2982)	
	0010/2281	036 " DIA CIR PLASTIC LEN=0040	INSTALLED 2022
	0010/1014	018 " DIA CIR PLASTIC LEN=0040	INSTALLED 2008
000000 FT	0010/0170	024 " DIA CIR PLASTIC LEN=0040	INSTALLED 1998
	000000 FT	2 0 43004 0 00 0000+00 NC PU LASKI MERCER RD INTER-BK PULASKI RD (TWP)	
	0010/0000	MFC BEGIN = D LENGTH(AH 2982 BK 0000)	



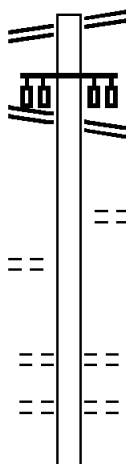
DIR: B TOTAL LEN: 1.395 MI. DIST: 01-4 SR: 3006  
 LEFT MUN: FARRELL CITY C RIGHT MUN: FARRELL CITY C

NEW CASTLE RD 007364 FT  
 (SR0518 SEG 0040/2490) 0050/2040

MERCER AV  
 (SR0418 SEG 0040/0000) 0050/1311

FARRELL AREA SCHOOL RD  
 (PRDR) 0050/0106  
 005324 FT

004165 FT



007364 FT NEW CASTLE RD  
 0050/2040 (SR0518 SEG 0040/2490)

0050/1311 MERCER AV  
 (SR0418 SEG 0040/0000)

0050/0169 PARGNY ST  
 (CITY)

005324 FT 1 0 00238 8 00 0052+75  
 0050/0000 LENGTH(AH 2040 BK 1159)  
 SHENANGO BL

0040/0976 (CITY)

0040/0613 PARK AV  
 (CITY)

004165 FT 1 0 00238 8 00 0041+48

EXTRACT DATE: 12/18/2023  
PRINT DATE: 12/19/2023

ROADWAY MANAGEMENT SYSTEM  
SLD COUNTY/SR - ANNUAL PRINT

PAGE NUMBER: 425  
COUNTY: MERCER

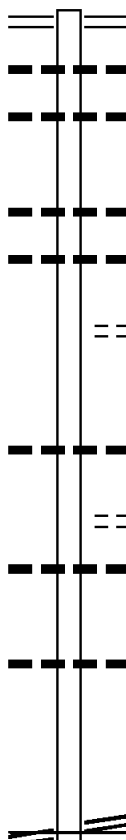
DIR: B TOTAL LEN: 1.395 MI.  
LEFT MUN: FARRELL CITY C

DIST: 01-4 SR: 3006  
RIGHT MUN: FARRELL CITY C

Stationing	Distance	Segment	Length	Notes
		INDIANA AV (SR3017 SEG 0020/0000)		
		0040/0000	LENGTH(AH 1159 BK 1629)	
		STAMBAUGH AV (CITY)		
		0030/0978		
		PENNSYLVANIA AV (CITY)		
	002536 FT	0030/0487		
		002536 FT	1 0 00238 8 00 0025+18	
		BEECHWOOD AV (CITY)		
		0030/0000	LENGTH(AH 1629 BK 1625)	
		EMERSON AL (CITY)		
		0020/1439		
		EMERSON AV (CITY)		
		0020/1278		
		HAMILTON AL (CITY)		
		0020/1109		
		HAMILTON AV (CITY)		
		0020/0946		
		FRUIT AL (CITY)		
		0020/0780		
		FRUIT AV (CITY)		
		0020/0626		
		WALLIS AL (CITY)		
		0020/0465		
		WALLIS AV (CITY)		
		0020/0314		
		SPEARMAN AL (CITY)		
	000911 FT	0020/0155		
		000911 FT	1 0 00238 8 00 0009+12	
		SPEARMAN AV (CITY)		
		0020/0000	LENGTH(AH 1625 BK 0911)	
		DARR AV (CITY)		
		0010/0605		
		LEE AV (CITY)		
		0010/0319		
		000000 FT	1 0 00238 8 00 0000+00	
		NC RO EMER BL		
		MARTIN LUTHER KING JR B (SR0718 SEG 0080/0694)		
MID AV (CITY)	0010/0161			
	000000 FT			
		0010/0000	MFC BEGIN = D LENGTH(AH 0911 BK 0000)	

DIR: B TOTAL LEN: 1.250 MI. DIST: 01-4 SR: 3005  
 LEFT MUN: SHENANGO T RIGHT MUN: SHENANGO T

006599 FT



006599 FT MIDDLESEX RD  
 0020/3157 (SR0318 SEG 0020/3512)  
 044"H 52"W CON BOX CUL  
 0020/3111 LEN=0040 INSTALLED UNKN  
 038"H 57"W ELLIP METAL  
 0020/2582 LEN=0045 INSTALLED 1996

0020/1585 018 " DIA CIRC METAL  
 LEN=0050 INSTALLED UNKN  
 0020/1065 015 " DIA CIR PLASTIC  
 LEN=0029 INSTALLED 1996

003442 FT

0020/0462 MAPLE GROVE RD  
 (T365)  
 003442 FT 2 0 43121 0 00 0035+76  
 0020/0000 LENGTH(AH 3157 BK 3442)

0010/2764 018 " DIA CIRC METAL  
 LEN=0030 INSTALLED 1996

0010/2127 CARPEC LN  
 (TWP )  
 0010/1869 053"H 83"W ELLIP CONC  
 LEN=0040 INSTALLED 2014

000000 FT

0010/0764 015"H 30"W ELLIP METAL  
 LEN=0088 INSTALLED 1996

000000 FT 2 0 43121 0 00 0000+00  
 FETSKO RD  
 (SR3002 SEG 0030/0000)

NC WE T TRACK RD  
 MFC BEGIN = E  
 0010/0000 LENGTH(AH 3442 BK 0000)

FETSKO RD  
 (SR3002 SEG 0030/0000) 0010/0000

DIR: B TOTAL LEN: 5.250 MI. DIST: 01-4 SR: 3003  
LEFT MUN: SHENANGO T RIGHT MUN: SHENANGO T

027722 FT

027722 FT  
INTER-AHD HABARKA RD  
(T304)  
060 " DIA CIR PLASTIC  
LEN=0060 INSTALLED 2022  
SIEG HILL RD  
(SR0718 SEG 0020/1515)

0090/3428

024294 FT

0090/0485 015 " DIA CIRC CONCR  
LEN=0040 INSTALLED UNKN  
024294 FT 2 0 43109 0 00 0154+94  
5 0090/0000 LENGTH(AH 3428 BK 3028)  
036 " DIA CIR PLASTIC  
0080/2924 LEN=0080 INSTALLED 2019

0080/2017

054 " DIA CIRC METAL  
LEN=0048 INSTALLED UNKN  
030 " DIA CIR PLASTIC  
0080/1565 LEN=0042 INSTALLED UNKN  
024 " DIA CIRC METAL  
0080/1117 LEN=0065 INSTALLED UNKN

021266 FT

021266 FT 2 0 43109 0 00 0184+94  
5 0080/0000 LENGTH(AH 3028 BK 2948)

0070/1925

SHENANGO  
WEST MIDDLESEX B  
018 " DIA CIR PLASTIC  
0070/1720 LEN=0035 INSTALLED 2019

0070/0980

018 " DIA CAST IRON  
LEN=0110 INSTALLED UNKN  
036 " DIA CIRC METAL  
0070/0567 LEN=0050 INSTALLED 2004  
018318 FT 2 0 43109 0 00 0214+13

018318 FT

NC WHEATLAND RD  
MAIN ST  
5 0070/0000 (SR0318 SEG 0060/0277)  
LENGTH(AH 2948 BK 1806)  
PENN AV

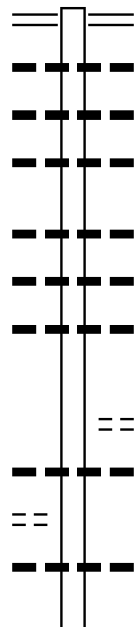
DIR: B TOTAL LEN: 5.250 MI. DIST: 01-4 SR: 3003  
 LEFT MUN: WEST MIDDLESEX B RIGHT MUN: WEST MIDDLESEX B

Distance (FT)	Segment ID	Material / Notes
	0060/1752	(BORO)
	0060/1670	024 " DIA CIRC CONCR LEN=0052 INSTALLED UNKN
	0060/1295	WEST MIDDLESEX SHENANGO T
	0060/0864	018 " DIA CIRC CONCR LEN=0046 INSTALLED UNKN
	0060/0692	OLD BEDFORD RD (T353)
016512 FT	0060/0393	WILLIAMS DR (T307)
	016512 FT	2 0 43002 0 00 0166+20
	0060/0000	048 " DIA CIR PLASTIC LEN=0050 INSTALLED UNKN
	0050/2364	LENGTH(AH 1806 BK 2890) 015 " DIA CIRC METAL
	0050/2114	LEN=0055 INSTALLED UNKN LILAC DR (T311)
MAPLE GROVE RD (T365)	0050/1772	
	0050/1398	MABEL DR (T309)
013622 FT	0050/0474	036 " DIA CIRC METAL LEN=0050 INSTALLED UNKN
	013622 FT	2 0 43002 0 00 0136+71
	0050/0000	LENGTH(AH 2890 BK 3716) 036 " DIA CIRC METAL
	0040/3580	LEN=0042 INSTALLED UNKN
	0040/2936	FARKAS RD (T367)
009906 FT	0040/0651	030 " DIA CIR PLASTIC LEN=0040 INSTALLED 2002
	009906 FT	2 0 43002 0 00 0099+83
	0040/0000	LENGTH(AH 3716 BK 3610) ALLEN LN
	0030/3320	(PRDR)
	0030/2455	018 " DIA CIRC METAL LEN=0045 INSTALLED UNKN

DIR: B TOTAL LEN: 5.250 MI. DIST: 01-4 SR: 3003  
 LEFT MUN: SHENANGO T RIGHT MUN: SHENANGO T

Location / Segment	Segment ID	Length (FT)	Material / Details
	0030/1870		018 " DIA CIR PLASTIC LEN=0045 INSTALLED 2003
	006296 FT	006296 FT	2 0 43002 0 00 0063+73 OAK HILL RD (T955)
	0030/0000		5 LENGTH(AH 3610 BK 3207)
	0020/3068		BMS EN 43/3003/0020/3045 2 0 43002 0 00 0061+79 TURKEY RUN
FETSKO RD (SR3002 SEG 0050/2470)	0020/2983		0020/3045 BMSBG 43/3003/0020/3045
	0020/2540		015 " DIA CIRC METAL LEN=0046 INSTALLED UNKN
	0020/1790		012 " DIA CIRC METAL LEN=0030 INSTALLED UNKN
	0020/1448		018 " DIA CIR PLASTIC LEN=0040 INSTALLED 2006
	0020/0521		018 " DIA CIR PLASTIC LEN=0042 INSTALLED UNKN
	003089 FT	003089 FT	2 0 43002 0 00 0030+89
	0020/0000		5 LENGTH(AH 3207 BK 3089)
	0010/2439		DEER CK. TR. STRUCTURE LENGTH 10 FT BMSID 43/3003/0010/2439
STONY HILL RD (T301)	0010/2023		
	0010/1411		BROOKE CT (T313)
	0010/1081		036 " DIA CIR PLASTIC LEN=0040 INSTALLED 2020
	0010/0502		024 " DIA CIR PLASTIC LEN=0045 INSTALLED UNKN
	000000 FT	000000 FT	2 0 43002 0 00 0000+00 NC BE DDFORD RD INTER-BK SR 4009 SH (SR4009 SEG 0010/0444) MFC BEGIN = D BK-LAWRENCE (37)
	0010/0000		5 LENGTH(AH 3089 BK 0000)

012078 FT



012078 FT BEDFORD RD  
 0050/2470 (SR3003 SEG 0020/2983)  
 0050/2462 018 "DIA CIRC CONCR  
 0050/2161 024 "DIA CIR PLASTIC  
 0050/1929 024 "DIA CIR PLASTIC  
 0050/1155 018 "DIA CIR PLASTIC  
 0050/0653 024 "DIA CIR PLASTIC  
 0050/0104 018 "DIA CIR PLASTIC  
 009608 FT 2 0 43123 0 00 0095+90  
 BURROWS RD  
 (T326)  
 0050/0000 LENGTH(AH 2470 BK 1540)  
 0040/1214 024 "DIA CIR PLASTIC  
 0040/0705 024 "DIA CIR PLASTIC  
 008068 FT 2 0 43123 0 00 0080+02

JACKSON RD  
 (T330)

009608 FT

0040/0815

008068 FT

DIR: B TOTAL LEN: 2.288 MI. DIST: 01-4 SR: 3002  
 LEFT MUN: SHENANGO T RIGHT MUN: SHENANGO T

2 0 43123 0 00 0045+20 004537 FT  
 WET TRACK RD  
 (SR3005 SEG 0010/0000) 0030/0000

002471 FT

000000 FT

	0040/0000	LENGTH(AH 1540 BK 3531)
---	0030/2360	018 "DIA CIR PLASTIC LEN=0040 INSTALLED UNKN
---	0030/0922	018 "DIA CIRC METAL LEN=0030 INSTALLED UNKN
---	0030/0592	018 "DIA CIR PLASTIC LEN=0030 INSTALLED UNKN
---	0030/0439	015 "DIA CIR PLASTIC LEN=0035 INSTALLED UNKN
==	0030/0000	LENGTH(AH 3531 BK 2066)
---	0020/2061	018 "DIA CIR PLASTIC LEN=0050 INSTALLED UNKN
---	0020/2039	024 "DIA CIR PLASTIC LEN=0040 INSTALLED UNKN
---	0020/1255	018 "DIA CIRC METAL LEN=0040 INSTALLED UNKN
---	0020/1119	015"H 20"W ELLIP METAL LEN=0030 INSTALLED 2001
---	0020/0566	024 "DIA CIR PLASTIC LEN=0040 INSTALLED 2006
	002471 FT	2 0 43123 0 00 0024+54
---	0020/0000	018 "DIA CIRC METAL LEN=0030 INSTALLED UNKN
---	0010/2133	LENGTH(AH 2066 BK 2471) 018 "DIA CIRC METAL LEN=0030 INSTALLED UNKN
---	0010/2085	015 "DIA CIRC METAL LEN=0030 INSTALLED UNKN
---	0010/1669	015"H 21"W ELLIP METAL LEN=0030 INSTALLED 2006
---	0010/0822	018 "DIA CIRC METAL LEN=0040 INSTALLED UNKN
---	0010/0028	018 "DIA CIR PLASTIC LEN=0060 INSTALLED 2020
	000000 FT	2 0 43123 0 00 0000+00
		NC FE TSKO RD SHARON BEDFORD RD (SR3001 SEG 0060/0000) MFC BEGIN = E
==	0010/0000	LENGTH(AH 2471 BK 0000)



EXTRACT DATE: 12/18/2023 ROADWAY MANAGEMENT SYSTEM PAGE NUMBER: 418  
PRINT DATE: 12/19/2023 SLD COUNTY/SR - ANNUAL PRINT COUNTY: MERCER  
DIR: B TOTAL LEN: 3.387 MI. DIST: 01-4 SR: 3001  
LEFT MUN: SHENANGO T RIGHT MUN: SHENANGO T

017884 FT



017884 FT  
INTER-AHD STATE LINE RD  
(T316)

DIR: B TOTAL LEN: 3.387 MI. DIST: 01-4 SR: 3001  
 LEFT MUN: SHENANGO T RIGHT MUN: SHENANGO T

Stationing / Description	Length / Details	Material / Installation
HUBBARD MIDDLESEX RD (SR0318 SEG 0010/0393) 0070/3700	0070/3700	HUBBARD MIDDLESEX RD (SR0318 SEG 0010/0393) 015" DIA CIRC CONCR LEN=0040 INSTALLED 1998
	0070/3641	JIMRO RD (T363)
	0070/3019	036" DIA CIR PLASTIC LEN=0045 INSTALLED 1998
	0070/1371	014184 FT
2 0 43001 0 00 0141+89 014184 FT SPRING RD (T361) 0070/0000	014184 FT S 0070/0000	LENGTH(AH 3700 BK 1984)
	0060/1054	015" DIA CIR PLASTIC LEN=0030 INSTALLED 1998
012200 FT	0060/0193 012200 FT	048"H 16"W CON BOX CUL LEN=0050 INSTALLED 1998 2 0 43001 0 00 0122+07 FETSKO RD (SR3002 SEG 0010/0000)
	S 0060/0000	LENGTH(AH 1984 BK 2160)
	0050/2124	018" DIA CIRC CONCR LEN=0060 INSTALLED UNKN
	0050/1455	018" DIA CIR PLASTIC LEN=0030 INSTALLED 2001
	0050/0687	018" DIA CIR PLASTIC LEN=0031 INSTALLED 1998
010040 FT	010040 FT S 0050/0000	2 0 43001 0 00 0100+24 LENGTH(AH 2160 BK 2341)
	0040/1080	024" DIA CIR PLASTIC LEN=0041 INSTALLED 1998
	0040/0013	048" DIA CIR PLASTIC LEN=0040 INSTALLED 2012

DIR: B TOTAL LEN: 3.387 MI. DIST: 01-4 SR: 3001  
 LEFT MUN: SHENANGO T RIGHT MUN: SHENANGO T

RIGGS RD  
(T463)

Distance (FT)	Stationing	Description	Material	Length (FT)	Year Installed
007699	0040/0000	2 0 43001 0 00 0077+03	LENGTH(AH 2341 BK 2339)		
	0030/1733	024 " DIA	CIR PLASTIC	LEN=0030	1998
	0030/1332	018 " DIA	CIR PLASTIC	LEN=0045	1998
	0030/1043	024 " DIA	CIR PLASTIC	LEN=0040	2006
005360	0030/0377	024 " DIA	CIR PLASTIC	LEN=0040	1998
	005360	2 0 43001 0 00 0053+63	NC SHARON - BEDFORD RD		
			STONY HILL RD		
			(T301)		
0030/0000	0030/0000	LENGTH(AH 2339 BK 3680)			
	0020/2657	036 " DIA	CIR PLASTIC	LEN=0035	1998
	0020/2039	018 " DIA	CIR PLASTIC	LEN=0032	1998
	0020/1545	030 " DIA	CIRC METAL	LEN=0032	2001
	0020/1030	018 " DIA	CIR PLASTIC	LEN=0030	1998
001680	0020/0280	018 " DIA	CIR PLASTIC	LEN=0032	1998
	001680	2 0 43001 0 00 0016+92	026 " H 00 " W MULT PLSTIC	LEN=0040	INSTALLED UNKN
			NC SHARON - BEDFORD RD		
	0020/0000	LENGTH(AH 3680 BK 1680)			
	0010/1373	018 " DIA	CIRC METAL	LEN=0030	INSTALLED UNKN
	0010/1063	036 " DIA	CIR PLASTIC	LEN=0060	2000
	0010/0670	018 " DIA	CIR PLASTIC	LEN=0045	1999
000000	000000	2 0 43001 0 00 0000+00	NC SHARON - BEDFORD RD		
			INTER-BK NEW BEDFORD - SHARON RD		
			(SR4001 SEG 0100/2856)		
			MFC BEGIN = D		
			BK-LAWRENCE (37)		
	0010/0000	LENGTH(AH 1680 BK 0000)			

EXTRACT DATE: 12/18/2023      ROADWAY MANAGEMENT SYSTEM      PAGE NUMBER: 415  
 PRINT DATE: 12/19/2023      SLD COUNTY/SR - ANNUAL PRINT      COUNTY: MERCER  
 DIR: B      TOTAL LEN: .043 MI.      DIST: 01-4      SR: 2104  
 LEFT MUN: JACKSON T      RIGHT MUN: JACKSON T

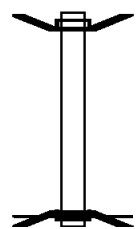
000228 FT  
 000000 FT



000228 FT BMS EN 43/2104/0010/0000  
 INTER-AHD FOX MINE RD  
 0010/0228 (T607)  
 000000 FT 0 0 00000 0 00 0000+00  
           NC FOX MINE RD  
 INTER-BK FOX MINE RD  
           (T607)  
           SR 0079 NB  
           BMSBG 43/2104/0010/0000  
           MFC BEGIN = E  
 0010/0000 LENGTH(AH 0228 BK 0000)

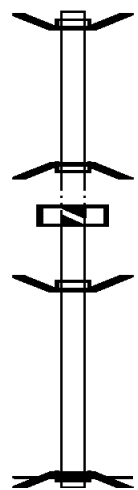
EXTRACT DATE: 12/18/2023      ROADWAY MANAGEMENT SYSTEM      PAGE NUMBER: 414  
 PRINT DATE: 12/19/2023      SLD COUNTY/SR - ANNUAL PRINT      COUNTY: MERCER  
 DIR: B      TOTAL LEN: .045 MI.      DIST: 01-4      SR: 2103  
 LEFT MUN: JACKSON T      RIGHT MUN: JACKSON T

000238 FT  
 000000 FT



000238 FT BMS EN 43/2103/0010/0000  
 INTER-AHD MILLBROOK RD  
 0010/0238 (T503)  
 000000 FT 0 0 00000 0 00 0000+00  
           NC MI MILLBROOK RD  
 INTER-BK MILLBROOK RD  
                   (T503)  
                   SR 0079 NB  
                   BMSBG 43/2103/0010/0000  
                   MFC BEGIN = E  
 0010/0000 LENGTH(AH 0238 BK 0000)

000285 FT  
 000146 FT  
 000146 FT  
 000000 FT



000285 FT BMS EN 43/2102/0020/0000  
 INTER-AHD CLINTONVILLE RD  
 0020/0139 (T479)  
 000146 FT 2 0 00000 0 00 0000+00  
 INTER-BK CLINTONVILLE RD  
 (T479)  
 SR 0079 NB  
 BMSBG 43/2102/0020/0000  
 0020/0000 LTH AH 000139 BK 000100  
 000146 FT  
 7012/0000 LTH AH 000100 BK 000146  
 BMS EN 43/2102/0010/0000  
 INTER-AHD CLINTONVILLE RD  
 0010/0146 (T439)  
 000000 FT 1 0 00000 0 00 0000+00  
 NC CL INTONVILLE RD  
 INTER-BK CLINTONVILLE RD  
 (T439)  
 SR 0079 SB  
 BMSBG 43/2102/0010/0000  
 MFC BEGIN = E  
 0010/0000 LENGTH(AH 0146 BK 0000)

EXTRACT DATE: 12/18/2023      ROADWAY MANAGEMENT SYSTEM      PAGE NUMBER: 412  
 PRINT DATE: 12/19/2023      SLD COUNTY/SR - ANNUAL PRINT      COUNTY: MERCER  
 DIR: B      TOTAL LEN: .043 MI.      DIST: 01-4      SR: 2101  
 LEFT MUN: FINDLEY T      RIGHT MUN: FINDLEY T

000225 FT  
 000000 FT

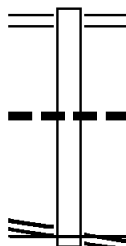


000225 FT BMS EN 43/2101/0010/0000  
 INTER-AHD HARTWICK RD  
 0010/0225 (T772)  
 000000 FT 0 0 00000 0 00 0000+00  
           NC HA HARTWICK RD  
 INTER-BK HARTWICK RD  
           (T772)  
           SR 0080 E/W  
           BMSBG 43/2101/0010/0000  
           MFC BEGIN = E  
 0010/0000 LENGTH(AH 0225 BK 0000)

EXTRACT DATE: 12/18/2023 ROADWAY MANAGEMENT SYSTEM PAGE NUMBER: 411  
PRINT DATE: 12/19/2023 SLD COUNTY/SR - ANNUAL PRINT COUNTY: MERCER

DIR: B TOTAL LEN: .255 MI. DIST: 01-4 SR: 2032  
LEFT MUN: JACKSON CENTER BOROU B RIGHT MUN: JACKSON CENTER BOROU B

001345 FT



001345 FT MAIN ST  
0010/1345 (SR0062 SEG 0480/2058)

0010/0280 048 " DIA CIR PLASTIC  
LEN=0042 INSTALLED UNKN  
NC WA LNUT ST

000000 FT BRADLEY RD  
(SR2018 SEG 0030/0000)  
MFC BEGIN = E

0010/0000 LENGTH(AH 1345 BK 0000)

2 0 43028 0 00 0013+54 000000 FT  
BRADLEY RD  
(SR2018 SEG 0030/0000) 0010/0000

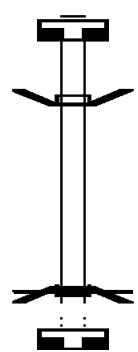


EXTRACT DATE: 12/18/2023 ROADWAY MANAGEMENT SYSTEM PAGE NUMBER: 410  
 PRINT DATE: 12/19/2023 SLD COUNTY/SR - ANNUAL PRINT COUNTY: MERCER  
 DIR: B TOTAL LEN: .015 MI. DIST: 01-4 SR: 2028  
 LEFT MUN: LIBERTY T RIGHT MUN: LIBERTY T






000079 FT

000000 FT

000000 FT

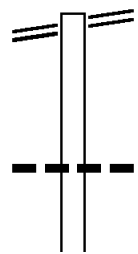


000079 FT  
 7014/0000 LENGTH(AH 0100 BK 0079)  
 INTER-AHD BMSBN 43/2028/0010/0000  
 0010/0079 COURTNEY MILL RD  
 000000 FT (T302)  
 2 0 43020 0 00 0101+45  
 NC CO COURTNEY MILL RD  
 INTER-BK COURTNEY MILL RD  
 (T302)  
 WOLF CREEK  
 BMSBG 43/2028/0010/0000  
 MFC BEGIN = E  
 0010/0000 LENGTH(AH 0079 BK 0100)  
 000000 FT  
 7008/0000 LENGTH(AH 0100 BK 0000)

000098 FT		000098 FT 7024/0000	LENGTH(AH 0100 BK 0035) BMSSEN 43/2025/0020/0000
000063 FT		INTER-AHD 0020/0035 000063 FT INTER-BK	LIBERTY RD (T304) 2 0 43022 0 00 0186+03 LIBERTY RD (T304) BARMORE RUN BMSBG 43/2025/0020/0000
000063 FT		0020/0000 000063 FT 7014/0000	LENGTH(AH 0035 BK 0100) BMSSEN 43/2025/0010/0000
000000 FT		INTER-AHD 0010/0063 000000 FT NC LI INTER-BK	LIBERTY RD (T303) LIBERTY T 2 0 43022 0 00 0118+22 LIBERTY RD LIBERTY RD (T303) BLACK RUN BMSBG 43/2025/0010/0000
000000 FT		0010/0000 000000 FT 7008/0000	MFC BEGIN = D LENGTH(AH 0063 BK 0100) LENGTH(AH 0100 BK 0000)

EXTRACT DATE: 12/18/2023 ROADWAY MANAGEMENT SYSTEM PAGE NUMBER: 408  
 PRINT DATE: 12/19/2023 SLD COUNTY/SR - ANNUAL PRINT COUNTY: MERCER  
 DIR: B TOTAL LEN: 5.596 MI. DIST: 01-4 SR: 2024  
 LEFT MUN: WORTH T RIGHT MUN: WORTH T

HENDERSONVILLE RD 029545 FT  
 (SR2021 SEG 0010/0000) 0120/3381



029545 FT GEORGETOWN RD  
 0120/3381 (SR3003 SEG 0160/2594)

0120/1648 024 "DIA CIR PLASTIC  
 LEN=0035 INSTALLED UNKN

024 "DIA CIR PLASTIC

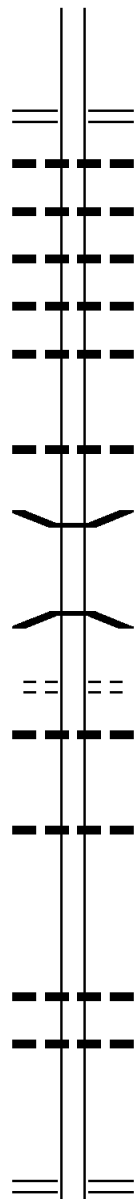
DIR: B TOTAL LEN: 5.596 MI. DIST: 01-4 SR: 2024  
 LEFT MUN: WORTH T RIGHT MUN: WORTH T

Location	Segment ID	Length (FT)	Material / Notes
026164 FT	0120/0665	LEN=0040	INSTALLED 2022
	0120/0473	LEN=0034	INSTALLED UNKN
	026164 FT	2 0 43030 0 00	0174+77
	5 0120/0000	LENGTH(AH 3381 BK 2464)	
	0110/1950	LEN=0040	INSTALLED 2011
023700 FT	0110/1662	LEN=0042	INSTALLED UNKN
	0110/0455	STRUCTURE LENGTH 18 FT	WOLF CK. TR.
	0110/0450	LEN=0040	INSTALLED 2005
	023700 FT	2 0 43030 0 00	0150+61
	5 0110/0000	LENGTH(AH 2464 BK 3605)	JACK RD (T914)
0100/0969	0100/1903	LEN=0035	INSTALLED UNKN
	0100/1000	LEN=0035	INSTALLED 2003
	0100/0969		
	0100/0033	BMSID 43/2024/0100/0000	BRIDGE POSTED (TONS)
	020095 FT	2 0 43030 0 00	0114+74
0090/2263	5 0100/0000	LENGTH(AH 3605 BK 3156)	WOLF CK. BR.
	0090/2263	LEN=0040	INSTALLED UNKN
	0090/1608	LEN=0040	INSTALLED UNKN

HUNTER RD (T896)

DIR: B TOTAL LEN: 5.596 MI. DIST: 01-4 SR: 2024  
 LEFT MUN: WORTH T RIGHT MUN: WORTH T

2 0 43030 0 00 0082+89 016939 FT  
 HARRISVILLE RD  
 (SR2009 SEG 0130/0000) 0090/0000



016939 FT CENTER TOWN RD  
 (SR2009 SEG 0130/0000)  
 LENGTH(AH 3156 BK 3576)  
 018 "DIA CIR PLASTIC  
 0080/3451 LEN=0050 INSTALLED 2022  
 018 "DIA CIR PLASTIC  
 0080/2916 LEN=0045 INSTALLED UNKN  
 018 "DIA CIR PLASTIC  
 0080/2479 LEN=0040 INSTALLED 2014  
 018 "DIA CIR PLASTIC  
 0080/2297 LEN=0040 INSTALLED 2011  
 018 "DIA CIR PLASTIC  
 0080/1947 LEN=0040 INSTALLED 2022

013363 FT

0080/0973 018 "DIA CIR PLASTIC  
 LEN=0035 INSTALLED UNKN  
 0080/0039 BMS EN 43/2024/0080/0000  
 013363 FT 2 0 43030 0 00 0047+45  
 WOLF CREEK  
 BMSBG 43/2024/0080/0000  
 LENGTH(AH 3576 BK 1367)

011996 FT

0070/0576 CREEK RD  
 (T882)  
 018 "DIA CIR PLASTIC  
 0070/0416 LEN=0048 INSTALLED 2003  
 011996 FT 2 0 43030 0 00 0033+49  
 024 "DIA CIR PLASTIC  
 LEN=0044 INSTALLED UNKN  
 0070/0000 LENGTH(AH 1367 BK 3337)

008659 FT

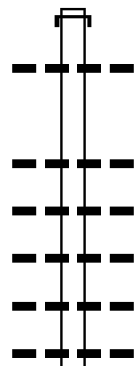
0060/1514 018 "DIA CIR PLASTIC  
 LEN=0040 INSTALLED 2022  
 036 "DIA CIR PLASTIC  
 0060/1017 LEN=0040 INSTALLED 2015  
 008659 FT 2 0 43030 0 00 0000+00  
 NC KI LGORE RD  
 GROVE CITY RD  
 (SR0173 SEG 0260/0000)

DIR: B TOTAL LEN: 5.596 MI. DIST: 01-4 SR: 2024  
 LEFT MUN: WORTH T RIGHT MUN: WORTH T

Stationing	Notes	Length	Material	Installation
		0060/0000	LENGTH(AH 3337 BK 2590)	
		0050/1257	018 " DIA CIR PLASTIC LEN=0040	INSTALLED 2011
006069 FT		006069 FT	2 0 43079 0 00 0111+44 LAMB RD (T864)	
		0050/0000	LENGTH(AH 2590 BK 3136)	
		0040/2895	024 " DIA CIR PLASTIC LEN=0040	INSTALLED 2006
		0040/1253	018 " DIA CIR PLASTIC LEN=0040	INSTALLED 2011
002933 FT		002933 FT	2 0 43079 0 00 0078+26	
		0040/0000	LENGTH(AH 3136 BK 2423)	
		0030/1367	036 " DIA CIR PLASTIC LEN=0040	INSTALLED UNKN
BESTWICK RD (T836)		0030/0860		
000510 FT		000510 FT	2 0 43079 0 00 0055+95 048 " DIA CIRC METAL LEN=0050	INSTALLED UNKN
		0030/0000	LENGTH(AH 2423 BK 0510)	
		0024/0055	018 " DIA CIRC METAL LEN=0045	INSTALLED UNKN
		0024/0054	HAZARD RD (T832)	
000000 FT		000000 FT	0 0 00000 0 00 0000+00	
		0024/0000	NC MC CURDY RD LENGTH(AH 0510 BK 2032)	
000000 FT		000000 FT		
000000 FT		7020/0000	LENGTH(AH 2032 BK 3042)	
		000000 FT		
		7010/0000	LENGTH(AH 3042 BK 0000)	

EXTRACT DATE: 12/18/2023      ROADWAY MANAGEMENT SYSTEM      PAGE NUMBER: 404  
 PRINT DATE: 12/19/2023      SLD COUNTY/SR - ANNUAL PRINT      COUNTY: MERCER  
 DIR: B      TOTAL LEN: 5.622 MI.      DIST: 01-4      SR: 2022  
 LEFT MUN: WORTH T      RIGHT MUN: WORTH T

029682 FT



029682 FT  
 INTER-AHD MILLBROOK RD  
 0120/3351 (T343)  
 048 " DIA CIR PLASTIC  
 0120/2847 LEN=0060 INSTALLED UNKN  
  
 0120/1850 024 " DIA CIRC CONCR  
 LEN=0038 INSTALLED 1998  
 0120/1515 018 " DIA CIR PLASTIC  
 LEN=0040 INSTALLED 1998  
 0120/1312 018 " DIA CIR PLASTIC  
 LEN=0040 INSTALLED 1998  
 0120/0850 018 " DIA CIRC CONCR  
 LEN=0036 INSTALLED 1998  
 0120/0603 028 " DIA CIRC CONCR  
 LEN=0034 INSTALLED 1998

DIR: B TOTAL LEN: 5.622 MI. DIST: 01-4 SR: 2022  
 LEFT MUN: WORTH T RIGHT MUN: WORTH T

Stationing	Notes	Material	Length	Installation
026331 FT	0120/0206	024" DIA CIRC CONCR	LEN=0040	INSTALLED UNKN
	026331 FT	2 0 43080 0 00 0055+41		
	0120/0000	LENGTH(AH 3351 BK 2489)		
	0110/1901	018" DIA CIR PLASTIC	LEN=0032	INSTALLED 1998
	0110/1499	024" DIA CIR PLASTIC	LEN=0034	INSTALLED 1998
	0110/1249	024" DIA CIRC CONCR	LEN=0034	INSTALLED 1998
2 0 43080 0 00 0030+52 023842 FT	0110/0020	018" DIA CIRC METAL	LEN=0040	INSTALLED 1998
JACK RD	023842 FT	PATTERSON SCHOOL RD		
(T914)	0110/0000	(T912)		
0110/0000	0110/0000	LENGTH(AH 2489 BK 2986)		
	0100/0951	018" DIA CIR PLASTIC	LEN=0040	INSTALLED 1998
020856 FT	020856 FT	2 0 43080 0 00 0000+00		
	0100/0000	LENGTH(AH 2986 BK 3822)		
	0090/3755	BMSSEN 43/2022/0090/3730		
	0090/3730	2 0 43033 0 00 0119+20		
	0090/3560	WOLF CK. BR.		
	0090/3495	BMSBG 43/2022/0090/3730		
		JAMESON RD		
		(T894)		
	0090/3495	018" DIA CIR PLASTIC	LEN=0036	INSTALLED UNKN
	0090/1560	024" DIA CIR PLASTIC	LEN=0040	INSTALLED 1998
	0090/0023	018" DIA CIRC METAL	LEN=0035	INSTALLED 2006



DIR: B TOTAL LEN: 5.622 MI. DIST: 01-4 SR: 2022  
 LEFT MUN: WORTH T RIGHT MUN: WORTH T

Stationing (Left)	Stationing (Right)	Description
017034 FT	017034 FT	2 0 43033 0 00 0081+84 CENTERTOWN RD (SR2009 SEG 0110/0000)
	0090/0000	LENGTH(AH 3822 BK 1141)
015893 FT	015893 FT	2 0 43033 0 00 0070+56
	0080/0000	LENGTH(AH 1141 BK 3227)
	0070/2320	036 " DIA CIR PLASTIC LEN=0040 INSTALLED 2014
	0070/2197	018 " DIA CIRC METAL LEN=0035 INSTALLED 1998
	0070/0702	024 " DIA CIRC METAL LEN=0035 INSTALLED 1998
012666 FT	012666 FT	2 0 43033 0 00 0037+88 SOUTH CREEK RD (T882)
	0070/0000	LENGTH(AH 3227 BK 3827) LC FOR SOUTH CREEK RD (CONN)
	0060/3742	BMS EN 43/2022/0060/3639
	0060/3692	2 0 43033 0 00 0036+26 MILLBROOK
	0060/3639	BMSBG 43/2022/0060/3639
CENTER CREEK RD (T889)	0060/3593	
	0060/3053	024 " DIA CIR PLASTIC LEN=0048 INSTALLED 2006
	0060/2588	070 " DIA CIRC METAL LEN=0050 INSTALLED UNKN
	0060/2042	036 " DIA CIR PLASTIC LEN=0040 INSTALLED 2006
008839 FT	008839 FT	2 0 43033 0 00 0000+00 GROVE CITY RD (SR0173 SEG 0240/0000)
	0060/0000	LENGTH(AH 3827 BK 2668)

DIR: B TOTAL LEN: 5.622 MI. DIST: 01-4 SR: 2022  
 LEFT MUN: WORTH T RIGHT MUN: WORTH T

2 0 43029 0 00 0111+04 006171 FT  
 LAMB RD  
 (T864)

HAZZARD RD  
 (T832)

0050/1439	018 " DIA	CIR PLASTIC
	LEN=0040	INSTALLED 1998
0050/0321	018 " DIA	CIR PLASTIC
	LEN=0045	INSTALLED 1998
0050/0015	018 " DIA	CIRC METAL
006171 FT	LEN=0045	INSTALLED 1998
0050/0000	LENGTH(AH 2668 BK 2610)	
	024 " DIA	CIRC METAL
0040/2185	LEN=0030	INSTALLED 1998
	024 " DIA	CIR PLASTIC
0040/1866	LEN=0040	INSTALLED 1998
	018 " DIA	CIR PLASTIC
0040/1675	LEN=0040	INSTALLED UNKN
	018 " DIA	CIR PLASTIC
0040/1360	LEN=0040	INSTALLED UNKN
	024 " DIA	CIR PLASTIC
0040/0419	LEN=0040	INSTALLED 1998
003561 FT	2 0 43029 0 00 0084+81	
	0040/0000	LENGTH(AH 2610 BK 1931)
	001630 FT	2 0 43029 0 00 0065+50
	0030/0000	LENGTH(AH 1931 BK 1630)
	0024/1200	024 " DIA CIR PLASTIC
		LEN=0040 INSTALLED 2014
	0024/0778	WORTH JACKSON T
		HAZZARD RD
	0024/0327	(T832)
	0024/0020	018 " DIA CIR PLASTIC
000000 FT	LEN=0060	INSTALLED UNKN
	000000 FT	0 0 00000 0 00 0000+00
	NC MI	LLBROOK RD
	INTER-BK	MILLBROOK RD
		(T503)
		MFC BEGIN = E
0024/0000	0024/0000	LENGTH(AH 1630 BK 1544)
000000 FT	000000 FT	
	7020/0000	LENGTH(AH 1544 BK 3376)
000000 FT	000000 FT	
	7010/0000	LENGTH(AH 3376 BK 0000)

DIR: B TOTAL LEN: 7.490 MI. DIST: 01-4 SR: 2021  
 LEFT MUN: SANDY LAKE B RIGHT MUN: SANDY LAKE B

Stationing	Length	Description	Notes
039548 FT	0150/1042	GROVE CITY RD (SR0173 SEG 0380/0000)	
038506 FT	0150/0702	HIGH ST (BORO) 018" DIA CIRC CONCR	LEN=0060 INSTALLED 1997
035719 FT	0150/0000	2 0 43055 0 01 0386+48 SANDY LAKE SANDY LAKE T	LENGTH(AH 1042 BK 2787)
033758 FT	0140/0000	TRIPPLE LINK RD (T647)	LENGTH(AH 2787 BK 1961) BUTCHERY CK. STRUCTURE LENGTH 16 FT BMSID 43/2021/0130/1715
033758 FT	0130/0246	024" DIA CIR PLASTIC	LEN=0040 INSTALLED 1997
033758 FT	0130/0000	2 0 43055 0 01 0338+74 FARRELL RD (T631)	LENGTH(AH 1961 BK 3368)
032000 FT	0120/2471	018" DIA CIRC CONCR	LEN=0030 INSTALLED 1997
031800 FT	0120/1930	024" DIA CIRC CONCR	LEN=0040 INSTALLED UNKN
031600 FT	0120/1453	024" DIA CIRC CONCR	LEN=0040 INSTALLED 1997
030390 FT	0120/0147	015" DIA CIRC CONCR	LEN=0030 INSTALLED 1997
030390 FT	0120/0000	2 0 43055 0 01 0304+66	LENGTH(AH 3368 BK 3409)
		018" DIA CIR PLASTIC	

DIR: B TOTAL LEN: 7.490 MI. DIST: 01-4 SR: 2021  
 LEFT MUN: SANDY LAKE T RIGHT MUN: SANDY LAKE T

ANDERSON RD  
 (T627)

0110/0604  
 026981 FT

025047 FT

022520 FT

---	0110/3118	LEN=0040	INSTALLED	1997
---	0110/2447	LEN=0040	INSTALLED	2004
---	0110/1992	LEN=0055	INSTALLED	2019
==	0110/0604			
	026981 FT	2 0 43055 0 01	0270+80	
			GRIFFEN RD	
			(T623)	
==	0110/0000	LENGTH(AH 3409 BK 1934)		
---	0100/1163	LEN=0040	INSTALLED	1997
---	0100/0116	LEN=0035	INSTALLED	UNKN
	025047 FT	2 0 43055 0 01	0250+57	
	0100/0000	LENGTH(AH 1934 BK 2527)		
---	0090/1560	LEN=0045	INSTALLED	2007
---	0090/1130	LEN=0040	INSTALLED	UNKN
---	0090/0750	LEN=0040	INSTALLED	2007
---	0090/0050			
	022520 FT	2 0 43055 0 01	0225+30	
	0090/0000	LENGTH(AH 2527 BK 2553)		
---	0080/2528	LEN=0045	INSTALLED	UNKN
---	0080/2134	LEN=0048	INSTALLED	UNKN
---	0080/1725	LEN=0042	INSTALLED	1997
---	0080/1486	LEN=0042	INSTALLED	UNKN
---	0080/0420	LEN=0040	INSTALLED	2007

DIR: B TOTAL LEN: 7.490 MI. DIST: 01-4 SR: 2021  
 LEFT MUN: WORTH T RIGHT MUN: WORTH T

Stationing	Length	Material	Notes
019967 FT	0080/0360	024" DIA CIR PLASTIC	LEN=0040 INSTALLED UNKN
	019967 FT	2 0 43055 0 01 0200+21	ROWITSCH RD (T898)
	0080/0000	024" DIA CIR PLASTIC	LENGTH(AH 2553 BK 2927)
	0070/2444	024" DIA CIR PLASTIC	LEN=0040 INSTALLED 2020
	0070/1767	024" DIA CIR PLASTIC	LEN=0035 INSTALLED UNKN
	0070/1265	JACKSON CTR POLK RD	(SR0965 SEG 0100/0000)
017040 FT	0070/0375	018" DIA CIR UNKNOWN	LEN=0035 INSTALLED 1997
	017040 FT	2 0 43055 0 00 0170+66	
	0070/0000	030" DIA CIRC CONCR	LENGTH(AH 2927 BK 2968)
	0060/2889	018" DIA CIR PLASTIC	LEN=0035 INSTALLED 1997
	0060/2222	018" DIA CIR PLASTIC	LEN=0040 INSTALLED 2021
	0060/1435	018" DIA CIR PLASTIC	LEN=0035 INSTALLED 1997
	0060/1111	018" DIA CIR PLASTIC	LEN=0035 INSTALLED 1997
014072 FT	0060/0545	060"H 00"W MULT METAL	LEN=0050 INSTALLED 1997
	014072 FT	2 0 43055 0 00 0140+98	BROWN RD (T585)
	0060/0000	018" DIA CIR PLASTIC	LENGTH(AH 2968 BK 3214)
	0050/2160	036" DIA CIR PLASTIC	LEN=0030 INSTALLED 1997
	0050/1627	018" DIA CIRC METAL	LEN=0060 INSTALLED 2014
	0050/1354	018" DIA CIR PLASTIC	LEN=0040 INSTALLED 1997
010858 FT	0050/0000	018" DIA CIRC METAL	LEN=0040 INSTALLED 1997
	0050/0000	018" DIA CIRC METAL	LENGTH(AH 3214 BK 2760)

2 0 43055 0 00 0108+00 010858 FT  
 HUNTER RD  
 (T896) 0050/0000

DIR: B TOTAL LEN: 7.490 MI. DIST: 01-4 SR: 2021  
 LEFT MUN: WORTH T RIGHT MUN: WORTH T

Stationing	Length	Material	Notes
	0040/1685	024 " DIA CIR PLASTIC	LEN=0050 INSTALLED 1997
008098 FT	0040/0475	030 " DIA CIRC METAL	LEN=0050 INSTALLED 1997
	008098 FT	2 0 43055 0 00 0080+80	
	0040/0000	LENGTH(AH 2760 BK 1808)	
	0030/1399	048 " DIA CIR PLASTIC	LEN=0080 INSTALLED 2011
		BARBOUR RD (T563)	
2 0 43055 0 00 0062+82 BURDETT RD (T563)	006290 FT	0030/0097	006290 FT
	0030/0000	LENGTH(AH 1808 BK 2727)	
	0020/2547	015 " DIA CIRC METAL	LEN=0040 INSTALLED 1997
	0020/1341	018 " DIA CIR PLASTIC	LEN=0050 INSTALLED 1997
	0020/0962	060 " DIA CIRC METAL	LEN=0050 INSTALLED 1997
003563 FT	003563 FT	2 0 43055 0 00 0035+06	
	0020/0000	LENGTH(AH 2727 BK 3563)	
	0010/0635	018 " DIA CIR PLASTIC	LEN=0035 INSTALLED 2006
	0010/0073	018 " DIA CIRC METAL	LEN=0070 INSTALLED 1997
		NC HENDERSONVILLE RD	
		INTER-BK GEORGETOWN RD	
2 0 43055 0 00 0000+00 KILGORE RD (SR2024 SEG 0120/3381)	000000 FT	(SR3003 SEG 0160/2594)	
		MFC BEGIN = D	
		BK-VENANGO	(60)
	0010/0000	LENGTH(AH 3563 BK 0000)	

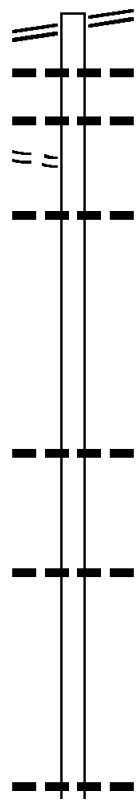
DIR: B TOTAL LEN: 2.998 MI. DIST: 01-4 SR: 2019  
 LEFT MUN: LAKE T RIGHT MUN: LAKE T

FREDONIA RD 015830 FT  
 (SR1004 SEG 0070/0654) 0060/2370

COULSON RD  
 (T792) 0060/1588

013460 FT

010012 FT



015830 FT FREDONIA RD  
 0060/2370 (SR1004 SEG 0070/0654)  
 0060/2238 018 "DIA CIRC CONCR  
 0060/1647 LEN=0044 INSTALLED UNKN  
 018 "DIA CIR PLASTIC  
 LEN=0032 INSTALLED UNKN

0060/1351 018 "DIA CIRC METAL  
 LEN=0030 INSTALLED UNKN

013460 FT 2 0 43053 0 00 0134+68  
 0060/0000 LENGTH(AH 2370 BK 3448)

0050/2230 015 "DIA CIR PLASTIC  
 LEN=0030 INSTALLED UNKN

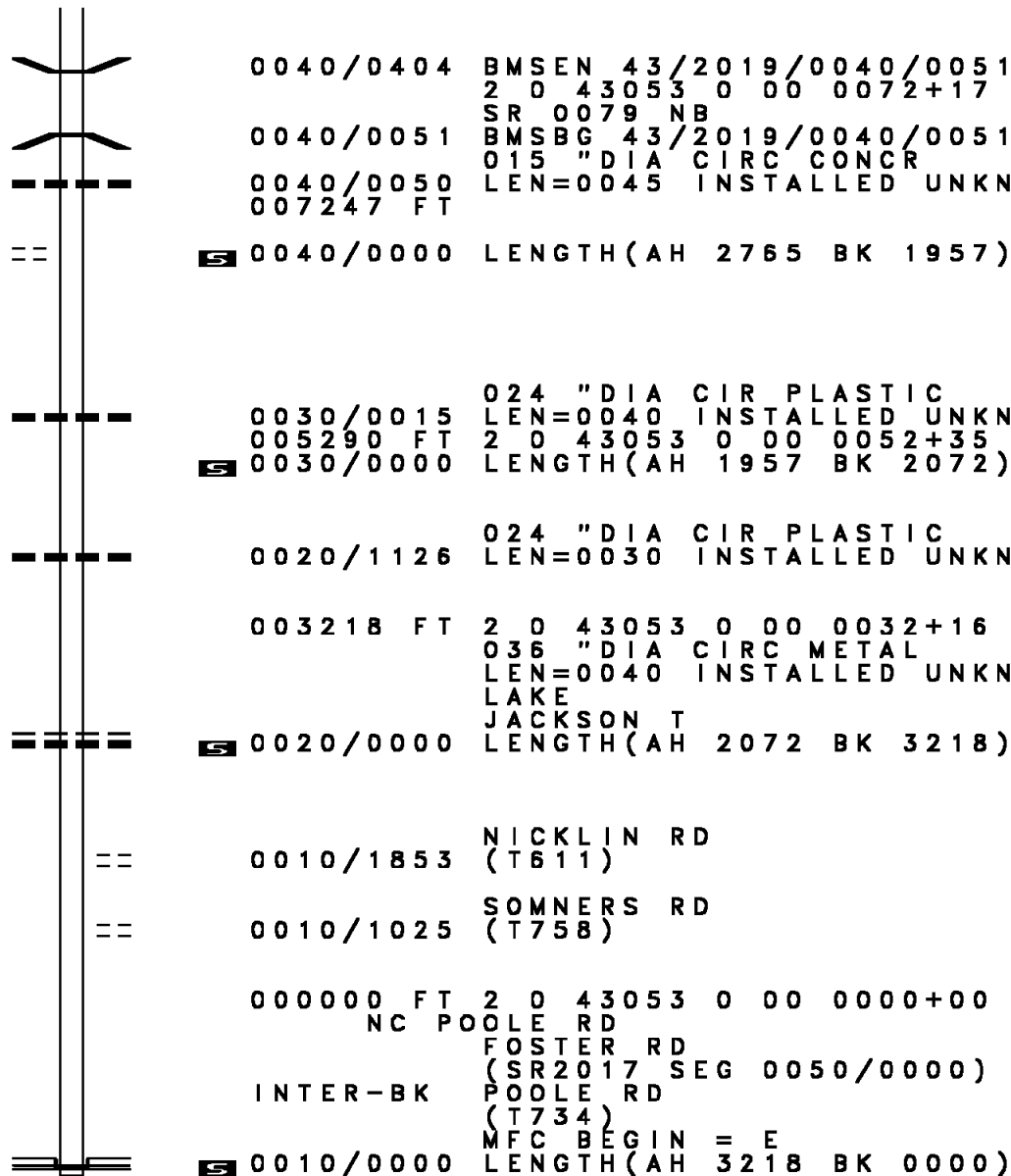
0050/0940 018 "DIA CIR PLASTIC  
 LEN=0038 INSTALLED 2006

010012 FT 2 0 43053 0 00 0099+56  
 0050/0000 LENGTH(AH 3448 BK 2765)

0040/1548 024 "DIA CIR PLASTIC  
 LEN=0033 INSTALLED UNKN

DIR: B TOTAL LEN: 2.998 MI. DIST: 01-4 SR: 2019  
 LEFT MUN: LAKE T RIGHT MUN: LAKE T

2 0 43053 0 00 0071+66 007247 FT  
 ZAHNIZER RD  
 (T625) 0040/0000



0040/0404 BMS EN 43/2019/0040/0051  
 2 0 43053 0 00 0072+17  
 SR 0079 NB  
 0040/0051 BMSBG 43/2019/0040/0051  
 015 " DIA CIRC CONCR  
 0040/0050 LEN=0045 INSTALLED UNKN  
 007247 FT  
 0040/0000 LENGTH(AH 2765 BK 1957)

005290 FT 0030/0015 024 " DIA CIR PLASTIC  
 LEN=0040 INSTALLED UNKN  
 005290 FT 2 0 43053 0 00 0052+35  
 0030/0000 LENGTH(AH 1957 BK 2072)

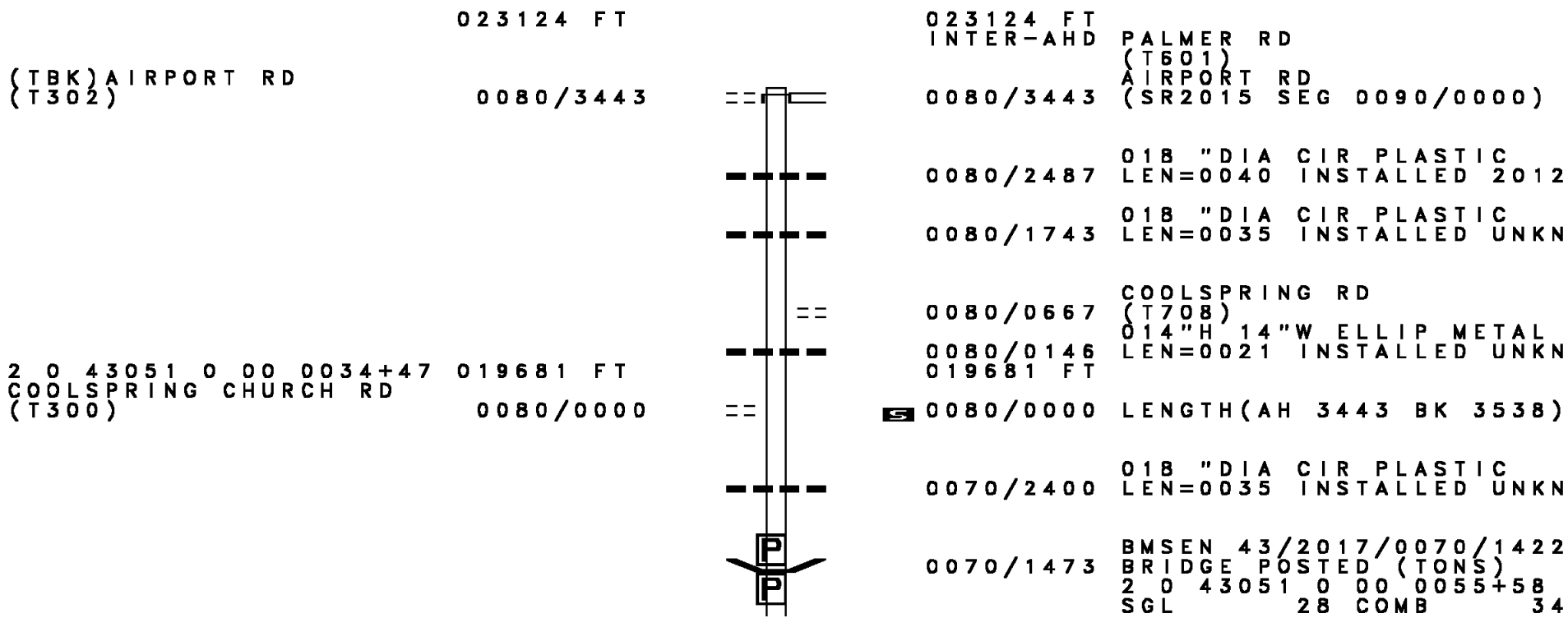
003218 FT 0020/1126 024 " DIA CIR PLASTIC  
 LEN=0030 INSTALLED UNKN  
 003218 FT 2 0 43053 0 00 0032+16  
 036 " DIA CIRC METAL  
 LEN=0040 INSTALLED UNKN  
 LAKE JACKSON T  
 0020/0000 LENGTH(AH 2072 BK 3218)

0010/1853 NICKLIN RD (T611)  
 0010/1025 SOMNERS RD (T758)  
 000000 FT 2 0 43053 0 00 0000+00  
 NC POLE RD  
 FOSTER RD  
 (SR2017 SEG 0050/0000)  
 INTER-BK POOLE RD (T734)  
 MFC BEGIN = E  
 0010/0000 LENGTH(AH 3218 BK 0000)



DIR: B TOTAL LEN: 1.204 MI. DIST: 01-4 SR: 2018  
 LEFT MUN: JACKSON T RIGHT MUN: JACKSON T

Stationing	Description	Material	Length	Notes
006357 FT	SPRINGFIELD CHURCH RD	024" DIA CIRC METAL	0040/2011	(SR2007 SEG 0140/2183)
0040/1651	INSTALLED 1998	018" DIA CIRC METAL	0040/1260	LEN=0030
0040/1260	INSTALLED UNKN			LEN=0033
JACKSON CENTER BOROU B 0040/0146				
004346 FT	JACKSON CENTER BOROU B	2 0 43028 0 00 0042+41	0040/0086	LENGTH(AH 2011 BK 2887)
0040/0000				
0030/1110	015" DIA CIRC METAL	LEN=0040		INSTALLED 1998
001459 FT				
0030/0000	LENGTH(AH 2887 BK 0804)	052" DIA CIRC METAL		
0020/0385	INSTALLED UNKN	LEN=0055		
000655 FT	2 0 43028 1 00 0008+47	018" DIA CIR PLASTIC		
0020/0000	LENGTH(AH 0804 BK 0655)	LEN=0040		INSTALLED 1998
0010/0035	018" DIA CIRC METAL	LEN=0055		INSTALLED UNKN
000000 FT	2 0 43028 1 00 0015+02			
	NC BRADLEY RD			
	FRANKLIN RD			
	(SR0062 SEG 0480/0860)			
	MFC BEGIN = D			
0010/0000	LENGTH(AH 0655 BK 0000)			



023124 FT

023124 FT  
 INTER-AHD

(TBK) AIRPORT RD  
 (T302)

0080/3443

0080/3443 PALMER RD  
 (T601)  
 AIRPORT RD  
 (SR2015 SEG 0090/0000)

2 0 43051 0 00 0034+47 019681 FT  
 COOLSPRING CHURCH RD  
 (T300)

0080/0000

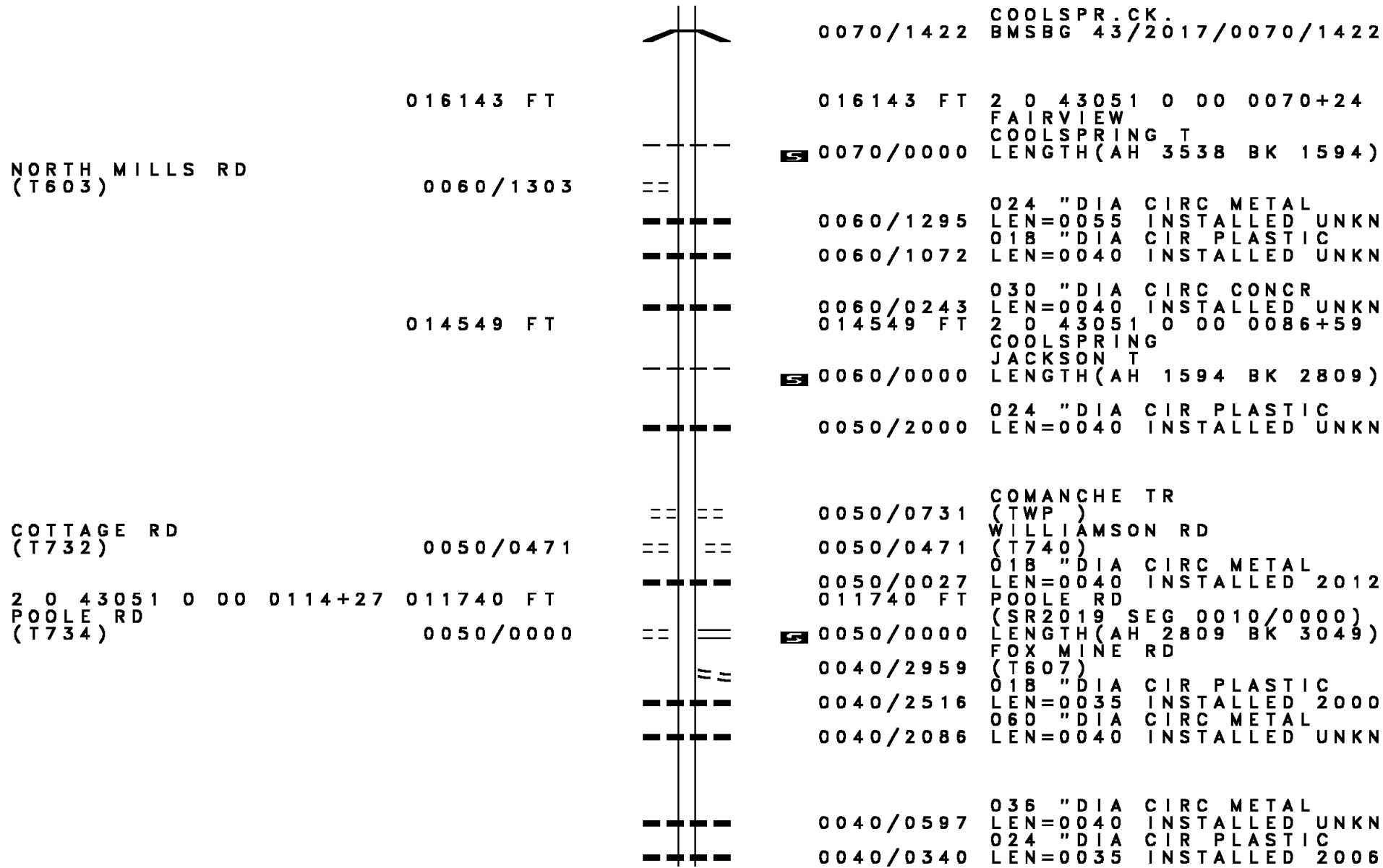
0080/0667 COOLSPRING RD  
 (T708)  
 014" H 14" W ELLIP METAL  
 LEN=0021 INSTALLED UNKN

0080/0000 LENGTH(AH 3443 BK 3538)

0070/2400 018 " DIA CIR PLASTIC  
 LEN=0035 INSTALLED UNKN

0070/1473 BMS EN 43/2017/0070/1422  
 BRIDGE POSTED (TONS)  
 2 0 43051 0 00 0055+58  
 SGL 28 COMB 34

DIR: B TOTAL LEN: 4.380 MI. DIST: 01-4 SR: 2017  
 LEFT MUN: FAIRVIEW T RIGHT MUN: FAIRVIEW T



NORTH MILLS RD  
(T603)

COTTAGE RD  
(T732)

2 0 43051 0 00 0114+27  
 POOLE RD  
(T734)

016143 FT

0060/1303

014549 FT

0050/0471

011740 FT

0050/0000

0070/1422 COOLSPR.CK.  
 BMSBG 43/2017/0070/1422

016143 FT 2 0 43051 0 00 0070+24  
 FAIRVIEW  
 COOLSPRING T

5 0070/0000 LENGTH(AH 3538 BK 1594)

0060/1295 024 " DIA CIRC METAL  
 LEN=0055 INSTALLED UNKN  
 0060/1072 018 " DIA CIR PLASTIC  
 LEN=0040 INSTALLED UNKN

0060/0243 030 " DIA CIRC CONCR  
 LEN=0040 INSTALLED UNKN  
 014549 FT 2 0 43051 0 00 0086+59  
 COOLSPRING  
 JACKSON T

5 0060/0000 LENGTH(AH 1594 BK 2809)

0050/2000 024 " DIA CIR PLASTIC  
 LEN=0040 INSTALLED UNKN

0050/0731 COMANCHE TR  
 (TWP )  
 0050/0471 WILLIAMSON RD  
 (T740)

0050/0027 018 " DIA CIRC METAL  
 LEN=0040 INSTALLED 2012  
 011740 FT POOLE RD  
 (SR2019 SEG 0010/0000)

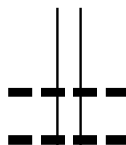
5 0050/0000 LENGTH(AH 2809 BK 3049)  
 FOX MINE RD

0040/2959 (T607)  
 018 " DIA CIR PLASTIC  
 LEN=0035 INSTALLED 2000  
 0040/2516 060 " DIA CIRC METAL  
 LEN=0040 INSTALLED UNKN

0040/0597 036 " DIA CIRC METAL  
 LEN=0040 INSTALLED UNKN  
 0040/0340 024 " DIA CIR PLASTIC  
 LEN=0035 INSTALLED 2006

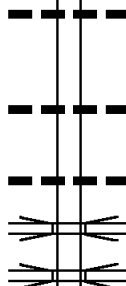
DIR: B TOTAL LEN: 4.380 MI. DIST: 01-4 SR: 2017  
 LEFT MUN: JACKSON T RIGHT MUN: JACKSON T

008691 FT



008691 FT 2 0 43051 0 00 0145+12  
 S 0040/0000 LENGTH(AH 3049 BK 3519)  
 018 " DIA CIRC CONCR  
 0030/3221 LEN=0035 INSTALLED UNKN  
 015 " DIA CIR PLASTIC  
 0030/2815 LEN=0040 INSTALLED 2012

005172 FT



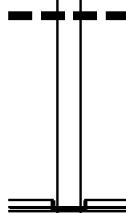
0030/0553 018"H 24"W ELLIP METAL  
 LEN=0035 INSTALLED UNKN  
 005172 FT 2 0 43051 0 00 0180+06  
 S 0030/0000 LENGTH(AH 3519 BK 2523)  
 018 " DIA CIR PLASTIC  
 0020/2357 LEN=0040 INSTALLED 2014  
 018 " DIA CIR PLASTIC  
 0020/1752 LEN=0040 INSTALLED 2006  
 SR 0079 SB  
 0020/1675 OP ID 43/0079/1221/1156  
 SR 0079 NB  
 0020/1549 OP ID 43/0079/1220/1084

002649 FT



002649 FT 2 0 43051 0 00 0205+29  
 S 0020/0000 LENGTH(AH 2523 BK 2649)  
 018 " DIA CIR PLASTIC  
 0010/2025 LEN=0075 INSTALLED UNKN  
 0010/2014 (AAR 000095\*)#TRKS 00

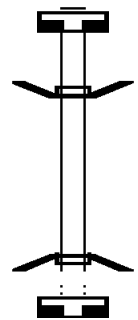
000000 FT



0010/0022 018 " DIA CIRC CONCR  
 LEN=0040 INSTALLED UNKN  
 000000 FT 2 0 43051 0 00 0231+63  
 NC FOSTER RD  
 FRANKLIN RD  
 (SR0062 SEG 0470/0929)  
 INTER-BK FOSTER RD  
 (T734)  
 MFC BEGIN = D  
 S 0010/0000 LENGTH(AH 2649 BK 0000)

EXTRACT DATE: 12/18/2023      ROADWAY MANAGEMENT SYSTEM      PAGE NUMBER: 390  
 PRINT DATE: 12/19/2023      SLD COUNTY/SR - ANNUAL PRINT      COUNTY: MERCER  
 DIR: B      TOTAL LEN: .008 MI.      DIST: 01-4      SR: 2016  
 LEFT MUN: FINDLEY T      RIGHT MUN: FINDLEY T

000043 FT  
  
 000000 FT  
  
 000000 FT



000043 FT  
 7014/0000 LENGTH(AH 0100 BK 0043)  
 INTER-AHD BMSSEN 43/2016/0010/0000  
 0010/0043 BUCKLEY RD  
 000000 FT (T479)  
 2 0 43 026 0 00 0050+15  
 INTER-BK NC BUCKLEY RD  
 BUCKLEY RD  
 (T479)  
 MILL CREEK  
 BMSBG 43/2016/0010/0000  
 0010/0000 LENGTH(AH 0043 BK 0100)  
 000000 FT  
 7008/0000 LENGTH(AH 0100 BK 0000)

EXTRACT DATE: 12/18/2023 ROADWAY MANAGEMENT SYSTEM PAGE NUMBER: 389  
 PRINT DATE: 12/19/2023 SLD COUNTY/SR - ANNUAL PRINT COUNTY: MERCER  
 DIR: B TOTAL LEN: 5.716 MI. DIST: 01-4 SR: 2015  
 LEFT MUN: PERRY T RIGHT MUN: PERRY T

030178 FT

030178 FT HADLEY RD  
 0200/2507 (SR0358 SEG 0380/0000)

027671 FT

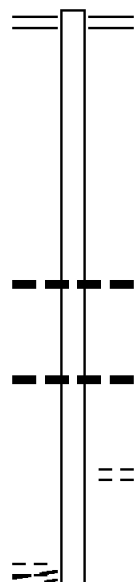
027671 FT 2 0 43049 0 00 0499+84  
 0200/0000 LENGTH(AH 2507 BK 1809)  
 040"H 00"W MULT METAL  
 0190/1607 LEN=0040 INSTALLED 2004

025862 FT

0190/0520 024 " DIA CIR PLASTIC  
 025862 FT LEN=0030 INSTALLED UNKN  
 2 0 43049 0 00 0481+54  
 YEAGER RD  
 (T693)

0190/0000 LENGTH(AH 1809 BK 2322)

0180/2295

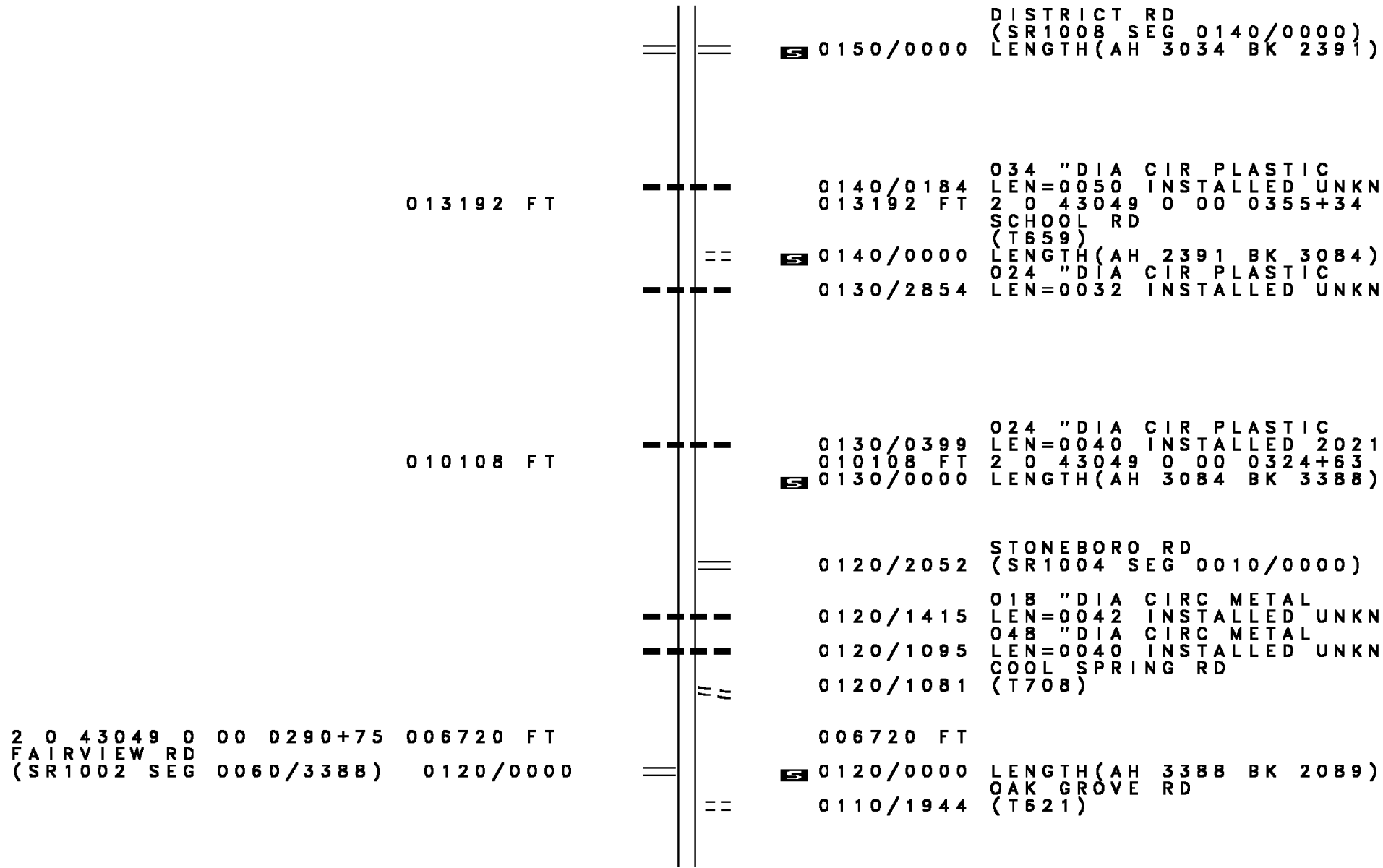


YEAGER RD  
 (T693)  
 LAVER RD  
 (T689)

DIR: B TOTAL LEN: 5.716 MI. DIST: 01-4 SR: 2015  
 LEFT MUN: PERRY T RIGHT MUN: PERRY T

Stationing	Material	Length	Notes
023540 FT	0180/0885	018" DIA CIRC CONCR	LEN=0042 INSTALLED UNKN
	0180/0842	018" DIA CIR PLASTIC	LEN=0042 INSTALLED 2006
	023540 FT	2 0 43049 0 00 0458+32	
	0180/0000	LENGTH(AH 2322 BK 2452)	
	0170/2411	015" DIA CIRC METAL	LEN=0035 INSTALLED UNKN
	0170/1575	027" DIA CIR PLASTIC	LEN=0040 INSTALLED 2019
	0170/1498	FAIRVIEW T	
	0170/1206	018" DIA CIR PLASTIC	LEN=0040 INSTALLED 2021
021088 FT	0170/0320	018" DIA CIRC METAL	LEN=0038 INSTALLED UNKN
	021088 FT	2 0 43049 0 00 0434+05	
		MCCARTNEY RD	
	0170/0000	(T691)	LENGTH(AH 2452 BK 2471)
	0160/1762	018" DIA CIR PLASTIC	LEN=0040 INSTALLED 2015
2 0 43049 0 00 0409+39	018617 FT	024"H 28"W CON BOX CUL	LEN=0040 INSTALLED UNKN
BALUT RD			
(T657)	0160/0000	LENGTH(AH 2471 BK 3034)	
	0150/3000	018" DIA CIR PLASTIC	LEN=0038 INSTALLED 2021
	0150/2028	018" DIA CIR PLASTIC	LEN=0042 INSTALLED UNKN
015583 FT	0150/0810	028"H 32"W CON BOX CUL	LEN=0032 INSTALLED UNKN
	015583 FT	2 0 43049 0 00 0379+11	

DIR: B TOTAL LEN: 5.716 MI. DIST: 01-4 SR: 2015  
 LEFT MUN: FAIRVIEW T RIGHT MUN: FAIRVIEW T



DISTRICT RD  
 (SR1008 SEG 0140/0000)  
 LENGTH(AH 3034 BK 2391)

013192 FT

0140/0184 034 "DIA CIR PLASTIC  
 LEN=0050 INSTALLED UNKN  
 013192 FT 2 0 43049 0 00 0355+34  
 SCHOOL RD  
 (T659)  
 S 0140/0000 LENGTH(AH 2391 BK 3084)  
 0130/2854 024 "DIA CIR PLASTIC  
 LEN=0032 INSTALLED UNKN

010108 FT

0130/0399 024 "DIA CIR PLASTIC  
 LEN=0040 INSTALLED 2021  
 010108 FT 2 0 43049 0 00 0324+63  
 S 0130/0000 LENGTH(AH 3084 BK 3388)

2 0 43049 0 00 0290+75 006720 FT  
 FAIRVIEW RD  
 (SR1002 SEG 0060/3388) 0120/0000

0120/2052 STONEBORO RD  
 (SR1004 SEG 0010/0000)  
 0120/1415 018 "DIA CIRC METAL  
 LEN=0042 INSTALLED UNKN  
 0120/1095 048 "DIA CIRC METAL  
 LEN=0040 INSTALLED UNKN  
 COOL SPRING RD  
 (T708)  
 0120/1081  
 006720 FT  
 S 0120/0000 LENGTH(AH 3388 BK 2089)  
 OAK GROVE RD  
 (T621)  
 0110/1944



EXTRACT DATE: 12/18/2023  
PRINT DATE: 12/19/2023

ROADWAY MANAGEMENT SYSTEM  
SLD COUNTY/SR - ANNUAL PRINT

PAGE NUMBER: 386  
COUNTY: MERCER

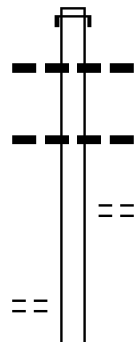
DIR: B TOTAL LEN: 5.716 MI.  
LEFT MUN: FAIRVIEW T

DIST: 01-4 SR: 2015  
RIGHT MUN: FAIRVIEW T

Stationing	Material	Length	Notes
004631 FT	0110/0062	018 " DIA CIRC METAL	LEN=0032 INSTALLED 2000
	004631 FT	2 0 43049 0 00 0269+60	
	0110/0000	LENGTH(AH 2089 BK 2994)	
	0100/2652	012 " DIA CIR PLASTIC	LEN=0035 INSTALLED 2000
001637 FT	0100/0167	018 " DIA CIRC METAL	LEN=0032 INSTALLED UNKN
	001637 FT	2 0 43049 0 00 0239+66	
	0100/0000	LENGTH(AH 2994 BK 1637)	
000000 FT	0090/0030	018 " DIA CIR PLASTIC	LEN=0040 INSTALLED 2009
	000000 FT	2 0 43049 0 00 0223+29	
	NC A I	FOSTER RD	(SR2017 SEG 0080/3443)
	INTER-BK	AIRPORT RD	(T302)
0090/0000	0090/0000	LENGTH(AH 1637 BK 1615)	
000000 FT	000000 FT		
000000 FT	7090/0000	LENGTH(AH 1615 BK 2492)	
000000 FT	000000 FT		
000000 FT	7080/0000	LENGTH(AH 2492 BK 3247)	
000000 FT	000000 FT		
000000 FT	7070/0000	LENGTH(AH 3247 BK 1765)	
000000 FT	000000 FT		
000000 FT	7060/0000	LENGTH(AH 1765 BK 3323)	
000000 FT	000000 FT		
000000 FT	7050/0000	LENGTH(AH 3323 BK 2375)	
000000 FT	000000 FT		
000000 FT	7040/0000	LENGTH(AH 2375 BK 3106)	
000000 FT	000000 FT		
000000 FT	7030/0000	LENGTH(AH 3106 BK 2339)	
000000 FT	000000 FT		
000000 FT	7020/0000	LENGTH(AH 2339 BK 2076)	
000000 FT	000000 FT		
	7010/0000	LENGTH(AH 2076 BK 0000)	

EXTRACT DATE: 12/18/2023 ROADWAY MANAGEMENT SYSTEM PAGE NUMBER: 385  
 PRINT DATE: 12/19/2023 SLD COUNTY/SR - ANNUAL PRINT COUNTY: MERCER  
 DIR: B TOTAL LEN: 12.269 MI. DIST: 01-4 SR: 2014  
 LEFT MUN: WOLF CREEK T RIGHT MUN: WOLF CREEK T

064782 FT



064782 FT AH-VENANGO (60)  
 INTER-AHD SCRUBGRASS RD  
 0260/2215 (SR3002 SEG 0010/0000)  
 018" DIA CIR PLASTIC  
 0260/1931 LEN=0040 INSTALLED 1996  
 042"H 66"W ELLIP METAL  
 0260/1215 LEN=0045 INSTALLED 1996  
 SOPHER RD  
 0260/0609 (T914)  
 062567 FT  
 0260/0000 LENGTH(AH 2215 BK 3111)

2 0 43027 0 02 0625+86 062567 FT  
 SOPHER RD  
 (T914) 0260/0000

Stationing	Length	Material	Installation
0250/2165	018" DIA	CIR PLASTIC	LEN=0040 INSTALLED 1996
0250/1488	018" DIA	CIR PLASTIC	LEN=0056 INSTALLED 1996
0250/0793	066" DIA	CIRC CONCR	LEN=0064 INSTALLED 2012
059456 FT	2 0 43027 0 02	0594+80	PATTERSON SCHOOL RD (T912)
0250/0000			LENGTH(AH 3111 BK 2182)
057274 FT	0240/0225	036" DIA	CIRC METAL LEN=0050 INSTALLED 1996
	057274 FT	2 0 43027 0 02	0572+97 BENGSD RD (T892)
	0240/0000		LENGTH(AH 2182 BK 1698)
2 0 43027 0 02 0555+95	055576 FT		
JAMISON RD (T894)	0230/0000		LENGTH(AH 1698 BK 3333)
	0220/2539	024" DIA	CIR PLASTIC LEN=0042 INSTALLED 2006
052243 FT	0220/0110	018" DIA	CIR PLASTIC LEN=0040 INSTALLED 1996
	052243 FT	2 0 43027 0 02	0522+55 CENTERTOWN RD (TBK) (T998)
CENTERTOWN RD (SR2009 SEG 0078/0000)	0220/0000		LENGTH(AH 3333 BK 2735)
	0210/2472		BMSSEN 43/2014/0210/2431 BRIDGE POSTED (TONS)

EXTRACT DATE: 12/18/2023  
PRINT DATE: 12/19/2023

ROADWAY MANAGEMENT SYSTEM  
SLD COUNTY/SR - ANNUAL PRINT

PAGE NUMBER: 383  
COUNTY: MERCER

DIR: B TOTAL LEN: 12.269 MI.  
LEFT MUN: WOLF CREEK T

DIST: 01-4 SR: 2014  
RIGHT MUN: WOLF CREEK T

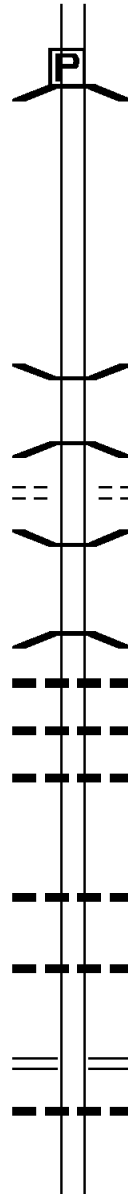
CREEK RD  
(T882)

049508 FT

0200/0709

047208 FT

043562 FT



2 0 43027 0 02 0519+11  
SGL 30 COMB 40  
WOLF CREEK  
0210/2431 BMSBG 43/2014/0210/2431

049508 FT 2 0 43027 0 02 0494+93  
0210/0000 LENGTH(AH 2735 BK 2300)

0200/1157 BMSBG 43/2014/0200/1064  
2 0 43027 0 02 0482+57  
WOLF CREEK  
0200/1064 BMSBG 43/2014/0200/1064  
0200/0709 MONTGOMERY DAM RD  
(T882)

0200/0017 BMSBG 43/2014/0200/0000  
047208 FT 2 0 43027 0 02 0471+89  
WOLF CREEK  
0200/0000 BMSBG 43/2014/0200/0000  
LENGTH(AH 2300 BK 3646)  
0190/3173 024 "DIA CIR PLASTIC  
LEN=0055 INSTALLED 1996  
0190/2611 018 "DIA CIR PLASTIC  
LEN=0047 INSTALLED 1996  
0190/2041 018 "DIA CIRC METAL  
LEN=0035 INSTALLED 1996

0190/0748 018 "DIA CIR PLASTIC  
LEN=0047 INSTALLED 2010

0190/0024 018 "DIA CIRC METAL  
LEN=0063 INSTALLED 1996  
043562 FT 2 0 43027 0 02 0435+51  
SANDY LAKE RD  
0190/0000 (SR0173 SEG 0210/0000)  
LENGTH(AH 3646 BK 2899)  
0180/2700 018 "DIA CIRC METAL  
LEN=0042 INSTALLED 1996

DIR: B TOTAL LEN: 12.269 MI. DIST: 01-4 SR: 2014  
 LEFT MUN: WOLF CREEK T RIGHT MUN: WOLF CREEK T

	0180/1410	018 " DIA LEN=0040	CIR PLASTIC INSTALLED UNKN
040663 FT	0180/0362	018 " DIA LEN=0040	CIR PLASTIC INSTALLED 1996
	040663 FT	2 0 43027	0 02 0405+86
	0180/0000	LENGTH(AH 2899 BK 3356)	
	0170/3136	024 " DIA LEN=0055	CIR PLASTIC INSTALLED 1996
	0170/2629	018 " DIA LEN=0040	CIR PLASTIC INSTALLED 1996
	0170/2618	018 " DIA LEN=0035	CIR PLASTIC INSTALLED UNKN
	0170/2320	018 " DIA LEN=0050	CIR PLASTIC INSTALLED 1996
	0170/1768	018 " DIA LEN=0048	CIR PLASTIC INSTALLED UNKN
	0170/0392	024 " DIA LEN=0060	CIR PLASTIC INSTALLED 1996
	0170/0291	024 " DIA LEN=0058	CIR PLASTIC INSTALLED 1996
037307 FT	0170/0030	048 " DIA LEN=0051	CIRC METAL INSTALLED UNKN
	037307 FT	2 0 43027	0 02 0372+30
		OLD SCHOOL RD (TB34)	
	0170/0000	LENGTH(AH 3356 BK 1793)	
035514 FT	0160/0014	018 " DIA LEN=0050	CIR PLASTIC INSTALLED 1996
	035514 FT	2 0 43027	0 02 0354+05
		STONEBORO RD (TB32)	
	0160/0000	LENGTH(AH 1793 BK 2366)	
	0150/2271	024 " DIA LEN=0046	CIR PLASTIC INSTALLED UNKN
033148 FT	0150/1081	018 "H 24 "W LEN=0040	ELLIP METAL INSTALLED 2006
	0150/0599	018 " DIA LEN=0040	CIR PLASTIC INSTALLED 1996
	033148 FT	2 0 43027	0 02 0330+11

DIR: B TOTAL LEN: 12.269 MI. DIST: 01-4 SR: 2014  
 LEFT MUN: WOLF CREEK T RIGHT MUN: WOLF CREEK T

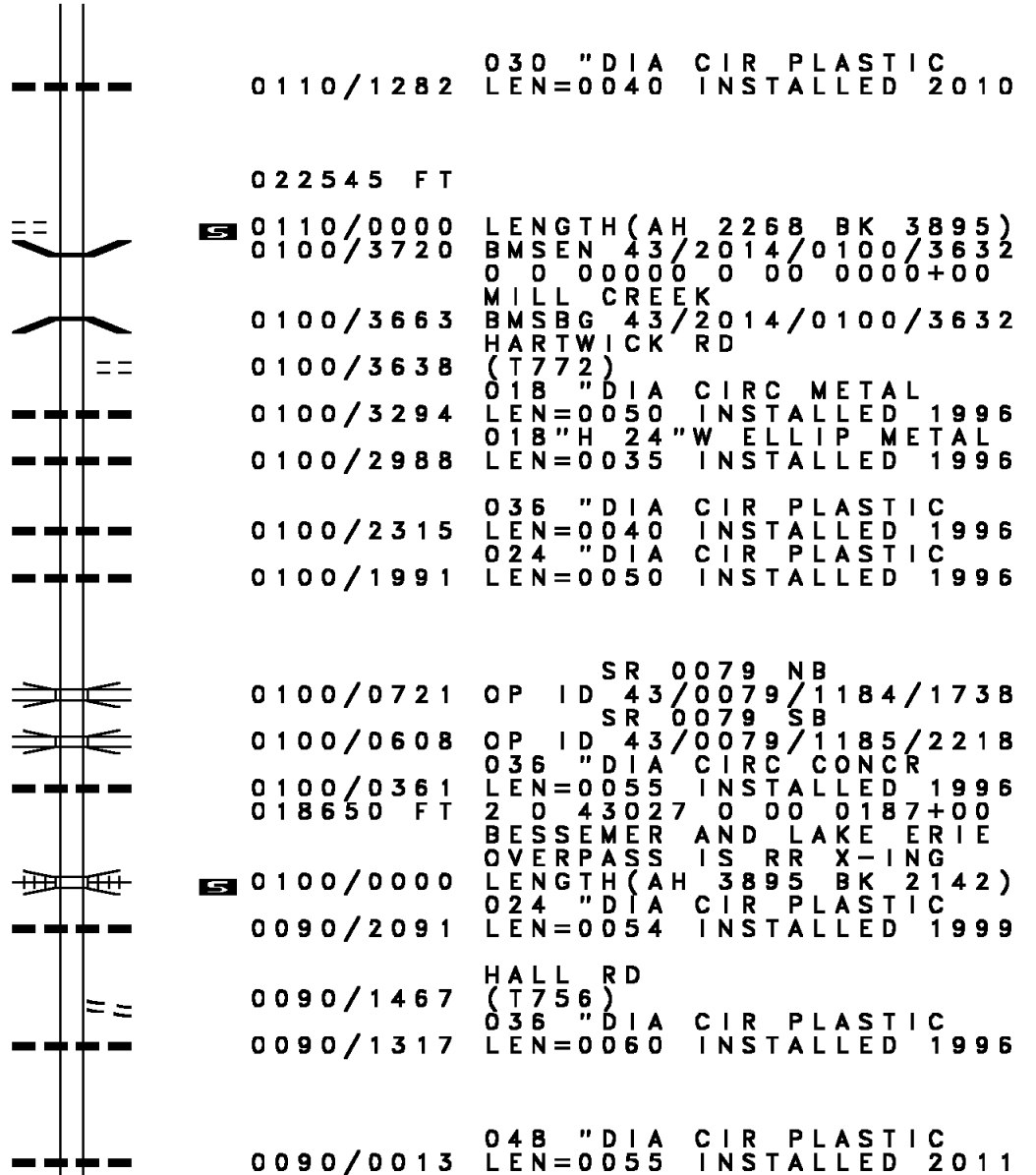
Stationing	Notes	Material	Length	Installation
0150/0000	LENGTH(AH 2366 BK 2989)	018 " DIA CIR PLASTIC		LEN=0043 INSTALLED 2010
0140/2221		WOLF CREEK FINDLEY T		
0140/1356				
030159 FT		018 " DIA CIRC METAL		LEN=0033 INSTALLED UNKN
030159 FT		2 0 43027 0 02 0300+32		SPRINGFIELD CHURCH RD (SR2007 SEG 0100/1491)
0140/0000	LENGTH(AH 2989 BK 2315)	024 " DIA CIRC METAL		LEN=0044 INSTALLED 1996
0130/2137		018 "H 24 "W ELLIP METAL		LEN=0042 INSTALLED 1996
0130/1635				
027844 FT		042 " DIA CIR PLASTIC		LEN=0040 INSTALLED 1996
027844 FT		2 0 43027 0 02 0277+21		IRISHTOWN RD (T780)
0130/0000	LENGTH(AH 2315 BK 3031)	036 " DIA CIR PLASTIC		LEN=0052 INSTALLED 1996
0120/2175		018 " DIA CIR PLASTIC		LEN=0035 INSTALLED 1996
0120/1681		CHURCH RD (T776)		
0120/1472		024 " DIA CIRC METAL		LEN=0042 INSTALLED 1996
0120/1420				
0120/1203		018 " DIA CIRC METAL		LEN=0043 INSTALLED 1996
024813 FT		BMS EN 43/2014/0120/0000		2 0 43027 0 02 0246+98
024813 FT		WOLF CK. TR. BMSBG 43/2014/0120/0000		
0120/0000	LENGTH(AH 3031 BK 2268)	036 "H 72 "W CON BOX CUL		LEN=0024 INSTALLED 1996
0110/2268				

PIZOR RD (T778)

DIR: B TOTAL LEN: 12.269 MI. DIST: 01-4 SR: 2014  
LEFT MUN: FINDLEY T RIGHT MUN: FINDLEY T

2 0 43027 0 02 0224+30 022545 FT  
FOSTER RD  
(T774) 0110/0000

018650 FT



EXTRACT DATE: 12/18/2023  
PRINT DATE: 12/19/2023

ROADWAY MANAGEMENT SYSTEM  
SLD COUNTY/SR - ANNUAL PRINT

PAGE NUMBER: 379  
COUNTY: MERCER

DIR: B TOTAL LEN: 12.269 MI.  
LEFT MUN: FINDLEY T

DIST: 01-4 SR: 2014  
RIGHT MUN: FINDLEY T

Stationing	Material	Length	Notes
016508 FT	0090/0000	2 0 43027 0 00 0164+88	LENGTH(AH 2142 BK 1755)
014753 FT	0080/0600	018 "DIA CIR PLASTIC	LEN=0040 INSTALLED 1996
013082 FT	0070/0000	2 0 43027 0 00 0147+57	CRILL SCHOOL RD (T728)
013082 FT	0070/1356	0080/0000	LENGTH(AH 1755 BK 1671)
013082 FT	0070/1344	0070/1356	BMS EN 43/2014/0070/1344
013082 FT	0070/0912	0 0 00000 0 00 0000+00	MILL CK. TR.
013082 FT	0070/0044	0070/1344	BMSBG 43/2014/0070/1344
013082 FT	0070/0000	030 "DIA CIR PLASTIC	LEN=0064 INSTALLED 1996
013082 FT	0060/1896	024 "DIA CIRC METAL	LEN=0042 INSTALLED 1996
010575 FT	0060/0000	0070/0044	013082 FT
010575 FT	0060/1169	0070/0000	LENGTH(AH 1671 BK 2507)
010575 FT	0060/0698	018 "DIA CIR PLASTIC	LEN=0040 INSTALLED 1996
007405 FT	0060/0000	018 "DIA CIR PLASTIC	LEN=0034 INSTALLED 1996
007405 FT	0050/0000	018 "DIA CIR PLASTIC	LEN=0041 INSTALLED 1996
007405 FT	0060/0000	2 0 43027 0 00 0105+84	030 "DIA CIRC METAL
007405 FT	0050/0000	0060/0000	LEN=0060 INSTALLED 1999
007405 FT	0050/0000	0060/0000	LENGTH(AH 2507 BK 3170)
007405 FT	0050/0000	2 0 43027 0 00 0074+00	060 "DIA CIRC METAL
007405 FT	0050/0000	0050/0000	LEN=0050 INSTALLED 1999
007405 FT	0050/0000	0050/0000	LENGTH(AH 3170 BK 1768)
007405 FT	0050/0000	024 "DIA CIR PLASTIC	

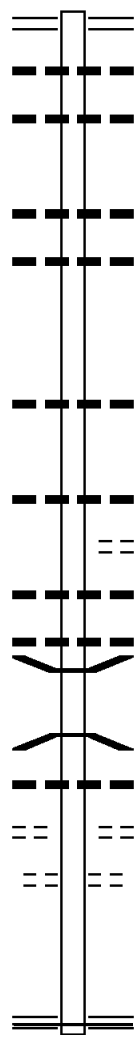


DIR: B TOTAL LEN: 12.269 MI. DIST: 01-4 SR: 2014  
 LEFT MUN: FINDLEY T RIGHT MUN: FINDLEY T

Location / Description	Segment ID	Length (FT)	Notes / Details
	0040/1386	LEN=0040	INSTALLED 1996
	0040/1087	LEN=0043	024" DIA CIRC METAL INSTALLED 1996
005637 FT	005637 FT	2 0 43027 0 00	0056+34 CLINTONVILLE RD (T439)
	0040/0000		LENGTH(AH 1768 BK 2827)
	0030/1151		MCMILLAN RD (T678)
	0030/0790		BMSBG 43/2014/0030/0663 BRIDGE POSTED (TONS)
	0030/0664		2 0 43027 0 00 0034+64 SGL 26 COMB 30 COOL SPRING CREEK BMSBG 43/2014/0030/0663
HOUSTON RD (T702)	0030/0293	002810 FT	
	002810 FT	2 0 43027 0 00	0028+13 NC SCRUBGRASS RD FINDLEY MERCER B
OAKLAND ST (T682)	0030/0000		LENGTH(AH 2827 BK 1854)
BROWN ST (BORO)	0020/1032		
	0020/0459		BMSBG 43/2014/0020/0362 2 0 43027 0 00 0013+07 OTTER CREEK
2 0 43027 0 00 0009+54	0020/0362	000956 FT	BMSBG 43/2014/0020/0362
MCKINLEY AV (BORO)	0020/0000		LENGTH(AH 1854 BK 0956) DEPOT ST (BORO)
FINDLEY ST (BORO)	0010/0485	000000 FT	
	000000 FT	2 0 43027 0 00	0000+00 WILSON AV (SRO058 SEG 0580/0000) NC MARKET ST INTER-BK MARKET ST (SRO058 SEG 0580/0000) MFC BEGIN = D
	0010/0000		LENGTH(AH 0956 BK 0000)

DIR: B TOTAL LEN: 1.058 MI. DIST: 01-4 SR: 2013  
 LEFT MUN: MERCER B RIGHT MUN: MERCER B

005586 FT



005586 FT FRANKLIN ST  
 0020/3676 (SR0019 SEG 0190/1829)  
 018 " DIA CIR PLASTIC  
 0020/3520 LEN=0045 INSTALLED UNKN  
 018 " DIA CIRC METAL  
 0020/3150 LEN=0035 INSTALLED UNKN  
  
 024 " DIA CIR PLASTIC  
 0020/2175 LEN=0035 INSTALLED UNKN  
 018 " DIA CIRC METAL  
 0020/1700 LEN=0040 INSTALLED UNKN

001910 FT

5

0020/0160 018 " DIA CIR PLASTIC  
 001910 FT 2 0 43098 0 00 0038+15  
 0020/0000 LENGTH(AH 3676 BK 1910)  
 018 " DIA CIR PLASTIC  
 0010/1849 LEN=0050 INSTALLED 2018  
 WHITE LN  
 0010/1779 (TWP )  
 018 " DIA CIR PLASTIC  
 0010/1712 LEN=0035 INSTALLED UNKN  
 015 " DIA CIRC METAL  
 0010/1275 LEN=0060 INSTALLED UNKN  
 0010/1128 BMSSEN 43/2013/0010/1095  
 2 0 43098 0 00 0046+30  
 MUNNELL RUN  
 0010/1095 BMSBG 43/2013/0010/1095  
 024 " DIA CIR PLASTIC  
 0010/0805 LEN=0040 INSTALLED UNKN  
 UNKNOWN AL


SHERIFF ST  
 (BORO)

0010/0425



0010/0425 (BORO)  
 GRANT ST  
 (BORO)

000000 FT



0010/0223 (BORO)  
 000000 FT 2 0 43098 0 00 0057+22  
 NC HOME ST  
 MARKET ST  
 (SR0058 SEG 0570/2162)  
 MFC BEGIN = E  
 5 0010/0000 LENGTH(AH 1910 BK 0000)

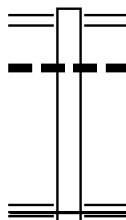
DIR: B TOTAL LEN: 1.358 MI. DIST: 01-4 SR: 2011  
 LEFT MUN: MERCER B RIGHT MUN: MERCER B

BUTLER PK (SR0258 SEG 0280/0294)	007168 FT 0030/2752		007168 FT BUTLER PK 0030/2752 (SR0258 SEG 0280/0294) 0030/2633 MERCER EAST LACKAWANNOCK T
MERCER EAST LACKAWANNOCK T	0030/1831		
EAST LACKAWANNOCK MERCER B	0030/1206		
MERCER EAST LACKAWANNOCK T	0030/0846		
	004416 FT		0030/1100 036 "DIA CIR PLASTIC LEN=0045 INSTALLED 2010
			0030/0021 BMSEN 43/2011/0030/0000 004416 FT 2 0 43107 0 01 0096+27 NESHANNOCK CREEK TRIB BMSBG 43/2011/0030/0000
			0030/0000 LENGTH(AH 2752 BK 2209) 018 "DIA CIR PLASTIC
			0020/1703 LEN=0033 INSTALLED 2010 015 "DIA CIR PLASTIC
			0020/1526 LEN=0032 INSTALLED 2010 015 "DIA CIR PLASTIC
			0020/1010 LEN=0030 INSTALLED 2010
	002207 FT		002207 FT 2 0 43107 0 01 0073+72 0020/0000 LENGTH(AH 2209 BK 2207) 018 "DIA CIR PLASTIC
			0010/1949 LEN=0038 INSTALLED UNKN 018 "DIA CIR PLASTIC
			0010/1386 LEN=0035 INSTALLED UNKN
			0010/0558 015 "DIA CIRC METAL LEN=0031 INSTALLED UNKN
	000000 FT		000000 FT 2 0 43107 0 01 0037+96 NC HOPE MILL RD MFC BEGIN = E ABANDON RD ROAD CLOSED BACK
			0010/0000 LENGTH(AH 2207 BK 0000)

EXTRACT DATE: 12/18/2023      ROADWAY MANAGEMENT SYSTEM      PAGE NUMBER: 375  
 PRINT DATE: 12/19/2023      SLD COUNTY/SR - ANNUAL PRINT      COUNTY: MERCER  
 DIR: B      TOTAL LEN: .096 MI.      DIST: 01-4      SR: 2010  
 LEFT MUN: MERCER B      RIGHT MUN: MERCER B

000506 FT

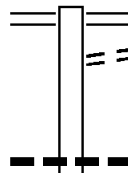
000000 FT



000506 FT FRANKLIN ST  
 0010/0506 (SR0019 SEG 0190/0850)  
 018 "DIA CIRC CONCR  
 0010/0302 LEN=0038 INSTALLED UNKN  
 000000 FT 1 0 00213 1 00 0000+00  
 NC PENN AV  
 GREENVILLE AV  
 (SR0058 SEG 0540/0000)  
 MFC BEGIN = E  
 0010/0000 LENGTH(AH 0506 BK 0000)

EXTRACT DATE: 12/18/2023      ROADWAY MANAGEMENT SYSTEM      PAGE NUMBER: 374  
 PRINT DATE: 12/19/2023      SLD COUNTY/SR - ANNUAL PRINT      COUNTY: MERCER  
 DIR: B      TOTAL LEN: 6.550 MI.      DIST: 01-4      SR: 2009  
 LEFT MUN: SANDY LAKE T      RIGHT MUN: SANDY LAKE T

034585 FT



034585 FT GROVE CITY RD  
 0200/2670 (SR0173 SEG 0320/0000)  
 TO 0173/0320 SH  
 0200/2607 (CONN)

0200/1641 024 " DIA CIR PLASTIC  
 LEN=0040 INSTALLED 2011

DIR: B TOTAL LEN: 6.550 MI. DIST: 01-4 SR: 2009  
 LEFT MUN: SANDY LAKE T RIGHT MUN: SANDY LAKE T

031915 FT	0200/0458	018 "DIA CIRC METAL LEN=0040 INSTALLED 1997
	031915 FT	2 0 43127 0 00 0200+00 018 "DIA CIR PLASTIC LEN=0034 INSTALLED 1997
	0200/0000	LENGTH(AH 2670 BK 3047)
	0190/2282	018 "DIA CIRC METAL LEN=0034 INSTALLED 1997
	0190/0840	040 "DIA CIR PLASTIC LEN=0050 INSTALLED 1997
028868 FT	0190/0018	015 "DIA CIRC METAL LEN=0030 INSTALLED UNKN
	028868 FT	2 0 43127 0 00 0169+00
	0190/0000	LENGTH(AH 3047 BK 4009)
	0180/3197	018 "DIA CIR PLASTIC LEN=0044 INSTALLED 1997
	0180/2916	018 "DIA CIRC METAL LEN=0035 INSTALLED 1997
	0180/2870	018 "DIA CIR PLASTIC LEN=0040 INSTALLED 2021
	0180/2066	024 "DIA CIR PLASTIC LEN=0040 INSTALLED 2019
	0180/1462	024 "DIA CIRC METAL LEN=0035 INSTALLED 1997
	0180/0921	SANDY LAKE WORTH T
024859 FT	0180/0309	018 "DIA CIR PLASTIC LEN=0040 INSTALLED 2021
	024859 FT	2 0 43127 0 00 0129+29 NC MC COMB RD POLK RD (SR0965 SEG 0090/0000)
	0180/0000	LENGTH(AH 4009 BK 2959)
	0170/2124	018 "DIA CIR PLASTIC LEN=0030 INSTALLED 1999
	0170/2020	018 "DIA CIR PLASTIC LEN=0042 INSTALLED 1999

DIR: B TOTAL LEN: 6.550 MI. DIST: 01-4 SR: 2009  
 LEFT MUN: WORTH T RIGHT MUN: WORTH T

	0170/0675	018 " DIA CIRC METAL LEN=0032 INSTALLED 1999
	0170/0225	018 " DIA CIR PLASTIC LEN=0040 INSTALLED 2022
021900 FT	0170/0150	018 " DIA CIR PLASTIC LEN=0040 INSTALLED 2022
	021900 FT	2 0 43127 0 00 0099+70
	0170/0000	LENGTH(AH 2959 BK 2711)
	0160/0613	018 " DIA CIR PLASTIC LEN=0034 INSTALLED 1997
019189 FT	019189 FT	2 0 43127 0 00 0072+74
	0160/0000	LENGTH(AH 2711 BK 2910)
	0150/1360	018 " DIA CIR PLASTIC LEN=0035 INSTALLED 2021
016279 FT	016279 FT	2 0 43127 0 00 0043+60
		BURDETT RD (T563)
	0150/0000	LENGTH(AH 2910 BK 1847)
	0140/0900	018 " DIA CIR PLASTIC LEN=0035 INSTALLED 2021
	0140/0462	024 " DIA CIR PLASTIC LEN=0040 INSTALLED 2016
014432 FT	014432 FT	2 0 43127 0 00 0024+85
	0140/0000	LENGTH(AH 1847 BK 2500)
	0130/0120	015 " DIA CIRC METAL LEN=0025 INSTALLED UNKN
		024 " DIA CIR PLASTIC

DIR: B TOTAL LEN: 6.550 MI. DIST: 01-4 SR: 2009  
 LEFT MUN: WORTH T RIGHT MUN: WORTH T

011932 FT	0130/0045	LEN=0040	INSTALLED 2021
	011932 FT	2 0 43127	0 00 0000+00
		NC HARRISVILLE RD	
		KILGORE RD	
		(SR2024	SEG 0090/0000)
	0130/0000	LENGTH(AH	2500 BK 2022)
		024 "DIA	CIR PLASTIC
	0120/1980	LEN=0060	INSTALLED 2021
		024 "DIA	CIR PLASTIC
	0120/0894	LEN=0060	INSTALLED 2021
009910 FT	009910 FT	2 0 43078	0 00 0374+67
	0120/0000	LENGTH(AH	2022 BK 2324)
007586 FT	007586 FT	2 0 43078	0 00 0351+68
		MILLBROOK RD	
		(SR2022	SEG 0090/0000)
	0110/0000	LENGTH(AH	2324 BK 2126)
		018 "DIA	CIR PLASTIC
	0100/1130	LEN=0050	INSTALLED 2021
005460 FT	0100/0031	LEN=0040	INSTALLED 1997
	005460 FT	2 0 43078	0 00 0330+17
	0100/0000	LENGTH(AH	2126 BK 2328)
		018 "DIA	CIR METAL
	0090/2120	LEN=0040	INSTALLED UNKN
		030 "DIA	CIRC METAL
	0090/1484	LEN=0060	INSTALLED 1997
003132 FT	0090/0031	WORTH	
	003132 FT	WOLF CREEK T	
		2 0 43078	0 00 0307+14
	0090/0000	LENGTH(AH	2328 BK 2548)
		024 "DIA	CIR PLASTIC
	0080/2259	LEN=0060	INSTALLED 1997
		024 "DIA	CIRC METAL



EXTRACT DATE: 12/18/2023  
PRINT DATE: 12/19/2023

ROADWAY MANAGEMENT SYSTEM  
SLD COUNTY/SR - ANNUAL PRINT

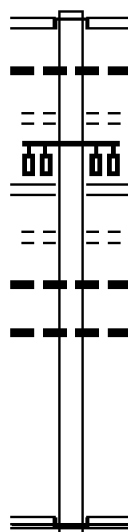
PAGE NUMBER: 370  
COUNTY: MERCER

DIR: B TOTAL LEN: 6.550 MI.  
LEFT MUN: WOLF CREEK T

DIST: 01-4 SR: 2009  
RIGHT MUN: WOLF CREEK T

		0080/1827	LEN=0048	INSTALLED 1998
		0080/0702	018 " DIA CIRC METAL LEN=0040	INSTALLED 1998
000584	FT	0080/0050	BMSBG 43/2009/0080/0000	
		000584	2 0 43078 0 00 0281+76	
			CENTERTOWN	
		0080/0000	BMSBG 43/2009/0080/0000	
			LENGTH(AH 2548 BK 0518)	
		0078/0354	048 " DIA CIRC METAL	
000066	FT	000066	LEN=0060 INSTALLED 1999	
			2 0 43078 0 00 0276+58	
			SCRUBGRASS RD	
			(SR2014 SEG 0220/0000)	
			CENTERTOWN RD	
			(T998)	
		0078/0000	LENGTH(AH 0518 BK 1674)	
000066	FT	000066		
		7070/0000	LENGTH(AH 1674 BK 2992)	
000066	FT	000066		
		7060/0000	LENGTH(AH 2992 BK 2779)	
000066	FT	000066		
		7052/0000	LENGTH(AH 2779 BK 0066)	
			BMSBG 43/2009/0050/0000	
			CENTERTOWN RD	
		0050/0066	(T998)	
000000	FT	000000	2 0 43078 0 00 0201+76	
			NC CENTER TOWN RD	
			CENTERTOWN RD	
			(T998)	
			WOLF CK. BR.	
			BMSBG 43/2009/0050/0000	
			MFC BEGIN = E	
		0050/0000	LENGTH(AH 0066 BK 0756)	
000000	FT	000000		
		7050/0000	LENGTH(AH 0756 BK 2787)	
000000	FT	000000		
		7040/0000	LENGTH(AH 2787 BK 0284)	
000000	FT	000000		
		7032/0000	LENGTH(AH 0284 BK 2613)	
000000	FT	000000		
		7030/0000	LENGTH(AH 2613 BK 3442)	
000000	FT	000000		
		7020/0000	LENGTH(AH 3442 BK 1077)	
000000	FT	000000		
		7012/0000	LENGTH(AH 1077 BK 0100)	
000000	FT	000000		
		7010/0000	LENGTH(AH 0100 BK 0000)	

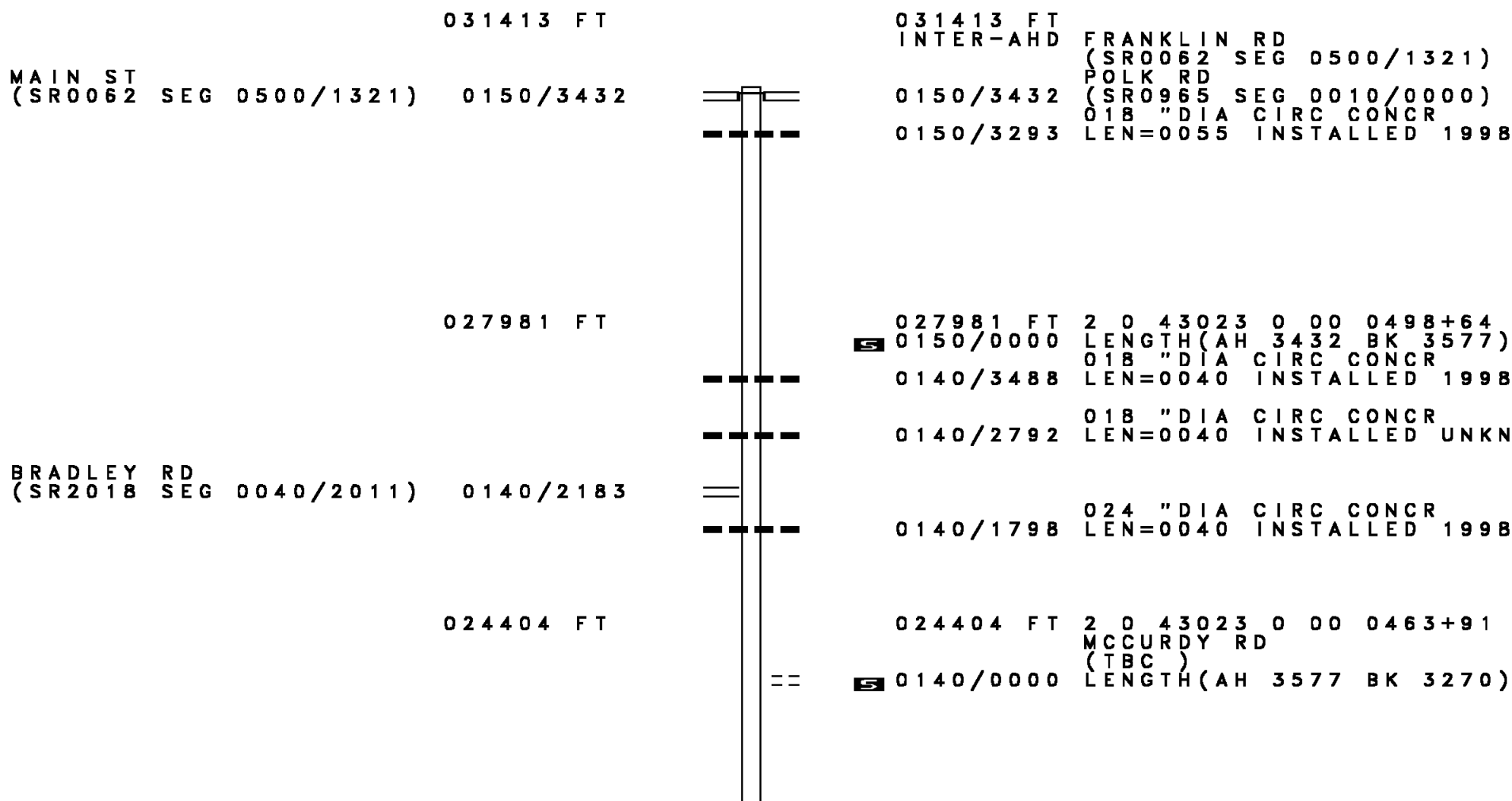
001150 FT



000000 FT

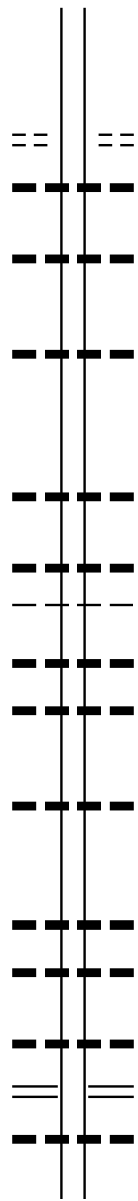
001150 FT  
 INTER-AHD BUTLER ST  
 (BORO)  
 PITT ST  
 0010/1150 (SR0258 SEG 0280/1824)  
 015 " DIA CIRC METAL  
 0010/0872 LEN=0030 INSTALLED UNKN  
 STRAWBERRY ST  
 0010/0868 (BORO)  
 ERIE ST  
 (SR0019 SEG 0160/0886)  
 0010/0589 TURKEY ST  
 0010/0289 (BORO)  
 015 " DIA CIRC CONCR  
 0010/0280 LEN=0030 INSTALLED UNKN  
 024 " DIA CIRC CONCR  
 0010/0015 LEN=0040 INSTALLED UNKN  
 000000 FT 2 0 43004 0 01 0645+86  
 NC BU  
 SHENANGO ST  
 INTER-BK (SR0158 SEG 0170/0597)  
 BUTLER ST  
 (SR0318 SEG 0340/1795)  
 MFC BEGIN = D  
 0010/0000 LENGTH(AH 1150 BK 0000)

DIR: B TOTAL LEN: 5.949 MI. DIST: 01-4 SR: 2007  
 LEFT MUN: JACKSON T RIGHT MUN: JACKSON T



DIR: B TOTAL LEN: 5.949 MI. DIST: 01-4 SR: 2007  
 LEFT MUN: JACKSON T RIGHT MUN: JACKSON T

2 0 43023 0 00 0431+18 021134 FT  
 MILLBROOK RD  
 (T503) 0130/0000



021134 FT MILLBROOK RD  
 (TBC)  
 0130/0000 LENGTH(AH 3270 BK 3037)  
 015 "DIA CIRC METAL  
 0120/2975 LEN=0040 INSTALLED 1998  
 030 "DIA CIRC METAL  
 0120/2343 LEN=0040 INSTALLED 1998  
 018 "DIA CIR PLASTIC  
 0120/1144 LEN=0040 INSTALLED 1998  
 018097 FT  
 018097 FT 2 0 43023 0 00 0400+80  
 0120/0000 LENGTH(AH 3037 BK 3154)  
 024 "DIA CIR PLASTIC  
 0110/2773 LEN=0040 INSTALLED 1998  
 018 "DIA CIR PLASTIC  
 0110/2035 LEN=0040 INSTALLED 2016  
 JACKSON  
 0110/1887 FINDLEY T  
 018 "DIA CIR PLASTIC  
 0110/1695 LEN=0040 INSTALLED 1998  
 018 "DIA CIR PLASTIC  
 0110/1167 LEN=0040 INSTALLED 2016  
 018 "DIA CIR PLASTIC  
 0110/0049 LEN=0040 INSTALLED 2022  
 014943 FT 2 0 43023 0 00 0369+26  
 0110/0000 LENGTH(AH 3154 BK 3392)  
 018 "DIA CIRC METAL  
 0100/2603 LEN=0040 INSTALLED 1998  
 018 "DIA CIR PLASTIC  
 0100/2170 LEN=0040 INSTALLED 1998  
 018 "DIA CIR PLASTIC  
 0100/1530 LEN=0040 INSTALLED 1998  
 SCRUBGRASS RD  
 0100/1491 (SR2014 SEG 0140/0000)  
 018 "DIA CIR PLASTIC  
 0100/1309 LEN=0040 INSTALLED 2016  
 018 "DIA CIR PLASTIC

DIR: B TOTAL LEN: 5.949 MI. DIST: 01-4 SR: 2007  
 LEFT MUN: FINDLEY T RIGHT MUN: FINDLEY T

011551 FT

0100/0543 LEN=0040 INSTALLED 2016  
 011551 FT 2 0 43023 0 00 0335+01  
 0100/0000 LENGTH(AH 3392 BK 3336)

LC FROM BUCKLEY RD  
 (CONN)  
 2 0 43023 0 00 0302+32 0090/0092  
 BUCKLEY RD 008215 FT  
 (T479) 0090/0000

0090/0575 063"H 39"W CON BOX CUL  
 LEN=0034 INSTALLED 199B

008215 FT

0090/0000 LENGTH(AH 3336 BK 3310)  
 024 " DIA CIR PLASTIC  
 LEN=0040 INSTALLED 2016  
 MCCONNELL RD

0080/3037  
 0080/2873 (T453)  
 018 " DIA CIR PLASTIC  
 LEN=0040 INSTALLED 2016

0080/2439 030 " DIA CIR PLASTIC  
 LEN=0060 INSTALLED 2021

0080/1732 024 " DIA CIR PLASTIC  
 LEN=0040 INSTALLED 2016

0080/1400  
 0080/1072 BMSSEN 43/2007/0080/1054  
 2 0 43023 0 00 0279+67

0080/1054 MILL CREEK  
 BMSBG 43/2007/0080/1054

HUGGARD RD  
 (T451) 0080/0473  
 004905 FT

004905 FT 2 0 43023 0 00 0269+25  
 ELLIOTT RD  
 (T451)

0080/0000 LENGTH(AH 3310 BK 2872)  
 015 " DIA CIR PLASTIC  
 LEN=0040 INSTALLED 199B  
 018 " DIA CIR PLASTIC  
 LEN=0040 INSTALLED 199B

0070/2721 018 " DIA CIR PLASTIC  
 LEN=0040 INSTALLED 2016

0070/2350 04B " DIA CIR PLASTIC  
 LEN=0050 INSTALLED 2022

0070/2078 018 " DIA CIR PLASTIC  
 LEN=0040 INSTALLED 2021

0070/1618 018 " DIA CIR PLASTIC  
 LEN=0040 INSTALLED 2021

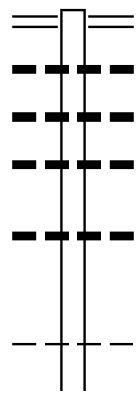
0070/1033 018 " DIA CIR PLASTIC  
 LEN=0040 INSTALLED 2021

DIR: B TOTAL LEN: 5.949 MI. DIST: 01-4 SR: 2007  
 LEFT MUN: FINDLEY T RIGHT MUN: FINDLEY T

Stationing	Description	Length	Material / Notes
002033 FT	0070/0856	LEN=0040	INSTALLED 1998 024" DIA CIR PLASTIC
	0070/0267	LEN=0040	INSTALLED 1998
	002033 FT	2 0 43023	0 00 0240+18
	0070/0000	LENGTH(AH 2872 BK 1827)	SR 0080 WB
	0060/1404	OP ID 43/0080/0211/0000	FINDLEY
	0060/1365	PINE T	
	0060/1283	OP ID 43/0080/0210/0000	SR 0080 EB
000206 FT	000206 FT	2 0 43023	0 00 0221+86
	INTER-BK	NC SPRINGFIELD CHURCH RD	CRANBERRY RD
		(T800)	MFC BEGIN = D
IRISHTOWN RD (SR2005 SEG 0050/0555)	0060/0000	LENGTH(AH 1827 BK 2508)	
000206 FT	000206 FT	7050/0000	LENGTH(AH 2508 BK 2697)
000206 FT	000206 FT	7040/0000	LENGTH(AH 2697 BK 2853)
000206 FT	000206 FT	7030/0000	LENGTH(AH 2853 BK 2661)
000206 FT	000206 FT	7020/0000	LENGTH(AH 2661 BK 2780)
000206 FT	000206 FT	7016/0000	LENGTH(AH 2780 BK 0023)
	INTER-AHD	BMSSEN 43/2007/0014/0000	CRANBERRY RD
000183 FT	0014/0023	(T800)	
	000183 FT	2 0 43077	0 00 0006+97
	INTER-BK	CRANBERRY RD	(T800)
		WOLF CREEK	
		BMSBG 43/2007/0014/0000	
000183 FT	0014/0000	LENGTH(AH 0023 BK 0543)	
	000183 FT	7012/0000	LENGTH(AH 0543 BK 0183)
	INTER-AHD	CRANBERRY RD	(T800)
	0010/0183	GROVE CITY B	
000000 FT	000000 FT	2 0 43077	0 00 0000+00
		BROAD ST	
		(SR0173 SEG 0100/0000)	
		NC CRANBERRY RD	
BROAD ST (SR0173 SEG 0100/0000)	0010/0000	MFC BEGIN = C	
	0010/0000	LENGTH(AH 0183 BK 0000)	

EXTRACT DATE: 12/18/2023 ROADWAY MANAGEMENT SYSTEM PAGE NUMBER: 364  
 PRINT DATE: 12/19/2023 SLD COUNTY/SR - ANNUAL PRINT COUNTY: MERCER  
 DIR: B TOTAL LEN: 2.273 MI. DIST: 01-4 SR: 2006  
 LEFT MUN: PINE T RIGHT MUN: PINE T

011999 FT



009779 FT

011999 FT GROVE CITY RD  
 0040/2220 (SR0208 SEG 0150/0025)  
 018 " DIA CIRC METAL  
 0040/2170 LEN=0052 INSTALLED UNKN  
 018 " DIA CIR PLASTIC  
 0040/1592 LEN=0042 INSTALLED 1996  
 018 " DIA CIRC METAL  
 0040/1349 LEN=0070 INSTALLED 1996  
 030 " DIA CIR PLASTIC  
 0040/0675 LEN=0040 INSTALLED 1998  
 009779 FT 2 0 43024 0 00 0097+42  
 0040/0000 LENGTH(AH 2220 BK 3592)  
 PINE  
 0030/3465 SPRINGFIELD T

DIR: B TOTAL LEN: 2.273 MI. DIST: 01-4 SR: 2006  
LEFT MUN: PINE T RIGHT MUN: PINE T

Stationing	Description	Material	Length	Installation
0030/2613	018" DIA CIR PLASTIC	018" DIA CIR PLASTIC	LEN=0034	INSTALLED 1996
006187 FT	PINE RD (T770)			
0030/0000	2 0 43024 0 00 0061+68	018" DIA CIR PLASTIC	LEN=0037	INSTALLED 1996
	LENGTH(AH 3592 BK 3262)			
0020/1726	018" DIA CIR PLASTIC	018" DIA CIR PLASTIC	LEN=0030	INSTALLED 1996
0020/1200	018" DIA CIR PLASTIC	018" DIA CIR PLASTIC	LEN=0030	INSTALLED 1996
002925 FT	024" DIA CIR PLASTIC	024" DIA CIR PLASTIC	LEN=0042	INSTALLED 1996
	2 0 43024 0 00 0029+19			
	HOLSTEIN LN (T752)			
0020/0000	LENGTH(AH 3262 BK 2925)			
0010/2642	018" DIA CIR PLASTIC	018" DIA CIR PLASTIC	LEN=0040	INSTALLED 1996
LEE RD (T754)				
0010/2620				
0010/2211	BMS EN 43/2006/0010/1975			
	2 0 43024 0 00 0019+46			
	SR 0079 NB			
0010/1975	BMS BG 43/2006/0010/1975			
	036" DIA CIR PLASTIC			
0010/1445	LEN=0050			INSTALLED UNKN
	024" DIA CIR PLASTIC			
0010/1097	LEN=0080			INSTALLED 2016
0010/0287	018" DIA CIR PLASTIC	018" DIA CIR PLASTIC	LEN=0040	INSTALLED 1997
000000 FT	2 0 43024 0 00 0000+00			
	BUTLER PIKE RD			
	(SR0258 SEG 0140/0000)			
	NC BL ACKTOWN RD			
BUTLER PIKE RD (SR0258 SEG 0140/0000)	MFC BEGIN = E			
0010/0000	LENGTH(AH 2925 BK 0000)			

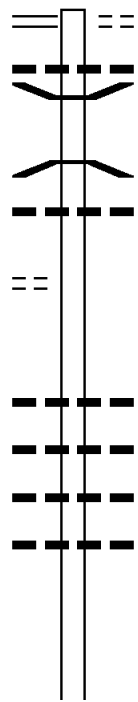


EXTRACT DATE: 12/18/2023 ROADWAY MANAGEMENT SYSTEM PAGE NUMBER: 362  
PRINT DATE: 12/19/2023 SLD COUNTY/SR - ANNUAL PRINT COUNTY: MERCER  
DIR: B TOTAL LEN: 2.614 MI. DIST: 01-4 SR: 2005  
LEFT MUN: PINE T RIGHT MUN: PINE T

SPRINGFIELD CHURCH RD 013801 FT  
(SR2007 SEG 0060/0000) 0050/0555

2 0 43023 0 00 0216+32 013246 FT  
CLINTONVILLE RD  
(T407) 0050/0000

009634 FT



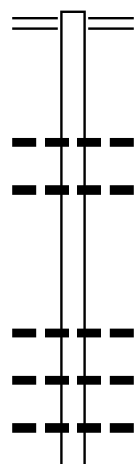
013801 FT CRANBERRY RD (TBK)  
0050/0555 (TB00)  
0050/0413 018 " DIA CIRC METAL  
0050/0371 LEN=0288 INSTALLED 2015  
BMSSEN 43/2005/0050/0225  
2 0 43023 0 00 0218+57  
BESSEMER AND LAKE ER RR  
0050/0225 BMSBG 43/2005/0050/0225  
018 " DIA CIRC METAL  
0050/0188 LEN=0288 INSTALLED 2015  
013246 FT  
S 0050/0000 LENGTH(AH 0555 BK 3612)  
  
0040/2296 018 " DIA CIR PLASTIC  
LEN=0040 INSTALLED 2021  
0040/1949 018 " DIA CIR PLASTIC  
LEN=0040 INSTALLED 2021  
0040/1377 036 " DIA CIR PLASTIC  
LEN=0048 INSTALLED 2022  
0040/0920 015 " DIA CIRC METAL  
LEN=0070 INSTALLED UNKN  
  
009634 FT 2 0 43023 0 00 0180+00  
S 0040/0000 LENGTH(AH 3612 BK 2671)

DIR: B TOTAL LEN: 2.614 MI. DIST: 01-4 SR: 2005  
 LEFT MUN: PINE T RIGHT MUN: PINE T

Stationing	Description	Material	Length
0030/1441		018 " DIA CIR PLASTIC LEN=0040 INSTALLED UNKN	
0030/0679		018 " DIA CIR PLASTIC LEN=0070 INSTALLED UNKN	
006963 FT			
0030/0020		018 " DIA CIRC METAL LEN=0096 INSTALLED UNKN	
006963 FT		2 0 43023 0 00 0153+43 MAIN ST EX (SR0058 SEG 0720/0000)	
0030/0000	MAIN ST EX (SR0058 SEG 0720/0000)	LENGTH(AH 2671 BK 3495)	
0020/2115		018 " DIA CIR PLASTIC LEN=0030 INSTALLED UNKN	
0020/1947		STAFFORDSHIRE DR (TB16)	
0020/1647		015 " DIA CIR PLASTIC LEN=0030 INSTALLED UNKN	
0020/0813		018 " DIA CIRC CONCR LEN=0030 INSTALLED UNKN	
0020/0285		015 " DIA CIR PLASTIC LEN=0030 INSTALLED UNKN	
003468 FT			
0020/0000	2 0 43023 0 00 0118+56 RICHARDSON RD (TB06)	LENGTH(AH 3495 BK 3468)	
0010/2273		018 " DIA CIR PLASTIC LEN=0038 INSTALLED UNKN	
0010/1554		018 " DIA CIR PLASTIC LEN=0040 INSTALLED UNKN	
0010/0664		018 " DIA CIR PLASTIC LEN=0050 INSTALLED UNKN	
000000 FT			
0010/0326		018 " DIA CIRC METAL LEN=0040 INSTALLED 2012	
000000 FT		2 0 43023 0 00 0083+87 NC IR	
0010/0000	INTER-BK (SR0208 SEG 0150/0390) (TB04) MFC BEGIN = D	LENGTH(AH 3468 BK 0000)	

EXTRACT DATE: 12/18/2023      ROADWAY MANAGEMENT SYSTEM      PAGE NUMBER: 360  
 PRINT DATE: 12/19/2023      SLD COUNTY/SR - ANNUAL PRINT      COUNTY: MERCER  
 DIR: B      TOTAL LEN: 3.248 MI.      DIST: 01-4      SR: 2004  
 LEFT MUN: SPRINGFIELD T      RIGHT MUN: SPRINGFIELD T

017151 FT



017151 FT BUTLER PK  
 0060/2660 (SR0258 SEG 0150/0000)

0060/1374 024 " DIA CIR PLASTIC  
 LEN=0040 INSTALLED 1996  
 0060/1120 024 " DIA CIR PLASTIC  
 LEN=0050 INSTALLED 1996

014491 FT

014491 FT 2 0 43110 0 00 0144+74  
 0060/0000 LENGTH(AH 2660 BK 3520)  
 0050/3100 018 " DIA CIR PLASTIC  
 LEN=0030 INSTALLED 1996  
 0050/2599 024 " DIA CIR PLASTIC  
 LEN=0030 INSTALLED 1996  
 0050/2403 018 " DIA CIR PLASTIC  
 LEN=0030 INSTALLED 1996

DIR: B TOTAL LEN: 3.248 MI. DIST: 01-4 SR: 2004  
 LEFT MUN: SPRINGFIELD T RIGHT MUN: SPRINGFIELD T

Stationing	Description	Material	Length	Year
	0050/1762	018" DIA CIRC METAL	LEN=0035	1996
	0050/1419	018" DIA CIR PLASTIC	LEN=0035	1996
	0050/0276	BMS EN 43/2004/0050/0244	2 0 43110 0 00 0111+98	
	0050/0244	MILL RUN		
010971 FT	010971 FT	BMSBG 43/2004/0050/0244	2 0 43110 0 00 0109+75	
		SPRING RD (T722)		
	0050/0000	LENGTH(AH 3520 BK 2310)		
	0040/2240	036" DIA CIR PLASTIC	LEN=0035	INSTALLED UNKN
	0040/2125	024" DIA CIR PLASTIC	LEN=0030	INSTALLED 1996
SPRING RD (T722)	0040/2098			
	0040/1843	018" DIA CIR PLASTIC	LEN=0035	INSTALLED UNKN
	0040/1136	018" DIA CIR PLASTIC	LEN=0035	INSTALLED 2022
	0040/0843	018" DIA CIR PLASTIC	LEN=0030	INSTALLED UNKN
	0040/0673	018" DIA CIR PLASTIC	LEN=0040	INSTALLED 2014
008661 FT	008661 FT	2 0 43110 0 00 0086+63		
	0040/0000	LENGTH(AH 2310 BK 2166)		
	0030/2122	018" DIA CIRC METAL	LEN=0030	INSTALLED 1996
	0030/1674	018" DIA CIR PLASTIC	LEN=0030	INSTALLED 1996
	0030/0787	024" DIA CIR PLASTIC	LEN=0030	INSTALLED 1996
	0030/0287	015" DIA CIRC METAL	LEN=0030	INSTALLED UNKN
006495 FT	006495 FT	2 0 43110 0 00 0064+97		
		048"H 72"W ELLIP METAL		
	0030/0000	LENGTH(AH 2166 BK 3244)		
	0020/3070	018" DIA CIR PLASTIC	LEN=0035	INSTALLED UNKN
MILLRUN RD (T696)	0020/3066			

DIR: B TOTAL LEN: 3.248 MI. DIST: 01-4 SR: 2004  
 LEFT MUN: SPRINGFIELD T RIGHT MUN: SPRINGFIELD T

OLD MERCER RD  
 (T674)

0020/1042

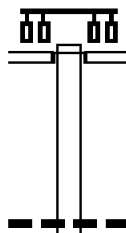
003251 FT

000000 FT

0020/1415	024 " DIA CIR PLASTIC LEN=0060 INSTALLED 2012 OLD MERCER RD (T674)
0020/1339	(T674) SMITH RD (T383)
0020/1292	BMSSEN 43/2004/0020/1212
0020/1251	2 0 43110 0 00 0032+47 MILL RUN
0020/1202	BMSBG 43/2004/0020/1212
0020/0900	024 " DIA CIRC METAL LEN=0030 INSTALLED 1997
0020/0000	2 0 43110 0 00 0032+47 024 " DIA CIRC METAL LEN=0035 INSTALLED 1997 LENGTH(AH 3244 BK 3251)
0010/1844	024 " DIA CIR PLASTIC LEN=0040 INSTALLED 1996
0010/1427	048 " DIA CIR PLASTIC LEN=0050 INSTALLED 1996
0010/1247	BMSSEN 43/2004/0010/1162 2 0 43110 0 00 0011+58 NESHANNOCK CREEK
0010/1162	BMSBG 43/2004/0010/1162 TR.NESHANNOCK CK STRUCTURE LENGTH 9 FT
0010/0976	BMSID 43/2004/0010/0976
0010/0718	018 " DIA CIR PLASTIC LEN=0042 INSTALLED UNKN
0010/0016	018 " DIA CIRC CONCR LEN=0045 INSTALLED 1996
000000 FT	2 0 43110 0 00 0000+00 NC MI LLBURN RD PERRY HW (SRO019 SEG 0080/0000) INTER-BK CANNERY RD (T379) MFC BEGIN = E
0010/0000	LENGTH(AH 3251 BK 0000)

EXTRACT DATE: 12/18/2023      ROADWAY MANAGEMENT SYSTEM      PAGE NUMBER: 357  
 PRINT DATE: 12/19/2023      SLD COUNTY/SR - ANNUAL PRINT      COUNTY: MERCER  
 DIR: B      TOTAL LEN: 1.879 MI.      DIST: 01-4      SR: 2003  
 LEFT MUN: SPRINGFIELD T      RIGHT MUN: SPRINGFIELD T

009921 FT



009921 FT  
 INTER-AHD      OLD ASH RD  
                   (T944)  
                   LEESBURG - GROVE CITY R  
                   (SR0208 SEG 0090/0000)

0040/2931

0040/1052      018 " DIA CIRC METAL  
                   LEN=0030 INSTALLED UNKN

EXTRACT DATE: 12/18/2023  
PRINT DATE: 12/19/2023

ROADWAY MANAGEMENT SYSTEM  
SLD COUNTY/SR - ANNUAL PRINT

PAGE NUMBER: 356  
COUNTY: MERCER

DIR: B TOTAL LEN: 1.879 MI.  
LEFT MUN: SPRINGFIELD T

DIST: 01-4 SR: 2003  
RIGHT MUN: SPRINGFIELD T

Stationing	Notes	Stationing	Notes
006990 FT		006990 FT	2 0 43016 0 00 0079+73
		0040/0000	LENGTH(AH 2931 BK 1595)
		0030/1304	024 " DIA CIR PLASTIC LEN=0045 INSTALLED 1998
		0030/0416	018 " DIA CIR PLASTIC LEN=0030 INSTALLED 1998
2 0 43016 0 00 0063+78	CHURCH RD (T331)	005395 FT	
		0030/0000	005395 FT
		0020/2603	0030/0000 LENGTH(AH 1595 BK 2869) 018 " DIA CIR PLASTIC LEN=0030 INSTALLED 1998
		0020/2363	024 " DIA CIR PLASTIC LEN=0040 INSTALLED 2009
		0020/1975	018 " DIA CIR PLASTIC LEN=0055 INSTALLED 2009
		0020/1066	018 " DIA CIR PLASTIC LEN=0055 INSTALLED 1998
		0020/1009	VETERANS RD (T315)
		0020/0759	018 " DIA CIR PLASTIC LEN=0055 INSTALLED UNKN
		0020/0459	024 " DIA CIR PLASTIC LEN=0040 INSTALLED UNKN
002526 FT		002526 FT	2 0 43016 0 00 0035+60 WHITE OAK RD (T317)
		0010/2338	0020/0000 LENGTH(AH 2869 BK 2526) 018 " DIA CIR PLASTIC LEN=0040 INSTALLED 1998
		0010/1087	024 " DIA CIR PLASTIC LEN=0030 INSTALLED 1998
		0010/0376	024 " DIA CIR PLASTIC LEN=0035 INSTALLED 1998
000000 FT		000000 FT	2 0 43016 0 00 0010+30 018 " DIA CIR PLASTIC LEN=0070 INSTALLED UNKN
			NC OL D ASH RD BRENT RD (SR2002 SEG 0150/0000) MFC BEGIN = D
		0010/0000	0010/0000 LENGTH(AH 2526 BK 0000)

DIR: B TOTAL LEN: 8.257 MI. DIST: 01-4 SR: 2002  
 LEFT MUN: SPRINGFIELD T RIGHT MUN: SPRINGFIELD T

Stationing / Road Name	Length (FT)	Notes
043596 FT	043596 FT	INTER-AHD PINE CORNERS RD (TWP)
2 0 43016 0 00 0010+30 OLD ASH ROAD (SR2003 SEG 0010/0000)	042562 FT	0150/1034 018" DIA CIR PLASTIC LEN=0030 INSTALLED 1998
	0150/0000	5 0150/0000 LENGTH(AH 1034 BK 2770)
OLD MERCER RD (T674)	0140/1141	0140/2013 030" DIA CIRC METAL LEN=0039 INSTALLED 1996
	039792 FT	0140/1141 OLD ASH RD (T498)
		0140/0624 018" DIA CIR PLASTIC LEN=0045 INSTALLED UNKN
		2 0 43015 1 00 0027+83 NUMBER (2) MINE RD (T720)
		5 0140/0000 LENGTH(AH 2770 BK 2952)
		0130/2898 024" DIA CIR PLASTIC LEN=0040 INSTALLED 2010
		0130/2550 018" DIA CIR PLASTIC LEN=0036 INSTALLED UNKN
		0130/1745 018" DIA CIR PLASTIC LEN=0035 INSTALLED 2010
		0130/1501 024" DIA CIR PLASTIC LEN=0050 INSTALLED 2010
VETERANS RD (T315)	0130/1460	
		0130/0958 018" DIA CIR PLASTIC LEN=0048 INSTALLED UNKN



EXTRACT DATE: 12/18/2023  
PRINT DATE: 12/19/2023

ROADWAY MANAGEMENT SYSTEM  
SLD COUNTY/SR - ANNUAL PRINT

PAGE NUMBER: 354  
COUNTY: MERCER

DIR: B TOTAL LEN: 8.257 MI.  
LEFT MUN: SPRINGFIELD T

DIST: 01-4 SR: 2002  
RIGHT MUN: SPRINGFIELD T

Stationing	Structure	Material	Length	Installation
036840 FT	0130/0000	024" H 63" W CON BOX CUL	0046	INSTALLED 2010
	0120/2667	024" DIA CIR PLASTIC	0040	INSTALLED 2010
	0120/2304	018" DIA CIR PLASTIC	0050	INSTALLED 1998
	0120/2121	018" DIA CIR PLASTIC	0040	INSTALLED 1998
	0120/1497	018" DIA CIR PLASTIC	0040	INSTALLED 2010
	0120/0933	012" DIA CIRC CONCR	0033	INSTALLED UNKN
033800 FT	0120/0237	018" DIA CIR PLASTIC	0040	INSTALLED 2010
	0120/0000	2 0 43015 0 00 0059+67	3040	LENGTH(AH 3040 BK 3334)
	0110/1342	043" H 64" W ELLIP METAL	0040	INSTALLED 1996
	0110/0787	030" DIA CIR PLASTIC	0040	INSTALLED 1996
030466 FT	0110/0009	024" DIA CIR PLASTIC	0040	INSTALLED 2010
	0110/0000	2 0 43015 0 00 0093+59	3334	LENGTH(AH 3334 BK 2064)
	0100/1413	018" DIA CIR PLASTIC	0040	INSTALLED UNKN
	0100/0240	018" DIA CIR PLASTIC	0075	INSTALLED UNKN
2 0 43015 0 00 0114+23	028402 FT	ENT RD		
LEESBURG - GROVE CITY R	0100/0000	LEESBURG - GROVE CITY R		
(SR0208 SEG 0050/0138)	028402 FT	(SR0208 SEG 0050/0138)		
	7094/0000	LTH AH 000100 BK 002753		
		LEESBURG - GROVE CITY R		

DIR: B TOTAL LEN: 8.257 MI. DIST: 01-4 SR: 2002  
 LEFT MUN: SPRINGFIELD T RIGHT MUN: SPRINGFIELD T

FALLS RD  
(T335)

0090/0580  
025649 FT

022438 FT

019139 FT

		(SR0208 SEG 0050/0000) LEESBURG - GROVE CITY R (SR0208 SEG 0050/0000)
	0090/2753	
	0090/2108	BMS EN 43/2002/0090/2057 2 0 43012 0 01 0257+07 HUNTER RUN
	0090/2024	BMSBG 43/2002/0090/2057
	0090/1276	024 "DIA CIR PLASTIC LEN=0040 INSTALLED UNKN
	0090/0636	018 "DIA CIR PLASTIC LEN=0066 INSTALLED 2018
	025649 FT	2 0 43012 0 01 0257+07 PERRY HW (SR0019 SEG 0040/0000) MFC BEGIN = E
	0090/0000	LENGTH(AH 2753 BK 3211)
	0080/0773	024 "DIA CIR PLASTIC LEN=0065 INSTALLED 2010
	022438 FT	2 0 43012 0 01 0224+98 NC LEESBURG STATION RD
	0080/0000	LENGTH(AH 3211 BK 3299)
	0070/2408	018 "DIA CIRC METAL LEN=0049 INSTALLED 1996
	0070/2200	015 "DIA CIRC METAL LEN=0050 INSTALLED 1996
	0070/1889	030 "DIA CIRC METAL LEN=0070 INSTALLED 1996
	0070/1314	BMS EN 43/2002/0070/1210 2 0 43012 0 01 0204+11 NESHANNOCK CREEK
	0070/1210	BMSBG 43/2002/0070/1210
	0070/0647	018 "DIA CIR PLASTIC LEN=0040 INSTALLED 2022
	019139 FT	2 0 43012 0 01 0191+92 CREEK RD

DIR: B TOTAL LEN: 8.257 MI. DIST: 01-4 SR: 2002  
 LEFT MUN: SPRINGFIELD T RIGHT MUN: SPRINGFIELD T

Stationing	Item ID	Description	Material	Length	Year
	0070/0000	LENGTH(AH 3299 BK 3466)	(T652)		
	0060/1907	018 " DIA CIR PLASTIC	LEN=0040	INSTALLED	2022
	0060/1286	015 " DIA CIR PLASTIC	LEN=0032	INSTALLED	2010
	0060/0797	030 " DIA CIR PLASTIC	LEN=0044	INSTALLED	2010
015673 FT	015673 FT	2 0 43012 0 01 0157+28	INDIAN RUN RD (T650) SPRINGFIELD WILMINGTON T		
	0060/0000	LENGTH(AH 3466 BK 3002)			
	0050/3001	018 " DIA CIR PLASTIC	LEN=0040	INSTALLED	2022
	0050/2419	030 " DIA CIR PLASTIC	LEN=0044	INSTALLED	1996
	0050/2079	015 " DIA CIRC METAL	LEN=0035	INSTALLED	1996
	0050/1769	018 " DIA CIR PLASTIC	LEN=0040	INSTALLED	1996
	0050/1264	024 " DIA CIR PLASTIC	LEN=0035	INSTALLED	1996
012671 FT	012671 FT	2 0 43012 0 01 0127+04			
	0050/0000	LENGTH(AH 3002 BK 1949)			
	0040/0790	015 " DIA CIRC METAL	LEN=0030	INSTALLED	1996
	0040/0018	018 " DIA CIR PLASTIC	LEN=0056	INSTALLED	2010
010722 FT	010722 FT	2 0 43012 0 01 0107+55	NEW CASTLE MERCER RD (SR2001 SEG 0030/0000)		
	0040/0000	LENGTH(AH 1949 BK 3680)			
	0030/2731	ANDERSON RD	(T602)		

DIR: B TOTAL LEN: 8.257 MI. DIST: 01-4 SR: 2002  
 LEFT MUN: WILMINGTON T RIGHT MUN: WILMINGTON T

007042 FT

0030/1580 018 " DIA CIR PLASTIC  
 LEN=0035 INSTALLED 1998  
 0030/1364 018 " DIA CIRC METAL  
 LEN=0045 INSTALLED 1998

007042 FT 2 0 43012 0 01 0070+58  
 0030/0000 LENGTH(AH 3680 BK 3537)  
 018 " DIA CIR PLASTIC

0020/3250 LEN=0040 INSTALLED 2022  
 018 " DIA CIR PLASTIC  
 0020/2542 LEN=0040 INSTALLED 2010

0020/1587 018 " DIA CIRC METAL  
 LEN=0040 INSTALLED 1998  
 024 " DIA CIR PLASTIC

0020/0929 LEN=0045 INSTALLED 1996  
 024 " DIA CIR PLASTIC  
 0020/0345 LEN=0050 INSTALLED 1996

030 " DIA CIR PLASTIC  
 0020/0284 LEN=0041 INSTALLED 1996  
 018 " DIA CIRC METAL

003505 FT

0020/0023 LEN=0040 INSTALLED 1996  
 003505 FT 2 0 43012 0 00 0035+00  
 NC LEESBURG RD

0020/0000 LENGTH(AH 3537 BK 3505)  
 018 " DIA CIR PLASTIC  
 0010/3145 LEN=0036 INSTALLED UNKN

0010/1794 036 " DIA CIRC METAL  
 LEN=0050 INSTALLED 1998  
 023"H 52"W ELLIP METAL

0010/1384 LEN=0044 INSTALLED UNKN

000000 FT

000000 FT 2 0 43012 0 00 0000+00  
 NC LEESBURG STATION RD  
 MERCER RD  
 (SRO158 SEG 0040/0000)  
 MFC BEGIN = D  
 0010/0000 LENGTH(AH 3505 BK 0000)

DIR: B TOTAL LEN: 4.863 MI. DIST: 01-4 SR: 2001  
 LEFT MUN: EAST LACKAWANNOCK T RIGHT MUN: EAST LACKAWANNOCK T

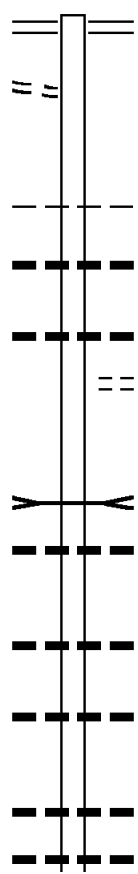
OLD NEW CASTLE RD  
 (T402)

025679 FT

0100/2695

022367 FT

020065 FT



025679 FT PERRY HW  
 0100/3312 (SR0019 SEG 0100/1216)

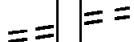
0100/1217 EAST LACKAWANNOCK  
 SPRINGFIELD T  
 018 "DIA CIRC METAL  
 0100/1200 LEN=0040 INSTALLED UNKN  
 0100/0525 024 "DIA CIRC CONCR  
 LEN=0040 INSTALLED UNKN  
 PENNDOT STOCKPILE YD #1  
 0100/0485 (GOVT)  
 022367 FT 2 0 43113 0 00 0223+97  
 NESSHANNOCK  
 STRUCTURE LENGTH 14 FT  
 BMSID 43/2001/0100/0000  
 S 0100/0000 LENGTH(AH 3312 BK 2302)  
 0090/1866 024 "DIA CIR PLASTIC  
 LEN=0062 INSTALLED UNKN  
 0090/0957 024 "DIA CIR PLASTIC  
 LEN=0048 INSTALLED UNKN  
 0090/0099 018 "DIA CIR PLASTIC  
 LEN=0050 INSTALLED UNKN  
 020065 FT 2 0 43113 0 00 0200+56  
 S 0090/0000 LENGTH(AH 2302 BK 1786)  
 0080/1284 018 "DIA CIR PLASTIC  
 LEN=0040 INSTALLED 2022  
 0080/0918 018 "DIA CIR PLASTIC  
 LEN=0050 INSTALLED 2022

DIR: B TOTAL LEN: 4.863 MI. DIST: 01-4 SR: 2001  
 LEFT MUN: SPRINGFIELD T RIGHT MUN: SPRINGFIELD T

CANNERY RD  
(T379)

018279 FT

0080/0000



018279 FT 2 0 43113 0 00 0183+05

0080/0000 LENGTH(AH 1786 BK 3252)

CANNERY RD  
(T379)



0070/2315 024 " DIA CIR PLASTIC  
LEN=0040 INSTALLED UNKN



0070/2162 024 " DIA CIR PLASTIC  
LEN=0040 INSTALLED UNKN

015027 FT

015027 FT 2 0 43113 0 00 0150+31  
0070/0000 LENGTH(AH 3252 BK 1960)



0060/1008 018 " DIA CIR PLASTIC  
LEN=0050 INSTALLED 2003



0060/0752 024 " DIA CIR PLASTIC  
LEN=0040 INSTALLED 2003

013067 FT

013067 FT 2 0 43113 0 00 0130+91  
0060/0000 LENGTH(AH 1960 BK 2427)



SPRINGFIELD  
0050/2426 WILMINGTON T



0050/1823 BMS EN 43/2001/0050/1819  
2 0 43113 0 00 0106+22



INDIAN RUN  
0050/1770 BMSBG 43/2001/0050/1819



INDIAN RUN RD  
0050/1692 (T650)

RODGERS RD  
(T622)

0050/1406



010640 FT

010640 FT 2 0 43113 0 00 0106+22  
0050/0000 LENGTH(AH 2427 BK 2586)



0040/2298 015 " DIA CIR PLASTIC  
LEN=0044 INSTALLED UNKN

WHITE CHAPEL RD  
(T354)

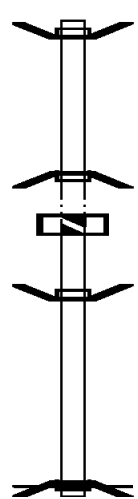
0040/2295



018 " DIA CIR PLASTIC

DIR: B TOTAL LEN: 4.863 MI. DIST: 01-4 SR: 2001  
 LEFT MUN: WILMINGTON T RIGHT MUN: WILMINGTON T

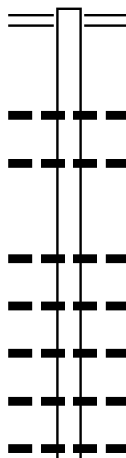
Location / Segment	Length (FT)	Segment ID	Material / Details
		0040/2012	LEN=0035 INSTALLED UNKN 018 "DIA CIR PLASTIC
		0040/1612	LEN=0032 INSTALLED UNKN
		0040/0560	024 "DIA CIR PLASTIC LEN=0040 INSTALLED 2003
008054 FT		008054 FT	2 0 43113 0 00 0080+24
		0040/0000	LENGTH(AH 2586 BK 2064)
		005990 FT	2 0 43113 0 00 0059+60 LEESBURG STATION ROAD
005990 FT		0030/0000	(SR2002 SEG 0040/0000) LENGTH(AH 2064 BK 2923)
ANDERSON RD (T602)		0020/1388	
		0020/0008	036 "DIA CIR PLASTIC LEN=0042 INSTALLED UNKN
003067 FT		003067 FT	2 0 43113 0 00 0030+66
		0020/0000	LENGTH(AH 2923 BK 3067)
MEANS RD (T304)		0010/1815	024 "DIA CIR PLASTIC LEN=0034 INSTALLED UNKN BRENNEMAN RD
		0010/1288	(T303)
		0010/1272	018 "DIA CIR PLASTIC LEN=0050 INSTALLED UNKN
000000 FT		000000 FT	2 0 43113 0 00 0000+00
		INTER-BK	NC NEW CASTLE - MERCER RD MERCER RD (SR1005 SEG 0200/3325) MFC BEGIN = E BK-LAWRENCE (37)
		0010/0000	LENGTH(AH 3067 BK 0000)

000340 FT		000340 FT	BMS EN 43/1101/0020/0000	
000170 FT		INTER-AHD CREEK RD	(TB03)	
		0020/0170	0 0 00000 0 00 0000+00	SR 0079 NB
		000170 FT	INTER-BK CREEK RD	BMSBG 43/1101/0020/0000
			(TB03)	LTH AH 000170 BK 000100
000170 FT		0020/0000	000170 FT	LTH AH 000100 BK 000170
		7012/0000	000000 FT	BMS EN 43/1101/0010/0000
			0010/0170	INTER-AHD CREEK RD
000000 FT		000000 FT	NC CR	(TB03)
		INTER-BK	CREEK RD	SR 0079 SB
		(TB03)	BMSBG 43/1101/0010/0000	
		0010/0000	MFC BEGIN = E	
		LENGTH(AH 0170 BK 0000)	(AH 0170 BK 0000)	



EXTRACT DATE: 12/18/2023 ROADWAY MANAGEMENT SYSTEM PAGE NUMBER: 346  
 PRINT DATE: 12/19/2023 SLD COUNTY/SR - ANNUAL PRINT COUNTY: MERCER  
 DIR: B TOTAL LEN: 2.250 MI. DIST: 01-4 SR: 1028  
 LEFT MUN: FRENCH CREEK T RIGHT MUN: FRENCH CREEK T

011882 FT



009995 FT

011882 FT NEW LEBANON RD  
 0060/1887 (SR1015 SEG 0060/0000)

0060/0750	018 " DIA CIR PLASTIC
	LEN=0040 INSTALLED 1997
0060/0425	018 " DIA CIR PLASTIC
	LEN=0040 INSTALLED 1997
009995 FT	2 0 43075 0 00 0099+87
0060/0000	LENGTH(AH 1887 BK 3039)
0050/2997	018 " DIA CIR PLASTIC
	LEN=0040 INSTALLED 1996
0050/2540	012 " DIA CIR PLASTIC
	LEN=0040 INSTALLED 1996
0050/2210	018 " DIA CIR PLASTIC
	LEN=0040 INSTALLED 1997
0050/1650	018 " DIA CIR PLASTIC
	LEN=0040 INSTALLED 1996
0050/1281	018 " DIA CIR PLASTIC
	LEN=0035 INSTALLED 1996

EXTRACT DATE: 12/18/2023  
PRINT DATE: 12/19/2023

ROADWAY MANAGEMENT SYSTEM  
SLD COUNTY/SR - ANNUAL PRINT

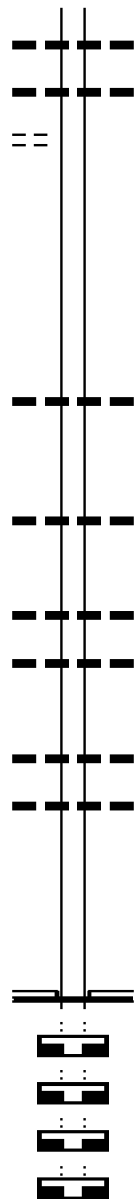
PAGE NUMBER: 345  
COUNTY: MERCER

DIR: B TOTAL LEN: 2.250 MI.  
LEFT MUN: FRENCH CREEK T

DIST: 01-4 SR: 1028  
RIGHT MUN: FRENCH CREEK T

MOORE RD  
(T908)

0050/0452  
006956 FT



0050/0916 018 "DIA CIR PLASTIC  
LEN=0030 INSTALLED 1997  
0050/0577 032 "DIA CIRC METAL  
LEN=0032 INSTALLED 1997

006956 FT 2 0 43075 0 00 0069+70  
0050/0000 LENGTH(AH 3039 BK 3466)

003490 FT

0040/0825 018 "DIA CIRC METAL  
LEN=0030 INSTALLED 1997

003490 FT 2 0 43075 0 00 0034+77  
0040/0000 LENGTH(AH 3466 BK 3490)

0030/3078 015 "DIA CIR PLASTIC  
LEN=0034 INSTALLED 1996

0030/2170 015 "DIA CIR PLASTIC  
LEN=0034 INSTALLED 1996

0030/1756 018 "DIA CIR PLASTIC  
LEN=0035 INSTALLED 1996

000000 FT

0030/0818 018 "DIA CIR PLASTIC  
LEN=0040 INSTALLED 2020

0030/0532 048"H 60"W CON BOX CUL  
LEN=0034 INSTALLED 1996

000000 FT 2 0 43075 0 00 0000+00  
NC CA RRLTON RD  
SANDY LAKE RD  
(SR0173 SEG 0570/0000)

INTER-BK SUNOL RD  
(T889)

MFC BEGIN = E  
0030/0000 LENGTH(AH 3490 BK 0100)

000000 FT

000000 FT  
7024/0000 LENGTH(AH 0100 BK 0026)

000000 FT

000000 FT  
7020/0000 LENGTH(AH 0026 BK 0100)

000000 FT

000000 FT  
7014/0000 LENGTH(AH 0100 BK 0100)

000000 FT

000000 FT  
7008/0000 LENGTH(AH 0100 BK 0000)

DIR: B TOTAL LEN: 4.452 MI. DIST: 01-4 SR: 1026  
 LEFT MUN: FAIRFIELD T RIGHT MUN: DEER CREEK T

Stationing	Description	Stationing	Description
023506 FT		023506 FT	INTER-AHD COUNTY LINE RD (T913)
SANDY LAKE RD (SR0173 SEG 0010/0000)	0100/1797	0100/1797	SANDY LAKE RD (SR0173 SEG 0580/3314)
		0100/1464	036 " DIA CIRC CONCR LEN=0048 INSTALLED 1996
021709 FT		021709 FT	2 0 43088 0 00 0435+27
		0100/0000	LENGTH(AH 1797 BK 1987)
019722 FT		019722 FT	2 0 43088 0 00 0415+40
		0090/0000	LENGTH(AH 1987 BK 3414)
		0080/3372	024 " DIA CIR PLASTIC LEN=0040 INSTALLED 2008
		0080/2259	024 " DIA CIR PLASTIC LEN=0048 INSTALLED 1996
		0080/1575	018 " DIA CIR PLASTIC LEN=0043 INSTALLED 2008
		0080/0961	018 " DIA CIR PLASTIC LEN=0043 INSTALLED 1996
		0080/0514	018 " DIA CIR PLASTIC LEN=0050 INSTALLED 2008
016308 FT		016308 FT	2 0 43088 0 00 0381+03
			JONES RD

EXTRACT DATE: 12/18/2023  
PRINT DATE: 12/19/2023

ROADWAY MANAGEMENT SYSTEM  
SLD COUNTY/SR - ANNUAL PRINT

PAGE NUMBER: 343  
COUNTY: MERCER

DIR: B TOTAL LEN: 4.452 MI.  
LEFT MUN: FAIRFIELD T

DIST: 01-4 SR: 1026  
RIGHT MUN: DEER CREEK T

ELECTION HOUSE RD  
(T620)

0070/1766

==	==	0080/0000	(T874) LENGTH(AH 3414 BK 1842)
==	==	0070/1759	018 "DIA CIR PLASTIC LEN=0048 INSTALLED 1996
---	---	0070/0509	018 "DIA CIR PLASTIC LEN=0040 INSTALLED 2008
---	---	014466 FT	2 0 43088 0 00 0362+60 MILLER RD (T848)
---	==	0070/0000	LENGTH(AH 1842 BK 2590)
---	---	0060/1857	018 "DIA CIR PLASTIC LEN=0046 INSTALLED 2008
---	---	0060/0393	048 "DIA CIRC METAL LEN=0064 INSTALLED UNKN
---	---	0060/0298	048 "DIA CIRC METAL LEN=0064 INSTALLED 1996
---	---	011876 FT	2 0 43088 0 00 0336+94
---	---	0060/0000	LENGTH(AH 2590 BK 3642) FRENCH CREEK
---	---	0050/3615	DEER CREEK T
---	---	0050/3596	018 "DIA CIR PLASTIC LEN=0041 INSTALLED UNKN
---	---	0050/2522	018 "DIA CIR PLASTIC LEN=0042 INSTALLED 2008
---	---	0050/1858	018 "DIA CIR PLASTIC LEN=0050 INSTALLED 2008
---	---	0050/0895	018 "DIA CIR PLASTIC LEN=0055 INSTALLED 2020 DEER CREEK RD
==	==	0050/0842	(T820)
---	---	008234 FT	2 0 43088 0 00 0300+24 MFC BEGIN = D
---	---	0050/0000	LENGTH(AH 3642 BK 2884) 018 "DIA CIR PLASTIC

FAIRFIELD  
DEER CREEK T

0050/1976

STATE RD  
(SR1017 SEG 0010/0000)

0050/0842

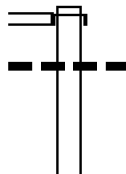
008234 FT

DIR: B TOTAL LEN: 4.452 MI. DIST: 01-4 SR: 1026  
 LEFT MUN: DEER CREEK T RIGHT MUN: DEER CREEK T

Location	Segment ID	Length (FT)	Material	Year Installed
	0040/2656	0050	018" DIA CIR PLASTIC	2008
	0040/1554	0043	018" DIA CIR PLASTIC	1996
	0040/1532	0040	018" DIA CIR PLASTIC	2017
	0040/0109	0040	018" DIA CIR PLASTIC	2008
DEER CREEK FAIRFIELD T	0040/0000	0000	2 0 43088 0 00 0271+45 GRANGE RD (T818)	
	0030/1981	1981	024" DIA CIR PLASTIC	1996
	0030/1457	1457	018" DIA CIRC CONCR	
	0030/0944	0944	LEN=0065 INSTALLED UNKN BMS EN 43/1026/0030/0934 2 0 43088 0 00 0259+59 N. BR. DEER CK	
	0030/0934	0934	BMSBG 43/1026/0030/0934	
	0030/0000	0000	2 0 43088 0 00 0250+25 LENGTH(AH 2123 BK 3227)	
GRIFFITH RD (T570)	0020/1853	1853	024" DIA CIRC CONCR	1996
	0020/1491	1491	GRIFFITH RD (T798)	
	0020/0039	0039	018" DIA CIR PLASTIC	2008
	000000 FT	000000	2 0 43088 0 00 0218+02 NC CO COUNTY LINE RD CRANBERRY RD (TBK) (T796)	
	000000 FT	000000	INTER-BK COUNTY LINE RD (SR2001 SEG 0010/0000) BK-CRAWFORD (20)	
	000000 FT	000000	LEN=0065 INSTALLED UNKN LENGTH(AH 3227 BK 1768)	
	7010/0000	0000	LENGTH(AH 1768 BK 0000)	

EXTRACT DATE: 12/18/2023 ROADWAY MANAGEMENT SYSTEM PAGE NUMBER: 341  
 PRINT DATE: 12/19/2023 SLD COUNTY/SR - ANNUAL PRINT COUNTY: MERCER  
 DIR: B TOTAL LEN: 2.109 MI. DIST: 01-4 SR: 1024  
 LEFT MUN: FAIRFIELD T RIGHT MUN: DEER CREEK T

REASH CHURCH RD 011135 FT  
 (SR2001 SEG 0020/0000) 0050/2071



011135 FT AH-CRAWFORD (20)  
 INTER-AHD COUNTY LINE RD  
 0050/2071 (SR2001 SEG 0020/0000)  
 018 " DIA CIR PLASTIC  
 0050/1986 LEN=0030 INSTALLED 1998

DIR: B TOTAL LEN: 2.109 MI. DIST: 01-4 SR: 1024  
 LEFT MUN: FAIRFIELD T RIGHT MUN: DEER CREEK T

FAIRFIELD  
GREENWOOD T

MERCER PK  
(T528)

009064 FT

009064 FT 2 0 43118 0 01 0090+64  
 0050/0000 LENGTH(AH 2071 BK 2642)  
 024 "DIA CIR PLASTIC  
 0040/2493 LEN=0040 INSTALLED 2009

006422 FT

0040/0291 012 "DIA CIRC CONCR  
 LEN=0025 INSTALLED UNKN  
 0040/0241 BMSSEN 43/1024/0040/0580  
 006422 FT 2 0 43118 0 01 0064+22

0030/2812

SR 0079 NB  
 BMSBG 43/1024/0040/0580  
 0040/0000 LENGTH(AH 2642 BK 3400)  
 012 "DIA CIRC CONCR  
 0030/3361 LEN=0024 INSTALLED 1998  
 DEER CREEK  
 SANDY CREEK T  
 0030/2812 018 "DIA CIR PLASTIC  
 0030/2219 LEN=0037 INSTALLED 1998

003022 FT

0030/0497 018 "DIA CIR PLASTIC  
 LEN=0040 INSTALLED 2020  
 003022 FT 2 0 43118 0 01 0030+22  
 0030/0000 LENGTH(AH 3400 BK 3022)

0020/1520

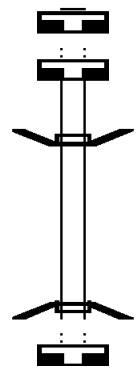
0020/1520 OLD PERRY HW  
(T718)

000000 FT

000000 FT 2 0 43118 0 00 0000+00  
 GEORGETOWN RD  
 (SR1014 SEG 0010/0128)  
 NC CO UNTY LINE RD  
 INTER-BK GEORGETOWN RD  
 (SR1014 SEG 0010/0128)  
 MFC BEGIN = E  
 0020/0000 LENGTH(AH 3022 BK 0000)

EXTRACT DATE: 12/18/2023 ROADWAY MANAGEMENT SYSTEM PAGE NUMBER: 339  
 PRINT DATE: 12/19/2023 SLD COUNTY/SR - ANNUAL PRINT COUNTY: MERCER  
 DIR: B TOTAL LEN: .002 MI. DIST: 01-4 SR: 1022  
 LEFT MUN: DEER CREEK T RIGHT MUN: DEER CREEK T




000013 FT  
 000013 FT  
 000000 FT  
 000000 FT



000013 FT  
 7030/0000 LENGTH(AH 0962 BK 3232)  
 000013 FT  
 7022/0000 LENGTH(AH 3232 BK 0013)  
 INTER-AHD BLACK RUN RD  
 0020/0013 (TWP )  
 000000 FT 2 0 43 132 0 01 0072+17  
 INTER-BK BLACK RUN RD  
 (TWP )  
 BLACK RUN BR  
 BMSBG 43/1022/0020/0000  
 0020/0000 LENGTH(AH 0013 BK 2271)  
 000000 FT  
 7010/0000 LENGTH(AH 2271 BK 0000)



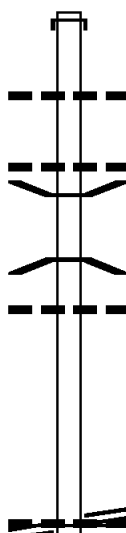
EXTRACT DATE: 12/18/2023      ROADWAY MANAGEMENT SYSTEM      PAGE NUMBER: 338  
 PRINT DATE: 12/19/2023      SLD COUNTY/SR - ANNUAL PRINT      COUNTY: MERCER  
 DIR: B      TOTAL LEN: .000 MI.      DIST: 01-4      SR: 1020  
 LEFT MUN: SANDY LAKE T      RIGHT MUN: SANDY LAKE T

000000 FT		000000 FT	
000000 FT		7020/0000 FT	LENGTH(AH 1318 BK 1617)
000000 FT		000000 FT	
		7012/0000 FT	LENGTH(AH 1617 BK 1626)
		000000 FT	
		7010/0000 FT	LENGTH(AH 1626 BK 0000)

DIR: B TOTAL LEN: .594 MI. DIST: 01-4 SR: 1019  
 LEFT MUN: SANDY LAKE T RIGHT MUN: SANDY LAKE T

003136 FT

003136 FT  
 INTER-AHD CREEK RD  
 0010/3136 (T869)  
 0010/2304 018 " DIA CIR PLASTIC  
 LEN=0040 INSTALLED UNKN  
 0010/1645 018 " DIA CIR PLASTIC  
 LEN=0040 INSTALLED UNKN  
 0010/1264 BMSSEN 43/1019/0010/1083  
 0 0 00000 0 00 0000+00  
 SANDY CREEK  
 0010/1083 BMSBG 43/1019/0010/1083  
 024 " DIA CIRC METAL  
 0010/0613 LEN=0040 INSTALLED UNKN  
 000000 FT 0 0 00000 0 00 0000+00  
 MAIN ST  
 (SR0173 SEG 0410/0936)  
 024 " DIA CIR PLASTIC  
 LEN=0240 INSTALLED UNKN  
 NC CR  
 CREEK RD  
 MFC BEGIN = E  
 0010/0000 LENGTH(AH 3136 BK 0000)



000000 FT

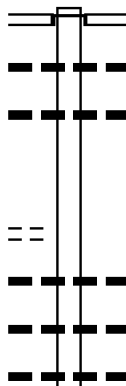
MAIN ST  
 (SR0173 SEG 0410/0936) 0010/0000

DIR: B TOTAL LEN: 7.438 MI. DIST: 01-4 SR: 1018  
 LEFT MUN: FRENCH CREEK T RIGHT MUN: FRENCH CREEK T

039275 FT

039275 FT  
 INTER-AHD

CREEK RD  
 (T859)  
 SANDY LAKE RD  
 (SR0173 SEG 0550/0000)  
 015 " DIA CIR PLASTIC  
 LEN=0050 INSTALLED 2021  
 018 " DIA CIR PLASTIC  
 LEN=0040 INSTALLED 1996



037575 FT

5 0150/0000 LENGTH(AH 1700 BK 2132)  
 018 " DIA CIR PLASTIC  
 0140/2120 LEN=0040 INSTALLED 1996  
 018 " DIA CIR PLASTIC  
 0140/1522 LEN=0054 INSTALLED 1996  
 018 " DIA CIR PLASTIC  
 0140/1081 LEN=0040 INSTALLED 2021

2 0 43071 0 00 0375+13 037575 FT  
 LOWER RD  
 (T874) 0150/0000

DIR: B TOTAL LEN: 7.438 MI. DIST: 01-4 SR: 1018  
 LEFT MUN: FRENCH CREEK T RIGHT MUN: FRENCH CREEK T

BRANCH RD  
 (T846)

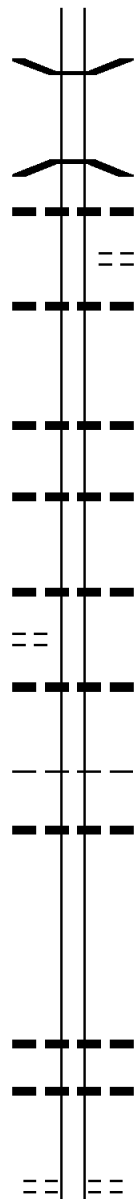
035443 FT

032557 FT

0120/0987

030884 FT

027357 FT



0140/0010 BMS EN 43/1018/0140/0000  
 035443 FT 2 0 43071 0 00 0353+80  
 N. DEER CR. TR  
 BMSBG 43/1018/0140/0000  
 0140/0000 LENGTH(AH 2132 BK 2886)  
 015 "DIA CIRC METAL  
 0130/2611 LEN=0035 INSTALLED 1996  
 CARTER RD  
 0130/2552 (T844)  
 0130/2528 018 "DIA CIRC PLASTIC  
 LEN=0047 INSTALLED 1996  
 0130/1030 018 "DIA CIRC PLASTIC  
 LEN=0040 INSTALLED UNKN  
 0130/0245 018 "DIA CIRC PLASTIC  
 LEN=0032 INSTALLED 2005  
 032557 FT 2 0 43071 0 00 0325+09  
 0130/0000 LENGTH(AH 2886 BK 1673)  
 036 "DIA CIRC PLASTIC  
 0120/1086 LEN=0040 INSTALLED 2013  
 0120/0562 024 "DIA CIRC PLASTIC  
 LEN=0040 INSTALLED UNKN  
 030884 FT 2 0 43071 0 00 0308+36  
 FRENCH CREEK  
 DEER CREEK T  
 0120/0000 LENGTH(AH 1673 BK 3527)  
 015 "DIA CIRC PLASTIC  
 0110/2996 LEN=0040 INSTALLED 2021  
 0110/0595 024 "H 42 "W CON BOX CUL  
 LEN=0025 INSTALLED 1996  
 0110/0058 018 "DIA CIRC METAL  
 LEN=0030 INSTALLED 1996  
 027357 FT 2 0 43071 0 00 0273+13  
 DEER CREEK RD  
 (T820)  
 0110/0000 LENGTH(AH 3527 BK 3500)

DIR: B TOTAL LEN: 7.438 MI. DIST: 01-4 SR: 1018  
 LEFT MUN: DEER CREEK T RIGHT MUN: DEER CREEK T

2 0 43071 0 00 0238+18 023857 FT  
 GRANGE RD  
 (T818) 0100/0000

0100/2957	029"H 44"W ELLIP METAL LEN=0045 INSTALLED 1996
0100/1114	024 "DIA CIR PLASTIC LEN=0040 INSTALLED 1996
0100/0397 023857 FT	015 "DIA CIRC METAL LEN=0035 INSTALLED 1996
0100/0000	LENGTH(AH 3500 BK 2826) CONDIT RD (T816)
0090/2508	015"H 24"W ELLIP METAL LEN=0045 INSTALLED 1996
0090/2218	024"H 00"W MULT PLSTIC LEN=0040 INSTALLED 2013
0090/1730	030 "DIA CIR PLASTIC LEN=0040 INSTALLED 1996
0090/1196	024 "DIA CIR PLASTIC LEN=0040 INSTALLED 1996
021031 FT	021031 FT 2 0 43071 0 00 0209+89 LENGTH(AH 2826 BK 1515) 024 "DIA CIR PLASTIC
0080/1137	LEN=0040 INSTALLED 1996
0080/0014 019516 FT	024 "DIA CIRC METAL LEN=0045 INSTALLED 1996 2 0 43071 0 00 0194+74 CRANBERRY RD (T796)
0080/0000	LENGTH(AH 1515 BK 3459)
0070/2949	018 "DIA CIR PLASTIC LEN=0040 INSTALLED 2006
0070/2887	018 "DIA CIR PLASTIC LEN=0036 INSTALLED 2006
0070/2676	018"H 24"W ELLIP METAL LEN=0035 INSTALLED 1996
0070/1211	024 "DIA CIR PLASTIC LEN=0047 INSTALLED 2013
0070/1063	018 "DIA CIR PLASTIC LEN=0040 INSTALLED 2021

EXTRACT DATE: 12/18/2023  
PRINT DATE: 12/19/2023

ROADWAY MANAGEMENT SYSTEM  
SLD COUNTY/SR - ANNUAL PRINT

PAGE NUMBER: 333  
COUNTY: MERCER

DIR: B TOTAL LEN: 7.438 MI.  
LEFT MUN: DEER CREEK T

DIST: 01-4 SR: 1018  
RIGHT MUN: DEER CREEK T

Stationing	Notes	Material	Length	Installation
		018 " DIA CIR PLASTIC	0070/0985	LEN=0040 INSTALLED 2013
016057 FT		018 " DIA CIR PLASTIC	0070/0179	LEN=0040 INSTALLED 2021
		2 0 43071 0 00 0160+33	016057 FT	
		LENGTH(AH 34 59 BK 3633)	0070/0000	
		036 " DIA CIR PLASTIC	0060/3205	LEN=0040 INSTALLED 2005
		018 " DIA CIR PLASTIC	0060/2781	LEN=0040 INSTALLED 2021
		018 " DIA CIR PLASTIC	0060/2636	LEN=0040 INSTALLED 2017
		018 " DIA CIRC METAL	0060/2589	LEN=0035 INSTALLED UNKN
SUNOL RD (T889)		036 " DIA CIRC METAL	0060/1777	LEN=0037 INSTALLED 2005
0060/1450				
012424 FT		FOR SR 1014 AND 1018 (CONN)	0060/0084	
		2 0 43071 0 00 0124+00	012424 FT	
		GEORGETOWN RD (SR1014 SEG 0080/0000)		
		NC SH HAKLEYVILLE RD		
		INTER-BK GEORGETOWN RD (SR1014 SEG 0080/0000)		
012424 FT		LTH AH 003633 BK 000100	0060/0000	
		7054/0000 LTH AH 000100 BK 002532	012424 FT	
GEORGETOWN RD (SR1014 SEG 0070/0000)		INTER-AHD GEORGETOWN RD (SR1014 SEG 0070/0000)	0050/2532	
		NC MI LLEDGEVILLE RD		
		018 " DIA CIR PLASTIC	0050/1845	LEN=0040 INSTALLED 1996
		024 " DIA CIRC METAL	0050/1278	LEN=0036 INSTALLED 1996
009892 FT		2 0 43071 0 00 0098+84	009892 FT	
		LENGTH(AH 2532 BK 1924)	0050/0000	

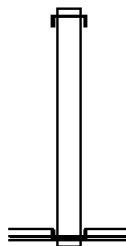
DIR: B TOTAL LEN: 7.438 MI. DIST: 01-4 SR: 1018  
 LEFT MUN: DEER CREEK T RIGHT MUN: DEER CREEK T

007968 FT		0040/0149	BMS EN 43/1018/0040/0000
		007968 FT	2 0 43071 0 00 0079+58
			LAKE WILHELM
			BMSBG 43/1018/0040/0000
			DEER CREEK
			SANDY CREEK T
		0040/0000	LENGTH(AH 1924 BK 2280)
			CARROL RD
		0030/0874	(T746)
005688 FT	==	005688 FT	2 0 43071 0 00 0056+93
		0030/0000	LENGTH(AH 2280 BK 2193)
		0020/1052	018 "DIA CIR PLASTIC LEN=0042 INSTALLED UNKN
		0020/0422	018 "DIA CIRC METAL LEN=0041 INSTALLED 1996
003495 FT		003495 FT	2 0 43071 0 00 0035+00
			NC SHEAKLEYVILLE RD
		0020/0000	LENGTH(AH 2193 BK 3495)
		0010/2804	018 "DIA CIRC METAL LEN=0042 INSTALLED 1996
		0010/1985	018 "DIA CIRC METAL LEN=0043 INSTALLED 1999
		0010/1634	015 "DIA CIRC METAL LEN=0045 INSTALLED 1996
			NC MILLEDGEVILLE RD
		0010/1357	SANDY CREEK SHEAKLEYVILLE B
		0010/0647	018 "DIA CIRC METAL LEN=0041 INSTALLED 1996
			PLUM AL
	==	0010/0239	(TWP)
		0010/0160	018 "DIA CIR PLASTIC LEN=0040 INSTALLED 2021
000000 FT		000000 FT	2 0 43071 0 00 0000+00
			NC CHURCH ST
			PERRY HW
			(SRO019 SEG 0500/1072)
			MFC BEGIN = D
		0010/0000	LENGTH(AH 3495 BK 0000)

EXTRACT DATE: 12/18/2023      ROADWAY MANAGEMENT SYSTEM      PAGE NUMBER: 331  
 PRINT DATE: 12/19/2023      SLD COUNTY/SR - ANNUAL PRINT      COUNTY: MERCER  
 DIR: B      TOTAL LEN: .115 MI.      DIST: 01-4      SR: 1017  
 LEFT MUN: DEER CREEK T      RIGHT MUN: DEER CREEK T

000609 FT

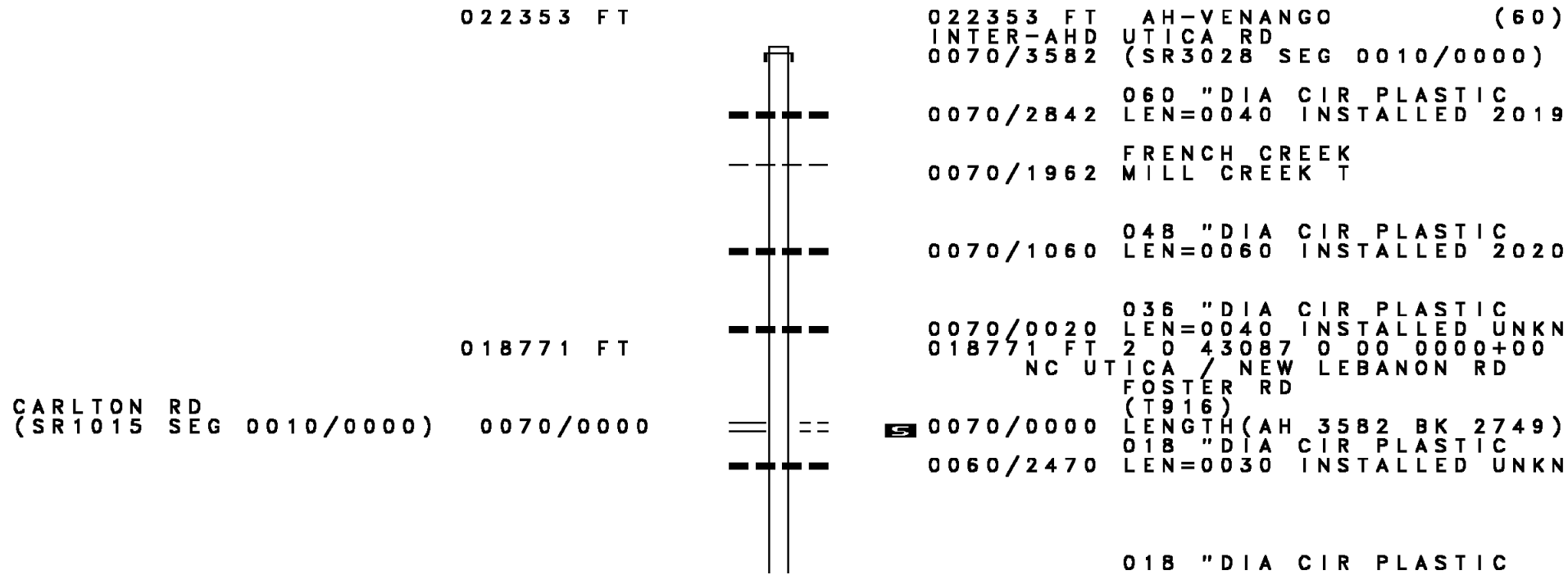
000000 FT



000609 FT AH-CRAWFORD (20)  
 INTER-AHD SR 2002 SH  
 0010/0609 (SR2002 SEG 0080/1855)  
 000000 FT 2 0 20023 6 00 0193+73  
           NC STATE RD  
                   COUNTY LINE RD  
                   (SR1026 SEG 0050/0842)  
 INTER-BK DEER CREEK RD  
           (TB20)  
           MFC BEGIN = D  
 0010/0000 LENGTH(AH 0609 BK 0000)



DIR: B TOTAL LEN: 4.234 MI. DIST: 01-4 SR: 1016  
 LEFT MUN: FRENCH CREEK T RIGHT MUN: FRENCH CREEK T



022353 FT

022353 FT AH-VENANGO (60)  
 INTER-AHD UTICA RD  
 0070/3582 (SR3028 SEG 0010/0000)

0070/2842 060 "DIA CIR PLASTIC  
 LEN=0040 INSTALLED 2019

0070/1962 FRENCH CREEK  
 MILL CREEK T

0070/1060 048 "DIA CIR PLASTIC  
 LEN=0060 INSTALLED 2020

018771 FT

0070/0020 036 "DIA CIR PLASTIC  
 LEN=0040 INSTALLED UNKN  
 018771 FT 2 0 43087 0 00 0000+00

CARLTON RD  
 (SR1015 SEG 0010/0000) 0070/0000

NC UTICA / NEW LEBANON RD  
 FOSTER RD  
 (T916)  
 0070/0000 LENGTH(AH 3582 BK 2749)  
 018 "DIA CIR PLASTIC  
 0060/2470 LEN=0030 INSTALLED UNKN

018 "DIA CIR PLASTIC

DIR: B TOTAL LEN: 4.234 MI. DIST: 01-4 SR: 1016  
 LEFT MUN: MILL CREEK T RIGHT MUN: MILL CREEK T

Stationing	Description	Material	Length	Status
016022 FT	0060/0735	LEN=0040	INSTALLED	2020
	016022 FT	2 0 43074 0 00 0160+38		
	0060/0000	LENGTH(AH 2749 BK 2258)		
	0050/1373	015 "DIA CIR PLASTIC	LEN=0040	INSTALLED 2020
2 0 43074 0 00 0137+95 013764 FT FOREST RD (T906)	013764 FT			
	0050/0000	LENGTH(AH 2258 BK 3760)		
SMITH RD (T831)	0040/2103			
	0040/2095	018 "DIA CIR PLASTIC	LEN=0040	INSTALLED UNKN
	0040/2060	018 "DIA CIR PLASTIC	LEN=0050	INSTALLED UNKN
	0040/1026	018 "DIA CIR PLASTIC	LEN=0040	INSTALLED 2020
010004 FT	0040/0009	018 "DIA CIR PLASTIC	LEN=0040	INSTALLED UNKN
	010004 FT	2 0 43074 0 00 0100+70		
	0040/0000	LENGTH(AH 3760 BK 3527)		
	0030/3063	024 "DIA CIR PLASTIC	LEN=0037	INSTALLED UNKN
	0030/2620	030 "DIA CIR METAL	LEN=0040	INSTALLED 2006
	0030/2172	018 "DIA CIR PLASTIC	LEN=0032	INSTALLED UNKN
	0030/1869	018 "DIA CIR PLASTIC	LEN=0030	INSTALLED UNKN
	0030/1406	024 "DIA CIR PLASTIC	LEN=0030	INSTALLED UNKN
WORSK RD (T882)	0030/0637	018 "DIA CIR PLASTIC	LEN=0040	INSTALLED 2020
	0030/0377	CROUSER SCHOOL RD (T883)		
	0030/0357	018 "DIA CIR PLASTIC	LEN=0040	INSTALLED 2020

DIR: B TOTAL LEN: 4.234 MI. DIST: 01-4 SR: 1016  
 LEFT MUN: MILL CREEK T RIGHT MUN: MILL CREEK T

GORDON RD  
 (BORO)

006477 FT

003071 FT

0010/2884

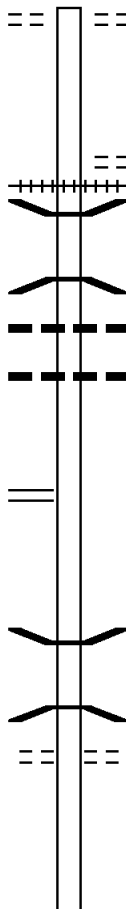
000000 FT

0030/0050	018 " DIA CIR PLASTIC
006477 FT	LEN=0040 INSTALLED 2020
0030/0000	2 0 43074 0 00 0065+24
0020/3197	LENGTH(AH 3527 BK 3406)
0020/2671	024 " DIA CIR PLASTIC
	LEN=0040 INSTALLED 2020
	018 " DIA CIR PLASTIC
	LEN=0040 INSTALLED 2020
0020/1520	018 " DIA CIR PLASTIC
	LEN=0040 INSTALLED 2020
0020/0786	018 " DIA CIR PLASTIC
	LEN=0032 INSTALLED UNKN
0020/0325	024 " DIA CIR PLASTIC
	LEN=0040 INSTALLED UNKN
003071 FT	2 0 43074 0 00 0030+12
0020/0000	LENGTH(AH 3406 BK 3071)
	MILL CREEK
0010/3019	NEW LEBANON B
0010/2919	018 " DIA CIR PLASTIC
	LEN=0060 INSTALLED 2020
0010/2556	BMS EN 43/1016/0010/2544
	2 0 43074 0 00 0025+40
	MCCAUGHTRY
0010/2544	BMSBG 43/1016/0010/2544
	024 " DIA CIR PLASTIC
0010/2156	LEN=0040 INSTALLED 2020
0010/1813	018 " DIA CIRC METAL
	LEN=0035 INSTALLED UNKN
0010/0601	018 " DIA CIR PLASTIC
	LEN=0080 INSTALLED UNKN
0010/0330	VENANGO ST
	(BORO)
0010/0236	018 " DIA CIR PLASTIC
	LEN=0070 INSTALLED 2020
000000 FT	2 0 43074 0 00 0000+00
	NC CA RLTON RD
	MERCER ST
	(SR0173 SEG 0480/3088)
INTER-BK	OAK ST
	(BORO)
	MFC BEGIN = D
0010/0000	LENGTH(AH 3071 BK 0000)

DIR: B TOTAL LEN: 3.301 MI. DIST: 01-4 SR: 1015  
 LEFT MUN: FRENCH CREEK T RIGHT MUN: FRENCH CREEK T

COCHRANTON RD  
 (T860)

017429 FT  
 0060/3513



017429 FT EAST CARLTON RD  
 0060/3513 (T321)

2 0 43074 0 00 0326+88 013916 FT  
 CARLTON RD  
 (SR1028 SEG 0060/1887) 0060/0000

0060/1846 O'BRIEN LN  
 0060/1843 (TWP)  
 0060/1747 (AAR 262821C) #TRKS 01  
 BMSEN 43/1015/0060/1472  
 2 0 43074 0 00 0341+52  
 FRENCH CREEK  
 0060/1472 BMSBG 43/1015/0060/1472  
 024 "DIA CIR PLASTIC  
 0060/1220 LEN=0050 INSTALLED 2020  
 0060/1090 030 "DIA CIR PLASTIC  
 LEN=0060 INSTALLED 2020

013916 FT  
 0060/0000 LENGTH(AH 3513 BK 3358)

0050/1533 BMSEN 43/1015/0050/1430  
 2 0 43074 0 00 0307+62  
 NORTH DEER CREEK  
 0050/1430 BMSBG 43/1015/0050/1430  
 CREEK RD  
 0050/1304 (T859)

010558 FT

010558 FT 2 0 43074 0 00 0293+30  
 0050/0000 LENGTH(AH 3358 BK 2815)  
 018 "DIA CIR PLASTIC

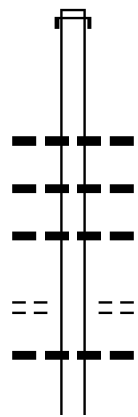
DIR: B TOTAL LEN: 3.301 MI. DIST: 01-4 SR: 1015  
 LEFT MUN: FRENCH CREEK T RIGHT MUN: FRENCH CREEK T

Stationing	Description	Material	Length	Year
007743 FT	0040/2486	018" DIA CIR PLASTIC	0040	1997
	0040/1610	018" DIA CIR PLASTIC	0036	1997
2 0 43074 0 00 0265+15	007743 FT	LENGTH(AH 2815 BK 3073)		
	0030/1151	015" DIA CIR PLASTIC	0030	1997
2 0 43074 0 00 0234+67	004670 FT	NICKLIN RD (T835)		
JACOBS RD (T835)	0030/0000	LENGTH(AH 3073 BK 2086)		
	0020/1293	024" DIA CIR PLASTIC	0030	1997
	0020/1093	024" DIA CIR PLASTIC	0040	2020
	0020/0743	018" DIA CIR PLASTIC	0040	1997
002584 FT	002584 FT	018" DIA CIR PLASTIC		
BUCHANAN RD (T833)	0020/0000	LENGTH(AH 2086 BK 2584)		
	0010/0725	FRENCH CREEK MILL CREEK T		
000000 FT	000000 FT	NC NEW LEBANON RD		
	INTER-BK	UTICA RD (SR1016 SEG 0070/0000) FOSTER RD (T916) MFC BEGIN = D		
CARLTON RD (SR1016 SEG 0070/0000)	0010/0000	LENGTH(AH 2584 BK 0000)		

EXTRACT DATE: 12/18/2023 ROADWAY MANAGEMENT SYSTEM PAGE NUMBER: 325  
 PRINT DATE: 12/19/2023 SLD COUNTY/SR - ANNUAL PRINT COUNTY: MERCER  
 DIR: B TOTAL LEN: 12.447 MI. DIST: 01-4 SR: 1014  
 LEFT MUN: MILL CREEK T RIGHT MUN: MILL CREEK T

065719 FT

065719 FT AH-VENANGO (60)  
 INTER-AHD GEORGETOWN RD  
 0240/2194 (SR3026 SEG 0010/0000)



2 0 43073 0 00 0187+55 063525 FT  
 FOSTER RD  
 (T918) 0240/0000

0240/0868 024 " DIA CIRC CONCR  
 LEN=0055 INSTALLED 1998  
 0240/0410 024 " DIA CIR PLASTIC  
 LEN=0050 INSTALLED 2021  
 0240/0139 018 " DIA CIR PLASTIC  
 063525 FT LEN=0100 INSTALLED 1998  
 DEEMERS DAM RD  
 (T916)  
 0240/0000 LENGTH(AH 2194 BK 2961)  
 032 " DIA CIR PLASTIC  
 0230/2819 LEN=0064 INSTALLED 1998

DIR: B TOTAL LEN: 12.447 MI. DIST: 01-4 SR: 1014  
 LEFT MUN: MILL CREEK T RIGHT MUN: MILL CREEK T

2 0 43073 0 00 0157+90 060564 FT  
 FIVE POINTS RD  
 (T777) 0230/0000

0230/1500 036 "DIA CIR PLASTIC  
 LEN=0080 INSTALLED 2021  
 060564 FT  
 S 0230/0000 LENGTH(AH 2961 BK 3323)  
 KLEIN RD  
 (T946)  
 0220/3060

057241 FT

0220/0553 018 "DIA CIRC METAL  
 LEN=0040 INSTALLED 1998  
 057241 FT 2 0 43073 0 00 0124+78  
 S 0220/0000 LENGTH(AH 3323 BK 2691)  
 018 "DIA CIR PLASTIC  
 0210/2542 LEN=0030 INSTALLED 1998  
 018 "DIA CIR PLASTIC  
 0210/2231 LEN=0030 INSTALLED 2004  
 CRYSTAL SPRING RD  
 (T902)  
 0210/2124 018 "DIA CIR PLASTIC  
 0210/1778 LEN=0035 INSTALLED 1998

2 0 43073 0 00 0097+95 054550 FT  
 KETCHUM RD  
 (T904) 0210/0000

0210/0225 018 "DIA CIR PLASTIC  
 LEN=0030 INSTALLED 1998  
 054550 FT  
 S 0210/0000 LENGTH(AH 2691 BK 3348)  
 018 "DIA CIR PLASTIC  
 0200/3268 LEN=0030 INSTALLED UNKN  
 012 "DIA CIR PLASTIC  
 0200/3050 LEN=0034 INSTALLED 1998  
 020 "DIA CIR PLASTIC  
 0200/2363 LEN=0025 INSTALLED 1998

020 "DIA CIR PLASTIC

DIR: B TOTAL LEN: 12.447 MI. DIST: 01-4 SR: 1014  
 LEFT MUN: MILL CREEK T RIGHT MUN: MILL CREEK T

Stationing	Notes	Material	Length	Year
		0200/1245	LEN=0025	INSTALLED UNKN
2 0 43073 0 00 0064+43 051202 FT		0200/0037	LEN=0040	INSTALLED 2006
CROUSER SCHOOL RD		051202 FT		SWAMP RD
(T883)		0200/0000		(T884)
		0200/0000	LENGTH(AH 3348 BK 2045)	
		0190/1693	LEN=0035	INSTALLED 2003
				015 "DIA CIRC METAL
049157 FT		049157 FT		2 0 43073 0 00 0045+16
		0190/0000	LEN=0040	INSTALLED 1998
				LENGTH(AH 2045 BK 2069)
		0180/1210	LEN=0035	INSTALLED 1998
				018 "DIA CIR PLASTIC
047088 FT		047088 FT		2 0 43073 0 00 0022+99
		0180/0000	LENGTH(AH 2069 BK 2333)	
		0170/2000	LEN=0035	INSTALLED 1998
		0170/1574	LEN=0045	INSTALLED 1998
		0170/0945		BMS EN 43/1014/0170/0916
		0170/0916		2 0 43073 0 00 0009+05
		0170/0533		MILL CREEK
044755 FT		044755 FT		BMSBG 43/1014/0170/0916
		0170/0000	LEN=0047	INSTALLED UNKN
				040 "DIA CIR PLASTIC
				2 0 43073 0 00 0000+00
				MERCER ST
				(SR0173 SEG 0480/1012)
				LENGTH(AH 2333 BK 3159)
CRAWFORD ST (BORO)		0160/2848		



DIR: B TOTAL LEN: 12.447 MI. DIST: 01-4 SR: 1014  
 LEFT MUN: NEW LEBANON B RIGHT MUN: NEW LEBANON B

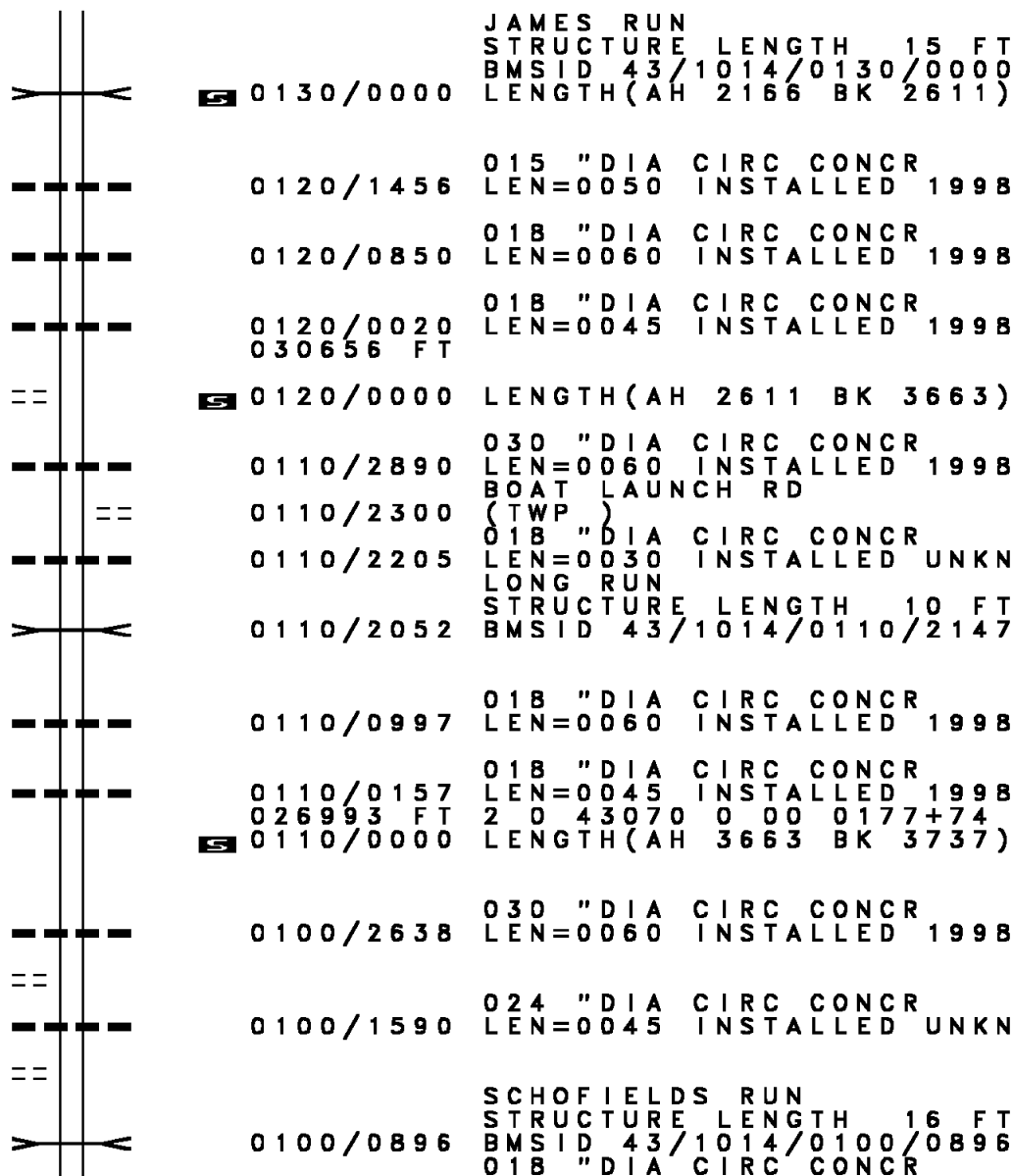
Stationing	Structure / Notes	Length
041596 FT	0160/0872 024 " DIA CIRC CONCR LEN=0030 INSTALLED 1998 OBITZ RD (T842) NEW LEBANON	041596 FT
	0160/0865	
	0160/0818 MILL CREEK T	
	2 0 43070 0 00 0031+42 MILL CREEK STRUCTURE LENGTH 17 FT BMSID 43/1014/0160/0000 LENGTH(AH 3159 BK 2494)	
	0160/0000	
	0150/1222 030"H 52"W ELLIP METAL LEN=0040 INSTALLED 1998	
	0150/0071 MONTGOMERY SCH RD (T845)	
2 0 43070 0 00 0056+43 RAMSEY RD (T844)	039102 FT	039102 FT
	0150/0000 LENGTH(AH 2494 BK 3669)	
	0140/2114 ROBERTS RD (T735)	
	0140/1796 MILL CREEK NEW VERNON T	
	0140/1780 024 " DIA CIRC CONCR LEN=0035 INSTALLED UNKN	
	035433 FT	035433 FT
	0140/0000 LENGTH(AH 3669 BK 2166)	
	0130/0870 018 " DIA CIRC CONCR LEN=0035 INSTALLED 1998	
DEER CREEK RD (T820)	0130/0823	033267 FT
	033267 FT	2 0 43070 0 00 0114+60

DIR: B TOTAL LEN: 12.447 MI. DIST: 01-4 SR: 1014  
 LEFT MUN: NEW VERNON T RIGHT MUN: NEW VERNON T

2 0 43070 0 00 0140+65 030656 FT  
 CONDIR RD  
 (T818) 0120/0000

PENNDOT STOCKPILE YD #7  
 (GOVT) 0100/2090

CRANBERRY RD  
 (T796) 0100/1200



JAMES RUN  
 STRUCTURE LENGTH 15 FT  
 BMSID 43/1014/0130/0000  
 LENGTH(AH 2166 BK 2611)

015 " DIA CIRC CONCR  
 LEN=0050 INSTALLED 1998

018 " DIA CIRC CONCR  
 LEN=0060 INSTALLED 1998

018 " DIA CIRC CONCR  
 LEN=0045 INSTALLED 1998

LENGTH(AH 2611 BK 3663)

030 " DIA CIRC CONCR  
 LEN=0060 INSTALLED 1998  
 BOAT LAUNCH RD  
 (TWP)

018 " DIA CIRC CONCR  
 LEN=0030 INSTALLED UNKN  
 LONG RUN

STRUCTURE LENGTH 10 FT  
 BMSID 43/1014/0110/2147

018 " DIA CIRC CONCR  
 LEN=0060 INSTALLED 1998

018 " DIA CIRC CONCR  
 LEN=0045 INSTALLED 1998  
 2 0 43070 0 00 0177+74

LENGTH(AH 3663 BK 3737)

030 " DIA CIRC CONCR  
 LEN=0060 INSTALLED 1998

024 " DIA CIRC CONCR  
 LEN=0045 INSTALLED UNKN

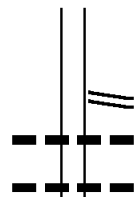
SCHOFIELDS RUN  
 STRUCTURE LENGTH 16 FT  
 BMSID 43/1014/0100/0896  
 018 " DIA CIRC CONCR

DIR: B TOTAL LEN: 12.447 MI. DIST: 01-4 SR: 1014  
 LEFT MUN: NEW VERNON T RIGHT MUN: NEW VERNON T

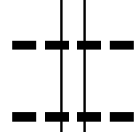
Stationing	Length	Description	Material	Year
0100/0398	0045 FT	LAKE WILHELM RD	INSTALLED UNKN	
0100/0321	0077 FT	(SR1009 SEG 0070/3034)		
023256 FT		NEW VERNON DEER CREEK T		
0100/0000	0000 FT	LENGTH(AH 3737 BK 3401)		
0090/2420	0035 FT	018 " DIA CIRC CONCR	INSTALLED UNKN	
0090/2035	0035 FT	018 " DIA CIRC CONCR	INSTALLED UNKN	
0090/1542	0040 FT	018 " DIA CIRC CONCR	INSTALLED 1998	
0090/0644	0045 FT	024 " DIA CIRC CONCR	INSTALLED 1998	
0090/0189	0050 FT	018 " DIA CIRC CONCR	INSTALLED 1998	
019855 FT		PARK RD (T764)		
0090/0000	0000 FT	LENGTH(AH 3401 BK 2703)		
0080/2154	0045 FT	018 " DIA CIRC CONCR	INSTALLED 1998	
0080/1809	0045 FT	MILLER LN (PRDR)		
0080/1440	0045 FT	024 " DIA CIRC CONCR	INSTALLED 1998	
SMOLA RD (T825)				
0080/1121	0045 FT			
0080/1051	0045 FT	018 " DIA CIRC CONCR	INSTALLED 1998	
0080/0710	0045 FT	BMSSEN 43/1014/0080/0626		
0080/0692	0045 FT	SANDY CK. TR. BMSBG 43/1014/0080/0626		
FOR SR 1014 AND 1018 (CONN)				
0080/0080	0080 FT			
017152 FT				
0080/0000	0000 FT	LENGTH(AH 2703 BK 1579)		
0070/1379	0080 FT	BMSSEN 43/1014/0070/1052		
0070/1052	0080 FT	SR 0079 NB BMSBG 43/1014/0070/1052		

DIR: B TOTAL LEN: 12.447 MI. DIST: 01-4 SR: 1014  
 LEFT MUN: DEER CREEK T RIGHT MUN: DEER CREEK T

015573 FT

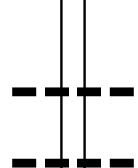


015573 FT 2 0 43070 0 00 0291+37  
 MILLEDGEVILLE RD  
 (SR1018 SEG 0050/2532)  
 0070/0000 LENGTH(AH 1579 BK 3794)  
 018 "DIA CIRC CONCR  
 0060/3467 LEN=0045 INSTALLED 1998  
 018 "DIA CIRC CONCR  
 0060/2975 LEN=0050 INSTALLED UNKN



0060/1635 018 "DIA CIRC METAL  
 LEN=0065 INSTALLED 1998  
 0060/0836 030 "DIA CIRC CONCR  
 LEN=0050 INSTALLED 1998

011779 FT

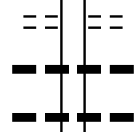


011779 FT 2 0 43070 0 00 0329+08  
 0060/0000 LENGTH(AH 3794 BK 2356)  
 036 "DIA CIRC CONCR  
 0050/2356 LEN=0050 INSTALLED 1998  
 0050/1613 018 "DIA CIRC CONCR  
 LEN=0045 INSTALLED 1998

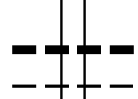


009423 FT

0050/0022 018 "DIA CIRC CONCR  
 LEN=0045 INSTALLED 1998  
 009423 FT 2 0 43070 0 00 0352+56  
 PINE RD  
 (T888)

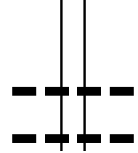


0050/0000 LENGTH(AH 2356 BK 2153)  
 018 "DIA CIRC CONCR  
 0040/2010 LEN=0045 INSTALLED 1998  
 018 "DIA CIRC CONCR  
 0040/1635 LEN=0050 INSTALLED UNKN



0040/0663 018 "DIA CIRC CONCR  
 LEN=0045 INSTALLED 1998  
 DEER CREEK  
 SANDY CREEK T

007270 FT

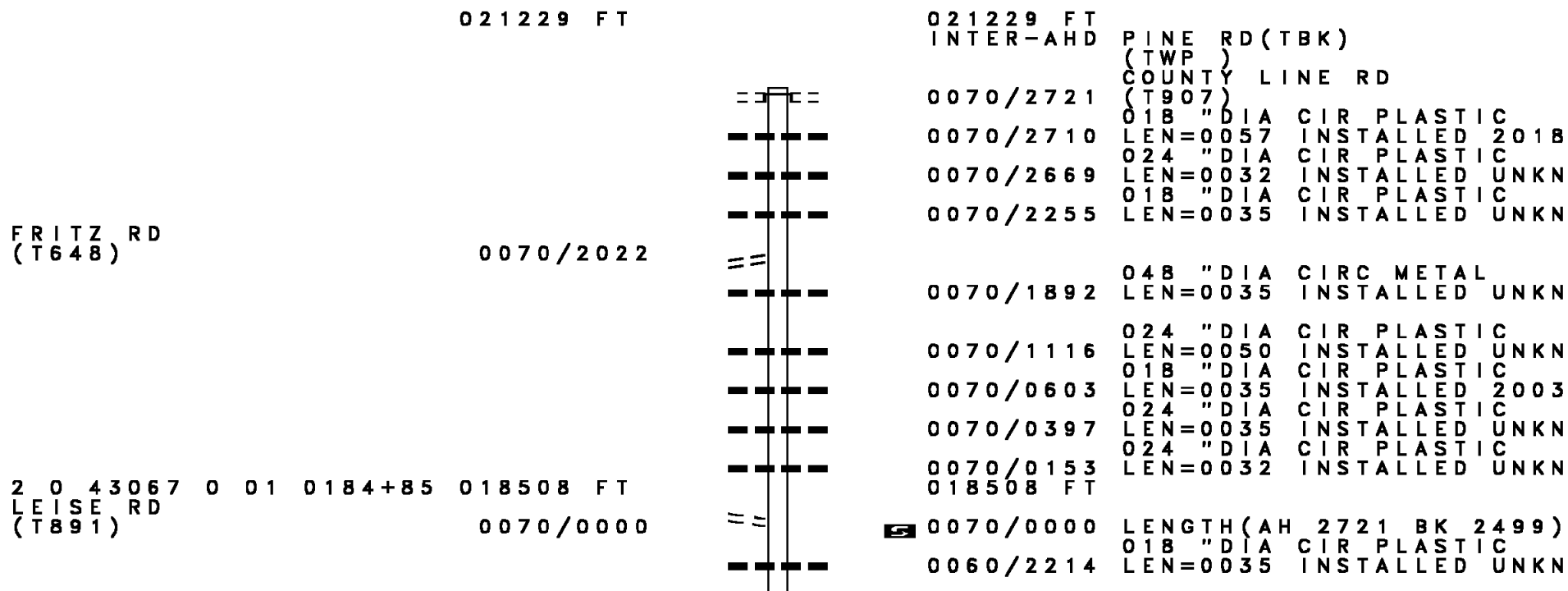


007270 FT 2 0 43070 0 00 0374+45  
 0040/0000 LENGTH(AH 2153 BK 1791)  
 018 "DIA CIRC CONCR  
 0030/1650 LEN=0045 INSTALLED 1998  
 018 "DIA CIRC CONCR  
 0030/1134 LEN=0045 INSTALLED 1998

DIR: B TOTAL LEN: 12.447 MI. DIST: 01-4 SR: 1014  
 LEFT MUN: SANDY CREEK T RIGHT MUN: SANDY CREEK T

Location / Segment	Segment ID	Length (FT)	Structure / Material	Installation Date
	0030/0441	005479	018" DIA CIRC CONCR	1998
	005479		LEN=0050 INSTALLED	
			2 0 43070 0 00 0391+77	
	0030/0000		BLACK RUN	
			STRUCTURE LENGTH 20 FT	
			BMSID 43/1014/0030/0000	
	0020/2986		018" DIA CIRC CONCR	1998
			LEN=0040 INSTALLED	
	0020/2274		024" DIA CIRC CONCR	1998
			LEN=0040 INSTALLED	
{TBK} VAUGHN RD {T887}	0020/1642		026" DIA CIRC CONCR	1998
			LEN=0055 INSTALLED	
			VAUGHN RD	
0020/1603	0020/1603		(T887)	
			048" DIA CIR PLASTIC	
			LEN=0060 INSTALLED UNKN	
	0020/0013	001733	018" DIA CIRC CONCR	1998
	001733		LEN=0100 INSTALLED	
			2 0 43070 0 00 0429+47	
OLD PERRY HW (T718)	0020/0000		OLD PERRY HW	
			(T718)	
			LENGTH(AH 3746 BK 1733)	
	0010/1670		018" DIA CIRC CONCR	1998
			LEN=0060 INSTALLED	
			048" DIA CIRC CONCR	
	0010/1393		LEN=0045 INSTALLED	1998
			018" DIA CIRC CONCR	
			LEN=0047 INSTALLED	1998
COUNTY LINE RD (SR1024 SEG 0020/0000)	0010/0128			
000000 FT	0010/0047		016"H 16"W CON BOX CUL	1998
	000000		LEN=0056 INSTALLED	
			2 0 43070 0 00 0446+65	
PERRY HW (SR0019 SEG 0010/0000)	0010/0000		FORGETOWN RD	
			PERRY HW	
			(SR0019 SEG 0550/1666)	
	0010/0000		LAKE RD	
			(SR3019 SEG 0010/0000)	
			MFC BEGIN = D	
	0010/0000		BK-CRAWFORD	(20)
			LENGTH(AH 1733 BK 0000)	

DIR: B TOTAL LEN: 4.021 MI. DIST: 01-4 SR: 1013  
 LEFT MUN: SANDY CREEK T RIGHT MUN: SANDY CREEK T



EXTRACT DATE: 12/18/2023  
PRINT DATE: 12/19/2023

ROADWAY MANAGEMENT SYSTEM  
SLD COUNTY/SR - ANNUAL PRINT

PAGE NUMBER: 316  
COUNTY: MERCER

DIR: B TOTAL LEN: 4.021 MI.  
LEFT MUN: SANDY CREEK T

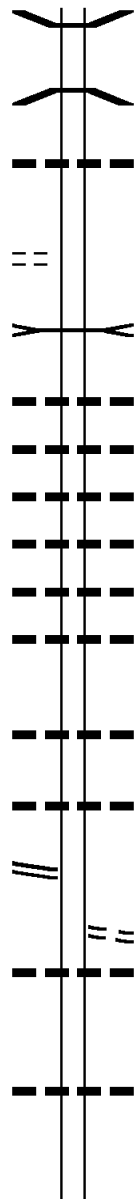
DIST: 01-4 SR: 1013  
RIGHT MUN: SANDY CREEK T

2 0 43067 0 01 0159+94 016009 FT  
DODGE RD  
(T881) 0060/0000

SALEM RD  
(SR4018 SEG 0070/1738) 0040/1389

013017 FT

010297 FT



0060/1563 BMS EN 43/1013/0060/1551  
2 0 43067 0 01 0175+36  
SANDY CK. TR.  
0060/1551 BMSBG 43/1013/0060/1551  
018 "DIA CIR PLASTIC  
0060/0735 LEN=0035 INSTALLED UNKN  
016009 FT  
0060/0000 LENGTH(AH 2499 BK 2992)  
CHASE RUN  
STRUCTURE LENGTH 17 FT  
0050/2835 BMSID 43/1013/0050/2835  
018 "DIA CIR PLASTIC  
0050/2095 LEN=0040 INSTALLED 2019  
024 "DIA CIR PLASTIC  
0050/1720 LEN=0035 INSTALLED UNKN  
018 "DIA CIR PLASTIC  
0050/1395 LEN=0040 INSTALLED 2019  
018 "DIA CIR METAL  
0050/0950 LEN=0032 INSTALLED UNKN  
018 "DIA CIR PLASTIC  
0050/0620 LEN=0040 INSTALLED 2019  
018 "DIA CIR PLASTIC  
0050/0401 LEN=0040 INSTALLED 1997  
013017 FT 2 0 43067 0 01 0130+01  
060 "DIA CIR PLASTIC  
LEN=0050 INSTALLED 2019  
0050/0000 LENGTH(AH 2992 BK 2720)  
042 "DIA CIR PLASTIC  
0040/2059 LEN=0040 INSTALLED 2019  
SCOFIELD RD  
(T883)  
0040/1349 018 "DIA CIR PLASTIC  
0040/1348 LEN=0032 INSTALLED UNKN  
048 "H 36 "W CON BOX CUL  
0040/0019 LEN=0030 INSTALLED UNKN  
010297 FT 2 0 43067 0 00 0102+91  
0040/0000 LENGTH(AH 2720 BK 3286)  
018 "DIA CIR PLASTIC

DIR: B TOTAL LEN: 4.021 MI. DIST: 01-4 SR: 1013  
 LEFT MUN: SANDY CREEK T RIGHT MUN: SANDY CREEK T

2 0 4 3 0 6 7 0 0 0 0 0 7 0 + 0 0 0 7 0 1 1 FT  
 FLICK RD  
 (T692) 0030/0000

0030/2633 LEN=0030 INSTALLED UNKN  
 0030/1935 018 "DIA CIR PLASTIC  
 LEN=0040 INSTALLED 2019  
 060"H 72"W CON BOX CUL  
 0030/1544 LEN=0030 INSTALLED UNKN

007011 FT THOMPSON RD  
 (T855)  
 0030/0000 LENGTH(AH 3286 BK 3514)

0020/1503 018 "DIA CIR PLASTIC  
 LEN=0032 INSTALLED UNKN

003497 FT 003497 FT 2 0 4 3 0 6 7 0 0 0 0 0 3 4 + 8 2  
 0020/0000 LENGTH(AH 3514 BK 3497)  
 0010/3450 015 "DIA CIRC METAL  
 LEN=0070 INSTALLED UNKN  
 0010/3410 018 "DIA CIR PLASTIC  
 LEN=0040 INSTALLED 2019

RESEIGH RD  
 (T853) 0010/0957  
 SANDY CREEK 0010/0820  
 SHEAKLEYVILLE B

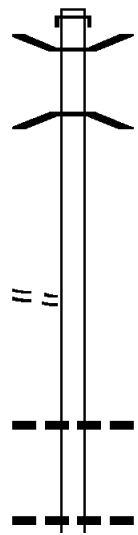
0010/0211 018 "DIA CIR PLASTIC  
 LEN=0035 INSTALLED UNKN  
 000000 FT 2 0 4 3 0 6 7 0 0 0 0 0 0 0 0 + 0 0  
 NC LAKE RD  
 PERRY HW  
 (SR0019 SEG 0500/1556)  
 MFC BEGIN = D  
 0010/0000 LENGTH(AH 3497 BK 0000)



EXTRACT DATE: 12/18/2023 ROADWAY MANAGEMENT SYSTEM PAGE NUMBER: 314  
 PRINT DATE: 12/19/2023 SLD COUNTY/SR - ANNUAL PRINT COUNTY: MERCER  
 DIR: B TOTAL LEN: 4.230 MI. DIST: 01-4 SR: 1012  
 LEFT MUN: MILL CREEK T RIGHT MUN: MILL CREEK T

022336 FT

022336 FT AH-VENANGO (60)  
 INTER-AHD SR 3022 SH  
 0080/2297 (SR3022 SEG 0010/0000)  
 0080/2025 BMS EN 43/1012/0080/1998  
 2 0 43072 0 00 0222+04  
 LT. SANDY CK.  
 0080/1998 BMSBG 43/1012/0080/1998



2 0 43072 0 00 0202+08 020039 FT  
 DEEMERS DAM RD 0080/0000  
 (T918)


020039 FT  
 0080/0000 LENGTH(AH 2297 BK 2907)  
 0070/1640 018 " DIA CIR PLASTIC  
 LEN=0040 INSTALLED 2021  
 0070/0679 018 " DIA CIR PLASTIC  
 LEN=0030 INSTALLED 2021

DIR: B TOTAL LEN: 4.230 MI. DIST: 01-4 SR: 1012  
 LEFT MUN: MILL CREEK T RIGHT MUN: MILL CREEK T

2 0 43072 0 00 0172+95 017132 FT  
 KLEIN RD  
 (T946) 0070/0000

CRYSTAL SPRING RD  
 (T902) 013833 FT  
 0050/2490

011322 FT

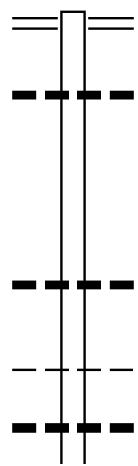


DIR: B TOTAL LEN: 4.230 MI. DIST: 01-4 SR: 1012  
 LEFT MUN: MILL CREEK T RIGHT MUN: MILL CREEK T

Stationing	Length	Material	Installation	Notes
007550 FT	0040/0070	018" DIA CIR PLASTIC	LEN=0080 INSTALLED UNKN	2 0 43072 0 00 0077+20
	007550 FT	024" DIA CIR PLASTIC	LEN=0030 INSTALLED 1997	VOGAN RD (T703)
	0040/0000	018" DIA CIR PLASTIC	LEN=0035 INSTALLED 1997	MILL CREEK SANDY LAKE T LENGTH(AH 3772 BK 1083)
2 0 43072 0 00 0066+25	006467 FT	024" DIA CIR PLASTIC	LEN=0030 INSTALLED 1997	DEAN RD (T884)
SWAMP RD (T883)	0030/0000	024" DIA CIR PLASTIC	LEN=0040 INSTALLED 1997	LENGTH(AH 1083 BK 3892)
	0020/2525	024" DIA CIR PLASTIC	LEN=0040 INSTALLED 1997	
	0020/1764	018" DIA CIR PLASTIC	LEN=0035 INSTALLED 1997	
	0020/0320	COLE RD (T868)		
002575 FT	002575 FT	018" DIA CIR PLASTIC	LEN=0035 INSTALLED 1997	2 0 43072 0 00 0027+38
	0020/0000	018" DIA CIR PLASTIC	LEN=0040 INSTALLED 1997	LENGTH(AH 3892 BK 2575)
	0010/2550	STRUCTURE LENGTH 8 FT		BMSID 43/1012/0010/2550
	0010/1842	018" DIA CIR PLASTIC	LEN=0035 INSTALLED 1997	
	0010/1165	018" DIA CIR PLASTIC	LEN=0040 INSTALLED 1997	
KALTENBAUGH RD (T870)	0010/1110	027" DIA CIR PLASTIC	LEN=0040 INSTALLED 2006	
	000000 FT	027" DIA CIR PLASTIC	LEN=0040 INSTALLED 2006	2 0 43072 0 00 0001+73
	0010/0521	NC GL		
	000000 FT	LENN SCHOOL RD SANDY LAKE RD (SRO173 SEG 0430/0000)		
	0010/0000	MFC BEGIN = E		
	0010/0000	018" DIA CIR PLASTIC	LEN=0035 INSTALLED 1997	LENGTH(AH 2575 BK 0000)

EXTRACT DATE: 12/18/2023      ROADWAY MANAGEMENT SYSTEM      PAGE NUMBER: 311  
 PRINT DATE: 12/19/2023      SLD COUNTY/SR - ANNUAL PRINT      COUNTY: MERCER  
 DIR: B      TOTAL LEN: 4.202 MI.      DIST: 01-4      SR: 1011  
 LEFT MUN: SANDY CREEK T      RIGHT MUN: SANDY CREEK T

022188 FT



022188 FT PERRY HW  
 0080/3264 (SR0019 SEG 0490/0000)

0080/2500 024 " DIA CIR PLASTIC  
 LEN=0405 INSTALLED 2019

018924 FT

0080/0223 018 " DIA CIR PLASTIC  
 LEN=0040 INSTALLED 2020  
 018924 FT 2 0 43086 0 00 0189+07  
 0080/0000 LENGTH(AH 3264 BK 2597)  
 SANDY CREEK

0070/2476 PERRY T  
 018 " DIA CIR PLASTIC  
 0070/2072 LEN=0040 INSTALLED 2020

DIR: B TOTAL LEN: 4.202 MI. DIST: 01-4 SR: 1011  
 LEFT MUN: PERRY T RIGHT MUN: PERRY T

Stationing	Description	Material	Length	Notes
016327 FT				
016327 FT	DREW RD (TBO1)		2 0 43086 0 00 0164+31	
0070/0000	LENGTH(AH 2597 BK 1926)			
0060/1517	018 " DIA CIRC CONCR			
	LEN=0030 INSTALLED 1996			
014401 FT				
0060/0000	LENGTH(AH 1926 BK 3888)			
0050/3764	018 " DIA CIR PLASTIC			
	LEN=0034 INSTALLED UNKN			
0050/3409	018 " DIA CIR PLASTIC			
	LEN=0034 INSTALLED 1996			
0050/3119	030 " DIA CIRC METAL			
	LEN=0048 INSTALLED 1996			
0050/1640	BMS EN 43/1011/0050/1616			
	2 0 43086 0 00 0122+28			
0050/1616	PINE RUN BMSBG 43/1011/0050/1616			
0050/0968	018 " DIA CIR PLASTIC			
	LEN=0040 INSTALLED 2020			
0050/0467	018 " DIA CIR PLASTIC			
	LEN=0040 INSTALLED 2020			
010513 FT	NC CARPENTERS CORNERS RD			
010513 FT	OHLE RD (T773)			
0050/0000	LENGTH(AH 3888 BK 2133)			
0040/1460	036 " DIA CIRC METAL			
	LEN=0044 INSTALLED 1996			
0040/0065	PERRY NEW VERNON T			
0040/0010	036 " DIA CIR PLASTIC			
	LEN=0080 INSTALLED 2004			
008380 FT				
008380 FT			2 0 43086 0 00 0083+83	

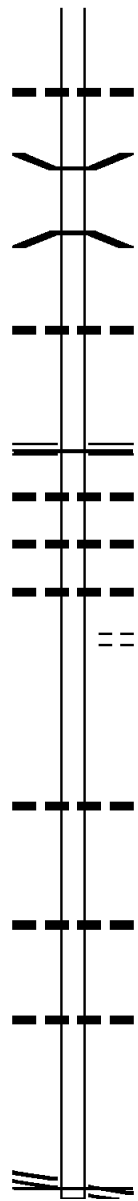
EXTRACT DATE: 12/18/2023  
PRINT DATE: 12/19/2023

ROADWAY MANAGEMENT SYSTEM  
SLD COUNTY/SR - ANNUAL PRINT

PAGE NUMBER: 309  
COUNTY: MERCER

DIR: B TOTAL LEN: 4.202 MI.  
LEFT MUN: NEW VERNON T

DIST: 01-4 SR: 1011  
RIGHT MUN: NEW VERNON T



5 0040/0000 LENGTH(AH 2133 BK 2544)

0030/1897 018"H 12"W ELLIP METAL  
LEN=0030 INSTALLED UNKN

0030/0990 BMS 43/1011/0030/0961  
2 0 43086 0 00 0067+96  
CLARKS RUN

0030/0961 BMSBG 43/1011/0030/0961

005836 FT

0030/0006 018 " DIA CIR PLASTIC  
LEN=0040 INSTALLED 2000  
005836 FT 2 0 43086 0 00 0058+39  
LAKE WILHELM RD  
(SR1009 SEG 0030/0000)  
MFC BEGIN = E

5 0030/0000 LENGTH(AH 2544 BK 2566)

0020/2556 018 " DIA CIR PLASTIC  
LEN=0060 INSTALLED 2021

0020/2405 018 " DIA CIR PLASTIC  
LEN=0034 INSTALLED 2021

0020/1931 042 " DIA CIR PLASTIC  
LEN=0040 INSTALLED 2021

0020/1482 SLATER RD  
(T771)

003270 FT

003270 FT 2 0 43086 0 00 0032+23  
5 0020/0000 LENGTH(AH 2566 BK 3270)  
018 " DIA CIR PLASTIC

0010/3206 LEN=0040 INSTALLED 2021

0010/1982 018 " DIA CIR PLASTIC  
LEN=0040 INSTALLED 2021

0010/0975 048 " DIA CIR PLASTIC  
LEN=0055 INSTALLED 2021

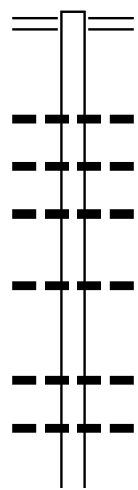
2 0 43086 0 00 0000+00 000000 FT  
HADLEY RD  
(SR0358 SEG 0410/3127) 0010/0000

NC SHEAKLEYVILLE RD  
SANDY LAKE RD  
000000 FT (SR0358 SEG 0410/3127)  
MFC BEGIN = D

5 0010/0000 LENGTH(AH 3270 BK 0000)

EXTRACT DATE: 12/18/2023      ROADWAY MANAGEMENT SYSTEM      PAGE NUMBER: 308  
 PRINT DATE: 12/19/2023      SLD COUNTY/SR - ANNUAL PRINT      COUNTY: MERCER  
 DIR: B      TOTAL LEN: 2.413 MI.      DIST: 01-4      SR: 1010  
 LEFT MUN: PERRY T      RIGHT MUN: PERRY T

012739 FT



012739 FT PERRY HW  
 0040/2632 (SR0019 SEG 0470/1199)

0040/1620 024 " DIA CIR PLASTIC  
 LEN=0032 INSTALLED 1997  
 0040/1374 024 " DIA CIR PLASTIC  
 LEN=0040 INSTALLED 1997  
 0040/1140 024 " DIA CIR PLASTIC  
 LEN=0060 INSTALLED 1997

010107 FT

0040/0495 018 " DIA CIR PLASTIC  
 LEN=0040 INSTALLED 1997  
 010107 FT 2 0 43138 0 00 0101+24  
 5 0040/0000 LENGTH(AH 2632 BK 3474)  
 0030/3452 012 " DIA CIR PLASTIC  
 LEN=0040 INSTALLED UNKN  
 0030/3289 024 " DIA CIRC CONCR  
 LEN=0070 INSTALLED UNKN  
 018 " DIA CIR PLASTIC

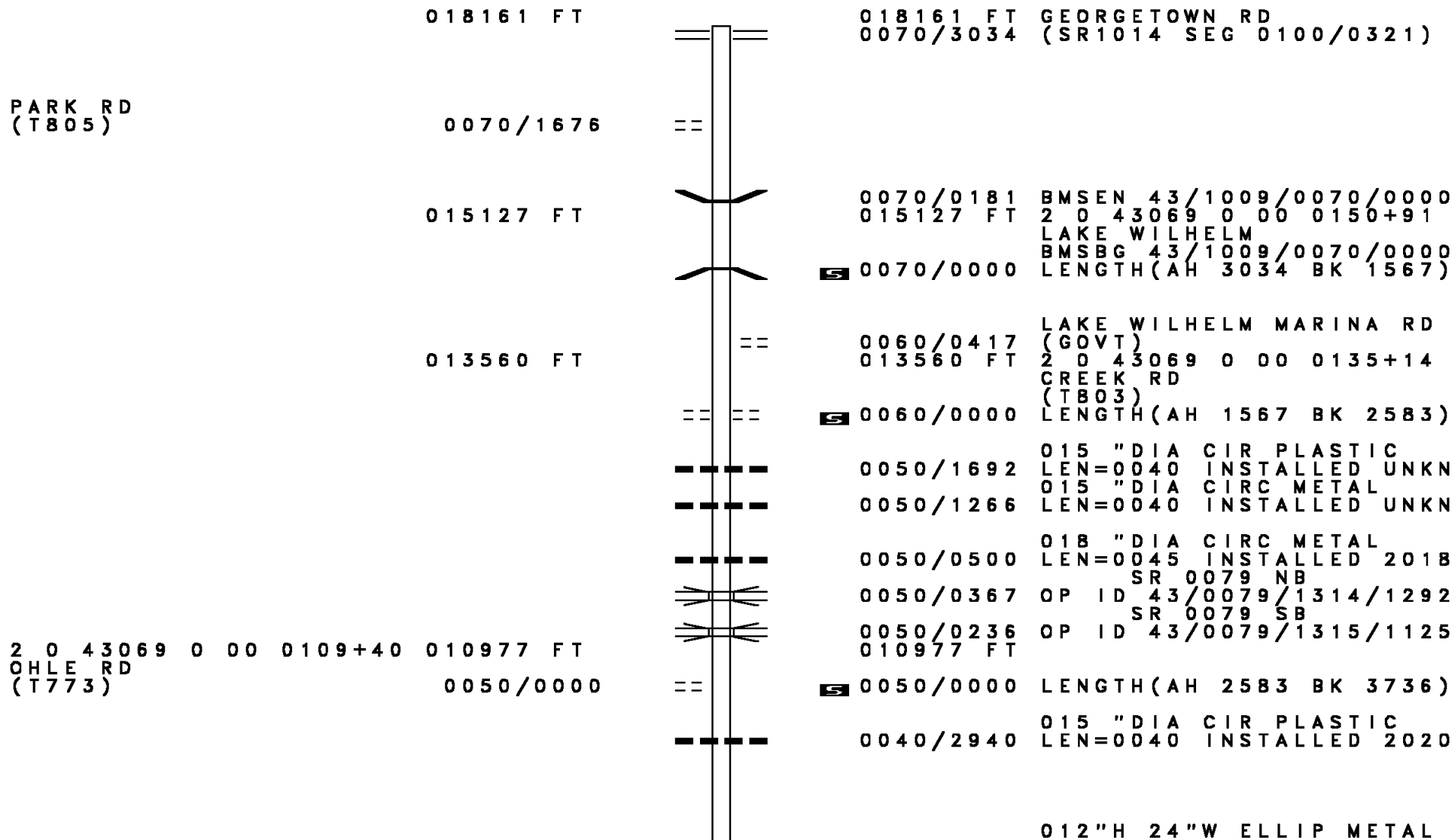
DIR: B TOTAL LEN: 2.413 MI. DIST: 01-4 SR: 1010  
 LEFT MUN: PERRY T RIGHT MUN: PERRY T

2 0 43138 0 00 0066+50 006633 FT  
 FLICK RD  
 (T692) 0030/0000

0030/2594	LEN=0035	INSTALLED UNKN
	018 "DIA	CIR PLASTIC
0030/2271	LEN=0038	INSTALLED UNKN
0030/1279	048 "DIA	CIRC METAL
	LEN=0045	INSTALLED UNKN
0030/0650	018 "DIA	CIRC METAL
	LEN=0040	INSTALLED 2003
0030/0435	024 "DIA	CIR PLASTIC
006633 FT	LEN=0040	INSTALLED UNKN
0030/0000	LENGTH(AH 3474 BK 3105)	
	018 "DIA	CIR PLASTIC
0020/3076	LEN=0040	INSTALLED UNKN
	LOPER RD	
0020/2566	(T690)	
0020/0297	018 "DIA	CIRC METAL
003528 FT	LEN=0040	INSTALLED UNKN
	2 0 43138 0 00 0035+12	
0020/0000	LENGTH(AH 3105 BK 3528)	
	024 "DIA	CIRC METAL
0010/3220	LEN=0035	INSTALLED 1997
0010/2575	024 "DIA	CIRC METAL
	LEN=0045	INSTALLED UNKN
0010/1570	024 "DIA	CIR PLASTIC
	LEN=0040	INSTALLED UNKN
0010/0705	024 "DIA	CIRC METAL
	LEN=0050	INSTALLED 1997
0010/0015	030 "DIA	CIRC METAL
000000 FT	LEN=0040	INSTALLED UNKN
	2 0 43138 0 00 0000+00	
	NC SM	
	WITH RD	
	BEATTY SCHOOL RD	
	(SR4021 SEG 0030/0000)	
	MFC BEGIN = E	
0010/0000	LENGTH(AH 3528 BK 0000)	



DIR: B TOTAL LEN: 3.440 MI. DIST: 01-4 SR: 1009  
 LEFT MUN: NEW VERNON T RIGHT MUN: NEW VERNON T



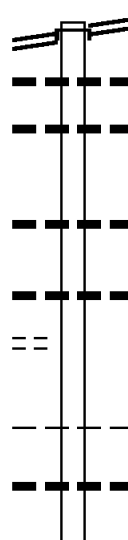
012"H 24"W ELLIP METAL

DIR: B TOTAL LEN: 3.440 MI. DIST: 01-4 SR: 1009  
 LEFT MUN: NEW VERNON T RIGHT MUN: NEW VERNON T

		0040/1277	LEN=0040	INSTALLED	1998
		0040/0458	LEN=0040	INSTALLED	UNKN
007241	FT	007241	FT	2 0 43069	0 00 0072+07
		0040/0000	LEN=0052	INSTALLED	2011
			LENGTH(AH	3736	BK 2468)
		004773	FT	2 0 43069	0 00 0047+50
004773	FT			SHEAKLEYVILLE RD	
		0030/0000	LEN=0030	INSTALLED	UNKN
			LENGTH(AH	2468	BK 3369)
		0020/2602	LEN=0020	INSTALLED	UNKN
		0020/2299	LEN=0040	INSTALLED	2020
		0020/1656	LEN=0048	INSTALLED	UNKN
		0020/0803	LEN=0040	INSTALLED	UNKN
		0020/0472	LEN=0042	INSTALLED	2011
		0020/0330	LEN=0040	INSTALLED	1998
001404	FT	001404	FT	2 0 43069	0 00 0013+50
		0020/0000	LEN=0040	INSTALLED	UNKN
		0010/0965	LEN=0010	INSTALLED	UNKN
		0010/0892	LEN=0010	INSTALLED	UNKN
		0010/0537	LEN=0010	INSTALLED	UNKN
		000000	FT	2 0 43069	0 00 0000+00
				NC LAKE WILHELM RD	
				HADLEY RD	
				(SRO358 SEG 0400/0000)	
				MFC BEGIN = D	
		0010/0000	LEN=0010	INSTALLED	UNKN
			LENGTH(AH	1404	BK 0000)

MILL RD  
(T740)

DIR: B TOTAL LEN: 11.682 MI. DIST: 01-4 SR: 1008  
 LEFT MUN: LAKE T RIGHT MUN: LAKE T

	061680 FT		061680 FT	LAKE HILL RD
STONEBORO LATERAL RD (SR0845 SEG 0040/0000)	0220/2513		INTER-AHD	(TB16)
			0220/2513	STONEBORO LATERAL RD (SR0845 SEG 0040/0000)
			0220/2476	015 " DIA CIR PLASTIC
			0220/2173	LEN=0060 INSTALLED UNKN
				018 " DIA CIRC CONCR
			0220/1109	LEN=0035 INSTALLED UNKN
				018 " DIA CIR PLASTIC
ELLIS RD (TB15)	0220/0203		0220/0303	LEN=0035 INSTALLED UNKN
	059167 FT			
			059167 FT	2 0 43043 0 01 0590+96
				STONEBORO
			0220/0000	LAKE T
			0210/3228	LENGTH(AH 2513 BK 3546)
				018"H 24"W ELLIP METAL
				LEN=0030 INSTALLED 2012
				018 " DIA CIRC METAL

DIR: B TOTAL LEN: 11.682 MI. DIST: 01-4 SR: 1008  
 LEFT MUN: LAKE T RIGHT MUN: LAKE T

2 0 43043 0 01 0556+65 055621 FT  
 STECKLER RD  
 (T814) 0210/0000

053948 FT

CANON RD  
 (T762) 0190/0398  
 051572 FT

--	0210/2357	LEN=0035	INSTALLED UNKN
		018" DIA	CIR PLASTIC
--	0210/2075	LEN=0050	INSTALLED UNKN
		018" DIA	CIRC METAL
--	0210/1901	LEN=0050	INSTALLED UNKN
		015" DIA	CIRC METAL
--	0210/1695	LEN=0040	INSTALLED UNKN
		018" DIA	CIR PLASTIC
--	0210/1540	LEN=0040	INSTALLED UNKN
		015" DIA	CIRC METAL
--	0210/0918	LEN=0040	INSTALLED UNKN
		018" DIA	CIRC METAL
--	0210/0522	LEN=0035	INSTALLED UNKN
		055621 FT	
=	5 0210/0000	LENGTH(AH 3546 BK 1673)	
		018" DIA	CIRC METAL
--	0200/1650	LEN=0050	INSTALLED UNKN
		018" DIA	CIRC METAL
--	0200/0665	LEN=0040	INSTALLED UNKN
		018" DIA	CIRC METAL
--	0200/0404	LEN=0035	INSTALLED UNKN
		COULSON RD	
		(T792)	
		2 0 43043 0 01 0539+94	
		LT. SHENANGO	
		STRUCTURE LENGTH 12 FT	
		BMSID 43/1008/0200/0000	
<--	5 0200/0000	LENGTH(AH 1673 BK 2376)	
=			
		051572 FT 2 0 43043 0 01 0516+21	
		048" DIA CIRC METAL	
--	5 0190/0000	LEN=0035	INSTALLED UNKN
		LENGTH(AH 2376 BK 3318)	
--	0180/2500	LEN=0040	INSTALLED UNKN
		SR 0079	NB
<--	0180/2157	OP ID 43/0079	/1270/1656
		SR 0079	SB
<--	0180/2041	OP ID 43/0079	/1271/1607

DIR: B TOTAL LEN: 11.682 MI. DIST: 01-4 SR: 1008  
 LEFT MUN: LAKE T RIGHT MUN: LAKE T

Stationing	Segment	Material	Length	Notes
048254 FT	0180/1189	018 " DIA CIR PLASTIC	LEN=0035	INSTALLED UNKN
	0180/0687	030 " DIA CIR METAL	LEN=0035	INSTALLED UNKN
	048254 FT	2 0 43043 0 01	0483+06	
	0180/0000	LENGTH(AH 3318 BK 2228)		SLATER RD (T760)
046026 FT	0170/0121	018 " DIA CIR PLASTIC	LEN=0040	INSTALLED 2021
	046026 FT	2 0 43043 0 01	0460+65	VERNON RD (T732)
	0170/0000	LENGTH(AH 2228 BK 2146)		
043880 FT	0160/1365	018 " DIA CIRC METAL	LEN=0035	INSTALLED UNKN
	0160/0523	015 " DIA CIRC METAL	LEN=0035	INSTALLED UNKN
	0160/0373	030 " DIA CIR PLASTIC	LEN=0040	INSTALLED 2022
	043880 FT	2 0 43043 0 01	0439+41	LAKE FAIRVIEW T
SMALL RD (T736)	0160/0000	LENGTH(AH 2146 BK 3470)		
0150/2947	0150/2137	018 " DIA CIR PLASTIC	LEN=0040	INSTALLED UNKN
	0150/1405	018 " DIA CIR PLASTIC	LEN=0040	INSTALLED 2021
	0150/1159	018 " DIA CIR PLASTIC	LEN=0040	INSTALLED 2021
040410 FT	040410 FT	2 0 43043 0 01	0404+71	
	0150/0000	LENGTH(AH 3470 BK 3242)		

DIR: B TOTAL LEN: 11.682 MI. DIST: 01-4 SR: 1008  
 LEFT MUN: FAIRVIEW T RIGHT MUN: FAIRVIEW T

	0140/1580	042 " DIA CIR PLASTIC LEN=0040 INSTALLED 2022
037168 FT	037168 FT	2 0 43043 0 01 0372+48 AIRPORT RD (SR2015 SEG 0150/0000)
	0140/0000	LENGTH(AH 3242 BK 2614) 015 " DIA CIRC METAL
	0130/2580	LEN=0040 INSTALLED UNKN
	0130/1229	018 " DIA CIR PLASTIC LEN=0040 INSTALLED UNKN
034554 FT	034554 FT	2 0 43043 0 01 0346+34
	0130/0000	LENGTH(AH 2614 BK 2272) 024 " DIA CIR PLASTIC
	0120/2195	LEN=0040 INSTALLED 2013
032282 FT	032282 FT	2 0 43043 0 01 0323+70 PERRY HW (SR0019 SEG 0370/0000)
	0120/0000	LENGTH(AH 2272 BK 3170)
	0110/1630	024 " DIA CIRC METAL LEN=0032 INSTALLED UNKN
029112 FT	029112 FT	2 0 43043 0 01 0291+51 OTTER CK. TR. STRUCTURE LENGTH 15 FT BMSID 43/1008/0110/0000
	0110/0000	LENGTH(AH 3170 BK 2344)

DIR: B TOTAL LEN: 11.682 MI. DIST: 01-4 SR: 1008  
 LEFT MUN: FAIRVIEW T RIGHT MUN: FAIRVIEW T

2 0 43043 0 01 0268+50 026768 FT  
 FREDONIA RD  
 (SR1001 SEG 0010/0000) 0100/0000

FURNACE RD  
 (T664)  
 BUSH RD  
 (T636)

023236 FT

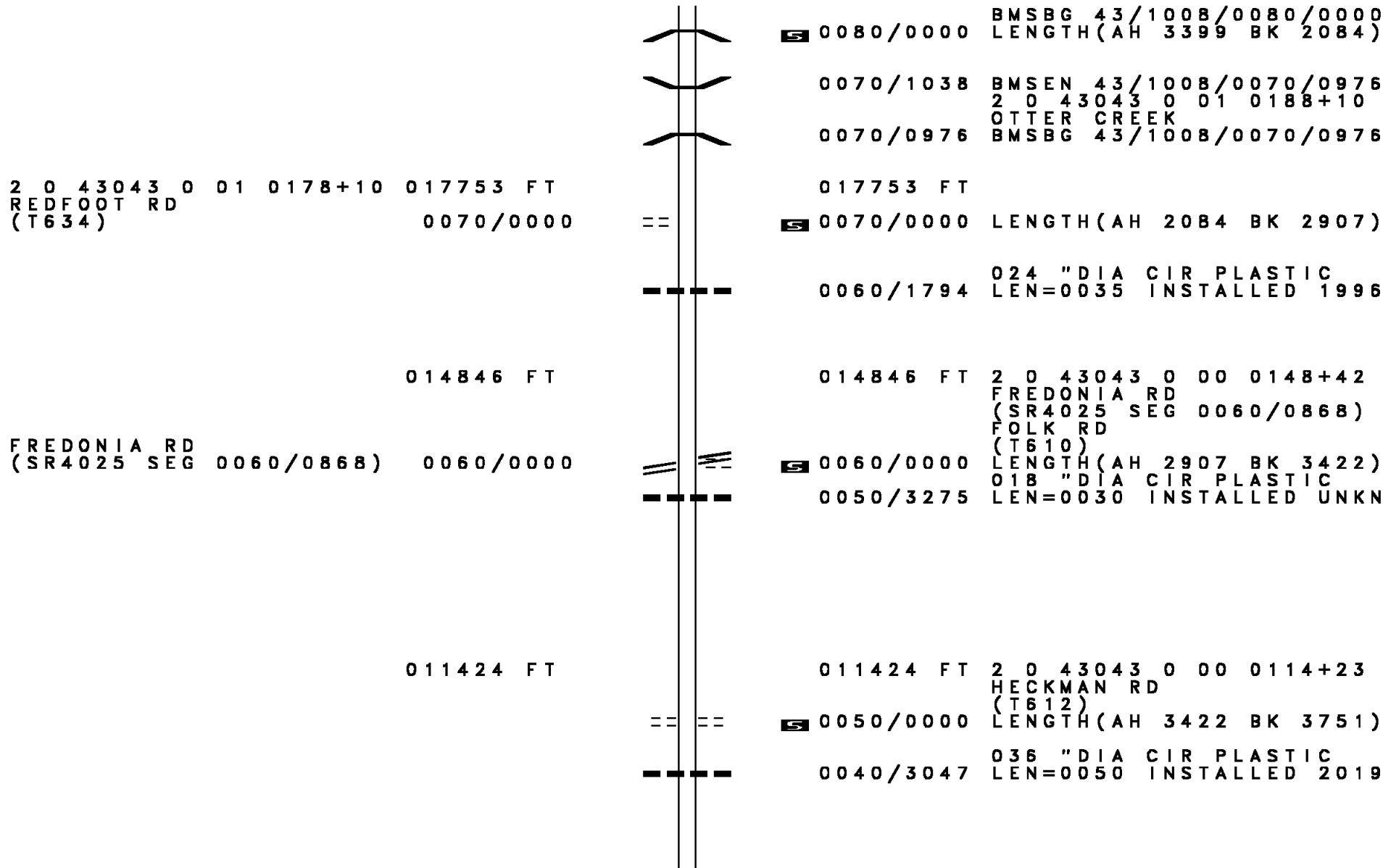
0080/3383

0080/2557

019837 FT

0100/1628	018 " DIA CIRC CONCR LEN=0032 INSTALLED UNKN
0100/0785	018 " DIA CIR PLASTIC LEN=0040 INSTALLED 2019
0100/0373 026768 FT	030 " DIA CIR PLASTIC LEN=0040 INSTALLED 2022
5 0100/0000	LENGTH(AH 2344 BK 3532) MARSTELLAR RD
0090/3286	(T660) 018 " DIA CIR PLASTIC
0090/3222	LEN=0035 INSTALLED UNKN
0090/0354	LC FROM KELSO RD (CONN) KELSO RD
0090/0189 023236 FT	(T662) 2 0 43043 0 01 0233+11 042"H 00"W MULT CONCR LEN=0050 INSTALLED UNKN
5 0090/0000	LENGTH(AH 3532 BK 3399)
0080/2550	018 " DIA CIR PLASTIC LEN=0040 INSTALLED UNKN
0080/2053	024 " DIA CIR PLASTIC LEN=0050 INSTALLED 1996
0080/2011	FAIRVIEW DELAWARE T
0080/0036 019837 FT	BMS EN 43/1008/0080/0000 2 0 43043 0 01 0199+00 OTTER CREEK

DIR: B TOTAL LEN: 11.682 MI. DIST: 01-4 SR: 1008  
 LEFT MUN: DELAWARE T RIGHT MUN: DELAWARE T



2 0 43043 0 01 0178+10 017753 FT  
 REDFOOT RD  
 (T634) 0070/0000

FREDONIA RD  
 (SR4025 SEG 0060/0868) 0060/0000

014846 FT

011424 FT

0080/0000 BMSBG 43/1008/0080/0000  
 LENGTH(AH 3399 BK 2084)

0070/1038 BMSSEN 43/1008/0070/0976  
 2 0 43043 0 01 0188+10  
 OTTER CREEK  
 0070/0976 BMSBG 43/1008/0070/0976

017753 FT

0070/0000 LENGTH(AH 2084 BK 2907)

0060/1794 024 "DIA CIR PLASTIC  
 LEN=0035 INSTALLED 1996

014846 FT 2 0 43043 0 00 0148+42  
 FREDONIA RD  
 (SR4025 SEG 0060/0868)  
 FOLK RD  
 (T610)

0060/0000 LENGTH(AH 2907 BK 3422)  
 018 "DIA CIR PLASTIC  
 0050/3275 LEN=0030 INSTALLED UNKN

011424 FT 2 0 43043 0 00 0114+23  
 HECKMAN RD  
 (T612)

0050/0000 LENGTH(AH 3422 BK 3751)

0040/3047 036 "DIA CIR PLASTIC  
 LEN=0050 INSTALLED 2019



DIR: B TOTAL LEN: 11.682 MI. DIST: 01-4 SR: 1008  
 LEFT MUN: DELAWARE T RIGHT MUN: DELAWARE T

KREMIS RD  
(T592)

0040/0259  
007673 FT

==

007673 FT 2 0 43043 0 00 0076+83  
 042 "DIA CIR PLASTIC  
 LEN=0040 INSTALLED 2019  
 5 0040/0000 LENGTH(AH 3751 BK 2092)

SHEARER RD  
(T590)

0030/0820

==

005581 FT

---  
+++++

0030/0718 036 "DIA CIR PLASTIC  
 LEN=0050 INSTALLED 2019  
 0030/0459 (AAR 051812V)#TRKS 02  
 005581 FT 2 0 43043 0 00 0055+88  
 048 "DIA CIR PLASTIC  
 LEN=0040 INSTALLED 2019  
 5 0030/0000 LENGTH(AH 2092 BK 1974)

003607 FT

---

0020/0400 046 "DIA CIR PLASTIC  
 LEN=0040 INSTALLED 2019  
 003607 FT 2 0 43043 0 00 0036+14  
 QUARRY RD  
 (T558)  
 5 0020/0000 LENGTH(AH 1974 BK 3607)

WASSER RD  
(T584)

0010/2603

==

000000 FT

---  
---

0010/1930 036 "DIA CIR PLASTIC  
 LEN=0040 INSTALLED 1996  
 0010/1518 024 "DIA CIR PLASTIC  
 LEN=0030 INSTALLED 1996

MERCER RD  
(SR0058 SEG 0330/2219)

0010/0000

---

000000 FT 2 0 43043 0 00 0000+00  
 MERCER RD  
 (SR0058 SEG 0330/2219)  
 NC DISTRICT RD  
 MFC BEGIN = D  
 5 0010/0000 LENGTH(AH 3607 BK 0000)

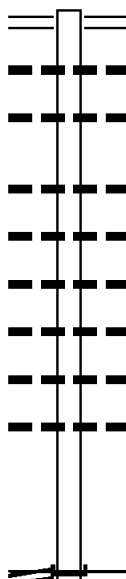
DIR: B TOTAL LEN: .996 MI. DIST: 01-4 SR: 1007  
 LEFT MUN: MILL CREEK T RIGHT MUN: MILL CREEK T

Distance (FT)	Segment Description	Material / Length	Notes
005257	INTER-AHD	0050/2231	KLEIN RD (T946)
0050/2091		0050/2091	GLENN SCHOOL RD (SR1012 SEG 0070/0000) 018" DIA CIR PLASTIC LEN=0040 INSTALLED UNKN
0050/0676		0050/0676	018" DIA CIRC METAL LEN=0038 INSTALLED UNKN
0050/0103		0050/0103	024" DIA CIR PLASTIC LEN=0040 INSTALLED UNKN
003026		003026	2 0 43057 0 00 0290+00
0050/0000		0050/0000	LENGTH(AH 2231 BK 3026)
0040/2065		0040/2065	024" DIA CIR PLASTIC LEN=0040 INSTALLED UNKN
0040/0145		0040/0145	060" DIA CIRC METAL LEN=0040 INSTALLED 2000
000000		000000	2 0 43057 0 00 0259+98
0040/0000		0040/0000	NC BOOHER RD GREENLEE RD (T701) INTER-BK BOOHER RD (TWP) MFC BEGIN = E
000000		000000	LENGTH(AH 3026 BK 2339)
000000		000000	LENGTH(AH 2339 BK 2441)
000000		000000	LENGTH(AH 2441 BK 2239)
000000		000000	LENGTH(AH 2239 BK 1857)
000000		000000	LENGTH(AH 1857 BK 0000)

VOGAN RD (T703)

DIR: B TOTAL LEN: .561 MI. DIST: 01-4 SR: 1006  
 LEFT MUN: STONEBORO B RIGHT MUN: STONEBORO B

002960 FT



002960 FT MERCER RD  
 0010/2960 (SR0062 SEG 0610/0000)  
 0010/2850 024 "DIA CIRC METAL  
 LEN=0036 INSTALLED UNKN  
 0010/2700 015 "DIA CIRC METAL  
 LEN=0030 INSTALLED UNKN  
 018 "DIA CIR PLASTIC  
 0010/2050 LEN=0040 INSTALLED UNKN  
 018 "DIA CIR PLASTIC  
 0010/1550 LEN=0040 INSTALLED UNKN  
 030 "DIA CIRC METAL  
 0010/1342 LEN=0040 INSTALLED UNKN  
 018 "DIA CIR PLASTIC  
 0010/0805 LEN=0030 INSTALLED UNKN  
 018 "DIA CIR PLASTIC  
 0010/0380 LEN=0050 INSTALLED UNKN  
 024 "DIA CIR PLASTIC  
 0010/0070 LEN=0030 INSTALLED UNKN  
 000000 FT 2 0 43052 7 00 0029+66  
 NC M I NE ST  
 INTER-BK FREDONIA RD  
 (SR1004 SEG 0110/0000)  
 MFC BEGIN = D  
 0010/0000 LENGTH(AH 2960 BK 0000)

000000 FT

WALNUT ST  
 (SR1004 SEG 0110/0000) 0010/0000

EXTRACT DATE: 12/18/2023      ROADWAY MANAGEMENT SYSTEM      PAGE NUMBER: 295  
 PRINT DATE: 12/19/2023      SLD COUNTY/SR - ANNUAL PRINT      COUNTY: MERCER  
 DIR: B      TOTAL LEN: 2.659 MI.      DIST: 01-4      SR: 1005  
 LEFT MUN: SANDY LAKE T      RIGHT MUN: SANDY LAKE T

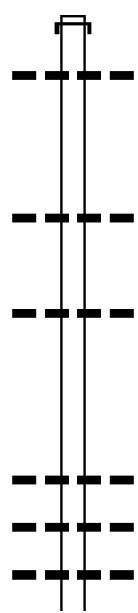
014037 FT

014037 FT  
 INTER-AHD PATTON RD  
 0050/2337 (BORO)  
 0050/2057 015 " DIA CIR PLASTIC  
 LEN=0054 INSTALLED 1996

011700 FT

0050/0411 015 " DIA CIR PLASTIC  
 011700 FT LEN=0035 INSTALLED 1996  
 0050/0000 2 0 43119 0 00 0116+47  
 LENGTH(AH 2337 BK 3755)  
 0040/3705 018 " DIA CIR PLASTIC  
 LEN=0040 INSTALLED UNKN

0040/1725 018 " DIA CIRC CONCR  
 LEN=0051 INSTALLED 1996  
 0040/1221 012 " DIA CIRC CONCR  
 LEN=0043 INSTALLED UNKN  
 0040/1217 018 " DIA CIRC METAL  
 LEN=0035 INSTALLED 1996

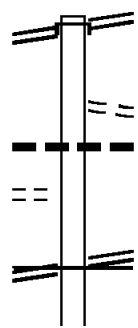


DIR: B TOTAL LEN: 2.659 MI. DIST: 01-4 SR: 1005  
 LEFT MUN: SANDY LAKE T RIGHT MUN: SANDY LAKE T

Stationing	Notes	Stationing	Notes
007945 FT		007945 FT	2 0 43119 0 00 0078+48
		0040/0000	LENGTH(AH 3755 BK 2887)
		0030/2830	018 "DIA CIR PLASTIC LEN=0043 INSTALLED UNKN
PATTON LN (TWP)		0030/2129	030 "DIA CIR PLASTIC LEN=0051 INSTALLED UNKN
0030/2289		0030/1300	015 "DIA CIR PLASTIC LEN=0045 INSTALLED UNKN
		0030/0715	STECK LN (TWP)
		0030/0581	018 "DIA CIR PLASTIC LEN=0040 INSTALLED UNKN
		0030/0279	018 "DIA CIR PLASTIC LEN=0031 INSTALLED 1996
005058 FT		005058 FT	2 0 43119 0 00 0050+26
		0030/0000	LENGTH(AH 2887 BK 1812)
		0020/1308	015 "DIA CIR PLASTIC LEN=0050 INSTALLED UNKN
HAUN RD (T812)		0020/0690	018 "DIA CIR PLASTIC LEN=0040 INSTALLED 2021
0020/1262		0020/0159	018 "DIA CIR PLASTIC LEN=0040 INSTALLED 2021
003246 FT		003246 FT	2 0 43119 0 00 0032+14
		0020/0000	SANDY LAKE LAKE T LENGTH(AH 1812 BK 3246)
		0010/1472	030 "DIA CIRC METAL LEN=0040 INSTALLED 2005
000000 FT		000000 FT	2 0 43119 0 00 0000+00
		NC PA	PATTON RD HADLEY RD (SRO358 SEG 0480/0000)
		INTER-BK	LAKE HILL RD (T816)
		0010/0000	MFC BEGIN = E LENGTH(AH 3246 BK 0000)

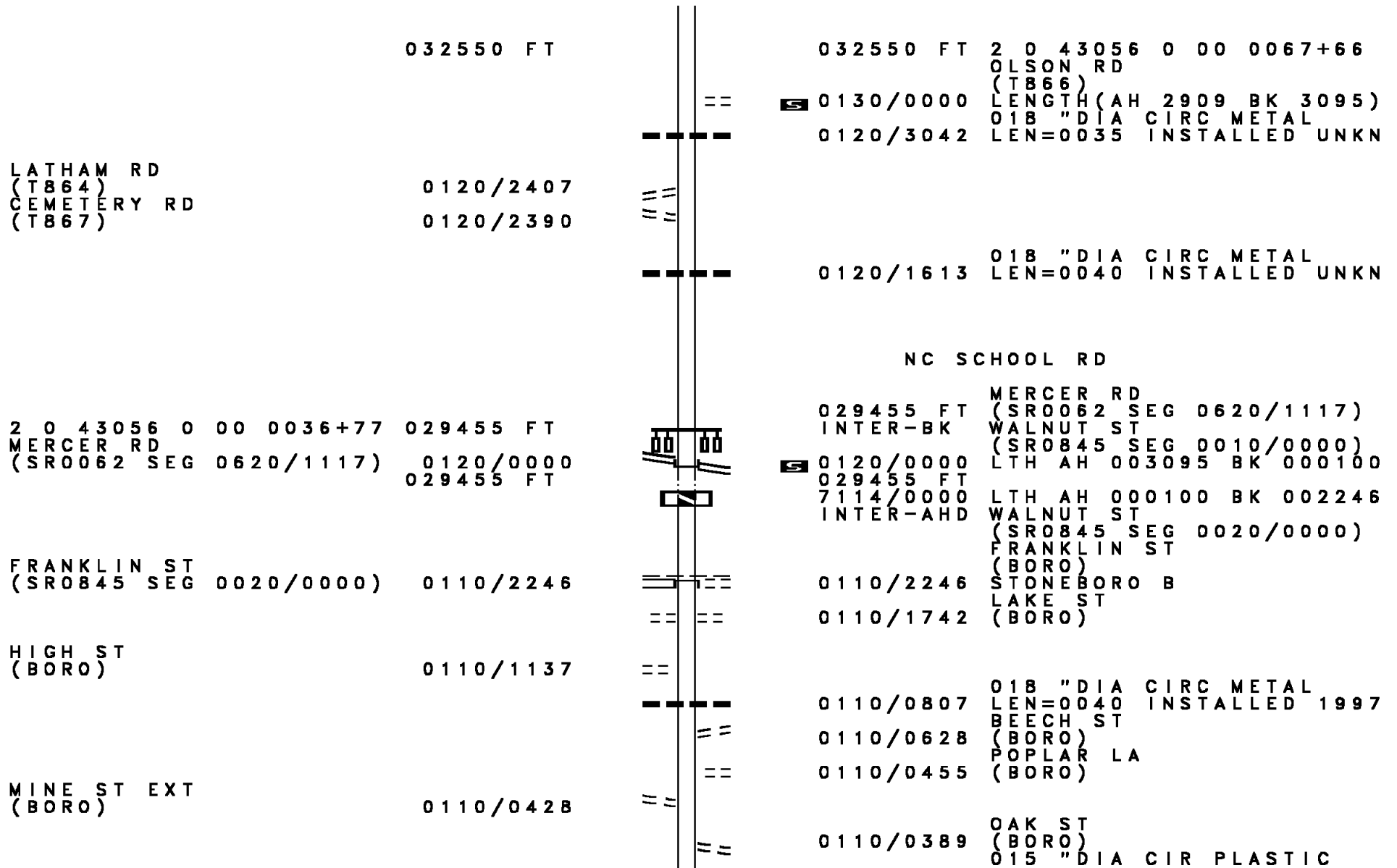
DIR: B TOTAL LEN: 6.716 MI. DIST: 01-4 SR: 1004  
 LEFT MUN: SANDY LAKE T RIGHT MUN: SANDY LAKE T

035459 FT  
 HENDERSONVILLE RD  
 (SR2021 SEG 0140/0000) 0130/2909  
  
 GILMORE LN  
 (TWP ) 0130/1680  
 SANDY LAKE RD  
 (SR0173 SEG 0370/0000) 0130/1225



035459 FT  
 INTER-AHD TRIPLE LINK RD  
 (T647)  
 HENDERSONVILLE RD  
 (SR2021 SEG 0140/0000) 0130/2909  
  
 SACHSE LN  
 (TWP )  
 018 " DIA CIR PLASTIC  
 0130/1821 LEN=0045 INSTALLED UNKN  
  
 SANDY LAKE RD  
 (SR0173 SEG 0370/0000)  
 0130/1225 MFC BEGIN = E  
 NC YANKEE SCHOOL RD

DIR: B TOTAL LEN: 6.716 MI. DIST: 01-4 SR: 1004  
 LEFT MUN: SANDY LAKE T RIGHT MUN: SANDY LAKE T



DIR: B TOTAL LEN: 6.716 MI. DIST: 01-4 SR: 1004  
 LEFT MUN: STONEBORO B RIGHT MUN: STONEBORO B

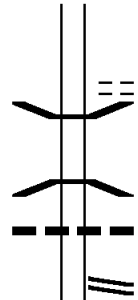
Stationing	Description	Material	Length	Status
027209 FT	0110/0172	LEN=0040	INSTALLED	UNKN
	027209 FT	2 0 43052 0 00 0271+30		
	NC WA LNUT ST			
	MINE ST			
	(SR1006	SEG 0010/0000)		
	0110/0000	LENGTH(AH 2246 BK 3057)		
	0100/2706	018 "DIA CIR PLASTIC		
	0100/2706	LEN=0040	INSTALLED	UNKN
	0100/2098	024 "DIA CIR PLASTIC		
	0100/2098	LEN=0040	INSTALLED	2021
	0100/1878	024 "DIA CIR PLASTIC		
	0100/1878	LEN=0050	INSTALLED	2021
	0100/1563	024 "DIA CIR PLASTIC		
	0100/1563	LEN=0050	INSTALLED	2021
	0100/0966	015 "DIA CIR PLASTIC		
	0100/0966	LEN=0040	INSTALLED	2021
024152 FT	024152 FT	2 0 43052 0 00 0240+76		
	0100/0000	LENGTH(AH 3057 BK 3651)		
	0090/3250	036 "DIA CIRC METAL		
	0090/3250	LEN=0045	INSTALLED	UNKN
	0090/2113	STONEBORO LAKE T		
	0090/2083	018 "DIA CIR PLASTIC		
	0090/2083	LEN=0040	INSTALLED	2021
	0090/0240	024 "DIA CIR PLASTIC		
	0090/0240	LEN=0040	INSTALLED	UNKN
	0090/0191	STRAUSSER RD (T812)		
020501 FT	020501 FT			
0090/0000	0090/0000	LENGTH(AH 3651 BK 2871)		
	0080/2540	018 "DIA CIR PLASTIC		
	0080/2540	LEN=0040	INSTALLED	2021

2 0 43052 0 00 0204+25 020501 FT  
 FAIRLAMB RD (T813)  
 0090/0000



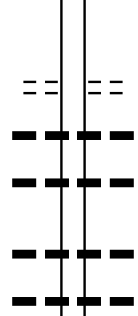
DIR: B TOTAL LEN: 6.716 MI. DIST: 01-4 SR: 1004  
 LEFT MUN: LAKE T RIGHT MUN: LAKE T

017630 FT



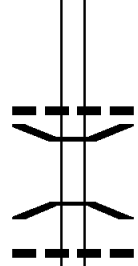
017630 FT 2 0 43052 0 00 0175+97  
 LYONS RD  
 (T790)  
 LENGTH(AH 2871 BK 1302)  
 0080/0000 BMSSEN 43/1004/0070/0982  
 0070/0993 2 0 43052 0 00 0172+68  
 LT.SHEN.R.TR  
 0070/0982 BMSBG 43/1004/0070/0982  
 048"H 90"W CONC STRUCT  
 0070/0800 LEN=0035 INSTALLED UNKN  
 POOLE RD  
 0070/0654 (SR2019 SEG 0060/2370)

016328 FT



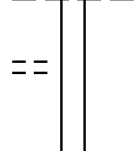
016328 FT 2 0 43052 0 00 0162+90  
 COULSON RD  
 (T792)  
 LENGTH(AH 1302 BK 2243)  
 0070/0000 018 "DIA CIR PLASTIC  
 0060/1890 LEN=0035 INSTALLED UNKN  
 0060/1440 018 "DIA CIR PLASTIC  
 LEN=0040 INSTALLED 2021  
 0060/0800 024 "DIA CIR PLASTIC  
 LEN=0040 INSTALLED 2021  
 0060/0405 018 "DIA CIR PLASTIC  
 LEN=0035 INSTALLED UNKN

014085 FT



014085 FT 2 0 43052 0 00 0140+57  
 0060/0000 LENGTH(AH 2243 BK 2986)  
 0050/2143 018 "DIA CIRC METAL  
 LEN=0030 INSTALLED UNKN  
 0050/2128 BMSSEN 43/1004/0050/1900  
 2 0 43052 0 00 0130+23  
 SR 0079 N/B  
 0050/1900 BMSBG 43/1004/0050/1900  
 012 "DIA CIRC METAL  
 0050/1880 LEN=0030 INSTALLED UNKN

2 0 43052 0 00 0110+71 011099 FT  
 SLATER RD  
 (T760) 0050/0000



0050/0011 018 "DIA CIR PLASTIC  
 011099 FT LEN=0040 INSTALLED 2021  
 0050/0000 LENGTH(AH 2986 BK 3208)

DIR: B TOTAL LEN: 6.716 MI. DIST: 01-4 SR: 1004  
 LEFT MUN: LAKE T RIGHT MUN: LAKE T

007891 FT	0040/0833	018 " DIA CIRC CONCR LEN=0045 INSTALLED UNKN
	007891 FT	2 0 43052 0 00 0078+76 VERNON RD (T732)
	0040/0000	LENGTH(AH 3208 BK 1776)
006115 FT	0030/0908	030 " DIA CIR PLASTIC LEN=0040 INSTALLED 2015
	0030/0708	LAKE FAIRVIEW T
	006115 FT	2 0 43052 0 00 0061+13
	0030/0000	LENGTH(AH 1776 BK 3166)
	0020/3095	018 " DIA CIR PLASTIC LEN=0040 INSTALLED 2021
	0020/2156	018 " DIA CIR PLASTIC LEN=0050 INSTALLED UNKN
	0020/1001	012 " DIA CIRC METAL LEN=0045 INSTALLED UNKN
002949 FT	0020/0038	BMS EN 43/1004/0020/0000
	002949 FT	2 0 43052 0 00 0029+47 COOLSPRING CREEK
	0020/0000	BMSBG 43/1004/0020/0000 LENGTH(AH 3166 BK 2949)
	0010/2010	018 " DIA CIR PLASTIC LEN=0040 INSTALLED 2021
000000 FT	000000 FT	2 0 43052 0 00 0000+00
	NC FR	FREDONIA RD AIRPORT RD (SR2015 SEG 0120/2052) MFC BEGIN = D
	0010/0000	LENGTH(AH 2949 BK 0000)

EXTRACT DATE: 12/18/2023      ROADWAY MANAGEMENT SYSTEM      PAGE NUMBER: 288  
PRINT DATE: 12/19/2023      SLD COUNTY/SR - ANNUAL PRINT      COUNTY: MERCER  
DIR: B      TOTAL LEN: 1.719 MI.      DIST: 01-4      SR: 1003  
LEFT MUN: NEW VERNON T      RIGHT MUN: NEW VERNON T

009075 FT

009075 FT  
INTER-AHD BORLAND RD

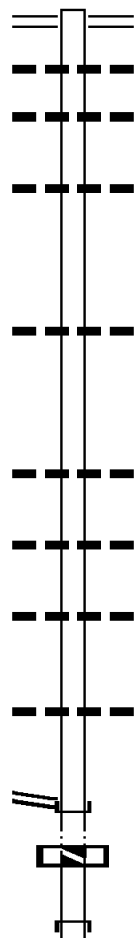
DIR: B TOTAL LEN: 1.719 MI. DIST: 01-4 SR: 1003  
 LEFT MUN: NEW VERNON T RIGHT MUN: NEW VERNON T

Stationing	Description	Material	Length	Notes
		(TB16) IRISH RIDGE RD		
0040/2608		(TB17) 021" DIA CIR PLASTIC		
0040/2318		LEN=0040 INSTALLED 2021		
0040/1880		018" DIA CIR PLASTIC		
0040/1118		LEN=0040 INSTALLED 2021		
		030" DIA CIRC METAL		
006467 FT		LEN=0040 INSTALLED 1998		
006467 FT		2 0 43106 0 00 0064+19		
0040/0000		LENGTH(AH 2608 BK 2111)		
0030/1944		018" DIA CIR PLASTIC		
		LEN=0040 INSTALLED 2021		
		018" DIA CIRC METAL		
004356 FT		LEN=0040 INSTALLED 1998		
004356 FT		2 0 43106 0 00 0043+36		
		FORBES RD		
		(T699)		
0030/0000		LENGTH(AH 2111 BK 2448)		
		036" DIA CIR PLASTIC		
0020/0599		LEN=0040 INSTALLED 1998		
001908 FT		2 0 43106 0 00 0018+88		
		NEW VERNON LAKE T		
0020/0000		LENGTH(AH 2448 BK 1908)		
		018" DIA CIRC CONCR		
0010/0071		LEN=0040 INSTALLED 1998		
		NC BO RLAND RD		
		HADLEY RD		
000000 FT		(SR0358 SEG 0460/3200)		
		MFC BEGIN = E		
0010/0000		LENGTH(AH 1908 BK 0000)		

2 0 43106 0 00 0000+00 000000 FT  
 HADLEY RD  
 (SR0358 SEG 0460/3200) 0010/0000

DIR: B TOTAL LEN: 2.769 MI. DIST: 01-4 SR: 1002  
 LEFT MUN: FAIRVIEW T RIGHT MUN: FAIRVIEW T

014620 FT



014620 FT AIRPORT RD  
 0060/3388 (SR2015 SEG 0120/0000)  
 018 " DIA CIR PLASTIC  
 0060/3362 LEN=0060 INSTALLED 2021  
 018 " DIA CIR PLASTIC  
 0060/3332 LEN=0036 INSTALLED 2021  
 015 " DIA CIR PLASTIC  
 0060/2623 LEN=0035 INSTALLED UNKN

011232 FT

011232 FT 2 0 43050 0 00 0030+84  
 0060/0000 LENGTH(AH 3388 BK 3084)  
 036 " DIA CIR PLASTIC  
 0050/2567 LEN=0060 INSTALLED UNKN  
 018 " DIA CIR PLASTIC  
 0050/1754 LEN=0035 INSTALLED 2021  
 018 " DIA CIR PLASTIC  
 0050/1109 LEN=0040 INSTALLED 2012

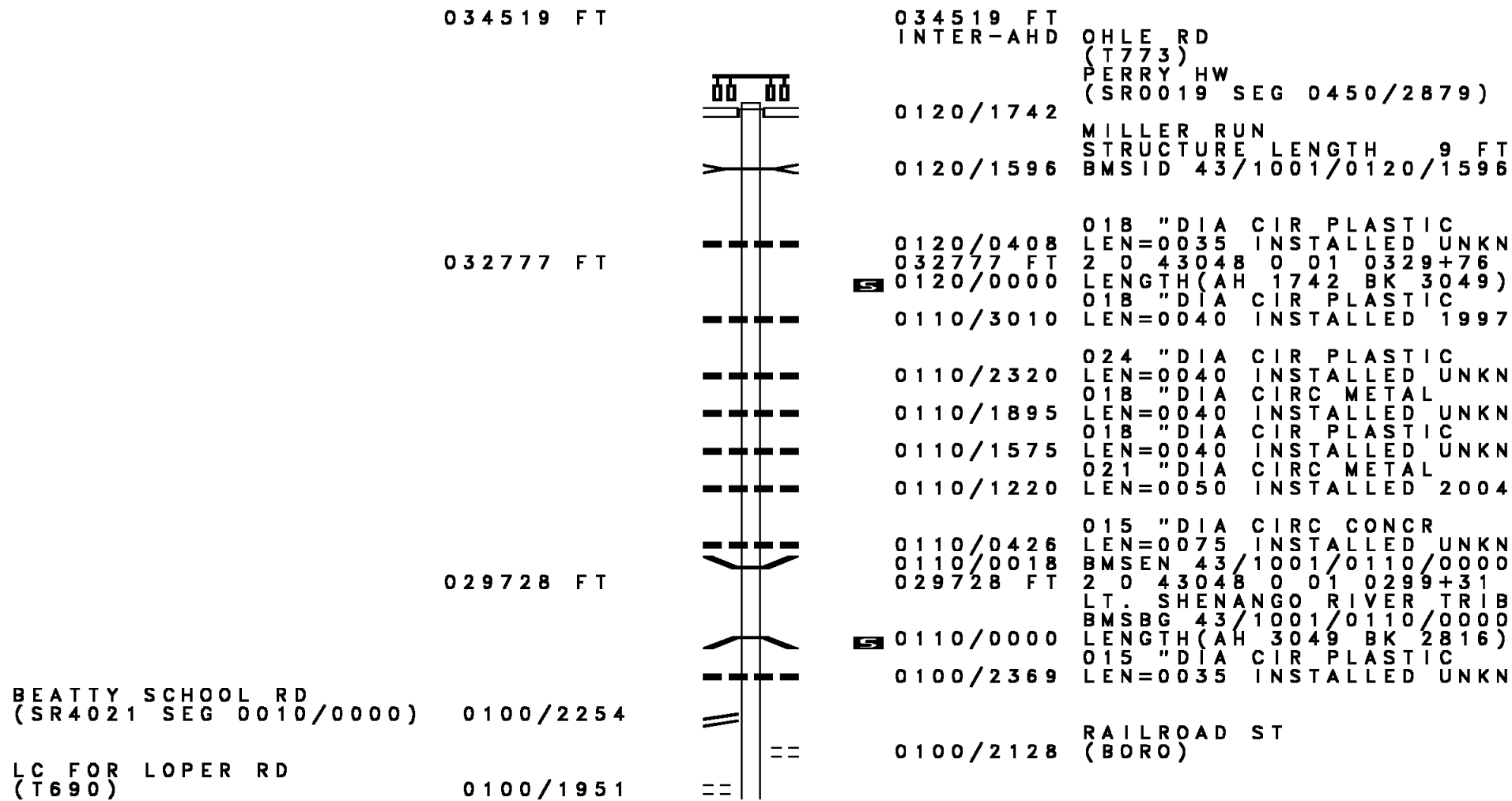
2 0 43050 0 00 0000+00 008148 FT  
 PERRY HW  
 (SR0019 SEG 0330/0000) 0050/0000  
 008148 FT

0050/0029 018 " DIA CIRC CONCR  
 008148 FT LEN=0050 INSTALLED UNKN  
 EDONIA RD  
 INTER-BK PERRY HW  
 (SR0019 SEG 0330/0000)  
 0050/0000 LTH AH 003084 BK 000100  
 008148 FT  
 7044/0000 LTH AH 000100 BK 001621  
 INTER-AHD PERRY HW  
 (SR0019 SEG 0320/2116)  
 PERRY HW

DIR: B TOTAL LEN: 2.769 MI. DIST: 01-4 SR: 1002  
 LEFT MUN: FAIRVIEW T RIGHT MUN: FAIRVIEW T

Stationing	Description	Material	Length	Notes
0040/1621	(SR0019 SEG 0320/2116)	018" DIA CIR PLASTIC	0030	INSTALLED UNKN
006527 FT				
0040/0000	006527 FT 2 0 43042 0 01 0059+83			LENGTH(AH 1621 BK 2313)
0030/0990	018" DIA CIRC CONCR		0075	INSTALLED UNKN
004214 FT				
0030/0077	BMSBN 43/1002/0030/0000			
004214 FT	2 0 43042 0 00 0036+68			OTTER CREEK
0030/0000	BMSBG 43/1002/0030/0000			LENGTH(AH 2313 BK 3690)
0020/1914				
MARSTELLER RD (T660)				
0020/1885	NC FAIRVIEW RD FAIRVIEW FREDONIA B			
0020/1040	015" DIA CIR PLASTIC		0040	INSTALLED UNKN
0020/0339	GRANT ST (BORO)			
0020/0310	018" DIA CIRC METAL		0050	INSTALLED UNKN
000524 FT	000524 FT 2 0 43042 0 00 0000+00			
0020/0000	WATER ST (BORO)			LENGTH(AH 3690 BK 0524)
0010/0184	015" DIA CIR PLASTIC		0040	INSTALLED UNKN
000000 FT	000000 FT 2 0 43044 0 00 0005+33			
0010/0000	NC MI LL ST MAIN ST (SR3024 SEG 0050/2455)			INTER-BK CONSTITUTION BL (BORO) MFC BEGIN = D
MAIN ST (SR4025 SEG 0010/0000)				LENGTH(AH 0524 BK 0000)

DIR: B TOTAL LEN: 6.538 MI. DIST: 01-4 SR: 1001  
 LEFT MUN: PERRY T RIGHT MUN: PERRY T



034519 FT

034519 FT INTER-AHD OHLE RD (T773) PERRY HW (SR0019 SEG 0450/2879)

0120/1742

0120/1596 MILLER RUN STRUCTURE LENGTH 9 FT BMSID 43/1001/0120/1596

032777 FT

0120/0408 LEN=0035 INSTALLED UNKN  
 032777 FT 2 0 43048 0 01 0329+76  
 0120/0000 LENGTH(AH 1742 BK 3049)  
 018 "DIA CIR PLASTIC  
 0110/3010 LEN=0040 INSTALLED 1997

0110/2320

0110/1895 024 "DIA CIR PLASTIC LEN=0040 INSTALLED UNKN  
 018 "DIA CIRC METAL  
 0110/1575 LEN=0040 INSTALLED UNKN  
 018 "DIA CIR PLASTIC  
 0110/1220 LEN=0050 INSTALLED 2004  
 021 "DIA CIRC METAL

029728 FT

0110/0426 015 "DIA CIRC CONCR LEN=0075 INSTALLED UNKN  
 0110/0018 BMSSEN 43/1001/0110/0000  
 029728 FT 2 0 43048 0 01 0299+31  
 LT. SHENANGO RIVER TRIB  
 BMSBG 43/1001/0110/0000  
 0110/0000 LENGTH(AH 3049 BK 2816)  
 015 "DIA CIR PLASTIC  
 0100/2369 LEN=0035 INSTALLED UNKN

BEATTY SCHOOL RD (SR4021 SEG 0010/0000) 0100/2254

0100/2128

RAILROAD ST (BORO)

LC FOR LOPER RD (T690) 0100/1951





DIR: B TOTAL LEN: 6.538 MI. DIST: 01-4 SR: 1001  
 LEFT MUN: PERRY T RIGHT MUN: PERRY T

Location	Segment ID	Length (FT)	Material / Notes
	0080/0000		LENGTH(AH 3465 BK 2999)
	0070/1150		018 " DIA CIRC METAL LEN=0040 INSTALLED 2003
	0070/0487		018 " DIA CIRC METAL LEN=0055 INSTALLED UNKN
016861 FT	016861 FT		2 0 43048 0 01 0169+75
	0070/0000		LENGTH(AH 2999 BK 2380)
SHAY RD (T723)	0060/2335		
	0060/1330		048 " DIA CIR PLASTIC LEN=0040 INSTALLED 2019
	014481 FT		
2 0 43048 0 01 0145+95 WHITESIDES RD (T721)	0060/0000		LENGTH(AH 2380 BK 3593)
	0050/2070		MORNEWECK RD (T725)
	0050/1774		048 " DIA CIR PLASTIC LEN=0040 INSTALLED 2012
	0050/1178		018 " DIA CIRC METAL LEN=0050 INSTALLED UNKN
	0050/0824		018 " DIA CIRC METAL LEN=0045 INSTALLED UNKN
	0050/0607		018 " DIA CIR PLASTIC LEN=0040 INSTALLED 2019
	0050/0429		018 " DIA CIR PLASTIC LEN=0046 INSTALLED 2019
010888 FT	010888 FT		2 0 43048 0 01 0109+91
	0050/0000		LENGTH(AH 3593 BK 2992)
	0040/1642		LAVER RD (T689)
	0040/1630		018 " DIA CIRC METAL LEN=0055 INSTALLED UNKN

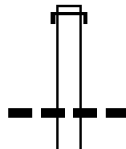
DIR: B TOTAL LEN: 6.538 MI. DIST: 01-4 SR: 1001  
 LEFT MUN: PERRY T RIGHT MUN: PERRY T

EICH RD  
(T687)

Distance (FT)	Segment ID	Material / Description	Length (FT)	Notes
007896	0040/0783	024 " DIA CIR PLASTIC	LEN=0045	INSTALLED 1996
007896	0040/0000	2 0 43048 0 01 0079+99	LENGTH(AH 2992 BK 1920)	PERRY
	0030/1471	FAIRVIEW T		
	0030/1450	OTTER CK. TR.	STRUCTURE LENGTH 13 FT	BMSID 43/1001/0030/1477
0030/1335	0030/1335			
005976	0030/0000	2 0 43048 0 00 0059+57	LENGTH(AH 1920 BK 2469)	
	0020/2415	018 " DIA CIR PLASTIC	LEN=0040	INSTALLED 2019
	0020/1468	018 " DIA CIRC CONCR	LEN=0045	INSTALLED UNKN
	0020/0750	018 " DIA CIRC METAL	LEN=0050	INSTALLED UNKN
003507	0020/0000	2 0 43048 0 00 0034+88	LENGTH(AH 2469 BK 3507)	
	0010/2435	024 " DIA CIRC CONCR	LEN=0050	INSTALLED UNKN
	0010/2000	018 " DIA CIR PLASTIC	LEN=0035	INSTALLED 2019
	0010/1817	024 " DIA CIRC METAL	LEN=0045	INSTALLED UNKN
000000	0010/0040	012 " DIA CIRC METAL	LEN=0045	INSTALLED UNKN
	000000	2 0 43048 0 00 0000+00		NC FR REDONIA RD
	0010/0000	DISTRICT RD		(SR1008 SEG 0100/0000)
	0010/0000	MFC BEGIN = E		LENGTH(AH 3507 BK 0000)

EXTRACT DATE: 12/18/2023 ROADWAY MANAGEMENT SYSTEM PAGE NUMBER: 280  
PRINT DATE: 12/19/2023 SLD COUNTY/SR - ANNUAL PRINT COUNTY: MERCER  
DIR: B TOTAL LEN: 7.054 MI. DIST: 01-4 SR: 965  
LEFT MUN: WORTH T RIGHT MUN: WORTH T

037247 FT



037247 FT AH-VENANGO (60)  
INTER-AHD SR 0965 SH  
0130/2339 (SR0965 SEG 0010/0000)

0130/1277 024 " DIA CIRC CONCR  
LEN=0035 INSTALLED UNKN

DIR: B TOTAL LEN: 7.054 MI. DIST: 01-4 SR: 965  
 LEFT MUN: WORTH T RIGHT MUN: WORTH T

Stationing	Length	Material	Notes
034908 FT	034908 FT	2 0 43054 0 00 0350+00	
0130/0000	0130/0000	LENGTH(AH 2339 BK 1545)	
0120/1477	0120/1477	018 " DIA CIRC CONCR	
0120/1174	0120/1174	LEN=0045 INSTALLED UNKN	
0120/0865	0120/0865	018 " DIA CIRC CONCR	
0120/0566	0120/0566	LEN=0045 INSTALLED UNKN	
0120/0300	0120/0300	018 " DIA CIRC CONCR	
033363 FT	033363 FT	024 " DIA CIRC CONCR	
0120/0000	0120/0000	LEN=0053 INSTALLED 2018	
2 0 43054 0 00 0334+55	033363 FT		
DEAN RD	0120/0000		
(T946)	0120/0000	LENGTH(AH 1545 BK 3579)	
	0110/3311	024 " DIA CIRC CONCR	
	0110/2940	LEN=0055 INSTALLED UNKN	
	0110/2755	018 " DIA CIRC CONCR	
	0110/2615	LEN=0067 INSTALLED UNKN	
	0110/2578	018 " DIA CIRC CONCR	
	0110/2287	LEN=0060 INSTALLED 1996	
	0110/2108	BMSSEN 43/0965/0110/2545	
	0110/1766	2 0 43054 0 00 0324+62	
	0110/1229	S. SANDY CK.	
	0110/1047	BMSBG 43/0965/0110/2545	
	0110/0793	018 " DIA CIRC CONCR	
	0110/0716	LEN=0045 INSTALLED 1996	
	0110/0476	018 " DIA CIRC CONCR	
029784 FT	029784 FT	LEN=0045 INSTALLED 1996	
	0110/0000	018 " DIA CIRC CONCR	
	0100/3080	LEN=0050 INSTALLED 1996	
	0100/2670	018 " DIA CIRC CONCR	
		WHEELER RD	
		(T916)	
		018 " DIA CIRC CONCR	
		LEN=0050 INSTALLED 1996	
		018 " DIA CIRC CONCR	
		LEN=0050 INSTALLED 1996	
		2 0 43054 0 00 0298+76	
		LENGTH(AH 3579 BK 3080)	
		036 " H 48 " W ELLIP METAL	
		LEN=0030 INSTALLED 1996	
		018 " DIA CIRC CONCR	
		LEN=0042 INSTALLED 1996	
		018 " DIA CIRC CONCR	

DIR: B TOTAL LEN: 7.054 MI. DIST: 01-4 SR: 965  
 LEFT MUN: WORTH T RIGHT MUN: WORTH T

026704 FT

0100/2274	LEN=0045	INSTALLED	1996
018 "DIA	CIRC	CONCR	
0100/1735	LEN=0045	INSTALLED	1996
018 "DIA	CIRC	CONCR	
0100/1167	LEN=0052	INSTALLED	1996
018 "DIA	CIRC	CONCR	
0100/0695	LEN=0048	INSTALLED	1996
018 "DIA	CIRC	CONCR	
0100/0373	LEN=0045	INSTALLED	1996
015 "DIA	CIRC	CONCR	
0100/0030	LEN=0030	INSTALLED	UNKN
2 0 43054	0 00	0267+96	
BRADLEY RD			
(SR2021	SEG 0070/1265)		
5 0100/0000	LENGTH(AH 3080 BK 3473)		
018 "DIA	CIRC	CONCR	
0090/3297	LEN=0045	INSTALLED	UNKN
018 "DIA	CIRC	CONCR	
0090/2570	LEN=0064	INSTALLED	1996
018 "DIA	CIRC	CONCR	
0090/2178	LEN=0045	INSTALLED	1996
018 "DIA	CIRC	CONCR	
0090/1714	LEN=0055	INSTALLED	1996
036 "DIA	CIRC	CONCR	
0090/0950	LEN=0059	INSTALLED	1996

023231 FT

0090/0039	015 "DIA	CIRC	CONCR
023231 FT	LEN=0053	INSTALLED	1996
2 0 43054	0 00	0233+23	
HARRISVILLE RD			
(SR2009	SEG 0180/0000)		
5 0090/0000	LENGTH(AH 3473 BK 2323)		
036 "DIA	CIRC	CONCR	
0080/1885	LEN=0065	INSTALLED	1996

020908 FT

0080/0708	018 "DIA	CIRC	CONCR
020908 FT	LEN=0040	INSTALLED	UNKN
2 0 43054	0 00	0210+00	
5 0080/0000	LENGTH(AH 2323 BK 2000)		
024 "DIA	CIRC	CONCR	
0070/1526	LEN=0053	INSTALLED	1996
030 "DIA	CIRC	CONCR	
0070/1326	LEN=0050	INSTALLED	UNKN

DIR: B TOTAL LEN: 7.054 MI. DIST: 01-4 SR: 965  
 LEFT MUN: WORTH T RIGHT MUN: WORTH T

018908 FT	0070/0069	030 " DIA CIRC CONCR
	018908 FT	LEN=0045 INSTALLED 1996
	0070/0000	2 0 43054 0 00 0190+00
		LENGTH(AH 2000 BK 3337)
	0060/3198	018 " DIA CIRC CONCR
		LEN=0060 INSTALLED UNKN
	0060/2652	024 " DIA CIRC CONCR
		LEN=0110 INSTALLED 1996
015571 FT	0060/0810	024 " DIA CIRC CONCR
		LEN=0050 INSTALLED 1996
	015571 FT	2 0 43054 0 00 0156+63
		GROVE CITY RD
		(SR0173 SEG 0300/0000)
	0060/0000	LENGTH(AH 3337 BK 2010)
013561 FT	0050/1076	030 " DIA CIR PLASTIC
		LEN=0055 INSTALLED 2005
	013561 FT	2 0 43054 0 00 0135+73
	0050/0000	LENGTH(AH 2010 BK 3573)
		048 " DIA CIR PLASTIC
	0040/3486	LEN=0040 INSTALLED 1996
	0040/2290	012 " DIA CIRC METAL
		LEN=0030 INSTALLED 1996
	0040/1019	BMS EN 43/0965/0040/1004
		2 0 43054 0 00 0108+70
		WOLF CK. TR.
	0040/1004	BMSBG 43/0965/0040/1004
009988 FT	009988 FT	2 0 43054 0 00 0100+00
	0040/0000	LENGTH(AH 3573 BK 3614)
		024 " DIA CIRC METAL
	0030/3292	LEN=0030 INSTALLED 1996

DIR: B TOTAL LEN: 7.054 MI. DIST: 01-4 SR: 965  
 LEFT MUN: WORTH T RIGHT MUN: WORTH T

Distance (FT)	Segment ID	Material / Description	Length (FT)	Notes
	0030/2657	018 " DIA CIRC METAL LEN=0035		INSTALLED 1996
	0030/1693	048 " DIA CIR PLASTIC LEN=0048		INSTALLED 2011
	0030/0613	036 " DIA CIR PLASTIC LEN=0040		INSTALLED 1996
006374	0030/0083	024 " DIA CIRC METAL LEN=0035		INSTALLED 1996
	006374	2 0 43054 0 00 0063+86		NC JACKSON CTR POLK RD WORTH JACKSON T
	0030/0000	LENGTH(AH 3614 BK 3386)		
	0020/1922	036 " DIA CIRC METAL LEN=0040		INSTALLED 1996
	0020/1535	BESTWICK RD (TB36)		
	0020/1082	024 " DIA CIR PLASTIC LEN=0038		INSTALLED 1996
002988	0020/0000	2 0 43054 0 00 0029+65		LENGTH(AH 3386 BK 2988)
	0010/2238	048 " DIA CIR PLASTIC LEN=0050		INSTALLED 2019
	0010/0253	BMS EN 43/0965/0010/0219 2 0 43054 0 00 0002+17		YELLOW CREEK
000000	0010/0219	BMSBG 43/0965/0010/0219 000000 FT 2 0 43054 0 00 0000+00		NC HENDERSON RD SPRINGFIELD CHURCH RD (SR2007 SEG 0150/3432)
	INTER-BK	MERCER RD (SR0062 SEG 0500/1321)		
	0010/0000	MFC BEGIN = D LENGTH(AH 2988 BK 0000)		
	0010/0000			FRANKLIN RD (SR0062 SEG 0500/1321)

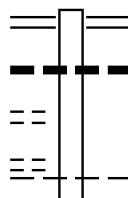
EXTRACT DATE: 12/18/2023 ROADWAY MANAGEMENT SYSTEM PAGE NUMBER: 275  
 PRINT DATE: 12/19/2023 SLD COUNTY/SR - ANNUAL PRINT COUNTY: MERCER  
 DIR: B TOTAL LEN: 12.415 MI. DIST: 01-4 SR: 846  
 LEFT MUN: GREENVILLE B RIGHT MUN: GREENVILLE B

FERGUSON WY  
 (BORO)  
 ORANGEVILLE ST  
 (BORO)

065553 FT

0250/2482

0250/2319



065553 FT CLARKSVILLE ST  
 0250/2619 (SR0018 SEG 0530/0000)  
 018 " DIA CIRC CONCR  
 0250/2543 LEN=0025 INSTALLED 1997

NC ORANGEVILLE ST  
 GREENVILLE



DIR: B TOTAL LEN: 12.415 MI. DIST: 01-4 SR: 846  
 LEFT MUN: GREENVILLE B RIGHT MUN: GREENVILLE B

GREENVILLE  
 WEST SALEM T

0250/2013

0250/2144 WEST SALEM T

2 0 43037 0 01 0405+50 062934 FT  
 QUARRY ST  
 (T478)

0250/0000

0250/1048 018 "DIA CIRC METAL  
 LEN=0045 INSTALLED 1997

062934 FT

0250/0000 LENGTH(AH 2619 BK 2058)

EVERGREEN RD  
 (T460)

0240/0025  
 060876 FT

060876 FT 2 0 43037 0 01 0385+00  
 0240/0000 LENGTH(AH 2058 BK 3473)

0230/2824 018 "DIA CIR PLASTIC  
 LEN=0035 INSTALLED 1997

0230/2544 012 "DIA CIRC METAL  
 LEN=0030 INSTALLED 1997

0230/1027 018 "DIA CIR PLASTIC  
 LEN=0032 INSTALLED 1997

057403 FT

057403 FT 2 0 43037 0 01 0350+15  
 0230/0000 LENGTH(AH 3473 BK 3820)

LININGER RD  
 (T454)

0220/1894

0220/2327 016 "DIA CIR PLASTIC  
 LEN=0030 INSTALLED UNKN

053583 FT

053583 FT 2 0 43037 0 01 0312+09  
 060 "DIA CIRC METAL

EXTRACT DATE: 12/18/2023  
PRINT DATE: 12/19/2023

ROADWAY MANAGEMENT SYSTEM  
SLD COUNTY/SR - ANNUAL PRINT

PAGE NUMBER: 273  
COUNTY: MERCER

DIR: B TOTAL LEN: 12.415 MI.  
LEFT MUN: WEST SALEM T

DIST: 01-4 SR: 846  
RIGHT MUN: WEST SALEM T

Stationing	Notes	Structure	Material	Length	Installation
0220+00.00		5		0050	INSTALLED 1997
0210+23.86	GOODHOPE RD				
0210+21.66	(SR4003 SEG 0090/1358)				
0210+21.41	BMSSEN 43/0846/0210/2141				
	2 0 43037 0 01 0300+97				
	BIG RUN TRIB				
0210+08.33	BMSBG 43/0846/0210/2141				
0210+07.55	BMSSEN 43/0846/0210/0755				
	2 0 43037 0 01 0289+03				
	BIG RUN				
0210+07.55	BMSBG 43/0846/0210/0755				
050328 FT					
050328 FT	2 0 43037 0 01 0279+51				
	MAYSVILLE RD				
	(T398)				
0210+00.00		5		3255	INSTALLED 1997
0200+31.00					
	030 "DIA CIR PLASTIC				
	LEN=0040				
0200+01.66					
046622 FT					
0200+00.00		5		3706	INSTALLED 1997
0190+16.80					
	024"H 00"W MULT METAL				
	LEN=0080				
0190+10.67					
	018 "DIA CIR PLASTIC				
	LEN=0040				
0190+06.12					
	024 "DIA CIR PLASTIC				
	LEN=0030				
044821 FT					
044821 FT	2 0 43037 0 01 0224+09				
	018 "DIA CIR PLASTIC				
	LEN=0030				

BEECH RD  
(T705)

2 0 43037 0 01 0242+43 046622 FT  
WOODS RD  
(T673) 0200/0000

DIR: B TOTAL LEN: 12.415 MI. DIST: 01-4 SR: 846  
 LEFT MUN: WEST SALEM T RIGHT MUN: WEST SALEM T

CARLISLE RD  
 (SR4002 SEG 0080/0000)

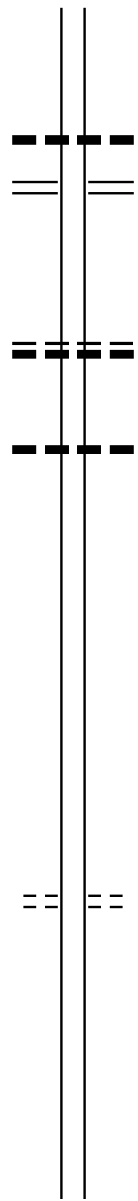
0180/0659

042696 FT

039202 FT

037099 FT

034186 FT



0190/0000 LENGTH(AH 1801 BK 2125)

0180/0887 018 "DIA CIR PLASTIC  
 LEN=0038 INSTALLED 1997  
 COAL HILL RD  
 0180/0659 (SR4002 SEG 0080/0000)

042696 FT 2 0 43037 0 01 0209+64  
 018 "DIA CIRC METAL  
 LEN=0040 INSTALLED 1997  
 WEST SALEM  
 PYMATUNING T

0180/0000 LENGTH(AH 2125 BK 3494)

0170/2428 024 "DIA CIR PLASTIC  
 LEN=0040 INSTALLED 1997

039202 FT 2 0 43034 0 02 0410+03  
 0170/0000 LENGTH(AH 3494 BK 2103)

037099 FT 2 0 43034 0 02 0389+00  
 COLT RD  
 (T651)  
 0160/0000 LENGTH(AH 2103 BK 2913)

034186 FT 2 0 43034 0 02 0359+86  
 0150/0000 LENGTH(AH 2913 BK 1934)

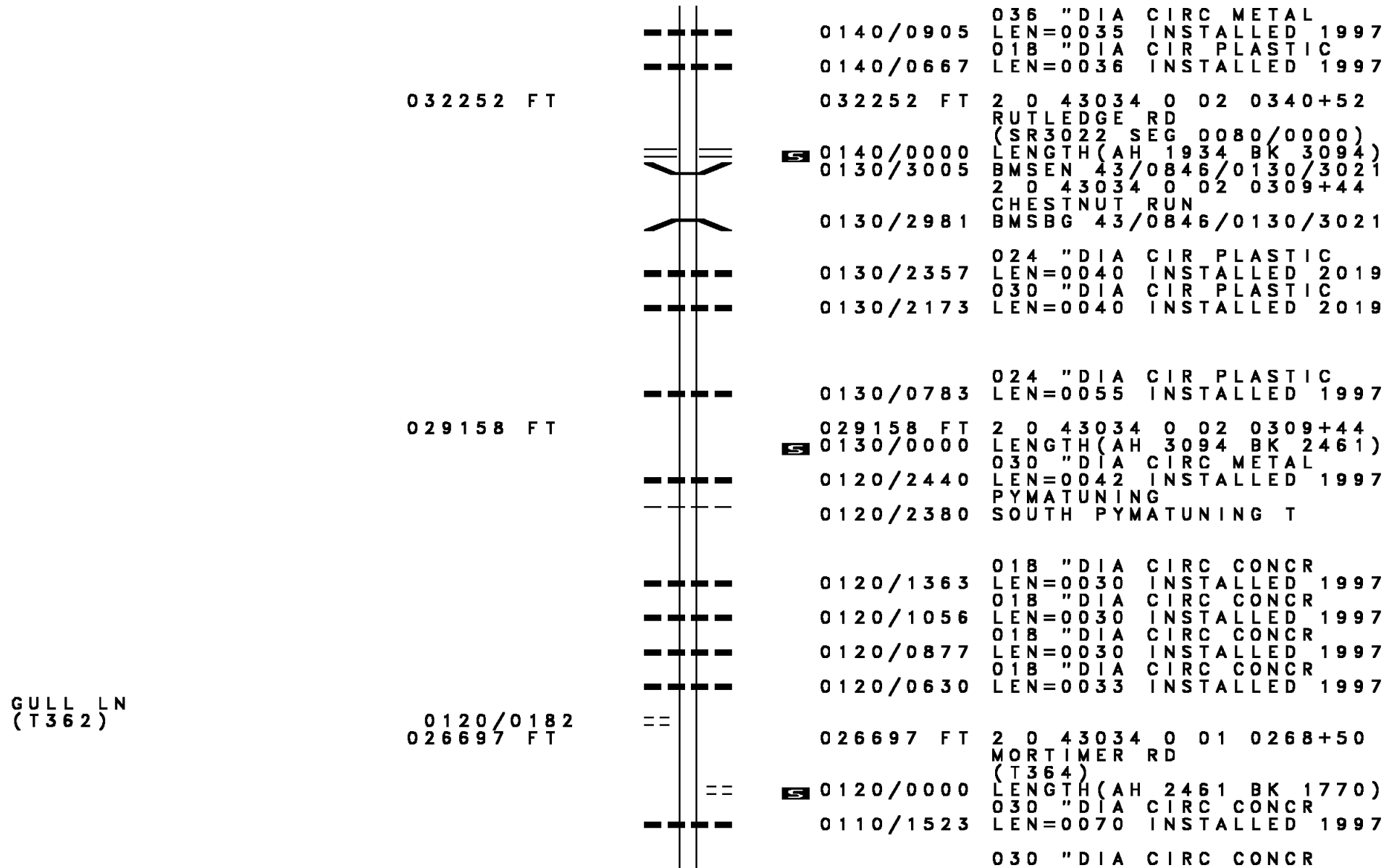
EXTRACT DATE: 12/18/2023  
PRINT DATE: 12/19/2023

ROADWAY MANAGEMENT SYSTEM  
SLD COUNTY/SR - ANNUAL PRINT

PAGE NUMBER: 271  
COUNTY: MERCER

DIR: B TOTAL LEN: 12.415 MI.  
LEFT MUN: PYMATUNING T

DIST: 01-4 SR: 846  
RIGHT MUN: PYMATUNING T



DIR: B TOTAL LEN: 12.415 MI. DIST: 01-4 SR: 846  
 LEFT MUN: SOUTH PYMATUNING T RIGHT MUN: SOUTH PYMATUNING T

LAKE ACCESS AREA RD  
 (GOVT)

0110/0092  
 024927 FT

0110/0780 LEN=0052 INSTALLED 1997  
 024 "DIA CIRC CONCR  
 0110/0106 LEN=0055 INSTALLED 1997  
 024927 FT 2 0 43034 0 01 0251+50  
 WEST LAKE RD  
 (T587)  
 0110/0000 LENGTH(AH 1770 BK 3659)

021268 FT

0100/1218 024 "DIA CIRC CONCR  
 LEN=0080 INSTALLED 1997  
 0100/0310 BMS EN 43/0846/0100/0000  
 021268 FT 2 0 43034 0 01 0213+70  
 SHENANGO RES  
 BMSBG 43/0846/0100/0000  
 0100/0000 LENGTH(AH 3659 BK 2276)

LC TO HARTFORD RD  
 (CONN)

0090/0863

0090/1438 018 "DIA CIRC CONCR  
 LEN=0100 INSTALLED 1997

HARTFORD RD  
 (T615)

0090/0697

0090/0790 018 "DIA CIRC CONCR  
 LEN=0045 INSTALLED 1997

018992 FT

0090/0527 015 "DIA CIRC CONCR  
 LEN=0034 INSTALLED 1997  
 024 "DIA CIRC METAL  
 0090/0309 LEN=0036 INSTALLED 2020  
 018992 FT 2 0 43034 0 01 0190+93  
 0090/0000 LENGTH(AH 2276 BK 3260)  
 032 "DIA CIR PLASTIC  
 0080/3184 LEN=0040 INSTALLED 1997

0080/1835 024 "DIA CIRC METAL  
 LEN=0045 INSTALLED 2020  
 036 "DIA CIRC METAL

DIR: B TOTAL LEN: 12.415 MI. DIST: 01-4 SR: 846  
 LEFT MUN: SOUTH PYMATUNING T RIGHT MUN: SOUTH PYMATUNING T

Stationing	Description	Material	Length	Notes
015732 FT	0080/1150	036" DIA CIR PLASTIC	LEN=0045	INSTALLED 1997
	0080/0650	038" DIA CIR PLASTIC	LEN=0050	INSTALLED 1997
	0080/0010	038" DIA CIR PLASTIC	LEN=0050	INSTALLED UNKN
	015732 FT	2 0 43034 0 01 0158+62		
	0080/0000	LENGTH(AH 3260 BK 2436)		
013296 FT	0070/0817	024" DIA CIR PLASTIC	LEN=0070	INSTALLED 1997
	0070/0661	024" DIA CIR PLASTIC	LEN=0087	INSTALLED 1997
	013296 FT	2 0 43034 0 01 0134+73		
	0070/0000	LENGTH(AH 2436 BK 1841)		
011455 FT	011455 FT	2 0 43034 0 01 0116+32		
		ANCHORAGE RD (T575)		
	0060/0000	MFC BEGIN = D		
	0060/0000	LENGTH(AH 1841 BK 1964)		
009491 FT	0050/1065	024" DIA CIR PLASTIC	LEN=0036	INSTALLED 1997
	0050/0268	018" DIA CIR PLASTIC	LEN=0038	INSTALLED 1997
	009491 FT	TAMARACK DR (TBK)		
	0050/0000	(T302)		
	0050/0000	LENGTH(AH 1964 BK 2122)		
0040/1536	0040/0596	036" DIA CIR PLASTIC	LEN=0080	INSTALLED 1997
	0040/0555	018" DIA CIR PLASTIC	LEN=0045	INSTALLED 1997
007369 FT	0040/0145	018" DIA CIR PLASTIC	LEN=0045	INSTALLED 1997
	007369 FT	2 0 43034 0 01 0075+72		

2 0 43034 0 01 0096+85  
 TAMARACK DR (TBK)  
 (T302)  
 FOXCREEK LN  
 (T325)

KATHY LN  
 (T324)

DIR: B TOTAL LEN: 12.415 MI. DIST: 01-4 SR: 846  
 LEFT MUN: SOUTH PYMATUNING T RIGHT MUN: SOUTH PYMATUNING T

DRAGONFLY LN  
 (TWP )

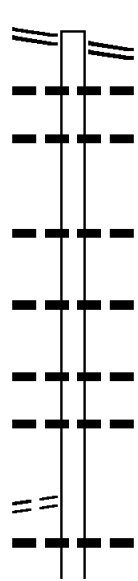
Stationing	Description	Notes
0030/1994	0040/0000	POWERS AV (T358) LENGTH(AH 2122 BK 2586)
	0030/1840	015 "DIA CIRC CONCR LEN=0052 INSTALLED 1997 BUCKEYE DR (T301)
	0030/1823	015 "DIA CIRC CONCR LEN=0035 INSTALLED 1997
	0030/1650	015 "DIA CIRC CONCR LEN=0035 INSTALLED 1997
	0030/0900	018 "DIA CIRC CONCR LEN=0050 INSTALLED 1997
004783 FT	004783 FT	2 0 43034 0 00 0047+73 NC SA
	0030/0000	ARANAC DR SOUTH PYMATUNING HERMITAGE C LENGTH(AH 2586 BK 2177)
	0020/1025	015 "DIA CIRC CONCR LEN=0045 INSTALLED UNKN
002606 FT	0020/0050	BMS EN 43/0846/0020/0000 2 0 43034 0 00 0026+04
	0020/0000	MCCULLOUGH BMSBG 43/0846/0020/0000 LENGTH(AH 2177 BK 2606)
	0010/1758	032 "DIA CIRC CONCR LEN=0055 INSTALLED 1997
	0010/1413	015 "DIA CIRC CONCR LEN=0055 INSTALLED 1997
	0010/0429	015 "DIA CIRC CONCR LEN=0060 INSTALLED 1997 FROM 0780/0170 SH
000000 FT	0010/0144	(CONN) 2 0 43034 0 00 0000+00
	0010/0000	NC RIVER RD WATER AV (SR0718 SEG 0180/0000) MFC BEGIN = C LENGTH(AH 2606 BK 0000)

EXTRACT DATE: 12/18/2023 ROADWAY MANAGEMENT SYSTEM PAGE NUMBER: 267  
 PRINT DATE: 12/19/2023 SLD COUNTY/SR - ANNUAL PRINT COUNTY: MERCER

DIR: B TOTAL LEN: 3.050 MI. DIST: 01-4 SR: 845  
 LEFT MUN: LAKE T RIGHT MUN: LAKE T

SANDY LAKE RD 016106 FT  
 (SR0358 SEG 0470/0000) 0050/3225

1 0 00446 7 00 0029+80 012881 FT  
 ELLIS RD  
 (T815) 0050/0000



016106 FT SANDY LAKE RD  
 0050/3225 (SR0358 SEG 0470/0000)  
 015 "DIA CIRC CONCR  
 0050/2882 LEN=0050 INSTALLED UNKN  
 015 "DIA CIRC CONCR  
 0050/2585 LEN=0078 INSTALLED 2003  
 024 "DIA CIRC CONCR  
 0050/1625 LEN=0055 INSTALLED 2003  
 015 "DIA CIRC CONCR  
 0050/1015 LEN=0039 INSTALLED UNKN  
 015 "DIA CIRC CONCR  
 0050/0345 LEN=0040 INSTALLED UNKN  
 015 "DIA CIRC CONCR  
 0050/0013 LEN=0038 INSTALLED UNKN  
 012881 FT  
 0050/0000 LENGTH(AH 3225 BK 2976)  
 015 "DIA CIRC CONCR  
 0040/2510 LEN=0043 INSTALLED UNKN




DIR: B TOTAL LEN: 3.050 MI. DIST: 01-4 SR: 845  
 LEFT MUN: LAKE T RIGHT MUN: LAKE T

Segment ID	Start Station	End Station	Length (FT)	Material	Status
		0040/1868	0045	015 " DIA	CIRC CONCR INSTALLED UNKN
		0040/1317	0040	015 " DIA	CIRC CONCR INSTALLED UNKN
		0040/0957	0045	015 " DIA	CIRC CONCR INSTALLED UNKN
		0040/0675	0040	015 " DIA	CIRC CONCR INSTALLED UNKN
		0040/0349	0038	015 " DIA	CIRC CONCR INSTALLED UNKN
		009905 FT		LAKE HILL RD (TB16)	
1 0 00446 7 00 0000+00 009905 FT		0040/0000		LAKE STONEBORO B	
DISTRICT RD (SR1008 SEG 0220/2513)		0040/0000		LENGTH(AH 2976 BK 3923)	
		0030/3110	0058	018 " DIA	CAST IRON INSTALLED UNKN
		0030/2696	0042	015 " DIA	CIRC CONCR INSTALLED UNKN
		0030/2469	0038	015 " DIA	CIRC CONCR INSTALLED UNKN
		0030/2294	0036	015 " DIA	CIRC CONCR INSTALLED UNKN
		0030/1753	0043	036 " DIA	CIRC CONCR INSTALLED UNKN
		0030/1369	0035	018 " DIA	CAST IRON INSTALLED UNKN
		0030/0673	0040	024 " DIA	CAST IRON INSTALLED UNKN
MINE ST EXT (BORO)	0030/0408				
		0030/0254	0036	015 " DIA	CIRC CONCR INSTALLED UNKN
		0030/0140	0042	018 " DIA	CIRC CONCR INSTALLED 2008
LINDEN ST (BORO)	005982 FT	0020/2294		2 0 43043 0 01 0656+72	
		0020/2262	0048	018 " DIA	CIR PLASTIC INSTALLED UNKN
		0020/2175		SHORT ST (BORO)	
		0020/1994	0036	018 " DIA	CIRC CONCR INSTALLED UNKN
		0020/1875	0032	015 " DIA	CIRC CONCR INSTALLED 2003
LOCUST ST (BORO)	0020/1855				

DIR: B TOTAL LEN: 3.050 MI. DIST: 01-4 SR: 845  
 LEFT MUN: STONEBORO B RIGHT MUN: STONEBORO B

UNKNOWN AL  
 (BORO)  
 2 0 43043 0 01 0679+50 0020/0072  
 003688 FT  
 WALNUT ST  
 (SR1004 SEG 0110/2246)  
 FRANKLIN ST  
 (BORO) 0020/0000

BORTZ DR  
 (T836) 0010/0764  
 000000 FT



0010/0000 LENGTH(AH 3688 BK 0000)

EXTRACT DATE: 12/18/2023 ROADWAY MANAGEMENT SYSTEM PAGE NUMBER: 264  
PRINT DATE: 12/19/2023 SLD COUNTY/SR - ANNUAL PRINT COUNTY: MERCER

DIR: N TOTAL LEN: 2.783 MI. DIST: 01-4 SR: 760  
LEFT MUN: WHEATLAND B RIGHT MUN: WHEATLAND B

014541 FT



014693 FT  
7060/0000  
INTER-AHD

LTH AH 000100 BK 000854  
BROADWAY AV  
(SR0718 SEG 0060/0000)  
COUNCIL AV

DIR: N TOTAL LEN: 2.783 MI. DIST: 01-4 SR: 760  
 LEFT MUN: WHEATLAND B RIGHT MUN: WHEATLAND B

Location / Segment	Start Station	End Station	Length (FT)	Notes / Details
BROADWAY AV (SR0718 SEG 0060/0000) FROM 0718/0050 SH (CONN)	0054/0854	0054/0732	013687 FT	(SR0418 SEG 0010/0000)
WHEATLAND HERMITAGE C	0054/0000	0050/3034		024 " DIA CIRC METAL LEN=0060 INSTALLED UNKN KENNEDY ST (BORO) 0 0 00000 0 00 0000+00 CANAL ST (BORO) LENGTH(AH 0854 BK 3379) MORTON ST (BORO)
	0050/2737	0050/2543		018 " DIA CIRC CONCR LEN=0056 INSTALLED 2015 WHEATLAND HERMITAGE C
	0050/2425	0050/2400		018 " DIA CIRC CONCR LEN=0056 INSTALLED 2015 WALNUT ST (CITY) (APRA) CBS CONCRETE SUP CBS CONCRETE SUPPLY DR (PRDR)
	0050/1810	0050/0057		LLODIO DR (CITY)
INDUSTRIAL RD (CITY)	0050/0000	0040/3181	010308 FT	LENGTH(AH 3379 BK 3387) 018 " DIA CIRC CONCR LEN=0056 INSTALLED 2015
WHEATLAND DR (PRDR)	0040/2685	0040/2609		(APRA) WHEATLAND STEEL 018 " DIA CIRC METAL LEN=0056 INSTALLED 2015
	0040/2335	0040/2119		048 " DIA CIRC CONCR LEN=0056 INSTALLED UNKN FREEDLAND RD (CITY)
	0040/1989	0040/1417		042 " DIA CIRC CONCR LEN=0053 INSTALLED UNKN 018 " DIA CIRC METAL
	0040/1209			LEN=0045 INSTALLED UNKN 060 " DIA CIRC METAL LEN=0040 INSTALLED UNKN

EXTRACT DATE: 12/18/2023  
PRINT DATE: 12/19/2023

ROADWAY MANAGEMENT SYSTEM  
SLD COUNTY/SR - ANNUAL PRINT

PAGE NUMBER: 262  
COUNTY: MERCER

DIR: N TOTAL LEN: 2.783 MI.  
LEFT MUN: HERMITAGE C

DIST: 01-4 SR: 760  
RIGHT MUN: HERMITAGE C

Stationing	Structure / Road Name	Material / Notes
0040/1204	(AAR 262680V) #TRKS 00	030 " DIA CIRC METAL
0040/0910	LEN=0045	INSTALLED UNKN
0040/0722	KIRILA RD (CITY)	DMS SIGN STRUCTURE
0040/0185	BMSID 43/0760/0040/0185	
0040/0023	BMSEN 43/0760/0040/0000	
007073 FT	0 00000 0 0 0000+00	BOBBY RUN
0040/0000	BMSBG 43/0760/0040/0000	LENGTH(AH 3387 BK 2853)
0030/2328	018 " DIA CIRC CONCR	LEN=0056 INSTALLED UNKN
0030/1973	LYNNWOOD DR (CITY)	
0030/1243	018 " DIA CIRC CONCR	LEN=0045 INSTALLED UNKN
0030/1060	HERMITAGE T	
0030/1047	WILSON RD (T305)	
004220 FT	NC BR ROADWAY AV	0 0 00000 0 00 0000+00
0030/0000	MFC BEGIN = C	LENGTH(AH 2853 BK 0789)
0021/0711	RAMP U RD (SR8016 SEG 0500/0430)	024 " DIA CIRC CONCR
0020/0557	LEN=0070	INSTALLED 1997
0020/0536	RAMP S RD (SR8016 SEG 0250/0000)	
0021/0533	RAMP S RD (SR8016 SEG 0260/0963)	
0021/0450	018 " DIA CIRC CONCR	LEN=0196 INSTALLED 1997
0021/0396		
0021/0137	BMSID 43/0760/0020/0290	
0020/0137	BMSEN 43/0760/0020/0000	
003431 FT	1 1 03935 0 00 0101+23	SR 0018 E/W
0021/0000	BMSBG 43/0760/0020/0000	LENGTH(AH 0808 BK 3260)
0020/0000	BMSBG 43/0760/0020/0000	LENGTH(AH 0789 BK 3431)

DIR: N TOTAL LEN: 2.783 MI. DIST: 01-4 SR: 760  
 LEFT MUN: SHENANGO T RIGHT MUN: SHENANGO T

030 "DIA CIRC CONCR LEN=0080 INSTALLED 1997 0011/3226	0010/2742 RAMP P RD (SR8016 SEG 0750/0000)
	018 "DIA CIRC CONCR LEN=0085 INSTALLED 1997
	SIGN: 2 CHORD TRUSS
	BMSID 43/0760/0010/2587
018 "DIA CIRC CONCR LEN=0080 INSTALLED 1997 0011/2544 RAMP R RD (SR8016 SEG 0010/0837) 0011/2514	0010/2381 018 "DIA CIRC CONCR LEN=0085 INSTALLED 1997
018 "DIA CIRC CONCR LEN=0080 INSTALLED 1997 0011/2238	0010/2081 018 "DIA CIRC CONCR LEN=0085 INSTALLED 1997
018 "DIA CIRC CONCR LEN=0070 INSTALLED 1997 0011/1892 SIGN: 2 CHORD TRUSS BMSID 43/0760/0011/1968 0011/1800	0010/1782 024 "DIA CIRC CONCR LEN=0080 INSTALLED 1997
018 "DIA CIRC CONCR LEN=0070 INSTALLED 1997 0011/1591	0010/1577 SIGN: 2 CHORD TRUSS BMSID 43/0760/0010/1577
	018 "DIA CIRC CONCR LEN=0080 INSTALLED 1997
RAMP A RD (SR8004 SEG 0250/0000) 0011/1404	0010/1531 018 "DIA CIRC CONCR LEN=0080 INSTALLED 1997
018 "DIA CIRC CONCR LEN=0090 INSTALLED 1997 0011/1288	0010/1084 018 "DIA CIRC CONCR LEN=0080 INSTALLED 1997
	RAMP C RD (SR8004 SEG 0500/2211)
RAMP B RD (SR8004 SEG 0260/0786) 0011/0831	0010/0990
	0010/0252 RAMP D RD (SR8004 SEG 0510/0000)
	024 "DIA CIRC CONCR LEN=0080 INSTALLED 1997
0 0 0000 0 00 0000+00 000000 FT NC BEAVER VALLEY EX	0010/0140 000000 FT 0 0 00000 0 00 0000+00 NC BEAVER VALLEY EX
I-376 BEAVER VALLEY EX INTER-BK (SR0376 SEG 0002/0000)	INTER-BK I-376 BEAVER VALLEY EX (SR0376 SEG 0003/0000)
MFC BEGIN = B	MFC BEGIN = B
LENGTH(AH 3260 BK 0000) 0011/0000	0010/0000 LENGTH(AH 3431 BK 0000)

DIR: B TOTAL LEN: 11.124 MI. DIST: 01-4 SR: 718  
 LEFT MUN: SOUTH PYMATUNING T RIGHT MUN: SOUTH PYMATUNING T

OHIO STATE LINE  
 (STBD)  
 ORANGEVILLE RD  
 (T312)

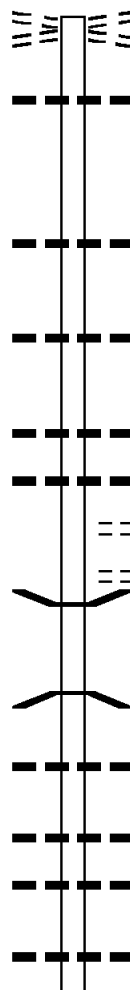
058736 FT

0260/2859

055877 FT

053462 FT

050856 FT



058687 FT ORANGEVILLE RD (TBK)

(T312)  
 HARTFORD RD  
 (T615)

0260/2859

0260/2250

024"H 72"W CON BOX CUL  
 LEN=0030 INSTALLED 1997

0260/0511

5 0260/0000

0250/2248

018 "DIA CIRC METAL  
 LEN=0035 INSTALLED 1997  
 1 1 03935 0 00 0124+88  
 LENGTH(AH 2859 BK 2415)  
 015 "DIA CIRC CONCR  
 LEN=0032 INSTALLED 1997

0250/1296

0250/0795

0250/0378

0250/0219

0250/0051

053413 FT

5 0250/0000

0240/1826

0240/1084

0240/0635

0240/0033

050807 FT

015 "DIA CIRC CONCR  
 LEN=0032 INSTALLED 1997  
 018 "DIA CIRC CONCR  
 LEN=0040 INSTALLED 1997  
 TAMARACK DR (TBK)  
 (T302)  
 LC FOR TAMARACK DR  
 (CONN)  
 BMSSEN 43/0718/0250/0000  
 1 1 03935 0 00 0101+23  
 MCCULLOUGH RUN  
 BMSBG 43/0718/0250/0000  
 LENGTH(AH 2415 BK 2606)  
 060"H 72"W CONC STRUCT  
 LEN=0030 INSTALLED 1997  
 015 "DIA CIRC CONCR  
 LEN=0035 INSTALLED 1997  
 015 "DIA CIRC CONCR  
 LEN=0035 INSTALLED 1997  
 018 "DIA CIRC CONCR  
 LEN=0030 INSTALLED 1997  
 1 1 03935 0 00 0074+63

EXTRACT DATE: 12/18/2023  
PRINT DATE: 12/19/2023

ROADWAY MANAGEMENT SYSTEM  
SLD COUNTY/SR - ANNUAL PRINT

PAGE NUMBER: 259  
COUNTY: MERCER

DIR: B TOTAL LEN: 11.124 MI.  
LEFT MUN: SOUTH PYMATUNING T

DIST: 01-4 SR: 718  
RIGHT MUN: SOUTH PYMATUNING T

		0240/0000	LENGTH(AH 2606 BK 2782)
			SHENANGO TR. STRUCTURE LENGTH 8 FT
		0230/2002	BMSID 43/0718/0230/2002
		0230/1228	024 "DIA CIRC CONCR LEN=0040 INSTALLED UNKN
048074 FT		0230/0315	018 "DIA CIRC CONCR LEN=0040 INSTALLED 1997
		048025 FT	1 1 03935 0 00 0047+31 018 "DIA CIRC CONCR LEN=0040 INSTALLED 1997
		0230/0000	LENGTH(AH 2782 BK 2084)
		0220/1120	024 "DIA CIRC CONCR LEN=0040 INSTALLED 1997
045990 FT		045941 FT	1 1 03935 0 00 0026+25 024 "DIA CIRC CONCR LEN=0055 INSTALLED 1997
		0220/0000	LENGTH(AH 2084 BK 2626)
		0210/1900	015 "DIA CIRC CONCR LEN=0040 INSTALLED 1997
		0210/0925	024 "DIA CIRC CONCR LEN=0040 INSTALLED 1997
043364 FT		0210/0125	024 "DIA CIRC CONCR LEN=0035 INSTALLED 1997
		043315 FT	1 1 03935 0 00 0000+00 018 "DIA CIRC CONCR LEN=0040 INSTALLED UNKN BUCKEYE DR (T301)
		0210/0000	LENGTH(AH 2626 BK 2085)
		0200/1667	024 "DIA CIRC CONCR LEN=0048 INSTALLED 1997
		0200/1445	016 "DIA CIRC CONCR LEN=0048 INSTALLED 1997
		0200/1419	

HILL RD  
(TWP )  
LC TO/FROM HILL RD



DIR: B TOTAL LEN: 11.124 MI. DIST: 01-4 SR: 718  
 LEFT MUN: SOUTH PYMATUNING T RIGHT MUN: SOUTH PYMATUNING T

Location	Segment ID	Length (FT)	Material / Notes
(TWP )	0200/1290		
	0200/1020		015 " DIA CIRC CONCR LEN=0048 INSTALLED 1997
	041279 FT		CRESTVIEW DR (T311) 2 0 43032 0 00 0037+84 NC IV ANHOE RD SOUTH PYMATUNING HERMITAGE C
ST MARY'S RD (CITY)	0190/1284		0200/0000 LENGTH(AH 2085 BK 1670)
	0190/0017		018 " DIA CIRC CONCR LEN=0060 INSTALLED 1997
1 1 00462 0 00 0085+09 CARBON DR (CITY)	039609 FT 0190/0000		039560 FT CARBON DR (CITY) 0190/0000 LENGTH(AH 1670 BK 1812)
	0180/1771		024 " DIA CIRC CONCR LEN=0070 INSTALLED 1997
CAMBRIA ST (CITY)	0180/0733		
	0180/0632		DOWNING LN (CITY)
COLUMBUS ST (CITY)	0180/0396		
	0180/0095		018 " DIA CIR PLASTIC LEN=0092 INSTALLED 1997
KOSSUTH ST (CITY)	0180/0073 037797 FT		037748 FT 1 1 00462 0 00 0066+91 RIVER RD (SR0846 SEG 0010/0000)
	0180/0000		0180/0000 LENGTH(AH 1812 BK 2075) TO 0846/0010 SH
	0170/1910		(CONN)
WESTINGHOUSE BL (CITY)	0170/1781		
HERR ST (CITY)	0170/1406		
	0170/1186		015 " DIA CIRC CONCR LEN=0030 INSTALLED UNKN
	0170/1158		015 " DIA CIRC CONCR LEN=0040 INSTALLED 1997

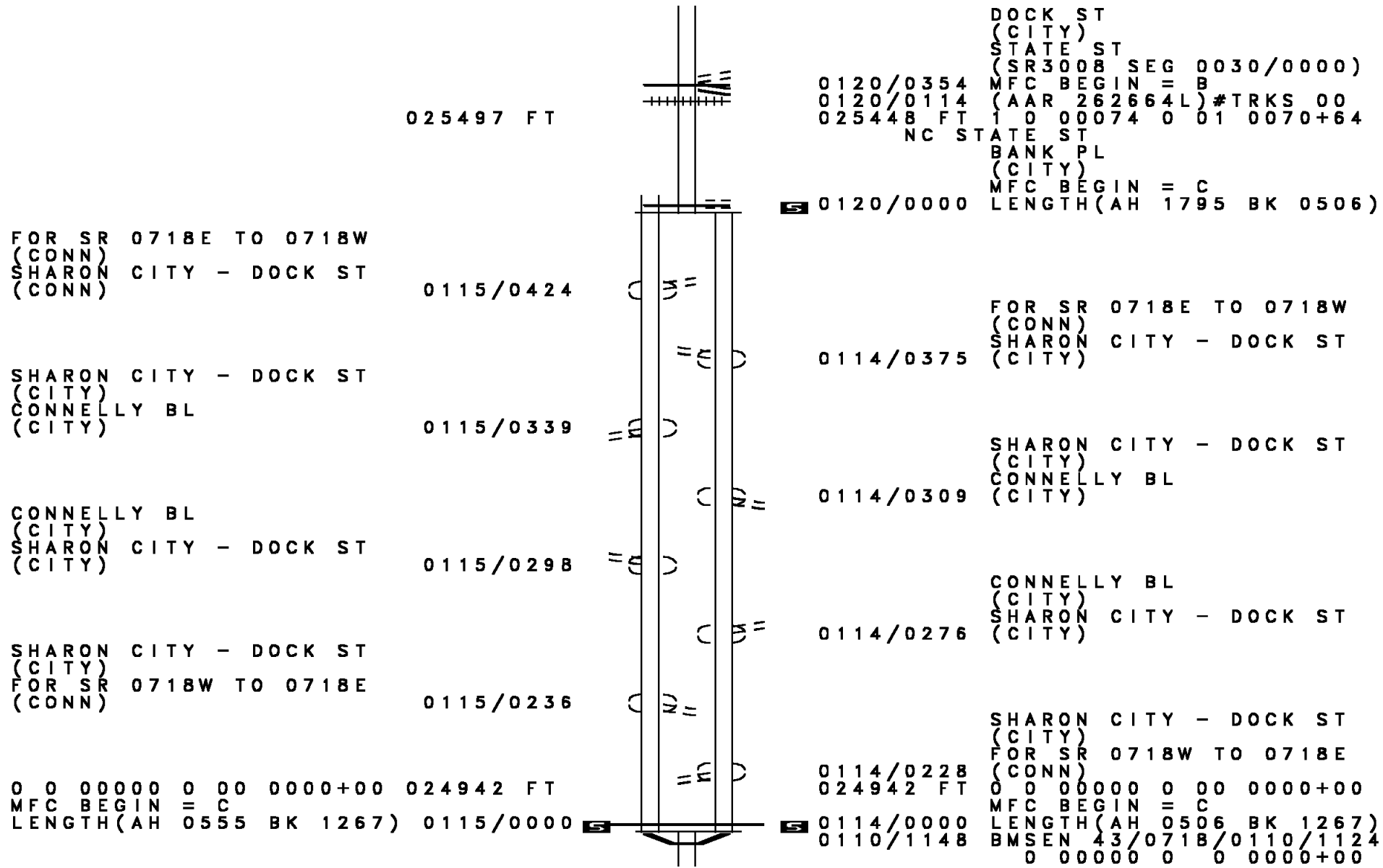
DIR: B TOTAL LEN: 11.124 MI. DIST: 01-4 SR: 718  
 LEFT MUN: HERMITAGE C RIGHT MUN: HERMITAGE C

Street Name	City	Segment	Stationing	Length (FT)	Notes
CHAMPLAIN ST	(CITY)		0170/1006		
				035722 FT	
					0170/0082 BMS EN 43/0718/0170/0000 035673 FT 1 1 00462 0 00 0046+37 BIG RUN BMSBG 43/0718/0170/0000 MFC BEGIN = D LENGTH(AH 2075 BK 2231)
					0170/0000
					SPRING RUN STRUCTURE LENGTH 14 FT BMSID 43/0718/0160/0091
					0160/0062 033442 FT
1 1 00462 0 00 0024+10	ORANGEVILLE RD	(SR3019 SEG 0010/0000)	033491 FT		0160/0000 LENGTH(AH 2231 BK 2413)
	EMMETT ST	(CITY)	0150/1929		
	SUPERIOR ST	(CITY)	0150/1624		
					0150/1200 018 "DIA CIRC METAL LEN=0080 INSTALLED UNKN CLARK ST 0150/1184 (SR3012 SEG 0010/0000) HERMITAGE 0150/1163 SHARON CITY C
	CRAWFORD DR	(CITY)	0150/0927		
	MARSHALL AV	(CITY)	0150/0545		
					0150/0250 018 "DIA CIRC CONCR LEN=0048 INSTALLED UNKN
	SHERIDAN ST	(CITY)	0150/0199		
1 1 00462 0 00 0000+00	HERMITAGE		031078 FT		031029 FT
	SHARON CITY C		0150/0000		0150/0000 LENGTH(AH 2413 BK 1561)
	LINCOLN ST	(CITY)	0140/1383		
	WILSON ST	(CITY)	0140/0901		
					0140/0468 018 "DIA CIRC METAL LEN=0050 INSTALLED 1997
	GRANT ST				

DIR: B TOTAL LEN: 11.124 MI. DIST: 01-4 SR: 718  
 LEFT MUN: SHARON CITY C RIGHT MUN: SHARON CITY C

STREET NAME	START	END	LENGTH	REMARKS
(CITY) CURTIS ST				
(CITY) RUSSELL ST	0140/0462			
(CITY) 2 0 43032 0 00 0021+20	0140/0180	029517 FT	029468 FT	
ANDREW ST	0140/0000			5 0140/0000 LENGTH(AH 1561 BK 2225)
(CITY) MADISON ST	0130/1877			
ELLSWORTH ST	0130/1224			
(CITY) MAIN ST	0130/1059			
BRIDGE PLACE	0130/1027			0130/1046 (AAR 000090+)#TRKS 00
(CITY)				0130/0979 (AAR 262715U)#TRKS 02
				SILVER ST
				(CITY)
				0130/0466
				0130/0444 012 "DIA CIR PLASTIC
				LEN=0030 INSTALLED UNKN
UNKNOWN AL	0130/0169			
(CITY) 2 0 43032 0 00 0000+00	027292 FT			027243 FT
STATE ST				NC WATER AV
(CITY) WATER AV	0130/0000			MFC BEGIN = C
(CITY) LC FROM WATER AV	0120/1717			5 0130/0000 LENGTH(AH 2225 BK 1795)
				0120/1558 PORTER WY
				(CITY)
				SHENANGO AV
				(CITY)
				0120/1071
				0120/0965 BMS EN 43/0718/0120/0774
CHESTNUT AV	0120/0906			0120/0906
(CITY)				0120/0773 VINE AV
				(CITY)
				1 0 00074 0 01 0070+64
				SHENANGO RIVER
				0120/0756 BMSBG 43/0718/0120/0774
				RAILROAD ST
				(CITY)
				0120/0606
				0120/0588 (AAR 545022G)#TRKS 01

DIR: B TOTAL LEN: 11.124 MI. DIST: 01-4 SR: 718  
 LEFT MUN: SHARON CITY C RIGHT MUN: SHARON CITY C



025497 FT

DOCK ST  
 (CITY)  
 STATE ST  
 (SR3008 SEG 0030/0000)  
 MFC BEGIN = B  
 (AAR 262664L)#TRKS 00  
 0120/0354  
 0120/0114  
 025448 FT 1 0 00074 0 01 0070+64  
 NC STATE ST  
 BANK PL  
 (CITY)  
 MFC BEGIN = C  
 0120/0000 LENGTH(AH 1795 BK 0506)

FOR SR 0718E TO 0718W  
 (CONN)  
 SHARON CITY - DOCK ST  
 (CONN)  
 0115/0424

FOR SR 0718E TO 0718W  
 (CONN)  
 SHARON CITY - DOCK ST  
 (CITY)  
 0114/0375

SHARON CITY - DOCK ST  
 (CITY)  
 CONNELLY BL  
 (CITY)  
 0115/0339

SHARON CITY - DOCK ST  
 (CITY)  
 CONNELLY BL  
 (CITY)  
 0114/0309

CONNELLY BL  
 (CITY)  
 SHARON CITY - DOCK ST  
 (CITY)  
 0115/0298

CONNELLY BL  
 (CITY)  
 SHARON CITY - DOCK ST  
 (CITY)  
 0114/0276

SHARON CITY - DOCK ST  
 (CITY)  
 FOR SR 0718W TO 0718E  
 (CONN)  
 0115/0236

SHARON CITY - DOCK ST  
 (CITY)  
 FOR SR 0718W TO 0718E  
 (CONN)  
 0114/0228  
 024942 FT

0 0 00000 0 00 0000+00 024942 FT  
 MFC BEGIN = C  
 LENGTH(AH 0555 BK 1267) 0115/0000

0114/0000  
 0110/1148  
 MFC BEGIN = C  
 LENGTH(AH 0506 BK 1267)  
 BMSSEN 43/0718/0110/1124  
 0 00000 0 0 0000+00

EXTRACT DATE: 12/18/2023  
PRINT DATE: 12/19/2023

ROADWAY MANAGEMENT SYSTEM  
SLD COUNTY/SR - ANNUAL PRINT

PAGE NUMBER: 254  
COUNTY: MERCER

DIR: B TOTAL LEN: 11.124 MI.  
LEFT MUN: SHARON CITY C

DIST: 01-4 SR: 718  
RIGHT MUN: SHARON CITY C

Station	Description	Material	Length	Notes
0110/1124	OLD CANAL CK	BMSBG 43/0718	0110/1124	
0110/1111	018 " DIA CIRC CONCR	LEN=0032	INSTALLED 2017	
0110/0831	018 " DIA CIRC CONCR	LEN=0035	INSTALLED 2017	
0110/0017	018 " DIA CIRC CONCR	LEN=0032	INSTALLED 2017	
023675 FT	0 0 00000 0 00 0000+00	WAYNE PL		
0110/0000	LENGTH(AH 1267 BK 1486)	SR 62 S/B		
0100/1334	OP ID 43/0062	ORCHARD ST	0031/1367	
0100/1146	(CITY)	BUDD ST		
0100/0795	(CITY)			
0100/0665	018 " DIA CIRC CONCR	LEN=0065	INSTALLED UNKN	
0100/0175	NC D O CK ST	MALLEABLE ST		
0100/0050	018 " DIA CIRC CONCR	LEN=0040	INSTALLED 2016	
022189 FT	0 0 00000 0 00 0000+00	WHEATLAND TUBE CORP (PRDR)	022189 FT	
0100/0000	LENGTH(AH 1486 BK 2132)	024 " DIA CIRC CONCR		
0090/1930	LEN=0040	INSTALLED 2016		
0090/1821	018 " DIA CIRC CONCR	LEN=0041	INSTALLED 2016	
0090/1820	018 " DIA CIRC CONCR	LEN=0220	INSTALLED 2016	
0090/1760	018 " DIA CIRC CONCR	LEN=0060	INSTALLED 2016	
0090/1385	018 " DIA CIRC CONCR	LEN=0015	INSTALLED 2016	
0090/1269	SHARON CITY	FARRELL CITY C		
0090/1204	BAY WY	(CITY)		
0090/1115	018 " DIA CIRC CONCR	LEN=0040	INSTALLED 2016	
0090/0785	018 " DIA CIRC CONCR	LEN=0030	INSTALLED 2016	
0090/0655	018 " DIA CIRC CONCR	LEN=0100	INSTALLED 2016	

EXTRACT DATE: 12/18/2023  
PRINT DATE: 12/19/2023

ROADWAY MANAGEMENT SYSTEM  
SLD COUNTY/SR - ANNUAL PRINT

PAGE NUMBER: 253  
COUNTY: MERCER

DIR: B TOTAL LEN: 11.124 MI.  
LEFT MUN: FARRELL CITY C

DIST: 01-4 SR: 718  
RIGHT MUN: FARRELL CITY C

Stationing	Segment	Material	Length	Notes
020057 FT	0090/0405	FRENCH ST (CITY)	0000	0 0 00000 0 00 0000+00
	020057 FT	STAUNTON ST (CITY)		
	0090/0000	LENGTH (AH 2132 BK 2813)		
	0080/2680	01B "DIA CIRC CONCR		LEN=0042 INSTALLED 2016
	0080/2389	IDAHO ST (CITY)		
	0080/2186	01B "DIA CIRC CONCR		LEN=0035 INSTALLED 2016
	0080/2077	01B "DIA CIRC CONCR		LEN=0035 INSTALLED 2016
	0080/2066	01B "DIA CIRC CONCR		LEN=0045 INSTALLED 2016
	0080/1912	01B "DIA CIRC CONCR		LEN=0128 INSTALLED 2016
	0080/1735	01B "DIA CIRC CONCR		LEN=0060 INSTALLED 2016
	0080/1715	UNION ST (CITY)		
	0080/1550	01B "DIA CIRC CONCR		LEN=0045 INSTALLED 2016
	0080/1291	FEDERAL ST (CITY)		
	0080/1253	01B "DIA CIRC CONCR		LEN=0045 INSTALLED 2015
	0080/0851	015 "DIA CIRC CONCR		LEN=0035 INSTALLED 2015
	0080/0760	01B "DIA CIRC CONCR		LEN=0040 INSTALLED 2015
	0080/0694	ROEMER BL (SR3006 SEG 0010/0000)		
	0080/0425	01B "DIA CIR PLASTIC		LEN=0045 INSTALLED 2015
	0080/0366	ADAMS ST (CITY)		
	0080/0055	01B "DIA CIR PLASTIC		LEN=0035 INSTALLED UNKN
017244 FT	017244 FT	0 0 00000 0 00 0000+00		
	0080/0000	NEGLEY ST (CITY)		
	0070/3515	LENGTH (AH 2813 BK 3556)		
	0070/3308	01B "DIA CIR PLASTIC		LEN=0035 INSTALLED UNKN
		01B "DIA CIRC CONCR		LEN=0035 INSTALLED UNKN
		BOND ST		

DIR: B TOTAL LEN: 11.124 MI. DIST: 01-4 SR: 718  
 LEFT MUN: FARRELL CITY C RIGHT MUN: FARRELL CITY C

==	0070/3136	(CITY)	
---	0070/2875	018 "DIA	CIRC CONCR
---	0070/2800	LEN=0035	INSTALLED UNKN
==	0070/2789	018 "DIA	CIRC METAL
---	0070/2769	LEN=0075	INSTALLED UNKN
---	0070/2610	STEVENSON ST	
==	0070/2480	(CITY)	
---	0070/2444	018 "DIA	CIRC METAL
---	0070/2443	LEN=0081	INSTALLED UNKN
---	0070/2430	018 "DIA	CIRC CONCR
---	0070/2182	LEN=0035	INSTALLED 2013
==	0070/2155	NEEB ST	
---	0070/1892	(CITY)	
---	0070/1835	018 "DIA	CIR PLASTIC
---	0070/1704	LEN=0019	INSTALLED 2013
---	0070/1270	018 "DIA	CIR PLASTIC
---	0070/1105	LEN=0030	INSTALLED 2013
---	0070/1044	018 "DIA	CIR PLASTIC
---	0070/0928	LEN=0045	INSTALLED 2013
==	0070/0818	HIGHLAND ST	
---	0070/0731	(CITY)	
---	0070/0643	018 "DIA	CIR PLASTIC
---	0070/0519	LEN=0050	INSTALLED 2013
==	0070/0322	018 "DIA	CIR PLASTIC
---	0070/0218	LEN=0035	INSTALLED 2013
---		KISHON ST	
---		(CITY)	
---		018 "DIA	CIR PLASTIC
---		LEN=0038	INSTALLED 2013
---		018 "DIA	CIR PLASTIC
---		LEN=0035	INSTALLED 2013
---		018 "DIA	CIR PLASTIC
---		LEN=0035	INSTALLED 2013
---		018 "DIA	CIR PLASTIC
---		LEN=0035	INSTALLED 2013
---		018 "DIA	CIR PLASTIC
---		LEN=0035	INSTALLED 2013
---		SPEARMAN AV	
---		(CITY)	
---		018 "DIA	CIR PLASTIC
---		LEN=0035	INSTALLED UNKN
---		018 "DIA	CIR PLASTIC
---		LEN=0035	INSTALLED 2013
---		018 "DIA	CIR PLASTIC
---		LEN=0038	INSTALLED 2013
---		WALLIS AV	
---		(CITY)	
---		018 "DIA	CIRC CONCR
---		LEN=0035	INSTALLED 2013
---		018 "DIA	CIR PLASTIC

EXTRACT DATE: 12/18/2023  
PRINT DATE: 12/19/2023

ROADWAY MANAGEMENT SYSTEM  
SLD COUNTY/SR - ANNUAL PRINT

PAGE NUMBER: 251  
COUNTY: MERCER

DIR: B TOTAL LEN: 11.124 MI.  
LEFT MUN: FARRELL CITY C

DIST: 01-4 SR: 718  
RIGHT MUN: FARRELL CITY C

013688 FT

CHURCH ST  
(SR3015 SEG 0080/0000) 0060/1471

011376 FT

0070/0093	LEN=0038	INSTALLED	2013
013688 FT	0 0 00000	0 00 0000+00	
	FRUIT AV		
	(CITY)		
5 0070/0000	LENGTH(AH 3556 BK 2312)		
	018 "DIA CIR PLASTIC		
0060/2226	LEN=0035	INSTALLED	UNKN
	NC MA		
	MARTIN L KING JR BL		
	FARRELL CITY		
0060/2144	WHEATLAND B		
	HAMILTON AV		
	(CITY)		
0060/1925	018 "DIA	CIRC METAL	
0060/1712	LEN=0081	INSTALLED	UNKN
	018 "DIA	CIR PLASTIC	
0060/1711	LEN=0035	INSTALLED	UNKN
	018 "DIA	CIR PLASTIC	
0060/1602	LEN=0037	INSTALLED	UNKN
	EMERSON AV		
	(BORO)		
0060/1547	MERCER AV		
	(SR3015 SEG 0080/0000)		
0060/1471	024 "DIA	CIRC CONCR	
0060/1464	LEN=0040	INSTALLED	UNKN
	024 "DIA	CIRC CONCR	
0060/1461	LEN=0056	INSTALLED	UNKN
	018 "DIA	CIR PLASTIC	
0060/1428	LEN=0042	INSTALLED	UNKN
	018 "DIA	CIR PLASTIC	
0060/1364	LEN=0044	INSTALLED	UNKN
	018 "DIA	CIR PLASTIC	
0060/1226	LEN=0037	INSTALLED	UNKN
	018 "DIA	CIR PLASTIC	
0060/1076	LEN=0038	INSTALLED	UNKN
	METZ ST		
	(BORO)		
0060/0935	018 "DIA	CIR PLASTIC	
0060/0626	LEN=0038	INSTALLED	UNKN
	018 "DIA	CIR PLASTIC	
0060/0476	LEN=0040	INSTALLED	UNKN
	ADAMS ST		
	(BORO)		
0060/0444	018 "DIA	CIR PLASTIC	
0060/0376	LEN=0038	INSTALLED	UNKN
	018 "DIA	CIR PLASTIC	
0060/0226	LEN=0038	INSTALLED	2012
	018 "DIA	CIR PLASTIC	
0060/0076	LEN=0042	INSTALLED	UNKN
011376 FT	0 0 00000	0 00 0000+00	



DIR: B TOTAL LEN: 11.124 MI. DIST: 01-4 SR: 718  
 LEFT MUN: WHEATLAND B RIGHT MUN: WHEATLAND B

Stationing	Right-of-Way	Structure	Notes
			COUNCIL AV (SR0418 SEG 0010/0000) NC BROADWAY AV
			BROADWAY AV (SR0760 SEG 0054/0854) LENGTH(AH 2312 BK 0953) TO 0760/0054 SH
	0060/0000	5	
	0050/0818		(CONN) 036" DIA CIRC CONCR
	0050/0780		LEN=0035 INSTALLED UNKN
	0050/0728		(AAR 262677M)#TRKS 00 036"H 48"W CON BOX CUL
	0050/0515		LEN=0055 INSTALLED 1997
1 0 00238 4 00 0175+43 010423 FT CLINTON ST (BORO)	010423 FT		
	0050/0000		
	0040/1870	5	LENGTH(AH 0953 BK 2182) 036"H 42"W CON BOX CUL
	0040/1635		LEN=0015 INSTALLED UNKN
	0040/1171		024" DIA CIRC CONCR (AAR 545028X)#TRKS 03
JACK O'DONNELL DR (BORO)	0040/1110		
	0040/0630		018" DIA CIRC CONCR LEN=0050 INSTALLED UNKN
	0040/0300		024" DIA CIRC METAL LEN=0050 INSTALLED UNKN
008241 FT	008241 FT		1 0 00238 4 00 0153+57 NC COUNCIL AV
	0040/0000	5	LENGTH(AH 2182 BK 2268) 024" DIA CIRC CONCR
	0030/1943		LEN=0055 INSTALLED UNKN
	0030/1690		030" DIA CIRC CONCR LEN=0055 INSTALLED 1997
	0030/1350		BMSSEN 43/0718/0030/1123 MFC BEGIN = C
	0030/1268		WHEATLAND SHENANGO T
	0030/1166		1 0 00238 4 00 0142+56 SHENANGO R.
	0030/0695		BMSBG 43/0718/0030/1123 030" DIA CIRC CONCR LEN=0090 INSTALLED UNKN
MOSS LN (TWP)	0030/0428		
	0030/0410		018" DIA CIRC CONCR LEN=0040 INSTALLED 1997
005973 FT	005973 FT		1 0 00238 4 00 0131+36
	0030/0000	5	LENGTH(AH 2268 BK 3423)

DIR: B TOTAL LEN: 11.124 MI. DIST: 01-4 SR: 718  
 LEFT MUN: SHENANGO T RIGHT MUN: SHENANGO T

Stationing	Description	Material	Length	Notes
0020/3250	018" DIA CIRC CONCR	0040	INSTALLED UNKN	
0020/2935	PULLAM DR (TBK)			
0020/2930	018" DIA CIRC CONCR	0050	INSTALLED UNKN	
0020/2523	018" DIA CIRC CONCR	0040	INSTALLED UNKN	
0020/1775	SR 0080 WB			
0020/1660	OP ID 43/0080/0011/216B			
0020/1523	018" DIA CIRC METAL	0065	INSTALLED UNKN	
0020/1515	WHEATLAND RD (SR3003 SEG 0090/3428)			
0020/1490	018" DIA CIR PLASTIC	0070	INSTALLED 1997	
0020/1080	018" DIA CIRC CONCR	0040	INSTALLED UNKN	
0020/0736	015" DIA CIRC CONCR	0040	INSTALLED 1997	
0020/0346	015" DIA CIR PLASTIC	0040	INSTALLED UNKN	
0020/0232	PAUL ST (T315)			
0020/0000	LENGTH(AH 3423 BK 2550)			
0010/2520	018" DIA CIR PLASTIC	0040	INSTALLED UNKN	
0010/2211	018" DIA CIRC CONCR	0040	INSTALLED 1997	
0010/1060	001"H 01"W **UNKNOWN**	0001	INSTALLED 1997	
0010/0703	018" DIA CIRC CONCR	0035	INSTALLED 1997	
0010/0143	015" DIA CIRC CONCR	0035	INSTALLED 1997	
0010/0086	FROM 0318/0030 SH (CONN)			
000000 FT	1 0 00238 4 00 0071+23 NC S I			
0010/0000	MIDDLESEX RD (SRO318 SEG 0030/0000) MFC BEGIN = D			
0010/0000	LENGTH(AH 2550 BK 0000)			

WANSACK RD (SR3015 SEG 0010/0000) 0020/2935

HABARKA RD (T304) 0020/1515

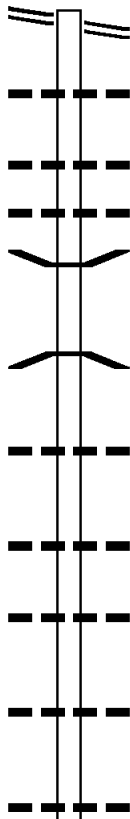
1 0 00238 4 00 0096+77 002550 FT ELLIOT RD (T302) 0020/0000

TO 0318/0020 SH (CONN) 0010/0086 000000 FT

NEW CASTLE RD 014568 FT  
 (SR0018 SEG 0120/1284) 0050/2370

012198 FT

008421 FT



014568 FT NEW CASTLE RD  
 0050/2370 (SR0018 SEG 0120/1284)

0050/1675 024 " DIA CIRC METAL  
 LEN=0052 INSTALLED UNKN

0050/0910 024 "H 36 "W ELLIP METAL  
 LEN=0045 INSTALLED 2003

0050/0627 024 " DIA CIRC METAL  
 LEN=0052 INSTALLED 2003

0050/0012 BMSSEN 43/0551/0050/0000  
 012198 FT 1 0 00694 0 00 0122+35  
 SHENANGO TR.

5 0050/0000 BMSBG 43/0551/0050/0000  
 LENGTH(AH 2370 BK 3777)

0040/2710 060 " DIA CIRC ALUMIN  
 LEN=0046 INSTALLED UNKN

0040/1770 030 " DIA CIRC METAL  
 LEN=0060 INSTALLED UNKN

0040/1160 024 " DIA CIR PLASTIC  
 LEN=0060 INSTALLED UNKN

0040/0215 018 " DIA CIR PLASTIC  
 LEN=0044 INSTALLED UNKN

008421 FT 1 0 00694 0 00 0084+98

5 0040/0000 LENGTH(AH 3777 BK 3598)

0030/3118 040 " DIA CIR PLASTIC  
 LEN=0065 INSTALLED 1999

EXTRACT DATE: 12/18/2023  
PRINT DATE: 12/19/2023

ROADWAY MANAGEMENT SYSTEM  
SLD COUNTY/SR - ANNUAL PRINT

PAGE NUMBER: 247  
COUNTY: MERCER

DIR: B TOTAL LEN: 2.759 MI.  
LEFT MUN: SHENANGO T

DIST: 01-4 SR: 551  
RIGHT MUN: SHENANGO T

HIGH OAK FARM LN  
(PRDR)

004823 FT

0020/0375

001935 FT

000000 FT

0030/2796	018 " DIA CIR PLASTIC LEN=0059	INSTALLED 1999
0030/0843	018 " DIA CIRC METAL LEN=0048	INSTALLED 1999
0030/0049	BIG RUN BR. STRUCTURE LENGTH 14 FT BMSID 43/0551/0030/0049	
004823 FT	1 0 00694 0 00 0048+67	
0030/0000	LENGTH(AH 3598 BK 2888)	
0020/2689	018 " DIA CIR PLASTIC LEN=0043	INSTALLED UNKN
0020/1182	024 " DIA CIRC METAL LEN=0035	INSTALLED UNKN
0020/0524	024 " DIA CIRC METAL LEN=0052	INSTALLED UNKN
0020/0033	BMS EN 43/0551/0020/0000	
001935 FT	1 0 00694 0 00 0019+46	
0020/0000	SHENANGO TR. BMSBG 43/0551/0020/0000	
0010/1639	LENGTH(AH 2888 BK 1935)	
0010/1543	024 " DIA CIR PLASTIC LEN=0052	INSTALLED UNKN
0010/1178	024 " DIA CIR PLASTIC LEN=0041	INSTALLED UNKN
0010/0778	018 " DIA CIR PLASTIC LEN=0042	INSTALLED UNKN
0010/0500	036 " DIA CIR PLASTIC LEN=0058	INSTALLED UNKN
000000 FT	024 " DIA CIRC METAL LEN=0044	INSTALLED 1999
000000 FT	1 0 00694 0 00 0000+00	
INTER-BK	NC PU LASKI RD DENNIE DR (T649)	
0010/0000	MFC BEGIN = D BK-LAWRENCE	(37)
0010/0000	LENGTH(AH 1935 BK 0000)	

DIR: B TOTAL LEN: 7.445 MI. DIST: 01-4 SR: 518  
 LEFT MUN: HERMITAGE C RIGHT MUN: HERMITAGE C

039308 FT

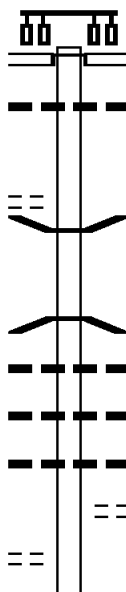
039308 FT  
 INTER-AHD

LAMOR RD  
 (SR3020 SEG 0010/0000)  
 HERMITAGE RD  
 (SR0018 SEG 0291/0000)  
 (SR0018 SEG 0290/0000)

0160/1618

0160/1406

018 " DIA CIRC CONCR  
 LEN=0058 INSTALLED UNKN



TROUT ISLAND RD  
 (CITY)

0160/0494  
 037690 FT

0160/0369  
 037690 FT

BMSEN 43/0518/0160/0000  
 1 0 00238 0 03 0842+81  
 ACCESS RD.

**S** 0160/0000

0150/2820

0150/2738

0150/2444

0150/2284

BMSBG 43/0518/0160/0000  
 LENGTH(AH 1618 BK 2945)  
 018 " DIA CIRC CONCR  
 LEN=0050 INSTALLED UNKN  
 018 " DIA CIRC CONCR  
 LEN=0050 INSTALLED UNKN  
 024 " DIA CIRC CONCR  
 LEN=0050 INSTALLED UNKN  
 HOFIUS LN  
 (CITY)

UNKNOWN RD  
 (PRDR)

0150/2096

024 " DIA CIRC CONCR

DIR: B TOTAL LEN: 7.445 MI. DIST: 01-4 SR: 518  
 LEFT MUN: HERMITAGE C RIGHT MUN: HERMITAGE C

Street Name	Segment ID	Length (FT)	Material / Notes
PIERCE BLUFFS DR (BORO)	0150/1648		0150/1950 LEN=0042 INSTALLED UNKN
PIERCE BLUFFS DR (BORO)	0150/0745		0150/0450 024 " DIA CIR PLASTIC LEN=0050 INSTALLED UNKN
			0150/0238 024 " DIA CIRC CONCR LEN=0050 INSTALLED 1997
	034745 FT	034745 FT	0150/0154 SHARPSVILLE B 1 0 00238 0 03 0813+04 COVERT AV (BORO)
HERMITAGE SHARPSVILLE B THORN AV (BORO)	0140/2848		0150/0000 LENGTH(AH 2945 BK 3002)
UNION ST (BORO)	0140/2748		
	0140/2423		
MERCER AV (TBK) (BORO)	0140/1877		MERCER AV (SR3025 SEG 0060/1813)
UNKNOWN AL (BORO)	0140/1438		OAK ST (BORO)
	0140/1265		024 " DIA CIRC CONCR LEN=0065 INSTALLED 1997
	0140/1010		PIERCE AV (BORO)
LINE ST (BORO)	0140/0871		
	0140/0650		012 " DIA CAST IRON LEN=0030 INSTALLED 1997
	0140/0599		RIDGE AV (BORO)
1 0 00238 0 03 0783+06 MAIN ST (TBK) (BORO)	031743 FT	031743 FT	
WALNUT ST (SR3018 SEG 0060/1505)	0140/0000		NC WA LNUT ST LENGTH(AH 3002 BK 2284)
	0130/1837		FIRST ST (BORO)
	0130/1519		SECOND ST (BORO)
	0130/1204		THIRD ST (BORO)
			UNKNOWN AL

EXTRACT DATE: 12/18/2023  
PRINT DATE: 12/19/2023

ROADWAY MANAGEMENT SYSTEM  
SLD COUNTY/SR - ANNUAL PRINT

PAGE NUMBER: 244  
COUNTY: MERCER

DIR: B TOTAL LEN: 7.445 MI.  
LEFT MUN: SHARPSVILLE B

DIST: 01-4 SR: 518  
RIGHT MUN: SHARPSVILLE B

Stationing	Street Name	Notes
		0130/1045 (BORO) FOURTH ST
		0130/0892 (BORO) UNKNOWN AL
		0130/0733 (BORO) FIFTH ST
		0130/0581 (BORO) SIXTH ST
		0130/0406 (BORO) 012" DIA CIRC PLASTIC
029459 FT		LEN=0040 INSTALLED 1997
		029459 FT 1 0 00238 0 03 0760+18
		01B" DIA CIRC PLASTIC
		LEN=0040 INSTALLED 1997
MAIN ST (BORO)	0130/0000	NC MAIN ST LENGTH(AH 2284 BK 1956)
		UNKNOWN AL
		0120/1759 (BORO) UNKNOWN AL
		0120/1574 (BORO) RIDGE AV
		(BORO) NC SEVENTH ST
		0120/1363 (SR3023 SEG 0020/2049)
		026" DIA CIRC CONCR
		0120/1188 LEN=0038 INSTALLED UNKN
		EIGHTH ST
		0120/0966 (BORO) UNKNOWN AL
		0120/0778 (BORO) NINTH ST
		0120/0586 (BORO) 018" DIA CIRC CONCR
		LEN=0038 INSTALLED 1997
1 0 00238 0 03 0740+63 027503 FT		TENTH ST (SR3021 SEG 0040/1331)
TENTH ST (BORO)	0120/0000	LENGTH(AH 1956 BK 2067)
UNKNOWN AL (BORO)	0110/1854	ELEVENTH ST
		(BORO) UNKNOWN AL
		0110/1459 (BORO) TWELFTH ST
		0110/1258 (BORO) THIRTEENTH ST
		0110/0849 (BORO) 015" DIA CIRC CONCR
		LEN=0036 INSTALLED UNKN
		0110/0835

EXTRACT DATE: 12/18/2023  
PRINT DATE: 12/19/2023

ROADWAY MANAGEMENT SYSTEM  
SLD COUNTY/SR - ANNUAL PRINT

PAGE NUMBER: 243  
COUNTY: MERCER

DIR: B TOTAL LEN: 7.445 MI.  
LEFT MUN: SHARPSVILLE B

DIST: 01-4 SR: 518  
RIGHT MUN: SHARPSVILLE B

PENN AV  
(BORO)

0110/0026  
025436 FT

BLUFF PL  
(CITY)

0100/1334

ISABELLA ST  
(CITY)

0100/0353  
022081 FT

==	==	0110/0654	UNKNOWN AL (BORO)
==	==	0110/0465	FOURTEENTH ST (BORO)
---	---	0110/0428	015 " DIA CIRC PLASTIC LEN=0038 INSTALLED 1997
==	==	0110/0255	UNKNOWN AL (BORO)
==	==	025436 FT	1 0 00238 0 03 0720+13 NC RIDGE AV
==	==	0110/0000	FIFTEENTH ST (BORO) LENGTH(AH 2067 BK 3355)
==	==	0100/2728	SIXTEENTH ST (BORO)
==	==	0100/2334	SEVENTEENTH ST (BORO)
==	==	0100/1925	EIGHTEENTH ST (BORO)
---	---	0100/1710	SHARPSVILLE HERMITAGE C
---	---	0100/1310	HERMITAGE SHARON CITY C
---	---	0100/1301	015 " DIA CIRC METAL LEN=0025 INSTALLED 1997
---	---	0100/0980	015 " DIA CIRC METAL LEN=0022 INSTALLED 1997
---	---	0100/0660	015 " DIA CIRC METAL LEN=0022 INSTALLED 1997
---	---	0100/0340	015 " DIA CIRC METAL LEN=0022 INSTALLED 1997
---	---	022081 FT	1 0 00238 0 03 0686+48 THORNTON AV (CITY)
---	---		NC HALL AV HALL AV (CITY)
---	---	0100/0000	LENGTH(AH 3355 BK 2756) 015 " DIA CIRC CONCR
---	---	0090/2411	LEN=0032 INSTALLED 1997 HEINZ AV (CITY)
==	==	0090/2384	018 " DIA CIRC CONCR



DIR: B TOTAL LEN: 7.445 MI. DIST: 01-4 SR: 518  
 LEFT MUN: SHARON CITY C RIGHT MUN: SHARON CITY C

FURNACE RD  
 (CITY)

0090/1477

019325 FT

CLARK ST  
 (SR3012 SEG 0010/2126)

0080/1886

016829 FT

---	0090/2257	LEN=0032	INSTALLED	1997
==	0090/1841	PAUL AV (CITY)		
==	0090/1525	HARRY AV (CITY)		
---	0090/1033	018 "DIA	CIRC CONCR	
---	0090/0756	LEN=0050	INSTALLED	1997
==	0090/0733	015 "DIA	CIRC CONCR	
---	0090/0550	LEN=0034	INSTALLED	1997
---	0090/0336	TAMPLIN ST (CITY)		
==	0090/0000	015 "DIA	CIRC CONCR	
---	0080/2495	LEN=0032	INSTALLED	1997
---	0080/2148	018 "DIA	CIRC CONCR	
==	0080/1886	LEN=0032	INSTALLED	1997
==	0080/1611	019325 FT	1 0 00238	0 03 0658+78
==	0080/1400	FISHER HILL ST (CITY)		
==	0080/1213	LENGTH(AH 2756 BK 2496)		
==	0080/1034	018 "DIA	CIRC CONCR	
---	0080/0741	LEN=0035	INSTALLED	1997
==	0080/0710	015 "DIA	CIRC CONCR	
==	0080/0487	LEN=0032	INSTALLED	1997
==	0080/0000	CLARK ST (CITY)		
---	0070/2006	MORTON ST (CITY)		
---		FRANK ST (CITY)		
---		UNKNOWN AL (TWP)		
---		HARRISON ST (CITY)		
---		015 "DIA	CIRC CONCR	
---		LEN=0060	INSTALLED	1997
---		REED ST (CITY)		
---		HULL ST (CITY)		
---		1 0 00238	0 03 0633+84	
---		(APRA) WINNER STEEL		
---		DELAWARE ST (CITY)		
---		LENGTH(AH 2496 BK 2276)		
---		MEEK ST (CITY)		

DIR: B TOTAL LEN: 7.445 MI. DIST: 01-4 SR: 518  
 LEFT MUN: SHARON CITY C RIGHT MUN: SHARON CITY C

Left Side	Right Side
WISHART CT (CITY) 0070/0875	0070/1761 BROOKLYN ST (CITY)
PITT ST (CITY) 0070/0319	0070/1369 NORTH ST (CITY)
1 0 00238 0 03 0611+11 014553 FT	0070/0921 CHURCH WY (CITY)
STATE ST (SR3008 SEG 0030/0188) SHARPSVILLE AV (CITY) 0070/0000	0070/0501 SILVER ST (CITY)
014553 FT	014553 FT
FORKER PL (CITY) 0060/2553	NC SHARPSVILLE AV MFC BEGIN = C LENGTH (AH 2276 BK 3151) PINE AV (CITY) 0060/2898
BUHL CT (CITY) 0060/1851	0060/2211 ALLEY (CITY)
BRADY CT (CITY) 0060/0861	0060/1574 OAKLAND AV (CITY)
WOODROW CT (CITY) 0060/0197	0060/1163 ELM AV (CITY)
011402 FT	0060/0818 ORMOND AV (CITY)
STAMBAUGH AV (CITY) 0060/0000	0060/0474 JEFFERSON AV (CITY)
011402 FT	011402 FT 1 0 00074 0 01 0104+72
	NC STATE ST EUCLID AV (CITY)
	INTER-BK STATE ST (SR3008 SEG 0040/0000) MFC BEGIN = B
	0060/0000 LTH AH 003151 BK 000100
	011402 FT
	7054/0000 LTH AH 000100 BK 003444

DIR: B TOTAL LEN: 7.445 MI. DIST: 01-4 SR: 518  
 LEFT MUN: FARRELL CITY C RIGHT MUN: FARRELL CITY C

Segment Description	Segment ID	Length	Notes	Segment Description	Segment ID	Length	Notes
INDIANA AV (SR3017 SEG 0020/2310)	0050/3444			INTER-AHD DIVISION ST (CITY)	0050/3444		
				CHARLES ST (CITY)	0050/3121		
NORRIS AV (CITY)	0050/3051						
PARK AV (CITY)	0050/2674			CROWDER AV (CITY)	0050/2674		
IDAHO ST (CITY)	0050/2361						
				10TH ST (CITY)	0050/2081		
				SHARON CITY FARRELL CITY C	0050/2066		
				JULIA BL (CITY)	0050/1813		
				LIONS CLUB LN (CITY)	0050/1446		
UNION ST (CITY)	0050/1218						
		007958 FT					
				1 0 00238 0 02 0519+99 MERCER AV (SR0418 SEG 0040/0417)			
ROEMER BL (SR3006 SEG 0050/2040)	0040/2490			5 0050/0000 LENGTH(AH 3444 BK 2996)			
				HAYWOOD ST (CITY)	0040/2426		
				MARY ST (CITY)	0040/2072		
				016 "DIA CIRC CONCR LEN=0055 INSTALLED 1997	0040/2027		
FARRELL TE (CITY)	0040/1857						
				PAUL ST (CITY)	0040/1723		
				MADISON ST (CITY)	0040/1371		
SHADY DR (CITY)	0040/1271						
				CAROLYN ST (CITY)	0040/1020		
MEMORIAL DR (TBC )	0040/0949						
				FARRELL CITY HERMITAGE C	0040/0738		

DIR: B TOTAL LEN: 7.445 MI. DIST: 01-4 SR: 518  
 LEFT MUN: FARRELL CITY C RIGHT MUN: FARRELL CITY C

1 0 00238 0 02 0490+22 004962 FT  
 FARRELL CITY  
 HERMITAGE C 0040/0000

HOEZLE RD  
 (T306) 0030/1171

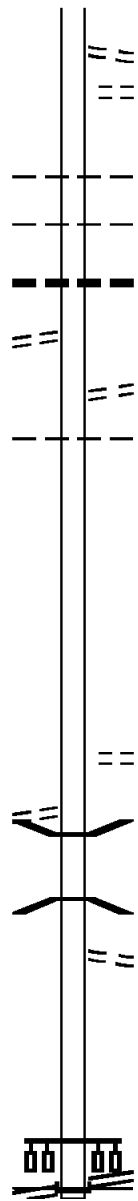
003462 FT

001318 FT

BRIAN LN  
 (CITY) 0010/0748

000000 FT

HERMITAGE RD  
 (SR0018 SEG 0190/0000)  
 (SR0018 SEG 0191/0000) 0010/0000



0040/0683 MEMORIAL DR  
 (CITY)  
 0040/0679 STAFFORD ST  
 (CITY)  
 004962 FT  
 0040/0000 LENGTH(AH 2996 BK 1500)  
 HERMITAGE  
 0030/1214 FARRELL CITY C  
 018 "DIA CIR PLASTIC  
 0030/1193 LEN=0030 INSTALLED 1997  
 0030/0471 LIKENS LN  
 (CITY)  
 FARRELL CITY  
 0030/0385 HERMITAGE C  
 003462 FT 1 0 00238 0 02 0475+47  
 NC NEW CASTLE AV  
 0030/0000 LENGTH(AH 1500 BK 2144)  
 001318 FT 1 0 00238 0 02 0454+03  
 PARKDALE AV  
 (CITY)  
 0020/0000 LENGTH(AH 2144 BK 1318)  
 0010/0576 BMS EN 43/0518/0010/0523  
 1 0 00238 0 02 0445+77  
 BOBBY RUN  
 0010/0523 BMSBG 43/0518/0010/0523  
 FROM 0018/0191 SH  
 (CONN)  
 0010/0130 1 0 00238 0 02 0439+59  
 000000 FT HERMITAGE RD  
 (SR0018 SEG 0191/0000)  
 (SR0018 SEG 0190/0000)  
 NC LONGVIEW RD  
 INTER-BK LONGVIEW RD  
 (T412)  
 MFC BEGIN = C  
 0010/0000 LENGTH(AH 1318 BK 0000)

DIR: B TOTAL LEN: 2.756 MI. DIST: 01-4 SR: 418  
 LEFT MUN: HERMITAGE C RIGHT MUN: HERMITAGE C

FROM 0062/0090 SH  
 (CONN)

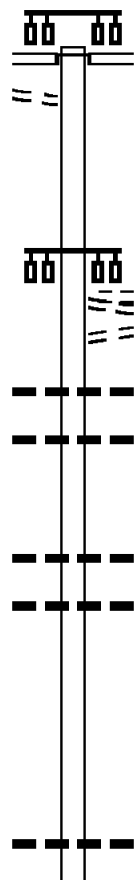
014550 FT

0080/0435  
 013945 FT

011843 FT

010251 FT

PINE HOLLOW BL



014550 FT  
 INTER-AHD MAPLE DR  
 (SR3035 SEG 0010/0000)  
 SHENANGO VALLEY FREEWAY  
 (SR0062 SEG 0100/0000)  
 (SR0062 SEG 0101/0000)

0080/0605

013945 FT 1 0 00238 4 00 0324+00  
 NC MA PLE DR  
 MOREFIELD RD  
 (CITY)

MAPLE DR  
 (CITY)  
 S 0080/0000 LENGTH(AH 0605 BK 2102)  
 LC TO MAPLE DR  
 (CONN)  
 0070/1940 048 " DIA CIRC CONCR  
 0070/1908 LEN=0035 INSTALLED UNKN  
 024 " DIA CIR PLASTIC  
 0070/1725 LEN=0100 INSTALLED 1998

0070/0475 030 " DIA CIRC CONCR  
 LEN=0040 INSTALLED UNKN  
 012 " DIA CIRC CONCR  
 0070/0130 LEN=0030 INSTALLED UNKN  
 011843 FT 1 0 00238 4 00 0303+26  
 S 0070/0000 LENGTH(AH 2102 BK 1592)

010251 FT 1 0 00238 4 00 0287+48  
 S 0060/0000 LENGTH(AH 1592 BK 2615)  
 018 " DIA CIRC CONCR  
 0050/2450 LEN=0042 INSTALLED 1998

EXTRACT DATE: 12/18/2023  
PRINT DATE: 12/19/2023

ROADWAY MANAGEMENT SYSTEM  
SLD COUNTY/SR - ANNUAL PRINT

PAGE NUMBER: 237  
COUNTY: MERCER

DIR: B TOTAL LEN: 2.756 MI.  
LEFT MUN: HERMITAGE C

DIST: 01-4 SR: 418  
RIGHT MUN: HERMITAGE C

(CITY) 0050/2186  
BUHL FARM DR  
(SR3025 SEG 0010/0000) 0050/2084



0050/2186  
0050/2084  
0050/2070  
0050/1700

018 "DIA CIRC CONCR  
LEN=0095 INSTALLED 1998  
024 "DIA CIRC METAL  
LEN=0045 INSTALLED 1998

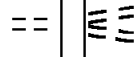
007636 FT

0050/0909  
0050/0250  
007636 FT

015 "DIA CIRC CONCR  
LEN=0033 INSTALLED 1998

030 "DIA CIRC CONCR  
LEN=0041 INSTALLED 1998  
1 0 00238 4 00 0260+60

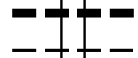
ANITA DR  
(CITY) 0050/0000



0050/0000  
0040/1657

ROMBOLD RD  
(CITY)  
HAYWOOD ST  
(CITY)  
LENGTH(AH 2615 BK 1964)  
HERMITAGE

HERMITAGE  
FARRELL CITY C 0040/1157



0040/1470

015 "DIA CIRC CONCR  
LEN=0030 INSTALLED UNKN

0040/0957  
0040/0458

HOMER AV  
(CITY)  
015 "DIA CIRC METAL  
LEN=0030 INSTALLED UNKN

005672 FT

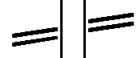
ROEMER BL  
(SR3006 SEG 0050/1311) 0040/0000  
FARRELL TE  
(CITY) 0030/1024



0040/0417  
005672 FT

NEW CASTLE AV  
(SR0518 SEG 0050/0000)  
1 0 00238 4 00 0241+45  
ROEMER BL

SHORT ST  
(CITY) 0030/0495  
PARGNY ST  
(CITY) 0030/0139  
004132 FT



0040/0000  
0030/1024

(SR3006 SEG 0050/1311)  
LENGTH(AH 1964 BK 1540)  
FARRELL TE  
(CITY)

0030/0816  
0030/0495

024 "DIA CIRC CONCR  
LEN=0032 INSTALLED 1998  
SHADY DR  
(CITY)

004132 FT

1 0 00238 4 00 0225+98  
MEMORIAL DR  
(TBC)

0030/0000

FARRELL CITY  
HERMITAGE C  
LENGTH(AH 1540 BK 2367)

DIR: B TOTAL LEN: 2.756 MI. DIST: 01-4 SR: 418  
 LEFT MUN: FARRELL CITY C RIGHT MUN: WHEATLAND B

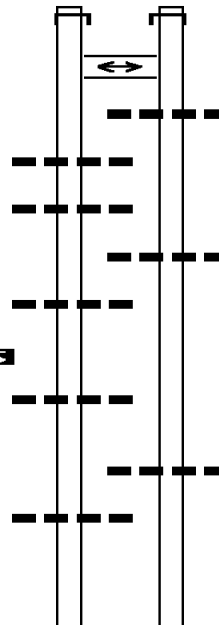
Location / Segment	Segment ID	Length	Material / Notes
SHENANGO BL EXT (CITY)	0020/2006		0020/2325 015 "DIA CIRC CONCR LEN=0030 INSTALLED 1998
SHENANGO BL EXT (CITY)	0020/1913		0020/1930 015 "DIA CIRC CONCR LEN=0040 INSTALLED UNKN
CAPITOL CT (CITY)	0020/1512		
INDIANA AV (SR3017 SEG 0010/0000)	0020/0579		
PATTON AV (BORO)			
FARRELL CITY WHEATLAND B	0020/0309		0020/0309 HERMITAGE WHEATLAND B GRANDVIEW DR (BORO)
MERCER AV (SR3015 SEG 0080/2087)	0020/0000	001765 FT	0020/0025 024 "DIA CIRC CONCR LEN=0040 INSTALLED UNKN 001765 FT 1 0 00238 4 00 0202+29 0020/0000 NC MERCER AV LENGTH(AH 2367 BK 1765) FLEETWOOD CT (BORO)
ORCHARD AV (BORO)	0010/1301		0010/1465 (BORO)
LAIRD AV (BORO)	0010/0395		0010/0963 CHESTNUT ST (BORO) 0010/0587 RIDDELL ST (BORO)
UNKNOWN AL (BORO)	0010/0214		0010/0271 CHERRY ST (BORO)
BROADWAY AV (SR0718 SEG 0060/0000)	0010/0000	000000 FT	0010/0050 018 "DIA CIRC CONCR LEN=0030 INSTALLED UNKN 000000 FT 1 0 00238 4 00 0184+82 NC CO COUNCIL AV BROADWAY AV (SR0760 SEG 0054/0854) INTER-BK COUNCIL AV (SR0718 SEG 0060/0000) MFC BEGIN = C 0010/0000 LENGTH(AH 1765 BK 0000)

AH-LAWRENCE (37) 022664 FT  
 BEAVER VALLEY EX INTER-AHD  
 (SR0376 SEG 0043/0000) 0041/1515  
 MAINTENANCE CROSSOVER R  
 (CONN) 0041/1262

015 "DIA CIRC CONCR  
 LEN=0210 INSTALLED 1997 0041/1195  
 036"H 00"W 0 PIPE DESC  
 LEN=0018 INSTALLED 1997 0041/1168

024 "DIA CIRC CONCR  
 LEN=0115 INSTALLED 1997 0041/0564  
 0 0 00000 0 00 0000+00 021149 FT  
 LENGTH(AH 1515 BK 2702) 0041/0000  
 024 "DIA CIRC CONCR  
 LEN=0115 INSTALLED 1997 0035/2617

024 "DIA CIRC CONCR  
 LEN=0115 INSTALLED 1997 0035/1708



022680 FT  
 INTER-AHD BEAVER VALLEY EX  
 0040/1516 (SR0376 SEG 0042/0000)  
 MAINTENANCE CROSSOVER R  
 (CONN)  
 0040/1243 036 "DIA CIRC CONCR  
 0040/1200 LEN=0095 INSTALLED 1997

0040/0596 024 "DIA CIRC CONCR  
 LEN=0100 INSTALLED 1997

021164 FT 0 0 00000 0 00 0000+00  
 0040/0000 LENGTH(AH 1516 BK 2653)

0034/1817 024 "DIA CIRC METAL  
 LEN=0095 INSTALLED 1997



DIR: E TOTAL LEN: 4.295 MI. DIST: 01-4 SR: 376  
LEFT MUN: SHENANGO T RIGHT MUN: SHENANGO T

STRUCTURE	LENGTH	8 FT					STRUCTURE	LENGTH	8 FT
BMSID 43/0376/0034/0361	0035/0355					0034/0361	BMSID 43/0376/0034/0361		
0 0 00000 0 00 0000+00	018447 FT					018511 FT	0 0 00000 0 00 0000+00		
LENGTH(AH 2702 BK 2668)	0035/0000					0034/0000	LENGTH(AH 2653 BK 2637)		
DMS SIGN STRUCTURE									
BMSID 43/0376/0031/2304	0031/2282								
042 "DIA CIRC CONCR						0030/1439	032 "DIA CIRC METAL		
LEN=0115 INSTALLED UNKN	0031/1305						LEN=0045 INSTALLED 1997		
018 "DIA CIRC METAL						0030/1394	024 "DIA CIRC METAL		
LEN=0070 INSTALLED 1997	0031/1202						LEN=0085 INSTALLED 1997		
018 "DIA CIRC CONCR						0030/0685	018 "DIA CIRC CONCR		
LEN=0045 INSTALLED 1997	0031/0557						LEN=0075 INSTALLED 1997		
0 0 00000 0 00 0000+00	015779 FT								
LENGTH(AH 2668 BK 2530)	0031/0000					015874 FT	0 0 00000 0 00 0000+00		
						0030/0000	LENGTH(AH 2637 BK 2639)		
							018 "DIA CIRC CONCR		
018 "DIA CIRC CONCR						0024/2625	LEN=0070 INSTALLED 1997		
LEN=0070 INSTALLED 1997	0025/2162								
						0024/1376	018 "DIA CIRC CONCR		
							LEN=0075 INSTALLED 1997		
						0024/0998	018 "DIA CIRC CONCR		
024 "DIA CIRC CONCR							LEN=0080 INSTALLED 1997		
LEN=0070 INSTALLED 1997	0025/0897								
						0024/0175	032 "DIA CIRC CONCR		
028 "DIA CIRC CONCR							LEN=0120 INSTALLED 1997		
LEN=0100 INSTALLED 1997	0025/0140								
0 0 00000 0 00 0000+00	013249 FT								
LENGTH(AH 2530 BK 2630)	0025/0000					013235 FT	0 0 00000 0 00 0000+00		
						0024/0000	LENGTH(AH 2639 BK 2630)		
							032 "DIA CIRC CONCR		
						0020/2361	LEN=0090 INSTALLED 1997		
030 "DIA CIRC CONCR									
LEN=0115 INSTALLED 1997	0021/2335								
MAINTENANCE CROSSOVER R									
(CONN)	0021/2249								
						0020/2240	MAINTENANCE CROSSOVER R		
							(CONN)		
060 "DIA CIRC CONCR									
LEN=0150 INSTALLED 1997	0021/1455								
						0020/1340	060 "DIA CIRC CONCR		
							LEN=0150 INSTALLED 1997		

DIR: E TOTAL LEN: 4.295 MI. DIST: 01-4 SR: 376  
 LEFT MUN: SHENANGO T RIGHT MUN: SHENANGO T

048 "DIA CIRC CONCR LEN=0115 INSTALLED 1997 0 0 00000 0 00 0000+00 010619 FT LENGTH(AH 2630 BK 2668)	0021/0537	0020/0557	048 "DIA CIRC METAL LEN=0100 INSTALLED 1997
RAMP C RD (SR8012 SEG 0500/0000) 032 "DIA CIRC CONCR LEN=0020 INSTALLED 1997	0015/2081 0015/2025	0014/2404	RAMP D RD (SR8012 SEG 0750/1115)
BMSSEN 43/0376/0015/1227 0 0 00000 0 0 0000+00 SR 0018 N/S BMSBG 43/0376/0015/1227	0015/1387 0015/1210	0014/1406 0014/1214	BMSSEN 43/0376/0014/1196 0 0 00000 0 0 0000+00 SR 0018 N/S BMSBG 43/0376/0014/1196
RAMP B RD (SR8012 SEG 0250/0810) 024 "DIA CIRC CONCR LEN=0050 INSTALLED 1997	0015/0500 0015/0471	0014/0586	018 "DIA CIRC CONCR LEN=0065 INSTALLED 1997
0 0 00000 0 00 0000+00 007951 FT LENGTH(AH 2668 BK 2567) POWELL RUN STRUCTURE LENGTH 12 FT BMSID 43/0376/0010/2396	0015/0000	0014/0383 0014/0295 007955 FT 0014/0000	RAMP A RD (SR8012 SEG 0010/0000) 018 "DIA CIRC CONCR LEN=0070 INSTALLED 1997 0 0 00000 0 00 0000+00 LENGTH(AH 2650 BK 2579) POWELL RUN STRUCTURE LENGTH 12 FT BMSID 43/0376/0010/2396
018 "DIA CIRC CONCR LEN=0080 INSTALLED 1997	0011/1730	0010/2396 0010/2357 0010/1964 0010/1800	024 "DIA CIRC CONCR LEN=0080 INSTALLED 1997 018 "DIA CIRC CONCR LEN=0065 INSTALLED UNKN 024 "DIA CIRC CONCR LEN=0095 INSTALLED 1997
024 "DIA CIRC CONCR LEN=0080 INSTALLED 1997	0011/1392	0010/1446	024 "DIA CIRC CONCR LEN=0095 INSTALLED 1997
		0010/1199 0010/0747	018 "DIA CIRC CONCR LEN=0080 INSTALLED 1997 018 "DIA CIRC CONCR LEN=0080 INSTALLED 1997

DIR: E TOTAL LEN: 4.295 MI. DIST: 01-4 SR: 376  
 LEFT MUN: SHENANGO T RIGHT MUN: SHENANGO T

Item ID	Description	Year	Stationing	Length (ft)	Notes
018	"DIA CIRC CONCR	1997	0011/0577	005376	LEN=0080 INSTALLED
018	"DIA CIRC CONCR	1997	0005/2685	0004/2662	LEN=0100 INSTALLED
018	"DIA CIRC CONCR	1997	0005/2521	0004/2604	LEN=0100 INSTALLED
018	"DIA CIRC CONCR	1997	0005/1937	0004/2570	LEN=0100 INSTALLED
024	"DIA CIRC CONCR	1997	0005/1643	0004/2005	LEN=0070 INSTALLED
018	"DIA CIRC CONCR	1997	0005/1258	0004/1698	LEN=0070 INSTALLED
018	"DIA CIRC CONCR	1997	0005/0859	0004/1298	LEN=0070 INSTALLED
018	"DIA CIRC CONCR	1997	0005/0510	0004/0905	LEN=0070 INSTALLED
018	"DIA CIRC CONCR	1997	0005/0210	0004/0693	LEN=0070 INSTALLED
018	"DIA CIRC CONCR	1997	0005/0124	0004/0480	LEN=0070 INSTALLED
018	"DIA CIRC CONCR	1997	0005/0000	0004/0237	LEN=0070 INSTALLED
030	"DIA CIRC METAL	1997	0005/0124	0004/0185	LEN=0052 INSTALLED
018	"DIA CIRC CONCR	1997	0005/0000	0004/0124	LEN=0065 INSTALLED
018	"DIA CIRC CONCR	1997	0005/0000	0004/0000	LEN=0065 INSTALLED

DIR: E TOTAL LEN: 4.295 MI. DIST: 01-4 SR: 376  
 LEFT MUN: SHENANGO T RIGHT MUN: SHENANGO T

018 "DIA CIRC CONCR LEN=0070 INSTALLED 1997 0003/2465	0002/2381	RAMP N RD (SR8014 SEG 0010/0000)
018 "DIA CIRC CONCR LEN=0075 INSTALLED 1997 0003/2244 RAMP M RD (SR8014 SEG 0250/0630) 0003/2173	0002/2149	036 "DIA CIRC CONCR LEN=0080 INSTALLED 1997
036 "DIA CIRC CONCR LEN=0070 INSTALLED 1997 0003/2074		
024 "DIA CIRC CONCR LEN=0070 INSTALLED 1997 0003/1691 SIGN: 2 CHORD TRUSS BMSID 43/0376/0003/1455 0003/1455	0002/1715	024 "DIA CIRC METAL LEN=0065 INSTALLED 1997
024 "H 28" W ELLIP CONC LEN=0080 INSTALLED 1997 0003/1358		
RAMP E RD (SR8004 SEG 0750/0000) 0003/1189	0002/1227	048 "DIA CIRC CONCR LEN=0080 INSTALLED 2001
012 "DIA CIRC CONCR LEN=0060 INSTALLED 1997 0003/0938	0002/1210	RAMP G RD (SR8004 SEG 0010/1921)
HOGBACK RUN STRUCTURE LENGTH 24 FT BMSID 43/0376/0002/0787 0003/0886		HOGBACK RUN STRUCTURE LENGTH 24 FT BMSID 43/0376/0002/0787
RAMP F RD (SR8004 SEG 0760/0998) 0003/0701		
SIGN: 2 CHORD TRUSS BMSID 43/0376/0003/0468 0003/0440	0002/0601	RAMP H RD (SR8004 SEG 0020/0000)
BMSEN 43/0376/0003/0000 0003/0360	0002/0462	SIGN: 2 CHORD TRUSS BMSID 43/0376/0002/0505
014 "H 18" W ELLIP METAL LEN=0060 INSTALLED 1997 0003/0357	0002/0360	BMSEN 43/0376/0002/0000
0 00000 0 0 0000+00 000000 FT		
NC BEAVER VALLEY EX INTER-BK		000000 FT 1 0 00446 0 00 0300+36
BEAVER VALLEY EX INTER-BK		NC BEAVER VALLEY EX
(SR0760 SEG 0010/0000)		INTER-BK BEAVER VALLEY EX
SR 0080 EB		(SR0760 SEG 0011/0000)
BMSBG 43/0376/0003/0000		SR 0080 EB
MFC BEGIN = A		BMSBG 43/0376/0002/0000
LENGTH(AH 2687 BK 0000) 0003/0000	0002/0000	MFC BEGIN = A
		LENGTH(AH 2711 BK 0000)

EXTRACT DATE: 12/18/2023 ROADWAY MANAGEMENT SYSTEM PAGE NUMBER: 230  
PRINT DATE: 12/19/2023 SLD COUNTY/SR - ANNUAL PRINT COUNTY: MERCER  
DIR: B TOTAL LEN: 24.556 MI. DIST: 01-4 SR: 358  
LEFT MUN: SANDY LAKE B RIGHT MUN: SANDY LAKE B

129656 FT

MAIN ST  
(SR0173 SEG 0400/0000) 0510/3637



129656 FT  
INTER-AHD

0510/3637

FRANKLIN ST  
(SR0062 SEG 0650/0000)  
MAIN ST  
(SR0062 SEG 0650/0000)

EXTRACT DATE: 12/18/2023  
PRINT DATE: 12/19/2023

ROADWAY MANAGEMENT SYSTEM  
SLD COUNTY/SR - ANNUAL PRINT

PAGE NUMBER: 229  
COUNTY: MERCER

DIR: B TOTAL LEN: 24.556 MI.  
LEFT MUN: SANDY LAKE B

DIST: 01-4 SR: 358  
RIGHT MUN: SANDY LAKE B

BROAD ST  
(BORO)

0510/0457  
126019 FT

123923 FT

==	==	0510/3472	MARKET ST (BORO)
==	==	0510/3316	WALNUT ST (BORO)
---	---	0510/2747	024 " DIA CIRC CONCR LEN=0048 INSTALLED UNKN
	==	0510/2155	PINE TREE DR (BORO)
		0510/1041	BMSEN 43/0358/0510/1022 1 0 00446 0 00 0300+36
		0510/1022	MCCUTHEON BMSBG 43/0358/0510/1022
	==	0510/0457	HAMILTON HILL RD (BORO)
	---	0510/0246	018 " DIA CIRC CONCR LEN=0056 INSTALLED UNKN
		126019 FT	1 0 00446 0 00 0290+31
		5 0510/0000	NC LAKE ST LENGTH(AH 3637 BK 2096)
		0500/2007	SANDY LAKE T
	---	0500/1990	018 " DIA CIRC CONCR LEN=0044 INSTALLED 1996
	---	0500/1685	018 " DIA CIRC CONCR LEN=0055 INSTALLED 1996
	---	0500/1400	018 " DIA CIRC CONCR LEN=0055 INSTALLED 1996
	---	0500/1160	018 " DIA CIRC CONCR LEN=0058 INSTALLED 1996
	---	0500/0915	024 " DIA CIRC CONCR LEN=0055 INSTALLED 1996
	---	0500/0344	024 " DIA CIRC CONCR LEN=0053 INSTALLED 1996
	---	0500/0117	018 " DIA CIRC CONCR LEN=0047 INSTALLED 1996
		123923 FT	1 0 00446 0 00 0269+24
		5 0500/0000	SANDY LAKE T LENGTH(AH 2096 BK 2132)
	---	0490/2020	018 " DIA CIRC CONCR LEN=0045 INSTALLED 1996
	---	0490/1610	018 " DIA CIRC CONCR LEN=0045 INSTALLED 1996
	---	0490/1379	018 " DIA CIRC CONCR LEN=0085 INSTALLED 1996
	---	0490/1088	015 " DIA CIRC CONCR LEN=0044 INSTALLED 1996
			018 " DIA CIRC CONCR

DIR: B TOTAL LEN: 24.556 MI. DIST: 01-4 SR: 358  
 LEFT MUN: LAKE T RIGHT MUN: LAKE T

Stationing	Segment	Material	Length	Notes
121791 FT	0490/0650	INSTALLED	0046	1996
	0490/0000	LENGTH(AH 2132 BK 2425)	00446	0 00 0247+62
	0480/2422	024 " DIA CIRC CONCR	0060	INSTALLED 1996
	0480/2095	018 " DIA CIRC CONCR	0044	INSTALLED 1996
	0480/1460	018 " DIA CIRC CONCR	0047	INSTALLED 1996
	0480/1160	015 " DIA CIRC CONCR	0045	INSTALLED 1996
	0480/0467	018 " DIA CIRC CONCR	0043	INSTALLED 1996
119366 FT	0480/0025	018 " DIA CIRC CONCR	0043	INSTALLED 1996
	0480/0000	LENGTH(AH 2425 BK 2090)	00446	0 00 0223+37
PATTON RD (SR1005 SEG 0010/0000)	0480/0000	LAKE HILL RD (T816)	0042	INSTALLED 1996
	0470/1970	015 " DIA CIRC CONCR	0042	INSTALLED 1996
	0470/1140	018 " DIA CIRC CONCR	0044	INSTALLED 1996
117276 FT	0470/0000	STONEBORO LATERAL RD (SR0845 SEG 0050/3225)	00446	0 00 0202+12
BORLAND RD (SR1003 SEG 0010/0000)	0460/3200	LENGTH(AH 2090 BK 3230)	0055	INSTALLED 1996
	0460/3126	018 " DIA CIRC CONCR	0055	INSTALLED 1996
	0460/2930	018 " DIA CIRC CONCR	0048	INSTALLED 1996
	0460/1422	018 " DIA CIR PLASTIC	0065	INSTALLED 1996
BOYD RD (T815)	0460/1071	STECKLER RD (T814)	0050	INSTALLED 1996
	0460/0740	018 " DIA CIR PLASTIC	0050	INSTALLED 1996
		015 " DIA CIRC CONCR		

DIR: B TOTAL LEN: 24.556 MI. DIST: 01-4 SR: 358  
 LEFT MUN: LAKE T RIGHT MUN: LAKE T

Stationing	Structure ID	Description	Material	Length	Installation
114046 FT	0460/0460	LEN=0050	INSTALLED	1996	
	114046 FT	1 0 00446 0 00 0170+36	LAKE		
	0460/0000	NEW VERNON T			
	0450/3005	LENGTH(AH 3230 BK 3027)	SHENANGO TR.		
		STRUCTURE LENGTH 12 FT			
		BMSID 43/0358/0450/2950			
	0450/1531	018 " DIA CIRC CONCR			
		LEN=0050	INSTALLED	1996	
	0450/0668	015 " DIA CIR PLASTIC			
		LEN=0068	INSTALLED	1996	
111019 FT	111019 FT	1 0 00446 0 00 0140+10			
	0450/0000	018 " DIA CIRC CONCR			
		LEN=0046	INSTALLED	UNKN	
		LENGTH(AH 3027 BK 2370)			
	0440/1765	048 " DIA CIRC METAL			
		LEN=0051	INSTALLED	1996	
	0440/1201	018 " DIA CIRC CONCR			
		LEN=0043	INSTALLED	1996	
		(APRA) LANDPRO EQUIPMEN			
		LANDPRO EQUIPMENT DR			
	0440/0606	(PRDR)			
108649 FT	108649 FT				
BARNEY SLATER RD (T697)	0440/0000	LENGTH(AH 2370 BK 2987)			
		062"H 64"W CON BOX CUL			
	0430/2753	LEN=0040	INSTALLED	1996	
	0430/1200	018 " DIA CIRC CONCR			
		LEN=0038	INSTALLED	UNKN	
	0430/0860	030 " DIA CIRC CONCR			
		LEN=0047	INSTALLED	1996	
		BILLY BOYD RD			
	0430/0443	(T762)			
	0430/0415	024 " DIA CIRC CONCR			
		LEN=0065	INSTALLED	1996	
105662 FT	105662 FT	1 0 00446 0 00 0085+87			
	0430/0000	MFC BEGIN = C			
		LENGTH(AH 2987 BK 2771)			



DIR: B TOTAL LEN: 24.556 MI. DIST: 01-4 SR: 358  
 LEFT MUN: NEW VERNON T RIGHT MUN: NEW VERNON T

Segment Description	Segment ID	Length (FT)	Notes
RAMP D RD (SR8005 SEG 0750/0000)	0420/2150		
TO 8005/0750 SH (CONN)	0420/2051		
FROM 8005/0500 SH (CONN)	0420/1323		
RAMP C RD (SR8005 SEG 0500/0854)	0420/1246		
		102891 FT	
SLATER LN (T817)	0410/3366		
CARPENTERS CORNERS RD (SR1011 SEG 0010/0000)	0410/3127		
PENNDOT STOCKPILE YD #8 (GOVT)	0410/0746		
		099463 FT	
	0420/2244		RAMP A RD (SR8005 SEG 0010/0926)
	0420/2145		FROM 8005/0010 SH (CONN)
	0420/1903		018 " DIA CIRC CONCR LEN=0043 INSTALLED UNKN
	0420/1878		BMS EN 43/0358/0420/1578 1 0 00446 0 00 0074+40 SR 0079 NB
	0420/1578		BMSBG 43/0358/0420/1578 TO 8005/0250 SH
	0420/1375		(CONN)
	0420/1246		RAMP B RD (SR8005 SEG 0250/0000)
	0420/0316		024 " DIA CIRC CONCR LEN=0065 INSTALLED 1996
	102891 FT		1 0 00446 0 00 0058+36 CARPENTERS RD (T760)
	0420/0000		LENGTH(AH 2771 BK 3428)
	0410/2000		072 "H 72 "W CON BOX CUL LEN=0033 INSTALLED 1996
	0410/1476		015 " DIA CAST IRON LEN=0043 INSTALLED UNKN
	0410/1041		015 " DIA CIRC CONCR LEN=0050 INSTALLED 1996
	0410/0630		018 " DIA CIRC CONCR LEN=0049 INSTALLED 1996
	0410/0230		018 " DIA CIRC CONCR LEN=0046 INSTALLED 1996
	099463 FT		1 0 00446 0 00 0023+04
	0410/0000		LENGTH(AH 3428 BK 2373)
	0400/2285		018 " DIA CIRC CONCR LEN=0044 INSTALLED 1996

DIR: B TOTAL LEN: 24.556 MI. DIST: 01-4 SR: 358  
 LEFT MUN: NEW VERNON T RIGHT MUN: NEW VERNON T

1 0 00446 0 00 0000+00 097090 FT  
 LAKE WILHELM RD  
 (SR1009 SEG 0010/0000) 0400/0000

093214 FT

091291 FT

Station	Description	Length	Material	Notes
0400/1196	NEW VERNON PERRY T			
0400/1145	018" DIA CIRC CONCR	LEN=0045	INSTALLED	1996
0400/0647	BMSSEN 43/0358/0400/0626			
	1 0 00446 0 00 0000+00			
	LT. SHEN. R.			
0400/0597	BMSBG 43/0358/0400/0626			
	CAREY RD			
	(T738)			
0400/0510				
097090 FT				
0400/0000	LENGTH(AH 2373 BK 3876)			
0390/3522	018" DIA CIRC CONCR	LEN=0055	INSTALLED	1996
0390/2618	015" DIA CIRC CONCR	LEN=0048	INSTALLED	1996
0390/2437	015" DIA CIRC CONCR	LEN=0041	INSTALLED	1996
0390/2009	015" DIA CIRC CONCR	LEN=0050	INSTALLED	1996
0390/1316	015" DIA CIRC CONCR	LEN=0042	INSTALLED	1996
0390/0598	015" DIA CIRC CONCR	LEN=0045	INSTALLED	1996
093214 FT	2 0 43105 0 00 0231+40			
	LC FOR PLANT RD			
	(T767)			
0390/0000	LENGTH(AH 3876 BK 1923)			
0380/1688	PLANT RD			
	(T767)			
0380/1634	018" DIA CIRC CONCR	LEN=0048	INSTALLED	1996
0380/0117	024" DIA CIRC CONCR	LEN=0046	INSTALLED	1996
091291 FT	2 0 43105 0 00 0209+04			
	AIRPORT RD			
	(SR2015 SEG 0200/2507)			
0380/0000	LENGTH(AH 1923 BK 1280)			
	018" DIA CIRC CONCR			

DIR: B TOTAL LEN: 24.556 MI. DIST: 01-4 SR: 358  
 LEFT MUN: PERRY T RIGHT MUN: PERRY T

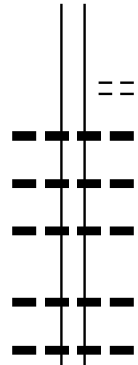
Stationing	Segment	Length	Material	Year
090011 FT	0370/0791	LEN=0043	INSTALLED	1996
		018 "DIA CIRC CONCR		
	0370/0561	LEN=0045	INSTALLED	1996
	090011 FT	2 0 43105 0 00 0196+54		
	0370/0000	LENGTH(AH 1280 BK 2632)		
087379 FT	0360/2623	LEN=0044	INSTALLED	1996
		024 "DIA CIRC CONCR		
	0360/2014	LEN=0050	INSTALLED	1996
		018 "DIA CIRC CONCR		
	0360/1401	LEN=0047	INSTALLED	1996
		024 "DIA CIRC CONCR		
	0360/1226	LEN=0045	INSTALLED	1996
		018 "DIA CIRC CONCR		
	0360/0691	LEN=0053	INSTALLED	1996
		024 "DIA CIRC CONCR		
084775 FT	0360/0465	LEN=0070	INSTALLED	1996
	087379 FT	2 0 43105 0 00 0170+22		
	0360/0000	LENGTH(AH 2632 BK 2604)		
		024 "DIA CIRC CONCR		
	0350/2185	LEN=0050	INSTALLED	1996
0340/1424		048 "DIA CIRC CONCR		
	0350/1197	LEN=0063	INSTALLED	1996
		BMS EN 43/0358/0350/0513		
		2 0 43105 0 00 0149+41		
		LT. SHENO. R.		
082031 FT		BMS BG 43/0358/0350/0513		
	084775 FT	2 0 43105 0 00 0144+06		
		PERRY HW		
		(SR0019 SEG 0440/0000)		
	0350/0000	LENGTH(AH 2604 BK 2744)		
EVERBREEZE DR (T761)	0340/1707	LEN=0043	INSTALLED	1996
		015 "DIA CIRC CONCR		
082031 FT		048 "DIA CIRC CONCR		
	0340/0825	LEN=0050	INSTALLED	1996
		018 "DIA CIRC CONCR		
	0340/0256	LEN=0045	INSTALLED	1996
	082031 FT	2 0 43105 0 00 0116+81		
	LINN-TYRO RD			
	(T765)			

DIR: B TOTAL LEN: 24.556 MI. DIST: 01-4 SR: 358  
 LEFT MUN: PERRY T RIGHT MUN: PERRY T

Stationing	Structure	Description
	0340/0000	LENGTH(AH 2744 BK 2109)
	0330/1197	018 " DIA CIRC CONCR LEN=0049 INSTALLED UNKN
079922 FT	079922 FT	2 0 43105 0 00 0095+25 LT. SHEN. TR. STRUCTURE LENGTH 14 FT BMSID 43/0358/0330/0000
	0330/0000	LENGTH(AH 2109 BK 2191)
	0320/1265	018 " DIA CIRC CONCR LEN=0064 INSTALLED 1996
	0320/0885	024 " DIA CIRC CONCR LEN=0050 INSTALLED 1996
077731 FT	0320/0270	030 " DIA CIRC CONCR LEN=0053 INSTALLED 1996
	077731 FT	2 0 43105 0 00 0073+76 018 " DIA CIRC CONCR LEN=0058 INSTALLED 1996
	0320/0000	LENGTH(AH 2191 BK 2345)
	0310/1668	FREDONIA RD (SR1001 SEG 0100/0000)
	0310/1416	018 " DIA CIRC CONCR LEN=0048 INSTALLED 1996
075386 FT	075386 FT	2 0 43105 0 00 0050+20 SHENANGO TR. STRUCTURE LENGTH 17 FT BMSID 43/0358/0310/0000
	0310/0000	LENGTH(AH 2345 BK 2667)
	0300/2074	024 " DIA CIR PLASTIC LEN=0055 INSTALLED 1996
	0300/1996	GRANDVEIW DR (TWP )
	0300/1070	050 "H 68 "W ELLIP METAL LEN=0040 INSTALLED UNKN
	0300/0573	024 " DIA CIRC CONCR LEN=0048 INSTALLED 1996
PIERSON RD (T668)	0300/0528	

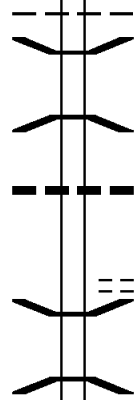
DIR: B TOTAL LEN: 24.556 MI. DIST: 01-4 SR: 358  
 LEFT MUN: PERRY T RIGHT MUN: PERRY T

072719 FT



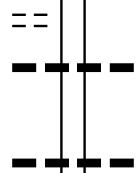
072719 FT 2 0 43105 0 00 0023+65  
 BEAN RD  
 (T666)  
 0300/0000 LENGTH(AH 2667 BK 2356)  
 036 " DIA CIRC CONCR  
 0290/2053 LEN=0048 INSTALLED 1996  
 018 " DIA CIRC CONCR  
 0290/1537 LEN=0055 INSTALLED 1996  
 018 " DIA CIRC CONCR  
 0290/1056 LEN=0042 INSTALLED 1996  
 024 " DIA CIRC CONCR  
 0290/0172 LEN=0045 INSTALLED 1996  
 015 " DIA CIRC CONCR  
 0290/0020 LEN=0045 INSTALLED 2005  
 070363 FT 2 0 43105 0 00 0000+00

070363 FT



0290/0000 LENGTH(AH 2356 BK 2944)  
 0280/2650 BMSSEN 43/0358/0280/2628  
 1 1 00928 0 01 0176+36  
 LT. SHEN. R. TR  
 0280/2628 BMSBG 43/0358/0280/2628  
 018 " DIA CIRC CONCR  
 0280/1844 LEN=0056 INSTALLED 1996  
 HUGHEY RD  
 (T640)  
 0280/0770 BMSSEN 43/0358/0280/0681  
 0280/0709 1 1 00928 0 01 0156+93  
 LT. SHEN. R. TR  
 0280/0681 BMSBG 43/0358/0280/0681

1 1 00928 0 01 0150+16 067419 FT  
 LONG HILL RD  
 (T642) 0280/0000

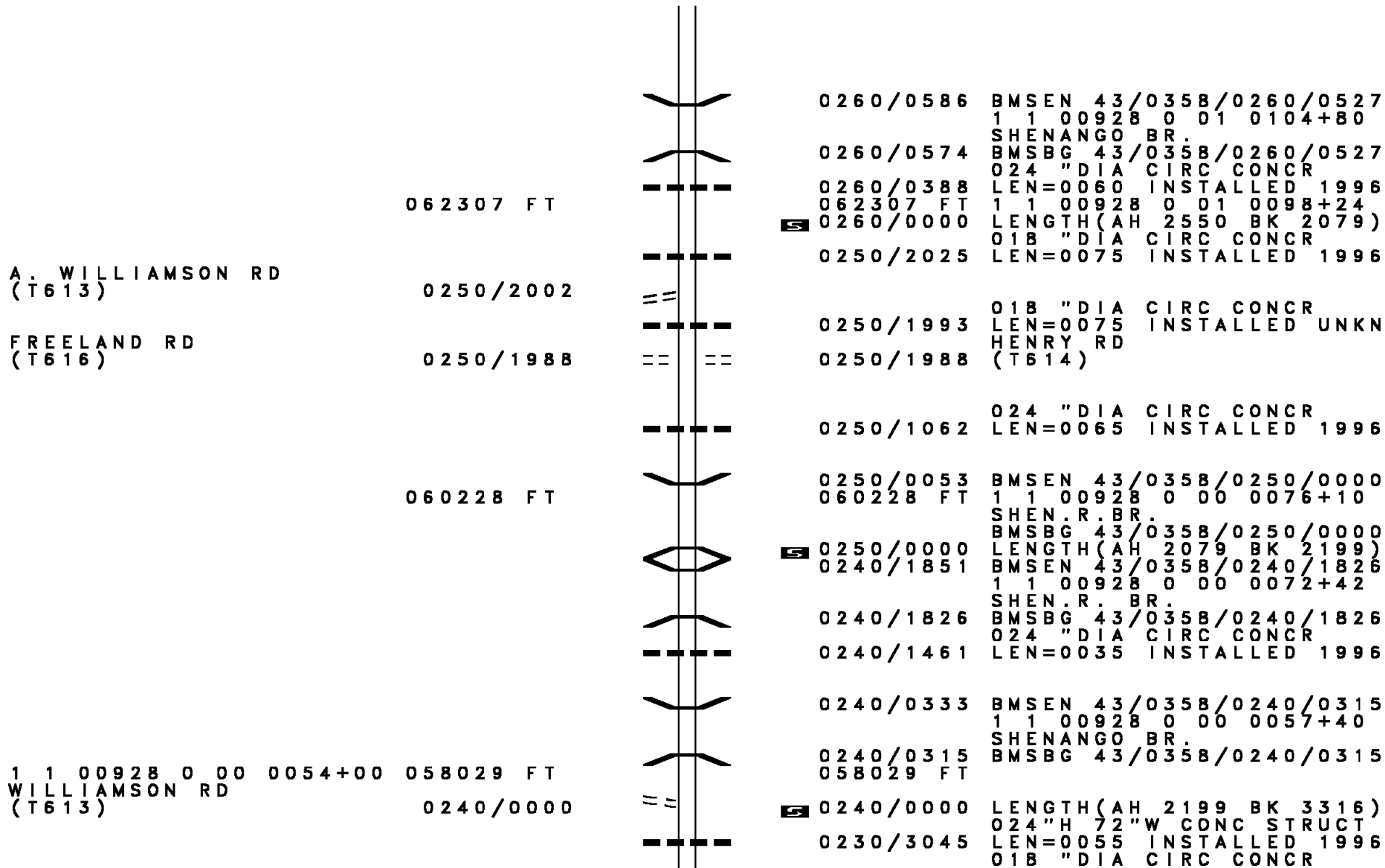


067419 FT  
 0280/0000 LENGTH(AH 2944 BK 2562)  
 018 " DIA CIRC CONCR  
 0270/2557 LEN=0055 INSTALLED 1996  
 018 " DIA CIRC CONCR  
 0270/1580 LEN=0056 INSTALLED 1996

064857 FT

064857 FT 1 1 00928 0 01 0124+47  
 0270/0000 LENGTH(AH 2562 BK 2550)

DIR: B TOTAL LEN: 24.556 MI. DIST: 01-4 SR: 358  
 LEFT MUN: OTTER CREEK T RIGHT MUN: OTTER CREEK T



DIR: B TOTAL LEN: 24.556 MI. DIST: 01-4 SR: 358  
 LEFT MUN: OTTER CREEK T RIGHT MUN: OTTER CREEK T

LOG CABIN RD  
 (T819)

0230/1873

1 1 00928 0 00 0021+12  
 STEWART RD  
 (T795)

0230/0000

BAKER RD  
 (T566)

052590 FT

0220/0000

050399 FT

1 1 00927 0 00 0054+33  
 METHODIST RD

0230/2880 LEN=0065 INSTALLED 1996

030 "DIA CIRC CONCR

0230/2285 LEN=0060 INSTALLED 1996

018 "DIA CIRC CONCR

0230/1506 LEN=0060 INSTALLED 1996

030 "DIA CIRC CONCR

0230/0451 LEN=0075 INSTALLED 1996

054713 FT

5 0230/0000 LENGTH(AH 3316 BK 2123)

018 "DIA CIRC CONCR

0220/2040 LEN=0060 INSTALLED 1996

018 "DIA CIRC CONCR

0220/1492 LEN=0300 INSTALLED 1996

018 "DIA CIRC CONCR

0220/1226 LEN=0123 INSTALLED 1996

018 "DIA CIRC CONCR

0220/0975 LEN=0050 INSTALLED 1996

036 "DIA CIRC CONCR

0220/0471 LEN=0075 INSTALLED 1996

OTTER CREEK

0220/0084 HEMPFIELD T

052590 FT 1 1 00928 0 00 0000+00

BAKER RD

5 0220/0000 (SR4023 SEG 0040/2876)

LENGTH(AH 2123 BK 2191)

050399 FT 1 1 00927 0 00 0074+15

GREENVILLE HOMES-PRIVAT

5 0210/0000 (PRDR)

LENGTH(AH 2191 BK 2016)

0200/1528 015 "DIA CIRC CONCR

LEN=0047 INSTALLED 1996

0200/1037 018 "DIA CIRC CONCR

LEN=0055 INSTALLED 1996

0200/0515 015 "DIA CIR PLASTIC

LEN=0094 INSTALLED 1996

0200/0317 018 "DIA CIRC CONCR

LEN=0050 INSTALLED 1996

048383 FT METHODIST RD

(SR4019 SEG 0070/0000)

EXTRACT DATE: 12/18/2023  
PRINT DATE: 12/19/2023

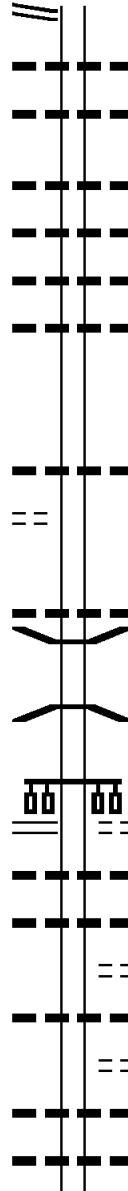
ROADWAY MANAGEMENT SYSTEM  
SLD COUNTY/SR - ANNUAL PRINT

PAGE NUMBER: 219  
COUNTY: MERCER

DIR: B TOTAL LEN: 24.556 MI.  
LEFT MUN: HEMPFIELD T

DIST: 01-4 SR: 358  
RIGHT MUN: HEMPFIELD T

(SR4019 SEG 0070/0000) 0200/0000



0200/0000 LENGTH(AH 2016 BK 2880)  
018 "DIA CIRC CONCR  
0190/2875 LEN=0090 INSTALLED 1996  
018 "DIA CIRC METAL  
0190/2730 LEN=0090 INSTALLED UNKN  
  
018 "DIA CIR PLASTIC  
0190/2055 LEN=0059 INSTALLED 1996  
018 "DIA CIRC CONCR  
0190/1530 LEN=0055 INSTALLED 1996  
018 "DIA CIRC CONCR  
0190/0963 LEN=0060 INSTALLED 1996  
018 "DIA CIRC CONCR  
0190/0538 LEN=0060 INSTALLED 1996  
045503 FT 1 1 00927 0 00 0024+88  
0190/0000 LENGTH(AH 2880 BK 2516)  
  
024 "DIA CIRC CONCR  
0180/1586 LEN=0068 INSTALLED UNKN  
  
048 "DIA CIRC CONCR  
0180/0640 LEN=0065 INSTALLED 1996  
0180/0099 BMSSEN 43/0358/0180/0078  
1 1 00927 0 00 0001+06  
SHEN. R. BR.  
0180/0078 BMSBG 43/0358/0180/0078  
042987 FT 1 1 00927 0 00 0000+00  
0180/0000 LENGTH(AH 2516 BK 2514)  
WILLIAMSON RD (TBK)  
(T300)  
  
018 "DIA CIRC CONCR  
0170/2091 LEN=0042 INSTALLED 1996  
018 "DIA CIRC CONCR  
0170/2057 LEN=0040 INSTALLED 1996  
HOLLYWOOD BL  
0170/1785 (T794)  
018 "DIA CIRC CONCR  
0170/1456 LEN=0040 INSTALLED 1996  
EIGHTH AV  
0170/1055 (T792)  
018 "DIA CIRC CONCR  
0170/0835 LEN=0040 INSTALLED 1997  
015 "DIA CIRC CONCR  
0170/0690 LEN=0037 INSTALLED 1997  
0170/0465

045503 FT

QUARTERMILE RD  
(T532)

0180/1543

042987 FT

WILLIAMSON RD  
(SR4006 SEG 0080/3438)

0170/2091

WOODFIELD DR



DIR: B TOTAL LEN: 24.556 MI. DIST: 01-4 SR: 358  
 LEFT MUN: HEMPFIELD T RIGHT MUN: HEMPFIELD T

Stationing	Segment	Length	Notes
(T798)	0170/0405		
	040473 FT		
SIXTH AV (SR4031 SEG 0010/0000)	0170/0000		024 " DIA CIRC CONCR LEN=0030 INSTALLED 1997 1 1 00265 0 00 0050+28 NC HADLEY RD
	0160/0956		024 " DIA CIRC METAL LEN=0181 INSTALLED UNKN
	0160/0955		024 " DIA CIRC CONCR LEN=0249 INSTALLED UNKN
	0160/0749		HEMPFIELD GREENVILLE B
	0160/0667		BESSEMER AND LAKE ERIE OVERPASS IS RR X-ING
	0160/0422		012 " DIA CIR PLASTIC LEN=0020 INSTALLED UNKN
	0160/0013		016 " DIA CIRC METAL LEN=0004 INSTALLED UNKN
	039057 FT		1 1 00265 0 00 0036+10 THIRD AV (BORO)
	0160/0000		LENGTH(AH 1416 BK 1737) ROSE AL (BORO)
	0150/1572		SECOND AV (BORO)
	0150/1253		CHASE AL (BORO)
	0150/1123		024 " DIA CIRC METAL LEN=0020 INSTALLED UNKN
	0150/0820		FIRST AV (BORO)
	0150/0788		STUVER WY (BORO)
	0150/0613		CALDWELL AL (BORO)
	0150/0441		ROSEDALE AV (BORO)
	0150/0208		1 1 00265 0 00 0018+92 UNKNOWN AL (BORO)
	037320 FT		LENGTH(AH 1737 BK 1871) MATSON WY (BORO)
MAIN ST (SR4017 SEG 0010/0000)	0140/1613		024 " DIA CIRC CONCR LEN=0018 INSTALLED UNKN
	0140/1393		COLUMBIA AV (SR4011 SEG 0030/1304)
	0140/1375		018 " DIA CIRC CONCR

DIR: B TOTAL LEN: 24.556 MI. DIST: 01-4 SR: 358  
 LEFT MUN: GREENVILLE B RIGHT MUN: GREENVILLE B

Street Name	Segment ID	Length (FT)	Notes
	0140/0939		LEN=0023 INSTALLED UNKN PENNWOOD PL
	0140/0641		(BORO) UNION ST
	0140/0456		(BORO) 018 "DIA CIRC CONCR
	0140/0453		LEN=0075 INSTALLED 1996 018 "DIA CIRC UNKNOWN
	0140/0315		LEN=0065 INSTALLED 1996
	0140/0306		(AAR 2627 31D) #TRKS 01
GRANT ST (BORO)	0140/0292		
	035449 FT		
	0140/0234		018 "DIA CIR UNKNOWN LEN=0036 INSTALLED 1996
	035449 FT		1 1 00265 0 00 0000+00 FREDERICK R ANDERSON ST (BORO)
	INTER-BK		MAIN ST (SR0018 SEG 0550/0000) MFC BEGIN = B
COLLEGE AV (SR0018 SEG 0550/0000)	0140/0000		LTH AH 001871 BK 000100
	035449 FT		7134/0000 LTH AH 000100 BK 003598 INTER-AHD
	0130/3598		MAIN ST (SR0018 SEG 0530/0597) 018 "DIA CIRC METAL
THIRD ST (BORO)	0130/3598		LEN=0040 INSTALLED 1996 CLARKSVILLE RD (SR0018 SEG 0530/0597)
BUSCH AL (BORO)	0130/3455		FERGUSON WY (BORO)
	0130/3284		WOOD ST (BORO)
	0130/3232		VOSLER AV (BORO)
	0130/3145		SAAL AV (BORO)
DIAMOND ST (BORO)	0130/2950		DIAMOND ST (BORO)
	0130/2700		018 "DIA CIRC CONCR LEN=0025 INSTALLED 1996
	0130/2260		018 "DIA CIRC CONCR LEN=0025 INSTALLED 1996
RAYVIEW DR (BORO)	0130/1891		
	0130/1881		018 "DIA CIRC CONCR LEN=0027 INSTALLED 1996 WALNUT ST

DIR: B TOTAL LEN: 24.556 MI. DIST: 01-4 SR: 358  
 LEFT MUN: GREENVILLE B RIGHT MUN: GREENVILLE B

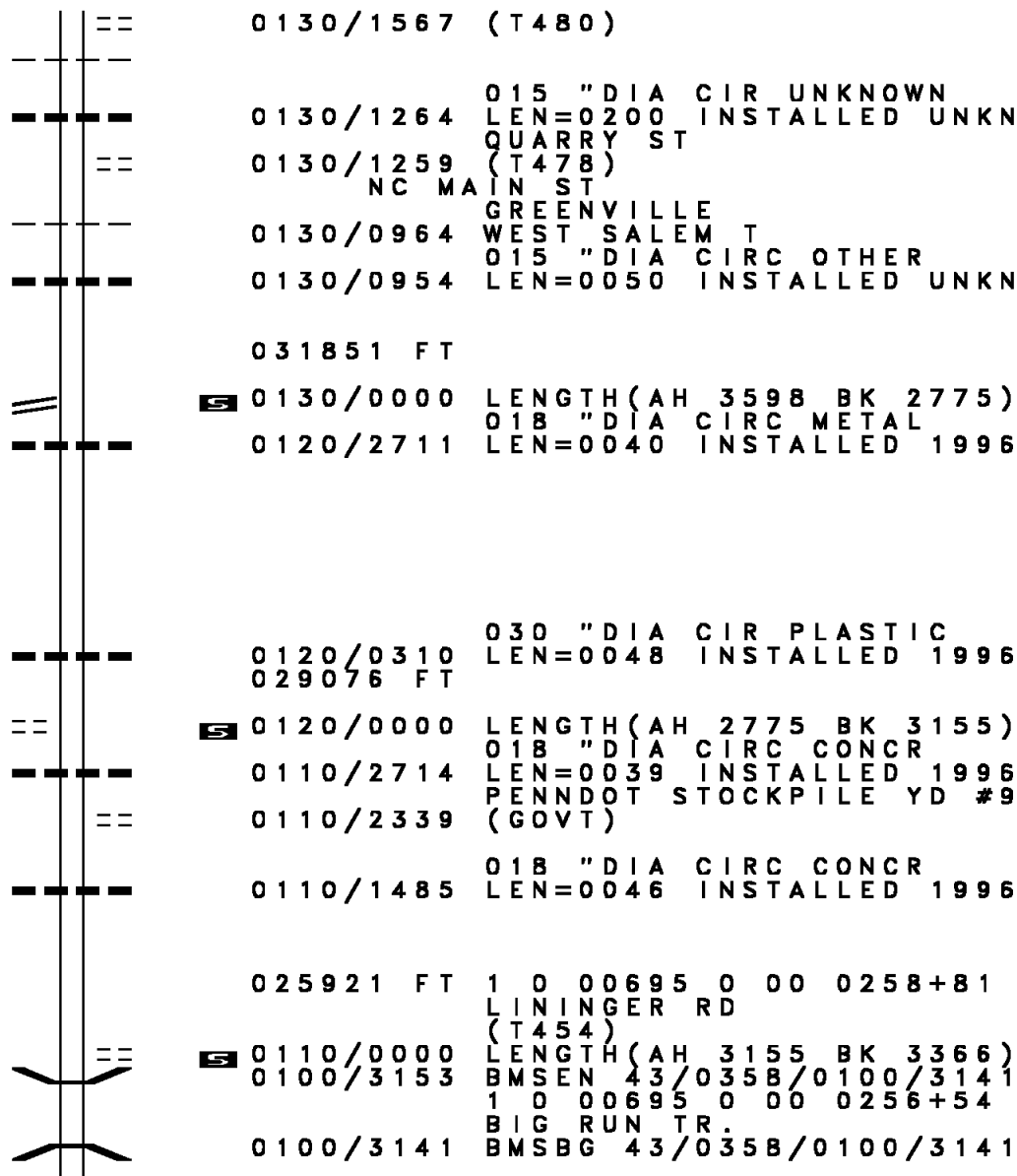
GREENVILLE  
 WEST SALEM T

0130/1295

1 0 00695 0 00 0318+00 031851 FT  
 KINSMAN RD  
 (SR4004 SEG 0110/3176) 0130/0000

1 0 00695 0 00 0290+45 029076 FT  
 OAK RD  
 (T456) 0120/0000

025921 FT



DIR: B TOTAL LEN: 24.556 MI. DIST: 01-4 SR: 358  
 LEFT MUN: WEST SALEM T RIGHT MUN: WEST SALEM T

MAPLE RD (TBK)  
 (T304)

Stationing	Notes	Material	Length	Year
0100/1011	0100/1152	018" DIA CIRC CONCR	LEN=0046	1996
022555 FT	0100/0798	018" DIA CIRC CONCR	LEN=0038	1996
	022555 FT	1 0 00695 0 00 0225+23		
	0100/0000	LENGTH(AH 3366 BK 2903)		
	0090/2101	018" DIA CIRC CONCR	LEN=0046	1996
	0090/1584	024" DIA CIRC CONCR	LEN=0060	1996
	0090/1015	018" DIA CIRC METAL	LEN=0045	1996
	0090/0530	015" DIA CIRC METAL	LEN=0055	1996
019652 FT	0090/0042	024" DIA CIRC METAL	LEN=0053	1996
	019652 FT	1 0 00695 0 00 0196+04		
		GOOD HOPE RD		
		(SR4003 SEG 0120/0000)		
	0090/0000	LENGTH(AH 2903 BK 1700)		
	0080/1611	CHURCH RD		
	0080/1118	(T743)		
		BMSSEN 43/0358/0080/1074		
		1 0 00695 0 00 0189+80		
		BIG RUN		
	0080/1074	BMSBG 43/0358/0080/1074		
017952 FT	0080/0442	015" DIA CIRC CONCR	LEN=0044	INSTALLED UNKN
	017952 FT	1 0 00695 0 00 0179+08		
		MAYSVILLE RD		
		(T398)		
	0080/0000	LENGTH(AH 1700 BK 2570)		
	0070/2246	018" DIA CIRC CONCR	LEN=0050	1996
	0070/1284	015" DIA CIRC CONCR	LEN=0042	1996
		015" DIA CIRC CONCR		

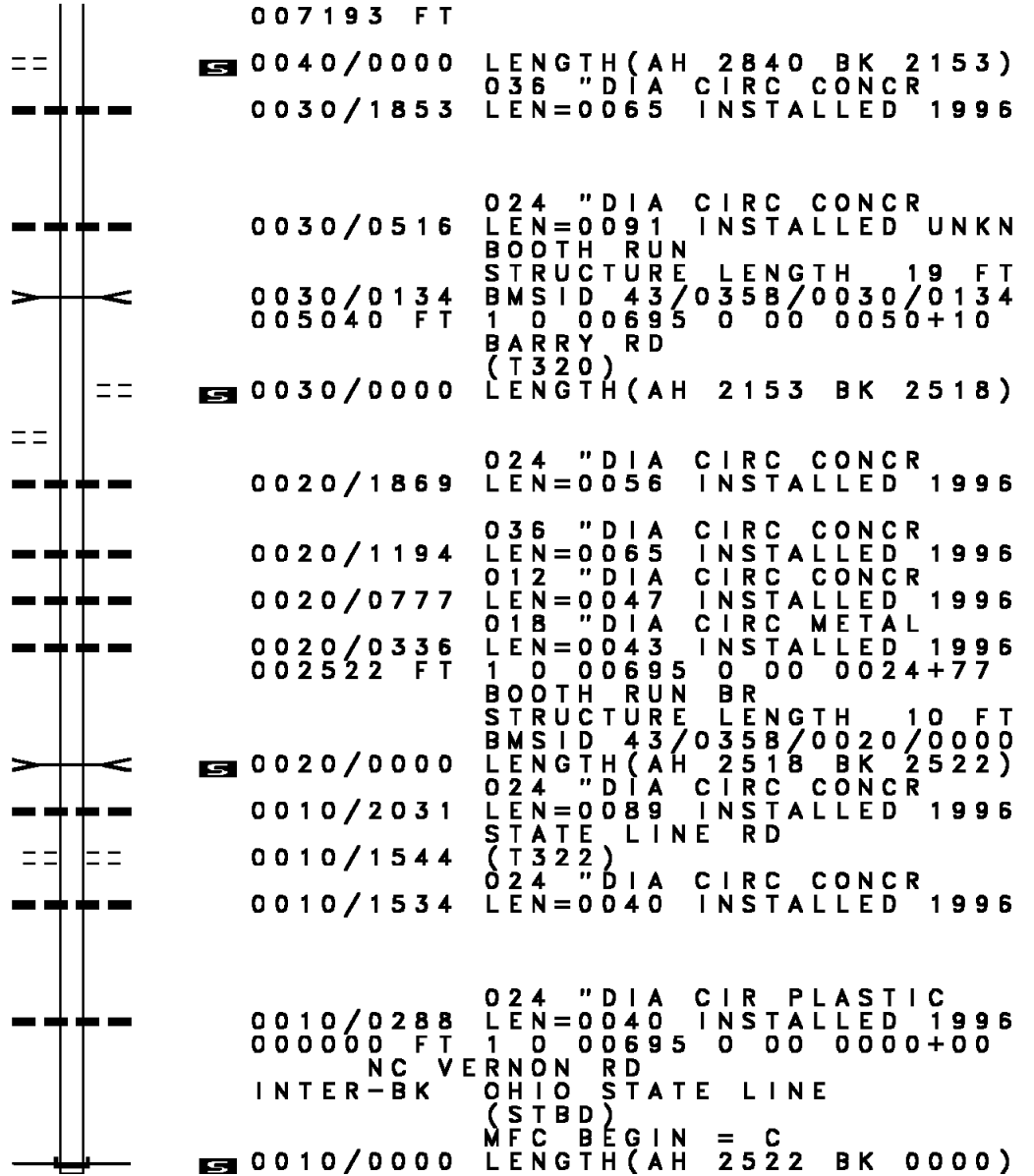
DIR: B TOTAL LEN: 24.556 MI. DIST: 01-4 SR: 358  
 LEFT MUN: WEST SALEM T RIGHT MUN: WEST SALEM T

Stationing	Length	Description	Material	Year
	0070/1013	LEN=0040	INSTALLED	1996
015382 FT	0070/0070	LEN=0051	INSTALLED	1996
	015382 FT	1 0 00695 0 00 0153+52	HILLTOP RD	
	0070/0000	LENGTH(AH 2570 BK 1692)		
	0060/1437	LEN=0048	INSTALLED	1996
	0060/0995	LEN=0045	INSTALLED	1996
1 0 00695 0 00 0136+38 013690 FT	013690 FT		WEST SALEM	
RICKERT RD			SPRINGFIELD T	
(T396)	0060/0000	LENGTH(AH 1692 BK 3657)		
	0050/3649	LEN=0043	INSTALLED	UNKN
	0050/2001	LEN=0050	INSTALLED	1996
	0050/1540	LEN=0055	INSTALLED	1996
	0050/0879	LEN=0050	INSTALLED	1996
	0050/0334	LEN=0065	INSTALLED	1996
010033 FT	010033 FT	1 0 00695 0 00 0101+74		
	0050/0000	LENGTH(AH 3657 BK 2840)		
	0040/2819	LEN=0067	INSTALLED	UNKN
	0040/2453	LEN=0045	INSTALLED	1996
	0040/1587	LEN=0050	INSTALLED	1996
	0040/0733	LEN=0056	INSTALLED	1996

DIR: B TOTAL LEN: 24.556 MI. DIST: 01-4 SR: 358  
 LEFT MUN: WEST SALEM T RIGHT MUN: WEST SALEM T

1 0 00695 0 00 0071+55 007193 FT  
 VOSLER RD  
 (T370)

BARRY RD  
 (T320)



0040/0000

005040 FT

0020/1989

002522 FT

000000 FT

007193 FT

5 0040/0000 LENGTH(AH 2840 BK 2153)  
 036" DIA CIRC CONCR  
 0030/1853 LEN=0065 INSTALLED 1996

0030/0516

0030/0134  
 005040 FT 1 0 00695 0 00 0050+10  
 BARRY RD  
 (T320)

5 0030/0000 LENGTH(AH 2153 BK 2518)

0020/1869

0020/1194  
 0020/0777

0020/0336  
 002522 FT 1 0 00695 0 00 0024+77

5 0020/0000 LENGTH(AH 2518 BK 2522)

0010/2031  
 0010/1544 (T322)

0010/1534  
 0010/0288

000000 FT 1 0 00695 0 00 0000+00

INTER-BK OHIO STATE LINE  
 (STBD)  
 MFC BEGIN = C

5 0010/0000 LENGTH(AH 2522 BK 0000)

KIMES RD  
(T309)

011733 FT		011733 FT AH-VENANGO (60) INTER-AHD TWENTYEIGHTH DIVISION H 0060/1985 (SR0322 SEG 0010/0000) 024 "DIA CIRC CONCR LEN=0050 INSTALLED UNKN 024 "DIA CIRC CONCR LEN=0050 INSTALLED UNKN
0060/1273		0060/1723 0060/1515 018 "DIA CIRC CONCR LEN=0070 INSTALLED UNKN
009748 FT		0060/1009 009748 FT 1 0 00207 0 00 0020+00 HOLLABAUGH RD (T897) 0060/0000 LENGTH(AH 1985 BK 2024) 018 "DIA CIRC CONCR LEN=0045 INSTALLED UNKN
		0050/1905 0050/0945 024 "DIA CIRC CONCR LEN=0060 INSTALLED UNKN 018 "DIA CIRC CONCR

DIR: B TOTAL LEN: 2.222 MI. DIST: 01-4 SR: 322  
 LEFT MUN: FRENCH CREEK T RIGHT MUN: FRENCH CREEK T

Stationing	Notes	Stationing	Notes
007724 FT	0050/0199 LEN=0060 INSTALLED UNKN 007724 FT 1 0 00207 0 00 0040+24 0050/0000 LENGTH(AH 2024 BK 2022)	0040/1300	018 " DIA CIRC CONCR LEN=0060 INSTALLED UNKN
		0040/1125	018 " DIA CIRC CONCR LEN=0065 INSTALLED UNKN
		0040/0558	018 " DIA CIRC CONCR LEN=0040 INSTALLED UNKN
005702 FT	0040/0035 LEN=0085 INSTALLED UNKN 005702 FT 1 0 00207 0 00 0060+19 NC TWENTYEIGHTH DIVISION HW COUNTY LINE RD (T913) INTER-BK SR 0322 SH (SR0322 SEG 0690/2015) BK-CRAWFORD (20)	0040/0000	LTH AH 002022 BK 000100 AH-CRAWFORD (20)
005702 FT	7034/0000 LTH AH 000100 BK 002754 INTER-AHD TWENTYEIGHTH DIVISION H (SR0322 SEG 0120/0000)	0030/2754	JAMESTOWN B
NORTH ST (SR4008 SEG 0010/1294) UNKNOWN AL (BORO)	0030/2581		
	0030/2409		
SUMMIT ST (BORO)	0030/2134	0030/2326	024 " DIA CIRC CONCR LEN=0040 INSTALLED UNKN
		0030/2088	024 " DIA CIR PLASTIC LEN=0060 INSTALLED UNKN ALGOMA ST
		0030/1650	(BORO) SPRING ST
		0030/1288	(BORO) WASHINGTON ST
		0030/0920	(BORO) 018 " DIA CIR PLASTIC
		0030/0770	LEN=0040 INSTALLED UNKN UNKNOWN AL
		0030/0767	(BORO) UNKNOWN AL
		0030/0626	(BORO) JACKSON ST
		0030/0472	(BORO) UNKNOWN AL



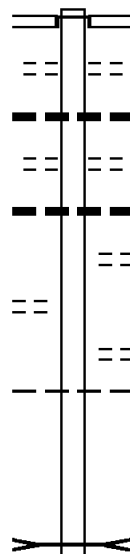
DIR: B TOTAL LEN: 2.222 MI. DIST: 01-4 SR: 322  
 LEFT MUN: JAMESTOWN B RIGHT MUN: JAMESTOWN B

UNKNOWN AL  
 (BORO)

002948 FT	==	0030/0307 (BORO)
		002948 FT 1 0 00238 0 04 1472+17
		LIBERTY ST
		(SR0058 SEG 0100/0000)
		NC DEPOT ST
		DEPOT ST
		(BORO)
0020/0729	==	0030/0000 LENGTH(AH 2754 BK 0959)
	---	001 "DIA CIRC CONCR
	---	LEN=0030 INSTALLED 199B
	---	012 "DIA CIR UNKNOWN
	---	LEN=0030 INSTALLED UNKN
	==	0020/0590 MAIN ST
	---	(BORO)
	---	010 "DIA CIR PLASTIC
	---	LEN=0045 INSTALLED UNKN
	==	0020/0397 WATER ST
	---	(BORO)
	---	0020/0304 REDFOOT AL
	==	(BORO)
001989 FT	==	0020/0070
		001989 FT 1 0 00206 0 00 0330+21
		0020/0000 LENGTH(AH 0959 BK 1989)
		0010/1633 BMSBN 43/0322/0010/1555
	---	024 "DIA CIRC CONCR
	---	LEN=0045 INSTALLED UNKN
	---	1 0 00206 0 00 0350+10
	---	SHENANGO R.
	---	0010/1499 BMSBG 43/0322/0010/1555
	---	GIBSON ST
	==	0010/1226 (SR0058 SEG 0090/0733)
	---	015 "DIA CIRC CONCR
	---	LEN=0100 INSTALLED UNKN
	---	015 "DIA CIRC METAL
	---	LEN=0030 INSTALLED UNKN
	---	018 "DIA CIRC CONCR
	---	LEN=0040 INSTALLED UNKN
000000 FT	---	000000 FT 1 0 00206 0 00 0350+10
		NC LIBERTY ST
		COUNTY LINE RD
		(T301)
		INTER-BK TWENTYEIGHTH DIVISION H
		(SR0322 SEG 0110/2012)
		MFC BEGIN = B
		BK-CRAWFORD (20)
		0010/0000 LENGTH(AH 1989 BK 0000)

084086 FT

084086 FT  
 INTER-AHD



0340/1795 BUTLER ST  
 (SR2008 SEG 0010/0000)  
 SHENANGO ST  
 (SR0158 SEG 0170/0597)  
 SASSAFRAS ST  
 (BORO)  
 0340/1500 024 " DIA CIRC CONCR  
 LEN=0040 INSTALLED UNKN  
 0340/1260 MAPLE ST  
 (BORO)  
 0340/1228 024 " DIA CIRC METAL  
 LEN=0040 INSTALLED UNKN  
 0340/1207 PARK ST  
 (BORO)  
 0340/0921  
 0340/0657 SCHOOL ST  
 (BORO)  
 MERCER  
 0340/0163 EAST LACKAWANNOCK T  
 082291 FT 2 0 43004 0 01 0623+45  
 NC BU  
 0340/0000 LENGTH(AH 1795 BK 3685)  
 BEAVER RUN  
 STRUCTURE LENGTH 8 FT  
 0330/3197 BMSID 43/0318/0330/3197

LOGAN DR  
 (BORO)

0340/0799

082291 FT

DIR: B TOTAL LEN: 15.925 MI. DIST: 01-4 SR: 318  
 LEFT MUN: EAST LACKAWANNOCK T RIGHT MUN: EAST LACKAWANNOCK T

APPLEWOOD LN  
 (T621)

Stationing	Length	Notes	Material	Status
0330/2415		OLD MIDDLESEX RD (T945)	024" DIA CIRC CONCR	INSTALLED UNKN
0330/2275			LEN=0050	INSTALLED UNKN
0330/1592		018" DIA CIRC CONCR	LEN=0045	INSTALLED UNKN
0330/1130		048" DIA CIRC CONCR	LEN=0060	INSTALLED UNKN
0330/0454			048" DIA CIRC CONCR	LEN=0040
078606 FT			2 0 43004 0 01 0590+49	INSTALLED UNKN
			LENGTH(AH 3685 BK 1834)	
076772 FT			2 0 43004 0 01 0571+92	INSTALLED UNKN
			LENGTH(AH 1834 BK 2759)	
0310/0911		046" DIA CIRC CONCR	LEN=0065	INSTALLED UNKN
0310/0496		024" DIA CIRC CONCR	LEN=0065	INSTALLED UNKN
0310/0107		015" DIA CIRC CONCR	LEN=0050	INSTALLED UNKN
074013 FT			2 0 43004 0 01 0544+33	INSTALLED UNKN
			LENGTH(AH 2759 BK 3072)	
0300/0357		024" DIA CIRC CONCR	LEN=0050	INSTALLED UNKN
070941 FT			2 0 43004 0 01 0513+70	INSTALLED UNKN
		NC PU PULASKI MERCER RD		PULASKI MERCER RD

DIR: B TOTAL LEN: 15.925 MI. DIST: 01-4 SR: 318  
 LEFT MUN: EAST LACKAWANNOCK T RIGHT MUN: EAST LACKAWANNOCK T

Stationing	Description	Notes
070030 FT	0300/0000	(SR3007 SEG 0190/1874) LENGTH(AH 3072 BK 0911)
070030 FT	0290/0000	2 0 43041 0 01 0111+04 STONE BASE RD (T602) LENGTH(AH 0911 BK 3052)
066978 FT	0280/0956	026 "DIA CIRC CONCR LEN=0048 INSTALLED UNKN
066978 FT	0280/0000	2 0 43041 0 01 0080+15 LENGTH(AH 3052 BK 3468)
066978 FT	0270/3294	024 "DIA CIRC CONCR LEN=0055 INSTALLED UNKN
063510 FT	0270/1647	018 "DIA CIRC CONCR LEN=0040 INSTALLED UNKN
063510 FT	0270/0829	SYMONS RD (T578)
063510 FT	0270/0399	018 "DIA CIRC CONCR LEN=0090 INSTALLED UNKN
063510 FT	0270/0015	018 "DIA CIRC CONCR LEN=0040 INSTALLED UNKN
063510 FT	0270/0000	2 0 43041 0 01 0046+02 LENGTH(AH 3468 BK 3078)
060432 FT	0260/2124	018 "DIA CIRC CONCR LEN=0050 INSTALLED UNKN
060432 FT	0260/1122	018 "DIA CIRC CONCR LEN=0045 INSTALLED UNKN
060432 FT	0260/0237	072"H 72"W CON BOX CUL LEN=0080 INSTALLED UNKN
0260/0000	0260/0000	LENGTH(AH 3078 BK 1413)

2 0 43041 0 00 0014+05 060432 FT  
 BESTWICK RD  
 (SR3026 SEG 0010/0000) 0260/0000

DIR: B TOTAL LEN: 15.925 MI. DIST: 01-4 SR: 318  
 LEFT MUN: EAST LACKAWANNOCK T RIGHT MUN: EAST LACKAWANNOCK T

2 0 43041 0 00 0000+00 059019 FT  
 FLAT RD  
 (SR3039 SEG 0010/0000) 0250/0000

058162 FT

055358 FT

053510 FT

051090 FT

0250/1200	072"H 72"W CON BOX CUL LEN=0050 INSTALLED UNKN
059019 FT	FLAT RD
0250/0000	(SR3039 SEG 0010/0000) LENGTH(AH 1413 BK 0857)
0240/0050	BMS EN 43/0318/0240/0000
058162 FT	2 0 43007 0 00 0396+57 LT.NESH.CK. BMSBG 43/0318/0240/0000 EAST LACKAWANNOCK LACKAWANNOCK T
0240/0000	LENGTH(AH 0857 BK 2804)
0230/1023	024 " DIA CIRC CONCR LEN=0060 INSTALLED UNKN
055358 FT	2 0 43007 0 00 0368+62 ORCHARD RD (TBK) (T300)
0230/0000	LENGTH(AH 2804 BK 1848)
053510 FT	2 0 43007 0 00 0350+03
0220/0000	LENGTH(AH 1848 BK 2420)
0210/2033	018 " DIA CIRC CONCR LEN=0055 INSTALLED UNKN
0210/0153	036 " DIA CIRC CONCR LEN=0050 INSTALLED UNKN
051090 FT	2 0 43007 0 00 0325+83 BEND RD (T546)
0210/0000	LENGTH(AH 2420 BK 3140)
0200/3051	018 " DIA CIRC CONCR LEN=0054 INSTALLED UNKN

DIR: B TOTAL LEN: 15.925 MI. DIST: 01-4 SR: 318  
 LEFT MUN: LACKAWANNOCK T RIGHT MUN: LACKAWANNOCK T

Stationing	Structure	Material	Length	Notes
	0200/1172	018" DIA CIRC CONCR	LEN=0048	INSTALLED UNKN
	0200/0706	024" DIA CIRC CONCR	LEN=0045	INSTALLED UNKN
047950 FT	047950 FT	2 0 43007 0 00 0294+82		
	0200/0000	LENGTH(AH 3140 BK 2782)		
	0190/2296	018" DIA CIRC CONCR	LEN=0045	INSTALLED UNKN
	0190/1731	024"H 60"W CON BOX CUL	LEN=0048	INSTALLED UNKN
	0190/0976	022" DIA CIRC CONCR	LEN=0045	INSTALLED UNKN
045168 FT	045168 FT	2 0 43007 0 00 0267+00		
		GREENFIELD RD (TBK)		
	0190/0000	(T300)	LENGTH(AH 2782 BK 1373)	
	0180/0260	036" DIA CIRC CONCR	LEN=0040	INSTALLED UNKN
043795 FT	043795 FT	2 0 43007 0 00 0252+93		
	0180/0000	LENGTH(AH 1373 BK 2739)		
	0170/2255	018" DIA CIRC CONCR	LEN=0040	INSTALLED UNKN
	0170/1437	018" DIA CIRC CONCR	LEN=0040	INSTALLED UNKN
	0170/0635	018" DIA CIRC CONCR	LEN=0042	INSTALLED UNKN
2 0 43007 0 00 0225+54	041056 FT			
REIBER RD				
(T492)	0170/0000		LENGTH(AH 2739 BK 2095)	
038961 FT	0160/0479	024" DIA CIRC CONCR	LEN=0038	INSTALLED UNKN
	038961 FT	2 0 43007 0 00 0204+25		

DIR: B TOTAL LEN: 15.925 MI. DIST: 01-4 SR: 318  
 LEFT MUN: LACKAWANNOCK T RIGHT MUN: LACKAWANNOCK T

ROAD NAME	STATIONING	MARKING	DESCRIPTION	DETAILS
		==	NYCH RD (T486)	
		5	0160/0000	LENGTH(AH 2095 BK 2384)
			0150/2124	BMSSEN 43/0318/0150/2112
				2 0 43007 0 00 0201+31
				TR W.BR. LIT. NESHANNOCK
LAKEVIEW RD (T482)	0150/1673	==	0150/2112	BMSBG 43/0318/0150/2112
STONER DR (T491)	0150/1083	==	0150/1520	015 "DIA CIRC CONCR LEN=0050 INSTALLED UNKN
		RBR		
			0150/0696	BMSSEN 43/0318/0150/0622
				2 0 43007 0 00 0185+71
				P3
			0150/0622	LITTLE NESHANNOCK CREEK
				BMSBG 43/0318/0150/0622
				018 "DIA CIRC CONCR
	036577 FT	==	0150/0045	LEN=0045 INSTALLED UNKN
			036577 FT	2 0 43007 0 00 0180+55
				LACKAWANNOCK
				SHENANGO T
KEEL RIDGE RD (SR3011 SEG 0120/0000)	0140/2759	==	5 0150/0000	LENGTH(AH 2384 BK 3333)
			0140/2759	BETHEL NEW WILMINGTON R (SR3011 SEG 0120/0000)
	033244 FT		033244 FT	2 0 43007 0 00 0147+38
		5	0140/0000	LENGTH(AH 3333 BK 1996)
			0130/1260	036 "DIA CIRC CONCR LEN=0060 INSTALLED UNKN
SPENCER RD (T442)	0130/0895	==	031248 FT	2 0 43007 0 00 0127+42
	031248 FT			METZ RD (T439)
		5	0130/0000	LENGTH(AH 1996 BK 3396)

DIR: B TOTAL LEN: 15.925 MI. DIST: 01-4 SR: 318  
 LEFT MUN: SHENANGO T RIGHT MUN: SHENANGO T

FRAMPTON RD  
 (T440)

0120/0369

027852 FT

025196 FT

---	---	0120/2717	024 "DIA CIRC CONCR LEN=0050	INSTALLED UNKN
---	---	0120/1337	036 "DIA CIRC CONCR LEN=0040	INSTALLED UNKN
==	==	0120/0295	018 "DIA CIR PLASTIC LEN=0040	INSTALLED UNKN
---	---	0120/0190	SR 0080 WB OP ID 43/0080/0051/1016	
---	---	027852 FT	2 0 43007 0 00 0093+40	
---	---	0120/0000	SR 0080 EB OP ID 43/0080/0050/0681	
---	---	0110/2462	LENGTH(AH 3396 BK 2656)	
---	---	0110/1968	STEFANAK DR (T419)	
---	---	0110/1758	DENAMEN A RD (T417)	
---	---	0110/1521	018 "DIA CIRC CONCR LEN=0046	INSTALLED UNKN
---	---	0110/1196	DENAMEN B RD (T415)	
---	---	0110/0777	020 "DIA CIRC CONCR LEN=0051	INSTALLED UNKN
---	---	0110/0020	024 "DIA CIRC CONCR LEN=0072	INSTALLED UNKN
---	---	025196 FT	015 "DIA CIRC CONCR LEN=0046	INSTALLED UNKN
---	---	0110/0000	2 0 43007 0 00 0066+78	
---	---	0100/2667	MITCHELL RD (T412)	
---	---	0100/2667	LENGTH(AH 2656 BK 2716)	
---	---	0100/1305	018 "DIA CIRC CONCR LEN=0046	INSTALLED UNKN
---	---	0100/0565	024 "DIA CIRC CONCR LEN=0040	INSTALLED UNKN
---	---	0100/0400	RAMP ROAD (SR8014 SEG 0500/1246)	
---	---	0100/0400	024 "DIA CIRC CONCR LEN=0040	INSTALLED UNKN



EXTRACT DATE: 12/18/2023  
PRINT DATE: 12/19/2023

ROADWAY MANAGEMENT SYSTEM  
SLD COUNTY/SR - ANNUAL PRINT

PAGE NUMBER: 202  
COUNTY: MERCER

DIR: B TOTAL LEN: 15.925 MI.  
LEFT MUN: SHENANGO T

DIST: 01-4 SR: 318  
RIGHT MUN: SHENANGO T

Stationing	Notes	Stationing	Notes
		0100/0310	RAMP M RD (SR8014 SEG 0250/0000) BMSEN 43/0318/0100/0000
022480 FT		0100/0218	
		022480 FT	2 0 43007 0 00 0039+91 BRIDGE CLOSED SR 0060 EB
		0100/0000	BMSBG 43/0318/0100/0000 LENGTH(AH 2716 BK 1787) RAMP N RD (SR8014 SEG 0010/0447) RAMP P ROAD (SR8014 SEG 0750/0000)
		0090/1667	018 "DIA CIRC CONCR
		0090/1362	LEN=0048 INSTALLED UNKN
		0090/0941	018 "DIA CIRC CONCR LEN=0056 INSTALLED UNKN
EXECUTIVE CT (T418)		0090/0681	
		0090/0440	024 "DIA CIRC CONCR LEN=0056 INSTALLED UNKN
020693 FT		020693 FT	NC MI 2 0 43007 0 00 0023+35 OAK HILL DR (BORO)
		0090/0000	LENGTH(AH 1787 BK 2194) SHENANGO
		0080/2002	WEST MIDDLESEX B
		0080/1973	EDGEWOOD DR (BORO)
KIWANIS PARK RD (BORO)		0080/1884	
		0080/1777	SCHOOL ST (BORO)
		0080/1735	024 "DIA CIRC METAL LEN=0030 INSTALLED UNKN
HAYWOOD ST (BORO)		0080/0991	
		0080/0728	UNKNOWN AL (BORO)
		0080/0584	SCHOOL ST (BORO)
TWELFTH AL (BORO)		0080/0412	
		0080/0354	ELEVENTH AL (BORO)
		0080/0219	NINETH AL (BORO)

DIR: B TOTAL LEN: 15.925 MI. DIST: 01-4 SR: 318  
 LEFT MUN: WEST MIDDLESEX B RIGHT MUN: WEST MIDDLESEX B

Location / Segment	Start Station	End Station	Length (FT)	Notes
			018499	FT
SEVENTH AL (BORO)	0070/1039			
			0070/0988	
			0070/0851	
			0070/0719	
			0070/0588	
			0070/0450	015" DIA CIRC CONCR LEN=0030 INSTALLED UNKN
			0070/0423	ERIE ST (BORO)
			0070/0136	018" DIA CIRC CONCR LEN=0032 INSTALLED 2018
UNKNOWN AL (BORO)	0070/0131			
			0070/0096	FAIR ST (BORO)
			0070/0065	030" DIA CIRC CONCR LEN=0040 INSTALLED UNKN
			0070/0011	018" DIA CIRC CONCR LEN=0030 INSTALLED 2018
1 0 00238 5 00 0101+18 MILL ST (BORO)	0070/0000	017285	017285	FT
			0070/0000	LENGTH(AH 1214 BK 2085) 018" DIA CIRC CONCR
			0060/1919	LEN=0030 INSTALLED 2018
WEST ST (BORO)	0060/1918			
			0060/1838	GARFIELD ST (BORO) 018" DIA CIRC CONCR LEN=0030 INSTALLED 2018
			0060/1719	BMS EN 43/0318/0060/1201 1 0 00238 5 00 0092+58
			0060/1485	SHENANGO RIVER BMSBG 43/0318/0060/1201
WHEATLAND RD (SR3003 SEG 0070/0000)	0060/0277	015200	015200	FT
			0060/0277	NC MAIN ST BEDFORD RD (SR3003 SEG 0070/0000)
			015200	FT 1 0 00238 5 00 0080+66 015" DIA CIRC CONCR

DIR: B TOTAL LEN: 15.925 MI. DIST: 01-4 SR: 318  
 LEFT MUN: WEST MIDDLESEX B RIGHT MUN: WEST MIDDLESEX B

---	---	5	0060/0000	LEN=0042	INSTALLED	UNKN
---	---			LENGTH(AH 2085 BK 3198)		
---	---		0050/2691	WEST MIDDLESEX		
---	---			SHENANGO T		
---	---		0050/2621	018 "DIA	CAST IRON	
---	---			LEN=0045	INSTALLED	UNKN
---	---			015 "DIA	CIRC CONCR	
---	---		0050/1991	LEN=0053	INSTALLED	UNKN
---	---			018 "DIA	CIRC CONCR	
---	---		0050/1590	LEN=0045	INSTALLED	UNKN
---	---			018 "DIA	CIRC CONCR	
---	---		0050/0793	LEN=0045	INSTALLED	UNKN
---	---			018 "DIA	CIRC CONCR	
---	---		0050/0388	LEN=0060	INSTALLED	UNKN
---	---			015 "DIA	CIRC CONCR	
---	---		0050/0111	LEN=0055	INSTALLED	UNKN
---	---		012002 FT	1 0 00238	5 00 0049+68	
				HOGUE DR		
				(T306)		
	==	5	0050/0000	LENGTH(AH 3198 BK 1400)		
---	---			018 "DIA	CIRC CONCR	
---	---		0040/0450	LEN=0055	INSTALLED	UNKN
---	---			018 "DIA	CIRC CONCR	
---	---		0040/0025	LEN=0055	INSTALLED	UNKN
---	---			018 "DIA	CIRC CONCR	
---	---		0040/0007	LEN=0075	INSTALLED	UNKN
---	---		010602 FT	1 0 00238	5 00 0034+57	
				JACKSON RD		
				(T330)		
	==	5	0040/0000	LENGTH(AH 1400 BK 3458)		
---	---			015 "DIA	CIRC CONCR	
---	---		0030/2721	LEN=0050	INSTALLED	UNKN
---	---			015 "DIA	CIRC CONCR	
---	---		0030/0820	LEN=0050	INSTALLED	UNKN
---	---			015 "DIA	CIRC CONCR	
---	---		0030/0159	LEN=0050	INSTALLED	UNKN
---	---					
	==		007144 FT			

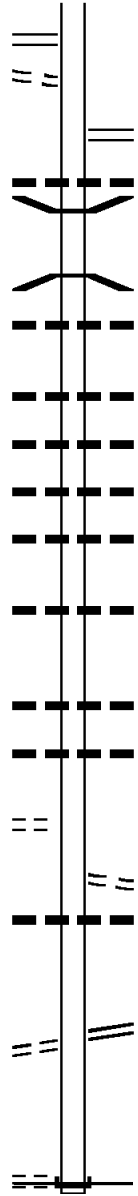
012002 FT

010602 FT

TO 0718/0010 SH  
 (CONN)  
 1 0 00238 5 00 0000+00 0030/0057  
 007144 FT

DIR: B TOTAL LEN: 15.925 MI. DIST: 01-4 SR: 318  
LEFT MUN: SHENANGO T RIGHT MUN: SHENANGO T

SIEG HILL RD  
(SR0718 SEG 0010/0000) 0030/0000  
FROM 0718/0010 SH 0020/3547  
(CONN)



5 0030/0000 LENGTH(AH 3458 BK 3625)

0020/3512 WET TRACK RD  
(SR3005 SEG 0020/3157)  
015 "DIA CIRC CONCR  
LEN=0060 INSTALLED 2014  
0020/3440 BMSSEN 43/0318/0020/3138  
0020/3121 1 0 00238 4 00 0035+19  
TRIB. TO SHENANGO R.  
0020/3097 BMSBG 43/0318/0020/3138  
018 "DIA CIRC CONCR  
0020/2753 LEN=0040 INSTALLED UNKN

003519 FT

0020/2026 036 "DIA CIR PLASTIC  
LEN=0060 INSTALLED 2013  
0020/1510 015 "DIA CIRC CONCR  
LEN=0040 INSTALLED UNKN  
0020/0996 015 "DIA CIRC CONCR  
LEN=0047 INSTALLED UNKN  
0020/0878 024 "DIA CIR PLASTIC  
LEN=0050 INSTALLED UNKN

0020/0229 036 "DIA CIRC CONCR  
LEN=0058 INSTALLED UNKN  
003519 FT 1 0 00238 4 00 0035+19  
5 0020/0000 LENGTH(AH 3625 BK 3519)  
015 "DIA CIRC CONCR  
0010/3336 LEN=0045 INSTALLED UNKN  
015 "DIA CIRC CONCR  
0010/2989 LEN=0045 INSTALLED UNKN

CLUBHOUSE DR  
(PRDR) 0010/2308

0010/1877 JIM RO RD  
(T363)  
015 "DIA CIRC CONCR  
0010/1597 LEN=0040 INSTALLED UNKN

STATE LINE RD  
(T316) 0010/0393  
000000 FT

0010/0393 SHARON NEW BEDFORD RD  
(SR3001 SEG 0070/3700)  
000000 FT 1 0 00238 4 00 0000+00  
NC HU BBARD MIDDLESEX RD  
INTER-BK OHIO STATE LINE  
(STBD)  
MFC BEGIN = D

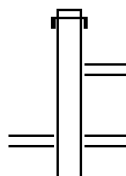
TERRI DR  
(T314) 0010/0000

5 0010/0000 LENGTH(AH 3519 BK 0000)

EXTRACT DATE: 12/18/2023 ROADWAY MANAGEMENT SYSTEM PAGE NUMBER: 198  
 PRINT DATE: 12/19/2023 SLD COUNTY/SR - ANNUAL PRINT COUNTY: MERCER  
 DIR: B TOTAL LEN: 24.053 MI. DIST: 01-4 SR: 258  
 LEFT MUN: CLARK B RIGHT MUN: CLARK B

126999 FT

SR 9106 JUGHANDLE RD



126733 FT  
 INTER-AHD PENN POWER RD  
 0510/3022 (PRDR)  
 SR 9105  
 0510/2942 (SR9105 SEG 0010/0409)  
 HERMITAGE RD  
 (SR0018 SEG 0340/0000)  
 0510/2797 (SR0018 SEG 0341/0000)

DIR: B TOTAL LEN: 24.053 MI. DIST: 01-4 SR: 258  
 LEFT MUN: CLARK B RIGHT MUN: CLARK B

Segment ID	Start Station	End Station	Length (FT)	Description
(SR9106 SEG 0010/0362)	0510/2625	0510/2623		TO 0018/0340 SH (CONN)
FROM 9106/0010 SH (CONN)	0510/2488	0510/2260		CLARK REC AREA RD (GOVT)
VALLEY VIEW RD (BORO)	0510/2260	0510/1789		024 " DIA CIRC CONCR LEN=0045 INSTALLED UNKN
CHARLES ST (BORO)	0510/1789	0510/0915		018 " DIA CIRC METAL LEN=0050 INSTALLED 1998
MILTON ST (BORO)	0510/0915	0510/0487		018 " DIA CIRC CONCR LEN=0040 INSTALLED 1996
		0510/0389		018 " DIA CIRC CONCR LEN=0040 INSTALLED 1996
		0510/0117		1 0 00320 0 01 0236+28 SHEN. R. TR. STRUCTURE LENGTH 10 FT BMSID 43/0258/0510/0000 LENGTH(AH 3022 BK 2783)
	123977 FT	123711 FT		
WINNER RD (T448)	0500/2602	0500/2526		018 " DIA CIRC CONCR LEN=0035 INSTALLED 1996
		0500/2258		018 " DIA CIRC CONCR LEN=0035 INSTALLED 1996
		0500/1142		BMS EN 43/0258/0500/1113 1 0 00320 0 01 0253+90 SHEN. R. TR. BMSBG 43/0258/0500/1113
		0500/1113		
		120928 FT		
1 0 00320 0 01 0264+15	121194 FT	0500/0000		0500/0000 LENGTH(AH 2783 BK 2782)
CLAY FURNANCE RD (SR3037 SEG 0120/2291)	0500/0000	0490/2169		018 " DIA CIRC CONCR LEN=0065 INSTALLED 1996

EXTRACT DATE: 12/18/2023  
PRINT DATE: 12/19/2023

ROADWAY MANAGEMENT SYSTEM  
SLD COUNTY/SR - ANNUAL PRINT

PAGE NUMBER: 196  
COUNTY: MERCER

DIR: B TOTAL LEN: 24.053 MI.  
LEFT MUN: CLARK B

DIST: 01-4 SR: 258  
RIGHT MUN: CLARK B

NESHANNOCK RD  
(T464)

118412 FT

118146 FT

0480/0926

115480 FT

112126 FT

---	---	0490/0000	1 0 00320	0 01 0292+06
---	---	0480/2506	062 " DIA	CIRC METAL
---	---	0480/2234	LEN=0120	INSTALLED 1996
---	---	0480/1916	LENGTH(AH 2782	BK 2932)
---	---	0480/1638	018 " DIA	CIRC CONCR
---	---	0480/1500	LEN=0045	INSTALLED 1996
---	---	0480/0926	032 " DIA	CIRC CONCR
==	==	0480/0136	LEN=0052	INSTALLED 1996
---	---	0480/0000	072 " DIA	CIRC METAL
---	---	0470/2768	LEN=0050	INSTALLED 1996
---	---	0470/1179	018 " DIA	CIRC CONCR
---	---	0470/0664	LEN=0045	INSTALLED 1996
---	---	0470/0360	036 " DIA	CIRC CONCR
---	---	0470/0034	LEN=0060	INSTALLED 1996
---	---	0470/0000	024 " DIA	CIRC CONCR
---	---	0460/2321	LEN=0065	INSTALLED 1996
---	---	0460/1868	030 " DIA	CIRC CONCR
---	---	0460/1808	LEN=0065	INSTALLED 1996
---	---	0460/1654	030 " DIA	CIRC CONCR
---	---	0460/0704	LEN=0065	INSTALLED 1996
---	---		1 0 00320	0 01 0354+94
---	---		LENGTH(AH 3354	BK 2744)
---	---		032 " DIA	CIRC CONCR
---	---		LEN=0065	INSTALLED 1996
---	---		036 " DIA	CIRC METAL
---	---		LEN=0100	INSTALLED 1996
---	---		036 " DIA	CIR PLASTIC
---	---		LEN=0080	INSTALLED 2017
---	---		042 " DIA	CIR PLASTIC
---	---		LEN=0100	INSTALLED 1996
---	---		018 " DIA	CIRC CONCR
---	---		LEN=0070	INSTALLED 1996

DIR: B TOTAL LEN: 24.053 MI. DIST: 01-4 SR: 258  
 LEFT MUN: JEFFERSON T RIGHT MUN: JEFFERSON T

Stationing	Length (FT)	Structure / Notes
1 0 00320 0 01 0382+38	109382 FT	072"H 54"W CON BOX CUL LEN=0115 INSTALLED 1996
CHARLESTON RD (TBK) (T300)	0460/0000	0460/0060 109116 FT S 0460/0000 LENGTH(AH 2744 BK 2130)
	107252 FT	0450/0013 BMS EN 43/0258/0450/0000 012" DIA CIRC CONCR 0450/0001 LEN=0060 INSTALLED UNKN 106986 FT 1 0 00320 0 02 0405+34 TRIB TO SHENANGO RIVER BMSBG 43/0258/0450/0000 S 0450/0000 LENGTH(AH 2130 BK 2469)
	104783 FT	0440/1184 036" DIA CIR PLASTIC LEN=0040 INSTALLED 1996 104517 FT
DALEY RD (T536)	0430/1598	1 0 00320 0 02 0429+98 DALEY RUN STRUCTURE LENGTH 35 FT BMSID 43/0258/0440/0000 S 0440/0000 LENGTH(AH 2469 BK 2001) SOUTH RIVER RD 0430/1708 (T577)
	102782 FT	0430/1056 024" DIA CIR PLASTIC LEN=0040 INSTALLED 1996 102516 FT S 0430/0000 LENGTH(AH 2001 BK 2633)
1 0 00320 0 02 0476+30	100149 FT	099883 FT BEND RD



DIR: B TOTAL LEN: 24.053 MI. DIST: 01-4 SR: 258  
 LEFT MUN: JEFFERSON T RIGHT MUN: JEFFERSON T

(T546)  
 LC FOR BEND RD  
 (CONN)

0420/0000  
 0410/2360

5 0420/0000 LENGTH(AH 2633 BK 2444)

097705 FT

0410/0839 018 "DIA CIR PLASTIC  
 LEN=0040 INSTALLED 1996

5 097439 FT 1 0 00320 0 02 0500+67  
 0410/0000 LENGTH(AH 2444 BK 3109)

0400/2639 018 "DIA CIR PLASTIC  
 LEN=0034 INSTALLED 2004

0400/1951 018 "DIA CIR PLASTIC  
 LEN=0044 INSTALLED 1996

0400/1724 NORTH BEND RD  
 (T584)

0400/1485 018 "DIA CIR PLASTIC  
 LEN=0040 INSTALLED 2017

0400/1453 018 "DIA CIRC METAL  
 LEN=0035 INSTALLED 1996

PEARSON RUN  
 STRUCTURE LENGTH 8 FT

0400/0599 BMSID 43/0258/0400/0620  
 072"H 72"W ELLIP METAL

0400/0594 LEN=0063 INSTALLED UNKN  
 094330 FT

1 0 00320 0 02 0531+58 094596 FT  
 HIGHLAND RD  
 (T582) 0400/0000

5 0400/0000 LENGTH(AH 3109 BK 2455)

0390/1446 018 "DIA CIRC METAL  
 LEN=0035 INSTALLED UNKN

0390/1431 018 "DIA CIR PLASTIC  
 LEN=0038 INSTALLED 2017

0390/1020 015 "DIA CIRC CONCR  
 LEN=0052 INSTALLED 2012

092141 FT

0390/0364 015 "DIA CIRC METAL  
 LEN=0035 INSTALLED 1996

5 091875 FT 1 0 00320 0 02 0556+21  
 0390/0000 LENGTH(AH 2455 BK 2081)

0380/1719 024 "DIA CIR PLASTIC  
 LEN=0050 INSTALLED 2013

VALLEY RD

DIR: B TOTAL LEN: 24.053 MI. DIST: 01-4 SR: 258  
 LEFT MUN: JEFFERSON T RIGHT MUN: JEFFERSON T

Distance (FT)	Segment ID	Material / Description	Length (FT)
	0380/0661	(SR3039 SEG 0090/0000)	
090060	0380/0041	BMS EN 43/0258/0380/0000	
	089794	1 0 00320 0 00 0577+02	
		LACAWANNOCK	
	0380/0000	BMSBG 43/0258/0380/0000	
		LENGTH(AH 2081 BK 2624)	
	0370/1670	024 " DIA CIR PLASTIC	
		LEN=0068 INSTALLED UNKN	
	0370/1306	018 " DIA CIRC METAL	
		LEN=0035 INSTALLED 1996	
	0370/0566	018 " DIA CIRC METAL	
		LEN=0045 INSTALLED 1998	
087436	0370/0345	024 " DIA CIR PLASTIC	
	087170	LEN=0060 INSTALLED 1996	
		1 0 00320 0 02 0603+13	
		STEISTER RD	
	0370/0000	(T606)	
		LENGTH(AH 2624 BK 3182)	
	0360/3181	036 " DIA CIR PLASTIC	
		LEN=0060 INSTALLED 1996	
	0360/2848	018 " DIA CIR PLASTIC	
		LEN=0040 INSTALLED 2019	
	0360/1965	018 " DIA CIRC CONCR	
		LEN=0045 INSTALLED 1996	
		FULLING MILL RD	
	0360/1957	(T555)	
	0360/1928	018 " DIA CIR PLASTIC	
		LEN=0046 INSTALLED 2017	
	0360/1894	018 " DIA CIR PLASTIC	
		LEN=0040 INSTALLED 2019	
	0360/1373	048 " DIA CIR PLASTIC	
		LEN=0050 INSTALLED 1996	
	0360/0641	018 " DIA CIR PLASTIC	
		LEN=0040 INSTALLED 2017	
084254	083988	1 0 00320 0 02 0635+23	
	0360/0000	LENGTH(AH 3182 BK 1742)	
	0350/0667	036 " DIA CIRC METAL	
		LEN=0051 INSTALLED 1996	
082512	082246	1 0 00320 0 02 0652+65	

SKYLINE RD  
(T604)

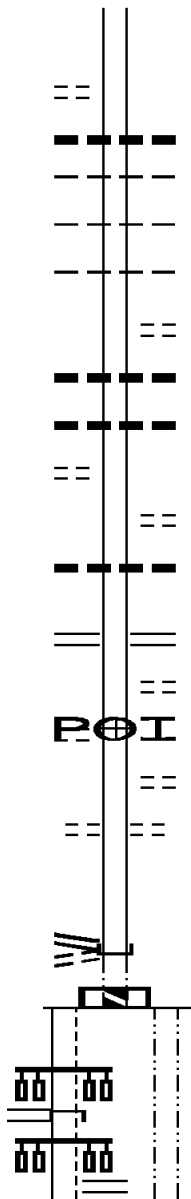
DIR: B TOTAL LEN: 24.053 MI. DIST: 01-4 SR: 258  
 LEFT MUN: JEFFERSON T RIGHT MUN: JEFFERSON T

MOBILE HOME CT  
 (PRDR)

Stationing	Notes	Material	Length	Installation
	SKYLINE RD (T604)			
	0350/0000	LENGTH(AH 1742 BK 2779)		
	0340/1905	024 " DIA CIR PLASTIC LEN=0040		INSTALLED 1996
0340/1772				
	0340/0002	018 " DIA CIR PLASTIC LEN=0040		INSTALLED UNKN
079733 FT	079467 FT	1 0 00320 0 02 0680+44		
	0340/0000	LENGTH(AH 2779 BK 1953)		
	077514 FT	1 0 00320 0 02 0700+47		
077780 FT	0330/0000	LENGTH(AH 1953 BK 2475)		
	0320/1892	018 " DIA CIR PLASTIC LEN=0040		INSTALLED 1996
	075039 FT	1 0 00320 0 02 0723+98		
075305 FT		NC LAKE RD JEFFERSON COOLSPRING T		
	0320/0000	LENGTH(AH 2475 BK 2604)		
	0310/1038	024 " DIA CIR PLASTIC LEN=0040		INSTALLED 1996
	0310/0641	024 " DIA CIRC METAL LEN=0030		INSTALLED 1996
072701 FT	072435 FT	1 0 00320 0 02 0749+61		
	0310/0000	LENGTH(AH 2604 BK 1471)		
	0300/1430	018 " DIA CIR PLASTIC LEN=0040		INSTALLED 1996

DIR: B TOTAL LEN: 24.053 MI. DIST: 01-4 SR: 258  
 LEFT MUN: COOLSPRING T RIGHT MUN: COOLSPRING T

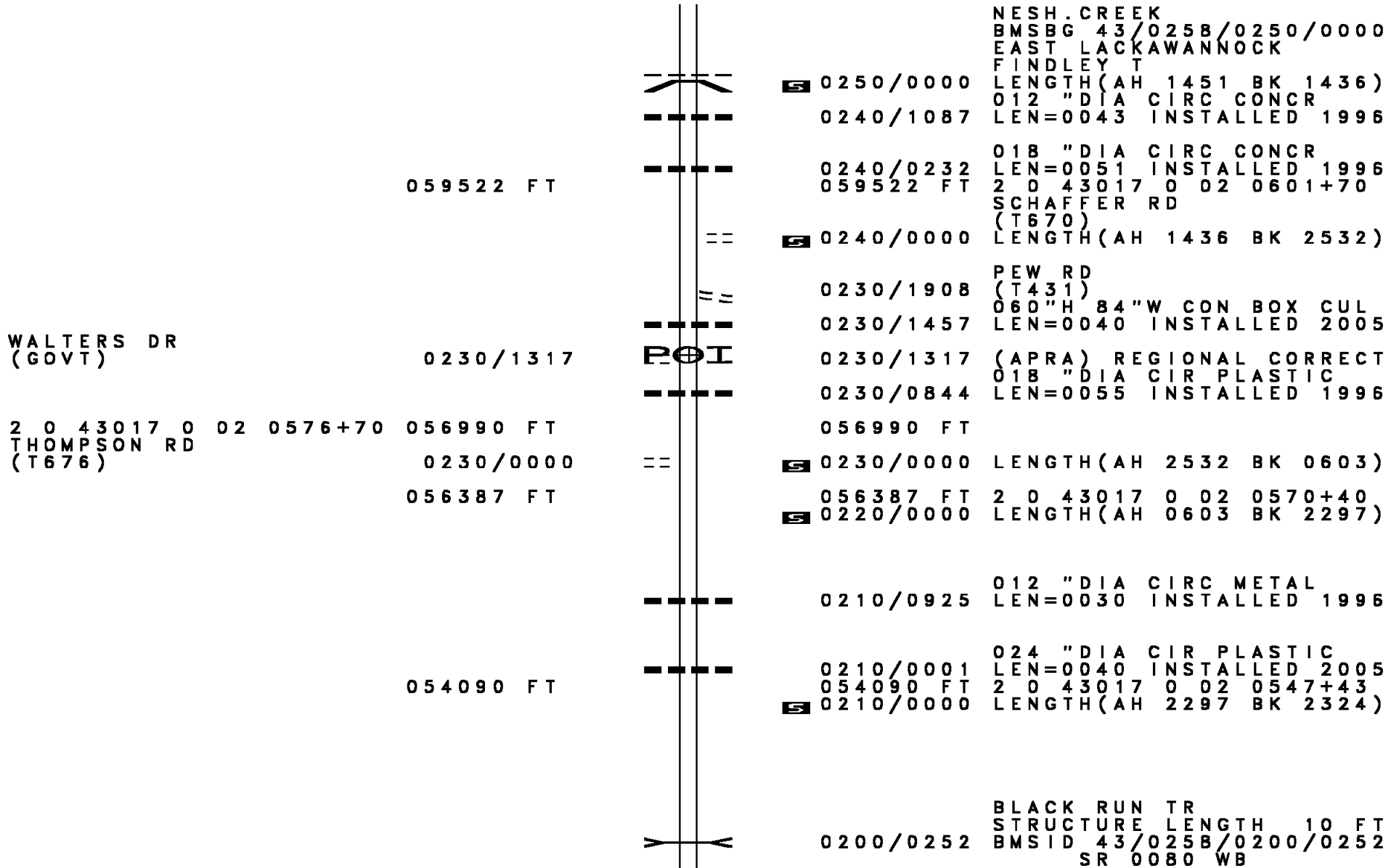
Location / Segment	Start Station	End Station	Length (FT)	Notes
BLOSSOM ST (T920)	071230	0300/0000	0300	NC CLARKSVILLE RD
EAST LACKAWANNOCK MERCER B	0290/3141	0290/3274	0133	018" DIA CIRC METAL LEN=0044 INSTALLED 1996 COOLSPRING EAST LACKAWANNOCK T EAST LACKAWANNOCK MERCER B
VOGAN DR (BORO)	0290/2629	0290/2820	0191	WOODLAWN DR (BORO) 048" DIA CIR PLASTIC LEN=0033 INSTALLED UNKN 024" DIA CIR PLASTIC LEN=0040 INSTALLED UNKN
LAMOR RD (SR3020 SEG 0230/1792)	0290/1140	0290/1900	0760	SHERWOOD DR (BORO) 024" DIA CIR PLASTIC LEN=0040 INSTALLED UNKN
PENNDOT COUNTY OFFICE 1 (GOVT)	0290/0833	0290/0868	0035	NORTH ST (SR3020 SEG 0230/1792) QUINCE ST (BORO)
MARKET ST (SR0062 SEG 0350/0000)	067855	0290/0585	067855	(APRA) PENNDOT MERCER C VENANGO ST (BORO) CURRANT ST (BORO)
MAPLE ST (BORO)	0290/0000	067589	067589	NC MA
PITT ST (BORO)	0285/0266	0290/0282	0016	INTER-BK MARKET ST (SR0062 SEG 0350/0000)
DIAMOND ST (SR0058 SEG 0551/0578)	0285/0142	0290/0000	067589	0290/0000 LTH AH 003375 BK 000100
MARKET ST (SR0058 SEG 0570/0000)	0285/0142	7288/0000	7288	LTH AH 000100 BK 000100



DIR: B TOTAL LEN: 24.053 MI. DIST: 01-4 SR: 258  
 LEFT MUN: MERCER B RIGHT MUN: MERCER B

Stationing	Description	Notes
067589 FT	DIAMOND ST (SR0058 SEG 0560/0000)	
067589 FT	DIAMOND ST (SR0058 SEG 0550/0576)	
067589 FT	MFC BEGIN = D	
0285/0000	LENGTH(AH 0266 BK 2244)	067589 FT 7284/0000 LTH AH 000100 BK 002244
0280/2244	DIAMOND ST (SR0058 SEG 0560/0000)	0280/2244 INTER-AHD (SR0058 SEG 0560/0000)
0280/1996	SHORT ST (BORO)	0280/2097 PEACH ST (BORO)
0280/1824	BUTLER ST (SR2008 SEG 0010/1150)	0280/1824 BUTLER ST (BORO)
0280/1514		0280/1514 PLUM ST (BORO)
0280/1223		0280/1223 BEAVER ST (BORO)
0280/0930		0280/0930 SOUTH ST (BORO)
065345 FT	HOPE MILL RD (SR2011 SEG 0030/2752)	065345 FT 2 0 43017 0 03 0661+99 NC PI
0280/0000		0280/0000 EAST LACKAWANNOCK T LENGTH(AH 2244 BK 1504)
063841 FT		0270/0163 024 " DIA CIRC METAL LEN=0059 INSTALLED 1996
0270/0000		063841 FT 2 0 43017 0 03 0646+11
0260/1432		0270/0000 LENGTH(AH 1504 BK 1432) 072"H 48"W CON BOX CUL LEN=0030 INSTALLED 1996
062409 FT		062409 FT 2 0 43017 0 03 0631+67
0250/1328		0260/0000 LENGTH(AH 1432 BK 1451) 015 " DIA CIRC CONCR LEN=0048 INSTALLED 1996
060958 FT		0250/0108 BMS EN 43/0258/0250/0000
		060958 FT 2 0 43017 0 00 0616+01

DIR: B TOTAL LEN: 24.053 MI. DIST: 01-4 SR: 258  
 LEFT MUN: EAST LACKAWANNOCK T RIGHT MUN: EAST LACKAWANNOCK T



DIR: B TOTAL LEN: 24.053 MI. DIST: 01-4 SR: 258  
 LEFT MUN: FINDLEY T RIGHT MUN: FINDLEY T

Stationing	Structure / Notes	Material / Details
051766 FT	OP ID 43/0080/0165/2035 2 0 43017 0 02 0524+04	SR 0080 EB
0190/1902	OP ID 43/0080/0164/1998 LENGTH(AH 2324 BK 2121)	018" DIA CIRC CONCR
0190/1599	LEN=0050	INSTALLED 1996
0190/0865	CRILL RD (T403)	018" DIA CIRC CONCR
049645 FT	LEN=0040	INSTALLED UNKN
0190/0073	BMSSEN 43/0258/0190/0000	2 0 43017 0 01 0502+69
0190/0000	PINE RUN BMSBG 43/0258/0190/0000	LENGTH(AH 2121 BK 3436)
0180/2945	018" DIA CIR PLASTIC	LEN=0040
0180/2663	INSTALLED 1996	024" DIA CIRC METAL
0180/1255	LEN=0036	INSTALLED 1996
0180/0741	018" DIA CIR PLASTIC	LEN=0041
0180/0682	INSTALLED 1996	FINDLEY
0180/0657	SPRINGFIELD T	SPRINGFIELD
0180/0415	FINDLEY T	018" DIA CIR PLASTIC
046209 FT	LEN=0040	INSTALLED 2008
0180/0000	CRIBBS RD (T724)	MCCLELLAND RD (T405)
0170/1748	LEN=0050	INSTALLED 2005
0170/1313	018" DIA CIR PLASTIC	LEN=0040
0170/0428	INSTALLED 2008	012"H 15"W ELLIP METAL
	LEN=0035	INSTALLED 1996
	018" DIA CIR PLASTIC	

COURTNEY RD (T401)  
 WOODLAND RD (T698)

2 0 43017 0 01 0468+30 046209 FT  
 SPRING RD (T722) 0180/0000

DIR: B TOTAL LEN: 24.053 MI. DIST: 01-4 SR: 258  
 LEFT MUN: FINDLEY T RIGHT MUN: FINDLEY T

Stationing	Segment	Length	Material	Installation
043935	FT	0170/0018	LEN=0038	INSTALLED 1996
		043935	2 0 43017 0 01 0445+19	
		0170/0000	LENGTH(AH 2274 BK 2512)	
		0160/1476	018 "DIA CIR PLASTIC	LEN=0040 INSTALLED 1999
		0160/1008	FINDLEY SPRINGFIELD T	
041423	FT	041423	2 0 43017 0 01 0420+34	
		0160/0000	LENGTH(AH 2512 BK 2557)	
		0150/2557	018 "DIA CIR PLASTIC	LEN=0033 INSTALLED 2009
		0150/1582	018 "DIA CIR PLASTIC	LEN=0040 INSTALLED 2011
		0150/0555	018 "DIA CIR PLASTIC	LEN=0040 INSTALLED 2008
		0150/0016	018 "DIA CIR PLASTIC	LEN=0040 INSTALLED 2009
2 0 43017 0 01 0394+83	038866	FT		
MILLBURN RD				
(SR2004 SEG 0060/2660)	0150/0000			
		0150/0000	LENGTH(AH 2557 BK 2933)	
		0140/2779	SCHOOL RD (T383)	
		0140/1941	015 "DIA CIRC METAL	LEN=0040 INSTALLED UNKN
OLD ASH RD (T944)				
	0140/1101		OLD ASH RD (T944)	
		0140/0851	070 "DIA CIRC METAL	LEN=0057 INSTALLED 1996
		0140/0028	018 "DIA CIR PLASTIC	LEN=0045 INSTALLED 1996
035933	FT	035933	2 0 43017 0 01 0365+43	
		0140/0000	BLACKTOWN RD (SR2006 SEG 0010/0000)	
		0130/2198	LENGTH(AH 2933 BK 2401)	
		0130/1519	032 "DIA CIRC METAL	LEN=0054 INSTALLED 2005
		0130/1519	018 "DIA CIR PLASTIC	LEN=0036 INSTALLED 1996



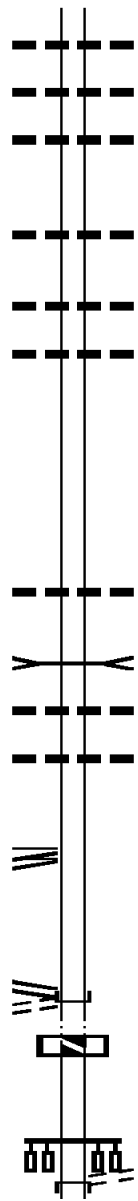
DIR: B TOTAL LEN: 24.053 MI. DIST: 01-4 SR: 258  
 LEFT MUN: SPRINGFIELD T RIGHT MUN: SPRINGFIELD T

GARRETT RD  
 (SR9401 SEG 0020/0200)  
 GARRETT RD  
 (SR9401 SEG 0010/0392) 0110/0270  
 2 0 43017 0 01 0292+73 028393 FT  
 SR 0208 SH  
 (SR0208 SEG 0110/0000)  
 (SR0208 SEG 0111/0000)  
 OUTLETS DR  
 (PRDR)

033532 FT

031305 FT

0110/0000  
 028393 FT



0130/1238 018 " DIA CIR PLASTIC  
 LEN=0041 INSTALLED 1996  
 0130/0665 018 " DIA CIR PLASTIC  
 LEN=0040 INSTALLED 2014  
 0130/0258 018 " DIA CIR PLASTIC  
 LEN=0045 INSTALLED 1996  
 033532 FT 2 0 43017 0 01 0340+12  
 0130/0000 LENGTH(AH 2401 BK 2227)  
 018 " DIA CIR METAL  
 0120/1912 LEN=0045 INSTALLED 1996  
 0120/1015 018 " DIA CIRC METAL  
 LEN=0043 INSTALLED UNKN  
 018 " DIA CIR PLASTIC  
 0120/0498 LEN=0045 INSTALLED 1996  
 031305 FT 2 0 43017 0 01 0318+85  
 0120/0000 LENGTH(AH 2227 BK 2912)  
 0110/0628 032 " DIA CIRC CONCR  
 LEN=0032 INSTALLED UNKN  
 TR. BLACK RUN  
 STRUCTURE LENGTH 10 FT  
 0110/0470 BMSID 43/0258/0110/0470  
 018 " DIA CIRC CONCR  
 0110/0348 LEN=0027 INSTALLED UNKN  
 018 " DIA CIRC CONCR  
 0110/0275 LEN=0047 INSTALLED UNKN  
 028393 FT  
 NC BUTLER PK  
 INTER-BK SR 0208 SH  
 (SR0208 SEG 0110/0000)  
 0110/0000 LTH AH 002912 BK 000100  
 028393 FT  
 7106/0000 LTH AH 000100 BK 002697  
 INTER-AHD CENTER ST ET  
 (SR0208 SEG 0120/0000)  
 UNKNOWN RD  
 (TWP )  
 CENTER ST ET

DIR: B TOTAL LEN: 24.053 MI. DIST: 01-4 SR: 258  
 LEFT MUN: SPRINGFIELD T RIGHT MUN: SPRINGFIELD T

OREGON RD  
 (T766)

0100/1358

025696 FT

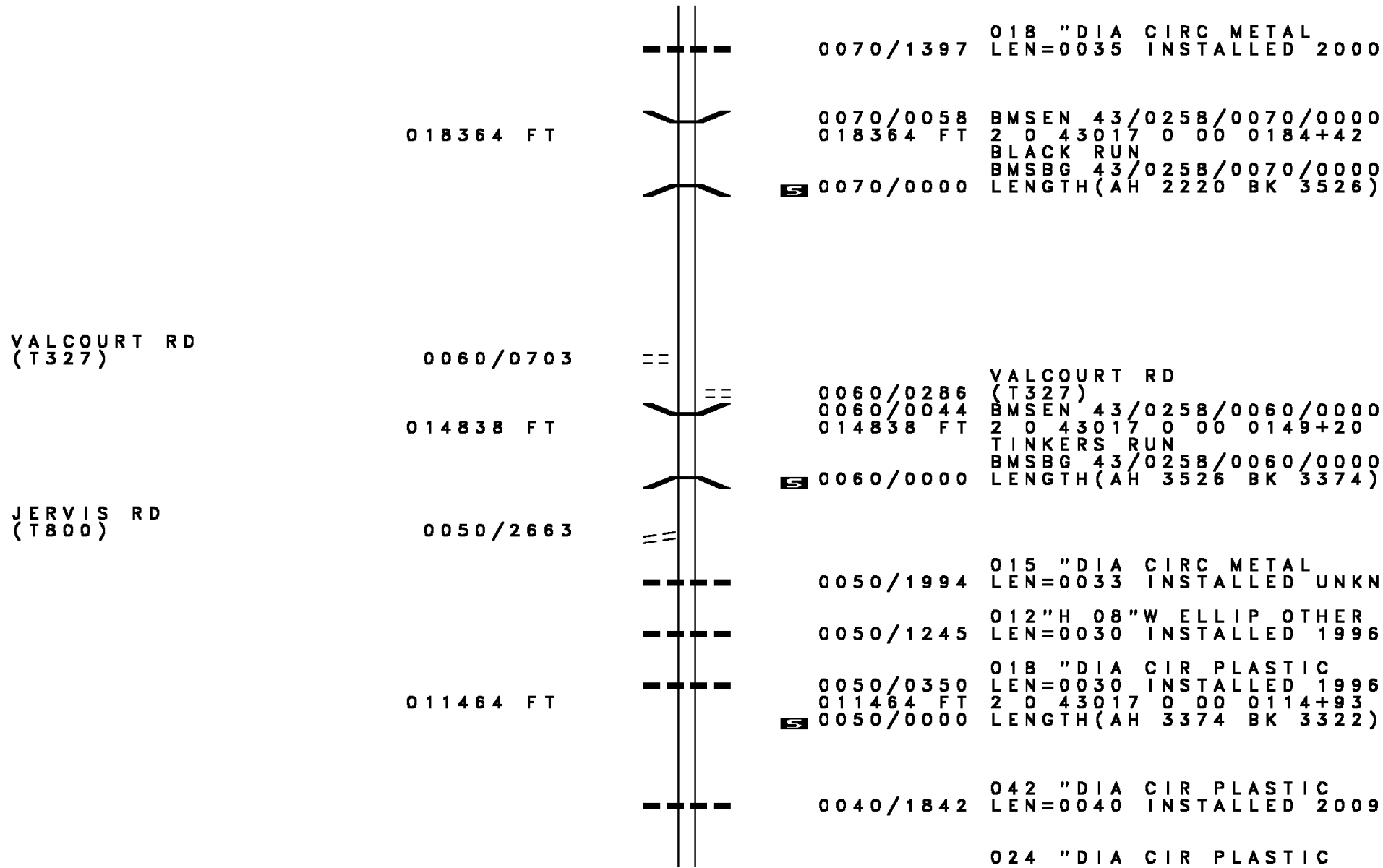
022939 FT

2 0 43017 0 00 0206+55 020584 FT  
 BLACK RUN RD  
 (T768)

0080/0000

0100/2697	(SR0208 SEG 0120/0000)
0100/2540	018 "DIA CIRC CONCR LEN=0063 INSTALLED UNKN
0100/1071	016 "H 20 "W ELLIP METAL LEN=0042 INSTALLED 1996
0100/0777	018 "DIA CIR PLASTIC LEN=0035 INSTALLED 1996
0100/0020	BMS EN 43/0258/0100/0000
025696 FT	2 0 43017 0 00 0257+45 NELSON RUN
0100/0000	BMSBG 43/0258/0100/0000 LENGTH(AH 2697 BK 2757) SPRINGFIELD
0090/2647	LIBERTY T 024 "DIA CIR PLASTIC
0090/2539	LEN=0045 INSTALLED 1996
0090/2304	032 "DIA CIR PLASTIC LEN=0042 INSTALLED 1996
0090/1634	024 "DIA CIR PLASTIC LEN=0052 INSTALLED 2006
0090/0967	018 "DIA CIRC METAL LEN=0041 INSTALLED UNKN
0090/0824	018 "DIA CIR PLASTIC LEN=0038 INSTALLED 1996
0090/0636	018 "DIA CIRC METAL LEN=0041 INSTALLED 1996
0090/0470	018 "DIA CIRC METAL LEN=0044 INSTALLED 1996
022939 FT	2 0 43017 0 00 0230+03 AMSTERDAM RD (T338)
0090/0000	LENGTH(AH 2757 BK 2355)
0080/1272	018 "DIA CIR PLASTIC LEN=0035 INSTALLED 1996
0080/0172	024 "DIA CIR PLASTIC LEN=0040 INSTALLED 1996
020584 FT	
0080/0000	LENGTH(AH 2355 BK 2220)

DIR: B TOTAL LEN: 24.053 MI. DIST: 01-4 SR: 258  
 LEFT MUN: LIBERTY T RIGHT MUN: LIBERTY T



DIR: B TOTAL LEN: 24.053 MI. DIST: 01-4 SR: 258  
 LEFT MUN: LIBERTY T RIGHT MUN: LIBERTY T

2 0 43017 0 00 0081+99 008142 FT  
 BRENT RD  
 (T300)

SUNSET RD  
 (T321)  
 PLAIN GROVE RD  
 (T301)

0040/0000

005770 FT

0020/1036

0020/0312  
 003593 FT

000000 FT

0040/0691	LEN=0040	INSTALLED	1996
008142 FT			
0040/0000	LENGTH(AH 3322 BK 2372)		
	015 "DIA CIRC METAL		
0030/2033	LEN=0040	INSTALLED	1996
0030/1105	018 "DIA CIR PLASTIC		
	LEN=0041	INSTALLED	UNKN
0030/0401	018 "DIA CIR PLASTIC		
005770 FT	LEN=0037	INSTALLED	1996
	2 0 43017 0 00 0057+84		
	NORTH LIBERTY RD		
	(T303)		
0030/0000	LENGTH(AH 2372 BK 2177)		
	024 "DIA CIR PLASTIC		
0020/2020	LEN=0050	INSTALLED	2021
	018 "DIA CIR PLASTIC		
0020/1577	LEN=0045	INSTALLED	1996
003593 FT	2 0 43017 0 00 0035+95		
	COURTNEY MILL RD		
	(T302)		
0020/0000	LENGTH(AH 2177 BK 3593)		
0010/2939	018 "DIA CIR PLASTIC		
	LEN=0040	INSTALLED	2006
0010/0322	060 "DIA CIRC METAL		
000000 FT	LEN=0051	INSTALLED	1996
	2 0 43017 0 00 0000+00		
	NC ME MERCER GROVE CITY RD		
	INTER-BK MERCER GROVE CITY RD		
	(SRO258 SEG 0070/0964)		
	MFC BEGIN = D		
	BK-BUTLER		(10)
0010/0000	LENGTH(AH 3593 BK 0000)		

DIR: B TOTAL LEN: 13.782 MI. DIST: 01-4 SR: 208  
 LEFT MUN: PINE T RIGHT MUN: PINE T

Stationing / Description	Length (FT)	Material / Notes
072748 FT	0280/1736	AH-VENANGO (60) INTER-AHD BARKEYVILLE RD (SR0208 SEG 0010/0000) 024" DIA CIRC CONCR LEN=0040 INSTALLED 1998
071012 FT	0280/0000	018" DIA CIRC CONCR LEN=0050 INSTALLED UNKN NUTT RD (T914) LENGTH(AH 1736 BK 2627)
068385 FT	0270/1835	018" DIA CIRC CONCR LEN=0060 INSTALLED UNKN
065760 FT	0270/0448 068406 FT 0270/0000	018" DIA CIRC CONCR LEN=0050 INSTALLED 1998 2 0 43025 0 00 0200+02 LENGTH(AH 2627 BK 2625) 018" DIA CIRC CONCR LEN=0060 INSTALLED UNKN
PATTERSON SCHOOL RD (T916)	0260/2240 0260/1952	018" DIA CIRC METAL LEN=0050 INSTALLED 1998
	0260/0985	048"H 60"W ELLIP METAL LEN=0060 INSTALLED 1998
	0260/0498 065781 FT	018" DIA CIRC CONCR LEN=0060 INSTALLED 1998 2 0 43025 0 00 0173+84 CENTERTOWN RD (TBK) (T998)
	0260/0000	MFC BEGIN = D LENGTH(AH 2625 BK 2393)
	0250/2113	030" DIA CIRC CONCR LEN=0060 INSTALLED 1998

DIR: B TOTAL LEN: 13.782 MI. DIST: 01-4 SR: 208  
 LEFT MUN: PINE T RIGHT MUN: PINE T

063367 FT	---	0250/0144	048 " DIA CIRC CONCR
	---	063388 FT	LEN=0040 INSTALLED 1998
	---	0250/0000	2 0 43025 0 00 0149+70
	---		LENGTH(AH 2393 BK 2943)
	---	0240/1569	036 " DIA CIRC CONCR
	---		LEN=0060 INSTALLED UNKN
060424 FT	---	060445 FT	2 0 43025 0 00 0120+56
	---		018 " DIA CIRC CONCR
	---		LEN=0040 INSTALLED UNKN
	---		TIE LINE RD
	---		(TB88)
	---	0240/0000	LENGTH(AH 2943 BK 3783)
	---	0230/2615	018"H 24"W ELLIP METAL
	---		LEN=0060 INSTALLED UNKN
	---	0230/2045	024 " DIA CIRC CONCR
	---		LEN=0060 INSTALLED UNKN
	---	0230/1651	018 " DIA CIRC CONCR
	---		LEN=0050 INSTALLED UNKN
056641 FT	==	056662 FT	2 0 43025 0 00 0082+62
	==		DIAMOND RD
	==		(TB78)
	==	0230/0000	LENGTH(AH 3783 BK 3266)
	---	0220/1884	018 " DIA CIRC CONCR
	---		LEN=0050 INSTALLED UNKN
	==	0220/0289	EASTGATE INDUSTRIAL DR
	==		(TB52)

DIR: B TOTAL LEN: 13.782 MI. DIST: 01-4 SR: 208  
 LEFT MUN: PINE T RIGHT MUN: PINE T

Location	Stationing	Length	Notes
	053375 FT	053396 FT	2 0 43025 0 00 0045+24
		0220/0000	LENGTH(AH 3266 BK 1775) 024 " DIA CIRC CONCR
		0210/1580	LEN=0050 INSTALLED UNKN 018 " DIA CIRC CONCR
		0210/1170	LEN=0050 INSTALLED UNKN
TOWER RD (T879)	0210/1021		JACK WASTON BL (PRDR) 018 " DIA CIRC CONCR LEN=0050 INSTALLED 1998 018 " DIA CIRC CONCR LEN=0070 INSTALLED 1998
		0210/0647	
		0210/0415	
		0210/0106	
	051600 FT	051621 FT	2 0 43025 0 00 0032+36 NC SR 0208 SH
GILL RD (T860)	0210/0000		WOODSIDE DR (PRDR) LENGTH(AH 1775 BK 3230) 018 " DIA CIRC CONCR LEN=0050 INSTALLED UNKN FOREST DR (T858) 015 " DIA CIRC METAL LEN=0050 INSTALLED 1998 018 " DIA CIRC CONCR LEN=0048 INSTALLED 1998 OAK HILL DR ET (T854) 018 " DIA CIRC CONCR LEN=0120 INSTALLED UNKN PINE GROVE CITY B 024 " DIA CIRC METAL LEN=0120 INSTALLED UNKN PRINCETON ST (BORO) 018 " DIA CIRC CONCR LEN=0040 INSTALLED UNKN RIVERSIDE AV (BORO) 018 " DIA CIRC CONCR LEN=0040 INSTALLED UNKN
		0200/2865	
		0200/2576	
		0200/2566	
		0200/1900	
		0200/1875	
		0200/1400	
		0200/1150	
		0200/1000	
VIC HUGHES DR (BORO)	0200/0896		
		0200/0896	
		0200/0675	
		0200/0634	
		0200/0540	
		0200/0524	BMSSEN 43/0208/0200/0412 0 0 00000 0 00 0000+00 WOLF CREEK
		0200/0412	BMSBG 43/0208/0200/0412 018 " DIA CIRC CONCR
		0200/0378	LEN=0040 INSTALLED 1998

DIR: B TOTAL LEN: 13.782 MI. DIST: 01-4 SR: 208  
 LEFT MUN: GROVE CITY B RIGHT MUN: GROVE CITY B

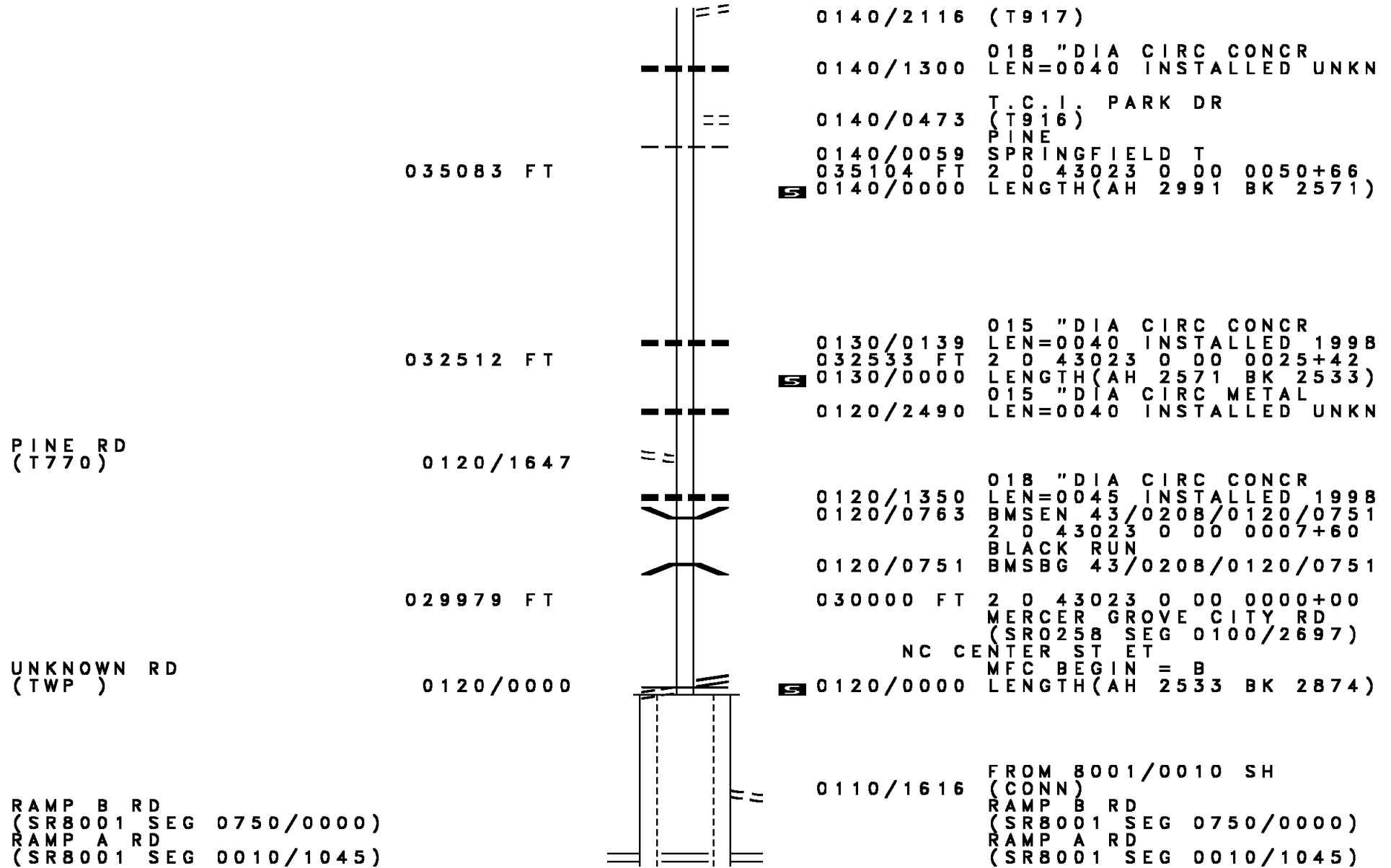
Stationing	Distance	Notes
2 0 43025 0 00 0000+00	048370 FT	MCCONNELL ST (BORO)
BROAD ST (SR0173 SEG 0090/0791)	0200/0000	018" DIA CIRC CONCR
CENTER ST (SR0173 SEG 0071/0000)	048370 FT	LEN=0040 INSTALLED 1998
MAIN ST (SR0058 SEG 0760/1771)	0190/1725	INTER-BK BROAD ST (SR0173 SEG 0090/0791) MFC BEGIN = C
POPLAR ST (BORO)	0190/1298	0200/0000 LTH AH 003230 BK 000100
		048391 FT 7194/0000 LTH AH 000100 BK 001725
		INTER-AHD MAIN ST (SR0058 SEG 0760/1771) POPLAR ST (BORO)
		0190/1298
		0190/0962 UNKNOWN AL (BORO)
		0190/0685 TIDBALL AV (BORO)
		0190/0610 LC FOR TIDBALL AV (CONN)
	046645 FT	
		046666 FT 2 0 43024 0 00 0205+02
STOCKTON AV (BORO)	0180/1375	UBER WY (BORO) LENGTH(AH 1725 BK 1424)
		0180/1057 015" DIA CIRC CONCR LEN=0040 INSTALLED UNKN
STEWART ST (BORO)	0180/0654	MARTIN ST (BORO)
		0180/0557 036"H 72"W ELLIP METAL LEN=0080 INSTALLED UNKN
		0180/0408 018" DIA CIRC CONCR LEN=0045 INSTALLED 1998
COLUMBIA AV (BORO)	0180/0336	
GROVE CITY PINE T	0180/0015	
2 0 43024 0 00 0189+18	045221 FT	
SUNSET AV (BORO)	0180/0000	
GREGG ST		045242 FT
		0180/0000 LENGTH(AH 1424 BK 1519) NC CENTER ST GROVE CITY



DIR: B TOTAL LEN: 13.782 MI. DIST: 01-4 SR: 208  
 LEFT MUN: PINE T RIGHT MUN: PINE T

Segment ID	Start Station	End Station	Length (FT)	Notes
(T302)	0170/1189	0170/0989		PINE T HEMLOCK TR (T306)
		0170/0613		BMSSEN 43/0208/0170/0600 2 0 43024 0 00 0175+53 TRIB TO BARMORE RUN
		0170/0600		BMSBG 43/0208/0170/0600 LAKE DR (T300)
		0170/0539		018 "DIA CIRC CONCR
	043702 FT	0170/0490		LEN=0040 INSTALLED UNKN
		043723 FT		2 0 43024 0 00 0175+53 NORTH LIBERTY RD (T303)
		0170/0000		LENGTH(AH 1519 BK 3229)
		0160/0912		018 "DIA CIRC CONCR LEN=0045 INSTALLED 1998
		040494 FT		
2 0 43024 0 00 0143+18	040473 FT	0160/0000		LENGTH(AH 3229 BK 2399)
GEORGE JUNIOR RD (T808)				
		0150/1437		018 "DIA CIRC CONCR LEN=0030 INSTALLED 1998
PINE TOP DR (PRDR)	0150/1234			
		0150/0612		018 "DIA CIRC CONCR LEN=0060 INSTALLED UNKN
IRISHTOWN RD (SR2005 SEG 0010/0000)	0150/0390			CENTER CHURCH RD (T804)
		0150/0174		032"H 60"W CON BOX CUL LEN=0070 INSTALLED 1998
BLACKTOWN RD (SR2006 SEG 0040/2220)	0150/0025			
	038074 FT	038095 FT		2 0 43024 0 00 0121+64
		0150/0000		LENGTH(AH 2399 BK 2991)
		0140/2627		042 "DIA CIRC CONCR LEN=0055 INSTALLED UNKN
		0140/2194		018 "DIA CIRC CONCR LEN=0045 INSTALLED 1998
				HODIL RD

DIR: B TOTAL LEN: 13.782 MI. DIST: 01-4 SR: 208  
 LEFT MUN: PINE T RIGHT MUN: PINE T



035083 FT

0140/2116 (T917)  
 0140/1300 018 " DIA CIRC CONCR  
 LEN=0040 INSTALLED UNKN  
 0140/0473 T.C.I. PARK DR  
 (T916)  
 PINE  
 0140/0059 SPRINGFIELD T  
 035104 FT 2 0 43023 0 00 0050+66  
 0140/0000 LENGTH(AH 2991 BK 2571)

032512 FT

0130/0139 015 " DIA CIRC CONCR  
 LEN=0040 INSTALLED 1998  
 032533 FT 2 0 43023 0 00 0025+42  
 0130/0000 LENGTH(AH 2571 BK 2533)  
 0120/2490 015 " DIA CIRC METAL  
 LEN=0040 INSTALLED UNKN

PINE RD  
 (T770)

0120/1647

0120/1350 018 " DIA CIRC CONCR  
 LEN=0045 INSTALLED 1998  
 0120/0763 BMS EN 43/0208/0120/0751  
 2 0 43023 0 00 0007+60  
 BLACK RUN  
 0120/0751 BMS BG 43/0208/0120/0751

029979 FT

030000 FT 2 0 43023 0 00 0000+00  
 MERCER GROVE CITY RD  
 (SR0258 SEG 0100/2697)  
 NC CENTER ST ET

UNKNOWN RD  
 (TWP )

0120/0000

0120/0000 MFC BEGIN = B  
 LENGTH(AH 2533 BK 2874)

RAMP B RD  
 (SR8001 SEG 0750/0000)  
 RAMP A RD  
 (SR8001 SEG 0010/1045)

0110/1616 FROM 8001/0010 SH  
 (CONN)  
 RAMP B RD  
 (SR8001 SEG 0750/0000)  
 RAMP A RD  
 (SR8001 SEG 0010/1045)

EXTRACT DATE: 12/18/2023  
PRINT DATE: 12/19/2023

ROADWAY MANAGEMENT SYSTEM  
SLD COUNTY/SR - ANNUAL PRINT

PAGE NUMBER: 176  
COUNTY: MERCER

DIR: B TOTAL LEN: 13.782 MI.  
LEFT MUN: SPRINGFIELD T

DIST: 01-4 SR: 208  
RIGHT MUN: SPRINGFIELD T

0111/1433  
018 "DIA CIRC CONCR  
LEN=0050 INSTALLED UNKN 0111/1404

BLACK RUN TR  
STRUCTURE LENGTH 10 FT  
BMSID 43/0208/0110/0875 0111/1259  
BMSEN 43/0208/0110/0585 0111/1206  
2 0 43014 0 00 0191+94  
SR 79 NB  
BMSBG 43/0208/0110/0585 0111/0981

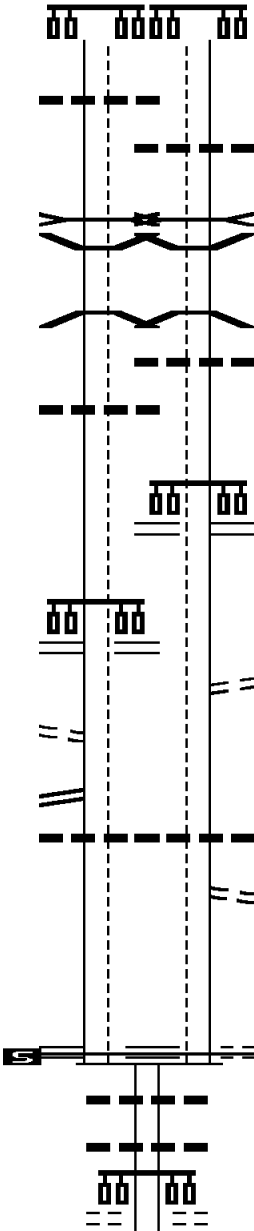
015 "DIA CIRC CONCR  
LEN=0040 INSTALLED UNKN 0111/0855

RAMP D RD  
(SR8001 SEG 0500/1139)  
RAMP C RD  
(SR8001 SEG 0250/0000)  
0111/0756

FROM 8001/0500 SH  
(CONN) 0111/0649  
GARRETT RD  
(SR9401 SEG 0010/0000) 0111/0495  
018 "DIA CIRC CONCR  
LEN=0040 INSTALLED UNKN 0111/0425

0 0 00000 0 00 0000+00 027126 FT  
OUTLETS DR  
(PRDR)  
BUTLER PK  
(SR0258 SEG 0110/0000)  
MFC BEGIN = B  
LENGTH(AH 2853 BK 1194) 0111/0000

HOSS'S DR  
(PRDR) 0104/0333



0110/1433

0110/1404

0110/1284  
0110/1222

0110/0997

0110/0955

0110/0766

0110/0661

0110/0425

0110/0126  
027126 FT

0110/0000

0104/0646

0104/0490

0104/0333

024 "DIA CIRC CONCR  
LEN=0084 INSTALLED 1998  
BLACK RUN TR  
STRUCTURE LENGTH 10 FT  
BMSID 43/0208/0110/0875  
BMSEN 43/0208/0110/0585  
2 0 43014 0 00 0194+00  
SR 79 NB  
BMSBG 43/0208/0110/0585  
024 "DIA CIRC CONCR  
LEN=0010 INSTALLED 1998

RAMP D RD  
(SR8001 SEG 0500/1139)  
RAMP C RD  
(SR8001 SEG 0250/0000)

TO 8001/0250 SH  
(CONN)

018 "DIA CIRC CONCR  
LEN=0040 INSTALLED UNKN  
LC FROM OUTLETS DR  
(CONN)  
2 0 43014 0 00 0186+19  
OUTLETS DR  
(PRDR)  
BUTLER PK  
(SR0258 SEG 0110/0000)  
MFC BEGIN = B  
LENGTH(AH 2874 BK 1194)  
024 "DIA CIRC CONCR  
LEN=0057 INSTALLED 1998  
015 "DIA CIRC CONCR  
LEN=0060 INSTALLED 1998  
SPRINGFIELD COMMONS  
(PRDR)

DIR: B TOTAL LEN: 13.782 MI. DIST: 01-4 SR: 208  
 LEFT MUN: SPRINGFIELD T RIGHT MUN: SPRINGFIELD T

Stationing	Right-of-Way	Segment	Material	Length	Notes
025932 FT	NC GROVE CITY VETERANS RD	00000	00000+00		
		5 0104/0000	LENGTH(AH 1194 BK 1463)		
		0100/1241	024 "DIA CIRC CONCR		
			LEN=0060 INSTALLED 1998		
		0100/0573	018 "DIA CIRC CONCR		
			LEN=0080 INSTALLED 1998		
OAKLEY KELLY DR (PRDR)		0100/0375	(APRA) GROVE CITY AIRPO		
		0100/0294	018 "DIA CIRC CONCR		
		024469 FT	LEN=0050 INSTALLED 1998		
		0100/0000	2 0 43014 0 00 0155+36		
		5 0100/0000	018 "DIA CIRC CONCR		
			LEN=0075 INSTALLED 1998		
		0090/1901	LENGTH(AH 1463 BK 2644)		
			018 "DIA CIR UNKNOWN		
			LEN=0040 INSTALLED 1998		
		0090/0924	018 "DIA CIRC CONCR		
			LEN=0040 INSTALLED 1998		
021825 FT		021825 FT	2 0 43014 0 00 0128+94		
OLD ASH RD (T944)		0090/0000	MINE RD		
		5 0090/0000	(SR2003 SEG 0040/2931)		
			LENGTH(AH 2644 BK 2397)		
019428 FT		019428 FT	2 0 43014 0 00 0105+14		
		5 0080/0000	LENGTH(AH 2397 BK 2417)		
SPRING RD (T722)		0070/1601			
		0070/1561	024 "DIA CIRC CONCR		
			LEN=0050 INSTALLED 1998		
		0070/0876	018 "DIA CIRC CONCR		
			LEN=0045 INSTALLED 1998		
017011 FT		017011 FT	2 0 43014 0 00 0080+97		
			OLD MERCER RD		

EXTRACT DATE: 12/18/2023  
PRINT DATE: 12/19/2023

ROADWAY MANAGEMENT SYSTEM  
SLD COUNTY/SR - ANNUAL PRINT

PAGE NUMBER: 174  
COUNTY: MERCER

DIR: B TOTAL LEN: 13.782 MI.  
LEFT MUN: SPRINGFIELD T

DIST: 01-4 SR: 208  
RIGHT MUN: SPRINGFIELD T

Stationing	Length	Material	Notes
014481 FT	0070/0000	(T674) LENGTH(AH 2417 BK 2530)	
	0060/1752	030 " DIA CIRC CONCR LEN=0045 INSTALLED 1998	
	0060/1022	018 " DIA CIRC CONCR LEN=0050 INSTALLED UNKN	
	0060/0498	018 " DIA CIRC CONCR LEN=0050 INSTALLED 1998	
	0060/0237	012 " DIA CIRC OTHER LEN=0045 INSTALLED 1998	
	014481 FT	2 0 43014 0 00 0055+34	
	0060/0000	LENGTH(AH 2530 BK 2898)	
	0050/2420	024 " DIA CIR PLASTIC LEN=0055 INSTALLED 1998	
	0050/1700	018 " DIA CIRC CONCR LEN=0045 INSTALLED 1998	
	0050/1310	018 " DIA CIRC CONCR LEN=0045 INSTALLED 1998	
	0050/0835	018 " DIA CIRC CONCR LEN=0060 INSTALLED 2011	
	0050/0385	024 " DIA CIR PLASTIC LEN=0085 INSTALLED 1998	
	0050/0138	BRENT RD (SR2002 SEG 0100/0000)	
	0050/0080	018 " DIA CIRC CONCR LEN=0048 INSTALLED 1998	
011583 FT	011583 FT		
2 0 43014 0 00 0026+36	0050/0000	LENGTH(AH 2898 BK 2607)	
LEESBURG STATION RD	0040/2089	BMSSEN 43/0208/0040/2067 2 0 43014 0 00 0020+95	
(SR2002 SEG 0090/2753)	0040/2067	JOHNSTON RUN BMSBG 43/0208/0040/2067	
	0040/1695	036 " DIA CIR PLASTIC LEN=0048 INSTALLED 2023	
	0040/1281	024 " DIA CIRC CONCR LEN=0055 INSTALLED 1998	
	0040/0897	024 " DIA CIRC CONCR LEN=0045 INSTALLED 1998	
008976 FT	008976 FT		
2 0 43014 0 00 0000+00		NC LEESBURG GROVE CITY RD	
PERRY HW		INTER-BK PERRY HW	
(SR0019 SEG 0030/0000)		(SR0019 SEG 0030/0000)	
LEESBURG RD		MFC BEGIN = B	
(T329)	0040/0000	LTH AH 002607 BK 000100	
008976 FT	008976 FT		
	7034/0000	LTH AH 000100 BK 002963	

DIR: B TOTAL LEN: 13.782 MI. DIST: 01-4 SR: 208  
 LEFT MUN: SPRINGFIELD T RIGHT MUN: SPRINGFIELD T

		INTER-AHD	PERRY HW (SR0019 SEG 0020/2706)
		0030/2963	PERRY HW (SR0019 SEG 0020/2706)
		0030/2270	018 "DIA CIRC CONCR LEN=0040 INSTALLED 1998
006013 FT		0030/0212	018 "DIA CIRC CONCR LEN=0047 INSTALLED 1998
		006013 FT	1 0 00614 0 00 0059+66
		0030/0000	LENGTH(AH 2963 BK 3504)
		0020/3258	018 "DIA CIRC CONCR LEN=0050 INSTALLED 1998
		0020/1480	024 "DIA CIRC CONCR LEN=0055 INSTALLED 1998
		0020/1100	018 "DIA CIRC CONCR LEN=0050 INSTALLED 1998
002509 FT		0020/0498	018 "DIA CIRC CONCR LEN=0055 INSTALLED 1998
		002509 FT	1 0 00614 0 00 0024+62
			018 "DIA CIRC CONCR LEN=0045 INSTALLED 1998
		0020/0000	NC SR 0208 SH LENGTH(AH 3504 BK 2509)
		0010/1479	018 "DIA CIRC CONCR LEN=0040 INSTALLED 1998
000000 FT		0010/0125	018 "DIA CIRC CONCR LEN=0040 INSTALLED UNKN
		000000 FT	1 0 00614 0 00 0000+00
		INTER-BK	ESBURG VOLANT RD SR 0208 SH (SR0208 SEG 0340/1966) MFC BEGIN = C BK-LAWRENCE (37)
		0010/0000	LENGTH(AH 2509 BK 0000)

DIR: B TOTAL LEN: 26.912 MI. DIST: 01-4 SR: 173  
 LEFT MUN: FRENCH CREEK T RIGHT MUN: FRENCH CREEK T

	141888 FT		142094 FT	AH-CRAWFORD (20)
			INTER-AHD	SANDY LAKE RD
COUNTY LINE RD			0580/3314	(SR0173 SEG 0010/0000)
(SR1026 SEG 0100/1797)	0580/3314	==		COUNTY LINE RD
		---	0580/2451	036 " DIA CIRC CONCR
		---		LEN=0070 INSTALLED 1997
		---	0580/1478	015 " DIA CIRC CONCR
		---		LEN=0048 INSTALLED 1997
		---	0580/0240	018 " DIA CIRC CONCR
	138574 FT	---	138780 FT	LEN=0120 INSTALLED 1997
		---	5 0580/0000	1 0 00294 0 01 0484+90
		---		LENGTH(AH 3314 BK 3186)
		---	0570/2171	024 " DIA CIRC CONCR
		---		LEN=0054 INSTALLED 1997
		==	0570/2162	BLACK RD
				(T895)
		---	0570/1220	012 "H 18 "W ELLIP METAL
		---		LEN=0046 INSTALLED 1997
		---	0570/0886	018 " DIA CIRC METAL
		---		LEN=0050 INSTALLED 1997
		---	0570/0222	015 " DIA CIRC CONCR
		---		LEN=0030 INSTALLED 1997
				015 " DIA CIRC CONCR

EXTRACT DATE: 12/18/2023  
PRINT DATE: 12/19/2023

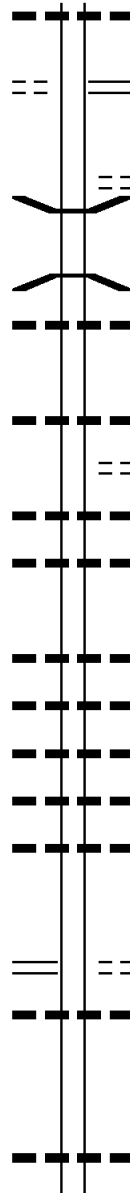
ROADWAY MANAGEMENT SYSTEM  
SLD COUNTY/SR - ANNUAL PRINT

PAGE NUMBER: 171  
COUNTY: MERCER

DIR: B TOTAL LEN: 26.912 MI.  
LEFT MUN: FRENCH CREEK T

DIST: 01-4 SR: 173  
RIGHT MUN: FRENCH CREEK T

1 0 00294 0 01 0453+52 135388 FT  
SUNOL RD  
(T889) 0570/0000



0570/0030 LEN=0030 INSTALLED 1997  
135594 FT CARLTON RD  
(SR1028 SEG 0030/0000)  
S 0570/0000 LENGTH(AH 3186 BK 3428)

WEST CREEK RD  
(T886)  
0560/2357 BMS EN 43/0173/0560/2253  
0560/2318 1 0 00294 0 01 0419+25  
NORTH DEER CREEK  
0560/2224 BMSBG 43/0173/0560/2253  
015 "DIA CIRC CONCR  
0560/2174 LEN=0030 INSTALLED UNKN

131960 FT

0560/1008 018 "DIA CIRC CONCR  
LEN=0048 INSTALLED 1997  
DOWNIE LN  
(PRDR)  
0560/0841 018 "DIA CIRC CONCR  
0560/0644 LEN=0055 INSTALLED UNKN  
015 "DIA CIRC CONCR  
0560/0315 LEN=0050 INSTALLED 1997  
1 0 00294 0 01 0419+25  
015 "DIA CIRC CONCR  
LEN=0048 INSTALLED 1997  
S 0560/0000 LENGTH(AH 3428 BK 2109)  
018 "DIA CIRC CONCR  
0550/1945 LEN=0048 INSTALLED 1997  
018 "DIA CIRC CONCR  
0550/1570 LEN=0060 INSTALLED 1997  
024 "DIA CIRC CONCR  
0550/1135 LEN=0055 INSTALLED 1997  
015 "DIA CIRC CONCR  
0550/0768 LEN=0048 INSTALLED 1997

129851 FT

SHEAKLEYVILLE RD  
(SR1018 SEG 0150/1700) 0550/0000

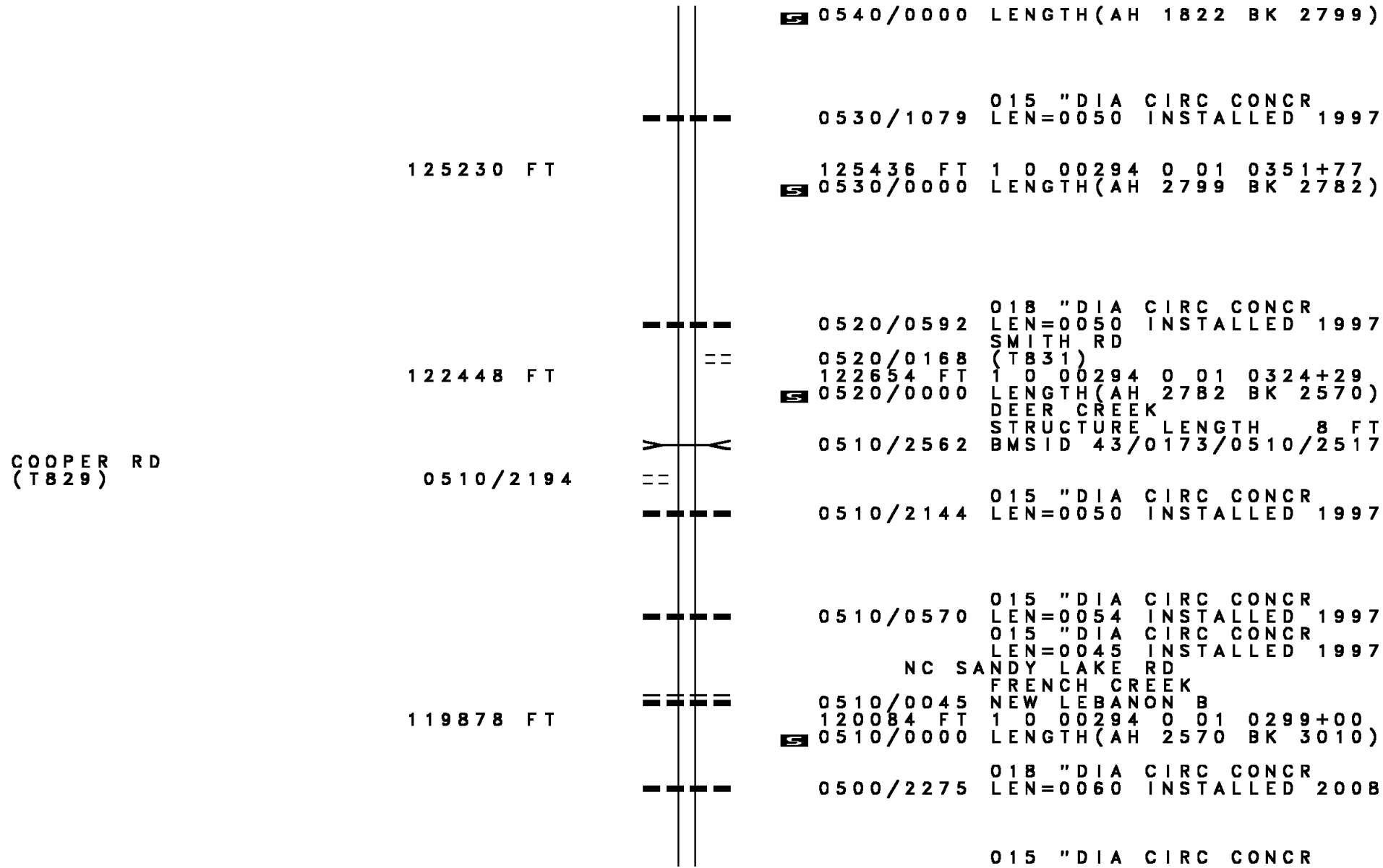
130057 FT 1 0 00294 0 01 0398+25  
CREEK RD  
(T859)  
S 0550/0000 LENGTH(AH 2109 BK 1822)  
030 "DIA CIRC CONCR  
0540/1737 LEN=0070 INSTALLED 1997

128029 FT

0540/0214 015 "DIA CIRC CONCR  
LEN=0055 INSTALLED 1997  
1 0 00294 0 01 0379+76



DIR: B TOTAL LEN: 26.912 MI. DIST: 01-4 SR: 173  
 LEFT MUN: FRENCH CREEK T RIGHT MUN: FRENCH CREEK T



5 0540/0000 LENGTH(AH 1822 BK 2799)

0530/1079 015 "DIA CIRC CONCR  
 LEN=0050 INSTALLED 1997

125230 FT

125436 FT 1 0 00294 0 01 0351+77  
 5 0530/0000 LENGTH(AH 2799 BK 2782)

0520/0592 018 "DIA CIRC CONCR  
 LEN=0050 INSTALLED 1997  
 SMITH RD

122448 FT

0520/0168 (T831)  
 122654 FT 1 0 00294 0 01 0324+29  
 5 0520/0000 LENGTH(AH 2782 BK 2570)  
 DEER CREEK  
 STRUCTURE LENGTH 8 FT  
 BMSID 43/0173/0510/2517

COOPER RD  
 (T829)

0510/2194

0510/2562  
 0510/2144 015 "DIA CIRC CONCR  
 LEN=0050 INSTALLED 1997

0510/0570 015 "DIA CIRC CONCR  
 LEN=0054 INSTALLED 1997  
 015 "DIA CIRC CONCR  
 LEN=0045 INSTALLED 1997  
 NC SANDY LAKE RD

119878 FT

0510/0045 FRENCH CREEK  
 NEW LEBANON B  
 120084 FT 1 0 00294 0 01 0299+00  
 5 0510/0000 LENGTH(AH 2570 BK 3010)

0500/2275 018 "DIA CIRC CONCR  
 LEN=0060 INSTALLED 2008

015 "DIA CIRC CONCR

DIR: B TOTAL LEN: 26.912 MI. DIST: 01-4 SR: 173  
 LEFT MUN: NEW LEBANON B RIGHT MUN: NEW LEBANON B

Stationing	Street Name	Notes
		0500/1016 LEN=0054 INSTALLED 1997
		GORDON RD (BORO)
116868 FT		0500/0970
		117074 FT 1 0 00294 0 01 0268+52
		0500/0000 LENGTH(AH 3010 BK 1138)
		TRIB. MILL CREEK STRUCTURE LENGTH 11 FT
		BMSID 43/0173/0490/1152
115730 FT		0490/0500 015 "DIA CIRC CONCR
		115936 FT LEN=0050 INSTALLED UNKN
		1 0 00294 0 01 0257+00
		MFC BEGIN = D
		0490/0000 LENGTH(AH 1138 BK 3722)
OAK ST (BORO)	0480/3088	CARLTON RD (SR1016 SEG 0010/0000)
		0480/3050 018 "DIA CIRC CONCR
		LEN=0032 INSTALLED 1997
		MAPLE ST (BORO)
		0480/2790 CHESTNUT ST (BORO)
		0480/2499 (BORO)
		0480/2348 SPRUCE ST (BORO)
		0480/2169 CENTER ST (BORO)
SIMON ST (BORO)	0480/2024	
JOHNSON ST (BORO)	0480/1872	
SCOTT ST (BORO)	0480/1576	0480/1586 018 "DIA CIRC CONCR
		LEN=0042 INSTALLED 1997
		0480/1060 018 "DIA CIRC CONCR
		LEN=0055 INSTALLED 1997
		GEORGETOWN RD (SR1014 SEG 0170/0000)
112008 FT		0480/0027 BMSEN 43/0173/0470/351B
		112214 FT 1 0 00294 0 00 0218+80
		P3 NC MERCER ST MILL CREEK
		BMSBG 43/0173/0470/351B

EXTRACT DATE: 12/18/2023  
PRINT DATE: 12/19/2023

ROADWAY MANAGEMENT SYSTEM  
SLD COUNTY/SR - ANNUAL PRINT

PAGE NUMBER: 168  
COUNTY: MERCER

DIR: B TOTAL LEN: 26.912 MI.  
LEFT MUN: NEW LEBANON B

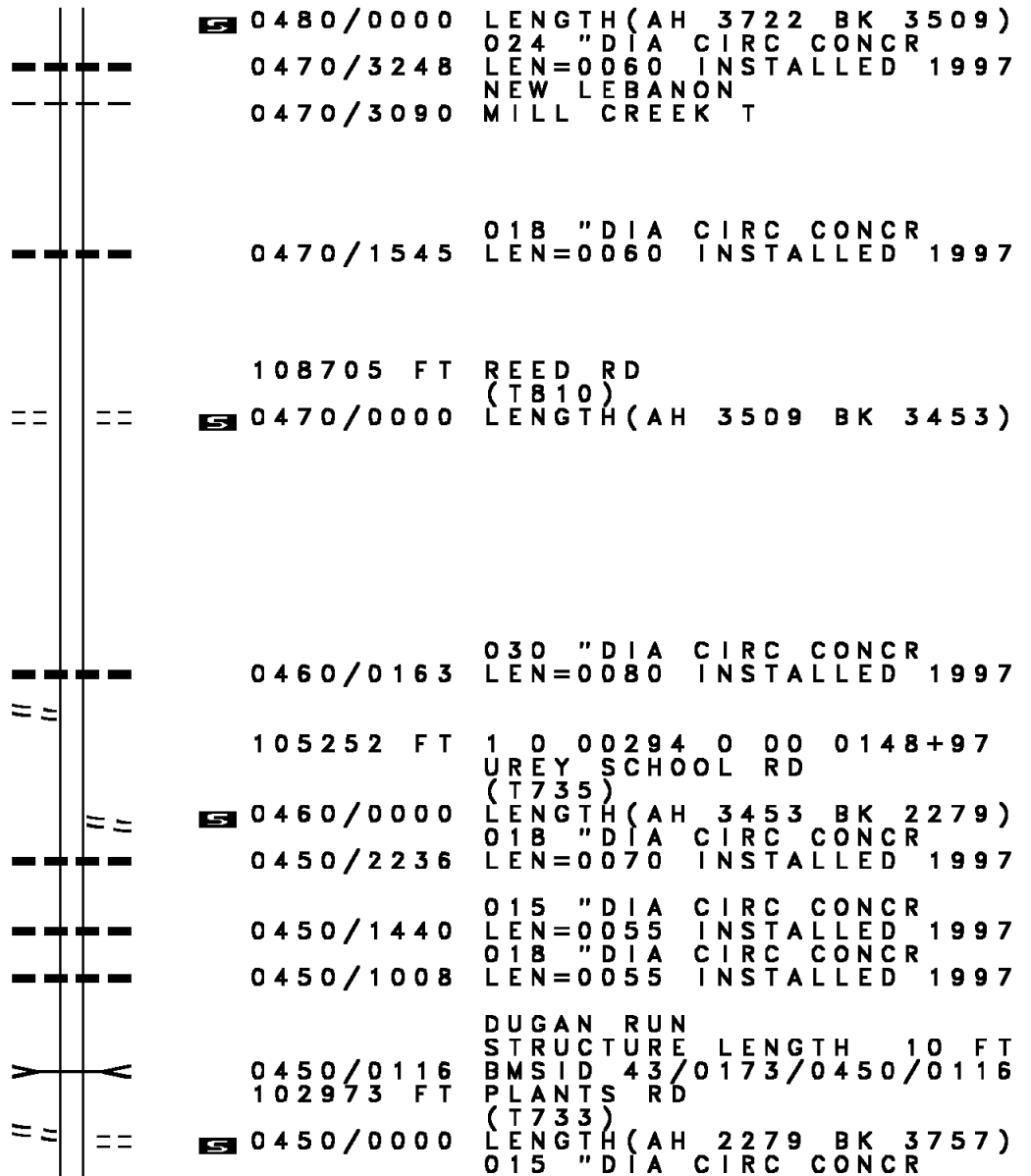
DIST: 01-4 SR: 173  
RIGHT MUN: NEW LEBANON B

1 0 00294 0 00 0183+48 108499 FT  
VALLEY VIEW RD  
(T812) 0470/0000

ROBERTS RD  
(T736)

0460/0028  
105046 FT

1 0 00294 0 00 0126+00 102767 FT  
LAKE RD  
(T842) 0450/0000



DIR: B TOTAL LEN: 26.912 MI. DIST: 01-4 SR: 173  
 LEFT MUN: MILL CREEK T RIGHT MUN: MILL CREEK T

	0440/3713	LEN=0050	INSTALLED	UNKN
		018 "DIA	CIRC	CONCR
	0440/3183	LEN=0055	INSTALLED	UNKN
		018 "DIA	CIRC	CONCR
	0440/2887	LEN=0060	INSTALLED	1997
		018 "DIA	CIRC	CONCR
	0440/1320	LEN=0050	INSTALLED	1997
099010 FT	099216 FT	1 0 00294 0 00 0088+65	TENT HILL RD	
		(T701)		
	0440/0000	LENGTH(AH 3757 BK 1734)		
	0430/1083	MILL CREEK	SANDY LAKE T	
		015 "DIA	CIRC	CONCR
	0430/0033	LEN=0055	INSTALLED	1997
097276 FT	097482 FT	1 0 00294 0 00 0071+43	NC SANDY LAKE RD	
		GLENN SCHOOL RD	(SR1012 SEG 0010/0000)	
	0430/0000	LENGTH(AH 1734 BK 3189)		
		018 "DIA	CIRC	CONCR
	0420/3168	LEN=0042	INSTALLED	1997
		018 "DIA	CIRC	CONCR
		LEN=0038	INSTALLED	1997
	0410/1317	SANDY LAKE		
		SANDY LAKE B		
	0410/1065	036 "DIA	CIRC	CONCR
		094293 FT	1 0 00294 0 00 0039+44	
	0420/0000	LENGTH(AH 3189 BK 2508)		

DIR: B TOTAL LEN: 26.912 MI. DIST: 01-4 SR: 173  
 LEFT MUN: SANDY LAKE B RIGHT MUN: SANDY LAKE B

CREEK RD  
 (SR1019 SEG 0010/0000) 0410/0936

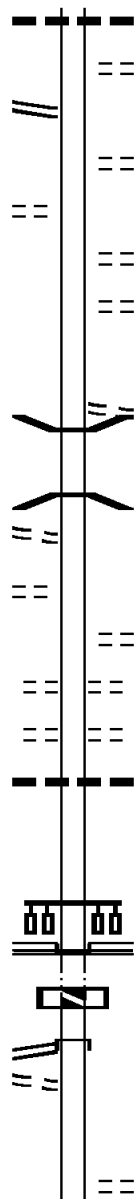
ALEXANDER LN  
 (BORO) 0410/0571

091579 FT

PATTON RD  
 (BORO) 0400/1107  
 BROAD ST  
 (BORO) 0400/0981

1 0 00294 0 00 0000+00 090133 FT  
 LAKE ST  
 (SR0358 SEG 0510/3637) 0400/0000  
 090133 FT

MERCER ST  
 (SR0062 SEG 0630/2404) 0390/0147  
 FROM 0062/0630 SH  
 (CONN) 0390/0057  
 089986 FT



0410/0984 LEN=0032 INSTALLED 1997  
 PAXTON RD  
 (BORO)  
 0410/0961  
 PEIL ST  
 (BORO)  
 0410/0589  
 MCMURRAY ST  
 (BORO)  
 REYNOLDS ST  
 (BORO)  
 0410/0437  
 0410/0285  
 091785 FT 1 0 00294 0 00 0014+67  
 MILL ST  
 (BORO)  
 0410/0000 LENGTH(AH 2508 BK 1446)  
 0400/1400 BMSBN 43/0173/0400/1230  
 1 0 00294 0 00 0012+17  
 SANDY CREEK  
 0400/1230 BMSBG 43/0173/0400/1230  
 KERNS ST  
 (BORO)  
 SCHOOL ST  
 (BORO)  
 LACOCK ST  
 (BORO)  
 018" DIA CIRC CONCR  
 0400/0020 LEN=0042 INSTALLED UNKN  
 FRANKLIN ST  
 (SR0062 SEG 0650/0000)  
 INTER-BK MAIN ST  
 090339 FT (SR0062 SEG 0650/0000)  
 MFC BEGIN = C  
 0400/0000 LTH AH 001446 BK 000100  
 090339 FT  
 7394/0000 LTH AH 000100 BK 000147  
 INTER-AHD MAIN ST  
 0390/0147 (SR0062 SEG 0630/2404)  
 090192 FT 1 0 00312 0 00 0723+55  
 CRAWFORD ST  
 (BORO)  
 0390/0000 LENGTH(AH 0147 BK 0853)

DIR: B TOTAL LEN: 26.912 MI. DIST: 01-4 SR: 173  
 LEFT MUN: SANDY LAKE B RIGHT MUN: SANDY LAKE B

ELBOW ST  
(BORO)

0380/0185

089133 FT

MONTGOMERY ST  
(BORO)

0370/3396

CEMETERY RD  
(T867)

0370/1043

1 0 00312 0 00 0679+42 085624 FT  
 SCHOOL RD  
 (SR1004 SEG 0130/1225) 0370/0000

0380/0433	015 " DIA	CIRC	CONCR	LEN=0040	INSTALLED	1997
0380/0203	015 " DIA	CIRC	CONCR	LEN=0040	INSTALLED	1997
0380/0157	CORLESS ST (BORO)					
089339 FT	1 0 00312	0 00	0714+60			
	NC MA IN ST HENDERSONVILLE RD					
0380/0000	(SR2021	SEG	0150/1042)			
	LENGTH(AH 0853 BK 3509)					
0370/3445	HIGH ST (BORO)					
0370/3346	018 " DIA	CIRC	CONCR	LEN=0050	INSTALLED	UNKN
0370/3035	018 " DIA	CIRC	CONCR	LEN=0060	INSTALLED	1997
0370/2734	018 " DIA	CIRC	CONCR	LEN=0060	INSTALLED	1997
0370/2549	SANDY LAKE SANDY LAKE T					
0370/2489	015 " DIA	CIRC	CONCR	LEN=0055	INSTALLED	1997
0370/2114	024 " DIA	CIRC	CONCR	LEN=0075	INSTALLED	1997
0370/1647	015 " DIA	CIRC	CONCR	LEN=0045	INSTALLED	1997
0370/1357	015 " DIA	CIRC	CONCR	LEN=0050	INSTALLED	1997
0370/1084	015 " DIA	CIRC	CONCR	LEN=0050	INSTALLED	1997
0370/0558	015 " DIA	CIRC	CONCR	LEN=0050	INSTALLED	UNKN
085830 FT	024 " DIA	CIR	PLASTIC	LEN=0080	INSTALLED	2023
	YANKEE SCHOOL RD (SR1004 SEG 0130/1225)					
0370/0000	LENGTH(AH 3509 BK 2386)					
0360/2357	018 " DIA	CIRC	CONCR	LEN=0050	INSTALLED	UNKN
	018 " DIA CIRC CONCR					

EXTRACT DATE: 12/18/2023  
PRINT DATE: 12/19/2023

ROADWAY MANAGEMENT SYSTEM  
SLD COUNTY/SR - ANNUAL PRINT

PAGE NUMBER: 164  
COUNTY: MERCER

DIR: B TOTAL LEN: 26.912 MI.  
LEFT MUN: SANDY LAKE T

DIST: 01-4 SR: 173  
RIGHT MUN: SANDY LAKE T

Stationing	Notes	Segment ID	Length	Material	Year
		0360/0940	LEN=0046	INSTALLED	1997
			015 "DIA	CIRC CONCR	
		0360/0689	LEN=0050	INSTALLED	UNKN
		0360/0061	BMS EN 43/0173/0360/0038		
			1 0 00312 0 00 0655+81		
			BUTCHERY RUN		
083238 FT		0360/0038	BMSBG 43/0173/0360/0038		
		083444 FT	1 0 00312 0 00 0655+81		
		0360/0000	LENGTH(AH 2386 BK 2531)		
		0350/1235	LEN=0040	INSTALLED	1997
			015 "DIA	CIRC CONCR	
		0350/0651	LEN=0050	INSTALLED	UNKN
			MCCLELLAND LN		
080707 FT		0350/0269	(PRDR)		
		080913 FT	1 0 00312 0 00 0630+27		
			024 "DIA	CIRC CONCR	
OLSON RD (T866)		0350/0000	LEN=0050	INSTALLED	1997
			LENGTH(AH 2531 BK 2694)		
			018 "DIA	CAST IRON	
		0340/2234	LEN=0050	INSTALLED	UNKN
			018 "DIA	CIRC CONCR	
		0340/1895	LEN=0045	INSTALLED	1997
			018 "DIA	CIRC CONCR	
		0340/1623	LEN=0045	INSTALLED	1997
			018 "DIA	CIRC CONCR	
		0340/1349	LEN=0050	INSTALLED	1997
			018 "DIA	CIRC CONCR	
		0340/0949	LEN=0050	INSTALLED	1997
1 0 00312 0 00 0603+34		078219 FT	ANDERSON RD		
FISHER RD (T625)			(T627)		
		0340/0000	LENGTH(AH 2694 BK 2224)		
			015 "DIA	CIRC CONCR	
		0330/1662	LEN=0045	INSTALLED	1997
			024 "DIA	CIRC CONCR	
		0330/1378	LEN=0050	INSTALLED	1997
075789 FT		075995 FT	1 0 00312 0 00 0578+43		
		0330/0000	LENGTH(AH 2224 BK 2117)		

DIR: B TOTAL LEN: 26.912 MI. DIST: 01-4 SR: 173  
 LEFT MUN: SANDY LAKE T RIGHT MUN: SANDY LAKE T

CALDWELL RD  
 (T613)

0320/0286

073672 FT

1 0 00312 0 00 0531+70 070857 FT  
 VATH RD  
 (T611)

0310/0000

067770 FT

065151 FT

0320/0547	018 "DIA CIRC CONCR LEN=0075 INSTALLED 1997
0320/0090	FROM 2009/0200 SH (CONN)
073878 FT	1 0 00312 0 00 0559+88 MCCOMB RD (SR2009 SEG 0200/2670)
0320/0000	LENGTH(AH 2117 BK 2815) 018 "DIA CIRC CONCR
0310/2260	LEN=0065 INSTALLED 1997
0310/1129	BINDAS LN (PRDR)
0310/0843	015 "DIA CIRC CONCR LEN=0040 INSTALLED 1997
071063 FT	SANDY LAKE WORTH T
0310/0000	LENGTH(AH 2815 BK 3087)
0300/0209	015 "DIA CIRC CONCR LEN=0045 INSTALLED 1997
067976 FT	1 0 00312 0 00 0500+98 JACKSON CENTER POLK RD (SR0965 SEG 0060/0000)
0300/0000	LENGTH(AH 3087 BK 2619)
0290/0492	015 "DIA CIRC CONCR LEN=0040 INSTALLED 1997
065357 FT	1 0 00312 0 00 0474+79
0290/0000	LENGTH(AH 2619 BK 2332) 024 "DIA CIRC CONCR
0280/2278	LEN=0050 INSTALLED 1997

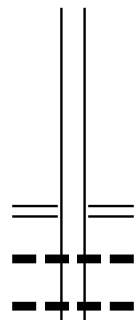


DIR: B TOTAL LEN: 26.912 MI. DIST: 01-4 SR: 173  
 LEFT MUN: WORTH T RIGHT MUN: WORTH T

Location	Stationing	Notes
	0280/1037	018 "DIA CIRC CONCR LEN=0045 INSTALLED 1997
	062819 FT	0280/0064 BMS EN 43/0173/0280/0000 063025 FT 1 0 00312 0 00 0451+87 WOLF CREEK
LIMBER RD (T561)	0270/2158	0280/0000 BMSBG 43/0173/0280/0000 LENGTH(AH 2332 BK 2582)
	0270/1500	018 "DIA CIRC CONCR LEN=0060 INSTALLED 1997
	0270/1321	024 "DIA CIRC CONCR LEN=0065 INSTALLED 1997
TURNER LN (PRDR)	0270/0668	
	060237 FT	0270/0098 015 "DIA CIRC CONCR 060443 FT 1 0 00312 0 00 0425+10 0270/0000 LENGTH(AH 2582 BK 2834)
	0260/2436	018 "DIA CIRC CONCR LEN=0040 INSTALLED 1997
	0260/1573	018 "DIA CIRC CONCR LEN=0046 INSTALLED 1997
	0260/1207	018 "DIA CIRC CONCR LEN=0044 INSTALLED 1997
	057403 FT	057609 FT 1 0 00312 0 00 0397+67 KILGORE RD (SR2024 SEG 0060/0000)
	0260/0000	0260/0000 LENGTH(AH 2834 BK 2171)
	055232 FT	0250/0517 018 "DIA CIRC CONCR 055438 FT 1 0 00312 0 00 0375+37 0250/0000 LENGTH(AH 2171 BK 2123)
	0240/2097	018 "DIA CIRC CONCR LEN=0050 INSTALLED 1997

DIR: B TOTAL LEN: 26.912 MI. DIST: 01-4 SR: 173  
 LEFT MUN: WORTH T RIGHT MUN: WORTH T

053109 FT



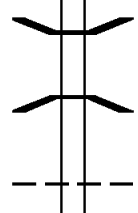
053315 FT 1 0 00312 0 00 0354+14  
 MILLBROOK RD  
 (SR2022 SEG 0060/0000)  
 0240/0000 LENGTH(AH 2123 BK 1449)  
 018 "DIA CIRC CONCR  
 0230/1414 LEN=0040 INSTALLED UNKN  
 018 "DIA CIRC CONCR  
 0230/0832 LEN=0042 INSTALLED 1997

051660 FT



051866 FT 1 0 00312 0 00 0339+65  
 0230/0000 LENGTH(AH 1449 BK 3067)  
 015 "DIA CIRC CONCR  
 0220/1956 LEN=0045 INSTALLED 1997

048593 FT

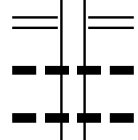


0220/0335 BMS EN 43/0173/0220/0280  
 1 0 00312 0 00 0312+03  
 TRIB TO WOLF CREEK  
 0220/0280 BMSBG 43/0173/0220/0280  
 048799 FT 1 0 00312 0 00 0309+23  
 WORTH  
 WOLF CREEK T  
 0220/0000 LENGTH(AH 3067 BK 3099)



018 "DIA CIRC CONCR  
 0210/2050 LEN=0065 INSTALLED 1997

045494 FT



045700 FT 1 0 00312 0 00 0278+14  
 SCRUBGRASS RD  
 (SR2014 SEG 0190/0000)  
 0210/0000 LENGTH(AH 3099 BK 3661)  
 018 "DIA CIRC CONCR  
 0200/3550 LEN=0040 INSTALLED 1997  
 018 "DIA CIRC CONCR  
 0200/3070 LEN=0040 INSTALLED 1997

DIR: B TOTAL LEN: 26.912 MI. DIST: 01-4 SR: 173  
 LEFT MUN: WOLF CREEK T RIGHT MUN: WOLF CREEK T

Stationing	Description	Material / Notes
041833 FT	0200/0620	018 "DIA CIRC CONCR LEN=0052 INSTALLED 1997
	042039 FT	1 0 00312 0 00 0241+65 015 "DIA CIRC METAL LEN=0054 INSTALLED 1997 GILMORE RD (T481)
	0200/0000	LENGTH(AH 3661 BK 3329)
	0190/2090	018 "DIA CIRC CONCR LEN=0040 INSTALLED 1997
	0190/0581	018 "DIA CIRC CONCR LEN=0048 INSTALLED 1997
1 0 00312 0 00 0208+37 ELLIOTT RD (T451)	038504 FT	
	0190/0000	LENGTH(AH 3329 BK 2105)
	0180/1588	018 "DIA CIRC CONCR LEN=0060 INSTALLED 1997
	0180/1109	018 "DIA CIRC CONCR LEN=0060 INSTALLED 1997
	0180/0876	018 "DIA CIRC CONCR LEN=0046 INSTALLED 1997
036399 FT	036605 FT	1 0 00312 0 00 0187+10 LENGTH(AH 2105 BK 1208)
	0180/0000	015 "DIA CIRC CONCR LEN=0035 INSTALLED 1997 RAMP A RD (SR8010 SEG 0250/0000) RAMP B RD (SR8010 SEG 0500/1099)
	0170/0686	
	0170/0337	MFC BEGIN = D
	0170/0226	015 "DIA CIRC CONCR LEN=0150 INSTALLED 1997 SR 0080 WB
035191 FT	0170/0142	OP ID 43/0080/0235/1759
	035397 FT	1 0 00312 0 00 0175+22

DIR: B TOTAL LEN: 26.912 MI. DIST: 01-4 SR: 173  
 LEFT MUN: WOLF CREEK T RIGHT MUN: WOLF CREEK T

Stationing	Notes	SR	OP ID	Length	Start	End	Other
0170/0000		0080	43/0080	1208	0234	1417	EB
0160/0765							
0160/0039			BMS	00312	0160	0059	
034068 FT							
0160/0003			BMS	00312	0160	0059	
034274 FT							
0160/0000				1123	0935		
0150/0329							
033133 FT							
0150/0234				0935	1579		
033339 FT							
0150/0000							
0140/1577							
0140/1564							
0140/0697							
031554 FT							
0140/0454							
031760 FT							
0140/0000							
0130/1841							
0130/1355							
029171 FT							
029377 FT							
0130/0000							
0120/1474							
0120/1100							

BELL RD  
(T862)

NICKLIN RD  
(T411)

GEORGE JR RD  
(T808)

SR 0080 EB  
 OP ID 43/0080/0234/1417  
 LENGTH(AH 1208 BK 1123)  
 RAMP C RD  
 (SR8010 SEG 0750/0000)  
 RAMP D RD  
 (SR8010 SEG 0760/1828)  
 BMS 43/0173/0160/0059  
 1 0 00312 0 00 0164+59  
 BLACK RUN  
 BMS 43/0173/0160/0059  
 1 0 00312 0 00 0164+59  
 LENGTH(AH 1123 BK 0935)  
 DAUGHERTY RD  
 (T413)  
 WOLF CREEK  
 PINE T  
 1 0 00312 0 00 0154+70  
 LENGTH(AH 0935 BK 1579)  
 BMS 43/0173/0140/1605  
 1 0 00312 0 00 0138+53  
 BLACK RUN TR  
 BMS 43/0173/0140/1605  
 054 " DIA CIRC METAL  
 LEN=0065 INSTALLED 1997  
 1 0 00312 0 00 0138+53  
 LENGTH(AH 1579 BK 2383)  
 024 " DIA CIRC CONCR  
 LEN=0058 INSTALLED 1997  
 1 0 00312 0 00 0114+98  
 LENGTH(AH 2383 BK 2489)  
 018 " DIA CIRC CONCR  
 LEN=0055 INSTALLED 1997  
 030 " DIA CIRC CONCR  
 LEN=0065 INSTALLED 1997  
 030 " DIA CIRC CONCR

DIR: B TOTAL LEN: 26.912 MI. DIST: 01-4 SR: 173  
 LEFT MUN: PINE T RIGHT MUN: PINE T

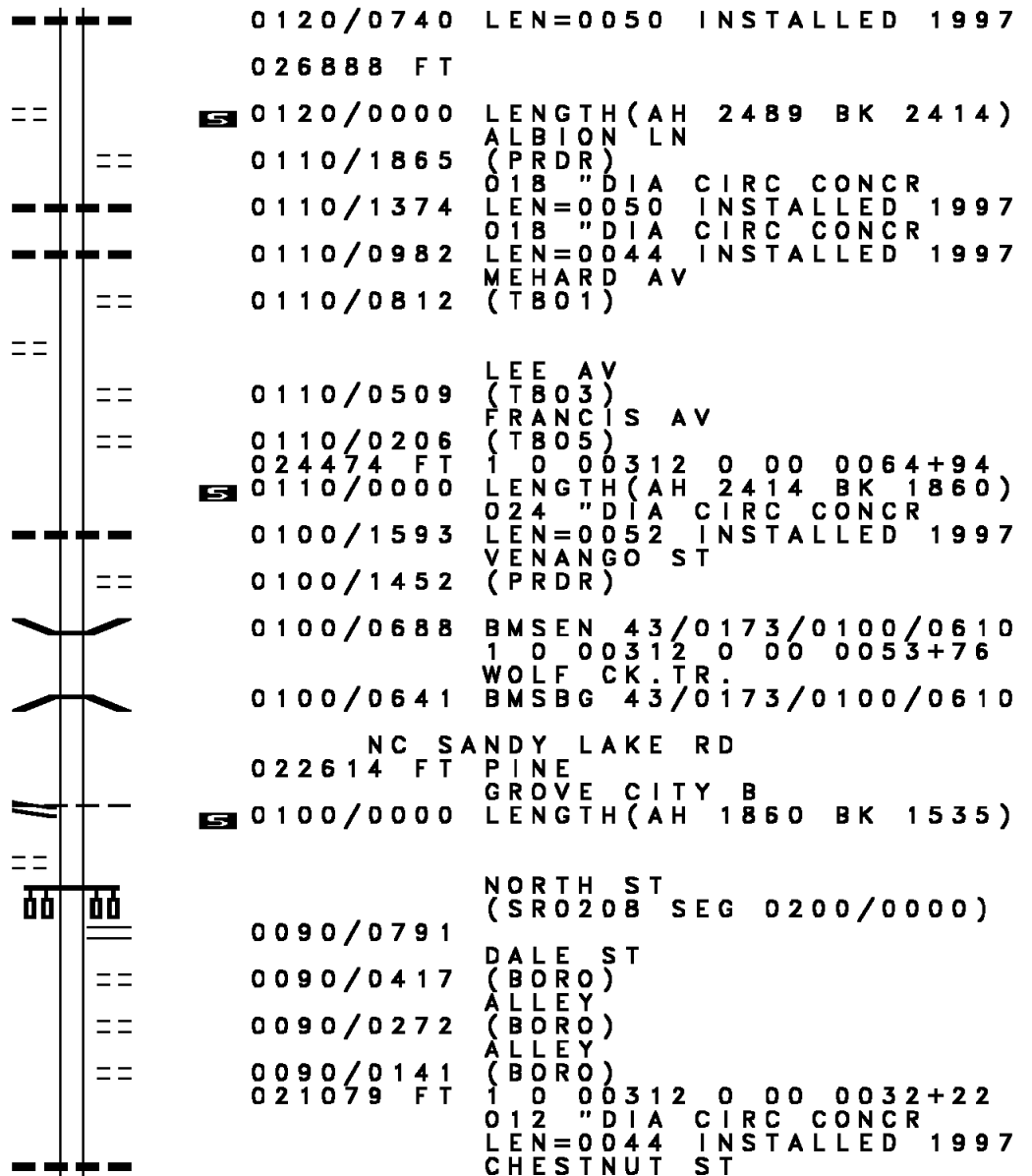
1 0 00312 0 00 0090+25 026682 FT  
 GASPER RD  
 (T409) 0120/0000

WOODLAND CENTER DR  
 (PRDR) 0110/0514

024268 FT

1 0 00312 0 00 0047+55 022408 FT  
 CRANBERRY RD (TBK)  
 (SR2007 SEG 0010/0000) 0100/0000  
 ALLEY  
 (BORO) 0090/1048

020873 FT



DIR: B TOTAL LEN: 26.912 MI. DIST: 01-4 SR: 173  
 LEFT MUN: GROVE CITY B RIGHT MUN: GROVE CITY B

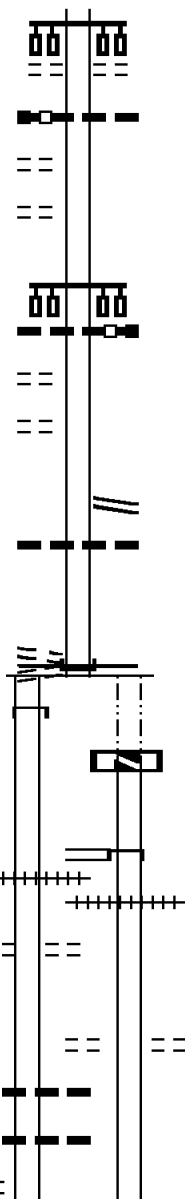
SPRUCE ST (BORO) 0080/1366  
 ALLEY (BORO) 0080/1178  
 GILMORE AV (BORO) 0080/0840

BLAINE ST (BORO) 0080/0588  
 ALLEY (BORO) 0080/0415

1 0 00312 0 00 0016+94 019052 FT  
 CENTER ST (BORO)  
 ERIE ST (BORO) 0080/0000  
 ERIE ST (SR0173 SEG 0080/0000) INTER-AHD 0071/1492

(AAR 051781Y)#TRKS 02 0071/1436  
 BLAIR ST (BORO) 0071/1388

018 "DIA CIRC CONCR LEN=0035 INSTALLED UNKN 0071/1320  
 018 "DIA CIRC CONCR LEN=0035 INSTALLED UNKN 0071/1220  
 JACKSON ST (BORO) 0071/1081

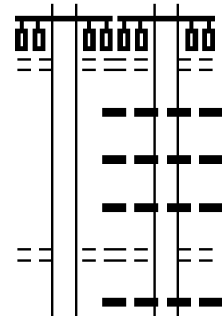


(BORO)  
 0090/0000 LENGTH(AH 1535 BK 1821)  
 0080/1366 015 "DIA CIRC CONCR  
 LEN=0042 INSTALLED 1997  
 018 "DIA CAST IRON  
 LEN=0035 INSTALLED 1997  
 LINCOLN AV (BORO)  
 0080/0673  
 NC BROAD ST BROAD ST  
 0080/0308 (SR0173 SEG 0070/1698)  
 015 "DIA CAST IRON  
 0080/0037 LEN=0035 INSTALLED UNKN  
 NC ERIE ST  
 INTER-BK CENTER ST  
 (SR0173 SEG 0071/1492)  
 MFC BEGIN = B  
 0080/0000 LTH AH 001821 BK 000100  
 019258 FT  
 7072/0000 LTH AH 000100 BK 001698  
 INTER-AHD BROAD ST  
 (SR0173 SEG 0080/0308)  
 BROAD ST  
 0070/1698 (SR0173 SEG 0080/0308)  
 0070/1640 (AAR 051780S)#TRKS 02  
 BLAIR ST (BORO)  
 LIMBERG WY (BORO)  
 0070/1566

DIR: B TOTAL LEN: 26.912 MI. DIST: 01-4 SR: 173  
 LEFT MUN: GROVE CITY B RIGHT MUN: GROVE CITY B

PINE ST  
(BORO)

0071/0736



0070/0955

PINE ST  
(BORO)

018 " DIA CIRC CONCR  
 LEN=0025 INSTALLED 1997  
 024 " DIA CIRC CONCR  
 LEN=0025 INSTALLED 1997  
 024 " DIA CIRC CONCR  
 LEN=0025 INSTALLED 1997

COLLEGE AV  
(BORO)

0071/0358

0070/0530

COLLEGE AV  
(BORO)

0070/0381  
 0070/0330  
 017560 FT

018 " DIA CIRC CONCR  
 LEN=0025 INSTALLED 1997  
 1 0 00312 0 00 0000+00  
 GROVE CITY HARRISVILLE  
 (SR0058 SEG 0760/2216)

2 0 43129 0 00 0000+00 017560 FT

MAIN ST  
 (SR0058 SEG 0760/1771)  
 NC CENTER ST

NC BR  
 BROAD ST  
 BROAD ST  
 (BORO)

CENTER ST  
 (SR0208 SEG 0190/1725)

INTER-BK

INTER-BK

GROVE CITY HARRISVILLE  
 (SR0058 SEG 0760/2216)  
 MFC BEGIN = B

MAIN ST  
 (SR0058 SEG 0760/1771)

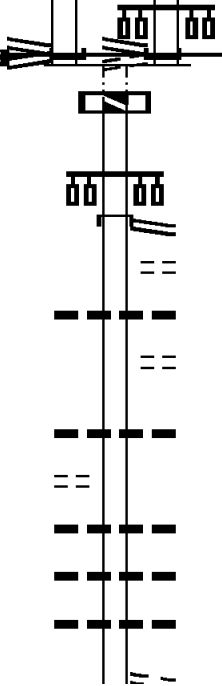
MFC BEGIN = B  
 LTH AH 001492 BK 000100 0071/0000  
 017560 FT

0070/0000  
 017560 FT  
 7064/0000  
 INTER-AHD

LTH AH 000100 BK 000100  
 002612  
 MAIN ST  
 (SR0058 SEG 0770/0377)

MILLER AV  
(BORO)

0060/0915



0060/2612

MAIN ST  
 (SR0058 SEG 0770/0377)

0060/2408

ALLEY  
 (BORO)

0060/2113

018 " DIA CIRC CONCR  
 LEN=0023 INSTALLED 2021  
 MEMORIAL AV

0060/1670

(BORO)

0060/0944

018 " DIA CIRC CONCR  
 LEN=0022 INSTALLED 2021

0060/0629

018 " DIA CIRC CONCR  
 LEN=0023 INSTALLED 2021

0060/0187

018 " DIA CIRC CONCR  
 LEN=0026 INSTALLED 2021

0060/0128

018 " DIA CIRC CONCR  
 LEN=0022 INSTALLED 2021

0060/0079

KOCHER RD  
 (BORO)

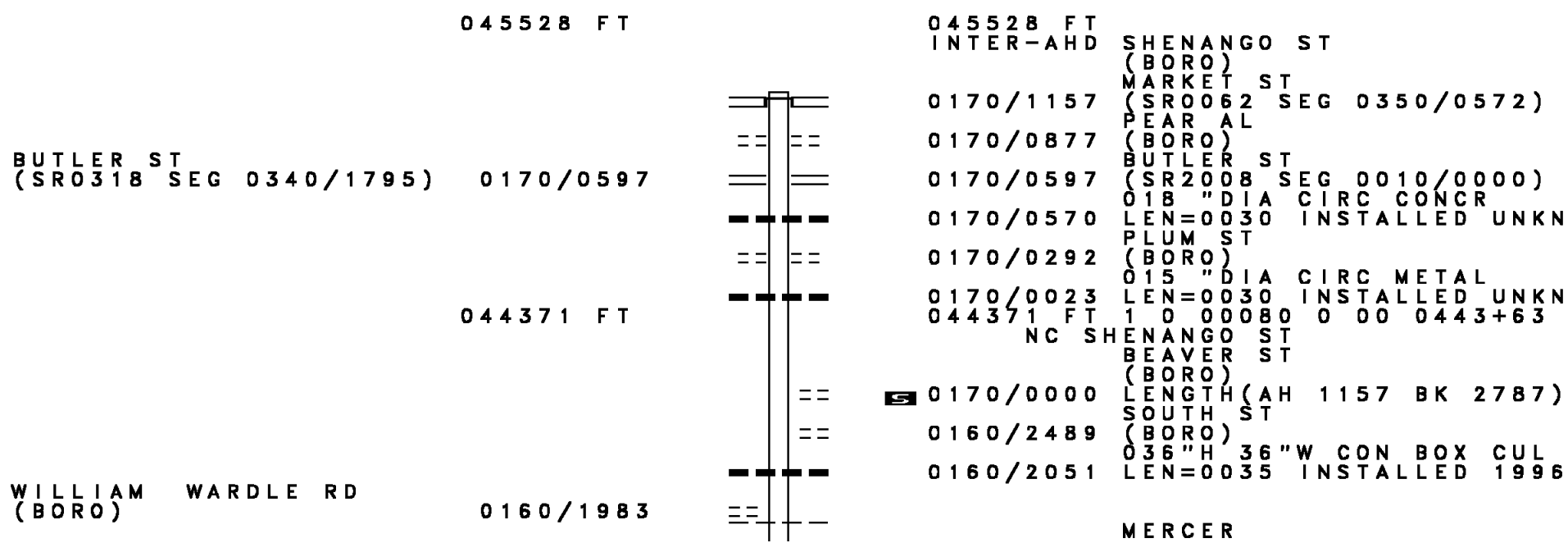
DIR: B TOTAL LEN: 26.912 MI. DIST: 01-4 SR: 173  
 LEFT MUN: GROVE CITY B RIGHT MUN: GROVE CITY B

Stationing	Right of Way	Notes
014948 FT	014948 FT	2 0 43021 0 00 0146+62 GROVE CITY PINE T
KOCHERS RD (T350)	0060/0000	LENGTH(AH 2612 BK 3570)
0050/3246	0050/2717	ENCLAVE DR (PRDR)
LC FOR KOCKERS RD (CONN)	0050/2071	
KOCHERS RD (T350)	0050/1829	
STILLWAGON DR (PRDR)	0050/1222	
	0050/1100	VILLAGE PARK DR (T351)
DUSTY LN (T344)	0050/0813	015" DIA CIRC CONCR LEN=0050 INSTALLED 1997
0050/0661	0050/0478	FORTA DR (PRDR)
011378 FT	011378 FT	2 0 43021 0 00 0114+07 NC LIBERTY ST
MEADOW LN (PRDR)	0050/0000	LENGTH(AH 3570 BK 3520)
0040/3037	0040/1815	AIRPORT RD (T343)
	0040/1793	BMS EN 43/0173/0040/1730 2 0 43021 0 00 0096+31 SWAMP RUN
	0040/1730	BMSBG 43/0173/0040/1730
	0040/1015	015" DIA CIRC CONCR LEN=0055 INSTALLED 1997
	0040/0002	015" DIA CIRC CONCR LEN=0050 INSTALLED 1997
007858 FT	007858 FT	2 0 43021 0 00 0078+90 PINE LIBERTY T
OLD MILL RD	0040/0000	LENGTH(AH 3520 BK 2886)



DIR: B TOTAL LEN: 26.912 MI. DIST: 01-4 SR: 173  
 LEFT MUN: LIBERTY T RIGHT MUN: LIBERTY T

Stationing	Description	Material	Length	Year
(T854) 0030/2757				
0030/1868		024 " DIA CIRC CONCR	LEN=0050	INSTALLED 1997
0030/1081		015 " DIA CIRC CONCR	LEN=0050	INSTALLED 1997
004972 FT		015 " DIA CIRC CONCR	LEN=0050	INSTALLED 1997
	2 0 43021 0 00 0049+71			
	0030/0000	LENGTH(AH 2886 BK 2558)		
	0020/2106	018 " DIA CIRC CONCR	LEN=0050	INSTALLED 1997
	0020/1931	015 " DIA CIRC CONCR	LEN=0060	INSTALLED 1997
	0020/0956	015 " DIA CIRC CONCR	LEN=0046	INSTALLED 1997
2 0 43021 0 00 0024+28	002414 FT	015 " DIA CIRC CONCR	LEN=0056	INSTALLED 1997
COURTNEY MILL RD		BROWNTOWN RD		
(T302)	0020/0000	(T308)		
		LENGTH(AH 2558 BK 2414)		
	0010/2403	024 " DIA CIR PLASTIC	LEN=0080	INSTALLED 1997
	0010/1870	015 " DIA CIRC CONCR	LEN=0042	INSTALLED 1997
	0010/1191	018 " DIA CIRC CONCR	LEN=0050	INSTALLED 1997
NORTHGAIT DR	0010/0909			
(T307)		015 " DIA CAST IRON	LEN=0045	INSTALLED 1997
	0010/0716	015 " DIA CIRC CONCR	LEN=0050	INSTALLED 1997
	0010/0422			
EASTGAIT DR	0010/0199			
(T306)		015 " DIA CIRC CONCR	LEN=0050	INSTALLED 1997
	000000 FT			
	0010/0107			
	000000 FT	2 0 43021 0 00 0000+00		
		NC SLIPPERY ROCK RD		
		INTER-BK SLIPPERY ROCK RD		
		(SR0173 SEG 0170/1876)		
		MFC BEGIN = C		
		BK-BUTLER (10)		
	0010/0000	LENGTH(AH 2414 BK 0000)		



DIR: B TOTAL LEN: 8.623 MI. DIST: 01-4 SR: 158  
 LEFT MUN: MERCER B RIGHT MUN: MERCER B

WILLIAM WARDLE RD  
 (BORO)

0160/1039

MERCER  
 EAST LACKAWANNOCK T

0160/0076

041584 FT

WATSON RD  
 (T626)

0140/1742

035273 FT

		0160/1903	EAST LACKAWANNOCK T
		0160/0768	BMS EN 43/0158/0160/0747 1 0 00080 0 00 0422+91 BRANDY RUN
		0160/0747	BMSBG 43/0158/0160/0747
		0160/0073	018 "DIA CIR PLASTIC LEN=0045 INSTALLED 1996
		041584 FT	1 0 00080 0 00 0415+73
		0160/0000	LENGTH(AH 2787 BK 3115) 024 "DIA CIRC CONCR
		0150/2633	LEN=0052 INSTALLED 1996
		0150/2152	015 "DIA CIRC CONCR LEN=0035 INSTALLED 1996
		0150/1197	018 "DIA CIRC CONCR LEN=0030 INSTALLED 1996
		0150/0759	018 "DIA CIRC CONCR LEN=0031 INSTALLED 1996
		038469 FT	1 0 00080 0 00 0384+58
		0150/0000	LENGTH(AH 3115 BK 3196) 015 "DIA CIRC CONCR
		0140/3167	LEN=0035 INSTALLED 1996
		0140/2329	024 "DIA CIRC CONCR LEN=0044 INSTALLED 1996
		0140/1418	018 "DIA CIR PLASTIC LEN=0040 INSTALLED 1996
		0140/0017	BMS EN 43/0158/0140/0000 1 0 00080 0 00 0352+62 BEAVER RUN
		035273 FT	BMSBG 43/0158/0140/0000
		0140/0000	LENGTH(AH 3196 BK 2712) 015 "DIA CIRC CONCR
		0130/2254	LEN=0045 INSTALLED 1996
		0130/1780	015 "DIA CIRC CONCR LEN=0037 INSTALLED 1996

DIR: B TOTAL LEN: 8.623 MI. DIST: 01-4 SR: 158  
 LEFT MUN: EAST LACKAWANNOCK T RIGHT MUN: EAST LACKAWANNOCK T

VICKERMAN RD  
 (T429)

0130/0516

032561 FT

SHANNON RD  
 (T624)

0120/0511  
 028838 FT

026784 FT

0130/0990	015 " DIA CIRC CONCR	LEN=0043	INSTALLED	1996
0130/0516	STEINGRABE RD	(SR3028	SEG 0010/0000)	
0130/0500	015 " DIA CIRC CONCR	LEN=0045	INSTALLED	1996
0130/0374	024 " DIA CIRC CONCR	LEN=0048	INSTALLED	1996
032561 FT	1 0 00080 0 00 0325+44			
0130/0000	LENGTH(AH 2712 BK 3723)			
0120/3546	015 " DIA CIRC CONCR	LEN=0042	INSTALLED	1996
0120/2454	015 " DIA CIRC CONCR	LEN=0042	INSTALLED	1996
0120/2150	015 " DIA CIRC CONCR	LEN=0046	INSTALLED	1996
0120/1498	015 " DIA CIRC CONCR	LEN=0046	INSTALLED	1996
0120/1296	015 " DIA CIRC CONCR	LEN=0048	INSTALLED	1996
028838 FT	1 0 00080 0 00 0288+82			
0120/0000	LENGTH(AH 3723 BK 2054)			
0110/1982	048 " DIA CIRC CONCR	LEN=0065	INSTALLED	1996
0110/1777	BMSSEN 43/0158/0110/1432			
0110/1409	1 0 00080 0 00 0267+70			
0110/1409	SR 0080 EB			
0110/1409	BMSBG 43/0158/0110/1432			
0110/0168	018 " DIA CIRC CONCR	LEN=0050	INSTALLED	1996
026784 FT	1 0 00080 0 00 0267+70			
0110/0000	RODGERS RD	(T622)		
0110/0000	LENGTH(AH 2054 BK 3003)			
0100/2707	015 " DIA CIRC CONCR	LEN=0041	INSTALLED	1996
0100/2231	015 " DIA CIRC CONCR	LEN=0038	INSTALLED	1996

DIR: B TOTAL LEN: 8.623 MI. DIST: 01-4 SR: 158  
 LEFT MUN: EAST LACKAWANNOCK T RIGHT MUN: EAST LACKAWANNOCK T

1 0 00080 0 00 0237+74 023781 FT  
 STONEBASE RD  
 (T602) 0100/0000

021042 FT

LC TO STONEPILE RD  
 (CONN) 0080/0234

1 0 00080 0 00 0176+57 017756 FT  
 STONEPILE RD  
 (T600) 0080/0000

0100/0527	048 " DIA	CIRC	CONCR	
	LEN=0039	INSTALLED	1996	
0100/0178	018 " DIA	CIRC	CONCR	
023781 FT	LEN=0042	INSTALLED	1996	
	STONEBASE RD			
	(T602)			
0100/0000	LENGTH(AH	3003	BK 2739)	
	018 " DIA	CIRC	CONCR	
	LEN=0060	INSTALLED	1996	
0090/2659	018 " DIA	CIRC	CONCR	
	LEN=0045	INSTALLED	1996	
0090/2085	015 " DIA	CIRC	CONCR	
	LEN=0043	INSTALLED	1996	
0090/1589	036 " DIA	CIRC	CONCR	
	LEN=0043	INSTALLED	1996	
0090/1142	015 " DIA	CIRC	CONCR	
	LEN=0041	INSTALLED	1996	
0090/0719	015 " DIA	CIRC	CONCR	
	LEN=0041	INSTALLED	1996	
0090/0078	015 " DIA	CIRC	CONCR	
	LEN=0041	INSTALLED	1996	
021042 FT	1 0 00080	0 00	0209+43	
0090/0000	LENGTH(AH	2739	BK 3286)	
	015 " DIA	CIRC	CONCR	
	LEN=0043	INSTALLED	1996	
0080/2619	018 " DIA	CIRC	CONCR	
	LEN=0040	INSTALLED	1996	
0080/2269	018 " DIA	CIRC	CONCR	
	LEN=0042	INSTALLED	1996	
0080/1111	018 " DIA	CIRC	CONCR	
	LEN=0044	INSTALLED	1996	
0080/0790	018 " DIA	CIRC	CONCR	
	LEN=0042	INSTALLED	UNKN	
0080/0174	018 " DIA	CIRC	CONCR	
017756 FT	LEN=0042	INSTALLED	UNKN	
0080/0000	LENGTH(AH	3286	BK 2367)	
	024 " DIA	CIRC	CONCR	
	LEN=0050	INSTALLED	1996	
0070/2054	024 " DIA	CIRC	CONCR	
	LEN=0042	INSTALLED	1996	
0070/1393	015 " DIA	CIRC	CONCR	
	LEN=0040	INSTALLED	1996	
0070/0917	018 " DIA	CIRC	CONCR	

DIR: B TOTAL LEN: 8.623 MI. DIST: 01-4 SR: 158  
 LEFT MUN: EAST LACKAWANNOCK T RIGHT MUN: EAST LACKAWANNOCK T

Stationing	Notes	Material	Length	Installation
015389 FT	0070/0278	018 " DIA CIRC CONCR	LEN=0050	INSTALLED 1996
	015389 FT	1 0 00080 0 00	0150+90	
		BOWEN RD (T377)		
	0070/0000	LENGTH(AH 2367 BK 1758)		
013631 FT	0060/0156	018 " DIA CIRC CONCR	LEN=0047	INSTALLED 1996
	013631 FT	1 0 00080 0 00	0136+35	
	0060/0000	LENGTH(AH 1758 BK 2540)		
	0050/1910	024 " DIA CIRC CONCR	LEN=0085	INSTALLED 1996
	NC MERCER RD EAST LACKAWANNOCK WILMINGTON T			
0050/0665		LT. NESH. TR. STRUCTURE LENGTH 22 FT		
	0050/0426	BMSID 43/0158/0050/0426		
	011091 FT	1 0 00080 0 00	0110+95	
		GARRETT RD (T353)		
	0050/0000	LENGTH(AH 2540 BK 3304)		
	0040/2893	024 " DIA CIRC CONCR	LEN=0050	INSTALLED 1996
	0040/2666	018 " DIA CIRC CONCR	LEN=0053	INSTALLED 1996
	0040/1894	018 " DIA CIRC CONCR	LEN=0045	INSTALLED 1996
	0040/1494	018 " DIA CIRC CONCR	LEN=0050	INSTALLED 1996
	0040/0985	BMSSEN 43/0158/0040/0968		
		1 0 00080 0 00	0087+83	
		NESHANNOCK		
	0040/0968	BMSBG 43/0158/0040/0968		
	0040/0796	015 " DIA CIRC CONCR	LEN=0043	INSTALLED 1996
	0040/0015	015 " DIA CIR PLASTIC	LEN=0063	INSTALLED 1996
007787 FT	007787 FT	1 0 00080 0 00	0078+02	
		NC MERCER NEW WILMINGTON RD		

DIR: B TOTAL LEN: 8.623 MI. DIST: 01-4 SR: 158  
 LEFT MUN: WILMINGTON T RIGHT MUN: WILMINGTON T

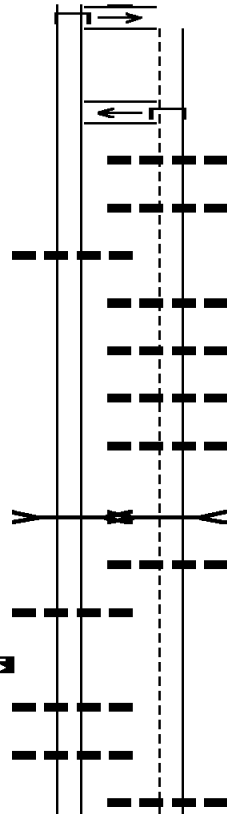
Stationing	Notes	Material / Details
0040/0000	LEESBURG STATION RD (SR2002 SEG 0010/0000)	LENGTH(AH 3304 BK 2599)
0030/1437	018 " DIA CIRC CONCR LEN=0036 INSTALLED 1996	BRIARWOOD LN
0030/1385	(T333)	
0030/0893	018 " DIA CIRC CONCR LEN=0045 INSTALLED 1996	
005188 FT	005188 FT	1 0 00080 0 00 0052+05
	0030/0000	LENGTH(AH 2599 BK 1686)
	0020/1686	FERRIS RD
	0020/1555	(T572)
	0020/1465	BMSBG 43/0158/0020/1455
		1 0 00080 0 00 0050+00
ORCHARD RD (TBK) (T300)	0020/1105	LITTLE NESHANNOCK CREEK
	0020/0972	BMSBG 43/0158/0020/1455
	0020/0882	BMSBG 43/0158/0020/0882
		1 0 00080 0 00 0044+03
		W BR LITTL NESHANNOCK C
	0020/0882	BMSBG 43/0158/0020/0882
	0020/0213	015 " DIA CIRC CONCR
003502 FT	003502 FT	LEN=0042 INSTALLED 1996
	0020/0000	1 0 00080 0 00 0035+13
		LENGTH(AH 1686 BK 3502)
	0010/1716	
	0010/1583	018 " DIA CIRC CONCR
		LEN=0043 INSTALLED 1996
	0010/1170	015 " DIA CIRC CONCR
		LEN=0037 INSTALLED 1996
	000000 FT	000000 FT
		1 0 00080 0 00 0000+00
		NC MERCER-NEW WILMINGTON RD
		INTER-BK MERCER RD
		(SR0158 SEG 0070/2485)
		MFC BEGIN = D
		BK-LAWRENCE (37)
	0010/0000	LENGTH(AH 3502 BK 0000)

MAINTENANCE CROSSOVER R  
 (CONN)  
 AH-VENANGO (60)  
 Z H CONFAIR HW INTER-AHD  
 (SR0080 SEG 0277/0000) 0271/3928  
 146532 FT

036 "DIA CIRC CONCR  
 LEN=0120 INSTALLED UNKN 0271/2714

WOLF CK. TRIB  
 STRUCTURE LENGTH 12 FT  
 BMSID 43/0080/0271/0781 0271/0781

024 "DIA CIRC CONCR  
 LEN=0105 INSTALLED UNKN 0271/0229  
 1 0 01009 0 00 1426+07 142604 FT  
 LENGTH(AH 3928 BK 2776) 0271/0000  
 018 "DIA CIRC CONCR  
 LEN=0115 INSTALLED UNKN 0265/2693  
 060 "DIA CIRC CONCR  
 LEN=0130 INSTALLED UNKN 0265/2547



146475 FT MAINTENANCE CROSSOVER R  
 (CONN)  
 Z H CONFAIR HW  
 0270/3927 (SR0080 SEG 0276/0000)  
 0270/3554 018 "DIA CIRC CONCR  
 LEN=0100 INSTALLED UNKN  
 0270/3169 018 "DIA CIRC CONCR  
 LEN=0105 INSTALLED UNKN

0270/2754 036 "DIA CIRC CONCR  
 LEN=0080 INSTALLED UNKN  
 0270/2319 018 "DIA CIRC CONCR  
 LEN=0085 INSTALLED UNKN  
 0270/1819 018 "DIA CIRC CONCR  
 LEN=0085 INSTALLED UNKN  
 0270/1314 018 "DIA CIRC CONCR  
 LEN=0085 INSTALLED UNKN

WOLF CK. TRIB  
 STRUCTURE LENGTH 12 FT  
 BMSID 43/0080/0270/0630  
 0270/0862 024 "DIA CIRC CONCR  
 0270/0281 LEN=0130 INSTALLED UNKN

142548 FT 1 0 01009 0 00 1427+92  
 0270/0000 LENGTH(AH 3927 BK 2615)

0264/2411 060"H 62"W CON BOX CUL  
 LEN=0130 INSTALLED UNKN



DIR: E TOTAL LEN: 27.752 MI. DIST: 01-4 SR: 80  
 LEFT MUN: WOLF CREEK T RIGHT MUN: WOLF CREEK T

018 "DIA CIRC CONCR LEN=0065 INSTALLED UNKN 0265/2081	---	---	0264/1982	024 "DIA CIRC CONCR LEN=0085 INSTALLED UNKN
018 "DIA CIRC CONCR LEN=0060 INSTALLED UNKN 0265/1761	---	---	0264/1631	018 "DIA CIRC CONCR LEN=0060 INSTALLED UNKN
018 "DIA CIRC CONCR LEN=0060 INSTALLED UNKN 0265/1426	---	---	0264/1281	018 "DIA CIRC CONCR LEN=0060 INSTALLED UNKN
048 "DIA CIRC CONCR LEN=0120 INSTALLED UNKN 0265/0576	---	---	0264/0280	048 "DIA CIRC CONCR LEN=0100 INSTALLED UNKN
030 "DIA CIRC CONCR LEN=0095 INSTALLED UNKN 0265/0084 1 0 01009 0 00 1399+08 139828 FT LENGTH(AH 2776 BK 2490) 0265/0000	---	---	139933 FT 0264/0000	1 0 01009 0 00 1400+85 LENGTH(AH 2615 BK 2583) 030 "DIA CIRC CONCR LEN=0095 INSTALLED UNKN
018 "DIA CIRC CONCR LEN=0105 INSTALLED UNKN 0261/1533	---	---	0260/2534	060"H 62"W CON BOX CUL LEN=0110 INSTALLED UNKN
060"H 62"W CON BOX CUL LEN=0115 INSTALLED UNKN 0261/1276	---	---	0260/1290	018 "DIA CIRC CONCR LEN=0095 INSTALLED UNKN
018 "DIA CIRC CONCR LEN=0030 INSTALLED UNKN 0261/1166	---	---	0260/0834	024 "DIA CIRC CONCR LEN=0095 INSTALLED UNKN
018 "DIA CIRC CONCR LEN=0100 INSTALLED UNKN 0261/0808	---	---	0260/0534	024 "DIA CIRC CONCR LEN=0090 INSTALLED UNKN
018 "DIA CIRC CONCR LEN=0090 INSTALLED UNKN 0261/0498	---	---	0260/0234	1 0 01009 0 00 1375+12 137338 FT LENGTH(AH 2490 BK 2863) 0261/0000
1 0 01009 0 00 1375+12 137338 FT LENGTH(AH 2490 BK 2863) 0261/0000	---	---	137350 FT 0260/0000	1 0 01009 0 00 1375+12 LENGTH(AH 2583 BK 2710) BMSSEN 43/0080/0254/210B
BMSSEN 43/0080/0255/2379 0255/2345	---	---	0254/2221	0 0 00000 0 00 0000+00 T998,CNTRTWN BMSBG 43/0080/0254/210B
0 0 00000 0 00 0000+00 T998,CNTRTWN BMSBG 43/0080/0255/2379 0255/2312	---	---	0254/2188	0 0 00000 0 00 0000+00 T998,CNTRTWN BMSBG 43/0080/0254/210B
018 "DIA CIRC METAL	---	---		

DIR: E TOTAL LEN: 27.752 MI. DIST: 01-4 SR: 80  
 LEFT MUN: WOLF CREEK T RIGHT MUN: WOLF CREEK T

Item ID	Description	Material	Length	Start Station	End Station	Notes
LEN=0115	INSTALLED UNKN	0255/2111				
0254/1962	024 "DIA	CIRC CONCR	LEN=0115			INSTALLED UNKN
0254/1737	018 "DIA	CIRC CONCR	LEN=0105			INSTALLED UNKN
0254/0995	018 "DIA	CIRC CONCR	LEN=0125			INSTALLED UNKN
018 "DIA	CIRC METAL					
LEN=0075	INSTALLED UNKN	0255/0356				
1 0 01009	0 00 1346+41	134475 FT				
LENGTH(AH 2863 BK 2437)		0255/0000				
030 "DIA	CIRC CONCR					
LEN=0115	INSTALLED UNKN	0251/2369				
0254/0224	018 "DIA	CIRC CONCR	LEN=0090			INSTALLED UNKN
134640 FT	1 0 01009	0 00 1347+25				
0254/0000	LENGTH(AH 2710 BK 2586)					
0250/2216	030 "DIA	CIRC CONCR	LEN=0115			INSTALLED UNKN
018 "DIA	CIRC CONCR					
LEN=0095	INSTALLED UNKN	0251/2019				
018 "DIA	CIRC CONCR					
LEN=0050	INSTALLED UNKN	0251/1553				
018 "DIA	CIRC CONCR					
LEN=0050	INSTALLED UNKN	0251/1254				
0250/1553	018 "DIA	CIRC CONCR	LEN=0065			INSTALLED UNKN
0250/1253	018 "DIA	CIRC CONCR	LEN=0065			INSTALLED UNKN
018 "DIA	CIRC CONCR					
LEN=0050	INSTALLED UNKN	0251/0954				
0250/0953	018 "DIA	CIRC CONCR	LEN=0065			INSTALLED UNKN
018 "DIA	CIRC CONCR					
LEN=0050	INSTALLED UNKN	0251/0656				
0250/0653	018 "DIA	CIRC CONCR	LEN=0065			INSTALLED UNKN
018 "DIA	CIRC CONCR					
LEN=0050	INSTALLED UNKN	0251/0359				
0250/0353	018 "DIA	CIRC CONCR	LEN=0065			INSTALLED UNKN
0250/0061	018 "DIA	CIRC CONCR	LEN=0105			INSTALLED UNKN
132054 FT	1 0 01009	0 00 1322+02				
0250/0000	LENGTH(AH 2586 BK 2693)					
0244/2655	MAINTENANCE CROSSOVER RD					(CONN)
0245/2659						
018 "DIA	CIRC CONCR					
LEN=0090	INSTALLED UNKN	0245/2300				
0244/1980	04B "DIA	CIRC CONCR	LEN=0100			INSTALLED UNKN
042 "DIA	CIRC CONCR					
LEN=0100	INSTALLED UNKN	0245/1958				
018 "DIA	CIRC CONCR					

DIR: E TOTAL LEN: 27.752 MI. DIST: 01-4 SR: 80  
 LEFT MUN: WOLF CREEK T RIGHT MUN: WOLF CREEK T

Item ID	Description	Length (ft)	Stationing	Notes
LEN=0100	INSTALLED UNKN	0245/1590		
018 "DIA CIRC CONCR				
LEN=0085	INSTALLED UNKN	0245/0931		
015 "DIA CIRC CONCR				
LEN=0035	INSTALLED UNKN	0245/0608		
BMSEN 43/0080/0245/0384		0245/0464		
1 0 01009 0 00 1296+67				
WOLF CREEK				
BMSBG 43/0080/0245/0384		0245/0333		
1 0 01009 0 00 1293+23		129370 FT		
LENGTH(AH 2668 BK 2710)		0245/0000		
0244/0645	018 "DIA CIRC CONCR			
	LEN=0110	INSTALLED UNKN		
0244/0458	018 "DIA CIRC CONCR			
	LEN=0045	INSTALLED UNKN		
0244/0450	BMSEN 43/0080/0244/0292			
	1 0 01009 0 00 1296+84			
	WOLF CREEK			
0244/0319	BMSBG 43/0080/0244/0292			
	018 "DIA CIRC CONCR			
	LEN=0090	INSTALLED UNKN		
0244/0095	1 0 01009 0 00 1294+33			
129361 FT				
0244/0000	LENGTH(AH 2693 BK 2695)			
	015 "DIA CIRC CONCR			
	LEN=0085	INSTALLED UNKN		
	018 "DIA CIRC CONCR			
	LEN=0070	INSTALLED UNKN		
	018 "DIA CIRC CONCR			
	LEN=0090	INSTALLED UNKN		
0240/2390	018 "DIA CIRC CONCR			
	LEN=0100	INSTALLED UNKN		
0240/1990	024 "DIA CIRC CONCR			
	LEN=0100	INSTALLED UNKN		
0240/1590	018 "DIA CIRC CONCR			
	LEN=0055	INSTALLED UNKN		
0240/1240	RAMP C RD			
	(SR8010 SEG 0750/1975)			
0240/0930	1 0 01009 0 00 1269+17			
	LENGTH(AH 2695 BK 2488)			
0240/0562	RAMP D RD			
	(SR8010 SEG 0760/0000)			
0240/0470	036 "DIA CIRC CONCR			
	LEN=0130	INSTALLED UNKN		
RAMP B RD				
(SR8010 SEG 0500/0000)				
1 0 01009 0 00 1268+23		126660 FT		
LENGTH(AH 2710 BK 2682)		0241/0000		
0241/1554	042 "DIA CIRC CONCR			
	LEN=0130	INSTALLED UNKN		
0241/1203				
0241/0825				
0241/0500				
0234/1954				
0234/1542				

EXTRACT DATE: 12/18/2023  
PRINT DATE: 12/19/2023

ROADWAY MANAGEMENT SYSTEM  
SLD COUNTY/SR - ANNUAL PRINT

PAGE NUMBER: 143  
COUNTY: MERCER

DIR: E TOTAL LEN: 27.752 MI.  
LEFT MUN: WOLF CREEK T

DIST: 01-4 SR: 80  
RIGHT MUN: WOLF CREEK T

BMS EN 43/0080/0235/1759 0235/1754  
1 0 01009 0 00 1256+73  
SR 0173  
BMSBG 43/0080/0235/1759 0235/1654  
015 "DIA CIRC CONCR  
LEN=0035 INSTALLED UNKN 0235/1627

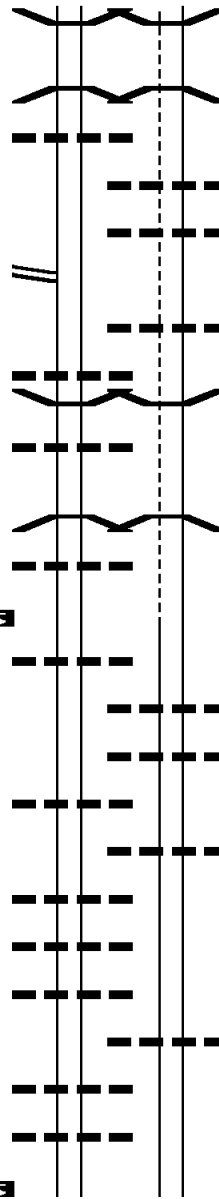
RAMP A RD  
(SR8010 SEG 0250/0847) 0235/0883

018 "DIA CIRC CONCR  
LEN=0090 INSTALLED UNKN 0235/0556  
BMS EN 43/0080/0235/0277 0235/0395  
006 "H 12 "W UNKN METAL  
LEN=0085 INSTALLED UNKN 0235/0387  
1 0 01009 0 00 1243+47  
BLACK RUN  
BMSBG 43/0080/0235/0277 0235/0349  
018 "DIA CIRC CONCR  
LEN=0100 INSTALLED UNKN 0235/0228  
1 0 01009 0 00 1240+70 123978 FT  
LENGTH(AH 2682 BK 2500) 0235/0000  
018 "DIA CIRC CONCR  
LEN=0100 INSTALLED UNKN 0231/2455

018 "DIA CIRC CONCR  
LEN=0060 INSTALLED UNKN 0231/1650

018 "DIA CIRC CONCR  
LEN=0060 INSTALLED UNKN 0231/1353  
018 "DIA CIRC CONCR  
LEN=0060 INSTALLED UNKN 0231/1047  
018 "DIA CIRC CONCR  
LEN=0115 INSTALLED UNKN 0231/0863

024 "DIA CIRC CONCR  
LEN=0100 INSTALLED UNKN 0231/0468  
018 "DIA CIRC CONCR  
LEN=0095 INSTALLED UNKN 0231/0113  
1 0 01009 0 00 1214+50 121478 FT  
LENGTH(AH 2500 BK 2694) 0231/0000



0234/1485 BMS EN 43/0080/0234/1417  
1 0 01009 0 00 1243+73  
SR 0173  
0234/1386 BMSBG 43/0080/0234/1417

0234/1355 018 "DIA CIRC CONCR  
LEN=0050 INSTALLED UNKN  
0234/0960 018 "DIA CIRC METAL  
LEN=0100 INSTALLED UNKN

0234/0580 015 "DIA CIRC CONCR  
LEN=0110 INSTALLED UNKN

0234/0236 BMS EN 43/0080/0234/0227

1 0 01009 0 00 1241+46  
BLACK RUN  
0234/0191 BMSBG 43/0080/0234/0227

124178 FT 1 0 01009 0 00 1241+46  
0234/0000 LENGTH(AH 2488 BK 2650)

0230/2070 018 "DIA CIRC CONCR  
LEN=0060 INSTALLED UNKN  
0230/1680 018 "DIA CIRC CONCR  
LEN=0060 INSTALLED UNKN

0230/1410 018 "DIA CIRC CONCR  
LEN=0060 INSTALLED UNKN

0230/0824 018 "DIA CIRC CONCR  
LEN=0100 INSTALLED UNKN

121528 FT 1 0 01009 0 00 1216+48  
0230/0000 LENGTH(AH 2650 BK 2577)

DIR: E TOTAL LEN: 27.752 MI. DIST: 01-4 SR: 80  
 LEFT MUN: WOLF CREEK T RIGHT MUN: WOLF CREEK T

018 "DIA CIRC CONCR LEN=0085 INSTALLED UNKN	0225/2307	---	---						
018 "DIA CIRC CONCR LEN=0090 INSTALLED UNKN	0225/1907	---	---						
018 "DIA CIRC CONCR LEN=0110 INSTALLED UNKN	0225/1642	---	---						
018 "DIA CIRC CONCR LEN=0110 INSTALLED UNKN	0225/1089	---	---					0224/1516	018 "DIA CIRC CONCR LEN=0110 INSTALLED UNKN
030 "DIA CIRC CONCR LEN=0110 INSTALLED UNKN	0225/0394	---	---					0224/0600	018 "DIA CIRC CONCR LEN=0120 INSTALLED UNKN
								0224/0365	030 "DIA CIRC CONCR LEN=0110 INSTALLED UNKN
								0224/0150	018 "DIA CIRC CONCR LEN=0110 INSTALLED UNKN
1 0 01009 0 00 1188+30 118784 FT LENGTH(AH 2694 BK 2596) 0225/0000								118951 FT	1 0 01009 0 00 1189+03 LENGTH(AH 2577 BK 2637)
								0224/0000	036 "DIA CIRC CONCR LEN=0105 INSTALLED UNKN
								0220/2407	018 "DIA CIRC CONCR LEN=0115 INSTALLED UNKN
								0220/2357	
036 "DIA CIRC CONCR LEN=0105 INSTALLED UNKN	0221/2324	---	---						
SHRP WIM 502	0221/2040								
								M 0220/1900	SHRP WIM 502
								0220/1864	018 "DIA CIRC CONCR LEN=0110 INSTALLED UNKN
MAINTENANCE CROSSOVER R (CONN)	0221/1677							0220/1603	MAINTENANCE CROSSOVER R (CONN)
								0220/1337	018 "DIA CIRC CONCR LEN=0120 INSTALLED UNKN
WOLF CREEK PINE T	0221/0947							0220/1073	WOLF CREEK PINE T
								0220/0838	018 "DIA CIRC CONCR LEN=0130 INSTALLED UNKN
042 "DIA CIRC CONCR LEN=0115 INSTALLED UNKN	0221/0439	---	---						
								0220/0407	018 "DIA CIRC CONCR LEN=0100 INSTALLED UNKN
								0220/0349	048 "DIA CIRC CONCR LEN=0115 INSTALLED UNKN
1 0 01009 0 00 1161+77 116188 FT LENGTH(AH 2596 BK 2721) 0221/0000								116314 FT	1 0 01009 0 00 1163+49 LENGTH(AH 2637 BK 2600)
								0220/0000	018 "DIA CIRC CONCR LEN=0100 INSTALLED UNKN
								0214/2582	
042 "DIA CIRC CONCR LEN=0115 INSTALLED UNKN	0215/2350	---	---						

DIR: E TOTAL LEN: 27.752 MI. DIST: 01-4 SR: 80  
LEFT MUN: PINE T RIGHT MUN: PINE T


018 "DIA CIRC CONCR LEN=0100 INSTALLED UNKN	0215/1810	0214/2208	048 "DIA CIRC CONCR LEN=0115 INSTALLED UNKN
024 "DIA CIRC CONCR LEN=0115 INSTALLED UNKN	0215/1645	0214/2132	018 "DIA CIRC CONCR LEN=0100 INSTALLED UNKN
018 "DIA CIRC CONCR LEN=0105 INSTALLED UNKN	0215/1310	0214/1511	024 "DIA CIRC CONCR LEN=0115 INSTALLED UNKN
024 "DIA CIRC CONCR LEN=0133 INSTALLED UNKN	0215/1075	0214/0922	024 "DIA CIRC CONCR LEN=0135 INSTALLED UNKN
1 0 01009 0 00 1135+33 113467 FT PINE FINDLEY T LENGTH(AH 2721 BK 2412) 0215/0000		0214/0682	018 "DIA CIRC CONCR LEN=0090 INSTALLED UNKN
018 "DIA CIRC METAL LEN=0050 INSTALLED UNKN	0211/1749	0214/0216	018 "DIA CIRC CONCR LEN=0110 INSTALLED UNKN
018 "DIA CIRC METAL LEN=0050 INSTALLED UNKN	0211/1321	113714 FT 0214/0000	1 0 01009 0 00 1135+70 LENGTH(AH 2600 BK 2627) 018 "DIA CIRC CONCR LEN=0115 INSTALLED UNKN
018 "DIA CIRC METAL LEN=0050 INSTALLED UNKN	0211/0921	0210/2322	
024 "DIA CIRC CONCR LEN=0115 INSTALLED UNKN	0211/0700	0210/0752	024 "DIA CIRC CONCR LEN=0115 INSTALLED UNKN
015 "DIA CIRC CONCR LEN=0035 INSTALLED UNKN	0211/0489	0210/0577	018 "DIA CIRC CONCR LEN=0035 INSTALLED UNKN
BMSBG 43/0080/0211/0000	0211/0379	0210/0379	BMSBG 43/0080/0210/0000
FINDLEY PINE T	0211/0178	0210/0075	PINE FINDLEY T
1 0 01009 0 00 1109+27 111055 FT SR 2007 BMSBG 43/0080/0211/0000 PINE FINDLEY T		111087 FT	1 0 01009 0 00 1109+57 SR 2007 BMSBG 43/0080/0210/0000

DIR: E TOTAL LEN: 27.752 MI. DIST: 01-4 SR: 80  
 LEFT MUN: FINDLEY T RIGHT MUN: FINDLEY T

Length (AH BK)	Material	Status	Stationing	Notes	Stationing	Material	Status	Notes
024 "DIA CIRC CONCR LEN=0110	INSTALLED	UNKN	0205/2512		0210/0000	024 "DIA CIRC CONCR LEN=0110	INSTALLED	UNKN
048 "DIA CIRC CONCR LEN=0115	INSTALLED	UNKN	0205/2097		0204/2369	018 "DIA CIRC CONCR LEN=0105	INSTALLED	UNKN
024 "DIA CIRC CONCR LEN=0105	INSTALLED	UNKN	0205/1937		0204/2269	048 "DIA CIRC CONCR LEN=0115	INSTALLED	UNKN
018 "DIA CIRC CONCR LEN=0095	INSTALLED	UNKN	0205/1577		0204/1916	018 "DIA CIRC CONCR LEN=0095	INSTALLED	UNKN
024 "DIA CIRC CONCR LEN=0090	INSTALLED	UNKN	0205/0840		0204/1406	024 "DIA CIRC CONCR LEN=0090	INSTALLED	UNKN
024 "DIA CIRC CONCR LEN=0085	INSTALLED	UNKN	0205/0383		0204/1055	024 "DIA CIRC CONCR LEN=0100	INSTALLED	UNKN
SIGN: 3 CHORD TRUSS BMSID 43/0080/0205/0370			0205/0335	[Diagram]	0204/0669	024 "DIA CIRC CONCR LEN=0080	INSTALLED	UNKN
1 0 01009 0 00 1082+33 108124 FT LENGTH(AH 2931 BK 2470)			0205/0000	[Diagram]	0204/0237	036 "DIA CIRC CONCR LEN=0120	INSTALLED	UNKN
036 "DIA CIRC CONCR LEN=0110	INSTALLED	UNKN	0201/2396		108210 FT	024 "DIA CIRC CONCR LEN=0090	INSTALLED	UNKN
024 "DIA CIRC CONCR LEN=0100	INSTALLED	UNKN	0201/1974		0204/0000	030 "DIA CIRC CONCR LEN=0115	INSTALLED	UNKN
036 "DIA CIRC CONCR LEN=0115	INSTALLED	UNKN	0201/1640		0200/2350	018 "DIA CIRC CONCR LEN=0105	INSTALLED	UNKN
EMERGENCY CROSSOVER (CONN)			0201/0808	[Diagram]	0200/1925	018 "DIA CIRC CONCR LEN=0100	INSTALLED	UNKN
					0200/1531			
					0200/1285			
					0200/1001			

EMERGENCY CROSSOVER

DIR: E TOTAL LEN: 27.752 MI. DIST: 01-4 SR: 80  
 LEFT MUN: FINDLEY T RIGHT MUN: FINDLEY T





DIR: E TOTAL LEN: 27.752 MI. DIST: 01-4 SR: 80  
 LEFT MUN: FINDLEY T RIGHT MUN: FINDLEY T

OP ID 43/0079/1165/0148 0191/1033		SR 0079 SB OP ID 43/0079/1165/0148
018 "DIA CIRC CONCR LEN=0075 INSTALLED UNKN 0191/0915		0190/0977 018 "DIA CIRC CONCR LEN=0075 INSTALLED UNKN
		0190/0912 018 "DIA CIRC CONCR LEN=0075 INSTALLED UNKN
		0190/0895 018 "DIA CIRC CONCR LEN=0080 INSTALLED UNKN
		0190/0891 SIGN: 3 CHORD TRUSS BMSID 43/0080/0190/0931
RAMP B RD (SR8008 SEG 0510/0000) 0191/0713		
024 "DIA CIRC CONCR LEN=0080 INSTALLED UNKN 0191/0616		0190/0615 018 "DIA CIRC CONCR LEN=0080 INSTALLED UNKN
		RAMP H RD (SR8008 SEG 0260/1345)
		0190/0457 018 "DIA CIRC CONCR LEN=0100 INSTALLED UNKN
		0190/0312
018 "DIA CIRC CONCR LEN=0065 INSTALLED UNKN 0191/0307		
		024 "DIA CIRC CONCR LEN=0050 INSTALLED UNKN
1 0 01009 0 00 1003+03 100325 FT LENGTH(AH 2601 BK 2702) 0191/0000		1 0 01009 0 00 1004+64 LENGTH(AH 2705 BK 2538)
018 "DIA CIRC CONCR LEN=0070 INSTALLED UNKN 0185/2693		0190/0008
036 "DIA CIRC CONCR LEN=0110 INSTALLED UNKN 0185/2304		0190/0000
RAMP A RD (SR8008 SEG 0500/2867) 0185/2144		0184/2229 018 "DIA CIRC CONCR LEN=0080 INSTALLED UNKN
		RAMP G RD (SR8008 SEG 0250/0000)
SR 0058 OP ID 43/0058/0660/0479 0185/1625		0184/1999
		0184/1528 SR 0058 OP ID 43/0058/0660/0479
		0184/1420 018 "DIA CIRC CONCR LEN=0070 INSTALLED UNKN
		SIGN: 3 CHORD TRUSS
		0184/1416 BMSID 43/0080/0184/1516
		0184/1130 018 "DIA CIRC CONCR LEN=0070 INSTALLED UNKN
		024 "DIA CIRC CONCR LEN=0060 INSTALLED UNKN
		0184/0833
1 0 01009 0 00 0977+43 097623 FT		097802 FT 1 0 01009 0 00 0976+97

DIR: E TOTAL LEN: 27.752 MI. DIST: 01-4 SR: 80  
 LEFT MUN: FINDLEY T RIGHT MUN: FINDLEY T

Stationing	Description	Stationing	Description
0185/0000	018 "DIA CIRC CONCR LEN=0060 INSTALLED UNKN	0184/0000	018 "DIA CIRC CONCR LEN=0045 INSTALLED UNKN
0181/2367	018 "DIA CIRC CONCR LEN=0060 INSTALLED UNKN	0180/2449	018 "DIA CIRC CONCR LEN=0045 INSTALLED UNKN
0181/1832	018 "DIA CIRC CONCR LEN=0060 INSTALLED UNKN	0180/2157	018 "DIA CIRC METAL LEN=0045 INSTALLED UNKN
0181/1484	018 "DIA CIRC CONCR LEN=0060 INSTALLED UNKN	0180/1860	018 "DIA CIRC CONCR LEN=0045 INSTALLED UNKN
0181/1403	EMERGENCY CROSSOVER (CONN)	0180/1564	018 "DIA CIRC CONCR LEN=0045 INSTALLED UNKN
0181/1243	018 "DIA CIRC CONCR LEN=0060 INSTALLED UNKN	0180/1404	EMERGENCY CROSSOVER (CONN)
0181/0998	018 "DIA CIRC CONCR LEN=0060 INSTALLED UNKN	0180/1313	018 "DIA CIRC CONCR LEN=0060 INSTALLED UNKN
0181/0747	060 "DIA CIRC METAL LEN=0140 INSTALLED UNKN	0180/1005	018 "DIA CIRC CONCR LEN=0060 INSTALLED UNKN
0181/0164	018 "DIA CIRC CONCR LEN=0060 INSTALLED UNKN	0180/0198	024 "DIA CIRC CONCR LEN=0070 INSTALLED UNKN
0181/0000	1 0 01009 0 00 0950+60 095100 FT LENGTH(AH 2523 BK 2726)	0180/0000	095049 FT 1 0 01009 0 00 0951+73 LENGTH(AH 2753 BK 2528)
0175/2596	018 "DIA CIRC CONCR LEN=0060 INSTALLED UNKN	0174/2340	018 "DIA CIRC CONCR LEN=0060 INSTALLED UNKN
0175/2280	018 "DIA CIRC CONCR LEN=0070 INSTALLED UNKN	0174/2039	024 "DIA CIRC CONCR LEN=0060 INSTALLED UNKN
0175/1655	018 "DIA CIRC CONCR LEN=0060 INSTALLED UNKN	0174/1902	SIGN: 3 CHORD TRUSS BMSID 43/0080/0174/2006
		0174/1683	060"H 70"W ELLIP METAL LEN=0060 INSTALLED UNKN
		0174/1400	018 "DIA CIRC CONCR LEN=0060 INSTALLED UNKN

DIR: E TOTAL LEN: 27.752 MI. DIST: 01-4 SR: 80  
 LEFT MUN: FINDLEY T RIGHT MUN: FINDLEY T

Segment ID	Material	Length (ft)	Start Station	End Station	Notes
LEN=0060	INSTALLED UNKN	0175/1350			
0174/1103	018 "DIA CIRC CONCR	LEN=0060			INSTALLED UNKN
0174/0811	018 "DIA CIRC CONCR	LEN=0060			INSTALLED UNKN
0174/0592	054 "DIA CIRC CONCR	LEN=0080			INSTALLED UNKN
0174/0428	054 "DIA CIRC CONCR	LEN=0080			INSTALLED UNKN
1 0 01009 0 00 0923+91 092374 FT					
LENGTH(AH 2726 BK 2557) 0175/0000					
092521 FT					
0174/0000	1 0 01009 0 00 0924+97				LENGTH(AH 2528 BK 2750)
0170/2567	018 "DIA CIRC CONCR	LEN=0105			INSTALLED UNKN
042 "DIA CIRC CONCR					
LEN=0100	INSTALLED UNKN	0171/2450			
0170/2258	048 "DIA CIRC CONCR	LEN=0100			INSTALLED UNKN
018 "DIA CIRC CONCR					
LEN=0060	INSTALLED UNKN	0171/1881			
0170/1828	018 "DIA CIRC CONCR	LEN=0060			INSTALLED UNKN
030 "DIA CIRC CONCR					
LEN=0100	INSTALLED UNKN	0171/1787			
0170/1626	048 "DIA CIRC CONCR	LEN=0110			INSTALLED UNKN
0170/1332	018 "DIA CIRC CONCR	LEN=0060			INSTALLED UNKN
018 "DIA CIRC CONCR					
LEN=0060	INSTALLED UNKN	0171/1310			
0170/1066	018 "DIA CIRC CONCR	LEN=0050			INSTALLED UNKN
018 "DIA CIRC CONCR					
LEN=0060	INSTALLED UNKN	0171/1042			
0170/0790	018 "DIA CIRC CONCR	LEN=0060			INSTALLED UNKN
018 "DIA CIRC CONCR					
LEN=0060	INSTALLED UNKN	0171/0777			
0170/0545	018 "DIA CIRC CONCR	LEN=0070			INSTALLED UNKN
018 "DIA CIRC CONCR					
LEN=0060	INSTALLED UNKN	0171/0537			
0170/0276	018 "DIA CIRC CONCR	LEN=0060			INSTALLED UNKN
018 "DIA CIRC CONCR					
LEN=0060	INSTALLED UNKN	0171/0272			
1 0 01009 0 00 0897+32 089817 FT					
LENGTH(AH 2557 BK 2641) 0171/0000					
089771 FT					
0170/0000	1 0 01009 0 00 0898+72				LENGTH(AH 2750 BK 2738)
0164/2640	024 "DIA CIRC CONCR	LEN=0060			INSTALLED UNKN
	018 "DIA CIRC CONCR				

EXTRACT DATE: 12/18/2023  
PRINT DATE: 12/19/2023

ROADWAY MANAGEMENT SYSTEM  
SLD COUNTY/SR - ANNUAL PRINT

PAGE NUMBER: 135  
COUNTY: MERCER

DIR: E TOTAL LEN: 27.752 MI.  
LEFT MUN: FINDLEY T

DIST: 01-4 SR: 80  
RIGHT MUN: FINDLEY T

Item ID	Description	Stationing	Structure	Material	Length	Notes
BMSID 43/0080/0164/1847	CAVC	0164/1840M			836	
018 "DIA CIRC CONCR		0165/1272				
030 "DIA CIRC CONCR		0165/1038				
018 "DIA CIRC CONCR		0165/0141				
018 "DIA CIRC CONCR		0165/0000				
018 "DIA CIRC CONCR		0161/2540				
018 "DIA CIRC CONCR		0161/2228				
018 "DIA CIRC CONCR		0161/1928				
018 "DIA CIRC CONCR		0161/1641				
018 "DIA CIRC CONCR		0160/2471				
018 "DIA CIRC CONCR		0160/2204				
018 "DIA CIRC CONCR		0160/1908				
024 "DIA CIRC CONCR		0160/1605				
024 "DIA CIRC CONCR		0160/1346				
018 "DIA CIRC CONCR		0164/0931				
018 "DIA CIRC CONCR		0164/0454				
018 "DIA CIRC CONCR		0164/0189				
030 "DIA CIRC CONCR		0164/0000				
018 "DIA CIRC CONCR		0164/1813				
018 "DIA CIRC CONCR		0164/1560				
030 "DIA CIRC CONCR		0164/1450				
018 "DIA CIRC CONCR		0164/2110				
0164/2463		0164/2250				
0164/2463		0164/1959				
0164/2463		0164/1840				
0164/2463		0164/1813				
0164/2463		0164/1560				
0164/2463		0164/1450				
0164/2463		0164/0931				
0164/2463		0164/0454				
0164/2463		0164/0189				
0164/2463		0164/0000				
0164/2463		0160/2471				
0164/2463		0160/2204				
0164/2463		0160/1908				
0164/2463		0160/1605				
0164/2463		0160/1346				

DIR: E TOTAL LEN: 27.752 MI. DIST: 01-4 SR: 80  
 LEFT MUN: FINDLEY T RIGHT MUN: FINDLEY T

018 "DIA CIRC CONCR LEN=0040 INSTALLED UNKN 0161/1335	---								
018 "DIA CIRC CONCR LEN=0100 INSTALLED UNKN 0161/1040	---					0160/1041	015 "DIA CIRC CONCR LEN=0060 INSTALLED UNKN		
018 "DIA CIRC CONCR LEN=0105 INSTALLED UNKN 0161/0180 1 0 01009 0 00 0844+87 084518 FT LENGTH(AH 2658 BK 2616) 0161/0000 BMSSEN 43/0080/0155/1911 0155/2311	---					084450 FT 0160/0000 0154/2260	1 0 01009 0 00 0846+13 LENGTH(AH 2583 BK 2567) BMSSEN 43/0080/0154/1917 FINDLEY EAST LACKAWANNOCK T		
FINDLEY EAST LACKAWANNOCK T 1 0 01009 0 00 0837+97 NESHANNOCK BMSBG 43/0080/0155/1911 0155/1911	---					0154/2107	1 0 01009 0 00 0818+99 NESHANNOCK C BMSBG 43/0080/0154/1917		
018 "DIA CIRC CONCR LEN=0125 INSTALLED UNKN 0155/1622 018 "DIA CIRC CONCR LEN=0060 INSTALLED UNKN 0155/1048	---					0154/1879			
018 "DIA CIRC CONCR LEN=0045 INSTALLED UNKN 0155/0774	---					0154/0924	018 "DIA CIRC CONCR LEN=0060 INSTALLED UNKN		
018 "DIA CIRC CONCR LEN=0060 INSTALLED UNKN 0155/0513 1 0 01009 0 00 0818+84 081902 FT 018 "DIA CIRC CONCR LEN=0060 INSTALLED UNKN LENGTH(AH 2616 BK 2651) 0155/0000	---					0154/0659	015 "DIA CIRC CONCR LEN=0060 INSTALLED UNKN		
018 "DIA CIRC CONCR LEN=0045 INSTALLED UNKN 0151/2387	---					081883 FT 0154/0000	1 0 01009 0 00 0818+99 LENGTH(AH 2567 BK 2667) 018 "DIA CIRC CONCR LEN=0055 INSTALLED UNKN		
MAINTENANCE CROSSOVER R (CONN) 0151/1718	---					0150/2602			
	---					0150/2316	018 "DIA CIRC CONCR LEN=0069 INSTALLED UNKN 030 "DIA CIRC CONCR LEN=0155 INSTALLED UNKN MAINTENANCE CROSSOVER R (CONN)		
	---					0150/2055	042 "DIA CIRC CONCR LEN=0105 INSTALLED UNKN 018 "DIA CIRC CONCR LEN=0085 INSTALLED UNKN 048 "DIA CIRC CONCR LEN=0100 INSTALLED UNKN		
	---					0150/1731			
	---					0150/1525			
	---					0150/1275			
	---					0150/0775			

DIR: E TOTAL LEN: 27.752 MI. DIST: 01-4 SR: 80  
 LEFT MUN: EAST LACKAWANNOCK T RIGHT MUN: EAST LACKAWANNOCK T

					0150/0575	018 "DIA CIRC CONCR LEN=0115 INSTALLED UNKN
RAMP B RD (SR8006 SEG 0500/0000)	0151/0327					
					0150/0296	RAMP D RD (SR8006 SEG 0750/0708) 018 "DIA CIRC CONCR LEN=0115 INSTALLED UNKN
1 0 01009 0 00 0791+67 079251 FT					0150/0235	1 0 01009 0 00 0793+41
LENGTH(AH 2651 BK 2734)	0151/0000				079216 FT	LENGTH(AH 2667 BK 2818)
BMSEN 43/0080/0145/2383	0145/2441				0150/0000	BMSEN 43/0080/0144/2204
1 0 01009 0 00 0788+24					0144/2524	1 0 01009 0 00 0788+26
SR 0019 E/W						SR 0019 NB
BMSBG 43/0080/0145/2383	0145/2296				0144/2380	BMSBG 43/0080/0144/2204
SMALL STREAM						SMALL STREAM
STRUCTURE LENGTH 9 FT					0144/2250	STRUCTURE LENGTH 9 FT
BMSID 43/0080/0144/2115	0145/2053					BMSID 43/0080/0144/2115
					0144/2202	018 "DIA CIRC METAL LEN=0060 INSTALLED UNKN
018 "DIA CIRC CONCR LEN=0160 INSTALLED UNKN	0145/1492					
RAMP A RD (SR8006 SEG 0250/0965)	0145/1444					
					0144/1476	RAMP C RD (SR8006 SEG 0010/0000)
					0144/1145	030 "DIA CIRC CONCR LEN=0090 INSTALLED UNKN
018 "DIA CIRC CONCR LEN=0055 INSTALLED UNKN	0145/0580					
MAINTENANCE CROSSOVER R (CONN)	0145/0375				0144/0474	MAINTENANCE CROSSOVER R (CONN)
1 0 01009 0 00 0764+92 076517 FT						1 0 01009 0 00 0766+03
LENGTH(AH 2734 BK 2614)	0145/0000				076398 FT	LENGTH(AH 2818 BK 2465)
018 "DIA CIRC CONCR LEN=0055 INSTALLED UNKN	0141/2261				0144/0000	
018 "DIA CIRC CONCR LEN=0055 INSTALLED UNKN	0141/1968					
018 "DIA CIRC CONCR LEN=0055 INSTALLED UNKN	0141/1482					
					0140/0995	018 "DIA CIRC CONCR LEN=0095 INSTALLED UNKN
072 "DIA CIRC METAL LEN=0135 INSTALLED UNKN	0141/0485				0140/0741	018 "DIA CIRC METAL LEN=0030 INSTALLED UNKN
					0140/0475	065 "DIA CIRC METAL LEN=0135 INSTALLED UNKN

DIR: E TOTAL LEN: 27.752 MI. DIST: 01-4 SR: 80  
LEFT MUN: EAST LACKAWANNOCK T RIGHT MUN: EAST LACKAWANNOCK T

1 0 01009 0 00 0738+60 073903 FT	0140/0346	018 "DIA CIRC CONCR
LENGTH(AH 2614 BK 2679) 0141/0000	073933 FT	LEN=0040 INSTALLED UNKN
	0140/0000	1 0 01009 0 00 0740+58
	0134/2177	LENGTH(AH 2465 BK 2631)
	0134/1751	060 "DIA CIRC CONCR
	0134/1099	LEN=0050 INSTALLED UNKN
018 "DIA CIRC CONCR	0134/0811	018 "DIA CIRC CONCR
LEN=0050 INSTALLED UNKN 0135/0916	0134/0537	LEN=0065 INSTALLED UNKN
		018 "DIA CIRC CONCR
018 "DIA CIRC CONCR		LEN=0150 INSTALLED UNKN
LEN=0055 INSTALLED UNKN 0135/0659		018 "DIA CIRC CONCR
		LEN=0055 INSTALLED UNKN
018 "DIA CIRC CONCR		018 "DIA CIRC CONCR
LEN=0055 INSTALLED UNKN 0135/0373		LEN=0060 INSTALLED UNKN
072"H 72"W CON BOX CUL		
LEN=0060 INSTALLED UNKN 0135/0111		
1 0 01009 0 00 0711+88 071224 FT	071302 FT	1 0 01009 0 00 0713+59
LENGTH(AH 2679 BK 2595) 0135/0000	0134/0000	LENGTH(AH 2631 BK 2667)
	0130/2337	018 "DIA CIRC CONCR
		LEN=0085 INSTALLED UNKN
SR 0158, MERCER RD		
OP ID 43/0158/0110/1432 0131/2382		
		SR 0158, MERCER RD
018 "DIA CIRC CONCR	0130/2166	OP ID 43/0158/0110/1432
LEN=0060 INSTALLED UNKN 0131/2086		
018 "DIA CIRC METAL		
LEN=0065 INSTALLED UNKN 0131/1833		
		054 "DIA CIRC CONCR
		LEN=0135 INSTALLED UNKN
018 "DIA CIRC CONCR		
LEN=0105 INSTALLED UNKN 0131/0793		
		018 "DIA CIRC CONCR
		LEN=0055 INSTALLED UNKN
018 "DIA CIRC CONCR		
LEN=0055 INSTALLED UNKN 0131/0228		
		018 "DIA CIRC CONCR
		LEN=0055 INSTALLED UNKN
1 0 01009 0 00 0685+91 068629 FT	0130/0097	1 0 01009 0 00 0687+62
LENGTH(AH 2595 BK 2663) 0131/0000	068635 FT	LENGTH(AH 2667 BK 2767)
015 "DIA CIRC CONCR	0130/0000	
LEN=0065 INSTALLED UNKN 0125/2560		

DIR: E TOTAL LEN: 27.752 MI. DIST: 01-4 SR: 80  
 LEFT MUN: EAST LACKAWANNOCK T RIGHT MUN: EAST LACKAWANNOCK T

Item Description	Item ID	Material	Length	Status
018 "DIA CIRC CONCR LEN=0060 INSTALLED UNKN	0125/2254	018 "DIA CIRC CONCR	0060	INSTALLED UNKN
MAINTENANCE CROSSOVER R (CONN)	0125/1183	MAINTENANCE CROSSOVER R (CONN)	1183	
060 "DIA CIRC CONCR LEN=0120 INSTALLED UNKN	0125/1019	060 "DIA CIRC CONCR	0120	INSTALLED UNKN
018 "DIA CIRC CONCR LEN=0055 INSTALLED UNKN	0125/0621	018 "DIA CIRC CONCR	0055	INSTALLED UNKN
INDIAN RUN STRUCTURE LENGTH 8 FT BMSID 43/0080/0124/0109 0125/0060 1 0 01009 0 00 0660+54 065966 FT LENGTH(AH 2663 BK 2662) 0125/0000	0125/0060	INDIAN RUN STRUCTURE LENGTH 8 FT BMSID 43/0080/0124/0109 1 0 01009 0 00 0659+47 LENGTH(AH 2767 BK 2555)	0060	
018 "DIA CIRC CONCR LEN=0115 INSTALLED UNKN	0121/2275	018 "DIA CIRC CONCR	0115	INSTALLED UNKN
018 "DIA CIRC CONCR LEN=0080 INSTALLED UNKN	0121/1335	018 "DIA CIRC CONCR	0080	INSTALLED UNKN
018 "DIA CIRC CONCR LEN=0055 INSTALLED UNKN	0121/1043	018 "DIA CIRC CONCR	0055	INSTALLED UNKN
018 "DIA CIRC CONCR LEN=0055 INSTALLED UNKN	0121/0737	018 "DIA CIRC CONCR	0055	INSTALLED UNKN
018 "DIA CIRC CONCR LEN=0055 INSTALLED UNKN	0121/0440	018 "DIA CIRC CONCR	0055	INSTALLED UNKN
018 "DIA CIRC CONCR LEN=0055 INSTALLED UNKN	0121/0143	018 "DIA CIRC CONCR	0055	INSTALLED UNKN
0124/2548	018 "DIA CIRC CONCR LEN=0055 INSTALLED UNKN	018 "DIA CIRC CONCR	0055	INSTALLED UNKN
0124/2258	018 "DIA CIRC CONCR LEN=0055 INSTALLED UNKN	018 "DIA CIRC CONCR	0055	INSTALLED UNKN
0124/1959	018 "DIA CIRC CONCR LEN=0055 INSTALLED UNKN	018 "DIA CIRC CONCR	0055	INSTALLED UNKN
0124/1270	MAINTENANCE CROSSOVER R (CONN)	MAINTENANCE CROSSOVER R (CONN)	1270	
0124/0958	048 "DIA CIRC METAL LEN=0120 INSTALLED UNKN	048 "DIA CIRC METAL	0120	INSTALLED UNKN
0124/0671	018 "DIA CIRC CONCR LEN=0055 INSTALLED UNKN	018 "DIA CIRC CONCR	0055	INSTALLED UNKN
0124/0167	INDIAN RUN STRUCTURE LENGTH 8 FT BMSID 43/0080/0124/0109 065868 FT 1 0 01009 0 00 0659+47	INDIAN RUN STRUCTURE LENGTH 8 FT BMSID 43/0080/0124/0109 1 0 01009 0 00 0659+47	0167	
0124/0000	018 "DIA CIRC CONCR LEN=0055 INSTALLED UNKN	018 "DIA CIRC CONCR	0055	INSTALLED UNKN
0120/1879	018 "DIA CIRC CONCR LEN=0060 INSTALLED UNKN	018 "DIA CIRC CONCR	0060	INSTALLED UNKN
0120/1583	018 "DIA CIRC CONCR LEN=0055 INSTALLED UNKN	018 "DIA CIRC CONCR	0055	INSTALLED UNKN
0120/1284	018 "DIA CIRC CONCR LEN=0055 INSTALLED UNKN	018 "DIA CIRC CONCR	0055	INSTALLED UNKN
0120/0986	018 "DIA CIRC CONCR LEN=0055 INSTALLED UNKN	018 "DIA CIRC CONCR	0055	INSTALLED UNKN
0120/0687	018 "DIA CIRC CONCR LEN=0055 INSTALLED UNKN	018 "DIA CIRC CONCR	0055	INSTALLED UNKN
0120/0399	018 "DIA CIRC CONCR LEN=0055 INSTALLED UNKN	018 "DIA CIRC CONCR	0055	INSTALLED UNKN
0120/0103	018 "DIA CIRC CONCR LEN=0055 INSTALLED UNKN	018 "DIA CIRC CONCR	0055	INSTALLED UNKN



EXTRACT DATE: 12/18/2023  
PRINT DATE: 12/19/2023

ROADWAY MANAGEMENT SYSTEM  
SLD COUNTY/SR - ANNUAL PRINT

PAGE NUMBER: 130  
COUNTY: MERCER

DIR: E TOTAL LEN: 27.752 MI.  
LEFT MUN: EAST LACKAWANNOCK T

DIST: 01-4 SR: 80  
RIGHT MUN: EAST LACKAWANNOCK T

1 0 01009 0 00 0633+21 063304 FT  
LENGTH(AH 2662 BK 2623) 0121/0000  
018 "DIA CIRC CONCR  
LEN=0055 INSTALLED UNKN 0115/2443

018 "DIA CIRC CONCR  
LEN=0055 INSTALLED UNKN 0115/2148  
SR 3101, STONE PIL  
OP ID 43/3101/0010/0000 0115/1949

060 "DIA CIRC METAL  
LEN=0100 INSTALLED UNKN 0115/1737

048 "DIA CIRC CONCR  
LEN=0085 INSTALLED UNKN 0115/1132

018 "DIA CIRC CONCR  
LEN=0055 INSTALLED UNKN 0115/0136  
1 0 01009 0 00 0606+95 060681 FT  
LENGTH(AH 2623 BK 2575) 0115/0000  
018 "DIA CIRC CONCR  
LEN=0055 INSTALLED UNKN 0111/2461

018 "DIA CIRC CONCR  
LEN=0055 INSTALLED UNKN 0111/2153

BMS EN 43/0080/0111/1739 0111/1846  
1 0 01009 0 00 0597+85  
SR 3007  
BMSBG 43/0080/0111/1739 0111/1739  
018 "DIA CIRC CONCR  
LEN=0235 INSTALLED UNKN 0111/1168

BMS EN 43/0080/0111/0763 0111/1000  
EAST LACKAWANNOCK  
LACKAWANNOCK T 0111/0975  
1 0 01009 0 00 0588+81  
LT.NESHANNOCK

063313 FT 1 0 01009 0 00 0634+72  
0120/0000 LENGTH(AH 2555 BK 2597)

0114/2346 018 "DIA CIRC CONCR  
LEN=0055 INSTALLED UNKN

0114/1863 SR 3101, STONE PIL  
OP ID 43/3101/0010/0000  
032 "DIA CIRC CONCR  
LEN=0055 INSTALLED UNKN  
0114/1760

0114/0990 048 "DIA CIRC CONCR  
LEN=0125 INSTALLED UNKN  
0114/0695 018 "DIA CIRC CONCR  
LEN=0090 INSTALLED UNKN  
0114/0280 036 "DIA CIRC CONCR  
LEN=0115 INSTALLED UNKN

060716 FT 1 0 01009 0 00 0607+99  
0114/0000 LENGTH(AH 2597 BK 2628)

0110/2418 018 "DIA CIRC CONCR  
LEN=0055 INSTALLED UNKN

0110/2140 018 "DIA CIRC CONCR  
LEN=0070 INSTALLED UNKN  
0110/1846 BMS EN 43/0080/0110/1762  
1 0 01009 0 00 0589+30  
SR 3007  
BMSBG 43/0080/0110/1762

0110/1725  
0110/1016 BMS EN 43/0080/0110/0826  
EAST LACKAWANNOCK  
LACKAWANNOCK T

1 0 01009 0 00 0581+73  
LT.NESHANNOCK

EXTRACT DATE: 12/18/2023  
PRINT DATE: 12/19/2023

ROADWAY MANAGEMENT SYSTEM  
SLD COUNTY/SR - ANNUAL PRINT

PAGE NUMBER: 129  
COUNTY: MERCER

DIR: E TOTAL LEN: 27.752 MI.  
LEFT MUN: LACKAWANNOCK T

DIST: 01-4 SR: 80  
RIGHT MUN: LACKAWANNOCK T

BMSBG 43/0080/0111/0763 0111/0788

1 0 01009 0 00 0580+36 058106 FT  
LENGTH(AH 2575 BK 2551) 0111/0000

018 "DIA CIRC CONCR  
LEN=0055 INSTALLED UNKN 0105/2453

018 "DIA CIRC CONCR  
LEN=0055 INSTALLED UNKN 0105/2191

018 "DIA CIRC CONCR  
LEN=0055 INSTALLED UNKN 0105/1941

018 "DIA CIRC CONCR  
LEN=0055 INSTALLED UNKN 0105/1335

018 "DIA CIRC CONCR  
LEN=0055 INSTALLED UNKN 0105/1041

018 "DIA CIRC CONCR  
LEN=0055 INSTALLED UNKN 0105/0775  
030 "DIA CIRC CONCR  
LEN=0055 INSTALLED UNKN 0105/0606

050 "DIA CIRC CONCR  
LEN=0120 INSTALLED UNKN 0105/0524

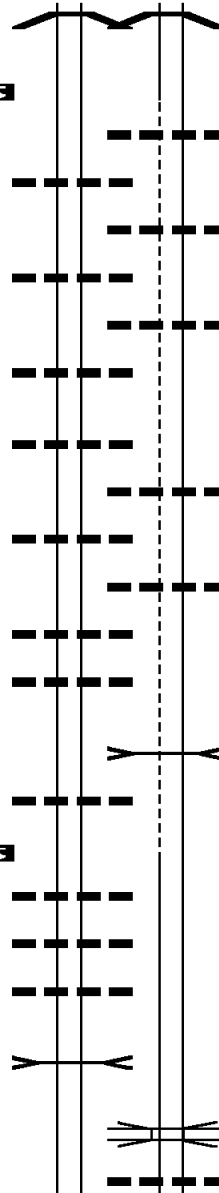
1 0 01009 0 00 0555+79 055555 FT  
LENGTH(AH 2551 BK 2670) 0105/0000

048 "DIA CIRC CONCR  
LEN=0100 INSTALLED UNKN 0101/2585

018 "DIA CIRC CONCR  
LEN=0075 INSTALLED UNKN 0101/2308

018 "DIA CIRC CONCR  
LEN=0115 INSTALLED UNKN 0101/1904

HARTHEGIG  
STRUCTURE LENGTH 21 FT  
BMSID 43/0080/0101/1754 0101/1760



0110/0804 BMSBG 43/0080/0110/0826

058088 FT 1 0 01009 0 00 0581+73  
0110/0000 LENGTH(AH 2628 BK 2717)  
018 "DIA CIRC CONCR

0104/2581 LEN=0055 INSTALLED UNKN

0104/2307 018 "DIA CIRC CONCR  
LEN=0055 INSTALLED UNKN

0104/2045 018 "DIA CIRC CONCR  
LEN=0055 INSTALLED UNKN

0104/1194 018 "DIA CIRC CONCR  
LEN=0055 INSTALLED UNKN

0104/0918 018 "DIA CIRC CONCR  
LEN=0055 INSTALLED UNKN

HARTHEGIG  
STRUCTURE LENGTH 21 FT  
0104/0540 BMSID 43/0080/0104/0566

055371 FT 1 0 01009 0 00 0553+76  
0104/0000 LENGTH(AH 2717 BK 2718)

0100/0935 SR 3013  
OP ID 43/3013/0070/0000  
018 "DIA CIRC CONCR  
0100/0870 LEN=0055 INSTALLED UNKN

DIR: E TOTAL LEN: 27.752 MI. DIST: 01-4 SR: 80  
 LEFT MUN: LACKAWANNOCK T RIGHT MUN: LACKAWANNOCK T

SR	ID	DESCRIPTION	START	END	LENGTH	STATUS	SR	ID	DESCRIPTION	START	END	LENGTH	STATUS
SR 3013	OP ID 43/3013/0070/0000	0101/0747											
018	"DIA CIRC CONCR	LEN=0085	INSTALLED UNKN	0101/0403			0100/0555	015 "DIA CIRC CONCR	LEN=0050	INSTALLED UNKN			
1 0	01009 0 00	0528+07	052885 FT					DRAINAGE STRUCTURE LENGTH 0 FT					
	LENGTH(AH 2670 BK 2827)	0101/0000					0100/0351	BMSID 43/0080/0100/0351					
							0100/0267	018 "DIA CIRC CONCR	LEN=0075	INSTALLED UNKN			
							052653 FT	1 0 01009 0 00	0528+07				
							0100/0000	LENGTH(AH 2718 BK 2681)					
024	"DIA CIRC CONCR	LEN=0100	INSTALLED UNKN	0095/1707									
	MAINTENANCE CROSSOVER R	(CONN)		0095/1184									
018	"DIA CIRC CONCR	LEN=0105	INSTALLED UNKN	0095/1098			0094/1248	MAINTENANCE CROSSOVER R	(CONN)				
024	"DIA CIRC CONCR	LEN=0080	INSTALLED UNKN	0095/0244									
1 0	01009 0 00	0499+80	050058 FT				049972 FT	1 0 01009 0 00	0502+49				
	LENGTH(AH 2827 BK 2699)	0095/0000					0094/0000	LENGTH(AH 2681 BK 2618)					
018	"DIA CIRC CONCR	LEN=0055	INSTALLED UNKN	0091/2324			0090/2606	018 "DIA CIRC CONCR	LEN=0055	INSTALLED UNKN			
							0090/2305	018 "DIA CIRC CONCR	LEN=0055	INSTALLED UNKN			
							0090/2006	018 "DIA CIRC METAL	LEN=0060	INSTALLED UNKN			
018	"DIA CIRC CONCR	LEN=0080	INSTALLED UNKN	0091/1976									
048	"DIA CIRC CONCR	LEN=0115	INSTALLED UNKN	0091/0261									
1 0	01009 0 00	0474+60	047359 FT				047354 FT	1 0 01009 0 00	0476+21				
	LENGTH(AH 2699 BK 2633)	0091/0000					0090/0000	LENGTH(AH 2618 BK 2508)					

DIR: E TOTAL LEN: 27.752 MI. DIST: 01-4 SR: 80  
 LEFT MUN: LACKAWANNOCK T RIGHT MUN: LACKAWANNOCK T

060 "DIA CIRC CONCR LEN=0105 INSTALLED UNKN 0085/0700	---	---	---	---	---	---	---	---	---
018 "DIA CIRC CONCR LEN=0080 INSTALLED UNKN 0085/0280	---	---	---	---	---	---	---	---	---
1 0 01009 0 00 0448+81 044726 FT LENGTH(AH 2633 BK 2490) 0085/0000	5					5	044846 FT 1 0 01009 0 00 0449+07 0084/0000 LENGTH(AH 2508 BK 2624)		
BMSEN 43/0080/0081/1064 0081/1173 1 0 01009 0 00 0433+12 T300, GRENFLD							0080/1153 BMSEN 43/0080/0080/1034 1 0 01009 0 00 0433+01 T300, GRENFLD		
BMSBG 43/0080/0081/1064 0081/1082							0080/1062 BMSBG 43/0080/0080/1034		
1 0 01009 0 00 0421+56 042236 FT LENGTH(AH 2490 BK 2577) 0081/0000	5					5	042222 FT 1 0 01009 0 00 0423+14 0080/0000 LENGTH(AH 2624 BK 2579)		
018 "DIA CIRC CONCR LEN=0060 INSTALLED UNKN 0075/0456	---	---	---	---	---	---	0074/0739 018 "DIA CIRC CONCR LEN=0055 INSTALLED UNKN		
030 "DIA CIRC CONCR LEN=0120 INSTALLED UNKN 0075/0128	---	---	---	---	---	---	0074/0438 018 "DIA CIRC CONCR LEN=0055 INSTALLED UNKN		
1 0 01009 0 00 0396+09 039659 FT LENGTH(AH 2577 BK 2672) 0075/0000	5					5	039643 FT 1 0 01009 0 00 0396+10 0074/0000 LENGTH(AH 2579 BK 2665)		
018 "DIA CIRC CONCR LEN=0100 INSTALLED UNKN 0071/2281	---	---	---	---	---	---			
018 "DIA CIRC CONCR LEN=0055 INSTALLED UNKN 0071/1936	---	---	---	---	---	---	0070/2181 018 "DIA CIRC CONCR LEN=0075 INSTALLED UNKN		
018 "DIA CIRC CONCR LEN=0055 INSTALLED UNKN 0071/1635	---	---	---	---	---	---	0070/1872 018 "DIA CIRC CONCR LEN=0055 INSTALLED UNKN		
024 "DIA CIRC CONCR LEN=0055 INSTALLED UNKN 0071/1318	---	---	---	---	---	---	0070/1577 018 "DIA CIRC CONCR LEN=0055 INSTALLED UNKN		
018 "DIA CIRC CONCR	---	---	---	---	---	---	024 "DIA CIRC CONCR LEN=0055 INSTALLED UNKN		

EXTRACT DATE: 12/18/2023  
PRINT DATE: 12/19/2023

ROADWAY MANAGEMENT SYSTEM  
SLD COUNTY/SR - ANNUAL PRINT

PAGE NUMBER: 126  
COUNTY: MERCER

DIR: E TOTAL LEN: 27.752 MI.  
LEFT MUN: LACKAWANNOCK T

DIST: 01-4 SR: 80  
RIGHT MUN: LACKAWANNOCK T

LEN=0100 INSTALLED UNKN 0071/0823

1 0 01009 0 00 0369+08 036987 FT  
LENGTH(AH 2672 BK 2845) 0071/0000  
BMSBN 43/0080/0065/2290 0065/2503  
1 0 01009 0 00 0365+20  
W BR LTL NESHANNOCK CRK  
BMSBG 43/0080/0065/2290 0065/2377  
LACKAWANNOCK  
SHENANGO T 0065/2367

018 "DIA CIRC CONCR  
LEN=0120 INSTALLED UNKN 0065/1634

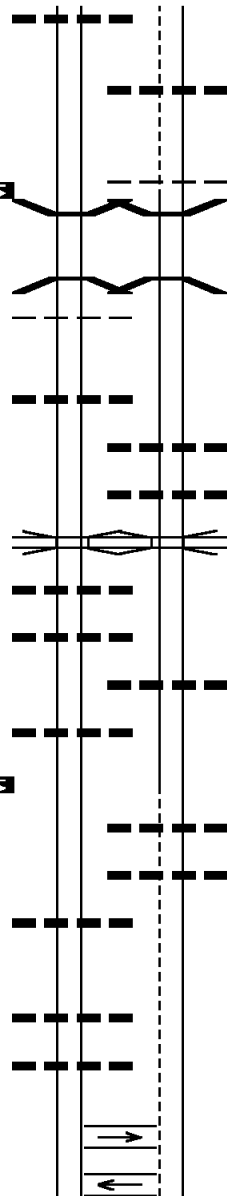
SR 3011, BETHEL WI  
OP ID 43/3011/0110/0000 0065/0834  
018 "DIA CIRC CONCR  
LEN=0060 INSTALLED UNKN 0065/0781  
018 "DIA CIRC CONCR  
LEN=0055 INSTALLED UNKN 0065/0465

018 "DIA CIRC CONCR  
LEN=0055 INSTALLED UNKN 0065/0167  
1 0 01009 0 00 0342+17 034142 FT  
LENGTH(AH 2845 BK 2460) 0065/0000

018 "DIA CIRC CONCR  
LEN=0055 INSTALLED UNKN 0061/2266

018 "DIA CIRC CONCR  
LEN=0050 INSTALLED UNKN 0061/1242  
024 "DIA CIRC CONCR  
LEN=0080 INSTALLED UNKN 0061/0847

MAINTANCE CROSSOVER RD  
(CONN) 0061/0053



0070/0221  
036978 FT

0070/0000  
0064/2244

0064/2128

0064/0932

0064/0887

0064/0590

0064/0212

034365 FT  
0064/0000

0060/2613

0060/2313

0060/0040

018 "DIA CIRC CONCR  
LEN=0125 INSTALLED UNKN  
1 0 01009 0 00 0370+29  
LACKAWANNOCK  
SHENANGO T

LENGTH(AH 2665 BK 2613)  
BMSBN 43/0080/0064/2158  
1 0 01009 0 00 0343+65  
W BR LTL NESHANNOCK CK  
BMSBG 43/0080/0064/2158

030 "DIA CIRC METAL  
LEN=0001 INSTALLED UNKN  
036 "DIA CIRC CONCR  
LEN=0080 INSTALLED UNKN  
SR 3011, BETHEL WI  
OP ID 43/3011/0110/0000

018 "DIA CIRC CONCR  
LEN=0055 INSTALLED UNKN

1 0 01009 0 00 0343+65  
LENGTH(AH 2613 BK 2693)  
015 "DIA CIRC CONCR  
LEN=0055 INSTALLED UNKN  
015 "DIA CIRC CONCR  
LEN=0055 INSTALLED UNKN

MAINTANCE CROSSOVER RD  
(CONN)











DIR: E TOTAL LEN: 27.752 MI. DIST: 01-4 SR: 80  
 LEFT MUN: SHENANGO T RIGHT MUN: SHENANGO T

Stationing	Description	Length	Material	Notes
0316+39	031682 FT	0061/0000	024" DIA CIRC CONCR	LEN=0100 INSTALLED UNKN
0317+38	031672 FT	0060/0000	024" DIA CIRC CONCR	LEN=0050 INSTALLED UNKN
048	048" DIA CIRC CONCR	0055/1744	SIGN: CANTILEVER	BMSID 43/0080/0055/1344 0055/1305
0290+92	029099 FT	0055/0000	018" DIA CIRC CONCR	LEN=0050 INSTALLED UNKN
0290+93	029131 FT	0054/0000	048" DIA CIRC CONCR	LEN=0085 INSTALLED UNKN
018	018" DIA CIRC CONCR	0051/2549		BMSID 43/0080/0051/1016 0051/1104
018	018" DIA CIRC CONCR	0051/2321		BMSID 43/0080/0051/1016 0051/0931
018	018" DIA CIRC CONCR	0051/1885		BMSID 43/0080/0051/1016 0051/0931
0263+75	026418 FT	0051/0000	018" DIA CIRC CONCR	LEN=0060 INSTALLED UNKN
0264+45	026501 FT	0050/0000	018" DIA CIRC CONCR	LEN=0060 INSTALLED UNKN
030	030" DIA CIRC CONCR	0045/0739	SIGN: 4 CHORD TRUSS	BMSID 43/0080/0045/0130 0045/0130
0235+92	023539 FT	0045/0000	030" DIA CIRC CONCR	LEN=0105 INSTALLED UNKN
0237+69	023827 FT	0044/0000	015" DIA CIRC CONCR	LEN=0050 INSTALLED UNKN
021	021" DIA CIRC CONCR	0040/2303		BMSID 43/0080/0040/2303

DIR: E TOTAL LEN: 27.752 MI. DIST: 01-4 SR: 80  
 LEFT MUN: SHENANGO T RIGHT MUN: SHENANGO T

Structure ID	Description	Segment	Stationing	Material	Status
0040/2044	018" DIA CIRC CONCR				INSTALLED UNKN
0040/1786	018" DIA CIRC CONCR				INSTALLED UNKN
0040/1365	018" DIA CIRC CONCR				INSTALLED UNKN
0040/1349	RAMP E RD	(SR8004 SEG 0750/1203)			
0041/1218	RAMP C RD	(SR8004 SEG 0500/0000)			
0041/0739	HOGBACK RUN	STRUCTURE LENGTH 25 FT			
0041/0739	BMSID 43/0080/0040/0740				
0041/0413	RAMP D RD	(SR8004 SEG 0510/1522)			
0041/0134	OP ID 43/0376/0003/0000				
0040/0124	OP ID 43/0376/0003/0000				
0040/0009	OP ID 43/0376/0002/0000				
0041/0003	OP ID 43/0376/0002/0000				
0041/0000	LENGTH(AH 2369 BK 2666)				
0035/2052	018" DIA CIRC CONCR				INSTALLED UNKN
0035/1839	RAMP B RD	(SR8004 SEG 0260/0000)			
0034/1528	018" DIA CIRC CONCR				INSTALLED UNKN
0034/1401	RAMP G RD	(SR8004 SEG 0010/0000)			
0034/1234	018" DIA CIRC CONCR				INSTALLED UNKN
0034/0931	016" DIA CIRC METAL				INSTALLED UNKN
0034/0579	024" DIA CIRC CONCR				INSTALLED UNKN
0034/0282	020" DIA CIRC METAL				INSTALLED UNKN
0034/0000	LENGTH(AH 2668 BK 2675)				

DIR: E TOTAL LEN: 27.752 MI. DIST: 01-4 SR: 80  
 LEFT MUN: SHENANGO T RIGHT MUN: SHENANGO T

BMSEN 43/0080/0031/2118 0031/2081 1 0 01009 0 00 0179+02 SR 0018		0030/2602 0030/2087	BMSID 43/0080/0030/2602 BMSEN 43/0080/0030/2029 1 0 01009 0 00 0168+40 SR 0018
BMSBG 43/0080/0031/2118 0031/1983		0030/1989	BMSBG 43/0080/0030/2029
HOGBACK RUN STRUCTURE LENGTH 12 FT BMSID 43/0080/0030/0895 0031/1010		0030/0895	HOGBACK RUN STRUCTURE LENGTH 12 FT BMSID 43/0080/0030/0895
1 0 01009 0 00 0157+77 015912 FT LENGTH(AH 2592 BK 2646) 0031/0000		015869 FT 0030/0000	1 0 01009 0 00 0159+66 LENGTH(AH 2675 BK 2458)
MAINTENANCE CROSSOVER R (CONN) CAVC 829		0024/1124	MAINTENANCE CROSSOVER R (CONN)
BMSEN 43/0080/0025/0246 0025/0686 1 0 01009 0 00 0133+52 SHENANGO R. BMSBG 43/0080/0025/0246 0025/0067 1 0 01009 0 00 0132+74 013266 FT LENGTH(AH 2646 BK 2504) 0025/0000 018 "DIA CIRC CONCR LEN=0065 INSTALLED UNKN 0021/2143		M 0024/0707 0024/0647	CAVC 829 BMSEN 43/0080/0024/0193 1 0 01009 0 00 0132+52 SHENANGO R. BMSBG 43/0080/0024/0193 1 0 01009 0 00 0132+52 LENGTH(AH 2458 BK 2674)
018 "DIA CIRC CONCR LEN=0060 INSTALLED UNKN 0021/1921		0024/0017 013411 FT 0024/0000	018 "DIA CIRC CONCR LEN=0426 INSTALLED UNKN
018 "DIA CIRC CONCR LEN=0060 INSTALLED UNKN 0021/0618 018 "DIA CIRC CONCR LEN=0060 INSTALLED UNKN 0021/0324		0020/1998 0020/1769	018 "DIA CIRC CONCR LEN=0100 INSTALLED UNKN
018 "DIA CIRC CONCR LEN=0060 INSTALLED UNKN 0021/0035 1 0 01009 0 00 0105+03 010762 FT LENGTH(AH 2504 BK 2743) 0021/0000		0020/0281	016 "DIA CIRC CONCR LEN=0001 INSTALLED UNKN
		010737 FT 0020/0000	1 0 01009 0 00 0105+03 LENGTH(AH 2674 BK 2777) 018 "DIA CIRC CONCR



DIR: E TOTAL LEN: 27.752 MI. DIST: 01-4 SR: 80  
 LEFT MUN: SHENANGO T RIGHT MUN: SHENANGO T

Item ID	Material	Length	Stationing	Notes	Item ID	Material	Length	Stationing	Notes
018	"DIA CIRC CONCR	LEN=0055	INSTALLED UNKN 0015/2480		0014/2773	LEN=0065	INSTALLED UNKN		
018	"DIA CIRC CONCR	LEN=0055	INSTALLED UNKN 0015/2168		0014/2472	018 "DIA CIRC CONCR	LEN=0020	INSTALLED UNKN	
018	"DIA CIRC CONCR	LEN=0045	INSTALLED UNKN 0015/1878		0014/2156	018 "DIA CIRC CONCR	LEN=0065	INSTALLED UNKN	
018	"DIA CIRC CONCR	LEN=0055	INSTALLED UNKN 0015/1577		0014/1870	018 "DIA CIRC CONCR	LEN=0065	INSTALLED UNKN	
018	"DIA CIRC CONCR	LEN=0055	INSTALLED UNKN 0015/1276		0014/1577	018 "DIA CIRC CONCR	LEN=0065	INSTALLED UNKN	
024	"DIA CIRC CONCR	LEN=0055	INSTALLED UNKN 0015/0975		0014/1276	018 "DIA CIRC CONCR	LEN=0075	INSTALLED UNKN	
018	"DIA CIRC CONCR	LEN=0055	INSTALLED UNKN 0015/0672		0014/0976	020 "DIA CIRC CONCR	LEN=0060	INSTALLED UNKN	
1 0 01009 0 00 0079+83 008019 FT					007960 FT	1 0 01009 0 00 0079+36			
LENGTH(AH 2743 BK 2640) 0015/0000					0014/0000	LENGTH(AH 2777 BK 2653)			
BMSSEN 43/0080/0011/2168 0011/2246					0010/2265	BMSSEN 43/0080/0010/2158			
1 0 01009 0 00 0075+19						1 0 01009 0 00 0075+00			
SR 0718						SR 0718			
BMSBG 43/0080/0011/2168 0011/2139					0010/2158	BMSBG 43/0080/0010/2158			
					0010/2100	SIGN: CENTER MOUNTD			
						BMSID 43/0080/0010/2100			
018	"DIA CIRC CONCR	LEN=0055	INSTALLED UNKN 0011/0768		0010/0806	020 "DIA CIRC CONCR	LEN=0085	INSTALLED UNKN	
015	"DIA CIRC CONCR	LEN=0050	INSTALLED UNKN 0011/0463						
					0010/0451	020 "DIA CIRC CONCR	LEN=0085	INSTALLED UNKN	
					0010/0283	WELCOME CENTER RD			
					0010/0121	(SR9204 SEG 0010/1477)			
018	"DIA CIRC CONCR	LEN=0055	INSTALLED UNKN 0011/0073			018 "DIA CIRC CONCR	LEN=0090	INSTALLED UNKN	
1 0 01009 0 00 0052+80 005379 FT					005307 FT	1 0 01009 0 00 0052+80			
LENGTH(AH 2640 BK 2809) 0011/0000					0010/0000	LENGTH(AH 2653 BK 2668)			

DIR: E TOTAL LEN: 27.752 MI. DIST: 01-4 SR: 80  
 LEFT MUN: SHENANGO T RIGHT MUN: SHENANGO T

018 "DIA CIRC CONCR LEN=0060 INSTALLED UNKN 0005/1892	0004/2093	060 "DIA CIRC CONCR LEN=0085 INSTALLED UNKN
	0004/1772	018 "DIA CIRC CONCR LEN=0075 INSTALLED UNKN
018 "DIA CIRC CONCR LEN=0065 INSTALLED UNKN 0005/1591	0004/1524	WELCOME CENTER RD (SR9204 SEG 0010/0000)
	0004/1465	036 "DIA CIRC CONCR LEN=0065 INSTALLED UNKN
018 "DIA CIRC CONCR LEN=0060 INSTALLED UNKN 0005/1304	0004/1181	018 "DIA CIRC CONCR LEN=0065 INSTALLED UNKN
ROCK SPRG.CK STRUCTURE LENGTH 14 FT BMSID 43/0080/0004/0388 0005/0649	0004/0886	018 "DIA CIRC CONCR LEN=0065 INSTALLED UNKN
018 "DIA CIRC CONCR LEN=0060 INSTALLED UNKN 0005/0227	0004/0388	ROCK SPRG.CK STRUCTURE LENGTH 14 FT BMSID 43/0080/0004/0388
1 0 01009 0 00 0024+59 002570 FT LENGTH(AH 2809 BK 2570) 0005/0000	0004/0000	002639 FT 1 0 01009 0 00 0027+49 LENGTH(AH 2668 BK 2639)
018 "DIA CIRC CONCR LEN=0055 INSTALLED UNKN 0003/2210	0002/2168	020 "DIA CIRC CONCR LEN=0110 INSTALLED UNKN
030 "DIA CIRC CONCR LEN=0055 INSTALLED UNKN 0003/1116	0002/1050	020 "DIA CIRC CONCR LEN=0110 INSTALLED UNKN
	0002/0376	018 "DIA CIRC CONCR LEN=0090 INSTALLED UNKN
	0002/0117	024 "DIA CIRC CONCR LEN=0110 INSTALLED UNKN
1 0 01009 0 00 0000+00 000000 FT MAINTENANCE CROSSOVER R (CONN)	0002/0043	MAINTENANCE CROSSOVER R (CONN)
NC Z H CONFAIR HW OHIO STATE LINE INTER-BK (STBD)	000000 FT	1 0 01009 0 00 0000+00 NC Z H CONFAIR HW
MFC BEGIN = A LENGTH(AH 2570 BK 0000) 0003/0000	0002/0000	INTER-BK OHIO STATE LINE (STBD) MFC BEGIN = A LENGTH(AH 2639 BK 0000)

DIR: N TOTAL LEN: 26.094 MI. DIST: 01-4 SR: 79  
 LEFT MUN: DEER CREEK T RIGHT MUN: DEER CREEK T

Stationing	Description	Stationing	Description
137776 FT	AH-CRAWFORD (20)	137707 FT	INTER-AHD
SR 0079 SH	INTER-AHD	SR 0079 SH	SR 0079 SH
(SR0079 SEG 1365/0000)	1361/2380	(SR0079 SEG 1364/0000)	1364/0000
		W 1360/2273	RW SITE/EXIT 130
		1360/2252	024 "DIA CIRC CONCR
018 "DIA CIRC CONCR		1360/2090	LEN=0110 INSTALLED 1997
LEN=0105 INSTALLED 1997	1361/2049		018 "DIA CIRC CONCR
			LEN=0065 INSTALLED 1997
024 "DIA CIRC CONCR		1360/1790	024 "DIA CIRC CONCR
LEN=0110 INSTALLED 1997	1361/1740		LEN=0090 INSTALLED 1997
		1360/1493	018 "DIA CIRC CONCR
018 "DIA CIRC CONCR			LEN=0090 INSTALLED 1997
LEN=0107 INSTALLED 1997	1361/1449		
024 "DIA CIRC CONCR		1360/1186	018 "DIA CIRC CONCR
LEN=0097 INSTALLED 1997	1361/1235		LEN=0120 INSTALLED 1997
		1360/0890	021 "DIA CIRC CONCR
018 "DIA CIRC CONCR			LEN=0120 INSTALLED 1997
LEN=0110 INSTALLED 1997	1361/0851		
EMERGENCY CROSSOVER		1360/0596	EMERGENCY CROSSOVER
(CONN)	1361/0593		(CONN)
048 "DIA CIRC CONCR			
LEN=0105 INSTALLED 1997	1361/0305		
		1360/0149	018 "DIA CIRC CONCR
1 0 01017 0 00 1028+03	135396 FT	135323 FT	LEN=0105 INSTALLED 1997
LENGTH(AH 2380 BK 2678)	1361/0000	1360/0000	1 0 01017 0 00 1026+63
018 "DIA CIRC CONCR			LENGTH(AH 2384 BK 2540)
LEN=0110 INSTALLED 1997	1355/2336		
BLACK RUN			
STRUCTURE LENGTH 18 FT			
BMSID 43/0079/1354/1605	1355/1748	1354/1605	BLACK RUN
018 "DIA CIRC CONCR			STRUCTURE LENGTH 18 FT
LEN=0105 INSTALLED 1997	1355/1576		BMSID 43/0079/1354/1605
018 "DIA CIRC CONCR			
LEN=0126 INSTALLED 1997	1355/1277		
		1354/1113	018 "DIA CIRC CONCR
			LEN=0110 INSTALLED 1997
SR 9202 SH			
(SR9205 SEG 0010/0000)	1355/0919		

DIR: N TOTAL LEN: 26.094 MI. DIST: 01-4 SR: 79  
 LEFT MUN: DEER CREEK T RIGHT MUN: DEER CREEK T

Item ID	Description	Length	Start Station	End Station	Material	Year	Notes
018	"DIA CIRC CONCR	1355/0656					
LEN=0120	INSTALLED						
1 0 01017 0 00 1001+29	132718 FT						
LENGTH(AH 2678 BK 2640)	1355/0000						
REST AREA							
(SR9205 SEG 0010/1428)	1351/2136						
024	"DIA CIRC CONCR	1351/0175					
LEN=0110	INSTALLED						
1 0 01017 0 00 0974+89	130078 FT						
LENGTH(AH 2640 BK 2599)	1351/0000						
018	"DIA CIRC CONCR	1354/0550					
LEN=0110	INSTALLED						
018	"DIA CIRC METAL	1354/0019					
LEN=0110	INSTALLED						
1 0 01017 0 00 1000+10	132783 FT						
LENGTH(AH 2540 BK 2640)	1354/0000						
024	"DIA CIRC CONCR	1350/2198					
LEN=0110	INSTALLED						
018	"DIA CIRC CONCR	1350/1148					
LEN=0105	INSTALLED						
021	"DIA CIRC CONCR	1350/0669					
LEN=0110	INSTALLED						
1 0 01017 0 00 0973+70	130143 FT						
LENGTH(AH 2640 BK 2740)	1350/0000						
018	"DIA CIRC CONCR	1344/1900					
LEN=0110	INSTALLED						
018	"DIA CIRC CONCR	1345/1867					
LEN=0103	INSTALLED						
018	"DIA CIRC CONCR	1345/1382					
LEN=0107	INSTALLED						
REST AREA RD							
(SR9206 SEG 0010/1585)	1344/1160						
018	"DIA CIRC CONCR	1344/0900					
LEN=0085	INSTALLED						
018	"DIA CIRC CONCR	1345/0870					
LEN=0110	INSTALLED						
1 0 01017 0 00 0949+13	127479 FT						
LENGTH(AH 2599 BK 2640)	1345/0000						
127403 FT	1344/0000						
1 0 01017 0 00 0947+30	LENGTH(AH 2740 BK 2640)						
018	"DIA CIRC CONCR	1340/2534					
LEN=0120	INSTALLED						
SR 9201 SH							
(SR9206 SEG 0010/0000)	1340/2491						
018	"DIA CIRC CONCR	1340/2150					
LEN=0105	INSTALLED						
018	"DIA CIRC CONCR	1340/1650					
LEN=0105	INSTALLED						
018	"DIA CIRC CONCR	1340/1118					
LEN=0110	INSTALLED						
018	"DIA CIRC CONCR	1341/0638					
LEN=0108	INSTALLED						

DIR: N TOTAL LEN: 26.094 MI. DIST: 01-4 SR: 79  
 LEFT MUN: DEER CREEK T RIGHT MUN: DEER CREEK T

018 "DIA CIRC CONCR LEN=0105 INSTALLED UNKN 1341/0151	1340/0620	018 "DIA CIRC CONCR LEN=0110 INSTALLED 1997
1 0 01017 0 00 0922+73 124839 FT LENGTH(AH 2640 BK 2645) 1341/0000	1340/0117 124763 FT	018 "DIA CIRC CONCR LEN=0110 INSTALLED 1997
018 "DIA CIRC CONCR LEN=0117 INSTALLED UNKN 1335/2413	1340/0000	1 0 01017 0 00 0920+90 LENGTH(AH 2640 BK 2645)
018 "DIA CIRC CONCR LEN=0097 INSTALLED 1997 1335/1449	1334/1869	018 "DIA CIRC CONCR LEN=0115 INSTALLED 1997
SR 1014	1334/1369	018 "DIA CIRC CONCR LEN=0110 INSTALLED 1997
OP ID 43/1014/0070/1052 1335/1268	1334/1146	SR 1014 OP ID 43/1014/0070/1052
018 "DIA CIRC CONCR LEN=0100 INSTALLED 1997 1335/0922	1334/0884	018 "DIA CIRC CONCR LEN=0090 INSTALLED 1997
018 "DIA CIRC CONCR LEN=0124 INSTALLED 1997 1335/0543	1334/0480	018 "DIA CIRC CONCR LEN=0060 INSTALLED 1997
1 0 01017 0 00 0896+19 122194 FT LENGTH(AH 2645 BK 2629) 1335/0000	1334/0084 122118 FT	018 "DIA CIRC CONCR LEN=0060 INSTALLED UNKN
018 "DIA CIRC CONCR LEN=0062 INSTALLED 1997 1331/2445	1334/0000	1 0 01017 0 00 0894+39 LENGTH(AH 2645 BK 2640)
018 "DIA CIRC CONCR LEN=0060 INSTALLED UNKN 1331/2154	1330/2396	018 "DIA CIRC CONCR LEN=0060 INSTALLED UNKN
018 "DIA CIRC METAL LEN=0062 INSTALLED 1997 1331/1880	1330/2096	018 "DIA CIRC CONCR LEN=0060 INSTALLED UNKN
MAINTENANCE CROSSOVER R (CONN) 1331/0982	1330/1794	018 "DIA CIRC CONCR LEN=0050 INSTALLED 1997
	1330/1500	018 "DIA CIRC CONCR LEN=0060 INSTALLED UNKN
	1330/0996	018 "DIA CIRC CONCR LEN=0115 INSTALLED 1997
	1330/0965	MAINTENANCE CROSSOVER R (CONN)
	1330/0507	018 "DIA CIRC CONCR LEN=0135 INSTALLED 1997

EXTRACT DATE: 12/18/2023  
PRINT DATE: 12/19/2023

ROADWAY MANAGEMENT SYSTEM  
SLD COUNTY/SR - ANNUAL PRINT

PAGE NUMBER: 117  
COUNTY: MERCER

DIR: N TOTAL LEN: 26.094 MI.  
LEFT MUN: DEER CREEK T

DIST: 01-4 SR: 79  
RIGHT MUN: DEER CREEK T

1 0 01017 0 00 0869+83 119565 FT  
LENGTH(AH 2629 BK 2828) 1331/0000

119478 FT 1 0 01017 0 00 0867+99  
1330/0000 LENGTH(AH 2640 BK 2610)  
018 "DIA CIRC CONCR  
1324/2260 LEN=0150 INSTALLED 1997

BMSBN 43/0079/1325/1071 1325/1773  
DEER CREEK  
NEW VERNON T 1325/1421

1324/1443 BMSBN 43/0079/1324/0645  
DEER CREEK  
1324/1385 NEW VERNON T

1 0 01017 0 00 0852+21  
LAKE WILHELM  
BMSBG 43/0079/1325/1071 1325/1071  
018 "DIA CIRC CONCR  
LEN=0062 INSTALLED UNKN 1325/0820  
018 "DIA CIRC CONCR  
LEN=0062 INSTALLED UNKN 1325/0572  
018 "DIA CIRC CONCR  
LEN=0060 INSTALLED UNKN 1325/0291

1 0 01017 0 00 0841+67  
LAKE WILHELM  
1324/0617 BMSBG 43/0079/1324/0645

1 0 01017 0 00 0841+62 116737 FT  
LENGTH(AH 2828 BK 2656) 1325/0000  
018 "DIA CIRC CONCR  
LEN=0063 INSTALLED UNKN 1321/2621  
SR 1101  
OP ID 43/1101/0020/0000 1321/2333  
018 "DIA CIRC CONCR  
LEN=0063 INSTALLED UNKN 1321/2321

116868 FT 1 0 01017 0 00 0841+67  
1324/0000 LENGTH(AH 2610 BK 2640)  
SR 1101  
1320/1899 OP ID 43/1101/0010/0000

024 "DIA CIRC CONCR  
LEN=0116 INSTALLED UNKN 1321/0915

1320/1875 024 "DIA CIRC CONCR  
LEN=0085 INSTALLED 1997  
1320/1614 018 "DIA CIRC CONCR  
LEN=0070 INSTALLED 1997  
1320/1208 024 "DIA CIRC CONCR  
LEN=0095 INSTALLED 1997

1 0 01017 0 00 0815+06 114081 FT  
LENGTH(AH 2656 BK 2567) 1321/0000

1320/0610 018 "DIA CIRC CONCR  
LEN=0090 INSTALLED 1997  
1320/0008 018 "DIA CIRC CONCR  
LEN=0105 INSTALLED 1997  
114228 FT 1 0 01017 0 00 0815+27  
1320/0000 LENGTH(AH 2640 BK 2673)

BMSBN 43/0079/1315/1125 1315/1230  
1 0 01017 0 00 0800+71  
SR 1009  
BMSBG 43/0079/1315/1125 1315/1125

1314/1867 018 "DIA CIRC CONCR  
1314/1397 LEN=0120 INSTALLED 1997  
BMSBN 43/0079/1314/1292  
1 0 01017 0 00 0801+16  
SR 1009  
1314/1292 BMSBG 43/0079/1314/1292  
018 "DIA CIRC CONCR  
1314/0896 LEN=0125 INSTALLED 1997

DIR: N TOTAL LEN: 26.094 MI. DIST: 01-4 SR: 79  
 LEFT MUN: NEW VERNON T RIGHT MUN: NEW VERNON T

Stationing	Description	Length	Material	Status	Notes
1 0 01017 0 00 0789+46 111514 FT	018 "DIA CIRC CONCR	1314/0260	LEN=0124	INSTALLED	1997
LENGTH(AH 2567 BK 2640) 1315/0000		111555 FT	1 0 01017 0 00 0788+41		
		1314/0000	LENGTH(AH 2673 BK 2794)		
	018 "DIA CIRC CONCR	1310/2170	LEN=0060	INSTALLED	1997
	018 "DIA CIRC CONCR	1310/1760	LEN=0060	INSTALLED	1997
	036 "DIA CIRC CONCR	1310/1072	LEN=0090	INSTALLED	1997
1 0 01017 0 00 0762+43 108874 FT		108761 FT	1 0 01017 0 00 0762+01		
LENGTH(AH 2640 BK 2554) 1311/0000		1310/0000	LENGTH(AH 2794 BK 2454)		
CLAVIN CLARK			CALVIN CLARK		
STRUCTURE LENGTH 14 FT			STRUCTURE LENGTH 14 FT		
BMSID 43/0079/1305/2321		1304/2212	BMSID 43/0079/1304/2190		
	024 "DIA CIRC CONCR	1304/1330	LEN=0115	INSTALLED	1997
1 0 01017 0 00 0737+19 106320 FT		106307 FT	1 0 01017 0 00 0735+76		
LENGTH(AH 2554 BK 2640) 1305/0000		1304/0000	LENGTH(AH 2454 BK 2640)		
042 "DIA CIRC CONCR					
LEN=0102 INSTALLED UNKN		1301/2563			
018 "DIA CIRC CONCR		1300/2530	042 "DIA CIRC CONCR		
LEN=0110 INSTALLED UNKN		1301/2171	LEN=0100 INSTALLED UNKN		
MAINTENANCE CROSSOVER R		1300/0797	018 "DIA CIRC CONCR		
(CONN)		1300/0380	LEN=0050 INSTALLED		1997
1 0 01017 0 00 0710+79 103680 FT		103667 FT	MAINTENANCE CROSSOVER R		
LENGTH(AH 2640 BK 2631) 1301/0000		1300/0000	(CONN)		
			1 0 01017 0 00 0709+48		
			LENGTH(AH 2640 BK 2640)		
024 "DIA CIRC CONCR		1294/1994	036 "DIA CIRC CONCR		
LEN=0123 INSTALLED UNKN		1295/2020	LEN=0050 INSTALLED		1997
RAMP C RD					

EXTRACT DATE: 12/18/2023  
PRINT DATE: 12/19/2023

ROADWAY MANAGEMENT SYSTEM  
SLD COUNTY/SR - ANNUAL PRINT

PAGE NUMBER: 115  
COUNTY: MERCER

DIR: N TOTAL LEN: 26.094 MI.  
LEFT MUN: NEW VERNON T

DIST: 01-4 SR: 79  
RIGHT MUN: NEW VERNON T

Segment ID	Start Station	End Station	Length (FT)	Description	Segment ID	Start Station	End Station	Length (FT)	Description
(SR8005 SEG 0500/0000)	1295/1902					1294/1762			RAMP D RD (SR8005 SEG 0750/1157)
						1294/1050			018 "DIA CIRC CONCR LEN=0050 INSTALLED 1997
OP ID 43/0358/0420/1578	1295/0910					1294/0821			SR 0358 OP ID 43/0358/0420/1578
1 0 01017 0 00 0684+16	101049 FT					101027 FT			1 0 01017 0 00 0682+96
LENGTH(AH 2631 BK 2674)	1295/0000					1294/0000			LENGTH(AH 2640 BK 2640)
RAMP B RD (SR8005 SEG 0250/1290)	1291/2588								
						1290/2411			RAMP A RD (SR8005 SEG 0010/0000)
MAINTENANCE CROSSOVER R (CONN)	1291/1581					1290/2055			018 "DIA CIRC METAL LEN=0060 INSTALLED 1997
						1290/1592			MAINTENANCE CROSSOVER R (CONN)
						1290/0600			018 "DIA CIRC CONCR LEN=0050 INSTALLED 1997
018 "DIA CIRC CONCR LEN=0075 INSTALLED 1997	1291/0553								
						1290/0294			018 "DIA CIRC CONCR LEN=0050 INSTALLED 1997
1 0 01017 0 00 0657+79	098375 FT					098387 FT			1 0 01017 0 00 0656+66
LENGTH(AH 2674 BK 2690)	1291/0000								018 "DIA CIRC METAL LEN=0060 INSTALLED UNKN
						1284/2455			LENGTH(AH 2640 BK 2750)
						1284/2170			018 "DIA CIRC METAL LEN=0050 INSTALLED 1997
									018 "DIA CIRC METAL LEN=0050 INSTALLED 1997
						1284/1105			024 "DIA CIRC METAL LEN=0050 INSTALLED 1997
018 "DIA CIRC METAL LEN=0060 INSTALLED 1997	1285/0939								
018 "DIA CIRC CONCR LEN=0060 INSTALLED 1997	1285/0506								
BMS EN 43/0079/1285/0000									BMS EN 43/0079/1284/0000
NEW VERNON									NEW VERNON
JACKSON T	1285/0472								LAKE T
1 0 01017 0 00 0631+60	095685 FT								
LT. SHEN. R.									
BMSBG 43/0079/1285/0000						095637 FT			1 0 01017 0 00 0630+33



DIR: N TOTAL LEN: 26.094 MI. DIST: 01-4 SR: 79  
 LEFT MUN: LAKE T RIGHT MUN: LAKE T

Stationing	Description	Length	Material	Notes
1285/0000	JACKSON LAKE T	1285/0000		
1284/0000	LT. SHEN. R.	1284/0000	BMSBG 43/0079/1284/0000	
1280/2532	015 "DIA CIRC CONCR	1280/2532	LEN=0060 INSTALLED UNKN	
1280/2486	024 "DIA CIRC CONCR	1280/2486	LEN=0050 INSTALLED 1997	
1281/1825	018 "DIA CIRC CONCR	1281/1825	LEN=0060 INSTALLED 1997	
1280/1441	018 "DIA CIRC CONCR	1280/1441	LEN=0050 INSTALLED 1997	
1280/0868	018 "DIA CIRC CONCR	1280/0868	LEN=0060 INSTALLED UNKN	
1280/0570	018 "DIA CIRC CONCR	1280/0570	LEN=0050 INSTALLED 1997	
1281/0265	015 "DIA CIRC METAL	1281/0265	LEN=0060 INSTALLED 1997	
1280/0220	018 "DIA CIRC CONCR	1280/0220	LEN=0060 INSTALLED UNKN	
1281/0000	1 0 01017 0 00 0605+32 093140 FT	1281/0000	093100 FT	
1274/2400	024 "DIA CIRC CONCR	1274/2400	LEN=0050 INSTALLED 1997	
1275/1905	018 "DIA CIRC CONCR	1275/1905	LEN=0110 INSTALLED 1997	
1274/0612	018 "DIA CIRC CONCR	1274/0612	LEN=0050 INSTALLED 1997	
1275/0000	1 0 01017 0 00 0578+65 090560 FT	1275/0000	090481 FT	
1270/2453	018 "DIA CIRC CONCR	1270/2453	LEN=0060 INSTALLED 1997	
1271/2054	018 "DIA CIRC CONCR	1271/2054	LEN=0100 INSTALLED UNKN	
1271/1741	BMSEN 43/0079/1271/1607	1271/1741		
1271/1653	1 0 01017 0 00 0569+72	1271/1653		
1270/1656	SR 1008	1270/1656		
1270/1656	BMSBG 43/0079/1271/1607	1270/1656	BMSBG 43/0079/1270/1656	
1270/0991	042 "DIA CIRC CONCR	1270/0991	LEN=0050 INSTALLED 1997	
1271/0983	042 "DIA CIRC CONCR	1271/0983	LEN=0100 INSTALLED 1997	
1270/0675	018 "DIA CIRC CONCR	1270/0675	LEN=0055 INSTALLED UNKN	
	018 "DIA CIRC CONCR			



DIR: N TOTAL LEN: 26.094 MI. DIST: 01-4 SR: 79  
 LEFT MUN: LAKE T RIGHT MUN: LAKE T

Item ID	Description	Year	Stationing	Length (AH/BK)	Material	Notes
018	"DIA CIRC CONCR	1997	1255/0320	1255/0000	079931 FT	SR 2019
1 0 01017 0 00 0472+32					1254/0000	
018	"DIA CIRC CONCR	1997	1251/1961	1251/0801	1250/2342	
018	"DIA CIRC CONCR	1997	1251/0592	1251/0000	077291 FT	
1 0 01017 0 00 0445+92					1250/0000	
018	"DIA CIRC CONCR	1997	1245/1943	1245/1895	1244/1912	
MAINTENANCE CROSSOVER R (CONN)					1244/1886	030 "DIA CIRC CONCR INSTALLED UNKN MAINTENANCE CROSSOVER R (CONN)
SR 2019					1244/0883	
OP ID 43/2019/0040/0051					1244/0759	018 "DIA CIRC CONCR INSTALLED 1997 SR 2019 OP ID 43/2019/0040/0051
018	"DIA CIRC CONCR	UNKN	1245/0441	1245/0440	1244/0383	
018	"DIA CIRC CONCR	UNKN	1245/0440	1245/0000	074653 FT	
1 0 01017 0 00 0420+35					1244/0000	
018	"DIA CIRC CONCR	UNKN	1241/2498	1241/2026	1240/2528	
018	"DIA CIRC CONCR	1997	1241/2005	1241/1527	1240/2026	
018	"DIA CIRC CONCR	1997	1241/1508		1240/1527	
						018 "DIA CIRC CONCR INSTALLED UNKN 1 0 01017 0 00 0419+44 LENGTH(AH 2638 BK 2636) 018 "DIA CIRC CONCR INSTALLED 1997 018 "DIA CIRC CONCR INSTALLED 1997 036 "DIA CIRC CONCR

DIR: N TOTAL LEN: 26.094 MI. DIST: 01-4 SR: 79  
LEFT MUN: LAKE T RIGHT MUN: LAKE T

Item ID	Description	Stationing	Length	Material	Status	Item ID	Description	Stationing	Length	Material	Status
042	"DIA CIRC CONCR	1241/0807			UNKN	1240/0828			0060		INSTALLED UNKN
	LEN=0080										
1 0 01017	0 00 0393+95	071996 FT				1240/0066	018 "DIA CIRC CONCR		0050		INSTALLED 1997
LENGTH(AH 2603	BK 2912)	1241/0000				072017 FT	LEN=0050				
LAKE						1240/0000	1 0 01017	0 00 0393+04			
JACKSON T		1235/2843					LENGTH(AH 2636	BK 2890)			
						1234/2848	LAKE				
							JACKSON T				
						1234/2072	018 "DIA CIRC CONCR		0050		INSTALLED 1997
							LEN=0050				
						1234/1564	018 "DIA CIRC CONCR		0090		INSTALLED UNKN
							LEN=0090				
						1234/1263	018 "DIA CIRC CONCR		0065		INSTALLED 1997
							LEN=0065				
						1234/0856	018 "DIA CIRC CONCR		0065		INSTALLED 1997
							LEN=0065				
018 "DIA CIRC CONCR		1235/0470					018 "DIA CIRC CONCR		0065		INSTALLED 1997
LEN=0060						1234/0453	LEN=0065				
024 "DIA CIRC CONCR		1235/0110					018 "DIA CIRC CONCR		0050		INSTALLED 1997
LEN=0060							LEN=0050				
1 0 01017	0 00 0364+81	069084 FT				1234/0052	1 0 01017	0 00 0364+92			
SR 2104						069127 FT	SR 2104				
OP ID 43/2104/0010/0000							OP ID 43/2104/0010/0000				
LENGTH(AH 2912	BK 2393)	1235/0000				1234/0000	LENGTH(AH 2890	BK 2446)			
018 "DIA CIRC CONCR		1231/1937					018 "DIA CIRC CONCR		0115		INSTALLED 1997
LEN=0060							LEN=0115				
							048 "DIA CIRC CONCR		0100		INSTALLED 1997
							LEN=0100				
							018 "DIA CIRC CONCR		0060		INSTALLED 1997
							LEN=0060				
							030 "DIA CIRC CONCR		0060		INSTALLED 1997
							LEN=0060				
							018 "DIA CIRC CONCR		0060		INSTALLED 1997
							LEN=0060				
							018 "DIA CIRC CONCR		0060		INSTALLED UNKN
							LEN=0060				
1 0 01017	0 00 0341+16	066691 FT				1230/0005	1 0 01017	0 00 0340+00			
LENGTH(AH 2393	BK 2624)	1231/0000				066681 FT	LENGTH(AH 2446	BK 2588)			
018 "DIA CIRC CONCR		1225/2575				1230/0000	018 "DIA CIRC CONCR		0055		INSTALLED UNKN
LEN=0055							LEN=0055				
							018 "DIA CIRC CONCR				

DIR: N TOTAL LEN: 26.094 MI. DIST: 01-4 SR: 79  
 LEFT MUN: JACKSON T RIGHT MUN: JACKSON T

Stationing	Description	Stationing	Description
1224/2300	LEN=0065 INSTALLED 1997	1224/2300	LEN=0065 INSTALLED 1997
018 "DIA CIRC CONCR LEN=0060 INSTALLED UNKN 1225/1981		1224/1975	018 "DIA CIRC CONCR LEN=0060 INSTALLED 1997
		1224/1675	018 "DIA CIRC CONCR LEN=0065 INSTALLED 1997
018 "DIA CIRC CONCR LEN=0060 INSTALLED 1997 1225/1405		1224/1375	018 "DIA CIRC CONCR LEN=0065 INSTALLED 1997
		1224/1077	018 "DIA CIRC CONCR LEN=0065 INSTALLED 1997
		1224/0625	018 "DIA CIRC CONCR LEN=0105 INSTALLED 1997
		1224/0161	018 "DIA CIRC CONCR LEN=0110 INSTALLED 1997
1 0 01017 0 00 0314+53 064067 FT LENGTH(AH 2624 BK 2640) 1225/0000		1224/0000	1 0 01017 0 00 0313+52 LENGTH(AH 2588 BK 2640)
		1220/2301	018 "DIA CIRC CONCR LEN=0085 INSTALLED 1997
		1220/2051	036 "DIA CIRC CONCR LEN=0180 INSTALLED 1997
		1220/1801	018 "DIA CIRC CONCR LEN=0085 INSTALLED 1997
BMS EN 43/0079/1221/1156 1221/1266 1 0 01017 0 00 0279+73 SR 2017		1220/1194	BMS EN 43/0079/1220/1084 1 0 01017 0 00 0288+35 SR 2017
BMS BG 43/0079/1221/1156 1221/1156		1220/1084	BMS BG 43/0079/1220/1084
		1220/0070	024 "DIA CIRC CONCR LEN=0115 INSTALLED 1997
1 0 01017 0 00 0288+55 061427 FT LENGTH(AH 2640 BK 2698) 1221/0000		1220/0000	1 0 01017 0 00 0287+12 LENGTH(AH 2640 BK 2634)
		1214/2235	018 "DIA CIRC CONCR LEN=0105 INSTALLED 1997
		1214/1735	018 "DIA CIRC CONCR LEN=0090 INSTALLED 1997
MAINTENANCE CROSSOVER R (CONN) 1215/1792		1214/1723	MAINTENANCE CROSSOVER R (CONN)
		1214/1435	018 "DIA CIRC CONCR LEN=0065 INSTALLED 1997
018 "DIA CIRC CONCR LEN=0090 INSTALLED 1997 1215/1188		1214/1135	021 "DIA CIRC CONCR LEN=0065 INSTALLED 1997
018 "DIA CIRC CONCR LEN=0080 INSTALLED 1997 1215/0888			

DIR: N TOTAL LEN: 26.094 MI. DIST: 01-4 SR: 79  
 LEFT MUN: JACKSON T RIGHT MUN: JACKSON T

018 "DIA CIRC CONCR LEN=0080 INSTALLED 1997	1215/0588	1214/0835	018 "DIA CIRC CONCR LEN=0065 INSTALLED 1997
018 "DIA CIRC CONCR LEN=0100 INSTALLED 1997	1215/0288	1214/0485	018 "DIA CIRC CONCR LEN=0040 INSTALLED 1997
RAMP B RD (SR8003 SEG 0500/0000) 1 0 01017 0 00 0262+00 058729 FT LENGTH(AH 2698 BK 2640)	1215/0164	1214/0235	018 "DIA CIRC CONCR LEN=0065 INSTALLED 1997
	5	5	058819 FT 1 0 01017 0 00 0260+88 LENGTH(AH 2634 BK 2619)
015 "DIA CIRC CONCR LEN=0060 INSTALLED 1997	1211/2255	1210/2575	024 "DIA CIRC CONCR LEN=0115 INSTALLED 1997
015 "DIA CIRC CONCR LEN=0115 INSTALLED 1997	1211/1954		
RAMP A RD (SR8003 SEG 0510/1266) SR 0062	1211/1687	1210/1825	024 "DIA CIRC CONCR LEN=0125 INSTALLED 1997
OP ID 43/0062/0440/0478	1211/1684	1210/1693	SR 0062 OP ID 43/0062/0440/0478
024 "DIA CIRC CONCR LEN=0085 INSTALLED 1997	1211/1254	1210/1625	RAMP C RD (SR8003 SEG 0020/1247)
024 "DIA CIRC CONCR LEN=0100 INSTALLED 1997	1211/0926	1210/0948	024 "DIA CIRC CONCR LEN=0090 INSTALLED 1997
018 "DIA CIRC CONCR LEN=0080 INSTALLED 1997	1211/0535		
018 "DIA CIRC CONCR LEN=0080 INSTALLED 1997	1211/0195	1210/0508	RAMP D RD (SR8003 SEG 0010/0000)
1 0 01017 0 00 0235+54 056089 FT LENGTH(AH 2640 BK 2645)	5	5	018 "DIA CIRC CONCR LEN=0080 INSTALLED 1997
			1 0 01017 0 00 0234+48 LENGTH(AH 2619 BK 2641)
042 "DIA CIRC CONCR LEN=0110 INSTALLED 1997	1205/2356	1204/2395	042 "DIA CIRC CONCR LEN=0080 INSTALLED 1997
018 "DIA CIRC CONCR LEN=0085 INSTALLED 1997	1205/1765		

EXTRACT DATE: 12/18/2023  
PRINT DATE: 12/19/2023

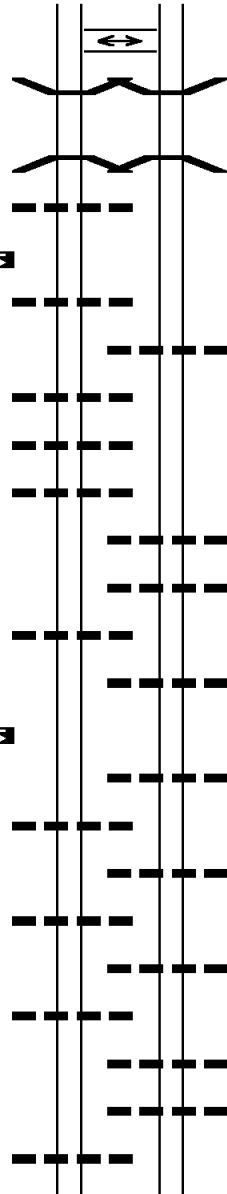
ROADWAY MANAGEMENT SYSTEM  
SLD COUNTY/SR - ANNUAL PRINT

PAGE NUMBER: 108  
COUNTY: MERCER

DIR: N TOTAL LEN: 26.094 MI.  
LEFT MUN: JACKSON T

DIST: 01-4 SR: 79  
RIGHT MUN: JACKSON T

MAINTENANCE CROSSOVER R  
(CONN) 1205/1726  
BMS EN 43/0079/1205/0823 1205/1089  
1 0 01017 0 00 0217+14  
YELLOW CREEK  
BMSBG 43/0079/1205/0823 1205/0823  
018 "DIA CIRC CONCR  
LEN=0110 INSTALLED 1997 1205/0375  
1 0 01017 0 00 0209+27 053444 FT  
LENGTH(AH 2645 BK 2640) 1205/0000  
018 "DIA CIRC CONCR  
LEN=0085 INSTALLED 1997 1201/2602  
  
018 "DIA CIRC CONCR  
LEN=0065 INSTALLED UNKN 1201/2162  
018 "DIA CIRC CONCR  
LEN=0065 INSTALLED UNKN 1201/1713  
018 "DIA CIRC CONCR  
LEN=0105 INSTALLED 1997 1201/1273  
  
024 "DIA CIRC CONCR  
LEN=0065 INSTALLED UNKN 1201/0278  
  
1 0 01017 0 00 0182+90 050804 FT  
LENGTH(AH 2640 BK 2679) 1201/0000  
  
018 "DIA CIRC CONCR  
LEN=0060 INSTALLED UNKN 1195/2473  
  
018 "DIA CIRC CONCR  
LEN=0065 INSTALLED UNKN 1195/2173  
  
014 "DIA CIRC CONCR  
LEN=0065 INSTALLED UNKN 1195/1771  
  
030 "DIA CIRC METAL  
LEN=0060 INSTALLED UNKN 1195/0921  
SR 2103



1204/1703 MAINTENANCE CROSSOVER R  
(CONN)  
1204/1119 BMS EN 43/0079/1204/0853  
1 0 01017 0 00 0216+46  
YELLOW CK.  
1204/0853 BMSBG 43/0079/1204/0853  
053559 FT 1 0 01017 0 00 0208+06  
5 1204/0000 LENGTH(AH 2641 BK 2640)  
  
1200/2492 048"H 48"W CON BOX CUL  
LEN=0140 INSTALLED 1997  
  
1200/1123 078"H 72"W CON BOX CUL  
LEN=0140 INSTALLED 1997  
018 "DIA CIRC CONCR  
1200/0706 LEN=0100 INSTALLED 1997  
  
1200/0225 024 "DIA CIRC CONCR  
5 1200/0000 LEN=0100 INSTALLED 1997  
050919 FT 1 0 01017 0 00 0181+66  
LENGTH(AH 2640 BK 2737)  
018 "DIA CIRC CONCR  
1194/2493 LEN=0095 INSTALLED 1997  
  
1194/2221 018 "DIA CIRC CONCR  
LEN=0090 INSTALLED 1997  
  
1194/1793 024 "DIA CIRC CONCR  
LEN=0095 INSTALLED 1997  
  
1194/1393 018 "DIA CIRC CONCR  
LEN=0115 INSTALLED 1997  
030 "DIA CIRC CONCR  
1194/0943 LEN=0095 INSTALLED 1997  
  
SR 2103

DIR: N TOTAL LEN: 26.094 MI. DIST: 01-4 SR: 79  
LEFT MUN: JACKSON T RIGHT MUN: JACKSON T

OP ID	Description	Len	Inst Yr	Start Station	End Station	Notes
OP ID 43/2103/0010/0000		1195/0823			1194/0837	OP ID 43/2103/0010/0000
					1194/0643	024 "DIA CIRC CONCR
					1194/0393	LEN=0100 INSTALLED 1997
036 "DIA CIRC CONCR		1195/0370	1997			036 "DIA CIRC CONCR
LEN=0095						LEN=0095 INSTALLED 1997
018 "DIA CIRC CONCR					1194/0118	018 "DIA CIRC CONCR
LEN=0060						LEN=0060 INSTALLED 1997
1 0 01017 0 00 0155+99 048125 FT					048182 FT	1 0 01017 0 00 0154+27
LENGTH(AH 2679 BK 2640)		1195/0000			1194/0000	LENGTH(AH 2737 BK 2640)
					1190/2438	018 "DIA CIRC CONCR
018 "DIA CIRC CONCR						LEN=0060 INSTALLED 1997
LEN=0095						
018 "DIA CIRC CONCR		1191/2432	1997			
LEN=0085						
018 "DIA CIRC CONCR		1191/2132	1997			
LEN=0085						
018 "DIA CIRC CONCR					1190/1833	018 "DIA CIRC CONCR
LEN=0085						LEN=0060 INSTALLED 1997
					1190/1550	018 "DIA CIRC CONCR
018 "DIA CIRC CONCR						LEN=0060 INSTALLED 1997
LEN=0060						
018 "DIA CIRC CONCR		1191/1532	1997			
LEN=0085						
					1190/1225	018 "DIA CIRC CONCR
018 "DIA CIRC CONCR						LEN=0060 INSTALLED UNKN
LEN=0085						018 "DIA CIRC CONCR
					1190/0983	LEN=0105 INSTALLED 1997
018 "DIA CIRC CONCR						
LEN=0085						
					1190/0584	018 "DIA CIRC CONCR
						LEN=0075 INSTALLED 1997
					1190/0134	018 "DIA CIRC CONCR
1 0 01017 0 00 0129+41 045485 FT					045542 FT	LEN=0075 INSTALLED 1997
JACKSON						1 0 01017 0 00 0127+84
FINDLEY T						JACKSON
LENGTH(AH 2640 BK 3028)		1191/0000			1190/0000	FINDLEY T
BMSSEN 43/0079/1185/2218		1185/2678			1184/2202	LENGTH(AH 2640 BK 2604)
1 0 01017 0 00 0097+24						BMSSEN 43/0079/1184/1738
SR 2014						1 0 01017 0 00 0117+92
BMSBG 43/0079/1185/2218		1185/2218			1184/1738	SR 2014
018 "DIA CIRC METAL						BMSBG 43/0079/1184/1738
LEN=0165						
INSTALLED 1997		1185/2092				
018 "DIA CIRC METAL						
LEN=0115						
INSTALLED 1997		1185/1529				



DIR: N TOTAL LEN: 26.094 MI. DIST: 01-4 SR: 79  
LEFT MUN: FINDLEY T RIGHT MUN: FINDLEY T

018 "DIA CIRC CONCR  
LEN=0110 INSTALLED 1997 1185/0850

1 0 01017 0 00 0099+30 042457 FT  
LENGTH(AH 3028 BK 2181) 1185/0000

024 "DIA CIRC CONCR  
LEN=0310 INSTALLED 1997 1181/1100

018 "DIA CIRC CONCR  
LEN=0075 INSTALLED 1997 1181/0850

018 "DIA CIRC CONCR  
LEN=0065 INSTALLED 1997 1181/0600

018 "DIA CIRC CONCR  
LEN=0065 INSTALLED 1997 1181/0342

018 "DIA CIRC CONCR  
LEN=0065 INSTALLED 1997 1181/0087

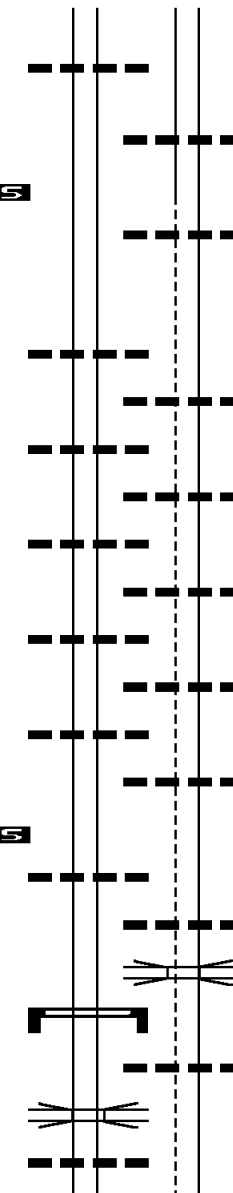
1 0 01017 0 00 0077+27 040276 FT  
LENGTH(AH 2181 BK 2627) 1181/0000

018 "DIA CIRC CONCR  
LEN=0065 INSTALLED 1997 1175/2482

SIGN: 3 CHORD TRUSS  
BMS ID 43/0079/1175/1400 1175/2196

SR 2102  
OP ID 43/2102/0010/0000 1175/2149

018 "DIA CIRC CONCR  
LEN=0065 INSTALLED 1997 1175/2080



1184/0207  
042938 FT  
1184/0000  
1180/2377

018 "DIA CIRC CONCR  
LEN=0120 INSTALLED 1997  
1 0 01017 0 00 0101+84  
LENGTH(AH 2604 BK 2640)  
018 "DIA CIRC CONCR  
LEN=0145 INSTALLED 1997

1180/1027

018 "DIA CIRC CONCR  
LEN=0065 INSTALLED 1997

1180/0777

018 "DIA CIRC CONCR  
LEN=0065 INSTALLED 1997

1180/0527

018 "DIA CIRC CONCR  
LEN=0065 INSTALLED 1997

1180/0277

018 "DIA CIRC CONCR  
LEN=0065 INSTALLED 1997

1180/0027

018 "DIA CIRC METAL  
LEN=0070 INSTALLED 1997

040298 FT  
1180/0000

1 0 01017 0 00 0075+44  
LENGTH(AH 2640 BK 2641)

1174/2405

018 "DIA CIRC CONCR  
LEN=0065 INSTALLED 1997

1174/2280

SR 2102  
OP ID 43/2102/0020/0000

1174/2165

018 "DIA CIRC METAL  
LEN=0060 INSTALLED 1997

018 "DIA CIRC CONCR

DIR: N TOTAL LEN: 26.094 MI. DIST: 01-4 SR: 79  
 LEFT MUN: FINDLEY T RIGHT MUN: FINDLEY T

018 "DIA CIRC CONCR LEN=0065 INSTALLED 1997	1175/1782	---	---	1174/1922	LEN=0065	INSTALLED	1997
018 "DIA CIRC CONCR LEN=0075 INSTALLED 1997	1175/1490	---	---	1174/1673	018 "DIA CIRC CONCR LEN=0065	INSTALLED	1997
018 "DIA CIRC CONCR LEN=0065 INSTALLED 1997	1175/1190	---	---				
018 "DIA CIRC CONCR LEN=0065 INSTALLED 1997	1175/0892	---	---				
018 "DIA CIRC CONCR LEN=0065 INSTALLED 1997	1175/0590	---	---				
DMS SIGN STRUCTURE BMSID 43/0079/1175/0257	1175/0257	┌───┐					
024 "DIA CIRC CONCR LEN=0080 INSTALLED UNKN	1175/0249	---	---				
1 0 01017 0 00 0047+78	037649 FT			037657 FT	1 0 01017 0 00 0047+48		
LENGTH(AH 2627 BK 2640)	1175/0000	┌───┐		1174/0000	LENGTH(AH 2641 BK 2614)		
018 "DIA CIRC CONCR LEN=0065 INSTALLED 1997	1171/2218	---	---				
MAINTENANCE CROSSOVER R (CONN)	1171/1939		↔	1170/2071	MAINTENANCE CROSSOVER R (CONN)		
018 "DIA CIRC CONCR LEN=0080 INSTALLED 1997	1171/1758	---	---				
				1170/1365	018 "DIA CIRC METAL LEN=0110	INSTALLED	1997
				1170/0565	030 "DIA CIRC CONCR LEN=0075	INSTALLED	1997
1 0 01017 0 00 0026+48	035009 FT			035043 FT	1 0 01017 0 00 0026+86		
LENGTH(AH 2640 BK 2648)	1171/0000	┌───┐		1170/0000	LENGTH(AH 2614 BK 2684)		
SIGN: 3 CHORD TRUSS BMSID 43/0079/1165/2522	1165/2522	┌───┐					
036 "DIA CIRC CONCR LEN=0075 INSTALLED 1997	1165/2303	---	---	1164/2489	036 "DIA CIRC CONCR LEN=0090	INSTALLED	1997
RAMP A RD (SR8008 SEG 0500/0000)	1165/2175	==					
024 "DIA CIRC CONCR LEN=0100 INSTALLED 1997	1165/1720	---	---	1164/2083	RAMP C RD (SR8008 SEG 0750/2219)		
				1164/1824	024 "DIA CIRC CONCR LEN=0100	INSTALLED UNKN	
				1164/1464	018 "DIA CIRC CONCR LEN=0095	INSTALLED	1997
030 "DIA CIRC CONCR LEN=0130 INSTALLED 1997	1165/0826	---	---				

DIR: N TOTAL LEN: 26.094 MI. DIST: 01-4 SR: 79  
 LEFT MUN: FINDLEY T RIGHT MUN: FINDLEY T

Structure/Feature	Stationing	Notes
RAMP B RD (SR8008 SEG 0510/1603)	1165/0673	
BMS EN 43/0079/1165/0148 1 0 01021 0 00 0326+71 SR 0080 E/W	1165/0424	
BMS BG 43/0079/1165/0148 1 0 01017 0 00 0000+00 032361 FT LENGTH(AH 2648 BK 2625)	1165/0148 1165/0000	
SIGN: 3 CHORD TRUSS BMS ID 43/0079/1161/2320 RAMP H RD (SR8008 SEG 0260/0000)	1161/2341 1161/2193	
036 "DIA CIRC CONCR LEN=0150 INSTALLED 1997	1161/1681	
RAMP G RD (SR8008 SEG 0250/1612) SR 0058	1161/1408	
OP ID 43/0058/0660/2448	1161/1303	
MAINTENANCE CROSSOVER R (CONN)	1161/0499	
015 "DIA CIRC CONCR LEN=0060 INSTALLED 1997	1161/0215	
018 "DIA CIRC CONCR LEN=0060 INSTALLED UNKN 1 0 01021 0 00 0296+60 029736 FT LENGTH(AH 2625 BK 2629)	1161/0030 1161/0000	
024 "DIA CIRC CONCR LEN=0140 INSTALLED 1997	1155/2239	
018 "DIA CIRC CONCR LEN=0145 INSTALLED 1997	1155/1790	
015 "DIA CIRC METAL		
	1164/0958	RAMP D RD (SR8008 SEG 0760/0000)
	1164/0825 1164/0581	SIGN: 3 CHORD TRUSS BMS ID 43/0079/1164/0825 BMS EN 43/0079/1164/0299 1 0 01021 0 00 0326+82 SR 0080 E/W
	1164/0299 032359 FT 1164/0000	BMS BG 43/0079/1164/0299 1 0 01017 0 00 0000+00 LENGTH(AH 2684 BK 2604) RAMP F RD (SR8008 SEG 0020/1384)
	1160/2573	
	1160/2151	018 "DIA CIRC CONCR LEN=0125 INSTALLED 1997
	1160/1484	RAMP E RD (SR8008 SEG 0010/0000)
	1160/1309	SR 0058 OP ID 43/0058/0660/2448
	1160/1176	SIGN: 3 CHORD TRUSS BMS ID 43/0079/1160/1385
	1160/0515	MAINTENANCE CROSSOVER R (CONN)
	1160/0280	018 "DIA CIRC CONCR LEN=0070 INSTALLED 1997
	1160/0075	018 "DIA CIRC CONCR LEN=0070 INSTALLED 1997
	029755 FT 1160/0000	1 0 01021 0 00 0296+08 LENGTH(AH 2604 BK 2613)
	1154/2278	018 "DIA CIRC CONCR LEN=0090 INSTALLED 1997

EXTRACT DATE: 12/18/2023  
PRINT DATE: 12/19/2023

ROADWAY MANAGEMENT SYSTEM  
SLD COUNTY/SR - ANNUAL PRINT

PAGE NUMBER: 103  
COUNTY: MERCER

DIR: N TOTAL LEN: 26.094 MI.  
LEFT MUN: FINDLEY T

DIST: 01-4 SR: 79  
RIGHT MUN: FINDLEY T

Item Description	Stationing	Material	Year	Notes
LEN=0200 INSTALLED	1155/1332		1997	
PINE RUN STRUCTURE LENGTH 30 FT				
BMSID 43/0079/1154/1284	1155/1211			
MAINTENANCE CROSSOVER R (CONN)	1155/1200			
018 "DIA CIRC METAL				
LEN=0105 INSTALLED	1155/0863		1997	
018 "DIA CIRC METAL				
LEN=0080 INSTALLED	1155/0205		1997	
1 0 01021 0 00 0269+37	027107 FT			
LENGTH(AH 2629 BK 2791)	1155/0000			
018 "DIA CIRC CONCR				
LEN=0100 INSTALLED	1151/2080		1997	
036 "DIA CIRC CONCR				
LEN=0110 INSTALLED	1151/1652		1997	
018 "DIA CIRC CONCR				
LEN=0115 INSTALLED	1151/0878		1997	
FINDLEY SPRINGFIELD T				
1 0 01021 0 00 0242+97	024316 FT			
LENGTH(AH 2791 BK 2500)	1151/0000			
018 "DIA CIRC CONCR				
LEN=0080 INSTALLED	1145/2427		1997	
018 "DIA CIRC CONCR				
LEN=0060 INSTALLED	1145/2158		UNKN	
018 "DIA CIRC CONCR				
LEN=0060 INSTALLED	1145/1825		UNKN	
PINE RUN STRUCTURE LENGTH 30 FT				
BMSID 43/0079/1154/1284	1154/1284			
MAINTENANCE CROSSOVER R (CONN)	1154/1250			
027142 FT				
1 0 01021 0 00 0269+81	027107 FT			
LENGTH(AH 2613 BK 2640)	1154/0000			
018 "DIA CIRC CONCR				
LEN=0050 INSTALLED	1150/2282		1997	
018 "DIA CIRC CONCR				
LEN=0060 INSTALLED	1150/1978		1997	
024 "DIA CIRC CONCR				
LEN=0080 INSTALLED	1150/1521		1997	
SIGN: 3 CHORD TRUSS				
BMSID 43/0079/1150/1406	1150/1406			
018 "DIA CIRC CONCR				
LEN=0065 INSTALLED	1150/1208		1997	
018 "DIA CIRC CONCR				
LEN=0070 INSTALLED	1150/0880		UNKN	
018 "DIA CIRC CONCR				
LEN=0090 INSTALLED	1150/0530		1997	
FINDLEY SPRINGFIELD T				
1 0 01021 0 00 0243+41	024502 FT			
LENGTH(AH 2640 BK 2641)	1150/0000			
018 "DIA CIRC CONCR				
LEN=0090 INSTALLED	1144/2553		1997	
018 "DIA CIRC CONCR				
LEN=0055 INSTALLED	1144/2244		1997	
018 "DIA CIRC CONCR				
LEN=0055 INSTALLED	1144/1918		1997	
018 "DIA CIRC CONCR				
LEN=0110 INSTALLED	1144/1361		1997	

EXTRACT DATE: 12/18/2023  
PRINT DATE: 12/19/2023

ROADWAY MANAGEMENT SYSTEM  
SLD COUNTY/SR - ANNUAL PRINT

PAGE NUMBER: 102  
COUNTY: MERCER

DIR: N TOTAL LEN: 26.094 MI.  
LEFT MUN: SPRINGFIELD T

DIST: 01-4 SR: 79  
RIGHT MUN: SPRINGFIELD T

024 "DIA CIRC CONCR LEN=0100 INSTALLED 1997	1145/0877	---	---	1144/0969	024 "DIA CIRC CONCR LEN=0085 INSTALLED 1997
018 "DIA CIRC CONCR LEN=0100 INSTALLED 1997	1145/0485	---	---	1144/0539	018 "DIA CIRC CONCR LEN=0085 INSTALLED 1997
1 0 01021 0 00 0219+14 021816 FT LENGTH(AH 2500 BK 2778) 1145/0000	1141/2342	---	---	1144/0033	018 "DIA CIRC CONCR LEN=0055 INSTALLED 1997
018 "DIA CIRC CONCR LEN=0100 INSTALLED 1997	1141/2342	---	---	1144/0000	018 "DIA CIRC CONCR LEN=0055 INSTALLED 1997
042 "DIA CIRC CONCR LEN=0100 INSTALLED 1997	1141/2213	---	---	1140/2241	018 "DIA CIRC CONCR LEN=0090 INSTALLED 1997
018 "DIA CIRC CONCR LEN=0080 INSTALLED 1997	1141/1513	---	---	1140/1999	042 "DIA CIRC CONCR LEN=0110 INSTALLED 1997
036 "DIA CIRC CONCR LEN=0100 INSTALLED 1997	1141/0357	---	---	1140/1359	018 "DIA CIRC CONCR LEN=0055 INSTALLED 1997
1 0 01021 0 00 0189+98 019038 FT LENGTH(AH 2778 BK 2652) 1141/0000	1135/1819	---	---	1140/0736	024 "DIA CIRC CONCR LEN=0100 INSTALLED 1997
024 "DIA CIRC CONCR LEN=0100 INSTALLED 1997	1135/1819	---	---	1140/0286	036 "DIA CIRC CONCR LEN=0110 INSTALLED 1997
OP ID 43/2006/0010/1975	1135/1376	---	---	1140/0035	024 "DIA CIRC CONCR LEN=0095 INSTALLED 1997
018 "DIA CIRC CONCR LEN=0095 INSTALLED 1997	1135/0742	---	---	1140/0000	018 "DIA CIRC CONCR LEN=0110 INSTALLED 1997
		---	---	1134/1330	SR 2006 OP ID 43/2006/0010/1975
		---	---	1134/1016	018 "DIA CIRC CONCR LEN=0110 INSTALLED 1997
		---	---	1134/0562	018 "DIA CIRC CONCR LEN=0095 INSTALLED 1997
		---	---	1134/0150	036 "DIA CIRC CONCR LEN=0110 INSTALLED 1997
		---	---	1134/0100	018 "DIA CIRC CONCR LEN=0115 INSTALLED 1997

EXTRACT DATE: 12/18/2023  
PRINT DATE: 12/19/2023

ROADWAY MANAGEMENT SYSTEM  
SLD COUNTY/SR - ANNUAL PRINT

PAGE NUMBER: 101  
COUNTY: MERCER

DIR: N TOTAL LEN: 26.094 MI.  
LEFT MUN: SPRINGFIELD T

DIST: 01-4 SR: 79  
RIGHT MUN: SPRINGFIELD T

1 0 01021 0 00 0164+97 016386 FT  
LENGTH(AH 2652 BK 2693) 1135/0000 [S]  
EMERGENCY CROSSOVER  
(CONN) 1131/2495

018 "DIA CIRC CONCR  
LEN=0100 INSTALLED 1997 1131/1420  
SMALL STREAM  
STRUCTURE LENGTH 17 FT  
BMSID 43/0079/1131/0770 1131/1035

1 0 01021 0 00 0137+26 013693 FT  
LENGTH(AH 2693 BK 2564) 1131/0000 [S]

018 "DIA CIRC CONCR  
LEN=0090 INSTALLED 1997 1125/2100

RAMP D RD  
(SR8001 SEG 0500/0000) 1125/1568

018 "DIA CIRC CONCR  
LEN=0100 INSTALLED 1997 1125/1396

BLACK CK. TR.  
STRUCTURE LENGTH 10 FT  
BMSID 43/0079/1125/0595 1125/0634

SR 208  
OP ID 43/0208/0110/0585 1125/0397  
024 "DIA CIRC METAL  
LEN=0100 INSTALLED UNKN 1125/0294  
018 "DIA CIRC CONCR  
LEN=0100 INSTALLED 1997 1125/0259

1 0 01021 0 00 0113+79 011129 FT  
LENGTH(AH 2564 BK 2684) 1125/0000 [S]

016580 FT 1 0 01021 0 00 0163+66  
[S] 1134/0000 LENGTH(AH 2641 BK 2722)  
EMERGENCY CROSSOVER  
1130/2524 (CONN)  
018 "DIA CIRC CONCR  
LEN=0105 INSTALLED 1997  
018 "DIA CIRC CONCR  
LEN=0110 INSTALLED 1997  
018 "DIA CIRC CONCR  
LEN=0115 INSTALLED 1997

SMALL STREAM  
STRUCTURE LENGTH 17 FT  
BMSID 43/0079/1130/0870

030 "DIA CIRC METAL  
LEN=0075 INSTALLED 1997  
013858 FT 1 0 01021 0 00 0137+26  
[S] 1130/0000 LENGTH(AH 2722 BK 2559)  
018 "DIA CIRC CONCR  
LEN=0110 INSTALLED 1997  
018 "DIA CIRC CONCR  
LEN=0065 INSTALLED 1997

018 "DIA CIRC CONCR  
LEN=0070 INSTALLED 1997

018 "DIA CIRC CONCR  
LEN=0115 INSTALLED 1997  
RAMP B RD  
(SR8001 SEG 0750/0994)

BLACK RUN TR  
STRUCTURE LENGTH 10 FT  
BMSID 43/0079/1124/0523

SR 208  
OP ID 43/0208/0110/0585

018 "DIA CIRC CONCR  
LEN=0075 INSTALLED 1997  
1 0 01021 0 00 0113+03  
[S] 1124/0242 LENGTH(AH 2559 BK 2640)  
[S] 1124/0000

EXTRACT DATE: 12/18/2023  
PRINT DATE: 12/19/2023

ROADWAY MANAGEMENT SYSTEM  
SLD COUNTY/SR - ANNUAL PRINT

PAGE NUMBER: 100  
COUNTY: MERCER

DIR: N TOTAL LEN: 26.094 MI.  
LEFT MUN: SPRINGFIELD T

DIST: 01-4 SR: 79  
RIGHT MUN: SPRINGFIELD T

RAMP C RD  
(SR8001 SEG 0250/0935) 1121/2160

030"H 48"W CON BOX CUL  
LEN=0130 INSTALLED 1997 1121/0855

018 "DIA CIRC CONCR  
LEN=0085 INSTALLED 1997 1121/0509

018 "DIA CIRC CONCR  
LEN=0085 INSTALLED UNKN 1121/0159

1 0 01021 0 00 0087+75 008445 FT  
LENGTH(AH 2684 BK 2357) 1121/0000 **S**  
018 "DIA CIRC CONCR  
LEN=0085 INSTALLED 1997 1115/2157

018 "DIA CIRC CONCR  
LEN=0085 INSTALLED 1997 1115/1331

018 "DIA CIRC CONCR  
LEN=0085 INSTALLED UNKN 1115/1039

030 "DIA CIRC METAL  
LEN=0085 INSTALLED 1997 1115/0671

018 "DIA CIRC CONCR  
LEN=0085 INSTALLED 1997 1115/0218

1 0 01021 0 00 0060+59 006088 FT  
LENGTH(AH 2357 BK 2666) 1115/0000 **S**

1120/1926 RAMP A RD  
(SR8001 SEG 0010/0000)

024 "DIA CIRC METAL  
LEN=0160 INSTALLED 1997

030 "DIA CIRC CONCR  
LEN=0110 INSTALLED 1997

018 "DIA CIRC CONCR  
LEN=0060 INSTALLED 1997

024 "DIA CIRC CONCR  
LEN=0065 INSTALLED 1997

018 "DIA CIRC CONCR  
LEN=0060 INSTALLED 1997

1 0 01021 0 00 0086+73  
LENGTH(AH 2640 BK 2389) 1120/0000 **S**

018 "DIA CIRC CONCR  
LEN=0060 INSTALLED UNKN

018 "DIA CIRC CONCR  
LEN=0060 INSTALLED 1997

018 "DIA CIRC CONCR  
LEN=0080 INSTALLED 1997

018"H 30"W ELLIP CONC  
LEN=0115 INSTALLED 1997

018 "DIA CIRC CONCR  
LEN=0050 INSTALLED 1997

1 0 01021 0 00 0060+22  
LENGTH(AH 2389 BK 2640)

018 "DIA CIRC CONCR  
LEN=0115 INSTALLED UNKN

018 "DIA CIRC CONCR  
LEN=0115 INSTALLED 1997

1110/2495  
1110/2015

EXTRACT DATE: 12/18/2023  
PRINT DATE: 12/19/2023

ROADWAY MANAGEMENT SYSTEM  
SLD COUNTY/SR - ANNUAL PRINT

PAGE NUMBER: 99  
COUNTY: MERCER

DIR: N TOTAL LEN: 26.094 MI.  
LEFT MUN: SPRINGFIELD T

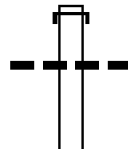
DIST: 01-4 SR: 79  
RIGHT MUN: SPRINGFIELD T

Item Description	Stationing	Notes
018 "DIA CIRC CONCR LEN=0100 INSTALLED 1997 EMERGENCY CROSSOVER (CONN)	1111/1670 1111/1366	EMERGENCY CROSSOVER (CONN) 018 "DIA CIRC CONCR LEN=0100 INSTALLED 1997
018 "DIA CIRC CONCR LEN=0100 INSTALLED 1997	1111/1308	
024 "DIA CIRC CONCR LEN=0120 INSTALLED 1997	1111/0398	018 "DIA CIRC CONCR LEN=0115 INSTALLED 1997
1 0 01021 0 00 0034+20 003422 FT LENGTH(AH 2666 BK 3422)	1111/0000	024 "DIA CIRC CONCR LEN=0115 INSTALLED UNKN 1 0 01021 0 00 0033+82 MILEPOST 111.00 LENGTH(AH 2640 BK 3630)
BLACK RUN STRUCTURE LENGTH 15 FT BMSID 43/0079/1105/2934	1105/2811	018 "DIA CIRC METAL LEN=0115 INSTALLED UNKN DMS SIGN STRUCTURE BMSID 43/0079/1104/3385 BLACK RUN STRUCTURE LENGTH 15 FT BMSID 43/0079/1104/2903
024 "DIA CIRC CONCR LEN=0100 INSTALLED 1997	1105/1856	018 "DIA CIRC METAL LEN=0100 INSTALLED 1997
024 "DIA CIRC CONCR LEN=0105 INSTALLED 1997	1105/1375	018 "H 29"W ELLIP METAL LEN=0110 INSTALLED 1997
SPRINGFIELD LIBERTY T	1105/1025	024 "DIA CIRC METAL LEN=0115 INSTALLED 1997 SPRINGFIELD LIBERTY T
024 "DIA CIRC CONCR LEN=0110 INSTALLED 1997	1105/1020	024 "DIA CIRC METAL LEN=0110 INSTALLED 1997
1 0 01021 0 00 0000+00 000000 FT NC RAYMOND P SHAFER HW SR 0079 SH INTER-BK (SR0079 SEG 1101/1928) MFC BEGIN = A LENGTH(AH 3422 BK 0000)	1105/0000	018 "DIA CIRC CONCR LEN=0090 INSTALLED 1997 000000 FT 1 0 01021 0 00 0000+00 NC RAYMOND P SHAFER HW INTER-BK SR 0079 SH (SR0079 SEG 1100/1887) MFC BEGIN = A BK-LAWRENCE (37) LENGTH(AH 3630 BK 0000)




EXTRACT DATE: 12/18/2023      ROADWAY MANAGEMENT SYSTEM      PAGE NUMBER: 98  
 PRINT DATE: 12/19/2023      SLD COUNTY/SR - ANNUAL PRINT      COUNTY: MERCER  
 DIR: N      TOTAL LEN: 33.098 MI.      DIST: 01-4      SR: 62  
 LEFT MUN: SANDY LAKE T      RIGHT MUN: SANDY LAKE T

174200 FT



174755 FT      AH-VENANGO      (60)  
 INTER-AHD      MERCER RD  
 0730/1995      (SR0062 SEG 0010/0000)  
                                  01B "DIA CIRC CONCR  
 0730/1564      LEN=0065      INSTALLED UNKN

DIR: N TOTAL LEN: 33.098 MI. DIST: 01-4 SR: 62  
 LEFT MUN: SANDY LAKE T RIGHT MUN: SANDY LAKE T



1 0 00208 0 03 0864+07 169596 FT  
 BOOHER RD  
 (T300)

172760 FT 1 0 00208 0 03 0890+16  
 0730/0000 LENGTH(AH 1995 BK 2609)

0720/1032 018" DIA CIRC CONCR  
 LEN=0060 INSTALLED UNKN

170151 FT NORTH REEDS FURNACE RD  
 (T945)  
 0720/0000 LENGTH(AH 2609 BK 3412)

0710/2940 015" DIA CIRC CONCR  
 LEN=0040 INSTALLED UNKN

0710/2362 018" DIA CIRC CONCR  
 LEN=0051 INSTALLED UNKN

0710/0957 015" DIA CIRC CONCR  
 LEN=0040 INSTALLED UNKN

0710/0364 048" DIA CIRC CONCR  
 LEN=0050 INSTALLED UNKN

0710/0192 SPORTSMAN CLUB RD  
 (PRDR)

166739 FT 1 0 00208 0 03 0829+95  
 0710/0000 LENGTH(AH 3412 BK 2993)

0700/2204 018" DIA CIRC CONCR  
 LEN=0040 INSTALLED UNKN

0700/1948 024" DIA CIRC CONCR  
 LEN=0065 INSTALLED UNKN

163746 FT 1 0 00208 0 03 0800+07  
 0700/0000 LENGTH(AH 2993 BK 2467)

SANDY CK. TR.  
 STRUCTURE LENGTH 8 FT

0690/2277 BMSID 43/0062/0690/2253

DIR: N TOTAL LEN: 33.098 MI. DIST: 01-4 SR: 62  
LEFT MUN: SANDY LAKE T RIGHT MUN: SANDY LAKE T

DEAN RD  
(T884)

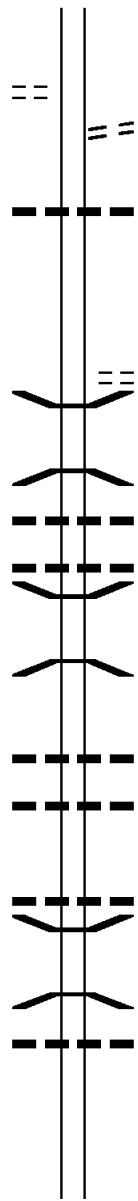
160724 FT

0680/2347

158099 FT

155326 FT

153268 FT



161279 FT 1 0 00208 0 03 0775+29  
[S] 0690/0000 LENGTH(AH 2467 BK 2625)  
  
0680/2180 RHOMES MOBILE HOME PK  
(PRDR)  
0680/1462 018 " DIA CIRC CONCR  
LEN=0072 INSTALLED UNKN  
  
158654 FT 1 0 00208 0 03 0749+15  
TRIPLE LINK RD  
(T647)  
[S] 0680/0000 LENGTH(AH 2625 BK 2773)  
0670/2761 BMSSEN 43/0062/0670/2735  
1 0 00208 0 03 0748+67  
SANDY CK. TR.  
0670/2735 BMSBG 43/0062/0670/2735  
015 " DIA CIRC CONCR  
0670/2606 LEN=0051 INSTALLED UNKN  
024 " DIA CIRC CONCR  
0670/2010 LEN=0060 INSTALLED UNKN  
0670/1548 BMSSEN 43/0062/0670/1519  
1 0 00208 0 03 0736+53  
SANDY CK. TR.  
0670/1519 BMSBG 43/0062/0670/1519  
  
0670/0481 018 " DIA CIRC CONCR  
LEN=0070 INSTALLED UNKN  
0670/0240 015 " DIA CIRC CONCR  
LEN=0040 INSTALLED UNKN  
155881 FT 1 0 00208 0 03 0721+23  
018 " DIA CIRC CONCR  
LEN=0040 INSTALLED UNKN  
[S] 0670/0000 LENGTH(AH 2773 BK 2058)  
0660/1680 BMSSEN 43/0062/0660/1688  
1 0 00208 0 03 0700+58  
SANDY CK. TR.  
0660/1663 BMSBG 43/0062/0660/1688  
024 " DIA CIRC CONCR  
0660/1198 LEN=0055 INSTALLED UNKN  
  
153823 FT 1 0 00208 0 03 0700+58  
NC FRANKLIN RD  
[S] 0660/0000 LENGTH(AH 2058 BK 2347)  
015 " DIA CIRC CONCR

EXTRACT DATE: 12/18/2023  
PRINT DATE: 12/19/2023

ROADWAY MANAGEMENT SYSTEM  
SLD COUNTY/SR - ANNUAL PRINT

PAGE NUMBER: 95  
COUNTY: MERCER

DIR: N TOTAL LEN: 33.098 MI.  
LEFT MUN: SANDY LAKE T

DIST: 01-4 SR: 62  
RIGHT MUN: SANDY LAKE T

Stationing	Structure	Notes
	0650/2313	LEN=0060 INSTALLED UNKN
	0650/2279	SANDY LAKE SANDY LAKE B
	0650/1270	015 " DIA CIRC CONCR LEN=0054 INSTALLED UNKN
DUNN ST (BORO)	0650/1081	
	0650/0509	BMS EN 43/0062/0650/0386 1 0 00208 0 03 0681+54 SANDY CREEK
	0650/0406	BMSBG 43/0062/0650/0386 WATER ST
	0650/0153	(BORO) 151476 FT
1 0 00208 0 03 0676+62 150921 FT MAIN ST (SR0173 SEG 0400/0000) LAKE ST (SR0358 SEG 0510/3637) CENTER ST (BORO)	0650/0000 0640/0588	NC FRANKLIN ST S 0650/0000 LENGTH(AH 2347 BK 0762) WALKER ST (BORO) 015 " DIA CIRC METAL LEN=0045 INSTALLED UNKN KALTENBAUGH ST (BORO)
MAPLE ST (BORO) POST OFFICE ST (BORO)	0640/0453 0640/0295	
	0640/0119	BMS EN 43/0062/0640/0051 1 0 00208 0 03 0670+78 SANDY CREEK
	0640/0093	BMSBG 43/0062/0640/0051 150714 FT 1 0 00208 0 03 0670+27
	0640/0000	NC MAIN ST S 0640/0000 LENGTH(AH 0762 BK 2421) MAIN ST
	0630/2404	(SR0173 SEG 0390/0147) TO 0173/0390 SH
RAILROAD ST (BORO)	0630/2308 0630/2252	(CONN) 0630/2252 (APRA) MCQUISTON & CO 036"H 60"W CON BOX CUL
RAILROAD ST (BORO)	0630/1585	LEN=0050 INSTALLED UNKN
	0630/1072	ELBOW ST (BORO)
	0630/1060	015 " DIA CIRC CONCR LEN=0050 INSTALLED UNKN LATHAM RD

DIR: N TOTAL LEN: 33.098 MI. DIST: 01-4 SR: 62  
 LEFT MUN: SANDY LAKE B RIGHT MUN: SANDY LAKE B

Location / Segment	Segment ID	Length (FT)	Notes / Details
	0630/0736		(BORO)
	0630/0721		018" DIA CIRC CONCR LEN=0039 INSTALLED UNKN
147738 FT	0630/0011	148293 FT	036"H 60"W ELLIP CONCR LEN=0038 INSTALLED UNKN 1 0 00208 0 02 0645+62 SANDY LAKE SANDY LAKE T
	0630/0000		LENGTH(AH 2421 BK 3218) 018" DIA CIR PLASTIC
	0620/2767		LEN=0055 INSTALLED UNKN
	0620/1395		015" DIA CIRC CONCR LEN=0053 INSTALLED UNKN WALNUT ST (SR0845 SEG 0010/0000)
SCHOOL RD (SR1004 SEG 0120/0000)	0620/1117		
	0620/0716		036" DIA CIRC CONCR LEN=0060 INSTALLED UNKN
BORTZ DR (T836)	0620/0433	144520 FT	
	0620/0000	145075 FT	1 0 00208 0 02 0613+43 SANDY LAKE STONEBORO B LENGTH(AH 3218 BK 2703)
	0610/2088		BMS EN 43/0062/0610/2071 1 0 00208 0 02 0607+23 SAWMILL RUN
	0610/2071		BMSBG 43/0062/0610/2071
	0610/1359		FAIRGROUND RD (BORO)
BRANCH ST (BORO)	0610/0234	141817 FT	
1 0 00208 0 02 0586+33	0610/0000		LENGTH(AH 2703 BK 2666)
MINE ST (SR1006 SEG 0010/2960)	0600/2283		
BRAZEL LN (BORO)	0600/1647		
JONES ST (BORO)	0600/1332		015" DIA CIRC CONCR LEN=0046 INSTALLED UNKN

DIR: N TOTAL LEN: 33.098 MI. DIST: 01-4 SR: 62  
 LEFT MUN: STONEBORO B RIGHT MUN: STONEBORO B

Stationing	Segment	Length	Material	Notes
139151 FT	0600/0858	0600/0858	018 " DIA CIRC CONCR	LEN=0055 INSTALLED UNKN
	0600/0282	0600/0282	015 " DIA CIRC CONCR	LEN=0057 INSTALLED UNKN
	139706 FT	1 0 00208 0 02 0559+72	DEAL RD	(PRDR)
	0600/0000	0600/0000	LENGTH(AH 2666 BK 1494)	
	0590/1176	0590/1176	024 " DIA CIRC CONCR	LEN=0060 INSTALLED UNKN
	0590/0815	0590/0815	036 " DIA CIRC CONCR	LEN=0062 INSTALLED UNKN
137657 FT	138212 FT	1 0 00208 0 02 0544+78	NC MERCER RD	
	0590/0000	0590/0000	LENGTH(AH 1494 BK 2505)	
135152 FT	0580/0697	0580/0697	015 " DIA CIRC CONCR	LEN=0050 INSTALLED UNKN
	135707 FT	1 0 00208 0 02 0519+67	STONEBORO LAKE T	
	0580/0000	0580/0000	LENGTH(AH 2505 BK 2409)	
	0570/2111	0570/2111	015 " DIA CIRC CONCR	LEN=0040 INSTALLED UNKN
	0570/1185	0570/1185	018 " DIA CIRC CONCR	LEN=0052 INSTALLED UNKN
	0570/0466	0570/0466	GANDER RD	(T627)
132743 FT	133298 FT	133298 FT		
STOCK FARM RD (T609)	0570/0000	0570/0000	LENGTH(AH 2409 BK 2053)	
130690 FT	0560/0603	0560/0603	024 " DIA CIRC CONCR	LEN=0060 INSTALLED UNKN
	131245 FT	1 0 00208 0 02 0474+88		
	0560/0000	0560/0000	LENGTH(AH 2053 BK 2389)	
	0550/1888	0550/1888	018 " DIA CIRC CONCR	LEN=0048 INSTALLED UNKN

DIR: N TOTAL LEN: 33.098 MI. DIST: 01-4 SR: 62  
 LEFT MUN: LAKE T RIGHT MUN: LAKE T

Stationing	Length	Material	Notes
128301 FT	0550/0777	018 " DIA CIRC CONCR	LEN=0052 INSTALLED UNKN
	0550/0203	PARKER RD	(T613)
	128856 FT	1 0 00208 0 02 0451+23	LAKE JACKSON T
	0550/0000	LENGTH(AH 2389 BK 2075)	
	0540/1983	024 " DIA CIRC CONCR	LEN=0040 INSTALLED UNKN
	0540/1158	048 " DIA CIR PLASTIC	LEN=0060 INSTALLED 2021
	0540/0036	024 " DIA CIRC CONCR	LEN=0062 INSTALLED UNKN
126226 FT	0540/0000	LENGTH(AH 2075 BK 2287)	
	0530/1766	BMS EN 43/0062/0530/1699	1 0 00208 0 02 0425+03
	0530/1735	FOX RUN	BMSBG 43/0062/0530/1699
	0530/0665	018 " DIA CIRC CONCR	LEN=0060 INSTALLED UNKN
123939 FT	124494 FT	1 0 00208 0 02 0408+04	024 " DIA CIRC CONCR
	0530/0000	LENGTH(AH 2287 BK 2336)	LEN=0051 INSTALLED UNKN
	0520/1494	018 " DIA CIRC CONCR	LEN=0055 INSTALLED UNKN
	0520/0598	024 " DIA CIRC CONCR	LEN=0040 INSTALLED UNKN
121603 FT	122158 FT	1 0 00208 0 02 0384+37	015 " DIA CIRC CONCR
	0520/0000	LENGTH(AH 2336 BK 2551)	LEN=0050 INSTALLED UNKN
	0510/1828	018 " DIA CIRC CONCR	LEN=0050 INSTALLED UNKN
		015 " DIA CIRC CONCR	

DIR: N TOTAL LEN: 33.098 MI. DIST: 01-4 SR: 62  
 LEFT MUN: JACKSON T RIGHT MUN: JACKSON T

Segment Description	Stationing	Length (FT)	Notes
	0510/1043	LEN=0050	INSTALLED UNKN
	0510/0247	LEN=0050	015 "DIA CIRC CONCR INSTALLED UNKN
119052 FT	119607 FT	1 0 00208 0 02 0358+86	NC FRANKLIN RD
	0510/0000	LEN=0000	LENGTH(AH 2551 BK 1941)
	0500/1629	BMS EN 43/0062/0500/2020	1 0 00208 0 02 0351+59
	0500/1598	BMSBG 43/0062/0500/2020	YELLOW CK.
TO 0062/0500 SH (CONN)	0500/1439		HENDERSON RD (SR0965 SEG 0010/0000)
	0500/1321		SPRINGFIELD CHURCH RD (SR2007 SEG 0150/3432)
FROM 0062/0500 SH (CONN)	0500/1190		
117111 FT	0500/0408	1 0 00208 0 02 0351+59	JACKSON JACKSON CENTER BOROU B
	0500/0000	LEN=0000	LENGTH(AH 1941 BK 2683)
JACKSON JACKSON CENTER BOROU B	0490/2165	0490/2536	015 "DIA CIRC CONCR INSTALLED UNKN
	0490/1142	LEN=0042	015 "DIA CIRC CONCR INSTALLED UNKN
	0490/0350	LEN=0043	015 "DIA CIRC CONCR INSTALLED UNKN
1 0 00208 0 02 0312+66 114428 FT	114983 FT		
CLARK ST (BORO)	0490/0000	LEN=0000	LENGTH(AH 2683 BK 2776)
	0480/2763	LEN=0060	015 "DIA CIRC CONCR INSTALLED UNKN
	0480/2578	LEN=0036	018 "DIA CIRC CONCR INSTALLED UNKN
	0480/2321	LEN=0036	018 "DIA CIRC CONCR INSTALLED UNKN
	0480/2069	LEN=0038	018 "DIA CIRC CONCR INSTALLED 2003
	0480/2058	LEN=0032	WALNUT ST (SR2032 SEG 0010/1345)
	NC MAIN ST		018 "DIA CIRC CONCR



DIR: N TOTAL LEN: 33.098 MI. DIST: 01-4 SR: 62  
LEFT MUN: JACKSON CENTER BOROU B RIGHT MUN: JACKSON CENTER BOROU B

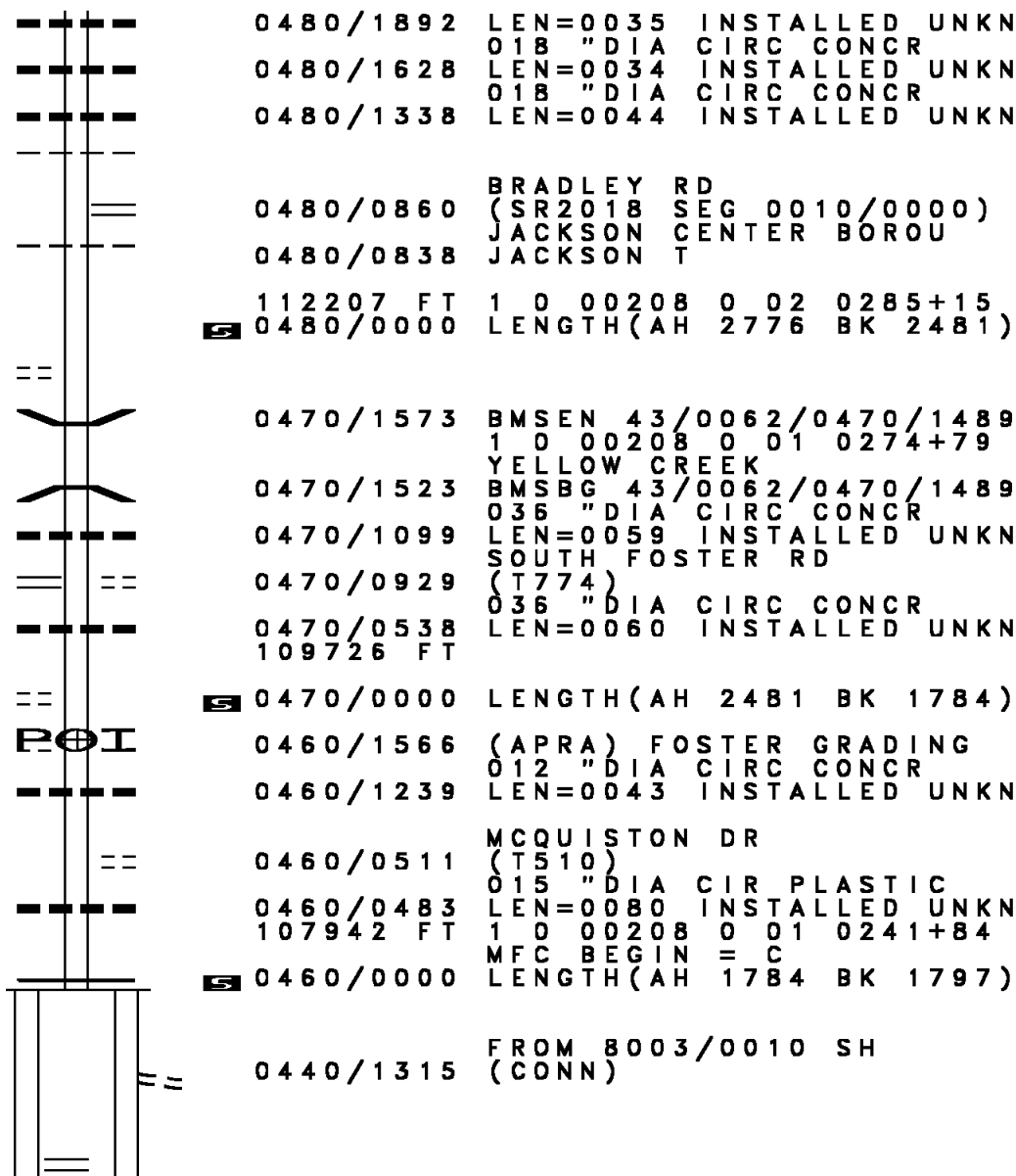
JACKSON CENTER BOROU  
JACKSON T 0480/1149

HOSACK RD  
(T784) 0470/2399

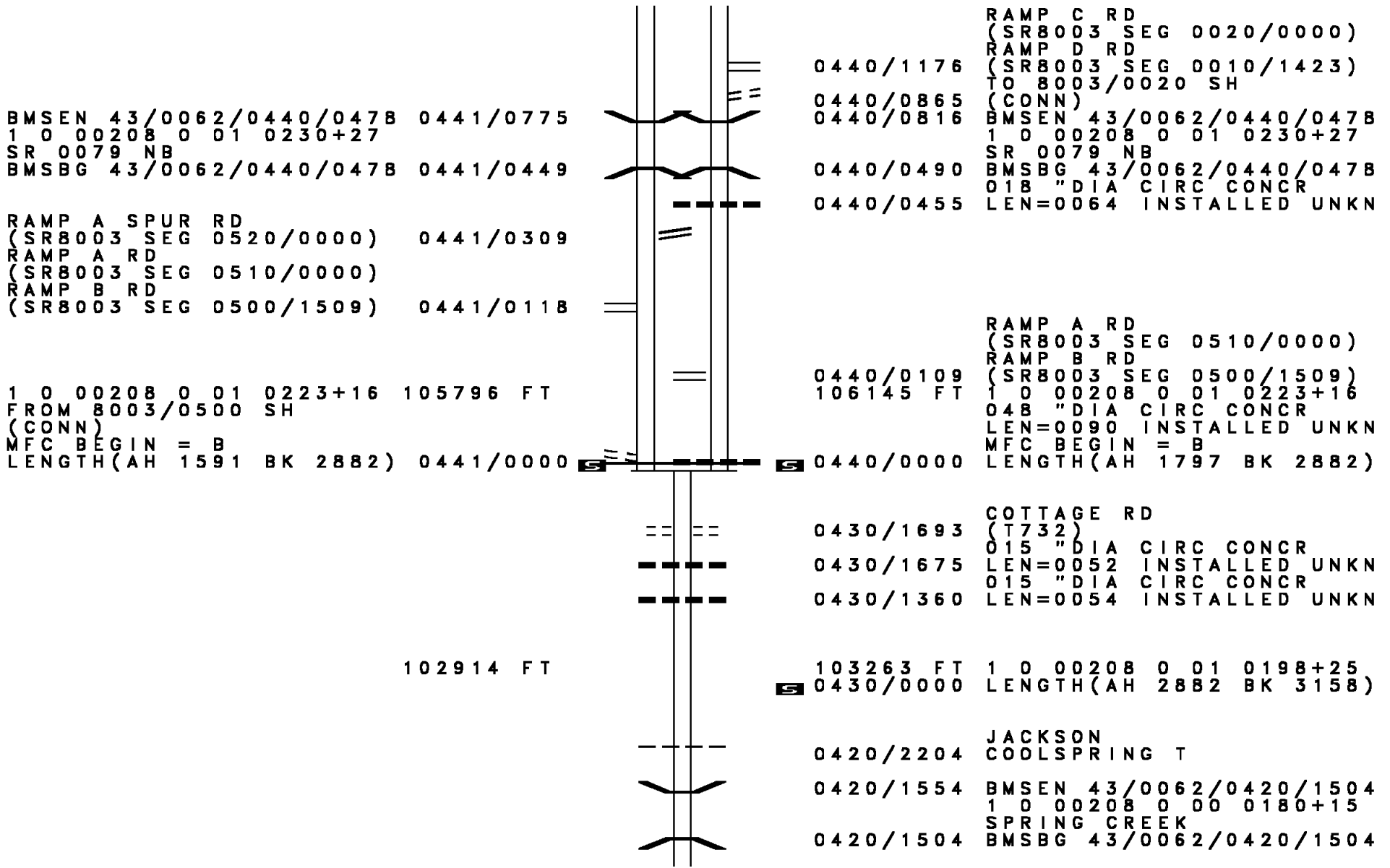
NORTH FOSTER RD  
(SR2017 SEG 0010/0000) 0470/0929

1 0 00208 0 01 0259+72 109171 FT  
PENNDOT STOCKPILE YD #5  
(GOVT) 0470/0000  
FOSTER GRADING  
(PRDR) 0460/1566

RAMP C RD  
(SR8003 SEG 0020/0000)  
RAMP D RD  
(SR8003 SEG 0010/1423) 0441/1183



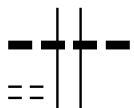
DIR: N TOTAL LEN: 33.098 MI. DIST: 01-4 SR: 62  
 LEFT MUN: JACKSON T RIGHT MUN: JACKSON T



DIR: N TOTAL LEN: 33.098 MI. DIST: 01-4 SR: 62  
 LEFT MUN: COOLSPRING T RIGHT MUN: COOLSPRING T

COOLSPRING CHURCH RD  
 (T300)

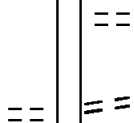
0420/0295  
 099756 FT



0420/0859 015 "DIA CIRC CONCR  
 LEN=0075 INSTALLED UNKN  
 100105 FT 1 0 00208 0 00 0165+12  
 0420/0000 LENGTH(AH 3158 BK 2423)

CORNELL RD  
 (T539)

097333 FT  
 0410/0000



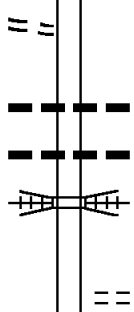
0410/0098 LC FOR TURNER STATION R  
 097682 FT (CONN)  
 1 0 00208 0 00 0140+35  
 TURNER STATION RD  
 (T730)  
 0410/0000 LENGTH(AH 2423 BK 3463)  
 0400/3406 015 "DIA CIRC CONCR  
 LEN=0040 INSTALLED UNKN  
 0400/2655 015 "DIA CIRC CONCR  
 LEN=0051 INSTALLED UNKN

093870 FT

094219 FT 1 0 00208 0 00 0106+09  
 0400/0000 LENGTH(AH 3463 BK 2571)

AIRPORT RD (TBK)  
 (T302)

0390/1070



0390/0390 018 "DIA CIRC CONCR  
 LEN=0060 INSTALLED 1999  
 0390/0290 018 "DIA CIRC CONCR  
 LEN=0060 INSTALLED UNKN  
 BESSEMER AND LAKE ERIE  
 OVERPASS IS RR X-ING  
 0390/0146 1 0 00208 0 00 0080+25  
 091648 FT JUNCTION RD  
 (T702)  
 0390/0000 LENGTH(AH 2571 BK 2439)  
 024 "DIA CIRC CONCR

EXTRACT DATE: 12/18/2023  
PRINT DATE: 12/19/2023

ROADWAY MANAGEMENT SYSTEM  
SLD COUNTY/SR - ANNUAL PRINT

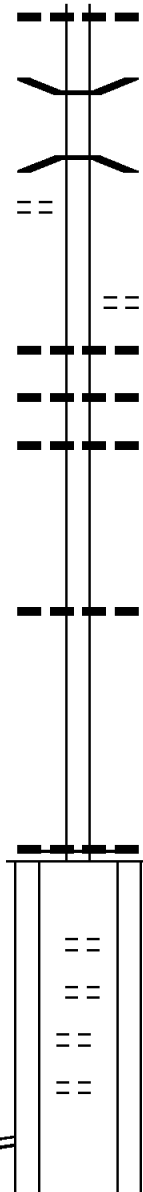
PAGE NUMBER: 87  
COUNTY: MERCER

DIR: N TOTAL LEN: 33.098 MI.  
LEFT MUN: COOLSPRING T

DIST: 01-4 SR: 62  
RIGHT MUN: COOLSPRING T

JOHNSON RD  
(T684)

0380/0453  
088860 FT



0380/2100 LEN=0049 INSTALLED UNKN

0380/0916 BMS EN 43/0062/0380/0856  
1 0 00208 0 00 0065+38  
OTTER CREEK

0380/0856 BMSBG 43/0062/0380/0856

089209 FT 1 0 00208 0 00 0056+83  
OAKLAND RD

5 0380/0000 LENGTH(AH 2439 BK 3155)  
015 "DIA CIRC CONCR

0370/3130 LEN=0046 INSTALLED UNKN

0370/2545 LEN=0036 INSTALLED UNKN

0370/1980 LEN=0035 INSTALLED UNKN

0370/0075 018 "DIA CIRC CONCR  
LEN=0044 INSTALLED UNKN

085705 FT

5 086054 FT 1 0 00208 0 00 0025+10  
5 0370/0000 LENGTH(AH 3155 BK 1206)

084499 FT

084848 FT 1 0 00208 0 00 0014+96  
036 "DIA CIRC CONCR

5 0364/0000 LEN=0075 INSTALLED UNKN  
MFC BEGIN = B  
LENGTH(AH 1206 BK 1226)

0360/1070 TO 0062/0361 SH  
(CONN)

0360/0996 FROM 0062/0361 SH  
(CONN)

FROM 0062/0360 SH  
(CONN)  
TO 0062/0360 SH  
(CONN)  
TO 0019/0200 SH  
(CONN)

0361/0680

0361/0565

0361/0485

083622 FT 1 0 00208 0 00 0000+00  
PERRY HW

DIR: N TOTAL LEN: 33.098 MI. DIST: 01-4 SR: 62  
 LEFT MUN: COOLSPRING T RIGHT MUN: COOLSPRING T

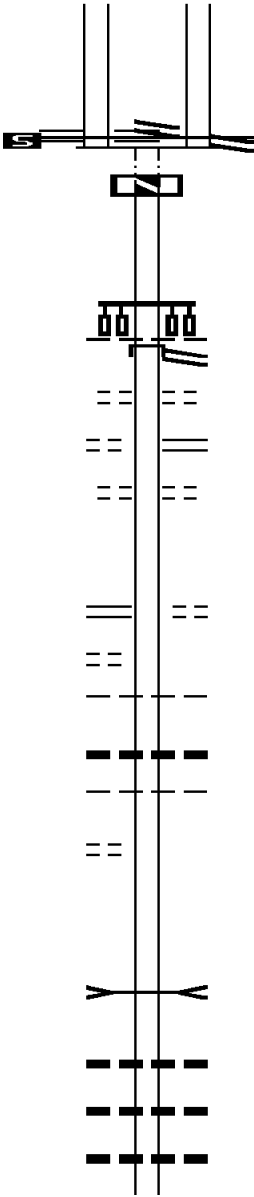
1 0 00208 1 00 0000+10 083682 FT  
 NC FRANKLIN RD  
 PERRY HW  
 (SR0019 SEG 0200/0830)  
 MFC BEGIN = B  
 LTH AH 000817 BK 000100 0361/0000  
 083682 FT

MERCER B 0350/1160

SHENANGO ST (BORO) 0350/0572  
 082522 FT

MAPLE ST (SR0258 SEG 0290/0000) 0350/0000  
 NO 2 ST (BORO) 0340/1852  
 MERCER FRENCH CREEK T 0340/1608

FRENCH CREEK EAST LACKAWANNOCK T 0340/0912  
 LANDIS DR (PRDR) 0340/0640  
 080255 FT



(SR0019 SEG 0200/0000)  
 NC FRANKLIN RD  
 PERRY HW  
 (SR0019 SEG 0200/0000)  
 MFC BEGIN = B  
 LTH AH 001226 BK 000100  
 0360/0000  
 083622 FT  
 7354/0000  
 INTER-AHD LTH AH 000100 BK 001160  
 ERIE ST  
 (SR0019 SEG 0170/0000)  
 NC ERIE ST  
 ERIE ST  
 (SR0019 SEG 0170/0000)  
 MERCER B  
 TURKEY ST  
 (BORO)  
 SHENANGO ST  
 (SR0158 SEG 0170/1157)  
 SASSAFRAS ST  
 (BORO)  
 1 0 00074 0 02 0822+50  
 NC MARKET ST  
 MAPLE ST  
 (BORO)  
 LENGTH(AH 1160 BK 2267)  
 036 " DIA CIRC CONCR  
 LEN=0060 INSTALLED UNKN  
 MERCER  
 EAST LACKAWANNOCK T  
 0340/1104  
 0340/0912  
 080195 FT  
 1 0 00074 0 02 0799+93  
 BEAVER RUN  
 STRUCTURE LENGTH 10 FT  
 BMSID 43/0062/0340/0000  
 LENGTH(AH 2267 BK 3634)  
 0340/0000  
 015 " DIA CIRC CONCR  
 LEN=0040 INSTALLED UNKN  
 015 " DIA CIRC CONCR  
 LEN=0040 INSTALLED UNKN  
 015 " DIA CIRC CONCR  
 LEN=0047 INSTALLED UNKN

DIR: N TOTAL LEN: 33.098 MI. DIST: 01-4 SR: 62  
 LEFT MUN: EAST LACKAWANNOCK T RIGHT MUN: EAST LACKAWANNOCK T

AUTUMN DR  
(T640)

0330/0980

076621 FT

0330/1077	015 "DIA CIRC CONCR LEN=0057	INSTALLED UNKN
076561 FT	1 0 00074 0 02 0763+47 BESTWICK RD (SR3026 SEG 0060/1106)	
0330/0000	LENGTH(AH 3634 BK 2283) 018 "DIA CIR PLASTIC	
0320/2044	LEN=0090	INSTALLED UNKN
0320/1393	018 "DIA CIRC CONCR LEN=0054	INSTALLED UNKN
0320/0878	036 "DIA CIRC CONCR LEN=0070	INSTALLED UNKN
0320/0606	015 "DIA CIRC CONCR LEN=0051	INSTALLED 2003
0320/0333	012 "DIA CIRC CONCR LEN=0080	INSTALLED 2003
074278 FT	1 0 00074 0 02 0740+29	
0320/0000	LENGTH(AH 2283 BK 2695)	
0310/1880	018 "DIA CIRC CONCR LEN=0055	INSTALLED UNKN
0310/0275	BMS EN 43/0062/0310/0227 1 0 00074 0 02 0716+17 LACKAWANNOCK	
0310/0260	BMSBG 43/0062/0310/0227	
071583 FT	1 0 00074 0 02 0713+39 WHITE RD (T496)	
0310/0000	LENGTH(AH 2695 BK 2846)	
0300/2627	015 "DIA CIRC CONCR LEN=0065	INSTALLED 2003
0300/2421	024 "DIA CIRC CONCR LEN=0065	INSTALLED UNKN
0300/1970	024 "DIA CIRC CONCR LEN=0058	INSTALLED UNKN
0300/1500	015 "DIA CIRC CONCR LEN=0057	INSTALLED UNKN

SKYLINE DR  
(T604)

0310/0550

071643 FT

DIR: N TOTAL LEN: 33.098 MI. DIST: 01-4 SR: 62  
 LEFT MUN: EAST LACKAWANNOCK T RIGHT MUN: EAST LACKAWANNOCK T

Stationing	Notes	Structure	Material	Status
0300/0415		018"	DIA CIRC CONCR	LEN=0051 INSTALLED UNKN
0300/0208		024"	DIA CIRC CONCR	LEN=0056 INSTALLED 2003
068737 FT		1 0 00074 0 02	0685+66	
0300/0000		LENGTH(AH 2846 BK 3424) EAST LACKAWANNOCK		
0290/3389		JEFFERSON T		
0290/3375		015"	DIA CIRC CONCR	LEN=0054 INSTALLED UNKN
0290/3175		024"	DIA CIRC CONCR	LEN=0054 INSTALLED UNKN
0290/2966		024"	DIA CIRC CONCR	LEN=0054 INSTALLED UNKN
0290/2521		015"	DIA CIRC CONCR	LEN=0052 INSTALLED UNKN
0290/1853		018"	DIA CIRC CONCR	LEN=0052 INSTALLED UNKN
0290/1712		015"	DIA CIRC CONCR	LEN=0064 INSTALLED 2003
0290/1105		036"	DIA CIRC CONCR	LEN=0056 INSTALLED UNKN
0290/0895		018"	DIA CIRC CONCR	LEN=0065 INSTALLED UNKN
0290/0216		015"	DIA CIRC CONCR	LEN=0052 INSTALLED UNKN
0290/0045		015"	DIA CIRC CONCR	LEN=0070 INSTALLED UNKN
065373 FT		065313 FT		
0290/0000		LENGTH(AH 3424 BK 2798)		
0280/2563		015"	DIA CIRC CONCR	LEN=0045 INSTALLED UNKN
0280/2423		015"	DIA CIRC CONCR	LEN=0050 INSTALLED 2003
0280/1832		015"	DIA CIRC CONCR	LEN=0054 INSTALLED UNKN
0280/1258		015"	DIA CIRC CONCR	LEN=0060 INSTALLED UNKN
0280/0851		015"	DIA CIRC CONCR	LEN=0053 INSTALLED UNKN
0280/0636		015"	DIA CIRC CONCR	LEN=0054 INSTALLED UNKN
0280/0491		050"H 50"W CON BOX CUL		

068797 FT

1 0 00074 0 02 0651+33 065373 FT  
 KYLE RD  
 (T580) 0290/0000

VALLEY RD  
 (SR3039 SEG 0050/0000) 0280/0491

DIR: N TOTAL LEN: 33.098 MI. DIST: 01-4 SR: 62  
 LEFT MUN: JEFFERSON T RIGHT MUN: JEFFERSON T

062575 FT

0280/0182 LEN=0060 INSTALLED UNKN  
 062515 FT 1 0 00074 0 02 0622+89  
 SWINGLE HILL RD  
 (T602)  
 0280/0000 LENGTH(AH 2798 BK 2970)  
 015 "DIA CIRC CONCR  
 0270/2771 LEN=0048 INSTALLED UNKN  
 JEFFERSON  
 0270/2174 EAST LACKAWANNOCK T  
 FLAT RD  
 0270/2023 (SR3039 SEG 0040/3218)

059605 FT

0270/1042 048"H 60"W CON BOX CUL  
 LEN=0046 INSTALLED UNKN  
 0270/0623 048"H 48"W CONC STRUCT  
 LEN=0045 INSTALLED UNKN  
 LC TO OLD SHARON RD  
 0270/0157 (CONN)  
 OLD SHARON RD  
 (T495)  
 0270/0019  
 059545 FT 1 0 00074 0 02 0593+65  
 0270/0000 LENGTH(AH 2970 BK 2452)  
 EAST LACKAWANNOCK  
 LACKAWANNOCK T  
 0260/2234  
 0260/2225 BMSEN 43/0062/0260/2210  
 1 0 00074 0 02 0590+76  
 NESHANNOCK  
 0260/2210 BMSBG 43/0062/0260/2210

057153 FT

0260/1283 015 "DIA CIRC CONCR  
 LEN=0064 INSTALLED UNKN  
 0260/0013 015 "DIA CIRC CONCR  
 057093 FT 1 0 00074 0 02 0568+70  
 YANKEE RIDGE RD  
 (T475)  
 0260/0000 LENGTH(AH 2452 BK 1864)  
 015 "DIA CIRC CONCR  
 0250/1665 LEN=0070 INSTALLED UNKN  
 015 "DIA CIRC CONCR  
 0250/1335 LEN=0064 INSTALLED UNKN  
 018 "DIA CIRC CONCR  
 0250/1009 LEN=0090 INSTALLED UNKN  
 015 "DIA CIRC CONCR  
 0250/0608 LEN=0076 INSTALLED UNKN



DIR: N TOTAL LEN: 33.098 MI. DIST: 01-4 SR: 62  
 LEFT MUN: LACKAWANNOCK T RIGHT MUN: LACKAWANNOCK T

ZAHNISER RD  
 (T550)

Stationing	Notes	Material	Length	Notes
055289 FT	0250/0017	018 " DIA CIRC CONCR	LEN=0076	INSTALLED UNKN
	055229 FT	1 0 00074 0 02 0550+06		
	0250/0000	LENGTH(AH 1864 BK 2203)		
	0240/1840	018 " DIA CIRC CONCR	LEN=0055	INSTALLED UNKN
0240/1739		KIRKLAND DR		
	0240/1543	(PRDR)		
	0240/1211	018 " DIA CIRC CONCR	LEN=0045	INSTALLED UNKN
053086 FT	0240/0015	018 " DIA CIRC METAL	LEN=0076	INSTALLED UNKN
	053026 FT	1 0 00074 0 02 0527+99		
		BEND RD		
		(T546)		
	0240/0000	LENGTH(AH 2203 BK 1996)		
	0230/1425	030 " DIA CIRC CONCR	LEN=0053	INSTALLED UNKN
051090 FT	0230/0820	015 " DIA CIRC CONCR	LEN=0048	INSTALLED UNKN
	051030 FT	1 0 00074 0 02 0508+16		
		LACKAWANNOCK		
		JEFFERSON T		
	0230/0000	LENGTH(AH 1996 BK 3615)		
	0220/3360	015 " DIA CIRC CONCR	LEN=0055	INSTALLED UNKN
		MAIN ST		
	0220/2274	(PRDR)		
	0220/1551	BMS EN 43/0062/0220/1540		
		1 0 00074 0 02 0487+46		
		TR TO MAGARGEE RUN		
	0220/1540	BMSBG 43/0062/0220/1540		
		RED OAK DR		
	0220/1192	(PRDR)		
	0220/0770	018 " DIA CAST IRON	LEN=0055	INSTALLED UNKN
047475 FT	0220/0001	012 " DIA CIRC CONCR	LEN=0040	INSTALLED UNKN
	047415 FT	1 0 00074 0 02 0471+95		
		015 " DIA CIRC CONCR		

DIR: N TOTAL LEN: 33.098 MI. DIST: 01-4 SR: 62  
 LEFT MUN: JEFFERSON T RIGHT MUN: JEFFERSON T

ROAD NAME (TID)	START STATION	END STATION	DESCRIPTION	STATUS
CHARLESTON RD (TBK) (T300)	0220/0000	0220/0000	NC SH ARON MERCER RD GREENFIELD RD (TBK) (T301)	UNKN
		0210/2014	LENGTH(AH 3615 BK 2036) 012 "DIA CIRC CONCR	UNKN
		0210/1436	LEN=0058 INSTALLED UNKN 012 "DIA CIRC CONCR	UNKN
		0210/1250	LEN=0033 INSTALLED UNKN 018 "DIA CIRC CONCR	UNKN
		0210/0550	LEN=0040 INSTALLED UNKN 018 "DIA CIRC CONCR	UNKN
	045439 FT	045379 FT	LEN=0047 INSTALLED UNKN 1 0 00074 0 02 0451+59	UNKN
		0210/0000	030 "DIA CAST IRON LEN=0055 INSTALLED 2003	UNKN
		0200/1857	LENGTH(AH 2036 BK 2398) 048"H 72"W CON BOX CUL	UNKN
		0200/1413	LEN=0046 INSTALLED UNKN 024 "DIA CAST IRON	UNKN
RENO RD (T494)	0200/0687	0200/0687	LEN=0048 INSTALLED UNKN HORVATH FARMS RD (T495)	UNKN
		0200/0667	015 "DIA CIRC CONCR	UNKN
1 0 00074 0 02 0427+64	043041 FT	042981 FT	LEN=0065 INSTALLED UNKN	UNKN
WINNER RD (T492)	0200/0000	0200/0000	LENGTH(AH 2398 BK 2726)	UNKN
		0190/1570	024 "DIA CIRC CONCR LEN=0078 INSTALLED UNKN	UNKN
		0190/0969	018 "DIA CIRC CONCR LEN=0044 INSTALLED UNKN	UNKN
		0190/0614	018 "DIA CIRC CONCR LEN=0035 INSTALLED UNKN	UNKN
CLAY FURNACE RD (T496)	0190/0392	040255 FT	1 0 00074 0 02 0400+39	UNKN
	040315 FT	0190/0000	JEFFERSON HERMITAGE C LENGTH(AH 2726 BK 3014)	UNKN
		0180/2974	018 "DIA CIRC CONCR LEN=0055 INSTALLED UNKN	UNKN
		0180/2700	DERMOND RD (CITY)	UNKN

DIR: N TOTAL LEN: 33.098 MI. DIST: 01-4 SR: 62  
 LEFT MUN: HERMITAGE C RIGHT MUN: HERMITAGE C

037301 FT

035064 FT

032045 FT

0180/2287	015 " DIA CIRC CONCR
0180/1730	LEN=0062 INSTALLED UNKN
	BMSSEN 43/0062/0180/1707
	1 0 00074 0 02 0387+23
	SHENANGO TR.
0180/1707	BMSBG 43/0062/0180/1707
	018 " DIA CIRC CONCR
0180/1372	LEN=0060 INSTALLED UNKN
	018 " DIA CIRC CONCR
0180/0667	LEN=0039 INSTALLED UNKN
	018 " DIA CIRC CONCR
0180/0354	LEN=0052 INSTALLED UNKN
037241 FT	1 0 00074 0 02 0370+20
	NESHANNOCK RD
	(SR3037 SEG 0070/0000)
0180/0000	LENGTH(AH 3014 BK 2237)
0170/2215	018 " DIA CIRC METAL
	LEN=0048 INSTALLED UNKN
	015 " DIA CAST IRON
0170/0641	LEN=0056 INSTALLED UNKN
035004 FT	1 0 00074 0 02 0347+72
	DARBY RD
	(CITY)
0170/0000	LENGTH(AH 2237 BK 3019)
	018 " DIA CIRC CONCR
0160/3009	LEN=0040 INSTALLED UNKN
	018 " DIA CAST IRON
0160/2731	LEN=0056 INSTALLED UNKN
	018 " DIA CIRC CONCR
0160/1952	LEN=0065 INSTALLED UNKN
	048"H 72"W CONC STRUCT
0160/0682	LEN=0052 INSTALLED UNKN
031985 FT	1 0 00074 0 02 0324+00
	CHURCHWOOD RD
	(CITY)
0160/0000	LENGTH(AH 3019 BK 1687)
	ROBERTSON RD
	(CITY)
0150/1200	

DIR: N TOTAL LEN: 33.098 MI. DIST: 01-4 SR: 62  
 LEFT MUN: HERMITAGE C RIGHT MUN: HERMITAGE C

COOLIDGE DR  
 (CITY)

0150/0394 ==

030358 FT

0150/0034 036 " DIA CAST IRON  
 030298 FT LEN=0055 INSTALLED UNKN  
 0150/0000 1 0 00074 0 02 0305+72  
 LENGTH(AH 1687 BK 2905)

027453 FT

0140/0344 015 " DIA CIRC CONCR  
 027393 FT LEN=0042 INSTALLED UNKN  
 1 0 00074 0 02 0271+70  
 KEEL RIDGE RD  
 (SR3011 SEG 0180/0251)

0140/0000 LENGTH(AH 2905 BK 3073)  
 0130/2565 018 " DIA CIRC CONCR  
 LEN=0040 INSTALLED UNKN

0130/1667 ANDROLA DR  
 (CITY)

0130/0820 018 " DIA CIRC CONCR  
 LEN=0060 INSTALLED 2003

SNYDER RD  
 (CITY)

0130/0693 ==

0130/0486 EASTON RD  
 (CITY)  
 024 " DIA CIRC CONCR  
 0130/0481 LEN=0060 INSTALLED UNKN  
 018 " DIA CIRC CONCR

024380 FT

0130/0200 LEN=0040 INSTALLED 2003  
 024320 FT 1 0 00074 0 02 0244+84  
 MFC BEGIN = B  
 0130/0000 LENGTH(AH 3073 BK 0398)

FOR SR 0062E TO 0062W  
 (CONN)  
 SHENANGO VALLEY HW  
 (CITY)  
 TO MALL DRIVE  
 (CONN)

0121/0377

0121/0352 ==

FROM MALL DRIVE

0120/0330 015 " DIA CIRC CONCR  
 LEN=0055 INSTALLED UNKN

DIR: N TOTAL LEN: 33.098 MI. DIST: 01-4 SR: 62  
 LEFT MUN: HERMITAGE C RIGHT MUN: HERMITAGE C

Segment Description	Segment ID	Start Station	End Station	Length (FT)	Notes
(CONN)	0121/0289				
E STATE ST					
(SR3008 SEG 0080/2853)	0121/0257				
(SR3008 SEG 0081/2825)					
E STATE ST					
(SR3008 SEG 0081/2825)					
(SR3008 SEG 0080/2853)					
SHENANGO VALLEY HW					
(CITY)					
FOR SR 0062W TO 0062E					
(CONN)	0121/0172				
1 0 00074 0 01 0238+84		023863 FT			
LENGTH(AH 0517 BK 1707)	0121/0000				
PINE HOL. CK.					
STRUCTURE LENGTH 23 FT					
BMSID 43/0062/0110/1319	0111/1280				
TO 0018/0240 SH					
(CONN)	0111/0185				
1 0 00074 3 01 0215+19		022156 FT			
HERMITAGE RD					
(SRO018 SEG 0240/0000)					
(SRO018 SEG 0241/0000)					
HERMITAGE RD					
(SRO018 SEG 0240/0000)					
LENGTH(AH 1707 BK 2370)	0111/0000				
FROM 0018/0241 SH					
(CONN)	0101/2180				
LC TO GLIMCHER BL					
(CONN)	0101/1443				
	0120/0245				FOR SR 0062E TO 0062W (CONN) SHENANGO VALLEY HW (CITY) SHENANGO VALLEY HW (CITY) FOR SR 0062W TO 0062E (CONN)
	0120/0174				
	0120/0040				018"H 36"W ELLIP CONC LEN=0050 INSTALLED UNKN
	023922 FT				1 0 00074 0 01 0237+85
	NC STATE ST				
	0120/0000				LENGTH(AH 0398 BK 1821) 036 " DIA CIRC CONCR
	0110/1420				LEN=0040 INSTALLED UNKN PINE HOL. CK.
	0110/1302				STRUCTURE LENGTH 23 FT BMSID 43/0062/0110/1319
	0110/0262				FROM 0018/0230 SH (CONN)
	022101 FT				1 0 00074 3 01 0215+19 HERMITAGE RD (SRO018 SEG 0240/0000) HERMITAGE RD (SRO018 SEG 0240/0000) (SRO018 SEG 0241/0000) LENGTH(AH 1821 BK 2383)
	0110/0000				
	0100/2196				TO 0018/0231 SH (CONN)
	0100/1477				LC FROM KOHLS DR (CONN)


DIR: N TOTAL LEN: 33.098 MI. DIST: 01-4 SR: 62  
 LEFT MUN: HERMITAGE C RIGHT MUN: HERMITAGE C

Left Side Description	Left Side Stationing	Right Side Description	Right Side Stationing
GLIMCHER BL (PRDR) KOHLS (PRDR)	0101/1377	GLIMCHER BL (PRDR) KOHLS DR (PRDR)	0100/1405
LC FROM GLIMCHER BL (CONN)	0101/1282	LC TO KOHLS DR (CONN)	0100/1258
		018 "DIA CIRC CONCR LEN=0042 INSTALLED 2003	0100/1123
TO 3035/0010 SH (CONN)	0101/0107		
1 0 00074 3 01 0199+11 019786 FT	019786 FT	1 0 00074 3 01 0203+74	019718 FT
MAPLE DR (SR3035 SEG 0010/0000)		MAPLE DR (SR3035 SEG 0010/0000)	
MAPLE DR (SR0418 SEG 0080/0605)	0101/0000	MAPLE DR (SR0418 SEG 0080/0605)	0100/0000
LENGTH(AH 2370 BK 2104)		LENGTH(AH 2383 BK 2038)	
		018 "DIA CIRC CONCR LEN=0040 INSTALLED 2003	0090/1989
		TO 0418/0080 SH (CONN)	0090/1929
FAIRMONT DR (CITY)	0091/1750		
018 "DIA CIR PLASTIC LEN=0034 INSTALLED UNKN	0091/1701		
048 "DIA CIRC CONCR LEN=0018 INSTALLED UNKN	0091/1255		
		018 "DIA CIRC CONCR LEN=0015 INSTALLED UNKN	0090/0885
018 "DIA CIRC CONCR LEN=0035 INSTALLED UNKN	0091/0620		
		015 "DIA CIRC CONCR LEN=0042 INSTALLED UNKN	0090/0614
018 "DIA CIRC CONCR LEN=0035 INSTALLED UNKN	0091/0380		
		018 "DIA CIRC CONCR LEN=0042 INSTALLED UNKN	0090/0369
		036 "DIA CIRC CONCR LEN=0045 INSTALLED UNKN	0090/0029
1 0 00074 3 01 0176+09 017682 FT	017682 FT	1 0 00074 3 01 0176+09	017680 FT
LENGTH(AH 2104 BK 1553)	0091/0000	LENGTH(AH 2038 BK 1593)	0090/0000
		018 "DIA CIRC METAL LEN=0040 INSTALLED UNKN	0080/1255
		018 "DIA CIRC METAL LEN=0040 INSTALLED UNKN	0080/1008

DIR: N TOTAL LEN: 33.098 MI. DIST: 01-4 SR: 62  
 LEFT MUN: HERMITAGE C RIGHT MUN: HERMITAGE C

Left Side Description	Left Side ID	Right Side Description	Right Side ID
024 "DIA CONC	0081/0045	024 "DIA CIRC METAL	0080/0480
LEN=0050 INSTALLED UNKN		LEN=0040 INSTALLED UNKN	
1 0 00074 3 01 0160+34 016129 FT		1 0 00074 3 01 0160+34	016087 FT
BUHL FARM DR		BUHL FARM DR	
(SR3025 SEG 0010/2507)		(SR3025 SEG 0010/2507)	
LENGTH(AH 1553 BK 3246)	0081/0000	LENGTH(AH 1593 BK 3232)	0080/0000
NC SHENANGO VALLEY EX			
1 0 00074 3 01 0128+37 012883 FT		1 0 00074 3 01 0128+51	012855 FT
SMITH AV		NC SHENANGO VALLEY EX	
(CITY)		SMITH AV	
PINE HOLLOW BLVD		(CITY)	
(CITY)		PINE HOLLOW BLVD	
(CITY)		(CITY)	
HERMITAGE SHARON CITY C		HERMITAGE SHARON CITY C	
LENGTH(AH 3246 BK 2881)	0071/0000	LENGTH(AH 3232 BK 2953)	0070/0000
PINE RUN		PINE RUN	
STRUCTURE LENGTH 14 FT		STRUCTURE LENGTH 14 FT	
BMSID 43/0062/0060/2745	0061/2674	BMSID 43/0062/0060/2745	0060/2760
SHADY AV			
(CITY)	0061/2548		
SERVICE AV		PINE HOLLOW BL	0060/2606
(CITY)		(CITY)	
	0061/2197	SERVICE AV	0060/2267
		(CITY)	
SPENCER AV		SPENCER AV	
(CITY)		(CITY)	
	0061/1803		0060/1877
WHITE AV		018 "DIA CIRC CONCR	0060/1672
(CITY)		LEN=0046 INSTALLED UNKN	
MYERS AV	0061/1180		

DIR: N TOTAL LEN: 33.098 MI. DIST: 01-4 SR: 62  
 LEFT MUN: SHARON CITY C RIGHT MUN: SHARON CITY C





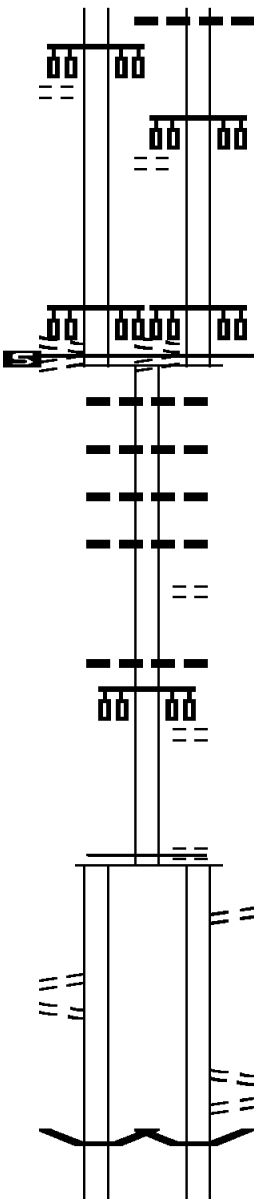
DIR: N TOTAL LEN: 33.098 MI. DIST: 01-4 SR: 62  
 LEFT MUN: SHARON CITY C RIGHT MUN: SHARON CITY C

UNNAMED PRDR  
 (PRDR)

0051/0350

1 0 00074 3 01 0067+66 006210 FT  
 SHARPSVILLE AV  
 (CITY)  
 CONNELLY BL  
 (CITY)

MFC BEGIN = B  
 LENGTH(AH 3792 BK 1407) 0051/0000



0050/0480 LEN=0069 INSTALLED UNKN

UNNAMED PRDR  
 (PRDR)

0050/0239  
 006277 FT

1 0 00074 3 01 0069+21  
 SHARPSVILLE AV  
 (CITY)  
 CONNELLY BL  
 (CITY)

0050/0000

MFC BEGIN = B  
 LENGTH(AH 3625 BK 1407)

0040/1368

018 "DIA CIRC CONCR

0040/0960

LEN=0039 INSTALLED UNKN

0040/0842

018 "DIA CIRC CONCR

0040/0332

LEN=0060 INSTALLED UNKN

0040/0104

015 "DIA CIRC CONCR

LEN=0032 INSTALLED UNKN

018 "DIA CIRC CONCR

LEN=0048 INSTALLED UNKN

LC FROM WALNUT ST

(CONN)

NC CO

018 "DIA CIRC CONCR

0040/0069

LEN=0050 INSTALLED UNKN

LC TO WALNUT ST

(CONN)

004803 FT

0040/0000

1 0 00074 3 01 0049+18

LIBERTY ST

(CITY)

MFC BEGIN = B

LENGTH(AH 1407 BK 2290)

WAYNE PL  
 (CITY)  
 WAYNE PL  
 (CITY)

0031/2144

0030/2236

WALNUT AV  
 (CITY)

0031/2064

0030/2071

WALNUT AV  
 (CITY)

LC TO ORCHARD ST

(CITY)

BMSEN 43/0062/0031/1367 0031/1665  
 1 0 00074 3 01 0025+61  
 SR 0718 (SR0760)

0030/1976

0030/1682

BMSEN 43/0062/0031/1367

0 0 00000 0 00 0000+00

SR 0718 (SR0760)

EXTRACT DATE: 12/18/2023  
PRINT DATE: 12/19/2023

ROADWAY MANAGEMENT SYSTEM  
SLD COUNTY/SR - ANNUAL PRINT

PAGE NUMBER: 73  
COUNTY: MERCER

DIR: N TOTAL LEN: 33.098 MI.  
LEFT MUN: SHARON CITY C

DIST: 01-4 SR: 62  
RIGHT MUN: SHARON CITY C

BMSBG 43/0062/0031/1367 0031/1367

BUDD ST  
(CITY)

0031/0770

LC FROM BUDD ST  
(CONN)

0031/0690

BMSEN 43/0062/0030/0000 0031/0385  
1 0 00074 3 01 0025+61 002636 FT

RIVERSIDE DR

BMSBG 43/0062/0030/0000  
LENGTH(AH 2167 BK 2065) 0031/0000

BMSEN 43/0062/0020/0972 0021/0870

1 0 00074 3 00 0000+00

NORFOLK SOUTHERN RAI RR

BMSBG 43/0062/0020/0972 0021/0749

TO 3008/0010 SH  
(CONN)

0021/0189

1 0 00074 3 00 0000+00 000571 FT

IRVINE AV

(SR3008 SEG 0010/0000)

(SR3008 SEG 0011/0000)

NC SHENANGO VALLEY EX

LENGTH(AH 2065 BK 0571) 0021/0000  
ADDISON RD  
(CITY)

0011/0182

1 0 00074 0 00 0000+00 000000 FT  
NC IRVINE AV

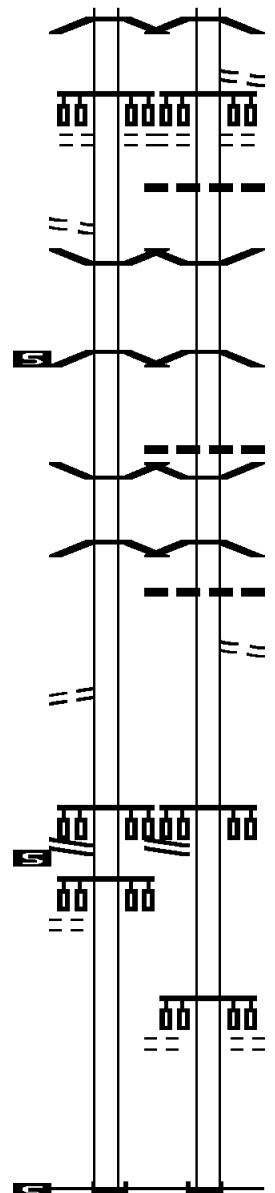
OHIO STATE LINE

INTER-BK

(STBD)

MFC BEGIN = B

LENGTH(AH 0571 BK 0000) 0011/0000



0030/1384 BMSBG 43/0062/0031/1367

LC FROM BUDD ST  
(CONN)  
BUDD ST  
(CITY)

0030/0907

0030/0826

030 "DIA CIRC CONCR

LEN=0040 INSTALLED UNKN

0030/0385 BMSEN 43/0062/0030/0000

002580 FT 1 0 00074 3 01 0025+61

RIVERSIDE DR

BMSBG 43/0062/0030/0000  
LENGTH(AH 2290 BK 2314)

0020/1291 024 "DIA CIRC CONCR

LEN=0056 INSTALLED UNKN

0020/1093 BMSEN 43/0062/0020/0972

1 0 00074 3 01 0010+54

NORFOLK SOUTHERN RAI RR

BMSBG 43/0062/0020/0972

018 "DIA CIRC CONCR

LEN=0039 INSTALLED UNKN

0020/0427 LC TO DICKENS PL

0020/0281 (CONN)

000266 FT 1 0 00074 3 00 0000+00

IRVINE AV

(SR3008 SEG 0010/0000)

NC SHENANGO VALLEY EX

LENGTH(AH 2314 BK 0266)

ADDISON RD  
(CITY)  
THOMAS AVE CONN  
(CITY)

0010/0170 1 0 00074 0 00 0000+00

000000 FT NC IRVINE AV

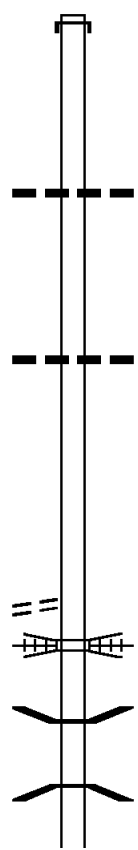
INTER-BK OHIO STATE LINE

(STBD)

MFC BEGIN = B  
LENGTH(AH 0266 BK 0000)

199704 FT

199719 FT AH-BUTLER (10)  
 INTER-AHD SR 0058 SH  
 0830/2462 (SR0058 SEG 0010/0000)



197242 FT

0830/0650 084"H 72"W CONC STRUCT  
 LEN=0035 INSTALLED 1998  
 197257 FT 1 0 00073 0 00 0025+45  
 0830/0000 LENGTH(AH 2462 BK 2556)

194686 FT

0820/1390 036 "DIA CIRC CONCR  
 LEN=0050 INSTALLED UNKN  
 194701 FT 1 0 00073 0 00 0050+93  
 0820/0000 LENGTH(AH 2556 BK 1449)

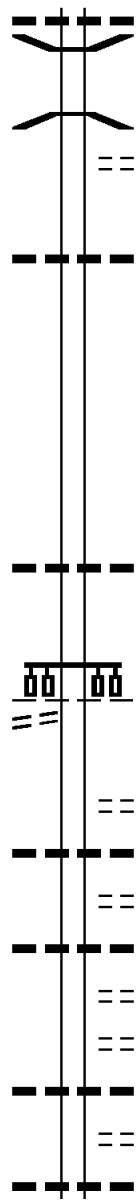
FLEMING DR  
 (T876)

0810/0231

193237 FT

0810/0086 BESSEMER AND LAKE ERIE  
 OVERPASS IS RR X-ING  
 193252 FT 1 0 00073 0 00 0064+47  
 0810/0000 LENGTH(AH 1449 BK 2406)  
 0800/2304 BMSBN 43/0058/0800/2388  
 1 0 00073 0 00 0080+32  
 SWAMP RUN  
 0800/2269 BMSBG 43/0058/0800/2388  
 018 "DIA CIRC CONCR

DIR: B TOTAL LEN: 37.826 MI. DIST: 01-4 SR: 58  
 LEFT MUN: PINE T RIGHT MUN: PINE T



	0800/1539	LEN=0045	INSTALLED	1998
	0800/0955	BMSFN 43/0058/0800/0864		
		1 0 00073 0 00 0080+32		
		BR. SWAMP RUN		
	0800/0910	BMSBG 43/0058/0800/0864		
		AIRPORT RD		
		(T343)		
190831 FT	0800/0521	1 0 00073 0 00 0089+00		
	190846 FT			
	5 0800/0000	LENGTH(AH 2406 BK 1992)		
		018"H 24"W ELLIP CONC		
	0790/1815	LEN=0045	INSTALLED	1998
188839 FT	188854 FT	1 0 00073 0 01 0109+06		
		NC MAIN ST EX		
	5 0790/0000	LENGTH(AH 1992 BK 3088)		
	0780/1720	015 "DIA CIRC METAL		
		LEN=0040	INSTALLED	UNKN
MADISON AV (BORO)	0780/0318	PINE GROVE CITY B		
	185751 FT	1 0 00073 0 01 0140+34		
		CAMPBELL DR		
		(BORO)		
	5 0780/0000	LENGTH(AH 3088 BK 2752)		
		015 "DIA CIRC CONCR		
	0770/2391	LEN=0020	INSTALLED	1998
		MAPLE ST		
		(BORO)		
	0770/2346	018 "DIA CIRC CONCR		
		LEN=0020	INSTALLED	1998
	0770/2022	FLOWER AV		
		(BORO)		
	0770/2008	RAINEY AV		
		(BORO)		
	0770/1670	012 "DIA CIRC METAL		
		LEN=0020	INSTALLED	1998
	0770/1527	SUMMIT ST		
		(BORO)		
	0770/1119	015 "DIA CIRC CONCR		
		LEN=0025	INSTALLED	1998
	0770/0857			

DIR: B TOTAL LEN: 37.826 MI. DIST: 01-4 SR: 58  
 LEFT MUN: GROVE CITY B RIGHT MUN: GROVE CITY B

Segment ID	Segment Description	Length (FT)	Notes
0770/0825	MEMORIAL AV (BORO)		
0770/0377	LIBERTY ST (SRO173 SEG 0060/2612)		
0770/0291	018 "DIA CIRC CONCR		
0770/0248	LEN=0030 INSTALLED 1998		
0770/0115	BMSBG 43/0058/0770/0115		
0770/0062	018 "DIA CIRC CONCR		
182999 FT	LEN=0030 INSTALLED 1998	183014 FT	
0770/0000	GREENWOOD DR (BORO)		
0760/2511	LENGTH (AH 2752 BK 2934)		
0760/2235	WALNUT ST (BORO)		
0760/2216	MFC BEGIN = C BROAD ST (BORO)		
0760/1771	SOUTH CENTER ST (SRO208 SEG 0190/1725)		
0760/1245	ELM ST (BORO)		
0760/1170	015 "DIA CIRC CONCR		
0760/0679	LEN=0022 INSTALLED 1998		
0760/0620	STEWART AV (BORO)		
0760/0264	018 "DIA CIRC CONCR		
180065 FT	LEN=0022 INSTALLED 1998		
0760/0222	015 "DIA CIRC CONCR		
0760/0058	LEN=0030 INSTALLED 1998		
180080 FT	015 "DIA CIRC CONCR		
0760/0000	LEN=0030 INSTALLED 1998		
0750/1725	1 0 00073 0 01 0197+38		
0750/1490	SPRING ST (BORO)		
0750/1355	LENGTH (AH 2934 BK 1993)		
	018 "DIA CIRC CONCR		
	LEN=0030 INSTALLED 1998		
	018 "DIA CIRC CONCR		
	LEN=0030 INSTALLED 1998		

BROAD ST  
 (SRO173 SEG 0071/0000)  
 (SRO173 SEG 0070/0000)  
 SOUTH CENTER ST  
 (SRO173 SEG 0070/0000)  
 (SRO173 SEG 0071/0000)

KINDER AV  
 (BORO)

SAWARDEKAR LN  
 (BORO)

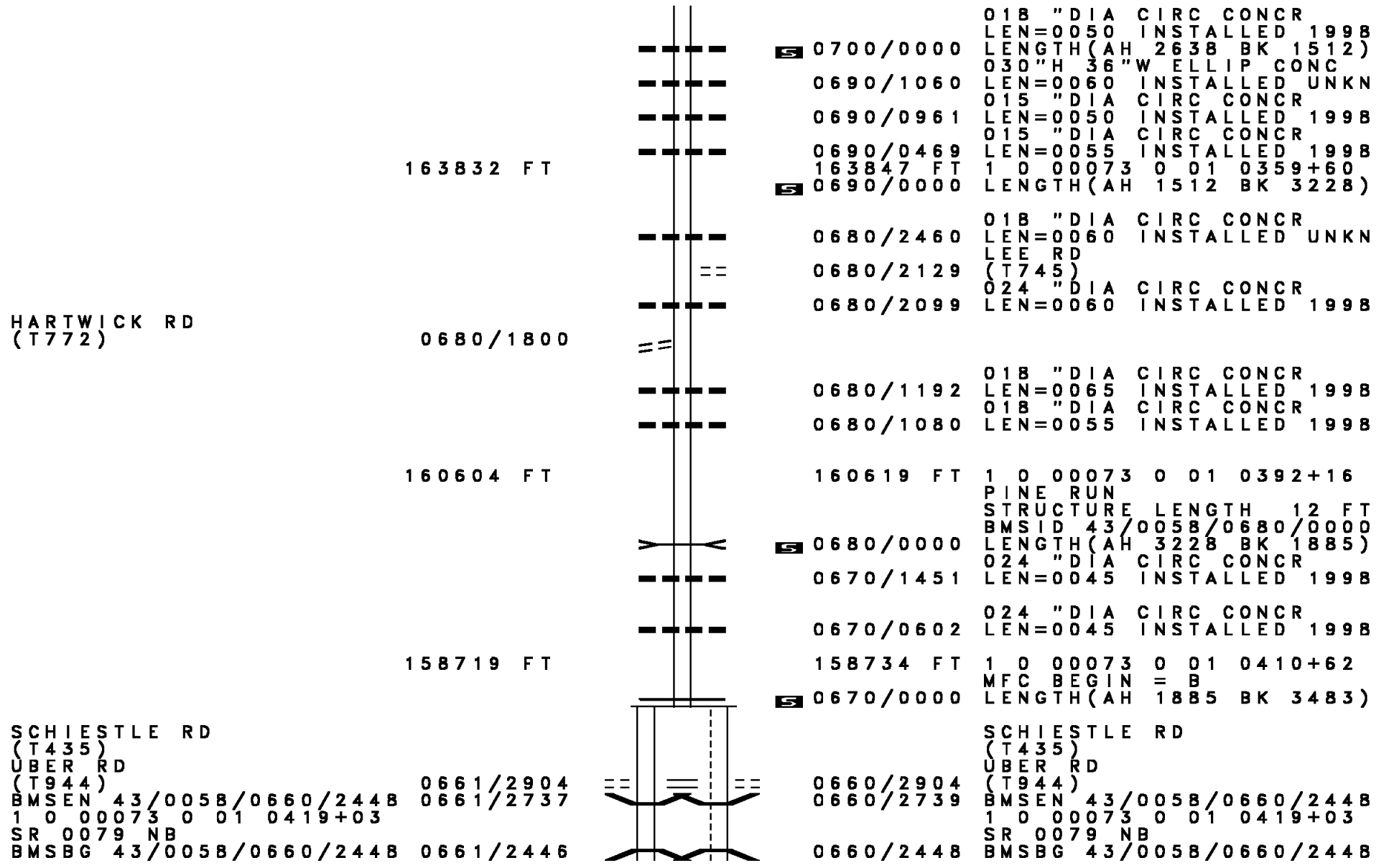
DIR: B TOTAL LEN: 37.826 MI. DIST: 01-4 SR: 58  
 LEFT MUN: GROVE CITY B RIGHT MUN: GROVE CITY B

Street Name	Stationing	Notes	Length	Material	Year
	0750/1305	018" DIA	LEN=0030	CIRC CONCR	UNKN
	0750/1070	018" DIA	LEN=0030	CIRC CONCR	1998
	0750/0958	HIGHLAND AV (BORO)			
	0750/0940	015" DIA	LEN=0030	CIRC CONCR	1998
	0750/0740	015" DIA	LEN=0030	CIRC CONCR	1998
MONTGOMERY DR (PRDR)	0750/0675	POI (APRA)		MONTGOMERY TRUSS	
	0750/0573	015" DIA	LEN=0030	CIRC CONCR	1998
MCDOWELL ST (BORO)	0750/0528				
	0750/0341	018" DIA	LEN=0055	CIRC CONCR	1998
	0750/0269	018" DIA	LEN=0030	CIRC CONCR	1998
	0750/0060	018" DIA	LEN=0030	CIRC CONCR	1998
1 0 00073 0 01 0217+16 OAK ST (BORO)	0750/0000		178072 FT		
	0750/0000	LENGTH(AH 1993 BK 2127)			
	0740/1784	015" DIA	LEN=0020	CIRC CONCR	1998
	0740/1689	MEMORIAL PARK DR (BORO)			
	0740/1432	MEMORIAL PARK DR (BORO)			
BARR AV (BORO)	0740/1416				
	0740/1285	015" DIA	LEN=0040	CIRC CONCR	UNKN
BRECKENRIDGE ST (BORO)	0740/0798				
	0740/0798				
	175945 FT		175960 FT		
		1 0 00073 0 01 0238+15 NC MA IN ST IVAN DR (BORO)			
INDUSTRIAL DR (BORO)	0740/0000	GROVE CITY PINE T			
	0740/0000	LENGTH(AH 2127 BK 2345)			

DIR: B TOTAL LEN: 37.826 MI. DIST: 01-4 SR: 58  
 LEFT MUN: PINE T RIGHT MUN: PINE T

Stationing	Notes	Stationing	Notes
	GEORGE JR RD (TB08)	0730/0977	
173600 FT		173615 FT	1 0 00073 0 01 0260+56 WAL-MART DR (PRDR)
		0730/0000	LENGTH(AH 2345 BK 3253) 018 " DIA CIR PLASTIC
		0720/3235	LEN=0060 INSTALLED UNKN
		0720/2503	GLENORA DR (TB15)
170347 FT		170362 FT	1 0 00073 0 01 0294+62 IRISHTOWN RD (SR2005 SEG 0030/0000)
IRISHTOWN RD (SR2005 SEG 0030/0000)		0720/0000	NC MAIN ST EX LENGTH(AH 3253 BK 2365)
		0710/0635	RICHARDSON RD (TB06)
		0710/0510	015 " DIA CIRC CONCR LEN=0040 INSTALLED 1998
167982 FT		0710/0010	018 " DIA CIRC CONCR LEN=0060 INSTALLED UNKN
		167997 FT	1 0 00073 0 01 0318+05 PINE FINDLEY T
		0710/0000	LENGTH(AH 2365 BK 2638)
		0700/1848	024 " DIA CIRC CONCR LEN=0040 INSTALLED 1998
165344 FT		165359 FT	1 0 00073 0 01 0344+22

DIR: B TOTAL LEN: 37.826 MI. DIST: 01-4 SR: 58  
 LEFT MUN: FINDLEY T RIGHT MUN: FINDLEY T



018 " DIA CIRC CONCR  
 LEN=0050 INSTALLED 1998  
 LENGTH(AH 2638 BK 1512)  
 030"H 36"W ELLIP CONC  
 LEN=0060 INSTALLED UNKN  
 015 " DIA CIRC CONCR  
 LEN=0050 INSTALLED 1998  
 015 " DIA CIRC CONCR  
 LEN=0055 INSTALLED 1998  
 1 0 00073 0 01 0359+60  
 LENGTH(AH 1512 BK 3228)  
 018 " DIA CIRC CONCR  
 LEN=0060 INSTALLED UNKN  
 LEE RD  
 (T745)  
 024 " DIA CIRC CONCR  
 LEN=0060 INSTALLED 1998  
 018 " DIA CIRC CONCR  
 LEN=0065 INSTALLED 1998  
 018 " DIA CIRC CONCR  
 LEN=0055 INSTALLED 1998  
 1 0 00073 0 01 0392+16  
 PINE RUN  
 STRUCTURE LENGTH 12 FT  
 BMSID 43/0058/0680/0000  
 LENGTH(AH 3228 BK 1885)  
 024 " DIA CIRC CONCR  
 LEN=0045 INSTALLED 1998  
 024 " DIA CIRC CONCR  
 LEN=0045 INSTALLED 1998  
 1 0 00073 0 01 0410+62  
 MFC BEGIN = B  
 LENGTH(AH 1885 BK 3483)  
 SCHIESTLE RD  
 (T435)  
 UBER RD  
 (T944)  
 BMSEN 43/0058/0660/2448  
 1 0 00073 0 01 0419+03  
 SR 0079 NB  
 BMSBG 43/0058/0660/2448

SCHIESTLE RD  
 (T435)  
 UBER RD  
 (T944)  
 BMSEN 43/0058/0660/2448  
 1 0 00073 0 01 0419+03  
 SR 0079 NB  
 BMSBG 43/0058/0660/2448  
 0661/2904  
 0661/2737  
 0661/2446

0700/0000  
 0690/1060  
 0690/0961  
 0690/0469  
 163847 FT  
 0690/0000  
 0680/2460  
 0680/2129  
 0680/2099  
 0680/1800  
 0680/1192  
 0680/1080  
 160619 FT  
 0680/0000  
 0670/1451  
 0670/0602  
 158734 FT  
 0670/0000  
 0660/2904  
 0660/2739  
 0660/2448

163832 FT  
 HARTWICK RD  
 (T772)  
 160604 FT  
 158719 FT



DIR: B TOTAL LEN: 37.826 MI. DIST: 01-4 SR: 58  
 LEFT MUN: FINDLEY T RIGHT MUN: FINDLEY T

Stationing	Description	Stationing	Description
0661/1757	EAST HALL RD (T758)	0660/1753	EAST HALL RD (T758)
0661/1493	MCCLELLAND RD (T405)	0660/1690	018" DIA CIRC CONCR
0661/0887	BMSSEN 43/0058/0660/0479	0660/1491	LEN=0050 INSTALLED UNKN
0661/0509	1 0 00073 0 01 0437+03	0660/0857	MCCLELLAND RD (T405)
0661/0105	SR 0080 EB	0660/0479	BMSSEN 43/0058/0660/0479
0661/0000	BMSBG 43/0058/0660/0479	0660/0104	1 0 00073 0 01 0437+03
154673 FT	HALL RD (T756)	0650/0000	SR 0080 EB
	1 0 00073 0 01 0445+73	0640/1910	BMSBG 43/0058/0660/0479
	MFC BEGIN = B	0640/1000	HALL RD (T756)
	LENGTH(AH 3488 BK 0558)	0630/1896	1 0 00073 0 01 0445+73
		0630/1506	MFC BEGIN = B
		0630/0047	LENGTH(AH 3483 BK 0558)
		0630/0007	1 0 00073 0 01 0451+31
		0620/2132	LENGTH(AH 0558 BK 2364)
		0620/1613	018" DIA CIRC CONCR
			LEN=0050 INSTALLED UNKN
			060"H 60"W CON BOX CUL
			LEN=0060 INSTALLED UNKN
			152309 FT
			152329 FT
			0640/0000
			015" DIA CIRC CONCR
			LEN=0045 INSTALLED 1998
			018" DIA CIRC CONCR
			LEN=0035 INSTALLED 1998
			CRIBBS RD EXT (T724)
			024" DIA CIRC CONCR
			LEN=0045 INSTALLED 1998
			LENGTH(AH 2407 BK 2583)
			015" DIA CIRC CONCR
			LEN=0045 INSTALLED UNKN
			015" DIA CIRC CONCR
			LEN=0040 INSTALLED UNKN
			015" DIA CIRC CONCR


DIR: B TOTAL LEN: 37.826 MI. DIST: 01-4 SR: 58  
 LEFT MUN: FINDLEY T RIGHT MUN: FINDLEY T

Stationing	Length	Notes	Material	Year
147319 FT	0620/0580	LEN=0040	INSTALLED	1998
	147339 FT	1 0 00073 0 02 0524+83		
	0620/0000	LENGTH(AH 2583 BK 2670)		
144649 FT	0610/1090	015 " DIA CIRC CONCR	INSTALLED	UNKN
	0610/0685	024 " DIA CIRC CONCR	INSTALLED	UNKN
	0610/0185	015 " DIA CIRC CONCR	INSTALLED	UNKN
	144669 FT	1 0 00073 0 02 0551+53		
		PEW RD (T431)		
	0610/0000	LENGTH(AH 2670 BK 3450)		
	0600/2800	060"H 60"W CON BOX CUL	INSTALLED	UNKN
	0600/0860	030 " DIA CIRC CONCR	INSTALLED	UNKN
	0600/0332	018 " DIA CIRC CONCR	INSTALLED	1998
141199 FT	141219 FT	LEN=0045		
MARIACHER RD (T700)	0600/0000	LENGTH(AH 3450 BK 3069)		
	0590/2880	015 " DIA CIRC CONCR	INSTALLED	UNKN
MCMILLAN RD (T678)	0590/1626			
	0590/1371	SCHAFFER RD (T670)		
	0590/1075	018 " DIA CIRC CONCR	INSTALLED	UNKN
138130 FT	0590/0425	015 " DIA CIRC CONCR	INSTALLED	UNKN
	138150 FT	1 0 00073 0 02 0617+42		
		NC GROVE CITY RD		
		FINDLEY		
		MERCER B		

DIR: B TOTAL LEN: 37.826 MI. DIST: 01-4 SR: 58  
 LEFT MUN: FINDLEY T RIGHT MUN: FINDLEY T

RAILROAD ST (BORO) 0580/0803  
 BUTLER ST (BORO) 0580/0398  
 1 0 00073 0 03 0643+61 135515 FT  
 MARKET ST (SR2014 SEG 0010/0000) 0580/0000  
 HOME ST (SR2013 SEG 0010/0000) 0570/2162  
 CUNNINGHAM ST (BORO) 0570/1610

133212 FT



DIR: B TOTAL LEN: 37.826 MI. DIST: 01-4 SR: 58  
 LEFT MUN: MERCER B RIGHT MUN: MERCER B

Stationing	Length	Segment	Notes
0560/0144	133088 FT	NC PI	2 0 43017 0 03 0683+67
1 0 00082 0 00 0001+22	133090 FT	NC PITT ST	(SRO258 SEG 0285/0000)
0561/0000		PITT ST	(SRO258 SEG 0280/2244)
0560/0000		LENGTH(AH 0122 BK 0578)	LENGTH(AH 0144 BK 0576)
0551/0578		STRAWBERRY ST (BORO)	
0551/0286		0550/0576	DIAMOND ST (SRO258 SEG 0285/0000)
1 0 00082 0 00 0007+02	132512 FT	0550/0285	STRAWBERRY ST (BORO)
0551/0000	132512 FT	132512 FT	2 0 43017 7 00 0000+00
0550/0000	132512 FT	INTER-BK	PERRY HW (SRO019 SEG 0160/1323)
0550/0000	7540/0000	INTER-AHD	PERRY HW (SRO019 SEG 0160/1323)
0540/0870		0540/0000	MFC BEGIN = B LTH AH 000576 BK 000100
0540/0870		132512 FT	LTH AH 000100 BK 000870
0540/0870		NC DIAMOND ST	ERIE ST (SRO019 SEG 0190/0000)
1 0 00082 0 00 0025+87	131642 FT	0540/0000	NORTH ST (SR3020 SEG 0230/2958)
0540/0000		0530/2202	AMOND ST
0530/2202		0530/2010	LENGTH(AH 0870 BK 2383)
0530/2010		0530/1838	MERCER COOLSPRING T DRIVER EXAM CENTER RD (GOVT)
0530/1838		0530/1673	DRIVER EXAM CENTER RD (GOVT)
0530/1788		0530/0489	024 " DIA CIRC CONCR LEN=0050 INSTALLED UNKN
0530/1788		0530/0460	BMTEN 43/0058/0530/0501
129259 FT		129259 FT	1 0 00082 0 00 0050+00
			MUNNELL RUN
			BMSBG 43/0058/0530/0501
			1 0 00082 0 00 0050+00

DIR: B TOTAL LEN: 37.826 MI. DIST: 01-4 SR: 58  
 LEFT MUN: COOLSPRING T RIGHT MUN: COOLSPRING T

Stationing	Length	Material	Notes
0530/0000	2383	018" DIA CIRC CONCR	LENGTH(AH 2383 BK 2480)
0520/2274	0040	INSTALLED UNKN	
0520/1687	0045	018" DIA CIRC CONCR	
0520/1485	0050	048" DIA CIRC CONCR	INSTALLED UNKN
0520/0426	0045	018" DIA CIRC CONCR	INSTALLED UNKN
126779 FT	0082	0 00 0075+01	
0520/0000	0045	018" DIA CIRC CONCR	INSTALLED UNKN
0510/2500	0050	060" DIA CIRC CONCR	INSTALLED UNKN
0510/1240	0045	018" DIA CIRC CONCR	INSTALLED UNKN
0510/0200	0045	024" DIA CIRC CONCR	INSTALLED UNKN
123715 FT	0082	0 00 0105+20	
0510/0000	3064	NC GREENVILLE RD	LENGTH(AH 3064 BK 2638)
0500/1480	0045	018" DIA CIRC CONCR	INSTALLED UNKN
0500/0015	0060	024" DIA CIRC CONCR	INSTALLED UNKN
121077 FT		LAKE RD (T537)	
0500/0000	2638	024" DIA CIRC CONCR	LENGTH(AH 2638 BK 2309)
0490/2272	0060	024" DIA CIRC CONCR	INSTALLED UNKN
0490/1312	0060	024" DIA CIRC CONCR	INSTALLED UNKN
0490/0482	0050	018" DIA CIRC CONCR	INSTALLED UNKN

OLD FREDONIA RD  
(T654)

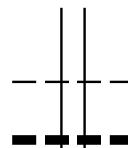
1 0 00082 0 00 0131+38  
 CORNELL RD  
(T539)

123715 FT  
 0510/0000

121077 FT  
 0500/0000

DIR: B TOTAL LEN: 37.826 MI. DIST: 01-4 SR: 58  
 LEFT MUN: COOLSPRING T RIGHT MUN: COOLSPRING T

118768 FT



118768 FT 1 0 00082 0 00 0153+78  
 0490/0000 LENGTH(AH 2309 BK 3017)  
 COOLSPRING  
 0480/2551 JEFFERSON T  
 018 "DIA CIRC CONCR  
 0480/2335 LEN=0050 INSTALLED UNKN



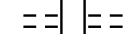
0480/1182 018 "DIA CIRC CONCR  
 LEN=0045 INSTALLED UNKN

115751 FT



115751 FT 1 0 00082 0 00 0184+99  
 0480/0000 LENGTH(AH 3017 BK 2114)  
 024 "DIA CIRC CONCR  
 0470/1435 LEN=0045 INSTALLED UNKN

113637 FT



113637 FT 1 0 00082 0 00 0206+13  
 FULLING MILL RD  
 (T555)  
 0470/0000 LENGTH(AH 2114 BK 3030)



0460/1431 015 "DIA CIRC CONCR  
 LEN=0040 INSTALLED UNKN

110607 FT



110607 FT 1 0 00082 0 00 0236+27  
 GOLF RD  
 (T579)  
 0460/0000 LENGTH(AH 3030 BK 2752)

107855 FT



107855 FT 1 0 00082 0 00 0264+75  
 0450/0000 LENGTH(AH 2752 BK 3514)  
 018 "DIA CIRC CONCR  
 0440/3430 LEN=0045 INSTALLED UNKN

DIR: B TOTAL LEN: 37.826 MI. DIST: 01-4 SR: 58  
 LEFT MUN: JEFFERSON T RIGHT MUN: JEFFERSON T

LINE RD (T595)	0299+12	104341 FT	0440/0000	0440/2135	015 "DIA CIRC CONCR LEN=0050 INSTALLED UNKN
				0440/1182	015 "DIA CIRC CONCR LEN=0050 INSTALLED UNKN
1 0 00082 0 00 0299+12 104341 FT LINE RD (T595)				104341 FT	LINE RD (SR3022 SEG 0300/3500) JEFFERSON DELAWARE T
				0440/0000	LENGTH(AH 3514 BK 2974) 015 "DIA CIRC CONCR LEN=0045 INSTALLED UNKN
				0430/2525	015 "DIA CIRC CONCR LEN=0040 INSTALLED UNKN
				0430/1343	018 "DIA CIR PLASTIC LEN=0050 INSTALLED UNKN
				0430/1211	015 "DIA CIRC CONCR LEN=0040 INSTALLED UNKN
				0430/0485	GROVE RD (T608)
1 0 00082 0 00 0328+99 101367 FT DELAWARE RD (SR3024 SEG 0010/0000)				0430/0172 101367 FT	LENGTH(AH 2974 BK 2024) PEW RD (T586)
				0430/0000	024 "DIA CIRC CONCR LEN=0045 INSTALLED UNKN
				0420/1898	
				0420/1593	
	099343 FT			099343 FT	1 0 00082 0 00 0349+60 LENGTH(AH 2024 BK 2021)
				0410/1053	015 "DIA CIRC CONCR LEN=0040 INSTALLED UNKN
	097322 FT			097322 FT	1 0 00082 0 00 0367+71 LENGTH(AH 2021 BK 2800)

DIR: B TOTAL LEN: 37.826 MI. DIST: 01-4 SR: 58  
 LEFT MUN: DELAWARE T RIGHT MUN: DELAWARE T

Stationing	Structure	Material	Length	Notes
0400/1285	036" DIA CIRC CONCR	LEN=0050	INSTALLED UNKN	
094522 FT	BAKER HILL RD	(SR4024 SEG 0050/2660)	0400/0000	LENGTH(AH 2800 BK 2226)
0390/1382	COCHRAN RD	(SR4024 SEG 0060/0000)	0390/1382	(SR4024 SEG 0060/0000)
092296 FT	015" DIA CIRC CONCR	LEN=0040	INSTALLED UNKN	
0390/0000	0390/0000	092296 FT	1 0 00082 0 00 0420+03	LENGTH(AH 2226 BK 1689)
0380/0725	015" DIA CIRC CONCR	LEN=0050	INSTALLED UNKN	
0380/0289	SHENANGO TR.	STRUCTURE LENGTH 8 FT	BMSID 43/0058/0380/0254	
090607 FT	030" DIA CIRC CONCR	LEN=0050	INSTALLED UNKN	
0380/0000	0380/0000	090607 FT	1 0 00082 0 00 0436+90	LENGTH(AH 1689 BK 1835)
0370/1607	0370/1607	0370/1607	0370/0000	LENGTH(AH 1835 BK 3721)
088772 FT	HAMBURG RD	(T635)	0370/0000	015" DIA CIRC CONCR
0370/0000	0370/0000	088772 FT	0360/3690	LEN=0120 INSTALLED UNKN



DIR: B TOTAL LEN: 37.826 MI. DIST: 01-4 SR: 58  
 LEFT MUN: DELAWARE T RIGHT MUN: DELAWARE T

Stationing	Structure / Material	Notes
0360/1280	024"H 00"W MULT PLSTIC LEN=0060	INSTALLED UNKN
085051 FT	085051 FT	1 0 00082 0 01 0492+36 QUARRY RD
0360/0000	0360/0000	(T558) LENGTH(AH 3721 BK 1740) 015 "DIA CIRC CONCR
0350/1740	0350/1740	LEN=0045 INSTALLED UNKN
083311 FT	083311 FT	1 0 00082 0 01 0509+76
0350/0000	0350/0000	LENGTH(AH 1740 BK 1487) 018 "DIA CIRC CONCR
0340/1483	0340/1483	LEN=0045 INSTALLED UNKN
0340/1032	0340/1032	LAWANGO RUN STRUCTURE LENGTH 28 FT BMSID 43/0058/0340/1032
081824 FT	081824 FT	1 0 00082 0 01 0525+00
0340/0000	0340/0000	LENGTH(AH 1487 BK 3297)
0330/2420	0330/2420	ONIONTOWN RD (SR4014 SEG 0110/3451)
0330/2219	0330/2219	
078527 FT	078527 FT	018 "DIA CIR PLASTIC LEN=0050 INSTALLED UNKN
0330/0000	0330/0000	LENGTH(AH 3297 BK 1583)
076944 FT	076944 FT	BEIL HILL RD (T542)
0320/0655	0320/0655	
0320/0000	0320/0000	1 0 00082 0 02 0573+80 LENGTH(AH 1583 BK 1943)

QUARRY RD  
(T558)

DISTRICT RD  
(SR1008 SEG 0010/0000)

1 0 00082 0 02 0557+68  
YOUNG RD  
(T560)

DIR: B TOTAL LEN: 37.826 MI. DIST: 01-4 SR: 58  
 LEFT MUN: DELAWARE T RIGHT MUN: DELAWARE T

Location	Stationing	Notes
	075001 FT	0310/0565 024 "DIA CIRC CONCR LEN=0050 INSTALLED UNKN 075001 FT 1 0 00082 0 02 0592+79 KIDDS MILL RD (SR4012 SEG 0070/1690)
		0310/0000 LENGTH(AH 1943 BK 2582)
SALEM RD (T681)	0300/1135	0300/1165 018 "DIA CIRC CONCR LEN=0040 INSTALLED UNKN
	072419 FT	0300/1023 DELAWARE HEMPFIELD T 072419 FT 1 0 00082 0 02 0618+75 NC MERCER RD WASSER BRIDGE RD (SR4003 SEG 0010/0000)
		0300/0000 LENGTH(AH 2582 BK 2632)
GRUBER RD (T679)	0290/1349	0290/1334 018 "DIA CIRC CONCR LEN=0045 INSTALLED 1998
	069787 FT	0290/0716 018 "DIA CIRC CONCR LEN=0045 INSTALLED UNKN 069787 FT 1 0 00082 0 02 0645+17 0290/0000 LENGTH(AH 2632 BK 2672)
		0280/2672 015 "DIA CIRC CONCR LEN=0040 INSTALLED 1998
		0280/1938 015 "DIA CIRC CONCR LEN=0040 INSTALLED UNKN 0280/1394 (AAR 051967M)#TRKS 00
		0280/0674 BMS EN 43/0058/0280/0606 1 0 00082 0 02 0665+57 MOWRY RUN
		0280/0627 BMSBG 43/0058/0280/0606 018 "DIA CIRC CONCR
		0280/0475 LEN=0040 INSTALLED UNKN

DIR: B TOTAL LEN: 37.826 MI. DIST: 01-4 SR: 58  
LEFT MUN: HEMPFIELD T RIGHT MUN: HEMPFIELD T

Left Side Description	Left Side Stationing	Right Side Stationing	Right Side Description
	067115 FT	067115 FT	1 0 00082 0 02 0671+85 METHODIST RD (T716)
METHODIST RD (SR4019 SEG 0010/0000)	0280/0000	0280/0000	LENGTH(AH 2672 BK 2777)
		0270/1880	015 "DIA CIRC CONCR LEN=0035 INSTALLED UNKN
		0270/0260	015 "DIA CIRC CONCR LEN=0040 INSTALLED UNKN
	064338 FT	064338 FT	1 0 00082 0 03 0699+90
		0270/0000	LENGTH(AH 2777 BK 1015)
		0260/0704	015 "DIA CIRC METAL LEN=0050 INSTALLED UNKN
		063323 FT	1 0 00082 0 03 0710+05
		0260/0000	060 "DIA CIRC METAL LEN=0050 INSTALLED UNKN LENGTH(AH 1015 BK 1589)
		0250/1256	STONEY BROOK BL (BORO)
		0250/1050	018 "DIA CIRC CONCR LEN=0050 INSTALLED UNKN
		0250/0024	BMS EN 43/0058/0250/0000
	061734 FT	061734 FT	1 0 00082 0 03 0725+85
		0250/0000	MATHAY RUN BMSBG 43/0058/0250/0000 LENGTH(AH 1589 BK 1165)
FREDONIA RD (SR4027 SEG 0110/2573)	0240/0807	0240/0550	015 "DIA CIRC METAL LEN=0042 INSTALLED UNKN
		060569 FT	
CHERRY AV (T510)	0240/0233	0240/0000	LENGTH(AH 1165 BK 1707)
1 0 00082 0 03 0735+17	060569 FT	0230/1500	024 "DIA CIRC CONCR LEN=0040 INSTALLED UNKN
SHEAKLEY AV (T751)	0240/0000	0230/1447	MOWRY ST (BORO)
		0230/1227	018 "DIA CIRC CONCR LEN=0033 INSTALLED UNKN
HEMPFIELD GREENVILLE B	0230/1286		

DIR: B TOTAL LEN: 37.826 MI. DIST: 01-4 SR: 58  
 LEFT MUN: GREENVILLE B RIGHT MUN: GREENVILLE B

Location	Segment ID	Length	Material / Notes
PARK BL (BORO)	0230/1163		HEMPFIELD GREENVILLE B
	0230/1083		012 " DIA CIRC CONCR LEN=0033 INSTALLED UNKN
	0230/1022		SAUL ST (BORO)
	0230/0838		015 " DIA CIRC CONCR LEN=0027 INSTALLED UNKN
HUDSON DR (BORO)	0230/0347		015 " DIA CIRC CONCR LEN=0045 INSTALLED 1998
	0230/0260	058862 FT	
	0230/0000		058862 FT 1 0 00082 0 03 0754+61 018 " DIA CIRC CONCR LEN=0040 INSTALLED UNKN
COLUMBIA AV (SR4011 SEG 0010/0000)	0220/1674		LENGTH(AH 1707 BK 1709) BMS EN 43/0058/0220/1653
	0220/1653		1 0 00082 0 04 0754+39 SHENANGO RIVER TRIBUTAR BMSBG 43/0058/0220/1653
	0220/1583		
	0220/1576		HAMBURG RD (T470)
ELM ST (BORO)	0220/1570		015 " DIA CIRC METAL LEN=0045 INSTALLED UNKN
	0220/1213		
	0220/0768		012 " DIA CIR PLASTIC LEN=0045 INSTALLED UNKN
	0220/0722		MANN ST (BORO)
	057153 FT	057153 FT	1 0 00082 0 04 0771+09 (APRA) TRINTY IND YORK ST (BORO)
STEWART AV (BORO)	0220/0000		LENGTH(AH 1709 BK 2142) 018 " DIA CIRC CONCR LEN=0030 INSTALLED UNKN
	0210/1850		WALSH WAY (BORO)
	0210/1784		01B " DIA CIRC CONCR LEN=0030 INSTALLED UNKN
	0210/1560		CONSOLIDATED RAIL CORPO
	0210/1471		OVERPASS IS RR X-ING JEFFERSON ST

DIR: B TOTAL LEN: 37.826 MI. DIST: 01-4 SR: 58  
 LEFT MUN: GREENVILLE B RIGHT MUN: GREENVILLE B

FRANKLIN ST  
 (BORO)  
 UNKNOWN AL  
 (BORO)

HARRISON ST  
 (BORO)

PACKARD AV  
 (SR0018 SEG 0550/2372)

GREENVILLE  
 HEMPFIELD T

		==	0210/1325	(BORO)	
		---	0210/1215	018" DIA CIRC CONCR LEN=0040	INSTALLED 1998
	0210/1176	==			
	0210/1039	==			
		==	0210/1026	WASHINGTON ST (BORO)	
		---	0210/0925	018" DIA CIRC CONCR LEN=0040	INSTALLED UNKN
	0210/0893	==			
		==	0210/0864	HARRISON ST (BORO)	
		---	0210/0725	018" DIA CIRC CONCR LEN=0030	INSTALLED UNKN
		==	0210/0693	STATE ST (BORO)	
		---	0210/0535	018" DIA CIRC CONCR LEN=0030	INSTALLED UNKN
		==	0210/0534	BOND AL (BORO)	
		==	0210/0317	CLINTON ST (BORO)	
		---	0210/0300	018" DIA CIRC CONCR LEN=0030	INSTALLED UNKN
	055011 FT	==	0210/0158	SWAMP AV (BORO)	
		==	055011 FT	1 0 00082 0 04 0792+43	
				MAIN ST (SR0018 SEG 0540/0000)	
				NC ME	
				MERCER ST (BORO)	
				MERCER ST (BORO)	
				INTER-BK	
				MAIN ST (SR0018 SEG 0540/0000)	
	055011 FT	==	0210/0000	MFC BEGIN = C	
		---	055011 FT	LTH AH 002142 BK 000100	
		---	7204/0000	LTH AH 000100 BK 003079	
		---	INTER-AHD	COLLEGE AV (SR0018 SEG 0550/2372)	
		==	0200/3079	PACKARD AV (T787)	
		==	0200/2829		
	0200/2819	---			
		---	0200/2800	024" DIA CIRC CONCR LEN=0035	INSTALLED UNKN

DIR: B TOTAL LEN: 37.826 MI. DIST: 01-4 SR: 58  
 LEFT MUN: HEMPFIELD T RIGHT MUN: HEMPFIELD T

Street Name	Segment ID	Length	Material	Status
	0200/2200	018"	DIA CIRC CONCR	INSTALLED UNKN
	0200/2187	018"	DIA CIRC CONCR	INSTALLED UNKN
	0200/2167	018"	DIA CIRC CONCR	INSTALLED UNKN
WEBSTER DR (T783)	0200/1797	018"	DIA CIRC CONCR	INSTALLED UNKN
	0200/1739	018"	DIA CIRC CONCR	INSTALLED UNKN
	0200/1600	015"	DIA CIRC CONCR	INSTALLED UNKN
EVERGREEN DR (T781)	0200/0923	015"	DIA CIRC CONCR	INSTALLED UNKN
	0200/0739	036"	DIA CIRC CONCR	INSTALLED UNKN
	0200/0706	024"	DIA CIRC CONCR	INSTALLED UNKN
	0200/0422	024"	DIA CIRC CONCR	INSTALLED 2016
WOODBINE DR (T779)	0200/0409	024"	DIA CIRC CONCR	INSTALLED 2016
	051932 FT			
	0200/0000	3079	LENGTH(AH) BK 2285	
	0190/2105	018"	DIA CIRC CONCR	INSTALLED UNKN
	0190/1863	018"	DIA CIRC CONCR	INSTALLED UNKN
	0190/1462	018"	DIA CIRC CONCR	INSTALLED UNKN
	0190/0634	030"	DIA CIR PLASTIC	INSTALLED 2016
	0190/0310	018"	DIA CIRC CONCR	INSTALLED UNKN
	0190/0021	024"	DIA CIR PLASTIC	INSTALLED 2006
1 0 00206 0 00 0054+10 049647 FT WILLIAMSON RD (TBK) (T301)	0190/0000	049647 FT	PORTER RD (SR4006 SEG 0040/2970)	
	0190/0000	2285	LENGTH(AH) BK 2546	
	0180/2276	018"	DIA CIRC CONCR	INSTALLED UNKN
	0180/1943	018"	DIA CIRC CONCR	INSTALLED UNKN

DIR: B TOTAL LEN: 37.826 MI. DIST: 01-4 SR: 58  
 LEFT MUN: WEST SALEM T RIGHT MUN: WEST SALEM T

Stationing	Right of Way	Material	Status
047101 FT	0180/1575	018 " DIA LEN=0060	CIRC CONCR INSTALLED UNKN
	0180/0758	024 " DIA LEN=0060	CIRC CONCR INSTALLED UNKN
	0180/0529	036 " DIA LEN=0060	CIRC CONCR INSTALLED UNKN
	0180/0258	018 " DIA LEN=0060	CIRC CONCR INSTALLED UNKN
	0180/0048	018 " DIA LEN=0040	CIRC CONCR INSTALLED UNKN
	047101 FT	1 0 00206 0 00	0079+56
	0180/0000	LENGTH(AH 2546 BK 2165)	
	0170/1214	036 " DIA LEN=0060	CIRC CONCR INSTALLED UNKN
1 0 00206 0 00 0101+32 TANNER RD (TBK) (T303)	0170/0444 044936 FT	018 " DIA LEN=0050	CIRC CONCR INSTALLED UNKN
	0170/0000	LENGTH(AH 2165 BK 3061)	
	0160/2950	018 " DIA LEN=0060	CIRC CONCR INSTALLED 1998
	0160/2658	024 " DIA LEN=0060	CIRC CONCR INSTALLED UNKN
	0160/2247	024 " DIA LEN=0060	CIRC CONCR INSTALLED UNKN
	0160/1960	024 " DIA LEN=0050	CIRC CONCR INSTALLED UNKN
	0160/1673	018 " DIA LEN=0050	CIRC CONCR INSTALLED UNKN
	0160/1537	WEST SALEM GREENE T	
	0160/1250	018 " DIA LEN=0060	CIRC CONCR INSTALLED UNKN
041875 FT	041875 FT	1 0 00206 0 00	0131+97
	0160/0000	NC JAMESTOWN RD LENGTH(AH 3061 BK 2322)	
JULIAN'S WAY (TWP)	0150/2189		
MUD COLLEGE RD (T845)	0150/0768		

DIR: B TOTAL LEN: 37.826 MI. DIST: 01-4 SR: 58  
 LEFT MUN: GREENE T RIGHT MUN: GREENE T

Stationing	Segment	Material	Length	Notes
039553 FT	0150/0432	018" DIA CIRC CONCR	LEN=0060	INSTALLED UNKN
	0150/0414	WALTER RD	(T847)	
	039553 FT	1 0 00206	0 00 0154+98	
	0150/0000	LENGTH(AH	2322 BK 2563)	
	0140/1662	018" DIA CIRC CONCR	LEN=0050	INSTALLED UNKN
	0140/1265	018" DIA CIRC CONCR	LEN=0050	INSTALLED UNKN
036990 FT	0140/0335	018" DIA CIRC CONCR	LEN=0050	INSTALLED UNKN
	036990 FT	1 0 00206	0 00 0180+66	
	018" DIA CIRC CONCR	LEN=0060	INSTALLED UNKN	
	0140/0000	HALFWAY RD	(T865)	
	0140/0000	LENGTH(AH	2563 BK 2396)	
	0130/2282	SHENANGO TR.	STRUCTURE LENGTH 14 FT	
	0130/2034	BMSID 43/0058/0130/2352		
	0130/1740	018" DIA CIRC CONCR	LEN=0055	INSTALLED 1998
	0130/1740	024" DIA CIRC CONCR	LEN=0050	INSTALLED UNKN
SHERBONDY RD (T869)	0130/1057			
034594 FT	034594 FT	1 0 00206	0 00 0204+96	
	0130/0000	LENGTH(AH	2396 BK 2777)	
	0120/2355	018" DIA CIRC CONCR	LEN=0035	INSTALLED UNKN
	0120/1995	018" DIA CIRC CONCR	LEN=0050	INSTALLED UNKN
	0120/1700	018" DIA CIRC CONCR	LEN=0050	INSTALLED UNKN
	0120/1401	018" DIA CIRC CONCR	LEN=0045	INSTALLED UNKN
031817 FT	0120/0360	072" DIA CIRC CONCR	LEN=0060	INSTALLED UNKN
	0120/0026	BMSSEN 43/0058/0120/0000		
	031817 FT	1 0 00206	0 00 0232+56	



DIR: B TOTAL LEN: 37.826 MI. DIST: 01-4 SR: 58  
 LEFT MUN: GREENE T RIGHT MUN: GREENE T

MURPHY RD  
(T480)

0110/1683

TOWER RD  
(T905)  
PITTS RD  
(T460)

0110/0250  
028211 FT

025837 FT

SHENANGO ST

Stationing	Description	Material	Length	Notes
0120/0000	FAHERTY RUN	BMSBG 43/0058/0120/0000	LENGTH(AH 2777 BK 3606)	
0110/2805	048 " DIA	CIRC CONCR	LEN=0055	INSTALLED UNKN
0110/2185	018 " DIA	CIRC CONCR	LEN=0055	INSTALLED UNKN
0110/2060	018 " DIA	CIRC CONCR	LEN=0060	INSTALLED UNKN
0110/0000	028211 FT	1 0 00206 0 00 0268+15	LENGTH(AH 3606 BK 2374)	
0104/2277	018 " DIA	CIRC CONCR	LEN=0055	INSTALLED UNKN
0104/1090	036 " DIA	CIRC CONCR	LEN=0060	INSTALLED UNKN
0104/0877	ASPEN WY (T462)			
0104/0750	018 " DIA	CIRC CONCR	LEN=0055	INSTALLED 1998
0104/0000	025837 FT	1 0 00206 0 00 0292+42	LENGTH(AH 2374 BK 2807)	
0100/2660	048 " DIA	CIRC CONCR	LEN=0050	INSTALLED UNKN
0100/2483	GREENE JAMESTOWN B			
0100/2040	036 " DIA	CIRC CONCR	LEN=0060	INSTALLED UNKN
0100/1501	CHESTNUT ST (BORO)			
0100/1500	018 " DIA	CIRC CONCR	LEN=0050	INSTALLED UNKN
0100/1070	018 " DIA	CIRC CONCR	LEN=0050	INSTALLED UNKN

DIR: B TOTAL LEN: 37.826 MI. DIST: 01-4 SR: 58  
 LEFT MUN: JAMESTOWN B RIGHT MUN: JAMESTOWN B

(SR4013 SEG 0010/0000) 0100/1016  
 UNKNOWN AL  
 (BORO) 0100/0856

UNKNOWN AL  
 (BORO) 0100/0288

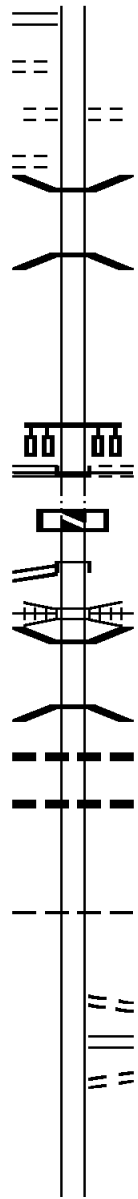
023030 FT

DEPOT ST  
 (SR0322 SEG 0030/0000) 0100/0000  
 023030 FT

LIBERTY ST  
 (SR0322 SEG 0010/1226) 0090/0733

022297 FT

020573 FT



0100/0571 SCIPPIO ST  
 (BORO)

0100/0267 BMS EN 43/0058/0100/0251  
 1 0 00206 0 00 0317+80  
 SHENANGO TR.

0100/0251 BMSBG 43/0058/0100/0251  
 023030 FT 1 0 00206 0 00 0320+46  
 NC LIBERTY ST  
 DEPOT ST  
 (BORO)

INTER-BK LIBERTY ST  
 (SR0322 SEG 0030/0000)  
 MFC BEGIN = B  
 LTH AH 002807 BK 000100

0100/0000  
 023030 FT  
 7094/0000 LTH AH 000100 BK 000733  
 INTER-AHD LIBERTY ST  
 0090/0733 (SR0322 SEG 0010/1226)  
 CONSOLIDATED RAIL CORPO  
 OVERPASS IS RR X-ING

0090/0641 BMS EN 43/0058/0090/0606  
 0090/0615 2 0 43061 0 00 0334+16  
 SHENANGO TR.

0090/0606 BMSBG 43/0058/0090/0606  
 024"H 72"W CONC STRUCT

0090/0580 LEN=0040 INSTALLED UNKN  
 015" DIA CIRC CONCR

0090/0020 LEN=0045 INSTALLED UNKN  
 022297 FT 2 0 43061 0 00 0328+10  
 NC GREEN T

0090/0000 LENGTH(AH 0733 BK 1724)  
 FROM 4005/0110 SH  
 (CONN)

0080/1102 JAMESTOWN RD  
 (SR4005 SEG 0110/2204)  
 TO 4005/0110 SH


0080/0994 (CONN)

0080/0922 (CONN)

020573 FT 1 1 02779 0 00 0205+50  
 0080/0000 LENGTH(AH 1724 BK 2706)

DIR: B TOTAL LEN: 37.826 MI. DIST: 01-4 SR: 58  
 LEFT MUN: GREENE T RIGHT MUN: GREENE T

1 1 02779 0 00 0178+74 017867 FT  
 MCELHANEY RD  
 (T404) 0070/0000



014971 FT

011232 FT

DIR: B TOTAL LEN: 37.826 MI. DIST: 01-4 SR: 58  
 LEFT MUN: GREENE T RIGHT MUN: GREENE T

	== ==	0040/1519	SUGAR RUN RD (T374)
	---	0040/1445	018 " DIA CIRC CONCR LEN=0040 INSTALLED UNKN
007425 FT		007425 FT	1 1 02779 0 00 0075+10
		5 0040/0000	LENGTH(AH 3807 BK 2461)
	---	0030/0992	018 " DIA CIRC CONCR LEN=0035 INSTALLED UNKN
	---	0030/0638	024 " DIA CIRC CONCR LEN=0035 INSTALLED UNKN
004964 FT		004964 FT	1 1 02779 0 00 0049+78
		5 0030/0000	SUMMIT RD (SR4001 SEG 0160/0000) LENGTH(AH 2461 BK 2749)
	---	0020/2727	018 " DIA CIRC CONCR LEN=0050 INSTALLED UNKN
	---	0020/1025	015 " DIA CIRC CONCR LEN=0035 INSTALLED UNKN
002215 FT		0020/0048	BMS EN 43/0058/0020/0000
		002215 FT	1 1 02779 0 00 0022+20
		5 0020/0000	TRIB. SUGAR CREEK BMSBG 43/0058/0020/0000 LENGTH(AH 2749 BK 2215)
	---	0010/0540	015 " DIA CIRC CONCR LEN=0035 INSTALLED UNKN
000000 FT		000000 FT	1 1 02779 0 00 0000+00
			NC K I NSMAN RD STATE LINE RD (T324) INTER-BK OHIO STATE LINE (STBD) MFC BEGIN = D
	---	5 0010/0000	LENGTH(AH 2215 BK 0000)

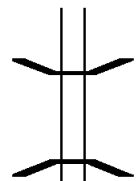
Stationing	Description	Material / Details
136892 FT	LAKE RD (SR3019 SEG 0010/0000)	0550/1666
135226 FT	INTER-AHD	0550/1666
		0550/1239
		0550/0920
		0550/0382
		0550/0010
		135220 FT
		0550/0000
		0540/2459
		0540/1684
		0540/1179

Stationing	Description	Material / Details
136886 FT	AH-CRAWFORD (20)	
	PERRY HW	
	(SR0019 SEG 0010/0000)	
	GEORGETOWN RD	
	(SR1014 SEG 0010/0000)	
	015 " DIA CIRC CONCR	LEN=0051 INSTALLED UNKN
	015 " DIA CAST IRON	LEN=0054 INSTALLED UNKN
	015 " DIA CIRC CONCR	LEN=0042 INSTALLED UNKN
	048"H 60"W CON BOX CUL	LEN=0040 INSTALLED UNKN
	1 0 00213 0 00 0923+13	LENGTH(AH 1666 BK 2459)
	036"H 60"W CON BOX CUL	LEN=0046 INSTALLED UNKN
	015 " DIA CIRC CONCR	LEN=0049 INSTALLED UNKN
	024 " DIA CIRC CONCR	LEN=0055 INSTALLED UNKN

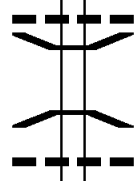
DIR: B TOTAL LEN: 25.927 MI. DIST: 01-4 SR: 19  
 LEFT MUN: SANDY CREEK T RIGHT MUN: SANDY CREEK T

132767 FT



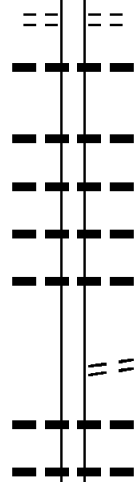
0540/0047 BMS EN 43/0019/0540/0000  
 132761 FT 1 0 00213 0 00 0898+68  
 BLACK RUN  
 BMSBG 43/0019/0540/0000  
 5 0540/0000 LENGTH(AH 2459 BK 2987)

129780 FT



0530/1010 018 " DIA CIRC CONCR  
 LEN=0040 INSTALLED UNKN  
 0530/0992 BMS EN 43/0019/0530/0879  
 1 0 00213 0 00 0877+56  
 SANDY CREEK  
 BMSBG 43/0019/0530/0879  
 0530/0879 018 " DIA CIRC CONCR  
 0530/0815 LEN=0040 INSTALLED UNKN

127869 FT



129774 FT 1 0 00213 0 00 0868+74  
 STECK RD  
 (T885)  
 5 0530/0000 LENGTH(AH 2987 BK 1911)  
 0520/1880 015 " DIA CIRC CONCR  
 LEN=0060 INSTALLED UNKN  
 0520/1085 015 " DIA CIRC METAL  
 LEN=0041 INSTALLED UNKN  
 0520/0735 015 " DIA CAST IRON  
 LEN=0048 INSTALLED UNKN  
 0520/0416 018 " DIA CAST IRON  
 LEN=0048 INSTALLED UNKN  
 0520/0250 015 " DIA CIRC CONCR  
 LEN=0040 INSTALLED UNKN  
 127863 FT 1 0 00213 0 00 0849+48  
 OLD PERRY HWY  
 (T718)  
 5 0520/0000 LENGTH(AH 1911 BK 3008)  
 0510/2925 018 " DIA CIRC METAL  
 LEN=0040 INSTALLED UNKN  
 0510/2440 018 " DIA CAST IRON  
 LEN=0048 INSTALLED UNKN

DIR: B TOTAL LEN: 25.927 MI. DIST: 01-4 SR: 19  
 LEFT MUN: SANDY CREEK T RIGHT MUN: SANDY CREEK T

Stationing	Segment	Length	Notes
124861 FT		124855 FT	1 0 00213 0 00 0814+45 CEMETERY RD (T889)
LARIMER RD (T714)	0500/2951	0510/0000	5 LENGTH(AH 3008 BK 2996)
		0500/2469	015 "DIA CIRC CONCR LEN=0035 INSTALLED UNKN
		0500/1585	012 "DIA CIRC CONCR LEN=0040 INSTALLED UNKN
LAKE RD (SR1013 SEG 0010/0000)	0500/1556	0500/1556	SANDY CREEK SHEAKLEYVILLE B
		0500/1230	015 "DIA CIRC CONCR LEN=0035 INSTALLED UNKN
		0500/1072	CHURCH ST (SR1018 SEG 0010/0000)
		0500/0855	015 "DIA CIRC CONCR LEN=0035 INSTALLED UNKN
		0500/0574	018 "DIA CIRC METAL LEN=0070 INSTALLED UNKN
		0500/0440	MILL RUN STRUCTURE LENGTH 14 FT
1 0 00213 0 00 0789+61 121865 FT		121859 FT	BMSID 43/0019/0500/0419
GREENVILLE/SHEAKEYVILLE (SR4020 SEG 0120/3515)	0500/0000	5 0500/0000	LENGTH(AH 2996 BK 2700)
		0490/2686	018 "DIA CIRC CONCR LEN=0098 INSTALLED UNKN
		0490/2288	BACHOP RD (BORO)
		0490/2263	018 "DIA CIRC CONCR LEN=0033 INSTALLED UNKN
		0490/2156	SHEAKLEYVILLE SANDY CREEK T
		0490/1646	018 "DIA CIRC CONCR LEN=0040 INSTALLED UNKN
		0490/0715	018 "DIA CIRC CONCR LEN=0040 INSTALLED UNKN
119165 FT		119159 FT	1 0 00213 0 00 0762+47 CARPENTERS CORNERS RD (SR1011 SEG 0080/3264)
		5 0490/0000	LENGTH(AH 2700 BK 2325)
		0480/2305	015 "DIA CIRC CONCR LEN=0051 INSTALLED UNKN

DIR: B TOTAL LEN: 25.927 MI. DIST: 01-4 SR: 19  
 LEFT MUN: SANDY CREEK T RIGHT MUN: SANDY CREEK T

Stationing	Segment	Length	Material	Status
0480/1385		018"	DIA CIRC CONCR	LEN=0055 INSTALLED UNKN
116840 FT		116834 FT	1 0 00213 0 00 0739+24	SANDY CREEK PERRY T
0480/0000		0470/2481	LENGTH(AH 2325 BK 2622)	018" DIA CIRC CONCR
0470/2481		0470/1943	LEN=0063	INSTALLED UNKN
0470/1943		0470/1630	015" DIA CIRC CONCR	LEN=0060 INSTALLED UNKN
0470/1630		0470/1232	018" DIA CIRC CONCR	LEN=0046 INSTALLED UNKN
0470/1232		0470/1199	018" DIA CIRC CONCR	LEN=0048 INSTALLED UNKN
SMITH RD (SR1010 SEG 0040/2632)		0470/0886	018" DIA CIRC CONCR	LEN=0044 INSTALLED UNKN
0470/0886		0470/0467	018" DIA CIRC CONCR	LEN=0043 INSTALLED UNKN
114218 FT		114212 FT	1 0 00213 0 00 0713+10	048" DIA CIRC CONCR
0470/0000		0460/2571	LEN=0053	INSTALLED UNKN
0460/2571		0460/1990	024" DIA CIRC CONCR	LEN=0070 INSTALLED UNKN
0460/1990		0460/1693	MILLNER RUN	STRUCTURE LENGTH 12 FT
0460/1693		0460/0966	BMSID 43/0019/0460/1715	THOMPSON RD (T799)
0460/0966		0460/0819	018" DIA CIRC CONCR	LEN=0051 INSTALLED UNKN
110941 FT		110935 FT	1 0 00213 0 00 0680+13	0460/0000
0460/0000		0450/3482	LENGTH(AH 3277 BK 3542)	018" DIA CIRC CONCR
0450/3482		0450/2879	LEN=0048	INSTALLED UNKN
FREDONIA RD (SR1001 SEG 0120/1742)		0450/2879	OHLE RD (T773)	



EXTRACT DATE: 12/18/2023  
PRINT DATE: 12/19/2023

ROADWAY MANAGEMENT SYSTEM  
SLD COUNTY/SR - ANNUAL PRINT

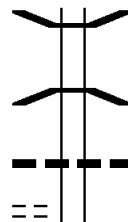
PAGE NUMBER: 42  
COUNTY: MERCER

DIR: B TOTAL LEN: 25.927 MI.  
LEFT MUN: PERRY T

DIST: 01-4 SR: 19  
RIGHT MUN: PERRY T

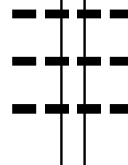
MAPLE KNOLL CT  
(PRDR)

0450/1321



0450/2363 BMS EN 43/0019/0450/2143  
1 0 00213 0 00 0666+30  
SHNANG.R.BR.  
0450/2143 BMSBG 43/0019/0450/2143  
015 "DIA CIRC CONCR  
0450/1381 LEN=0058 INSTALLED UNKN

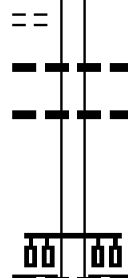
107399 FT



0450/0647 018 "DIA CIRC CONCR  
LEN=0100 INSTALLED UNKN  
0450/0280 015 "DIA CIRC CONCR  
LEN=0056 INSTALLED UNKN  
018 "DIA CIRC CONCR  
0450/0082 LEN=0052 INSTALLED UNKN  
107393 FT 1 0 00213 0 00 0644+86  
0450/0000 LENGTH(AH 3542 BK 2536)

EVERBREEZE DR  
(T761)

0440/0964



0440/1852 018 "DIA CIRC CONCR  
LEN=0045 INSTALLED UNKN  
0440/1031 015 "DIA CIRC CONCR  
LEN=0035 INSTALLED UNKN  
0440/0513 018 "DIA CIRC CONCR  
LEN=0045 INSTALLED UNKN  
015 "DIA CIRC CONCR  
0440/0040 LEN=0030 INSTALLED UNKN  
104857 FT 1 0 00213 0 00 0619+50  
015 "DIA CIRC CONCR  
LEN=0055 INSTALLED UNKN  
HADLEY RD  
(SR0358 SEG 0350/0000)

104863 FT

0440/0000 LENGTH(AH 2536 BK 1867)  
015 "DIA CIRC CONCR  
0430/1845 LEN=0080 INSTALLED UNKN  
0430/1237 BMS EN 43/0019/0430/1255  
1 0 00213 0 00 0600+22  
UNNAMED TRIBUTARY  
0430/1218 BMSBG 43/0019/0430/1255

102996 FT



0430/0197 018 "DIA CIRC CONCR  
LEN=0085 INSTALLED UNKN  
102990 FT 1 0 00213 0 00 0600+22  
0430/0000 LENGTH(AH 1867 BK 1786)

DIR: B TOTAL LEN: 25.927 MI. DIST: 01-4 SR: 19  
 LEFT MUN: PERRY T RIGHT MUN: PERRY T

Stationing	Structure	Material	Length	Notes
0420/1399	015" DIA	CIRC CONCR	LEN=0069	INSTALLED 2000
0420/0919	015" DIA	CIRC METAL	LEN=0054	INSTALLED UNKN
101210 FT				
101204 FT	1 0 00213 0 00	0582+69		LT. SHEN. R. STRUCTURE LENGTH 10 FT
0420/0000	BMSID 43/0019/0420/0000	LENGTH(AH 1786 BK 2876)		
0410/2347	015" DIA	CIRC CONCR	LEN=0055	INSTALLED UNKN
0410/2040	036" DIA	CIRC METAL	LEN=0064	INSTALLED UNKN
		YEAGER RD		(T693)
0410/1024				
0410/0387	015" DIA	CIRC CONCR	LEN=0046	INSTALLED UNKN
098334 FT				
0410/0000		LENGTH(AH 2876 BK 1951)		
0400/1112	015" DIA	CAST IRON	LEN=0035	INSTALLED UNKN
096383 FT				
096377 FT	1 0 00213 0 00	0534+51		048"H 48"W CON BOX CUL
0400/0000	LEN=0046	INSTALLED UNKN		LENGTH(AH 1951 BK 2852)
		LAVER RD		(T689)
0390/2110	015" DIA	CIRC CONCR	LEN=0040	INSTALLED UNKN
0390/2080				
0390/0065	015" DIA	CIRC CONCR	LEN=0040	INSTALLED UNKN
093531 FT				
093525 FT	1 0 00213 0 00	0506+07		PERRY

DIR: B TOTAL LEN: 25.927 MI. DIST: 01-4 SR: 19  
 LEFT MUN: PERRY T RIGHT MUN: PERRY T

Stationing	Segment	Description
	0390/0000	FAIRVIEW T LENGTH(AH 2852 BK 3240)
090291 FT	0380/0336 090285 FT	018 " DIA CIRC CONCR LEN=0055 INSTALLED UNKN 1 0 00213 0 00 0473+72 BALUT RD (T657)
	0380/0000	LENGTH(AH 3240 BK 2887)
	0370/2550	015 " DIA CIRC CONCR LEN=0050 INSTALLED UNKN
	0370/1900	018 " DIA CIRC CONCR LEN=0058 INSTALLED UNKN
087404 FT	0370/0019 087398 FT	024 " DIA CIRC CONCR LEN=0057 INSTALLED UNKN 1 0 00213 0 00 0444+93 DISTRICT RD (SR1008 SEG 0120/0000)
	0370/0000	LENGTH(AH 2887 BK 2019)
	0360/1765	015 " DIA CIRC CONCR LEN=0052 INSTALLED UNKN
085385 FT	085379 FT	1 0 00213 0 00 0425+35 015 " DIA CIRC CONCR LEN=0051 INSTALLED UNKN
	0360/0000	LENGTH(AH 2019 BK 1939)
	0350/0866	015 " DIA CIRC CONCR LEN=0048 INSTALLED UNKN
	0350/0659	015 " DIA CIRC CONCR LEN=0049 INSTALLED UNKN
	0350/0131	015 " DIA CIRC CONCR LEN=0046 INSTALLED UNKN

DIR: B TOTAL LEN: 25.927 MI. DIST: 01-4 SR: 19  
 LEFT MUN: FAIRVIEW T RIGHT MUN: FAIRVIEW T

Stationing	Structure / Notes	Stationing	Structure / Notes
1 0 00213 0 00 0405+96 083446 FT GENGER RD (T645)	0350/0000	083440 FT	
	==	0350/0000	LENGTH(AH 1939 BK 2195)
	---	0340/1317	048"H 48"W CON BOX CUL LEN=0042 INSTALLED UNKN
	---		
081251 FT		081245 FT	1 0 00213 0 00 0383+52 OTTER CK. TR. STRUCTURE LENGTH 12 FT BMSID 43/0019/0340/0000
	---	0340/0000	LENGTH(AH 2195 BK 2576)
	---	0330/1721	018 "DIA CIRC CONCR LEN=0054 INSTALLED UNKN
	---	0330/1422	030 "DIA CIRC CONCR LEN=0035 INSTALLED UNKN
BURNS RD (T641)	0330/1390		
	==	0330/0853	015 "DIA CIRC CONCR LEN=0044 INSTALLED UNKN
	---	078675 FT	078669 FT
	---	0330/0000	1 0 00213 0 00 0357+78 STONEBORO DR (SR1002 SEG 0050/0000) LENGTH(AH 2576 BK 2723)
	---	0320/2580	015 "DIA CIRC CONCR LEN=0045 INSTALLED UNKN
	---	0320/2175	018 "DIA CIRC CONCR LEN=0055 INSTALLED UNKN
FAIRVIEW RD (SR1002 SEG 0040/1621)	0320/2116		
	==	0320/0901	036 "DIA CIRC CONCR LEN=0053 INSTALLED UNKN
	---	0320/0150	LC FROM SCHRADER RD (CONN)
	---	0320/0046	015 "DIA CIRC CONCR LEN=0055 INSTALLED UNKN
1 0 00213 0 00 0330+62 075952 FT DELAWARE RD (T599)	0320/0000	075946 FT	SCHRADER RD (T658)
	==	0320/0000	LENGTH(AH 2723 BK 1068)
	---	0310/0622	018 "DIA CIRC CONCR LEN=0054 INSTALLED UNKN

DIR: B TOTAL LEN: 25.927 MI. DIST: 01-4 SR: 19  
 LEFT MUN: FAIRVIEW T RIGHT MUN: FAIRVIEW T

074884 FT	0310/0004	015 " DIA CIRC CONCR
	074878 FT	LEN=0052 INSTALLED UNKN
	0310/0000	1 0 00213 0 00 0319+95
	0300/1651	LENGTH(AH 1068 BK 1651)
		015 " DIA CIRC CONCR
		LEN=0052 INSTALLED UNKN
073233 FT	0300/0011	048"H 60"W CON BOX CUL
	073227 FT	LEN=0049 INSTALLED UNKN
	0300/0000	1 0 00213 0 00 0303+44
		LENGTH(AH 1651 BK 3341)
	0290/3341	048"H 60"W CON BOX CUL
		LEN=0049 INSTALLED UNKN
	0290/2830	015 " DIA CIRC CONCR
		LEN=0060 INSTALLED UNKN
	0290/2536	015 " DIA CAST IRON
	0290/2139	LEN=0048 INSTALLED UNKN
		BMSSEN 43/0019/0290/2121
		1 0 00213 0 00 0291+24
		OTTER CK. TR.
	0290/2121	BMSBG 43/0019/0290/2121
		PALMER RD
	0290/1555	(T601)
069892 FT	0290/0199	BMSSEN 43/0019/0290/0131
		1 0 00213 0 00 0271+42
		OTTER CREEK
	0290/0131	BMSBG 43/0019/0290/0131
	069886 FT	1 0 00213 0 00 0270+18
		FAIRVIEW
		COOLSPRING T
	0290/0000	LENGTH(AH 3341 BK 2192)
		HOLMES RD
	0280/2065	(T597)
		BESSEMER AND LAKE ERIE
	0280/1505	OVERPASS IS RR X-ING
		012 " DIA CIRC CONCR
	0280/1450	LEN=0035 INSTALLED 1999
		012 " DIA CIRC CONCR
	0280/1164	LEN=0035 INSTALLED 1999
	0280/0059	BMSSEN 43/0019/0280/0047
		1 0 00213 0 00 0248+60
		OTTER CK TRIB

EXTRACT DATE: 12/18/2023  
PRINT DATE: 12/19/2023

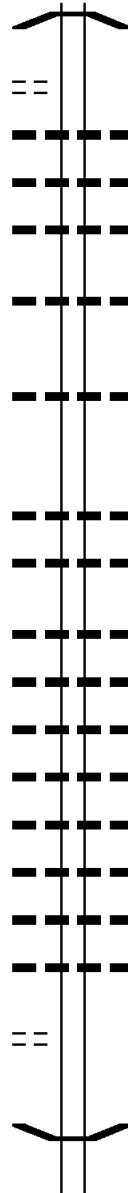
ROADWAY MANAGEMENT SYSTEM  
SLD COUNTY/SR - ANNUAL PRINT

PAGE NUMBER: 37  
COUNTY: MERCER

DIR: B TOTAL LEN: 25.927 MI.  
LEFT MUN: COOLSPRING T

DIST: 01-4 SR: 19  
RIGHT MUN: COOLSPRING T

1 0 00213 0 00 0248+08 067700 FT  
RODGERS HILL RD  
(T595) 0280/0000



0280/0047 BMSBG 43/0019/0280/0047  
067694 FT

5 0280/0000 LENGTH(AH 2192 BK 2443)  
015 " DIA CIRC CONCR  
0270/2399 LEN=0052 INSTALLED UNKN  
018 " DIA CIRC CONCR  
0270/2040 LEN=0055 INSTALLED UNKN  
018 " DIA CIRC CONCR  
0270/1813 LEN=0050 INSTALLED UNKN  
0270/1210 030"H 60"W CON BOX CUL  
LEN=0060 INSTALLED UNKN

065257 FT

0270/0040 060"H 24"W CON BOX CUL  
065251 FT LEN=0060 INSTALLED UNKN  
1 0 00213 0 00 0223+98  
5 0270/0000 LENGTH(AH 2443 BK 3527)  
018 " DIA CIRC CONCR  
0260/2914 LEN=0049 INSTALLED UNKN  
024 " DIA CIRC CONCR  
0260/2731 LEN=0060 INSTALLED UNKN  
018 " DIA CIRC CONCR  
0260/1990 LEN=0049 INSTALLED UNKN  
015 " DIA CIRC CONCR  
0260/1592 LEN=0049 INSTALLED UNKN  
015 " DIA CIRC CONCR  
0260/1400 LEN=0049 INSTALLED UNKN  
015 " DIA CIRC CONCR  
0260/1097 LEN=0055 INSTALLED UNKN  
018 " DIA CIRC CONCR  
0260/0766 LEN=0052 INSTALLED UNKN  
018 " DIA CIRC CONCR  
0260/0687 LEN=0045 INSTALLED UNKN  
015 " DIA CIRC CONCR  
0260/0363 LEN=0050 INSTALLED UNKN  
018 " DIA CIRC CONCR  
0260/0040 LEN=0050 INSTALLED UNKN  
061724 FT

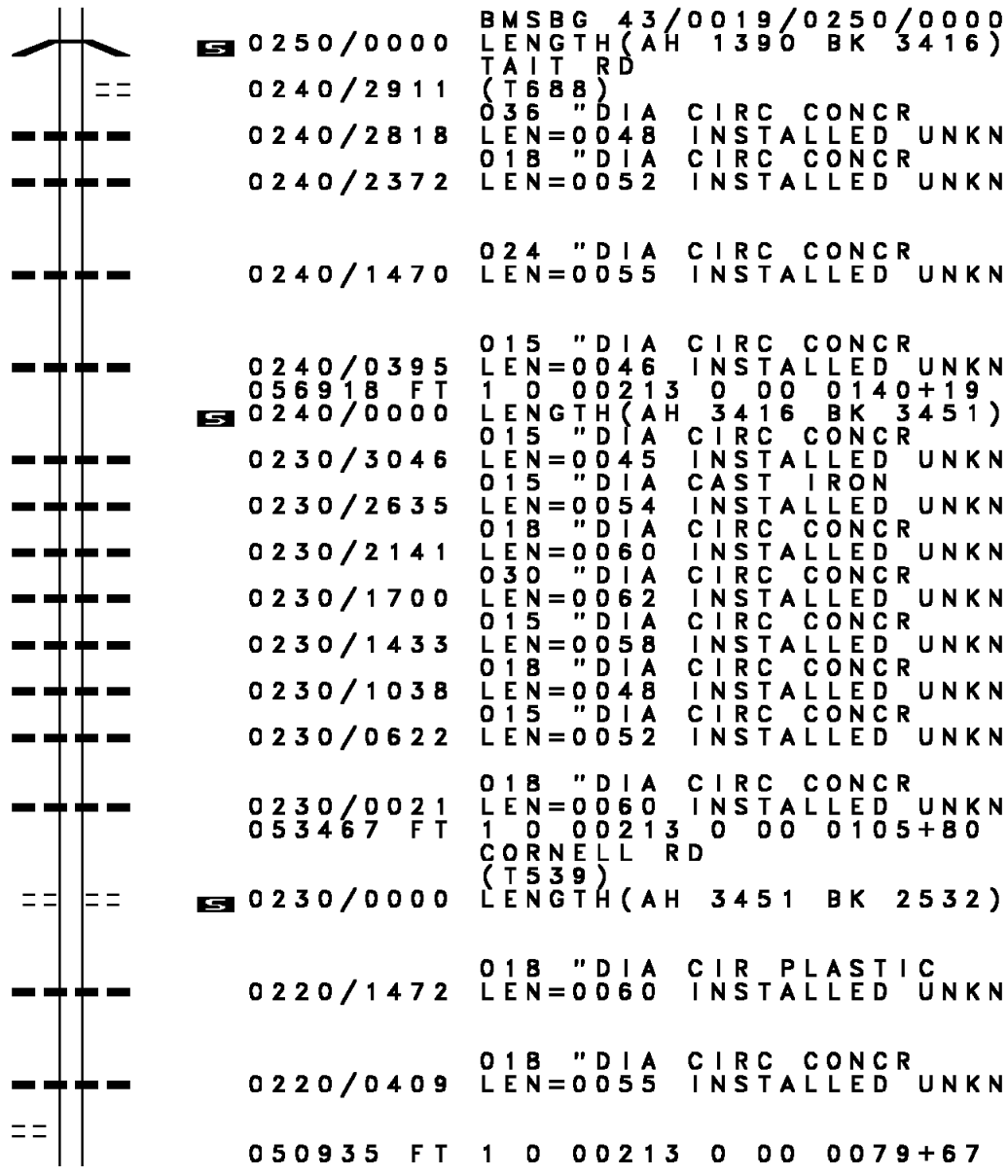
1 0 00213 0 00 0189+45 061730 FT  
MAGNER RD  
(T555) 0260/0000

5 0260/0000 LENGTH(AH 3527 BK 1390)

060340 FT

0250/0032 BMSBN 43/0019/0250/0000  
060334 FT 1 0 00213 0 00 0174+62  
OTTER CK.TR.

DIR: B TOTAL LEN: 25.927 MI. DIST: 01-4 SR: 19  
 LEFT MUN: COOLSPRING T RIGHT MUN: COOLSPRING T



056924 FT

053473 FT

BOB MCGEE WY  
(T921)

0220/0257  
050941 FT

EXTRACT DATE: 12/18/2023  
PRINT DATE: 12/19/2023

ROADWAY MANAGEMENT SYSTEM  
SLD COUNTY/SR - ANNUAL PRINT

PAGE NUMBER: 35  
COUNTY: MERCER

DIR: B TOTAL LEN: 25.927 MI.  
LEFT MUN: COOLSPRING T

DIST: 01-4 SR: 19  
RIGHT MUN: COOLSPRING T

BOB MCGEE WY  
(T921)

0210/2744 ==

0220/0000 LENGTH(AH 2532 BK 2919)

048022 FT

0210/1616 018 " DIA CIRC CONCR  
LEN=0058 INSTALLED UNKN  
0210/1071 015 " DIA CIRC CONCR  
LEN=0048 INSTALLED UNKN  
PINE GROVE ESTATES DR  
0210/0637 (PRDR)  
PINE GROVE ESTATES DR  
0210/0458 (PRDR)  
048016 FT 1 0 00213 0 00 0050+37  
NC PERRY HW  
0210/0000 LENGTH(AH 2919 BK 3226)

044796 FT

0200/1943 018 " DIA CIRC METAL  
LEN=0012 INSTALLED UNKN  
TRIPPLE WOOD DR  
0200/1879 (T556)  
0200/1531 018 " DIA CIRC CONCR  
LEN=0045 INSTALLED UNKN  
0200/1156 018 " DIA CIRC CONCR  
LEN=0035 INSTALLED UNKN  
0200/1139 018 " DIA CIRC CONCR  
LEN=0043 INSTALLED UNKN  
FROM 0062/0361 SH  
0200/0893 (CONN)  
FRANKLIN RD  
(SR0062 SEG 0360/0000)  
(SR0062 SEG 0361/0000)  
0200/0830 015 " DIA CIRC CONCR  
LEN=0045 INSTALLED UNKN  
0200/0666 024 " DIA CIRC CONCR  
LEN=0050 INSTALLED UNKN  
0200/0217 1 0 00213 0 00 0018+31  
044790 FT FRANKLIN RD  
(SR0062 SEG 0361/0000)  
(SR0062 SEG 0360/0000)  
024 " DIA CIRC CONCR  
LEN=0052 INSTALLED UNKN  
MFC BEGIN = D  
0200/0000 LENGTH(AH 3226 BK 1850)  
FAIRGROUND RD  
0190/1829 (SR2013 SEG 0020/3676)  
0190/1798 BMSSEN 43/0019/0190/1740  
024 " DIA CIRC CONCR



EXTRACT DATE: 12/18/2023  
PRINT DATE: 12/19/2023

ROADWAY MANAGEMENT SYSTEM  
SLD COUNTY/SR - ANNUAL PRINT

PAGE NUMBER: 34  
COUNTY: MERCER

DIR: B TOTAL LEN: 25.927 MI.  
LEFT MUN: COOLSPRING T

DIST: 01-4 SR: 19  
RIGHT MUN: COOLSPRING T

COOLSPRING ST  
(T919)

0190/1442

PENN AV

(SR2010 SEG 0010/0506) 0190/0850

1 0 00213 0 00 0000+00 042946 FT

GREENVILLE AV  
(SR0058 SEG 0540/0870)

WEST NORTH ST  
(SR3020 SEG 0230/2958) 0190/0000

CURRENT ST  
(BORO)

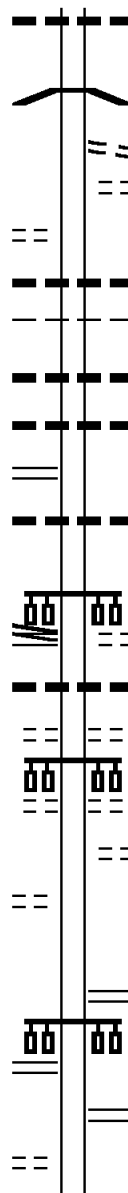
0180/0168  
041923 FT

1 0 00074 0 02 0833+98 041800 FT

MARKET ST  
(SR0062 SEG 0350/1160) 0170/0000

PEAR ST  
(BORO)

0160/1181



0190/1794 LEN=0022 INSTALLED UNKN  
1 0 00213 0 00 0017+97

MUNNEL RUN  
0190/1752 BMSBG 43/0019/0190/1740

PITT ST  
0190/1700 (BORO)

LC TO PITT ST  
0190/1574 (CONN)

024 " DIA CIRC CONCR  
0190/1427 LEN=0042 INSTALLED UNKN

COOLSPRING  
0190/1275 MERCER B

018 " DIA CIRC CONCR  
0190/1235 LEN=0035 INSTALLED UNKN

015 " DIA CIRC CONCR  
0190/0889 LEN=0052 INSTALLED UNKN

018 " DIA CIRC CONCR  
0190/0401 LEN=0041 INSTALLED UNKN

NC FRANKLIN ST  
EAST NORTH ST  
(BORO)

0190/0000 LENGTH(AH 1850 BK 1023)  
015 " DIA CIRC CONCR

0180/1001 LEN=0039 INSTALLED UNKN

QUINCE ST  
0180/0749 (BORO)

VENANGO ST  
(BORO)

0180/0465

0180/0292 BLACKBERRY ST  
(BORO)

041917 FT 1 0 00082 0 00 0007+02  
NORTH DIAMOND ST

(SR0058 SEG 0551/0000)  
0180/0000 LENGTH(AH 1023 BK 0123)

041794 FT

0170/0000 LENGTH(AH 0123 BK 1465)  
SOUTH DIAMOND ST

0160/1323 (SR0058 SEG 0550/0000)

SHORT ST

EXTRACT DATE: 12/18/2023  
PRINT DATE: 12/19/2023

ROADWAY MANAGEMENT SYSTEM  
SLD COUNTY/SR - ANNUAL PRINT

PAGE NUMBER: 33  
COUNTY: MERCER

DIR: B TOTAL LEN: 25.927 MI.  
LEFT MUN: MERCER B

DIST: 01-4 SR: 19  
RIGHT MUN: MERCER B

MERCER  
EAST LACKAWANNOCK T

040335 FT

0150/1958

037810 FT

==	0160/1071	(BORO)
==	NC ER	IE ST
==		BUTLER ST
==		(SR2008 SEG 0010/0589)
==	0160/0886	PLUM
==	0160/0588	(BORO)
==	0160/0288	(BORO)
==		BEAVER ST
==		(BORO)
==	0160/0015	018 "DIA CIRC CONCR
==	040329 FT	LEN=0040 INSTALLED UNKN
==		1 0 00246 0 00 0403+72
==		SOUTH ST
==		(BORO)
==	0160/0000	LENGTH(AH 1465 BK 2525)
==	0150/2500	018 "DIA CIRC CONCR
==		LEN=0040 INSTALLED UNKN
==	0150/2137	015 "DIA CIRC CONCR
==		LEN=0046 INSTALLED UNKN
==		030 "DIA CIRC CONCR
==	0150/1780	LEN=0041 INSTALLED UNKN
==		018 "DIA CIRC CONCR
==	0150/1555	LEN=0050 INSTALLED UNKN
==		036"H 72"W CON BOX CUL
==	0150/1340	LEN=0048 INSTALLED UNKN
==	0150/1328	BMSBN 43/0019/0150/1320
==		1 0 00246 0 00 0390+77
==		SMALL STREAM
==	0150/1320	BMSBG 43/0019/0150/1320
==		024 "DIA CIRC CONCR
==	0150/0756	LEN=0050 INSTALLED UNKN
==		EVERGREEN DR
==	0150/0290	(BORO)
==		CHRISTOPHER DR
==	0150/0172	(BORO)
==	037804 FT	1 0 00246 0 00 0377+53
==		MERCER
==		EAST LACKAWANNOCK T
==	0150/0000	LENGTH(AH 2525 BK 1768)
==	0140/1141	BMSBN 43/0019/0140/1131
==		1 0 00246 0 00 0371+16
==		NESHANOCK CK TRIB
==	0140/1131	BMSBG 43/0019/0140/1131
==		018 "DIA CIRC CONCR
==	0140/0860	LEN=0045 INSTALLED UNKN
==		018 "DIA CIRC CONCR
==	0140/0400	LEN=0057 INSTALLED UNKN

DIR: B TOTAL LEN: 25.927 MI. DIST: 01-4 SR: 19  
 LEFT MUN: EAST LACKAWANNOCK T RIGHT MUN: EAST LACKAWANNOCK T

Stationing	Notes	Material	Length	Start	End	Remarks
036042 FT		012 " DIA CIRC CONCR	LEN=0035			INSTALLED UNKN
		036036 FT	1 0 00246	0 00	0359+85	
		0140/0000	LENGTH(AH 1768 BK 2487)			
		015 " DIA CAST IRON	LEN=0049			INSTALLED UNKN
		0130/2294	015 " DIA CIRC CONCR			LEN=0040 INSTALLED UNKN
		0130/1770				
033555 FT		033549 FT	1 0 00246	0 00	0335+09	
		0130/0000	LENGTH(AH 2487 BK 3437)			
		0120/2743	BMS EN 43/0019/0120/2733			
			1 0 00246	0 00	0328+01	
		0120/2733	BEAVER RUN			
			BMS BG 43/0019/0120/2733			
		0120/1330	018 " DIA CIRC CONCR			LEN=0060 INSTALLED UNKN
		0120/0830	015 " DIA CIRC CONCR			LEN=0155 INSTALLED UNKN
STEINGRABE RD (SR3028 SEG 0020/2484)	0120/0548					
		0120/0432	018 " DIA CIRC CONCR			LEN=0037 INSTALLED UNKN
			DRAINAGE			
		0120/0370	STRUCTURE LENGTH 0 FT			
			BMS ID 43/0019/0120/0370			
		0120/0146	018 " DIA CIRC CONCR			LEN=0056 INSTALLED UNKN
030118 FT		030112 FT	1 0 00246	0 00	0300+56	
			MFC BEGIN = B			
		0120/0000	LENGTH(AH 3437 BK 1405)			
018 " DIA CIRC CONCR LEN=0091 INSTALLED UNKN	0111/1250					
TO 8006/0250 SH (CONN)	0111/1095					
RAMP B RD (SR8006 SEG 0500/0647)	0111/1042					
RAMP A RD (SR8006 SEG 0250/0000)	0111/0922					
SR 0080 WB						
		0110/1214	FROM 8006/0500 SH (CONN)			
		0110/1042	RAMP B RD (SR8006 SEG 0500/0647)			
		0110/0914	RAMP A RD (SR8006 SEG 0250/0000)			

DIR: B TOTAL LEN: 25.927 MI. DIST: 01-4 SR: 19  
 LEFT MUN: EAST LACKAWANNOCK T RIGHT MUN: EAST LACKAWANNOCK T

OP ID 43/0080/0145/2383 0111/0736

SR 0080 EB  
 OP ID 43/0080/0144/2204 0111/0598  
 UNKNOWN STR.  
 STRUCTURE LENGTH 8 FT  
 BMSID 43/0019/0110/0947 0111/0485  
 RAMP D RD  
 (SR8006 SEG 0750/0000) 0111/0437

RAMP C RD  
 (SR8006 SEG 0010/0922) 0111/0302

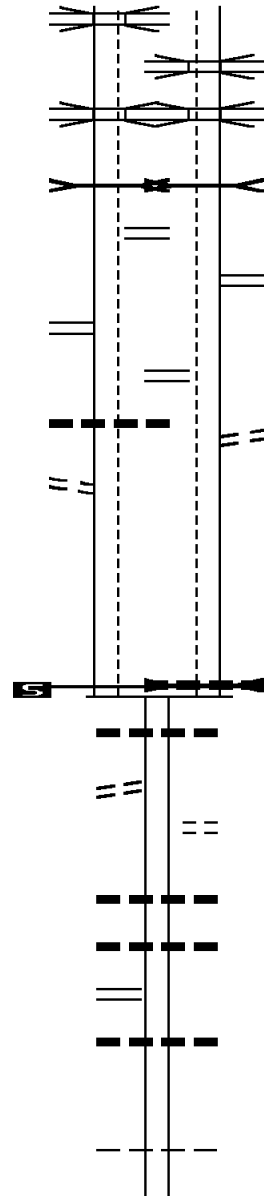
024 "DIA CIRC CONCR  
 LEN=0043 INSTALLED UNKN 0111/0258  
 FROM 8006/0010 SH  
 (CONN) 0111/0071

1 0 00246 0 00 0286+45 028707 FT  
 MFC BEGIN = B  
 LENGTH(AH 1411 BK 3416) 0111/0000

OLD NEW CASTLE RD  
 (T402) 0100/2582

NEW CASTLE MERCER RD  
 (SR2001 SEG 0100/3312) 0100/1216

025291 FT



SR 0080 WB  
 OP ID 43/0080/0145/2383  
 SR 0080 EB  
 OP ID 43/0080/0144/2204  
 UNKNOWN STR.  
 STRUCTURE LENGTH 8 FT  
 BMSID 43/0019/0110/0947

RAMP D RD  
 (SR8006 SEG 0750/0000)  
 0110/0407

RAMP C RD  
 (SR8006 SEG 0010/0922)  
 0110/0275

TO 8006/0750 SH  
 (CONN) 0110/0257

028707 FT 1 0 00246 0 00 0286+45  
 018 "DIA CIRC CONCR  
 LEN=0032 INSTALLED UNKN  
 DRAINAGE  
 STRUCTURE LENGTH 0 FT  
 BMSID 43/0019/0110/0000  
 MFC BEGIN = B  
 LENGTH(AH 1405 BK 3416) 0110/0000  
 018 "DIA CIRC CONCR  
 LEN=0071 INSTALLED UNKN  
 0100/2841

OLD MERCER RD  
 (T674) 0100/2504  
 015 "DIA CIRC CONCR  
 LEN=0051 INSTALLED UNKN  
 018 "DIA CIRC CONCR  
 LEN=0055 INSTALLED UNKN  
 0100/1741  
 0100/1319

024 "DIA CIRC METAL  
 LEN=0071 INSTALLED UNKN  
 0100/0639  
 025291 FT 1 0 00246 0 00 0252+29  
 EAST LACKAWANNOCK  
 SPRINGFIELD T  
 LENGTH(AH 3416 BK 2752)  
 0100/0000

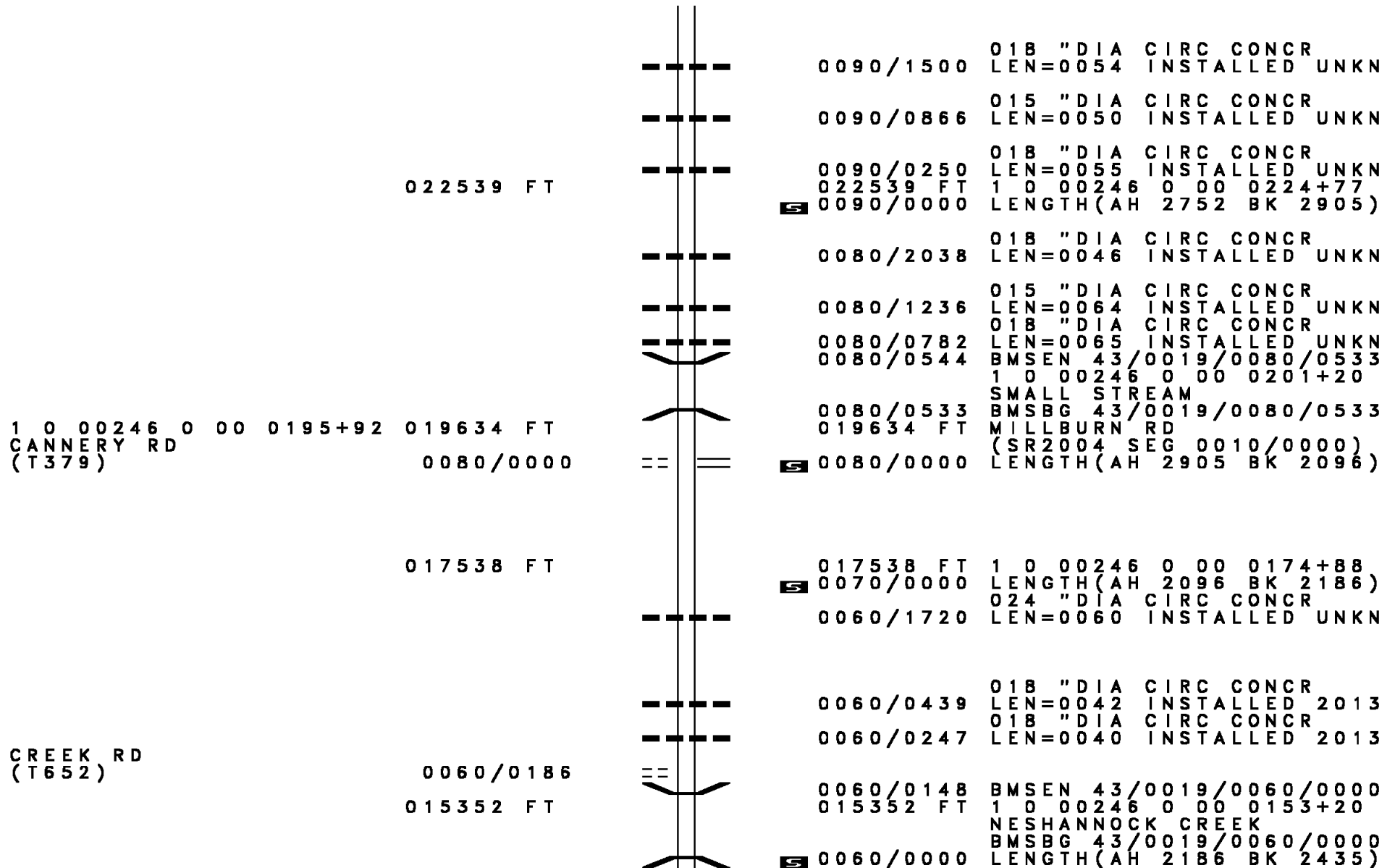
EXTRACT DATE: 12/18/2023  
PRINT DATE: 12/19/2023

ROADWAY MANAGEMENT SYSTEM  
SLD COUNTY/SR - ANNUAL PRINT

PAGE NUMBER: 30  
COUNTY: MERCER

DIR: B TOTAL LEN: 25.927 MI.  
LEFT MUN: SPRINGFIELD T

DIST: 01-4 SR: 19  
RIGHT MUN: SPRINGFIELD T



DIR: B TOTAL LEN: 25.927 MI. DIST: 01-4 SR: 19  
 LEFT MUN: SPRINGFIELD T RIGHT MUN: SPRINGFIELD T

012917 FT

010236 FT

==	0050/2396	SMITH RD (T383)
---	0050/1977	048 " DIA CIRC CONCR LEN=0130 INSTALLED 2013
---	0050/1525	018 " DIA CIRC CONCR LEN=0056 INSTALLED 2013
---	0050/0911	018 " DIA CIRC CONCR LEN=0040 INSTALLED UNKN
---	0050/0376	024 " DIA CIRC CONCR LEN=0050 INSTALLED UNKN
---	0050/0214	024 " DIA CIRC CONCR LEN=0040 INSTALLED UNKN
---	0050/0037	BMSSEN 43/0019/0050/0000
---	012917 FT	1 0 00246 0 00 0128+70 JOHNSTON RUN
---	5 0050/0000	BMSBG 43/0019/0050/0000 LENGTH(AH 2435 BK 2681)
---	0040/1391	015 " DIA CIRC CONCR LEN=0050 INSTALLED UNKN
---	0040/0741	018 " DIA CIRC CONCR LEN=0052 INSTALLED UNKN
---	0040/0421	018 " DIA CIRC CONCR LEN=0045 INSTALLED UNKN
---	010236 FT	1 0 00246 0 00 0101+93 LEESBURG STATION RD (SR2002 SEG 0090/0000)
---	5 0040/0000	LENGTH(AH 2681 BK 3448)
---	0030/3390	024 " DIA CIRC CONCR LEN=0046 INSTALLED UNKN
---	0030/2278	018 " DIA CIRC CONCR LEN=0055 INSTALLED UNKN
---	0030/1803	018 " DIA CIRC CONCR LEN=0048 INSTALLED UNKN
---	0030/1600	015 " DIA CIRC CONCR LEN=0056 INSTALLED UNKN
---	0030/0169	015 " DIA CIRC CONCR LEN=0035 INSTALLED UNKN
---	006788 FT	LEESBURG GROVE CITY RD (SR0208 SEG 0040/0000) MFC BEGIN = B

1 0 00246 0 00 0067+53 006788 FT  
 LEESBURG RD

EXTRACT DATE: 12/18/2023  
PRINT DATE: 12/19/2023

ROADWAY MANAGEMENT SYSTEM  
SLD COUNTY/SR - ANNUAL PRINT

PAGE NUMBER: 28  
COUNTY: MERCER

DIR: B TOTAL LEN: 25.927 MI.  
LEFT MUN: SPRINGFIELD T

DIST: 01-4 SR: 19  
RIGHT MUN: SPRINGFIELD T

(T329) 0030/0000

LEESBURG VOLANT RD  
(SR0208 SEG 0030/2963) 0020/2706

003486 FT

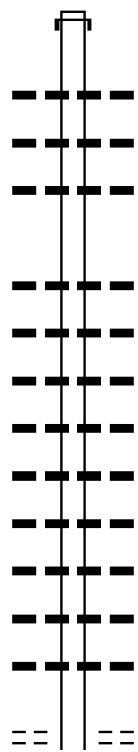
000000 FT

==	5	0030/0000	LENGTH(AH 3448 BK 3302)
---		0020/2872	018 "DIA CIRC CONCR LEN=0030 INSTALLED UNKN
===		0020/2706	MFC BEGIN = C
---		0020/2340	018 "DIA CIRC CONCR LEN=0050 INSTALLED UNKN
---		0020/2040	018 "DIA CIRC CONCR LEN=0065 INSTALLED UNKN
---		0020/1598	018 "DIA CIRC CONCR LEN=0055 INSTALLED UNKN
---		0020/1141	WET WEATHER STRUCTURE LENGTH 9 FT BMSID 43/0019/0020/1141
---		0020/0841	018 "DIA CIRC CONCR LEN=0050 INSTALLED UNKN
---		0020/0632	015 "DIA CIRC CONCR LEN=0052 INSTALLED UNKN
---		0020/0297	018 "DIA CIRC CONCR LEN=0060 INSTALLED UNKN
		003486 FT	1 0 00246 0 00 0034+65 PENNSY RD (T313)
==	5	0020/0000	LENGTH(AH 3302 BK 3486)
---		0010/2304	018 "DIA CIR PLASTIC LEN=0040 INSTALLED UNKN
---		0010/2123	018 "DIA CIRC CONCR LEN=0057 INSTALLED UNKN
---		0010/1645	018 "DIA CIR PLASTIC LEN=0040 INSTALLED UNKN
---		0010/1632	015 "DIA CIRC CONCR LEN=0047 INSTALLED UNKN
---		0010/1084	018 "DIA CIRC CONCR LEN=0055 INSTALLED UNKN
---		0010/0682	018 "DIA CIRC CONCR LEN=0050 INSTALLED UNKN
---		0010/0613	024 "DIA CIRC METAL LEN=0040 INSTALLED UNKN
		000000 FT	1 0 00246 0 00 0000+00 024 "DIA CIR PLASTIC LEN=0240 INSTALLED UNKN
		INTER-BK	NC PERRY HW PERRY HW (SR0019 SEG 0200/2665)
---	5	0010/0000	MFC BEGIN = D BK-LAWRENCE (37) LENGTH(AH 3486 BK 0000)

DIR: B TOTAL LEN: 29.378 MI. DIST: 01-4 SR: 18  
 LEFT MUN: SUGAR GROVE T RIGHT MUN: SUGAR GROVE T

155103 FT

155118 FT AH-CRAWFORD (20)  
 INTER-AHD SR 0018 SH  
 0660/1444 (SR0018 SEG 0010/0000)



153659 FT

0660/0757 018 " DIA CIRC METAL  
 LEN=0045 INSTALLED 1997  
 0660/0585 018 " DIA CIRC METAL  
 LEN=0050 INSTALLED 1997  
 0660/0258 018 " DIA CIRC CONC  
 LEN=0055 INSTALLED 1997  
 153674 FT 1 0 00082 0 04 1099+13  
 5 0660/0000 LENGTH(AH 1444 BK 2716)  
 030 " DIA CIRC METAL  
 0650/2650 LEN=0050 INSTALLED 1997  
 030 " DIA CIRC METAL  
 0650/2152 LEN=0045 INSTALLED 1997  
 018 " DIA CIRC CONC  
 0650/1880 LEN=0040 INSTALLED 1997  
 018 " DIA CIRC CONC  
 0650/1722 LEN=0040 INSTALLED 1997  
 024 " DIA CIRC CONC  
 0650/1449 LEN=0055 INSTALLED 1997  
 024 " DIA CIRC METAL  
 0650/1128 LEN=0040 INSTALLED 1997  
 018 " DIA CIRC CONC  
 0650/0938 LEN=0035 INSTALLED 1997  
 018 " DIA CIRC CONC  
 0650/0564 LEN=0042 INSTALLED 1997  
 018 " DIA CIR PLASTIC  
 0650/0024 LEN=0085 INSTALLED 1997  
 150958 FT KO RD  
 (T906)  
 5 0650/0000 LENGTH(AH 2716 BK 2946)

1 0 00082 0 04 1071+97 150943 FT  
 HOGAN HILL RD  
 (T905) 0650/0000



EXTRACT DATE: 12/18/2023  
PRINT DATE: 12/19/2023

ROADWAY MANAGEMENT SYSTEM  
SLD COUNTY/SR - ANNUAL PRINT

PAGE NUMBER: 26  
COUNTY: MERCER

DIR: B TOTAL LEN: 29.378 MI.  
LEFT MUN: SUGAR GROVE T

DIST: 01-4 SR: 18  
RIGHT MUN: SUGAR GROVE T

Stationing	Material	Year
0640/2635	018 " DIA CIRC CONCR	1997
0640/2400	018 " DIA CIRC CONCR	1997
0640/2184	024 " DIA CIRC CONCR	1997
0640/1675	018 " DIA CIRC CONCR	1997
0640/1180	018 " DIA CIRC METAL	1997
0640/0730	024 " DIA CIRC METAL	1997
0640/0428	018 " DIA CIRC CONCR	1997
148012 FT	1 0 00082 0 04 1042+57	
0640/0000	LENGTH(AH 2946 BK 1909)	
0630/1791	018 " DIA CIRC CONCR	1997
0630/0875	018 " DIA CIRC METAL	1997
0630/0216	018 " DIA CIRC METAL	1997
0630/0124	018 " DIA CIRC CONCR	1997
0630/0018	018 " DIA CIRC CONCR	1997
146103 FT		
0630/0000	LENGTH(AH 1909 BK 3470)	
0620/3085	018 " DIA CIRC CONCR	1997
0620/2838	018 " DIA CIRC CONCR	1997
0620/2353	018 " DIA CIRC METAL	UNKN
0620/2075	018 " DIA CIRC CONCR	1997
0620/1267	018 " DIA CIRC CONCR	1997
0620/0382	018 " DIA CIRC CONCR	1997
142633 FT	1 0 00082 0 04 0988+15	
0620/0000	LENGTH(AH 3470 BK 2506)	

147997 FT

1 0 00082 0 04 1023+48 146088 FT  
GARDNER HILL RD  
(T871) 0630/0000

142618 FT

DIR: B TOTAL LEN: 29.378 MI. DIST: 01-4 SR: 18  
 LEFT MUN: SUGAR GROVE T RIGHT MUN: SUGAR GROVE T

Stationing	Structure / Notes	Material / Length	Installation / Details
140112 FT	0610/0480	018" DIA CIRC CONCR	LEN=0040 INSTALLED UNKN
	140127 FT	10" 00082 0 04	0963+76 KENNARD OSGOOD RD (TBK)
	0610/0000	(T300)	LENGTH(AH 2506 BK 2137)
	0600/2082	WERNER RD	(T575)
	0600/1144	WERNER RD	(SR4017 SEG 0060/1420)
	0600/0722	014"H 32"W CONCR ARCH	LEN=0040 INSTALLED UNKN
	0600/0405	018" DIA CIRC CONCR	LEN=0087 INSTALLED 1997
	0600/0184	AMASA RD	(T817)
	0600/0140	LT. SHENANGO	STRUCTURE LENGTH 26 FT
1 0 00082 0 04 0942+50 137975 FT	0600/0140	BMSID 43/0018/0600/0114	
AMASA RD (TBK)	137990 FT		
(T817)	0600/0000	LENGTH(AH 2137 BK 3218)	
	0590/1485	018" DIA CIRC CONCR	LEN=0060 INSTALLED 1997
	0590/0169	020"H 15"W UNKN CONCR	LEN=0090 INSTALLED 1997
134757 FT	134772 FT	10" 00082 0 04	0909+08
	0590/0000	042"H 48"W ELLIP CONCR	LEN=0050 INSTALLED 1997
		LENGTH(AH 3218 BK 2040)	
	0580/1358		
HIGH RD (TBK)			
(T300)			
SUGAR GROVE			
WEST SALEM T	0580/1272		
	0580/1155	018" DIA CIRC CONCR	LEN=0050 INSTALLED 1997

DIR: B TOTAL LEN: 29.378 MI. DIST: 01-4 SR: 18  
 LEFT MUN: WEST SALEM T RIGHT MUN: HEMPFIELD T

Segment ID	Start Station	End Station	Length (FT)	Notes
1 0 00082 0 04 0889+53	132717	132732	15 FT	0580/0043 018 "DIA CIRC CONCR LEN=0032 INSTALLED 1997 WILLIAMSON RD (SR4006 SEG 0060/0000)
WILLIAMSON RD (TBK) (T301)	0580/0000	0580/0000	0 FT	5 0580/0000 LENGTH(AH 2040 BK 3172) 036 "DIA CIRC CONCR
	0570/2925	0570/2925	0 FT	LEN=0050 INSTALLED 1997
	0570/1262	0570/1262	0 FT	018 "DIA CIRC CONCR LEN=0050 INSTALLED 1997
WEST SALEM HEMPFIELD T	0570/0519	0570/0519	0 FT	
1 0 00082 0 04 0857+95	129545	129560	15 FT	0570/0315 018 "DIA CIRC CONCR LEN=0040 INSTALLED 1997
EASTWAY DR (T772)	0570/0000	0570/0000	0 FT	5 0570/0000 LENGTH(AH 3172 BK 2436) 018 "DIA CIRC CONCR
	0560/2284	0560/2284	0 FT	LEN=0035 INSTALLED 1997
	0560/2141	0560/2141	0 FT	MILL HILL RD (T522)
	0560/0660	0560/0660	0 FT	PACKARD AV (T789)
EBERT AV (T787)	127109	127124	15 FT	1 0 00082 0 04 0833+30 NC CONNEAUT LAKE RD
PACKARD AV (BORO)	0560/0000	0560/0000	0 FT	HEMPFIELD GREENVILLE B
	0550/2372	0550/2372	0 FT	5 0550/2394 LENGTH(AH 2436 BK 2844) MFC BEGIN = C
COLLEGE AV (SR0058 SEG 0200/3079)	0550/2372	0550/2372	0 FT	
RIDGEWAY AV (BORO)	0550/2204	0550/2204	0 FT	
DAVIS ST (BORO)	0550/1990	0550/1990	0 FT	
	0550/1905	0550/1905	0 FT	AMELIA EARHART DR (PRDR)
ALAN AV (BORO)	0550/1740	0550/1740	0 FT	

DIR: B TOTAL LEN: 29.378 MI. DIST: 01-4 SR: 18  
 LEFT MUN: GREENVILLE B RIGHT MUN: GREENVILLE B

Street Name (BORO)	Segment ID	Length (FT)	Notes
HUTCHESON AV (BORO)	0550/1362		
	0550/1136		015 " DIA CIRC CONCR
	0550/1102		LEN=0022 INSTALLED 1997
	0550/1013		(AAR 051979G) #TRKS 01
			BMSSEN 43/0018/0550/0908
			1 0 00082 0 04 0813+92
			LT. SHENANGO
	0550/0908		BMSBG 43/0018/0550/0908
MERCER ST (BORO)	0550/0840		
EAGLE ST (BORO)	0550/0640		
		124265 FT	
			0550/0480 CHERRY ST (BORO)
			0550/0319 SHENANGO ST (BORO)
		124280 FT	
			1 0 00082 0 04 0804+95
			MAIN ST (SR0358 SEG 0140/0000)
			NC COLLEGE AV
			FREDERICK R ANDERSON ST (BORO)
	0550/0000		LENGTH(AH 2844 BK 1244)
KUGHLER AV (BORO)	0540/1109		
LOUISA AV (BORO)	0540/0952		
			0540/0795 JOHNSON WY (BORO)
			0540/0777 018 " DIA CIRC CONCR
			LEN=0040 INSTALLED UNKN
			VAUGHN AV (BORO)
			0540/0542 015 " DIA CIRC CONCR
			LEN=0040 INSTALLED UNKN
			0540/0520 015 " DIA CIRC CONCR
			LEN=0040 INSTALLED UNKN
			0540/0349 PENN AV (BORO)
			0540/0312 MERCER ST (SR0058 SEG 0210/0000)
		123021 FT	
	0540/0000		LENGTH(AH 1244 BK 3184)
1 0 00082 0 04 0792+43			WALL ST (BORO)
MERCER ST (BORO)			0530/2909 CANAL ST (BORO)
			0530/2741 ACHRE WY

DIR: B TOTAL LEN: 29.378 MI. DIST: 01-4 SR: 18  
 LEFT MUN: GREENVILLE B RIGHT MUN: GREENVILLE B

Segment Description	Segment ID	Stationing	Length	Notes
DAIN AL (BORO)	0530/2232			
WATER ST (BORO)	0530/2083			
HIGH ST (SR4005 SEG 0010/0000)	0530/0905			
THIRD ST (BORO)				
MAIN ST (SR0358 SEG 0130/3598)	0530/0597			
ORANGEVILLE RD (SR0846 SEG 0250/2619)	0530/0000	1 0 00238 0 04 1440+29	119837 FT	
GREENVILLE WEST SALEM T	0520/2181			
WEST DR (BORO)	0520/1831			
CHERRY ST (BORO)	0520/1224			
WEST SALEM				
				0530/2648 (BORO)
				0530/2507 (AAR 051976L) #TRKS 01
				RACE ST
				0530/2379 (BORO)
				WATER ST (BORO)
				0530/2108
				0530/2083
				0530/1725
				BMS EN 43/0018/0530/1607
				1 0 00238 0 00 1456+33
				SHENANGO R.
				0530/1607
				BMSBG 43/0018/0530/1607
				FRONT ST
				0530/1519 (BORO)
				DWYER CT
				0530/1366 (BORO)
				SECOND ST
				0530/1215 (BORO)
				HIGH ST (BORO)
				0530/0905
				NC MAIN ST
				0530/0597
				VIRGINIA WAY
				0530/0313 (BORO)
				HIGH ST (BORO)
				0530/0043
				119852 FT
				5 0530/0000 LENGTH (AH 3184 BK 2528)
				OHL ST (BORO)
				0520/2201
				CHURCH ST (BORO)
				0520/1994
				024" DIA CIRC CONCR
				0520/1975 LEN=0030 INSTALLED UNKN
				HOMER ST (T936)
				0520/1504
				LEEVEY ST (BORO)
				0520/1224

DIR: B TOTAL LEN: 29.378 MI. DIST: 01-4 SR: 18  
 LEFT MUN: WEST SALEM T RIGHT MUN: GREENVILLE B

Location	Segment ID	Length	Notes
GREENVILLE B	0520/1083		
COAL HILL RD (SR4002 SEG 0140/2084)	0520/0847		
GREENVILLE			
WEST SALEM T	0520/0662		
WEST SALEM			
GREENVILLE B	0520/0582		
GREENVILLE			
WEST SALEM T			
KILBOURNE RD (T932)	0520/0530		
			LINCOLN AV
	0520/0470		(BORO)
			JENNINGS WAY
	0520/0320		(TWP)
			024 " DIA CIRC METAL
	0520/0296		LEN=0030 INSTALLED UNKN
KENMORE AV (T927)	0520/0252		
			018 " DIA CIRC METAL
	0520/0190		LEN=0030 INSTALLED UNKN
			BARRETT ST
	0520/0114		(BORO)
			GREENVILLE
	0520/0090		WEST SALEM T
			018 " DIA CIRC METAL
	0520/0045		LEN=0040 INSTALLED UNKN
117309 FT			117324 FT 1 0 00238 0 04 1415+15
			NC CLARKSVILLE ST
	0520/0000		LENGTH(AH 2528 BK 3092)
PROGRESS AV (BORO)	0510/2664		
			CARNEGIE RD
	0510/2377		(T937)
HEMPFIELD AV (T925)	0510/2054		
			CARPENTER ST
	0510/2009		(T938)
			012 " DIA CIR PLASTIC
	0510/1840		LEN=0100 INSTALLED 1997
			MILL ST
	0510/1711		(T939)
SALEM ST (TWP)	0510/1536		
			036 " DIA CIRC CONCR
	0510/1505		LEN=0064 INSTALLED 1997
			018 " DIA CIRC CONCR
	0510/1007		LEN=0045 INSTALLED 1997

DIR: B TOTAL LEN: 29.378 MI. DIST: 01-4 SR: 18  
 LEFT MUN: WEST SALEM T RIGHT MUN: WEST SALEM T

Stationing	Description	Length	Material	Year	Notes
114217 FT					
112907 FT					
0491/2109	024 "DIA CIRC CONCR LEN=0060 INSTALLED UNKN SR 9402 JUGHANDLE RD (SR9402 SEG 0010/0339) WALNUT ST (T713)	0491/2109			
0491/1981					
0491/1873	024 "H 42" W ELLIP CONC LEN=0060 INSTALLED 1997	0491/1873			
0491/1660	018 "DIA CIRC METAL LEN=0040 INSTALLED 1997 WASHINGTON ST (T711)	0491/1660			
0491/1607					
0491/1520	030 "DIA CIRC CONCR LEN=0060 INSTALLED 1997	0491/1520			
0491/1295	018 "DIA CIRC CONCR LEN=0060 INSTALLED 1997	0491/1295			
0491/1246	CHESTNUT ST (T709)	0491/1246			
0491/0980	030 "DIA CIRC CONCR LEN=0060 INSTALLED 1997	0491/0980			
110399 FT					
0491/0000	1 0 00238 0 03 1335+09 LENGTH(AH 2508 BK 2170)	0491/0000			
114232 FT					
0510/0000	036 "DIA CIRC CONCR LEN=0050 INSTALLED 1997 LENGTH(AH 3092 BK 1310)	0510/0000			
0500/0540					
112922 FT	015 "DIA CIRC CONCR LEN=0040 INSTALLED 1997 1 0 00238 0 04 1371+74 MFC BEGIN = B	112922 FT			
0500/0000	LENGTH(AH 1310 BK 2382)	0500/0000			
0490/1942	036 "DIA CIRC CONCR LEN=0065 INSTALLED 1997	0490/1942			
0490/1861	WALNUT ST (T713) SR 9402 JUGHANDLE RD (SR9402 SEG 0010/0339)	0490/1861			
0490/1563	SR 9402 JUGHANDLE RD (SR9402 SEG 0010/0000)	0490/1563			
0490/1280	030 "DIA CIRC CONCR LEN=0090 INSTALLED 1997	0490/1280			
0490/0828	030 "DIA CIRC CONCR LEN=0090 INSTALLED 1997	0490/0828			
110540 FT					
0490/0000	1 0 00238 0 03 1336+22 LENGTH(AH 2382 BK 2330)	0490/0000			
0480/1419	024 "DIA CIRC CONCR LEN=0150 INSTALLED 1997	0480/1419			

DIR: B TOTAL LEN: 29.378 MI. DIST: 01-4 SR: 18  
 LEFT MUN: WEST SALEM T RIGHT MUN: WEST SALEM T

018 "DIA CIR PLASTIC LEN=0080 INSTALLED UNKN 0481/0798	---	---	---	0480/0408	018 "DIA CIRC CONCR LEN=0070 INSTALLED 1997
SR 9115 JUGHANDLE RD (SR9115 SEG 0010/0000) 0481/0297 1 0 00238 0 03 1313+13 108229 FT	==	==	==	108210 FT	1 0 00238 0 03 1313+13 GOOD HOPE RD (SR4003 SEG 0060/0000)
GOOD HOPE RD (SR4003 SEG 0060/0000) WASSER BRIDGE RD (SR4003 SEG 0060/0000) LENGTH(AH 2170 BK 3335) 0481/0000	5	==	==	5 0480/0000	(SR4003 SEG 0060/0000) WASSER BRIDGE RD (SR4003 SEG 0060/0000) LENGTH(AH 2330 BK 3314) 024 "DIA CIRC CONCR LEN=0080 INSTALLED UNKN
024 "DIA CIRC CONCR LEN=0065 INSTALLED 1997 0471/3309	---	---	---	0470/3291	
COSSITT RD (T677) 0471/2312	==	==	==	0470/2957	SR 9118 WYE RD (SR9118 SEG 0010/0000)
015 "DIA CIRC METAL LEN=0065 INSTALLED 1997 0471/1741	---	---	---	0470/2240	018 "DIA CIRC CONCR LEN=0065 INSTALLED 1997
030 "DIA CIRC CONCR LEN=0065 INSTALLED 1997 0471/1213	---	---	---	0470/1970	COULTER DR (T947)
BMS EN 43/0018/0470/0786 0471/0877 1 0 00238 0 03 1287+92	---	---	---	0470/1789	024 "DIA CIRC CONCR LEN=0065 INSTALLED 1997
BIG RUN BMSBG 43/0018/0470/0786 0471/0815	---	---	---	0470/1182	024 "DIA CIRC CONCR LEN=0065 INSTALLED 1997
018 "DIA CIRC CONCR LEN=0070 INSTALLED 1997 0471/0480	---	---	---	0470/0848	BMS EN 43/0018/0470/0786 1 0 00238 0 03 1287+92
SR 9405 JUGHANDLE RD (SR9405 SEG 0010/0000) 0471/0247	==	==	==	0470/0786	BIG RUN BMSBG 43/0018/0470/0786
018 "DIA CIRC CONCR LEN=0065 INSTALLED 1997 0471/0139	---	---	---		
1 0 00238 0 03 1279+77 104894 FT	---	---	---	104896 FT	1 0 00238 0 03 1279+91
SR 9405 JUGHANDLE RD (SR9405 SEG 0010/0317) CRESTVIEW DR (T472)	---	---	---	5 0470/0000	SR 9405 JUGHANDLE RD (SR9405 SEG 0010/0317) CRESTVIEW DR (T472)
LENGTH(AH 3335 BK 2864) 0471/0000	5	==	==	5 0470/0000	LENGTH(AH 3314 BK 2820) SR 9116 JUGHANDLE RD



DIR: B TOTAL LEN: 29.378 MI. DIST: 01-4 SR: 18  
 LEFT MUN: WEST SALEM T RIGHT MUN: WEST SALEM T

Left Side Description	Left Side Stationing	Right Side Stationing	Right Side Description
WEST SALEM PYMATUNING T	0461/2104	0460/2580	(SR9116 SEG 0010/0000) 024 "DIA CIRC CONCR LEN=0085 INSTALLED 1997
		0460/2454	WEST SALEM PYMATUNING T 024 "DIA CIRC CONCR LEN=0110 INSTALLED 1997
		0460/1542	MORTENSEN RD (T473)
GRANT RD (T474)	0461/1184	0460/1416	
018 "DIA CIRC CONCR LEN=0100 INSTALLED 1997	0461/1077		
BMSBG 43/0018/0460/0000 1 0 00238 0 03 1252+59 102030 FT NORFOLK SOUTHERN RAI RR BMSBG 43/0018/0460/0000 LENGTH(AH 2864 BK 2217)	0461/0212	0460/0212	BMSBG 43/0018/0460/0000 1 0 00238 0 03 1252+59 102076 FT NORFOLK SOUTHERN RAI RR BMSBG 43/0018/0460/0000 LENGTH(AH 2820 BK 2242)
018 "DIA CIRC CONCR LEN=0095 INSTALLED 1997	0451/1823	0460/0000	
		0450/1217	018 "DIA CIRC CONCR LEN=0060 INSTALLED 1997
018 "DIA CIRC CONCR LEN=0060 INSTALLED 1997	0451/1067	0450/1106	THIRD ST (T641)
		0450/0837	018 "DIA CIRC CONCR LEN=0060 INSTALLED 1997
048 "H 60" W ELLIP CONC LEN=0085 INSTALLED 1997	0451/0722	0450/0450	048 "DIA CIRC CONCR LEN=0060 INSTALLED 1997
SR 9111 JUGHANDLE RD (SR9111 SEG 0010/0000)	0451/0370	099834 FT	1 0 00238 0 03 1229+21
1 0 00238 0 03 1229+21 099813 FT COLT RD (T651)			COLT RD (T651)
REYNOLDS IND PARK RD (SR4012 SEG 0010/0000)			REYNOLDS IND PARK RD (SR4012 SEG 0010/0000)
LENGTH(AH 2217 BK 2959)	0451/0000	0450/0000	LENGTH(AH 2242 BK 2915)
		0440/2871	018 "DIA CIRC CONCR LEN=0160 INSTALLED 1997
		0440/2400	SR 9114 WYE RD (SR9114 SEG 0010/0000)
018 "DIA CIRC CONCR		0440/2396	018 "DIA CIRC CONCR LEN=0110 INSTALLED 1997

DIR: B TOTAL LEN: 29.378 MI. DIST: 01-4 SR: 18  
 LEFT MUN: PYMATUNING T RIGHT MUN: PYMATUNING T

Segment ID	Material	Length (FT)	Stationing	Notes
LEN=0040	INSTALLED UNKN	0441/2203		
0440/2025	018 "DIA CIRC CONCR	LEN=0055	INSTALLED 1997	
0440/1515	024 "DIA CIRC CONCR	LEN=0050	INSTALLED 1997	
BASSICK RD (TWP)		0441/1491	==	
018 "DIA CIRC CONCR		0441/1470		
LEN=0070	INSTALLED UNKN	0441/1470		
0440/1045	018 "DIA CIRC CONCR	LEN=0050	INSTALLED 1997	
0440/1000	TENTH ST (T639)			
018 "DIA CIRC CONCR		0441/0141		
LEN=0045	INSTALLED UNKN	0441/0141		
1 0 00238 0 03 1200+13	096854 FT			
LENGTH(AH 2959 BK 2422)	0441/0000			
0440/0118	018 "DIA CIRC CONCR	LEN=0050	INSTALLED 1997	
096919 FT	1 0 00238 0 03 1200+22			
0440/0000	LENGTH(AH 2915 BK 2420)			
0430/1988	018 "DIA CIRC CONCR	LEN=0060	INSTALLED 1997	
018 "DIA CIRC CONCR		0431/2044		
LEN=0065	INSTALLED 1997	0431/2044		
BIG RUN				
STRUCTURE LENGTH 10 FT				
BMSID 43/0018/0430/1527	0431/1598			
018 "DIA CIRC CONCR		0431/1476		
LEN=0060	INSTALLED 1997	0431/1476		
030 "DIA CIRC CONCR		0431/1183		
LEN=0060	INSTALLED 1997	0431/1183		
0430/1043	024 "DIA CIRC CONCR	LEN=0050	INSTALLED 1997	
0430/0900	SHADE LAND ESTATES RD (PRDR)			
0430/0373	018 "DIA CIRC CONCR	LEN=0055	INSTALLED 1997	
094499 FT	1 0 00238 0 03 1175+47			
0430/0000	LENGTH(AH 2420 BK 1699)			
0420/1505	024 "DIA CIRC CONCR	LEN=0060	INSTALLED 1997	
018 "DIA CIRC CONCR		0421/1424		
LEN=0075	INSTALLED 1997	0421/1424		
0420/0694	018 "DIA CIRC CONCR	LEN=0090	INSTALLED 1997	
SR 9109 JUGHANDLE RD		0421/0372		
(SR9109 SEG 0010/0000)		092802 FT		
1 0 00238 0 03 1159+07	092800 FT	1 0 00238 0 03 1159+07		
EDGEWOOD DR		EDGEWOOD DR		

EXTRACT DATE: 12/18/2023  
PRINT DATE: 12/19/2023

ROADWAY MANAGEMENT SYSTEM  
SLD COUNTY/SR - ANNUAL PRINT

PAGE NUMBER: 16  
COUNTY: MERCER

DIR: B TOTAL LEN: 29.378 MI.  
LEFT MUN: PYMATUNING T

DIST: 01-4 SR: 18  
RIGHT MUN: PYMATUNING T

(T625)

LENGTH(AH 1630 BK 1435) 0421/0000  
018 "DIA CIRC CONCR  
LEN=0075 INSTALLED 1997 0411/1385

018 "DIA CIRC CONCR  
LEN=0060 INSTALLED 1997 0411/0841  
018 "DIA CIRC CONCR  
LEN=0060 INSTALLED 1997 0411/0414

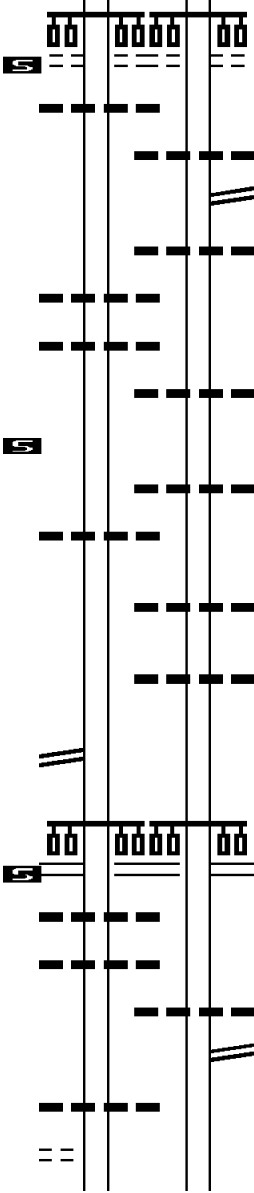
1 0 00238 0 03 1144+72 091367 FT  
LENGTH(AH 1435 BK 2656) 0411/0000

018 "DIA CIRC CONCR  
LEN=0085 INSTALLED 1997 0401/2416

SR 9107 WYE RD  
(SR9107 SEG 0010/0000) 0401/0310  
1 0 00238 0 03 1118+51 088711 FT  
RUTLEDGE RD  
(SR3022 SEG 0130/0000)

LENGTH(AH 2656 BK 3361) 0401/0000  
018 "DIA CIRC CONCR  
LEN=0040 INSTALLED 1997 0391/3320  
024 "DIA CIRC CONCR  
LEN=0085 INSTALLED 1997 0391/3291

018 "DIA CIRC METAL  
LEN=0110 INSTALLED 1997 0391/2555  
BIRCHWOOD DR  
(T630) 0391/2043



(T625)

0420/0000 LENGTH(AH 1699 BK 1435)

0410/1362 018 "DIA CIRC CONCR  
LEN=0070 INSTALLED 1997  
SR 9112 JUGHANDLE RD  
(SR9112 SEG 0010/0000)  
0410/1041 018 "DIA CIRC CONCR  
LEN=0055 INSTALLED 1997  
0410/0848

0410/0397 018 "DIA CIRC CONCR  
LEN=0055 INSTALLED 1997  
091365 FT 1 0 00238 0 03 1144+92  
0410/0000 LENGTH(AH 1435 BK 2664)  
018 "DIA CIRC CONCR  
LEN=0055 INSTALLED 1997  
0400/2432

0400/1793 024 "DIA CIRC CONCR  
LEN=0065 INSTALLED 1997

0400/1088 018 "DIA CIRC CONCR  
LEN=0060 INSTALLED 1997

088701 FT 1 0 00238 0 03 1118+51  
RUTLEDGE RD  
(SR3022 SEG 0130/0000)

0400/0000 LENGTH(AH 2664 BK 2969)

0390/2903 018 "DIA CIRC CONCR  
LEN=0080 INSTALLED 1997  
SR 9110 JUGHANDLE RD  
(SR9110 SEG 0010/0000)  
0390/2627

018 "DIA CIRC CONCR



DIR: B TOTAL LEN: 29.378 MI. DIST: 01-4 SR: 18  
 LEFT MUN: PYMATUNING T RIGHT MUN: PYMATUNING T

(SR9108 SEG 0010/0362) 0371/0501

1 0 00238 0 03 1040+75 080937 FT  
 LENGTH(AH 2083 BK 2071) 0371/0000 5  
 018 "DIA CIRC CONCR  
 LEN=0070 INSTALLED UNKN 0361/1841  
 024 "DIA CIRC CONCR  
 LEN=0035 INSTALLED UNKN 0361/1715

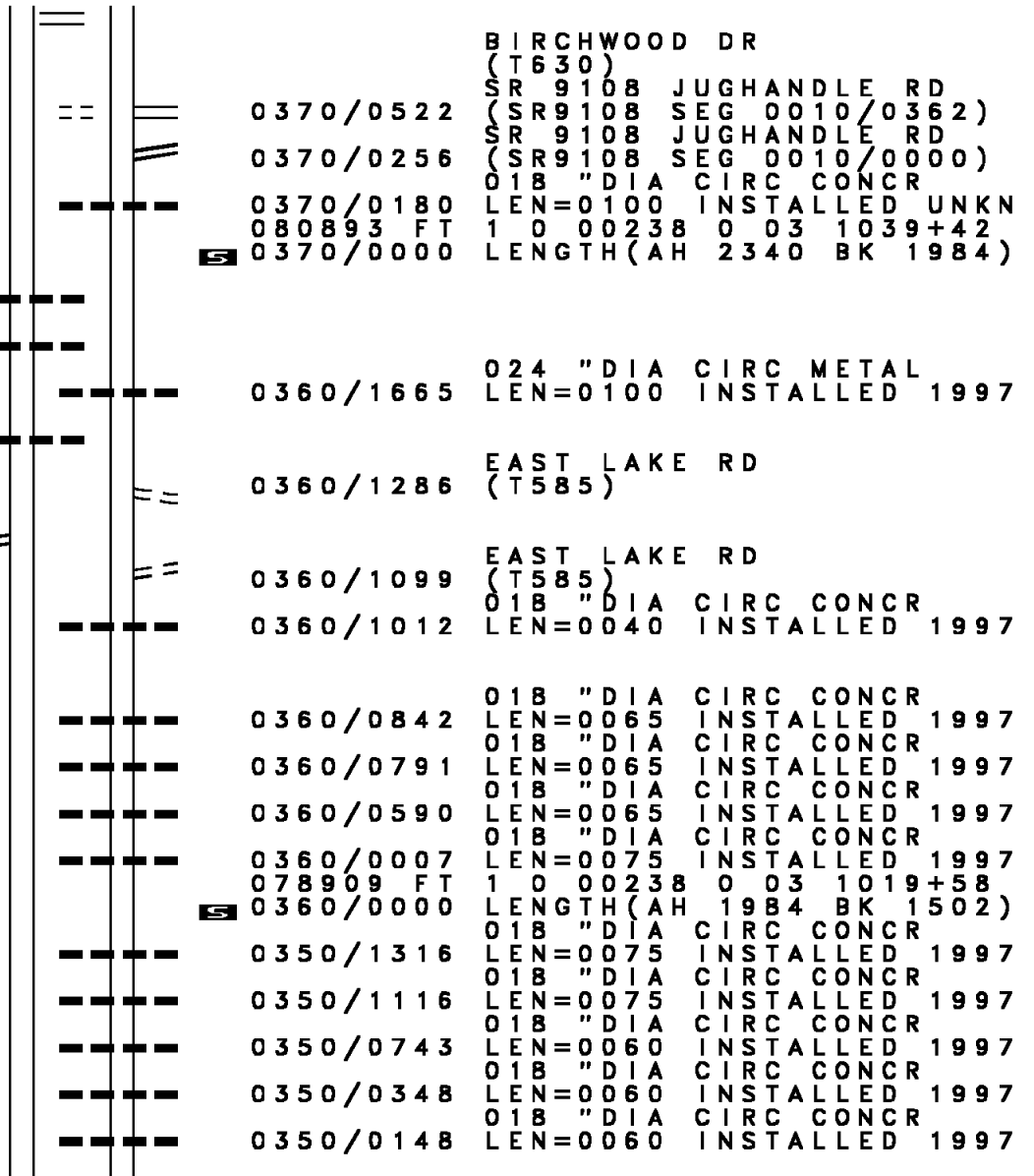
018 "DIA CIRC CONCR  
 LEN=0035 INSTALLED 1997 0361/1318

WEST LAKE RD  
 (T587) 0361/1117

WEST LAKE RD  
 (T587) 0361/0886

1 0 00238 0 03 1020+04 078866 FT  
 LENGTH(AH 2071 BK 1479) 0361/0000 5

1 0 00238 0 03 1004+87 077387 FT



DIR: B TOTAL LEN: 29.378 MI. DIST: 01-4 SR: 18  
 LEFT MUN: PYMATUNING T RIGHT MUN: PYMATUNING T

PYMATUNING

Stationing	Description	Stationing	Description
0351/0000	CLARK B	077407 FT	1 0 00238 0 03 1004+85
0351/0000	LENGTH(AH 1479 BK 2782)	0350/0000	LENGTH(AH 1502 BK 2803)
		0340/2750	018 "DIA CIRC CONCR
		0340/2691	LEN=0060 INSTALLED 1997
			PYMATUNING
			CLARK B
		0340/1500	018 "DIA CIRC CONCR
		0340/1439	LEN=0040 INSTALLED 1997
BMS EN 43/0018/0340/0907	0341/1420	BMS EN 43/0018/0340/0907	BMS EN 43/0018/0340/0907
1 0 00238 0 03 0986+98		1 0 00238 0 03 0986+98	
SHENANGO R.		SHENANGO R.	
BMSBG 43/0018/0340/0907	0341/0993	BMSBG 43/0018/0340/0907	BMSBG 43/0018/0340/0907
		0340/1012	018 "DIA CIRC CONCR
		0340/0741	LEN=0070 INSTALLED 1997
018 "DIA CIRC CONCR			
LEN=0045 INSTALLED 1997	0341/0719		
006 "DIA CIRC METAL			
LEN=0045 INSTALLED 1997	0341/0596		
		0340/0540	018 "DIA CIRC CONCR
SR 9105			LEN=0070 INSTALLED 1997
(SR9105 SEG 0010/0000)	0341/0423		
		0340/0340	005 "DIA CIRC CONCR
018 "DIA CIRC CONCR			LEN=0050 INSTALLED 1997
LEN=0075 INSTALLED 1997	0341/0330		
		0340/0092	FROM 0258/0510 SH
1 0 00238 0 03 0977+05	074605 FT	(CONN)	
LAKE RD		1 0 00238 0 03 0977+91	
(SR0258 SEG 0510/2797)		LAKE RD	
LENGTH(AH 2782 BK 2792)	0341/0000	(SR0258 SEG 0510/2797)	
		LENGTH(AH 2803 BK 2773)	
		SR 9106 JUGHANDLE RD	
		(SR9106 SEG 0010/0000)	
CLARK		CLARK	
SOUTH PYMATUNING T	0331/2552	SOUTH PYMATUNING T	
		0330/2499	
		0330/2453	
		0330/0800	072 "DIA CIRC CONCR
018 "DIA CIRC CONCR			LEN=0130 INSTALLED UNKN
LEN=0075 INSTALLED 1997	0331/0508		
SR 9103 JUGHANDLE RD			
(SR9103 SEG 0010/0000)	0331/0233		
			015 "DIA CIRC CONCR

DIR: B TOTAL LEN: 29.378 MI. DIST: 01-4 SR: 18  
 LEFT MUN: SOUTH PYMATUNING T RIGHT MUN: SOUTH PYMATUNING T

Stationing	Description	Length	Notes
1 0 00238 0 03 0949+16 071813 FT	THOMASON RD (T573)	071813 FT	LEN=0060 INSTALLED 1997 LC FROM THOMASON RD (CONN)
0331/0000	LC FROM THOMASON RD (CONN)	0321/2417	
018 "DIA CIRC CONCR	LEN=0055 INSTALLED 1997	0321/1894	
072"H 60"W CON BOX CUL	LEN=0120 INSTALLED 1997	0321/1083	
STEWART DR (TWP)		0321/0819	
1 0 00238 0 03 0924+10 069292 FT	WYNWOOD DR (T577)	069292 FT	LEN=0060 INSTALLED 1997 LC FROM THOMASON RD (CONN)
0321/0000	WYNWOOD DR (T577)	0311/2334	
0320/2302	SR 9104 JUGHANDLE RD (SR9104 SEG 0010/0000)		
0320/1128	072"H 66"W CON BOX CUL		LEN=0150 INSTALLED 1997
0320/0617	018 "DIA CIRC CONCR		LEN=0100 INSTALLED 1997
0320/0000	WYNWOOD DR (SR9102 SEG 0010/0382)		
0310/2308	WYNNWOOD DR (SR9102 SEG 0010/0000)		
0310/1980	SOUTH PYMATUNING		
0310/1926	HERMITAGE C		
0310/1234	QUAKER CR (TWP)		
0310/0332	078"H 78"W CONC STRUCT		LEN=0100 INSTALLED UNKN
0311/0188	HERMITAGE C		
0311/0175	SR 9403 JUGHANDLE RD (SR9403 SEG 0010/0000)		
1 0 00238 0 03 0898+98 066817 FT	SR 9403 JUGHANDLE RD (SR9403 SEG 0010/0246)	066817 FT	
0311/0000	LENGTH(AH 2475 BK 1361)	0311/0000	
072 "DIA CIRC CONCR			
066792 FT	SR 9403 JUGHANDLE RD (SR9403 SEG 0010/0246)		
0310/0000	LENGTH(AH 2482 BK 1349)		

DIR: B TOTAL LEN: 29.378 MI. DIST: 01-4 SR: 18  
 LEFT MUN: HERMITAGE C RIGHT MUN: HERMITAGE C

Stationing	Description	Stationing	Description
LEN=0105	INSTALLED UNKN 0301/0980	0300/0932	072 " DIA CIRC CONCR LEN=0080 INSTALLED 1997
024 " DIA CIRC CONCR LEN=0100	INSTALLED UNKN 0301/0290	0300/0224	024 " DIA CIRC CONCR LEN=0200 INSTALLED 1997
0 0 00000 0 00 0000+00 065456 FT		065443 FT	1 0 00238 0 03 0885+52
LENGTH(AH 1361 BK 2394) 0301/0000		0300/0000	LENGTH(AH 1349 BK 2400) 036 " DIA CIRC CONCR LEN=0080 INSTALLED UNKN
		0290/1886	024 " DIA CIRC CONCR LEN=0200 INSTALLED 1997
		0290/0825	024 " DIA CIRC METAL LEN=0060 INSTALLED 1997
0 0 00000 0 00 0000+00 063062 FT		0290/0117	1 0 00238 0 03 0861+52
LAMOR RD		063043 FT	LAMOR RD
(SR0518 SEG 0160/1618)			(SR0518 SEG 0160/1618)
LAMOR RD			LAMOR RD
(SR3020 SEG 0010/0000)			(SR3020 SEG 0010/0000)
LENGTH(AH 2394 BK 1738) 0291/0000		0290/0000	LENGTH(AH 2400 BK 1823)
DUTCH LN		0280/1426	DUTCH LN
(SR3035 SEG 0040/2109) 0281/1328		0280/1380	(SR3035 SEG 0040/2109) 036 "H 42 "W CON BOX CUL LEN=0060 INSTALLED UNKN
018 " DIA CIRC CONCR LEN=0079	INSTALLED UNKN 0281/1185	0280/1046	015 " DIA CIRC CONCR LEN=0060 INSTALLED 1997
		0280/0686	018 " DIA CIRC CONCR LEN=0080 INSTALLED 1997
018 " DIA CIRC CONCR LEN=0576	INSTALLED UNKN 0281/0576	061220 FT	1 0 00320 0 01 0190+50
0 0 00000 0 00 0000+00 061324 FT		0280/0000	LENGTH(AH 1823 BK 3396)
LENGTH(AH 1738 BK 3480) 0281/0000			
036 " DIA CIRC CONCR LEN=0050	INSTALLED UNKN 0271/3170	0270/3095	024 " DIA CIRC CONCR LEN=0080 INSTALLED UNKN
		0270/2223	018 " DIA CIRC CONCR LEN=0093 INSTALLED 1997
		0270/2222	018 " DIA CIRC CONCR LEN=0040 INSTALLED UNKN



DIR: B TOTAL LEN: 29.378 MI. DIST: 01-4 SR: 18  
 LEFT MUN: HERMITAGE C RIGHT MUN: HERMITAGE C

Segment Description	Stationing	Material	Length	Notes
018 "DIA CIRC CONCR LEN=0060 INSTALLED UNKN LC TO WALMART DR (PRDR) WALMART DR (PRDR)	0271/2194 0271/2157 0271/2063			
LC FROM WALMART DR (CONN)	0271/1958			
018 "DIA CIRC CONCR LEN=0079 INSTALLED UNKN	0271/0335			
024 "DIA CIRC METAL LEN=0050 INSTALLED UNKN	0271/0220			
018 "DIA CIRC CONCR LEN=0050 INSTALLED UNKN 0 0 00000 0 00 0000+00 057844 FT HICKORY HIGH SCHOOL DR (PRDR) HIGHLAND RD (SR3014 SEG 0040/1829)	0271/0036 057844 FT			
LENGTH(AH 3480 BK 1100)	0271/0000			
018 "DIA CIRC CONCR LEN=0070 INSTALLED UNKN	0261/0289			
0 0 00000 0 00 0000+00 056744 FT MCCONNELL RD (CITY) LENGTH(AH 1100 BK 1148)	056744 FT 0261/0000			
WALMART DR (PRDR)	0270/2063			
024 "DIA CIRC CONCR LEN=0040 INSTALLED UNKN	0270/2059			
024 "DIA CIRC CONCR LEN=0040 INSTALLED UNKN	0270/1546			
018 "DIA CIRC CONCR LEN=0153 INSTALLED 1997 018 "DIA CIRC CONCR LEN=0155 INSTALLED 1997	0270/0782 0270/0625			
018 "DIA CIRC CONCR LEN=0064 INSTALLED 1997 036 "DIA CIRC CONCR LEN=0040 INSTALLED 1997	0270/0313 0270/0255			
018 "DIA CIRC CONCR LEN=0172 INSTALLED UNKN	0270/0075			
1 0 00320 0 01 0156+32 HICKORY HIGH SCHOOL DR (PRDR) HIGHLAND RD (SR3014 SEG 0040/1829)	057824 FT			
LENGTH(AH 3396 BK 1090) 030 "DIA CIRC CONCR LEN=0045 INSTALLED 1997 HERMITAGE HIGH SCHOOL R (PRDR)	0270/0000 0260/0940 0260/0479			
1 0 00320 0 01 0145+02 018 "DIA CIRC CONCR LEN=0065 INSTALLED 1997 MCCONNELL RD (CITY) LENGTH(AH 1090 BK 1155) 018 "DIA CIRC CONCR	056734 FT 0260/0000			

EXTRACT DATE: 12/18/2023  
PRINT DATE: 12/19/2023

ROADWAY MANAGEMENT SYSTEM  
SLD COUNTY/SR - ANNUAL PRINT

PAGE NUMBER: 9  
COUNTY: MERCER

DIR: B TOTAL LEN: 29.378 MI.  
LEFT MUN: HERMITAGE C

DIST: 01-4 SR: 18  
RIGHT MUN: HERMITAGE C

Stationing	Description	Stationing	Description
0250/1080	LEN=0115 INSTALLED UNKN	0250/1080	LEN=0115 INSTALLED UNKN
030 "DIA CIRC CONCR LEN=0065 INSTALLED UNKN	0251/0370	0250/0370	030 "DIA CIRC CONCR LEN=0040 INSTALLED UNKN
		0250/0270	060 "DIA CIRC CONCR LEN=0045 INSTALLED UNKN
		0250/0142	018 "DIA CIRC CONCR LEN=0119 INSTALLED UNKN
0 0 00000 0 00 0000+00 055596 FT		055579 FT	1 0 00320 0 01 0131+97
060 "DIA CIRC CONCR LEN=0079 INSTALLED UNKN	0251/0000	0250/0000	018 "DIA CIRC CONCR LEN=0014 INSTALLED 1997
LENGTH(AH 1148 BK 2615) INDIAN RUN DR (PRDR) SHENANGO VALLEY MALL RD (PRDR)			LENGTH(AH 1155 BK 2589) INDIAN RUN DR (PRDR) SHENANGO VALLEY MALL RD (PRDR)
0241/2246		0240/2228	
HERMITAGE MID SCHOOL RD (PRDR)	0241/1771	0240/1883	018 "DIA CIRC CONCR LEN=0040 INSTALLED 1997
BMSSEN 43/0018/0240/1674	0241/1724	0240/1692	BMSSEN 43/0018/0240/1674 1 0 00320 0 00 0124+68
1 0 00320 0 00 0124+68		0240/1674	SHENANGO TR. BMSBG 43/0018/0240/1674
SHENANGO TR. BMSBG 43/0018/0240/1674	0241/1706	0240/1648	018 "DIA CIRC CONCR LEN=0040 INSTALLED 1997
		0240/1413	018 "DIA CIRC CONCR LEN=0040 INSTALLED 1997
STATE ST (SR3008 SEG 0080/1750) (SR3008 SEG 0081/1756)	0241/1378	0240/1320	STATE ST (SR3008 SEG 0080/1750) (SR3008 SEG 0081/1756)
		0240/1257	036 "DIA CIRC CONCR LEN=0080 INSTALLED 1997
018 "DIA CIRC CONCR LEN=0040 INSTALLED UNKN	0241/1094		
GLIMCHER BL (CITY)	0241/0644	0240/0615	GLIMCHER BL (CITY)
018 "DIA CIRC CONCR LEN=0040 INSTALLED 1997	0241/0610		
015 "DIA CIRC CONCR LEN=0035 INSTALLED 1997	0241/0295		
TO 0062/0101 SH (CONN)	0241/0198		
		0240/0190	FROM 0062/0111 SH (CONN)
		0240/0095	018 "DIA CIRC CONCR LEN=0080 INSTALLED 1997

EXTRACT DATE: 12/18/2023  
PRINT DATE: 12/19/2023

ROADWAY MANAGEMENT SYSTEM  
SLD COUNTY/SR - ANNUAL PRINT

PAGE NUMBER: 8  
COUNTY: MERCER

DIR: B TOTAL LEN: 29.378 MI.  
LEFT MUN: HERMITAGE C

DIST: 01-4 SR: 18  
RIGHT MUN: HERMITAGE C

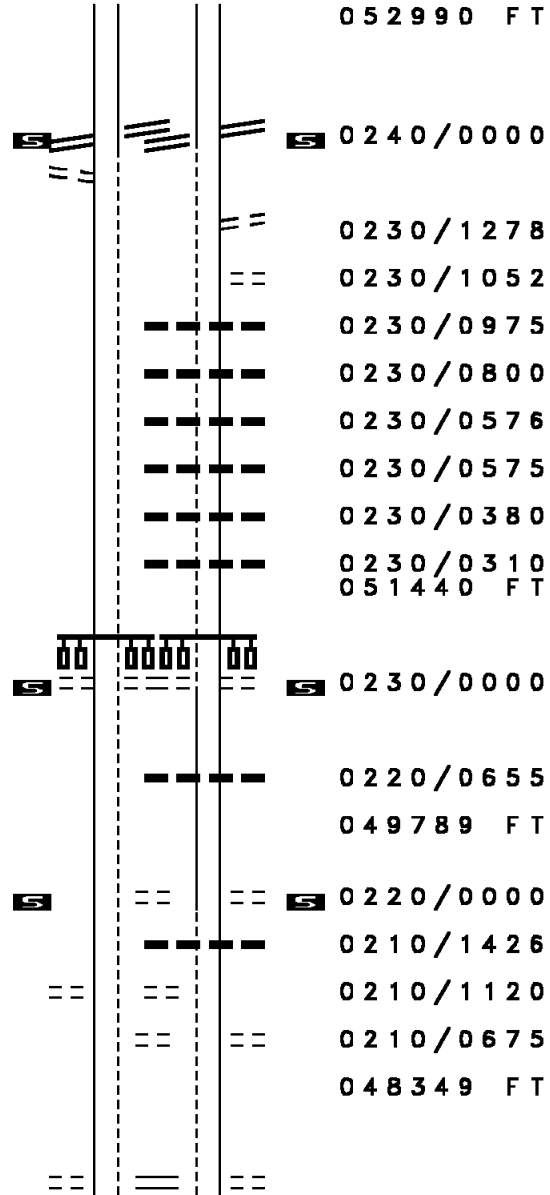
1 0 00320 0 00 0106+36 052981 FT  
SHENANGO VALLEY FWY RD  
(SR0062 SEG 0110/0000)  
SHENANGO VALLEY FWY RD  
(SR0062 SEG 0111/0000)  
LENGTH(AH 2615 BK 1507) 0241/0000  
FROM 0062/0100 SH  
(CONN) 0231/1285

0 0 00000 0 00 0000+00 051474 FT  
MOREFIELD RD  
(CITY)  
LENGTH(AH 1507 BK 1651) 0231/0000

0 0 00000 0 00 0000+00 049823 FT  
EMILIE LN  
(CITY)  
LENGTH(AH 1651 BK 1440) 0221/0000

MICHAEL LN  
(CITY) 0211/1122  
ARMSTRONG WY  
(CITY) 0211/0663

0 0 00000 0 00 0000+00 048383 FT  
CAROLL LN  
(CITY)  
INNOVATION WY  
(CITY)



052990 FT 1 0 00320 0 00 0106+36  
SHENANGO VALLEY FWY RD  
(SR0062 SEG 0111/0000)  
SHENANGO VALLEY FWY RD  
(SR0062 SEG 0110/0000)  
LENGTH(AH 2589 BK 1550)  
TO 0062/0110 SH  
(CONN)  
HOME DEPOT ENT RD  
(PRDR)  
024 "DIA CIRC METAL  
LEN=0515 INSTALLED UNKN  
024 "DIA CIRC METAL  
LEN=0175 INSTALLED UNKN  
024 "DIA CIRC METAL  
LEN=0025 INSTALLED UNKN  
024 "DIA CIRC CONCR  
LEN=0080 INSTALLED UNKN  
024 "DIA CIRC METAL  
LEN=0195 INSTALLED UNKN  
024 "DIA CIRC METAL  
LEN=0070 INSTALLED UNKN  
1 0 00320 0 00 0091+05  
MOREFIELD RD  
(CITY)  
LENGTH(AH 1550 BK 1651)  
048 "DIA CIRC CONCR  
LEN=0070 INSTALLED 1997  
1 0 00320 0 00 0074+81  
EMILIE LN  
(CITY)  
LENGTH(AH 1651 BK 1440)  
018 "DIA CIRC CONCR  
LEN=0055 INSTALLED UNKN  
MICHAEL LN  
(CITY)  
ARMSTRONG WY  
(CITY)  
1 0 00320 0 00 0060+38  
CAROLL LN  
(CITY)  
INNOVATION WY  
(CITY)

DIR: B TOTAL LEN: 29.378 MI. DIST: 01-4 SR: 18  
 LEFT MUN: HERMITAGE C RIGHT MUN: HERMITAGE C

Stationing	Segment	Length	Material	Notes
0+00	0211/0000	0.000		
0+48	0210/0000	0.048	" DIA CIRC CONCR	
0+200	0200/2734	0.200	INSTALLED	1997
0+204	0200/2027	0.004	" DIA CIRC CONCR	
0+218	0200/1865	0.018	" DIA CIRC METAL	UNKN
0+218	0200/1442	0.018	" DIA CIRC METAL	UNKN
0+224	0200/1050	0.024	" DIA CIRC CONCR	1997
0+224	0200/0767	0.024	" DIA CIRC CONCR	1997
0+224	0200/0485	0.024	" DIA CIRC CONCR	1997
0+453	045389 FT	1.000	00320 000 0026+13	
0+454	045420 FT			
0+454	0201/0000	0.000		
0+454	0191/3023	0.000		
0+454	0200/0000	0.000		
0+454	0190/3059	0.000		
0+454	0190/2920	0.000	" DIA CIRC METAL	UNKN
0+454	0190/2840	0.000	" DIA CIRC CONCR	UNKN
0+454	0190/2741	0.000	" DIA CIRC CONCR	1997
0+454	0190/2627	0.000	" DIA CIRC METAL	UNKN
0+454	0190/0920	0.000	036 " DIA CIRC CONCR	1997
0+454	0190/0386	0.000	048 " DIA CIRC CONCR	1997
0+454	042313 FT	1.000	00320 000 0000+00	
0+454	0190/0000	0.000		

0 0 00000 0 00 0000+00 045420 FT  
 HANN HILL RD  
 (CITY)  
 LENGTH(AH 2963 BK 3072)  
 MAPLE DR  
 (CITY)

TO 0518/0010 SH  
 (CONN)  
 0 0 00000 0 00 0000+00 042348 FT  
 LONGVIEW RD  
 (SR0518 SEG 0010/0000)  
 LONGVIEW RD  
 (T412)  
 LENGTH(AH 3072 BK 1788)

LENGTH(AH 2960 BK 3076)  
 MAPLE DR  
 (CITY)  
 018 " DIA CIRC METAL  
 INSTALLED UNKN  
 018 " DIA CIRC CONCR  
 INSTALLED UNKN  
 018 " DIA CIRC CONCR  
 INSTALLED 1997  
 018 " DIA CIRC METAL  
 INSTALLED UNKN  
 036 " DIA CIRC CONCR  
 INSTALLED 1997  
 048 " DIA CIRC CONCR  
 INSTALLED 1997  
 LONGVIEW RD  
 (SR0518 SEG 0010/0000)  
 LONGVIEW RD  
 (T412)  
 LENGTH(AH 3076 BK 1767)

DIR: B TOTAL LEN: 29.378 MI. DIST: 01-4 SR: 18  
 LEFT MUN: HERMITAGE C RIGHT MUN: HERMITAGE C

Stationing	Segment	Material	Length	Notes
0 0 00000 0 00 0000+00 040560 FT	0185/0000	018 " DIA CIRC METAL	LEN=0144	INSTALLED UNKN
LENGTH(AH 1788 BK 2705)		LC TO LONGVIEW RD		
		(CONN)		
		018 " DIA CIRC CONCR	LEN=0065	INSTALLED UNKN
		018 " DIA CIRC METAL	LEN=0375	INSTALLED UNKN
		036 " DIA CIRC CONCR	LEN=0060	INSTALLED 1997
		030 " DIA CIRC CONCR	LEN=0060	INSTALLED 1997
		0 0 00000 0 00 0000+00		
		036 " DIA CIRC CONCR	LEN=0060	INSTALLED 1997
		LENGTH(AH 1767 BK 2700)		
		HERMITAGE		
		SPANGLER RD		
SPANGLER RD (T414)	0181/0544	0180/0537		
WILSON RD (T305)	0181/0253	0180/0247		
		030 " DIA CIRC CONCR	LEN=0060	INSTALLED 1997
0 0 00000 0 00 0000+00 037855 FT		037846 FT	1 0 00238 0 01 0400+60	
MFC BEGIN = B		0180/0000	LENGTH(AH 2700 BK 0638)	
HERMITAGE		0170/0638	SIGN: 4 CHORD TRUSS	
SHENANGO T			BMSID 43/0018/0170/0638	
LENGTH(AH 2705 BK 0638)				
TO 8016/0500 SH (CONN)	0170/0435	0170/0351	RAMP P RD (SR8016 SEG 0750/0881)	
		0170/0152	RAMP U RD (SR8016 SEG 0500/0000)	
		0170/0093	018 " DIA CIRC CONCR	LEN=0060 INSTALLED 1997
			SIGN: 4 CHORD TRUSS	
		0170/0088	BMSID 43/0018/0170/0088	
037217 FT		037208 FT	1 0 00238 0 01 0371+77	
			SR 0060 N/S	
			OP ID 43/0760/0020/0000	

DIR: B TOTAL LEN: 29.378 MI. DIST: 01-4 SR: 18  
 LEFT MUN: SHENANGO T RIGHT MUN: SHENANGO T

RAMP T RD  
 (SR8016 SEG 0260/0000) 0160/1666

FROM 8016/0250 SH  
 (CONN) 0160/1342

035240 FT

WALNUT ST  
 (BORO) 0150/0638  
 NORTH ST  
 (BORO) 0150/0333  
 032362 FT

Segment ID	Description	Length (AH)	Material	Year
0170/0000	NC HERMITAGE RD	0638	BK 1977	
0160/1747	018" DIA CIRC CONCR	LEN=0060	INSTALLED	1997
0160/1648	RAMP R RD	(SR8016 SEG 0010/0000)		
0160/1525	RAMP S RD	(SR8016 SEG 0250/1030)		
0160/1493	BMS EN 43/0018/0160/1479	1 0 00238 0 00	0367+22	
0160/1479	HOGBACK RUN	BMSBG 43/0018/0160/1479		
0160/1141	036" DIA CIRC CONCR	LEN=0060	INSTALLED	1997
0160/1044	SR 0080 WB	OP ID 43/0080/0031/2118		
0160/0933	SR 0080 EB	OP ID 43/0080/0030/2029		
0160/0853	030" DIA CIRC CONCR	LEN=0060	INSTALLED	1997
0160/0130	BMS EN 43/0018/0160/0045	1 0 00238 0 01	0353+07	
0160/0045	HOGBACK RUN	BMSBG 43/0018/0160/0045		
035231 FT		1 0 00238 0 01	0352+62	
0160/0000	SHENANGO	LENGTH(AH 1977 BK 2878)		
0150/2615	WEST MIDDLESEX B	NC NEW CASTLE RD		
0150/1114	CHESTNUT ST (BORO)	024" DIA CIR PLASTIC		
0150/0830	LEN=0040	INSTALLED UNKN		
0150/0333	WALKER LN (BORO)	1 0 00238 0 01	0323+71	
032353 FT	MAIN ST	(SR0318 SEG 0080/0000)		
0150/0000	LENGTH(AH 2878 BK 2723)			

DIR: B TOTAL LEN: 29.378 MI. DIST: 01-4 SR: 18  
 LEFT MUN: WEST MIDDLESEX B RIGHT MUN: WEST MIDDLESEX B

Location / Segment	Segment ID	Length (FT)	Material / Notes
SOUTH ST (BORO)	0140/2422		NINTH AL (BORO)
GARFIELD ST (BORO)	0140/2111		NC SHARON RD
CARBAUGH ST (BORO)	0140/1820		
T. BRUCE CAMPBELL DR (PRDR)	0140/1550		(APRA) T. BRUCE CAMPBELL MIDDLESEX SCHOOL ENT RD (PRDR)
WEST MIDDLESEX			
	0140/0271	029639 FT	SHENANGO T
	029630 FT		1 0 00238 0 01 0296+43
	0140/0000		LENTH(AH 2723 BK 2776)
	0130/2725		015 "DIA CIRC CONCR
	0130/2155		LEN=0050 INSTALLED UNKN
	0130/2134		018 "DIA CIRC CONCR
	0130/1650		LEN=0120 INSTALLED 1997
	0130/1320		024 "DIA CIR PLASTIC
	0130/1060		LEN=0120 INSTALLED 1997
	0130/0375		016 "DIA CIRC METAL
	0130/0032	026863 FT	LEN=0350 INSTALLED UNKN
	026854 FT		BMSSEN 43/0018/0130/0000
	0130/0000		1 0 00238 0 01 0268+66
	0120/1284		POWELL RUN
PULASKI RD (SR0551 SEG 0050/2370)	0120/1284		BMSBG 43/0018/0130/0000
	0120/0160	025355 FT	LENTH(AH 2776 BK 1508)
	025346 FT		PENNDOT STOCKPILE YD #6
	0120/0000	025138 FT	(GOVT)
	025129 FT		018 "DIA CIRC CONCR
	0110/0000		LEN=0045 INSTALLED 2003
			1 0 00238 0 01 0253+59
			LENTH(AH 1508 BK 0217)
			1 0 00238 0 01 0246+92
			MFC BEGIN = B
			LENTH(AH 0217 BK 1529)
024 "DIA CIRC CONCR			024 "DIA CIRC METAL

EXTRACT DATE: 12/18/2023  
PRINT DATE: 12/19/2023

ROADWAY MANAGEMENT SYSTEM  
SLD COUNTY/SR - ANNUAL PRINT

PAGE NUMBER: 3  
COUNTY: MERCER

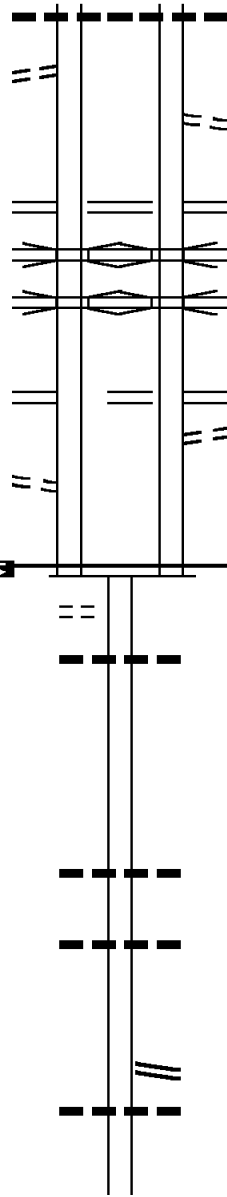
DIR: B TOTAL LEN: 29.378 MI.  
LEFT MUN: SHENANGO T

DIST: 01-4 SR: 18  
RIGHT MUN: SHENANGO T

LEN=0040 INSTALLED 1997 0101/1180  
TO 8012/0750 SH  
(CONN) 0101/1123

RAMP D RD  
(SR8012 SEG 0750/0000)  
RAMP A RD  
(SR8012 SEG 0010/0898) 0101/0951  
SR 0060 SB  
OP ID 43/0376/0014/1196 0101/0796  
SR 0060 NB  
OP ID 43/0376/0015/1227 0101/0707  
RAMP B RD  
(SR8012 SEG 0250/0000)  
RAMP C RD  
(SR8012 SEG 0500/0750) 0101/0556

FROM 8012/0500 SH  
(CONN) 0101/0384  
1 0 00238 0 01 0234+80 023600 FT  
MFC BEGIN = B  
LENGTH(AH 1538 BK 2038) 0101/0000  
ROMAIN RD  
(T406) 0090/1792



0100/1175 LEN=0095 INSTALLED 1997

0100/1115 FROM 8012/0010 SH  
(CONN)  
RAMP D RD  
(SR8012 SEG 0750/0000)  
RAMP A RD  
(SR8012 SEG 0010/0898)  
SR 0060 SB  
OP ID 43/0376/0014/1196  
SR 0060 NB  
OP ID 43/0376/0015/1227  
RAMP C RD  
(SR8012 SEG 0500/0750)  
RAMP B RD  
(SR8012 SEG 0250/0000)  
TO 8012/0250 SH  
(CONN)

0100/0946  
0100/0795  
0100/0706  
0100/0540  
0100/0384

023600 FT 1 0 00238 0 01 0234+80  
MFC BEGIN = B  
LENGTH(AH 1529 BK 2038)

0100/0000

0090/1630 024 "DIA CIRC CONCR  
LEN=0065 INSTALLED 1997

021562 FT 021562 FT 1 0 00238 0 00 0215+95  
LENGTH(AH 2038 BK 2280)

0080/1429 024 "DIA CIRC CONCR  
LEN=0045 INSTALLED 1997

0080/0716 018 "DIA CIRC CONCR  
LEN=0050 INSTALLED 1997

019282 FT 019282 FT 1 0 00238 0 00 0192+86  
BUCKWALTER RD  
(SR3009 SEG 0010/0000)

0080/0000 LENGTH(AH 2280 BK 3308)  
015 "DIA CIRC CONCR

0070/2856 LEN=0055 INSTALLED 1997



DIR: B TOTAL LEN: 29.378 MI. DIST: 01-4 SR: 18  
 LEFT MUN: SHENANGO T RIGHT MUN: SHENANGO T

GRANGE RD  
(T934)

1 0 00238 0 00 0105+23  
GRANGE RD  
(T934)

015974 FT

0070/0000

012509 FT

010525 FT

0050/0000

008608 FT

==	==	0070/1555	GEARHART RD (T436)
---	---	0070/0812	015 "DIA CIRC CONCR LEN=0040 INSTALLED 1997
		015974 FT	1 0 00238 0 00 0159+60 MITCHELL RD (T412)
==	==	0070/0000	LENGTH(AH 3308 BK 3465) 036 "DIA CIRC CONCR
---	---	0060/3376	LEN=0065 INSTALLED 1997
---	---	0060/2603	018 "DIA CIRC CONCR LEN=0050 INSTALLED 1997
---	---	0060/2314	018 "DIA CIRC CONCR LEN=0060 INSTALLED 1997
---	---	0060/1667	018 "DIA CIRC CONCR LEN=0060 INSTALLED 1997
---	---	0060/1435	012 "DIA CIRC CONCR LEN=0060 INSTALLED 1997
---	---	0060/0814	018 "DIA CIRC CONCR LEN=0050 INSTALLED 1997
---	---	0060/0566	018 "DIA CIRC CONCR LEN=0060 INSTALLED 1997
		012509 FT	1 0 00238 0 00 0124+81
---	---	0060/0000	LENGTH(AH 3465 BK 1984) 018 "DIA CIRC CONCR
---	---	0050/1530	LEN=0055 INSTALLED 1997
---	---	0050/0390	024 "DIA CIRC CONCR LEN=0050 INSTALLED 1997
		010525 FT	
==	==	0050/0000	LENGTH(AH 1984 BK 1917) 018 "DIA CIRC CONCR
---	---	0040/1600	LEN=0055 INSTALLED 1997
---	---	0040/0330	SHENANGO WILMINGTON T
		008608 FT	1 0 00238 0 00 0086+36
---	---	0040/0000	LENGTH(AH 1917 BK 3707) 018 "DIA CIRC METAL
---	---	0030/3499	LEN=0075 INSTALLED 1997 018 "DIA CIRC METAL

DIR: B TOTAL LEN: 29.378 MI. DIST: 01-4 SR: 18  
 LEFT MUN: WILMINGTON T RIGHT MUN: WILMINGTON T

BOROWICZ RD  
 (T439)

0030/1460

004901 FT

1 0 00238 0 00 0023+96 002368 FT  
 BOROWICZ RD  
 (T439)

0020/0000

000000 FT

0030/3459	LEN=0075	INSTALLED	1997
0030/3458	PULASKI MERCER RD (SR3007 SEG 0050/0000)		
0030/2144	015 " DIA	CIRC CONCR	INSTALLED 1997
0030/1680	015 " DIA	CIRC CONCR	INSTALLED 1997
0030/1332	015 " DIA	CIRC CONCR	INSTALLED 1997
0030/0934	012 " DIA	CIRC CONCR	INSTALLED 1997
004901 FT	1 0 00238 0 00 0050+00		
0030/0000	LENGTH(AH 3707 BK 2533)		
0020/2205	018 " DIA	CIRC CONCR	INSTALLED 1997
0020/1982	024 " DIA	CIRC CONCR	INSTALLED 1997
0020/1447	048 " DIA	CIRC CONCR	INSTALLED 1997
0020/0952	018 " DIA	CIRC CONCR	INSTALLED 1997
002368 FT			
0020/0000	LENGTH(AH 2533 BK 2368)		
0010/0913	018 " DIA	CIRC CONCR	INSTALLED 1997
0010/0108	ANGEL RD (T486)		
0010/0064	018 " DIA	CIRC CONCR	INSTALLED 1997
000000 FT	1 0 00238 0 00 0000+00		
INTER-BK	NEW CASTLE RD (SR0018 SEG 0550/2646)		
0010/0000	MFC BEGIN = C BK-LAWRENCE (37)		
0010/0000	LENGTH(AH 2368 BK 0000)		