

Straight Line Diagram

**Mercer
43**

January 2024

This document was produced by the Pennsylvania Department of Transportation (PENNDOT) as an internal management tool for State maintained highways and is not to be used for other purposes. The printed information was compiled from the Department's computerized Roadway Management System (RMS) and is subject to change without notice. Use of any or all of the printed information for purposes other than those intended by the Department may not satisfy other accuracy and completeness requirements and the Department does not warrant that such printed information is accurate or complete.

ROADWAY MANAGEMENT SYSTEM
 INDEX FOR SR'S LOCATED IN THE COUNTY OF MERCER

SR	BGN	PAGE	END	PAGE	SR	BGN	PAGE	END	PAGE	SR	BGN	PAGE	END	PAGE
0018		1		19	2004	277		278		3027	392		392	
0019		20		33	2005	279		280		3028	393		393	
0058		34		55	2006	281		282		3029	394		394	
0062		56		76	2007	283		286		3030	395		395	
0079		77		88	2008	287		287		3031	396		396	
0080		89		103	2009	288		291		3032	397		397	
0158	104			108	2010	292		292		3035	398		399	
0173	109			124	2011	293		293		3037	400		402	
0208	125			132	2013	294		294		3039	403		405	
0258	133			145	2014	295		301		3041	406		406	
0318	146			154	2015	302		304		3043	407		407	
0322	155			156	2016	305		305		3044	408		408	
0358	157			170	2017	306		308		3101	409		409	
0376	171			173	2018	309		309		4001	410		414	
0418	174			176	2019	310		311		4002	415		418	
0518	177			183	2021	312		315		4003	419		424	
0551	184			185	2022	316		318		4004	425		427	
0718	186			194	2024	319		321		4005	428		431	
0760	195			197	2025	322		322		4006	432		434	
0845	198			199	2028	323		323		4007	435		436	
0846	200			205	2032	324		324		4008	437		437	
0965	206			209	2101	325		325		4009	438		438	
1001	210			213	2102	326		326		4010	439		439	
1002	214			215	2103	327		327		4011	440		441	
1003	216			216	2104	328		328		4012	442		443	
1004	217			220	3001	329		330		4013	444		444	
1005	221			222	3002	331		332		4014	445		447	
1006	223			223	3003	333		335		4015	448		448	
1007	224			224	3005	336		336		4016	449		449	
1008	225			230	3006	337		338		4017	450		451	
1009	231			232	3007	339		343		4018	452		453	
1010	233			234	3008	344		347		4019	454		458	
1011	235			236	3009	348		349		4020	459		462	
1012	237			239	3010	350		350		4021	463		467	
1013	240			241	3011	351		356		4022	468		468	
1014	242			247	3012	357		357		4023	469		470	
1015	248			249	3013	358		359		4024	471		473	
1016	250			252	3014	360		361		4025	474		478	
1017	253			253	3015	362		364		4027	479		481	
1018	254			257	3016	365		365		4029	482		482	
1019	258			258	3017	366		366		4031	483		483	
1020	259			259	3018	367		367		8001	484		485	
1022	260			260	3019	368		368		8003	486		487	
1024	261			262	3020	369		374		8004	488		490	
1026	263			265	3021	375		376		8005	491		491	
1028	266			267	3022	377		384		8006	492		493	
1101	268			268	3023	385		385		8008	494		496	
2001	269			271	3024	386		387		8010	497		498	
2002	272			275	3025	388		389		8012	499		500	
2003	276			276	3026	390		391		8014	501		501	



December 30, 2023

Pennsylvania State Roads - Straight Line Diagrams

Contained within this document are the 2024 Pennsylvania Straight Line Diagrams (SLDs) for State Routes by county within a particular PennDOT district. At the end of each year, PennDOT takes a snapshot of its current SLD database and creates PDF files from the SLD snapshot. The SLDs are a graphical representation of State Routes (SRs) that PennDOT maintains. The information shown on the SLD is generated from data found in PennDOT's Roadway Management System (RMS) database. The data from RMS is constantly being updated to match actual roadway inventory data found on Pennsylvania's state highways. PennDOT's SR system is explained briefly in this document along with symbol definitions for each type of roadway feature or attribute found on the SLD. This PDF version of the SLD contains an individual county list of all state roads found in that county. The SRs found on the list are linked to the actual pages that show the individual SLDs. To find an SLD for a particular road that you want, simply point to that road on the SR index list and click on it to jump to the beginning page of that SLD.

If you have any questions or comments concerning information found in this document, please contact Ty Reed, Chief, Roadway Inventory and Testing Unit, Asset Management Division, Bureau of Operations, by calling (717) 787-7294.

Additional information on state owned highways is available from your local PENNDOT Engineering District Office, RMS Unit, RMS Coordinator.

Straight Line Diagram Disclaimer: This document is for informational purposes only and may be viewed by anyone. No part of the information contained in this document may be altered or redistributed without prior written consent of PENNDOT. Straight Line Diagram information is provided "as is" without warranty of any kind, either expressed or implied. This information could include technical inaccuracies or errors of omission. Changes may be made periodically to the information herein.

Copyright © 2023 by the Commonwealth of Pennsylvania. All rights reserved.



Asset Management Division

Mission Statement

To protect and preserve Pennsylvania's infrastructure by providing meaningful, timely, and accurate pavement and roadway management, design, standards, strategies, inventory and condition, as well as fair, consistent and efficient application of Commonwealth laws and regulations.

CUSTOMER SERVICE RATING FORM

Straight Line Diagram (SLD) – Customer Service Rating

As means to improve customer service, we would like you to rate the product/ service you have received, by circling a “grade” from “A” (excellent) to “E” (fail).

A **B** **C** **D** **E**

If your rating is not an “A,” please let us know what we could do better.

Name and Organization (optional)

Thank You.

(Fold along line, and tape or staple together before mailing)

(Cut along dashed line)

Bureau of Operations
Asset Management Division – PennDOT Annex
907 Elmerton Avenue
Harrisburg, PA 17110
ATTN: Ty Reed

PENNSYLVANIA DEPARTMENT OF TRANSPORTATION
Bureau of Operations, Asset Management Division

Location Referencing System (LRS) – Definitions, Uses & Testing

The Department's LRS, implemented in 1987, is the mechanism to designate the State highway network, to define roadway lengths, locations, and route connectivity, and to serve as the basis for the collection, storage, and integration of roadway information.

An LRS key is a unique series of numbers that identifies the location of each point or feature along a State route. The fourteen digit number is an integral part of the Roadway Management System (RMS) where roadway data is stored. 07/4016/0100/0857 is an example of an LRS key, which identifies County (CO) = 07, State Route (SR) = 4016, Segment (SEG) = 0100, and Offset = 0857.

County (CO)

Each of Pennsylvania's sixty-seven counties is identified by a number.

Name	#	Name	#	Name	#	Name	#
Adams	1	Clinton	18	Lackawanna	35	Potter	52
Allegheny	2	Columbia	19	Lancaster	36	Schuylkill	53
Armstrong	3	Crawford	20	Lawrence	37	Snyder	54
Beaver	4	Cumberland	21	Lebanon	38	Somerset	55
Bedford	5	Dauphin	22	Lehigh	39	Sullivan	56
Berks	6	Delaware	23	Luzerne	40	Susquehanna	57
Blair	7	Elk	24	Lycoming	41	Tioga	58
Bradford	8	Erie	25	McKean	42	Union	59
Bucks	9	Fayette	26	Mercer	43	Venango	60
Butler	10	Forest	27	Mifflin	44	Warren	61
Cambria	11	Franklin	28	Monroe	45	Washington	62
Cameron	12	Fulton	29	Montgomery	46	Wayne	63
Carbon	13	Greene	30	Montour	47	Westmoreland	64
Centre	14	Huntingdon	31	Northampton	48	Wyoming	65
Chester	15	Indiana	32	Northumberland	49	York	66
Clarion	16	Jefferson	33	Perry	50	Philadelphia	67
Clearfield	17	Juniata	34	Pike	51		

State Route (SR)

State Routes (SR's) are identified by four-digit numbers. SR numbers are assigned as follows:

- | | |
|----------------------------------------------------------------------|-----------|
| 1. Traffic Routes: Routes designated as Interstates, US or PA Routes | 0001-0999 |
| 2. Quadrant Routes (Non-Traffic Routes) | 1001-4999 |
| 3. Relocated Traffic Routes | 6000-6999 |
| 4. Turned Back, Abandoned, or Null Routes | 7000-7999 |
| 5. Interchanges | 8001-8999 |
| 6. WYE's | 9101-9199 |
| 7. Rest Areas | 9201-9299 |
| 8. Truck Escape Ramps | 9301-9399 |
| 9. Others | 9401-9499 |
| 10. Park and Rides | 9501-9599 |

Even/Odd Convention: Even numbers are typically given to SR's in the East/West direction, and odd numbers to SR's that run North/South. This convention applies to Interstate Routes (except those that are Beltways or Spurs), and Quadrant Routes. This convention may or may not apply to PA or US Traffic Routes.

Hierarchy: If two or more traffic routes occupy the same section of roadway, the SR number is based on the "higher" type route, according to the following hierarchy. If the traffic routes are the same hierarchy class, then the SR number is assigned the lower numbered traffic route (Figure 1).

1. Interstates
2. U.S. Routes
3. PA Routes
4. Quadrant Routes

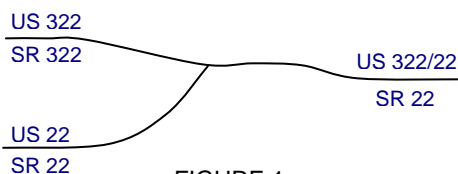


FIGURE 1

Other Numbering Conventions:

1. The first digit of a quadrant route is based on which quadrant of the county the route is located, as shown in the following diagram (Figure 2).
2. The last three digits of a Relocated Traffic Route are the same as the Traffic Route that was relocated.
3. Interchanges are numbered sequentially. Odd numbers are given to interchanges along SR's in the North/South direction; even numbers are given to interchanges along SR's in the East/West direction (Figure 3).
4. WYE's are given odd numbers if the connecting SR is odd numbered, and even numbers if the connecting SR is even numbered.
5. Rest Areas or Truck Escape Ramps are given odd numbers if they connect to the Southbound or Westbound side of an SR, and even numbers if they connect to the Northbound or Eastbound side.

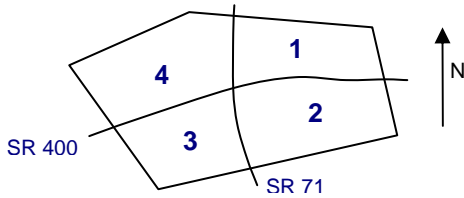


FIGURE 2

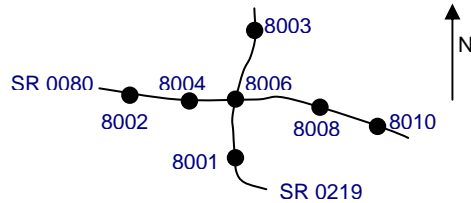


FIGURE 3

Segment (SEG)

State routes are divided into segments, which are approximately one-half mile long, and are identified by a four-digit number. Segment begin and end points are placed at physical features where possible. Segment numbers increase in the North or East direction, and typically by 10's (Figure 4). Segments are even numbered on undivided roadways, and in the Northbound or Eastbound direction of divided roadways. Segments are odd numbered in the Southbound or Westbound direction of divided roadways (Figure 5). Interstate segments are associated with the mile posts (Figure 6).

Undivided Roadways

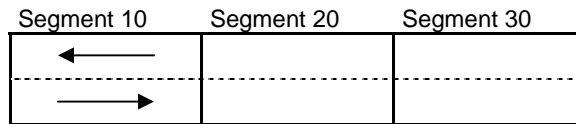


FIGURE 4

Divided Roadways

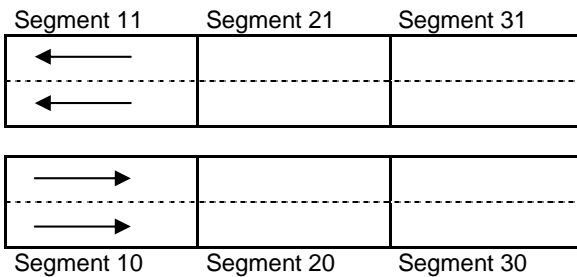


FIGURE 5

Interstate Roadways

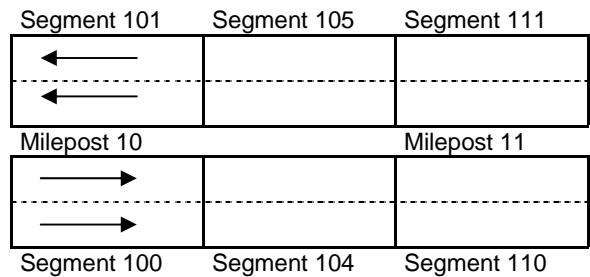


FIGURE 6

Turned Back, Abandoned, and Null Segments are given numbers in the range of 7000-7999. For two coinciding State routes, the route with "lower" hierarchy is "nulled."

Segment numbering restarts on Traffic Routes at County boundaries, except Interstates (Figure 7).

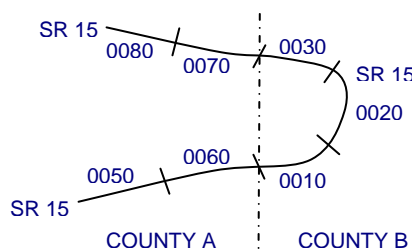


FIGURE 7

Offset

The offset, a subdivision of the segment, is the distance (in feet) from the beginning of the segment, expressed as a four-digit number. Offsets are measured in the increasing segment direction.

Segment Markers

Segment markers, which allow for easy identification of the LRS location on the State highway system, indicate the State route and segment number at the point that each segment is entered. If the beginning of a segment occurs at a physical feature, then the point of reference is at the physical feature and not the sign. At intersections, signs are used to identify beginning or ending State routes or segments.



Users of the LRS

Locations of all intersections, structures, and other points of interest are field verified and inventoried in the RMS. This information can be displayed on Straight Line Diagrams (SLD's) which can be viewed in the RMS, or hardcopy form. SLD books are refreshed and printed annually for distribution to the Department's District and County offices, as well as too many external entities.

A list of those within the Department that use the LRS to identify locations in the RMS and in the field includes personnel from the following organizations: Pavement Testing, County Maintenance, Traffic, Design, Surveys, Construction, Bridge, Permits, Crash Review, Planning and Programming, Posted & Bonded Roads, Tort Liability, and Emergency Management.

Users outside the Department include: County & Municipal governments, County 911, Planning Commissions, Federal Highway Administration, State & Local Police, Local Emergency Management, Delivery Services (UPS, Fed Ex, etc.), Fire Departments, Utility Companies, Contractors, and Consultants.

Without segment markers located in the field, all of these users would have to rely solely on the SLD, which would be extremely cumbersome at best and impossible for some.

Verification, QA & QC

In order to assure that LRS information is indicated properly in the RMS, on SLD's, and in the field, LRS Quality Assurance (QA) and Quality Commitment (QC) programs are performed each year. The Bureau of Operations, Asset Management Division, Roadway Inventory & Testing Unit (RITU) performs all Statewide QC testing. Field verification and QA is also performed by RITS, except in Engineering Districts 2-0, 11-0, and 12-0, where it is done "in-house." Each Engineering District is responsible for its own LRS completeness and maintenance with respect to the RMS.

Twenty percent of each county is field tested annually as part of the QA program, and five percent of each county is tested for the annual QC program. The goal of the QC program is to maintain at least 90% accuracy between the RMS and the actual field locations of highway features. Annual QC ratings are developed and reported to the Engineering Districts.









































Field testing is performed by two-person teams (a permanent employee that operates the test, and a temporary employee that drives the device) with the use of vans equipped with an on-board computer and a Data Measurement Subsystem. Testing is typically performed during the months of April through November.

Vehicle location and roadway features are displayed on the van's computer screen in SLD format, and the software accepts operator inputs verifying or modifying roadway feature locations, as well as comments. Though the system can function at greater speed, test speeds are typically less than 25 mph to ensure accuracy.

There are five categories of information that is verified and/or modified:

1. State Route Length
2. Segment Length
3. Roadway Geometry (lane count, pavement & shoulder types & widths)
4. Intersecting Feature Location (intersections & bridges)
5. Segment Marker Location

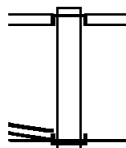
STRAIGHT LINE DIAGRAM (SLD) ANNUAL REFRESH ATTRIBUTE KEY PAGE 1 OF 2

 SEGMENT MARKER	 AHEAD LEFT INTER STATE OWNED	 RAILROAD CROSSING	 INTERSTATE MILEPOST
 TURNBACK	 AHEAD LEFT INTER NON-STATE	 RAILROAD OVER-PASS	 MFC BEGIN
 NULL	 AHEAD RIGHT INTE STATE OWNED	 OVER-PASS	 MUNICIPAL BOUNDARY
 UNDIVIDED HIGHWAY	 AHEAD RIGHT INTE NON-STATE	 BRIDGE END	 VILLAGE BEGIN
 PHYSICALLY DIVIDED	 BACK LEFT INTER STATE OWNED	 BRIDGE BEGIN	AH - LENGTH FORWARD TO NEXT SEGMENT BEGIN BK - LENGTH BACKWARD TO PREVIOUS SEGMENT BEGIN
 PAINT DIVIDED	 BACK LEFT INTER NON-STATE	 TUNNEL	
 INTERSECTION AHEAD	 BACK RIGHT INTER STATE OWNED	 SIGN STRUCTURE	MFC - MAINTENANCE FUNCTIONAL CLASS A = INTERSTATE EXPRESSWAY AND/OR PRINCIPLE ARTERIAL C = MINOR ARTERIAL D = COLLECTOR E = LOCAL ACCESS F = INTERCHANGE RAMP
 INTERSECTION BACK	 BACK RIGHT INTER NON-STATE	 P3 BRIDGE	
 REFERENCE AHEAD/BACK	 T-LEFT INTERSEC STATE OWNED	 RETAINING WALL	
 DIVIDED CONNECTOR	 T-LEFT INTERSEC NON-STATE	 BRIDGE/CULVERT UNDER FILL	NULL AND TURNBACK SEGMENTS ARE DISPLAYED IN THE DEPARTMENT'S ROADWAY MANAGEMENT SYSTEM (RMS) AS 100 FEET IN LENGTH. ACTUAL SEGMENT AND SECTION LENGTHS MAY VARY SIGNIFICANTLY
 CROSS INTERSEC STATE OWNED	 T-RIGHT INTERSEC STATE OWNED	 PIPE (STAMPP)	
 CROSS INTERSEC NON-STATE	 T-RIGHT INTERSEC NON-STATE	 ROTARY INTERSEC	

EXTRACT DATE: 12/18/2023 ROADWAY MANAGEMENT SYSTEM PAGE NUMBER: 524
 PRINT DATE: 12/19/2023 SLD COUNTY/SR - ANNUAL PRINT COUNTY: MERCER
 DIR: S TOTAL LEN: .060 MI. DIST: 01-4 SR: 9405
 LEFT MUN: WEST SALEM T RIGHT MUN: WEST SALEM T

000317 FT

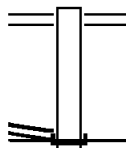
0 0 00000 0 00 0000+00 000000 FT
 HERMITAGE RD
 (SR0018 SEG 0471/0247) 0010/0000



000317 FT
 INTER-AHD CRESTVIEW DR EXT
 (TWP)
 HERMITAGE RD
 (SR0018 SEG 0470/0000)
 0010/0317 (SR0018 SEG 0471/0000)
 NC SR 9405 JUGHANDLE RD
 INTER-BK HERMITAGE RD
 000000 FT (SR0018 SEG 0471/0247)
 MFC BEGIN = F
 0010/0000 LENGTH(AH 0317 BK 0000)

EXTRACT DATE: 12/18/2023 ROADWAY MANAGEMENT SYSTEM PAGE NUMBER: 523
 PRINT DATE: 12/19/2023 SLD COUNTY/SR - ANNUAL PRINT COUNTY: MERCER
 DIR: S TOTAL LEN: .047 MI. DIST: 01-4 SR: 9403
 LEFT MUN: SOUTH PYMATUNING T RIGHT MUN: SOUTH PYMATUNING T

0 0 00000 0 00 0000+00 000000 FT
 HERMITAGE RD
 (SR0018 SEG 0311/0175) 0010/0000



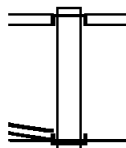
000246 FT HERMITAGE RD
 (SR0018 SEG 0311/0000)
 0010/0246 (SR0018 SEG 0310/0000)
 NC SR 9403 JUGHANDLE RD
 INTER-BK HERMITAGE RD
 000000 FT (SR0018 SEG 0311/0175)
 MFC BEGIN = F
 0010/0000 LENGTH(AH 0246 BK 0000)

EXTRACT DATE: 12/18/2023 ROADWAY MANAGEMENT SYSTEM PAGE NUMBER: 522
PRINT DATE: 12/19/2023 SLD COUNTY/SR - ANNUAL PRINT COUNTY: MERCER

DIR: N TOTAL LEN: .064 MI. DIST: 01-4 SR: 9402
LEFT MUN: WEST SALEM T RIGHT MUN: WEST SALEM T


000339 FT

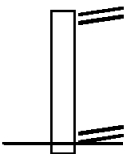
0 0 00000 0 00 0000+00 000000 FT
SHARON RD
(SR0018 SEG 0490/1563) 0010/0000



000339 FT
INTER-AHD WALNUT ST
(TWP)
SHARON RD
0010/0339 (SR0018 SEG 0490/1861)
NC JU GHANDLE RD
INTER-BK SHARON RD
000000 FT (SR0018 SEG 0490/1563)
MFC BEGIN = F
0010/0000 LENGTH(AH 0339 BK 0000)

EXTRACT DATE: 12/18/2023 ROADWAY MANAGEMENT SYSTEM PAGE NUMBER: 521
 PRINT DATE: 12/19/2023 SLD COUNTY/SR - ANNUAL PRINT COUNTY: MERCER
 DIR: N TOTAL LEN: .112 MI. DIST: 01-4 SR: 9401
 LEFT MUN: SPRINGFIELD T RIGHT MUN: SPRINGFIELD T

000592 FT		000592 FT BUTLER PK
000392 FT		0020/0200 (SR0258 SEG 0110/0270)
		000392 FT 0 0 00000 0 00 0000+00
		5 0020/0000 LENGTH(AH 0200 BK 0392)

000000 FT		0010/0392 BUTLER PK
		000000 FT (SR0258 SEG 0110/0270)
		0 0 00000 0 00 0000+00
		GROVE CITY LEESBURG RD
		(SR0208 SEG 0111/0495)
		MFC BEGIN = F
		5 0010/0000 LENGTH(AH 0392 BK 0000)

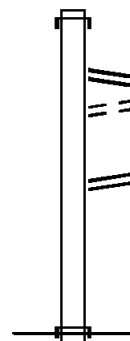
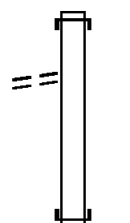
FROM 9201/0010 SH
 (CONN)

002669 FT

0020/0973

001585 FT

000000 FT



002669 FT
 INTER-AHD REST AREA RD
 0020/1084 (SR9206 SEG 0010/1332)

001585 FT 0 0 00000 0 00 0000+00
 INTER-BK REST AREA RD
 0020/0000 (SR9206 SEG 0010/0341)
 LENGTH(AH 1084 BK 1585)

INTER-AHD RAYMOND P SHAFER HW
 0010/1585 (SR0079 SEG 1344/1160)
 REST AREA RD
 0010/1332 (SR9206 SEG 0020/1084)
 TO 9201/0020 SH
 0010/0990 (CONN)

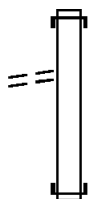
REST AREA RD
 0010/0341 (SR9206 SEG 0020/0000)
 000000 FT 0 0 00000 0 00 0000+00
 INTER-AHD RAYMOND P SHAFER HW
 (SR0079 SEG 1340/2491)
 NC REST AREA RD
 MFC BEGIN = F
 0010/0000 LENGTH(AH 1585 BK 0000)

FROM 9202/0010 SH
 (CONN)

002504 FT

0020/0898

001428 FT



000000 FT

002504 FT
 INTER-AHD REST AREA
 0020/1076 (SR9205 SEG 0010/1379)

001428 FT 0 0 00000 0 00 0000+00
 INTER-BK REST AREA
 (SR9205 SEG 0010/0389)
 0020/0000 LENGTH(AH 1076 BK 1428)

INTER-AHD RAYMOND P SHAFER HW
 0010/1428 (SR0079 SEG 1351/2136)
 REST AREA
 0010/1379 (SR9205 SEG 0020/1076)
 TO 9202/0020 SH
 0010/1051 (CONN)

REST AREA
 0010/0389 (SR9205 SEG 0020/0000)
 000000 FT 0 0 00000 0 00 0000+00
 INTER-BK REST AREA
 RAYMOND P SHAFER HW
 (SR0079 SEG 1355/0919)
 MFC BEGIN = F
 0010/0000 LENGTH(AH 1428 BK 0000)

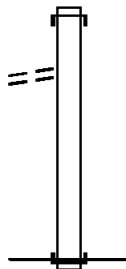
EXTRACT DATE: 12/18/2023 ROADWAY MANAGEMENT SYSTEM PAGE NUMBER: 518
 PRINT DATE: 12/19/2023 SLD COUNTY/SR - ANNUAL PRINT COUNTY: MERCER
 DIR: E TOTAL LEN: .280 MI. DIST: 01-4 SR: 9204
 LEFT MUN: SHENANGO T RIGHT MUN: SHENANGO T

TRUCK PARKING AREA
(CONN)

001477 FT

0010/1175

000000 FT

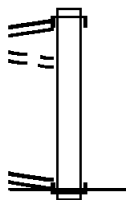


001477 FT
 INTER-AHD Z H CONFAIR HW
 0010/1477 (SR0080 SEG 0010/0283)

000000 FT 1 0 01009 2 20 0000+00
 NC WELLCOME CENTER RD
 INTER-BK Z H CONFAIR HW
 (SR0080 SEG 0004/1524)
 MFC BEGIN = F
 0010/0000 LENGTH(AH 1477 BK 0000)

EXTRACT DATE: 12/18/2023 ROADWAY MANAGEMENT SYSTEM PAGE NUMBER: 517
 PRINT DATE: 12/19/2023 SLD COUNTY/SR - ANNUAL PRINT COUNTY: MERCER
 DIR: N TOTAL LEN: .072 MI. DIST: 01-4 SR: 9118
 LEFT MUN: WEST SALEM T RIGHT MUN: WEST SALEM T

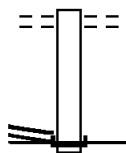
WASSER BRIDGE RD 000378 FT
 (SR4003 SEG 0050/2315) 0010/0378
 TO 4003/0050 SH 0010/0306
 (CONN)
 0 0 00000 0 00 0000+00 000000 FT
 HERMITAGE RD
 (SR0018 SEG 0470/2957) 0010/0000



000378 FT
 INTER-AHD WASSER BRIDGE RD
 0010/0378 (SR4003 SEG 0050/2315)
 NC SR 9118 WYE RD
 INTER-BK HERMITAGE RD
 000000 FT (SR0018 SEG 0470/2957)
 MFC BEGIN = F
 0010/0000 LENGTH(AH 0378 BK 0000)

EXTRACT DATE: 12/18/2023 ROADWAY MANAGEMENT SYSTEM PAGE NUMBER: 516
 PRINT DATE: 12/19/2023 SLD COUNTY/SR - ANNUAL PRINT COUNTY: MERCER
 DIR: N TOTAL LEN: .045 MI. DIST: 01-4 SR: 9116
 LEFT MUN: WEST SALEM T RIGHT MUN: WEST SALEM T

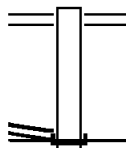
000236 FT
 0 0 00000 0 00 0000+00 000000 FT
 HERMITAGE RD
 (SR0018 SEG 0460/2580) 0010/0000



000236 FT CRESTVIEW DR
 0010/0236 (TWP)
 NC SR 9116 WYE RD
 INTER-BK SHARON RD
 000000 FT (SR0018 SEG 0460/2580)
 MFC BEGIN = F
 0010/0000 LENGTH(AH 0236 BK 0000)

EXTRACT DATE: 12/18/2023 ROADWAY MANAGEMENT SYSTEM PAGE NUMBER: 515
 PRINT DATE: 12/19/2023 SLD COUNTY/SR - ANNUAL PRINT COUNTY: MERCER
 DIR: S TOTAL LEN: .049 MI. DIST: 01-4 SR: 9115
 LEFT MUN: WEST SALEM T RIGHT MUN: WEST SALEM T

000260 FT
 0 0 00000 0 00 0000+00 000000 FT
 SHARON RD
 (SR0018 SEG 0481/0297) 0010/0000

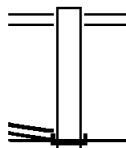


000260 FT GOOD HOPE RD
 0010/0260 (SR4003 SEG 0060/0122)
 NC SR 9115 WYE RD
 INTER-BK SHARON RD
 000000 FT (SR0018 SEG 0481/0297)
 MFC BEGIN = F
 0010/0000 LENGTH(AH 0260 BK 0000)

EXTRACT DATE: 12/18/2023 ROADWAY MANAGEMENT SYSTEM PAGE NUMBER: 514
PRINT DATE: 12/19/2023 SLD COUNTY/SR - ANNUAL PRINT COUNTY: MERCER

DIR: N TOTAL LEN: .109 MI. DIST: 01-4 SR: 9114
LEFT MUN: PYMATUNING T RIGHT MUN: PYMATUNING T

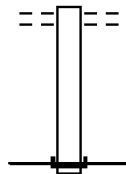
000577 FT
0 0 00000 0 00 0000+00 000000 FT
HERMITAGE RD
(SR0018 SEG 0440/2400) 0010/0000



000577 FT REYNOLDS IND PARK RD
0010/0577 (SR4012 SEG 0010/0227)
NC SR 9114 WYE RD
INTER-BK HERMITAGE RD
000000 FT (SR0018 SEG 0440/2400)
MFC BEGIN = F
0010/0000 LENGTH(AH 0577 BK 0000)

EXTRACT DATE: 12/18/2023 ROADWAY MANAGEMENT SYSTEM PAGE NUMBER: 513
 PRINT DATE: 12/19/2023 SLD COUNTY/SR - ANNUAL PRINT COUNTY: MERCER
 DIR: N TOTAL LEN: .072 MI. DIST: 01-4 SR: 9112
 LEFT MUN: PYMATUNING T RIGHT MUN: PYMATUNING T

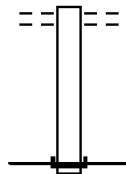
000378 FT
 000000 FT



000378 FT EDGEWOOD DR
 0010/0378 (TWP)
 000000 FT 0 0 00000 0 00 0000+00
 NC SR 9112 WYE RD
 INTER-BK HERMITAGE RD
 (SR0018 SEG 0410/1041)
 MFC BEGIN = F
 0010/0000 LENGTH(AH 0378 BK 0000)

EXTRACT DATE: 12/18/2023 ROADWAY MANAGEMENT SYSTEM PAGE NUMBER: 512
 PRINT DATE: 12/19/2023 SLD COUNTY/SR - ANNUAL PRINT COUNTY: MERCER
 DIR: S TOTAL LEN: .078 MI. DIST: 01-4 SR: 9111
 LEFT MUN: PYMATUNING T RIGHT MUN: PYMATUNING T

000412 FT
 000000 FT

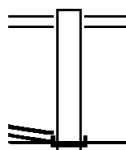


000412 FT COLT RD
 0010/0412 (TWP)
 000000 FT 0 0 00000 0 00 0000+00
 INTER-BK SR 9111 WYE RD
 (SR0018 SEG 0451/0370)
 MFC BEGIN = F
 0010/0000 LENGTH(AH 0412 BK 0000)

EXTRACT DATE: 12/18/2023 ROADWAY MANAGEMENT SYSTEM PAGE NUMBER: 511
PRINT DATE: 12/19/2023 SLD COUNTY/SR - ANNUAL PRINT COUNTY: MERCER

DIR: N TOTAL LEN: .057 MI. DIST: 01-4 SR: 9110
LEFT MUN: PYMATUNING T RIGHT MUN: PYMATUNING T

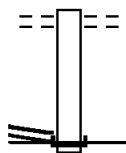
0 0 00000 0 00 0000+00 000000 FT
HERMITAGE RD
(SR0018 SEG 0390/2627) 0010/0000



000300 FT RUTLEDGE RD
0010/0300 (SR3022 SEG 0130/0153)
NC SR 9110 WYE RD
INTER-BK HERMITAGE RD
000000 FT (SR0018 SEG 0390/2627)
MFC BEGIN = F
0010/0000 LENGTH(AH 0300 BK 0000)

EXTRACT DATE: 12/18/2023 ROADWAY MANAGEMENT SYSTEM PAGE NUMBER: 510
 PRINT DATE: 12/19/2023 SLD COUNTY/SR - ANNUAL PRINT COUNTY: MERCER
 DIR: S TOTAL LEN: .069 MI. DIST: 01-4 SR: 9109
 LEFT MUN: PYMATUNING T RIGHT MUN: PYMATUNING T

000363 FT
 0 0 00000 0 00 0000+00 000000 FT
 HERMITAGE RD
 (SR0018 SEG 0421/0372) 0010/0000



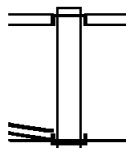
000363 FT EDGEWOOD DR ET
 0010/0363 (TWP)
 NC WYE RD
 INTER-BK HERMITAGE RD
 000000 FT (SR0018 SEG 0421/0372)
 MFC BEGIN = F
 0010/0000 LENGTH(AH 0363 BK 0000)

EXTRACT DATE: 12/18/2023 ROADWAY MANAGEMENT SYSTEM PAGE NUMBER: 509
PRINT DATE: 12/19/2023 SLD COUNTY/SR - ANNUAL PRINT COUNTY: MERCER

DIR: N TOTAL LEN: .069 MI. DIST: 01-4 SR: 9108
LEFT MUN: PYMATUNING T RIGHT MUN: PYMATUNING T

000362 FT

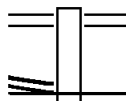
0 0 00000 0 00 0000+00 000000 FT
HERMITAGE RD
(SR0018 SEG 0370/0256) 0010/0000



000362 FT
INTER-AHD BIRCHWOOD DR
(TWP)
HERMITAGE RD
0010/0362 (SR0018 SEG 0370/0522)
NC SR 9108 JUGHANDLE RD
INTER-BK HERMITAGE RD
000000 FT (SR0018 SEG 0370/0256)
MFC BEGIN = F
0010/0000 LENGTH(AH 0362 BK 0000)

EXTRACT DATE: 12/18/2023 ROADWAY MANAGEMENT SYSTEM PAGE NUMBER: 508
 PRINT DATE: 12/19/2023 SLD COUNTY/SR - ANNUAL PRINT COUNTY: MERCER
 DIR: S TOTAL LEN: .058 MI. DIST: 01-4 SR: 9107
 LEFT MUN: PYMATUNING T RIGHT MUN: PYMATUNING T

0 0 00000 0 00 0000+00 000000 FT
 HERMITAGE RD
 (SR0018 SEG 0401/0310) 0010/0000



000304 FT RUTLEDGE RD
 0010/0304 (SR3022 SEG 0120/2938)
 NC SR 9107 WYE RD
 MFC BEGIN = F
 0010/0000 LENGTH(AH 0304 BK 0000)

EXTRACT DATE: 12/18/2023 ROADWAY MANAGEMENT SYSTEM PAGE NUMBER: 507
 PRINT DATE: 12/19/2023 SLD COUNTY/SR - ANNUAL PRINT COUNTY: MERCER
 DIR: N TOTAL LEN: .069 MI. DIST: 01-4 SR: 9106
 LEFT MUN: CLARK B RIGHT MUN: CLARK B

000362 FT

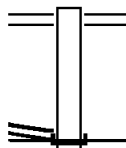
000000 FT



000362 FT LAKE RD
 0010/0362 (SR0258 SEG 0510/2625)
 TO 0258/0510 SH
 0010/0231 (CONN)
 000000 FT 0 0 00000 0 00 0000+00
 NC WYE RD
 INTER-BK HERMITAGE RD
 (SR0018 SEG 0330/2499)
 MFC BEGIN = F
 0010/0000 LENGTH(AH 0362 BK 0000)

EXTRACT DATE: 12/18/2023 ROADWAY MANAGEMENT SYSTEM PAGE NUMBER: 506
 PRINT DATE: 12/19/2023 SLD COUNTY/SR - ANNUAL PRINT COUNTY: MERCER
 DIR: S TOTAL LEN: .077 MI. DIST: 01-4 SR: 9105
 LEFT MUN: CLARK B RIGHT MUN: CLARK B

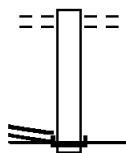
000409 FT
 0 0 00000 0 00 0000+00 000000 FT
 HERMITAGE RD
 (SR0018 SEG 0341/0423) 0010/0000



000409 FT LAKE RD
 0010/0409 (SR0258 SEG 0510/2942)
 NC SR 9105
 INTER-BK HERMITAGE RD
 000000 FT (SR0018 SEG 0341/0423)
 MFC BEGIN = F
 0010/0000 LENGTH(AH 0409 BK 0000)

EXTRACT DATE: 12/18/2023 ROADWAY MANAGEMENT SYSTEM PAGE NUMBER: 505
 PRINT DATE: 12/19/2023 SLD COUNTY/SR - ANNUAL PRINT COUNTY: MERCER
 DIR: N TOTAL LEN: .071 MI. DIST: 01-4 SR: 9104
 LEFT MUN: SOUTH PYMATUNING T RIGHT MUN: SOUTH PYMATUNING T

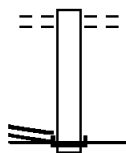
000374 FT
 0 0 00000 0 00 0000+00 000000 FT
 HERMITAGE RD
 (SR0018 SEG 0320/2302) 0010/0000



000374 FT THOMASON RD
 0010/0374 (TWP)
 NC SR 9104 WYE RD
 INTER-BK HERMITAGE RD
 000000 FT (SR0018 SEG 0320/2302)
 MFC BEGIN = F
 0010/0000 LENGTH(AH 0374 BK 0000)

EXTRACT DATE: 12/18/2023 ROADWAY MANAGEMENT SYSTEM PAGE NUMBER: 504
 PRINT DATE: 12/19/2023 SLD COUNTY/SR - ANNUAL PRINT COUNTY: MERCER
 DIR: S TOTAL LEN: .073 MI. DIST: 01-4 SR: 9103
 LEFT MUN: CLARK B RIGHT MUN: CLARK B

000383 FT
 0 0 00000 0 00 0000+00 000000 FT
 HERMITAGE RD
 (SR0018 SEG 0331/0233) 0010/0000




000383 FT THOMASON RD
 0010/0383 (TWP)
 NC WYE RD
 INTER-BK HERMITAGE RD
 000000 FT (SR0018 SEG 0331/0233)
 MFC BEGIN = F
 0010/0000 LENGTH(AH 0383 BK 0000)

EXTRACT DATE: 12/18/2023 ROADWAY MANAGEMENT SYSTEM PAGE NUMBER: 503
PRINT DATE: 12/19/2023 SLD COUNTY/SR - ANNUAL PRINT COUNTY: MERCER
DIR: S TOTAL LEN: .784 MI. DIST: 01-4 SR: 8016
LEFT MUN: SHENANGO T RIGHT MUN: SHENANGO T

004141 FT

003260 FT



004141 FT
INTER-AHD HERMITAGE RD
0750/0881 (SR0018 SEG 0170/0351)
003260 FT 1 0 01023 2 13 0000+00
NC RAMP P RD

DIR: S TOTAL LEN: .784 MI. DIST: 01-4 SR: 8016
 LEFT MUN: SHENANGO T RIGHT MUN: SHENANGO T

000000 FT INTER-BK BEAVER VALLEY EX
 (SR0760 SEG 0010/2742)
 0750/0000 LENGTH(AH 0881 BK 0430)

002830 FT INTER-AHD SWAMP RD
 0500/0430 (SR0760 SEG 0020/0557)
 FROM 0018/0170 SH
 0500/0217 (CONN)
 002830 FT 1 0 01023 2 11 0018+53
 NC RAMP U RD
 HERMITAGE RD
 (SR0018 SEG 0170/0152)
 0500/0000 LENGTH(AH 0430 BK 0963)

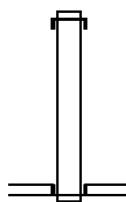
001867 FT INTER-AHD BEAVER VALLEY EX
 0260/0963 (SR0760 SEG 0021/0450)
 001867 FT 0 0 00000 0 00 0000+00
 NC RAMP T RD
 INTER-BK HERMITAGE RD
 (SR0018 SEG 0160/1666)
 0260/0000 LENGTH(AH 0963 BK 1030)

000837 FT INTER-AHD NEW CASTLE RD
 0250/1030 (SR0018 SEG 0160/1525)
 TO 0018/0160 SH
 0250/0893 (CONN)
 FROM 0760/0021 SH
 0250/0141 (CONN)
 000837 FT 1 0 01023 2 10 0000+00
 NC RAMP S RD
 BEAVER VALLEY EX
 (SR0760 SEG 0021/0533)
 0250/0000 LENGTH(AH 1030 BK 0837)

000000 FT INTER-AHD BEAVER VALLEY EX
 0010/0837 (SR0760 SEG 0011/2514)
 000000 FT 0 0 00000 0 00 0000+00
 NC RAMP R RD
 INTER-BK HERMITAGE RD
 (SR0018 SEG 0160/1648)
 MFC BEGIN = F
 0010/0000 LENGTH(AH 0837 BK 0000)

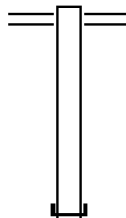
DIR: S TOTAL LEN: .548 MI. DIST: 01-4 SR: 8014
 LEFT MUN: SHENANGO T RIGHT MUN: SHENANGO T

002894 FT



002894 FT INTER-AHD BEAVER VALLEY EX
 0750/0571 (SR0376 SEG 0004/0693)
 002323 FT 1 0 01023 2 25 0000+00
 NC RAMP P RD
 MERCER RD
 (SR0318 SEG 0090/1667)
 INTER-BK RAMP N RD
 (SR8014 SEG 0010/0447)
 0750/0000 LENGTH(AH 0571 BK 1246)

002323 FT

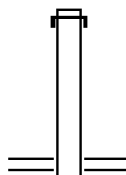


0500/1246 MERCER RD
 (SR0318 SEG 0100/0565)

001077 FT

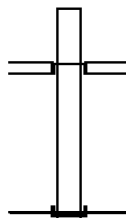
001077 FT 1 0 01023 2 24 0008+76
 NC RAMP O RD
 INTER-BK BEAVER VALLEY EX
 (SR0376 SEG 0005/1279)
 0500/0000 LENGTH(AH 1246 BK 0630)

000447 FT



INTER-AHD BEAVER VALLEY EX
 0250/0630 (SR0376 SEG 0003/2173)
 000447 FT 0 0 00000 0 00 0000+00
 NC RAMP M RD
 MERCER RD
 (SR0318 SEG 0100/0310)
 0250/0000 LENGTH(AH 0630 BK 0447)

000000 FT

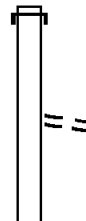


INTER-AHD RAMP P RD
 (SR8014 SEG 0750/0000)
 MERCER RD
 0010/0447 (SR0318 SEG 0090/1667)
 000000 FT 0 0 00000 0 00 0000+00
 NC RAMP N RD
 INTER-BK BEAVER VALLEY EX
 (SR0376 SEG 0002/2381)
 MFC BEGIN = F
 0010/0000 LENGTH(AH 0447 BK 0000)

EXTRACT DATE: 12/18/2023 ROADWAY MANAGEMENT SYSTEM PAGE NUMBER: 500
 PRINT DATE: 12/19/2023 SLD COUNTY/SR - ANNUAL PRINT COUNTY: MERCER
 DIR: N TOTAL LEN: .677 MI. DIST: 01-4 SR: 8012
 LEFT MUN: SHENANGO T RIGHT MUN: SHENANGO T

003573 FT

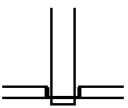
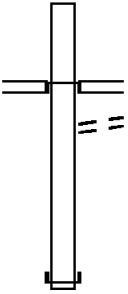
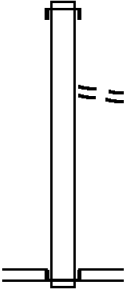
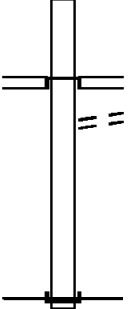
002458 FT



003573 FT
 INTER-AHD BEAVER VALLEY EX
 0750/1115 (SR0376 SEG 0014/2404)

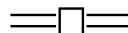
0750/0146 FROM 0018/0101 SH
 002458 FT (CONN)
 1 0 01023 2 22 0000+00
 NC RAMP D RD
 NEW CASTLE RD
 (SR0018 SEG 0101/0951)

DIR: N TOTAL LEN: .677 MI. DIST: 01-4 SR: 8012
 LEFT MUN: SHENANGO T RIGHT MUN: SHENANGO T

		INTER-BK RAMP A RD (SR0018 SEG 0100/0946) (SR8012 SEG 0010/0898) 0750/0000 LENGTH(AH 1115 BK 0750)
		INTER-AHD RAMP B RD (SR8012 SEG 0250/0000) NEW CASTLE RD (SR0018 SEG 0101/0556) (SR0018 SEG 0100/0540) TO 0018/0101 SH (CONN) 0500/0750 0500/0660 001708 FT 1 0 01023 2 20 0003+15 NC RAMP C RD INTER-BK BEAVER VALLEY EX (SR0376 SEG 0015/2081) 0500/0000 LENGTH(AH 0750 BK 0810)
		INTER-AHD BEAVER VALLEY EX 0250/0810 (SR0376 SEG 0015/0500) FROM 0018/0100 SH (CONN) 0250/0148 000898 FT 1 0 01023 2 16 0023+20 NC RAMP B RD NEW CASTLE RD (SR0018 SEG 0101/0556) (SR0018 SEG 0100/0540) INTER-BK RAMP C RD (SR8012 SEG 0500/0750) 0250/0000 LENGTH(AH 0810 BK 0898)
		INTER-AHD RAMP D RD (SR8012 SEG 0750/0000) NEW CASTLE RD (SR0018 SEG 0101/0951) (SR0018 SEG 0100/0946) TO 0018/0100 SH (CONN) 0010/0898 0010/0750 000000 FT 1 0 01023 2 18 0000+00 NC RAMP A RD INTER-BK BEAVER VALLEY EX (SR0376 SEG 0014/0383) MFC BEGIN = F 0010/0000 LENGTH(AH 0898 BK 0000)

EXTRACT DATE: 12/18/2023 ROADWAY MANAGEMENT SYSTEM PAGE NUMBER: 498
PRINT DATE: 12/19/2023 SLD COUNTY/SR - ANNUAL PRINT COUNTY: MERCER
DIR: S TOTAL LEN: 1.089 MI. DIST: 01-4 SR: 8010
LEFT MUN: WOLF CREEK T RIGHT MUN: WOLF CREEK T

005749 FT



005749 FT GROVE CITY RD
0760/1828 (SR0173 SEG 0160/0765)

DIR: S TOTAL LEN: 1.089 MI. DIST: 01-4 SR: 8010
 LEFT MUN: WOLF CREEK T RIGHT MUN: WOLF CREEK T

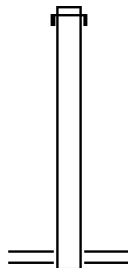
003921 FT



003921 FT 1 0 01009 2 23 0030+00
 NC RAMP D RD
 INTER-BK Z H CONFAIR HW
 (SR0080 SEG 0234/1954)
 0760/0000 LENGTH(AH 1828 BK 1975)

INTER-AHD Z H CONFAIR HW
 0750/1975 (SR0080 SEG 0240/0470)

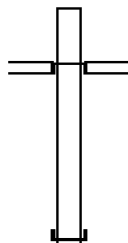
001946 FT



001946 FT 1 0 01009 2 24 0000+00
 NC RAMP C RD
 GROVE CITY RD
 (SR0173 SEG 0160/0765)
 0750/0000 LENGTH(AH 1975 BK 1099)

INTER-AHD RAMP A RD
 (SR8010 SEG 0250/0000)
 GROVE CITY RD
 0500/1099 (SR0173 SEG 0170/0337)

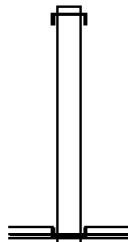
000847 FT



000847 FT 1 0 01009 2 22 0023+45
 NC RAMP B RD
 INTER-BK Z H CONFAIR HW
 (SR0080 SEG 0241/0155)
 0500/0000 LENGTH(AH 1099 BK 0847)

INTER-AHD Z H CONFAIR HW
 0250/0847 (SR0080 SEG 0235/0883)

000000 FT



000000 FT 1 0 01009 2 21 0021+38
 NC RAMP A RD
 GROVE CITY RD
 (SR0173 SEG 0170/0337)
 INTER-BK RAMP B RD
 (SR8010 SEG 0500/1099)
 MFC BEGIN = F
 0250/0000 LENGTH(AH 0847 BK 0000)

EXTRACT DATE: 12/18/2023 ROADWAY MANAGEMENT SYSTEM PAGE NUMBER: 496
PRINT DATE: 12/19/2023 SLD COUNTY/SR - ANNUAL PRINT COUNTY: MERCER
DIR: N TOTAL LEN: 2.819 MI. DIST: 01-4 SR: 8008
LEFT MUN: FINDLEY T RIGHT MUN: FINDLEY T

014885 FT



014885 FT
INTER-AHD Z H CONFAIR HW
0760/1458 (SR0080 SEG 0191/1674)

DIR: N TOTAL LEN: 2.819 MI. DIST: 01-4 SR: 8008
 LEFT MUN: FINDLEY T RIGHT MUN: FINDLEY T

013427 FT



013427 FT 1 0 01009 2 15 0000+00
 NC RAMP D RD
 INTER-BK RAYMOND P SHAFER HW
 (SR0079 SEG 1164/0958)
 0760/0000 LENGTH(AH 1458 BK 2219)

INTER-AHD RAYMOND P SHAFER HW
 0750/2219 (SR0079 SEG 1164/2083)

011208 FT



011208 FT 1 0 01009 2 14 0000+00
 INTER-BK Z H CONFAIR HW
 (SR0080 SEG 0195/0197)
 0750/0000 LENGTH(AH 2219 BK 1603)

INTER-AHD RAYMOND P SHAFER HW
 0510/1603 (SR0079 SEG 1165/0673)

009605 FT



009605 FT 1 0 01009 2 12 0000+00
 NC RAMP B RD
 INTER-BK Z H CONFAIR HWY
 (SR0080 SEG 0191/0713)
 0510/0000 LENGTH(AH 1603 BK 2867)





INTER-AHD Z H CONFAIR HW
 0500/2867 (SR0080 SEG 0185/2144)

006738 FT



006738 FT 1 0 01009 2 13 0000+00
 INTER-BK RAYMOND P SHAFER HW
 (SR0079 SEG 1165/2175)
 0500/0000 LENGTH(AH 2867 BK 1345)

DIR: N TOTAL LEN: 2.819 MI. DIST: 01-4 SR: 8008
 LEFT MUN: FINDLEY T RIGHT MUN: FINDLEY T

005393 FT		INTER-AHD Z H CONFAIR HW 0260/1345 (SR0080 SEG 0190/0457) 005393 FT 1 0 01009 2 19 0000+00 NC RAMP H RD INTER-BK RAYMOND P SHAFER HW (SR0079 SEG 1161/2193) 0260/0000 LENGTH(AH 1345 BK 1612)
003781 FT		INTER-AHD RAYMOND P SHAFER HW 0250/1612 (SR0079 SEG 1161/1408) 003781 FT 1 0 01009 2 18 0000+00 INTER-BK Z H CONFAIR HW (SR0080 SEG 0184/1999) 0250/0000 LENGTH(AH 1612 BK 1384)
002397 FT		INTER-AHD RAYMOND P SHAFER HW 0020/1384 (SR0079 SEG 1160/2573) 002397 FT 1 0 01009 2 17 0000+00 NC RAMP F RD INTER-BK Z H CONFAIR HW (SR0080 SEG 0190/1437) 0020/0000 LENGTH(AH 1384 BK 2397)
000000 FT		INTER-AHD Z H CONFAIR HW 0010/2397 (SR0080 SEG 0190/2614) 000000 FT 1 0 01009 2 16 0000+00 INTER-BK RAYMOND P SHAFER HW (SR0079 SEG 1160/1484) MFC BEGIN = F 0010/0000 LENGTH(AH 2397 BK 0000)

EXTRACT DATE: 12/18/2023 ROADWAY MANAGEMENT SYSTEM PAGE NUMBER: 493
PRINT DATE: 12/19/2023 SLD COUNTY/SR - ANNUAL PRINT COUNTY: MERCER
DIR: E TOTAL LEN: .614 MI. DIST: 01-4 SR: 8006
LEFT MUN: EAST LACKAWANNOCK T RIGHT MUN: EAST LACKAWANNOCK T

003242 FT

003242 FT
INTER-AHD Z H CONFAIR HW

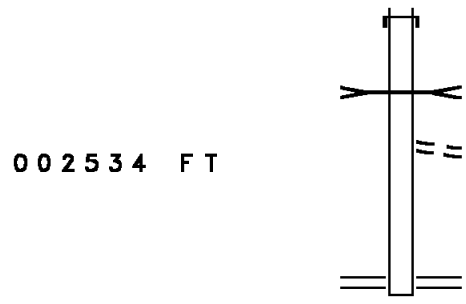
EXTRACT DATE: 12/18/2023
PRINT DATE: 12/19/2023

ROADWAY MANAGEMENT SYSTEM
SLD COUNTY/SR - ANNUAL PRINT

PAGE NUMBER: 492
COUNTY: MERCER

DIR: E TOTAL LEN: .614 MI.
LEFT MUN: EAST LACKAWANNOCK T

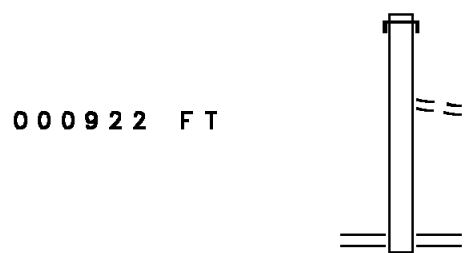
DIST: 01-4 SR: 8006
RIGHT MUN: EAST LACKAWANNOCK T



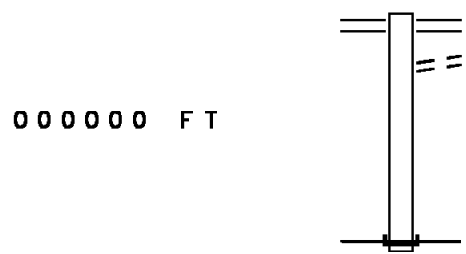
0750/0708 (SR0080 SEG 0150/0296)
NESHNNCK TR
STRUCTURE LENGTH 8 FT
0750/0118 BMSID 43/8006/0750/0118
FROM 0019/0110 SH
0750/0100 (CONN)
002534 FT 1 0 01009 2 11 0000+00
NC RAMP D RD
PERRY HW
(SR0019 SEG 0111/0413)
(SR0019 SEG 0110/0407)
S 0750/0000 LENGTH(AH 0708 BK 0647)



PERRY HW
(SR0019 SEG 0111/1042)
(SR0019 SEG 0110/1042)
TO 0019/0110 SH
0500/0575 (CONN)
001887 FT 1 0 01009 2 09 0000+00
NC RAMP B RD
INTER-BK Z H CONFAIR HW
(SR0080 SEG 0151/0327)
S 0500/0000 LENGTH(AH 0647 BK 0965)



INTER-AHD Z H CONFAIR HW
0250/0965 (SR0080 SEG 0145/1444)
FROM 0019/0111 SH
0250/0100 (CONN)
000922 FT 1 0 01009 2 08 0000+00
NC RAMP A RD
PERRY HW
(SR0019 SEG 0110/0914)
(SR0019 SEG 0111/0922)
S 0250/0000 LENGTH(AH 0965 BK 0922)



PERRY HW
0010/0922 (SR0019 SEG 0111/0302)
TO 0019/0111 SH
0010/0783 (CONN)
000000 FT 1 0 01009 2 10 0000+00
NC RAMP C RD
INTER-BK Z H CONFAIR HW
(SR0080 SEG 0144/1476)
MFC BEGIN = F
S 0010/0000 LENGTH(AH 0922 BK 0000)

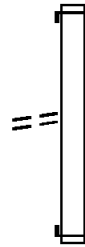
DIR: N TOTAL LEN: .801 MI. DIST: 01-4 SR: 8005
LEFT MUN: NEW VERNON T RIGHT MUN: NEW VERNON T

004227 FT

004227 FT
INTER-AHD RAYMOND P SHAFER HW
0750/1157 (SR0079 SEG 1294/1762)

FROM 0358/0420 SH
(CONN)


0750/0118
003070 FT



003070 FT 1 0 01017 2 09 0001+83
NC RAMP D RD
INTER-BK HADLEY RD
(SR0358 SEG 0420/2150)
0750/0000 LENGTH(AH 1157 BK 0854)

TO 0358/0420 SH
(CONN)

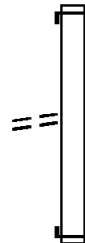
0500/0771
002216 FT



INTER-AHD HADLEY RD
0500/0854 (SR0358 SEG 0420/1246)
002216 FT 1 0 01017 2 08 0019+47
NC RAMP C RD
INTER-BK RAYMOND P SHAFER HW
(SR0079 SEG 1295/1902)
0500/0000 LENGTH(AH 0854 BK 1290)

FROM 0358/0420 SH
(CONN)

0250/0166
000926 FT



INTER-AHD RAYMOND P SHAFER HW
0250/1290 (SR0079 SEG 1291/2588)
000926 FT 1 0 01017 2 07 0025+00
NC RAMP B RD
INTER-BK HADLEY RD
(SR0358 SEG 0420/1246)
0250/0000 LENGTH(AH 1290 BK 0926)

TO 0358/0420 SH
(CONN)

0010/0852
000000 FT



INTER-AHD HADLEY RD
0010/0926 (SR0358 SEG 0420/2244)
000000 FT 1 0 01017 2 06 0000+00
NC RAMP A RD
INTER-BK RAYMOND P SHAFER HW
(SR0079 SEG 1290/2411)
MFC BEGIN = F
0010/0000 LENGTH(AH 0926 BK 0000)

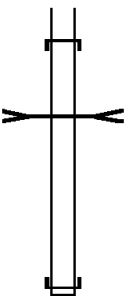


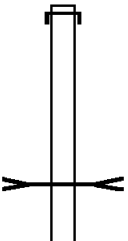
EXTRACT DATE: 12/18/2023 ROADWAY MANAGEMENT SYSTEM PAGE NUMBER: 490
PRINT DATE: 12/19/2023 SLD COUNTY/SR - ANNUAL PRINT COUNTY: MERCER
DIR: E TOTAL LEN: 2.072 MI. DIST: 01-4 SR: 8004
LEFT MUN: SHENANGO T RIGHT MUN: SHENANGO T

010940 FT

010940 FT

DIR: E TOTAL LEN: 2.072 MI.
 LEFT MUN: SHENANGO T

DIST: 01-4 SR: 8004
 RIGHT MUN: SHENANGO T

009942 FT		INTER-AHD BEAVER VALLEY EX 0760/0998 (SR0376 SEG 0003/0701) HOGBACK RUN STRUCTURE LENGTH 25 FT 0760/0914 BMSID 43/0080/0040/0740 009942 FT 0 0 00000 0 00 0000+00 NC RAMP F RD INTER-BK Z H CONFAIR HW (SR0080 SEG 0040/0623) 0760/0000 LENGTH(AH 0998 BK 1203)
008739 FT		INTER-AHD Z H CONFAIR HW 0750/1203 (SR0080 SEG 0040/1349) 008739 FT 1 0 01009 2 05 0008+21 NC RAMP E RD INTER-BK BEAVER VALLEY EX (SR0376 SEG 0003/1189) 0750/0000 LENGTH(AH 1203 BK 1522)
007217 FT		INTER-AHD Z H CONFAIR HW 0510/1522 (SR0080 SEG 0041/0413) 007217 FT 0 0 00000 0 00 0000+00 NC RAMP D RD INTER-BK BEAVER VALLEY EX (SR0760 SEG 0010/0252) 0510/0000 LENGTH(AH 1522 BK 2211)
005006 FT		INTER-AHD BEAVER VALLEY EX 0500/2211 (SR0760 SEG 0010/0990) HOGBACK RUN STRUCTURE LENGTH 27 FT 0500/0473 BMSID 43/8004/0500/0473 005006 FT 1 0 01009 2 03 0001+75 NC RAMP C RD

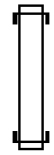
DIR: E TOTAL LEN: 2.072 MI.
 LEFT MUN: SHENANGO T

DIST: 01-4 SR: 8004
 RIGHT MUN: SHENANGO T

		INTER-BK Z H CONFAIR HW (SR0080 SEG 0041/1218)
		0500/0000 LENGTH(AH 2211 BK 0786)
004220 FT		INTER-AHD BEAVER VALLEY EX 0260/0786 (SR0760 SEG 0011/0831)
		004220 FT 1 0 01009 2 01 0004+99 NC RAMP B RD
		INTER-BK Z H CONFAIR HW (SR0080 SEG 0035/1839)
		0260/0000 LENGTH(AH 0786 BK 0838)
003382 FT		INTER-AHD Z H CONFAIR HW 0250/0838 (SR0080 SEG 0035/1304)
		003382 FT 1 0 01009 2 00 0010+00 NC RAMP A RD
		INTER-BK BEAVER VALLEY EX (SR0760 SEG 0011/1404)
		0250/0000 LENGTH(AH 0838 BK 1461)
001921 FT		INTER-AHD Z H CONFAIR HW 0020/1461 (SR0080 SEG 0034/2200)
		001921 FT 1 0 01009 2 07 0000+00 NC RAMP H RD
		INTER-BK BEAVER VALLEY EX (SR0376 SEG 0002/0601)
		0020/0000 LENGTH(AH 1461 BK 1921)
000000 FT		INTER-AHD BEAVER VALLEY EX 0010/1921 (SR0376 SEG 0002/1210)
		000000 FT 1 0 01009 2 06 0004+00 NC RAMP G RD
		INTER-BK Z H CONFAIR HW (SR0080 SEG 0034/1401)
		MFC BEGIN = F
		0010/0000 LENGTH(AH 1921 BK 0000)

EXTRACT DATE: 12/18/2023 ROADWAY MANAGEMENT SYSTEM PAGE NUMBER: 487
 PRINT DATE: 12/19/2023 SLD COUNTY/SR - ANNUAL PRINT COUNTY: MERCER
 DIR: N TOTAL LEN: 1.072 MI. DIST: 01-4 SR: 8003
 LEFT MUN: JACKSON T RIGHT MUN: JACKSON T

005662 FT
 005445 FT



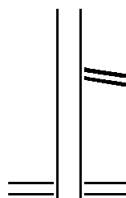
005662 FT
 INTER-AHD RAMP A SPUR RD
 0520/0217 (SR8003 SEG 0510/0175)
 005445 FT 0 0 00000 0 00 0000+00
 NC RAMP A SPUR RD
 INTER-BK FRANKLIN ROAD
 (SR0062 SEG 0441/0309)
 0520/0000 LENGTH(AH 0217 BK 1266)



INTER-AHD RAYMOND P SHAFER HW
 0510/1266 (SR0079 SEG 1211/1687)

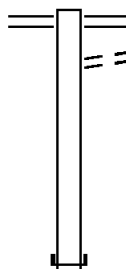
DIR: N TOTAL LEN: 1.072 MI. DIST: 01-4 SR: 8003
 LEFT MUN: JACKSON T RIGHT MUN: JACKSON T

004179 FT



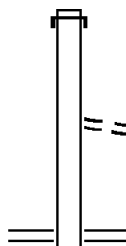
0510/0175 RAMP A SPUR RD
 (SR8003 SEG 0520/0217)
 004179 FT 1 0 01017 2 00 0000+00
 NC RAMP A RD
 FRANKLIN RD
 (SR0062 SEG 0441/0118)
 0510/0000 LENGTH(AH 1266 BK 1509)

002670 FT



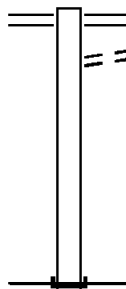
0500/1509 FRANKLIN RD
 (SR0062 SEG 0441/0118)
 TO 0062/0441 SH
 0500/1394 (CONN)
 002670 FT 1 0 01017 2 02 0024+00
 NC RAMP B RD
 INTER-BK RAYMOND P SHAFER HW
 (SR0079 SEG 1215/0164)
 0500/0000 LENGTH(AH 1509 BK 1247)

001423 FT



INTER-AHD RAYMOND P SHAFER HW
 0020/1247 (SR0079 SEG 1210/1625)
 0020/0188 FROM 0062/0440 SH
 (CONN)
 001423 FT 1 0 01017 2 03 0000+00
 NC RAMP C RD
 FRANKLIN RD
 (SR0062 SEG 0440/1176)
 0020/0000 LENGTH(AH 1247 BK 1423)

000000 FT



0010/1423 FRANKLIN RD
 (SR0062 SEG 0440/1176)
 TO 0062/0440 SH
 0010/1326 (CONN)
 000000 FT 1 0 01017 2 05 0000+00
 NC RAMP D RD
 INTER-BK RAYMOND P SHAFER HW
 (SR0079 SEG 1210/0508)
 MFC BEGIN = F
 0010/0000 LENGTH(AH 1423 BK 0000)

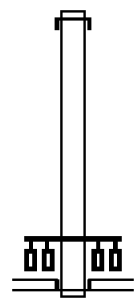
EXTRACT DATE: 12/18/2023 ROADWAY MANAGEMENT SYSTEM PAGE NUMBER: 485
 PRINT DATE: 12/19/2023 SLD COUNTY/SR - ANNUAL PRINT COUNTY: MERCER
 DIR: N TOTAL LEN: .779 MI. DIST: 01-4 SR: 8001
 LEFT MUN: SPRINGFIELD T RIGHT MUN: SPRINGFIELD T

004113 FT

004113 FT
 INTER-AHD RAYMOND P SHAFER HW
 0750/0994 (SR0079 SEG 1124/1334)

003119 FT

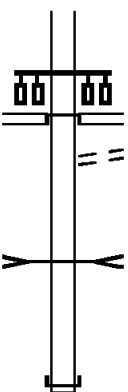
003119 FT 1 0 01021 2 01 0000+00
 NC RAMP B RD
 LEESBURG GROVE CITY RD
 (SR0208 SEG 0110/1433)
 (SR0208 SEG 0111/1433)



INTER-BK RAMP A RD
 (SR8001 SEG 0010/1045)
 0750/0000 LENGTH(AH 0994 BK 1139)

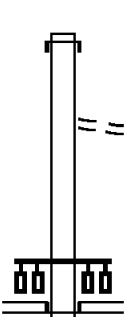
DIR: N TOTAL LEN: .779 MI. DIST: 01-4 SR: 8001
 LEFT MUN: SPRINGFIELD T RIGHT MUN: SPRINGFIELD T

001980 FT



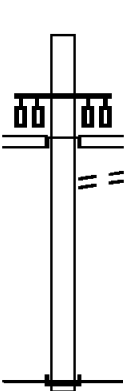
INTER-AHD RAMP C RD
 (SR8001 SEG 0250/0000)
 LEESBURG GROVE CITY RD
 (SR0208 SEG 0111/0756)
 0500/1139
 0500/1000 TO 0208/0111 SH
 (CONN)
 BLACK RUN TR
 STRUCTURE LENGTH 10 FT
 0500/0199 BMSID 43/8001/0500/0328
 001980 FT 1 0 01021 2 03 0017+22
 NC RAMP D RD
 INTER-BK RAYMOND P SHAFER HW
 (SR0079 SEG 1125/1568)
 0500/0000 LENGTH(AH 1139 BK 0935)

001045 FT



INTER-AHD RAYMOND P SHAFER HW
 0250/0935 (SR0079 SEG 1121/2160)
 FROM 0208/0110 SH
 (CONN)
 0250/0105
 001045 FT 1 0 01021 2 02 0016+15
 NC RAMP C RD
 LEESBURG GROVE CITY RD
 (SR0208 SEG 0110/0766)
 INTER-BK RAMP D RD
 (SR8001 SEG 0500/1139)
 0250/0000 LENGTH(AH 0935 BK 1045)

000000 FT

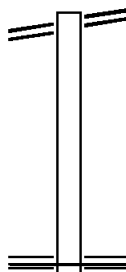


INTER-AHD RAMP B RD
 (SR8001 SEG 0750/0000)
 LEESBURG GROVE CITY RD
 (SR0208 SEG 0111/1433)
 (SR0208 SEG 0110/1433)
 0010/1045
 0010/0950 TO 0208/0110 SH
 (CONN)
 000000 FT 1 0 01021 2 00 0000+00
 NC RAMP A RD
 INTER-BK RAYMOND P SHAFER HW
 (SR0079 SEG 1120/1926)
 MFC BEGIN = F
 0010/0000 LENGTH(AH 1045 BK 0000)

EXTRACT DATE: 12/18/2023 ROADWAY MANAGEMENT SYSTEM PAGE NUMBER: 483
 PRINT DATE: 12/19/2023 SLD COUNTY/SR - ANNUAL PRINT COUNTY: MERCER
 DIR: B TOTAL LEN: .340 MI. DIST: 01-4 SR: 4031
 LEFT MUN: HEMPFIELD T RIGHT MUN: HEMPFIELD T

LEECH RD 001795 FT
 (SR4017 SEG 0020/1383) 0010/1795

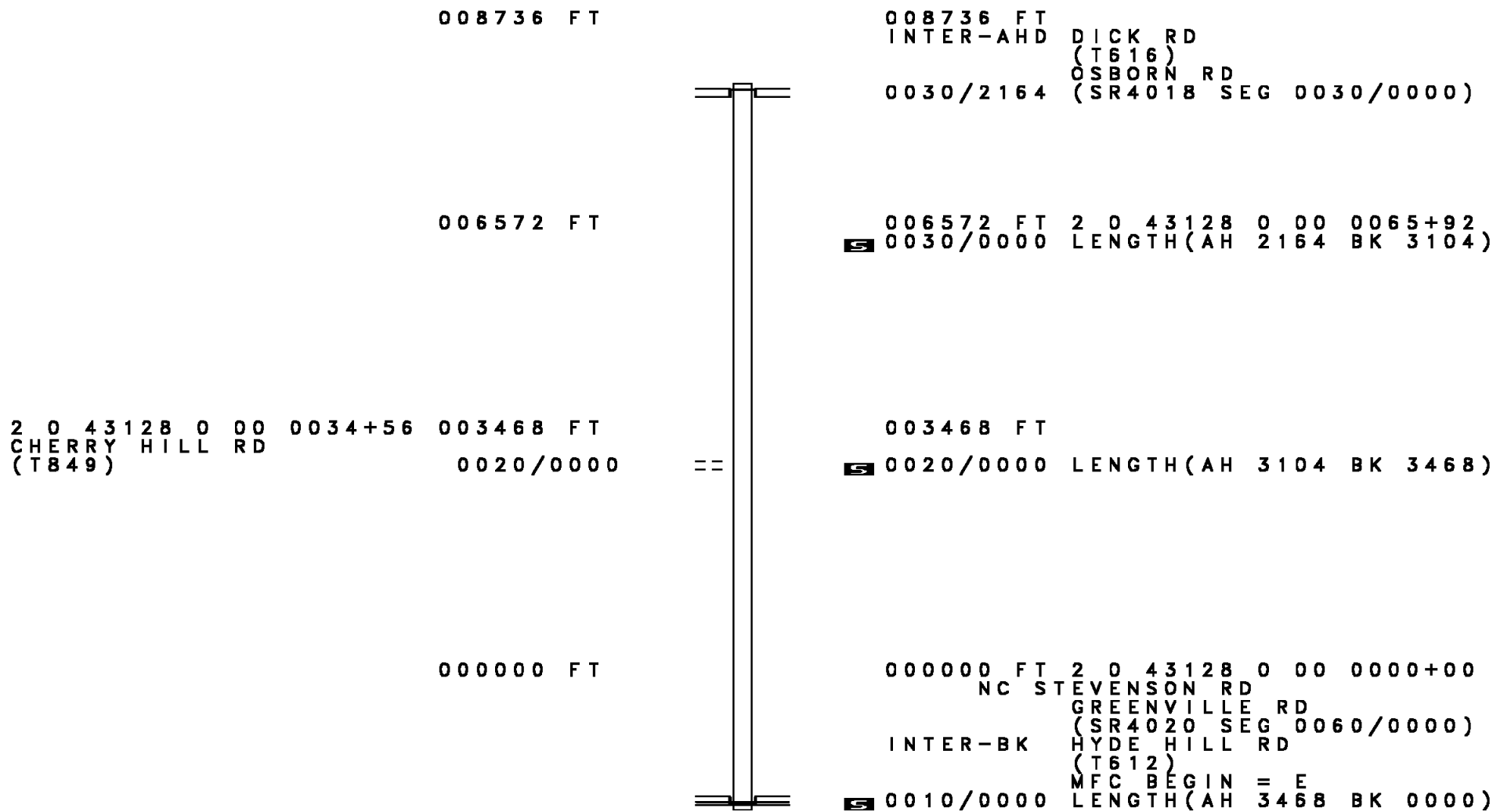
000000 FT



001795 FT LEECH RD
 0010/1795 (SR4017 SEG 0020/1383)

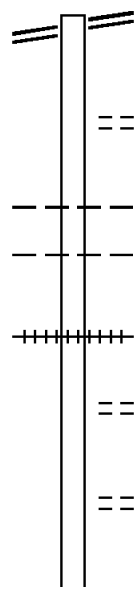
000000 FT 0 0 00000 0 00 0000+00
 NC SIXTH AV
 HADLEY RD
 (SR0358 SEG 0170/0000)
 MFC BEGIN = D
 0010/0000 LENGTH(AH 1795 BK 0000)

DIR: B TOTAL LEN: 1.655 MI. DIST: 01-4 SR: 4029
 LEFT MUN: SALEM T RIGHT MUN: SALEM T



EXTRACT DATE: 12/18/2023 ROADWAY MANAGEMENT SYSTEM PAGE NUMBER: 481
 PRINT DATE: 12/19/2023 SLD COUNTY/SR - ANNUAL PRINT COUNTY: MERCER
 DIR: B TOTAL LEN: 5.447 MI. DIST: 01-4 SR: 4027
 LEFT MUN: HEMPFIELD T RIGHT MUN: HEMPFIELD T

MERCER ST 028758 FT
 (SR0058 SEG 0240/0807) 0110/2573



026185 FT

023188 FT

028758 FT MERCER ST
 0110/2573 (SR0058 SEG 0240/0807)

0110/1461 MEHARD AV
 (T516)

0110/0369 HEMPFIELD
 GREENVILLE B
 GREENVILLE

0110/0049 HEMPFIELD T
 026185 FT 1 1 00265 0 00 0123+95
 0110/0000 LENGTH(AH 2573 BK 2997)
 0100/2997 (AAR 051819T)#TRKS 01

0100/2188 MAPLE AV
 (TWP)

0100/1132 FOX CREEK DR
 (PRDR)

023188 FT 1 1 00265 0 00 0153+80

DIR: B TOTAL LEN: 5.447 MI. DIST: 01-4 SR: 4027
 LEFT MUN: HEMPFIELD T RIGHT MUN: HEMPFIELD T

SALEM RD
(T681)

0040/1053

007768 FT

KREMIS RD
(T592)

0040/0000

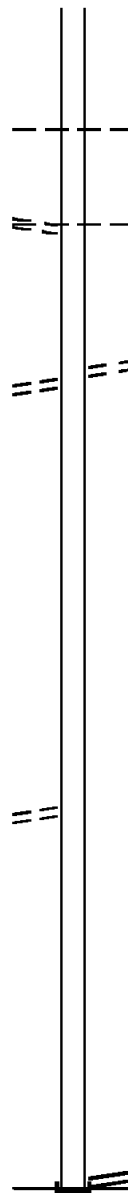
005745 FT

2 0 43044 0 02 0172+74
 HECKMEN RD
(T612)

002898 FT

0020/0000

000000 FT



0050/0000 LENGTH(AH 1389 BK 3435)

0040/1964 HEMPFIELD
 OTTER CREEK T

0040/1053 OTTER CREEK
 DELAWARE T

007768 FT 2 0 43044 0 02 0221+44
 KREMIS RD
 (T592)

0040/0000 LENGTH(AH 3435 BK 2023)

005745 FT 2 0 43044 0 02 0201+21
 0030/0000 LENGTH(AH 2023 BK 2847)

002898 FT

0020/0000 LENGTH(AH 2847 BK 2898)

000000 FT 2 0 43044 0 02 0143+88
 DONATION RD
 (SR4025 SEG 0070/0023)
 NC FR FREDONIA RD
 INTER-BK FREDONIA RD
 (SR4025 SEG 0070/0023)
 MFC BEGIN = D

0010/0000 LENGTH(AH 2898 BK 0000)

DIR: B TOTAL LEN: 9.653 MI. DIST: 01-4 SR: 4025
 LEFT MUN: GREENVILLE B RIGHT MUN: GREENVILLE B

Location / Description	Distance (FT)	Segment / Stationing	Notes
	050969	FT INTER-AHD	
	0200	/1247	EAST AV (BORO) COLUMBIA AV (SR4011 SEG 0030/0000)
	049722	FT	ROSEDALE AV (BORO) NC EAST ST EAST AV (BORO)
SCHOOL RD (PRDR)	0190	/1107	2 0 43047 0 00 0042+32
SCHOOL RD (PRDR)	0190	/0774	FIRST AV (BORO) LENGTH(AH 1247 BK 1227)
	048495	FT	SECOND AV (BORO)
MEHARD AV (T516)	0180	/0666	1 1 00265 0 00 0091+06
TEMPLETON AV (T518)	0180	/0335	1 1 00265 0 00 0098+09
	047459	FT	GREENVILLE HEMPFIELD T LENGTH(AH 1227 BK 1036)
	0170	/2859	(AAR 051820M)#TRKS 01
	0170	/2148	EIGHTH AV (T792)

DIR: B TOTAL LEN: 9.653 MI. DIST: 01-4 SR: 4025
 LEFT MUN: HEMPFIELD T RIGHT MUN: HEMPFIELD T

044593 FT

044593 FT 2 0 43047 0 00 0070+90
 WILLIAMSON RD
 (T300)
 S 0170/0000 LENGTH(AH 2866 BK 2921)

041672 FT

041672 FT 2 0 43047 0 00 0099+86
 METHODIST RD
 (SR4019 SEG 0040/0674)
 S 0160/0000 LENGTH(AH 2921 BK 3500)

038172 FT

038172 FT 2 0 43047 0 00 0134+65
 S 0150/0000 LENGTH(AH 3500 BK 2592)

035580 FT

035580 FT 2 0 43047 0 00 0160+17
 S 0140/0000 LENGTH(AH 2592 BK 2930)

ST GLORY RD
 (T564)

0130/1571 ==

DIR: B TOTAL LEN: 9.653 MI. DIST: 01-4 SR: 4025
 LEFT MUN: HEMPFIELD T RIGHT MUN: HEMPFIELD T

032650 FT

032650 FT 2 0 43047 0 00 0189+23

HEMPFIELD
 OTTER CREEK T

0130/0000 LENGTH(AH 2930 BK 3105)

029545 FT

029545 FT 2 0 43047 0 00 0220+00

BAKER RD
 (SR4023 SEG 0010/0000)
 HENRY RD
 (T614)

0120/0000 LENGTH(AH 3105 BK 3573)

0110/3025

2 0 43045 0 00 0120+10 025972 FT
 CALLAHAN RD
 (T715) 0110/0000

025972 FT STRAUB RD
 (T717)

0110/0000 LENGTH(AH 3573 BK 2950)

2 0 43045 0 00 0090+53 023022 FT
 BABCOCK RD
 (T683) 0100/0000

023022 FT

0100/0000 LENGTH(AH 2950 BK 1705)

021317 FT

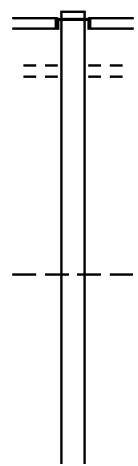
021317 FT 2 0 43045 0 00 0073+61

BUSH RD
 (T685)

EXTRACT DATE: 12/18/2023 ROADWAY MANAGEMENT SYSTEM PAGE NUMBER: 473
 PRINT DATE: 12/19/2023 SLD COUNTY/SR - ANNUAL PRINT COUNTY: MERCER
 DIR: B TOTAL LEN: 4.594 MI. DIST: 01-4 SR: 4024
 LEFT MUN: FREDONIA B RIGHT MUN: FREDONIA B

024257 FT

024257 FT
 INTER-AHD SECOND ST
 (BORO)
 MAIN ST
 0100/1963 (SR3024 SEG 0050/1479)
 LIBERTY ST
 0100/1585 (BORO)



022294 FT

022294 FT 2 0 43096 0 00 0223+15
 NC SECOND ST
 FREDONIA
 DELAWARE T
 0100/0000 LENGTH(AH 1963 BK 1877)

2 0 43096 0 00 0204+07 020417 FT
 MILL RD

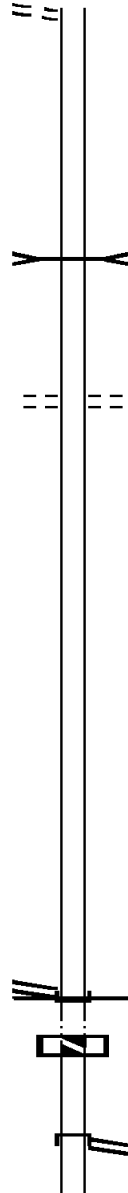
020417 FT

DIR: B TOTAL LEN: 4.594 MI. DIST: 01-4 SR: 4024
 LEFT MUN: DELAWARE T RIGHT MUN: DELAWARE T

(T643)

0090/0000

0090/0000 LENGTH(AH 1877 BK 3601)



OTTER CK BR.
 STRUCTURE LENGTH 11 FT
 BMSID 43/4024/0080/1012

016816 FT

016816 FT 2 0 43096 0 00 0167+98
 FOLK RD
 (T610)

0080/0000 LENGTH(AH 3601 BK 3772)

013044 FT

013044 FT 2 0 43096 0 00 0130+25
 0070/0000 LENGTH(AH 3772 BK 2485)

2 0 43096 0 00 0105+40 010559 FT
 GREENVILLE RD
 (SR0058 SEG 0390/1382) 0060/0000
 010559 FT

NC COCHRAN RD
 INTER-BK GREENVILLE RD
 010559 FT (SR0058 SEG 0390/1382)
 MFC BEGIN = D
 0060/0000 LTH AH 002485 BK 000100
 010559 FT
 7054/0000 LTH AH 000100 BK 002660
 INTER-AHD GREENVILLE RD
 (SR0058 SEG 0400/0000)
 GREENVILLE RD
 0050/2660 (SR0058 SEG 0400/0000)

DIR: B TOTAL LEN: 4.594 MI. DIST: 01-4 SR: 4024
 LEFT MUN: DELAWARE T RIGHT MUN: DELAWARE T

HAMBURG RD
 (T635)

007899 FT

007899 FT 2 0 43096 0 00 0078+66
 0050/0000 LENGTH(AH 2660 BK 1338)

006561 FT

006561 FT 2 0 43096 0 00 0065+40
 0040/0000 LENGTH(AH 1338 BK 2598)

003963 FT

003963 FT 2 0 43096 0 00 0039+42
 0030/0000 LENGTH(AH 2598 BK 1542)

002421 FT

002421 FT 2 0 43096 0 00 0024+16
 SUGAR RUN
 STRUCTURE LENGTH 30 FT
 BMSID 43/4024/0020/0000
 0020/0000 LENGTH(AH 1542 BK 2421)

0010/0390

0010/0756 STAMM RD
 (T556)

0010/0252 NC BAKER HILL RD
 BMSEN 43/4024/0010/0178
 2 0 43096 0 00 0001+88

000000 FT

0010/0178 LEWANGO CK
 BMSBG 43/4024/0010/0178
 000000 FT 2 0 43096 0 00 0000+00

NC HAMBURG RD
 ONIONTOWN RD
 (SR4014 SEG 0090/1447)
 INTER-BK RIVER RD
 (T637)

0010/0000 MFC BEGIN = E
 LENGTH(AH 2421 BK 0000)

EXTRACT DATE: 12/18/2023 ROADWAY MANAGEMENT SYSTEM PAGE NUMBER: 470
PRINT DATE: 12/19/2023 SLD COUNTY/SR - ANNUAL PRINT COUNTY: MERCER
DIR: B TOTAL LEN: 2.264 MI. DIST: 01-4 SR: 4023
LEFT MUN: OTTER CREEK T RIGHT MUN: OTTER CREEK T

011954 FT



011954 FT
INTER-AHD
BAKER RD
(T566)
HADLEY RD

DIR: B TOTAL LEN: 2.264 MI. DIST: 01-4 SR: 4023
 LEFT MUN: OTTER CREEK T RIGHT MUN: OTTER CREEK T

0040/2876 (SR0358 SEG 0220/0000)

009078 FT

009078 FT 2 0 43045 0 00 0246+19
 LINN-TYRO RD

==

0040/0000 LENGTH(AH 2876 BK 2603)

WASSER RD
 (T761)

0030/1173

==

006475 FT

006475 FT 2 0 43045 0 00 0219+95
 0030/0000 LENGTH(AH 2603 BK 3084)

003391 FT

003391 FT 2 0 43045 0 00 0189+28
 MACK RD

==

0020/0000 LENGTH(AH 3084 BK 3391)

2 0 43045 0 00 0155+30 000000 FT
 DONATION RD
 (SR4025 SEG 0120/0000) 0010/0000

NC BAKER RD
 DONATION RD
 000000 FT (SR4025 SEG 0120/0000)
 MFC BEGIN = E
 0010/0000 LENGTH(AH 3391 BK 0000)

DIR: B TOTAL LEN: 1.567 MI. DIST: 01-4 SR: 4022
 LEFT MUN: SUGAR GROVE T RIGHT MUN: SUGAR GROVE T

008276 FT

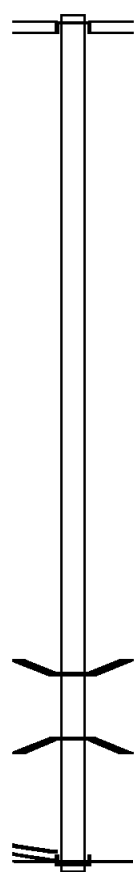
008276 FT
 INTER-AHD LOG CABIN RD
 (TB19)
 METHODIST RD
 0030/2273 (SR4019 SEG 0080/1760)

006003 FT

006003 FT 2 0 43094 0 00 0059+90
 0030/0000 LENGTH(AH 2273 BK 3006)

002997 FT

002997 FT 2 0 43094 0 00 0029+84
 0020/0000 LENGTH(AH 3006 BK 2997)



2 0 43094 0 00 0000+00 000000 FT
 WERNER RD
 (SR4017 SEG 0040/0000) 0010/0000

0010/0553 BMS EN 43/4022/0010/0528
 2 0 43094 0 00 0005+22
 SANKEY RUN
 0010/0528 BMSBG 43/4022/0010/0528
 NC LE ECH RD
 INTER-BK LEECH RD
 000000 FT (SR4017 SEG 0040/0000)
 MFC BEGIN = D
 0010/0000 LENGTH(AH 2997 BK 0000)

DIR: B TOTAL LEN: 8.379 MI. DIST: 01-4 SR: 4021
 LEFT MUN: SUGAR GROVE T RIGHT MUN: SUGAR GROVE T

KO RD
 (T906)

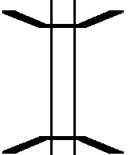
044243 FT

044243 FT AH-CRAWFORD (20)
 INTER-AHD ATLANTIC RD
 (SR3013 SEG 0010/0000)
 COUNTY LINE RD
 (T907)



042749 FT

0170/0048 BMS EN 43/4021/0170/0000
 042749 FT 2 0 43063 0 01 0141+21
 NC KENNARD / ATLANTIC RD
 HOLLOW RUN
 BMSBG 43/4021/0170/0000
 0170/0000 LENGTH(AH 1494 BK 3575)



0160/2548

0160/2548 DODDS RD
 (T908)



039174 FT

039174 FT 2 0 43063 0 01 0106+05
 0160/0000 LENGTH(AH 3575 BK 1058)



038116 FT

038116 FT 2 0 43063 0 00 0095+61
 NC KENNARD ATLANTIC RD
 CALVIN RD
 (T877)
 0150/0000 LENGTH(AH 1058 BK 2920)
 BMS EN 43/4021/0140/2051



EXTRACT DATE: 12/18/2023
PRINT DATE: 12/19/2023

ROADWAY MANAGEMENT SYSTEM
SLD COUNTY/SR - ANNUAL PRINT

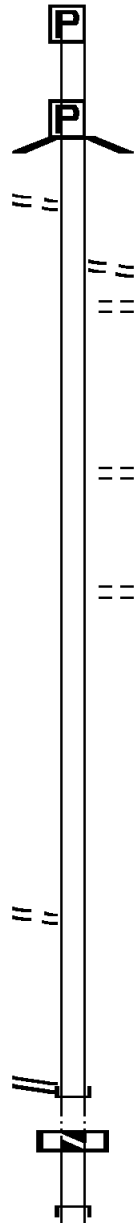
PAGE NUMBER: 466
COUNTY: MERCER

DIR: B TOTAL LEN: 8.379 MI.
LEFT MUN: SUGAR GROVE T

DIST: 01-4 SR: 4021
RIGHT MUN: SUGAR GROVE T

GROOVER RD
(T570)

0140/1584



035196 FT

0140/2085 BRIDGE POSTED (TONS)
2 0 43063 0 00 0086+92
SGL 24 COMB 32

0140/2051 BLUFF RUN
BMSBG 43/4021/0140/2051
NC KENNARD / ATLANTIC RD

0140/1515 CHURCH ST
(T936)
0140/1355 UNKNOWN AL
(TWP)

035196 FT 2 0 43063 0 00 0066+55
BALL HILL RD
(T875)
S 0140/0000 LENGTH(AH 2920 BK 2981)

0130/1765 VALENA ST
(PRDR)

032215 FT

032215 FT 2 0 43063 0 00 0036+91
S 0130/0000 LENGTH(AH 2981 BK 3691)

RILEY RD
(T847)

0120/1455

2 0 43063 0 00 0000+00 028524 FT
METHODIST RD
(SR4019 SEG 0100/0000) 0120/0000
028524 FT

028524 FT NNARD RD
INTER-BK METHODIST RD
(SR4019 SEG 0100/0000)
S 0120/0000 LTH AH 003691 BK 000100
028524 FT
7114/0000 LTH AH 000100 BK 002627
INTER-AHD METHODIST RD
(SR4019 SEG 0100/0030)
METHODIST RD

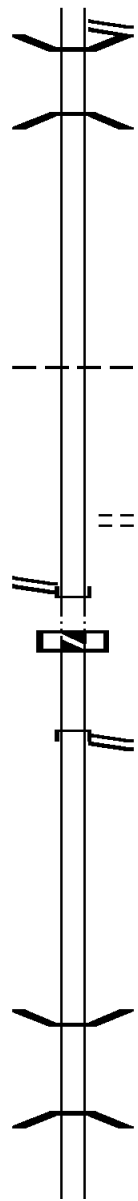
EXTRACT DATE: 12/18/2023
PRINT DATE: 12/19/2023

ROADWAY MANAGEMENT SYSTEM
SLD COUNTY/SR - ANNUAL PRINT

PAGE NUMBER: 465
COUNTY: MERCER

DIR: B TOTAL LEN: 8.379 MI.
LEFT MUN: SUGAR GROVE T

DIST: 01-4 SR: 4021
RIGHT MUN: SUGAR GROVE T



0110/2627 (SR4019 SEG 0100/0030)
0110/2455 BMSEN 43/4021/0110/2431
0 0 00000 0 00 0000+00
SHNG: R:TR
0110/2431 BMSBG 43/4021/0110/2431

025897 FT

025897 FT 2 0 43097 0 00 0025+56
SUGAR GROVE
SALEM T
0110/0000 LENGTH(AH 2627 BK 1589)

2 0 43097 0 00 0042+64 024308 FT
GREENVILLE RD
(SR4020 SEG 0020/2268) 0100/0000
024308 FT

0100/0057 (T596)
INTER-BK GREENVILLE RD
0100/0000 (SR4020 SEG 0020/2268)
024308 FT LTH AH 001589 BK 000100
7094/0000 LTH AH 000100 BK 003691
INTER-AHD GREENVILLE RD
0090/3691 (SR4020 SEG 0030/0000)
GREENVILLE RD
(SR4020 SEG 0030/0000)

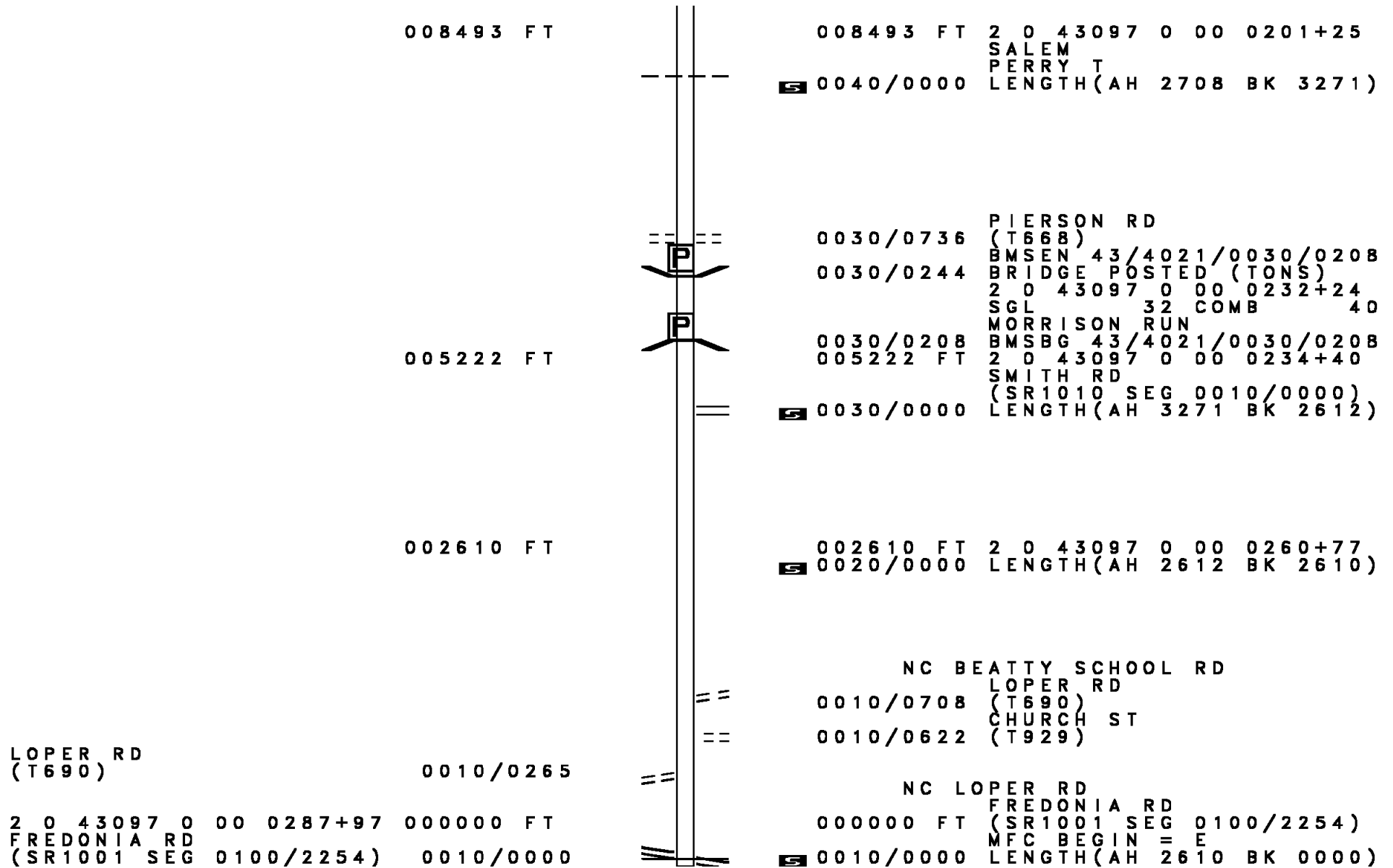
020617 FT

0090/0037 BMSEN 43/4021/0090/0000
020617 FT 2 0 43097 0 00 0080+31
MCCAIN RUN
0090/0000 BMSBG 43/4021/0090/0000
LENGTH(AH 3691 BK 2112)

DIR: B TOTAL LEN: 8.379 MI. DIST: 01-4 SR: 4021
 LEFT MUN: SALEM T RIGHT MUN: SALEM T

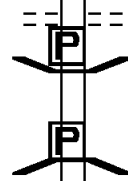
			0080/0184	BMSEN 43/4021/0080/0153 0 0 00000 0 00 0000+00
018505 FT			0080/0153 018505 FT	SHENANGO TR. BMSBG 43/4021/0080/0153 2 0 43097 0 00 0101+38 HYDE HILL RD (T616)
	==		0080/0000	LENGTH(AH 2112 BK 2251)
			0070/0262	BMSEN 43/4021/0070/0237 2 0 43097 0 00 0121+49
016254 FT			0070/0237 016254 FT	FREELAND RUN BMSBG 43/4021/0070/0237 2 0 43097 0 00 0123+71 MITCHELL HILL RD (T614)
	==	==	0070/0000	LENGTH(AH 2251 BK 3163)
			013091 FT	013091 FT 2 0 43097 0 00 0155+43
			0060/0000	LENGTH(AH 3163 BK 1890)
			011201 FT	011201 FT 2 0 43097 0 00 0174+33
	==	==	0050/0000	LONG HILL RD (T642) LENGTH(AH 1890 BK 2708)

DIR: B TOTAL LEN: 8.379 MI. DIST: 01-4 SR: 4021
 LEFT MUN: SALEM T RIGHT MUN: SALEM T



008493 FT

008493 FT 2 0 43097 0 00 0201+25
 SALEM
 PERRY T
 0040/0000 LENGTH(AH 2708 BK 3271)



0030/0736 PIERSON RD (T668)
 0030/0244 BMS EN 43/4021/0030/0208 BRIDGE POSTED (TONS)
 2 0 43097 0 00 0232+24
 SGL 32 COMB 40
 MORRISON RUN
 0030/0208 BMSBG 43/4021/0030/0208
 005222 FT 2 0 43097 0 00 0234+40
 SMITH RD
 0030/0000 (SR1010 SEG 0010/0000) LENGTH(AH 3271 BK 2612)

005222 FT

002610 FT 2 0 43097 0 00 0260+77
 0020/0000 LENGTH(AH 2612 BK 2610)

002610 FT

LOPER RD (T690)

0010/0265

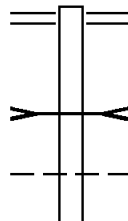
NC BEATTY SCHOOL RD
 LOPER RD (T690)
 CHURCH ST (T929)

2 0 43097 0 00 0287+97 000000 FT
 FREDONIA RD (SR1001 SEG 0100/2254) 0010/0000

NC LOPER RD
 FREDONIA RD (SR1001 SEG 0100/2254)
 MFC BEGIN = E
 0010/0000 LENGTH(AH 2610 BK 0000)

EXTRACT DATE: 12/18/2023 ROADWAY MANAGEMENT SYSTEM PAGE NUMBER: 462
 PRINT DATE: 12/19/2023 SLD COUNTY/SR - ANNUAL PRINT COUNTY: MERCER
 DIR: B TOTAL LEN: 6.612 MI. DIST: 01-4 SR: 4020
 LEFT MUN: SHEAKLEYVILLE B RIGHT MUN: SHEAKLEYVILLE B

034913 FT



034913 FT PERRY HW
 0120/3515 (SR0019 SEG 0500/0000)
 MILL RUN
 STRUCTURE LENGTH 14 FT
 0120/2909 BMSID 43/4020/0120/2909
 0120/2306 SHEAKLEYVILLE
 SANDY CREEK T

DIR: B TOTAL LEN: 6.612 MI. DIST: 01-4 SR: 4020
 LEFT MUN: SHEAKLEYVILLE B RIGHT MUN: SHEAKLEYVILLE B

031398 FT

031398 FT 2 0 43064 0 00 0314+80
 SHOOK RD
 (T823)
 0120/0000 LENGTH(AH 3515 BK 3593)

027805 FT

027805 FT 2 0 43064 0 00 0278+93
 FLICK RD
 (T692)
 0110/0000 LENGTH(AH 3593 BK 2229)

025576 FT

025576 FT 2 0 43064 0 00 0254+33
 0100/0000 LENGTH(AH 2229 BK 3248)

PERRINE RD
 (T670)

0090/0528

022328 FT

0090/0229 PEARSON RD
 (T668)
 0090/0028 BMSBN 43/4020/0090/0000
 022328 FT 2 0 43064 0 00 0224+07
 MORRISON RUN
 BMSBG 43/4020/0090/0000
 0090/0000 LENGTH(AH 3248 BK 2810)
 LONG HILL RD
 (T642)

DIR: B TOTAL LEN: 6.612 MI. DIST: 01-4 SR: 4020
 LEFT MUN: SANDY CREEK T RIGHT MUN: SANDY CREEK T


Stationing	Description	Length	Notes
	LC FOR LONG HILL RD (CONN)	0080/2206	
019518 FT	MITCHELL HILL RD (T614)	0080/0465	
	2 0 43064 0 00 0195+43 SANDY CREEK SALEM T	019518 FT	
	LENGTH(AH 2810 BK 3680)	0080/0000	
015838 FT	LENGTH(AH 3680 BK 2999)	0070/0000	
	VOSLER SCHOOL RD (T644)	0060/2789	
012839 FT	2 0 43064 0 00 0129+01 HYDE HILL RD (T612)	012839 FT	
STEVENSON RD (SR4029 SEG 0010/0000)	LENGTH(AH 2999 BK 2616)	0060/0000	
010223 FT	2 0 43064 0 00 0101+82 SPRING RUN STRUCTURE LENGTH 12 FT	010223 FT	

DIR: B TOTAL LEN: 6.612 MI. DIST: 01-4 SR: 4020
 LEFT MUN: SALEM T RIGHT MUN: SALEM T

Distance (FT)	Segment Description	Segment ID	Length (FT)	Stationing
000000	NC SHEAKLEYVILLE GRNVILLE RD METHODIST RD (SR4019 SEG 0090/0000) MFC BEGIN = D	0010/0000	2108	0000+00
000000	BMSBG 43/4020/0010/1086	0010/1086	1086	0010+89
000108	SALEM SUGAR GROVE T	0020/0000	3487	0021+11
000220	BEATTY RD (SR4021 SEG 0100/0000)	0020/2268	2268	0021+11
000559	SHEAKLEYVILLE SCHOOL RD (SR4021 SEG 0090/3691)	0030/0000	2430	0056+00
000802		0040/0000	2198	0079+56
000802		0050/0000	2616	0079+56

EXTRACT DATE: 12/18/2023 ROADWAY MANAGEMENT SYSTEM PAGE NUMBER: 458
PRINT DATE: 12/19/2023 SLD COUNTY/SR - ANNUAL PRINT COUNTY: MERCER
DIR: B TOTAL LEN: 8.348 MI. DIST: 01-4 SR: 4019
LEFT MUN: SALEM T RIGHT MUN: SALEM T

DIR: B TOTAL LEN: 8.348 MI. DIST: 01-4 SR: 4019
 LEFT MUN: SALEM T RIGHT MUN: SALEM T



DIR: B TOTAL LEN: 8.348 MI. DIST: 01-4 SR: 4019
 LEFT MUN: SALEM T RIGHT MUN: SALEM T

	031712 FT	==	031712 FT	2 0 43046 0 00 0252+62
				ANDERSON RD
				(TB51)
			5 0120/0000	LENGTH(AH 2861 BK 1914)
2 0 43046 0 00 0232+50	029798 FT	==	029798 FT	CHERRY HILL RD
CHERRY HILL RD				(TB49)
(TB49)	0110/0000	==	5 0110/0000	LENGTH(AH 1914 BK 2933)
			0100/0715	SALEM SUGAR GROVE T
			0100/0030	BEATTY SCHOOL RD
			026865 FT	(SR4021 SEG 0110/2627)
2 0 43046 0 00 0204+16	026865 FT	==	5 0100/0000	LENGTH(AH 2933 BK 3779)
KENNARD RD				
(SR4021 SEG 0120/0000)	0100/0000	==		
			0090/1089	BMS EN 43/4019/0090/1042
				2 0 43046 0 00 0176+71
				LT. SHENO. R.
			0090/1042	BMSBG 43/4019/0090/1042
			023086 FT	2 0 43046 0 00 0166+37
				SALEM RD
				(SR4020 SEG 0010/0000)
			5 0090/0000	LENGTH(AH 3779 BK 3170)

DIR: B TOTAL LEN: 8.348 MI. DIST: 01-4 SR: 4019
 LEFT MUN: SUGAR GROVE T RIGHT MUN: SUGAR GROVE T

Left Side Segment	Left Side Length	Right Side Segment	Right Side Length	Right Side Details
LEECH RD (SR4022 SEG 0030/2273)	0080/1760	LOG CABIN RD (T819)	0080/1760	
	019916 FT	BAKER RD (T566)	0080/0507	
		019916 FT	2 0 43046 0 00	0134+96
		0080/0000	5	LENGTH(AH 3170 BK 3610)
		SUGAR GROVE HEMPFIELD T	0070/1890	
	016306 FT	HADLEY RD (SR0358 SEG 0200/0000)	016306 FT	2 0 43046 0 00 0098+68
HADLEY RD (SR0358 SEG 0200/0000)	0070/0000	0070/0000	5	LENGTH(AH 3610 BK 2814)
	013492 FT	WASSER RD (T761)	013492 FT	2 0 43046 0 00 0070+56
		0060/0000	5	LENGTH(AH 2814 BK 1477)
	012015 FT	BMSBG 43/4019/0050/0000	0050/0017	
		SHENANGO TR.	012015 FT	2 0 43046 0 00 0055+66
		0050/0000	5	LENGTH(AH 1477 BK 2021)
		DONATION RD (SR4025 SEG 0160/0000)	0040/0674	

DIR: B TOTAL LEN: 8.348 MI. DIST: 01-4 SR: 4019
 LEFT MUN: HEMPFIELD T RIGHT MUN: HEMPFIELD T

009994 FT

009994 FT 2 0 43046 0 00 0035+32
 0040/0000 LENGTH(AH 2021 BK 3548)

006446 FT

0030/0437 WINDSOR DR
 (T527)
 006446 FT 2 0 43046 0 00 0000+00
 FREDONIA RD
 (SR4027 SEG 0100/0000)
 0030/0000 LENGTH(AH 3548 BK 2928)

0020/1496 BMS EN 43/4019/0020/1483
 2 0 43131 0 00 0049+95
 SHENANGO TR.
 0020/1483 BMSBG 43/4019/0020/1483

003518 FT

003518 FT 2 0 43131 0 00 0035+12
 0020/0000 LENGTH(AH 2928 BK 3518)

0010/1691 BESSEMER AND LAKE ERIE
 OVERPASS IS RR X-ING
 QUARRY HILL RD
 0010/1521 (T715)

000000 FT

000000 FT 2 0 43131 0 00 0000+00
 NC METHODIST RD
 MERCER RD
 (SR0058 SEG 0280/0000)
 INTER-BK METHODIST RD
 (T716)
 MFC BEGIN = D
 0010/0000 LENGTH(AH 3518 BK 0000)

EXTRACT DATE: 12/18/2023 ROADWAY MANAGEMENT SYSTEM PAGE NUMBER: 453
 PRINT DATE: 12/19/2023 SLD COUNTY/SR - ANNUAL PRINT COUNTY: MERCER
 DIR: B TOTAL LEN: 3.684 MI. DIST: 01-4 SR: 4018
 LEFT MUN: SANDY CREEK T RIGHT MUN: SANDY CREEK T

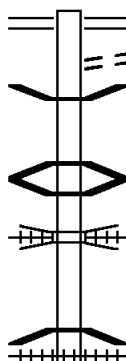
019454 FT		019454 FT LAKE RD 0070/1738 (SR1013 SEG 0040/1389)
017716 FT		017716 FT 2 0 43066 0 00 0178+53 OSBORNE RD (T672) 0070/0000 LENGTH(AH 1738 BK 3380)
014336 FT		014336 FT 2 0 43066 0 00 0144+54 PERRINE RD (T670) 0060/0000 LENGTH(AH 3380 BK 2213)
012123 FT		012123 FT 2 0 43066 0 00 0122+49

DIR: B TOTAL LEN: 3.684 MI. DIST: 01-4 SR: 4018
 LEFT MUN: SANDY CREEK T RIGHT MUN: SANDY CREEK T

Left Side	Right Side
FRITZ RD (T648)	0050/0000 LENGTH(AH 2213 BK 3321) SANDY CREEK 0040/3125 SALEM T
0040/1630 == ==	NC SALEM RD QUINTER RD 0040/1630 (T650)
008802 FT	008802 FT 2 0 43066 0 00 0088+68
COULTER SCHOOL RD (T646)	0040/0000 LENGTH(AH 3321 BK 3585)
0030/2795 ==	
2 0 43066 0 00 0053+28 005217 FT	005217 FT STEVENSON RD
DICK RD (T616)	(SR4029 SEG 0030/2164) 0030/0000 LENGTH(AH 3585 BK 2663)
0030/0000 == ==	
002554 FT	002554 FT 2 0 43066 0 00 0026+24
	0020/0000 LENGTH(AH 2663 BK 2554)
2 0 43066 0 00 0000+00 000000 FT	NC OSBORN RD
METHODIST RD (SR4019 SEG 0130/0189)	METHODIST RD 000000 FT (SR4019 SEG 0130/0189) MFC BEGIN = D
0010/0000	0010/0000 LENGTH(AH 2554 BK 0000)

DIR: B TOTAL LEN: 3.022 MI. DIST: 01-4 SR: 4017
 LEFT MUN: SUGAR GROVE T RIGHT MUN: SUGAR GROVE T

015954 FT



015954 FT CONNEAUT LAKE RD
 0060/1420 (SR0018 SEG 0600/1144)
 WERNER RD EXT
 (T575)
 0060/0945 BMSBN 43/4017/0060/0344
 0060/0496 2 0 43065 0 00 0080+62
 BESSEMER AND LAKE ER RR
 0060/0443 BMSBG 43/4017/0060/0344
 0060/0209 BMSBN 43/4017/0060/0000
 BESSEMER AND LAKE ERIE
 0060/0172 OVERPASS IS RR X-ING
 014534 FT 2 0 43065 0 00 0076+62
 LT. SHENANGO
 BMSBG 43/4017/0060/0000
 S 0060/0000 LENGTH(AH 1420 BK 1388)
 0054/1256 (AAR 262734Y)#TRKS 01

014534 FT

013146 FT

013146 FT 0 0 00000 0 00 0000+00
 S 0054/0000 LENGTH(AH 1388 BK 2949)

ILSCO RD
 (PRDR)

0044/1133 ==

010197 FT

010197 FT 0 0 00000 0 00 0000+00
 S 0044/0000 LENGTH(AH 2949 BK 1789)

ILSCO RD
 (PRDR)

0040/1604 ==

008408 FT

008408 FT 2 0 43065 0 00 0027+50
 LEECH RD
 (SR4022 SEG 0010/0000)
 NC WERNER RD

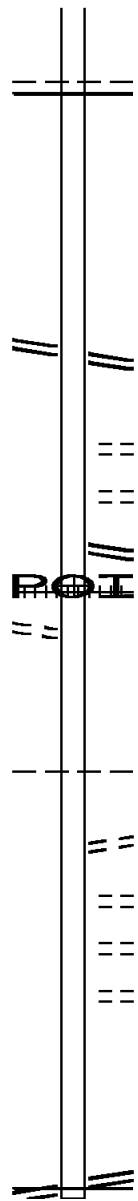
DIR: B TOTAL LEN: 3.022 MI. DIST: 01-4 SR: 4017
 LEFT MUN: SUGAR GROVE T RIGHT MUN: SUGAR GROVE T

1 1 02255 0 00 0030+16 005684 FT
 WILLIAMSON RD
 (SR4006 SEG 0080/0000) 0030/0000

HODGE FOUNDRY RD
 (PRDR) 0020/1158

002673 FT

MAIN ST
 (SR0358 SEG 0140/1613) 0010/0000



MFC BEGIN = D
 SUGAR GROVE
 HEMPFIELD T
 0040/0000 LENGTH(AH 1789 BK 2724)

005684 FT WILLIAMSON RD
 (SR4006 SEG 0080/0000)
 0030/0000 LENGTH(AH 2724 BK 3011)

0020/1885 MAPLETON AV
 (T793)
 0020/1584 HEMPFIELD AV
 (T791)
 0020/1383 SIXTH AV
 (SR4031 SEG 0010/1795)
 0020/1255 (APRA) HODGE FOUNDRY
 (AAR 051957G) #TRKS 01

002673 FT 1 1 02255 0 00 0000+00
 HEMPFIELD
 GREENVILLE B
 0020/0000 LENGTH(AH 3011 BK 2673)
 MAIN ST
 (BORO)

NC LE ECH RD
 0010/2061 THIRD AV
 (BORO)
 0010/1599 SECOND AV
 (BORO)
 0010/1114 FIRST AV
 (BORO)

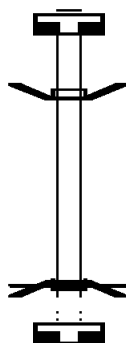
000000 FT 2 0 43065 0 00 0000+00
 MAIN ST
 (SR0358 SEG 0140/1613)
 NC MA IN ST
 MFC BEGIN = C
 0010/0000 LENGTH(AH 2673 BK 0000)

EXTRACT DATE: 12/18/2023 ROADWAY MANAGEMENT SYSTEM PAGE NUMBER: 449
 PRINT DATE: 12/19/2023 SLD COUNTY/SR - ANNUAL PRINT COUNTY: MERCER
 DIR: B TOTAL LEN: .013 MI. DIST: 01-4 SR: 4016
 LEFT MUN: SUGAR GROVE T RIGHT MUN: SUGAR GROVE T

000071 FT




000000 FT

000000 FT



000071 FT
 7014/0000 LENGTH(AH 0100 BK 0071)
 INTER-AHD BMSBN 43/4016/0010/0000
 0010/0071 KENNARD OSGOOD RD
 (T300)
 000000 FT 2 0 43062 0 00 0015+15
 NC KE KENNARD OSGOOD RD
 INTER-BK KENNARD OSGOOD RD
 (T300)
 CROOKED CK.
 BMSBG 43/4016/0010/0000
 MFC BEGIN = E
 0010/0000 LENGTH(AH 0071 BK 0100)
 000000 FT
 7008/0000 LENGTH(AH 0100 BK 0000)

EXTRACT DATE: 12/18/2023 ROADWAY MANAGEMENT SYSTEM PAGE NUMBER: 448
 PRINT DATE: 12/19/2023 SLD COUNTY/SR - ANNUAL PRINT COUNTY: MERCER
 DIR: B TOTAL LEN: .000 MI. DIST: 01-4 SR: 4015
 LEFT MUN: DELAWARE T RIGHT MUN: DELAWARE T

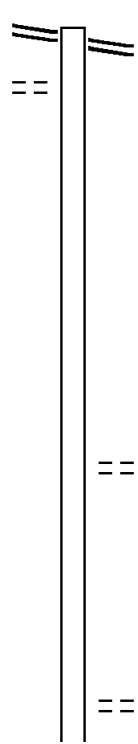
000000 FT		000000 FT	
000000 FT		7020/0000 FT	LENGTH(AH 0981 BK 0100)
000000 FT		000000 FT	
		7014/0000 FT	LENGTH(AH 0100 BK 3719)
		000000 FT	
		7012/0000 FT	LENGTH(AH 3719 BK 0000)

EXTRACT DATE: 12/18/2023 ROADWAY MANAGEMENT SYSTEM PAGE NUMBER: 447
 PRINT DATE: 12/19/2023 SLD COUNTY/SR - ANNUAL PRINT COUNTY: MERCER
 DIR: B TOTAL LEN: 5.650 MI. DIST: 01-4 SR: 4014
 LEFT MUN: DELAWARE T RIGHT MUN: DELAWARE T

MERCER RD 029832 FT
 (SR0058 SEG 0330/2420) 0110/3451
 BEIL EXT RD 0110/3040
 (T655)

026381 FT

023965 FT



029832 FT MERCER RD
 0110/3451 (SR0058 SEG 0330/2420)

026381 FT 2 0 43036 0 00 0653+28
 0110/0000 LENGTH(AH 3451 BK 2416)

0100/1079 QUARRY RD
 (T558)

023965 FT 2 0 43036 0 00 0629+09
 0100/0000 LENGTH(AH 2416 BK 3874)

0090/2338 STULL RD
 (T639)

DIR: B TOTAL LEN: 5.650 MI. DIST: 01-4 SR: 4014
 LEFT MUN: DELAWARE T RIGHT MUN: DELAWARE T

RIVER RD
 (T637)

0090/1447	==	0090/1725	STULL RD (T639)
	==	0090/1447	HAMBURG RD (SR4024 SEG 0010/0000)
		0090/0339	BMS EN 43/4014/0090/0054 2 0 43036 0 00 0592+10
020091 FT		0090/0054	SHENANGO R. BMSBG 43/4014/0090/0054 2 0 43036 0 00 0591+47
		020091 FT	CREEK RD (T554)
	==	0090/0000	LENGTH(AH 3874 BK 2049)
	==	0080/1639	SCHALLER RD (SR3041 SEG 0030/3135)
018042 FT		018042 FT	2 0 43036 0 00 0570+96
		0080/0000	LENGTH(AH 2049 BK 3038)
	==	0070/1229	MCDOWELL RD (T538)
015004 FT		015004 FT	2 0 43036 0 00 0540+58
		0070/0000	LENGTH(AH 3038 BK 2560)
012444 FT		012444 FT	2 0 43036 0 00 0514+87
			NC HAMBURG RD HAMBURG RD (SR4007 SEG 0050/1002)
012248 FT		0060/0000	LENGTH(AH 2560 BK 0196)
		012248 FT	2 0 43039 1 00 0000+00
		0050/0000	LENGTH(AH 0196 BK 2866)

DIR: B TOTAL LEN: 5.650 MI. DIST: 01-4 SR: 4014
 LEFT MUN: DELAWARE T RIGHT MUN: DELAWARE T

009382 FT

009382 FT 2 0 43039 0 01 0124+76
 0040/0000 LENGTH(AH 2866 BK 3243)

006139 FT

006139 FT 2 0 43039 0 01 0092+94
 0030/0000 LENGTH(AH 3243 BK 2762)
 DELAWARE
 0020/2642 PYMATUNING T

003377 FT

003377 FT 2 0 43039 0 01 0065+11
 CRESTVIEW DR
 (T468)
 0020/0000 LENGTH(AH 2762 BK 3377)

000000 FT

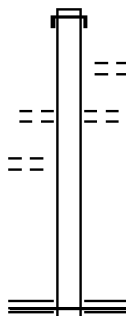
000000 FT 2 0 43039 0 01 0030+43
 NC CRESTVIEW DR
 REYNOLDS INDUSTRIAL PAR
 (SR4012 SEG 0020/0000)
 INTER-BK CRESTVIEW DR EXT
 (T472)
 MFC BEGIN = D
 0010/0000 LENGTH(AH 3377 BK 0000)

EXTRACT DATE: 12/18/2023 ROADWAY MANAGEMENT SYSTEM PAGE NUMBER: 444
 PRINT DATE: 12/19/2023 SLD COUNTY/SR - ANNUAL PRINT COUNTY: MERCER
 DIR: B TOTAL LEN: .219 MI. DIST: 01-4 SR: 4013
 LEFT MUN: JAMESTOWN B RIGHT MUN: JAMESTOWN B

UNKNOWN AL
(BORO)

001154 FT

0010/0302
000000 FT



001154 FT AH-CRAWFORD (20)
 INTER-AHD ADAMSVILLE RD
 0010/1154 (SR3004 SEG 0010/0000)
 UNKNOWN AL
 (BORO)
 0010/0911 JACKSON ST
 (BORO)
 0010/0463 (BORO)
 000000 FT 2 0 20011 6 00 0000+00
 NC SHENANGO ST
 LIBERTY ST
 (SR0058 SEG 0100/1016)
 MFC BEGIN = D
 0010/0000 LENGTH(AH 1154 BK 0000)

DIR: B TOTAL LEN: 3.168 MI. DIST: 01-4 SR: 4012
 LEFT MUN: DELAWARE T RIGHT MUN: DELAWARE T

016728 FT

016728 FT MERCER RD
 0070/1690 (SR0058 SEG 0310/0000)

015038 FT

015038 FT 2 0 43120 0 01 0120+92
 0070/0000 LENGTH(AH 1690 BK 2038)

013000 FT

013000 FT 2 0 43120 0 01 0100+91
 0060/0000 LENGTH(AH 2038 BK 3607)

== 0050/2703 ROCK SCHOOL RD
 (T502)

KEYSTONE RD
 (T501)

0050/0822
 009393 FT

==

009393 FT 2 0 43120 0 01 0064+55
 0050/0000 LENGTH(AH 3607 BK 1566)

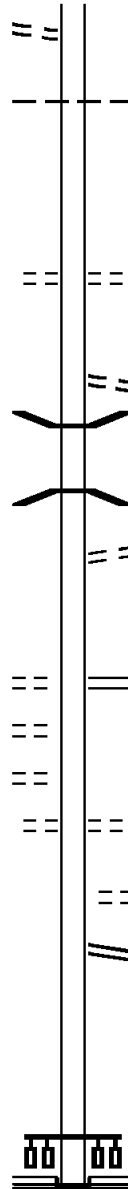
2 0 43120 0 01 0049+10 007827 FT

007827 FT

DIR: B TOTAL LEN: 3.168 MI. DIST: 01-4 SR: 4012
 LEFT MUN: DELAWARE T RIGHT MUN: DELAWARE T

FRYE RD
 (T504)

0040/0000



0040/0000 LENGTH(AH 1566 BK 2060)

0030/1425 DELAWARE
 PYMATUNING T

005767 FT

005767 FT 2 0 43120 0 01 0028+67
 RIVER RD
 (T470)

0030/0000 LENGTH(AH 2060 BK 2801)

0020/1771 KIDDS MILL RD
 (T471)

0020/1036 BMS EN 43/4012/0020/0854
 2 0 43120 0 00 0008+54
 SHENANGO R.

0020/0854 BMSBG 43/4012/0020/0854

002966 FT

0020/0074 KIDDS MILL RD
 (T471)
 002966 FT 2 0 43120 0 00 0000+00

0020/0000 LENGTH(AH 2801 BK 2966)
 NC KI DDS MILL RD
 CRESTVIEW DR
 (SR4014 SEG 0010/0000)

CRESTVIEW DR EXT
 (T472)
 NICKEL ST
 (TWP)
 FIFTH ST
 (TWP)

0020/0000

0010/2386

0010/1887

0010/1409 BRENTWOOD DR
 (T434)

0010/0521 ARLINGTON DR
 (T432)

000000 FT

0010/0227 SR 9114 JUGHANDLE RD
 (SR9114 SEG 0010/0577)
 000000 FT 2 0 43039 0 00 0000+00

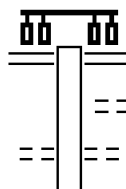
0010/0000 LENGTH(AH 2966 BK 0000)
 NC REYNOLDS IND PARK RD
 HERMITAGE RD
 (SR0018 SEG 0451/0000)
 (SR0018 SEG 0450/0000)

INTER-BK COLT RD
 (T651)

0010/0000 MFC BEGIN = D
 LENGTH(AH 2966 BK 0000)

EXTRACT DATE: 12/18/2023 ROADWAY MANAGEMENT SYSTEM PAGE NUMBER: 441
 PRINT DATE: 12/19/2023 SLD COUNTY/SR - ANNUAL PRINT COUNTY: MERCER
 DIR: B TOTAL LEN: .814 MI. DIST: 01-4 SR: 4011
 LEFT MUN: GREENVILLE B RIGHT MUN: GREENVILLE B

004296 FT






004296 FT MAIN ST
 (SR0358 SEG 0140/1375)
 0030/1304
 0030/0972 CHAMBERS AV
 (BORO)
 0030/0581 PLUM ST
 (BORO)
 CLINTON ST

DIR: B TOTAL LEN: .814 MI. DIST: 01-4 SR: 4011
 LEFT MUN: GREENVILLE B RIGHT MUN: GREENVILLE B

2 0 43140 0 00 0000+00	002992 FT	==	==	0030/0343 (BORO)
EAST AV				002992 FT EAST AV
(BORO)	0030/0000	==	==	(SR4025 SEG 0200/1247)
EAST ELEMENTARY SCHOOL	0020/1968	==	==	0030/0000 LENGTH(AH 1304 BK 2182)
(GOVT)				
				0020/1906 DAVIDSON AV
				(BORO)
				0020/1559 RIDGE AV
VANCE ST	0020/1283	==	==	(BORO)
(BORO)				
				0020/1211 SHADY AV
				(BORO)
				0020/0994 ORLANDO AL
WILBUR ST	0020/0958	==	==	(BORO)
(BORO)				
				0020/0744 STEWART AV
STEWART AV	0020/0595	==	==	(BORO)
(BORO)				
				0020/0483 BENTLEY AV
GERMANTOWN DR	0020/0398	==	==	(BORO)
(BORO)				
ELM ST	0020/0198	==	==	
(BORO)				
	000810 FT			0020/0154 SHERRARD AVE
				(BORO)
				2 0 43047 0 00 0008+09
				COLUMBIA PARK RD
				(BORO)
				GREENVILLE
				HEMPFIELD T
				0020/0000 LENGTH(AH 2182 BK 0810)
				HEMPFIELD
				0010/0509 GREENVILLE B
				LORENE AV
SHORT ST	0010/0442	==	==	(BORO)
(BORO)				
BROCKWAY AV	0010/0235	==	==	
(BORO)	000000 FT			000000 FT 2 0 43047 0 00 0000+00
				NC CO LUMBIA AV
				MERCER ST
				(SR0058 SEG 0220/1583)
				INTER-BK HAMBURG RD
				(BORO)
				MFC BEGIN = D
				0010/0000 LENGTH(AH 0810 BK 0000)

EXTRACT DATE: 12/18/2023 ROADWAY MANAGEMENT SYSTEM PAGE NUMBER: 439
 PRINT DATE: 12/19/2023 SLD COUNTY/SR - ANNUAL PRINT COUNTY: MERCER
 DIR: B TOTAL LEN: .000 MI. DIST: 01-4 SR: 4010
 LEFT MUN: JAMESTOWN B RIGHT MUN: JAMESTOWN B

000000 FT		000000 FT	
000000 FT		7030/0000 FT	LENGTH(AH 2482 BK 2105)
000000 FT		000000 FT	
		7020/0000 FT	LENGTH(AH 2105 BK 3373)
		000000 FT	
		7010/0000 FT	LENGTH(AH 3373 BK 0000)

EXTRACT DATE: 12/18/2023 ROADWAY MANAGEMENT SYSTEM PAGE NUMBER: 438
PRINT DATE: 12/19/2023 SLD COUNTY/SR - ANNUAL PRINT COUNTY: MERCER
DIR: B TOTAL LEN: .000 MI. DIST: 01-4 SR: 4009
LEFT MUN: JAMESTOWN B RIGHT MUN: JAMESTOWN B

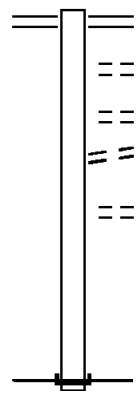
000000 FT



000000 FT
7010/0000 LENGTH(AH 2711 BK 0000)

EXTRACT DATE: 12/18/2023 ROADWAY MANAGEMENT SYSTEM PAGE NUMBER: 437
 PRINT DATE: 12/19/2023 SLD COUNTY/SR - ANNUAL PRINT COUNTY: MERCER
 DIR: B TOTAL LEN: .245 MI. DIST: 01-4 SR: 4008
 LEFT MUN: JAMESTOWN B RIGHT MUN: JAMESTOWN B

001294 FT

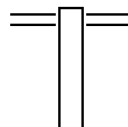


000000 FT

001294 FT DEPOT ST
 0010/1294 (SR0322 SEG 0030/2581)
 MAIN ST
 0010/0865 (BORO)
 DELAWARE ST
 0010/0500 (BORO)
 DENVER ST
 0010/0154 (BORO)
 DOUTHETT RD
 0010/0028 (BORO)
 000000 FT 2 0 20138 6 00 0013+10
 NC NORTH ST
 INTER-BK EAST LAKE RD
 (SR3005 SEG 0010/0000)
 MFC BEGIN = D
 BK-CRAWFORD (20)
 0010/0000 LENGTH(AH 1294 BK 0000)

EXTRACT DATE: 12/18/2023 ROADWAY MANAGEMENT SYSTEM PAGE NUMBER: 436
 PRINT DATE: 12/19/2023 SLD COUNTY/SR - ANNUAL PRINT COUNTY: MERCER
 DIR: B TOTAL LEN: 2.370 MI. DIST: 01-4 SR: 4007
 LEFT MUN: DELAWARE T RIGHT MUN: DELAWARE T

012513 FT



011511 FT

012513 FT CRESTVIEW DR
 0050/1002 (SR4014 SEG 0060/0000)

011511 FT 2 0 43036 0 00 0504+76
 0050/0000 LENGTH(AH 1002 BK 3067)

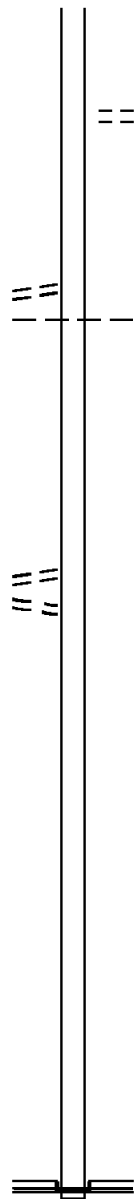
DIR: B TOTAL LEN: 2.370 MI. DIST: 01-4 SR: 4007
 LEFT MUN: DELAWARE T RIGHT MUN: DELAWARE T

2 0 43036 0 00 0474+66 008444 FT
 MCGRATH LN
 (TWP) 0040/0000

CRESTVIEW DR 005404 FT
 (T468) 0030/0000
 CRESTVIEW DR 0020/2313
 (T468)

002823 FT

000000 FT



0040/1686 HOPPER RD
 (T500)

008444 FT

5 0040/0000 LENGTH(AH 3067 BK 3040)
 DELAWARE
 0030/2655 PYMATUNING T

005404 FT 2 0 43036 0 00 0443+72
 NC HAMBURG RD

5 0030/0000 LENGTH(AH 3040 BK 2581)

5 002823 FT 2 0 43036 0 00 0417+72
 LENGTH(AH 2581 BK 2823)

000000 FT 2 0 43036 0 00 0389+53
 NC CRESTVIEW DR

RUTLEDGE RD
 (SR3022 SEG 0150/0000)

INTER-BK CRESTVIEW DR
 (T468)

5 0010/0000 MFC BEGIN = D
 LENGTH(AH 2823 BK 0000)

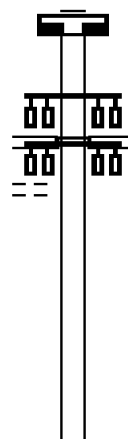
EXTRACT DATE: 12/18/2023 ROADWAY MANAGEMENT SYSTEM PAGE NUMBER: 434
 PRINT DATE: 12/19/2023 SLD COUNTY/SR - ANNUAL PRINT COUNTY: MERCER
 DIR: B TOTAL LEN: 4.208 MI. DIST: 01-4 SR: 4006
 LEFT MUN: HEMPFIELD T RIGHT MUN: HEMPFIELD T

MALL RD
(PRDR)

022217 FT

0080/3015

018779 FT



022217 FT

7090/0000
INTER-AHD

0080/3438

0080/3015

LENGTH(AH 2748 BK 3438)
WILLIAMSON RD (TBK)
(T300)
HADLEY RD
(SR0358 SEG 0170/2091)

018779 FT 2 0 43135 0 00 0061+88

DIR: B TOTAL LEN: 4.208 MI. DIST: 01-4 SR: 4006
 LEFT MUN: WEST SALEM T RIGHT MUN: WEST SALEM T

RIVER RD
 (T922)

0030/3645

0040/0000 HEMPFIELD T
 LENGTH(AH 2970 BK 3986)

0030/3581 HEMPFIELD
 WEST SALEM T
 JAMESTOWN RD
 (SR4005 SEG 0030/0495)
 MFC BEGIN = D

006792 FT

006792 FT 2 0 43035 0 00 0067+40
 0030/0000 LENGTH(AH 3986 BK 3582)

003210 FT

003210 FT 2 0 43035 0 00 0032+14
 COAL BANK RD
 (T458)
 0020/0000 LENGTH(AH 3582 BK 3210)

000000 FT

000000 FT 2 0 43035 0 00 0000+00
 KINSMAN RD
 (SR4004 SEG 0090/0818)
 NC PORTER RD
 MFC BEGIN = E
 0010/0000 LENGTH(AH 3210 BK 0000)

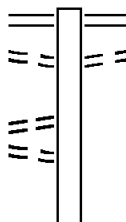
KINSMAN RD
 (SR4004 SEG 0090/0818) 0010/0000

EXTRACT DATE: 12/18/2023 ROADWAY MANAGEMENT SYSTEM PAGE NUMBER: 431
PRINT DATE: 12/19/2023 SLD COUNTY/SR - ANNUAL PRINT COUNTY: MERCER

DIR: B TOTAL LEN: 6.200 MI. DIST: 01-4 SR: 4005
LEFT MUN: GREENE T RIGHT MUN: GREENE T

FROM 0058/0080 SH
(CONN)
DOWLING RD
(T863)
LC FOR DOWLING RD
(CONN)

032738 FT
0110/2087
0110/1609
0110/1259

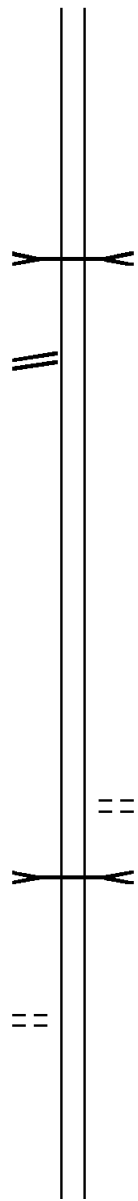


032738 FT KINSMAN RD
0110/2204 (SR0058 SEG 0080/0994)
0110/2087 TO 0058/0080 SH
(CONN)

DIR: B TOTAL LEN: 6.200 MI. DIST: 01-4 SR: 4005
 LEFT MUN: GREENE T RIGHT MUN: GREENE T

030534 FT

030534 FT 2 0 43061 0 00 0305+35
 0110/0000 LENGTH(AH 2204 BK 2609)



2 0 43061 0 00 0279+26 027925 FT
 GOOD HOPE RD
 (SR4003 SEG 0200/1938) 0100/0000

SHENANGO TRB
 STRUCTURE LENGTH 12 FT
 0100/0738 BMSID 43/4005/0100/0708

027925 FT
 0100/0000 LENGTH(AH 2609 BK 3203)

024722 FT

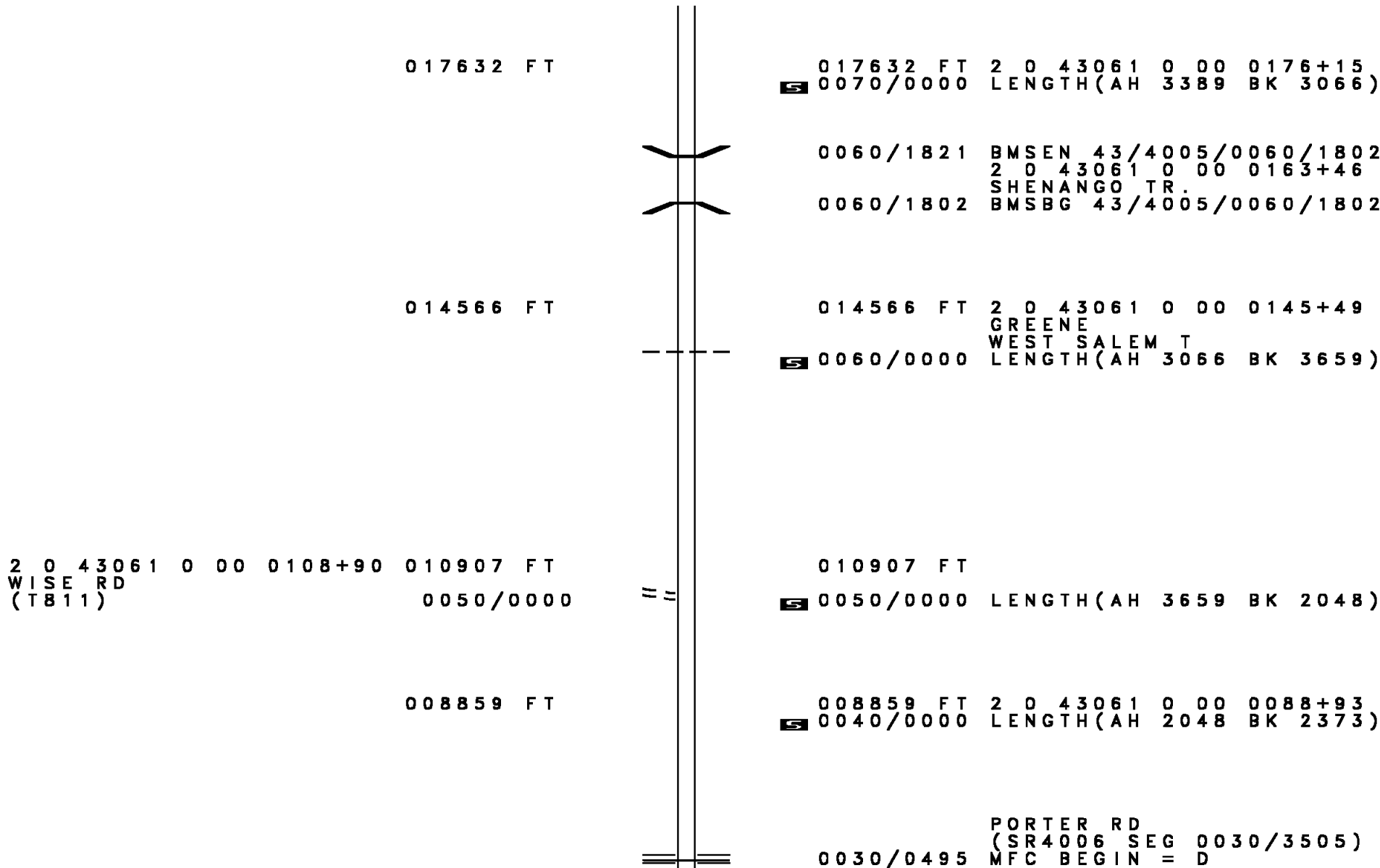
024722 FT 2 0 43061 0 00 0247+36
 0090/0000 LENGTH(AH 3203 BK 3701)

2 0 43061 0 00 0210+35 021021 FT
 RAY RD
 (T843) 0080/0000

HALFWAY RD
 (T865)
 SHENANGO TR.
 STRUCTURE LENGTH 8 FT
 0080/1273 BMSID 43/4005/0080/1273

021021 FT
 0080/0000 LENGTH(AH 3701 BK 3389)

DIR: B TOTAL LEN: 6.200 MI. DIST: 01-4 SR: 4005
 LEFT MUN: GREENE T RIGHT MUN: GREENE T



2 0 43061 0 00 0108+90 010907 FT
 WISE RD
 (T811) 0050/0000

017632 FT 2 0 43061 0 00 0176+15
 0070/0000 LENGTH(AH 3389 BK 3066)

0060/1821 BMS EN 43/4005/0060/1802
 2 0 43061 0 00 0163+46
 SHENANGO TR.
 0060/1802 BMSBG 43/4005/0060/1802

014566 FT 2 0 43061 0 00 0145+49
 GREENE
 WEST SALEM T
 0060/0000 LENGTH(AH 3066 BK 3659)

010907 FT
 0050/0000 LENGTH(AH 3659 BK 2048)

008859 FT 2 0 43061 0 00 0088+93
 0040/0000 LENGTH(AH 2048 BK 2373)

0030/0495 PORTER RD
 (SR4006 SEG 0030/3505)
 MFC BEGIN = D

DIR: B TOTAL LEN: 6.200 MI. DIST: 01-4 SR: 4005
 LEFT MUN: WEST SALEM T RIGHT MUN: WEST SALEM T

006486 FT

006486 FT 2 0 43061 0 00 0065+20
 NC JAMESTOWN RD
 0030/0000 LENGTH(AH 2373 BK 3500)

002986 FT

002986 FT 2 0 43061 0 00 0030+20
 WEST SALEM
 GREENVILLE B
 0020/0000 LENGTH(AH 3500 BK 2986)

GLENN AV (BORO) 0010/2699 ==
 LAWN AV (BORO) 0010/2292 ==

GILLESPIE AV (BORO) 0010/1884 ==

ORCHARD AV (BORO) 0010/1484 ==

ST MICHAEL AV (BORO) 0010/1241 ==

ROONEY ST (BORO) 0010/1088 ==

JUNK AV (BORO) 0010/0953 ==

LOUTZENHISER WY (BORO) 0010/0655 ==

000000 FT

0010/0275 BRACKIN AL (BORO)
 000000 FT 2 0 43061 0 00 0000+00
 NC HIGH ST
 MAIN ST
 (SR0018 SEG 0530/0905)

INTER-BK HIGH ST (BORO)
 MFC BEGIN = C
 0010/0000 LENGTH(AH 2986 BK 0000)



DIR: B TOTAL LEN: 6.095 MI. DIST: 01-4 SR: 4004
LEFT MUN: WEST SALEM T RIGHT MUN: WEST SALEM T

VERNON RD 032184 FT
(SR0358 SEG 0130/0000) 0110/3176

032184 FT VERNON RD
0110/3176 (SR0358 SEG 0130/0000)

029008 FT

029008 FT 2 0 43058 0 00 0290+28

0110/0000 OAK RD (T456)
LENGTH (AH 3176 BK 2473)

COAL BANK RD
(T458) 0100/0773

026535 FT

0100/0009 BMSBN 43/4004/0100/0000
026535 FT 2 0 43058 0 00 0265+56

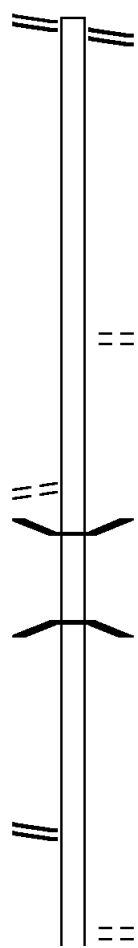
0100/0000 TRIB. OF BIG RUN
BMSBG 43/4004/0100/0000
LENGTH (AH 2473 BK 3270)

PORTER RD
(SR4006 SEG 0010/0000) 0090/0818

023265 FT

023265 FT 2 0 43058 0 00 0232+66

MAPLE RD (TBK)
(T304)



DIR: B TOTAL LEN: 6.095 MI. DIST: 01-4 SR: 4004
 LEFT MUN: WEST SALEM T RIGHT MUN: WEST SALEM T

POPLAR RD
 (T434)

0080/3047 ==

0090/0000 LENGTH(AH 3270 BK 3425)

019840 FT

019840 FT 2 0 43058 0 00 0198+61
 GOOD HOPE RD

==

(SR4003 SEG 0130/0000)
 0080/0000 LENGTH(AH 3425 BK 3410)

016430 FT

< >

0070/0096 BIG RUN BR.
 STRUCTURE LENGTH 15 FT
 BMSID 43/4004/0070/0140

< >

016430 FT 2 0 43058 0 00 0165+76
 0070/0000 LENGTH(AH 3410 BK 2949)

< >

0060/2426 BMSEN 43/4004/0060/2373
 2 0 43058 0 00 0158+64

==

0060/2373 BIG RUN
 BMSBG 43/4004/0060/2373

013481 FT

0060/1324 MAYSVILLE RD
 (T398)

013481 FT 2 0 43058 0 00 0134+96
 0060/0000 LENGTH(AH 2949 BK 3047)



DIR: B TOTAL LEN: 6.095 MI. DIST: 01-4 SR: 4004
 LEFT MUN: WEST SALEM T RIGHT MUN: WEST SALEM T

010434 FT

010434 FT 2 0 43058 0 00 0104+40
 SUMMIT RD
 (SR4001 SEG 0090/1220)
 MFC BEGIN = D
 0050/0000 LENGTH(AH 3047 BK 1485)

008949 FT

008949 FT 2 0 43058 0 00 0089+77
 0040/0000 LENGTH(AH 1485 BK 2700)

006249 FT

006249 FT 2 0 43058 0 00 0062+77
 0030/0000 LENGTH(AH 2700 BK 2775)

003474 FT

003474 FT 2 0 43058 0 00 0035+27
 0020/0000 LENGTH(AH 2775 BK 3474)

000000 FT

==

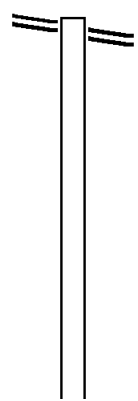
0010/0772 STATE LINE RD
 (T322)
 000000 FT 2 0 43058 0 00 0000+00
 NC KINSMAN RD
 INTER-BK OHIO STATE LINE
 (STBD)
 MFC BEGIN = E
 0010/0000 LENGTH(AH 3474 BK 0000)

EXTRACT DATE: 12/18/2023 ROADWAY MANAGEMENT SYSTEM PAGE NUMBER: 424
 PRINT DATE: 12/19/2023 SLD COUNTY/SR - ANNUAL PRINT COUNTY: MERCER
 DIR: B TOTAL LEN: 10.867 MI. DIST: 01-4 SR: 4003
 LEFT MUN: GREENE T RIGHT MUN: GREENE T

W JAMESTOWN RD 057377 FT
 (SR4005 SEG 0100/0000) 0200/1938

055439 FT

052922 FT



057377 FT W JAMESTOWN RD
 0200/1938 (SR4005 SEG 0100/0000)

5 055439 FT 2 0 43060 0 01 0420+07
 0200/0000 LENGTH(AH 1938 BK 2517)

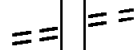
052922 FT 2 0 43060 0 01 0394+84

DIR: B TOTAL LEN: 10.867 MI. DIST: 01-4 SR: 4003
 LEFT MUN: GREENE T RIGHT MUN: GREENE T

RAY RD
(TB43)

049277 FT

0180/0000



0190/0000 LENGTH(AH 2517 BK 3645)

049277 FT 2 0 43060 0 01 0358+29

RAY RD
(TB43)

0180/0000 LENGTH(AH 3645 BK 3021)

046256 FT



046256 FT 2 0 43060 0 01 0328+08

0170/0000 LENGTH(AH 3021 BK 2531)

GREENE

0160/2520 WEST SALEM T

043725 FT



043725 FT 2 0 43060 0 01 0302+85

WISE RD
(TB11)

0160/0000 LENGTH(AH 2531 BK 3479)

DIR: B TOTAL LEN: 10.867 MI. DIST: 01-4 SR: 4003
 LEFT MUN: WEST SALEM T RIGHT MUN: WEST SALEM T

040246 FT

040246 FT 2 0 43060 0 01 0268+11
 POPLAR RD
 (T434)
 0150/0000 LENGTH(AH 3479 BK 1401)

038845 FT

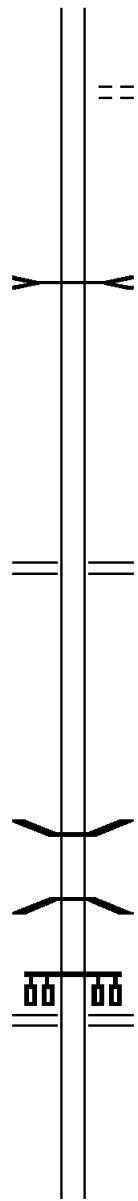
038845 FT 2 0 43060 0 01 0253+23
 0140/0000 LENGTH(AH 1401 BK 2905)
 BIG RUN TR.
 STRUCTURE LENGTH 10 FT
 0130/2814 BMSID 43/4003/0130/2944

035940 FT

035940 FT 2 0 43060 0 01 0225+05
 KINSMAN RD
 (SR4004 SEG 0080/0000)
 0130/0000 LENGTH(AH 2905 BK 3643)

032297 FT

0120/0056 BMS EN 43/4003/0120/0035
 2 0 43060 0 01 0188+90
 BIG RUN TR.
 0120/0035 BMSBG 43/4003/0120/0035
 032297 FT 2 0 43060 0 01 0188+63
 VERNON RD
 (SR0358 SEG 0090/0000)
 0120/0000 LENGTH(AH 3643 BK 2850)



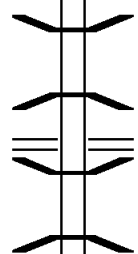
DIR: B TOTAL LEN: 10.867 MI. DIST: 01-4 SR: 4003
 LEFT MUN: WEST SALEM T RIGHT MUN: WEST SALEM T

029447 FT

029447 FT 2 0 43060 0 01 0159+86
 0110/0000 LENGTH(AH 2850 BK 2483)

026964 FT

026964 FT 2 0 43060 0 01 0135+22
 0100/0000 LENGTH(AH 2483 BK 3491)



0090/1760 BMS EN 43/4003/0090/1778
 2 0 43060 0 01 0112+32
 BIG RUN TR.
 0090/1745 BMSBG 43/4003/0090/1778
 ORANGEVILLE RD
 0090/1358 (SR0846 SEG 0210/2386)
 0090/1219 BMS EN 43/4003/0090/1229
 2 0 43060 0 01 0100+03
 BIG RUN TRIB
 0090/1194 BMSBG 43/4003/0090/1229

023473 FT

023473 FT 2 0 43060 0 01 0100+03
 0090/0000 LENGTH(AH 3491 BK 3745)

019728 FT

019728 FT 2 0 43060 0 01 0062+81
 COAL HILL RD
 (SR4002 SEG 0120/0000)
 0080/0000 LENGTH(AH 3745 BK 3669)

DIR: B TOTAL LEN: 10.867 MI. DIST: 01-4 SR: 4003
 LEFT MUN: WEST SALEM T RIGHT MUN: WEST SALEM T

CEMETARY RD
 (T450)

0070/0776
 016059 FT

016059 FT 2 0 43060 0 00 0026+78
 MCCRACKEN RD
 (T452)
 0070/0000 LENGTH(AH 3669 BK 2675)

013384 FT

0060/0122 SR 9115 JUGHANDLE RD
 013384 FT (SR9115 SEG 0010/0260)
 2 0 43060 0 00 0000+00
 NC GO OD HOPE RD
 GREENVILLE RD
 (SR0018 SEG 0481/0000)
 (SR0018 SEG 0480/0000)
 HERMITAGE RD
 (SR0018 SEG 0481/0000)
 (SR0018 SEG 0480/0000)
 WEST SALEM
 HEMPFIELD T
 0060/0000 LENGTH(AH 2675 BK 2439)

HERMITAGE RD
 (SR0018 SEG 0480/0000)
 (SR0018 SEG 0481/0000)
 FROM 9118/0010 SH
 (CONN)
 SR 9118 WYE RD
 (SR9118 SEG 0010/0378)


0060/0000
 0050/2339
 0050/2315

0050/1355 (AAR 262727N)#TRKS 01
 0050/1271 BMSBN 43/4003/0050/1073
 HEMPFIELD
 WEST SALEM T
 0050/1164 2 0 43038 0 00 0013+55
 SHENANGO R.
 0050/1089 BMSBG 43/4003/0050/1073

010945 FT

010945 FT 2 0 43038 0 00 0024+38
 HAMBURG RD
 (T470)
 WEST SALEM
 HEMPFIELD T

DIR: B TOTAL LEN: 10.867 MI. DIST: 01-4 SR: 4003
 LEFT MUN: WEST SALEM T RIGHT MUN: WEST SALEM T



0050/0000 LENGTH(AH 2439 BK 2522)

008423 FT

008423 FT 2 0 43038 0 00 0049+84
 0040/0000 LENGTH(AH 2522 BK 2268)

FRYE RD
 (T504)
 2 0 43038 0 00 0072+28 0030/0249
 KEYSTONE RD
 (T500) 006155 FT
 0030/0000

==
 ==

006155 FT BLAHUT RD
 (T506)
 0030/0000 LENGTH(AH 2268 BK 3153)

<=>

003002 FT

MOWRY RUN
 STRUCTURE LENGTH 13 FT
 BMSID 43/4003/0020/0996
 0020/1026
 003002 FT 2 0 43038 0 00 0103+81
 SCOTT RD
 (T508)
 0020/0000 LENGTH(AH 3153 BK 3002)

==

000000 FT

MERCER RD
 (SR0058 SEG 0300/0000) 0010/0000

000000 FT 2 0 43038 0 00 0133+90
 MERCER RD
 (SR0058 SEG 0300/0000)
 NC WA SSSER BRIDGE RD
 MFC BEGIN = D
 0010/0000 LENGTH(AH 3002 BK 0000)

EXTRACT DATE: 12/18/2023 ROADWAY MANAGEMENT SYSTEM PAGE NUMBER: 418
 PRINT DATE: 12/19/2023 SLD COUNTY/SR - ANNUAL PRINT COUNTY: MERCER
 DIR: B TOTAL LEN: 7.680 MI. DIST: 01-4 SR: 4002
 LEFT MUN: GREENVILLE B RIGHT MUN: GREENVILLE B

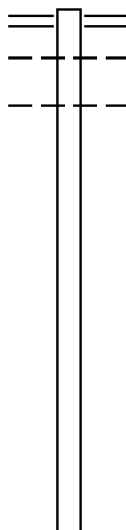
GREENVILLE
 WEST SALEM T

040552 FT

0140/1658

038468 FT

035459 FT



040552 FT CLARKSVILLE ST
 0140/2084 (SR0018 SEG 0520/0847)
 GREENVILLE
 0140/1814 WEST SALEM T

038468 FT 2 0 43084 0 00 0179+75
 0140/0000 LENGTH(AH 2084 BK 3009)

035459 FT 2 0 43084 0 00 0149+92
 MCCRACKEN RD

DIR: B TOTAL LEN: 7.680 MI. DIST: 01-4 SR: 4002
 LEFT MUN: WEST SALEM T RIGHT MUN: WEST SALEM T

Stationing	Segment	Length	Start Station	End Station	Notes
020475 FT	0080/0000	0080	2 0 43084 0 00 0000+00	2 0 43084 0 00 0000+00	NC COAL HILL RD GREENVILLE RD (SR0846 SEG 0180/0659) LENGTH(AH 3357 BK 2537)
2 0 43037 0 01 0184+29 017938 FT HILLTOP RD (T394)	0070/0000	0070	2 0 43037 0 01 0184+29	2 0 43037 0 01 0184+29	LENGTH(AH 2537 BK 3439)
014499 FT	0060/2580	0060	2 0 43037 0 01 0149+94	2 0 43037 0 01 0149+94	WEST SALEM SOUTH PYMATUNING T LENGTH(AH 3439 BK 3213)
011286 FT	0050/0000	0050	2 0 43037 0 01 0117+88	2 0 43037 0 01 0117+88	SUMMIT RD (SR4001 SEG 0020/0000) LENGTH(AH 3213 BK 3269)

DIR: B TOTAL LEN: 7.680 MI. DIST: 01-4 SR: 4002
 LEFT MUN: SOUTH PYMATUNING T RIGHT MUN: SOUTH PYMATUNING T

BARRY RD
(T320)

008017 FT

008017 FT 2 0 43037 0 01 0085+21
 RUTLEDGE RD
 (SR3022 SEG 0040/0000)
 0040/0000 LENGTH(AH 3269 BK 1586)

006431 FT

006431 FT 2 0 43037 0 01 0069+47
 KANE RD
 (T366)
 0030/0000 LENGTH(AH 1586 BK 2922)

0020/2368

003509 FT

003509 FT 2 0 43037 0 00 0035+14
 0020/0000 LENGTH(AH 2922 BK 3509)
 LAKE ACCESS RD
 (GOVT)
 0010/2949

000000 FT

0010/0896 BMS EN 43/4002/0010/0737
 2 0 43037 0 00 0007+40
 BOOTH RUN
 0010/0737 BMSBG 43/4002/0010/0737
 000000 FT 2 0 43037 0 00 0000+00
 NC CARLISLE RD
 ORANGEVILLE RD
 (T312)
 INTER-BK OHIO STATE LINE
 (STBD)
 MFC BEGIN = D
 0010/0000 LENGTH(AH 3509 BK 0000)

EXTRACT DATE: 12/18/2023 ROADWAY MANAGEMENT SYSTEM PAGE NUMBER: 414
 PRINT DATE: 12/19/2023 SLD COUNTY/SR - ANNUAL PRINT COUNTY: MERCER
 DIR: B TOTAL LEN: 10.158 MI. DIST: 01-4 SR: 4001
 LEFT MUN: GREENE T RIGHT MUN: GREENE T

053636 FT

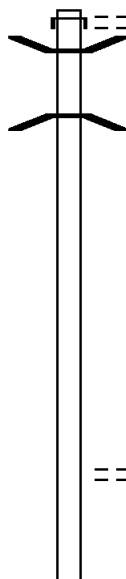
053636 FT AH-CRAWFORD (20)
 INTER-AHD COUNTY LINE RD
 (SR3001 SEG 0010/0000)
 WEST COUNTY LINE RD
 (T301)
 0180/1608 BMS EN 43/4001/0180/1443
 0180/1454 2 0 43059 0 00 0534+38
 SUGAR RUN TR
 0180/1443 BMSBG 43/4001/0180/1443

052028 FT

052028 FT 2 0 43059 0 00 0520+17
 0180/0000 LENGTH(AH 1608 BK 2282)

049746 FT

049746 FT 2 0 43059 0 00 0497+35
 ROYAL RD
 (T899)
 0170/0000 LENGTH(AH 2282 BK 3713)



DIR: B TOTAL LEN: 10.158 MI. DIST: 01-4 SR: 4001
 LEFT MUN: GREENE T RIGHT MUN: GREENE T

SMITH RD
 (T861)

0160/1915

==



0160/0622 BMS EN 43/4001/0160/0597
 2 0 43059 0 00 0466+22

046033 FT



0160/0597 BMSBG 43/4001/0160/0597
 046033 FT 2 0 43059 0 00 0460+25

==

5 0160/0000 (SR0058 SEG 0030/0000)
 LENGTH(AH 3713 BK 2810)

043223 FT

==

043223 FT 2 0 43059 0 00 0432+33
 DOWLING RD

5 0150/0000 (T863)
 LENGTH(AH 2810 BK 3149)

040074 FT

5 0140/0000 040074 FT 2 0 43059 0 00 0400+60
 LENGTH(AH 3149 BK 1584)

038490 FT

==

5 0130/0000 038490 FT 2 0 43059 0 00 0384+76
 MARLEY RD
 (T839)
 LENGTH(AH 1584 BK 3220)

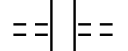
DIR: B TOTAL LEN: 10.158 MI. DIST: 01-4 SR: 4001
 LEFT MUN: GREENE T RIGHT MUN: GREENE T

035270 FT

035270 FT 2 0 43059 0 00 0352+72

GREENE
 WEST SALEM T

0120/0000 LENGTH(AH 3220 BK 3255)



0110/1830 WISE RD
 (TB11)

032015 FT

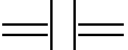
032015 FT 2 0 43059 0 00 0319+72

0110/0000 LENGTH(AH 3255 BK 2440)

029575 FT

029575 FT 2 0 43059 0 00 0296+03

0100/0000 LENGTH(AH 2440 BK 3419)



0090/1220 KINSMAN RD
 (SR4004 SEG 0050/0000)

026156 FT

026156 FT 2 0 43059 0 00 0261+61

BALDWIN RD
 (T781)

0090/0000 LENGTH(AH 3419 BK 3217)



EXTRACT DATE: 12/18/2023 ROADWAY MANAGEMENT SYSTEM PAGE NUMBER: 411
 PRINT DATE: 12/19/2023 SLD COUNTY/SR - ANNUAL PRINT COUNTY: MERCER

DIR: B TOTAL LEN: 10.158 MI. DIST: 01-4 SR: 4001
 LEFT MUN: WEST SALEM T RIGHT MUN: WEST SALEM T

022939 FT

== ==

022939 FT 2 0 43059 0 00 0229+36
 HICKORY RD

(T741)
 S 0080/0000 LENGTH(AH 3217 BK 2850)

020089 FT

020089 FT 2 0 43059 0 00 0200+82
 S 0070/0000 LENGTH(AH 2850 BK 3032)

017057 FT

== ==

017057 FT 2 0 43059 0 00 0170+50
 VERNON RD

(SRO358 SEG 0050/0334)
 S 0060/0000 LENGTH(AH 3032 BK 3315)

SUMMIT ESTATES CR
 (PRDR) 0050/0787
 SUMMIT ESTATES CR
 (PRDR) 0050/0519
 2 0 43059 0 00 0137+48 013742 FT
 SHENANGO TRAILS LN
 (PRDR) 0050/0000

==


==

==

013742 FT

S 0050/0000 LENGTH(AH 3315 BK 3674)

DIR: B TOTAL LEN: 10.158 MI. DIST: 01-4 SR: 4001
 LEFT MUN: WEST SALEM T RIGHT MUN: WEST SALEM T



EXTRACT DATE: 12/18/2023 ROADWAY MANAGEMENT SYSTEM PAGE NUMBER: 409
 PRINT DATE: 12/19/2023 SLD COUNTY/SR - ANNUAL PRINT COUNTY: MERCER
 DIR: B TOTAL LEN: .039 MI. DIST: 01-4 SR: 3101
 LEFT MUN: EAST LACKAWANNOCK T RIGHT MUN: EAST LACKAWANNOCK T

000205 FT
 000000 FT



000205 FT BMS EN 43/3101/0010/0000
 INTER-AHD STONEPILE RD
 0010/0205 (T600)
 000000 FT 0 0 00000 0 00 0000+00
 NC ST
 INTER-BK STONEPILE RD
 (T600)
 SR 0080 E/W
 BMSBG 43/3101/0010/0000
 MFC BEGIN = E
 0010/0000 LENGTH(AH 0205 BK 0000)


EXTRACT DATE: 12/18/2023 ROADWAY MANAGEMENT SYSTEM PAGE NUMBER: 408
PRINT DATE: 12/19/2023 SLD COUNTY/SR - ANNUAL PRINT COUNTY: MERCER
DIR: B TOTAL LEN: .000 MI. DIST: 01-4 SR: 3044
LEFT MUN: SOUTH PYMATUNING T RIGHT MUN: SOUTH PYMATUNING T

000000 FT
000000 FT



000000 FT
7020/0000 LENGTH(AH 1336 BK 2000)
000000 FT
7010/0000 LENGTH(AH 2000 BK 0000)

DIR: B TOTAL LEN: 1.795 MI. DIST: 01-4 SR: 3041
 LEFT MUN: DELAWARE T RIGHT MUN: DELAWARE T



009478 FT

009478 FT HAMBURG RD
 0030/3135 (SR4014 SEG 0080/1639)

006343 FT

006343 FT 2 0 43083 0 00 0063+28
 SHENO. TR.
 STRUCTURE LENGTH 9 FT
 BMSID 43/3041/0030/0000
 0030/0000 LENGTH(AH 3135 BK 2597)

2 0 43083 0 00 0037+23 003746 FT
 MCDOWELL RD
 (T538) 0020/0000

003746 FT
 NC SCHALLER RD
 0020/0000 LENGTH(AH 2597 BK 3746)

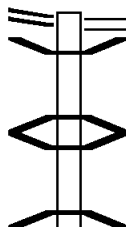
0010/1232 HOMER RD
 (T593)

000000 FT

000000 FT 2 0 43083 0 00 0000+00
 NC MCDOWELL RD
 RUTLEDGE RD
 (SR3022 SEG 0190/0000)
 INTER-BK HOPPER RD
 (T500)
 MFC BEGIN = E
 0010/0000 LENGTH(AH 3746 BK 0000)

EXTRACT DATE: 12/18/2023 ROADWAY MANAGEMENT SYSTEM PAGE NUMBER: 405
 PRINT DATE: 12/19/2023 SLD COUNTY/SR - ANNUAL PRINT COUNTY: MERCER
 DIR: B TOTAL LEN: 4.016 MI. DIST: 01-4 SR: 3039
 LEFT MUN: JEFFERSON T RIGHT MUN: JEFFERSON T

VALLEY RD 021203 FT
 (SR3022 SEG 0260/0000) 0090/2688



021203 FT GROVE RD
 0090/2688 (SR3022 SEG 0260/0000)
 0090/2340 BMSBN 43/3039/0090/2326
 2 0 43040 0 00 0116+19
 LACKAWANNOCK
 0090/2326 BMSBG 43/3039/0090/2326
 0090/1963 BMSBN 43/3039/0090/1930
 2 0 43040 0 00 0112+25
 LACKAWANNOCK
 0090/1931 BMSBG 43/3039/0090/1930

DIR: B TOTAL LEN: 4.016 MI. DIST: 01-4 SR: 3039
 LEFT MUN: JEFFERSON T RIGHT MUN: JEFFERSON T

GRAPEVINE RD
 (T553)

018515 FT

018515 FT 2 0 43040 0 00 0092+97
 LAKE RD
 (SR0258 SEG 0380/0661)
 0090/0000 LENGTH(AH 2688 BK 2289)

0080/1951

016226 FT

016226 FT 2 0 43040 0 00 0069+93
 0080/0000 LENGTH(AH 2289 BK 2569)

013657 FT

013657 FT 2 0 43040 0 00 0044+52
 FULLING MILL RD
 (T555)
 0070/0000 LENGTH(AH 2569 BK 1968)

011689 FT

011689 FT 2 0 43040 0 00 0024+75
 LAMOR RD
 (SR3020 SEG 0160/2333)
 0060/0000 LENGTH(AH 1968 BK 2469)

0050/1295 KYLE RD
 (T580)

009220 FT

009220 FT 2 0 43040 0 00 0000+00
 MERCER RD
 (SR0062 SEG 0280/0491)
 NC VALLEY RD
 INTER-BK MERCER RD

DIR: B TOTAL LEN: 4.016 MI. DIST: 01-4 SR: 3039
 LEFT MUN: JEFFERSON T RIGHT MUN: JEFFERSON T

Stationing	Description	Stationing	Description
009220 FT		0050/0000	(SR0062 SEG 0280/0491) LTH AH 002469 BK 000100
		009220 FT	
		7044/0000	LTH AH 000100 BK 003218
MERCER RD (SR0062 SEG 0270/2023)	0040/3218	INTER-AHD	MERCER RD (SR0062 SEG 0270/2023)
		0040/3218	EAST LACKAWANNOCK T
		0040/2097	OLD SHARON MERCER RD (T495)
		0040/0014	BMS EN 43/3039/0040/0000
006002 FT		006002 FT	2 0 43007 0 00 0465+39
			LT. NESHANNOC
		0040/0000	BMSBG 43/3039/0040/0000
			LENGTH(AH 3218 BK 2529)
		003473 FT	2 0 43007 0 00 0440+25
003473 FT		0030/0000	LENGTH(AH 2529 BK 2555)
		0020/0022	BMS EN 43/3039/0020/0000
000918 FT		000918 FT	2 0 43007 0 00 0414+70
			LT. NESHANNOC
		0020/0000	BMSBG 43/3039/0020/0000
			LENGTH(AH 2555 BK 0918)
		000000 FT	2 0 43007 0 00 0405+38
			MIDDLESEX RD
			(SR0318 SEG 0250/0000)
MIDDLESEX RD (SR0318 SEG 0250/0000)	0010/0000	NC FLAT RD	MFC BEGIN = D
		0010/0000	LENGTH(AH 0918 BK 0000)

DIR: B TOTAL LEN: 6.504 MI. DIST: 01-4 SR: 3037
 LEFT MUN: CLARK B RIGHT MUN: CLARK B

MCMINN RD
 (BORO)

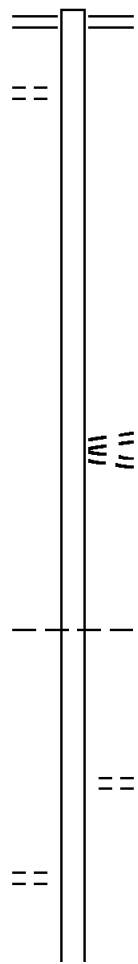
034340 FT

0120/1610

032049 FT

028739 FT

2 0 43009 0 00 0260+17 026085 FT
 CASSADY RD
 (T545) 0100/0000



034340 FT LAKE RD
 0120/2291 (SR0258 SEG 0500/0000)

032049 FT 2 0 43009 0 00 0319+98
 0120/0000 LENGTH(AH 2291 BK 3310)

NESHANNOCK RD
 (BORO)
 NC CLAY FURNACE RD
 CLAY FURNACE RD
 0110/1565 (BORO)

028739 FT 2 0 43009 0 00 0287+10
 0110/0000 LENGTH(AH 3310 BK 2654)
 CLARK
 0100/2593 HERMITAGE C

0100/0893 HASSEL RD
 (T547)

026085 FT
 0100/0000 LENGTH(AH 2654 BK 2943)

DIR: B TOTAL LEN: 6.504 MI. DIST: 01-4 SR: 3037
 LEFT MUN: HERMITAGE C RIGHT MUN: HERMITAGE C

023142 FT

023142 FT 2 0 43009 0 00 0229+92
 0090/0000 LENGTH(AH 2943 BK 3074)



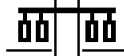
0080/1659 LAMOR RD
 (SR3020 SEG 0080/0000)

020068 FT

020068 FT 2 0 43009 0 00 0200+02
 0080/0000 LENGTH(AH 3074 BK 3516)

=

016552 FT



0070/0564 SADDLEBROOK DR
 (CITY)
 016552 FT 2 0 43009 0 00 0164+00
 STATE ST
 (SR0062 SEG 0180/0000)
 0070/0000 LENGTH(AH 3516 BK 2986)

013566 FT

013566 FT 2 0 43009 0 00 0133+88
 0060/0000 LENGTH(AH 2986 BK 2494)

DIR: B TOTAL LEN: 6.504 MI. DIST: 01-4 SR: 3037
 LEFT MUN: HERMITAGE C RIGHT MUN: HERMITAGE C

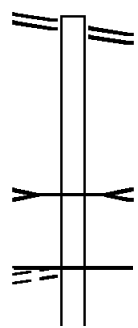
Stationing	Length	Notes	Stationing	Length	Notes
	011072 FT		011072 FT	2 0 43009 0 00	0109+95
			0050/0000		LENGTH(AH 2494 BK 2940)
VIRGINIA RD (T469)	0040/1821	==			
2 0 43009 0 00 0080+82	008132 FT		008132 FT		
MILLER RD (T467)	0040/0000	==	0040/0000		LENGTH(AH 2940 BK 2492)
			0030/1872		FROGTOWN RD (T471)
	005640 FT		005640 FT	2 0 43009 0 00	0056+02
			0030/0000		LENGTH(AH 2492 BK 2112)
		==	0020/1126		WISE RD (T425)
	003528 FT		003528 FT	2 0 43009 0 00	0034+54
			0020/0000		LENGTH(AH 2112 BK 3528)
			0010/0131		HERMITAGE SHENANGO T NC NE SHANNOCK RD
2 0 43009 0 00 0000+00	000000 FT		000000 FT		KEEL RIDGE RD (SR3011 SEG 0120/0678)
KEEL RIDGE RD (SR3011 SEG 0120/0678)	0010/0000		0010/0000		MFC BEGIN = D LENGTH(AH 3528 BK 0000)

EXTRACT DATE: 12/18/2023 ROADWAY MANAGEMENT SYSTEM PAGE NUMBER: 399
PRINT DATE: 12/19/2023 SLD COUNTY/SR - ANNUAL PRINT COUNTY: MERCER

DIR: B TOTAL LEN: 2.057 MI. DIST: 01-4 SR: 3035
LEFT MUN: HERMITAGE C RIGHT MUN: HERMITAGE C

HERMITAGE RD 010861 FT
{SR0018 SEG 0281/1328}
{SR0018 SEG 0280/1426} 0040/2109

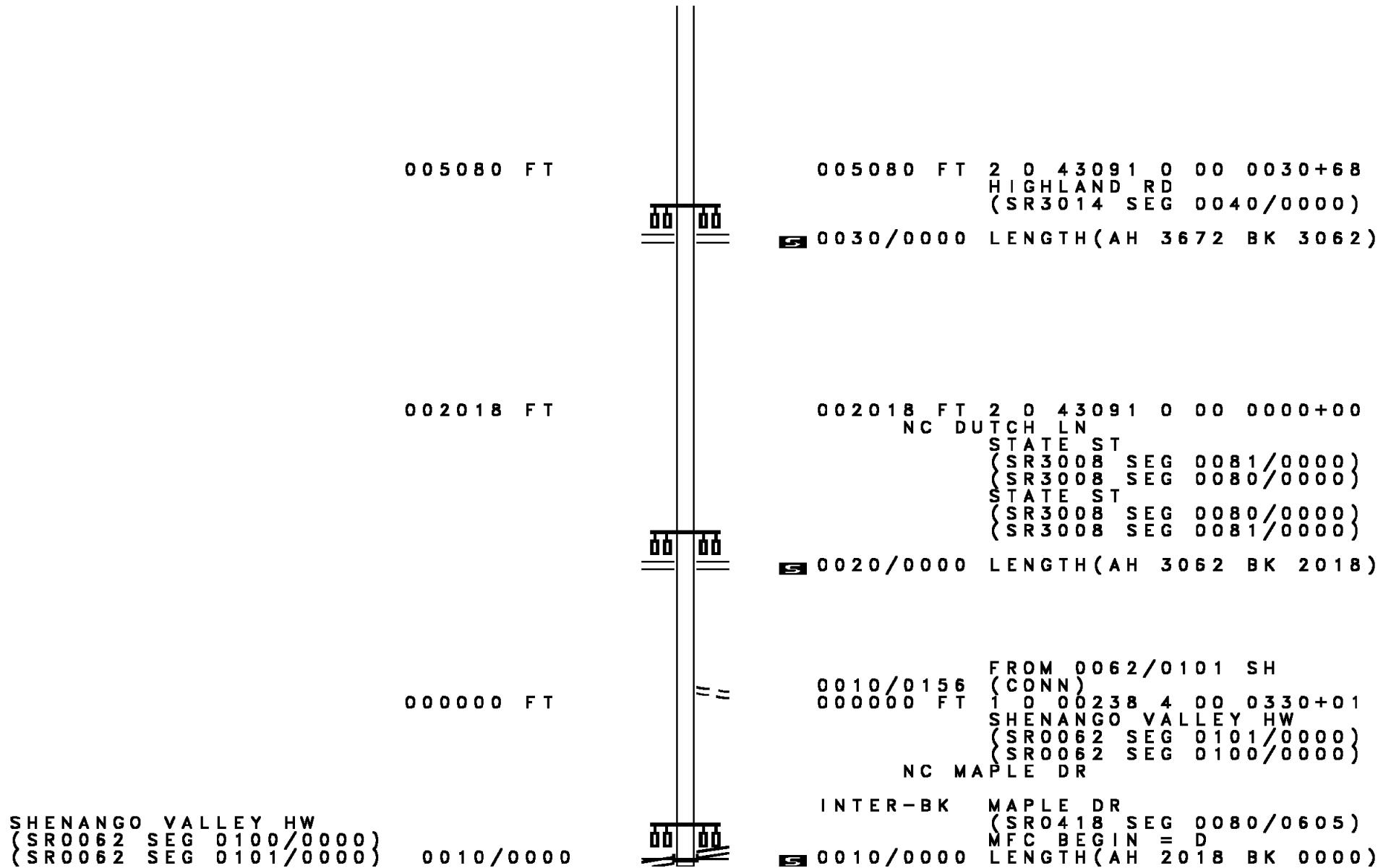
2 0 43091 0 00 0066+72 008752 FT
CLARKSVILLE RD
(T580) 0040/0000



010861 FT HERMITAGE RD
{SR0018 SEG 0280/1426}
0040/2109 {SR0018 SEG 0281/1328}

0040/0481 PINE HOLLOW
008752 FT STRUCTURE LENGTH 34 FT
BMSID 43/3035/0040/0481
5 0040/0000 MFC BEGIN = C
LENGTH(AH 2109 BK 3672)

DIR: B TOTAL LEN: 2.057 MI. DIST: 01-4 SR: 3035
 LEFT MUN: HERMITAGE C RIGHT MUN: HERMITAGE C



005080 FT

005080 FT 2 0 43091 0 00 0030+68
 HIGHLAND RD
 (SR3014 SEG 0040/0000)
 S 0030/0000 LENGTH(AH 3672 BK 3062)

002018 FT

002018 FT 2 0 43091 0 00 0000+00
 NC DUTCH LN
 STATE ST
 (SR3008 SEG 0081/0000)
 (SR3008 SEG 0080/0000)
 STATE ST
 (SR3008 SEG 0080/0000)
 (SR3008 SEG 0081/0000)
 S 0020/0000 LENGTH(AH 3062 BK 2018)

000000 FT

0010/0156 FROM 0062/0101 SH
 (CONN)
 000000 FT 1 0 00238 4 00 0330+01
 SHENANGO VALLEY HW
 (SR0062 SEG 0101/0000)
 (SR0062 SEG 0100/0000)
 NC MAPLE DR
 INTER-BK MAPLE DR
 (SR0418 SEG 0080/0605)
 MFC BEGIN = D
 S 0010/0000 LENGTH(AH 2018 BK 0000)

SHENANGO VALLEY HW
 (SR0062 SEG 0100/0000)
 (SR0062 SEG 0101/0000) 0010/0000

000234 FT		000234 FT 7024/0000	LENGTH(AH 0100 BK 0028) BMSBN 43/3032/0020/0000
000206 FT		INTER-AHD 0020/0028	CONNELLY BL (CITY)
000206 FT		000206 FT INTER-BK	2 0 43142 0 01 0027+25 CONNELLY BL (CITY) PINE RUN TR. BMSBG 43/3032/0020/0000
000206 FT		000206 FT 7014/0000	LENGTH(AH 0100 BK 0206) BMSBN 43/3032/0010/0000
000000 FT		0010/0206 000000 FT	INTER-AHD CONNELLY BL (CITY)
000000 FT		000000 FT INTER-BK	2 0 43142 0 00 0016+88 CONNELLY BL CONNELLY BL (CITY) SHENANGO R. BMSBG 43/3032/0010/0000
000000 FT		0010/0000 000000 FT 7008/0000	MFC BEGIN = B LENGTH(AH 0206 BK 0100) LENGTH(AH 0100 BK 0000)

EXTRACT DATE: 12/18/2023 ROADWAY MANAGEMENT SYSTEM PAGE NUMBER: 396
PRINT DATE: 12/19/2023 SLD COUNTY/SR - ANNUAL PRINT COUNTY: MERCER
DIR: B TOTAL LEN: .000 MI. DIST: 01-4 SR: 3031
LEFT MUN: SHARON CITY C RIGHT MUN: SHARON CITY C

000000 FT



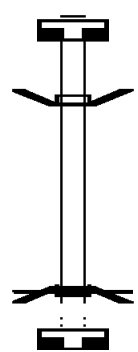
000000 FT
7010/0000 LENGTH(AH 0544 BK 0000)

EXTRACT DATE: 12/18/2023 ROADWAY MANAGEMENT SYSTEM PAGE NUMBER: 395
 PRINT DATE: 12/19/2023 SLD COUNTY/SR - ANNUAL PRINT COUNTY: MERCER
 DIR: B TOTAL LEN: .035 MI. DIST: 01-4 SR: 3030
 LEFT MUN: SHARON CITY C RIGHT MUN: SHARON CITY C

000185 FT
















 000000 FT

 000000 FT



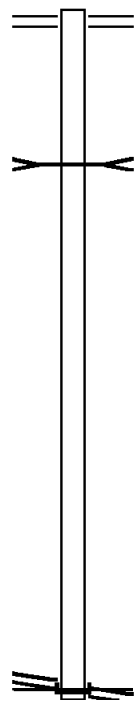
000185 FT
 7014/0000 LENGTH(AH 0100 BK 0185)
 INTER-AHD BUDD ST BMSBN 43/3030/0010/0001
 0010/0185 (CITY)
 000000 FT 2 0 43108 0 00 0010+29
 NC BUDD ST
 INTER-BK BUDD ST
 (CITY)
 SHENANGO R.
 BMSBG 43/3030/0010/0001
 MFC BEGIN = D
 0010/0000 LENGTH(AH 0185 BK 0100)
 000000 FT
 7008/0000 LENGTH(AH 0100 BK 0000)

EXTRACT DATE: 12/18/2023 ROADWAY MANAGEMENT SYSTEM PAGE NUMBER: 394
 PRINT DATE: 12/19/2023 SLD COUNTY/SR - ANNUAL PRINT COUNTY: MERCER
 DIR: B TOTAL LEN: .000 MI. DIST: 01-4 SR: 3029
 LEFT MUN: EAST LACKAWANNOCK T RIGHT MUN: EAST LACKAWANNOCK T

000000 FT		000000 FT	
000000 FT		7080/0000	LENGTH(AH 2524 BK 2490)
000000 FT		000000 FT	
000000 FT		7070/0000	LENGTH(AH 2490 BK 1962)
000000 FT		000000 FT	
000000 FT		7060/0000	LENGTH(AH 1962 BK 3461)
000000 FT		000000 FT	
000000 FT		7050/0000	LENGTH(AH 3461 BK 2826)
000000 FT		000000 FT	
000000 FT		7040/0000	LENGTH(AH 2826 BK 2190)
000000 FT		000000 FT	
000000 FT		7030/0000	LENGTH(AH 2190 BK 3351)
000000 FT		000000 FT	
000000 FT		7020/0000	LENGTH(AH 3351 BK 3550)
000000 FT		000000 FT	
		7010/0000	LENGTH(AH 3550 BK 0000)

DIR: B TOTAL LEN: 1.194 MI. DIST: 01-4 SR: 3028
 LEFT MUN: EAST LACKAWANNOCK T RIGHT MUN: EAST LACKAWANNOCK T

006304 FT



006304 FT PERRY HW
 0020/2484 (SR0019 SEG 0120/0548)

LT.NESH. CK.
 STRUCTURE LENGTH 13 FT
 0020/1029 BMSID 43/3028/0020/1002

003820 FT











003820 FT 2 0 43011 0 00 0038+20
 0020/0000 LENGTH(AH 2484 BK 3820)

2 0 43011 0 00 0000+00 000000 FT
 MERCER RD
 (SR0158 SEG 0130/0516) 0010/0000

NC STEINGRABE RD
 MERCER RD
 (SR0158 SEG 0130/0516)
 INTER-BK VICKERMAN RD
 000000 FT (T429)
 MFC BEGIN = E
 0010/0000 LENGTH(AH 3820 BK 0000)

EXTRACT DATE: 12/18/2023 ROADWAY MANAGEMENT SYSTEM PAGE NUMBER: 392
PRINT DATE: 12/19/2023 SLD COUNTY/SR - ANNUAL PRINT COUNTY: MERCER

DIR: B TOTAL LEN: .000 MI. DIST: 01-4 SR: 3027
LEFT MUN: EAST LACKAWANNOCK T RIGHT MUN: EAST LACKAWANNOCK T

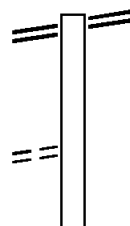
000000 FT		000000 FT	
000000 FT		7060/0000	LENGTH(AH 2059 BK 2970)
000000 FT		000000 FT	
000000 FT		7050/0000	LENGTH(AH 2970 BK 2392)
000000 FT		000000 FT	
000000 FT		7040/0000	LENGTH(AH 2392 BK 3010)
000000 FT		000000 FT	
000000 FT		7030/0000	LENGTH(AH 3010 BK 1570)
000000 FT		000000 FT	
000000 FT		7020/0000	LENGTH(AH 1570 BK 2010)
		000000 FT	
		7010/0000	LENGTH(AH 2010 BK 0000)

EXTRACT DATE: 12/18/2023 ROADWAY MANAGEMENT SYSTEM PAGE NUMBER: 391
PRINT DATE: 12/19/2023 SLD COUNTY/SR - ANNUAL PRINT COUNTY: MERCER

DIR: B TOTAL LEN: 2.673 MI. DIST: 01-4 SR: 3026
LEFT MUN: EAST LACKAWANNOCK T RIGHT MUN: EAST LACKAWANNOCK T

SHARON RD 014114 FT
(SR0062 SEG 0330/0000) 0060/1106

2 0 43114 0 00 0130+00 013008 FT
OLD SHARON RD
(T495) 0060/0000



014114 FT SHARON RD
0060/1106 (SR0062 SEG 0330/0000)

013008 FT
0060/0000 LENGTH(AH 1106 BK 1969)

DIR: B TOTAL LEN: 2.673 MI. DIST: 01-4 SR: 3026
LEFT MUN: EAST LACKAWANNOCK T RIGHT MUN: EAST LACKAWANNOCK T

011039 FT

011039 FT 2 0 43114 0 00 0110+06
S 0050/0000 LENGTH(AH 1969 BK 1996)

009043 FT

009043 FT 2 0 43114 0 00 0089+79
S 0040/0000 LENGTH(AH 1996 BK 3627)

005416 FT

== ==

005416 FT 2 0 43114 0 00 0053+69
STONE BASE RD
(T602)
S 0030/0000 LENGTH(AH 3627 BK 2410)

003006 FT

003006 FT 2 0 43114 0 00 0029+47
S 0020/0000 LENGTH(AH 2410 BK 3006)

000000 FT

==

000000 FT 2 0 43114 0 00 0000+00
NC BE STWICK RD
MIDDLESEX RD
(SRO318 SEG 0260/0000)
MFC BEGIN = E
S 0010/0000 LENGTH(AH 3006 BK 0000)

DIR: B TOTAL LEN: 2.751 MI. DIST: 01-4 SR: 3025
 LEFT MUN: SHARPSVILLE B RIGHT MUN: SHARPSVILLE B

	014524 FT				014524 FT			
	014524 FT				7090/0000	LENGTH(AH 0217 BK 2219)		
	014524 FT				014524 FT	7080/0000	LENGTH(AH 2219 BK 2029)	
	014524 FT				014524 FT	7070/0000	LENGTH(AH 2029 BK 1813)	
					INTER-AHD	MERCER AV		
						(BORO)		
						WALNUT ST		
						(SR0518 SEG 0140/1877)		
					0060/1813			
						TWITMYER AV		
						(BORO)		
					0060/0960	SHARPSVILLE		
						HERMITAGE C		
GEORGETOWN ST								
(BORO)	0060/0735							
2 0 43008 0 00 0127+30	012711 FT				012711 FT	WAKEFIELD DR		
WAKEFIELD DR						(CITY)		
(BORO)	0060/0000				0060/0000	LENGTH(AH 1813 BK 2928)		
SHARPSVILLE								
HERMITAGE C	0050/1240							
HAZEN RD						NC MERCER AV		
(SR3016 SEG 0020/2835)	0050/1239				0050/1239	HAZEN RD		
						(CITY)		
ROCKWELL AV								
(CITY)	0050/0414							
2 0 43008 0 00 0097+99	009783 FT				0050/0312	OAK HAVEN CT		
RETTIG DR					009783 FT	(CITY)		
(CITY)	0050/0000				0050/0000	LENGTH(AH 2928 BK 2198)		
						RIDGE LAWN DR		
						(CITY)		
					0040/1736	HOMWOOD DR		
						(CITY)		
					0040/1394			
PARKVIEW BL								
(CITY)	0040/1235							
					0040/1044	FLINT DR		
						(CITY)		
					0040/0682	WOODBINE DR		
						(CITY)		

DIR: B TOTAL LEN: 2.751 MI. DIST: 01-4 SR: 3025
 LEFT MUN: HERMITAGE C RIGHT MUN: HERMITAGE C

Stationing	Segment	Length	City	Right of Way	Segment	Length	City	Right of Way
007585 FT					007585 FT	2 0 43008 0 00	0075+94	REVERE DR
					0040/0000			(CITY)
					0030/2182			LENGTH(AH 2198 BK 2572)
								HIGHLAND RD
								(SR3014 SEG 0020/1082)
0030/0670								
005013 FT					005013 FT	2 0 43008 0 00	0050+18	STATE ST
					0030/0000			(SR3008 SEG 0060/2846)
								LENGTH(AH 2572 BK 1823)
003190 FT					003190 FT	2 0 43008 0 00	0032+02	KING DR
					0020/0000			(CITY)
								LENGTH(AH 1823 BK 3190)
0010/2840								
					0010/2507			SHENANGO VALLEY HW
								(SR0062 SEG 0081/0000)
								(SR0062 SEG 0080/0000)
0010/0079								
000000 FT					000000 FT	2 0 43008 0 00	0000+00	MERCER AV
								(SR0418 SEG 0050/2084)
								NC BUHL FARM DR
0010/0000					0010/0000			MFC BEGIN = C
								LENGTH(AH 3190 BK 0000)

DIR: B TOTAL LEN: 2.720 MI. DIST: 01-4 SR: 3024
 LEFT MUN: FREDONIA B RIGHT MUN: FREDONIA B

Street Name	Stationing	Distance	Notes
		014360 FT	
CONSTITUTION BL (BORO)	0050/2455		
SECOND ST (SR4024 SEG 0100/1963)	0050/1479		
CHURCH ST (BORO)	0050/0478		
TOWER ST (BORO)	0050/0198		
	011905 FT		
LIBERTY ST (BORO)	0040/1535		
COLLEGE AV (BORO)	0040/1217		
FREDONIA			
		014360 FT	
		INTER-AHD	FREDONIA RD (SR4025 SEG 0010/0000)
		0050/2455	MILL ST (SR1002 SEG 0010/0000)
		0050/1953	(AAR 051806S)#TRKS 02
		0050/1775	THIRD ST (BORO)
		0050/1479	SECOND ST (BORO)
		0050/1178	FIRST ST (BORO)
		0050/0753	SCHOOL ST (BORO)
		011905 FT	2 0 43104 0 00 0118+62
			DELAWARE RD (T599)
			NC MAIN ST
		0050/0000	LENGTH (AH 2455 BK 1897)
		0040/1851	FREDONIA FAIRVIEW T
		0040/1505	FAIRVIEW DELAWARE T
		0040/0897	BOWER RD (T630)

DIR: B TOTAL LEN: 2.720 MI. DIST: 01-4 SR: 3024
 LEFT MUN: FREDONIA B RIGHT MUN: DELAWARE T

DELAWARE T

0040/0838

010008 FT

0040/0012 BMS EN 43/3024/0040/0000
 010008 FT 2 0 43104 0 00 0099+74
 WET WEATHER
 BMSBG 43/3024/0040/0000
 0040/0000 LENGTH(AH 1897 BK 3496)

006512 FT

006512 FT 2 0 43104 0 00 0065+12
 0030/0000 LENGTH(AH 3496 BK 2792)

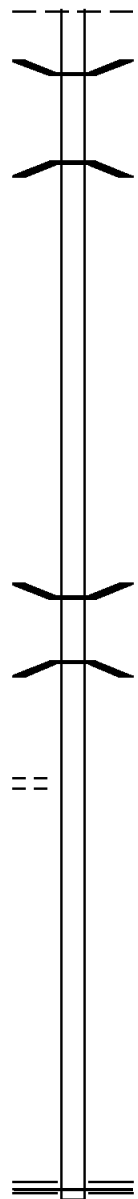
0020/0968 BMS EN 43/3024/0020/0934
 2 0 43104 0 00 0045+45
 OTTER CK. TR.
 0020/0956 BMSBG 43/3024/0020/0934

2 0 43104 0 00 0037+00 003720 FT
 FOLK RD
 (T610) 0020/0000

003720 FT
 0020/0000 LENGTH(AH 2792 BK 3720)

000000 FT

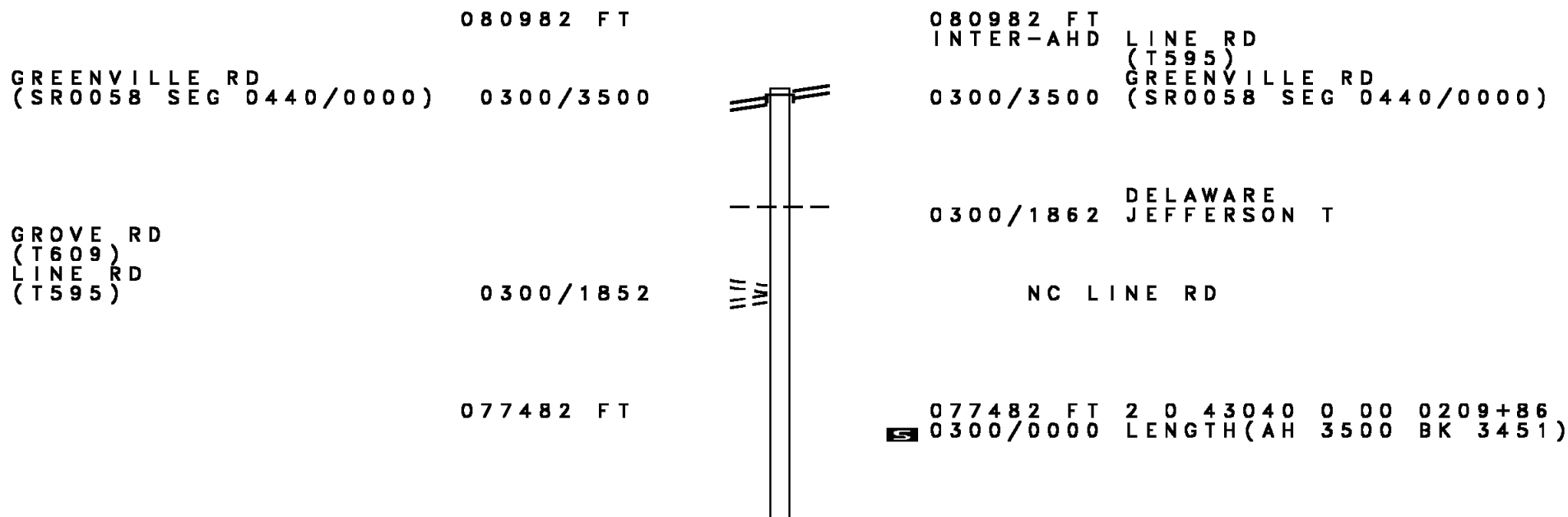
000000 FT 2 0 43104 0 00 0000+00
 NC DE LAWARE RD
 MERCER RD
 (SRO058 SEG 0430/0000)
 MFC BEGIN = D
 0010/0000 LENGTH(AH 3720 BK 0000)



DIR: B TOTAL LEN: .738 MI. DIST: 01-4 SR: 3023
 LEFT MUN: SHARPSVILLE B RIGHT MUN: SHARPSVILLE B

	003898 FT		003898 FT	
RIDGE AV (SR0518 SEG 0120/1363)	0020/2049	==	INTER-AHD	SEVENTH ST (SR0518 SEG 0120/1363)
		==		RIDGE AV (BORO)
		==	0020/1640	PIERCE AV (BORO)
		==	0020/1236	OAK ST (BORO)
		==	0020/0842	MILLIKEN AV (BORO)
	001849 FT		001849 FT	2 0 43124 0 00 0018+60
MAYFIELD RD (BORO)	0010/1700	==	5 0020/0000	QUARRY WY (BORO)
WOODLAND RD (BORO)	0010/1353	==		LENGTH(AH 2049 BK 1849)
		==		
		==	0010/1219	KOEHLER DR (BORO)
		==	0010/0823	VICTORY DR (BORO)
ELEANOR AV (BORO)	0010/0785	==		
	000000 FT		000000 FT	2 0 43124 0 00 0000+00
			NC SE	VENTH ST HAZEN RD (SR3016 SEG 0020/0000)
			5 0010/0000	MFC BEGIN = D LENGTH(AH 1849 BK 0000)

EXTRACT DATE: 12/18/2023 ROADWAY MANAGEMENT SYSTEM PAGE NUMBER: 384
 PRINT DATE: 12/19/2023 SLD COUNTY/SR - ANNUAL PRINT COUNTY: MERCER
 DIR: B TOTAL LEN: 15.338 MI. DIST: 01-4 SR: 3022
 LEFT MUN: DELAWARE T RIGHT MUN: DELAWARE T



DIR: B TOTAL LEN: 15.338 MI. DIST: 01-4 SR: 3022
 LEFT MUN: JEFFERSON T RIGHT MUN: JEFFERSON T

GOLF RD
(T579)

074031 FT

074031 FT 2 0 43040 0 00 0175+90

0280/1791

0290/0000 LENGTH(AH 3451 BK 2031)

072000 FT

072000 FT 2 0 43040 0 00 0155+61
 0280/0000 LENGTH(AH 2031 BK 2488)

069512 FT

069512 FT 2 0 43040 0 00 0130+59

068397 FT

0270/0000 LENGTH(AH 2488 BK 1115)

068397 FT 2 0 43040 0 00 0119+60

0260/0000 LENGTH(AH 1115 BK 2259)

0250/1335 BMS EN 43/3022/0250/1302
 0 0 00000 0 00 0000+00

0250/1302 BMSBG 43/3022/0250/1302

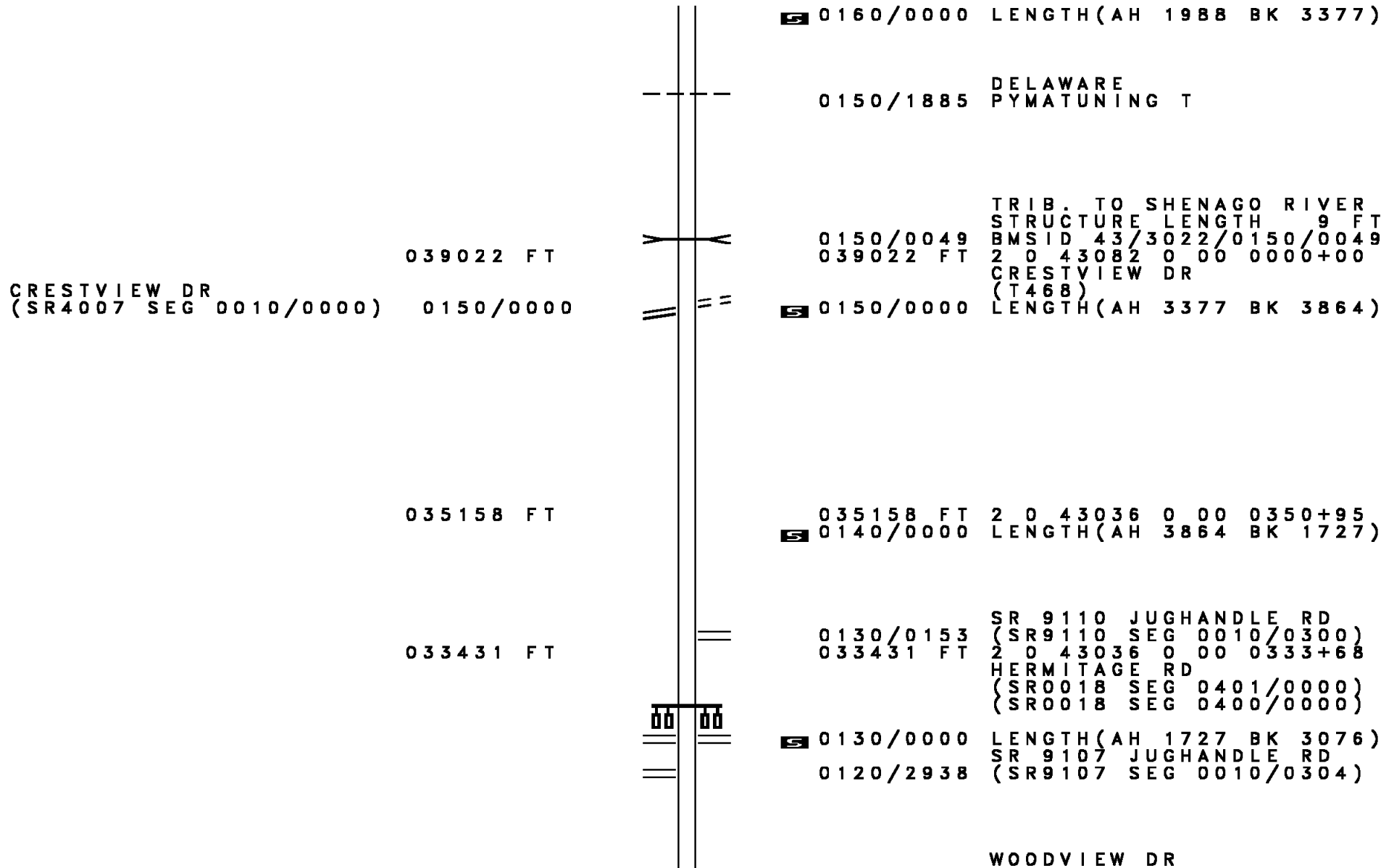
066138 FT

0250/0043 BMS EN 43/3022/0250/0000
 066138 FT 2 0 43082 0 01 0270+21
 LACA WANNOCK
 BMSBG 43/3022/0250/0000

DIR: B TOTAL LEN: 15.338 MI. DIST: 01-4 SR: 3022
 LEFT MUN: DELAWARE T RIGHT MUN: DELAWARE T

Stationing	Segment	Length (FT)	SR	Start Station	End Station	Notes
052451		FT		0194/0000	0135+13	LENGTH(AH 2032 BK 2054)
050397	MCDOWELL RD (SR3041 SEG 0010/0000)	FT	0190/0000	0114+82	0114+82	HOPPER RD (T500) LENGTH(AH 2054 BK 2650)
047747		FT	0180/0000	0088+00	0088+00	E LAKE RD (T589) LENGTH(AH 2650 BK 3360)
044387	HOPPER RD (T500)	FT	0170/0000	0054+67	0054+67	HOPPER RD (T500) LENGTH(AH 3360 BK 1988)
042399		FT		0034+66	0034+66	SHEN. R. TR. STRUCTURE LENGTH 10 FT BMSID 43/3022/0160/0000

DIR: B TOTAL LEN: 15.338 MI. DIST: 01-4 SR: 3022
 LEFT MUN: DELAWARE T RIGHT MUN: DELAWARE T



0160/0000 LENGTH(AH 1988 BK 3377)

0150/1885 DELAWARE PYMATUNING T

0150/0049 TRIB. TO SHENAGO RIVER
 039022 FT STRUCTURE LENGTH 9 FT
 BMSID 43/3022/0150/0049
 2 0 43082 0 00 0000+00
 CRESTVIEW DR
 (T468)

0150/0000 LENGTH(AH 3377 BK 3864)



035158 FT 2 0 43036 0 00 0350+95
 0140/0000 LENGTH(AH 3864 BK 1727)

0130/0153 SR 9110 JUGHANDLE RD
 033431 FT (SR9110 SEG 0010/0300)
 2 0 43036 0 00 0333+68
 HERMITAGE RD
 (SR0018 SEG 0401/0000)
 (SR0018 SEG 0400/0000)

0130/0000 LENGTH(AH 1727 BK 3076)
 0120/2938 SR 9107 JUGHANDLE RD
 (SR9107 SEG 0010/0304)

WOODVIEW DR

DIR: B TOTAL LEN: 15.338 MI. DIST: 01-4 SR: 3022
 LEFT MUN: PYMATUNING T RIGHT MUN: PYMATUNING T

		==	0120/1266 (T701)
	030355 FT		030355 FT 2 0 43036 0 00 0302+89 WOODVIEW DR (T701)
		==	S 0120/0000 LENGTH(AH 3076 BK 2651)
	027704 FT		0110/0018 BMSBN 43/3022/0110/0000 027704 FT 2 0 43036 0 00 0276+48 BRUSH RUN
			S 0110/0000 LENGTH(AH 2651 BK 3419)
WALL ST (T700)	0100/2661	==	0100/2661 SHENANGO PARK RD (T426)
RAILROAD ST (TWP)	0100/2345	++++	0100/2411 (AAR 262722E)#TRKS 01
PENN ST (T424)	0100/2136	==	
CHURCH ST (T429)	0100/1647	==	0100/1825 MILLER RD (T427)
CEMETERY RD (T435)	0100/0604	==	
2 0 43036 0 00 0242+41	024285 FT	==	0100/0062 GUSTER RD (PRDR) 024285 FT
MAYSVILLE RD (T430)	0100/0000	==	S 0100/0000 LENGTH(AH 3419 BK 2108)
	022177 FT	==	022177 FT 2 0 43036 0 00 0221+24 CARRIER RD (T428)

DIR: B TOTAL LEN: 15.338 MI. DIST: 01-4 SR: 3022
LEFT MUN: PYMATUNING T RIGHT MUN: PYMATUNING T

Stationing	Segment	Length	Notes
020248 FT	0090/0000	0080/1633	LENGTH(AH 2108 BK 1929) PENNDOT STOCKPILE YD #1 (GOVT)
020248 FT	0080/0000	020248 FT	2 0 43036 0 00 0202+16 SARANAC DR (SR0846 SEG 0140/0000)
018224 FT	0070/0000	018224 FT	PYMATUNING SOUTH PYMATUNING T
015048 FT	0060/0000	015048 FT	2 0 43036 0 00 0149+38 LENGTH(AH 3176 BK 3255)
011793 FT	0050/0000	011793 FT	LENGTH(AH 3255 BK 3200)

2 0 43036 0 00 0182+00 018224 FT
TOWNLINE RD
(T392) 0070/0000

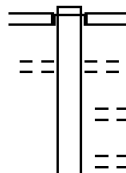
2 0 43036 0 00 0117+08 011793 FT
SUMMIT RD
(SR4001 SEG 0010/0000) 0050/0000

DIR: B TOTAL LEN: 15.338 MI. DIST: 01-4 SR: 3022
 LEFT MUN: SOUTH PYMATUNING T RIGHT MUN: SOUTH PYMATUNING T

Stationing	Notes	Stationing	Notes
008593 FT		008593 FT	2 0 43036 0 00 0085+79 CARLISLE RD (SR4002 SEG 0040/0000) MFC BEGIN = D
		0040/0000	LENGTH(AH 3200 BK 2219)
006374 FT		006374 FT	2 0 43036 0 00 0063+64 BARRY RD
BARRY RD (T320)		0030/0000	(T320) LENGTH(AH 2219 BK 3487)
002887 FT		002887 FT	2 0 43036 0 00 0028+82
		0020/0000	LENGTH(AH 3487 BK 2887)
		0010/2885	BMSSEN 43/3022/0010/2832 BRIDGE POSTED (TONS)
			2 0 43036 0 00 0028+28
			SGL 19 COMB 23
		0010/2832	BOOTH RUN BMSBG 43/3022/0010/2832
0010/0897		000000 FT	2 0 43036 0 00 0000+00
STATE LINE RD (T322)			ORANGEVILLE RD (T312)
			NC RU TLEDGE RD
			INTER-BK OHIO STATE LINE (STBD)
		0010/0000	MFC BEGIN = E LENGTH(AH 2887 BK 0000)

EXTRACT DATE: 12/18/2023 ROADWAY MANAGEMENT SYSTEM PAGE NUMBER: 376
 PRINT DATE: 12/19/2023 SLD COUNTY/SR - ANNUAL PRINT COUNTY: MERCER
 DIR: B TOTAL LEN: 1.420 MI. DIST: 01-4 SR: 3021
 LEFT MUN: SHARPSVILLE B RIGHT MUN: SHARPSVILLE B

007497 FT



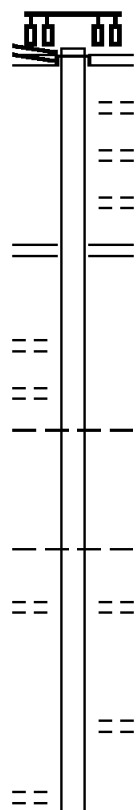
007497 FT
 INTER-AHD TENTH ST
 (BORO)
 RIDGE AV
 (SR0518 SEG 0120/0000)
 PIERCE AV
 (BORO)
 COLEMAN AV
 (BORO)
 MARTIN ST
 (BORO)

DIR: B TOTAL LEN: 1.420 MI. DIST: 01-4 SR: 3021
 LEFT MUN: SHARPSVILLE B RIGHT MUN: SHARPSVILLE B

Location / Description	Length (FT)	Segment / Parcel ID	Address / Notes
	006166		FT 2 0 43101 0 00 0083+12
			PRYDE AV
			(BORO)
		5 0040/0000	LENGTH (AH 1331 BK 2226)
			QUARRY WY
OAKVIEW DR (PRDR)	0030/1675		(BORO)
			MAYFIELD RD
			(BORO)
			WOODLAND RD
			(BORO)
			FOREST LN
			(BORO)
	003940		FT 2 0 43101 0 00 0060+15
			NC TENTH ST
			HAZEN RD
			(SR3016 SEG 0010/0000)
			SHARPSVILLE
			HERMITAGE C
		5 0030/0000	LENGTH (AH 2226 BK 2910)
THORNTON AV (CITY)	0020/2407		
PURITAN ST (CITY)	0020/1821		
PILGRIM ST (CITY)	0020/1506		
PUTMAN ST (CITY)	0020/1190		
HERMITAGE SHARON CITY C	0020/1038		
			HERMITAGE SHARON CITY C
	001030		FT 2 0 43101 0 00 0031+87
			YAHRES RD
			(CITY)
		5 0020/0000	LENGTH (AH 2910 BK 1030)
			STANTON ST
			(CITY)
	000000		FT 2 0 43101 0 00 0021+57
			NC FORKER BL
			HIGHLAND RD
			(SR3014 SEG 0010/0000)
HIGHLAND RD (CITY)	0010/0000		INTER-BK FORKER BL
	000000		FT
		5 0010/0000	LTH AH 001030 BK 000100
			000000 FT
			7008/0000 LTH AH 000100 BK 000000

DIR: B TOTAL LEN: 11.736 MI. DIST: 01-4 SR: 3020
 LEFT MUN: MERCER B RIGHT MUN: MERCER B

	061967 FT		061967 FT	
FRANKLIN ST (SR0019 SEG 0190/0000) GREENVILLE AV (SR0058 SEG 0540/0870)	0230/2958		INTER-AHD NORTH ST (BORO) ERIE ST (SR0019 SEG 0190/0000)	
		==	0230/2958	TURKEY ST (BORO)
		==	0230/2668	SHENANGO ST (BORO)
		==	0230/2353	SASSAFRASS ST (BORO)
		==	0230/2080	MAPLE ST (SR0258 SEG 0290/1140)
		==	0230/1792	
VOGAN DR (BORO)	0230/0847	==		
SPRUCE DR (BORO)	0230/0497	==		
MERCER COOLSPRING T	0230/0322	---	0230/0322	MERCER
	059009 FT		059009 FT	EAST LACKAWANNOCK T 2 0 43099 0 01 0585+72
COOLSPRING EAST LACKAWANNOCK T	0220/0959	---	5 0230/0000	NC NORTH ST LENGTH(AH 2958 BK 1195)
COURT ST (T631)	0220/0630	==		
	057814 FT	==	0220/0630	WALKER ST (T630)
			057814 FT	2 0 43099 0 01 0576+27
			5 0220/0000	LENGTH(AH 1195 BK 3320)
		==	0210/2892	WRIGHT ST (T633)
COURT ST (T631)	0210/2159	==		



DIR: B TOTAL LEN: 11.736 MI. DIST: 01-4 SR: 3020
 LEFT MUN: EAST LACKAWANNOCK T RIGHT MUN: EAST LACKAWANNOCK T

054494 FT

054494 FT 2 0 43099 0 01 0542+46
 S 0210/0000 LENGTH(AH 3320 BK 2215)

052279 FT

052279 FT 2 0 43099 0 01 0520+31
 S 0200/0000 LENGTH(AH 2215 BK 3019)
 EAST LACKAWANNOCK
 0190/2962 JEFFERSON T

MALLARD WY
 (T560)

0190/1487

==

049260 FT

049260 FT 2 0 43099 0 01 0490+27
 SKYLINE RD

SKYLINE RD
 (T604)

0190/0000

== ==

S 0190/0000 LENGTH(AH 3019 BK 2983)

046277 FT

046277 FT 2 0 43099 0 01 0460+19
 S 0180/0000 LENGTH(AH 2983 BK 3600)

DIR: B TOTAL LEN: 11.736 MI. DIST: 01-4 SR: 3020
 LEFT MUN: JEFFERSON T RIGHT MUN: JEFFERSON T

RBR

042677 FT

0170/0023 BMS EN 43/3020/0170/0000
 042677 FT 2 0 43099 0 01 0424+50
 P3

RBR

0170/0000 LACKAWANNOCK CREEK
 BMSBG 43/3020/0170/0000
 LENGTH(AH 3600 BK 3005)
 0160/2333 VALLEY RD
 (SR3039 SEG 0060/0000)

039672 FT

039672 FT 2 0 43099 0 01 0394+19
 0160/0000 LENGTH(AH 3005 BK 3387)

HIGHLAND RD
 (T582)

0150/0614
 036285 FT

==

036285 FT 2 0 43099 0 01 0360+15
 0150/0000 LENGTH(AH 3387 BK 3595)

==

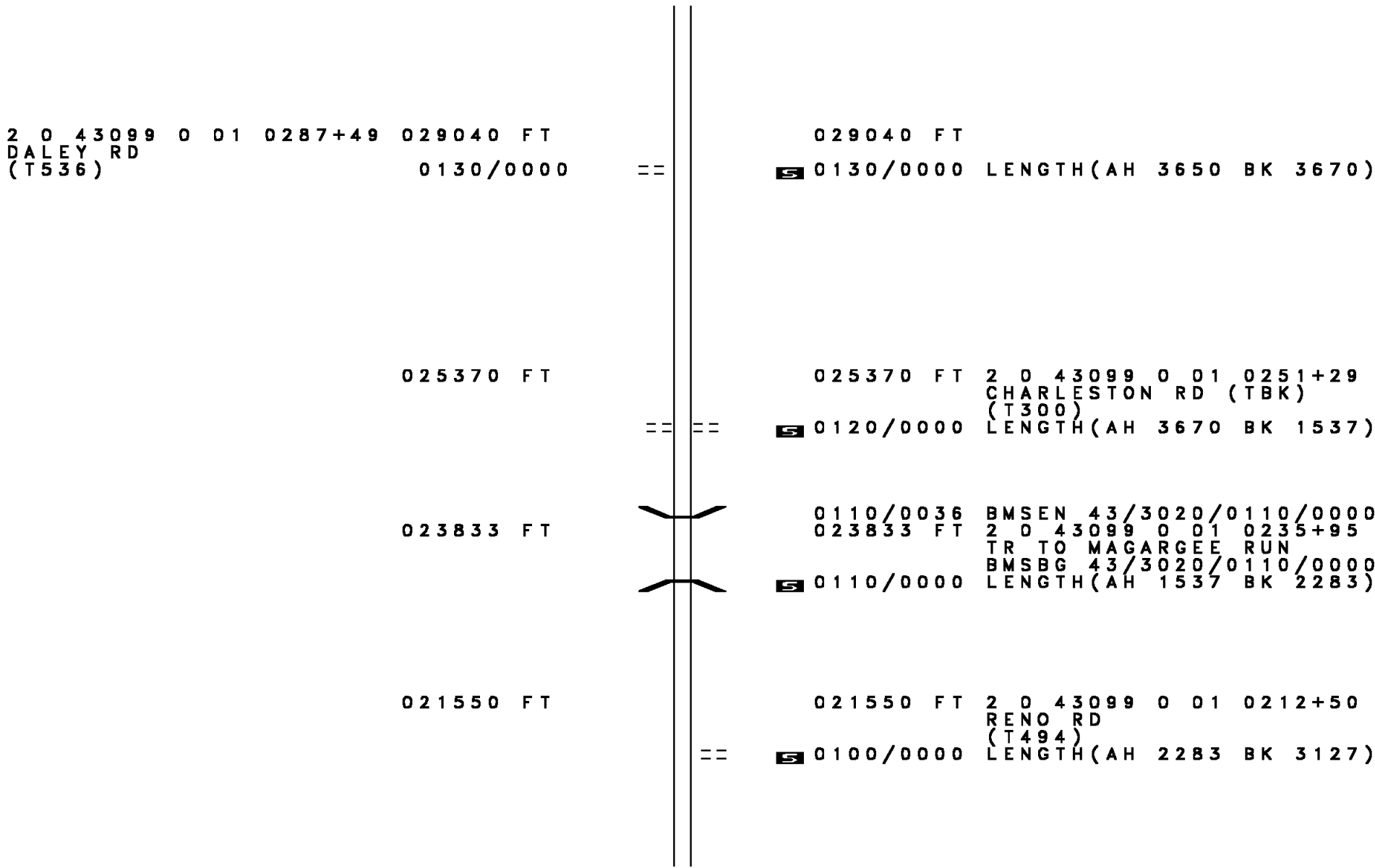
0140/1287 ZAHNISER RD
 (T550)

032690 FT

==

032690 FT 2 0 43099 0 01 0324+60
 BEND RD
 (T546)
 0140/0000 LENGTH(AH 3595 BK 3650)

DIR: B TOTAL LEN: 11.736 MI. DIST: 01-4 SR: 3020
 LEFT MUN: JEFFERSON T RIGHT MUN: JEFFERSON T



2 0 43099 0 01 0287+49 029040 FT
 DALEY RD
 (T536) 0130/0000

029040 FT
 S 0130/0000 LENGTH(AH 3650 BK 3670)

025370 FT

025370 FT 2 0 43099 0 01 0251+29
 CHARLESTON RD (TBK)
 (T300)
 S 0120/0000 LENGTH(AH 3670 BK 1537)

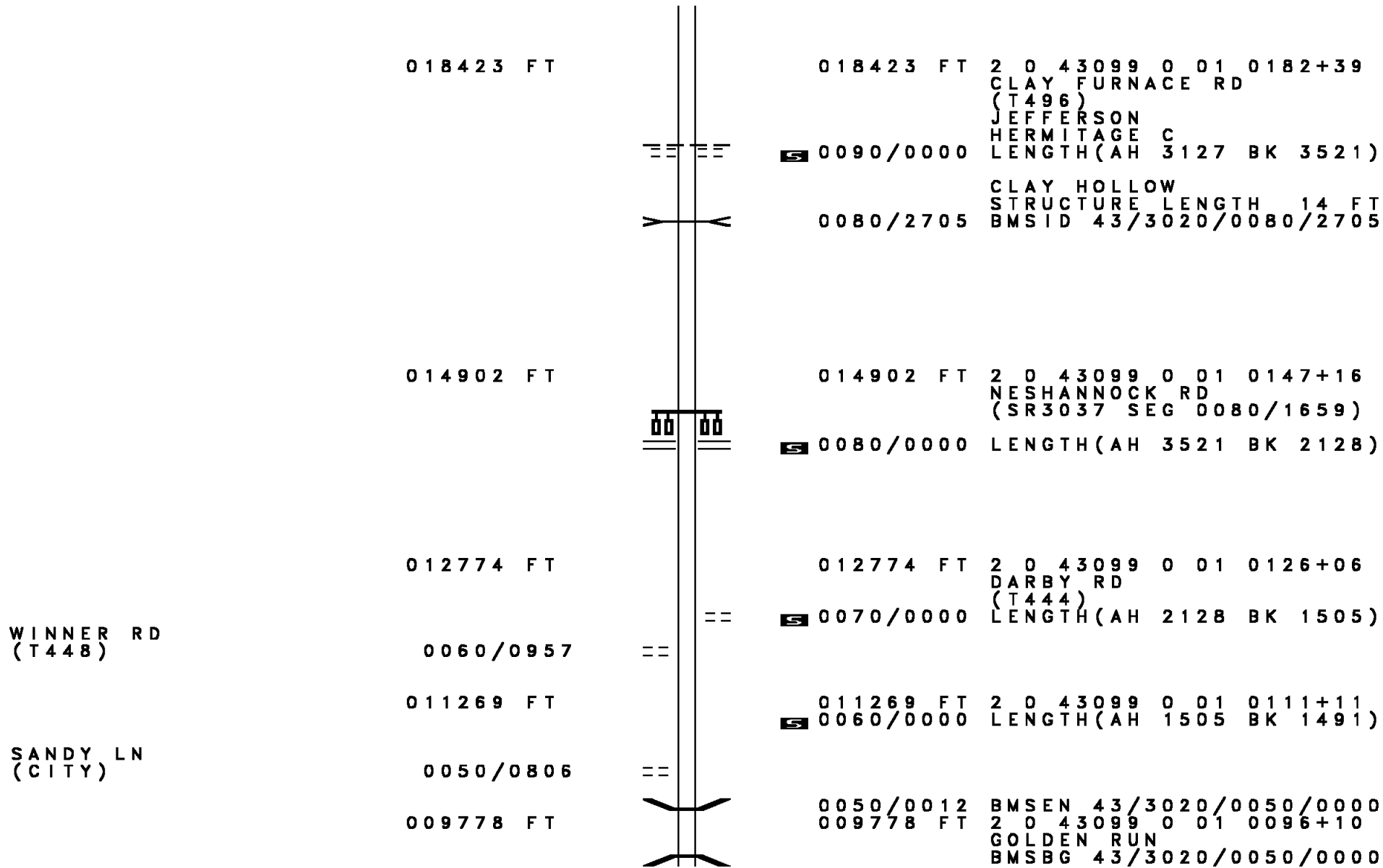
023833 FT

0110/0036 BMS EN 43/3020/0110/0000
 023833 FT 2 0 43099 0 01 0235+95
 TR TO MAGARGEE RUN
 BMSBG 43/3020/0110/0000
 S 0110/0000 LENGTH(AH 1537 BK 2283)

021550 FT

021550 FT 2 0 43099 0 01 0212+50
 RENO RD
 (T494)
 S 0100/0000 LENGTH(AH 2283 BK 3127)

DIR: B TOTAL LEN: 11.736 MI. DIST: 01-4 SR: 3020
 LEFT MUN: JEFFERSON T RIGHT MUN: JEFFERSON T



018423 FT

018423 FT 2 0 43099 0 01 0182+39
 CLAY FURNACE RD
 (T496)
 JEFFERSON
 HERMITAGE C
 5 0090/0000 LENGTH(AH 3127 BK 3521)

0080/2705 CLAY HOLLOW
 STRUCTURE LENGTH 14 FT
 BMSID 43/3020/0080/2705

014902 FT

014902 FT 2 0 43099 0 01 0147+16
 NESHANNOCK RD
 (SR3037 SEG 0080/1659)
 5 0080/0000 LENGTH(AH 3521 BK 2128)

012774 FT

WINNER RD
 (T448)

012774 FT 2 0 43099 0 01 0126+06
 DARBY RD
 (T444)
 5 0070/0000 LENGTH(AH 2128 BK 1505)

0060/0957

011269 FT

011269 FT 2 0 43099 0 01 0111+11
 5 0060/0000 LENGTH(AH 1505 BK 1491)

SANDY LN
 (CITY)

0050/0806

009778 FT

0050/0012 BMSEN 43/3020/0050/0000
 009778 FT 2 0 43099 0 01 0096+10
 GOLDEN RUN
 BMSBG 43/3020/0050/0000

DIR: B TOTAL LEN: 11.736 MI. DIST: 01-4 SR: 3020
 LEFT MUN: HERMITAGE C RIGHT MUN: HERMITAGE C

Segment Description	Segment ID	Length (FT)	Start Station	End Station	Notes
	0050/0000				LENGTH(AH 1491 BK 2027) ROBERTSON RD (CITY)
	0040/1493				
007751 FT	0040/0000	007751 FT	2 0 43099	0 01 0076+22	LENGTH(AH 2027 BK 1609)
006142 FT	0030/0000	006142 FT	2 0 43099	0 01 0060+13	LENGTH(AH 1609 BK 3054)
003088 FT	0020/0000	003088 FT	2 0 43099	0 01 0029+20	KEEL RIDGE RD (SR3011 SEG 0220/0000) MFC BEGIN = D LENGTH(AH 3054 BK 3088)
VILLAGE PATH (PRDR)	0010/2441				
KENRAY DR (CITY)	0010/0835				
VALLEY VIEW RD (CITY)	0010/0154				
000000 FT	0000/0000	000000 FT	2 0 43099	0 00 0000+00	NC LAMOR RD HERMITAGE RD (SR0018 SEG 0291/0000) (SR0018 SEG 0290/0000)
INTER-BK	0010/0000				LAMOR RD (SR0518 SEG 0160/1618) MFC BEGIN = C LENGTH(AH 3088 BK 0000)

007579 FT

007579 FT
 INTER-AHD OHIO STATE LINE
 0030/2804 (STBD)

004775 FT

0030/0055 BMS EN 43/3019/0030/0000
 004775 FT 2 0 43031 0 00 0048+17
 TOWELL WORKS
 BMSBG 43/3019/0030/0000
 S 0030/0000 LENGTH(AH 2804 BK 1266)
 M 0020/1072 INAC 381

003509 FT

003509 FT 2 0 43031 0 00 0035+51
 S 0020/0000 LENGTH(AH 1266 BK 3509)

ORANGE DR
 (CITY)

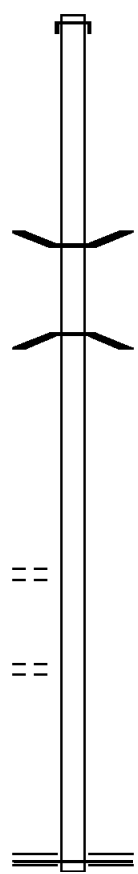
0010/2036 ==

EAST ST
 (CITY)

0010/1036 ==

000000 FT

000000 FT 2 0 43031 0 00 0000+00
 NC ORANGEVILLE RD
 WATER AV
 (SRO718 SEG 0160/0000)
 MFC BEGIN = D
 S 0010/0000 LENGTH(AH 3509 BK 0000)

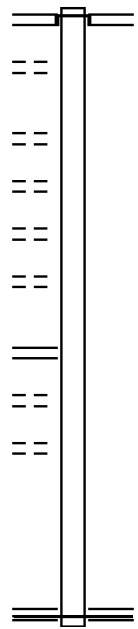


Stationing	Description	Stationing	Description
002862 FT		002862 FT	INTER-AHD WALNUT ST (SR0518 SEG 0140/0000)
0060/1505	MAIN ST (BORO)	0060/1505	MAIN ST (SR0518 SEG 0140/0000)
001357 FT		0060/0784	SHENANGO ST (BORO)
0050/0196	MERCER AV EXT (T568)	001357 FT	2 0 43081 7 00 0000+00 HIGH ST (BORO)
000040 FT		0060/0000	LENGTH(AH 1505 BK 1317)
0050/0000	TAMARACK DR (T302)	0050/0845	BMSSEN 43/3018/0050/0400
000040 FT		0050/0400	SHENANGO R. BMSBG 43/3018/0050/0400
000040 FT		000040 FT	0 0 00000 0 00 0000+00
000040 FT		INTER-BK	NC WA LNUT ST BUCKEYE DR (T301)
000000 FT		0050/0000	MFC BEGIN = C LENGTH(AH 1317 BK 2518)
000000 FT		000040 FT	LENGTH(AH 2518 BK 0837)
000000 FT		7040/0000	LENGTH(AH 0837 BK 0040)
000000 FT		7034/0000	BMSSEN 43/3018/0030/0000
000000 FT		INTER-AHD	BUCKEYE DR (T301)
000000 FT		0030/0040	2 0 43103 0 00 0076+88
000000 FT		000000 FT	NC BU BUCKEYE DR (T301)
000000 FT		INTER-BK	MCCULLOUGH BMSBG 43/3018/0030/0000
000000 FT		0030/0000	LENGTH(AH 0040 BK 0537)
000000 FT		000000 FT	LENGTH(AH 0537 BK 3490)
000000 FT		7030/0000	LENGTH(AH 3490 BK 3660)
000000 FT		000000 FT	LENGTH(AH 3660 BK 0000)
000000 FT		7020/0000	
000000 FT		000000 FT	
000000 FT		7010/0000	

DIR: B TOTAL LEN: .860 MI. DIST: 01-4 SR: 3017
 LEFT MUN: FARRELL CITY C RIGHT MUN: FARRELL CITY C

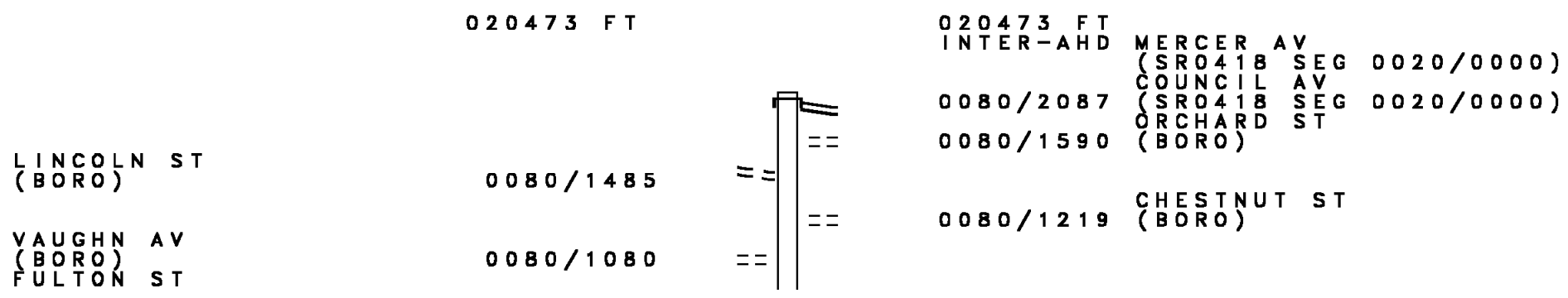
Street Name	Length (FT)	Segment	Start Point	End Point	Notes
DIVISION ST (CITY)	004543	0020/2310	0020/2310	0020/2310	NEW CASTLE AV (SR0518 SEG 0050/3444)
DAKOTA ST (CITY)	0020	0020/2079	0020/2079	0020/2079	IDAHO ST (CITY)
DREAM BL (CITY)	0020	0020/1244	0020/1244	0020/1244	UNION ST (CITY)
UNION ST (CITY)	0020	0020/1001	0020/1001	0020/1001	UNION ST (CITY)
WEBSTER ST (CITY)	0020	0020/0302	0020/0302	0020/0302	BUHL TR (CITY)
	002233	FT			2 0 43125 0 00 0022+30 ROEMER BL (SR3006 SEG 0040/0000)
UNKNOWN AL (CITY)	0010	0010/2058	0010/2058	0010/2058	5 0020/0000 LENGTH(AH 2310 BK 2233)
WASHINGTON ST (CITY)	0010	0010/1905	0010/1905	0010/1905	FARRELL TR (CITY)
UNKNOWN AL (CITY)	0010	0010/1729	0010/1729	0010/1729	
NEGLEY ST (CITY)	0010	0010/1577	0010/1577	0010/1577	
UNKNOWN AL (CITY)	0010	0010/1377	0010/1377	0010/1377	
BOND ST (CITY)	0010	0010/1188	0010/1188	0010/1188	
	000000	FT			000000 FT 2 0 43125 0 00 0000+00 MERCER AV (SR0418 SEG 0020/0579)
MERCER AV (SR0418 SEG 0020/0579)	0010	0010/0000	0010/0000	0010/0000	NC INDIANA AV MFC BEGIN = D 5 0010/0000 LENGTH(AH 2233 BK 0000)

004376 FT
 MERCER AV
 (SR3025 SEG 0050/1239) 0020/2835
 LEONA ST 0020/2368
 (BORO)
 SECOND ST 0020/1753
 (BORO)
 THIRD ST 0020/1301
 (BORO)
 FOURTH ST 0020/0904
 (BORO)
 CHARLES ST 0020/0488
 (BORO)
 2 0 43008 1 00 0015+40 001541 FT
 SEVENTH ST 0020/0000
 (SR3023 SEG 0010/0000)
 EIGHTH ST 0010/1193
 (BORO)
 NINTH ST 0010/0852
 (BORO)
 000000 FT



004376 FT
 INTER-AHD HAZEN RD
 (CITY)
 BUHL FARM RD
 0020/2835 (SR3025 SEG 0050/1239)
 001541 FT
 0020/0000 LENGTH(AH 2835 BK 1541)
 000000 FT 2 0 43008 1 00 0000+00
 NC HAZEN RD
 TENTH ST
 (SR3021 SEG 0030/0000)
 MFC BEGIN = D
 0010/0000 LENGTH(AH 1541 BK 0000)

EXTRACT DATE: 12/18/2023 ROADWAY MANAGEMENT SYSTEM PAGE NUMBER: 364
 PRINT DATE: 12/19/2023 SLD COUNTY/SR - ANNUAL PRINT COUNTY: MERCER
 DIR: B TOTAL LEN: 3.877 MI. DIST: 01-4 SR: 3015
 LEFT MUN: WHEATLAND B RIGHT MUN: WHEATLAND B



DIR: B TOTAL LEN: 3.877 MI. DIST: 01-4 SR: 3015
 LEFT MUN: WHEATLAND B RIGHT MUN: WHEATLAND B

(BORO)	0080/0682	==	
	018386 FT		0080/0490 LAIRD AV (BORO) 018386 FT 1 1 06532 0 00 0000+00 NC MERCER AV BROADWAY AV (SR0718 SEG 0060/1471)
	017453 FT	==	5 0080/0000 LENGTH(AH 2087 BK 0933) 017453 FT 2 0 43092 0 00 0054+28 (APRA) STEEL TRUCKING NC CHURCH ST CHURCH ST (BORO)
		POT	5 0070/0000 LENGTH(AH 0933 BK 2987) 0060/2546 (AAR 545016D)#TRKS 01
WHEATLAND	0060/1534	---	
FARRELL CITY C	0060/1377	---	0060/1377 WHEATLAND 0060/1353 FARRELL CITY C 2 0 43092 0 00 0035+88 SHENANGO R. BMSBG 43/3015/0060/1164
HERMITAGE C			0060/1164 BMSBG 43/3015/0060/1164
	014466 FT		014466 FT 2 0 43092 0 00 0024+25 FARRELL CITY HERMITAGE C
QUALITY LN	0050/2254	---	5 0060/0000 LENGTH(AH 2987 BK 2433) (TWP)
		==	
2 0 43092 0 00 0000+00	012033 FT		
STATE LINE RD	0050/0000	---	012033 NC OHIO ST FT HERMITAGE SHENANGO T
(STBD)			5 0050/0000 LENGTH(AH 2433 BK 3587)

DIR: B TOTAL LEN: 3.877 MI. DIST: 01-4 SR: 3015
 LEFT MUN: SHENANGO T RIGHT MUN: SHENANGO T

CHESTNUT RIDGE RD
 (STBD)

0040/1675 ==

008446 FT

008446 FT 2 0 43109 0 00 0035+88
 NC STATE LINE RD
 0040/0000 LENGTH(AH 3587 BK 3292)

SHAFFER EAST RD
 (T310)

0030/2596 ==

005154 FT

005154 FT 2 0 43109 0 00 0068+82
 0030/0000 LENGTH(AH 3292 BK 3183)
 0020/2563 BMS EN 43/3015/0020/2543
 2 0 43109 0 00 0100+65
 SHEN. R. TR.
 0020/2524 BMSBG 43/3015/0020/2543

001971 FT

001971 FT 2 0 43109 0 00 0100+65
 0020/0000 LENGTH(AH 3183 BK 1971)

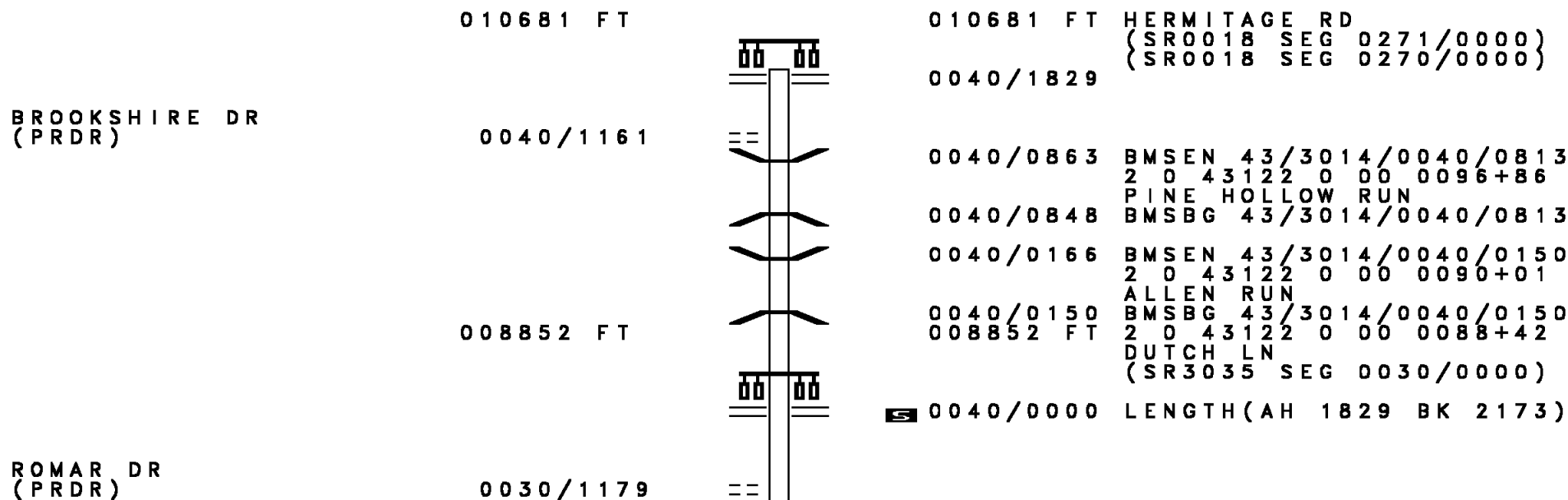
HNIDA RD
 (T312)

0010/1248 ==

000000 FT

000000 FT 2 0 43109 0 00 0120+36
 NC WANSACK RD
 SIEG HILL RD
 (SR0718 SEG 0020/2935)
 INTER-BK PULLAM RD
 (T308)
 MFC BEGIN = D
 0010/0000 LENGTH(AH 1971 BK 0000)

DIR: B TOTAL LEN: 2.023 MI. DIST: 01-4 SR: 3014
 LEFT MUN: HERMITAGE C RIGHT MUN: HERMITAGE C



DIR: B TOTAL LEN: 2.023 MI. DIST: 01-4 SR: 3014
 LEFT MUN: HERMITAGE C RIGHT MUN: HERMITAGE C

Left Side	Distance	Right Side	Distance	Notes
	006679 FT	006679 FT	2 0 43122 0 00	0066+75 KERRWOOD DR (CITY)
		0030/0000		LENGTH(AH 2173 BK 3394)
CLARKSVILLE RD (CITY)	0020/1451	0020/1451		BUHL FARM DR (SR3025 SEG 0030/2182)
		0020/1082		LYLE DR (CITY)
COHASSET DR (CITY)	0020/0344 003285 FT	0020/0709		
		003285 FT	2 0 43122 0 00	0032+76 RICHMOND DR (CITY)
		0020/0000		LENGTH(AH 3394 BK 3285)
LILLIAN DR (CITY)	0010/2959			BOYD AV (CITY)
FAIRFIELD DR (CITY)	0010/2604			HERMITAGE SHARON CITY C
		0010/1997		
DOUGHERTY AV (CITY)	0010/1647	0010/1251		BUHL BL (CITY)
		0010/0861		CARLEY AV (CITY)
		0010/0463		ASHTON RD (CITY)
	000000 FT	000000 FT	2 0 43122 0 00	0000+00 NC HI HIGHLAND RD FORKER BL (CITY)
		INTER-BK		HIGHLAND RD (CITY)
FORKER BL (SR3021 SEG 0010/0000)	0010/0000	0010/0000		MFC BEGIN = C LENGTH(AH 3285 BK 0000)

EXTRACT DATE: 12/18/2023 ROADWAY MANAGEMENT SYSTEM PAGE NUMBER: 359
PRINT DATE: 12/19/2023 SLD COUNTY/SR - ANNUAL PRINT COUNTY: MERCER

DIR: B TOTAL LEN: .060 MI. DIST: 01-4 SR: 3013
LEFT MUN: LACKAWANNOCK T RIGHT MUN: LACKAWANNOCK T

000315 FT
000315 FT



000315 FT
7100/0000 LENGTH(AH 2253 BK 3121)
000315 FT
7090/0000 LENGTH(AH 3121 BK 2970)

EXTRACT DATE: 12/18/2023
PRINT DATE: 12/19/2023

ROADWAY MANAGEMENT SYSTEM
SLD COUNTY/SR - ANNUAL PRINT

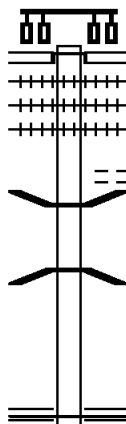
PAGE NUMBER: 358
COUNTY: MERCER

DIR: B TOTAL LEN: .060 MI.
LEFT MUN: LACKAWANNOCK T

DIST: 01-4 SR: 3013
RIGHT MUN: LACKAWANNOCK T

Stationing	Segment	Description	Stationing	Segment	Description
000315	FT		000315	FT	
000315	FT		7080/0000		LENGTH(AH 2970 BK 0032)
000315	FT		000315	FT	
			7074/0000		LENGTH(AH 0032 BK 0016)
			INTER-AHD		ORCHARD RD
000299	FT		0074/0016		(T300)
			000299	FT	2 0 43010 0 00 0183+26
					HARTHEGIG RN
					STRUCTURE LENGTH 16 FT
					BMSID 43/3013/0074/0000
					ORCHARD RD
					(T300)
					INTER-BK
000299	FT		0074/0000		LENGTH(AH 0016 BK 1286)
			000299	FT	
			7070/0000		LENGTH(AH 1286 BK 0245)
					BMSEN 43/3013/0070/0000
					ORCHARD RD
					(T300)
000054	FT		0070/0245		2 0 43010 0 00 0180+82
			000054	FT	ORCHARD RD
			INTER-BK		(T300)
					SR 0080 EB
					BMSBG 43/3013/0070/0000
000054	FT		0070/0000		LENGTH(AH 0245 BK 3014)
			000054	FT	
			7060/0000		LENGTH(AH 3014 BK 1221)
000054	FT		000054	FT	
			7050/0000		LENGTH(AH 1221 BK 3103)
000054	FT		000054	FT	
			7040/0000		LENGTH(AH 3103 BK 2614)
000054	FT		000054	FT	
			7030/0000		LENGTH(AH 2614 BK 3425)
000054	FT		000054	FT	
			7020/0000		LENGTH(AH 3425 BK 2584)
000054	FT		000054	FT	
			7012/0000		LENGTH(AH 2584 BK 0054)
					BMSEN 43/3013/0010/0000
					ORCHARD RD
					(T300)
					INTER-AHD
000000	FT		0010/0054		WILMINGTON T
			000000	FT	2 0 43010 0 00 0008+07
					NC OR
					ORCHARD RD
					ORCHARD RD
					(T300)
					LITTLE NESHANNOCK CK.
					BMSBG 43/3013/0010/0000
					MFC BEGIN = D
000000	FT		0010/0000		LENGTH(AH 0054 BK 0769)
			000000	FT	
			7010/0000		LENGTH(AH 0769 BK 0000)

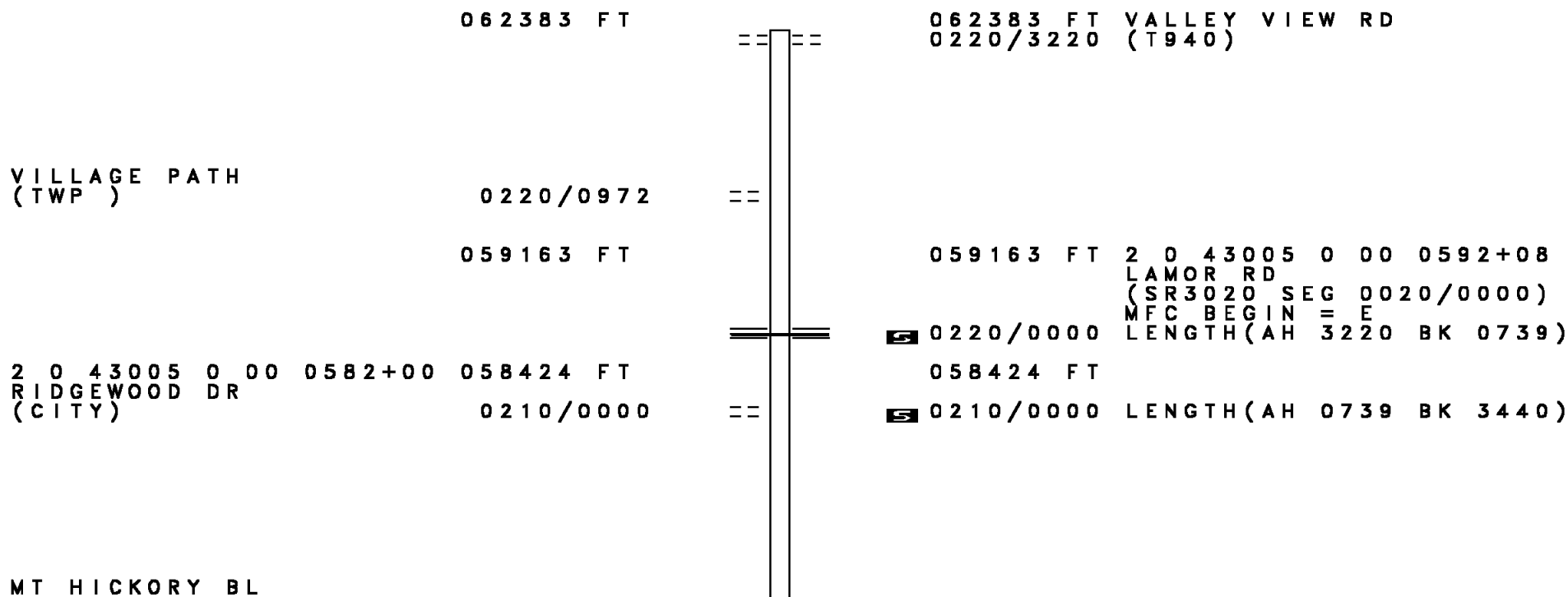
002126 FT



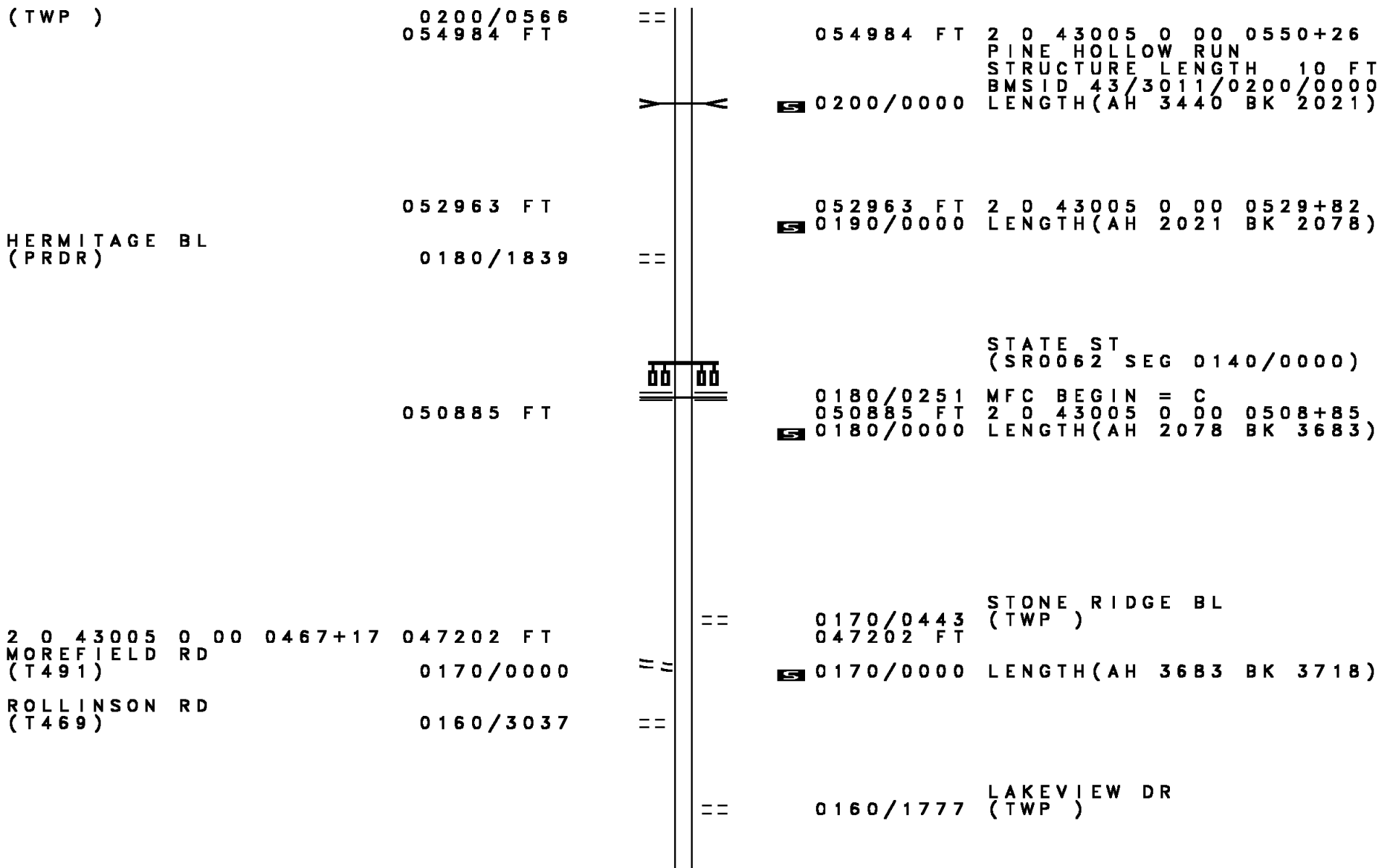
000000 FT

002126 FT
 INTER-AHD CLARK ST
 (CITY)
 SHARPSVILLE AV
 (SR0518 SEG 0080/1886)
 0010/2126
 0010/1600 (AAR 545040E) #TRKS 01
 0010/1035 {AAR 262718P} #TRKS 02
 0010/0953 (AAR 262660J) #TRKS 03
 SHENANGO AV
 (CITY)
 0010/0841
 0010/0804 BMSEN 43/3012/0010/0580
 2 0 43141 0 00 0005+74
 SHENANGO R.
 0010/0580 BMSBG 43/3012/0010/0580
 000000 FT 2 0 43141 0 00 0000+00
 NC CLARK ST
 WATER AV
 (SR0718 SEG 0150/1184)
 MFC BEGIN = C
 0010/0000 LENGTH(AH 2126 BK 0000)

DIR: B TOTAL LEN: 11.815 MI. DIST: 01-4 SR: 3011
 LEFT MUN: HERMITAGE C RIGHT MUN: HERMITAGE C



DIR: B TOTAL LEN: 11.815 MI. DIST: 01-4 SR: 3011
 LEFT MUN: HERMITAGE C RIGHT MUN: HERMITAGE C



0200/0566
 054984 FT

054984 FT 2 0 43005 0 00 0550+26
 PINE HOLLOW RUN
 STRUCTURE LENGTH 10 FT
 BMSID 43/3011/0200/0000
 LENGTH(AH 3440 BK 2021)

052963 FT

052963 FT 2 0 43005 0 00 0529+82
 0190/0000 LENGTH(AH 2021 BK 2078)

HERMITAGE BL
 (PRDR)

0180/1839

STATE ST
 (SR0062 SEG 0140/0000)

050885 FT

0180/0251 MFC BEGIN = C
 050885 FT 2 0 43005 0 00 0508+85
 0180/0000 LENGTH(AH 2078 BK 3683)

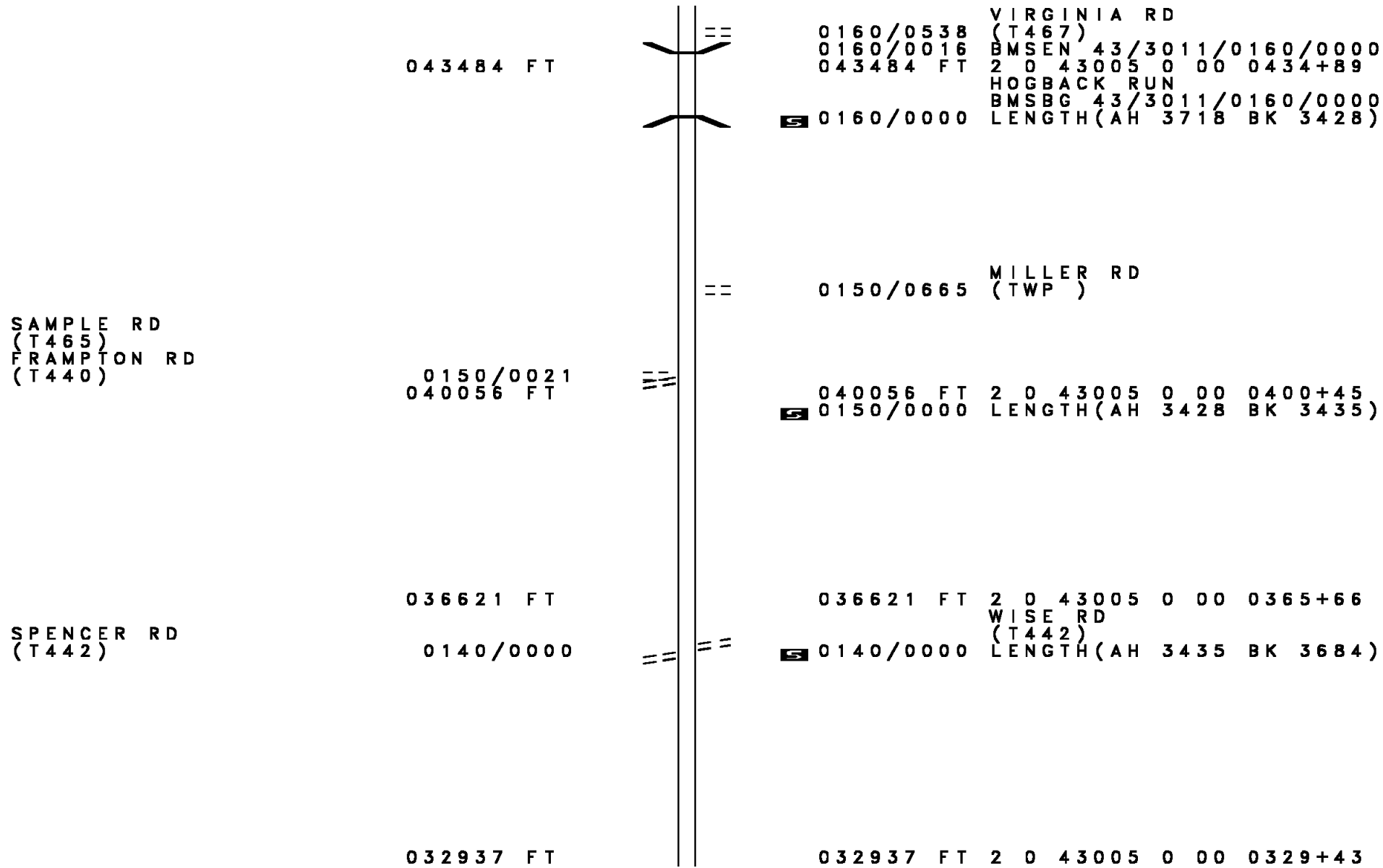
2 0 43005 0 00 0467+17 047202 FT
 MOREFIELD RD
 (T491) 0170/0000

0170/0443 STONE RIDGE BL
 047202 FT (TWP)
 0170/0000 LENGTH(AH 3683 BK 3718)

ROLLINSON RD
 (T469) 0160/3037

0160/1777 LAKEVIEW DR
 (TWP)

DIR: B TOTAL LEN: 11.815 MI. DIST: 01-4 SR: 3011
 LEFT MUN: HERMITAGE C RIGHT MUN: HERMITAGE C



043484 FT

VIRGINIA RD
 (T467)
 0160/0538
 0160/0016 BMSSEN 43/3011/0160/0000
 043484 FT 2 0 43005 0 00 0434+89
 HOGBACK RUN
 BMSBG 43/3011/0160/0000
 5 0160/0000 LENGTH(AH 3718 BK 3428)

SAMPLE RD
 (T465)
 FRAMPTON RD
 (T440)

0150/0021
 040056 FT

MILLER RD
 (TWP)
 0150/0665
 040056 FT 2 0 43005 0 00 0400+45
 5 0150/0000 LENGTH(AH 3428 BK 3435)

SPENCER RD
 (T442)

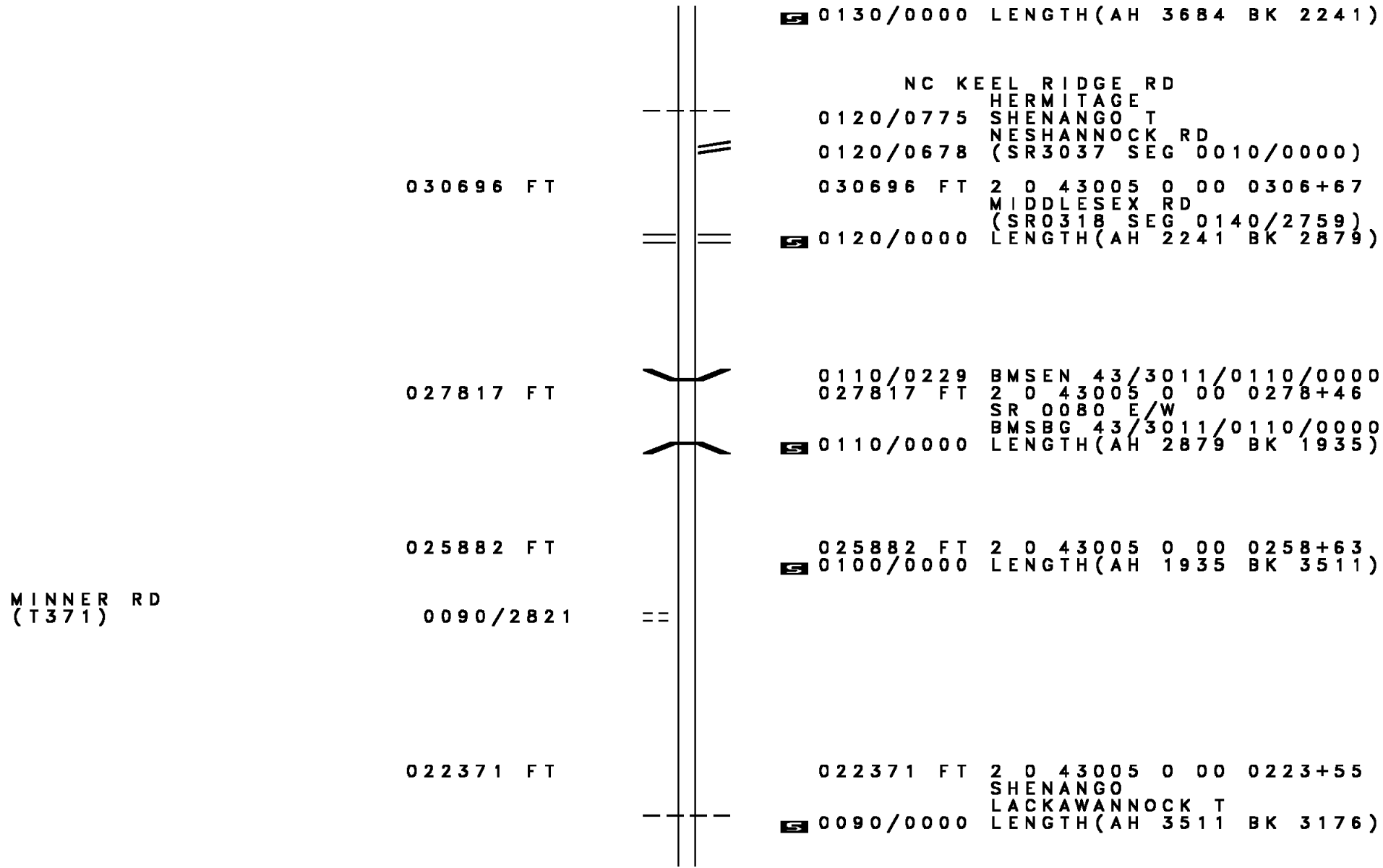
036621 FT
 0140/0000

036621 FT 2 0 43005 0 00 0365+66
 WISE RD
 (T442)
 5 0140/0000 LENGTH(AH 3435 BK 3684)

032937 FT

032937 FT 2 0 43005 0 00 0329+43

DIR: B TOTAL LEN: 11.815 MI. DIST: 01-4 SR: 3011
 LEFT MUN: HERMITAGE C RIGHT MUN: HERMITAGE C



S 0130/0000 LENGTH(AH 3684 BK 2241)

NC KEEL RIDGE RD
 HERMITAGE
 0120/0775 SHENANGO T
 0120/0678 NESHANNOCK RD
 (SR3037 SEG 0010/0000)

030696 FT

030696 FT 2 0 43005 0 00 0306+67
 MIDDLESEX RD
 (SR0318 SEG 0140/2759)
S 0120/0000 LENGTH(AH 2241 BK 2879)

027817 FT

0110/0229 BMSBG 43/3011/0110/0000
 027817 FT 2 0 43005 0 00 0278+46
 SR 0080 E/W
S 0110/0000 LENGTH(AH 2879 BK 1935)

025882 FT

025882 FT 2 0 43005 0 00 0258+63
S 0100/0000 LENGTH(AH 1935 BK 3511)

MINNER RD
 (T371)

0090/2821

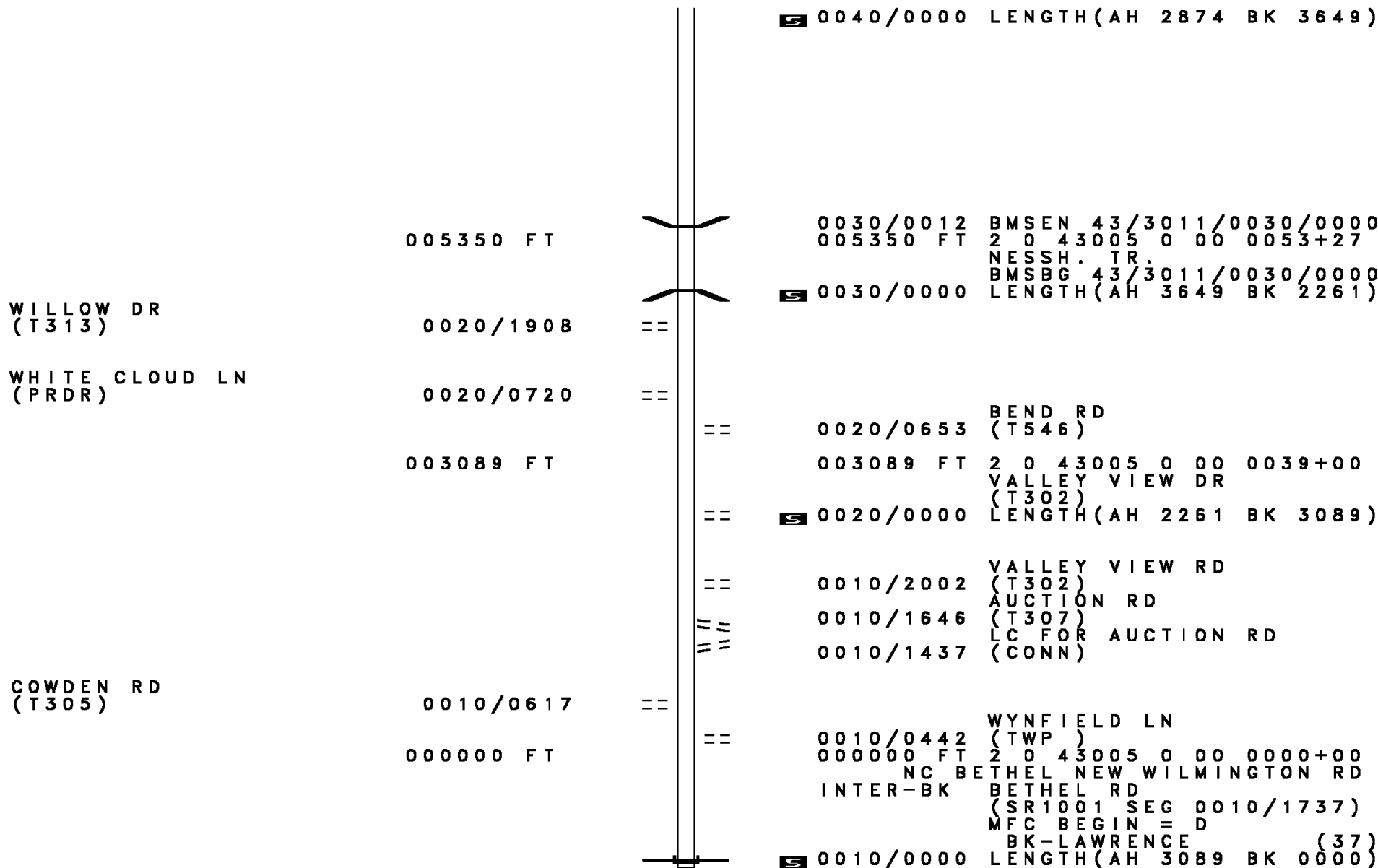
022371 FT

022371 FT 2 0 43005 0 00 0223+55
 SHENANGO
S 0090/0000 LACKAWANNOCK T
 LENGTH(AH 3511 BK 3176)

DIR: B TOTAL LEN: 11.815 MI. DIST: 01-4 SR: 3011
 LEFT MUN: LACKAWANNOCK T RIGHT MUN: LACKAWANNOCK T

BUCKWALTER RD (SR3009 SEG 0040/1901)	019195 FT 0080/0000	== ==	019195 FT 2 0 43005 0 00 0191+82 GREENFIELD RD (TBK) (T300) 5 0080/0000 LENGTH(AH 3176 BK 2846)
	016349 FT	- -	5 016349 FT 2 0 43005 0 00 0163+28 0070/0000 LENGTH(AH 2846 BK 2832) LACKAWANNOCK 0060/2807 WILMINGTON T
	013517 FT	== ==	013517 FT 2 0 43005 0 00 0134+96 PULASKI MERCER RD (SR3007 SEG 0060/1637) 5 0060/0000 LENGTH(AH 2832 BK 1644)
	011873 FT		5 011873 FT 2 0 43005 0 00 0118+08 0050/0000 LENGTH(AH 1644 BK 2874)
	008999 FT		008999 FT 2 0 43005 0 00 0089+90

DIR: B TOTAL LEN: 11.815 MI. DIST: 01-4 SR: 3011
 LEFT MUN: WILMINGTON T RIGHT MUN: WILMINGTON T



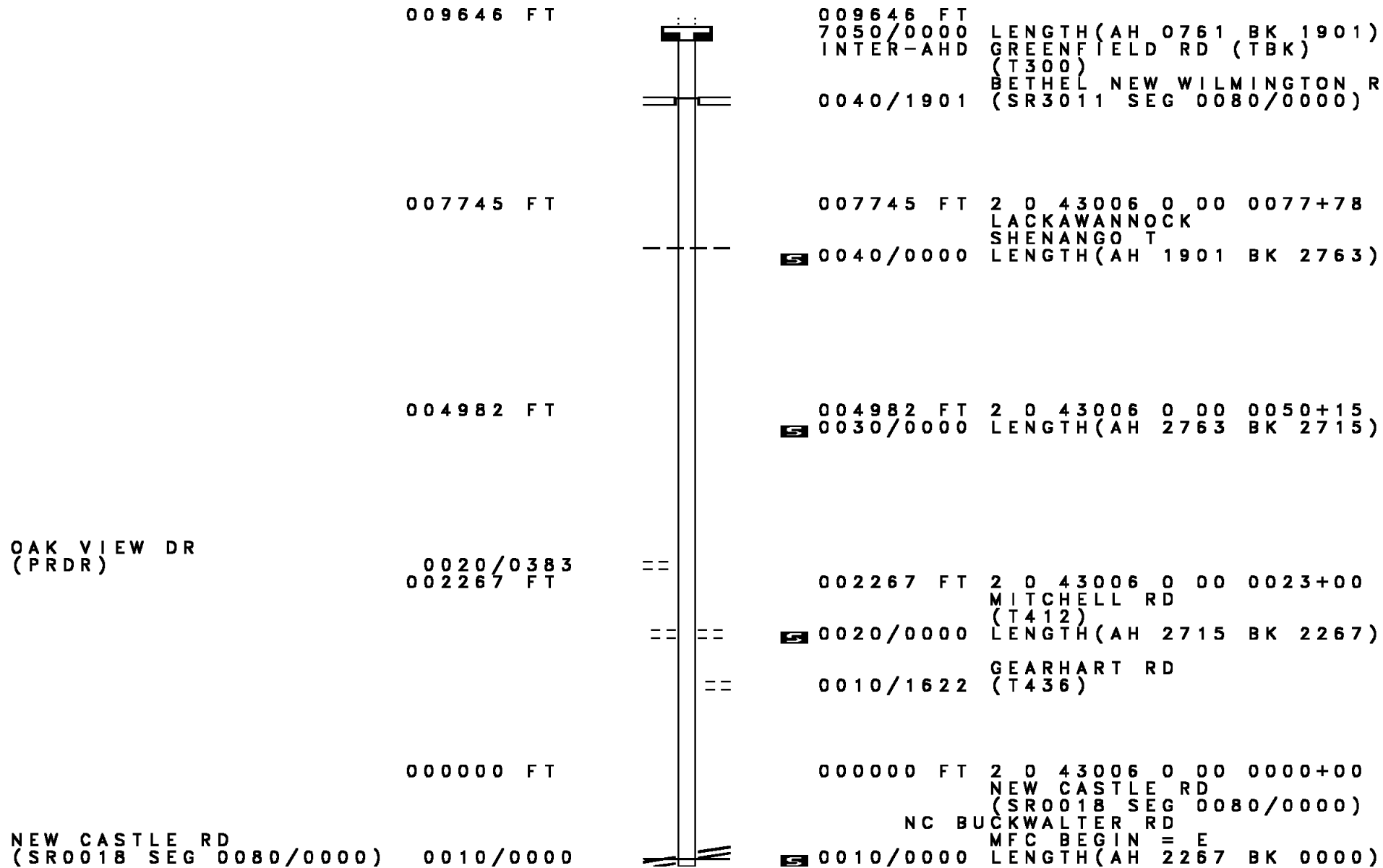
EXTRACT DATE: 12/18/2023 ROADWAY MANAGEMENT SYSTEM PAGE NUMBER: 350
PRINT DATE: 12/19/2023 SLD COUNTY/SR - ANNUAL PRINT COUNTY: MERCER
DIR: B TOTAL LEN: .000 MI. DIST: 01-4 SR: 3010
LEFT MUN: LACKAWANNOCK T RIGHT MUN: LACKAWANNOCK T

000000 FT



000000 FT
7010/0000 LENGTH(AH 3201 BK 0000)

DIR: B TOTAL LEN: 1.843 MI. DIST: 01-4 SR: 3009
 LEFT MUN: LACKAWANNOCK T RIGHT MUN: LACKAWANNOCK T



009646 FT

009646 FT
 7050/0000 LENGTH(AH 0761 BK 1901)
 INTER-AHD GREENFIELD RD (TBK)
 (T300)
 0040/1901 BETHEL NEW WILMINGTON R
 (SR3011 SEG 0080/0000)

007745 FT

007745 FT 2 0 43006 0 00 0077+78
 LACKAWANNOCK
 SHENANGO T
 S 0040/0000 LENGTH(AH 1901 BK 2763)

004982 FT

004982 FT 2 0 43006 0 00 0050+15
 S 0030/0000 LENGTH(AH 2763 BK 2715)

OAK VIEW DR
 (PRDR)

0020/0383
 002267 FT

002267 FT 2 0 43006 0 00 0023+00
 MITCHELL RD
 (T412)
 S 0020/0000 LENGTH(AH 2715 BK 2267)
 0010/1622 GEARHART RD
 (T436)

000000 FT

000000 FT 2 0 43006 0 00 0000+00
 NEW CASTLE RD
 (SR0018 SEG 0080/0000)
 NC BUCKWALTER RD
 MFC BEGIN = E
 S 0010/0000 LENGTH(AH 2267 BK 0000)

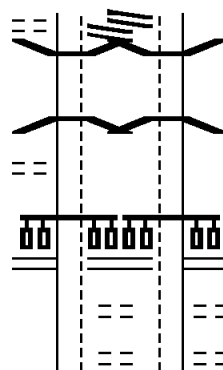
NEW CASTLE RD
 (SR0018 SEG 0080/0000) 0010/0000

DIR: E TOTAL LEN: 2.675 MI. DIST: 01-4 SR: 3008
 LEFT MUN: HERMITAGE C RIGHT MUN: HERMITAGE C

SHENANGO VALLEY HW 013817 FT
 (PRDR)
 (SR0062 SEG 0121/0257) 0081/2825
 BMSSEN 43/3008/0080/2562 0081/2483
 1 0 00074 0 01 0232+04
 SHNGO.R.TRB.
 BMSBG 43/3008/0080/2562 0081/2457
 SHENANGO VALLEY MALL RD
 (PRDR) 0081/2260

 HERMITAGE RD
 (SR0018 SEG 0240/1320) 0081/1756

 FNB BL
 (CITY) 0081/1297
 KILGORE RD
 (CITY) 0081/0912



014122 FT
 SHENANGO VALLEY HW
 (SR0062 SEG 0121/0172) 0080/2853
 BMSSEN 43/3008/0080/2562 0080/2480
 1 0 00074 0 01 0206+60
 SHNGO.R.TRB.
 BMSBG 43/3008/0080/2562 0080/2454

 HERMITAGE RD
 (SR0018 SEG 0240/1320) 0080/1750
 (SR0018 SEG 0241/1378)

 FNB BL
 (CITY) 0080/1292
 KILGORE RD
 (CITY) 0080/0904

EXTRACT DATE: 12/18/2023
PRINT DATE: 12/19/2023

ROADWAY MANAGEMENT SYSTEM
SLD COUNTY/SR - ANNUAL PRINT

PAGE NUMBER: 346
COUNTY: MERCER

DIR: E TOTAL LEN: 2.675 MI.
LEFT MUN: HERMITAGE C

DIST: 01-4 SR: 3008
RIGHT MUN: HERMITAGE C

Left Side	Center	Right Side
HITCHCOCK AV (CITY) 0081/0757 == ==		HITCHCOCK AV (CITY) 0080/0750
1 0 00074 0 01 0207+57 010992 FT		011269 FT 1 0 00074 0 01 0206+60
DUTCH LN (SR3035 SEG 0020/0000)		DUTCH LN (SR3035 SEG 0020/0000)
MAPLE DR (SR3035 SEG 0020/0000)		MAPLE DR (SR3035 SEG 0020/0000)
LENGTH(AH 2825 BK 4097) 0081/0000	==	0080/0000 LENGTH(AH 2853 BK 4105)
FAIRMONT DR (CITY) 0071/3094 == ==		FAIRMONT DR (CITY) 0070/3081
REXFORD DR (CITY) 0071/2566 == ==		REXFORD DR (CITY) 0070/2559
KERRWOOD DR (CITY) 0071/2155 == ==		KERRWOOD DR (CITY) 0070/2133
LC TO HERMITAGE TOWNE (CONN) 0071/1257 == ==		HERMITAGE TOWN PLAZA (CITY)
HERMITAGE TOWNE PLAZA R (CITY) 0071/1211 == ==		ELLIS AVE (CITY) 0070/1212
ELLIS AVE (CITY) 0071/1147 == ==		MEADOWBROOK RD (CITY) 0070/0827
LC FROM HERMITAGE TOWNE (CONN) 0071/0833 == ==		CONCORD RD (CITY) 0070/0545
MEADOWBROOK RD (CITY) 0071/0545 == ==		007164 FT 1 0 00074 0 01 0171+28
CONCORD RD (CITY) 0071/0545 == ==		MFC BEGIN = B
1 0 00074 0 01 0172+00 006895 FT		LENGTH(AH 4105 BK 2983) 0070/0000
MFC BEGIN = B		
LENGTH(AH 4097 BK 2983) 0071/0000		
		BUHL FARM DR (SR3025 SEG 0030/0000) 0060/2846
LYLE DR (CITY) 0060/2460 == ==		
COHASSET DR (CITY) 0060/2129 == ==		

DIR: E TOTAL LEN: 2.675 MI. DIST: 01-4 SR: 3008
 LEFT MUN: HERMITAGE C RIGHT MUN: HERMITAGE C

Left Side Street	Left Side Stationing	Right Side Street	Right Side Stationing
CRESCENT AV (CITY)	0060/1757	CRESCENT AV (CITY)	0060/1819
TODD AV (CITY)	0060/1410	GREENWOOD AV (CITY)	0060/1478
OAKDALE AV (CITY)	0060/0985	OAKDALE AV (CITY)	0060/1069
		WICK AV (CITY)	0060/0728
		BMS EN 43/3008/0060/0675 1 0 00074 0 01 0143+52	0060/0689
		BAKER RUN BMSBG 43/3008/0060/0675	0060/0675
BOYD DR (CITY)	0060/0488	BAKER AV (CITY)	0060/0401
	003912 FT	HERMITAGE SHARON CITY C	004181 FT
		LENGTH(AH 2983 BK 1523)	0060/0000
BUHL BL (CITY)	0050/1305	SMITH AV (CITY)	0050/1305
TAYLOR AV (CITY)	0050/0599	STRAWBRIDGE AV (CITY)	0050/0248
		SPENCER AV (CITY)	002658 FT
1 0 00074 0 01 0121+49 FORKER BL (CITY)	002389 FT 0050/0000	LENGTH(AH 1523 BK 1754)	0050/0000
		WHITE AV (CITY)	0040/1591
SCHOOL RD (PRDR)	0040/1350	MYERS AV (CITY)	0040/1282
		FLOWERS AV (CITY)	0040/0946
CASE AV (CITY)	0040/0791	WENGLER AV (CITY)	0040/0791
			0040/0609

DIR: E TOTAL LEN: 2.675 MI. DIST: 01-4 SR: 3008
 LEFT MUN: SHARON CITY C RIGHT MUN: SHARON CITY C

1 0 00074 0 01 0104+72 000635 FT
 EUCLID AV
 (CITY)

SHARPSVILLE AV
 (SR0518 SEG 0070/0000) 0030/0188
 000447 FT

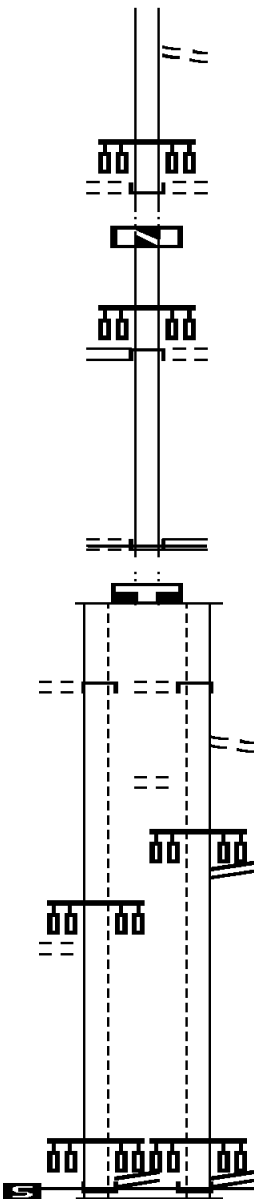
DOCK ST
 (CITY) 0030/0000
 000447 FT

IRVINE AV
 (CITY)
 FILER WY
 (CITY) 0011/0447

EMANUEL PL
 (CITY) 0011/0043

1 0 00074 0 00 0005+70 000000 FT
 SHENANGO VALLEY HW
 (SR0062 SEG 0021/0000)
 NC IRVINE AV

IRVINE AV
 (SR0062 SEG 0021/0000)
 MFC BEGIN = B
 LENGTH(AH 0447 BK 0000) 0011/0000



0040/0056 LC FROM STAMBAUGH AV
 (CONN)
 STAMBAUGH AV
 (CITY)

000904 FT
 INTER-BK STATE ST
 (SR0518 SEG 0060/0000)

0040/0000 LTH AH 001754 BK 000100
 000904 FT
 7038/0000 LTH AH 000100 BK 000188
 INTER-AHD STATE ST
 (SR0518 SEG 0070/0000)
 SHARPSVILLE AV
 (CITY)

0030/0188
 000716 FT 1 0 00074 0 01 0070+64
 NC ST STATE ST
 DOCK ST
 (SR0718 SEG 0120/0354)

INTER-BK STATE ST
 (SR0718 SEG 0120/0354)
 MFC BEGIN = B
 LENGTH(AH 0188 BK 0100)

0030/0000
 000716 FT
 7014/0000 LENGTH(AH 0100 BK 0716)
 INTER-AHD IRVINE AV
 (CITY)
 FILER WY
 (CITY)

0010/0716 FROM 0062/0021 SH
 0010/0500 (CONN)
 EMANUEL PL
 (CITY)

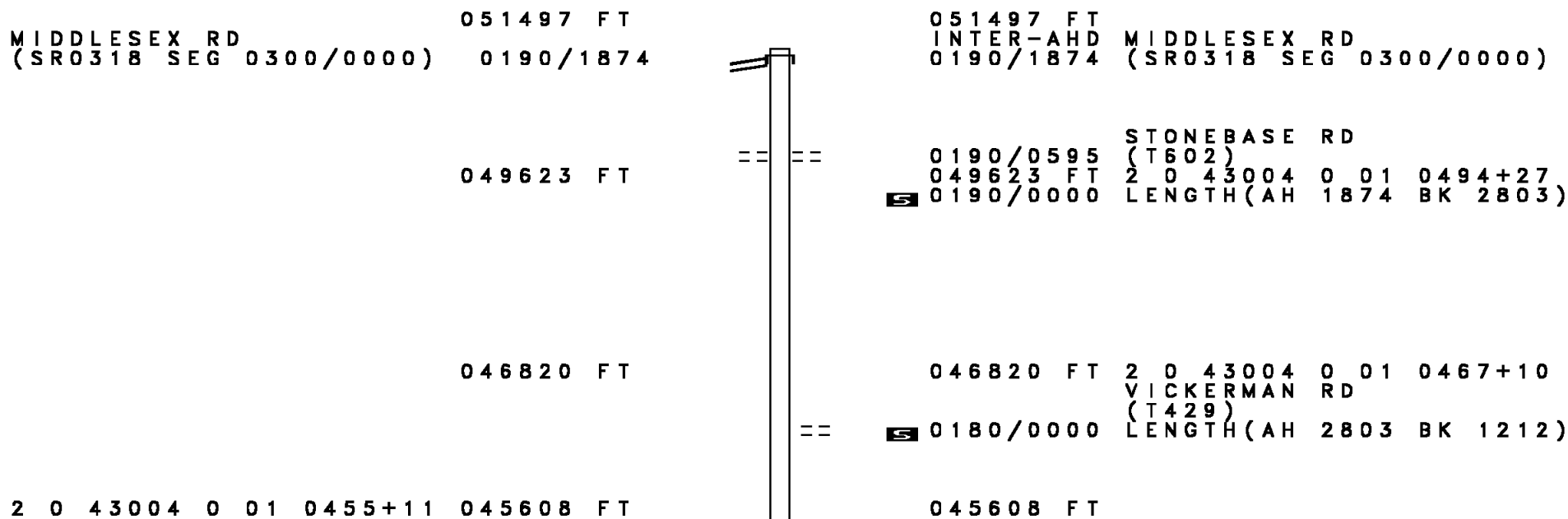
0010/0322 SHENANGO VALLEY HW
 (SR0062 SEG 0020/0000)
 (SR0062 SEG 0021/0000)

0010/0300

000000 FT 1 0 00074 0 00 0002+20
 SHENANGO VALLEY HW
 (SR0062 SEG 0021/0000)
 (SR0062 SEG 0020/0000)
 NC IRVINE AV

INTER-BK IRVINE AV
 (SR0062 SEG 0020/0000)
 MFC BEGIN = B
 LENGTH(AH 0716 BK 0000)

EXTRACT DATE: 12/18/2023 ROADWAY MANAGEMENT SYSTEM PAGE NUMBER: 343
 PRINT DATE: 12/19/2023 SLD COUNTY/SR - ANNUAL PRINT COUNTY: MERCER
 DIR: B TOTAL LEN: 9.753 MI. DIST: 01-4 SR: 3007
 LEFT MUN: EAST LACKAWANNOCK T RIGHT MUN: EAST LACKAWANNOCK T



DIR: B TOTAL LEN: 9.753 MI. DIST: 01-4 SR: 3007
 LEFT MUN: EAST LACKAWANNOCK T RIGHT MUN: EAST LACKAWANNOCK T

BLAZE RD
 (T427)

0170/0000

0170/0000 LENGTH(AH 1212 BK 3128)

0160/1969 STONEPILE RD
 (T600)

2 0 43004 0 01 0423+75 042480 FT
 SYMONS RD
 (T578)

0160/0000

0160/0000 LENGTH(AH 3128 BK 1756)

040724 FT

040724 FT 2 0 43004 0 01 0399+60
 EAST LACKAWANNOCK
 LACKAWANNOCK T

0150/0000 LENGTH(AH 1756 BK 2795)

0130/1115 OP ID SR 0080 WB
 43/0080/0111/1739

0130/0992 OP ID SR 0080 EB
 43/0080/0110/1762

SMALL STREAM
 STRUCTURE LENGTH 9 FT

0130/0832 BMSID 43/3007/0130/0832

BRANCH RD
 (T574)

037929 FT

0130/0481 BMSID 43/3007/0130/0000
 0130/0053 BMSID 43/3007/0130/0000
 037929 FT 2 0 43004 0 00 0359+20

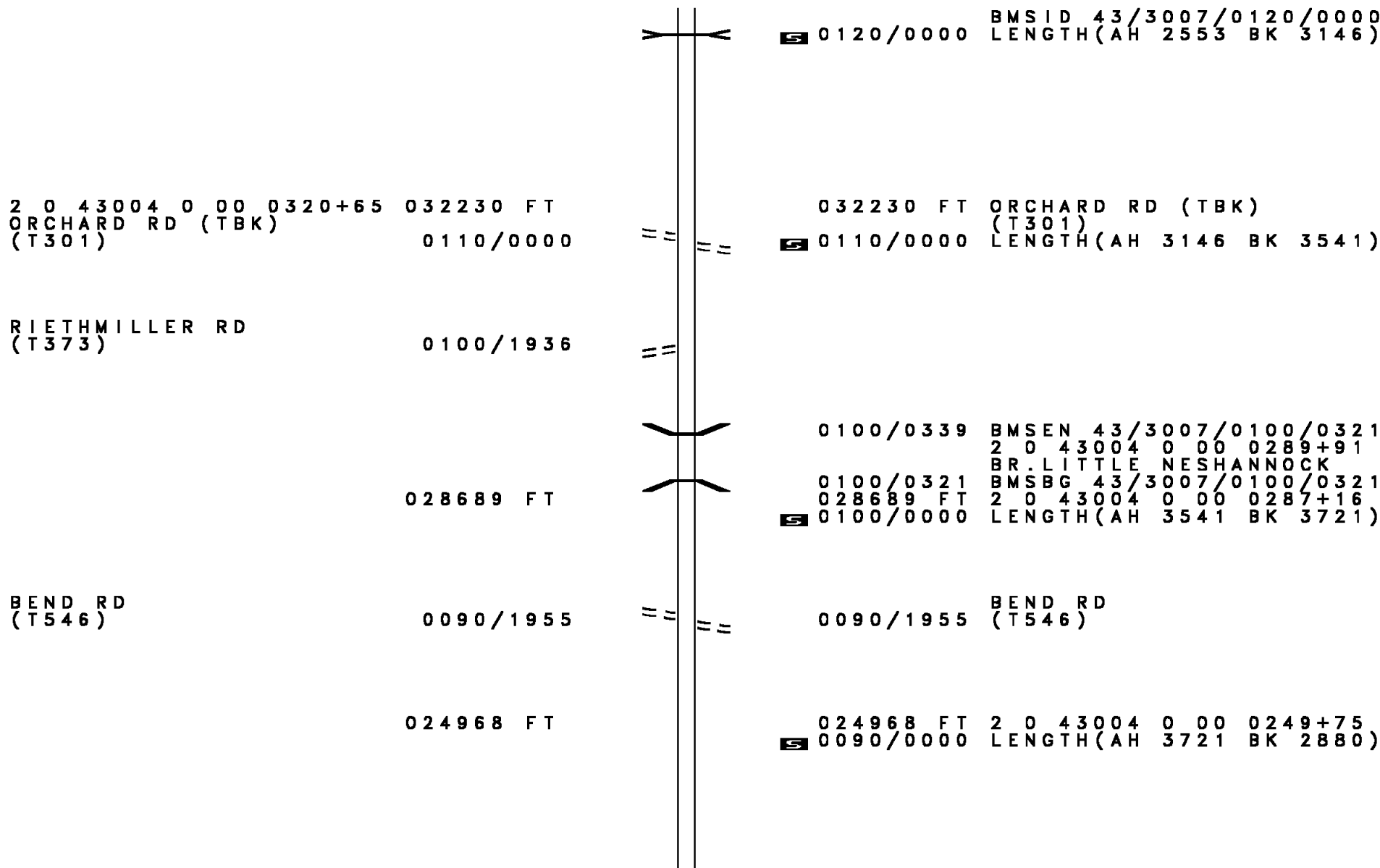
LT.NESH.CK.
 BMSBG 43/3007/0130/0000

0130/0000 LENGTH(AH 2795 BK 2553)

035376 FT

035376 FT 2 0 43004 0 00 0324+87
 HARTHEGIG
 STRUCTURE LENGTH 17 FT

DIR: B TOTAL LEN: 9.753 MI. DIST: 01-4 SR: 3007
 LEFT MUN: LACKAWANNOCK T RIGHT MUN: LACKAWANNOCK T



2 0 43004 0 00 0320+65 032230 FT
 ORCHARD RD (TBK)
 (T301) 0110/0000

RIETHMILLER RD
 (T373) 0100/1936

BEND RD
 (T546) 0090/1955

024968 FT

0120/0000 BMSID 43/3007/0120/0000
 LENGTH(AH 2553 BK 3146)

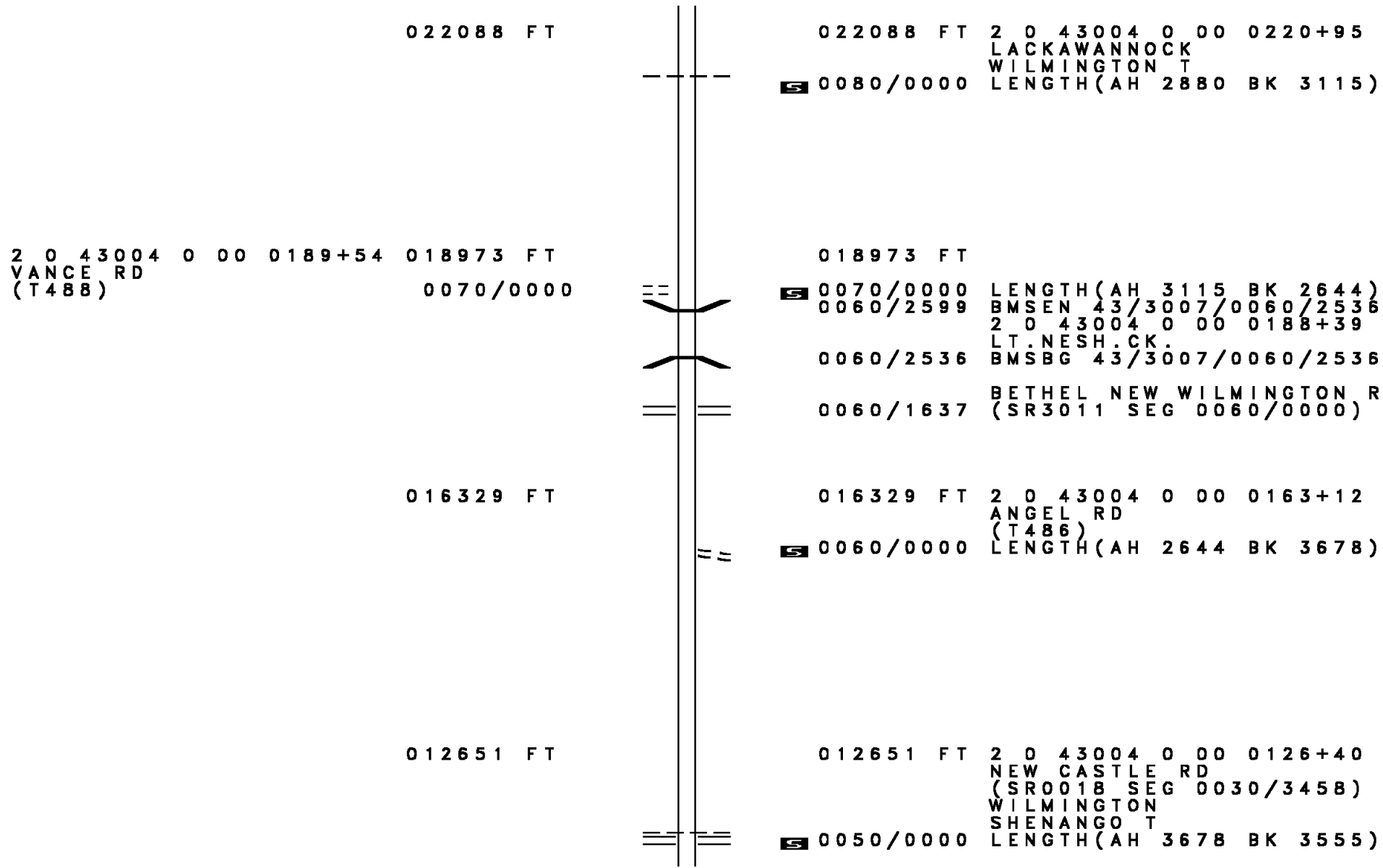
032230 FT ORCHARD RD (TBK)
 (T301) 0110/0000 LENGTH(AH 3146 BK 3541)

0100/0339 BMSEN 43/3007/0100/0321
 2 0 43004 0 00 0289+91
 BR. LITTLE NESHANNOCK
 0100/0321 BMSBG 43/3007/0100/0321
 028689 FT 2 0 43004 0 00 0287+16
 0100/0000 LENGTH(AH 3541 BK 3721)

0090/1955 BEND RD
 (T546)

024968 FT 2 0 43004 0 00 0249+75
 0090/0000 LENGTH(AH 3721 BK 2880)

DIR: B TOTAL LEN: 9.753 MI. DIST: 01-4 SR: 3007
 LEFT MUN: LACKAWANNOCK T RIGHT MUN: LACKAWANNOCK T



022088 FT

022088 FT 2 0 43004 0 00 0220+95
 LACKAWANNOCK
 WILMINGTON T
 5 0080/0000 LENGTH(AH 2880 BK 3115)

2 0 43004 0 00 0189+54 018973 FT
 VANCE RD
 (T488) 0070/0000

018973 FT
 5 0070/0000 LENGTH(AH 3115 BK 2644)
 0060/2599 BMSBN 43/3007/0060/2536
 2 0 43004 0 00 0188+39
 LT.NESH.CK.
 0060/2536 BMSBG 43/3007/0060/2536
 0060/1637 BETHEL NEW WILMINGTON R
 (SR3011 SEG 0060/0000)

016329 FT

016329 FT 2 0 43004 0 00 0163+12
 ANGEL RD
 (T486)
 5 0060/0000 LENGTH(AH 2644 BK 3678)

012651 FT

012651 FT 2 0 43004 0 00 0126+40
 NEW CASTLE RD
 (SR0018 SEG 0030/3458)
 WILMINGTON
 SHENANGO T
 5 0050/0000 LENGTH(AH 3678 BK 3555)


DIR: B TOTAL LEN: 9.753 MI. DIST: 01-4 SR: 3007
 LEFT MUN: SHENANGO T RIGHT MUN: SHENANGO T

GEARHART RD
 (T436)

009096 FT

009096 FT 2 0 43004 0 00 0091+05
 ENGLISH RD
 (T462)
 0040/0000 LENGTH(AH 3555 BK 2255)

==



0030/1238 SHEN. R. TR.
 STRUCTURE LENGTH 16 FT
 BMSID 43/3007/0030/1216

006841 FT

006841 FT 2 0 43004 0 00 0068+41
 0030/0000 LENGTH(AH 2255 BK 3859)

0020/2097

==

002982 FT

002982 FT 2 0 43004 0 00 0029+82
 0020/0000 LENGTH(AH 3859 BK 2982)

000000 FT

000000 FT 2 0 43004 0 00 0000+00
 NC PU PULASKI MERCER RD
 INTER-BK PULASKI RD
 (TWP)
 MFC BEGIN = D
 0010/0000 LENGTH(AH 2982 BK 0000)

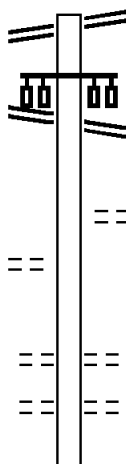


NEW CASTLE RD 007364 FT
 (SR0518 SEG 0040/2490) 0050/2040

MERCER AV
 (SR0418 SEG 0040/0000) 0050/1311

FARRELL AREA SCHOOL RD
 (PRDR) 0050/0106
 005324 FT

004165 FT



007364 FT NEW CASTLE RD
 0050/2040 (SR0518 SEG 0040/2490)

0050/1311 MERCER AV
 (SR0418 SEG 0040/0000)

0050/0169 PARGNY ST
 (CITY)

005324 FT 1 0 00238 8 00 0052+75
 0050/0000 LENGTH(AH 2040 BK 1159)
 SHENANGO BL

0040/0976 (CITY)

0040/0613 PARK AV
 (CITY)

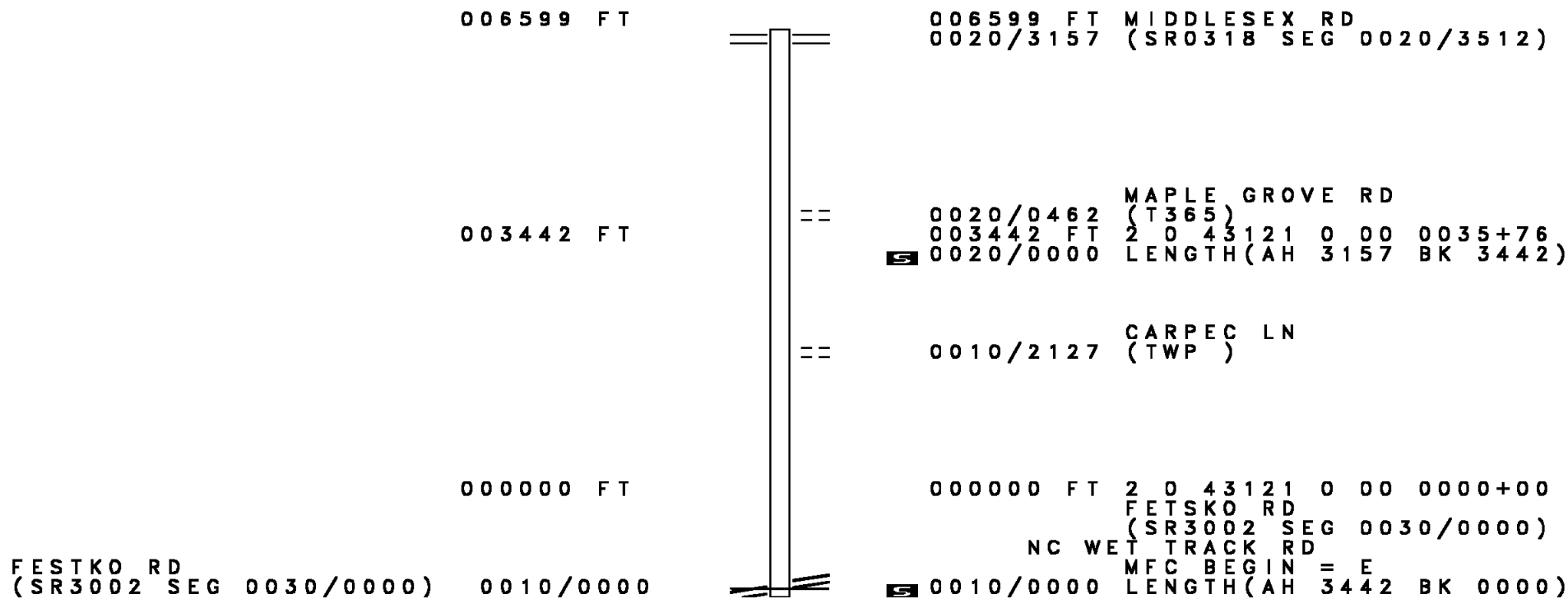
004165 FT 1 0 00238 8 00 0041+48

DIR: B TOTAL LEN: 1.395 MI. DIST: 01-4 SR: 3006
 LEFT MUN: FARRELL CITY C RIGHT MUN: FARRELL CITY C

Stationing	Distance	Right of Way	Property/Address
			INDIANA AV (SR3017 SEG 0020/0000)
		0040/0000	LENGTH(AH 1159 BK 1629)
		0030/0978	STAMBAUGH AV (CITY)
		0030/0487	PENNSYLVANIA AV (CITY)
002536 FT		002536 FT	1 0 00238 8 00 0025+18 BEECHWOOD AV (CITY)
		0030/0000	LENGTH(AH 1629 BK 1625)
		0020/1439	EMERSON AL (CITY)
		0020/1278	EMERSON AV (CITY)
		0020/1109	HAMILTON AL (CITY)
		0020/0946	HAMILTON AV (CITY)
		0020/0780	FRUIT AL (CITY)
		0020/0626	FRUIT AV (CITY)
		0020/0465	WALLIS AL (CITY)
		0020/0314	WALLIS AV (CITY)
000911 FT		0020/0155	SPEARMAN AL (CITY)
		000911 FT	1 0 00238 8 00 0009+12 SPEARMAN AV (CITY)
		0020/0000	LENGTH(AH 1625 BK 0911)
		0010/0605	DARR AV (CITY)
		0010/0319	LEE AV (CITY)
MID AV (CITY)		000000 FT	1 0 00238 8 00 0000+00 NC RO EMER BL MARTIN LUTHER KING JR B (SR0718 SEG 0080/0694)
0010/0161		000000 FT	
		0010/0000	MFC BEGIN = D LENGTH(AH 0911 BK 0000)

EXTRACT DATE: 12/18/2023 ROADWAY MANAGEMENT SYSTEM PAGE NUMBER: 336
 PRINT DATE: 12/19/2023 SLD COUNTY/SR - ANNUAL PRINT COUNTY: MERCER

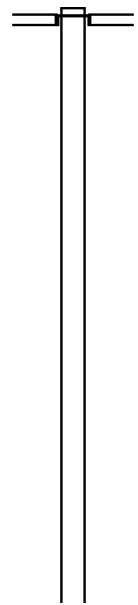
DIR: B TOTAL LEN: 1.250 MI. DIST: 01-4 SR: 3005
 LEFT MUN: SHENANGO T RIGHT MUN: SHENANGO T



EXTRACT DATE: 12/18/2023 ROADWAY MANAGEMENT SYSTEM PAGE NUMBER: 335
 PRINT DATE: 12/19/2023 SLD COUNTY/SR - ANNUAL PRINT COUNTY: MERCER
 DIR: B TOTAL LEN: 5.250 MI. DIST: 01-4 SR: 3003
 LEFT MUN: SHENANGO T RIGHT MUN: SHENANGO T

027722 FT

027722 FT
 INTER-AHD HABARKA RD
 (T304)
 SIEG HILL RD
 (SR0718 SEG 0020/1515)



024294 FT

024294 FT 2 0 43109 0 00 0154+94
 0090/0000 LENGTH(AH 3428 BK 3028)

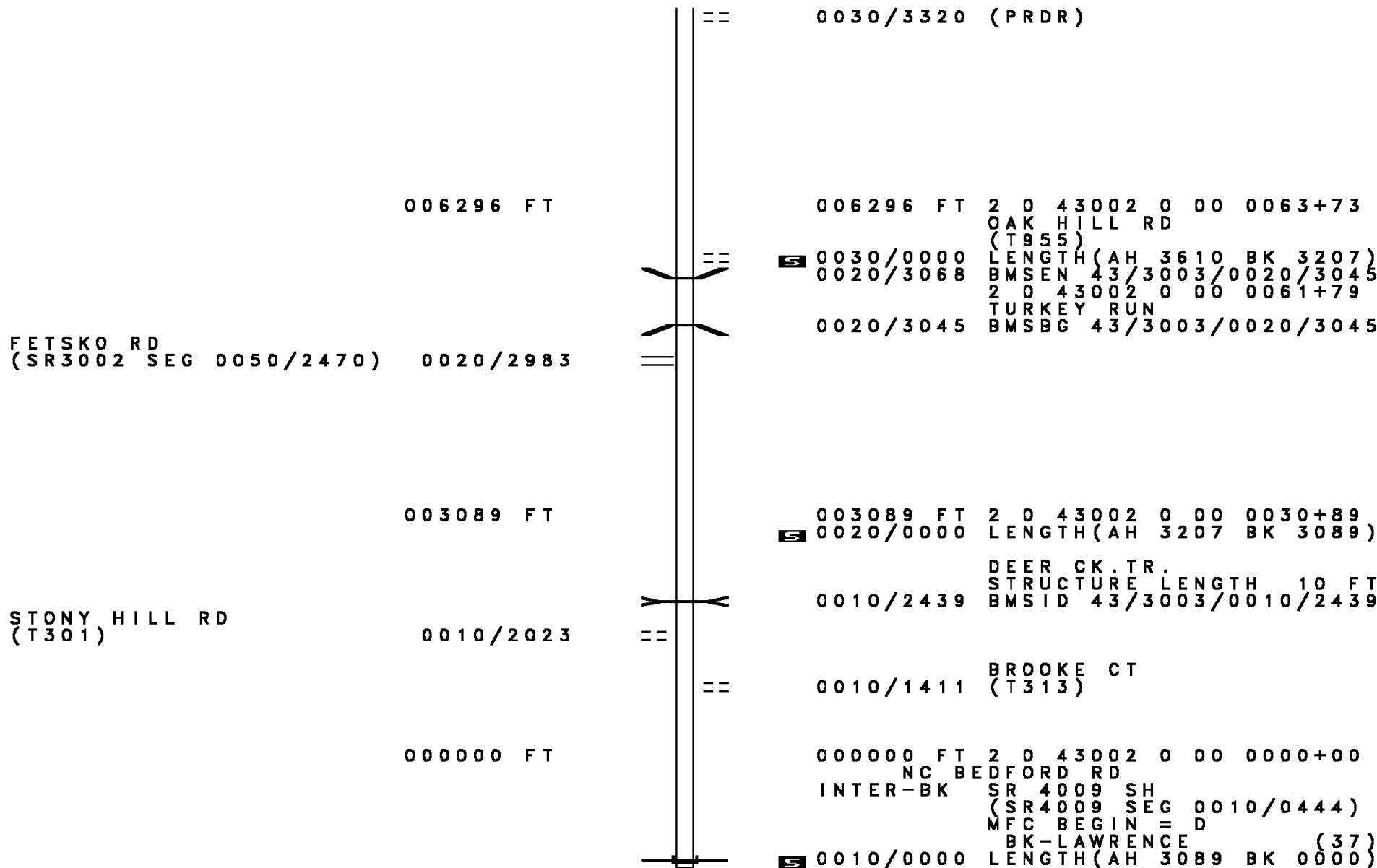
021266 FT

021266 FT 2 0 43109 0 00 0184+94
 0080/0000 LENGTH(AH 3028 BK 2948)

DIR: B TOTAL LEN: 5.250 MI. DIST: 01-4 SR: 3003
 LEFT MUN: SHENANGO T RIGHT MUN: SHENANGO T

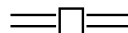
Distance (FT)	Segment ID	Street Name	Notes
	0070/1925	SHENANGO WEST MIDDLESEX B	
018318	018318 FT	NC WHEATLAND RD	2 0 43109 0 00 0214+13
	0070/0000	MAIN ST	(SR0318 SEG 0060/0277)
	0060/1752	PENN AV	LENGTH(AH 2948 BK 1806)
	0060/1295	(BORO) WEST MIDDLESEX SHENANGO T	
016512	0060/0692	OLD BEDFORD RD	(T353)
	0060/0393	WILLIAMS DR	(T307)
	016512 FT		2 0 43002 0 00 0166+20
	0060/0000	LILAC DR	LENGTH(AH 1806 BK 2890)
	0050/2114	(T311)	
MAPLE GROVE RD (T365)	0050/1772	MABEL DR	(T309)
	0050/1398		
013622	013622 FT	FARKAS RD	2 0 43002 0 00 0136+71
	0050/0000	ALLEN LN	LENGTH(AH 2890 BK 3716)
	0040/2936		
009906	009906 FT		2 0 43002 0 00 0099+83
	0040/0000		LENGTH(AH 3716 BK 3610)

DIR: B TOTAL LEN: 5.250 MI. DIST: 01-4 SR: 3003
 LEFT MUN: SHENANGO T RIGHT MUN: SHENANGO T



EXTRACT DATE: 12/18/2023 ROADWAY MANAGEMENT SYSTEM PAGE NUMBER: 332
PRINT DATE: 12/19/2023 SLD COUNTY/SR - ANNUAL PRINT COUNTY: MERCER
DIR: B TOTAL LEN: 2.288 MI. DIST: 01-4 SR: 3002
LEFT MUN: SHENANGO T RIGHT MUN: SHENANGO T

012078 FT

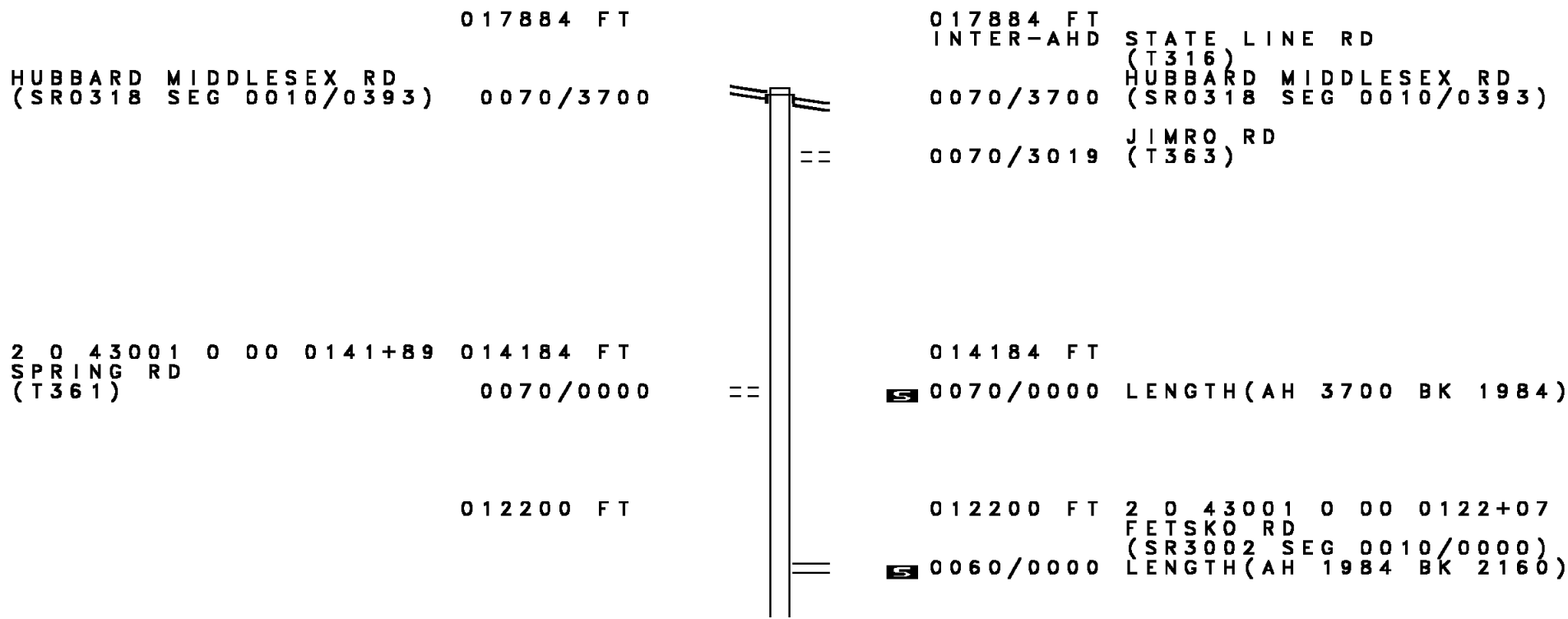


012078 FT BEDFORD RD
0050/2470 (SR3003 SEG 0020/2983)

DIR: B TOTAL LEN: 2.288 MI. DIST: 01-4 SR: 3002
 LEFT MUN: SHENANGO T RIGHT MUN: SHENANGO T

Stationing	Description	Length	Stationing	Description	Length
009608 FT			009608 FT	2 0 43123 0 00 0095+90 BURROWS RD (T326)	
JACKSON RD (T330)	0040/0815		0050/0000	LENGTH(AH 2470 BK 1540)	
008068 FT			008068 FT	2 0 43123 0 00 0080+02	
	0030/0000		0040/0000	LENGTH(AH 1540 BK 3531)	
2 0 43123 0 00 0045+20	004537 FT		004537 FT		
WET TRACK RD (SR3005 SEG 0010/0000)	0030/0000		0030/0000	LENGTH(AH 3531 BK 2066)	
002471 FT			002471 FT	2 0 43123 0 00 0024+54	
			0020/0000	LENGTH(AH 2066 BK 2471)	
000000 FT			000000 FT	2 0 43123 0 00 0000+00	
			NC FE	TSKO RD SHARON BEDFORD RD (SR3001 SEG 0060/0000)	
			0010/0000	MFC BEGIN = E LENGTH(AH 2471 BK 0000)	

EXTRACT DATE: 12/18/2023 ROADWAY MANAGEMENT SYSTEM PAGE NUMBER: 330
 PRINT DATE: 12/19/2023 SLD COUNTY/SR - ANNUAL PRINT COUNTY: MERCER
 DIR: B TOTAL LEN: 3.387 MI. DIST: 01-4 SR: 3001
 LEFT MUN: SHENANGO T RIGHT MUN: SHENANGO T



DIR: B TOTAL LEN: 3.387 MI. DIST: 01-4 SR: 3001
 LEFT MUN: SHENANGO T RIGHT MUN: SHENANGO T

RIGGS RD
 (T463)

010040 FT

010040 FT 2 0 43001 0 00 0100+24
 0050/0000 LENGTH(AH 2160 BK 2341)

007699 FT

007699 FT 2 0 43001 0 00 0077+03
 0040/0000 LENGTH(AH 2341 BK 2339)

005360 FT

005360 FT 2 0 43001 0 00 0053+63
 NC SHARON - BEDFORD RD
 STONY HILL RD
 (T301)

0030/0000 == ==

0030/0000 LENGTH(AH 2339 BK 3680)

001680 FT

001680 FT 2 0 43001 0 00 0016+92
 NC SHARON - BEDFORD RD
 0020/0000 LENGTH(AH 3680 BK 1680)

000000 FT

000000 FT 2 0 43001 0 00 0000+00
 NC SHARON - BEDFORD RD
 INTER-BK NEW BEDFORD - SHARON RD
 (SR4001 SEG 0100/2856)
 MFC BEGIN = D
 BK-LAWRENCE (37)
 0010/0000 LENGTH(AH 1680 BK 0000)

EXTRACT DATE: 12/18/2023 ROADWAY MANAGEMENT SYSTEM PAGE NUMBER: 328
 PRINT DATE: 12/19/2023 SLD COUNTY/SR - ANNUAL PRINT COUNTY: MERCER
 DIR: B TOTAL LEN: .043 MI. DIST: 01-4 SR: 2104
 LEFT MUN: JACKSON T RIGHT MUN: JACKSON T

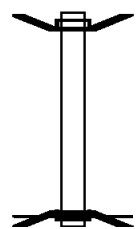
000228 FT
 000000 FT



000228 FT BMS EN 43/2104/0010/0000
 INTER-AHD FOX MINE RD
 0010/0228 (T607)
 000000 FT 0 0 00000 0 00 0000+00
 NC FOX MINE RD
 INTER-BK FOX MINE RD
 (T607)
 SR 0079 NB
 BMSBG 43/2104/0010/0000
 MFC BEGIN = E
 0010/0000 LENGTH(AH 0228 BK 0000)

EXTRACT DATE: 12/18/2023 ROADWAY MANAGEMENT SYSTEM PAGE NUMBER: 327
 PRINT DATE: 12/19/2023 SLD COUNTY/SR - ANNUAL PRINT COUNTY: MERCER
 DIR: B TOTAL LEN: .045 MI. DIST: 01-4 SR: 2103
 LEFT MUN: JACKSON T RIGHT MUN: JACKSON T

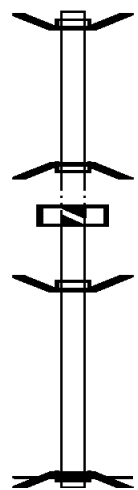
000238 FT
 000000 FT



000238 FT BMS EN 43/2103/0010/0000
 INTER-AHD MILLBROOK RD
 0010/0238 (T503)
 000000 FT 0 0 00000 0 00 0000+00
 NC MI MILLBROOK RD
 INTER-BK MILLBROOK RD
 (T503)
 SR 0079 NB
 BMSBG 43/2103/0010/0000
 MFC BEGIN = E
 0010/0000 LENGTH(AH 0238 BK 0000)

EXTRACT DATE: 12/18/2023 ROADWAY MANAGEMENT SYSTEM PAGE NUMBER: 326
 PRINT DATE: 12/19/2023 SLD COUNTY/SR - ANNUAL PRINT COUNTY: MERCER
 DIR: B TOTAL LEN: .054 MI. DIST: 01-4 SR: 2102
 LEFT MUN: FINDLEY T RIGHT MUN: FINDLEY T

000285 FT
 000146 FT
 000146 FT
 000000 FT



000285 FT BMS EN 43/2102/0020/0000
 INTER-AHD CLINTONVILLE RD
 0020/0139 (T479)
 000146 FT 2 0 00000 0 00 0000+00
 INTER-BK CLINTONVILLE RD
 (T479)
 SR 0079 NB
 BMSBG 43/2102/0020/0000
 LTH AH 000139 BK 000100
 00020/0000
 000146 FT
 7012/0000 LTH AH 000100 BK 000146
 BMS EN 43/2102/0010/0000
 INTER-AHD CLINTONVILLE RD
 0010/0146 (T439)
 000000 FT 1 0 00000 0 00 0000+00
 NC CL INTONVILLE RD
 INTER-BK CLINTONVILLE RD
 (T439)
 SR 0079 SB
 BMSBG 43/2102/0010/0000
 MFC BEGIN = E
 00010/0000 LENGTH(AH 0146 BK 0000)

EXTRACT DATE: 12/18/2023 ROADWAY MANAGEMENT SYSTEM PAGE NUMBER: 325
 PRINT DATE: 12/19/2023 SLD COUNTY/SR - ANNUAL PRINT COUNTY: MERCER
 DIR: B TOTAL LEN: .043 MI. DIST: 01-4 SR: 2101
 LEFT MUN: FINDLEY T RIGHT MUN: FINDLEY T

000225 FT
 000000 FT

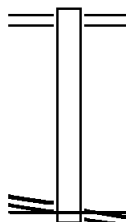


000225 FT BMS EN 43/2101/0010/0000
 INTER-AHD HARTWICK RD
 0010/0225 (T772)
 000000 FT 0 0 00000 0 00 0000+00
 NC HA HARTWICK RD
 INTER-BK HARTWICK RD
 (T772)
 SR 0080 E/W
 BMSBG 43/2101/0010/0000
 MFC BEGIN = E
 0010/0000 LENGTH(AH 0225 BK 0000)

EXTRACT DATE: 12/18/2023 ROADWAY MANAGEMENT SYSTEM PAGE NUMBER: 324
PRINT DATE: 12/19/2023 SLD COUNTY/SR - ANNUAL PRINT COUNTY: MERCER

DIR: B TOTAL LEN: .255 MI. DIST: 01-4 SR: 2032
LEFT MUN: JACKSON CENTER BOROU B RIGHT MUN: JACKSON CENTER BOROU B

001345 FT



001345 FT MAIN ST
0010/1345 (SR0062 SEG 0480/2058)

2 0 43028 0 00 0013+54 000000 FT
BRADLEY RD
(SR2018 SEG 0030/0000) 0010/0000

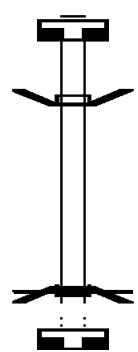
NC WALNUT ST
BRADLEY RD
000000 FT (SR2018 SEG 0030/0000)
MFC BEGIN = E
0010/0000 LENGTH(AH 1345 BK 0000)

EXTRACT DATE: 12/18/2023 ROADWAY MANAGEMENT SYSTEM PAGE NUMBER: 323
 PRINT DATE: 12/19/2023 SLD COUNTY/SR - ANNUAL PRINT COUNTY: MERCER
 DIR: B TOTAL LEN: .015 MI. DIST: 01-4 SR: 2028
 LEFT MUN: LIBERTY T RIGHT MUN: LIBERTY T











000079 FT

000000 FT

000000 FT



000079 FT
 7014/0000 LENGTH(AH 0100 BK 0079)
 INTER-AHD BMSBN 43/2028/0010/0000
 0010/0079 COURTNEY MILL RD
 000000 FT (T302)
 2 0 43020 0 00 0101+45
 NC CO COURTNEY MILL RD
 INTER-BK COURTNEY MILL RD
 (T302)
 WOLF CREEK
 BMSBG 43/2028/0010/0000
 MFC BEGIN = E
 0010/0000 LENGTH(AH 0079 BK 0100)
 000000 FT
 7008/0000 LENGTH(AH 0100 BK 0000)

000098 FT		000098 FT 7024/0000	LENGTH(AH 0100 BK 0035) BMSSEN 43/2025/0020/0000
		INTER-AHD 0020/0035	LIBERTY RD (T304)
000063 FT		000063 FT INTER-BK	2 0 43022 0 00 0186+03 LIBERTY RD (T304)
		0020/0000	BARMORE RUN BMSBG 43/2025/0020/0000
000063 FT		000063 FT 7014/0000	LENGTH(AH 0100 BK 0063) BMSSEN 43/2025/0010/0000
		INTER-AHD	LIBERTY RD (T303)
000000 FT		0010/0063 000000 FT	LIBERTY T 2 0 43022 0 00 0118+22
		INTER-BK	LIBERTY RD (T303)
		0010/0000	BLACK RUN BMSBG 43/2025/0010/0000
000000 FT		000000 FT 7008/0000	MFC BEGIN = D LENGTH(AH 0063 BK 0100) LENGTH(AH 0100 BK 0000)

EXTRACT DATE: 12/18/2023 ROADWAY MANAGEMENT SYSTEM PAGE NUMBER: 321
PRINT DATE: 12/19/2023 SLD COUNTY/SR - ANNUAL PRINT COUNTY: MERCER

DIR: B TOTAL LEN: 5.596 MI. DIST: 01-4 SR: 2024
LEFT MUN: WORTH T RIGHT MUN: WORTH T

HENDERSONVILLE RD 029545 FT
(SR2021 SEG 0010/0000) 0120/3381

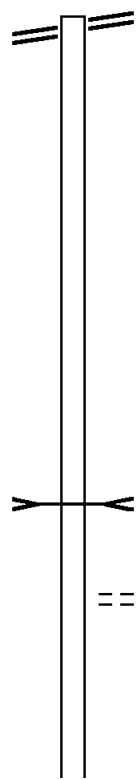
029545 FT GEORGETOWN RD
0120/3381 (SR3003 SEG 0160/2594)

026164 FT

026164 FT 2 0 43030 0 00 0174+77
0120/0000 LENGTH(AH 3381 BK 2464)

023700 FT

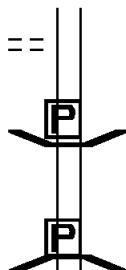
WOLF CK. TR.
STRUCTURE LENGTH 18 FT
0110/0455 BMSID 43/2024/0110/0455
023700 FT 2 0 43030 0 00 0150+61
JACK RD
(T914)
0110/0000 LENGTH(AH 2464 BK 3605)



DIR: B TOTAL LEN: 5.596 MI. DIST: 01-4 SR: 2024
 LEFT MUN: WORTH T RIGHT MUN: WORTH T

HUNTER RD
 (T896)

0100/0969 ==



020095 FT

0100/0033
 020095 FT

BMS EN 43/2024/0100/0000
 BRIDGE POSTED (TONS)
 2 0 43030 0 00 0114+74
 SGL 20 COMB 30
 WOLF CK. BR.
 BMSBG 43/2024/0100/0000
 LENGTH(AH 3605 BK 3156)

5 0100/0000

2 0 43030 0 00 0082+89 016939 FT
 HARRISVILLE RD
 (SR2009 SEG 0130/0000) 0090/0000

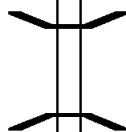


016939 FT

5 0090/0000

CENTERTOWN RD
 (SR2009 SEG 0130/0000)
 LENGTH(AH 3156 BK 3576)

013363 FT



0080/0039
 013363 FT

5 0080/0000

BMS EN 43/2024/0080/0000
 2 0 43030 0 00 0047+45
 WOLF CREEK
 BMSBG 43/2024/0080/0000
 LENGTH(AH 3576 BK 1367)

011996 FT ==



0070/0576
 011996 FT
 5 0070/0000

CREEK RD
 (T882)
 2 0 43030 0 00 0033+49
 LENGTH(AH 1367 BK 3337)

DIR: B TOTAL LEN: 5.596 MI. DIST: 01-4 SR: 2024
 LEFT MUN: WORTH T RIGHT MUN: WORTH T

Stationing	Segment	Length	Start Station	End Station	Right of Way	Backsight	Notes
008659 FT	NC KILGORE RD	0060/0000	008659 FT	009259 FT	2 0 43030	0 00	0000+00 GROVE CITY RD (SR0173 SEG 0260/0000) LENGTH(AH 3337 BK 2590)
006069 FT	LAMB RD (T864)	0050/0000	006069 FT	006569 FT	2 0 43079	0 00	0111+44 LENGTH(AH 2590 BK 3136)
002933 FT		0040/0000	002933 FT	003333 FT	2 0 43079	0 00	0078+26 LENGTH(AH 3136 BK 2423)
BESTWICK RD (T836)		0030/0860					
000510 FT	WORTH JACKSON T HAZARD RD	0030/0000	000510 FT	000810 FT	2 0 43079	0 00	0055+95 LENGTH(AH 2423 BK 0510)
000000 FT	NC MCCURDY RD	0024/0054	000000 FT	000240 FT	0 0 00000	0 00	0000+00 LENGTH(AH 0510 BK 2032)
000000 FT		7020/0000	000000 FT	007020 FT			0000+00 LENGTH(AH 2032 BK 3042)
000000 FT		7010/0000	000000 FT	007010 FT			0000+00 LENGTH(AH 3042 BK 0000)

EXTRACT DATE: 12/18/2023 ROADWAY MANAGEMENT SYSTEM PAGE NUMBER: 318
PRINT DATE: 12/19/2023 SLD COUNTY/SR - ANNUAL PRINT COUNTY: MERCER

DIR: B TOTAL LEN: 5.622 MI. DIST: 01-4 SR: 2022
LEFT MUN: WORTH T RIGHT MUN: WORTH T

029682 FT

029682 FT
INTER-AHD MILLBROOK RD
0120/3351 (T343)

026331 FT

026331 FT 2 0 43080 0 00 0055+41
S 0120/0000 LENGTH(AH 3351 BK 2489)

2 0 43080 0 00 0030+52 023842 FT
JACK RD
(T914) 0110/0000

== ==

023842 FT PATTERSON SCHOOL RD
(T912)
S 0110/0000 LENGTH(AH 2489 BK 2986)

020856 FT

020856 FT 2 0 43080 0 00 0000+00
S 0100/0000 LENGTH(AH 2986 BK 3822)

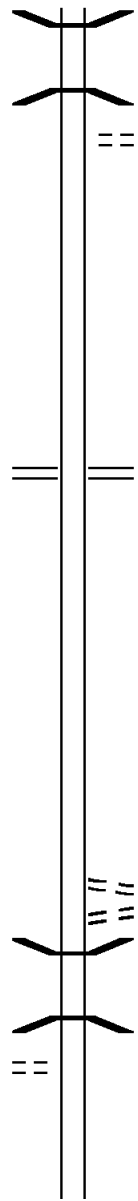
EXTRACT DATE: 12/18/2023
PRINT DATE: 12/19/2023

ROADWAY MANAGEMENT SYSTEM
SLD COUNTY/SR - ANNUAL PRINT

PAGE NUMBER: 317
COUNTY: MERCER

DIR: B TOTAL LEN: 5.622 MI.
LEFT MUN: WORTH T

DIST: 01-4 SR: 2022
RIGHT MUN: WORTH T



0090/3755 BMS EN 43/2022/0090/3730
2 0 43033 0 00 0119+20
WOLF CK. BR.
0090/3730 BMSBG 43/2022/0090/3730
JAMESON RD
0090/3560 (T894)

017034 FT

017034 FT 2 0 43033 0 00 0081+84
CENTERTOWN RD
(SR2009 SEG 0110/0000)
0090/0000 LENGTH(AH 3822 BK 1141)

015893 FT

015893 FT 2 0 43033 0 00 0070+56
0080/0000 LENGTH(AH 1141 BK 3227)

012666 FT

012666 FT 2 0 43033 0 00 0037+88
SOUTH CREEK RD
(T882)
0070/0000 LENGTH(AH 3227 BK 3827)
LC FOR SOUTH CREEK RD

0060/3742 (CONN)
0060/3692 BMS EN 43/2022/0060/3639
2 0 43033 0 00 0036+26
MILLBROOK
0060/3639 BMSBG 43/2022/0060/3639

CENTER CREEK RD
(T889)

0060/3593

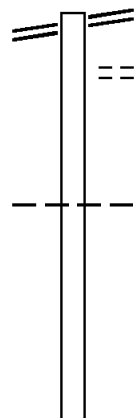
DIR: B TOTAL LEN: 5.622 MI. DIST: 01-4 SR: 2022
 LEFT MUN: WORTH T RIGHT MUN: WORTH T

Stationing	Segment	Length	Notes
008839 FT	0060/0000	0060	GROVE CITY RD (SR0173 SEG 0240/0000) LENGTH(AH 3827 BK 2668)
2 0 43029 0 00 0111+04 LAMB RD (T864)	0050/0000	0050	LENGTH(AH 2668 BK 2610)
003561 FT	0040/0000	0040	2 0 43029 0 00 0084+81 LENGTH(AH 2610 BK 1931)
001630 FT	0030/0000	0030	2 0 43029 0 00 0065+50 LENGTH(AH 1931 BK 1630)
000000 FT	0024/0327	0024	WORTH JACKSON T HAZZARD RD (T832) INTER-BK MILLBROOK RD (T503) MFC BEGIN = E
HAZZARD RD (T832)	0024/0000	0024	LENGTH(AH 1630 BK 1544)
000000 FT	7020/0000	7020	LENGTH(AH 1544 BK 3376)
000000 FT	7010/0000	7010	LENGTH(AH 3376 BK 0000)

EXTRACT DATE: 12/18/2023 ROADWAY MANAGEMENT SYSTEM PAGE NUMBER: 315
 PRINT DATE: 12/19/2023 SLD COUNTY/SR - ANNUAL PRINT COUNTY: MERCER
 DIR: B TOTAL LEN: 7.490 MI. DIST: 01-4 SR: 2021
 LEFT MUN: SANDY LAKE B RIGHT MUN: SANDY LAKE B

GROVE CITY RD 039548 FT
 (SR0173 SEG 0380/0000) 0150/1042

 038506 FT

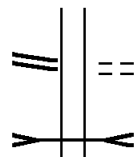


039548 FT GROVE CITY RD
 0150/1042 (SR0173 SEG 0380/0000)
 0150/0953 HIGH ST
 (BORO)

 038506 FT 2 0 43055 0 01 0386+48
 SANDY LAKE
 SANDY LAKE T
 5 0150/0000 LENGTH(AH 1042 BK 2787)

DIR: B TOTAL LEN: 7.490 MI. DIST: 01-4 SR: 2021
 LEFT MUN: SANDY LAKE T RIGHT MUN: SANDY LAKE T

2 0 43055 0 01 0358+40 035719 FT
 YANKEE SCHOOL RD
 (SR1004 SEG 0130/2909) 0140/0000



035719 FT TRIPPLE LINK RD
 (T647)
 0140/0000 LENGTH(AH 2787 BK 1961)
 BUTCHERY CK.
 STRUCTURE LENGTH 16 FT
 0130/1742 BMSID 43/2021/0130/1715

033758 FT



033758 FT 2 0 43055 0 01 0338+74
 FARRELL RD
 (T631)
 0130/0000 LENGTH(AH 1961 BK 3368)

030390 FT

030390 FT 2 0 43055 0 01 0304+66
 0120/0000 LENGTH(AH 3368 BK 3409)

ANDERSON RD
 (T627)

0110/0604



026981 FT



026981 FT 2 0 43055 0 01 0270+80
 GRIFFEN RD
 (T623)
 0110/0000 LENGTH(AH 3409 BK 1934)

025047 FT

025047 FT 2 0 43055 0 01 0250+57
 0100/0000 LENGTH(AH 1934 BK 2527)

DIR: B TOTAL LEN: 7.490 MI. DIST: 01-4 SR: 2021
 LEFT MUN: SANDY LAKE T RIGHT MUN: SANDY LAKE T

022520 FT	---	0090/0050 SANDY LAKE 022520 FT WORTH T 5 0090/0000 LENGTH(AH 2527 BK 2553)
019967 FT	==	019967 FT 2 0 43055 0 01 0200+21 ROWITSCH RD (T898) 5 0080/0000 LENGTH(AH 2553 BK 2927)
017040 FT	==	0070/1265 JACKSON CTR POLK RD (SR0965 SEG 0100/0000)
017040 FT	==	017040 FT 2 0 43055 0 00 0170+66 5 0070/0000 LENGTH(AH 2927 BK 2968)
014072 FT	==	014072 FT 2 0 43055 0 00 0140+98 BROWN RD (T585) 5 0060/0000 LENGTH(AH 2968 BK 3214)

DIR: B TOTAL LEN: 7.490 MI. DIST: 01-4 SR: 2021
LEFT MUN: WORTH T RIGHT MUN: WORTH T

2 0 43055 0 00 0108+00 010858 FT
HUNTER RD
(T896) 0050/0000

==

010858 FT
[S] 0050/0000 LENGTH(AH 3214 BK 2760)

008098 FT

[S] 0040/0000 LENGTH(AH 2760 BK 1808)
008098 FT 2 0 43055 0 00 0080+80

2 0 43055 0 00 0062+82 006290 FT
BURDETT RD
(T563) 0030/0000

==

==

0030/0097 BARBOUR RD
006290 FT (T563)
[S] 0030/0000 LENGTH(AH 1808 BK 2727)

003563 FT

[S] 0020/0000 LENGTH(AH 2727 BK 3563)
003563 FT 2 0 43055 0 00 0035+06

2 0 43055 0 00 0000+00 000000 FT
KILGORE RD
(SR2024 SEG 0120/3381) 0010/0000

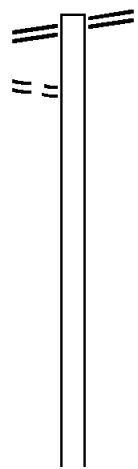
==

NC HENDERSONVILLE RD
INTER-BK GEORGETOWN RD
(SR3003 SEG 0160/2594)
000000 FT MFC BEGIN = D
BK-VENANGO (60)
[S] 0010/0000 LENGTH(AH 3563 BK 0000)

EXTRACT DATE: 12/18/2023 ROADWAY MANAGEMENT SYSTEM PAGE NUMBER: 311
 PRINT DATE: 12/19/2023 SLD COUNTY/SR - ANNUAL PRINT COUNTY: MERCER
 DIR: B TOTAL LEN: 2.998 MI. DIST: 01-4 SR: 2019
 LEFT MUN: LAKE T RIGHT MUN: LAKE T

FREDONIA RD 015830 FT
 (SR1004 SEG 0070/0654) 0060/2370
 COULSON RD
 (T792) 0060/1588

013460 FT



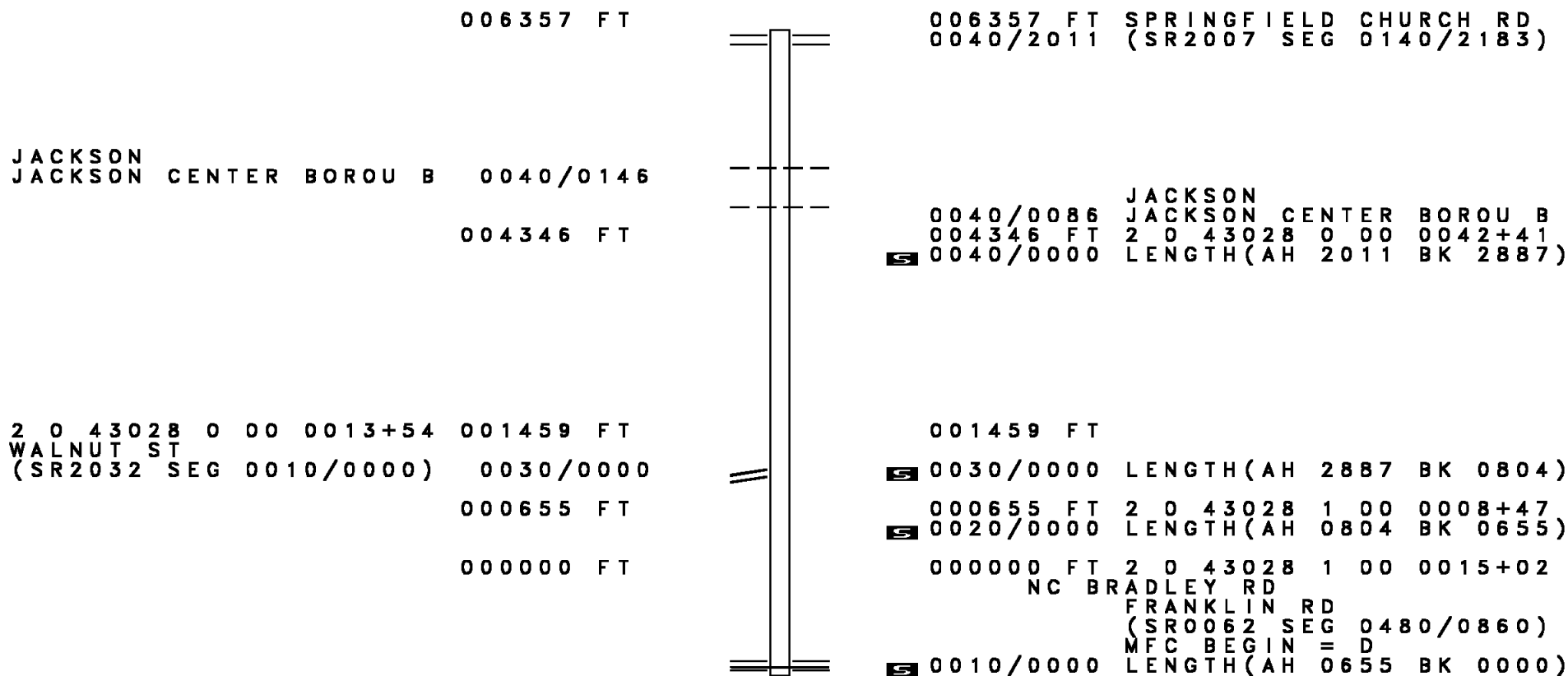
015830 FT FREDONIA RD
 0060/2370 (SR1004 SEG 0070/0654)

013460 FT 2 0 43053 0 00 0134+68
 0060/0000 LENGTH(AH 2370 BK 3448)

DIR: B TOTAL LEN: 2.998 MI. DIST: 01-4 SR: 2019
 LEFT MUN: LAKE T RIGHT MUN: LAKE T

	010012 FT			010012 FT	2 0 43053 0 00 0099+56
				5 0050/0000	LENGTH(AH 3448 BK 2765)
				0040/0404	BMSEN 43/2019/0040/0051
					2 0 43053 0 00 0072+17
					SR 0079 NB
2 0 43053 0 00 0071+66	007247 FT			0040/0051	BMSBG 43/2019/0040/0051
ZAHNIZER RD				007247 FT	
(T625)	0040/0000	==		5 0040/0000	LENGTH(AH 2765 BK 1957)
	005290 FT			005290 FT	2 0 43053 0 00 0052+35
				5 0030/0000	LENGTH(AH 1957 BK 2072)
	003218 FT			003218 FT	2 0 43053 0 00 0032+16
					LAKE JACKSON T
				5 0020/0000	LENGTH(AH 2072 BK 3218)
				0010/1853	NICKLIN RD (T611)
				0010/1025	SOMNERS RD (T758)
	000000 FT			000000 FT	2 0 43053 0 00 0000+00
				NC PO	POOLE RD
					FOSTER RD
				INTER-BK	(SR2017 SEG 0050/0000)
					POOLE RD (T734)
				5 0010/0000	MFC BEGIN = E LENGTH(AH 3218 BK 0000)

DIR: B TOTAL LEN: 1.204 MI. DIST: 01-4 SR: 2018
 LEFT MUN: JACKSON T RIGHT MUN: JACKSON T

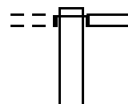


EXTRACT DATE: 12/18/2023 ROADWAY MANAGEMENT SYSTEM PAGE NUMBER: 308
PRINT DATE: 12/19/2023 SLD COUNTY/SR - ANNUAL PRINT COUNTY: MERCER
DIR: B TOTAL LEN: 4.380 MI. DIST: 01-4 SR: 2017
LEFT MUN: FAIRVIEW T RIGHT MUN: FAIRVIEW T

(TBK) AIRPORT RD
(T302)

023124 FT

0080/3443



023124 FT
INTER-AHD

0080/3443

PALMER RD
(T601)
AIRPORT RD
(SR2015 SEG 0090/0000)

DIR: B TOTAL LEN: 4.380 MI. DIST: 01-4 SR: 2017
 LEFT MUN: FAIRVIEW T RIGHT MUN: FAIRVIEW T

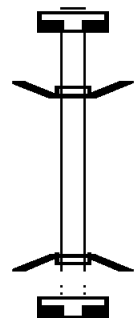
Stationing	Description	Length	Notes
2 0 43051 0 00 0034+47	COOLSPRING CHURCH RD (T300)	019681 FT	0080/0667 COOLSPRING RD (T708)
0080/0000			019681 FT
			5 0080/0000 LENGTH(AH 3443 BK 3538)
			0070/1473 BMSEN 43/2017/0070/1422 BRIDGE POSTED (TONS)
			2 0 43051 0 00 0055+58 SGL 28 COMB 34
			0070/1422 COOLSPR. CK. BMSBG 43/2017/0070/1422
		016143 FT	016143 FT
			2 0 43051 0 00 0070+24 FAIRVIEW COOLSPRING T
			5 0070/0000 LENGTH(AH 3538 BK 1594)
NORTH MILLS RD (T603)		0060/1303	
			014549 FT
			2 0 43051 0 00 0086+59 COOLSPRING JACKSON T
			5 0060/0000 LENGTH(AH 1594 BK 2809)
			0050/0731 COMANCHE TR (TWP)
COTTAGE RD (T732)		0050/0471	WILLIAMSON RD (T740)
2 0 43051 0 00 0114+27	POOLE RD (T734)	011740 FT	POOLE RD (SR2019 SEG 0010/0000)
0050/0000			5 0050/0000 LENGTH(AH 2809 BK 3049)

EXTRACT DATE: 12/18/2023 ROADWAY MANAGEMENT SYSTEM PAGE NUMBER: 305
 PRINT DATE: 12/19/2023 SLD COUNTY/SR - ANNUAL PRINT COUNTY: MERCER
 DIR: B TOTAL LEN: .008 MI. DIST: 01-4 SR: 2016
 LEFT MUN: FINDLEY T RIGHT MUN: FINDLEY T

000043 FT

 000000 FT

 000000 FT



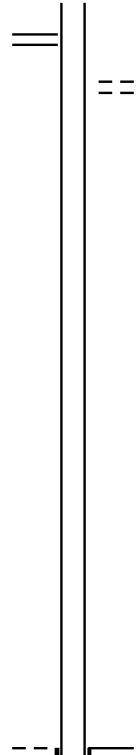
000043 FT
 7014/0000 LENGTH(AH 0100 BK 0043)
 BMSBN 43/2016/0010/0000
 INTER-AHD BUCKLEY RD
 0010/0043 (T479)
 000000 FT 2 0 43 026 0 00 0050+15
 NC BUCKLEY RD
 INTER-BK BUCKLEY RD
 (T479)
 MILL CREEK
 BMSBG 43/2016/0010/0000
 0010/0000 LENGTH(AH 0043 BK 0100)
 000000 FT
 7008/0000 LENGTH(AH 0100 BK 0000)

DIR: B TOTAL LEN: 5.716 MI. DIST: 01-4 SR: 2015
 LEFT MUN: FAIRVIEW T RIGHT MUN: FAIRVIEW T

2 0 43049 0 00 0409+39 018617 FT BALUT RD (T657)	0160/0000	==	018617 FT 0160/0000 LENGTH(AH 2471 BK 3034)
015583 FT		==	015583 FT 2 0 43049 0 00 0379+11 DISTRICT RD (SR1008 SEG 0140/0000) 0150/0000 LENGTH(AH 3034 BK 2391)
013192 FT		==	013192 FT 2 0 43049 0 00 0355+34 SCHOOL RD (T659) 0140/0000 LENGTH(AH 2391 BK 3084)
010108 FT			010108 FT 2 0 43049 0 00 0324+63 0130/0000 LENGTH(AH 3084 BK 3388)
			0120/2052 STONEBORO RD (SR1004 SEG 0010/0000)
			0120/1081 COOL SPRING RD (T708)
2 0 43049 0 00 0290+75 006720 FT			006720 FT

DIR: B TOTAL LEN: 5.716 MI. DIST: 01-4 SR: 2015
 LEFT MUN: FAIRVIEW T RIGHT MUN: FAIRVIEW T

FAIRVIEW RD
 (SR1002 SEG 0060/3388) 0120/0000



0120/0000 LENGTH(AH 3388 BK 2089)
 OAK GROVE RD
 0110/1944 (T621)

004631 FT

004631 FT 2 0 43049 0 00 0269+60
 0110/0000 LENGTH(AH 2089 BK 2994)

001637 FT

001637 FT 2 0 43049 0 00 0239+66
 0100/0000 LENGTH(AH 2994 BK 1637)

000000 FT

000000 FT 2 0 43049 0 00 0223+29
 NC AIRPORT RD
 FOSTER RD
 (SR2017 SEG 0080/3443)
 AIRPORT RD
 (T302)
 INTER-BK

PALMER RD
 (T601)

0090/0000

0090/0000 LENGTH(AH 1637 BK 1615)

000000 FT

000000 FT

000000 FT

7090/0000 LENGTH(AH 1615 BK 2492)

000000 FT

000000 FT

000000 FT

7080/0000 LENGTH(AH 2492 BK 3247)

000000 FT

000000 FT

000000 FT

7070/0000 LENGTH(AH 3247 BK 1765)

000000 FT

000000 FT

000000 FT

7060/0000 LENGTH(AH 1765 BK 3323)

000000 FT

000000 FT

000000 FT

7050/0000 LENGTH(AH 3323 BK 2375)

000000 FT

7040/0000 LENGTH(AH 2375 BK 3106)

000000 FT

7030/0000 LENGTH(AH 3106 BK 2339)

000000 FT


7020/0000 LENGTH(AH 2339 BK 2076)

000000 FT

7010/0000 LENGTH(AH 2076 BK 0000)

EXTRACT DATE: 12/18/2023 ROADWAY MANAGEMENT SYSTEM PAGE NUMBER: 301
PRINT DATE: 12/19/2023 SLD COUNTY/SR - ANNUAL PRINT COUNTY: MERCER
DIR: B TOTAL LEN: 12.269 MI. DIST: 01-4 SR: 2014
LEFT MUN: WOLF CREEK T RIGHT MUN: WOLF CREEK T

064782 FT



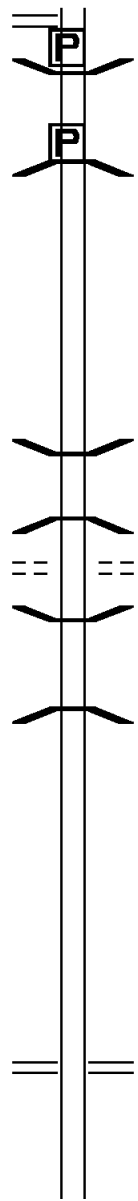
064782 FT AH-VENANGO (60)
INTER-AHD SCRUBGRASS RD
0260/2215 (SR3002 SEG 0010/0000)

DIR: B TOTAL LEN: 12.269 MI. DIST: 01-4 SR: 2014
 LEFT MUN: WOLF CREEK T RIGHT MUN: WOLF CREEK T

			==		0260/0609 SOPHER RD (T914)
2 0 43027 0 02 0625+86 062567 FT					062567 FT
SOPHER RD (T914)		0260/0000	==	S 0260/0000	LENGTH(AH 2215 BK 3111)
	059456 FT		==	059456 FT	2 0 43027 0 02 0594+80 PATTERSON SCHOOL RD (T912)
			==	S 0250/0000	LENGTH(AH 3111 BK 2182)
	057274 FT			057274 FT	2 0 43027 0 02 0572+97 BENGS RD (T892)
			==	S 0240/0000	LENGTH(AH 2182 BK 1698)
2 0 43027 0 02 0555+95 055576 FT					055576 FT
JAMISON RD (T894)		0230/0000	==	S 0230/0000	LENGTH(AH 1698 BK 3333)
	052243 FT			052243 FT	2 0 43027 0 02 0522+55 CENTERTOWN RD (TBK) (T998)
CENTERTOWN RD			==		

DIR: B TOTAL LEN: 12.269 MI. DIST: 01-4 SR: 2014
 LEFT MUN: WOLF CREEK T RIGHT MUN: WOLF CREEK T

(SR2009 SEG 0078/0000) 0220/0000



0220/0000 LENGTH(AH 3333 BK 2735)
 BMSBN 43/2014/0210/2431
 0210/2472 BRIDGE POSTED (TONS)
 2 0 43027 0 02 0519+11
 SGL 30 COMB 40
 WOLF CREEK
 0210/2431 BMSBG 43/2014/0210/2431

049508 FT

049508 FT 2 0 43027 0 02 0494+93
 0210/0000 LENGTH(AH 2735 BK 2300)

CREEK RD
 (T882)

0200/0709

0200/1157 BMSBN 43/2014/0200/1064
 2 0 43027 0 02 0482+57
 WOLF CREEK
 0200/1064 BMSBG 43/2014/0200/1064
 0200/0709 MONTGOMERY DAM RD
 (T882)

047208 FT

0200/0017 BMSBN 43/2014/0200/0000
 047208 FT 2 0 43027 0 02 0471+89
 WOLF CREEK
 BMSBG 43/2014/0200/0000
 0200/0000 LENGTH(AH 2300 BK 3646)

043562 FT

043562 FT 2 0 43027 0 02 0435+51
 SANDY LAKE RD
 (SR0173 SEG 0210/0000)
 0190/0000 LENGTH(AH 3646 BK 2899)

DIR: B TOTAL LEN: 12.269 MI. DIST: 01-4 SR: 2014
 LEFT MUN: WOLF CREEK T RIGHT MUN: WOLF CREEK T

040663 FT

040663 FT 2 0 43027 0 02 0405+86
 0180/0000 LENGTH(AH 2899 BK 3356)

037307 FT

037307 FT 2 0 43027 0 02 0372+30
 OLD SCHOOL RD
 (TB34)
 == 0170/0000 LENGTH(AH 3356 BK 1793)

035514 FT

035514 FT 2 0 43027 0 02 0354+05
 STONEBORO RD
 (TB32)
 == 0160/0000 LENGTH(AH 1793 BK 2366)

033148 FT

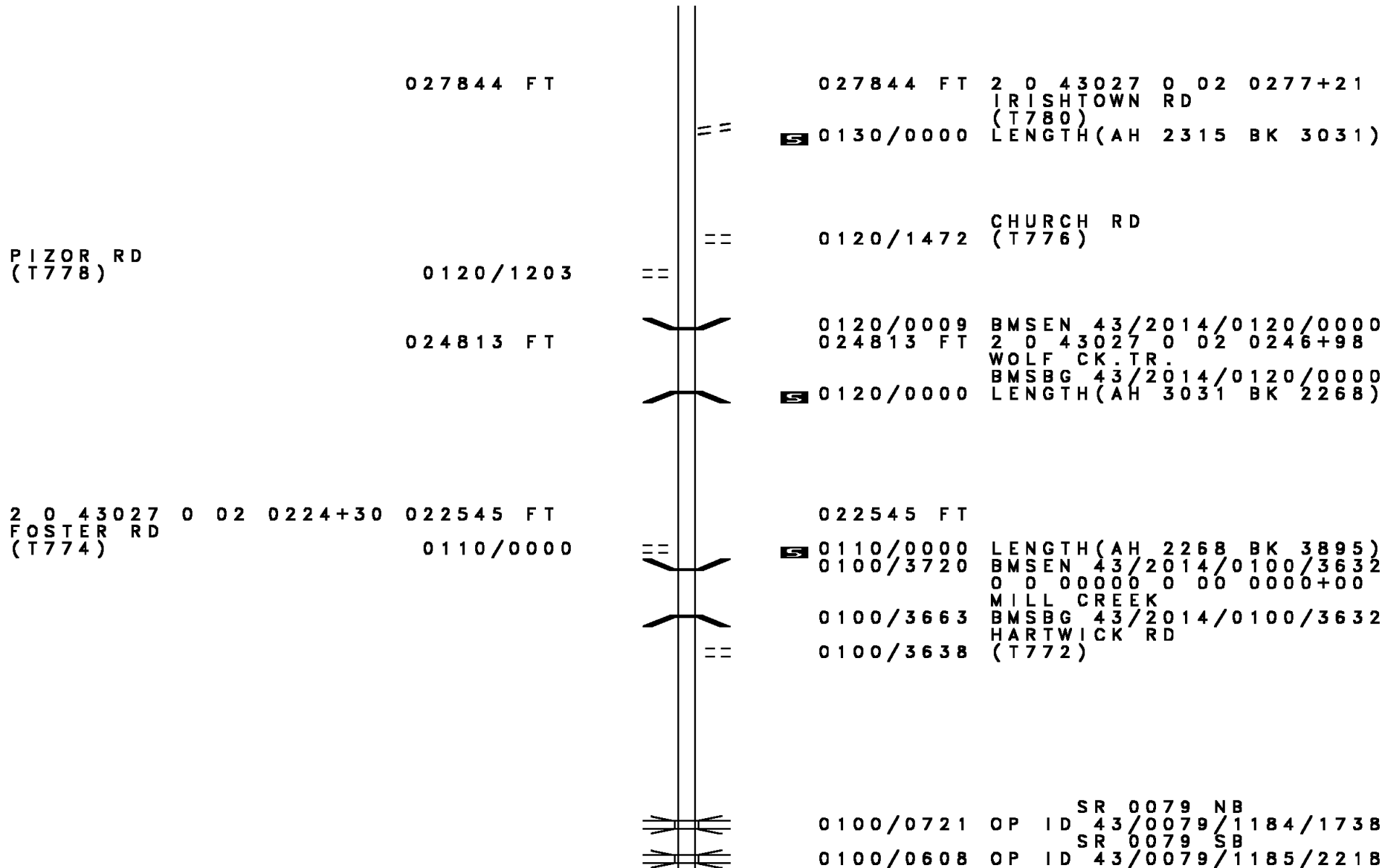
033148 FT 2 0 43027 0 02 0330+11
 0150/0000 LENGTH(AH 2366 BK 2989)

0140/1356 WOLF CREEK
 FINDLEY T






030159 FT

030159 FT 2 0 43027 0 02 0300+32
 SPRINGFIELD CHURCH RD
 (SR2007 SEG 0100/1491)
 == 0140/0000 LENGTH(AH 2989 BK 2315)

DIR: B TOTAL LEN: 12.269 MI. DIST: 01-4 SR: 2014
 LEFT MUN: FINDLEY T RIGHT MUN: FINDLEY T



DIR: B TOTAL LEN: 12.269 MI. DIST: 01-4 SR: 2014
 LEFT MUN: FINDLEY T RIGHT MUN: FINDLEY T

018650 FT		018650 FT	2 0 43027 0 00 0187+00
		5 0100/0000	BESSEMER AND LAKE ERIE OVERPASS IS RR X-ING LENGTH(AH 3895 BK 2142)
		0090/1467	HALL RD (T756)
016508 FT		016508 FT	2 0 43027 0 00 0164+88
		5 0090/0000	LENGTH(AH 2142 BK 1755)
014753 FT		014753 FT	2 0 43027 0 00 0147+57
		5 0080/0000	CRILL SCHOOL RD (T728) LENGTH(AH 1755 BK 1671)
		0070/1356	BMSEN 43/2014/0070/1344
		0070/1344	0 0 00000 0 00 0000+00
			MILL CK. TR. BMSBG 43/2014/0070/1344
2 0 43027 0 00 0130+91 013082 FT		013082 FT	
ANDRUSKY RD (T730)		5 0070/0000	LENGTH(AH 1671 BK 2507)
010575 FT		010575 FT	2 0 43027 0 00 0105+84
		5 0060/0000	LENGTH(AH 2507 BK 3170)
007405 FT		007405 FT	2 0 43027 0 00 0074+00

DIR: B TOTAL LEN: 12.269 MI. DIST: 01-4 SR: 2014
 LEFT MUN: FINDLEY T RIGHT MUN: FINDLEY T

Location / Stationing	Length (FT)	Notes / Details
	005637 FT	0050/0000 LENGTH(AH 3170 BK 1768)
	005637 FT	2 0 43027 0 00 0056+34 CLINTONVILLE RD (T439)
		0040/0000 LENGTH(AH 1768 BK 2827)
		MCMILLAN RD (T678)
		0030/1151 BMSBG 43/2014/0030/0663
		0030/0790 BRIDGE POSTED (TONS)
		2 0 43027 0 00 0034+64 SGL 26 COMB 30 COOL SPRING CREEK
		0030/0664 BMSBG 43/2014/0030/0663
HOUSTON RD (T702)	0030/0293 002810 FT	
		002810 FT 2 0 43027 0 00 0028+13 NC SCRUBGRASS RD FINDLEY MERCER B
OAKLAND ST (T682)	0030/0000	0030/0000 LENGTH(AH 2827 BK 1854)
BROWN ST (BORO)	0020/1032	0020/0459 BMSBG 43/2014/0020/0362 2 0 43027 0 00 0013+07 OTTER CREEK
		0020/0362 BMSBG 43/2014/0020/0362 000956 FT
2 0 43027 0 00 0009+54 MCKINLEY AV (BORO)	000956 FT 0020/0000	0020/0000 LENGTH(AH 1854 BK 0956) DEPOT ST (BORO)
FINDLEY ST (BORO)	0010/0485 000000 FT	0010/0693
		000000 FT 2 0 43027 0 00 0000+00 WILSON AV (SRO058 SEG 0580/0000)
		NC MARKET ST INTER-BK MARKET ST (SRO058 SEG 0580/0000)
		MFC BEGIN = D 0010/0000 LENGTH(AH 0956 BK 0000)

DIR: B TOTAL LEN: 1.058 MI. DIST: 01-4 SR: 2013
 LEFT MUN: MERCER B RIGHT MUN: MERCER B

005586 FT

005586 FT FRANKLIN ST
 0020/3676 (SR0019 SEG 0190/1829)

001910 FT

001910 FT 2 0 43098 0 00 0038+15
 0020/0000 LENGTH(AH 3676 BK 1910)
 WHITE LN
 0010/1779 (TWP)

0010/1128 BMS EN 43/2013/0010/1095
 2 0 43098 0 00 0046+30
 MUNNELL RUN
 0010/1095 BMSBG 43/2013/0010/1095

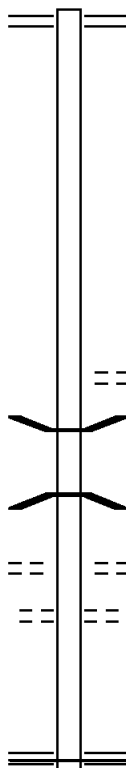
SHERIFF ST
 (BORO)

0010/0425

0010/0425 UNKNOWN AL
 (BORO)
 GRANT ST
 (BORO)

000000 FT

000000 FT 2 0 43098 0 00 0057+22
 NC HOME ST
 MARKET ST
 (SR0058 SEG 0570/2162)
 MFC BEGIN = E
 0010/0000 LENGTH(AH 1910 BK 0000)



DIR: B TOTAL LEN: 1.358 MI. DIST: 01-4 SR: 2011
 LEFT MUN: MERCER B RIGHT MUN: MERCER B

BUTLER PK 007168 FT
 (SR0258 SEG 0280/0294) 0030/2752

MERCER
 EAST LACKAWANNOCK T 0030/1831

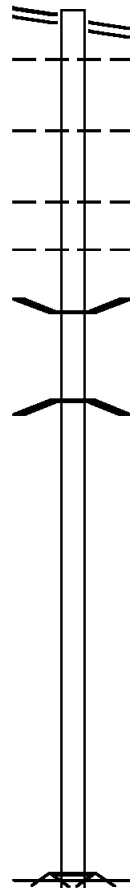
EAST LACKAWANNOCK
 MERCER B 0030/1206

MERCER
 EAST LACKAWANNOCK T 0030/0846

004416 FT

002207 FT

000000 FT



007168 FT BUTLER PK
 0030/2752 (SR0258 SEG 0280/0294)
 MERCER
 0030/2633 EAST LACKAWANNOCK T


0030/0021 BMS EN 43/2011/0030/0000
 004416 FT 2 0 43107 0 01 0096+27
 NESHANNOCK CREEK TRIB
 BMSBG 43/2011/0030/0000
 0030/0000 LENGTH(AH 2752 BK 2209)

002207 FT 2 0 43107 0 01 0073+72
 0020/0000 LENGTH(AH 2209 BK 2207)

000000 FT 2 0 43107 0 01 0037+96
 NC HOPE MILL RD
 MFC BEGIN = E
 ABANDON RD
 ROAD CLOSED BACK
 0010/0000 LENGTH(AH 2207 BK 0000)

EXTRACT DATE: 12/18/2023 ROADWAY MANAGEMENT SYSTEM PAGE NUMBER: 292
 PRINT DATE: 12/19/2023 SLD COUNTY/SR - ANNUAL PRINT COUNTY: MERCER
 DIR: B TOTAL LEN: .096 MI. DIST: 01-4 SR: 2010
 LEFT MUN: MERCER B RIGHT MUN: MERCER B

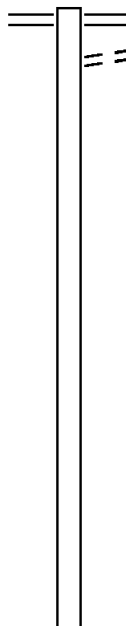
000506 FT
 000000 FT



000506 FT FRANKLIN ST
 0010/0506 (SR0019 SEG 0190/0850)
 000000 FT 1 0 00213 1 00 0000+00
 NC PENN AV
 GREENVILLE AV
 (SR0058 SEG 0540/0000)
 MFC BEGIN = E
 0010/0000 LENGTH(AH 0506 BK 0000)

EXTRACT DATE: 12/18/2023 ROADWAY MANAGEMENT SYSTEM PAGE NUMBER: 291
 PRINT DATE: 12/19/2023 SLD COUNTY/SR - ANNUAL PRINT COUNTY: MERCER
 DIR: B TOTAL LEN: 6.550 MI. DIST: 01-4 SR: 2009
 LEFT MUN: SANDY LAKE T RIGHT MUN: SANDY LAKE T

034585 FT



034585 FT GROVE CITY RD
 0200/2670 (SR0173 SEG 0320/0000)
 0200/2607 TO 0173/0320 SH
 (CONN)

031915 FT

031915 FT 2 0 43127 0 00 0200+00
 0200/0000 LENGTH(AH 2670 BK 3047)

028868 FT

028868 FT 2 0 43127 0 00 0169+00
 0190/0000 LENGTH(AH 3047 BK 4009)

DIR: B TOTAL LEN: 6.550 MI. DIST: 01-4 SR: 2009
 LEFT MUN: SANDY LAKE T RIGHT MUN: SANDY LAKE T

Stationing	Distance (FT)	Segment Description	Segment Length (AH)	Segment Length (BK)
024859	FT	0180/0921 SANDY LAKE WORTH T		
024859	FT	2 0 43127 0 00 0129+29 NC MCOMB RD POLK RD (SR0965 SEG 0090/0000)		
0180	0000	LENGTH	4009	2959
021900	FT	021900 FT 2 0 43127 0 00 0099+70		
0170	0000	LENGTH	2959	2711
019189	FT	019189 FT 2 0 43127 0 00 0072+74		
0160	0000	LENGTH	2711	2910
016279	FT	016279 FT 2 0 43127 0 00 0043+60 BURDETT RD (T563)		
0150	0000	LENGTH	2910	1847

DIR: B TOTAL LEN: 6.550 MI. DIST: 01-4 SR: 2009
 LEFT MUN: WORTH T RIGHT MUN: WORTH T

014432 FT

014432 FT 2 0 43127 0 00 0024+85
 S 0140/0000 LENGTH(AH 1847 BK 2500)

011932 FT

011932 FT 2 0 43127 0 00 0000+00
 NC HARRISVILLE RD
 KILGORE RD
 (SR2024 SEG 0090/0000)
 S 0130/0000 LENGTH(AH 2500 BK 2022)

009910 FT

009910 FT 2 0 43078 0 00 0374+67
 S 0120/0000 LENGTH(AH 2022 BK 2324)

007586 FT

007586 FT 2 0 43078 0 00 0351+68
 MILLBROOK RD
 (SR2022 SEG 0090/0000)
 S 0110/0000 LENGTH(AH 2324 BK 2126)

005460 FT

005460 FT 2 0 43078 0 00 0330+17
 S 0100/0000 LENGTH(AH 2126 BK 2328)

003132 FT

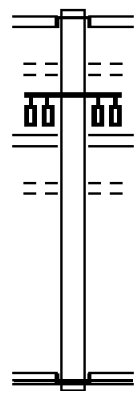
WORTH
 0090/0031 WOLF CREEK T
 003132 FT 2 0 43078 0 00 0307+14

DIR: B TOTAL LEN: 6.550 MI. DIST: 01-4 SR: 2009
 LEFT MUN: WORTH T RIGHT MUN: WORTH T

Stationing	Description	Stationing	Description
		0090/0000	LENGTH(AH 2328 BK 2548)
000584 FT		0080/0050	BMS EN 43/2009/0080/0000
		000584 FT	2 0 43078 0 00 0281+76
			CENTER TOWN
			BMSBG 43/2009/0080/0000
000066 FT		0080/0000	LENGTH(AH 2548 BK 0518)
		000066 FT	2 0 43078 0 00 0276+58
			SCRUBGRASS RD
			(SR2014 SEG 0220/0000)
			INTER-BK
			CENTER TOWN RD
			(T998)
000066 FT		0078/0000	LENGTH(AH 0518 BK 1674)
		000066 FT	
		7070/0000	LENGTH(AH 1674 BK 2992)
000066 FT		000066 FT	
		7060/0000	LENGTH(AH 2992 BK 2779)
000066 FT		000066 FT	
		7052/0000	LENGTH(AH 2779 BK 0066)
			BMS EN 43/2009/0050/0000
			INTER-AHD
			CENTER TOWN RD
			(T998)
000000 FT		0050/0066	
		000000 FT	2 0 43078 0 00 0201+76
			NC CENTER TOWN RD
			INTER-BK
			CENTER TOWN RD
			(T998)
			WOLF CK. BR.
			BMSBG 43/2009/0050/0000
			MFC BEGIN = E
000000 FT		0050/0000	LENGTH(AH 0066 BK 0756)
		000000 FT	
		7050/0000	LENGTH(AH 0756 BK 2787)
000000 FT		000000 FT	
		7040/0000	LENGTH(AH 2787 BK 0284)
000000 FT		000000 FT	
		7032/0000	LENGTH(AH 0284 BK 2613)
000000 FT		000000 FT	
		7030/0000	LENGTH(AH 2613 BK 3442)
000000 FT		000000 FT	
		7020/0000	LENGTH(AH 3442 BK 1077)
000000 FT		000000 FT	
		7012/0000	LENGTH(AH 1077 BK 0100)
000000 FT		000000 FT	
		7010/0000	LENGTH(AH 0100 BK 0000)

EXTRACT DATE: 12/18/2023 ROADWAY MANAGEMENT SYSTEM PAGE NUMBER: 287
 PRINT DATE: 12/19/2023 SLD COUNTY/SR - ANNUAL PRINT COUNTY: MERCER
 DIR: B TOTAL LEN: .218 MI. DIST: 01-4 SR: 2008
 LEFT MUN: MERCER B RIGHT MUN: MERCER B

001150 FT

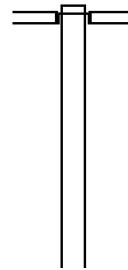


000000 FT

001150 FT
 INTER-AHD BUTLER ST
 (BORO)
 PITT ST
 0010/1150 (SR0258 SEG 0280/1824)
 STRAWBERRY ST
 0010/0868 (BORO)
 ERIE ST
 (SR0019 SEG 0160/0886)
 0010/0589 TURKEY ST
 (BORO)
 0010/0289 2 0 43004 0 01 0645+86
 000000 FT NC BU TLER ST
 SHENANGO ST
 INTER-BK (SR0158 SEG 0170/0597)
 BUTLER ST
 (SR0318 SEG 0340/1795)
 MFC BEGIN = D
 0010/0000 LENGTH(AH 1150 BK 0000)

EXTRACT DATE: 12/18/2023 ROADWAY MANAGEMENT SYSTEM PAGE NUMBER: 286
PRINT DATE: 12/19/2023 SLD COUNTY/SR - ANNUAL PRINT COUNTY: MERCER
DIR: B TOTAL LEN: 5.949 MI. DIST: 01-4 SR: 2007
LEFT MUN: JACKSON T RIGHT MUN: JACKSON T

031413 FT
MAIN ST
(SR0062 SEG 0500/1321) 0150/3432



031413 FT
INTER-AHD FRANKLIN RD
(SR0062 SEG 0500/1321)
POLK RD
0150/3432 (SR0965 SEG 0010/0000)

DIR: B TOTAL LEN: 5.949 MI. DIST: 01-4 SR: 2007
LEFT MUN: JACKSON T RIGHT MUN: JACKSON T

027981 FT

027981 FT 2 0 43023 0 00 0498+64
S 0150/0000 LENGTH(AH 3432 BK 3577)

BRADLEY RD
(SR2018 SEG 0040/2011) 0140/2183

024404 FT

024404 FT 2 0 43023 0 00 0463+91
MCCURDY RD
(TBC)
S 0140/0000 LENGTH(AH 3577 BK 3270)

2 0 43023 0 00 0431+18 021134 FT
MILLBROOK RD
(T503) 0130/0000

021134 FT MILLBROOK RD
(TBC)
S 0130/0000 LENGTH(AH 3270 BK 3037)

018097 FT

018097 FT 2 0 43023 0 00 0400+80
S 0120/0000 LENGTH(AH 3037 BK 3154)

0110/1887 JACKSON
FINDLEY T

DIR: B TOTAL LEN: 5.949 MI. DIST: 01-4 SR: 2007
 LEFT MUN: JACKSON T RIGHT MUN: JACKSON T

014943 FT

014943 FT 2 0 43023 0 00 0369+26
 0110/0000 LENGTH(AH 3154 BK 3392)

0100/1491 SCRUBGRASS RD
 (SR2014 SEG 0140/0000)

011551 FT

011551 FT 2 0 43023 0 00 0335+01
 0100/0000 LENGTH(AH 3392 BK 3336)

LC FROM BUCKLEY RD
 (CONN) 0090/0092
 2 0 43023 0 00 0302+32 008215 FT
 BUCKLEY RD
 (T479) 0090/0000

008215 FT
 0090/0000 LENGTH(AH 3336 BK 3310)
 MCCONNELL RD
 (T453)

HUGGARD RD
 (T451) 0080/0473
 004905 FT

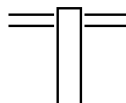
0080/1072 BMS EN 43/2007/0080/1054
 2 0 43023 0 00 0279+67
 MILL CREEK
 0080/1054 BMSBG 43/2007/0080/1054
 004905 FT 2 0 43023 0 00 0269+25
 ELLIOTT RD
 (T451)
 0080/0000 LENGTH(AH 3310 BK 2872)

Stationing	Description	Stationing	Description
002033 FT		002033 FT	2 0 43023 0 00 0240+18
		0070/0000	LENGTH(AH 2872 BK 1827)
			SR 0080 WB
		0060/1404	OP ID 43/0080/0211/0000
			FINDLEY
		0060/1365	PINE T
			SR 0080 EB
		0060/1283	OP ID 43/0080/0210/0000
000206 FT		000206 FT	2 0 43023 0 00 0221+86
			NC SP SPRINGFIELD CHURCH RD
			INTER-BK CRANBERRY RD
			(T800)
IRISHTOWN RD			MFC BEGIN = D
(SR2005 SEG 0050/0555)		0060/0000	LENGTH(AH 1827 BK 2508)
		000206 FT	
		7050/0000	LENGTH(AH 2508 BK 2697)
		000206 FT	
		7040/0000	LENGTH(AH 2697 BK 2853)
		000206 FT	
		7030/0000	LENGTH(AH 2853 BK 2661)
		000206 FT	
		7020/0000	LENGTH(AH 2661 BK 2780)
		000206 FT	
		7016/0000	LENGTH(AH 2780 BK 0023)
			BMSSEN 43/2007/0014/0000
			INTER-AHD CRANBERRY RD
			(T800)
000183 FT		000183 FT	2 0 43077 0 00 0006+97
			INTER-BK CRANBERRY RD
			(T800)
			WOLF CREEK
			BMSBG 43/2007/0014/0000
		0014/0000	LENGTH(AH 0023 BK 0543)
000183 FT		000183 FT	
		7012/0000	LENGTH(AH 0543 BK 0183)
			INTER-AHD CRANBERRY RD
			(T800)
		0010/0183	GROVE CITY B
000000 FT		000000 FT	2 0 43077 0 00 0000+00
			BROAD ST
			(SR0173 SEG 0100/0000)
			NC CRANBERRY RD
			MFC BEGIN = C
BROAD ST		0010/0000	LENGTH(AH 0183 BK 0000)
(SR0173 SEG 0100/0000)			

EXTRACT DATE: 12/18/2023 ROADWAY MANAGEMENT SYSTEM PAGE NUMBER: 282
PRINT DATE: 12/19/2023 SLD COUNTY/SR - ANNUAL PRINT COUNTY: MERCER

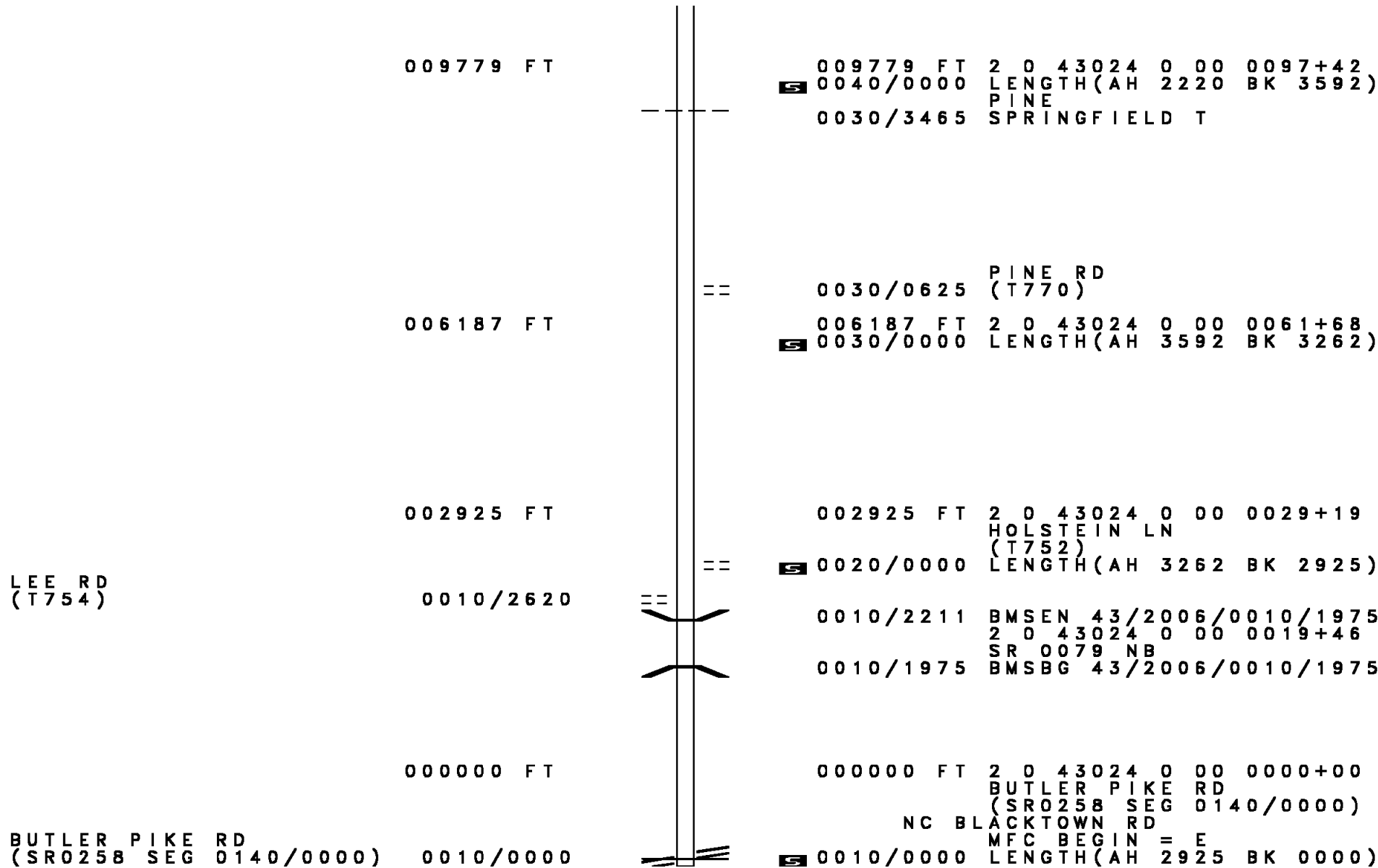
DIR: B TOTAL LEN: 2.273 MI. DIST: 01-4 SR: 2006
LEFT MUN: PINE T RIGHT MUN: PINE T

011999 FT



011999 FT GROVE CITY RD
0040/2220 (SR0208 SEG 0150/0025)

DIR: B TOTAL LEN: 2.273 MI. DIST: 01-4 SR: 2006
 LEFT MUN: PINE T RIGHT MUN: PINE T



009779 FT

009779 FT 2 0 43024 0 00 0097+42
 S 0040/0000 LENGTH(AH 2220 BK 3592)
 PINE
 0030/3465 SPRINGFIELD T

006187 FT

== 0030/0625 PINE RD (T770)
 006187 FT 2 0 43024 0 00 0061+68
 S 0030/0000 LENGTH(AH 3592 BK 3262)

002925 FT

002925 FT 2 0 43024 0 00 0029+19
 HOLSTEIN LN (T752)
 S 0020/0000 LENGTH(AH 3262 BK 2925)

LEE RD (T754)

0010/2620

==
 0010/2211 BMS EN 43/2006/0010/1975
 2 0 43024 0 00 0019+46
 SR 0079 NB
 0010/1975 BMSBG 43/2006/0010/1975

000000 FT

000000 FT 2 0 43024 0 00 0000+00
 BUTLER PIKE RD (SR0258 SEG 0140/0000)
 NC BLACKTOWN RD
 MFC BEGIN = E
 S 0010/0000 LENGTH(AH 2925 BK 0000)

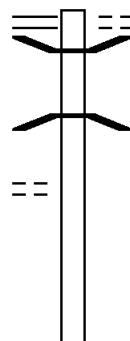
BUTLER PIKE RD (SR0258 SEG 0140/0000) 0010/0000

EXTRACT DATE: 12/18/2023 ROADWAY MANAGEMENT SYSTEM PAGE NUMBER: 280
 PRINT DATE: 12/19/2023 SLD COUNTY/SR - ANNUAL PRINT COUNTY: MERCER

DIR: B TOTAL LEN: 2.614 MI. DIST: 01-4 SR: 2005
 LEFT MUN: PINE T RIGHT MUN: PINE T

SPRINGFIELD CHURCH RD 013801 FT
 (SR2007 SEG 0060/0000) 0050/0555

2 0 43023 0 00 0216+32 013246 FT
 CLINTONVILLE RD
 (T407) 0050/0000






013801 FT CRANBERRY RD (TBK)
 0050/0555 (TB00)
 0050/0371 BMSSEN 43/2005/0050/0225
 2 0 43023 0 00 0218+57
 BESSEMER AND LAKE ER RR
 BMSBG 43/2005/0050/0225
 0050/0225
 013246 FT
 5 0050/0000 LENGTH(AH 0555 BK 3612)

DIR: B TOTAL LEN: 2.614 MI. DIST: 01-4 SR: 2005
 LEFT MUN: PINE T RIGHT MUN: PINE T

Stationing	Description	Length	Stationing	Description	Length
009634 FT			009634 FT	2 0 43023 0 00 0180+00	
			0040/0000	LENGTH(AH 3612 BK 2671)	
006963 FT			006963 FT	2 0 43023 0 00 0153+43	
MAIN ST EX (SR0058 SEG 0720/0000)	0030/0000		0030/0000	MAIN ST EX (SR0058 SEG 0720/0000) LENGTH(AH 2671 BK 3495)	
			0020/1947	STAFFORDSHIRE DR (TB16)	
2 0 43023 0 00 0118+56	003468 FT		003468 FT		
RICHARDSON RD (TB06)	0020/0000		0020/0000	LENGTH(AH 3495 BK 3468)	
000000 FT			000000 FT	2 0 43023 0 00 0083+87	
			NC IR	RISHTOWN RD GROVE CITY RD (SR0208 SEG 0150/0390)	
			INTER-BK	CENTER CHURCH RD (TB04)	
			0010/0000	MFC BEGIN = D LENGTH(AH 3468 BK 0000)	

EXTRACT DATE: 12/18/2023 ROADWAY MANAGEMENT SYSTEM PAGE NUMBER: 278
 PRINT DATE: 12/19/2023 SLD COUNTY/SR - ANNUAL PRINT COUNTY: MERCER
 DIR: B TOTAL LEN: 3.248 MI. DIST: 01-4 SR: 2004
 LEFT MUN: SPRINGFIELD T RIGHT MUN: SPRINGFIELD T

017151 FT		017151 FT BUTLER PK 0060/2660 (SR0258 SEG 0150/0000)
014491 FT		014491 FT 2 0 43110 0 00 0144+74 S 0060/0000 LENGTH(AH 2660 BK 3520)
		0050/0276 BMS EN 43/2004/0050/0244 2 0 43110 0 00 0111+98 MILL RUN
010971 FT		0050/0244 BMSBG 43/2004/0050/0244 010971 FT 2 0 43110 0 00 0109+75 SPRING RD (T722)
	==	S 0050/0000 LENGTH(AH 3520 BK 2310)
	==	
008661 FT		008661 FT 2 0 43110 0 00 0086+63 S 0040/0000 LENGTH(AH 2310 BK 2166)

SPRING RD
(T722)

DIR: B TOTAL LEN: 3.248 MI. DIST: 01-4 SR: 2004
 LEFT MUN: SPRINGFIELD T RIGHT MUN: SPRINGFIELD T

MILLRUN RD
(T696)

006495 FT

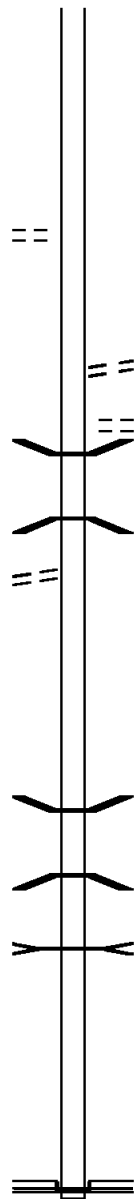
0020/3066

OLD MERCER RD
(T674)

0020/1042

003251 FT

000000 FT



006495 FT 2 0 43110 0 00 0064+97
 0030/0000 LENGTH(AH 2166 BK 3244)

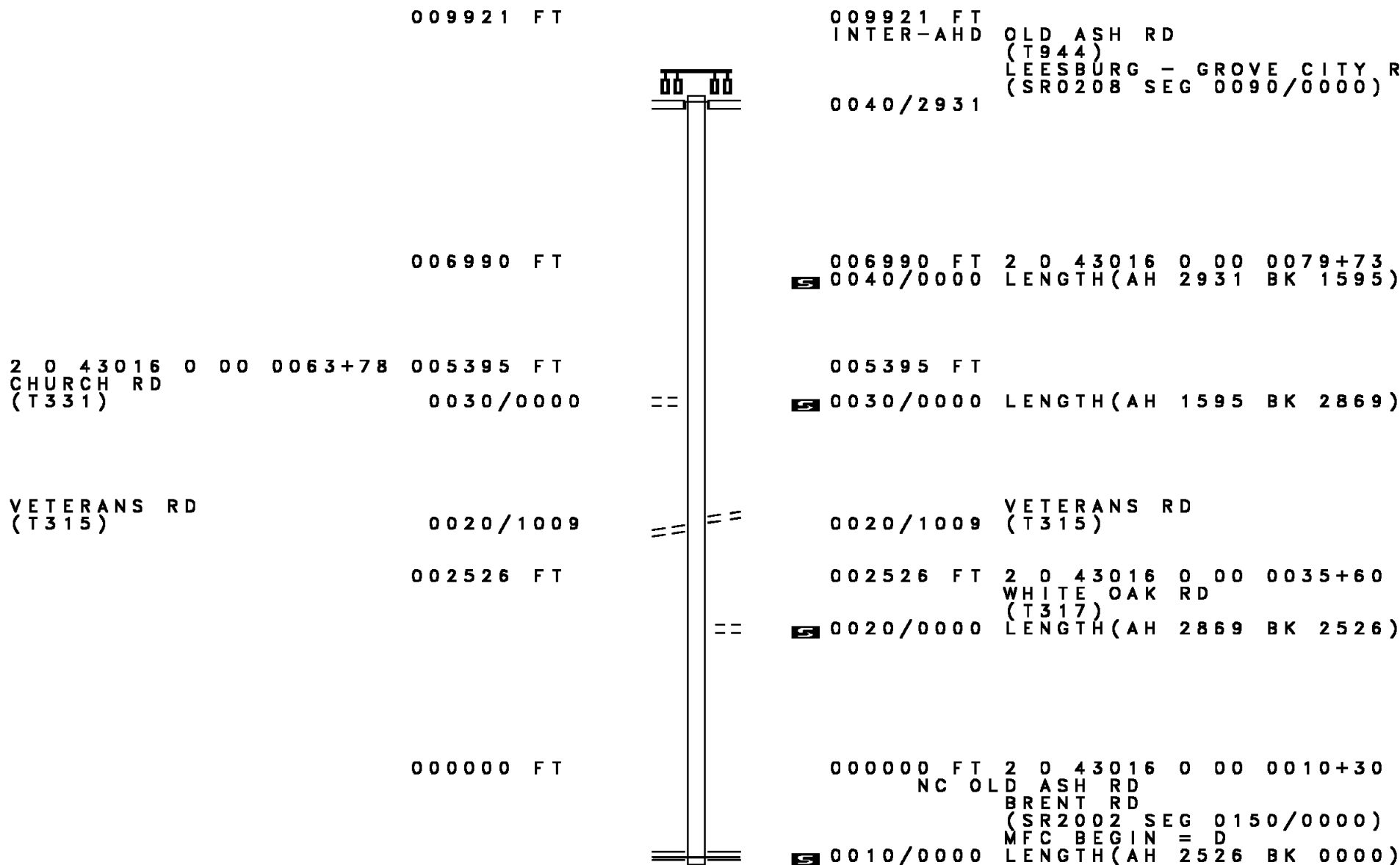
0020/1339 OLD MERCER RD
 (T674)
 SMITH RD
 (T383)
 0020/1292 BMS EN 43/2004/0020/1212
 0020/1251 2 0 43110 0 00 0032+47
 MILL RUN
 0020/1202 BMSBG 43/2004/0020/1212

003251 FT 2 0 43110 0 00 0032+47
 0020/0000 LENGTH(AH 3244 BK 3251)

0010/1247 BMS EN 43/2004/0010/1162
 2 0 43110 0 00 0011+58
 NESHANNOCK CREEK
 0010/1162 BMSBG 43/2004/0010/1162
 TR. NESHANNOCK CK
 STRUCTURE LENGTH 9 FT
 0010/0976 BMSID 43/2004/0010/0976

000000 FT 2 0 43110 0 00 0000+00
 NC MI LLBURN RD
 PERRY HW
 (SRO019 SEG 0080/0000)
 INTER-BK CANNERY RD
 (T379)
 MFC BEGIN = E
 0010/0000 LENGTH(AH 3251 BK 0000)

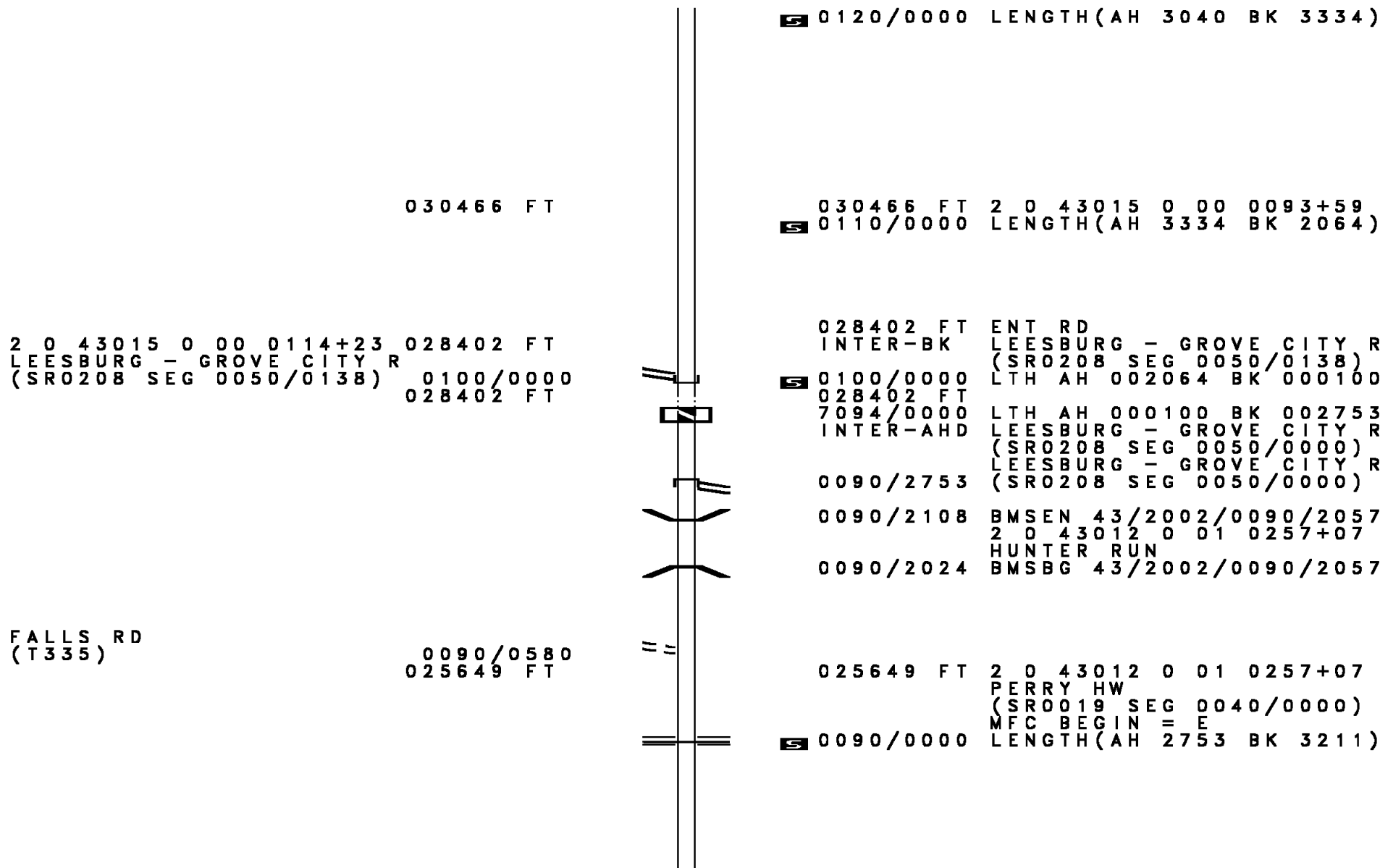
DIR: B TOTAL LEN: 1.879 MI. DIST: 01-4 SR: 2003
 LEFT MUN: SPRINGFIELD T RIGHT MUN: SPRINGFIELD T



DIR: B TOTAL LEN: 8.257 MI. DIST: 01-4 SR: 2002
 LEFT MUN: SPRINGFIELD T RIGHT MUN: SPRINGFIELD T

	043596 FT			043596 FT	INTER-AHD PINE CORNERS RD (TWP)
2 0 43016 0 00 0010+30	042562 FT			042562 FT	
OLD ASH ROAD	0150/0000	==		0150/0000	LENGTH(AH 1034 BK 2770)
(SR2003 SEG 0010/0000)					
OLD MERCER RD	0140/1141	==	==	0140/1141	OLD ASH RD (T498)
(T674)					
	039792 FT			039792 FT	2 0 43015 1 00 0027+83 NUMBER (2) MINE RD (T720)
		==	==	0140/0000	LENGTH(AH 2770 BK 2952)
VETERANS RD	0130/1460	==			
(T315)					
	036840 FT			036840 FT	2 0 43015 0 00 0029+45
				0130/0000	LENGTH(AH 2952 BK 3040)
	033800 FT			033800 FT	2 0 43015 0 00 0059+67

DIR: B TOTAL LEN: 8.257 MI. DIST: 01-4 SR: 2002
 LEFT MUN: SPRINGFIELD T RIGHT MUN: SPRINGFIELD T



0120/0000 LENGTH(AH 3040 BK 3334)

030466 FT

030466 FT 2 0 43015 0 00 0093+59
 0110/0000 LENGTH(AH 3334 BK 2064)

2 0 43015 0 00 0114+23 028402 FT
 LEESBURG - GROVE CITY R
 (SR0208 SEG 0050/0138) 0100/0000
 028402 FT

028402 FT ENT RD
 INTER-BK LEESBURG - GROVE CITY R
 (SR0208 SEG 0050/0138)
 0100/0000 LTH AH 002064 BK 000100

028402 FT
 7094/0000 LTH AH 000100 BK 002753
 INTER-AHD LEESBURG - GROVE CITY R
 (SR0208 SEG 0050/0000)
 LEESBURG - GROVE CITY R
 (SR0208 SEG 0050/0000)

0090/2753
 0090/2108 BMS EN 43/2002/0090/2057
 2 0 43012 0 01 0257+07
 HUNTER RUN
 0090/2024 BMSBG 43/2002/0090/2057

FALLS RD
 (T335)

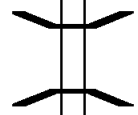
0090/0580
 025649 FT

025649 FT 2 0 43012 0 01 0257+07
 PERRY HW
 (SR0019 SEG 0040/0000)
 MFC BEGIN = E
 0090/0000 LENGTH(AH 2753 BK 3211)

DIR: B TOTAL LEN: 8.257 MI. DIST: 01-4 SR: 2002
 LEFT MUN: SPRINGFIELD T RIGHT MUN: SPRINGFIELD T

022438 FT

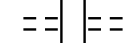
022438 FT 2 0 43012 0 01 0224+98
 NC LEESBURG STATION RD
 0080/0000 LENGTH(AH 3211 BK 3299)



0070/1314 BMSBG 43/2002/0070/1210
 2 0 43012 0 01 0204+11
 NESHANNOCK CREEK
 0070/1210 BMSBG 43/2002/0070/1210

019139 FT

019139 FT 2 0 43012 0 01 0191+92
 CREEK RD
 (T652)
 0070/0000 LENGTH(AH 3299 BK 3466)



015673 FT

015673 FT 2 0 43012 0 01 0157+28
 INDIAN RUN RD
 (T650)
 SPRINGFIELD
 WILMINGTON T
 0060/0000 LENGTH(AH 3466 BK 3002)

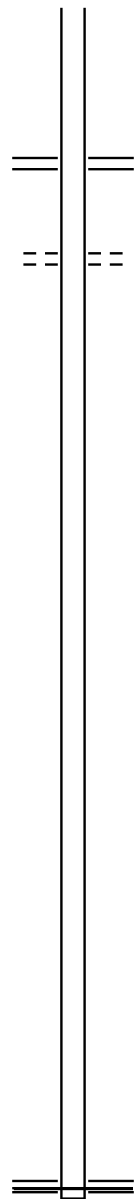


012671 FT

012671 FT 2 0 43012 0 01 0127+04
 0050/0000 LENGTH(AH 3002 BK 1949)

DIR: B TOTAL LEN: 8.257 MI. DIST: 01-4 SR: 2002
 LEFT MUN: WILMINGTON T RIGHT MUN: WILMINGTON T

010722 FT



010722 FT 2 0 43012 0 01 0107+55
 NEW CASTLE MERCER RD
 (SR2001 SEG 0030/0000)
 0040/0000 LENGTH(AH 1949 BK 3680)

0030/2731 ANDERSON RD
 (T602)

007042 FT

007042 FT 2 0 43012 0 01 0070+58
 0030/0000 LENGTH(AH 3680 BK 3537)

003505 FT

003505 FT 2 0 43012 0 00 0035+00
 NC LEESBURG RD
 0020/0000 LENGTH(AH 3537 BK 3505)

000000 FT

000000 FT 2 0 43012 0 00 0000+00
 NC LEESBURG STATION RD
 MERCER RD
 (SR0158 SEG 0040/0000)
 MFC BEGIN = D
 0010/0000 LENGTH(AH 3505 BK 0000)

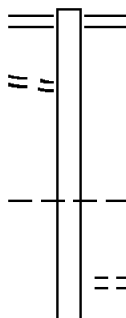
EXTRACT DATE: 12/18/2023 ROADWAY MANAGEMENT SYSTEM PAGE NUMBER: 271
 PRINT DATE: 12/19/2023 SLD COUNTY/SR - ANNUAL PRINT COUNTY: MERCER
 DIR: B TOTAL LEN: 4.863 MI. DIST: 01-4 SR: 2001
 LEFT MUN: EAST LACKAWANNOCK T RIGHT MUN: EAST LACKAWANNOCK T

OLD NEW CASTLE RD
 (T402)

025679 FT

0100/2695

022367 FT



025679 FT PERRY HW
 0100/3312 (SR0019 SEG 0100/1216)

0100/1217 EAST LACKAWANNOCK
 SPRINGFIELD T

0100/0485 PENNDOT STOCKPILE YD #1
 (GOVT)
 022367 FT 2 0 43113 0 00 0223+97

DIR: B TOTAL LEN: 4.863 MI. DIST: 01-4 SR: 2001
 LEFT MUN: SPRINGFIELD T RIGHT MUN: SPRINGFIELD T

Stationing	Structure	Length	Start	End	Notes
0100+00	NESSHANNOCK STRUCTURE	14 FT	0100+00	0100+14	BMSID 43/2001/0100/0000 LENGTH(AH 3312 BK 2302)
0200+65		020065 FT	0200+65	0200+65	2 0 43113 0 00 0200+56 LENGTH(AH 2302 BK 1786)
0182+79	CANNERY RD (T379)	018279 FT	0182+79	0182+79	2 0 43113 0 00 0183+05 CANNERY RD (T379) LENGTH(AH 1786 BK 3252)
0150+27		015027 FT	0150+27	0150+27	2 0 43113 0 00 0150+31 LENGTH(AH 3252 BK 1960)
0130+67		013067 FT	0130+67	0130+67	2 0 43113 0 00 0130+91 LENGTH(AH 1960 BK 2427)
0050+18	SPRINGFIELD WILMINGTON T	0050/2426	0050+18	0050+18	BMSEN 43/2001/0050/1819 2 0 43113 0 00 0106+22 INDIAN RUN
0050+17	INDIAN RUN RD	0050/1770	0050+17	0050+17	BMSBG 43/2001/0050/1819 INDIAN RUN RD (T650)
0050+14		0050/1406	0050+14	0050+14	

DIR: B TOTAL LEN: 4.863 MI. DIST: 01-4 SR: 2001
 LEFT MUN: WILMINGTON T RIGHT MUN: WILMINGTON T

WHITE CHAPEL RD
 (T354)

010640 FT

0040/2295

010640 FT 2 0 43113 0 00 0106+22
 0050/0000 LENGTH(AH 2427 BK 2586)

008054 FT

008054 FT 2 0 43113 0 00 0080+24
 0040/0000 LENGTH(AH 2586 BK 2064)

005990 FT

005990 FT 2 0 43113 0 00 0059+60
 LEESBURG STATION ROAD
 (SR2002 SEG 0040/0000)
 0030/0000 LENGTH(AH 2064 BK 2923)

ANDERSON RD
 (T602)

0020/1388

003067 FT 2 0 43113 0 00 0030+66
 0020/0000 LENGTH(AH 2923 BK 3067)

MEANS RD
 (T304)

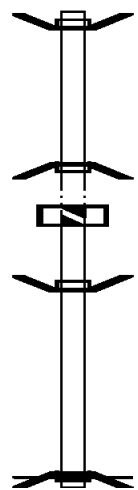
0010/1288

0010/1288 BRENNEMAN RD
 (T303)

000000 FT

000000 FT 2 0 43113 0 00 0000+00
 NC NEW CASTLE - MERCER RD
 INTER-BK MERCER RD
 (SR1005 SEG 0200/3325)
 MFC BEGIN = E
 BK-LAWRENCE (37)
 0010/0000 LENGTH(AH 3067 BK 0000)

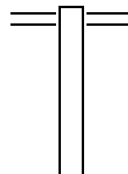
000340 FT
 000170 FT
 000170 FT
 000000 FT



000340 FT BMS EN 43/1101/0020/0000
 INTER-AHD CREEK RD
 0020/0170 (TB03)
 000170 FT 0 0 00000 0 00 0000+00
 INTER-BK CREEK RD
 (TB03)
 SR 0079 NB
 BMSBG 43/1101/0020/0000
 LTH AH 000170 BK 000100
 0020/0000
 000170 FT LTH AH 000100 BK 000170
 7012/0000 BMS EN 43/1101/0010/0000
 INTER-AHD CREEK RD
 0010/0170 (TB03)
 000000 FT 0 0 00000 0 00 0000+00
 NC CR CREEK RD
 INTER-BK CREEK RD
 (TB03)
 SR 0079 SB
 BMSBG 43/1101/0010/0000
 MFC BEGIN = E
 0010/0000 LENGTH(AH 0170 BK 0000)

EXTRACT DATE: 12/18/2023 ROADWAY MANAGEMENT SYSTEM PAGE NUMBER: 267
PRINT DATE: 12/19/2023 SLD COUNTY/SR - ANNUAL PRINT COUNTY: MERCER
DIR: B TOTAL LEN: 2.250 MI. DIST: 01-4 SR: 1028
LEFT MUN: FRENCH CREEK T RIGHT MUN: FRENCH CREEK T

011882 FT



011882 FT NEW LEBANON RD
0060/1887 (SR1015 SEG 0060/0000)

009995 FT

009995 FT 2 0 43075 0 00 0099+87

DIR: B TOTAL LEN: 2.250 MI. DIST: 01-4 SR: 1028
 LEFT MUN: FRENCH CREEK T RIGHT MUN: FRENCH CREEK T

MOORE RD
 (T908)

0050/0452 ==
 006956 FT

0060/0000 LENGTH(AH 1887 BK 3039)

006956 FT 2 0 43075 0 00 0069+70
 0050/0000 LENGTH(AH 3039 BK 3466)

003490 FT

003490 FT 2 0 43075 0 00 0034+77
 0040/0000 LENGTH(AH 3466 BK 3490)

000000 FT

000000 FT 2 0 43075 0 00 0000+00
 NC CARLTON RD
 SANDY LAKE RD
 (SR0173 SEG 0570/0000)

INTER-BK SUNOL RD
 (T889)
 MFC BEGIN = E
 0030/0000 LENGTH(AH 3490 BK 0100)

000000 FT

000000 FT
 7024/0000 LENGTH(AH 0100 BK 0026)

000000 FT

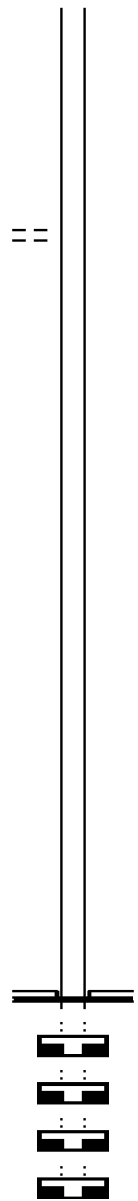
000000 FT
 7020/0000 LENGTH(AH 0026 BK 0100)

000000 FT

000000 FT
 7014/0000 LENGTH(AH 0100 BK 0100)

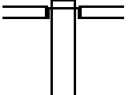
000000 FT

000000 FT
 7008/0000 LENGTH(AH 0100 BK 0000)



EXTRACT DATE: 12/18/2023 ROADWAY MANAGEMENT SYSTEM PAGE NUMBER: 265
PRINT DATE: 12/19/2023 SLD COUNTY/SR - ANNUAL PRINT COUNTY: MERCER
DIR: B TOTAL LEN: 4.452 MI. DIST: 01-4 SR: 1026
LEFT MUN: FAIRFIELD T RIGHT MUN: DEER CREEK T

023506 FT
SANDY LAKE RD (SR0173 SEG 0010/0000) 0100/1797



023506 FT
INTER-AHD COUNTY LINE RD
(T913)
SANDY LAKE RD
0100/1797 (SR0173 SEG 0580/3314)

DIR: B TOTAL LEN: 4.452 MI. DIST: 01-4 SR: 1026
 LEFT MUN: FAIRFIELD T RIGHT MUN: DEER CREEK T

021709 FT

021709 FT 2 0 43088 0 00 0435+27
 0100/0000 LENGTH(AH 1797 BK 1987)

019722 FT

019722 FT 2 0 43088 0 00 0415+40
 0090/0000 LENGTH(AH 1987 BK 3414)

016308 FT

016308 FT 2 0 43088 0 00 0381+03
 JONES RD
 (T874)
 0080/0000 LENGTH(AH 3414 BK 1842)

ELECTION HOUSE RD
 (T620)

0070/1766

==
 ==

014466 FT

014466 FT 2 0 43088 0 00 0362+60
 MILLER RD
 (T848)
 0070/0000 LENGTH(AH 1842 BK 2590)

011876 FT

011876 FT 2 0 43088 0 00 0336+94
 0060/0000 LENGTH(AH 2590 BK 3642)
 FRENCH CREEK
 DEER CREEK T

--
 --
 --
 --

FAIRFIELD

DIR: B TOTAL LEN: 4.452 MI. DIST: 01-4 SR: 1026
 LEFT MUN: FAIRFIELD T RIGHT MUN: DEER CREEK T

Segment	Length (FT)	Stationing	Notes
DEER CREEK T	0050/1976		
STATE RD (SR1017 SEG 0010/0000)	0050/0842	008234 FT	DEER CREEK RD (TB20)
		0050/0000	2 0 43088 0 00 0300+24 MFC BEGIN = D LENGTH(AH 3642 BK 2884)
	005350 FT		
DEER CREEK FAIRFIELD T	0040/0000	005350 FT	2 0 43088 0 00 0271+45 GRANGE RD (TB18)
		0040/0000	LENGTH(AH 2884 BK 2123)
		0030/0944	BMS EN 43/1026/0030/0934 2 0 43088 0 00 0259+59
		0030/0934	N. BR. DEER CK BMSBG 43/1026/0030/0934
	003227 FT		
		0030/0000	2 0 43088 0 00 0250+25 LENGTH(AH 2123 BK 3227)
GRIFFITH RD (T570)	0020/1491		GRIFFITH RD (T798)
	000000 FT		
		000000 FT	2 0 43088 0 00 0218+02 NC CO COUNTY LINE RD CRANBERRY RD (TBK) (T796)
		0020/0000	INTER-BK COUNTY LINE RD (SR2001 SEG 0010/0000) BK-CRAWFORD (20)
	000000 FT		LENGTH(AH 3227 BK 1768)
		7010/0000	LENGTH(AH 1768 BK 0000)

EXTRACT DATE: 12/18/2023 ROADWAY MANAGEMENT SYSTEM PAGE NUMBER: 262
PRINT DATE: 12/19/2023 SLD COUNTY/SR - ANNUAL PRINT COUNTY: MERCER
DIR: B TOTAL LEN: 2.109 MI. DIST: 01-4 SR: 1024
LEFT MUN: FAIRFIELD T RIGHT MUN: DEER CREEK T

REASH CHURCH RD

011135 FT



011135 FT AH-CRAWFORD
INTER-AHD COUNTY LINE RD

(20)

DIR: B TOTAL LEN: 2.109 MI. DIST: 01-4 SR: 1024
 LEFT MUN: FAIRFIELD T RIGHT MUN: DEER CREEK T

(SR2001 SEG 0020/0000) 0050/2071 0050/2071 (SR2001 SEG 0020/0000)

009064 FT 009064 FT 2 0 43118 0 01 0090+64
 0050/0000 LENGTH(AH 2071 BK 2642)

006422 FT 0040/0241 BMS EN 43/1024/0040/0580
 006422 FT 2 0 43118 0 01 0064+22

FAIRFIELD
 GREENWOOD T

SR 0079 NB
 BMSBG 43/1024/0040/0580
 0040/0000 LENGTH(AH 2642 BK 3400)
 DEER CREEK
 0030/2812 SANDY CREEK T

003022 FT 003022 FT 2 0 43118 0 01 0030+22
 0030/0000 LENGTH(AH 3400 BK 3022)

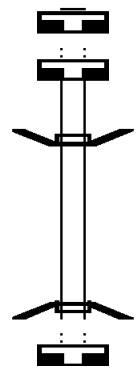
MERCER PK
 (T528)

0020/1520 == == 0020/1520 OLD PERRY HW
 (T718)

000000 FT 000000 FT 2 0 43118 0 00 0000+00
 GEORGETOWN RD
 (SR1014 SEG 0010/0128)
 NC CO UNTY LINE RD
 INTER-BK GEORGETOWN RD
 (SR1014 SEG 0010/0128)
 MFC BEGIN = E
 0020/0000 LENGTH(AH 3022 BK 0000)




EXTRACT DATE: 12/18/2023 ROADWAY MANAGEMENT SYSTEM PAGE NUMBER: 260
 PRINT DATE: 12/19/2023 SLD COUNTY/SR - ANNUAL PRINT COUNTY: MERCER
 DIR: B TOTAL LEN: .002 MI. DIST: 01-4 SR: 1022
 LEFT MUN: DEER CREEK T RIGHT MUN: DEER CREEK T

000013 FT
 000013 FT
 000000 FT
 000000 FT



000013 FT
 7030/0000 LENGTH(AH 0962 BK 3232)
 000013 FT
 7022/0000 LENGTH(AH 3232 BK 0013)
 BMSBN 43/1022/0020/0000
 INTER-AHD BLACK RUN RD
 0020/0013 (TWP)
 000000 FT 2 0 43 132 0 01 0072+17
 NC BL BLACK RUN RD
 INTER-BK BLACK RUN RD
 (TWP)
 BLACK RUN BR
 BMSBG 43/1022/0020/0000
 0020/0000 LENGTH(AH 0013 BK 2271)
 000000 FT
 7010/0000 LENGTH(AH 2271 BK 0000)

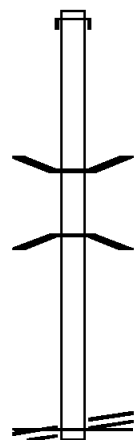
EXTRACT DATE: 12/18/2023 ROADWAY MANAGEMENT SYSTEM PAGE NUMBER: 259
 PRINT DATE: 12/19/2023 SLD COUNTY/SR - ANNUAL PRINT COUNTY: MERCER
 DIR: B TOTAL LEN: .000 MI. DIST: 01-4 SR: 1020
 LEFT MUN: SANDY LAKE T RIGHT MUN: SANDY LAKE T

000000 FT		000000 FT	
000000 FT		7020/0000 FT	LENGTH(AH 1318 BK 1617)
000000 FT		000000 FT	
		7012/0000 FT	LENGTH(AH 1617 BK 1626)
		000000 FT	
		7010/0000 FT	LENGTH(AH 1626 BK 0000)

EXTRACT DATE: 12/18/2023 ROADWAY MANAGEMENT SYSTEM PAGE NUMBER: 258
 PRINT DATE: 12/19/2023 SLD COUNTY/SR - ANNUAL PRINT COUNTY: MERCER
 DIR: B TOTAL LEN: .594 MI. DIST: 01-4 SR: 1019
 LEFT MUN: SANDY LAKE T RIGHT MUN: SANDY LAKE T

003136 FT

003136 FT
 INTER-AHD CREEK RD
 0010/3136 (TB69)



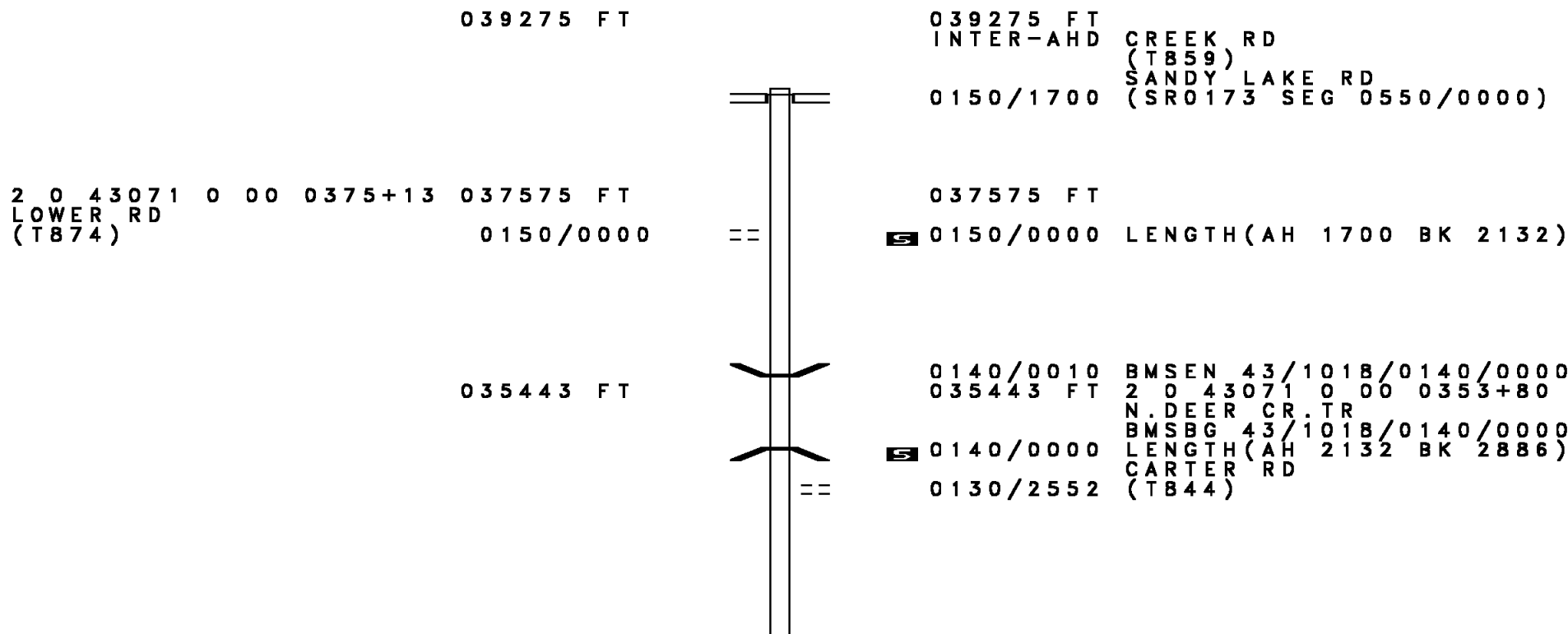
0010/1264 BMS EN 43/1019/0010/1083
 0 0 00000 0 00 0000+00
 SANDY CREEK
 0010/1083 BMSBG 43/1019/0010/1083

000000 FT

000000 FT 0 0 00000 0 00 0000+00
 MAIN ST
 (SR0173 SEG 0410/0936)
 NC CREEK RD
 MFC BEGIN = E
 0010/0000 LENGTH(AH 3136 BK 0000)

MAIN ST
 (SR0173 SEG 0410/0936) 0010/0000

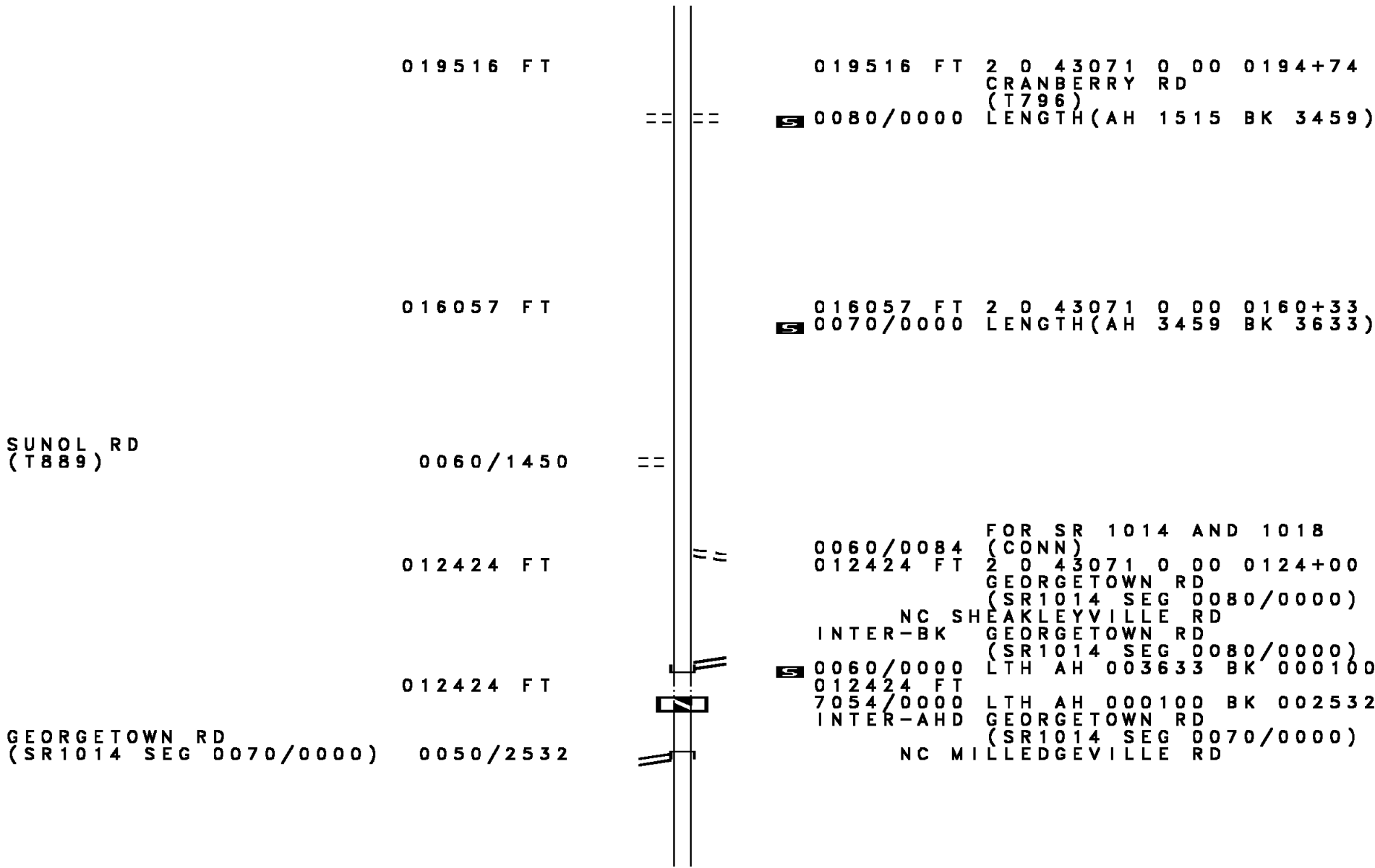
DIR: B TOTAL LEN: 7.438 MI. DIST: 01-4 SR: 1018
 LEFT MUN: FRENCH CREEK T RIGHT MUN: FRENCH CREEK T



DIR: B TOTAL LEN: 7.438 MI. DIST: 01-4 SR: 1018
 LEFT MUN: FRENCH CREEK T RIGHT MUN: FRENCH CREEK T

Stationing	Right of Way	Property	Notes
032557 FT	032557 FT	2 0 43071 0 00	0325+09
	0130/0000		LENGTH(AH 2886 BK 1673)
BRANCH RD (T846)	0120/0987		==
030884 FT	030884 FT	2 0 43071 0 00	0308+36
	0120/0000		FRENCH CREEK DEER CREEK T LENGTH(AH 1673 BK 3527)
027357 FT	027357 FT	2 0 43071 0 00	0273+13
	0110/0000		DEER CREEK RD (T820) LENGTH(AH 3527 BK 3500)
2 0 43071 0 00 0238+18	023857 FT		
GRANGE RD (T818)	0100/0000		==
	0090/2508		== LENGTH(AH 3500 BK 2826) CONDIT RD (T816)
021031 FT	021031 FT	2 0 43071 0 00	0209+89
	0090/0000		LENGTH(AH 2826 BK 1515)

DIR: B TOTAL LEN: 7.438 MI. DIST: 01-4 SR: 1018
 LEFT MUN: DEER CREEK T RIGHT MUN: DEER CREEK T



DIR: B TOTAL LEN: 7.438 MI. DIST: 01-4 SR: 1018
 LEFT MUN: DEER CREEK T RIGHT MUN: DEER CREEK T

009892 FT

009892 FT 2 0 43071 0 00 0098+84
 0050/0000 LENGTH(AH 2532 BK 1924)

007968 FT

0040/0149 BMSBN 43/1018/0040/0000
 007968 FT 2 0 43071 0 00 0079+58
 LAKE WILHELM
 BMSBG 43/1018/0040/0000
 DEER CREEK
 SANDY CREEK T
 0040/0000 LENGTH(AH 1924 BK 2280)

005688 FT

0030/0874 CARROL RD
 (T746)
 005688 FT 2 0 43071 0 00 0056+93
 0030/0000 LENGTH(AH 2280 BK 2193)

003495 FT

003495 FT 2 0 43071 0 00 0035+00
 NC SHEAKLEYVILLE RD
 0020/0000 LENGTH(AH 2193 BK 3495)

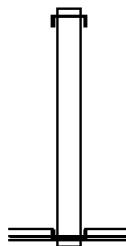
000000 FT

NC MILLEDGEVILLE RD
 SANDY CREEK
 0010/1357 SHEAKLEYVILLE B
 PLUM AL
 (TWP)
 0010/0239
 000000 FT 2 0 43071 0 00 0000+00
 NC CHURCH ST
 PERRY HW
 (SRO019 SEG 0500/1072)
 MFC BEGIN = D
 0010/0000 LENGTH(AH 3495 BK 0000)

EXTRACT DATE: 12/18/2023 ROADWAY MANAGEMENT SYSTEM PAGE NUMBER: 253
 PRINT DATE: 12/19/2023 SLD COUNTY/SR - ANNUAL PRINT COUNTY: MERCER
 DIR: B TOTAL LEN: .115 MI. DIST: 01-4 SR: 1017
 LEFT MUN: DEER CREEK T RIGHT MUN: DEER CREEK T

000609 FT

000000 FT



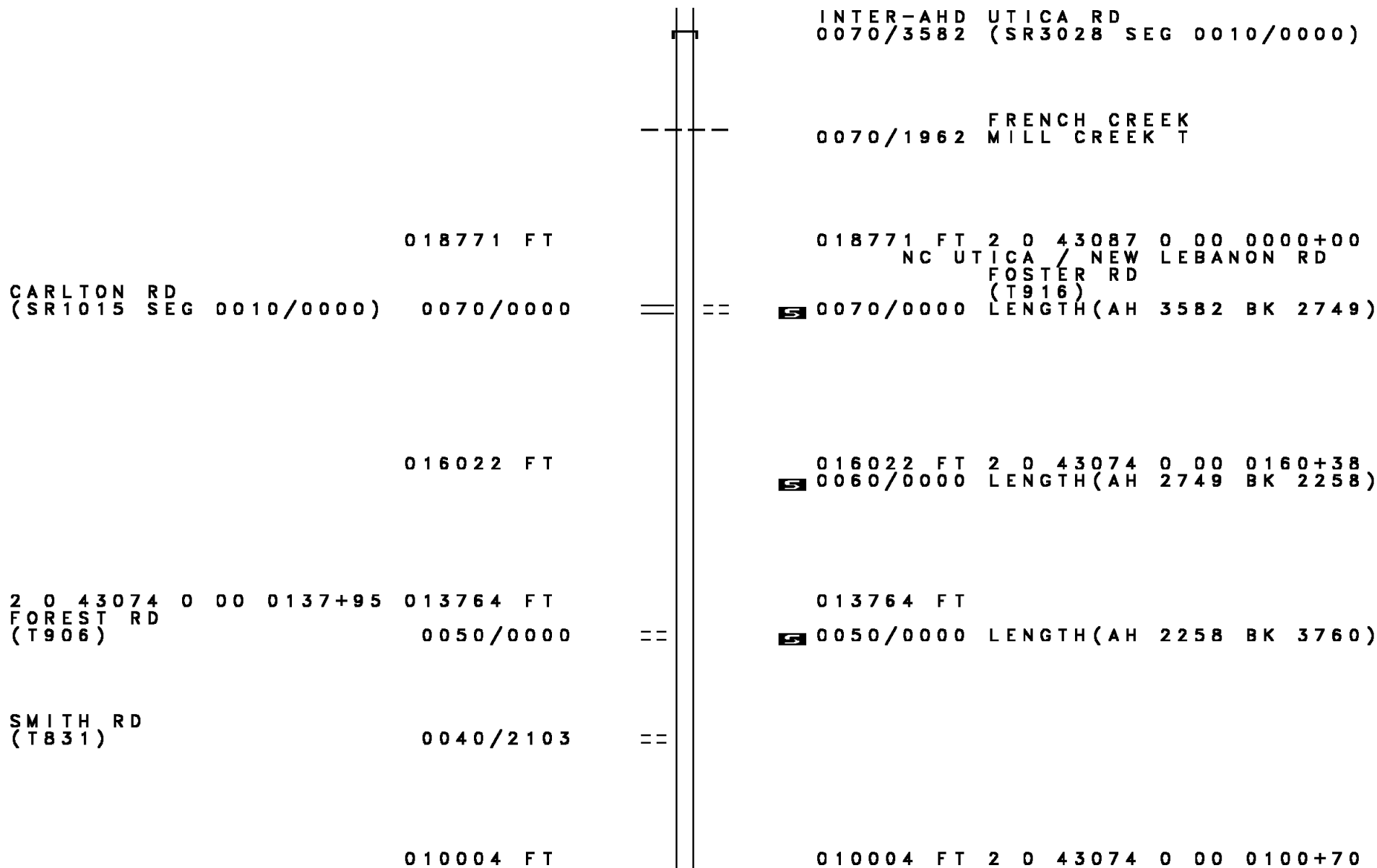
000609 FT AH-CRAWFORD (20)
 INTER-AHD SR 2002 SH
 0010/0609 (SR2002 SEG 0080/1855)
 000000 FT 2 0 20023 6 00 0193+73
 NC STATE RD
 COUNTY LINE RD
 (SR1026 SEG 0050/0842)
 INTER-BK DEER CREEK RD
 (TB20)
 MFC BEGIN = D
 0010/0000 LENGTH(AH 0609 BK 0000)

EXTRACT DATE: 12/18/2023 ROADWAY MANAGEMENT SYSTEM PAGE NUMBER: 252
PRINT DATE: 12/19/2023 SLD COUNTY/SR - ANNUAL PRINT COUNTY: MERCER
DIR: B TOTAL LEN: 4.234 MI. DIST: 01-4 SR: 1016
LEFT MUN: FRENCH CREEK T RIGHT MUN: FRENCH CREEK T

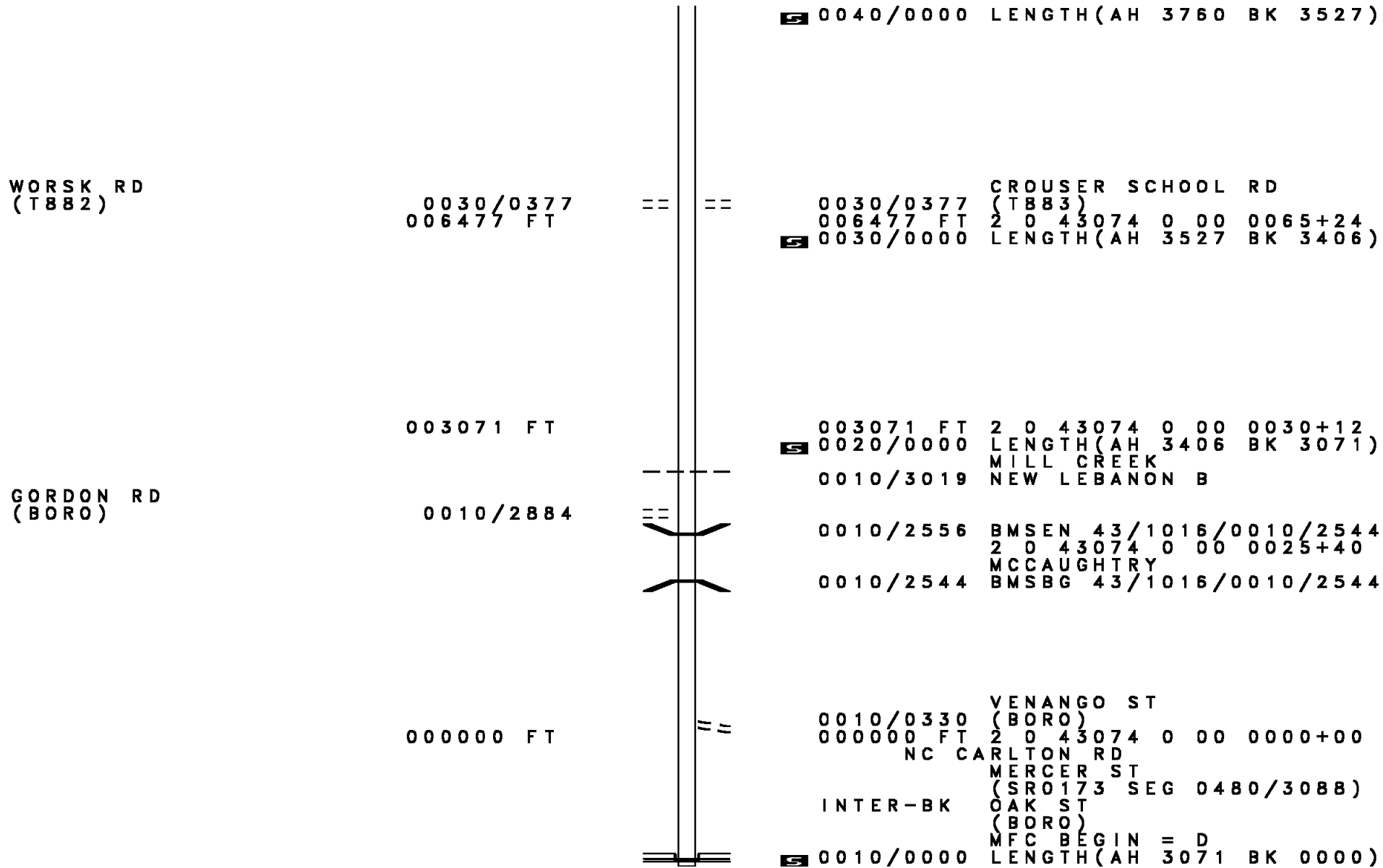


EXTRACT DATE: 12/18/2023 ROADWAY MANAGEMENT SYSTEM PAGE NUMBER: 251
PRINT DATE: 12/19/2023 SLD COUNTY/SR - ANNUAL PRINT COUNTY: MERCER

DIR: B TOTAL LEN: 4.234 MI. DIST: 01-4 SR: 1016
LEFT MUN: FRENCH CREEK T RIGHT MUN: FRENCH CREEK T



DIR: B TOTAL LEN: 4.234 MI. DIST: 01-4 SR: 1016
 LEFT MUN: MILL CREEK T RIGHT MUN: MILL CREEK T



5 0040/0000 LENGTH(AH 3760 BK 3527)

WORSK RD
(T882)

0030/0377
006477 FT

== ==

CROUSER SCHOOL RD
(T883)
2 0 43074 0 00 0065+24
5 0030/0000 LENGTH(AH 3527 BK 3406)

003071 FT

003071 FT 2 0 43074 0 00 0030+12
5 0020/0000 LENGTH(AH 3406 BK 3071)
MILL CREEK

GORDON RD
(BORO)

0010/2884

==

0010/3019 NEW LEBANON B

0010/2556 BMS EN 43/1016/0010/2544
2 0 43074 0 00 0025+40
MCCAUGHTRY

0010/2544 BMSBG 43/1016/0010/2544

000000 FT

==

0010/0330 VENANGO ST
(BORO)
000000 FT 2 0 43074 0 00 0000+00
NC CA ARLTON RD
MERCER ST
(SR0173 SEG 0480/3088)

INTER-BK OAK ST
(BORO)

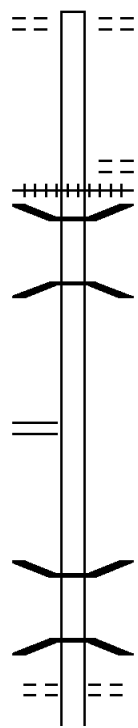
5 0010/0000 MFC BEGIN = D
LENGTH(AH 3071 BK 0000)

EXTRACT DATE: 12/18/2023 ROADWAY MANAGEMENT SYSTEM PAGE NUMBER: 249
PRINT DATE: 12/19/2023 SLD COUNTY/SR - ANNUAL PRINT COUNTY: MERCER

DIR: B TOTAL LEN: 3.301 MI. DIST: 01-4 SR: 1015
LEFT MUN: FRENCH CREEK T RIGHT MUN: FRENCH CREEK T

COCHRANTON RD
(T860)

017429 FT
0060/3513



017429 FT EAST CARLTON RD
0060/3513 (T321)

0060/1846 O'BRIEN LN
0060/1843 (TWP)
0060/1747 (AAR 262821C) #TRKS 01
BMSEN 43/1015/0060/1472
2 0 43074 0 00 0341+52
FRENCH CREEK
0060/1472 BMSBG 43/1015/0060/1472

2 0 43074 0 00 0326+88 013916 FT
CARLTON RD
(SR1028 SEG 0060/1887) 0060/0000

013916 FT
5 0060/0000 LENGTH(AH 3513 BK 3358)

0050/1533 BMSEN 43/1015/0050/1430
2 0 43074 0 00 0307+62
NORTH DEER CREEK
0050/1430 BMSBG 43/1015/0050/1430
CREEK RD
0050/1304 (T859)

DIR: B TOTAL LEN: 3.301 MI. DIST: 01-4 SR: 1015
 LEFT MUN: FRENCH CREEK T RIGHT MUN: FRENCH CREEK T

010558 FT

010558 FT 2 0 43074 0 00 0293+30
 0050/0000 LENGTH(AH 3358 BK 2815)

007743 FT

007743 FT 2 0 43074 0 00 0265+15
 0040/0000 LENGTH(AH 2815 BK 3073)

2 0 43074 0 00 0234+67 004670 FT
 JACOBS RD
 (T835) 0030/0000

== ==

004670 FT NICKLIN RD
 (T835)
 0030/0000 LENGTH(AH 3073 BK 2086)

2 0 43074 0 00 0213+85 002584 FT
 BUCHANAN RD
 (T833) 0020/0000

==

002584 FT
 0020/0000 LENGTH(AH 2086 BK 2584)

000000 FT

0010/0725 FRENCH CREEK
 MILL CREEK T
 000000 FT 2 0 43074 0 00 0187+87
 NC NEW LEBANON RD
 UTICA RD

CARLTON RD
 (SR1016 SEG 0070/0000) 0010/0000

==

INTER-BK FOSTER RD
 (T916)
 MFC BEGIN = D
 0010/0000 LENGTH(AH 2584 BK 0000)

DIR: B TOTAL LEN: 12.447 MI. DIST: 01-4 SR: 1014
 LEFT MUN: MILL CREEK T RIGHT MUN: MILL CREEK T

065719 FT

065719 FT AH-VENANGO (60)
 INTER-AHD GEORGETOWN RD
 0240/2194 (SR3026 SEG 0010/0000)

2 0 43073 0 00 0187+55 063525 FT
 FOSTER RD
 (T918) 0240/0000

063525 FT DEEMERS DAM RD
 (T916)
 0240/0000 LENGTH(AH 2194 BK 2961)

2 0 43073 0 00 0157+90 060564 FT
 FIVE POINTS RD
 (T777) 0230/0000

060564 FT
 0230/0000 LENGTH(AH 2961 BK 3323)
 KLEIN RD
 (T946)
 0220/3060

057241 FT

057241 FT 2 0 43073 0 00 0124+78
 0220/0000 LENGTH(AH 3323 BK 2691)
 CRYSTAL SPRING RD
 (T902)
 0210/2124

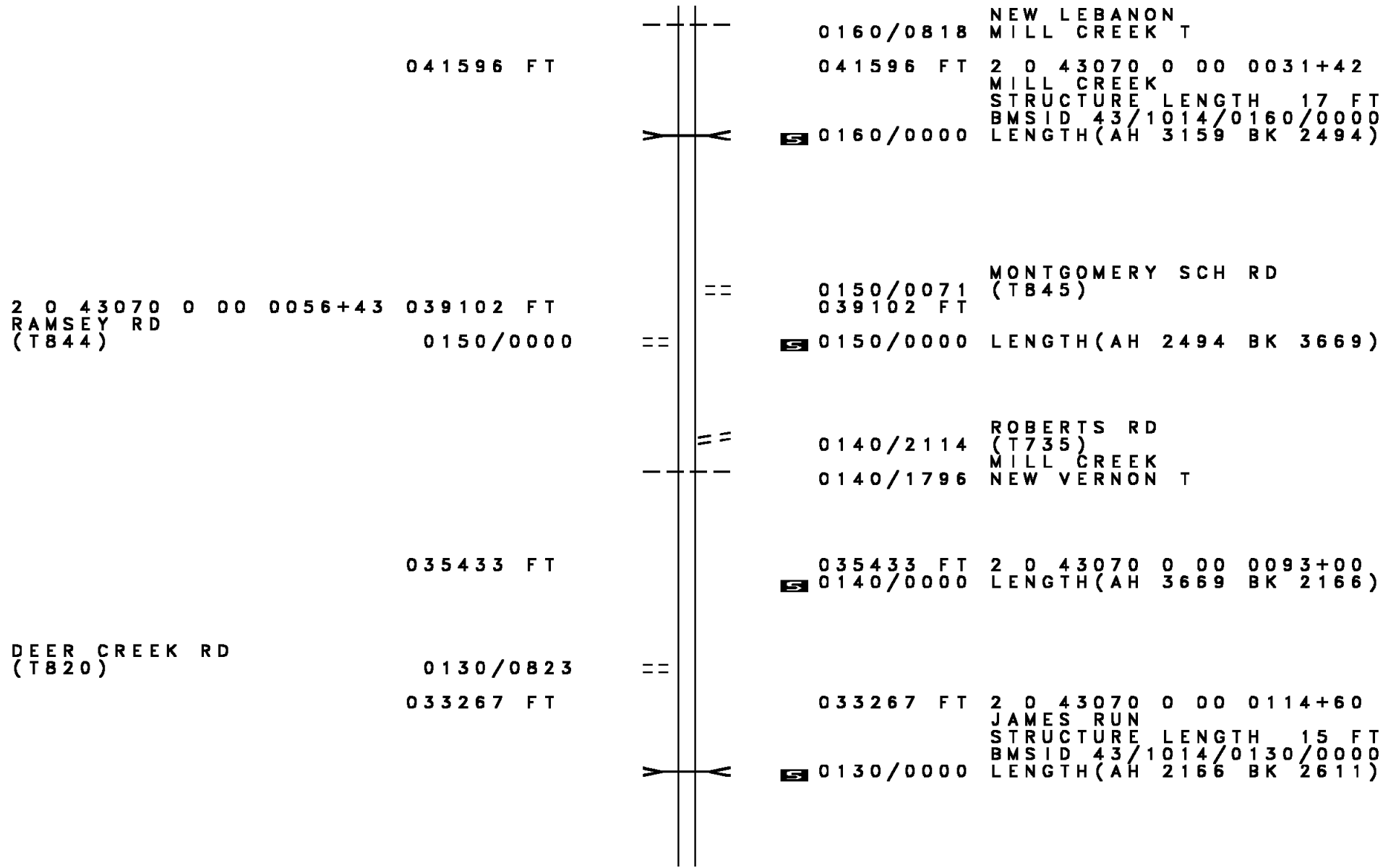
2 0 43073 0 00 0097+95 054550 FT
 KETCHUM RD
 (T904) 0210/0000

054550 FT
 0210/0000 LENGTH(AH 2691 BK 3348)

DIR: B TOTAL LEN: 12.447 MI. DIST: 01-4 SR: 1014
 LEFT MUN: MILL CREEK T RIGHT MUN: MILL CREEK T

2 0 43073 0 00 0064+43	051202 FT			051202 FT	SWAMP RD
CROUSER SCHOOL RD		==	==	(T884)	
(T883)	0200/0000			5 0200/0000	LENGTH(AH 3348 BK 2045)
	049157 FT			5 049157 FT	2 0 43073 0 00 0045+16
				0190/0000	LENGTH(AH 2045 BK 2069)
	047088 FT			047088 FT	2 0 43073 0 00 0022+99
					MILL CREEK
				5 0180/0000	NEW LEBANON B
					LENGTH(AH 2069 BK 2333)
				0170/0945	BMSBN 43/1014/0170/0916
					2 0 43073 0 00 0009+05
				0170/0916	MILL CREEK
					BMSBG 43/1014/0170/0916
	044755 FT			044755 FT	2 0 43073 0 00 0000+00
					MERCER ST
				5 0170/0000	(SR0173 SEG 0480/1012)
CRAWFORD ST					LENGTH(AH 2333 BK 3159)
(BORO)	0160/2848				
				0160/0865	OBITZ RD
					(T842)

DIR: B TOTAL LEN: 12.447 MI. DIST: 01-4 SR: 1014
 LEFT MUN: NEW LEBANON B RIGHT MUN: NEW LEBANON B



041596 FT

0160/0818 NEW LEBANON
 MILL CREEK T
 041596 FT 2 0 43070 0 00 0031+42
 MILL CREEK
 STRUCTURE LENGTH 17 FT
 BMSID 43/1014/0160/0000
 LENGTH(AH 3159 BK 2494)

0160/0000

2 0 43070 0 00 0056+43 039102 FT
 RAMSEY RD
 (T844) 0150/0000

0150/0071 MONTGOMERY SCH RD
 (T845)
 039102 FT
 0150/0000 LENGTH(AH 2494 BK 3669)

0150/0000

DEER CREEK RD
 (T820) 0130/0823
 033267 FT

0140/2114 ROBERTS RD
 (T735)
 MILL CREEK
 NEW VERNON T
 0140/1796
 035433 FT 2 0 43070 0 00 0093+00
 0140/0000 LENGTH(AH 3669 BK 2166)

0140/0000

0130/0823 DEER CREEK RD
 (T820) 033267 FT
 0130/0000 LENGTH(AH 2166 BK 2611)

0130/0000

DIR: B TOTAL LEN: 12.447 MI. DIST: 01-4 SR: 1014
 LEFT MUN: NEW VERNON T RIGHT MUN: NEW VERNON T

2 0 43070 0 00 0140+65 030656 FT
 CONDIRD
 (T818) 0120/0000

030656 FT
 0120/0000 LENGTH(AH 2611 BK 3663)

==

==

><

0110/2300 BOAT LAUNCH RD
 (TWP)
 LONG RUN
 STRUCTURE LENGTH 10 FT
 0110/2052 BMSID 43/1014/0110/2147

026993 FT

026993 FT 2 0 43070 0 00 0177+74
 0110/0000 LENGTH(AH 3663 BK 3737)

PENNDOT STOCKPILE YD #7
 (GOVT) 0100/2090

==

CRANBERRY RD
 (T796) 0100/1200

==

><

023256 FT

0100/0896 SCHOFIELDS RUN
 STRUCTURE LENGTH 16 FT
 BMSID 43/1014/0100/0896
 LAKE WILHELM RD
 (SR1009 SEG 0070/3034)
 0100/0321 2 0 43070 0 00 0214+75
 023256 FT NEW VERNON
 DEER CREEK T
 0100/0000 LENGTH(AH 3737 BK 3401)

019855 FT

019855 FT 2 0 43070 0 00 0248+68
 PARK RD

DIR: B TOTAL LEN: 12.447 MI. DIST: 01-4 SR: 1014
 LEFT MUN: DEER CREEK T RIGHT MUN: DEER CREEK T

SMOLA RD
 (T825)

0080/1121

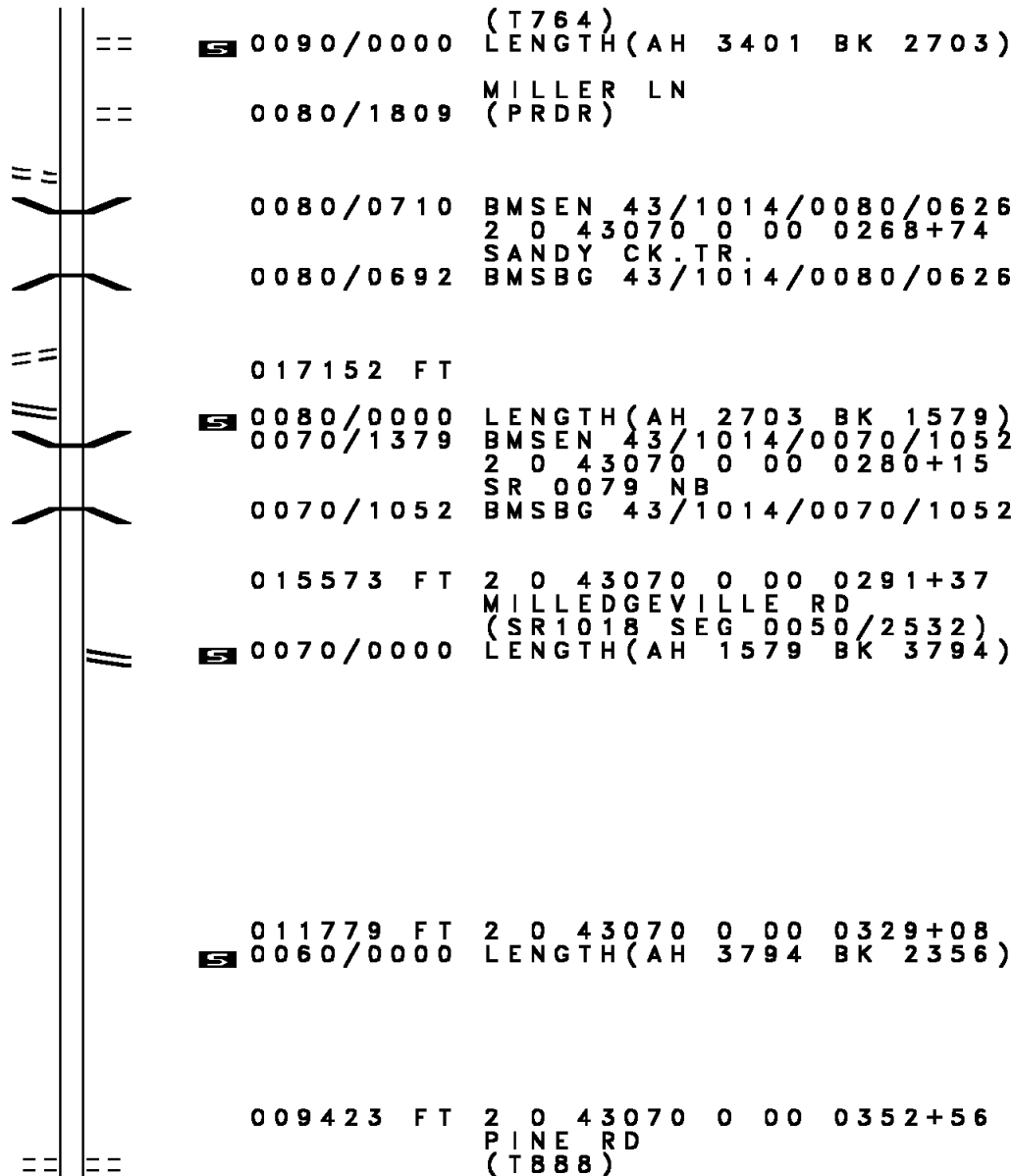
FOR SR 1014 AND 1018
 (CONN)

2 0 43070 0 00 0275+01 017152 FT
 MILLEDGEVILLE RD
 (SR1018 SEG 0060/0000) 0080/0000

015573 FT

011779 FT

009423 FT



S 0090/0000 (T764) LENGTH(AH 3401 BK 2703)

0080/1809 MILLER LN (PRDR)

0080/0710 BMS EN 43/1014/0080/0626
 2 0 43070 0 00 0268+74

0080/0692 SANDY CK. TR. BMSBG 43/1014/0080/0626

017152 FT

S 0080/0000 LENGTH(AH 2703 BK 1579)
 0070/1379 BMS EN 43/1014/0070/1052
 2 0 43070 0 00 0280+15

SR 0079 NB
 0070/1052 BMSBG 43/1014/0070/1052

015573 FT 2 0 43070 0 00 0291+37
 MILLEDGEVILLE RD

(SR1018 SEG 0050/2532)
 S 0070/0000 LENGTH(AH 1579 BK 3794)

011779 FT 2 0 43070 0 00 0329+08
 S 0060/0000 LENGTH(AH 3794 BK 2356)

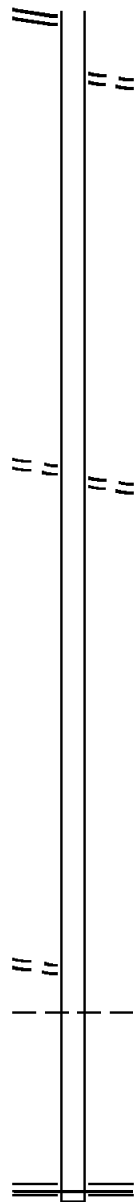
009423 FT 2 0 43070 0 00 0352+56
 PINE RD
 (T888)

DIR: B TOTAL LEN: 12.447 MI. DIST: 01-4 SR: 1014
 LEFT MUN: DEER CREEK T RIGHT MUN: DEER CREEK T

Segment Description	Segment ID	Length (FT)	Start Station	End Station	Notes
	0050/0000				LENGTH(AH 2356 BK 2153)
	0040/0229	007270			DEER CREEK SANDY CREEK T
	0040/0000				LENGTH(AH 2153 BK 1791)
	005479	005479			BLACK RUN STRUCTURE LENGTH 20 FT
	0030/0000				BMSID 43/1014/0030/0000 LENGTH(AH 1791 BK 3746)
(TBK) VAUGHN RD (T887)	0020/1603				VAUGHN RD (T887)
	001733	001733			OLD PERRY HW (T718)
OLD PERRY HW (T718)	0020/0000				LENGTH(AH 3746 BK 1733)
COUNTY LINE RD (SR1024 SEG 0020/0000)	0010/0128	000000			
	000000				NC GEORGETOWN RD PERRY HW (SR0019 SEG 0550/1666)
	INTER-BK				LAKE RD (SR3019 SEG 0010/0000)
PERRY HW (SR0019 SEG 0010/0000)	0010/0000				MFC BEGIN = D BK-CRAWFORD (20) LENGTH(AH 1733 BK 0000)

DIR: B TOTAL LEN: 4.021 MI. DIST: 01-4 SR: 1013
 LEFT MUN: SANDY CREEK T RIGHT MUN: SANDY CREEK T

(SR4018 SEG 0070/1738) 0040/1389



0040/1349 SCOFIELD RD
 (T883)

010297 FT

010297 FT 2 0 43067 0 00 0102+91
 0040/0000 LENGTH(AH 2720 BK 3286)

2 0 43067 0 00 0070+00 007011 FT
 FLICK RD
 (T692) 0030/0000

007011 FT THOMPSON RD
 (T855)
 0030/0000 LENGTH(AH 3286 BK 3514)

003497 FT

003497 FT 2 0 43067 0 00 0034+82
 0020/0000 LENGTH(AH 3514 BK 3497)

RESEIGH RD
 (T853) 0010/0957
 SANDY CREEK 0010/0820
 SHEAKLEYVILLE B

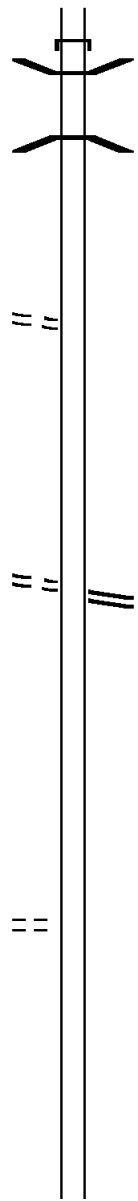
000000 FT

000000 FT 2 0 43067 0 00 0000+00
 NC LAKE RD
 PERRY HW
 (SR0019 SEG 0500/1556)
 MFC BEGIN = D
 0010/0000 LENGTH(AH 3497 BK 0000)

EXTRACT DATE: 12/18/2023 ROADWAY MANAGEMENT SYSTEM PAGE NUMBER: 239
PRINT DATE: 12/19/2023 SLD COUNTY/SR - ANNUAL PRINT COUNTY: MERCER
DIR: B TOTAL LEN: 4.230 MI. DIST: 01-4 SR: 1012
LEFT MUN: MILL CREEK T RIGHT MUN: MILL CREEK T



DIR: B TOTAL LEN: 4.230 MI. DIST: 01-4 SR: 1012
 LEFT MUN: MILL CREEK T RIGHT MUN: MILL CREEK T



INTER-AHD SR 3022 SH
 0080/2297 (SR3022 SEG 0010/0000)
 0080/2025 BMSSEN 43/1012/0080/1998
 2 0 43072 0 00 0222+04
 LT. SANDY CK.
 0080/1998 BMSBG 43/1012/0080/1998

2 0 43072 0 00 0202+08 020039 FT
 DEEMERS DAM RD
 (T918) 0080/0000

020039 FT
 0080/0000 LENGTH(AH 2297 BK 2907)

2 0 43072 0 00 0172+95 017132 FT
 KLEIN RD
 (T946) 0070/0000

017132 FT KLEIN RD
 (SR1007 SEG 0050/2231)
 0070/0000 LENGTH(AH 2907 BK 3299)

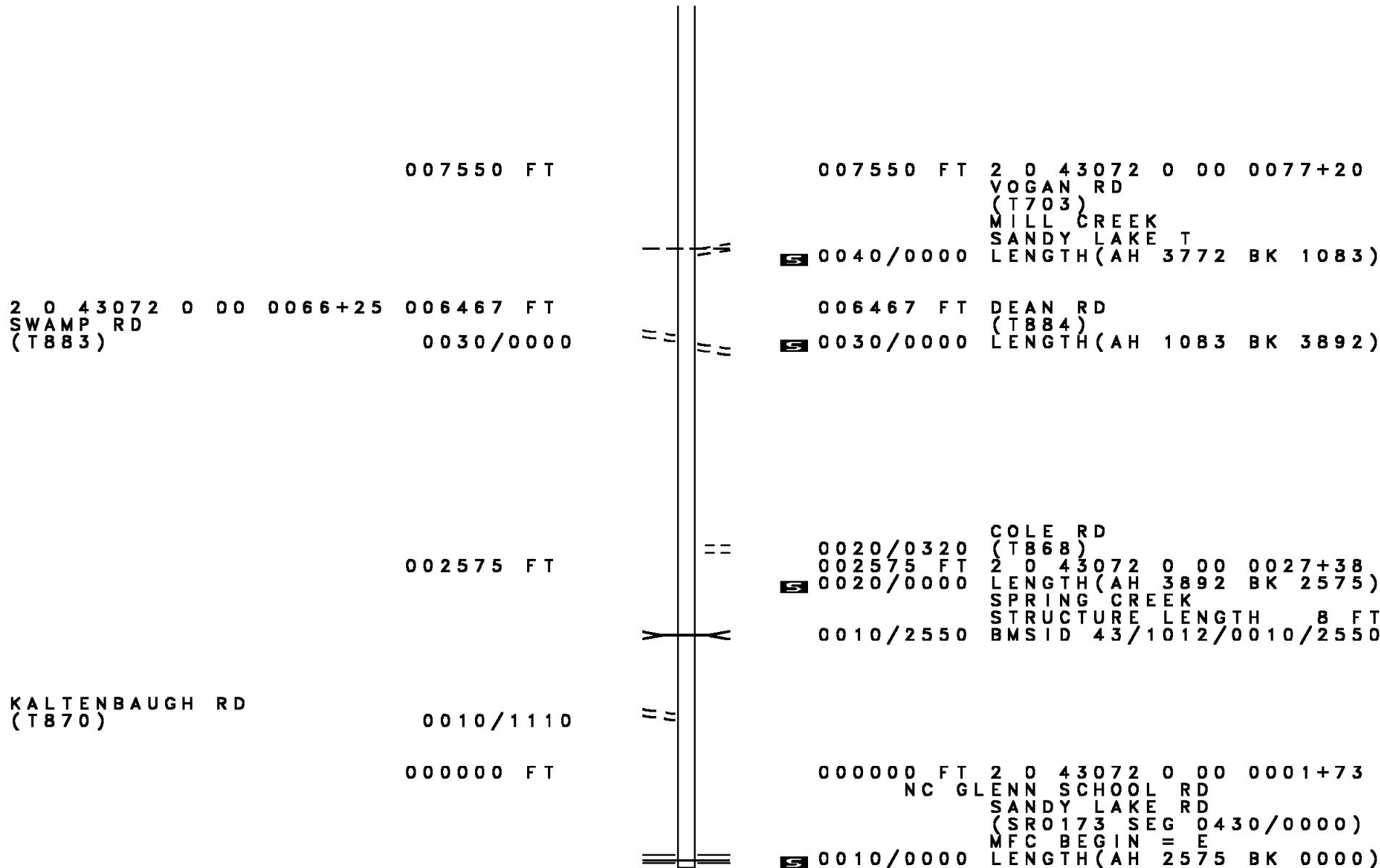
013833 FT
 CRYSTAL SPRING RD
 (T902) 0050/2490

013833 FT 2 0 43072 0 00 0140+00
 0060/0000 LENGTH(AH 3299 BK 2511)

011322 FT

011322 FT 2 0 43072 0 00 0114+85
 0050/0000 LENGTH(AH 2511 BK 3772)

DIR: B TOTAL LEN: 4.230 MI. DIST: 01-4 SR: 1012
 LEFT MUN: MILL CREEK T RIGHT MUN: MILL CREEK T



DIR: B TOTAL LEN: 4.202 MI. DIST: 01-4 SR: 1011
 LEFT MUN: SANDY CREEK T RIGHT MUN: SANDY CREEK T

022188 FT

022188 FT PERRY HW
 0080/3264 (SR0019 SEG 0490/0000)

018924 FT

018924 FT 2 0 43086 0 00 0189+07
 0080/0000 LENGTH(AH 3264 BK 2597)
 SANDY CREEK
 0070/2476 PERRY T

016327 FT

016327 FT 2 0 43086 0 00 0164+31
 DREW RD
 (TBO1)
 0070/0000 LENGTH(AH 2597 BK 1926)

2 0 43086 0 00 0145+00 014401 FT
 SCHOOL RD
 (T712) 0060/0000

014401 FT
 0060/0000 LENGTH(AH 1926 BK 3888)

0050/1640 BMS EN 43/1011/0050/1616
 2 0 43086 0 00 0122+28
 PINE RUN
 0050/1616 BMSBG 43/1011/0050/1616

DIR: B TOTAL LEN: 4.202 MI. DIST: 01-4 SR: 1011
 LEFT MUN: PERRY T RIGHT MUN: PERRY T

2 0 43086 0 00 0106+20 010513 FT
 OHLE RD
 (T773) 0050/0000

010513 FT OHLE RD
 (T773)
 0050/0000 LENGTH(AH 3888 BK 2133)

008380 FT

0040/0065 PERRY
 NEW VERNON T
 008380 FT 2 0 43086 0 00 0083+83
 0040/0000 LENGTH(AH 2133 BK 2544)

005836 FT

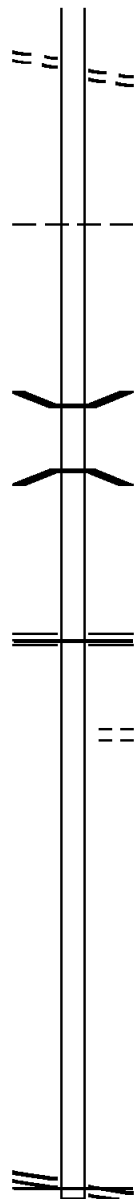
0030/0990 BMS EN 43/1011/0030/0961
 2 0 43086 0 00 0067+96
 CLARKS RUN
 0030/0961 BMSBG 43/1011/0030/0961
 005836 FT 2 0 43086 0 00 0058+39
 LAKE WILHELM RD
 (SR1009 SEG 0030/0000)
 MFC BEGIN = E
 0030/0000 LENGTH(AH 2544 BK 2566)

003270 FT

0020/1482 SLATER RD
 (T771)
 003270 FT 2 0 43086 0 00 0032+23
 0020/0000 LENGTH(AH 2566 BK 3270)

2 0 43086 0 00 0000+00 000000 FT
 HADLEY RD
 (SR0358 SEG 0410/3127) 0010/0000

NC SHEAKLEYVILLE RD
 SANDY LAKE RD
 000000 FT (SR0358 SEG 0410/3127)
 MFC BEGIN = D
 0010/0000 LENGTH(AH 3270 BK 0000)



EXTRACT DATE: 12/18/2023 ROADWAY MANAGEMENT SYSTEM PAGE NUMBER: 234
PRINT DATE: 12/19/2023 SLD COUNTY/SR - ANNUAL PRINT COUNTY: MERCER
DIR: B TOTAL LEN: 2.413 MI. DIST: 01-4 SR: 1010
LEFT MUN: PERRY T RIGHT MUN: PERRY T

DIR: B TOTAL LEN: 2.413 MI. DIST: 01-4 SR: 1010
 LEFT MUN: PERRY T RIGHT MUN: PERRY T

0040/2632 (SR0019 SEG 0470/1199)

010107 FT

010107 FT 2 0 43138 0 00 0101+24
 0040/0000 LENGTH(AH 2632 BK 3474)

2 0 43138 0 00 0066+50 006633 FT
 FLICK RD
 (T692) 0030/0000

==

006633 FT
 0030/0000 LENGTH(AH 3474 BK 3105)
 LOPER RD
 0020/2566 (T690)

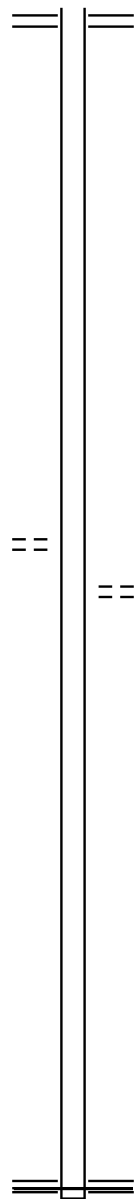
==

003528 FT

003528 FT 2 0 43138 0 00 0035+12
 0020/0000 LENGTH(AH 3105 BK 3528)

000000 FT

000000 FT 2 0 43138 0 00 0000+00
 NC SMITH RD
 BEATTY SCHOOL RD
 (SR4021 SEG 0030/0000)
 MFC BEGIN = E
 0010/0000 LENGTH(AH 3528 BK 0000)



DIR: B TOTAL LEN: 3.440 MI. DIST: 01-4 SR: 1009
 LEFT MUN: NEW VERNON T RIGHT MUN: NEW VERNON T

PARK RD
(T805)

018161 FT

018161 FT GEORGETOWN RD
 0070/3034 (SR1014 SEG 0100/0321)

0070/1676

015127 FT

0070/0181 BMS EN 43/1009/0070/0000
 015127 FT 2 0 43069 0 00 0150+91
 LAKE WILHELM
 BMSBG 43/1009/0070/0000
 0070/0000 LENGTH(AH 3034 BK 1567)

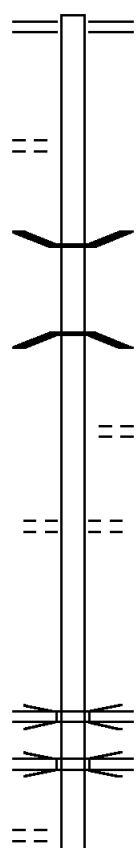
013560 FT

0060/0417 LAKE WILHELM MARINA RD
 (GOVT)
 013560 FT 2 0 43069 0 00 0135+14
 CREEK RD
 (T803)
 0060/0000 LENGTH(AH 1567 BK 2583)

2 0 43069 0 00 0109+40 010977 FT
 OHLE RD
 (T773)

0050/0000

0050/0367 OP ID SR 0079 NB
 43/0079/1314/1292
 SR 0079 SB
 0050/0236 OP ID 43/0079/1315/1125
 010977 FT
 0050/0000 LENGTH(AH 2583 BK 3736)



DIR: B TOTAL LEN: 3.440 MI. DIST: 01-4 SR: 1009
 LEFT MUN: NEW VERNON T RIGHT MUN: NEW VERNON T

MILL RD
(T740)

007241 FT

007241 FT 2 0 43069 0 00 0072+07
 0040/0000 LENGTH(AH 3736 BK 2468)

004773 FT

004773 FT 2 0 43069 0 00 0047+50
 SHEAKLEYVILLE RD
 (SR1011 SEG 0030/0000)
 0030/0000 LENGTH(AH 2468 BK 3369)
 NEW VERNON
 0020/2602 PERRY T

001404 FT

001404 FT 2 0 43069 0 00 0013+50
 0020/0000 LENGTH(AH 3369 BK 1404)
 0010/0965 BMSSEN 43/1009/0010/0892
 2 0 43069 0 00 0009+08
 LITTLE SHENANGO RIVER
 0010/0892 BMSBG 43/1009/0010/0892

0010/0537

000000 FT

0010/0164 SIMON WY
 (TWP)
 000000 FT 2 0 43069 0 00 0000+00
 NC LAKE WILHELM RD
 HADLEY RD
 (SR0358 SEG 0400/0000)
 MFC BEGIN = D
 0010/0000 LENGTH(AH 1404 BK 0000)

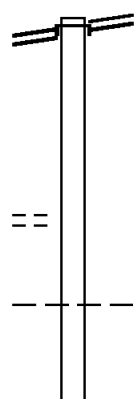
EXTRACT DATE: 12/18/2023 ROADWAY MANAGEMENT SYSTEM PAGE NUMBER: 230
PRINT DATE: 12/19/2023 SLD COUNTY/SR - ANNUAL PRINT COUNTY: MERCER

DIR: B TOTAL LEN: 11.682 MI. DIST: 01-4 SR: 1008
LEFT MUN: LAKE T RIGHT MUN: LAKE T

STONEBORO LATERAL RD
(SR0845 SEG 0040/0000) 0220/2513

ELLIS RD
(T815)

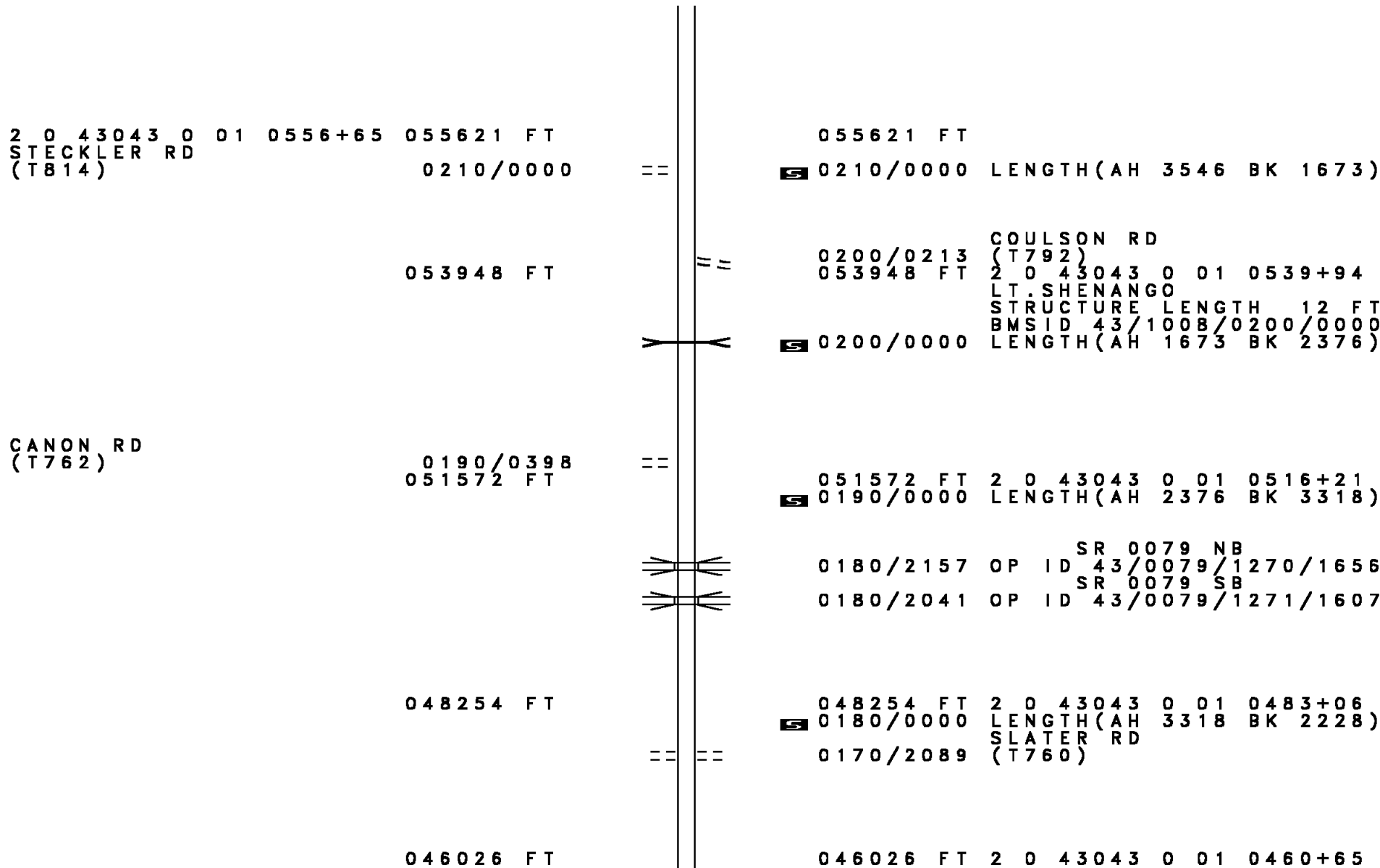
0220/0203
059167 FT



061680 FT
INTER-AHD LAKE HILL RD
(T816)
0220/2513 STONEBORO LATERAL RD
(SR0845 SEG 0040/0000)

059167 FT 2 0 43043 0 01 0590+96
STONEBORO
LAKE T
0220/0000 LENGTH(AH 2513 BK 3546)

DIR: B TOTAL LEN: 11.682 MI. DIST: 01-4 SR: 1008
 LEFT MUN: LAKE T RIGHT MUN: LAKE T




DIR: B TOTAL LEN: 11.682 MI. DIST: 01-4 SR: 1008
 LEFT MUN: LAKE T RIGHT MUN: LAKE T

SMALL RD
(T736)

Distance (FT)	Segment ID	Start Point	End Point	Length (FT)	Notes
043880	0170/0000	043880	043941	61	VERNON RD (T732) LENGTH(AH 2228 BK 2146)
043880	0160/0000	043880	043941	61	LAKE FAIRVIEW T LENGTH(AH 2146 BK 3470)
040410	0150/0000	040410	040471	61	LENGTH(AH 3470 BK 3242)
037168	0140/0000	037168	037248	80	AIRPORT RD (SR2015 SEG 0150/0000) LENGTH(AH 3242 BK 2614)
034554	0130/0000	034554	034634	80	LENGTH(AH 2614 BK 2272)

DIR: B TOTAL LEN: 11.682 MI. DIST: 01-4 SR: 1008
 LEFT MUN: FAIRVIEW T RIGHT MUN: FAIRVIEW T



032282 FT

032282 FT 2 0 43043 0 01 0323+70
 PERRY HW
 (SR0019 SEG 0370/0000)
 LENGTH(AH 2272 BK 3170)

5

029112 FT

029112 FT 2 0 43043 0 01 0291+51
 OTTER CK. TR.
 STRUCTURE LENGTH 15 FT
 BMSID 43/1008/0110/0000
 LENGTH(AH 3170 BK 2344)

5

2 0 43043 0 01 0268+50 026768 FT
 FREDONIA RD
 (SR1001 SEG 0010/0000) 0100/0000

026768 FT
 0100/0000 LENGTH(AH 2344 BK 3532)
 MARSTELLAR RD
 (T660)
 0090/3286

5

023236 FT

0090/0354 LC FROM KELSO RD
 (CONN)
 KELSO RD
 (T662)
 023236 FT 2 0 43043 0 01 0233+11
 LENGTH(AH 3532 BK 3399)

5

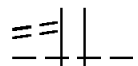
FURNACE RD
 (T664)
 BUSH RD

0080/3383

DIR: B TOTAL LEN: 11.682 MI. DIST: 01-4 SR: 1008
 LEFT MUN: FAIRVIEW T RIGHT MUN: FAIRVIEW T


(T636)

0080/2557



0080/2011 FAIRVIEW DELAWARE T

019837 FT



0080/0036 BMSBG 43/1008/0080/0000
 019837 FT 2 0 43043 0 01 0199+00



OTTER CREEK
 BMSBG 43/1008/0080/0000
 0080/0000 LENGTH(AH 3399 BK 2084)



0070/1038 BMSBG 43/1008/0070/0976
 2 0 43043 0 01 0188+10



0070/0976 OTTER CREEK
 BMSBG 43/1008/0070/0976

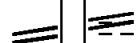
2 0 43043 0 01 0178+10 017753 FT
 REDFOOT RD
 (T634) 0070/0000



017753 FT
 0070/0000 LENGTH(AH 2084 BK 2907)

014846 FT

FREDONIA RD
 (SR4025 SEG 0060/0868) 0060/0000



014846 FT 2 0 43043 0 00 0148+42
 FREDONIA RD
 (SR4025 SEG 0060/0868)
 FOLK RD
 (T610)
 0060/0000 LENGTH(AH 2907 BK 3422)

011424 FT

011424 FT 2 0 43043 0 00 0114+23
 HECKMAN RD

DIR: B TOTAL LEN: 11.682 MI. DIST: 01-4 SR: 1008
 LEFT MUN: DELAWARE T RIGHT MUN: DELAWARE T

Location	Segment	Length	Start	End	Notes
	0050/0000				(T612) LENGTH(AH 3422 BK 3751)
KREMIS RD (T592)	0040/0259	007673 FT			007673 FT 2 0 43043 0 00 0076+83 LENGTH(AH 3751 BK 2092)
SHEARER RD (T590)	0030/0820	005581 FT			0030/0459 (AAR 051812V)#TRKS 02 005581 FT 2 0 43043 0 00 0055+88 LENGTH(AH 2092 BK 1974)
		003607 FT			003607 FT 2 0 43043 0 00 0036+14 QUARRY RD (T558) LENGTH(AH 1974 BK 3607)
WASSER RD (T584)	0010/2603				
		000000 FT			000000 FT 2 0 43043 0 00 0000+00 MERCER RD (SR0058 SEG 0330/2219)
MERCER RD (SR0058 SEG 0330/2219)	0010/0000				NC DISTRICT RD MFC BEGIN = D LENGTH(AH 3607 BK 0000)

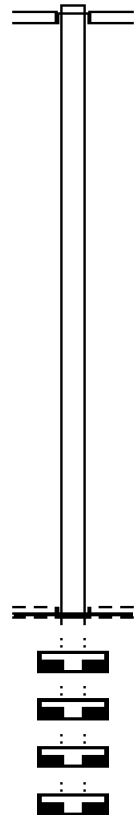
VOGAN RD
(T703)

005257 FT

003026 FT

000000 FT

0040/0000
000000 FT
000000 FT
000000 FT
000000 FT

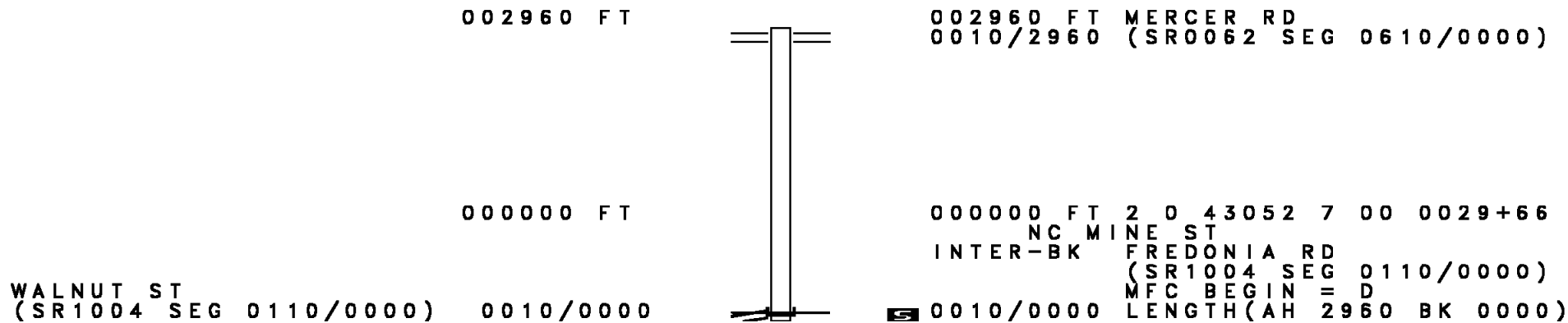


005257 FT INTER-AHD KLEIN RD (T946)
 0050/2231 GLENN SCHOOL RD (SR1012 SEG 0070/0000)

 003026 FT 2 0 43057 0 00 0290+00
 0050/0000 LENGTH(AH 2231 BK 3026)

 000000 FT 2 0 43057 0 00 0259+98
 NC BOOHER RD
 GREENLEE RD
 (T701)
 INTER-BK BOOHER RD
 (TWP)
 MFC BEGIN = E
 0040/0000 LENGTH(AH 3026 BK 2339)
 000000 FT
 7030/0000 LENGTH(AH 2339 BK 2441)
 000000 FT
 7024/0000 LENGTH(AH 2441 BK 2239)
 000000 FT
 7020/0000 LENGTH(AH 2239 BK 1857)
 000000 FT
 7010/0000 LENGTH(AH 1857 BK 0000)

EXTRACT DATE: 12/18/2023 ROADWAY MANAGEMENT SYSTEM PAGE NUMBER: 223
 PRINT DATE: 12/19/2023 SLD COUNTY/SR - ANNUAL PRINT COUNTY: MERCER
 DIR: B TOTAL LEN: .561 MI. DIST: 01-4 SR: 1006
 LEFT MUN: STONEBORO B RIGHT MUN: STONEBORO B



002960 FT

002960 FT MERCER RD
 0010/2960 (SR0062 SEG 0610/0000)

000000 FT

000000 FT 2 0 43052 7 00 0029+66
 NC MINE ST
 INTER-BK FREDONIA RD
 (SR1004 SEG 0110/0000)
 MFC BEGIN = D
 0010/0000 LENGTH(AH 2960 BK 0000)

WALNUT ST
 (SR1004 SEG 0110/0000) 0010/0000

EXTRACT DATE: 12/18/2023 ROADWAY MANAGEMENT SYSTEM PAGE NUMBER: 222
PRINT DATE: 12/19/2023 SLD COUNTY/SR - ANNUAL PRINT COUNTY: MERCER
DIR: B TOTAL LEN: 2.659 MI. DIST: 01-4 SR: 1005
LEFT MUN: SANDY LAKE T RIGHT MUN: SANDY LAKE T

014037 FT

014037 FT
INTER-AHD PATTON RD
0050/2337 (BORO)



011700 FT

011700 FT 2 0 43119 0 00 0116+47
0050/0000 LENGTH(AH 2337 BK 3755)

DIR: B TOTAL LEN: 2.659 MI. DIST: 01-4 SR: 1005
 LEFT MUN: SANDY LAKE T RIGHT MUN: SANDY LAKE T

PATTON LN
 (TWP)

007945 FT

007945 FT 2 0 43119 0 00 0078+48
 0040/0000 LENGTH(AH 3755 BK 2887)

0030/2289

==

HAUN RD
 (T812)

005058 FT

0030/0715 STECK LN
 (TWP)
 005058 FT 2 0 43119 0 00 0050+26
 0030/0000 LENGTH(AH 2887 BK 1812)

0020/1262

==

003246 FT

003246 FT 2 0 43119 0 00 0032+14
 SANDY LAKE
 LAKE T
 0020/0000 LENGTH(AH 1812 BK 3246)

000000 FT

000000 FT 2 0 43119 0 00 0000+00
 NC PA PATTON RD
 HADLEY RD
 (SR0358 SEG 0480/0000)
 INTER-BK LAKE HILL RD
 (T816)
 MFC BEGIN = E
 0010/0000 LENGTH(AH 3246 BK 0000)

==

DIR: B TOTAL LEN: 6.716 MI. DIST: 01-4 SR: 1004
 LEFT MUN: SANDY LAKE T RIGHT MUN: SANDY LAKE T

2 0 43056 0 00 0036+77 029455 FT
 MERCER RD
 (SR0062 SEG 0620/1117) 0120/0000
 029455 FT

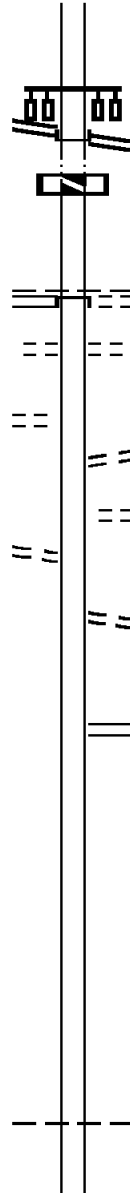
FRANKLIN ST
 (SR0845 SEG 0020/0000) 0110/2246

HIGH ST
 (BORO) 0110/1137

MINE ST EXT
 (BORO) 0110/0428

027209 FT

024152 FT



029455 FT MERCER RD
 INTER-BK (SR0062 SEG 0620/1117)
 WALNUT ST
 (SR0845 SEG 0010/0000)
 0120/0000 LTH AH 003095 BK 000100
 029455 FT
 7114/0000 LTH AH 000100 BK 002246
 INTER-AHD WALNUT ST
 (SR0845 SEG 0020/0000)
 FRANKLIN ST
 (BORO)
 0110/2246 STONEBORO B
 LAKE ST
 (BORO)
 0110/1742
 BEECH ST
 (BORO)
 POPLAR LA
 (BORO)
 0110/0628
 0110/0455
 OAK ST
 (BORO)
 0110/0389
 027209 FT 2 0 43052 0 00 0271+30
 NC WA LNUT ST
 MINE ST
 (SR1006 SEG 0010/0000)
 0110/0000 LENGTH(AH 2246 BK 3057)
 024152 FT 2 0 43052 0 00 0240+76
 0100/0000 LENGTH(AH 3057 BK 3651)
 0090/2113 STONEBORO
 LAKE T

DIR: B TOTAL LEN: 6.716 MI. DIST: 01-4 SR: 1004
 LEFT MUN: STONEBORO B RIGHT MUN: STONEBORO B

2 0 43052 0 00 0204+25 020501 FT
 FAIRLAMB RD
 (T813) 0090/0000

0090/0191 STRAUSSER RD
 020501 FT (T812)
 0090/0000 LENGTH(AH 3651 BK 2871)

017630 FT

017630 FT 2 0 43052 0 00 0175+97
 LYONS RD
 (T790)
 0080/0000 LENGTH(AH 2871 BK 1302)
 0070/0993 BMSBN 43/1004/0070/0982
 2 0 43052 0 00 0172+68
 LT. SHEN. R. TR
 0070/0982 BMSBG 43/1004/0070/0982
 POOLE RD
 0070/0654 (SR2019 SEG 0060/2370)

016328 FT

016328 FT 2 0 43052 0 00 0162+90
 COULSON RD
 (T792)
 0070/0000 LENGTH(AH 1302 BK 2243)

014085 FT

014085 FT 2 0 43052 0 00 0140+57
 0060/0000 LENGTH(AH 2243 BK 2986)
 0050/2128 BMSBN 43/1004/0050/1900
 2 0 43052 0 00 0130+23
 SR 0079 N/B
 0050/1900 BMSBG 43/1004/0050/1900

2 0 43052 0 00 0110+71 011099 FT

011099 FT

DIR: B TOTAL LEN: 6.716 MI. DIST: 01-4 SR: 1004
 LEFT MUN: LAKE T RIGHT MUN: LAKE T

SLATER RD
 (T760)

0050/0000 ==

5 0050/0000 LENGTH(AH 2986 BK 3208)

007891 FT

007891 FT 2 0 43052 0 00 0078+76
 VERNON RD
 (T732)

== ==

5 0040/0000 LENGTH(AH 3208 BK 1776)

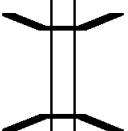
006115 FT

0030/0708 LAKE
 FAIRVIEW T

006115 FT 2 0 43052 0 00 0061+13
 5 0030/0000 LENGTH(AH 1776 BK 3166)

002949 FT

0020/0038 BMS EN 43/1004/0020/0000
 002949 FT 2 0 43052 0 00 0029+47
 COOLSPRING CREEK



5 0020/0000 BMSBG 43/1004/0020/0000
 LENGTH(AH 3166 BK 2949)

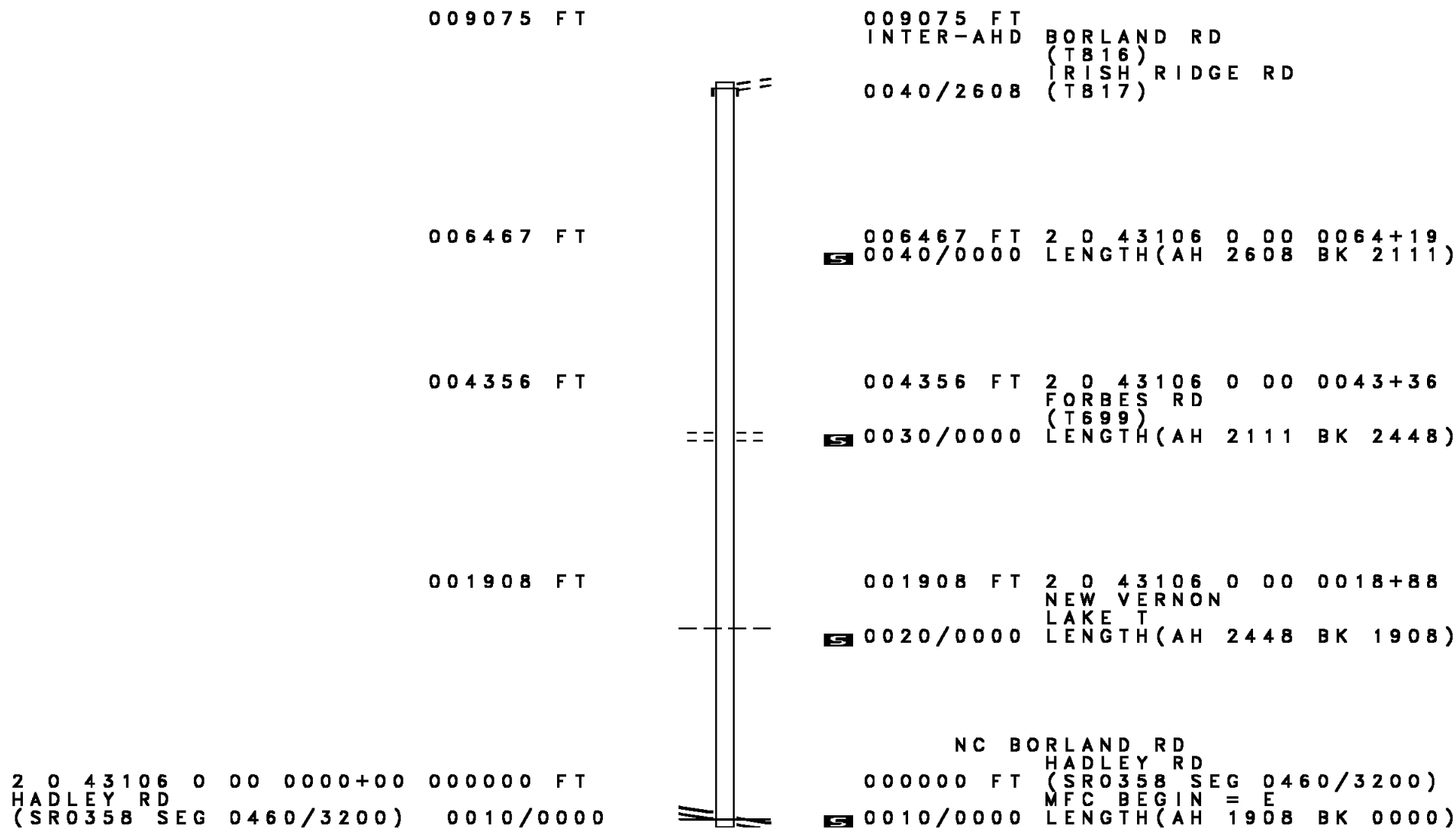
000000 FT

000000 FT 2 0 43052 0 00 0000+00
 NC FR REDONIA RD

5 0010/0000 AIRPORT RD
 (SR2015 SEG 0120/2052)
 MFC BEGIN = D
 LENGTH(AH 2949 BK 0000)



DIR: B TOTAL LEN: 1.719 MI. DIST: 01-4 SR: 1003
 LEFT MUN: NEW VERNON T RIGHT MUN: NEW VERNON T



EXTRACT DATE: 12/18/2023 ROADWAY MANAGEMENT SYSTEM PAGE NUMBER: 215
 PRINT DATE: 12/19/2023 SLD COUNTY/SR - ANNUAL PRINT COUNTY: MERCER
 DIR: B TOTAL LEN: 2.769 MI. DIST: 01-4 SR: 1002
 LEFT MUN: FAIRVIEW T RIGHT MUN: FAIRVIEW T

014620 FT

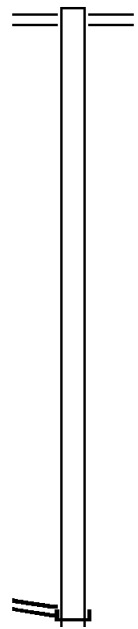
014620 FT AIRPORT RD
 0060/3388 (SR2015 SEG 0120/0000)

011232 FT

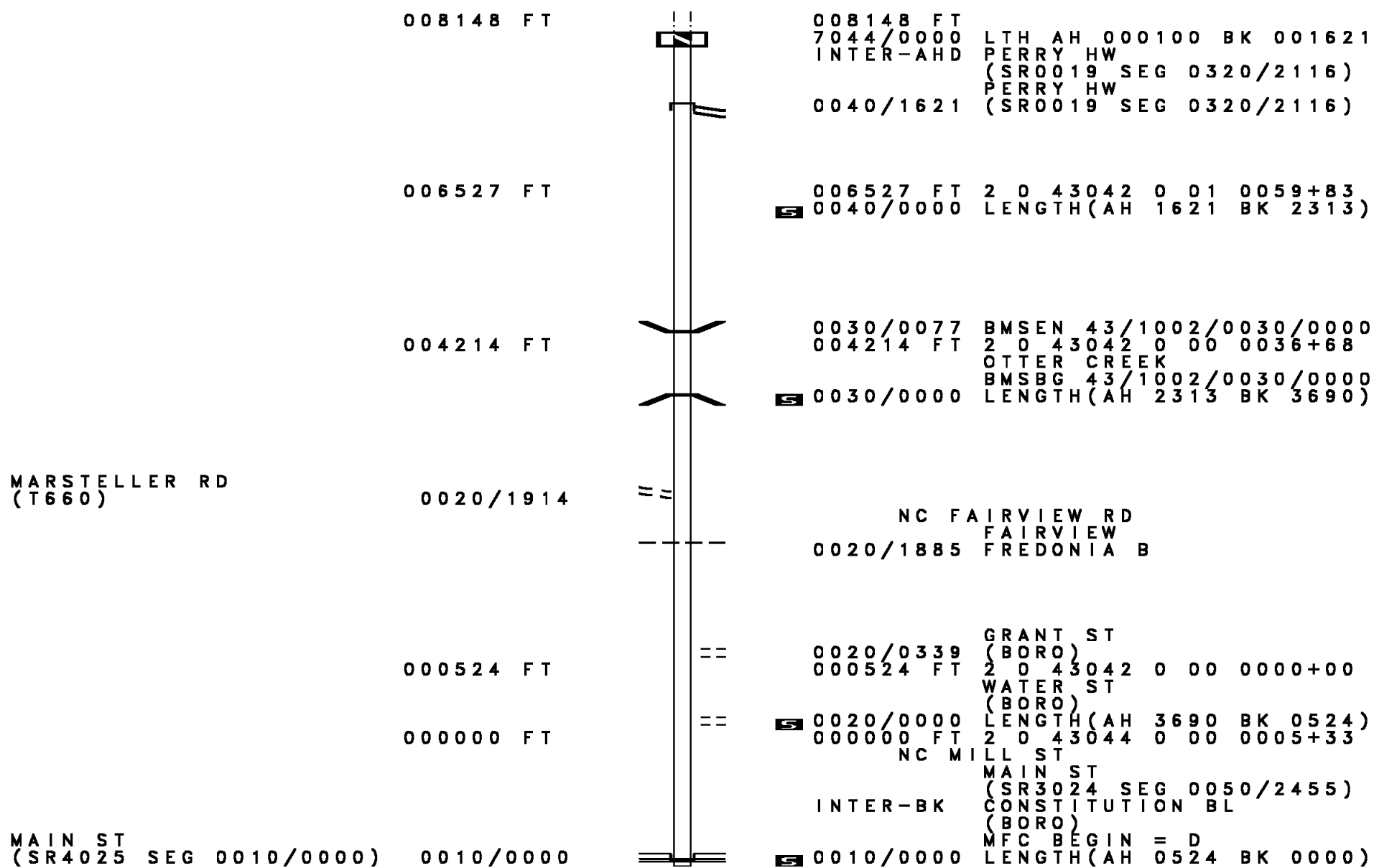
011232 FT 2 0 43050 0 00 0030+84
 0060/0000 LENGTH(AH 3388 BK 3084)

2 0 43050 0 00 0000+00 008148 FT
 PERRY HW
 (SR0019 SEG 0330/0000) 0050/0000

008148 FT EDONIA RD
 INTER-BK PERRY HW
 (SR0019 SEG 0330/0000)
 0050/0000 LTH AH 003084 BK 000100



DIR: B TOTAL LEN: 2.769 MI. DIST: 01-4 SR: 1002
 LEFT MUN: FAIRVIEW T RIGHT MUN: FAIRVIEW T



008148 FT

008148 FT
 7044/0000 LTH AH 000100 BK 001621
 INTER-AHD PERRY HW
 (SR0019 SEG 0320/2116)
 PERRY HW
 (SR0019 SEG 0320/2116)

006527 FT

006527 FT 2 0 43042 0 01 0059+83
 S 0040/0000 LENGTH(AH 1621 BK 2313)

004214 FT

0030/0077 BMSBN 43/1002/0030/0000
 004214 FT 2 0 43042 0 00 0036+68
 OTTER CREEK
 BMSBG 43/1002/0030/0000
 S 0030/0000 LENGTH(AH 2313 BK 3690)

MARSTELLER RD
 (T660)

0020/1914

NC FAIRVIEW RD
 FAIRVIEW
 0020/1885 FREDONIA B

000524 FT

0020/0339 GRANT ST
 (BORO)
 000524 FT 2 0 43042 0 00 0000+00
 WATER ST
 (BORO)

000000 FT

S 0020/0000 LENGTH(AH 3690 BK 0524)
 000000 FT 2 0 43044 0 00 0005+33
 NC MI LL ST

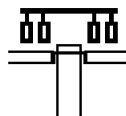
MAIN ST
 (SR4025 SEG 0010/0000) 0010/0000

INTER-BK (SR3024 SEG 0050/2455)
 CONSTITUTION BL
 (BORO)
 MFC BEGIN = D
 S 0010/0000 LENGTH(AH 0524 BK 0000)

EXTRACT DATE: 12/18/2023 ROADWAY MANAGEMENT SYSTEM PAGE NUMBER: 213
PRINT DATE: 12/19/2023 SLD COUNTY/SR - ANNUAL PRINT COUNTY: MERCER

DIR: B TOTAL LEN: 6.538 MI. DIST: 01-4 SR: 1001
LEFT MUN: PERRY T RIGHT MUN: PERRY T

034519 FT



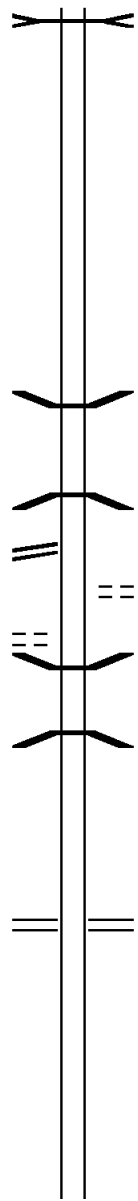
034519 FT
INTER-AHD

0120/1742

OHLE RD
(T773)
PERRY HW
(SR0019 SEG 0450/2879)

MILLER RUN
STRUCTURE LENGTH 9 FT

DIR: B TOTAL LEN: 6.538 MI. DIST: 01-4 SR: 1001
 LEFT MUN: PERRY T RIGHT MUN: PERRY T



032777 FT

0120/1596 BMSID 43/1001/0120/1596
 032777 FT 2 0 43048 0 01 0329+76
 0120/0000 LENGTH(AH 1742 BK 3049)

029728 FT

0110/0018 BMSEN 43/1001/0110/0000
 029728 FT 2 0 43048 0 01 0299+31
 LT. SHENANGO RIVER TRIB
 BMSBG 43/1001/0110/0000
 0110/0000 LENGTH(AH 3049 BK 2816)

BEATTY SCHOOL RD
 (SR4021 SEG 0010/0000) 0100/2254

LC FOR LOPER RD
 (T690) 0100/1951

0100/2128 RAILROAD ST
 (BORO)

0100/1671 BMSEN 43/1001/0100/1597
 2 0 43048 0 01 0287+13
 LT. SHENANGO
 0100/1597 BMSBG 43/1001/0100/1597

026912 FT

026912 FT 2 0 43048 0 01 0271+17
 HADLEY RD
 (SRO358 SEG 0310/1668)
 0100/0000 LENGTH(AH 2816 BK 3587)

023325 FT

023325 FT 2 0 43048 0 01 0235+28

DIR: B TOTAL LEN: 6.538 MI. DIST: 01-4 SR: 1001
LEFT MUN: PERRY T RIGHT MUN: PERRY T

Stationing	Length	Right of Way	Property	Notes
			LINN TYRO RD (T765)	
		0090/0000	LENGTH(AH 3587 BK 3465)	
019860 FT		019860 FT	2 0 43048 0 01 0200+65 WOLFE RD (T727)	
		0080/0000	LENGTH(AH 3465 BK 2999)	
016861 FT		016861 FT	2 0 43048 0 01 0169+75	
SHAY RD (T723)		0070/0000	LENGTH(AH 2999 BK 2380)	
	0060/2335			
2 0 43048 0 01 0145+95		014481 FT		
WHITESIDES RD (T721)		0060/0000	LENGTH(AH 2380 BK 3593)	
		0050/2070	MORNEWECK RD (T725)	

DIR: B TOTAL LEN: 6.538 MI. DIST: 01-4 SR: 1001
 LEFT MUN: PERRY T RIGHT MUN: PERRY T

EICH RD
(T687)

010888 FT

010888 FT 2 0 43048 0 01 0109+91
 0050/0000 LENGTH(AH 3593 BK 2992)

0040/1642 LAVER RD
(T689)

007896 FT

007896 FT 2 0 43048 0 01 0079+99
 0040/0000 LENGTH(AH 2992 BK 1920)

0030/1471 PERRY
 FAIRVIEW T
 OTTER CK. TR.
 STRUCTURE LENGTH 13 FT
 0030/1450 BMSID 43/1001/0030/1477

0030/1335

005976 FT

005976 FT 2 0 43048 0 00 0059+57
 0030/0000 LENGTH(AH 1920 BK 2469)

003507 FT

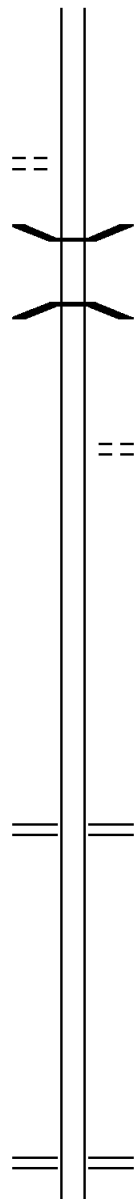
003507 FT 2 0 43048 0 00 0034+88
 0020/0000 LENGTH(AH 2469 BK 3507)

000000 FT

000000 FT 2 0 43048 0 00 0000+00
 NC FR REDONIA RD
 DISTRICT RD
 (SR1008 SEG 0100/0000)
 MFC BEGIN = E
 0010/0000 LENGTH(AH 3507 BK 0000)

DIR: B TOTAL LEN: 7.054 MI. DIST: 01-4 SR: 965
 LEFT MUN: WORTH T RIGHT MUN: WORTH T

2 0 43054 0 00 0334+55 033363 FT
 DEAN RD
 (T946) 0120/0000



033363 FT
 0120/0000 LENGTH(AH 1545 BK 3579)

0110/2615 BMS EN 43/0965/0110/2545
 2 0 43054 0 00 0324+62
 S. SANDY CK.
 0110/2578 BMSBG 43/0965/0110/2545

029784 FT
 0110/0793 WHEELER RD
 (T916)
 029784 FT 2 0 43054 0 00 0298+76
 0110/0000 LENGTH(AH 3579 BK 3080)

026704 FT
 026704 FT 2 0 43054 0 00 0267+96
 BRADLEY RD
 (SR2021 SEG 0070/1265)
 0100/0000 LENGTH(AH 3080 BK 3473)

023231 FT
 023231 FT 2 0 43054 0 00 0233+23
 HARRISVILLE RD
 (SR2009 SEG 0180/0000)
 0090/0000 LENGTH(AH 3473 BK 2323)

DIR: B TOTAL LEN: 7.054 MI. DIST: 01-4 SR: 965
 LEFT MUN: WORTH T RIGHT MUN: WORTH T

020908 FT

020908 FT 2 0 43054 0 00 0210+00
 0080/0000 LENGTH(AH 2323 BK 2000)

018908 FT

018908 FT 2 0 43054 0 00 0190+00
 0070/0000 LENGTH(AH 2000 BK 3337)

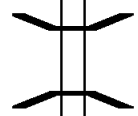
015571 FT



015571 FT 2 0 43054 0 00 0156+63
 GROVE CITY RD
 (SR0173 SEG 0300/0000)
 0060/0000 LENGTH(AH 3337 BK 2010)

013561 FT

013561 FT 2 0 43054 0 00 0135+73
 0050/0000 LENGTH(AH 2010 BK 3573)

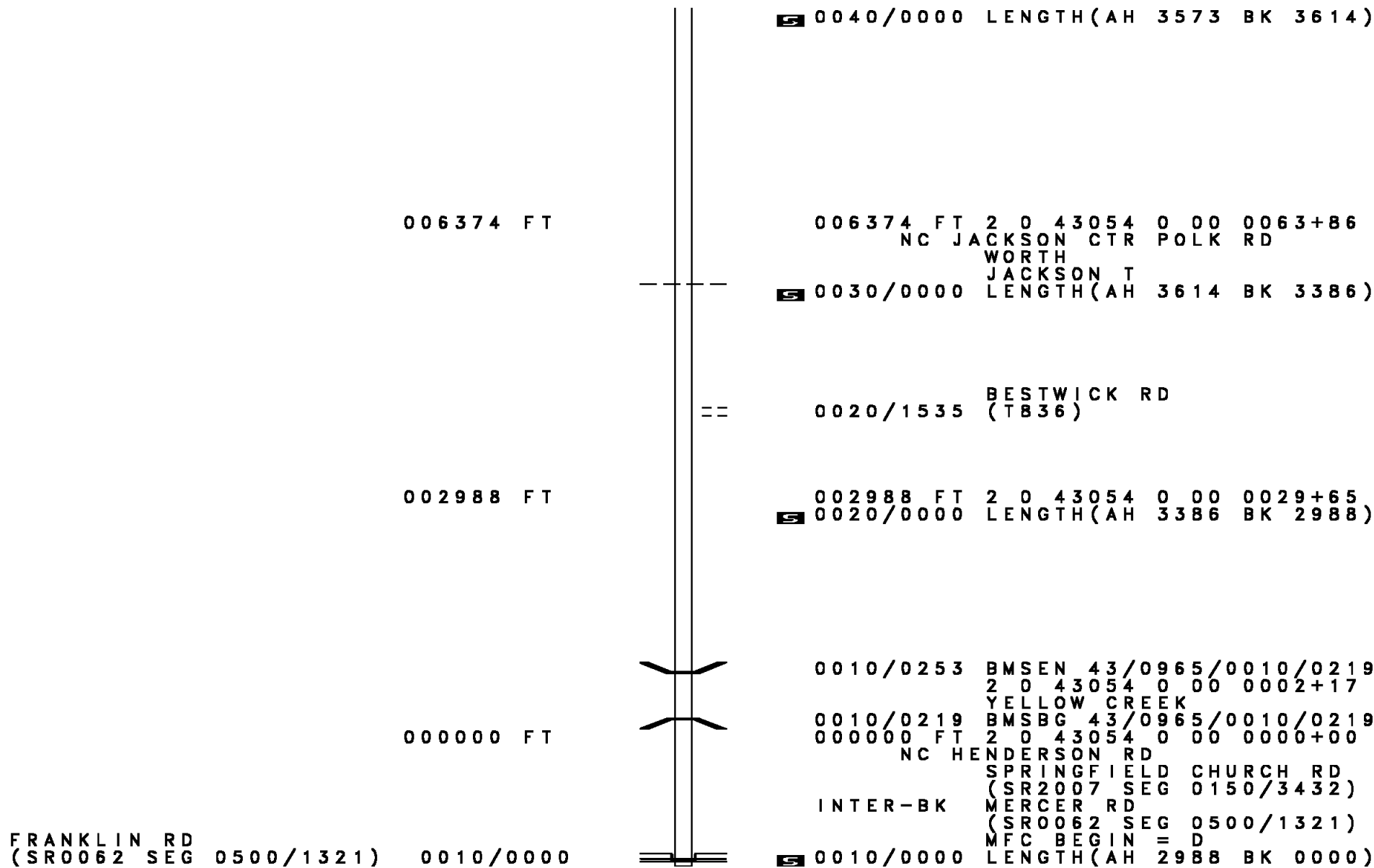


0040/1019 BMSEN 43/0965/0040/1004
 2 0 43054 0 00 0108+70
 WOLF CK. TR.
 0040/1004 BMSBG 43/0965/0040/1004

009988 FT

009988 FT 2 0 43054 0 00 0100+00

DIR: B TOTAL LEN: 7.054 MI. DIST: 01-4 SR: 965
 LEFT MUN: WORTH T RIGHT MUN: WORTH T



0040/0000 LENGTH(AH 3573 BK 3614)

006374 FT

006374 FT 2 0 43054 0 00 0063+86
 NC JACKSON CTR POLK RD
 WORTH
 JACKSON T

0030/0000 LENGTH(AH 3614 BK 3386)

==

0020/1535 BESTWICK RD
 (TB36)

002988 FT

002988 FT 2 0 43054 0 00 0029+65
 0020/0000 LENGTH(AH 3386 BK 2988)

000000 FT

0010/0253 BMS EN 43/0965/0010/0219
 2 0 43054 0 00 0002+17
 YELLOW CREEK

0010/0219 BMSBG 43/0965/0010/0219
 000000 FT 2 0 43054 0 00 0000+00
 NC HENDERSON RD

SPRINGFIELD CHURCH RD
 (SR2007 SEG 0150/3432)
 MERCER RD
 (SR0062 SEG 0500/1321)
 MFC BEGIN = D

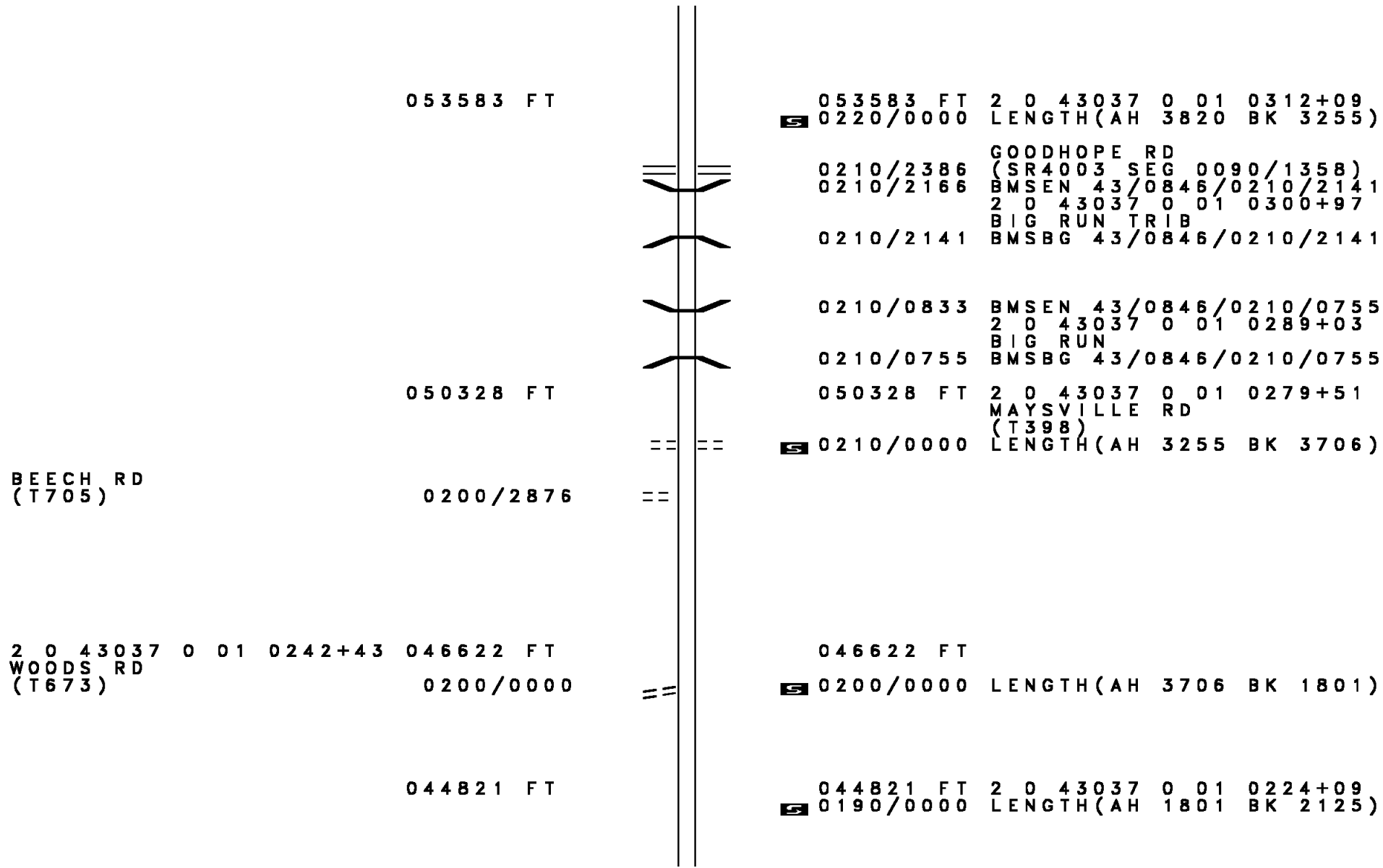
0010/0000 LENGTH(AH 2988 BK 0000)

FRANKLIN RD
 (SR0062 SEG 0500/1321) 0010/0000

DIR: B TOTAL LEN: 12.415 MI. DIST: 01-4 SR: 846
 LEFT MUN: GREENVILLE B RIGHT MUN: GREENVILLE B

Location	Distance (FT)	Notes
065553 FT		
FERGUSON WY (BORO)	0250/2482	
ORANGEVILLE ST (BORO)	0250/2319	
GREENVILLE WEST SALEM T	0250/2013	
2 0 43037 0 01 0405+50 QUARRY ST (T478)	062934 FT 0250/0000	062934 FT S 0250/0000 LENGTH(AH 2619 BK 2058)
EVERGREEN RD (T460)	0240/0025 060876 FT	S 060876 FT 2 0 43037 0 01 0385+00 S 0240/0000 LENGTH(AH 2058 BK 3473)
	057403 FT	S 057403 FT 2 0 43037 0 01 0350+15 S 0230/0000 LENGTH(AH 3473 BK 3820)
LININGER RD (T454)	0220/1894	

DIR: B TOTAL LEN: 12.415 MI. DIST: 01-4 SR: 846
 LEFT MUN: WEST SALEM T RIGHT MUN: WEST SALEM T



053583 FT

053583 FT 2 0 43037 0 01 0312+09
 S 0220/0000 LENGTH(AH 3820 BK 3255)

0210/2386 (SR4003 SEG 0090/1358)
 0210/2166 BMSEN 43/0846/0210/2141

2 0 43037 0 01 0300+97
 0210/2141 BIG RUN TRIB BMSBG 43/0846/0210/2141

0210/0833 BMSEN 43/0846/0210/0755
 2 0 43037 0 01 0289+03

0210/0755 BIG RUN BMSBG 43/0846/0210/0755

050328 FT

050328 FT 2 0 43037 0 01 0279+51
 MAYSVILLE RD (T398)

S 0210/0000 LENGTH(AH 3255 BK 3706)

BEECH RD
 (T705)

0200/2876

2 0 43037 0 01 0242+43 046622 FT
 WOODS RD (T673)

0200/0000

046622 FT
 S 0200/0000 LENGTH(AH 3706 BK 1801)

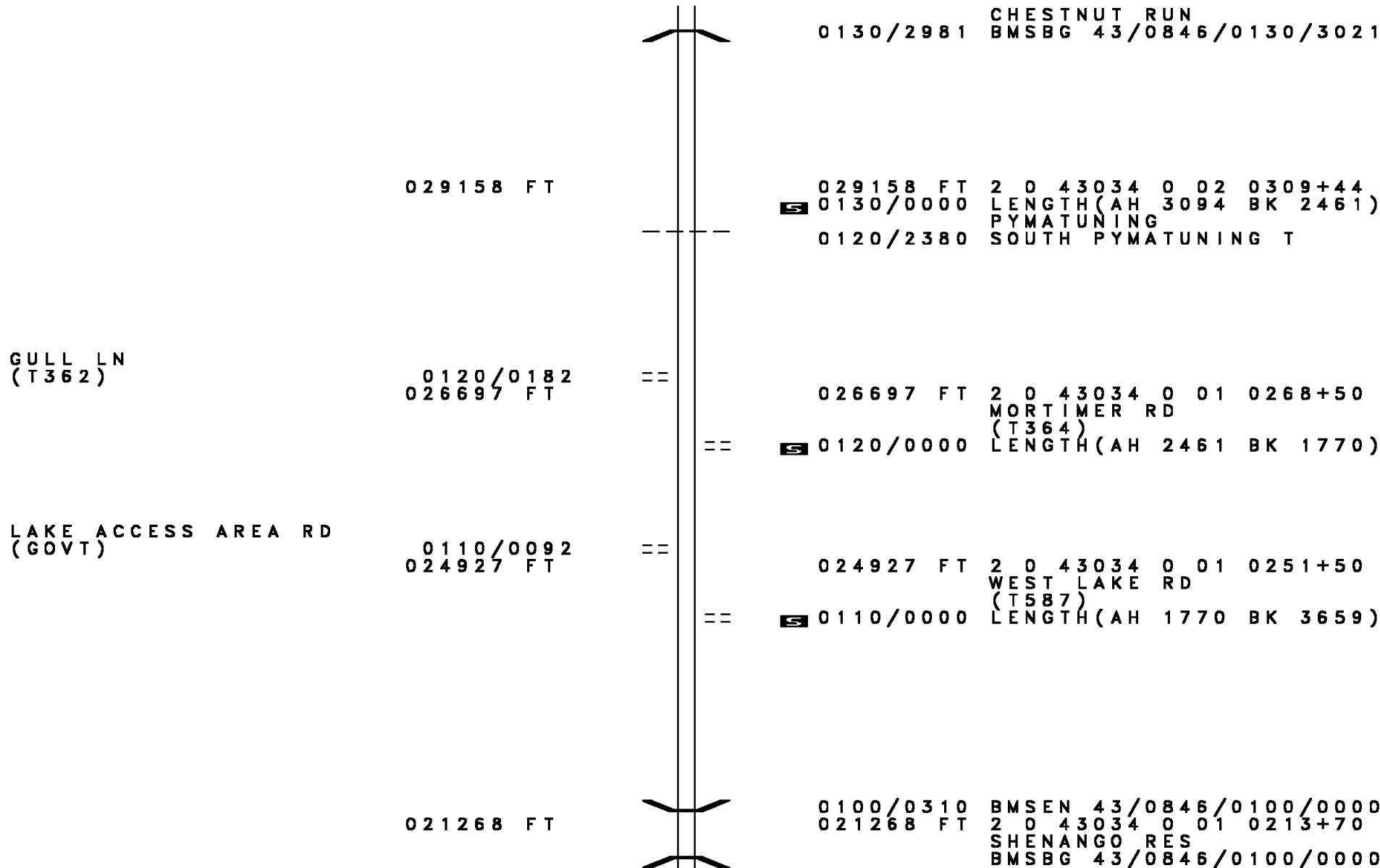
044821 FT

044821 FT 2 0 43037 0 01 0224+09
 S 0190/0000 LENGTH(AH 1801 BK 2125)

DIR: B TOTAL LEN: 12.415 MI. DIST: 01-4 SR: 846
 LEFT MUN: WEST SALEM T RIGHT MUN: WEST SALEM T

Left Side Segment	Left Side Length (FT)	Right Side Segment	Right Side Length (FT)	Right Side Details
CARLISLE RD (SR4002 SEG 0080/0000)	0180/0659	COAL HILL RD (SR4002 SEG 0080/0000)	0180/0659	2 0 43037 0 01 0209+64
	042696 FT	WEST SALEM PYMATUNING T	042696 FT	LENGTH(AH 2125 BK 3494)
	039202 FT		039202 FT	2 0 43034 0 02 0410+03
	037099 FT		037099 FT	2 0 43034 0 02 0389+00
	034186 FT	COLT RD (T651)	034186 FT	LENGTH(AH 2103 BK 2913)
	032252 FT		032252 FT	2 0 43034 0 02 0340+52
		RUTLEDGE RD (SR3022 SEG 0080/0000)	032252 FT	LENGTH(AH 1934 BK 3094)
		BMSEN 43/0846/0130/3021	0140/0000	2 0 43034 0 02 0309+44
			0130/3005	

DIR: B TOTAL LEN: 12.415 MI. DIST: 01-4 SR: 846
 LEFT MUN: PYMATUNING T RIGHT MUN: PYMATUNING T



DIR: B TOTAL LEN: 12.415 MI. DIST: 01-4 SR: 846
 LEFT MUN: SOUTH PYMATUNING T RIGHT MUN: SOUTH PYMATUNING T

LC TO HARTFORD RD
 (CONN)
 HARTFORD RD
 (T615)

0090/0863
 0090/0697
 018992 FT

==
 ==

5 0100/0000 LENGTH(AH 3659 BK 2276)

018992 FT 2 0 43034 0 01 0190+93
 5 0090/0000 LENGTH(AH 2276 BK 3260)

015732 FT

015732 FT 2 0 43034 0 01 0158+62
 5 0080/0000 LENGTH(AH 3260 BK 2436)

013296 FT

013296 FT 2 0 43034 0 01 0134+73
 5 0070/0000 LENGTH(AH 2436 BK 1841)

011455 FT

011455 FT 2 0 43034 0 01 0116+32
 ANCHORAGE RD
 (T575)
 MFC BEGIN = D
 5 0060/0000 LENGTH(AH 1841 BK 1964)

2 0 43034 0 01 0096+85 009491 FT
 TAMARACK DR (TBK)
 (T302) 0050/0000
 FOXCREEK LN

==
 ==

009491 FT TAMARACK DR (TBK)
 (T302)
 5 0050/0000 LENGTH(AH 1964 BK 2122)

DIR: B TOTAL LEN: 12.415 MI. DIST: 01-4 SR: 846
 LEFT MUN: SOUTH PYMATUNING T RIGHT MUN: SOUTH PYMATUNING T

(T325)	0040/1536	==	
KATHY LN (T324)	0040/0555 007369 FT	==	007369 FT 2 0 43034 0 01 0075+72 POWERS AV (T358)
DRAGONFLY LN (TWP)	0030/1994	==	5 0040/0000 LENGTH(AH 2122 BK 2586)
		==	BUCKEYE DR (T301)
		==	0030/1823
	004783 FT	==	004783 FT 2 0 43034 0 00 0047+73 NC SARANAC DR SOUTH PYMATUNING HERMITAGE C
		==	5 0030/0000 LENGTH(AH 2586 BK 2177)
	002606 FT	==	0020/0050 BMS EN 43/0846/0020/0000 002606 FT 2 0 43034 0 00 0026+04 MCCULLOUGH BMSBG 43/0846/0020/0000
		==	5 0020/0000 LENGTH(AH 2177 BK 2606)
	000000 FT	==	0010/0144 FROM 0780/0170 SH (CONN) 000000 FT 2 0 43034 0 00 0000+00 NC RIVER RD WATER AV (SR0718 SEG 0180/0000) MFC BEGIN = C
		==	5 0010/0000 LENGTH(AH 2606 BK 0000)

DIR: B TOTAL LEN: 3.050 MI. DIST: 01-4 SR: 845
LEFT MUN: LAKE T RIGHT MUN: LAKE T

SANDY LAKE RD 016106 FT
(SR0358 SEG 0470/0000) 0050/3225

016106 FT SANDY LAKE RD
0050/3225 (SR0358 SEG 0470/0000)

1 0 00446 7 00 0029+80 012881 FT
ELLIS RD
(T815) 0050/0000

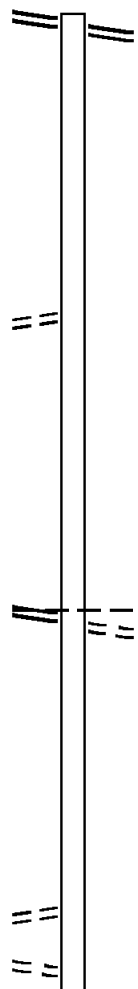
012881 FT
S 0050/0000 LENGTH(AH 3225 BK 2976)

1 0 00446 7 00 0000+00 009905 FT
DISTRICT RD
(SR1008 SEG 0220/2513) 0040/0000

009905 FT LAKE HILL RD
(T816)
LAKE
STONEBORO B
S 0040/0000 LENGTH(AH 2976 BK 3923)

MINE ST EXT
(BORO) 0030/0408
LINDEN ST 005982 FT
(BORO) 0020/2294

005982 FT 2 0 43043 0 01 0656+72
S 0030/0000 LENGTH(AH 3923 BK 2294)



DIR: B TOTAL LEN: 3.050 MI. DIST: 01-4 SR: 845
 LEFT MUN: STONEBORO B RIGHT MUN: STONEBORO B

LOCUST ST
 (BORO)

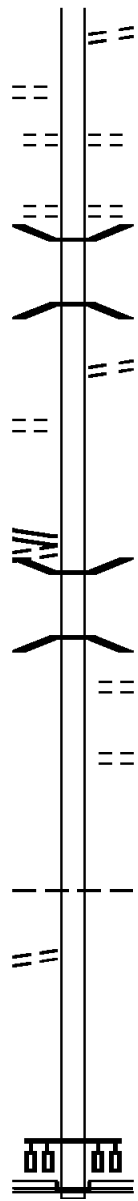
0020/1855

UNKNOWN AL
 (BORO)
 2 0 43043 0 01 0679+50
 WALNUT ST
 (SR1004 SEG 0110/2246)
 FRANKLIN ST
 (BORO)

0020/0072
 003688 FT
 0020/0000

BORTZ DR
 (T836)

0010/0764
 000000 FT

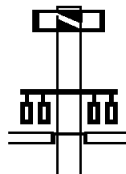


0020/2175 SHORT ST
 (BORO)
 0020/1297 HIGH ST
 (BORO)
 0020/0694 LAKE ST
 (BORO)
 0020/0252 BMSSEN 43/0845/0020/0211
 2 0 43043 0 01 0677+12
 SAWMILL RUN
 0020/0237 BMSBG 43/0845/0020/0211
 FRANKLIN ST
 (BORO)
 NC LINDEN ST
 003688 FT
 NC FRANKLIN ST
 0020/0000 LENGTH(AH 2294 BK 3688)
 0010/3685 BMSSEN 43/0845/0010/3672
 2 0 43056 0 00 0036+77
 SAWMILL RUN
 0010/3672 BMSBG 43/0845/0010/3672
 PINE ST
 0010/3285 (BORO)
 0010/2645 WOOD ST
 (BORO)
 0010/0890 STONEBORO
 SANDY LAKE T
 000000 FT 2 0 43056 0 00 0036+77
 NC WALNUT ST
 MERCER RD
 (SR0062 SEG 0620/1117)
 INTER-BK SCHOOL RD
 (SR1004 SEG 0120/0000)
 MFC BEGIN = D
 0010/0000 LENGTH(AH 3688 BK 0000)

EXTRACT DATE: 12/18/2023 ROADWAY MANAGEMENT SYSTEM PAGE NUMBER: 197
 PRINT DATE: 12/19/2023 SLD COUNTY/SR - ANNUAL PRINT COUNTY: MERCER
 DIR: N TOTAL LEN: 2.783 MI. DIST: 01-4 SR: 760
 LEFT MUN: WHEATLAND B RIGHT MUN: WHEATLAND B

014541 FT

BROADWAY AV
 (SR0718 SEG 0060/0000) 0054/0854
 FROM 0718/0050 SH



014693 FT
 7060/0000
 INTER-AHD

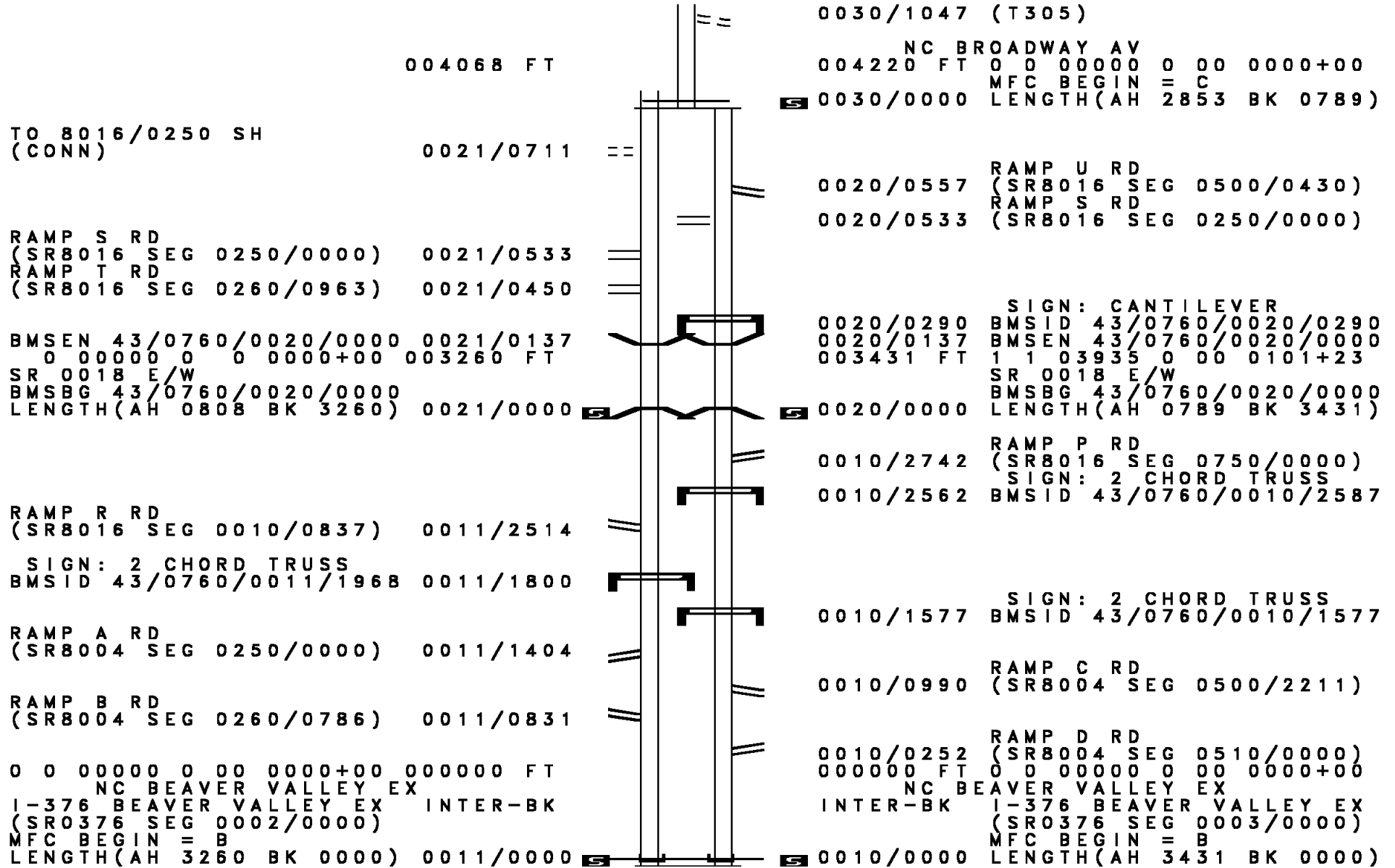
 0054/0854

LTH AH 000100 BK 000854
 BROADWAY AV
 (SR0718 SEG 0060/0000)
 COUNCIL AV
 (SR0418 SEG 0010/0000)

DIR: N TOTAL LEN: 2.783 MI. DIST: 01-4 SR: 760
 LEFT MUN: WHEATLAND B RIGHT MUN: WHEATLAND B

Stationing	Description	Stationing	Description
(CONN)	0054/0732		
	013687 FT	0054/0483	KENNEDY ST (BORO)
		013839 FT	0 0 00000 0 00 0000+00
WHEATLAND HERMITAGE C	0054/0000	0054/0000	CANAL ST (BORO) LENGTH (AH 0854 BK 3379)
		0050/3034	MORTON ST (BORO)
		0050/2543	WHEATLAND HERMITAGE C
		0050/2400	WALNUT ST (CITY)
		0050/1810	(APRA) CBS CONCRETE SUPPLY DR (PRDR)
			POE
0 0 00000 0 00 0000+00	010308 FT	0050/0057	LLODIO DR (CITY)
INDUSTRIAL RD (CITY)	0050/0000	010460 FT	
WHEATLAND DR (PRDR)	0040/2685	0050/0000	LENGTH (AH 3379 BK 3387)
		0040/2685	(APRA) WHEATLAND STEEL FREEDLAND RD (CITY)
		0040/2119	
		0040/1204	(AAR 262680V) #TRKS 00 KIRILA RD (CITY)
		0040/0722	DMS SIGN STRUCTURE
		0040/0185	BMSID 43/0760/0040/0185
006921 FT		0040/0023	BMSSEN 43/0760/0040/0000
		007073 FT	0 00000 0 0 0000+00
		0040/0000	BOBBY RUN (BORO) LENGTH (AH 3387 BK 2853)
		0030/1973	LYNNWOOD DR (CITY)
		0030/1060	HERMITAGE SHENANGO T WILSON RD

DIR: N TOTAL LEN: 2.783 MI. DIST: 01-4 SR: 760
 LEFT MUN: SHENANGO T RIGHT MUN: SHENANGO T



004068 FT

0030/1047 (T305)

004220 FT 0 0 00000 0 00 0000+00

0030/0000 LENGTH(AH 2853 BK 0789)

TO 8016/0250 SH
(CONN)

0021/0711 ==

0020/0557 RAMP U RD
(SR8016 SEG 0500/0430)

0020/0533 RAMP S RD
(SR8016 SEG 0250/0000)

RAMP S RD
(SR8016 SEG 0250/0000) 0021/0533
 RAMP T RD
(SR8016 SEG 0260/0963) 0021/0450

BMS EN 43/0760/0020/0000 0021/0137
 0 00000 0 0 0000+00 003260 FT
 SR 0018 E/W
 BMSBG 43/0760/0020/0000
 LENGTH(AH 0808 BK 3260) 0021/0000

0020/0290 SIGN: CANTILEVER
 BMSID 43/0760/0020/0290
 0020/0137 BMS EN 43/0760/0020/0000
 003431 FT 1 1 03935 0 00 0101+23
 SR 0018 E/W
 BMSBG 43/0760/0020/0000
 LENGTH(AH 0789 BK 3431)

RAMP R RD
(SR8016 SEG 0010/0837) 0011/2514

0010/2742 RAMP P RD
(SR8016 SEG 0750/0000)
 0010/2562 SIGN: 2 CHORD TRUSS
 BMSID 43/0760/0010/2587

SIGN: 2 CHORD TRUSS
 BMSID 43/0760/0011/1968 0011/1800

0010/1577 SIGN: 2 CHORD TRUSS
 BMSID 43/0760/0010/1577

RAMP A RD
(SR8004 SEG 0250/0000) 0011/1404

0010/0990 RAMP C RD
(SR8004 SEG 0500/2211)

RAMP B RD
(SR8004 SEG 0260/0786) 0011/0831

0 0 00000 0 00 0000+00 000000 FT
 NC BEAVER VALLEY EX
 I-376 BEAVER VALLEY EX INTER-BK
 (SR0376 SEG 0002/0000)
 MFC BEGIN = B
 LENGTH(AH 3260 BK 0000) 0011/0000

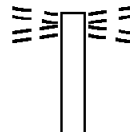
0010/0252 RAMP D RD
(SR8004 SEG 0510/0000)
 000000 FT 0 0 00000 0 00 0000+00
 NC BEAVER VALLEY EX
 INTER-BK I-376 BEAVER VALLEY EX
 (SR0376 SEG 0003/0000)
 MFC BEGIN = B
 LENGTH(AH 3431 BK 0000)

EXTRACT DATE: 12/18/2023 ROADWAY MANAGEMENT SYSTEM PAGE NUMBER: 194
PRINT DATE: 12/19/2023 SLD COUNTY/SR - ANNUAL PRINT COUNTY: MERCER
DIR: B TOTAL LEN: 11.124 MI. DIST: 01-4 SR: 718
LEFT MUN: SOUTH PYMATUNING T RIGHT MUN: SOUTH PYMATUNING T

OHIO STATE LINE
(STBD)
ORANGEVILLE RD
(T312)

058736 FT

0260/2859



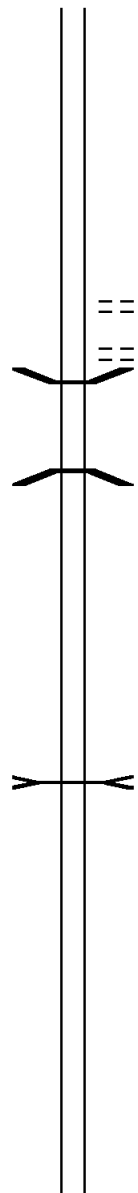
058687 FT ORANGEVILLE RD (TBK)
(T312)
0260/2859 HARTFORD RD
(T615)

DIR: B TOTAL LEN: 11.124 MI. DIST: 01-4 SR: 718
 LEFT MUN: SOUTH PYMATUNING T RIGHT MUN: SOUTH PYMATUNING T

055877 FT

055828 FT 1 1 03935 0 00 0124+88
 0260/0000 LENGTH(AH 2859 BK 2415)

053462 FT



0250/0378 TAMARACK DR (TBK)
 (T302)
 LC FOR TAMARACK DR
 (CONN)
 0250/0219 BMSID 43/0718/0250/0000
 0250/0051 1 1 03935 0 00 0101+23
 053413 FT MCCULLOUGH RUN
 BMSBG 43/0718/0250/0000
 0250/0000 LENGTH(AH 2415 BK 2606)

050856 FT

050807 FT 1 1 03935 0 00 0074+63
 0240/0000 LENGTH(AH 2606 BK 2782)

048074 FT

0230/2002 SHENANGO TR.
 STRUCTURE LENGTH 8 FT
 BMSID 43/0718/0230/2002

048025 FT 1 1 03935 0 00 0047+31
 0230/0000 LENGTH(AH 2782 BK 2084)

045990 FT

045941 FT 1 1 03935 0 00 0026+25
 0220/0000 LENGTH(AH 2084 BK 2626)

DIR: B TOTAL LEN: 11.124 MI. DIST: 01-4 SR: 718
 LEFT MUN: SOUTH PYMATUNING T RIGHT MUN: SOUTH PYMATUNING T

Location / Description	Distance (FT)	Segment / Notes
	043364 FT	
HILL RD (TWP) LC TO / FROM HILL RD (TWP)	0200 / 1419 0200 / 1290	
	041279 FT	
ST MARY'S RD (CITY)	0190 / 1284	
1 1 00462 0 00 0085+09 CARBON DR (CITY)	039609 FT 0190 / 0000	
CAMBRIA ST (CITY)	0180 / 0733	
COLUMBUS ST (CITY)	0180 / 0396	
KOSSUTH ST (CITY)	0180 / 0073 037797 FT	
WESTINGHOUSE BL (CITY)	0170 / 1781	
	043315 FT	1 1 03935 0 00 0000+00 BUCKEYE DR (T301)
	0210 / 0000	LENGTH(AH 2626 BK 2085)
	0200 / 0069	CRESTVIEW DR (T311)
	041230 FT	2 0 43032 0 00 0037+84 NC IVANHOE RD SOUTH PYMATUNING HERMITAGE C
	0200 / 0000	LENGTH(AH 2085 BK 1670)
	039560 FT	CARBON DR (CITY)
	0190 / 0000	LENGTH(AH 1670 BK 1812)
	0180 / 0632	DOWNING LN (CITY)
	037748 FT	1 1 00462 0 00 0066+91 RIVER RD (SR0846 SEG 0010 / 0000)
	0180 / 0000	LENGTH(AH 1812 BK 2075) TO 0846 / 0010 SH
	0170 / 1910	(CONN)

DIR: B TOTAL LEN: 11.124 MI. DIST: 01-4 SR: 718
 LEFT MUN: HERMITAGE C RIGHT MUN: HERMITAGE C

HERR ST (CITY)	0170/1406	==	
CHAMPLAIN ST (CITY)	0170/1006	==	
	035722 FT		0170/0082 BMSID 43/0718/0170/0000 035673 FT 1 1 00462 0 00 0046+37 BIG RUN BMSBG 43/0718/0170/0000 MFC BEGIN = D
			5 0170/0000 LENGTH(AH 2075 BK 2231)
			SPRING RUN STRUCTURE LENGTH 14 FT BMSID 43/0718/0160/0091
1 1 00462 0 00 0024+10 033491 FT			0160/0062 033442 FT
ORANGEVILLE RD (SR3019 SEG 0010/0000)	0160/0000	==	5 0160/0000 LENGTH(AH 2231 BK 2413)
EMMETT ST (CITY)	0150/1929	==	
SUPERIOR ST (CITY)	0150/1624	==	
			0150/1184 CLARK ST (SR3012 SEG 0010/0000) HERMITAGE
			0150/1163 SHARON CITY C
CRAWFORD DR (CITY)	0150/0927	==	
MARSHALL AV (CITY)	0150/0545	==	
SHERIDAN ST (CITY)	0150/0199	==	
1 1 00462 0 00 0000+00 031078 FT			031029 FT
HERMITAGE SHARON CITY C	0150/0000	==	5 0150/0000 LENGTH(AH 2413 BK 1561)
LINCOLN ST (CITY)	0140/1383	==	
WILSON ST (CITY)	0140/0901	==	
GRANT ST (CITY)			
CURTIS ST (CITY)	0140/0462	==	
RUSSELL ST			

DIR: B TOTAL LEN: 11.124 MI. DIST: 01-4 SR: 718
 LEFT MUN: SHARON CITY C RIGHT MUN: SHARON CITY C

Location / Stationing	Length (FT)	Notes / Details
(CITY) 2 0 43032 0 00 0021+20	0140/0180 029517 FT	==
ANDREW ST (CITY)	0140/0000	==
MADISON ST (CITY)	0130/1877	==
ELLSWORTH ST (CITY)	0130/1224	==
MAIN ST (CITY)	0130/1059	==
BRIDGE PLACE (CITY)	0130/1027	==
UNKNOWN AL (CITY) 2 0 43032 0 00 0000+00	0130/0169 027292 FT	==
STATE ST (CITY)	0130/0000	==
WATER AV (CITY)	0120/1717	==
LC FROM WATER AV (CITY)	0120/0906	==
CHESTNUT AV (CITY)	0120/0906	==
	029468 FT	
	0140/0000	LENGTH(AH 1561 BK 2225)
	0130/1046	(AAR 000090*)#TRKS 00
	0130/0979	(AAR 262715U)#TRKS 02 SILVER ST (CITY)
	0130/0466	
	027243 FT	
	0130/0000	NC WATER AV MFC BEGIN = C LENGTH(AH 2225 BK 1795)
	0120/1558	PORTER WY (CITY) SHENANGO AV (CITY)
	0120/1071	
	0120/0965	BMSBN 43/0718/0120/0774
	0120/0906	
	0120/0773	VINE AV (CITY)
	0120/0756	1 0 00074 0 01 0070+64 SHENANGO RIVER BMSBG 43/0718/0120/0774 RAILROAD ST (CITY)
	0120/0606	
	0120/0588	(AAR 545022G)#TRKS 01 DOCK ST (CITY) STATE ST (SR3008 SEG 0030/0000)
	0120/0354	MFC BEGIN = B
	0120/0114	(AAR 262664L)#TRKS 00

DIR: B TOTAL LEN: 11.124 MI. DIST: 01-4 SR: 718
LEFT MUN: SHARON CITY C RIGHT MUN: SHARON CITY C

025497 FT

025448 FT 1 0 00074 0 01 0070+64
NC STATE ST

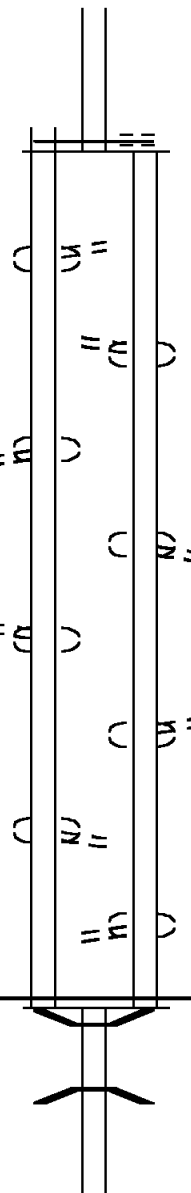
BANK PL
(CITY)

MFC BEGIN = C

0120/0000 LENGTH(AH 1795 BK 0506)

FOR SR 0718E TO 0718W
(CONN)
SHARON CITY - DOCK ST
(CONN)

0115/0424



FOR SR 0718E TO 0718W
(CONN)
SHARON CITY - DOCK ST
(CITY)

0114/0375

SHARON CITY - DOCK ST
(CITY)
CONNELLY BL
(CITY)

0115/0339

SHARON CITY - DOCK ST
(CITY)
CONNELLY BL
(CITY)

0114/0309

CONNELLY BL
(CITY)
SHARON CITY - DOCK ST
(CITY)

0115/0298

CONNELLY BL
(CITY)
SHARON CITY - DOCK ST
(CITY)

0114/0276

SHARON CITY - DOCK ST
(CITY)
FOR SR 0718W TO 0718E
(CONN)

0115/0236

SHARON CITY - DOCK ST
(CITY)
FOR SR 0718W TO 0718E
(CONN)

0114/0228

0 0 00000 0 00 0000+00 024942 FT
MFC BEGIN = C
LENGTH(AH 0555 BK 1267) 0115/0000

0115/0000

0 0 00000 0 00 0000+00
MFC BEGIN = C

024942 FT

LENGTH(AH 0506 BK 1267)
BMS EN 43/0718/0110/1124
0 00000 0 0 0000+00

0114/0000

0110/1148

OLD CANAL CK
BMSBG 43/0718/0110/1124

0110/1124

023675 FT

023675 FT 0 0 00000 0 00 0000+00
WAYNE PL

EXTRACT DATE: 12/18/2023
PRINT DATE: 12/19/2023

ROADWAY MANAGEMENT SYSTEM
SLD COUNTY/SR - ANNUAL PRINT

PAGE NUMBER: 188
COUNTY: MERCER

DIR: B TOTAL LEN: 11.124 MI.
LEFT MUN: SHARON CITY C

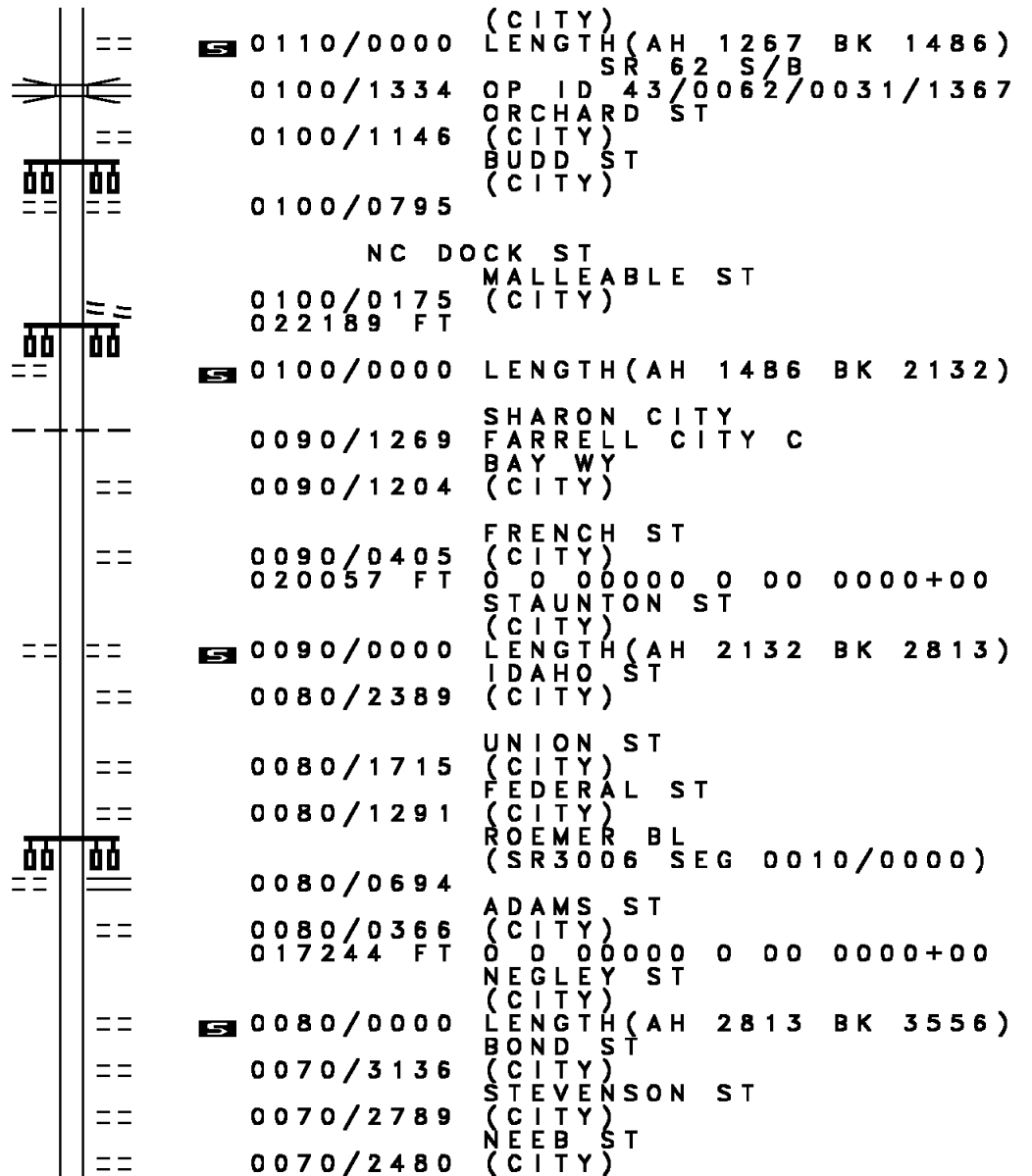
DIST: 01-4 SR: 718
RIGHT MUN: SHARON CITY C

0 0 00000 0 00 0000+00 022189 FT
WHEATLAND TUBE CORP
(PRDR) 0100/0000

020057 FT

ROEMER BL
(CITY) 0080/0694

017244 FT



DIR: B TOTAL LEN: 11.124 MI. DIST: 01-4 SR: 718
 LEFT MUN: FARRELL CITY C RIGHT MUN: FARRELL CITY C

		==	0070/2182	HIGHLAND ST (CITY)
		==	0070/1835	KISHON ST (CITY)
		==	0070/0818	SPEARMAN AV (CITY)
		==	0070/0322	WALLIS AV (CITY)
013688 FT		==	013688 FT	0 0 00000 0 00 0000+00
		==	0070/0000	FRUIT AV (CITY)
		==	0070/0000	LENGTH(AH 3556 BK 2312) NC MA RTIN L KING JR BL
		---	0060/2144	FARRELL CITY WHEATLAND B
		==	0060/1925	HAMILTON AV (CITY)
		==	0060/1547	EMERSON AV (BORO)
CHURCH ST (SR3015 SEG 0080/0000)	0060/1471	==	0060/1471	MERCER AV (SR3015 SEG 0080/0000)
		==	0060/0935	METZ ST (BORO)
		==	0060/0444	ADAMS ST (BORO)
011376 FT		==	011376 FT	0 0 00000 0 00 0000+00
		==		COUNCIL AV (SR0418 SEG 0010/0000)
		==		NC BROADWAY AV
		==	0060/0000	BROADWAY AV (SR0760 SEG 0054/0854)
		==	0050/0818	LENGTH(AH 2312 BK 0953) TO 0760/0054 SH
		==	0050/0728	(CONN)
1 0 00238 4 00 0175+43 010423 FT		++++	010423 FT	(AAR 262677M)#TRKS 00
CLINTON ST (BORO)	0050/0000	==	0050/0000	LENGTH(AH 0953 BK 2182)
		++++	0040/1171	(AAR 545028X)#TRKS 03
JACK O'DONNELL DR (BORO)	0040/1110	==		

DIR: B TOTAL LEN: 11.124 MI.
 LEFT MUN: WHEATLAND B

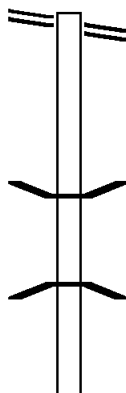
DIST: 01-4 SR: 718
 RIGHT MUN: WHEATLAND B

	008241 FT			008241 FT	1 0 00238 4 00 0153+57
					NC COUNCIL AV
				5 0040/0000	LENGTH(AH 2182 BK 2268)
				0030/1350	BMS EN 43/0718/0030/1123
					MFC BEGIN = C
				0030/1268	WHEATLAND
					SHENANGO T
					1 0 00238 4 00 0142+56
					SHENANGO R.
				0030/1166	BMSBG 43/0718/0030/1123
MOSS LN (TWP)	0030/0428 005973 FT	==		005973 FT	1 0 00238 4 00 0131+36
WANSACK RD (SR3015 SEG 0010/0000)	0020/2935	==	==	5 0030/0000	LENGTH(AH 2268 BK 3423)
				0020/2935	PULLAM DR (TBK)
					(T308)
				0020/1775	SR 0080 WB OP ID 43/0080/0011/2168
				0020/1660	SR 0080 EB OP ID 43/0080/0010/2158
HABARKA RD (T304)	0020/1515	==	==	0020/1515	WHEATLAND RD (SR3003 SEG 0090/3428)
				0020/0232	PAUL ST
1 0 00238 4 00 0096+77	002550 FT	==		002550 FT	(T315)
ELLIOT RD (T302)	0020/0000	==		5 0020/0000	LENGTH(AH 3423 BK 2550)
				0010/0086	FROM 0318/0030 SH
TO 0318/0020 SH (CONN)	000000 FT	==	==	000000 FT	(CONN)
					1 0 00238 4 00 0071+23
					NC S I EG HILL RD
					MIDDLESEX RD
					(SR0318 SEG 0030/0000)
					MFC BEGIN = D
				5 0010/0000	LENGTH(AH 2550 BK 0000)

EXTRACT DATE: 12/18/2023 ROADWAY MANAGEMENT SYSTEM PAGE NUMBER: 185
 PRINT DATE: 12/19/2023 SLD COUNTY/SR - ANNUAL PRINT COUNTY: MERCER
 DIR: B TOTAL LEN: 2.759 MI. DIST: 01-4 SR: 551
 LEFT MUN: SHENANGO T RIGHT MUN: SHENANGO T

NEW CASTLE RD 014568 FT
 (SR0018 SEG 0120/1284) 0050/2370

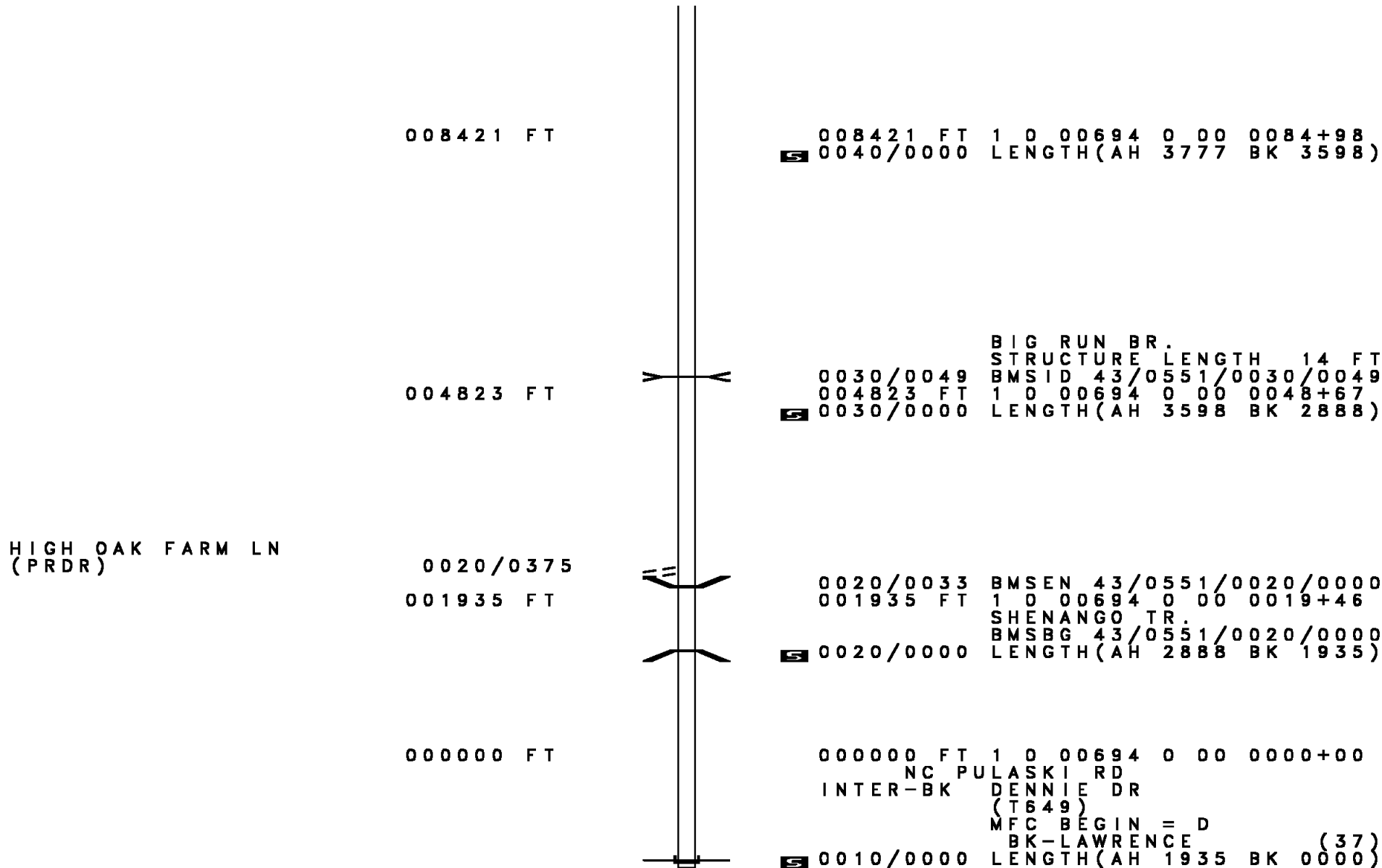
012198 FT

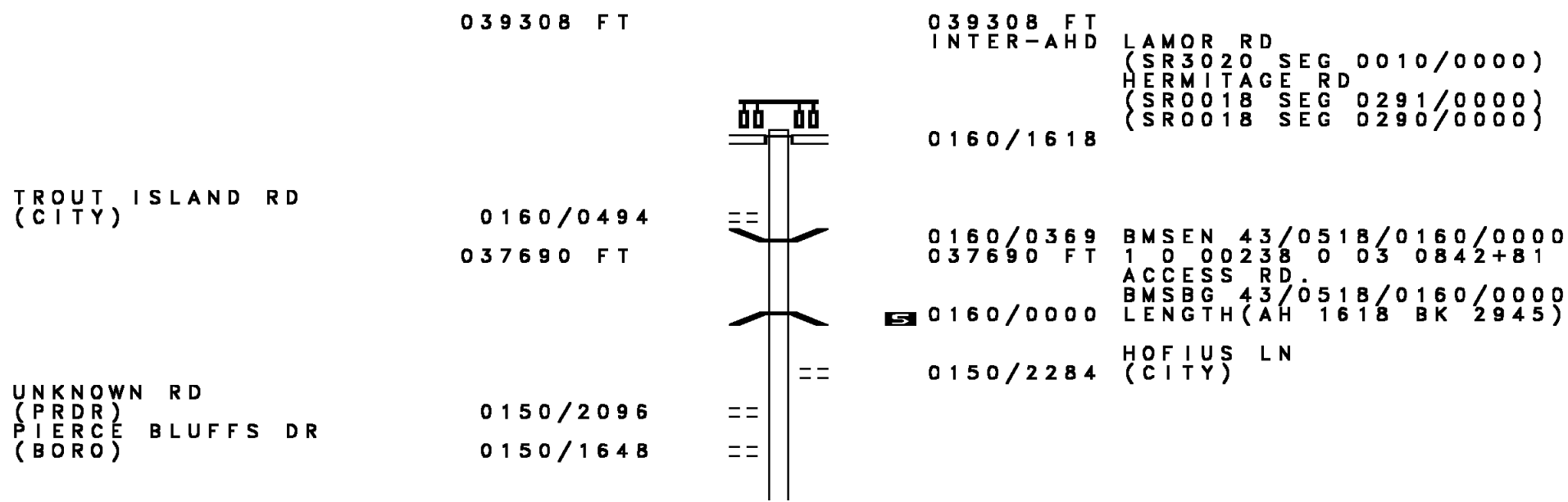


014568 FT NEW CASTLE RD
 0050/2370 (SR0018 SEG 0120/1284)

0050/0012 BMS EN 43/0551/0050/0000
 012198 FT 1 0 00694 0 00 0122+35
 SHENANGO TR.
 BMSBG 43/0551/0050/0000
 5 0050/0000 LENGTH(AH 2370 BK 3777)

DIR: B TOTAL LEN: 2.759 MI. DIST: 01-4 SR: 551
 LEFT MUN: SHENANGO T RIGHT MUN: SHENANGO T





039308 FT

039308 FT
INTER-AHD

LAMOR RD
(SR3020 SEG 0010/0000)
HERMITAGE RD
(SR0018 SEG 0291/0000)
(SR0018 SEG 0290/0000)

0160/1618

TROUT ISLAND RD
(CITY)

0160/0494
037690 FT

0160/0369 BMS EN 43/0518/0160/0000
037690 FT 1 0 00238 0 03 0842+81
ACCESS RD.

0160/0000 BMSBG 43/0518/0160/0000
LENGTH (AH 1618 BK 2945)

UNKNOWN RD
(PRDR)
PIERCE BLUFFS DR
(BORO)

0150/2096
0150/1648

0150/2284 HOFIUS LN
(CITY)

DIR: B TOTAL LEN: 7.445 MI. DIST: 01-4 SR: 518
 LEFT MUN: HERMITAGE C RIGHT MUN: HERMITAGE C

Left Side Description	Left Side Stationing	Right Side Description	Right Side Stationing
PIERCE BLUFFS DR (BORO)	0150/0745	HERMITAGE SHARPSVILLE B	0150/0154
	034745 FT	1 0 00238 0 03 0813+04	034745 FT
HERMITAGE SHARPSVILLE B	0140/2848	COVERT AV (BORO)	0150/0000
THORN AV (BORO)	0140/2748	LENGTH(AH 2945 BK 3002)	
UNION ST (BORO)	0140/2423	MERCER AV (SR3025 SEG 0060/1813)	0140/1877
MERCER AV (TBK)	0140/1877	OAK ST (BORO)	0140/1438
UNKNOWN AL (BORO)	0140/1438	PIERCE AV (BORO)	0140/1010
LINE ST (BORO)	0140/0871	RIDGE AV (BORO)	0140/0599
1 0 00238 0 03 0783+06	031743 FT		031743 FT
MAIN ST (TBK) (BORO)		NC WALNUT ST	0140/0000
WALNUT ST (SR3018 SEG 0060/1505)	0140/0000	LENGTH(AH 3002 BK 2284)	
		FIRST ST (BORO)	0130/1837
		SECOND ST (BORO)	0130/1519
		THIRD ST (BORO)	0130/1204
		UNKNOWN AL (BORO)	0130/1045
		FOURTH ST (BORO)	0130/0892
		UNKNOWN AL (BORO)	0130/0733
		FIFTH ST (BORO)	0130/0581
		SIXTH ST (BORO)	0130/0406
MAIN ST (BORO)	029459 FT	1 0 00238 0 03 0760+18	029459 FT
	0130/0000	NC MAIN ST	0130/0000
		LENGTH(AH 2284 BK 1956)	
		UNKNOWN AL	

DIR: B TOTAL LEN: 7.445 MI. DIST: 01-4 SR: 518
 LEFT MUN: SHARPSVILLE B RIGHT MUN: SHARPSVILLE B

1 0 00238 0 03 0740+63 027503 FT
 TENTH ST
 (BORO)
 UNKNOWN AL
 (BORO)

PENN AV
 (BORO)
 0110/0026
 025436 FT

BLUFF PL

==	==	0120/1759	(BORO)
			UNKNOWN AL
	==	0120/1574	(BORO)
			RIDGE AV
			(BORO)
			NC SEVENTH ST
	==	0120/1363	(SR3023 SEG 0020/2049)
			EIGHTH ST
	==	0120/0966	(BORO)
			UNKNOWN AL
	==	0120/0778	(BORO)
			NINTH ST
	==	0120/0586	(BORO)
		027503 FT	TENTH ST
	==	0120/0000	(SR3021 SEG 0040/1331)
			LENGTH(AH 1956 BK 2067)
	==		
	==	0110/1655	ELEVENTH ST
			(BORO)
	==	0110/1459	UNKNOWN AL
			(BORO)
	==	0110/1258	TWELFTH ST
			(BORO)
	==	0110/0849	THIRTEENTH ST
			(BORO)
	==	0110/0654	UNKNOWN AL
			(BORO)
	==	0110/0465	FOURTEENTH ST
			(BORO)
	==	0110/0255	UNKNOWN AL
			(BORO)
	==		
	==	025436 FT	1 0 00238 0 03 0720+13
			NC RIDGE AV
			FIFTEENTH ST
	==	0110/0000	(BORO)
			LENGTH(AH 2067 BK 3355)
	==	0100/2728	SIXTEENTH ST
			(BORO)
	==	0100/2334	SEVENTEENTH ST
			(BORO)
	==	0100/1925	EIGHTEENTH ST
			(BORO)
	==	0100/1710	SHARPSVILLE
			HERMITAGE C

DIR: B TOTAL LEN: 7.445 MI. DIST: 01-4 SR: 518
 LEFT MUN: SHARPSVILLE B RIGHT MUN: SHARPSVILLE B

STREET NAME	SEG ID	LENGTH (FT)	START	END	DESCRIPTION
(CITY)	0100/1334				
					HERMITAGE SHARON CITY C
ISABELLA ST (CITY)	0100/0353 022081 FT				
					022081 FT 1 0 00238 0 03 0686+48 THORNTON AV (CITY)
					NC HALL AV (CITY)
					0100/0000 LENGTH(AH 3355 BK 2756) HEINZ AV (CITY)
					0090/2384 (CITY) PAUL AV (CITY)
					0090/1841 (CITY) HARRY AV (CITY)
FURNACE RD (CITY)	0090/1477				
					0090/0733 TAMPLIN ST (CITY)
					019325 FT 1 0 00238 0 03 0658+78 FISHER HILL ST (CITY)
					0090/0000 LENGTH(AH 2756 BK 2496)
CLARK ST (SR3012 SEG 0010/2126)	0080/1886				
					CLARK ST (CITY)
					0080/1886 MORTON ST (CITY)
					0080/1611 FRANK ST (CITY)
					0080/1400 UNKNOWN AL (TWP)
					0080/1213 HARRISON ST (CITY)
					0080/1034 REED ST (CITY)
					0080/0710 HULL ST (CITY)
					0080/0487 (CITY) 016829 FT 1 0 00238 0 03 0633+84 (APRA) WINNER STEEL DELAWARE ST (CITY)

POE

EXTRACT DATE: 12/18/2023
PRINT DATE: 12/19/2023

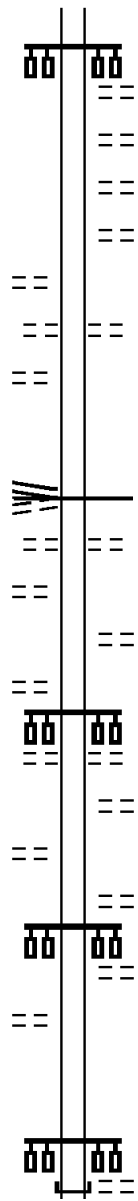
ROADWAY MANAGEMENT SYSTEM
SLD COUNTY/SR - ANNUAL PRINT

PAGE NUMBER: 179
COUNTY: MERCER

DIR: B TOTAL LEN: 7.445 MI.
LEFT MUN: SHARON CITY C

DIST: 01-4 SR: 518
RIGHT MUN: SHARON CITY C

WISHART CT (CITY) 0070/0875
PITT ST (CITY) 0070/0319
1 0 00238 0 03 0611+11 014553 FT
STATE ST (SR3008 SEG 0030/0188)
SHARPSVILLE AV (CITY) 0070/0000
FORKER PL (CITY) 0060/2553
BUHL CT (CITY) 0060/1851
BRADY CT (CITY) 0060/0861
WOODROW CT (CITY) 0060/0197
011402 FT



0080/0000 LENGTH(AH 2496 BK 2276)
MEEK ST (CITY)
0070/2006 BROOKLYN ST (CITY)
0070/1761 NORTH ST (CITY)
0070/1369 CHURCH WY (CITY)
0070/0921 SILVER ST (CITY)
0070/0501
014553 FT
NC SHARPSVILLE AV MFC BEGIN = C
0070/0000 LENGTH(AH 2276 BK 3151)
PINE AV (CITY)
0060/2898 ALLEY (CITY)
0060/2211 OAKLAND AV (CITY)
0060/1574 ELM AV (CITY)
0060/1163 ORMOND AV (CITY)
JEFFERSON AV (CITY)
0060/0818
0060/0474
011402 FT 1 0 00074 0 01 0104+72
NC STATE ST EUCLID AV (CITY)
INTER-BK STATE ST (SR3008 SEG 0040/0000)

DIR: B TOTAL LEN: 7.445 MI. DIST: 01-4 SR: 518
 LEFT MUN: SHARON CITY C RIGHT MUN: SHARON CITY C

STAMBAUGH AV (CITY)	0060/0000 011402 FT	==	0060/0000 011402 FT	MFC BEGIN = B LTH AH 003151 BK 000100
INDIANA AV (SR3017 SEG 0020/2310)	0050/3444	==	0050/3444	LTH AH 000100 BK 003444 INTER-AHD DIVISION ST (CITY)
NORRIS AV (CITY)	0050/3051	==	0050/3121	CHARLES ST (CITY)
PARK AV (CITY)	0050/2674	==	0050/2674	CROWDER AV (CITY)
IDAHO ST (CITY)	0050/2361	==	0050/2081	10TH ST (CITY)
		==	0050/2066	SHARON CITY FARRELL CITY C
		==	0050/1813	JULIA BL (CITY)
		==	0050/1446	LIONS CLUB LN (CITY)
UNION ST (CITY)	0050/1218	==	007958 FT	1 0 00238 0 02 0519+99 MERCER AV (SR0418 SEG 0040/0417)
	007958 FT	==	0050/0000	LENGTH(AH 3444 BK 2996)
ROEMER BL (SR3006 SEG 0050/2040)	0040/2490	==	0040/2426	HAYWOOD ST (CITY)
		==	0040/2072	MARY ST (CITY)
FARRELL TE (CITY)	0040/1857	==	0040/1723	PAUL ST (CITY)
		==	0040/1371	MADISON ST (CITY)
SHADY DR (CITY)	0040/1271	==	0040/1020	CAROLYN ST (CITY)
MEMORIAL DR (TBC)	0040/0949	==		

DIR: B TOTAL LEN: 7.445 MI. DIST: 01-4 SR: 518
 LEFT MUN: FARRELL CITY C RIGHT MUN: FARRELL CITY C

1 0 00238 0 02 0490+22 004962 FT
 FARRELL CITY
 HERMITAGE C 0040/0000

HOEZLE RD
 (T306) 0030/1171

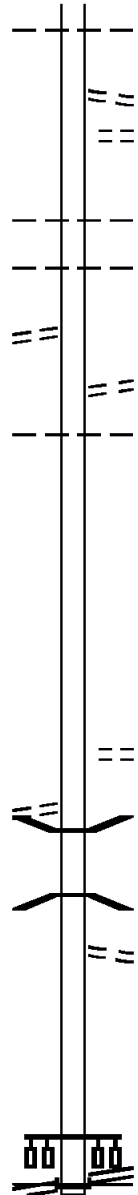
003462 FT

001318 FT

BRIAN LN
 (CITY) 0010/0748

000000 FT

HERMITAGE RD
 (SR0018 SEG 0190/0000)
 (SR0018 SEG 0191/0000) 0010/0000

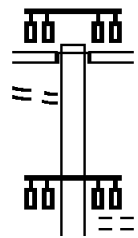


0040/0738 FARRELL CITY
 HERMITAGE C
 MEMORIAL DR
 0040/0683 (CITY)
 STAFFORD ST
 0040/0679 (CITY)
 004962 FT
 0040/0000 LENGTH(AH 2996 BK 1500)
 HERMITAGE
 0030/1214 FARRELL CITY C
 0030/0471 LIKENS LN
 (CITY)
 FARRELL CITY
 0030/0385 HERMITAGE C
 003462 FT 1 0 00238 0 02 0475+47
 NC NEW CASTLE AV
 0030/0000 LENGTH(AH 1500 BK 2144)
 001318 FT 1 0 00238 0 02 0454+03
 PARKDALE AV
 (CITY)
 0020/0000 LENGTH(AH 2144 BK 1318)
 0010/0576 BMS EN 43/0518/0010/0523
 1 0 00238 0 02 0445+77
 BOBBY RUN
 0010/0523 BMSBG 43/0518/0010/0523
 FROM 0018/0191 SH
 (CONN)
 0010/0130 1 0 00238 0 02 0439+59
 000000 FT HERMITAGE RD
 (SR0018 SEG 0191/0000)
 (SR0018 SEG 0190/0000)
 NC LONGVIEW RD
 INTER-BK LONGVIEW RD
 (T412)
 MFC BEGIN = C
 0010/0000 LENGTH(AH 1318 BK 0000)

EXTRACT DATE: 12/18/2023 ROADWAY MANAGEMENT SYSTEM PAGE NUMBER: 176
 PRINT DATE: 12/19/2023 SLD COUNTY/SR - ANNUAL PRINT COUNTY: MERCER
 DIR: B TOTAL LEN: 2.756 MI. DIST: 01-4 SR: 418
 LEFT MUN: HERMITAGE C RIGHT MUN: HERMITAGE C

014550 FT

014550 FT
 INTER-AHD MAPLE DR
 (SR3035 SEG 0010/0000)
 SHENANGO VALLEY FREEWAY
 (SR0062 SEG 0100/0000)
 (SR0062 SEG 0101/0000)



0080/0605

FROM 0062/0090 SH
 (CONN)

0080/0435
 013945 FT

013945 FT 1 0 00238 4 00 0324+00
 NC MAPLE DR
 MOREFIELD RD
 (CITY)

DIR: B TOTAL LEN: 2.756 MI. DIST: 01-4 SR: 418
 LEFT MUN: HERMITAGE C RIGHT MUN: HERMITAGE C

Left Side Description	Left Side Stationing	Right Side Description	Right Side Stationing
		MAPLE DR (CITY)	
		LENGTH(AH 0605 BK 2102)	
		LC TO MAPLE DR	
		(CONN)	
	011843 FT		
		011843 FT 1 0 00238 4 00 0303+26	
		LENGTH(AH 2102 BK 1592)	
	010251 FT		
		010251 FT 1 0 00238 4 00 0287+48	
		LENGTH(AH 1592 BK 2615)	
PINE HOLLOW BL (CITY)	0050/2186		
BUHL FARM DR (SR3025 SEG 0010/0000)	0050/2084		
	007636 FT		
		007636 FT 1 0 00238 4 00 0260+60	
		ROMBOLD RD (CITY)	
		HAYWOOD ST (CITY)	
ANITA DR (CITY)	0050/0000		
		LENGTH(AH 2615 BK 1964)	
		HERMITAGE	
		FARRELL CITY C	
HERMITAGE FARRELL CITY C	0040/1157		
		0040/0957 HOMER AV (CITY)	
		NEW CASTLE AV (SR0518 SEG 0050/0000)	
	005672 FT		
		0040/0417 1 0 00238 4 00 0241+45	
		005672 FT ROEMER BL (SR3006 SEG 0050/1311)	
ROEMER BL (SR3006 SEG 0050/1311)	0040/0000		
FARRELL TE (CITY)	0030/1024		
SHORT ST (CITY)	0030/0495		
		LENGTH(AH 1964 BK 1540)	
		FARRELL TE (CITY)	
		SHADY DR (CITY)	

DIR: B TOTAL LEN: 2.756 MI. DIST: 01-4 SR: 418
 LEFT MUN: FARRELL CITY C RIGHT MUN: FARRELL CITY C

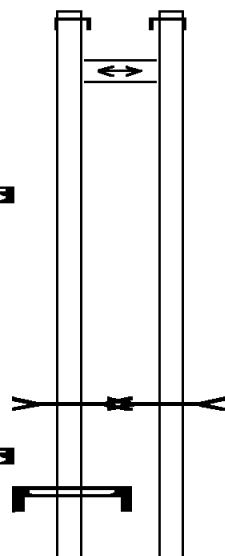
Segment Description	Segment ID	Length (FT)	Start Stationing	End Stationing	Notes
PARGNY ST (CITY)	0030/0139	004132 FT	0225+98		MEMORIAL DR (TBC) FARRELL CITY HERMITAGE C
SHENANGO BL EXT (CITY)	0020/2006				5 0030/0000 LENGTH(AH 1540 BK 2367)
SHENANGO BL EXT (CITY)	0020/1913				
CAPITOL CT (CITY)	0020/1512				
INDIANA AV (SR3017 SEG 0010/0000)	0020/0579				
PATTON AV (BORO)					
FARRELL CITY WHEATLAND B	0020/0309				HERMITAGE WHEATLAND B GRANDVIEW DR (BORO)
MERCER AV (SR3015 SEG 0080/2087)	0020/0000	001765 FT	0202+29		1 0 00238 4 00 0202+29 NC MERCER AV 5 0020/0000 LENGTH(AH 2367 BK 1765) FLEETWOOD CT (BORO)
ORCHARD AV (BORO)	0010/1301				
LAIRD AV (BORO)	0010/0395				CHESTNUT ST (BORO) RIDDELL ST (BORO)
UNKNOWN AL (BORO)	0010/0214				0010/0587 (BORO)
BROADWAY AV (SR0718 SEG 0060/0000)	0010/0000	000000 FT	0184+82		0010/0271 (BORO) 000000 FT 1 0 00238 4 00 0184+82 NC CO COUNCIL AV BROADWAY AV (SR0760 SEG 0054/0854)
					INTER-BK COUNCIL AV (SR0718 SEG 0060/0000) MFC BEGIN = C
					5 0010/0000 LENGTH(AH 1765 BK 0000)

DIR: E TOTAL LEN: 4.295 MI. DIST: 01-4 SR: 376
 LEFT MUN: SHENANGO T RIGHT MUN: SHENANGO T

AH-LAWRENCE (37) 022664 FT
 BEAVER VALLEY EX INTER-AHD
 (SR0376 SEG 0043/0000) 0041/1515
 MAINTENANCE CROSSOVER R
 (CONN) 0041/1262

0 0 00000 0 00 0000+00 021149 FT
 LENGTH(AH 1515 BK 2702) 0041/0000

LAURENS CK.
 STRUCTURE LENGTH 8 FT
 BMSID 43/0376/0034/0361 0035/0355
 0 0 00000 0 00 0000+00 018447 FT
 LENGTH(AH 2702 BK 2668) 0035/0000
 DMS SIGN STRUCTURE
 BMSID 43/0376/0031/2304 0031/2282



022680 FT
 INTER-AHD BEAVER VALLEY EX
 0040/1516 (SR0376 SEG 0042/0000)
 MAINTENANCE CROSSOVER R
 (CONN) 0040/1243

021164 FT 0 0 00000 0 00 0000+00
 0040/0000 LENGTH(AH 1516 BK 2653)

LAURENS CK.
 STRUCTURE LENGTH 8 FT
 BMSID 43/0376/0034/0361 0034/0361
 018511 FT 0 0 00000 0 00 0000+00
 0034/0000 LENGTH(AH 2653 BK 2637)

DIR: E TOTAL LEN: 4.295 MI. DIST: 01-4 SR: 376
 LEFT MUN: SHENANGO T RIGHT MUN: SHENANGO T

0 0 00000 0 00 0000+00 015779 FT
 LENGTH(AH 2668 BK 2530) 0031/0000

015874 FT 0 0 00000 0 00 0000+00
 0030/0000 LENGTH(AH 2637 BK 2639)

0 0 00000 0 00 0000+00 013249 FT
 LENGTH(AH 2530 BK 2630) 0025/0000
 MAINTENANCE CROSSOVER R (CONN) 0021/2249

013235 FT 0 0 00000 0 00 0000+00
 0024/0000 LENGTH(AH 2639 BK 2630)
 MAINTENANCE CROSSOVER R (CONN) 0020/2240

0 0 00000 0 00 0000+00 010619 FT
 LENGTH(AH 2630 BK 2668) 0021/0000

010605 FT 0 0 00000 0 00 0000+00
 0020/0000 LENGTH(AH 2630 BK 2650)

RAMP C RD (SR8012 SEG 0500/0000) 0015/2081

0014/2404 RAMP D RD (SR8012 SEG 0750/1115)

BMS EN 43/0376/0015/1227 0015/1387
 0 00000 0 0 0000+00

0014/1406 BMS EN 43/0376/0014/1196
 0 00000 0 0 0000+00

SR 0018 N/S
 BMS BG 43/0376/0015/1227 0015/1210

0014/1214 SR 0018 N/S
 BMS BG 43/0376/0014/1196

RAMP B RD (SR8012 SEG 0250/0810) 0015/0500

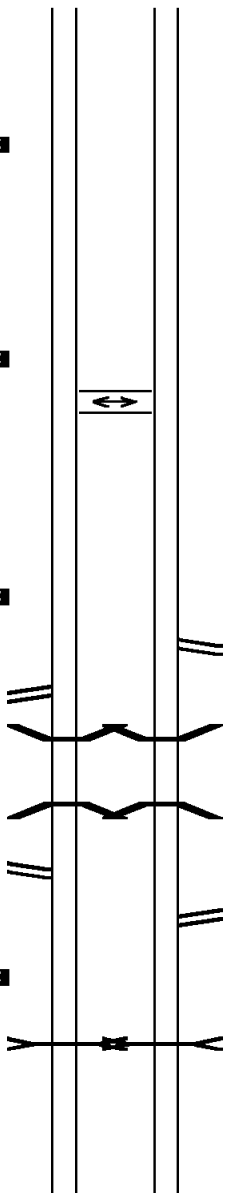
0014/0383 RAMP A RD (SR8012 SEG 0010/0000)

0 0 00000 0 00 0000+00 007951 FT
 LENGTH(AH 2668 BK 2567) 0015/0000

007955 FT 0 0 00000 0 00 0000+00
 0014/0000 LENGTH(AH 2650 BK 2579)

POWELL RUN
 STRUCTURE LENGTH 12 FT
 BMS ID 43/0376/0010/2396 0011/2458

POWELL RUN
 STRUCTURE LENGTH 12 FT
 BMS ID 43/0376/0010/2396



DIR: E TOTAL LEN: 4.295 MI. DIST: 01-4 SR: 376
 LEFT MUN: SHENANGO T RIGHT MUN: SHENANGO T

0 0 00000 0 00 0000+00 005384 FT
 LENGTH(AH 2567 BK 2697) 0011/0000
 BMSEN 43/0376/0005/2593 0005/2685
 0 0 00000 0 0 0000+00
 T369, HEWITT
 BMSBG 43/0376/0005/2593 0005/2593

SIGN: 4 CHORD TRUSS
 BMSID 43/0376/0005/1902 0005/1902

RAMP ROAD
 (SR8014 SEG 0500/0000) 0005/1279

SR 0318
 OP ID 43/0318/0100/0000 0005/0124
 0 0 00000 0 00 0000+00 002687 FT
 LENGTH(AH 2697 BK 2687) 0005/0000

RAMP M RD
 (SR8014 SEG 0250/0630) 0003/2173

SIGN: 2 CHORD TRUSS
 BMSID 43/0376/0003/1455 0003/1455

RAMP E RD
 (SR8004 SEG 0750/0000) 0003/1189

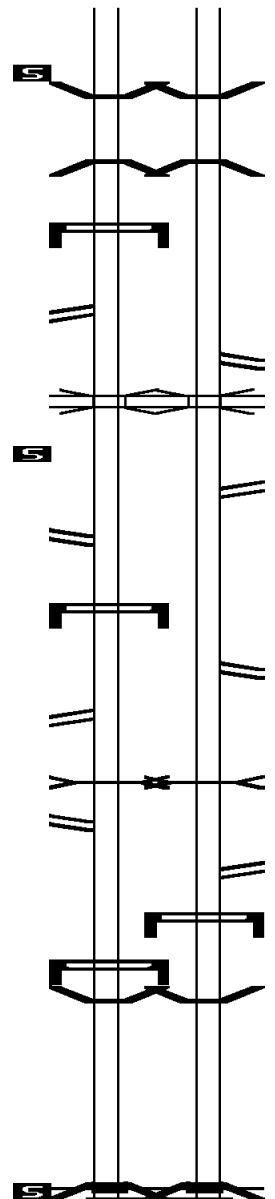
HOGBACK RUN
 STRUCTURE LENGTH 24 FT
 BMSID 43/0376/0002/0787 0003/0886

RAMP F RD
 (SR8004 SEG 0760/0998) 0003/0701

SIGN: 2 CHORD TRUSS
 BMSID 43/0376/0003/0468 0003/0440
 BMSEN 43/0376/0003/0000 0003/0360
 0 0 00000 0 0 0000+00 000000 FT

NC BEAVER VALLEY EX INTER-BK
 BEAVER VALLEY EX
 (SR0760 SEG 0010/0000)
 SR 0080 EB

BMSBG 43/0376/0003/0000
 MFC BEGIN = A
 LENGTH(AH 2687 BK 0000) 0003/0000



005376 FT 0 0 00000 0 00 0000+00
 0010/0000 LENGTH(AH 2579 BK 2665)
 0004/2662 BMSEN 43/0376/0004/2570
 0 0 00000 0 0 0000+00
 T369, HEWITT
 BMSBG 43/0376/0004/2570

0004/2570

RAMP ROAD
 (SR8014 SEG 0750/0571)
 SR 0318

0004/0693
 0004/0124 OP ID 43/0318/0100/0000
 002711 FT 0 0 00000 0 00 0000+00
 0004/0000 LENGTH(AH 2665 BK 2711)
 RAMP N RD
 (SR8014 SEG 0010/0000)

0002/2381

RAMP G RD
 (SR8004 SEG 0010/1921)

0002/1210

HOGBACK RUN
 STRUCTURE LENGTH 24 FT
 BMSID 43/0376/0002/0787

0002/0787

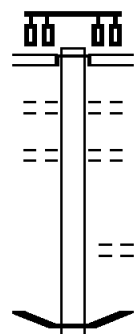
RAMP H RD
 (SR8004 SEG 0020/0000)
 SIGN: 2 CHORD TRUSS
 BMSID 43/0376/0002/0505

0002/0601

0002/0462
 0002/0360 BMSEN 43/0376/0002/0000
 000000 FT 1 0 00446 0 00 0300+36
 NC BEAVER VALLEY EX
 INTER-BK BEAVER VALLEY EX
 (SR0760 SEG 0011/0000)
 SR 0080 EB
 BMSBG 43/0376/0002/0000
 MFC BEGIN = A
 LENGTH(AH 2711 BK 0000)

EXTRACT DATE: 12/18/2023 ROADWAY MANAGEMENT SYSTEM PAGE NUMBER: 170
 PRINT DATE: 12/19/2023 SLD COUNTY/SR - ANNUAL PRINT COUNTY: MERCER
 DIR: B TOTAL LEN: 24.556 MI. DIST: 01-4 SR: 358
 LEFT MUN: SANDY LAKE B RIGHT MUN: SANDY LAKE B

129656 FT
 MAIN ST
 (SR0173 SEG 0400/0000) 0510/3637

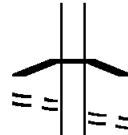


129656 FT
 INTER-AHD FRANKLIN ST
 (SR0062 SEG 0650/0000)
 MAIN ST
 (SR0062 SEG 0650/0000)
 0510/3637
 MARKET ST
 (BORO)
 WALNUT ST
 (BORO)
 0510/3472
 0510/3316
 PINE TREE DR
 (BORO)
 0510/2155
 0510/1041 BMS EN 43/0358/0510/1022

DIR: B TOTAL LEN: 24.556 MI. DIST: 01-4 SR: 358
 LEFT MUN: SANDY LAKE B RIGHT MUN: SANDY LAKE B

BROAD ST
(BORO)

0510/0457
126019 FT



1 0 00446 0 00 0300+36
 MCCUTHEON
 0510/1022 BMSBG 43/0358/0510/1022
 HAMILTON HILL RD
 (BORO)
 0510/0457
 126019 FT 1 0 00446 0 00 0290+31
 NC LAKE ST
 0510/0000 LENGTH(AH 3637 BK 2096)
 SANDY LAKE
 0500/2007 SANDY LAKE T

123923 FT

123923 FT 1 0 00446 0 00 0269+24
 SANDY LAKE
 LAKE T

0500/0000 LENGTH(AH 2096 BK 2132)

121791 FT

121791 FT 1 0 00446 0 00 0247+62
 0490/0000 LENGTH(AH 2132 BK 2425)

119366 FT

119366 FT 1 0 00446 0 00 0223+37
 LAKE HILL RD
 (T816)

PATTON RD
 (SR1005 SEG 0010/0000) 0480/0000

0480/0000 LENGTH(AH 2425 BK 2090)

117276 FT

117276 FT 1 0 00446 0 00 0202+12
 STONEBORO LATERAL RD
 (SR0845 SEG 0050/3225)

BORLAND RD
 (SR1003 SEG 0010/0000) 0460/3200

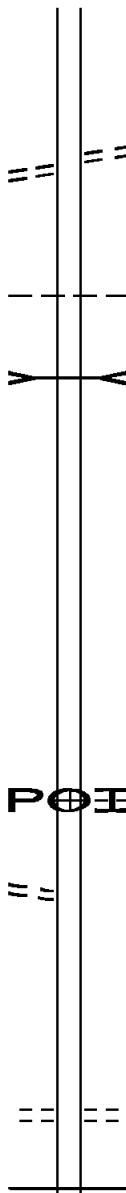
0470/0000 LENGTH(AH 2090 BK 3230)

DIR: B TOTAL LEN: 24.556 MI. DIST: 01-4 SR: 358
 LEFT MUN: LAKE T RIGHT MUN: LAKE T

BOYD RD
(T815)

0460/1071

114046 FT



0460/1071 STECKLER RD
(T814)

114046 FT 1 0 00446 0 00 0170+36

5 0460/0000 LAKE NEW VERNON T
 LENGTH(AH 3230 BK 3027)
 SHENANGO TR.
 STRUCTURE LENGTH 12 FT
 BMSID 43/0358/0450/2950

111019 FT

5 111019 FT 1 0 00446 0 00 0140+10
 0450/0000 LENGTH(AH 3027 BK 2370)

POE

1 0 00446 0 00 0115+90 108649 FT
 BARNEY SLATER RD
 (T697) 0440/0000

0440/0606 (APRA) LANDPRO EQUIPMEN
 LANDPRO EQUIPMENT DR
 (PRDR)

108649 FT
 5 0440/0000 LENGTH(AH 2370 BK 2987)

105662 FT

0430/0443 BILLY BOYD RD
 (T762)
 105662 FT 1 0 00446 0 00 0085+87
 MFC BEGIN = C
 5 0430/0000 LENGTH(AH 2987 BK 2771)

DIR: B TOTAL LEN: 24.556 MI. DIST: 01-4 SR: 358
 LEFT MUN: NEW VERNON T RIGHT MUN: NEW VERNON T

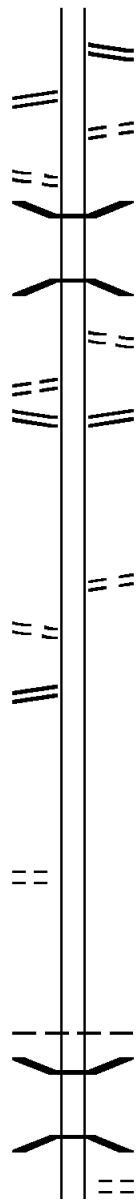
RAMP D RD
 (SR8005 SEG 0750/0000) 0420/2150
 TO 8005/0750 SH
 (CONN) 0420/2051

FROM 8005/0500 SH
 (CONN) 0420/1323
 RAMP C RD
 (SR8005 SEG 0500/0854) 0420/1246

102891 FT

SLATER LN
 (T817) 0410/3366
 CARPENTERS CORNERS RD
 (SR1011 SEG 0010/0000) 0410/3127

PENNDOT STOCKPILE YD #8
 (GOVT) 0410/0746
 099463 FT



0420/2244 RAMP A RD
 (SR8005 SEG 0010/0926)

0420/2145 FROM 8005/0010 SH
 (CONN)

0420/1878 BMS EN 43/0358/0420/1578
 1 0 00446 0 00 0074+40
 SR 0079 NB

0420/1578 BMSBG 43/0358/0420/1578
 TO 8005/0250 SH
 (CONN) 0420/1375

0420/1246 RAMP B RD
 (SR8005 SEG 0250/0000)

102891 FT 1 0 00446 0 00 0058+36
 CARPENTERS RD
 (T760)

0420/0000 LENGTH(AH 2771 BK 3428)

099463 FT 1 0 00446 0 00 0023+04
 0410/0000 LENGTH(AH 3428 BK 2373)

0400/1196 NEW VERNON
 PERRY T
 0400/0647 BMS EN 43/0358/0400/0626
 1 0 00446 0 00 0000+00
 LT. SHEN. R.
 0400/0597 BMSBG 43/0358/0400/0626
 CAREY RD
 0400/0510 (T738)

DIR: B TOTAL LEN: 24.556 MI. DIST: 01-4 SR: 358
LEFT MUN: PERRY T RIGHT MUN: PERRY T

1 0 00446 0 00 0000+00 097090 FT
LAKE WILHELM RD
(SR1009 SEG 0010/0000) 0400/0000

097090 FT
0400/0000 LENGTH(AH 2373 BK 3876)

093214 FT

093214 FT 2 0 43105 0 00 0231+40
LC FOR PLANT RD
(T767)
0390/0000 LENGTH(AH 3876 BK 1923)
PLANT RD
0380/1688 (T767)

091291 FT

091291 FT 2 0 43105 0 00 0209+04
AIRPORT RD
(SR2015 SEG 0200/2507)
0380/0000 LENGTH(AH 1923 BK 1280)

090011 FT

090011 FT 2 0 43105 0 00 0196+54
0370/0000 LENGTH(AH 1280 BK 2632)

087379 FT

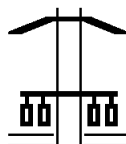
087379 FT 2 0 43105 0 00 0170+22
0360/0000 LENGTH(AH 2632 BK 2604)

0350/0533 BMSEN 43/0358/0350/0513
2 0 43105 0 00 0149+41
LT. SHENO. R.

DIR: B TOTAL LEN: 24.556 MI. DIST: 01-4 SR: 358
 LEFT MUN: PERRY T RIGHT MUN: PERRY T

EVERBREEZE DR
 (T761)

084775 FT



0350/0513 BMSBG 43/0358/0350/0513
 084775 FT 2 0 43105 0 00 0144+06
 PERRY HW
 (SR0019 SEG 0440/0000)

0350/0000 LENGTH(AH 2604 BK 2744)

0340/1424



082031 FT

082031 FT 2 0 43105 0 00 0116+81
 LINN-TYRO RD
 (T765)

0340/0000 LENGTH(AH 2744 BK 2109)


079922 FT



079922 FT 2 0 43105 0 00 0095+25
 LT. SHEN. TR.
 STRUCTURE LENGTH 14 FT
 BMSID 43/0358/0330/0000

0330/0000 LENGTH(AH 2109 BK 2191)

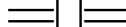
077731 FT



077731 FT 2 0 43105 0 00 0073+76
 0320/0000 LENGTH(AH 2191 BK 2345)

0310/1668 FREDONIA RD
 (SR1001 SEG 0100/0000)

075386 FT



075386 FT 2 0 43105 0 00 0050+20
 SHENANGO TR.
 STRUCTURE LENGTH 17 FT
 BMSID 43/0358/0310/0000

0310/0000 LENGTH(AH 2345 BK 2667)



DIR: B TOTAL LEN: 24.556 MI. DIST: 01-4 SR: 358
 LEFT MUN: PERRY T RIGHT MUN: PERRY T

PIERSON RD
 (T668)

0300/0528
 072719 FT

==

0300/1996 GRANDVEIW DR
 (TWP)
 072719 FT 2 0 43105 0 00 0023+65
 BEAN RD
 (T666)
 0300/0000 LENGTH(AH 2667 BK 2356)

070363 FT

070363 FT 2 0 43105 0 00 0000+00
 PERRY
 OTTER CREEK T
 0290/0000 LENGTH(AH 2356 BK 2944)
 0280/2650 BMSSEN 43/0358/0280/2628
 1 1 00928 0 01 0176+36
 LT.SHEN.R.TR
 0280/2628 BMSBG 43/0358/0280/2628

1 1 00928 0 01 0150+16 067419 FT
 LONG HILL RD
 (T642) 0280/0000

==

0280/0770 HUGHEY RD
 (T640)
 0280/0709 BMSSEN 43/0358/0280/0681
 1 1 00928 0 01 0156+93
 LT.SHEN.R.TR
 0280/0681 BMSBG 43/0358/0280/0681
 067419 FT
 0280/0000 LENGTH(AH 2944 BK 2562)

064857 FT

064857 FT 1 1 00928 0 01 0124+47
 0270/0000 LENGTH(AH 2562 BK 2550)

DIR: B TOTAL LEN: 24.556 MI. DIST: 01-4 SR: 358
 LEFT MUN: OTTER CREEK T RIGHT MUN: OTTER CREEK T

A. WILLIAMSON RD
 (T613)
 FREELAND RD
 (T616)

1 1 00928 0 00 0054+00 058029 FT
 WILLIAMSON RD
 (T613) 0240/0000

LOG CABIN RD
 (T819) 0230/1873

1 1 00928 0 00 0021+12 054713 FT
 STEWART RD

062307 FT
 0250/2002
 0250/1988

060228 FT

0260/0586 BMS EN 43/0358/0260/0527
 1 1 00928 0 01 0104+80
 SHENANGO BR.
 0260/0574 BMSBG 43/0358/0260/0527
 062307 FT 1 1 00928 0 01 0098+24
 0260/0000 LENGTH(AH 2550 BK 2079)

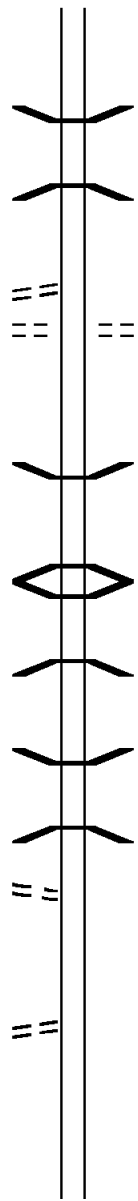
0250/1988 HENRY RD
 (T614)

0250/0053 BMS EN 43/0358/0250/0000
 060228 FT 1 1 00928 0 00 0076+10
 SHEN. R. BR.
 0250/0000 BMSBG 43/0358/0250/0000
 0240/1851 LENGTH(AH 2079 BK 2199)
 0240/1826 BMS EN 43/0358/0240/1826
 1 1 00928 0 00 0072+42
 SHEN. R. BR.
 BMSBG 43/0358/0240/1826

0240/0333 BMS EN 43/0358/0240/0315
 1 1 00928 0 00 0057+40
 SHENANGO BR.
 0240/0315 BMSBG 43/0358/0240/0315
 058029 FT

0240/0000 LENGTH(AH 2199 BK 3316)

054713 FT



DIR: B TOTAL LEN: 24.556 MI. DIST: 01-4 SR: 358
 LEFT MUN: OTTER CREEK T RIGHT MUN: OTTER CREEK T


(T795)	0230/0000	==	0230/0000	LENGTH(AH 3316 BK 2123)
	052590 FT	- -	0220/0084	OTTER CREEK
			052590 FT	HEMPFIELD T
BAKER RD				1 1 00928 0 00 0000+00
(T566)	0220/0000	==	0220/0000	BAKER RD
				(SR4023 SEG 0040/2876)
				LENGTH(AH 2123 BK 2191)
	050399 FT		050399 FT	1 1 00927 0 00 0074+15
				GREENVILLE HOMES-PRIVAT
				(PRDR)
		==	0210/0000	LENGTH(AH 2191 BK 2016)
1 1 00927 0 00 0054+33	048383 FT		048383 FT	METHODIST RD
METHODIST RD				(SR4019 SEG 0070/0000)
(SR4019 SEG 0070/0000)	0200/0000	==	0200/0000	LENGTH(AH 2016 BK 2880)
	045503 FT		045503 FT	1 1 00927 0 00 0024+88
			0190/0000	LENGTH(AH 2880 BK 2516)
QUARTERMILE RD	0180/1543	==		
(T532)				
			0180/0099	BMS EN 43/0358/0180/0078
				1 1 00927 0 00 0001+06
				SHEN. R. BR.


DIR: B TOTAL LEN: 24.556 MI. DIST: 01-4 SR: 358
 LEFT MUN: GREENVILLE B RIGHT MUN: GREENVILLE B

Street Name	Segment	Start Station	End Station	Length (FT)	Notes
GRANT ST (BORO)	0140/0292	035449		FT	
COLLEGE AV (SR0018 SEG 0550/0000)	0140/0000	035449		FT	
THIRD ST (BORO)	0130/3598				
BUSCH AL (BORO)	0130/3455				
DIAMOND ST (BORO)	0130/2950				
RAYVIEW DR (BORO)	0130/1891				
GREENVILLE WEST SALEM T	0130/1295				
1 0 00695 0 00 0318+00		031851		FT	
KINSMAN RD					
					PENNWOOD PL (BORO)
					UNION ST (BORO)
					(AAR 262731D)#TRKS 01
					1 1 00265 0 00 0000+00
					FREDERICK R ANDERSON ST (BORO)
					INTER-BK MAIN ST (SR0018 SEG 0550/0000)
					MFC BEGIN = B
					LTH AH 001871 BK 000100
					7134/0000 LTH AH 000100 BK 003598
					INTER-AHD MAIN ST (SR0018 SEG 0530/0597)
					CLARKSVILLE RD (SR0018 SEG 0530/0597)
					FERGUSON WY (BORO)
					WOOD ST (BORO)
					VOSLER AV (BORO)
					SAAL AV (BORO)
					DIAMOND ST (BORO)
					WALNUT ST (T480)
					QUARRY ST (T478)
					NC MA IN ST GREENVILLE WEST SALEM T
					031851 FT


DIR: B TOTAL LEN: 24.556 MI. DIST: 01-4 SR: 358
LEFT MUN: WEST SALEM T RIGHT MUN: WEST SALEM T

(SR4004 SEG 0110/3176) 0130/0000  0130/0000 LENGTH(AH 3598 BK 2775)


1 0 00695 0 00 0290+45 029076 FT 029076 FT
OAK RD  0120/0000 LENGTH(AH 2775 BK 3155)
(T456) 0120/0000

 0110/2339 PENNDOT STOCKPILE YD #9
(GOVT)

025921 FT 025921 FT 1 0 00695 0 00 0258+81
LININGER RD
(T454)

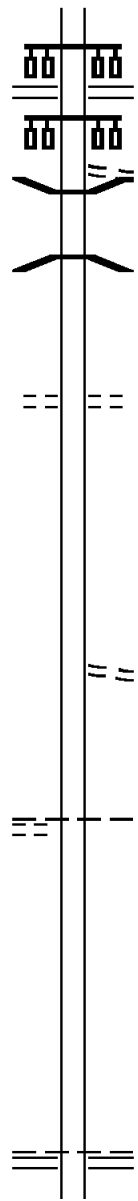
 0110/0000 LENGTH(AH 3155 BK 3366)
0100/3153 BMSSEN 43/0358/0100/3141
1 0 00695 0 00 0256+54
BIG RUN TR.
0100/3141 BMSBG 43/0358/0100/3141

MAPLE RD (TBK) 0100/1011 
(T304)

022555 FT 022555 FT 1 0 00695 0 00 0225+23
 0100/0000 LENGTH(AH 3366 BK 2903)

019652 FT 019652 FT 1 0 00695 0 00 0196+04

DIR: B TOTAL LEN: 24.556 MI. DIST: 01-4 SR: 358
 LEFT MUN: WEST SALEM T RIGHT MUN: WEST SALEM T



GOOD HOPE RD
 (SR4003 SEG 0120/0000)
 0090/0000 LENGTH(AH 2903 BK 1700)
 CHURCH RD
 (T743)
 0080/1611 BMSEN 43/0358/0080/1074
 0080/1118 1 0 00695 0 00 0189+80
 BIG RUN
 0080/1074 BMSBG 43/0358/0080/1074
 017952 FT 1 0 00695 0 00 0179+08
 MAYSVILLE RD
 (T398)
 0080/0000 LENGTH(AH 1700 BK 2570)
 015382 FT 1 0 00695 0 00 0153+52
 HILLTOP RD
 (T394)
 0070/0000 LENGTH(AH 2570 BK 1692)
 WEST SALEM
 SPRINGFIELD T
 013690 FT 0060/0000 LENGTH(AH 1692 BK 3657)
 SUMMIT RD
 (SR4001 SEG 0060/0000)
 SPRINGFIELD
 WEST SALEM T
 0050/0334
 010033 FT 1 0 00695 0 00 0101+74


017952 FT

015382 FT

1 0 00695 0 00 0136+38 013690 FT
 RICKERT RD
 (T396) 0060/0000

010033 FT

DIR: B TOTAL LEN: 24.556 MI. DIST: 01-4 SR: 358
 LEFT MUN: SPRINGFIELD T RIGHT MUN: SPRINGFIELD T



0050/0000 LENGTH(AH 3657 BK 2840)

1 0 00695 0 00 0071+55 007193 FT
 VOSLER RD
 (T370) 0040/0000

007193 FT

0040/0000 LENGTH(AH 2840 BK 2153)

005040 FT

BARRY RD
 (T320)

0020/1989

BOOTH RUN
 STRUCTURE LENGTH 19 FT
 BMSID 43/0358/0030/0134
 1 0 00695 0 00 0050+10
 BARRY RD
 (T320)
 0030/0000 LENGTH(AH 2153 BK 2518)

002522 FT

002522 FT 1 0 00695 0 00 0024+77
 BOOTH RUN BR
 STRUCTURE LENGTH 10 FT
 BMSID 43/0358/0020/0000
 0020/0000 LENGTH(AH 2518 BK 2522)

0010/1544 STATE LINE RD
 (T322)

000000 FT

000000 FT 1 0 00695 0 00 0000+00
 INTER-BK NC VERNON RD
 OHIO STATE LINE
 (STBD)
 MFC BEGIN = C
 0010/0000 LENGTH(AH 2522 BK 0000)

DIR: B TOTAL LEN: 2.222 MI. DIST: 01-4 SR: 322
 LEFT MUN: FRENCH CREEK T RIGHT MUN: FRENCH CREEK T

Stationing	Notes	Stationing	Notes
011733 FT		011733 FT	AH-VENANGO (60) INTER-AHD TWENTYEIGHTH DIVISION H 0060/1985 (SR0322 SEG 0010/0000)
KIMES RD (T309)			
0060/1273	==		
009748 FT		009748 FT	1 0 00207 0 00 0020+00 HOLLABAUGH RD (T897)
	==	0060/0000	LENGTH(AH 1985 BK 2024)
007724 FT		007724 FT	1 0 00207 0 00 0040+24
		0050/0000	LENGTH(AH 2024 BK 2022)
005702 FT		005702 FT	1 0 00207 0 00 0060+19 NC TWENTYEIGHTH DIVISION HW COUNTY LINE RD (T913)
		INTER-BK	SR 0322 SH (SR0322 SEG 0690/2015) BK-CRAWFORD (20)
005702 FT	==	0040/0000	LTH AH 002022 BK 000100 (20)
		005702 FT	AH-CRAWFORD (20)
		7034/0000	LTH AH 000100 BK 002754
		INTER-AHD	TWENTYEIGHTH DIVISION H (SR0322 SEG 0120/0000)
		0030/2754	JAMESTOWN B
NORTH ST (SR4008 SEG 0010/1294)	==	0030/2581	
UNKNOWN AL (BORO)	==	0030/2409	
SUMMIT ST (BORO)	==	0030/2134	

EXTRACT DATE: 12/18/2023
PRINT DATE: 12/19/2023

ROADWAY MANAGEMENT SYSTEM
SLD COUNTY/SR - ANNUAL PRINT

PAGE NUMBER: 155
COUNTY: MERCER

DIR: B TOTAL LEN: 2.222 MI.
LEFT MUN: JAMESTOWN B

DIST: 01-4 SR: 322
RIGHT MUN: JAMESTOWN B

UNKNOWN AL
(BORO)

002948 FT

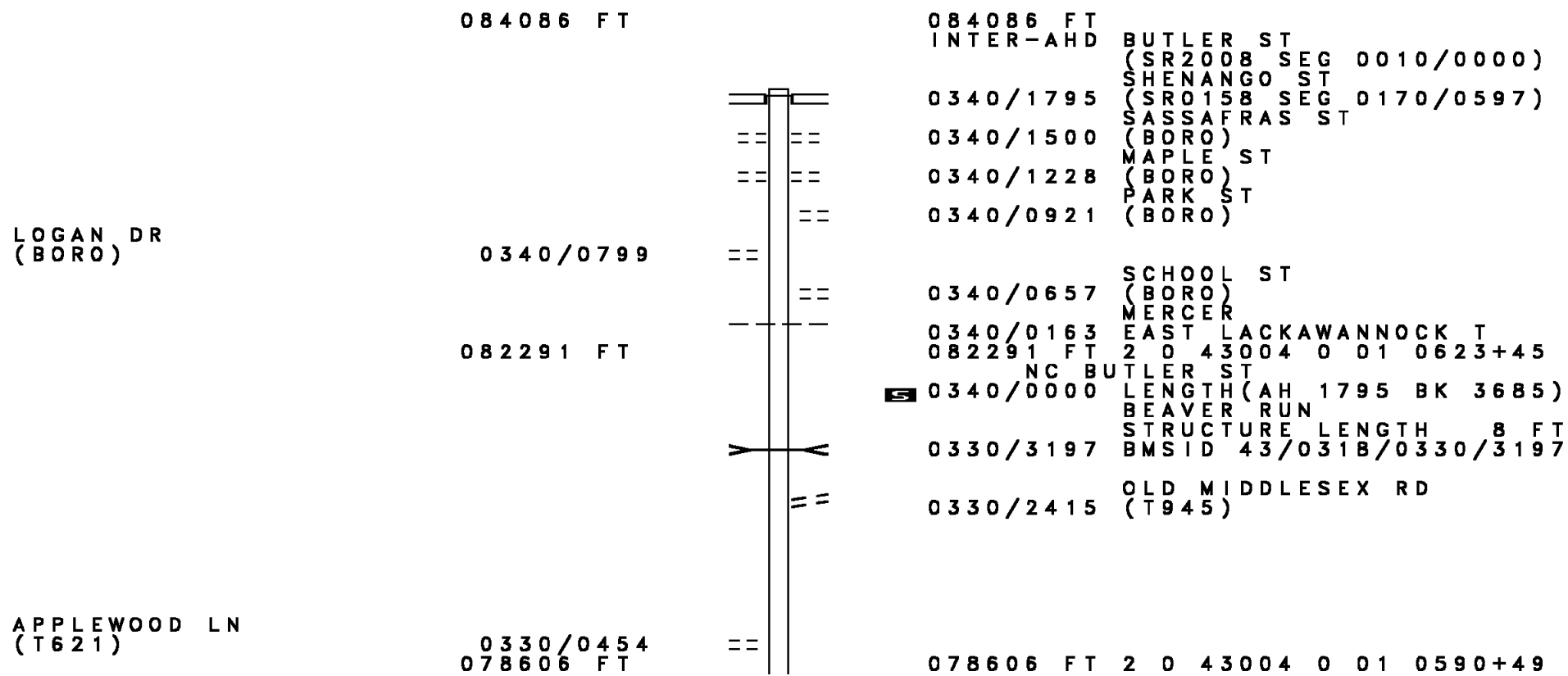
0020/0729

001989 FT

000000 FT

==	==	0030/1650	ALGOMA ST (BORO)
==	==	0030/1288	SPRING ST (BORO)
==	==	0030/0920	WASHINGTON ST (BORO)
	==	0030/0767	UNKNOWN AL (BORO)
==	==	0030/0626	UNKNOWN AL (BORO)
==	==	0030/0472	JACKSON ST (BORO)
==	==	0030/0307	UNKNOWN AL (BORO)
		002948 FT	1 0 00238 0 04 1472+17 LIBERTY ST (SR0058 SEG 0100/0000)
			NC DEPOT ST
			DEPOT ST (BORO)
		0030/0000	LENGTH(AH 2754 BK 0959)
==	==	0020/0563	MAIN ST (BORO)
==	==	0020/0304	WATER ST (BORO)
	==	0020/0070	REDFOOT AL (BORO)
		001989 FT	1 0 00206 0 00 0330+21
		0020/0000	LENGTH(AH 0959 BK 1989)
		0010/1633	BMSSEN 43/0322/0010/1555 1 0 00206 0 00 0350+10
		0010/1499	SHENANGO R. BMSBG 43/0322/0010/1555
		0010/1226	GIBSON ST (SR0058 SEG 0090/0733)
		000000 FT	1 0 00206 0 00 0350+10
			NC LIBERTY ST COUNTY LINE RD (T301)
		INTER-BK	TWENTYEIGHTH DIVISION H (SR0322 SEG 0110/2012)
			MFC BEGIN = B
			BK-CRAWFORD (20)
		0010/0000	LENGTH(AH 1989 BK 0000)

DIR: B TOTAL LEN: 15.925 MI. DIST: 01-4 SR: 318
 LEFT MUN: MERCER B RIGHT MUN: MERCER B



LOGAN DR
(BORO)

084086 FT

0340/0799

082291 FT

APPLEWOOD LN
(T621)

0330/0454
078606 FT

084086 FT
INTER-AHD BUTLER ST
(SR2008 SEG 0010/0000)
SHENANGO ST
0340/1795 (SRO158 SEG 0170/0597)
SASSAFRAS ST
(BORO)
0340/1500 MAPLE ST
(BORO)
0340/1228 PARK ST
(BORO)
0340/0921
0340/0657 SCHOOL ST
(BORO)
MERCER
0340/0163 EAST LACKAWANNOCK T
082291 FT 2 0 43004 0 01 0623+45
5 0340/0000 NC BUTLER ST
LENGTH (AH 1795 BK 3685)
BEAVER RUN
STRUCTURE LENGTH 8 FT
0330/3197 BMSID 43/0318/0330/3197
0330/2415 OLD MIDDLESEX RD
(T945)
078606 FT 2 0 43004 0 01 0590+49

DIR: B TOTAL LEN: 15.925 MI. DIST: 01-4 SR: 318
LEFT MUN: EAST LACKAWANNOCK T RIGHT MUN: EAST LACKAWANNOCK T

076772 FT

0330/0000 LENGTH(AH 3685 BK 1834)

076772 FT 2 0 43004 0 01 0571+92
0320/0000 LENGTH(AH 1834 BK 2759)

074013 FT

074013 FT 2 0 43004 0 01 0544+33
0310/0000 LENGTH(AH 2759 BK 3072)

070941 FT

070941 FT 2 0 43004 0 01 0513+70
NC PULASKI MERCER RD
PULASKI MERCER RD
(SR3007 SEG 0190/1874)
0300/0000 LENGTH(AH 3072 BK 0911)

070030 FT

== ==

070030 FT 2 0 43041 0 01 0111+04
STONE BASE RD
(T602)
0290/0000 LENGTH(AH 0911 BK 3052)

066978 FT

066978 FT 2 0 43041 0 01 0080+15
0280/0000 LENGTH(AH 3052 BK 3468)

DIR: B TOTAL LEN: 15.925 MI. DIST: 01-4 SR: 318
 LEFT MUN: EAST LACKAWANNOCK T RIGHT MUN: EAST LACKAWANNOCK T

		==	0270/0829 SYMONS RD (T578)
063510 FT			063510 FT 2 0 43041 0 01 0046+02 [S] 0270/0000 LENGTH(AH 3468 BK 3078)
2 0 43041 0 00 0014+05 060432 FT BESTWICK RD (SR3026 SEG 0010/0000)		==	060432 FT [S] 0260/0000 LENGTH(AH 3078 BK 1413)
2 0 43041 0 00 0000+00 059019 FT FLAT RD (SR3039 SEG 0010/0000)		==	059019 FT FLAT RD (SR3039 SEG 0010/0000) [S] 0250/0000 LENGTH(AH 1413 BK 0857)
058162 FT		==	0240/0050 BMS EN 43/0318/0240/0000 058162 FT 2 0 43007 0 00 0396+57 LT.NESH.CK. BMSBG 43/0318/0240/0000 EAST LACKAWANNOCK LACKAWANNOCK T [S] 0240/0000 LENGTH(AH 0857 BK 2804)
055358 FT		==	055358 FT 2 0 43007 0 00 0368+62 ORCHARD RD (TBK) (T300) [S] 0230/0000 LENGTH(AH 2804 BK 1848)

DIR: B TOTAL LEN: 15.925 MI. DIST: 01-4 SR: 318
 LEFT MUN: LACKAWANNOCK T RIGHT MUN: LACKAWANNOCK T

053510 FT

053510 FT 2 0 43007 0 00 0350+03
 S 0220/0000 LENGTH(AH 1848 BK 2420)

051090 FT

051090 FT 2 0 43007 0 00 0325+83
 BEND RD
 (T546)
 S 0210/0000 LENGTH(AH 2420 BK 3140)

047950 FT

047950 FT 2 0 43007 0 00 0294+82
 S 0200/0000 LENGTH(AH 3140 BK 2782)

045168 FT

045168 FT 2 0 43007 0 00 0267+00
 GREENFIELD RD (TBK)
 (T300)
 S 0190/0000 LENGTH(AH 2782 BK 1373)

043795 FT

043795 FT 2 0 43007 0 00 0252+93
 S 0180/0000 LENGTH(AH 1373 BK 2739)

DIR: B TOTAL LEN: 15.925 MI. DIST: 01-4 SR: 318
 LEFT MUN: SHENANGO T RIGHT MUN: SHENANGO T

SPENCER RD
 (T442)

0130/0895 ==
 031248 FT

031248 FT 2 0 43007 0 00 0127+42
 METZ RD
 (T439)

5 0130/0000 LENGTH(AH 1996 BK 3396)

FRAMPTON RD
 (T440)

0120/0369 ==
 027852 FT

0120/0190 SR 0080 WB
 OP ID 43/0080/0051/1016
 027852 FT 2 0 43007 0 00 0093+40

5 0120/0000 SR 0080 EB
 OP ID 43/0080/0050/0681
 LENGTH(AH 3396 BK 2656)
 STEFANAK DR

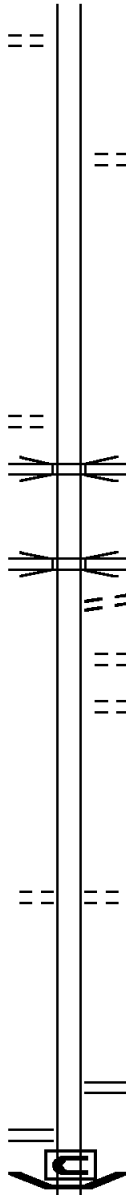
0110/2462 (T419)
 DENAMEN A RD
 (T417)
 DENAMEN B RD
 (T415)

025196 FT

025196 FT 2 0 43007 0 00 0066+78
 MITCHELL RD
 (T412)

5 0110/0000 LENGTH(AH 2656 BK 2716)

0100/0565 RAMP ROAD
 (SR8014 SEG 0500/1246)
 0100/0310 RAMP RD
 (SR8014 SEG 0250/0000)
 0100/0218 BMSSEN 43/0318/0100/0000

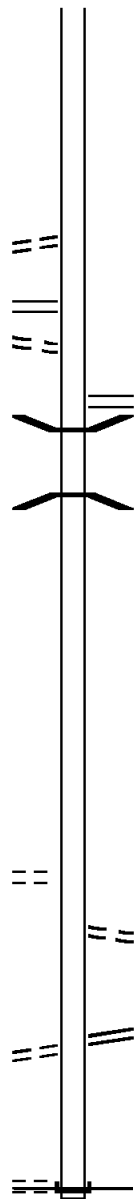


DIR: B TOTAL LEN: 15.925 MI. DIST: 01-4 SR: 318
 LEFT MUN: SHENANGO T RIGHT MUN: SHENANGO T

Location	Offset	Distance	Notes
	022480 FT	022480 FT	BRIDGE CLOSED
		SR 0060 EB	
		BMSBG 43/0318/0100/0000	
		LENGTH(AH 2716 BK 1787)	
		RAMP N RD	
		(SR8014 SEG 0010/0447)	
		RAMP P ROAD	
		(SR8014 SEG 0750/0000)	
EXECUTIVE CT (T418)	0090/0681	020693 FT	NC MIDDLESEX MERCER RD
			OAK HILL DR (BORO)
			LENGTH(AH 1787 BK 2194)
			SHENANGO
			WEST MIDDLESEX B
			EDGEWOOD DR (BORO)
KIWANIS PARK RD (BORO)	0080/1884		SCHOOL ST (BORO)
HAYWOOD ST (BORO)	0080/0991		UNKNOWN AL (BORO)
			SCHOOL ST (BORO)
TWELFTH AL (BORO)	0080/0412		ELEVENTH AL (BORO)
			NINETH AL (BORO)
	018499 FT	018499 FT	SHARON RD (SR0018 SEG 0150/0000)
SEVENTH AL (BORO)	0070/1039		LENGTH(AH 2194 BK 1214)
			SEVENTH AL (BORO)
			SIXTH AL

DIR: B TOTAL LEN: 15.925 MI. DIST: 01-4 SR: 318
 LEFT MUN: SHENANGO T RIGHT MUN: SHENANGO T

TO 0718/0010 SH
 (CONN) 0030/0057
 1 0 00238 5 00 0000+00 007144 FT
 SIEG HILL RD
 (SR0718 SEG 0010/0000) 0030/0000
 FROM 0718/0010 SH
 (CONN) 0020/3547



007144 FT
 0030/0000 LENGTH(AH 3458 BK 3625)
 WET TRACK RD
 (SR3005 SEG 0020/3157)
 0020/3512 BMSEN 43/0318/0020/3138
 0020/3121 1 0 00238 4 00 0035+19
 TRIB. TO SHENANGO R.
 0020/3097 BMSBG 43/0318/0020/3138

003519 FT
 0020/0000 LENGTH(AH 3625 BK 3519)

CLUBHOUSE DR
 (PRDR) 0010/2308

0010/1877 JIM RO RD
 (T363)

STATE LINE RD
 (T316) 0010/0393
 000000 FT

0010/0393 SHARON NEW BEDFORD RD
 (SR3001 SEG 0070/3700)
 000000 FT 1 0 00238 4 00 0000+00
 NC HUBBARD MIDDLESEX RD
 INTER-BK OHIO STATE LINE
 (STBD)

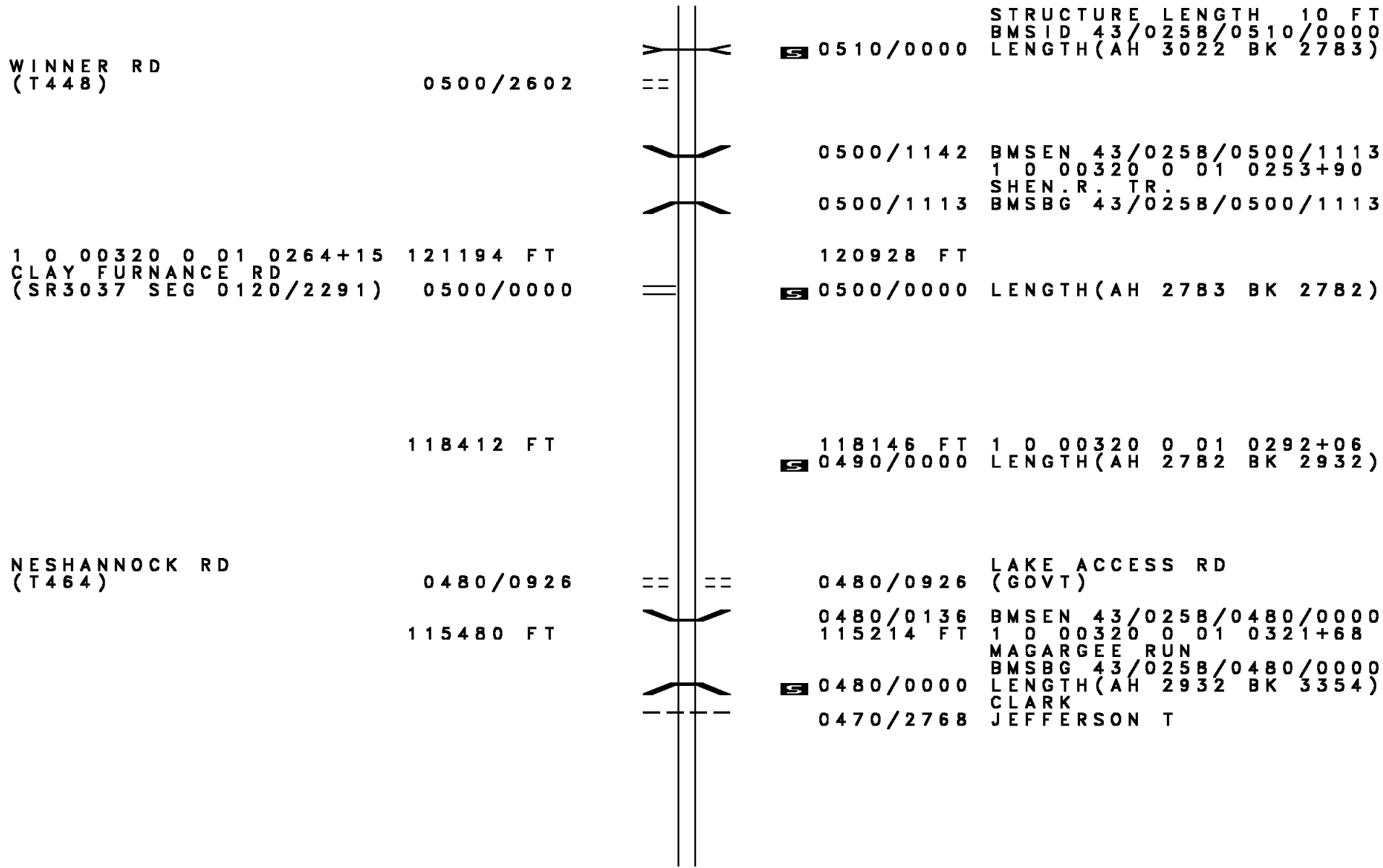
TERRI DR
 (T314) 0010/0000

0010/0000 MFC BEGIN = D
 LENGTH(AH 3519 BK 0000)

DIR: B TOTAL LEN: 24.053 MI. DIST: 01-4 SR: 258
 LEFT MUN: CLARK B RIGHT MUN: CLARK B

	126999 FT		126733 FT
			INTER-AHD PENN POWER RD
			(PRDR)
			0510/3022 SR 9105
			0510/2942 (SR9105 SEG 0010/0409)
			HERMITAGE RD
			0510/2797 (SR0018 SEG 0340/0000)
			(SR0018 SEG 0341/0000)
			0510/2623 TO 0018/0340 SH
			(CONN)
			0510/2260 CLARK REC AREA RD
			(GOVT)
SR 9106 JUGHANDLE RD	0510/2625		
(SR9106 SEG 0010/0362)			
FROM 9106/0010 SH	0510/2488		
(CONN)			
VALLEY VIEW RD	0510/2260		
(BORO)			
CHARLES ST	0510/1789		
(BORO)			
MILTON ST	0510/0915		
(BORO)			
	123977 FT		123711 FT
			1 0 00320 0 01 0236+28
			SHEN. R. TR.

DIR: B TOTAL LEN: 24.053 MI. DIST: 01-4 SR: 258
 LEFT MUN: CLARK B RIGHT MUN: CLARK B



WINNER RD
(T448)

0500/2602

STRUCTURE LENGTH 10 FT
 BMSID 43/0258/0510/0000
 LENGTH(AH 3022 BK 2783)

1 0 00320 0 01 0264+15 121194 FT
 CLAY FURNANCE RD
 (SR3037 SEG 0120/2291) 0500/0000

0500/1142 BMSEN 43/0258/0500/1113
 1 0 00320 0 01 0253+90
 SHEN. R. TR.
 0500/1113 BMSBG 43/0258/0500/1113

120928 FT
 0500/0000 LENGTH(AH 2783 BK 2782)

118412 FT

118146 FT 1 0 00320 0 01 0292+06
 0490/0000 LENGTH(AH 2782 BK 2932)

NESHANNOCK RD
(T464)

0480/0926

0480/0926 LAKE ACCESS RD
 (GOVT)
 0480/0136 BMSEN 43/0258/0480/0000
 115214 FT 1 0 00320 0 01 0321+68
 MAGARGEE RUN
 BMSBG 43/0258/0480/0000
 0480/0000 LENGTH(AH 2932 BK 3354)
 CLARK
 0470/2768 JEFFERSON T

DIR: B TOTAL LEN: 24.053 MI. DIST: 01-4 SR: 258
 LEFT MUN: CLARK B RIGHT MUN: CLARK B

112126 FT

111860 FT 1 0 00320 0 01 0354+94
 0470/0000 LENGTH(AH 3354 BK 2744)

1 0 00320 0 01 0382+38 109382 FT
 CHARLESTON RD (TBK)
 (T300) 0460/0000

109116 FT
 0460/0000 LENGTH(AH 2744 BK 2130)

107252 FT

0450/0013 BMS EN 43/0258/0450/0000
 106986 FT 1 0 00320 0 02 0405+34
 TRIB TO SHENANGO RIVER
 0450/0000 BMSBG 43/0258/0450/0000
 LENGTH(AH 2130 BK 2469)

104783 FT

104517 FT 1 0 00320 0 02 0429+98
 DALEY RUN
 STRUCTURE LENGTH 35 FT
 0440/0000 BMSID 43/0258/0440/0000
 LENGTH(AH 2469 BK 2001)
 SOUTH RIVER RD
 (T577)

DALEY RD
 (T536) 0430/1598

102782 FT

102516 FT 1 0 00320 0 02 0450+35
 0430/0000 LENGTH(AH 2001 BK 2633)

DIR: B TOTAL LEN: 24.053 MI. DIST: 01-4 SR: 258
 LEFT MUN: JEFFERSON T RIGHT MUN: JEFFERSON T

087436 FT		087170 FT	1 0 00320 0 02 0603+13
			STEISTER RD
			(T606)
		0370/0000	LENGTH(AH 2624 BK 3182)
		0360/1957	FULLING MILL RD
			(T555)
084254 FT		083988 FT	1 0 00320 0 02 0635+23
		0360/0000	LENGTH(AH 3182 BK 1742)
SKYLINE RD (T604)		082246 FT	1 0 00320 0 02 0652+65
			SKYLINE RD
			(T604)
		0350/0000	LENGTH(AH 1742 BK 2779)
MOBILE HOME CT (PRDR)		079467 FT	1 0 00320 0 02 0680+44
		0340/0000	LENGTH(AH 2779 BK 1953)
077780 FT		077514 FT	1 0 00320 0 02 0700+47
		0330/0000	LENGTH(AH 1953 BK 2475)

DIR: B TOTAL LEN: 24.053 MI. DIST: 01-4 SR: 258
 LEFT MUN: JEFFERSON T RIGHT MUN: JEFFERSON T

	075305 FT			075039 FT 1 0 00320 0 02 0723+98
				NC LAKE RD
				JEFFERSON
				COOLSPRING T
				0320/0000 LENGTH(AH 2475 BK 2604)
	072701 FT			072435 FT 1 0 00320 0 02 0749+61
				0310/0000 LENGTH(AH 2604 BK 1471)
BLOSSOM ST (T920)	071230 FT 0300/0000	==		070964 FT 1 0 00320 0 02 0765+43
				NC CLARKSVILLE RD
				0300/0000 LTH AH 001471 BK 003375
				COOLSPRING
				0290/3315 EAST LACKAWANNOCK T
				0290/3274 EAST LACKAWANNOCK
EAST LACKAWANNOCK MERCER B	0290/3141	==		MERCER B
				WOODLAWN DR
VOGAN DR (BORO)	0290/2629	==		0290/2879 (BORO)
				SHERWOOD DR
				0290/2139 (BORO)
LAMOR RD (SR3020 SEG 0230/1792)	0290/1140	==		NORTH ST
				0290/1140 (SR3020 SEG 0230/1792)
				QUINCE ST
PENNDOT COUNTY OFFICE 1 (GOVT)	0290/0833	==		0290/0868 (BORO)
				0290/0833 (APRA) PENNDOT MERCER C
				VENANGO ST
				0290/0585 (BORO)
				CURRENT ST
				0290/0282 (BORO)
1 0 00320 0 02 0798+39 067855 FT				067589 FT

POI

DIR: B TOTAL LEN: 24.053 MI. DIST: 01-4 SR: 258
 LEFT MUN: MERCER B RIGHT MUN: MERCER B

MARKET ST
 (SR0062 SEG 0350/0000)
 MAPLE ST
 (BORO) 0290/0000
 067855 FT

PITT ST
 (BORO) INTER-AHD
 DIAMOND ST
 (SR0058 SEG 0551/0578) 0285/0266

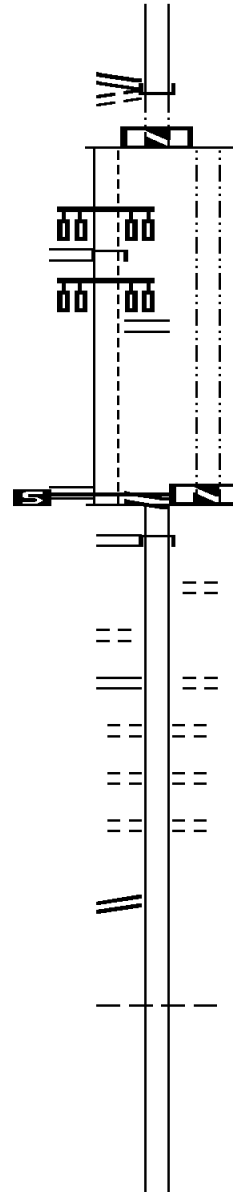
MARKET ST
 (SR0058 SEG 0570/0000) 0285/0142
 0 0 00000 0 00 0000+00 067589 FT

DIAMOND ST
 (SR0058 SEG 0560/0000)
 DIAMOND ST
 (SR0058 SEG 0550/0576)
 MFC BEGIN = D
 LENGTH(AH 0266 BK 2244) 0285/0000
 DIAMOND ST
 (SR0058 SEG 0560/0000) 0280/2244

SHORT ST
 (BORO) 0280/1996
 BUTLER ST
 (SR2008 SEG 0010/1150) 0280/1824

HOPE MILL RD
 (SR2011 SEG 0030/2752) 0280/0294
 065345 FT

063841 FT



NC MAPLE ST
 INTER-BK MARKET ST
 (SR0062 SEG 0350/0000)
 0290/0000 LTH AH 003375 BK 000100
 067589 FT
 7288/0000 LTH AH 000100 BK 000100

067589 FT
 7284/0000 LTH AH 000100 BK 002244
 INTER-AHD PITT ST
 0280/2244 (SR0058 SEG 0560/0000)
 PEACH ST
 (BORO) 0280/2097

0280/1824 BUTLER ST
 (BORO)
 0280/1514 PLUM ST
 (BORO)
 0280/1223 BEAVER ST
 (BORO)
 0280/0930 SOUTH ST
 (BORO)

065345 FT 2 0 43017 0 03 0661+99
 NC PITT ST
 MERCER
 EAST LACKAWANNOCK T
 0280/0000 LENGTH(AH 2244 BK 1504)

063841 FT 2 0 43017 0 03 0646+11
 0270/0000 LENGTH(AH 1504 BK 1432)

DIR: B TOTAL LEN: 24.053 MI. DIST: 01-4 SR: 258
 LEFT MUN: EAST LACKAWANNOCK T RIGHT MUN: EAST LACKAWANNOCK T

	062409 FT			062409 FT	2 0 43017 0 03 0631+67
				0260/0000	LENGTH(AH 1432 BK 1451)
	060958 FT			0250/0108	BMSBN 43/0258/0250/0000
				060958 FT	2 0 43017 0 00 0616+01
					NESH. CREEK
					BMSBG 43/0258/0250/0000
					EAST LACKAWANNOCK
					FINDLEY T
				0250/0000	LENGTH(AH 1451 BK 1436)
	059522 FT			059522 FT	2 0 43017 0 02 0601+70
					SCHAFFER RD
					(T670)
				0240/0000	LENGTH(AH 1436 BK 2532)
				0230/1908	PEW RD
					(T431)
WALTERS DR (GOVT)	0230/1317		POI	0230/1317	(APRA) REGIONAL CORRECT
2 0 43017 0 02 0576+70	056990 FT			056990 FT	
THOMPSON RD (T676)	0230/0000			0230/0000	LENGTH(AH 2532 BK 0603)
	056387 FT			056387 FT	2 0 43017 0 02 0570+40
				0220/0000	LENGTH(AH 0603 BK 2297)
	054090 FT			054090 FT	2 0 43017 0 02 0547+43
				0210/0000	LENGTH(AH 2297 BK 2324)
					BLACK RUN TR STRUCTURE LENGTH 10 FT

DIR: B TOTAL LEN: 24.053 MI. DIST: 01-4 SR: 258
LEFT MUN: FINDLEY T RIGHT MUN: FINDLEY T

041423 FT

041423 FT 2 0 43017 0 01 0420+34
0160/0000 LENGTH(AH 2512 BK 2557)

2 0 43017 0 01 0394+83 038866 FT
MILLBURN RD
(SR2004 SEG 0060/2660) 0150/0000

038866 FT
0150/0000 LENGTH(AH 2557 BK 2933)
SCHOOL RD
(T383)

OLD ASH RD
(T944)

0140/1101

0140/1101 OLD ASH RD
(T944)

035933 FT

035933 FT 2 0 43017 0 01 0365+43
BLACKTOWN RD
(SR2006 SEG 0010/0000)
0140/0000 LENGTH(AH 2933 BK 2401)

033532 FT

033532 FT 2 0 43017 0 01 0340+12
0130/0000 LENGTH(AH 2401 BK 2227)

031305 FT

031305 FT 2 0 43017 0 01 0318+85
0120/0000 LENGTH(AH 2227 BK 2912)

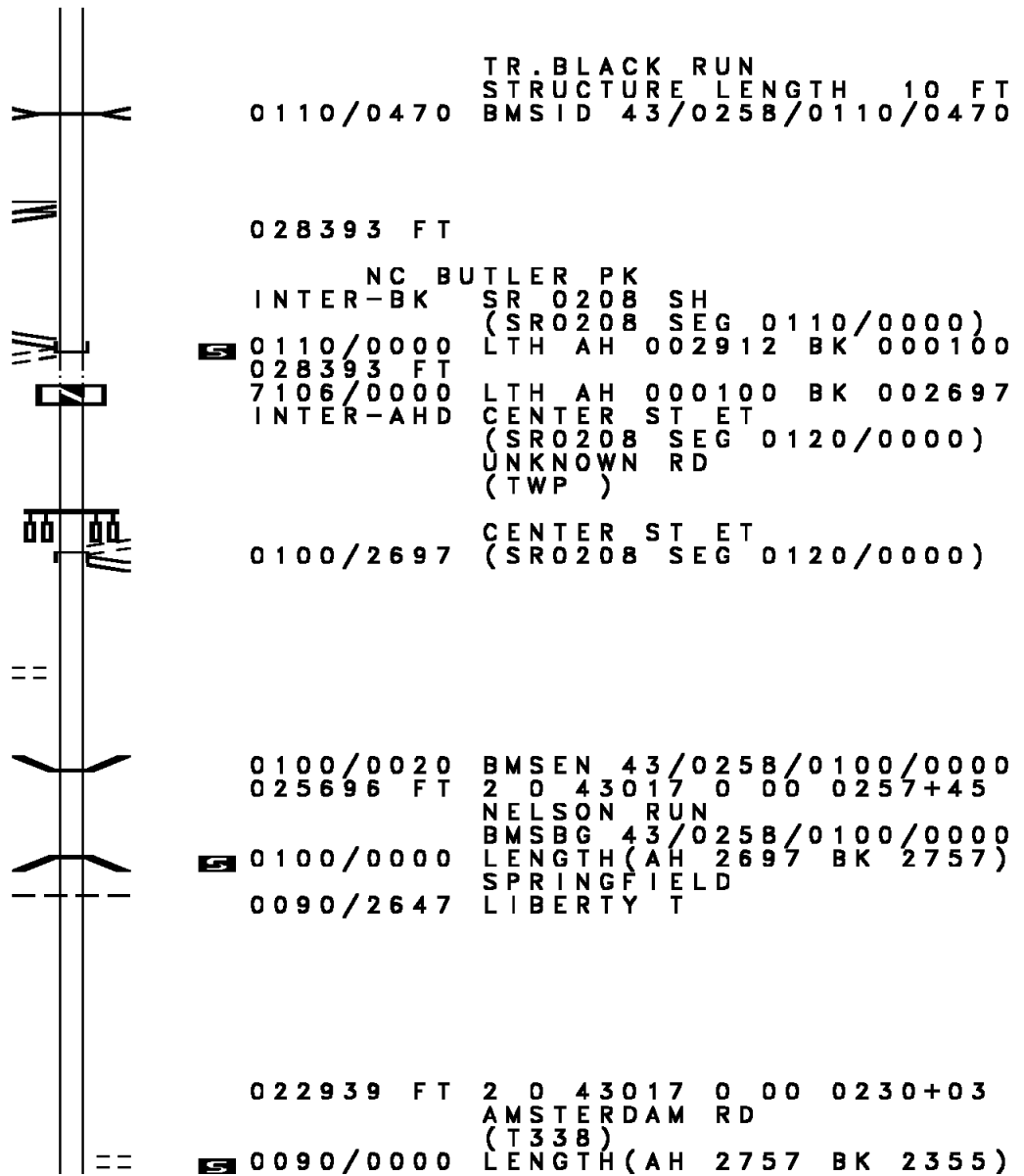
DIR: B TOTAL LEN: 24.053 MI. DIST: 01-4 SR: 258
 LEFT MUN: SPRINGFIELD T RIGHT MUN: SPRINGFIELD T

GARRETT RD
 (SR9401 SEG 0020/0200)
 GARRETT RD
 (SR9401 SEG 0010/0392) 0110/0270
 2 0 43017 0 01 0292+73 028393 FT
 SR 0208 SH
 (SR0208 SEG 0110/0000)
 (SR0208 SEG 0111/0000)
 OUTLETS DR
 (PRDR) 0110/0000
 028393 FT

OREGON RD
 (T766) 0100/1358

025696 FT 0100/0020 BMS EN 43/0258/0100/0000
 025696 FT 2 0 43017 0 00 0257+45
 NELSON RUN
 BMSBG 43/0258/0100/0000
 0100/0000 LENGTH(AH 2697 BK 2757)
 0090/2647 SPRINGFIELD
 LIBERTY T

022939 FT 022939 FT 2 0 43017 0 00 0230+03
 AMSTERDAM RD
 (T338)
 0090/0000 LENGTH(AH 2757 BK 2355)



DIR: B TOTAL LEN: 24.053 MI. DIST: 01-4 SR: 258
 LEFT MUN: LIBERTY T RIGHT MUN: LIBERTY T

2 0 43017 0 00 0206+55 020584 FT BLACK RUN RD (T768)	0080/0000	==	020584 FT 0080/0000 LENGTH(AH 2355 BK 2220)
	018364 FT		0070/0058 BMS EN 43/0258/0070/0000 018364 FT 2 0 43017 0 00 0184+42 BLACK RUN BMSBG 43/0258/0070/0000 0070/0000 LENGTH(AH 2220 BK 3526)
VALCOURT RD (T327)	0060/0703	==	
	014838 FT		0060/0286 VALCOURT RD (T327) 0060/0044 BMS EN 43/0258/0060/0000 014838 FT 2 0 43017 0 00 0149+20 TINKERS RUN BMSBG 43/0258/0060/0000 0060/0000 LENGTH(AH 3526 BK 3374)
JERVIS RD (T800)	0050/2663	==	
	011464 FT		011464 FT 2 0 43017 0 00 0114+93 0050/0000 LENGTH(AH 3374 BK 3322)

DIR: B TOTAL LEN: 24.053 MI. DIST: 01-4 SR: 258
 LEFT MUN: LIBERTY T RIGHT MUN: LIBERTY T

2 0 43017 0 00 0081+99 008142 FT
 BRENT RD
 (T300) 0040/0000

==

008142 FT
 0040/0000 LENGTH(AH 3322 BK 2372)

005770 FT

==

005770 FT 2 0 43017 0 00 0057+84
 NORTH LIBERTY RD
 (T303)
 0030/0000 LENGTH(AH 2372 BK 2177)

SUNSET RD
 (T321) 0020/1036
 PLAIN GROVE RD
 (T301) 0020/0312
 003593 FT

==

==

003593 FT 2 0 43017 0 00 0035+95
 COURTNEY MILL RD
 (T302)
 0020/0000 LENGTH(AH 2177 BK 3593)

000000 FT

==

000000 FT 2 0 43017 0 00 0000+00
 NC MERCER GROVE CITY RD
 INTER-BK MERCER GROVE CITY RD
 (SRO258 SEG 0070/0964)
 MFC BEGIN = D
 BK-BUTLER (10)
 0010/0000 LENGTH(AH 3593 BK 0000)

DIR: B TOTAL LEN: 13.782 MI. DIST: 01-4 SR: 208
 LEFT MUN: PINE T RIGHT MUN: PINE T

Stationing	Distance (FT)	Location / Description
072748	072748	AH-VENANGO (60) INTER-AHD BARKEYVILLE RD 0280/1736 (SR0208 SEG 0010/0000)
2 0 43025 0 00 0226+07 NUTT RD (T914)	071012	NUTT RD (T914) 0280/0000
068385	068385	068406 2 0 43025 0 00 0200+02 0270/0000 LENGTH(AH 2627 BK 2625)
PATTERSON SCHOOL RD (T916)	0260/0919	PATTERSON SCHOOL RD (T916) 0260/0919
065760	065781	2 0 43025 0 00 0173+84 CENTERTOWN RD (TBK) (T998) MFC BEGIN = D 0260/0000 LENGTH(AH 2625 BK 2393)
063367	063388	2 0 43025 0 00 0149+70

DIR: B TOTAL LEN: 13.782 MI. DIST: 01-4 SR: 208
 LEFT MUN: PINE T RIGHT MUN: PINE T

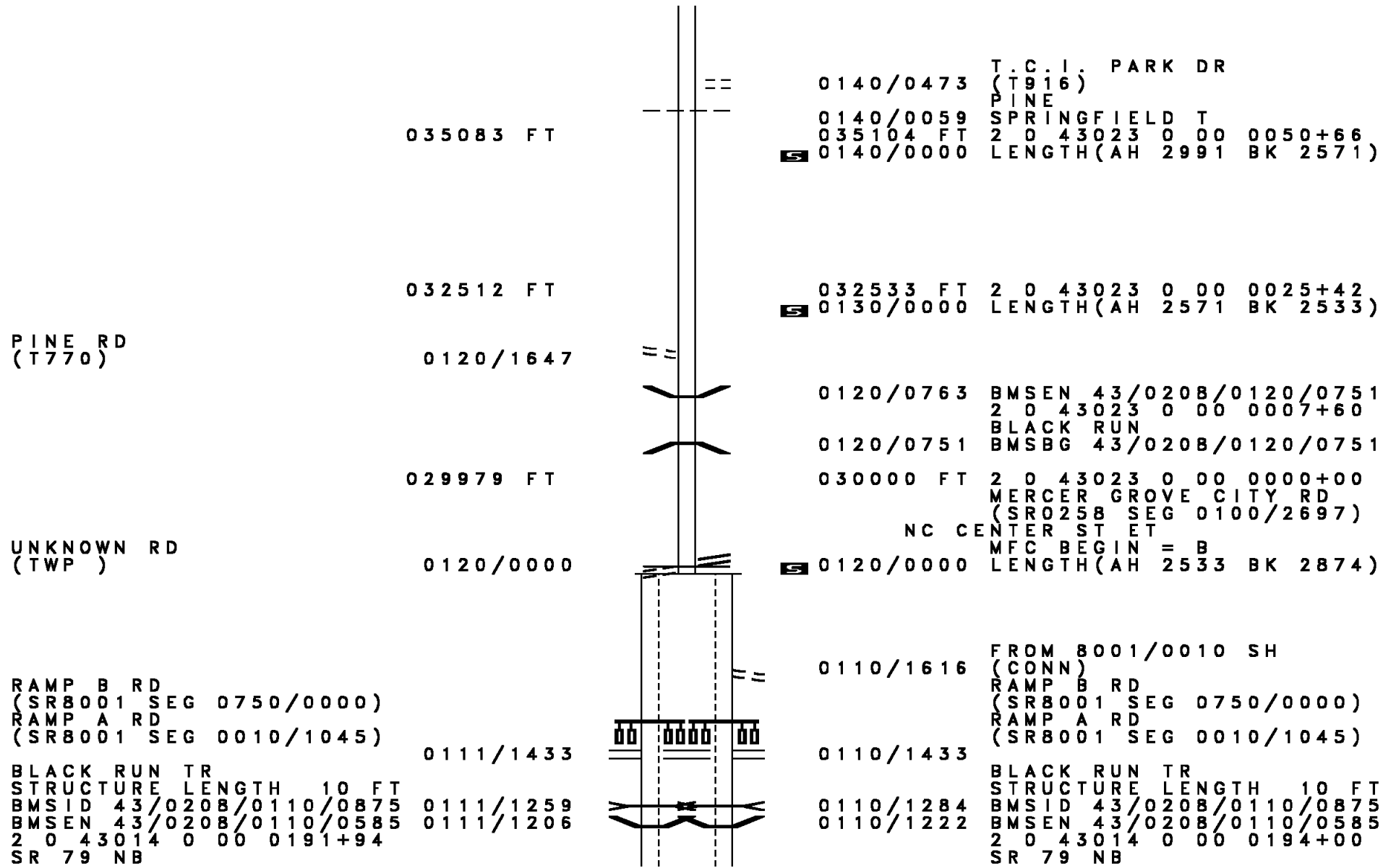
			0250/0000	LENGTH(AH 2393 BK 2943)
	060424 FT		060445 FT	2 0 43025 0 00 0120+56 TIE LINE RD (T888)
		==	0240/0000	LENGTH(AH 2943 BK 3783)
	056641 FT		056662 FT	2 0 43025 0 00 0082+62 DIAMOND RD (T878)
		==	0230/0000	LENGTH(AH 3783 BK 3266)
	053375 FT		0220/0289	EASTGATE INDUSTRIAL DR (T852)
		==	053396 FT	2 0 43025 0 00 0045+24
		==	0220/0000	LENGTH(AH 3266 BK 1775)
TOWER RD (T879)	0210/1021	==		
		==	0210/0647	JACK WASTON BL (PRDR)
	051600 FT		051621 FT	2 0 43025 0 00 0032+36 NC SR 0208 SH WOODSIDE DR (PRDR)
GILL RD		==		

DIR: B TOTAL LEN: 13.782 MI. DIST: 01-4 SR: 208
 LEFT MUN: PINE T RIGHT MUN: PINE T

Stationing	Segment	Length	Notes
(T860) 0210/0000			LENGTH(AH 1775 BK 3230)
			FOREST DR (T858)
			OAK HILL DR ET (T854)
VIC HUGHES DR (BORO) 0200/0896			PINE GROVE CITY B PRINCETON ST (BORO)
			RIVERSIDE AV (BORO)
			BMSSEN 43/0208/0200/0412 0 0 0000 0 00 0000+00
			WOLF CREEK BMSBG 43/0208/0200/0412
			MCCONNELL ST (BORO)
			NC NORTH ST
2 0 43025 0 00 0000+00 048370 FT			INTER-BK BROAD ST (SR0173 SEG 0090/0791)
BROAD ST (SR0173 SEG 0090/0791) 0200/0000 048370 FT			MFC BEGIN = C
CENTER ST (SR0173 SEG 0071/0000)			LTH AH 003230 BK 000100
MAIN ST (SR0058 SEG 0760/1771) 0190/1725			LTH AH 000100 BK 001725
POPLAR ST (BORO) 0190/1298			INTER-AHD MAIN ST (SR0058 SEG 0760/1771)
			POPLAR ST (BORO)
			UNKNOWN AL (BORO)
			TIDBALL AV (BORO)
			LC FOR TIDBALL AV (CONN)
			046645 FT 046666 FT
			2 0 43024 0 00 0205+02
			UBER WY (BORO)
STOCKTON AV (BORO) 0180/1375			LENGTH(AH 1725 BK 1424)
STEWART ST			MARTIN ST (BORO)

DIR: B TOTAL LEN: 13.782 MI. DIST: 01-4 SR: 208
 LEFT MUN: GROVE CITY B RIGHT MUN: GROVE CITY B

Segment Description	Stationing	Length (FT)	Notes
(BORO) COLUMBIA AV	0180/0654		
(BORO) GROVE CITY	0180/0336		
PINE T	0180/0015		
2 0 43024 0 00 0189+18	045221 FT	045242 FT	
SUNSET AV (BORO)	0180/0000		5 0180/0000 LENGTH(AH 1424 BK 1519) NC CENTER ST
GREGG ST (T302)	0170/1189		0170/1189 GROVE CITY
			0170/0989 PINE T
			0170/0613 (T306) HEMLOCK TR
			0170/0600 BMSBG 43/0208/0170/0600
			2 0 43024 0 00 0175+53
			0170/0539 (T300) LAKE DR
	043702 FT	043723 FT	2 0 43024 0 00 0175+53
			0170/0000 (T303) NORTH LIBERTY RD
			5 0170/0000 LENGTH(AH 1519 BK 3229)
2 0 43024 0 00 0143+18	040473 FT	040494 FT	
GEORGE JUNIOR RD (T808)	0160/0000		5 0160/0000 LENGTH(AH 3229 BK 2399)
PINE TOP DR (PRDR)	0150/1234		
IRISHTOWN RD (SR2005 SEG 0010/0000)	0150/0390		0150/0390 CENTER CHURCH RD (T804)
BLACKTOWN RD (SR2006 SEG 0040/2220)	0150/0025		
	038074 FT		038095 FT 2 0 43024 0 00 0121+64
			5 0150/0000 LENGTH(AH 2399 BK 2991)
			0140/2116 HODIL RD (T917)



EXTRACT DATE: 12/18/2023
PRINT DATE: 12/19/2023

ROADWAY MANAGEMENT SYSTEM
SLD COUNTY/SR - ANNUAL PRINT

PAGE NUMBER: 127
COUNTY: MERCER

DIR: B TOTAL LEN: 13.782 MI.
LEFT MUN: SPRINGFIELD T

DIST: 01-4 SR: 208
RIGHT MUN: SPRINGFIELD T

BMSBG 43/0208/0110/0585 0111/0981

RAMP D RD
(SR8001 SEG 0500/1139)
RAMP C RD
(SR8001 SEG 0250/0000)

0111/0756

FROM 8001/0500 SH
(CONN)
GARRETT RD
(SR9401 SEG 0010/0000)

0111/0649

0111/0495

0 0 00000 0 00 0000+00 027126 FT
OUTLETS DR
(PRDR)
BUTLER PK
(SR0258 SEG 0110/0000)
MFC BEGIN = B
LENGTH(AH 2853 BK 1194)

0111/0000

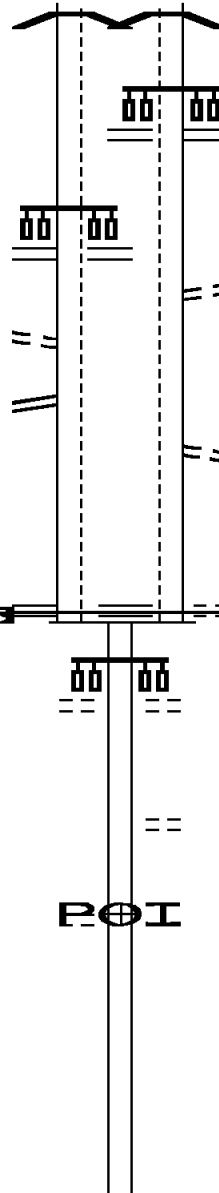
HOSS'S DR
(PRDR)

0104/0333
025932 FT

OAKLEY KELLY DR
(PRDR)

0100/0375
024469 FT

021825 FT



0110/0997

0110/0766

0110/0661

0110/0126
027126 FT

0110/0000

0104/0333
025932 FT

0104/0000

0100/0375
024469 FT

0100/0000

021825 FT

BMSBG 43/0208/0110/0585
RAMP D RD
(SR8001 SEG 0500/1139)
RAMP C RD
(SR8001 SEG 0250/0000)

TO 8001/0250 SH
(CONN)

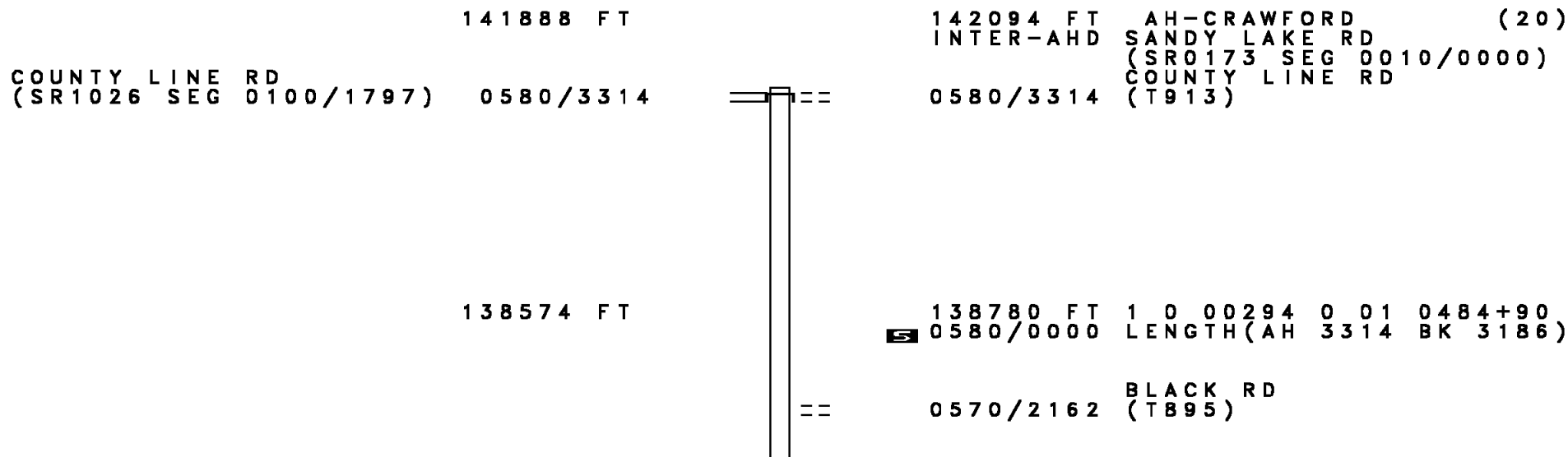
LC FROM OUTLETS DR
(CONN)
2 0 43014 0 00 0186+19
OUTLETS DR
(PRDR)
BUTLER PK
(SR0258 SEG 0110/0000)
MFC BEGIN = B
LENGTH(AH 2874 BK 1194)

SPRINGFIELD COMMONS
(PRDR)
0 0 00000 0 00 0000+00
NC GROVE CITY LEESBURG RD
VETERANS RD
(T315)
LENGTH(AH 1194 BK 1463)

(APRA) GROVE CITY AIRPO
2 0 43014 0 00 0155+36
LENGTH(AH 1463 BK 2644)

2 0 43014 0 00 0128+94
MINE RD

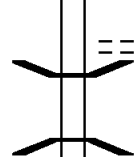
EXTRACT DATE: 12/18/2023 ROADWAY MANAGEMENT SYSTEM PAGE NUMBER: 124
 PRINT DATE: 12/19/2023 SLD COUNTY/SR - ANNUAL PRINT COUNTY: MERCER
 DIR: B TOTAL LEN: 26.912 MI. DIST: 01-4 SR: 173
 LEFT MUN: FRENCH CREEK T RIGHT MUN: FRENCH CREEK T



DIR: B TOTAL LEN: 26.912 MI. DIST: 01-4 SR: 173
 LEFT MUN: FRENCH CREEK T RIGHT MUN: FRENCH CREEK T

1 0 00294 0 01 0453+52 135388 FT
 SUNOL RD
 (T889) 0570/0000

135594 FT CARLTON RD
 (SR1028 SEG 0030/0000)
 0570/0000 LENGTH(AH 3186 BK 3428)



0560/2357 WEST CREEK RD
 (T886)
 0560/2318 BMSEN 43/0173/0560/2253
 1 0 00294 0 01 0419+25
 0560/2224 NORTH DEER CREEK
 BMSBG 43/0173/0560/2253

131960 FT

0560/0841 DOWNIE LN
 (PRDR)
 132166 FT 1 0 00294 0 01 0419+25
 0560/0000 LENGTH(AH 3428 BK 2109)

129851 FT
 SHEAKLEYVILLE RD
 (SR1018 SEG 0150/1700) 0550/0000

130057 FT 1 0 00294 0 01 0398+25
 CREEK RD
 (T859)
 0550/0000 LENGTH(AH 2109 BK 1822)


128029 FT

128235 FT 1 0 00294 0 01 0379+76
 0540/0000 LENGTH(AH 1822 BK 2799)

125230 FT

125436 FT 1 0 00294 0 01 0351+77
 0530/0000 LENGTH(AH 2799 BK 2782)


DIR: B TOTAL LEN: 26.912 MI. DIST: 01-4 SR: 173
 LEFT MUN: FRENCH CREEK T RIGHT MUN: FRENCH CREEK T



DIR: B TOTAL LEN: 26.912 MI. DIST: 01-4 SR: 173
 LEFT MUN: NEW LEBANON B RIGHT MUN: NEW LEBANON B

SIMON ST
 (BORO)
 JOHNSON ST
 (BORO)
 SCOTT ST
 (BORO)

0480/2024
 0480/1872
 0480/1576



0480/2790 (BORO)
 CHESTNUT ST
 0480/2499 (BORO)
 SPRUCE ST
 0480/2348 (BORO)
 CENTER ST
 0480/2169 (BORO)
 0480/1012 GEORGETOWN RD
 (SR1014 SEG 0170/0000)

112008 FT

0480/0027 BMSBG 43/0173/0470/3518
 112214 FT 1 0 00294 0 00 0218+80
 P3
 NC MERCER ST
 MILL CREEK
 BMSBG 43/0173/0470/3518
 0480/0000 LENGTH(AH 3722 BK 3509)
 NEW LEBANON
 0470/3090 MILL CREEK T

1 0 00294 0 00 0183+48 108499 FT
 VALLEY VIEW RD
 (T812) 0470/0000

108705 FT REED RD
 (T810)
 0470/0000 LENGTH(AH 3509 BK 3453)

ROBERTS RD

DIR: B TOTAL LEN: 26.912 MI. DIST: 01-4 SR: 173
 LEFT MUN: MILL CREEK T RIGHT MUN: MILL CREEK T

(T736)

0460/0028
 105046 FT

105252 FT 1 0 00294 0 00 0148+97
 UREY SCHOOL RD
 (T735)
 0460/0000 LENGTH(AH 3453 BK 2279)

1 0 00294 0 00 0126+00 102767 FT
 LAKE RD
 (T842)
 0450/0000

DUGAN RUN
 STRUCTURE LENGTH 10 FT
 BMSID 43/0173/0450/0116
 102973 FT PLANTS RD
 (T733)
 0450/0000 LENGTH(AH 2279 BK 3757)

099010 FT

099216 FT 1 0 00294 0 00 0088+65
 TENT HILL RD
 (T701)
 0440/0000 LENGTH(AH 3757 BK 1734)

097276 FT

0430/1083 MILL CREEK
 SANDY LAKE T
 097482 FT 1 0 00294 0 00 0071+43
 NC SANDY LAKE RD
 GLENN SCHOOL RD
 (SR1012 SEG 0010/0000)
 0430/0000 LENGTH(AH 1734 BK 3189)

DIR: B TOTAL LEN: 26.912 MI. DIST: 01-4 SR: 173
 LEFT MUN: SANDY LAKE T RIGHT MUN: SANDY LAKE T

Stationing	Segment	Length	Notes
094087		FT	
094293		FT	1 0 00294 0 00 0039+44
0420/0000			LENGTH(AH 3189 BK 2508)
0410/1065			SANDY LAKE SANDY LAKE B PAXTON RD
0410/0961			(BORO)
0410/0936			CREEK RD (SR1019 SEG 0010/0000)
0410/0589			PEIL ST (BORO)
0410/0571			ALEXANDER LN (BORO)
0410/0437			MCMURRAY ST (BORO)
0410/0285			REYNOLDS ST (BORO)
091579		FT	1 0 00294 0 00 0014+67
091785		FT	MILL ST (BORO)
0410/0000			LENGTH(AH 2508 BK 1446)
0400/1400			BMSSEN 43/0173/0400/1230
0400/1230			1 0 00294 0 00 0012+17 SANDY CREEK BMSBG 43/0173/0400/1230
0400/1107			PATTON RD (BORO)
0400/0981			BROAD ST (BORO)
0400/0841			KERNS ST (BORO)
0400/0626			SCHOOL ST (BORO)
0400/0314			LACOCK ST (BORO)
			FRANKLIN ST (SR0062 SEG 0650/0000)
090133		FT	INTER-BK MAIN ST (SR0062 SEG 0650/0000)
090339		FT	090339 FT MFC BEGIN = C
0400/0000			0400/0000 LTH AH 001446 BK 000100
090133		FT	090133 FT
090339		FT	7394/0000 LTH AH 000100 BK 000147
0390/0147			INTER-AHD MAIN ST (SR0062 SEG 0630/2404)
0390/0147			FROM 0062/0630 SH

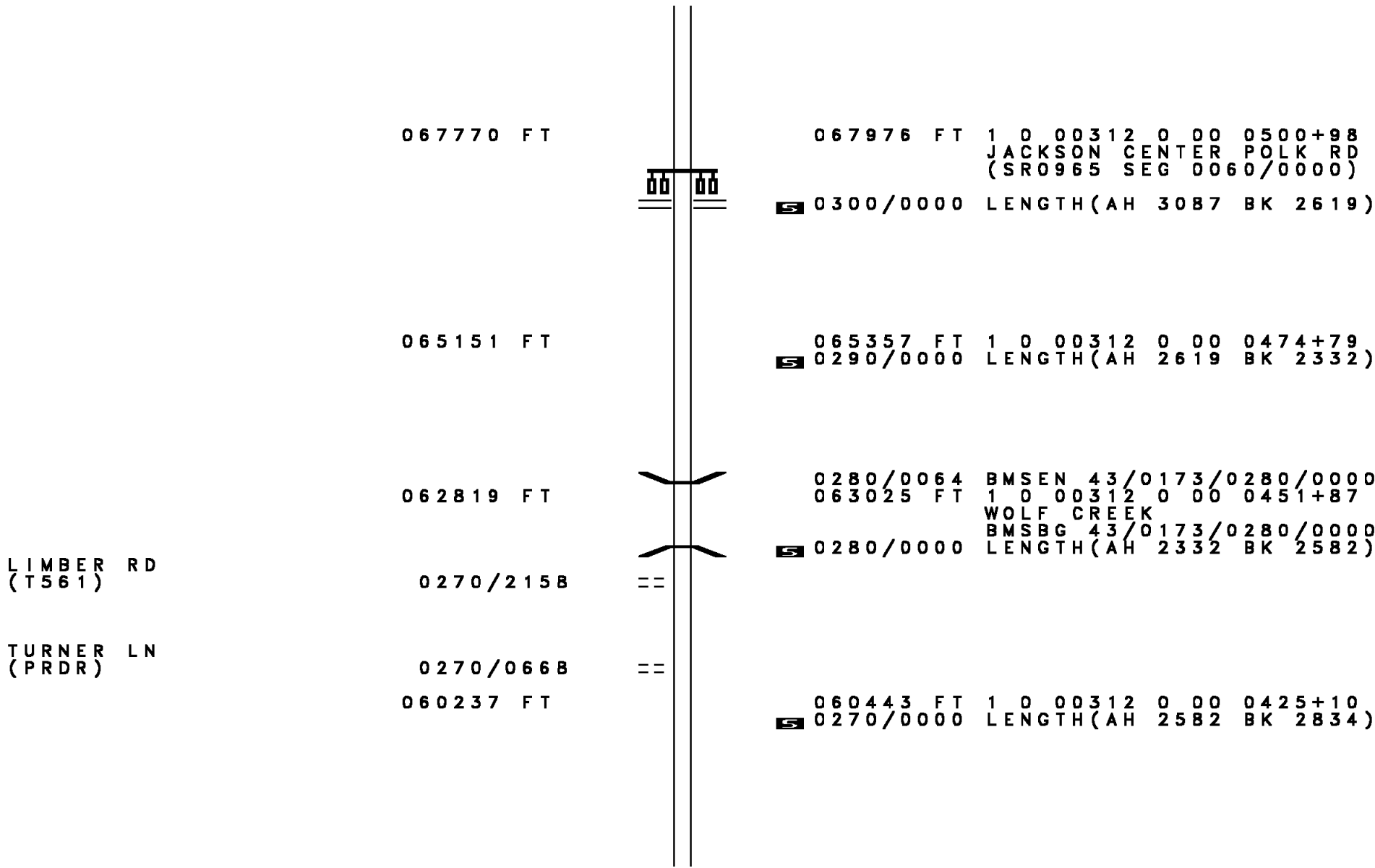
DIR: B TOTAL LEN: 26.912 MI. DIST: 01-4 SR: 173
 LEFT MUN: SANDY LAKE B RIGHT MUN: SANDY LAKE B

Location / Segment	Segment ID	Length (FT)	Start Station	End Station	Notes
(CONN)	0390/0057	089986			
			090192	0723+55	CRAWFORD ST (BORO)
	0390/0000				LENGTH(AH 0147 BK 0853)
ELBOW ST (BORO)	0380/0185	089133			
			0380/0157	0714+60	CORLESS ST (BORO)
			089339		NC MAIN ST
	0380/0000				HENDERSONVILLE RD (SR2021 SEG 0150/1042)
					LENGTH(AH 0853 BK 3509)
	0370/3445				HIGH ST (BORO)
MONTGOMERY ST (BORO)	0370/3396				
			0370/2549		SANDY LAKE SANDY LAKE T
CEMETERY RD (T867)	0370/1043				
			085830		YANKEE SCHOOL RD (SR1004 SEG 0130/1225)
1 0 00312 0 00 0679+42	0370/0000	085624			LENGTH(AH 3509 BK 2386)
SCHOOL RD (SR1004 SEG 0130/1225)					
			0360/0061	0655+81	BMS EN 43/0173/0360/0038
					BUTCHERY RUN
			0360/0038	0655+81	BMSBG 43/0173/0360/0038
			083444		
	0360/0000				LENGTH(AH 2386 BK 2531)

DIR: B TOTAL LEN: 26.912 MI. DIST: 01-4 SR: 173
 LEFT MUN: SANDY LAKE T RIGHT MUN: SANDY LAKE T

1 0 00312 0 00 0630+27 080707 FT OLSON RD (T866)	0350/0000	==	0350/0269 (PRDR) 080913 FT	MCCLELLAND LN
	0350/0000	==	0350/0000	LENGTH(AH 2531 BK 2694)
1 0 00312 0 00 0603+34 078013 FT FISHER RD (T625)	0340/0000	==	078219 FT	ANDERSON RD (T627)
	0340/0000	==	0340/0000	LENGTH(AH 2694 BK 2224)
	075789 FT		075995 FT	1 0 00312 0 00 0578+43
			0330/0000	LENGTH(AH 2224 BK 2117)
CALDWELL RD (T613)	0320/0286	==	0320/0090 (CONN) 073878 FT	FROM 2009/0200 SH
	073672 FT	==	0320/0000	1 0 00312 0 00 0559+88 MCCOMB RD (SR2009 SEG 0200/2670)
			0320/0000	LENGTH(AH 2117 BK 2815)
			0310/1129	BINDAS LN (PRDR)
1 0 00312 0 00 0531+70 070857 FT VATH RD (T611)	0310/0000	==	071063 FT	SANDY LAKE WORTH T
	0310/0000	==	0310/0000	LENGTH(AH 2815 BK 3087)

DIR: B TOTAL LEN: 26.912 MI. DIST: 01-4 SR: 173
 LEFT MUN: WORTH T RIGHT MUN: WORTH T



067770 FT

067976 FT 1 0 00312 0 00 0500+98
 JACKSON CENTER POLK RD
 (SR0965 SEG 0060/0000)

0300/0000 LENGTH(AH 3087 BK 2619)

065151 FT

065357 FT 1 0 00312 0 00 0474+79
 0290/0000 LENGTH(AH 2619 BK 2332)

062819 FT

0280/0064 BMSBG 43/0173/0280/0000
 063025 FT 1 0 00312 0 00 0451+87
 WOLF CREEK

0280/0000 LENGTH(AH 2332 BK 2582)

LIMBER RD
 (T561)

0270/2158

TURNER LN
 (PRDR)

0270/0668

060443 FT

060443 FT 1 0 00312 0 00 0425+10
 0270/0000 LENGTH(AH 2582 BK 2834)

DIR: B TOTAL LEN: 26.912 MI. DIST: 01-4 SR: 173
 LEFT MUN: WORTH T RIGHT MUN: WORTH T

057403 FT

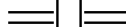


057609 FT 1 0 00312 0 00 0397+67
 KILGORE RD
 (SR2024 SEG 0060/0000)
 0260/0000 LENGTH(AH 2834 BK 2171)

055232 FT

055438 FT 1 0 00312 0 00 0375+37
 0250/0000 LENGTH(AH 2171 BK 2123)

053109 FT

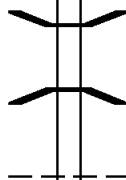


053315 FT 1 0 00312 0 00 0354+14
 MILLBROOK RD
 (SR2022 SEG 0060/0000)
 0240/0000 LENGTH(AH 2123 BK 1449)

051660 FT

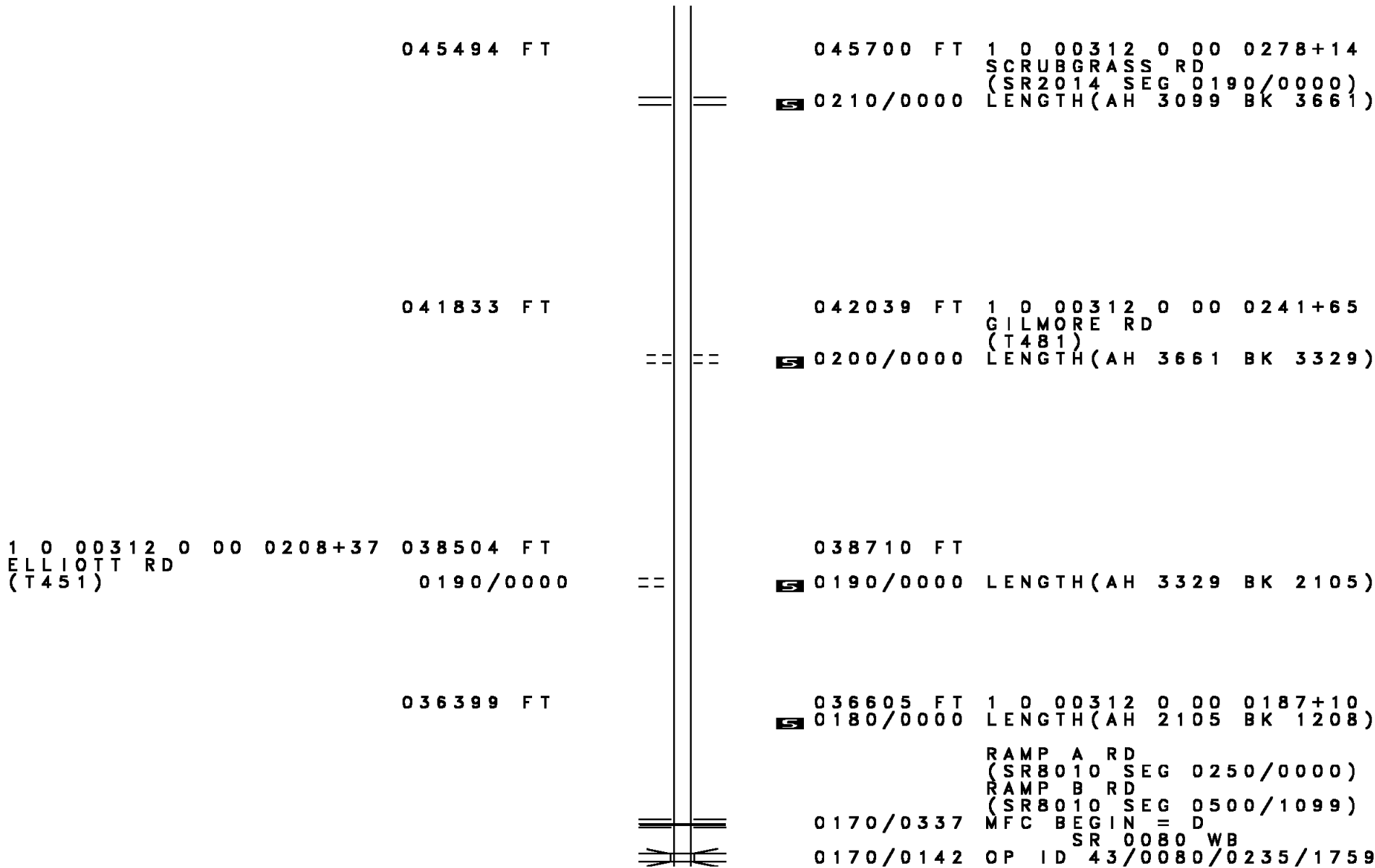
051866 FT 1 0 00312 0 00 0339+65
 0230/0000 LENGTH(AH 1449 BK 3067)

048593 FT



0220/0335 BMS EN 43/0173/0220/0280
 1 0 00312 0 00 0312+03
 TRIB TO WOLF CREEK
 0220/0280 BMSBG 43/0173/0220/0280
 048799 FT 1 0 00312 0 00 0309+23
 WORTH
 WOLF CREEK T
 0220/0000 LENGTH(AH 3067 BK 3099)

DIR: B TOTAL LEN: 26.912 MI. DIST: 01-4 SR: 173
 LEFT MUN: WOLF CREEK T RIGHT MUN: WOLF CREEK T



DIR: B TOTAL LEN: 26.912 MI. DIST: 01-4 SR: 173
 LEFT MUN: WOLF CREEK T RIGHT MUN: WOLF CREEK T

Stationing	Notes	Stationing	Notes
035191 FT		035397 FT	1 0 00312 0 00 0175+22
			SR 0080 EB
		0170/0000	OP ID 43/0080/0234/1417
			LENGTH(AH 1208 BK 1123)
			RAMP C RD
			(SR8010 SEG 0750/0000)
		0160/0765	RAMP D RD
			(SR8010 SEG 0760/1828)
		0160/0039	BMSSEN 43/0173/0160/0059
			1 0 00312 0 00 0164+59
			BLACK RUN
034068 FT		0160/0003	BMSBG 43/0173/0160/0059
		034274 FT	1 0 00312 0 00 0164+59
		0160/0000	LENGTH(AH 1123 BK 0935)
BELL RD (T862)			
0150/0329			
			DAUGHERTY RD
			(T413)
			WOLF CREEK
		0150/0234	PINE T
033133 FT		033339 FT	1 0 00312 0 00 0154+70
		0150/0000	LENGTH(AH 0935 BK 1579)
		0140/1577	BMSSEN 43/0173/0140/1605
			1 0 00312 0 00 0138+53
			BLACK RUN TR
		0140/1564	BMSBG 43/0173/0140/1605
NICKLIN RD (T411)			
0140/0697			
031554 FT		031760 FT	1 0 00312 0 00 0138+53
		0140/0000	LENGTH(AH 1579 BK 2383)
GEORGE JR RD (T808)			
0130/1355			
029171 FT		029377 FT	1 0 00312 0 00 0114+98
		0130/0000	LENGTH(AH 2383 BK 2489)

DIR: B TOTAL LEN: 26.912 MI. DIST: 01-4 SR: 173
 LEFT MUN: PINE T RIGHT MUN: PINE T

Stationing	Segment	Length	Notes
1 0 00312 0 00 0090+25	026682 FT	026888 FT	
GASPER RD (T409)	0120/0000	0120/0000	LENGTH (AH 2489 BK 2414) ALBION LN (PRDR)
			MEHARD AV (T801)
WOODLAND CENTER DR (PRDR)	0110/0514	0110/0812	
			LEE AV (T803) FRANCIS AV (T805)
	024268 FT	0110/0509	
		0110/0206	
		024474 FT	1 0 00312 0 00 0064+94
		0110/0000	LENGTH (AH 2414 BK 1860) VENANGO ST (PRDR)
		0100/1452	
		0100/0688	BMS EN 43/0173/0100/0610 1 0 00312 0 00 0053+76
		0100/0641	WOLF CK. TR. BMSBG 43/0173/0100/0610
			NC SANDY LAKE RD
1 0 00312 0 00 0047+55	022408 FT	022614 FT	
CRANBERRY RD (TBK)	0100/0000	0100/0000	LENGTH (AH 1860 BK 1535) GROVE CITY B
(SR2007 SEG 0010/0000)	0090/1048		
ALLEY (BORO)			NORTH ST (SR0208 SEG 0200/0000)
		0090/0791	
		0090/0417	DALE ST (BORO)
		0090/0272	ALLEY (BORO)
		0090/0141	ALLEY (BORO)
	020873 FT	021079 FT	1 0 00312 0 00 0032+22
			CHESTNUT ST (BORO)
		0090/0000	LENGTH (AH 1535 BK 1821)
SPRUCE ST (BORO)	0080/1366		
ALLEY (BORO)	0080/1178		
GILMORE AV			

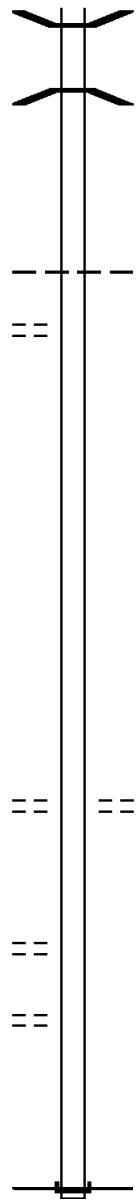
DIR: B TOTAL LEN: 26.912 MI. DIST: 01-4 SR: 173
 LEFT MUN: GROVE CITY B RIGHT MUN: GROVE CITY B

Segment / Stationing	Stationing	Length	Notes
(BORO)	0080/0840		LINCOLN AV (BORO)
BLAINE ST (BORO)	0080/0588		0080/0673
ALLEY (BORO)	0080/0415		
1 0 00312 0 00 0016+94	019052 FT		NC BROAD ST BROAD ST (SRO173 SEG 0070/1698)
CENTER ST (BORO)			INTER-BK NC ERIE ST CENTER ST (SRO173 SEG 0071/1492)
ERIE ST (BORO)	0080/0000		MFC BEGIN = B
ERIE ST (SRO173 SEG 0080/0000)	INTER-AHD 0071/1492		5 0080/0000 LTH AH 001821 BK 000100
		019258 FT	
		7072/0000	INTER-AHD LTH AH 000100 BK 001698
			BROAD ST (SRO173 SEG 0080/0308)
(AAR 051781Y)#TRKS 02	0071/1436		BROAD ST (SRO173 SEG 0080/0308)
BLAIR ST (BORO)	0071/1388		0070/1698 (AAR 051780S)#TRKS 02
			0070/1640
JACKSON ST (BORO)	0071/1081		BLAIR ST (BORO)
PINE ST (BORO)	0071/0736		LIMBERG WY (BORO)
COLLEGE AV (BORO)	0071/0358		0070/1566
2 0 43129 0 00 0000+00	017560 FT		PINE ST (BORO)
MAIN ST (SRO058 SEG 0760/1771)			COLLEGE AV (BORO)
NC CENTER ST			1 0 00312 0 00 0000+00
CENTER ST (SRO208 SEG 0190/1725)			GROVE CITY HARRISVILLE (SRO058 SEG 0760/2216)
MAIN ST (SRO058 SEG 0760/1771)	INTER-BK		NC BROAD ST BROAD ST (BORO)
MFC BEGIN = B			INTER-BK GROVE CITY HARRISVILLE (SRO058 SEG 0760/2216)
LTH AH 001492 BK 000100	0071/0000		MFC BEGIN = B
			5 0070/0000 LTH AH 001698 BK 000100

DIR: B TOTAL LEN: 26.912 MI. DIST: 01-4 SR: 173
 LEFT MUN: GROVE CITY B RIGHT MUN: GROVE CITY B

Street Name	Length (FT)	Start Station	End Station	Notes
	017560	7064+0000	7064+0000	LTH AH 000100 BK 002612 INTER-AHD MAIN ST (SR0058 SEG 0770/0377)
		0060+2612	0060+2612	MAIN ST (SR0058 SEG 0770/0377)
		0060+2408	0060+2408	ALLEY (BORO)
		0060+1670	0060+1670	MEMORIAL AV (BORO)
MILLER AV (BORO)	0060	00915	00915	
	014948	0079	014948	KOCHER RD (BORO) 2 0 43021 0 00 0146+62 GROVE CITY PINE T
KOCHERS RD (T350)	0050	03246	03246	LENGTH(AH 2612 BK 3570)
		0050+2717	0050+2717	ENCLAVE DR (PRDR)
LC FOR KOCKERS RD (CONN)	0050	02071	02071	
KOCHERS RD (T350)	0050	01829	01829	
STILLWAGON DR (PRDR)	0050	01222	01222	
		0050+1100	0050+1100	VILLAGE PARK DR (T351)
DUSTY LN (T344)	0050	00661	00661	
	011378	0478	011378	FORTA DR (PRDR) 2 0 43021 0 00 0114+07 NC LIBERTY ST
MEADOW LN (PRDR)	0040	03037	03037	LENGTH(AH 3570 BK 3520)
		0040+1815	0040+1815	AIRPORT RD (T343)

DIR: B TOTAL LEN: 26.912 MI. DIST: 01-4 SR: 173
 LEFT MUN: PINE T RIGHT MUN: PINE T



0040/1793 BMS EN 43/0173/0040/1730
 2 0 43021 0 00 0096+31
 SWAMP RUN
 0040/1730 BMSBG 43/0173/0040/1730

007858 FT 007858 FT 2 0 43021 0 00 0078+90
 PINE
 LIBERTY T
 0040/0000 LENGTH(AH 3520 BK 2886)

OLD MILL RD
 (T854) 0030/2757

004972 FT 004972 FT 2 0 43021 0 00 0049+71
 0030/0000 LENGTH(AH 2886 BK 2558)

2 0 43021 0 00 0024+28 002414 FT 002414 FT BROWNTOWN RD
 COURTNEY MILL RD (T302) 0020/0000 (T308)
 0020/0000 LENGTH(AH 2558 BK 2414)

NORTHGAIT DR
 (T307) 0010/0909

EASTGAIT DR
 (T306) 0010/0199
 000000 FT

000000 FT 2 0 43021 0 00 0000+00
 NC SLIPPERY ROCK RD
 INTER-BK SLIPPERY ROCK RD
 (SR0173 SEG 0170/1876)
 MFC BEGIN = C
 BK-BUTLER (10)
 0010/0000 LENGTH(AH 2414 BK 0000)

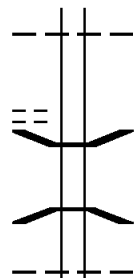
DIR: B TOTAL LEN: 8.623 MI. DIST: 01-4 SR: 158
 LEFT MUN: MERCER B RIGHT MUN: MERCER B

	045528 FT		045528 FT	
			INTER-AHD	SHENANGO ST
				(BORO)
				MARKET ST
			0170/1157	(SR0062 SEG 0350/0572)
				PEAR AL
			0170/0877	(BORO)
				BUTLER ST
BUTLER ST			0170/0597	(SR2008 SEG 0010/0000)
(SR0318 SEG 0340/1795)	0170/0597			PLUM ST
			0170/0292	(BORO)
	044371 FT		044371 FT	1 0 00080 0 00 0443+63
				NC SHENANGO ST
				BEAVER ST
				(BORO)
			5 0170/0000	LENGTH (AH 1157 BK 2787)
				SOUTH ST
			0160/2489	(BORO)
WILLIAM WARDLE RD				
(BORO)	0160/1983			

DIR: B TOTAL LEN: 8.623 MI. DIST: 01-4 SR: 158
 LEFT MUN: MERCER B RIGHT MUN: MERCER B

WILLIAM WARDLE RD
 (BORO)

0160/1039



0160/1903 MERCER
 EAST LACKAWANNOCK T

0160/0768 BMS EN 43/0158/0160/0747
 1 0 00080 0 00 0422+91

0160/0747 BMSBG 43/0158/0160/0747
 BRANDY RUN

MERCER
 EAST LACKAWANNOCK T

0160/0076
 041584 FT

041584 FT 1 0 00080 0 00 0415+73
 0160/0000 LENGTH(AH 2787 BK 3115)

038469 FT

038469 FT 1 0 00080 0 00 0384+58
 0150/0000 LENGTH(AH 3115 BK 3196)

WATSON RD
 (T626)

0140/1742

035273 FT

0140/0017 BMS EN 43/0158/0140/0000
 035273 FT 1 0 00080 0 00 0352+62
 BEAVER RUN
 0140/0000 BMSBG 43/0158/0140/0000
 LENGTH(AH 3196 BK 2712)

VICKERMAN RD
 (T429)

0130/0516
 032561 FT

0130/0516 STEINGRABE RD
 (SR3028 SEG 0010/0000)
 032561 FT 1 0 00080 0 00 0325+44
 0130/0000 LENGTH(AH 2712 BK 3723)

DIR: B TOTAL LEN: 8.623 MI. DIST: 01-4 SR: 158
LEFT MUN: EAST LACKAWANNOCK T RIGHT MUN: EAST LACKAWANNOCK T

SHANNON RD
(T624)

0120/0511
028838 FT

==

028838 FT 1 0 00080 0 00 0288+82
S 0120/0000 LENGTH(AH 3723 BK 2054)
0110/1777 BMSSEN 43/0158/0110/1432
1 0 00080 0 00 0267+70
SR 0080 EB
0110/1409 BMSBG 43/0158/0110/1432

026784 FT

026784 FT 1 0 00080 0 00 0267+70
RODGERS RD

==

S 0110/0000 LENGTH(AH 2054 BK 3003)
(T622)

1 0 00080 0 00 0237+74 023781 FT
STONEBASE RD
(T602) 0100/0000

==

023781 FT STONEBASE RD
(T602)
S 0100/0000 LENGTH(AH 3003 BK 2739)

021042 FT

021042 FT 1 0 00080 0 00 0209+43
S 0090/0000 LENGTH(AH 2739 BK 3286)

DIR: B TOTAL LEN: 8.623 MI. DIST: 01-4 SR: 158
 LEFT MUN: EAST LACKAWANNOCK T RIGHT MUN: EAST LACKAWANNOCK T

LC TO STONEPILE RD
 (CONN) 0080/0234
 1 0 00080 0 00 0176+57 017756 FT
 STONEPILE RD
 (T600) 0080/0000

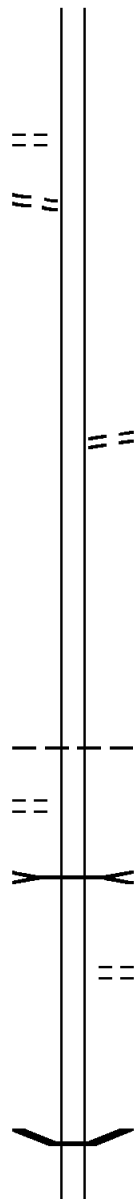
015389 FT

013631 FT

EAST BRANCH RD
 (T574)

0050/0665

011091 FT



017756 FT

5 0080/0000 LENGTH(AH 3286 BK 2367)

015389 FT 1 0 00080 0 00 0150+90

BOWEN RD
 (T377)

5 0070/0000 LENGTH(AH 2367 BK 1758)

013631 FT 1 0 00080 0 00 0136+35

5 0060/0000 LENGTH(AH 1758 BK 2540)

NC MERCER RD
 EAST LACKAWANNOCK
 0050/0975 WILMINGTON T

LT. NESH. TR.
 STRUCTURE LENGTH 22 FT

0050/0426 BMSID 43/0158/0050/0426
 011091 FT 1 0 00080 0 00 0110+95

GARRETT RD
 (T353)

5 0050/0000 LENGTH(AH 2540 BK 3304)

0040/0985 BMS EN 43/0158/0040/0968
 1 0 00080 0 00 0087+83
 NESHANNOCK

EXTRACT DATE: 12/18/2023
PRINT DATE: 12/19/2023

ROADWAY MANAGEMENT SYSTEM
SLD COUNTY/SR - ANNUAL PRINT

PAGE NUMBER: 104
COUNTY: MERCER

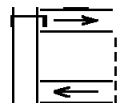
DIR: B TOTAL LEN: 8.623 MI.
LEFT MUN: WILMINGTON T

DIST: 01-4 SR: 158
RIGHT MUN: WILMINGTON T

Stationing	Distance	Notes	Segment	Length	Block
			0040/0968	BMSBG	43/0158/0040/0968
	007787 FT		007787 FT	1 0 00080	0 00 0078+02
			NC MERCER	NEW WILMINGTON RD	LEESBURG STATION RD
				(SR2002	SEG 0010/0000)
			0040/0000	LENGTH(AH	3304 BK 2599)
			0030/1385	BRIARWOOD LN	(T333)
	005188 FT		005188 FT	1 0 00080	0 00 0052+05
			0030/0000	LENGTH(AH	2599 BK 1686)
				FERRIS RD	(T572)
			0020/1686	BMSEN	43/0158/0020/1455
			0020/1555	1 0 00080	0 00 0050+00
				LITTLE NESHANNOCK CREEK	
ORCHARD RD (TBK)			0020/1465	BMSBG	43/0158/0020/1455
(T300)	0020/1105		0020/0972	BMSEN	43/0158/0020/0882
				1 0 00080	0 00 0044+03
				W BR LITTL NESHANNOCK C	
			0020/0882	BMSBG	43/0158/0020/0882
	003502 FT		003502 FT	1 0 00080	0 00 0035+13
			0020/0000	LENGTH(AH	1686 BK 3502)
			0010/1716		
AUCTION RD			000000 FT	1 0 00080	0 00 0000+00
(T307)				NC MERCER-NEW WILMINGTON RD	INTER-BK
				MERCER RD	(SR0158
				MFC BEGIN = D	SEG 0070/2485)
				BK-LAWRENCE	(37)
			0010/0000	LENGTH(AH	3502 BK 0000)

EXTRACT DATE: 12/18/2023 ROADWAY MANAGEMENT SYSTEM PAGE NUMBER: 103
 PRINT DATE: 12/19/2023 SLD COUNTY/SR - ANNUAL PRINT COUNTY: MERCER
 DIR: E TOTAL LEN: 27.752 MI. DIST: 01-4 SR: 80
 LEFT MUN: WOLF CREEK T RIGHT MUN: WOLF CREEK T

MAINTENANCE CROSSOVER R
 (CONN)
 AH-VENANGO (60)
 Z H CONFAIR HW INTER-AHD
 (SR0080 SEG 0277/0000) 0271/3928
 146532 FT



146475 FT MAINTENANCE CROSSOVER R
 (CONN)
 INTER-AHD Z H CONFAIR HW

DIR: E TOTAL LEN: 27.752 MI. DIST: 01-4 SR: 80
LEFT MUN: WOLF CREEK T RIGHT MUN: WOLF CREEK T

0270/3927 (SR0080 SEG 0276/0000)

WOLF CK. TRIB
STRUCTURE LENGTH 12 FT
BMSID 43/0080/0271/0781 0271/0781
1 0 01009 0 00 1426+07 142604 FT
LENGTH(AH 3928 BK 2776) 0271/0000

1 0 01009 0 00 1399+08 139828 FT
LENGTH(AH 2776 BK 2490) 0265/0000

1 0 01009 0 00 1375+12 137338 FT
LENGTH(AH 2490 BK 2863) 0261/0000
BMSEN 43/0080/0255/2379 0255/2345
0 0 00000 0 00 0000+00
T998, CNTRTWN
BMSBG 43/0080/0255/2379 0255/2312

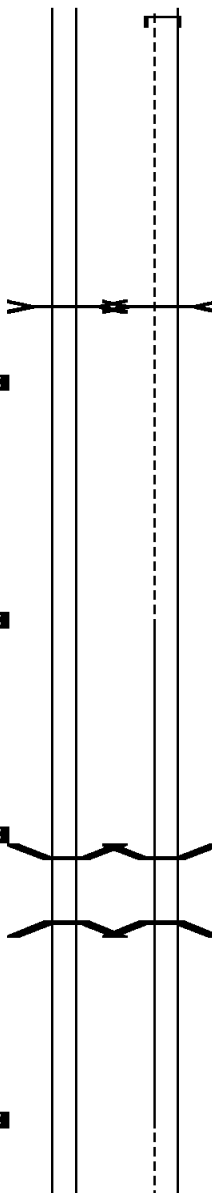
1 0 01009 0 00 1346+41 134475 FT
LENGTH(AH 2863 BK 2437) 0255/0000

WOLF CK. TBIB
STRUCTURE LENGTH 12 FT
BMSID 43/0080/0270/0630
142548 FT 1 0 01009 0 00 1427+92
0270/0000 LENGTH(AH 3927 BK 2615)

139933 FT 1 0 01009 0 00 1400+85
0264/0000 LENGTH(AH 2615 BK 2583)

137350 FT 1 0 01009 0 00 1375+12
0260/0000 LENGTH(AH 2583 BK 2710)
0254/2221 BMSEN 43/0080/0254/2108
0 0 00000 0 00 0000+00
T998, CNTRTWN
BMSBG 43/0080/0254/2108

134640 FT 1 0 01009 0 00 1347+25
0254/0000 LENGTH(AH 2710 BK 2586)



DIR: E TOTAL LEN: 27.752 MI. DIST: 01-4 SR: 80
 LEFT MUN: WOLF CREEK T RIGHT MUN: WOLF CREEK T

1 0 01009 0 00 1320+41 132038 FT
 LENGTH(AH 2437 BK 2668) 0251/0000 [S]
 MAINTNANCE CROSSOVER RD
 (CONN) 0245/2659

132054 FT 1 0 01009 0 00 1322+02
 [S] 0250/0000 LENGTH(AH 2586 BK 2693)
 MAINTENANCE CROSSOVER R
 0244/2655 (CONN)

BMSEN 43/0080/0245/0384 0245/0464
 1 0 01009 0 00 1296+67
 WOLF CREEK
 BMSBG 43/0080/0245/0384 0245/0333
 1 0 01009 0 00 1293+23 129370 FT
 LENGTH(AH 2668 BK 2710) 0245/0000 [S]

0244/0450 BMSEN 43/0080/0244/0292
 1 0 01009 0 00 1296+84
 WOLF CREEK
 0244/0319 BMSBG 43/0080/0244/0292
 129361 FT 1 0 01009 0 00 1294+33
 [S] 0244/0000 LENGTH(AH 2693 BK 2695)

RAMP B RD
 (SR8010 SEG 0500/0000) 0241/0155
 1 0 01009 0 00 1268+23 126660 FT
 LENGTH(AH 2710 BK 2682) 0241/0000 [S]

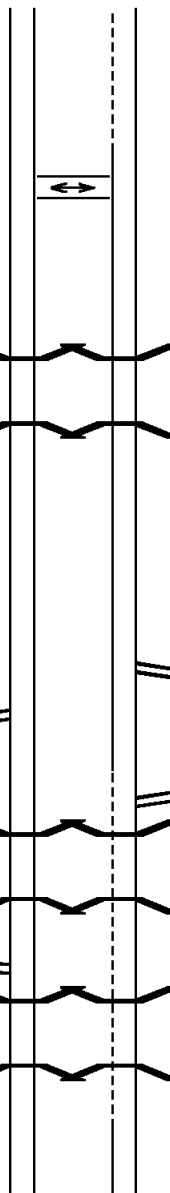
0240/0470 RAMP C RD
 (SR8010 SEG 0750/1975)
 126666 FT 1 0 01009 0 00 1269+17
 [S] 0240/0000 LENGTH(AH 2695 BK 2488)

BMSEN 43/0080/0235/1759 0235/1754
 1 0 01009 0 00 1256+73
 SR 0173
 BMSBG 43/0080/0235/1759 0235/1654

0234/1954 RAMP D RD
 (SR8010 SEG 0760/0000)
 0234/1485 BMSEN 43/0080/0234/1417
 1 0 01009 0 00 1243+73
 SR 0173
 BMSBG 43/0080/0234/1417

RAMP A RD
 (SR8010 SEG 0250/0847) 0235/0883
 BMSEN 43/0080/0235/0277 0235/0395
 1 0 01009 0 00 1243+47
 BLACK RUN
 BMSBG 43/0080/0235/0277 0235/0349
 1 0 01009 0 00 1240+70 123978 FT
 LENGTH(AH 2682 BK 2500) 0235/0000 [S]

0234/0236 BMSEN 43/0080/0234/0227
 1 0 01009 0 00 1241+46
 BLACK RUN
 0234/0191 BMSBG 43/0080/0234/0227
 124178 FT 1 0 01009 0 00 1241+46
 [S] 0234/0000 LENGTH(AH 2488 BK 2650)



DIR: E TOTAL LEN: 27.752 MI. DIST: 01-4 SR: 80
 LEFT MUN: WOLF CREEK T RIGHT MUN: WOLF CREEK T

1 0 01009 0 00 1214+50 121478 FT
 LENGTH(AH 2500 BK 2694) 0231/0000 **S**

121528 FT 1 0 01009 0 00 1216+48
S 0230/0000 LENGTH(AH 2650 BK 2577)

1 0 01009 0 00 1188+30 118784 FT
 LENGTH(AH 2694 BK 2596) 0225/0000 **S**
 SHRP WIM 502 0221/2040 **M**

118951 FT 1 0 01009 0 00 1189+03
S 0224/0000 LENGTH(AH 2577 BK 2637)

MAINTENANCE CROSSOVER R
 (CONN) 0221/1677

M 0220/1900 SHRP WIM 502
 MAINTENANCE CROSSOVER R
 (CONN) 0220/1603

WOLF CREEK
 PINE T 0221/0947

0220/1073 WOLF CREEK
 PINE T

1 0 01009 0 00 1161+77 116188 FT
 LENGTH(AH 2596 BK 2721) 0221/0000 **S**

116314 FT 1 0 01009 0 00 1163+49
S 0220/0000 LENGTH(AH 2637 BK 2600)

1 0 01009 0 00 1135+33 113467 FT
 PINE
 FINDLEY T
 LENGTH(AH 2721 BK 2412) 0215/0000 **S**

113714 FT 1 0 01009 0 00 1135+70
S 0214/0000 LENGTH(AH 2600 BK 2627)

BMSEN 43/0080/0211/0000 0211/0379
 FINDLEY
 PINE T 0211/0178

0210/0379 BMSEN 43/0080/0210/0000

1 0 01009 0 00 1109+27 111055 FT

0210/0075 PINE
 FINDLEY T

DIR: E TOTAL LEN: 27.752 MI. DIST: 01-4 SR: 80
 LEFT MUN: PINE T RIGHT MUN: PINE T

SR 2007
 BMSBG 43/0080/0211/0000 111087 FT 1 0 01009 0 00 1109+57
 PINE SR 2007
 FINDLEY T BMSBG 43/0080/0210/0000
 LENGTH(AH 2412 BK 2931) 0211/0000 0210/0000 LENGTH(AH 2627 BK 2877)

SIGN: 3 CHORD TRUSS
 BMSID 43/0080/0205/0370 0205/0335
 1 0 01009 0 00 1082+33 108124 FT
 LENGTH(AH 2931 BK 2470) 0205/0000 108210 FT 1 0 01009 0 00 1082+75
 0204/0000 LENGTH(AH 2877 BK 2586)

EMERGENCY CROSSOVER (CONN) 0201/0808
 1 0 01009 0 00 1056+31 105654 FT
 LENGTH(AH 2470 BK 2728) 0201/0000
 0200/0794 EMERGENCY CROSSOVER (CONN)
 105624 FT 1 0 01009 0 00 1057+78
 0200/0000 LENGTH(AH 2586 BK 2579)

DMS SIGN STRUCTURE
 BMSID 43/0080/0195/2090 0195/2090
 SR 2101
 OP ID 43/2101/0010/0000 0195/1966
 0194/1813 OP ID SR 2101 43/2101/0010/0000

RAMP C RD (SR8008 SEG 0750/0000) 0195/0197
 1 0 01009 0 00 1029+24 102926 FT
 LENGTH(AH 2728 BK 2601) 0195/0000
 103045 FT 1 0 01009 0 00 1030+33
 0194/0000 LENGTH(AH 2579 BK 2705)
 0190/2614 RAMP E RD (SR8008 SEG 0010/2397)

RAMP D RD (SR8008 SEG 0760/1458) 0191/1674
 0190/1437 RAMP F RD (SR8008 SEG 0020/0000)

DIR: E TOTAL LEN: 27.752 MI. DIST: 01-4 SR: 80
 LEFT MUN: FINDLEY T RIGHT MUN: FINDLEY T

SIGN: 3 CHORD TRUSS
 BMSID 43/0080/0191/1239 0191/1239
 SR 0079 NB
 OP ID 43/0079/1164/0299 0191/1158

SR 0079 SB
 OP ID 43/0079/1165/0148 0191/1033

RAMP B RD
 (SR8008 SEG 0510/0000) 0191/0713

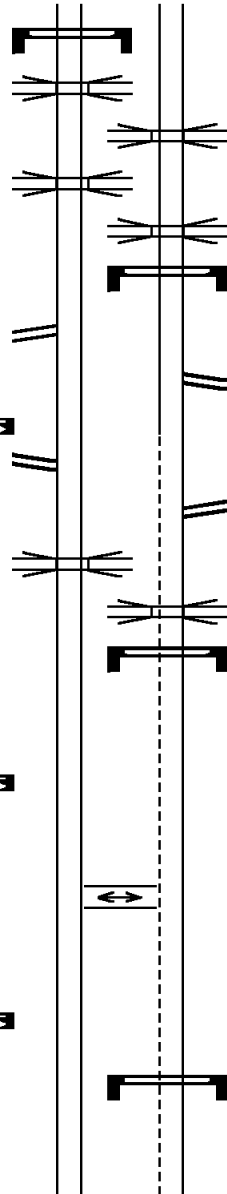
1 0 01009 0 00 1003+03 100325 FT
 LENGTH(AH 2601 BK 2702) 0191/0000
 RAMP A RD
 (SR8008 SEG 0500/2867) 0185/2144

SR 0058
 OP ID 43/0058/0660/0479 0185/1625

1 0 01009 0 00 0977+43 097623 FT
 LENGTH(AH 2702 BK 2523) 0185/0000

EMERGENCY CROSSOVER
 (CONN) 0181/1403

1 0 01009 0 00 0950+60 095100 FT
 LENGTH(AH 2523 BK 2726) 0181/0000



SR 0079 NB
 OP ID 43/0079/1164/0299

SR 0079 SB
 OP ID 43/0079/1165/0148
 SIGN: 3 CHORD TRUSS
 BMSID 43/0080/0190/0931

RAMP H RD
 (SR8008 SEG 0260/1345)
 1 0 01009 0 00 1004+64
 100340 FT
 0190/0000 LENGTH(AH 2705 BK 2538)

RAMP G RD
 (SR8008 SEG 0250/0000)
 0184/1999

SR 0058
 OP ID 43/0058/0660/0479
 SIGN: 3 CHORD TRUSS
 BMSID 43/0080/0184/1516

097802 FT 1 0 01009 0 00 0976+97
 0184/0000 LENGTH(AH 2538 BK 2753)

EMERGENCY CROSSOVER
 (CONN) 0180/1404

095049 FT 1 0 01009 0 00 0951+73
 0180/0000 LENGTH(AH 2753 BK 2528)

SIGN: 3 CHORD TRUSS
 BMSID 43/0080/0174/2006

DIR: E TOTAL LEN: 27.752 MI. DIST: 01-4 SR: 80
 LEFT MUN: FINDLEY T RIGHT MUN: FINDLEY T

1 0 01009 0 00 0923+91 092374 FT
 LENGTH(AH 2726 BK 2557) 0175/0000

092521 FT 1 0 01009 0 00 0924+97
 0174/0000 LENGTH(AH 2528 BK 2750)

1 0 01009 0 00 0897+32 089817 FT
 LENGTH(AH 2557 BK 2641) 0171/0000

089771 FT 1 0 01009 0 00 0898+72
 0170/0000 LENGTH(AH 2750 BK 2738)

BMS EN 43/0080/0165/2035 0165/2042
 1 0 01009 0 00 0891+03
 SR 0258
 BMS BG 43/0080/0165/2035 0165/1902
 SMALL STREAM
 STRUCTURE LENGTH 10 FT
 BMS ID 43/0080/0164/1847 0165/1848
 CAVC 836 0165/1840M

0164/2250 BMS EN 43/0080/0164/1998
 1 0 01009 0 00 0891+86
 SR 0258
 BMS BG 43/0080/0164/1998
 SMALL STREAM
 STRUCTURE LENGTH 10 FT
 BMS ID 43/0080/0164/1847
 M 0164/1840 CAVC 836
 0164/1560 DMS SIGN STRUCTURE
 BMS ID 43/0080/0164/1560

1 0 01009 0 00 0871+03 087176 FT
 LENGTH(AH 2641 BK 2658) 0165/0000

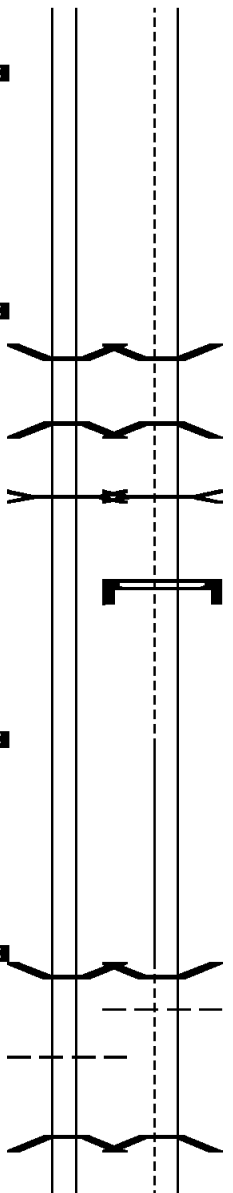
087033 FT 1 0 01009 0 00 0871+92
 0164/0000 LENGTH(AH 2738 BK 2583)

1 0 01009 0 00 0844+87 084518 FT
 LENGTH(AH 2658 BK 2616) 0161/0000

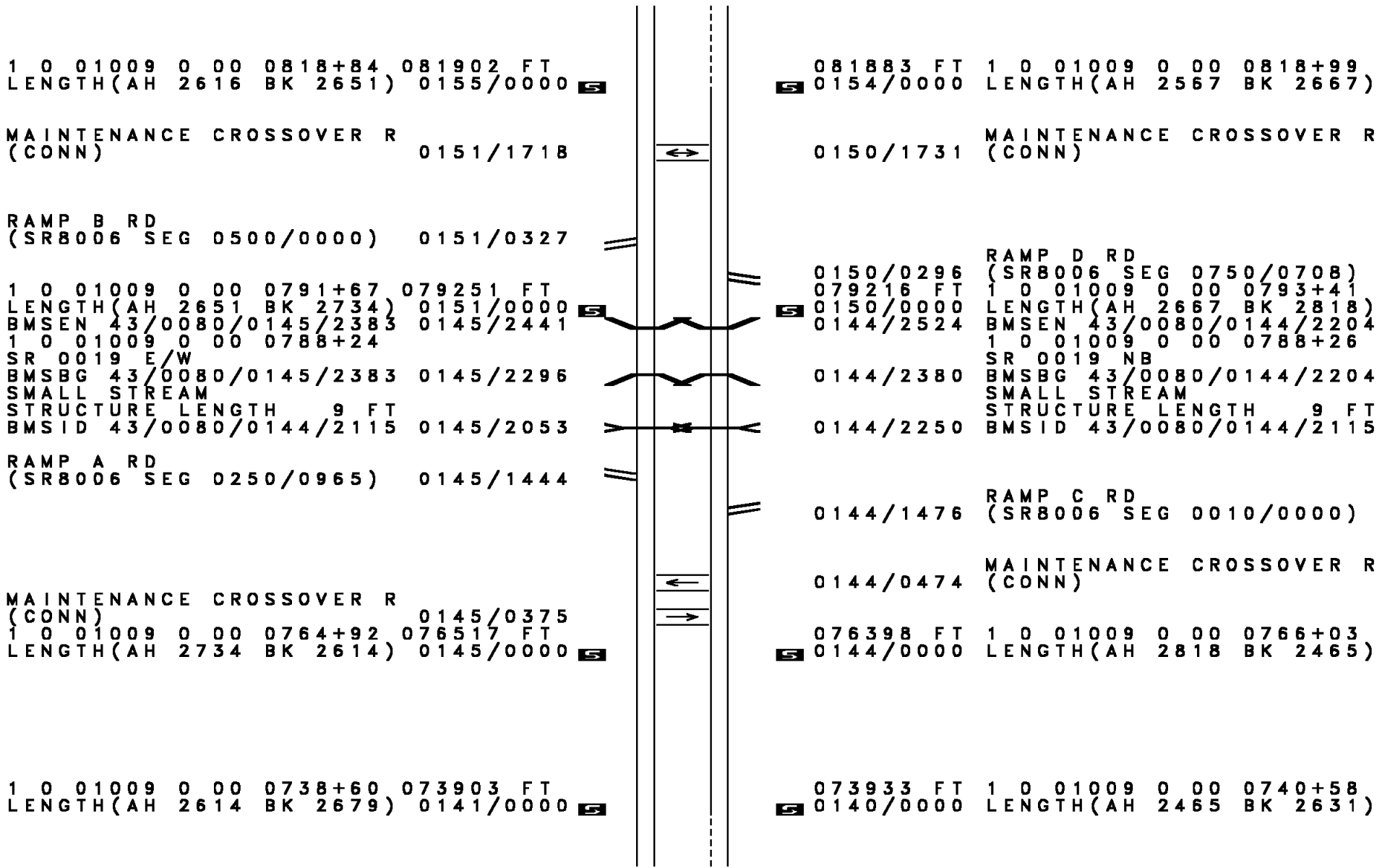
084450 FT 1 0 01009 0 00 0846+13
 0160/0000 LENGTH(AH 2583 BK 2567)
 0154/2260 BMS EN 43/0080/0154/1917
 FINDLEY
 0154/2107 EAST LACKAWANNOCK T

FINDLEY
 EAST LACKAWANNOCK T 0155/2111
 1 0 01009 0 00 0837+97
 NESHANNOCK
 BMS BG 43/0080/0155/1911 0155/1911


1 0 01009 0 00 0818+99
 NESHANNOCK C
 BMS BG 43/0080/0154/1917









DIR: E TOTAL LEN: 27.752 MI. DIST: 01-4 SR: 80
 LEFT MUN: EAST LACKAWANNOCK T RIGHT MUN: EAST LACKAWANNOCK T

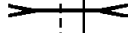




DIR: E TOTAL LEN: 27.752 MI. DIST: 01-4 SR: 80
LEFT MUN: EAST LACKAWANNOCK T RIGHT MUN: EAST LACKAWANNOCK T






DIR: E TOTAL LEN: 27.752 MI. DIST: 01-4 SR: 80
 LEFT MUN: EAST LACKAWANNOCK T RIGHT MUN: EAST LACKAWANNOCK T

LENGTH(AH 2623 BK 2575) 0115/0000		0114/0000	LENGTH(AH 2597 BK 2628)
BMSEN 43/0080/0111/1739 0111/1846		0110/1846	BMSEN 43/0080/0110/1762
1 0 01009 0 00 0597+85			1 0 01009 0 00 0589+30
SR 3007			SR 3007
BMSBG 43/0080/0111/1739 0111/1739		0110/1725	BMSBG 43/0080/0110/1762
			BMSEN 43/0080/0110/0826
BMSEN 43/0080/0111/0763 0111/1000		0110/1016	EAST LACKAWANNOCK
EAST LACKAWANNOCK			LACKAWANNOCK T
LACKAWANNOCK T			
1 0 01009 0 00 0588+81			1 0 01009 0 00 0581+73
LT.NESHANNOC			LT.NESHANNOC
BMSBG 43/0080/0111/0763 0111/0788		0110/0804	BMSBG 43/0080/0110/0826
1 0 01009 0 00 0580+36 058106 FT			058088 FT
LENGTH(AH 2575 BK 2551) 0111/0000		0110/0000	LENGTH(AH 2628 BK 2717)

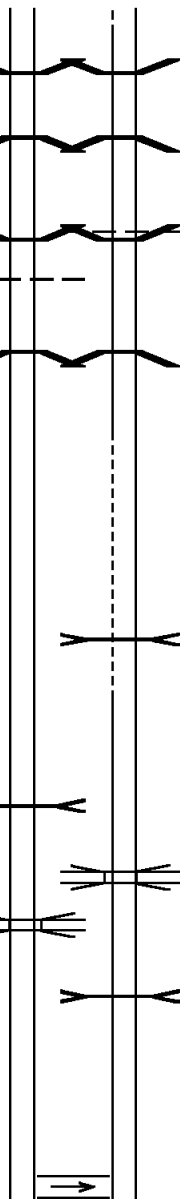
			HARTHEGIG
			STRUCTURE LENGTH 21 FT
1 0 01009 0 00 0555+79 055555 FT		0104/0540	BMSID 43/0080/0104/0566
LENGTH(AH 2551 BK 2670) 0105/0000		055371 FT	1 0 01009 0 00 0553+76
		0104/0000	LENGTH(AH 2717 BK 2718)

HARTHEGIG			
STRUCTURE LENGTH 21 FT			
BMSID 43/0080/0101/1754 0101/1760			

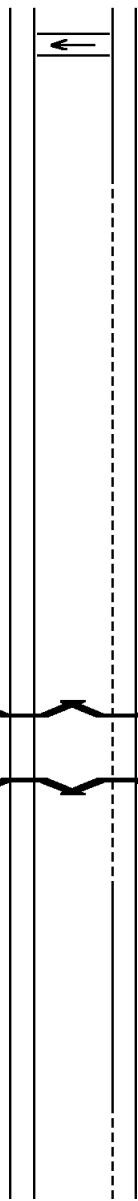
			SR 3013
			OP ID 43/3013/0070/0000
SR 3013			
OP ID 43/3013/0070/0000 0101/0747		0100/0935	

			DRAINAGE
			STRUCTURE LENGTH 0 FT
1 0 01009 0 00 0528+07 052885 FT		0100/0351	BMSID 43/0080/0100/0351
LENGTH(AH 2670 BK 2827) 0101/0000		052653 FT	1 0 01009 0 00 0528+07
		0100/0000	LENGTH(AH 2718 BK 2681)

MAINTENANCE CROSSOVER R
 (CONN) 0095/1184



DIR: E TOTAL LEN: 27.752 MI. DIST: 01-4 SR: 80
 LEFT MUN: LACKAWANNOCK T RIGHT MUN: LACKAWANNOCK T



1 0 01009 0 00 0499+80 050058 FT
 LENGTH(AH 2827 BK 2699) 0095/0000 [S]

1 0 01009 0 00 0474+60 047359 FT
 LENGTH(AH 2699 BK 2633) 0091/0000 [S]

1 0 01009 0 00 0448+81 044726 FT
 LENGTH(AH 2633 BK 2490) 0085/0000 [S]

BMSEN 43/0080/0081/1064 0081/1173
 1 0 01009 0 00 0433+12
 T300, GRENFLD
 BMSBG 43/0080/0081/1064 0081/1082

1 0 01009 0 00 0421+56 042236 FT
 LENGTH(AH 2490 BK 2577) 0081/0000 [S]

1 0 01009 0 00 0396+09 039659 FT
 LENGTH(AH 2577 BK 2672) 0075/0000 [S]

0094/1248 MAINTENANCE CROSSOVER R
 (CONN)

049972 FT 1 0 01009 0 00 0502+49
 [S] 0094/0000 LENGTH(AH 2681 BK 2618)

047354 FT 1 0 01009 0 00 0476+21
 [S] 0090/0000 LENGTH(AH 2618 BK 2508)

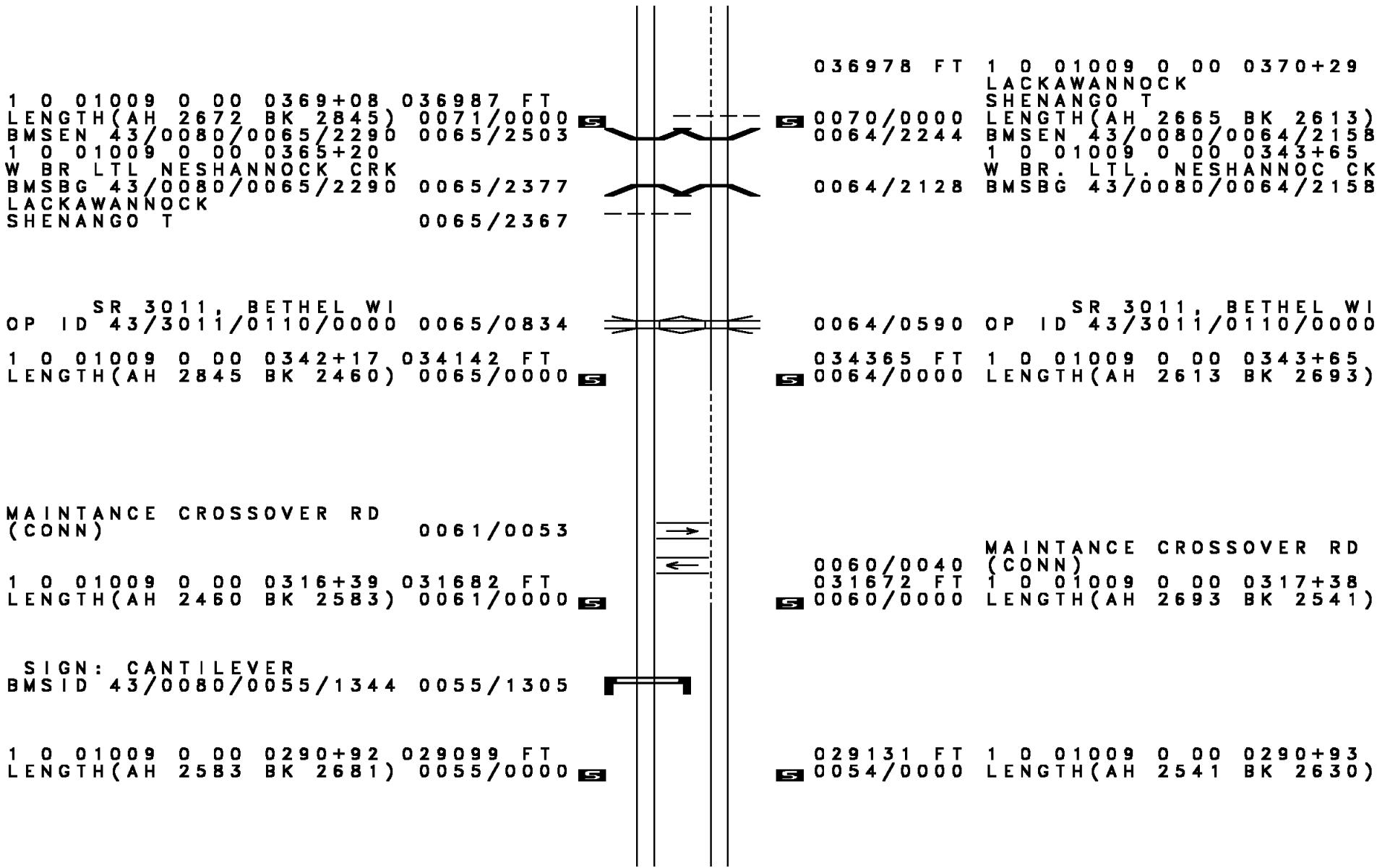
044846 FT 1 0 01009 0 00 0449+07
 [S] 0084/0000 LENGTH(AH 2508 BK 2624)

0080/1153 BMSEN 43/0080/0080/1034
 1 0 01009 0 00 0433+01
 T300, GRENFLD
 0080/1062 BMSBG 43/0080/0080/1034





042222 FT 1 0 01009 0 00 0423+14
 [S] 0080/0000 LENGTH(AH 2624 BK 2579)




039643 FT 1 0 01009 0 00 0396+10
 [S] 0074/0000 LENGTH(AH 2579 BK 2665)




DIR: E TOTAL LEN: 27.752 MI. DIST: 01-4 SR: 80
 LEFT MUN: LACKAWANNOCK T RIGHT MUN: LACKAWANNOCK T








DIR: E TOTAL LEN: 27.752 MI. DIST: 01-4 SR: 80
 LEFT MUN: SHENANGO T RIGHT MUN: SHENANGO T

BMSID 43/0080/0051/1016	0051/1104		0050/0793	BMSID 43/0080/0050/0681
1 0 01009 0 00 0273+15				1 0 01009 0 00 0264+45
SR 0318				SR 0318
BMSBG 43/0080/0051/1016	0051/0931		0050/0620	BMSBG 43/0080/0050/0681
1 0 01009 0 00 0263+75	026418 FT		026501 FT	1 0 01009 0 00 0264+45
LENGTH(AH 2681 BK 2879)	0051/0000			0050/0000 LENGTH(AH 2630 BK 2674)

SIGN: 4 CHORD TRUSS				
BMSID 43/0080/0045/0130	0045/0130		023827 FT	1 0 01009 0 00 0237+69
1 0 01009 0 00 0235+92	023539 FT			0044/0000 LENGTH(AH 2674 BK 2615)
LENGTH(AH 2879 BK 2369)	0045/0000			

RAMP C RD			0040/1349	RAMP E RD
(SR8004 SEG 0500/0000)	0041/1218			(SR8004 SEG 0750/1203)
HOGBACK RUN			0040/0759	HOGBACK RUN
STRUCTURE LENGTH 25 FT				STRUCTURE LENGTH 25 FT
BMSID 43/0080/0040/0740	0041/0739		0040/0623	BMSID 43/0080/0040/0740
				RAMP F RD
				(SR8004 SEG 0760/0000)

RAMP D RD			0040/0124	OP ID 43/0376/0003/0000
(SR8004 SEG 0510/1522)	0041/0413			I 376 WB
OP ID 43/0376/0003/0000	0041/0134		0040/0009	OP ID 43/0376/0002/0000
				SR 376 EB

SR 376 EB			021212 FT	1 0 01009 0 00 0211+52
OP ID 43/0376/0002/0000	0041/0003			0040/0000 LENGTH(AH 2615 BK 2668)
1 0 01009 0 00 0210+79	021170 FT			RAMP H RD
LENGTH(AH 2369 BK 2666)	0041/0000		0034/2200	(SR8004 SEG 0020/1461)

RAMP B RD			0034/1401	RAMP G RD
(SR8004 SEG 0260/0000)	0035/1839			(SR8004 SEG 0010/0000)

DIR: E TOTAL LEN: 27.752 MI. DIST: 01-4 SR: 80
 LEFT MUN: SHENANGO T RIGHT MUN: SHENANGO T

RAMP A RD
 (SR8004 SEG 0250/0838) 0035/1304

1 0 01009 0 00 0185+50 018504 FT
 LENGTH(AH 2666 BK 2592) 0035/0000

BMSEN 43/0080/0031/2118 0031/2081
 1 0 01009 0 00 0179+02
 SR 0018
 BMSBG 43/0080/0031/2118 0031/1983

HOGBACK RUN
 STRUCTURE LENGTH 12 FT
 BMSID 43/0080/0030/0895 0031/1010

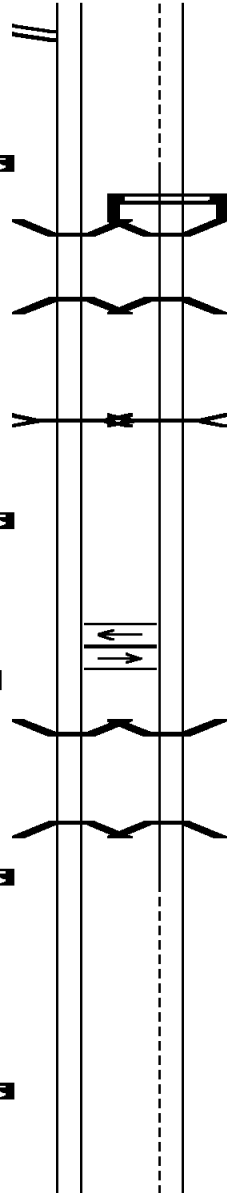
1 0 01009 0 00 0157+77 015912 FT
 LENGTH(AH 2592 BK 2646) 0031/0000

MAINTENANCE CROSSOVER R
 (CONN) 0025/1252
 CAVC 829 0025/0847M

BMSEN 43/0080/0025/0246 0025/0686

1 0 01009 0 00 0133+52
 SHENANGO R.
 BMSBG 43/0080/0025/0246 0025/0067
 1 0 01009 0 00 0132+74 013266 FT
 LENGTH(AH 2646 BK 2504) 0025/0000

1 0 01009 0 00 0105+03 010762 FT
 LENGTH(AH 2504 BK 2743) 0021/0000



018544 FT 1 0 01009 0 00 0185+82
 0034/0000 LENGTH(AH 2668 BK 2675)

0030/2602 SIGN: 4 CHORD TRUSS
 0030/2087 BMSID 43/0080/0030/2602
 BMSEN 43/0080/0030/2029
 1 0 01009 0 00 0168+40
 SR 0018
 BMSBG 43/0080/0030/2029

HOGBACK RUN
 STRUCTURE LENGTH 12 FT
 BMSID 43/0080/0030/0895 0030/0895

015869 FT 1 0 01009 0 00 0159+66
 0030/0000 LENGTH(AH 2675 BK 2458)

0024/1124 MAINTENANCE CROSSOVER R
 (CONN)

M 0024/0707 CAVC 829
 0024/0647 BMSEN 43/0080/0024/0193

1 0 01009 0 00 0132+52
 SHENANGO R.
 0024/0017 BMSBG 43/0080/0024/0193
 013411 FT 1 0 01009 0 00 0132+52
 0024/0000 LENGTH(AH 2458 BK 2674)

010737 FT 1 0 01009 0 00 0105+03
 0020/0000 LENGTH(AH 2674 BK 2777)

DIR: E TOTAL LEN: 27.752 MI. DIST: 01-4 SR: 80
 LEFT MUN: SHENANGO T RIGHT MUN: SHENANGO T

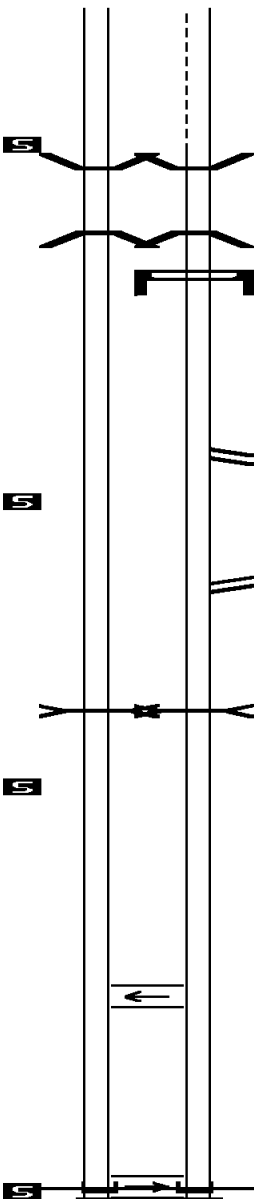
1 0 01009 0 00 0079+83 008019 FT
 LENGTH(AH 2743 BK 2640) 0015/0000
 BMSSEN 43/0080/0011/2168 0011/2246
 1 0 01009 0 00 0075+19
 SR 0718
 BMSBG 43/0080/0011/2168 0011/2139

1 0 01009 0 00 0052+80 005379 FT
 LENGTH(AH 2640 BK 2809) 0011/0000

ROCK SPRG.CK
 STRUCTURE LENGTH 14 FT
 BMSID 43/0080/0004/0388 0005/0649

1 0 01009 0 00 0024+59 002570 FT
 LENGTH(AH 2809 BK 2570) 0005/0000

1 0 01009 0 00 0000+00 000000 FT
 MAINTENANCE CROSSOVER R
 (CONN)
 NC Z H CONFAIR HW
 OHIO STATE LINE INTER-BK
 (STBD)
 MFC BEGIN = A
 LENGTH(AH 2570 BK 0000) 0003/0000



007960 FT 1 0 01009 0 00 0079+36
 0014/0000 LENGTH(AH 2777 BK 2653)
 0010/2265 BMSSEN 43/0080/0010/2158
 1 0 01009 0 00 0075+00
 SR 0718
 0010/2158 BMSBG 43/0080/0010/2158
 0010/2100 SIGN: CENTER MOUNTD
 BMSID 43/0080/0010/2100

0010/0283 WELCOME CENTER RD
 005307 FT (SR9204 SEG 0010/1477)
 0010/0000 1 0 01009 0 00 0052+80
 LENGTH(AH 2653 BK 2668)

0004/1524 WELCOME CENTER RD
 (SR9204 SEG 0010/0000)

0004/0388 ROCK SPRG.CK
 STRUCTURE LENGTH 14 FT
 BMSID 43/0080/0004/0388

002639 FT 1 0 01009 0 00 0027+49
 0004/0000 LENGTH(AH 2668 BK 2639)

0002/0043 MAINTENANCE CROSSOVER R
 (CONN)

000000 FT 1 0 01009 0 00 0000+00
 INTER-BK NC Z H CONFAIR HW
 OHIO STATE LINE
 (STBD)
 MFC BEGIN = A
 0002/0000 LENGTH(AH 2639 BK 0000)

DIR: N TOTAL LEN: 26.094 MI. DIST: 01-4 SR: 79
 LEFT MUN: DEER CREEK T RIGHT MUN: DEER CREEK T

AH-CRAWFORD (20) 137776 FT
 SR 0079 SH INTER-AHD
 (SR0079 SEG 1365/0000) 1361/2380

137707 FT
 INTER-AHD SR 0079 SH
 1360/2384 (SR0079 SEG 1364/0000)
 W 1360/2273 RWIS SITE/EXIT 130

EMERGENCY CROSSOVER
 (CONN) 1361/0593
 1 0 01017 0 00 1028+03 135396 FT
 LENGTH(AH 2380 BK 2678) 1361/0000

EMERGENCY CROSSOVER
 (CONN) 1360/0596
 1 0 01017 0 00 1026+63 135323 FT
 LENGTH(AH 2384 BK 2540) 1360/0000

BLACK RUN
 STRUCTURE LENGTH 18 FT
 BMSID 43/0079/1354/1605 1355/1748

BLACK RUN
 STRUCTURE LENGTH 18 FT
 BMSID 43/0079/1354/1605 1354/1605

SR 9202 SH
 (SR9205 SEG 0010/0000) 1355/0919

1 0 01017 0 00 1001+29 132718 FT
 LENGTH(AH 2678 BK 2640) 1355/0000
 REST AREA
 (SR9205 SEG 0010/1428) 1351/2136

132783 FT 1 0 01017 0 00 1000+10
 LENGTH(AH 2540 BK 2640) 1354/0000

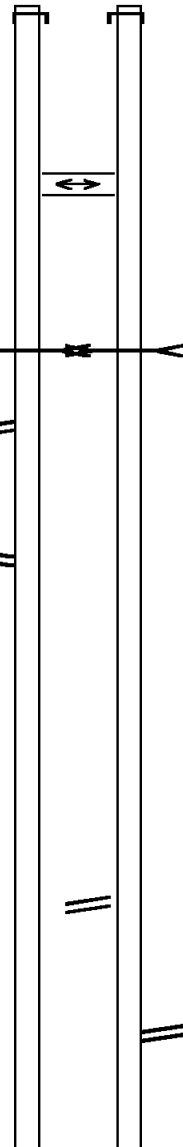
1 0 01017 0 00 0974+89 130078 FT
 LENGTH(AH 2640 BK 2599) 1351/0000

130143 FT 1 0 01017 0 00 0973+70
 LENGTH(AH 2640 BK 2740) 1350/0000


1344/1160 REST AREA RD
 (SR9206 SEG 0010/1585)


1 0 01017 0 00 0949+13 127479 FT
 LENGTH(AH 2599 BK 2640) 1345/0000

127403 FT 1 0 01017 0 00 0947+30
 LENGTH(AH 2740 BK 2640) 1344/0000
 SR 9201 SH
 (SR9206 SEG 0010/0000) 1340/2491




DIR: N TOTAL LEN: 26.094 MI. DIST: 01-4 SR: 79
 LEFT MUN: DEER CREEK T RIGHT MUN: DEER CREEK T


1 0 01017 0 00 0922+73 124839 FT
 LENGTH(AH 2640 BK 2645) 1341/0000 

124763 FT 1 0 01017 0 00 0920+90
 1340/0000 LENGTH(AH 2640 BK 2645)

SR 1014
 OP ID 43/1014/0070/1052 1335/1268


1334/1146 OP ID 43/1014/0070/1052 SR 1014


1 0 01017 0 00 0896+19 122194 FT
 LENGTH(AH 2645 BK 2629) 1335/0000 

122118 FT 1 0 01017 0 00 0894+39
 1334/0000 LENGTH(AH 2645 BK 2640)

MAINTENANCE CROSSOVER R
 (CONN) 1331/0982

1330/0965 MAINTENANCE CROSSOVER R
 (CONN)

1 0 01017 0 00 0869+83 119565 FT
 LENGTH(AH 2629 BK 2828) 1331/0000 


119478 FT 1 0 01017 0 00 0867+99
 1330/0000 LENGTH(AH 2640 BK 2610)


BMS EN 43/0079/1325/1071 1325/1773
 DEER CREEK
 NEW VERNON T 1325/1421

1324/1443 BMS EN 43/0079/1324/0645
 DEER CREEK
 NEW VERNON T 1324/1385

1 0 01017 0 00 0852+21
 LAKE WILHELM
 BMSBG 43/0079/1325/1071 1325/1071


1324/0617 1 0 01017 0 00 0841+67
 LAKE WILHELM
 BMSBG 43/0079/1324/0645


1 0 01017 0 00 0841+62 116737 FT
 LENGTH(AH 2828 BK 2656) 1325/0000 

116868 FT 1 0 01017 0 00 0841+67
 1324/0000 LENGTH(AH 2610 BK 2640)



SR 1101
 OP ID 43/1101/0020/0000 1321/2333



1320/1899 OP ID 43/1101/0010/0000 SR 1101




1 0 01017 0 00 0815+06 114081 FT
 LENGTH(AH 2656 BK 2567) 1321/0000 



114228 FT 1 0 01017 0 00 0815+27
 1320/0000 LENGTH(AH 2640 BK 2673)




DIR: N TOTAL LEN: 26.094 MI. DIST: 01-4 SR: 79
 LEFT MUN: NEW VERNON T RIGHT MUN: NEW VERNON T


BMS EN 43/0079/1315/1125	1315/1230		1314/1397	BMS EN 43/0079/1314/1292
1 0 01017 0 00 0800+71				1 0 01017 0 00 0801+16
SR 1009				SR 1009
BMS BG 43/0079/1315/1125	1315/1125		1314/1292	BMS BG 43/0079/1314/1292

1 0 01017 0 00 0789+46	111514 FT		111555 FT	1 0 01017 0 00 0788+41
LENGTH(AH 2567 BK 2640)	1315/0000			LENGTH(AH 2673 BK 2794)

1 0 01017 0 00 0762+43	108874 FT		108761 FT	1 0 01017 0 00 0762+01
LENGTH(AH 2640 BK 2554)	1311/0000			LENGTH(AH 2794 BK 2454)
CLAVIN CLARK				CALVIN CLARK
STRUCTURE LENGTH 14 FT				STRUCTURE LENGTH 14 FT
BMS ID 43/0079/1305/2321	1305/2321		1304/2212	BMS ID 43/0079/1304/2190

1 0 01017 0 00 0737+19	106320 FT		106307 FT	1 0 01017 0 00 0735+76
LENGTH(AH 2554 BK 2640)	1305/0000			LENGTH(AH 2454 BK 2640)

MAINTENANCE CROSSOVER R				MAINTENANCE CROSSOVER R
(CONN)	1301/0388		1300/0380	(CONN)
1 0 01017 0 00 0710+79	103680 FT		103667 FT	1 0 01017 0 00 0709+48
LENGTH(AH 2640 BK 2631)	1301/0000			LENGTH(AH 2640 BK 2640)

RAMP C RD				RAMP D RD
(SR8005 SEG 0500/0000)	1295/1902		1294/1762	(SR8005 SEG 0750/1157)

DIR: N TOTAL LEN: 26.094 MI. DIST: 01-4 SR: 79
 LEFT MUN: NEW VERNON T RIGHT MUN: NEW VERNON T

SR 0358				SR 0358			
OP	ID	STATION	LENGTH	OP	ID	STATION	LENGTH
	43/0358/0420/1578	1295/0910		1294/0821	43/0358/0420/1578		
1 0 01017 0 00	0684+16	101049 FT		101027 FT	1 0 01017 0 00	0682+96	
LENGTH(AH 2631 BK 2674)		1295/0000		1294/0000	LENGTH(AH 2640 BK 2640)		
RAMP B RD					RAMP A RD		
(SR8005 SEG 0250/1290)		1291/2588		1290/2411	(SR8005 SEG 0010/0000)		
MAINTENANCE CROSSOVER R				1290/1592	MAINTENANCE CROSSOVER R		
(CONN)		1291/1581			(CONN)		
1 0 01017 0 00	0657+79	098375 FT		098387 FT	1 0 01017 0 00	0656+66	
LENGTH(AH 2674 BK 2690)		1291/0000		1290/0000	LENGTH(AH 2640 BK 2750)		
BMS EN 43/0079/1285/0000				BMS EN 43/0079/1284/0000			
NEW VERNON				NEW VERNON			
JACKSON T		1285/0472		1284/0490	LAKE T		
1 0 01017 0 00	0631+60	095685 FT		095637 FT	1 0 01017 0 00	0630+33	
LT. SHEN. R.					LT. SHEN. R.		
BMSBG 43/0079/1285/0000				1284/0000	BMSBG 43/0079/1284/0000		
JACKSON					LENGTH(AH 2750 BK 2537)		
LAKE T							
LENGTH(AH 2690 BK 2545)		1285/0000					
1 0 01017 0 00	0605+32	093140 FT		093100 FT	1 0 01017 0 00	0603+83	
LENGTH(AH 2545 BK 2580)		1281/0000		1280/0000	LENGTH(AH 2537 BK 2619)		

DIR: N TOTAL LEN: 26.094 MI. DIST: 01-4 SR: 79
LEFT MUN: LAKE T RIGHT MUN: LAKE T

1 0 01017 0 00 0578+65 090560 FT 090481 FT 1 0 01017 0 00 0577+35
LENGTH(AH 2580 BK 2732) 1275/0000 S 1274/0000 LENGTH(AH 2619 BK 2640)

BMS EN 43/0079/1271/1607 1271/1741 1270/1744 BMS EN 43/0079/1270/1656
1 0 01017 0 00 0569+72 1 0 01017 0 00 0567+64
SR 1008 SR 1008
BMSBG 43/0079/1271/1607 1271/1653 1270/1656 BMSBG 43/0079/1270/1656

1 0 01017 0 00 0552+25 087828 FT 087841 FT 1 0 01017 0 00 0550+95
LENGTH(AH 2732 BK 2625) 1271/0000 S 1270/0000 LENGTH(AH 2640 BK 2610)

1 0 01017 0 00 0522+15 085203 FT 085231 FT 1 0 01017 0 00 0524+82
LENGTH(AH 2625 BK 2640) 1265/0000 S 1264/0000 LENGTH(AH 2610 BK 2557)

1 0 01017 0 00 0495+75 082563 FT 082674 FT 1 0 01017 0 00 0498+42
LENGTH(AH 2640 BK 2670) 1261/0000 S 1260/0000 LENGTH(AH 2557 BK 2743)
SR 1004 SR 1004
OP ID 43/1004/0050/1900 1255/2518 1254/2504 OP ID 43/1004/0050/1900

1 0 01017 0 00 0472+32 079893 FT 079931 FT 1 0 01017 0 00 0472+32
LENGTH(AH 2670 BK 2640) 1255/0000 S 1254/0000 LENGTH(AH 2743 BK 2640)

DIR: N TOTAL LEN: 26.094 MI. DIST: 01-4 SR: 79
 LEFT MUN: LAKE T RIGHT MUN: LAKE T

1 0 01017 0 00 0445+92 077253 FT		077291 FT	1 0 01017 0 00 0445+92
LENGTH(AH 2640 BK 2654) 1251/0000		1250/0000	LENGTH(AH 2640 BK 2638)
MAINTENANCE CROSSOVER R		1244/1886	MAINTENANCE CROSSOVER R
(CONN) 1245/1895			(CONN)

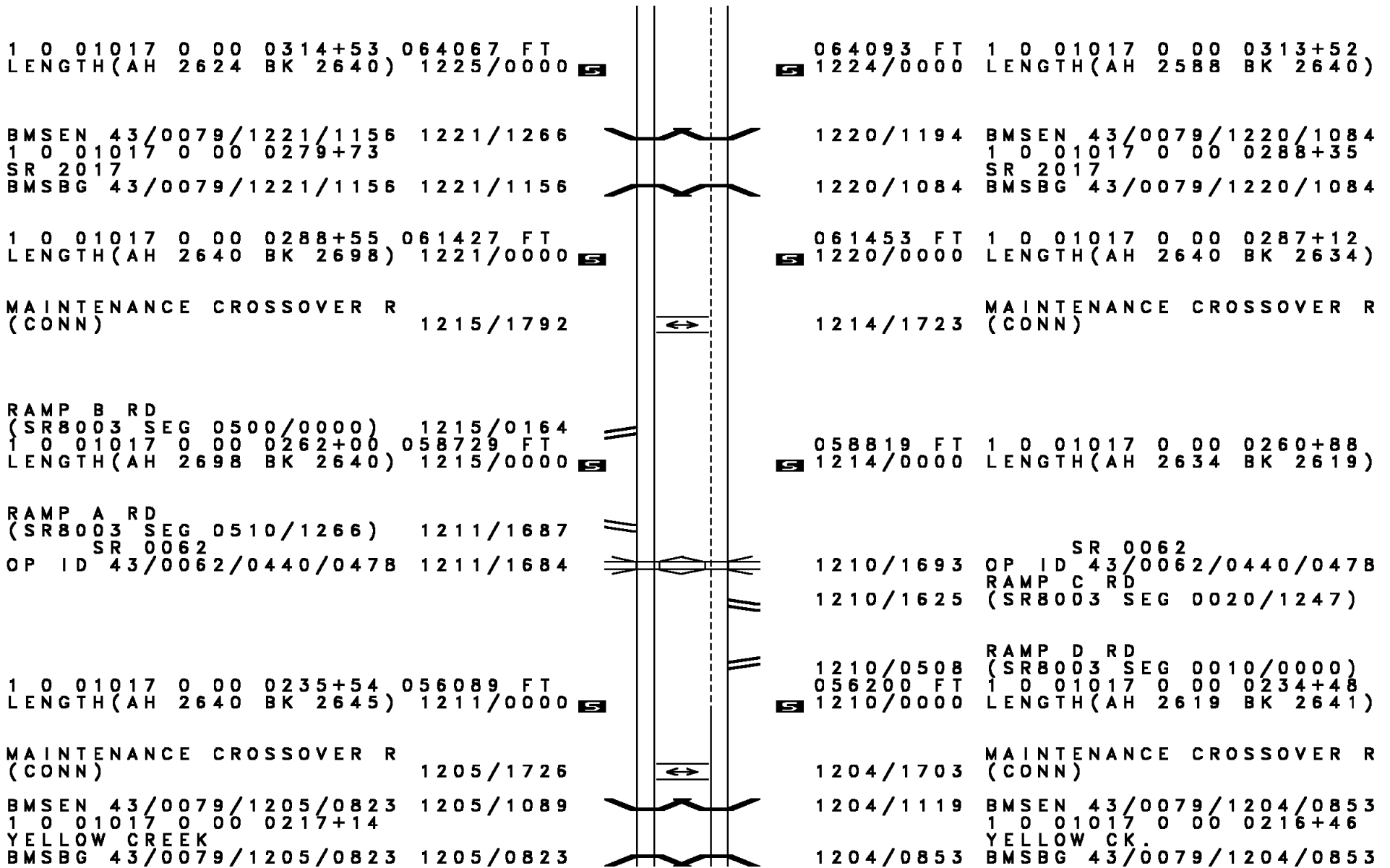
SR 2019		SR 2019	
OP ID 43/2019/0040/0051 1245/0650		1244/0759	OP ID 43/2019/0040/0051
1 0 01017 0 00 0420+35 074599 FT		074653 FT	1 0 01017 0 00 0419+44
LENGTH(AH 2654 BK 2603) 1245/0000		1244/0000	LENGTH(AH 2638 BK 2636)

1 0 01017 0 00 0393+95 071996 FT		072017 FT	1 0 01017 0 00 0393+04
LENGTH(AH 2603 BK 2912) 1241/0000		1240/0000	LENGTH(AH 2636 BK 2890)
LAKE JACKSON T		1234/2848	LAKE JACKSON T
1235/2843			

1 0 01017 0 00 0364+81 069084 FT		069127 FT	1 0 01017 0 00 0364+92
SR 2104		SR 2104	
OP ID 43/2104/0010/0000		1234/0000	OP ID 43/2104/0010/0000
LENGTH(AH 2912 BK 2393) 1235/0000			LENGTH(AH 2890 BK 2446)

1 0 01017 0 00 0341+16 066691 FT		066681 FT	1 0 01017 0 00 0340+00
LENGTH(AH 2393 BK 2624) 1231/0000		1230/0000	LENGTH(AH 2446 BK 2588)

DIR: N TOTAL LEN: 26.094 MI. DIST: 01-4 SR: 79
 LEFT MUN: JACKSON T RIGHT MUN: JACKSON T



1 0 01017 0 00 0314+53 064067 FT
 LENGTH(AH 2624 BK 2640) 1225/0000

064093 FT 1 0 01017 0 00 0313+52
 1224/0000 LENGTH(AH 2588 BK 2640)

BMS EN 43/0079/1221/1156 1221/1266
 1 0 01017 0 00 0279+73
 SR 2017
 BMSBG 43/0079/1221/1156 1221/1156

1220/1194 BMS EN 43/0079/1220/1084
 1 0 01017 0 00 0288+35
 SR 2017
 BMSBG 43/0079/1220/1084

1 0 01017 0 00 0288+55 061427 FT
 LENGTH(AH 2640 BK 2698) 1221/0000

061453 FT 1 0 01017 0 00 0287+12
 1220/0000 LENGTH(AH 2640 BK 2634)

MAINTENANCE CROSSOVER R
 (CONN) 1215/1792

1214/1723 MAINTENANCE CROSSOVER R
 (CONN)

RAMP B RD
 (SR8003 SEG 0500/0000) 1215/0164
 1 0 01017 0 00 0262+00 058729 FT
 LENGTH(AH 2698 BK 2640) 1215/0000

058819 FT 1 0 01017 0 00 0260+88
 1214/0000 LENGTH(AH 2634 BK 2619)

RAMP A RD
 (SR8003 SEG 0510/1266) 1211/1687
 SR 0062
 OP ID 43/0062/0440/0478 1211/1684

1210/1693 SR 0062
 OP ID 43/0062/0440/0478
 1210/1625 RAMP C RD
 (SR8003 SEG 0020/1247)

1 0 01017 0 00 0235+54 056089 FT
 LENGTH(AH 2640 BK 2645) 1211/0000

1210/0508 RAMP D RD
 056200 FT (SR8003 SEG 0010/0000)
 1210/0000 LENGTH(AH 2619 BK 2641)

MAINTENANCE CROSSOVER R
 (CONN) 1205/1726

1204/1703 MAINTENANCE CROSSOVER R
 (CONN)

BMS EN 43/0079/1205/0823 1205/1089
 1 0 01017 0 00 0217+14
 YELLOW CREEK
 BMSBG 43/0079/1205/0823 1205/0823

1204/1119 BMS EN 43/0079/1204/0853
 1 0 01017 0 00 0216+46
 YELLOW CK.
 BMSBG 43/0079/1204/0853

DIR: N TOTAL LEN: 26.094 MI. DIST: 01-4 SR: 79
LEFT MUN: JACKSON T RIGHT MUN: JACKSON T

1 0 01017 0 00 0209+27 053444 FT
LENGTH(AH 2645 BK 2640) 1205/0000 [S]

053559 FT 1 0 01017 0 00 0208+06
[S] 1204/0000 LENGTH(AH 2641 BK 2640)

1 0 01017 0 00 0182+90 050804 FT
LENGTH(AH 2640 BK 2679) 1201/0000 [S]

050919 FT 1 0 01017 0 00 0181+66
[S] 1200/0000 LENGTH(AH 2640 BK 2737)

SR 2103
OP ID 43/2103/0010/0000 1195/0823
1 0 01017 0 00 0155+99 048125 FT
LENGTH(AH 2679 BK 2640) 1195/0000 [S]

SR 2103
1194/0837 OP ID 43/2103/0010/0000
048182 FT 1 0 01017 0 00 0154+27
[S] 1194/0000 LENGTH(AH 2737 BK 2640)

1 0 01017 0 00 0129+41 045485 FT
JACKSON
FINDLEY T
LENGTH(AH 2640 BK 3028) 1191/0000 [S]
BMSEN 43/0079/1185/2218 1185/2678
1 0 01017 0 00 0097+24
SR 2014
BMSBG 43/0079/1185/2218 1185/2218

045542 FT 1 0 01017 0 00 0127+84
JACKSON
FINDLEY T
[S] 1190/0000 LENGTH(AH 2640 BK 2604)
1184/2202 BMSEN 43/0079/1184/1738
1 0 01017 0 00 0117+92
SR 2014
[S] 1184/1738 BMSBG 43/0079/1184/1738

1 0 01017 0 00 0099+30 042457 FT
LENGTH(AH 3028 BK 2181) 1185/0000 [S]

042938 FT 1 0 01017 0 00 0101+84
[S] 1184/0000 LENGTH(AH 2604 BK 2640)

DIR: N TOTAL LEN: 26.094 MI. DIST: 01-4 SR: 79
 LEFT MUN: FINDLEY T RIGHT MUN: FINDLEY T

1 0 01017 0 00 0077+27 040276 FT
 LENGTH(AH 2181 BK 2627) 1181/0000

SIGN: 3 CHORD TRUSS
 BMSID 43/0079/1175/1400 1175/2196
 SR 2102
 OP ID 43/2102/0010/0000 1175/2149

DMS SIGN STRUCTURE
 BMSID 43/0079/1175/0257 1175/0257
 1 0 01017 0 00 0047+78 037649 FT
 LENGTH(AH 2627 BK 2640) 1175/0000

MAINTENANCE CROSSOVER R
 (CONN) 1171/1939

1 0 01017 0 00 0026+48 035009 FT
 LENGTH(AH 2640 BK 2648) 1171/0000
 SIGN: 3 CHORD TRUSS
 BMSID 43/0079/1165/2522 1165/2522
 RAMP A RD
 (SR8008 SEG 0500/0000) 1165/2175

RAMP B RD
 (SR8008 SEG 0510/1603) 1165/0673

BMSEN 43/0079/1165/0148 1165/0424
 1 0 01021 0 00 0326+71
 SR 0080 E/W
 BMSBG 43/0079/1165/0148 1165/0148
 1 0 01017 0 00 0000+00 032361 FT
 LENGTH(AH 2648 BK 2625) 1165/0000

040298 FT 1 0 01017 0 00 0075+44
 1180/0000 LENGTH(AH 2640 BK 2641)
 SR 2102
 1174/2280 OP ID 43/2102/0020/0000

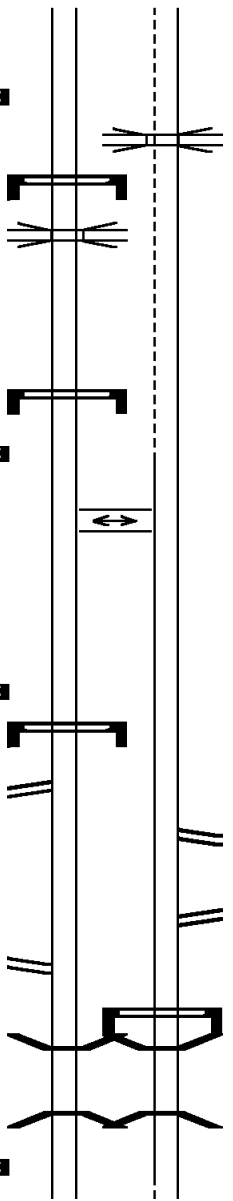
037657 FT 1 0 01017 0 00 0047+48
 1174/0000 LENGTH(AH 2641 BK 2614)
 MAINTENANCE CROSSOVER R
 (CONN) 1170/2071

035043 FT 1 0 01017 0 00 0026+86
 1170/0000 LENGTH(AH 2614 BK 2684)







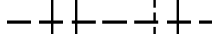
1164/2083 RAMP C RD
 (SR8008 SEG 0750/2219)

1164/0958 RAMP D RD
 (SR8008 SEG 0760/0000)

1164/0825 SIGN: 3 CHORD TRUSS
 1164/0581 BMSID 43/0079/1164/0825
 BMSEN 43/0079/1164/0299
 1 0 01021 0 00 0326+82
 SR 0080 E/W
 1164/0299 BMSBG 43/0079/1164/0299
 032359 FT 1 0 01017 0 00 0000+00
 1164/0000 LENGTH(AH 2684 BK 2604)
 RAMP F RD



DIR: N TOTAL LEN: 26.094 MI. DIST: 01-4 SR: 79
 LEFT MUN: FINDLEY T RIGHT MUN: FINDLEY T

				1160/2573 (SR8008 SEG 0020/1384)
SIGN: 3 CHORD TRUSS				
BMSID 43/0079/1161/2320	1161/2341			
RAMP H RD				
(SR8008 SEG 0260/0000)	1161/2193			
				1160/1484 RAMP E RD
RAMP G RD				(SR8008 SEG 0010/0000)
(SR8008 SEG 0250/1612)	1161/1408			
SR 0058				
OP ID 43/0058/0660/2448	1161/1303			1160/1309 SR 0058
				OP ID 43/0058/0660/2448
				SIGN: 3 CHORD TRUSS
				BMSID 43/0079/1160/1385
				1160/1176
MAINTENANCE CROSSOVER R				MAINTENANCE CROSSOVER R
(CONN)	1161/0499			(CONN)
1 0 01021 0 00 0296+60	029736 FT			1 0 01021 0 00 0296+08
LENGTH(AH 2625 BK 2629)	1161/0000			LENGTH(AH 2604 BK 2613)
				1160/0515
				029755 FT
				1160/0000
PINE RUN				PINE RUN
STRUCTURE LENGTH 30 FT				STRUCTURE LENGTH 30 FT
BMSID 43/0079/1154/1284	1155/1211			BMSID 43/0079/1154/1284
MAINTENANCE CROSSOVER R				MAINTENANCE CROSSOVER R
(CONN)	1155/1200			(CONN)
1 0 01021 0 00 0269+37	027107 FT			027142 FT
LENGTH(AH 2629 BK 2791)	1155/0000			1154/0000
				1 0 01021 0 00 0269+81
				LENGTH(AH 2613 BK 2640)
				1150/1406
				SIGN: 3 CHORD TRUSS
				BMSID 43/0079/1150/1406
FINDLEY				FINDLEY
SPRINGFIELD T				SPRINGFIELD T
1 0 01021 0 00 0242+97	024316 FT			1 0 01021 0 00 0243+41
LENGTH(AH 2791 BK 2500)	1151/0000			LENGTH(AH 2640 BK 2641)
				1150/0279
				024502 FT
				1150/0000

DIR: N TOTAL LEN: 26.094 MI. DIST: 01-4 SR: 79
 LEFT MUN: SPRINGFIELD T RIGHT MUN: SPRINGFIELD T

1 0 01021 0 00 0219+14 021816 FT 021861 FT 1 0 01021 0 00 0216+88
 LENGTH(AH 2500 BK 2778) 1145/0000 1144/0000 LENGTH(AH 2641 BK 2640)

1 0 01021 0 00 0189+98 019038 FT 019221 FT 1 0 01021 0 00 0190+48
 LENGTH(AH 2778 BK 2652) 1141/0000 1140/0000 LENGTH(AH 2640 BK 2641)

SR 2006
 OP ID 43/2006/0010/1975 1135/1376 1134/1330 OP ID 43/2006/0010/1975

1 0 01021 0 00 0164+97 016386 FT 016580 FT 1 0 01021 0 00 0163+66
 LENGTH(AH 2652 BK 2693) 1135/0000 1134/0000 LENGTH(AH 2641 BK 2722)
 EMERGENCY CROSSOVER (CONN) 1131/2495 EMERGENCY CROSSOVER (CONN)

SMALL STREAM SMALL STREAM
 STRUCTURE LENGTH 17 FT STRUCTURE LENGTH 17 FT
 BMSID 43/0079/1131/0770 1131/1035 1130/0952 BMSID 43/0079/1130/0870

1 0 01021 0 00 0137+26 013693 FT 013858 FT 1 0 01021 0 00 0137+26
 LENGTH(AH 2693 BK 2564) 1131/0000 1130/0000 LENGTH(AH 2722 BK 2559)

RAMP D RD RAMP B RD
 (SR8001 SEG 0500/0000) 1125/1568 (SR8001 SEG 0750/0994)
 1124/1334

BLACK CK. TR. BLACK RUN TR
 STRUCTURE LENGTH 10 FT STRUCTURE LENGTH 10 FT
 BMSID 43/0079/1125/0595 1125/0634 1124/0523 BMSID 43/0079/1124/0523

SR 208 SR 208
 OP ID 43/0208/0110/0585 1125/0397 1124/0389 OP ID 43/0208/0110/0585
 1 0 01021 0 00 0113+79 011129 FT 011299 FT 1 0 01021 0 00 0113+03
 LENGTH(AH 2564 BK 2684) 1125/0000 1124/0000 LENGTH(AH 2559 BK 2640)
 RAMP C RD

DIR: N TOTAL LEN: 26.094 MI. DIST: 01-4 SR: 79
 LEFT MUN: SPRINGFIELD T RIGHT MUN: SPRINGFIELD T

(SR8001 SEG 0250/0935) 1121/2160

1120/1926 RAMP A RD
 (SR8001 SEG 0010/0000)

1 0 01021 0 00 0087+75 008445 FT
 LENGTH(AH 2684 BK 2357) 1121/0000

008659 FT 1 0 01021 0 00 0086+73
 1120/0000 LENGTH(AH 2640 BK 2389)

1 0 01021 0 00 0060+59 006088 FT
 LENGTH(AH 2357 BK 2666) 1115/0000

006270 FT 1 0 01021 0 00 0060+22
 1114/0000 LENGTH(AH 2389 BK 2640)

EMERGENCY CROSSOVER
 (CONN) 1111/1366

1110/1355 EMERGENCY CROSSOVER
 (CONN)

1 0 01021 0 00 0034+20 003422 FT
 LENGTH(AH 2666 BK 3422) 1111/0000

003630 FT 1 0 01021 0 00 0033+82
 1110/0000 MILEPOST 111.00
 LENGTH(AH 2640 BK 3630)

BLACK RUN
 STRUCTURE LENGTH 15 FT
 BMSID 43/0079/1105/2934 1105/2811

1104/3385 DMS SIGN STRUCTURE
 BMSID 43/0079/1104/3385
 1104/2903 BLACK RUN
 STRUCTURE LENGTH 15 FT
 BMSID 43/0079/1104/2903

SPRINGFIELD
 LIBERTY T 1105/1025

1104/1214 SPRINGFIELD
 LIBERTY T

1 0 01021 0 00 0000+00 000000 FT
 NC RAYMOND P SHAFER HW
 SR 0079 SH INTER-BK
 (SR0079 SEG 1101/1928)
 MFC BEGIN = A
 LENGTH(AH 3422 BK 0000) 1105/0000

000000 FT 1 0 01021 0 00 0000+00
 NC RAYMOND P SHAFER HW
 INTER-BK SR 0079 SH
 (SR0079 SEG 1100/1887)
 MFC BEGIN = A
 BK-LAWRENCE (37)
 1104/0000 LENGTH(AH 3630 BK 0000)

EXTRACT DATE: 12/18/2023 ROADWAY MANAGEMENT SYSTEM PAGE NUMBER: 76
PRINT DATE: 12/19/2023 SLD COUNTY/SR - ANNUAL PRINT COUNTY: MERCER

DIR: N TOTAL LEN: 33.098 MI. DIST: 01-4 SR: 62
LEFT MUN: SANDY LAKE T RIGHT MUN: SANDY LAKE T

174200 FT

174755 FT AH-VENANGO (60)
INTER-AHD MERCER RD
0730/1995 (SR0062 SEG 0010/0000)

172205 FT

172760 FT 1 0 00208 0 03 0890+16
S 0730/0000 LENGTH(AH 1995 BK 2609)

1 0 00208 0 03 0864+07 169596 FT
BOOHER RD
(T300) 0720/0000

== ==

170151 FT NORTH REEDS FURNACE RD
(T945)
S 0720/0000 LENGTH(AH 2609 BK 3412)

DIR: N TOTAL LEN: 33.098 MI. DIST: 01-4 SR: 62
 LEFT MUN: SANDY LAKE T RIGHT MUN: SANDY LAKE T

DEAN RD
(T884)

166184 FT	==	0710/0192 (PRDR)	SPORTSMAN CLUB RD
		166739 FT	1 0 00208 0 03 0829+95
		0710/0000	LENGTH(AH 3412 BK 2993)
163191 FT		163746 FT	1 0 00208 0 03 0800+07
		0700/0000	LENGTH(AH 2993 BK 2467)
			SANDY CK.TR.
		0690/2277	STRUCTURE LENGTH 8 FT
			BMSID 43/0062/0690/2253
160724 FT		161279 FT	1 0 00208 0 03 0775+29
		0690/0000	LENGTH(AH 2467 BK 2625)
0680/2347	==	0680/2180	RHOMES MOBILE HOME PK
			(PRDR)
158099 FT		158654 FT	1 0 00208 0 03 0749+15
			TRIPLE LINK RD
			(T647)
		0680/0000	LENGTH(AH 2625 BK 2773)
		0670/2761	BMSEN 43/0062/0670/2735
			1 0 00208 0 03 0748+67
			SANDY CK.TR.
		0670/2735	BMSBG 43/0062/0670/2735
		0670/1548	BMSEN 43/0062/0670/1519
			1 0 00208 0 03 0736+53
			SANDY CK.TR.
		0670/1519	BMSBG 43/0062/0670/1519

DIR: N TOTAL LEN: 33.098 MI. DIST: 01-4 SR: 62
 LEFT MUN: SANDY LAKE T RIGHT MUN: SANDY LAKE T

Stationing	Street Name	Notes	Stationing	Street Name	Notes
155326 FT			155881 FT		1 0 00208 0 03 0721+23
			0670/0000		LENGTH(AH 2773 BK 2058)
			0660/1680		BMSSEN 43/0062/0660/1688
					1 0 00208 0 03 0700+58
					SANDY CK. TR.
			0660/1663		BMSBG 43/0062/0660/1688
153268 FT			153823 FT		1 0 00208 0 03 0700+58
					NC FRANKLIN RD
			0660/0000		LENGTH(AH 2058 BK 2347)
					SANDY LAKE
			0650/2279		SANDY LAKE B
DUNN ST (BORO)			0650/0509		BMSSEN 43/0062/0650/0386
					1 0 00208 0 03 0681+54
					SANDY CREEK
			0650/0406		BMSBG 43/0062/0650/0386
					WATER ST
			0650/0153		(BORO)
			151476 FT		
1 0 00208 0 03 0676+62					NC FRANKLIN ST
150921 FT			0650/0000		LENGTH(AH 2347 BK 0762)
MAIN ST					WALKER ST
(SRO173 SEG 0400/0000)			0640/0588		(BORO)
LAKE ST					KALTENBAUGH ST
(SRO358 SEG 0510/3637)			0640/0453		(BORO)
CENTER ST					
(BORO)			0640/0119		BMSSEN 43/0062/0640/0051
MAPLE ST					1 0 00208 0 03 0670+78
(BORO)					SANDY CREEK
POST OFFICE ST			0640/0093		BMSBG 43/0062/0640/0051
(BORO)			150714 FT		1 0 00208 0 03 0670+27
					NC MA
			0640/0000		LENGTH(AH 0762 BK 2421)
					MAIN ST
			0630/2404		(SRO173 SEG 0390/0147)
					TO 0173/0390 SH
			0630/2308		(CONN)

DIR: N TOTAL LEN: 33.098 MI. DIST: 01-4 SR: 62
 LEFT MUN: SANDY LAKE B RIGHT MUN: SANDY LAKE B

Left Side Description	Left Side Parcel ID	Left Side Length	Center Line	Right Side Description	Right Side Parcel ID	Right Side Length
RAILROAD ST (BORO)	0630/2252		POI	0630/2252 (APRA) MCQUISTON & CO		
RAILROAD ST (BORO)	0630/1585		==			
		147738 FT	==	ELBOW ST (BORO)	0630/1072	
			==	LATHAM RD (BORO)	0630/0736	
			---	148293 FT	1 0 00208 0 02 0645+62	
			---	SANDY LAKE		
			---	SANDY LAKE T		
			---	LENGTH(AH 2421 BK 3218)	0630/0000	
SCHOOL RD (SR1004 SEG 0120/0000)	0620/1117		==	WALNUT ST (SR0845 SEG 0010/0000)	0620/1117	
BORTZ DR (T836)	0620/0433	144520 FT	==			
			---	145075 FT	1 0 00208 0 02 0613+43	
			---	SANDY LAKE		
			---	STONEBORO B		
			---	LENGTH(AH 3218 BK 2703)	0620/0000	
			---	0610/2088	BMS EN 43/0062/0610/2071	
			---	1 0 00208 0 02 0607+23		
			---	SAWMILL RUN		
			---	0610/2071	BMSBG 43/0062/0610/2071	
			==	0610/1359	FAIRGROUND RD (BORO)	
BRANCH ST (BORO)	0610/0234		==			
1 0 00208 0 02 0586+33		141817 FT	==	142372 FT		
MINE ST (SR1006 SEG 0010/2960)	0610/0000		==	0610/0000	LENGTH(AH 2703 BK 2666)	
BRAZEL LN (BORO)	0600/2283		==			
JONES ST (BORO)	0600/1647		==			

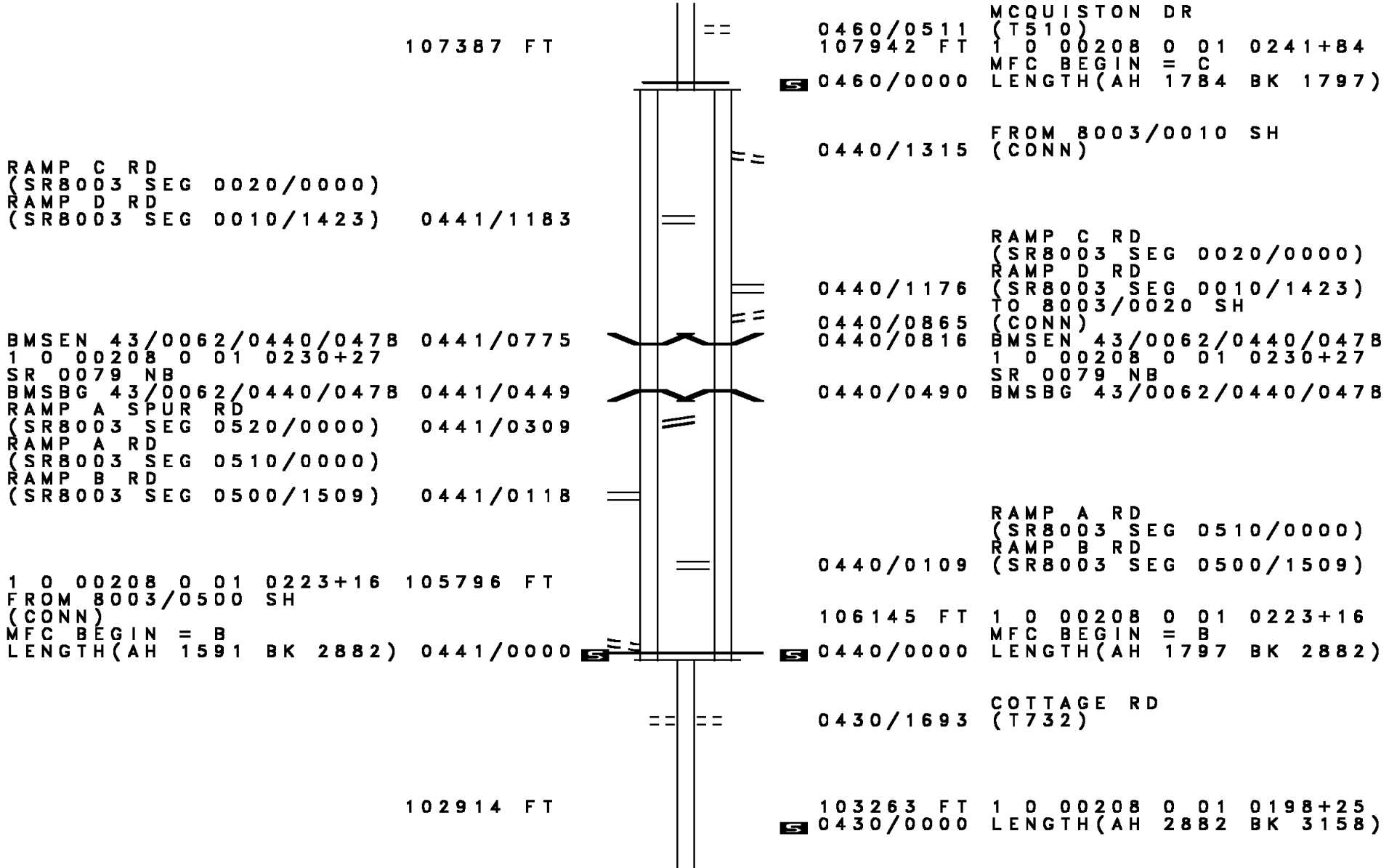
DIR: N TOTAL LEN: 33.098 MI. DIST: 01-4 SR: 62
 LEFT MUN: STONEBORO B RIGHT MUN: STONEBORO B

139151 FT	==	139706 FT	1 0 00208 0 02 0559+72 DEAL RD (PRDR)
		0600/0000	LENGTH(AH 2666 BK 1494)
137657 FT		138212 FT	1 0 00208 0 02 0544+78 NC MERCER RD
		0590/0000	LENGTH(AH 1494 BK 2505)
135152 FT	- -	135707 FT	1 0 00208 0 02 0519+67 STONEBORO LAKE T
		0580/0000	LENGTH(AH 2505 BK 2409)
1 0 00208 0 02 0495+65 STOCK FARM RD (T609)	==	132743 FT	GANDER RD (T627)
		0570/0466 133298 FT	
	==	0570/0000	LENGTH(AH 2409 BK 2053)
130690 FT		131245 FT	1 0 00208 0 02 0474+88
		0560/0000	LENGTH(AH 2053 BK 2389)
	==	0550/0203	PARKER RD (T613)

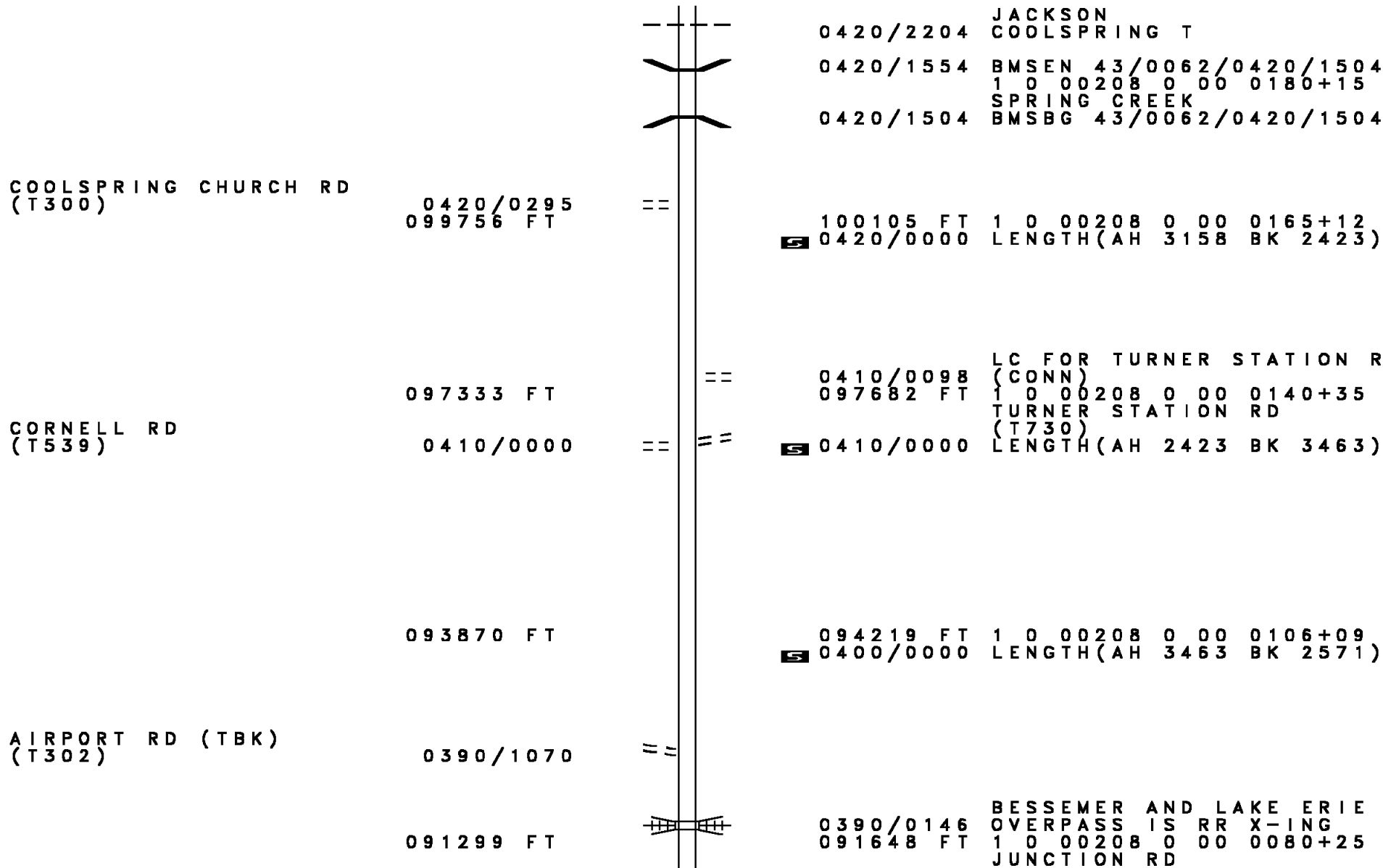
DIR: N TOTAL LEN: 33.098 MI. DIST: 01-4 SR: 62
 LEFT MUN: LAKE T RIGHT MUN: LAKE T

Stationing	Right of Way	Property	Notes
128301 FT	128856 FT	1 0 00208 0 02 0451+23 LAKE JACKSON T	
	0550/0000	LENGTH(AH 2389 BK 2075)	
126226 FT	126781 FT		
1 0 00208 0 02 0427+88 FOX MINE RD (T607)	0540/0000	LENGTH(AH 2075 BK 2287) BMS EN 43/0062/0530/1699	
	0530/1766	1 0 00208 0 02 0425+03 FOX RUN	
	0530/1735	BMSBG 43/0062/0530/1699	
123939 FT	124494 FT	1 0 00208 0 02 0408+04	
	0530/0000	LENGTH(AH 2287 BK 2336)	
121603 FT	122158 FT	1 0 00208 0 02 0384+37	
	0520/0000	LENGTH(AH 2336 BK 2551)	
119052 FT	119607 FT	1 0 00208 0 02 0358+86	
	0510/0000	NC FRANKLIN RD LENGTH(AH 2551 BK 1941)	
	0500/1629	BMS EN 43/0062/0500/2020 1 0 00208 0 02 0351+59	
	0500/1598	YELLOW CK. BMSBG 43/0062/0500/2020	
TO 0062/0500 SH (CONN)	0500/1439	HENDERSON RD (SR0965 SEG 0010/0000)	
	0500/1321	SPRINGFIELD CHURCH RD (SR2007 SEG 0150/3432)	

DIR: N TOTAL LEN: 33.098 MI. DIST: 01-4 SR: 62
 LEFT MUN: JACKSON T RIGHT MUN: JACKSON T



DIR: N TOTAL LEN: 33.098 MI. DIST: 01-4 SR: 62
 LEFT MUN: JACKSON T RIGHT MUN: JACKSON T



DIR: N TOTAL LEN: 33.098 MI. DIST: 01-4 SR: 62
 LEFT MUN: COOLSPRING T RIGHT MUN: COOLSPRING T

JOHNSON RD
 (T684)

0380/0453
 088860 FT

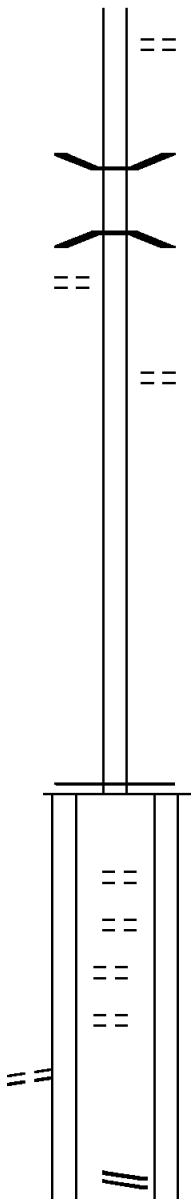
085705 FT

084499 FT

FROM 0062/0360 SH
 (CONN)
 TO 0062/0360 SH
 (CONN)
 TO 0019/0200 SH
 (CONN)

0361/0680
 0361/0565
 0361/0485

1 0 00208 1 00 0000+10 083682 FT
 NC FRANKLIN RD
 PERRY HW



0390/0000 (T702)
 LENGTH(AH 2571 BK 2439)

0380/0916 BMS EN 43/0062/0380/0856
 1 0 00208 0 00 0065+38
 OTTER CREEK

0380/0856 BMSBG 43/0062/0380/0856

089209 FT 1 0 00208 0 00 0056+83
 OAKLAND RD
 (T682)

0380/0000 LENGTH(AH 2439 BK 3155)

086054 FT 1 0 00208 0 00 0025+10
 0370/0000 LENGTH(AH 3155 BK 1206)

084848 FT 1 0 00208 0 00 0014+96
 MFC BEGIN = B
 0364/0000 LENGTH(AH 1206 BK 1226)

0360/1070 TO 0062/0361 SH
 (CONN)
 0360/0996 FROM 0062/0361 SH
 (CONN)

083622 FT 1 0 00208 0 00 0000+00
 PERRY HW
 (SRO019 SEG 0200/0000)
 NC FRANKLIN RD
 PERRY HW

DIR: N TOTAL LEN: 33.098 MI. DIST: 01-4 SR: 62
 LEFT MUN: COOLSPRING T RIGHT MUN: COOLSPRING T

(SR0019 SEG 0200/0830) MFC BEGIN = B LTH AH 000817 BK 000100	0361/0000 083682 FT		0360/0000 083622 FT 7354/0000 INTER-AHD	(SR0019 SEG 0200/0000) MFC BEGIN = B LTH AH 001226 BK 000100 LTH AH 000100 BK 001160 ERIE ST (SR0019 SEG 0170/0000) NC ERIE ST ERIE ST (SR0019 SEG 0170/0000) MERCER B TURKEY ST (BORO) SHENANGO ST (SR0158 SEG 0170/1157) SASSAFRAS ST (BORO) 1 0 00074 0 02 0822+50 NC MARKET ST MAPLE ST (BORO) LENGTH(AH 1160 BK 2267) MERCER EAST LACKAWANNOCK T 1 0 00074 0 02 0799+93 BEAVER RUN STRUCTURE LENGTH 10 FT BMSID 43/0062/0340/0000 LENGTH(AH 2267 BK 3634)
MERCER B	0350/1160		0350/1160	
SHENANGO ST (BORO)	0350/0572		0350/0858 0350/0572	
	082522 FT		0350/0277 082462 FT	
MAPLE ST (SR0258 SEG 0290/0000) NO 2 ST (BORO) MERCER FRENCH CREEK T	0350/0000 0340/1852 0340/1608		0350/0000	
FRENCH CREEK EAST LACKAWANNOCK T LANDIS DR (PRDR)	0340/0912 0340/0640		0340/0912	
	080255 FT		080195 FT	
AUTUMN DR (T640)	0330/0980		0340/0000	
	076621 FT		076561 FT	

DIR: N TOTAL LEN: 33.098 MI. DIST: 01-4 SR: 62
LEFT MUN: EAST LACKAWANNOCK T RIGHT MUN: EAST LACKAWANNOCK T

SKYLINE DR
(T604)

074338 FT

BESTWICK RD
(SR3026 SEG 0060/1106)
0330/0000 LENGTH(AH 3634 BK 2283)

074278 FT 1 0 00074 0 02 0740+29
0320/0000 LENGTH(AH 2283 BK 2695)

0310/0550

0310/0275 BMS EN 43/0062/0310/0227
1 0 00074 0 02 0716+17

071643 FT

0310/0260 LACKAWANNOCK
071583 FT BMSBG 43/0062/0310/0227
1 0 00074 0 02 0713+39

WHITE RD
(T496)
0310/0000 LENGTH(AH 2695 BK 2846)

068797 FT

068737 FT 1 0 00074 0 02 0685+66
0300/0000 LENGTH(AH 2846 BK 3424)

EAST LACKAWANNOCK
0290/3389 JEFFERSON T

1 0 00074 0 02 0651+33 065373 FT

065313 FT

DIR: N TOTAL LEN: 33.098 MI. DIST: 01-4 SR: 62
 LEFT MUN: EAST LACKAWANNOCK T RIGHT MUN: EAST LACKAWANNOCK T

Segment / Stationing	Length	Notes / Details
KYLE RD (T580) 0290/0000	0290/0000	LENGTH(AH 3424 BK 2798)
VALLEY RD (SR3039 SEG 0050/0000) 0280/0491	062515 FT	1 0 00074 0 02 0622+89 SWINGLE HILL RD (T602)
062575 FT	0280/0000	LENGTH(AH 2798 BK 2970)
	0270/2174	JEFFERSON EAST LACKAWANNOCK T
	0270/2023	FLAT RD (SR3039 SEG 0040/3218)
	0270/0157	LC TO OLD SHARON RD (CONN)
059605 FT	0270/0019	OLD SHARON RD (T495)
	059545 FT	1 0 00074 0 02 0593+65
	0270/0000	LENGTH(AH 2970 BK 2452) EAST LACKAWANNOCK
	0260/2234	LACKAWANNOCK T
	0260/2225	BMSSEN 43/0062/0260/2210
		1 0 00074 0 02 0590+76
	0260/2210	NESHANNOCK BMSBG 43/0062/0260/2210
	057093 FT	1 0 00074 0 02 0568+70
057153 FT	0260/0000	YANKEE RIDGE RD (T475) LENGTH(AH 2452 BK 1864)

DIR: N TOTAL LEN: 33.098 MI. DIST: 01-4 SR: 62
 LEFT MUN: LACKAWANNOCK T RIGHT MUN: LACKAWANNOCK T

ZAHNISER RD
 (T550)

055289 FT

0240/1739 ==

055229 FT 1 0 00074 0 02 0550+06
 0250/0000 LENGTH(AH 1864 BK 2203)

0240/1543 == KIRKLAND DR
 (PRDR)

053086 FT

==

053026 FT 1 0 00074 0 02 0527+99

BEND RD
 (T546)
 0240/0000 LENGTH(AH 2203 BK 1996)

051090 FT

--

051030 FT 1 0 00074 0 02 0508+16

LACKAWANNOCK
 JEFFERSON T
 0230/0000 LENGTH(AH 1996 BK 3615)

0220/2274 == MAIN ST
 (PRDR)

0220/1551 BMS EN 43/0062/0220/1540
 1 0 00074 0 02 0487+46

0220/1540 TR TO MAGARGEE RUN
 BMSBG 43/0062/0220/1540
 RED OAK DR
 0220/1192 (PRDR)

047475 FT

==

047415 FT 1 0 00074 0 02 0471+95

NC SHARON MERCER RD
 GREENFIELD RD (TBK)
 (T301)
 0220/0000 LENGTH(AH 3615 BK 2036)

CHARLESTON RD (TBK)
 (T300)

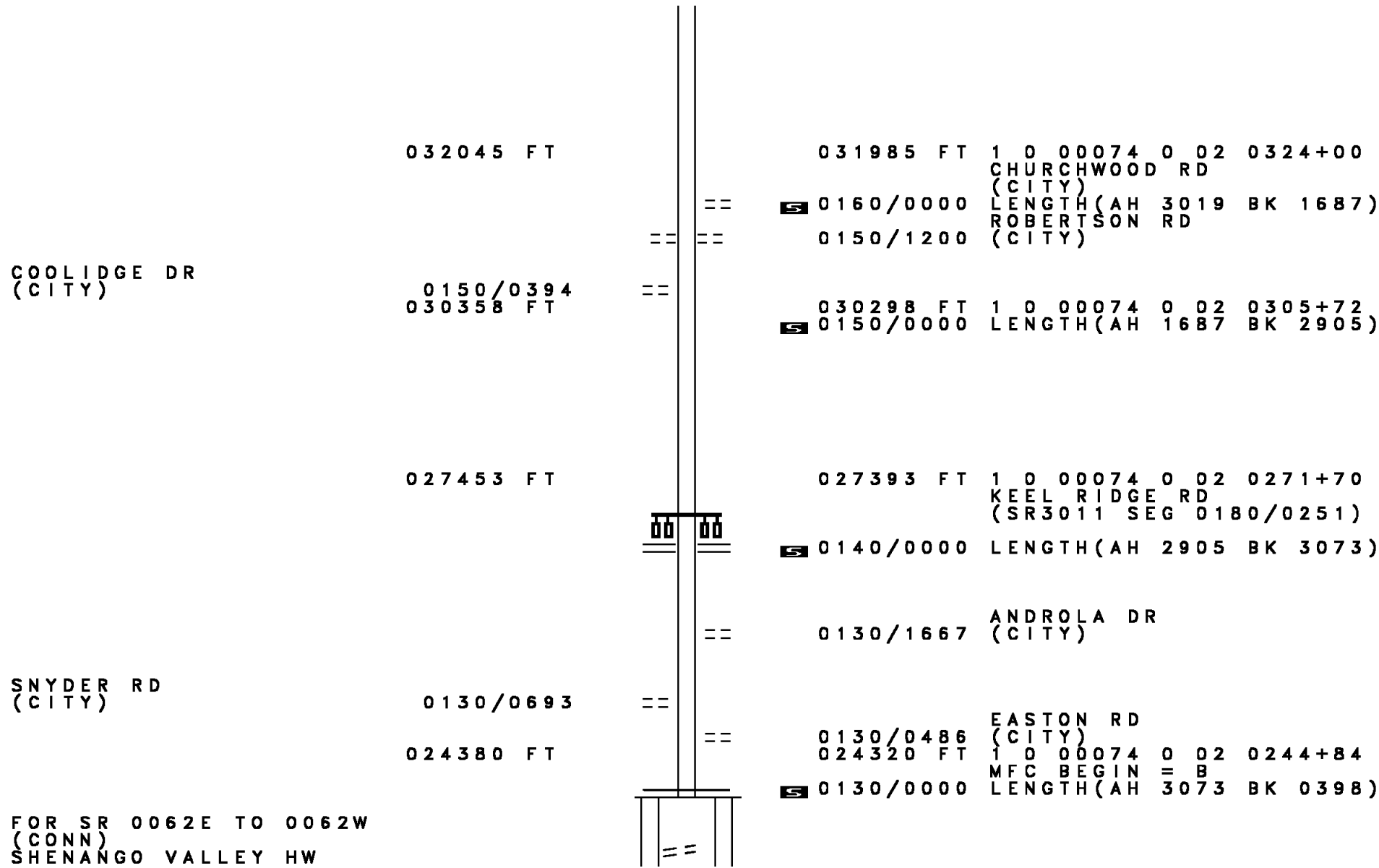
045439 FT

045379 FT 1 0 00074 0 02 0451+59
 0210/0000 LENGTH(AH 2036 BK 2398)

DIR: N TOTAL LEN: 33.098 MI. DIST: 01-4 SR: 62
 LEFT MUN: JEFFERSON T RIGHT MUN: JEFFERSON T

RENO RD (T494)	0200/0687	==	==	0200/0687	HORVATH FARMS RD (T495)
1 0 00074 0 02 0427+64	043041 FT			042981 FT	
WINNER RD (T492)	0200/0000	==		0200/0000	LENGTH(AH 2398 BK 2726)
CLAY FURNACE RD (T496)	0190/0392	==		040255 FT	1 0 00074 0 02 0400+39
	040315 FT			0190/0000	JEFFERSON HERMITAGE C LENGTH(AH 2726 BK 3014)
				0180/2700	DERMOND RD (CITY)
				0180/1730	BMSBN 43/0062/0180/1707
				0180/1707	1 0 00074 0 02 0387+23 SHENANGO TR. BMSBG 43/0062/0180/1707
	037301 FT			037241 FT	1 0 00074 0 02 0370+20
				0180/0000	NESHANNOCK RD (SR3037 SEG 0070/0000)
				035064 FT	035004 FT
				0170/0000	1 0 00074 0 02 0347+72 DARBY RD (CITY)
					LENGTH(AH 2237 BK 3019)

DIR: N TOTAL LEN: 33.098 MI. DIST: 01-4 SR: 62
 LEFT MUN: HERMITAGE C RIGHT MUN: HERMITAGE C



DIR: N TOTAL LEN: 33.098 MI. DIST: 01-4 SR: 62
 LEFT MUN: HERMITAGE C RIGHT MUN: HERMITAGE C

(CITY)	0121/0377				
TO MALL DRIVE					
(CONN)	0121/0352	==			
FROM MALL DRIVE					
(CONN)	0121/0289	==			
E STATE ST					
(SR3008 SEG 0080/2853)					
(SR3008 SEG 0081/2825)	0121/0257	==			
					FOR SR 0062E TO 0062W
					(CONN)
					SHENANGO VALLEY HW
					(CITY)
					SHENANGO VALLEY HW
					(CITY)
					FOR SR 0062W TO 0062E
					(CONN)
E STATE ST					
(SR3008 SEG 0081/2825)					
(SR3008 SEG 0080/2853)					
SHENANGO VALLEY HW					
(CITY)					
FOR SR 0062W TO 0062E					
(CONN)	0121/0172	==			
1 0 00074 0 01 0238+84 023863 FT					023922 FT 1 0 00074 0 01 0237+85
LENGTH(AH 0517 BK 1707)	0121/0000	S			NC STATE ST
PINE HOL. CK.					LENGTH(AH 0398 BK 1821)
STRUCTURE LENGTH 23 FT					PINE HOL. CK.
BMSID 43/0062/0110/1319	0111/1280	Y			STRUCTURE LENGTH 23 FT
					BMSID 43/0062/0110/1319
					FROM 0018/0230 SH
					(CONN)
TO 0018/0240 SH					
(CONN)	0111/0185	==			
1 0 00074 3 01 0215+19 022156 FT					022101 FT 1 0 00074 3 01 0215+19
HERMITAGE RD					HERMITAGE RD
(SR0018 SEG 0240/0000)					(SR0018 SEG 0240/0000)
(SR0018 SEG 0241/0000)					HERMITAGE RD
HERMITAGE RD					(SR0018 SEG 0240/0000)
(SR0018 SEG 0240/0000)					(SR0018 SEG 0241/0000)
LENGTH(AH 1707 BK 2370)	0111/0000	S			LENGTH(AH 1821 BK 2383)
FROM 0018/0241 SH					
(CONN)	0101/2180	==			
					TO 0018/0231 SH
					(CONN)
					LC FROM KOHLS DR
					(CONN)
LC TO GLIMCHER BL					
(CONN)	0101/1443	-			

DIR: N TOTAL LEN: 33.098 MI. DIST: 01-4 SR: 62
 LEFT MUN: HERMITAGE C RIGHT MUN: HERMITAGE C

GLIMCHER BL (PRDR) KOHLS (PRDR)		0101/1377	==	0100/1405	GLIMCHER BL (PRDR) KOHLS DR (PRDR)
LC FROM GLIMCHER BL (CONN)		0101/1282	==	0100/1258	LC TO KOHLS DR (CONN)
TO 3035/0010 SH (CONN)		0101/0107	==	019718 FT	1 0 00074 3 01 0203+74
1 0 00074 3 01 0199+11		019786 FT	==	MAPLE DR	(SR3035 SEG 0010/0000)
MAPLE DR (SR0418 SEG 0080/0605)		0101/0000	==	0100/0000	MAPLE DR (SR0418 SEG 0080/0605)
LENGTH(AH 2370 BK 2104)			==	0090/1929	LENGTH(AH 2383 BK 2038) TO 0418/0080 SH (CONN)
FAIRMONT DR (CITY)		0091/1750	==		
1 0 00074 3 01 0176+09		017682 FT	==	017680 FT	1 0 00074 3 01 0176+09
LENGTH(AH 2104 BK 1553)		0091/0000	==	0090/0000	LENGTH(AH 2038 BK 1593)
1 0 00074 3 01 0160+34		016129 FT	==	016087 FT	1 0 00074 3 01 0160+34
BUHL FARM DR (SR3025 SEG 0010/2507)		0081/0000	==	0080/0000	BUHL FARM DR (SR3025 SEG 0010/2507)
LENGTH(AH 1553 BK 3246)			==		LENGTH(AH 1593 BK 3232)
NC SHENANGO VALLEY EX				012855 FT	1 0 00074 3 01 0128+51

DIR: N TOTAL LEN: 33.098 MI. DIST: 01-4 SR: 62
 LEFT MUN: HERMITAGE C RIGHT MUN: HERMITAGE C

Stationing	Structure	Length	Notes	Stationing	Structure	Length	Notes
1 0 00074 3 01 0128+37 012883 FT	SMITH AV (CITY)				NC SHENANGO VALLEY EX SMITH AV (CITY)		
	PINE HOLLOW BLVD (CITY)				PINE HOLLOW BLVD (CITY)		
HERMITAGE SHARON CITY C				HERMITAGE SHARON CITY C			
LENGTH(AH 3246 BK 2881) 0071/0000				LENGTH(AH 3232 BK 2953) 0070/0000			
PINE RUN STRUCTURE LENGTH 14 FT				PINE RUN STRUCTURE LENGTH 14 FT			
BMSID 43/0062/0060/2745 0061/2674				BMSID 43/0062/0060/2745 0060/2760			
SHADY AV (CITY) 0061/2548							
SERVICE AV (CITY) 0061/2197				0060/2606	PINE HOLLOW BL (CITY)		
SPENCER AV (CITY) 0061/1803				0060/2267	SERVICE AV (CITY)		
WHITE AV (CITY) 0061/1180				0060/1877	SPENCER AV (CITY)		
MYERS AV (CITY) 0061/0810							
WENGLER AV (CITY) 0061/0143				0060/0872 (CITY)			
1 0 00074 3 01 0098+95 010002 FT				0060/0200	WENGLER AV (CITY)		
LENGTH(AH 2881 BK 3792) 0061/0000				009902 FT	1 0 00074 3 01 0098+95		
(CITY) 0051/3792				0060/0000	PRINDLE ST (CITY)		
PINE RUN STRUCTURE LENGTH 26 FT					LENGTH(AH 2953 BK 3625)		
BMSID 43/0062/0050/2447 0051/3406				0050/3213	PINE RUN STRUCTURE LENGTH 26 FT		
				0050/3190	BMSID 43/0062/0050/2447		
STAMBAUGH AV (CITY) 0051/3186					STAMBAUGH AV (CITY)		
PINE RUN STRUCTURE LENGTH 21 FT							
BMSID 43/0062/0050/1476 0051/2384				0050/2244	PINE RUN STRUCTURE LENGTH 21 FT		
PINE RUN					BMSID 43/0062/0050/1476		
					PINE RUN		

EXTRACT DATE: 12/18/2023
PRINT DATE: 12/19/2023

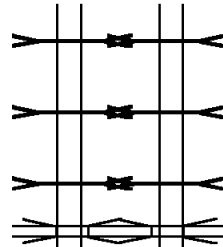
ROADWAY MANAGEMENT SYSTEM
SLD COUNTY/SR - ANNUAL PRINT

PAGE NUMBER: 57
COUNTY: MERCER

DIR: N TOTAL LEN: 33.098 MI.
LEFT MUN: SHARON CITY C

DIST: 01-4 SR: 62
RIGHT MUN: SHARON CITY C

STRUCTURE LENGTH 31 FT
BMSID 43/0062/0050/1269 0051/2068
PINE RUN
STRUCTURE LENGTH 25 FT
BMSID 43/0062/0050/0814 0051/1724
PINE RUN
STRUCTURE LENGTH 18 FT
BMSID 43/0062/0050/0585 0051/1483
OAKLAND AVE
OP ID 43/7302/8809/2302 0051/1450

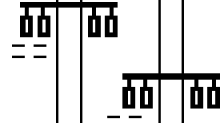


0050/2033
0050/1615
0050/1457
0050/1359

STRUCTURE LENGTH 31 FT
BMSID 43/0062/0050/1269
PINE RUN
STRUCTURE LENGTH 25 FT
BMSID 43/0062/0050/0814
PINE RUN
STRUCTURE LENGTH 18 FT
BMSID 43/0062/0050/0585
OAKLAND AVE
OP ID 43/7302/8809/2302

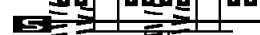
UNNAMED PRDR
(PRDR)

0051/0350



1 0 00074 3 01 0067+66 006210 FT
SHARPSVILLE AV
(CITY)
CONNELLY BL
(CITY)

MFC BEGIN = B
LENGTH(AH 3792 BK 1407) 0051/0000



0050/0239
006277 FT

UNNAMED PRDR
(PRDR)

1 0 00074 3 01 0069+21
SHARPSVILLE AV
(CITY)
CONNELLY BL
(CITY)

MFC BEGIN = B
LENGTH(AH 3625 BK 1407)

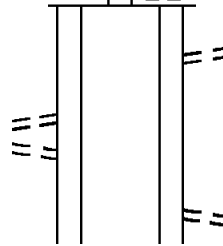


0050/0000

WAYNE PL
(CITY)
WAYNE PL
(CITY)

0031/2144

0031/2064



0040/0104
NC CO

0040/0029
004870 FT

0040/0000

0030/2236

0030/2071

LC FROM WALNUT ST
(CONN)
CONNELLY BL
LC TO WALNUT ST
(CONN)

1 0 00074 3 01 0049+18
LIBERTY ST
(CITY)
MFC BEGIN = B
LENGTH(AH 1407 BK 2290)

WALNUT AV
(CITY)

WALNUT AV
(CITY)
LC TO ORCHARD ST

DIR: N TOTAL LEN: 33.098 MI. DIST: 01-4 SR: 62
 LEFT MUN: SHARON CITY C RIGHT MUN: SHARON CITY C

BMSEN 43/0062/0031/1367	0031/1665		0030/1976	(CITY)
1 0 00074 3 01 0025+61			0030/1682	BMSEN 43/0062/0031/1367
SR 0718 (SR0760)				0 0 00000 0 00 0000+00
BMSBG 43/0062/0031/1367	0031/1367		0030/1384	SR 0718 (SR0760)
				BMSBG 43/0062/0031/1367
BUDD ST			0030/0907	LC FROM BUDD ST
(CITY)				(CONN)
	0031/0770		0030/0826	BUDD ST
LC FROM BUDD ST				(CITY)
(CONN)	0031/0690		0030/0385	BMSEN 43/0062/0030/0000
BMSEN 43/0062/0030/0000	0031/0385		002580 FT	1 0 00074 3 01 0025+61
1 0 00074 3 01 0025+61	002636 FT			RIVERSIDE DR
RIVERSIDE DR			0030/0000	BMSBG 43/0062/0030/0000
BMSBG 43/0062/0030/0000	0031/0000			LENGTH(AH 2290 BK 2314)
LENGTH(AH 2167 BK 2065)				
BMSEN 43/0062/0020/0972	0021/0870		0020/1093	BMSEN 43/0062/0020/0972
1 0 00074 3 00 0000+00				1 0 00074 3 01 0010+54
NORFOLK SOUTHERN RAI RR			0020/0972	NORFOLK SOUTHERN RAI RR
BMSBG 43/0062/0020/0972	0021/0749			BMSBG 43/0062/0020/0972
			0020/0281	LC TO DICKENS PL
				(CONN)
TO 3008/0010 SH				
(CONN)	0021/0189			
1 0 00074 3 00 0000+00	000571 FT		000266 FT	1 0 00074 3 00 0000+00
IRVINE AV				IRVINE AV
(SR3008 SEG 0010/0000)				(SR3008 SEG 0010/0000)
(SR3008 SEG 0011/0000)				NC SHENANGO VALLEY EX
NC SHENANGO VALLEY EX				
LENGTH(AH 2065 BK 0571)	0021/0000		0020/0000	LENGTH(AH 2314 BK 0266)
ADDISON RD				
(CITY)	0011/0182			
				ADDISON RD
				(CITY)
				THOMAS AVE CONN
				(CITY)
1 0 00074 0 00 0000+00	000000 FT		0010/0170	1 0 00074 0 00 0000+00
NC IRVINE AV			000000 FT	NC IRVINE AV
OHIO STATE LINE	INTER-BK		INTER-BK	OHIO STATE LINE
(STBD)				(STBD)
MFC BEGIN = B				MFC BEGIN = B
LENGTH(AH 0571 BK 0000)	0011/0000		0010/0000	LENGTH(AH 0266 BK 0000)

EXTRACT DATE: 12/18/2023 ROADWAY MANAGEMENT SYSTEM PAGE NUMBER: 55
PRINT DATE: 12/19/2023 SLD COUNTY/SR - ANNUAL PRINT COUNTY: MERCER
DIR: B TOTAL LEN: 37.826 MI. DIST: 01-4 SR: 58
LEFT MUN: PINE T RIGHT MUN: PINE T



DIR: B TOTAL LEN: 37.826 MI. DIST: 01-4 SR: 58
 LEFT MUN: PINE T RIGHT MUN: PINE T

INTER-AHD SR 0058 SH
 0830/2462 (SR0058 SEG 0010/0000)

197242 FT

197257 FT 1 0 00073 0 00 0025+45
 5 0830/0000 LENGTH(AH 2462 BK 2556)

194686 FT

194701 FT 1 0 00073 0 00 0050+93
 5 0820/0000 LENGTH(AH 2556 BK 1449)

FLEMING DR
 (T876)

0810/0231

193237 FT

0810/0086 BESSEMER AND LAKE ERIE
 193252 FT OVERPASS IS RR X-ING
 1 0 00073 0 00 0064+47
 5 0810/0000 LENGTH(AH 1449 BK 2406)
 0800/2304 BMSEN 43/0058/0800/2388
 1 0 00073 0 00 0080+32
 SWAMP RUN
 0800/2269 BMSBG 43/0058/0800/2388

0800/0955 BMSEN 43/0058/0800/0864
 1 0 00073 0 00 0080+32

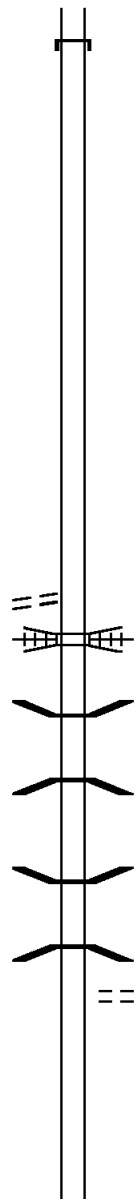
0800/0910 BR. SWAMP RUN
 BMSBG 43/0058/0800/0864

190831 FT

0800/0521 AIRPORT RD
 (T343)
 190846 FT 1 0 00073 0 00 0089+00
 5 0800/0000 LENGTH(AH 2406 BK 1992)

188839 FT

188854 FT 1 0 00073 0 01 0109+06



DIR: B TOTAL LEN: 37.826 MI. DIST: 01-4 SR: 58
 LEFT MUN: PINE T RIGHT MUN: PINE T

NC MAIN ST EX
 0790/0000 LENGTH(AH 1992 BK 3088)

MADISON AV
 (BORO)

0780/0318
 185751 FT

0780/0318
 185766 FT

PINE GROVE CITY B
 1 0 00073 0 01 0140+34
 CAMPBELL DR
 (BORO)

0780/0000 LENGTH(AH 3088 BK 2752)
 MAPLE ST
 (BORO)

0770/2346

FLOWER AV
 (BORO)

0770/2008

RAINEY AV
 (BORO)

0770/1670

SUMMIT ST
 (BORO)

0770/1119

MEMORIAL AV
 (BORO)

0770/0825

LIBERTY ST
 (SR0173 SEG 0060/2612)

0770/0377

BMS EN 43/0058/0770/0115
 1 0 00073 0 01 0166+76
 WOLF CREEK
 (BORO)

0770/0248

182999 FT

0770/0115

BMSBG 43/0058/0770/0115
 1 0 00073 0 01 0167+88
 GREENWOOD DR
 (BORO)

183014 FT

0770/0000 LENGTH(AH 2752 BK 2934)
 WALNUT ST
 (BORO)

0760/2511

MFC BEGIN = C

0760/2235

BROAD ST
 (BORO)

BROAD ST
 (SR0173 SEG 0071/0000)
 (SR0173 SEG 0070/0000)
 SOUTH CENTER ST
 (SR0173 SEG 0070/0000)
 (SR0173 SEG 0071/0000)

0760/2216

0760/2216

0760/1771

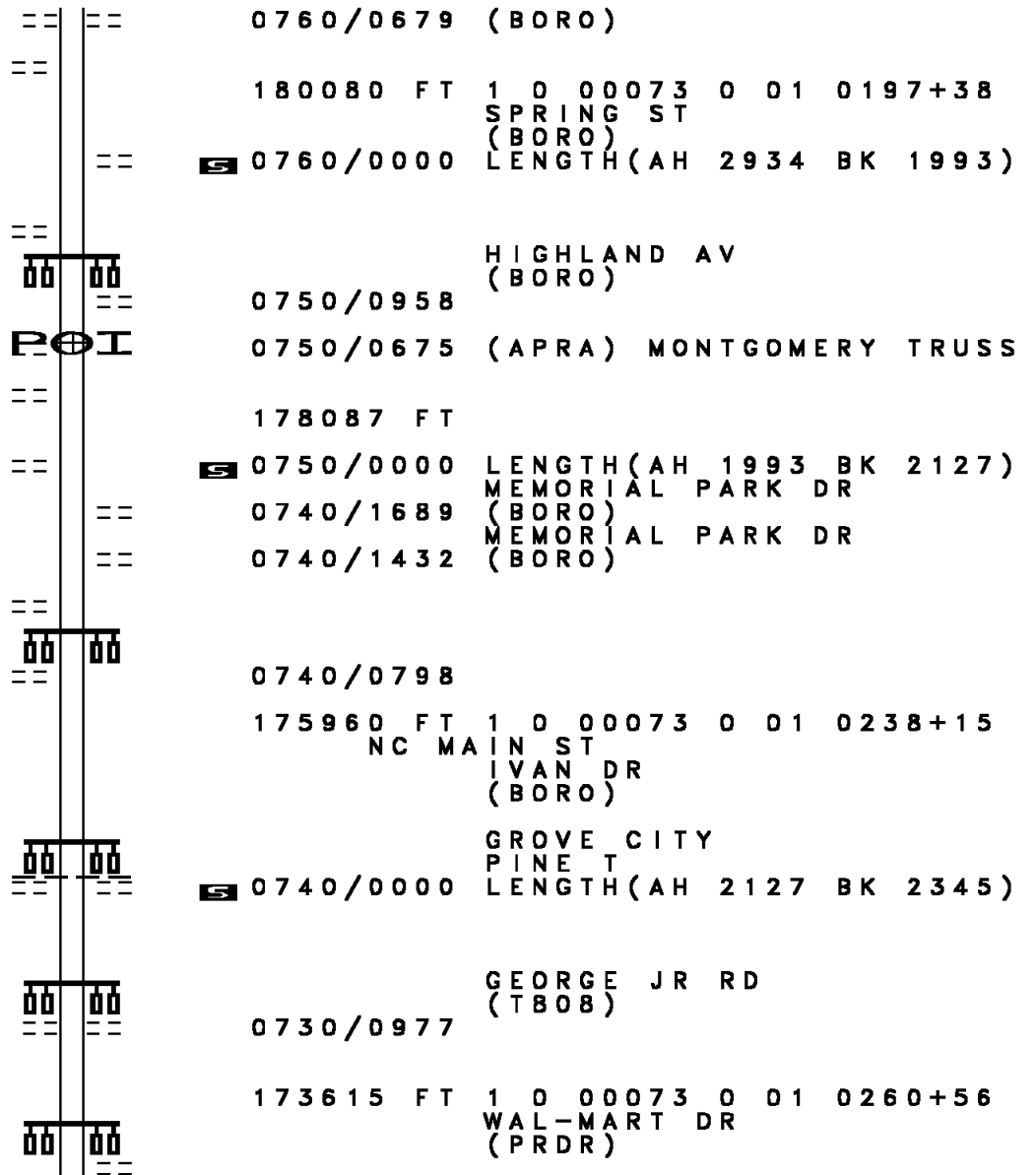
0760/1771

SOUTH CENTER ST
 (SR0208 SEG 0190/1725)
 ELM ST
 (BORO)
 STEWART AV

0760/1245

DIR: B TOTAL LEN: 37.826 MI. DIST: 01-4 SR: 58
 LEFT MUN: GROVE CITY B RIGHT MUN: GROVE CITY B

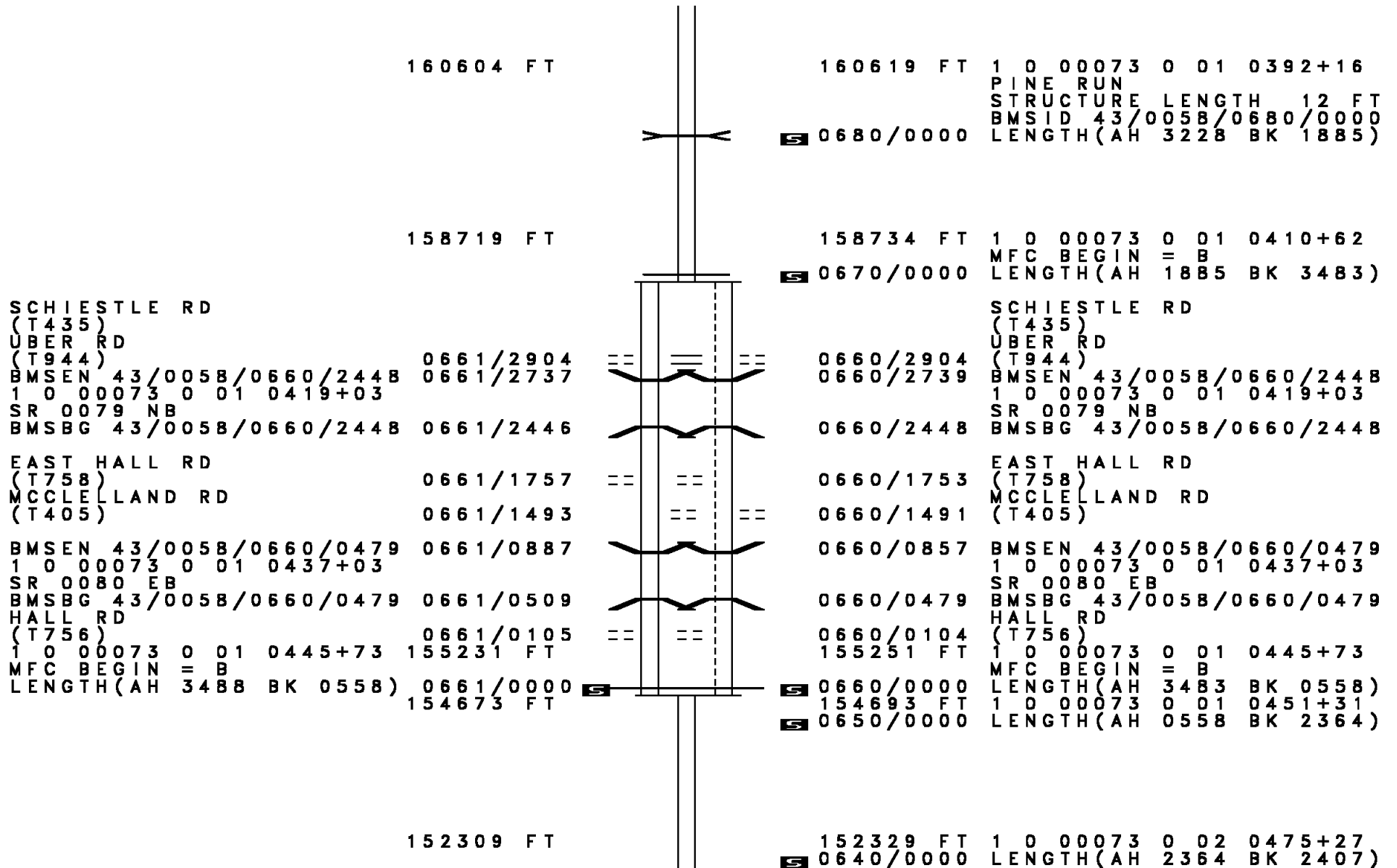
Street Name (BORO)	Segment ID	Length (FT)	Start Stationing	End Stationing	Notes
KINDER AV (BORO)	0760/0264	180065			
SAWARDEKAR LN (BORO)	0750/1355				
MONTGOMERY DR (PRDR)	0750/0675				
MCDOWELL ST (BORO)	0750/0528	178072	1 0 00073 0 01 0217+16		
OAK ST (BORO)	0750/0000				
BARR AV (BORO)	0740/1416				
BRECKENRIDGE ST (BORO)	0740/0798	175945			
INDUSTRIAL DR (BORO)	0740/0000				
		173600			



DIR: B TOTAL LEN: 37.826 MI. DIST: 01-4 SR: 58
 LEFT MUN: PINE T RIGHT MUN: PINE T

Stationing	Segment	Length	Right of Way	Notes
	0730/0000		2345	LENGTH(AH BK 3253)
	0720/2503			GLENORA DR (TB15)
170347 FT				
IRISHTOWN RD (SR2005 SEG 0030/0000)	0720/0000			IRISHTOWN RD (SR2005 SEG 0030/0000) NC MAIN ST EX LENGTH(AH 3253 BK 2365)
167982 FT				
	0710/0635			RICHARDSON RD (TB06)
165344 FT				
	0710/0000			PINE FINDLEY T LENGTH(AH 2365 BK 2638)
163832 FT				
	0700/0000			165359 FT LENGTH(AH 2638 BK 1512)
	0690/0000			163847 FT LENGTH(AH 1512 BK 3228)
HARTWICK RD (T772)	0680/1800			LEE RD (T745)

DIR: B TOTAL LEN: 37.826 MI. DIST: 01-4 SR: 58
 LEFT MUN: FINDLEY T RIGHT MUN: FINDLEY T



160604 FT

160619 FT 1 0 00073 0 01 0392+16
 PINE RUN
 STRUCTURE LENGTH 12 FT
 BMSID 43/0058/0680/0000
 LENGTH(AH 3228 BK 1885)

S 0680/0000

158719 FT

158734 FT 1 0 00073 0 01 0410+62
 MFC BEGIN = B
 LENGTH(AH 1885 BK 3483)

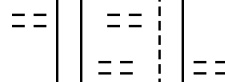
S 0670/0000

SCHIESTLE RD
 (T435)
 UBER RD
 (T944)
 BMSID 43/0058/0660/2448 0661/2904
 1 0 00073 0 01 0419+03 0661/2737
 SR 0079 NB
 BMSBG 43/0058/0660/2448 0661/2446



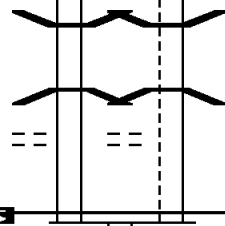
SCHIESTLE RD
 (T435)
 UBER RD
 (T944)
 BMSID 43/0058/0660/2448 0660/2904
 1 0 00073 0 01 0419+03 0660/2739
 SR 0079 NB
 BMSBG 43/0058/0660/2448 0660/2448

EAST HALL RD
 (T758) 0661/1757
 MCCLELLAND RD
 (T405) 0661/1493



EAST HALL RD
 (T758) 0660/1753
 MCCLELLAND RD
 (T405) 0660/1491

BMSID 43/0058/0660/0479 0661/0887
 1 0 00073 0 01 0437+03
 SR 0080 EB
 BMSBG 43/0058/0660/0479 0661/0509
 HALL RD
 (T756) 0661/0105
 1 0 00073 0 01 0445+73 155231 FT
 MFC BEGIN = B
 LENGTH(AH 3488 BK 0558) 0661/0000
 154673 FT



BMSID 43/0058/0660/0479 0660/0857
 1 0 00073 0 01 0437+03
 SR 0080 EB
 BMSBG 43/0058/0660/0479 0660/0479
 HALL RD
 (T756) 0660/0104
 155251 FT
 MFC BEGIN = B
 LENGTH(AH 3483 BK 0558) S 0660/0000
 154693 FT
 LENGTH(AH 0558 BK 2364) S 0650/0000

152309 FT

152329 FT 1 0 00073 0 02 0475+27
 LENGTH(AH 2364 BK 2407) S 0640/0000

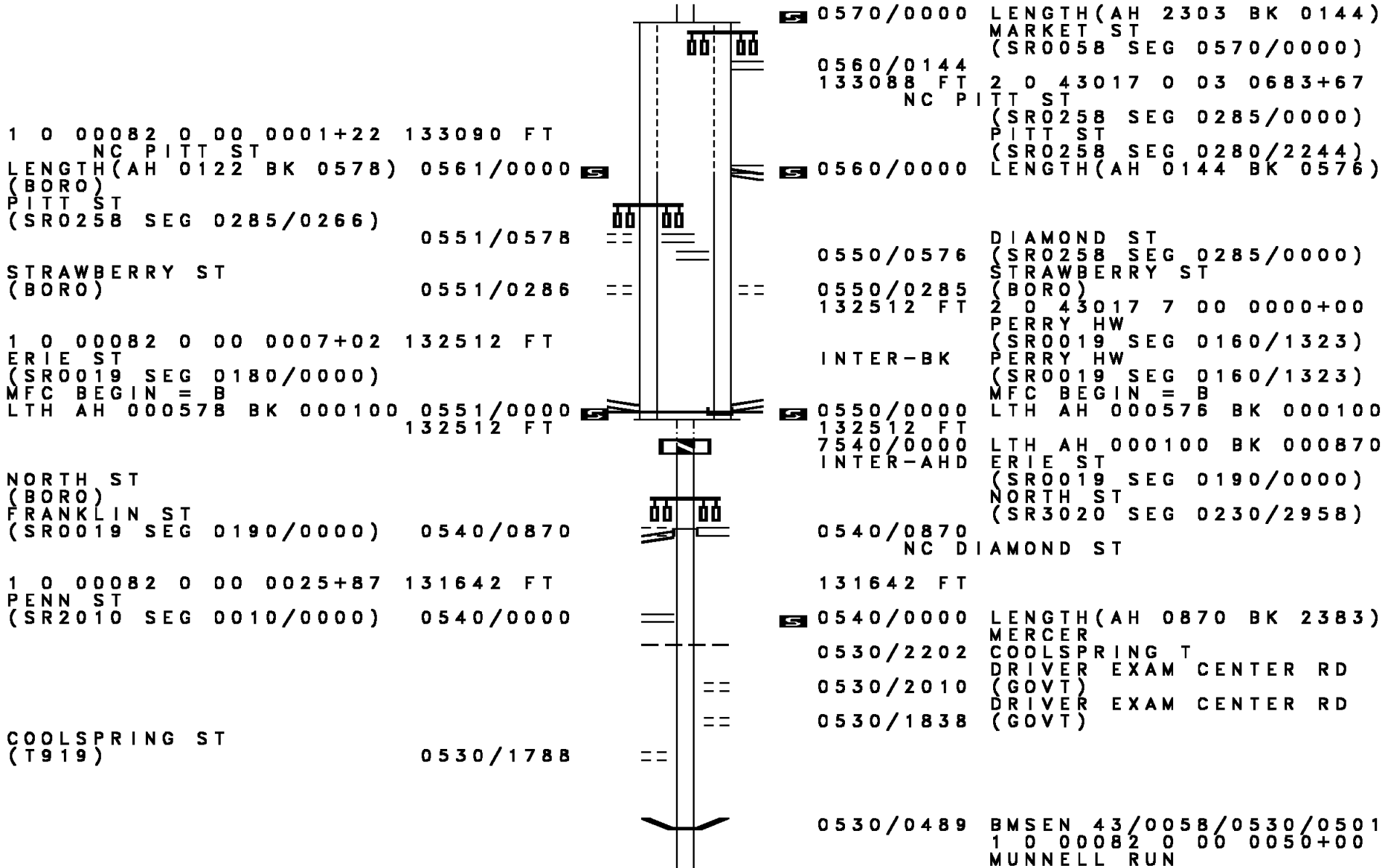
DIR: B TOTAL LEN: 37.826 MI. DIST: 01-4 SR: 58
 LEFT MUN: FINDLEY T RIGHT MUN: FINDLEY T

1 0 00073 0 02 0499+20 149902 FT PARKER RD (T433)	==	== 0630/0047 CRIBBS RD EXT 149922 FT (T724) 0630/0000 LENGTH(AH 2407 BK 2583)
147319 FT	==	147339 FT 1 0 00073 0 02 0524+83 0620/0000 LENGTH(AH 2583 BK 2670)
144649 FT	==	144669 FT 1 0 00073 0 02 0551+53 PEW RD (T431) 0610/0000 LENGTH(AH 2670 BK 3450)
1 0 00073 0 02 0585+93 141199 FT MARIACHER RD (T700)	==	141219 FT 0600/0000 LENGTH(AH 3450 BK 3069)
MCMILLAN RD (T678)	==	SCHAFFER RD

DIR: B TOTAL LEN: 37.826 MI. DIST: 01-4 SR: 58
 LEFT MUN: FINDLEY T RIGHT MUN: FINDLEY T

		==	0590/1371 (T670)
	138130 FT		138150 FT 1 0 00073 0 02 0617+42 NC GROVE CITY RD FINDLEY MERCER B
		---	5 0590/0000 LENGTH(AH 3069 BK 2615)
		~	0580/1253 BMSBN 43/0058/0580/1131 1 0 00073 0 03 0631+65 NESHANNOCK
		~	0580/1131 BMSBG 43/0058/0580/1131 BEAVER ST
		==	0580/1023 (BORO)
RAILROAD ST (BORO)	0580/0803	==	
BUTLER ST (BORO)	0580/0398	==	0580/0398 BUTLER ST (BORO)
1 0 00073 0 03 0643+61 135515 FT		==	135535 FT NC WILSON AV LARY ST (BORO)
MARKET ST (SR2014 SEG 0010/0000)	0580/0000	==	5 0580/0000 LENGTH(AH 2615 BK 2303)
HOME ST (SR2013 SEG 0010/0000)	0570/2162	==	
		==	0570/2150 EAST HOME AL (BORO)
		==	0570/1893 CARTER ST (BORO)
CUNNINGHAM ST (BORO)	0570/1610	==	
		==	0570/0883 EAST ST (BORO)
		==	0570/0587 OTTER ST (BORO)
		==	0570/0429 UNKNOWN AL (BORO)
		==	0570/0297 CHERRY ST (BORO)
133212 FT		==	133232 FT 1 0 00073 0 03 0665+95 NC MARKET ST PITT ST
		==	(SR0058 SEG 0560/0144) (SR0258 SEG 0285/0142)
		==	MFC BEGIN = B

DIR: B TOTAL LEN: 37.826 MI. DIST: 01-4 SR: 58
 LEFT MUN: MERCER B RIGHT MUN: MERCER B



1 0 00082 0 00 0001+22 133090 FT
 NC PITT ST
 LENGTH(AH 0122 BK 0578) 0561/0000
 (BORO)
 PITT ST
 (SR0258 SEG 0285/0266)

STRAWBERRY ST
 (BORO)

1 0 00082 0 00 0007+02 132512 FT
 ERIE ST
 (SR0019 SEG 0180/0000)
 MFC BEGIN = B
 LTH AH 000578 BK 000100 0551/0000
 132512 FT

NORTH ST
 (BORO)
 FRANKLIN ST
 (SR0019 SEG 0190/0000) 0540/0870

1 0 00082 0 00 0025+87 131642 FT
 PENN ST
 (SR2010 SEG 0010/0000) 0540/0000

COOLSPRING ST
 (T919) 0530/1788

0570/0000 LENGTH(AH 2303 BK 0144)
 MARKET ST
 (SR0058 SEG 0570/0000)

0560/0144
 133088 FT 2 0 43017 0 03 0683+67
 NC PITT ST
 (SR0258 SEG 0285/0000)
 PITT ST
 (SR0258 SEG 0280/2244)

0560/0000 LENGTH(AH 0144 BK 0576)

0550/0576 DIAMOND ST
 (SR0258 SEG 0285/0000)
 STRAWBERRY ST
 (BORO)
 0550/0285 2 0 43017 7 00 0000+00
 132512 FT PERRY HW
 (SR0019 SEG 0160/1323)

INTER-BK PERRY HW
 (SR0019 SEG 0160/1323)
 MFC BEGIN = B
 0550/0000 LTH AH 000576 BK 000100
 132512 FT

7540/0000 LTH AH 000100 BK 000870
 INTER-AHD ERIE ST
 (SR0019 SEG 0190/0000)
 NORTH ST
 (SR3020 SEG 0230/2958)

0540/0870 NC DIAMOND ST

131642 FT

0540/0000 LENGTH(AH 0870 BK 2383)

0530/2202 MERCER
 COOLSPRING T
 DRIVER EXAM CENTER RD
 (GOVT)
 0530/2010 DRIVER EXAM CENTER RD
 (GOVT)
 0530/1838 (GOVT)

0530/0489 BMS EN 43/0058/0530/0501
 1 0 00082 0 00 0050+00
 MUNNELL RUN

DIR: B TOTAL LEN: 37.826 MI. DIST: 01-4 SR: 58
 LEFT MUN: COOLSPRING T RIGHT MUN: COOLSPRING T

129259 FT

0530/0460 BMSBG 43/0058/0530/0501
 129259 FT 1 0 00082 0 00 0050+00
 5 0530/0000 LENGTH(AH 2383 BK 2480)

126779 FT

126779 FT 1 0 00082 0 00 0075+01
 5 0520/0000 LENGTH(AH 2480 BK 3064)

OLD FREDONIA RD
 (T654)

123715 FT
 0510/0000

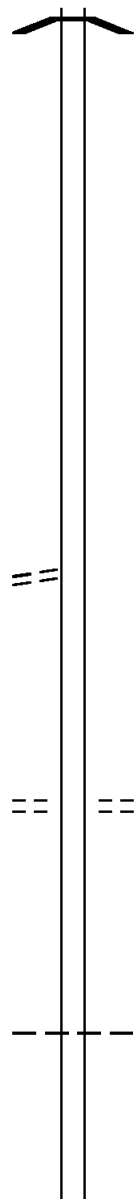
123715 FT 1 0 00082 0 00 0105+20
 NC GREENVILLE RD
 5 0510/0000 LENGTH(AH 3064 BK 2638)

1 0 00082 0 00 0131+38 121077 FT
 CORNELL RD
 (T539) 0500/0000

121077 FT LAKE RD
 (T537)
 5 0500/0000 LENGTH(AH 2638 BK 2309)

118768 FT

118768 FT 1 0 00082 0 00 0153+78
 5 0490/0000 LENGTH(AH 2309 BK 3017)
 COOLSPRING T
 0480/2551 JEFFERSON T



DIR: B TOTAL LEN: 37.826 MI. DIST: 01-4 SR: 58
 LEFT MUN: COOLSPRING T RIGHT MUN: COOLSPRING T

115751 FT

115751 FT 1 0 00082 0 00 0184+99
 0480/0000 LENGTH(AH 3017 BK 2114)

113637 FT

113637 FT 1 0 00082 0 00 0206+13
 FULLING MILL RD
 (T555)
 0470/0000 LENGTH(AH 2114 BK 3030)

110607 FT

110607 FT 1 0 00082 0 00 0236+27
 GOLF RD
 (T579)
 0460/0000 LENGTH(AH 3030 BK 2752)

107855 FT

107855 FT 1 0 00082 0 00 0264+75
 0450/0000 LENGTH(AH 2752 BK 3514)

1 0 00082 0 00 0299+12 104341 FT
 LINE RD

104341 FT
 LINE RD
 (SR3022 SEG 0300/3500)
 JEFFERSON
 DELAWARE T

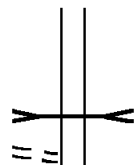
DIR: B TOTAL LEN: 37.826 MI. DIST: 01-4 SR: 58
 LEFT MUN: JEFFERSON T RIGHT MUN: JEFFERSON T

Segment ID	Start Station	End Station	Length (FT)	Right of Way (ROW)	Length (FT)	Notes
(T595)	0440/0000			0440/0000	3514	LENGTH(AH 3514 BK 2974)
1 0 00082 0 00	0328+99	101367	101367	0430/0000	2974	GROVE RD (T608) LENGTH(AH 2974 BK 2024)
DELAWARE RD (SR3024 SEG 0010/0000)				0420/1898	1898	PEW RD (T586)
	099343		099343	0420/0000	2024	LENGTH(AH 2024 BK 2021)
	097322		097322	0410/0000	2021	LENGTH(AH 2021 BK 2800)
1 0 00082 0 00	0395+37	094522	094522	0400/0000	2800	BAKER HILL RD (SR4024 SEG 0050/2660) LENGTH(AH 2800 BK 2226)
BAKER HILL RD (SR4024 SEG 0050/2660)				0390/1382	1382	COCHRAN RD (SR4024 SEG 0060/0000)
COCHRAN RD (SR4024 SEG 0060/0000)				0390/0000	1689	LENGTH(AH 2226 BK 1689)
	092296		092296			

DIR: B TOTAL LEN: 37.826 MI. DIST: 01-4 SR: 58
 LEFT MUN: DELAWARE T RIGHT MUN: DELAWARE T

ST JOHN RD
 (T641)

0380/0162
 090607 FT

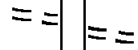


SHENANGO TR.
 STRUCTURE LENGTH 8 FT
 BMSID 43/0058/0380/0254

090607 FT 1 0 00082 0 00 0436+90
 0380/0000 LENGTH(AH 1689 BK 1835)

1 0 00082 0 01 0454+90
 HAMBURG RD
 (T635)

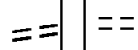
088772 FT
 0370/0000



088772 FT HAMBURG RD
 (T635)
 0370/0000 LENGTH(AH 1835 BK 3721)

QUARRY RD
 (T558)

085051 FT
 0360/0000



085051 FT 1 0 00082 0 01 0492+36
 QUARRY RD
 (T558)
 0360/0000 LENGTH(AH 3721 BK 1740)

083311 FT

083311 FT 1 0 00082 0 01 0509+76
 0350/0000 LENGTH(AH 1740 BK 1487)



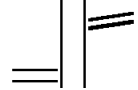
LAWANGO RUN
 STRUCTURE LENGTH 28 FT
 BMSID 43/0058/0340/1032

081824 FT

081824 FT 1 0 00082 0 01 0525+00
 0340/0000 LENGTH(AH 1487 BK 3297)

DISTRICT RD
 (SR1008 SEG 0010/0000)

0330/2219



0330/2420 ONIONTOWN RD
 (SR4014 SEG 0110/3451)

DIR: B TOTAL LEN: 37.826 MI. DIST: 01-4 SR: 58
 LEFT MUN: DELAWARE T RIGHT MUN: DELAWARE T

1 0 00082 0 02 0557+68 078527 FT		078527 FT
YOUNG RD		
(T560)	0330/0000 ==	0330/0000 LENGTH(AH 3297 BK 1583)
		BEIL HILL RD
076944 FT	==	0320/0655 (T542)
		076944 FT 1 0 00082 0 02 0573+80
		0320/0000 LENGTH(AH 1583 BK 1943)
075001 FT		075001 FT 1 0 00082 0 02 0592+79
		KIDDS MILL RD
		(SR4012 SEG 0070/1690)
		0310/0000 LENGTH(AH 1943 BK 2582)
SALEM RD		DELAWARE
(T681)	0300/1135 ==	HEMPFIELD T
		0300/1023
072419 FT		072419 FT 1 0 00082 0 02 0618+75
		NC MERCER RD
		WASSER BRIDGE RD
		(SR4003 SEG 0010/0000)
		0300/0000 LENGTH(AH 2582 BK 2632)
GRUBER RD		
(T679)	0290/1349 ==	
069787 FT		069787 FT 1 0 00082 0 02 0645+17
		0290/0000 LENGTH(AH 2632 BK 2672)

DIR: B TOTAL LEN: 37.826 MI. DIST: 01-4 SR: 58
 LEFT MUN: HEMPFIELD T RIGHT MUN: HEMPFIELD T

		+++++	0280/1394 (AAR 051967M)#TRKS 00
		⎵	0280/0674 BMS EN 43/0058/0280/0606 1 0 00082 0 02 0665+57
		⎵	MOWRY RUN
		⎵	0280/0627 BMSBG 43/0058/0280/0606
	067115 FT		067115 FT 1 0 00082 0 02 0671+85
METHODIST RD			METHODIST RD
(SR4019 SEG 0010/0000)	0280/0000	==	(T716)
		==	5 0280/0000 LENGTH(AH 2672 BK 2777)
	064338 FT		064338 FT 1 0 00082 0 03 0699+90
			5 0270/0000 LENGTH(AH 2777 BK 1015)
	063323 FT		063323 FT 1 0 00082 0 03 0710+05
			5 0260/0000 LENGTH(AH 1015 BK 1589)
		==	0250/1256 (BORO)
	061734 FT	⎵	0250/0024 BMS EN 43/0058/0250/0000
		⎵	061734 FT 1 0 00082 0 03 0725+85
		⎵	MATHAY RUN
		⎵	5 0250/0000 BMSBG 43/0058/0250/0000
FREDONIA RD		==	LENGTH(AH 1589 BK 1165)
(SR4027 SEG 0110/2573)	0240/0807	==	
CHERRY AV			060569 FT
(T510)	0240/0233		
1 0 00082 0 03 0735+17	060569 FT		5 0240/0000 LENGTH(AH 1165 BK 1707)
SHEAKLEY AV			MOWRY ST
(T751)	0240/0000		(BORO)
HEMPFIELD		==	0230/1447
GREENVILLE B	0230/1286	==	
		---	HEMPFIELD
		---	GREENVILLE B
		---	0230/1186

DIR: B TOTAL LEN: 37.826 MI. DIST: 01-4 SR: 58
 LEFT MUN: GREENVILLE B RIGHT MUN: GREENVILLE B

Street Name (BORO)	Segment ID	Length (FT)	Notes
PARK BL (BORO)	0230/1163		
HUDSON DR (BORO)	0230/0260 058862 FT	058862 FT	SAUL ST (BORO)
COLUMBIA AV (SR4011 SEG 0010/0000)	0220/1583		0220/0000 LENGTH(AH 1707 BK 1709) 0220/1674 BMSSEN 43/0058/0220/1653 1 0 00082 0 03 0754+61 1 0 00082 0 04 0754+39 SHENANGO RIVER TRIBUTAR 0220/1653 BMSBG 43/0058/0220/1653
ELM ST (BORO)	0220/1213	057153 FT	HAMBURG RD (T470) MANN ST (BORO)
STEWART AV (BORO)	0220/0000		0220/0000 LENGTH(AH 1709 BK 2142) WALSH WAY (BORO) 0210/1784 CONSOLIDATED RAIL CORPO 0210/1471 OVERPASS IS RR X-ING JEFFERSON ST (BORO)
FRANKLIN ST (BORO)	0210/1176		
UNKNOWN AL (BORO)	0210/1039		
HARRISON ST (BORO)	0210/0893		WASHINGTON ST (BORO)
			HARRISON ST (BORO)
			STATE ST (BORO)
			BOND AL (BORO)
			CLINTON ST (BORO)

DIR: B TOTAL LEN: 37.826 MI. DIST: 01-4 SR: 58
 LEFT MUN: GREENVILLE B RIGHT MUN: GREENVILLE B

Left Side	Center Line	Right Side
	00 00	0210/0317 SWAMP AV (BORO)
055011 FT	== ==	0210/0158 (BORO)
		055011 FT 1 0 00082 0 04 0792+43
		MAIN ST (SR0018 SEG 0540/0000)
		NC ME RCER ST (BORO)
		MERCER ST (BORO)
		INTER-BK MAIN ST (SR0018 SEG 0540/0000)
		MFC BEGIN = C
055011 FT	== ==	0210/0000 LTH AH 002142 BK 000100
PACKARD AV (SR0018 SEG 0550/2372)	0200/3079	055011 FT
		7204/0000 LTH AH 000100 BK 003079
		INTER-AHD COLLEGE AV
		0200/3079 (SR0018 SEG 0550/2372)
		PACKARD AV (T787)
GREENVILLE HEMPFIELD T	0200/2819	0200/2829
		0200/2187 CRAIG ST (T785)
		0200/2167 GREENVILLE HEMPFIELD T (T785)
		NC CO LLEGE AVE
WEBSTER DR (T783)	0200/1797	0200/1739 BIRCH DR (T773)
EVERGREEN DR (T781)	0200/0923	0200/0739 CEDAR DR (T777)
WOODBINE DR (T779)	0200/0409	051932 FT 1 0 00206 0 00 0034+00
	051932 FT	HEMPFIELD WEST SALEM T
		0200/0000 LENGTH(AH 3079 BK 2285)
1 0 00206 0 00 0054+10 049647 FT		049647 FT PORTER RD (SR4006 SEG 0040/2970)
WILLIAMSON RD (TBK)		

DIR: B TOTAL LEN: 37.826 MI. DIST: 01-4 SR: 58
 LEFT MUN: WEST SALEM T RIGHT MUN: WEST SALEM T

(T301)	0190/0000	==	0190/0000 LENGTH(AH 2285 BK 2546)
	047101 FT		047101 FT 1 0 00206 0 00 0079+56 0180/0000 LENGTH(AH 2546 BK 2165)
1 0 00206 0 00 0101+32 TANNER RD (TBK) (T303)	044936 FT 0170/0000	==	044936 FT 0170/0000 LENGTH(AH 2165 BK 3061)
		--	0160/1537 WEST SALEM GREENE T
	041875 FT		041875 FT 1 0 00206 0 00 0131+97 NC JAMESTOWN RD 0160/0000 LENGTH(AH 3061 BK 2322)
JULIAN'S WAY (TWP)	0150/2189	==	
MUD COLLEGE RD (TB45)	0150/0768	==	
	039553 FT	==	0150/0414 WALTER RD (TB47) 039553 FT 1 0 00206 0 00 0154+98 0150/0000 LENGTH(AH 2322 BK 2563)

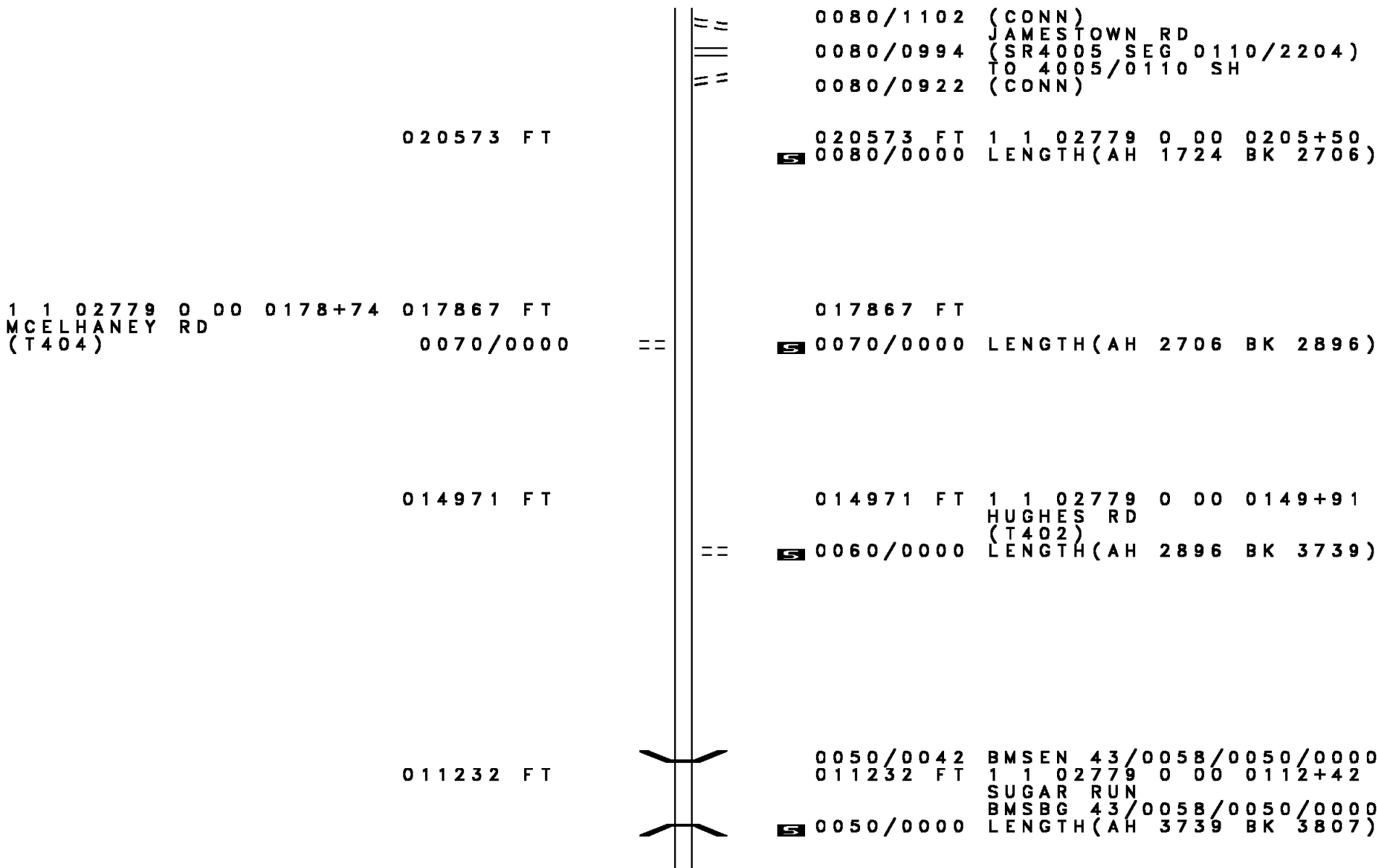
DIR: B TOTAL LEN: 37.826 MI. DIST: 01-4 SR: 58
 LEFT MUN: GREENE T RIGHT MUN: GREENE T

Location	Start Station	End Station	Length (FT)	Notes
	036990	0180+66	036990	HALFWAY RD (T865)
	0140/0000	2563	0140	LENGTH(AH 2563 BK 2396)
	0130/2282	2352	0130	SHENANGO TR. STRUCTURE LENGTH 14 FT BMSID 43/0058/0130/2352
SHERBONDY RD (T869)	0130/1057		0130	
	034594	0204+96	034594	
	0130/0000	2777	0130	LENGTH(AH 2396 BK 2777)
	031817	0232+56	031817	
	0120/0026	0000	0120	BMSEN 43/0058/0120/0000
	031817	0232+56	031817	FAHERTY RUN
	0120/0000	3606	0120	LENGTH(AH 2777 BK 3606)
MURPHY RD (T480)	0110/1683		0110	
TOWER RD (T905) PITTS RD (T460)	0110/0250		0110	
	028211	0268+15	028211	
	0110/0000	2374	0110	LENGTH(AH 3606 BK 2374)
	0104/0877		0104	ASPEN WY (T462)

DIR: B TOTAL LEN: 37.826 MI. DIST: 01-4 SR: 58
 LEFT MUN: GREENE T RIGHT MUN: GREENE T

	025837 FT		025837 FT	1 0 00206 0 00	0292+42
		==		CHERRY WY	
		---	5 0104/0000	(T463)	
				LENGTH(AH 2374 BK 2807)	
			0100/2483	GREENE	
				JAMESTOWN B	
		==		CHESTNUT ST	
			0100/1501	(BORO)	
SHENANGO ST		==			
(SR4013 SEG 0010/0000)	0100/1016				
UNKNOWN AL		==			
(BORO)	0100/0856				
		==		SCIPIO ST	
UNKNOWN AL		==	0100/0571	(BORO)	
(BORO)	0100/0288	==			
		==			
		==	0100/0267	BMSEN 43/0058/0100/0251	
		==		1 0 00206 0 00	0317+80
		==		SHENANGO TR.	
	023030 FT	==	0100/0251	BMSBG 43/0058/0100/0251	
		==	023030 FT	1 0 00206 0 00	0320+46
		==		NC LIBERTY ST	
		==		DEPOT ST	
		==		(BORO)	
		==		INTER-BK	
		==		LIBERTY ST	
DEPOT ST		==		(SR0322 SEG 0030/0000)	
(SR0322 SEG 0030/0000)	0100/0000	==	5 0100/0000	MFC BEGIN = B	
	023030 FT	==		LTH AH 002807 BK 000100	
		==	023030 FT		
		==	7094/0000	LTH AH 000100 BK 000733	
		==		LIBERTY ST	
LIBERTY ST		==	INTER-AHD	(SR0322 SEG 0010/1226)	
(SR0322 SEG 0010/1226)	0090/0733	==		CONSOLIDATED RAIL CORPO	
		==		OVERPASS IS RR X-ING	
		==	0090/0641	BMSEN 43/0058/0090/0606	
		==		2 0 43061 0 00	0334+16
		==	0090/0615	SHENANGO TR.	
		==		BMSBG 43/0058/0090/0606	
		==	0090/0606		
		==			
	022297 FT	==	022297 FT	2 0 43061 0 00	0328+10
		==		NC GIBSON ST	
		==		JAMESTOWN	
		==		GREENE T	
		==	5 0090/0000	LENGTH(AH 0733 BK 1724)	
		==		FROM 4005/0110 SH	

DIR: B TOTAL LEN: 37.826 MI. DIST: 01-4 SR: 58
 LEFT MUN: GREENE T RIGHT MUN: GREENE T



020573 FT

0080/1102 (CONN)
 JAMESTOWN RD
 0080/0994 (SR4005 SEG 0110/2204)
 TO 4005/0110 SH
 0080/0922 (CONN)
 020573 FT 1 1 02779 0 00 0205+50
 S 0080/0000 LENGTH(AH 1724 BK 2706)

1 1 02779 0 00 0178+74 017867 FT
 MCELHANEY RD
 (T404) 0070/0000

017867 FT
 S 0070/0000 LENGTH(AH 2706 BK 2896)

014971 FT

014971 FT 1 1 02779 0 00 0149+91
 HUGHES RD
 (T402)
 S 0060/0000 LENGTH(AH 2896 BK 3739)

011232 FT

0050/0042 BMSBN 43/0058/0050/0000
 011232 FT 1 1 02779 0 00 0112+42
 SUGAR RUN
 BMSBG 43/0058/0050/0000
 S 0050/0000 LENGTH(AH 3739 BK 3807)

DIR: B TOTAL LEN: 37.826 MI. DIST: 01-4 SR: 58
 LEFT MUN: GREENE T RIGHT MUN: GREENE T

	==	==	0040/1519	SUGAR RUN RD (T374)
007425 FT			007425 FT 1 1 02779 0 00 0075+10	
			█ 0040/0000	LENGTH(AH 3807 BK 2461)
004964 FT			004964 FT 1 1 02779 0 00 0049+78	
				SUMMIT RD (SR4001 SEG 0160/0000)
		==	█ 0030/0000	LENGTH(AH 2461 BK 2749)
002215 FT			0020/0048 BMS EN 43/0058/0020/0000	
			002215 FT 1 1 02779 0 00 0022+20	
				TRIB. SUGAR CREEK
			█ 0020/0000	BMSBG 43/0058/0020/0000 LENGTH(AH 2749 BK 2215)
000000 FT			000000 FT 1 1 02779 0 00 0000+00	
				NC KINSMAN RD STATE LINE RD (T324)
			INTER-BK	OHIO STATE LINE (STBD)
			█ 0010/0000	MFC BEGIN = D LENGTH(AH 2215 BK 0000)

DIR: B TOTAL LEN: 25.927 MI. DIST: 01-4 SR: 19
 LEFT MUN: SANDY CREEK T RIGHT MUN: SANDY CREEK T

136892 FT LAKE RD (SR3019 SEG 0010/0000) 0550/1666		136886 FT INTER-AHD 0550/1666 135226 FT 0540/0047 132761 FT 0540/0000 0530/0992 0530/0879 129780 FT 0530/0000 127869 FT 0520/0000	AH-CRAWFORD (20) PERRY HW (SR0019 SEG 0010/0000) GEORGETOWN RD (SR1014 SEG 0010/0000) 1 0 00213 0 00 0923+13 LENGTH(AH 1666 BK 2459) BMSEN 43/0019/0540/0000 1 0 00213 0 00 0898+68 BLACK RUN BMSBG 43/0019/0540/0000 LENGTH(AH 2459 BK 2987) BMSEN 43/0019/0530/0879 1 0 00213 0 00 0877+56 SANDY CREEK BMSBG 43/0019/0530/0879 129774 FT 1 0 00213 0 00 0868+74 STECK RD (T885) LENGTH(AH 2987 BK 1911) 1 0 00213 0 00 0849+48 OLD PERRY HWY (T718) LENGTH(AH 1911 BK 3008)
--------------------------------------------------------------	--	-----------------------------------------------------------------------------------------------------------------------------------------------------------------------------------------------------------	--------------------------------------------------------------------------------------------------------------------------------------------------------------------------------------------------------------------------------------------------------------------------------------------------------------------------------------------------------------------------------------------------------------------------------------------------------------------------------------------------------------------------------------------------------------------

DIR: B TOTAL LEN: 25.927 MI. DIST: 01-4 SR: 19
 LEFT MUN: SANDY CREEK T RIGHT MUN: SANDY CREEK T

Stationing	Segment	Length	Notes
124861 FT			
LARIMER RD (T714)	0500/2951	0510/0000	1 0 00213 0 00 0814+45 CEMETERY RD (T889) LENGTH(AH 3008 BK 2996)
LAKE RD (SR1013 SEG 0010/0000)	0500/1556	0500/1556	SANDY CREEK SHEAKLEYVILLE B CHURCH ST (SR1018 SEG 0010/0000)
		0500/1072	MILL RUN STRUCTURE LENGTH 14 FT BMSID 43/0019/0500/0419
1 0 00213 0 00 0789+61 GREENVILLE/SHEAKEYVILLE (SR4020 SEG 0120/3515)	121865 FT 0500/0000	0500/0440 121859 FT	0500/0000 LENGTH(AH 2996 BK 2700) BACHOP RD (BORO) SHEAKLEYVILLE SANDY CREEK T
		0490/2288	
		0490/2156	
119165 FT		119159 FT	1 0 00213 0 00 0762+47 CARPENTERS CORNERS RD (SR1011 SEG 0080/3264) 0490/0000 LENGTH(AH 2700 BK 2325)
116840 FT		116834 FT	1 0 00213 0 00 0739+24 SANDY CREEK PERRY T

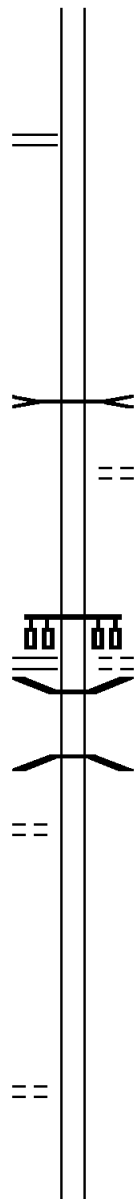
DIR: B TOTAL LEN: 25.927 MI. DIST: 01-4 SR: 19
 LEFT MUN: SANDY CREEK T RIGHT MUN: SANDY CREEK T

SMITH RD
 (SR1010 SEG 0040/2632) 0470/1199

114218 FT

0480/0000 LENGTH(AH 2325 BK 2622)

114212 FT 1 0 00213 0 00 0713+10
 0470/0000 LENGTH(AH 2622 BK 3277)



MILLNER RUN
 STRUCTURE LENGTH 12 FT
 BMSID 43/0019/0460/1715

0460/1693

THOMPSON RD
 (T799)

0460/0966

110941 FT

110935 FT 1 0 00213 0 00 0680+13
 0460/0000 LENGTH(AH 3277 BK 3542)

FREDONIA RD
 (SR1001 SEG 0120/1742) 0450/2879

OHLE RD
 (T773)

0450/2879
 0450/2363

BMSEN 43/0019/0450/2143
 1 0 00213 0 00 0666+30

SHNANG R. BR.
 BMSBG 43/0019/0450/2143

0450/2143

MAPLE KNOLL CT
 (PRDR) 0450/1321

107399 FT

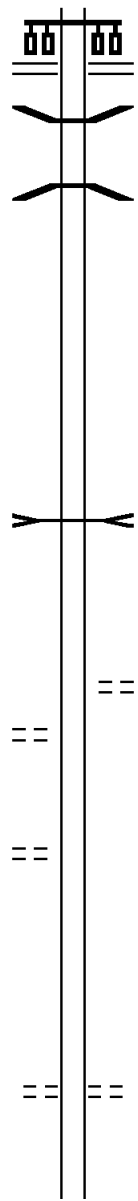
107393 FT 1 0 00213 0 00 0644+86
 0450/0000 LENGTH(AH 3542 BK 2536)

EVERBREEZE DR
 (T761) 0440/0964

104863 FT

104857 FT 1 0 00213 0 00 0619+50
 HADLEY RD

DIR: B TOTAL LEN: 25.927 MI. DIST: 01-4 SR: 19
 LEFT MUN: PERRY T RIGHT MUN: PERRY T



(SR0358 SEG 0350/0000)

0440/0000 LENGTH(AH 2536 BK 1867)
 0430/1237 BMS EN 43/0019/0430/1255
 1 0 00213 0 00 0600+22
 UNNAMED TRIBUTARY
 0430/1218 BMSBG 43/0019/0430/1255

102996 FT

102990 FT 1 0 00213 0 00 0600+22
 0430/0000 LENGTH(AH 1867 BK 1786)

101210 FT

101204 FT 1 0 00213 0 00 0582+69
 LT. SHEN. R.
 STRUCTURE LENGTH 10 FT
 BMSID 43/0019/0420/0000
 0420/0000 LENGTH(AH 1786 BK 2876)

WOLFE RD
 (T727)

0410/1024

0410/1054 YEAGER RD
 (T693)

1 0 00213 0 00 0554+10
 MORNEWECK RD
 (T725)

098334 FT
 0410/0000

098328 FT
 0410/0000 LENGTH(AH 2876 BK 1951)

096383 FT

096377 FT 1 0 00213 0 00 0534+51
 0400/0000 LENGTH(AH 1951 BK 2852)

0390/2110 LAVER RD
 (T689)

DIR: B TOTAL LEN: 25.927 MI. DIST: 01-4 SR: 19
 LEFT MUN: PERRY T RIGHT MUN: PERRY T

093531 FT

093525 FT 1 0 00213 0 00 0506+07

PERRY
FAIRVIEW T

0390/0000 LENGTH(AH 2852 BK 3240)

090291 FT

090285 FT 1 0 00213 0 00 0473+72

BALUT RD
(T657)

0380/0000 LENGTH(AH 3240 BK 2887)

087404 FT

087398 FT 1 0 00213 0 00 0444+93

DISTRICT RD
(SR1008 SEG 0120/0000)

0370/0000 LENGTH(AH 2887 BK 2019)

085385 FT

085379 FT 1 0 00213 0 00 0425+35

0360/0000 LENGTH(AH 2019 BK 1939)

1 0 00213 0 00 0405+96 083446 FT
 Genger RD
 (T645) 0350/0000

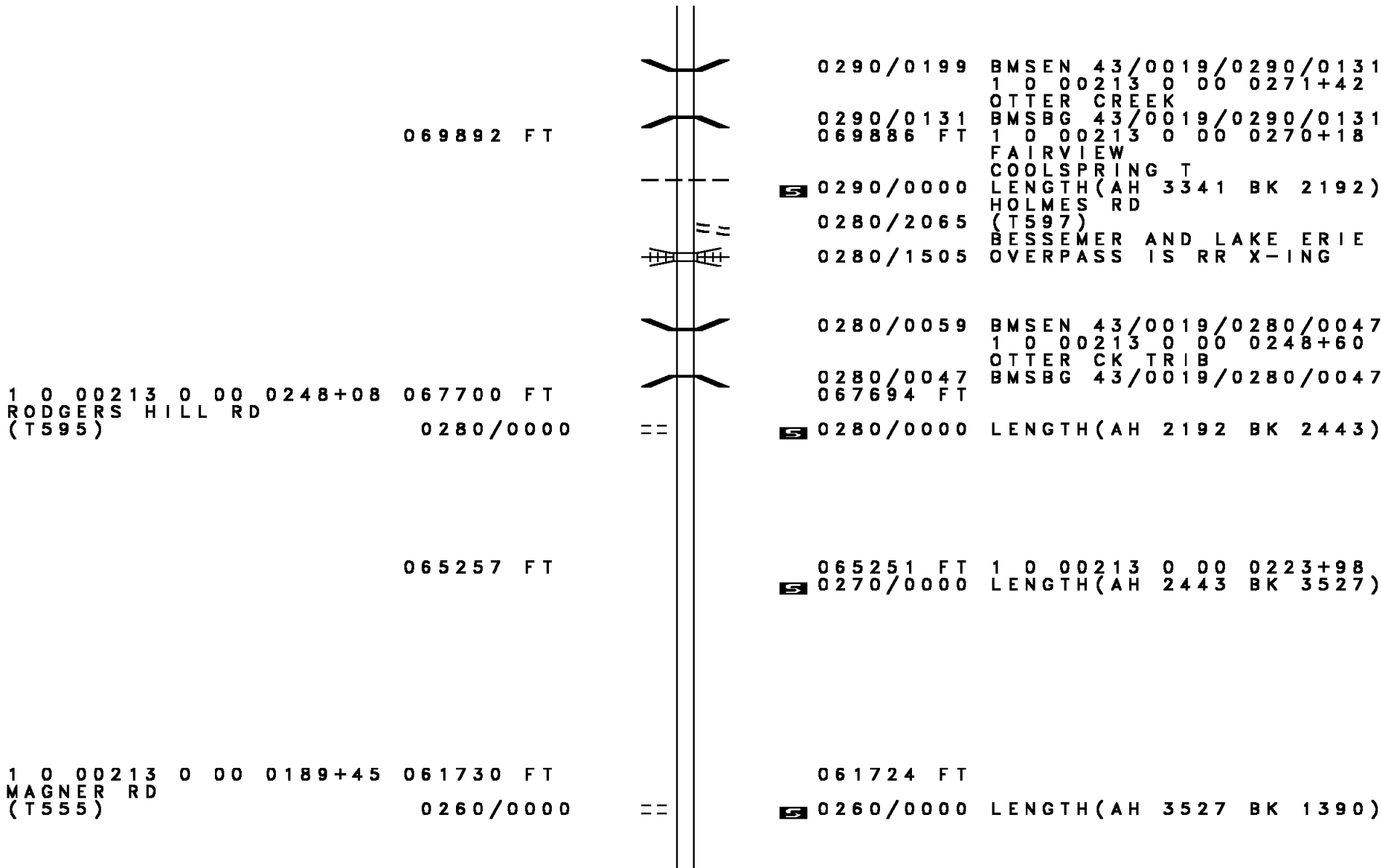
083440 FT

0350/0000 LENGTH(AH 1939 BK 2195)

DIR: B TOTAL LEN: 25.927 MI. DIST: 01-4 SR: 19
 LEFT MUN: FAIRVIEW T RIGHT MUN: FAIRVIEW T

Stationing	Structure	Length	Notes
081251 FT			
	081245 FT	1 0 00213 0 00 0383+52	OTTER CK. TR.
			STRUCTURE LENGTH 12 FT
			BMSID 43/0019/0340/0000
	0340/0000		LENGTH(AH 2195 BK 2576)
BURNS RD (T641)	0330/1390		
	078675 FT		
	078669 FT	1 0 00213 0 00 0357+78	STONEBORO DR
			(SR1002 SEG 0050/0000)
	0330/0000		LENGTH(AH 2576 BK 2723)
FAIRVIEW RD (SR1002 SEG 0040/1621)	0320/2116		
			LC FROM SCHRADER RD
	0320/0150		(CONN)
1 0 00213 0 00 0330+62	075952 FT		SCHRADER RD
DELAWARE RD (T599)			(T658)
	0320/0000		LENGTH(AH 2723 BK 1068)
	074884 FT		
	074878 FT	1 0 00213 0 00 0319+95	
	0310/0000		LENGTH(AH 1068 BK 1651)
	073233 FT		
	073227 FT	1 0 00213 0 00 0303+44	
	0300/0000		LENGTH(AH 1651 BK 3341)
	0290/2139		BMSEN 43/0019/0290/2121
			1 0 00213 0 00 0291+24
	0290/2121		OTTER CK. TR.
			BMSBG 43/0019/0290/2121
	0290/1555		PALMER RD (T601)

DIR: B TOTAL LEN: 25.927 MI. DIST: 01-4 SR: 19
 LEFT MUN: FAIRVIEW T RIGHT MUN: FAIRVIEW T



069892 FT

0290/0199 BMSBG 43/0019/0290/0131
 1 0 00213 0 00 0271+42
 OTTER CREEK
 0290/0131 BMSBG 43/0019/0290/0131
 069886 FT 1 0 00213 0 00 0270+18
 FAIRVIEW
 COOLSPRING T
 S 0290/0000 LENGTH(AH 3341 BK 2192)
 HOLMES RD
 (T597)
 0280/2065 BESSEMER AND LAKE ERIE
 0280/1505 OVERPASS IS RR X-ING

1 0 00213 0 00 0248+08 067700 FT
 RODGERS HILL RD
 (T595) 0280/0000

0280/0059 BMSBG 43/0019/0280/0047
 1 0 00213 0 00 0248+60
 OTTER CK TRIB
 0280/0047 BMSBG 43/0019/0280/0047
 067694 FT
 S 0280/0000 LENGTH(AH 2192 BK 2443)

065257 FT

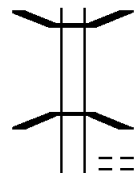
065251 FT 1 0 00213 0 00 0223+98
 S 0270/0000 LENGTH(AH 2443 BK 3527)

1 0 00213 0 00 0189+45 061730 FT
 MAGNER RD
 (T555) 0260/0000

061724 FT
 S 0260/0000 LENGTH(AH 3527 BK 1390)

DIR: B TOTAL LEN: 25.927 MI. DIST: 01-4 SR: 19
 LEFT MUN: COOLSPRING T RIGHT MUN: COOLSPRING T

060340 FT



0250/0032 BMS EN 43/0019/0250/0000
 060334 FT 1 0 00213 0 00 0174+62
 OTTER CK. TR.
 BMSBG 43/0019/0250/0000
 5 0250/0000 LENGTH(AH 1390 BK 3416)
 TAIT RD
 (T688)
 0240/2911

056924 FT

056918 FT 1 0 00213 0 00 0140+19
 5 0240/0000 LENGTH(AH 3416 BK 3451)

053473 FT



053467 FT 1 0 00213 0 00 0105+80
 CORNELL RD
 (T539)
 5 0230/0000 LENGTH(AH 3451 BK 2532)

BOB MCGEE WY
 (T921)

0220/0257
 050941 FT



050935 FT 1 0 00213 0 00 0079+67
 5 0220/0000 LENGTH(AH 2532 BK 2919)

BOB MCGEE WY
 (T921)

0210/2744



DIR: B TOTAL LEN: 25.927 MI. DIST: 01-4 SR: 19
 LEFT MUN: COOLSPRING T RIGHT MUN: COOLSPRING T

Segment ID	Segment Description	Length (FT)	Notes
0210/0637	(PRDR) PINE GROVE ESTATES DR		
0210/0458	(PRDR)		
048022 FT	048016 FT 1 0 00213 0 00 0050+37		
	NC PERRY HW		
0210/0000	LENGTH(AH 2919 BK 3226)		
0200/1879	TRIPPLE WOOD DR (T556)		
0200/0893	FROM 0062/0361 SH (CONN)		
	FRANKLIN RD (SR0062 SEG 0360/0000)		
0200/0830	(SR0062 SEG 0361/0000)		
044796 FT	044790 FT 1 0 00213 0 00 0018+31		
	FRANKLIN RD (SR0062 SEG 0361/0000)		
	(SR0062 SEG 0360/0000)		
	MFC BEGIN = D		
0200/0000	LENGTH(AH 3226 BK 1850)		
	FAIRGROUND RD (SR2013 SEG 0020/3676)		
0190/1829	BMSBN 43/0019/0190/1740		
0190/1798	1 0 00213 0 00 0017+97		
	MUNNEL RUN		
0190/1752	BMSBG 43/0019/0190/1740		
	PITT ST (BORO)		
0190/1700	LC TO PITT ST		
0190/1574	(CONN)		
COOLSPRING ST (T919)	0190/1442		
	COOLSPRING MERCER B		
0190/1275			
042940 FT	042946 FT NC FRANKLIN ST		
	EAST NORTH ST (BORO)		
0190/0000	LENGTH(AH 1850 BK 1023)		
	QUINCE ST (BORO)		
0180/0749	VENANGO ST		
PENN AV (SR2010 SEG 0010/0506)	0190/0850		
1 0 00213 0 00 0000+00	042946 FT		
GREENVILLE AV (SR0058 SEG 0540/0870)			
WEST NORTH ST (SR3020 SEG 0230/2958)	0190/0000		

DIR: B TOTAL LEN: 25.927 MI. DIST: 01-4 SR: 19
 LEFT MUN: MERCER B RIGHT MUN: MERCER B

CURRENT ST
(BORO)

0180/0168
041923 FT

1 0 00074 0 02 0833+98
MARKET ST
(SR0062 SEG 0350/1160)

041800 FT
0170/0000

PEAR ST
(BORO)

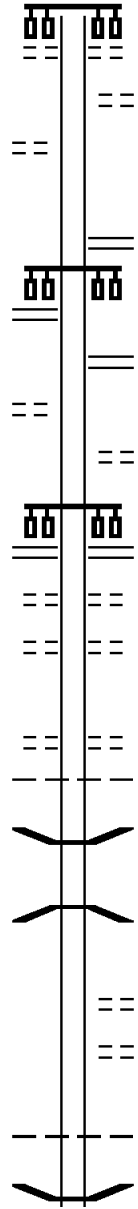
0160/1181

MERCER
EAST LACKAWANNOCK T

0150/1958

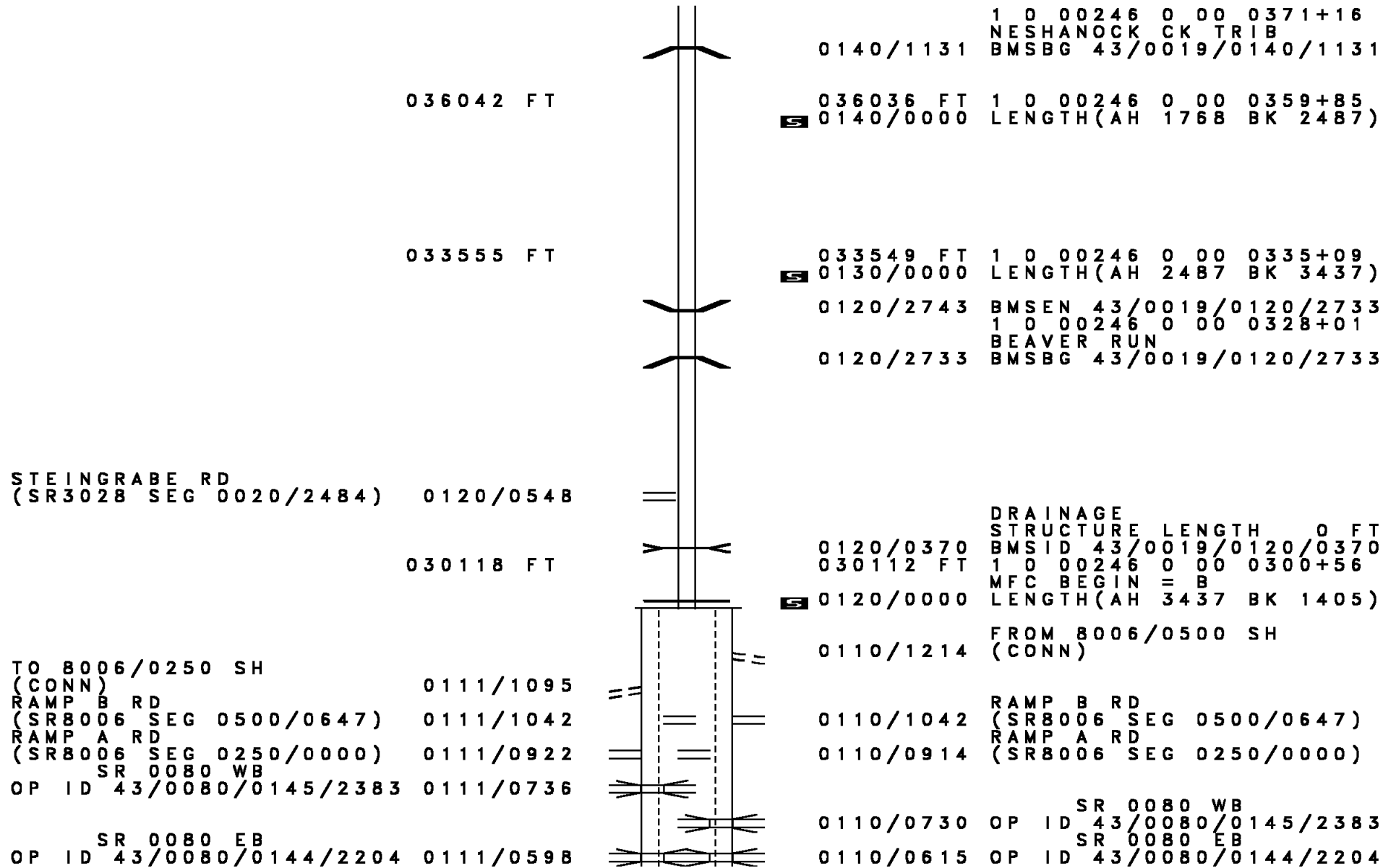
040335 FT

037810 FT



(BORO)
 0180/0465
 0180/0292 BLACKBERRY ST
 (BORO)
 041917 FT 1 0 00082 0 00 0007+02
 NORTH DIAMOND ST
 (SR0058 SEG 0551/0000)
 LENGTH(AH 1023 BK 0123)
 0180/0000
 041794 FT
 0170/0000 LENGTH(AH 0123 BK 1465)
 SOUTH DIAMOND ST
 (SR0058 SEG 0550/0000)
 0160/1323
 SHORT ST
 (BORO)
 NC ER
 BUTLER ST
 (SR2008 SEG 0010/0589)
 0160/0886
 PLUM
 (BORO)
 BEAVER ST
 (BORO)
 0160/0288
 040329 FT 1 0 00246 0 00 0403+72
 SOUTH ST
 (BORO)
 0160/0000 LENGTH(AH 1465 BK 2525)
 0150/1328 BMS EN 43/0019/0150/1320
 1 0 00246 0 00 0390+77
 SMALL STREAM
 0150/1320 BMSBG 43/0019/0150/1320
 EVERGREEN DR
 (BORO)
 CHRISTOPHER DR
 (BORO)
 0150/0172
 037804 FT 1 0 00246 0 00 0377+53
 MERCER
 EAST LACKAWANNOCK T
 0150/0000 LENGTH(AH 2525 BK 1768)
 0140/1141 BMS EN 43/0019/0140/1131

DIR: B TOTAL LEN: 25.927 MI. DIST: 01-4 SR: 19
 LEFT MUN: EAST LACKAWANNOCK T RIGHT MUN: EAST LACKAWANNOCK T



DIR: B TOTAL LEN: 25.927 MI. DIST: 01-4 SR: 19
 LEFT MUN: EAST LACKAWANNOCK T RIGHT MUN: EAST LACKAWANNOCK T

UNKNOWN STR.
 STRUCTURE LENGTH 8 FT
 BMSID 43/0019/0110/0947 0111/0485
 RAMP D RD
 (SR8006 SEG 0750/0000) 0111/0437

RAMP C RD
 (SR8006 SEG 0010/0922) 0111/0302

FROM 8006/0010 SH
 (CONN) 0111/0071

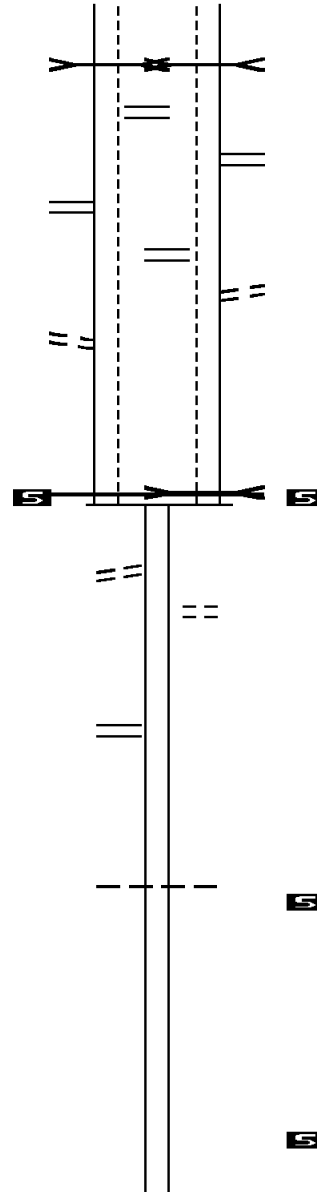
1 0 00246 0 00 0286+45 028707 FT
 MFC BEGIN = B
 LENGTH(AH 1411 BK 3416) 0111/0000

OLD NEW CASTLE RD
 (T402) 0100/2582

NEW CASTLE MERCER RD
 (SR2001 SEG 0100/3312) 0100/1216

025291 FT

022539 FT



UNKNOWN STR.
 STRUCTURE LENGTH 8 FT
 BMSID 43/0019/0110/0947 0110/0488

RAMP D RD
 (SR8006 SEG 0750/0000) 0110/0407

RAMP C RD
 (SR8006 SEG 0010/0922) 0110/0275
 TO 8006/0750 SH
 (CONN) 0110/0257

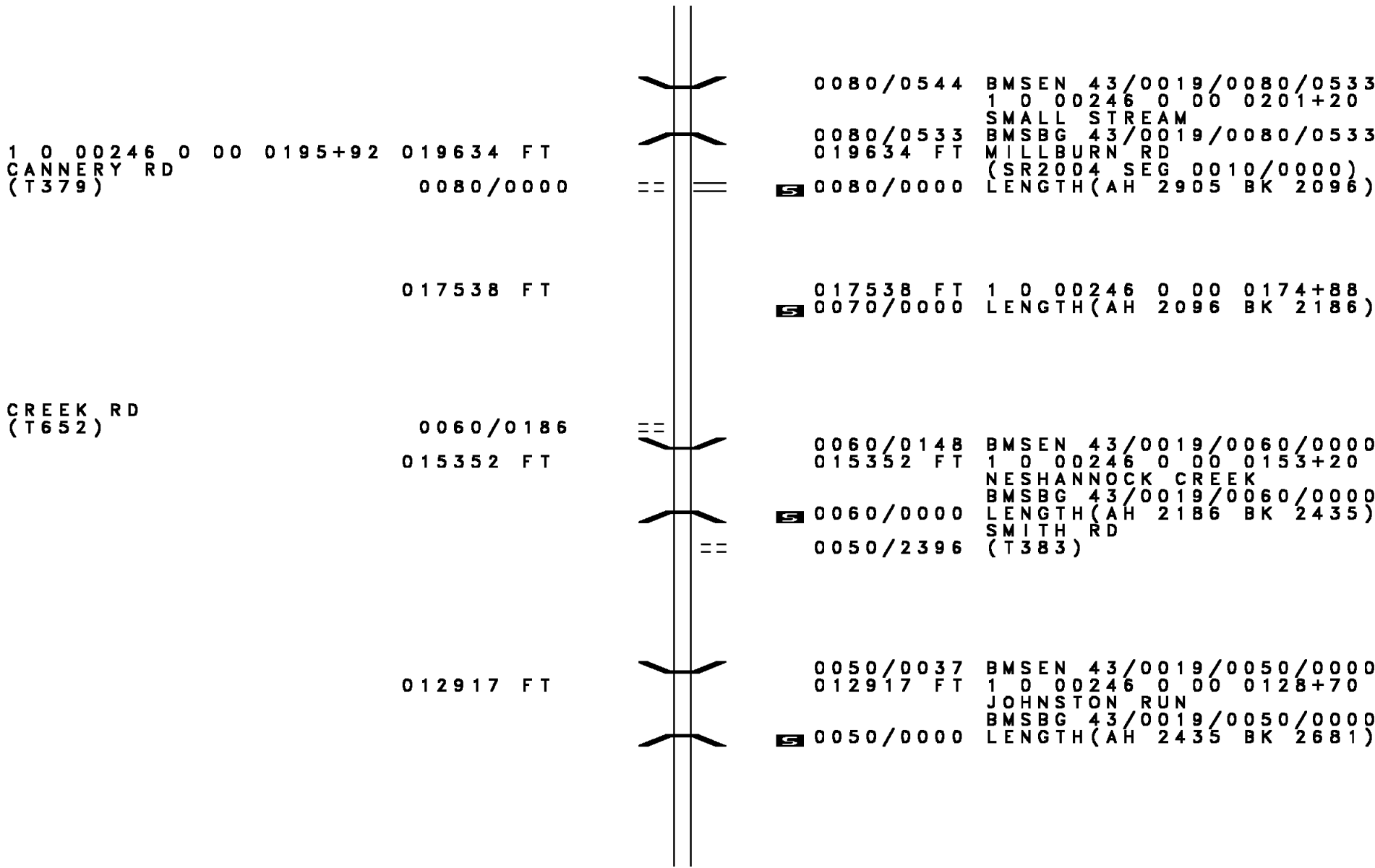
028707 FT 1 0 00246 0 00 0286+45
 DRAINAGE
 STRUCTURE LENGTH 0 FT
 BMSID 43/0019/0110/0000
 MFC BEGIN = B
 LENGTH(AH 1405 BK 3416) 0110/0000

0100/2504 OLD MERCER RD
 (T674)

025291 FT 1 0 00246 0 00 0252+29
 EAST LACKAWANNOCK
 SPRINGFIELD T
 LENGTH(AH 3416 BK 2752) 0100/0000

022539 FT 1 0 00246 0 00 0224+77
 0090/0000 LENGTH(AH 2752 BK 2905)

DIR: B TOTAL LEN: 25.927 MI. DIST: 01-4 SR: 19
 LEFT MUN: SPRINGFIELD T RIGHT MUN: SPRINGFIELD T



1 0 00246 0 00 0195+92 019634 FT
 CANNERY RD
 (T379) 0080/0000

017538 FT

CREEK RD
 (T652) 0060/0186
 015352 FT

012917 FT

0080/0544 BMS EN 43/0019/0080/0533
 1 0 00246 0 00 0201+20
 SMALL STREAM
 0080/0533 BMSBG 43/0019/0080/0533
 019634 FT MILLBURN RD
 (SR2004 SEG 0010/0000)
 5 0080/0000 LENGTH(AH 2905 BK 2096)

017538 FT 1 0 00246 0 00 0174+88
 5 0070/0000 LENGTH(AH 2096 BK 2186)

0060/0148 BMS EN 43/0019/0060/0000
 015352 FT 1 0 00246 0 00 0153+20
 NESHANNOCK CREEK
 5 0060/0000 BMSBG 43/0019/0060/0000
 LENGTH(AH 2186 BK 2435)
 SMITH RD
 0050/2396 (T383)

0050/0037 BMS EN 43/0019/0050/0000
 012917 FT 1 0 00246 0 00 0128+70
 JOHNSTON RUN
 5 0050/0000 BMSBG 43/0019/0050/0000
 LENGTH(AH 2435 BK 2681)

EXTRACT DATE: 12/18/2023 ROADWAY MANAGEMENT SYSTEM PAGE NUMBER: 19
PRINT DATE: 12/19/2023 SLD COUNTY/SR - ANNUAL PRINT COUNTY: MERCER

DIR: B TOTAL LEN: 29.378 MI. DIST: 01-4 SR: 18
LEFT MUN: SUGAR GROVE T RIGHT MUN: SUGAR GROVE T

155103 FT

155118 FT AH-CRAWFORD (20)
INTER-AHD SR 0018 SH
0660/1444 (SR0018 SEG 0010/0000)

153659 FT

153674 FT 1 0 00082 0 04 1099+13
0660/0000 LENGTH(AH 1444 BK 2716)

1 0 00082 0 04 1071+97 150943 FT
HOGAN HILL RD
(T905) 0650/0000

== ==

150958 FT KO RD
(T906)
0650/0000 LENGTH(AH 2716 BK 2946)

147997 FT

148012 FT 1 0 00082 0 04 1042+57
0640/0000 LENGTH(AH 2946 BK 1909)

DIR: B TOTAL LEN: 29.378 MI. DIST: 01-4 SR: 18
 LEFT MUN: SUGAR GROVE T RIGHT MUN: SUGAR GROVE T

1 0 00082 0 04 1023+48 146088 FT			146103 FT
GARDNER HILL RD			
(T871)	0630/0000	==	0630/0000 LENGTH(AH 1909 BK 3470)
	142618 FT		142633 FT 1 0 00082 0 04 0988+15
			0620/0000 LENGTH(AH 3470 BK 2506)
	140112 FT		140127 FT 1 0 00082 0 04 0963+76
			KENNARD OSGOOD RD (TBK)
			(T300)
		==	0610/0000 LENGTH(AH 2506 BK 2137)
		==	WERNER RD
		==	0600/2082 (T575)
		==	WERNER RD
		==	0600/1144 (SR4017 SEG 0060/1420)
		==	0600/0184 AMASA RD
			(TB17)
			LT. SHENANGO
			STRUCTURE LENGTH 26 FT
			BMSID 43/0018/0600/0114
1 0 00082 0 04 0942+50 137975 FT			0600/0140
AMASA RD (TBK)			137990 FT
(TB17)	0600/0000	==	0600/0000 LENGTH(AH 2137 BK 3218)

DIR: B TOTAL LEN: 29.378 MI. DIST: 01-4 SR: 18
 LEFT MUN: SUGAR GROVE T RIGHT MUN: SUGAR GROVE T

Segment	Start Station	End Station	Length (FT)	Notes
			134757	
HIGH RD (TBK) (T300) SUGAR GROVE WEST SALEM T	0580	1358	0580/1358	" "
	0580	1272	0580/1272	---
1 0 00082 0 04 0889+53 WILLIAMSON RD (TBK) (T301)	1327	17 FT	132717	== ==
	0580	0000	0580/0000	---
WEST SALEM HEMPFIELD T	0570	0519	0570/0519	---
1 0 00082 0 04 0857+95 EASTWAY DR (T772)	1295	45 FT	129545	==
	0570	0000	0570/0000	==
	0560	2141	0560/2141	==
	0560	0660	0560/0660	==
EBERT AV (T787) PACKARD AV (BORO)	0560	0000	0560/0000	==
COLLEGE AV (SR0058 SEG 0200/3079) RIDGEWAY AV (BORO) DAVIS ST (BORO)	0550	2372	0550/2372	==
	0550	2204	0550/2204	==
	0550	1990	0550/1990	==
	0550	1905	0550/1905	==
	1347	72 FT	134772	5
	0590	0000	0590/0000	5
	1327	32 FT	132732	5
	0580	0000	0580/0000	5
	1295	60 FT	129560	5
	0570	0000	0570/0000	5
	0560	2141	0560/2141	5
	1271	24 FT	127124	5
	0560	0000	0560/0000	5
	0550	2394	0550/2394	5
	0550	2372	0550/2372	5

134772 FT 1 0 00082 0 04 0909+08
 LENGTH(AH 3218 BK 2040)

WILLIAMSON RD
 (SR4006 SEG 0060/0000)
 SUGAR GROVE
 HEMPFIELD T
 LENGTH(AH 2040 BK 3172)

PACKARD AV
 (T789)

127124 FT 1 0 00082 0 04 0833+30
 NC CO NNEAUT LAKE RD
 HEMPFIELD
 GREENVILLE B
 LENGTH(AH 2436 BK 2844)
 MFC BEGIN = C

AMELIA EARHART DR
 (PRDR)

DIR: B TOTAL LEN: 29.378 MI. DIST: 01-4 SR: 18
 LEFT MUN: GREENVILLE B RIGHT MUN: GREENVILLE B

Street Name	Address Range	Notes
ALAN AV (BORO)	0550/1740	
HUTCHESON AV (BORO)	0550/1362	
MERCER ST (BORO)	0550/0840	
EAGLE ST (BORO)	0550/0640	
	124265 FT	
KUGHLER AV (BORO)	0540/1109	
LOUISA AV (BORO)	0540/0952	
MERCER ST (BORO)	0540/0000	
DAIN AL (BORO)	0530/2232	
	0550/1102	(AAR 051979G) #TRKS 01
	0550/1013	BMSBN 43/0018/0550/0908 1 0 00082 0 04 0813+92
	0550/0908	LT. SHENANGO BMSBG 43/0018/0550/0908
	0550/0480	CHERRY ST (BORO)
	0550/0319	SHENANGO ST (BORO)
	124280 FT	1 0 00082 0 04 0804+95 MAIN ST (SR0358 SEG 0140/0000) NC COLLEGE AV
	0550/0000	FREDERICK R ANDERSON ST (BORO) LENGTH(AH 2844 BK 1244)
	0540/0795	JOHNSON WY (BORO)
	0540/0542	VAUGHN AV (BORO)
	0540/0312	PENN AV (BORO)
	123036 FT	MERCER ST (SR0058 SEG 0210/0000)
	0540/0000	LENGTH(AH 1244 BK 3184) WALL ST
	0530/2909	(BORO)
	0530/2741	CANAL ST (BORO)
	0530/2648	ACHRE WY (BORO)
	0530/2507	(AAR 051976L) #TRKS 01 RACE ST
	0530/2379	(BORO)

DIR: B TOTAL LEN: 29.378 MI. DIST: 01-4 SR: 18
 LEFT MUN: GREENVILLE B RIGHT MUN: GREENVILLE B

WATER ST (BORO) 0530/2083

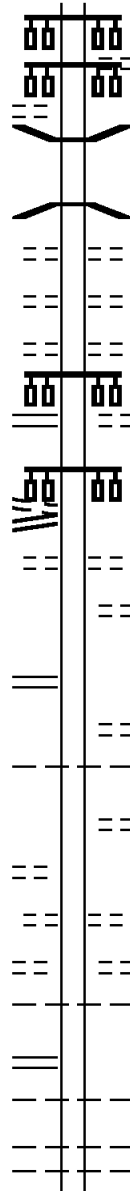
HIGH ST (SR4005 SEG 0010/0000) 0530/0905
 THIRD ST (BORO)
 MAIN ST (SR0358 SEG 0130/3598) 0530/0597

1 0 00238 0 04 1440+29 119837 FT
 ORANGEVILLE RD (SR0846 SEG 0250/2619) 0530/0000

GREENVILLE WEST SALEM T 0520/2181

WEST DR (BORO) 0520/1831

CHERRY ST (BORO) 0520/1224
 WEST SALEM GREENVILLE B 0520/1083
 COAL HILL RD (SR4002 SEG 0140/2084) 0520/0847
 GREENVILLE WEST SALEM T 0520/0662
 WEST SALEM GREENVILLE B 0520/0582
 GREENVILLE



WATER ST (BORO) 0530/2108
 0530/2083
 0530/1725 BMS EN 43/0018/0530/1607
 1 0 00238 0 00 1456+33
 SHENANGO R.
 BMSBG 43/0018/0530/1607
 FRONT ST
 0530/1607 (BORO)
 0530/1519 DWYER CT (BORO)
 0530/1366 (BORO)
 0530/1215 SECOND ST (BORO)
 HIGH ST (BORO)
 0530/0905
 NC MAIN ST 0530/0597
 VIRGINIA WAY (BORO)
 HIGH ST (BORO)
 0530/0043 119852 FT
 0530/0000 LENGTH (AH 3184 BK 2528)
 OHL ST (BORO) 0520/2201
 CHURCH ST (BORO) 0520/1994
 HOMER ST (T936) 0520/1504
 LEEVER ST (BORO) 0520/1224

DIR: B TOTAL LEN: 29.378 MI. DIST: 01-4 SR: 18
 LEFT MUN: WEST SALEM T RIGHT MUN: GREENVILLE B

Location	Segment	Length	Notes
WEST SALEM T KILBOURNE RD (T932)	0520/0530		
	0520/0470		LINCOLN AV (BORO)
	0520/0320		JENNINGS WAY (TWP)
KENMORE AV (T927)	0520/0252		
	0520/0114		BARRETT ST (BORO)
	0520/0090		GREENVILLE WEST SALEM T
117309 FT	117324 FT	1 0 00238 0 04	1415+15
	0520/0000		NC CLARKSVILLE ST LENGTH(AH 2528 BK 3092)
PROGRESS AV (BORO)	0510/2664		
	0510/2377		CARNEGIE RD (T937)
HEMPFIELD AV (T925)	0510/2054		
	0510/2009		CARPENTER ST (T938)
	0510/1711		MILL ST (T939)
SALEM ST (TWP)	0510/1536		
	114232 FT	1 0 00238 0 04	1384+90
114217 FT	0510/0000		LENGTH(AH 3092 BK 1310)
	112907 FT	1 0 00238 0 04	1371+74
	0500/0000		MFC BEGIN = B LENGTH(AH 1310 BK 2382)
SR 9402 JUGHANDLE RD (SR9402 SEG 0010/0339) WALNUT ST (T713)	0491/1981		
	0490/1861		WALNUT ST (T713) SR 9402 JUGHANDLE RD (SR9402 SEG 0010/0339)
WASHINGTON ST			

DIR: B TOTAL LEN: 29.378 MI. DIST: 01-4 SR: 18
 LEFT MUN: WEST SALEM T RIGHT MUN: WEST SALEM T

(T711)	0491/1607	==							
CHESTNUT ST (T709)	0491/1246	==			0490/1563	SR 9402 JUGHANDLE RD (SR9402 SEG 0010/0000)			
1 0 00238 0 03 1335+09 110399 FT LENGTH(AH 2508 BK 2170)	0491/0000	S			110540 FT 0490/0000	1 0 00238 0 03 1336+22 LENGTH(AH 2382 BK 2330)			
SR 9115 JUGHANDLE RD (SR9115 SEG 0010/0000)	0481/0297	==							
1 0 00238 0 03 1313+13 108229 FT GOOD HOPE RD (SR4003 SEG 0060/0000)					108210 FT	1 0 00238 0 03 1313+13 GOOD HOPE RD (SR4003 SEG 0060/0000)			
WASSER BRIDGE RD (SR4003 SEG 0060/0000)	0481/0000	S			0480/0000	WASSER BRIDGE RD (SR4003 SEG 0060/0000)			
LENGTH(AH 2170 BK 3335)					0470/2957	LENGTH(AH 2330 BK 3314) SR 9118 WYE RD (SR9118 SEG 0010/0000)			
COSSITT RD (T677)	0471/2312	==							
					0470/1970	COULTER DR (T947)			
BMSBN 43/0018/0470/0786 1 0 00238 0 03 1287+92 BIG RUN	0471/0877				0470/0848	BMSBN 43/0018/0470/0786 1 0 00238 0 03 1287+92 BIG RUN			
BMSBG 43/0018/0470/0786 SR 9405 JUGHANDLE RD (SR9405 SEG 0010/0000)	0471/0815				0470/0786	BMSBG 43/0018/0470/0786 SR 9405 JUGHANDLE RD (SR9405 SEG 0010/0000)			
1 0 00238 0 03 1279+77 104894 FT SR 9405 JUGHANDLE RD (SR9405 SEG 0010/0317)					104896 FT	1 0 00238 0 03 1279+91 SR 9405 JUGHANDLE RD (SR9405 SEG 0010/0317)			
CRESTVIEW DR (T472)	0471/0000	S			0470/0000	CRESTVIEW DR (T472)			
LENGTH(AH 3335 BK 2864)					0460/2580	LENGTH(AH 3314 BK 2820) SR 9116 JUGHANDLE RD (SR9116 SEG 0010/0000)			
WEST SALEM PYMATUNING T	0461/2104				0460/2127	WEST SALEM PYMATUNING T			
						MORTENSEN RD			

DIR: B TOTAL LEN: 29.378 MI. DIST: 01-4 SR: 18
 LEFT MUN: PYMATUNING T RIGHT MUN: PYMATUNING T

GRANT RD (T474)	0461/1184 ==	==	0460/1416 (T473)
BMS EN 43/0018/0460/0000 1 0 00238 0 03 1252+59 102030 FT	0461/0212		0460/0212 BMS EN 43/0018/0460/0000 1 0 00238 0 03 1252+59 102076 FT
NORFOLK SOUTHERN RAI RR BMSBG 43/0018/0460/0000 LENGTH(AH 2864 BK 2217)	0461/0000		0460/0000 NORFOLK SOUTHERN RAI RR BMSBG 43/0018/0460/0000 LENGTH(AH 2820 BK 2242)
SR 9111 JUGHANDLE RD (SR9111 SEG 0010/0000)	0451/0370 ==	==	0450/1106 THIRD ST (T641)
1 0 00238 0 03 1229+21 099813 FT	099813 FT		099834 FT 1 0 00238 0 03 1229+21
COLT RD (T651) REYNOLDS IND PARK RD (SR4012 SEG 0010/0000)	0451/0000		COLT RD (T651) REYNOLDS IND PARK RD (SR4012 SEG 0010/0000)
LENGTH(AH 2217 BK 2959)	0451/0000		0450/0000 LENGTH(AH 2242 BK 2915) SR 9114 WYE RD (SR9114 SEG 0010/0000)
BASSICK RD (TWP)	0441/1491 ==	==	0440/2400
1 0 00238 0 03 1200+13 096854 FT	096854 FT		096919 FT 1 0 00238 0 03 1200+22
LENGTH(AH 2959 BK 2422)	0441/0000		0440/0000 LENGTH(AH 2915 BK 2420)
BIG RUN STRUCTURE LENGTH 10 FT BMSID 43/0018/0430/1527	0431/1598		BIG RUN STRUCTURE LENGTH 10 FT BMSID 43/0018/0430/1527
		==	0430/1527
		==	0430/0900 SHADE LAND ESTATES RD (PRDR)
1 0 00238 0 03 1175+31 094432 FT	094432 FT		094499 FT 1 0 00238 0 03 1175+47
LENGTH(AH 2422 BK 1630)	0431/0000		0430/0000 LENGTH(AH 2420 BK 1699)

DIR: B TOTAL LEN: 29.378 MI. DIST: 01-4 SR: 18
LEFT MUN: PYMATUNING T RIGHT MUN: PYMATUNING T

SR 9109 JUGHANDLE RD
(SR9109 SEG 0010/0000) 0421/0372
1 0 00238 0 03 1159+07 092802 FT
EDGEWOOD DR
(T625)

LENGTH(AH 1630 BK 1435) 0421/0000

1 0 00238 0 03 1144+72 091367 FT
LENGTH(AH 1435 BK 2656) 0411/0000

SR 9107 WYE RD
(SR9107 SEG 0010/0000) 0401/0310
1 0 00238 0 03 1118+51 088711 FT
RUTLEDGE RD
(SR3022 SEG 0130/0000)

LENGTH(AH 2656 BK 3361) 0401/0000

BIRCHWOOD DR
(T630) 0391/2043

1 0 00238 0 03 1084+38 085350 FT
LENGTH(AH 3361 BK 2330) 0391/0000

1 0 00238 0 03 1061+58 083020 FT
LENGTH(AH 2330 BK 2083) 0381/0000

092800 FT 1 0 00238 0 03 1159+07
EDGEWOOD DR
(T625)

0420/0000 LENGTH(AH 1699 BK 1435)
0410/1041 SR 9112 JUGHANDLE RD
(SR9112 SEG 0010/0000)

091365 FT 1 0 00238 0 03 1144+92
0410/0000 LENGTH(AH 1435 BK 2664)

088701 FT 1 0 00238 0 03 1118+51
RUTLEDGE RD
(SR3022 SEG 0130/0000)

0400/0000 LENGTH(AH 2664 BK 2969)

0390/2627 SR 9110 JUGHANDLE RD
(SR9110 SEG 0010/0000)

085732 FT 1 0 00238 0 03 1088+21
0390/0000 LENGTH(AH 2969 BK 2499)

083233 FT 1 0 00238 0 03 1063+22
0380/0000 LENGTH(AH 2499 BK 2340)

DIR: B TOTAL LEN: 29.378 MI. DIST: 01-4 SR: 18
LEFT MUN: PYMATUNING T RIGHT MUN: PYMATUNING T

BIRCHWOOD DR
(T630)
SR 9108 JUGHANDLE RD
(SR9108 SEG 0010/0362) 0371/0501 ==

1 0 00238 0 03 1040+75 080937 FT
LENGTH(AH 2083 BK 2071) 0371/0000 S

WEST LAKE RD
(T587) 0361/1117 ==

WEST LAKE RD
(T587) 0361/0886 ==

1 0 00238 0 03 1020+04 078866 FT
LENGTH(AH 2071 BK 1479) 0361/0000 S

1 0 00238 0 03 1004+87 077387 FT
PYMATUNING
CLARK B
LENGTH(AH 1479 BK 2782) 0351/0000 S

BMS EN 43/0018/0340/0907 0341/1420
1 0 00238 0 03 0986+98
SHENANGO R.
BMSBG 43/0018/0340/0907 0341/0993
SR 9105
(SR9105 SEG 0010/0000) 0341/0423

1 0 00238 0 03 0977+05 074605 FT
LAKE RD
(SR0258 SEG 0510/2797)
LENGTH(AH 2782 BK 2792) 0341/0000 S

BIRCHWOOD DR
(T630)
SR 9108 JUGHANDLE RD
(SR9108 SEG 0010/0362)
SR 9108 JUGHANDLE RD
(SR9108 SEG 0010/0000)
1 0 00238 0 03 1039+42
LENGTH(AH 2340 BK 1984)

0370/0522
0370/0256
080893 FT
0370/0000 S

0360/1286 EAST LAKE RD
(T585)

0360/1099 EAST LAKE RD
(T585)
078909 FT 1 0 00238 0 03 1019+58
0360/0000 LENGTH(AH 1984 BK 1502)

077407 FT 1 0 00238 0 03 1004+85
0350/0000 LENGTH(AH 1502 BK 2803)
PYMATUNING
CLARK B
0340/2691

0340/1439 BMS EN 43/0018/0340/0907
1 0 00238 0 03 0986+98
SHENANGO R.
0340/1012 BMSBG 43/0018/0340/0907

0340/0092 FROM 0258/0510 SH
(CONN)
074604 FT 1 0 00238 0 03 0977+91
LAKE RD
(SR0258 SEG 0510/2797)
0340/0000 LENGTH(AH 2803 BK 2773)

DIR: B TOTAL LEN: 29.378 MI. DIST: 01-4 SR: 18
 LEFT MUN: CLARK B RIGHT MUN: CLARK B

CLARK SOUTH PYMATUNING T	0331/2552		0330/2499	SR 9106 JUGHANDLE RD (SR9106 SEG 0010/0000)
			0330/2453	CLARK SOUTH PYMATUNING T
SR 9103 JUGHANDLE RD (SR9103 SEG 0010/0000)	0331/0233			
1 0 00238 0 03 0949+16 071813 FT THOMASON RD (T573)			0330/0126 071831 FT	LC FROM THOMASON RD (CONN)
LENGTH(AH 2792 BK 2521) LC FROM THOMASON RD (CONN)	0331/0000			
	0321/2417			
			0330/0000	LENGTH(AH 2773 BK 2557)
STEWART DR (TWP)	0321/0819			
1 0 00238 0 03 0924+10 069292 FT WYNWOOD DR (T577)	0321/0000		069274 FT	1 0 00238 0 03 0924+10
LENGTH(AH 2521 BK 2475)	0311/2334		0320/0000	LENGTH(AH 2557 BK 2482)
			0310/2308	WYNNWOOD DR (SR9102 SEG 0010/0382)
			0310/1980	WYNNWOOD DR (SR9102 SEG 0010/0000)
			0310/1926	SOUTH PYMATUNING HERMITAGE C
			0310/1234	QUAKER CR (TWP)
SOUTH PYMATUNING HERMITAGE C	0311/0188			
SR 9403 JUGHANDLE RD (SR9403 SEG 0010/0000)	0311/0175			
1 0 00238 0 03 0898+98 066817 FT			066792 FT	1 0 00238 0 03 0898+98
SR 9403 JUGHANDLE RD				SR 9403 JUGHANDLE RD

DIR: B TOTAL LEN: 29.378 MI. DIST: 01-4 SR: 18
LEFT MUN: HERMITAGE C RIGHT MUN: HERMITAGE C

Stationing	Segment	Length	Notes	Stationing	Segment	Length	Notes
0 0 00000 0 00 0000+00	(SR9403 SEG 0010/0246)	065456 FT		065443 FT	(SR9403 SEG 0010/0246)	065443 FT	
LENGTH(AH 2475 BK 1361)		0311/0000		LENGTH(AH 2482 BK 1349)		0310/0000	
0 0 00000 0 00 0000+00	(SR0518 SEG 0160/1618)	063062 FT		063043 FT	(SR0518 SEG 0160/1618)	063043 FT	
LENGTH(AH 2394 BK 1738)		0291/0000		LENGTH(AH 2400 BK 1823)		0290/0000	
DUTCH LN		0281/1328		DUTCH LN		0280/1426	
(SR3035 SEG 0040/2109)				(SR3035 SEG 0040/2109)			
0 0 00000 0 00 0000+00	(SR3020 SEG 0010/0000)	061324 FT		061220 FT	(SR3020 SEG 0010/0000)	061220 FT	
LENGTH(AH 1738 BK 3480)		0281/0000		LENGTH(AH 1823 BK 3396)		0280/0000	
LC TO WALMART DR		0271/2157		LC TO WALMART DR		0270/2063	
(PRDR)				(PRDR)			
WALMART DR		0271/2063		WALMART DR		0270/2063	
(PRDR)				(PRDR)			
LC FROM WALMART DR		0271/1958		LC FROM WALMART DR		0271/1958	
(CONN)				(CONN)			
0 0 00000 0 00 0000+00	(SR3014 SEG 0040/1829)	057844 FT		057824 FT	(SR3014 SEG 0040/1829)	057824 FT	
LENGTH(AH 1361 BK 2394)		0301/0000		LENGTH(AH 1349 BK 2400)		0300/0000	
HICKORY HIGH SCHOOL DR				HICKORY HIGH SCHOOL DR			
(PRDR)				(PRDR)			
HIGHLAND RD				HIGHLAND RD			
(SR3014 SEG 0040/1829)				(SR3014 SEG 0040/1829)			

DIR: B TOTAL LEN: 29.378 MI. DIST: 01-4 SR: 18
 LEFT MUN: HERMITAGE C RIGHT MUN: HERMITAGE C

MOREFIELD RD (CITY)				MOREFIELD RD (CITY)			
LENGTH(AH 1507 BK 1651)	0231/0000	00	0000	00	0230/0000	LENGTH(AH 1550 BK 1651)	
0 0 00000 0 00 0000+00	049823 FT				049789 FT	1 0 00320 0 00 0074+81	
EMILIE LN (CITY)						EMILIE LN (CITY)	
LENGTH(AH 1651 BK 1440)	0221/0000	00	0000	00	0220/0000	LENGTH(AH 1651 BK 1440)	
MICHAEL LN (CITY)	0211/1122				0210/1120	MICHAEL LN (CITY)	
ARMSTRONG WY (CITY)	0211/0663				0210/0675	ARMSTRONG WY (CITY)	
0 0 00000 0 00 0000+00	048383 FT				048349 FT	1 0 00320 0 00 0060+38	
CAROLL LN (CITY)						CAROLL LN (CITY)	
INNOVATION WY (CITY)						INNOVATION WY (CITY)	
LENGTH(AH 1440 BK 2963)	0211/0000	00	0000	00	0210/0000	LENGTH(AH 1440 BK 2960)	
0 0 00000 0 00 0000+00	045420 FT				045389 FT	1 0 00320 0 00 0026+13	
HANN HILL RD (CITY)						HANN HILL RD (CITY)	
LENGTH(AH 2963 BK 3072)	0201/0000	00	0000	00	0200/0000	LENGTH(AH 2960 BK 3076)	
MAPLE DR (CITY)	0191/3023				0190/3059	MAPLE DR (CITY)	
TO 0518/0010 SH (CONN)	0191/0108						

DIR: B TOTAL LEN: 29.378 MI. DIST: 01-4 SR: 18
 LEFT MUN: HERMITAGE C RIGHT MUN: HERMITAGE C

0 0 00000 0 00 0000+00 042348 FT
 LONGVIEW RD
 (SR0518 SEG 0010/0000)

LONGVIEW RD
 (T412)
 LENGTH(AH 3072 BK 1788) 0191/0000

0 0 00000 0 00 0000+00 040560 FT
 LENGTH(AH 1788 BK 2705) 0185/0000

SPANGLER RD
 (T414) 0181/0544
 WILSON RD
 (T305) 0181/0253
 0 0 00000 0 00 0000+00 037855 FT
 MFC BEGIN = B
 HERMITAGE
 SHENANGO T
 LENGTH(AH 2705 BK 0638) 0181/0000

TO 8016/0500 SH
 (CONN) 0170/0435

RAMP T RD
 (SR8016 SEG 0260/0000) 0160/1666

042313 FT 1 0 00320 0 00 0000+00
 LONGVIEW RD
 (SR0518 SEG 0010/0000)

LONGVIEW RD
 (T412)
 LENGTH(AH 3076 BK 1767)
 LC TO LONGVIEW RD
 (CONN) 0190/0000
 0184/1667

040546 FT 0 0 00000 0 00 0000+00
 LENGTH(AH 1767 BK 2700) 0184/0000

0180/1185 HERMITAGE
 SHENANGO T

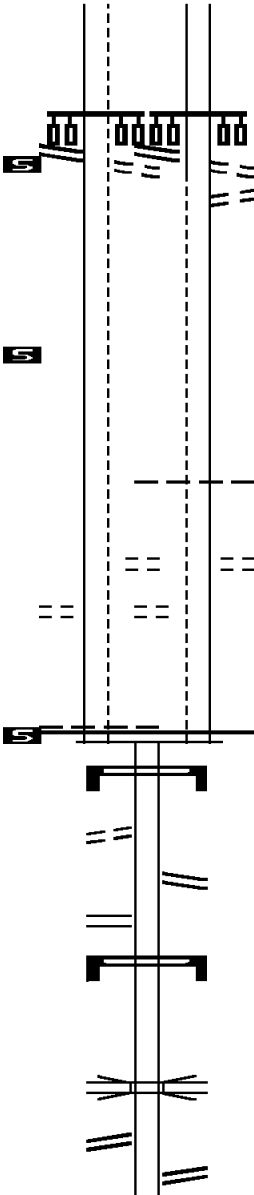
0180/0537 SPANGLER RD
 (T414)
 0180/0247 WILSON RD
 (T305)

037846 FT 1 0 00238 0 01 0400+60
 MFC BEGIN = B
 LENGTH(AH 2700 BK 0638)
 SIGN: 4 CHORD TRUSS
 BMSID 43/0018/0170/0638
 0170/0638

0170/0351 RAMP P RD
 (SR8016 SEG 0750/0881)
 0170/0152 RAMP U RD
 (SR8016 SEG 0500/0000)
 SIGN: 4 CHORD TRUSS
 0170/0088 BMSID 43/0018/0170/0088
 037208 FT 1 0 00238 0 01 0371+77

SR 0060 N/S
 OP ID 43/0760/0020/0000
 NC HERMITAGE RD
 LENGTH(AH 0638 BK 1977) 0170/0000

0160/1648 RAMP R RD
 (SR8016 SEG 0010/0000)



DIR: B TOTAL LEN: 29.378 MI. DIST: 01-4 SR: 18
 LEFT MUN: SHENANGO T RIGHT MUN: SHENANGO T

FROM 8016/0250 SH
 (CONN)

0160/1342

035240 FT

WALNUT ST
 (BORO)
 NORTH ST
 (BORO)

0150/0638

0150/0333
 032362 FT

SOUTH ST
 (BORO)

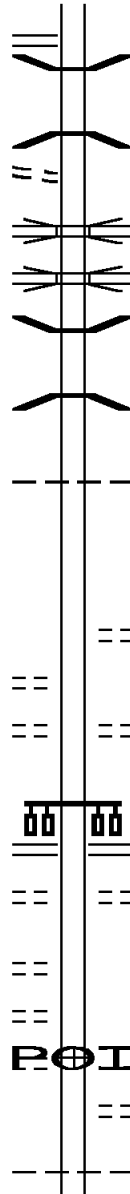
0140/2422

GARFIELD ST
 (BORO)
 CARBAUGH ST
 (BORO)
 T. BRUCE CAMPBELL DR
 (PRDR)

0140/2111

0140/1820

0140/1550



0160/1525 RAMP S RD
 (SR8016 SEG 0250/1030)
 0160/1493 BMSSEN 43/0018/0160/1479
 1 0 00238 0 00 0367+22
 HOGBACK RUN
 0160/1479 BMSBG 43/0018/0160/1479

0160/1044 SR 0080 WB
 OP ID 43/0080/0031/2118
 0160/0933 SR 0080 EB
 OP ID 43/0080/0030/2029

0160/0130 BMSSEN 43/0018/0160/0045
 1 0 00238 0 01 0353+07
 HOGBACK RUN
 0160/0045 BMSBG 43/0018/0160/0045
 035231 FT 1 0 00238 0 01 0352+62
 5 0160/0000 LENGTH(AH 1977 BK 2878)
 SHENANGO

0150/2615 WEST MIDDLESEX B
 NC NEW CASTLE RD

0150/1114 CHESTNUT ST
 (BORO)

0150/0333 WALKER LN
 (BORO)
 032353 FT 1 0 00238 0 01 0323+71
 MAIN ST
 (SR0318 SEG 0080/0000)

5 0150/0000 LENGTH(AH 2878 BK 2723)
 NINTH AL
 0140/2422 (BORO)
 NC SHARON RD

0140/1550 (APRA) T. BRUCE CAMPBEL
 MIDDLESEX SCHOOL ENT RD
 0140/1379 (PRDR)

WEST MIDDLESEX

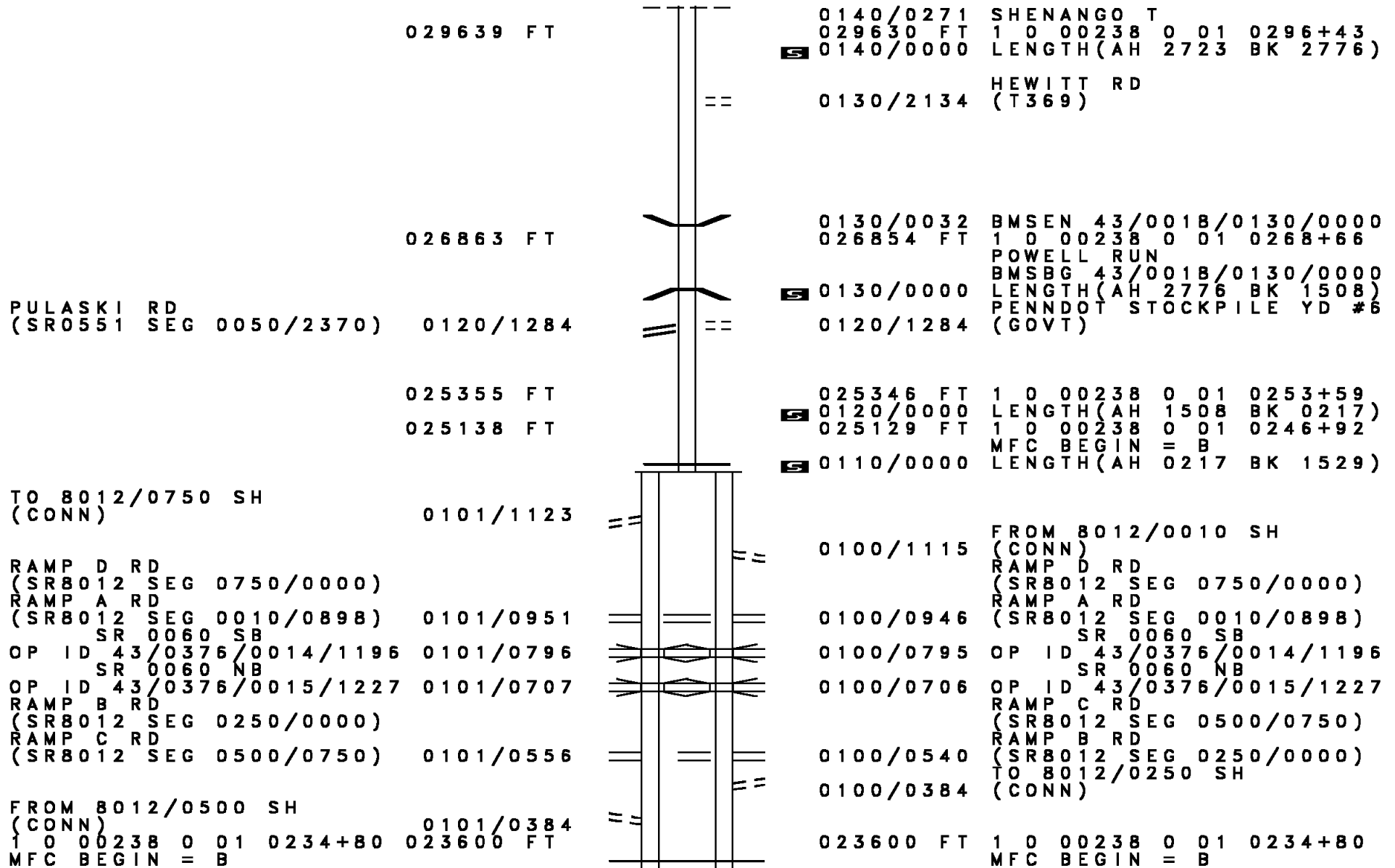
EXTRACT DATE: 12/18/2023
PRINT DATE: 12/19/2023

ROADWAY MANAGEMENT SYSTEM
SLD COUNTY/SR - ANNUAL PRINT

PAGE NUMBER: 3
COUNTY: MERCER

DIR: B TOTAL LEN: 29.378 MI.
LEFT MUN: WEST MIDDLESEX B

DIST: 01-4 SR: 18
RIGHT MUN: WEST MIDDLESEX B



DIR: B TOTAL LEN: 29.378 MI. DIST: 01-4 SR: 18
 LEFT MUN: SHENANGO T RIGHT MUN: SHENANGO T

LENGTH(AH ROMAIN RD (T406)	1538 BK 2038)	0101/0000	5			5	0100/0000	LENGTH(AH 1529 BK 2038)
		0090/1792	=					
		021562 FT					021562 FT 1 0 00238 0 00 0215+95	5 0090/0000 LENGTH(AH 2038 BK 2280)
		019282 FT					019282 FT 1 0 00238 0 00 0192+86	5 0080/0000 BUCKWALTER RD (SR3009 SEG 0010/0000) LENGTH(AH 2280 BK 3308)
			=	=			0070/1555	GEARHART RD (T436)
		015974 FT					015974 FT 1 0 00238 0 00 0159+60	5 0070/0000 MITCHELL RD (T412) LENGTH(AH 3308 BK 3465)
GRANGE RD (T934)		0070/0000	=	=				
		012509 FT					012509 FT 1 0 00238 0 00 0124+81	5 0060/0000 LENGTH(AH 3465 BK 1984)

DIR: B TOTAL LEN: 29.378 MI. DIST: 01-4 SR: 18
 LEFT MUN: SHENANGO T RIGHT MUN: SHENANGO T

1 0 00238 0 00 0105+23 010525 FT		010525 FT
GRANGE RD		5 0050/0000 LENGTH(AH 1984 BK 1917)
(T934) 0050/0000		
008608 FT		SHENANGO
		0040/0330 WILMINGTON T
		008608 FT 1 0 00238 0 00 0086+36
		5 0040/0000 LENGTH(AH 1917 BK 3707)
		PULASKI MERCER RD
		0030/3458 (SR3007 SEG 0050/0000)
BOROWICZ RD		
(T439) 0030/1460		
004901 FT		004901 FT 1 0 00238 0 00 0050+00
		5 0030/0000 LENGTH(AH 3707 BK 2533)
1 0 00238 0 00 0023+96 002368 FT		002368 FT
BOROWICZ RD		5 0020/0000 LENGTH(AH 2533 BK 2368)
(T439) 0020/0000		
000000 FT		ANGEL RD
		(T486)
		000000 FT 1 0 00238 0 00 0000+00
		NC NEW CASTLE RD
		INTER-BK NEW CASTLE RD
		(SR0018 SEG 0550/2646)
		MFC BEGIN = C
		BK-LAWRENCE (37)
		5 0010/0000 LENGTH(AH 2368 BK 0000)