

Straight Line Diagram

(Including Drain Pipes)

Venango 60

January 2024

This document was produced by the Pennsylvania Department of Transportation (PENNDOT) as an internal management tool for State maintained highways and is not to be used for other purposes. The printed information was compiled from the Department's computerized Roadway Management System (RMS) and is subject to change without notice. Use of any or all of the printed information for purposes other than those intended by the Department may not satisfy other accuracy and completeness requirements and the Department does not warrant that such printed information is accurate or complete.

ROADWAY MANAGEMENT SYSTEM
INDEX FOR SR'S LOCATED IN THE COUNTY OF VENANGO

SR	BGN	PAGE	END	PAGE	SR	BGN	PAGE	END	PAGE	SR	BGN	PAGE	END	PAGE
0008		1		25	3006		280		281	8014		421		421
0027		26		34	3007		282		286	9101		422		422
0036		35		38	3008		287		293	9102		423		423
0038		39		48	3009		294		296	9103		424		424
0062		49		80	3010		297		300	9105		425		425
0080		81		98	3011		301		304	9201		426		426
0157		99		105	3012		305		305	9202		427		427
0208	106			114	3013		306		311	9301		428		428
0227		115		124	3014		312		312					
0257		125		129	3015		313		314					
0268		130		130	3016		315		317					
0308		131		136	3017		318		324					
0322		137		154	3018		325		325					
0417		155		162	3019		326		327					
0427		163		169	3020		328		330					
0428		170		179	3021		331		333					
0478		180		180	3022		334		334					
0965		181		184	3023		335		336					
1001		185		188	3024		337		341					
1003		189		191	3025		342		347					
1004		192		197	3026		348		352					
1005		198		200	3027		353		353					
1006		201		204	3028		354		355					
1007		205		207	3029		356		356					
1008		208		208	3101		357		357					
1009		209		211	3102		358		358					
1011		212		212	4001		359		362					
1013		213		213	4002		363		364					
2001		214		215	4003		365		369					
2002		216		219	4004		370		371					
2003		220		221	4005		372		373					
2004		222		228	4006		374		376					
2005		229		232	4007		377		380					
2006		233		238	4008		381		381					
2008		239		239	4009		382		386					
2009		240		241	4010		387		389					
2011		242		243	4011		390		390					
2013		244		248	4012		391		392					
2015		249		251	4013		393		393					
2017		252		254	4016		394		397					
2019		255		255	4018		398		401					
2021		256		257	4020		402		405					
2023		258		261	4022		406		411					
2025		262		264	4024		412		412					
2027		265		266	4025		413		413					
3001		267		268	6008		414		416					
3002		269		270	8002		417		417					
3003		271		275	8008		418		418					
3004		276		277	8010		419		419					
3005		278		279	8012		420		420					



December 30, 2023

Pennsylvania State Roads - Straight Line Diagrams

Contained within this document are the 2024 Pennsylvania Straight Line Diagrams (SLDs) for State Routes by county within a particular PennDOT district. At the end of each year, PennDOT takes a snapshot of its current SLD database and creates PDF files from the SLD snapshot. The SLDs are a graphical representation of State Routes (SRs) that PennDOT maintains. The information shown on the SLD is generated from data found in PennDOT's Roadway Management System (RMS) database. The data from RMS is constantly being updated to match actual roadway inventory data found on Pennsylvania's state highways. PennDOT's SR system is explained briefly in this document along with symbol definitions for each type of roadway feature or attribute found on the SLD. This PDF version of the SLD contains an individual county list of all state roads found in that county. The SRs found on the list are linked to the actual pages that show the individual SLDs. To find an SLD for a particular road that you want, simply point to that road on the SR index list and click on it to jump to the beginning page of that SLD.

If you have any questions or comments concerning information found in this document, please contact Ty Reed, Chief, Roadway Inventory and Testing Unit, Asset Management Division, Bureau of Operations, by calling (717) 787-7294.

Additional information on state owned highways is available from your local PENNDOT Engineering District Office, RMS Unit, RMS Coordinator.

Straight Line Diagram Disclaimer: This document is for informational purposes only and may be viewed by anyone. No part of the information contained in this document may be altered or redistributed without prior written consent of PENNDOT. Straight Line Diagram information is provided "as is" without warranty of any kind, either expressed or implied. This information could include technical inaccuracies or errors of omission. Changes may be made periodically to the information herein.

Copyright © 2023 by the Commonwealth of Pennsylvania. All rights reserved.



Asset Management Division

Mission Statement

To protect and preserve Pennsylvania's infrastructure by providing meaningful, timely, and accurate pavement and roadway management, design, standards, strategies, inventory and condition, as well as fair, consistent and efficient application of Commonwealth laws and regulations.

CUSTOMER SERVICE RATING FORM

Straight Line Diagram (SLD) – Customer Service Rating

As means to improve customer service, we would like you to rate the product/ service you have received, by circling a “grade” from “A” (excellent) to “E” (fail).

A **B** **C** **D** **E**

If your rating is not an “A,” please let us know what we could do better.

Name and Organization (optional)

Thank You.

(Fold along line, and tape or staple together before mailing)

(Cut along dashed line)

Bureau of Operations
Asset Management Division – PennDOT Annex
907 Elmerton Avenue
Harrisburg, PA 17110
ATTN: Ty Reed

PENNSYLVANIA DEPARTMENT OF TRANSPORTATION
Bureau of Operations, Asset Management Division

Location Referencing System (LRS) – Definitions, Uses & Testing

The Department's LRS, implemented in 1987, is the mechanism to designate the State highway network, to define roadway lengths, locations, and route connectivity, and to serve as the basis for the collection, storage, and integration of roadway information.

An LRS key is a unique series of numbers that identifies the location of each point or feature along a State route. The fourteen digit number is an integral part of the Roadway Management System (RMS) where roadway data is stored. 07/4016/0100/0857 is an example of an LRS key, which identifies County (CO) = 07, State Route (SR) = 4016, Segment (SEG) = 0100, and Offset = 0857.

County (CO)

Each of Pennsylvania's sixty-seven counties is identified by a number.

Name	#	Name	#	Name	#	Name	#
Adams	1	Clinton	18	Lackawanna	35	Potter	52
Allegheny	2	Columbia	19	Lancaster	36	Schuylkill	53
Armstrong	3	Crawford	20	Lawrence	37	Snyder	54
Beaver	4	Cumberland	21	Lebanon	38	Somerset	55
Bedford	5	Dauphin	22	Lehigh	39	Sullivan	56
Berks	6	Delaware	23	Luzerne	40	Susquehanna	57
Blair	7	Elk	24	Lycoming	41	Tioga	58
Bradford	8	Erie	25	McKean	42	Union	59
Bucks	9	Fayette	26	Mercer	43	Venango	60
Butler	10	Forest	27	Mifflin	44	Warren	61
Cambria	11	Franklin	28	Monroe	45	Washington	62
Cameron	12	Fulton	29	Montgomery	46	Wayne	63
Carbon	13	Greene	30	Montour	47	Westmoreland	64
Centre	14	Huntingdon	31	Northampton	48	Wyoming	65
Chester	15	Indiana	32	Northumberland	49	York	66
Clarion	16	Jefferson	33	Perry	50	Philadelphia	67
Clearfield	17	Juniata	34	Pike	51		

State Route (SR)

State Routes (SR's) are identified by four-digit numbers. SR numbers are assigned as follows:

- | | |
|--|-----------|
| 1. Traffic Routes: Routes designated as Interstates, US or PA Routes | 0001-0999 |
| 2. Quadrant Routes (Non-Traffic Routes) | 1001-4999 |
| 3. Relocated Traffic Routes | 6000-6999 |
| 4. Turned Back, Abandoned, or Null Routes | 7000-7999 |
| 5. Interchanges | 8001-8999 |
| 6. WYE's | 9101-9199 |
| 7. Rest Areas | 9201-9299 |
| 8. Truck Escape Ramps | 9301-9399 |
| 9. Others | 9401-9499 |
| 10. Park and Rides | 9501-9599 |

Even/Odd Convention: Even numbers are typically given to SR's in the East/West direction, and odd numbers to SR's that run North/South. This convention applies to Interstate Routes (except those that are Beltways or Spurs), and Quadrant Routes. This convention may or may not apply to PA or US Traffic Routes.

Hierarchy: If two or more traffic routes occupy the same section of roadway, the SR number is based on the "higher" type route, according to the following hierarchy. If the traffic routes are the same hierarchy class, then the SR number is assigned the lower numbered traffic route (Figure 1).

1. Interstates
2. U.S. Routes
3. PA Routes
4. Quadrant Routes

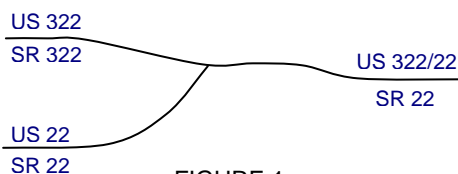


FIGURE 1

Other Numbering Conventions:

1. The first digit of a quadrant route is based on which quadrant of the county the route is located, as shown in the following diagram (Figure 2).
2. The last three digits of a Relocated Traffic Route are the same as the Traffic Route that was relocated.
3. Interchanges are numbered sequentially. Odd numbers are given to interchanges along SR's in the North/South direction; even numbers are given to interchanges along SR's in the East/West direction (Figure 3).
4. WYE's are given odd numbers if the connecting SR is odd numbered, and even numbers if the connecting SR is even numbered.
5. Rest Areas or Truck Escape Ramps are given odd numbers if they connect to the Southbound or Westbound side of an SR, and even numbers if they connect to the Northbound or Eastbound side.

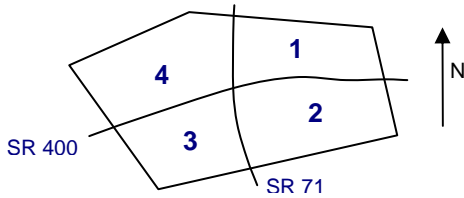


FIGURE 2

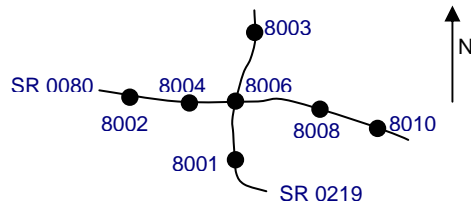


FIGURE 3

Segment (SEG)

State routes are divided into segments, which are approximately one-half mile long, and are identified by a four-digit number. Segment begin and end points are placed at physical features where possible. Segment numbers increase in the North or East direction, and typically by 10's (Figure 4). Segments are even numbered on undivided roadways, and in the Northbound or Eastbound direction of divided roadways. Segments are odd numbered in the Southbound or Westbound direction of divided roadways (Figure 5). Interstate segments are associated with the mile posts (Figure 6).

Undivided Roadways

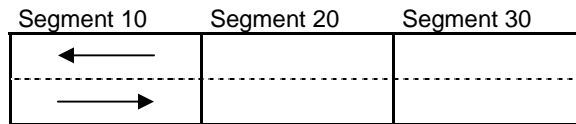


FIGURE 4

Divided Roadways

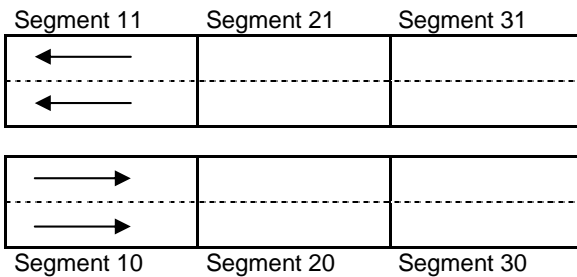


FIGURE 5

Interstate Roadways

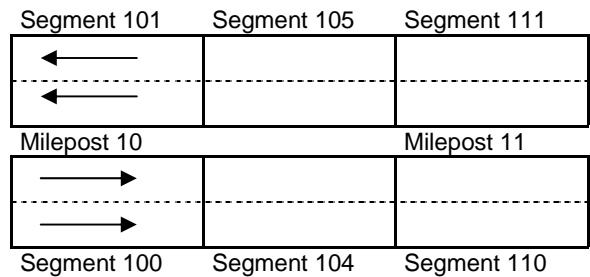


FIGURE 6

Turned Back, Abandoned, and Null Segments are given numbers in the range of 7000-7999. For two coinciding State routes, the route with "lower" hierarchy is "nulled."

Segment numbering restarts on Traffic Routes at County boundaries, except Interstates (Figure 7).

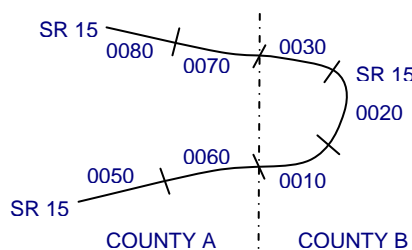


FIGURE 7

Offset

The offset, a subdivision of the segment, is the distance (in feet) from the beginning of the segment, expressed as a four-digit number. Offsets are measured in the increasing segment direction.

Segment Markers

Segment markers, which allow for easy identification of the LRS location on the State highway system, indicate the State route and segment number at the point that each segment is entered. If the beginning of a segment occurs at a physical feature, then the point of reference is at the physical feature and not the sign. At intersections, signs are used to identify beginning or ending State routes or segments.



Users of the LRS

Locations of all intersections, structures, and other points of interest are field verified and inventoried in the RMS. This information can be displayed on Straight Line Diagrams (SLD's) which can be viewed in the RMS, or hardcopy form. SLD books are refreshed and printed annually for distribution to the Department's District and County offices, as well as too many external entities.

A list of those within the Department that use the LRS to identify locations in the RMS and in the field includes personnel from the following organizations: Pavement Testing, County Maintenance, Traffic, Design, Surveys, Construction, Bridge, Permits, Crash Review, Planning and Programming, Posted & Bonded Roads, Tort Liability, and Emergency Management.

Users outside the Department include: County & Municipal governments, County 911, Planning Commissions, Federal Highway Administration, State & Local Police, Local Emergency Management, Delivery Services (UPS, Fed Ex, etc.), Fire Departments, Utility Companies, Contractors, and Consultants.

Without segment markers located in the field, all of these users would have to rely solely on the SLD, which would be extremely cumbersome at best and impossible for some.

Verification, QA & QC

In order to assure that LRS information is indicated properly in the RMS, on SLD's, and in the field, LRS Quality Assurance (QA) and Quality Commitment (QC) programs are performed each year. The Bureau of Operations, Asset Management Division, Roadway Inventory & Testing Unit (RITU) performs all Statewide QC testing. Field verification and QA is also performed by RITS, except in Engineering Districts 2-0, 11-0, and 12-0, where it is done "in-house." Each Engineering District is responsible for its own LRS completeness and maintenance with respect to the RMS.

Twenty percent of each county is field tested annually as part of the QA program, and five percent of each county is tested for the annual QC program. The goal of the QC program is to maintain at least 90% accuracy between the RMS and the actual field locations of highway features. Annual QC ratings are developed and reported to the Engineering Districts.









































Field testing is performed by two-person teams (a permanent employee that operates the test, and a temporary employee that drives the device) with the use of vans equipped with an on-board computer and a Data Measurement Subsystem. Testing is typically performed during the months of April through November.

Vehicle location and roadway features are displayed on the van's computer screen in SLD format, and the software accepts operator inputs verifying or modifying roadway feature locations, as well as comments. Though the system can function at greater speed, test speeds are typically less than 25 mph to ensure accuracy.

There are five categories of information that is verified and/or modified:

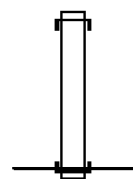
1. State Route Length
2. Segment Length
3. Roadway Geometry (lane count, pavement & shoulder types & widths)
4. Intersecting Feature Location (intersections & bridges)
5. Segment Marker Location

STRAIGHT LINE DIAGRAM (SLD) ANNUAL REFRESH ATTRIBUTE KEY PAGE 1 OF 2

 SEGMENT MARKER	 AHEAD LEFT INTER STATE OWNED	 RAILROAD CROSSING	 INTERSTATE MILEPOST
 TURNBACK	 AHEAD LEFT INTER NON-STATE	 RAILROAD OVER-PASS	 MFC BEGIN
 NULL	 AHEAD RIGHT INTE STATE OWNED	 OVER-PASS	 MUNICIPAL BOUNDARY
 UNDIVIDED HIGHWAY	 AHEAD RIGHT INTE NON-STATE	 BRIDGE END	 VILLAGE BEGIN
 PHYSICALLY DIVIDED	 BACK LEFT INTER STATE OWNED	 BRIDGE BEGIN	AH - LENGTH FORWARD TO NEXT SEGMENT BEGIN BK - LENGTH BACKWARD TO PREVIOUS SEGMENT BEGIN
 PAINT DIVIDED	 BACK LEFT INTER NON-STATE	 TUNNEL	
 INTERSECTION AHEAD	 BACK RIGHT INTER STATE OWNED	 SIGN STRUCTURE	MFC - MAINTENANCE FUNCTIONAL CLASS A = INTERSTATE EXPRESSWAY AND/OR PRINCIPLE ARTERIAL C = MINOR ARTERIAL D = COLLECTOR E = LOCAL ACCESS F = INTERCHANGE RAMP
 INTERSECTION BACK	 BACK RIGHT INTER NON-STATE	 P3 BRIDGE	
 REFERENCE AHEAD/BACK	 T-LEFT INTERSEC STATE OWNED	 RETAINING WALL	
 DIVIDED CONNECTOR	 T-LEFT INTERSEC NON-STATE	 BRIDGE/CULVERT UNDER FILL	NULL AND TURNBACK SEGMENTS ARE DISPLAYED IN THE DEPARTMENT'S ROADWAY MANAGEMENT SYSTEM (RMS) AS 100 FEET IN LENGTH. ACTUAL SEGMENT AND SECTION LENGTHS MAY VARY SIGNIFICANTLY
 CROSS INTERSEC STATE OWNED	 T-RIGHT INTERSEC STATE OWNED	 PIPE (STAMPP)	
 CROSS INTERSEC NON-STATE	 T-RIGHT INTERSEC NON-STATE	 ROTARY INTERSEC	

EXTRACT DATE: 12/18/2023 ROADWAY MANAGEMENT SYSTEM PAGE NUMBER: 428
 PRINT DATE: 12/19/2023 SLD COUNTY/SR - ANNUAL PRINT COUNTY: VENANGO
 DIR: N TOTAL LEN: .067 MI. DIST: 01-5 SR: 9301
 LEFT MUN: FRANKLIN C RIGHT MUN: FRANKLIN C

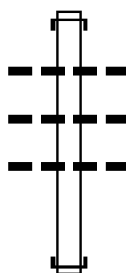
000355 FT
 000000 FT



000355 FT
 INTER-AHD END TRUCK ESCAPE RAMP R
 0010/0355 (GOVT)
 000000 FT 1 0 00208 2 00 0000+00
 NC TRUCK ESCAPE RAMP RD
 INTER-BK FIFTEENTH ST
 (SR0062 SEG 0250/0994)
 MFC BEGIN = F
 0010/0000 LENGTH(AH 0355 BK 0000)

DIR: N TOTAL LEN: .444 MI. DIST: 01-5 SR: 9202
 LEFT MUN: IRWIN T RIGHT MUN: IRWIN T

002346 FT



002346 FT INTER-AHD REST AREA RD
 0020/0781 (SR9202 SEG 0010/1246)
 0020/0415 015 "DIA CIRC METAL
 LEN=0115 INSTALLED UNKN
 0020/0200 015 "DIA CIRC METAL
 LEN=0060 INSTALLED UNKN
 0020/0018 015 "DIA CIRC METAL
 LEN=0030 INSTALLED UNKN
 001565 FT 1 0 01009 2 14 0024+52
 INTER-BK REST AREA RD
 (SR9202 SEG 0010/0489)
 0020/0000 LENGTH(AH 0781 BK 1565)

001565 FT

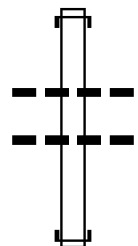
FROM TRUCK PARKING AREA (CONN) 0010/1397



INTER-AHD SR 0080 WB
 0010/1565 (SR0080 SEG 0301/2317)
 0010/1246 REST AREA
 (SR9202 SEG 0020/0781)
 0010/0489 REST AREA RD
 (SR9202 SEG 0020/0000)
 000000 FT 1 0 01009 2 14 0034+62
 018 "DIA CIRC METAL
 LEN=0150 INSTALLED UNKN
 INTER-BK NC REST AREA
 Z H CONFAIR HW
 (SR0080 SEG 0305/1298)
 MFC BEGIN = F
 0010/0000 LENGTH(AH 1565 BK 0000)

000000 FT

002504 FT

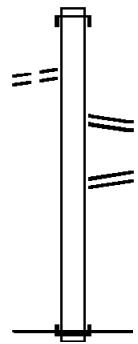


002504 FT INTER-AHD REST AREA RD
 0020/0850 (SR9201 SEG 0010/1225)
 0020/0165 015 " DIA CIRC METAL
 LEN=0020 INSTALLED UNKN
 0020/0015 015 " DIA CIRC METAL
 LEN=0120 INSTALLED UNKN
 001654 FT 1 0 01009 2 12 0008+22
 INTER-BK REST AREA RD
 (SR9201 SEG 0010/0411)
 0020/0000 LENGTH(AH 0850 BK 1654)

001654 FT

FROM TRUCK PARKING AREA
 (CONN)

0010/1415

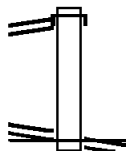


INTER-AHD Z H CONFAIR HW
 0010/1654 (SR0080 SEG 0300/0822)
 0010/1225 CAR PARKING AREA RD
 (SR9201 SEG 0020/0850)
 0010/0411 CAR PARKING AREA RD
 (SR9201 SEG 0020/0000)
 000000 FT 1 0 01009 2 12 0000+00
 NC REST AREA RD
 INTER-BK Z H CONFAIR HW
 (SR0080 SEG 0294/1828)
 MFC BEGIN = F
 0010/0000 LENGTH(AH 1654 BK 0000)

000000 FT

EXTRACT DATE: 12/18/2023 ROADWAY MANAGEMENT SYSTEM PAGE NUMBER: 425
 PRINT DATE: 12/19/2023 SLD COUNTY/SR - ANNUAL PRINT COUNTY: VENANGO
 DIR: B TOTAL LEN: .047 MI. DIST: 01-5 SR: 9105
 LEFT MUN: OIL CITY C RIGHT MUN: OIL CITY C

HALYDAY ST 000249 FT
 (SR0428 SEG 0010/0353) 0010/0249
 0 0 00000 0 00 0000+00 000000 FT
 MAIN ST
 (SR0008 SEG 0421/0320) 0010/0000

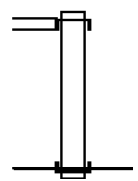


000249 FT HALYDAY ST
 INTER-AHD (SR0428 SEG 0010/0353)
 0010/0249 NC HA LYDAY ST
 MAIN ST
 000000 FT (SR0008 SEG 0421/0320)
 MFC BEGIN = C
 0010/0000 LENGTH(AH 0249 BK 0000)

EXTRACT DATE: 12/18/2023 ROADWAY MANAGEMENT SYSTEM PAGE NUMBER: 424
 PRINT DATE: 12/19/2023 SLD COUNTY/SR - ANNUAL PRINT COUNTY: VENANGO
 DIR: E TOTAL LEN: .074 MI. DIST: 01-5 SR: 9103
 LEFT MUN: CANAL T RIGHT MUN: CANAL T

000392 FT

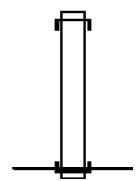
000000 FT



000392 FT
 INTER-AHD OLD FRANKLIN PK
 (SR4012 SEG 0050/1358)
 OLD FRANKLIN PK
 0010/0392 (SR4012 SEG 0050/1358)
 000000 FT 0 0 00000 0 00 0000+00
 NC FRANKLIN PK
 INTER-BK TWENTYEIGHTH DIVISION H
 (SR0322 SEG 0070/0407)
 MFC BEGIN = F
 0010/0000 LENGTH(AH 0392 BK 0000)

EXTRACT DATE: 12/18/2023 ROADWAY MANAGEMENT SYSTEM PAGE NUMBER: 423
 PRINT DATE: 12/19/2023 SLD COUNTY/SR - ANNUAL PRINT COUNTY: VENANGO
 DIR: N TOTAL LEN: .061 MI. DIST: 01-5 SR: 9102
 LEFT MUN: SUGARCREEK B RIGHT MUN: SUGARCREEK B

000322 FT
 000000 FT

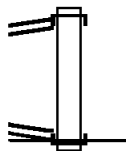


000322 FT
 INTER-AHD SR 0427 SH
 0010/0322 (SR0427 SEG 0010/0099)
 000000 FT 0 0 00000 0 00 0000+00
 NC SR 9102 SH
 INTER-BK TWENTYEIGHTH DIVISION H
 (SR0322 SEG 0150/0000)
 MFC BEGIN = F
 0010/0000 LENGTH(AH 0322 BK 0000)

EXTRACT DATE: 12/18/2023 ROADWAY MANAGEMENT SYSTEM PAGE NUMBER: 422
PRINT DATE: 12/19/2023 SLD COUNTY/SR - ANNUAL PRINT COUNTY: VENANGO

DIR: N TOTAL LEN: .036 MI. DIST: 01-5 SR: 9101
LEFT MUN: CHERRYTREE T RIGHT MUN: CHERRYTREE T

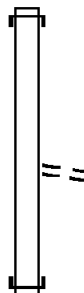
SR 0417 SH 000189 FT
(SR0417 SEG 0261/0162) 0010/0189
0 0 00000 0 00 0000+00 000000 FT
WILLIAM FLINN HW
(SR0008 SEG 0610/0254) 0010/0000



000189 FT
INTER-AHD SR 0417 SH
0010/0189 (SR0417 SEG 0261/0162)
NC SR 9101 SH
INTER-BK WILLIAM FLINN HW
000000 FT (SR0008 SEG 0610/0254)
MFC BEGIN = F
0010/0000 LENGTH(AH 0189 BK 0000)

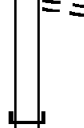
DIR: N TOTAL LEN: .866 MI. DIST: 01-5 SR: 8014
 LEFT MUN: IRWIN T RIGHT MUN: IRWIN T

004570 FT



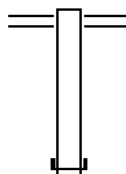
004570 FT
 INTER-AHD WM FLINN HW
 0750/1640 (SR0008 SEG 0200/1618)

002930 FT



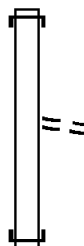
0750/0069 FROM 0308/0170 SH
 (CONN)
 002930 FT 1 0 01107 2 03 0000+00
 NC RAMP B RD
 INTER-BK SR 0308 SH
 (SR0308 SEG 0170/0988)
 0750/0000 LENGTH(AH 1640 BK 0869)

002061 FT



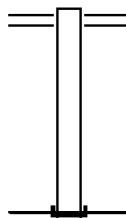
0500/0869 SR 0308 SH
 (SR0308 SEG 0170/1583)
 002061 FT 1 0 01107 2 04 0014+64
 NC RAMP C RD
 INTER-BK WM FLINN HW
 (SR0008 SEG 0201/1039)
 0500/0000 LENGTH(AH 0869 BK 1114)

000947 FT



INTER-AHD WM FLINN HW
 0250/1114 (SR0008 SEG 0191/1687)
 0250/0067 FROM 0308/0170 SH
 (CONN)
 000947 FT 1 0 01107 2 05 0023+99
 NC RAMP D RD
 INTER-BK SR 0308 SH
 (SR0308 SEG 0170/1554)
 0250/0000 LENGTH(AH 1114 BK 0947)

000000 FT



0010/0947 SR 0308 SH
 (SR0308 SEG 0170/0988)
 000000 FT 1 0 01107 2 02 0000+00
 NC RAMP A RD
 INTER-BK WM FLINN HW
 (SR0008 SEG 0190/1613)
 MFC BEGIN = F
 0010/0000 LENGTH(AH 0947 BK 0000)

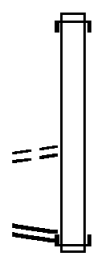
002322 FT

002322 FT
 INTER-AHD RICHARD C FRAME HW
 0750/1448 (SR0008 SEG 0140/0467)

FROM 6008/0050 SH
 (CONN)

0750/0063

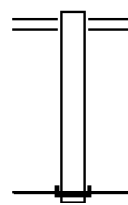
1 0 01107 2 00 0000+00 000874 FT
 SH 6008 SH
 (SR6008 SEG 0050/1038) 0750/0000



000874 FT MP B RD
 INTER-BK GEORGETOWN RD
 (SR3003 SEG 0100/0863)
 0750/0000 LENGTH(AH 1448 BK 0874)

000000 FT

0500/0874 GEORGETOWN RD
 (SR6008 SEG 0050/0430)
 000000 FT 1 0 01107 2 01 0014+53
 NC RAMP C RD
 INTER-BK RICHARD C FRAME HW
 (SR0008 SEG 0141/0172)
 MFC BEGIN = F
 0500/0000 LENGTH(AH 0874 BK 0000)



DIR: E TOTAL LEN: .663 MI. DIST: 01-5 SR: 8010
 LEFT MUN: ALLEGHENY T RIGHT MUN: ALLEGHENY T

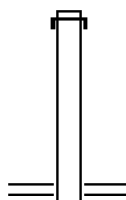
FROM (CONN)	TO (CONN)	Length (FT)	Notes	SR	Segment	Start Station	End Station	Other Data
003501 FT	0750/0100	002591 FT	INTER-AHD Z H CONFAIR HW	SR 0038	SH	0750/0910	0100	(SR0080 SEG 0420/0849)
001926 FT	0250/0100	000621 FT	INTER-BK SR 0038 SH	SR 0038	SH	0750/0000	0100	(SR0038 SEG 0010/0251) LENGTH(AH 0910 BK 0665)
001926 FT	0500/0665	001926 FT	INTER-BK SR 0038 SH	SR 0038	SH	0500/0000	0665	(SR0038 SEG 0010/1145) LENGTH(AH 0665 BK 1305)
000000 FT	0250/1305	000621 FT	INTER-AHD Z H CONFAIR HW	SR 0038	SH	0250/1305	1305	(SR0080 SEG 0415/1666) LENGTH(AH 1305 BK 0621)
000000 FT	0010/0621	000000 FT	INTER-BK SR 0038 SH	SR 0038	SH	0010/0000	0621	(SR0038 SEG 0010/1005) LENGTH(AH 1305 BK 0621)
000000 FT	0010/0621	000000 FT	INTER-BK SR 0038 SH	SR 0038	SH	0010/0000	0621	(SR0038 SEG 0010/0040) LENGTH(AH 0621 BK 0000)

DIR: E TOTAL LEN: .615 MI. DIST: 01-5 SR: 8008
 LEFT MUN: CLINTON T RIGHT MUN: CLINTON T

FROM (CONN)	TO (CONN)	Length (FT)	Diagram	Segment Data
FROM 0308/0030 SH	TO 0308/0030 SH	003249 FT		003249 FT Z H CONFAIR HW 0750/0755 (SR0080 SEG 0344/2410)
(CONN)	(CONN)	0750/0070 002494 FT		002494 FT 1 0 01009 2 10 0000+00 NC RAMP C RD INTER-BK SR 0308 SH (SR0308 SEG 0030/0742) 0750/0000 LENGTH(AH 0755 BK 0836)
FROM 0308/0030 SH	TO 0308/0030 SH	0500/0800 001658 FT		INTER-AHD SR 0308 SH 0500/0836 (SR0308 SEG 0030/1341)
(CONN)	(CONN)			001658 FT 1 0 01009 2 11 0019+67 NC RAMP D RD INTER-BK Z H CONFAIR HW (SR0080 SEG 0345/2441) 0500/0000 LENGTH(AH 0836 BK 0847)
FROM 0308/0030 SH	TO 0308/0030 SH	0250/0090 000811 FT		INTER-AHD Z H CONFAIR HW 0250/0847 (SR0080 SEG 0345/0698)
(CONN)	(CONN)			000811 FT 1 0 01009 2 08 0019+88 NC RAMP A RD INTER-BK SR 0308 SH (SR0308 SEG 0030/1413) 0250/0000 LENGTH(AH 0847 BK 0811)
FROM 0308/0030 SH	TO 0308/0030 SH	0010/0707 000000 FT		INTER-AHD SR 0308 SH 0010/0811 (SR0308 SEG 0030/0698)
(CONN)	(CONN)			000000 FT 1 0 01009 2 09 0000+00 NC RAMP B RD INTER-BK Z H CONFAIR HW (SR0080 SEG 0344/0913) MFC BEGIN = F 0010/0000 LENGTH(AH 0811 BK 0000)

DIR: E TOTAL LEN: .742 MI. DIST: 01-5 SR: 8002
 LEFT MUN: BARKEYVILLE B RIGHT MUN: BARKEYVILLE B

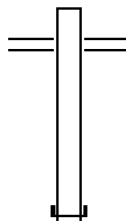
003919 FT



003919 FT
 INTER-AHD Z H CONFAIR HW
 0750/0802 (SR0080 SEG 0290/1094)

003117 FT

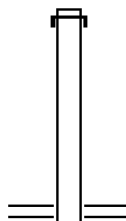
003117 FT 1 0 01009 2 01 0000+00
 NC RAMP D RD
 WM FLINN HW
 (SR0008 SEG 0061/1073)
 (SR0008 SEG 0060/1086)
 0750/0000 LENGTH(AH 0802 BK 1074)



WM FLINN HW
 (SR0008 SEG 0070/0481)
 (SR0008 SEG 0071/0481)
 0500/1074

002043 FT

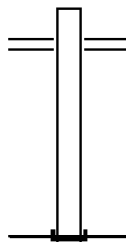
002043 FT 1 0 01009 2 02 0015+94
 NC RAMP C RD
 INTER-BK Z H CONFAIR HW
 (SR0080 SEG 0291/1384)
 0500/0000 LENGTH(AH 1074 BK 0903)



INTER-AHD Z H CONFAIR HW
 0250/0903 (SR0080 SEG 0285/2116)

001140 FT

001140 FT 1 0 01009 2 03 0020+00
 NC RAMP A RD
 WM FLINN HW
 (SR0008 SEG 0070/0387)
 (SR0008 SEG 0071/0383)
 0250/0000 LENGTH(AH 0903 BK 1140)



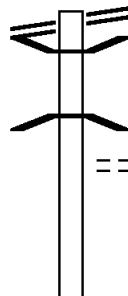
WM FLINN HW
 (SR0008 SEG 0060/0984)
 (SR0008 SEG 0061/0972)
 0010/1140

000000 FT

000000 FT 1 0 01009 2 00 0002+30
 NC RAMP B RD
 INTER-BK Z H CONFAIR HW
 (SR0080 SEG 0284/1738)
 MFC BEGIN = F
 0010/0000 LENGTH(AH 1140 BK 0000)

EXTRACT DATE: 12/18/2023 ROADWAY MANAGEMENT SYSTEM PAGE NUMBER: 416
 PRINT DATE: 12/19/2023 SLD COUNTY/SR - ANNUAL PRINT COUNTY: VENANGO
 DIR: B TOTAL LEN: 2.418 MI. DIST: 01-5 SR: 6008
 LEFT MUN: OIL CITY C RIGHT MUN: OIL CITY C

WILLIAM FLINN HWY 012769 FT
 (SR0008 SEG 0460/0000) 0100/2505



010264 FT

011758 FT WILLIAM FLINN HWY
 0100/2505 (SR0008 SEG 0460/0000)
 0100/2461 BMSBN 60/6008/0100/2203
 1 0 00000 0 00 0000+00
 OIL CREEK
 0100/2203 BMSBG 60/6008/0100/2203
 MEMORIAL DR
 0100/1760 (CITY)

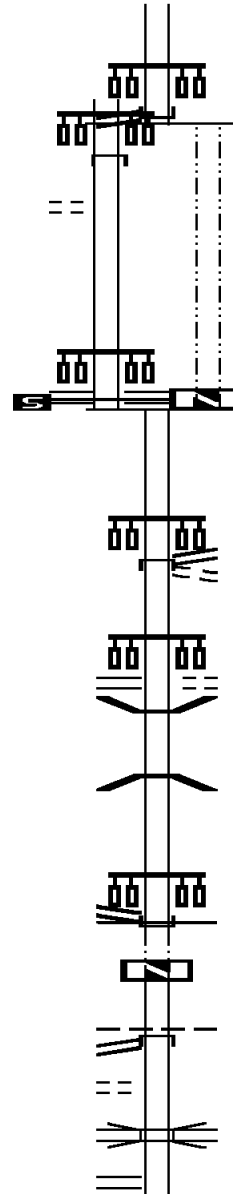
009253 FT 1 0 00205 0 01 0026+22

DIR: B TOTAL LEN: 2.418 MI. DIST: 01-5 SR: 6008
 LEFT MUN: OIL CITY C RIGHT MUN: OIL CITY C

SENECA ST
 (SR6008 SEG 0091/1011)
 SENeca ST
 (SR6008 SEG 0100/0000)
 FEDERAL ST
 (CITY)
 1 0 00205 0 01 0016+09 009253 FT
 NC SENeca ST
 CENTER ST
 (SR6008 SEG 0080/0000)
 MFC BEGIN = C
 LENGTH(AH 1011 BK 0186) 0091/0000

SENECA ST
 (SR6008 SEG 0091/0000) 0080/0000
 1 0 00205 0 00 0011+42 008600 FT
 MAIN ST
 (SR0008 SEG 0432/0000)
 (SR0008 SEG 0433/0000) 0070/0000
 008600 FT

RAMP B RD
 (SR8012 SEG 0750/0000) 0050/1038
 TO 8012/0750 SH
 (CONN) 0050/0990



NC SENeca ST
 INTER-BK DUNCOMB ST
 (CITY)
 S 0100/0000 LTH AH 002505 BK 001011
 009253 FT
 7090/0000 LTH AH 001011 BK 000186
 INTER-AHD ELM ST
 (CITY)
 CENTER ST
 (SR1001 SEG 0010/0000)
 0080/0186 ELM ST
 (CITY)
 009067 FT 2 0 60 048 0 00 0000+00
 SENeca ST
 (CITY)
 S 0080/0000 LENGTH(AH 0186 BK 0467)
 0070/0258 BMSen 60/6008/0070/0080
 1 1 00205 0 00 0012+17
 OIL CREEK
 0070/0080 BMSBG 60/6008/0070/0080
 NC CENTER ST
 008600 FT
 INTER-BK MAIN ST
 (SR0008 SEG 0432/0000)
 MFC BEGIN = C
 S 0070/0000 LTH AH 000467 BK 000100
 008600 FT
 7060/0000 LTH AH 000100 BK 001038
 INTER-AHD GEORGETOWN RD
 (SR3003 SEG 0100/0863)
 IRWIN T
 0050/1038
 0050/0645 SR 0008
 OP ID 60/0008/0134/1525
 RAMP C RD
 0050/0430 (SR8012 SEG 0500/0874)

DIR: B TOTAL LEN: 2.418 MI. DIST: 01-5 SR: 6008
 LEFT MUN: IRWIN T RIGHT MUN: IRWIN T

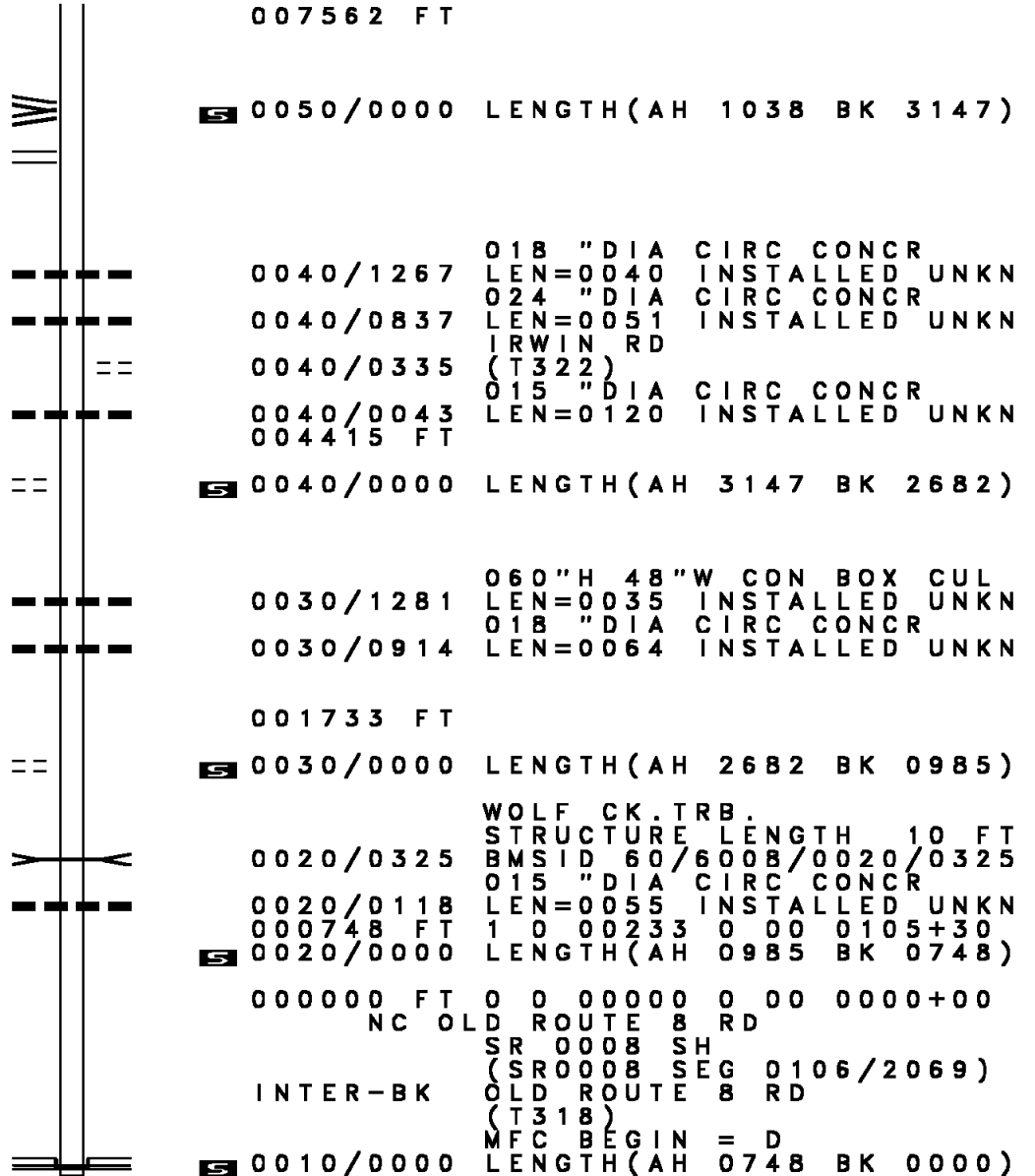
2 0 60003 0 00 0268+76 007562 FT
 SR 3013 SH
 (SR3013 SEG 0010/0000)
 GEORGETOWN RD
 (SR3003 SEG 0110/0000) 0050/0000
 SCRUBGRASS RD
 (SR3002 SEG 0050/2864) 0040/2566

1 0 00233 0 00 0145+80 004415 FT
 COULTER RD
 (T316) 0040/0000

1 0 00233 0 00 0118+77 001733 FT
 WESTON RD
 (T333) 0030/0000

000748 FT

000000 FT



007562 FT

5 0050/0000 LENGTH(AH 1038 BK 3147)

0040/1267 018 " DIA CIRC CONCR
 LEN=0040 INSTALLED UNKN
 0040/0837 024 " DIA CIRC CONCR
 LEN=0051 INSTALLED UNKN
 IRWIN RD
 (T322)
 0040/0335 015 " DIA CIRC CONCR
 LEN=0120 INSTALLED UNKN
 0040/0043 004415 FT

5 0040/0000 LENGTH(AH 3147 BK 2682)

0030/1281 060"H 48"W CON BOX CUL
 LEN=0035 INSTALLED UNKN
 0030/0914 018 " DIA CIRC CONCR
 LEN=0064 INSTALLED UNKN

001733 FT
 5 0030/0000 LENGTH(AH 2682 BK 0985)

0020/0325 WOLF CK.TRB.
 STRUCTURE LENGTH 10 FT
 BMSID 60/6008/0020/0325
 015 " DIA CIRC CONCR
 0020/0118 LEN=0055 INSTALLED UNKN
 000748 FT 1 0 00233 0 00 0105+30
 5 0020/0000 LENGTH(AH 0985 BK 0748)

000000 FT 0 0 00000 0 00 0000+00
 NC OLD ROUTE 8 RD
 SR 0008 SH
 (SR0008 SEG 0106/2069)
 INTER-BK OLD ROUTE 8 RD
 (T318)
 MFC BEGIN = D
 5 0010/0000 LENGTH(AH 0748 BK 0000)

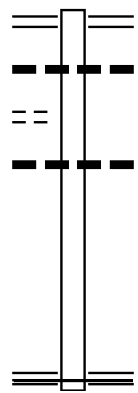
EXTRACT DATE: 12/18/2023 ROADWAY MANAGEMENT SYSTEM PAGE NUMBER: 413
 PRINT DATE: 12/19/2023 SLD COUNTY/SR - ANNUAL PRINT COUNTY: VENANGO
 DIR: B TOTAL LEN: .441 MI. DIST: 01-5 SR: 4025
 LEFT MUN: OAKLAND T RIGHT MUN: OAKLAND T

PRITCHARD RD
(T581)

002326 FT

0010/1710

000000 FT



002326 FT HALYDAY RUN RD
 0010/2326 (SR0428 SEG 0110/2091)
 020 "DIA CIR PLASTIC
 0010/2224 LEN=0034 INSTALLED 2002

 024 "DIA CIRC CONCR
 0010/1442 LEN=0045 INSTALLED 2002

 000000 FT 0 0 00000 0 00 0000+00
 NC SR 4025 SH
 HALYDAY RUN RD
 (SR0428 SEG 0110/0000)
 MFC BEGIN = D
 0010/0000 LENGTH(AH 2326 BK 0000)

EXTRACT DATE: 12/18/2023 ROADWAY MANAGEMENT SYSTEM PAGE NUMBER: 412
PRINT DATE: 12/19/2023 SLD COUNTY/SR - ANNUAL PRINT COUNTY: VENANGO
DIR: B TOTAL LEN: .000 MI. DIST: 01-5 SR: 4024
LEFT MUN: CHERRYTREE T RIGHT MUN: CHERRYTREE T

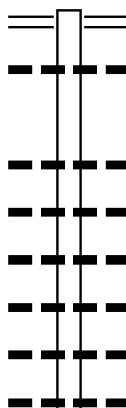
000000 FT



000000 FT
7010/0000 LENGTH(AH 0100 BK 0000)

DIR: B TOTAL LEN: 9.783 MI. DIST: 01-5 SR: 4022
 LEFT MUN: CHERRYTREE T RIGHT MUN: CHERRYTREE T

051655 FT



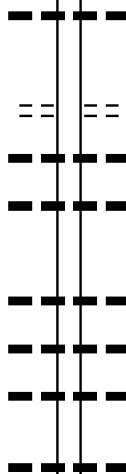
051655 FT WILLIAM FLINN HW
 0200/3079 (SR0008 SEG 0670/0531)
 048 " DIA CIRC CONCR
 0200/3055 LEN=0040 INSTALLED UNKN

 0200/2096 018 " DIA CIR PLASTIC
 LEN=0040 INSTALLED UNKN
 018 " DIA CIR PLASTIC
 0200/1765 LEN=0038 INSTALLED UNKN
 018 " DIA CIR PLASTIC
 0200/1375 LEN=0040 INSTALLED UNKN
 015 " DIA CIR PLASTIC
 0200/1152 LEN=0038 INSTALLED UNKN
 024 " DIA CIR PLASTIC
 0200/0762 LEN=0040 INSTALLED UNKN
 024 " DIA CIR PLASTIC
 0200/0730 LEN=0038 INSTALLED UNKN

048576 FT

048576 FT 2 0 60040 0 01 0498+76
 S 0200/0000 LENGTH(AH 3079 BK 1601)

046975 FT



0190/0040 018 " DIA CIR PLASTIC
 LEN=0045 INSTALLED UNKN
 046975 FT 2 0 60040 0 01 0482+75
 CHERRYTREE RD
 (T540)
 S 0190/0000 LENGTH(AH 1601 BK 3154)
 018 " DIA CIRC METAL
 0180/3129 LEN=0050 INSTALLED 1997
 030 " DIA CIR PLASTIC
 0180/2929 LEN=0040 INSTALLED UNKN

 0180/1978 018 " DIA CIR PLASTIC
 LEN=0044 INSTALLED UNKN
 018 " DIA CIR PLASTIC
 0180/1825 LEN=0045 INSTALLED UNKN
 018 " DIA CIRC METAL
 0180/1620 LEN=0045 INSTALLED UNKN

 018 " DIA CIRC METAL
 0180/0929 LEN=0040 INSTALLED UNKN

DIR: B TOTAL LEN: 9.783 MI. DIST: 01-5 SR: 4022
 LEFT MUN: CHERRYTREE T RIGHT MUN: CHERRYTREE T

2 0 60040 0 01 0451+15 043821 FT
 MILES RD
 (T542) 0180/0000

2 0 60040 0 01 0426+57 041426 FT
 BARKER RD
 (T520) 0170/0000

038593 FT

0180/0614	015 " DIA	CIR PLASTIC
	LEN=0044	INSTALLED UNKN
0180/0414	015 " DIA	CIR PLASTIC
	LEN=0040	INSTALLED UNKN
0180/0202	018 " DIA	CIR PLASTIC
	LEN=0042	INSTALLED 1999
0180/0015	015 " DIA	CIR PLASTIC
043821 FT	LEN=0040	INSTALLED UNKN
5 0180/0000	LENGTH(AH 3154 BK 2395)	
	018 " DIA	CIR PLASTIC
0170/2230	LEN=0040	INSTALLED UNKN
0170/1230	015 " DIA	CIR PLASTIC
	LEN=0040	INSTALLED UNKN
0170/0930	018 " DIA	CIR PLASTIC
	LEN=0038	INSTALLED UNKN
0170/0613	024 " DIA	CIR PLASTIC
	LEN=0040	INSTALLED UNKN
041426 FT	POND CITY LN	
	(PRDR)	
5 0170/0000	LENGTH(AH 2395 BK 2833)	
0160/1070	036 " DIA	CIR PLASTIC
	LEN=0040	INSTALLED 2008
0160/0705	018 " DIA	CIR PLASTIC
	LEN=0040	INSTALLED 1999
0160/0537	015 " DIA	CIR PLASTIC
	LEN=0040	INSTALLED UNKN
0160/0184	018 " DIA	CIR PLASTIC
	LEN=0040	INSTALLED UNKN
038593 FT	2 0 60040 0 01 0398+49	
5 0160/0000	LENGTH(AH 2833 BK 3059)	
	018 " DIA	CIR PLASTIC
0150/2901	LEN=0070	INSTALLED UNKN
0150/1863	018 " DIA	CIR PLASTIC
	LEN=0040	INSTALLED UNKN
0150/1193	036 " DIA	CIR PLASTIC
	LEN=0050	INSTALLED 1999
0150/0808	015 " DIA	CIRC METAL
	LEN=0036	INSTALLED UNKN

DIR: B TOTAL LEN: 9.783 MI. DIST: 01-5 SR: 4022
 LEFT MUN: CHERRYTREE T RIGHT MUN: CHERRYTREE T

Stationing	Length	Material	Notes
0150/0683		LAMEY RD (T518)	
0150/0525		024" DIA CIRC CONCR	LEN=0040 INSTALLED UNKN
0150/0135		018" DIA CIR PLASTIC	LEN=0040 INSTALLED 1999
0150/0104		015" DIA CIR PLASTIC	LEN=0040 INSTALLED 1999
0150/0020		018" DIA CIR PLASTIC	LEN=0060 INSTALLED UNKN
035534 FT	035534 FT	2 0 60040 0 01 0367+86	DEMPSEYTOWN GRESHAM RD (T302)
0150/0000		LENGTH(AH 3059 BK 2118)	018" DIA CIR PLASTIC
0140/2102		LEN=0060	INSTALLED UNKN
0140/0570		STONE SPRINGHOUSE RD (T508)	
0140/0202		018" DIA CIR PLASTIC	LEN=0050 INSTALLED UNKN
033416 FT	033416 FT	2 0 60040 0 01 0346+66	
0140/0000		LENGTH(AH 2118 BK 2186)	018" DIA CIR PLASTIC
0130/1839		LEN=0055	INSTALLED UNKN
0130/1471		015" DIA CIR PLASTIC	LEN=0060 INSTALLED UNKN
0130/0599		BMS EN 60/4022/0130/0550	2 0 60040 0 01 0330+51
0130/0550		PRATHER CK.	
031230 FT	031230 FT	BMSBG 60/4022/0130/0550	2 0 60040 0 01 0325+01
0130/0000		LENGTH(AH 2186 BK 1917)	024" DIA CIR PLASTIC
0120/1418		LEN=0010	INSTALLED UNKN
0120/0988		018" DIA CIR PLASTIC	LEN=0050 INSTALLED UNKN
029313 FT	029313 FT	2 0 60040 0 01 0305+84	
0120/0000		LENGTH(AH 1917 BK 2788)	CHERRYTREE
0110/2649		PLUM T	
0110/2590		018" DIA CIR PLASTIC	LEN=0040 INSTALLED UNKN
		018" DIA CIR PLASTIC	

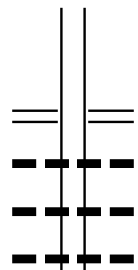
DIR: B TOTAL LEN: 9.783 MI. DIST: 01-5 SR: 4022
 LEFT MUN: PLUM T RIGHT MUN: PLUM T

Stationing	Structure ID	Length	Material	Notes
	0110/2004	LEN=0035	015" DIA CIR PLASTIC	INSTALLED UNKN
	0110/1704	LEN=0035	015" DIA CIR PLASTIC	INSTALLED 1999
	0110/0625	BMSID 60/4022/0110/0625	PRATHER CK. STRUCTURE LENGTH 10 FT	
026525 FT	0110/0027	LEN=0045	018" DIA CIR PLASTIC	INSTALLED UNKN
	026525 FT	2 0 60040 0 00 0265+67	GIFFORD RD	
GOODWIN RD (T476)	0110/0000	LENGTH(AH 2788 BK 2594)	018" DIA CIR PLASTIC	
	0100/2565	LEN=0018	018" DIA CIR PLASTIC	INSTALLED UNKN
	0100/0984	LEN=0042	036" DIA CIRC CONCR	INSTALLED UNKN
	0100/0975	LEN=0050	036" DIA CIRC CONCR	INSTALLED UNKN
	0100/0918	LEN=0050	036" DIA CIRC CONCR	INSTALLED UNKN
023931 FT	023931 FT	2 0 60040 0 00 0239+71	LENGTH(AH 2594 BK 2674)	
	0100/0000	LEN=0045	015"H 00"W MULT PLSTIC	INSTALLED UNKN
	0090/2408	LEN=0045	018" DIA CIR PLASTIC	INSTALLED UNKN
	0090/1742	LEN=0045	018" DIA CIR PLASTIC	INSTALLED UNKN
2 0 60040 0 00 0212+97	021257 FT	021257 FT	LENGTH(AH 2674 BK 1789)	
MCCURDY RD (T458)	0090/0000	LEN=0045	018" DIA CIR PLASTIC	INSTALLED 2015
	0080/1353	LEN=0045	018" DIA CIR PLASTIC	INSTALLED 2015
	0080/0382	BMSEN 60/4022/0080/0339	LITTLE SUGAR CREEK	
	0080/0339	2 0 60040 0 00 0198+42	BMSBG 60/4022/0080/0339	

DIR: B TOTAL LEN: 9.783 MI. DIST: 01-5 SR: 4022
 LEFT MUN: PLUM T RIGHT MUN: PLUM T

019468 FT

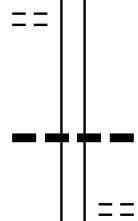
019468 FT 2 0 60040 0 00 0195+01



NC BUXTON RD
 SR 0428 SH
 (SR0428 SEG 0250/0000)
 0080/0000 LENGTH(AH 1789 BK 2823)
 015 "DIA CIR METAL
 0070/2780 LEN=0015 INSTALLED UNKN
 018 "DIA CIR PLASTIC
 0070/2479 LEN=0040 INSTALLED UNKN
 018 "DIA CIR PLASTIC
 0070/1941 LEN=0080 INSTALLED UNKN

BILLY GROVE RD
 (T440)

0070/0899



016645 FT

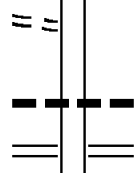
016645 FT 2 0 60040 0 00 0166+79
 024"H 30"W CON BOX CUL
 LEN=0015 INSTALLED UNKN
 0070/0000 LENGTH(AH 2823 BK 3305)
 GHERING RD
 (T456)
 0060/2440

013340 FT



013340 FT 2 0 60040 0 00 0133+78
 0060/0000 LENGTH(AH 3305 BK 3042)
 024 "DIA CIR PLASTIC
 0050/2612 LEN=0045 INSTALLED UNKN

2 0 60040 0 00 0103+35 010298 FT
 DAVISON RD
 (T436) 0050/0000



010298 FT
 0050/0000 LENGTH(AH 3042 BK 2809)
 018 "DIA CIR PLASTIC
 LEN=0035 INSTALLED UNKN
 SUNVILLE RD
 (SR4009 SEG 0120/1065)
 0040/1948 015 "DIA CIR PLASTIC
 0040/1363

DIR: B TOTAL LEN: 9.783 MI. DIST: 01-5 SR: 4022
 LEFT MUN: PLUM T RIGHT MUN: PLUM T

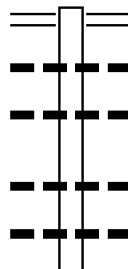
Stationing	Length	Description	Material	Installation
007489 FT	0040/1331	HIGH ST	0040	INSTALLED 1999
	0040/0966	(T660)		
007489 FT	0040/0000	LEN=0040	018 "DIA CIR PLASTIC	INSTALLED UNKN
		LENGTH(AH 2809 BK 2996)		
	0030/1754	048 "DIA CIR PLASTIC	LEN=0040	INSTALLED UNKN
	0030/1392	015 "DIA CIR PLASTIC	LEN=0045	INSTALLED UNKN
	0030/0499	BMS EN 60/4022/0030/0477		
		2 0 60040 0 00 0049+68		
		PORTER RUN		
	0030/0477	BMS BG 60/4022/0030/0477		
		018 "DIA CIR PLASTIC		
004493 FT	0030/0099	LEN=0018	INSTALLED UNKN	
	004493 FT	2 0 60040 0 00 0044+91		
	0030/0000	LENGTH(AH 2996 BK 2308)		
	0020/1862	018 "DIA CIR PLASTIC	LEN=0070	INSTALLED UNKN
		MINNIGH RD		
	0020/1607	(T613)		
002185 FT	0020/0000	LENGTH(AH 2308 BK 2185)		
	0010/1571	018 "DIA CIRC METAL	LEN=0035	INSTALLED UNKN
	0010/0878	018 "DIA CIR PLASTIC	LEN=0035	INSTALLED 1999
	0010/0055	WHITE RD (T384)		
		NC R I DGEVIEW RD		
	000000 FT	SR 0427 SH (SR0427 SEG 0190/0000)		
		MFC BEGIN = D		
	0010/0000	LENGTH(AH 2185 BK 0000)		

2 0 60040 0 00 0021+77 002185 FT
 LESH RD
 (T386) 0020/0000

2 0 60040 0 00 0000+00 000000 FT
 SR 0427 SH
 (SR0427 SEG 0190/0000) 0010/0000

EXTRACT DATE: 12/18/2023 ROADWAY MANAGEMENT SYSTEM PAGE NUMBER: 405
 PRINT DATE: 12/19/2023 SLD COUNTY/SR - ANNUAL PRINT COUNTY: VENANGO
 DIR: B TOTAL LEN: 5.159 MI. DIST: 01-5 SR: 4020
 LEFT MUN: OAKLAND T RIGHT MUN: OAKLAND T

027240 FT



027240 FT	SR 0417	SH
0100/2374	(SR0417	SEG 0180/0000)
	024 " DIA	CIRC CONCR
0100/2340	LEN=0100	INSTALLED UNKN
	024 " DIA	CIR PLASTIC
0100/1909	LEN=0042	INSTALLED UNKN
	015 " DIA	CIR PLASTIC
0100/1203	LEN=0035	INSTALLED UNKN
	015 " DIA	CIRC METAL
0100/0783	LEN=0030	INSTALLED UNKN
	018 " DIA	CIR PLASTIC

DIR: B TOTAL LEN: 5.159 MI. DIST: 01-5 SR: 4020
 LEFT MUN: OAKLAND T RIGHT MUN: OAKLAND T

	0100/0689	LEN=0042	INSTALLED	2014
		018 "DIA	CIR PLASTIC	
	0100/0424	LEN=0041	INSTALLED	UNKN
		015 "DIA	CIR PLASTIC	
024866 FT	0100/0218	LEN=0030	INSTALLED	UNKN
	024866 FT	2 0 60039	0 00	0277+13
	0100/0000	LENGTH(AH	2374	BK 2448)
		027 "DIA	CIR PLASTIC	
	0090/1798	LEN=0041	INSTALLED	UNKN
		036 "DIA	CIR PLASTIC	
	0090/1600	LEN=0040	INSTALLED	UNKN
		018 "DIA	CIR PLASTIC	
	0090/1033	LEN=0040	INSTALLED	UNKN
		018 "DIA	CIR PLASTIC	
022418 FT	0090/0514	LEN=0040	INSTALLED	UNKN
	022418 FT	2 0 60039	0 00	0252+45
		BILLINGS	SLY RD	
		(T452)		
	0090/0000	LENGTH(AH	2448	BK 2756)
		024 "DIA	CIR PLASTIC	
	0080/2494	LEN=0054	INSTALLED	UNKN
		018 "DIA	CIR PLASTIC	
	0080/2196	LEN=0040	INSTALLED	1997
		018 "DIA	CIRC METAL	
	0080/1867	LEN=0052	INSTALLED	UNKN
		024 "DIA	CIR PLASTIC	
	0080/1025	LEN=0042	INSTALLED	UNKN
		0080/0415	BMS	SEN 60/4020/0080/0373
		2 0 60039	0 00	0226+51
		KANE	RUN	
	0080/0396	BMS	SBG 60/4020/0080/0373	
019662 FT	019662 FT	2 0 60039	0 00	0222+78
	0080/0000	LENGTH(AH	2756	BK 2813)
		012 "DIA	CIR PLASTIC	
	0070/2610	LEN=0042	INSTALLED	UNKN
		018 "DIA	CIR PLASTIC	
	0070/2017	LEN=0032	INSTALLED	UNKN
		018 "DIA	CIR PLASTIC	
	0070/1592	LEN=0038	INSTALLED	UNKN
		018 "DIA	CIR PLASTIC	
	0070/0868	LEN=0048	INSTALLED	UNKN
		024 "DIA	CIR PLASTIC	
	0070/0570	LEN=0052	INSTALLED	UNKN
		024 "DIA	CIR PLASTIC	
	0070/0295	LEN=0056	INSTALLED	UNKN
	0070/0023	BMS	SEN 60/4020/0070/0000	

EXTRACT DATE: 12/18/2023
PRINT DATE: 12/19/2023

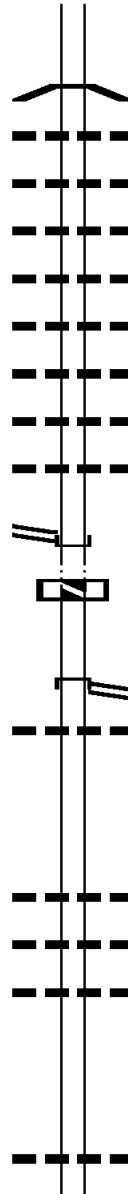
ROADWAY MANAGEMENT SYSTEM
SLD COUNTY/SR - ANNUAL PRINT

PAGE NUMBER: 403
COUNTY: VENANGO

DIR: B TOTAL LEN: 5.159 MI.
LEFT MUN: OAKLAND T

DIST: 01-5 SR: 4020
RIGHT MUN: OAKLAND T

016849 FT



016849 FT 2 0 60039 0 00 0194+48
TRIB. KANE RUN
BMSBG 60/4020/0070/0000
S 0070/0000 LENGTH(AH 2813 BK 3267)
018 " DIA CIR PLASTIC
0060/3067 LEN=0061 INSTALLED UNKN
018 " DIA CIR PLASTIC
0060/2643 LEN=0045 INSTALLED UNKN
024 " DIA CIRC METAL
0060/2354 LEN=0040 INSTALLED UNKN
018 " DIA CIR PLASTIC
0060/1987 LEN=0052 INSTALLED UNKN
018 " DIA CIR PLASTIC
0060/1570 LEN=0055 INSTALLED 2002
018 " DIA CIR PLASTIC
0060/1256 LEN=0040 INSTALLED UNKN
030 " DIA CIR PLASTIC
0060/1094 LEN=0040 INSTALLED 2022
024 " DIA CIR PLASTIC
0060/0595 LEN=0047 INSTALLED UNKN
INTER-BK SUNVILLE RD
(SR4009 SEG 0050/0000)
S 0060/0000 LTH AH 003267 BK 000100
013582 FT
7054/0000 LTH AH 000100 BK 003580
INTER-AHD SUNVILLE RD
(SR4009 SEG 0040/0000)
SUNVILLE RD
0050/3580 (SR4009 SEG 0040/0000)
015 " DIA CIR PLASTIC
0050/3501 LEN=0080 INSTALLED UNKN

018 " DIA CIR PLASTIC
0050/1586 LEN=0040 INSTALLED 2022
018 " DIA CIR PLASTIC
0050/1278 LEN=0042 INSTALLED UNKN
024 " DIA CIR PLASTIC
0050/0836 LEN=0038 INSTALLED UNKN

010002 FT 2 0 60039 0 00 0102+52
S 0050/0000 LENGTH(AH 3580 BK 2520)

036 " DIA CIR PLASTIC
0040/1485 LEN=0045 INSTALLED 2004
018 " DIA CIR PLASTIC

2 0 60039 0 00 0161+25 013582 FT
SUNVILLE RD
(SR4009 SEG 0050/0000) 0060/0000
013582 FT

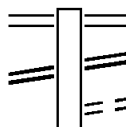
DIR: B TOTAL LEN: 5.159 MI. DIST: 01-5 SR: 4020
 LEFT MUN: OAKLAND T RIGHT MUN: OAKLAND T

Stationing	Description	Material	Length	Status
007482 FT	0040/1220	018" DIA CIR PLASTIC	LEN=0050	INSTALLED 2012
	0040/0473	024" DIA CIR PLASTIC	LEN=0042	INSTALLED 2012
	0040/0189	018" DIA CIR PLASTIC	LEN=0042	INSTALLED UNKN
	007482 FT	2 0 60039 0 00 0075+17		
	0040/0000	OAKLAND JACKSON T		
	0040/0000	LENGTH(AH 2520 BK 2987)		
004495 FT	0030/1190	027" DIA CIR PLASTIC	LEN=0046	INSTALLED UNKN
	0030/0379	018" DIA CIR PLASTIC	LEN=0040	INSTALLED UNKN
	0030/0066	018" DIA CIR PLASTIC	LEN=0040	INSTALLED 2016
	004495 FT	2 0 60039 0 00 0045+30		
	0030/0000	LENGTH(AH 2987 BK 3352)		
	0020/2500	018" DIA CIR PLASTIC	LEN=0030	INSTALLED UNKN
001143 FT	0020/1220	018" DIA CIR PLASTIC	LEN=0050	INSTALLED UNKN
	0020/0618	018" DIA CIR PLASTIC	LEN=0034	INSTALLED UNKN
	0020/0320	027" DIA CIR PLASTIC	LEN=0044	INSTALLED UNKN
	001143 FT	2 0 60039 0 00 0011+78		
	0020/0000	JACKSON COOPERSTOWN B		
	0020/0000	LENGTH(AH 3352 BK 1143)		
000000 FT	0010/1060	018" DIA CIR PLASTIC	LEN=0052	INSTALLED UNKN
	000000 FT	2 0 60039 0 00 0000+00		
	0010/0000	MAIN ST (SR0427 SEG 0100/1618)		
	0010/0000	NC COOPERSTOWN RD MFC BEGIN = D		
	0010/0000	LENGTH(AH 1143 BK 0000)		

MAIN ST (SR0427 SEG 0100/1618) 0010/0000

EXTRACT DATE: 12/18/2023 ROADWAY MANAGEMENT SYSTEM PAGE NUMBER: 401
 PRINT DATE: 12/19/2023 SLD COUNTY/SR - ANNUAL PRINT COUNTY: VENANGO
 DIR: B TOTAL LEN: 5.428 MI. DIST: 01-5 SR: 4018
 LEFT MUN: COOPERSTOWN B RIGHT MUN: COOPERSTOWN B

028662 FT
 MAIN ST
 (SR4007 SEG 0010/0785) 0110/1298



028662 FT SR 0427 SH
 0110/1887 (SR0427 SEG 0110/0000)
 0110/1298 MAIN ST
 (SR4007 SEG 0010/0785)
 0110/1102 SECOND ST
 (BORO)

DIR: B TOTAL LEN: 5.428 MI. DIST: 01-5 SR: 4018
 LEFT MUN: COOPERSTOWN B RIGHT MUN: COOPERSTOWN B

026775 FT

024610 FT

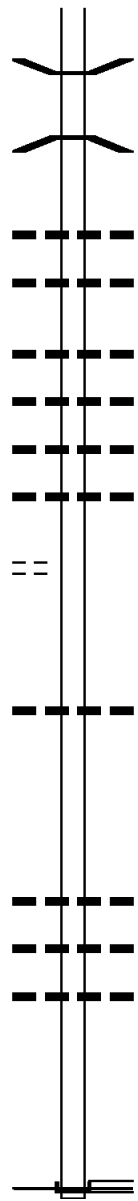
021375 FT

	0110/0516	BMSEN 60/4018/0110/0480 2 0 60081 0 00 0268+53 LAKE CREEK
	0110/0447	BMSBG 60/4018/0110/0480 2 0 60081 0 00 0268+53
	0110/0000	NC AC CEDEMY ST LENGTH(AH 1887 BK 2165) COOPERSTOWN
	0100/2102	JACKSON T MAPLE LANE DR
	0100/1958	(BORO) EDGEWOOD DR
	0100/1543	(BORO) HILLCREST AV
	0100/1143	(BORO)
	0100/0116	024 " DIA CIR PLASTIC LEN=0060 INSTALLED 1996 2 0 60081 0 00 0246+84 HIGHLAND PARK DR (T353)
	0100/0000	NC MI LL ST SAWMILL RD (T575) LENGTH(AH 2165 BK 3235)
	0090/1293	018 " DIA CIR PLASTIC LEN=0050 INSTALLED 1998
	0090/1163	018 " DIA CIR PLASTIC LEN=0060 INSTALLED 1996
	0090/0418	018 " DIA CIR PLASTIC LEN=0055 INSTALLED 2012
	0090/0225	018 " DIA CIR PLASTIC LEN=0055 INSTALLED 2012
	0090/0000	2 0 60081 0 00 0214+27 LENGTH(AH 3235 BK 2594)
	0080/1080	018 " DIA CIR PLASTIC LEN=0055 INSTALLED 2012
	0080/0630	024 " DIA CIR PLASTIC LEN=0048 INSTALLED 2011

DIR: B TOTAL LEN: 5.428 MI. DIST: 01-5 SR: 4018
 LEFT MUN: JACKSON T RIGHT MUN: JACKSON T

Distance (FT)	Material / Length	Notes
018781	0080/0564	018" DIA CIR PLASTIC LEN=0050 INSTALLED 2012
	0080/0052	018" DIA CIR PLASTIC LEN=0050 INSTALLED 2012
	018781 FT	2 0 60081 0 00 0188+27
	0080/0000	LENGTH(AH 2594 BK 2477)
016304	0070/0838	018" DIA CIR PLASTIC LEN=0050 INSTALLED 2012
	0070/0292	018" DIA CIR PLASTIC LEN=0040 INSTALLED 2016
	016304 FT	2 0 60081 0 00 0163+50
	0070/0000	LENGTH(AH 2477 BK 2421)
013883	013883 FT	2 0 60081 0 00 0139+29
	0060/0000	LENGTH(AH 2421 BK 2402)
011481	0050/0296	060" DIA CIRC METAL LEN=0122 INSTALLED 1996
	011481 FT	BEAGLE CLUB RD (T362)
	0050/0000	LENGTH(AH 2402 BK 2987)
008494	0040/0025	024" DIA CIRC METAL LEN=0062 INSTALLED 1996
	008494 FT	2 0 60081 0 00 0085+46
	0040/0000	JACKSON CANAL T LENGTH(AH 2987 BK 3593)

DIR: B TOTAL LEN: 5.428 MI. DIST: 01-5 SR: 4018
 LEFT MUN: CANAL T RIGHT MUN: CANAL T



2 0 60081 0 00 0048+90 004901 FT
 FALLS RD
 (T352) 0030/0000

002313 FT

000000 FT

0030/2495 BMS EN 60/4018/0030/2286
 2 0 60081 0 00 0073+68
 BEATTY RUN
 0030/2476 BMSBG 60/4018/0030/2286
 0030/1516 018 " DIA CIR PLASTIC
 LEN=0050 INSTALLED UNKN
 024 " DIA CIR PLASTIC
 0030/1378 LEN=0060 INSTALLED 2002
 0030/0762 015 " DIA CIR PLASTIC
 LEN=0045 INSTALLED 2002
 018 " DIA CIR PLASTIC
 0030/0477 LEN=0040 INSTALLED 1998
 018 " DIA CIR PLASTIC
 0030/0295 LEN=0040 INSTALLED 1998
 018 " DIA CIR PLASTIC
 0030/0185 LEN=0040 INSTALLED 1998
 004901 FT
 0030/0000 LENGTH(AH 3593 BK 2588)
 0020/0858 018 " DIA CIR PLASTIC
 LEN=0040 INSTALLED 1996
 002313 FT 2 0 60081 0 00 0023+02
 0020/0000 LENGTH(AH 2588 BK 2313)
 0010/0947 018 " DIA CIR PLASTIC
 LEN=0055 INSTALLED 2002
 018 " DIA CIRC METAL
 0010/0585 LEN=0040 INSTALLED 1996
 018 " DIA CIR PLASTIC
 0010/0486 LEN=0055 INSTALLED 2002
 000000 FT 2 0 60081 0 00 0000+00
 NC DONATION HILL RD
 DECKARDS RUN RD
 (SR4005 SEG 0070/1409)
 INTER-BK DONATION HILL RD
 (SR4005 SEG 0070/1409)
 MFC BEGIN = D
 0010/0000 LENGTH(AH 2313 BK 0000)

EXTRACT DATE: 12/18/2023 ROADWAY MANAGEMENT SYSTEM PAGE NUMBER: 397
PRINT DATE: 12/19/2023 SLD COUNTY/SR - ANNUAL PRINT COUNTY: VENANGO
DIR: B TOTAL LEN: 4.208 MI. DIST: 01-5 SR: 4016
LEFT MUN: JACKSON T RIGHT MUN: JACKSON T

DIR: B TOTAL LEN: 4.208 MI. DIST: 01-5 SR: 4016
 LEFT MUN: JACKSON T RIGHT MUN: JACKSON T

Stationing	Notes	Stationing	Notes
022217 FT	[Symbol]	7160/0000	LENGTH(AH 1967 BK 2495)
022217 FT	[Symbol]	022217 FT	
022217 FT	[Symbol]	7150/0000	LENGTH(AH 2495 BK 1724)
022217 FT	[Symbol]	022217 FT	
022217 FT	[Symbol]	7140/0000	LENGTH(AH 1724 BK 0080)
	[Symbol]	022217 FT	
	[Symbol]	7132/0000	LENGTH(AH 0080 BK 3607)
INDEPENDENT RD (T557)	[Symbol]	INTER-AHD	BEATTY RUN RD
0130/3607	[Symbol]	0130/3607	(BORO)
	[Symbol]	0130/3022	FOSTER RD
	[Symbol]		(T549)
	[Symbol]		BMSEN 60/4016/0130/3091
	[Symbol]		2 0 60062 0 01 0321+14
	[Symbol]		BEATTY RUN
FOSTER RD (TWP)	[Symbol]	0130/2995	BMSBG 60/4016/0130/3091
0130/2842	[Symbol]		
	[Symbol]	0130/2809	018 "DIA CIR PLASTIC
	[Symbol]		LEN=0055 INSTALLED 1997
	[Symbol]	0130/2528	018 "DIA CIR PLASTIC
	[Symbol]		LEN=0040 INSTALLED UNKN
	[Symbol]	0130/2080	015 "DIA CIR PLASTIC
	[Symbol]		LEN=0040 INSTALLED 2004
	[Symbol]		
	[Symbol]	0130/1061	018 "DIA CIR PLASTIC
	[Symbol]		LEN=0030 INSTALLED 2004
018610 FT	[Symbol]	018610 FT	2 0 60062 0 01 0321+14
	[Symbol]		018 "DIA CIR PLASTIC
	[Symbol]		LEN=0040 INSTALLED UNKN
	[Symbol]	0130/0000	LENGTH(AH 3607 BK 2442)
	[Symbol]		
	[Symbol]	0120/1645	018 "DIA CIR PLASTIC
	[Symbol]		LEN=0040 INSTALLED 1997
	[Symbol]	0120/1005	018 "DIA CIR PLASTIC
	[Symbol]		LEN=0034 INSTALLED 1997
016168 FT	[Symbol]	0120/0043	BMSEN 60/4016/0120/0000
	[Symbol]	016168 FT	2 0 60062 0 01 0296+53
	[Symbol]		BEATTY RUN
	[Symbol]		BMSBG 60/4016/0120/0000
	[Symbol]	0120/0000	LENGTH(AH 2442 BK 3045)
BEAGLE CLUB RD (T362)	[Symbol]	0110/2011	

DIR: B TOTAL LEN: 4.208 MI. DIST: 01-5 SR: 4016
 LEFT MUN: JACKSON T RIGHT MUN: JACKSON T

Stationing	Material	Length	Notes
0110/1960	018" DIA CIRC METAL	LEN=0060	INSTALLED 1997
0110/1056	018" DIA CIR PLASTIC	LEN=0050	INSTALLED 1997
0110/0190	018" DIA CIR PLASTIC	LEN=0065	INSTALLED 1997
0110/0179	WILSEY RD (T360)		
013123 FT	2 0 60062 0 00 0257+30		
0110/0000	NC BAKER HILL RD	LENGTH(AH 3045 BK 3064)	
0100/2867	JACKSON CANAL T		
0100/2811	018" DIA CIR PLASTIC	LEN=0040	INSTALLED 1997
0100/1912	018" DIA CIR PLASTIC	LEN=0035	INSTALLED 1997
0100/0946	024" DIA CIR PLASTIC	LEN=0045	INSTALLED 1997
0100/0000	JACKSON CANAL T	LENGTH(AH 3064 BK 2087)	
0090/1085	018" DIA CIR PLASTIC	LEN=0040	INSTALLED 1997
007972 FT	2 0 60062 0 00 0205+00		
0090/0000	JUDSON RD (T590)	LENGTH(AH 2087 BK 3437)	
0080/2975	018" DIA CIR PLASTIC	LEN=0050	INSTALLED 2016
0080/2248	042" DIA CIRC METAL	LEN=0050	INSTALLED 1997
0080/2015	018" DIA CIR PLASTIC	LEN=0055	INSTALLED 1997
0080/1738	072" DIA CIRC METAL	LEN=0040	INSTALLED 1997
	015" DIA CIRC CONCR		

DIR: B TOTAL LEN: 4.208 MI. DIST: 01-5 SR: 4016
 LEFT MUN: CANAL T RIGHT MUN: CANAL T

	0080/1026	LEN=0040	INSTALLED 1997
		018 "DIA	CIR PLASTIC
	0080/0601	LEN=0055	INSTALLED UNKN
		018 "DIA	CIRC CONCR
	0080/0297	LEN=0038	INSTALLED 1997
		018 "DIA	CIR PLASTIC
004535 FT	0080/0058	LEN=0050	INSTALLED 1997
	004535 FT	2 0 60062	0 00 0170+00
		CHESTNUT GROVE RD	
		(T350)	
	0080/0000	LENGTH(AH 3437 BK 2044)	
		018 "DIA	CIR PLASTIC
	0070/0984	LEN=0040	INSTALLED 2002
		015 "DIA	CIR PLASTIC
	0070/0570	LEN=0035	INSTALLED 1997
		015 "DIA	CIR PLASTIC
002491 FT	0070/0202	LEN=0040	INSTALLED 1997
	002491 FT	2 0 60062	0 00 0149+88
	0070/0000	LENGTH(AH 2044 BK 2491)	
		018 "DIA	CIR PLASTIC
	0060/1505	LEN=0050	INSTALLED 1997
		018 "DIA	CIR PLASTIC
	0060/0900	LEN=0045	INSTALLED 2016
		018 "DIA	CIR PLASTIC
	0060/0763	LEN=0040	INSTALLED 1997
		018 "DIA	CIR PLASTIC
000000 FT	0060/0421	LEN=0035	INSTALLED 1997
	000000 FT	2 0 60062	0 00 0124+75
		NC BEATTY RUN RD	
		DECKARDS RUN RD	
		(SR4005 SEG 0040/0000)	
		INTER-BK BEATTY RUN RD	
		(T301)	
		MFC BEGIN = E	
000000 FT	0060/0000	LENGTH(AH 2491 BK 2620)	
	000000 FT		
000000 FT	7050/0000	LENGTH(AH 2620 BK 2752)	
	000000 FT		
000000 FT	7040/0000	LENGTH(AH 2752 BK 3035)	
	000000 FT		
000000 FT	7030/0000	LENGTH(AH 3035 BK 2013)	
	000000 FT		
000000 FT	7020/0000	LENGTH(AH 2013 BK 1965)	
	000000 FT		
000000 FT	7010/0000	LENGTH(AH 1965 BK 0000)	

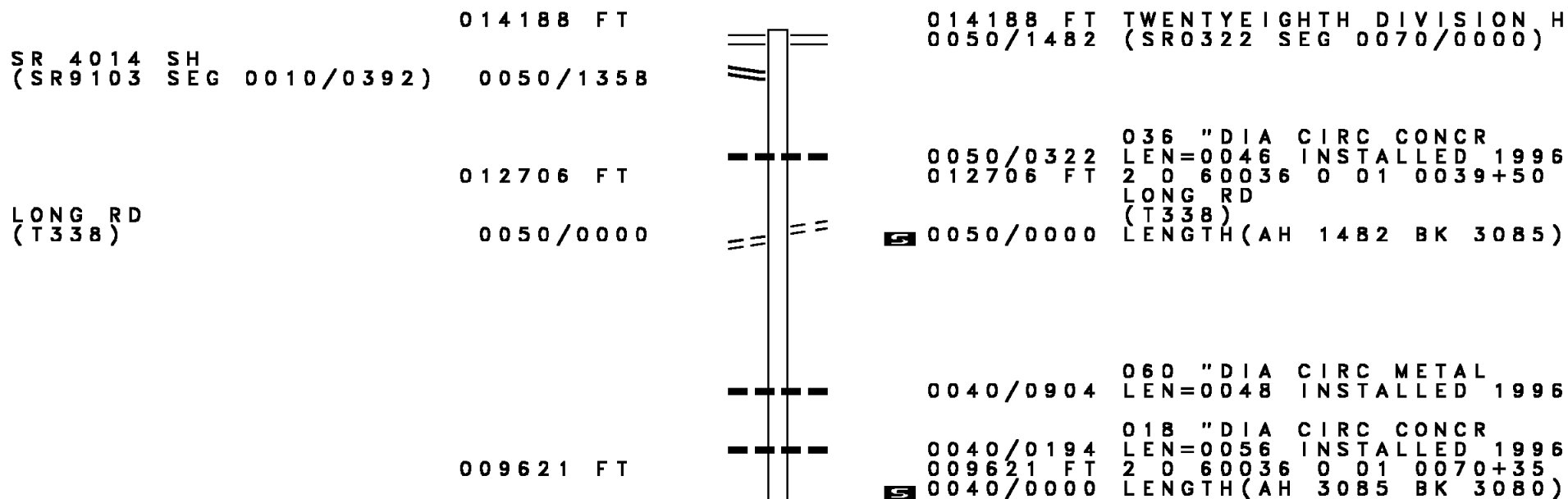
EXTRACT DATE: 12/18/2023 ROADWAY MANAGEMENT SYSTEM PAGE NUMBER: 393
PRINT DATE: 12/19/2023 SLD COUNTY/SR - ANNUAL PRINT COUNTY: VENANGO
DIR: B TOTAL LEN: .000 MI. DIST: 01-5 SR: 4013
LEFT MUN: CANAL T RIGHT MUN: CANAL T

000000 FT



000000 FT
7010/0000 LENGTH(AH 1882 BK 0000)

EXTRACT DATE: 12/18/2023 ROADWAY MANAGEMENT SYSTEM PAGE NUMBER: 392
 PRINT DATE: 12/19/2023 SLD COUNTY/SR - ANNUAL PRINT COUNTY: VENANGO
 DIR: B TOTAL LEN: 2.687 MI. DIST: 01-5 SR: 4012
 LEFT MUN: CANAL T RIGHT MUN: CANAL T



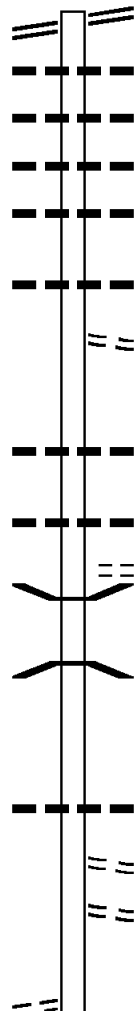
DIR: B TOTAL LEN: 2.687 MI. DIST: 01-5 SR: 4012
 LEFT MUN: CANAL T RIGHT MUN: CANAL T

ROAD NAME (TID)	START	END	LENGTH	DESCRIPTION
WHISPERING PINES RD (T325)	0030/2839			
	006541 FT	0030/0277	006541 FT	018" DIA CIRC CONCR LEN=0045 INSTALLED 1996 2 0 60036 0 01 0101+56 BATTLES RD (T322)
		0030/0000		LENGTH(AH 3080 BK 2831)
BROWN HILL RD (T324)	0020/1820	0020/2127		COUNTY LINE RD (T573)
	003710 FT	003710 FT	0020/0000	2 0 60036 0 01 0130+41 NC FRANKLIN PK LENGTH(AH 2831 BK 3710)
		0010/0809		FISH RD (T308)
		0010/0774		018" DIA CIRC CONCR LEN=0060 INSTALLED 1996
BEATTY RUN RD (T301)	0010/0053	000000 FT	000000 FT	2 0 60036 0 01 0166+91 NC OLD FRANKLIN PK INTER-BK SR 2010 SH (SR2010 SEG 0220/3404) MFC BEGIN = D BK-CRAWFORD (20)
		0010/0000		LENGTH(AH 3710 BK 0000)

DIR: B TOTAL LEN: .012 MI. DIST: 01-5 SR: 4011
 LEFT MUN: CHERRYTREE T RIGHT MUN: CHERRYTREE T

000062 FT		000062 FT	7150/0000	LENGTH(AH 2631 BK 2160)
000062 FT	⎓	000062 FT	7140/0000	LENGTH(AH 2160 BK 3084)
000062 FT	⎓	000062 FT	7130/0000	LENGTH(AH 3084 BK 2884)
000062 FT	⎓	000062 FT	7120/0000	LENGTH(AH 2884 BK 0854)
000062 FT	⎓	000062 FT	7116/0000	LENGTH(AH 0854 BK 0019)
000062 FT	⎓	000062 FT	7114/0000	LENGTH(AH 0019 BK 2111)
000062 FT	⎓	000062 FT	7112/0000	LENGTH(AH 2111 BK 0062)
				BMSBN 60/4011/0110/0000
				INTER-AHD DEMPSEYTOWN GRESHEM RD
000000 FT	⎓	0110/0062	(T302)	
		000000 FT	2 0 60044 0 00 0267+77	
			NC DE	DEMPSEYTOWN GRESHEM RD
				INTER-BK DEMPSEYTOWN GRESHEM RD
				(T302)
				PRATHER RUN
				BMSBG 60/4011/0110/0000
				MFC BEGIN = E
000000 FT	⎓	0110/0000	LENGTH(AH 0062 BK 2816)	
000000 FT	⎓	000000 FT	7100/0000	LENGTH(AH 2816 BK 2735)
000000 FT	⎓	000000 FT	7090/0000	LENGTH(AH 2735 BK 3762)
000000 FT	⎓	000000 FT	7080/0000	LENGTH(AH 3762 BK 2858)
000000 FT	⎓	000000 FT	7070/0000	LENGTH(AH 2858 BK 2738)
000000 FT	⎓	000000 FT	7060/0000	LENGTH(AH 2738 BK 2487)
000000 FT	⎓	000000 FT	7050/0000	LENGTH(AH 2487 BK 1828)
000000 FT	⎓	000000 FT	7040/0000	LENGTH(AH 1828 BK 2446)
000000 FT	⎓	000000 FT	7030/0000	LENGTH(AH 2446 BK 2501)
000000 FT	⎓	000000 FT	7020/0000	LENGTH(AH 2501 BK 2538)
000000 FT	⎓	000000 FT	7010/0000	LENGTH(AH 2538 BK 0000)

TWENTYEIGHTH DIVISION HO26806 FT
 (SR0322 SEG 0210/0000) 0110/2604



024202 FT

026806 FT TEWNTYEIGHTH DIVISION H
 0110/2604 (SR0322 SEG 0210/0000)
 015 "DIA CIRC CONCR
 0110/2395 LEN=0042 INSTALLED 1997
 036"H 00"W MULT PLSTIC
 0110/2060 LEN=0060 INSTALLED 1999
 018 "DIA CIR PLASTIC
 0110/1736 LEN=0090 INSTALLED 2003
 018 "DIA CIR PLASTIC
 0110/1532 LEN=0040 INSTALLED 1999

015 "DIA CIR PLASTIC
 0110/0686 LEN=0042 INSTALLED 1997
 CANAL DR
 0110/0663 (BORO)

024202 FT 2 0 60077 0 00 0026+25
 S 0110/0000 LENGTH(AH 2604 BK 2437)
 015 "DIA CIR PLASTIC
 0100/2405 LEN=0036 INSTALLED 1997

015 "DIA CIR PLASTIC
 0100/1689 LEN=0036 INSTALLED 1997
 YOUNG LN
 (BORO)

0100/1388 BMSLN 60/4010/0100/0934
 0100/1039 2 0 60077 0 00 0050+87
 SUGAR CREEK
 0100/0913 BMSBG 60/4010/0100/0934

021765 FT

021765 FT 2 0 60077 0 00 0050+87
 S 0100/0000 LENGTH(AH 2437 BK 1908)
 015 "DIA CIR PLASTIC
 0090/1388 LEN=0036 INSTALLED 1997
 CAUSEWAY DR
 0090/1048 (BORO)
 WILSON ST
 0090/0667 (BORO)

SUGARCREEK DR
 (BORO)

019857 FT
 0090/0000

019857 FT 2 0 60077 0 00 0069+65
 NC SUGARCREEK DR
 S 0090/0000 LENGTH(AH 1908 BK 3022)

DIR: B TOTAL LEN: 5.077 MI. DIST: 01-5 SR: 4010
 LEFT MUN: SUGARCREEK B RIGHT MUN: SUGARCREEK B

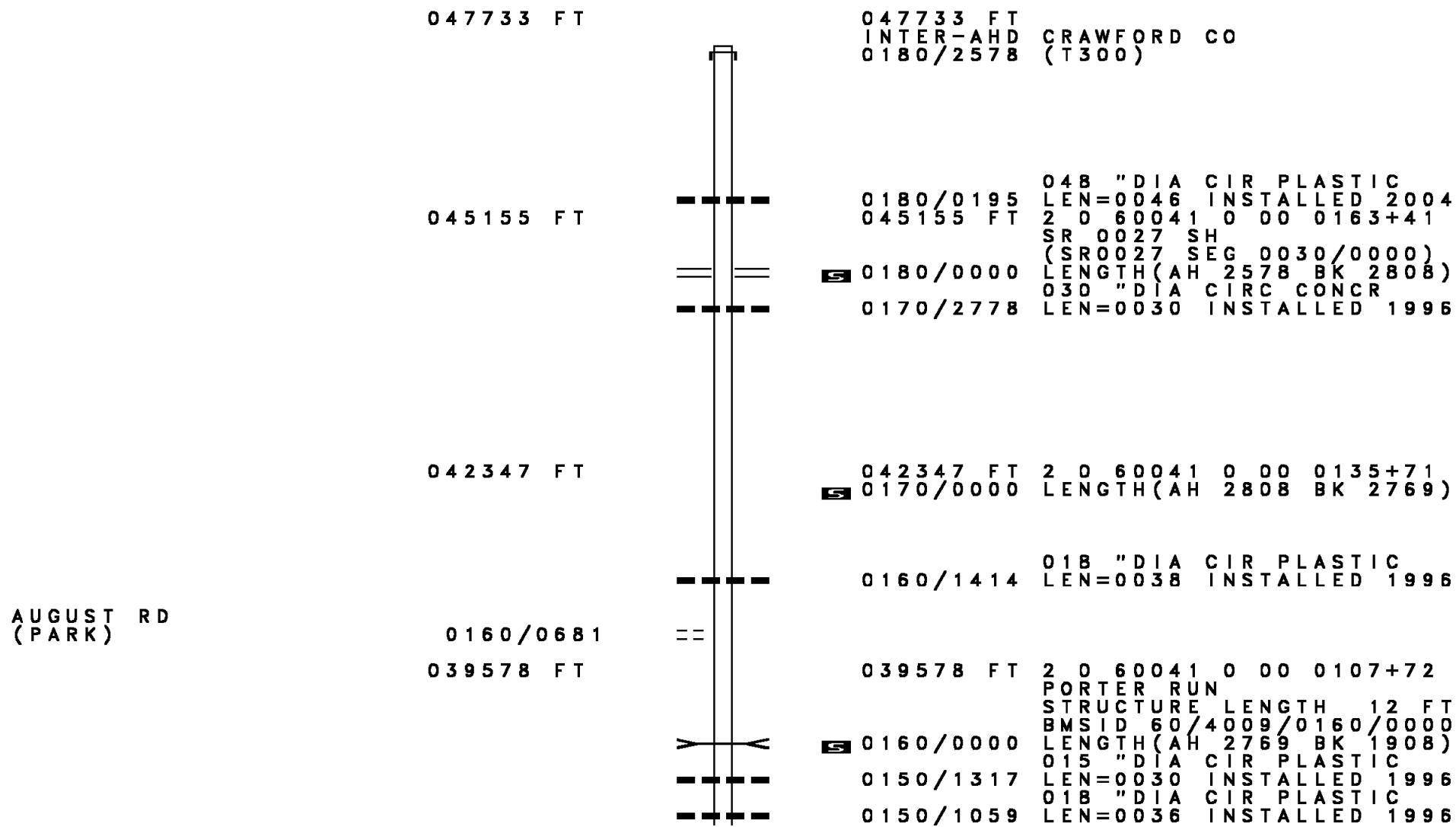
Stationing	Description	Material	Length	Installation
0080/2673	MCQUAID ST (BORO)			
0080/2332	MARSHALL ST (BORO)			
0080/2044	CAUSEWAY DR (BORO)			
0080/1913	036" DIA CIR PLASTIC		LEN=0070	INSTALLED 2004
0080/1128	015" DIA CIRC METAL		LEN=0050	INSTALLED 1997
0080/0777	018" DIA CIR PLASTIC		LEN=0050	INSTALLED 1997
0080/0208	018" DIA CIR PLASTIC		LEN=0040	INSTALLED 1997
016835 FT	2 0 60077 0 00 0100+34			
0080/0000	LENGTH(AH 3022 BK 2459)			
0070/2330	018" DIA CIR PLASTIC		LEN=0050	INSTALLED 1997
0070/2092	018" DIA CIR PLASTIC		LEN=0050	INSTALLED 1997
0070/1776	018" DIA CIR PLASTIC		LEN=0040	INSTALLED 1997
0070/0835	018" DIA CIR PLASTIC		LEN=0040	INSTALLED 1997
014376 FT	014376 FT 2 0 60077 0 00 0124+91			
0070/0000	LENGTH(AH 2459 BK 2660)			
0060/0127	024" DIA CIR PLASTIC		LEN=0040	INSTALLED 1997
011716 FT	011716 FT			
0060/0000	LENGTH(AH 2660 BK 2524)			
0050/2082	YURKANIN DR (PRDR)			
0050/1673	048" DIA CIR PLASTIC		LEN=0082	INSTALLED 2006
0050/1182	018" DIA CIR PLASTIC		LEN=0060	INSTALLED UNKN

2 0 60077 0 00 0151+13 011716 FT
 MCCLEERY RD (BORO) 0060/0000

DIR: B TOTAL LEN: 5.077 MI. DIST: 01-5 SR: 4010
 LEFT MUN: SUGARCREEK B RIGHT MUN: SUGARCREEK B

Stationing	Length (FT)	Description
009192	009192	2 0 60077 0 00 0176+14 SUGARCREEK CANAL T
0050/0000	0050/0000	LENGTH(AH 2524 BK 2406) 018 " DIA CIR PLASTIC
0040/1968	0040/1968	LEN=0040 INSTALLED 2006
0040/1298	0040/1298	018 " DIA CIR PLASTIC LEN=0030 INSTALLED 1997
006786	006786	2 0 60077 0 00 0200+20
0040/0000	0040/0000	LENGTH(AH 2406 BK 2299)
0030/0870	0030/0870	024 " DIA CIR PLASTIC LEN=0040 INSTALLED 1997
0030/0446	0030/0446	015 " DIA CIR PLASTIC LEN=0042 INSTALLED 1997
004487	004487	2 0 60077 0 00 0223+19 HANCOCK RD (T347)
0030/0000	0030/0000	LENGTH(AH 2299 BK 2704) 015 " DIA CIR PLASTIC
0020/2343	0020/2343	LEN=0048 INSTALLED 1997
0020/1823	0020/1823	036 " DIA CIR PLASTIC LEN=0045 INSTALLED 2013
0020/0990	0020/0990	018 " DIA CIR PLASTIC LEN=0050 INSTALLED 1997
0020/0252	0020/0252	018 " DIA CIRC METAL LEN=0050 INSTALLED 1997
001783	001783	2 0 60077 0 00 0249+96
0020/0000	0020/0000	LENGTH(AH 2704 BK 1783) 018 " DIA CIR PLASTIC
0010/1510	0010/1510	LEN=0060 INSTALLED 1997
0010/0967	0010/0967	018 " DIA CIR PLASTIC LEN=0040 INSTALLED 1997
000000	000000	2 0 60077 0 00 0268+21 NC BUTTERMILK HILL RD
000000	000000	UTICA RD (SR3017 SEG 0200/0000) INTER-BK MCCUNE RD (T300) MFC BEGIN = D
0010/0000	0010/0000	LENGTH(AH 1783 BK 0000)

DIR: B TOTAL LEN: 9.040 MI. DIST: 01-5 SR: 4009
 LEFT MUN: PLUM T RIGHT MUN: PLUM T



047733 FT

047733 FT
 INTER-AHD CRAWFORD CO
 0180/2578 (T300)

045155 FT

0180/0195 048 " DIA CIR PLASTIC
 045155 FT LEN=0046 INSTALLED 2004
 2 0 60041 0 00 0163+41
 SR 0027 SH
 (SR0027 SEG 0030/0000)
 S 0180/0000 LENGTH(AH 2578 BK 2808)
 0170/2778 030 " DIA CIRC CONCR
 LEN=0030 INSTALLED 1996

042347 FT

042347 FT 2 0 60041 0 00 0135+71
 S 0170/0000 LENGTH(AH 2808 BK 2769)

AUGUST RD
 (PARK)

0160/0681
 039578 FT

0160/1414 018 " DIA CIR PLASTIC
 LEN=0038 INSTALLED 1996

039578 FT 2 0 60041 0 00 0107+72
 PORTER RUN
 STRUCTURE LENGTH 12 FT
 BMSID 60/4009/0160/0000
 S 0160/0000 LENGTH(AH 2769 BK 1908)
 015 " DIA CIR PLASTIC
 0150/1317 LEN=0030 INSTALLED 1996
 018 " DIA CIR PLASTIC
 0150/1059 LEN=0036 INSTALLED 1996

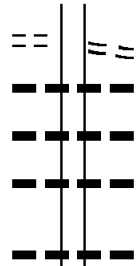
DIR: B TOTAL LEN: 9.040 MI. DIST: 01-5 SR: 4009
 LEFT MUN: PLUM T RIGHT MUN: PLUM T

Stationing	Distance	Notes	Material	Length	Installation
037670 FT	0150/0235		018" DIA CIR PLASTIC	LEN=0040	INSTALLED UNKN
	037670 FT		2 0 60041 0 00 0088+90		
	0150/0000		LENGTH(AH 1908 BK 2872)		
BATTIN RD (T633)	0140/2028		015" DIA CIR PLASTIC	LEN=0056	INSTALLED 1996
	0140/2028		BALAS RD (T631)		
	0140/2004		015" DIA CIR PLASTIC	LEN=0040	INSTALLED 1996
	0140/0476		024" DIA CIR PLASTIC	LEN=0050	INSTALLED 1999
	0140/0434		015" DIA CIR PLASTIC	LEN=0032	INSTALLED 1996
034798 FT	034798 FT		2 0 60041 0 00 0060+01		
	0140/0000		LENGTH(AH 2872 BK 2365)		
	0130/1882		036" DIA CIR PLASTIC	LEN=0040	INSTALLED 2004
	0130/0963		015" DIA CIR PLASTIC	LEN=0040	INSTALLED 1996
	0130/0017		015" DIA CIR PLASTIC	LEN=0050	INSTALLED 1996
	032433 FT		2 0 60041 0 00 0036+36		
	0130/0000		NC LE BOEUF TRAIL RD		
CORSINI RD (T629)	0130/0000		LENGTH(AH 2365 BK 3652)		
	0120/2816		048" DIA CIR PLASTIC	LEN=0040	INSTALLED 2017
	0120/1870		036" DIA CIR PLASTIC	LEN=0040	INSTALLED 1996
	0120/1065		RIDGEVIEW RD (SR4022 SEG 0040/1363)		
	0120/1057		MFC BEGIN = E		
HIGH ST (T660)	0120/0351				
2 0 60041 0 00 0000+00	028781 FT				
	028781 FT		RUSSELL RD		

DIR: B TOTAL LEN: 9.040 MI. DIST: 01-5 SR: 4009
 LEFT MUN: PLUM T RIGHT MUN: PLUM T

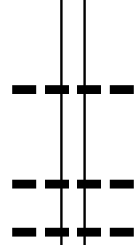
WRIGHT RD
 (T607)

0120/0000



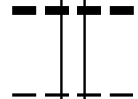
(T434)
 0120/0000 LENGTH(AH 3652 BK 3264)
 018 "DIA CIR PLASTIC
 0110/3231 LEN=0040 INSTALLED UNKN
 018 "DIA CIR PLASTIC
 0110/2911 LEN=0040 INSTALLED 1999
 024 "DIA CIR PLASTIC
 0110/2494 LEN=0045 INSTALLED 1996
 018 "DIA CIR PLASTIC
 0110/1630 LEN=0038 INSTALLED 1996

025517 FT




025517 FT 2 0 60063 0 00 0229+65
 0110/0000 LENGTH(AH 3264 BK 2783)
 018 "DIA CIR PLASTIC
 0100/2607 LEN=0045 INSTALLED 1996
 036 "DIA CIR PLASTIC
 0100/1468 LEN=0060 INSTALLED 2018
 018 "DIA CIR PLASTIC
 0100/0910 LEN=0040 INSTALLED 1996

022734 FT



0100/0067 018 "DIA CIR PLASTIC
 LEN=0040 INSTALLED 1996
 022734 FT 2 0 60063 0 00 0201+82
 PLUM
 JACKSON T
 0100/0000 LENGTH(AH 2783 BK 2665)

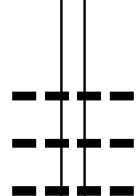


0090/1378 MEYERS HILL RD
 (T597)



0090/0639 024 "DIA CIR PLASTIC
 LEN=0050 INSTALLED 1996

020069 FT



020069 FT 2 0 60063 0 00 0174+88
 0090/0000 LENGTH(AH 2665 BK 2621)
 018 "DIA CIR PLASTIC
 0080/2559 LEN=0054 INSTALLED 1996
 018 "DIA CIR PLASTIC
 0080/2074 LEN=0060 INSTALLED 1996
 018 "DIA CIR PLASTIC
 0080/1506 LEN=0046 INSTALLED 1996
 CREEK RD

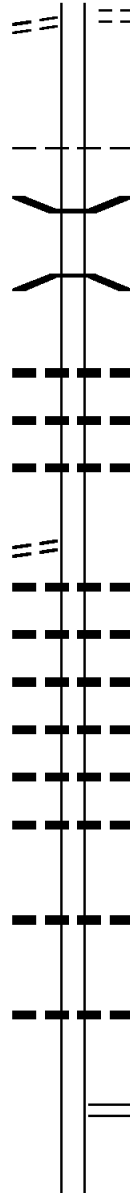
CREEK RD

DIR: B TOTAL LEN: 9.040 MI. DIST: 01-5 SR: 4009
 LEFT MUN: JACKSON T RIGHT MUN: JACKSON T

(T593)

0080/0935

017448 FT



0080/0935 (T593)

017448 FT 2 0 60063 0 00 0148+68

JACKSON
 OAKLAND T
 5 0080/0000 LENGTH(AH 2621 BK 2428)

0070/1690 BMS EN 60/4009/0070/1678
 2 0 60063 0 00 0124+38

0070/1604 BMSBG 60/4009/0070/1678

0070/0526 018 " DIA CIR PLASTIC
 LEN=0045 INSTALLED 1996

0070/0289 018 " DIA CIR PLASTIC
 LEN=0050 INSTALLED 1996

0070/0035 018 " DIA CIR PLASTIC
 015020 FT LEN=0040 INSTALLED 1996

2 0 60063 0 00 0124+38 015020 FT

BOALS RD
 (T593)

0070/0000

5 0070/0000 LENGTH(AH 2428 BK 2573)

0060/2260 018 " DIA CIR PLASTIC
 LEN=0045 INSTALLED 1996

0060/1784 018 " DIA CIR PLASTIC
 LEN=0050 INSTALLED 1996

0060/1493 015 " DIA CIR PLASTIC
 LEN=0034 INSTALLED 1996

0060/1053 018 " DIA CIR PLASTIC
 LEN=0040 INSTALLED 1996

0060/0855 018 " DIA CIR PLASTIC
 LEN=0040 INSTALLED 1996

0060/0285 018 " DIA CIR PLASTIC
 LEN=0045 INSTALLED 1996

012447 FT

5 0060/0000 LENGTH(AH 2573 BK 1506)

0050/1185 018 " DIA CIR PLASTIC
 LEN=0050 INSTALLED 1996

0050/0086 015 " DIA CIR PLASTIC
 LEN=0036 INSTALLED 1996

010941 FT

010941 FT 2 0 60063 0 00 0083+35

5 0050/0000 LENGTH(AH 1506 BK 2665)

COOPERSTOWN RD
 (SR4020 SEG 0060/0000)

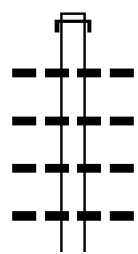
Segment ID	Start Station	End Station	Length (FT)	Material / Notes
2 0 60039 0 00	0135+69	008276	008276 FT	018 "DIA CIR PLASTIC LEN=0035 INSTALLED 1996
COOPERSTOWN RD (SR4020 SEG 0050/3580)		0040/0000	0040/0000	5 0040/0000 LENGTH(AH 2665 BK 3140)
				018 "DIA CIR PLASTIC LEN=0040 INSTALLED UNKN
				024 "DIA CIR PLASTIC LEN=0045 INSTALLED 1998
2 0 60063 0 00	0051+55	005136	005136 FT	005136 FT BAKER RD (T565)
BAKER RD (T565)		0030/0000	0030/0000	5 0030/0000 LENGTH(AH 3140 BK 2119)
				015 "DIA CIR PLASTIC LEN=0040 INSTALLED 1996
2 0 60063 0 00	0030+17	003017	003017 FT	030"H 00"W MULT PLSTIC LEN=0030 INSTALLED 1996
SHAY RD (T563)		0020/0000	0020/0000	5 0020/0000 LENGTH(AH 2119 BK 3017)
				024 "DIA CIR PLASTIC LEN=0040 INSTALLED UNKN
BOWMAN RD (T561)		0010/0138	000000 FT	0010/0249 FOR SR 0417 AND 4009 (CONN)
SR 0417 SH (SR0417 SEG 0130/0000)		0010/0000	0010/0000	000000 FT 2 0 60063 0 00 0000+00 SR 0417 SH (SR0417 SEG 0130/0000) NC SUNVILLE RD MFC BEGIN = D
				5 0010/0000 LENGTH(AH 3017 BK 0000)

EXTRACT DATE: 12/18/2023 ROADWAY MANAGEMENT SYSTEM PAGE NUMBER: 381
 PRINT DATE: 12/19/2023 SLD COUNTY/SR - ANNUAL PRINT COUNTY: VENANGO
 DIR: B TOTAL LEN: .000 MI. DIST: 01-5 SR: 4008
 LEFT MUN: JACKSON T RIGHT MUN: JACKSON T

000000	FT		000000	FT	
000000	FT	█	7060/0000	LENGTH(AH 2507 BK 2166)	
		::	000000	FT	
000000	FT	█	7050/0000	LENGTH(AH 2166 BK 2106)	
		::	000000	FT	
000000	FT	█	7040/0000	LENGTH(AH 2106 BK 2828)	
		::	000000	FT	
000000	FT	█	7030/0000	LENGTH(AH 2828 BK 3102)	
		::	000000	FT	
000000	FT	█	7020/0000	LENGTH(AH 3102 BK 2174)	
		::	000000	FT	
000000	FT	█	7014/0000	LENGTH(AH 2174 BK 0068)	
		::	000000	FT	
000000	FT	█	7012/0000	LENGTH(AH 0068 BK 0354)	
		::	000000	FT	
000000	FT	█	7010/0000	LENGTH(AH 0354 BK 0000)	

EXTRACT DATE: 12/18/2023 ROADWAY MANAGEMENT SYSTEM PAGE NUMBER: 380
 PRINT DATE: 12/19/2023 SLD COUNTY/SR - ANNUAL PRINT COUNTY: VENANGO
 DIR: B TOTAL LEN: 4.720 MI. DIST: 01-5 SR: 4007
 LEFT MUN: JACKSON T RIGHT MUN: JACKSON T

024919 FT

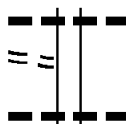


024919 FT	AH-CRAWFORD	(20)
INTER-AHD	SR 2014 SH	
0100/2478	(SR2014 SEG 0190/1691)	
	018 " DIA CIR PLASTIC	
0100/2272	LEN=0038 INSTALLED UNKN	
	024 " DIA CIR PLASTIC	
0100/2167	LEN=0060 INSTALLED 2006	
	018 " DIA CIR PLASTIC	
0100/1973	LEN=0040 INSTALLED UNKN	
	018 " DIA CIR PLASTIC	
0100/1560	LEN=0040 INSTALLED 2006	
	018 " DIA CIR PLASTIC	

DIR: B TOTAL LEN: 4.720 MI. DIST: 01-5 SR: 4007
 LEFT MUN: JACKSON T RIGHT MUN: JACKSON T

WILSON MILLS RD
 (T362)

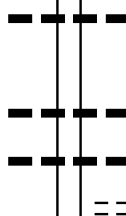
0100/1246



0100/1381 LEN=0055 INSTALLED 2006

0100/1238 018 "DIA CIR PLASTIC
 LEN=0070 INSTALLED 2006

022441 FT



0100/0090 024 "DIA CIR PLASTIC
 LEN=0040 INSTALLED 2006

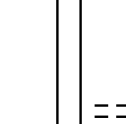
022441 FT 2 0 60038 0 00 0226+04
 5 0100/0000 LENGTH(AH 2478 BK 2238)

0090/2053 018 "DIA CIRC METAL
 LEN=0040 INSTALLED 2006

0090/1542 024 "DIA CIR PLASTIC
 LEN=0040 INSTALLED 2006

0090/1306 WAYNE RD
 (T364)

020203 FT



020203 FT 2 0 60038 0 00 0201+45
 JACKSON PLUM RD

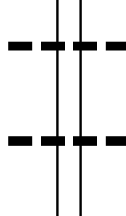
5 0090/0000 LENGTH(AH 2238 BK 2787)

0080/2506 018 "DIA CIR PLASTIC
 LEN=0050 INSTALLED UNKN

0080/1590 018 "DIA CIR PLASTIC
 LEN=0050 INSTALLED 2006

0080/1060 018 "DIA CIR PLASTIC
 LEN=0040 INSTALLED UNKN

017416 FT



0080/0224 018 "DIA CIR PLASTIC
 LEN=0030 INSTALLED 2006

5 017416 FT 2 0 60038 0 00 0174+41
 0080/0000 LENGTH(AH 2787 BK 2226)

0070/1754 024 "DIA CIR PLASTIC
 LEN=0040 INSTALLED UNKN

0070/0750 024 "DIA CIR PLASTIC
 LEN=0048 INSTALLED UNKN

PINE VALLEY LN
 (PRDR)
 PINE VALLEY LN
 (PRDR)

0070/0633



0070/0423



0070/0345 018 "DIA CIR PLASTIC
 LEN=0040 INSTALLED 2006

018 "DIA CIR PLASTIC

DIR: B TOTAL LEN: 4.720 MI. DIST: 01-5 SR: 4007
 LEFT MUN: JACKSON T RIGHT MUN: JACKSON T

Stationing	Length (FT)	Material / Description	Notes
015190 FT	0070/0035	LEN=0040 INSTALLED UNKN	
	015190 FT	2 0 60038 0 00 0152+15	
		SMALLS RD	
		(T605)	
	0070/0000	LENGTH(AH 2226 BK 1405)	
	0060/1048	024 " DIA CIR PLASTIC	
	0060/0450	LEN=0040 INSTALLED 2006	
	013785 FT	018 " DIA CIR PLASTIC	
	013785 FT	LEN=0040 INSTALLED 2006	
2 0 60038 0 00 0138+10	013785 FT		
STEWART RD			
(T603)	0060/0000		
	0060/0000	LENGTH(AH 1405 BK 2328)	
	0050/2272	BMSSEN 60/4007/0050/2235	
		2 0 60038 0 00 0137+38	
		ALTOWN RUN	
	0050/2256	BMSBG 60/4007/0050/2235	
		030 " DIA CIR PLASTIC	
	0050/0616	LEN=0040 INSTALLED 2006	
011457 FT	011457 FT	2 0 60038 0 00 0114+78	
	0050/0000	LENGTH(AH 2328 BK 3451)	
	0040/2514	024 " DIA CIR PLASTIC	
		LEN=0060 INSTALLED 2006	
	0040/1377	018 " DIA CIR PLASTIC	
		LEN=0040 INSTALLED UNKN	
	0040/0814	018 " DIA CIR PLASTIC	
		LEN=0040 INSTALLED UNKN	
008006 FT	008006 FT	2 0 60038 0 00 0080+27	
		048 "H 00 "W MULT METAL	
		LEN=0040 INSTALLED UNKN	
	0040/0000	LENGTH(AH 3451 BK 3021)	
	0030/2098	BMSSEN 60/4007/0030/1987	
		2 0 60038 0 00 0069+30	
		LAKE CREEK	
	0030/1987	BMSBG 60/4007/0030/1987	
		018 " DIA CIR PLASTIC	
	0030/1662	LEN=0040 INSTALLED 2006	
		018 " DIA CIR PLASTIC	
	0030/1459	LEN=0040 INSTALLED UNKN	

DIR: B TOTAL LEN: 4.720 MI. DIST: 01-5 SR: 4007
 LEFT MUN: JACKSON T RIGHT MUN: JACKSON T

Stationing	Description	Material	Status
0030/1095	018" DIA	CIR PLASTIC	INSTALLED UNKN
0030/0947	018" DIA	CIR PLASTIC	INSTALLED 2006
0030/0772	015" DIA	CIR PLASTIC	INSTALLED UNKN
0030/0463	018" DIA	CIR PLASTIC	INSTALLED 2006
0030/0014	018" DIA	CIR PLASTIC	INSTALLED UNKN
004985 FT	2 0 60038	0 00 0049+43	
0030/0000	LENGTH(AH 3021 BK 2562)		
0020/2214	018" DIA	CIR PLASTIC	INSTALLED UNKN
0020/2010	018" DIA	CIR PLASTIC	INSTALLED UNKN
0020/1685	018" DIA	CIR PLASTIC	INSTALLED UNKN
0020/1130	018" DIA	CIR PLASTIC	INSTALLED UNKN
0020/0806	018" DIA	CIR PLASTIC	INSTALLED UNKN
0020/0638	018" DIA	CIR PLASTIC	INSTALLED UNKN
0020/0480	024" DIA	CIR PLASTIC	INSTALLED UNKN
002423 FT	2 0 60038	0 00 0023+79	
	NC LAKE CREEK RD		
	JACKSON		
	COOPERSTOWN B		
0020/0000	LENGTH(AH 2562 BK 2423)		
0010/2329	018" DIA	CIR PLASTIC	INSTALLED UNKN
	ACADEMY ST		
0010/0785	(SR4018 SEG 0110/1298)		
	BRADLEYTOWN RD		
000000 FT	2 0 60038	0 00 0000+00	
	(SR0427 SEG 0100/2354)		
	NC MA IN ST		
	INTER-BK MAIN ST		
	(SR0427 SEG 0100/2354)		
	MFC BEGIN = D		
0010/0000	LENGTH(AH 2423 BK 0000)		

DIR: B TOTAL LEN: 3.986 MI. DIST: 01-5 SR: 4006
 LEFT MUN: SUGARCREEK B RIGHT MUN: SUGARCREEK B

Street Name	Segment	Start Station	End Station	Length (FT)	Notes
SECOND AV (BORO)				021044	
ROCKY GROVE AV (SR0417 SEG 0010/0000)		0080/3542			
FROM 0417/0010 SH (CONN)			0080/3393		
BELL AV (BORO)				0080/2443	
UNKNOWN AL (BORO)				0080/1186	
1 0 00844 0 00 0035+52 KISTLER ST (BORO)		017502		017502	
			0080/0000		
			0070/2087		
			0070/1914		
			0070/1600		
			0070/1095		
				015376	
ALLENBAUGH RD (BORO)				0060/2631	
				0060/2595	
				0060/2459	
				015376	
				0070/0000	
				0060/2595	
				0060/2459	
				015376	
				0070/0000	
				0060/2595	
				0060/2459	
				015376	
				0070/0000	
				0060/2595	
				0060/2459	
				015376	
				0070/0000	
				0060/2595	
				0060/2459	
				015376	
				0070/0000	
				0060/2595	
				0060/2459	
				015376	
				0070/0000	
				0060/2595	
				0060/2459	
				015376	
				0070/0000	
				0060/2595	
				0060/2459	
				015376	
				0070/0000	
				0060/2595	
				0060/2459	
				015376	
				0070/0000	
				0060/2595	
				0060/2459	
				015376	
				0070/0000	
				0060/2595	
				0060/2459	
				015376	
				0070/0000	
				0060/2595	
				0060/2459	
				015376	
				0070/0000	
				0060/2595	
				0060/2459	
				015376	
				0070/0000	
				0060/2595	
				0060/2459	
				015376	
				0070/0000	
				0060/2595	
				0060/2459	
				015376	
				0070/0000	
				0060/2595	
				0060/2459	
				015376	
				0070/0000	
				0060/2595	
				0060/2459	
				015376	
				0070/0000	
				0060/2595	
				0060/2459	
				015376	
				0070/0000	
				0060/2595	
				0060/2459	
				015376	
				0070/0000	
				0060/2595	
				0060/2459	
				015376	
				0070/0000	
				0060/2595	
				0060/2459	
				015376	
				0070/0000	
				0060/2595	
				0060/2459	
				015376	
				0070/0000	
				0060/2595	
				0060/2459	
				015376	
				0070/0000	
				0060/2595	
				0060/2459	
				015376	
				0070/0000	
				0060/2595	
				0060/2459	
				015376	
				0070/0000	
				0060/2595	
				0060/2459	
				015376	
				0070/0000	
				0060/2595	
				0060/2459	
				015376	
				0070/0000	
				0060/2595	
				0060/2459	
				015376	
				0070/0000	
				0060/2595	
				0060/2459	
				015376	
				0070/0000	
				0060/2595	
				0060/2459	
				015376	
				0070/0000	
				0060/2595	
				0060/2459	
				015376	
				0070/0000	
				0060/2595	
				0060/2459	
				015376	
				0070/0000	
				0060/2595	
				0060/2459	
				015376	
				0070/0000	
				0060/2595	
				0060/2459	
				015376	
				0070/0000	
				0060/2595	
				0060/2459	
				015376	
				0070/0000	
				0060/2595	
				0060/2459	
				015376	
				0070/0000	
				0060/2595	
				0060/2459	
				015376	
				0070/0000	
				0060/2595	
				0060/2459	
				015376	
				0070/0000	
				0060/2595	
				0060/2459	
				015376	
				0070/0000	
				0060/2595	
				0060/2459	
				015376	
				0070/0000	
				0060/2595	
				0060/2459	
				015376	
				0070/0000	
				0060/2595	
				0060/2459	
				015376	
				0070/0000	
				0060/2595	
				0060/2459	
				015376	
				0070/0000	
				0060/2595	
				0060/2459	
				015376	
				0070/0000	
				0060/2595	
				0060/2459	
				015376	
				0070/0000	
				0060/2595	
				0060/2459	
				015376	
				0070/0000	
				0060/2595	
				0060/2459	
				015376	
				0070/0000	
				0060/2595	
				0060/2459	
				015376	
				0070/0000	
				0060/2595	
				0060/2459	
				015376	
				0070/0000	
				0060/2595	
				0060/2459	
				015376	
				0070/0000	
				0060/2595	
				0060/2459	
				015376	
				0070/0000	
				0060/2595	
				0060/2459	
				015376	
				0070/0000	
				0060/2595	
				0060/2459	
				015376	
				0070/0000	
				0060/2595	
				0060/2459	
				015376	
				0070/0000	
				0060/2595	
				0060/2459	
				015376	
				0070/0000	
				0060/2595	
				0060/2459	
				015376	
				0070/0000	
				0060/2595	
				0060/2459	
				015376	
				0070/0000	
				0060/2595	
				0060/2459	
				015376	
				0070/0000	
				0060/2595	
				0060/2459	
				015376	
				0070/0000	
				0060/2595	
				0060/2459	
				015376	
				0070/0000	
				0060/2595	
				0060/2459	
				015376	
				0070/0000	
				0060/2595	
				0060/2459	

EXTRACT DATE: 12/18/2023
PRINT DATE: 12/19/2023

ROADWAY MANAGEMENT SYSTEM
SLD COUNTY/SR - ANNUAL PRINT

PAGE NUMBER: 375
COUNTY: VENANGO

DIR: B TOTAL LEN: 3.986 MI.
LEFT MUN: SUGARCREEK B

DIST: 01-5 SR: 4006
RIGHT MUN: SUGARCREEK B

Stationing	Notes	Length	Material	Status
0060/1845		LEN=0050	018" DIA CIR PLASTIC	INSTALLED UNKN
0060/1556		LEN=0040	018" DIA CIR PLASTIC	INSTALLED 2013
0060/1241		LEN=0060	015" DIA CIR PLASTIC	INSTALLED 2015
0060/0718		LEN=0040	015" DIA CIR PLASTIC	INSTALLED UNKN
0060/0386		LEN=0052	036" DIA CIR PLASTIC	INSTALLED 2006
0060/0061		LEN=0060		INSTALLED UNKN
012568 FT		1 0 00844	0 00 0085+01	
012568 FT		5	0060/0000	LENGTH(AH 2808 BK 1949)
0050/1756		LEN=0050	018" DIA CIR PLASTIC	INSTALLED UNKN
0050/1208		LEN=0050	018" DIA CIR PLASTIC	INSTALLED UNKN
0050/0815		LEN=0040	018" DIA CIR PLASTIC	INSTALLED UNKN
0050/0490		LEN=0040	018" DIA CIR PLASTIC	INSTALLED UNKN
0050/0309		BMSSEN 60/4006/0050/0286	1 0 00844	0 00 0101+64
0050/0286		PATCHELL RUN	BMSBG 60/4006/0050/0286	VINCENT RD
010619 FT		0050/0169	(BORO)	1 0 00844
010619 FT		010619 FT	PATCHELL RUN RD	0 00 0104+46
0050/0000		5	(SR4003 SEG 0020/0000)	LENGTH(AH 1949 BK 2490)
0040/2173		LEN=0060	036" DIA CIR PLASTIC	INSTALLED 2013
0040/0666		LEN=0040	015" DIA CIR PLASTIC	INSTALLED UNKN
0040/0350		LEN=0045	018" DIA CIR PLASTIC	INSTALLED UNKN
008129 FT		008129 FT	1 0 00844	0 00 0129+33
0040/0000		5	LENGTH(AH 2490 BK 2538)	015" DIA CIR PLASTIC
0030/2515		LEN=0040	015" DIA CIR PLASTIC	INSTALLED UNKN
0030/1762		LEN=0055	018" DIA CIR PLASTIC	INSTALLED UNKN
0030/1732				

LAMBERTON RD
(BORO)

EXTRACT DATE: 12/18/2023
PRINT DATE: 12/19/2023

ROADWAY MANAGEMENT SYSTEM
SLD COUNTY/SR - ANNUAL PRINT

PAGE NUMBER: 374
COUNTY: VENANGO

DIR: B TOTAL LEN: 3.986 MI.
LEFT MUN: SUGARCREEK B

DIST: 01-5 SR: 4006
RIGHT MUN: SUGARCREEK B

Stationing	Material	Length	Notes
005591 FT	036" DIA CIR PLASTIC	0060	INSTALLED 2015
	015" DIA CIR PLASTIC	0040	INSTALLED UNKN
	1 0 00844 0 00 0154+71		
	5 0030/0000		LENGTH(AH 2538 BK 3196)
	036" DIA CIR PLASTIC	0045	INSTALLED 2015
	018" DIA CIR METAL	0055	INSTALLED UNKN
	015" DIA CIR PLASTIC	0045	INSTALLED UNKN
	024" DIA CIR PLASTIC	0055	INSTALLED UNKN
	018" DIA CIR PLASTIC	0040	INSTALLED UNKN
	015" DIA CIR PLASTIC	0050	INSTALLED UNKN
	018" DIA CIR PLASTIC	0045	INSTALLED UNKN
	015" DIA CIR PLASTIC	0050	INSTALLED UNKN
	015" DIA CIR PLASTIC	0042	INSTALLED UNKN
002395 FT	1 0 00844 0 00 0186+69		SUGARCREEK RD (T685)
	5 0020/0000		LENGTH(AH 3196 BK 2395)
	0010/2306		BMS EN 60/4006/0010/2270
			0 0 00000 0 00 0000+00
			LICK RUN
	0010/2292		BMS BG 60/4006/0010/2270
	018" DIA CIR PLASTIC	0038	INSTALLED UNKN
	024" DIA CIR PLASTIC	0042	INSTALLED UNKN
	018" DIA CIR PLASTIC	0045	INSTALLED UNKN
000000 FT	1 0 00844 0 00 0210+70		TWENTYEIGHTH DIVISION H (SR0322 SEG 0170/0000)
			NC ME ADVILLE PK
			MFC BEGIN = D
	5 0010/0000		LENGTH(AH 2395 BK 0000)

TWENTYEIGHTH DIVISION H
(SR0322 SEG 0170/0000) 0010/0000

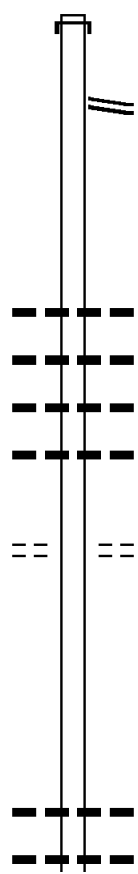
DIR: B TOTAL LEN: 3.392 MI. DIST: 01-5 SR: 4005
 LEFT MUN: CANAL T RIGHT MUN: CANAL T

017910 FT

017910 FT AH-CRAWFORD (20)
 INTER-AHD SR 2018 SH
 0070/1981 (SR2018 SEG 0070/2973)
 NC DONATION HILL RD
 0070/1409 (SR4018 SEG 0010/0000)
 DONATION HILL RD

015929 FT

015929 FT 2 0 60037 0 00 0159+10
 0070/0000 LENGTH(AH 1981 BK 2616)



0060/1578 048 " DIA CIRC METAL
 LEN=0030 INSTALLED 1996
 018 " DIA CIR PLASTIC
 0060/1230 LEN=0055 INSTALLED UNKN
 018 " DIA CIR PLASTIC
 0060/0885 LEN=0045 INSTALLED 1996
 018 " DIA CIRC METAL
 0060/0810 LEN=0055 INSTALLED 1996

2 0 60037 0 00 0132+96 013313 FT
 WHEELING HILL RD
 (T589) 0060/0000

013313 FT JUDSON RD
 (T590)
 0060/0000 LENGTH(AH 2616 BK 2452)

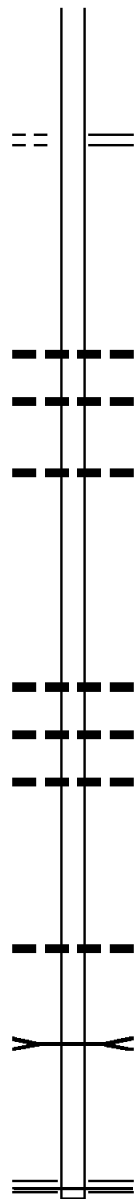
010861 FT

010861 FT 2 0 60037 0 00 0109+07
 0050/0000 LENGTH(AH 2452 BK 2090)
 015 " DIA CIR PLASTIC
 0040/1704 LEN=0036 INSTALLED 1996
 024 " DIA CIR PLASTIC
 0040/1240 LEN=0060 INSTALLED 1996

DIR: B TOTAL LEN: 3.392 MI. DIST: 01-5 SR: 4005
 LEFT MUN: CANAL T RIGHT MUN: CANAL T

2 0 60037 0 00 0087+57 008771 FT
 BEATTY RUN RD
 (T301) 0040/0000

008771 FT BEATTY RUN RD
 (SR4016 SEG 0060/0000)
 0040/0000 LENGTH(AH 2090 BK 3740)



005031 FT

0030/1263 024 "DIA CIR PLASTIC
 LEN=0040 INSTALLED 1996
 0030/0684 015 "DIA CIR PLASTIC
 LEN=0026 INSTALLED 2005
 0030/0017 018 "DIA CIR PLASTIC
 LEN=0040 INSTALLED 2002
 005031 FT 2 0 60037 0 00 0050+08
 0030/0000 LENGTH(AH 3740 BK 2674)

002357 FT

0020/0824 015 "DIA CIR PLASTIC
 LEN=0030 INSTALLED 1996
 0020/0434 018 "DIA CIR PLASTIC
 LEN=0030 INSTALLED 2018
 0020/0010 018 "DIA CIR PLASTIC
 LEN=0042 INSTALLED 1996
 002357 FT 2 0 60037 0 00 0023+34
 0020/0000 LENGTH(AH 2674 BK 2357)

000000 FT

0010/0991 018 "DIA CIRC METAL
 LEN=0054 INSTALLED 1996
 WARDENS RUN
 STRUCTURE LENGTH 14 FT
 0010/0220 BMSID 60/4005/0010/0220
 000000 FT 2 0 60037 0 00 0000+00
 NC DECKARDS RUN RD
 TWENTYEIGHTH DIVISION H
 (SR0322 SEG 0070/0976)
 MFC BEGIN = D
 0010/0000 LENGTH(AH 2357 BK 0000)

EXTRACT DATE: 12/18/2023 ROADWAY MANAGEMENT SYSTEM PAGE NUMBER: 371
PRINT DATE: 12/19/2023 SLD COUNTY/SR - ANNUAL PRINT COUNTY: VENANGO
DIR: E TOTAL LEN: 1.373 MI. DIST: 01-5 SR: 4004
LEFT MUN: FRANKLIN C RIGHT MUN: FRANKLIN C

006981 FT

THIRTEENTH ST
(SR0322 SEG 0260/0584)



007250 FT
INTER-AHD

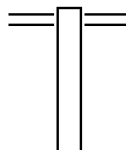
EAST ATLANTIC AV
(CITY)
THIRTEENTH ST
{SR0322 SEG 0261/0584}
{SR0322 SEG 0260/0584}

DIR: E TOTAL LEN: 1.373 MI. DIST: 01-5 SR: 4004
 LEFT MUN: FRANKLIN C RIGHT MUN: FRANKLIN C

Segment	Start Station	End Station	Length (FT)	Notes
(SR0322 SEG 0261/0584)	0040/2737	0040/2737	0040/2737	
ORCHARD ST (CITY)	0040/1665	0040/1665	0040/1665	
CENTER ST (CITY)	0040/0821	0040/0821	0040/0821	
2 0 60084 0 00 0044+08	004244 FT	004244 FT	004513 FT	
PINE ST (CITY)	0040/0000	0040/0000	0040/0000	LENGTH(AH 2737 BK 2343)
NORMAN ST (CITY)	0030/1857	0030/1857	0030/1259	012 "DIA CIRC OTHER LEN=0030 INSTALLED UNKN
MISSOURI ST (CITY)	0030/1222	0030/1222	0030/1222	
2 0 60084 0 00 0020+62	001901 FT	001901 FT	002170 FT	
REISENMAN ST (CITY)	0030/0000	0030/0000	0030/0000	LENGTH(AH 2343 BK 1808)
			0020/1168	BROWN AV (CITY)
			0020/0732	018 "DIA CIR PLASTIC LEN=0100 INSTALLED UNKN
			0020/0371	018 "DIA CIRC CONCR LEN=0040 INSTALLED UNKN
	000093 FT	000093 FT	000362 FT	2 0 60084 0 00 0000+00 MFC BEGIN = D FRANKLIN SUGARCREEK B
			0020/0000	LENGTH(AH 1808 BK 0362)
			0010/0182	012 "DIA CIRC CONCR LEN=0025 INSTALLED UNKN
			0010/0076	015 "DIA CIRC CONCR LEN=0025 INSTALLED UNKN
			000000 FT	2 0 60083 0 00 0000+00 TWENTYEIGHTH DIVISION H (SR0322 SEG 0230/0488)
0 0 00000 0 00 0000+00	000000 FT	000000 FT		NC AT ATLANTIC AV TWENTYEIGHTH DIVISION H (SR0322 SEG 0230/0488)
TWENTYEIGHTH DIVISION H (SR0322 SEG 0230/0822)				MFC BEGIN = D
MFC BEGIN = D				
LENGTH(AH 0093 BK 0000)	0011/0000	0011/0000	0010/0000	LENGTH(AH 0362 BK 0000)

EXTRACT DATE: 12/18/2023 ROADWAY MANAGEMENT SYSTEM PAGE NUMBER: 369
PRINT DATE: 12/19/2023 SLD COUNTY/SR - ANNUAL PRINT COUNTY: VENANGO
DIR: B TOTAL LEN: 6.103 MI. DIST: 01-5 SR: 4003
LEFT MUN: JACKSON T RIGHT MUN: JACKSON T

032222 FT



032222 FT SR 0427 SH
0110/2810 (SR0427 SEG 0090/0000)

BAKER RD

DIR: B TOTAL LEN: 6.103 MI. DIST: 01-5 SR: 4003
 LEFT MUN: JACKSON T RIGHT MUN: JACKSON T

Stationing	Material	Length	Notes
0110/1029	(T565)		
0110/0275	013"H 21"W ELLIP METAL	LEN=0050	INSTALLED 1996
0110/0112	024 " DIA CIR PLASTIC	LEN=0060	INSTALLED 1996
0110/0064	030 " DIA CIRC CONCR	LEN=0050	INSTALLED 1998
029412 FT	2 0 60031 0 02 0299+78		
0110/0000	LENGTH(AH 2810 BK 2542)		
0100/2515	015 " DIA CIRC METAL	LEN=0050	INSTALLED 1998
0100/1920	018 " DIA CIR PLASTIC	LEN=0040	INSTALLED 1996
0100/0946	030 " DIA CIRC METAL	LEN=0050	INSTALLED 1996
026870 FT	2 0 60031 0 02 0274+36		
0100/0000	LENGTH(AH 2542 BK 3231)		
0090/1980	018 " DIA CIRC METAL	LEN=0040	INSTALLED 1996
0090/1894	018 " DIA CIRC METAL	LEN=0060	INSTALLED 1996
0090/1850	018 " DIA CIR PLASTIC	LEN=0055	INSTALLED 1996
0090/1373	030 " DIA CIRC CONCR	LEN=0075	INSTALLED 1996
0090/1133	SHAY RD (T563)		
0090/0960	024 " DIA CIR PLASTIC	LEN=0060	INSTALLED 2023
0090/0630	024 " DIA CIR PLASTIC	LEN=0060	INSTALLED 1996
0090/0325	015 " DIA CIRC METAL	LEN=0042	INSTALLED 1996
0090/0180	BMSSEN 60/4003/0090/0153	2 0 60031 0 01 0243+89	
0090/0153	WOLF RUN BMSBG 60/4003/0090/0153	2 0 60031 0 01 0242+20	
023639 FT	BOWMAN RD (T561)		
0090/0000	LENGTH(AH 3231 BK 3680)		

DIR: B TOTAL LEN: 6.103 MI. DIST: 01-5 SR: 4003
 LEFT MUN: JACKSON T RIGHT MUN: JACKSON T

Stationing	Notes	Material	Length	Installation
019959 FT	0080/1162	018 " DIA CIR PLASTIC	LEN=0050	INSTALLED 1998
	019959 FT	2 0 60031 0 01 0205+40		
	0080/0000	LENGTH(AH 3680 BK 3061)		
	0070/2972	JACKSON SUGARCREEK B		
	0070/2481	018 " DIA CIRC CONCR	LEN=0046	INSTALLED 1996
016898 FT	0070/0545	KEELY RD (BORO)		
	016898 FT	2 0 60031 0 00 0169+00		
	0070/0000	LENGTH(AH 3061 BK 2455)		
	0060/1666	018 " DIA CIRC METAL	LEN=0046	INSTALLED 1996
014443 FT	0060/0762	015 " DIA CIR PLASTIC	LEN=0040	INSTALLED 2016
	0060/0366	018 " DIA CIR PLASTIC	LEN=0050	INSTALLED 2016
	014443 FT	2 0 60031 0 00 0144+45		
	0060/0000	LENGTH(AH 2455 BK 2490)		
	0050/2449	024 " DIA CIR PLASTIC	LEN=0054	INSTALLED UNKN
MCCLELLAND LN (PRDR)	0050/1618			
	0050/1099	024 " DIA CIR PLASTIC	LEN=0030	INSTALLED 1996
	0050/0949	015 " DIA CIRC METAL	LEN=0070	INSTALLED 1996
	0050/0655	STEADMAN RD (T828)		
	0050/0590	018 " DIA CIR PLASTIC	LEN=0040	INSTALLED 2016
		018 " DIA CIRC CONCR		

DIR: B TOTAL LEN: 6.103 MI. DIST: 01-5 SR: 4003
 LEFT MUN: SUGARCREEK B RIGHT MUN: SUGARCREEK B

Stationing	Length	Material	Year
011953 FT	0050/0448	LEN=0038 015" DIA CIRC METAL	1996
	0050/0307	LEN=0034 015" DIA CIRC METAL	1996
	011953 FT	2 0 60031 0 00 0119+55	
	0050/0000	LENGTH(AH 2490 BK 3372) 018" DIA CIR PLASTIC	
	0040/3240	LEN=0070 018" DIA CIR PLASTIC	1999
	0040/1470	LEN=0040 018" DIA CIRC METAL	1996
	0040/1326	LEN=0040 018" DIA CIRC METAL	1996
	0040/1155	LEN=0046 015" DIA CIRC METAL	1996
	0040/1055	LEN=0038 018" DIA CIRC CONCR	1996
	0040/0864	LEN=0060 015" DIA CIRC METAL	1996
2 0 60031 0 00 0085+82 008581 FT	008581 FT		
WHITMAN RD (BORO)	0040/0000	LENGTH(AH 3372 BK 2672) 030" DIA CIR PLASTIC	
	0030/2311	LEN=0050 018" DIA CIRC METAL	1996
	0030/1364	ALLENBAUGH RD (BORO) 018" DIA CIRC CONCR	
	0030/1252	LEN=0060 018" DIA CIRC CONCR	1996
	0030/1019	LEN=0040 015" DIA CIRC METAL	1996
	0030/0688	LEN=0040 015" DIA CIRC METAL	1996
	0030/0534	LEN=0040 015" DIA CIRC METAL	1996
	0030/0124	LEN=0042 015" DIA CIRC METAL	1996
005909 FT	0030/0018	LEN=0064 015" DIA CIRC METAL	1996
	005909 FT	2 0 60031 0 00 0058+51	
	0030/0000	ALLENBAUGH RD (BORO) LENGTH(AH 2672 BK 2370) 018" DIA CIRC METAL	
	0020/2331	LEN=0060 018" DIA CIRC METAL	1996

DIR: B TOTAL LEN: 6.103 MI. DIST: 01-5 SR: 4003
 LEFT MUN: SUGARCREEK B RIGHT MUN: SUGARCREEK B

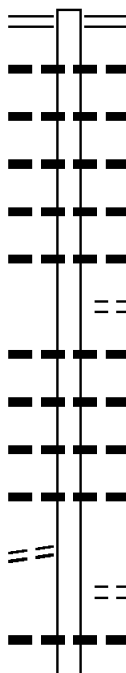
003539 FT

000000 FT

0020/2155	LEN=0050	INSTALLED	1996
	015 "DIA	CIRC METAL	
0020/2091	LEN=0050	INSTALLED	1996
	018 "DIA	CIRC METAL	
0020/1375	LEN=0046	INSTALLED	1996
	015 "DIA	CIRC METAL	
0020/1246	LEN=0054	INSTALLED	1996
	018 "DIA	CIRC METAL	
0020/0545	LEN=0040	INSTALLED	1996
	018 "DIA	CIR PLASTIC	
0020/0034	LEN=0060	INSTALLED	2016
003539 FT	2 0 60031 0 00 0035+31		
	MEADVILLE PK		
0020/0000	(SR4006 SEG 0050/0000)		
	LENGTH(AH 2370 BK 3539)		
	048 "DIA	CIR PLASTIC	
0010/3340	LEN=0054	INSTALLED	2006
	018 "DIA	CIRC METAL	
0010/3101	LEN=0060	INSTALLED	1996
	018 "DIA	CIRC METAL	
0010/2687	LEN=0052	INSTALLED	1996
	018 "DIA	CIR PLASTIC	
0010/2528	LEN=0050	INSTALLED	1996
	VINCENT RD		
0010/2323	(BORO)		
0010/2208	BMSSEN 60/4003/0010/2160		
	2 0 60031 0 00 0021+79		
	PATCHEL RUN		
0010/2185	BMSBG 60/4003/0010/2160		
	018 "DIA	CIRC METAL	
0010/1837	LEN=0046	INSTALLED	1996
	PINE RD		
0010/1039	(BORO)		
	015 "DIA	CIRC METAL	
0010/1025	LEN=0058	INSTALLED	1996
	018 "DIA	CIR PLASTIC	
0010/0812	LEN=0045	INSTALLED	2019
	018 "DIA	CIR PLASTIC	
0010/0397	LEN=0080	INSTALLED	2019
	018 "DIA	CIR PLASTIC	
0010/0042	LEN=0080	INSTALLED	2019
000000 FT	2 0 60031 0 00 0000+00		
	NC PA		
	TWENTYEIGHTH DIVISION H		
	(SRO322 SEG 0210/2646)		
	MFC BEGIN = D		
0010/0000	LENGTH(AH 3539 BK 0000)		

DIR: B TOTAL LEN: 1.179 MI. DIST: 01-5 SR: 4002
 LEFT MUN: SUGARCREEK B RIGHT MUN: SUGARCREEK B

006226 FT



006226 FT ALLEGHENY BL
 (SRO062 SEG 0330/1270)
 0020/3651 (SRO062 SEG 0331/1267)
 018 " DIA CIRC METAL
 0020/3580 LEN=0070 INSTALLED UNKN
 024 " DIA CIRC METAL
 0020/3020 LEN=0055 INSTALLED UNKN
 015 " DIA CIRC CONCR
 0020/2676 LEN=0045 INSTALLED UNKN
 012 " DIA CIRC METAL
 0020/2553 LEN=0045 INSTALLED UNKN
 018 " DIA CIRC METAL
 0020/2547 LEN=0046 INSTALLED UNKN
 SUGARCREEK TOWN CENTER
 0020/2445 (PRDR)
 024 " DIA CIRC CONCR
 0020/2080 LEN=0060 INSTALLED UNKN
 018 " DIA CIRC CONCR
 0020/1756 LEN=0050 INSTALLED UNKN
 018 " DIA CIR PLASTIC
 0020/1623 LEN=0070 INSTALLED UNKN
 032 " DIA CIRC CONCR
 0020/1394 LEN=0050 INSTALLED UNKN
 WILEY AV
 (BORO)
 0020/1310 015 " DIA CIRC CONCR
 0020/1196 LEN=0060 INSTALLED UNKN
 018 " DIA CIR PLASTIC

ROCCA WY
 (BORO)

0020/1373

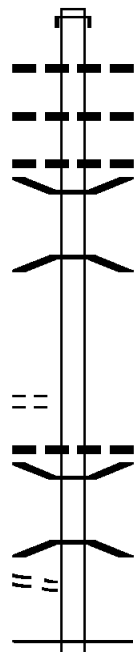
DIR: B TOTAL LEN: 1.179 MI. DIST: 01-5 SR: 4002
 LEFT MUN: SUGARCREEK B RIGHT MUN: SUGARCREEK B

2 0 60058 0 00 0025+75 002575 FT
 MANOR DR
 (BORO) 0020/0000

000000 FT

---	0020/0949	LEN=0040	INSTALLED	2015
			LOWRY COURT DR	
==	0020/0926	(PRDR)		
---	0020/0700	018 " DIA	CIRC CONCR	
		LEN=0050	INSTALLED	UNKN
---	0020/0508	018 " DIA	CIRC METAL	
		LEN=0040	INSTALLED	UNKN
---	0020/0323	018 " DIA	CIRC CONCR	
		LEN=0050	INSTALLED	UNKN
---	0020/0046	015 " DIA	CIRC METAL	
		LEN=0050	INSTALLED	UNKN
	002575 FT			
==	0020/0000	LENGTH(AH 3651 BK 2575)		
	0010/2554	BMS EN 60/4002/0010/2538		
		2 0 60058 0 00 0025+41		
		GALLOWAY RUN		
	0010/2538	BMSBG 60/4002/0010/2538		
		015 " DIA	CIRC METAL	
---	0010/2118	LEN=0050	INSTALLED	UNKN
		EGBERT ST		
==	0010/1837	(BORO)		
---	0010/0635	018 " DIA	CIRC CONCR	
		LEN=0025	INSTALLED	UNKN
		FOX ST		
==	0010/0605	(BORO)		
---	0010/0594	018 " DIA	CIRC METAL	
		LEN=0030	INSTALLED	2011
---	0010/0584	015 " DIA	CIRC CONCR	
		LEN=0040	INSTALLED	UNKN
---	0010/0461	015 " DIA	CIRC METAL	
		LEN=0030	INSTALLED	UNKN
---	0010/0427	018 " DIA	CIRC CONCR	
		LEN=0040	INSTALLED	UNKN
---	0010/0174	018 " DIA	CIRC CONCR	
		LEN=0027	INSTALLED	UNKN
---	0010/0017	018 " DIA	CIRC CONCR	
		LEN=0042	INSTALLED	UNKN
	000000 FT	2 0 60058 0 00 0000+00		
		NC FRONT ST		
		ROCKY GROVE AV		
		(SR0417 SEG 0030/0000)		
	INTER-BK	FRONT ST		
		(BORO)		
		MFC BEGIN = B		
---	0010/0000	LENGTH(AH 2575 BK 0000)		

023074 FT



023074 FT
 INTER-AHD WARREN RD
 (BORO)
 0090/2925 018 " DIA CIRC CONCR
 0090/2725 LEN=0050 INSTALLED UNKN
 018 " DIA CIRC CONCR
 0090/2422 LEN=0040 INSTALLED 1997
 018 " DIA CIRC CONCR
 0090/2290 LEN=0040 INSTALLED UNKN
 0090/1935 BMSSEN 60/4001/0090/1900
 2 0 60087 0 00 0220+86
 UPPER TWO MILE RUN
 0090/1900 BMSBG 60/4001/0090/1900

018 " DIA CIRC CONCR
 LEN=0040 INSTALLED 1997
 BMSSEN 60/4001/0090/0059
 2 0 60087 0 00 0201+60
 2 MI. RUN W.B
 0090/0035 BMSBG 60/4001/0090/0059

020149 FT 2 0 60087 0 00 0201+60
 MFC BEGIN = E

KEELY RD
 (BORO)

0090/0141

WARREN RD
 (BORO)

0090/0005
 020149 FT

DIR: B TOTAL LEN: 4.370 MI. DIST: 01-5 SR: 4001
 LEFT MUN: SUGARCREEK B RIGHT MUN: SUGARCREEK B

Stationing	Material	Length	Notes
017404 FT	0080/0306	018" DIA CIR PLASTIC	LEN=0050 INSTALLED 1997
	017404 FT	2 0 60087 0 00 0173+71	
	0080/0000	LENGTH(AH 2745 BK 2305)	
	0070/2285	018" DIA CIR PLASTIC	LEN=0040 INSTALLED 1997
	0070/2211	036" DIA CIRC CONCR	LEN=0055 INSTALLED 1997
	0070/1854	015" DIA CIR PLASTIC	LEN=0045 INSTALLED 1997
	0070/1731	015" DIA CIR PLASTIC	LEN=0030 INSTALLED 2015
	0070/1481	015" DIA CIR PLASTIC	LEN=0030 INSTALLED 1997
	0070/0953	018" DIA CIR PLASTIC	LEN=0040 INSTALLED 1997
015099 FT	0070/0078	018" DIA CIR PLASTIC	LEN=0040 INSTALLED 1997
	015099 FT	2 0 60087 0 00 0150+77	
	0070/0000	LENGTH(AH 2305 BK 2344)	
	0060/2074	018" DIA CIRC METAL	LEN=0030 INSTALLED 1997
	0060/1929	018" DIA CIR PLASTIC	LEN=0030 INSTALLED 1997
	0060/1524	MARTIN HILL RD (BORO)	
	0060/1497	018" DIA CIR PLASTIC	LEN=0040 INSTALLED UNKN
	0060/1095	018" DIA CIR PLASTIC	LEN=0040 INSTALLED 1997
	0060/0890	018" DIA CIR PLASTIC	LEN=0040 INSTALLED 1997
	0060/0734	018" DIA CIR PLASTIC	LEN=0030 INSTALLED 1997
012755 FT	0060/0245	018" DIA CIR PLASTIC	LEN=0042 INSTALLED 2015
	012755 FT	2 0 60087 0 00 0127+45	
	0060/0000	060" DIA CIRC CONCR	LEN=0050 INSTALLED 1997
	0060/0000	LENGTH(AH 2344 BK 2814)	

DIR: B TOTAL LEN: 4.370 MI. DIST: 01-5 SR: 4001
 LEFT MUN: SUGARCREEK B RIGHT MUN: SUGARCREEK B

---	---	0050/2408	018 " DIA LEN=0030	CIR PLASTIC INSTALLED UNKN
---	---	0050/1635	018 " DIA LEN=0042	CIR PLASTIC INSTALLED 1997
---	---	0050/1514	018 " DIA LEN=0030	CIR PLASTIC INSTALLED 1997
---	---	0050/1214	015 " DIA LEN=0030	CIR PLASTIC INSTALLED 1997
---	---	0050/0687	015 " DIA LEN=0040	CIR PLASTIC INSTALLED 1997
---	---	0050/0438	018 " DIA LEN=0035	CIR PLASTIC INSTALLED 1997
009941 FT	---	009941 FT	2 0 60087	0 00 0099+77
	5	0050/0000	LENGTH(AH	2814 BK 2444)
---	---	0040/2255	015 " DIA LEN=0030	CIR PLASTIC INSTALLED 1997
---	---	0040/2050	018 " DIA LEN=0040	CIR PLASTIC INSTALLED UNKN
---	---	0040/1825	036 " DIA LEN=0045	CIRC CONCR INSTALLED 1997
---	---	0040/1083	018 " DIA LEN=0030	CIR PLASTIC INSTALLED 1997
---	---	0040/0546	018 " DIA LEN=0045	CIR PLASTIC INSTALLED UNKN
---	---	0040/0349	015 " DIA LEN=0030	CIRC METAL INSTALLED 1997
---	---	0040/0109	015 " DIA LEN=0045	CIR PLASTIC INSTALLED 1997
007497 FT	---	007497 FT	2 0 60087	0 00 0074+91
	5	0040/0000	LENGTH(AH	2444 BK 2466)
UNKNOWN RD (TWP)	==	0030/1643		
---	---	0030/1500	024 " DIA LEN=0050	CIR PLASTIC INSTALLED 1997
---	---	0030/1190	015 " DIA LEN=0035	CIR PLASTIC INSTALLED 1997
---	---	0030/1055	018 " DIA LEN=0040	CIR PLASTIC INSTALLED 1997
---	---	0030/0877	018 " DIA LEN=0040	CIR PLASTIC INSTALLED 1997
---	---	0030/0550	018 " DIA LEN=0040	CIR PLASTIC INSTALLED UNKN
---	---	0030/0427	015 " DIA LEN=0040	CIR PLASTIC INSTALLED 1997
---	---	0030/0273	015 " DIA LEN=0030	CIR PLASTIC INSTALLED 1997
---	---		018 " DIA	CIR PLASTIC

DIR: B TOTAL LEN: 4.370 MI. DIST: 01-5 SR: 4001
 LEFT MUN: SUGARCREEK B RIGHT MUN: SUGARCREEK B

005031 FT



0030/0098	LEN=0030	INSTALLED	1997
005031 FT	2 0 60087	0 00 0050+25	
5 0030/0000	LENGTH(AH	24 66 BK 2865)	
	015 "DIA	CIR PLASTIC	
0020/2735	LEN=0030	INSTALLED	1997
	015 "DIA	CIR PLASTIC	
0020/2627	LEN=0030	INSTALLED	1997
	015 "DIA	CIR PLASTIC	
0020/2425	LEN=0030	INSTALLED	1997
	015 "DIA	CIR PLASTIC	
0020/2320	LEN=0030	INSTALLED	1997
	018 "DIA	CIR PLASTIC	
0020/2128	LEN=0055	INSTALLED	1997
	018 "DIA	CIR PLASTIC	
0020/2000	LEN=0036	INSTALLED	UNKN
	048 "DIA	CIRC CONCR	
0020/1540	LEN=0045	INSTALLED	1997
	018 "DIA	CIR PLASTIC	
0020/0897	LEN=0040	INSTALLED	1997
	018 "DIA	CIR PLASTIC	
0020/0650	LEN=0040	INSTALLED	1997
0020/0365	BMSBN 60/4001/0020/0355		
	1 0 00000	0 00 0000+00	
	048 "H 84 "W	CON BOX CUL	
	LEN=0035	INSTALLED	1997
	2 MI. RUN	W. B	
0020/0355	BMSBG 60/4001/0020/0355		
002166 FT	2 0 60087	0 00 0021+60	
5 0020/0000	LENGTH(AH	2865 BK 2166)	
	018 "DIA	CIR PLASTIC	
0010/1927	LEN=0030	INSTALLED	1997
	018 "DIA	CIRC CONCR	
0010/1684	LEN=0030	INSTALLED	1997
	018 "DIA	CIR PLASTIC	
0010/1347	LEN=0040	INSTALLED	1997
	018 "DIA	CIRC METAL	
0010/1223	LEN=0030	INSTALLED	1997
	015 "DIA	CIR PLASTIC	
0010/0938	LEN=0035	INSTALLED	1997
	015 "DIA	CIR PLASTIC	
0010/0259	LEN=0046	INSTALLED	UNKN
000000 FT	2 0 60087	0 00 0000+00	
	ALLEGHENY BL		
	(SR0062 SEG 0341/2371)		
	(SR0062 SEG 0340/2591)		
	NC TWO MILE RUN RD		
	MFC BEGIN = D		
0010/0000	5 0010/0000	LENGTH(AH	2166 BK 0000)

ALLEGHENY BL
 (SR0062 SEG 0341/2371)
 (SR0062 SEG 0340/2591)

EXTRACT DATE: 12/18/2023 ROADWAY MANAGEMENT SYSTEM PAGE NUMBER: 358
 PRINT DATE: 12/19/2023 SLD COUNTY/SR - ANNUAL PRINT COUNTY: VENANGO
 DIR: B TOTAL LEN: .045 MI. DIST: 01-5 SR: 3102
 LEFT MUN: IRWIN T RIGHT MUN: IRWIN T

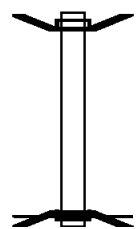
000236 FT
 000000 FT



000236 FT BMS EN 60/3102/0010/0000
 INTER-AHD BLAIR RD
 0010/0236 (T347)
 000000 FT 0 0 00000 0 00 0000+00
 NC BLAIR RD
 INTER-BK BLAIR RD
 (T347)
 SR 0008 N&S
 BMSBG 60/3102/0010/0000
 MFC BEGIN = E
 0010/0000 LENGTH(AH 0236 BK 0000)

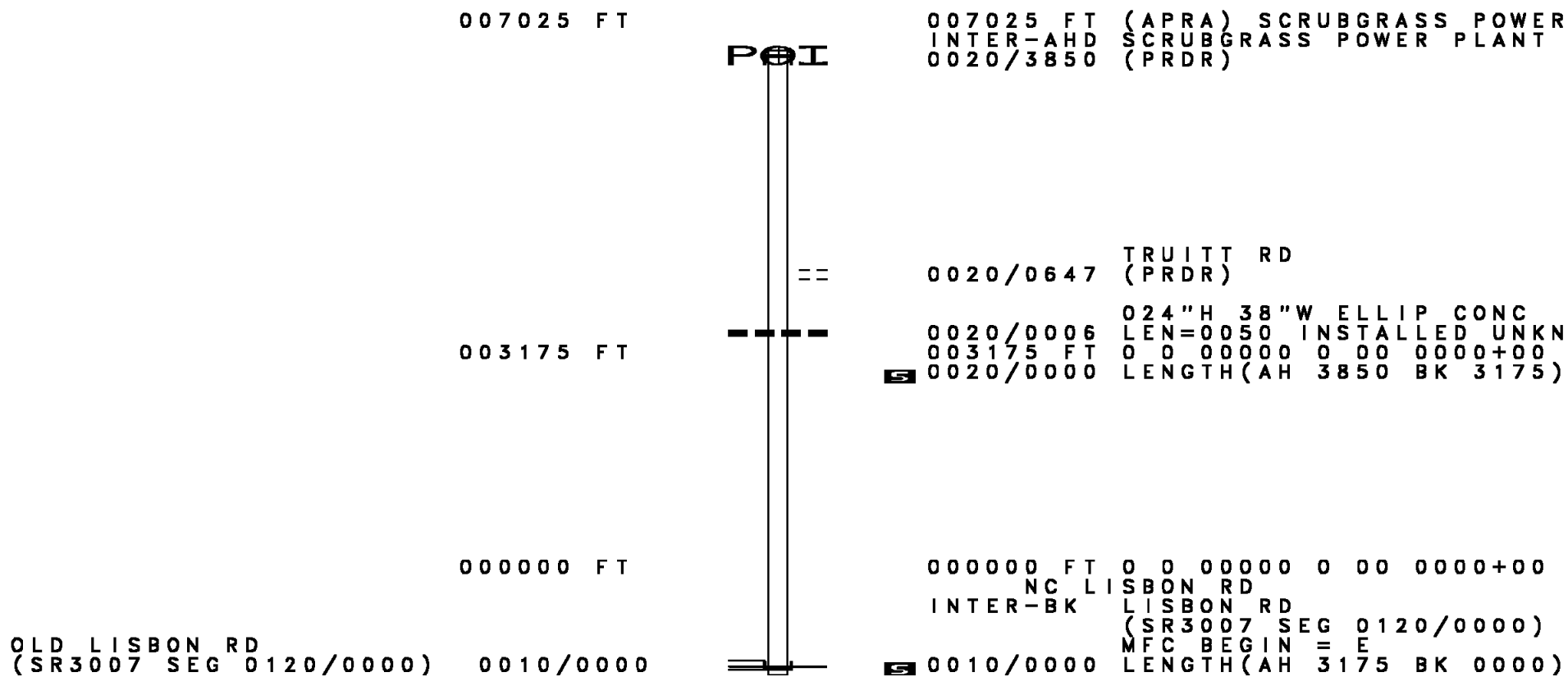
EXTRACT DATE: 12/18/2023 ROADWAY MANAGEMENT SYSTEM PAGE NUMBER: 357
 PRINT DATE: 12/19/2023 SLD COUNTY/SR - ANNUAL PRINT COUNTY: VENANGO
 DIR: B TOTAL LEN: .050 MI. DIST: 01-5 SR: 3101
 LEFT MUN: CLINTONVILLE B RIGHT MUN: CLINTONVILLE B

000262 FT
 000000 FT



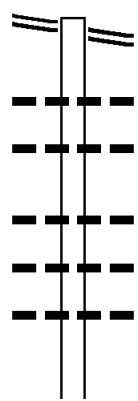
000262 FT BMS EN 60/3101/0010/0000
 INTER-AHD PORTER RD
 0010/0262 (BORO)
 000000 FT 0 0 00000 0 00 0000+00
 NC PORTER RD
 INTER-BK PORTER RD
 (BORO)
 SR 0080 E/W
 BMSBG 60/3101/0010/0000
 MFC BEGIN = E
 0010/0000 LENGTH(AH 0262 BK 0000)

DIR: B TOTAL LEN: 1.330 MI. DIST: 01-5 SR: 3029
 LEFT MUN: SCRUBGRASS T RIGHT MUN: SCRUBGRASS T



EXTRACT DATE: 12/18/2023 ROADWAY MANAGEMENT SYSTEM PAGE NUMBER: 355
 PRINT DATE: 12/19/2023 SLD COUNTY/SR - ANNUAL PRINT COUNTY: VENANGO
 DIR: B TOTAL LEN: 2.174 MI. DIST: 01-5 SR: 3028
 LEFT MUN: UTICA B RIGHT MUN: UTICA B

ACADEMY ST 011477 FT
 (SR3017 SEG 0160/2406) 0040/2435



009042 FT

011477 FT ACADEMY ST
 0040/2435 (SR3017 SEG 0160/2406)

0040/1790	018 " DIA CIR PLASTIC
	LEN=0025 INSTALLED 2000
0040/1459	018 " DIA CIR PLASTIC
	LEN=0030 INSTALLED 2000
0040/0824	024 " DIA CIR PLASTIC
	LEN=0034 INSTALLED 2004
0040/0554	024 " DIA CIR PLASTIC
	LEN=0034 INSTALLED 2004
0040/0105	024 " DIA CIRC CONCR
	LEN=0036 INSTALLED 2004
009042 FT	2 0 60061 0 00 0090+89
5 0040/0000	LENGTH(AH 2435 BK 2565)
	024 " DIA CIR PLASTIC

DIR: B TOTAL LEN: 2.174 MI. DIST: 01-5 SR: 3028
 LEFT MUN: UTICA B RIGHT MUN: UTICA B

KRAFT HILL RD
 (T519)

0030/1012

006477 FT

2 0 60061 0 00 0034+47 003447 FT
 GUIASUTA TR
 (T306)

0020/0000

000000 FT

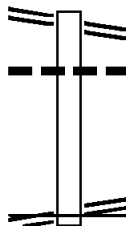
0030/2479	LEN=0032	024 "DIA	CIR PLASTIC	INSTALLED	2004
0030/2074	LEN=0030	018 "DIA	CIR PLASTIC	INSTALLED	UNKN
0030/1750	LEN=0035	036 "DIA	CIR PLASTIC	INSTALLED	UNKN
0030/1550	LEN=0030			INSTALLED	UNKN
		NC KRAFT HILL RD			
0030/0890	LEN=0030	018 "DIA	CIR PLASTIC	INSTALLED	2000
006477 FT	2 0 60061	0 00	0064+88		
0030/0000	LENGTH(AH	2565	BK 3030)		
0020/2242	LEN=0032	018 "DIA	CIR PLASTIC	INSTALLED	2000
0020/2193		UTICA FRENCH CREEK T			
0020/1596	LEN=0033	018 "DIA	CIR PLASTIC	INSTALLED	2000
0020/0644	LEN=0040	018 "DIA	CIR PLASTIC	INSTALLED	2020
0020/0024	LEN=0030	024 "DIA	CIR PLASTIC	INSTALLED	2000
003447 FT					
0020/0000	LENGTH(AH	3030	BK 3447)		
0010/2875	LEN=0028	018 "DIA	CIR PLASTIC	INSTALLED	2016
0010/2576	LEN=0033	018 "DIA	CIR PLASTIC	INSTALLED	2016
0010/2254	LEN=0035	018 "DIA	CIR PLASTIC	INSTALLED	2000
0010/0489	LEN=0030	015 "DIA	CIRC METAL	INSTALLED	UNKN
000000 FT	2 0 60061	0 00	0000+00		
		NC SR 3028 SH			
	INTER-BK	SR 1016	SH		
		(SR1016 SEG 0070/3582)			
		MFC BEGIN = D			
		BK-MERCER (43)			
0010/0000	LENGTH(AH	3447	BK 0000)		

EXTRACT DATE: 12/18/2023 ROADWAY MANAGEMENT SYSTEM PAGE NUMBER: 353
 PRINT DATE: 12/19/2023 SLD COUNTY/SR - ANNUAL PRINT COUNTY: VENANGO
 DIR: B TOTAL LEN: .064 MI. DIST: 01-5 SR: 3027
 LEFT MUN: IRWIN T RIGHT MUN: IRWIN T

OLD ROUTE 8 RD 000336 FT
 (SR3013 SEG 0060/2321) 0010/0336

 000000 FT

 SR 0308 SH
 (SR0308 SEG 0170/2003) 0010/0000



000336 FT OLD ROUTE 8 RD
 0010/0336 (SR3013 SEG 0060/2321)
 015 " DIA CIRC CONCR
 0010/0266 LEN=0044 INSTALLED UNKN
 000000 FT 1 0 00428 7 00 0000+00
 SR 0308 SH
 (SR0308 SEG 0170/2003)
 NC SR 3027 SH
 MFC BEGIN = E
 0010/0000 LENGTH(AH 0336 BK 0000)

DIR: B TOTAL LEN: 7.521 MI. DIST: 01-5 SR: 3026
 LEFT MUN: FRENCH CREEK T RIGHT MUN: FRENCH CREEK T

039712 FT



039712 FT MERCER RD
 0160/2205 (SR0062 SEG 0210/0000)
 018 " DIA CIRC METAL
 0160/2170 LEN=0040 INSTALLED 2003

037507 FT



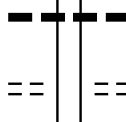
0160/0635 015 " DIA CIR PLASTIC
 LEN=0036 INSTALLED 2003
 015 " DIA CIRC METAL
 0160/0294 LEN=0040 INSTALLED 2003
 037507 FT 2 0 60020 0 00 0375+71
 0160/0000 LENGTH(AH 2205 BK 2516)

034991 FT



0150/1045 018 " DIA CIR PLASTIC
 LEN=0040 INSTALLED 2003
 034991 FT 2 0 60020 0 00 0350+55
 0150/0000 LENGTH(AH 2516 BK 2274)
 018 " DIA CIR PLASTIC
 0140/1717 LEN=0044 INSTALLED 2003
 018 " DIA CIR PLASTIC
 0140/1318 LEN=0035 INSTALLED 2003
 018 " DIA CIR PLASTIC
 0140/0976 LEN=0040 INSTALLED 2003

2 0 60020 0 00 0327+81 032717 FT
 WATER WORKS RD
 (T455) 0140/0000



0140/0320 018 " DIA CIR PLASTIC
 LEN=0042 INSTALLED 2003
 032717 FT BLACKHILL RD
 (T451)
 0140/0000 LENGTH(AH 2274 BK 2610)
 036 " DIA CIR PLASTIC

EXTRACT DATE: 12/18/2023
PRINT DATE: 12/19/2023

ROADWAY MANAGEMENT SYSTEM
SLD COUNTY/SR - ANNUAL PRINT

PAGE NUMBER: 351
COUNTY: VENANGO

DIR: B TOTAL LEN: 7.521 MI.
LEFT MUN: FRENCH CREEK T

DIST: 01-5 SR: 3026
RIGHT MUN: FRENCH CREEK T

PORTER RD
(T370)

0130/2140

030107 FT

027380 FT

---	---	0130/2385	LEN=0040	INSTALLED	2003
==	==	0130/2009	WATSON ST (T600)		
---	---	0130/1798	015" DIA CIRC METAL LEN=0018	INSTALLED	2003
==	==	0130/1722	AARON ST (T602)		
---	---	0130/1429	018" DIA CIR PLASTIC LEN=0060	INSTALLED	2022
==	==	0130/0977	BLAUSER ST (T603)		
==	==	0130/0351	SNYDER ST (T604)		
---	---	0130/0106	018" DIA CIRC METAL LEN=0042	INSTALLED	2003
		030107 FT	2 0 60020 0 00 0301+81		
		5 0130/0000	LENGTH(AH 2610 BK 2727)		
---	---	0120/2480	018" DIA CIRC METAL LEN=0042	INSTALLED	2003
---	---	0120/2179	018" DIA CIRC METAL LEN=0044	INSTALLED	2003
---	---	0120/1900	018" DIA CIR PLASTIC LEN=0055	INSTALLED	2003
---	---	0120/1732	018" DIA CIRC METAL LEN=0018	INSTALLED	2003
---	---	0120/1532	018" DIA CIRC METAL LEN=0042	INSTALLED	2003
---	---	0120/1221	018" DIA CIR PLASTIC LEN=0042	INSTALLED	2003
---	---	0120/0948	018" DIA CIR PLASTIC LEN=0040	INSTALLED	2003
---	---	0120/0733	018" DIA CIR PLASTIC LEN=0038	INSTALLED	2003
---	---	0120/0524	015" DIA CIRC METAL LEN=0038	INSTALLED	2003
---	---	0120/0289	018" DIA CIRC METAL LEN=0038	INSTALLED	2003
		027380 FT	2 0 60020 0 00 0274+54		
		5 0120/0000	LENGTH(AH 2727 BK 3393)		
---	---	0110/3113	018" DIA CIR PLASTIC LEN=0040	INSTALLED	2003
---	---	0110/2233	018" DIA CIR PLASTIC LEN=0040	INSTALLED	2003
---	---	0110/1886	018" DIA CIR PLASTIC LEN=0040	INSTALLED	2022

EXTRACT DATE: 12/18/2023
PRINT DATE: 12/19/2023

ROADWAY MANAGEMENT SYSTEM
SLD COUNTY/SR - ANNUAL PRINT

PAGE NUMBER: 350
COUNTY: VENANGO

DIR: B TOTAL LEN: 7.521 MI.
LEFT MUN: FRENCH CREEK T

DIST: 01-5 SR: 3026
RIGHT MUN: FRENCH CREEK T

Station	Length	Material	Installation Date
0110/1478	LEN=0040	FR. CK. TR. STRUCTURE	INSTALLED 2022
0110/0918	BMSID 60/3026/0110/0918	018" DIA CIR PLASTIC	LENGTH 13 FT
0110/0433	LEN=0040	018" DIA CIR PLASTIC	INSTALLED 2022
023987 FT	2 0 60020 0 00 0240+61	018" DIA CIRC CONCR	
0110/0000	LEN=0055	NILES VALLEY RD (T358)	INSTALLED 2003
0110/0000	LENGTH(AH 3393 BK 2956)	018" DIA CIRC METAL	
0100/2905	LEN=0050	018" DIA CIR PLASTIC	INSTALLED 2003
0100/2623	LEN=0038	018" DIA CIR PLASTIC	INSTALLED 2016
0100/2382	LEN=0040	018" DIA CIR PLASTIC	INSTALLED 2016
0100/2196	LEN=0042	015" DIA CIRC METAL	INSTALLED 2016
0100/1990	LEN=0040	018" DIA CIRC METAL	INSTALLED 2003
0100/1818	LEN=0038	018" DIA CIR PLASTIC	INSTALLED 2003
0100/1566	LEN=0040	018" DIA CIR PLASTIC	INSTALLED 2016
0100/1396	LEN=0040	018" DIA CIR PLASTIC	INSTALLED 2016
0100/1160	LEN=0038	018" DIA CIR PLASTIC	INSTALLED 2003
0100/0867	LEN=0034	018" DIA CIR PLASTIC	INSTALLED 2003
0100/0700	LEN=0038	018" DIA CIR PLASTIC	INSTALLED 2003
0100/0295	LEN=0038	018" DIA CIR PLASTIC	INSTALLED 2016
021031 FT	2 0 60020 0 00 0210+90		
0100/0000	LENGTH(AH 2956 BK 2612)		
0090/1649		RAINBOW RD (T346)	
0090/0858	LEN=0038	018" DIA CIR PLASTIC	INSTALLED 2003
018419 FT	2 0 60020 0 00 0184+78		
0090/0000	LENGTH(AH 2612 BK 2281)		

DIR: B TOTAL LEN: 7.521 MI. DIST: 01-5 SR: 3026
 LEFT MUN: FRENCH CREEK T RIGHT MUN: FRENCH CREEK T

Stationing	Material	Length	Year
	018 " DIA CIR PLASTIC	0080/1376	2022
016138 FT	018 " DIA CIR PLASTIC	0080/0000	2022
	018 " DIA CIR PLASTIC	0070/2088	2003
013505 FT	018 " DIA CIR PLASTIC	0070/0000	2022
	018 " DIA CIR PLASTIC	0060/2461	2022
	015 " DIA CIR PLASTIC	0060/1460	2003
	015 " DIA CIR PLASTIC	0060/0402	2003
	018 " DIA CIR PLASTIC	0060/0018	2003
011025 FT	018 " DIA CIR PLASTIC	011025 FT	2003
WATERLOO RD (SR3023 SEG 0010/0000)	018 " DIA CIR PLASTIC	0060/0000	2003
	018 " DIA CIR PLASTIC	0050/1853	2003
	018 " DIA CIR PLASTIC	0050/1383	2003
	018 " DIA CIR PLASTIC	0050/1145	2018
	018 " DIA CIR PLASTIC	0050/0852	2020
008548 FT	024 " DIA CIR PLASTIC	0050/0000	2003
	018 " DIA CIR PLASTIC	0040/2678	2003
	018 " DIA CIR PLASTIC	0040/1910	2022

DIR: B TOTAL LEN: 7.521 MI. DIST: 01-5 SR: 3026
 LEFT MUN: FRENCH CREEK T RIGHT MUN: FRENCH CREEK T

2 0 60020 0 00 0054+95 005398 FT
 CONWAY RD
 (T318) 0040/0000

003201 FT

2 0 60020 0 00 0004+00 000348 FT
 RAYMILTON RD
 (SR3017 SEG 0092/0089) 0020/0000
 000348 FT

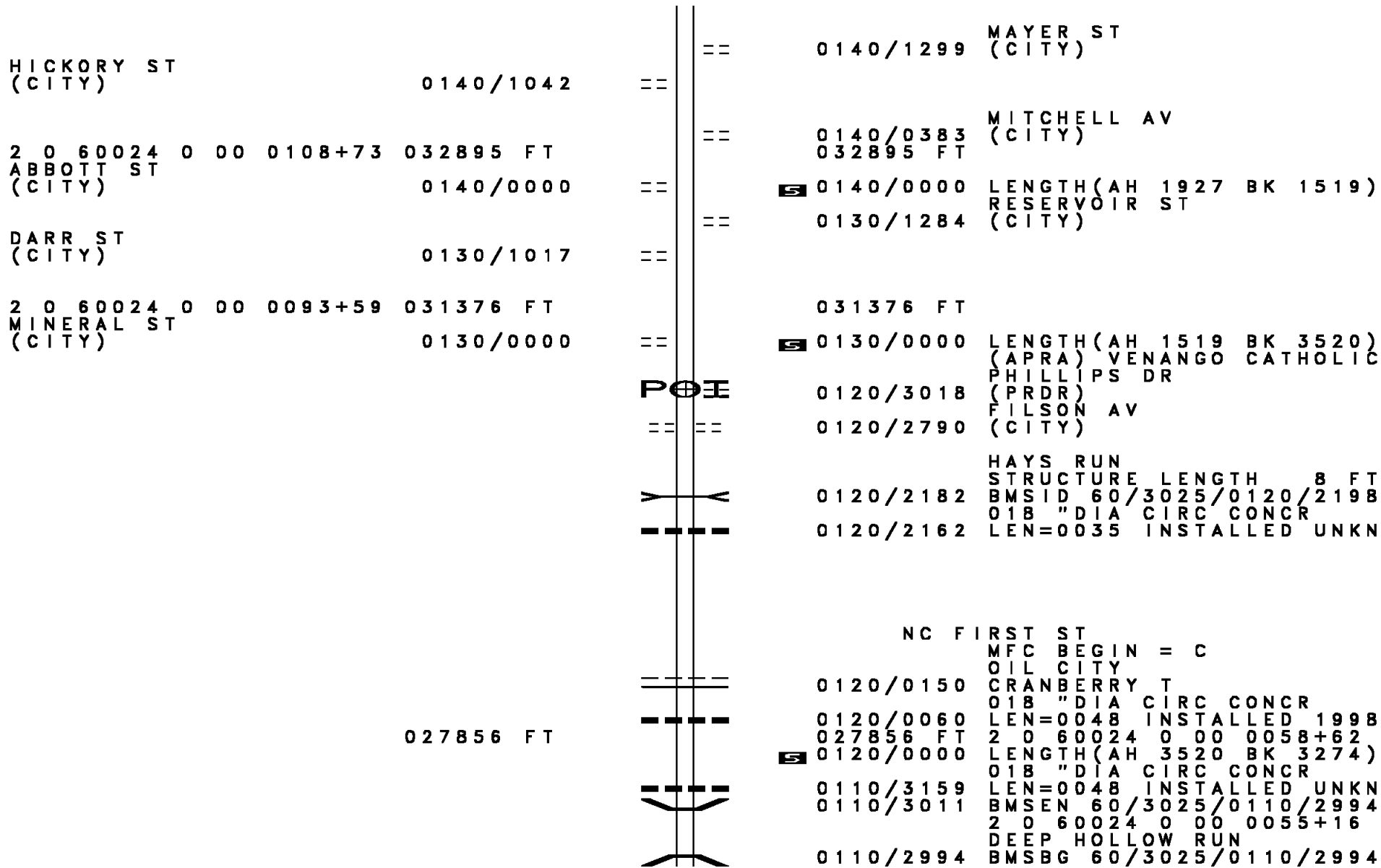
000000 FT

0040/0215	018 " DIA CIR PLASTIC LEN=0036 INSTALLED 2003
0040/0037	018 " DIA CIR PLASTIC LEN=0040 INSTALLED 2022
005398 FT	NOGLE RD (T316)
0040/0000	LENGTH(AH 3150 BK 2197) 018 " DIA CIR PLASTIC
0030/2155	LEN=0060 INSTALLED 2022
0030/1700	030 " DIA CIR PLASTIC LEN=0050 INSTALLED UNKN
0030/1383	018 " DIA CIR PLASTIC LEN=0034 INSTALLED 2003
0030/0696	024 " DIA CIR PLASTIC LEN=0035 INSTALLED 2003
003201 FT	2 0 60020 0 00 0032+79 BOMBISHI RD (T304)
0030/0000	LENGTH(AH 2197 BK 2853)
0020/1195	018 " DIA CIR PLASTIC LEN=0035 INSTALLED 2003
0020/0148	018 " DIA CIR PLASTIC LEN=0038 INSTALLED 2003
000348 FT	
0020/0000	LTH AH 002853 BK 000067
000348 FT	
7014/0000	LTH AH 000067 BK 000348 RAYMILTON RD (SR3017 SEG 0092/0000)
0010/0348	015 " DIA CIRC METAL LEN=0032 INSTALLED 2003
0010/0160	0 0 00000 0 00 0000+00 NC GEORGETOWN RD INTER-BK
000000 FT	GEORGETOWN RD (SR1014 SEG 0240/2194) MFC BEGIN = D BK-MERCER (43)
0010/0000	LENGTH(AH 0348 BK 0000)

EXTRACT DATE: 12/18/2023 ROADWAY MANAGEMENT SYSTEM PAGE NUMBER: 347
 PRINT DATE: 12/19/2023 SLD COUNTY/SR - ANNUAL PRINT COUNTY: VENANGO
 DIR: B TOTAL LEN: 7.272 MI. DIST: 01-5 SR: 3025
 LEFT MUN: OIL CITY C RIGHT MUN: OIL CITY C

Stationing	Length	Description
038398 FT		INTER-AHD
0160/1971	0160/1971	FIRST ST (SR0062 SEG 0470/1583) PETROLEUM ST (CITY)
0160/1455	0160/1455	REED ST (CITY)
0160/1038	0160/1038	LINCOLN ST (CITY)
0160/0651	0160/0651	DIVISION ST (CITY)
0160/0331	0160/0331	ORANGE ST (CITY)
036427 FT	036427 FT	INNIS ST (SR2027 SEG 0050/1303) LENGTH(AH 1971 BK 1605)
0160/0000	0160/0000	MORAN ST (CITY)
0150/1158	0150/1158	WYLLIS ST (CITY)
0150/0705	0150/0705	SMEDLEY ST (CITY)
0150/0341	0150/0341	2 0 60024 0 00 0128+03
034822 FT	034822 FT	COWELL AV (CITY)
0150/0000	0150/0000	LENGTH(AH 1605 BK 1927)

DIR: B TOTAL LEN: 7.272 MI. DIST: 01-5 SR: 3025
 LEFT MUN: OIL CITY C RIGHT MUN: OIL CITY C



DIR: B TOTAL LEN: 7.272 MI. DIST: 01-5 SR: 3025
 LEFT MUN: CRANBERRY T RIGHT MUN: CRANBERRY T

024582 FT

022071 FT

0110/2744	015 " DIA	CIRC CONCR
	LEN=0048	INSTALLED UNKN
0110/2514	015 " DIA	CIRC CONCR
	LEN=0048	INSTALLED UNKN
0110/1753	015 " DIA	CIRC CONCR
	LEN=0048	INSTALLED UNKN
0110/1433	DEEP HOLLOW RUN	STRUCTURE LENGTH 9 FT
	BMSID 60/3025/0110/1398	048"H 84"W ELLIP CONC
0110/1398	015 " DIA	CIRC CONCR
	LEN=0072	INSTALLED UNKN
0110/0727	036 " DIA	CIR PLASTIC
	LEN=0052	INSTALLED UNKN
0110/0373	024 " DIA	CIRC CONCR
	LEN=0054	INSTALLED UNKN
0110/0117	015 " DIA	CIRC CONCR
	LEN=0040	INSTALLED UNKN
0110/0068	015 " DIA	CIRC CONCR
	LEN=0040	INSTALLED UNKN
0110/0000	2 0 60024	0 00 0025+34
	LENGTH(AH 3274 BK 2511)	
0100/2355	015 " DIA	CIRC CONCR
	LEN=0050	INSTALLED UNKN
0100/2124	018 " DIA	CIRC CONCR
	LEN=0050	INSTALLED UNKN
0100/1902	018 " DIA	CIRC CONCR
	LEN=0050	INSTALLED UNKN
0100/1577	018 " DIA	CIRC CONCR
	LEN=0051	INSTALLED UNKN
0100/1294	018 " DIA	CIRC CONCR
	LEN=0054	INSTALLED UNKN
0100/0957	018 " DIA	CIRC CONCR
	LEN=0052	INSTALLED UNKN
0100/0799	024 " DIA	CIRC CONCR
	LEN=0048	INSTALLED UNKN
0100/0336	018 " DIA	CIRC CONCR
	LEN=0065	INSTALLED UNKN
022071 FT	2 0 60024	0 00 0000+00
	BREDINSBURG RD	(SR2006 SEG 0100/0000)
0100/0000	LENGTH(AH 2511 BK 2156)	
0090/1782	015 " DIA	CIRC CONCR
	LEN=0045	INSTALLED UNKN
0090/0906	015 " DIA	CIRC CONCR
	LEN=0060	INSTALLED UNKN
0090/0580	015 " DIA	CIRC CONCR
	LEN=0046	INSTALLED UNKN

DIR: B TOTAL LEN: 7.272 MI. DIST: 01-5 SR: 3025
 LEFT MUN: CRANBERRY T RIGHT MUN: CRANBERRY T

Stationing	Material	Length	Notes
019915 FT	0090/0204	0040	018" DIA CIR PLASTIC INSTALLED 2022
	019915 FT	20	20 0 60078 0 00 0199+48
	0090/0000		LENGTH(AH 2156 BK 2346)
	0080/2130	0050	015" DIA CIRC CONCR INSTALLED UNKN
	0080/1990	0040	018" DIA CIR PLASTIC INSTALLED 2022
	0080/1650	0050	015" DIA CIRC CONCR INSTALLED UNKN
	0080/1139	0110	018" DIA CIRC CONCR INSTALLED UNKN
	0080/0816	0044	015" DIA CIRC CONCR INSTALLED UNKN
017569 FT	0080/0008	0048	015" DIA CIRC CONCR INSTALLED UNKN
	017569 FT	20	20 0 60078 0 00 0175+94
	0080/0000		MONARCH PARK RD (T678)
	0070/2482	0066	LENGTH(AH 2346 BK 2612) 048" DIA CIRC CONCR INSTALLED UNKN
	0070/2162	0050	018" DIA CIR PLASTIC INSTALLED 2022
	0070/1879	0044	015" DIA CIRC CONCR INSTALLED UNKN
	0070/1423	0050	018" DIA CIR PLASTIC INSTALLED 2022
014957 FT	0070/0712	0040	018" DIA CIRC CONCR INSTALLED UNKN
	0070/0210	0044	015" DIA CIRC CONCR INSTALLED UNKN
	014957 FT	20	20 0 60078 0 00 0149+82
	0070/0000		LENGTH(AH 2612 BK 2061)
	0060/1867	0048	015" DIA CIRC CONCR INSTALLED UNKN
	0060/1532	0044	015" DIA CIRC CONCR INSTALLED UNKN
	0060/1104	0080	060" DIA CIRC CONCR INSTALLED UNKN
012896 FT	0060/0226	0060	048" DIA CIRC CONCR INSTALLED UNKN
	012896 FT	20	20 0 60078 0 00 0129+53
	0060/0000		AIRES HILL RD (T484)
	0060/0000		LENGTH(AH 2061 BK 3430)
			015" DIA CIRC CONCR

DIR: B TOTAL LEN: 7.272 MI. DIST: 01-5 SR: 3025
 LEFT MUN: CRANBERRY T RIGHT MUN: CRANBERRY T

009466 FT

007484 FT

0050/3428	LEN=0044	INSTALLED	UNKN
	015 "DIA	CIRC CONCR	
0050/3210	LEN=0045	INSTALLED	UNKN
	015 "DIA	CIRC CONCR	
0050/2855	LEN=0038	INSTALLED	UNKN
	015 "DIA	CIRC CONCR	
0050/2557	LEN=0046	INSTALLED	UNKN
	015 "DIA	CIRC CONCR	
0050/2325	LEN=0044	INSTALLED	UNKN
	015 "DIA	CIRC CONCR	
0050/1927	LEN=0050	INSTALLED	UNKN
	015 "DIA	CIRC CONCR	
0050/1700	LEN=0044	INSTALLED	UNKN
	015 "DIA	CIRC CONCR	
0050/1607	LEN=0044	INSTALLED	UNKN
	015 "DIA	CIRC CONCR	
0050/1397	LEN=0046	INSTALLED	UNKN
	015 "DIA	CIRC CONCR	
0050/1002	LEN=0044	INSTALLED	UNKN
	015 "DIA	CIRC CONCR	
0050/0756	LEN=0042	INSTALLED	UNKN
	015 "DIA	CIRC CONCR	
0050/0463	LEN=0044	INSTALLED	UNKN
	015 "DIA	CIRC CONCR	
0050/0233	LEN=0048	INSTALLED	UNKN
009466 FT	2 0 60078	0 00 0094+75	
0050/0000	LENGTH(AH	3430 BK 1982)	
	060 "DIA	CIRC CONCR	
0040/1965	LEN=0100	INSTALLED	UNKN
	024 "DIA	CIR PLASTIC	
0040/0970	LEN=0060	INSTALLED	2022
	015 "DIA	CIRC CONCR	
0040/0879	LEN=0070	INSTALLED	UNKN
	018 "DIA	CIRC CONCR	
0040/0746	LEN=0067	INSTALLED	UNKN
	015 "DIA	CIRC CONCR	
0040/0606	LEN=0044	INSTALLED	UNKN
	015 "DIA	CIRC CONCR	
0040/0160	LEN=0042	INSTALLED	UNKN
007484 FT	2 0 60078	0 00 0074+93	
0040/0000	LENGTH(AH	1982 BK 2503)	
	030 "DIA	CIRC CONCR	
0030/1966	LEN=0080	INSTALLED	UNKN
	015 "DIA	CIRC CONCR	
0030/1426	LEN=0040	INSTALLED	UNKN
	015 "DIA	CIRC CONCR	
0030/1098	LEN=0044	INSTALLED	UNKN
	015 "DIA	CIRC CONCR	

EXTRACT DATE: 12/18/2023
PRINT DATE: 12/19/2023

ROADWAY MANAGEMENT SYSTEM
SLD COUNTY/SR - ANNUAL PRINT

PAGE NUMBER: 342
COUNTY: VENANGO

DIR: B TOTAL LEN: 7.272 MI.
LEFT MUN: CRANBERRY T

DIST: 01-5 SR: 3025
RIGHT MUN: CRANBERRY T

004981 FT

002556 FT

000000 FT

0030/0916	LEN=0048	INSTALLED UNKN
0030/0393	015 "DIA CIRC CONCR	LEN=0048 INSTALLED UNKN
0030/0144	015 "DIA CIRC CONCR	LEN=0045 INSTALLED UNKN
004981 FT	2 0 60078 0 00 0050+00	
0030/0000	LENGTH(AH 2503 BK 2425)	015 "DIA CIRC CONCR
0020/2370	LEN=0044	INSTALLED UNKN
0020/2033	015 "DIA CIRC CONCR	LEN=0048 INSTALLED UNKN
0020/1549	BMSSEN 60/3025/0020/1519	2 0 60078 0 00 0040+97
0020/1519	LO. 2MI RUN	BMSBG 60/3025/0020/1519
0020/1275	018 "DIA CIRC CONCR	LEN=0050 INSTALLED UNKN
0020/1040	015 "DIA CIRC CONCR	LEN=0048 INSTALLED UNKN
0020/0678	015 "DIA CIRC CONCR	LEN=0046 INSTALLED UNKN
0020/0548	015 "DIA CIRC CONCR	LEN=0040 INSTALLED UNKN
0020/0332	015 "DIA CIRC CONCR	LEN=0040 INSTALLED UNKN
0020/0144	015 "DIA CIRC CONCR	LEN=0046 INSTALLED UNKN
002556 FT	2 0 60078 0 00 0025+45	
0020/0000	LENGTH(AH 2425 BK 2556)	015 "DIA CIR PLASTIC
0010/1986	LEN=0114	INSTALLED UNKN
0010/1597	015 "DIA CIRC CONCR	LEN=0048 INSTALLED UNKN
0010/1237	BMSSEN 60/3025/0010/1183	2 0 60078 0 00 0011+72
0010/1183	LOWER TWO MILE RUN	BMSBG 60/3025/0010/1183
0010/0330	015 "DIA CIRC CONCR	LEN=0110 INSTALLED UNKN
0010/0136	OLD 322 RD (T540)	048 "DIA CIRC CONCR
0010/0038	LEN=0100	INSTALLED UNKN
000000 FT	2 0 60078 0 00 0000+00	
	NC DEEP HOLLOW RD	TWENTYEIGHTH DIVISION H
	(SRO322 SEG 0350/0000)	MFC BEGIN = D
0010/0000	LENGTH(AH 2556 BK 0000)	

DIR: B TOTAL LEN: 7.330 MI. DIST: 01-5 SR: 3024
 LEFT MUN: SANDY CREEK T RIGHT MUN: SANDY CREEK T

SYLVAN RD
(T678)

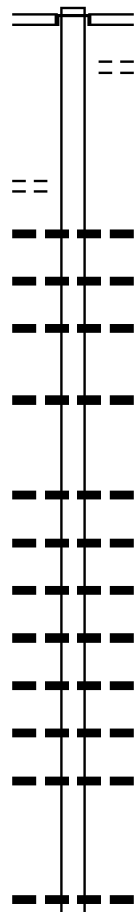
038704 FT

038704 FT
INTER-AHD

DEBENCE DR
(TWP)
PITTSBURGH RD
(SR0008 SEG 0361/0000)
(SR0008 SEG 0360/0000)
KAY GLEN DR
(PRDR)

0160/3420
0160/3290

0160/2016



0160/1538
0160/1172
0160/0904

024 " DIA CIR PLASTIC
LEN=0060 INSTALLED 1997
018 " DIA CIR PLASTIC
LEN=0060 INSTALLED UNKN
018 " DIA CIR PLASTIC
LEN=0045 INSTALLED UNKN

035284 FT

5

0160/0280
035284 FT
0160/0000

024 " DIA CIR PLASTIC
LEN=0060 INSTALLED UNKN
2 0 60073 0 01 0354+47
LENGTH(AH 3420 BK 2418)
018 " DIA CIRC CONCR

0150/2050
0150/1760
0150/1380

LEN=0050 INSTALLED UNKN
015 " DIA CIR PLASTIC
LEN=0045 INSTALLED UNKN
015 " DIA CIRC CONCR
LEN=0040 INSTALLED UNKN
015 " DIA CIRC CONCR

0150/1060
0150/0988
0150/0712

LEN=0038 INSTALLED UNKN
018 " DIA CIRC CONCR
LEN=0038 INSTALLED UNKN
024 " DIA CIRC CONCR
LEN=0035 INSTALLED UNKN
018 " DIA CIRC CONCR

032866 FT

5

0150/0257
032866 FT
0150/0000

LEN=0035 INSTALLED UNKN
2 0 60073 0 01 0330+29
LENGTH(AH 2418 BK 2320)

0140/1458

024 " DIA CIR PLASTIC
LEN=0045 INSTALLED UNKN

DIR: B TOTAL LEN: 7.330 MI. DIST: 01-5 SR: 3024
 LEFT MUN: SANDY CREEK T RIGHT MUN: SANDY CREEK T

Structure ID	Length	Material	Notes
0140/1042	17 FT	DOYLE RUN STRUCTURE	BMSID 60/3024/0140/1042
0140/0410	0060 FT	024" DIA CIRC CONCR	LEN=0060 INSTALLED UNKN
030546 FT	030546 FT	2 0 60073 0 01	0307+47
0140/0000	0000 FT	LENGTH(AH 2320 BK 2234)	024" DIA CIRC CONCR
0130/2129	0050 FT	072" DIA CIRC CONCR	LEN=0050 INSTALLED UNKN
0130/1808	0050 FT	072" DIA CIRC CONCR	LEN=0050 INSTALLED UNKN
0130/1082	0036 FT	024" DIA CIRC CONCR	LEN=0036 INSTALLED UNKN
0130/0120	0048 FT	015" DIA CIRC CONCR	LEN=0048 INSTALLED UNKN
028312 FT	028312 FT	2 0 60073 0 01	0284+66
0130/0000	0000 FT	LENGTH(AH 2234 BK 2995)	018" DIA CIRC CONCR
0120/2353	0042 FT	018" DIA CIRC CONCR	LEN=0042 INSTALLED UNKN
0120/2158	0038 FT	018" DIA CIRC CONCR	LEN=0038 INSTALLED UNKN
0120/1510	0034 FT	018" DIA CIRC CONCR	LEN=0034 INSTALLED UNKN
0120/0885	0048 FT	024" DIA CIRC CONCR	LEN=0048 INSTALLED UNKN
025317 FT	025317 FT	2 0 60073 0 01	0254+71
0120/0000	0000 FT	LENGTH(AH 2995 BK 2468)	SANDY CREEK
0110/2397	0000 FT	POLK BOROUGH B	
0110/0380	0000 FT	BMS EN 60/3024/0110/0314	2 0 60073 0 00 0231+93
0110/0314	0000 FT	LT SANDY CK.	BMSBG 60/3024/0110/0314
0110/0255	0000 FT	MAIN ST ET	(BORO)
022849 FT	022849 FT	2 0 60073 0 00	0228+78
		NC POLK CUT OFF RD	

DIR: B TOTAL LEN: 7.330 MI. DIST: 01-5 SR: 3024
 LEFT MUN: POLK BOROUGH B RIGHT MUN: POLK BOROUGH B

PINE SCHOOL RD
(PRDR)

0100/1126

020917 FT

018952 FT

2 0 60073 0 00 0172+23 017336 FT
 RAINBOW RD
 (T346) 0080/0000

==	==	5	0110/0000	MAIN ST (SR0062 SEG 0130/0000) LENGTH(AH 2468 BK 1932)
==	==			
			020917 FT	2 0 60073 0 00 0209+39 LAKEWOOD CR (GOVT)
	==	5	0100/0000	LENGTH(AH 1932 BK 1965) 018 "DIA CIR PLASTIC
	---		0090/1875	LEN=0050 INSTALLED UNKN
	==			
	==		0090/0964	PUMP STATION RD (GOVT)
	---		0090/0342	018 "DIA CIR PLASTIC LEN=0050 INSTALLED UNKN
	---		018952 FT	2 0 60073 0 00 0189+75 POLK BOROUGH FRENCH CREEK T
	---	5	0090/0000	LENGTH(AH 1965 BK 1616) WOOD ST
	==		0080/1500	(BORO)

	---		0080/0064	018 "DIA CIR PLASTIC LEN=0060 INSTALLED UNKN
	---		017336 FT	
	==	5	0080/0000	LENGTH(AH 1616 BK 2393) 018 "DIA CIR PLASTIC
	---		0070/2082	LEN=0038 INSTALLED UNKN
	---			018 "DIA CIR PLASTIC
	---		0070/1915	LEN=0042 INSTALLED UNKN
	---			018 "DIA CIR PLASTIC
	---		0070/1203	LEN=0040 INSTALLED UNKN
	---			018 "DIA CIR PLASTIC
	---		0070/1058	LEN=0036 INSTALLED UNKN
	---			015 "DIA CIR PLASTIC
	---		0070/0693	LEN=0034 INSTALLED UNKN
	---			015 "DIA CIR PLASTIC
	---		0070/0414	LEN=0038 INSTALLED UNKN
	---			015 "DIA CIR PLASTIC
	---		0070/0273	LEN=0035 INSTALLED UNKN

EXTRACT DATE: 12/18/2023
PRINT DATE: 12/19/2023

ROADWAY MANAGEMENT SYSTEM
SLD COUNTY/SR - ANNUAL PRINT

PAGE NUMBER: 338
COUNTY: VENANGO

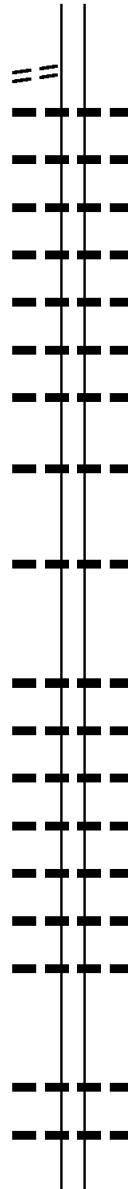
DIR: B TOTAL LEN: 7.330 MI.
LEFT MUN: FRENCH CREEK T

DIST: 01-5 SR: 3024
RIGHT MUN: FRENCH CREEK T

2 0 60073 0 00 0149+43 014943 FT
WHIPPERWILL RD
(T334)

0070/0000

014943 FT



5	0070/0000	LENGTH(AH 2393 BK 2492)
		018 "DIA CIR PLASTIC
	0060/2321	LEN=0040 INSTALLED 2018
		018 "DIA CIR PLASTIC
	0060/2141	LEN=0040 INSTALLED 2018
		018 "DIA CIR PLASTIC
	0060/2014	LEN=0044 INSTALLED 2000
		018 "DIA CIR PLASTIC
	0060/1524	LEN=0040 INSTALLED 2018
		018 "DIA CIRC METAL
	0060/1508	LEN=0040 INSTALLED UNKN
		018 "DIA CIR PLASTIC
	0060/1175	LEN=0040 INSTALLED 2022
		018 "DIA CIR PLASTIC
	0060/1018	LEN=0040 INSTALLED 2000
		018 "DIA CIR PLASTIC
	0060/0255	LEN=0035 INSTALLED 2009
	012451 FT	2 0 60073 0 00 0124+71
5	0060/0000	LENGTH(AH 2492 BK 3112)
		018 "DIA CIR PLASTIC
	0050/3094	LEN=0040 INSTALLED 2009
		018 "DIA CIR PLASTIC
	0050/1862	LEN=0040 INSTALLED UNKN
		018 "DIA CIR PLASTIC
	0050/1700	LEN=0040 INSTALLED 2018
		015 "DIA CIRC METAL
	0050/1695	LEN=0040 INSTALLED UNKN
		018 "DIA CIR PLASTIC
	0050/1378	LEN=0040 INSTALLED UNKN
		018 "DIA CIR PLASTIC
	0050/1168	LEN=0040 INSTALLED 2006
		018 "DIA CIR PLASTIC
	0050/0842	LEN=0045 INSTALLED UNKN
		018 "DIA CIR PLASTIC
	0050/0681	LEN=0035 INSTALLED UNKN
	009339 FT	2 0 60073 0 00 0098+88
5	0050/0000	LENGTH(AH 3112 BK 1983)
		018 "DIA CIR PLASTIC
	0040/1858	LEN=0040 INSTALLED 2022
		018 "DIA CIR PLASTIC
	0040/1372	LEN=0035 INSTALLED 2006

012451 FT

009339 FT

DIR: B TOTAL LEN: 7.330 MI. DIST: 01-5 SR: 3024
 LEFT MUN: FRENCH CREEK T RIGHT MUN: FRENCH CREEK T

2 0 60073 0 00 0074+88 007356 FT
 NOGGLE RD
 (T316) 0040/0000

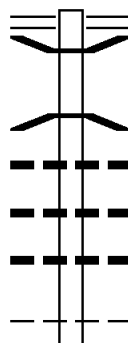
2 0 60073 0 00 0031+05 003064 FT
 DEAN RD
 (T439) 0020/0000

RAYMILTON RD
 (SR3017 SEG 0040/0000) 0010/0000

0040/0380	018 "DIA CIR PLASTIC LEN=0040 INSTALLED 2022
0040/0040	015 "DIA CIR PLASTIC LEN=0040 INSTALLED UNKN
007356 FT	
0040/0000	LENGTH(AH 1983 BK 2335) 024 "DIA CIR PLASTIC
0030/2200	LEN=0035 INSTALLED 2021
0030/1402	018 "DIA CIR PLASTIC LEN=0050 INSTALLED 2021
0030/1282	018 "DIA CIR PLASTIC LEN=0040 INSTALLED 2021
0030/0592	015 "DIA CIR PLASTIC LEN=0062 INSTALLED 2021
005021 FT	2 0 60073 0 00 0050+62 LENGTH(AH 2335 BK 1957)
0030/0000	024 "H 00 "W MULT PLSTIC LEN=0030 INSTALLED UNKN
0020/1340	
0020/0696	018 "DIA CIR PLASTIC LEN=0030 INSTALLED UNKN
0020/0221	018 "DIA CIR PLASTIC LEN=0040 INSTALLED 2005
003064 FT	
0020/0000	LENGTH(AH 1957 BK 3064) 018 "DIA CIR PLASTIC
0010/2598	LEN=0050 INSTALLED 2020
0010/2444	018 "DIA CIR PLASTIC LEN=0030 INSTALLED UNKN
0010/1975	015 "DIA CIR PLASTIC LEN=0045 INSTALLED UNKN
0010/1558	BMSFN 60/3024/0010/1538 2 0 60073 0 00 0015+53
0010/1538	LT. SANDY CK. BMSBG 60/3024/0010/1538
000000 FT	
000000 FT	2 0 60073 0 00 0000+00 RAYMILTON RD (SR3017 SEG 0040/0000)
0010/0000	NC VA LLEY RD MFC BEGIN = D LENGTH(AH 3064 BK 0000)

EXTRACT DATE: 12/18/2023 ROADWAY MANAGEMENT SYSTEM PAGE NUMBER: 336
 PRINT DATE: 12/19/2023 SLD COUNTY/SR - ANNUAL PRINT COUNTY: VENANGO
 DIR: B TOTAL LEN: 1.985 MI. DIST: 01-5 SR: 3023
 LEFT MUN: UTICA B RIGHT MUN: UTICA B

010481 FT



008895 FT

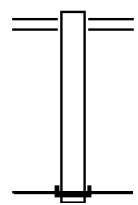
010481 FT ACADEMY ST
 0040/1586 (SR3017 SEG 0160/1026)
 0040/1448 BMSSEN 60/3023/0040/1386
 2 0 60067 0 00 0103+54
 MILL CREEK
 0040/1386 BMSBG 60/3023/0040/1386
 024"H 00"W MULT PLSTIC
 0040/1002 LEN=0042 INSTALLED 1996
 015 " DIA CIR PLASTIC
 0040/0742 LEN=0059 INSTALLED UNKN
 01B " DIA CIR PLASTIC
 0040/0290 LEN=0050 INSTALLED 2015
 008895 FT 2 0 60067 0 00 0089+68
 UTICA
 FRENCH CREEK T

DIR: B TOTAL LEN: 1.985 MI. DIST: 01-5 SR: 3023
 LEFT MUN: UTICA B RIGHT MUN: UTICA B

	0040/0000	LENGTH(AH 1586 BK 2922)
	018 "DIA	CIR PLASTIC
---	0030/2739	LEN=0060 INSTALLED 2015
	015 "DIA	CIR PLASTIC
---	0030/2236	LEN=0036 INSTALLED 1996
	018 "DIA	CIR PLASTIC
---	0030/1807	LEN=0050 INSTALLED 1996
	018 "DIA	CIR PLASTIC
	0030/0369	LEN=0030 INSTALLED 1996
005973 FT	005973 FT	2 0 60067 0 00 0059+54
	0030/0000	LENGTH(AH 2922 BK 2623)
	015 "DIA	CIRC CONCR
---	0020/2370	LEN=0036 INSTALLED 1996
	030 "DIA	CIRC CONCR
---	0020/2076	LEN=0040 INSTALLED 1996
	015 "DIA	CIRC CONCR
---	0020/1067	LEN=0032 INSTALLED 1996
	003350 FT	
2 0 60067 0 00 0033+59	003350 FT	
PHELPS RD	0020/0000	
(T505)	0020/0000	LENGTH(AH 2623 BK 3350)
	018 "DIA	CIRC CONCR
==	0010/3217	LEN=0040 INSTALLED 1996
	015 "DIA	CIRC CONCR
---	0010/2860	LEN=0040 INSTALLED 1996
	018 "DIA	CIR PLASTIC
---	0010/2652	LEN=0040 INSTALLED 1996
	024 "DIA	CIRC CONCR
---	0010/2500	LEN=0030 INSTALLED 1996
	018 "DIA	CIRC CONCR
---	0010/1929	LEN=0055 INSTALLED 1996
	015 "DIA	CIR PLASTIC
---	0010/1030	LEN=0048 INSTALLED 1996
	000000 FT	2 0 60067 0 00 0000+00
000000 FT	NC WA	TERLOO RD
		GEORGETOWN RD
	INTER-BK	(SR3026 SEG 0060/0000)
		WIPPER WILL RD
		(T334)
		MFC BEGIN = D
	0010/0000	LENGTH(AH 3350 BK 0000)

EXTRACT DATE: 12/18/2023 ROADWAY MANAGEMENT SYSTEM PAGE NUMBER: 334
 PRINT DATE: 12/19/2023 SLD COUNTY/SR - ANNUAL PRINT COUNTY: VENANGO
 DIR: B TOTAL LEN: .031 MI. DIST: 01-5 SR: 3022
 LEFT MUN: FRENCH CREEK T RIGHT MUN: FRENCH CREEK T

000166 FT
 000000 FT



000166 FT SR 3017 SH
 0010/0166 (SR3017 SEG 0060/0000)
 000000 FT 2 0 60071 0 00 0000+00
 NC GL EN SCHOOL RD
 INTER-BK SR 1012 SH
 (SR1012 SEG 0080/2297)
 MFC BEGIN = E
 BK-MERCER (43)
 0010/0000 LENGTH(AH 0166 BK 0000)

DIR: B TOTAL LEN: 3.788 MI. DIST: 01-5 SR: 3021
 LEFT MUN: FRANKLIN C RIGHT MUN: FRANKLIN C

Stationing	Description	Stationing	Description
020000 FT		020000 FT	LIBERTY ST INTER-AHD
			(SR0322 SEG 0310/0000)
EIGHTH ST (CITY)	0090/1993	0090/1993	EIGHTH ST (SR0322 SEG 0310/0000)
			SEVENTH ST (CITY)
			SIXTH ST (CITY)
018007 FT		018007 FT	2 0 60022 0 01 0276+23 FIFTH ST (CITY)
		0090/0000	LENGTH(AH 1993 BK 2162)
		0080/1500	FOURTH ST (CITY)
			THIRD ST (CITY)
		0080/0838	LIBERTY ST (CITY)
			NC LIBERTY ST
		0080/0454	BUFFALO ST (CITY)
			EGBERT AVE (CITY)
015845 FT		015845 FT	2 0 60022 0 00 0254+50 NC THIRD ST
THIRD ST (CITY)	0080/0000	0080/0000	LENGTH(AH 2162 BK 2974)
		0070/2880	018 " DIA CIRC CONCR LEN=0050 INSTALLED UNKN
		0070/2432	018 " DIA CIR PLASTIC LEN=0118 INSTALLED UNKN
		0070/2104	018 " DIA CIR PLASTIC LEN=0042 INSTALLED UNKN
		0070/1750	018 " DIA CIR PLASTIC LEN=0040 INSTALLED 2016
		0070/1203	018 " DIA CIR PLASTIC LEN=0040 INSTALLED 2016
		0070/0875	018 " DIA CIR PLASTIC LEN=0043 INSTALLED UNKN

Stationing	Description	Material	Length	Year
012871 FT	0070/0866	018" DIA CIR PLASTIC	LEN=0060	INSTALLED 2016
	0070/0625	018" DIA CIR PLASTIC	LEN=0048	INSTALLED UNKN
	0070/0595	018" DIA CIR PLASTIC	LEN=0040	INSTALLED UNKN
	0070/0398	018" DIA CIR PLASTIC	LEN=0040	INSTALLED 2016
	012871 FT	2 0 60022 0 00 0224+22		
		FRANKLIN SANDY CREEK T		
	0070/0000	LENGTH(AH 2974 BK 1609)		
	0060/1161	018" DIA CIR PLASTIC	LEN=0044	INSTALLED 1998
	0060/0595	018" DIA CIR PLASTIC	LEN=0042	INSTALLED 1998
	0060/0225	018" DIA CIRC METAL	LEN=0046	INSTALLED 1998
	0060/0011	072" DIA CIRC CONCR	LEN=0060	INSTALLED 1998
011262 FT	011262 FT	2 0 60022 0 00 0208+39		
		NC BU LLY HILL RD BELMAR RD		
	0060/0000	(SR3019 SEG 0040/2309)		
	0050/1673	LENGTH(AH 1609 BK 2152)		
		018" DIA CIR PLASTIC	LEN=0049	INSTALLED 1998
	0050/1050	024"H 00"W MULT PLSTIC	LEN=0050	INSTALLED 1998
009110 FT	009110 FT	2 0 60021 1 00 0020+00		
	0050/0000	LENGTH(AH 2152 BK 1979)		
	0040/1700	015" DIA CIRC METAL	LEN=0045	INSTALLED 1998
	0040/1295	015" DIA CIR PLASTIC	LEN=0048	INSTALLED 1998
	0040/0953	015" DIA CIRC METAL	LEN=0036	INSTALLED 1998
007131 FT	0040/0043	018" DIA CIR PLASTIC	LEN=0070	INSTALLED 1998
	007131 FT	2 0 60021 1 00 0000+00		
		PONE LN (SR3019 SEG 0010/0000)		
		NC CO NGRESS HILL RD CONGRESS HILL RD (T368)		

EXTRACT DATE: 12/18/2023
PRINT DATE: 12/19/2023

ROADWAY MANAGEMENT SYSTEM
SLD COUNTY/SR - ANNUAL PRINT

PAGE NUMBER: 331
COUNTY: VENANGO

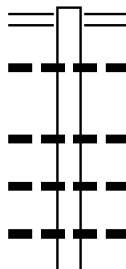
DIR: B TOTAL LEN: 3.788 MI.
LEFT MUN: SANDY CREEK T

DIST: 01-5 SR: 3021
RIGHT MUN: SANDY CREEK T

Location / Description	Segment ID	Length (FT)	Material / Details	Installation Date
TRANSYLVAN DR (PRDR)	0030/1165	004502 FT	015" DIA CIR PLASTIC	1998
	0030/2580		LEN=0058	INSTALLED 1998
	0030/1914		015" DIA CIR PLASTIC	1998
	0030/1907		LEN=0052	INSTALLED 1998
SANDY CREEK ELEM SCHOOL (PRDR)	0020/1845		MILLER RD (T429)	
	0020/1860		015" DIA CIR PLASTIC	1998
	0020/2496		LEN=0050	INSTALLED UNKN
FIFTEENTH ST (SR0008 SEG 0391/0000) (SR0008 SEG 0390/0000)	0020/0855	001949 FT	018" DIA CIR PLASTIC	1998
	0020/0677		LEN=0040	INSTALLED 1998
	0020/0000		FRANKLIN HIGH SCHOOL (PRDR)	
	0010/1175		2 0 60021 0 00 0045+04	
	0010/0953		0030/0000	LENGTH(AH 2629 BK 2553)
FIFTEENTH ST (SR0008 SEG 0391/0000) (SR0008 SEG 0390/0000)	0010/0933		015" DIA CIR PLASTIC	1998
	0010/0585		LEN=0060	INSTALLED UNKN
	000000 FT		018" DIA CIR PLASTIC	1998
	000000 FT		LEN=0055	INSTALLED UNKN
	000000 FT		015" DIA CIR PLASTIC	1998
	000000 FT		LEN=0050	INSTALLED UNKN
	000000 FT		024" DIA CIR PLASTIC	1998
FIFTEENTH ST (SR0008 SEG 0391/0000) (SR0008 SEG 0390/0000)	0010/0000		2 0 60021 0 00 0000+00	
	0010/0000		NC PO ONE LN	
FIFTEENTH ST (SR0008 SEG 0391/0000) (SR0008 SEG 0390/0000)	0010/0000		PITTSBURGH RD	
	0010/0000		(SR0008 SEG 0391/0000)	
FIFTEENTH ST (SR0008 SEG 0391/0000) (SR0008 SEG 0390/0000)	0010/0000		(SR0008 SEG 0390/0000)	
	0010/0000		MFC BEGIN = D	
FIFTEENTH ST (SR0008 SEG 0391/0000) (SR0008 SEG 0390/0000)	0010/0000		LENGTH(AH 1949 BK 0000)	
	0010/0000			

EXTRACT DATE: 12/18/2023 ROADWAY MANAGEMENT SYSTEM PAGE NUMBER: 330
 PRINT DATE: 12/19/2023 SLD COUNTY/SR - ANNUAL PRINT COUNTY: VENANGO
 DIR: B TOTAL LEN: 4.060 MI. DIST: 01-5 SR: 3020
 LEFT MUN: ROCKLAND T RIGHT MUN: ROCKLAND T

021436 FT



021436 FT	ROCKLAND	CRANBERRY RD
0080/2988	(SR2013	SEG 0060/0942)
	018 " DIA	CIR PLASTIC
0080/2935	LEN=0060	INSTALLED 2007
	018 " DIA	CIR PLASTIC
0080/2230	LEN=0045	INSTALLED 2007
	018 " DIA	CIR PLASTIC
0080/2025	LEN=0040	INSTALLED 2007
	024 " DIA	CIR PLASTIC
0080/1595	LEN=0040	INSTALLED UNKN

MAYS MILL RD

DIR: B TOTAL LEN: 4.060 MI. DIST: 01-5 SR: 3020
 LEFT MUN: ROCKLAND T RIGHT MUN: ROCKLAND T

Stationing	Length	Material	Notes
(T512)	0080/1386	==	
018448 FT	018448 FT	2 0 60076 0 00	0184+86
	0080/0000	5	LENGTH(AH 2988 BK 3415)
	0070/2695	018 " DIA	CIR PLASTIC
		LEN=0040	INSTALLED 2007
	0070/1866	018 " DIA	CIR PLASTIC
		LEN=0075	INSTALLED UNKN
	0070/1512	015 " DIA	CIRC CONCR
		LEN=0038	INSTALLED UNKN
	0070/1148	018 " DIA	CIR PLASTIC
		LEN=0050	INSTALLED 1998
015033 FT	015033 FT	2 0 60076 0 00	0150+71
	0070/0000	5	LENGTH(AH 3415 BK 2613)
	0060/1866	018 " DIA	CIR PLASTIC
		LEN=0030	INSTALLED 2007
	0060/1057	018 " DIA	CIR PLASTIC
		LEN=0040	INSTALLED UNKN
	0060/0033		JORDAN HILL RD
	012420 FT		(T470)
2 0 60076 0 00 0124+62	012420 FT	==	
EAST SANDY RD	0060/0000	5	LENGTH(AH 2613 BK 2494)
(T471)			
	0050/1254	018 " DIA	CIR PLASTIC
		LEN=0040	INSTALLED UNKN
	0050/0823	015 " DIA	CIR PLASTIC
		LEN=0040	INSTALLED UNKN
	0050/0371	018 " DIA	CIR PLASTIC
		LEN=0050	INSTALLED 2007
	0050/0325		EVERGREEN LN
	(PRDR)		
009926 FT	009926 FT	2 0 60076 0 00	0099+38
	0050/0000	5	LENGTH(AH 2494 BK 2502)
	0040/1971	015 " DIA	CIR PLASTIC
		LEN=0040	INSTALLED 1998

DIR: B TOTAL LEN: 4.060 MI. DIST: 01-5 SR: 3020
 LEFT MUN: ROCKLAND T RIGHT MUN: ROCKLAND T

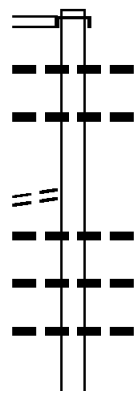
Stationing	Description	Material	Length	Notes
007424 FT	0040/0773	015" DIA CIR PLASTIC	LEN=0040	INSTALLED UNKN
	007424 FT	2 0 60076 0 00 0074+36		
	0040/0000	LENGTH(AH 2502 BK 2365)		
	0030/1982	015" DIA CIR PLASTIC	LEN=0040	INSTALLED UNKN
	0030/1724	PINE HILL CEMETERY RD (T562)		
	0030/1387	015" DIA CIR PLASTIC	LEN=0050	INSTALLED 1998
005059 FT	0030/0767	015" DIA CIR PLASTIC	LEN=0040	INSTALLED UNKN
	005059 FT	2 0 60076 0 00 0051+00		
	0030/0000	060" DIA CIRC CONCR	LEN=0036	INSTALLED UNKN
	0020/2120	LENGTH(AH 2365 BK 2592)		
PINE HILL CHURCH RD (T387)	0020/1843	015" DIA CIR PLASTIC	LEN=0047	INSTALLED UNKN
	0020/1744	018" DIA CIR PLASTIC	LEN=0040	INSTALLED UNKN
	0020/1680	SENECA HEMLOCK RD (T406)		
	0020/1195	024" DIA CIR PLASTIC	LEN=0040	INSTALLED UNKN
	0020/1107	036"H 00"W MULT PLSTIC	LEN=0050	INSTALLED 2002
002467 FT	0020/0000	002467 FT	2 0 60076 0 00 0026+98	
	0020/0000	LENGTH(AH 2592 BK 2467)		
	0010/2263	018" DIA CIR PLASTIC	LEN=0040	INSTALLED 1998
	0010/1928	024" DIA CIRC CONCR	LEN=0060	INSTALLED UNKN
	0010/1346	015" DIA CIR PLASTIC	LEN=0050	INSTALLED UNKN
	0010/0817	018" DIA CIR PLASTIC	LEN=0040	INSTALLED UNKN
000000 FT	000000 FT	2 0 60076 0 00 0000+00		
	NC CO	AL CITY RD		
	INTER-BK	BRANDON RD (T385)		
TITUS RD (T408)	0010/0000	MFC BEGIN = E		
	0010/0000	LENGTH(AH 2467 BK 0000)		

EXTRACT DATE: 12/18/2023 ROADWAY MANAGEMENT SYSTEM PAGE NUMBER: 327
 PRINT DATE: 12/19/2023 SLD COUNTY/SR - ANNUAL PRINT COUNTY: VENANGO
 DIR: B TOTAL LEN: 2.029 MI. DIST: 01-5 SR: 3019
 LEFT MUN: SANDY CREEK T RIGHT MUN: SANDY CREEK T

CONGRESS HILL RD 010712 FT
 (SR3021 SEG 0060/0000) 0040/2309

CRISWELL RD
 (T408) 0040/1147

008403 FT



010712 FT
 INTER-AHD BULLY HILL RD
 0040/2309 (SR3021 SEG 0060/0000)
 0040/2260 030 " DIA CIRC METAL
 0040/1983 LEN=0056 INSTALLED 1996
 018 " DIA CIR PLASTIC
 LEN=0032 INSTALLED 1996

0040/1110 018 " DIA CIR PLASTIC
 LEN=0060 INSTALLED 1996
 0040/0844 018 " DIA CIR PLASTIC
 LEN=0040 INSTALLED 1996
 018 " DIA CIRC METAL
 0040/0334 LEN=0042 INSTALLED 1996
 008403 FT 2 0 60022 0 00 0185+13
 0040/0000 LENGTH(AH 2309 BK 2709)

EXTRACT DATE: 12/18/2023
PRINT DATE: 12/19/2023

ROADWAY MANAGEMENT SYSTEM
SLD COUNTY/SR - ANNUAL PRINT























PAGE NUMBER: 326
COUNTY: VENANGO

DIR: B TOTAL LEN: 2.029 MI.
LEFT MUN: SANDY CREEK T

DIST: 01-5 SR: 3019
RIGHT MUN: SANDY CREEK T

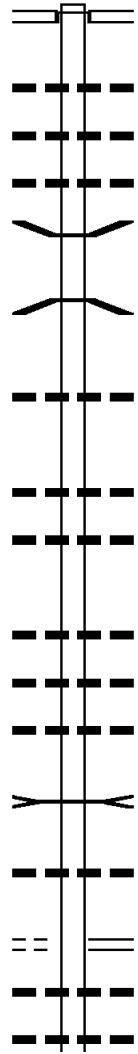
Stationing	Segment	Description	Material	Length	Installed
	0030/2620	048 " DIA	CIR PLASTIC	LEN=0060	2014
	0030/2361	024 " DIA	CIR PLASTIC	LEN=0050	1996
	0030/0684	GLENN DR (T431)			
005694 FT	005694 FT	2 0 60022 0 00 0158+03 NC BELMAR RD BELMAR RD (T999)			
	0030/0000	LENGTH(AH 2709 BK 2406)			
	0020/2204	015 " DIA	CIR PLASTIC	LEN=0050	1996
	0020/0670	024 " DIA	CIR PLASTIC	LEN=0030	1996
2 0 60021 0 00 0105+76 CRISSWELL RD (T408)	003288 FT	DOERR RD (T410)			
	0020/0000	LENGTH(AH 2406 BK 3288)			
TERRA ALTA DR (TWP)	0010/2338				
	0010/2275	015 " DIA	CIR PLASTIC	LEN=0036	1996
	0010/1357	013 "H 21 "W	ELLIP METAL	LEN=0050	1996
	0010/0452	018 " DIA	CIR PLASTIC	LEN=0060	1996
000000 FT	000000 FT	2 0 60021 0 00 0071+52 NC PONE LN CONGRESS HILL RD (T368)			
	INTER-BK	PONE LN (SR3021 SEG 0040/0000)			
CONGRESS HILL RD (SR3021 SEG 0040/0000)	0010/0000	MFC BEGIN = D LENGTH(AH 3288 BK 0000)			

DIR: B TOTAL LEN: .061 MI. DIST: 01-5 SR: 3018
 LEFT MUN: VICTORY T RIGHT MUN: VICTORY T

000320 FT		000320 FT	
000320 FT		7050/0000	LENGTH(AH 1860 BK 2617)
000320 FT		000320 FT	LENGTH(AH 2617 BK 2534)
000320 FT		7040/0000	LENGTH(AH 2534 BK 0338)
000320 FT		000320 FT	LENGTH(AH 0338 BK 0160)
		7030/0000	BMSSEN 60/3018/0026/0000
		000320 FT	TWIN OAKES RD
		7028/0000	(T301)
		INTER-AHD	2 0 60015 0 00 0015+32
000160 FT		0026/0160	TWIN OAKES RD
		000160 FT	(T301)
		INTER-BK	SR 0008 NB
			BMSBG 60/3018/0026/0000
		0026/0000	LENGTH(AH 0160 BK 0064)
000160 FT		000160 FT	LENGTH(AH 0064 BK 0160)
		7024/0000	BMSSEN 60/3018/0022/0000
		INTER-AHD	TWIN OAKES RD
		0022/0160	(T301)
000000 FT		000000 FT	2 0 60015 0 00 0013+08
		NC TW	TWIN OAKES RD
		INTER-BK	TWIN OAKES RD
			(T301)
			SR 0008 SB
			BMSBG 60/3018/0022/0000
			MFC BEGIN = E
000000 FT		0022/0000	LENGTH(AH 0160 BK 0411)
000000 FT		000000 FT	
		7020/0000	LENGTH(AH 0411 BK 0898)
		000000 FT	
		7010/0000	LENGTH(AH 0898 BK 0000)

052093 FT

052093 FT
 INTER-AHD FOSTER RD
 (T549)
 TWENTYEIGHTH DIVISION H
 (SR0322 SEG 0110/0000)
 0210/3643
 0210/2748 015 " DIA CIRC CONCR
 LEN=0035 INSTALLED UNKN
 022 " DIA CIRC CONCR
 0210/2483 015 " DIA CIRC CONCR
 LEN=0036 INSTALLED UNKN
 042 " DIA CIRC CONCR
 0210/2166 042 " DIA CIRC CONCR
 LEN=0050 INSTALLED UNKN
 0210/1318 BMS EN 60/3017/0210/1232
 1 0 00582 0 00 0077+91
 WARDEN RUN
 0210/1285 BMS BG 60/3017/0210/1232



048450 FT

0210/0234 018 " DIA CIRC CONCR
 LEN=0040 INSTALLED UNKN
 048450 FT 1 0 00582 0 00 0065+59
 0210/0000 LENGTH(AH 3643 BK 3117)
 0200/2779 018 " DIA CIRC CONCR
 LEN=0038 INSTALLED UNKN
 022 " DIA CIRC CONCR
 0200/2394 022 " DIA CIRC CONCR
 LEN=0030 INSTALLED UNKN
 0200/1338 018 " DIA CIRC CONCR
 LEN=0030 INSTALLED UNKN
 015 " DIA CIRC CONCR
 0200/0920 015 " DIA CIRC CONCR
 LEN=0044 INSTALLED UNKN
 060"H 90"W CONCR ARCH
 0200/0706 060"H 90"W CONCR ARCH
 LEN=0038 INSTALLED UNKN
 WARDEN RUN BRANCH
 STRUCTURE LENGTH 9 FT
 0200/0699 BMS ID 60/3017/0200/0699
 0200/0028 018 " DIA CIRC CONCR
 LEN=0045 INSTALLED UNKN
 045333 FT BUTTERMILK HILL RD
 (SR4010 SEG 0010/0000)
 0200/0000 LENGTH(AH 3117 BK 3411)
 015 " DIA CIRC CONCR
 0190/3411 015 " DIA CIRC CONCR
 LEN=0040 INSTALLED UNKN
 015 " DIA CIRC CONCR
 0190/3410 015 " DIA CIRC CONCR
 LEN=0040 INSTALLED UNKN

1 0 00582 0 00 0033+92 045333 FT
 MCCUNE RD
 (T300) 0200/0000

EXTRACT DATE: 12/18/2023
PRINT DATE: 12/19/2023

ROADWAY MANAGEMENT SYSTEM
SLD COUNTY/SR - ANNUAL PRINT

PAGE NUMBER: 323
COUNTY: VENANGO

DIR: B TOTAL LEN: 9.866 MI.
LEFT MUN: CANAL T

DIST: 01-5 SR: 3017
RIGHT MUN: CANAL T

STEVENS RD
(T320)

041922 FT

0180/1347

039763 FT

---	0190/3167	030 " DIA LEN=0050	CIRC CONCR INSTALLED UNKN
---	0190/2232	018 " DIA LEN=0040	CIR PLASTIC INSTALLED UNKN
---	0190/0629	018 " DIA LEN=0036	CIRC CONCR INSTALLED UNKN
---	0190/0471	015 " DIA LEN=0032	CIRC CONCR INSTALLED UNKN
---	0190/0080	015 " DIA LEN=0055	CIRC CONCR INSTALLED UNKN
---	041922 FT	1 0 00582	0 00 0000+00
---	5 0190/0000	CANAL UTICA B LENGTH(AH 3411 BK 2159)	
---	0180/1987	015 " DIA LEN=0042	CIRC CONCR INSTALLED UNKN
---	0180/1748	015 " DIA LEN=0045	CIR PLASTIC INSTALLED UNKN
==		NC UTICA RD	
---	0180/1215	018 " DIA LEN=0036	CIR PLASTIC INSTALLED 2013
---	0180/0889	018 " DIA LEN=0038	CIR PLASTIC INSTALLED 2013
---	0180/0025	048 " DIA LEN=0080	CIR PLASTIC INSTALLED 2016
---	039763 FT	2 0 60019	0 00 0398+94
---	5 0180/0000	NC RA AILROAD ST LENGTH(AH 2159 BK 2942)	
++++	0170/2321	(AAR 262825E)	#TRKS 01
++++	0170/2261	(AAR 262825E)	#TRKS 01
---	0170/2214	BMSBN 60/3017/0170/1956	
---	0170/2211	018 " DIA LEN=0030	CIRC CONCR INSTALLED UNKN
---		2 0 60019	0 00 0368+64
---	0170/1926	FRENCH CK. BMSBG 60/3017/0170/1956	
---	0170/1862	01B " DIA LEN=0035	CIRC CONCR INSTALLED UNKN
---		WATER ST (BORO)	
==	0170/1755	015 " DIA	CIRC CONCR

DIR: B TOTAL LEN: 9.866 MI. DIST: 01-5 SR: 3017
 LEFT MUN: UTICA B RIGHT MUN: UTICA B

GRANT ST
 (BORO)

0170/1145

KRAFT HILL ST
 (SR3028 SEG 0040/2435)

0160/2406

036821 FT

034389 FT

031852 FT

0170/1745	LEN=0058	INSTALLED UNKN
0170/1128	LEN=0035	INSTALLED UNKN
0170/0793	LEN=0030	INSTALLED UNKN
0170/0725	LEN=0030	INSTALLED UNKN
0170/0000	LENGTH(AH 2942 BK 2432)	
0160/2155	LEN=0040	INSTALLED UNKN
0160/1725	LEN=0030	INSTALLED UNKN
0160/1026	LENGTH(AH 2432 BK 2537)	
0160/0697	LEN=0038	INSTALLED UNKN
0160/0254	LEN=0036	INSTALLED UNKN
034389 FT	LENGTH(AH 2432 BK 2537)	
0150/2500	LEN=0048	INSTALLED UNKN
0150/2092	LEN=0035	INSTALLED UNKN
0150/1838	LEN=0030	INSTALLED UNKN
0150/1593	LEN=0030	INSTALLED UNKN
0150/1486	LEN=0032	INSTALLED UNKN
0150/1255	LEN=0054	INSTALLED UNKN
0150/0406	LEN=0036	INSTALLED UNKN
031852 FT	LENGTH(AH 2942 BK 2432)	

DIR: B TOTAL LEN: 9.866 MI. DIST: 01-5 SR: 3017
 LEFT MUN: FRENCH CREEK T RIGHT MUN: FRENCH CREEK T

	0150/0000	LENGTH(AH 2537 BK 2094)
---	024 "DIA	CIRC CONCR
---	0140/1785	LEN=0032 INSTALLED UNKN
---	024 "DIA	CIRC CONCR
---	0140/1732	LEN=0042 INSTALLED UNKN
---	024 "DIA	CIRC CONCR
---	0140/1684	LEN=0040 INSTALLED UNKN
---	024 "DIA	CIRC CONCR
---	0140/1405	LEN=0038 INSTALLED UNKN
---	0140/0584	BMS EN 60/3017/0140/0542
	2 0 60019 0 00 0303+20	MILL CREEK
	0140/0542	BMSBG 60/3017/0140/0542
	029758 FT	2 0 60019 0 00 0299+68
		CONWAY RD
		(T318)
==	0140/0000	LENGTH(AH 2094 BK 2045)
---	040 "DIA	CIRC CONCR
---	0130/1841	LEN=0080 INSTALLED UNKN
---	0130/0905	027 "DIA CIR PLASTIC
---		LEN=0034 INSTALLED UNKN
---	0130/0060	024 "DIA CIR PLASTIC
---	027713 FT	LEN=0035 INSTALLED UNKN
==	0130/0000	LENGTH(AH 2045 BK 1738)
---	018 "DIA	CIR PLASTIC
---	0120/1683	LEN=0055 INSTALLED UNKN
---	0120/1068	018 "DIA CIR PLASTIC
---		LEN=0035 INSTALLED UNKN
---	0120/0784	018 "DIA CIR PLASTIC
---		LEN=0036 INSTALLED UNKN
---	0120/0391	018 "DIA CIR PLASTIC
---		LEN=0040 INSTALLED UNKN
---	0120/0050	024 "DIA CIR PLASTIC
---	025975 FT	LEN=0036 INSTALLED UNKN
---	0120/0000	2 0 60019 0 00 0259+22
---		LENGTH(AH 1738 BK 2118)
---	0110/1849	018 "DIA CIR PLASTIC
---		LEN=0032 INSTALLED UNKN
---	0110/0797	036 "DIA CIRC CONCR
---		LEN=0035 INSTALLED UNKN
---		018 "DIA CIR PLASTIC

029758 FT

2 0 60019 0 00 0276+95 027713 FT
 MILL CREEK RD
 (T503)

0130/0000

025975 FT

DIR: B TOTAL LEN: 9.866 MI. DIST: 01-5 SR: 3017
 LEFT MUN: FRENCH CREEK T RIGHT MUN: FRENCH CREEK T

MILLER RD
(T501)

023857 FT

0110/0000

022089 FT

GEORGETOWN RD
(SR3026 SEG 0010/0348)

019773 FT

0092/0000

017522 FT

015721 FT

0110/0288	LEN=0032	INSTALLED	UNKN
023857 FT	2 0 60019	0 00	0238+21
	018 "DIA	CIR PLASTIC	
	LEN=0050	INSTALLED	UNKN
0110/0000	LENGTH(AH	2118	BK 1768)
	018 "DIA	CIR PLASTIC	
0100/1173	LEN=0046	INSTALLED	UNKN
	018 "DIA	CIR PLASTIC	
0100/0303	LEN=0036	INSTALLED	2004
022089 FT	2 0 60019	0 00	0219+99
0100/0000	LENGTH(AH	1768	BK 2316)
	018 "DIA	CIR PLASTIC	
0092/1140	LEN=0032	INSTALLED	UNKN
GEORGETOWN RD (SR3026 SEG 0020/0000)			
	NC RAYMILTON RD		
019773 FT	2 0 60019	0 00	0198+21
	NC GEORGETOWN RD		
0092/0000	LENGTH(AH	2316	BK 2251)
	015 "DIA	CIRC METAL	
0080/0945	LEN=0046	INSTALLED	UNKN
	018 "DIA	CIR PLASTIC	
0080/0489	LEN=0042	INSTALLED	UNKN
	018 "DIA	CIR PLASTIC	
0080/0137	LEN=0040	INSTALLED	UNKN
017522 FT	2 0 60019	0 00	0175+34
0080/0000	LENGTH(AH	2251	BK 1801)
	018 "DIA	CIR PLASTIC	
0070/1573	LEN=0042	INSTALLED	UNKN
	018 "DIA	CIR PLASTIC	
0070/1177	LEN=0040	INSTALLED	UNKN
	018 "DIA	CIR PLASTIC	
0070/0521	LEN=0048	INSTALLED	UNKN
0070/0013	BMSSEN 60/3017/0070/0000		
015721 FT	2 0 60019	0 00	0157+35
	LT. SANDY CK.		
	BMSBG 60/3017/0070/0000		
0070/0000	LENGTH(AH	1801	BK 1495)
	018 "DIA	CIR PLASTIC	
0060/0784	LEN=0042	INSTALLED	UNKN

EXTRACT DATE: 12/18/2023
PRINT DATE: 12/19/2023

ROADWAY MANAGEMENT SYSTEM
SLD COUNTY/SR - ANNUAL PRINT

PAGE NUMBER: 319
COUNTY: VENANGO

DIR: B TOTAL LEN: 9.866 MI.
LEFT MUN: FRENCH CREEK T

DIST: 01-5 SR: 3017
RIGHT MUN: FRENCH CREEK T

SR 3022 SH
(SR3022 SEG 0010/0166) 0060/0000

014226 FT

011986 FT

009531 FT

0060/0188	015 " DIA CIRC CONCR LEN=0065 INSTALLED UNKN LC FOR DEAN RD
0060/0112	(CONN) 018 " DIA CIR PLASTIC LEN=0070 INSTALLED UNKN
0060/0056	2 0 60019 0 00 0142+52 DEAN RD (T439)
0060/0000	LENGTH(AH 1495 BK 2240) BMSSEN 60/3017/0050/1963
0050/1994	2 0 60019 0 00 0139+48 LT. SANDY CK.
0050/1963	BMSBG 60/3017/0050/1963 018 " DIA CIR PLASTIC
0050/1433	LEN=0040 INSTALLED UNKN
0050/1205	024 " DIA CIR PLASTIC LEN=0050 INSTALLED UNKN
011986 FT	2 0 60019 0 00 0119+85
0050/0000	LENGTH(AH 2240 BK 2455)
0040/1491	034 " DIA CIR PLASTIC LEN=0060 INSTALLED UNKN
0040/1057	018 " DIA CIR PLASTIC LEN=0038 INSTALLED UNKN
0040/0830	015 " DIA CIR PLASTIC LEN=0036 INSTALLED UNKN
0040/0201	018 " DIA CIR PLASTIC LEN=0042 INSTALLED UNKN
009531 FT	2 0 60019 0 00 0095+33 VALLEY RD (SR3024 SEG 0010/0000)
0040/0000	LENGTH(AH 2455 BK 3199)
0030/2363	018 " DIA CIR PLASTIC LEN=0015 INSTALLED UNKN
0030/2220	018 " DIA CIR PLASTIC LEN=0042 INSTALLED UNKN
0030/1875	015 " DIA CIR PLASTIC LEN=0044 INSTALLED UNKN
0030/1501	BMSSEN 60/3017/0030/1467
0030/1467	2 0 60019 0 00 0077+93 SANDY CREEK BMSBG 60/3017/0030/1467

DIR: B TOTAL LEN: 9.866 MI. DIST: 01-5 SR: 3017
 LEFT MUN: FRENCH CREEK T RIGHT MUN: FRENCH CREEK T

2 0 60019 0 00 0063+00 006332 FT
 GREENLEE RD
 (T425) 0030/0000

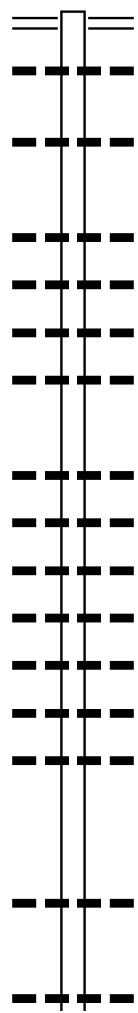
2 0 60019 0 00 0033+86 003378 FT
 BEGGS RD
 (T422) 0020/0000

MERCER RD
 (SR0062 SEG 0030/0000) 0010/0000

0030/0706	027 " DIA	CIR PLASTIC
0030/0283	LEN=0045	INSTALLED UNKN
006332 FT	018 " DIA	CIR PLASTIC
0030/0000	LEN=0046	INSTALLED UNKN
0020/2909	FRENCH CREEK MINERAL T	
0020/2879	LENGTH(AH 3199 BK 2954)	GREENLEE RD (T425)
0020/2844	018 " DIA	CIR PLASTIC
0020/2678	LEN=0048	INSTALLED UNKN
0020/2076	018 " DIA	CIR PLASTIC
	LEN=0045	INSTALLED UNKN
	018 " DIA	CIR PLASTIC
	LEN=0040	INSTALLED UNKN
	030 " DIA	CIR PLASTIC
	LEN=0050	INSTALLED UNKN
0020/0703	018 " DIA	CIR PLASTIC
003378 FT	LEN=0046	INSTALLED UNKN
0020/0000	PALM HILL RD (T423)	
	LENGTH(AH 2954 BK 3378)	
0010/2249	018 " DIA	CIR PLASTIC
0010/2007	LEN=0050	INSTALLED UNKN
	018 " DIA	CIR PLASTIC
	LEN=0052	INSTALLED UNKN
0010/1248	036 " DIA	CIR PLASTIC
0010/1207	LEN=0045	INSTALLED UNKN
	036 " DIA	CIR PLASTIC
	LEN=0048	INSTALLED UNKN
0010/0242	018 " DIA	CIR PLASTIC
000000 FT	LEN=0060	INSTALLED UNKN
	2 0 60019 0 00 0000+00	
	MERCER RD (SR0062 SEG 0030/0000)	
	NC RA YMILTON RD	
	INTER-BK RAYMILTON RD (SR3015 SEG 0050/2763)	
	MFC BEGIN = D	
0010/0000	LENGTH(AH 3378 BK 0000)	

DIR: B TOTAL LEN: 5.118 MI. DIST: 01-5 SR: 3016
 LEFT MUN: SCRUBGRASS T RIGHT MUN: SCRUBGRASS T

027024 FT



027024 FT SR 0038 SH
 0100/3342 (SR0038 SEG 0040/0448)
 024 "DIA CIRC METAL
 0100/3290 LEN=0088 INSTALLED UNKN
 018 "DIA CIR PLASTIC
 0100/2536 LEN=0085 INSTALLED 1996
 024 "DIA CIR PLASTIC
 0100/1462 LEN=0040 INSTALLED 1996
 018 "DIA CIR PLASTIC
 0100/1267 LEN=0034 INSTALLED 1996
 036 "DIA CIRC METAL
 0100/0895 LEN=0050 INSTALLED 1996
 018 "DIA CIR PLASTIC
 0100/0317 LEN=0040 INSTALLED 1996
 023682 FT 2 0 60009 0 00 0299+93
 018 "DIA CIR PLASTIC
 LEN=0040 INSTALLED UNKN
 5 0100/0000 LENGTH(AH 3342 BK 3145)
 018 "DIA CIR PLASTIC
 0090/2754 LEN=0065 INSTALLED 2007
 018 "DIA CIR PLASTIC
 0090/2510 LEN=0040 INSTALLED 2007
 018 "DIA CIR PLASTIC
 0090/2320 LEN=0040 INSTALLED 2007
 018 "DIA CIR PLASTIC
 0090/1962 LEN=0040 INSTALLED 2007
 024 "DIA CIR PLASTIC
 0090/1846 LEN=0036 INSTALLED 1996
 030 "DIA CIR PLASTIC
 0090/1790 LEN=0040 INSTALLED 1996

023682 FT

020537 FT

042 "H 00 "W MULT PLSTIC
 0090/0051 LEN=0050 INSTALLED 1996
 020537 FT 2 0 60009 0 00 0269+89
 5 0090/0000 LENGTH(AH 3145 BK 3012)
 018 "DIA CIR PLASTIC
 0080/2754 LEN=0040 INSTALLED 2005

DIR: B TOTAL LEN: 5.118 MI. DIST: 01-5 SR: 3016
 LEFT MUN: SCRUBGRASS T RIGHT MUN: SCRUBGRASS T

MCNANY RD
(T711)

0080/0220
017525 FT

0080/2162 018 " DIA CIR PLASTIC
 LEN=0040 INSTALLED 1996
 0080/1637 018 " DIA CIRC OTHER
 LEN=0030 INSTALLED 1996
 0080/1212 018 " DIA CIR PLASTIC
 LEN=0040 INSTALLED 1996
 0080/0771 018 " DIA CIRC METAL
 LEN=0036 INSTALLED 1996

017525 FT 2 0 60009 0 00 0239+77
 0080/0000 LENGTH(AH 3012 BK 2489)

0070/1843 018 " DIA CIR PLASTIC
 LEN=0050 INSTALLED 1996

015036 FT

0070/0777 048"H 84"W CON BOX CUL
 LEN=0036 INSTALLED 1996

015036 FT 2 0 60009 0 00 0214+88
 0070/0000 LENGTH(AH 2489 BK 2373)

0060/2282 018 " DIA CIR PLASTIC
 LEN=0048 INSTALLED 1996

0060/1290 018 " DIA CIR PLASTIC
 LEN=0048 INSTALLED 1996

GOSHEN RD
(T510)

0060/0283
012663 FT

012663 FT 2 0 60009 0 00 0191+15
 HIGHLANDS RD

0060/0000 (SR3009 SEG 0070/2593)
 LENGTH(AH 2373 BK 3104)

0050/2220 018 " DIA CIR PLASTIC
 LEN=0040 INSTALLED 1996

009559 FT

0050/0752 030 " DIA CIR PLASTIC
 LEN=0050 INSTALLED 1996

009559 FT 2 0 60065 0 00 0100+00
 036 " DIA CIRC CONCR
 LEN=0036 INSTALLED 1996
 0050/0000 LENGTH(AH 3104 BK 2775)
 018 " DIA CIR PLASTIC

EXTRACT DATE: 12/18/2023
PRINT DATE: 12/19/2023

ROADWAY MANAGEMENT SYSTEM
SLD COUNTY/SR - ANNUAL PRINT

PAGE NUMBER: 315
COUNTY: VENANGO

DIR: B TOTAL LEN: 5.118 MI.
LEFT MUN: SCRUBGRASS T

DIST: 01-5 SR: 3016
RIGHT MUN: SCRUBGRASS T

ROGERS RIVIERA RD
(T662)

006784 FT

004717 FT

0020/1913

002065 FT

000000 FT

0040/2282	LEN=0040	018 "DIA	CIR PLASTIC	INSTALLED 1996
0040/1897	LEN=0050	018 "DIA	CIR PLASTIC	INSTALLED 1996
0040/1336	LEN=0050	018 "DIA	CIR PLASTIC	INSTALLED 2021
0040/0662	LEN=0060	015 "DIA	CIR PLASTIC	INSTALLED 1996
006784 FT	2 0 60065	0 00 0075+00		
0040/0000	LENGTH(AH	2775 BK 2067)		
0030/1651	LEN=0050	018 "DIA	CIR PLASTIC	INSTALLED 1996
0030/1301	LEN=0050	015 "DIA	CIR PLASTIC	INSTALLED 1996
0030/0515	LEN=0045	015 "DIA	CIRC METAL	INSTALLED 1996
004717 FT	2 0 60065	0 00 0050+00		
0030/0000	LENGTH(AH	2067 BK 2652)		
0020/2481	LEN=0038	015 "DIA	CIR PLASTIC	INSTALLED 1996
0020/1990	LEN=0122	018 "DIA	CIRC CONCR	INSTALLED 1996
0020/1502	LEN=0040	018 "DIA	CIR PLASTIC	INSTALLED 2000
002065 FT	2 0 60065	0 00 0025+00		
0020/0000	LENGTH(AH	2652 BK 2065)		
0010/2038	LEN=0090	048 "DIA	CIRC CONCR	INSTALLED 1996
0010/0268	LEN=0054	018 "DIA	CIRC CONCR	INSTALLED 1996
000000 FT	2 0 60065	0 00 0000+00		
NC BI				
INTER-BK				
0010/0000	LENGTH(AH	2065 BK 0000)		

DIR: B TOTAL LEN: 2.307 MI. DIST: 01-5 SR: 3015
 LEFT MUN: MINERAL T RIGHT MUN: MINERAL T

Stationing	Description	Material / Details	Installation
012179 FT	UTICA RD		
	(SR3017 SEG 0010/0000)		
0050/2763	MERCER RD		
	(SR0062 SEG 0030/0000)		
0050/2717	018 " DIA CIRC CONCR	LEN=0048	INSTALLED 1998
0050/1265	018 " DIA CIR PLASTIC	LEN=0042	INSTALLED 1998
009416 FT	1 0 00208 7 00 0049+61		
5 0050/0000	LENGTH(AH 2763 BK 2547)		
0040/1908	018 " DIA CIR PLASTIC	LEN=0040	INSTALLED 1998
0040/1295	036 " DIA CIR PLASTIC	LEN=0040	INSTALLED 2003
0040/1213	024 " DIA CIR PLASTIC	LEN=0065	INSTALLED 2017
0040/0659	018 " DIA CIR PLASTIC	LEN=0035	INSTALLED 2011
0040/0439	018 " DIA CIR PLASTIC	LEN=0040	INSTALLED 1998
006869 FT	1 0 00208 7 00 0024+14		
5 0040/0000	LENGTH(AH 2547 BK 2412)		
0030/2043	018 " DIA CIRC METAL	LEN=0040	INSTALLED 1998
0030/0894	BMS EN 60/3015/0030/0866	1 0 00208 7 00 0008+50	
0030/0877	SANDY CK. TR.	BMSBG 60/3015/0030/0866	

DIR: B TOTAL LEN: 2.307 MI. DIST: 01-5 SR: 3015
 LEFT MUN: MINERAL T RIGHT MUN: MINERAL T

KRIZON RD
 (T397)

0030/0448

1 0 00208 7 00 0000+00
 REEDS FURNANCE RD
 (T395)

004457 FT
 0030/0000

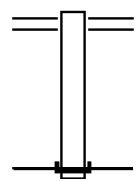
002681 FT

000000 FT

0030/0481	015 " DIA CIR PLASTIC LEN=0045 INSTALLED 1998
0030/0303	BMS EN 60/3015/0030/0194 018 " DIA CIRC CONCR
0030/0300	LEN=0025 INSTALLED UNKN 1 0 00208 7 00 0001+72 SANDY CREEK
0030/0218	BMSBG 60/3015/0030/0194 018 " DIA CIRC CONCR
0030/0192	LEN=0025 INSTALLED UNKN 004457 FT KIMBLE HILL RD (T395)
0030/0000	LENGTH(AH 2412 BK 1776) BMS EN 60/3015/0020/1454
0020/1467	2 0 60018 0 00 0040+52 SANDY CK. TR.
0020/1454	BMSBG 60/3015/0020/1454
0020/0650	018 " DIA CIR PLASTIC LEN=0042 INSTALLED 1998
0020/0000	2 0 60018 0 00 0026+81 LENGTH(AH 1776 BK 2681)
0010/2635	018 " DIA CIR PLASTIC LEN=0040 INSTALLED 1998
0010/2380	018 " DIA CIR PLASTIC LEN=0042 INSTALLED 1998
0010/2009	018 " DIA CIR PLASTIC LEN=0035 INSTALLED 1998
0010/1680	015 " DIA CIRC METAL LEN=0030 INSTALLED 1998
0010/1454	018 " DIA CIR PLASTIC LEN=0035 INSTALLED 1998
0010/0832	015 " DIA CIR PLASTIC LEN=0035 INSTALLED 1998
0010/0338	018 " DIA CIR PLASTIC LEN=0038 INSTALLED 1998
0010/0094	CENTER CHURCH RD (T303)
0010/0066	018 " DIA CIRC CONCR LEN=0050 INSTALLED 1998
000000 FT	2 0 60018 0 00 0000+00 NC RA YMILTON RD JACKSON CTR POLK RD (SR0965 SEG 0030/1737) MFC BEGIN = D
0010/0000	LENGTH(AH 2681 BK 0000)

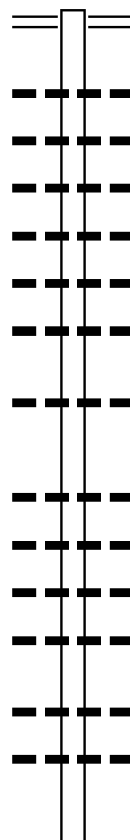
EXTRACT DATE: 12/18/2023 ROADWAY MANAGEMENT SYSTEM PAGE NUMBER: 312
 PRINT DATE: 12/19/2023 SLD COUNTY/SR - ANNUAL PRINT COUNTY: VENANGO
 DIR: B TOTAL LEN: .084 MI. DIST: 01-5 SR: 3014
 LEFT MUN: SCRUBGRASS T RIGHT MUN: SCRUBGRASS T

000442 FT
 000000 FT



000442 FT EMLENTON CLINTONVILLE R
 0010/0442 (SR0208 SEG 0290/0156)
 000000 FT 2 0 60066 0 00 0083+05
 NC SR 3014 SH
 INTER-BK DOG PATCH LN
 (PRDR)
 MFC BEGIN = E
 0010/0000 LENGTH(AH 0442 BK 0000)

051915 FT



051915 FT WILLIAM FLINN HW
 (SR0008 SEG 0350/0000)
 0200/3177 (SR0008 SEG 0351/0000)
 0200/2310 024 " DIA CIR PLASTIC
 LEN=0068 INSTALLED 2015
 0200/1823 018 " DIA CIRC CONCR
 LEN=0048 INSTALLED UNKN
 0200/1612 015 " DIA CIRC CONCR
 LEN=0055 INSTALLED UNKN
 0200/1476 015 " DIA CIRC CONCR
 LEN=0060 INSTALLED UNKN
 0200/1371 015 " DIA CIRC METAL
 LEN=0043 INSTALLED UNKN
 0200/1134 015 " DIA CIRC CONCR
 LEN=0045 INSTALLED UNKN
 015 " DIA CIRC CONCR
 0200/0264 LEN=0042 INSTALLED UNKN
 048738 FT 1 0 00233 0 00 0665+26
 5 0200/0000 LENGTH(AH 3177 BK 2551)
 015 " DIA CIRC CONCR
 0190/2237 LEN=0046 INSTALLED UNKN
 015 " DIA CIRC CONCR
 0190/2077 LEN=0045 INSTALLED UNKN
 018 " DIA CIRC CONCR
 0190/1736 LEN=0060 INSTALLED UNKN
 018 " DIA CIRC CONCR
 0190/1261 LEN=0060 INSTALLED UNKN
 018 " DIA CIRC CONCR
 0190/0568 LEN=0050 INSTALLED UNKN
 030 " DIA CIRC CONCR
 0190/0129 LEN=0049 INSTALLED UNKN
 046187 FT 1 0 00233 0 00 0639+75
 5 0190/0000 LENGTH(AH 2551 BK 2982)
 018 " DIA CIRC CONCR

048738 FT

046187 FT

EXTRACT DATE: 12/18/2023
PRINT DATE: 12/19/2023

ROADWAY MANAGEMENT SYSTEM
SLD COUNTY/SR - ANNUAL PRINT

PAGE NUMBER: 310
COUNTY: VENANGO

DIR: B TOTAL LEN: 9.832 MI.
LEFT MUN: SANDY CREEK T

DIST: 01-5 SR: 3013
RIGHT MUN: SANDY CREEK T

0180/2700	LEN=0042	INSTALLED UNKN
015 "DIA	CIR PLASTIC	
0180/2376	LEN=0045	INSTALLED UNKN
0180/1365	015 "DIA	CIRC CONCR
LEN=0040	INSTALLED UNKN	
0180/0975	018 "DIA	CIRC CONCR
LEN=0042	INSTALLED UNKN	
0180/0808	PECAN VALLEY RD	
(PRDR)		
0180/0462	018 "DIA	CIRC METAL
LEN=0030	INSTALLED UNKN	
0180/0441	BMSSEN 60/3013/0180/0000	
043205 FT	1 0 00233 0 00 0610+03	
	T-308	
	BMSBG 60/3013/0180/0000	
	SANDY CREEK	
	VICTORY T	
0180/0000	LENGTH(AH 2982 BK 2389)	
0170/2344	018 "DIA	CIRC METAL
LEN=0040	INSTALLED UNKN	
0170/2131	024 "DIA	CIR PLASTIC
LEN=0050	INSTALLED UNKN	
0170/1734	018 "DIA	CIR PLASTIC
LEN=0050	INSTALLED UNKN	
0170/1481	015 "DIA	CIR PLASTIC
LEN=0050	INSTALLED UNKN	
0170/1211	015 "DIA	CIR PLASTIC
LEN=0050	INSTALLED UNKN	
0170/0614	015 "DIA	CIR PLASTIC
LEN=0050	INSTALLED UNKN	
0170/0291	018 "DIA	CIRC METAL
LEN=0048	INSTALLED UNKN	
0170/0035	015 "DIA	CIR PLASTIC
LEN=0042	INSTALLED UNKN	
040816 FT	1 0 00233 0 00 0585+74	
0170/0000	LENGTH(AH 2389 BK 2860)	
0160/2560	018 "DIA	CIR PLASTIC
LEN=0045	INSTALLED 1999	
0160/2273	018 "DIA	CIRC METAL
LEN=0050	INSTALLED UNKN	
0160/1859	018 "DIA	CIR PLASTIC
LEN=0056	INSTALLED 1999	
0160/1405	018 "DIA	CIRC METAL
LEN=0042	INSTALLED UNKN	
0160/1042	018 "DIA	CIRC METAL
LEN=0045	INSTALLED UNKN	

043205 FT

FISHERMANS COVE RD
(T370)

0170/2135

040816 FT

DIR: B TOTAL LEN: 9.832 MI. DIST: 01-5 SR: 3013
 LEFT MUN: VICTORY T RIGHT MUN: VICTORY T

STATE GAME LAND RD
 (GOVT)

0160/0227
 037956 FT

0160/0586 024 " DIA CIRC METAL
 LEN=0049 INSTALLED UNKN
 037956 FT 1 0 00233 0 00 0557+00
 0160/0000 LENGTH(AH 2860 BK 3145)
 018"H 30"W ELLIP METAL
 0150/2985 LEN=0052 INSTALLED UNKN

034811 FT

0150/0759 018 " DIA CIR PLASTIC
 LEN=0035 INSTALLED UNKN
 0150/0497 018 " DIA CIRC CONCR
 LEN=0043 INSTALLED UNKN
 0150/0015 024 " DIA CIRC CONCR
 LEN=0047 INSTALLED UNKN
 034811 FT 1 0 00233 0 00 0525+55
 VICTORY RD
 (T356)
 0150/0000 LENGTH(AH 3145 BK 2618)
 015 " DIA CIRC CONCR
 0140/2511 LEN=0040 INSTALLED 1999

032193 FT

0140/1351 015 " DIA CIRC CONCR
 LEN=0038 INSTALLED UNKN
 0140/1138 024 " DIA CIR PLASTIC
 LEN=0043 INSTALLED UNKN
 0140/0505 024 " DIA CIR PLASTIC
 LEN=0040 INSTALLED 1999
 015 " DIA CIRC CONCR
 0140/0142 LEN=0043 INSTALLED 1998
 032193 FT 1 0 00233 0 00 0499+37
 0140/0000 LENGTH(AH 2618 BK 2442)

029751 FT

029751 FT 1 0 00233 0 00 0475+01
 0130/0000 LENGTH(AH 2442 BK 1948)
 018 " DIA CIRC CONCR
 0120/1832 LEN=0040 INSTALLED UNKN

DIR: B TOTAL LEN: 9.832 MI. DIST: 01-5 SR: 3013
 LEFT MUN: VICTORY T RIGHT MUN: VICTORY T

Stationing	Notes	Material	Length	Status
	0120/1503	015 "DIA CIRC CONCR	LEN=0040	INSTALLED UNKN
	0120/0962	018 "DIA CIRC CONCR	LEN=0045	INSTALLED UNKN
027803 FT	0120/0010	018 "DIA CIR PLASTIC	LEN=0047	INSTALLED UNKN
	027803 FT	1 0 00233 0 00 0455+53		TWIN OAKES RD (TBK)
	0120/0000	(T301)	LENGTH(AH 1948 BK 1957)	
025846 FT	025846 FT	1 0 00233 0 00 0435+96		LENGTH(AH 1957 BK 2239)
	0110/0000	032 "DIA CIR PLASTIC		
	0100/2102	LEN=0040		INSTALLED UNKN
	0100/1736	024 "DIA CIR PLASTIC	LEN=0040	INSTALLED UNKN
023607 FT	0100/0603	018 "DIA CIRC CONCR	LEN=0034	INSTALLED UNKN
	0100/0008	BMSBN 60/3013/0100/0000		
	023607 FT	1 0 00233 0 00 0413+40		LYONS RUN
	0100/0000	BMSBG 60/3013/0100/0000	LENGTH(AH 2239 BK 2828)	
	0090/2475	024 "DIA CIRC CONCR	LEN=0044	INSTALLED UNKN
	0090/1965	LYONS RUN RD		(T373)
	0090/1450	018 "DIA CIRC CONCR	LEN=0032	INSTALLED UNKN
	0090/1157	018 "DIA CIRC CONCR	LEN=0034	INSTALLED UNKN
020779 FT	020779 FT	1 0 00233 0 00 0384+95		LENGTH(AH 2828 BK 2755)
	0090/0000	018 "DIA CIR PLASTIC		
	0080/2682	LEN=0040		INSTALLED UNKN

DIR: B TOTAL LEN: 9.832 MI. DIST: 01-5 SR: 3013
 LEFT MUN: VICTORY T RIGHT MUN: VICTORY T

(T330)
 HOVIS RD
 (T371)

Stationing	Notes	Stationing	Notes
0080/1212	==		
0080/0316	==	0080/0316	DENNISON RUN RD
018024 FT	==	018024 FT	(T373) 1 0 00233 0 00 0357+95
			DESKO RD (T341) VICTORY IRWIN T
	---	0080/0000	LENGTH(AH 2755 BK 1856) 024 " DIA CIR PLASTIC
	---	0070/1663	LEN=0040 INSTALLED 2015
	---		015 " DIA CIR PLASTIC
	---	0070/0865	LEN=0051 INSTALLED UNKN
016168 FT		016168 FT	1 0 00233 0 00 0339+46 SR 0308 SH (SR0308 SEG 0170/2580)
		0070/0000	LENGTH(AH 1856 BK 2901) SR 3027 SH
		0060/2321	(SR3027 SEG 0010/0336) 018 " DIA CIRC CONCR
	---	0060/2004	LEN=0049 INSTALLED UNKN
			018 " DIA CIRC CONCR
013267 FT		013267 FT	1 0 00233 0 00 0310+06 LENGTH(AH 2901 BK 2441)
	---	0060/0000	018 " DIA CIRC CONCR
	---	0050/2085	LEN=0045 INSTALLED UNKN
			018 " DIA CIRC CONCR
010826 FT		0050/0403	LEN=0048 INSTALLED UNKN
		010826 FT	1 0 00233 0 00 0285+65
	---	0050/0000	LENGTH(AH 2441 BK 2406) 036 " DIA CIR PLASTIC
	---	0040/2344	LEN=0060 INSTALLED 2022
			015 " DIA CIRC CONCR
	---	0040/1309	LEN=0047 INSTALLED UNKN
			018 " DIA CIRC CONCR
	---	0040/0680	LEN=0045 INSTALLED UNKN

DIR: B TOTAL LEN: 9.832 MI. DIST: 01-5 SR: 3013
 LEFT MUN: IRWIN T RIGHT MUN: IRWIN T

Stationing	Description	Notes
008420 FT	0040/0000	008420 FT 1 0 00233 0 00 0261+00 LENGTH(AH 2406 BK 2651) 015 "DIA CIRC CONCR LEN=0044 INSTALLED UNKN BLAIR RD (T347)
005769 FT	0030/0402	015 "DIA CIRC CONCR LEN=0050 INSTALLED UNKN
0020/1250	0030/0000	005769 FT 1 0 00233 0 00 0235+10 LENGTH(AH 2651 BK 2430)
003339 FT	0020/0013	BMS EN 60/3013/0020/0000 1 0 00233 0 00 0210+29 SCRUBGRASS
0010/2558	0020/0000	BMSBG 60/3013/0020/0000 LENGTH(AH 2430 BK 3339)
0010/1895	0010/2558	018 "DIA CIRC CONCR LEN=0047 INSTALLED UNKN
0010/1895	POI	0010/1895 (APRA) DENNIS TRAILERS
0010/0684	0010/0464	BMS EN 60/3013/0010/0451 1 0 00233 0 00 0181+97 SCRUBGRASS
000000 FT	0010/0453	BMSBG 60/3013/0010/0451 000000 FT 1 0 00233 0 00 0177+39 NC OLD ROUTE 8 RD SR 6008 SH (SR6008 SEG 0050/0000) INTER-BK OLD ROUTE 8 RD (SR6008 SEG 0050/0000) MFC BEGIN = D
0010/0000	0010/0000	0010/0000 LENGTH(AH 3339 BK 0000)




ALLEN RD
(T345)

DENNIS TRAILERS RD
(PRDR)

GAMELAND RD
(T328)

GEORGETOWN RD
(SR3003 SEG 0110/0000)

EXTRACT DATE: 12/18/2023 ROADWAY MANAGEMENT SYSTEM PAGE NUMBER: 305
 PRINT DATE: 12/19/2023 SLD COUNTY/SR - ANNUAL PRINT COUNTY: VENANGO
 DIR: B TOTAL LEN: .000 MI. DIST: 01-5 SR: 3012
 LEFT MUN: MINERAL T RIGHT MUN: MINERAL T

000000 FT		000000 FT	
000000 FT		7030/0000	LENGTH(AH 3427 BK 1897)
000000 FT		000000 FT	
		7020/0000	LENGTH(AH 1897 BK 2531)
		000000 FT	
		7010/0000	LENGTH(AH 2531 BK 0000)

EXTRACT DATE: 12/18/2023 ROADWAY MANAGEMENT SYSTEM PAGE NUMBER: 304
PRINT DATE: 12/19/2023 SLD COUNTY/SR - ANNUAL PRINT COUNTY: VENANGO
DIR: B TOTAL LEN: 5.627 MI. DIST: 01-5 SR: 3011
LEFT MUN: MINERAL T RIGHT MUN: MINERAL T

029710 FT



029710 FT
INTER-AHD MOUNT PLEASANT CHURCH R
(T301)
SR 0965 SH
0120/2150 (SR0965 SEG 0030/0000)

EXTRACT DATE: 12/18/2023
PRINT DATE: 12/19/2023

ROADWAY MANAGEMENT SYSTEM
SLD COUNTY/SR - ANNUAL PRINT

PAGE NUMBER: 303
COUNTY: VENANGO

DIR: B TOTAL LEN: 5.627 MI.
LEFT MUN: MINERAL T

DIST: 01-5 SR: 3011
RIGHT MUN: MINERAL T

Stationing	Material	Length	Notes
	0120/1690	018" DIA	CIR PLASTIC INSTALLED 1999
027560 FT	0120/0503	018" DIA	CIR PLASTIC INSTALLED 2007
	027560 FT	2 0 60016	0 00 0275+28
	0120/0000	LENGTH(AH	2150 BK 2704)
	0110/2660	054" DIA	CIRC CONCR INSTALLED 1998
	0110/2495	024" DIA	CIR PLASTIC INSTALLED 1998
	0110/2105	018" DIA	CIR PLASTIC INSTALLED UNKN
	0110/1693	018" DIA	CIR PLASTIC INSTALLED 1999
	0110/1160	018" DIA	CIR PLASTIC INSTALLED UNKN
024856 FT	024856 FT	2 0 60016	0 00 0247+92
	0110/0000	LENGTH(AH	2704 BK 2478)
	0100/1910	018" DIA	CIR PLASTIC INSTALLED UNKN
022378 FT	0100/0798	018" DIA	CIR PLASTIC INSTALLED 1999
	0100/0257	018" DIA	CIR PLASTIC INSTALLED 1999
	022378 FT	2 0 60016	0 00 0223+76
	0100/0000	LENGTH(AH	2478 BK 2511)
	0090/2190	018" DIA	CIR PLASTIC INSTALLED UNKN
	0090/1328	018" DIA	CIR PLASTIC INSTALLED 2007
	0090/1120	018" DIA	CIR PLASTIC INSTALLED 2007
	0090/0677	018" DIA	CIR PLASTIC INSTALLED 2007
019867 FT	0090/0224	018" DIA	CIR PLASTIC INSTALLED 1998
	019867 FT	2 0 60016	0 00 0198+65
	0090/0000	LENGTH(AH	2511 BK 2473)
	0080/2447	018" DIA	CIR PLASTIC INSTALLED 1998
	0080/2226	024" DIA	CIR PLASTIC INSTALLED 1998
		018" DIA	CIR PLASTIC

DIR: B TOTAL LEN: 5.627 MI. DIST: 01-5 SR: 3011
 LEFT MUN: MINERAL T RIGHT MUN: MINERAL T

2 0 60016 0 00 0173+92 017394 FT
 GADSBY RD
 (T383) 0080/0000

0080/1960 LEN=0047 INSTALLED UNKN
 018 "DIA CIR PLASTIC
 0080/1900 LEN=0040 INSTALLED 1998
 024 "DIA CIR PLASTIC
 0080/1470 LEN=0050 INSTALLED 1998
 018 "DIA CIR PLASTIC
 0080/1170 LEN=0045 INSTALLED UNKN
 018 "DIA CIR PLASTIC
 0080/0630 LEN=0042 INSTALLED UNKN

017394 FT
 0080/0000 LENGTH(AH 2473 BK 2397)
 0070/2120 BMSSEN 60/3011/0070/2058
 2 0 60016 0 00 0170+64
 S. SANDY CK.
 0070/2058 BMSBG 60/3011/0070/2058

0070/1083 018 "DIA CIR PLASTIC
 LEN=0050 INSTALLED 2007

014997 FT 0070/0190 018 "DIA CIR PLASTIC
 LEN=0050 INSTALLED 1999
 014997 FT 2 0 60016 0 00 0150+06
 0070/0000 LENGTH(AH 2397 BK 2560)

0060/1860 018 "DIA CIR PLASTIC
 LEN=0045 INSTALLED UNKN

012437 FT 0060/1246 018 "DIA CIR PLASTIC
 LEN=0045 INSTALLED 1998
 0060/0795 018 "DIA CIR PLASTIC
 LEN=0050 INSTALLED 1999

012437 FT 2 0 60016 0 00 0124+46
 0060/0000 LENGTH(AH 2560 BK 2294)
 0050/1997 018 "DIA CIR PLASTIC
 LEN=0040 INSTALLED 2007

0050/1403 MINERAL
 IRWIN T
 018 "DIA CIR PLASTIC
 0050/1205 LEN=0035 INSTALLED 1999

2 0 60016 0 00 0101+37 010143 FT
 KERR RD
 (T365) 0050/0000

010143 FT
 0050/0000 LENGTH(AH 2294 BK 2708)
 015 "DIA CIR PLASTIC

DIR: B TOTAL LEN: 5.627 MI. DIST: 01-5 SR: 3011
 LEFT MUN: IRWIN T RIGHT MUN: IRWIN T

WOODS RD
 (T363)

0040/1071

0040/2584 LEN=0033 INSTALLED 1999
 018 "DIA CIR PLASTIC
 0040/2300 LEN=0045 INSTALLED UNKN

007435 FT

0040/0730 015 "DIA CIR PLASTIC
 LEN=0055 INSTALLED 2009
 018 "DIA CIR PLASTIC
 0040/0179 LEN=0034 INSTALLED 2002
 007435 FT 2 0 60016 0 00 0074+29
 0040/0000 LENGTH(AH 2708 BK 2497)

004938 FT

0030/0646 024 "DIA CIR PLASTIC
 LEN=0040 INSTALLED 1998
 004938 FT 2 0 60016 0 00 0049+40
 0030/0000 LENGTH(AH 2497 BK 1530)

2 0 60016 0 00 0034+10
 MILLBROOK RD
 (T343)

003408 FT

0020/0000

0020/0797 018 "DIA CIR PLASTIC
 LEN=0045 INSTALLED 1999
 003408 FT
 0020/0000 LENGTH(AH 1530 BK 3408)

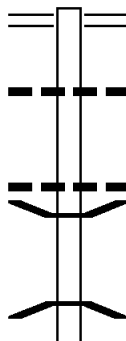
2 0 60016 0 00 0000+00 000000 FT
 GEORGETOWN RD
 (SR3003 SEG 0130/0000) 0010/0000

0010/2699 042 "DIA CIR PLASTIC
 LEN=0042 INSTALLED UNKN
 048"H 00"W MULT PLSTIC
 0010/2664 LEN=0043 INSTALLED 1998
 0010/1822 024 "DIA CIR PLASTIC
 LEN=0040 INSTALLED 1999
 ALLEN RD
 (T345)
 0010/1710

NC HELLS KITCHEN RD
 GEORGETOWN RD
 000000 FT (SR3003 SEG 0130/0000)
 MFC BEGIN = D
 0010/0000 LENGTH(AH 3408 BK 0000)

EXTRACT DATE: 12/18/2023 ROADWAY MANAGEMENT SYSTEM PAGE NUMBER: 300
 PRINT DATE: 12/19/2023 SLD COUNTY/SR - ANNUAL PRINT COUNTY: VENANGO
 DIR: B TOTAL LEN: 5.294 MI. DIST: 01-5 SR: 3010
 LEFT MUN: SCRUBGRASS T RIGHT MUN: SCRUBGRASS T

027950 FT



027950 FT STONE CHURCH RD
 0110/2518 (SR3009 SEG 0010/1729)

0110/1672 024 " DIA CIR PLASTIC
 LEN=0042 INSTALLED UNKN

0110/0520 018 " DIA CIR PLASTIC
 0110/0043 LEN=0045 INSTALLED 1997
 025432 FT BMSSEN 60/3010/0110/0000
 2 0 60008 0 00 0059+72

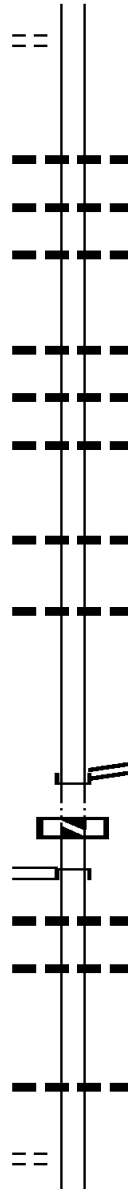
025432 FT

LT.SCRUB.CK.
 BMSBG 60/3010/0110/0000
 5 0110/0000 LENGTH(AH 2518 BK 2503)

DIR: B TOTAL LEN: 5.294 MI. DIST: 01-5 SR: 3010
 LEFT MUN: SCRUBGRASS T RIGHT MUN: SCRUBGRASS T

SCOTT RD
 (T462)

0100/1838 ==



	0100/0543	018 " DIA	CIR PLASTIC
		LEN=0050	INSTALLED UNKN
	0100/0300	015 " DIA	CIR PLASTIC
		LEN=0040	INSTALLED UNKN
	0100/0030	018 " DIA	CIR PLASTIC
		LEN=0035	INSTALLED 2014
022929 FT	022929 FT	2 0 60008	0 00 0034+81
	0100/0000	LENGTH(AH	2503 BK 3460)
	0090/3145	018 " DIA	CIR PLASTIC
		LEN=0040	INSTALLED UNKN
	0090/2850	024 " DIA	CIR PLASTIC
		LEN=0040	INSTALLED UNKN
	0090/2478	018 " DIA	CIRC METAL
		LEN=0048	INSTALLED 2021
	0090/1520	018 " DIA	CIR PLASTIC
		LEN=0040	INSTALLED 2014
	0090/0806	015 " DIA	CIR PLASTIC
		LEN=0033	INSTALLED 2015
019469 FT	019469 FT	2 0 60008	0 00 0000+00
	INTER-BK	ROCKDALE RD	(SR3007 SEG 0010/0196)
		ROCKDALE RD	(SR3007 SEG 0010/0196)
	0090/0000	LTH AH	003460 BK 000100
019469 FT	019469 FT	LTH AH	000100 BK 002510
	7084/0000	INTER-AHD	ROCKDALE RD
ROCKDALE RD (SR3007 SEG 0010/0594)	0080/2510	(SR3007 SEG	0010/0594)
	0080/2465	024 " DIA	CIR PLASTIC
		LEN=0040	INSTALLED UNKN
	0080/2048	024 " DIA	CIRC CONCR
		LEN=0035	INSTALLED UNKN
	0080/0779	018 " DIA	CIR PLASTIC
		LEN=0036	INSTALLED UNKN
WILLIAMS RD (T400)	0080/0158		
	016959 FT	2 0 60006	0 00 0169+85

DIR: B TOTAL LEN: 5.294 MI. DIST: 01-5 SR: 3010
 LEFT MUN: SCRUBGRASS T RIGHT MUN: SCRUBGRASS T

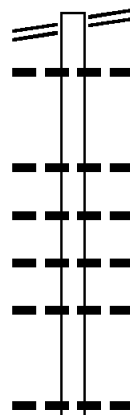
Stationing	Description	Material	Length	Notes
	NORGAARD RD (T404)			
0080/0000	LENGTH(AH 2510 BK 2766)			
0070/2019	036 " DIA CIRC CONCR	LEN=0035	INSTALLED UNKN	
0070/1715	018 " DIA CIR PLASTIC	LEN=0040	INSTALLED UNKN	
0070/1335	018 " DIA CIR PLASTIC	LEN=0052	INSTALLED 2015	
	TINKER RD (T398)			
	NC INDIAN ROCKS RD			
0070/1140	036 " DIA CIR PLASTIC	LEN=0040	INSTALLED 2006	
014193 FT	0070/0024 BMS EN 60/3010/0070/0000	2 0 60006 0 00 0142+04		
	BR. LT. SCRUB.			
	0070/0000 BMSBG 60/3010/0070/0000	LENGTH(AH 2766 BK 1571)		
012622 FT	0060/0611 024 " DIA CIRC CONCR	LEN=0036	INSTALLED UNKN	
	0060/0032 018 " DIA CIRC CONCR	LEN=0040	INSTALLED UNKN	
	012622 FT 2 0 60006 0 00 0126+54			
	SCRUBGRASS			
	CLINTON T			
	0060/0000 LENGTH(AH 1571 BK 2654)			
	0050/2217 015 " DIA CIR PLASTIC	LEN=0050	INSTALLED UNKN	
	0050/2107 015 " DIA CIR PLASTIC	LEN=0045	INSTALLED UNKN	
	0050/1645 015 " DIA CIRC CONCR	LEN=0035	INSTALLED UNKN	
	0050/1050 015 " DIA CIRC CONCR	LEN=0036	INSTALLED UNKN	
	0050/0795 015 " DIA CIRC CONCR	LEN=0040	INSTALLED UNKN	
009968 FT	009968 FT 2 0 60006 0 00 0099+70			
	MOORE RD (T390)			
	0050/0000 LENGTH(AH 2654 BK 2522)			
	0040/2076 024 " DIA CIR PLASTIC	LEN=0045	INSTALLED UNKN	
	024 " DIA CIR PLASTIC			

DIR: B TOTAL LEN: 5.294 MI. DIST: 01-5 SR: 3010
 LEFT MUN: CLINTON T RIGHT MUN: CLINTON T

	0040/2050	LEN=0040	INSTALLED	1998
	0040/1147	018 "DIA	CIRC CONCR	
		LEN=0030	INSTALLED	UNKN
	0040/1010	018 "DIA	CIR PLASTIC	
		LEN=0030	INSTALLED	UNKN
	0040/0926	018 "DIA	CIRC CONCR	
		LEN=0040	INSTALLED	1997
	0040/0562	018 "DIA	CIR PLASTIC	
		LEN=0050	INSTALLED	2010
007446 FT	007446 FT	2 0 60006	0 00	0074+34
	0040/0000	LENGTH(AH	2522	BK 2870)
	0030/2192	015 "DIA	CIRC CONCR	
		LEN=0030	INSTALLED	UNKN
	0030/1478	018 "DIA	CIR PLASTIC	
		LEN=0040	INSTALLED	UNKN
	0030/0265	018 "DIA	CIR PLASTIC	
	004576 FT	LEN=0032	INSTALLED	UNKN
2 0 60006 0 00 0045+64 004576 FT BAILEY RD (T386)	0030/0000	LENGTH(AH	2870	BK 2093)
	0020/2048	015 "DIA	CIR PLASTIC	
		LEN=0038	INSTALLED	UNKN
	0020/1198	015 "DIA	CIR PLASTIC	
		LEN=0050	INSTALLED	UNKN
002483 FT	002483 FT	2 0 60006	0 00	0024+95
	0020/0000	LENGTH(AH	2093	BK 2483)
	0010/1675	018 "DIA	CIR PLASTIC	
		LEN=0045	INSTALLED	UNKN
	0010/1386	018 "DIA	CIR PLASTIC	
		LEN=0040	INSTALLED	1998
000000 FT	000000 FT	2 0 60006	0 00	0000+00
		NC EA	U CLAIRE RD	
		SR 0308	SH	
		(SR0308	SEG	0020/0000)
		MFC BEGIN	=	E
	0010/0000	LENGTH(AH	2483	BK 0000)

EXTRACT DATE: 12/18/2023 ROADWAY MANAGEMENT SYSTEM PAGE NUMBER: 296
 PRINT DATE: 12/19/2023 SLD COUNTY/SR - ANNUAL PRINT COUNTY: VENANGO
 DIR: B TOTAL LEN: 3.617 MI. DIST: 01-5 SR: 3009
 LEFT MUN: SCRUBGRASS T RIGHT MUN: SCRUBGRASS T

BIG BEND RD 019096 FT
 (SR3016 SEG 0060/0000) 0070/2593



016503 FT

019096 FT	BIG BEND RD
0070/2593	(SR3016 SEG 0060/0000)
0070/2288	018 "DIA CIRC METAL
	LEN=0038 INSTALLED UNKN
0070/1382	015 "DIA CIRC METAL
	LEN=0014 INSTALLED UNKN
0070/0975	018 "DIA CIR PLASTIC
	LEN=0240 INSTALLED 2000
0070/0790	018 "DIA CIR PLASTIC
	LEN=0040 INSTALLED 2005
0070/0249	018 "DIA CIRC METAL
	LEN=0040 INSTALLED UNKN
016503 FT	2 0 60009 0 00 0164+87
5 0070/0000	LENGTH(AH 2593 BK 2320)
	018 "DIA CIR PLASTIC
0060/2000	LEN=0035 INSTALLED UNKN

DIR: B TOTAL LEN: 3.617 MI. DIST: 01-5 SR: 3009
 LEFT MUN: SCRUBGRASS T RIGHT MUN: SCRUBGRASS T

	0060/1992	018 "DIA LEN=0040	CIR PLASTIC INSTALLED UNKN
	0060/1250	018 "DIA LEN=0040	CIR PLASTIC INSTALLED UNKN
014183 FT	0060/0535 014183 FT	018 "DIA LEN=0035	CIR PLASTIC INSTALLED 1997
	0060/0000	2 0 60009 0 00 0141+67 BELL RD (T478)	
	0050/3003	LENGTH(AH 2320 BK 3328) 018 "DIA LEN=0042	CIR CIRC METAL INSTALLED UNKN
	0050/1854	018 "DIA LEN=0040	CIR PLASTIC INSTALLED 2000
	0050/0864	018 "DIA LEN=0040	CIR PLASTIC INSTALLED 1997
010855 FT	0050/0038 010855 FT	018 "DIA LEN=0138	CIR PLASTIC INSTALLED 1997
	0050/0000	2 0 60009 0 00 0108+39 LENGTH(AH 3328 BK 3186) 024 "DIA	CIR PLASTIC INSTALLED UNKN
	0040/2869	LEN=0016	CIR PLASTIC INSTALLED UNKN
	0040/2851	024 "DIA LEN=0040	CIR CIRC METAL INSTALLED UNKN
	0040/1906	018 "DIA LEN=0045	CIR PLASTIC INSTALLED UNKN
	0040/1242	018 "DIA LEN=0042	CIR PLASTIC INSTALLED UNKN
2 0 60009 0 00 0076+85 007669 FT BIG BEND RD (SR3016 SEG 0010/0000)	007669 FT NC HIGHLANDS RD		
	0040/0000	LENGTH(AH 3186 BK 1355) 015 "DIA	CIR PLASTIC INSTALLED UNKN
	0030/1339	LEN=0045	CIR PLASTIC INSTALLED UNKN
		SCRUBGRASS STRUCTURE LENGTH	16 FT

EXTRACT DATE: 12/18/2023
PRINT DATE: 12/19/2023

ROADWAY MANAGEMENT SYSTEM
SLD COUNTY/SR - ANNUAL PRINT

PAGE NUMBER: 294
COUNTY: VENANGO

DIR: B TOTAL LEN: 3.617 MI.
LEFT MUN: SCRUBGRASS T

DIST: 01-5 SR: 3009
RIGHT MUN: SCRUBGRASS T

Stationing	Notes	Material	Length	Installed
006314 FT	NC BIG BEND RD	018 " DIA CIR PLASTIC	0040	2005
003243 FT	CRAWFORD CORNERS RD (T300)	030 " DIA CIR PLASTIC	0035	UNKN
0010/1729	INDIAN ROCKS RD (SR3010 SEG 0110/2518)	024 " DIA CIR PLASTIC	0035	2005
000000 FT	INTER-BK STONE CHURCH RD (SR1001 SEG 0010/1807)	MFC BEGIN = E BK-BUTLER (10)	3243	0000

DIR: B TOTAL LEN: 10.696 MI. DIST: 01-5 SR: 3008
 LEFT MUN: ROCKLAND T RIGHT MUN: ROCKLAND T

Stationing	Description	Material	Length	Installation
056473 FT	ROCKLAND CRANBERRY RD (SR2013 SEG 0040/0000)	INTER-AHD	0230/2403	
056473 FT	ROCKLAND NICKLEVILLE RD (SR2002 SEG 0010/0000)		0230/2403	
			0230/1172	036 " DIA CIR PLASTIC INSTALLED 2001
054070 FT			0230/0223	018 " DIA CIR PLASTIC INSTALLED 1996
			054070 FT	2 0 60011 0 02 0550+00
			0230/0000	LENGTH(AH 2403 BK 2569)
			0220/2008	018 " DIA CIR PLASTIC INSTALLED 1996
			0220/1486	018 " DIA CIR PLASTIC INSTALLED 1996
			0220/1226	015 " DIA CIR PLASTIC INSTALLED 1996
			0220/0706	024 " DIA CIR PLASTIC INSTALLED 1998
051501 FT			0220/0136	018 " DIA CIR PLASTIC INSTALLED 1996
			051501 FT	2 0 60011 0 02 0525+00
			0220/0000	LENGTH(AH 2569 BK 2098)
			0210/1754	018 " DIA CIR PLASTIC INSTALLED 1996
			0210/1445	015 " DIA CIR PLASTIC INSTALLED 1996
			0210/1104	018 " DIA CIR PLASTIC INSTALLED 2001
			0210/0394	024 " DIA CIR PLASTIC INSTALLED 1996
			0210/0066	015 " DIA CIR PLASTIC INSTALLED 1996
049403 FT			049403 FT	LEN=0035 INSTALLED 1996
			0210/0000	2 0 60011 0 02 0503+86 LENGTH(AH 2098 BK 1758)

EXTRACT DATE: 12/18/2023
PRINT DATE: 12/19/2023

ROADWAY MANAGEMENT SYSTEM
SLD COUNTY/SR - ANNUAL PRINT

PAGE NUMBER: 292
COUNTY: VENANGO

DIR: B TOTAL LEN: 10.696 MI.
LEFT MUN: ROCKLAND T

DIST: 01-5 SR: 3008
RIGHT MUN: ROCKLAND T

JORDAN HILL RD
(T470)

0200/0672

047645 FT

044101 FT

043077 FT

0200/1504	015 " DIA CIR PLASTIC LEN=0040 INSTALLED 1996
0200/1362	POTTERS FALLS RD (T469) ROBERTS RUN STRUCTURE LENGTH 32 FT
0200/1114	BMSID 60/3008/0200/1145 024 " DIA CIR PLASTIC
0200/0771	LEN=0045 INSTALLED 1996
0200/0700	018 " DIA CIR PLASTIC LEN=0048 INSTALLED 1996
0200/0650	018 " DIA CIR PLASTIC LEN=0040 INSTALLED 1996
0200/0578	018 " DIA CIR PLASTIC LEN=0060 INSTALLED 1996
0200/0452	024 " DIA CIR PLASTIC LEN=0040 INSTALLED 1996
0200/0000	2 0 60011 0 01 0484+90 LENGTH(AH 1758 BK 3544)
0190/3502	018 " DIA CIR PLASTIC LEN=0040 INSTALLED 1996
0190/2992	015 " DIA CIR PLASTIC LEN=0040 INSTALLED 1996
0190/2412	018 " DIA CIR PLASTIC LEN=0030 INSTALLED 1996
0190/1585	018 " DIA CIR PLASTIC LEN=0035 INSTALLED 1996
0190/1322	018 " DIA CIR PLASTIC LEN=0035 INSTALLED 1996
0190/0000	2 0 60011 0 01 0449+04 LENGTH(AH 3544 BK 1024)
0180/0593	ALLEG. R. TR. STRUCTURE LENGTH 10 FT
0180/0000	BMSID 60/3008/0180/0620 2 0 60011 0 01 0438+91 LENGTH(AH 1024 BK 2256)
0170/2074	018 " DIA CIR PLASTIC LEN=0040 INSTALLED 1996
0170/1039	018 " DIA CIR PLASTIC LEN=0030 INSTALLED 1996

DIR: B TOTAL LEN: 10.696 MI. DIST: 01-5 SR: 3008
 LEFT MUN: ROCKLAND T RIGHT MUN: ROCKLAND T

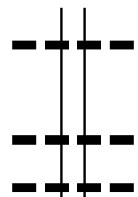
Stationing	Description	Material	Length	Installation
040821 FT	0170/0123	024" DIA CIR PLASTIC	LEN=0040	INSTALLED 1996
	040821 FT	2 0 60011 0 01 0415+03		
	0170/0000	LENGTH(AH 2256 BK 2642)		
	0160/2064	018" DIA CIR PLASTIC	LEN=0035	INSTALLED 2005
	0160/1062	015" DIA CIR PLASTIC	LEN=0040	INSTALLED 1996
	0160/0750	018" DIA CIR PLASTIC	LEN=0040	INSTALLED 2012
	0160/0015	015" DIA CIR PLASTIC	LEN=0045	INSTALLED 1996
2 0 60011 0 01 0388+61 038179 FT	038179 FT			
SENECA HEMLOCK RD (T406)	0160/0000	LENGTH(AH 2642 BK 2352)		
	0150/2320	018" DIA CIRC METAL	LEN=0050	INSTALLED 1996
	0150/1729	018" DIA CIRC METAL	LEN=0050	INSTALLED 1996
	0150/1542	036" DIA CIR PLASTIC	LEN=0040	INSTALLED 2010
	0150/1438	018" DIA CIR PLASTIC	LEN=0040	INSTALLED 2005
	0150/0872	018" DIA CIR PLASTIC	LEN=0035	INSTALLED 1996
	0150/0332	015" DIA CIR PLASTIC	LEN=0030	INSTALLED 1996
035827 FT	035827 FT	2 0 60011 0 01 0364+80		
	0150/0000	LENGTH(AH 2352 BK 2486)		
	0140/0927	018" DIA CIR PLASTIC	LEN=0035	INSTALLED 1996
033341 FT	033341 FT	2 0 60011 0 01 0339+73		
	0140/0000	LENGTH(AH 2486 BK 2627)		
	0130/2528	018" DIA CIR PLASTIC	LEN=0036	INSTALLED 1996
	0130/1854	018" DIA CIR PLASTIC	LEN=0036	INSTALLED 1996
	0130/1268	018" DIA CIR PLASTIC	LEN=0035	INSTALLED 1996
		018" DIA CIR PLASTIC		

DIR: B TOTAL LEN: 10.696 MI. DIST: 01-5 SR: 3008
 LEFT MUN: ROCKLAND T RIGHT MUN: ROCKLAND T

Stationing	Description	Length	Material	Year
	0130/0877	LEN=0030	018" DIA CIR PLASTIC	1996
	0130/0675	LEN=0030	INSTALLED	1996
030714 FT	030714 FT	2 0 60011	0 01 0313+42	
	0130/0000	LENGTH(AH 2627 BK 2469)	018" DIA CIR PLASTIC	
	0120/2429	LEN=0050	INSTALLED	1996
	0120/1865	LEN=0050	018" DIA CIR PLASTIC	1996
	0120/1260	CENTER ST (PRDR)		
	0120/0983	LEN=0060	018" DIA CIR PLASTIC	1996
028245 FT	0120/0174	LEN=0050	INSTALLED	1996
	028245 FT	2 0 60011	0 01 0288+73	
	0120/0000	LENGTH(AH 2469 BK 2392)	018" DIA CIR PLASTIC	
	0110/2042	LEN=0050	INSTALLED	1996
	0110/1353	LEN=0045	018" DIA CIR PLASTIC	1996
	0110/0872	LEN=0050	INSTALLED	1996
WATSON ST (T402)	0110/0447	025853 FT		
	0110/0000	LENGTH(AH 2392 BK 2920)	ROCKLAND CLINTON T	
	0100/2850	BMSSEN 60/3008/0100/2094		
	0100/2798	2 0 60011	0 00 0230+19	
	0100/2058	ALLEGHENY R. BMSBG 60/3008/0100/2094		
	0100/1603	LEN=0038	018" DIA CIR PLASTIC	2013
	0100/1286	LEN=0036	INSTALLED	2013
	0100/0914	LEN=0040	018" DIA CIR PLASTIC	2013
	0100/0757	LEN=0040	INSTALLED	1996
	0100/0566	LEN=0040	018" DIA CIR PLASTIC	2013

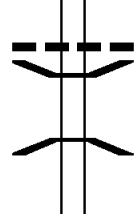
DIR: B TOTAL LEN: 10.696 MI. DIST: 01-5 SR: 3008
 LEFT MUN: CLINTON T RIGHT MUN: CLINTON T

022933 FT



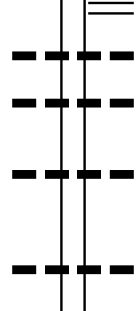
0100/0225 018 " DIA CIR PLASTIC
 LEN=0038 INSTALLED 2013
 022933 FT 2 0 60011 0 00 0230+19
 0100/0000 LENGTH(AH 2920 BK 1933)
 015 " DIA CIR PLASTIC
 0090/1814 LEN=0050 INSTALLED 1996
 024 " DIA CIR PLASTIC
 0090/1250 LEN=0050 INSTALLED 1996

021000 FT



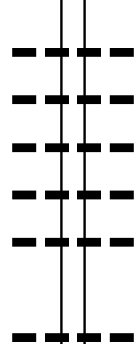
0090/0446 024 " DIA CIR PLASTIC
 LEN=0035 INSTALLED 1996
 0090/0067 BMSSEN 60/3008/0090/0034
 2 0 60011 0 00 0211+24
 BULLION RUN
 0090/0034 BMSBG 60/3008/0090/0034
 021000 FT 2 0 60011 0 00 0210+82
 OLD LISBON RD
 (SR3007 SEG 0150/2475)
 0090/0000 LENGTH(AH 1933 BK 3056)
 024 " DIA CIR PLASTIC
 0080/2820 LEN=0040 INSTALLED 1996
 018 " DIA CIR PLASTIC
 0080/2574 LEN=0050 INSTALLED 1996
 015 " DIA CIR PLASTIC
 0080/1727 LEN=0040 INSTALLED 1996

017944 FT



0080/0648 015 " DIA CIRC METAL
 LEN=0045 INSTALLED 1996
 018 " DIA CIR PLASTIC
 0080/0178 LEN=0040 INSTALLED 1996
 017944 FT 2 0 60011 0 00 0180+14
 0080/0000 LENGTH(AH 3056 BK 2485)

015459 FT



0070/1373 024 " DIA CIR PLASTIC
 LEN=0040 INSTALLED 1996
 018 " DIA CIR PLASTIC
 0070/0978 LEN=0040 INSTALLED 1996
 018 " DIA CIR PLASTIC
 0070/0700 LEN=0040 INSTALLED 1996
 018 " DIA CIR PLASTIC
 0070/0239 LEN=0040 INSTALLED 2022
 018 " DIA CIR PLASTIC
 0070/0142 LEN=0040 INSTALLED 1996
 015459 FT 2 0 60011 0 00 0154+93
 0070/0000 LENGTH(AH 2485 BK 2745)
 018 " DIA CIR PLASTIC
 0060/2654 LEN=0040 INSTALLED 1996

EXTRACT DATE: 12/18/2023
PRINT DATE: 12/19/2023

ROADWAY MANAGEMENT SYSTEM
SLD COUNTY/SR - ANNUAL PRINT

PAGE NUMBER: 288
COUNTY: VENANGO

DIR: B TOTAL LEN: 10.696 MI.
LEFT MUN: CLINTON T

DIST: 01-5 SR: 3008
RIGHT MUN: CLINTON T

SUMMIT CITY RD
(T349)

012714 FT

0050/2437

009998 FT

0060/2454	018 " DIA	CIR PLASTIC
	LEN=0040	INSTALLED 1996
0060/2119	018 " DIA	CIR PLASTIC
	LEN=0040	INSTALLED 1996
0060/1675	018 " DIA	CIR PLASTIC
	LEN=0040	INSTALLED 1996
0060/1541	015 " DIA	CAST IRON
	LEN=0040	INSTALLED 1996
0060/1385	018 " DIA	CIR PLASTIC
	LEN=0040	INSTALLED 2001
0060/1260	015 " DIA	CIR PLASTIC
	LEN=0050	INSTALLED 1996
0060/0965	024 " DIA	CIR PLASTIC
	LEN=0044	INSTALLED 1996
0060/0228	024 " DIA	CIRC CONCR
	LEN=0036	INSTALLED 1996
0060/0144	024 " DIA	CIRC CONCR
	LEN=0036	INSTALLED 1996
012714 FT	2 0 60011	0 00 0128+45
	SR 3005 SH	
	(SR3005 SEG 0050/2949)	
0060/0000	LENGTH(AH 2745 BK 2716)	
0050/2350	018 " DIA	CIR PLASTIC
	LEN=0040	INSTALLED 1996
0050/2035	TROUT RUN	STRUCTURE LENGTH 10 FT
	BMSID 60/3008/0050/2024	
0050/1653	018 " DIA	CIR PLASTIC
	LEN=0040	INSTALLED UNKN
0050/1151	018 " DIA	CIR PLASTIC
	LEN=0050	INSTALLED 1996
0050/0885	018 " DIA	CIR PLASTIC
	LEN=0040	INSTALLED 1996
0050/0567	018 " DIA	CIR PLASTIC
	LEN=0050	INSTALLED 1996
0050/0378	018 " DIA	CIR PLASTIC
	LEN=0050	INSTALLED 1996
009998 FT	2 0 60011	0 00 0100+33
0050/0000	LENGTH(AH 2716 BK 2970)	
0040/2864	018 " DIA	CIR PLASTIC
	LEN=0045	INSTALLED 1996
0040/2589	018 " DIA	CIR PLASTIC
	LEN=0045	INSTALLED 1996
0040/2274	018 " DIA	CIR PLASTIC
	LEN=0040	INSTALLED 1996
0040/1947	015 " DIA	CIR PLASTIC
	LEN=0040	INSTALLED 1996

DIR: B TOTAL LEN: 10.696 MI. DIST: 01-5 SR: 3008
 LEFT MUN: CLINTON T RIGHT MUN: CLINTON T

WITHERUP CORP RD
 (PRDR)

007028 FT

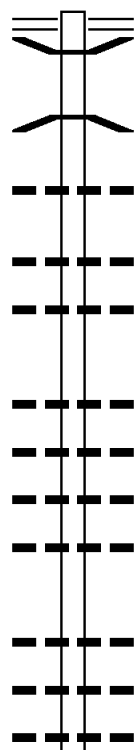
0030/0150
 004439 FT

002394 FT

000000 FT

0040/1630	015 " DIA	CIR PLASTIC
	LEN=0040	INSTALLED 1996
0040/1142	018 " DIA	CIR PLASTIC
	LEN=0045	INSTALLED 1996
0040/0941	018 " DIA	CIR PLASTIC
	LEN=0050	INSTALLED 1996
0040/0074	015 " DIA	CIR PLASTIC
	LEN=0040	INSTALLED 1996
007028 FT	2 0 60011	0 00 0070+63
0040/0000	LENGTH(AH	2970 BK 2589)
	018 " DIA	CIR PLASTIC
	LEN=0040	INSTALLED 1996
0030/2191	018 " DIA	CIR PLASTIC
	LEN=0050	INSTALLED 1996
0030/1225	018 " DIA	CIR PLASTIC
	LEN=0050	INSTALLED 1996
0030/0150	(APRA) WITHERUP CORP	
004439 FT	2 0 60011	0 00 0044+74
	018 " DIA	CIRC METAL
	LEN=0040	INSTALLED UNKN
0030/0000	LENGTH(AH	2589 BK 2045)
0020/0624	015 " DIA	CIR PLASTIC
	LEN=0040	INSTALLED 1996
0020/0279	018 " DIA	CIR PLASTIC
	LEN=0040	INSTALLED 1996
0020/0053	018 " DIA	CIR PLASTIC
	LEN=0040	INSTALLED 1996
002394 FT	2 0 60011	0 00 0024+29
0020/0000	LENGTH(AH	2045 BK 2394)
	015 " DIA	CIR PLASTIC
	LEN=0040	INSTALLED UNKN
0010/0723	018 " DIA	CIR PLASTIC
	LEN=0040	INSTALLED 1996
0010/0145	018 " DIA	CIR PLASTIC
	LEN=0040	INSTALLED 2013
000000 FT	2 0 60011	0 00 0000+00
	NC KE	NNERDELL RD
	SR 0308	SH
	(SR0308	SEG 0120/2018)
	MFC BEGIN	= D
0010/0000	LENGTH(AH	2394 BK 0000)

042058 FT



042058 FT	KENNERDELL RD
0150/2475	(SR3008 SEG 0090/0000)
0150/2433	BMSEN 60/3007/0150/2344
	2 0 60007 0 01 0424+93
	SCRUBGRASS
0150/2344	BMSBG 60/3007/0150/2344
	018 " DIA CIR PLASTIC
0150/1568	LEN=0048 INSTALLED UNKN
	024 " DIA CIR PLASTIC
0150/0824	LEN=0050 INSTALLED UNKN
	024 " DIA CIR PLASTIC
0150/0398	LEN=0045 INSTALLED UNKN
039583 FT	2 0 60007 0 01 0399+70
5 0150/0000	LENGTH(AH 2475 BK 3435)
	024 " DIA CIR PLASTIC
0140/3292	LEN=0035 INSTALLED UNKN
	018 " DIA CIR PLASTIC
0140/3223	LEN=0030 INSTALLED UNKN
	024 " DIA CIR PLASTIC
0140/2781	LEN=0040 INSTALLED UNKN
	024 " DIA CIR PLASTIC
0140/2647	LEN=0040 INSTALLED UNKN
	024 " DIA CIR PLASTIC
0140/1654	LEN=0045 INSTALLED UNKN
	024 " DIA CIR PLASTIC
0140/1353	LEN=0045 INSTALLED UNKN
	024 " DIA CIR PLASTIC
0140/1248	LEN=0040 INSTALLED UNKN

039583 FT

DIR: B TOTAL LEN: 7.966 MI. DIST: 01-5 SR: 3007
 LEFT MUN: CLINTON T RIGHT MUN: CLINTON T

2 0 60007 0 01 0366+79 036148 FT
 SANDWORKS RD
 (T402) 0140/0000

0140/0824	018 " DIA	CIR PLASTIC
0140/0461	LEN=0040	INSTALLED UNKN
0140/0426	CLINTON	
036148 FT	SCRUBGRASS T	
0140/0000	024 " DIA	CIR PLASTIC
0130/2605	LEN=0040	INSTALLED UNKN
0130/2250	018 " DIA	CIR PLASTIC
0130/2090	LEN=0040	INSTALLED UNKN
0130/1760	018 " DIA	CIR PLASTIC
0130/1058	LEN=0030	INSTALLED UNKN
0130/0834	018 " DIA	CIR PLASTIC
0130/0110	LEN=0040	INSTALLED UNKN
033479 FT	018 " DIA	CIR PLASTIC
0130/0000	LEN=0040	INSTALLED UNKN
0120/1403	042 " DIA	CIR PLASTIC
031005 FT	LEN=0060	INSTALLED UNKN
0120/0000	2 0 60007 0 01 0339+94	
0110/2047	LENGTH(AH 2669 BK 2474)	
0110/1683	036 " DIA	CIR PLASTIC
0110/0614	LEN=0042	INSTALLED UNKN
0110/0200	2 0 60007 0 01 0315+00	
	LISBON RD	
	(SR3029 SEG 0010/0000)	
	NC OLD LISBON RD	
	LENGTH(AH 2474 BK 2491)	
	013 "H 22 "W	ELLIP CONC
	LEN=0052	INSTALLED UNKN
	015 " DIA	CIRC CONCR
	LEN=0048	INSTALLED UNKN
	018 " DIA	CIRC CONCR
	LEN=0045	INSTALLED UNKN
	013 "H 22 "W	ELLIP CONC
	LEN=0050	INSTALLED UNKN
	013 "H 22 "W	ELLIP CONC

DIR: B TOTAL LEN: 7.966 MI. DIST: 01-5 SR: 3007
 LEFT MUN: SCRUBGRASS T RIGHT MUN: SCRUBGRASS T

2 0 60007 0 01 0290+28 028514 FT
 OLIPHANT RD
 (T351) 0110/0000

0110/0028 LEN=0040 INSTALLED UNKN
 028514 FT HICKMAN RD
 (T351)
 0110/0000 LENGTH(AH 2491 BK 3780)
 036"H 72"W CON BOX CUL
 0100/3732 LEN=0040 INSTALLED UNKN

024734 FT

0100/1130 018 "DIA CIRC CONCR
 LEN=0045 INSTALLED UNKN
 0100/0420 018 "DIA CIRC CONCR
 024734 FT LEN=0045 INSTALLED UNKN
 2 0 60007 0 01 0252+43
 PARKER RD
 (TWP)
 0100/0000 LENGTH(AH 3780 BK 2538)
 013"H 22"W ELLIP CONC
 0090/2184 LEN=0040 INSTALLED UNKN

022196 FT

0090/0016 BMSBN 60/3007/0090/0000
 022196 FT 2 0 60007 0 01 0227+07
 WHANN RUN
 BMSBG 60/3007/0090/0000
 0090/0000 LENGTH(AH 2538 BK 1805)

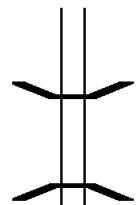
2 0 60007 0 01 0209+00 020391 FT
 RANKIN CHAPEL RD
 (SR3006 SEG 0050/2665) 0080/0000

0080/0690 018 "DIA CIRC CONCR
 LEN=0050 INSTALLED UNKN
 013"H 22"W ELLIP METAL
 0080/0198 LEN=0045 INSTALLED 1997
 020391 FT
 0080/0000 LENGTH(AH 1805 BK 3030)

0070/1420 015 "DIA CIRC CONCR
 LEN=0060 INSTALLED UNKN

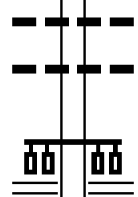
DIR: B TOTAL LEN: 7.966 MI. DIST: 01-5 SR: 3007
 LEFT MUN: SCRUBGRASS T RIGHT MUN: SCRUBGRASS T

017361 FT



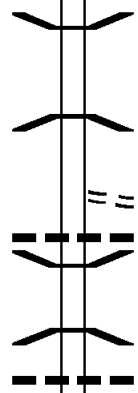
0070/0014 BMS EN 60/3007/0070/0000
 017361 FT 2 0 60007 0 01 0178+53
 LOCKARD RUN
 BMSBG 60/3007/0070/0000
 S 0070/0000 LENGTH(AH 3030 BK 2846)

014515 FT



014515 FT 2 0 60007 0 01 0150+01
 S 0060/0000 LENGTH(AH 2846 BK 3565)
 0050/2502 018 " DIA CIRC CONCR
 LEN=0060 INSTALLED UNKN
 0050/2165 018 " DIA CIRC CONCR
 LEN=0045 INSTALLED UNKN
 NC LISBON RD
 EMLENTON CLINTONVILLE R
 (SR0208 SEG 0250/0000)
 0050/1272

010950 FT



0050/0016 BMS EN 60/3007/0050/0000
 010950 FT 2 0 60007 0 00 0113+09
 N FORK TO SCRUBGRASS CK
 BMSBG 60/3007/0050/0000
 S 0050/0000 LENGTH(AH 3565 BK 3198)
 0040/2360 MCMARLAND RD
 (T460)
 0040/1790 018 " DIA CIRC CONCR
 LEN=0030 INSTALLED 2001
 0040/1750 BMS EN 60/3007/0040/1483
 2 0 60007 0 00 0078+58
 SR 0080 E/W
 0040/1454 BMSBG 60/3007/0040/1483
 018 " DIA CIRC CONCR
 0040/1432 LEN=0035 INSTALLED 2001

DIR: B TOTAL LEN: 7.966 MI. DIST: 01-5 SR: 3007
 LEFT MUN: SCRUBGRASS T RIGHT MUN: SCRUBGRASS T

ELDER RD
(T319)

HONEYCOMB ROCK RD
(T317)

INDIAN ROCKS RD
(SR3010 SEG 0080/2510)

007752 FT

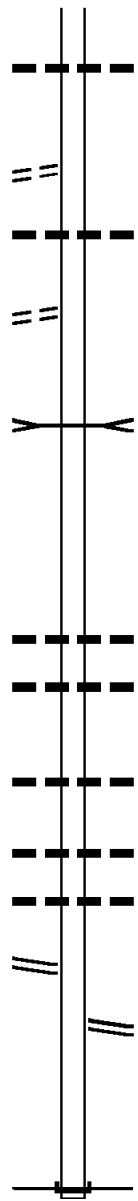
0030/1888

0030/0308
005543 FT

002555 FT

0010/0594

000000 FT



0040/0060 018 " DIA CIRC METAL
 LEN=0035 INSTALLED UNKN
 007752 FT 2 0 60007 0 00 0078+58
 5 0040/0000 LENGTH(AH 3198 BK 2209)

0030/1155 024 " DIA CIR PLASTIC
 LEN=0045 INSTALLED 2000

005543 FT 2 0 60007 0 00 0055+78
 LT.SCRUB.CK.
 STRUCTURE LENGTH 28 FT
 BMSID 60/3007/0030/0000
 5 0030/0000 LENGTH(AH 2209 BK 2988)

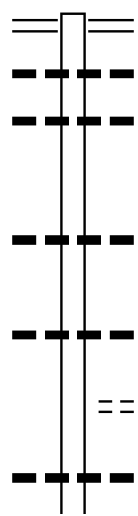
0020/0511 018 " DIA CIRC CONCR
 LEN=0040 INSTALLED UNKN
 018 " DIA CIR PLASTIC
 0020/0325 LEN=0040 INSTALLED 2000
 002555 FT 2 0 60007 0 00 0025+88
 5 0020/0000 LENGTH(AH 2988 BK 2555)
 018 " DIA CIR PLASTIC
 0010/2490 LEN=0055 INSTALLED UNKN

0010/1712 018 " DIA CIR PLASTIC
 LEN=0040 INSTALLED 2005
 024 " DIA CIRC CONCR
 0010/1215 LEN=0055 INSTALLED UNKN

0010/0196 INDIAN ROCKS RD
 (SR3010 SEG 0090/0000)
 000000 FT 2 0 60007 0 00 0000+00
 NC RD
 INTER-BK EAST UNITY RD
 (SR1027 SEG 0010/3815)
 MFC BEGIN = D
 BK-BUTLER (10)
 5 0010/0000 LENGTH(AH 2555 BK 0000)

EXTRACT DATE: 12/18/2023 ROADWAY MANAGEMENT SYSTEM PAGE NUMBER: 281
 PRINT DATE: 12/19/2023 SLD COUNTY/SR - ANNUAL PRINT COUNTY: VENANGO
 DIR: B TOTAL LEN: 2.503 MI. DIST: 01-5 SR: 3006
 LEFT MUN: SCRUBGRASS T RIGHT MUN: SCRUBGRASS T

013218 FT

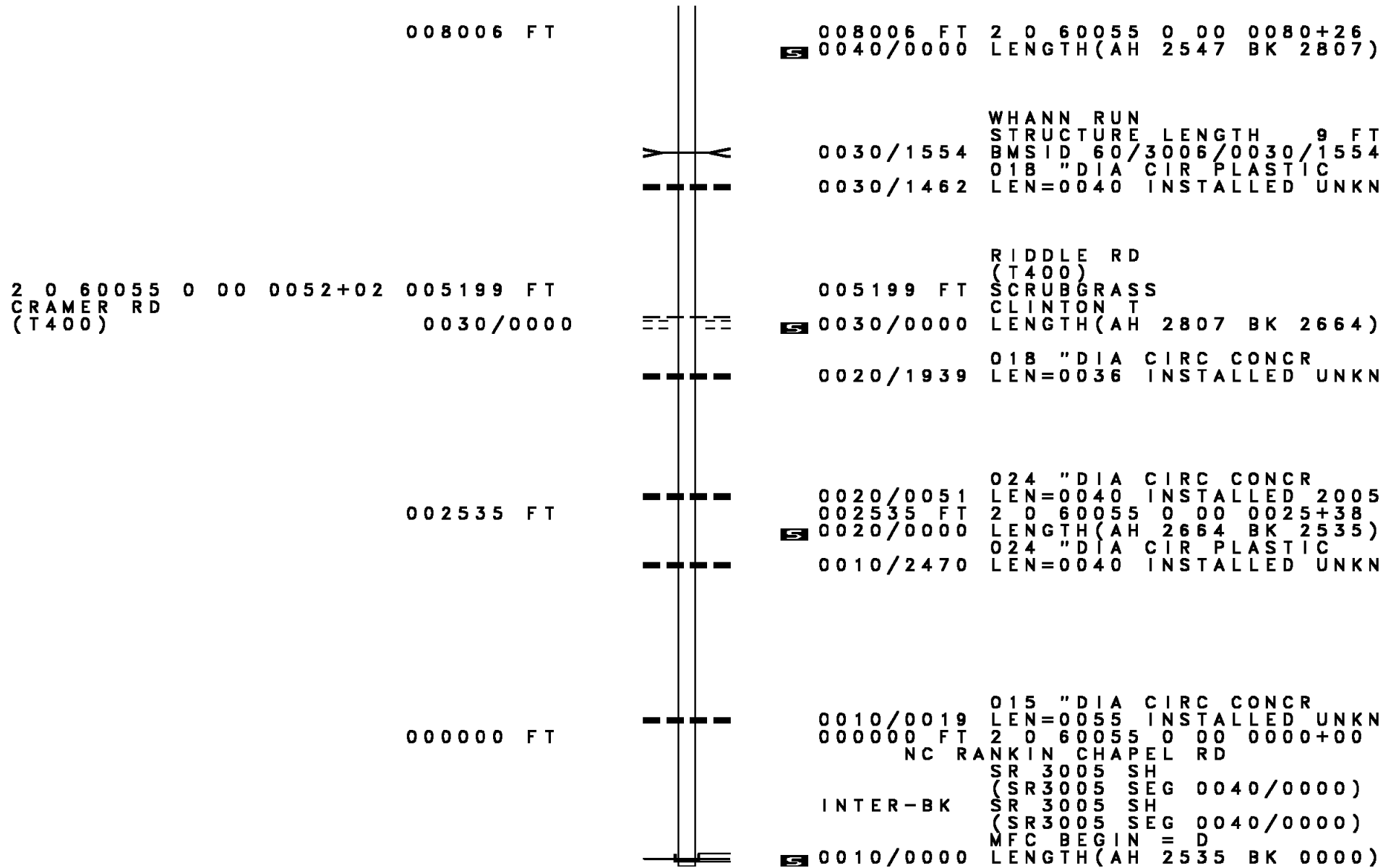


013218 FT LISBON RD
 0050/2665 (SR3007 SEG 0080/0000)
 018 " DIA CIR PLASTIC
 0050/2142 LEN=0035 INSTALLED 1997
 018 " DIA CIR PLASTIC
 0050/1618 LEN=0035 INSTALLED 1997

010553 FT

0050/0212 018 " DIA CIRC CONCR
 LEN=0042 INSTALLED UNKN
 010553 FT 2 0 60055 0 00 0105+52
 5 0050/0000 LENGTH(AH 2665 BK 2547)
 030 " DIA CIR PLASTIC
 0040/2490 LEN=0030 INSTALLED 2005
 0040/1824 ROMANKO RD
 (T664)
 0040/1105 018 " DIA CIR PLASTIC
 LEN=0036 INSTALLED UNKN

DIR: B TOTAL LEN: 2.503 MI. DIST: 01-5 SR: 3006
 LEFT MUN: SCRUBGRASS T RIGHT MUN: SCRUBGRASS T



008006 FT

008006 FT 2 0 60055 0 00 0080+26
 5 0040/0000 LENGTH(AH 2547 BK 2807)

WHANN RUN
 STRUCTURE LENGTH 9 FT
 BMSID 60/3006/0030/1554
 018 "DIA CIR PLASTIC
 0030/1554
 0030/1462 LEN=0040 INSTALLED UNKN

2 0 60055 0 00 0052+02 005199 FT
 CRAMER RD
 (T400)
 0030/0000

RIDDLE RD
 (T400)
 SCRUBGRASS
 CLINTON T
 5 0030/0000 LENGTH(AH 2807 BK 2664)
 018 "DIA CIRC CONCR
 0020/1939 LEN=0036 INSTALLED UNKN

002535 FT

024 "DIA CIRC CONCR
 LEN=0040 INSTALLED 2005
 002535 FT 2 0 60055 0 00 0025+38
 5 0020/0000 LENGTH(AH 2664 BK 2535)
 024 "DIA CIR PLASTIC
 0010/2470 LEN=0040 INSTALLED UNKN

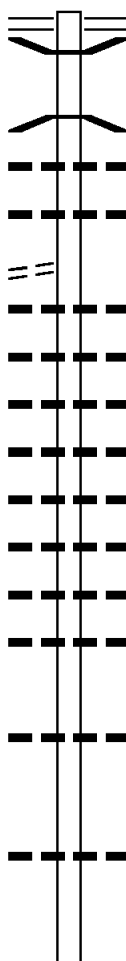
000000 FT

015 "DIA CIRC CONCR
 LEN=0055 INSTALLED UNKN
 000000 FT 2 0 60055 0 00 0000+00
 NC RA NANKIN CHAPEL RD
 SR 3005 SH
 (SR3005 SEG 0040/0000)
 INTER-BK SR 3005 SH
 (SR3005 SEG 0040/0000)
 MFC BEGIN = D
 5 0010/0000 LENGTH(AH 2535 BK 0000)

DIR: B TOTAL LEN: 3.018 MI. DIST: 01-5 SR: 3005
 LEFT MUN: CLINTON T RIGHT MUN: CLINTON T

PHIPPS RD
 (T380)

015936 FT



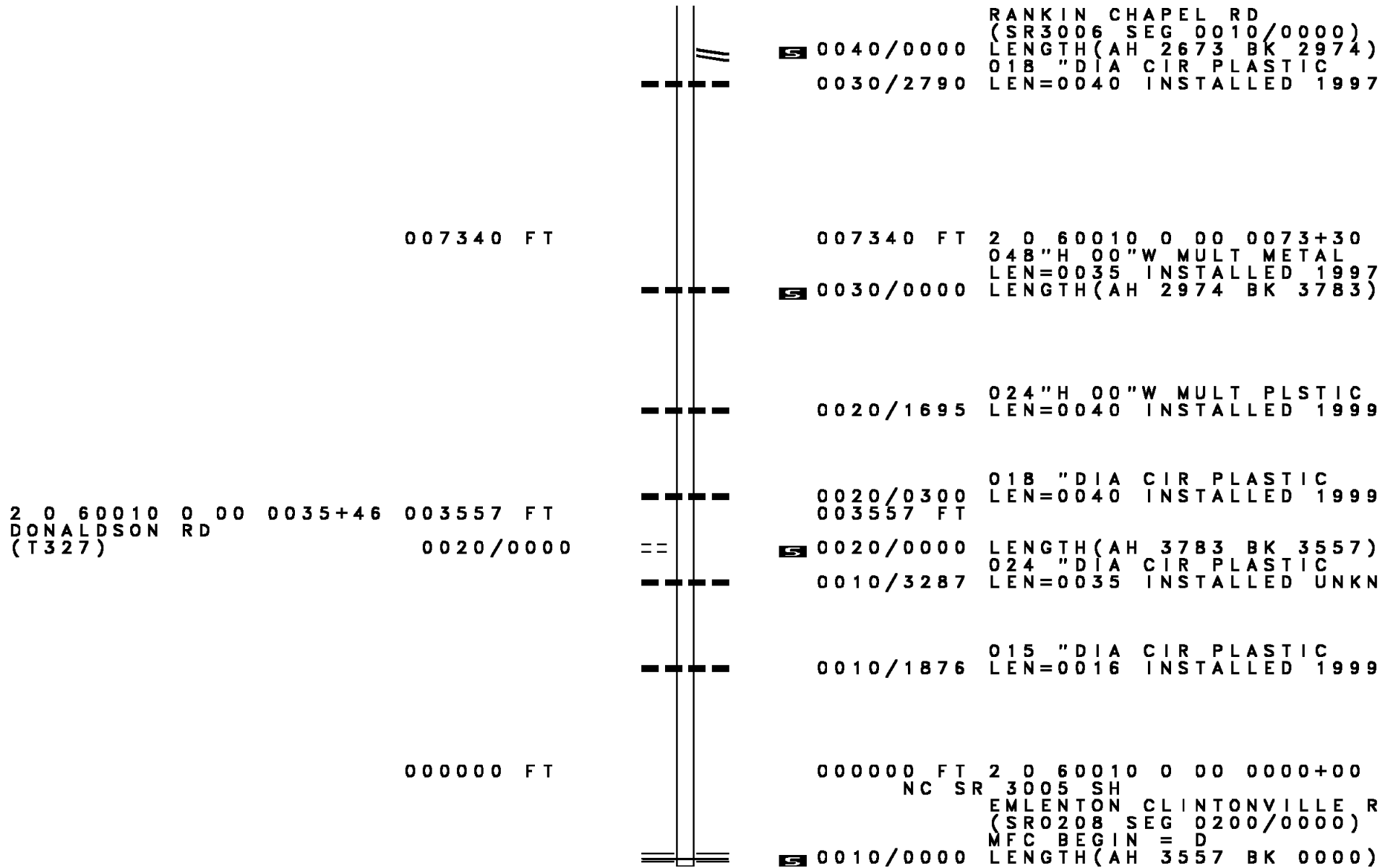
015936 FT SR 3005 SH
 0050/2949 (SR3008 SEG 0060/0000)
 0050/2735 BMSSEN 60/3005/0050/2642
 2 0 60010 0 00 0156+25
 SCRUBGRASS CREEK
 0050/2642 BMSBG 60/3005/0050/2642
 018 "DIA CIR PLASTIC
 0050/2121 LEN=0040 INSTALLED 2002
 018 "DIA CIR PLASTIC
 0050/1884 LEN=0080 INSTALLED 2008
 018 "DIA CIR PLASTIC
 0050/1736 LEN=0080 INSTALLED UNKN
 018 "DIA CIR PLASTIC
 0050/1470 LEN=0060 INSTALLED UNKN
 018 "DIA CIR PLASTIC
 0050/1283 LEN=0060 INSTALLED UNKN
 018 "DIA CIRC METAL
 0050/1048 LEN=0040 INSTALLED UNKN
 018 "DIA CIRC METAL
 0050/0644 LEN=0040 INSTALLED UNKN
 018 "DIA CIRC METAL
 0050/0502 LEN=0040 INSTALLED UNKN
 018 "DIA CIRC METAL
 0050/0277 LEN=0040 INSTALLED UNKN
 018 "DIA CIR PLASTIC
 0050/0029 LEN=0045 INSTALLED 2002
 012987 FT 2 0 60010 0 00 0130+18
 0050/0000 LENGTH(AH 2949 BK 2673)
 024"H 00"W MULT PLSTIC
 0040/2522 LEN=0040 INSTALLED UNKN
 018 "DIA CIR PLASTIC
 0040/1303 LEN=0040 INSTALLED 1998
 010314 FT 2 0 60010 0 00 0102+97

0050/1840

012987 FT

010314 FT

DIR: B TOTAL LEN: 3.018 MI. DIST: 01-5 SR: 3005
 LEFT MUN: CLINTON T RIGHT MUN: CLINTON T



2 0 60010 0 00 0035+46 003557 FT
 DONALDSON RD
 (T327) 0020/0000

007340 FT

000000 FT

RANKIN CHAPEL RD
 (SR3006 SEG 0010/0000)
 S 0040/0000 LENGTH(AH 2673 BK 2974)
 0030/2790 018 "DIA CIR PLASTIC
 LEN=0040 INSTALLED 1997

007340 FT 2 0 60010 0 00 0073+30
 048"H 00"W MULT METAL
 S 0030/0000 LEN=0035 INSTALLED 1997
 LENGTH(AH 2974 BK 3783)

0020/1695 024"H 00"W MULT PLSTIC
 LEN=0040 INSTALLED 1999

0020/0300 018 "DIA CIR PLASTIC
 003557 FT LEN=0040 INSTALLED 1999

S 0020/0000 LENGTH(AH 3783 BK 3557)
 0010/3287 024 "DIA CIR PLASTIC
 LEN=0035 INSTALLED UNKN

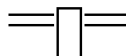
0010/1876 015 "DIA CIR PLASTIC
 LEN=0016 INSTALLED 1999

000000 FT 2 0 60010 0 00 0000+00
 NC SR 3005 SH
 EMLENTON CLINTONVILLE R
 (SR0208 SEG 0200/0000)
 MFC BEGIN = D
 S 0010/0000 LENGTH(AH 3557 BK 0000)

EXTRACT DATE: 12/18/2023 ROADWAY MANAGEMENT SYSTEM PAGE NUMBER: 277
PRINT DATE: 12/19/2023 SLD COUNTY/SR - ANNUAL PRINT COUNTY: VENANGO

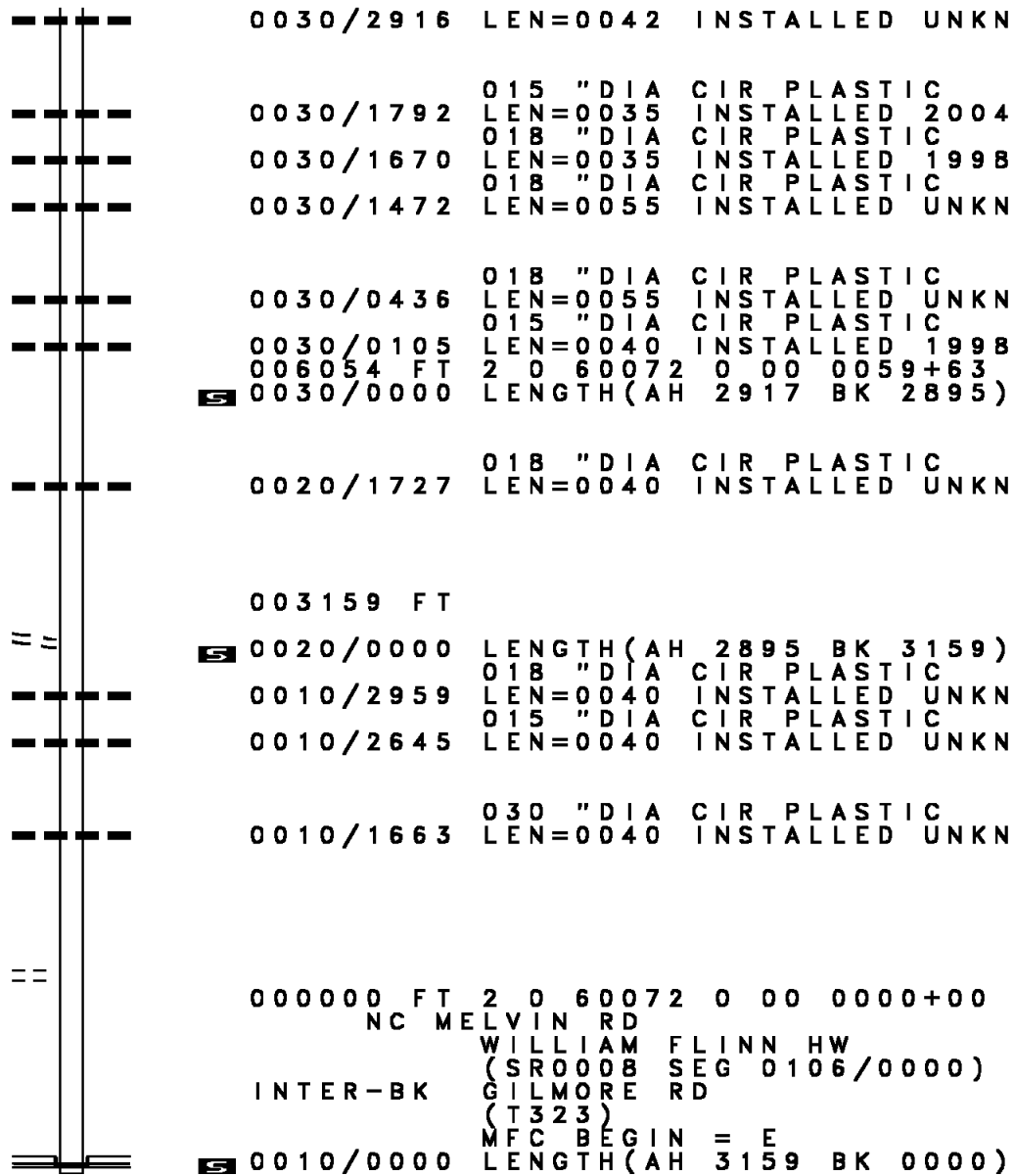
DIR: B TOTAL LEN: 1.699 MI. DIST: 01-5 SR: 3004
LEFT MUN: IRWIN T RIGHT MUN: IRWIN T

008971 FT



008971 FT GEORGETOWN RD
0030/2917 (SR3003 SEG 0070/0000)
018 " DIA CIR PLASTIC

DIR: B TOTAL LEN: 1.699 MI. DIST: 01-5 SR: 3004
 LEFT MUN: IRWIN T RIGHT MUN: IRWIN T



006054 FT

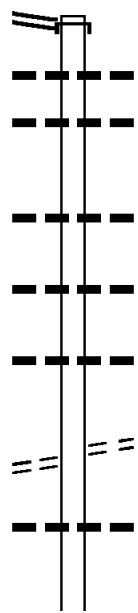
2 0 60072 0 00 0030+93 003159 FT
 EAKIN RD
 (T320) 0020/0000

OLD ROUTE 8 RD
 (T318) 0010/0150
 000000 FT

000000 FT 2 0 60072 0 00 0000+00
 NC ME LVIN RD
 WILLIAM FLINN HW
 (SR0008 SEG 0106/0000)
 INTER-BK GILMORE RD
 (T323)
 MFC BEGIN = E
 0010/0000 LENGTH(AH 3159 BK 0000)

KILGORE RD 042115 FT
 (SR2024 SEG 0120/3381) 0160/2594

COOK RD 039521 FT
 (T304) 0160/0000



042115 FT AH-MERCER (43)
 INTER-AHD HENDERSONVILLE RD
 0160/2594 (SR2021 SEG 0010/0000)
 0160/2577 015 "DIA CIRC METAL
 LEN=0074 INSTALLED UNKN
 0160/2566 015 "DIA CIRC METAL
 LEN=0038 INSTALLED UNKN

 0160/1395 015 "DIA CIR PLASTIC
 LEN=0030 INSTALLED UNKN

 0160/0765 048 "DIA CIR PLASTIC
 LEN=0044 INSTALLED UNKN

 0160/0007 015 "DIA CIR PLASTIC
 039521 FT 2 0 60003 0 00 0406+14
 GADSBY RD
 (T306)
 5 0160/0000 LENGTH(AH 2594 BK 2610)

 0150/1782 018 "DIA CIR PLASTIC
 LEN=0045 INSTALLED UNKN

DIR: B TOTAL LEN: 7.976 MI. DIST: 01-5 SR: 3003
 LEFT MUN: IRWIN T RIGHT MUN: IRWIN T

Stationing	Length	Description	Material	Status
036911 FT	0150/0000	2 0 60003 0 00 0380+28	LENGTH(AH 2610 BK 2066)	UNKN
	0140/1227	018 "DIA CIR PLASTIC	LEN=0054	INSTALLED UNKN
2 0 60003 0 00 0359+48 MILLBROOK RD (T343)	034845 FT	MILLBROOK RD (T343)		
	0140/0000	0140/0000	LENGTH(AH 2066 BK 3505)	UNKN
	0130/2470	060 "DIA CIRC METAL	LEN=0034	INSTALLED UNKN
	0130/1149	018 "DIA CIR PLASTIC	LEN=0042	INSTALLED UNKN
031340 FT	031340 FT	2 0 60003 0 00 0324+22	HELLS KITCHEN RD (SR3011 SEG 0010/0000)	
	0130/0000	0130/0000	LENGTH(AH 3505 BK 2460)	UNKN
	0120/1796	018 "DIA CIR PLASTIC	LEN=0037	INSTALLED UNKN
	0120/0531	018 "DIA CIR PLASTIC	LEN=0040	INSTALLED UNKN
	0120/0530	018 "DIA CIR PLASTIC	LEN=0038	INSTALLED UNKN
028880 FT	028880 FT	2 0 60003 0 00 0299+62	LENGTH(AH 2460 BK 3107)	UNKN
	0110/2753	018 "DIA CIR PLASTIC	LEN=0036	INSTALLED UNKN
	0110/2633	018 "DIA CIR PLASTIC	LEN=0036	INSTALLED UNKN
	0110/2520	018 "DIA CIR PLASTIC	LEN=0036	INSTALLED UNKN
	0110/1880	018 "DIA CIR PLASTIC	LEN=0040	INSTALLED UNKN

DIR: B TOTAL LEN: 7.976 MI. DIST: 01-5 SR: 3003
 LEFT MUN: IRWIN T RIGHT MUN: IRWIN T

2 0 60003 0 00 0268+76 025773 FT
 OLD ROUTE 8 RD
 (SR6008 SEG 0050/0000)

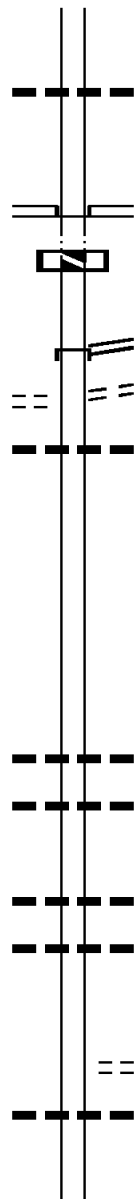
EAKIN RD
 (T320)

0110/0000
 025773 FT

0100/0647
 024910 FT

022462 FT

020242 FT



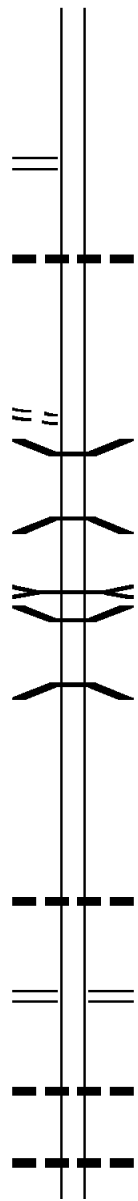
0110/0195 042 "DIA CIR PLASTIC
 LEN=0039 INSTALLED UNKN
 OLD ROUTE 8 RD
 (SR3013 SEG 0010/0000)
 INTER-BK SR 6008 SH
 (SR6008 SEG 0050/0000)
 025773 FT
 0110/0000 LTH AH 003107 BK 000100
 025773 FT
 7104/0000 LTH AH 000100 BK 000863
 INTER-AHD SR 6008 SH
 (SR6008 SEG 0050/1038)
 RAMP B RD
 (SR8012 SEG 0750/0000)
 BURNS RD
 (T335)
 0100/0863 048"H 48"W BOX CULVERT
 LEN=0025 INSTALLED UNKN
 0100/0227 2 0 60003 0 00 0249+76
 024910 FT LENGTH(AH 0863 BK 2448)
 0100/0000
 022462 FT 2 0 60003 0 00 0224+85
 048 "DIA CIR PLASTIC
 LEN=0040 INSTALLED UNKN
 LENGTH(AH 2448 BK 2220)
 0090/0000 018 "DIA CIR PLASTIC
 LEN=0052 INSTALLED 1998
 0080/1959
 0080/0834 018 "DIA CIR PLASTIC
 LEN=0038 INSTALLED UNKN
 024 "DIA CIR PLASTIC
 LEN=0040 INSTALLED 2000
 0080/0751
 020242 FT 2 0 60003 0 00 0203+27
 DOG HOLLOW RD
 (T325)
 0080/0000 LENGTH(AH 2220 BK 2573)
 0070/2496 018 "DIA CIR PLASTIC
 LEN=0038 INSTALLED 1998

DIR: B TOTAL LEN: 7.976 MI. DIST: 01-5 SR: 3003
 LEFT MUN: IRWIN T RIGHT MUN: IRWIN T

2 0 60003 0 00 0177+35 017669 FT
 MELVIN RD
 (SR3004 SEG 0030/2917) 0070/0000

2 0 60003 0 00 0150+30 014971 FT
 GIBB RD
 (T315) 0060/0000

011688 FT



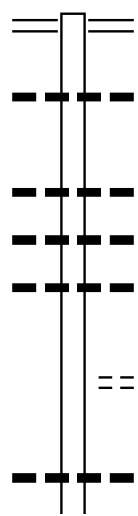
017669 FT
 0070/0000 LENGTH(AH 2573 BK 2698)
 0060/1780 036 " DIA CIR PLASTIC
 LEN=0050 INSTALLED 1999
 014971 FT
 0060/0000 LENGTH(AH 2698 BK 3283)
 0050/2932 BMSID 60/3003/0050/2805
 2 0 60003 0 00 0145+55
 SR 0080 WB
 0050/2805 BMSBG 60/3003/0050/2805
 SCRUB. CK. TR.
 STRUCTURE LENGTH 14 FT
 0050/2707 BMSID 60/3003/0050/2707
 0050/2622 BMSID 60/3003/0050/2498
 2 0 60003 0 00 0142+41
 SR 0080 EB
 0050/2498 BMSBG 60/3003/0050/2498
 0050/0029 024 " DIA CIR PLASTIC
 011688 FT LEN=0041 INSTALLED 2000
 2 0 60003 0 00 0117+49
 CLINTONVILLE RD
 (SR0208 SEG 0090/0000)
 0050/0000 LENGTH(AH 3283 BK 3266)
 0040/2313 048 " DIA CIR PLASTIC
 LEN=0055 INSTALLED UNKN
 0040/1522 018 " DIA CIRC METAL
 LEN=0040 INSTALLED 2002

DIR: B TOTAL LEN: 7.976 MI. DIST: 01-5 SR: 3003
 LEFT MUN: IRWIN T RIGHT MUN: IRWIN T

Stationing	Length	Material	Notes
008422 FT	0040/0434	015 " DIA CIR PLASTIC	LEN=0040 INSTALLED 2002
	0040/0225	018 " DIA CIR PLASTIC	LEN=0036 INSTALLED 2002
	008422 FT	2 0 60003 0 00 0084+75	
	0040/0000	LENGTH(AH 3266 BK 3095)	
	0030/2495	018 " DIA CIR PLASTIC	LEN=0012 INSTALLED UNKN
	0030/2104	018 " DIA CIR PLASTIC	LEN=0055 INSTALLED 2002
2 0 60003 0 00 0053+85 JACOBS RD (T305)	005327 FT	0030/0046	024 " DIA CIR PLASTIC
	005327 FT	005327 FT	LEN=0054 INSTALLED 2002
	0030/0000	MCBRIDE RD (T309)	LENGTH(AH 3095 BK 2894)
	0020/2836	024 " DIA CIR PLASTIC	LEN=0047 INSTALLED 2002
	0020/2456	015 " DIA CIR PLASTIC	LEN=0041 INSTALLED 2002
	0020/1222	015 " DIA CIR PLASTIC	LEN=0037 INSTALLED 2002
002433 FT	002433 FT	2 0 60003 0 00 0024+66	
	0020/0000	LENGTH(AH 2894 BK 2433)	
000000 FT	0010/0570	015 " DIA CIR PLASTIC	LEN=0038 INSTALLED UNKN
	000000 FT	2 0 60003 0 00 0000+00	
	INTER-BK	NC GEORGETOWN RD WINDY POINT RD (SR1005 SEG 0040/2501)	
	0010/0000	MFC BEGIN = D BK-BUTLER (10)	LENGTH(AH 2433 BK 0000)

EXTRACT DATE: 12/18/2023 ROADWAY MANAGEMENT SYSTEM PAGE NUMBER: 270
 PRINT DATE: 12/19/2023 SLD COUNTY/SR - ANNUAL PRINT COUNTY: VENANGO
 DIR: B TOTAL LEN: 2.316 MI. DIST: 01-5 SR: 3002
 LEFT MUN: IRWIN T RIGHT MUN: IRWIN T

012230 FT



012230 FT OLD ROUTE 8 RD
 0050/2864 (SR6008 SEG 0040/2566)

 0050/2183 024 " DIA CIR PLASTIC
 LEN=0040 INSTALLED 2021

 0050/1000 018 " DIA CIRC CONCR
 LEN=0036 INSTALLED 1996
 0050/0677 015 " DIA CIRC CONCR
 LEN=0038 INSTALLED 1996
 0050/0410 015 " DIA CIRC CONCR
 LEN=0034 INSTALLED 1996
 009366 FT 2 0 60004 0 00 0093+45
 COULTER RD
 (T316)
 0050/0000 LENGTH(AH 2864 BK 2332)

 0040/1187 024 " DIA CIR PLASTIC
 LEN=0040 INSTALLED UNKN

009366 FT

DIR: B TOTAL LEN: 2.316 MI. DIST: 01-5 SR: 3002
 LEFT MUN: IRWIN T RIGHT MUN: IRWIN T

Segment ID	Length (FT)	Material / Notes	Start Station	End Station
007034	007034 FT	018" DIA CIRC CONCR LEN=0036 INSTALLED 1996 030" DIA CIRC CONCR LEN=0046 INSTALLED 1996 2 0 60004 0 00 0070+13 MILL RD (T302)	0040/0541	0040/0000
004796	004796 FT	030" DIA CIRC CONCR LEN=0040 INSTALLED 1996 2 0 60004 0 00 0047+90 MILL RD (T302)	0030/0676	0030/0000
002566	002566 FT	015" DIA CIRC CONCR LEN=0032 INSTALLED 1996 024" DIA CIRC CONCR LEN=0044 INSTALLED 1996 015" DIA CIRC CONCR LEN=0034 INSTALLED 1996 2 0 60004 0 00 0025+57 STERRETT RD (T300)	0020/0686	0020/0000
0010/2425		024" DIA CIRC CONCR LEN=0050 INSTALLED 1996	0010/2425	
0010/2143		015" DIA CIRC CONCR LEN=0040 INSTALLED 1996	0010/2143	
0010/1110		024" DIA CIRC CONCR LEN=0040 INSTALLED 1996	0010/1110	
000000	000000 FT	2 0 60004 0 00 0000+00 NC SC RUBGRASS RD INTER-BK RUBGRASS RD (SR2014 SEG 0260/2215) MFC BEGIN = D BK-MERCER (43)	0010/0961	0010/0000

ALL ABOUT GROUND COVER (PRDR)

EXTRACT DATE: 12/18/2023 ROADWAY MANAGEMENT SYSTEM PAGE NUMBER: 268
PRINT DATE: 12/19/2023 SLD COUNTY/SR - ANNUAL PRINT COUNTY: VENANGO
DIR: B TOTAL LEN: 1.409 MI. DIST: 01-5 SR: 3001
LEFT MUN: IRWIN T RIGHT MUN: IRWIN T

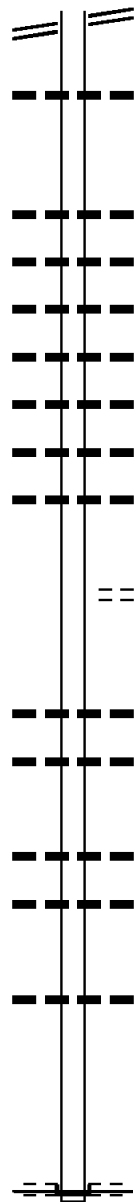
CLINTONVILLE RD

007442 FT

007442 FT CLINTONVILLE RD

DIR: B TOTAL LEN: 1.409 MI. DIST: 01-5 SR: 3001
 LEFT MUN: IRWIN T RIGHT MUN: IRWIN T

(SR0208 SEG 0080/0000) 0020/3771



0020/3771 (SR0208 SEG 0080/0000)
 0020/3139 024 " DIA CIR PLASTIC
 LEN=0045 INSTALLED 2005

 0020/1820 024 " DIA CIR PLASTIC
 LEN=0040 INSTALLED 1997
 018 " DIA CIR PLASTIC
 0020/1692 LEN=0035 INSTALLED 2004
 024 " DIA CIR PLASTIC
 0020/1139 LEN=0045 INSTALLED 1997
 018 " DIA CIR PLASTIC
 0020/0656 LEN=0040 INSTALLED 1997
 018 " DIA CIR PLASTIC
 0020/0475 LEN=0040 INSTALLED 1997
 018 " DIA CIR PLASTIC
 0020/0288 LEN=0040 INSTALLED 1997
 015 " DIA CIR PLASTIC
 0020/0102 LEN=0042 INSTALLED 1997
 003671 FT 2 0 60002 0 00 0036+87
 JACOBS RD
 (T305)
 S 0020/0000 LENGTH(AH 3771 BK 3671)

 0010/2374 024 " DIA CIR PLASTIC
 LEN=0050 INSTALLED 1997
 024 " DIA CIR PLASTIC
 0010/2370 LEN=0050 INSTALLED 2004

 0010/1390 018 " DIA CIR PLASTIC
 LEN=0040 INSTALLED 1997
 024 " DIA CIR PLASTIC
 0010/1220 LEN=0040 INSTALLED 1997

 0010/0189 018 " DIA CIR PLASTIC
 LEN=0035 INSTALLED 1997
 000000 FT 2 0 60002 0 00 0000+00
 NC SR 3001 SH
 COUNTY LINE RD
 (T477)
 INTER-BK ROCKY SPRINGS RD
 (T850)
 MFC BEGIN = E
 S 0010/0000 LENGTH(AH 3671 BK 0000)

003671 FT

000000 FT

EXTRACT DATE: 12/18/2023 ROADWAY MANAGEMENT SYSTEM PAGE NUMBER: 266
 PRINT DATE: 12/19/2023 SLD COUNTY/SR - ANNUAL PRINT COUNTY: VENANGO
 DIR: B TOTAL LEN: 1.555 MI. DIST: 01-5 SR: 2027
 LEFT MUN: OIL CITY C RIGHT MUN: OIL CITY C

Stationing	Notes	Stationing	Notes
008210 FT		008210 FT	INTER-AHD
			INNIS ST (CITY)
			FIRST ST (SR3025 SEG 0160/0000)
0050/1108	==	0050/1303	
0050/1043	==		SECOND ST (CITY)
	==	0050/0906	THIRD AL (CITY)
	==	0050/0711	THIRD ST (CITY)
	==	0050/0515	LEES LN (CITY)
	==	0050/0255	
006907 FT		006907 FT	2 0 60025 0 00 0057+57
	==	5 0050/0000	FOURTH ST (CITY) LENGTH(AH 1303 BK 1114)
	==	0040/0932	FIFTH AL (CITY)
	==	0040/0742	FIFTH ST (CITY)
	==	0040/0558	SIXTH AL (CITY)
	==	0040/0370	SIXTH ST (CITY)
	==	0040/0184	SEVENTH AL (CITY)
005793 FT		005793 FT	2 0 60025 0 00 0046+44
	==	5 0040/0000	SEVENTH ST (CITY) LENGTH(AH 1114 BK 1249)
	==	0030/1220	015 "DIA CIRC METAL LEN=0022 INSTALLED 1998

DIR: B TOTAL LEN: 1.555 MI. DIST: 01-5 SR: 2027
 LEFT MUN: OIL CITY C RIGHT MUN: OIL CITY C

Street Name	Segment	Length (FT)	Material	Length (FT)	Notes
			0030/1063	EIGHTH AL (CITY)	
		004544	0030/0021	018" DIA CIRC METAL	LEN=0040 INSTALLED 1998
			004544	2 0 60025 0 00 0033+95	
			0030/0000	NC INNIS ST	LENGTH(AH 1249 BK 3294)
FORMAN ST (PRDR)	0020/2144		0020/2707	OIL CITY CRANBERRY T	
			0020/1860	015" DIA CIR PLASTIC	LEN=0044 INSTALLED 1998
ORANGE ST EX (TWP)	0020/1859		0020/1859	ORANGE ST (T528)	
			0020/1800	024" DIA CIR PLASTIC	LEN=0033 INSTALLED 1998
			0020/1495	RICH ST (T530)	
		001250	001250	2 0 60025 0 00 0000+00	ALLEGHENY AV (T666)
			0020/0000	LENGTH(AH 3294 BK 1250)	
KIRKWOOD AV (T707)	0010/1176		0010/1250	015" DIA CIR PLASTIC	LEN=0100 INSTALLED 1998
			0010/0872	012" DIA CIRC METAL	LEN=0046 INSTALLED 1998
PINOAK CR (T705)	0010/0856			024" DIA CIR PLASTIC	LEN=0046 INSTALLED UNKN
PINOAK CR (T705)	0010/0439			018" DIA CIRC METAL	LEN=0141 INSTALLED UNKN
			0010/0400		
WEST AV (T441)	0010/0091		0010/0124		
	000000		000000	2 0 60082 0 00 0000+00	SALINA RD (SR0257 SEG 0100/0000)
				NC INNIS ST EXT	MFC BEGIN = C
SALINA RD (SR0257 SEG 0100/0000)	0010/0000		0010/0000	LENGTH(AH 1250 BK 0000)	

EXTRACT DATE: 12/18/2023 ROADWAY MANAGEMENT SYSTEM PAGE NUMBER: 264
PRINT DATE: 12/19/2023 SLD COUNTY/SR - ANNUAL PRINT COUNTY: VENANGO
DIR: B TOTAL LEN: 2.646 MI. DIST: 01-5 SR: 2025
LEFT MUN: PRESIDENT T RIGHT MUN: PRESIDENT T

EXTRACT DATE: 12/18/2023
PRINT DATE: 12/19/2023

ROADWAY MANAGEMENT SYSTEM
SLD COUNTY/SR - ANNUAL PRINT

PAGE NUMBER: 263
COUNTY: VENANGO

DIR: B TOTAL LEN: 2.646 MI.
LEFT MUN: PRESIDENT T

DIST: 01-5 SR: 2025
RIGHT MUN: PRESIDENT T

HICKORY ST
(PRDR)

0060/0462

2 0 60060 0 00 0124+01 012364 FT
OAK ST
(PRDR)

0060/0000

009943 FT

INTER-AHD	RIVER RD
0060/1609	(PRDR)
0060/1384	OAK ST
0060/1230	(PRDR)
	015 " DIA CIRC METAL
	LEN=0045 INSTALLED 1996
	NAGEL ST
	(T538)
0060/1210	KINCH ST
	(PRDR)
0060/1191	015 " DIA CIRC PLASTIC
	LEN=0048 INSTALLED 1996
	015 " DIA CIRC PLASTIC
	LEN=0036 INSTALLED 1996
	015 " DIA CIRC PLASTIC
	LEN=0045 INSTALLED UNKN
	018 " DIA CIRC PLASTIC
	LEN=0050 INSTALLED 1996
	LENGTH(AH 1609 BK 2421)
0060/0000	015 " DIA CIRC PLASTIC
	LEN=0030 INSTALLED 1996
	018 " DIA CIRC PLASTIC
	LEN=0040 INSTALLED 1996
	018 " DIA CIRC PLASTIC
	LEN=0050 INSTALLED 1996
	048 " DIA CIRC METAL
	LEN=0070 INSTALLED 1996
	015 " DIA CIRC PLASTIC
	LEN=0050 INSTALLED 1996
	018 " DIA CIRC PLASTIC
	LEN=0050 INSTALLED UNKN
	015 " DIA CIRC PLASTIC
	LEN=0045 INSTALLED 1996
	2 0 60060 0 00 0100+04
0050/0000	LENGTH(AH 2421 BK 2387)
	018 " DIA CIRC PLASTIC
	LEN=0036 INSTALLED 1996
	018 " DIA CIRC PLASTIC
	LEN=0040 INSTALLED 1996
	018 " DIA CIRC PLASTIC
	LEN=0060 INSTALLED 2012
	018 " DIA CIRC PLASTIC
	LEN=0055 INSTALLED 2012
	015 " DIA CIRC PLASTIC
	LEN=0045 INSTALLED 1996
	015 " DIA CIRC PLASTIC

EXTRACT DATE: 12/18/2023
PRINT DATE: 12/19/2023

ROADWAY MANAGEMENT SYSTEM
SLD COUNTY/SR - ANNUAL PRINT

PAGE NUMBER: 262
COUNTY: VENANGO

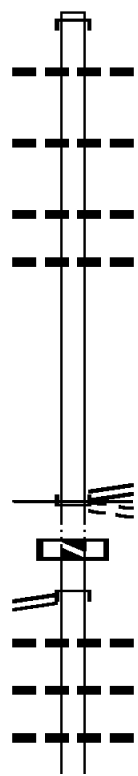
DIR: B TOTAL LEN: 2.646 MI.
LEFT MUN: PRESIDENT T

DIST: 01-5 SR: 2025
RIGHT MUN: PRESIDENT T

Segment	Start	End	Len	Material	Inst	Notes
	0040/0908	0040/0658	0050	018" DIA CIR PLASTIC	1996	INSTALLED
	0040/0658	0040/0463	0045	018" DIA CIR PLASTIC	1996	INSTALLED
	0040/0463	0040/0206	0048	018" DIA CIR PLASTIC	1996	INSTALLED
007556 FT	0040/0206	0040/0000	0045	018" DIA CIR PLASTIC	1996	INSTALLED
	0040/0000	0030/1465	2060060	00000075+77		LENGTH(AH 2387 BK 2568)
	0030/1465	0030/0503	0040	024" DIA CIR PLASTIC	1996	INSTALLED
004988 FT	0030/0503	0030/0000	0030	015" DIA CIR PLASTIC	1996	INSTALLED
	0030/0000	0020/2157	2060060	00000050+09		LENGTH(AH 2568 BK 2446)
	0020/2157	0020/1828	0036	015" DIA CIR PLASTIC	1996	INSTALLED
	0020/1828	0020/1483	0036	015" DIA CIR PLASTIC	1996	INSTALLED
	0020/1483	0020/0900	0030	018" DIA CIR PLASTIC	1996	INSTALLED
	0020/0900	0020/0000	0030	015" DIA CIR PLASTIC	1996	INSTALLED
002542 FT	0020/0000	0010/2456	2060060	00000025+63		LENGTH(AH 2446 BK 2542)
	0010/2456	0010/2100	0030	015" DIA CIR PLASTIC	UNKN	INSTALLED
WALNUT BEND RD (T539)	0010/2100	0010/1209	0030	015" DIA CIR PLASTIC	1996	INSTALLED
	0010/1209	0010/1187	0012	015" DIA CIR PLASTIC	2012	INSTALLED
000000 FT	0010/1187	0010/0000	0040	015" DIA CIR PLASTIC		INSTALLED
	0010/0000	0010/0000	2060060	00000000+00		SR 0062 SH (SR0062 SEG 0660/0000)
SR 0062 SH (SR0062 SEG 0660/0000)	0010/0000	0010/0000	NC HE INTER-BK	NRY S BEND RD MCPHERSON RD (T612) MFC BEGIN = D		LENGTH(AH 2542 BK 0000)

027926 FT

027926 FT
 INTER-AHD PRESIDENT VILLAGE RD
 0110/1941 (T547)
 0110/1744 018 "DIA CIR PLASTIC
 LEN=0070 INSTALLED UNKN
 0110/1082 018 "DIA CIR PLASTIC
 LEN=0048 INSTALLED UNKN
 0110/0275 036 "DIA CIR PLASTIC
 LEN=0040 INSTALLED 2020
 0110/0247 018 "DIA CIR PLASTIC
 LEN=0042 INSTALLED UNKN
 025985 FT 2 0 60030 0 00 0261+08
 SR 0062 SH
 (SR0062 SEG 0720/1134)
 NC PR PRESIDENT VILLAGE RD
 MCCALMONT RD
 (T543)
 INTER-BK SR 0062 SH
 (SR0062 SEG 0720/1134)
 MFC BEGIN = E
 LTH AH 001941 BK 000100
 0110/0000 LTH AH 000100 BK 002361
 025985 FT
 7104/0000
 INTER-AHD SR 0062 SH
 0100/2361 (SR0062 SEG 0720/0000)
 044"H 48"W CON BOX CUL
 0100/2205 LEN=0110 INSTALLED UNKN
 018 "DIA CIR PLASTIC
 0100/2058 LEN=0046 INSTALLED UNKN
 003 "DIA CIR PLASTIC
 0100/1916 LEN=0042 INSTALLED 1996
 015 "DIA CIR PLASTIC



025985 FT

025985 FT

SR 0062 SH
 (SR0062 SEG 0720/0000) 0100/2361

EXTRACT DATE: 12/18/2023
PRINT DATE: 12/19/2023

ROADWAY MANAGEMENT SYSTEM
SLD COUNTY/SR - ANNUAL PRINT

PAGE NUMBER: 260
COUNTY: VENANGO

DIR: B TOTAL LEN: 5.289 MI.
LEFT MUN: PRESIDENT T

DIST: 01-5 SR: 2023
RIGHT MUN: PRESIDENT T

2 0 60030 0 00 0237+37 023624 FT
BODAMER RD
(T511)

0100/0000

020699 FT

0100/1717	LEN=0046	INSTALLED	UNKN
018 "DIA		CIR PLASTIC	
0100/1349	LEN=0045	INSTALLED	1996
018 "DIA		CIR PLASTIC	
0100/1054	LEN=0048	INSTALLED	1996
018 "DIA		CIR PLASTIC	
0100/0907	LEN=0045	INSTALLED	UNKN
018 "DIA		CIR PLASTIC	
0100/0643	LEN=0045	INSTALLED	1996
018 "DIA		CIR PLASTIC	
0100/0434	LEN=0045	INSTALLED	1996
018 "DIA		CIR PLASTIC	
0100/0051	LEN=0045	INSTALLED	1996
023624 FT			
0100/0000	LENGTH(AH 2361 BK 2925)		
018 "DIA		CIR PLASTIC	
0090/2690	LEN=0045	INSTALLED	1997
018 "DIA		CIR PLASTIC	
0090/2480	LEN=0043	INSTALLED	1997
018 "DIA		CIR PLASTIC	
0090/2298	LEN=0046	INSTALLED	1997
018 "DIA		CIR PLASTIC	
0090/1937	LEN=0046	INSTALLED	1997
018 "DIA		CIR PLASTIC	
0090/1729	LEN=0045	INSTALLED	UNKN
018 "DIA		CIR PLASTIC	
0090/1402	LEN=0042	INSTALLED	1997
018 "DIA		CIR PLASTIC	
0090/1038	LEN=0046	INSTALLED	1997
018 "DIA		CIR PLASTIC	
0090/0880	LEN=0042	INSTALLED	1997
0090/0250	BMS EN 60/2023/0090/0226		
2 0 60030 0 00 0207+58			
PORCUPINE CK			
0090/0205	BMSBG 60/2023/0090/0226		
020699 FT	2 0 60030 0 00 0207+58		
0090/0000	LENGTH(AH 2925 BK 3110)		
018 "DIA		CIR PLASTIC	
0080/2476	LEN=0040	INSTALLED	UNKN
018 "DIA		CIR PLASTIC	
0080/2175	LEN=0042	INSTALLED	UNKN
018 "DIA		CIR PLASTIC	
0080/1641	LEN=0048	INSTALLED	UNKN
018 "DIA		CIR PLASTIC	
0080/1367	LEN=0045	INSTALLED	UNKN
018 "DIA		CIR PLASTIC	
0080/1054	LEN=0045	INSTALLED	UNKN

DIR: B TOTAL LEN: 5.289 MI. DIST: 01-5 SR: 2023
 LEFT MUN: PRESIDENT T RIGHT MUN: PRESIDENT T

	0080/0894	018 " DIA	CIR PLASTIC
		LEN=0046	INSTALLED UNKN
	0080/0577	018 " DIA	CIR PLASTIC
		LEN=0046	INSTALLED UNKN
	0080/0294	018 " DIA	CIR PLASTIC
		LEN=0045	INSTALLED UNKN
	0080/0065	018 " DIA	CIR PLASTIC
		LEN=0043	INSTALLED UNKN
017589 FT	017589 FT	2 0 60030	0 00 0176+48
	0080/0000	LENGTH(AH	3110 BK 2555)
		018 " DIA	CIR PLASTIC
	0070/2423	LEN=0046	INSTALLED UNKN
		015 " DIA	CIRC METAL
	0070/1597	LEN=0047	INSTALLED UNKN
		024 " DIA	CIR PLASTIC
	0070/1387	LEN=0046	INSTALLED 2011
		015 " DIA	CIR PLASTIC
	0070/1042	LEN=0045	INSTALLED UNKN
		018 " DIA	CIR PLASTIC
	0070/0925	LEN=0048	INSTALLED UNKN
		018 " DIA	CIR PLASTIC
	0070/0796	LEN=0046	INSTALLED 2011
		018 " DIA	CIR PLASTIC
	0070/0454	LEN=0042	INSTALLED UNKN
		018 " DIA	CIR PLASTIC
	0070/0042	LEN=0046	INSTALLED 2015
015034 FT	015034 FT	2 0 60030	0 00 0150+93
	0070/0000	LENGTH(AH	2555 BK 2505)
		018 " DIA	CIR PLASTIC
	0060/2136	LEN=0046	INSTALLED 2015
		018 " DIA	CIR PLASTIC
	0060/0895	LEN=0046	INSTALLED 2012
		012529 FT	2 0 60030 0 00 0125+88
012529 FT	0060/0000	LENGTH(AH	2505 BK 2503)
		018 " DIA	CIR PLASTIC
	0050/0935	LEN=0045	INSTALLED 2015
		010026 FT	2 0 60030 0 00 0100+85
010026 FT	0050/0000	LENGTH(AH	2503 BK 2286)
		018 " DIA	CIR PLASTIC

DIR: B TOTAL LEN: 5.289 MI. DIST: 01-5 SR: 2023
 LEFT MUN: PRESIDENT T RIGHT MUN: PRESIDENT T

	0040/1833	LEN=0046	INSTALLED UNKN
		036 "DIA	CIR PLASTIC
	0040/1280	LEN=0048	INSTALLED 1997
		018 "DIA	CIR PLASTIC
	0040/0672	LEN=0045	INSTALLED 1999
007740 FT	007740 FT	2 0 60030	0 00 0077+99
		PRESIDENT	
		PINE GROVE T	
	0040/0000	LENGTH(AH	2286 BK 2816)
		018 "DIA	CIRC METAL
	0030/1872	LEN=0040	INSTALLED UNKN
		018 "DIA	CIRC METAL
	0030/1513	LEN=0046	INSTALLED UNKN
		018 "DIA	CIR PLASTIC
	0030/0628	LEN=0048	INSTALLED 2012
		018 "DIA	CIR PLASTIC
004924 FT	0030/0194	LEN=0048	INSTALLED 2012
	004924 FT	2 0 60030	0 00 0049+83
	0030/0000	LENGTH(AH	2816 BK 2447)
		027 "DIA	CIRC METAL
	0020/0404	LEN=0046	INSTALLED UNKN
002477 FT	002477 FT	2 0 60030	0 00 0025+36
	0020/0000	LENGTH(AH	2447 BK 2477)
		036 "DIA	CIR PLASTIC
	0010/1981	LEN=0045	INSTALLED 1998
		018 "DIA	CIR PLASTIC
	0010/1354	LEN=0045	INSTALLED 1997
		038"H 60"W	ELLIP CONC
	0010/0920	LEN=0015	INSTALLED 2012
000000 FT	000000 FT	2 0 60030	0 00 0000+00
		NC PR	PRESIDENT RD
			FRYBURG RD
		(SR0157	SEG 0150/0000)
	INTER-BK	POWELL RD	
		(T633)	
		MFC BEGIN = D	
	0010/0000	LENGTH(AH	2477 BK 0000)

DIR: B TOTAL LEN: 2.189 MI. DIST: 01-5 SR: 2021
 LEFT MUN: PINE GROVE T RIGHT MUN: PINE GROVE T

	011560 FT		011560 FT	
SR 0157 SH (SR0157 SEG 0200/3366)	0040/3247		INTER-AHD	COUNTY LINE RD (T646)
			0040/3247	SR 0157 SH (SR0157 SEG 0010/0000)
			0040/3220	015 "DIA CIRC CONCR LEN=0050 INSTALLED UNKN
			0040/2600	024 "DIA CIR PLASTIC LEN=0040 INSTALLED UNKN
			0040/1440	024 "DIA CIR PLASTIC LEN=0035 INSTALLED UNKN
			0040/1053	024 "DIA CIR PLASTIC LEN=0045 INSTALLED 2005
OLD STATE RD (SR2004 SEG 0250/2672)	0040/1048			SANDROCK RD (T588)
			0040/1017	
	008313 FT		008313 FT	2 0 60029 0 00 0084+12 048"H 00"W MULT PLSTIC LEN=0083 INSTALLED UNKN
			0040/0000	LENGTH(AH 3247 BK 2941)

DIR: B TOTAL LEN: 2.189 MI. DIST: 01-5 SR: 2021
 LEFT MUN: PINE GROVE T RIGHT MUN: PINE GROVE T

2 0 60029 0 00 0054+64 005372 FT
 BURNS RD
 (T421) 0030/0000

AARON RD
 (T419) 003074 FT
 0020/0000

000000 FT

0030/2166	018 " DIA	CIR PLASTIC	
	LEN=0035	INSTALLED UNKN	
0030/1811	015 " DIA	CIR PLASTIC	
	LEN=0036	INSTALLED UNKN	
0030/0930	018 " DIA	CIR PLASTIC	
	LEN=0034	INSTALLED UNKN	
0030/0750	018 " DIA	CIR PLASTIC	
	LEN=0040	INSTALLED UNKN	
0030/0233	018 " DIA	CIR PLASTIC	
005372 FT	LEN=0030	INSTALLED 2022	
0030/0000	LENGTH(AH 2941 BK 2298)		
0020/1752	015 " DIA	CIR PLASTIC	
	LEN=0040	INSTALLED 2012	
0020/1163	015 " DIA	CIR PLASTIC	
	LEN=0040	INSTALLED 2012	
0020/0837	018 " DIA	CIR PLASTIC	
	LEN=0034	INSTALLED 2022	
0020/0263	018 " DIA	CIR PLASTIC	
	LEN=0036	INSTALLED 2022	
0020/0033	018 " DIA	CIR PLASTIC	
003074 FT	LEN=0040	INSTALLED 2015	
NC SR	2 0 60029 0 00 0031+68		
0020/0000	LENGTH(AH 2298 BK 3074)		
0010/2695	018 " DIA	CIR PLASTIC	
	LEN=0030	INSTALLED 2022	
0010/2212	018 " DIA	CIR PLASTIC	
	LEN=0030	INSTALLED 2022	
0010/1803	030 " DIA	CIR PLASTIC	
	LEN=0050	INSTALLED 1997	
0010/1698	PINE CITY RD		
	(SR4013 SEG 0140/0000)		
0010/1660	018 " DIA	CIR PLASTIC	
	LEN=0040	INSTALLED 1997	
0010/1475	018 " DIA	CIR PLASTIC	
	LEN=0040	INSTALLED UNKN	
0010/0936	036 " DIA	CIR PLASTIC	
	LEN=0054	INSTALLED 2012	
000000 FT	2 0 60029 0 00 0000+00		
INTER-BK	UNTY LINE RD		
	PINE CITY RD (TBK)		
	(T890)		
	MFC BEGIN = D		
0010/0000	LENGTH(AH 3074 BK 0000)		

DIR: B TOTAL LEN: 1.547 MI. DIST: 01-5 SR: 2019
 LEFT MUN: PINE GROVE T RIGHT MUN: PINE GROVE T

Stationing	Description	Material	Length	Installation
008166 FT	FRYBURG RD	(SR0157 SEG 0140/0000)	0030/2865	024" DIA CIR PLASTIC
			0030/2290	LEN=0050 INSTALLED 1997
		018" DIA CIR PLASTIC	0030/1592	LEN=0040 INSTALLED 1997
		018" DIA CIR PLASTIC	0030/1040	LEN=0045 INSTALLED 1997
005301 FT	2 0 60054 0 00 0065+00		005301 FT	
AMSLER LN (PRDR)			0020/2143	LENGTH(AH 2865 BK 2395)
		024" DIA CIR PLASTIC	0020/1796	LEN=0051 INSTALLED 1997
		018" DIA CIR PLASTIC	0020/1497	LEN=0050 INSTALLED UNKN
MARSH LN (PRDR)			0020/0921	
		015" DIA CIR PLASTIC	0020/0439	LEN=0040 INSTALLED UNKN
			002906 FT	2 0 60054 0 00 0040+00
			0020/0000	LENGTH(AH 2395 BK 2906)
		018" DIA CIR PLASTIC	0010/2817	LEN=0042 INSTALLED 1997
		018" DIA CIR PLASTIC	0010/1736	LEN=0052 INSTALLED 1997
		015" DIA CIR PLASTIC	0010/1313	LEN=0050 INSTALLED 1997
		060" DIA CIR PLASTIC	0010/0763	LEN=0050 INSTALLED 1997
		018" DIA CIR PLASTIC	0010/0438	LEN=0036 INSTALLED 1997
		018" DIA CIR PLASTIC	0010/0106	LEN=0032 INSTALLED 1997
		018" DIA CIR PLASTIC	0010/0027	LEN=0053 INSTALLED 1997
000000 FT	2 0 60054 0 00 0011+54		000000 FT	
	NC P I			
	NEGROVE SCHOOL RD			
	OLD STATE RD			
	(SR2004 SEG 0190/0000)			
	INTER-BK	HALE RD		
		(T628)		
		MFC BEGIN = E		
			0010/0000	LENGTH(AH 2906 BK 0000)

DIR: B TOTAL LEN: 4.966 MI. DIST: 01-5 SR: 2017
 LEFT MUN: PINE GROVE T RIGHT MUN: PINE GROVE T

FLOCKERZI RD
(T610)

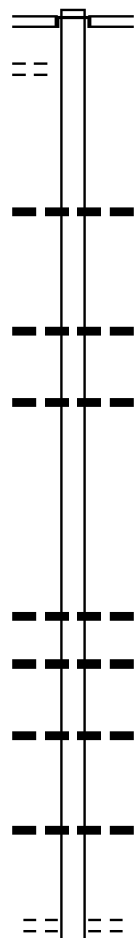
026220 FT

0100/1791

023876 FT

020846 FT

017950 FT



026220 FT
 INTER-AHD MCPHERSON RD
 (T612)
 0100/2344 FRYBURG RD
 (SR0157 SEG 0100/0000)

0100/0069 018 "DIA CIR PLASTIC
 LEN=0040 INSTALLED 2005
 023876 FT 2 0 60028 0 00 0239+66
 0100/0000 LENGTH(AH 2344 BK 3030)

0090/2248 015 "DIA CIRC CONCR
 LEN=0034 INSTALLED 2011

0090/1519 018 "DIA CIR PLASTIC
 LEN=0040 INSTALLED 1998

020846 FT 2 0 60028 0 00 0209+13
 0090/0000 LENGTH(AH 3030 BK 2896)

0080/2125 018 "DIA CIR PLASTIC
 LEN=0038 INSTALLED 2011

0080/1761 018 "DIA CIR PLASTIC
 LEN=0040 INSTALLED 2011

0080/1067 030 "DIA CIR PLASTIC
 LEN=0040 INSTALLED 2011

0080/0020 018 "DIA CIR PLASTIC
 LEN=0050 INSTALLED 1998
 017950 FT 2 0 60028 0 00 0180+17

NC SAWTOWN RD
 OLD STATE RD
 (T443)

DIR: B TOTAL LEN: 4.966 MI. DIST: 01-5 SR: 2017
 LEFT MUN: PINE GROVE T RIGHT MUN: PINE GROVE T

	0080/0000	LENGTH(AH 2896 BK 2635)
---	0070/2619	018 "DIA CIR PLASTIC
---	0070/2241	LEN=0048 INSTALLED 2011
---	0070/1904	024 "DIA CIR PLASTIC
---		LEN=0042 INSTALLED 2011
---		018 "DIA CIRC METAL
---		LEN=0040 INSTALLED UNKN
---		018 "DIA CIR PLASTIC
---	0070/1248	LEN=0040 INSTALLED 2011
---		018 "DIA CIR PLASTIC
---	0070/0653	LEN=0040 INSTALLED 2005
---		024 "DIA CIR PLASTIC
---	0070/0090	LEN=0034 INSTALLED UNKN
015315 FT	015315 FT	2 0 60028 0 00 0153+95
---	0070/0000	LENGTH(AH 2635 BK 2541)
---		018 "DIA CIR PLASTIC
---	0060/2108	LEN=0040 INSTALLED 2011
---		027 "DIA CIR PLASTIC
---	0060/1696	LEN=0042 INSTALLED 2000
---		024 "DIA CIR PLASTIC
---	0060/1446	LEN=0055 INSTALLED UNKN
012774 FT	012774 FT	2 0 60028 0 00 0128+54
---	0060/0000	LENGTH(AH 2541 BK 1942)
---		018 "DIA CIR PLASTIC
---	0050/0992	LEN=0040 INSTALLED 2005
AUSEL RD (T413)	0050/0295	==
---		018 "DIA CIRC METAL
---	0050/0020	LEN=0060 INSTALLED 2007
010832 FT	010832 FT	2 0 60028 0 00 0108+80
FERTIGS RD (SR2004 SEG 0140/0000)	0050/0000	DAVIS RD (SR2004 SEG 0140/0000)
---		LENGTH(AH 1942 BK 3430)
---	0040/3400	018 "DIA CIR PLASTIC
---		LEN=0070 INSTALLED 2007
---		015 "DIA CIR PLASTIC
---	0040/2570	LEN=0048 INSTALLED 2007
---		038 "DIA CIRC METAL
---	0040/1578	LEN=0050 INSTALLED 2007

EXTRACT DATE: 12/18/2023
PRINT DATE: 12/19/2023

ROADWAY MANAGEMENT SYSTEM
SLD COUNTY/SR - ANNUAL PRINT

PAGE NUMBER: 252
COUNTY: VENANGO

DIR: B TOTAL LEN: 4.966 MI.
LEFT MUN: PINE GROVE T

DIST: 01-5 SR: 2017
RIGHT MUN: PINE GROVE T

WEST SHARRAR RD
(T412)

0040/0166

007402 FT

004953 FT

002373 FT

000000 FT

0040/0730	018 " DIA	CIR PLASTIC	LEN=0043	INSTALLED UNKN
0040/0396	015 " DIA	CIR PLASTIC	LEN=0037	INSTALLED 1998
0040/0141	015 " DIA	CIR PLASTIC	LEN=0033	INSTALLED 2009
007402 FT	2 0 60028 0 00 0074+36 SHARRAR RD (T411)			
0040/0000	LENGTH(AH 3430 BK 2449)			
0030/1572	018 " DIA	CIR PLASTIC	LEN=0035	INSTALLED UNKN
0030/1300	018 " DIA	CIR PLASTIC	LEN=0040	INSTALLED 2000
0030/0270	015 " DIA	CIR PLASTIC	LEN=0050	INSTALLED 2015
004953 FT	2 0 60028 0 00 0049+87			
0030/0000	LENGTH(AH 2449 BK 2580)			
0020/2123	050 " DIA	CIR PLASTIC	LEN=0040	INSTALLED 2007
0020/0140	018 " DIA	CIR PLASTIC	LEN=0042	INSTALLED 2007
002373 FT	2 0 60028 0 00 0024+07			
0020/0000	018 " DIA	CIR PLASTIC	LEN=0042	INSTALLED UNKN
LENGTH(AH 2580 BK 2373)				
0010/1866	018 " DIA	CIR PLASTIC	LEN=0037	INSTALLED 2007
0010/1594	018 " DIA	CIR PLASTIC	LEN=0012	INSTALLED UNKN
000000 FT	2 0 60028 0 00 0000+00			
NC CAMP COFFMAN RD INTER-BK ASHLAND RD (T398)				
0010/0000	MFC BEGIN = D LENGTH(AH 2373 BK 0000)			

DIR: B TOTAL LEN: 5.463 MI. DIST: 01-5 SR: 2015
 LEFT MUN: CRANBERRY T RIGHT MUN: CRANBERRY T

Stationing	Structure	Description
028845 FT	INTER-AHD	STANLEY RD (T599)
0120/1807		FRYBURG RD (SR0157 SEG 0050/0000)
0120/1787		015" DIA CIRC METAL LENS=0056 INSTALLED 1996
		015" DIA CIR PLASTIC LENS=0035 INSTALLED 1996
027038 FT		027038 FT 2 0 60026 0 00 0271+73
		0120/0000 LENGTH(AH 1807 BK 2007)
025031 FT		025031 FT 2 0 60026 0 00 0251+66
		0110/0000 LENGTH(AH 2007 BK 2530)
		0100/2440 018" DIA CIR PLASTIC LENS=0035 INSTALLED 1996
		0100/0687 024" DIA CIRC METAL LENS=0040 INSTALLED 1996
		0100/0274 018" DIA CIR PLASTIC LENS=0040 INSTALLED 1997
		0100/0016 018" DIA CIR PLASTIC LENS=0080 INSTALLED 1997
022501 FT		022501 FT 2 0 60026 0 00 0225+93
STATE RD (SR2006 SEG 0190/3325)		TIPPERY RD (T443)
0100/0000		0100/0000 LENGTH(AH 2530 BK 2631)
		0090/2134 015" DIA CIR PLASTIC LENS=0060 INSTALLED 1996
		0090/1331 015" DIA CIR PLASTIC LENS=0060 INSTALLED 1996
019870 FT		019870 FT 2 0 60026 0 00 0198+25
		0090/0000 LENGTH(AH 2631 BK 1645)
		HALLS RUN STRUCTURE LENGTH 21 FT

DIR: B TOTAL LEN: 5.463 MI. DIST: 01-5 SR: 2015
 LEFT MUN: CRANBERRY T RIGHT MUN: CRANBERRY T

Stationing	Length (FT)	Notes	Material	Length (FT)	Notes
				0080/1565	BMSID 60/2015/0080/1565
	018225			018225	FT 2 0 60026 0 00 0182+44
				0080/0000	LENGTH(AH 1645 BK 2262)
2 0 60026 0 00 0159+65	015963	MEADOW CHURCH RD (T433)		0070/0042	018 "DIA CIR PLASTIC LEN=0060 INSTALLED 1997
				015963	FT
				0070/0000	LENGTH(AH 2262 BK 2745)
				0060/1350	018 "DIA CIR PLASTIC LEN=0040 INSTALLED 1996
2 0 60026 0 00 0132+18	013218	MAPLESHADE RD (SR2004 SEG 0060/0000)		013218	FT TARKILN RD (SR2004 SEG 0060/0000)
				0060/0000	LENGTH(AH 2745 BK 2156)
				0050/1500	042 "DIA CIR PLASTIC LEN=0060 INSTALLED 1996
	011062			011062	FT 2 0 60026 0 00 0110+52
				0050/0000	LENGTH(AH 2156 BK 2106)
				0040/1762	018 "DIA CIR PLASTIC LEN=0040 INSTALLED 2008
				0040/0852	015 "DIA CIR PLASTIC LEN=0035 INSTALLED UNKN
	008956			008956	FT 2 0 60026 0 00 0089+46
				0040/0000	GEORGE HILL RD (T409) LENGTH(AH 2106 BK 2374)

EXTRACT DATE: 12/18/2023
PRINT DATE: 12/19/2023

ROADWAY MANAGEMENT SYSTEM
SLD COUNTY/SR - ANNUAL PRINT

PAGE NUMBER: 249
COUNTY: VENANGO

DIR: B TOTAL LEN: 5.463 MI.
LEFT MUN: CRANBERRY T

DIST: 01-5 SR: 2015
RIGHT MUN: CRANBERRY T

006582 FT

002998 FT

000000 FT

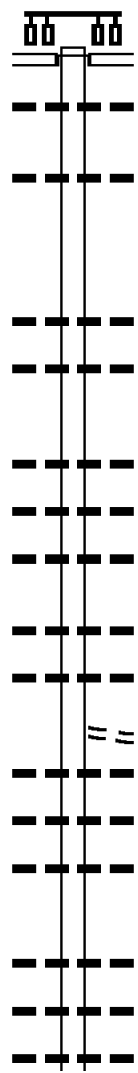
0030/1660	015 " DIA LEN=0040	CIR PLASTIC INSTALLED 1996
0030/0538	018 " DIA LEN=0040	CIR PLASTIC INSTALLED 1997
0030/0007	060 " DIA LEN=0030	CIRC CONCR INSTALLED 1996
006582 FT	2 0 60026	0 00 0065+85
0030/0000	LENGTH(AH	2374 BK 3584)
0020/2786	018 " DIA LEN=0045	CIR PLASTIC INSTALLED 1996
0020/2408	024 " DIA LEN=0050	CIR PLASTIC INSTALLED 1996
0020/2197	018 " DIA LEN=0070	CIR PLASTIC INSTALLED 1996
0020/1684	024 " DIA LEN=0048	CIR PLASTIC INSTALLED 1996
0020/1225	024 " DIA LEN=0045	CIR PLASTIC INSTALLED 1997
0020/1094	018 " DIA LEN=0050	CIR PLASTIC INSTALLED 1996
0020/0920	NEUMANN LN (PRDR)	
0020/0809	018 " DIA LEN=0056	CIR PLASTIC INSTALLED 1996
002998 FT	2 0 60026	0 00 0030+01
0020/0000	LENGTH(AH	3584 BK 2998)
0010/2869	024 " DIA LEN=0040	CIR PLASTIC INSTALLED 1997
0010/2476	018 " DIA LEN=0050	CIR PLASTIC INSTALLED 1996
0010/2325	018 " DIA LEN=0040	CIR PLASTIC INSTALLED 1997
0010/1373	018 " DIA LEN=0050	CIR PLASTIC INSTALLED 1996
0010/0770	018 " DIA LEN=0045	CIR PLASTIC INSTALLED 1996
000000 FT	2 0 60026	0 00 0000+00
NC HI	LL CITY RD TWENTYEIGHTH DIVISION H (SRO322 SEG 0510/0000)	
0010/0000	MFC BEGIN = D LENGTH(AH	2998 BK 0000)

DIR: B TOTAL LEN: 7.308 MI. DIST: 01-5 SR: 2013
 LEFT MUN: CRANBERRY T RIGHT MUN: CRANBERRY T

038584 FT

038584 FT
 INTER-AHD

SALINA RD
 (SR0257 SEG 0010/0000)
 TWENTYEIGHTH DIVISION H
 (SR0322 SEG 0450/0000)



0140/3226
 0140/3080
 0140/2322

015 "DIA CIRC CONCR
 LEN=0040 INSTALLED UNKN
 015 "DIA CIRC CONCR
 LEN=0036 INSTALLED UNKN

035358 FT

0140/0615
 0140/0228
 035358 FT
 0140/0000
 0130/2762
 0130/2466
 0130/2163

015 "DIA CIRC CONCR
 LEN=0040 INSTALLED UNKN
 015 "DIA CIRC CONCR
 LEN=0036 INSTALLED UNKN
 1 0 00581 0 00 0266+35
 LENGTH(AH 3226 BK 3104)
 015 "DIA CIRC CONCR
 LEN=0035 INSTALLED UNKN
 015 "DIA CIRC CONCR
 LEN=0035 INSTALLED UNKN
 015 "DIA CIRC CONCR
 LEN=0035 INSTALLED UNKN

032254 FT

0130/1522
 0130/1079
 0130/1061
 0130/0664
 0130/0296
 0130/0176
 032254 FT
 0130/0000
 0120/2324
 0120/2090
 0120/1648

015 "DIA CIRC CONCR
 LEN=0035 INSTALLED UNKN
 015 "DIA CIR PLASTIC
 LEN=0042 INSTALLED UNKN
 HENDERSHOT RD
 (T654)
 015 "DIA CIRC CONCR
 LEN=0038 INSTALLED UNKN
 015 "DIA CIRC CONCR
 LEN=0036 INSTALLED UNKN
 015 "DIA CIRC CONCR
 LEN=0036 INSTALLED UNKN
 1 0 00581 0 00 0235+31
 LENGTH(AH 3104 BK 2612)
 048 "DIA CIRC CONCR
 LEN=0050 INSTALLED UNKN
 024 "DIA CIRC CONCR
 LEN=0058 INSTALLED UNKN
 015 "DIA CIRC CONCR
 LEN=0042 INSTALLED UNKN

DIR: B TOTAL LEN: 7.308 MI. DIST: 01-5 SR: 2013
 LEFT MUN: CRANBERRY T RIGHT MUN: CRANBERRY T

Stationing	Notes	Material/Specs
029642 FT	0120/0296 029642 FT 5 0120/0000	015" DIA CIRC CONCR LEN=0040 INSTALLED UNKN 1 0 00581 0 00 0209+19 LENGTH(AH 2612 BK 2438) 015" DIA CIRC CONCR
	0110/2392 0110/2073	LEN=0040 INSTALLED UNKN 048"H 60"W CON BOX CUL LEN=0040 INSTALLED UNKN
027204 FT	027204 FT 5 0110/0000	1 0 00581 0 00 0184+79 LENGTH(AH 2438 BK 2456) 018" DIA CIR PLASTIC
	0100/2322 0100/1866	LEN=0060 INSTALLED 2023 015" DIA CIRC CONCR LEN=0035 INSTALLED UNKN
	0100/1172 0100/1066	HENDERSHOT RD (T654) BMSSEN 60/2013/0100/0979 1 0 00581 0 00 0169+93
	0100/0979 0100/0946	CONSOLIDATED RAIL CO RR BMSBG 60/2013/0100/0979 018" DIA CIRC CONCR LEN=0038 INSTALLED UNKN
024748 FT	0100/0147 024748 FT	BMSSEN 60/2013/0100/0000 1 0 00581 0 00 0160+12 P3 EAST SANDY CREEK BMSBG 60/2013/0100/0000 CRANBERRY ROCKLAND T
	5 0100/0000 0090/2358 0090/2054	LENGTH(AH 2456 BK 2628) 015" DIA CIRC CONCR LEN=0038 INSTALLED UNKN 015" DIA CIRC CONCR LEN=0038 INSTALLED UNKN
	0090/1730 0090/1624	BROWN RUN STRUCTURE LENGTH 16 FT BMSID 60/2013/0090/1753 015" DIA CIRC CONCR LEN=0042 INSTALLED UNKN

DIR: B TOTAL LEN: 7.308 MI. DIST: 01-5 SR: 2013
 LEFT MUN: ROCKLAND T RIGHT MUN: ROCKLAND T

	0090/1283	018 " DIA	CIR PLASTIC
		LEN=0040	INSTALLED 2018
	0090/0704	015 " DIA	CIRC CONCR
		LEN=0048	INSTALLED UNKN
	0090/0336	015 " DIA	CIRC CONCR
		LEN=0050	INSTALLED UNKN
	0090/0064	018 " DIA	CIR PLASTIC
		LEN=0040	INSTALLED 2018
022120 FT	022120 FT	1 0 00581	1 0 00 0133+59
		HORNBERG RD	
		(T524)	
	0090/0000	LENGTH(AH	2628 BK 2393)
		015 " DIA	CIRC CONCR
	0080/2326	LEN=0050	INSTALLED UNKN
	0080/2239	018 " DIA	CIR PLASTIC
		LEN=0040	INSTALLED 2018
	0080/2021	018 " DIA	CIR PLASTIC
		LEN=0040	INSTALLED 2018
	0080/1683	015 " DIA	CIRC CONCR
		LEN=0040	INSTALLED UNKN
	0080/1398	015 " DIA	CIRC CONCR
		LEN=0036	INSTALLED UNKN
	0080/0916	015 " DIA	CIRC CONCR
		LEN=0045	INSTALLED UNKN
	0080/0500	015 " DIA	CIRC CONCR
		LEN=0040	INSTALLED UNKN
019727 FT	019727 FT	1 0 00581	0 00 0109+84
		072"H 78"W CONCR ARCH	
	0080/0000	LEN=0060	INSTALLED UNKN
		LENGTH(AH	2393 BK 2985)
	0070/2183	018 " DIA	CIR PLASTIC
		LEN=0040	INSTALLED 2018
	0070/1723	015 " DIA	CIRC CONCR
		LEN=0036	INSTALLED UNKN
	0070/0668	015 " DIA	CAST IRON
		LEN=0046	INSTALLED UNKN
	0070/0550	018 " DIA	CIRC CONCR
		LEN=0048	INSTALLED UNKN
	0070/0159	015 " DIA	CIRC CONCR
		LEN=0045	INSTALLED UNKN
016742 FT	016742 FT	1 0 00581	0 00 0080+07
	0070/0000	LENGTH(AH	2985 BK 2391)
		042 " DIA	CIRC CONCR
	0060/2184	LEN=0060	INSTALLED UNKN
		042 " DIA	CIRC CONCR
	0060/1889	LEN=0052	INSTALLED UNKN

DIR: B TOTAL LEN: 7.308 MI. DIST: 01-5 SR: 2013
 LEFT MUN: ROCKLAND T RIGHT MUN: ROCKLAND T

COAL CITY RD
 (SR3020 SEG 0080/2988) 0060/0942

014351 FT

CLAIRS LN
 (PRDR) 0050/1901

011339 FT

KENNERDELL RD
 (SR3008 SEG 0230/2403) 0040/0000

0060/1274	024 " DIA	CIRC CONCR
	LEN=0048	INSTALLED UNKN
0060/1020	048"H 60"W	CON BOX CUL
	LEN=0040	INSTALLED UNKN
0060/0607	015 " DIA	CIRC CONCR
	LEN=0035	INSTALLED UNKN
014351 FT	1 0 00581	0 00 0056+00
	048"H 72"W	CON BOX CUL
	LEN=0045	INSTALLED UNKN
0060/0000	LENGTH(AH	2391 BK 3012)
	024 " DIA	CIRC CONCR
	LEN=0045	INSTALLED UNKN
0050/2480	EXLEY RD	
	(T513)	
0050/2154		
0050/0861	015 " DIA	CIRC CONCR
	LEN=0036	INSTALLED UNKN
011339 FT	1 0 00581	0 00 0025+88
	LENGTH(AH	3012 BK 2600)
0050/0000	015 " DIA	CIRC CONCR
	LEN=0036	INSTALLED UNKN
0040/2460	015 " DIA	CIRC CONCR
	LEN=0036	INSTALLED UNKN
0040/2083	EXLEY RD	
	(T513)	
0040/1477	018 " DIA	CIRC CONCR
	LEN=0045	INSTALLED UNKN
0040/1440	018 " DIA	CIRC CONCR
	LEN=0045	INSTALLED UNKN
0040/0900	015 " DIA	CIRC CONCR
	LEN=0045	INSTALLED UNKN
0040/0680	015 " DIA	CIRC CONCR
	LEN=0045	INSTALLED UNKN
008739 FT	1 0 00581	0 00 0000+00
	NC RO	CKLAND CRANBERRY RD
	ROCKLAND	NICKLEVILLE RD
	(SR2002	SEG 0010/0000)
	MFC BEGIN	= D
0040/0000	LENGTH(AH	2600 BK 2059)
	024 " DIA	CIR PLASTIC
	LEN=0042	INSTALLED UNKN
0030/1464		

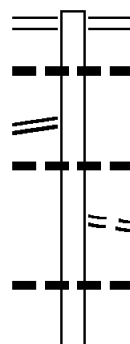
DIR: B TOTAL LEN: 7.308 MI. DIST: 01-5 SR: 2013
 LEFT MUN: ROCKLAND T RIGHT MUN: ROCKLAND T

Stationing	Description	Material	Length	Notes
2 0 60012 0 00 0066+90 006680 FT	RED LINE RD (T353)	024" DIA CIR PLASTIC	0030/0551	LEN=0040 INSTALLED 2000
0030/0000		ROCKLAND CEMETERY RD (T353)	006680 FT	
		FLAGSTONE DR (TWP)	5 0030/0000	LENGTH(AH 2059 BK 3674)
		018" DIA CIR PLASTIC	0020/2979	LEN=0045 INSTALLED 2000
		042" DIA CIR PLASTIC	0020/2338	LEN=0040 INSTALLED 2000
003006 FT		024" DIA CIR PLASTIC	0020/0994	LEN=0040 INSTALLED 2000
		2 0 60012 0 00 0029+96	5 003006 FT	LENGTH(AH 3674 BK 3006)
		024" DIA CIR PLASTIC	5 0020/0000	
		018" DIA CIR PLASTIC	0010/2615	LEN=0035 INSTALLED 2000
		018" DIA CIR PLASTIC	0010/2327	LEN=0040 INSTALLED 2000
		018" DIA CIR PLASTIC	0010/1921	LEN=0040 INSTALLED UNKN
		018" DIA CIR PLASTIC	0010/1551	LEN=0040 INSTALLED 2007
		014" DIA CIRC CONCR	0010/1396	LEN=0040 INSTALLED 2007
		018" DIA CIR PLASTIC	0010/0988	LEN=0040 INSTALLED 2007
		BMSSEN 60/2013/0010/0751	0010/0773	
		2 0 60012 0 00 0007+44		
		SHULLS RUN		
		BMSBG 60/2013/0010/0751	0010/0751	
		018" DIA CIR PLASTIC		
		LEN=0050 INSTALLED UNKN		
		WARNER RD (T362)	0010/0587	
		018" DIA CIR PLASTIC	0010/0562	LEN=0042 INSTALLED UNKN
		018" DIA CIR PLASTIC		
		LEN=0032 INSTALLED 2000	0010/0051	
000000 FT		2 0 60012 0 00 0000+00	000000 FT	
		NC P I TTSVILLE RD		
		INTER-BK MCDOWELS RD (T522)		
ROCKLAND STATION RD (T480)		MFC BEGIN = E		
0010/0000		LENGTH(AH 3006 BK 0000)	5 0010/0000	

EXTRACT DATE: 12/18/2023 ROADWAY MANAGEMENT SYSTEM PAGE NUMBER: 243
 PRINT DATE: 12/19/2023 SLD COUNTY/SR - ANNUAL PRINT COUNTY: VENANGO
 DIR: B TOTAL LEN: 2.014 MI. DIST: 01-5 SR: 2011
 LEFT MUN: RICHLAND T RIGHT MUN: RICHLAND T

NICKLEVILLE KAHLE LAKE
 (SR2009 SEG 0050/3380)

010635 FT
 0040/1985
 008317 FT



010635 FT SR 0038 SH
 0040/2318 (SR0038 SEG 0210/0000)
 0040/2262 018 "DIA CIR PLASTIC
 LEN=0034 INSTALLED UNKN
 0040/1981 015 "DIA CIR PLASTIC
 LEN=0015 INSTALLED UNKN
 VALLEY CHURCH RD
 (T377)
 0040/1485
 0040/0657 018 "DIA CIR PLASTIC
 LEN=0042 INSTALLED 2014
 008317 FT 2 0 60014 0 00 0050+04

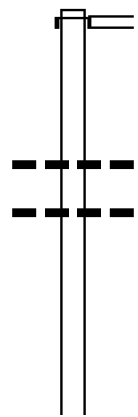
DIR: B TOTAL LEN: 2.014 MI. DIST: 01-5 SR: 2011
 LEFT MUN: RICHLAND T RIGHT MUN: RICHLAND T

Stationing	Description	Material	Length	Notes
0030/2135	0040/0000	018" DIA CIR PLASTIC	0042	INSTALLED 2014
0030/1210		018" DIA CIR PLASTIC	0040	INSTALLED 1999
005774 FT	0030/0000	2 0 60014 0 00 0024+32		LENGTH(AH 2543 BK 2498)
0020/1250		036"H 00"W MULT PLSTIC	0040	INSTALLED UNKN
003276 FT	0020/0320	024" DIA CIR PLASTIC	0040	INSTALLED 1999
	003276 FT	2 0 60014 0 00 0000+00		GRACE CHURCH RD (TWP) NC NI CKLEVILLE RD NICKLEVILLE RD (TWP)
	0020/0000	024" DIA CIRC OTHER	0038	INSTALLED UNKN
	0010/3270	018" DIA CIR PLASTIC	0036	INSTALLED UNKN
	0010/2683	018" DIA CIR PLASTIC	0034	INSTALLED 1999
	0010/2560	018" DIA CIR PLASTIC	0035	INSTALLED UNKN
	0010/2125	024" DIA CIR PLASTIC	0038	INSTALLED 1999
	0010/1583	018" DIA CIR PLASTIC	0036	INSTALLED 1999
	0010/1272	018" DIA CIR PLASTIC	0038	INSTALLED 1999
	0010/0915			
000000 FT	000000 FT	2 0 60086 0 00 0000+00		NC COMMUNITY RD INTER-BK COMMUNITY RD (TWP) MFC BEGIN = D
CURRAN RD (T365)	0010/0000		3276	LENGTH(AH 3276 BK 0000)

EXTRACT DATE: 12/18/2023 ROADWAY MANAGEMENT SYSTEM PAGE NUMBER: 241
 PRINT DATE: 12/19/2023 SLD COUNTY/SR - ANNUAL PRINT COUNTY: VENANGO
 DIR: B TOTAL LEN: 2.532 MI. DIST: 01-5 SR: 2009
 LEFT MUN: RICHLAND T RIGHT MUN: RICHLAND T

013367 FT

013367 FT
 INTER-AHD NICKLEVILLE RD
 (SR2011 SEG 0040/1985)
 NICKLEVILLE RD
 0050/3380 (SR2011 SEG 0040/1985)



0050/1608 024 " DIA CIR PLASTIC
 LEN=0045 INSTALLED UNKN
 0050/1334 024 " DIA CIR PLASTIC
 LEN=0045 INSTALLED UNKN

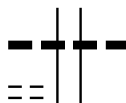
009987 FT

009987 FT 2 0 60057 0 00 0200+00
 0050/0000 LENGTH(AH 3380 BK 2682)

DIR: B TOTAL LEN: 2.532 MI. DIST: 01-5 SR: 2009
 LEFT MUN: RICHLAND T RIGHT MUN: RICHLAND T

GORHAM LN
(PRDR)

0040/0941



0040/1458 018 "DIA CIR PLASTIC
LEN=0045 INSTALLED UNKN

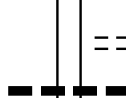
007305 FT



0040/0775 024 "DIA CIR PLASTIC
LEN=0050 INSTALLED 1998

007305 FT 2 0 60057 0 00 0173+18
 0040/0000 LENGTH(AH 2682 BK 2152)
 018 "DIA CIR PLASTIC
 LEN=0050 INSTALLED 1998

005153 FT

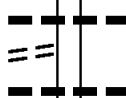


0030/1863 CURRAN RD
(T365)
018 "DIA CIR PLASTIC
LEN=0050 INSTALLED 1998

0030/0415 BEELS HILL RD
(TWP)
005153 FT 2 0 60057 0 00 0151+77
 0030/0000 LENGTH(AH 2152 BK 2707)
 018 "DIA CIR PLASTIC
 LEN=0045 INSTALLED 1998

BELL RD
(T363)

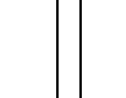
0020/1939



0020/1941 018 "DIA CIR PLASTIC
LEN=0040 INSTALLED 1998

0020/1419 018 "DIA CIR PLASTIC
LEN=0048 INSTALLED UNKN
 036 "DIA CIR PLASTIC
 LEN=0030 INSTALLED UNKN

002446 FT

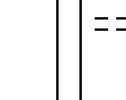


002446 FT 2 0 60057 0 00 0124+80
 0020/0000 LENGTH(AH 2707 BK 2446)

0010/1300 018 "DIA CIR PLASTIC
LEN=0040 INSTALLED 1998

0010/0405 018 "DIA CIR PLASTIC
LEN=0034 INSTALLED UNKN
 NEELY RD

000000 FT



0010/0384 (TWP)
 000000 FT 2 0 60057 0 00 0100+03

NC NICKLEVILLE KAHLE LAKE RD
 INTER-BK NORTH KAHLE LAKE RD
 (T359)

NORTH KAHLE LAKE RD
(T359)

0010/0000



0010/0000 MFC BEGIN = E
 LENGTH(AH 2446 BK 0000)

EXTRACT DATE: 12/18/2023 ROADWAY MANAGEMENT SYSTEM PAGE NUMBER: 239
PRINT DATE: 12/19/2023 SLD COUNTY/SR - ANNUAL PRINT COUNTY: VENANGO
DIR: B TOTAL LEN: .000 MI. DIST: 01-5 SR: 2008
LEFT MUN: CRANBERRY T RIGHT MUN: CRANBERRY T

000000 FT

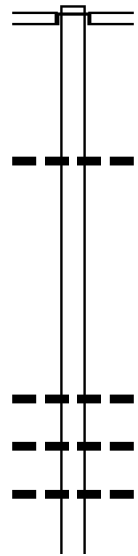


000000 FT
7010/0000 LENGTH(AH 2588 BK 0000)

EXTRACT DATE: 12/18/2023 ROADWAY MANAGEMENT SYSTEM PAGE NUMBER: 238
 PRINT DATE: 12/19/2023 SLD COUNTY/SR - ANNUAL PRINT COUNTY: VENANGO
 DIR: B TOTAL LEN: 10.145 MI. DIST: 01-5 SR: 2006
 LEFT MUN: CRANBERRY T RIGHT MUN: CRANBERRY T

053566 FT

053566 FT
 INTER-AHD TIPPERY RD
 (T443)
 HILL CITY RD
 (SR2015 SEG 0100/0000)



0190/3325 018 " DIA CIR PLASTIC
 LEN=0040 INSTALLED UNKN

050241 FT

050241 FT 2 0 60080 0 00 0155+47
 0190/0000 LENGTH(AH 3325 BK 2465)

0180/1451 018 " DIA CIR PLASTIC
 LEN=0060 INSTALLED UNKN
 0180/1303 018 " DIA CIR PLASTIC
 LEN=0040 INSTALLED 2007
 0180/0930 018 " DIA CIR PLASTIC
 LEN=0040 INSTALLED UNKN

DIR: B TOTAL LEN: 10.145 MI. DIST: 01-5 SR: 2006
 LEFT MUN: CRANBERRY T RIGHT MUN: CRANBERRY T

047776 FT

047776 FT 2 0 60080 0 00 0130+61
 0180/0000 LENGTH(AH 2465 BK 2558)

---|---

0170/1431 015 "DIA CIR PLASTIC
 LEN=0045 INSTALLED 2006

045218 FT

045218 FT 2 0 60080 0 00 0105+03
 0170/0000 LENGTH(AH 2558 BK 2222)
 018 "DIA CIR PLASTIC
 0160/2081 LEN=0075 INSTALLED UNKN

---|---

0160/1283 036"H 90"W ELLIP METAL
 LEN=0058 INSTALLED UNKN
 0160/1107 036 "DIA CIR PLASTIC
 LEN=0040 INSTALLED 2007

---|---

---|---

042996 FT

0160/0093 018 "DIA CIR PLASTIC
 LEN=0050 INSTALLED 2007
 042996 FT 2 0 60080 0 00 0082+81
 HORSECREEK RD
 (T558)
 0160/0000 LENGTH(AH 2222 BK 3471)

==|==

---|---

0150/1718 018 "DIA CIR PLASTIC
 LEN=0036 INSTALLED UNKN

2 0 60080 0 00 0048+14 039525 FT
 ALLISON RD
 (T679)

0150/0000

==|==

039525 FT
 0150/0000 LENGTH(AH 3471 BK 2841)
 048 "DIA CIRC CONCR
 0140/2506 LEN=0045 INSTALLED UNKN

---|---

---|---

0140/1498 018 "DIA CIRC METAL
 LEN=0050 INSTALLED 2022
 018 "DIA CIR PLASTIC
 0140/1126 LEN=0052 INSTALLED UNKN

---|---

TOP VIEW RD
 (T304)

0140/0708

==|==

IROQUOIS DR

DIR: B TOTAL LEN: 10.145 MI. DIST: 01-5 SR: 2006
 LEFT MUN: CRANBERRY T RIGHT MUN: CRANBERRY T

STEFFEE BL
 (T622)
 2 0 60080 0 00 0019+72
 LINART ST
 (T690)

0140/0190
 036684 FT
 0140/0000

==
 ==
 ==

0140/0669 (T302)
 036684 FT
 0140/0000 LENGTH(AH 2841 BK 1981)
 DISQUE DR
 (T692)
 0130/1449 (T692)

SHAY ST
 (T682)

0130/1246
 034703 FT

==
 ==
 ==
 ==

SHADY LN
 (T680)
 MAIN ST
 (T668)
 034703 FT 2 0 60080 0 00 0000+00
 NC STATE RD
 SALINA RD
 (SR0257 SEG 0060/0000)

==
 ==
 ==

0130/0000 LENGTH(AH 1981 BK 3242)
 036"H 72"W ELLIP METAL
 0120/3209 LEN=0070 INSTALLED UNKN

==
 ==
 ==

0120/2219 018 "DIA CIR PLASTIC
 LEN=0060 INSTALLED UNKN
 0120/1184 018 "DIA CIR PLASTIC
 LEN=0036 INSTALLED 2022

KAUFMAN RD
 (PRDR)

0120/0378
 031461 FT

==
 ==
 ==

031461 FT 2 0 60023 0 00 0307+93
 BIG EGYPT RD
 (T514)
 0120/0000 LENGTH(AH 3242 BK 3310)

==
 ==
 ==
 ==

0110/2363 015 "DIA CIR PLASTIC
 LEN=0030 INSTALLED UNKN
 0110/1502 018 "DIA CIR PLASTIC
 LEN=0040 INSTALLED UNKN
 0110/1461 018 "DIA CIR PLASTIC
 LEN=0035 INSTALLED UNKN

JOHN DIAMOND RD
 (T660)

0110/0606

==
 ==

0110/0606 ORSINO DR
 (PRDR)

DIR: B TOTAL LEN: 10.145 MI. DIST: 01-5 SR: 2006
 LEFT MUN: CRANBERRY T RIGHT MUN: CRANBERRY T

Stationing	Notes	Material	Length	Installation
028151 FT		015" DIA CIR PLASTIC	0100/2166	INSTALLED 2005
0100/2033	LAUREL TE (T659)	018" DIA CIRC METAL	0100/1470	INSTALLED 2022
0100/1495	LAUREL TE (T659)	018" DIA CIR PLASTIC	0100/1091	INSTALLED UNKN
		015" DIA CIRC METAL	0100/0708	INSTALLED 2022
025179 FT		018" DIA CIR PLASTIC	0100/0031	INSTALLED UNKN
		DEEP HOLLOW RD (SR3025 SEG 0100/0000)	025179 FT	2 0 60023 0 00 0245+06
		024" DIA CIRC METAL	0100/0000	LENGTH(AH 2972 BK 1980)
		018" DIA CIR PLASTIC	0090/1931	INSTALLED 2022
		018" DIA CIR PLASTIC	0090/1481	INSTALLED UNKN
		018" DIA CIR PLASTIC	0090/0966	INSTALLED UNKN
		015" DIA CIR PLASTIC	0090/0677	INSTALLED UNKN
023199 FT		018" DIA CIRC METAL	023199 FT	2 0 60023 0 00 0225+28
		018" DIA CIR PLASTIC	0090/0000	LENGTH(AH 1980 BK 3313)
		018" DIA CIR PLASTIC	0080/2955	INSTALLED 2022
		018" DIA CIR PLASTIC	0080/2803	INSTALLED UNKN
019886 FT		018" DIA CIR PLASTIC	0080/0306	INSTALLED 2015
		MANNOR RD (T486)	019886 FT	2 0 60023 0 00 0192+15

DIR: B TOTAL LEN: 10.145 MI. DIST: 01-5 SR: 2006
 LEFT MUN: CRANBERRY T RIGHT MUN: CRANBERRY T

OSENIDER RD
 (T656)

0070/2063

016648 FT

013652 FT

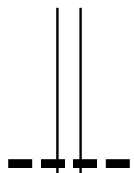
011075 FT

		0080/0000	LENGTH(AH 3313 BK 3238)
		0070/2120	018 "DIA CIR PLASTIC LEN=0040 INSTALLED UNKN
		0070/1874	018 "DIA CIR PLASTIC LEN=0036 INSTALLED UNKN
		016648 FT	2 0 60023 0 00 0166+45
		0070/0000	LENGTH(AH 3238 BK 2996)
		0060/2696	018 "DIA CIR PLASTIC LEN=0040 INSTALLED UNKN
		0060/2291	015 "DIA CIR PLASTIC LEN=0045 INSTALLED UNKN
		0060/2275	018 "DIA CIR PLASTIC LEN=0036 INSTALLED UNKN
		0060/2240	BLACK BEARY LN (PRDR)
		0060/1642	024 "DIA CIR PLASTIC LEN=0040 INSTALLED 2012
		0060/0005	018 "DIA CIR PLASTIC LEN=0040 INSTALLED 2012
		013652 FT	2 0 60023 0 00 0136+52
		0060/0000	LENGTH(AH 2996 BK 2577)
		0050/0850	015 "DIA CIR PLASTIC LEN=0040 INSTALLED 2012
		011075 FT	2 0 60023 0 00 0110+75
		0050/0000	LENGTH(AH 2577 BK 2405)
		0040/1082	036 "DIA CIR PLASTIC LEN=0042 INSTALLED 2004

DIR: B TOTAL LEN: 10.145 MI. DIST: 01-5 SR: 2006
 LEFT MUN: CRANBERRY T RIGHT MUN: CRANBERRY T

008670 FT

008670 FT 2 0 60023 0 00 0086+70
 S 0040/0000 LENGTH(AH 2405 BK 2556)



0030/1201 015 "DIA CIR PLASTIC
 LEN=0035 INSTALLED 2012

006114 FT

006114 FT 2 0 60023 0 00 0061+14
 S 0030/0000 LENGTH(AH 2556 BK 2965)
 ORCHARD DR



0020/2553 (PRDR)



0020/2532 018 "DIA CIR PLASTIC
 LEN=0050 INSTALLED UNKN



0020/2055 018 "DIA CIR PLASTIC
 LEN=0052 INSTALLED UNKN



0020/1238 015 "DIA CIR PLASTIC
 LEN=0040 INSTALLED UNKN



0020/1133 015 "DIA CIR PLASTIC
 LEN=0042 INSTALLED UNKN

003149 FT

003149 FT 2 0 60023 0 00 0031+49
 S 0020/0000 LENGTH(AH 2965 BK 3149)



0010/3074 024 "DIA CIR PLASTIC
 LEN=0045 INSTALLED UNKN



0010/2542 024 "DIA CIR PLASTIC
 LEN=0060 INSTALLED UNKN



0010/2367 018 "DIA CIR PLASTIC
 LEN=0045 INSTALLED UNKN



0010/2201 018 "DIA CIRC METAL
 LEN=0044 INSTALLED 2022



0010/1843 018 "DIA CIRC METAL
 LEN=0041 INSTALLED UNKN



0010/1472 018 "DIA CIRC METAL
 LEN=0036 INSTALLED UNKN



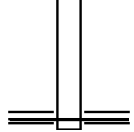
0010/0577 015 "DIA CIRC CONCR
 LEN=0036 INSTALLED UNKN



0010/0285 015 "DIA CIRC CONCR
 LEN=0040 INSTALLED UNKN

000000 FT

000000 FT 2 0 60023 0 00 0000+00



NC BR EDINSBURG RD
 TWENTYEIGHTH DIVISION H
 (SRO322 SEG 0310/1971)
 MFC BEGIN = D
 S 0010/0000 LENGTH(AH 3149 BK 0000)

EXTRACT DATE: 12/18/2023 ROADWAY MANAGEMENT SYSTEM PAGE NUMBER: 232
PRINT DATE: 12/19/2023 SLD COUNTY/SR - ANNUAL PRINT COUNTY: VENANGO
DIR: B TOTAL LEN: 4.815 MI. DIST: 01-5 SR: 2005
LEFT MUN: RICHLAND T RIGHT MUN: RICHLAND T

025423 FT



025423 FT AIRPORT RD
0110/3007 (SR2001 SEG 0080/2026)

DIR: B TOTAL LEN: 4.815 MI. DIST: 01-5 SR: 2005
 LEFT MUN: RICHLAND T RIGHT MUN: RICHLAND T

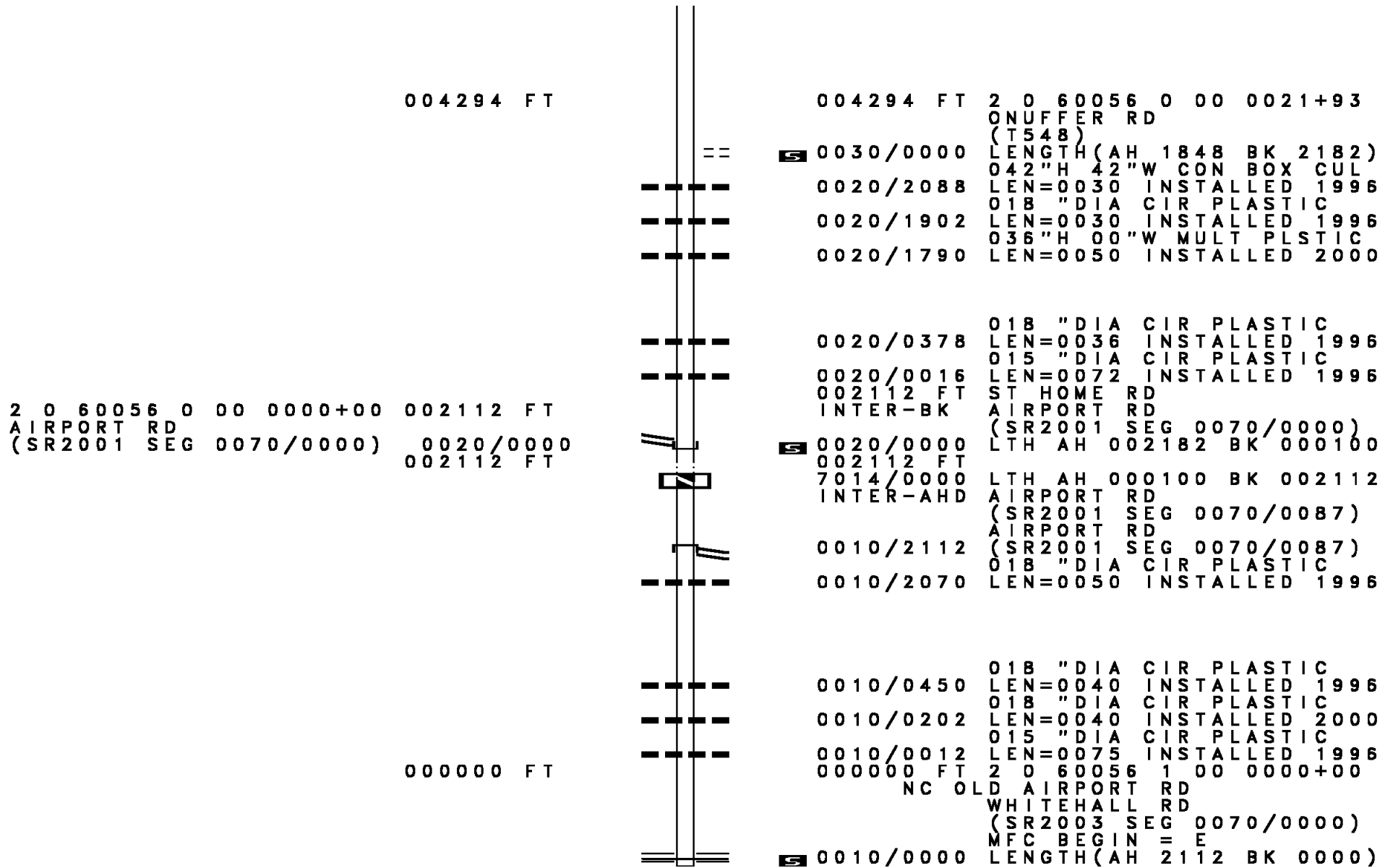
0110/2762	036 " DIA	CIRC METAL
	LEN=0040	INSTALLED 1996
0110/1557	018 " DIA	CIR PLASTIC
	LEN=0050	INSTALLED 2000
0110/1221	018 " DIA	CIR PLASTIC
	LEN=0030	INSTALLED 1996
022416 FT	2 0 60056 0 00	0203+60
	ONUFFER RD	(T548)
0110/0000	LENGTH(AH 3007 BK 1893)	
0100/1843	018 " DIA	CIR PLASTIC
	LEN=0040	INSTALLED 1996
020523 FT	2 0 60056 0 00	0184+13
0100/0000	LENGTH(AH 1893 BK 1955)	
0090/1320	018 " DIA	CIR PLASTIC
	LEN=0040	INSTALLED 1996
018568 FT	2 0 60056 0 00	0164+50
0090/0000	LENGTH(AH 1955 BK 1954)	
0080/1945	018 " DIA	CIR PLASTIC
	LEN=0035	INSTALLED UNKN
0080/1890	018 " DIA	CIR PLASTIC
	LEN=0034	INSTALLED 1996
0080/1324	018 " DIA	CIR PLASTIC
	LEN=0040	INSTALLED 1999
0080/1048	015 " DIA	CIR PLASTIC
	LEN=0040	INSTALLED UNKN
0080/0945	018 " DIA	CIR PLASTIC
	LEN=0050	INSTALLED 1999
0080/0664	018 " DIA	CIR PLASTIC
	LEN=0050	INSTALLED 1999
016614 FT	2 0 60056 0 00	0144+94
0080/0000	LENGTH(AH 1954 BK 2538)	
	018 " DIA	CIR PLASTIC

2 0 60056 0 00 0164+50 018568 FT
 GEIRING RD
 (T552)

DIR: B TOTAL LEN: 4.815 MI. DIST: 01-5 SR: 2005
 LEFT MUN: RICHLAND T RIGHT MUN: RICHLAND T

Stationing	Material	Length	Notes
	0070/2072	LEN=0040	INSTALLED 2000
	0070/0744	LEN=0035	018 " DIA CIR PLASTIC INSTALLED 1996
	0070/0292	LEN=0035	018 " DIA CIR PLASTIC INSTALLED UNKN
014076 FT	014076 FT	2 0 60056	0 00 0119+56
	0070/0000	LENGTH(AH	2538 BK 2489)
	0060/2394	LEN=0040	015 " DIA CIR PLASTIC INSTALLED 1996
	0060/0315	LEN=0050	024 " DIA CIR PLASTIC INSTALLED 1996
	0060/0184	LEN=0040	018 " DIA CIR PLASTIC INSTALLED 1996
011587 FT	011587 FT	2 0 60056	0 00 0094+71
	0060/0000	LENGTH(AH	2489 BK 2613)
	0050/2408	LEN=0036	018 " DIA CIR PLASTIC INSTALLED 1996
	0050/2116	LEN=0030	018 " DIA CIR PLASTIC INSTALLED 1996
	0050/1808	LEN=0036	018 " DIA CIR PLASTIC INSTALLED 1996
WEST HOME CHURCH RD (T331)	0050/1402		
	0050/0996	LEN=0037	018 " DIA CIR PLASTIC INSTALLED 1997
	008974 FT	2 0 60056	0 00 0068+58
	0050/0000	LENGTH(AH	2613 BK 2832)
	0040/2549	LEN=0080	072 " DIA CIRC METAL INSTALLED 1996
	0040/1956	LEN=0040	024 " DIA CIR PLASTIC INSTALLED 2004
	0040/1417	LEN=0040	018 " DIA CIR PLASTIC INSTALLED 1996
	0040/0947	LEN=0045	018 " DIA CIR PLASTIC INSTALLED 1996
	0040/0588	LEN=0050	018 " DIA CIR PLASTIC INSTALLED 1996
2 0 60056 0 00 0040+33 RUSSELL RD (T329)	006142 FT		
	0040/0000	LENGTH(AH	2832 BK 1848)

DIR: B TOTAL LEN: 4.815 MI. DIST: 01-5 SR: 2005
 LEFT MUN: RICHLAND T RIGHT MUN: RICHLAND T



004294 FT

004294 FT 2 0 60056 0 00 0021+93
 ONUFFER RD
 (T548)
 S 0030/0000 LENGTH(AH 1848 BK 2182)
 042"H 42"W CON BOX CUL
 0020/2088 LEN=0030 INSTALLED 1996
 018 "DIA CIR PLASTIC
 0020/1902 LEN=0030 INSTALLED 1996
 036"H 00"W MULT PLSTIC
 0020/1790 LEN=0050 INSTALLED 2000

2 0 60056 0 00 0000+00 002112 FT
 AIRPORT RD
 (SR2001 SEG 0070/0000) 0020/0000
 002112 FT

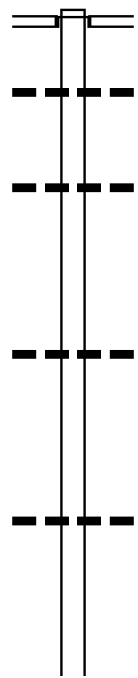
0020/0378 018 "DIA CIR PLASTIC
 LEN=0036 INSTALLED 1996
 015 "DIA CIR PLASTIC
 0020/0016 LEN=0072 INSTALLED 1996
 002112 FT ST HOME RD
 INTER-BK AIRPORT RD
 (SR2001 SEG 0070/0000)
 S 0020/0000 LTH AH 002182 BK 000100
 002112 FT
 7014/0000 INTER-AHD
 LTH AH 000100 BK 002112
 AIRPORT RD
 (SR2001 SEG 0070/0087)
 AIRPORT RD
 (SR2001 SEG 0070/0087)
 0010/2112 018 "DIA CIR PLASTIC
 0010/2070 LEN=0050 INSTALLED 1996

000000 FT

0010/0450 018 "DIA CIR PLASTIC
 LEN=0040 INSTALLED 1996
 018 "DIA CIR PLASTIC
 0010/0202 LEN=0040 INSTALLED 2000
 015 "DIA CIR PLASTIC
 0010/0012 LEN=0075 INSTALLED 1996
 000000 FT 2 0 60056 1 00 0000+00
 NC OL D AIRPORT RD
 WHITEHALL RD
 (SR2003 SEG 0070/0000)
 MFC BEGIN = E
 S 0010/0000 LENGTH(AH 2112 BK 0000)

065688 FT

065688 FT
 INTER-AHD SANDROCK RD
 (TWP)
 COUNTY LINE RD
 (SR2021 SEG 0040/1048)



0250/2672 018 " DIA CIR PLASTIC
LEN=0016 INSTALLED 2000

0250/1086 024 " DIA CIR PLASTIC
LEN=0015 INSTALLED 2000

063016 FT

063016 FT 2 0 60027 0 00 0480+42
 0250/0000 LENGTH(AH 2672 BK 2478)

0240/1857 024 " DIA CIR PLASTIC
LEN=0040 INSTALLED 2022

060538 FT

0240/0027 040"H 72"W ELLIP METAL
 LEN=0018 INSTALLED UNKN
 060538 FT 2 0 60027 0 00 0455+87
 0240/0000 LENGTH(AH 2478 BK 3040)

DIR: B TOTAL LEN: 12.441 MI. DIST: 01-5 SR: 2004
 LEFT MUN: PINE GROVE T RIGHT MUN: PINE GROVE T

2 0 60027 0 00 0425+24 057498 FT
 SCHWAB RD
 (T642) 0230/0000

0230/1276 024 "DIA CIR PLASTIC
 LEN=0020 INSTALLED 2005
 057498 FT
 0230/0000 LENGTH(AH 3040 BK 2556)

054942 FT

0220/1348 024 "DIA CIR PLASTIC
 LEN=0015 INSTALLED UNKN
 BURNS RD
 (T421)
 0220/1151
 054942 FT 2 0 60027 0 00 0399+86
 0220/0000 LENGTH(AH 2556 BK 3070)

2 0 60027 0 00 0368+95 051872 FT
 POWELL RD
 (T633) 0210/0000

0210/1972 018 "DIA CIR PLASTIC
 LEN=0015 INSTALLED 1999
 0210/1525 018 "DIA CIR PLASTIC
 LEN=0015 INSTALLED UNKN
 0210/1053 018 "DIA CIR PLASTIC
 LEN=0015 INSTALLED 2005
 0210/0168 018 "DIA CIR PLASTIC
 051872 FT LEN=0016 INSTALLED 2005
 0210/0000 LENGTH(AH 3070 BK 2814)

049058 FT

0200/2098 024 "DIA CIR PLASTIC
 LEN=0048 INSTALLED 2005
 0200/1485 018 "DIA CIR PLASTIC
 LEN=0016 INSTALLED 2005
 0200/1190 018 "DIA CIR PLASTIC
 LEN=0018 INSTALLED 2005
 0200/0198 053"H 83"W ELLIP CONC
 049058 FT LEN=0042 INSTALLED 2023
 0200/0000 2 0 60027 0 00 0341+23
 LENGTH(AH 2814 BK 1115)
 0190/0294 030"H 00"W MULT PLSTIC
 LEN=0014 INSTALLED UNKN

DIR: B TOTAL LEN: 12.441 MI. DIST: 01-5 SR: 2004
 LEFT MUN: PINE GROVE T RIGHT MUN: PINE GROVE T

Stationing	Description	Material	Length	Notes
047943 FT				
0190/0000	PINEGROVE SCHOOL RD (SR2019 SEG 0010/0000) OLD STATE RD (T443)			
0180/2922				
0180/1590		018 " DIA CIR PLASTIC	LEN=0015	INSTALLED 2005
044816 FT		024"H 00"W MULT PLSTIC	LEN=0020	INSTALLED 1999
0180/0342				
044816 FT		2 0 60027 0 00 0309+98		
0180/0000				
0170/0975		015 " DIA CIR PLASTIC	LEN=0015	INSTALLED 2014
0170/0497		018 " DIA CIR PLASTIC	LEN=0016	INSTALLED UNKN
042318 FT		2 0 60027 0 00 0284+71		
0170/0000				
0160/1420		018 " DIA CIR PLASTIC	LEN=0016	INSTALLED 2005
0160/1165		018 " DIA CIR PLASTIC	LEN=0015	INSTALLED 2005
039786 FT				
0160/0000		2 0 60027 0 00 0259+39		
0150/2346		036 " DIA CIR PLASTIC	LEN=0016	INSTALLED 1999
0150/1859		018 " DIA CIR PLASTIC	LEN=0015	INSTALLED 2005
0150/1438		042 " DIA CIR PLASTIC	LEN=0040	INSTALLED UNKN
0150/0868		018 " DIA CIR PLASTIC	LEN=0018	INSTALLED 1997
037342 FT				
0150/0000		2 0 60027 0 00 0235+17		

DIR: B TOTAL LEN: 12.441 MI. DIST: 01-5 SR: 2004
 LEFT MUN: PINE GROVE T RIGHT MUN: PINE GROVE T

Stationing	Segment	Material	Length	Notes
034764 FT	0140/1691	015" DIA CIR PLASTIC	LEN=0020	INSTALLED 1999
	0140/1075	024" DIA CIRC CONCR	LEN=0012	INSTALLED UNKN
	0140/0908	KEISTER RD (T415)		
034764 FT	2 0 60027 0 00 0209+35	NC DAVIS RD		
	0140/0000	CAMP COFFMAN RD (SR2017 SEG 0050/0000)	LENGTH(AH 2578 BK 2412)	
	0130/1224	018" DIA CIR PLASTIC	LEN=0040	INSTALLED UNKN
	0130/0780	024" DIA CIR PLASTIC	LEN=0015	INSTALLED 2005
032352 FT	0130/0113	018" DIA CIR PLASTIC	LEN=0012	INSTALLED 1997
	032352 FT	2 0 60027 0 00 0185+12		
	0130/0000	LENGTH(AH 2412 BK 2455)		
	0120/1641	015" DIA CIR PLASTIC	LEN=0015	INSTALLED 2007
2 0 60027 0 00 0161+95 029897 FT	0120/0173	018" DIA CIR PLASTIC	LEN=0015	INSTALLED 1997
STEWART RD (T609)	029897 FT			
	0120/0000	LENGTH(AH 2455 BK 2483)		
	0110/1661	015" DIA CIR PLASTIC	LEN=0015	INSTALLED UNKN
	0110/1595	SHARRAR RD (T412)		
	0110/1053	018" DIA CIRC CONCR	LEN=0012	INSTALLED UNKN
027414 FT	027414 FT	2 0 60027 0 00 0136+24		
	0110/0000	NC FERTIGS RD PINE GROVE CRANBERRY T	LENGTH(AH 2483 BK 3576)	

DIR: B TOTAL LEN: 12.441 MI. DIST: 01-5 SR: 2004
 LEFT MUN: CRANBERRY T RIGHT MUN: CRANBERRY T

CARNES SCHOOL RD
 (T604)

0100/2122

023838 FT

020984 FT

0100/2994	027 " DIA	CIR PLASTIC
	LEN=0018	INSTALLED 1997
0100/1977	036 " DIA	CIR PLASTIC
	LEN=0022	INSTALLED 1997
0100/1901	VAN RD	
	(T391)	
0100/1316	018 " DIA	CIR PLASTIC
	LEN=0015	INSTALLED 1997
0100/0596	018 " DIA	CIR PLASTIC
	LEN=0015	INSTALLED 2007
023838 FT	2 0 60027	0 00 0100+39
0100/0000	LENGTH(AH	3576 BK 2854)
0090/2090	015 " DIA	CIR PLASTIC
	LEN=0015	INSTALLED UNKN
0090/1603	048 " DIA	CIR PLASTIC
	LEN=0020	INSTALLED UNKN
0090/0778	018 " DIA	CIR PLASTIC
	LEN=0018	INSTALLED 1997
0090/0323	015 " DIA	CIR PLASTIC
	LEN=0016	INSTALLED UNKN
0090/0031	BMSSEN 60/2004/0090/0000	
020984 FT	2 0 60027	0 00 0071+93
0090/0000	TARKILN RUN	
	BMSBG 60/2004/0090/0000	
	LENGTH(AH	2854 BK 3376)
0080/3249	018 " DIA	CIRC CONCR
	LEN=0012	INSTALLED UNKN
0080/3144	018 " DIA	CIR PLASTIC
	LEN=0016	INSTALLED UNKN
0080/2924	018 " DIA	CIR PLASTIC
	LEN=0022	INSTALLED UNKN
0080/2815	018 " DIA	CIR PLASTIC
	LEN=0015	INSTALLED UNKN
0080/2360	015 " DIA	CIR PLASTIC
	LEN=0040	INSTALLED UNKN
0080/2212	015 " DIA	CIR PLASTIC
	LEN=0016	INSTALLED UNKN
0080/2046	015 " DIA	CIRC METAL
	LEN=0026	INSTALLED UNKN
0080/1635	BMSSEN 60/2004/0080/1594	
	2 0 60027	0 00 0054+43
0080/1620	TARKLIN BR.	
	BMSBG 60/2004/0080/1594	
	015 " DIA	CIR PLASTIC

DIR: B TOTAL LEN: 12.441 MI. DIST: 01-5 SR: 2004
 LEFT MUN: CRANBERRY T RIGHT MUN: CRANBERRY T

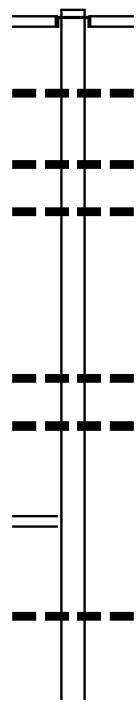
Stationing	Length	Material	Notes
017608 FT	0080/1314	LEN=0012 INSTALLED UNKN	015 "DIA CIR PLASTIC
	0080/1030	LEN=0015 INSTALLED UNKN	015 "DIA CIR PLASTIC
	0080/0540	LEN=0022 INSTALLED UNKN	2 0 60027 0 00 0038+15
	017608 FT	GEORGE HILL RD	(T596)
	0080/0000	LENGTH(AH 3376 BK 1899)	
015709 FT	015709 FT	2 0 60027 0 00 0019+15	036 "DIA CIR PLASTIC
	0070/0000	LENGTH(AH 1899 BK 1915)	LEN=0020 INSTALLED UNKN
013794 FT	0060/0023	LEN=0028 INSTALLED 1997	018 "DIA CIR PLASTIC
	013794 FT	2 0 60027 0 00 0000+00	NC TA ARKILN RD
	0060/0000	LENGTH(AH 1915 BK 3127)	HILL CITY RD
	0050/3119	LEN=0025 INSTALLED UNKN	(SR2015 SEG 0060/0000)
	0050/2547	LEN=0020 INSTALLED UNKN	018 "DIA CIRC METAL
	0050/1349	LEN=0016 INSTALLED 1997	036 "DIA CIR PLASTIC
	0050/0032	LEN=0016 INSTALLED UNKN	015 "DIA CIRC CONCR
2 0 60069 0 00 0106+67	010667 FT		018 "DIA CIR PLASTIC
ZACHERL RD			LEN=0016 INSTALLED UNKN
(T584)	0050/0000	LENGTH(AH 3127 BK 3174)	012 "DIA CIR PLASTIC
	0040/3094	LEN=0015 INSTALLED UNKN	018 "DIA CIR PLASTIC

DIR: B TOTAL LEN: 12.441 MI. DIST: 01-5 SR: 2004
 LEFT MUN: CRANBERRY T RIGHT MUN: CRANBERRY T

	0040/2197	LEN=0016	INSTALLED	UNKN
	0040/1100	018 "DIA	CIR PLASTIC	LEN=0018
	0040/0528	018 "DIA	CIRC CONCR	LEN=0015
007493 FT	007493 FT	2 0 60069	0 00 0075+17	
	0040/0000	LENGTH(AH	3174 BK 2495)	
	0030/2339	018 "DIA	CIR PLASTIC	LEN=0100
			INSTALLED	1998
	004998 FT	004998 FT	2 0 60069	0 00 0050+22
	0030/0000	LENGTH(AH	2495 BK 2332)	
		015 "DIA	CIR PLASTIC	
	0020/2021	LEN=0016	INSTALLED	1997
	0020/0899	018 "DIA	CIR PLASTIC	LEN=0025
			INSTALLED	UNKN
	0020/0063	024 "DIA	CIR PLASTIC	LEN=0040
002666 FT	002666 FT	2 0 60069	0 00 0026+90	
		NC MA	PLE SHADE RD	
			SHADYWOOD CR	
			(T583)	
	0020/0000	LENGTH(AH	2332 BK 2666)	
PENNDOT STOCKPILE YD #6 (GOVT)	0010/1619			
	0010/1590	015 "DIA	CIR PLASTIC	LEN=0020
			INSTALLED	UNKN
	0010/1360	024 "DIA	CIR PLASTIC	LEN=0020
			INSTALLED	1998
	000000 FT	000000 FT	2 0 60069	0 00 0000+00
		NC MA	PLE SHADE RD	
			TWENTYEIGHTH DIVISION H	
			(SRO322 SEG 0480/1029)	
			MFC BEGIN = D	
	0010/0000	LENGTH(AH	2666 BK 0000)	

014805 FT

014805 FT
 INTER-AHD SHREFFLER RD
 (T321)
 SR 0038 SH
 (SR0038 SEG 0100/0580)
 0080/2441 036"H 60"W ELLIP METAL
 LEN=0040 INSTALLED 1997
 0080/1706 024 " DIA CIR PLASTIC
 LEN=0033 INSTALLED 1997
 0080/1029 024 " DIA CIR PLASTIC
 LEN=0050 INSTALLED 1997
 0080/0673 012364 FT 2 0 60064 0 01 0180+76
 S 0080/0000 LENGTH(AH 2441 BK 2167)
 0070/1185 024 " DIA CIR PLASTIC
 LEN=0040 INSTALLED 1997
 0070/0885 030 " DIA CIR PLASTIC
 LEN=0050 INSTALLED 1997
 010197 FT
 S 0070/0000 LENGTH(AH 2167 BK 2820)
 0060/1700 030 " DIA CIR PLASTIC
 LEN=0040 INSTALLED 1997



012364 FT

2 0 60064 0 01 0159+03 010197 FT
 OLD AIRPORT RD
 (SR2005 SEG 0010/0000) 0070/0000

DIR: B TOTAL LEN: 2.804 MI. DIST: 01-5 SR: 2003
 LEFT MUN: RICHLAND T RIGHT MUN: RICHLAND T

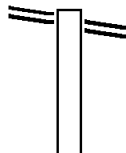
Stationing	Segment	Material	Length	Notes
007377 FT	0050/0000	018" DIA CIR PLASTIC	0060	INSTALLED 1997
005342 FT	0040/1836	018" DIA CIR PLASTIC	0040	INSTALLED 1999
0040/0184	0040/0000	042" DIA CIR PLASTIC	0048	INSTALLED 2005
002984 FT	0040/0000	024" DIA CIR PLASTIC	0040	INSTALLED UNKN
0030/1012	0030/0547	018" DIA CIR PLASTIC	0040	INSTALLED 1997
0030/0547	000000 FT	044" H 84" W ELLIP CONC	0030	INSTALLED 1997
000000 FT	0030/0000	INTER-BK	0000	
000000 FT	7026/0000	LENGTH(AH 0263 BK 2276)		
000000 FT	7024/0000	LENGTH(AH 2276 BK 0375)		
000000 FT	7020/0000	LENGTH(AH 0375 BK 0048)		
000000 FT	7012/0000	LENGTH(AH 0048 BK 2480)		
000000 FT	7010/0000	LENGTH(AH 2480 BK 0000)		

2 0 60064 0 01 0086+85
 SLOAN RD
 (T545)

2 0 60064 0 01 0057+31
 AIRPORT RD
 (SR2001 SEG 0040/0000)
 KERR AV
 (T300)

EXTRACT DATE: 12/18/2023 ROADWAY MANAGEMENT SYSTEM PAGE NUMBER: 219
PRINT DATE: 12/19/2023 SLD COUNTY/SR - ANNUAL PRINT COUNTY: VENANGO
DIR: B TOTAL LEN: 5.516 MI. DIST: 01-5 SR: 2002
LEFT MUN: RICHLAND T RIGHT MUN: RICHLAND T

SR 0038 SH 029125 FT
(SR0038 SEG 0190/0000) 0120/1807



029125 FT SR 0038 SH
0120/1807 (SR0038 SEG 0190/0000)

DIR: B TOTAL LEN: 5.516 MI. DIST: 01-5 SR: 2002
 LEFT MUN: RICHLAND T RIGHT MUN: RICHLAND T

Stationing	Description	Material	Length	Notes
027318 FT		024" DIA CIR PLASTIC	0040	INSTALLED UNKN
0120/0000		015" DIA CIR PLASTIC	0055	INSTALLED 1999
0110/1940		018" DIA CIR PLASTIC	0050	INSTALLED UNKN
0110/1160		018" DIA CIR PLASTIC	0050	INSTALLED UNKN
0110/0298	GEIRING RD (T552)	048" DIA CIR PLASTIC	0084	INSTALLED UNKN
024858 FT		024" DIA CIR PLASTIC	0040	INSTALLED UNKN
0110/0090		018" DIA CIR PLASTIC	0041	INSTALLED 2005
0110/0000		018" DIA CIR PLASTIC	0050	INSTALLED UNKN
0100/1900		024" DIA CIR PLASTIC	0040	INSTALLED UNKN
0100/0335		018" DIA CIR PLASTIC	0041	INSTALLED 2005
022358 FT		018" DIA CIR PLASTIC	0050	INSTALLED UNKN
0100/0000		024" DIA CIR PLASTIC	0040	INSTALLED 1999
0090/2422		018" DIA CIR PLASTIC	0040	INSTALLED UNKN
0090/2305		018" DIA CIR PLASTIC	0040	INSTALLED UNKN
0090/1075		018" DIA CIR PLASTIC	0040	INSTALLED UNKN
0090/0290		018" DIA CIR PLASTIC	0040	INSTALLED UNKN
019910 FT		018" DIA CIR PLASTIC	0040	INSTALLED UNKN
0090/0000		018" DIA CIR PLASTIC	0040	INSTALLED UNKN
0080/1930		018" DIA CIR PLASTIC	0040	INSTALLED UNKN
0080/1513		024" DIA CIR PLASTIC	0040	INSTALLED UNKN

2 0 60011 0 02 0773+40 019910 FT
 RICHLAND
 ROCKLAND T 0090/0000
 BEAR RUN RD
 (T375) 0080/1513

DIR: B TOTAL LEN: 5.516 MI. DIST: 01-5 SR: 2002
 LEFT MUN: ROCKLAND T RIGHT MUN: ROCKLAND T

Stationing	Notes	Item ID	Length	Material	Year
017917 FT		0080/0740	LEN=0055	INSTALLED	1998
		017917 FT	2 0 60011 0 02 0753+47		
		0080/0000	LENGTH(AH 1993 BK 2724)		
			018 "DIA CIR PLASTIC		
		0070/2665	LEN=0040	INSTALLED UNKN	
			024"H 00"W MULT PLSTIC		
		0070/2460	LEN=0040	INSTALLED 1999	
			024 "DIA CIR PLASTIC		
		0070/2150	LEN=0050	INSTALLED 1999	
			015 "DIA CIR PLASTIC		
		0070/1525	LEN=0050	INSTALLED UNKN	
			015 "DIA CIRC METAL		
		0070/0925	LEN=0036	INSTALLED 2022	
			018 "DIA CIR PLASTIC		
015193 FT		0070/0370	LEN=0040	INSTALLED UNKN	
		015193 FT	2 0 60011 0 02 0726+23		
			RICHLAND		
			ROCKLAND T		
		0070/0000	LENGTH(AH 2724 BK 2649)		
			018 "DIA CIR PLASTIC		
		0060/2025	LEN=0040	INSTALLED 2022	
PAINTERS ROCK LN (PRDR)		0060/1937			
		0060/1272		ROCKY POINT LN (PRDR)	
		0060/0653	LEN=0050	INSTALLED 1998	
			018 "DIA CIR PLASTIC		
012544 FT		012544 FT	2 0 60011 0 02 0699+74		
		0060/0000	LENGTH(AH 2649 BK 2522)		
			018 "DIA CIR PLASTIC		
		0050/2522	LEN=0050	INSTALLED UNKN	
			030 "DIA CIR PLASTIC		
		0050/1754	LEN=0044	INSTALLED 2011	
			018 "DIA CIR PLASTIC		
		0050/1359	LEN=0042	INSTALLED UNKN	
			018 "DIA CIR PLASTIC		
		0050/0515	LEN=0042	INSTALLED 1998	
010022 FT		010022 FT	2 0 60011 0 02 0674+55		
		0050/0000	LENGTH(AH 2522 BK 1959)		
			024 "DIA CIR PLASTIC		
		0040/1865	LEN=0050	INSTALLED UNKN	

DIR: B TOTAL LEN: 5.516 MI. DIST: 01-5 SR: 2002
 LEFT MUN: ROCKLAND T RIGHT MUN: ROCKLAND T

Location	Segment	Length (FT)	Material	Installation
	0040/1645	0042	024" DIA CIR PLASTIC	INSTALLED 1999
	0040/1281	0050	018" DIA CIR PLASTIC	INSTALLED 1999
HORNBERG RD (T524)	008063 FT	008063 FT	2 0 60011 0 02 0654+96	ROCKLAND TOWNSHIP RD
	0040/0000	0040/0000	LENGTH(AH 1959 BK 3561)	
	0030/3033	0030/3033	018" DIA CIR PLASTIC	INSTALLED UNKN
	0030/1685	0035	018" DIA CIR PLASTIC	INSTALLED UNKN
	0030/1174	0030	018" DIA CIR PLASTIC	INSTALLED 1999
	004502 FT	004502 FT	2 0 60011 0 02 0619+23	
	0030/0000	0030/0000	LENGTH(AH 3561 BK 2374)	
	0020/2326	0020/2326	048" DIA CIR PLASTIC	INSTALLED UNKN
	002128 FT	002128 FT	2 0 60011 0 02 0595+49	
	0020/0000	0020/0000	048" DIA CIRC METAL	INSTALLED UNKN
	000000 FT	000000 FT	2 0 60011 0 02 0574+21	
ROCKLAND CRANBERRY RD (SR2013 SEG 0040/0000)	0010/0000	0010/0000	NC ROCKLAND NICKLEVILLE RD	
			PITTSVILLE RD	
			(SR2013 SEG 0040/0000)	
			INTER-BK KENNERDELL RD	
	0010/0000	0010/0000	(SR3008 SEG 0230/2403)	
			MFC BEGIN = D	
	0010/0000	0010/0000	LENGTH(AH 2128 BK 0000)	

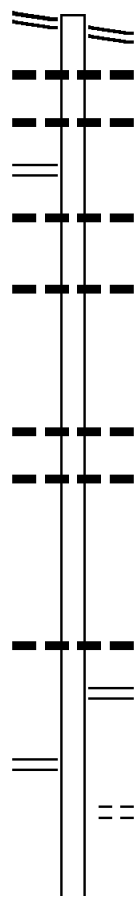
DIR: B TOTAL LEN: 2.770 MI. DIST: 01-5 SR: 2001
 LEFT MUN: RICHLAND T RIGHT MUN: RICHLAND T

SR 0038 SH 014625 FT
 (SR0038 SEG 0120/0000) 0080/2797

WEST HOME RD
 (SR2005 SEG 0110/3007) 0080/2026

011828 FT

2 0 60013 0 00 0161+15 009388 FT
 WEST HOME RD
 (SR2005 SEG 0020/0000) 0070/0000



014625 FT SR 0038 SH
 0080/2797 (SR0038 SEG 0120/0000)
 0080/2461 024 " DIA CIR PLASTIC
 0080/2087 LEN=0043 INSTALLED UNKN
 018 " DIA CIR PLASTIC
 LEN=0040 INSTALLED UNKN

0080/1803 018 " DIA CIR PLASTIC
 LEN=0042 INSTALLED 1997
 0080/1143 018 " DIA CIR PLASTIC
 LEN=0040 INSTALLED UNKN

011828 FT 2 0 60013 0 00 0185+18
 0080/0000 LENGTH(AH 2797 BK 2440)
 0070/2387 024 " DIA CIR PLASTIC
 0070/2154 030 " DIA CIR PLASTIC
 LEN=0045 INSTALLED 2021
 LEN=0040 INSTALLED UNKN

0070/0193 027 " DIA CIR PLASTIC
 LEN=0038 INSTALLED UNKN
 0070/0087 OLD AIRPORT RD
 009388 FT (SR2005 SEG 0010/2112)

0070/0000 LENGTH(AH 2440 BK 3110)
 0060/2592 PENNDOT STOCKPILE YD #2
 (GOVT)

Stationing	Length	Material	Notes
006278 FT	0060/0000	018" DIA CIRC METAL	2 0 60013 0 00 0129+92
	0050/2378	LEN=0044	INSTALLED UNKN
	0050/0800	018" DIA CIRC METAL	LEN=0042 INSTALLED UNKN
	0050/0050	018" DIA CIR PLASTIC	LEN=0040 INSTALLED UNKN
2 0 60013 0 00 0101+71 RUPERT RD (T546)	003457 FT	SLOAN RD (T545)	
	0050/0000	LEN=0040	INSTALLED UNKN
	0040/1964	036" DIA CIR PLASTIC	LEN=0040 INSTALLED 2014
	0040/1294	018" DIA CIRC METAL	LEN=0040 INSTALLED UNKN
000000 FT	0040/0440	030" DIA CIR PLASTIC	LEN=0035 INSTALLED 2009
	000000 FT	2 0 60013 0 00 0067+61	WHITEHALL RD (SR2003 SEG 0030/0000)
		018" DIA CIR PLASTIC	LEN=0080 INSTALLED UNKN
		NC AIRPORT RD COLLEGE AV (T301)	
		INTER-BK KERR AV (T300)	
000000 FT	0040/0000	LEN=0040	INSTALLED UNKN
000000 FT	7034/0000	LEN=0040	INSTALLED UNKN
000000 FT	7030/0000	LEN=0040	INSTALLED UNKN
000000 FT	7020/0000	LEN=0040	INSTALLED UNKN
000000 FT	7010/0000	LEN=0040	INSTALLED UNKN

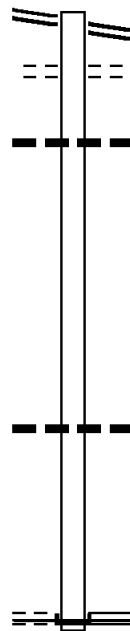
SR 0027 SH 004432 FT
 (SR0027 SEG 0190/2446) 0020/2442

001990 FT

000000 FT

BRYNER RD
 (T653)

0010/0000



004432 FT SR 0027 SH
 0020/2442 (SR0027 SEG 0190/2446)
 KUNZ RD
 0020/1887 (T671)

0020/1250 024 "DIA CIR PLASTIC
 LEN=0045 INSTALLED 2015

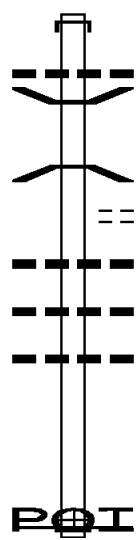
001990 FT 2 0 60053 0 00 0020+00
 0020/0000 LENGTH(AH 2442 BK 1990)

0010/0020 018 "DIA CIR PLASTIC
 LEN=0036 INSTALLED 1996
 000000 FT 2 0 60053 0 00 0000+00
 NC SR 1013 SH

ROUSEVILLE RD
 (SR0227 SEG 0230/0000)
 INTER-BK ROUSEVILLE RD
 (SR0227 SEG 0230/0000)
 MFC BEGIN = D

0010/0000 LENGTH(AH 1990 BK 0000)

002093 FT



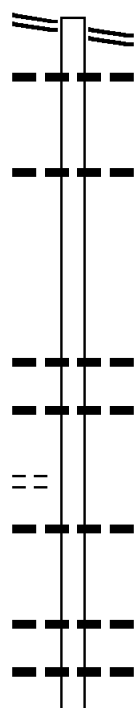
000000 FT

002093 FT AH-CRAWFORD (20)
 INTER-AHD BLOSS ST
 0010/2093 (SR2024 SEG 0050/0493)
 0010/1536 018 " DIA CIR PLASTIC
 LEN=0040 INSTALLED UNKN
 0010/1262 BMSSEN 60/1011/0010/1480
 2 0 60052 0 00 0000+00
 OIL CREEK
 0010/1122 BMSBG 60/1011/0010/1480
 DRAKE WELL RD
 0010/1047 (T588)
 018 " DIA CIR PLASTIC
 0010/0825 LEN=0055 INSTALLED UNKN
 018 " DIA CIR PLASTIC
 0010/0572 LEN=0040 INSTALLED 2023
 012 " DIA CIRC METAL
 0010/0297 LEN=0060 INSTALLED UNKN
 000000 FT 2 0 60052 0 00 0000+00
 (APRA) DRAKE WELL STATE
 NC MU SEUM LN
 INTER-BK DRAKE WELL STATE PARK R
 (PARK)
 MFC BEGIN = D
 0010/0000 LENGTH(AH 2093 BK 0000)

WILLIAM FLINN HW 019643 FT
 (SR0008 SEG 0630/1992) 0070/2453

017190 FT

2 0 60045 0 00 0316+67 015820 FT
 CARTER RD (T566) 0060/0000



019643 FT WILLIAM FLINN HW
 0070/2453 (SR0008 SEG 0630/1992)
 018 " DIA CIR PLASTIC
 0070/2322 LEN=0030 INSTALLED UNKN

0070/1320 024 " DIA CIR PLASTIC
 LEN=0042 INSTALLED UNKN

017190 FT 2 0 60045 0 00 0330+37
 0070/0000 LENGTH(AH 2453 BK 1370)

0060/0556 018 " DIA CIR PLASTIC
 LEN=0040 INSTALLED 1998
 018 " DIA CIR PLASTIC
 0060/0345 LEN=0040 INSTALLED UNKN
 015820 FT

0060/0000 LENGTH(AH 1370 BK 2675)
 018 " DIA CIR PLASTIC
 0050/2665 LEN=0050 INSTALLED UNKN

0050/1642 018 " DIA CIR PLASTIC
 LEN=0050 INSTALLED 1998
 018 " DIA CIR PLASTIC
 0050/1307 LEN=0050 INSTALLED UNKN
 015 " DIA CIRC METAL

EXTRACT DATE: 12/18/2023
PRINT DATE: 12/19/2023

ROADWAY MANAGEMENT SYSTEM
SLD COUNTY/SR - ANNUAL PRINT

PAGE NUMBER: 210
COUNTY: VENANGO

DIR: B TOTAL LEN: 3.720 MI.
LEFT MUN: CHERRYTREE T

DIST: 01-5 SR: 1009
RIGHT MUN: CHERRYTREE T

013145 FT

009255 FT

0050/1094	LEN=0050	INSTALLED	UNKN
0050/0480	BMSSEN 60/1009/0050/0471 2 0 60045 0 00 0294+50		
0050/0471	BMSBG 60/1009/0050/0471 048"H 72"W CON BOX CUL		
0050/0465	LEN=0024	INSTALLED	UNKN
0050/0392	BMSSEN 60/1009/0050/0380 072"H 95"W CON BOX CUL		
0050/0384	LEN=0024	INSTALLED	UNKN
0050/0380	2 0 60045 0 00 0294+51 BENNEHOFF		
013145 FT	BMSBG 60/1009/0050/0380 2 0 60045 0 00 0285+60		
	PIONEER RD (T621)		
5 0050/0000	LENGTH(AH 2675 BK 3890)		
0040/3838	024 "DIA CIR PLASTIC		
0040/3645	LEN=0055 INSTALLED UNKN		
0040/3372	018 "DIA CIR PLASTIC		
0040/3073	LEN=0036 INSTALLED UNKN		
0040/2531	018 "DIA CIR PLASTIC		
0040/2146	LEN=0036 INSTALLED UNKN		
0040/1758	018 "DIA CIR PLASTIC		
0040/1246	LEN=0040 INSTALLED UNKN		
0040/0832	018 "DIA CIR PLASTIC		
0040/0590	LEN=0045 INSTALLED UNKN		
0040/0422	018 "DIA CIR PLASTIC		
009255 FT	LEN=0045 INSTALLED 1998		
5 0040/0000	024 "DIA CIR PLASTIC		
0030/2521	LEN=0055 INSTALLED 1998		
0030/2225	015 "DIA CIR PLASTIC		
0030/2150	LEN=0040 INSTALLED UNKN		
0030/1890	2 0 60045 0 00 0246+70		
	5 LENGTH(AH 3890 BK 2543)		
	018 "DIA CIR PLASTIC		
	LEN=0036 INSTALLED 1998		
	018 "DIA CIR PLASTIC		
	LEN=0040 INSTALLED 1998		
	018 "DIA CIR PLASTIC		
	LEN=0050 INSTALLED UNKN		
	018 "DIA CIR PLASTIC		
	LEN=0042 INSTALLED 2002		

DIR: B TOTAL LEN: 3.720 MI. DIST: 01-5 SR: 1009
 LEFT MUN: CHERRYTREE T RIGHT MUN: CHERRYTREE T

006712 FT

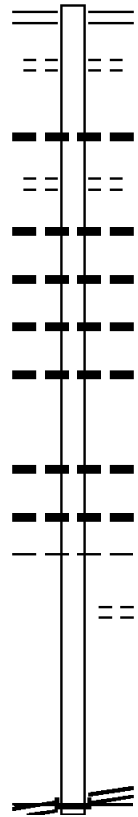
002828 FT

000000 FT

STATE PARK RD
 (SR1007 SEG 0060/2585) 0010/0000

0030/1256	018 " DIA	CIR PLASTIC
	LEN=0045	INSTALLED 2002
0030/0824	018 " DIA	CIR PLASTIC
	LEN=0052	INSTALLED 2002
0030/0327	019 " DIA	CIR PLASTIC
	LEN=0055	INSTALLED 2002
006712 FT	2 0 60045	0 00 0225+44
5 0030/0000	LENGTH(AH	2543 BK 3884)
0020/3848	018 " DIA	CIRC CONCR
	LEN=0040	INSTALLED UNKN
0020/3562	015 " DIA	CIRC CONCR
	LEN=0032	INSTALLED UNKN
0020/2900	018 " DIA	CIR PLASTIC
	LEN=0045	INSTALLED 2002
0020/2387	024 " DIA	CIR PLASTIC
	LEN=0040	INSTALLED 2002
0020/1987	018 " DIA	CIR PLASTIC
	LEN=0045	INSTALLED 2002
0020/1022	018 " DIA	CIR PLASTIC
	LEN=0055	INSTALLED UNKN
0020/0610	BMSSEN 60/1009/0020/0579	
	2 0 60045	0 00 0192+44
0020/0579	BENNINGHOFF RUN	
	BMSBG 60/1009/0020/0579	
0020/0292	030 " DIA	CIR PLASTIC
	LEN=0040	INSTALLED UNKN
002828 FT	2 0 60045	0 00 0186+59
5 0020/0000	CHERRYTREE	
	CORNPLANTER T	
	LENGTH(AH	3884 BK 2828)
0010/2115	(AAR 528361S)#TRKS	01
0010/1410	018 " DIA	CIR PLASTIC
	LEN=0050	INSTALLED UNKN
0010/1166	015 " DIA	CIR PLASTIC
	LEN=0040	INSTALLED 2001
0010/0390	018 " DIA	CIR PLASTIC
	LEN=0040	INSTALLED UNKN
000000 FT	2 0 60045	0 00 0158+34
NC PE	PETROLEUM CENTER RD	
	PETROLEUM CENTER RD	
	(SR1004 SEG 0010/0000)	
	MFC BEGIN = D	
5 0010/0000	LENGTH(AH	2828 BK 0000)

ENTERPRISE RD 003407 FT
 (SR0027 SEG 0260/0000) 0010/3407



003407 FT MAIN ST
 0010/3407 (SR0027 SEG 0260/0000)
 0010/3305 MAIN ST (BORO)
 0010/2669 024 " DIA CIRC CONCR
 LEN=0036 INSTALLED UNKN
 CHESTNUT ST
 0010/2406 018 " DIA CIRC CONCR
 0010/2385 LEN=0035 INSTALLED UNKN
 018 " DIA CIRC CONCR
 0010/2336 LEN=0034 INSTALLED UNKN
 018 " DIA CIRC CONCR
 0010/2025 LEN=0036 INSTALLED UNKN
 018 " DIA CIRC CONCR
 0010/1821 LEN=0036 INSTALLED UNKN
 0010/0917 018 " DIA CIRC CONCR
 LEN=0030 INSTALLED UNKN
 0010/0408 018 " DIA CIRC CONCR
 LEN=0034 INSTALLED UNKN
 PLEASANTVILLE
 0010/0167 OIL CREEK T
 FOR SR 0027 AND 1008
 0010/0094 (CONN)
 000000 FT 1 0 00089 0 00 0452+64
 STATE ST
 (SR0027 SEG 0220/0000)
 NC ME MERRICK ST
 INTER-BK ROUSEVILLE RD
 (SR0227 SEG 0240/2489)
 MFC BEGIN = C
 0010/0000 LENGTH(AH 3407 BK 0000)

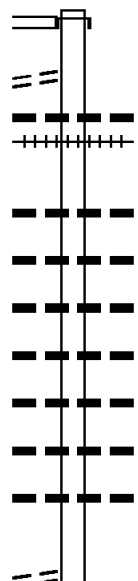
000000 FT

STATE ST
 (SR0027 SEG 0220/0000) 0010/0000

DIR: B TOTAL LEN: 3.015 MI. DIST: 01-5 SR: 1007
 LEFT MUN: CORNPLANTER T RIGHT MUN: CORNPLANTER T

PETROLEUM CENTER RD 015917 FT
 (SR1009 SEG 0010/0000) 0060/2585
 OLD PETROLEUM CENTER RD 0060/2501
 (T617)

2 0 60045 0 00 0132+29 013332 FT
 NUMBER FIVE POWER RD
 (T591) 0060/0000



015917 FT
 INTER-AHD STATE PARK RD
 0060/2585 (SR1004 SEG 0010/0000)

0060/2465 018 " DIA CIR PLASTIC
 0060/2193 LEN=0040 INSTALLED 2018
 (AAR 528364M)#TRKS 01

0060/1590 036 " DIA CIR PLASTIC
 LEN=0040 INSTALLED 2001

0060/1035 015 " DIA CIR PLASTIC
 LEN=0040 INSTALLED 2018

0060/0966 018 " DIA CIR PLASTIC
 LEN=0050 INSTALLED 1996

0060/0625 015 " DIA CIR PLASTIC
 LEN=0040 INSTALLED 1996

0060/0415 018 " DIA CIR PLASTIC
 LEN=0040 INSTALLED 1996

0060/0230 018 " DIA CIR PLASTIC
 LEN=0040 INSTALLED 1996

0060/0040 018 " DIA CIR PLASTIC
 013332 FT LEN=0040 INSTALLED 1996

5 0060/0000 LENGTH(AH 2585 BK 3273)

DIR: B TOTAL LEN: 3.015 MI. DIST: 01-5 SR: 1007
 LEFT MUN: CORNPLANTER T RIGHT MUN: CORNPLANTER T

---	---	0050/3060	018 " DIA	CIR PLASTIC
---	---		LEN=0040	INSTALLED 2018
---	---	0050/2775	018 " DIA	CIR PLASTIC
---	---		LEN=0040	INSTALLED 1996
---	---	0050/2561	018 " DIA	CIR PLASTIC
---	---		LEN=0040	INSTALLED 1996
---	---	0050/2320	018 " DIA	CIR PLASTIC
---	---		LEN=0040	INSTALLED 2012
---	---	0050/2020	018 " DIA	CIR PLASTIC
---	---		LEN=0050	INSTALLED 1996
---	---	0050/1745	018 " DIA	CIR PLASTIC
---	---		LEN=0032	INSTALLED 1996
---	---	0050/1400	018 " DIA	CIR PLASTIC
---	---		LEN=0040	INSTALLED UNKN
---	---	0050/1250	018 " DIA	CIR PLASTIC
---	---		LEN=0040	INSTALLED 1996
---	---	0050/1055	018 " DIA	CIR PLASTIC
---	---		LEN=0040	INSTALLED 1996
---	---	0050/0800	018 " DIA	CIR PLASTIC
---	---		LEN=0040	INSTALLED 1996
---	---	0050/0723	018 " DIA	CIR PLASTIC
---	---		LEN=0040	INSTALLED 1996
---	---	0050/0523	018 " DIA	CIR PLASTIC
---	---		LEN=0040	INSTALLED 1996
---	---	0050/0330	018 " DIA	CIR PLASTIC
---	---		LEN=0040	INSTALLED 2011
---	---	0050/0122	018 " DIA	CIR PLASTIC
---	---		LEN=0050	INSTALLED 1996
010059 FT		010059 FT	2 0 60045	0 00 0099+86
		5 0050/0000	LENGTH(AH	3273 BK 2502)
---	---	0040/2097	018 " DIA	CIR PLASTIC
---	---		LEN=0040	INSTALLED 2011
---	---	0040/1800	018 " DIA	CIR PLASTIC
---	---		LEN=0040	INSTALLED 2011
---	---	0040/1433	018 " DIA	CIR PLASTIC
---	---		LEN=0030	INSTALLED 2011
---	---	0040/1311	018 " DIA	CIR PLASTIC
---	---		LEN=0040	INSTALLED 1998
---	---	0040/0913	018 " DIA	CIR PLASTIC
---	---		LEN=0040	INSTALLED 2011
---	---	0040/0695	024 " DIA	CIR PLASTIC
---	---		LEN=0040	INSTALLED 2011
---	---	0040/0545	018 " DIA	CIR PLASTIC
---	---		LEN=0040	INSTALLED 2011
007557 FT		007557 FT	2 0 60045	0 00 0073+70
		5 0040/0000	LENGTH(AH	2502 BK 2455)
---	---	0030/2276	018 " DIA	CIR PLASTIC
---	---		LEN=0045	INSTALLED 1996
---	---	0030/1704	048 " H 48 " W	CON BOX CUL
---	---		LEN=0036	INSTALLED 1996

EXTRACT DATE: 12/18/2023
PRINT DATE: 12/19/2023

ROADWAY MANAGEMENT SYSTEM
SLD COUNTY/SR - ANNUAL PRINT

PAGE NUMBER: 205
COUNTY: VENANGO

DIR: B TOTAL LEN: 3.015 MI.
LEFT MUN: CORNPLANTER T

DIST: 01-5 SR: 1007
RIGHT MUN: CORNPLANTER T

Stationing	Material	Length	Notes
0030/1282	018" DIA CIR PLASTIC	LEN=0040	INSTALLED 1998
0030/1154	018" DIA CIR PLASTIC	LEN=0030	INSTALLED UNKN
0030/1036	018" DIA CIR PLASTIC	LEN=0030	INSTALLED UNKN
0030/0578	015" DIA CIR PLASTIC	LEN=0030	INSTALLED UNKN
0030/0405	018" DIA CIR PLASTIC	LEN=0040	INSTALLED 2011
0030/0121	018" DIA CIR PLASTIC	LEN=0025	INSTALLED 2011
005102 FT	2 0 60045	0 00 0049+15	
0030/0000	LENGTH(AH 2455 BK 2509)		
0020/2303	018" DIA CIR PLASTIC	LEN=0030	INSTALLED 2011
0020/1962	018" DIA CIR PLASTIC	LEN=0040	INSTALLED 1998
0020/1410	015" DIA CIRC METAL	LEN=0036	INSTALLED 1996
0020/0835	018" DIA CIR PLASTIC	LEN=0045	INSTALLED 1998
0020/0697	018" DIA CIR PLASTIC	LEN=0045	INSTALLED UNKN
0020/0449	024" DIA CIR PLASTIC	LEN=0040	INSTALLED 1996
0020/0320	018" DIA CIR PLASTIC	LEN=0040	INSTALLED 1998
002593 FT	2 0 60045	0 00 0024+06	
0020/0000	LENGTH(AH 2509 BK 2593)		
0010/2259	018" DIA CIR PLASTIC	LEN=0025	INSTALLED 2018
0010/1782	018" DIA CIR PLASTIC	LEN=0036	INSTALLED 1996
0010/1428	018" DIA CIR PLASTIC	LEN=0030	INSTALLED 1996
0010/1165	018" DIA CIR PLASTIC	LEN=0036	INSTALLED 1996
0010/0724	018" DIA CIR PLASTIC	LEN=0040	INSTALLED 1996
CEMETERY HILL RD (T564)			
0010/0389			
000000 FT	018" DIA CIRC CONCR	LEN=0055	INSTALLED 1996
	2 0 60045	0 00 0000+00	
	NC STATE PARK RD		
	SR 0008 SH		
	(SR0008 SEG 0520/2036)		
	MFC BEGIN = D		
0010/0000	LENGTH(AH 2593 BK 0000)		

DIR: B TOTAL LEN: 5.983 MI. DIST: 01-5 SR: 1006
 LEFT MUN: ALLEGHENY T RIGHT MUN: ALLEGHENY T

Location	Start Station	End Station	Notes
TEMPERANCE HOUSE RD (T603)	031590 FT	031590 FT	INTER-AHD BAILEY RD (T634) COL DRAKE HW (SR0036 SEG 0050/0000) TEMPERANCE HOUSE RD (T603)
	0130/2469	0130/2469	
		0130/1291	015 " DIA CIRC CONCR LEN=0040 INSTALLED 2003
		0130/0919	018 " DIA CIR PLASTIC LEN=0050 INSTALLED 2003
		0130/0105	018 " DIA CIR PLASTIC LEN=0028 INSTALLED 2003
	028907 FT	028907 FT	2 0 60049 0 00 0288+23
		0130/0000	LENGTH(AH 2683 BK 2555)
		0120/2543	027 " DIA CIR PLASTIC LEN=0040 INSTALLED UNKN
		0120/1755	018 " DIA CIR PLASTIC LEN=0012 INSTALLED 2003
		0120/1244	018 " DIA CIR PLASTIC LEN=0042 INSTALLED 2003
		0120/0993	BMSSEN 60/1006/0120/0973 2 0 60049 0 00 0272+44
		0120/0973	PITHOLE TRIB BMSBG 60/1006/0120/0973
PLEASANT VALLEY DR (T632)	0120/0834	0120/0874	018 " DIA CIR PLASTIC LEN=0017 INSTALLED 2003
	026352 FT	0120/0064	BMSSEN 60/1006/0120/0000 2 0 60049 0 00 0264+15
		026352 FT	PITHOLE CREEK BMSBG 60/1006/0120/0000
		0120/0000	LENGTH(AH 2555 BK 2913)
		0110/2751	018 " DIA CIR PLASTIC LEN=0040 INSTALLED UNKN
		0110/2389	024 "H 00 "W MULT PLSTIC LEN=0015 INSTALLED 2003

DIR: B TOTAL LEN: 5.983 MI. DIST: 01-5 SR: 1006
 LEFT MUN: ALLEGHENY T RIGHT MUN: ALLEGHENY T

Stationing	Description	Material	Length	Notes
023439 FT	0110/1206	018" DIA CIR PLASTIC	LEN=0012	INSTALLED 2015
	0110/0664	024" DIA CIR PLASTIC	LEN=0012	INSTALLED 2003
	023439 FT	2 0 60049 0 00	0233+48	CASHUP RD (T609)
	0110/0000		LENGTH(AH 2913 BK 1933)	
	0100/1323	016" DIA CIR PLASTIC	LEN=0052	INSTALLED 2003
021506 FT	0100/0230	018" DIA CIR PLASTIC	LEN=0040	INSTALLED 2003
	021506 FT	2 0 60049 0 00	0216+04	
	0100/0000		LENGTH(AH 1933 BK 2225)	
	0090/1743	018" DIA CIR PLASTIC	LEN=0048	INSTALLED 2012
	0090/0388	015" DIA CIR PLASTIC	LEN=0018	INSTALLED 2015
	0090/0313	EAGLE ROCK RD	(T624)	
	0090/0064	BMSSEN 60/1006/0090/0032	2 0 60049 0 00	0194+04
	0090/0045	PITHOLE CK.	BMSBG 60/1006/0090/0032	
019281 FT	019281 FT			
0090/0000	0090/0000		LENGTH(AH 2225 BK 2377)	
	0080/2187	018" DIA CIR PLASTIC	LEN=0017	INSTALLED 2003
	0080/1954	018" DIA CIR PLASTIC	LEN=0050	INSTALLED 2003
	0080/1502	018" DIA CIR PLASTIC	LEN=0016	INSTALLED 2003
	0080/0851	018" DIA CIR PLASTIC	LEN=0044	INSTALLED 2003
	0080/0259	018" DIA CIR PLASTIC	LEN=0042	INSTALLED 2003
016904 FT	0080/0030	018" DIA CIR PLASTIC	LEN=0042	INSTALLED 2003
	016904 FT	2 0 60049 0 00	0169+87	

2 0 60049 0 00 0193+64 019281 FT
 TIGHT PINCH RD
 (T626) 0090/0000

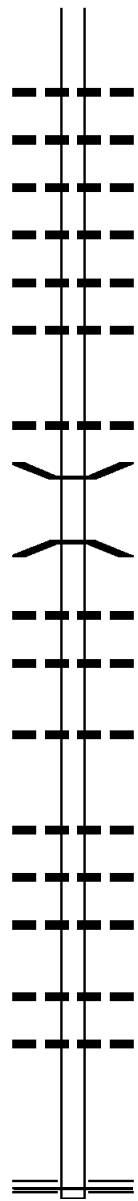
DIR: B TOTAL LEN: 5.983 MI. DIST: 01-5 SR: 1006
 LEFT MUN: ALLEGHENY T RIGHT MUN: ALLEGHENY T

Stationing	Description	Material	Length	Installation
014877 FT	0080/0000	ALLEGHENY CORNPLANTER T	2377	BK 2027
	0070/1529	018" DIA CIR PLASTIC	0015	INSTALLED 2003
	0070/1285	018" DIA CIR PLASTIC	0042	INSTALLED 2003
	0070/0674	015" DIA CIR PLASTIC	0010	INSTALLED 2003
	0070/0457	018" DIA CIR PLASTIC	0040	INSTALLED 2003
	014877 FT	2 0 60049 0 00 0149+37		
	0070/0000	ALLEGHENY CORNPLANTER T	2359	BK 2359
	0060/1166	048" DIA CIR PLASTIC	0060	INSTALLED UNKN
	0060/0450	018" DIA CIR PLASTIC	0048	INSTALLED UNKN
	0060/0119	018" DIA CIR PLASTIC	0050	INSTALLED 2003
012518 FT	012518 FT	2 0 60049 0 00 0125+78		
	0060/0000	ALLEGHENY CORNPLANTER T	2333	BK 2333
	0050/1268	018" DIA CIR PLASTIC	0015	INSTALLED 2003
	0050/0733	018" DIA CIR PLASTIC	0017	INSTALLED 2003
010185 FT	010185 FT	2 0 60049 0 00 0102+45		
	0050/0000	ALLEGHENY CORNPLANTER T	2662	BK 2662
	0040/2522	BMSSEN 60/1006/0040/2495		
	0040/2495	2 0 60049 0 00 0100+68		
	0040/2495	PITHOLE CK.		
	0040/2495	BMSBG 60/1006/0040/2495		
0040/2286	0040/1602	018" DIA CIR PLASTIC	0046	INSTALLED 2003
	0040/0785	018" DIA CIR PLASTIC	0050	INSTALLED 2003
	0040/0365	018" DIA CIR PLASTIC	0053	INSTALLED 2003

PLANK RD (T614)

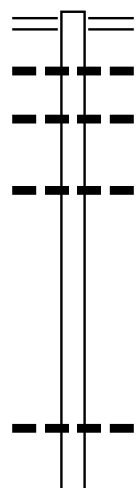
DIR: B TOTAL LEN: 5.983 MI. DIST: 01-5 SR: 1006
LEFT MUN: CORNPLANTER T RIGHT MUN: CORNPLANTER T

007523 FT



007523 FT	2 0 60049	0 00	0075+42
S 0040/0000	LENGTH(AH	2662 BK	2539)
	018 "DIA	CIR PLASTIC	
0030/2090	LEN=0042	INSTALLED	2003
	027 "DIA	CIR PLASTIC	
0030/1844	LEN=0040	INSTALLED	2003
	018 "DIA	CIR PLASTIC	
0030/1622	LEN=0042	INSTALLED	2003
	018 "DIA	CIR PLASTIC	
0030/1379	LEN=0044	INSTALLED	2003
	018 "DIA	CIR PLASTIC	
0030/0993	LEN=0044	INSTALLED	UNKN
	018 "DIA	CIR PLASTIC	
0030/0427	LEN=0017	INSTALLED	2003
004984 FT	2 0 60049	0 00	0050+03
S 0030/0000	LENGTH(AH	2539 BK	2472)
	018 "DIA	CIR PLASTIC	
0020/2405	LEN=0048	INSTALLED	2003
0020/1631	BMS EN 60/1006	/0020/1614	
	2 0 60049	0 00	0041+46
	ALLENDER RUN		
0020/1614	BMS BG 60/1006	/0020/1614	
	018 "DIA	CIR PLASTIC	
0020/1014	LEN=0045	INSTALLED	2003
	018 "DIA	CIRC CONCR	
0020/0736	LEN=0042	INSTALLED	2003
	024 "DIA	CIR PLASTIC	
	LEN=0041	INSTALLED	2003
0020/0126	2 0 60049	0 00	0025+32
002512 FT			
S 0020/0000	LENGTH(AH	2472 BK	2512)
	024 "DIA	CIR PLASTIC	
0010/2398	LEN=0048	INSTALLED	2003
	018 "DIA	CIR PLASTIC	
0010/1806	LEN=0045	INSTALLED	2003
	018 "DIA	CIR PLASTIC	
0010/1492	LEN=0058	INSTALLED	2003
	018 "DIA	CIR PLASTIC	
0010/0698	LEN=0052	INSTALLED	2003
	018 "DIA	CIR PLASTIC	
0010/0106	LEN=0050	INSTALLED	UNKN
000000 FT	2 0 60049	0 00	0000+00
	NC P I		
	THOLE RD		
	ROUSEVILLE RD		
	(SR0227 SEG 0120/0000)		
	MFC BEGIN = D		
S 0010/0000	LENGTH(AH	2512 BK	0000)

019023 FT



019023 FT ROUSEVILLE RD
 0080/2045 (SR0227 SEG 0080/0000)
 018 " DIA CIR PLASTIC
 0080/1447 LEN=0042 INSTALLED 1998
 024 " DIA CIR PLASTIC
 0080/1121 LEN=0042 INSTALLED 2013

016978 FT

018 " DIA CIR PLASTIC
 0080/0446 LEN=0040 INSTALLED 1998
 016978 FT 2 0 60070 0 00 0169+61
 0080/0000 LENGTH(AH 2045 BK 2525)

014453 FT

015 " DIA CIR PLASTIC
 0070/0275 LEN=0052 INSTALLED 1998
 014453 FT 2 0 60070 0 00 0144+36
 0070/0000 LENGTH(AH 2525 BK 2507)

DIR: B TOTAL LEN: 3.603 MI. DIST: 01-5 SR: 1005
 LEFT MUN: CORNPLANTER T RIGHT MUN: CORNPLANTER T

Stationing	Length	Material	Installation
011946 FT	0060/2292	018 " DIA	CIR PLASTIC
		LEN=0032	INSTALLED 1998
	0060/1742	018 " DIA	CIR PLASTIC
		LEN=0040	INSTALLED 1998
	0060/1299	018 " DIA	CIR PLASTIC
		LEN=0040	INSTALLED 1998
	0060/0850	018 " DIA	CIR PLASTIC
		LEN=0040	INSTALLED 1998
	0060/0670	018 " DIA	CIR PLASTIC
		LEN=0042	INSTALLED 1998
	0060/0234	018 " DIA	CIR PLASTIC
		LEN=0040	INSTALLED 1998
	011946 FT	2 0 60070	0 00 0119+29
	0060/0000	LENGTH(AH	2507 BK 2535)
	0050/1875	018 " DIA	CIR PLASTIC
		LEN=0045	INSTALLED 1998
	0050/1427	018 " DIA	CIR PLASTIC
		LEN=0040	INSTALLED 1998
	0050/0955	018 " DIA	CIR PLASTIC
		LEN=0040	INSTALLED 1998
	0050/0568	018 " DIA	CIR PLASTIC
		LEN=0040	INSTALLED 1998
MCFATE RD (T574)	0050/0222	" "	" "
009411 FT	0050/0062	018 " DIA	CIR PLASTIC
		LEN=0045	INSTALLED 1998
	009411 FT	2 0 60070	0 00 0094+00
		BARRY RD	
		(T571)	
	0050/0000	LENGTH(AH	2535 BK 1975)
	0040/1880	018 " DIA	CIR PLASTIC
		LEN=0044	INSTALLED 1998
	0040/1127	024 " DIA	CIR PLASTIC
		LEN=0040	INSTALLED 1998
	0040/0873	018 " DIA	CIR PLASTIC
		LEN=0040	INSTALLED 1998
007436 FT	0040/0120	015 " DIA	CIR PLASTIC
		LEN=0050	INSTALLED 1998
	007436 FT	2 0 60070	0 00 0075+23
	0040/0000	LENGTH(AH	1975 BK 2444)
	0030/2397	015 " DIA	CIR PLASTIC
		LEN=0034	INSTALLED 1998
	0030/2213	018 " DIA	CIR PLASTIC
		LEN=0040	INSTALLED 2023
	0030/1916	018 " DIA	CIR PLASTIC
		LEN=0040	INSTALLED 1998
		024 " DIA	CIR PLASTIC

EXTRACT DATE: 12/18/2023
PRINT DATE: 12/19/2023

ROADWAY MANAGEMENT SYSTEM
SLD COUNTY/SR - ANNUAL PRINT

PAGE NUMBER: 198
COUNTY: VENANGO

DIR: B TOTAL LEN: 3.603 MI.
LEFT MUN: CORNPLANTER T

DIST: 01-5 SR: 1005
RIGHT MUN: CORNPLANTER T

Stationing	Right of Way	Material	Length	Year
	0030/1806	018" DIA CIR PLASTIC	0040	2023
	0030/1636	024" DIA CIR PLASTIC	0040	INSTALLED UNKN
	0030/1261	018" DIA CIR PLASTIC	0040	2023
	0030/0516	024" DIA CIRC METAL	0040	INSTALLED 1998
004992 FT	0030/0043	018" DIA CIR PLASTIC	0036	INSTALLED 1998
	004992 FT	2 0 60070 0 00 0049+82		
	0030/0000	LENGTH(AH 2444 BK 2545)		
	0020/2125	015" DIA CIR PLASTIC	0036	INSTALLED UNKN
	0020/1670	018" DIA CIR PLASTIC	0042	INSTALLED 1998
	0020/1519	015" DIA CIR PLASTIC	0036	INSTALLED 1998
	0020/1295	015" DIA CIR PLASTIC	0036	INSTALLED 1998
	0020/1138	018" DIA CIR PLASTIC	0040	INSTALLED 1998
	0020/0931	018" DIA CIR PLASTIC	0045	INSTALLED 1998
002447 FT	0020/0380	018" DIA CIR PLASTIC	0040	INSTALLED 1998
	002447 FT	2 0 60070 0 00 0024+37		
	0020/0000	LENGTH(AH 2545 BK 2447)		
	0010/2437	018" DIA CIR PLASTIC	0045	INSTALLED 1998
	0010/2020	018" DIA CIR PLASTIC	0040	INSTALLED 1998
	0010/1496	018" DIA CIR PLASTIC	0045	INSTALLED 1998
	0010/0935	018" DIA CIR PLASTIC	0040	INSTALLED 1998
MOUNTAINVIEW RD (PRDR)	0010/0926			
	0010/0840	018" DIA CIR PLASTIC	0035	INSTALLED 1998
000000 FT	0010/0422	BRIDGE RD		
	000000 FT	(PRDR)		
		2 0 60070 0 00 0000+00		
		NC OL LEOPOLIS RD		
		LC FOR RIVERVIEW RD		
		(CONN)		
	INTER-BK	LEOPOLIS RD		
		(PRDR)		
		MFC BEGIN = E		
	0010/0000	LENGTH(AH 2447 BK 0000)		

EXTRACT DATE: 12/18/2023
PRINT DATE: 12/19/2023

ROADWAY MANAGEMENT SYSTEM
SLD COUNTY/SR - ANNUAL PRINT

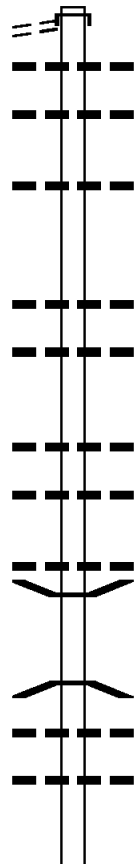
PAGE NUMBER: 197
COUNTY: VENANGO

DIR: B TOTAL LEN: 8.531 MI.
LEFT MUN: PRESIDENT T

DIST: 01-5 SR: 1004
RIGHT MUN: PRESIDENT T

GRANDIN RD
(T626)

045044 FT
0170/2770



045044 FT INTER-AHD OLD FERRY RD
0170/2770 (T541)
0170/2574 018 " DIA CIR PLASTIC
LEN=0036 INSTALLED 1996
0170/2195 018 " DIA CIR PLASTIC
LEN=0040 INSTALLED 2023
0170/1546 036 " DIA CIR PLASTIC
LEN=0040 INSTALLED UNKN
0170/0265 015 " DIA CIR PLASTIC
LEN=0041 INSTALLED 1996
0170/0004 018 " DIA CIR PLASTIC
LEN=0035 INSTALLED 2007
042274 FT 2 0 60046 0 00 0423+92
5 0170/0000 LENGTH(AH 2770 BK 1878)
060"H 60"W BOX CULVERT
0160/1285 LEN=0060 INSTALLED 1996
0160/1174 018 " DIA CIR PLASTIC
LEN=0040 INSTALLED 2023
0160/0349 018 " DIA CIR PLASTIC
LEN=0035 INSTALLED 1997
0160/0020 BMSFN 60/1004/0160/0000
040396 FT 2 0 60046 0 00 0405+05
MUSKRAT RUN
5 0160/0000 BMSBG 60/1004/0160/0000
LENGTH(AH 1878 BK 3310)
0150/2921 018 " DIA CIR PLASTIC
LEN=0050 INSTALLED 1996
0150/2649 018 " DIA CIR PLASTIC
LEN=0050 INSTALLED 2023
018 " DIA CIR PLASTIC

DIR: B TOTAL LEN: 8.531 MI. DIST: 01-5 SR: 1004
 LEFT MUN: PRESIDENT T RIGHT MUN: PRESIDENT T

037086 FT

```

    ---|---| 0150/1696 LEN=0050 INSTALLED 1996
    ---|---|          024 "DIA CIR PLASTIC
    ---|---| 0150/1222 LEN=0060 INSTALLED 1996
    ---|---|          018 "DIA CIR PLASTIC
    ---|---| 0150/0664 LEN=0040 INSTALLED 2023
    
```

```

    S 037086 FT 2 0 60046 0 00 0371+70
    S 0150/0000 LENGTH(AH 3310 BK 2267)
    
```

```

    ---|---| 0140/2125 LEN=0040 INSTALLED 2023
    ---|---|          018 "DIA CIR PLASTIC
    ---|---| 0140/1617 LEN=0035 INSTALLED 1996
    ---|---|          018 "DIA CIR PLASTIC
    ---|---| 0140/1223 LEN=0040 INSTALLED 2007
    ---|---|          018 "DIA CIR PLASTIC
    ---|---| 0140/0918 LEN=0040 INSTALLED 2007
    ---|---|          018 "DIA CIR PLASTIC
    ---|---| 0140/0449 LEN=0040 INSTALLED 2007
    ---|---|          018 "DIA CIR PLASTIC
    
```

034819 FT

```

    S 0140/0053 LEN=0040 INSTALLED 2007
    S 034819 FT 2 0 60046 0 00 0348+78
    S 0140/0000 LENGTH(AH 2267 BK 2404)
    
```

032415 FT

```

    ---|---| 0130/1064 018 "DIA CIR PLASTIC
    ---|---|          LEN=0040 INSTALLED 1996
    ---|---| 0130/0750 018 "DIA CIR PLASTIC
    ---|---|          LEN=0045 INSTALLED 1996
    ---|---|          018 "DIA CIR PLASTIC
    ---|---| 0130/0271 LEN=0045 INSTALLED 1996
    ---|---| 032415 FT 2 0 60046 0 00 0324+74
    S 0130/0000 LENGTH(AH 2404 BK 2229)
    ---|---|          018 "DIA CIR PLASTIC
    ---|---| 0120/1985 LEN=0040 INSTALLED 2018
    ---|---|          018 "DIA CIR PLASTIC
    ---|---| 0120/1836 LEN=0040 INSTALLED 1996
    ---|---|          018 "DIA CIR PLASTIC
    ---|---| 0120/1534 LEN=0040 INSTALLED 2012
    ---|---|          018 "DIA CIR PLASTIC
    ---|---| 0120/1246 LEN=0050 INSTALLED UNKN
    ---|---|          018 "DIA CIR PLASTIC
    ---|---| 0120/1000 LEN=0045 INSTALLED UNKN
    ---|---|          018 "DIA CIR PLASTIC
    ---|---| 0120/0735 LEN=0050 INSTALLED UNKN
    ---|---|          018 "DIA CIR PLASTIC
    ---|---| 0120/0483 LEN=0040 INSTALLED UNKN
    ---|---|          018 "DIA CIRC METAL
    ---|---| 0120/0264 LEN=0043 INSTALLED UNKN
    ---|---| 0120/0037 BMS EN 60 / 1004 / 0120 / 0000
    
```

EXTRACT DATE: 12/18/2023
PRINT DATE: 12/19/2023

ROADWAY MANAGEMENT SYSTEM
SLD COUNTY/SR - ANNUAL PRINT

PAGE NUMBER: 195
COUNTY: VENANGO

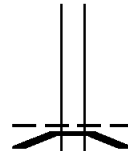
DIR: B TOTAL LEN: 8.531 MI.
LEFT MUN: PRESIDENT T

DIST: 01-5 SR: 1004
RIGHT MUN: PRESIDENT T

030186 FT

030186 FT

2 0 60046 0 00 0302+42
PITHOLE CK.
BMSBG 60/1004/0120/0000
PRESIDENT
CORNPLANTER T
LENGTH(AH 2229 BK 3086)



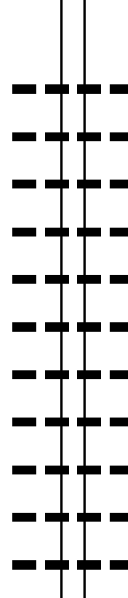
5 0120/0000

018 " DIA CIR PLASTIC
LEN=0040 INSTALLED 2007
018 " DIA CIR PLASTIC
LEN=0040 INSTALLED 1996
018 " DIA CIR PLASTIC
LEN=0040 INSTALLED 1996
015 " DIA CIR PLASTIC
LEN=0030 INSTALLED 1996
018 " DIA CIR PLASTIC
LEN=0036 INSTALLED 1996
018 " DIA CIR PLASTIC
LEN=0040 INSTALLED 1996
060 " DIA CIRC CONCR
LEN=0098 INSTALLED 1996
018 " DIA CIR PLASTIC
LEN=0045 INSTALLED 1996
018 " DIA CIR PLASTIC
LEN=0040 INSTALLED 2012

027100 FT

027100 FT

2 0 60046 0 00 0270+85
015 " DIA CIR PLASTIC
LEN=0036 INSTALLED 1996
LENGTH(AH 3086 BK 3062)
018 " DIA CIR PLASTIC
LEN=0035 INSTALLED 2018
015 " DIA CIR PLASTIC
LEN=0036 INSTALLED 1996
015 " DIA CIR PLASTIC
LEN=0030 INSTALLED UNKN
015 " DIA CIR PLASTIC
LEN=0030 INSTALLED 1996
015 " DIA CIR PLASTIC
LEN=0040 INSTALLED 1996
015 " DIA CIR PLASTIC
LEN=0040 INSTALLED 1996
018 " DIA CIR PLASTIC
LEN=0050 INSTALLED 1996
018 " DIA CIR PLASTIC
LEN=0058 INSTALLED 1996
015 " DIA CIR PLASTIC
LEN=0050 INSTALLED 1996
018 " DIA CIR PLASTIC
LEN=0040 INSTALLED UNKN
018 " DIA CIR PLASTIC



5 0110/0000

0100/2975
0100/2788
0100/2633
0100/2616
0100/2464
0100/2267
0100/1843
0100/1643
0100/1085
0100/0735

DIR: B TOTAL LEN: 8.531 MI. DIST: 01-5 SR: 1004
 LEFT MUN: CORNPLANTER T RIGHT MUN: CORNPLANTER T

024038 FT

021340 FT

017894 FT

0100/0537	LEN=0040	INSTALLED	1996
	018 "DIA	CIR PLASTIC	
0100/0380	LEN=0040	INSTALLED	1997
024038 FT	2 0 60046	0 00 0240+40	
5 0100/0000	LENGTH(AH	3062 BK 2698)	
	018 "DIA	CIR PLASTIC	
0090/2538	LEN=0040	INSTALLED	1996
	018 "DIA	CIR PLASTIC	
0090/2379	LEN=0042	INSTALLED	1996
	018 "DIA	CIR PLASTIC	
0090/2263	LEN=0040	INSTALLED	1996
	030 "DIA	CIR PLASTIC	
0090/1862	LEN=0050	INSTALLED	2005
	018 "DIA	CIR PLASTIC	
0090/1432	LEN=0050	INSTALLED	1997
	018 "DIA	CIR PLASTIC	
0090/1124	LEN=0040	INSTALLED	1996
	018 "DIA	CIR PLASTIC	
0090/0554	LEN=0040	INSTALLED	1996
021340 FT	2 0 60046	0 00 0213+42	
	BERRY RD		
	(T571)		
5 0090/0000	LENGTH(AH	2698 BK 3446)	
	018 "DIA	CIR PLASTIC	
0080/3387	LEN=0045	INSTALLED	1996
	018 "DIA	CIR PLASTIC	
0080/1853	LEN=0060	INSTALLED	1996
	018 "DIA	CIR PLASTIC	
0080/1368	LEN=0050	INSTALLED	UNKN
017894 FT	2 0 60046	0 00 0178+90	
5 0080/0000	LENGTH(AH	3446 BK 2807)	
	024 "DIA	CIR PLASTIC	
0070/2615	LEN=0050	INSTALLED	2007
0070/0667	BMS EN 60/1004/0070/0628		
	2 0 60046	0 00 0157+11	
	CHERRY RUN		
0070/0628	BMSBG 60/1004/0070/0628		

EXTRACT DATE: 12/18/2023
PRINT DATE: 12/19/2023

ROADWAY MANAGEMENT SYSTEM
SLD COUNTY/SR - ANNUAL PRINT

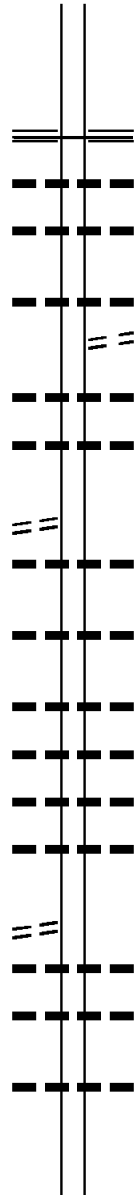
PAGE NUMBER: 193
COUNTY: VENANGO

DIR: B TOTAL LEN: 8.531 MI.
LEFT MUN: CORNPLANTER T

DIST: 01-5 SR: 1004
RIGHT MUN: CORNPLANTER T

015087 FT

015087 FT 2 0 60046 0 00 0150+81



2 0 60046 0 00 0130+45 013030 FT
CHRISTIE HILL RD
(T600) 0060/0000

NC EA GLE ROCK RD
ROUSEVILLE RD
(SR0227 SEG 0080/3250)
MFC BEGIN = E
[S] 0070/0000 LENGTH(AH 2807 BK 2057)
018 "DIA CIRC CONCR
0060/2042 LEN=0046 INSTALLED 1996
015 "DIA CIRC CONCR
0060/1925 LEN=0025 INSTALLED 1996
012 "DIA CIRC CONCR
0060/1192 LEN=0054 INSTALLED 1996
SCHOOL HOUSE HILL RD
0060/1150 (T602)
018 "DIA CIR PLASTIC
0060/0737 LEN=0040 INSTALLED 2023
024 "DIA CIR PLASTIC
0060/0594 LEN=0032 INSTALLED 2008
013030 FT
[S] 0060/0000 LENGTH(AH 2057 BK 3599)
018 "DIA CIR PLASTIC
0050/3078 LEN=0040 INSTALLED 1996
018 "DIA CIR PLASTIC
0050/2231 LEN=0040 INSTALLED 2023
030 "DIA CIR PLASTIC
0050/1479 LEN=0035 INSTALLED 1996
024 "DIA CIR PLASTIC
0050/1014 LEN=0050 INSTALLED 2015
018 "DIA CIR PLASTIC
0050/0650 LEN=0050 INSTALLED 2012
018 "DIA CIR PLASTIC
0050/0288 LEN=0050 INSTALLED 1997
009431 FT
[S] 0050/0000 LENGTH(AH 3599 BK 2032)
024 "DIA CIR PLASTIC
0040/1583 LEN=0040 INSTALLED 1996
030 "DIA CIR PLASTIC
0040/1155 LEN=0035 INSTALLED 1996
015 "DIA CIR PLASTIC
0040/0554 LEN=0050 INSTALLED 1996
007399 FT 2 0 60046 0 00 0074+04
[S] 0040/0000 LENGTH(AH 2032 BK 2457)
018 "DIA CIR PLASTIC

007399 FT

EXTRACT DATE: 12/18/2023
PRINT DATE: 12/19/2023

ROADWAY MANAGEMENT SYSTEM
SLD COUNTY/SR - ANNUAL PRINT

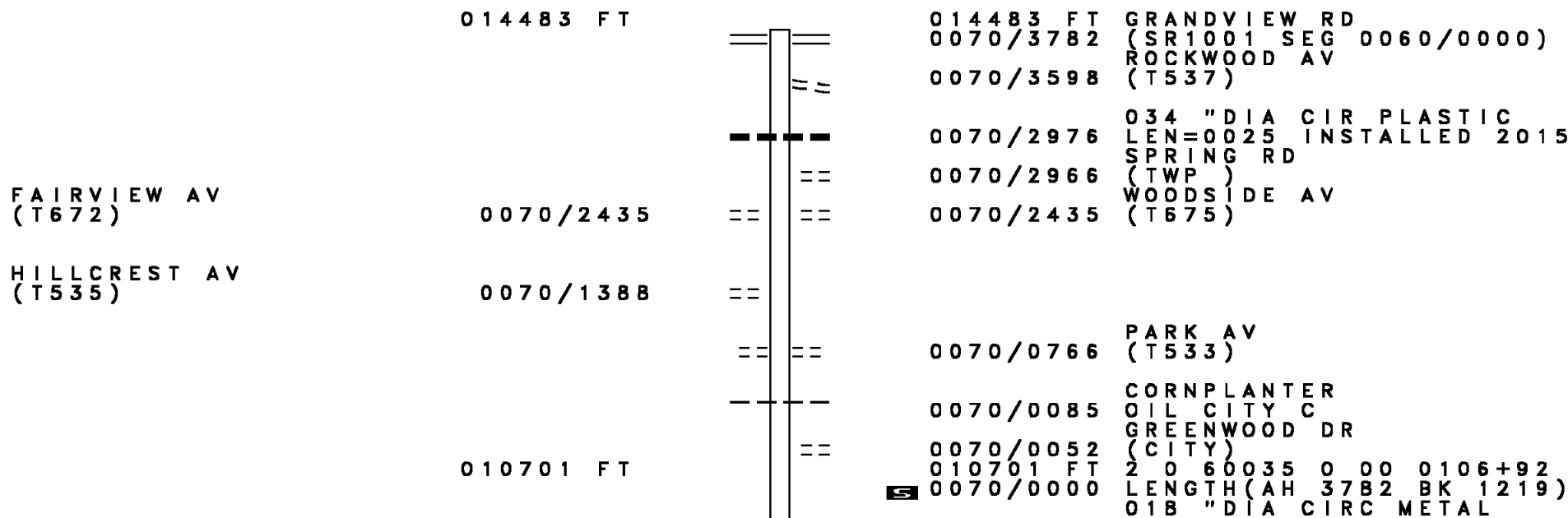
PAGE NUMBER: 192
COUNTY: VENANGO

DIR: B TOTAL LEN: 8.531 MI.
LEFT MUN: CORNPLANTER T

DIST: 01-5 SR: 1004
RIGHT MUN: CORNPLANTER T

Stationing	Length	Material	Year
0030/1570	LEN=0036	024" DIA CIR PLASTIC	1996
0030/1305	LEN=0050	018" DIA CIR PLASTIC	2012
0030/0940	LEN=0030	018" DIA CIR PLASTIC	1996
0030/0618	LEN=0045	018" DIA CIR PLASTIC	2012
0030/0410	LEN=0045	018" DIA CIR PLASTIC	1996
004942 FT	2 0 60046 0 00 0049+31		
0030/0000	LENGTH(AH 2457 BK 2495)	018" DIA CIR PLASTIC	
0020/2014	LEN=0040	024" DIA CIR PLASTIC	2023
0020/1874	LEN=0050	018" DIA CIR PLASTIC	2023
0020/1671	LEN=0040	018" DIA CIR PLASTIC	2023
0020/1463	LEN=0041	018" DIA CIR PLASTIC	1996
0020/0661	LEN=0040	018" DIA CIR PLASTIC	2015
002447 FT	2 0 60046 0 00 0024+47		
0020/0000	LENGTH(AH 2495 BK 2447)	018" DIA CIR PLASTIC	
0010/2420	LEN=0040	018" DIA CIR PLASTIC	2012
0010/2228	LEN=0045	024" DIA CIR PLASTIC	2015
0010/1905	LEN=0050	018" DIA CIR PLASTIC	1996
0010/1412	LEN=0070	018" DIA CIR PLASTIC	1996
0010/0750	LEN=0040	018" DIA CIR PLASTIC	2000
0010/0489			
0010/0435	BMS EN 60/1004/0010/0196		
	2 0 60046 0 00 0001+97		
	BRIDGE CLOSED		
	OIL CREEK		
0010/0196	BMSBG 60/1004/0010/0196		
000000 FT	2 0 60046 0 00 0000+00		
	NC PETROLEUM CENTER RD		
	INTER-BK STATE PARK RD		
	(SR1007 SEG 0060/2585)		
	MFC BEGIN = D		
PETROLEUM CENTER RD (SR1009 SEG 0010/0000)	0010/0000	LENGTH(AH 2447 BK 0000)	

DIR: B TOTAL LEN: 2.743 MI. DIST: 01-5 SR: 1003
 LEFT MUN: CORNPLANTER T RIGHT MUN: CORNPLANTER T



DIR: B TOTAL LEN: 2.743 MI. DIST: 01-5 SR: 1003
 LEFT MUN: OIL CITY C RIGHT MUN: OIL CITY C

FISHER AV
 (CITY)

0060/0775

CRESTVIEW DR
 (CITY)

0060/0192

2 0 60035 0 00 0094+85
 LC FOR CRESTVIEW DR
 (CONN)

009482 FT
 0060/0000

PARK RD
 (CITY)

0050/1100

005951 FT

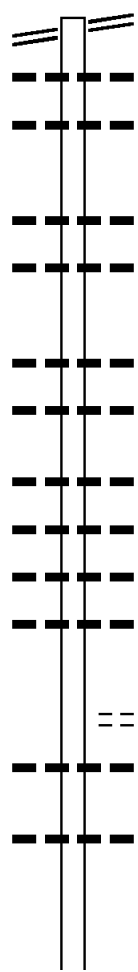
0060/0895	LEN=0030	INSTALLED	UNKN
0060/0655	LC FOR EDGEWOOD DR (CONN)		
0060/0627	024 " DIA CIRC CONCR LEN=0035	INSTALLED	UNKN
0060/0538	EDGEWOOD DR (CITY) NC OAK RD LYNCH BL (CITY)		
0060/0441	LC FOR LYNCH BL (CONN)		
0060/0100	020 " DIA CIRC CONCR LEN=0030	INSTALLED	UNKN
009482 FT			
0060/0000	LENGTH(AH 1219 BK 3531) 020 " DIA CIRC CONCR		
0050/3352	LEN=0030	INSTALLED	UNKN
0050/2836	018 " DIA CIRC CONCR LEN=0030	INSTALLED	UNKN
0050/2556	018 " DIA CIRC CONCR LEN=0030	INSTALLED	UNKN
0050/2017	018 " DIA CIRC CONCR LEN=0020	INSTALLED	UNKN
0050/1772	018 " DIA CIRC CONCR LEN=0050	INSTALLED	UNKN
0050/1582	018 " DIA CIRC CONCR LEN=0030	INSTALLED	UNKN
0050/1212	018 " DIA CIRC CONCR LEN=0030	INSTALLED	UNKN
0050/0735	VO TECH DR (CITY) 018 " DIA CIRC CONCR		
0050/0400	LEN=0030	INSTALLED	UNKN
0050/0218	018 " DIA CIRC CONCR LEN=0030	INSTALLED	UNKN
005951 FT	2 0 60035 0 00 0059+59 GLENVIEW AV (CITY)		
0050/0000	LENGTH(AH 3531 BK 3498)		
0040/2897	FOREST PL (CITY)		

DIR: B TOTAL LEN: 2.743 MI. DIST: 01-5 SR: 1003
 LEFT MUN: OIL CITY C RIGHT MUN: OIL CITY C

CARROLL AV (CITY)	0040/2326	==	
HONE AV (CITY)	0040/1701	==	
HOFFMAN AV (CITY)	0040/1251	==	
BISHOP AV (CITY)	0040/0560	==	
2 0 60035 0 00 0024+58	002453 FT		002453 FT
HARRIOTT AV (CITY)			
BISSELL AV (CITY)	0040/0000	==	NC BISSELL AV 0040/0000 LENGTH(AH 3498 BK 1469) MYLAN ST (CITY) WASHINGTON AV (CITY)
OAK ST (CITY)	0030/0925	==	
HARRIOTT AV (CITY)	0030/0877	==	
UNKNOWN AL (CITY)	0030/0709	==	NC HARRIOTT ST
			GRAFF ST (CITY)
			NC STOUT ST
			DIAMOND ST (CITY)
	000984 FT		0030/0367 (CITY)
			000984 FT 2 0 60035 0 00 0007+49
			0030/0000 LENGTH(AH 1469 BK 0411)
			COLBERT AV (CITY)
			NC GRAFF ST
UNKNOWN AL (CITY)	0020/0186	==	
2 0 60035 0 00 0005+70	000573 FT		000573 FT
HARRIOTT AV (CITY)	0020/0000	==	0020/0000 LENGTH(AH 0411 BK 0573) SYCAMORE ST (CITY)
	000000 FT		0010/0151 (CITY)
			000000 FT 2 0 60035 0 00 0000+00
			NC SPRING ST
			CENTER ST (SR1001 SEG 0010/0328)
			INTER-BK PLUMMER ST (SR1001 SEG 0010/0328)
			MFC BEGIN = D
			0010/0000 LENGTH(AH 0573 BK 0000)

DIR: B TOTAL LEN: 5.216 MI. DIST: 01-5 SR: 1001
 LEFT MUN: CORNPLANTER T RIGHT MUN: CORNPLANTER T

ROUSVILLE RD 027539 FT
 (SR0227 SEG 0070/0000) 0120/2109



025430 FT

022956 FT

021346 FT

027539 FT ROUSVILLE RD
 0120/2109 (SR0227 SEG 0070/0000)
 0120/1989 015 "DIA CIR PLASTIC
 LEN=0075 INSTALLED UNKN
 0120/1485 018 "DIA CIRC METAL
 LEN=0042 INSTALLED UNKN

 0120/0479 012 "DIA CIR PLASTIC
 LEN=0034 INSTALLED UNKN
 0120/0172 015 "DIA CIR PLASTIC
 LEN=0036 INSTALLED UNKN
 025430 FT 2 0 60048 0 01 0140+41
 0120/0000 LENGTH(AH 2109 BK 2474)
 0110/1990 015 "DIA CIR PLASTIC
 LEN=0040 INSTALLED UNKN
 0110/1900 015 "DIA CIR PLASTIC
 LEN=0048 INSTALLED UNKN

 0110/1207 018 "DIA CIR PLASTIC
 LEN=0040 INSTALLED UNKN
 0110/0778 018 "DIA CIR PLASTIC
 LEN=0048 INSTALLED UNKN
 0110/0376 024 "DIA CIR PLASTIC
 LEN=0050 INSTALLED UNKN
 0110/0020 018 "DIA CIR PLASTIC
 LEN=0060 INSTALLED 1997
 022956 FT 2 0 60048 0 01 0115+67
 WALNUT BEND RD
 (T539)
 0110/0000 LENGTH(AH 2474 BK 1610)
 0100/1550 015 "DIA CIR PLASTIC
 LEN=0036 INSTALLED UNKN

 0100/0673 018 "DIA CIR PLASTIC
 LEN=0034 INSTALLED UNKN

 021346 FT 2 0 60048 0 01 0099+55
 0100/0000 LENGTH(AH 1610 BK 2494)

DIR: B TOTAL LEN: 5.216 MI. DIST: 01-5 SR: 1001
 LEFT MUN: CORNPLANTER T RIGHT MUN: CORNPLANTER T

MOODY RUN RD
 (T555)

Stationing	Notes	Stationing	Notes
0090/0915	==	0090/0730	015 " DIA CIR PLASTIC LEN=0034 INSTALLED UNKN
018852 FT	---	018852 FT	2 0 60048 0 01 0074+17
	==	0090/0000	LENGTH(AH 2494 BK 2700) GABRESKI CT
	---	0080/2647	(PRDR)
	---	0080/1380	015 " DIA CIR PLASTIC LEN=0100 INSTALLED UNKN
	---	0080/1147	018 " DIA CIRC CONCR LEN=0040 INSTALLED UNKN
016152 FT	==	0080/0079	EVERGREEN LN (PRDR)
	---	016152 FT	1 1 05392 0 00 0093+75
	==	0080/0000	LENGTH(AH 2700 BK 2909) 015 " DIA CIRC CONCR
	---	0070/2652	LEN=0040 INSTALLED UNKN BRIAR LN
	---	0070/2138	(PRDR)
	==	0070/1182	JEFF CUBBON LN (PRDR)
	---	0070/1098	015 " DIA CIRC CONCR LEN=0044 INSTALLED UNKN
	---	0070/0883	STARLIGHT DR (PRDR)
013243 FT	==	013243 FT	1 1 05392 0 00 0064+66
	---	0070/0000	HORNE LN (T570)
	==	0070/0000	LENGTH(AH 2909 BK 2282)
	---	0060/1200	018 " DIA CIRC CONCR LEN=0048 INSTALLED UNKN
010961 FT	==	010961 FT	1 1 05392 0 00 0041+69
	---		OAK RD

DIR: B TOTAL LEN: 5.216 MI. DIST: 01-5 SR: 1001
 LEFT MUN: OIL CITY C RIGHT MUN: OIL CITY C

Segment	Stationing	Notes
MANNING ST (CITY)	0020/1159	DEER ST (CITY)
		HONE AV (CITY)
		BUTTERNUT AL (CITY)
BUTTERNUT AL (CITY)	0020/0742	
COOPER AV (CITY)	0020/0659	HOFFMAN AV (CITY)
		CLARK AL (CITY)
		BISSELL AV (CITY)
		NO NAME AL (CITY)
002823 FT	002823 FT	2 0 60048 0 00 0030+40
		MYLAN ST (CITY)
		LENGTH (AH 2146 BK 2823)
		WASHINGTON AV (CITY)
		PEARL AV (CITY)
		GROVE AV (CITY)
MURRAY ST (CITY)	0010/1878	
SPRUCE ST (CITY)	0010/0800	
		0010/0401 (AAR 262850M) #TRKS 01
		NC PLUMMER ST
		SPRING ST
		0010/0328 (SR1003 SEG 0010/0000)
		0010/0215 (AAR 528678J) #TRKS 04
000000 FT	000000 FT	2 0 60048 0 00 0000+00
		NC CENTER ST
		ELM ST (CITY)
		INTER-BK CENTER ST
		(SR6008 SEG 0080/0186)
		MFC BEGIN = D
		0010/0000 LENGTH (AH 2823 BK 0000)

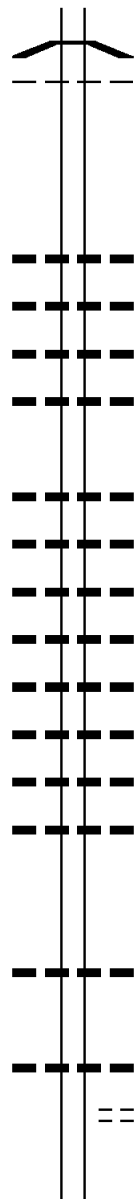
EXTRACT DATE: 12/18/2023 ROADWAY MANAGEMENT SYSTEM PAGE NUMBER: 184
PRINT DATE: 12/19/2023 SLD COUNTY/SR - ANNUAL PRINT COUNTY: VENANGO
DIR: B TOTAL LEN: 4.502 MI. DIST: 01-5 SR: 965
LEFT MUN: FRENCH CREEK T RIGHT MUN: FRENCH CREEK T

MERCER RD 023772 FT
(SR0062 SEG 0090/0000) 0080/3264



023772 FT MERCER RD
0080/3264 (SR0062 SEG 0090/0000)
0080/3055 BMS EN 60/0965/0080/2964
2 0 6 0 0 1 7 0 0 0 0 2 0 4 + 9 6

DIR: B TOTAL LEN: 4.502 MI. DIST: 01-5 SR: 965
 LEFT MUN: FRENCH CREEK T RIGHT MUN: FRENCH CREEK T



0080/2957	BIG SANDY CREEK
	BMSBG 60/0965/0080/2964
0080/2823	FRENCH CREEK
	MINERAL T
0080/1001	024 " DIA CIRC PLASTIC
	LEN=0050 INSTALLED 1996
0080/0732	018 " DIA CIRC CONCR
	LEN=0050 INSTALLED 1996
0080/0454	018 " DIA CIRC CONCR
	LEN=0048 INSTALLED 1996
0080/0149	024 " DIA CIRC CONCR
	LEN=0060 INSTALLED 1996
020508 FT	2 0 60017 0 00 0204+96
0080/0000	LENGTH(AH 3264 BK 3006)
	018 " DIA CIRC CONCR
0070/2783	LEN=0044 INSTALLED 1996
0070/2598	018 " DIA CIRC CONCR
	LEN=0046 INSTALLED 1996
0070/2331	048 " DIA CIRC METAL
	LEN=0042 INSTALLED 1996
0070/2114	018 " DIA CIRC CONCR
	LEN=0032 INSTALLED 1996
0070/1847	018 " DIA CIRC CONCR
	LEN=0033 INSTALLED 1996
0070/1509	018 " DIA CIRC CONCR
	LEN=0030 INSTALLED 1996
0070/1201	018 " DIA CIRC CONCR
	LEN=0030 INSTALLED 1996
0070/0900	018 " DIA CIRC CONCR
	LEN=0036 INSTALLED 1996
017502 FT	2 0 60017 0 00 0174+97
0070/0000	LENGTH(AH 3006 BK 2651)
	018 " DIA CIRC CONCR
0060/2385	LEN=0050 INSTALLED UNKN
0060/1471	036 "H 49 "W ELLIP METAL
	LEN=0040 INSTALLED 1996
0060/1387	ADAMS RD
	(T399)
	018 " DIA CIRC CONCR

DIR: B TOTAL LEN: 4.502 MI. DIST: 01-5 SR: 965
 LEFT MUN: MINERAL T RIGHT MUN: MINERAL T

Stationing	Description	Length	Material	Notes
2 0 60017 0 00 0148+34	KIMBLE HILL RD (T395)	014851 FT	0060/0000	0060/0472 LEN=0046 INSTALLED 1996 014851 FT
				0060/0000 LENGTH(AH 2651 BK 2944) 0050/2895 (T332)
				024 " DIA CIRC CONCR LEN=0058 INSTALLED 1996
				018 " DIA CIRC CONCR LEN=0050 INSTALLED 1996
				036 " DIA CIR PLASTIC LEN=0060 INSTALLED 2023
011907 FT				2 0 60017 0 00 0119+22 0050/0000 LENGTH(AH 2944 BK 2345)
				024 " DIA CIRC CONCR LEN=0046 INSTALLED 1996
				018 " DIA CIRC CONCR LEN=0060 INSTALLED 1996
CENTER CHURCH RD (T303)		0040/0419		024 " DIA CIRC CONCR LEN=0070 INSTALLED UNKN
		009562 FT		2 0 60017 0 00 0095+69 0040/0000 LENGTH(AH 2345 BK 2797)
				WHEELER RD (T393) 036 " DIA CIRC METAL LEN=0090 INSTALLED 1996
RAYMILTON RD (SR3015 SEG 0010/0000)		0030/1737		SLATERTOWN RD (T330) 018 " DIA CIRC CONCR LEN=0076 INSTALLED 1996
				024 " DIA CIRC CONCR LEN=0042 INSTALLED 1996
2 0 60017 0 00 0067+60	MT PLEASANT CHURCH RD (T301)	006765 FT		HELLS KITCHEN RD (SR3011 SEG 0120/2150) 0030/0000 LENGTH(AH 2797 BK 3127)

EXTRACT DATE: 12/18/2023
PRINT DATE: 12/19/2023

ROADWAY MANAGEMENT SYSTEM
SLD COUNTY/SR - ANNUAL PRINT

PAGE NUMBER: 181
COUNTY: VENANGO

DIR: B TOTAL LEN: 4.502 MI.
LEFT MUN: MINERAL T

DIST: 01-5 SR: 965
RIGHT MUN: MINERAL T

MT PLEASANT CHURCH RD
(T301)

0020/1922

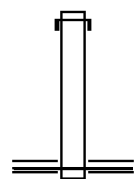
003638 FT

000000 FT

---	0020/2944	036 " DIA LEN=0150	CIRC OTHER INSTALLED 1996
---	0020/2067	036 " DIA LEN=0055	CIRC CONCR INSTALLED 1996
==	0020/1527	018 " DIA LEN=0054	CIRC CONCR INSTALLED 1996
---	0020/1452	036 "H 58 "W LEN=0050	ELLIP METAL INSTALLED 1996
---	0020/1011	018 " DIA LEN=0044	CIRC CONCR INSTALLED 1996
---	0020/0718	018 " DIA LEN=0044	CIRC CONCR INSTALLED 1996
---	0020/0410	015 " DIA LEN=0040	CIRC CONCR INSTALLED 1996
---	003638 FT	2 0 60017 HENDERSON STATION RD (T300)	0 00 0036+25
==	5 0020/0000	LENGTH(AH 3127 BK 3638)	
---	0010/3303	018 " DIA LEN=0035	CIRC CONCR INSTALLED UNKN
---	0010/3009	018 " DIA LEN=0040	CIRC CONCR INSTALLED 1996
---	0010/2780	036 " DIA LEN=0060	CIRC CONCR INSTALLED 1996
---	0010/2610	018 " DIA LEN=0048	CIRC CONCR INSTALLED 1996
---	0010/2315	036 " DIA LEN=0050	CIRC CONCR INSTALLED 1996
---	0010/2090	018 " DIA LEN=0050	CIRC CONCR INSTALLED 1996
---	0010/1804	018 " DIA LEN=0042	CIRC CONCR INSTALLED 1996
---	0010/1500	018 " DIA LEN=0044	CIRC CONCR INSTALLED 1996
---	0010/1123	018 " DIA LEN=0046	CIRC CONCR INSTALLED 1996
---	0010/0008	018 " DIA LEN=0040	CIRC CONCR INSTALLED 1996
---	000000 FT	2 0 60017 NC JACKSON CTR POLK RD INTER-BK JACKSON CTR POLK RD (SR0965 SEG 0130/2339)	0 00 0000+00
---	5 0010/0000	MFC BEGIN = D BK-MERCER (43)	
---	5 0010/0000	LENGTH(AH 3638 BK 0000)	

EXTRACT DATE: 12/18/2023 ROADWAY MANAGEMENT SYSTEM PAGE NUMBER: 180
 PRINT DATE: 12/19/2023 SLD COUNTY/SR - ANNUAL PRINT COUNTY: VENANGO
 DIR: B TOTAL LEN: .041 MI. DIST: 01-5 SR: 478
 LEFT MUN: RICHLAND T RIGHT MUN: RICHLAND T

000214 FT
 000000 FT



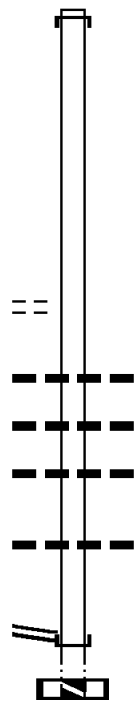
000214 FT AH-CLARION (16)
 INTER-AHD SR 0478 SH
 0012/0214 (SR0478 SEG 0012/0000)
 000000 FT 1 0 00251 0 00 0004+01
 NC SR 0478 SH
 SR 0038 SH
 (SR0038 SEG 0080/1763)
 MFC BEGIN = E
 0012/0000 LENGTH(AH 0214 BK 0000)

083207 FT

083207 FT AH-CRAWFORD (20)
 INTER-AHD TROY CENTER RD
 0340/3270 (SR0428 SEG 0010/0000)


2 0 60043 0 00 0025+56 079937 FT
 NOEL RD
 (T661) 0340/0000

2 0 60043 0 00 0000+00 077376 FT
 SR 0027 SH
 (SR0027 SEG 0080/0000) 0330/0000
 077376 FT



079937 FT
 0340/0000 LENGTH(AH 3270 BK 2561)
 0330/1854 036 " DIA CIR PLASTIC
 LEN=0045 INSTALLED UNKN
 0330/1280 018 " DIA CIR PLASTIC
 LEN=0040 INSTALLED UNKN
 0330/0873 018 " DIA CIR PLASTIC
 LEN=0035 INSTALLED UNKN
 0330/0012 018 " DIA CIRC METAL
 LEN=0050 INSTALLED UNKN
 077376 FT OY CENTER RD
 INTER-BK SR 0027 SH
 (SR0027 SEG 0080/0000)
 0330/0000 LTH AH 002561 BK 000100
 077376 FT
 7324/0000 LTH AH 000100 BK 002644

DIR: B TOTAL LEN: 15.759 MI. DIST: 01-5 SR: 428
 LEFT MUN: PLUM T RIGHT MUN: PLUM T

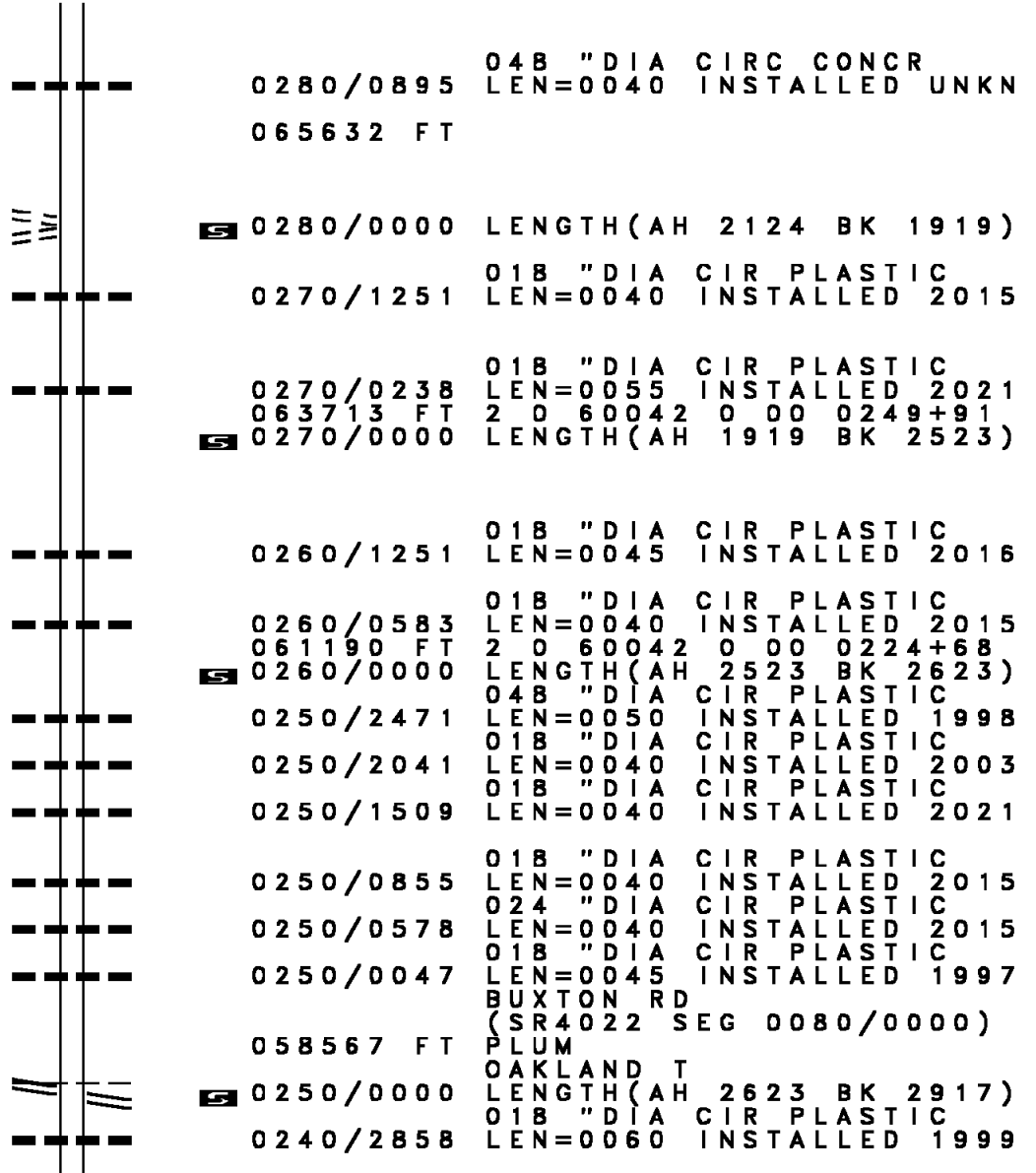


BRENNER RD
(T643)

DIR: B TOTAL LEN: 15.759 MI. DIST: 01-5 SR: 428
 LEFT MUN: PLUM T RIGHT MUN: PLUM T

2 0 60042 0 00 0269+32 065632 FT
 KNAPP RD
 (T432)
 DAVISON RD
 (T436)

2 0 60042 0 00 0197+58 058567 FT
 RIDGEVIEW RD
 (SR4022 SEG 0080/0000) 0250/0000



EXTRACT DATE: 12/18/2023
PRINT DATE: 12/19/2023

ROADWAY MANAGEMENT SYSTEM
SLD COUNTY/SR - ANNUAL PRINT

PAGE NUMBER: 176
COUNTY: VENANGO

DIR: B TOTAL LEN: 15.759 MI.
LEFT MUN: OAKLAND T

DIST: 01-5 SR: 428
RIGHT MUN: OAKLAND T

2 0 60042 0 00 0170+94 055650 FT
RICE RD
(T454)
LC FOR RICE RD
(CONN)

0240/0000
0230/2930

052532 FT

050699 FT

0240/2146	018 " DIA LEN=0040	CIR PLASTIC INSTALLED 1999
0240/1760	015 " DIA LEN=0040	CIR PLASTIC INSTALLED UNKN
0240/1292	048 " DIA LEN=0050	CIR PLASTIC INSTALLED 1998
0240/1160	018 " DIA LEN=0040	CIR PLASTIC INSTALLED UNKN
0240/0259	024 " DIA LEN=0045	CIR PLASTIC INSTALLED 1998
0240/0070 055650 FT	024 " DIA LEN=0045	CIR PLASTIC INSTALLED UNKN
0240/0000	LENGTH(AH 2917 BK 3118)	
0230/2740	024 " DIA LEN=0045	CIR PLASTIC INSTALLED UNKN
0230/2390	036 " DIA LEN=0040	CIRC METAL INSTALLED UNKN
0230/1342	018 " DIA LEN=0060	CIR PLASTIC INSTALLED 1999
0230/0800	018 " DIA LEN=0050	CIR PLASTIC INSTALLED UNKN
0230/0077 052532 FT	BMS EN 60/0428/0230/0000 2 0 60042 0 00 0138+48 SUGAR CREEK	
0230/0000 0220/1439	BMSBG 60/0428/0230/0000 LENGTH(AH 3118 BK 1833)	
0220/1362	BMS EN 60/0428/0220/1362 2 0 60042 0 00 0133+69 PRATHER RUN	
0220/0340 050699 FT	018 " DIA LEN=0050	CIR PLASTIC INSTALLED UNKN
0220/0000	LENGTH(AH 1833 BK 2544)	
0210/2486	024 " DIA LEN=0050	CIR PLASTIC INSTALLED UNKN
	018 " DIA	CIR PLASTIC

DIR: B TOTAL LEN: 15.759 MI. DIST: 01-5 SR: 428
 LEFT MUN: OAKLAND T RIGHT MUN: OAKLAND T

Stationing	Notes	Material/Specs	Installation
0210/1327	LEN=0045	INSTALLED	UNKN
048155 FT	048155 FT	2 0 60042 0 00 0094+64 018 "DIA CIR PLASTIC LEN=0045 INSTALLED UNKN DEETS SCHOOL LN (T615)	
0210/0000	LENGTH(AH 2544 BK 2664)	018 "DIA CIR PLASTIC LEN=0045	INSTALLED 2017
0200/2010		024"H 00"W MULT PLSTIC LEN=0050	INSTALLED UNKN
0200/1360		018 "DIA CIR PLASTIC LEN=0040	INSTALLED UNKN
0200/0910		015 "DIA CIR PLASTIC LEN=0040	INSTALLED UNKN
045491 FT	045491 FT	2 0 60042 0 00 0068+00 PUMP STATION RD (T595)	
0200/0000	LENGTH(AH 2664 BK 2167)	024 "DIA CIR PLASTIC LEN=0050	INSTALLED UNKN
0190/1924		018 "DIA CIR PLASTIC LEN=0040	INSTALLED UNKN
0190/1427		018 "DIA CIR PLASTIC LEN=0045	INSTALLED UNKN
0190/0678		BMS EN 60/0428/0190/0000 2 0 60042 0 00 0046+38 SUGAR CK. TR. BMSBG 60/0428/0190/0000	
043324 FT	043324 FT	LENGTH(AH 2167 BK 2104)	
0190/0000		018 "DIA CIR PLASTIC LEN=0045	INSTALLED 2017
0180/1700		018 "DIA CIR PLASTIC LEN=0040	INSTALLED 2017
0180/0422		018 "DIA CIR PLASTIC LEN=0040	INSTALLED UNKN
0180/0281		018 "DIA CIR PLASTIC LEN=0040	INSTALLED 2009
041220 FT	041220 FT	2 0 60042 0 00 0025+10	

DIR: B TOTAL LEN: 15.759 MI. DIST: 01-5 SR: 428
 LEFT MUN: OAKLAND T RIGHT MUN: OAKLAND T

Stationing	Description	Material	Length	Notes
0180/0000	LENGTH(AH 2104 BK 2523)	024" DIA CIR PLASTIC		
0170/2484	LEN=0050	INSTALLED UNKN		
0170/1442	018" DIA CIR PLASTIC	LEN=0033		INSTALLED UNKN
0170/0017	024" DIA CIR PLASTIC	LEN=0060		INSTALLED UNKN
038697 FT	2 0 60042 0 00 0000+00			
	SR 0417 SH			(SR0417 SEG 0190/0890)
	NC WA LLACEVILLE RD			
	INTER-BK	SR 0417 SH		(SR0417 SEG 0190/0890)
0170/0000	LTH AH 002523 BK 000100			
038697 FT				
7164/0000	LTH AH 000100 BK 002160			
0160/2160	SR 0417 SH			(SR0417 SEG 0190/0000)
SR 0417 SH (SR0417 SEG 0190/0000)				
0160/1442	030" DIA CIRC CONCR	LEN=0050		INSTALLED UNKN
0160/0492	018" DIA CIRC CONCR	LEN=0035		INSTALLED UNKN
0160/0077	018" DIA CIRC CONCR	LEN=0035		INSTALLED UNKN
036537 FT	1 1 04214 0 00 0101+75			
0160/0000	LENGTH(AH 2160 BK 2128)			
OAKLAND VILLAGE DR (T500)	0150/0889			
	034409 FT			
	034409 FT	1 1 04214 0 00 0084+07		
	0150/0000	LENGTH(AH 2128 BK 2645)		
	0140/2373	018" DIA CIRC CONCR		LEN=0045 INSTALLED 1998
	0140/2081	018" DIA CIRC CONCR		LEN=0045 INSTALLED UNKN
DITTMAN RD (PRDR)	0140/1937			
	0140/1899	015" DIA CIRC CONCR		LEN=0045 INSTALLED UNKN

Stationing	Segment	Description
031764 FT	0140/0943	018 " DIA CIRC CONCR LEN=0050 INSTALLED 1998
	0140/0000	1 1 04214 0 00 0054+02 060"H 60"W CON BOX CUL LEN=0045 INSTALLED UNKN LENGTH(AH 2645 BK 1611)
	0130/1264	015 " DIA CIRC CONCR LEN=0050 INSTALLED UNKN
	0130/0812	015 " DIA CIRC CONCR LEN=0046 INSTALLED UNKN
	0130/0361	WOODS LN (TWP)
	0130/0251	015 " DIA CIRC CONCR LEN=0045 INSTALLED UNKN 012"H 12"W **UNKNOWN**
030153 FT	0130/0017	LEN=0041 INSTALLED UNKN
	030153 FT	1 1 04214 0 00 0037+91 CHERRYTREE RD (T450)
	0130/0000	LENTH(AH 1611 BK 3781)
	0120/3390	015 " DIA CIRC CONCR LEN=0035 INSTALLED UNKN
	0120/3102	048 " DIA CIRC METAL LEN=0040 INSTALLED UNKN
	0120/3010	MITCHELL RD (T583)
	0120/2474	015 " DIA CIRC CONCR LEN=0045 INSTALLED UNKN
	0120/2188	015 " DIA CIRC CONCR LEN=0040 INSTALLED UNKN
	0120/1987	015 " DIA CIRC CONCR LEN=0040 INSTALLED UNKN
	0120/1162	018 " DIA CIRC CONCR LEN=0043 INSTALLED UNKN
	0120/0813	015 " DIA CIRC CONCR LEN=0035 INSTALLED UNKN
026372 FT	026372 FT	1 1 04214 0 00 0000+00
	0120/0000	LENTH(AH 3781 BK 2793)
	0110/2640	018 " DIA CIRC CONCR LEN=0055 INSTALLED UNKN
	0110/2320	024 " DIA CIRC CONCR LEN=0070 INSTALLED UNKN

DIR: B TOTAL LEN: 15.759 MI. DIST: 01-5 SR: 428
 LEFT MUN: OAKLAND T RIGHT MUN: OAKLAND T

Stationing	Description	Length	Material	Notes
0110/1067	018" DIA CIRC CONCR	LEN=0036	INSTALLED UNKN	
0110/0760	024" DIA CIRC CONCR	LEN=0050	INSTALLED UNKN	
0110/0029	018" DIA CIRC CONCR	LEN=0070	INSTALLED UNKN	
023579 FT				
2 0 60034 0 01 0235+20		023579 FT		
SR 4025 SH				
(SR4025 SEG 0010/0000)	0110/0000			LENGTH(AH 2793 BK 2801)
OLD SPLANE AIRPORT RD (PRDR)	0100/1534			
		020778 FT		
				2 0 60034 0 01 0207+90
				HORN RD
				(T516)
	0100/0000			LENGTH(AH 2801 BK 2100)
	0090/2087			018" DIA CIRC CONCR
				LEN=0060 INSTALLED UNKN
				015" DIA CIRC CONCR
	0090/0704			LEN=0038 INSTALLED UNKN
		018678 FT		
2 0 60034 0 01 0186+06		018678 FT		
WARREN RD				
(T553)	0090/0000			RYND FARM RD
				(T685)
				LENGTH(AH 2100 BK 1828)
				015" DIA CIRC CONCR
	0080/1105			LEN=0065 INSTALLED UNKN
		016850 FT		
				2 0 60034 0 01 0167+78
				OAKLAND
				SUGARCREEK B
	0080/0000			LENGTH(AH 1828 BK 2270)
				015" DIA CIRC CONCR

DIR: B TOTAL LEN: 15.759 MI. DIST: 01-5 SR: 428
 LEFT MUN: SUGARCREEK B RIGHT MUN: SUGARCREEK B

Stationing	Length (FT)	Material / Notes
014580 FT	0070/0528	LEN=0040 INSTALLED UNKN
	014580 FT	2 0 60034 0 01 0144+58
	0070/0000	LENGTH(AH 2270 BK 2258) 018 "DIA CIRC METAL
	0060/1825	LEN=0050 INSTALLED UNKN
012322 FT	0060/0370	018 "DIA CIRC CONCR LEN=0175 INSTALLED UNKN
012322 FT	012322 FT	
0060/0000	0060/0000	LENGTH(AH 2258 BK 2206)
010116 FT	0050/0712	015 "DIA CIRC CONCR LEN=0045 INSTALLED UNKN
010116 FT	010116 FT	2 0 60034 0 01 0099+30 SUGARCREEK CORNPLANTER T
	0050/0000	LENGTH(AH 2206 BK 2549) SPRUCE LN
	0040/2088	(PRDR)
	0040/1688	015 "DIA CIRC CONCR LEN=0040 INSTALLED 1998
007567 FT	007567 FT	2 0 60034 0 01 0073+81
	0040/0000	LENGTH(AH 2549 BK 2495) 018 "DIA CIRC CONCR
	0030/1972	LEN=0045 INSTALLED UNKN
0030/1314	0030/0958	015 "DIA CIRC CONCR LEN=0040 INSTALLED UNKN
	0030/0663	015 "DIA CIRC CONCR LEN=0050 INSTALLED UNKN
005072 FT	005072 FT	2 0 60034 0 01 0048+86
	0030/0000	LENGTH(AH 2495 BK 2328) 018 "DIA CIR PLASTIC
	0020/2299	LEN=0055 INSTALLED UNKN
	0020/2060	018 "DIA CIRC CONCR LEN=0070 INSTALLED UNKN
		018 "DIA CIRC CONCR

2 0 60034 0 01 0122+00 012322 FT
 SHAFFER RUN RD
 (BORO)

LAWRENCE DR
 (T529)

EXTRACT DATE: 12/18/2023
PRINT DATE: 12/19/2023

ROADWAY MANAGEMENT SYSTEM
SLD COUNTY/SR - ANNUAL PRINT

PAGE NUMBER: 170
COUNTY: VENANGO

DIR: B TOTAL LEN: 15.759 MI.
LEFT MUN: CORNPLANTER T

DIST: 01-5 SR: 428
RIGHT MUN: CORNPLANTER T

Station	Length	Material	Status
0020/1765	LEN=0040	018" DIA CIRC CONCR	INSTALLED UNKN
0020/1418	LEN=0040	018" DIA CIRC CONCR	INSTALLED UNKN
0020/1336	LEN=0040	018" DIA CIRC CONCR	INSTALLED UNKN
0020/1051	LEN=0040	018" DIA CIRC PLASTIC	INSTALLED UNKN
0020/0727	LEN=0040	018" DIA CIRC PLASTIC	INSTALLED 2015
0020/0497	LEN=0040	018" DIA CIRC PLASTIC	INSTALLED UNKN
0020/0314	LEN=0040	018" DIA CIRC PLASTIC	INSTALLED UNKN
0020/0233	LEN=0040	018" DIA CIRC PLASTIC	INSTALLED UNKN
0020/0055	LEN=0040	018" DIA CIRC PLASTIC	INSTALLED UNKN
002744 FT	2 0 60034 0 01 0025+55	NC HA LYDAY RUN RD	
0020/0000	LENGTH(AH 2328 BK 2744)	CORNPLANTER	
0010/2597	030" DIA CIRC CONCR	OIL CITY C	
0010/2409	LEN=0060	036"H 48"W **UNKNOWN**	INSTALLED UNKN
0010/2362	LEN=0075	012" DIA CIRC CONCR	INSTALLED UNKN
0010/2165	LEN=0045	012" DIA CIRC PLASTIC	INSTALLED UNKN
0010/1514	LEN=0025	012" DIA CIRC PLASTIC	INSTALLED UNKN
0010/1170	LEN=0030	018" DIA CIRC CONCR	INSTALLED UNKN
0010/0673	LEN=0025	018" DIA CIRC CONCR	INSTALLED UNKN
0010/0353	(SR9105 SEG 0010/0249)	HALYDAY ST	
0010/0122	LEN=0070	018" DIA CIRC CONCR	INSTALLED UNKN
000000 FT	2 0 60034 0 00 0000+00	NC HA LYDAY ST	
	(SR0008 SEG 0420/0000)	MAIN ST	
	(SR0008 SEG 0421/0000)		
INTER-BK	PETROLEUM ST		
	(SR0062 SEG 0470/0000)	MFC BEGIN = D	
0010/0000	LENGTH(AH 2744 BK 0000)		

DWYER ST
(CITY)

MAIN ST
(SR0062 SEG 0470/0000) 0010/0000

DIR: B TOTAL LEN: 10.608 MI. DIST: 01-5 SR: 427
 LEFT MUN: PLUM T RIGHT MUN: PLUM T

DEETER RD
(T641)

056011 FT

056011 FT AH-CRAWFORD (20)
 INTER-AHD SR 0427 SH
 (SR0427 SEG 0010/0000)
 PARADISE LN
 (T425)

0220/2994



053017 FT

0220/0055 BMS EN 60/0427/0220/0000
 053017 FT 1 0 00090 0 02 0879+88
 P3
 W. BRANCH OF SUGAR CREEK
 BMSBG 60/0427/0220/0000
 LENGTH(AH 2994 BK 2478)



050539 FT

0210/0819 WILLIAMS RD
 (T627)
 050539 FT 1 0 00090 0 02 0855+25
 LENGTH(AH 2478 BK 2497)



0200/1840 BMS EN 60/0427/0200/1755
 1 0 00090 0 02 0830+00
 SUGAR CREEK
 0200/1749 BMSBG 60/0427/0200/1755
 036 " DIA CIRC CONCR
 0200/1504 LEN=0050 INSTALLED 1996



048042 FT

048042 FT 1 0 00090 0 02 0830+00
 LENGTH(AH 2497 BK 2092)



EXTRACT DATE: 12/18/2023
PRINT DATE: 12/19/2023

ROADWAY MANAGEMENT SYSTEM
SLD COUNTY/SR - ANNUAL PRINT

PAGE NUMBER: 168
COUNTY: VENANGO

DIR: B TOTAL LEN: 10.608 MI.
LEFT MUN: PLUM T

DIST: 01-5 SR: 427
RIGHT MUN: PLUM T

Stationing	Notes	Material	Length	Installation
0190/1521		024" DIA CIR PLASTIC	LEN=0038	INSTALLED 1996
0190/0370		018" DIA CIR PLASTIC	LEN=0030	INSTALLED 1996
0190/0026		018" DIA CIR PLASTIC	LEN=0075	INSTALLED 1996
045950 FT		1 0 00090 0 02 0809+29		RIDGEVIEW RD (SR4022 SEG 0010/0000) WHITE RD (T384)
0190/0000		LENGTH(AH 2092 BK 2946)		
0180/2773		015" DIA CIR PLASTIC	LEN=0040	INSTALLED 1996
0180/2445		048" DIA CIR PLASTIC	LEN=0054	INSTALLED 2018
0180/2429		048" DIA CIR PLASTIC	LEN=0060	INSTALLED UNKN
0180/2339		BMSSEN 60/0427/0180/2239		1 0 00090 0 02 0802+27 SUGAR CREEK
0180/2239		BMSBG 60/0427/0180/2239		
0180/1631		018" DIA CIR PLASTIC	LEN=0030	INSTALLED 1996
0180/1468		018" DIA CIR PLASTIC	LEN=0040	INSTALLED 1996
0180/1231				
0180/1105		024" DIA CIR PLASTIC	LEN=0050	INSTALLED 1996
0180/0795		012" DIA CIRC METAL	LEN=0034	INSTALLED 1996
0180/0350		018" DIA CIR PLASTIC	LEN=0036	INSTALLED 1996
043004 FT		1 0 00090 0 02 0779+58		
0180/0000		LENGTH(AH 2946 BK 2933)		
0170/2269		024" DIA CIR PLASTIC	LEN=0036	INSTALLED UNKN
0170/2030		018" DIA CIR PLASTIC	LEN=0030	INSTALLED 1996
0170/1844		018" DIA CIR PLASTIC	LEN=0035	INSTALLED 1996
0170/1306		BMSSEN 60/0427/0170/1294		1 0 00090 0 02 0763+44 SUG. CK. BR.
0170/1294		BMSBG 60/0427/0170/1294		

DIR: B TOTAL LEN: 10.608 MI. DIST: 01-5 SR: 427
 LEFT MUN: PLUM T RIGHT MUN: PLUM T

JACKSON PLUM RD
 (T611)

0170/0973

040071 FT

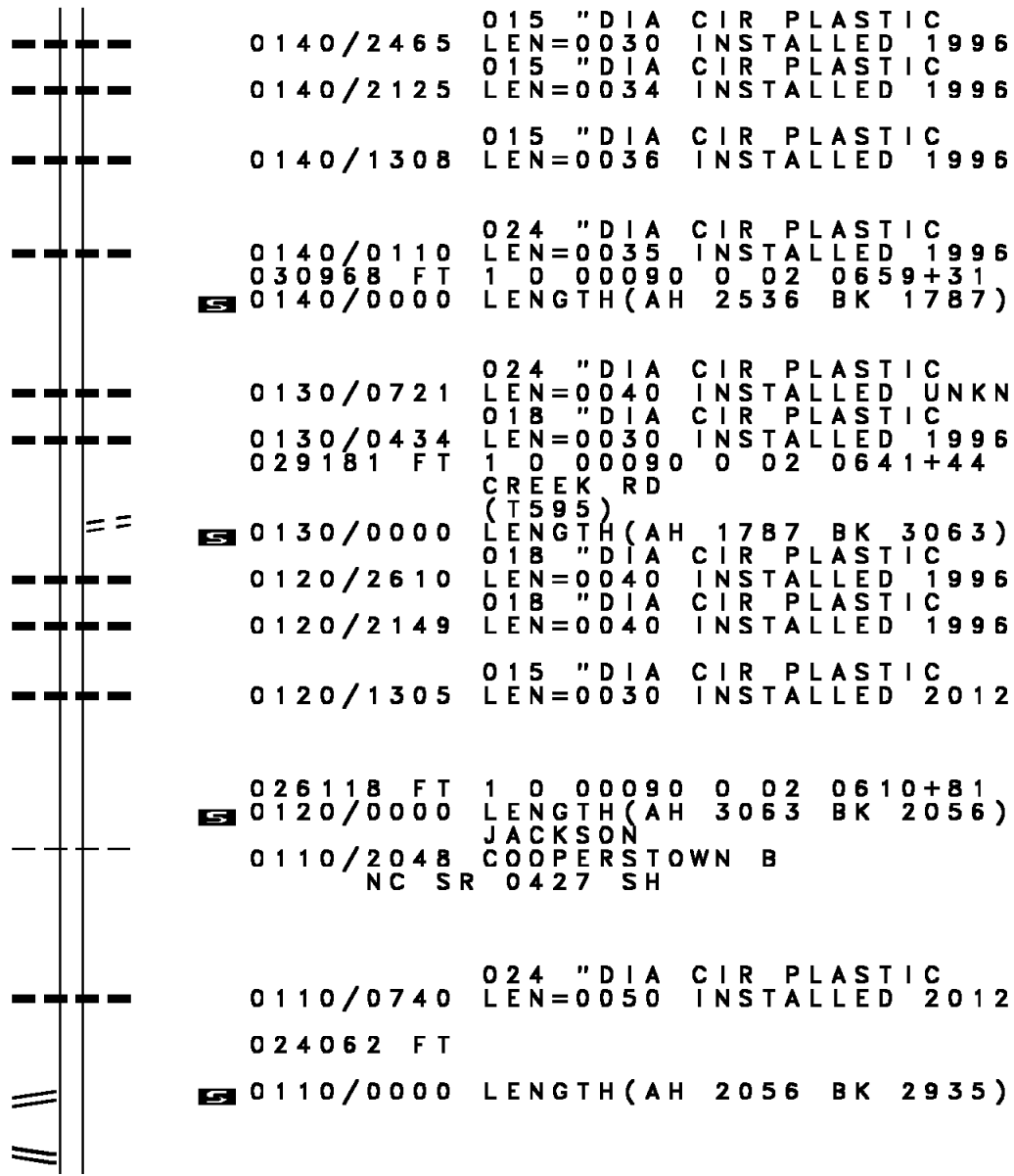
1 0 00090 0 02 0713+21 036367 FT
 SMALLS RD
 (T605)

0160/0000

033504 FT

Segment ID	Length (FT)	Material	Installation Status	Year
0170/0986		PLUM JACKSON T		
0170/0873		018" DIA CIRC METAL	INSTALLED	UNKN
0170/0557		018" DIA CIR PLASTIC	INSTALLED	1996
040071 FT	1 0 00090 0 02 0750+25	LENGTH(AH 2933 BK 3704)		
0170/0000		018" DIA CIR PLASTIC	INSTALLED	1996
0160/3263		018" DIA CIR PLASTIC	INSTALLED	UNKN
0160/2943		018" DIA CIR PLASTIC	INSTALLED	UNKN
0160/2783		018" DIA CIR PLASTIC	INSTALLED	2003
0160/2646		018" DIA CIR PLASTIC	INSTALLED	1996
0160/2481		018" DIA CIR PLASTIC	INSTALLED	1996
0160/2305		015" DIA CIR PLASTIC	INSTALLED	1996
0160/1900		018" DIA CIR PLASTIC	INSTALLED	1996
0160/1411		015" DIA CIR PLASTIC	INSTALLED	1996
0160/1298		018" DIA CIR PLASTIC	INSTALLED	1996
0160/0884		015" DIA CIR PLASTIC	INSTALLED	1996
0160/0359		024" DIA CIR PLASTIC	INSTALLED	2003
0160/0163		024" DIA CIR PLASTIC	INSTALLED	2003
036367 FT		LENGTH(AH 3704 BK 2863)		
0160/0000		WRIGHT RD (T607)		
0150/2461		024" DIA CIR PLASTIC	INSTALLED	UNKN
0150/2176		018" DIA CIR PLASTIC	INSTALLED	UNKN
0150/1582		018" DIA CIR PLASTIC	INSTALLED	1996
0150/0618		018" DIA CIR PLASTIC	INSTALLED	1996
033504 FT	1 0 00090 0 02 0684+67	LENGTH(AH 2863 BK 2536)		

DIR: B TOTAL LEN: 10.608 MI. DIST: 01-5 SR: 427
 LEFT MUN: JACKSON T RIGHT MUN: JACKSON T



0140/2465 015 " DIA CIR PLASTIC
 LEN=0030 INSTALLED 1996
 0140/2125 015 " DIA CIR PLASTIC
 LEN=0034 INSTALLED 1996
 0140/1308 015 " DIA CIR PLASTIC
 LEN=0036 INSTALLED 1996

030968 FT
 0140/0110 024 " DIA CIR PLASTIC
 LEN=0035 INSTALLED 1996
 030968 FT 1 0 00090 0 02 0659+31
 S 0140/0000 LENGTH(AH 2536 BK 1787)

029181 FT
 0130/0721 024 " DIA CIR PLASTIC
 LEN=0040 INSTALLED UNKN
 018 " DIA CIR PLASTIC
 0130/0434 LEN=0030 INSTALLED 1996
 029181 FT 1 0 00090 0 02 0641+44
 CREEK RD
 (T595)

S 0130/0000 LENGTH(AH 1787 BK 3063)
 018 " DIA CIR PLASTIC
 0120/2610 LEN=0040 INSTALLED 1996
 018 " DIA CIR PLASTIC
 0120/2149 LEN=0040 INSTALLED 1996

0120/1305 015 " DIA CIR PLASTIC
 LEN=0030 INSTALLED 2012

026118 FT
 S 0120/0000 LENGTH(AH 3063 BK 2056)
 JACKSON
 0110/2048 COOPERSTOWN B
 NC SR 0427 SH

0110/0740 024 " DIA CIR PLASTIC
 LEN=0050 INSTALLED 2012

1 0 00090 0 02 0590+28 024062 FT
 ACADEMY ST
 (SR4018 SEG 0110/1887) 0110/0000
 MAIN ST
 (SR4007 SEG 0010/0000)
 BRINK ST

S 0110/0000 LENGTH(AH 2056 BK 2935)

DIR: B TOTAL LEN: 10.608 MI. DIST: 01-5 SR: 427
 LEFT MUN: COOPERSTOWN B RIGHT MUN: COOPERSTOWN B

Location / Segment	Segment ID	Length / Description	Material / Notes
(BORO)	0100/2354	==	
JENNINGS WAY (BORO)	0100/2122	==	
	0100/2112	---	018 " DIA CIR PLASTIC LEN=0039 INSTALLED UNKN
	0100/1979	---	018 " DIA CIRC CONCR LEN=0038 INSTALLED UNKN
FACTORY ST (BORO)	0100/1857	==	
	0100/1811	---	BMS EN 60/0427/0100/1839 1 0 00090 0 02 0559+37 SUGAR CREEK
	0100/1674	---	BMSBG 60/0427/0100/1839 COOPERSTOWN RD
	0100/1618	==	(SR4020 SEG 0010/0000) 018 " DIA CIRC CONCR
	0100/1615	---	LEN=0040 INSTALLED UNKN
	0100/1443	---	018 " DIA CIRC CONCR LEN=0080 INSTALLED UNKN
	0100/1272	---	024 " DIA CIR PLASTIC LEN=0050 INSTALLED 2016
	021127 FT	==	LEPLEY LN (BORO) 1 0 00090 0 02 0559+37 NC MA IN ST COOPERSTOWN
	0100/0000	---	JACKSON T LENGTH(AH 2935 BK 2917) 018 " DIA CIRC CONCR
	0090/2763	---	LEN=0040 INSTALLED UNKN
	0090/2401	==	TITAN LN (PRDR)
	0090/2099	==	TITAN LN (PRDR)
	0090/1310	---	060 " DIA CIRC CONCR LEN=0030 INSTALLED 1996
	018210 FT	==	018210 FT 1 0 00090 0 02 0531+29 NC SR 427 SH
	0090/0000	---	PATCHEL RUN RD (SR4003 SEG 0110/2810) LENGTH(AH 2917 BK 1694)
	0080/1327	---	LAMBERTON RD (T382)

DIR: B TOTAL LEN: 10.608 MI. DIST: 01-5 SR: 427
 LEFT MUN: JACKSON T RIGHT MUN: JACKSON T

Stationing	Notes	Material	Length	Installation
016516 FT	0080/0940	015" DIA CIRC CONCR	LEN=0030	INSTALLED 1996
	0080/0577	015" DIA CIRC CONCR	LEN=0028	INSTALLED 1996
	016516 FT	1 0 00090 0 02 0514+08		
	0080/0000	LENGTH(AH 1694 BK 1424)		
	0070/1242	015" DIA CIRC CONCR	LEN=0028	INSTALLED 1996
	0070/0901	ROGERS RD (T559)		
015092 FT	015092 FT	1 0 00090 0 02 0500+71		
	0070/0000	LENGTH(AH 1424 BK 2219)		
	0060/1586	BMS EN 60/0427/0060/1212		
	0060/1212	1 0 00090 0 01 0488+22		
		SUGAR CREEK		
		BMSBG 60/0427/0060/1212		
FOSTER RD (T549)	0060/0995	024" DIA CIRC CONCR	LEN=0064	INSTALLED UNKN
	012873 FT	012873 FT	1 0 00090 0 01 0475+87	
	0060/0000	LENGTH(AH 2219 BK 1620)		
	0050/1078	036" DIA CIR PLASTIC	LEN=0042	INSTALLED UNKN
	0050/0583	JACKSON SUGARCREEK B		
INDEPENDENT RD (T557)	0050/0564	011253 FT	1 0 00090 0 01 0459+72	
	011253 FT	0050/0000	LENGTH(AH 1620 BK 2309)	
	008944 FT	0040/0110	018" DIA CIR PLASTIC	LEN=0048 INSTALLED 1996
		008944 FT	1 0 00090 0 01 0436+63	
		0040/0000	LENGTH(AH 2309 BK 3032)	
	0030/1604	015" DIA CIR PLASTIC	LEN=0045	INSTALLED UNKN

EXTRACT DATE: 12/18/2023
PRINT DATE: 12/19/2023

ROADWAY MANAGEMENT SYSTEM
SLD COUNTY/SR - ANNUAL PRINT

PAGE NUMBER: 163
COUNTY: VENANGO

DIR: B TOTAL LEN: 10.608 MI.
LEFT MUN: SUGARCREEK B

DIST: 01-5 SR: 427
RIGHT MUN: SUGARCREEK B

BEATTY RUN RD
(BORO)

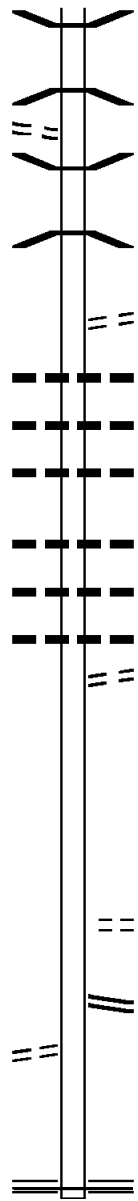
0030/0502

005912 FT

002876 FT

FROM 0322/0140 SH
(CONN)

0010/0058
000000 FT



0030/0831 BMS EN 60/0427/0030/0811
1 0 00090 0 01 0409+70
BEATTY RUN

0030/0805 BMSBG 60/0427/0030/0811

0030/0453 BMS EN 60/0427/0030/0323
1 0 00090 0 01 0409+70
SUGARCREEK

0030/0347 BMSBG 60/0427/0030/0323
005912 FT 1 0 00090 0 01 0406+42
SLEEPY HOLLOW RD
(BORO)

0030/0000 LENGTH(AH 3032 BK 3036)
015 " DIA CIR PLASTIC

0020/2993 LEN=0040 INSTALLED 1996
015 " DIA CIR PLASTIC

0020/2843 LEN=0042 INSTALLED 1996
015 " DIA CIR PLASTIC

0020/2451 LEN=0042 INSTALLED 1996
015 " DIA CIR PLASTIC

0020/1846 LEN=0038 INSTALLED 1996
018 " DIA CIR PLASTIC

0020/1583 LEN=0050 INSTALLED 1996
024 " DIA CIR PLASTIC

0020/1163 LEN=0045 INSTALLED 1996
KEELY RD
(BORO)

0020/0888

002876 FT 1 0 00090 0 01 0375+67

0020/0000 LENGTH(AH 3036 BK 2876)

0010/0980 ENGLISH DR
(PRDR)

0010/0099 SR 9102 SH
(SR9102 SEG 0010/0322)

000000 FT 1 0 00090 0 00 0318+00
NC SR 0427 SH
TWENTYEIGHTH DIVISION H
(SRO322 SEG 0140/2116)

0010/0000 MFC BEGIN = D
LENGTH(AH 2876 BK 0000)

DIR: B TOTAL LEN: 12.119 MI. DIST: 01-5 SR: 417
 LEFT MUN: CANAL T RIGHT MUN: CANAL T

Stationing / Description	Stationing / Description	Stationing / Description	Stationing / Description
WILLIAM FLINN HW (SR0008 SEG 0610/0010)	063987 FT	063914 FT	WILLIAM FLINN HW (SR0008 SEG 0610/0000)
WILLIAM FLINN HW (SR0008 SEG 0610/0010)	0261/0286	0260/0213	018 "DIA CIRC CONCR LEN=0065 INSTALLED UNKN
SR 9101 SH (SR9101 SEG 0010/0189)	0261/0162	0260/0166	
0 0 0000 0 00 0000+00	063701 FT	063701 FT	0 0 0000 0 00 0000+00
MFC BEGIN = C			MFC BEGIN = C
CANAL			LENGTH(AH 0213 BK 2775)
CHERRYTREE T			018 "DIA CIRC CONCR
LENGTH(AH 0286 BK 2775)	0261/0000	0260/0000	LEN=0045 INSTALLED UNKN
			018 "DIA CIRC CONCR
			LEN=0060 INSTALLED UNKN
TARR RD (T595)	0250/1963		
			024 "DIA CIRC CONCR
			LEN=0065 INSTALLED UNKN
			024 "DIA CIRC CONCR
			LEN=0030 INSTALLED UNKN
			024 "DIA CIRC CONCR
			LEN=0032 INSTALLED UNKN
			018 "DIA CIRC CONCR
			LEN=0065 INSTALLED UNKN
			018 "DIA CIRC CONCR
			LEN=0045 INSTALLED UNKN
			018 "DIA CIRC CONCR
			LEN=0050 INSTALLED UNKN
060926 FT		060926 FT	2 0 60032 0 02 0610+30
			LENGTH(AH 2775 BK 3453)
			CHERRYTREE
			OAKLAND T
			018 "DIA CIRC CONCR
			LEN=0045 INSTALLED UNKN
			060 "DIA CIRC CONCR
			LEN=0070 INSTALLED UNKN
			CHERRYTREE RD
			(T450)
			018 "DIA CIRC CONCR
			LEN=0055 INSTALLED UNKN

DIR: B TOTAL LEN: 12.119 MI. DIST: 01-5 SR: 417
 LEFT MUN: OAKLAND T RIGHT MUN: OAKLAND T

	0240/0444	030 " DIA	CIRC	CONCR	
		LEN=0060	INSTALLED	UNKN	
	0240/0140	018 " DIA	CIRC	CONCR	
		LEN=0038	INSTALLED	UNKN	
057473 FT	057473 FT	2 0 60032	0 02	0575+43	
	0240/0000	LENGTH(AH	3453	BK 2570)	
	0230/0980	024 " DIA	CIRC	CONCR	
		LEN=0044	INSTALLED	UNKN	
054903 FT	054903 FT	2 0 60032	0 02	0549+73	
	0230/0000	LENGTH(AH	2570	BK 2445)	
	0220/1944	024 " DIA	CIRC	CONCR	
		LEN=0050	INSTALLED	UNKN	
	0220/1368	024 " DIA	CIRC	CONCR	
		LEN=0050	INSTALLED	UNKN	
	0220/0856	018 " DIA	CIRC	CONCR	
		LEN=0038	INSTALLED	UNKN	
	0220/0258	030 " DIA	CIRC	CONCR	
		LEN=0044	INSTALLED	UNKN	
052458 FT	052458 FT	2 0 60032	0 02	0525+28	
	0220/0000	LENGTH(AH	2445	BK 2532)	
BLUEBERRY LN (PRDR)	0210/1979				
	0210/1232	018 " DIA	CIRC	CONCR	
		LEN=0055	INSTALLED	UNKN	
	0210/0524	018 " DIA	CIRC	CONCR	
		LEN=0040	INSTALLED	UNKN	
	0210/0283	018 " DIA	CIRC	CONCR	
		LEN=0036	INSTALLED	UNKN	
049926 FT	049926 FT	2 0 60032	0 02	0499+96	
	0210/0000	LENGTH(AH	2532	BK 2798)	
	0200/2048	018 " DIA	CIRC	CONCR	
		LEN=0038	INSTALLED	UNKN	
	0200/1534	018 " DIA	CIRC	CONCR	
		LEN=0034	INSTALLED	UNKN	
	0200/0464	036 " DIA	CIRC	CONCR	
		LEN=0039	INSTALLED	UNKN	
	0200/0013	018 " DIA	CIRC	CONCR	
		LEN=0042	INSTALLED	UNKN	
2 0 60032 0 02 0471+98	047128 FT	047128 FT			

DIR: B TOTAL LEN: 12.119 MI. DIST: 01-5 SR: 417
 LEFT MUN: OAKLAND T RIGHT MUN: OAKLAND T

ROAD NAME / SEGMENT	START	END	LENGTH	STATUS	DETAILS
GRESHAM RD (T302)	0200/0000	0190/2034	0190	INSTALLED	UNKN
		0190/1272	0190	INSTALLED	UNKN
WALLACEVILLE RD (SR0428 SEG 0170/0000)	0190/0890	044866 FT	044866	INSTALLED	UNKN
		0190/0000	0190	INSTALLED	UNKN
CREEK RD (T597)	0180/0848	0180/0848	0	INSTALLED	UNKN
		0180/0029	0180	INSTALLED	UNKN
2 0 60032 0 01 0432+30 COOPERSTOWN RD (SR4020 SEG 0100/2374)	043205 FT	0180/0000	0180	INSTALLED	UNKN
		0170/2964	0170	INSTALLED	UNKN
		0170/0319	0170	INSTALLED	UNKN
		0170/0000	0170	INSTALLED	UNKN
		0160/3039	0160	INSTALLED	UNKN
		0160/2788	0160	INSTALLED	UNKN
		0160/2622	0160	INSTALLED	UNKN
		0160/2336	0160	INSTALLED	UNKN
		0160/2095	0160	INSTALLED	UNKN
BILLINGSLEY RD					

DIR: B TOTAL LEN: 12.119 MI. DIST: 01-5 SR: 417
 LEFT MUN: OAKLAND T RIGHT MUN: OAKLAND T

Stationing	Length	Material	Notes
(T452) 0160/1352	0160/1340	036" DIA CIR PLASTIC	LEN=0055 INSTALLED UNKN
	0160/0602	018" DIA CIRC CONCR	LEN=0040 INSTALLED UNKN
2 0 60032 0 01 0367+60 036725 FT CAMP WILBEA RD (T683)	036725 FT		
	0160/0000	LENGTH(AH 3226 BK 3452)	018" DIA CIRC CONCR
	0150/3412	018" DIA CIRC CONCR	LEN=0050 INSTALLED UNKN
	0150/3092	018" DIA CIRC CONCR	LEN=0045 INSTALLED UNKN
	0150/2146	018" DIA CIRC CONCR	LEN=0040 INSTALLED UNKN
	0150/0116	024" DIA CIRC CONCR	LEN=0055 INSTALLED UNKN
033273 FT	033273 FT		2 0 60032 0 01 0332+98 BAKER RD (T565)
BAKER RD (T565)	0150/0000	LENGTH(AH 3452 BK 3335)	018" DIA CIRC CONCR
	0140/2741	018" DIA CIRC CONCR	LEN=0045 INSTALLED UNKN
	0140/2244	018" DIA CIRC CONCR	LEN=0035 INSTALLED UNKN
	0140/0025	018" DIA CIRC CONCR	LEN=0036 INSTALLED UNKN
029938 FT	029938 FT		2 0 60032 0 01 0299+63
	0140/0000	LENGTH(AH 3335 BK 2371)	
	0130/1436	036" DIA CIRC CONCR	LEN=0040 INSTALLED UNKN
	0130/0761	018" DIA CIRC CONCR	LEN=0040 INSTALLED UNKN

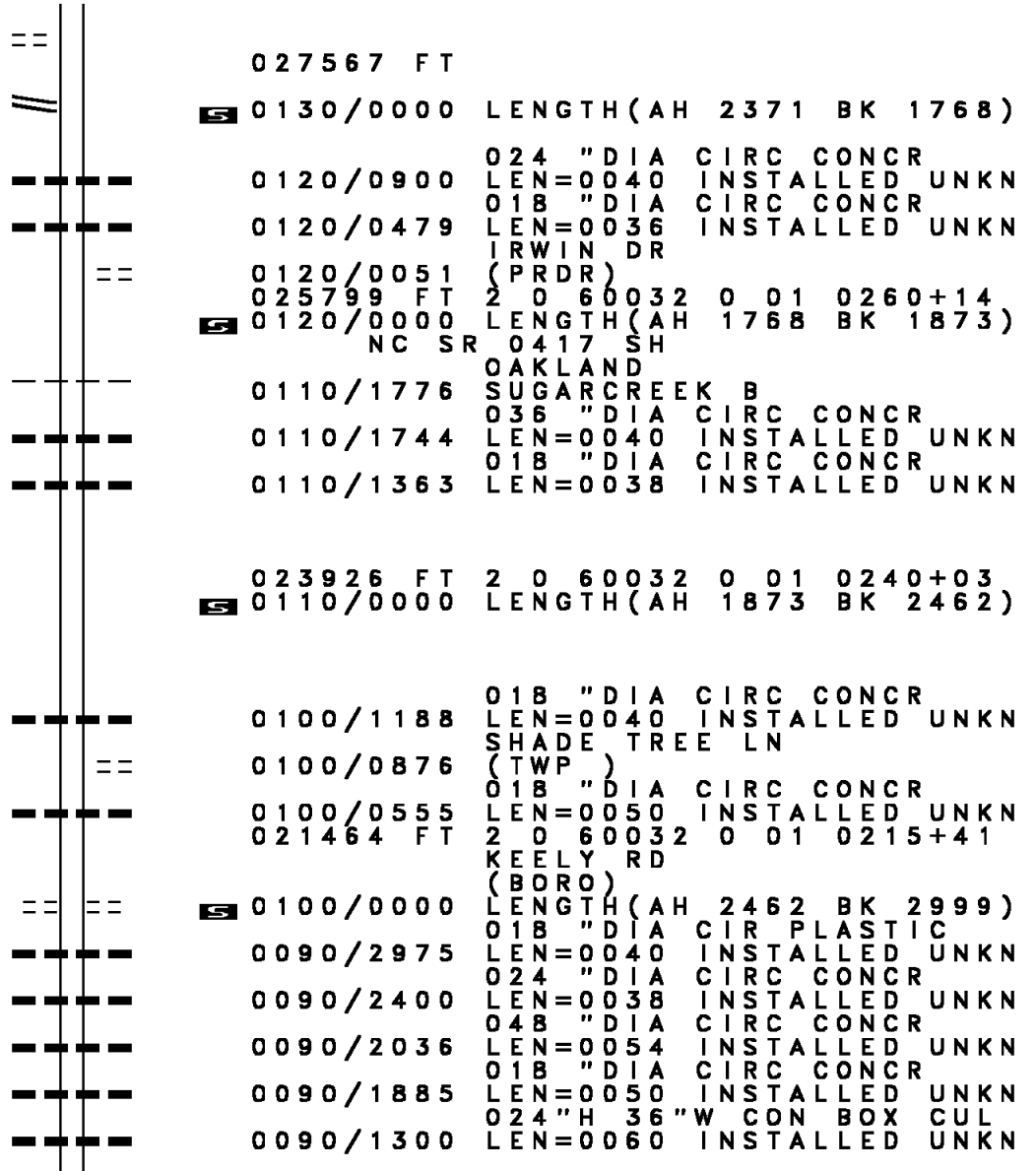
DIR: B TOTAL LEN: 12.119 MI. DIST: 01-5 SR: 417
LEFT MUN: OAKLAND T RIGHT MUN: OAKLAND T

FOR SR 0417 AND 4009
(CONN) 0130/0259
2 0 60032 0 01 0277+25 027567 FT
SUNVILLE RD
(SR4009 SEG 0010/0000) 0130/0000

025799 FT

023926 FT

021464 FT



DIR: B TOTAL LEN: 12.119 MI. DIST: 01-5 SR: 417
 LEFT MUN: SUGARCREEK B RIGHT MUN: SUGARCREEK B

PHILLIPS DR
(BORO)

018465 FT

018465 FT 2 0 60032 0 01 0185+42
 018 "DIA CIRC CONCR
 LEN=0045 INSTALLED UNKN
 LENGTH(AH 2999 BK 3032)

0090/0000

0080/2128 018 "DIA CIRC CONCR
 LEN=0045 INSTALLED 1998

TWIN DR
(PRDR)

0080/1062

==

0080/0881

==

015433 FT

015433 FT 2 0 60032 0 01 0155+10
 SEYSLER RD
 (BORO)
 LENGTH(AH 3032 BK 2057)

0080/0000

018 "DIA CIRC CONCR
 LEN=0045 INSTALLED UNKN
 015 "DIA CIRC CONCR
 LEN=0060 INSTALLED UNKN
 018 "DIA CIRC CONCR
 LEN=0044 INSTALLED UNKN
 036 "DIA CIRC CONCR
 LEN=0044 INSTALLED UNKN

013376 FT

013376 FT 2 0 60032 0 01 0132+80
 CHERRYTREE RD
 (BORO)
 LENGTH(AH 2057 BK 2960)

0070/0000

018 "DIA CIRC CONCR
 LEN=0045 INSTALLED UNKN

0060/1710 018 "DIA CIRC CONCR
 LEN=0060 INSTALLED UNKN

0060/1022 024 "DIA CIRC CONCR
 LEN=0050 INSTALLED UNKN

0060/0400 018 "DIA CIRC CONCR
 LEN=0045 INSTALLED UNKN
 015 "DIA CIRC CONCR
 LEN=0050 INSTALLED UNKN

010416 FT

010416 FT 2 0 60032 0 01 0105+63
 WARREN RD

DIR: B TOTAL LEN: 12.119 MI. DIST: 01-5 SR: 417
 LEFT MUN: SUGARCREEK B RIGHT MUN: SUGARCREEK B

Street Name	Segment ID	Length	Material	Status
			(BORO)	
			060" DIA CIRC CONCR	
			LEN=0056	INSTALLED UNKN
			LENGTH(AH 2960 BK 2913)	
			015" DIA CIRC CONCR	
			LEN=0044	INSTALLED UNKN
LANGARA DR (PRDR)	0050/2095			
			018" DIA CIRC CONCR	
			LEN=0060	INSTALLED UNKN
LANGARA DR (PRDR)	0050/1281		INFIELD DR	
			(PRDR)	
			018" DIA CIRC CONCR	
			LEN=0060	INSTALLED UNKN
SHINGLEDECKER DR (BORO)	0050/0569			
			015" DIA CIRC CONCR	
			LEN=0050	INSTALLED UNKN
	007503 FT		2 0 60032 0 00 0075+69	
			LENGTH(AH 2913 BK 2252)	
			024" DIA CIR PLASTIC	
			LEN=0060	INSTALLED UNKN
			015" DIA CIRC CONCR	
			LEN=0045	INSTALLED UNKN
			015" DIA CIRC CONCR	
			LEN=0035	INSTALLED UNKN
			015" DIA CIRC CONCR	
			LEN=0025	INSTALLED UNKN
			015" DIA CIRC CONCR	
			LEN=0065	INSTALLED UNKN
	005251 FT		2 0 60032 0 00 0053+17	
			LENGTH(AH 2252 BK 1476)	
			018" DIA CIRC CONCR	
			LEN=0050	INSTALLED UNKN
			015" DIA CIRC CONCR	
			LEN=0045	INSTALLED UNKN
GRIMM ST (BORO)	0030/1264			
			015" DIA CIRC CONCR	
			LEN=0380	INSTALLED UNKN
			018" DIA CIRC CONCR	
			LEN=0035	INSTALLED UNKN
JAMES ST (BORO)	0030/0598			
			SHUFFSTALL ST	
			(BORO)	
			018" DIA CIRC CONCR	
			LEN=0030	INSTALLED UNKN
			FRONT ST	

DIR: B TOTAL LEN: 12.119 MI. DIST: 01-5 SR: 417
 LEFT MUN: SUGARCREEK B RIGHT MUN: SUGARCREEK B

Stationing	Description	Length	Notes
2 0 60032 0 00 0038+18	FRONT ST (BORO)	003775 FT	(SR4002 SEG 0010/0000)
		0030/0000	MFC BEGIN = C
		0020/0895	LENGTH(AH 1476 BK 1204)
		0020/0588	LAMBERTON ST (BORO)
ROCKY GROVE HIGH SCHOOL (PRDR)		0020/0516	GILFILLAN ST (BORO)
		0020/0295	PARKER AV (BORO)
ROCKY GROVE HIGH SCHOOL (PRDR)		0020/0286	015 " DIA CIRC CONCR
		002571 FT	LEN=0035 INSTALLED UNKN
		0020/0000	2 0 60032 0 00 0026+19
		0010/2347	PHIPPS ST (BORO)
		0010/2266	LENGTH(AH 1204 BK 2571)
		0010/1454	024 " DIA CIRC CONCR
		0010/1258	LEN=0035 INSTALLED UNKN
PALMER AV (BORO)		0010/1827	PENNELL ST (BORO)
		0010/0378	036 " DIA CIRC CONCR
		0010/0268	LEN=0192 INSTALLED UNKN
		0010/0191	CEDAR ST (BORO)
		0010/0121	015 " DIA CIRC CONCR
		000000 FT	LEN=0065 INSTALLED UNKN
TO 4006/0080 SH (CONN)		000000 FT	SIGN: 3 CHORD TRUSS
			BMSID 60/0417/0010/0289
			018 " DIA CIRC CONCR
			LEN=0060 INSTALLED UNKN
			2 0 60032 0 00 0000+00
			SECOND AV (BORO)
			NC ROCKY GROVE AV
			THIRTEENTH ST
			(SR0322 SEG 0261/0000)
			(SR0322 SEG 0260/0000)
			GRANT ST
			(SR0322 SEG 0260/0000)
MEADVILLE PK (SR4006 SEG 0080/3542)		0010/0000	MFC BEGIN = B
			LENGTH(AH 2571 BK 0000)

EXTRACT DATE: 12/18/2023 ROADWAY MANAGEMENT SYSTEM PAGE NUMBER: 154
 PRINT DATE: 12/19/2023 SLD COUNTY/SR - ANNUAL PRINT COUNTY: VENANGO
 DIR: B TOTAL LEN: 26.514 MI. DIST: 01-5 SR: 322
 LEFT MUN: ROCKLAND T RIGHT MUN: ROCKLAND T

139995 FT



139993 FT AH-CLARION (16)
 INTER-AHD TWENTYEIGHTH DIVISION H
 0580/3026 (SR0322 SEG 0010/0000)
 018 "DIA CIRC CONCR
 0580/2762 LEN=0042 INSTALLED 1997

0580/0971 018 "DIA CIRC CONCR
 LEN=0050 INSTALLED 1997

136969 FT

136967 FT 1 0 00065 0 01 0759+67
 PEG-A-NAL RD
 (T381)
 S 0580/0000 LENGTH(AH 3026 BK 1450)

135519 FT

0570/0200 024 "DIA CIRC CONCR
 LEN=0050 INSTALLED 2001
 135517 FT 1 0 00065 0 01 0739+42
 S 0570/0000 LENGTH(AH 1450 BK 2488)

PHILLIPPI RD

DIR: B TOTAL LEN: 26.514 MI. DIST: 01-5 SR: 322
 LEFT MUN: ROCKLAND T RIGHT MUN: ROCKLAND T

	==	0560/1608 (T593)	
133031 FT		133029 FT 1 0 00065 0 01 0714+54 [S] 0560/0000 LENGTH(AH 2488 BK 2293)	
	==	0550/1629 BASHER RD (T594)	
130738 FT	---	0550/0104 066 "DIA CIRC CONCR 130736 FT LEN=0080 INSTALLED 1997 1 0 00065 0 01 0691+78 EMLENTON RD (SR0038 SEG 0240/3594)	
	---	[S] 0550/0000 066 "DIA CIRC CONCR LEN=0050 INSTALLED UNKN LENGTH(AH 2293 BK 3182)	
	==	0540/1202 HEPLER RD (T587)	
127556 FT	---	0540/0175 018 "DIA CIRC CONCR 127554 FT LEN=0060 INSTALLED 1997 1 0 00065 0 01 0659+56	
	---	[S] 0540/0000 015 "DIA CIRC CONCR LEN=0045 INSTALLED 1997 LENGTH(AH 3182 BK 3035)	
	---	0530/2264 018 "DIA CIRC CONCR LEN=0048 INSTALLED 1997	
	---	0530/1487 024 "DIA CIRC CONCR LEN=0060 INSTALLED 1997	
124521 FT	---	0530/0570 048 "DIA CIRC CONCR LEN=0094 INSTALLED 1997 024 "DIA CIRC CONCR 0530/0311 LEN=0120 INSTALLED 1997 124519 FT 1 0 00065 0 01 0629+41	

EXTRACT DATE: 12/18/2023
PRINT DATE: 12/19/2023

ROADWAY MANAGEMENT SYSTEM
SLD COUNTY/SR - ANNUAL PRINT

PAGE NUMBER: 152
COUNTY: VENANGO

DIR: B TOTAL LEN: 26.514 MI.
LEFT MUN: ROCKLAND T

DIST: 01-5 SR: 322
RIGHT MUN: ROCKLAND T

1 0 00065 0 01 0614+28 123055 FT
VAN RD
(T391) 0520/0000

1 0 00065 0 01 0585+18 120124 FT
HILL CITY RD
(SR2015 SEG 0010/0000) 0510/0000

5	0530/0000	LENGTH(AH 3035 BK 1466) 024 " DIA CIRC CONCR LEN=0075	INSTALLED UNKN
	0520/1200		
	0520/0582	TARKLIN HILL RD (T582) LC FOR TARKLIN HILL RD (CONN)	
	0520/0397	018 " DIA CIRC CONCR LEN=0032	INSTALLED UNKN
	0520/0244	BMSBN 60/0322/0520/0129	
	0520/0230	ROCKLAND CRANBERRY T	
	0520/0192	0 0 00000 0 00 0000+00 E SANDY CK	
	0520/0135	BMSBG 60/0322/0520/0129 018 " DIA CIRC CONCR LEN=0032	INSTALLED 1997
	0520/0127	123053 FT	
5	0520/0000	LENGTH(AH 1466 BK 2931) 015 " DIA CIRC CONCR LEN=0050	INSTALLED 1997
	0510/2919	018 " DIA CIRC CONCR LEN=0050	INSTALLED 1997
	0510/2717	015 " DIA CIRC CONCR LEN=0060	INSTALLED 1997
	0510/2352	WHIPPERWILL RD (T389)	
	0510/1849	018 " DIA CIR PLASTIC LEN=0040	INSTALLED 1997
	0510/1650	018 " DIA CIR PLASTIC LEN=0046	INSTALLED 1997
	0510/1125	018 " DIA CIR PLASTIC LEN=0045	INSTALLED 1997
	0510/0825	018 " DIA CIR PLASTIC LEN=0040	INSTALLED 1997
	0510/0525	015 " DIA CIRC CONCR LEN=0060	INSTALLED 1997
	0510/0157	120122 FT	
5	0510/0000	LENGTH(AH 2931 BK 2501) 018 " DIA CIRC CONCR LEN=0054	INSTALLED 1997
	0500/2170		
	0500/0440	054 " DIA CIRC CONCR LEN=0152	INSTALLED 1997

DIR: B TOTAL LEN: 26.514 MI. DIST: 01-5 SR: 322
 LEFT MUN: CRANBERRY T RIGHT MUN: CRANBERRY T

117623 FT

117621 FT 1 0 00065 0 01 0559+66
 0500/0000 LENGTH(AH 2501 BK 3370)

114253 FT

0490/0330 015 "DIA CIRC CONCR
 LEN=0040 INSTALLED 1997
 LC FOR CAREY LN
 (CONN)
 114251 FT 1 0 00065 0 01 0526+10
 CAREY LN
 (T652)
 0490/0000 LENGTH(AH 3370 BK 3421)
 0480/3195 024 "DIA CIRC CONCR
 LEN=0034 INSTALLED 1997
 0480/2660 018 "DIA CIRC CONCR
 LEN=0042 INSTALLED 1997

MAPLE SHADE RD
 (SR2004 SEG 0010/0000) 0480/1029

110832 FT

0480/0037 018 "DIA CIR PLASTIC
 LEN=0052 INSTALLED 1997
 110830 FT 1 0 00065 0 01 0491+93
 WHIPPERWILL RD
 (T389)
 0480/0000 LENGTH(AH 3421 BK 3496)
 0470/2840 015 "DIA CIRC CONCR
 LEN=0040 INSTALLED UNKN
 0470/1002 042 "DIA CIRC CONCR
 LEN=0082 INSTALLED 1997
 HALLS RUN RD
 (T560)
 0470/0875 TRIBUTARY TO HALLS RUN

DIR: B TOTAL LEN: 26.514 MI. DIST: 01-5 SR: 322
 LEFT MUN: CRANBERRY T RIGHT MUN: CRANBERRY T

Structure ID	Length (FT)	Notes
0470/0839	15	STRUCTURE LENGTH 15 FT BMSID 60/0322/0470/0467
107336	107336	FT
0470/0000	38	STRUCTURE LENGTH 38 FT BMSID 60/0322/0470/0000 LENGTH(AH 3496 BK 1651)
105685	105685	FT
0460/0000	2648	LENGTH(AH 1651 BK 2648) 018 "DIA CIRC CONCR LEN=0050 INSTALLED UNKN
0450/2600	2600	018 "DIA CIRC CONCR LEN=0050 INSTALLED 1997
0450/2060	2060	015 "DIA CIRC CONCR LEN=0035 INSTALLED 1997
0450/1357	1357	015 "DIA CIRC CONCR LEN=0040 INSTALLED UNKN
0450/0900	0900	018 "DIA CIRC CONCR LEN=0034 INSTALLED 1997
0450/0448	0448	018 "DIA CIRC CONCR LEN=0034 INSTALLED 1997
103037	103037	FT
0450/0000	2672	LENGTH(AH 2648 BK 2672)
0440/1503	1503	LC FROM REGINA DR (CONN) REGINA DR (TWP)
0440/1427	1427	LC TO REGINA DR (CONN) 018 "DIA CIRC CONCR LEN=0050 INSTALLED UNKN
0440/1330	1330	LC FROM ROSS DR (CONN)
0440/1130	1130	ROSS DR (TWP)
0440/0595	0595	LC TO ROSS DR (CONN)
0440/0497	0497	ROSS DR (TWP)
0440/0383	0383	LC TO ROSS DR (CONN)

1 0 00065 0 01 0437+71 105685 FT
 HORSE CREEK RD
 (T558) 0460/0000

SALINA RD
 (T670) 0450/0246

1 0 00065 0 01 0411+18 103037 FT
 SALINA RD
 (SR0257 SEG 0010/0000) 0450/0000

CRANBERRY MALL
 (PRDR) 0440/1427

CRANBERRY MALL
 (PRDR) 0440/0497

DIR: B TOTAL LEN: 26.514 MI. DIST: 01-5 SR: 322
 LEFT MUN: CRANBERRY T RIGHT MUN: CRANBERRY T

Stationing	Length	Notes	Material	Installation
100365 FT	0440/0350	024 " DIA CIRC CONCR	LEN=0060	INSTALLED 1997
	100363 FT	1 0 00065 0 01 0384+46		
	0440/0000	LENGTH(AH 2672 BK 2675)		
	0430/2458	LC FROM HOME DEPOT DR		
	0430/2384	(CONN)		
	0430/2289	HOME DEPOT DR		
	0430/2250	(PRDR)		
	0430/2135	LC TO HOME DEPOT DR		
	0430/0430	(CONN)		
	0430/0010	015 " DIA CIRC CONCR		
	097688 FT	LEN=0055		INSTALLED 1997
	0430/0000	015 " DIA CIRC CONCR		
	0420/2320	LEN=0200		INSTALLED 1997
	0420/0831	BUCKTAIL RD		
	0420/0000	(T511)		
	0410/1950	LENGTH(AH 2675 BK 2342)		
	0410/0305	015 " DIA CIRC CONCR		
	093070 FT	LEN=0052		INSTALLED 1997
	0410/0000	018 " DIA CIRC CONCR		
	0410/0000	LEN=0052		INSTALLED 1997
	0400/1616	015 " DIA CIRC CONCR		
		LEN=0054		INSTALLED 1997
		1 0 00065 0 01 0310+98		
		LENGTH(AH 2276 BK 2323)		
		018 " DIA CIRC CONCR		

1 0 00065 0 01 0357+75 097690 FT
 BIG EGYPT RD
 (T514) 0430/0000

TANGLEWOOD DR
 (T510) 0400/1616

DIR: B TOTAL LEN: 26.514 MI. DIST: 01-5 SR: 322
LEFT MUN: CRANBERRY T RIGHT MUN: CRANBERRY T

Station	Segment	Length	Material	Year
	0400/1610	LEN=0055	INSTALLED	1997
	0400/1249	LEN=0052	INSTALLED	1997
090749 FT	090747 FT	1 0 00065 0 01 0287+75	018 "DIA CIRC CONCR	
	0400/0000	LEN=0060	INSTALLED	1997
		LENGTH(AH 2323 BK 2568)		
AIRES HILL RD (T484)	0390/0203			
088181 FT	0390/0089	LEN=0058	INSTALLED	1997
	088179 FT	1 0 00065 0 01 0262+00	018 "DIA CIRC CONCR	
	0390/0000	LENGTH(AH 2568 BK 3330)		
	0380/3082	LEN=0060	INSTALLED	1997
	0380/2607	LEN=0060	INSTALLED	1997
	0380/2188	LEN=0050	INSTALLED	1997
FOSTER LN (PRDR)	0380/1147			
084851 FT	0380/0876	LEN=0060	INSTALLED	1997
	0380/0384	LEN=0068	INSTALLED	1997
	084849 FT	1 0 00065 0 01 0228+78	018 "DIA CIRC CONCR	
	0380/0000	LENGTH(AH 3330 BK 3106)		
	0370/3100	LEN=0055	INSTALLED	2001

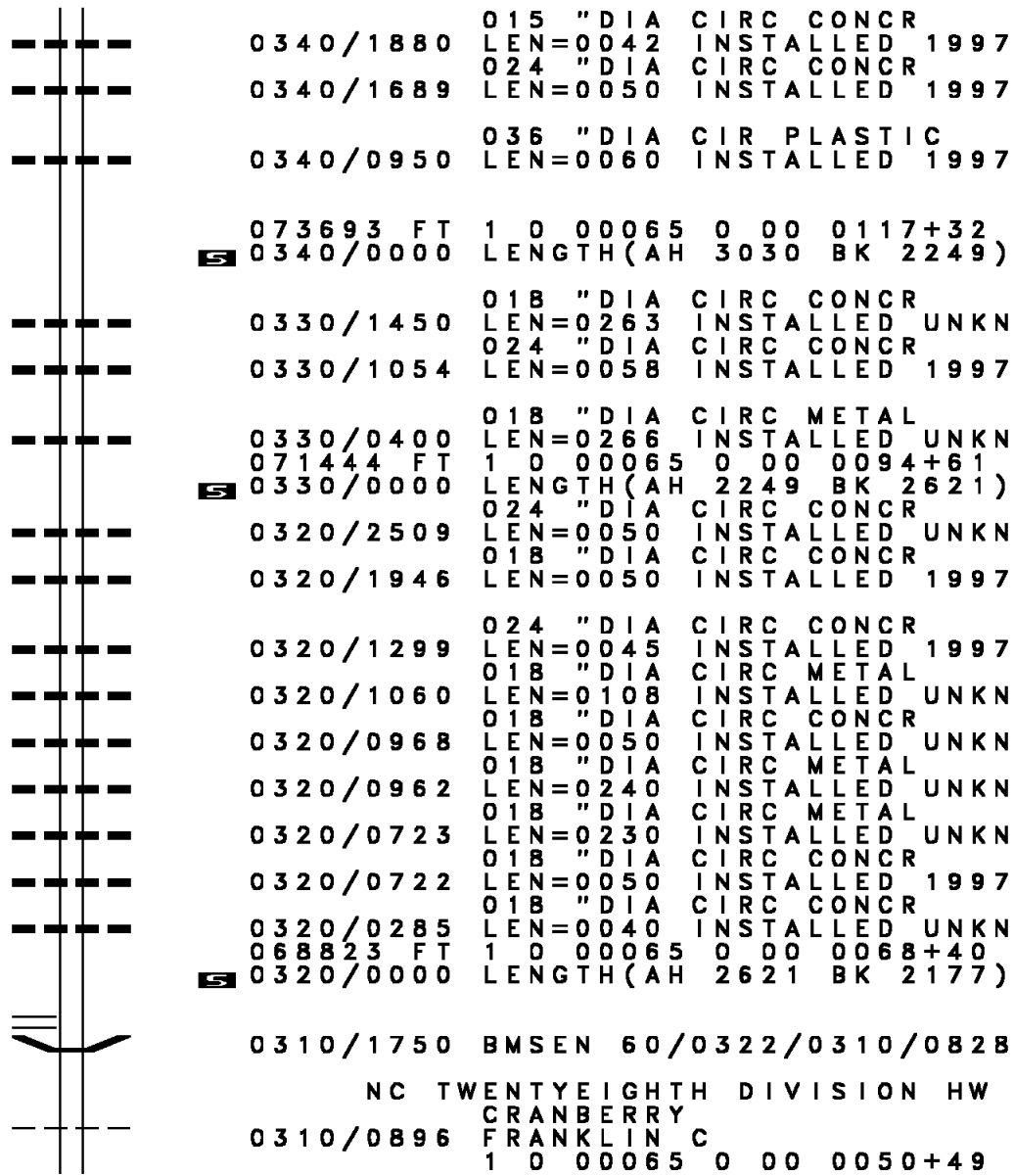
DIR: B TOTAL LEN: 26.514 MI. DIST: 01-5 SR: 322
 LEFT MUN: CRANBERRY T RIGHT MUN: CRANBERRY T

Stationing	Notes	Material	Length	Year
0370/0629		024" DIA CIRC CONCR	LEN=0052	1997
0370/0280		018" DIA CIRC CONCR	LEN=0064	1997
081743 FT		1 0 00065 0 01 0198+07		
0370/0000	5	018" DIA CIRC CONCR	LENGTH(AH 3106 BK 3304)	1997
0360/2860		024" DIA CIRC CONCR	LEN=0050	1997
0360/2608		018" DIA CIRC CONCR	LEN=0070	1997
0360/2310		018" DIA CIRC CONCR	LEN=0072	1997
0360/2015		018" DIA CIR PLASTIC	LEN=0074	1997
0360/1688		018" DIA CIRC CONCR	LEN=0078	1997
0360/1240		018" DIA CIR PLASTIC	LEN=0075	1997
0360/0865		018" DIA CIRC CONCR	LEN=0110	1997
0360/0466		018" DIA CIRC CONCR	LEN=0076	1997
078441 FT		018" DIA CIRC CONCR	LEN=0085	1997
0360/0000	5	1 0 00065 0 01 0165+03	LENGTH(AH 3304 BK 1716)	
0350/1458		018" DIA CIRC CONCR	LEN=0070	1997
0350/1038		018" DIA CIRC CONCR	LEN=0170	1997
0350/0507				
0350/0111		BMS EN 60/0322/0350/0108	1 0 00065 0 00 0147+62	
0350/0088		LO. 2 MI.		
076723 FT		BMS BG 60/0322/0350/0108		
0350/0000	5	LENGTH(AH 1716 BK 3030)		
0340/2911		018" DIA CIRC CONCR	LEN=0042	1997
0340/2370		015" DIA CIRC CONCR	LEN=0045	1997
0340/2245		018" DIA CIRC CONCR	LEN=0040	1997
0340/2015		018" DIA CIRC CONCR	LEN=0050	1997

OLD 322 RD
(T450)

1 0 00065 0 00 0147+62 076725 FT
 DEEP HOLLOW RD
 (SR3025 SEG 0010/0000) 0350/0000

DIR: B TOTAL LEN: 26.514 MI. DIST: 01-5 SR: 322
 LEFT MUN: CRANBERRY T RIGHT MUN: CRANBERRY T



073695 FT

073693 FT 1 0 00065 0 00 0117+32
 5 0340/0000 LENGTH(AH 3030 BK 2249)

071446 FT

0330/0400 018 " DIA CIRC METAL
 071444 FT 1 0 00065 0 00 0094+61
 5 0330/0000 LENGTH(AH 2249 BK 2621)

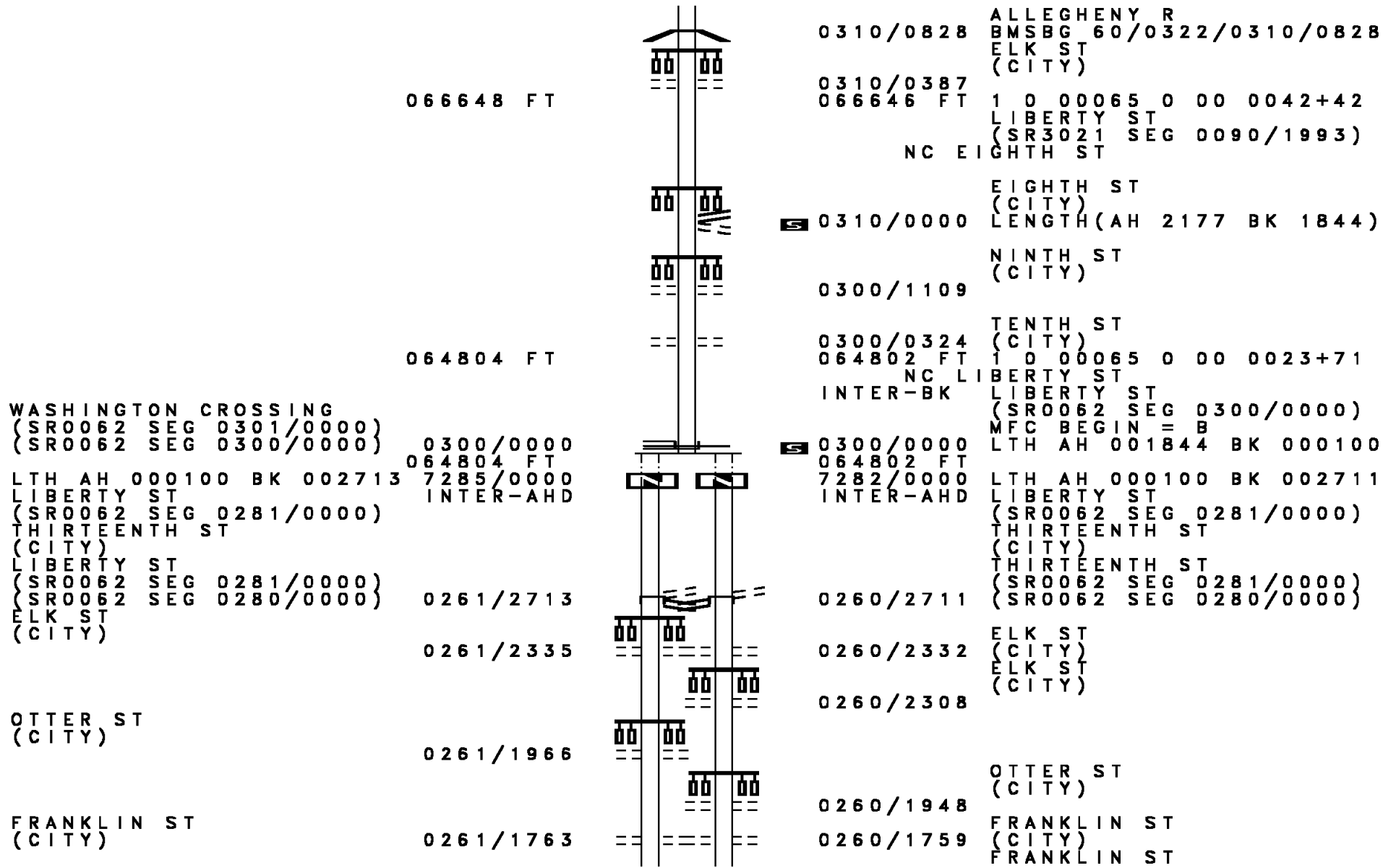
068825 FT

0320/2509 024 " DIA CIRC CONCR
 0320/1946 018 " DIA CIRC CONCR
 0320/1299 024 " DIA CIRC CONCR
 0320/1060 018 " DIA CIRC METAL
 0320/0968 018 " DIA CIRC CONCR
 0320/0962 018 " DIA CIRC METAL
 0320/0723 018 " DIA CIRC METAL
 0320/0722 018 " DIA CIRC CONCR
 0320/0285 018 " DIA CIRC CONCR
 068823 FT 1 0 00065 0 00 0068+40
 5 0320/0000 LENGTH(AH 2621 BK 2177)

BREDINSBURG RD
 (SR2006 SEG 0010/0000) 0310/1971

0310/1750 BMS EN 60/0322/0310/0828
 NC TWENTYEIGHTH DIVISION HW
 CRANBERRY
 0310/0896 FRANKLIN C
 1 0 00065 0 00 0050+49

DIR: B TOTAL LEN: 26.514 MI. DIST: 01-5 SR: 322
 LEFT MUN: CRANBERRY T RIGHT MUN: CRANBERRY T



066648 FT

0310/0828 ALLEGHENY R
 BMSBG 60/0322/0310/0828
 ELK ST
 (CITY)

0310/0387
 066646 FT 1 0 00065 0 00 0042+42
 LIBERTY ST
 (SR3021 SEG 0090/1993)
 NC EIGHTH ST

0310/0000 EIGHTH ST
 (CITY)
 LENGTH(AH 2177 BK 1844)

0300/1109 NINTH ST
 (CITY)

064804 FT

0300/0324 TENTH ST
 (CITY)
 064802 FT 1 0 00065 0 00 0023+71
 NC LIBERTY ST
 INTER-BK

0300/0000 LIBERTY ST
 (SR0062 SEG 0300/0000)
 MFC BEGIN = B
 LTH AH 001844 BK 000100

WASHINGTON CROSSING
 (SR0062 SEG 0301/0000)
 (SR0062 SEG 0300/0000)
 0300/0000
 064804 FT
 7285/0000
 INTER-AHD

LTH AH 000100 BK 002713
 LIBERTY ST
 (SR0062 SEG 0281/0000)
 THIRTEENTH ST
 (CITY)
 LIBERTY ST
 (SR0062 SEG 0281/0000)
 (SR0062 SEG 0280/0000)
 0261/2713
 ELK ST
 (CITY)

0260/2711 LTH AH 000100 BK 002711
 LIBERTY ST
 (SR0062 SEG 0281/0000)
 THIRTEENTH ST
 (CITY)

0260/2711 THIRTEENTH ST
 (SR0062 SEG 0281/0000)
 (SR0062 SEG 0280/0000)

0261/2335

0260/2332 ELK ST
 (CITY)
 ELK ST
 (CITY)

OTTER ST
 (CITY)

0261/1966

0260/2308

FRANKLIN ST
 (CITY)

0261/1763

0260/1948 OTTER ST
 (CITY)
 0260/1759 FRANKLIN ST
 (CITY)
 FRANKLIN ST

DIR: B TOTAL LEN: 26.514 MI. DIST: 01-5 SR: 322
 LEFT MUN: FRANKLIN C RIGHT MUN: FRANKLIN C

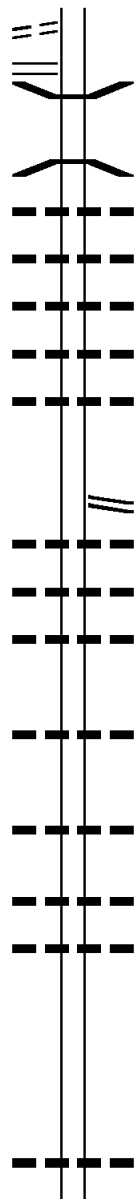
BMS EN 60/0322/0260/1141	0261/1628		0260/1733 (CITY)	BMS EN 60/0322/0260/1141
1 0 00090 0 00 0026+34			0260/1630	1 0 00090 0 00 0026+34
FRENCH CK.				FRENCH CK.
BMS BG 60/0322/0260/1141	0261/1139		0260/1141	BMS BG 60/0322/0260/1141
SIGN: 3 CHORD TRUSS				SIGN: 3 CHORD TRUSS
BMS ID 60/0322/0270/0525	0261/1114		0260/1109	BMS ID 60/0322/0270/0525
HOWARD ST				HOWARD ST
(CITY)	0261/1006			(CITY)
			0260/1002	HOWARD ST
LC TO INTEGRA ST				(CITY)
(CONN)	0261/0891			INTEGRA ST
INTEGRA ST				(CITY)
(CITY)			0260/0748	
(AAR 262836S)#TRKS 01	0261/0782		0260/0723	(AAR 262836S)#TRKS 01
EAST ATLANTIC AV	0261/0711			EAST ATLANTIC AV
(CITY)				(CITY)
ATLANTIC AV				ATLANTIC AV
(SR4004 SEG 0040/2737)	0261/0584		0260/0584	(SR4004 SEG 0040/2737)
				015 "DIA CIRC CONCR
			0260/0500	LEN=0025 INSTALLED UNKN
				FOR SR 0322E TO 0322E
			0260/0066	(CONN)
			062091 FT	1 0 00090 0 00 0026+34
1 0 00090 0 00 0026+34	062091 FT			SECOND AV
SECOND AV				(BORO)
(BORO)				NC TH IRTEENTH ST
NC THIRTEENTH ST				MONKEY RUN
ROCKY GROVE AV				STRUCTURE LENGTH 8 FT
(SR0417 SEG 0010/0000)				BMS ID 60/0322/0260/0000
MEADVILLE PK				ROCKY GROVE AV
(SR4006 SEG 0080/3542)				(SR0417 SEG 0010/0000)
MFC BEGIN = B				MEADVILLE PK
LENGTH(AH 2713 BK 2629)	0261/0000		0260/0000	(SR4006 SEG 0080/3542)
				MFC BEGIN = B
				LENGTH(AH 2711 BK 2629)
				FOR SR 0322E TO 0322E
			0250/2503	(CONN)
				015 "DIA CIRC CONCR
			0250/2338	LEN=0035 INSTALLED UNKN
				ORCHARD ST
			0250/1825	(CITY)
				015 "DIA CIR PLASTIC
			0250/1786	LEN=0030 INSTALLED UNKN
				CENTER ST
			0250/0967	(CITY)

Stationing	City	Stationing	City	Notes
059462 FT		059462 FT		1 0 00090 0 00 0052+79
				PINE ST
				(CITY)
		0250/0000		LENGTH(AH 2629 BK 3355)
0240/3286	MCKENZIE AL (CITY)			
		0240/2879		NORMAN ST (CITY)
		0240/2147		MISSOURI ST (CITY)
		0240/1107		RIESENMAN AV (CITY)
		0240/0450		BROWN AV (CITY)
056107 FT		056107 FT		1 0 00090 0 00 0086+04
				NC GRANT ST
				FRANKLIN
				SUGARCREEK B
		0240/0000		LENGTH(AH 3355 BK 1265)
		0230/0822		ATLANTIC AV (SR4004 SEG 0011/0000)
				015 "DIA CIRC CONCR
		0230/0590		LEN=0050 INSTALLED 1997
				ATLANTIC AV
		0230/0488		(SR4004 SEG 0010/0000)
				018 "DIA CIRC CONCR
		0230/0246		LEN=0040 INSTALLED 1997
				024 "DIA CIRC CONCR
		0230/0143		LEN=0060 INSTALLED 1997
054842 FT		054842 FT		1 0 00090 0 00 0098+24
		0230/0000		LENGTH(AH 1265 BK 2612)
				018 "DIA CIR PLASTIC
		0220/2178		LEN=0040 INSTALLED UNKN
				018 "DIA CIRC CONCR
		0220/1330		LEN=0070 INSTALLED 1997
052230 FT		052230 FT		1 0 00090 0 00 0124+36
		0220/0000		LENGTH(AH 2612 BK 3517)
				018 "DIA CIRC CONCR
		0210/3087		LEN=0066 INSTALLED 1997

PINE RD

DIR: B TOTAL LEN: 26.514 MI. DIST: 01-5 SR: 322
 LEFT MUN: SUGARCREEK B RIGHT MUN: SUGARCREEK B

(BORO) 0210/3071
 PATCHEL RUN RD
 (SR4003 SEG 0010/0000) 0210/2646



048713 FT

0210/2272 BMS EN 60/0322/0210/2211
 1 0 00090 0 00 0137+69
 PATCHELL RUN
 0210/2222 BMSBG 60/0322/0210/2211
 018 "DIA CIRC CONCR
 0210/1701 LEN=0054 INSTALLED 1997
 015 "DIA CAST IRON
 0210/1228 LEN=0052 INSTALLED UNKN
 015 "DIA CIRC CONCR
 0210/0778 LEN=0045 INSTALLED UNKN
 015 "DIA CIRC CONCR
 0210/0283 LEN=0052 INSTALLED 2001
 018 "DIA CIRC CONCR
 0210/0031 LEN=0055 INSTALLED 1997
 048713 FT 1 0 00090 0 00 0159+59

SUGARCREEK DR
 (SR4010 SEG 0110/2604)
 S LENGTH(AH 3517 BK 2566)
 048"H 72"W CON BOX CUL
 0200/2074 LEN=0054 INSTALLED 1997
 060 "DIA CIRC CONCR
 0200/1800 LEN=0056 INSTALLED 1997
 018 "DIA CIRC CONCR
 0200/1367 LEN=0050 INSTALLED 1997

046147 FT

015 "DIA CIRC CONCR
 0200/0270 LEN=0075 INSTALLED 1997
 046147 FT 1 0 00090 0 00 0185+64
 S LENGTH(AH 2566 BK 2437)
 072 "DIA CIRC CONCR
 0190/1851 LEN=0052 INSTALLED 1997

043710 FT

015 "DIA CIRC CONCR
 0190/1150 LEN=0054 INSTALLED UNKN
 048 "DIA CIRC CONCR
 0190/0751 LEN=0070 INSTALLED 1997
 043710 FT 1 0 00090 0 00 0210+01
 S LENGTH(AH 2437 BK 3333)


036 "DIA CIRC CONCR
 0180/1720 LEN=0065 INSTALLED 1997

DIR: B TOTAL LEN: 26.514 MI. DIST: 01-5 SR: 322
 LEFT MUN: SUGARCREEK B RIGHT MUN: SUGARCREEK B

SUGARCREEK DR
 (BORO)

1 0 00090 0 00 0268+46 037866 FT
 MEADVILLE PK
 (SR4006 SEG 0010/0000) 0170/0000

1 0 00090 0 00 0318+00 032773 FT
 SR 9102 SH



EXTRACT DATE: 12/18/2023
PRINT DATE: 12/19/2023

ROADWAY MANAGEMENT SYSTEM
SLD COUNTY/SR - ANNUAL PRINT

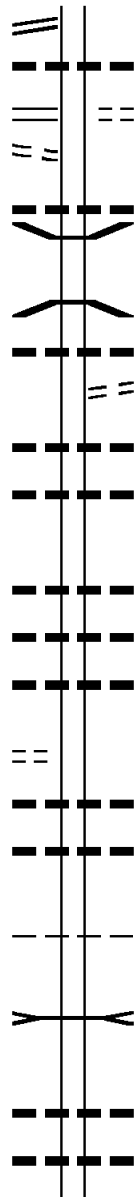
PAGE NUMBER: 140
COUNTY: VENANGO

DIR: B TOTAL LEN: 26.514 MI.
LEFT MUN: SUGARCREEK B

DIST: 01-5 SR: 322
RIGHT MUN: SUGARCREEK B

(SR9102 SEG 0010/0000) 0150/0000

COOPERSTOWN RD
(SR0427 SEG 0010/0000) 0140/2116
TO 0427/0010 SH
(CONN) 0140/1979



5 0150/0000	LENGTH(AH 2311 BK 2400)
0140/2350	018 " DIA CIRC CONCR
0140/2116	LEN=0055 INSTALLED 2001
	LOG CABIN DR
	(PRDR)
0140/1432	018 " DIA CIR PLASTIC
0140/1405	LEN=0024 INSTALLED 2016
	BMSSEN 60/0322/0140/0809
	1 0 00207 0 00 0016+73
	SUGAR CREEK
0140/0809	BMSBG 60/0322/0140/0809
0140/0742	018 " DIA CIRC CONCR
	LEN=0040 INSTALLED 1997
0140/0715	MCCLEERY RD
	(BORO)
0140/0397	018 " DIA CIRC CONCR
	LEN=0040 INSTALLED 1997
	018 " DIA CIRC CONCR
0140/0021	LEN=0044 INSTALLED 1997
030373 FT	1 0 00207 0 00 0024+82
5 0140/0000	LENGTH(AH 2400 BK 2500)
	018 " DIA CIRC CONCR
0130/2177	LEN=0042 INSTALLED 1997
	024 " DIA CIRC CONCR
0130/1833	LEN=0042 INSTALLED 1997
	024 " DIA CIRC CONCR
0130/1497	LEN=0035 INSTALLED 1997
	018 " DIA CIRC CONCR
0130/0397	LEN=0110 INSTALLED 1997
	018 " DIA CIRC CONCR
0130/0207	LEN=0076 INSTALLED 1997
027873 FT	1 0 00207 0 00 0049+57
	SUGARCREEK
	CANAL T
5 0130/0000	LENGTH(AH 2500 BK 2511)
	BR. WARDEN
	STRUCTURE LENGTH 11 FT
0120/2234	BMSID 60/0322/0120/2209
	018 " DIA CIRC CONCR
0120/1135	LEN=0130 INSTALLED 1997
	018 " DIA CIRC CONCR
0120/0670	LEN=0116 INSTALLED 1997
	018 " DIA CIRC CONCR

BAKER RD
(T346)

0130/0663

027873 FT

DIR: B TOTAL LEN: 26.514 MI. DIST: 01-5 SR: 322
 LEFT MUN: CANAL T RIGHT MUN: CANAL T

Stationing	Structure / Road Name	Material / Length	Installation Date
025362 FT	0120/0300	LEN=0060	INSTALLED 1997
	025362 FT	1 0 00207 0 00 0075+00	
	0120/0000	LENGTH(AH 2511 BK 2731)	
	0110/1554	WOOD RD (T348)	
	0110/1282	018" DIA CIRC CONCR LEN=0064	INSTALLED 1997
	0110/0645	BR. WARDEN STRUCTURE LENGTH 10 FT BMSID 60/0322/0110/0645	
1 0 00207 0 00 0102+32 022631 FT FOSTER RD (T549)	0110/0037	018" DIA CIRC CONCR LEN=0090	INSTALLED 2001
	022631 FT	UTICA RD (SR3017 SEG 0210/3643)	
	0110/0000	LENGTH(AH 2731 BK 2276)	
	0100/0363	018" DIA CIRC CONCR LEN=0052	INSTALLED 2017
	0100/0025	018" DIA CIRC CONCR LEN=0085	INSTALLED 2017
020355 FT	020355 FT	1 0 00207 0 00 0124+64	
	0100/0000	LENGTH(AH 2276 BK 2507)	
	0090/0252	WARDEN RUN STRUCTURE LENGTH 23 FT BMSID 60/0322/0090/0252	
017848 FT	017848 FT	1 0 00207 0 00 0150+14	
	0090/0000	LENGTH(AH 2507 BK 2295)	
	0080/1607	018" DIA CIRC METAL LEN=0058	INSTALLED 2017
	0080/0412	018" DIA CIR PLASTIC LEN=0060	INSTALLED 2017
OLD ROUTE 322 RD (T354)	0080/0385	BOUGHNER HILL RD (T336)	

DIR: B TOTAL LEN: 26.514 MI. DIST: 01-5 SR: 322
 LEFT MUN: CANAL T RIGHT MUN: CANAL T

Segment Description	Stationing	Length (FT)	Material / Notes
015553 FT	0080/0173	0084	018" DIA CIRC CONCR INSTALLED 2017
	0080/0166		OLD ROUTE 322 RD (T354)
	015553 FT		1 0 00207 0 00 0173+00
	0080/0000		LENGTH(AH 2295 BK 2280)
	0070/1734	0066	024" DIA CIRC CONCR INSTALLED 2017
DECKARDS RUN RD (SR4005 SEG 0010/0000)	0070/0976		
OLD FRANKLIN PK (SR9103 SEG 0010/0000)	0070/0407		
1 0 00207 0 00 0195+80	013273 FT		
FRANKLIN PK (SR4012 SEG 0050/1482)	0070/0000		LENGTH(AH 2280 BK 2433)
LONG RD (T339)	0060/1296		GROVE RD (T338)
	0060/1260		018" DIA CIRC CONCR INSTALLED 2017
	0060/1095		CANAL RUN STRUCTURE LENGTH 10 FT BMSID 60/0322/0060/1098
010840 FT	010840 FT		1 0 00207 0 00 0220+26
	0060/0000		LENGTH(AH 2433 BK 2500)
	0050/0890		018" DIA CIRC METAL INSTALLED 2017
	0050/0498		018" DIA CIRC CONCR INSTALLED 2017
	0050/0347		018" DIA CIRC CONCR INSTALLED 2017
008340 FT	008340 FT		1 0 00207 0 00 0245+26
	0050/0000		LENGTH(AH 2500 BK 2156)
	0040/2153		018" DIA CIRC CONCR INSTALLED 2017
006184 FT	006184 FT		1 0 00207 0 00 0266+68

EXTRACT DATE: 12/18/2023
PRINT DATE: 12/19/2023

ROADWAY MANAGEMENT SYSTEM
SLD COUNTY/SR - ANNUAL PRINT

PAGE NUMBER: 137
COUNTY: VENANGO

DIR: B TOTAL LEN: 26.514 MI.
LEFT MUN: CANAL T

DIST: 01-5 SR: 322
RIGHT MUN: CANAL T

BATTLES RD
(T322)

0040/0000



0040/0000

BATTLES RD
(T322)
LENGTH(AH 2156 BK 1875)

004309 FT

0030/0800
0030/0530
004309 FT

048 " DIA CIRC CONCR
LEN=0076 INSTALLED 1997
024 " DIA CIRC CONCR
LEN=0076 INSTALLED 1997
1 0 00207 0 00 0285+46
095"H 84"W **UNKNOWN**
LEN=0200 INSTALLED 1997
MC CUNE RUN
STRUCTURE LENGTH 7 FT
BMSID 60/0322/0020/2224
LENGTH(AH 1875 BK 2243)

0030/0000

0020/1471
0020/1168

018 " DIA CIRC CONCR
LEN=0057 INSTALLED 1997
018 " DIA CIRC CONCR
LEN=0055 INSTALLED 2017

002066 FT

0020/0521
0020/0371
0020/0131
002066 FT
0020/0000

024 " DIA CIRC CONCR
LEN=0095 INSTALLED 1997
RICE RD
(T310)
048 " DIA CIRC CONCR
LEN=0066 INSTALLED 1997
1 0 00207 0 00 0307+71
LENGTH(AH 2243 BK 2066)
FISH RD
(T308)

0020/0000

0010/1555
0010/1547
0010/1522
0010/1501

018 " DIA CIRC CONCR
LEN=0035 INSTALLED 1997
018 " DIA CIRC CONCR
LEN=0058 INSTALLED 2017
RWIS SITE/

000000 FT

0010/0753
0010/0097
000000 FT
NC TW
INTER-BK

018 " DIA CIRC CONCR
LEN=0055 INSTALLED 2017
018 " DIA CIRC CONCR
LEN=0060 INSTALLED 1997
1 0 00207 0 00 0328+47
TWENTYEIGHTH DIVISION HW
TWENTYEIGHTH DIVISION H
(SR0322 SEG 0060/1985)
MFC BEGIN = B
BK-MERCER (43)
LENGTH(AH 2066 BK 0000)

0010/0000

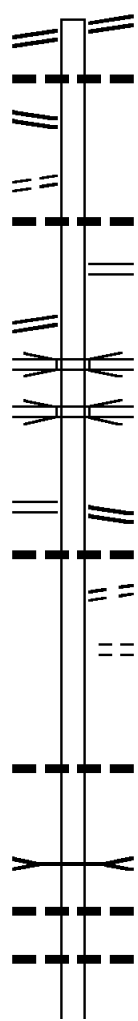
DIR: B TOTAL LEN: 7.907 MI. DIST: 01-5 SR: 308
 LEFT MUN: IRWIN T RIGHT MUN: IRWIN T

OLD ROUTE 8 RD 041750 FT
 (SR3013 SEG 0070/0000) 0170/2580

SR 3027 SH
 (SR3027 SEG 0010/0000) 0170/2003
 TO 8014/0250 SH
 (CONN) 0170/1718

RAMP D RD
 (SR8014 SEG 0250/0000) 0170/1554

1 0 00428 0 01 0275+67 037576 FT
 WHIELDON RD



041750 FT OLD ROUTE 8 RD
 0170/2580 (SR3013 SEG 0070/0000)
 018 "DIA CIRC CONCR
 LEN=0042 INSTALLED UNKN

0170/2174

0170/1653 030 "DIA CIRC METAL
 LEN=0100 INSTALLED UNKN
 RAMP C RD
 (SR8014 SEG 0500/0869)

0170/1583

0170/1360 SR 0008 NB
 OP ID 60/0008/0200/0000
 SR 0008 SB

0170/1235 OP ID 60/0008/0201/0000
 RAMP B RD
 (SR8014 SEG 0750/0000)
 RAMP A RD
 (SR8014 SEG 0010/0947)

0170/0988 030 "DIA CIRC METAL
 LEN=0230 INSTALLED UNKN
 TO 8014/0750 SH
 (CONN)

0170/0931

0170/0883 SMITH RD
 (T344)

0170/0651

039170 FT
 1 0 00428 0 01 0291+69
 LENGTH(AH 2580 BK 1594)
 015 "DIA CIRC CONCR
 LEN=0042 INSTALLED UNKN

0160/1548

0160/0818 BUILLION RUN
 STRUCTURE LENGTH 11 FT
 BMSID 60/0308/0160/0847
 018 "DIA CIRC CONCR

0160/0522 LEN=0048 INSTALLED UNKN
 024 "DIA CIRC CONCR

0160/0020 LEN=0042 INSTALLED UNKN
 037576 FT

DIR: B TOTAL LEN: 7.907 MI. DIST: 01-5 SR: 308
 LEFT MUN: IRWIN T RIGHT MUN: IRWIN T

(T367)

0160/0000

==

0160/0000 LENGTH(AH 1594 BK 3212)

---|---

0150/2534 015 "DIA CIRC CONCR
 LEN=0042 INSTALLED UNKN

---|---

0150/1467 015 "DIA CIRC CONCR
 LEN=0042 INSTALLED UNKN

---|---

0150/0754 024 "DIA CIRC CONCR
 LEN=0042 INSTALLED UNKN

---|---

0150/0526 015 "DIA CIRC CONCR
 LEN=0042 INSTALLED UNKN

---|---

0150/0417 048"H 48"W CON BOX CUL
 LEN=0052 INSTALLED UNKN

1 0 00428 0 01 0243+44 034364 FT
 BLAIR RD
 (T347)

0150/0000

==

0150/0000 LENGTH(AH 3212 BK 3407)

---|---

0140/3360 024 "DIA CIRC CONCR
 LEN=0018 INSTALLED UNKN

---|---

0140/2789 IRWIN
 CLINTON T

---|---

0140/1536 015 "DIA CIRC CONCR
 LEN=0042 INSTALLED UNKN

---|---

0140/1270 036"H 60"W CON BOX CUL
 LEN=0018 INSTALLED UNKN

---|---

0140/1035 024 "DIA CIRC CONCR
 LEN=0050 INSTALLED UNKN

---|---

030957 FT

0140/0355 015 "DIA CIRC CONCR
 LEN=0016 INSTALLED UNKN

---|---

0140/0000 1 0 00428 0 01 0209+80
 LENGTH(AH 3407 BK 2591)

---|---

0130/2410 015 "DIA CIRC CONCR
 LEN=0042 INSTALLED UNKN

---|---

0130/2299 DEWOODY SCHOOL RD
 (PRDR)

---|---

0130/0975 024"H 48"W CON BOX CUL
 LEN=0042 INSTALLED UNKN

---|---

BULLION RD
 (T354)

---|---

0130/0966 SUMMIT CITY RD
 (T349)

---|---

036 "DIA CIRC CONCR

DIR: B TOTAL LEN: 7.907 MI. DIST: 01-5 SR: 308
 LEFT MUN: CLINTON T RIGHT MUN: CLINTON T

1 0 00428 0 01 0183+90 028366 FT
 BURNS RD
 (T335) 0130/0000

024873 FT

022255 FT

---	0130/0915	LEN=0042	INSTALLED	UNKN
---	0130/0202	018 "DIA	CIRC CONCR	
---	028366 FT	LEN=0042	INSTALLED	UNKN
==	5 0130/0000	LENGTH(AH 2591 BK 3493)		
---	0120/3025	015 "DIA	CIRC CONCR	
---	0120/2625	LEN=0048	INSTALLED	UNKN
---	0120/2050	TIFFANY LANE		
---	0120/2018	(PRDR)		
---	0120/1689	015 "DIA	CIRC CONCR	
---	0120/0968	LEN=0052	INSTALLED	UNKN
---	0120/0410	KENNERDELL RD		
---	0120/0094	(SR3008 SEG 0010/0000)		
---	024873 FT	015 "DIA	CIRC CONCR	
---	5 0120/0000	LEN=0042	INSTALLED	UNKN
---	0110/2460	015 "DIA	CIRC CONCR	
---	0110/1915	LEN=0016	INSTALLED	UNKN
---	0110/1396	015 "DIA	CIRC CONCR	
---	0110/0876	LEN=0012	INSTALLED	UNKN
---	0110/0541	015 "DIA	CIRC CONCR	
---	022255 FT	LEN=0042	INSTALLED	UNKN
---	5 0110/0000	018 "DIA	CIRC CONCR	
---	0100/3007	060 "H 72 "W	ELLIP METAL	
---	0100/2669	LEN=0042	INSTALLED	UNKN
---	0100/2217	015 "DIA	CIRC CONCR	
---	0100/1830	LEN=0042	INSTALLED	UNKN
---	0100/1516	018 "DIA	CIRC CONCR	
---		LEN=0015	INSTALLED	2007
---		018 "DIA	CIRC PLASTIC	
---		LEN=0042	INSTALLED	2007

DIR: B TOTAL LEN: 7.907 MI. DIST: 01-5 SR: 308
 LEFT MUN: CLINTON T RIGHT MUN: CLINTON T

DOG HOLLOW RD
(T325)

0100/1317

018850 FT

016388 FT

012830 FT

VILLAGE ACRES RD
(BORO)

0070/0258
010935 FT

0100/1329	018 "DIA CIR PLASTIC LEN=0045	INSTALLED 2007
018850 FT	1 0 00428 0 01 0089+14	
0100/0000	LENGTH(AH 3405 BK 2462)	
0090/2182	018 "DIA CIR PLASTIC LEN=0042	INSTALLED UNKN
0090/1239	018 "DIA CIR PLASTIC LEN=0045	INSTALLED UNKN
0090/0600	018 "DIA CIR PLASTIC LEN=0048	INSTALLED UNKN
016388 FT	1 0 00428 0 01 0064+35	
0090/0000	NC SR 0308 SH LENGTH(AH 2462 BK 3558)	
0080/2201	SCRUBGRASS STRUCTURE LENGTH 46 FT BMSID 60/0308/0080/2216	
0080/1156	CLINTON CLINTONVILLE B DONALDSON RD	
0080/1081	(T327)	
0080/0689	036 "DIA CIRC CONCR LEN=0052	INSTALLED UNKN
0080/0061	015 "DIA CIRC CONCR LEN=0042	INSTALLED UNKN
012830 FT	1 0 00428 0 00 0027+64	
0080/0000	LENGTH(AH 3558 BK 1895)	
0070/0258	REAS CT (BORO)	
010935 FT	1 0 00428 0 00 0009+23	
0070/0000	LENGTH(AH 1895 BK 0888)	
	IRWIN ST	

DIR: B TOTAL LEN: 7.907 MI. DIST: 01-5 SR: 308
 LEFT MUN: CLINTONVILLE B RIGHT MUN: CLINTONVILLE B

THORNE AL
 (BORO)


0060/0243
 010047 FT

MERCER ST
 (SR0208 SEG 0160/0000) 0060/0000

008437 FT

RAMP A RD
 (SR8008 SEG 0250/0000) 0030/1413

TO 8008/0250 SH
 (CONN) 0030/1300



0060/0401 (BORO)
 010047 FT 1 0 00428 0 00 0000+00
 NC FRANKLIN ST
 EMLENTON ST
 (SR0208 SEG 0160/0000)
 0060/0000 LENGTH(AH 0888 BK 1610)
 015 "DIA CIRC METAL
 0050/1248 LEN=0042 INSTALLED UNKN
 VARAN ST
 (BORO)
 0050/1213 018 "DIA CIR PLASTIC
 0050/1079 LEN=0166 INSTALLED UNKN
 VOGUS ST
 (BORO)
 0050/1065 018 "DIA CIR PLASTIC
 0050/0921 LEN=0156 INSTALLED UNKN
 HAWKINS ST
 (BORO)
 0050/0908 MCQUISTION ST
 (BORO)
 0050/0764 MOORE ST
 (BORO)
 0050/0548 (BORO)
 008437 FT 2 0 60005 0 00 0084+70
 0050/0000 LENGTH(AH 1610 BK 1482)
 024 "DIA CIR PLASTIC
 0040/1482 LEN=0574 INSTALLED UNKN
 BELL ST
 (BORO)
 0040/1133 018 "DIA CIRC CONCR
 0040/1075 LEN=0065 INSTALLED UNKN
 NC BUTLER ST
 CLINTONVILLE
 0040/1049 CLINTON T
 006955 FT 2 0 60005 0 00 0069+76
 0040/0000 LENGTH(AH 1482 BK 1654)
 RAMP D RD
 (SR8008 SEG 0500/0836)
 0030/1341 FROM 8008/0500 SH
 (CONN)
 0030/1272 BMSSEN 60/0308/0030/0914
 0030/1145 2 0 60005 0 00 0061+73

DIR: B TOTAL LEN: 7.907 MI. DIST: 01-5 SR: 308
 LEFT MUN: CLINTON T RIGHT MUN: CLINTON T

FROM 8008/0010 SH
 (CONN)

0030/0843

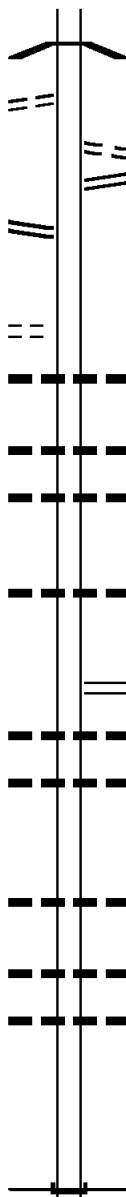
RAMP B RD
 (SR8008 SEG 0010/0811) 0030/0698

2 0 60005 0 00 0053+08 005301 FT

HOVIS RD
 (T305) 0030/0000

003099 FT

000000 FT



0030/0914 SR 0080 E/W
 BMSBG 60/0308/0030/0914

0030/0833 TO 8008/0750 SH
 (CONN)

0030/0742 RAMP C RD
 (SR8008 SEG 0750/0000)

005301 FT

0030/0000 LENGTH(AH 1654 BK 2202)
 018 "DIA CIR PLASTIC

0020/2125 LEN=0048 INSTALLED UNKN

0020/1322 018 "DIA CIR PLASTIC
 LEN=0014 INSTALLED UNKN

0020/1284 018 "DIA CIR PLASTIC
 LEN=0048 INSTALLED UNKN

0020/0370 018 "DIA CIR PLASTIC
 LEN=0042 INSTALLED 2008

003099 FT 2 0 60005 0 00 0031+07
 EAU CLAIRE RD
 (SR3010 SEG 0010/0000)

0020/0000 LENGTH(AH 2202 BK 3099)
 015 "DIA CIR PLASTIC

0010/3099 LEN=0050 INSTALLED 2014

0010/2601 018 "DIA CIR PLASTIC
 LEN=0040 INSTALLED 2022

0010/1232 018 "DIA CIR PLASTIC
 LEN=0040 INSTALLED UNKN

0010/0392 018 "DIA CIR PLASTIC
 LEN=0038 INSTALLED UNKN

0010/0390 018 "DIA CIR PLASTIC
 LEN=0042 INSTALLED UNKN

000000 FT 2 0 60005 0 00 0000+00
 NC SR 0308 SH
 INTER-BK SR 0308 SH
 (SR0308 SEG 0410/2257)
 MFC BEGIN = D
 BK-BUTLER (10)

0010/0000 LENGTH(AH 3099 BK 0000)

003292 FT

003292 FT
 INTER-AHD

SR 0038 SH
 (SR0038 SEG 0056/0000)
 SR 0038 SH
 (SR0038 SEG 0056/0000)
 024 " DIA CIRC CONCR
 LEN=0060 INSTALLED 2017
 024 " DIA CIRC CONCR
 LEN=0031 INSTALLED 2017
 018 " DIA CIRC METAL
 LEN=0040 INSTALLED 1996
 012 " DIA CIRC METAL
 LEN=0065 INSTALLED 1996
 1 0 00704 0 00 0021+09
 0020/0000 LENGTH(AH 1277 BK 2015)
 018 " DIA CIRC METAL
 LEN=0036 INSTALLED 1996
 EMLENTON
 SCRUBGRASS T
 018 " DIA CIRC METAL
 LEN=0040 INSTALLED 1996
 018 " DIA CIRC METAL
 LEN=0034 INSTALLED 1996
 018 " DIA CIRC METAL
 LEN=0045 INSTALLED 1996
 018 " DIA CIRC METAL
 LEN=0042 INSTALLED 1996
 SR0080 EB
 OP ID 16/0080/0442/0000
 018 " DIA CIRC METAL
 LEN=0040 INSTALLED 1996
 000000 FT 1 0 00704 0 00 0000+00
 NC SR
 INTER-BK SR 0268 SH
 (SR0268 SEG 0300/2392)
 MFC BEGIN = C
 BK-BUTLER (10)
 0010/0000 LENGTH(AH 2015 BK 0000)

0020/1277

0020/1225

0020/0987

0020/0370

0020/0050

0020/0000

0010/1782

0010/1582

0010/1546

0010/1250

0010/0933

0010/0641

0010/0410

0010/0342

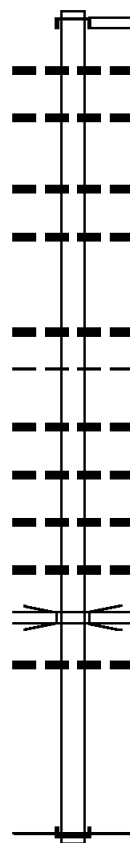
000000 FT

INTER-BK

0010/0000

002015 FT

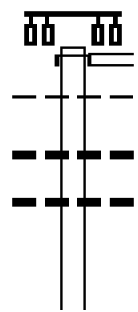
000000 FT



EXTRACT DATE: 12/18/2023 ROADWAY MANAGEMENT SYSTEM PAGE NUMBER: 129
 PRINT DATE: 12/19/2023 SLD COUNTY/SR - ANNUAL PRINT COUNTY: VENANGO
 DIR: B TOTAL LEN: 5.100 MI. DIST: 01-5 SR: 257
 LEFT MUN: OIL CITY C RIGHT MUN: OIL CITY C

026930 FT

026930 FT
 INTER-AHD SECOND ST
 (SR0062 SEG 0520/0000)
 RIVERSIDE DR
 (SR0062 SEG 0520/0000)
 0120/1050 OIL CITY
 0120/0968 CRANBERRY T
 018 " DIA CIRC CONCR
 LEN=0060 INSTALLED 1997
 015 " DIA CIR PLASTIC
 0120/0318 LEN=0060 INSTALLED 1997
 025880 FT 1 1 00056 0 00 0052+94
 5 0120/0000 LENGTH(AH 1050 BK 2109)



025880 FT

EXTRACT DATE: 12/18/2023
PRINT DATE: 12/19/2023

ROADWAY MANAGEMENT SYSTEM
SLD COUNTY/SR - ANNUAL PRINT

PAGE NUMBER: 128
COUNTY: VENANGO

DIR: B TOTAL LEN: 5.100 MI.
LEFT MUN: CRANBERRY T

DIST: 01-5 SR: 257
RIGHT MUN: CRANBERRY T

Stationing	Notes	Stationing	Notes
		0110/0830	018 " DIA CIR PLASTIC LEN=0060 INSTALLED 1997
023771 FT		023771 FT	1 1 00056 0 00 0031+85
		0110/0000	LENGTH(AH 2109 BK 2312) 018 " DIA CIRC CONCR
		0100/2003	LEN=0055 INSTALLED UNKN
		0100/1789	024 " DIA CIRC CONCR LEN=0060 INSTALLED UNKN
		0100/1349	015 " DIA CIRC CONCR LEN=0060 INSTALLED UNKN
		0100/1027	024 " DIA CIRC CONCR LEN=0060 INSTALLED UNKN
		0100/0792	036 " DIA CIRC CONCR LEN=0060 INSTALLED UNKN
		0100/0280	EAST AV (PRDR)
1 1 00056 0 00 0009+13 INNIS ST ET (SR2027 SEG 0010/0000)		021459 FT	
		0100/0000	LENGTH(AH 2312 BK 1195) 018 " DIA CIRC CONCR
		0090/0794	LEN=0050 INSTALLED UNKN ACORN DR
		0090/0505	(PRDR)
		0090/0463	018 " DIA CIRC CONCR LEN=0040 INSTALLED UNKN
		0090/0236	018 " DIA CIRC CONCR LEN=0050 INSTALLED UNKN
020264 FT		020264 FT	1 1 00056 0 00 0000+00
		0090/0000	LENGTH(AH 1195 BK 1759) 018 " DIA CIRC CONCR
		0080/1573	LEN=0042 INSTALLED UNKN
LITTLE EGYPT RD (T664)		0080/1529	
		0080/1108	024 " DIA CIRC CONCR LEN=0040 INSTALLED UNKN
		0080/0915	SHORT ST (PRDR)
		0080/0815	018 " DIA CIRC CONCR LEN=0050 INSTALLED UNKN
		0080/0574	018 " DIA CIRC CONCR LEN=0040 INSTALLED UNKN
		0080/0149	018 " DIA CIRC CONCR LEN=0040 INSTALLED UNKN
018505 FT		018505 FT	1 1 00190 0 00 0185+20
		0080/0000	JOHNSTONE RD (T665) LENGTH(AH 1759 BK 2028) 018 " DIA CIRC CONCR

DIR: B TOTAL LEN: 5.100 MI. DIST: 01-5 SR: 257
 LEFT MUN: CRANBERRY T RIGHT MUN: CRANBERRY T

FLETCHER LN
 (TWP)

0070/1798

016477 FT

GATEFIELD RD
 (TWP)

0060/1273

1 1 00190 0 00 0135+20 013523 FT
 BREDINSBURG RD
 (SR2006 SEG 0130/0000) 0060/0000

---	---	0070/1968	LEN=0052	INSTALLED	UNKN
---	---	0070/1809	015 "DIA	CIRC	CONCR
==	==	0070/1798	LEN=0040	INSTALLED	UNKN
---	---	0070/1462	018 "DIA	CIRC	CONCR
---	---	0070/1114	LEN=0040	INSTALLED	UNKN
---	---	0070/0798	018 "DIA	CIRC	CONCR
---	---	0070/0622	LEN=0045	INSTALLED	UNKN
---	---	0070/0495	015 "DIA	CIRC	CONCR
---	---	0070/0284	LEN=0040	INSTALLED	UNKN
---	---	0070/0113	MAIN ST		
---	---	0070/0000	(T668)		
---	---	0060/2778	015 "DIA	CIRC	CONCR
---	---	0060/2472	LEN=0070	INSTALLED	UNKN
---	---	0060/2219	018 "DIA	CIRC	CONCR
---	---	0060/1549	LEN=0042	INSTALLED	UNKN
---	---	0060/0868	024 "DIA	CIRC	CONCR
---	---	0060/0442	LEN=0040	INSTALLED	UNKN
---	---	0060/0255	1 1 00190 0 00 0164+74		
---	---	0060/0000	LENGTH(AH 2028 BK 2954)		
---	---	0050/1465	018 "DIA	CIRC	CONCR
---	---	0050/1230	LEN=0042	INSTALLED	UNKN
---	---	0050/0802	018 "DIA	CIRC	CONCR
---	---	0050/0339	LEN=0042	INSTALLED	UNKN
---	---	0050/0000	015 "DIA	CIRC	CONCR
---	---	0050/0000	LEN=0045	INSTALLED	UNKN
---	---	0050/0000	SUGARBUSH DR		
---	---	0050/0000	(PRDR)		
---	---	0050/0000	018 "DIA	CIRC	CONCR
---	---	0050/0000	LEN=0050	INSTALLED	UNKN
---	---	0050/0000	018 "DIA	CIRC	CONCR
---	---	0050/0000	LEN=0042	INSTALLED	UNKN
---	---	0050/0000	018 "H 30" W	ELLIP	METAL
---	---	0050/0000	LEN=0040	INSTALLED	UNKN
---	---	0050/0000	STATE RD		
---	---	0050/0000	(SR2006 SEG 0130/0000)		
---	---	0050/0000	LENGTH(AH 2954 BK 1983)		
---	---	0050/0000	018 "DIA	CIRC	CONCR
---	---	0050/0000	LEN=0048	INSTALLED	1997
---	---	0050/0000	018 "DIA	CIRC	CONCR
---	---	0050/0000	LEN=0040	INSTALLED	1997
---	---	0050/0000	018 "DIA	CIRC	CONCR
---	---	0050/0000	LEN=0040	INSTALLED	1997
---	---	0050/0000	018 "DIA	CIRC	CONCR
---	---	0050/0000	LEN=0040	INSTALLED	1997

DIR: B TOTAL LEN: 5.100 MI. DIST: 01-5 SR: 257
 LEFT MUN: CRANBERRY T RIGHT MUN: CRANBERRY T

Stationing	Description	Notes
011540 FT	RANCH ST (T658)	0050/0000
0040/2043	PARK WY (PRDR)	0040/2146
0040/1530	QUAKER DR (T675)	0040/1732
0040/0317	AIRPORT RD (T669)	0040/1500
009008 FT		0040/1168
0030/3479		0040/0730
0030/2803		0040/0317
0030/2304		0040/0186
0030/2000		0040/0060
0030/1703	CHAMOR LN (PRDR)	009008 FT
0030/1694		0040/0000
0030/1671		0030/3479
0030/1581	EDUCATION DR (GOVT)	0030/2803
0030/1413		0030/2304
0030/1277		0030/2000
0030/1024		0030/1703

011540 FT
 5 0050/0000 LENGTH(AH 1983 BK 2532)
 015 " DIA CIRC CONCR
 0040/2146 LEN=0045 INSTALLED UNKN
 MEADOW RD (T435)
 0040/1732
 0040/1500 018 " DIA CIRC CONCR
 LEN=0040 INSTALLED UNKN
 0040/1168 024 " DIA CIRC CONCR
 LEN=0045 INSTALLED UNKN
 0040/0730 024 " DIA CIRC CONCR
 LEN=0042 INSTALLED UNKN
 MAIN ST (T668)
 0040/0317 036 "H 72 "W CON BOX CUL
 LEN=0070 INSTALLED UNKN
 0040/0186 018 " DIA CIRC CONCR
 LEN=0050 INSTALLED UNKN
 009008 FT 1 1 00190 0 00 0087+58
 5 0040/0000 LENGTH(AH 2532 BK 3616)
 HOVIS LN (PRDR)
 0030/3479 018 " DIA CIRC CONCR
 LEN=0040 INSTALLED UNKN
 0030/2803 018 " DIA CIRC CONCR
 LEN=0040 INSTALLED UNKN
 0030/2304 018 " DIA CIRC CONCR
 LEN=0042 INSTALLED UNKN
 0030/2000 ALLAMAN LN (PRDR)
 0030/1703 BMSSEN 60/0257/0030/1604
 0030/1694 0 0 00000 0 00 0000+00
 LOWER 2 MI.
 0030/1671 BMSBG 60/0257/0030/1604
 0030/1581 015 " DIA CIRC CONCR
 LEN=0040 INSTALLED UNKN
 0030/1413 018 " DIA CIRC CONCR
 LEN=0040 INSTALLED UNKN
 0030/1277 018 " DIA CIRC CONCR
 LEN=0040 INSTALLED UNKN
 0030/1024 015 " DIA CIRC CONCR

EXTRACT DATE: 12/18/2023
PRINT DATE: 12/19/2023

ROADWAY MANAGEMENT SYSTEM
SLD COUNTY/SR - ANNUAL PRINT

PAGE NUMBER: 125
COUNTY: VENANGO

DIR: B TOTAL LEN: 5.100 MI.
LEFT MUN: CRANBERRY T

DIST: 01-5 SR: 257
RIGHT MUN: CRANBERRY T

Location	Segment ID	Length	Material	Notes
	0030/0680	LEN=0040	015 " DIA CIRC CONCR	INSTALLED UNKN
	0030/0010	LEN=0040	024 " DIA CIRC CONCR	INSTALLED UNKN
005392 FT	005392 FT	1 1 00190 0 00 0054+68	SALINA RD	(T670)
	0030/0000	LENGTH(AH 3616 BK 2932)		
	0020/2377	LEN=0045	018 " DIA CIRC METAL	INSTALLED 1997
CLARK DR (PRDR)	0020/2318			
	0020/1972	LEN=0040	018 " DIA CIRC METAL	INSTALLED UNKN
	0020/1420		FAIRFIELD DR	(T687)
PARKER DR (PRDR)	0020/1420			
	0020/1343		LC TO FAIRFIELD DR	(CONN)
	0020/0515	LEN=0045	018 " DIA CIRC CONCR	INSTALLED UNKN
002460 FT	002460 FT	1 1 00190 0 00 0024+81		
	0020/0000	LENGTH(AH 2932 BK 2460)		
	0010/2459	LEN=0045	030 " DIA CIRC CONCR	INSTALLED UNKN
	0010/2432		FELMLEE LN	(T685)
	0010/2265	LEN=0040	036 " DIA CIRC CONCR	INSTALLED 1997
	0010/1982	LEN=0044	018 " DIA CIRC CONCR	INSTALLED 1997
SINGH DR (T663)	0010/1621			
	0010/1457	LEN=0050	015 " DIA CIRC CONCR	INSTALLED UNKN
	0010/0518		HOSS DR	(T667)
CRANBERRY MALL (PRDR)	0010/0518			
000000 FT	000000 FT	1 1 00190 0 00 0000+00	LINA RD	
			TWENTY DIVISION HW	(SR0322 SEG 0450/0000)
	INTER-BK		ROCKLAND CRANBERRY RD	(SR2013 SEG 0140/3226)
	0010/0000	LENGTH(AH 2460 BK 0000)	MFC BEGIN = B	

EXTRACT DATE: 12/18/2023 ROADWAY MANAGEMENT SYSTEM PAGE NUMBER: 124
PRINT DATE: 12/19/2023 SLD COUNTY/SR - ANNUAL PRINT COUNTY: VENANGO

DIR: B TOTAL LEN: 15.550 MI. DIST: 01-5 SR: 227
LEFT MUN: ALLEGHENY T RIGHT MUN: ALLEGHENY T

082103 FT



082103 FT AH-FOREST (27)
INTER-AHD NEILLTOWN RD
0330/2446 (SR0227 SEG 0010/0000)
0330/1888 BMS EN 60/0227/0330/1869

DIR: B TOTAL LEN: 15.550 MI. DIST: 01-5 SR: 227
 LEFT MUN: ALLEGHENY T RIGHT MUN: ALLEGHENY T

TANNER RD
(T650)

0330/0449

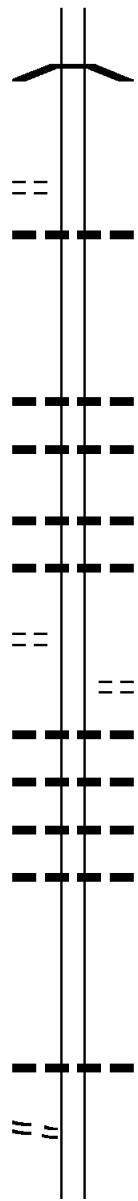
079657 FT

1 0 00511 0 00 0053+24 076782 FT
 DEAN RD
(T649)

0320/0000

1 0 00511 0 00 0095+64 072529 FT
 BURROWS RD
(T636)

0300/0000



0330/1869 1 0 00511 0 00 0005+72
 NEILLTOWN CK
 BMSBG 60/0227/0330/1869

0330/0200 018 "DIA CIR PLASTIC
 079657 FT LEN=0055 INSTALLED 2015
 0330/0000 1 0 00511 0 00 0024+74
 LENGTH(AH 2446 BK 2875)

0320/1413 018 "DIA CIR PLASTIC
 LEN=0050 INSTALLED 1999
 0320/0884 024 "DIA CIR PLASTIC
 LEN=0050 INSTALLED UNKN

0320/0207 048 "DIA CIR PLASTIC
 LEN=0050 INSTALLED UNKN
 0320/0175 048 "DIA CIR PLASTIC
 076782 FT LEN=0050 INSTALLED UNKN

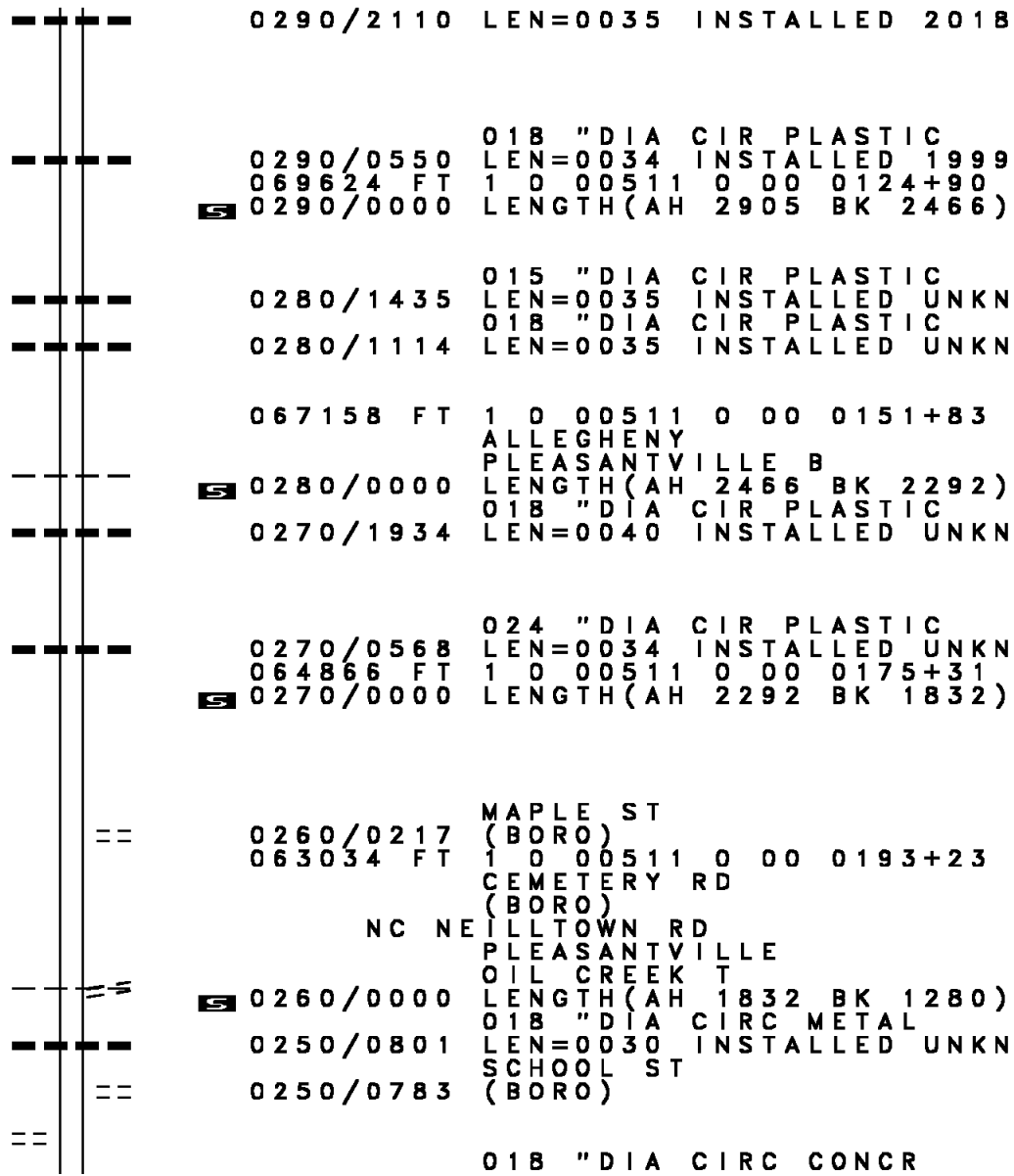
0320/0000 LENGTH(AH 2875 BK 2187)
 OTTO RD
 (T648)

0310/1413 018 "DIA CIR PLASTIC
 LEN=0050 INSTALLED UNKN
 0310/0985 018 "DIA CIR PLASTIC
 LEN=0045 INSTALLED UNKN
 0310/0514 018 "DIA CIR PLASTIC
 LEN=0045 INSTALLED UNKN
 0310/0068 018 "DIA CIR PLASTIC
 074595 FT LEN=0040 INSTALLED UNKN
 0310/0000 1 0 00511 0 00 0075+26
 LENGTH(AH 2187 BK 2066)

0300/0416 018 "DIA CIR PLASTIC
 072529 FT LEN=0038 INSTALLED 1999

0300/0000 LENGTH(AH 2066 BK 2905)
 018 "DIA CIR PLASTIC

DIR: B TOTAL LEN: 15.550 MI. DIST: 01-5 SR: 227
 LEFT MUN: ALLEGHENY T RIGHT MUN: ALLEGHENY T



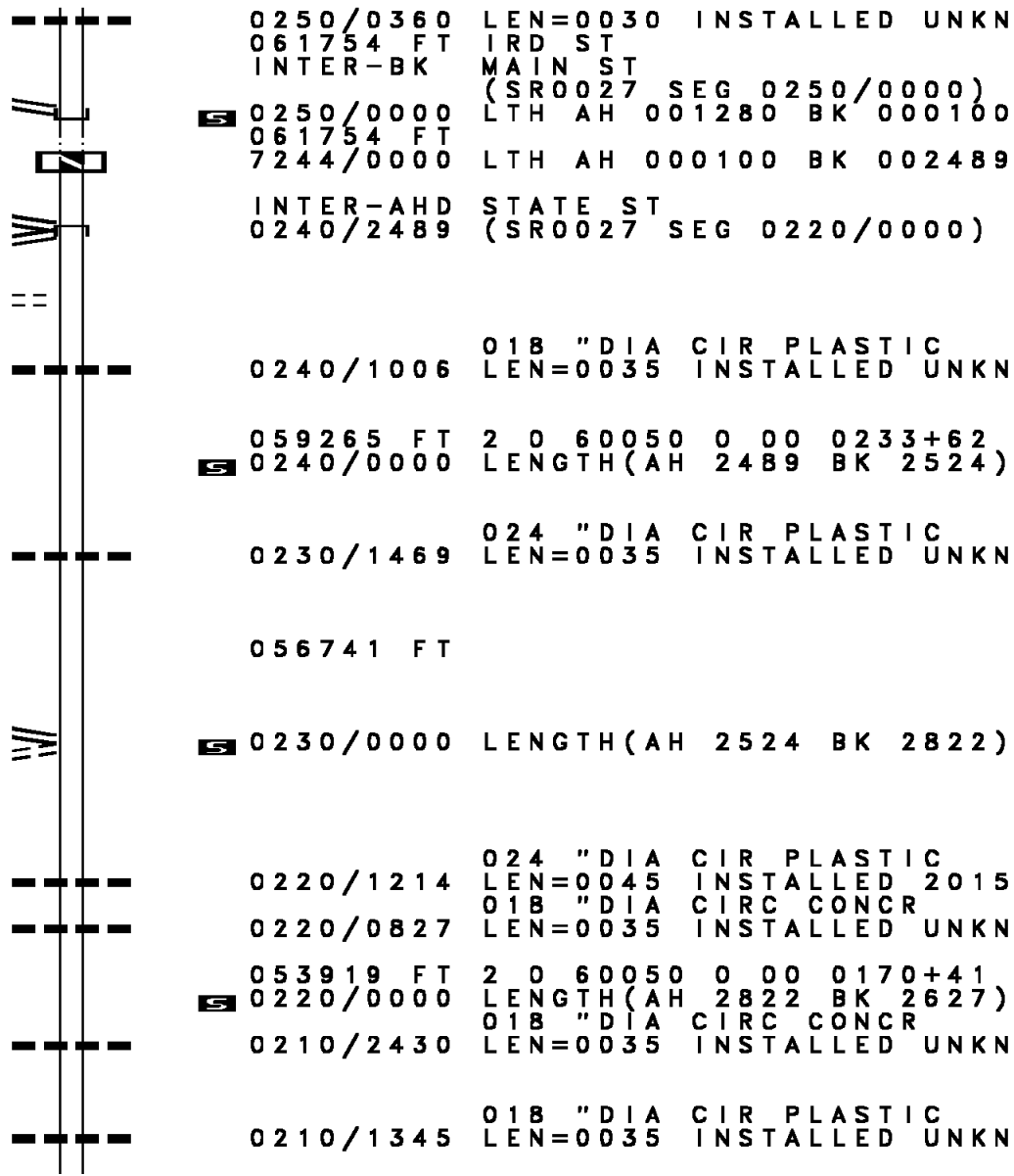
069624 FT
 067158 FT
 064866 FT
 063034 FT
 0250/0392

BANK ST
 (BORO)

018 "DIA CIRC CONCR

DIR: B TOTAL LEN: 15.550 MI. DIST: 01-5 SR: 227
 LEFT MUN: OIL CREEK T RIGHT MUN: OIL CREEK T

1 0 00511 0 00 0204+16 061754 FT
 MAIN ST
 (SR0027 SEG 0250/0000) 0250/0000
 061754 FT
 MERRICK ST
 (SR1008 SEG 0010/0000)
 STATE ST
 (SR0027 SEG 0220/0000) 0240/2489
 PENNDOT STOCKPILE YD #1
 (GOVT) 0240/1821



0250/0360 LEN=0030 INSTALLED UNKN
 061754 FT IRD ST
 INTER-BK MAIN ST
 (SR0027 SEG 0250/0000)
 0250/0000 LEN=0035 INSTALLED UNKN
 061754 FT LTH AH 001280 BK 000100
 7244/0000 LTH AH 000100 BK 002489
 INTER-AHD STATE ST
 0240/2489 (SR0027 SEG 0220/0000)
 0240/1006 018 "DIA CIR PLASTIC
 LEN=0035 INSTALLED UNKN
 059265 FT 2 0 60050 0 00 0233+62
 0240/0000 LENGTH(AH 2489 BK 2524)
 0230/1469 024 "DIA CIR PLASTIC
 LEN=0035 INSTALLED UNKN
 056741 FT
 0230/0000 LENGTH(AH 2524 BK 2822)
 0220/1214 024 "DIA CIR PLASTIC
 LEN=0045 INSTALLED 2015
 0220/0827 018 "DIA CIRC CONCR
 LEN=0035 INSTALLED UNKN
 053919 FT 2 0 60050 0 00 0170+41
 0220/0000 LENGTH(AH 2822 BK 2627)
 018 "DIA CIRC CONCR
 0210/2430 LEN=0035 INSTALLED UNKN
 0210/1345 018 "DIA CIR PLASTIC
 LEN=0035 INSTALLED UNKN

DIR: B TOTAL LEN: 15.550 MI. DIST: 01-5 SR: 227
 LEFT MUN: OIL CREEK T RIGHT MUN: OIL CREEK T

Stationing	Length (FT)	Material	Notes
051292 FT	0210/0065	012 " DIA CIR PLASTIC	LEN=0040 INSTALLED UNKN
	051292 FT	2 0 60050 0 00 0144+35	SHAMBURG RD (T655)
	0210/0000		LENGTH(AH 2627 BK 2719)
2 0 60050 0 00 0117+36	048573 FT	024 " DIA CIR PLASTIC	LEN=0034 INSTALLED UNKN
FLEMING RD (T637)	0200/0000		LENGTH(AH 2719 BK 2284)
046289 FT	0190/0911	018 " DIA CIR PLASTIC	LEN=0037 INSTALLED UNKN
	046289 FT	2 0 60050 0 00 0094+57	COE RD (T639)
	0190/0000		LENGTH(AH 2284 BK 1522)
2 0 60050 0 00 0079+32	044767 FT	015 " DIA CIRC CONCR	LEN=0040 INSTALLED UNKN
MILLER FARM RD (T635)	0180/0333	015 " DIA CIRC CONCR	LEN=0035 INSTALLED UNKN
	0180/0000		LENGTH(AH 1522 BK 2905)
	0170/2851	018 " DIA CIR PLASTIC	LEN=0035 INSTALLED UNKN
	0170/1460	018 " DIA CIRC CONCR	LEN=0035 INSTALLED UNKN
	0170/1088	018 " DIA CIRC CONCR	LEN=0035 INSTALLED UNKN

DIR: B TOTAL LEN: 15.550 MI. DIST: 01-5 SR: 227
 LEFT MUN: OIL CREEK T RIGHT MUN: OIL CREEK T

Stationing	Description	Material	Length	Notes
041862 FT				
041862 FT		2 0 60050	0 00 0049+85	
		0170/0000	LENGTH(AH 2905 BK 2547)	
		0160/1272	018 "DIA CIRC CONCR LEN=0035 INSTALLED 1998	
039315 FT		0160/0470	024 "DIA CIRC CONCR LEN=0034 INSTALLED UNKN	
		039315 FT	2 0 60050 0 00 0024+38	
		0160/0000	LENGTH(AH 2547 BK 2438)	
		0150/1908	018 "DIA CIRC CONCR LEN=0035 INSTALLED UNKN	
		0150/0710	018 "DIA CIRC CONCR LEN=0035 INSTALLED 1998	
036877 FT		036877 FT	2 0 60050 0 00 0000+00	
			OIL CREEK CORNPLANTER T	
		0150/0000	LENGTH(AH 2438 BK 2108)	
		0140/2108	015 "DIA CIR PLASTIC LEN=0030 INSTALLED UNKN	
		0140/1682	036 "DIA CIRC CONCR LEN=0035 INSTALLED 1998	
		0140/0714	018 "DIA CIR PLASTIC LEN=0040 INSTALLED 2018	
1 1 02092 0 00 0148+98 034769 FT		034769 FT		
RUSSELL CORNERS RD				
(T601)		0140/0000	LENGTH(AH 2108 BK 2557)	
			OLD WARREN PK	
		0130/2338	(T604)	
			OLD WARREN PK	
		0130/1569	(T604)	
		0130/1140	015 "DIA CIR PLASTIC LEN=0038 INSTALLED 1998	
032212 FT		032212 FT	1 1 02092 0 00 0125+47	
		0130/0000	LENGTH(AH 2557 BK 3181)	
			015 "DIA CIRC CONCR	
		0120/2647	LEN=0045 INSTALLED UNKN	
			018 "DIA CIR PLASTIC	

DIR: B TOTAL LEN: 15.550 MI. DIST: 01-5 SR: 227
 LEFT MUN: CORNPLANTER T RIGHT MUN: CORNPLANTER T

	0120/2257	LEN=0041	INSTALLED UNKN
	0120/0637	018 "DIA CIRC CONCR LEN=0035	INSTALLED UNKN
029031 FT	029031 FT	1 1 02092 0 00 0093+58 PITHOLE RD (SR1006 SEG 0010/0000)	
	0120/0000	LENGTH(AH 3181 BK 3405) 015 "DIA CIRC CONCR	
	0110/3335	LEN=0040	INSTALLED UNKN
	0110/1764	018 "DIA CIRC CONCR LEN=0045	INSTALLED UNKN
	0110/1139	015 "DIA CIRC CONCR LEN=0038	INSTALLED UNKN
	0110/0877	015 "DIA CIRC CONCR LEN=0030	INSTALLED UNKN
025626 FT	025626 FT	1 1 02092 0 00 0059+53	
	0110/0000	LENGTH(AH 3405 BK 2983) 024 "DIA CIR PLASTIC	
	0100/2957	LEN=0043	INSTALLED 1997
	0100/2236	015 "DIA CIR PLASTIC LEN=0035	INSTALLED UNKN
	0100/1941	018 "DIA CIR PLASTIC LEN=0047	INSTALLED UNKN
	0100/1602	015 "DIA CIRC CONCR LEN=0047	INSTALLED UNKN
	0100/1303	015 "DIA CIRC CONCR LEN=0045	INSTALLED UNKN
	0100/0585	015 "DIA CIRC CONCR LEN=0040	INSTALLED UNKN
022643 FT	0100/0048	BMSSEN 60/0227/0100/0000	
	022643 FT	1 1 02092 0 00 0029+74 CHERRY RUN	
	0100/0000	BMSBG 60/0227/0100/0000 LENGTH(AH 2983 BK 2912)	
		015 "DIA CIRC CONCR	

DIR: B TOTAL LEN: 15.550 MI. DIST: 01-5 SR: 227
 LEFT MUN: CORNPLANTER T RIGHT MUN: CORNPLANTER T

Location / Segment	Stationing	Length	Material / Notes
	0090/1898	LEN=0030	INSTALLED UNKN
	0090/1561	LEN=0100	015 " DIA CIRC CONCR INSTALLED UNKN
	0090/0273	LEN=0030	015 " DIA CIR PLASTIC INSTALLED UNKN
019731 FT	019731 FT	1 1 02092 0 00 0000+00	
PETROLEUM CENTER RD (SR1004 SEG 0070/0000)	0080/3250	0090/0000	LENGTH(AH 2912 BK 3344) EAGLE ROCK RD
	0080/3250	0080/3250	(SR1004 SEG 0070/0000) 018 " DIA CIRC CONCR
SCHOOL HOUSE HILL RD (T602)	0080/2555	0080/3064	LEN=0035 INSTALLED UNKN
	0080/2524	BMSEN 60/0227/0080/2496	2 0 60047 0 00 0188+86
	0080/2496	CHERRY RUN BMSBG 60/0227/0080/2496	
OLD ROUSEVILLE RD (T674)	0080/1743	0080/1743	BUTCH DR (PRDR)
	0080/1705	0080/1705	015 " DIA CIRC CONCR INSTALLED UNKN
	0080/0412	0080/0412	018 " DIA CIR PLASTIC INSTALLED UNKN
	0080/0030	0080/0030	024 " DIA CIR PLASTIC INSTALLED UNKN
016387 FT	016387 FT	2 0 60047 0 00 0163+90	
	0080/0000	0080/0000	OLEOPOLIS RD (SR1005 SEG 0080/2045) LENGTH(AH 3344 BK 2484)
	0070/2453	0070/2453	015 " DIA CIRC CONCR INSTALLED UNKN
BANKSON RD (T572)	0070/2361	0070/1964	015 " DIA CIRC CONCR INSTALLED UNKN
	0070/1140	0070/1140	018 " DIA CIR PLASTIC INSTALLED 2001
	0070/0887	0070/0887	018 " DIA CIR PLASTIC INSTALLED UNKN
	0070/0253	0070/0253	018 " DIA CIRC CONCR INSTALLED 1998

DIR: B TOTAL LEN: 15.550 MI. DIST: 01-5 SR: 227
 LEFT MUN: CORNPLANTER T RIGHT MUN: CORNPLANTER T

Stationing	Segment	Description
013903 FT	0070/0202	MCFATE RD (T574) 072" DIA CIRC CONCR
	0070/0030	LEN=0070 INSTALLED UNKN
	013903 FT	2 0 60047 0 00 0139+08
	0070/0000	GRANDVIEW RD (SR1001 SEG 0120/2109) LENGTH(AH 2484 BK 2456)
	0060/1687	018" DIA CIRC CONCR LEN=0045 INSTALLED UNKN
	0060/1293	024" DIA CIR PLASTIC LEN=0045 INSTALLED UNKN
	0060/1070	015" DIA CIRC CONCR LEN=0040 INSTALLED 1998
	0060/0740	018" DIA CIR PLASTIC LEN=0052 INSTALLED 1998
	0060/0607	018" DIA CIRC CONCR LEN=0050 INSTALLED UNKN
011447 FT	011447 FT	2 0 60047 0 00 0114+29
	0060/0000	LENGTH(AH 2456 BK 2401)
009046 FT	009046 FT	2 0 60047 0 00 0090+28
	0050/0000	LENGTH(AH 2401 BK 2678) 024"H 36"W ELLIP CONC
	0040/2370	LEN=0035 INSTALLED 1998
	0040/1429	018" DIA CIR PLASTIC LEN=0045 INSTALLED 1998
	0040/0713	030" DIA CIR PLASTIC LEN=0045 INSTALLED 1998
006368 FT	0040/0044	BMS EN 60/0227/0040/0000
	006368 FT	2 0 60047 0 00 0063+50
	0040/0000	CHERRY RUN BMSBG 60/0227/0040/0000 LENGTH(AH 2678 BK 2232)
	0030/1281	030" DIA CIR PLASTIC LEN=0045 INSTALLED 1998

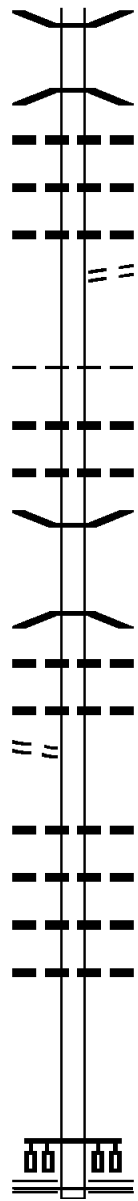
EXTRACT DATE: 12/18/2023
PRINT DATE: 12/19/2023

ROADWAY MANAGEMENT SYSTEM
SLD COUNTY/SR - ANNUAL PRINT

PAGE NUMBER: 115
COUNTY: VENANGO

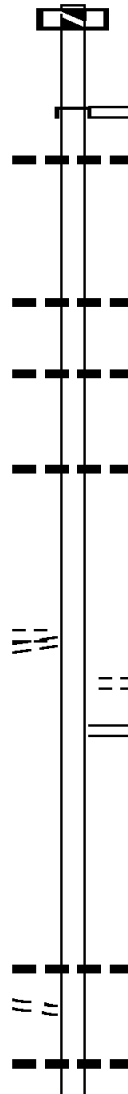
DIR: B TOTAL LEN: 15.550 MI.
LEFT MUN: CORNPLANTER T

DIST: 01-5 SR: 227
RIGHT MUN: CORNPLANTER T



	0030/1139	BMS EN 60/0227/0030/1095 2 0 60047 0 00 0052+33 CHERRY RUN
	0030/1095	BMSBG 60/0227/0030/1095 015 " DIA CIRC CONCR
	0030/0626	LEN=0045 INSTALLED UNKN 015 " DIA CIR PLASTIC
	0030/0446	LEN=0050 INSTALLED UNKN 018 " DIA CIRC CONCR
	0030/0232	LEN=0055 INSTALLED UNKN MOODY RUN RD
004136 FT	0030/0197 004136 FT	(T555) 2 0 60047 0 00 0041+32 CORNPLANTER ROUSEVILLE B
	5 0030/0000	LENGTH(AH 2232 BK 1275) 018 " DIA CIR PLASTIC
	0020/0955	LEN=0045 INSTALLED UNKN 018 " DIA CIRC CONCR
	0020/0735	LEN=0040 INSTALLED 1998
002861 FT	0020/0044 002861 FT	BMS EN 60/0227/0020/0000 2 0 60047 0 00 0028+56 CHERRY RUN
	5 0020/0000	BMSBG 60/0227/0020/0000 LENGTH(AH 1275 BK 2861)
	0010/2480	018 " DIA CIRC CONCR LEN=0030 INSTALLED UNKN
	0010/2287	018 " DIA CIRC CONCR LEN=0030 INSTALLED UNKN
BANKSON RD (T572)	0010/2229	
	0010/1622	018 " DIA CIRC CONCR LEN=0030 INSTALLED UNKN
	0010/1470	018 " DIA CIRC CONCR LEN=0030 INSTALLED UNKN
	0010/1018	018 " DIA CIR PLASTIC LEN=0032 INSTALLED UNKN
	0010/0943	018 " DIA CIRC CONCR LEN=0032 INSTALLED UNKN
000000 FT	000000 FT	2 0 60047 0 00 0000+00 NC ROUSEVILLE RD MAIN ST (SR0008 SEG 0510/0000)
	5 0010/0000	MFC BEGIN = D LENGTH(AH 2861 BK 0000)

076257 FT



076257 FT AH-CLARION (16)
 7400/0000 LTH AH 000100 BK 002612
 INTER-AHD SR 0038 SH
 (SR0038 SEG 0020/0000)
 SR 0038 SH
 (SR0038 SEG 0020/0000)
 0300/2612 048 "DIA CIR PLASTIC
 0300/2499 LEN=0070 INSTALLED 2022

0300/0915 024 "DIA CIRC CONCR
 LEN=0054 INSTALLED UNKN

073645 FT

0300/0208 018 "DIA CIRC CONCR
 LEN=0054 INSTALLED UNKN
 073645 FT 1 0 00218 0 04 0750+64
 0300/0000 LENGTH(AH 2612 BK 1930)
 016 "DIA CIRC CONCR
 0290/1707 LEN=0048 INSTALLED UNKN

BELL RD
 (T478)
 MCCOY RD
 (T479)

0290/0492

0290/0478 PENNDOT STOCKPILE YD #5
 (GOVT)
 DOG PATCH LN
 (SR3014 SEG 0010/0442)
 0290/0156 1 0 00218 0 03 0731+34
 071715 FT
 0290/0000 LENGTH(AH 1930 BK 3135)

071715 FT

MCCOY RD
 (T479)

0280/0453

0280/0940 036 "DIA CIRC CONCR
 LEN=0074 INSTALLED UNKN

068580 FT

0280/0435 016 "DIA CIRC CONCR
 LEN=0036 INSTALLED UNKN
 068580 FT 1 0 00218 0 03 0700+11

DIR: B TOTAL LEN: 14.443 MI. DIST: 01-5 SR: 208
 LEFT MUN: SCRUBGRASS T RIGHT MUN: SCRUBGRASS T

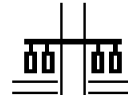
1 0 00218 0 03 0664+64 065062 FT
 BIG BEND RD
 (SR3009 SEG 0030/0000) 0270/0000

061477 FT

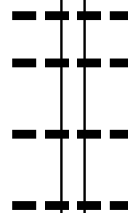
0280/0000	LENGTH(AH 3135 BK 3518)
0270/3270	016 " DIA CIRC CONCR LEN=0050 INSTALLED UNKN
0270/2751	024 " DIA CIRC CONCR LEN=0048 INSTALLED UNKN
0270/2091	015 " DIA CIRC CONCR LEN=0044 INSTALLED UNKN
0270/1831	016 " DIA CIRC CONCR LEN=0045 INSTALLED UNKN
0270/0198	BMS EN 60/0208/0270/0181 1 0 00218 0 03 0666+34 LT. SCRUB. CK.
0270/0181	BMSBG 60/0208/0270/0181 065062 FT STONE CHURCH RD (SR3009 SEG 0030/0000)
0270/0000	LENGTH(AH 3518 BK 3585)
0260/1023	024 " DIA CIRC CONCR LEN=0045 INSTALLED UNKN N.FK.LT.SCRU STRUCTURE LENGTH 63 FT
0260/0576	BMSID 60/0208/0260/0529 061477 FT 1 0 00218 0 02 0623+40 OLD MILL RD (T463)
0260/0000	LENGTH(AH 3585 BK 3390)
0250/2731	012 " DIA CIRC CONCR LEN=0040 INSTALLED UNKN
0250/0002	024 " DIA CIRC CONCR LEN=0048 INSTALLED UNKN

DIR: B TOTAL LEN: 14.443 MI. DIST: 01-5 SR: 208
 LEFT MUN: SCRUBGRASS T RIGHT MUN: SCRUBGRASS T

1 0 00218 0 02 0589+44 058087 FT
 LISBON RD
 (SR3007 SEG 0050/1272) 0250/0000

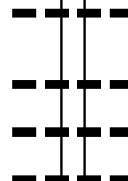


058087 FT ROCKDALE RD
 (SR3007 SEG 0050/1272)
 0250/0000 LENGTH(AH 3390 BK 2943)



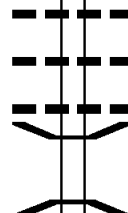
0240/1703 024 "DIA CIR PLASTIC
 LEN=0046 INSTALLED 2009
 0240/1420 030 "DIA CIRC METAL
 LEN=0050 INSTALLED 1997
 0240/0758 018 "DIA CIR PLASTIC
 LEN=0048 INSTALLED 1997
 0240/0097 016 "DIA CIR PLASTIC
 LEN=0048 INSTALLED 1997
 055144 FT 1 0 00218 0 02 0560+13
 0240/0000 LENGTH(AH 2943 BK 3001)

055144 FT



0230/1713 016 "DIA CIRC CONCR
 LEN=0050 INSTALLED UNKN
 0230/0815 015 "DIA CIRC METAL
 LEN=0048 INSTALLED UNKN
 0230/0281 016 "DIA CIRC CONCR
 LEN=0042 INSTALLED UNKN
 0230/0203 018 "DIA CIR PLASTIC
 LEN=0050 INSTALLED UNKN
 052143 FT 1 0 00218 0 02 0530+12
 0230/0000 LENGTH(AH 3001 BK 2704)

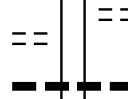
052143 FT



0220/2526 018 "DIA CIRC CONCR
 LEN=0050 INSTALLED UNKN
 0220/2155 016 "DIA CIRC CONCR
 LEN=0048 INSTALLED UNKN
 0220/1696 024 "DIA CIRC CONCR
 LEN=0050 INSTALLED UNKN
 0220/1443 BMSSEN 60/0208/0220/1429
 1 0 00218 0 02 0517+19
 N FORK OF LT SCRUBGRASS
 BMSBG 60/0208/0220/1429
 CP EAKIN RD
 0220/1429 (T403)
 0220/0894

RIDDLE RD
 (T400)

0220/0892



0220/0880 015 "DIA CIRC CONCR
 LEN=0048 INSTALLED UNKN
 015 "DIA CIRC CONCR

DIR: B TOTAL LEN: 14.443 MI. DIST: 01-5 SR: 208
 LEFT MUN: SCRUBGRASS T RIGHT MUN: SCRUBGRASS T

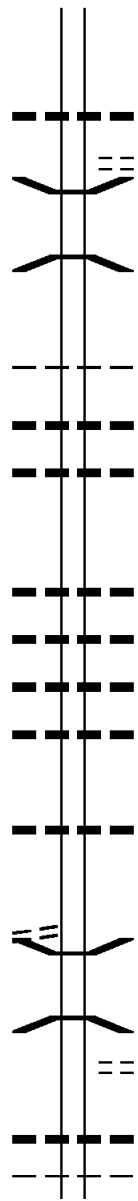
Stationing	Segment	Material	Length	Status
049439	FT	0220/0200	LEN=0045	INSTALLED UNKN
049439	FT	1 0 00218 0 02 0503+08		SCRUBGRASS
		CLINTON T		
		5 0220/0000	LENGTH(AH 2704 BK 2795)	
		0210/2567	016 "DIA CIRC CONCR	INSTALLED UNKN
		0210/2282	016 "DIA CIRC CONCR	INSTALLED UNKN
		0210/1785	016 "DIA CIRC CONCR	INSTALLED UNKN
		0210/1004	036"H 20"W CONC STRUCT	INSTALLED UNKN
		0210/0376	016 "DIA CIRC CONCR	INSTALLED UNKN
046644	FT	046644 FT	1 0 00218 0 02 0474+97	
			018 "DIA CIRC CONCR	
		5 0210/0000	LENGTH(AH 2795 BK 2611)	
		044033 FT	024 "DIA CIR PLASTIC	INSTALLED UNKN
		044033 FT	LEN=0045	INSTALLED UNKN
			1 0 00218 0 02 0448+86	
			015 "DIA CIR PLASTIC	
			LEN=0030	INSTALLED UNKN
SR 3005 SH		5 0200/0000	LENGTH(AH 2611 BK 2363)	
(SR3005 SEG 0010/0000)		0200/0000	015 "DIA CIRC CONCR	
		0190/2323	LEN=0050	INSTALLED UNKN
			COAL VALLEY RD	
		0190/2244	(T388)	
		041670 FT	015 "DIA CIRC CONCR	INSTALLED UNKN
		041670 FT	LEN=0048	INSTALLED UNKN
			1 0 00218 0 02 0425+22	
		5 0190/0000	LENGTH(AH 2363 BK 3217)	
			015 "DIA CIRC CONCR	
		0180/2822	LEN=0050	INSTALLED UNKN
			027 "DIA CIRC CONCR	

DIR: B TOTAL LEN: 14.443 MI. DIST: 01-5 SR: 208
 LEFT MUN: CLINTON T RIGHT MUN: CLINTON T

Stationing	Segment	Length	Material	Status
	0180/2606	LEN=0050	027 " DIA CIRC CONCR	INSTALLED UNKN
	0180/1857	LEN=0048	018 " DIA CIRC CONCR	INSTALLED UNKN
	0180/1575	LEN=0050		INSTALLED UNKN
038453 FT				
	038453 FT	1 0 00218 0 02	0392+78	
	0180/0000	LENGTH(AH 3217 BK 1247)	CLINTONVILLE B	
	0170/1241	BMSSEN 60/0208/0170/1224	CLINTONVILLE RD	
	0170/1224	1 0 00218 0 02	0392+55	
			MCKEES RUN	
			BMSBG 60/0208/0170/1224	
037206 FT				
1 0 00218 0 02 0380+54	0170/0000	LENGTH(AH 1247 BK 1047)	CHURCH ST	
PARK ST (BORO)	0160/0606		(BORO)	
COX ST (BORO)	0160/0443			
IRWIN ST (BORO)	0160/0257			
036159 FT				
	0160/0035	LEN=0045	016 " DIA CIR PLASTIC	INSTALLED UNKN
	036159 FT	1 0 00218 0 02	0369+80	
			LENTON ST	
			BUTLER ST	
			(SR0308 SEG 0060/0000)	
FRANKLIN ST (SR0308 SEG 0060/0000)	0160/0000	LENGTH(AH 1047 BK 2292)	CROSS ST	
	0150/2093		(BORO)	
	0150/1585		MEALS ST	
			(BORO)	
THORNE AL (BORO)	0150/1407			
	0150/1132	LEN=0046	018 " DIA CIRC CONCR	INSTALLED UNKN
	0150/1072		PORTER RD	
			(BORO)	

DIR: B TOTAL LEN: 14.443 MI. DIST: 01-5 SR: 208
 LEFT MUN: CLINTONVILLE B RIGHT MUN: CLINTONVILLE B

033867 FT



033867 FT	1 0 00218 0 02 0346+88
0150/0000	LENGTH(AH 2292 BK 1065)
0140/0983	018 "DIA CIRC CONCR LEN=0048 INSTALLED UNKN PENNDOT STOCKPILE YD #8 (GOVT)
0140/0951	
0140/0519	BMSSEN 60/0208/0140/0430 1 0 00218 0 02 0340+57 S F L T SCRUB CK
0140/0430	BMSBG 60/0208/0140/0430
032802 FT	1 0 00218 0 02 0336+27 NC MERCER ST CLINTONVILLE CLINTON T
0140/0000	LENGTH(AH 1065 BK 2680)
0130/2624	018 "DIA CIRC CONCR LEN=0045 INSTALLED UNKN
0130/2098	018 "DIA CIRC CONCR LEN=0050 INSTALLED UNKN
0130/0868	018 "DIA CIRC CONCR LEN=0050 INSTALLED UNKN
0130/0579	015 "DIA CIRC CONCR LEN=0050 INSTALLED UNKN
0130/0376	018 "DIA CIRC CONCR LEN=0052 INSTALLED UNKN
0130/0036	018 "DIA CIRC CONCR LEN=0038 INSTALLED UNKN
030122 FT	1 0 00218 0 02 0309+09
0130/0000	LENGTH(AH 2680 BK 3437)
0120/3138	016 "DIA CIRC CONCR LEN=0046 INSTALLED UNKN
0120/1809	BMSSEN 60/0208/0120/1424 1 0 00218 0 02 0288+95 SR 0080 E/W
0120/1424	BMSBG 60/0208/0120/1424 RAPP RD
0120/1182	(T307)
0120/0508	018 "DIA CIRC CONCR LEN=0048 INSTALLED UNKN
026685 FT	1 0 00218 0 02 0275+18 CLINTON

WALTER RD (T309)

DIR: B TOTAL LEN: 14.443 MI. DIST: 01-5 SR: 208
 LEFT MUN: CLINTON T RIGHT MUN: CLINTON T

Stationing	Description	Material	Length	Status
024158 FT	0120/0000	IRWIN T	3437 BK 2527	INSTALLED UNKN
	0110/2004	018" DIA CIR PLASTIC	LEN=0045	INSTALLED UNKN
	0110/1128	018" DIA CIRC CONCR	LEN=0048	INSTALLED UNKN
	0110/0835	018" DIA CIR PLASTIC	LEN=0050	INSTALLED UNKN
	024158 FT	1 0 00218 0 01 0250+05		
	0110/0000	LENGTH(AH 2527 BK 2748)		
	0100/1647	024" DIA CIRC CONCR	LEN=0094	INSTALLED UNKN
	0100/1293	016" DIA CIRC CONCR	LEN=0044	INSTALLED UNKN
	0100/0144	048"H 00"W MULT PLSTIC	LEN=0022	INSTALLED 2000
	0100/0064	018" DIA CIR PLASTIC	LEN=0022	INSTALLED UNKN
021410 FT	021410 FT	1 0 00218 0 01 0223+27		
	0100/0000	LENGTH(AH 2748 BK 1707)		
	0090/1122	BMSSEN 60/0208/0090/1105	1 0 00218 0 01 0216+64	
	0090/1105	MARSHALL RUN		
	0090/0889	BMSBG 60/0208/0090/1105		
	0090/0889	018" DIA CIRC METAL	LEN=0040	INSTALLED UNKN
019703 FT	019703 FT	1 0 00218 0 00 0205+45		
	0090/0000	GEORGETOWN RD (SR3003 SEG 0050/0000)	LENGTH(AH 1707 BK 2038)	
	0080/1202	018" DIA CIRC CONCR	LEN=0045	INSTALLED UNKN
	0080/0365	015" DIA CIRC CONCR	LEN=0038	INSTALLED UNKN
017665 FT	017665 FT	1 0 00218 0 00 0184+56		
	0080/0000	SR 3001 SH (SR3001 SEG 0020/3771)	LENGTH(AH 2038 BK 1886)	
	0070/1757	018" DIA CIRC CONCR	LEN=0016	INSTALLED UNKN

DIR: B TOTAL LEN: 14.443 MI. DIST: 01-5 SR: 208
 LEFT MUN: IRWIN T RIGHT MUN: IRWIN T

Location	Stationing	Length	Material	Status
	0070/1136	015779 FT	016 " DIA CIRC CONCR	INSTALLED UNKN
	0070/0855		016 " DIA CIRC CONCR	INSTALLED UNKN
	0070/0611		016 " DIA CIRC CONCR	INSTALLED UNKN
WALTER LN (TWP)	0060/1775	015779 FT	1 0 00218 0 00 0165+96	
	0060/1739	5 0070/0000	LENGTH(AH 1886 BK 2742)	
	0060/1177	0060/2458	012 " DIA CIRC CONCR	INSTALLED UNKN
	0060/0425	013037 FT	016 " DIA CIRC CONCR	INSTALLED UNKN
	0060/0000	013037 FT	1 0 00218 0 00 0138+38	
	0050/2953	5 0060/0000	JONES RD (T326) LENGTH(AH 2742 BK 3161)	
BARKEY-HOFFMAN RD (T314)	0050/1326	0050/2953	030 " DIA CIRC CONCR	INSTALLED UNKN
	0050/0830		027 " DIA CIRC CONCR	INSTALLED UNKN
	0040/3350	009876 FT	1 0 00218 0 00 0106+77	
	0040/2892	5 0050/0000	COKAIN RD (T312) LENGTH(AH 3161 BK 3579)	
		0040/3350	IRWIN BARKEYVILLE B	
		0040/2892	016 " DIA CIRC CONCR	INSTALLED UNKN
			018 " DIA CIRC CONCR	

DIR: B TOTAL LEN: 14.443 MI. DIST: 01-5 SR: 208
 LEFT MUN: BARKEYVILLE B RIGHT MUN: BARKEYVILLE B

Stationing	Structure	Material	Length	Status
006297 FT	0040/0977	024 " DIA CIRC CONCR	LEN=0018	INSTALLED UNKN
	0040/0275	015 " DIA CIR PLASTIC	LEN=0060	INSTALLED UNKN
	0040/0056	1 0 00218 0 00 0070+94	LEN=0016	INSTALLED 2003
	006297 FT	NC CL WINTONVILLE RD		
		WILLIAM FLINN HW		
		(SR0008 SEG 0050/0000)		
		BARKEYVILLE		
		IRWIN T		
	0040/0000	LENGTH(AH 3579 BK 1917)		
	0030/1792	036 " DIA CIRC CONCR	LEN=0012	INSTALLED UNKN
004380 FT	004380 FT	2 0 60001 0 00 0043+88		
		SLIP. ROCK BR		
		STRUCTURE LENGTH 12 FT		
		BMSID 60/0208/0030/0000		
	0030/0000	LENGTH(AH 1917 BK 2422)		
EVERGREEN DR (TWP)	0020/1285	024 " DIA CIRC CONCR	LEN=0080	INSTALLED UNKN
	0020/1064	018 " DIA CIRC CONCR	LEN=0050	INSTALLED UNKN
	0020/0622	2 0 60001 0 00 0019+66		
001958 FT	001958 FT	018 " DIA CIRC CONCR	LEN=0050	INSTALLED UNKN
	0020/0000	LENGTH(AH 2422 BK 1958)		
	0010/1620	018 " DIA CIRC CONCR	LEN=0017	INSTALLED UNKN
000000 FT	000000 FT	2 0 60001 0 00 0000+00		
		NC BA BARKEYVILLE RD		
		INTER-BK GROVE CITY RD		
		(SR0208 SEG 0280/1736)		
		MFC BEGIN = D		
		BK-MERCER (43)		
	0010/0000	LENGTH(AH 1958 BK 0000)		

ROADWAY	START STATION	END STATION	DESCRIPTION	LENGTH (FT)	INSTALLATION YEAR
COUNTY LINE RD (T646)	0200/3366	059250	INTER-AHD	059250 FT	
			SR 0157 SH		(16)
			(SR0157 SEG 0010/0000)		
			COUNTY LINE RD		
			(SR2021 SEG 0040/3247)		
	0200/1041	0200/1041	015" DIA CIRC CONCR	LEN=0060	INSTALLED 1997
	0200/0542	0200/0542	015" DIA CIRC CONCR	LEN=0050	INSTALLED 1997
	0200/0015	0200/0015	015" DIA CIRC CONCR	LEN=0062	INSTALLED UNKN
055884 FT	055884 FT	055884 FT	1 0 00091 0 02 1140+00		
	0200/0000	0200/0000	LENGTH(AH 3366 BK 2472)		
	0190/2054	0190/2054	015" DIA CIRC CONCR	LEN=0065	INSTALLED 1997
OLD ROUTE 157 RD (T689)	0190/1966	0190/1966	SPOKER RD (T447)		
	0190/1799	0190/1799	015" DIA CIRC CONCR	LEN=0095	INSTALLED 1997
	0190/1754	0190/1754	018" DIA CIRC CONCR	LEN=0060	INSTALLED 1997
	0190/1371	0190/1371	015" DIA CIRC CONCR	LEN=0060	INSTALLED 1997
053412 FT	053412 FT	053412 FT	1 0 00091 0 02 1115+28		
	0190/0000	0190/0000	LENGTH(AH 2472 BK 2412)		
	0180/1900	0180/1900	024" DIA CIRC CONCR	LEN=0145	INSTALLED 1997
	0180/1510	0180/1510	015" DIA CIRC CONCR	LEN=0050	INSTALLED 1997

EXTRACT DATE: 12/18/2023
PRINT DATE: 12/19/2023

ROADWAY MANAGEMENT SYSTEM
SLD COUNTY/SR - ANNUAL PRINT

PAGE NUMBER: 104
COUNTY: VENANGO

DIR: B TOTAL LEN: 11.222 MI.
LEFT MUN: PINE GROVE T

DIST: 01-5 SR: 157
RIGHT MUN: PINE GROVE T

Stationing	Notes	Stationing	Material	Length	Year
051000 FT		0180/0350	042" DIA CIRC CONCR	LEN=0100	1997
		051000 FT	INSTALLED		
		0180/0000	1 0 00091 0 02 1089+66	LENGTH(AH 2412 BK 2518)	
		0170/1690	015" DIA CIRC CONCR	LEN=0050	1997
		0170/1277	018" DIA CIRC CONCR	LEN=0080	1997
		0170/0982	015" DIA CIRC CONCR	LEN=0056	1997
048482 FT		0170/0501	015" DIA CIRC CONCR	LEN=0050	1997
		048482 FT	1 0 00091 0 02 1064+48	LENGTH(AH 2518 BK 2464)	
		0170/0000	018" DIA CIRC CONCR	LEN=0055	1997
		0160/2272	036" DIA CIRC CONCR	LEN=0068	1997
		0160/1947	024" DIA CIRC CONCR	LEN=0064	1997
		0160/1513	048" H 95" W CON BOX CUL	LEN=0064	UNKN
		0160/1257	INSTALLED		1997
		0160/0953	HOCKMAN RD (T640)		
		0160/0898	018" DIA CIRC CONCR	LEN=0050	1997
		0160/0536	015" DIA CIRC CONCR	LEN=0052	1997
		0160/0043	015" DIA CIRC CONCR	LEN=0085	1997
046018 FT		046018 FT	LENGTH(AH 2464 BK 2820)		
		0160/0000	015" DIA CIR PLASTIC	LEN=0095	1997
		0150/2535	018" DIA CIRC CONCR	LEN=0054	1997
		0150/2256	018" DIA CIRC CONCR	LEN=0058	1997
		0150/1824	018" DIA CIRC CONCR	LEN=0054	1997
		0150/1235	018" DIA CIRC CONCR	LEN=0055	1997
		0150/0535	018" DIA CIRC CONCR	LEN=0060	1997
043198 FT		043198 FT	1 0 00091 0 02 1011+65		
			POWELL RD (T638)		

PRESIDENT RD

DIR: B TOTAL LEN: 11.222 MI. DIST: 01-5 SR: 157
 LEFT MUN: PINE GROVE T RIGHT MUN: PINE GROVE T

(SR2023 SEG 0010/0000) 0150/0000

==	5	0150/0000	LENGTH(AH 2820 BK 3419)
---		0140/3016	018 "DIA CIRC CONCR
---		0140/2864	LEN=0062 INSTALLED UNKN
---		0140/2606	018 "DIA CIRC CONCR
---		0140/2156	LEN=0075 INSTALLED 1997
---			024 "DIA CIRC CONCR
---		0140/1085	LEN=0070 INSTALLED 1997
		039779 FT	1 0 00091 0 02 0977+44
			PINEGROVE SCHOOL RD
			(SR2019 SEG 0030/2865)
	5	0140/0000	LENGTH(AH 3419 BK 3225)
---		0130/3200	015 "DIA CIR PLASTIC
---		0130/2650	LEN=0075 INSTALLED 1997
---			015 "DIA CIRC CONCR
---		0130/1761	LEN=0050 INSTALLED 1997
---			015 "DIA CIRC CONCR
---		0130/0601	LEN=0072 INSTALLED 1997
		036554 FT	024 "DIA CIRC CONCR
			LEN=0080 INSTALLED 1997
		036554 FT	1 0 00091 0 02 0945+19
	5	0130/0000	LENGTH(AH 3225 BK 2845)
		0120/2593	(APRA) GRANDVIEW ESTATE
		0120/1961	015 "DIA CIRC CONCR
			LEN=0050 INSTALLED 1997
		0120/0958	015 "DIA CIRC CONCR
			LEN=0050 INSTALLED 1997
		0120/0550	024 "DIA CIRC CONCR
			LEN=0060 INSTALLED 1997
		0120/0356	018 "DIA CIRC CONCR
			LEN=0068 INSTALLED 1997
		0120/0293	DUTCH RD
		033709 FT	(T624)

GRANDVIEW ESTATES RD
 (PRDR)

0120/2593

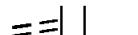
POI

1 0 00091 0 02 0916+14 033709 FT
 HAMPTON RD

DIR: B TOTAL LEN: 11.222 MI. DIST: 01-5 SR: 157
 LEFT MUN: PINE GROVE T RIGHT MUN: PINE GROVE T

(T687)

0120/0000



5 0120/0000 LENGTH(AH 2845 BK 3554)
 PORCUPINE CK
 STRUCTURE LENGTH 12 FT
 0110/3276 BMSID 60/0157/0110/3296
 018 " DIA CIRC CONCR
 0110/2724 LEN=0054 INSTALLED 1997
 024 " DIA CIRC CONCR
 0110/2575 LEN=0054 INSTALLED 1997
 024 " DIA CIRC CONCR
 0110/2222 LEN=0055 INSTALLED UNKN
 015 " DIA CIRC CONCR
 0110/1556 LEN=0055 INSTALLED 1997

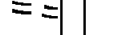
030155 FT



030155 FT 1 0 00091 0 02 0879+28
 5 0110/0000 LENGTH(AH 3554 BK 2339)

HAMPTON RD
 (T687)

0100/2252



0100/1771 015 " DIA CIRC CONCR
 LEN=0055 INSTALLED 1997
 0100/0703 024 " DIA CIRC CONCR
 LEN=0065 INSTALLED 1997
 0100/0028 015 " DIA CIRC CONCR
 LEN=0215 INSTALLED 1997
 027816 FT SAWTOWN RD
 (SR2017 SEG 0100/2344)
 5 0100/0000 LENGTH(AH 2339 BK 2806)
 018 " DIA CIRC CONCR
 0090/2800 LEN=0080 INSTALLED UNKN
 0090/2179 015 " DIA CIRC CONCR
 LEN=0058 INSTALLED 1997
 015 " DIA CIRC CONCR
 0090/1945 LEN=0060 INSTALLED 1997

1 0 00091 0 02 0857+57 027816 FT
 MCPHERSON RD
 (T612)

0100/0000

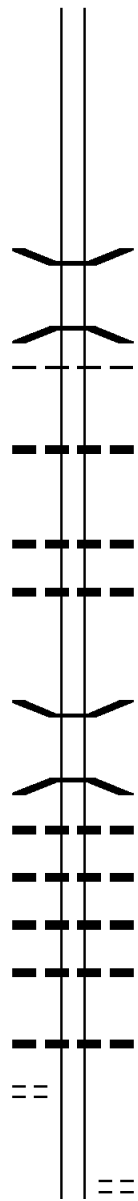


0090/0993 015 " DIA CIRC CONCR
 LEN=0060 INSTALLED 1997
 024 " DIA CIRC CONCR
 0090/0503 LEN=0056 INSTALLED 1997
 024 " DIA CIRC CONCR
 0090/0300 LEN=0060 INSTALLED 1997
 025010 FT 1 0 00091 0 02 0829+46
 5 0090/0000 LENGTH(AH 2806 BK 2793)

025010 FT

DIR: B TOTAL LEN: 11.222 MI. DIST: 01-5 SR: 157
 LEFT MUN: PINE GROVE T RIGHT MUN: PINE GROVE T

022217 FT




022217 FT	1 0 00091 0 02 0801+21
0080/0000	LENGTH(AH 2793 BK 2755)
0070/2704	BMSSEN 60/0157/0070/2623
	1 0 00091 0 02 0800+70
	WOLF CREEK
0070/2689	BMSBG 60/0157/0070/2623
	PINE GROVE
0070/2643	CRANBERRY T
	018 "DIA CIRC CONCR
0070/1965	LEN=0056 INSTALLED 1997
	018 "DIA CIR PLASTIC
0070/0849	LEN=0056 INSTALLED 1997
	015 "DIA CIRC CONCR
0070/0273	LEN=0060 INSTALLED 1997
019462 FT	1 0 00091 0 02 0777+47
0070/0000	LENGTH(AH 2755 BK 3146)
	0060/2137 BMSSEN 60/0157/0060/2178
	1 0 00091 0 01 0741+94
	BR. HORSE CK.
0060/2127	BMSBG 60/0157/0060/2178
	048"H 95"W CON BOX CUL
0060/2110	LEN=0050 INSTALLED 1997
	015 "DIA CIRC CONCR
0060/1719	LEN=0050 INSTALLED UNKN
	015 "DIA CIRC CONCR
0060/1257	LEN=0054 INSTALLED 1997
	015 "DIA CIRC CONCR
0060/0960	LEN=0055 INSTALLED 1997
	015 "DIA CIRC CONCR
0060/0260	LEN=0060 INSTALLED 1997
	016316 FT 1 0 00091 0 01 0741+94
	HECKATHORNE CHURCH RD
	(T598)
0060/0000	LENGTH(AH 3146 BK 3658)

CALDWELL RD
(T451)

0060/0237
016316 FT

DIR: B TOTAL LEN: 11.222 MI. DIST: 01-5 SR: 157
 LEFT MUN: CRANBERRY T RIGHT MUN: CRANBERRY T



1 0 00091 0 01 0705+35 012658 FT
 STANLEY RD
 (T599) 0050/0000

1 0 00091 0 01 0669+52 009069 FT
 KINGS HW
 (T695) 0040/0000

0050/3625 TOY RD
 (T505)
 0050/2930 018 " DIA CIRC CONCR
 LEN=0055 INSTALLED UNKN
 LC FOR TOY RD
 (CONN)
 0050/2897 042 " DIA CIRC CONCR
 LEN=0140 INSTALLED 1997
 TOY RD
 (T505)
 0050/2321 015 " DIA CIRC CONCR
 LEN=0040 INSTALLED 1997
 0050/1360 HAHN LN
 (TWP)
 0050/1315 036 " DIA CIRC CONCR
 LEN=0094 INSTALLED 1997
 0050/0860 015 " DIA CIRC CONCR
 LEN=0064 INSTALLED 1997
 0050/0360 015 " DIA CIRC CONCR
 LEN=0065 INSTALLED 1997
 HILL CITY RD
 (SR2015 SEG 0120/1807)
 0050/0000 LENGTH(AH 3658 BK 3589)
 0040/2530 015 " DIA CIRC CONCR
 LEN=0060 INSTALLED 1997
 0040/2005 015 " DIA CIRC CONCR
 LEN=0070 INSTALLED 1997
 060"H 72"W CON BOX CUL
 0040/1590 LEN=0055 INSTALLED 1997
 0040/0768 015 " DIA CIRC CONCR
 LEN=0065 INSTALLED 1997
 0040/0038 015 " DIA CIRC CONCR
 LEN=0050 INSTALLED 1997
 MELAT LN
 (PRDR)
 0040/0000 LENGTH(AH 3589 BK 3531)
 0030/2633 015 " DIA CIRC CONCR
 LEN=0080 INSTALLED 1997
 0030/2435 024 " DIA CIRC CONCR
 LEN=0070 INSTALLED 1997

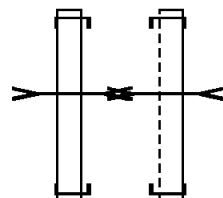
DIR: B TOTAL LEN: 11.222 MI. DIST: 01-5 SR: 157
 LEFT MUN: CRANBERRY T RIGHT MUN: CRANBERRY T

005538 FT		0030/0605 018 " DIA CIRC CONCR LEN=0070 INSTALLED 1997 0030/0283 015 " DIA CIRC CONCR 005538 FT LEN=0055 INSTALLED 1997 1 0 00091 0 01 0634+17 HORSECREEK RD (T558)
001893 FT		S 0030/0000 LENGTH(AH 3531 BK 3645) 015 " DIA CIRC CONCR 0020/3300 LEN=0070 INSTALLED 1997 0020/2102 018 " DIA CIRC CONCR LEN=0055 INSTALLED 1997 0020/1073 018 " DIA CIRC CONCR LEN=0046 INSTALLED 1997 0020/0826 015 " DIA CIRC CONCR LEN=0055 INSTALLED 1997 SAGE RUN STRUCTURE LENGTH 14 FT 0020/0330 BMSID 60/0157/0020/0281 001893 FT 1 0 00091 0 01 0597+77 OLD KAHLE RD (T693)
000000 FT		S 0020/0000 015 " DIA CIRC CONCR LENGTH(AH 3645 BK 1893) 0010/1512 015 " DIA CIRC CONCR LEN=0040 INSTALLED 1997 0010/1081 015 " DIA CIRC CONCR LEN=0045 INSTALLED 1997 0010/0750 015 " DIA CIRC CONCR LEN=0070 INSTALLED 1997 0010/0117 FROM 0062/0560 SH (CONN) TO 0062/0560 SH 0010/0106 (CONN) 000000 FT 1 0 00091 0 01 0577+30 NC FR YBURG RD SR 0062 SH (SR0062 SEG 0560/0373) MFC BEGIN = C S 0010/0000 LENGTH(AH 1893 BK 0000)

EXTRACT DATE: 12/18/2023 ROADWAY MANAGEMENT SYSTEM PAGE NUMBER: 98
 PRINT DATE: 12/19/2023 SLD COUNTY/SR - ANNUAL PRINT COUNTY: VENANGO

DIR: E TOTAL LEN: 14.789 MI. DIST: 01-5 SR: 80
 LEFT MUN: SCRUBGRASS T RIGHT MUN: SCRUBGRASS T

AH-CLARION (16) 078084 FT
 Z H CONFAIR HW INTER-AHD
 (SR0080 SEG 0465/0000) 0463/0574
 KARN RUN
 STRUCTURE LENGTH 13 FT
 BMSID 60/0080/0462/0052 0463/0154
 1 0 01009 0 00 0779+58 077510 FT
 Z H CONFAIR HW INTER-BK
 (SR0080 SEG 0461/1031)



077872 FT
 INTER-AHD
 0462/0599
 0462/0117
 077273 FT
 INTER-BK
 Z H CONFAIR HW
 (SR0080 SEG 0464/0000)
 KARN RUN
 STRUCTURE LENGTH 13 FT
 BMSID 60/0080/0462/0052
 1 0 01009 0 00 0779+58
 Z H CONFAIR HW
 (SR0080 SEG 0460/0998)
 BK-CLARION (16)

EXTRACT DATE: 12/18/2023
PRINT DATE: 12/19/2023

ROADWAY MANAGEMENT SYSTEM
SLD COUNTY/SR - ANNUAL PRINT

PAGE NUMBER: 97
COUNTY: VENANGO

DIR: E TOTAL LEN: 14.789 MI.
LEFT MUN: SCRUBGRASS T

DIST: 01-5 SR: 80
RIGHT MUN: SCRUBGRASS T

LTH AH 000574 BK 000100 0463/0000
AH-BUTLER (10) 077510 FT
LTH AH 000100 BK 002206 7423/0000
(SR0080 SEG 0425/0000) 0421/2206

042 "DIA CIRC CONCR
LEN=0103 INSTALLED UNKN 0421/2015

018 "DIA CIRC CONCR
LEN=0100 INSTALLED UNKN 0421/1835

018 "DIA CIRC CONCR
LEN=0040 INSTALLED UNKN 0421/1569

RAMP B RD
(SR8010 SEG 0500/0000) 0421/1028

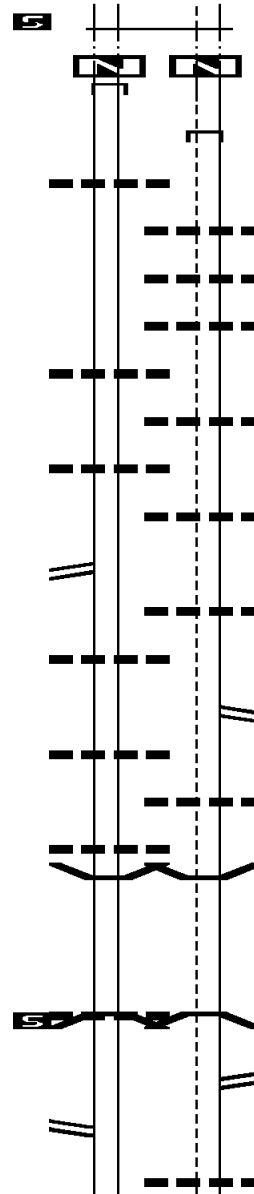
018 "DIA CIRC CONCR
LEN=0076 INSTALLED UNKN 0421/0883

018 "DIA CIRC CONCR
LEN=0106 INSTALLED UNKN 0421/0529

036 "DIA CIRC CONCR
LEN=0104 INSTALLED UNKN 0421/0280
BMSFN 60/0080/0421/0062 0421/0148
1 0 01009 0 00 0753+08 075304 FT

048 "DIA CIRC CONCR
LEN=0206 INSTALLED UNKN
SR 0038
BMSBG 60/0080/0421/0062
LENGTH(AH 2206 BK 2603) 0421/0000

RAMP A RD
(SR8010 SEG 0250/1305) 0415/1666



0462/0000 LTH AH 000599 BK 000100
077273 FT
7422/0000 LTH AH 000100 BK 002038

INTER-AHD KEYSTONE SHORTWAY RD
0420/2038 (SR0080 SEG 0424/0000)

0420/1951 048 "DIA CIRC METAL
LEN=0100 INSTALLED UNKN
0420/1890 018 "DIA CIRC CONCR
LEN=0024 INSTALLED UNKN
0420/1879 018 "DIA CIRC CONCR
LEN=0056 INSTALLED UNKN

0420/1587 018 "DIA CIRC CONCR
LEN=0075 INSTALLED UNKN

0420/1296 018 "DIA CIRC CONCR
LEN=0080 INSTALLED UNKN

0420/0992 018 "DIA CIRC CONCR
LEN=0080 INSTALLED UNKN

0420/0849 RAMP C RD
(SR8010 SEG 0750/0910)

0420/0395 018 "DIA CIRC CONCR
LEN=0095 INSTALLED UNKN

0420/0148 BMSFN 60/0080/0420/0000

075235 FT 1 0 01009 0 00 0752+22
SR 0038
BMSBG 60/0080/0420/0000
LENGTH(AH 2038 BK 2580)

0414/1819 RAMP D RD
(SR8010 SEG 0010/0000)

0414/1305 018 "DIA CIRC CONCR
LEN=0080 INSTALLED UNKN

DIR: E TOTAL LEN: 14.789 MI. DIST: 01-5 SR: 80
 LEFT MUN: SCRUBGRASS T RIGHT MUN: SCRUBGRASS T

018 "DIA CIRC METAL LEN=0085 INSTALLED UNKN 0415/1050	---	---	---	---	---	0414/1035	018 "DIA CIRC CONCR LEN=0080 INSTALLED UNKN
018 "DIA CIRC CONCR LEN=0085 INSTALLED UNKN 0415/0809	---	---	---	---	---	0414/0780	018 "DIA CIRC CONCR LEN=0060 INSTALLED UNKN
018 "DIA CIRC CONCR LEN=0085 INSTALLED UNKN 0415/0540	---	---	---	---	---	0414/0355	018 "DIA CIRC CONCR LEN=0065 INSTALLED UNKN
024 "DIA CIRC CONCR LEN=0085 INSTALLED UNKN 0415/0119	---	---	---	---	---	0414/0106	018 "DIA CIRC CONCR LEN=0065 INSTALLED UNKN
1 0 01009 0 00 0726+66 072701 FT LENGTH(AH 2603 BK 2626) 0415/0000	---	---	---	---	---	072655 FT	1 0 01009 0 00 0726+80 LENGTH(AH 2580 BK 2589)
018 "DIA CIRC CONCR LEN=0055 INSTALLED UNKN 0411/2486	---	---	---	---	---	0410/2428	018 "DIA CIRC CONCR LEN=0070 INSTALLED UNKN
						0410/2120	018 "DIA CIRC METAL LEN=0090 INSTALLED UNKN
						0410/1821	018 "DIA CIRC METAL LEN=0090 INSTALLED UNKN
042 "DIA CIRC CONCR LEN=0115 INSTALLED UNKN 0411/1707	---	---	---	---	---	0410/1671	024 "DIA CIRC METAL LEN=0095 INSTALLED UNKN
						0410/1541	018 "DIA CIRC CONCR LEN=0085 INSTALLED UNKN
018 "DIA CIRC CONCR LEN=0060 INSTALLED UNKN 0411/1225	---	---	---	---	---	0410/1176	018 "DIA CIRC CONCR LEN=0065 INSTALLED UNKN
018 "DIA CIRC CONCR LEN=0055 INSTALLED UNKN 0411/0926	---	---	---	---	---	0410/0874	018 "DIA CIRC CONCR LEN=0065 INSTALLED UNKN
018 "DIA CIRC CONCR LEN=0060 INSTALLED UNKN 0411/0627	---	---	---	---	---	0410/0572	018 "DIA CIRC CONCR LEN=0065 INSTALLED UNKN
018 "DIA CIRC CONCR LEN=0055 INSTALLED UNKN 0411/0331	---	---	---	---	---	0410/0276	018 "DIA CIRC CONCR LEN=0065 INSTALLED UNKN
						0410/0051	018 "DIA CIRC CONCR LEN=0070 INSTALLED UNKN

DIR: E TOTAL LEN: 14.789 MI. DIST: 01-5 SR: 80
 LEFT MUN: SCRUBGRASS T RIGHT MUN: SCRUBGRASS T

Station	Description	Length	Material	Status	Station	Description	Length	Material	Status
1 0 01009 0 00 0700+91	070075 FT	0411/0000			070066 FT	1 0 01009 0 00 0700+91	070075 FT	0411/0000	
LENGTH(AH 2626 BK 2641)					LENGTH(AH 2589 BK 2698)				
048 "DIA CIRC CONCR					048 "DIA CIRC CONCR				
LEN=0120 INSTALLED UNKN	0405/2381				LEN=0090 INSTALLED UNKN				
018 "DIA CIRC CONCR					018 "DIA CIRC CONCR				
LEN=0065 INSTALLED UNKN	0405/1870				LEN=0075 INSTALLED UNKN				
018 "DIA CIRC CONCR					018 "DIA CIRC CONCR				
LEN=0060 INSTALLED UNKN	0405/1570				LEN=0080 INSTALLED UNKN				
018 "DIA CIRC CONCR					018 "DIA CIRC CONCR				
LEN=0065 INSTALLED UNKN	0405/1275				LEN=0100 INSTALLED UNKN				
060 "DIA CIRC CONCR					018 "DIA CIRC CONCR				
LEN=0105 INSTALLED UNKN	0405/0950				LEN=0065 INSTALLED UNKN				
018 "DIA CIRC CONCR					048 "DIA CIRC CONCR				
LEN=0055 INSTALLED UNKN	0405/0445				LEN=0080 INSTALLED UNKN				
1 0 01009 0 00 0674+08	067434 FT	0405/0000			0404/0170	018 "DIA CIRC CONCR			
LENGTH(AH 2641 BK 2591)					067368 FT	LEN=0080 INSTALLED UNKN			
LT. SCRUB. CK.					0404/0000	1 0 01009 0 00 0675+32	067532 FT	0405/0000	
STRUCTURE LENGTH 17 FT					0400/2443	LENGTH(AH 2698 BK 2579)			
BMSID 60/0080/0400/1988	0401/2222				0400/2251	018 "DIA CIRC CONCR			
018 "DIA CIRC CONCR					0400/2146	LEN=0085 INSTALLED UNKN			
LEN=0095 INSTALLED UNKN	0401/1848				0400/1264	LT. SCRUB. CK.			
018 "DIA CIRC CONCR					0400/1139	STRUCTURE LENGTH 17 FT			
LEN=0090 INSTALLED UNKN	0401/1554					BMSID 60/0080/0400/1988			
018 "DIA CIRC CONCR						018 "DIA CIRC CONCR			
LEN=0095 INSTALLED UNKN	0401/1139					LEN=0085 INSTALLED UNKN			
						024 "DIA CIRC CONCR			
						LEN=0075 INSTALLED UNKN			
						018 "DIA CIRC CONCR			
						LEN=0065 INSTALLED UNKN			

DIR: E TOTAL LEN: 14.789 MI. DIST: 01-5 SR: 80
 LEFT MUN: SCRUBGRASS T RIGHT MUN: SCRUBGRASS T

Item ID	Description	Length	Stationing	Notes	Item ID	Description	Length	Stationing	Notes
018	"DIA CIRC CONCR	LEN=0060	INSTALLED UNKN 0401/0866		018	"DIA CIRC CONCR	LEN=0065	INSTALLED UNKN 0400/0792	
018	"DIA CIRC CONCR	LEN=0060	INSTALLED UNKN 0401/0533		018	"DIA CIRC CONCR	LEN=0065	INSTALLED UNKN 0400/0461	
018	"DIA CIRC CONCR	LEN=0075	INSTALLED UNKN 0401/0100		055	"DIA CIRC CONCR	LEN=0085	INSTALLED UNKN 0400/0012	
1 0 01009 0 00 0648+00 064843 FT					1 0 01009 0 00 0648+00 064789 FT				
LENGTH(AH 2591 BK 2574) 0401/0000					LENGTH(AH 2579 BK 2576) 0400/0000				
030	"DIA CIRC CONCR	LEN=0080	INSTALLED UNKN 0395/2264		030	"DIA CIRC CONCR	LEN=0075	INSTALLED UNKN 0394/2208	
018	"DIA CIRC CONCR	LEN=0055	INSTALLED UNKN 0395/1917		018	"DIA CIRC CONCR	LEN=0062	INSTALLED UNKN 0394/1861	
					SR 3009				
018	"DIA CIRC CONCR	LEN=0060	INSTALLED UNKN 0395/1786		OP ID 60/3009/0020/0927				
SR 3009									
OP ID 60/3009/0020/0927					018	"DIA CIRC CONCR	LEN=0063	INSTALLED UNKN 0394/1542	
018	"DIA CIRC CONCR	LEN=0055	INSTALLED UNKN 0395/1570		018	"DIA CIRC CONCR	LEN=0058	INSTALLED UNKN 0394/1190	
018	"DIA CIRC CONCR	LEN=0060	INSTALLED UNKN 0395/1223		018	"DIA CIRC CONCR	LEN=0060	INSTALLED UNKN 0394/0852	
018	"DIA CIRC CONCR	LEN=0065	INSTALLED UNKN 0395/0873		018	"DIA CIRC CONCR	LEN=0060	INSTALLED UNKN 0394/0557	
018	"DIA CIRC CONCR	LEN=0060	INSTALLED UNKN 0395/0573		018	"DIA CIRC CONCR	LEN=0060	INSTALLED UNKN 0394/0248	
018	"DIA CIRC CONCR	LEN=0065	INSTALLED UNKN 0395/0264		1 0 01009 0 00 0621+20 062269 FT				
					LENGTH(AH 2574 BK 2688) 0395/0000				
					018	"DIA CIRC CONCR	LEN=0060	INSTALLED UNKN 0394/0000	
					1 0 01009 0 00 0623+24 062213 FT				
					LENGTH(AH 2576 BK 2685) 0394/0000				

DIR: E TOTAL LEN: 14.789 MI. DIST: 01-5 SR: 80
 LEFT MUN: SCRUBGRASS T RIGHT MUN: SCRUBGRASS T

Item ID	Description	Length	Material	Status	Stationing	Notes
0390/2616	018 "DIA CIRC CONCR	LEN=0065	INSTALLED	UNKN		
0391/2542	018 "DIA CIRC CONCR	LEN=0045	INSTALLED	UNKN		
0391/2499	MAINTENANCE CROSSOVER R (CONN)					
0391/2270	018 "DIA CIRC CONCR	LEN=0075	INSTALLED	UNKN		
0391/2259	LT.SCRUB.CK. STRUCTURE LENGTH 40 FT	BMSID 60/0080/0390/2351				
0391/2021	018 "DIA CIRC CONCR	LEN=0060	INSTALLED	UNKN		
0390/1973	018 "DIA CIRC CONCR	LEN=0060	INSTALLED	UNKN		
0391/1942	018 "DIA CIRC CONCR	LEN=0050	INSTALLED	UNKN		
0390/1724	018 "DIA CIRC CONCR	LEN=0055	INSTALLED	UNKN		
0391/1704	018 "DIA CIRC CONCR	LEN=0065	INSTALLED	UNKN		
0390/1460	018 "DIA CIRC CONCR	LEN=0055	INSTALLED	UNKN		
0391/1454	018 "DIA CIRC CONCR	LEN=0065	INSTALLED	UNKN		
0390/1171	018 "DIA CIRC CONCR	LEN=0060	INSTALLED	UNKN		
0391/1156	018 "DIA CIRC CONCR	LEN=0065	INSTALLED	UNKN		
0391/0865	018 "DIA CIRC CONCR	LEN=0050	INSTALLED	UNKN		
0390/0862	018 "DIA CIRC CONCR	LEN=0060	INSTALLED	UNKN		
0390/0562	018 "DIA CIRC CONCR	LEN=0055	INSTALLED	UNKN		
0391/0556	018 "DIA CIRC CONCR	LEN=0060	INSTALLED	UNKN		
0391/0000	1 0 01009 0 00 0595+13 059581 FT	LENGTH(AH 2688 BK 2732)				
0385/2503	018 "DIA CIRC CONCR	LEN=0196	INSTALLED	UNKN		
0385/2440	SCRUB.S.FK. STRUCTURE LENGTH 42 FT	BMSID 60/0080/0384/2333				
0385/2329	012 "DIA CIRC CONCR	LEN=0124	INSTALLED	UNKN		
0385/2067	018 "DIA CIRC CONCR	LEN=0214	INSTALLED	UNKN		
0385/1609	018 "DIA CIRC CONCR	LEN=0058	INSTALLED	UNKN		
0390/0000	059528 FT 1 0 01009 0 00 0595+35	LENGTH(AH 2685 BK 2660)				
0384/2363	SCRUB.S.FK. STRUCTURE LENGTH 42 FT	BMSID 60/0080/0384/2333				

DIR: E TOTAL LEN: 14.789 MI. DIST: 01-5 SR: 80
 LEFT MUN: SCRUBGRASS T RIGHT MUN: SCRUBGRASS T

018 "DIA CIRC CONCR LEN=0058 INSTALLED UNKN	0385/1311	---	---	0384/1383	018 "DIA CIRC CONCR LEN=0065 INSTALLED UNKN
018 "DIA CIRC CONCR LEN=0058 INSTALLED UNKN	0385/1013	---	---	0384/1114	018 "DIA CIRC CONCR LEN=0065 INSTALLED UNKN
018 "DIA CIRC CONCR LEN=0058 INSTALLED UNKN	0385/0708	---	---	0384/0815	018 "DIA CIRC CONCR LEN=0055 INSTALLED UNKN
018 "DIA CIRC CONCR LEN=0058 INSTALLED UNKN	0385/0393	---	---	0384/0515	018 "DIA CIRC CONCR LEN=0060 INSTALLED UNKN
018 "DIA CIRC CONCR LEN=0058 INSTALLED UNKN	0385/0140	---	---		
1 0 01009 0 00 0568+33 056849 FT LENGTH(AH 2732 BK 2615)	0385/0000	---	---	056868 FT 1 0 01009 0 00 0568+87 0384/0000 LENGTH(AH 2660 BK 2622)	018 "DIA CIRC CONCR LEN=0055 INSTALLED UNKN
SR 3007 OP ID 60/3007/0040/1483	0381/2548	---	---	0380/2469	018 "DIA CIRC CONCR LEN=0065 INSTALLED UNKN
		---	---	0380/2414	SR 3007 OP ID 60/3007/0040/1483 018 "DIA CIRC CONCR LEN=0065 INSTALLED UNKN
018 "DIA CIRC CONCR LEN=0092 INSTALLED UNKN	0381/1782	---	---	0380/2244	018 "DIA CIRC CONCR LEN=0065 INSTALLED UNKN
036 "DIA CIRC CONCR LEN=0100 INSTALLED UNKN	0381/1587	---	---	0380/1597	036 "DIA CIRC CONCR LEN=0115 INSTALLED UNKN
018 "DIA CIRC CONCR LEN=0112 INSTALLED UNKN	0381/1333	---	---		
048 "DIA CIRC CONCR LEN=0088 INSTALLED UNKN	0381/1031	---	---		
018 "DIA CIRC CONCR LEN=0090 INSTALLED UNKN	0381/0887	---	---		
018 "DIA CIRC CONCR LEN=0098 INSTALLED UNKN	0381/0587	---	---		
018 "DIA CIRC CONCR LEN=0102 INSTALLED UNKN	0381/0098	---	---		
048 "DIA CIRC CONCR LEN=0098 INSTALLED UNKN	0381/0081	---	---		
1 0 01009 0 00 0542+35 054234 FT LENGTH(AH 2615 BK 2672)	0381/0000	---	---	0380/0056 048 "DIA CIRC CONCR 054246 FT 1 0 01009 0 00 0542+63 0380/0000 LENGTH(AH 2622 BK 2555)	048 "DIA CIRC CONCR LEN=0095 INSTALLED UNKN

DIR: E TOTAL LEN: 14.789 MI. DIST: 01-5 SR: 80
 LEFT MUN: SCRUBGRASS T RIGHT MUN: SCRUBGRASS T

018 "DIA CIRC CONCR	LEN=0124	INSTALLED UNKN	0375/2270	---	---		
018 "DIA CIRC CONCR	LEN=0124	INSTALLED UNKN	0375/1770	---	---		
048 "DIA CIRC CONCR	LEN=0106	INSTALLED UNKN	0375/1366	---	---		
						0374/1199	036 "DIA CIRC CONCR LEN=0090 INSTALLED UNKN
030 "DIA CIRC CONCR	LEN=0088	INSTALLED UNKN	0375/1165	---	---		
018 "DIA CIRC CONCR	LEN=0030	INSTALLED UNKN	0375/0888	---	---		
						0374/0757	018 "DIA CIRC CONCR LEN=0055 INSTALLED UNKN
018 "DIA CIRC CONCR	LEN=0060	INSTALLED UNKN	0375/0548	---	---		
						0374/0457	018 "DIA CIRC CONCR LEN=0065 INSTALLED UNKN
018 "DIA CIRC CONCR	LEN=0030	INSTALLED UNKN	0375/0245	---	---		
						0374/0162	018 "DIA CIRC CONCR LEN=0065 INSTALLED UNKN
1 0 01009 0 00 0515+63 051562 FT						051691 FT	1 0 01009 0 00 0516+33
LENGTH(AH 2672 BK 2658) 0375/0000						0374/0000	LENGTH(AH 2555 BK 2716)
018 "DIA CIRC CONCR	LEN=0060	INSTALLED UNKN	0371/2605	---	---		
						0370/2555	024 "DIA CIRC CONCR LEN=0060 INSTALLED UNKN
						0370/2409	RWIS SITE/AT MP 37.5
						0370/2257	018 "DIA CIRC CONCR LEN=0060 INSTALLED UNKN
						0370/1878	030 "DIA CIRC CONCR LEN=0080 INSTALLED UNKN
048 "DIA CIRC CONCR	LEN=0128	INSTALLED UNKN	0371/1831	---	---		
MAINTENANCE CROSSOVER R			0371/1620	---	---		
(CONN)						0370/1572	MAINTENANCE CROSSOVER R (CONN)
						0370/1497	030 "DIA CIRC CONCR LEN=0095 INSTALLED UNKN
SCRUBGRASS						0370/1166	SCRUBGRASS
CLINTON T			0371/1166	---	---		CLINTON T
						0370/1057	018 "DIA CIRC CONCR LEN=0065 INSTALLED UNKN
018 "DIA CIRC CONCR	LEN=0066	INSTALLED UNKN	0371/0797	---	---		
						0370/0792	018 "DIA CIRC CONCR LEN=0060 INSTALLED UNKN
018 "DIA CIRC CONCR							

DIR: E TOTAL LEN: 14.789 MI. DIST: 01-5 SR: 80
 LEFT MUN: CLINTON T RIGHT MUN: CLINTON T

Item ID	Description	Material	Length (ft)	Start Station	End Station	Notes
LEN=0020	INSTALLED UNKN	0371/0566				
1 0 01009	0 00 0489+26	048904 FT				
LENGTH(AH 2658 BK 2534)		0371/0000				
048	"DIA CIRC CONCR					
LEN=0116	INSTALLED UNKN	0365/1999				
030	"DIA CIRC CONCR					
LEN=0118	INSTALLED UNKN	0365/1402				
024	"DIA CIRC CONCR					
LEN=0096	INSTALLED UNKN	0365/1027				
018	"DIA CIRC CONCR					
LEN=0060	INSTALLED UNKN	0365/0615				
018	"DIA CIRC CONCR					
LEN=0060	INSTALLED UNKN	0365/0323				
1 0 01009	0 00 0462+05	046370 FT				
LENGTH(AH 2534 BK 2680)		0365/0000				
036	"DIA CIRC CONCR					
LEN=0098	INSTALLED UNKN	0361/1834				
036	"DIA CIRC CONCR					
LEN=0100	INSTALLED UNKN	0361/1486				
072	"H 72"W CON BOX CUL					
LEN=0116	INSTALLED UNKN	0361/1050				
BMS EN 60/0080/0361/0654		0361/0740				
1 0 01009	0 00 0443+50					
		0370/0539				
		048975 FT				
		0370/0000				
		0364/2278				
		0364/1913				
		0364/1649				
		0364/0988				
		0364/0546				
		0364/0247				
		046375 FT				
		0364/0000				
		0360/2508				
		0360/1849				
		0360/1482				
		0360/1047				
		0360/0854				
		0360/0741				
		0360/0669				
		018 "DIA CIRC CONCR				
		LEN=0060 INSTALLED UNKN				
		1 0 01009 0 00 0489+26				
		LENGTH(AH 2716 BK 2600)				
		018 "DIA CIRC CONCR				
		LEN=0080 INSTALLED UNKN				
		018 "DIA CIRC CONCR				
		LEN=0075 INSTALLED UNKN				
		018 "DIA CIRC CONCR				
		LEN=0080 INSTALLED UNKN				
		018 "DIA CIRC CONCR				
		LEN=0065 INSTALLED UNKN				
		018 "DIA CIRC CONCR				
		LEN=0065 INSTALLED UNKN				
		1 0 01009 0 00 0463+70				
		LENGTH(AH 2600 BK 2580)				
		018 "DIA CIRC CONCR				
		LEN=0060 INSTALLED UNKN				
		018 "DIA CIRC CONCR				
		LEN=0075 INSTALLED UNKN				
		018 "DIA CIRC CONCR				
		LEN=0075 INSTALLED UNKN				
		018 "DIA CIRC CONCR				
		LEN=0075 INSTALLED UNKN				
		018 "DIA CIRC CONCR				
		LEN=0075 INSTALLED UNKN				
		018 "DIA CIRC CONCR				
		LEN=0035 INSTALLED UNKN				
		BMS EN 60/0080/0360/0574				
		1 0 01009 0 00 0443+21				

DIR: E TOTAL LEN: 14.789 MI. DIST: 01-5 SR: 80
 LEFT MUN: CLINTON T RIGHT MUN: CLINTON T

Stationing	Description	Material	Status	Length	Notes	Stationing	Description	Material	Status	Length	Notes
T388, COAL VY						T-388, COAL VALLEY RD					
BMSBG 60/0080/0361/0654	0361/0638					BMSBG 60/0080/0360/0574					
036 "DIA CIRC CONCR											
LEN=0098	INSTALLED UNKN	0361/0584									
1 0 01009 0 00 0436+82	043690 FT					043795 FT	1 0 01009 0 00 0436+82				
LENGTH(AH 2680 BK 2688)	0361/0000					0360/0000	LENGTH(AH 2580 BK 2683)				
018 "DIA CIRC CONCR											
LEN=0058	INSTALLED UNKN	0355/2656									
018 "DIA CIRC CONCR						0354/2602	018 "DIA CIRC CONCR				
LEN=0058	INSTALLED UNKN	0355/2331					LEN=0065	INSTALLED UNKN			
						0354/2302	018 "DIA CIRC CONCR				
018 "DIA CIRC CONCR							LEN=0060	INSTALLED UNKN			
LEN=0058	INSTALLED UNKN	0355/1992									
						0354/1917	018 "DIA CIRC CONCR				
018 "DIA CIRC CONCR							LEN=0060	INSTALLED UNKN			
LEN=0102	INSTALLED UNKN	0355/0960					018 "DIA CIRC CONCR				
030 "DIA CIRC CONCR						0354/1340	LEN=0060	INSTALLED UNKN			
LEN=0120	INSTALLED UNKN	0355/0836					030 "DIA CIRC CONCR				
						0354/0992	LEN=0065	INSTALLED UNKN			
018 "DIA CIRC CONCR											
LEN=0102	INSTALLED UNKN	0355/0960				0354/0825	036 "DIA CIRC CONCR				
030 "DIA CIRC CONCR							LEN=0070	INSTALLED UNKN			
LEN=0120	INSTALLED UNKN	0355/0836									
018 "DIA CIRC CONCR											
LEN=0110	INSTALLED UNKN	0355/0616				0354/0230	036 "DIA CIRC CONCR				
030 "DIA CIRC CONCR							LEN=0075	INSTALLED UNKN			
LEN=0102	INSTALLED UNKN	0355/0348									
018 "DIA CIRC CONCR											
LEN=0104	INSTALLED UNKN	0355/0185									
1 0 01009 0 00 0410+11	041002 FT					041112 FT	1 0 01009 0 00 0410+04				
LENGTH(AH 2688 BK 2656)	0355/0000					0354/0000	LENGTH(AH 2683 BK 2714)				
048 "DIA CIRC CONCR											
LEN=0098	INSTALLED UNKN	0351/2432									
018 "DIA CIRC CONCR											
LEN=0082	INSTALLED UNKN	0351/1825									
018 "DIA CIRC CONCR											
LEN=0116	INSTALLED UNKN	0351/1401									
072"H 72"W CON BOX CUL											
LEN=0118	INSTALLED UNKN	0351/1239				0350/1218	072"H 84"W CON BOX CUL				
							LEN=0075	INSTALLED UNKN			
							024 "DIA CIRC CONCR				

DIR: E TOTAL LEN: 14.789 MI. DIST: 01-5 SR: 80
 LEFT MUN: CLINTON T RIGHT MUN: CLINTON T

Stationing	Description	Length	Status
0350/1153	018 "DIA CIRC CONCR	LEN=0085	INSTALLED UNKN
0350/0963	018 "DIA CIRC CONCR	LEN=0110	INSTALLED UNKN
0350/0313	018 "DIA CIRC CONCR	LEN=0075	INSTALLED UNKN
038398 FT			
0350/0000	018 "DIA CIRC CONCR	LEN=0075	INSTALLED UNKN
0345/2582	018 "DIA CIRC CONCR	LEN=0050	INSTALLED UNKN
RAMP D RD			
(SR8008 SEG 0500/0000)			
0345/2441			
0344/2424	018 "DIA CIRC METAL	LEN=0006	INSTALLED UNKN
0344/2410	RAMP C RD		
	(SR8008 SEG 0750/0755)		
0345/2278	018 "DIA CIRC CONCR	LEN=0020	INSTALLED UNKN
0345/2270	018 "DIA CIRC CONCR	LEN=0060	INSTALLED UNKN
0345/1960	018 "DIA CIRC CONCR	LEN=0060	INSTALLED UNKN
0344/1882	018 "DIA CIRC CONCR	LEN=0065	INSTALLED UNKN
SR 0308			
OP ID 60/0308/0030/0914			
0345/1631			
0344/1616	SR 0308		
	OP ID 60/0308/0030/0914		
0345/1604	018 "DIA CIRC CONCR	LEN=0060	INSTALLED UNKN
0344/1530	018 "DIA CIRC CONCR	LEN=0055	INSTALLED UNKN
0345/1449	018 "DIA CIRC CONCR	LEN=0060	INSTALLED UNKN
0345/1192	018 "DIA CIRC CONCR	LEN=0060	INSTALLED UNKN
RAMP A RD			
(SR8008 SEG 0250/0847)			
0345/0698			
0344/0913	RAMP B RD		
	(SR8008 SEG 0010/0000)		
0344/0456	018 "DIA CIRC CONCR	LEN=0080	INSTALLED UNKN
0344/0110	018 "DIA CIRC CONCR	LEN=0080	INSTALLED UNKN
035799 FT			
0344/0000	018 "DIA CIRC CONCR	LEN=0072	INSTALLED UNKN
0341/2354			
0340/1745	018 "DIA CIRC CONCR	LEN=0075	INSTALLED UNKN

DIR: E TOTAL LEN: 14.789 MI. DIST: 01-5 SR: 80
 LEFT MUN: CLINTON T RIGHT MUN: CLINTON T

018 "DIA CIRC CONCR LEN=0020 INSTALLED UNKN CLINTON CLINTONVILLE B	0341/1693 0341/1279	--- --- --- --- --- --- --- --- ---	0340/1238 0340/0860	CLINTON CLINTONVILLE B 050"H 60"W CON BOX CUL LEN=0085 INSTALLED UNKN
018 "DIA CIRC CONCR LEN=0108 INSTALLED UNKN 048"H 60"W CON BOX CUL LEN=0102 INSTALLED UNKN 024 "DIA CIRC CONCR LEN=0098 INSTALLED UNKN	0341/0940 0341/0789 0341/0540	--- --- --- --- --- --- --- --- --- --- --- ---	0340/0340 0340/0336	015 "DIA CIRC CONCR LEN=0060 INSTALLED UNKN SR 3101 OP ID 60/3101/0010/0000
018 "DIA CIRC METAL LEN=0146 INSTALLED UNKN SR 3101 OP ID 60/3101/0010/0000 1 0 01009 0 00 0330+28 033214 FT LENGTH(AH 2503 BK 2713)	0341/0334 0341/0276 0341/0000	--- --- --- --- --- --- --- --- --- --- --- ---	033074 FT 0340/0000	1 0 01009 0 00 0330+28 LENGTH(AH 2725 BK 2585)
018 "DIA CIRC CONCR LEN=0056 INSTALLED UNKN	0335/2692	--- --- ---	0334/2582	018 "DIA CIRC CONCR LEN=0040 INSTALLED UNKN
018 "DIA CIRC CONCR LEN=0030 INSTALLED UNKN	0335/2555	--- --- ---	0334/2282	018 "DIA CIRC CONCR LEN=0055 INSTALLED UNKN SCRUBGRASS CREEK TRIB. STRUCTURE LENGTH 31 FT
SCRUBGRASS CREEK TRIB. STRUCTURE LENGTH 31 FT BMSID 60/0080/0334/1839 CLINTONVILLE CLINTON T	0335/1908 0335/1899	>--- --- ---< --- --- ---	0334/1890	BMSID 60/0080/0334/1839
MAINTENANCE CROSSOVER R (CONN)	0335/1153	←--- --- --- --- --- --- →--- --- ---	0334/1640 0334/1298 0334/1206	018 "DIA CIRC CONCR LEN=0060 INSTALLED UNKN 018 "DIA CIRC CONCR LEN=0070 INSTALLED UNKN MAINTENANCE CROSSOVER R (CONN)
018 "DIA CIRC CONCR LEN=0092 INSTALLED UNKN 012 "DIA CIRC CONCR LEN=0016 INSTALLED UNKN	0335/0663 0335/0617	--- --- --- --- --- ---	0334/0573	018 "DIA CIRC CONCR LEN=0060 INSTALLED UNKN
018 "DIA CIRC CONCR		--- --- ---		

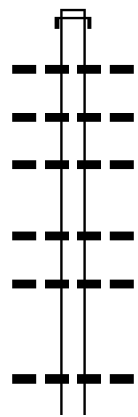
DIR: E TOTAL LEN: 14.789 MI. DIST: 01-5 SR: 80
 LEFT MUN: IRWIN T RIGHT MUN: IRWIN T

Station	Structure	Material	Status	Length (ft)	Notes
0304/0566	LEN=0060	INSTALLED	UNKN	014618 FT	SCRUB. TR. STRUCTURE LENGTH 8 FT
0304/0560	BMSID 60/0080/0304/0560				
0305/0150	LEN=0098	INSTALLED	UNKN	014532 FT	
0305/0000	1 0 01009 0 00 0144+85			014532 FT	REST AREA (SR9202 SEG 0010/1565)
0301/2317	LEN=0107	INSTALLED	UNKN		
0301/1960	LEN=0022	INSTALLED	UNKN		
0301/1510	LEN=0058	INSTALLED	UNKN		
0301/1153	LEN=0026	INSTALLED	UNKN		
0301/1119	LEN=0028	INSTALLED	UNKN		
0301/0991					
0300/1957	LEN=0070	INSTALLED	UNKN		
0300/1472	LEN=0060	INSTALLED	UNKN		
0300/0822	LEN=0060	INSTALLED	UNKN		REST AREA RD (SR9201 SEG 0010/1654)
0300/0816	LEN=0040	INSTALLED	UNKN		
0300/0000	1 0 01009 0 00 0119+20			011966 FT	REST AREA (SR9201 SEG 0010/1654)
0295/2452	LEN=0088	INSTALLED	UNKN	011969 FT	
0295/2089	LEN=0096	INSTALLED	UNKN		
0295/1840	LEN=0092	INSTALLED	UNKN		
0295/1629	LEN=0106	INSTALLED	UNKN		
0295/0964	LEN=0030	INSTALLED	UNKN		
0294/2423	LEN=0060	INSTALLED	UNKN		
0294/1828	SR 9201 SH (SR9201 SEG 0010/0000)				
0294/1031	MAINTENANCE CROSSOVER R (CONN)				
024 "DIA CIRC CONCR					

DIR: E TOTAL LEN: 14.789 MI. DIST: 01-5 SR: 80
 LEFT MUN: IRWIN T RIGHT MUN: IRWIN T

Stationing	Description	Stationing	Description
0294/0919	LEN=0065 INSTALLED UNKN	0294/0919	LEN=0065 INSTALLED UNKN
018 "DIA CIRC CONCR LEN=0020 INSTALLED UNKN	0295/0596	018 "DIA CIRC CONCR LEN=0070 INSTALLED UNKN	0294/0569
IRWIN BARKEYVILLE B 018 "DIA CIRC CONCR LEN=0088 INSTALLED UNKN	0295/0292 0295/0101		
1 0 01009 0 00 0091+92 009463 FT LENGTH(AH 2503 BK 2806)	0295/0000	009318 FT 1 0 01009 0 00 0092+93 IRWIN BARKEYVILLE B LENGTH(AH 2651 BK 2647)	0294/0000
WOLF CREEK STRUCTURE LENGTH 12 FT BMSID 60/0080/0290/2151	0291/2397	WOLF CREEK STRUCTURE LENGTH 12 FT BMSID 60/0080/0290/2151	0290/2071
018 "DIA CIRC CONCR LEN=0126 INSTALLED UNKN	0291/2174	018 "DIA CIRC CONCR LEN=0065 INSTALLED UNKN	0290/1621
036 "DIA CIRC METAL LEN=0056 INSTALLED UNKN	0291/1856		
018 "DIA CIRC CONCR LEN=0024 INSTALLED UNKN	0291/1549		
RAMP C RD (SR8002 SEG 0500/0000)	0291/1384	RAMP D RD (SR8002 SEG 0750/0802)	0290/1094
		024 "DIA CIRC CONCR LEN=0100 INSTALLED UNKN	0290/1047
		018 "DIA CIRC CONCR LEN=0065 INSTALLED UNKN	0290/0720
SR 0008 OP ID 60/0008/0070/0000	0291/0245	SR 0008 OP ID 60/0008/0070/0000	0290/0236
1 0 01009 0 00 0066+44 006657 FT LENGTH(AH 2806 BK 2734)	0291/0000	1 0 01009 0 00 0066+44 LENGTH(AH 2647 BK 2667)	0290/0000
024 "DIA CIRC CONCR LEN=0056 INSTALLED UNKN	0285/2206		
RAMP A RD (SR8002 SEG 0250/0903)	0285/2116		
018 "DIA CIRC CONCR LEN=0042 INSTALLED UNKN	0285/1862	030 "DIA CIRC CONCR LEN=0065 INSTALLED UNKN	0284/2030
		RAMP B RD (SR8002 SEG 0010/0000)	0284/1738
		018 "DIA CIRC CONCR LEN=0055 INSTALLED UNKN	0284/1728
018 "DIA CIRC CONCR LEN=0040 INSTALLED UNKN	0285/1542		

176142 FT



174034 FT

176087 FT	AH-FOREST	(27)
INTER-AHD	SR 0062 SH	
0790/2108	(SR0062 SEG 0010/0000)	
0790/1788	018 "DIA CAST IRON	UNKN
0790/1488	014 "DIA CAST IRON	UNKN
0790/1095	015 "DIA CIRC CONCR	UNKN
0790/0413	015 "DIA CIRC CONCR	UNKN
0790/0187	015 "DIA CIRC CONCR	UNKN
173979 FT	1 0 00750 0 01 0555+11	
0790/0000	LENGTH(AH 2108 BK 1966)	
0780/1798	015 "DIA CIRC CONCR	UNKN
	015 "DIA CIRC CONCR	UNKN

EXTRACT DATE: 12/18/2023
PRINT DATE: 12/19/2023

ROADWAY MANAGEMENT SYSTEM
SLD COUNTY/SR - ANNUAL PRINT

PAGE NUMBER: 79
COUNTY: VENANGO

DIR: B TOTAL LEN: 33.360 MI.
LEFT MUN: PRESIDENT T

DIST: 01-5 SR: 62
RIGHT MUN: PRESIDENT T

	---	0780/1450	LEN=0048	INSTALLED UNKN
	---	0780/0899	015 "DIA CIRC CONCR	LEN=0045 INSTALLED UNKN
	---	0780/0296	015 "DIA CIRC CONCR	LEN=0048 INSTALLED UNKN
172068 FT	---	172013 FT	1 0 00750 0 01 0555+11	
	---	5 0780/0000	LENGTH(AH 1966 BK 2024)	015 "DIA CIRC CONCR
	---	0770/2011	LEN=0045	INSTALLED UNKN
	---	0770/1710	036 "DIA CIRC CONCR	LEN=0045 INSTALLED UNKN
	---	0770/1277	015 "DIA CIRC CONCR	LEN=0045 INSTALLED UNKN
	---	0770/0970	018 "DIA CIR PLASTIC	LEN=0048 INSTALLED UNKN
	---	0770/0485	015 "DIA CIRC CONCR	LEN=0048 INSTALLED UNKN
	---	0770/0264	018 "DIA CIR PLASTIC	LEN=0045 INSTALLED UNKN
170044 FT	---	0770/0116	018 "DIA CIR PLASTIC	LEN=0048 INSTALLED 2002
	---	169989 FT	1 0 00750 0 01 0534+87	
	---	5 0770/0000	LENGTH(AH 2024 BK 2417)	015 "DIA CIRC CONCR
	---	0760/2156	LEN=0048	INSTALLED UNKN
	---	0760/1906	015 "DIA CIRC CONCR	LEN=0048 INSTALLED UNKN
	---	0760/1780	015 "DIA CIRC CONCR	LEN=0048 INSTALLED UNKN
	---	0760/1588	015 "DIA CIRC CONCR	LEN=0048 INSTALLED UNKN
	---	0760/1322	015 "DIA CIRC CONCR	LEN=0048 INSTALLED UNKN
	---	0760/0987	015 "DIA CIRC CONCR	LEN=0015 INSTALLED UNKN
	---	0760/0594	GEISEH RUN	STRUCTURE LENGTH 8 FT
167627 FT	---	167572 FT	BMSID 60/0062/0760/0567	1 0 00750 0 01 0510+70
	---	5 0760/0000	MCCALMONT RD (T543)	LENGTH(AH 2417 BK 3159)
	---	0750/3008	060 "DIA CIRC CONCR	LEN=0048 INSTALLED UNKN
	---	0750/2729	015 "DIA CIRC CONCR	LEN=0048 INSTALLED UNKN
	---	0750/2550	015 "DIA CIRC CONCR	LEN=0048 INSTALLED UNKN
	---		015 "DIA CIRC CONCR	

EXTRACT DATE: 12/18/2023
PRINT DATE: 12/19/2023

ROADWAY MANAGEMENT SYSTEM
SLD COUNTY/SR - ANNUAL PRINT

PAGE NUMBER: 78
COUNTY: VENANGO

DIR: B TOTAL LEN: 33.360 MI.
LEFT MUN: PRESIDENT T

DIST: 01-5 SR: 62
RIGHT MUN: PRESIDENT T

---	---	0750/2446	LEN=0048	INSTALLED	UNKN
---	---	0750/2246	015 "DIA	CIRC CONCR	UNKN
---	---	0750/2063	LEN=0048	INSTALLED	UNKN
---	---	0750/1721	015 "DIA	CIRC CONCR	UNKN
---	---	0750/1403	LEN=0048	INSTALLED	UNKN
---	---	0750/1105	018 "DIA	CIR PLASTIC	UNKN
---	---	0750/0651	LEN=0048	INSTALLED	UNKN
---	---	0750/0309	015 "DIA	CAST IRON	UNKN
---	---	164413 FT	LEN=0048	INSTALLED	UNKN
---	---	5 0750/0000	1 0 00750	0 01 0479+54	LENGTH(AH 3159 BK 2512)
---	---	0740/1775	015 "DIA	CIRC CONCR	UNKN
---	---	0740/1368	LEN=0048	INSTALLED	UNKN
---	---	0740/1137	018 "DIA	CIR PLASTIC	UNKN
---	---	0740/0666	LEN=0048	INSTALLED	UNKN
---	---	0740/0422	024 "DIA	CIRC CONCR	UNKN
---	---	161901 FT	LEN=0050	INSTALLED	UNKN
---	---	5 0740/0000	1 0 00750	0 01 0454+42	LENGTH(AH 2512 BK 2488)
---	---	0730/2196	015 "DIA	CIRC CONCR	UNKN
---	---	0730/1988	LEN=0045	INSTALLED	UNKN
---	---	0730/1427	015 "DIA	CIRC CONCR	UNKN
---	---	0730/1212	LEN=0043	INSTALLED	UNKN
---	---	0730/1044	024 "DIA	CIRC CONCR	UNKN
---	---	0730/0885	LEN=0050	INSTALLED	UNKN
---	---	0730/0632	015 "DIA	CIRC CONCR	UNKN
---	---	0730/0309	LEN=0050	INSTALLED	UNKN
---	---	0730/0082	015 "DIA	CIRC CONCR	UNKN
---	---	159413 FT	LEN=0048	INSTALLED	UNKN
---	---	5 0730/0000	1 0 00750	0 01 0429+54	LENGTH(AH 2488 BK 2518)

164468 FT

PRESIDENT VILLAGE RD
(T547)

161956 FT

159468 FT

DIR: B TOTAL LEN: 33.360 MI. DIST: 01-5 SR: 62
 LEFT MUN: PRESIDENT T RIGHT MUN: PRESIDENT T

PRESIDENT VILLAGE RD
 (SR2023 SEG 0110/0000) 0720/1134

156950 FT

153420 FT

0720/2518	015 " DIA	CIRC CONCR
	LEN=0048	INSTALLED UNKN
0720/2439	015 " DIA	CIRC CONCR
	LEN=0048	INSTALLED UNKN
0720/2332	015 " DIA	CIRC CONCR
	LEN=0048	INSTALLED UNKN
0720/2065	015 " DIA	CIRC CONCR
	LEN=0048	INSTALLED UNKN
0720/1558	015 " DIA	CIRC CONCR
	LEN=0048	INSTALLED UNKN
0720/1403	018 " DIA	CIR PLASTIC
	LEN=0017	INSTALLED UNKN
0720/1134	MCCALMONT RD	
0720/0983	(T543)	
	BMSSEN 60/0062/0720/0938	
	1 0 00750 0 00 0413+33	
	HEMLOCK CK.	
0720/0938	BMSBG 60/0062/0720/0938	
	018 " DIA	CIRC CONCR
0720/0765	LEN=0052	INSTALLED UNKN
	1 0 00750 0 01 0403+97	
	PRESIDENT RD	
	(SR2023 SEG 0100/2361)	
0720/0000	LENGTH(AH 2518 BK 3530)	
	030 " DIA	CIRC CONCR
0710/3308	LEN=0048	INSTALLED UNKN
	024 " DIA	CIRC CONCR
0710/2483	LEN=0050	INSTALLED UNKN
	018 " DIA	CIRC CONCR
0710/2137	LEN=0045	INSTALLED UNKN
	036 " DIA	CIRC CONCR
0710/1933	LEN=0056	INSTALLED UNKN
	015 " DIA	CIRC CONCR
0710/1578	LEN=0040	INSTALLED UNKN
	018 " DIA	CIRC CONCR
0710/1483	LEN=0052	INSTALLED UNKN
	015 " DIA	CIRC CONCR
0710/1303	LEN=0046	INSTALLED UNKN
	015 " DIA	CIRC CONCR
0710/1090	LEN=0039	INSTALLED UNKN
	015 " DIA	CIRC CONCR
0710/0527	LEN=0033	INSTALLED UNKN
153365 FT	1 0 00750 0 01 0368+67	
0710/0000	LENGTH(AH 3530 BK 2652)	
	018 " DIA	CIRC CONCR
0700/2248	LEN=0057	INSTALLED UNKN
	018 " DIA	CIRC CONCR
0700/1816	LEN=0048	INSTALLED UNKN

DIR: B TOTAL LEN: 33.360 MI. DIST: 01-5 SR: 62
 LEFT MUN: PRESIDENT T RIGHT MUN: PRESIDENT T

150768 FT

148932 FT

146906 FT

0700/1408	015 "DIA	CIRC	CONCR	LEN=0049	INSTALLED	UNKN
0700/0765	015 "DIA	CIRC	CONCR	LEN=0050	INSTALLED	UNKN
0700/0462	RWIS	SITE/AT	PRESIDENT	1 0 00750	0 01 0342	+15
150713 FT						
0700/0000	LENGTH(AH	2652	BK 1836)			
	MCCRED	RUN				
	STRUCTURE	LENGTH	10 FT			
0690/1805	BMSID	60/0062/0690	/1765			
0690/1735	015 "DIA	CIRC	CONCR	LEN=0072	INSTALLED	UNKN
0690/1607	015 "DIA	CIRC	CONCR	LEN=0048	INSTALLED	UNKN
0690/1408	015 "DIA	CIRC	CONCR	LEN=0016	INSTALLED	UNKN
0690/0958	015 "DIA	CIRC	CONCR	LEN=0052	INSTALLED	UNKN
0690/0197	015 "DIA	CIRC	CONCR	LEN=0042	INSTALLED	UNKN
148877 FT	1 0 00750	0 01 0323	+79			
0690/0000	LENGTH(AH	1836	BK 2026)			
0680/1926	015 "DIA	CIRC	CONCR	LEN=0060	INSTALLED	UNKN
0680/1802	015 "DIA	CIRC	CONCR	LEN=0043	INSTALLED	UNKN
0680/1593	015 "DIA	CIRC	CONCR	LEN=0042	INSTALLED	UNKN
0680/1241	015 "DIA	CIRC	CONCR	LEN=0043	INSTALLED	UNKN
0680/1124	015 "DIA	CIRC	CONCR	LEN=0043	INSTALLED	UNKN
0680/0905	018 "DIA	CIRC	CONCR	LEN=0016	INSTALLED	UNKN
0680/0800	015 "DIA	CIRC	CONCR	LEN=0041	INSTALLED	UNKN
0680/0440	015 "DIA	CIRC	CONCR	LEN=0048	INSTALLED	UNKN
146851 FT	1 0 00750	0 01 0303	+84			
0680/0000	LENGTH(AH	2026	BK 2451)			
	036 "DIA	CIRC	CONCR			
0670/2412	LEN=0045	INSTALLED	UNKN			
0670/2112	015 "DIA	CIRC	CONCR	LEN=0040	INSTALLED	UNKN
0670/1964	018 "DIA	CIRC	CONCR	LEN=0040	INSTALLED	UNKN
0670/1834	015 "DIA	CIRC	CONCR	LEN=0039	INSTALLED	UNKN

DIR: B TOTAL LEN: 33.360 MI. DIST: 01-5 SR: 62
 LEFT MUN: PRESIDENT T RIGHT MUN: PRESIDENT T

0670/1711	015 " DIA	CIRC CONCR
0670/1517	015 " DIA	CIRC CONCR
0670/1430	015 " DIA	CIRC CONCR
0670/1138	015 " DIA	CIRC CONCR
0670/0737	015 " DIA	CIRC CONCR
0670/0515	015 " DIA	CIRC CONCR
0670/0303	015 " DIA	CIRC CONCR
0670/0237	015 " DIA	CIRC CONCR
0670/0025	015 " DIA	CIRC CONCR
0660/1721	015 " DIA	CIRC CONCR
0660/1147	015 " DIA	CIRC CONCR
0660/0542	015 " DIA	CIRC CONCR
0660/0053	015 " DIA	CIRC CONCR
0660/0000	018 " DIA	CIR PLASTIC
0650/3190	015 " DIA	CIRC CONCR
0650/1709	015 " DIA	CIRC CONCR
0650/1407	015 " DIA	CIRC CONCR
0650/1309	015 " DIA	CIRC CONCR
0650/1021	015 " DIA	CIRC CONCR
0650/0700	015 " DIA	CIRC CONCR

144455 FT

5 0670/0000 LENGTH(AH 2451 BK 2448)

1 0 00750 0 01 0254+53 142007 FT
 HENRYS BEND RD
 (SR2025 SEG 0010/0000) 0660/0000

5 0660/0000 LENGTH(AH 2448 BK 3202)

MILLER DR
 (PRDR)

0650/1709

DIR: B TOTAL LEN: 33.360 MI. DIST: 01-5 SR: 62
 LEFT MUN: PRESIDENT T RIGHT MUN: PRESIDENT T

138805 FT

0650/0507 015 " DIA CIRC CONCR
 LEN=0051 INSTALLED UNKN
 0650/0132 015 " DIA CIRC CONCR
 LEN=0047 INSTALLED UNKN
 138750 FT 1 0 00750 0 01 0222+51

136420 FT

PRESIDENT
 CRANBERRY T
 LENGTH(AH 3202 BK 2385)
 0650/0000 015 " DIA CIRC CONCR
 0640/2298 LEN=0048 INSTALLED UNKN
 0640/2080 015 " DIA CIRC CONCR
 LEN=0046 INSTALLED UNKN
 0640/1742 015 " DIA CIRC CONCR
 LEN=0057 INSTALLED 2003
 0640/1480 015 " DIA CIRC CONCR
 LEN=0041 INSTALLED UNKN
 0640/1191 018 " DIA CIRC CONCR
 LEN=0043 INSTALLED UNKN
 0640/0865 015 " DIA CIRC CONCR
 LEN=0043 INSTALLED UNKN
 0640/0630 015 " DIA CIRC CONCR
 LEN=0042 INSTALLED UNKN
 0640/0384 018 " DIA CIRC CONCR
 LEN=0042 INSTALLED UNKN
 136365 FT 1 0 00750 0 01 0198+66

133686 FT

0640/0000 LENGTH(AH 2385 BK 2734)
 018 " DIA CIRC CONCR
 0630/2376 LEN=0048 INSTALLED UNKN
 048 " DIA CIRC CONCR
 0630/2072 LEN=0048 INSTALLED UNKN
 015 " DIA CIRC CONCR
 0630/1929 LEN=0042 INSTALLED UNKN
 015 " DIA CIRC CONCR
 0630/1497 LEN=0045 INSTALLED UNKN
 018 " DIA CIRC CONCR
 0630/1141 LEN=0045 INSTALLED UNKN
 018 " DIA CIRC CONCR
 0630/0520 LEN=0048 INSTALLED UNKN
 072 " DIA CIRC CONCR
 0630/0012 LEN=0048 INSTALLED UNKN
 133631 FT 1 0 00750 0 01 0171+10
 0630/0000 LENGTH(AH 2734 BK 2698)
 015 " DIA CIRC PLASTIC
 0620/2430 LEN=0048 INSTALLED UNKN
 024 " DIA CIRC CONCR
 0620/2154 LEN=0048 INSTALLED UNKN
 024 " DIA CIRC CONCR
 0620/1878 LEN=0055 INSTALLED UNKN
 015 " DIA CIRC CONCR

DIR: B TOTAL LEN: 33.360 MI. DIST: 01-5 SR: 62
 LEFT MUN: CRANBERRY T RIGHT MUN: CRANBERRY T

130988 FT

128501 FT

0620/1719	LEN=0055	INSTALLED	UNKN
	018 "DIA	CIRC CONCR	
0620/1640	LEN=0040	INSTALLED	UNKN
	015 "DIA	CIRC CONCR	
0620/1326	LEN=0050	INSTALLED	UNKN
	018 "DIA	CIRC CONCR	
0620/1162	LEN=0047	INSTALLED	UNKN
	015 "DIA	CIRC CONCR	
0620/1100	LEN=0056	INSTALLED	UNKN
	015 "DIA	CIRC CONCR	
0620/1043	LEN=0048	INSTALLED	UNKN
	015 "DIA	CIRC CONCR	
0620/0808	LEN=0048	INSTALLED	UNKN
	018 "DIA	CIRC CONCR	
0620/0490	LEN=0044	INSTALLED	UNKN
	036 "DIA	CIRC CONCR	
0620/0204	LEN=0090	INSTALLED	UNKN
130933 FT	1 0 00750	0 01 0145+42	
5 0620/0000	LENGTH(AH	2698 BK 2487)	
	015 "DIA	CIRC CONCR	
0610/2223	LEN=0045	INSTALLED	UNKN
	024 "DIA	CIRC CONCR	
0610/2004	LEN=0052	INSTALLED	UNKN
	018 "DIA	CIR PLASTIC	
0610/1803	LEN=0052	INSTALLED	UNKN
	024 "DIA	CIRC METAL	
0610/1689	LEN=0052	INSTALLED	UNKN
	030 "DIA	CIR PLASTIC	
0610/1620	LEN=0052	INSTALLED	2003
	015 "DIA	CIRC CONCR	
0610/1075	LEN=0014	INSTALLED	UNKN
	015 "DIA	CIRC CONCR	
0610/0935	LEN=0014	INSTALLED	UNKN
	015 "DIA	CIR PLASTIC	
0610/0716	LEN=0015	INSTALLED	2006
	018 "DIA	CIRC CONCR	
0610/0445	LEN=0045	INSTALLED	UNKN
	015 "DIA	CIRC CONCR	
0610/0160	LEN=0014	INSTALLED	UNKN
128446 FT	1 0 00750	0 01 0120+35	
5 0610/0000	LENGTH(AH	2487 BK 2577)	
	015 "DIA	CIRC CONCR	
0600/2401	LEN=0014	INSTALLED	UNKN
0600/1984	BMSSEN 60/0062/0600/1939		
	1 0 00750	0 01 0114+00	
	HORSE CREEK		
0600/1939	BMSBG 60/0062/0600/1939		
	SLATE RUN		
	STRUCTURE LENGTH	8 FT	
0600/1408	BMSID 60/0062/0600/1408		

DIR: B TOTAL LEN: 33.360 MI. DIST: 01-5 SR: 62
 LEFT MUN: CRANBERRY T RIGHT MUN: CRANBERRY T

125924 FT

123560 FT

121063 FT

0600/0831	018 "DIA	CIRC	CONCR	
	LEN=0040	INSTALLED	UNKN	
0600/0441	018 "DIA	CIRC	CONCR	
	LEN=0078	INSTALLED	UNKN	
125869 FT	1 0 00750	0 01 0094	+69	
5 0600/0000	LENGTH(AH	2577	BK 2364)	
	030 "DIA	CIRC	CONCR	
0590/2177	LEN=0040	INSTALLED	UNKN	
	018 "DIA	CIRC	CONCR	
0590/1866	LEN=0040	INSTALLED	UNKN	
	018 "DIA	CIRC	CONCR	
0590/1490	LEN=0048	INSTALLED	UNKN	
	015 "DIA	CIRC	CONCR	
0590/1317	LEN=0050	INSTALLED	UNKN	
	015 "DIA	CIRC	CONCR	
0590/1107	LEN=0048	INSTALLED	UNKN	
	018 "DIA	CIRC	CONCR	
0590/0779	LEN=0044	INSTALLED	UNKN	
	015 "DIA	CIRC	CONCR	
0590/0535	LEN=0040	INSTALLED	UNKN	
123505 FT	1 0 00750	0 01 0071	+05	
5 0590/0000	LENGTH(AH	2364	BK 2497)	
	015 "DIA	CIRC	CONCR	
0580/2376	LEN=0040	INSTALLED	UNKN	
	024 "DIA	CIRC	CONCR	
0580/2105	LEN=0053	INSTALLED	UNKN	
	015 "DIA	CIRC	CONCR	
0580/1757	LEN=0038	INSTALLED	UNKN	
	018 "DIA	CIRC	CONCR	
0580/1582	LEN=0045	INSTALLED	UNKN	
	021 "DIA	CIRC	CONCR	
0580/1353	LEN=0040	INSTALLED	UNKN	
	018 "DIA	CIRC	CONCR	
0580/1070	LEN=0014	INSTALLED	UNKN	
	015 "DIA	CIRC	CONCR	
0580/0632	LEN=0014	INSTALLED	UNKN	
	018 "DIA	CIRC	CONCR	
0580/0487	LEN=0038	INSTALLED	UNKN	
121008 FT	1 0 00750	0 01 0045	+93	
	018 "DIA	CIR	PLASTIC	
	LEN=0052	INSTALLED	UNKN	
	HORSE CREEK RD			
	(T558)			
5 0580/0000	LENGTH(AH	2497	BK 3100)	
	018 "DIA	CIRC	CONCR	
0570/1391	LEN=0012	INSTALLED	UNKN	

EXTRACT DATE: 12/18/2023
PRINT DATE: 12/19/2023

ROADWAY MANAGEMENT SYSTEM
SLD COUNTY/SR - ANNUAL PRINT

PAGE NUMBER: 71
COUNTY: VENANGO

DIR: B TOTAL LEN: 33.360 MI.
LEFT MUN: CRANBERRY T

DIST: 01-5 SR: 62
RIGHT MUN: CRANBERRY T

OAKWOOD RD
(T709)

UPPER SAGE RUN RD
(T532)

117963 FT

0560/0716

116299 FT

0550/1325

---	0570/1074	018 " DIA CIRC CONCR
---		LEN=0040 INSTALLED UNKN
---	0570/0751	018 " DIA CIRC CONCR
---		LEN=0044 INSTALLED UNKN
---	0570/0313	015 " DIA CIR PLASTIC
---	117908 FT	LEN=0012 INSTALLED UNKN
5	0570/0000	1 0 00750 0 01 0014+93
---		LENGTH(AH 3100 BK 1664)
---	0560/1574	015 " DIA CIRC CONCR
---		LEN=0031 INSTALLED UNKN
---	0560/1165	018 " DIA CIRC CONCR
---		LEN=0038 INSTALLED UNKN
---	0560/0870	018 " DIA CIRC CONCR
---		LEN=0012 INSTALLED UNKN
==	0560/0452	BMS EN 60/0062/0560/0420
---		1 0 00750 0 00 0003+05
---	0560/0434	SAGE RUN
---		BMSBG 60/0062/0560/0420
---	0560/0373	FRYBURG RD
---		(SRO157 SEG 0010/0000)
---	0560/0238	FROM 0157/0010 SH
---		(CONN)
---	0560/0218	018 " DIA CIRC METAL
---	116244 FT	LEN=0024 INSTALLED UNKN
---		1 0 00750 0 00 0000+00
---		NC SR 0062 SH
---		TO 0157/0010 SH
---	5	(CONN)
---	0560/0000	LENGTH(AH 1664 BK 3580)
---		015 " DIA CIRC CONCR
---	0550/3250	LEN=0060 INSTALLED UNKN
---	0550/2768	BMS EN 60/0062/0550/2789
---		1 0 00091 0 01 0562+94
---		SAGE RUN
---	0550/2751	BMSBG 60/0062/0550/2789
---	0550/2293	BMS EN 60/0062/0550/2324
---		1 0 00091 0 01 0559+19
---		SAGE RUN
---	0550/2272	BMSBG 60/0062/0550/2324
---	0550/1925	BMS EN 60/0062/0550/1915
---		1 0 00091 0 01 0539+89
---		SAGE RUN
---	0550/1899	BMSBG 60/0062/0550/1915
---		018 " DIA CIRC CONCR
---	0550/1350	LEN=0052 INSTALLED UNKN
---		018 " DIA CIRC CONCR

EXTRACT DATE: 12/18/2023
PRINT DATE: 12/19/2023

ROADWAY MANAGEMENT SYSTEM
SLD COUNTY/SR - ANNUAL PRINT

PAGE NUMBER: 70
COUNTY: VENANGO

DIR: B TOTAL LEN: 33.360 MI.
LEFT MUN: CRANBERRY T

DIST: 01-5 SR: 62
RIGHT MUN: CRANBERRY T

Stationing	Notes	Material
	0550/1267	LEN=0055 INSTALLED UNKN
	0550/0585	018 " DIA CIRC CONCR LEN=0050 INSTALLED UNKN
112719 FT	112664 FT	1 0 00091 0 01 0539+89
	0550/0000	LENGTH(AH 3580 BK 2136) 024 " DIA CIRC CONCR
	0540/1660	LEN=0014 INSTALLED UNKN
	0540/1456	015 " DIA CIRC CONCR LEN=0048 INSTALLED UNKN
	0540/0762	BMSSEN 60/0062/0540/0762 1 0 00091 0 01 0518+91 SAGE RUN
	0540/0726	BMSBG 60/0062/0540/0762 015 " DIA CIRC CONCR
	0540/0248	LEN=0045 INSTALLED UNKN
110583 FT	0540/0050	BMSSEN 60/0062/0540/0000 1 0 00091 0 01 0518+91 SAGE RUN
	0540/0000	BMSBG 60/0062/0540/0000 LENGTH(AH 2136 BK 2782) 024 " DIA CIRC CONCR
	0530/2389	LEN=0048 INSTALLED UNKN
	0530/2101	015 " DIA CIRC CONCR LEN=0065 INSTALLED UNKN
	0530/1601	BMSSEN 60/0062/0530/1591 1 0 00091 0 01 0491+11 SAGE RUN
	0530/1563	BMSBG 60/0062/0530/1591
	0530/0790	018 " DIA CIRC CONCR LEN=0040 INSTALLED UNKN
	0530/0317	018 " DIA CIRC CONCR LEN=0015 INSTALLED UNKN
107801 FT	0530/0038	BMSSEN 60/0062/0530/0000 1 0 00091 0 01 0491+11 SAGE RUN
	0530/0000	BMSBG 60/0062/0530/0000 LENGTH(AH 2782 BK 2035) 018 " DIA CIRC CONCR
	0520/1883	LEN=0130 INSTALLED UNKN
	0520/1030	018 " DIA CIRC CONCR LEN=0105 INSTALLED UNKN
	0520/0783	030 " DIA CIRC CONCR LEN=0035 INSTALLED UNKN
UPPER SAGE RUN RD (T532)	0520/0690	018 " DIA CIRC CONCR

EXTRACT DATE: 12/18/2023
PRINT DATE: 12/19/2023

ROADWAY MANAGEMENT SYSTEM
SLD COUNTY/SR - ANNUAL PRINT

PAGE NUMBER: 69
COUNTY: VENANGO

DIR: B TOTAL LEN: 33.360 MI.
LEFT MUN: CRANBERRY T

DIST: 01-5 SR: 62
RIGHT MUN: CRANBERRY T

Stationing	Notes	Stationing	Notes
		0520/0543	LEN=0032 INSTALLED UNKN
		0520/0109	BMSSEN 60/0062/0520/0066 1 0 00091 0 01 0470+36 SAGE RUN
105766 FT		0520/0076	BMSBG 60/0062/0520/0066
		105711 FT	1 0 00091 0 01 0469+35 SALINA RD (SR0257 SEG 0120/1050) NC RIVERSIDE DR
		5 0520/0000	LENGTH(AH 2035 BK 0965) 018 "DIA CAST IRON
		0510/0905	LEN=0040 INSTALLED UNKN CRANBERRY
		0510/0846	OIL CITY C 018 "DIA CAST IRON
		0510/0580	LEN=0040 INSTALLED UNKN 018 "DIA CAST IRON
		0510/0200	LEN=0040 INSTALLED UNKN
104801 FT			
1 0 00091 0 01 0461+57	PUMPHOUSE RD (CITY)	0510/0000	LENGTH(AH 0965 BK 0718) LC FROM SECOND ST (CONN)
104083 FT		5 0510/0000	1 0 00091 0 01 0456+00 NC SECOND ST SECOND ST (TBC)
		5 0500/0000	LENGTH(AH 0718 BK 2383) 024 "DIA CIRC CONCR
		0490/2235	LEN=0055 INSTALLED UNKN 018 "DIA CIRC CONCR
		0490/1933	LEN=0050 INSTALLED UNKN 018 "DIA CIRC CONCR
		0490/1690	LEN=0045 INSTALLED UNKN 018 "DIA CIRC CONCR
		0490/1386	LEN=0050 INSTALLED UNKN IMPERIAL ST
		0490/1047	(CITY) 018 "DIA CIRC CONCR
		0490/0725	LEN=0055 INSTALLED UNKN 018 "DIA CIRC CONCR
		0490/0526	LEN=0050 INSTALLED UNKN 018 "DIA CIRC CONCR
		0490/0247	LEN=0080 INSTALLED UNKN 018 "DIA CIRC CONCR
101700 FT		0490/0050	LEN=0065 INSTALLED UNKN 1 0 00091 0 01 0431+53 NC FRONT ST
		5 0490/0000	LENGTH(AH 2383 BK 1297)

DIR: B TOTAL LEN: 33.360 MI. DIST: 01-5 SR: 62
 LEFT MUN: OIL CITY C RIGHT MUN: OIL CITY C

018 "DIA CIRC CONCR
 LEN=0030 INSTALLED UNKN 0481/1146

WILSON AV
 (CITY) 0481/1096

018 "DIA CIRC CONCR
 LEN=0035 INSTALLED UNKN 0481/0840
 STATE ST
 (CITY) 0481/0717

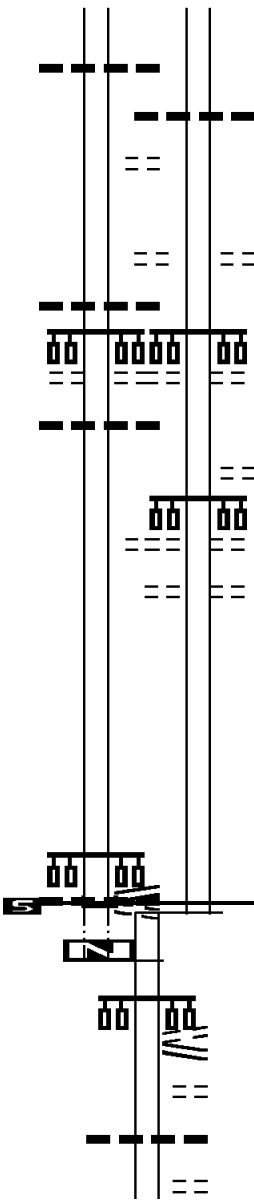
018 "DIA CIRC CONCR
 LEN=0035 INSTALLED UNKN 0481/0700

CENTRAL AV
 (CITY) 0481/0309

2 0 60085 0 01 0040+16 100404 FT
 PETROLEUM ST
 (SR0062 SEG 0470/1255)
 018 "DIA CIRC CONCR
 LEN=0015 INSTALLED UNKN
 NC FRONT ST

FRONT ST
 (CITY)
 PETROLEUM ST INTER-BK
 (SR0062 SEG 0470/1255) 100348 FT
 MFC BEGIN = B
 LTH AH 001296 BK 000315 0481/0000
 LTH AH 000315 BK 001583 7473/0000

FRONT ST



0480/1166 018 "DIA CIRC CONCR
 LEN=0070 INSTALLED UNKN

WILSON AV
 (CITY)
 WILSON AV
 (TBC)

0480/1121

STATE ST
 (CITY)

0480/0759

0480/0582

LINDON AL
 (CITY)
 CENTRAL AV
 (CITY)

0480/0383

0480/0171

HAZEL PL
 (CITY)

100348 FT 1 0 00091 0 01 0414+59

NC FIRST ST
 MFC BEGIN = B
 0480/0000 LENGTH(AH 1297 BK 1583)

PETROLEUM ST
 (CITY)

0470/1583 FIRST ST
 (SR3025 SEG 0160/1971)

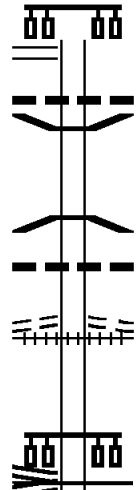
0470/1430

ORCHARD ST
 (CITY)
 024 "DIA CIRC CONCR
 LEN=0032 INSTALLED UNKN
 FRONT ST
 (CITY)

0470/1303

DIR: B TOTAL LEN: 33.360 MI. DIST: 01-5 SR: 62
 LEFT MUN: OIL CITY C RIGHT MUN: OIL CITY C

(SR0062 SEG 0481/0000) 0470/1255



0470/1255 024 " DIA CIRC CONCR
 0470/1211 LEN=0080 INSTALLED UNKN
 0470/1175 BMSSEN 60/0062/0470/0450

1 0 00091 0 00 0402+39
 ALLEGHENY R.
 0470/0470 BMSBG 60/0062/0470/0450
 0470/0391 018 " DIA CIRC CONCR
 LEN=0032 INSTALLED UNKN
 0470/0132 FOR SR 0062E TO SR 0062
 (CONN)
 0470/0119 (AAR 262844J) #TRKS 01
 098765 FT

TO 0008/0420 SH
 (CONN) 0470/0132

1 0 00091 0 00 0397+68 098821 FT

MAIN ST
 (SR0008 SEG 0421/0000)
 (SR0008 SEG 0420/0000)
 HALYDAY ST
 (SR0428 SEG 0010/0000) 0470/0000

NC PETROLEUM ST

018 " DIA CIRC CONCR
 LEN=0060 INSTALLED UNKN 0461/2619

0470/0000 MFC BEGIN = B
 LENGTH(AH 1583 BK 2303)

(APRA) ELECTRALLOY CORP
 ELECTRALLOY CORP RD
 (PRDR) 0461/2258
 018 " DIA CIRC CONCR
 LEN=0060 INSTALLED UNKN 0461/2255
 018 " DIA CIRC CONCR
 LEN=0060 INSTALLED UNKN 0461/2014

POI POI

0460/2156 FOR SR 0062E TO SR 0062
 (CONN)
 0460/1961 018 " DIA CIRC CONCR
 LEN=0060 INSTALLED UNKN
 (APRA) ELECTRALLOY CORP
 ELECTRALLOY CORP RD
 (PRDR) 0460/1899

018 " DIA CIRC CONCR
 LEN=0060 INSTALLED UNKN 0461/1613
 018 " DIA CIRC CONCR
 LEN=0060 INSTALLED UNKN 0461/1470
 024 " DIA CIRC CONCR
 LEN=0060 INSTALLED UNKN 0461/1275

0460/1862 018 " DIA CIRC CONCR
 LEN=0060 INSTALLED UNKN
 0460/1680 018 " DIA CIRC CONCR
 LEN=0060 INSTALLED UNKN

018 " DIA CIRC CONCR
 LEN=0060 INSTALLED UNKN 0461/1188

0460/1237 018 " DIA CIRC CONCR
 LEN=0060 INSTALLED UNKN

0460/1113 018 " DIA CIRC CONCR
 LEN=0060 INSTALLED UNKN
 018 " DIA CIRC CONCR

DIR: B TOTAL LEN: 33.360 MI. DIST: 01-5 SR: 62
 LEFT MUN: OIL CITY C RIGHT MUN: OIL CITY C

018 "DIA CIRC CONCR LEN=0060 INSTALLED UNKN 0461/0878	---	---	---	0460/0911	LEN=0060	INSTALLED UNKN
018 "DIA CIRC CONCR LEN=0060 INSTALLED UNKN 0461/0763	---	---	---	0460/0825	018 "DIA CIRC CONCR LEN=0060	INSTALLED UNKN
018 "DIA CIRC CONCR LEN=0060 INSTALLED UNKN 0461/0433	---	---	---	0460/0755	018 "DIA CIRC CONCR LEN=0060	INSTALLED UNKN
018 "DIA CIRC CONCR LEN=0060 INSTALLED UNKN 0461/0148	---	---	---	0460/0525	018 "DIA CIRC CONCR LEN=0060	INSTALLED UNKN
018 "DIA CIRC CONCR LEN=0060 INSTALLED UNKN 0461/0000	---	---	---	0460/0405	018 "DIA CIRC CONCR LEN=0060	INSTALLED UNKN
1 0 00091 0 00 0371+01 096154 FT LENGTH(AH 2667 BK 2038) 0461/0000	---	---	---	0460/0180	024 "DIA CIRC CONCR LEN=0060	INSTALLED UNKN
018 "DIA CIRC CONCR LEN=0060 INSTALLED UNKN 0451/1988	---	---	---	0460/0099	018 "DIA CIRC CONCR LEN=0060	INSTALLED UNKN
EMERGENCY CROSSOVER (CONN) 0451/1858	---	---	---	0460/0075	024 "DIA CIRC CONCR LEN=0016	INSTALLED UNKN
024 "DIA CIRC CONCR LEN=0060 INSTALLED UNKN 0451/1849	---	---	---	096462 FT 1 0 00091 0 00 0375+08	LENGTH(AH 2303 BK 2373)	
018 "DIA CIRC CONCR LEN=0060 INSTALLED UNKN 0451/1658	---	---	---	0450/2172	018 "DIA CIRC CONCR LEN=0060	INSTALLED UNKN
018 "DIA CIRC CONCR LEN=0060 INSTALLED UNKN 0451/1236	---	---	---	0450/1835	EMERGENCY CROSSOVER (CONN)	
018 "DIA CIRC CONCR LEN=0060 INSTALLED UNKN 0451/0844	---	---	---	0450/1601	018 "DIA CIRC CONCR LEN=0060	INSTALLED UNKN
018 "DIA CIRC CONCR LEN=0060 INSTALLED UNKN 0451/0665	---	---	---	0450/1182	018 "DIA CIRC CONCR LEN=0060	INSTALLED UNKN
048 "DIA CIRC CONCR	---	---	---	0450/0793	018 "DIA CIRC CONCR LEN=0060	INSTALLED UNKN
	---	---	---	0450/0607	018 "DIA CIRC CONCR LEN=0060	INSTALLED UNKN

DIR: B TOTAL LEN: 33.360 MI. DIST: 01-5 SR: 62
 LEFT MUN: OIL CITY C RIGHT MUN: OIL CITY C

Item ID	Description	Length	Material	Stationing	Notes
0451/0437	EMERGENCY CROSSOVER (CONN)	0451/0400	UNKN		
0450/0395	EMERGENCY CROSSOVER (CONN)	0450/0314	UNKN		
0451/0069	018 "DIA CIRC CONCR	0451/0000	UNKN		
0450/0030	018 "DIA CIRC CONCR	094089 FT	UNKN		
0451/0000	LENGTH(AH 2038 BK 3655)	0451/0000	UNKN		
0450/0000	LENGTH(AH 2373 BK 3663)	0450/0000	UNKN		
0441/3398	018 "DIA CIRC CONCR	0441/3224	UNKN		
0441/3224	018 "DIA CIRC CONCR	0441/2993	UNKN		
0441/2993	018 "DIA CIRC CONCR	0441/2767	UNKN		
0441/2767	018 "DIA CIRC CONCR	0441/2598	UNKN		
0441/2598	018 "DIA CIRC CONCR	0441/2388	UNKN		
0441/2388	018 "DIA CIRC CONCR	0441/2374	UNKN		
0441/2374	018 "DIA CIRC CONCR	0441/2081	UNKN		
0441/2081	018 "DIA CIRC CONCR	0441/2077	UNKN		
0441/2077	018 "DIA CIRC CONCR	0441/1787	UNKN		
0441/1787	018 "DIA CIRC CONCR	0441/1680	UNKN		
0441/1680	018 "DIA CIRC CONCR	0441/1674	UNKN		
0441/1674	018 "DIA CIRC CONCR	0441/1382	UNKN		
0441/1382	018 "DIA CIRC CONCR	0441/1372	UNKN		

DIR: B TOTAL LEN: 33.360 MI. DIST: 01-5 SR: 62
 LEFT MUN: SUGARCREEK B RIGHT MUN: SUGARCREEK B

018 "DIA CIRC CONCR LEN=0060 INSTALLED UNKN	0441/0982	0440/0989	018 "DIA CIRC CONCR LEN=0060 INSTALLED UNKN
018 "DIA CIRC CONCR LEN=0060 INSTALLED UNKN	0441/0822	0440/0829	018 "DIA CIRC CONCR LEN=0060 INSTALLED UNKN
018 "DIA CIRC CONCR LEN=0060 INSTALLED UNKN	0441/0684	0440/0702	018 "DIA CIRC CONCR LEN=0060 INSTALLED 2018
018 "DIA CIRC CONCR LEN=0060 INSTALLED UNKN	0441/0546		
018 "H 24" W ELLIP CONC LEN=0060 INSTALLED UNKN	0441/0389	0440/0339	018 "DIA CIRC CONCR LEN=0060 INSTALLED 2018
018 "DIA CIRC CONCR LEN=0060 INSTALLED UNKN	0441/0195	0440/0117	018 "DIA CIRC CONCR LEN=0060 INSTALLED UNKN
1 0 00091 0 00 0313+38 090461 FT LENGTH(AH 3655 BK 2245) 0441/0000		0440/0085	018 "DIA CIRC CONCR LEN=0060 INSTALLED UNKN
018 "DIA CIRC CONCR LEN=0060 INSTALLED UNKN	0431/2178	090426 FT 1 0 00091 0 00 0314+48	018 "DIA CIRC CONCR LEN=0060 INSTALLED UNKN
018 "DIA CIRC CONCR LEN=0060 INSTALLED UNKN	0431/2050	0440/0000	LENGTH(AH 3663 BK 1883)
018 "DIA CIRC CONCR LEN=0060 INSTALLED UNKN	0431/1856	0430/1665	018 "DIA CIRC CONCR LEN=0060 INSTALLED UNKN
018 "DIA CIRC CONCR LEN=0060 INSTALLED UNKN	0431/1646	0430/1486	018 "DIA CIRC CONCR LEN=0060 INSTALLED UNKN
EMERGENCY CROSSOVER (CONN)	0431/1367	0430/1472	018 "DIA CIRC CONCR LEN=0060 INSTALLED UNKN
018 "DIA CIRC CONCR LEN=0060 INSTALLED UNKN	0431/1249	0430/1014	EMERGENCY CROSSOVER (CONN)
024 "DIA CIRC CONCR LEN=0060 INSTALLED UNKN	0431/1034	0430/0891	018 "DIA CIRC CONCR LEN=0060 INSTALLED UNKN
018 "DIA CIRC CONCR LEN=0060 INSTALLED UNKN	0431/0755		

DIR: B TOTAL LEN: 33.360 MI. DIST: 01-5 SR: 62
 LEFT MUN: SUGARCREEK B RIGHT MUN: SUGARCREEK B

018 "DIA CIRC CONCR LEN=0060 INSTALLED UNKN	0431/0389	---	0430/0676	018 "DIA CIRC CONCR LEN=0060 INSTALLED UNKN
018 "DIA CIRC CONCR LEN=0060 INSTALLED UNKN	0431/0188	---	0430/0420	018 "DIA CIRC CONCR LEN=0060 INSTALLED UNKN
1 0 00091 0 00 0290+93 088216 FT 018 "DIA CIRC CONCR LEN=0060 INSTALLED UNKN	0431/0000	---	0430/0024	018 "DIA CIRC CONCR LEN=0060 INSTALLED UNKN
LENGTH(AH 2245 BK 1559)	0431/0000	---	088543 FT 0430/0000	1 0 00091 0 00 0295+60 LENGTH(AH 1883 BK 1935) 018 "DIA CIRC CONCR LEN=0060 INSTALLED UNKN
018 "DIA CIRC CONCR LEN=0060 INSTALLED UNKN	0421/1370	---	0420/1757	018 "DIA CIRC CONCR LEN=0060 INSTALLED UNKN
018 "DIA CIRC CONCR LEN=0060 INSTALLED UNKN	0421/1073	---	0420/1518	018 "DIA CIRC CONCR LEN=0060 INSTALLED UNKN
018 "DIA CIRC CONCR LEN=0060 INSTALLED UNKN	0421/0866	---	0420/1336	018 "DIA CIRC CONCR LEN=0060 INSTALLED UNKN
018 "DIA CIRC CONCR LEN=0060 INSTALLED UNKN	0421/0296	---	0420/1028	018 "DIA CIRC CONCR LEN=0045 INSTALLED UNKN
1 0 00091 0 00 0271+78 086657 FT MFC BEGIN = B	0421/0000	---	0420/0818	018 "DIA CIRC CONCR LEN=0012 INSTALLED UNKN
LENGTH(AH 1559 BK 2025)	0421/0000	---	0420/0766	018 "DIA CIRC CONCR LEN=0045 INSTALLED UNKN
		---	0420/0241	018 "DIA CIRC CONCR LEN=0045 INSTALLED UNKN
		---	086608 FT	1 0 00091 0 00 0272+16 MFC BEGIN = B LENGTH(AH 1935 BK 2025) 018 "DIA CIRC CONCR LEN=0075 INSTALLED UNKN
		---	0410/1891	018 "DIA CIRC CONCR LEN=0075 INSTALLED UNKN
		---	0410/1632	018 "DIA CIRC CONCR LEN=0075 INSTALLED UNKN
		---	0410/1075	018 "DIA CIRC CONCR LEN=0070 INSTALLED UNKN
		---	0410/0874	018 "DIA CIRC CONCR LEN=0070 INSTALLED UNKN
		---	0410/0419	024 "DIA CIRC CONCR LEN=0070 INSTALLED UNKN

DIR: B TOTAL LEN: 33.360 MI. DIST: 01-5 SR: 62
 LEFT MUN: SUGARCREEK B RIGHT MUN: SUGARCREEK B

Street Name	Stationing	Notes	Length	Material	Structure Length	BMSID
(BORO)	0410/0398		084583 FT			
	084632 FT					
			0410/0000	LENGTH(AH 2025 BK 2929)		
			0400/2838	018 "DIA CIRC CONCR		
			0400/2566	LEN=0070 INSTALLED UNKN		
			0400/2200	024 "DIA CIRC CONCR		
			0400/1743	LEN=0070 INSTALLED UNKN		
SIXTH ST (BORO)	0400/1578			018 "DIA CIRC CONCR		
FIFTH ST (BORO)	0400/1149			LEN=0075 INSTALLED UNKN		
FOURTH ST (BORO)	0400/0765			024 "DIA CIRC CONCR		
THIRD ST (BORO)	0400/0389			LEN=0075 INSTALLED UNKN		
1 0 00091 0 00 0226+58	081703 FT		0400/0308	018 "DIA CIRC CONCR		
SECOND ST (BORO)	0400/0000		081654 FT	LEN=0075 INSTALLED UNKN		
FIRST ST (BORO)	0390/2283		0390/0000	LENGTH(AH 2929 BK 2653)		
			0390/2598	018 "DIA CIRC CONCR		
				LEN=0070 INSTALLED UNKN		
TRANSIT ST (BORO)	0390/1468			SHAFFER RUN		
			0390/2015	STRUCTURE LENGTH 18 FT		
				BMSID 60/0062/0390/1987		
			0390/1088	018 "DIA CIRC CONCR		
			0390/0956	LEN=0070 INSTALLED UNKN		
PROGRESS DR (PRDR)	0390/0819	POI	0390/0819	018 "DIA CIRC CONCR		
KLAPEC TRUCKING DR (PRDR)	0390/0230	POI	0390/0230	LEN=0070 INSTALLED UNKN		
	079050 FT		0390/0000	(APRA) WEBCO IND		
			079001 FT	(APRA) KLAPEC TRUCKING		
			0390/0000	LENGTH(AH 2653 BK 1966)		
				BRANNON RUN		
				STRUCTURE LENGTH 16 FT		
			0380/1640	BMSID 60/0062/0380/1620		

DIR: B TOTAL LEN: 33.360 MI. DIST: 01-5 SR: 62
 LEFT MUN: SUGARCREEK B RIGHT MUN: SUGARCREEK B

MONG WY
(BORO)

0380/0899 ==

WIBLE WY
(BORO)

077084 FT

0380/0000

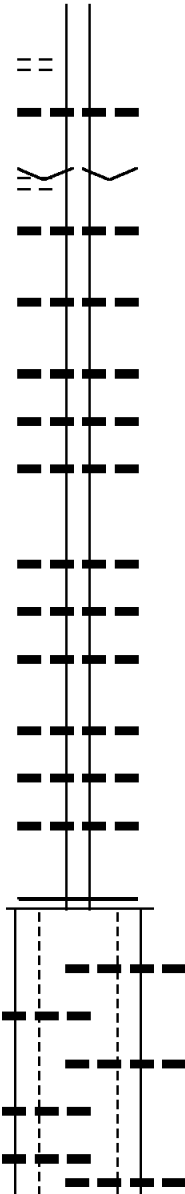
074574 FT

072828 FT

018 "DIA CIRC CONCR
 LEN=0025 INSTALLED UNKN 0351/2949

018 "DIA CIRC CONCR
 LEN=0025 INSTALLED UNKN 0351/2522

018 "DIA CIRC CONCR
 LEN=0060 INSTALLED UNKN 0351/2193



0380/0461 018 "DIA CIRC CONCR
 077035 FT LEN=0070 INSTALLED UNKN
 1 0 00091 0 00 0180+03
 VILLAGE: RENO
 S 0380/0000 LENGTH(AH 1966 BK 2510)
 0370/2305 018 "DIA CIRC CONCR
 LEN=0070 INSTALLED UNKN
 0370/1457 018 "DIA CIRC CONCR
 LEN=0070 INSTALLED UNKN
 0370/0743 018 "DIA CIRC CONCR
 048 "DIA CIRC CONCR
 0370/0223 LEN=0050 INSTALLED UNKN
 018 "DIA CIRC CONCR
 0370/0022 LEN=0050 INSTALLED UNKN
 074525 FT 1 0 00091 0 00 0154+85
 S 0370/0000 LENGTH(AH 2510 BK 1746)
 018 "DIA CIRC CONCR
 0360/1708 LEN=0022 INSTALLED UNKN
 018 "DIA CIRC CONCR
 0360/1470 LEN=0070 INSTALLED UNKN
 018 "DIA CIRC CONCR
 0360/1251 LEN=0070 INSTALLED UNKN
 0360/0615 018 "DIA CIRC CONCR
 LEN=0070 INSTALLED UNKN
 018 "DIA CIRC CONCR
 0360/0383 LEN=0070 INSTALLED UNKN
 018 "DIA CIRC CONCR
 0360/0142 LEN=0070 INSTALLED UNKN
 072779 FT 1 0 00091 0 00 0129+81
 MFC BEGIN = B
 S 0360/0000 LENGTH(AH 1746 BK 3101)
 0350/2975 018 "DIA CIRC CONCR
 LEN=0070 INSTALLED UNKN
 0350/2547 018 "DIA CIRC CONCR
 LEN=0070 INSTALLED UNKN
 0350/2192 018 "DIA CIRC CONCR
 LEN=0070 INSTALLED UNKN

DIR: B TOTAL LEN: 33.360 MI. DIST: 01-5 SR: 62
 LEFT MUN: SUGARCREEK B RIGHT MUN: SUGARCREEK B

018 "DIA CIRC METAL LEN=0060 INSTALLED UNKN	0351/1914	0350/1955	018 "DIA CIRC CONCR LEN=0070 INSTALLED UNKN
018 "DIA CIRC CONCR LEN=0060 INSTALLED UNKN	0351/1707	0350/1748	018 "DIA CIRC CONCR LEN=0070 INSTALLED UNKN
018 "DIA CIRC CONCR LEN=0060 INSTALLED UNKN	0351/1318	0350/1359	018 "DIA CIRC CONCR LEN=0070 INSTALLED UNKN
018 "DIA CIRC CONCR LEN=0060 INSTALLED UNKN	0351/1046	0350/1087	018 "DIA CIRC CONCR LEN=0065 INSTALLED UNKN
018 "DIA CIRC CONCR LEN=0060 INSTALLED UNKN	0351/0844	0350/0885	018 "DIA CIRC CONCR LEN=0065 INSTALLED UNKN
BMS EN 60/0062/0350/0000 1 0 00091 0 00 0106+35 069727 FT UPPER 2 MI. BMSBG 60/0062/0350/0000 LENGTH(AH 3101 BK 3048)	0351/0000	0350/0044 069678 FT	BMS EN 60/0062/0350/0000 1 0 00091 0 00 0106+35 UPPER 2 MI. BMSBG 60/0062/0350/0000 LENGTH(AH 3101 BK 3278)
TWO MILE RUN RD (SR4001 SEG 0010/0000)	0341/2371	0340/2591	TWO MILE RUN RD (SR4001 SEG 0010/0000)
018 "DIA CIRC CONCR LEN=0130 INSTALLED UNKN	0341/2355		
024 "DIA CIRC CONCR LEN=0040 INSTALLED UNKN	0341/2223		
		0340/2462	024 "DIA CIRC CONCR LEN=0065 INSTALLED UNKN
GIBB RD (BORO) GOODWILL PZ (PRDR)	0341/1260	0340/1505	GIBB RD (BORO) GOODWILL PZ (PRDR)
	0341/1094	0340/1334	
018 "DIA CIRC CONCR LEN=0040 INSTALLED UNKN	0341/0935		
		0340/1113	018 "DIA CIRC CONCR LEN=0065 INSTALLED UNKN
		0340/0879	018 "DIA CIRC CONCR LEN=0450 INSTALLED UNKN
018 "DIA CIRC CONCR LEN=0042 INSTALLED UNKN	0341/0600		

DIR: B TOTAL LEN: 33.360 MI. DIST: 01-5 SR: 62
 LEFT MUN: SUGARCREEK B RIGHT MUN: SUGARCREEK B

Segment ID	Description	Length (FT)	Start Station	End Station	Material	Status
018	"DIA CIRC CONCR	0040	0341/0393	0341/0393	CIRC CONCR	INSTALLED UNKN
018	"DIA CIRC CONCR	0065	0340/0573	0340/0573	CIRC CONCR	INSTALLED UNKN
BIG LOTS PZ (PRDR) GIBB RD (BORO)						
018	"DIA CIRC CONCR	0065	0340/0456	0340/0456	CIRC CONCR	INSTALLED UNKN
1 0 00091 0 00 0075+93	066679 FT		0341/0000	0341/0000		
LENGTH(AH 3048 BK 2542)						
018	"DIA CIRC CONCR	0034	0331/2454	0331/2454	CIRC CONCR	INSTALLED UNKN
018	"DIA CIRC CONCR	0034	0331/2236	0331/2236	CIRC CONCR	INSTALLED UNKN
018	"DIA CIRC CONCR	0032	0331/2023	0331/2023	CIRC CONCR	INSTALLED UNKN
015	"DIA CIRC CONCR	0030	0331/1935	0331/1935	CIRC CONCR	INSTALLED UNKN
018	"DIA CIRC CONCR	0030	0331/1587	0331/1587	CIRC CONCR	INSTALLED UNKN
FRONT ST (SR4002 SEG 0020/3651)						
018	"DIA CIRC CONCR	0045	0330/1607	0330/1607	CIRC CONCR	INSTALLED UNKN
018	"DIA CIRC CONCR	0065	0330/2167	0330/2167	CIRC CONCR	INSTALLED UNKN
018	"DIA CIRC CONCR	0040	0330/1953	0330/1953	CIRC CONCR	INSTALLED UNKN
018	"DIA CIRC CONCR	0045	0330/1270	0330/1270	CIRC CONCR	INSTALLED UNKN
FRONT ST (SR4002 SEG 0020/3651)						
018	"DIA CIRC CONCR	0048	0331/0141	0331/0141	CIRC CONCR	INSTALLED UNKN
LC TO KMART PZ (CONN)						
1 0 00091 0 00 0049+37	064137 FT		0331/0064	0331/0064		
KMART PZ (PRDR)						
030	"DIA CIRC CONCR	0030	0330/0000	0330/0000	CIRC CONCR	INSTALLED UNKN
LENGTH(AH 2542 BK 2021)						
LC FROM KMART PZ (PRDR)						
030	"DIA CIRC CONCR	0030	0321/1721	0321/1721	CIRC CONCR	INSTALLED UNKN
018	"DIA CIRC CONCR	0050	064091	064091	CIRC CONCR	INSTALLED UNKN
KMART PZ (PRDR)						
030	"DIA CIRC CONCR	0030	0320/1771	0320/1771	CIRC CONCR	INSTALLED UNKN
LENGTH(AH 2309 BK 1990)						
018	"DIA CIRC CONCR	0030	0321/1971	0321/1971	CIRC CONCR	INSTALLED UNKN

EXTRACT DATE: 12/18/2023
PRINT DATE: 12/19/2023

ROADWAY MANAGEMENT SYSTEM
SLD COUNTY/SR - ANNUAL PRINT

PAGE NUMBER: 58
COUNTY: VENANGO

DIR: B TOTAL LEN: 33.360 MI.
LEFT MUN: SUGARCREEK B

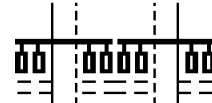
DIST: 01-5 SR: 62
RIGHT MUN: SUGARCREEK B

				0320/1182	LEN=0031	INSTALLED UNKN
1 0 00091 0 00 0030+61	062116 FT			062101 FT	1 0 00091 0 00 0030+52	
LENGTH(AH 2021 BK 2337)	0321/0000			0320/0000	LENGTH(AH 1990 BK 2364)	
					024 "DIA CIRC CONCR	
024 "DIA CIRC CONCR	LEN=0023	INSTALLED UNKN	0311/2263	0310/2269	LEN=0045	INSTALLED UNKN
024 "DIA CIRC CONCR	LEN=0023	INSTALLED UNKN	0311/1911	0310/1920	024 "DIA CIRC CONCR	LEN=0023
SUGARCREEK					INSTALLED UNKN	
FRANKLIN C			0311/1368	0310/1365	SUGARCREEK	
018 "DIA CIRC CONCR	LEN=0025	INSTALLED UNKN	0311/1032		FRANKLIN C	
FRANKLIN				0310/1050	018 "DIA CIRC CONCR	LEN=0045
SUGARCREEK B			0311/0663	0310/0685	INSTALLED 1999	
SUGARCREEK					FRANKLIN	
FRANKLIN C			0311/0625	0310/0622	SUGARCREEK B	
BMSSEN 60/0062/0310/0025	0311/0582			0310/0579	SUGARCREEK	
1 0 00091 0 00 0007+17					FRANKLIN C	
FRENCH CREEK					BMSSEN 60/0062/0310/0025	
BMSBG 60/0062/0310/0025	0311/0028			0310/0025	1 0 00091 0 00 0007+17	
1 0 00091 0 00 0006+89	059779 FT			059737 FT	FRENCH CREEK	
LENGTH(AH 2337 BK 0705)	0311/0000			0310/0000	BMSBG 60/0062/0310/0025	
NC ALLEGHENY BL					1 0 00091 0 00 0006+92	
ELK ST					LENGTH(AH 2364 BK 0703)	
(CITY)					NC ALLEGHENY BL	
					ELK ST	
					(CITY)	
1 0 00091 0 00 0000+00	059074 FT			0300/0389	1 0 00091 0 00 0000+00	
LIBERTY ST				059034 FT	LIBERTY ST	
(SR0322 SEG 0300/0000)					(SR0322 SEG 0300/0000)	
NC WASHINGTON CROSSING					NC WASHINGTON CROSSING	
MFC BEGIN = B					MFC BEGIN = B	
LENGTH(AH 0705 BK 1002)	0301/0000			0300/0000	LENGTH(AH 0703 BK 1002)	
					ELEVENTH ST	
					(CITY)	
					0290/0604	FELDMAN WY
					0290/0299	(CITY)
					0290/0084	BERNET WY
					058032 FT	(CITY)
1 0 00065 0 00 0013+85	058072 FT					
SOUTH PARK ST					MFC BEGIN = B	
(CITY)					LENGTH(AH 1002 BK 1345)	

DIR: B TOTAL LEN: 33.360 MI. DIST: 01-5 SR: 62
 LEFT MUN: FRANKLIN C RIGHT MUN: FRANKLIN C

TWELFTH ST
(CITY)

0281/0991



0280/0969

TWELFTH ST
(CITY)

WEST PARK ST
(CITY)

0281/0609



0280/0615

WEST PARK ST
(CITY)

1 0 00065 0 00 0000+00 056688 FT

0281/0466



0280/0465

1 0 00065 0 00 0000+00

THIRTEENTH ST
(CITY)

056688 FT




056687 FT

THIRTEENTH ST
(CITY)

THIRTEENTH ST
(SR0322 SEG 0260/2711)
(SR0322 SEG 0261/2713)

0281/0000




0280/0000

THIRTEENTH ST
(SR0322 SEG 0261/2713)
(SR0322 SEG 0260/2711)

MFC BEGIN = B
LENGTH(AH 1384 BK 1308)

0281/0000



0280/0000

MFC BEGIN = B
LENGTH(AH 1345 BK 1308)

1 0 00233 0 02 0895+36 055380 FT

0270/0000



0270/0647

FOURTEENTH ST
(CITY)

FIFTEENTH ST
(CITY)

055380 FT



055379 FT

LIBERTY ST
(CITY)

0270/0000

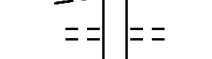


0270/0000

NC LIBERTY ST
LENGTH(AH 1308 BK 1620)

OLD MERCER RD
(CITY)

0260/0612

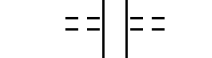


0260/1243

BUFFALO ST
(CITY)

1 0 00233 0 02 0879+16 053760 FT

0260/0000

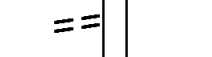


0260/0882

CHESTNUT ST
(CITY)

BELL AV
(CITY)

0260/0000



0260/0515

018 " DIA CIRC CONCR
LEN=0035 INSTALLED UNKN

1 0 00233 0 02 0879+16 053760 FT

0260/0000



0260/0392

EAGLE ST
(CITY)

BELL AV
(CITY)

0260/0000



0260/0384

036 " DIA CIRC CONCR
LEN=0060 INSTALLED UNKN

1 0 00233 0 02 0879+16 053760 FT

0260/0000



0260/0365

018 " DIA CIRC CONCR
LEN=0035 INSTALLED UNKN

BELL AV
(CITY)

0260/0000



0260/0000

LENGTH(AH 1620 BK 2078)

1 0 00233 0 02 0879+16 053760 FT

0260/0000




0250/0994

TRUCK ESCAPE RAMP RD
(SR9301 SEG 0010/0000)

1 0 00233 0 02 0879+16 053760 FT

0260/0000




0250/0644

018 " DIA CIRC CONCR
LEN=0036 INSTALLED UNKN

DIR: B TOTAL LEN: 33.360 MI. DIST: 01-5 SR: 62
 LEFT MUN: FRANKLIN C RIGHT MUN: FRANKLIN C

Item ID	Material	Length (ft)	Notes
0250/0364	018 "DIA CIRC CONCR	0250	LEN=0040 INSTALLED UNKN
0250/0110	018 "DIA CIRC CONCR	0250	LEN=0056 INSTALLED UNKN
051682 FT		051682	1 0 00233 0 02 0858+38
0250/0000	FRANKLIN SANDY CREEK T	0250	LENGTH(AH 2078 BK 0899)
0240/0736	024 "DIA CIRC CONCR	0240	LEN=0030 INSTALLED UNKN
0240/0223	018 "DIA CIRC CONCR	0240	LEN=0030 INSTALLED UNKN
050783 FT		050783	1 0 00233 0 02 0843+94
0240/0000	MFC BEGIN = B	0240	LENGTH(AH 0899 BK 2002)
0230/1888	018 "DIA CIRC CONCR	0230	LEN=0028 INSTALLED UNKN
0230/1608	018 "DIA CIRC CONCR	0230	LEN=0025 INSTALLED UNKN
0230/1181	018 "DIA CIRC CONCR	0230	LEN=0025 INSTALLED UNKN
0230/0863	018 "DIA CIRC CONCR	0230	LEN=0025 INSTALLED UNKN
0230/0643	004 "DIA CIRC CONCR	0230	LEN=0034 INSTALLED UNKN
0230/0490	018 "DIA CIRC CONCR	0230	LEN=0057 INSTALLED UNKN
0230/0111	018 "DIA CIRC CONCR	0230	LEN=0030 INSTALLED UNKN
048780 FT		048780	1 0 00233 0 01 0829+42
0231/1832	018 "DIA CIRC CONCR	0231	LEN=0042 INSTALLED UNKN
0231/1574	018 "DIA CIRC CONCR	0231	LEN=0040 INSTALLED UNKN
0231/1306	018 "DIA CIRC CONCR	0231	LEN=0062 INSTALLED UNKN
0231/1022	018 "DIA CIRC CONCR	0231	LEN=0078 INSTALLED UNKN
0231/0825	018 "DIA CIRC CONCR	0231	LEN=0072 INSTALLED UNKN
0231/0574	018 "DIA CIRC CONCR	0231	LEN=0080 INSTALLED UNKN
0231/0289	018 "DIA CIRC CONCR	0231	LEN=0054 INSTALLED UNKN
0231/0224	FOR SR 0062W TO SR 0062 (CONN)	0231	
048780 FT		048780	1 0 00233 0 01 0829+42
NC FIFTEENTH ST			

DIR: B TOTAL LEN: 33.360 MI. DIST: 01-5 SR: 62
 LEFT MUN: SANDY CREEK T RIGHT MUN: SANDY CREEK T



FIFTEENTH ST
 (SR0008 SEG 0400/0919)
 (SR0008 SEG 0401/0938)
 MFC BEGIN = B
 LENGTH(AH 2003 BK 2797) 0231/0000

FIFTEENTH ST
 (SR0008 SEG 0401/0938)
 (SR0008 SEG 0400/0919)
 MFC BEGIN = B
 LENGTH(AH 2002 BK 2797)
 TO 0008/0401 SH
 (CONN)

FOR SR 0062W TO SR 0062
 (CONN)
 UNION ST
 (T392) 0220/2588
 SANDY CREEK
 FRENCH CREEK T
 0220/2081
 OLD MERCER RD
 (T453)
 PERRY ST
 (T390) 0220/2028

0220/1694 WHITEWOOD DR
 (PRDR)
 018 "DIA CIRC CONCR
 LEN=0045 INSTALLED 1999
 SPRUCE LN
 0220/1323 (PRDR)
 018 "DIA CIRC CONCR
 0220/1204 LEN=0048 INSTALLED UNKN
 018 "DIA CIRC CONCR
 0220/0919 LEN=0046 INSTALLED UNKN

045983 FT

0220/0308 SANDY CREEK
 045983 FT FRENCH CREEK T
 1 0 00208 0 01 0460+44
 0220/0000 LENGTH(AH 2797 BK 2878)
 0210/2184 018 "DIA CIRC CONCR
 LEN=0050 INSTALLED UNKN
 0210/1513 036 "DIA CIR PLASTIC
 LEN=0052 INSTALLED UNKN
 0210/1015 018 "DIA CIRC CONCR
 LEN=0049 INSTALLED UNKN

1 0 00208 0 01 0431+66 043105 FT
 GEORGETOWN RD
 (SR3026 SEG 0160/2205) 0210/0000

043105 FT
 0210/0000 LENGTH(AH 2878 BK 1843)
 0200/1212 024 "DIA CIR PLASTIC
 LEN=0052 INSTALLED UNKN

DIR: B TOTAL LEN: 33.360 MI. DIST: 01-5 SR: 62
 LEFT MUN: FRENCH CREEK T RIGHT MUN: FRENCH CREEK T

Stationing	Description	Length	Material	Notes
041262 FT	WAININGO RD (T458)	0200/0068		
041262 FT		041262 FT		
041262 FT		0200/0000		LENGTH(AH 1843 BK 2140)
041262 FT		0190/0901	018 " DIA CIRC CONCR	LEN=0051 INSTALLED UNKN
041262 FT		0190/0502	015 " DIA CIRC CONCR	LEN=0048 INSTALLED UNKN
039122 FT	VENANGO CNTY FAIRGROUND (PRDR)	0190/0156		
039122 FT	BLACKHILL RD (T451)	039122 FT		
039122 FT		0190/0000		LENGTH(AH 2140 BK 2090)
039122 FT		0180/1250	015 " DIA CIRC CONCR	LEN=0041 INSTALLED UNKN
039122 FT		0180/1033		TRAILER PARK RD (PRDR)
037032 FT		0180/0306	018 " DIA CIR PLASTIC	LEN=0045 INSTALLED 2002
037032 FT		037032 FT		1 0 00208 0 01 0369+30
037032 FT		0180/0000		LENGTH(AH 2090 BK 2341)
037032 FT		0170/2282	018 " DIA CIR PLASTIC	LEN=0048 INSTALLED 2013
037032 FT		0170/2025	018 " DIA CIRC CONCR	LEN=0040 INSTALLED UNKN
037032 FT		0170/1696	018 " DIA CIRC CONCR	LEN=0042 INSTALLED UNKN
037032 FT		0170/1345	015 " DIA CIRC CONCR	LEN=0048 INSTALLED UNKN
037032 FT		0170/1044	036 " DIA CIRC CONCR	LEN=0055 INSTALLED UNKN
037032 FT		0170/0555	015 " DIA CIRC CONCR	LEN=0045 INSTALLED UNKN
034691 FT		0170/0034	018 " DIA CIR PLASTIC	LEN=0046 INSTALLED UNKN
034691 FT		034691 FT		1 0 00208 0 01 0346+58
034691 FT		0170/0000		LENGTH(AH 2341 BK 2677)
034691 FT		0160/1914	015 " DIA CIRC CONCR	LEN=0045 INSTALLED UNKN
034691 FT		0160/1565	048 " DIA CIR PLASTIC	LEN=0042 INSTALLED UNKN

DIR: B TOTAL LEN: 33.360 MI. DIST: 01-5 SR: 62
 LEFT MUN: FRENCH CREEK T RIGHT MUN: FRENCH CREEK T

Stationing	Segment	Material	Length	Notes
032014	FT	012 " DIA CIRC CONCR	0045	INSTALLED UNKN
032014	FT	012 " DIA CIRC CONCR	0042	INSTALLED UNKN
032014	FT	1 0 00208 0 01 0319+81		
0160	0000	LENGTH(AH 2677 BK 2410)		
0150	2342	018 " DIA CIRC CONCR	0015	INSTALLED UNKN
0150	2003	015 " DIA CIRC METAL	0015	INSTALLED UNKN
0150	1972	024 " DIA CIRC CONCR	0046	INSTALLED UNKN
0150	1490	015 " DIA CIRC CONCR	0045	INSTALLED UNKN
029604	FT	018 " DIA CIRC CONCR	0055	INSTALLED UNKN
029604	FT	1 0 00208 0 01 0295+79		
		NC ME FRENCH CREEK		
		POLK BOROUGH B		
0150	0000	LENGTH(AH 2410 BK 1413)		
0140	1024	015 " DIA CIRC CONCR	0052	INSTALLED UNKN
0140	0983			
028191	FT	BMS EN 60/0062/0140/0000		
028191	FT	1 0 00208 0 00 0281+66		
		LITTLE SANDY CREEK		
0140	0000	BMSBG 60/0062/0140/0000		
0140	0000	LENGTH(AH 1413 BK 1971)		
0130	1793	015 " DIA CIRC CONCR	0048	INSTALLED UNKN
0130	1482	015 " DIA CIRC CONCR	0045	INSTALLED UNKN
0130	1117	018 " DIA CIRC CONCR	0046	INSTALLED UNKN
0130	0298	018 " DIA CIRC CONCR	0048	INSTALLED UNKN
0130	0081	015 " DIA CIRC CONCR	0038	INSTALLED UNKN
026220	FT	POLK CUTOFF RD		
0130	0000	(SR3024 SEG 0110/0000)		
0120	1313	LENGTH(AH 1971 BK 1508)		
		BMS EN 60/0062/0120/129B		
		1 0 00208 0 00 0259+80		
		HIBBS RUN		

1 0 00208 0 00 0261+92 026220 FT
 VALLEY RD
 (SR3024 SEG 0110/0000) 0130/0000

EXTRACT DATE: 12/18/2023
PRINT DATE: 12/19/2023

ROADWAY MANAGEMENT SYSTEM
SLD COUNTY/SR - ANNUAL PRINT

PAGE NUMBER: 52
COUNTY: VENANGO

DIR: B TOTAL LEN: 33.360 MI.
LEFT MUN: POLK BOROUGH B

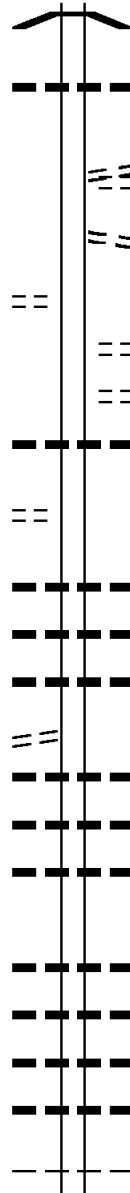
DIST: 01-5 SR: 62
RIGHT MUN: POLK BOROUGH B

1 0 00208 0 00 0246+90 024712 FT
SCHOOL DR
(GOVT) 0120/0000

1 0 00208 0 00 0238+09 023830 FT
BELL AV
(BORO) 0110/0000

PALM HILL RD
(BORO) 0100/0893

022033 FT



0120/1298 BMSBG 60/0062/0120/1298

0120/0633 018 "DIA CIRC CONCR
LEN=0025 INSTALLED UNKN
MAIN ST ET
(BORO)
CRAWFORD AV
(BORO)

0120/0553 0120/0195
024712 FT (BORO)
ERIE ST
(BORO)

S 0120/0000 LENGTH(AH 1508 BK 0882)
CHESTNUT ST
(BORO)

0110/0473 (BORO)
CHURCH ST
(BORO)

0110/0128 015 "DIA CIRC CONCR
LEN=0020 INSTALLED UNKN
0110/0015
023830 FT

S 0110/0000 LENGTH(AH 0882 BK 1797)

0100/1137 018 "DIA CIRC METAL
LEN=0042 INSTALLED UNKN

0100/1022 018 "DIA CIRC CONCR
LEN=0042 INSTALLED UNKN

0100/0904 018 "DIA CIRC METAL
LEN=0040 INSTALLED UNKN

0100/0540 024 "DIA CIRC CONCR
LEN=0044 INSTALLED UNKN

0100/0200 015 "DIA CIRC CONCR
LEN=0042 INSTALLED UNKN

0100/0017 018 "DIA CIRC CONCR
LEN=0040 INSTALLED UNKN

S 0100/0000 LENGTH(AH 1797 BK 3618)
1 0 00208 0 00 0219+71

0090/3248 018 "DIA CIRC CONCR
LEN=0038 INSTALLED UNKN

0090/3093 018 "DIA CIRC CONCR
LEN=0040 INSTALLED UNKN

0090/2880 018 "DIA CIRC CONCR
LEN=0045 INSTALLED UNKN

0090/2534 018 "DIA CIRC CONCR
LEN=0046 INSTALLED UNKN

NC MA
POLK BOROUGH
0090/2210 FRENCH CREEK T

DIR: B TOTAL LEN: 33.360 MI. DIST: 01-5 SR: 62
 LEFT MUN: POLK BOROUGH B RIGHT MUN: POLK BOROUGH B

018415 FT

5

015978 FT

5

0090/2109	012 " DIA	CIRC CONCR
	LEN=0100	INSTALLED UNKN
0090/1891	015 " DIA	CIRC CONCR
	LEN=0044	INSTALLED UNKN
0090/1763	018 " DIA	CIR PLASTIC
	LEN=0048	INSTALLED UNKN
0090/1396	015 " DIA	CIRC METAL
	LEN=0045	INSTALLED UNKN
0090/0797	018 " DIA	CIRC CONCR
	LEN=0015	INSTALLED UNKN
0090/0489	030 " DIA	CIRC CONCR
	LEN=0039	INSTALLED UNKN
0090/0343	018 " DIA	CIR PLASTIC
	LEN=0042	INSTALLED UNKN
0090/0050	018 " DIA	CIRC CONCR
	LEN=0065	INSTALLED UNKN
018415 FT	1 0 00208	0 00 0184+10
	JACKSON CENTER POLK RD	
	(SR0965 SEG 0080/3264)	
5 0090/0000	LENGTH(AH 3618 BK 2437)	FRENCH CREEK
	MINERAL T	
0080/2329	012 " DIA	CIRC CONCR
	LEN=0043	INSTALLED UNKN
0080/2248	024 " DIA	CIRC METAL
	LEN=0048	INSTALLED UNKN
0080/2012	015 " DIA	CIRC CONCR
	LEN=0042	INSTALLED UNKN
0080/1433	015 " DIA	CIRC CONCR
	LEN=0042	INSTALLED UNKN
0080/1139	015 " DIA	CIRC CONCR
	LEN=0056	INSTALLED UNKN
0080/0982	012 " DIA	CIRC CONCR
	LEN=0046	INSTALLED UNKN
0080/0664	012 " DIA	CIRC CONCR
	LEN=0048	INSTALLED UNKN
0080/0547	018 " DIA	CIR PLASTIC
	LEN=0040	INSTALLED UNKN
0080/0193	015 " DIA	CIR PLASTIC
	LEN=0047	INSTALLED UNKN
0080/0057	1 0 00208	0 00 0159+73
015978 FT	LENGTH(AH 2437 BK 1971)	
5 0080/0000		
	015 " DIA	CIRC CONCR
0070/1325	LEN=0046	INSTALLED UNKN
	015 " DIA	CIRC CONCR
0070/1020	LEN=0045	INSTALLED UNKN
	015 " DIA	CIRC CONCR
0070/0745	LEN=0044	INSTALLED UNKN
	012 " DIA	CIRC CONCR

EXTRACT DATE: 12/18/2023
PRINT DATE: 12/19/2023

ROADWAY MANAGEMENT SYSTEM
SLD COUNTY/SR - ANNUAL PRINT

PAGE NUMBER: 50
COUNTY: VENANGO

DIR: B TOTAL LEN: 33.360 MI.
LEFT MUN: MINERAL T

DIST: 01-5 SR: 62
RIGHT MUN: MINERAL T

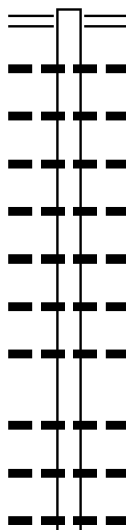
	0070/0495	LEN=0050	INSTALLED	UNKN
		024 "DIA	CIRC CONCR	
	0070/0400	LEN=0048	INSTALLED	UNKN
		015 "DIA	CIRC CONCR	
014007 FT	0070/0040	LEN=0057	INSTALLED	UNKN
	014007 FT	1 0 00208	0 00 0140+02	
	5 0070/0000	LENGTH(AH	1971 BK 2519)	
		015 "DIA	CIRC CONCR	
	0060/2332	LEN=0042	INSTALLED	UNKN
		015 "DIA	CIRC CONCR	
	0060/2097	LEN=0045	INSTALLED	UNKN
		015 "DIA	CIRC CONCR	
	0060/1771	LEN=0040	INSTALLED	UNKN
		015 "DIA	CIRC CONCR	
	0060/1537	LEN=0055	INSTALLED	UNKN
		015 "DIA	CIRC CONCR	
	0060/1322	LEN=0040	INSTALLED	UNKN
		015 "DIA	CIRC CONCR	
	0060/0962	LEN=0040	INSTALLED	UNKN
		024 "DIA	CIRC METAL	
	0060/0767	LEN=0056	INSTALLED	UNKN
		015 "DIA	CIRC CONCR	
011488 FT	0060/0506	LEN=0045	INSTALLED	UNKN
	011488 FT	1 0 00208	0 00 0114+83	
	5 0060/0000	LENGTH(AH	2519 BK 2498)	
		015 "DIA	CIRC CONCR	
	0050/2429	LEN=0040	INSTALLED	UNKN
		018 "DIA	CIRC CONCR	
	0050/1853	LEN=0045	INSTALLED	UNKN
		015 "DIA	CIRC CONCR	
	0050/1485	LEN=0038	INSTALLED	UNKN
		015 "DIA	CIRC CONCR	
	0050/1212	LEN=0035	INSTALLED	UNKN
		018 "DIA	CIRC CONCR	
	0050/0866	LEN=0045	INSTALLED	UNKN
		024 "DIA	CIRC CONCR	
	0050/0672	LEN=0048	INSTALLED	UNKN
		015 "DIA	CIRC CONCR	
008990 FT	0050/0538	LEN=0040	INSTALLED	UNKN
	008990 FT	1 0 00208	0 00 0089+85	
	5 0050/0000	LENGTH(AH	2498 BK 2539)	
		015 "DIA	CIRC CONCR	
	0040/2074	LEN=0038	INSTALLED	UNKN
		015 "DIA	CIRC CONCR	
	0040/1762	LEN=0040	INSTALLED	UNKN
		015 "DIA	CIRC CONCR	
	0040/1544	LEN=0050	INSTALLED	UNKN
		015 "DIA	CIRC CONCR	
	0040/1029	LEN=0050	INSTALLED	UNKN
		048 "DIA	CIRC CONCR	

DIR: B TOTAL LEN: 33.360 MI. DIST: 01-5 SR: 62
 LEFT MUN: MINERAL T RIGHT MUN: MINERAL T

Stationing	Length	Material	Notes
006451 FT	0040/0704	LEN=0062	INSTALLED UNKN
	0040/0322	015 "DIA CIRC CONCR	
	006451 FT	LEN=0044	INSTALLED UNKN
		1 0 00208 0 00 0064+51	
		018 "DIA CIRC CONCR	
	0040/0000	LEN=0045	INSTALLED UNKN
		LENGTH(AH 2539 BK 2651)	
		016 "DIA CIRC CONCR	
	0030/2275	LEN=0040	INSTALLED UNKN
		018 "DIA CIRC CONCR	
	0030/1990	LEN=0050	INSTALLED UNKN
		018 "DIA CIRC CONCR	
	0030/1730	LEN=0044	INSTALLED UNKN
		018 "DIA CIRC CONCR	
	0030/1362	LEN=0046	INSTALLED UNKN
		018 "DIA CIRC CONCR	
	0030/0990	LEN=0048	INSTALLED UNKN
		018 "DIA CIRC CONCR	
	0030/0712	LEN=0043	INSTALLED UNKN
		024 "DIA CIRC CONCR	
	0030/0375	LEN=0043	INSTALLED UNKN
		015 "DIA CIRC CONCR	
	0030/0015	LEN=0058	INSTALLED UNKN
	003800 FT	RAYMILTON RD	
1 0 00208 0 00 0038+00 003800 FT UTICA RD (SR3017 SEG 0010/0000)	0030/0000	LENGTH(AH 2651 BK 1774)	
		018 "DIA CIRC CONCR	
	0020/1377	LEN=0044	INSTALLED UNKN
		016 "DIA CIRC CONCR	
	0020/0265	LEN=0040	INSTALLED UNKN
002026 FT	002026 FT	1 0 00208 0 00 0020+33	
	0020/0000	LENGTH(AH 1774 BK 2026)	
		018 "DIA CIRC CONCR	
	0010/1609	LEN=0045	INSTALLED UNKN
		018 "DIA CIRC CONCR	
	0010/1325	LEN=0047	INSTALLED UNKN
		015 "DIA CIRC CONCR	
	0010/0046	LEN=0045	INSTALLED UNKN
000000 FT	000000 FT	1 0 00208 0 00 0000+00	
		NC MERCER RD	
	INTER-BK	SR 0062 SH	
		(SR0062 SEG 0730/1995)	
		MFC BEGIN = C	
		BK-MERCER (43)	
	0010/0000	LENGTH(AH 2026 BK 0000)	

EXTRACT DATE: 12/18/2023 ROADWAY MANAGEMENT SYSTEM PAGE NUMBER: 48
 PRINT DATE: 12/19/2023 SLD COUNTY/SR - ANNUAL PRINT COUNTY: VENANGO
 DIR: B TOTAL LEN: 11.849 MI. DIST: 01-5 SR: 38
 LEFT MUN: ROCKLAND T RIGHT MUN: ROCKLAND T

062564 FT



Segment ID	Length	Material/Type	Division	Status
062564 FT		TWENTYEIGHTH DIVISION H		
0240/3594		(SR0322 SEG 0550/0000)		
		036" H 84" W ELLIP CONC		
0240/3570	LEN=0056	015" DIA CIRC CONCR		UNKN
0240/3200	LEN=0045	015" DIA CIRC CONCR		UNKN
0240/2886	LEN=0035	015" DIA CIRC CONCR		UNKN
0240/2580	LEN=0050	015" DIA CIR PLASTIC		UNKN
0240/2290	LEN=0050	018" DIA CIR PLASTIC		UNKN
0240/2070	LEN=0052	015" DIA CIRC CONCR		UNKN
0240/1800	LEN=0035	015" DIA CIRC CONCR		UNKN
0240/1040	LEN=0035	024" DIA CIRC CONCR		UNKN
0240/0575	LEN=0045	036" DIA CIRC CONCR		UNKN
0240/0475	LEN=0072			UNKN

DIR: B TOTAL LEN: 11.849 MI. DIST: 01-5 SR: 38
 LEFT MUN: ROCKLAND T RIGHT MUN: ROCKLAND T

Stationing	Notes	Stationing	Material	Length	Notes
058970 FT		058970 FT		1 0 00075	0 03 0724+96
		0240/0000	LENGTH(AH	3594	BK 3243)
SANDY HILL DR (PRDR)	0230/2911	0230/2550	015 " DIA	CIRC CONCR	INSTALLED UNKN
		0230/1937	015 " DIA	CIR PLASTIC	INSTALLED UNKN
		0230/1540	015 " DIA	CIRC METAL	INSTALLED UNKN
		0230/1170	024 " DIA	CIRC CONCR	INSTALLED UNKN
GEORGEVILLE RD (T382)	0230/1144	0230/1144	PEG-A-NAL	RD	(T381)
		0230/1126	024 " DIA	CIRC CONCR	INSTALLED UNKN
		0230/0820	015 " DIA	CIRC CONCR	INSTALLED UNKN
		0230/0437	015 " DIA	CIRC CONCR	INSTALLED UNKN
		0230/0040	015 " DIA	CIRC CONCR	INSTALLED UNKN
055727 FT		055727 FT	1 0 00075	0 03 0692+46	
		0230/0000	LENGTH(AH	3243	BK 3451)
		0220/3003	042 " DIA	CIRC CONCR	INSTALLED UNKN
		0220/2692	WHITTLING	RD	(T590)
		0220/2680	015 " DIA	CIR PLASTIC	INSTALLED UNKN
		0220/1850	012 " DIA	CIRC CONCR	INSTALLED UNKN
		0220/1425	015 " DIA	CIRC CONCR	INSTALLED UNKN
		0220/1178	015 " DIA	CIRC CONCR	INSTALLED UNKN
		0220/0810	015 " DIA	CIRC CONCR	INSTALLED UNKN
		0220/0508	015 " DIA	CIR PLASTIC	INSTALLED UNKN
		0220/0185	015 " DIA	CIRC CONCR	INSTALLED UNKN
052276 FT		0220/0024	BMSEN 60/0038/0220/0000		
		052276 FT	1 0 00075	0 03 0658+11	
			PINE RUN		
			BMSBG 60/0038/0220/0000		

DIR: B TOTAL LEN: 11.849 MI. DIST: 01-5 SR: 38
 LEFT MUN: RICHLAND T RIGHT MUN: RICHLAND T

Stationing	Material	Length	Notes
0220/0000	LENGTH(AH 3451 BK 3331)		
0210/2120	018 " DIA CIRC CONCR	LEN=0044	INSTALLED UNKN
0210/1713	015 " DIA CIRC CONCR	LEN=0042	INSTALLED UNKN
0210/1416	015 " DIA CIRC CONCR	LEN=0040	INSTALLED UNKN
0210/0891	018 " DIA CIR PLASTIC	LEN=0034	INSTALLED UNKN
0210/0821	015 " DIA CIRC CONCR	LEN=0040	INSTALLED UNKN
0210/0556	018 " DIA CIRC CONCR	LEN=0035	INSTALLED UNKN
0210/0441	015 " DIA CIRC CONCR	LEN=0034	INSTALLED UNKN
0210/0238	015 " DIA CIRC CONCR	LEN=0035	INSTALLED 2017
0210/0216	015 " DIA CIRC CONCR	LEN=0036	INSTALLED UNKN
0210/0024	015 " DIA CIRC CONCR	LEN=0056	INSTALLED 2017
0210/0012	018 " DIA CIRC CONCR	LEN=0055	INSTALLED UNKN
048945 FT	1 0 00075 0 03 0624+84		NICKLEVILLE RD (SR2011 SEG 0040/2318)
0210/0000	LENGTH(AH 3331 BK 2471)		
0200/0650	018 " DIA CIR PLASTIC	LEN=0045	INSTALLED 1998
0200/0325	018 " DIA CIRC CONCR	LEN=0042	INSTALLED UNKN
0200/0070	018 " DIA CIR PLASTIC	LEN=0050	INSTALLED UNKN
046474 FT	1 0 00075 0 03 0600+46		
0200/0000	LENGTH(AH 2471 BK 3780)		
0190/3350	015 " DIA CIRC CONCR	LEN=0042	INSTALLED UNKN
0190/2950	018 " DIA CIRC CONCR	LEN=0040	INSTALLED 2005
	018 " DIA CIRC CONCR		

LC FOR MYERS MILL RD (CONN)

0190/3120

DIR: B TOTAL LEN: 11.849 MI. DIST: 01-5 SR: 38
 LEFT MUN: RICHLAND T RIGHT MUN: RICHLAND T

MYERS MILL RD
 (T381)

0190/2790

1 0 00075 0 03 0563+78 042694 FT
 ROCKLAND NICKLEVILLE RD
 (SR2002 SEG 0120/1807) 0190/0000

SHOTGUN CLUB RD
 (T361)

039222 FT

0170/0353

0190/2937	LEN=0039	INSTALLED	2017
0190/2155	BMS EN 60/0038/0190/2178 1 0 00075 0 03 0563+78		
0190/2137	BEAR RUN BMSBG 60/0038/0190/2178 036 " DIA CIR PLASTIC		
0190/1720	LEN=0050	INSTALLED	UNKN
0190/0765	018 " DIA CIR PLASTIC LEN=0040	INSTALLED	2007
0190/0739	015 " DIA CIRC CONCR LEN=0043	INSTALLED	2017
042694 FT			
0190/0000	LENGTH(AH 3780 BK 3472) 018 " DIA CIRC CONCR		
0180/3350	LEN=0055	INSTALLED	1996
0180/2734	015 " DIA CIRC CONCR LEN=0036	INSTALLED	2017
0180/2040	015 " DIA CIRC CONCR LEN=0040	INSTALLED	UNKN
0180/2019	015 " DIA CIRC CONCR LEN=0040	INSTALLED	2017
0180/1445	015 " DIA CIRC CONCR LEN=0035	INSTALLED	UNKN
0180/1422	015 " DIA CIRC CONCR LEN=0034	INSTALLED	2017
039222 FT			
0180/0000	1 0 00075 0 03 0527+55 052"H 82"W ELLIP CONCR LEN=0045	INSTALLED	UNKN
0170/1035	LENGTH(AH 3472 BK 2340) 015 " DIA CIRC CONCR LEN=0041	INSTALLED	UNKN
018 " DIA CIRC CONCR			

DIR: B TOTAL LEN: 11.849 MI. DIST: 01-5 SR: 38
 LEFT MUN: RICHLAND T RIGHT MUN: RICHLAND T

Stationing	Description	Material	Length	Status
036882 FT	0170/0022	LEN=0040	036882 FT	INSTALLED UNKN
	1 0 00075 0 03 0504+03	BELL RD		
	(T363)			
	5 0170/0000	LENGTH(AH 2340 BK 1788)		
	0160/0913	BMSSEN 60/0038/0160/0898		
	1 0 00075 0 03 0495+05	MILL CREEK TRIB.		
	0160/0898	BMSBG 60/0038/0160/0898		
1 0 00075 0 03 0486+10 PORTERFIELD RD (T357)	035094 FT	MULLEN LN		
	(PRDR)			
	5 0160/0000	LENGTH(AH 1788 BK 2765)		
	0160/0000	024 " DIA CIR PLASTIC		
	0150/2754	LEN=0035		INSTALLED 1996
	0150/0980	018 " DIA CIRC CONCR		LEN=0050 INSTALLED UNKN
	0150/0348	015 " DIA CIRC CONCR		LEN=0045 INSTALLED UNKN
	0150/0069	015 " DIA CIRC CONCR		LEN=0050 INSTALLED UNKN
032329 FT	032329 FT	1 0 00075 0 03 0458+46		
		NORTH KAHLE LAKE RD		
	(T359)			
	5 0150/0000	LENGTH(AH 2765 BK 2757)		
	0140/2340	018 " DIA CIRC METAL		LEN=0110 INSTALLED UNKN
	0140/2014	018 " DIA CIRC CONCR		LEN=0040 INSTALLED UNKN
	0140/1396	018 " DIA CIRC CONCR		LEN=0040 INSTALLED UNKN
	0140/0796	018 " DIA CIRC CONCR		LEN=0040 INSTALLED UNKN
029572 FT	0140/0019	BMSSEN 60/0038/0140/0000		
	029572 FT	1 0 00075 0 03 0430+91		
		MILL CREEK		
	5 0140/0000	BMSBG 60/0038/0140/0000		
		LENGTH(AH 2757 BK 1809)		
	0130/1407	018 " DIA CIR PLASTIC		LEN=0038 INSTALLED 1996

Stationing	Description	Material	Length	Status
027763 FT	0130/0467	015 " DIA CIRC CONCR	LEN=0036	INSTALLED UNKN
	0130/0020	018 " DIA CIRC CONCR	LEN=0040	INSTALLED UNKN
	027763 FT	1 0 00075 0 03 0412+83		
		SOUTH KAHLE LAKE RD		
		(T350)		
	0130/0000	LENGTH(AH 1809 BK 3973)		
	0120/3680	BMSSEN 60/0038/0120/3668		
		0 0 00000 0 00 0000+00		
		MILL CK. TR.		
	0120/3668	BMSBG 60/0038/0120/3668		
	0120/2855	018 " DIA CIRC CONCR	LEN=0040	INSTALLED UNKN
	0120/2286	024 " DIA CIRC CONCR	LEN=0048	INSTALLED UNKN
	0120/1374	018 " DIA CIRC CONCR	LEN=0040	INSTALLED UNKN
	0120/0365	015 " DIA CIR PLASTIC	LEN=0035	INSTALLED UNKN
1 0 00075 0 03 0373+13 023790 FT	023790 FT			
AIRPORT RD				
(SR2001 SEG 0080/2797) 0120/0000				
	0120/0000	LENGTH(AH 3973 BK 3567)		
	0110/3563	015 " DIA CIRC CONCR	LEN=0083	INSTALLED 2019
	0110/2269	015 " DIA CIRC CONCR	LEN=0044	INSTALLED UNKN
	0110/1811	018 " DIA CIRC CONCR	LEN=0030	INSTALLED UNKN
	0110/1566	015 " DIA CIRC CONCR	LEN=0030	INSTALLED UNKN
	0110/0998	015 " DIA CIRC CONCR	LEN=0038	INSTALLED UNKN
020223 FT	0110/0016	BMSSEN 60/0038/0110/0000		
	020223 FT	1 0 00075 0 03 0337+27		
		RICHEY RUN		
		BMSBG 60/0038/0110/0000		
	0110/0000	LENGTH(AH 3567 BK 1749)		
		024 " DIA CIRC CONCR		

EXTRACT DATE: 12/18/2023
PRINT DATE: 12/19/2023

ROADWAY MANAGEMENT SYSTEM
SLD COUNTY/SR - ANNUAL PRINT

PAGE NUMBER: 42
COUNTY: VENANGO

DIR: B TOTAL LEN: 11.849 MI.
LEFT MUN: RICHLAND T

DIST: 01-5 SR: 38
RIGHT MUN: RICHLAND T

WHITEHALL RD
(SR2003 SEG 0080/2441)

0100/0580
018474 FT

018474 FT

FERREE RD
(T550)

0090/1485

015765 FT

0100/1605	LEN=0042	INSTALLED UNKN
0100/0615	018 "DIA CIRC CONCR LEN=0036	INSTALLED UNKN
0100/0580	SHREFFLER RD (T321)	
018474 FT	1 0 00075 0 03 0319+60	
INTER-BK	SR 0038 SH (SR0038 SEG 0070/2705)	
0100/0000	BK-CLARION (16)	
018474 FT	LTH AH 001749 BK 000100	
7092/0000	AH-CLARION (16)	
INTER-AHD	LTH AH 000100 BK 002709	
0090/2709	SR 0038 SH (SR0038 SEG 0050/0000)	
0090/2650	018 "DIA CIRC CONCR	
0090/2182	LEN=0045	INSTALLED UNKN
	BMSBN 60/0038/0090/2164	
	1 0 00075 0 02 0251+90	
	RICHEY RUN	
0090/2164	BMSBG 60/0038/0090/2164	
0090/1880	018 "DIA CIRC CONCR	
0090/1540	LEN=0050	INSTALLED UNKN
	015 "DIA CIRC CONCR	
	LEN=0045	INSTALLED UNKN
0090/0952	018 "DIA CIRC CONCR	
0090/0660	LEN=0040	INSTALLED UNKN
0090/0642	018 "DIA CIRC CONCR	
0090/0623	LEN=0060	INSTALLED UNKN
0090/0493	RAMP B RD (SR8002 SEG 0510/0942)	
0090/0430	RAMP A RD (SR8002 SEG 0500/0000)	
0090/0250	TO 8002/0500 SH (CONN)	
015765 FT	024 "DIA CIRC CONCR	
0090/0000	LEN=0055	INSTALLED UNKN
	015 "DIA CIRC METAL	
0080/2130	LEN=0070	INSTALLED UNKN
0080/1920	1 0 00075 0 02 0230+19	
0080/1763	LENGTH(AH 2709 BK 2342)	
	018 "DIA CIRC CONCR	
	LEN=0040	INSTALLED UNKN
	018 "DIA CIRC CONCR	
	LEN=0042	INSTALLED UNKN
	SR 0478 SH (SR0478 SEG 0012/0000)	

EXTRACT DATE: 12/18/2023
PRINT DATE: 12/19/2023

ROADWAY MANAGEMENT SYSTEM
SLD COUNTY/SR - ANNUAL PRINT

PAGE NUMBER: 41
COUNTY: VENANGO

DIR: B TOTAL LEN: 11.849 MI.
LEFT MUN: RICHLAND T

DIST: 01-5 SR: 38
RIGHT MUN: RICHLAND T

Stationing	Description	Material	Length	Notes
0080/1503	015" DIA CIRC CONCR	LEN=0040	INSTALLED UNKN	
0080/0839	018" DIA CIRC CONCR	LEN=0045	INSTALLED UNKN	
0080/0522	015" DIA CIRC CONCR	LEN=0045	INSTALLED 2005	
0080/0021	BMSSEN 60/0038/0080/0000			
013423 FT	1 0 00075 0 02 0206+97			
	NC SR 0038 SH			
	INTER-BK SR 0038 SH			
	(SR0038 SEG 0030/2304)			
	RICHEY RUN			
	BMSBG 60/0038/0080/0000			
	BK-CLARION (16)			
0080/0000	LTH AH 002342 BK 000100			
013423 FT	AH-CLARION (16)			
7072/0000	LTH AH 000100 BK 001270			
	INTER-AHD SR 0038 SH			
	(SR0038 SEG 0010/0000)			
0070/1270	EMLENTON B			
	RICHEY RUN			
	STRUCTURE LENGTH 40 FT			
0070/1229	BMSID 60/0038/0070/1200			
	FIRST ST			
	(BORO)			
0070/0300	1 0 00075 0 01 0124+31			
012153 FT	SECOND ST			
	(BORO)			
	LENGTH(AH 1270 BK 1174)			
0070/0000	THIRD ST			
	(BORO)			
0060/0771	FOURTH ST			
	(BORO)			
0060/0369				
010979 FT				
1 0 00075 0 01 0112+27				
010979 FT				
	NC MAIN ST			
0060/0000	LENGTH(AH 1174 BK 0976)			
	018" DIA CIRC CONCR			
0056/0875	LEN=0040			
0056/0734	BMSSEN 60/0038/0056/0163			
	0 0 00000 0 00 0000+00			
	RIVER AVE.			
0056/0062	BMSBG 60/0038/0056/0163			
	024" DIA CIRC CONCR			
0056/0050	LEN=0070			
	INSTALLED UNKN			

DIR: B TOTAL LEN: 11.849 MI. DIST: 01-5 SR: 38
 LEFT MUN: EMLENTON B RIGHT MUN: EMLENTON B

010003 FT

010003 FT 0 0 00000 0 00 0000+00
 EMLENTON CLINTONVILLE R
 (SR0268 SEG 0020/1277)

NC FIFTH ST
 EMLENTON
 SCRUBGRASS T

5 0056/0000 LENGTH(AH 0976 BK 0957)
 024 "DIA CIRC CONCR
 0052/0822 LEN=0039 INSTALLED 2017
 024 "DIA CIRC CONCR
 0052/0656 LEN=0033 INSTALLED 2017
 024 "DIA CIRC CONCR
 0052/0547 LEN=0032 INSTALLED 2017
 018 "DIA CIRC CONCR
 0052/0385 LEN=0050 INSTALLED UNKN
 018 "DIA CIRC CONCR
 0052/0270 LEN=0045 INSTALLED UNKN
 018 "DIA CIRC CONCR
 0052/0050 LEN=0060 INSTALLED UNKN
 009046 FT

1 0 00704 0 00 0043+26 009046 FT
 HONEYSUCKLE RD
 (BORO) 0052/0000

5 0052/0000 LENGTH(AH 0957 BK 2950)
 018 "DIA CIR PLASTIC
 0040/2532 LEN=0045 INSTALLED 2014
 024 "DIA CIR PLASTIC
 0040/2253 LEN=0040 INSTALLED 2014
 018 "DIA CIR PLASTIC
 0040/1978 LEN=0040 INSTALLED 2014
 018 "DIA CIR PLASTIC
 0040/1694 LEN=0040 INSTALLED 2014
 030 "DIA CIR PLASTIC
 0040/1370 LEN=0070 INSTALLED 2014
 024 "DIA CIR PLASTIC
 0040/0918 LEN=0055 INSTALLED 2014
 024 "DIA CIR PLASTIC
 0040/0665 LEN=0036 INSTALLED 2014
 SQUAW VALLEY RD

0040/0564 (T309)
 TRIB TO ALLEGHENY RIVER
 STRUCTURE LENGTH 21 FT
 0040/0503 BMSID 60/0038/0040/0538

BIG BEND RD
 (SR3016 SEG 0100/3342) 0040/0448
 006096 FT

5 006096 FT 1 0 00075 0 00 0060+00
 0040/0000 LENGTH(AH 2950 BK 3086)
 018 "DIA CIR PLASTIC
 0030/2980 LEN=0048 INSTALLED UNKN
 024 "DIA CIR PLASTIC
 0030/2735 LEN=0050 INSTALLED UNKN

DIR: B TOTAL LEN: 11.849 MI. DIST: 01-5 SR: 38
 LEFT MUN: SCRUBGRASS T RIGHT MUN: SCRUBGRASS T

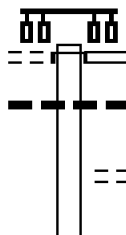
		0030/2077	024 " DIA CIRC METAL LEN=0059	INSTALLED UNKN
		0030/1065	030 " DIA CIR PLASTIC LEN=0042	INSTALLED UNKN
	003010 FT	003010 FT	1 0 00075 0 00 0028+85	
		0030/0000	LENGTH(AH 3086 BK 1567)	
		0020/0409	024 " DIA CIRC METAL LEN=0052	INSTALLED UNKN
		0020/0272	024 " DIA CIRC METAL LEN=0054	INSTALLED UNKN
		0020/0105	FROM 0038/0010 SH (CONN)	
	001443 FT	001443 FT	1 0 00075 0 00 0014+32	
EMLENTON CLINTONVILLE R (SR0208 SEG 0300/2612)		0020/0000	NC EM LENTON CLINTONVILLE RD LENGTH(AH 1567 BK 1443)	
		0010/1348	TO 0038/0020 SH (CONN)	
		0010/1342	018 " DIA CIRC CONCR LEN=0072	INSTALLED UNKN
		0010/1145	RAMP B RD (SR8010 SEG 0500/0665)	
		0010/1058	036 " DIA CIRC CONCR LEN=0052	INSTALLED UNKN
RAMP A RD (SR8010 SEG 0250/0000)		0010/1005		
TO 8010/0250 SH (CONN)		0010/0880		
		0010/0668	SR 0080 WB OP ID 60/0080/0421/0062	
		0010/0508	SR 0080 EB OP ID 60/0080/0420/0000	
		0010/0377	TO 8010/0750 SH (CONN)	
		0010/0251	RAMP C RD (SR8010 SEG 0750/0000)	
RAMP D RD (SR8010 SEG 0010/0621)		0010/0040		
	000000 FT	000000 FT	1 0 00075 0 00 0000+00	
		INTER-BK	NC SR 0038 SH SR 0038 SH	
		0010/0000	(SR0038 SEG 0570/2109)	
			MFC BEGIN = C	
			BK-BUTLER (10)	
		0010/0000	LENGTH(AH 1443 BK 0000)	

EXTRACT DATE: 12/18/2023 ROADWAY MANAGEMENT SYSTEM PAGE NUMBER: 38
 PRINT DATE: 12/19/2023 SLD COUNTY/SR - ANNUAL PRINT COUNTY: VENANGO
 DIR: B TOTAL LEN: 5.013 MI. DIST: 01-5 SR: 36
 LEFT MUN: PLEASANTVILLE B RIGHT MUN: PLEASANTVILLE B

MAIN ST
(BORO)

026468 FT

0110/2984



026468 FT
INTER-AHD

0110/2984

0110/2920

0110/2115

STATE ST
(SR0027 SEG 0240/0000)
 MAIN ST
(SR0027 SEG 0240/0000)
 018 " DIA CIRC CONCR
 LEN=0049 INSTALLED 1996
 SCHOOL ST
(BORO)

DIR: B TOTAL LEN: 5.013 MI. DIST: 01-5 SR: 36
 LEFT MUN: PLEASANTVILLE B RIGHT MUN: PLEASANTVILLE B

TIGHT PINCH RD
 (T626)

Stationing	Notes	Material	Length	Notes
0110/1205	DUNHAM RD (BORO)			
023484 FT				
023484 FT	2 0 60051 0 00 0066+55			
	NC ST STATE ST PLEASANTVILLE			
	OIL CREEK T			
0110/0000	LENGTH(AH 2984 BK 2328)			
0100/1874	018 "DIA CIRC CONCR			
	LEN=0050 INSTALLED 1996			
0100/1233	OIL CREEK ALLEGHENY T			
0100/0410	018 "DIA CIRC CONCR			
	LEN=0048 INSTALLED 1996			
021156 FT	2 0 60051 0 00 0089+83			
0100/0000	LENGTH(AH 2328 BK 2561)			
0090/2283	018 "DIA CIRC CONCR			
	LEN=0050 INSTALLED 1996			
0090/1670	018 "DIA CIRC CONCR			
	LEN=0050 INSTALLED 1996			
0090/0969	018 "DIA CIRC CONCR			
	LEN=0050 INSTALLED 1996			
018595 FT	2 0 60051 0 00 0115+75			
0090/0000	LENGTH(AH 2561 BK 3138)			
0080/2980	018 "DIA CIRC CONCR			
	LEN=0050 INSTALLED 1996			
0080/1656	018 "DIA CIRC CONCR			
	LEN=0074 INSTALLED 1996			
0080/1160	018 "DIA CIRC CONCR			
	LEN=0054 INSTALLED 1996			
0080/0312	018 "DIA CIRC CONCR			
	LEN=0068 INSTALLED 1996			
015457 FT	0080/0018 BMSSEN 60/0036/0080/0000			
015457 FT	2 0 60051 0 00 0147+05			
	PITHOLE CR.			
0080/0000	BMSBG 60/0036/0080/0000			
	LENGTH(AH 3138 BK 2248)			
	018 "DIA CIRC METAL			

DIR: B TOTAL LEN: 5.013 MI. DIST: 01-5 SR: 36
 LEFT MUN: ALLEGHENY T RIGHT MUN: ALLEGHENY T

ROAD NAME	SEGMENT	START STATION	END STATION	LENGTH	INSTALL DATE	CONSTRUCTION
WILBUR RD (T595)	0070/1790	0070/1812	0070/1790	LEN=0048	1996	PIKE RD
		0070/1790	0070/1735	LEN=0056	1996	018" DIA CIRC CONCR
PLEASANT VALLEY DR (T632)	0070/1391	0070/1356	0070/1356	LEN=0056	1996	018" DIA CIRC CONCR
		0070/0934	0070/0934	LEN=0080	1996	018" DIA CIRC CONCR
		013209 FT	013209 FT	2 0 60051 0 00 0169+05		LENGTH(AH 2248 BK 2078)
		0060/1625	0060/1269	LEN=0052	1996	018" DIA CIRC CONCR
		0060/1269	0060/1269	LEN=0074	1996	018" DIA CIRC CONCR
		011131 FT	011131 FT	2 0 60051 0 00 0190+26		LENGTH(AH 2078 BK 1901)
		0050/1871	0050/1097	LEN=0102	1996	018" DIA CIRC CONCR
		0050/1097	0050/1097	LEN=0060	1996	018" DIA CIRC CONCR
TEMPERANCE HOUSE RD (T603)	0050/0487	009230 FT	009230 FT	2 0 60051 0 00 0209+27		BAILEY RD
PITHOLE RD (SR1006 SEG 0130/2683)	0050/0000	0050/0000	0050/0000	LENGTH(AH 1901 BK 2118)		
		0040/1210	0040/1121	BMSBG 60/0036/0040/1142		PITHOLE CK.0
		0040/1121	0040/1121	BMSBG 60/0036/0040/1142		
		0040/0227	007112 FT	LEN=0050	1996	018" DIA CIRC CONCR
		007112 FT	0040/0000	2 0 60051 0 00 0230+57		LENGTH(AH 2118 BK 1913)
		0030/1269	0030/1269	LEN=0054	1996	018" DIA CIRC CONCR

EXTRACT DATE: 12/18/2023
PRINT DATE: 12/19/2023

ROADWAY MANAGEMENT SYSTEM
SLD COUNTY/SR - ANNUAL PRINT

PAGE NUMBER: 35
COUNTY: VENANGO

DIR: B TOTAL LEN: 5.013 MI.
LEFT MUN: ALLEGHENY T

DIST: 01-5 SR: 36
RIGHT MUN: ALLEGHENY T

	0030/0739	024 " DIA CIRC CONCR LEN=0064 INSTALLED 1996
	0030/0561	018 " DIA CIRC CONCR LEN=0050 INSTALLED UNKN PITHOLE CK. STRUCTURE LENGTH 13 FT
	0030/0376	BMSID 60/0036/0030/0376 018 " DIA CIRC CONCR
005199 FT	0030/0025	LEN=0050 INSTALLED 1996
	005199 FT	2 0 60051 0 00 0249+41 OLD ROUTE 36 (T601)
	0030/0000	LENGTH(AH 1913 BK 2333)
	0020/2057	015 " DIA CIRC CONCR LEN=0054 INSTALLED 1996
	0020/1809	018 " DIA CIRC CONCR LEN=0054 INSTALLED 1996
	0020/1457	018 " DIA CIRC CONCR LEN=0054 INSTALLED 1996
	0020/0707	024 " DIA CIRC CONCR LEN=0050 INSTALLED 1996
002866 FT	0020/0367	018 " DIA CIRC CONCR LEN=0052 INSTALLED 1996
	002866 FT	2 0 60051 0 00 0272+80 OLD ROUTE 36 (T601)
	0020/0000	LENGTH(AH 2333 BK 2866)
	0010/2714	018 " DIA CIRC CONCR LEN=0060 INSTALLED 1996
	0010/2232	018 " DIA CIRC CONCR LEN=0060 INSTALLED 1996
	0010/0964	018 " DIA CIRC CONCR LEN=0045 INSTALLED 1996
	0010/0757	018 " DIA CIRC CONCR LEN=0060 INSTALLED 1996
	0010/0352	018 " DIA CIRC CONCR LEN=0045 INSTALLED 1996
000000 FT	0010/0129	018 " DIA CIRC CONCR LEN=0045 INSTALLED 1996
	000000 FT	2 0 60051 0 00 0301+16 NC CO INTER-BK COL DRAKE HW (SR0036 SEG 0260/2734) MFC BEGIN = C BK-FOREST (27)
	0010/0000	LENGTH(AH 2866 BK 0000)

EXTRACT DATE: 12/18/2023 ROADWAY MANAGEMENT SYSTEM PAGE NUMBER: 34
PRINT DATE: 12/19/2023 SLD COUNTY/SR - ANNUAL PRINT COUNTY: VENANGO
DIR: B TOTAL LEN: 11.546 MI. DIST: 01-5 SR: 27
LEFT MUN: OIL CREEK T RIGHT MUN: OIL CREEK T

060962 FT



060962 FT AH-WARREN (61)
INTER-AHD ENTERPRISE RD
0290/1432 (SR0027 SEG 0010/0000)
0290/1074 BMSSEN 60/0027/0290/1082

DIR: B TOTAL LEN: 11.546 MI. DIST: 01-5 SR: 27
 LEFT MUN: OIL CREEK T RIGHT MUN: OIL CREEK T

059530 FT

056553 FT

054066 FT

		1 0 00089 0 00 0574+80
	0290/1055	PINE RUN BR. BMSBG 60/0027/0290/1082
	0290/0011	BMSSEN 60/0027/0290/0000
	059530 FT	1 0 00089 0 00 0574+80
	0290/0000	PINE CK. TR. BMSBG 60/0027/0290/0000 LENGTH(AH 1432 BK 2977)
	0280/2197	018 " DIA CIRC CONCR LEN=0048 INSTALLED UNKN
	0280/1812	018 " DIA CIRC CONCR LEN=0055 INSTALLED UNKN
	0280/1350	BMSSEN 60/0027/0280/1313 1 0 00089 0 00 0558+33 BRANCH OF PINE CREEK
	0280/1333	BMSBG 60/0027/0280/1313
	0280/1187	018 " DIA CIRC CONCR LEN=0015 INSTALLED UNKN
	0280/0745	018 " DIA CIRC CONCR LEN=0050 INSTALLED UNKN
	0280/0277	018 " DIA CIRC CONCR LEN=0062 INSTALLED UNKN
	0280/0075	018 " DIA CIRC CONCR LEN=0045 INSTALLED UNKN
	056553 FT	1 0 00089 0 00 0545+20
	0280/0000	LENGTH(AH 2977 BK 2487)
	0270/2342	012 " DIA CIRC CONCR LEN=0048 INSTALLED UNKN
	0270/2053	018 " DIA CIRC CONCR LEN=0015 INSTALLED UNKN
	0270/1589	024 " DIA CIRC CONCR LEN=0148 INSTALLED UNKN
	0270/1265	018 " DIA CIRC CONCR LEN=0045 INSTALLED UNKN
	0270/0585	024 " DIA CIRC CONCR LEN=0053 INSTALLED UNKN
	0270/0409	020 " DIA CIRC CONCR LEN=0050 INSTALLED UNKN
	054066 FT	1 0 00089 0 00 0520+54
	0270/0000	018 " DIA CIRC CONCR LEN=0056 INSTALLED UNKN LENGTH(AH 2487 BK 3359)
	0260/3149	018 " DIA CIRC CONCR LEN=0048 INSTALLED UNKN
	0260/2741	018 " DIA CIRC CONCR LEN=0042 INSTALLED UNKN

DIR: B TOTAL LEN: 11.546 MI. DIST: 01-5 SR: 27
 LEFT MUN: OIL CREEK T RIGHT MUN: OIL CREEK T

1 0 00089 0 00 0486+74 050707 FT
 MERRICK ST
 (SR1008 SEG 0010/3407) 0260/0000
 MAIN ST
 (BORO) 0250/0685

049858 FT

048928 FT

0260/2302	018 " DIA	CIRC CONCR	LEN=0053	INSTALLED UNKN
0260/2285	024 " DIA	CIRC CONCR	LEN=0045	INSTALLED UNKN
0260/1821	040 " DIA	CIRC CONCR	LEN=0048	INSTALLED UNKN
0260/1540	015 " DIA	CIRC CONCR	LEN=0015	INSTALLED UNKN
0260/1142	015 " DIA	CIRC CONCR	LEN=0040	INSTALLED UNKN
0260/0851	015 " DIA	CIR PLASTIC	LEN=0015	INSTALLED UNKN
0260/0450				
050707 FT				
0260/0000	LENGTH(AH 3359 BK 0849)			
0250/0349	015 " DIA	CIRC CONCR	LEN=0025	INSTALLED UNKN
0250/0005	015 " DIA	CIRC CONCR	LEN=0015	INSTALLED UNKN
049858 FT				
049858 FT				
0250/0000	LENGTH(AH 0849 BK 0930)			
0240/0917	015 " DIA	CIRC CONCR	LEN=0010	INSTALLED UNKN
0240/0581	015 " DIA	CIRC CONCR	LEN=0033	INSTALLED UNKN
0240/0468	015 " DIA	CIRC CONCR	LEN=0033	INSTALLED UNKN
0240/0156	015 " DIA	CIRC CONCR	LEN=0040	INSTALLED UNKN
0240/0132				
048928 FT				
048928 FT				
0240/0000	LENGTH(AH 0930 BK 2224)			
0230/1907	030 " DIA	CIRC CONCR	LEN=0030	INSTALLED UNKN
0230/1902	030 " DIA	CIRC CONCR	LEN=0030	INSTALLED UNKN

DIR: B TOTAL LEN: 11.546 MI. DIST: 01-5 SR: 27
 LEFT MUN: PLEASANTVILLE B RIGHT MUN: PLEASANTVILLE B

STREET NAME	SR	START	END	LENGTH	TYPE	STATUS
CHESTNUT ST (BORO)	0230	1765	1496	269	030" DIA	CIRC CONCR
	0230	1496	1455	41	015" DIA	CIRC CONCR
	0230	1194	0779	415	015" DIA	CIRC CONCR
	046704	0253	0000	46704	2060051	0000014+63
FOR SR 0027 AND 1008 (CONN)	0220	0114	0000	0114	PLEASANTVILLE	OIL CREEK T
MERRICK ST (SR1008 SEG 0010/0000)	045243	0000	0000	45243	NC STATE ST	ROUSEVILLE RD
FAWN LN (T625)	0210	1788	1612	176	018" DIA	CIRC CONCR
LAURIE DR (T623)	0210	0000	0427+68	42742	018" DIA	CIRC CONCR
BUGTOWN RD (T620)	0200	1068	0270	798	018" DIA	CIRC CONCR

EXTRACT DATE: 12/18/2023
PRINT DATE: 12/19/2023

ROADWAY MANAGEMENT SYSTEM
SLD COUNTY/SR - ANNUAL PRINT

PAGE NUMBER: 30
COUNTY: VENANGO

DIR: B TOTAL LEN: 11.546 MI.
LEFT MUN: OIL CREEK T

DIST: 01-5 SR: 27
RIGHT MUN: OIL CREEK T

HARVEY RD
(T628)

Stationing	Notes	Material	Status
040502 FT	0200/0020	LEN=0020	INSTALLED UNKN
	040502 FT	1 0 00089 0 00 0405+23	
		KUNZ RD	
		(T671)	
	0200/0000	LENGTH(AH 2240 BK 3134)	
	0190/3080	RWIS SITE/AT PLEASANTV I	
	0190/2480	024 " DIA CIRC CONCR	
		LEN=0070	INSTALLED UNKN
		SR 1013 SH	
	0190/2446	(SR1013 SEG 0020/2442)	
	0190/1644	018 " DIA CIRC CONCR	
		LEN=0055	INSTALLED UNKN
		018 " DIA CIR PLASTIC	
	0190/1111	LEN=0052	INSTALLED UNKN
		048 "H 48 "W CON BOX CUL	
	0190/1086	LEN=0050	INSTALLED UNKN
0190/0636			
	0190/0592	015 " DIA CIRC CONCR	
		LEN=0058	INSTALLED UNKN
		015 " DIA CIRC METAL	
	0190/0290	LEN=0052	INSTALLED UNKN
037368 FT	037368 FT	1 0 00089 0 00 0374+00	
	0190/0000	LENGTH(AH 3134 BK 2474)	
	0180/2435	015 " DIA CIRC CONCR	
		LEN=0048	INSTALLED UNKN
		018 " DIA CIRC CONCR	
	0180/2060	LEN=0058	INSTALLED UNKN
		018 " DIA CIRC CONCR	
	0180/1852	LEN=0058	INSTALLED UNKN
		018 " DIA CIRC CONCR	
	0180/1612	LEN=0050	INSTALLED UNKN
		015 " DIA CIRC CONCR	
	0180/1375	LEN=0064	INSTALLED UNKN
		015 " DIA CIRC CONCR	
	0180/1034	LEN=0060	INSTALLED UNKN
		018 " DIA CIRC CONCR	
	0180/0537	LEN=0052	INSTALLED UNKN
		015 " DIA CIRC CONCR	
	0180/0285	LEN=0045	INSTALLED UNKN
		018 " DIA CIRC CONCR	
	0180/0030	LEN=0055	INSTALLED UNKN
034894 FT	034894 FT	1 0 00089 0 00 0348+97	
	0180/0000	LENGTH(AH 2474 BK 2489)	
		018 " DIA CIRC CONCR	
	0170/2330	LEN=0055	INSTALLED UNKN
		018 " DIA CIRC CONCR	
	0170/2178	LEN=0055	INSTALLED UNKN

DIR: B TOTAL LEN: 11.546 MI. DIST: 01-5 SR: 27
 LEFT MUN: OIL CREEK T RIGHT MUN: OIL CREEK T

Stationing	Notes	Structure ID	Material	Status	Year
0170/2027		018" DIA	CIRC CONCR	INSTALLED	UNKN
0170/1626		024" DIA	CIRC CONCR	INSTALLED	UNKN
0170/1020		015" DIA	CIRC CONCR	INSTALLED	UNKN
0170/0764		015" DIA	CIRC CONCR	INSTALLED	UNKN
0170/0374		015" DIA	CIRC CONCR	INSTALLED	UNKN
0170/0075		015" DIA	CIRC CONCR	INSTALLED	UNKN
032405 FT		1 0 00089	0 00 0324+08		
0170/0000		LENGTH(AH 2489 BK 1373)			
0160/1050		015" DIA	CIRC CONCR	INSTALLED	UNKN
0160/0445		018" DIA	CIRC CONCR	INSTALLED	UNKN
031032 FT		WHITE CITY RD			
0160/0388		(T600)			
031032 FT		1 0 00089	0 00 0310+50		
INTER-BK		SR 0027 SH			
0160/0000		(SR0027 SEG 0530/2750)			
031032 FT		BK-CRAWFORD (20)			
7154/0000		LTH AH 001373 BK 000100			
INTER-AHD		AH-CRAWFORD (20)			
0150/2596		LTH AH 000100 BK 002596			
0150/2473		SR 0027 SH			
0150/2100		(SR0027 SEG 0390/0000)			
0150/0963		CHERRYTREE T			
0150/0257		018" DIA	CIR PLASTIC	INSTALLED	1999
028436 FT		017"H 29"W	ELLIP METAL	INSTALLED	UNKN
0150/0000		015"H 29"W	ELLIP METAL	INSTALLED	UNKN
0140/0981		LEN=0018			
		1 0 00089	0 00 0284+47		
		LENGTH(AH 2596 BK 1994)			
EAST TROY RD (T854)		STONE SPRINGHOUSE RD (T508)			

DIR: B TOTAL LEN: 11.546 MI. DIST: 01-5 SR: 27
 LEFT MUN: CHERRYTREE T RIGHT MUN: CHERRYTREE T

SHRINER RD
(T507)

026442 FT

026442 FT 1 0 00089 0 00 0264+53
 NC SR 0027 SH
 0140/0000 LENGTH(AH 1994 BK 2333)

---|---

0130/1597 042 "DIA CIRC CONCR
 LEN=0049 INSTALLED UNKN

024109 FT

024109 FT 1 0 00089 0 00 0241+20
 018 "DIA CIR PLASTIC
 LEN=0046 INSTALLED 1999
 NC T I TUSVILLE RD
 CHERRY TREE PLUM LINE R
 (T506)
 CHERRYTREE
 PLUM T

---|---

0130/0000 LENGTH(AH 2333 BK 2158)
 015 "DIA CIRC METAL
 0120/1641 LEN=0048 INSTALLED 1999

021951 FT

0120/0223 011 "DIA CIR PLASTIC
 LEN=0045 INSTALLED UNKN
 021951 FT 1 0 00089 0 00 0219+62
 0120/0000 LENGTH(AH 2158 BK 1909)

---|---

020042 FT

0110/0136 018 "DIA CIRC CONCR
 LEN=0048 INSTALLED UNKN
 020042 FT 1 0 00089 0 00 0200+53
 0110/0000 LENGTH(AH 1909 BK 2383)
 018 "DIA CIRC CONCR
 0100/2049 LEN=0045 INSTALLED UNKN
 024"H 42"W ELLIP CONC
 0100/1548 LEN=0056 INSTALLED UNKN

---|---

---|---

---|---

017659 FT

0100/0205 018 "DIA CIRC CONCR
 LEN=0048 INSTALLED UNKN
 017659 FT 1 0 00089 0 00 0178+45
 OLD POST OFFICE RD
 (T713)
 0100/0000 LENGTH(AH 2383 BK 2104)

---|---

==

DIR: B TOTAL LEN: 11.546 MI. DIST: 01-5 SR: 27
 LEFT MUN: PLUM T RIGHT MUN: PLUM T

KIGHTLINER RD
(T477)

TROY CENTER RD
(SR0428 SEG 0330/0000)

Stationing	Structure ID	Description
0090/1381	0090/1381	OLD POST OFFICE RD (T713) SUG. CK. TB.
0090/1300	0090/1300	STRUCTURE LENGTH 20 FT BMSID 60/0027/0090/1300
0090/1232	0090/1232	018 " DIA CIRC CONCR LEN=0046 INSTALLED UNKN
015555 FT	015555 FT	1 0 00089 0 00 0155+71 WALLACEVILLE RD (SR0428 SEG 0320/2644)
0090/0000	0090/0000	LENGTH(AH 2104 BK 0537) 018"H 30"W ELLIP METAL
0080/0431	0080/0431	LEN=0018 INSTALLED UNKN
015018 FT	015018 FT	1 0 00089 0 00 0150+29 018 " DIA CIR PLASTIC
0080/0000	0080/0000	LEN=0030 INSTALLED 2015 LENGTH(AH 0537 BK 2358)
0070/0923	0070/0923	024 " DIA CIRC CONCR LEN=0046 INSTALLED UNKN
012660 FT	012660 FT	1 0 00089 0 00 0126+71 LENGTH(AH 2358 BK 2128)
0060/1722	0060/1722	018 " DIA CIRC CONCR LEN=0045 INSTALLED UNKN
0060/0886	0060/0886	018 " DIA CIRC CONCR LEN=0046 INSTALLED UNKN
0060/0451	0060/0451	015 " DIA CIRC CONCR LEN=0046 INSTALLED UNKN
0060/0281	0060/0281	018 " DIA CIRC CONCR LEN=0048 INSTALLED UNKN
010532 FT	010532 FT	1 0 00089 0 00 0105+43
0060/0000	0060/0000	LENGTH(AH 2128 BK 2115)
008417 FT	008417 FT	1 0 00089 0 00 0084+19
0050/0000	0050/0000	LENGTH(AH 2115 BK 2543) 027 " DIA CIRC CONCR

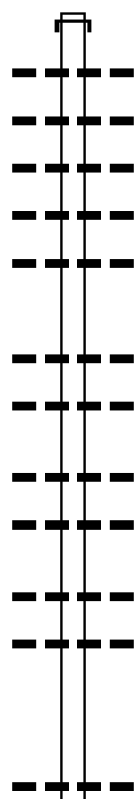
		0040/2496	LEN=0045	INSTALLED UNKN
005874 FT		0040/0085	030 " DIA CIRC CONCR LEN=0045	INSTALLED UNKN
		005874 FT	1 0 00089 0 00 0057+52	
		0040/0000	LENGTH(AH 2543 BK 2527)	
		0030/1272	027 " DIA CIRC METAL LEN=0052	INSTALLED UNKN
		0030/0974	SNYDER RD (T639)	
003347 FT		003347 FT	1 0 00089 0 00 0033+51	
		0030/0000	LEBOEUF TRAIL RD (SR4009 SEG 0180/0000)	
		0020/1259	LENGTH(AH 2527 BK 1418) 036 " DIA CIRC CONCR LEN=0014	INSTALLED UNKN
001929 FT		001929 FT	1 0 00089 0 00 0020+01	
		0020/0000	VILLAGE: CHAPMANVILLE LENGTH(AH 1418 BK 1929)	
		0010/1027	LESH RD (T386)	
		0010/0856	LC FOR LESH RD (CONN)	
		0010/0737	036 " DIA CIRC CONCR LEN=0046	INSTALLED UNKN
		0010/0223	015 " DIA CIRC CONCR LEN=0046	INSTALLED UNKN
000000 FT		000000 FT	1 0 00089 0 00 0000+00	
		NC SR	0027 SH	
		INTER-BK	SR 0027 SH (SR0027 SEG 0380/2329)	
		0010/0000	MFC BEGIN = C BK-CRAWFORD (20)	
		0010/0000	LENGTH(AH 1929 BK 0000)	

DIR: B TOTAL LEN: 31.918 MI. DIST: 01-5 SR: 8
 LEFT MUN: CHERRYTREE T RIGHT MUN: CHERRYTREE T

168105 FT

168526 FT AH-CRAWFORD (20)

INTER-AHD SMOCK BL
 0730/2374 (SR0008 SEG 0010/0000)



0730/1993 024 " DIA CIRC CONCR
 LEN=0058 INSTALLED UNKN

0730/1488 018 " DIA CIRC CONCR
 LEN=0106 INSTALLED UNKN

0730/1166 018 " DIA CIRC CONCR
 LEN=0096 INSTALLED UNKN

0730/0850 018 " DIA CIRC CONCR
 LEN=0116 INSTALLED UNKN

0730/0449 024 " DIA CIRC CONCR
 LEN=0054 INSTALLED UNKN

165731 FT

166152 FT 1 0 00205 0 02 0749+26
 0730/0000 LENGTH(AH 2374 BK 2536)

0720/2420 018 " DIA CIRC CONCR
 LEN=0100 INSTALLED UNKN

0720/1836 018 " DIA CIRC CONCR
 LEN=0034 INSTALLED UNKN

0720/1200 018 " DIA CIRC CONCR
 LEN=0048 INSTALLED UNKN

0720/0858 036 " H 36 " W BOX CULVRT*
 LEN=0235 INSTALLED UNKN

0720/0200 048 " DIA CIRC METAL
 LEN=0100 INSTALLED UNKN

0720/0040 024 " DIA CIRC CONCR
 LEN=0100 INSTALLED UNKN

163195 FT

163616 FT 1 0 00205 0 02 0723+90
 0720/0000 LENGTH(AH 2536 BK 2661)

0710/1478 018 " DIA CIRC CONCR
 LEN=0050 INSTALLED UNKN

DIR: B TOTAL LEN: 31.918 MI. DIST: 01-5 SR: 8
 LEFT MUN: CHERRYTREE T RIGHT MUN: CHERRYTREE T

Stationing	Structure	Material	Length	Notes
160534 FT	0710/0635	HAMMOND RUN	8 FT	STRUCTURE LENGTH 8 FT BMSID 60/0008/0710/0635
	160955 FT	1 0 00205 0 02	0697+29	BLACK RD (T669)
OLD ROUTE 8 RD (T670)	0710/0000	5	LENGTH(AH 2661 BK 2870)	
	0700/2118			
	0700/2003	018 " DIA CIRC CONCR	LEN=0058	INSTALLED UNKN
	0700/1480	015 " DIA CIRC CONCR	LEN=0058	INSTALLED UNKN
FAIRVIEW RD (T649)	0700/0775	015 " DIA CIRC CONCR	LEN=0058	INSTALLED UNKN
	0700/0335			
157664 FT	0700/0220	024 " DIA CIRC CONCR	LEN=0048	INSTALLED UNKN
	158085 FT	1 0 00205 0 02	0668+74	
	5 0700/0000	LENGTH(AH 2870 BK 2930)		
	0690/2570	015 " DIA CIRC METAL	LEN=0040	INSTALLED UNKN
154734 FT	0690/0270	018 " DIA CIR PLASTIC	LEN=0045	INSTALLED 1997
	155155 FT	1 0 00205 0 02	0639+45	
	5 0690/0000	LENGTH(AH 2930 BK 2462)		
SOPHER RD (T651)	0680/1591			
152272 FT	152693 FT	1 0 00205 0 02	0614+83	
	5 0680/0000	LENGTH(AH 2462 BK 2398)		
	0670/1881	018 " DIA CIRC CONCR	LEN=0035	INSTALLED UNKN

DIR: B TOTAL LEN: 31.918 MI. DIST: 01-5 SR: 8
 LEFT MUN: CHERRYTREE T RIGHT MUN: CHERRYTREE T

BUXTON RD
 (SR4022 SEG 0200/3079) 0670/0531

	0670/0530	060 "DIA CIRC CONCR LEN=0100 INSTALLED UNKN
	0670/0448	060 "DIA CIRC CONCR LEN=0080 INSTALLED UNKN
149874 FT	150295 FT	1 0 00205 0 02 0590+52 TURKEY FARM RD (T633)
	0670/0000	LENGTH(AH 2398 BK 2565)
	0660/2128	018 "DIA CIRC CONCR LEN=0060 INSTALLED UNKN
147309 FT	147730 FT	1 0 00205 0 02 0565+22
	0660/0000	LENGTH(AH 2565 BK 2508)
	0650/1898	018 "DIA CIRC CONCR LEN=0050 INSTALLED UNKN
	0650/0954	015 "DIA CIR PLASTIC LEN=0072 INSTALLED UNKN
144801 FT	145222 FT	1 0 00205 0 02 0540+14
	0650/0000	LENGTH(AH 2508 BK 2565)
	0640/1475	024 "DIA CIRC CONCR LEN=0050 INSTALLED UNKN
	0640/0551	015 "DIA CIRC CONCR LEN=0040 INSTALLED UNKN
142236 FT	142657 FT	1 0 00205 0 02 0514+49
	0640/0000	LENGTH(AH 2565 BK 2927)
	0630/2090	018 "DIA CIRC CONCR LEN=0006 INSTALLED UNKN
	0630/1992	PETROLEUM CENTER RD (SR1009 SEG 0070/2453)
		018 "DIA CIRC CONCR

DIR: B TOTAL LEN: 31.918 MI. DIST: 01-5 SR: 8
 LEFT MUN: CHERRYTREE T RIGHT MUN: CHERRYTREE T

Stationing	Segment	Length (FT)	Notes
0630/1058		LEN=0050	INSTALLED UNKN
0630/0299		LEN=0075	018 " DIA CIRC METAL INSTALLED UNKN
0630/0050		LEN=0100	036 " DIA CIRC CONCR INSTALLED UNKN
139309 FT		139730 FT	1 0 00205 0 02 0486+96 CHERRYTREE RD (T540)
0630/0000			LENGTH(AH 2927 BK 2984) 018 " DIA CIRC CONCR
0620/2468		LEN=0035	INSTALLED UNKN
CHERRYTREE RD (T540)		0620/1458	CHERRYTREE RD (T540)
0620/1286		LEN=0150	024 " DIA CIRC CONCR INSTALLED UNKN
1 0 00205 0 02 0455+49		136325 FT	136746 FT
LAMEY RD (T518)		0620/0000	LENGTH(AH 2984 BK 2266)
0610/1635		LEN=0075	018 " DIA CIRC CONCR INSTALLED UNKN
0610/1400			OLD PETROLEUM CENTER RD (T613)
0610/1324		BMSSEN 60/0008/0610/1242	0 0 00000 0 00 0000+00
0610/1270		BMSBG 60/0008/0610/1242	CHERRYTREE RUN
HAMILTON CORNERS RD (T617)		0610/1242	
0610/0669		LEN=0050	018 " DIA CIRC CONCR INSTALLED UNKN
0610/0454		BMSSEN 60/0008/0610/0398	0 0 00000 0 00 0000+00
0610/0431		BMSBG 60/0008/0610/0398	B. CHRYTR. R.
SR 9101 SH (SR9101 SEG 0010/0000)		0610/0254	
0610/0235		LEN=0060	018 " DIA CIRC CONCR INSTALLED UNKN
SR 0417 SH (SR0417 SEG 0261/0286)		0610/0010	
1 0 00205 0 02 0435+16		134059 FT	134480 FT
SR 0417 SH (SR0417 SEG 0260/0213)		0610/0000	LENGTH(AH 2266 BK 2364)

DIR: B TOTAL LEN: 31.918 MI. DIST: 01-5 SR: 8
 LEFT MUN: CHERRYTREE T RIGHT MUN: CHERRYTREE T

0600/2000	024 " DIA	CIRC CONCR
	LEN=0075	INSTALLED UNKN
0600/1814	024 " DIA	CIRC CONCR
	LEN=0070	INSTALLED UNKN
0600/1506	030 " DIA	CIRC CONCR
	LEN=0060	INSTALLED UNKN
0600/1018	024 " DIA	CIRC CONCR
	LEN=0050	INSTALLED UNKN
0600/0657	024 " DIA	CIRC CONCR
	LEN=0060	INSTALLED UNKN
0600/0537	024 " DIA	CIRC CONCR
	LEN=0060	INSTALLED UNKN
	PAT TARR	RD
0600/0413	(T516)	
	024 " DIA	CIRC CONCR
0600/0232	LEN=0063	INSTALLED UNKN
132116 FT 1 0 00205 0 02 0408+82		
CHERRYTREE		
OAKLAND T		
0600/0000	LENGTH(AH 2364 BK 2423)	
	036 " DIA	CIRC CONCR
0590/2214	LEN=0085	INSTALLED UNKN
	015 " DIA	CIRC CONCR
0590/1648	LEN=0038	INSTALLED UNKN
	018 " DIA	CIRC CONCR
0590/1340	LEN=0045	INSTALLED UNKN
	030 " DIA	CIRC CONCR
0590/1035	LEN=0070	INSTALLED UNKN
	024 " DIA	CIRC CONCR
0590/0584	LEN=0050	INSTALLED UNKN
	015 " DIA	CIRC CONCR
0590/0265	LEN=0040	INSTALLED UNKN
	129693 FT	
0590/0000 LENGTH(AH 2423 BK 1913)		
OAKLAND		
CORNPLANTER T		
0580/1600	015 " DIA	CIRC CONCR
0580/1432	LEN=0052	INSTALLED UNKN
	015 " DIA	CIRC CONCR
0580/1234	LEN=0112	INSTALLED UNKN
	015 " DIA	CIRC CONCR
0580/0750	LEN=0050	INSTALLED UNKN
	015 " DIA	CIRC CONCR
0580/0630	LEN=0055	INSTALLED UNKN
	015 " DIA	CIRC CONCR
0580/0370	LEN=0045	INSTALLED UNKN
	036 " DIA	CIRC CONCR

HORN RD
(T516)

0600/0126
131695 FT

1 0 00205 0 02 0348+00 129272 FT
KANEVILLE RD
(T538)

0590/0000

EXTRACT DATE: 12/18/2023
PRINT DATE: 12/19/2023

ROADWAY MANAGEMENT SYSTEM
SLD COUNTY/SR - ANNUAL PRINT

PAGE NUMBER: 20
COUNTY: VENANGO

DIR: B TOTAL LEN: 31.918 MI.
LEFT MUN: CORNPLANTER T

DIST: 01-5 SR: 8
RIGHT MUN: CORNPLANTER T

Stationing	Right of Way	Material	Length	Notes
	0580/0182	024" DIA CIRC CONCR	LEN=0078	INSTALLED UNKN
	0580/0136	024" DIA CIRC CONCR	LEN=0078	INSTALLED UNKN
127359 FT	127780 FT	1 0 00205 0 02 0365+00		
	0580/0000	018" DIA CIRC CONCR	LEN=0054	INSTALLED UNKN
	0570/1605	018" DIA CIRC CONCR	LEN=0045	INSTALLED UNKN
	0570/1306	018" DIA CIRC CONCR	LEN=0040	INSTALLED UNKN
	0570/0997	018" DIA CIRC CONCR	LEN=0042	INSTALLED UNKN
	0570/0828	018" DIA CIRC CONCR	LEN=0045	INSTALLED UNKN
	0570/0755	018" DIA CIRC CONCR	LEN=0045	INSTALLED UNKN
	0570/0615	015" DIA CIR PLASTIC	LEN=0050	INSTALLED 1999
	0570/0441	015" DIA CIRC CONCR	LEN=0048	INSTALLED UNKN
	0570/0348	015" DIA CIRC CONCR	LEN=0052	INSTALLED UNKN
125391 FT	0570/0040	1 0 00205 0 02 0345+32		
	125812 FT	015" DIA CIRC CONCR	LEN=0058	INSTALLED UNKN
	0570/0000	015" DIA CIRC CONCR	LEN=0058	INSTALLED UNKN
	0560/2368	015" DIA CIRC CONCR	LEN=0058	INSTALLED 1998
	0560/1670	024" DIA CIRC CONCR	LEN=0064	INSTALLED UNKN
	0560/1353	024" DIA CIRC CONCR	LEN=0064	INSTALLED UNKN
	0560/0353	024" DIA CIRC CONCR	LEN=0064	INSTALLED UNKN
KANE RUN RD (T587)	0560/0170	BMS EN 60/0008/0560/0032		
	0560/0054	1 0 00205 0 02 0317+84		
	0560/0032	KANE RUN		
122608 FT	123029 FT	BMSBG 60/0008/0560/0032		
		1 0 00205 0 02 0317+47		
		HARPER RD (T589)		
	0560/0000	015" DIA CIRC CONCR	LEN=0048	INSTALLED UNKN
	0550/2620	018" DIA CIRC CONCR	LEN=0048	INSTALLED UNKN

DIR: B TOTAL LEN: 31.918 MI. DIST: 01-5 SR: 8
 LEFT MUN: CORNPLANTER T RIGHT MUN: CORNPLANTER T

Stationing	Notes	Segment	Material	Status
119364 FT		0550/2050	LEN=0052 018" DIA CIRC CONCR	INSTALLED UNKN
		0550/1776	LEN=0052 015" DIA CIRC PLASTIC	INSTALLED UNKN
		0550/1382	LEN=0052 015" DIA CIRC CONCR	INSTALLED UNKN
		0550/0700	LEN=0052 015" DIA CIRC CONCR	INSTALLED UNKN
		0550/0447	LEN=0052 018" DIA CIRC CONCR	INSTALLED UNKN
		0550/0031	LEN=0055	INSTALLED UNKN
		119785 FT	1 0 00205 0 02 0285+10	
		0550/0000	LENGTH(AH 3244 BK 2449)	
		0540/1707	LEN=0052 018" DIA CIRC CONCR	INSTALLED 1998
116915 FT		0540/0010	BMS EN 60/0008/0540/0000	
		117336 FT	1 0 00205 0 02 0260+45	
		0540/0000	CHRYTR. RN. TR	
		0540/0000	BMSBG 60/0008/0540/0000	
		0530/2169	LENGTH(AH 2449 BK 2410)	
		0530/2169	LEN=0046 018" DIA CIRC METAL	INSTALLED UNKN
		0530/0759	LEN=0048 024" DIA CIRC CONCR	INSTALLED UNKN
		0530/0567	LEN=0058 015" DIA CIRC CONCR	INSTALLED UNKN
GIBSON HILL RD (T585)		0530/0510		
RYND HILL RD (T553)		0530/0129		
114505 FT		0530/0060	BMS EN 60/0008/0530/0000	
		114926 FT	1 0 00205 0 02 0236+45	
		0530/0000	CHERRY TREE	
		0530/0000	BMSBG 60/0008/0530/0000	
		0520/2036	LENGTH(AH 2410 BK 2414)	
		0520/2036	STATE PARK RD	
		0520/2036	(SR1007 SEG 0010/0000)	
WAITZ RD (T560)		0520/1843		
		0520/1817	BMS EN 60/0008/0520/1609	
			1 0 00000 0 00 0000+00	

EXTRACT DATE: 12/18/2023
PRINT DATE: 12/19/2023

ROADWAY MANAGEMENT SYSTEM
SLD COUNTY/SR - ANNUAL PRINT

PAGE NUMBER: 18
COUNTY: VENANGO

DIR: B TOTAL LEN: 31.918 MI.
LEFT MUN: CORNPLANTER T

DIST: 01-5 SR: 8
RIGHT MUN: CORNPLANTER T

Stationing	Notes	Stationing	Notes
		0520/1609	OIL CREEK BMSBG 60/0008/0520/1609 OLD BANKSON RD (T569)
		0520/1515	
112091 FT		0520/0129	018 " DIA CIRC CONCR LEN=0105 INSTALLED UNKN 112512 FT 1 0 00205 0 01 0211+64 (AAR 262850M) #TRKS 01
		0520/0000	NC WI LENGTH(AH 2414 BK 3423) 036 " DIA CIRC CONCR
		0510/3394	LEN=0100 INSTALLED UNKN CORNPLANTER
		0510/3387	ROUSEVILLE B
		0510/2696	018 " DIA CIRC CONCR LEN=0080 INSTALLED UNKN
		0510/2476	018 " DIA CIRC CONCR LEN=0070 INSTALLED UNKN
		0510/2154	015 " DIA CIRC CONCR LEN=0045 INSTALLED UNKN FIFTH ST
		0510/2131	(BORO) FOURTH ST
		0510/1798	(BORO)
		0510/1693	012 " DIA CIR PLASTIC LEN=0040 INSTALLED UNKN
		0510/1110	015 " DIA CIR PLASTIC LEN=0020 INSTALLED UNKN
STRAUB ST (BORO)		0510/1013	
		0510/0872	SECOND ST (BORO)
MUSTARD ST (BORO)		0510/0667	DIAMOND ST (BORO)
		0510/0452	LOCUST ST (BORO)
WILLETT ST (BORO)		0510/0181	
		108668 FT	
		109089 FT	1 0 00205 0 01 0177+49 CHERRY RUN RD (SRO227 SEG 0010/0000)
		0510/0000	LENGTH(AH 3423 BK 2172) 018 " DIA CIRC CONCR
RAILROAD ST		0500/2133	LEN=0025 INSTALLED UNKN

EXTRACT DATE: 12/18/2023
PRINT DATE: 12/19/2023

ROADWAY MANAGEMENT SYSTEM
SLD COUNTY/SR - ANNUAL PRINT

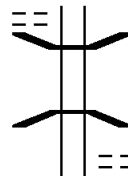
PAGE NUMBER: 17
COUNTY: VENANGO

DIR: B TOTAL LEN: 31.918 MI.
LEFT MUN: ROUSEVILLE B

DIST: 01-5 SR: 8
RIGHT MUN: ROUSEVILLE B

(BORO)

0500/2124



0500/2100 BMS EN 60/0008/0500/2059
1 0 00205 0 01 0176+25
CHERRY RUN
0500/2059 BMSBG 60/0008/0500/2059
MECHANIC ST
0500/1843 (BORO)

106496 FT

106917 FT 1 0 00205 0 01 0155+52
018 "DIA CIRC CONCR
LEN=0060 INSTALLED UNKN
5 0500/0000 LENGTH(AH 2172 BK 2510)
NC MA IN ST



0490/2491 ROUSEVILLE
CORNPLANTER T
048"H 60"W CON BOX CUL
0490/2266 LEN=0060 INSTALLED UNKN
MCCLINTOCKVILLE RD



0490/2215 (T562)
PIPELINE RD
0490/1626 (T561)
018 "DIA CIRC CONCR



0490/1506 LEN=0032 INSTALLED UNKN
0490/1440 BMS EN 60/0008/0490/1135
1 0 00205 0 01 0130+17
OIL CREEK (SPAN 1)



0490/1067 BMSBG 60/0008/0490/1135
018 "DIA CIRC CONCR
0490/1045 LEN=0032 INSTALLED UNKN



WAITZ RD
(T560)

0490/0780

103986 FT

104407 FT 1 0 00205 0 01 0130+17
5 0490/0000 LENGTH(AH 2510 BK 2874)
018 "DIA CIRC CONCR
0480/2369 LEN=0043 INSTALLED UNKN
015 "DIA CIRC CONCR



0480/1865 LEN=0045 INSTALLED UNKN
0480/1652 OP ID 60/0008/0480/1675
024 "DIA CIRC CONCR
0480/1523 LEN=0045 INSTALLED UNKN
018 "DIA CIRC CONCR



0480/1106 LEN=0045 INSTALLED 2011
018 "DIA CIRC CONCR

EXTRACT DATE: 12/18/2023
PRINT DATE: 12/19/2023

ROADWAY MANAGEMENT SYSTEM
SLD COUNTY/SR - ANNUAL PRINT

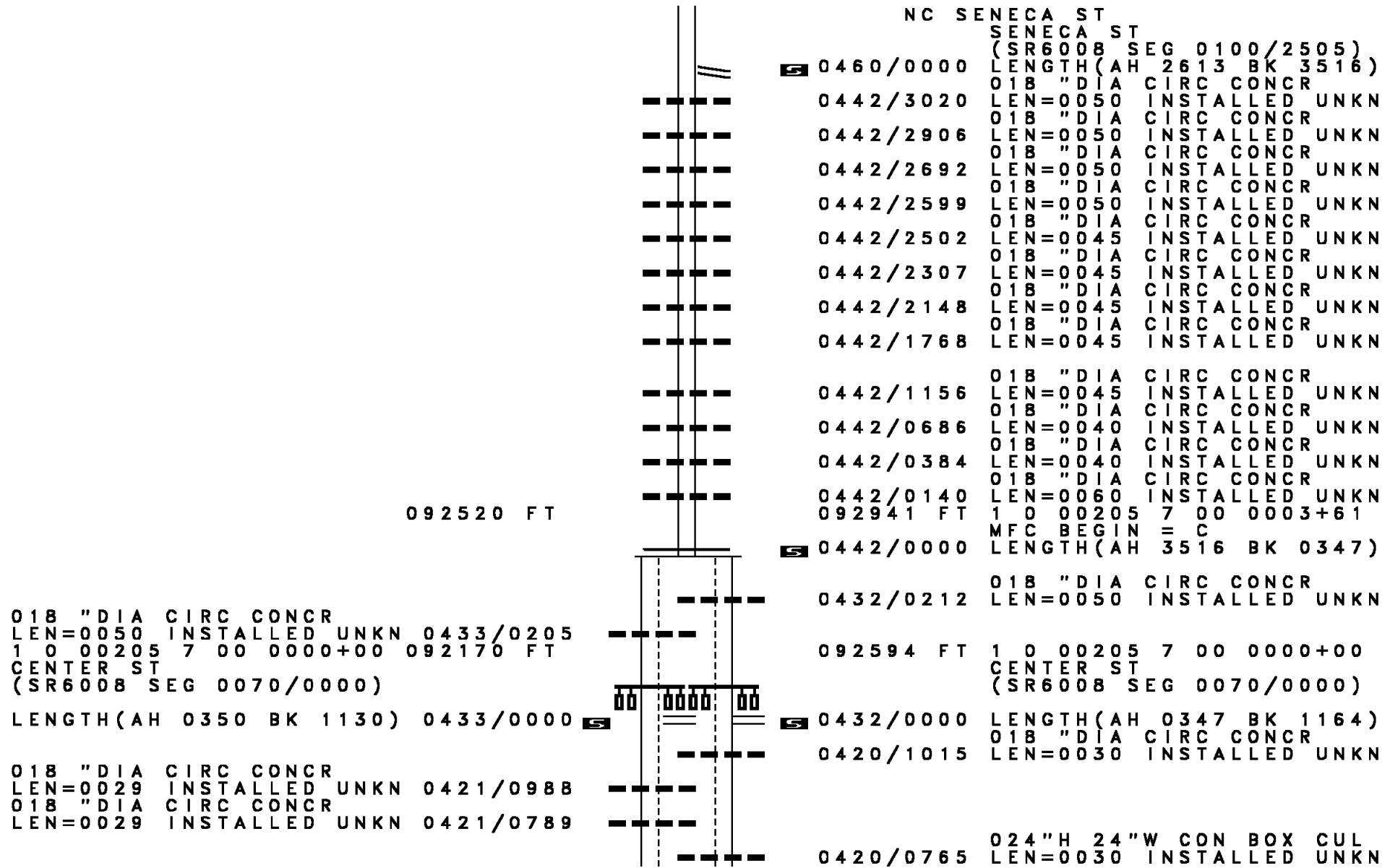
PAGE NUMBER: 16
COUNTY: VENANGO

DIR: B TOTAL LEN: 31.918 MI.
LEFT MUN: CORNPLANTER T

DIST: 01-5 SR: 8
RIGHT MUN: CORNPLANTER T

Stationing	Right-of-Way	Structure	Material	Status
101112 FT	0480/0462	LEN=0046	018" DIA CIRC CONCR	INSTALLED UNKN
	0480/0201	LEN=0261	018" DIA CIRC CONCR	INSTALLED UNKN
	0480/0183	LEN=0037	018" DIA CIRC CONCR	INSTALLED UNKN
	101533 FT	1 0 00205	0 01 0101+96	
	NC WILLIAM FLINN HW			
	0480/0000	LENGTH(AH 2874 BK 2463)	015" DIA CIRC CONCR	
	0470/2366	LEN=0036	018" DIA CIRC CONCR	INSTALLED UNKN
	0470/2014	LEN=0037	018" DIA CIRC CONCR	INSTALLED UNKN
	0470/1857	LEN=0040	018" DIA CIRC CONCR	INSTALLED UNKN
	0470/1593	LEN=0035	018" DIA CIRC CONCR	INSTALLED UNKN
	0470/1334	LEN=0038	018" DIA CIRC CONCR	INSTALLED UNKN
QUAKER DR (T531)	0470/1243			
	0470/0885	LEN=0035	024" DIA CIRC CONCR	INSTALLED UNKN
	0470/0702	LEN=0037	018" DIA CIRC CONCR	INSTALLED UNKN
	0470/0467	LEN=0030	(APRA) BK I	INSTALLED UNKN
	POE			
	0470/0275	(PRDR)	018" DIA CIRC CONCR	
098649 FT	0470/0240	LEN=0033	1 0 00205 0 01 0077+25	INSTALLED UNKN
	099070 FT		CORNPLANTER	
			OIL CITY C	
	0470/0000	LENGTH(AH 2463 BK 2613)	018" DIA CIRC CONCR	
	0460/2217	LEN=0033		INSTALLED UNKN
	0460/1819	BMSEN 60/0008/0460/1801	1 0 00205 0 01 0069+07	
			CORNPLANTER RUN	
	0460/1801	BMSBG 60/0008/0460/1801		
UNION ST (CITY)	0460/1647			
	0460/1555	LEN=0032	018" DIA CIRC CONCR	INSTALLED UNKN
	0460/1136	(AAR 528676V)#TRKS 02		
	0460/0480	LEN=0030	024" DIA CIRC CONCR	INSTALLED UNKN
096036 FT	096457 FT	1 0 00205	0 01 0050+75	

DIR: B TOTAL LEN: 31.918 MI. DIST: 01-5 SR: 8
 LEFT MUN: OIL CITY C RIGHT MUN: OIL CITY C



092520 FT

018 "DIA CIRC CONCR
 LEN=0050 INSTALLED UNKN 0433/0205
 1 0 00205 7 00 0000+00 092170 FT
 CENTER ST
 (SR6008 SEG 0070/0000)

LENGTH(AH 0350 BK 1130) 0433/0000

018 "DIA CIRC CONCR
 LEN=0029 INSTALLED UNKN 0421/0988
 018 "DIA CIRC CONCR
 LEN=0029 INSTALLED UNKN 0421/0789

NC SENECA ST
 SENECA ST
 (SR6008 SEG 0100/2505)
 LENGTH(AH 2613 BK 3516)
 018 "DIA CIRC CONCR
 0442/3020 LEN=0050 INSTALLED UNKN
 018 "DIA CIRC CONCR
 0442/2906 LEN=0050 INSTALLED UNKN
 018 "DIA CIRC CONCR
 0442/2692 LEN=0050 INSTALLED UNKN
 018 "DIA CIRC CONCR
 0442/2599 LEN=0050 INSTALLED UNKN
 018 "DIA CIRC CONCR
 0442/2502 LEN=0045 INSTALLED UNKN
 018 "DIA CIRC CONCR
 0442/2307 LEN=0045 INSTALLED UNKN
 018 "DIA CIRC CONCR
 0442/2148 LEN=0045 INSTALLED UNKN
 018 "DIA CIRC CONCR
 0442/1768 LEN=0045 INSTALLED UNKN
 018 "DIA CIRC CONCR
 0442/1156 LEN=0045 INSTALLED UNKN
 018 "DIA CIRC CONCR
 0442/0686 LEN=0040 INSTALLED UNKN
 018 "DIA CIRC CONCR
 0442/0384 LEN=0040 INSTALLED UNKN
 018 "DIA CIRC CONCR
 0442/0140 LEN=0060 INSTALLED UNKN
 092941 FT 1 0 00205 7 00 0003+61
 MFC BEGIN = C
 0442/0000 LENGTH(AH 3516 BK 0347)
 018 "DIA CIRC CONCR
 0432/0212 LEN=0050 INSTALLED UNKN
 092594 FT 1 0 00205 7 00 0000+00
 CENTER ST
 (SR6008 SEG 0070/0000)
 0432/0000 LENGTH(AH 0347 BK 1164)
 018 "DIA CIRC CONCR
 0420/1015 LEN=0030 INSTALLED UNKN
 0420/0765 024"H 24"W CON BOX CUL
 LEN=0030 INSTALLED UNKN

DIR: B TOTAL LEN: 31.918 MI. DIST: 01-5 SR: 8
 LEFT MUN: OIL CITY C RIGHT MUN: OIL CITY C

Stationing / Description	Stationing / Description	Stationing / Description
RELIEF ST (CITY) 0421/0634	== ==	0420/0639 RELIEF ST (CITY)
018 "DIA CIRC CONCR LEN=0029 INSTALLED UNKN 0421/0613	---	0420/0578 018 "DIA CIRC CONCR LEN=0030 INSTALLED UNKN
HALYDAY ST (SR9105 SEG 0010/0000) 0421/0320	==	0420/0133 FROM 0062/0470 SH (CONN)
1 0 00205 0 00 0000+00 091040 FT	==	091430 FT 1 0 00205 0 00 0000+00
NC MAIN ST HALYDAY ST (SR0428 SEG 0010/0000)	==	NC MA IN ST HALYDAY ST (SR0428 SEG 0010/0000)
PETROLEUM ST (SR0062 SEG 0470/0000)	==	PETROLEUM ST (SR0062 SEG 0470/0000)
SR 0062 SH (SR0062 SEG 0470/0000) INTER-BK	==	SR 62 SH (SR0062 SEG 0470/0000) INTER-BK
MFC BEGIN = C LTH AH 001130 BK 000100 0421/0000	==	MFC BEGIN = C LTH AH 001164 BK 000100 0420/0000
091040 FT	==	091430 FT
LTH AH 000100 BK 000938 7411/0000	==	7410/0000 LTH AH 000100 BK 000919
FIFTEENTH ST (SR0062 SEG 0231/0000) INTER-AHD	==	FIFTEENTH ST (SR0062 SEG 0230/0000)
MERCER RD (SR0062 SEG 0231/0000)	==	FIFTEENTH ST (SR0062 SEG 0231/0000)
(SR0062 SEG 0230/0000)	==	MERCER RD (SR0062 SEG 0231/0000)
SANDY CREEK T 0401/0938	==	(SR0062 SEG 0230/0000) SANDY CREEK T
FROM 0062/0220 SH (CONN) 0401/0888	==	TINGLEY LN (T671) 0400/0919
TINGLEY LN (T671) 0401/0817	==	GURNEY RD (CITY) 0400/0839
GURNEY RD (CITY) 0401/0298	==	1 0 00233 0 01 0817+01 090102 FT
1 0 00233 0 01 0820+31 090102 FT	==	090511 FT 1 0 00233 0 01 0817+01
LENGTH(AH 0938 BK 3301) 0401/0000	==	0400/0000 LENGTH(AH 0919 BK 3300)
HEMLOCK DR (CITY) 0391/3141	==	HEMLOCK DR (CITY) 0390/3138
SANDY CREEK 0391/3095	==	SANDY CREEK 0390/3066
FRANKLIN C 0391/3036	==	FRANKLIN C 0390/3025
018 "DIA CIRC CONCR LEN=0035 INSTALLED 1998	==	018 "DIA CIRC CONCR LEN=0035 INSTALLED UNKN
	==	0390/2731 018 "DIA CIRC CONCR LEN=0040 INSTALLED UNKN

DIR: B TOTAL LEN: 31.918 MI. DIST: 01-5 SR: 8
 LEFT MUN: FRANKLIN C RIGHT MUN: FRANKLIN C

Item ID	Description	Stationing	Material	Length	Notes
018	"DIA CIRC CONCR	0391/2730	INSTALLED UNKN	LEN=0035	
018	"DIA CIRC CONCR	0391/2498	INSTALLED UNKN	LEN=0035	
0390/2486	WINTERGREEN DR	0391/2442		LEN=0040	018 "DIA CIRC CONCR INSTALLED UNKN
0390/2440	(CITY)	0391/2248		LEN=0040	WINTERGREEN DR
0390/2248	LINDEN DR	0391/1975		LEN=0040	(CITY) DR
0390/1973	(CITY)	0391/1603		LEN=0040	(CITY) DR
0390/1607	EVERGREEN DR			LEN=0040	EVERGREEN DR
0390/0825	(CITY)			LEN=0040	HANGAR DR
0390/0789	HANGAR DR			LEN=0040	(CITY) DR
0390/0760	(CITY)			LEN=0040	
0390/0864	AIRPORT RD			LEN=0040	018 "DIA CIRC CONCR INSTALLED UNKN
0390/0771	(CITY)			LEN=0040	AIRPORT RD
0390/0732	AIRPORT RD			LEN=0040	(CITY) DR
0390/0645	018 "DIA CIRC CONCR			LEN=0040	INSTALLED UNKN
0390/0472	FRANKLIN SANDY CREEK T			LEN=0040	INSTALLED UNKN
0390/0217	018 "DIA CIRC CONCR			LEN=0040	INSTALLED UNKN
087211 FT	1 0 00233 0 01 0783+53 086801 FT				
NC FIFTEENTH ST	PONE LN				
(SR3021 SEG 0010/0000)	(SR3021 SEG 0010/0000)				
0390/0000	LENGTH(AH 3301 BK 2242)			LEN=0070	INSTALLED UNKN
0380/2155	024 "DIA CIRC CONCR			LEN=0035	INSTALLED UNKN
0380/1896	018 "DIA CIRC CONCR			LEN=0070	INSTALLED UNKN

DIR: B TOTAL LEN: 31.918 MI. DIST: 01-5 SR: 8
 LEFT MUN: SANDY CREEK T RIGHT MUN: SANDY CREEK T

Segment ID	Description	Stationing	Material	Length	Notes
LEN=0035	INSTALLED UNKN	0381/1874			
WOODLAND AV					
(T677)		0381/1641			
THOMPSON RD					
(T675)		0381/1445			
024 "DIA	CIRC CONCR				
LEN=0070	INSTALLED UNKN	0381/1071			
MAIN ST					
(T673)		0381/0820			
(APRA)	PENNDOT VENANGO				
PENNDOT	COUNTY OFFICE 1				
(GOVT)					
1 0 00233	0 01 0765+47	0381/0041			
NC	PITTSBURGH RD	084559 FT			
LENGTH(AH	2242 BK 2465)	0381/0000			
PENNDOT	MAINTENANCE 1-5				
(GOVT)		0371/2269			
018 "DIA	CIRC CONCR				
LEN=0035	INSTALLED UNKN	0371/2185			
PA GAME	COMMISSION RD				
(GOVT)		0371/1811			
018 "DIA	CIRC CONCR				
LEN=0035	INSTALLED UNKN	0371/1296			
1 0 00233	0 01 0735+85	082094 FT			
LENGTH(AH	2465 BK 3446)	0371/0000			
018 "DIA	CIRC CONCR				
LEN=0035	INSTALLED UNKN	0361/2759			
MEANS DR					
(T665)		0361/2430			
018 "DIA	CIRC CONCR				
LEN=0035	INSTALLED UNKN	0361/1986			
WOODLAND AV					
(T677)		0380/1618			
THOMPSON RD					
(T675)		0380/1442			
024 "DIA	CIRC CONCR				
LEN=0035	INSTALLED UNKN	0380/1067			
MAIN ST					
(T673)		0380/0792			
(APRA)	PENNDOT VENANGO				
PENNDOT	COUNTY OFFICE 1				
(GOVT)					
0380/0025					
084986 FT	1 0 00233	0 01 0765+31			
NC	PITTSBURGH RD				
LENGTH(AH	2225 BK 2511)				
018 "DIA	CIRC CONCR				
LEN=0035	INSTALLED UNKN	0370/2490			
PENNDOT	MAINTENANCE 1-5				
(GOVT)		0370/2275			
018 "DIA	CIRC CONCR				
LEN=0035	INSTALLED UNKN	0370/2203			
PA GAME	COMMISSION RD				
(GOVT)		0370/1815			
012"H	18"W ELLIP CONC				
LEN=0035	INSTALLED UNKN	0370/1297			
082475 FT	1 0 00233	0 01 0740+20			
LENGTH(AH	2511 BK 3424)				
024 "DIA	CIRC CONCR				
LEN=0035	INSTALLED UNKN	0360/2800			
MEANS DR					
(T665)		0360/2403			
018 "DIA	CIRC METAL				
LEN=0035	INSTALLED UNKN	0360/2402			

EXTRACT DATE: 12/18/2023
PRINT DATE: 12/19/2023

ROADWAY MANAGEMENT SYSTEM
SLD COUNTY/SR - ANNUAL PRINT

PAGE NUMBER: 11
COUNTY: VENANGO

DIR: B TOTAL LEN: 31.918 MI.
LEFT MUN: SANDY CREEK T

DIST: 01-5 SR: 8
RIGHT MUN: SANDY CREEK T

Item Description	Stationing	Material	Length	Notes
018 "DIA CIRC CONCR LEN=0035 INSTALLED UNKN	0361/1671	018 "DIA CIRC CONCR LEN=0035 INSTALLED UNKN	0360/1694	
BERRINGER DR (T660)	0361/1293	BERRINGER DR (T660)	0360/1281	
WESTVIEW DR (T679)	0361/0913	WESTVIEW DR (T679)	0360/0920	
GARDEN DR (T681)	0361/0548	GARDEN DR (T681)	0360/0553	
018 "DIA CIRC CONCR LEN=0035 INSTALLED UNKN	0361/0372	018 "DIA CIRC CONCR LEN=0035 INSTALLED UNKN	0360/0380	
015 "DIA CIRC CONCR LEN=0070 INSTALLED UNKN	0361/0015			
1 0 00233 0 01 0705+36 078648 FT			079051 FT	1 0 00233 0 01 0705+36
DEBENCE DR (T667)		DEBENCE DR (T667)		
POLK CUTOFF RD (SR3024 SEG 0160/3420)		POLK CUTOFF RD (SR3024 SEG 0160/3420)		
LENGTH(AH 3446 BK 0921)	0361/0000	LENGTH(AH 3424 BK 0903)	0360/0000	
TIME MACHINE DR (PRDR)	0351/0525	TIME MACHINE DR (PRDR)	0350/0530	
1 0 00233 0 00 0697+00 077727 FT		1 0 00233 0 00 0697+00	078148 FT	
OLD ROUTE 8 RD (SR3013 SEG 0200/3177)		OLD ROUTE 8 RD (SR3013 SEG 0200/3177)		
LENGTH(AH 0921 BK 3104)	0351/0000	LENGTH(AH 0903 BK 3544)	0350/0000	
NORTH PECAN DR (T683)	0341/2929	NORTH PECAN DR (T683)	0340/3350	
		048 "DIA CIR PLASTIC LEN=0080 INSTALLED UNKN	0340/3178	
MILEPOST 073.00	0341/0424		0340/0480	MILEPOST 073.00
1 0 01107 0 00 0678+97 074623 FT		018 "DIA CIRC METAL LEN=0070 INSTALLED UNKN	0340/0068	
LENGTH(AH 3104 BK 2481)	0341/0000	1 0 01107 0 00 0674+77	074604 FT	
		LENGTH(AH 3544 BK 2507)	0340/0000	
		036 "DIA CIRC METAL LEN=0100 INSTALLED UNKN	0330/2150	
036 "DIA CIRC METAL LEN=0150 INSTALLED UNKN	0331/1878			

DIR: B TOTAL LEN: 31.918 MI. DIST: 01-5 SR: 8
 LEFT MUN: SANDY CREEK T RIGHT MUN: SANDY CREEK T

024 "DIA CIRC METAL LEN=0075 INSTALLED UNKN 0331/0611	- - - - -	072097 FT 1 0 01107 0 00 0649+44 072142 FT LENGTH(AH 2481 BK 3036) 0331/0000
018 "DIA CIRC METAL LEN=0100 INSTALLED UNKN 0321/1503	- - - - -	0320/2249 030 "DIA CIRC METAL LEN=0070 INSTALLED UNKN
MAINTENANCE CROSSOVER R (CONN)	□ □ → □ □	0320/1250 030 "DIA CIRC METAL LEN=0100 INSTALLED UNKN
MILEPOST 072.00 0321/0659 0321/0533	□ □ → □ □	0320/0329 MILEPOST 072.00 0320/0174 030 "DIA CIRC METAL LEN=0070 INSTALLED UNKN
1 0 01107 0 00 0624+43 069106 FT LENGTH(AH 3036 BK 2726) 0321/0000 MORRISON RUN STRUCTURE LENGTH 17 FT BMSID 60/0008/0310/2594 0311/2400	← - - - - -	069475 FT 1 0 01107 0 00 0622+83 MAINTENANCE CROSSOVER R (CONN) LENGTH(AH 2622 BK 2695) MORRISON RUN STRUCTURE LENGTH 17 FT BMSID 60/0008/0310/2594 0310/2470
018 "DIA CIRC METAL LEN=0150 INSTALLED UNKN 0311/2245	- - - - -	
SANDY CREEK VICTORY T	- - - - -	SANDY CREEK VICTORY T
BMSEN 60/0008/0311/0000 0311/0410 1 0 01107 0 00 0592+73 066380 FT T-370 BMSBG 60/0008/0311/0000 LENGTH(AH 2726 BK 1753) 0311/0000	- - - - - - - - - -	0310/0764 SANDY CREEK VICTORY T BMSEN 60/0008/0310/0000 0310/0473 066780 FT 1 0 01107 0 00 0595+97 T-370 BMSBG 60/0008/0310/0000 LENGTH(AH 2695 BK 2063) 0310/0000
024 "DIA CIRC METAL LEN=0150 INSTALLED UNKN 0301/1127	- - - - -	
1 0 01107 0 00 0575+20 064627 FT LENGTH(AH 1753 BK 2509) 0301/0000	□ □	064717 FT 1 0 01107 0 00 0576+20 LENGTH(AH 2063 BK 2627) MILEPOST 071.00
	□ □	0300/0000 0290/2434

DIR: B TOTAL LEN: 31.918 MI. DIST: 01-5 SR: 8
 LEFT MUN: VICTORY T RIGHT MUN: VICTORY T

MILEPOST	071.00	0291/2367								
036 "DIA CIRC CONCR	LEN=0150	INSTALLED UNKN	0291/1451							
						0290/2040	036 "DIA	CIRC CONCR	LEN=0100	INSTALLED UNKN
						0290/1442	036 "DIA	CIRC METAL	LEN=0100	INSTALLED UNKN
						0290/1044	018 "DIA	CIRC METAL	LEN=0120	INSTALLED UNKN
						0290/0638	018 "DIA	CIRC METAL	LEN=0065	INSTALLED UNKN
						0290/0341	030 "DIA	CIRC METAL	LEN=0100	INSTALLED UNKN
030 "DIA CIRC METAL	LEN=0100	INSTALLED UNKN	0291/0300							
1 0 01107 0 00	0550+11	062118	FT			062090	FT	1 0	01107	0 00 0549+93
LENGTH(AH 2509 BK 2439)		0291/0000				0290/0000	LENGTH(AH 2627 BK 2498)			
018 "DIA CIRC METAL	LEN=0070	INSTALLED UNKN	0281/2028							
018 "DIA CIRC METAL	LEN=0100	INSTALLED UNKN	0281/1332							
						0280/1046	036 "DIA	CIRC METAL	LEN=0060	INSTALLED UNKN
036 "DIA CIRC METAL	LEN=0100	INSTALLED UNKN	0281/0934							
						0280/0630	018 "DIA	CIRC METAL	LEN=0055	INSTALLED UNKN
018 "DIA CIRC METAL	LEN=0080	INSTALLED UNKN	0281/0551							
						0280/0244	018 "DIA	CIRC METAL	LEN=0060	INSTALLED UNKN
018 "DIA CIRC METAL	LEN=0070	INSTALLED UNKN	0281/0107							
1 0 01107 0 00	0525+43	059679	FT			059592	FT	1 0	01107	0 00 0524+45
LENGTH(AH 2439 BK 2562)		0281/0000				0280/0000	LENGTH(AH 2498 BK 2417)			
MILEPOST	070.00	0271/2088				0270/2069	MILEPOST	070.00		
048 "DIA CIRC METAL	LEN=0130	INSTALLED UNKN	0271/1832							
						0270/1689	048 "DIA	CIRC METAL	LEN=0125	INSTALLED UNKN
024 "DIA CIRC METAL	LEN=0100	INSTALLED UNKN	0271/1288							
1 0 01107 0 00	0499+81	057117	FT			057175	FT	1 0	01107	0 00 0500+28
LENGTH(AH 2562 BK 2510)		0271/0000				0270/0000	LENGTH(AH 2417 BK 2553)			

DIR: B TOTAL LEN: 31.918 MI. DIST: 01-5 SR: 8
 LEFT MUN: VICTORY T RIGHT MUN: VICTORY T

042 "DIA CIRC METAL LEN=0100 INSTALLED UNKN 0261/1804	---	---	0260/1205	036 "DIA CIRC METAL LEN=0070 INSTALLED UNKN
	---	---	0260/0471	036 "DIA CIRC METAL LEN=0085 INSTALLED UNKN
018 "DIA CIRC METAL LEN=0060 INSTALLED UNKN 0261/0039 1 0 01107 0 00 0474+71 054607 FT LENGTH(AH 2510 BK 2417) 0261/0000	---	---	054622 FT	1 0 01107 0 00 0474+54 LENGTH(AH 2553 BK 2406)
	5	5	0260/0000	
MILEPOST 069.00 0251/1735	□	□	0250/1769	MILEPOST 069.00
	---	---	0250/1674	024 "DIA CIRC METAL LEN=0078 INSTALLED UNKN
	---	---	0250/1140	018 "DIA CIRC METAL LEN=0081 INSTALLED UNKN
024 "DIA CIRC METAL LEN=0060 INSTALLED UNKN 0251/0844	---	---	0250/0583	018 "DIA CIRC CONCR LEN=0070 INSTALLED UNKN
	---	---	0250/0033	018 "DIA CIRC METAL LEN=0078 INSTALLED UNKN
018 "DIA CIRC CONCR LEN=0055 INSTALLED UNKN 0251/0032 1 0 01107 0 00 0450+54 052190 FT SR 3018	---	---	052216 FT	1 0 01107 0 00 0450+48 SR 3018
OP ID 60/3018/0022/0000 LENGTH(AH 2417 BK 2586) 0251/0000	5	5	0250/0000	OP ID 60/3018/0026/0000 LENGTH(AH 2406 BK 2631)
018 "DIA CIRC METAL LEN=0070 INSTALLED UNKN 0241/2226	---	---	0240/2213	018 "DIA CIRC METAL LEN=0085 INSTALLED UNKN
	---	---	0240/1010	024 "DIA CIRC METAL LEN=0280 INSTALLED UNKN
027 "DIA CIRC METAL LEN=0150 INSTALLED UNKN 0241/0920	---	---	049585 FT	1 0 01107 0 00 0424+49 LENGTH(AH 2631 BK 2496)
1 0 01107 0 00 0424+68 049604 FT LENGTH(AH 2586 BK 2430) 0241/0000	5	5	0240/0000	018 "DIA CIRC METAL LEN=0085 INSTALLED UNKN
	---	---	0230/2210	
015 "DIA CIRC METAL LEN=0060 INSTALLED UNKN 0231/1918 MAINTENANCE CROSSOVER R (CONN) 0231/1661	---	---	0230/1773	MAINTENANCE CROSSOVER R (CONN)

DIR: B TOTAL LEN: 31.918 MI. DIST: 01-5 SR: 8
 LEFT MUN: VICTORY T RIGHT MUN: VICTORY T

MILEPOST	068.00	0231/1560			0230/1616	MILEPOST	068.00
					0230/1516	018 "DIA CIRC CONCR	
						LEN=0090	INSTALLED UNKN
					0230/0550	048 "DIA CIRC CONCR	
						LEN=0172	INSTALLED UNKN
048 "DIA CIRC METAL					047089 FT	1 0 01107 0 00 0399+19	
LEN=0075	INSTALLED UNKN	0231/0472			0230/0000	LENGTH(AH 2496 BK 2489)	
1 0 01107 0 00 0399+87		047174 FT				030 "DIA CIRC METAL	
LENGTH(AH 2430 BK 2547)		0231/0000			0220/2126	LEN=0120	INSTALLED UNKN
015 "DIA CIRC METAL							
LEN=0080	INSTALLED UNKN	0221/2033					
018 "DIA CIRC METAL							
LEN=0070	INSTALLED UNKN	0221/1585			0220/1177	030 "DIA CIRC METAL	
						LEN=0140	INSTALLED UNKN
030 "DIA CIRC METAL							
LEN=0080	INSTALLED UNKN	0221/1100					
1 0 01107 0 00 0375+35		044627 FT			044600 FT	1 0 01107 0 00 0374+30	
LENGTH(AH 2547 BK 2547)		0221/0000			0220/0000	LENGTH(AH 2489 BK 2506)	
						018 "DIA CIRC METAL	
					0210/2193	LEN=0150	INSTALLED UNKN
BMS EN 60/0008/0211/1301		0211/1447			0210/1588	BMS EN 60/0008/0210/1467	
VICTORY						VICTORY	
IRWIN T		0211/1388			0210/1528	IRWIN T	
1 0 01107 0 00 0362+90						1 0 01107 0 00 0363+97	
T371					0210/1467	T371	
BMSBG 60/0008/0211/1301		0211/1326				BMSBG 60/0008/0210/1467	
					0210/1374	018 "DIA CIRC CONCR	
					0210/1331	LEN=0100	INSTALLED UNKN
						MILEPOST	067.00
MILEPOST	067.00	0211/1279					
					0210/0744	018 "DIA CIRC METAL	
						LEN=0075	INSTALLED UNKN
1 0 01107 0 00 0349+89		042080 FT			042094 FT	1 0 01107 0 00 0349+30	
LENGTH(AH 2547 BK 2406)		0211/0000			0210/0000	LENGTH(AH 2506 BK 2492)	
						018 "DIA CIRC CONCR	
					0200/2470	LEN=0140	INSTALLED UNKN
018 "DIA CIRC CONCR							
					0200/1618	RAMP B RD	
						(SR8014 SEG 0750/1640)	

DIR: B TOTAL LEN: 31.918 MI. DIST: 01-5 SR: 8
 LEFT MUN: IRWIN T RIGHT MUN: IRWIN T

Segment ID	Material	Length (ft)	Stationing	Notes
0201/1219	018 "DIA CIRC CONCR	0210	0200/0870	INSTALLED UNKN
0201/1039	RAMP C RD			(SR8014 SEG 0500/0000)
0201/0163	BMSBG 60/0008/0201/0000	039674	0200/0215	SR 308
0201/0000	BMSBG 60/0008/0201/0000	039602	0200/0185	SR 308
0201/0000	BMSBG 60/0008/0201/0000		0200/0000	SR 308
0191/1819	018 "DIA CIRC CONCR	0120	0190/1613	INSTALLED UNKN
0191/1687	RAMP D RD			(SR8014 SEG 0250/1114)
0191/1177	018 "DIA CIRC CONCR	0120	0190/1148	INSTALLED UNKN
0191/1036	MILEPOST	066.00	0190/1089	
0191/0513	018 "DIA CIRC CONCR	0125	0190/0462	INSTALLED UNKN
0191/0035	018 "DIA CIRC CONCR	0120	0190/0020	INSTALLED UNKN
0191/0000	MAINTENANCE CROSSOVER R (CONN)	037043	0190/0000	
0181/2096	018 "DIA CIRC CONCR	0070	0180/1634	INSTALLED UNKN
0181/1159	018 "DIA CIRC CONCR	0070	0180/0218	INSTALLED UNKN
0181/0726	018 "DIA CIRC CONCR	0075		
0181/0248	024 "DIA CIRC CONCR	0070		
0275+19	018 "DIA CIRC CONCR	0140	0180/0218	INSTALLED UNKN

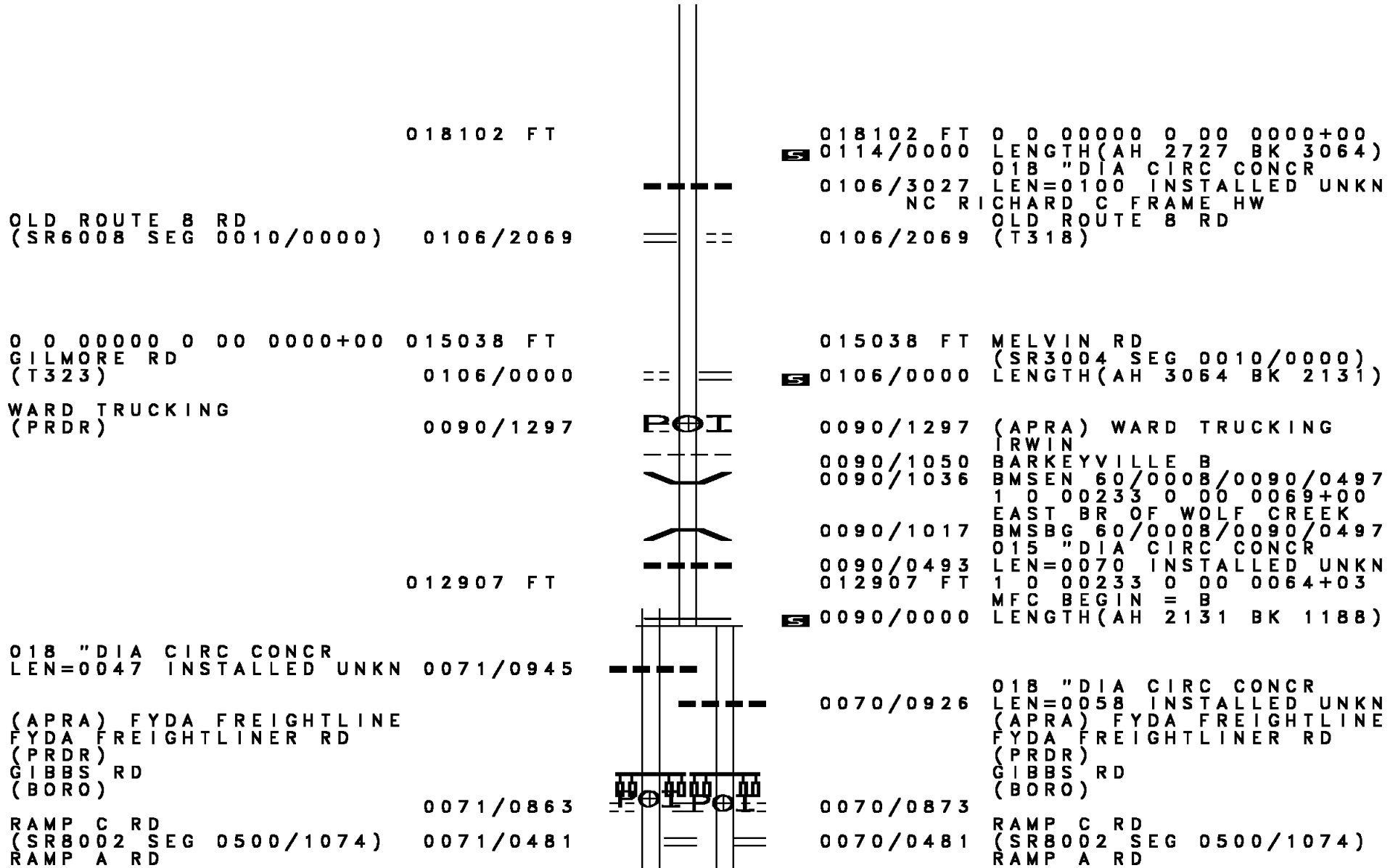
DIR: B TOTAL LEN: 31.918 MI. DIST: 01-5 SR: 8
LEFT MUN: IRWIN T RIGHT MUN: IRWIN T

Item	Length	Material	Status	Stationing	Notes	Item	Length	Material	Status	Stationing	Notes
024 "DIA CIRC CONCR	0150	INSTALLED	UNKN	0171/2300		0180/0000	LENGTH(AH 2455 BK 2539)				
018 "DIA CIRC CONCR	0100	INSTALLED	UNKN	0171/1666		0170/1644	018 "DIA CIRC CONCR	0100	INSTALLED	UNKN	
MILEPOST	065.00			0171/0747		0170/0803	MILEPOST	065.00			
1 0 01107 0 00 0250+10	032077	FT				032062	FT	1 0 01107 0 00 0249+80			
SR 3102						SR 3102					
OP ID 60/3102/0010/0000						OP ID 60/3102/0010/0000					
LENGTH(AH 2525 BK 2495)	0171/0000					LENGTH(AH 2539 BK 2489)					
024 "DIA CIRC CONCR	0090	INSTALLED	UNKN	0161/2403		0170/0000					
018 "DIA CIRC CONCR	0100	INSTALLED	UNKN	0161/1877		0160/2391	018 "DIA CIRC CONCR	0100	INSTALLED	UNKN	
018 "DIA CIRC CONCR	0100	INSTALLED	UNKN	0161/1308		0160/1839	018 "DIA CIRC CONCR	0100	INSTALLED	UNKN	
018 "DIA CIRC CONCR	0100	INSTALLED	UNKN	0161/0797		0160/1293	018 "DIA CIRC CONCR	0100	INSTALLED	UNKN	
018 "DIA CIRC CONCR	0110	INSTALLED	UNKN	0161/0321		0160/0743	030 "DIA CIRC CONCR	0130	INSTALLED	UNKN	
1 0 01107 0 00 0224+92	029582	FT				0160/0278	018 "DIA CIRC CONCR	0115	INSTALLED	UNKN	
LENGTH(AH 2495 BK 2564)	0161/0000					029573	FT	1 0 01107 0 00 0225+16			
018 "DIA CIRC CONCR	0100	INSTALLED	UNKN	0151/2264		0160/0000	LENGTH(AH 2489 BK 2532)				
018 "DIA CIRC CONCR	0100	INSTALLED	UNKN	0151/1730		0150/2276	018 "DIA CIRC CONCR	0115	INSTALLED	UNKN	
018 "DIA CIRC CONCR	0100	INSTALLED	UNKN	0151/1178		0150/1735	018 "DIA CIRC CONCR	0110	INSTALLED	UNKN	
						0150/1126	036 "DIA CIRC CONCR	0120	INSTALLED	UNKN	

DIR: B TOTAL LEN: 31.918 MI. DIST: 01-5 SR: 8
 LEFT MUN: IRWIN T RIGHT MUN: IRWIN T

MILEPOST	064.00	0151/0526	0150/0544	MILEPOST	064.00
1 0 01107 0 00 0199+92 027018 FT			0150/0030	018 "DIA CIRC CONCR	
MAINTENANCE CROSSOVER R			027041 FT	LEN=0120 INSTALLED UNKN	
(CONN)				1 0 01107 0 00 0199+84	
LENGTH(AH 2564 BK 2097)	0151/0000	5	5 0150/0000	MAINTENANCE CROSSOVER R	
SCRUBGRASS				(CONN)	
STRUCTURE LENGTH 12 FT				LENGTH(AH 2532 BK 2120)	
BMSID 60/0008/0140/2100	0141/1765		0140/1663	SCRUBGRASS	
018 "DIA CIRC CONCR				STRUCTURE LENGTH 12 FT	
LEN=0070 INSTALLED UNKN	0141/1697			BMSID 60/0008/0140/2100	
018 "DIA CIRC CONCR				018 "DIA CIRC CONCR	
LEN=0100 INSTALLED UNKN	0141/1043			LEN=0130 INSTALLED UNKN	
SIGN: 4 CHORD TRUSS					
BMSID 60/0008/0141/1022	0141/1020				
018 "DIA CIRC CONCR				RAMP B RD	
LEN=0080 INSTALLED UNKN	0141/0177			(SR8012 SEG 0750/1448)	
RAMP C RD					
(SR8012 SEG 0500/0000)	0141/0172				
1 0 01107 0 00 0174+00 024921 FT				018 "DIA CIRC CONCR	
MFC BEGIN = B				LEN=0060 INSTALLED UNKN	
LENGTH(AH 2097 BK 1842)	0141/0000	5	5 0140/0000	1 0 01107 0 00 0174+00	
				MFC BEGIN = B	
				LENGTH(AH 2120 BK 1842)	
				SIGN: CANTILEVER	
				BMSID 60/0008/0140/0105	
				BMSID 60/0008/0134/1525	
				0 0 00000 0 00 0000+00	
				SR 3003	
				BMSBG 60/0008/0134/1525	
023079 FT				023079 FT	0 0 00000 0 00 0000+00
				5 0134/0000	LENGTH(AH 1842 BK 2250)
020829 FT				020829 FT	0 0 00000 0 00 0000+00
				5 0124/0000	LENGTH(AH 2250 BK 2727)

DIR: B TOTAL LEN: 31.918 MI. DIST: 01-5 SR: 8
 LEFT MUN: IRWIN T RIGHT MUN: IRWIN T



EXTRACT DATE: 12/18/2023
PRINT DATE: 12/19/2023

ROADWAY MANAGEMENT SYSTEM
SLD COUNTY/SR - ANNUAL PRINT

PAGE NUMBER: 2
COUNTY: VENANGO

DIR: B TOTAL LEN: 31.918 MI.
LEFT MUN: BARKEYVILLE B

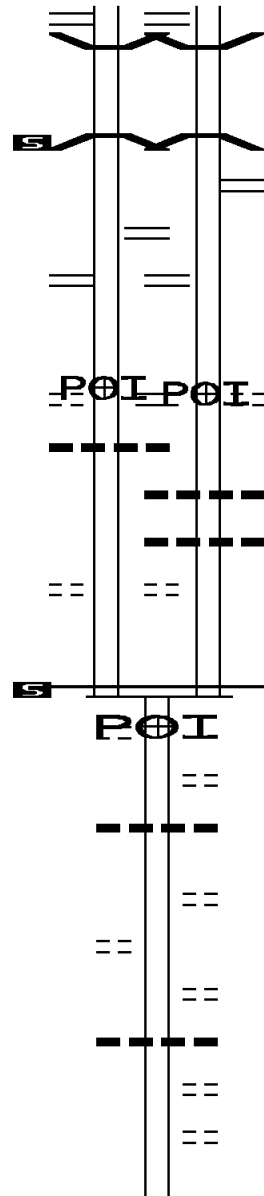
DIST: 01-5 SR: 8
RIGHT MUN: BARKEYVILLE B

(SR8002 SEG 0250/0000) 0071/0383
BMSEN 60/0008/0070/0000 0071/0224
1 0 00233 0 00 0047+29 011719 FT
SR 0080 E/W
BMSBG 60/0008/0070/0000
LENGTH(AH 1188 BK 1240) 0071/0000

RAMP D RD
(SR8002 SEG 0750/0000) 0061/1071
RAMP B RD
(SR8002 SEG 0010/1140) 0061/0972
(APRA) TA TRAVEL CENTER
TA TRAVEL CENTER RD
(PRDR)
LOG CEMETERY RD
(BORO) 0061/0594
015 "DIA CIRC CONCR
LEN=0050 INSTALLED UNKN 0061/0545

STEVENSON RD
(BORO) 0061/0066
1 0 00233 0 00 0034+40 010479 FT
NC WILLIAM FLYNN HW
MFC BEGIN = B
LENGTH(AH 1240 BK 3410) 0061/0000
KWIKFILL TRUCK PLAZA RD
(PRDR) 0050/3091

PINE ST
(BORO) 0050/2141



0070/0387 (SR8002 SEG 0250/0000)
0070/0224 BMSEN 60/0008/0070/0000
011719 FT 1 0 00233 0 00 0047+29
SR 0080 E/W
BMSBG 60/0008/0070/0000
LENGTH(AH 1188 BK 1240) 0070/0000
RAMP D RD
(SR8002 SEG 0750/0000)
0060/1086

RAMP B RD
(SR8002 SEG 0010/1140)
(APRA) TA TRAVEL CENTER
TA TRAVEL CENTER RD
(PRDR)
LOG CEMETERY RD
(BORO) 0060/0586

0060/0505 024 "DIA CIRC METAL
LEN=0050 INSTALLED UNKN
0060/0301 018 "DIA CIRC CONCR
LEN=0045 INSTALLED UNKN
0060/0054 STEVENSON RD
010479 FT (BORO)
1 0 00233 0 00 0034+40
NC WILLIAM FLYNN HW
MFC BEGIN = B

0060/0000 LENGTH(AH 1240 BK 3410)
0050/3091 (APRA) KWIKFILL TRUCK P
WILLOW ST
(BORO)
0050/3048 018"H 24"W ELLIP METAL
LEN=0050 INSTALLED UNKN
0050/3025

0050/2412 OAK ST
(BORO)

0050/1795 WALNUT ST
(BORO)
0050/1775 024 "DIA CIR PLASTIC
LEN=0050 INSTALLED UNKN
MAPLE ST
(BORO)
0050/1505 CHESTNUT ST
(BORO)
0050/1137

018 "DIA CIRC CONCR

DIR: B TOTAL LEN: 31.918 MI. DIST: 01-5 SR: 8
 LEFT MUN: BARKEYVILLE B RIGHT MUN: BARKEYVILLE B

1 0 00233 0 00 0000+00 007069 FT
 BARKEYVILLE RD
 (SRO208 SEG 0040/0000) 0050/0000

BARKEYVILLE
 IRWIN T

0040/0362
 005027 FT

003186 FT

1 0 00218 0 00 0014+05 001369 FT
 DUNCAN RD
 (T301) 0020/0000

000000 FT

0050/0288	LEN=0040	INSTALLED UNKN
0050/0028	018 "DIA	CIRC CONCR
007069 FT	LEN=0045	INSTALLED 2004
	CLINTONVILLE RD	
	(SRO208 SEG 0040/0000)	
5 0050/0000	LENGTH(AH 3410 BK 2042)	
	015 "DIA	CIRC CONCR
0040/1716	LEN=0080	INSTALLED UNKN
0040/1530	015 "DIA	CIRC CONCR
	LEN=0052	INSTALLED UNKN
0040/1097	015 "DIA	CIRC CONCR
	LEN=0050	INSTALLED UNKN
	015 "DIA	CIRC CONCR
0040/0362	LEN=0050	INSTALLED UNKN
005027 FT	1 0 00218 0 00 0050+70	
5 0040/0000	LENGTH(AH 2042 BK 1841)	
	BARKEYVILLE	
0030/1657	IRWIN T	
	018 "DIA	CIRC CONCR
0030/1043	LEN=0050	INSTALLED UNKN
	1 0 00218 0 00 0032+29	
	SLIPPERY ROCK CREEK RD	
	(T303)	
5 0030/0000	LENGTH(AH 1841 BK 1817)	
0020/1491	BMSSEN 60/0008/0020/1474	
	1 0 00218 0 00 0028+72	
	N BR OF SLIPPERY ROCK C	
0020/1474	BMSBG 60/0008/0020/1474	
	001369 FT	
	5 0020/0000	LENGTH(AH 1817 BK 1369)
	0010/0584	BMSSEN 60/0008/0010/0566
	1 0 00218 0 00 0006+08	
	SLIP. RO. BR.	
	0010/0566	BMSBG 60/0008/0010/0566
000000 FT	1 0 00218 0 00 0000+00	
	NC PI TTSBURGH RD	
	INTER-BK WILLIAM FLINN HW	
	(SRO008 SEG 0890/3458)	
	MFC BEGIN = B	
	BK-BUTLER (10)	
	5 0010/0000	LENGTH(AH 1369 BK 0000)