

# **Straight Line Diagram**

## **Venango 60**

### **January 2024**

This document was produced by the Pennsylvania Department of Transportation (PENNDOT) as an internal management tool for State maintained highways and is not to be used for other purposes. The printed information was compiled from the Department's computerized Roadway Management System (RMS) and is subject to change without notice. Use of any or all of the printed information for purposes other than those intended by the Department may not satisfy other accuracy and completeness requirements and the Department does not warrant that such printed information is accurate or complete.

ROADWAY MANAGEMENT SYSTEM  
INDEX FOR SR'S LOCATED IN THE COUNTY OF VENANGO

SR	BGN	PAGE	END	PAGE	SR	BGN	PAGE	END	PAGE	SR	BGN	PAGE	END	PAGE
0008		1		18	3006		208		209	8014		324		324
0027		19		24	3007		210		213	9101		325		325
0036		25		27	3008		214		218	9102		326		326
0038		28		34	3009		219		220	9103		327		327
0062		35		52	3010		221		223	9105		328		328
0080		53		60	3011		224		226	9201		329		329
0157		61		66	3012		227		227	9202		330		330
0208		67		74	3013		228		232	9301		331		331
0227		75		82	3014		233		233					
0257		83		85	3015		234		235					
0268		86		86	3016		236		238					
0308		87		91	3017		239		243					
0322		92		105	3018		244		244					
0417	1	106		111	3019		245		246					
0427	1	112		117	3020		247		248					
0428	1	118		125	3021		249		251					
0478	1	126		126	3022		252		252					
0965	1	127		129	3023		253		254					
1001	1	130		133	3024		255		258					
1003	1	134		136	3025		259		262					
1004	1	137		140	3026		263		266					
1005	1	141		142	3027		267		267					
1006	1	143		145	3028		268		268					
1007	1	146		147	3029		269		269					
1008	1	148		148	3101		270		270					
1009	1	149		150	3102		271		271					
1011	1	151		151	4001		272		274					
1013	1	152		152	4002		275		275					
2001	1	153		154	4003		276		278					
2002	1	155		157	4004		279		279					
2003	1	158		159	4005		280		281					
2004	1	160		165	4006		282		284					
2005	1	166		168	4007		285		287					
2006	1	169		173	4008		288		288					
2008	1	174		174	4009		289		293					
2009	1	175		176	4010		294		296					
2011	1	177		177	4011		297		297					
2013	1	178		181	4012		298		299					
2015	1	182		184	4013		300		300					
2017	1	185		187	4016		301		303					
2019	1	188		188	4018		304		306					
2021	1	189		190	4020		307		309					
2023	1	191		193	4022		310		314					
2025	1	194		195	4024		315		315					
2027	1	196		197	4025		316		316					
3001	1	198		198	6008		317		319					
3002	1	199		200	8002		320		320					
3003	2	201		204	8008		321		321					
3004	2	205		205	8010		322		322					
3005	2	206		207	8012		323		323					



December 30, 2023

## Pennsylvania State Roads - Straight Line Diagrams

Contained within this document are the 2024 Pennsylvania Straight Line Diagrams (SLDs) for State Routes by county within a particular PennDOT district. At the end of each year, PennDOT takes a snapshot of its current SLD database and creates PDF files from the SLD snapshot. The SLDs are a graphical representation of State Routes (SRs) that PennDOT maintains. The information shown on the SLD is generated from data found in PennDOT's Roadway Management System (RMS) database. The data from RMS is constantly being updated to match actual roadway inventory data found on Pennsylvania's state highways. PennDOT's SR system is explained briefly in this document along with symbol definitions for each type of roadway feature or attribute found on the SLD. This PDF version of the SLD contains an individual county list of all state roads found in that county. The SRs found on the list are linked to the actual pages that show the individual SLDs. To find an SLD for a particular road that you want, simply point to that road on the SR index list and click on it to jump to the beginning page of that SLD.

If you have any questions or comments concerning information found in this document, please contact Ty Reed, Chief, Roadway Inventory and Testing Unit, Asset Management Division, Bureau of Operations, by calling (717) 787-7294.

*Additional information on state owned highways is available from your local PENNDOT Engineering District Office, RMS Unit, RMS Coordinator.*

**Straight Line Diagram Disclaimer:** This document is for informational purposes only and may be viewed by anyone. No part of the information contained in this document may be altered or redistributed without prior written consent of PENNDOT. Straight Line Diagram information is provided "as is" without warranty of any kind, either expressed or implied. This information could include technical inaccuracies or errors of omission. Changes may be made periodically to the information herein.

Copyright © 2023 by the Commonwealth of Pennsylvania. All rights reserved.



## **Asset Management Division**

### **Mission Statement**

To protect and preserve Pennsylvania's infrastructure by providing meaningful, timely, and accurate pavement and roadway management, design, standards, strategies, inventory and condition, as well as fair, consistent and efficient application of Commonwealth laws and regulations.



# CUSTOMER SERVICE RATING FORM

## Straight Line Diagram (SLD) – Customer Service Rating

As means to improve customer service, we would like you to rate the product/ service you have received, by circling a “grade” from “A” (excellent) to “E” (fail).

**A**                      **B**                      **C**                      **D**                      **E**

If your rating is not an “A,” please let us know what we could do better.

---

---

---

---

---

Name and Organization (optional)

---

Thank You.

*(Fold along line, and tape or staple together before mailing)*

*(Cut along dashed line)*

---

---

---

Bureau of Operations  
Asset Management Division – PennDOT Annex  
907 Elmerton Avenue  
Harrisburg, PA 17110  
ATTN: Ty Reed

**PENNSYLVANIA DEPARTMENT OF TRANSPORTATION**  
**Bureau of Operations, Asset Management Division**

**Location Referencing System (LRS) – Definitions, Uses & Testing**

The Department's LRS, implemented in 1987, is the mechanism to designate the State highway network, to define roadway lengths, locations, and route connectivity, and to serve as the basis for the collection, storage, and integration of roadway information.

An LRS key is a unique series of numbers that identifies the location of each point or feature along a State route. The fourteen digit number is an integral part of the Roadway Management System (RMS) where roadway data is stored. 07/4016/0100/0857 is an example of an LRS key, which identifies County (CO) = 07, State Route (SR) = 4016, Segment (SEG) = 0100, and Offset = 0857.

**County (CO)**

Each of Pennsylvania's sixty-seven counties is identified by a number.

Name	#	Name	#	Name	#	Name	#
Adams	1	Clinton	18	Lackawanna	35	Potter	52
Allegheny	2	Columbia	19	Lancaster	36	Schuylkill	53
Armstrong	3	Crawford	20	Lawrence	37	Snyder	54
Beaver	4	Cumberland	21	Lebanon	38	Somerset	55
Bedford	5	Dauphin	22	Lehigh	39	Sullivan	56
Berks	6	Delaware	23	Luzerne	40	Susquehanna	57
Blair	7	Elk	24	Lycoming	41	Tioga	58
Bradford	8	Erie	25	McKean	42	Union	59
Bucks	9	Fayette	26	Mercer	43	Venango	60
Butler	10	Forest	27	Mifflin	44	Warren	61
Cambria	11	Franklin	28	Monroe	45	Washington	62
Cameron	12	Fulton	29	Montgomery	46	Wayne	63
Carbon	13	Greene	30	Montour	47	Westmoreland	64
Centre	14	Huntingdon	31	Northampton	48	Wyoming	65
Chester	15	Indiana	32	Northumberland	49	York	66
Clarion	16	Jefferson	33	Perry	50	Philadelphia	67
Clearfield	17	Juniata	34	Pike	51		

**State Route (SR)**

State Routes (SR's) are identified by four-digit numbers. SR numbers are assigned as follows:

- |  |           |
|--|-----------|
| 1. Traffic Routes: Routes designated as Interstates, US or PA Routes | 0001-0999 |
| 2. Quadrant Routes (Non-Traffic Routes)                              | 1001-4999 |
| 3. Relocated Traffic Routes  | 6000-6999 |
| 4. Turned Back, Abandoned, or Null Routes                            | 7000-7999 |
| 5. Interchanges  | 8001-8999 |
| 6. WYE's   | 9101-9199 |
| 7. Rest Areas  | 9201-9299 |
| 8. Truck Escape Ramps  | 9301-9399 |
| 9. Others  | 9401-9499 |
| 10. Park and Rides   | 9501-9599 |

Even/Odd Convention: Even numbers are typically given to SR's in the East/West direction, and odd numbers to SR's that run North/South. This convention applies to Interstate Routes (except those that are Beltways or Spurs), and Quadrant Routes. This convention may or may not apply to PA or US Traffic Routes.

Hierarchy: If two or more traffic routes occupy the same section of roadway, the SR number is based on the "higher" type route, according to the following hierarchy. If the traffic routes are the same hierarchy class, then the SR number is assigned the lower numbered traffic route (Figure 1).

1. Interstates
2. U.S. Routes
3. PA Routes
4. Quadrant Routes

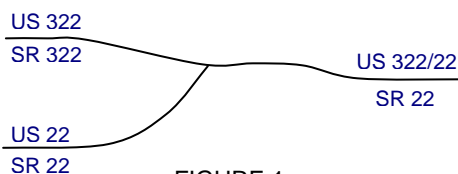


FIGURE 1

Other Numbering Conventions:

1. The first digit of a quadrant route is based on which quadrant of the county the route is located, as shown in the following diagram (Figure 2).
2. The last three digits of a Relocated Traffic Route are the same as the Traffic Route that was relocated.
3. Interchanges are numbered sequentially. Odd numbers are given to interchanges along SR's in the North/South direction; even numbers are given to interchanges along SR's in the East/West direction (Figure 3).
4. WYE's are given odd numbers if the connecting SR is odd numbered, and even numbers if the connecting SR is even numbered.
5. Rest Areas or Truck Escape Ramps are given odd numbers if they connect to the Southbound or Westbound side of an SR, and even numbers if they connect to the Northbound or Eastbound side.

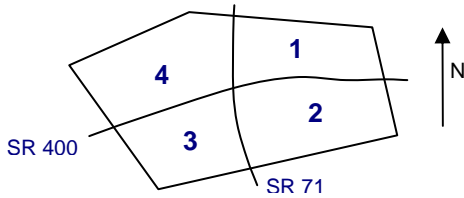


FIGURE 2

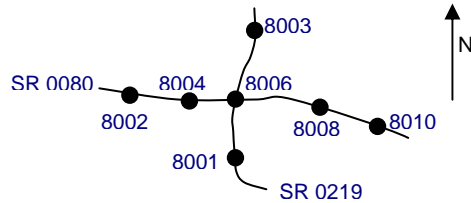


FIGURE 3

**Segment (SEG)**

State routes are divided into segments, which are approximately one-half mile long, and are identified by a four-digit number. Segment begin and end points are placed at physical features where possible. Segment numbers increase in the North or East direction, and typically by 10's (Figure 4). Segments are even numbered on undivided roadways, and in the Northbound or Eastbound direction of divided roadways. Segments are odd numbered in the Southbound or Westbound direction of divided roadways (Figure 5). Interstate segments are associated with the mile posts (Figure 6).

Undivided Roadways

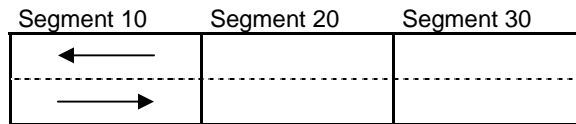


FIGURE 4

Divided Roadways

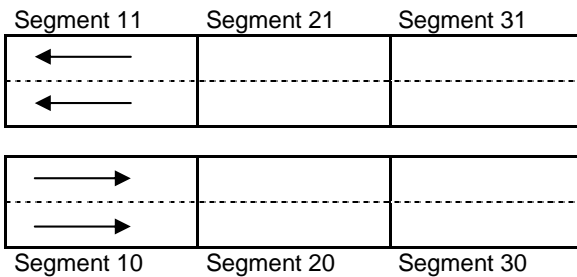


FIGURE 5

Interstate Roadways

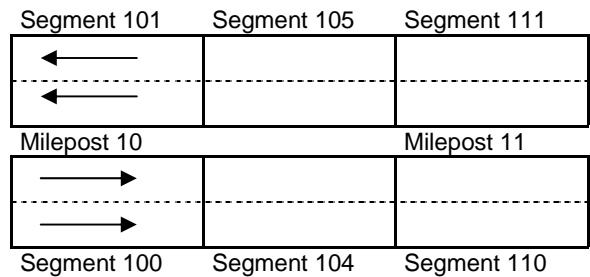


FIGURE 6

Turned Back, Abandoned, and Null Segments are given numbers in the range of 7000-7999. For two coinciding State routes, the route with "lower" hierarchy is "nulled."

Segment numbering restarts on Traffic Routes at County boundaries, except Interstates (Figure 7).

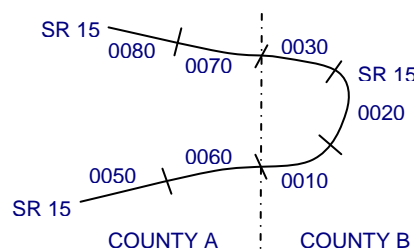


FIGURE 7

## Offset

The offset, a subdivision of the segment, is the distance (in feet) from the beginning of the segment, expressed as a four-digit number. Offsets are measured in the increasing segment direction.

## Segment Markers

Segment markers, which allow for easy identification of the LRS location on the State highway system, indicate the State route and segment number at the point that each segment is entered. If the beginning of a segment occurs at a physical feature, then the point of reference is at the physical feature and not the sign. At intersections, signs are used to identify beginning or ending State routes or segments.



## Users of the LRS

Locations of all intersections, structures, and other points of interest are field verified and inventoried in the RMS. This information can be displayed on Straight Line Diagrams (SLD's) which can be viewed in the RMS, or hardcopy form. SLD books are refreshed and printed annually for distribution to the Department's District and County offices, as well as too many external entities.

A list of those within the Department that use the LRS to identify locations in the RMS and in the field includes personnel from the following organizations: Pavement Testing, County Maintenance, Traffic, Design, Surveys, Construction, Bridge, Permits, Crash Review, Planning and Programming, Posted & Bonded Roads, Tort Liability, and Emergency Management.

Users outside the Department include: County & Municipal governments, County 911, Planning Commissions, Federal Highway Administration, State & Local Police, Local Emergency Management, Delivery Services (UPS, Fed Ex, etc.), Fire Departments, Utility Companies, Contractors, and Consultants.

Without segment markers located in the field, all of these users would have to rely solely on the SLD, which would be extremely cumbersome at best and impossible for some.

## Verification, QA & QC

In order to assure that LRS information is indicated properly in the RMS, on SLD's, and in the field, LRS Quality Assurance (QA) and Quality Commitment (QC) programs are performed each year. The Bureau of Operations, Asset Management Division, Roadway Inventory & Testing Unit (RITU) performs all Statewide QC testing. Field verification and QA is also performed by RITS, except in Engineering Districts 2-0, 11-0, and 12-0, where it is done "in-house." Each Engineering District is responsible for its own LRS completeness and maintenance with respect to the RMS.

Twenty percent of each county is field tested annually as part of the QA program, and five percent of each county is tested for the annual QC program. The goal of the QC program is to maintain at least 90% accuracy between the RMS and the actual field locations of highway features. Annual QC ratings are developed and reported to the Engineering Districts.









































Field testing is performed by two-person teams (a permanent employee that operates the test, and a temporary employee that drives the device) with the use of vans equipped with an on-board computer and a Data Measurement Subsystem. Testing is typically performed during the months of April through November.

Vehicle location and roadway features are displayed on the van's computer screen in SLD format, and the software accepts operator inputs verifying or modifying roadway feature locations, as well as comments. Though the system can function at greater speed, test speeds are typically less than 25 mph to ensure accuracy.

There are five categories of information that is verified and/or modified:

1. State Route Length
2. Segment Length
3. Roadway Geometry (lane count, pavement & shoulder types & widths)
4. Intersecting Feature Location (intersections & bridges)
5. Segment Marker Location

STRAIGHT LINE DIAGRAM (SLD) ANNUAL REFRESH ATTRIBUTE KEY PAGE 1 OF 2

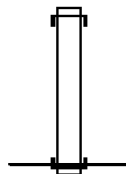
 SEGMENT MARKER	 AHEAD LEFT INTER STATE OWNED	 RAILROAD CROSSING	 INTERSTATE MILEPOST
 TURNBACK	 AHEAD LEFT INTER NON-STATE	 RAILROAD OVER-PASS	 MFC BEGIN
 NULL	 AHEAD RIGHT INTE STATE OWNED	 OVER-PASS	 MUNICIPAL BOUNDARY
 UNDIVIDED HIGHWAY	 AHEAD RIGHT INTE NON-STATE	 BRIDGE END	 VILLAGE BEGIN
 PHYSICALLY DIVIDED	 BACK LEFT INTER STATE OWNED	 BRIDGE BEGIN	AH - LENGTH FORWARD TO NEXT SEGMENT BEGIN BK - LENGTH BACKWARD TO PREVIOUS SEGMENT BEGIN
 PAINT DIVIDED	 BACK LEFT INTER NON-STATE	 TUNNEL	
 INTERSECTION AHEAD	 BACK RIGHT INTER STATE OWNED	 SIGN STRUCTURE	MFC - MAINTENANCE FUNCTIONAL CLASS A = INTERSTATE EXPRESSWAY AND/OR PRINCIPLE ARTERIAL C = MINOR ARTERIAL D = COLLECTOR E = LOCAL ACCESS F = INTERCHANGE RAMP
 INTERSECTION BACK	 BACK RIGHT INTER NON-STATE	 P3 BRIDGE	
 REFERENCE AHEAD/BACK	 T-LEFT INTERSEC STATE OWNED	 RETAINING WALL	
 DIVIDED CONNECTOR	 T-LEFT INTERSEC NON-STATE	 BRIDGE/CULVERT UNDER FILL	NULL AND TURNBACK SEGMENTS ARE DISPLAYED IN THE DEPARTMENT'S ROADWAY MANAGEMENT SYSTEM (RMS) AS 100 FEET IN LENGTH. ACTUAL SEGMENT AND SECTION LENGTHS MAY VARY SIGNIFICANTLY
 CROSS INTERSEC STATE OWNED	 T-RIGHT INTERSEC STATE OWNED	 PIPE (STAMPP)	
 CROSS INTERSEC NON-STATE	 T-RIGHT INTERSEC NON-STATE	 ROTARY INTERSEC	



EXTRACT DATE: 12/18/2023      ROADWAY MANAGEMENT SYSTEM      PAGE NUMBER: 331  
 PRINT DATE: 12/19/2023      SLD COUNTY/SR - ANNUAL PRINT      COUNTY: VENANGO  
 DIR: N      TOTAL LEN: .067 MI.      DIST: 01-5      SR: 9301  
 LEFT MUN: FRANKLIN C      RIGHT MUN: FRANKLIN C

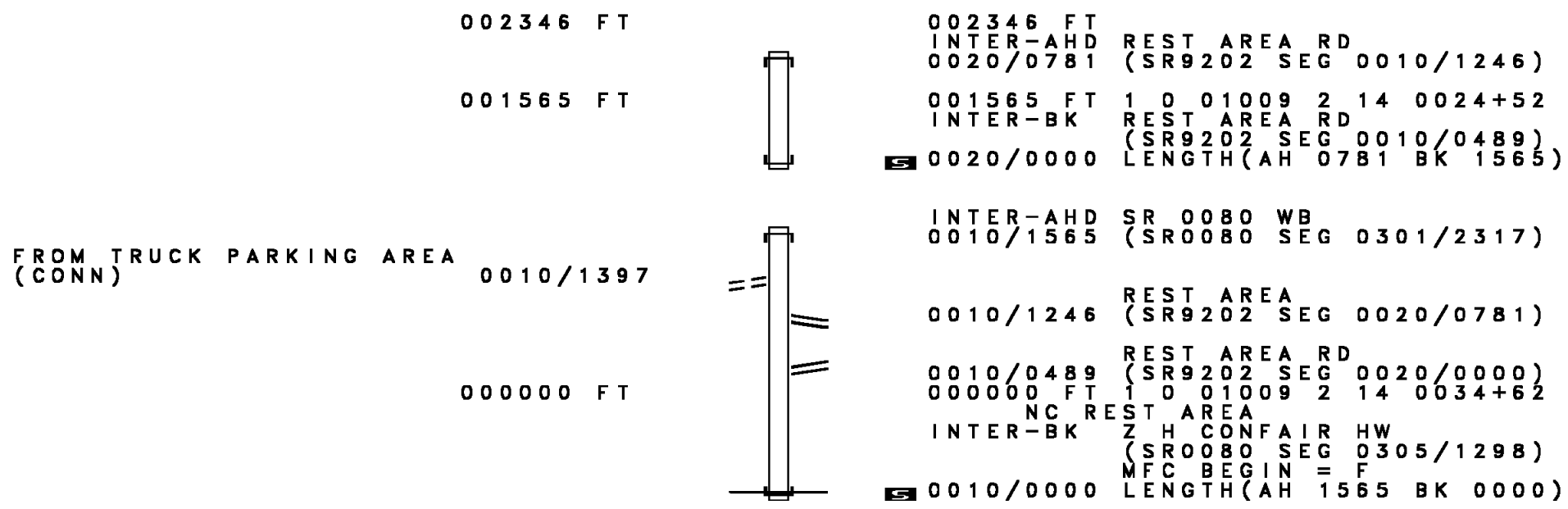
000355 FT

000000 FT



000355 FT  
 INTER-AHD END TRUCK ESCAPE RAMP R  
 0010/0355 (GOVT)  
 000000 FT 1 0 00208 2 00 0000+00  
 NC TRUCK ESCAPE RAMP RD  
 INTER-BK FIFTEENTH ST  
 (SR0062 SEG 0250/0994)  
 MFC BEGIN = F  
 0010/0000 LENGTH(AH 0355 BK 0000)

EXTRACT DATE: 12/18/2023 ROADWAY MANAGEMENT SYSTEM PAGE NUMBER: 330  
 PRINT DATE: 12/19/2023 SLD COUNTY/SR - ANNUAL PRINT COUNTY: VENANGO  
 DIR: N TOTAL LEN: .444 MI. DIST: 01-5 SR: 9202  
 LEFT MUN: IRWIN T RIGHT MUN: IRWIN T



002346 FT

001565 FT

FROM TRUCK PARKING AREA (CONN) 0010/1397

000000 FT

002346 FT  
 INTER-AHD REST AREA RD  
 0020/0781 (SR9202 SEG 0010/1246)

001565 FT 1 0 01009 2 14 0024+52  
 INTER-BK REST AREA RD  
 (SR9202 SEG 0010/0489)  
 S 0020/0000 LENGTH(AH 0781 BK 1565)

INTER-AHD SR 0080 WB  
 0010/1565 (SR0080 SEG 0301/2317)

0010/1246 REST AREA  
 (SR9202 SEG 0020/0781)

0010/0489 REST AREA RD  
 (SR9202 SEG 0020/0000)  
 000000 FT 1 0 01009 2 14 0034+62

INTER-BK NC REST AREA  
 Z H CONFAIR HW  
 (SR0080 SEG 0305/1298)  
 MFC BEGIN = F  
 S 0010/0000 LENGTH(AH 1565 BK 0000)

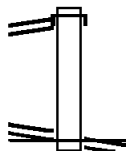


EXTRACT DATE: 12/18/2023 ROADWAY MANAGEMENT SYSTEM PAGE NUMBER: 329  
 PRINT DATE: 12/19/2023 SLD COUNTY/SR - ANNUAL PRINT COUNTY: VENANGO  
 DIR: E TOTAL LEN: .474 MI. DIST: 01-5 SR: 9201  
 LEFT MUN: IRWIN T RIGHT MUN: IRWIN T

<p>002504 FT</p> <p>001654 FT</p> <p>FROM TRUCK PARKING AREA (CONN) 0010/1415</p> <p>000000 FT</p>		<p>002504 FT          INTER-AHD REST AREA RD          0020/0850 (SR9201 SEG 0010/1225)</p> <p>001654 FT 1 0 01009 2 12 0008+22          INTER-BK REST AREA RD          (SR9201 SEG 0010/0411)</p> <p>0020/0000 LENGTH(AH 0850 BK 1654)</p> <p>INTER-AHD Z H CONFAIR HW          0010/1654 (SR0080 SEG 0300/0822)</p> <p>0010/1225 CAR PARKING AREA RD          (SR9201 SEG 0020/0850)</p> <p>0010/0411 CAR PARKING AREA RD          (SR9201 SEG 0020/0000)</p> <p>000000 FT 1 0 01009 2 12 0000+00          NC REST AREA RD          INTER-BK Z H CONFAIR HW          (SR0080 SEG 0294/1828)          MFC BEGIN = F</p> <p>0010/0000 LENGTH(AH 1654 BK 0000)</p>
--	--	--

EXTRACT DATE: 12/18/2023 ROADWAY MANAGEMENT SYSTEM PAGE NUMBER: 328  
 PRINT DATE: 12/19/2023 SLD COUNTY/SR - ANNUAL PRINT COUNTY: VENANGO  
 DIR: B TOTAL LEN: .047 MI. DIST: 01-5 SR: 9105  
 LEFT MUN: OIL CITY C RIGHT MUN: OIL CITY C

HALYDAY ST 000249 FT  
 (SR0428 SEG 0010/0353) 0010/0249  
 0 0 00000 0 00 0000+00 000000 FT  
 MAIN ST  
 (SR0008 SEG 0421/0320) 0010/0000

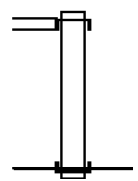


000249 FT HALYDAY ST  
 INTER-AHD (SR0428 SEG 0010/0353)  
 0010/0249 NC HA LYDAY ST  
 MAIN ST  
 000000 FT (SR0008 SEG 0421/0320)  
 MFC BEGIN = C  
 0010/0000 LENGTH(AH 0249 BK 0000)

EXTRACT DATE: 12/18/2023      ROADWAY MANAGEMENT SYSTEM      PAGE NUMBER: 327  
 PRINT DATE: 12/19/2023      SLD COUNTY/SR - ANNUAL PRINT      COUNTY: VENANGO  
 DIR: E      TOTAL LEN: .074 MI.      DIST: 01-5      SR: 9103  
 LEFT MUN: CANAL T      RIGHT MUN: CANAL T

000392 FT

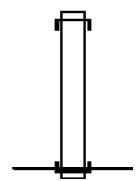
000000 FT



000392 FT  
 INTER-AHD OLD FRANKLIN PK  
 (SR4012 SEG 0050/1358)  
 OLD FRANKLIN PK  
 0010/0392 (SR4012 SEG 0050/1358)  
 000000 FT 0 0 00000 0 00 0000+00  
 NC FRANKLIN PK  
 INTER-BK TWENTYEIGHTH DIVISION H  
 (SR0322 SEG 0070/0407)  
 MFC BEGIN = F  
 0010/0000 LENGTH(AH 0392 BK 0000)

EXTRACT DATE: 12/18/2023 ROADWAY MANAGEMENT SYSTEM PAGE NUMBER: 326  
 PRINT DATE: 12/19/2023 SLD COUNTY/SR - ANNUAL PRINT COUNTY: VENANGO  
 DIR: N TOTAL LEN: .061 MI. DIST: 01-5 SR: 9102  
 LEFT MUN: SUGARCREEK B RIGHT MUN: SUGARCREEK B

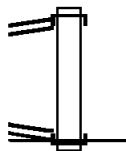
000322 FT  
 000000 FT



000322 FT  
 INTER-AHD SR 0427 SH  
 0010/0322 (SR0427 SEG 0010/0099)  
 000000 FT 0 0 00000 0 00 0000+00  
 NC SR 9102 SH  
 INTER-BK TWENTYEIGHTH DIVISION H  
 (SR0322 SEG 0150/0000)  
 MFC BEGIN = F  
 0010/0000 LENGTH(AH 0322 BK 0000)

EXTRACT DATE: 12/18/2023 ROADWAY MANAGEMENT SYSTEM PAGE NUMBER: 325  
 PRINT DATE: 12/19/2023 SLD COUNTY/SR - ANNUAL PRINT COUNTY: VENANGO  
 DIR: N TOTAL LEN: .036 MI. DIST: 01-5 SR: 9101  
 LEFT MUN: CHERRYTREE T RIGHT MUN: CHERRYTREE T

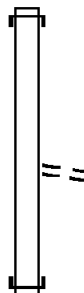
SR 0417 SH 000189 FT  
 (SR0417 SEG 0261/0162) 0010/0189  
 0 0 00000 0 00 0000+00 000000 FT  
 WILLIAM FLINN HW  
 (SR0008 SEG 0610/0254) 0010/0000



000189 FT  
 INTER-AHD SR 0417 SH  
 0010/0189 (SR0417 SEG 0261/0162)  
 NC SR 9101 SH  
 INTER-BK WILLIAM FLINN HW  
 000000 FT (SR0008 SEG 0610/0254)  
 MFC BEGIN = F  
 0010/0000 LENGTH(AH 0189 BK 0000)

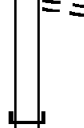
DIR: N TOTAL LEN: .866 MI. DIST: 01-5 SR: 8014  
 LEFT MUN: IRWIN T RIGHT MUN: IRWIN T

004570 FT



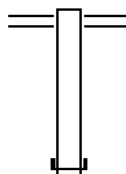
004570 FT  
 INTER-AHD WM FLINN HW  
 0750/1640 (SR0008 SEG 0200/1618)

002930 FT



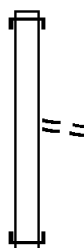
0750/0069 FROM 0308/0170 SH  
 (CONN)  
 002930 FT 1 0 01107 2 03 0000+00  
 NC RAMP B RD  
 INTER-BK SR 0308 SH  
 (SR0308 SEG 0170/0988)  
 0750/0000 LENGTH(AH 1640 BK 0869)

002061 FT



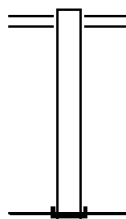
0500/0869 SR 0308 SH  
 (SR0308 SEG 0170/1583)  
 002061 FT 1 0 01107 2 04 0014+64  
 NC RAMP C RD  
 INTER-BK WM FLINN HW  
 (SR0008 SEG 0201/1039)  
 0500/0000 LENGTH(AH 0869 BK 1114)

000947 FT



INTER-AHD WM FLINN HW  
 0250/1114 (SR0008 SEG 0191/1687)  
 0250/0067 FROM 0308/0170 SH  
 (CONN)  
 000947 FT 1 0 01107 2 05 0023+99  
 NC RAMP D RD  
 INTER-BK SR 0308 SH  
 (SR0308 SEG 0170/1554)  
 0250/0000 LENGTH(AH 1114 BK 0947)

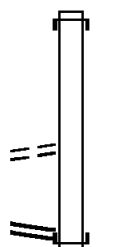
000000 FT



0010/0947 SR 0308 SH  
 (SR0308 SEG 0170/0988)  
 000000 FT 1 0 01107 2 02 0000+00  
 NC RAMP A RD  
 INTER-BK WM FLINN HW  
 (SR0008 SEG 0190/1613)  
 MFC BEGIN = F  
 0010/0000 LENGTH(AH 0947 BK 0000)

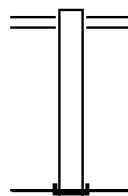
EXTRACT DATE: 12/18/2023 ROADWAY MANAGEMENT SYSTEM PAGE NUMBER: 323  
 PRINT DATE: 12/19/2023 SLD COUNTY/SR - ANNUAL PRINT COUNTY: VENANGO  
 DIR: S TOTAL LEN: .440 MI. DIST: 01-5 SR: 8012  
 LEFT MUN: IRWIN T RIGHT MUN: IRWIN T

002322 FT  
 FROM 6008/0050 SH  
 (CONN) 0750/0063  
 1 0 01107 2 00 0000+00 000874 FT  
 SH 6008 SH  
 (SR6008 SEG 0050/1038) 0750/0000



002322 FT  
 INTER-AHD RICHARD C FRAME HW  
 0750/1448 (SR0008 SEG 0140/0467)

000874 FT MP B RD  
 INTER-BK GEORGETOWN RD  
 (SR3003 SEG 0100/0863)  
 0750/0000 LENGTH(AH 1448 BK 0874)



000000 FT

0500/0874 GEORGETOWN RD  
 (SR6008 SEG 0050/0430)  
 000000 FT 1 0 01107 2 01 0014+53  
 NC RAMP C RD  
 INTER-BK RICHARD C FRAME HW  
 (SR0008 SEG 0141/0172)  
 MFC BEGIN = F  
 0500/0000 LENGTH(AH 0874 BK 0000)

DIR: E TOTAL LEN: .663 MI. DIST: 01-5 SR: 8010  
 LEFT MUN: ALLEGHENY T RIGHT MUN: ALLEGHENY T

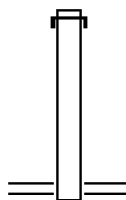
FROM 0038/0010 SH (CONN)	003501 FT		003501 FT INTER-AHD Z H CONFAIR HW 0750/0910 (SR0080 SEG 0420/0849)
	0750/0100 002591 FT		002591 FT 1 0 01009 2 06 0000+00 NC RAMP C RD INTER-BK SR 0038 SH (SR0038 SEG 0010/0251) 0750/0000 LENGTH(AH 0910 BK 0665)
	001926 FT		SR 0038 SH 0500/0665 (SR0038 SEG 0010/1145) 001926 FT 1 0 01009 2 05 0000+94 NC RAMP B RD INTER-BK Z H CONFAIR HW (SR0080 SEG 0421/1028) 0500/0000 LENGTH(AH 0665 BK 1305)
FROM 0038/0010 SH (CONN)	0250/0100 000621 FT		INTER-AHD Z H CONFAIR HW 0250/1305 (SR0080 SEG 0415/1666)
	000000 FT		000621 FT 1 0 01009 2 04 0000+00 NC RAMP A RD INTER-BK SR 0038 SH (SR0038 SEG 0010/1005) 0250/0000 LENGTH(AH 1305 BK 0621)
			SR 0038 SH 0010/0621 (SR0038 SEG 0010/0040) 000000 FT 1 0 01009 2 07 0004+92 NC RAMP D RD INTER-BK Z H CONFAIR HW (SR0080 SEG 0414/1819) MFC BEGIN = F 0010/0000 LENGTH(AH 0621 BK 0000)



FROM 0308/0030 SH (CONN)	003249 FT  0750/0070 002494 FT		003249 FT Z H CONFAIR HW 0750/0755 (SR0080 SEG 0344/2410)  002494 FT 1 0 01009 2 10 0000+00 NC RAMP C RD INTER-BK SR 0308 SH (SR0308 SEG 0030/0742) 0750/0000 LENGTH(AH 0755 BK 0836)
TO 0308/0030 SH (CONN)	0500/0800 001658 FT		INTER-AHD SR 0308 SH 0500/0836 (SR0308 SEG 0030/1341)  001658 FT 1 0 01009 2 11 0019+67 NC RAMP D RD INTER-BK Z H CONFAIR HW (SR0080 SEG 0345/2441) 0500/0000 LENGTH(AH 0836 BK 0847)
FROM 0308/0030 SH (CONN)	0250/0090 000811 FT		INTER-AHD Z H CONFAIR HW 0250/0847 (SR0080 SEG 0345/0698)  000811 FT 1 0 01009 2 08 0019+88 NC RAMP A RD INTER-BK SR 0308 SH (SR0308 SEG 0030/1413) 0250/0000 LENGTH(AH 0847 BK 0811)
TO 0308/0030 SH (CONN)	0010/0707 000000 FT		INTER-AHD SR 0308 SH 0010/0811 (SR0308 SEG 0030/0698)  000000 FT 1 0 01009 2 09 0000+00 NC RAMP B RD INTER-BK Z H CONFAIR HW (SR0080 SEG 0344/0913) MFC BEGIN = F 0010/0000 LENGTH(AH 0811 BK 0000)

DIR: E TOTAL LEN: .742 MI. DIST: 01-5 SR: 8002  
 LEFT MUN: BARKEYVILLE B RIGHT MUN: BARKEYVILLE B

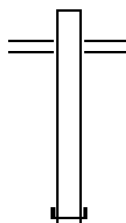
003919 FT



003919 FT  
 INTER-AHD Z H CONFAIR HW  
 0750/0802 (SR0080 SEG 0290/1094)

003117 FT

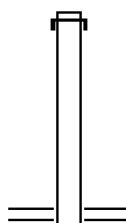
003117 FT 1 0 01009 2 01 0000+00  
 NC RAMP D RD  
 WM FLINN HW  
 (SR0008 SEG 0061/1073)  
 (SR0008 SEG 0060/1086)  
 0750/0000 LENGTH(AH 0802 BK 1074)



WM FLINN HW  
 (SR0008 SEG 0070/0481)  
 (SR0008 SEG 0071/0481)  
 0500/1074

002043 FT

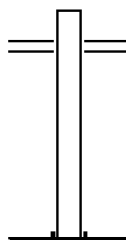
002043 FT 1 0 01009 2 02 0015+94  
 NC RAMP C RD  
 INTER-BK Z H CONFAIR HW  
 (SR0080 SEG 0291/1384)  
 0500/0000 LENGTH(AH 1074 BK 0903)



INTER-AHD Z H CONFAIR HW  
 0250/0903 (SR0080 SEG 0285/2116)

001140 FT

001140 FT 1 0 01009 2 03 0020+00  
 NC RAMP A RD  
 WM FLINN HW  
 (SR0008 SEG 0070/0387)  
 (SR0008 SEG 0071/0383)  
 0250/0000 LENGTH(AH 0903 BK 1140)



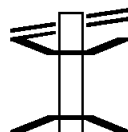
WM FLINN HW  
 (SR0008 SEG 0060/0984)  
 (SR0008 SEG 0061/0972)  
 0010/1140

000000 FT

000000 FT 1 0 01009 2 00 0002+30  
 NC RAMP B RD  
 INTER-BK Z H CONFAIR HW  
 (SR0080 SEG 0284/1738)  
 MFC BEGIN = F  
 0010/0000 LENGTH(AH 1140 BK 0000)

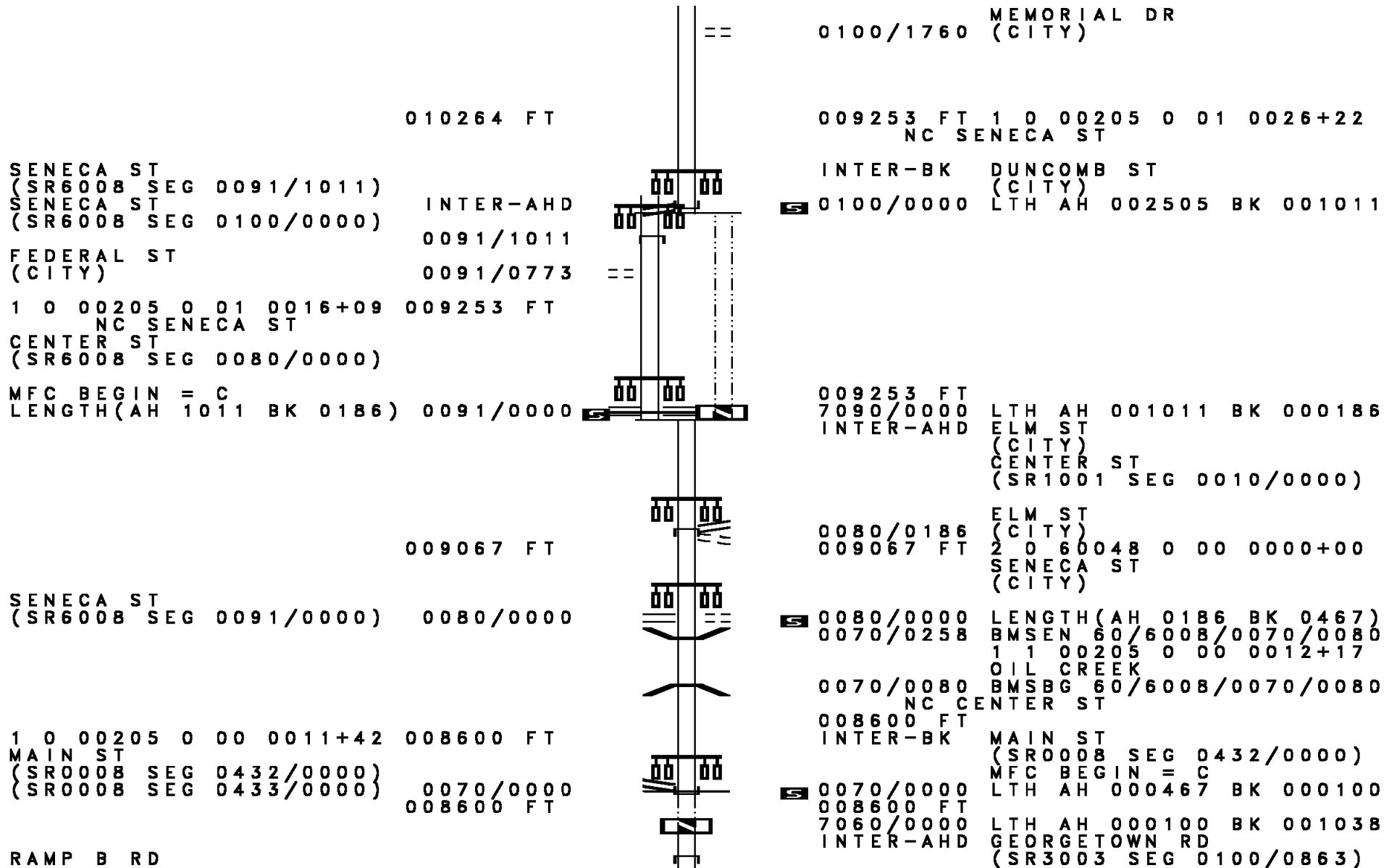
EXTRACT DATE: 12/18/2023      ROADWAY MANAGEMENT SYSTEM      PAGE NUMBER: 319  
 PRINT DATE: 12/19/2023      SLD COUNTY/SR - ANNUAL PRINT      COUNTY: VENANGO  
 DIR: B      TOTAL LEN: 2.418 MI.      DIST: 01-5      SR: 6008  
 LEFT MUN: OIL CITY C      RIGHT MUN: OIL CITY C

WILLIAM FLINN HWY      012769 FT  
 (SR0008 SEG 0460/0000)      0100/2505



011758 FT WILLIAM FLINN HWY  
 0100/2505 (SR0008 SEG 0460/0000)  
 0100/2461 BMSEN 60/6008/0100/2203  
                  1 0 0000 0 00 0000+00  
                  OIL CREEK  
 0100/2203 BMSBG 60/6008/0100/2203

DIR: B TOTAL LEN: 2.418 MI. DIST: 01-5 SR: 6008  
 LEFT MUN: OIL CITY C RIGHT MUN: OIL CITY C



010264 FT

SENECA ST  
 (SR6008 SEG 0091/1011)  
 SENeca ST  
 (SR6008 SEG 0100/0000)

INTER-AHD  
 0091/1011  
 0091/0773

FEDERAL ST  
 (CITY)

1 0 00205 0 01 0016+09  
 NC SENeca ST  
 CENTER ST  
 (SR6008 SEG 0080/0000)

009253 FT

MFC BEGIN = C  
 LENGTH(AH 1011 BK 0186) 0091/0000

0100/1760 MEMORIAL DR  
 (CITY)

009253 FT 1 0 00205 0 01 0026+22  
 NC SENeca ST

INTER-BK DUNCOMB ST  
 (CITY)

0100/0000 LTH AH 002505 BK 001011

009253 FT  
 7090/0000 LTH AH 001011 BK 000186  
 INTER-AHD ELM ST  
 (CITY)  
 CENTER ST  
 (SR1001 SEG 0010/0000)

009067 FT

SENECA ST  
 (SR6008 SEG 0091/0000) 0080/0000

0080/0186 ELM ST  
 (CITY)  
 009067 FT 2 0 60048 0 00 0000+00  
 SENeca ST  
 (CITY)

0080/0000 LENGTH(AH 0186 BK 0467)  
 0070/0258 BMSSEN 60/6008/0070/0080  
 1 1 00205 0 00 0012+17  
 OIL CREEK

0070/0080 BMSBG 60/6008/0070/0080  
 NC CENTER ST

1 0 00205 0 00 0011+42 008600 FT  
 MAIN ST

(SR0008 SEG 0432/0000)  
 (SR0008 SEG 0433/0000)

0070/0000  
 008600 FT

0070/0000 MAIN ST  
 (SR0008 SEG 0432/0000)  
 MFC BEGIN = C  
 008600 FT LTH AH 000467 BK 000100  
 7060/0000 LTH AH 000100 BK 001038  
 INTER-AHD GEORGETOWN RD  
 (SR3003 SEG 0100/0863)

RAMP B RD

DIR: B TOTAL LEN: 2.418 MI. DIST: 01-5 SR: 6008  
 LEFT MUN: IRWIN T RIGHT MUN: IRWIN T

(SR8012 SEG 0750/0000) 0050/1038  
 TO 8012/0750 SH  
 (CONN) 0050/0990

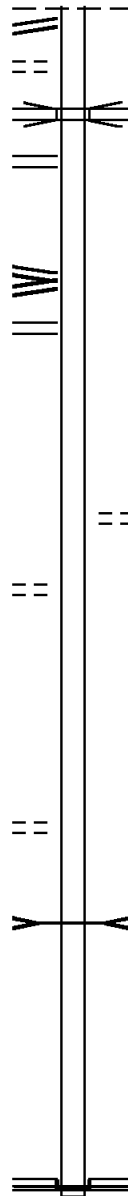
2 0 60003 0 00 0268+76 007562 FT  
 SR 3013 SH  
 (SR3013 SEG 0010/0000)  
 GEORGETOWN RD  
 (SR3003 SEG 0110/0000) 0050/0000  
 SCRUBGRASS RD  
 (SR3002 SEG 0050/2864) 0040/2566

1 0 00233 0 00 0145+80 004415 FT  
 COULTER RD  
 (T316) 0040/0000

1 0 00233 0 00 0118+77 001733 FT  
 WESTON RD  
 (T333) 0030/0000

000748 FT

000000 FT



0050/1038 IRWIN T

0050/0645 SR 0008  
 OP ID 60/0008/0134/1525  
 RAMP C RD  
 0050/0430 (SR8012 SEG 0500/0874)  
 007562 FT

5 0050/0000 LENGTH(AH 1038 BK 3147)

0040/0335 IRWIN RD  
 004415 FT (T322)

5 0040/0000 LENGTH(AH 3147 BK 2682)

001733 FT

5 0030/0000 LENGTH(AH 2682 BK 0985)

0020/0325 WOLF CK.TRB.  
 STRUCTURE LENGTH 10 FT  
 BMSID 60/6008/0020/0325  
 000748 FT 1 0 00233 0 00 0105+30  
 5 0020/0000 LENGTH(AH 0985 BK 0748)

000000 FT 0 0 00000 0 00 0000+00  
 NC OLD ROUTE 8 RD

SR 0008 SH  
 (SR0008 SEG 0106/2069)  
 INTER-BK OLD ROUTE 8 RD  
 (T318)

5 0010/0000 MFC BEGIN = D  
 LENGTH(AH 0748 BK 0000)

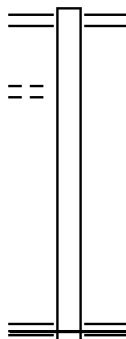
EXTRACT DATE: 12/18/2023 ROADWAY MANAGEMENT SYSTEM PAGE NUMBER: 316  
 PRINT DATE: 12/19/2023 SLD COUNTY/SR - ANNUAL PRINT COUNTY: VENANGO  
 DIR: B TOTAL LEN: .441 MI. DIST: 01-5 SR: 4025  
 LEFT MUN: OAKLAND T RIGHT MUN: OAKLAND T

PRITCHARD RD  
(T581)

002326 FT

0010/1710

000000 FT



002326 FT HALYDAY RUN RD  
 0010/2326 (SR0428 SEG 0110/2091)

000000 FT 0 0 00000 0 00 0000+00  
 NC SR 4025 SH  
 HALYDAY RUN RD  
 (SR0428 SEG 0110/0000)  
 MFC BEGIN = D  
 0010/0000 LENGTH(AH 2326 BK 0000)

EXTRACT DATE: 12/18/2023 ROADWAY MANAGEMENT SYSTEM PAGE NUMBER: 315  
PRINT DATE: 12/19/2023 SLD COUNTY/SR - ANNUAL PRINT COUNTY: VENANGO  
DIR: B TOTAL LEN: .000 MI. DIST: 01-5 SR: 4024  
LEFT MUN: CHERRYTREE T RIGHT MUN: CHERRYTREE T

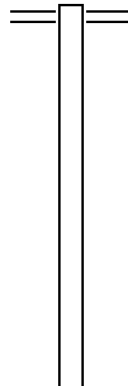
000000 FT



000000 FT  
7010/0000 LENGTH(AH 0100 BK 0000)

EXTRACT DATE: 12/18/2023 ROADWAY MANAGEMENT SYSTEM PAGE NUMBER: 314  
PRINT DATE: 12/19/2023 SLD COUNTY/SR - ANNUAL PRINT COUNTY: VENANGO  
DIR: B TOTAL LEN: 9.783 MI. DIST: 01-5 SR: 4022  
LEFT MUN: CHERRYTREE T RIGHT MUN: CHERRYTREE T

051655 FT



051655 FT WILLIAM FLINN HW  
0200/3079 (SR0008 SEG 0670/0531)

048576 FT

048576 FT 2 0 60040 0 01 0498+76  
5 0200/0000 LENGTH(AH 3079 BK 1601)



DIR: B TOTAL LEN: 9.783 MI. DIST: 01-5 SR: 4022  
LEFT MUN: CHERRYTREE T RIGHT MUN: CHERRYTREE T

046975 FT

046975 FT 2 0 60040 0 01 0482+75  
CHERRYTREE RD  
(T540)  
S 0190/0000 LENGTH(AH 1601 BK 3154)

== ==

2 0 60040 0 01 0451+15 043821 FT  
MILES RD  
(T542) 0180/0000

043821 FT  
S 0180/0000 LENGTH(AH 3154 BK 2395)

==

2 0 60040 0 01 0426+57 041426 FT  
BARKER RD  
(T520) 0170/0000

041426 FT POND CITY LN  
(PRDR)  
S 0170/0000 LENGTH(AH 2395 BK 2833)

== ==

038593 FT

038593 FT 2 0 60040 0 01 0398+49  
S 0160/0000 LENGTH(AH 2833 BK 3059)

==

035534 FT

0150/0683 LAMEY RD  
(T518)  
035534 FT 2 0 60040 0 01 0367+86  
DEMPSEYTOWN GRESHAM RD  
(T302)  
S 0150/0000 LENGTH(AH 3059 BK 2118)

== ==

DIR: B TOTAL LEN: 9.783 MI. DIST: 01-5 SR: 4022  
 LEFT MUN: CHERRYTREE T RIGHT MUN: CHERRYTREE T

STONE SPRINGHOUSE RD  
 (T508)

0140/0570  
 033416 FT

==

033416 FT 2 0 60040 0 01 0346+66  
 0140/0000 LENGTH(AH 2118 BK 2186)

031230 FT

0130/0599 BMS EN 60/4022/0130/0550  
 2 0 60040 0 01 0330+51  
 PRATHER CK.

0130/0550 BMSBG 60/4022/0130/0550  
 031230 FT 2 0 60040 0 01 0325+01  
 0130/0000 LENGTH(AH 2186 BK 1917)

029313 FT

029313 FT 2 0 60040 0 01 0305+84  
 0120/0000 LENGTH(AH 1917 BK 2788)  
 CHERRYTREE  
 0110/2649 PLUM T

026525 FT

PRATHER CK.  
 STRUCTURE LENGTH 10 FT  
 0110/0625 BMSID 60/4022/0110/0625

GOODWIN RD  
 (T476)

0110/0000

== ==

026525 FT 2 0 60040 0 00 0265+67  
 GIFFORD RD  
 (T478)  
 0110/0000 LENGTH(AH 2788 BK 2594)

023931 FT

023931 FT 2 0 60040 0 00 0239+71  
 0100/0000 LENGTH(AH 2594 BK 2674)

DIR: B TOTAL LEN: 9.783 MI. DIST: 01-5 SR: 4022  
 LEFT MUN: PLUM T RIGHT MUN: PLUM T

2 0 60040 0 00 0212+97 021257 FT  
 MCCURDY RD  
 (T458) 0090/0000

021257 FT  
 0090/0000 LENGTH(AH 2674 BK 1789)

019468 FT

0080/0382 BMSBN 60/4022/0080/0339  
 2 0 60040 0 00 0198+42  
 LITTLE SUGAR CREEK  
 0080/0339 BMSBG 60/4022/0080/0339  
 019468 FT 2 0 60040 0 00 0195+01  
 NC BUXTON RD  
 SR 0428 SH  
 (SR0428 SEG 0250/0000)  
 0080/0000 LENGTH(AH 1789 BK 2823)

BILLY GROVE RD  
 (T440) 0070/0899  
 016645 FT

016645 FT 2 0 60040 0 00 0166+79  
 0070/0000 LENGTH(AH 2823 BK 3305)

0060/2440 GHERING RD  
 (T456)

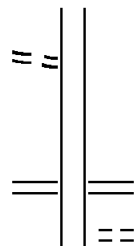
013340 FT

013340 FT 2 0 60040 0 00 0133+78  
 0060/0000 LENGTH(AH 3305 BK 3042)

DIR: B TOTAL LEN: 9.783 MI. DIST: 01-5 SR: 4022  
 LEFT MUN: PLUM T RIGHT MUN: PLUM T

2 0 60040 0 00 0103+35 010298 FT  
 DAVISON RD  
 (T436) 0050/0000

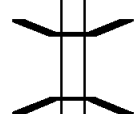
010298 FT  
 0050/0000 LENGTH(AH 3042 BK 2809)



0040/1363 SUNVILLE RD  
 (SR4009 SEG 0120/1065)  
 HIGH ST  
 (T660)

007489 FT

007489 FT 2 0 60040 0 00 0074+63  
 0040/0000 LENGTH(AH 2809 BK 2996)



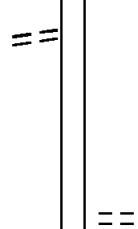
0030/0499 BMS EN 60/4022/0030/0477  
 2 0 60040 0 00 0049+68  
 PORTER RUN  
 0030/0477 BMSBG 60/4022/0030/0477  
 004493 FT 2 0 60040 0 00 0044+91  
 0030/0000 LENGTH(AH 2996 BK 2308)

004493 FT

0020/1607 MINNIGH RD  
 (T613)

2 0 60040 0 00 0021+77 002185 FT  
 LESH RD  
 (T386) 0020/0000

002185 FT  
 0020/0000 LENGTH(AH 2308 BK 2185)

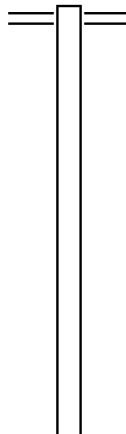


0010/0055 WHITE RD  
 (T384)  
 NC RIDGEVIEW RD  
 SR 0427 SH  
 000000 FT (SR0427 SEG 0190/0000)  
 MFC BEGIN = D  
 0010/0000 LENGTH(AH 2185 BK 0000)

2 0 60040 0 00 0000+00 000000 FT  
 SR 0427 SH  
 (SR0427 SEG 0190/0000) 0010/0000

EXTRACT DATE: 12/18/2023      ROADWAY MANAGEMENT SYSTEM      PAGE NUMBER: 309  
 PRINT DATE: 12/19/2023      SLD COUNTY/SR - ANNUAL PRINT      COUNTY: VENANGO  
 DIR: B      TOTAL LEN: 5.159 MI.      DIST: 01-5      SR: 4020  
 LEFT MUN: OAKLAND T      RIGHT MUN: OAKLAND T

027240 FT



027240 FT SR 0417 SH  
 0100/2374 (SR0417 SEG 0180/0000)

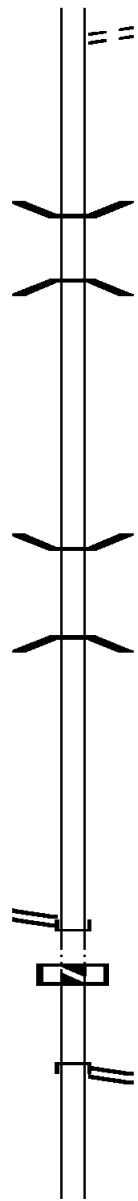
024866 FT

024866 FT 2 0 60039 0 00 0277+13  
 0100/0000 LENGTH(AH 2374 BK 2448)

022418 FT

022418 FT 2 0 60039 0 00 0252+45  
 BILLINGSLEY RD

DIR: B TOTAL LEN: 5.159 MI. DIST: 01-5 SR: 4020  
 LEFT MUN: OAKLAND T RIGHT MUN: OAKLAND T



0090/0000 (T452)  
 LENGTH(AH 2448 BK 2756)

019662 FT  
 0080/0415 BMS EN 60/4020/0080/0373  
 2 0 60039 0 00 0226+51  
 KANE RUN  
 0080/0396 BMSBG 60/4020/0080/0373  
 019662 FT 2 0 60039 0 00 0222+78  
 0080/0000 LENGTH(AH 2756 BK 2813)

016849 FT  
 0070/0023 BMS EN 60/4020/0070/0000  
 016849 FT 2 0 60039 0 00 0194+48  
 TRIB. KANE RUN  
 0070/0000 BMSBG 60/4020/0070/0000  
 LENGTH(AH 2813 BK 3267)

2 0 60039 0 00 0161+25 013582 FT  
 SUNVILLE RD  
 (SR4009 SEG 0050/0000) 0060/0000  
 013582 FT

013582 FT  
 INTER-BK SUNVILLE RD  
 (SR4009 SEG 0050/0000)  
 0060/0000 LTH AH 003267 BK 000100  
 013582 FT  
 7054/0000 LTH AH 000100 BK 003580  
 INTER-AHD SUNVILLE RD  
 (SR4009 SEG 0040/0000)  
 SUNVILLE RD  
 (SR4009 SEG 0040/0000)

DIR: B TOTAL LEN: 5.159 MI. DIST: 01-5 SR: 4020  
LEFT MUN: OAKLAND T RIGHT MUN: OAKLAND T

Stationing	Length	Start Station	End Station	Notes
010002 FT	0050/0000	010002 FT	0102+52	2 0 60039 0 00 0102+52 LENGTH(AH 3580 BK 2520)
007482 FT	0040/0000	007482 FT	0075+17	2 0 60039 0 00 0075+17 OAKLAND JACKSON T LENGTH(AH 2520 BK 2987)
004495 FT	0030/0000	004495 FT	0045+30	2 0 60039 0 00 0045+30 LENGTH(AH 2987 BK 3352)
001143 FT	0020/0000	001143 FT	0011+78	2 0 60039 0 00 0011+78 JACKSON COOPERSTOWN B LENGTH(AH 3352 BK 1143)
000000 FT	0010/0000	000000 FT	0000+00	2 0 60039 0 00 0000+00 MAIN ST (SR0427 SEG 0100/1618) NC COOPERSTOWN RD MFC BEGIN = D LENGTH(AH 1143 BK 0000)

MAIN ST  
(SR0427 SEG 0100/1618) 0010/0000

	028662 FT		028662 FT	SR 0427 SH
MAIN ST			0110/1887	(SR0427 SEG 0110/0000)
(SR4007 SEG 0010/0785)	0110/1298		0110/1298	MAIN ST
			0110/1102	(SR4007 SEG 0010/0785)
			0110/0516	SECOND ST
			0110/0447	(BORO)
	026775 FT		026775 FT	BMSBN 60/4018/0110/0480
				2 0 60081 0 00 0268+53
				LAKE CREEK
				BMSBG 60/4018/0110/0480
				2 0 60081 0 00 0268+53
				NC AC EDEMY ST
			5 0110/0000	LENGTH(AH 1887 BK 2165)
			0100/2102	COOPERSTOWN
			0100/1958	JACKSON T
			0100/1543	MAPLE LANE DR
			0100/1143	(BORO)
				EDGEWOOD DR
				(BORO)
				HILLCREST AV
				(BORO)
	024610 FT		024610 FT	2 0 60081 0 00 0246+84
				HIGHLAND PARK DR
				(T353)
				NC MI LL ST
				SAWMILL RD
				(T575)



DIR: B TOTAL LEN: 5.428 MI. DIST: 01-5 SR: 4018  
LEFT MUN: JACKSON T RIGHT MUN: JACKSON T

5 0100/0000 LENGTH(AH 2165 BK 3235)

021375 FT

021375 FT 2 0 60081 0 00 0214+27  
5 0090/0000 LENGTH(AH 3235 BK 2594)

018781 FT

018781 FT 2 0 60081 0 00 0188+27  
5 0080/0000 LENGTH(AH 2594 BK 2477)

016304 FT

016304 FT 2 0 60081 0 00 0163+50  
5 0070/0000 LENGTH(AH 2477 BK 2421)

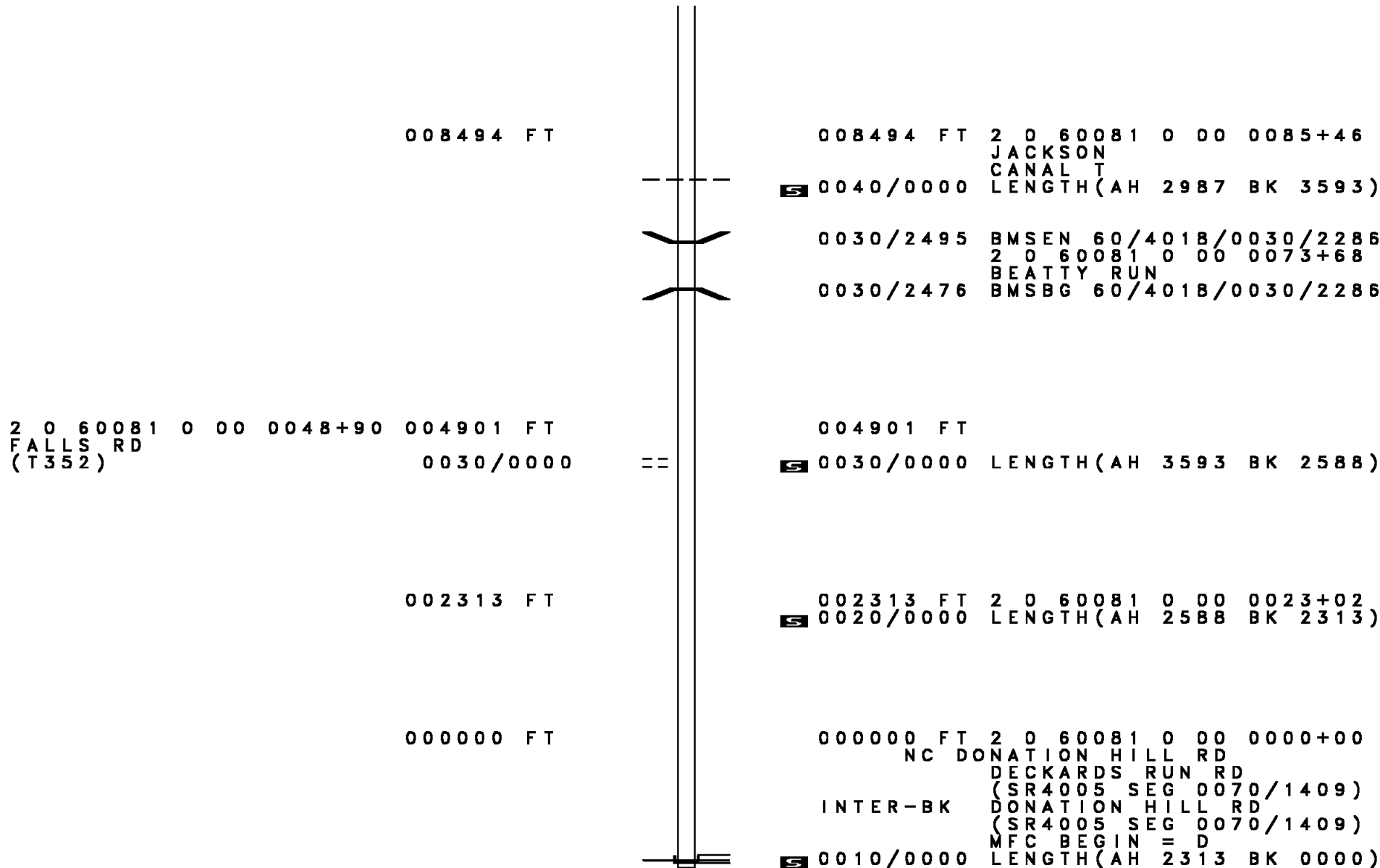
013883 FT

013883 FT 2 0 60081 0 00 0139+29  
5 0060/0000 LENGTH(AH 2421 BK 2402)

2 0 60081 0 00 0115+27 011481 FT  
WILSON MILLS RD  
(T362) 0050/0000 ==

011481 FT BEAGLE CLUB RD  
(T362)  
5 0050/0000 LENGTH(AH 2402 BK 2987)

DIR: B TOTAL LEN: 5.428 MI. DIST: 01-5 SR: 4018  
 LEFT MUN: JACKSON T RIGHT MUN: JACKSON T



008494 FT

008494 FT 2 0 60081 0 00 0085+46  
 JACKSON  
 CANAL T  
 S 0040/0000 LENGTH(AH 2987 BK 3593)

0030/2495 BMS EN 60/4018/0030/2286  
 2 0 60081 0 00 0073+68

0030/2476 BEATTY RUN  
 BMSBG 60/4018/0030/2286

2 0 60081 0 00 0048+90 004901 FT  
 FALLS RD  
 (T352) 0030/0000

004901 FT  
 S 0030/0000 LENGTH(AH 3593 BK 2588)

002313 FT

002313 FT 2 0 60081 0 00 0023+02  
 S 0020/0000 LENGTH(AH 2588 BK 2313)

000000 FT

000000 FT 2 0 60081 0 00 0000+00  
 NC DONATION HILL RD  
 DECKARDS RUN RD  
 (SR4005 SEG 0070/1409)  
 INTER-BK DONATION HILL RD  
 (SR4005 SEG 0070/1409)  
 MFC BEGIN = D  
 S 0010/0000 LENGTH(AH 2313 BK 0000)

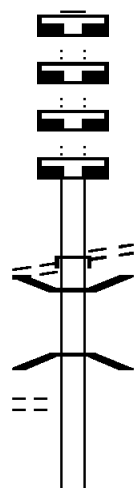
INDEPENDENT RD  
(T557)

FOSTER RD  
(TWP)

022217 FT  
 022217 FT  
 022217 FT  
 022217 FT

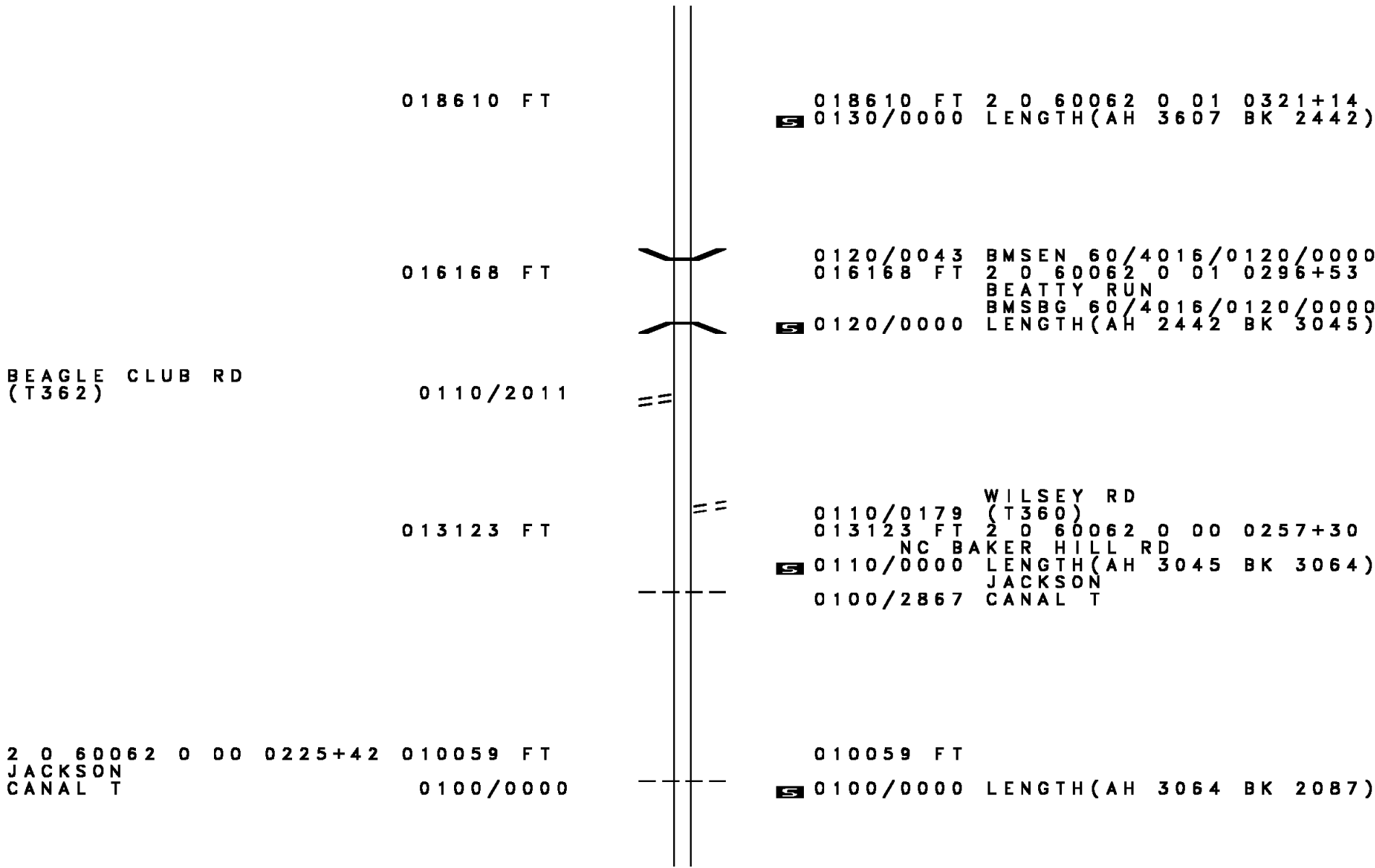
0130/3607

0130/2842



022217 FT  
 7160/0000 LENGTH(AH 1967 BK 2495)  
 022217 FT  
 7150/0000 LENGTH(AH 2495 BK 1724)  
 022217 FT  
 7140/0000 LENGTH(AH 1724 BK 0080)  
 022217 FT  
 7132/0000 LENGTH(AH 0080 BK 3607)  
 INTER-AHD BEATTY RUN RD  
 (BORO)  
 FOSTER RD  
 (T549)  
 0130/3607  
 0130/3022 BMSBN 60/4016/0130/3091  
 20600620010321+14  
 BEATTY RUN  
 0130/2995 BMSBG 60/4016/0130/3091

DIR: B TOTAL LEN: 4.208 MI. DIST: 01-5 SR: 4016  
 LEFT MUN: JACKSON T RIGHT MUN: JACKSON T



018610 FT

018610 FT 2 0 60062 0 01 0321+14  
 0130/0000 LENGTH(AH 3607 BK 2442)

016168 FT

0120/0043 BMSBN 60/4016/0120/0000  
 016168 FT 2 0 60062 0 01 0296+53  
 BEATTY RUN  
 BMSBG 60/4016/0120/0000  
 0120/0000 LENGTH(AH 2442 BK 3045)

BEAGLE CLUB RD  
 (T362)

0110/2011

013123 FT

0110/0179 WILSEY RD  
 (T360)  
 013123 FT 2 0 60062 0 00 0257+30  
 NC BAKER HILL RD  
 0110/0000 LENGTH(AH 3045 BK 3064)  
 JACKSON  
 0100/2867 CANAL T

2 0 60062 0 00 0225+42 010059 FT  
 JACKSON  
 CANAL T 0100/0000

010059 FT  
 0100/0000 LENGTH(AH 3064 BK 2087)

DIR: B TOTAL LEN: 4.208 MI. DIST: 01-5 SR: 4016  
 LEFT MUN: CANAL T RIGHT MUN: CANAL T

2 0 60062 0 00 0205+00 007972 FT  
 JUDSON RD  
 (T590) 0090/0000

007972 FT  
 0090/0000 LENGTH(AH 2087 BK 3437)

004535 FT

004535 FT 2 0 60062 0 00 0170+00  
 CHESTNUT GROVE RD  
 (T350)  
 0080/0000 LENGTH(AH 3437 BK 2044)

002491 FT

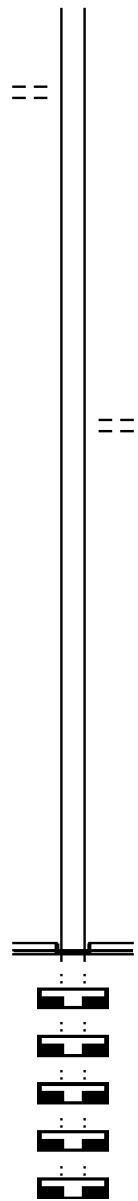
002491 FT 2 0 60062 0 00 0149+88  
 0070/0000 LENGTH(AH 2044 BK 2491)

000000 FT

000000 FT 2 0 60062 0 00 0124+75  
 NC BEATTY RUN RD  
 DECKARDS RUN RD  
 (SR4005 SEG 0040/0000)  
 INTER-BK BEATTY RUN RD  
 (T301)  
 MFC BEGIN = E

000000 FT  
 000000 FT  
 000000 FT  
 000000 FT  
 000000 FT  
 000000 FT

0060/0000 LENGTH(AH 2491 BK 2620)  
 000000 FT  
 7050/0000 LENGTH(AH 2620 BK 2752)  
 000000 FT  
 7040/0000 LENGTH(AH 2752 BK 3035)  
 000000 FT  
 7030/0000 LENGTH(AH 3035 BK 2013)  
 000000 FT  
 7020/0000 LENGTH(AH 2013 BK 1965)  
 000000 FT  
 7010/0000 LENGTH(AH 1965 BK 0000)



EXTRACT DATE: 12/18/2023 ROADWAY MANAGEMENT SYSTEM PAGE NUMBER: 300  
PRINT DATE: 12/19/2023 SLD COUNTY/SR - ANNUAL PRINT COUNTY: VENANGO  
DIR: B TOTAL LEN: .000 MI. DIST: 01-5 SR: 4013  
LEFT MUN: CANAL T RIGHT MUN: CANAL T

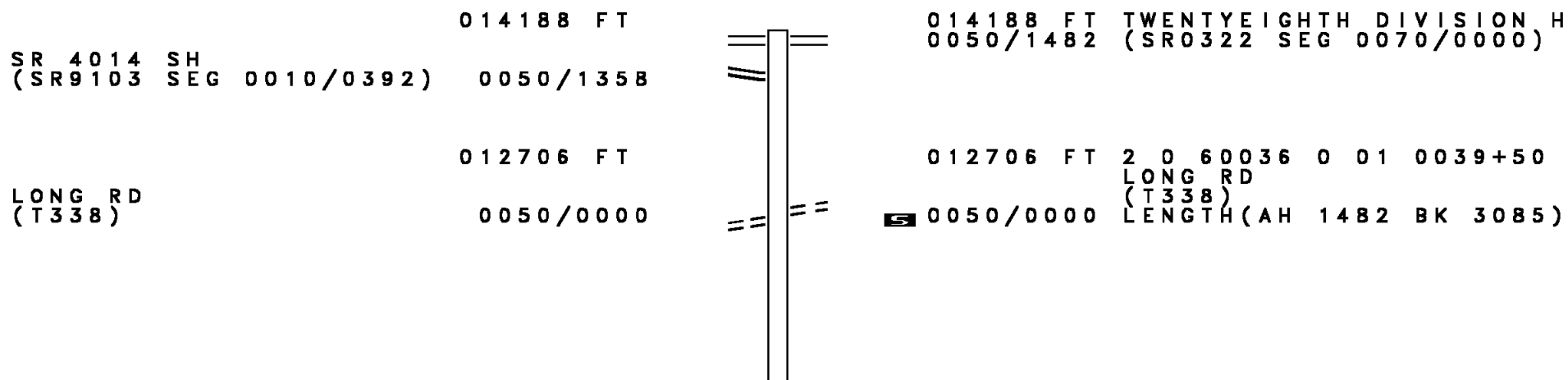
000000 FT



000000 FT  
7010/0000 LENGTH(AH 1882 BK 0000)

EXTRACT DATE: 12/18/2023 ROADWAY MANAGEMENT SYSTEM PAGE NUMBER: 299  
PRINT DATE: 12/19/2023 SLD COUNTY/SR - ANNUAL PRINT COUNTY: VENANGO

DIR: B TOTAL LEN: 2.687 MI. DIST: 01-5 SR: 4012  
LEFT MUN: CANAL T RIGHT MUN: CANAL T



DIR: B TOTAL LEN: 2.687 MI. DIST: 01-5 SR: 4012  
 LEFT MUN: CANAL T RIGHT MUN: CANAL T

Left Side	Right Side
WHISPERING PINES RD (T325)	009621 FT 2 0 60036 0 01 0070+35 0040/0000 LENGTH(AH 3085 BK 3080)
0030/2839 ==	
BROWN HILL RD (T324)	006541 FT 2 0 60036 0 01 0101+56 BATTLES RD (T322) 0030/0000 LENGTH(AH 3080 BK 2831) COUNTY LINE RD (T573)
0020/1820 ==	
003710 FT	003710 FT 2 0 60036 0 01 0130+41 NC FRANKLIN PK 0020/0000 LENGTH(AH 2831 BK 3710)
BEATTY RUN RD (T301)	0010/0809 FISH RD (T308)
0010/0053 ==	
000000 FT	000000 FT 2 0 60036 0 01 0166+91 NC OLD FRANKLIN PK INTER-BK SR 2010 SH (SR2010 SEG 0220/3404) MFC BEGIN = D BK-CRAWFORD (20)
	0010/0000 LENGTH(AH 3710 BK 0000)



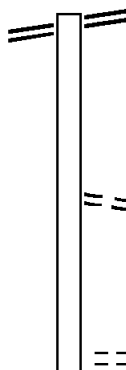
DIR: B TOTAL LEN: .012 MI. DIST: 01-5 SR: 4011  
 LEFT MUN: CHERRYTREE T RIGHT MUN: CHERRYTREE T

000062 FT		000062 FT	7150/0000	LENGTH(AH 2631 BK 2160)
000062 FT	⎓	000062 FT	7140/0000	LENGTH(AH 2160 BK 3084)
000062 FT	⎓	000062 FT	7130/0000	LENGTH(AH 3084 BK 2884)
000062 FT	⎓	000062 FT	7120/0000	LENGTH(AH 2884 BK 0854)
000062 FT	⎓	000062 FT	7116/0000	LENGTH(AH 0854 BK 0019)
000062 FT	⎓	000062 FT	7114/0000	LENGTH(AH 0019 BK 2111)
000062 FT	⎓	000062 FT	7112/0000	LENGTH(AH 2111 BK 0062)
				BMSBN 60/4011/0110/0000
				INTER-AHD DEMPSEYTOWN GRESHEM RD
				(T302)
000000 FT	⎓	000000 FT	2060044000	0267+77
				NC DEMPSEYTOWN GRESHEM RD
				INTER-BK DEMPSEYTOWN GRESHEM RD
				(T302)
				PRATHER RUN
				BMSBG 60/4011/0110/0000
				MFC BEGIN = E
		5	01110/0000	LENGTH(AH 0062 BK 2816)
000000 FT	⎓	000000 FT	7100/0000	LENGTH(AH 2816 BK 2735)
000000 FT	⎓	000000 FT	7090/0000	LENGTH(AH 2735 BK 3762)
000000 FT	⎓	000000 FT	7080/0000	LENGTH(AH 3762 BK 2858)
000000 FT	⎓	000000 FT	7070/0000	LENGTH(AH 2858 BK 2738)
000000 FT	⎓	000000 FT	7060/0000	LENGTH(AH 2738 BK 2487)
000000 FT	⎓	000000 FT	7050/0000	LENGTH(AH 2487 BK 1828)
000000 FT	⎓	000000 FT	7040/0000	LENGTH(AH 1828 BK 2446)
000000 FT	⎓	000000 FT	7030/0000	LENGTH(AH 2446 BK 2501)
000000 FT	⎓	000000 FT	7020/0000	LENGTH(AH 2501 BK 2538)
000000 FT	⎓	000000 FT	7010/0000	LENGTH(AH 2538 BK 0000)

EXTRACT DATE: 12/18/2023 ROADWAY MANAGEMENT SYSTEM PAGE NUMBER: 296  
 PRINT DATE: 12/19/2023 SLD COUNTY/SR - ANNUAL PRINT COUNTY: VENANGO  
 DIR: B TOTAL LEN: 5.077 MI. DIST: 01-5 SR: 4010  
 LEFT MUN: SUGARCREEK B RIGHT MUN: SUGARCREEK B

TWENTYEIGHTH DIVISION H026806 FT  
 (SR0322 SEG 0210/0000) 0110/2604

024202 FT



026806 FT TEWNTYEIGHTH DIVISION H  
 0110/2604 (SR0322 SEG 0210/0000)

0110/0663 CANAL DR  
 (BORO)

024202 FT 2 0 60077 0 00 0026+25  
 0110/0000 LENGTH(AH 2604 BK 2437)

0100/1388 YOUNG LN  
 (BORO)

DIR: B TOTAL LEN: 5.077 MI.  
 LEFT MUN: SUGARCREEK B

DIST: 01-5 SR: 4010  
 RIGHT MUN: SUGARCREEK B

Stationing	Right of Way	Structure	Notes
0100/1039	BMSEN 60/4010/0100/0934	2 0 60077 0 00 0050+87	SUGAR CREEK
0100/0913	BMSBG 60/4010/0100/0934		
021765 FT	021765 FT 2 0 60077 0 00 0050+87	5 0100/0000	LENGTH(AH 2437 BK 1908)
	0090/1048		CAUSEWAY DR (BORO)
	0090/0667		WILSON ST (BORO)
019857 FT	019857 FT 2 0 60077 0 00 0069+65	5 0090/0000	NC SUGARCREEK DR LENGTH(AH 1908 BK 3022)
SUGARCREEK DR (BORO) 0090/0000	0080/2673		MCQUAID ST (BORO)
	0080/2332		MARSHALL ST (BORO)
	0080/2044		CAUSEWAY DR (BORO)
016835 FT	016835 FT 2 0 60077 0 00 0100+34	5 0080/0000	LENGTH(AH 3022 BK 2459)
014376 FT	014376 FT 2 0 60077 0 00 0124+91	5 0070/0000	LENGTH(AH 2459 BK 2660)
2 0 60077 0 00 0151+13 MCCLEERY RD (BORO) 011716 FT 0060/0000	011716 FT	5 0060/0000	LENGTH(AH 2660 BK 2524) YURKANIN DR

DIR: B TOTAL LEN: 5.077 MI. DIST: 01-5 SR: 4010  
 LEFT MUN: SUGARCREEK B RIGHT MUN: SUGARCREEK B

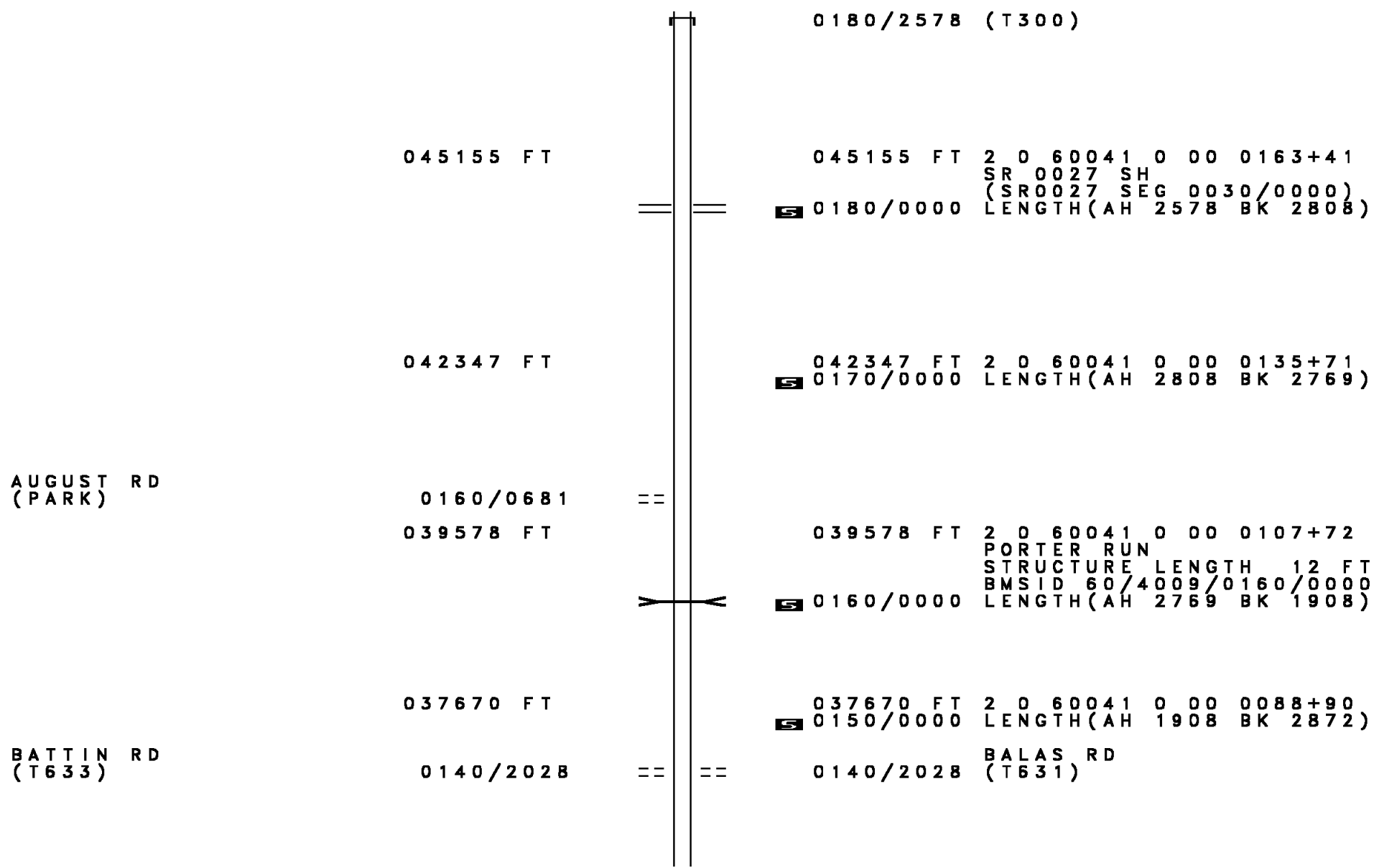
Stationing	Distance (FT)	Right of Way (SR)	Length (AH)	Backsight (BK)	Notes
		0050/2082			(PRDR)
009192	009192	2 0 60077 0 00	0176+14		SUGARCREEK CANAL T
		0050/0000		2406	LENGTH(AH 2524 BK 2406)
006786	006786	2 0 60077 0 00	0200+20		
		0040/0000		2299	LENGTH(AH 2406 BK 2299)
2 0 60077 0 00 0223+19	004487				HANCOCK RD (T347)
		0030/0000		2704	LENGTH(AH 2299 BK 2704)
001783	001783	2 0 60077 0 00	0249+96		
		0020/0000		1783	LENGTH(AH 2704 BK 1783)
000000	000000	2 0 60077 0 00	0268+21		NC BUTTERMILK HILL RD
		INTER-BK			UTICA RD (SR3017 SEG 0200/0000)
		0010/0000		0000	MCCUNE RD (T300) MFC BEGIN = D LENGTH(AH 1783 BK 0000)

EXTRACT DATE: 12/18/2023 ROADWAY MANAGEMENT SYSTEM PAGE NUMBER: 293  
PRINT DATE: 12/19/2023 SLD COUNTY/SR - ANNUAL PRINT COUNTY: VENANGO  
DIR: B TOTAL LEN: 9.040 MI. DIST: 01-5 SR: 4009  
LEFT MUN: PLUM T RIGHT MUN: PLUM T

047733 FT

047733 FT  
INTER-AHD CRAWFORD CO

DIR: B TOTAL LEN: 9.040 MI. DIST: 01-5 SR: 4009  
 LEFT MUN: PLUM T RIGHT MUN: PLUM T



0180/2578 (T300)

045155 FT

045155 FT 2 0 60041 0 00 0163+41  
 SR 0027 SH  
 (SR0027 SEG 0030/0000)  
 0180/0000 LENGTH(AH 2578 BK 2808)

042347 FT

042347 FT 2 0 60041 0 00 0135+71  
 0170/0000 LENGTH(AH 2808 BK 2769)

AUGUST RD  
 (PARK)

0160/0681

039578 FT

039578 FT 2 0 60041 0 00 0107+72  
 PORTER RUN  
 STRUCTURE LENGTH 12 FT  
 BMSID 60/4009/0160/0000  
 0160/0000 LENGTH(AH 2769 BK 1908)

037670 FT

037670 FT 2 0 60041 0 00 0088+90  
 0150/0000 LENGTH(AH 1908 BK 2872)

BATTIN RD  
 (T633)

0140/2028

0140/2028 BALAS RD  
 (T631)

DIR: B TOTAL LEN: 9.040 MI. DIST: 01-5 SR: 4009  
 LEFT MUN: PLUM T RIGHT MUN: PLUM T

034798 FT

034798 FT 2 0 60041 0 00 0060+01  
 0140/0000 LENGTH(AH 2872 BK 2365)

CORSINI RD  
 (T629)

032433 FT

032433 FT 2 0 60041 0 00 0036+36

0130/0000 ==

NC LE BOEUF TRAIL RD  
 0130/0000 LENGTH(AH 2365 BK 3652)

HIGH ST  
 (T660)  
 2 0 60041 0 00 0000+00  
 WRIGHT RD  
 (T607)

0120/0351 ==

028781 FT

0120/0000 ==

RIDGEVIEW RD  
 (SR4022 SEG 0040/1363)  
 0120/1065 MFC BEGIN = E  
 0120/1057

028781 FT RUSSELL RD  
 (T434)

0120/0000 LENGTH(AH 3652 BK 3264)

025517 FT

025517 FT 2 0 60063 0 00 0229+65  
 0110/0000 LENGTH(AH 3264 BK 2783)

022734 FT

022734 FT 2 0 60063 0 00 0201+82

PLUM  
 JACKSON T  
 0100/0000 LENGTH(AH 2783 BK 2665)

DIR: B TOTAL LEN: 9.040 MI. DIST: 01-5 SR: 4009  
 LEFT MUN: JACKSON T RIGHT MUN: JACKSON T

Stationing	Segment	Length	Start Station	End Station	Notes
	MEYERS HILL RD (T597)	0090/1378			
020069 FT			020069 FT	2 0 60063 0 00 0174+88	
			0090/0000	LENGTH(AH 2665 BK 2621)	
	CREEK RD (T593)	0080/0935			
017448 FT			017448 FT	2 0 60063 0 00 0148+68	
			0080/0000	JACKSON OAKLAND T LENGTH(AH 2621 BK 2428)	
			0070/1690	BMS EN 60/4009/0070/1678	
			0070/1604	2 0 60063 0 00 0124+38 E. BR. SUGAR BMSBG 60/4009/0070/1678	
2 0 60063 0 00 0124+38			015020 FT		
BOALS RD (T593)			0070/0000	LENGTH(AH 2428 BK 2573)	
012447 FT			012447 FT	2 0 60063 0 00 0098+41	
			0060/0000	LENGTH(AH 2573 BK 1506)	
010941 FT			010941 FT	2 0 60063 0 00 0083+35	
				COOPERSTOWN RD (SR4020 SEG 0060/0000)	



DIR: B TOTAL LEN: 9.040 MI. DIST: 01-5 SR: 4009  
 LEFT MUN: OAKLAND T RIGHT MUN: OAKLAND T

						0050/0000 LENGTH(AH 1506 BK 2665)
2 0 60039 0 00	0135+69	008276 FT				008276 FT
COOPERSTOWN RD						
(SR4020 SEG	0050/3580)	0040/0000				0040/0000 LENGTH(AH 2665 BK 3140)
2 0 60063 0 00	0051+55	005136 FT				005136 FT BAKER RD
BAKER RD						(T565)
(T565)		0030/0000				0030/0000 LENGTH(AH 3140 BK 2119)
2 0 60063 0 00	0030+17	003017 FT				003017 FT
SHAY RD						
(T563)		0020/0000				0020/0000 LENGTH(AH 2119 BK 3017)
BOWMAN RD						0010/0249 FOR SR 0417 AND 4009
(T561)		0010/0138				(CONN)
		000000 FT				000000 FT 2 0 60063 0 00 0000+00
SR 0417 SH						SR 0417 SH
(SR0417 SEG	0130/0000)	0010/0000				(SR0417 SEG 0130/0000)
						NC SUNVILLE RD
						MFC BEGIN = D
						0010/0000 LENGTH(AH 3017 BK 0000)

EXTRACT DATE: 12/18/2023      ROADWAY MANAGEMENT SYSTEM      PAGE NUMBER: 288  
 PRINT DATE: 12/19/2023      SLD COUNTY/SR - ANNUAL PRINT      COUNTY: VENANGO  
 DIR: B      TOTAL LEN: .000 MI.      DIST: 01-5      SR: 4008  
 LEFT MUN: JACKSON T      RIGHT MUN: JACKSON T

000000	FT		000000	FT	
000000	FT	█	7060/0000	LENGTH(AH 2507 BK 2166)	
		::	000000	FT	
000000	FT	█	7050/0000	LENGTH(AH 2166 BK 2106)	
		::	000000	FT	
000000	FT	█	7040/0000	LENGTH(AH 2106 BK 2828)	
		::	000000	FT	
000000	FT	█	7030/0000	LENGTH(AH 2828 BK 3102)	
		::	000000	FT	
000000	FT	█	7020/0000	LENGTH(AH 3102 BK 2174)	
		::	000000	FT	
000000	FT	█	7014/0000	LENGTH(AH 2174 BK 0068)	
		::	000000	FT	
000000	FT	█	7012/0000	LENGTH(AH 0068 BK 0354)	
		::	000000	FT	
000000	FT	█	7010/0000	LENGTH(AH 0354 BK 0000)	

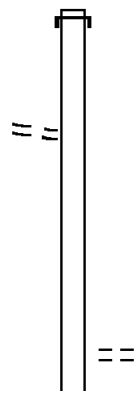
EXTRACT DATE: 12/18/2023 ROADWAY MANAGEMENT SYSTEM PAGE NUMBER: 287  
 PRINT DATE: 12/19/2023 SLD COUNTY/SR - ANNUAL PRINT COUNTY: VENANGO  
 DIR: B TOTAL LEN: 4.720 MI. DIST: 01-5 SR: 4007  
 LEFT MUN: JACKSON T RIGHT MUN: JACKSON T

WILSON MILLS RD  
 (T362)

024919 FT

0100/1246

022441 FT



024919 FT AH-CRAWFORD (20)  
 INTER-AHD SR 2014 SH  
 0100/2478 (SR2014 SEG 0190/1691)

022441 FT 2 0 60038 0 00 0226+04  
 0100/0000 LENGTH(AH 2478 BK 2238)

0090/1306 WAYNE RD  
 (T364)

DIR: B TOTAL LEN: 4.720 MI. DIST: 01-5 SR: 4007  
 LEFT MUN: JACKSON T RIGHT MUN: JACKSON T

020203 FT

==

020203 FT 2 0 60038 0 00 0201+45  
 JACKSON PLUM RD  
 (T611)  
 0090/0000 LENGTH(AH 2238 BK 2787)

017416 FT

017416 FT 2 0 60038 0 00 0174+41  
 0080/0000 LENGTH(AH 2787 BK 2226)

PINE VALLEY LN  
 (PRDR)  
 PINE VALLEY LN  
 (PRDR)

0070/0633

==

0070/0423  
 015190 FT

==

015190 FT 2 0 60038 0 00 0152+15  
 SMALLS RD  
 (T605)  
 0070/0000 LENGTH(AH 2226 BK 1405)

2 0 60038 0 00 0138+10 013785 FT  
 STEWART RD  
 (T603)

0060/0000

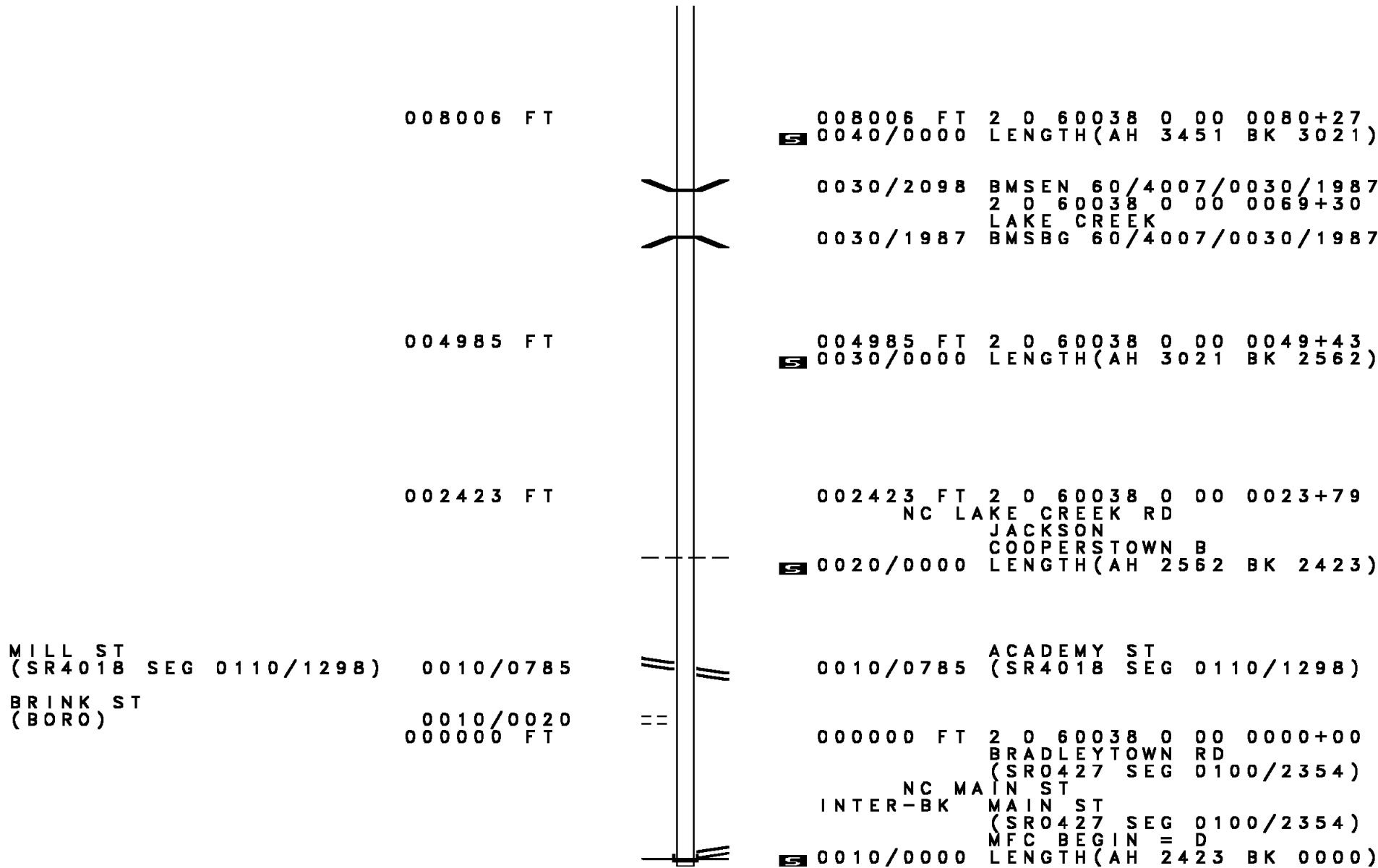
==

013785 FT  
 0060/0000 LENGTH(AH 1405 BK 2328)  
 0050/2272 BMSBN 60/4007/0050/2235  
 2 0 60038 0 00 0137+38  
 ALTOWN RUN  
 0050/2256 BMSBG 60/4007/0050/2235

011457 FT

011457 FT 2 0 60038 0 00 0114+78  
 0050/0000 LENGTH(AH 2328 BK 3451)

DIR: B TOTAL LEN: 4.720 MI. DIST: 01-5 SR: 4007  
 LEFT MUN: JACKSON T RIGHT MUN: JACKSON T



EXTRACT DATE: 12/18/2023      ROADWAY MANAGEMENT SYSTEM      PAGE NUMBER: 284  
 PRINT DATE: 12/19/2023      SLD COUNTY/SR - ANNUAL PRINT      COUNTY: VENANGO  
 DIR: B      TOTAL LEN: 3.986 MI.      DIST: 01-5      SR: 4006  
 LEFT MUN: SUGARCREEK B      RIGHT MUN: SUGARCREEK B

021044 FT  
 SECOND AV  
 (BORO)  
 ROCKY GROVE AV  
 (SR0417 SEG 0010/0000)      0080/3542  
 FROM 0417/0010 SH



021044 FT  
 INTER-AHD      THIRTEENTH ST  
 (SR0322 SEG 0261/0000)  
 GRANT ST  
 (SR0322 SEG 0260/0000)  
 (SR0322 SEG 0261/0000)


DIR: B TOTAL LEN: 3.986 MI. DIST: 01-5 SR: 4006  
 LEFT MUN: SUGARCREEK B RIGHT MUN: SUGARCREEK B

(CONN)	0080/3393	=	
BELL AV (BORO)	0080/2443	=	
		=	0080/2145 RUSH ST (BORO)
		=	0080/1632 HIGHLAND AV (BORO)
UNKNOWN AL (BORO)	0080/1186	=	
1 0 00844 0 00 0035+52 017502 FT			017502 FT
KISTLER ST (BORO)	0080/0000	=	0080/0000 LENGTH(AH 3542 BK 2126)
	015376 FT		015376 FT 1 0 00844 0 00 0056+92
		=	WASHINGTON ST (CITY)
ALLENBAUGH RD (BORO)	0060/2631	=	0070/0000 LENGTH(AH 2126 BK 2808)
		=	0060/2459 ROOSEVELT ST (CITY)
	012568 FT		012568 FT 1 0 00844 0 00 0085+01
		=	0060/0000 LENGTH(AH 2808 BK 1949)
			0050/0309 BMS EN 60/4006/0050/0286 1 0 00844 0 00 0101+64
			PATCHELL RUN
			0050/0286 BMSBG 60/4006/0050/0286
			VINCENT RD
		=	0050/0169 (BORO)
010619 FT			010619 FT 1 0 00844 0 00 0104+46

DIR: B TOTAL LEN: 3.986 MI. DIST: 01-5 SR: 4006  
 LEFT MUN: SUGARCREEK B RIGHT MUN: SUGARCREEK B

LAMBERTON RD  
 (BORO)

TWENTYEIGHTH DIVISION H  
 (SR0322 SEG 0170/0000)



008129 FT

0030/1732

005591 FT

002395 FT

000000 FT

0050/0000 PATCHEL RUN RD  
 (SR4003 SEG 0020/0000)  
 LENGTH(AH 1949 BK 2490)

008129 FT 1 0 00844 0 00 0129+33  
 0040/0000 LENGTH(AH 2490 BK 2538)

005591 FT 1 0 00844 0 00 0154+71  
 0030/0000 LENGTH(AH 2538 BK 3196)

002395 FT 1 0 00844 0 00 0186+69  
 SUGARCREEK RD  
 (T685)  
 0020/0000 LENGTH(AH 3196 BK 2395)  
 0010/2306 BMSSEN 60/4006/0010/2270  
 0 0 00000 0 00 0000+00  
 LICK RUN  
 0010/2292 BMSBG 60/4006/0010/2270

000000 FT 1 0 00844 0 00 0210+70  
 TWENTYEIGHTH DIVISION H  
 (SR0322 SEG 0170/0000)  
 NC MEADVILLE PK  
 MFC BEGIN = D  
 0010/0000 LENGTH(AH 2395 BK 0000)



EXTRACT DATE: 12/18/2023 ROADWAY MANAGEMENT SYSTEM PAGE NUMBER: 281  
PRINT DATE: 12/19/2023 SLD COUNTY/SR - ANNUAL PRINT COUNTY: VENANGO

DIR: B TOTAL LEN: 3.392 MI. DIST: 01-5 SR: 4005  
LEFT MUN: CANAL T RIGHT MUN: CANAL T

017910 FT

017910 FT AH-CRAWFORD (20)  
INTER-AHD SR 2018 SH  
0070/1981 (SR2018 SEG 0070/2973)  
NC DONATION HILL RD  
DONATION HILL RD  
0070/1409 (SR4018 SEG 0010/0000)

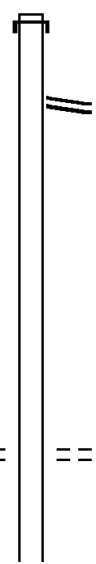
015929 FT

015929 FT 2 0 60037 0 00 0159+10  
S 0070/0000 LENGTH(AH 1981 BK 2616)

2 0 60037 0 00 0132+96 013313 FT  
WHEELING HILL RD  
(T589) 0060/0000

== ==

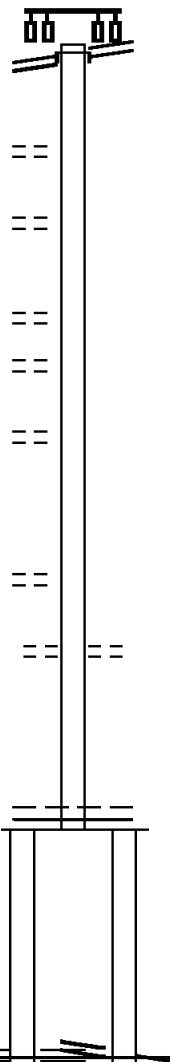
013313 FT JUDSON RD  
(T590)  
S 0060/0000 LENGTH(AH 2616 BK 2452)

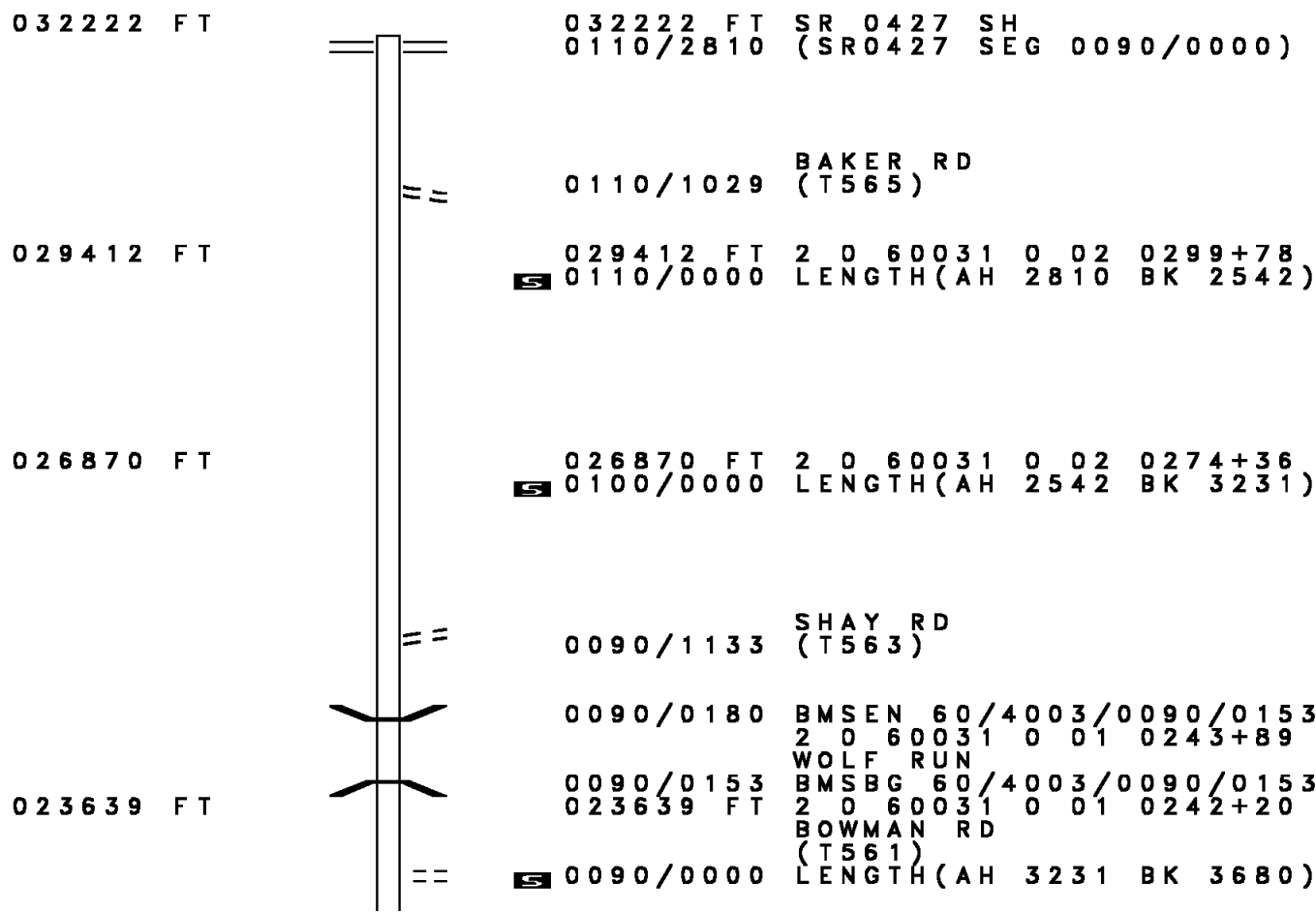


DIR: B TOTAL LEN: 3.392 MI. DIST: 01-5 SR: 4005  
LEFT MUN: CANAL T RIGHT MUN: CANAL T

Stationing	Length	Description	Stationing	Length	Description
010861 FT			010861 FT	2 0 60037 0 00	0109+07
			0050/0000		LENGTH(AH 2452 BK 2090)
2 0 60037 0 00 0087+57	008771 FT	BEATTY RUN RD	008771 FT		BEATTY RUN RD
(T301)	0040/0000		0040/0000		(SR4016 SEG 0060/0000)
			0040/0000		LENGTH(AH 2090 BK 3740)
005031 FT			005031 FT	2 0 60037 0 00	0050+08
			0030/0000		LENGTH(AH 3740 BK 2674)
002357 FT			002357 FT	2 0 60037 0 00	0023+34
			0020/0000		LENGTH(AH 2674 BK 2357)
000000 FT			0010/0220		WARDENS RUN
			000000 FT		STRUCTURE LENGTH 14 FT
					BMSID 60/4005/0010/0220
					NC DECKARDS RUN RD
					(SR0322 SEG 0070/0976)
					MFC BEGIN = D
			0010/0000		LENGTH(AH 2357 BK 0000)

DIR: E TOTAL LEN: 1.373 MI. DIST: 01-5 SR: 4004  
 LEFT MUN: FRANKLIN C RIGHT MUN: FRANKLIN C

	006981 FT		007250 FT	
			INTER-AHD	EAST ATLANTIC AV
THIRTEENTH ST				(CITY)
(SR0322 SEG 0260/0584)				THIRTEENTH ST
(SR0322 SEG 0261/0584)	0040/2737		0040/2737	(SR0322 SEG 0261/0584)
				(SR0322 SEG 0260/0584)
ORCHARD ST		==		
(CITY)	0040/1665			
CENTER ST		==		
(CITY)	0040/0821			
2 0 60084 0 00 0044+08	004244 FT		004513 FT	
PINE ST		==		
(CITY)	0040/0000		0040/0000	LENGTH(AH 2737 BK 2343)
NORMAN ST		==		
(CITY)	0030/1857			
MISSOURI ST		==		
(CITY)	0030/1222			
2 0 60084 0 00 0020+62	001901 FT		002170 FT	
REISENMAN ST		==		
(CITY)	0030/0000		0030/0000	LENGTH(AH 2343 BK 1808)
		==		
		==	0020/1168	BROWN AV
				(CITY)
	000093 FT		000362 FT	2 0 60084 0 00 0000+00
				MFC BEGIN = D
				FRANKLIN
			0020/0000	SUGARCREEK B
				LENGTH(AH 1808 BK 0362)
			000000 FT	2 0 60083 0 00 0000+00
				TWENTYEIGHTH DIVISION H
				(SR0322 SEG 0230/0488)
0 0 00000 0 00 0000+00	000000 FT			NC AT ATLANTIC AV
NC ATLANTIC AV				TWENTYEIGHTH DIVISION H
(SR0322 SEG 0230/0822)				(SR0322 SEG 0230/0488)
MFC BEGIN = D				MFC BEGIN = D
LENGTH(AH 0093 BK 0000)	0011/0000		0010/0000	LENGTH(AH 0362 BK 0000)



DIR: B TOTAL LEN: 6.103 MI. DIST: 01-5 SR: 4003  
 LEFT MUN: JACKSON T RIGHT MUN: JACKSON T

Stationing	Distance	Right of Way	Property	Notes
019959 FT	0080/0000	2 0 60031 0 01	JACKSON	0205+40
	0070/2972		SUGARCREEK B	3061
016898 FT	0070/0545		KEELY RD (BORO)	
	016898 FT	2 0 60031 0 00		0169+00
	0070/0000			2455
014443 FT	0060/0000	2 0 60031 0 00		0144+45
	0050/1618			2490
MCCLELLAND LN (PRDR)				
011953 FT	0050/0655		STEADMAN RD (TB28)	
	011953 FT	2 0 60031 0 00		0119+55
	0050/0000			3372

DIR: B TOTAL LEN: 6.103 MI. DIST: 01-5 SR: 4003  
 LEFT MUN: SUGARCREEK B RIGHT MUN: SUGARCREEK B

2 0 60031 0 00 0085+82 008581 FT  
 WHITMAN RD  
 (BORO) 0040/0000

008581 FT  
 0040/0000 LENGTH(AH 3372 BK 2672)

005909 FT

0030/1364 ALLENBAUGH RD  
 (BORO)  
 005909 FT 2 0 60031 0 00 0058+51  
 ALLENBAUGH RD  
 (BORO)  
 0030/0000 LENGTH(AH 2672 BK 2370)

003539 FT

003539 FT 2 0 60031 0 00 0035+31  
 MEADVILLE PK  
 (SR4006 SEG 0050/0000)  
 0020/0000 LENGTH(AH 2370 BK 3539)

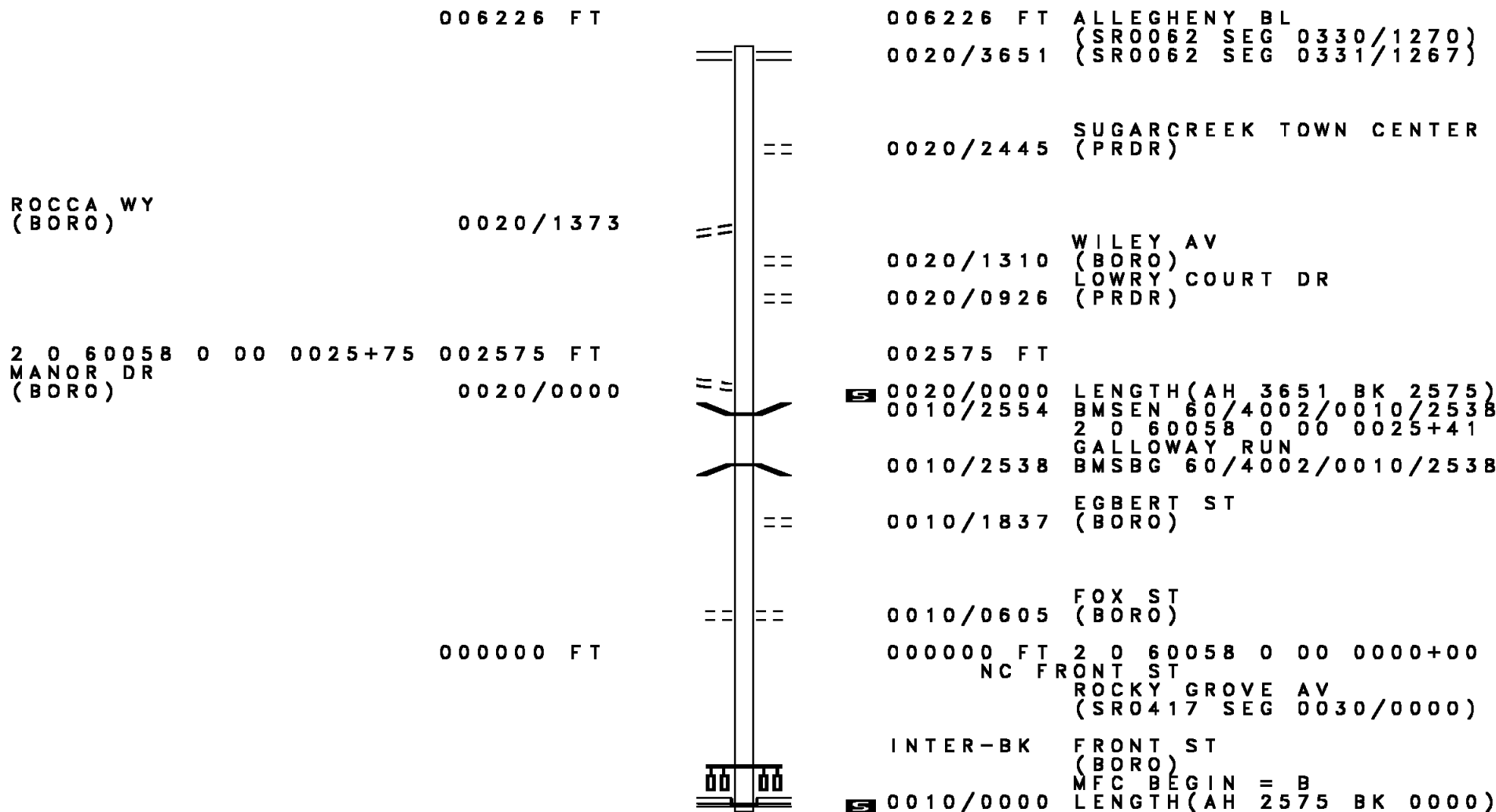
0010/2323 VINCENT RD  
 (BORO)  
 0010/2208 BMSFN 60/4003/0010/2160  
 2 0 60031 0 00 0021+79  
 PATCHEL RUN  
 0010/2185 BMSBG 60/4003/0010/2160

0010/1039 PINE RD  
 (BORO)

000000 FT

000000 FT 2 0 60031 0 00 0000+00  
 NC PA TCHERL RUN RD  
 TWENTYEIGHTH DIVISION H  
 (SR0322 SEG 0210/2646)  
 MFC BEGIN = D  
 0010/0000 LENGTH(AH 3539 BK 0000)

DIR: B TOTAL LEN: 1.179 MI. DIST: 01-5 SR: 4002  
 LEFT MUN: SUGARCREEK B RIGHT MUN: SUGARCREEK B



EXTRACT DATE: 12/18/2023 ROADWAY MANAGEMENT SYSTEM PAGE NUMBER: 274  
PRINT DATE: 12/19/2023 SLD COUNTY/SR - ANNUAL PRINT COUNTY: VENANGO  
DIR: B TOTAL LEN: 4.370 MI. DIST: 01-5 SR: 4001  
LEFT MUN: SUGARCREEK B RIGHT MUN: SUGARCREEK B

023074 FT



023074 FT  
INTER-AHD WARREN RD  
0090/2925 (BORO)



DIR: B TOTAL LEN: 4.370 MI. DIST: 01-5 SR: 4001  
 LEFT MUN: SUGARCREEK B RIGHT MUN: SUGARCREEK B

KEELY RD  
(BORO)

0090/0141

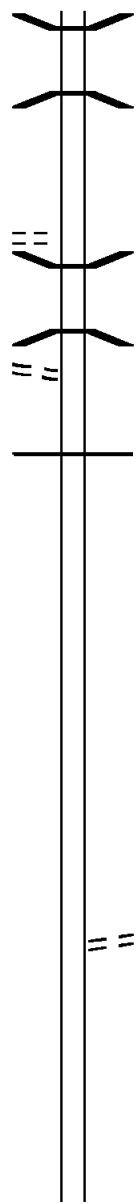
WARREN RD  
(BORO)

0090/0005  
020149 FT

017404 FT

015099 FT

012755 FT



0090/1935 BMS EN 60/4001/0090/1900  
 2 0 60087 0 00 0220+86  
 UPPER TWO MILE RUN  
 0090/1900 BMSBG 60/4001/0090/1900

0090/0058 BMS EN 60/4001/0090/0059  
 2 0 60087 0 00 0201+60  
 2 MI. RUN W.B  
 0090/0035 BMSBG 60/4001/0090/0059

020149 FT 2 0 60087 0 00 0201+60  
 MFC BEGIN = E  
 0090/0000 LENGTH(AH 2925 BK 2745)

017404 FT 2 0 60087 0 00 0173+71  
 0080/0000 LENGTH(AH 2745 BK 2305)

015099 FT 2 0 60087 0 00 0150+77  
 0070/0000 LENGTH(AH 2305 BK 2344)

0060/1524 MARTIN HILL RD  
(BORO)

012755 FT 2 0 60087 0 00 0127+45  
 0060/0000 LENGTH(AH 2344 BK 2814)

DIR: B TOTAL LEN: 4.370 MI. DIST: 01-5 SR: 4001  
 LEFT MUN: SUGARCREEK B RIGHT MUN: SUGARCREEK B

UNKNOWN RD  
 (TWP)

009941 FT

009941 FT 2 0 60087 0 00 0099+77  
 0050/0000 LENGTH(AH 2814 BK 2444)

007497 FT

007497 FT 2 0 60087 0 00 0074+91  
 0040/0000 LENGTH(AH 2444 BK 2466)

0030/1643 ==

005031 FT

005031 FT 2 0 60087 0 00 0050+25  
 0030/0000 LENGTH(AH 2466 BK 2865)

002166 FT

0020/0365 BMS EN 60/4001/0020/0355  
 1 0 00000 0 00 0000+00  
 2 MI. RUN W.B  
 0020/0355 BMSBG 60/4001/0020/0355  
 002166 FT 2 0 60087 0 00 0021+60  
 0020/0000 LENGTH(AH 2865 BK 2166)

000000 FT

000000 FT 2 0 60087 0 00 0000+00  
 ALLEGHENY BL  
 (SR0062 SEG 0340/2591)  
 (SR0062 SEG 0341/2371)  
 NC TWO MILE RUN RD  
 MFC BEGIN = D

ALLEGHENY BL  
 (SR0062 SEG 0341/2371)  
 (SR0062 SEG 0340/2591)

0010/0000

0010/0000 LENGTH(AH 2166 BK 0000)

EXTRACT DATE: 12/18/2023 ROADWAY MANAGEMENT SYSTEM PAGE NUMBER: 271  
 PRINT DATE: 12/19/2023 SLD COUNTY/SR - ANNUAL PRINT COUNTY: VENANGO  
 DIR: B TOTAL LEN: .045 MI. DIST: 01-5 SR: 3102  
 LEFT MUN: IRWIN T RIGHT MUN: IRWIN T

000236 FT  
 000000 FT



000236 FT BMS EN 60/3102/0010/0000  
 INTER-AHD BLAIR RD  
 0010/0236 (T347)  
 000000 FT 0 0 00000 0 00 0000+00  
 NC BLAIR RD  
 INTER-BK BLAIR RD  
 (T347)  
 SR 0008 N&S  
 BMSBG 60/3102/0010/0000  
 MFC BEGIN = E  
 0010/0000 LENGTH(AH 0236 BK 0000)

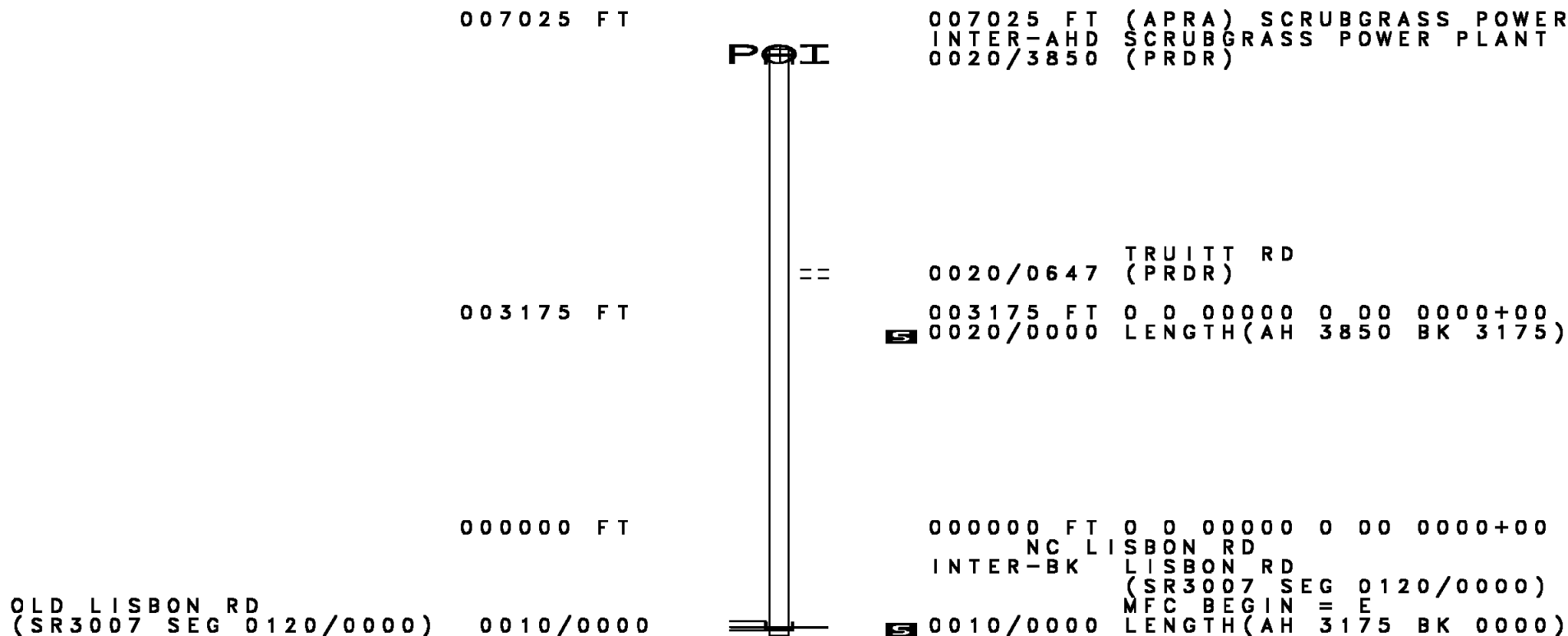
EXTRACT DATE: 12/18/2023 ROADWAY MANAGEMENT SYSTEM PAGE NUMBER: 270  
 PRINT DATE: 12/19/2023 SLD COUNTY/SR - ANNUAL PRINT COUNTY: VENANGO  
 DIR: B TOTAL LEN: .050 MI. DIST: 01-5 SR: 3101  
 LEFT MUN: CLINTONVILLE B RIGHT MUN: CLINTONVILLE B

000262 FT  
 000000 FT



000262 FT BMS EN 60/3101/0010/0000  
 INTER-AHD PORTER RD  
 0010/0262 (BORO)  
 000000 FT 0 0 00000 0 00 0000+00  
 NC PORTER RD  
 INTER-BK PORTER RD  
 (BORO)  
 SR 0080 E/W  
 BMSBG 60/3101/0010/0000  
 MFC BEGIN = E  
 0010/0000 LENGTH(AH 0262 BK 0000)

DIR: B TOTAL LEN: 1.330 MI. DIST: 01-5 SR: 3029  
 LEFT MUN: SCRUBGRASS T RIGHT MUN: SCRUBGRASS T



DIR: B TOTAL LEN: 2.174 MI. DIST: 01-5 SR: 3028  
LEFT MUN: UTICA B RIGHT MUN: UTICA B

ACADEMY ST 011477 FT  
(SR3017 SEG 0160/2406) 0040/2435

011477 FT ACADEMY ST  
0040/2435 (SR3017 SEG 0160/2406)

009042 FT

009042 FT 2 0 60061 0 00 0090+89  
5 0040/0000 LENGTH(AH 2435 BK 2565)

KRAFT HILL RD  
(T519)

0030/1012

NC KRAFT HILL RD

006477 FT

006477 FT 2 0 60061 0 00 0064+88  
5 0030/0000 LENGTH(AH 2565 BK 3030)

UTICA  
0020/2193 FRENCH CREEK T

2 0 60061 0 00 0034+47 003447 FT  
GUIASUTA TR (T306) 0020/0000

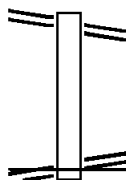
003447 FT  
5 0020/0000 LENGTH(AH 3030 BK 3447)

000000 FT

000000 FT 2 0 60061 0 00 0000+00  
NC SR 3028 SH  
INTER-BK SR 1016 SH  
(SR1016 SEG 0070/3582)  
MFC BEGIN = D  
BK-MERCER (43)  
5 0010/0000 LENGTH(AH 3447 BK 0000)

EXTRACT DATE: 12/18/2023 ROADWAY MANAGEMENT SYSTEM PAGE NUMBER: 267  
 PRINT DATE: 12/19/2023 SLD COUNTY/SR - ANNUAL PRINT COUNTY: VENANGO  
 DIR: B TOTAL LEN: .064 MI. DIST: 01-5 SR: 3027  
 LEFT MUN: IRWIN T RIGHT MUN: IRWIN T

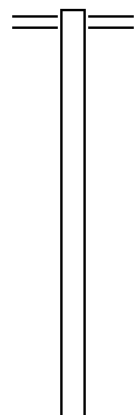
OLD ROUTE 8 RD 000336 FT  
 (SR3013 SEG 0060/2321) 0010/0336  
 000000 FT  
 SR 0308 SH  
 (SR0308 SEG 0170/2003) 0010/0000



000336 FT OLD ROUTE 8 RD  
 0010/0336 (SR3013 SEG 0060/2321)  
 000000 FT 1 0 00428 7 00 0000+00  
 SR 0308 SH  
 (SR0308 SEG 0170/2003)  
 NC SR 3027 SH  
 MFC BEGIN = E  
 0010/0000 LENGTH(AH 0336 BK 0000)

EXTRACT DATE: 12/18/2023      ROADWAY MANAGEMENT SYSTEM      PAGE NUMBER: 266  
 PRINT DATE: 12/19/2023      SLD COUNTY/SR - ANNUAL PRINT      COUNTY: VENANGO  
 DIR: B      TOTAL LEN: 7.521 MI.      DIST: 01-5      SR: 3026  
 LEFT MUN: FRENCH CREEK T      RIGHT MUN: FRENCH CREEK T

039712 FT



039712 FT MERCER RD  
 0160/2205 (SR0062 SEG 0210/0000)

037507 FT

037507 FT 2 0 60020 0 00 0375+71  
 0160/0000 LENGTH(AH 2205 BK 2516)

034991 FT

034991 FT 2 0 60020 0 00 0350+55



DIR: B TOTAL LEN: 7.521 MI. DIST: 01-5 SR: 3026  
LEFT MUN: FRENCH CREEK T RIGHT MUN: FRENCH CREEK T

Stationing	Description	Length	Notes
0327+81	032717 FT		
0140/0000	0140/0000	==	5 0150/0000 LENGTH(AH 2516 BK 2274)
0130/2140	0130/2140	==	
030107 FT	030107 FT	==	032717 FT BLACKHILL RD (T451)
027380 FT	027380 FT	==	5 0140/0000 LENGTH(AH 2274 BK 2610)
		==	0130/2009 WATSON ST (T600)
		==	0130/1722 AARON ST (T602)
		==	0130/0977 BLAUSER ST (T603)
		==	0130/0351 SNYDER ST (T604)
		==	5 0130/0000 LENGTH(AH 2610 BK 2727)
			2 0 60020 0 00 0301+81
			5 0120/0000 LENGTH(AH 2727 BK 3393)
			FR. CK. TR. STRUCTURE LENGTH 13 FT
			0110/0918 BMSID 60/3026/0110/0918
0240+61	023987 FT		
0110/0000	0110/0000	==	5 0110/0000 LENGTH(AH 3393 BK 2956)
		==	023987 FT NILES VALLEY RD (T358)
			2 0 60020 0 00 0274+54

DIR: B TOTAL LEN: 7.521 MI. DIST: 01-5 SR: 3026  
 LEFT MUN: FRENCH CREEK T RIGHT MUN: FRENCH CREEK T

021031 FT 021031 FT 2 0 60020 0 00 0210+90  
 0100/0000 LENGTH(AH 2956 BK 2612)


= RAINBOW RD  
 0090/1649 (T346)

018419 FT 018419 FT 2 0 60020 0 00 0184+78  
 0090/0000 LENGTH(AH 2612 BK 2281)

016138 FT 016138 FT 2 0 60020 0 00 0161+97  
 0080/0000 LENGTH(AH 2281 BK 2633)

013505 FT 013505 FT 2 0 60020 0 00 0135+59  
 0070/0000 LENGTH(AH 2633 BK 2480)

WATERLOO RD 011025 FT 011025 FT 2 0 60020 0 00 0111+10  
 (SR3023 SEG 0010/0000) 0060/0000 WHIPPERWILL RD  
 (T334)  
 0060/0000 LENGTH(AH 2480 BK 2477)



Stationing	Distance (FT)	Street Name	Notes
038398	FT	INTER-AHD	
0160/1971		PETROLEUM ST (CITY)	(SR0062 SEG 0470/1583)
0160/1455		REED ST (CITY)	
0160/1038		LINCOLN ST (CITY)	
0160/0651		DIVISION ST (CITY)	
0160/0331		ORANGE ST (CITY)	
036427	FT	INNIS ST (CITY)	
0160/0000		INNIS ST (CITY)	(SR2027 SEG 0050/1303) LENGTH (AH 1971 BK 1605)
0150/1158		MORAN ST (CITY)	
0150/0705		WYLLIS ST (CITY)	
0150/0341		SMEDLEY ST (CITY)	
034822	FT	COWELL AV (CITY)	(SR2027 SEG 0050/1303) LENGTH (AH 1971 BK 1605)
0150/0000		COWELL AV (CITY)	LENGTH (AH 1605 BK 1927)
0140/1299		MAYER ST (CITY)	
0140/1042		HICKORY ST (CITY)	
0140/0383		MITCHELL AV (CITY)	
032895	FT	MITCHELL AV (CITY)	

DIR: B TOTAL LEN: 7.272 MI. DIST: 01-5 SR: 3025  
 LEFT MUN: OIL CITY C RIGHT MUN: OIL CITY C

Segment	Start Station	End Station	Length	Notes
ABBOTT ST (CITY)	0140/0000	0130/1284	0140/0000	LENGTH(AH 1927 BK 1519) RESERVOIR ST (CITY)
DARR ST (CITY)	0130/1017	0130/0000	0130/1017	
2 0 60024 0 00 0093+59 MINERAL ST (CITY)	031376 FT	0120/3018	031376 FT	LENGTH(AH 1519 BK 3520) (APRA) VENANGO CATHOLIC PHILLIPS DR (PRDR) FILSON AV (CITY)
		0120/2790		HAYS RUN STRUCTURE LENGTH 8 FT BMSID 60/3025/0120/2198
		0120/2182		
		0120/0150		NC FIRST ST MFC BEGIN = C OIL CITY CRANBERRY T
	027856 FT	0110/3011	027856 FT	LENGTH(AH 3520 BK 3274) BMSID 60/3025/0110/2994
		0110/2994		2 0 60024 0 00 0055+16 DEEP HOLLOW RUN BMSBG 60/3025/0110/2994
		0110/1433		DEEP HOLLOW RUN STRUCTURE LENGTH 9 FT BMSID 60/3025/0110/1398
	024582 FT	0110/0000	024582 FT	LENGTH(AH 3274 BK 2511)

DIR: B TOTAL LEN: 7.272 MI. DIST: 01-5 SR: 3025  
 LEFT MUN: CRANBERRY T RIGHT MUN: CRANBERRY T

022071 FT

022071 FT 2 0 60024 0 00 0000+00  
 BREDINBURG RD  
 (SR2006 SEG 0100/0000)  
 0100/0000 LENGTH(AH 2511 BK 2156)

019915 FT

019915 FT 2 0 60078 0 00 0199+48  
 0090/0000 LENGTH(AH 2156 BK 2346)

017569 FT

017569 FT 2 0 60078 0 00 0175+94  
 MONARCH PARK RD  
 (T678)  
 0080/0000 LENGTH(AH 2346 BK 2612)

014957 FT

014957 FT 2 0 60078 0 00 0149+82  
 0070/0000 LENGTH(AH 2612 BK 2061)

012896 FT

012896 FT 2 0 60078 0 00 0129+53  
 AIRES HILL RD  
 (T484)  
 0060/0000 LENGTH(AH 2061 BK 3430)

DIR: B TOTAL LEN: 7.272 MI. DIST: 01-5 SR: 3025  
 LEFT MUN: CRANBERRY T RIGHT MUN: CRANBERRY T

009466 FT

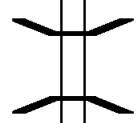
009466 FT 2 0 60078 0 00 0094+75  
 0050/0000 LENGTH(AH 3430 BK 1982)

007484 FT

007484 FT 2 0 60078 0 00 0074+93  
 0040/0000 LENGTH(AH 1982 BK 2503)

004981 FT

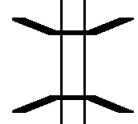
004981 FT 2 0 60078 0 00 0050+00  
 0030/0000 LENGTH(AH 2503 BK 2425)



0020/1549 BMS EN 60/3025/0020/1519  
 2 0 60078 0 00 0040+97  
 LO.2MI RUN  
 0020/1519 BMSBG 60/3025/0020/1519

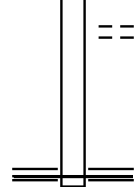
002556 FT

002556 FT 2 0 60078 0 00 0025+45  
 0020/0000 LENGTH(AH 2425 BK 2556)



0010/1237 BMS EN 60/3025/0010/1183  
 2 0 60078 0 00 0011+72  
 LOWER TWO MILE RUN  
 0010/1183 BMSBG 60/3025/0010/1183

000000 FT

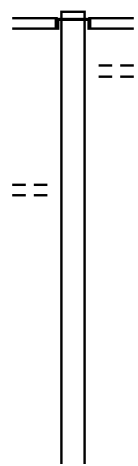


0010/0136 OLD 322 RD  
 (T540)  
 000000 FT 2 0 60078 0 00 0000+00  
 NC DEEP HOLLOW RD  
 TWENTYEIGHTH DIVISION H  
 (SRO322 SEG 0350/0000)  
 MFC BEGIN = D  
 0010/0000 LENGTH(AH 2556 BK 0000)

EXTRACT DATE: 12/18/2023 ROADWAY MANAGEMENT SYSTEM PAGE NUMBER: 258  
 PRINT DATE: 12/19/2023 SLD COUNTY/SR - ANNUAL PRINT COUNTY: VENANGO  
 DIR: B TOTAL LEN: 7.330 MI. DIST: 01-5 SR: 3024  
 LEFT MUN: SANDY CREEK T RIGHT MUN: SANDY CREEK T

038704 FT

038704 FT  
 INTER-AHD DEBENCE DR  
 (TWP )  
 PITTSBURGH RD  
 (SR0008 SEG 0361/0000)  
 0160/3420 (SR0008 SEG 0360/0000)  
 KAY GLEN DR  
 0160/3290 (PRDR)



SYLVAN RD  
 (T678)

0160/2016

035284 FT

035284 FT 2 0 60073 0 01 0354+47  
 0160/0000 LENGTH(AH 3420 BK 2418)



DIR: B TOTAL LEN: 7.330 MI. DIST: 01-5 SR: 3024  
 LEFT MUN: SANDY CREEK T RIGHT MUN: SANDY CREEK T

032866 FT

032866 FT 2 0 60073 0 01 0330+29  
 0150/0000 LENGTH(AH 2418 BK 2320)



DOYLE RUN  
 STRUCTURE LENGTH 17 FT  
 0140/1042 BMSID 60/3024/0140/1042

030546 FT

030546 FT 2 0 60073 0 01 0307+47  
 0140/0000 LENGTH(AH 2320 BK 2234)

028312 FT

028312 FT 2 0 60073 0 01 0284+66  
 0130/0000 LENGTH(AH 2234 BK 2995)

025317 FT

025317 FT 2 0 60073 0 01 0254+71  
 0120/0000 LENGTH(AH 2995 BK 2468)  
 SANDY CREEK  
 0110/2397 POLK BOROUGH B

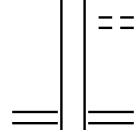


0110/0380 BMS EN 60/3024/0110/0314  
 2 0 60073 0 00 0231+93  
 LT SANDY CK.

0110/0314 BMSBG 60/3024/0110/0314  
 MAIN STREET

022849 FT

0110/0255 (BORO)  
 022849 FT 2 0 60073 0 00 0228+78  
 NC POLK CUT OFF RD  
 MAIN STREET  
 (SR0062 SEG 0130/0000)



DIR: B TOTAL LEN: 7.330 MI. DIST: 01-5 SR: 3024  
 LEFT MUN: POLK BOROUGH B RIGHT MUN: POLK BOROUGH B

PINE SCHOOL RD  
 (PRDR)

0100/1126 ==

020917 FT

0110/0000 LENGTH(AH 2468 BK 1932)

020917 FT 2 0 60073 0 00 0209+39  
 LAKEWOOD CR  
 (GOVT)

0100/0000 LENGTH(AH 1932 BK 1965)

==

==

018952 FT

0090/0964 PUMP STATION RD  
 (GOVT)

018952 FT 2 0 60073 0 00 0189+75  
 POLK BOROUGH  
 FRENCH CREEK T

0090/0000 LENGTH(AH 1965 BK 1616)

--

==

0080/1500 (BORO)  
 WOOD ST

2 0 60073 0 00 0172+23 017336 FT  
 RAINBOW RD  
 (T346) 0080/0000

017336 FT

0080/0000 LENGTH(AH 1616 BK 2393)

==

2 0 60073 0 00 0149+43 014943 FT  
 WHIPPERWILL RD  
 (T334) 0070/0000

014943 FT

0070/0000 LENGTH(AH 2393 BK 2492)

==

012451 FT

012451 FT 2 0 60073 0 00 0124+71  
 0060/0000 LENGTH(AH 2492 BK 3112)

DIR: B TOTAL LEN: 7.330 MI. DIST: 01-5 SR: 3024  
LEFT MUN: FRENCH CREEK T RIGHT MUN: FRENCH CREEK T

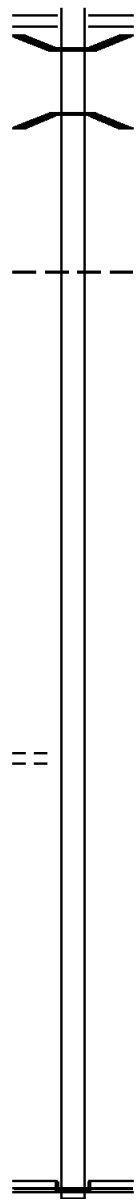
009339 FT		009339 FT 2 0 60073 0 00 0098+88
		0050/0000 LENGTH(AH 3112 BK 1983)
2 0 60073 0 00 0074+88 007356 FT		007356 FT
NOGGLE RD		0040/0000 LENGTH(AH 1983 BK 2335)
(T316)	==	
005021 FT		005021 FT 2 0 60073 0 00 0050+62
		0030/0000 LENGTH(AH 2335 BK 1957)
2 0 60073 0 00 0031+05 003064 FT		003064 FT
DEAN RD		0020/0000 LENGTH(AH 1957 BK 3064)
(T439)	==	
		0010/1558 BMS EN 60/3024/0010/1538
		2 0 60073 0 00 0015+53
		LT SANDY CK.
		0010/1538 BMSBG 60/3024/0010/1538
000000 FT		000000 FT 2 0 60073 0 00 0000+00
		RAYMILTON RD
		(SR3017 SEG 0040/0000)
		NC VA LLEY RD
		MFC BEGIN = D
RAYMILTON RD		0010/0000 LENGTH(AH 3064 BK 0000)
(SR3017 SEG 0040/0000)		

EXTRACT DATE: 12/18/2023      ROADWAY MANAGEMENT SYSTEM      PAGE NUMBER: 254  
PRINT DATE: 12/19/2023      SLD COUNTY/SR - ANNUAL PRINT      COUNTY: VENANGO  
DIR: B      TOTAL LEN: 1.985 MI.      DIST: 01-5      SR: 3023  
LEFT MUN: UTICA B      RIGHT MUN: UTICA B

010481 FT

010481 FT ACADEMY ST

DIR: B TOTAL LEN: 1.985 MI. DIST: 01-5 SR: 3023  
LEFT MUN: UTICA B RIGHT MUN: UTICA B



0040/1586 (SR3017 SEG 0160/1026)  
0040/1448 BMSSEN 60/3023/0040/1386  
2 0 60067 0 00 0103+54  
MILL CREEK  
0040/1386 BMSBG 60/3023/0040/1386

008895 FT

008895 FT 2 0 60067 0 00 0089+68  
UTICA  
FRENCH CREEK T  
5 0040/0000 LENGTH(AH 1586 BK 2922)

005973 FT

005973 FT 2 0 60067 0 00 0059+54  
5 0030/0000 LENGTH(AH 2922 BK 2623)

2 0 60067 0 00 0033+59 003350 FT  
PHELPS RD  
(T505) 0020/0000

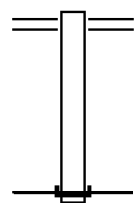
003350 FT  
5 0020/0000 LENGTH(AH 2623 BK 3350)

000000 FT

000000 FT 2 0 60067 0 00 0000+00  
NC WA TERLOO RD  
GEORGETOWN RD  
(SR3026 SEG 0060/0000)  
INTER-BK WIPPER WILL RD  
(T334)  
MFC BEGIN = D  
5 0010/0000 LENGTH(AH 3350 BK 0000)

EXTRACT DATE: 12/18/2023 ROADWAY MANAGEMENT SYSTEM PAGE NUMBER: 252  
 PRINT DATE: 12/19/2023 SLD COUNTY/SR - ANNUAL PRINT COUNTY: VENANGO  
 DIR: B TOTAL LEN: .031 MI. DIST: 01-5 SR: 3022  
 LEFT MUN: FRENCH CREEK T RIGHT MUN: FRENCH CREEK T

000166 FT  
 000000 FT



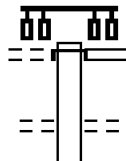
000166 FT SR 3017 SH  
 0010/0166 (SR3017 SEG 0060/0000)  
 000000 FT 2 0 60071 0 00 0000+00  
 NC GL EN SCHOOL RD  
 INTER-BK SR 1012 SH  
 (SR1012 SEG 0080/2297)  
 MFC BEGIN = E  
 BK-MERCER (43)  
 0010/0000 LENGTH(AH 0166 BK 0000)

EXTRACT DATE: 12/18/2023      ROADWAY MANAGEMENT SYSTEM      PAGE NUMBER: 251  
 PRINT DATE: 12/19/2023      SLD COUNTY/SR - ANNUAL PRINT      COUNTY: VENANGO  
 DIR: B      TOTAL LEN: 3.788 MI.      DIST: 01-5      SR: 3021  
 LEFT MUN: FRANKLIN C      RIGHT MUN: FRANKLIN C

EIGHTH ST  
 (CITY)

020000 FT

0090/1993



020000 FT  
 INTER-AHD

0090/1993

0090/1330

LIBERTY ST  
 (SR0322 SEG 0310/0000)  
 EIGHTH ST  
 (SR0322 SEG 0310/0000)

SEVENTH ST  
 (CITY)

DIR: B TOTAL LEN: 3.788 MI. DIST: 01-5 SR: 3021  
 LEFT MUN: FRANKLIN C RIGHT MUN: FRANKLIN C

Stationing	Segment Description	Length	SR	Segment Type	Notes
018007 FT	SIXTH ST (CITY)	0090/0670	01-5	Length	
018007 FT	FIFTH ST (CITY)	2 0 60022 0 01	01-5	Length	0276+23
	0090/0000		01-5	Length	(AH 1993 BK 2162)
	FOURTH ST (CITY)	0080/1500	01-5	Length	
	THIRD ST (CITY)	0080/0838	01-5	Length	
	LIBERTY ST (CITY)	0080/0454	01-5	Length	
	NC LIBERTY ST (CITY)	0080/0120	01-5	Length	
015845 FT	BUFFALO ST (CITY)	015845 FT	01-5	Length	2 0 60022 0 00 0254+50
0080/0000	EGBERT AVE (CITY)		01-5	Length	
	NC THIRD ST	0080/0000	01-5	Length	(AH 2162 BK 2974)
012871 FT	FRANKLIN SANDY CREEK T	012871 FT	01-5	Length	2 0 60022 0 00 0224+22
	0070/0000		01-5	Length	(AH 2974 BK 1609)
011262 FT	BELMAR RD (SR3019 SEG 0040/2309)	011262 FT	01-5	Length	2 0 60022 0 00 0208+39
	0060/0000		01-5	Length	(AH 1609 BK 2152)

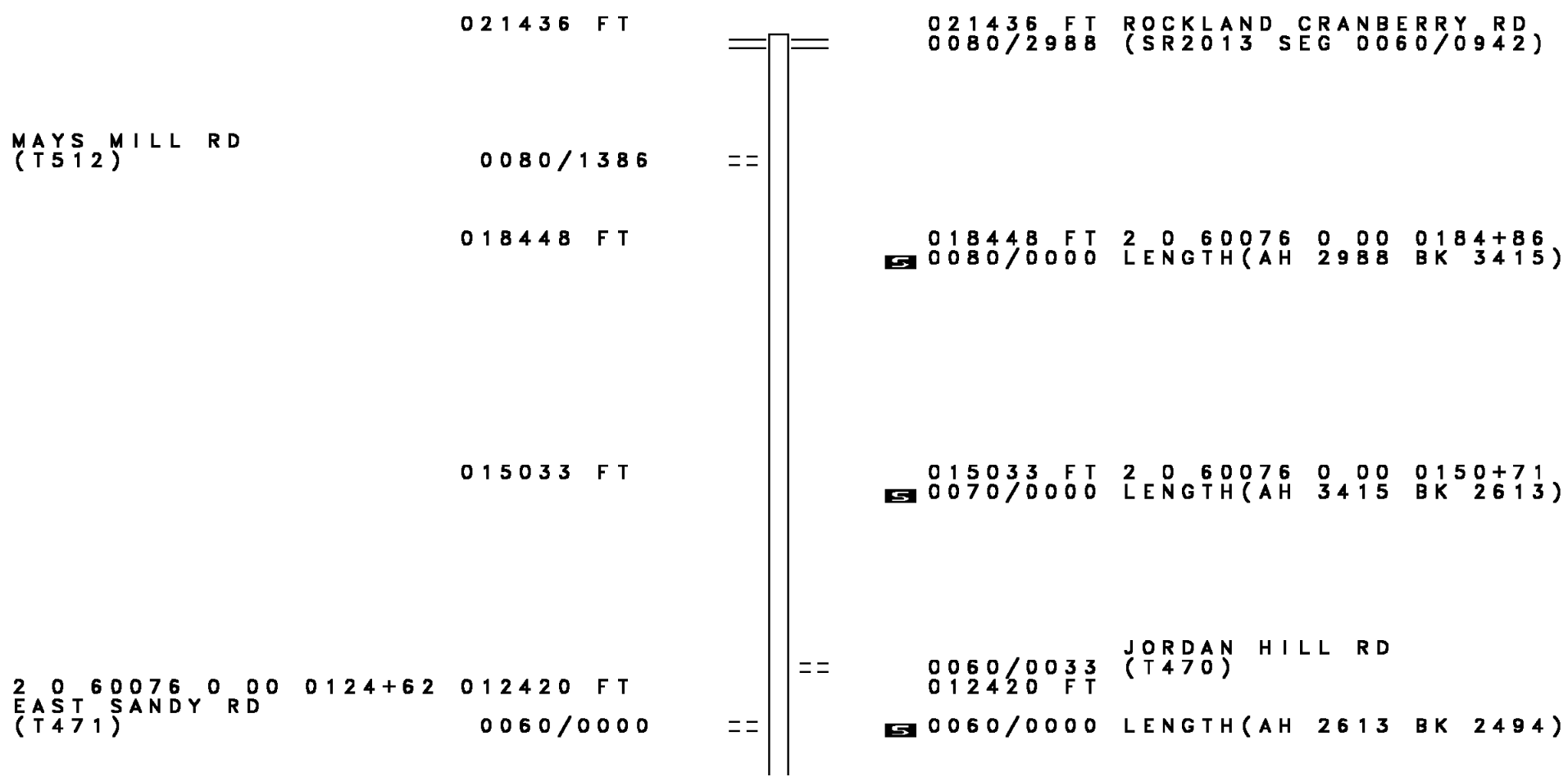
THIRD ST (CITY)



DIR: B TOTAL LEN: 3.788 MI. DIST: 01-5 SR: 3021  
 LEFT MUN: SANDY CREEK T RIGHT MUN: SANDY CREEK T

Stationing / Description	Length (FT)	Right-of-Way / Notes
009110 FT	009110 FT	2 0 60021 1 00 0020+00 S 0050/0000 LENGTH(AH 2152 BK 1979)
007131 FT	007131 FT	2 0 60021 1 00 0000+00 PONE LN (SR3019 SEG 0010/0000) NC CONGRESS HILL RD CONGRESS HILL RD (T368) S 0040/0000 LENGTH(AH 1979 BK 2629)
0030/1165	0030/1907	MILLER RD (T429)
TRANSYLVAN DR (PRDR)	0030/1165	==
004502 FT	004502 FT	2 0 60021 0 00 0045+04 S 0030/0000 LENGTH(AH 2629 BK 2553)
SANDY CREEK ELEM SCHOOL (PRDR)	0020/0855	==
001949 FT	001949 FT	2 0 60021 0 00 0019+51 FRANKLIN HIGH SCHOOL (PRDR) S 0020/0000 LENGTH(AH 2553 BK 1949)
000000 FT	000000 FT	2 0 60021 0 00 0000+00 NC PONE LN PITTSBURGH RD (SR0008 SEG 0391/0000) (SR0008 SEG 0390/0000)
FIFTEENTH ST (SR0008 SEG 0391/0000) (SR0008 SEG 0390/0000)	0010/0000	== S 0010/0000 MFC BEGIN = D LENGTH(AH 1949 BK 0000)

EXTRACT DATE: 12/18/2023 ROADWAY MANAGEMENT SYSTEM PAGE NUMBER: 248  
 PRINT DATE: 12/19/2023 SLD COUNTY/SR - ANNUAL PRINT COUNTY: VENANGO  
 DIR: B TOTAL LEN: 4.060 MI. DIST: 01-5 SR: 3020  
 LEFT MUN: ROCKLAND T RIGHT MUN: ROCKLAND T



2 0 60076 0 00 0124+62 012420 FT  
 EAST SANDY RD  
 (T471) 0060/0000

0060/0033 JORDAN HILL RD  
 012420 FT (T470)  
 0060/0000 LENGTH(AH 2613 BK 2494)

DIR: B TOTAL LEN: 4.060 MI. DIST: 01-5 SR: 3020  
 LEFT MUN: ROCKLAND T RIGHT MUN: ROCKLAND T

		==	0050/0325	EVERGREEN LN (PRDR)
009926 FT			009926 FT	2 0 60076 0 00 0099+38
			0050/0000	LENGTH(AH 2494 BK 2502)
			007424 FT	2 0 60076 0 00 0074+36
007424 FT			0040/0000	LENGTH(AH 2502 BK 2365)
		==	0030/1724	PINE HILL CEMETERY RD (T562)
			005059 FT	2 0 60076 0 00 0051+00
005059 FT			0030/0000	LENGTH(AH 2365 BK 2592)
PINE HILL CHURCH RD (T387)		==	0020/1843	
			0020/1680	SENECA HEMLOCK RD (T406)
			002467 FT	2 0 60076 0 00 0026+98
002467 FT			0020/0000	LENGTH(AH 2592 BK 2467)
			000000 FT	000000 FT 2 0 60076 0 00 0000+00
				NC COAL CITY RD INTER-BK BRANDON RD (T385)
TITUS RD (T408)		==	0010/0000	MFC BEGIN = E LENGTH(AH 2467 BK 0000)

EXTRACT DATE: 12/18/2023      ROADWAY MANAGEMENT SYSTEM      PAGE NUMBER: 246  
PRINT DATE: 12/19/2023      SLD COUNTY/SR - ANNUAL PRINT      COUNTY: VENANGO  
DIR: B      TOTAL LEN: 2.029 MI.      DIST: 01-5      SR: 3019  
LEFT MUN: SANDY CREEK T      RIGHT MUN: SANDY CREEK T

CONGRESS HILL RD





























010712 FT

010712 FT  
INTER-AHD BULLY HILL RD

DIR: B TOTAL LEN: 2.029 MI. DIST: 01-5 SR: 3019  
LEFT MUN: SANDY CREEK T RIGHT MUN: SANDY CREEK T

Segment	Start	End	Length	Notes
(SR3021 SEG 0060/0000)	0040/2309	0040/2309		
CRISWELL RD (T408)	0040/1147	008403 FT	008403 FT	008403 FT 2 0 60022 0 00 0185+13 5 0040/0000 LENGTH(AH 2309 BK 2709)
	005694 FT	0030/0684	005694 FT	GLENN DR (T431) 005694 FT 2 0 60022 0 00 0158+03 NC BELMAR RD BELMAR RD (T999) 5 0030/0000 LENGTH(AH 2709 BK 2406)
2 0 60021 0 00 0105+76 CRISWELL RD (T408)	003288 FT	0020/0000	003288 FT	DOERR RD (T410) 5 0020/0000 LENGTH(AH 2406 BK 3288)
TERRA ALTA DR (TWP )	0010/2338	000000 FT	000000 FT	
	0010/0000	0010/0000		000000 FT 2 0 60021 0 00 0071+52 NC PONE LN CONGRESS HILL RD (T368) INTER-BK PONE LN (SR3021 SEG 0040/0000) MFC BEGIN = D 5 0010/0000 LENGTH(AH 3288 BK 0000)

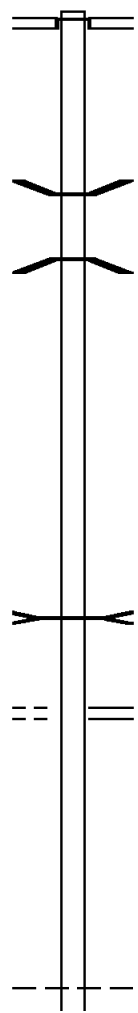
DIR: B TOTAL LEN: .061 MI. DIST: 01-5 SR: 3018  
 LEFT MUN: VICTORY T RIGHT MUN: VICTORY T

000320 FT		000320 FT	
000320 FT		7050/0000	LENGTH(AH 1860 BK 2617)
000320 FT		000320 FT	LENGTH(AH 2617 BK 2534)
000320 FT		7040/0000	LENGTH(AH 2534 BK 0338)
000320 FT		000320 FT	LENGTH(AH 0338 BK 0160)
		7030/0000	BMSSEN 60/3018/0026/0000
		000320 FT	TWIN OAKES RD
		7028/0000	(T301)
		INTER-AHD	2 0 60015 0 00 0015+32
000160 FT		0026/0160	TWIN OAKES RD
		000160 FT	(T301)
		INTER-BK	SR 0008 NB
			BMSBG 60/3018/0026/0000
		0026/0000	LENGTH(AH 0160 BK 0064)
000160 FT		000160 FT	LENGTH(AH 0064 BK 0160)
		7024/0000	BMSSEN 60/3018/0022/0000
		INTER-AHD	TWIN OAKES RD
		0022/0160	(T301)
000000 FT		000000 FT	2 0 60015 0 00 0013+08
		NC TW	TWIN OAKES RD
		INTER-BK	TWIN OAKES RD
			(T301)
			SR 0008 SB
			BMSBG 60/3018/0022/0000
			MFC BEGIN = E
000000 FT		0022/0000	LENGTH(AH 0160 BK 0411)
000000 FT		000000 FT	
		7020/0000	LENGTH(AH 0411 BK 0898)
		000000 FT	
		7010/0000	LENGTH(AH 0898 BK 0000)

DIR: B TOTAL LEN: 9.866 MI. DIST: 01-5 SR: 3017  
 LEFT MUN: CANAL T RIGHT MUN: CANAL T

052093 FT

052093 FT  
 INTER-AHD FOSTER RD  
 (T549)  
 TWENTYEIGHTH DIVISION H  
 (SR0322 SEG 0110/0000)



0210/3643  
 0210/1318 BMSID 60/3017/0210/1232  
 1 0 00582 0 00 0077+91  
 WARDEN RUN  
 0210/1285 BMSBG 60/3017/0210/1232

048450 FT

048450 FT 1 0 00582 0 00 0065+59  
 0210/0000 LENGTH(AH 3643 BK 3117)

1 0 00582 0 00 0033+92 045333 FT  
 MCCUNE RD  
 (T300) 0200/0000

WARDEN RUN BRANCH  
 STRUCTURE LENGTH 9 FT  
 0200/0699 BMSID 60/3017/0200/0699  
 045333 FT BUTTERMILK HILL RD  
 (SR4010 SEG 0010/0000)  
 0200/0000 LENGTH(AH 3117 BK 3411)

041922 FT

041922 FT 1 0 00582 0 00 0000+00  
 CANAL

DIR: B TOTAL LEN: 9.866 MI. DIST: 01-5 SR: 3017  
 LEFT MUN: CANAL T RIGHT MUN: CANAL T

STEVENS RD  
(T320)

0180/1347

039763 FT

GRANT ST  
(BORO)

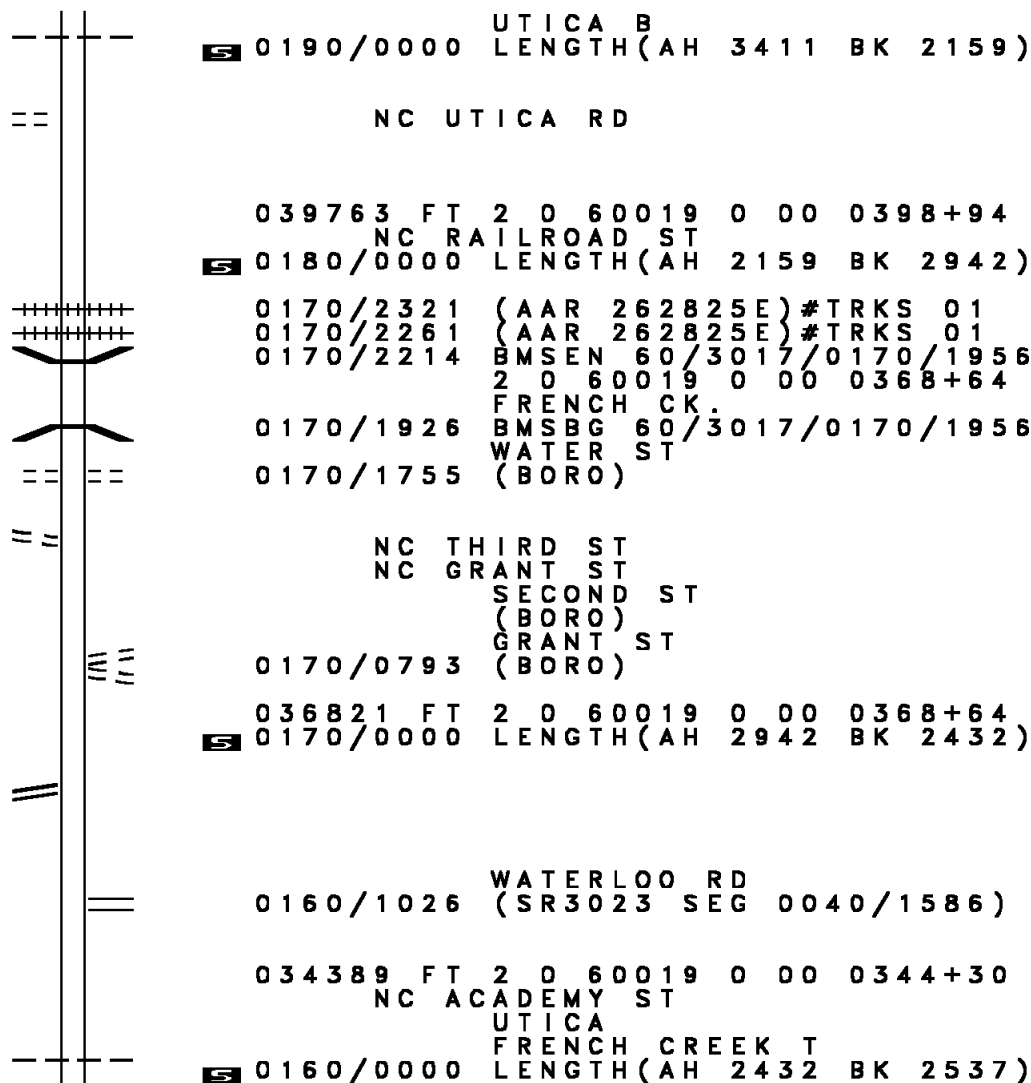
0170/1145

036821 FT

KRAFT HILL ST  
(SR3028 SEG 0040/2435)

0160/2406

034389 FT

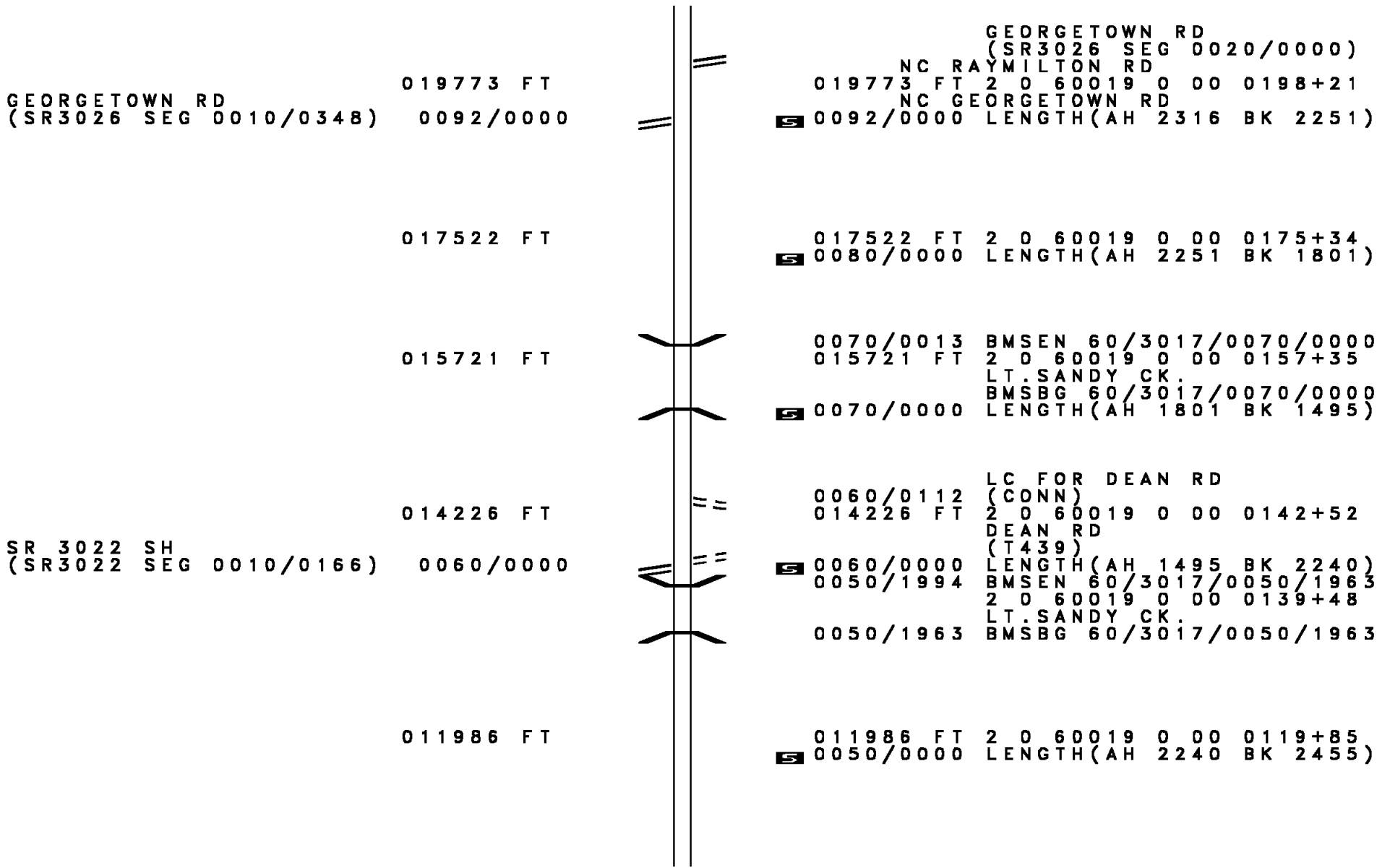




DIR: B TOTAL LEN: 9.866 MI. DIST: 01-5 SR: 3017  
LEFT MUN: FRENCH CREEK T RIGHT MUN: FRENCH CREEK T

Stationing	Length	Notes	Stationing	Length	Notes
031852 FT			031852 FT	2 0 60019 0 00	0318+72
			0150/0000		LENGTH(AH 2537 BK 2094)
			0140/0584		BMS EN 60/3017/0140/0542
					2 0 60019 0 00 0303+20
					MILL CREEK
029758 FT			0140/0542		BMSBG 60/3017/0140/0542
			029758 FT	2 0 60019 0 00	0299+68
					CONWAY RD
					(T318)
			0140/0000		LENGTH(AH 2094 BK 2045)
2 0 60019 0 00 0276+95	027713 FT		027713 FT		
MILL CREEK RD					
(T503)	0130/0000		0130/0000		LENGTH(AH 2045 BK 1738)
025975 FT			025975 FT	2 0 60019 0 00	0259+22
			0120/0000		LENGTH(AH 1738 BK 2118)
2 0 60019 0 00 0238+21	023857 FT		023857 FT		
MILLER RD					
(T501)	0110/0000		0110/0000		LENGTH(AH 2118 BK 1768)
022089 FT			022089 FT	2 0 60019 0 00	0219+99
			0100/0000		LENGTH(AH 1768 BK 2316)

DIR: B TOTAL LEN: 9.866 MI. DIST: 01-5 SR: 3017  
 LEFT MUN: FRENCH CREEK T RIGHT MUN: FRENCH CREEK T



GEORGETOWN RD  
 (SR3026 SEG 0010/0348) 019773 FT  
 0092/0000

GEORGETOWN RD  
 (SR3026 SEG 0020/0000)  
 NC RAYMILTON RD  
 019773 FT 2 0 60019 0 00 0198+21  
 NC GEORGETOWN RD  
 5 0092/0000 LENGTH(AH 2316 BK 2251)

017522 FT

017522 FT 2 0 60019 0 00 0175+34  
 5 0080/0000 LENGTH(AH 2251 BK 1801)

015721 FT

0070/0013 BMSBN 60/3017/0070/0000  
 015721 FT 2 0 60019 0 00 0157+35  
 LT. SANDY CK.  
 5 0070/0000 BMSBG 60/3017/0070/0000  
 LENGTH(AH 1801 BK 1495)

014226 FT

SR 3022 SH  
 (SR3022 SEG 0010/0166) 0060/0000

0060/0112 LC FOR DEAN RD  
 (CONN)  
 014226 FT 2 0 60019 0 00 0142+52  
 DEAN RD  
 (T439)  
 5 0060/0000 LENGTH(AH 1495 BK 2240)  
 0050/1994 BMSBN 60/3017/0050/1963  
 2 0 60019 0 00 0139+48  
 LT. SANDY CK.  
 0050/1963 BMSBG 60/3017/0050/1963

011986 FT

011986 FT 2 0 60019 0 00 0119+85  
 5 0050/0000 LENGTH(AH 2240 BK 2455)

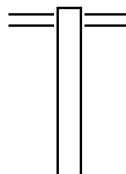
DIR: B TOTAL LEN: 9.866 MI. DIST: 01-5 SR: 3017  
LEFT MUN: FRENCH CREEK T RIGHT MUN: FRENCH CREEK T

Stationing	Segment	Length	Notes
009531 FT			
2 0 60019 0 00 0063+00	006332 FT		
GREENLEE RD (T425)	0030/0000		
2 0 60019 0 00 0033+86	003378 FT		
BEGGS RD (T422)	0020/0000		
000000 FT			
MERCER RD (SR0062 SEG 0030/0000)	0010/0000		
009531 FT	2 0 60019 0 00 0095+33		VALLEY RD (SR3024 SEG 0010/0000) LENGTH(AH 2455 BK 3199)
5 0040/0000			
0030/1501	BMSEN 60/3017/0030/1467		2 0 60019 0 00 0077+93
0030/1467	SANDY CREEK BMSBG 60/3017/0030/1467		
006332 FT	FRENCH CREEK MINERAL T		
5 0030/0000	LENGTH(AH 3199 BK 2954)		
0020/2909	GREENLEE RD (T425)		
003378 FT	PALM HILL RD (T423)		
5 0020/0000	LENGTH(AH 2954 BK 3378)		
000000 FT	2 0 60019 0 00 0000+00		MERCER RD (SR0062 SEG 0030/0000)
NC RA INTER-BK	RAYMILTON RD (SR3015 SEG 0050/2763)		
5 0010/0000	MFC BEGIN = D LENGTH(AH 3378 BK 0000)		

EXTRACT DATE: 12/18/2023 ROADWAY MANAGEMENT SYSTEM PAGE NUMBER: 238  
PRINT DATE: 12/19/2023 SLD COUNTY/SR - ANNUAL PRINT COUNTY: VENANGO

DIR: B TOTAL LEN: 5.118 MI. DIST: 01-5 SR: 3016  
LEFT MUN: SCRUBGRASS T RIGHT MUN: SCRUBGRASS T

027024 FT



027024 FT SR 0038 SH  
0100/3342 (SR0038 SEG 0040/0448)

DIR: B TOTAL LEN: 5.118 MI. DIST: 01-5 SR: 3016  
LEFT MUN: SCRUBGRASS T RIGHT MUN: SCRUBGRASS T

023682 FT

023682 FT 2 0 60009 0 00 0299+93  
S 0100/0000 LENGTH(AH 3342 BK 3145)

020537 FT

020537 FT 2 0 60009 0 00 0269+89  
S 0090/0000 LENGTH(AH 3145 BK 3012)

MCNANY RD  
(T711)

0080/0220  
017525 FT

==

017525 FT 2 0 60009 0 00 0239+77  
S 0080/0000 LENGTH(AH 3012 BK 2489)

015036 FT

015036 FT 2 0 60009 0 00 0214+88  
S 0070/0000 LENGTH(AH 2489 BK 2373)

GOSHEN RD  
(T510)

0060/0283  
012663 FT

==

012663 FT 2 0 60009 0 00 0191+15  
HIGHLANDS RD  
(SR3009 SEG 0070/2593)  
S 0060/0000 LENGTH(AH 2373 BK 3104)

DIR: B TOTAL LEN: 5.118 MI. DIST: 01-5 SR: 3016  
 LEFT MUN: SCRUBGRASS T RIGHT MUN: SCRUBGRASS T

ROGERS RIVIERA RD  
 (T662)

009559 FT

009559 FT 2 0 60065 0 00 0100+00  
 S 0050/0000 LENGTH(AH 3104 BK 2775)

006784 FT

006784 FT 2 0 60065 0 00 0075+00  
 S 0040/0000 LENGTH(AH 2775 BK 2067)

004717 FT

004717 FT 2 0 60065 0 00 0050+00  
 S 0030/0000 LENGTH(AH 2067 BK 2652)

0020/1913

//

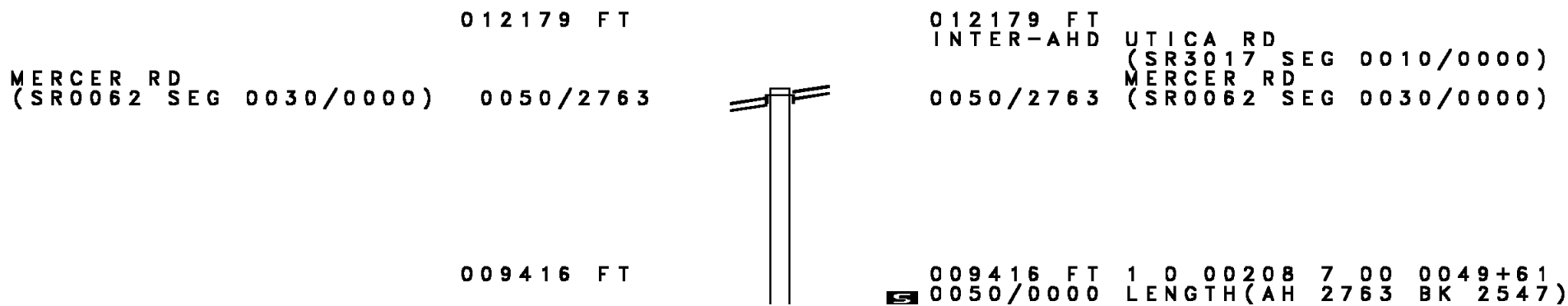
002065 FT

002065 FT 2 0 60065 0 00 0025+00  
 S 0020/0000 LENGTH(AH 2652 BK 2065)

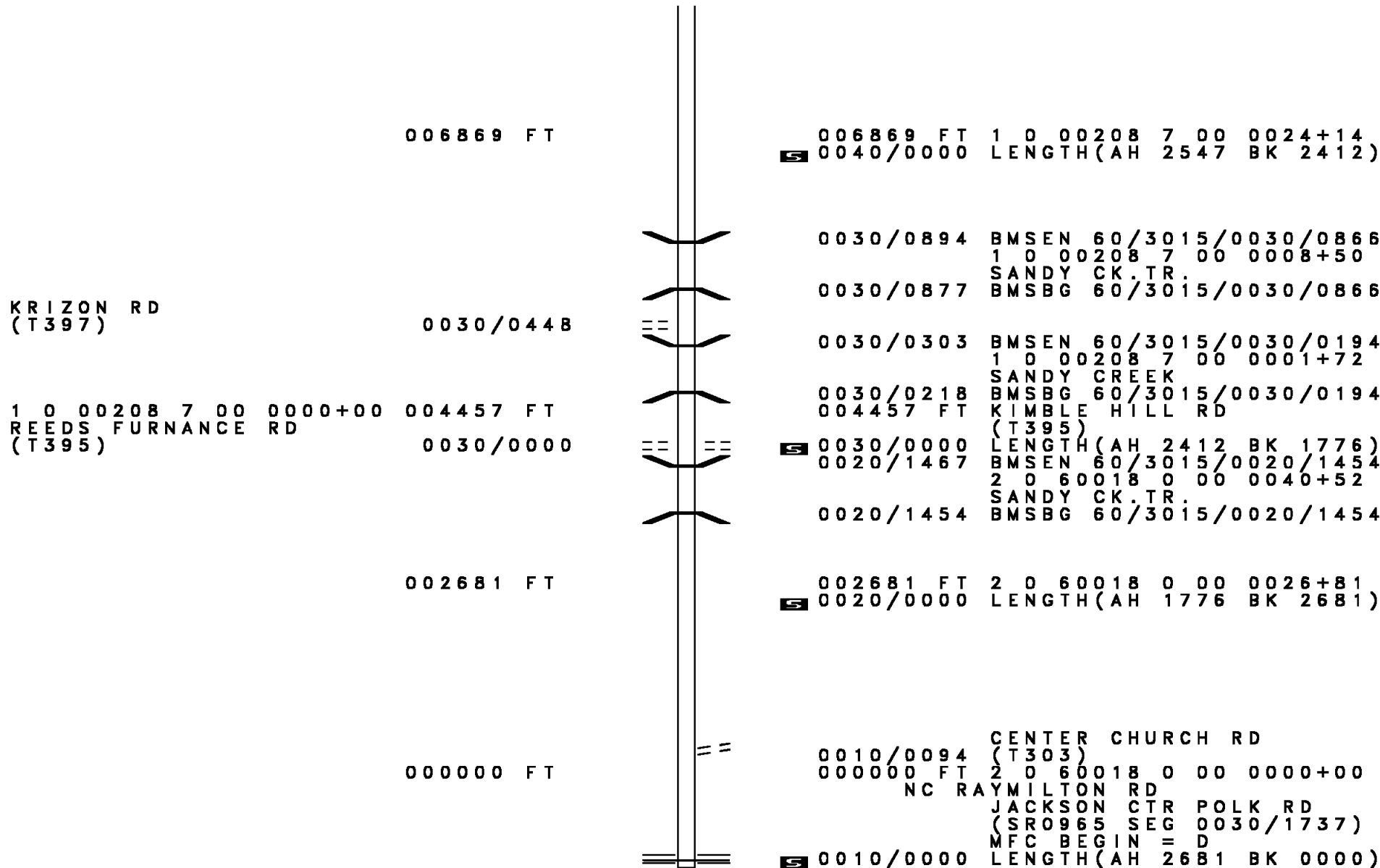
000000 FT

000000 FT 2 0 60065 0 00 0000+00  
 NC BIG BEND RD  
 HIGHLANDS RD  
 (SR3009 SEG 0040/0000)  
 INTER-BK BIG BEND RD  
 (SR3009 SEG 0040/0000)  
 MFC BEGIN = E  
 S 0010/0000 LENGTH(AH 2065 BK 0000)

EXTRACT DATE: 12/18/2023      ROADWAY MANAGEMENT SYSTEM      PAGE NUMBER: 235  
 PRINT DATE: 12/19/2023      SLD COUNTY/SR - ANNUAL PRINT      COUNTY: VENANGO  
 DIR: B      TOTAL LEN: 2.307 MI.      DIST: 01-5      SR: 3015  
 LEFT MUN: MINERAL T      RIGHT MUN: MINERAL T



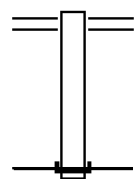
DIR: B TOTAL LEN: 2.307 MI. DIST: 01-5 SR: 3015  
 LEFT MUN: MINERAL T RIGHT MUN: MINERAL T





EXTRACT DATE: 12/18/2023 ROADWAY MANAGEMENT SYSTEM PAGE NUMBER: 233  
 PRINT DATE: 12/19/2023 SLD COUNTY/SR - ANNUAL PRINT COUNTY: VENANGO  
 DIR: B TOTAL LEN: .084 MI. DIST: 01-5 SR: 3014  
 LEFT MUN: SCRUBGRASS T RIGHT MUN: SCRUBGRASS T

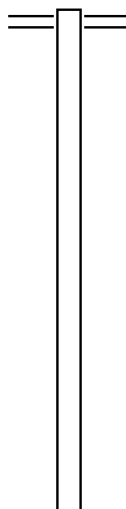
000442 FT  
 000000 FT



000442 FT EMLENTON CLINTONVILLE R  
 0010/0442 (SR0208 SEG 0290/0156)  
 000000 FT 2 0 60066 0 00 0083+05  
 NC SR 3014 SH  
 INTER-BK DOG PATCH LN  
 (PRDR)  
 MFC BEGIN = E  
 0010/0000 LENGTH(AH 0442 BK 0000)

EXTRACT DATE: 12/18/2023 ROADWAY MANAGEMENT SYSTEM PAGE NUMBER: 232  
 PRINT DATE: 12/19/2023 SLD COUNTY/SR - ANNUAL PRINT COUNTY: VENANGO  
 DIR: B TOTAL LEN: 9.832 MI. DIST: 01-5 SR: 3013  
 LEFT MUN: SANDY CREEK T RIGHT MUN: SANDY CREEK T

051915 FT



051915 FT WILLIAM FLINN HW  
 (SR0008 SEG 0350/0000)  
 0200/3177 (SR0008 SEG 0351/0000)

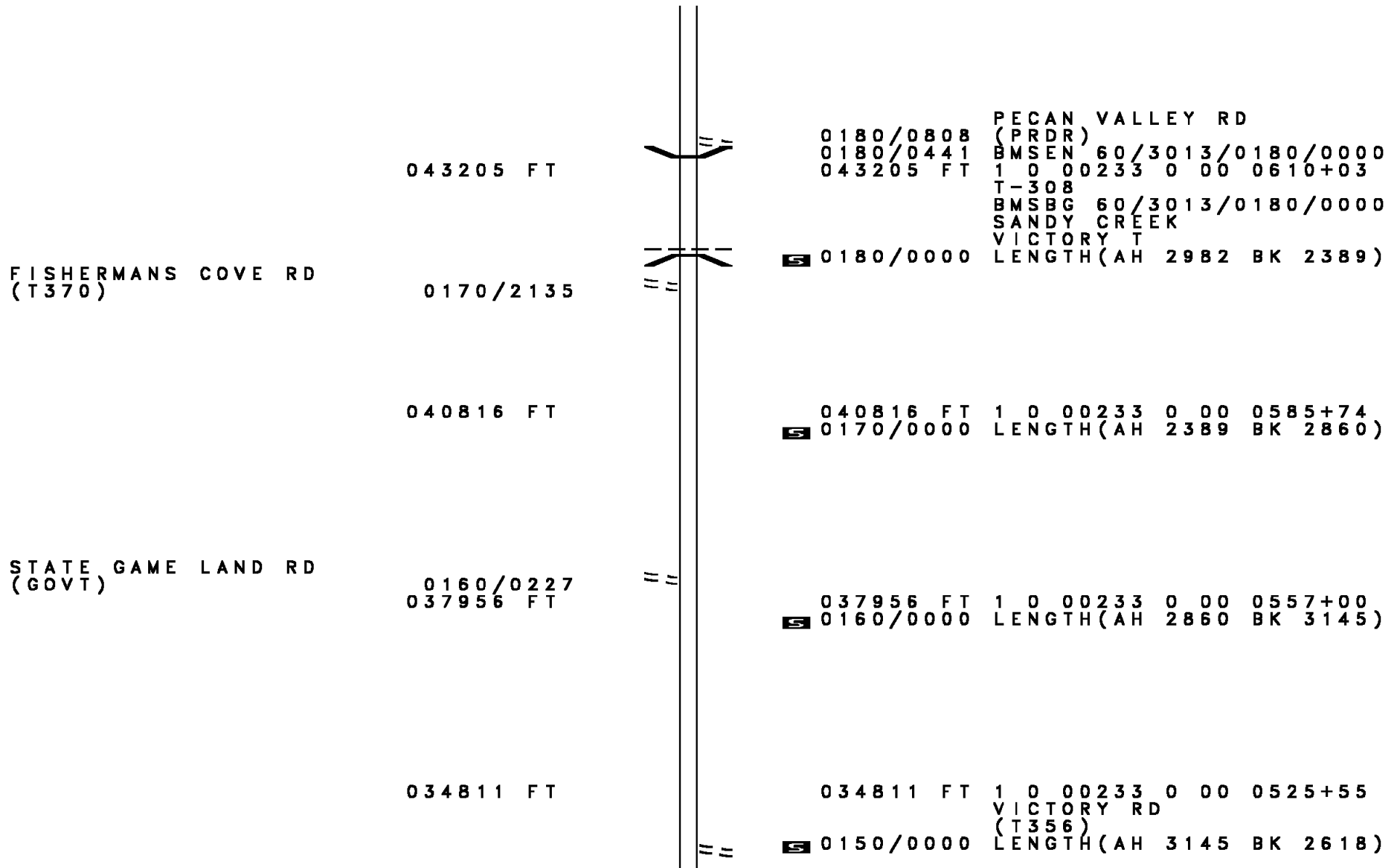
048738 FT

048738 FT 1 0 00233 0 00 0665+26  
 0200/0000 LENGTH(AH 3177 BK 2551)

046187 FT

046187 FT 1 0 00233 0 00 0639+75  
 0190/0000 LENGTH(AH 2551 BK 2982)

DIR: B TOTAL LEN: 9.832 MI. DIST: 01-5 SR: 3013  
 LEFT MUN: SANDY CREEK T RIGHT MUN: SANDY CREEK T



DIR: B TOTAL LEN: 9.832 MI. DIST: 01-5 SR: 3013  
 LEFT MUN: VICTORY T RIGHT MUN: VICTORY T

032193 FT

032193 FT 1 0 00233 0 00 0499+37  
 S 0140/0000 LENGTH(AH 2618 BK 2442)

029751 FT

029751 FT 1 0 00233 0 00 0475+01  
 S 0130/0000 LENGTH(AH 2442 BK 1948)

027803 FT

027803 FT 1 0 00233 0 00 0455+53  
 TWIN OAKES RD (TBK)  
 (T301)  
 S 0120/0000 LENGTH(AH 1948 BK 1957)

025846 FT

025846 FT 1 0 00233 0 00 0435+96  
 S 0110/0000 LENGTH(AH 1957 BK 2239)

023607 FT

0100/0008 BMS EN 60/3013/0100/0000  
 023607 FT 1 0 00233 0 00 0413+40  
 LYONS RUN  
 S 0100/0000 BMSBG 60/3013/0100/0000  
 LENGTH(AH 2239 BK 2828)  
 LYONS RUN RD  
 (T373)




DIR: B TOTAL LEN: 9.832 MI. DIST: 01-5 SR: 3013  
 LEFT MUN: VICTORY T RIGHT MUN: VICTORY T

Stationing	Notes	Stationing	Notes
020779 FT		020779 FT 1 0 00233 0 00 0384+95	SR 0090/0000 LENGTH(AH 2828 BK 2755)
SLATERTOWN RD (T330)	==		
0080/1212			
HOVIS RD (T371)	==	0080/0316 (T373)	DENNISON RUN RD
0080/0316	==	018024 FT 1 0 00233 0 00 0357+95	DESKO RD (T341)
018024 FT	==		VICTORY IRWIN T
	-	SR 0080/0000	LENGTH(AH 2755 BK 1856)
	==		
016168 FT		016168 FT 1 0 00233 0 00 0339+46	SR 0308 SH (SR0308 SEG 0170/2580)
	==	SR 0070/0000	LENGTH(AH 1856 BK 2901)
	==	SR 0060/2321	SR 3027 SH (SR3027 SEG 0010/0336)
013267 FT		013267 FT 1 0 00233 0 00 0310+06	SR 0060/0000 LENGTH(AH 2901 BK 2441)
010826 FT		010826 FT 1 0 00233 0 00 0285+65	SR 0050/0000 LENGTH(AH 2441 BK 2406)

DIR: B TOTAL LEN: 9.832 MI. DIST: 01-5 SR: 3013  
 LEFT MUN: IRWIN T RIGHT MUN: IRWIN T

Stationing	Description	Stationing	Description
008420 FT		008420 FT	1 0 00233 0 00 0261+00
		0040/0000	LENGTH(AH 2406 BK 2651)
	==	0030/2004	BLAIR RD (T347)
005769 FT		005769 FT	1 0 00233 0 00 0235+10
		0030/0000	LENGTH(AH 2651 BK 2430)
ALLEN RD (T345)		0020/1250	==
003339 FT		0020/0013	BMS EN 60/3013/0020/0000
		003339 FT	1 0 00233 0 00 0210+29
			SCRUBGRASS
		0020/0000	BMSBG 60/3013/0020/0000
			LENGTH(AH 2430 BK 3339)
DENNIS TRAILERS RD (PRDR)		0010/1895	POI 0010/1895 (APRA) DENNIS TRAILERS
GAMELAND RD (T328)		0010/0684	==
000000 FT		0010/0464	BMS EN 60/3013/0010/0451
			1 0 00233 0 00 0181+97
			SCRUBGRASS
		0010/0453	BMSBG 60/3013/0010/0451
		000000 FT	1 0 00233 0 00 0177+39
			NC OLD ROUTE 8 RD
			SR 6008 SH
			(SR6008 SEG 0050/0000)
			INTER-BK OLD ROUTE 8 RD
			(SR6008 SEG 0050/0000)
GEORGETOWN RD (SR3003 SEG 0110/0000)		0010/0000	MFC BEGIN = D
			LENGTH(AH 3339 BK 0000)

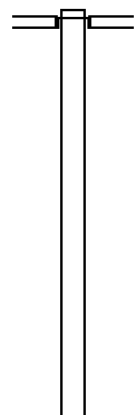
EXTRACT DATE: 12/18/2023      ROADWAY MANAGEMENT SYSTEM      PAGE NUMBER: 227  
 PRINT DATE: 12/19/2023      SLD COUNTY/SR - ANNUAL PRINT      COUNTY: VENANGO  
 DIR: B      TOTAL LEN: .000 MI.      DIST: 01-5      SR: 3012  
 LEFT MUN: MINERAL T      RIGHT MUN: MINERAL T

000000 FT		000000 FT	
000000 FT		7030/0000	LENGTH(AH 3427 BK 1897)
000000 FT		000000 FT	
		7020/0000	LENGTH(AH 1897 BK 2531)
		000000 FT	
		7010/0000	LENGTH(AH 2531 BK 0000)

EXTRACT DATE: 12/18/2023      ROADWAY MANAGEMENT SYSTEM      PAGE NUMBER: 226  
 PRINT DATE: 12/19/2023      SLD COUNTY/SR - ANNUAL PRINT      COUNTY: VENANGO  
 DIR: B      TOTAL LEN: 5.627 MI.      DIST: 01-5      SR: 3011  
 LEFT MUN: MINERAL T      RIGHT MUN: MINERAL T

029710 FT

029710 FT  
 INTER-AHD MOUNT PLEASANT CHURCH R  
 (T301)  
 SR 0965 SH  
 (SR0965 SEG 0030/0000)



027560 FT

027560 FT 2 0 60016 0 00 0275+28  
 0120/0000 LENGTH(AH 2150 BK 2704)



DIR: B TOTAL LEN: 5.627 MI. DIST: 01-5 SR: 3011  
LEFT MUN: MINERAL T RIGHT MUN: MINERAL T

024856 FT

024856 FT 2 0 60016 0 00 0247+92  
S 0110/0000 LENGTH(AH 2704 BK 2478)

022378 FT

022378 FT 2 0 60016 0 00 0223+76  
S 0100/0000 LENGTH(AH 2478 BK 2511)

019867 FT

019867 FT 2 0 60016 0 00 0198+65  
S 0090/0000 LENGTH(AH 2511 BK 2473)

2 0 60016 0 00 0173+92 017394 FT  
GADSBY RD  
(T383) 0080/0000

==

017394 FT  
S 0080/0000 LENGTH(AH 2473 BK 2397)  
0070/2120 BMS EN 60/3011/0070/2058  
2 0 60016 0 00 0170+64  
S. SANDY CK.  
0070/2058 BMSBG 60/3011/0070/2058

014997 FT

014997 FT 2 0 60016 0 00 0150+06  
S 0070/0000 LENGTH(AH 2397 BK 2560)

012437 FT

012437 FT 2 0 60016 0 00 0124+46  
S 0060/0000 LENGTH(AH 2560 BK 2294)

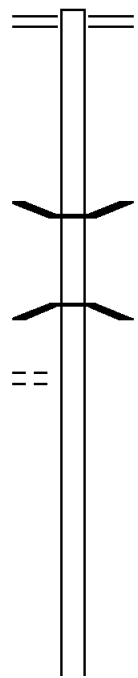
DIR: B TOTAL LEN: 5.627 MI. DIST: 01-5 SR: 3011  
 LEFT MUN: MINERAL T RIGHT MUN: MINERAL T

Segment ID	Start Station	End Station	Length (FT)	Right of Way (FT)	Notes
					MINERAL IRWIN T
2 0 60016 0 00	0101+37	010143	010143	0050/0000	010143 FT KERR RD (T365)
					0050/0000 LENGTH(AH 2294 BK 2708)
WOODS RD (T363)				0040/1071	
			007435		007435 FT
					0040/0000 LENGTH(AH 2708 BK 2497)
			004938		004938 FT
					0030/0000 LENGTH(AH 2497 BK 1530)
2 0 60016 0 00	0034+10	003408	003408	0020/0000	003408 FT MILLBROOK RD (T343)
					0020/0000 LENGTH(AH 1530 BK 3408)
				0010/1710	ALLEN RD (T345)
2 0 60016 0 00	0000+00	000000	000000	0010/0000	000000 FT GEORGETOWN RD (SR3003 SEG 0130/0000) MFC BEGIN = D
					0010/0000 LENGTH(AH 3408 BK 0000)

EXTRACT DATE: 12/18/2023      ROADWAY MANAGEMENT SYSTEM      PAGE NUMBER: 223  
 PRINT DATE: 12/19/2023      SLD COUNTY/SR - ANNUAL PRINT      COUNTY: VENANGO  
 DIR: B      TOTAL LEN: 5.294 MI.      DIST: 01-5      SR: 3010  
 LEFT MUN: SCRUBGRASS T      RIGHT MUN: SCRUBGRASS T

SCOTT RD  
 (T462)

027950 FT



027950 FT STONE CHURCH RD  
 0110/2518 (SR3009 SEG 0010/1729)

025432 FT

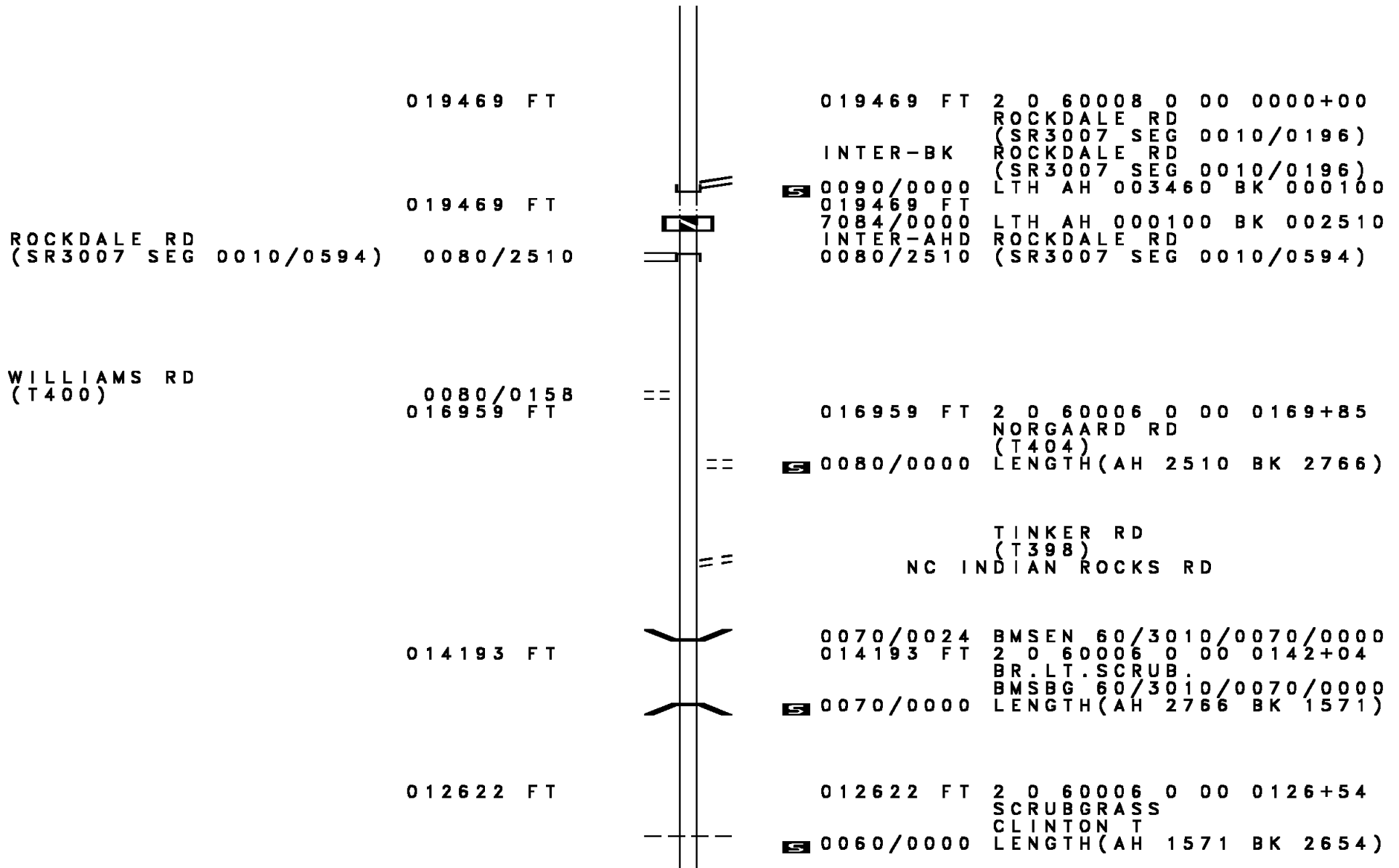
0110/0043 BMS EN 60/3010/0110/0000  
 025432 FT 2 0 60008 0 00 0059+72  
 LT.SCRUB.CK.  
 BMSBG 60/3010/0110/0000  
 S 0110/0000 LENGTH(AH 2518 BK 2503)

0100/1838

022929 FT

022929 FT 2 0 60008 0 00 0034+81  
 S 0100/0000 LENGTH(AH 2503 BK 3460)

DIR: B TOTAL LEN: 5.294 MI. DIST: 01-5 SR: 3010  
 LEFT MUN: SCRUBGRASS T RIGHT MUN: SCRUBGRASS T



DIR: B TOTAL LEN: 5.294 MI. DIST: 01-5 SR: 3010  
 LEFT MUN: CLINTON T RIGHT MUN: CLINTON T

009968 FT

== ==

009968 FT 2 0 60006 0 00 0099+70

MOORE RD  
(T390)

0050/0000 LENGTH(AH 2654 BK 2522)

007446 FT

007446 FT 2 0 60006 0 00 0074+34  
 0040/0000 LENGTH(AH 2522 BK 2870)

2 0 60006 0 00 0045+64 004576 FT  
 BAILEY RD  
 (T386)

==

0030/0000

004576 FT

0030/0000 LENGTH(AH 2870 BK 2093)

002483 FT

002483 FT 2 0 60006 0 00 0024+95  
 0020/0000 LENGTH(AH 2093 BK 2483)

000000 FT

==

000000 FT 2 0 60006 0 00 0000+00

NC EAU CLAIRE RD

SR 0308 SH  
 (SR0308 SEG 0020/0000)  
 MFC BEGIN = E

0010/0000 LENGTH(AH 2483 BK 0000)

EXTRACT DATE: 12/18/2023 ROADWAY MANAGEMENT SYSTEM PAGE NUMBER: 220  
PRINT DATE: 12/19/2023 SLD COUNTY/SR - ANNUAL PRINT COUNTY: VENANGO

DIR: B TOTAL LEN: 3.617 MI. DIST: 01-5 SR: 3009  
LEFT MUN: SCRUBGRASS T RIGHT MUN: SCRUBGRASS T

BIG BEND RD 019096 FT  
(SR3016 SEG 0060/0000) 0070/2593

019096 FT BIG BEND RD  
0070/2593 (SR3016 SEG 0060/0000)

016503 FT

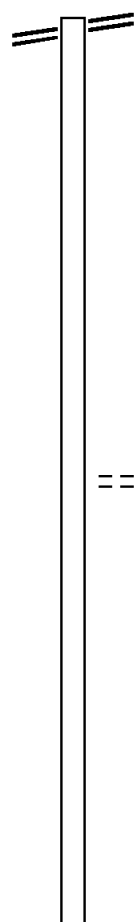
016503 FT 2 0 60009 0 00 0164+87  
S 0070/0000 LENGTH(AH 2593 BK 2320)

014183 FT

014183 FT 2 0 60009 0 00 0141+67  
BELL RD  
(T478)  
S 0060/0000 LENGTH(AH 2320 BK 3328)

010855 FT

010855 FT 2 0 60009 0 00 0108+39  
S 0050/0000 LENGTH(AH 3328 BK 3186)



DIR: B TOTAL LEN: 3.617 MI. DIST: 01-5 SR: 3009  
 LEFT MUN: SCRUBGRASS T RIGHT MUN: SCRUBGRASS T

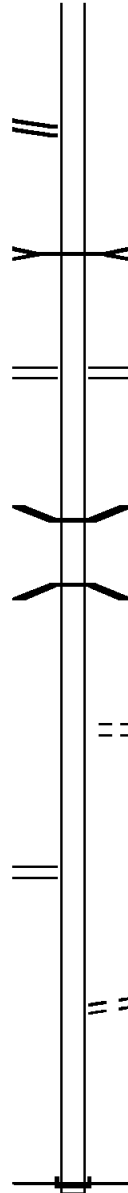
2 0 60009 0 00 0076+85 007669 FT  
 BIG BEND RD  
 (SR3016 SEG 0010/0000) 0040/0000

006314 FT

003243 FT

INDIAN ROCKS RD  
 (SR3010 SEG 0110/2518) 0010/1729

000000 FT



007669 FT  
 NC HIGHLANDS RD  
 0040/0000 LENGTH(AH 3186 BK 1355)

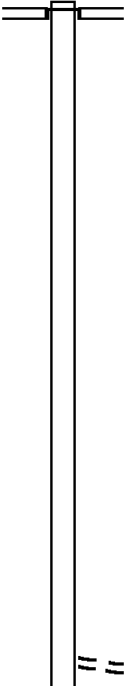
0030/0293 STRUCTURE LENGTH 16 FT  
 006314 FT BMSID 60/3009/0030/0293  
 NC BIG BEND RD 2 0 60009 0 00 0063+25  
 EMLENTON CLINTONVILLE R  
 (SR0208 SEG 0270/0000)  
 0030/0000 LENGTH(AH 1355 BK 3071)

0020/1148 BMS EN 60/3009/0020/0927  
 2 0 60009 0 00 0041+00  
 SR 0080 E/W  
 0020/0927 BMSBG 60/3009/0020/0927

003243 FT 2 0 60009 0 00 0031+66  
 CRAWFORD CORNERS RD  
 (T300)  
 0020/0000 LENGTH(AH 3071 BK 3243)

0010/0094 SAY RD  
 000000 FT (T302)  
 2 0 60009 0 00 0000+00  
 INTER-BK NC STONE CHURCH RD  
 STONE CHURCH RD  
 (SR1001 SEG 0010/1807)  
 MFC BEGIN = E  
 BK-BUTLER (10)  
 0010/0000 LENGTH(AH 3243 BK 0000)

EXTRACT DATE: 12/18/2023      ROADWAY MANAGEMENT SYSTEM      PAGE NUMBER: 218  
 PRINT DATE: 12/19/2023      SLD COUNTY/SR - ANNUAL PRINT      COUNTY: VENANGO  
 DIR: B      TOTAL LEN: 10.696 MI.      DIST: 01-5      SR: 3008  
 LEFT MUN: ROCKLAND T      RIGHT MUN: ROCKLAND T

	056473 FT					
ROCKLAND CRANBERRY RD (SR2013 SEG 0040/0000)	0230/2403		056473 FT	INTER-AHD	ROCKLAND NICKLEVILLE RD (SR2002 SEG 0010/0000)	
			0230/2403	PITTSVILLE RD (SR2013 SEG 0040/0000)		
	054070 FT		054070 FT	2 0 60011 0 02	0550+00	
			0230/0000	LENGTH(AH 2403 BK 2569)		
	051501 FT		051501 FT	2 0 60011 0 02	0525+00	
			0220/0000	LENGTH(AH 2569 BK 2098)		
	049403 FT		049403 FT	2 0 60011 0 02	0503+86	
			0210/0000	LENGTH(AH 2098 BK 1758)		
			0200/1362	POTTERS FALLS RD (T469)		
				ROBERTS RUN		



DIR: B TOTAL LEN: 10.696 MI. DIST: 01-5 SR: 3008  
 LEFT MUN: ROCKLAND T RIGHT MUN: ROCKLAND T

JORDAN HILL RD  
 (T470)

0200/0672

047645 FT

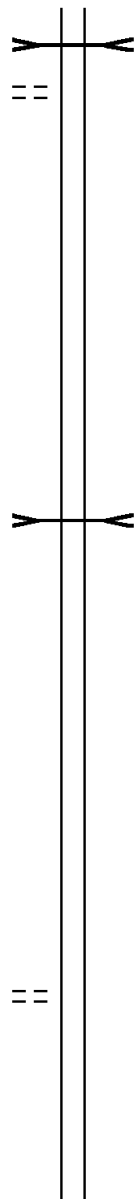
044101 FT

043077 FT

040821 FT

2 0 60011 0 01 0388+61 038179 FT  
 SENECA HEMLOCK RD  
 (T406) 0160/0000

035827 FT



0200/1114 STRUCTURE LENGTH 32 FT  
 BMSID 60/3008/0200/1145

047645 FT 2 0 60011 0 01 0484+90  
 0200/0000 LENGTH(AH 1758 BK 3544)

044101 FT 2 0 60011 0 01 0449+04  
 0190/0000 LENGTH(AH 3544 BK 1024)

ALLEG. R. TR.  
 STRUCTURE LENGTH 10 FT  
 0180/0593 BMSID 60/3008/0180/0620  
 043077 FT 2 0 60011 0 01 0438+91  
 0180/0000 LENGTH(AH 1024 BK 2256)

040821 FT 2 0 60011 0 01 0415+03  
 0170/0000 LENGTH(AH 2256 BK 2642)

038179 FT  
 0160/0000 LENGTH(AH 2642 BK 2352)

035827 FT 2 0 60011 0 01 0364+80  
 0150/0000 LENGTH(AH 2352 BK 2486)

DIR: B TOTAL LEN: 10.696 MI. DIST: 01-5 SR: 3008  
 LEFT MUN: ROCKLAND T RIGHT MUN: ROCKLAND T

033341 FT

033341 FT 2 0 60011 0 01 0339+73  
 0140/0000 LENGTH(AH 2486 BK 2627)

030714 FT

030714 FT 2 0 60011 0 01 0313+42  
 0130/0000 LENGTH(AH 2627 BK 2469)

0120/1260 CENTER ST  
 (PRDR)

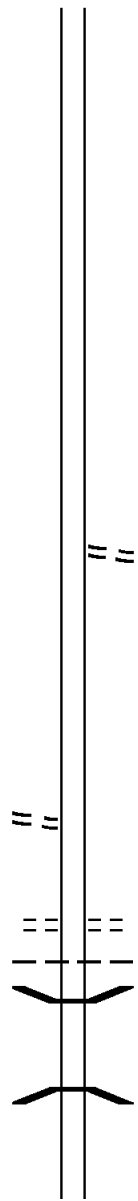
028245 FT

028245 FT 2 0 60011 0 01 0288+73  
 0120/0000 LENGTH(AH 2469 BK 2392)

WATSON ST  
 (T402)

0110/0447  
 025853 FT

025853 FT 2 0 60011 0 01 0265+85  
 MAIN ST  
 (T400)  
 0110/0000 LENGTH(AH 2392 BK 2920)  
 ROCKLAND  
 CLINTON T  
 0100/2850 BMSEN 60/3008/0100/2094  
 0100/2798  
 0100/2058 2 0 60011 0 00 0230+19  
 ALLEGHENY R.  
 BMSBG 60/3008/0100/2094



DIR: B TOTAL LEN: 10.696 MI. DIST: 01-5 SR: 3008  
 LEFT MUN: CLINTON T RIGHT MUN: CLINTON T

022933 FT

022933 FT 2 0 60011 0 00 0230+19  
 0100/0000 LENGTH(AH 2920 BK 1933)

021000 FT

0090/0067 BMS EN 60/3008/0090/0034  
 2 0 60011 0 00 0211+24  
 BULLION RUN  
 0090/0034 BMSBG 60/3008/0090/0034  
 021000 FT 2 0 60011 0 00 0210+82  
 OLD LISBON RD  
 (SR3007 SEG 0150/2475)  
 0090/0000 LENGTH(AH 1933 BK 3056)

017944 FT

017944 FT 2 0 60011 0 00 0180+14  
 0080/0000 LENGTH(AH 3056 BK 2485)

015459 FT

015459 FT 2 0 60011 0 00 0154+93  
 0070/0000 LENGTH(AH 2485 BK 2745)

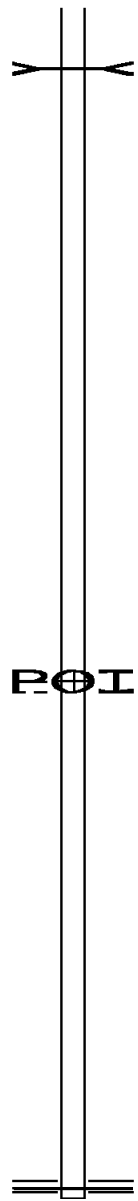
012714 FT

012714 FT 2 0 60011 0 00 0128+45  
 SR 3005 SH  
 (SR3005 SEG 0050/2949)  
 0060/0000 LENGTH(AH 2745 BK 2716)

SUMMIT CITY RD  
 (T349)

0050/2437

DIR: B TOTAL LEN: 10.696 MI. DIST: 01-5 SR: 3008  
 LEFT MUN: CLINTON T RIGHT MUN: CLINTON T



TROUT RUN  
 STRUCTURE LENGTH 10 FT  
 0050/2035 BMSID 60/3008/0050/2024

009998 FT

009998 FT 2 0 60011 0 00 0100+33  
 0050/0000 LENGTH(AH 2716 BK 2970)

007028 FT

007028 FT 2 0 60011 0 00 0070+63  
 0040/0000 LENGTH(AH 2970 BK 2589)

WITHERUP CORP RD  
 (PRDR)

0030/0150  
 004439 FT

POT

0030/0150 (APRA) WITHERUP CORP  
 004439 FT 2 0 60011 0 00 0044+74  
 0030/0000 LENGTH(AH 2589 BK 2045)

002394 FT

002394 FT 2 0 60011 0 00 0024+29  
 0020/0000 LENGTH(AH 2045 BK 2394)

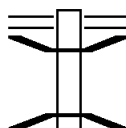
000000 FT

000000 FT 2 0 60011 0 00 0000+00  
 NC KENNERDELL RD  
 SR 0308 SH  
 (SR0308 SEG 0120/2018)  
 MFC BEGIN = D  
 0010/0000 LENGTH(AH 2394 BK 0000)

EXTRACT DATE: 12/18/2023 ROADWAY MANAGEMENT SYSTEM PAGE NUMBER: 213  
PRINT DATE: 12/19/2023 SLD COUNTY/SR - ANNUAL PRINT COUNTY: VENANGO

DIR: B TOTAL LEN: 7.966 MI. DIST: 01-5 SR: 3007  
LEFT MUN: CLINTON T RIGHT MUN: CLINTON T

042058 FT



042058 FT KENNERDELL RD  
0150/2475 (SR3008 SEG 0090/0000)  
0150/2433 BMSEN 60/3007/0150/2344  
2 0 60007 0 01 0424+93  
SCRUBGRASS  
0150/2344 BMSBG 60/3007/0150/2344

039583 FT

039583 FT 2 0 60007 0 01 0399+70  
S 0150/0000 LENGTH(AH 2475 BK 3435)

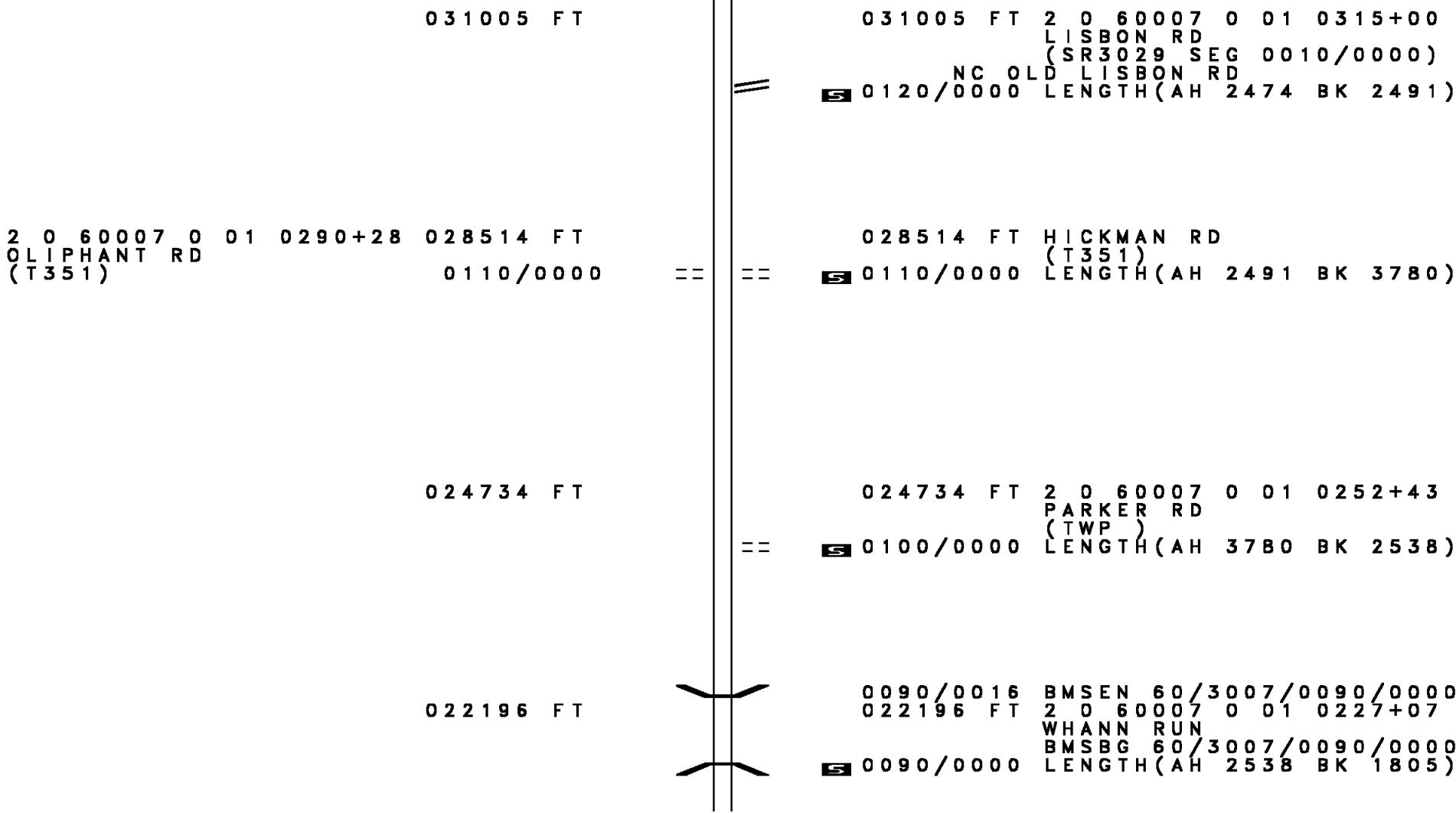
2 0 60007 0 01 0366+79 036148 FT  
SANDWORKS RD  
(T402) 0140/0000

0140/0461 CLINTON  
036148 FT SCRUBGRASS T  
S 0140/0000 LENGTH(AH 3435 BK 2669)

033479 FT

033479 FT 2 0 60007 0 01 0339+94  
S 0130/0000 LENGTH(AH 2669 BK 2474)

DIR: B TOTAL LEN: 7.966 MI. DIST: 01-5 SR: 3007  
 LEFT MUN: SCRUBGRASS T RIGHT MUN: SCRUBGRASS T



031005 FT

031005 FT 2 0 60007 0 01 0315+00  
 LISBON RD  
 (SR3029 SEG 0010/0000)  
 NC OLD LISBON RD  
 0120/0000 LENGTH(AH 2474 BK 2491)

2 0 60007 0 01 0290+28 028514 FT  
 OLIPHANT RD  
 (T351)  
 0110/0000

028514 FT HICKMAN RD  
 (T351)  
 0110/0000 LENGTH(AH 2491 BK 3780)

024734 FT

024734 FT 2 0 60007 0 01 0252+43  
 PARKER RD  
 (TWP)  
 0100/0000 LENGTH(AH 3780 BK 2538)

022196 FT

0090/0016 BMSBN 60/3007/0090/0000  
 022196 FT 2 0 60007 0 01 0227+07  
 WHANN RUN  
 BMSBG 60/3007/0090/0000  
 0090/0000 LENGTH(AH 2538 BK 1805)

DIR: B TOTAL LEN: 7.966 MI. DIST: 01-5 SR: 3007  
 LEFT MUN: SCRUBGRASS T RIGHT MUN: SCRUBGRASS T

2 0 60007 0 01 0209+00 020391 FT  
 RANKIN CHAPEL RD  
 (SR3006 SEG 0050/2665) 0080/0000

020391 FT  
 0080/0000 LENGTH(AH 1805 BK 3030)

017361 FT

0070/0014 BMS EN 60/3007/0070/0000  
 017361 FT 2 0 60007 0 01 0178+53  
 LOCKARD RUN  
 0070/0000 BMSBG 60/3007/0070/0000  
 LENGTH(AH 3030 BK 2846)

014515 FT

014515 FT 2 0 60007 0 01 0150+01  
 0060/0000 LENGTH(AH 2846 BK 3565)

NC LISBON RD  
 EMLENTON CLINTONVILLE R  
 (SR0208 SEG 0250/0000)

0050/1272

010950 FT

0050/0016 BMS EN 60/3007/0050/0000  
 010950 FT 2 0 60007 0 00 0113+09  
 N FORK TO SCRUBGRASS CK  
 0050/0000 BMSBG 60/3007/0050/0000  
 LENGTH(AH 3565 BK 3198)

MCMARLAND RD

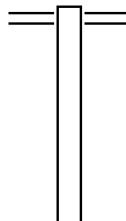
DIR: B TOTAL LEN: 7.966 MI. DIST: 01-5 SR: 3007  
 LEFT MUN: SCRUBGRASS T RIGHT MUN: SCRUBGRASS T

Location / Segment	Length (FT)	Segment ID	Structure / Notes
		0040/2360	(T460)
		0040/1750	BMS EN 60/3007/0040/1483 2 0 60007 0 00 0078+58 SR 0080 E/W
		0040/1454	BMSBG 60/3007/0040/1483
ELDER RD (T319)	007752 FT	0040/0000	2 0 60007 0 00 0078+58 LENGTH(AH 3198 BK 2209)
	0030/1888		
HONEYCOMB ROCK RD (T317)	0030/0308 005543 FT	0030/0000	2 0 60007 0 00 0055+78 LT.SCRUB.CK. STRUCTURE LENGTH 28 FT BMSID 60/3007/0030/0000 LENGTH(AH 2209 BK 2988)
	002555 FT	0020/0000	2 0 60007 0 00 0025+88 LENGTH(AH 2988 BK 2555)
INDIAN ROCKS RD (SR3010 SEG 0080/2510)	0010/0594	0010/0196	INDIAN ROCKS RD (SR3010 SEG 0090/0000)
	000000 FT	000000 FT	2 0 60007 0 00 0000+00 NC RD INTER-BK EAST UNITY RD (SR1027 SEG 0010/3815) MFC BEGIN = D BK-BUTLER (10)
		0010/0000	LENGTH(AH 2555 BK 0000)



EXTRACT DATE: 12/18/2023      ROADWAY MANAGEMENT SYSTEM      PAGE NUMBER: 209  
 PRINT DATE: 12/19/2023      SLD COUNTY/SR - ANNUAL PRINT      COUNTY: VENANGO  
 DIR: B      TOTAL LEN: 2.503 MI.      DIST: 01-5      SR: 3006  
 LEFT MUN: SCRUBGRASS T      RIGHT MUN: SCRUBGRASS T

013218 FT

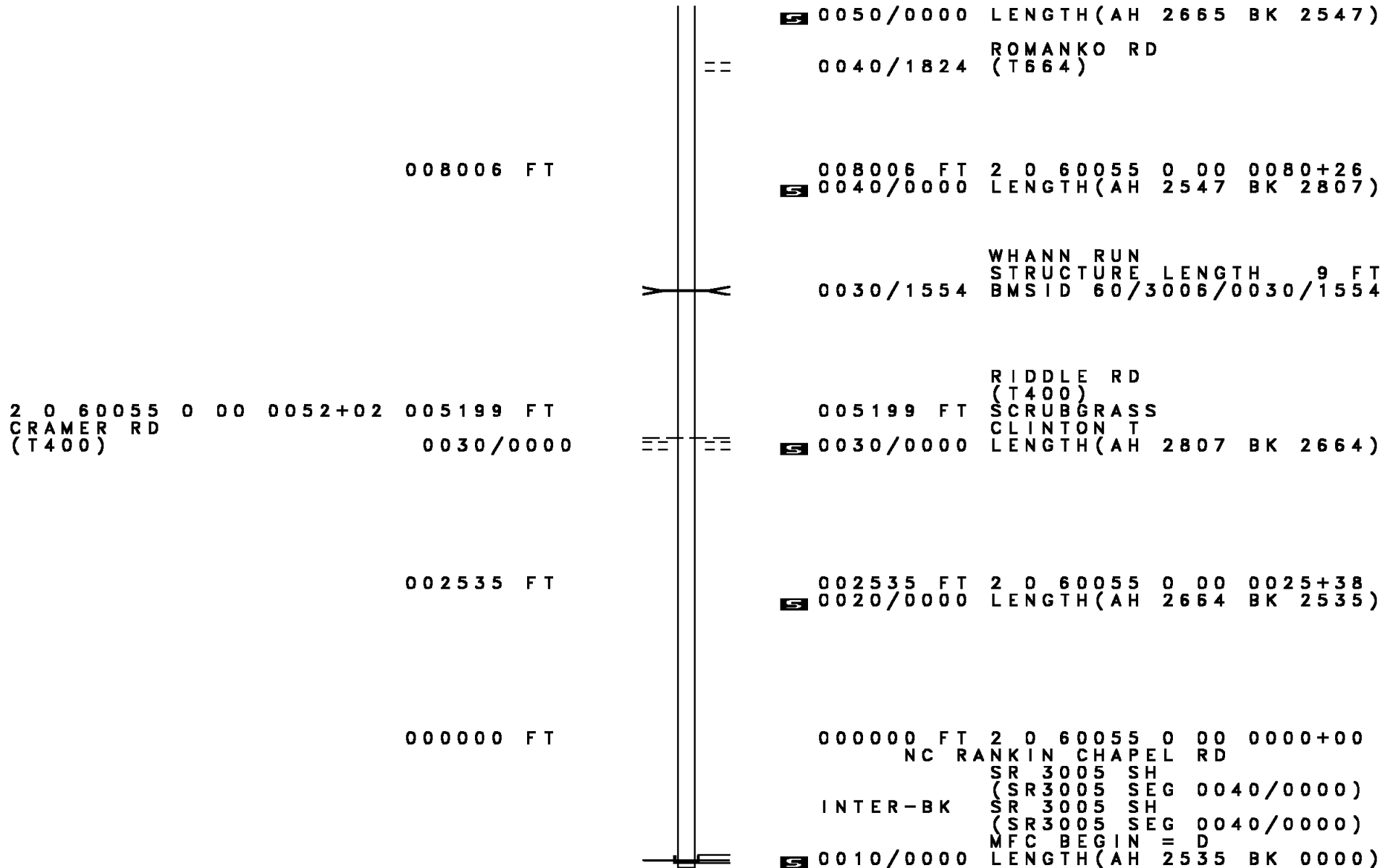


013218 FT LISBON RD  
0050/2665 (SR3007 SEG 0080/0000)

010553 FT

010553 FT 2 0 60055 0 00 0105+52

DIR: B TOTAL LEN: 2.503 MI. DIST: 01-5 SR: 3006  
 LEFT MUN: SCRUBGRASS T RIGHT MUN: SCRUBGRASS T



0050/0000 LENGTH(AH 2665 BK 2547)  
 ROMANKO RD  
 0040/1824 (T664)

008006 FT

008006 FT 2 0 60055 0 00 0080+26  
 0040/0000 LENGTH(AH 2547 BK 2807)

2 0 60055 0 00 0052+02 005199 FT  
 CRAMER RD  
 (T400) 0030/0000

WHANN RUN  
 STRUCTURE LENGTH 9 FT  
 0030/1554 BMSID 60/3006/0030/1554

RIDDLE RD  
 (T400)  
 SCRUBGRASS  
 CLINTON T  
 0030/0000 LENGTH(AH 2807 BK 2664)

002535 FT

002535 FT 2 0 60055 0 00 0025+38  
 0020/0000 LENGTH(AH 2664 BK 2535)

000000 FT

000000 FT 2 0 60055 0 00 0000+00  
 NC RANKIN CHAPEL RD  
 SR 3005 SH  
 (SR3005 SEG 0040/0000)  
 INTER-BK SR 3005 SH  
 (SR3005 SEG 0040/0000)  
 MFC BEGIN = D  
 0010/0000 LENGTH(AH 2535 BK 0000)

EXTRACT DATE: 12/18/2023 ROADWAY MANAGEMENT SYSTEM PAGE NUMBER: 207  
 PRINT DATE: 12/19/2023 SLD COUNTY/SR - ANNUAL PRINT COUNTY: VENANGO

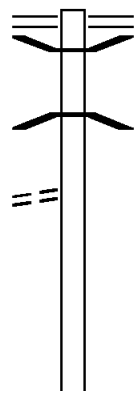
DIR: B TOTAL LEN: 3.018 MI. DIST: 01-5 SR: 3005  
 LEFT MUN: CLINTON T RIGHT MUN: CLINTON T

PHIPPS RD  
 (T380)

015936 FT

0050/1840

012987 FT



015936 FT SR 3005 SH  
 0050/2949 (SR3008 SEG 0060/0000)  
 0050/2735 BMS EN 60/3005/0050/2642  
 2 0 60010 0 00 0156+25  
 SCRUBGRASS CREEK  
 0050/2642 BMSBG 60/3005/0050/2642

012987 FT 2 0 60010 0 00 0130+18  
 0050/0000 LENGTH(AH 2949 BK 2673)

DIR: B TOTAL LEN: 3.018 MI. DIST: 01-5 SR: 3005  
LEFT MUN: CLINTON T RIGHT MUN: CLINTON T

010314 FT

010314 FT 2 0 60010 0 00 0102+97  
RANKIN CHAPEL RD  
(SR3006 SEG 0010/0000)  
S 0040/0000 LENGTH(AH 2673 BK 2974)

007340 FT

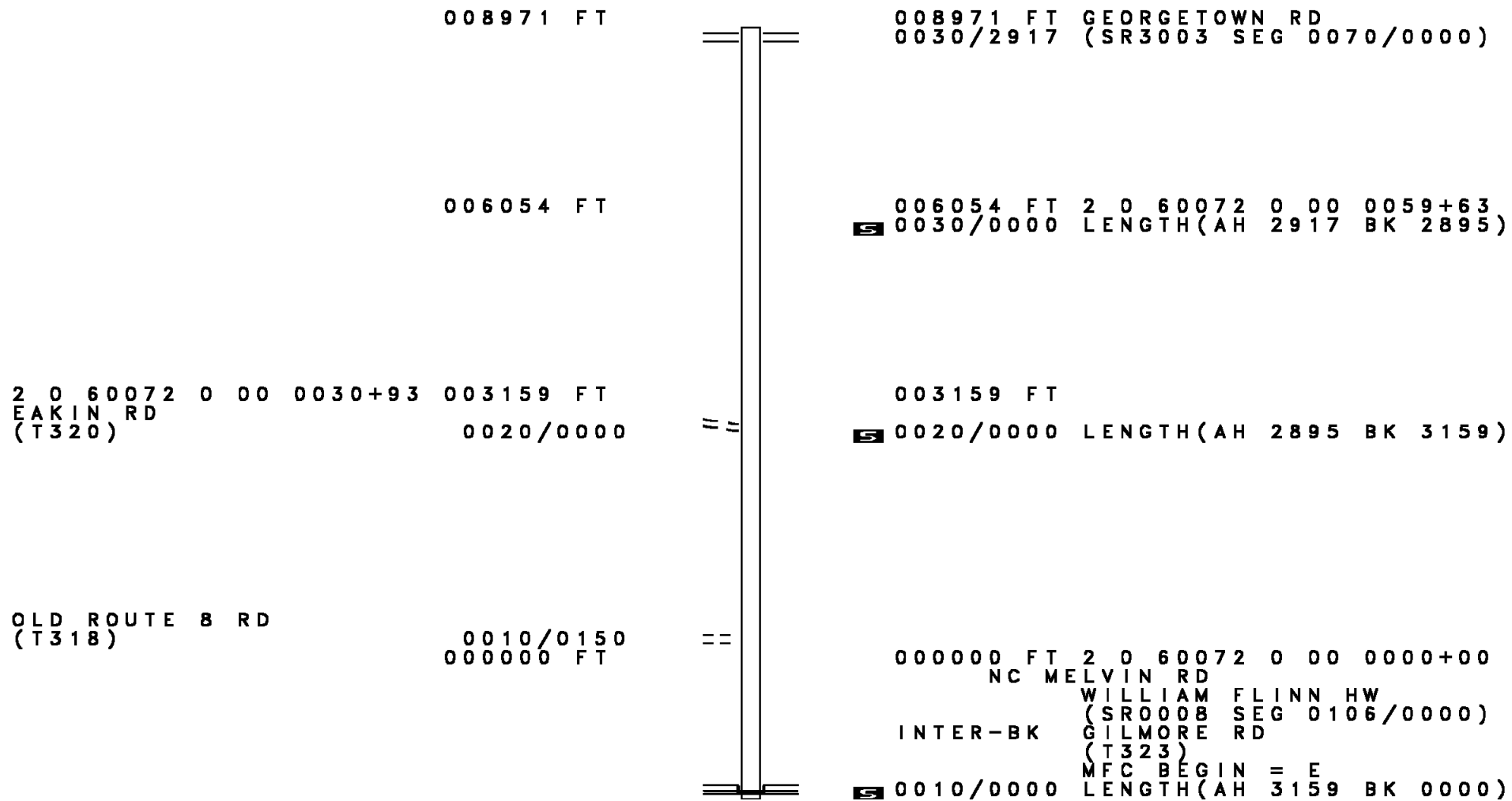
007340 FT 2 0 60010 0 00 0073+30  
S 0030/0000 LENGTH(AH 2974 BK 3783)

2 0 60010 0 00 0035+46 003557 FT  
DONALDSON RD  
(T327) 0020/0000

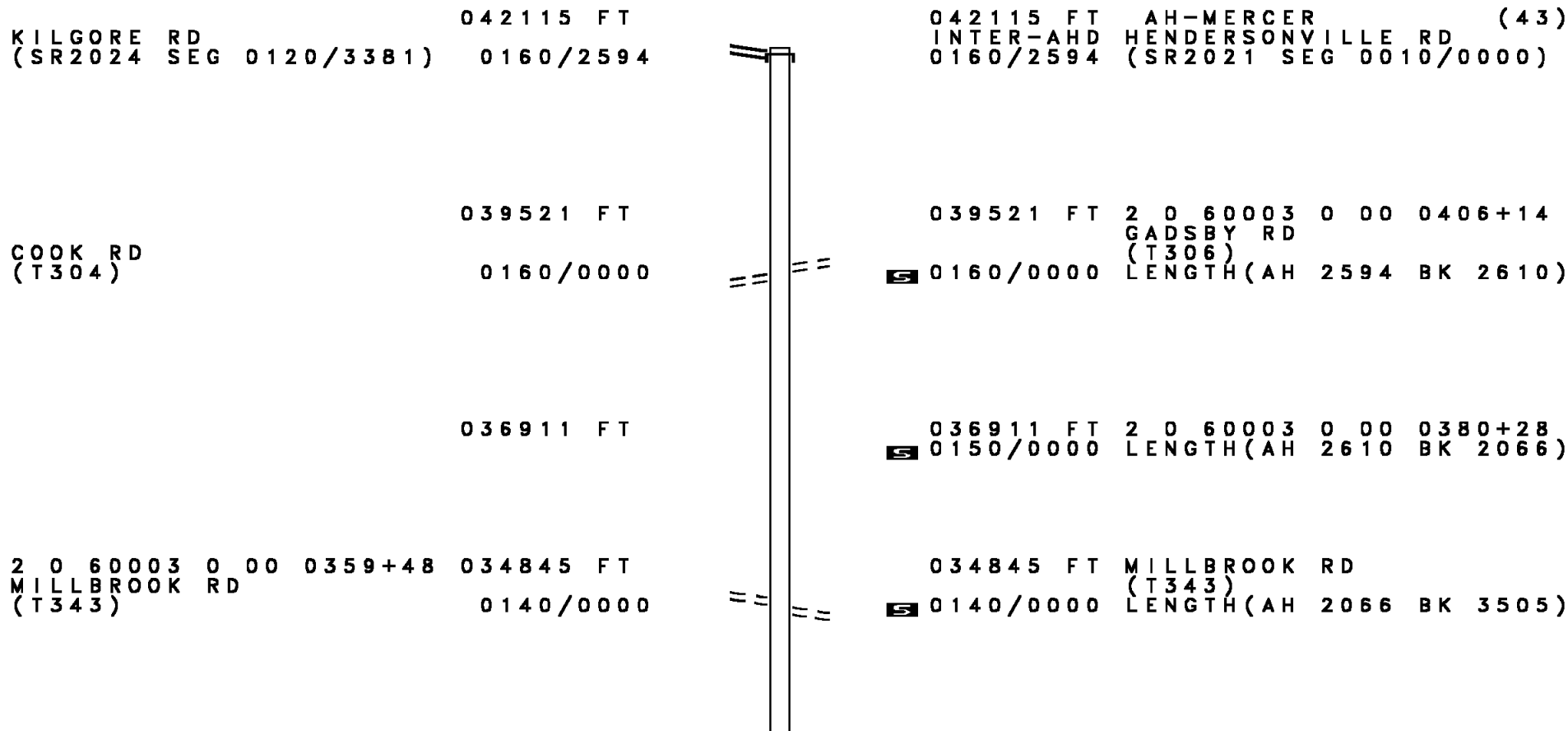
003557 FT  
S 0020/0000 LENGTH(AH 3783 BK 3557)

000000 FT

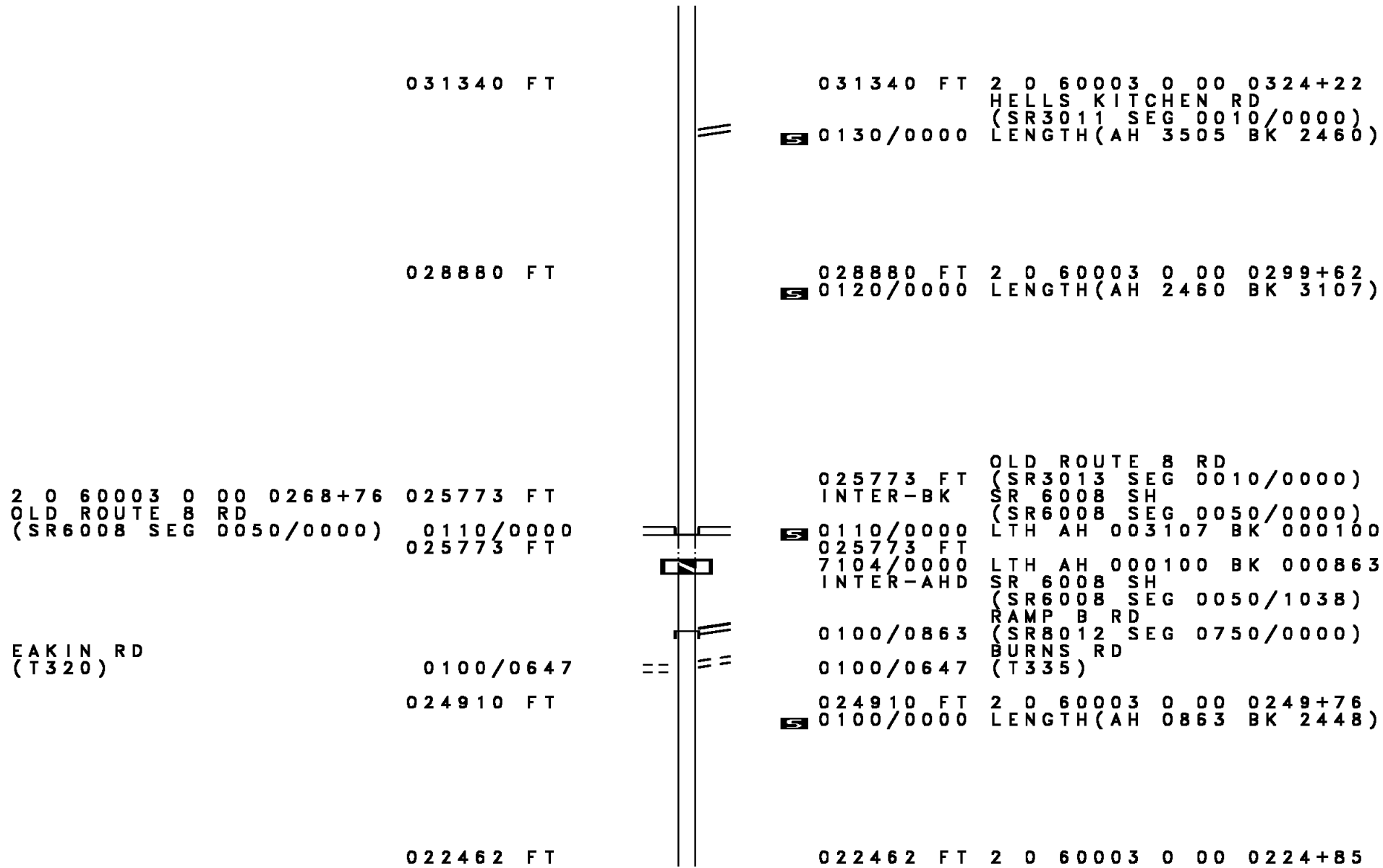
000000 FT 2 0 60010 0 00 0000+00  
NC SR 3005 SH  
EMLENTON CLINTONVILLE R  
(SR0208 SEG 0200/0000)  
MFC BEGIN = D  
S 0010/0000 LENGTH(AH 3557 BK 0000)



DIR: B TOTAL LEN: 7.976 MI. DIST: 01-5 SR: 3003  
LEFT MUN: IRWIN T RIGHT MUN: IRWIN T



DIR: B TOTAL LEN: 7.976 MI. DIST: 01-5 SR: 3003  
 LEFT MUN: IRWIN T RIGHT MUN: IRWIN T



031340 FT

031340 FT 2 0 60003 0 00 0324+22  
 HELLS KITCHEN RD  
 (SR3011 SEG 0010/0000)  
 LENGTH(AH 3505 BK 2460)

028880 FT

028880 FT 2 0 60003 0 00 0299+62  
 LENGTH(AH 2460 BK 3107)

2 0 60003 0 00 0268+76 025773 FT  
 OLD ROUTE 8 RD  
 (SR6008 SEG 0050/0000) 0110/0000  
 025773 FT

025773 FT OLD ROUTE 8 RD  
 (SR3013 SEG 0010/0000)  
 INTER-BK SR 6008 SH  
 (SR6008 SEG 0050/0000)  
 LTH AH 003107 BK 000100

EAKIN RD  
 (T320) 0100/0647

0110/0000 025773 FT  
 7104/0000 LTH AH 000100 BK 000863  
 INTER-AHD SR 6008 SH  
 (SR6008 SEG 0050/1038)  
 RAMP B RD (SR8012 SEG 0750/0000)  
 BURNS RD (T335)

024910 FT

024910 FT 2 0 60003 0 00 0249+76  
 LENGTH(AH 0863 BK 2448)

022462 FT

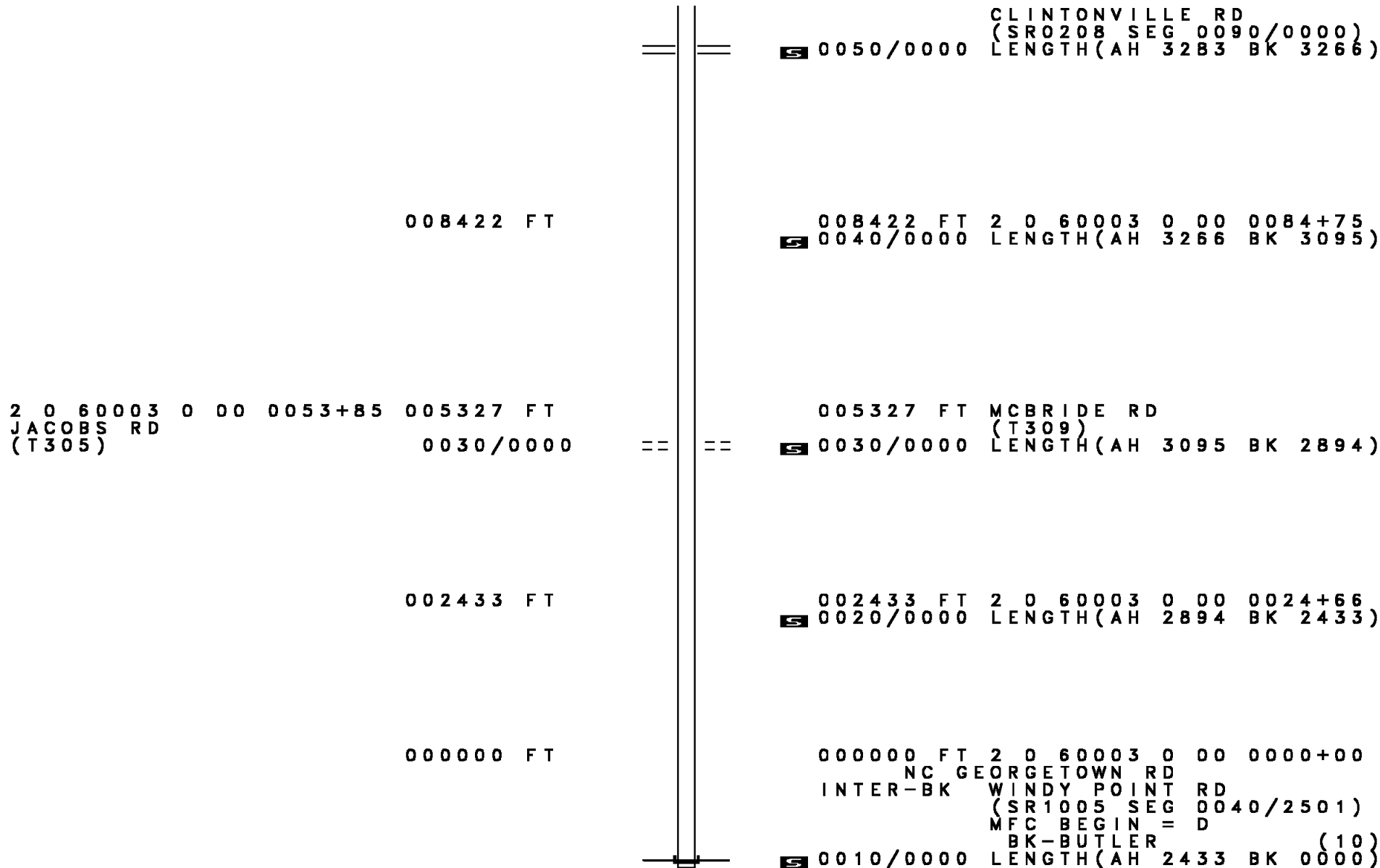
022462 FT 2 0 60003 0 00 0224+85

DIR: B TOTAL LEN: 7.976 MI. DIST: 01-5 SR: 3003  
 LEFT MUN: IRWIN T RIGHT MUN: IRWIN T

					0090/0000	LENGTH(AH 2448 BK 2220)
	020242 FT			020242 FT	2 0 60003 0 00	0203+27
						DOG HOLLOW RD
						(T325)
					0080/0000	LENGTH(AH 2220 BK 2573)
2 0 60003 0 00	0177+35	017669 FT		017669 FT		
MELVIN RD					0070/0000	LENGTH(AH 2573 BK 2698)
(SR3004 SEG 0030/2917)						
2 0 60003 0 00	0150+30	014971 FT		014971 FT		
GIBB RD					0060/0000	LENGTH(AH 2698 BK 3283)
(T315)					0050/2932	BMSSEN 60/3003/0050/2805
						2 0 60003 0 00
						0145+55
						SR 0080 WB
					0050/2805	BMSBG 60/3003/0050/2805
						SCRUB.CK.TR.
						STRUCTURE LENGTH 14 FT
					0050/2707	BMSID 60/3003/0050/2707
					0050/2622	BMSSEN 60/3003/0050/2498
						2 0 60003 0 00
						0142+41
						SR 0080 EB
					0050/2498	BMSBG 60/3003/0050/2498
	011688 FT			011688 FT	2 0 60003 0 00	0117+49



DIR: B TOTAL LEN: 7.976 MI. DIST: 01-5 SR: 3003  
LEFT MUN: IRWIN T RIGHT MUN: IRWIN T



CLINTONVILLE RD  
(SR0208 SEG 0090/0000)  
LENGTH(AH 3283 BK 3266)

008422 FT

008422 FT 2 0 60003 0 00 0084+75  
LENGTH(AH 3266 BK 3095)

2 0 60003 0 00 0053+85 005327 FT  
JACOBS RD  
(T305) 0030/0000

005327 FT MCBRIDE RD  
(T309)  
LENGTH(AH 3095 BK 2894)

002433 FT

002433 FT 2 0 60003 0 00 0024+66  
LENGTH(AH 2894 BK 2433)

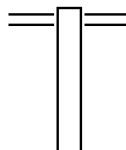
000000 FT

000000 FT 2 0 60003 0 00 0000+00  
NC GEORGETOWN RD  
INTER-BK WINDY POINT RD  
(SR1005 SEG 0040/2501)  
MFC BEGIN = D  
BK-BUTLER (10)  
LENGTH(AH 2433 BK 0000)

EXTRACT DATE: 12/18/2023 ROADWAY MANAGEMENT SYSTEM PAGE NUMBER: 200  
PRINT DATE: 12/19/2023 SLD COUNTY/SR - ANNUAL PRINT COUNTY: VENANGO

DIR: B TOTAL LEN: 2.316 MI. DIST: 01-5 SR: 3002  
LEFT MUN: IRWIN T RIGHT MUN: IRWIN T

012230 FT



012230 FT OLD ROUTE 8 RD  
0050/2864 (SR6008 SEG 0040/2566)

DIR: B TOTAL LEN: 2.316 MI. DIST: 01-5 SR: 3002  
 LEFT MUN: IRWIN T RIGHT MUN: IRWIN T

009366 FT == 009366 FT 2 0 60004 0 00 0093+45  
 COULTER RD  
 (T316)  
 0050/0000 LENGTH(AH 2864 BK 2332)

007034 FT 007034 FT 2 0 60004 0 00 0070+13  
 0040/0000 LENGTH(AH 2332 BK 2238)

004796 FT == 004796 FT 2 0 60004 0 00 0047+90  
 MILL RD  
 (T302)  
 0030/0000 LENGTH(AH 2238 BK 2230)

002566 FT == 002566 FT 2 0 60004 0 00 0025+57  
 STERRETT RD  
 (T300)  
 0020/0000 LENGTH(AH 2230 BK 2566)

ALL ABOUT GROUND COVER  
 (PRDR)

0010/0961 ==

000000 FT 000000 FT 2 0 60004 0 00 0000+00  
 NC SC SCRUBGRASS RD  
 INTER-BK SCRUBGRASS RD  
 (SR2014 SEG 0260/2215)  
 MFC BEGIN = D  
 BK-MERCER (43)  
 0010/0000 LENGTH(AH 2566 BK 0000)

EXTRACT DATE: 12/18/2023 ROADWAY MANAGEMENT SYSTEM PAGE NUMBER: 198  
 PRINT DATE: 12/19/2023 SLD COUNTY/SR - ANNUAL PRINT COUNTY: VENANGO  
 DIR: B TOTAL LEN: 1.409 MI. DIST: 01-5 SR: 3001  
 LEFT MUN: IRWIN T RIGHT MUN: IRWIN T

CLINTONVILLE RD 007442 FT  
 (SR0208 SEG 0080/0000) 0020/3771

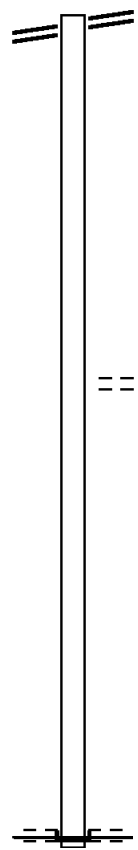
007442 FT CLINTONVILLE RD  
 0020/3771 (SR0208 SEG 0080/0000)

003671 FT

003671 FT 2 0 60002 0 00 0036+87  
 JACOBS RD  
 (T305)  
 0020/0000 LENGTH(AH 3771 BK 3671)

000000 FT

000000 FT 2 0 60002 0 00 0000+00  
 NC SR 3001 SH  
 COUNTY LINE RD  
 (T477)  
 INTER-BK ROCKY SPRINGS RD  
 (T850)  
 MFC BEGIN = E  
 0010/0000 LENGTH(AH 3671 BK 0000)



EXTRACT DATE: 12/18/2023 ROADWAY MANAGEMENT SYSTEM PAGE NUMBER: 197  
 PRINT DATE: 12/19/2023 SLD COUNTY/SR - ANNUAL PRINT COUNTY: VENANGO  
 DIR: B TOTAL LEN: 1.555 MI. DIST: 01-5 SR: 2027  
 LEFT MUN: OIL CITY C RIGHT MUN: OIL CITY C

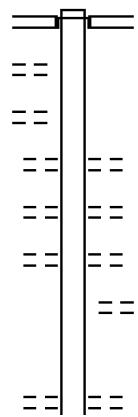
SECOND AL  
 (CITY)  
 SECOND AL  
 (CITY)

008210 FT

0050/1108

0050/1043

006907 FT



008210 FT  
 INTER-AHD

0050/1303

0050/0906

0050/0711

0050/0515

0050/0255

006907 FT

5 0050/0000

INNIS ST  
 (CITY)  
 FIRST ST  
 (SR3025 SEG 0160/0000)

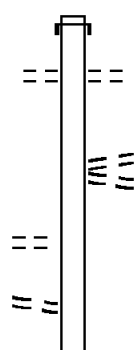
SECOND ST  
 (CITY)  
 THIRD AL  
 (CITY)  
 THIRD ST  
 (CITY)  
 LEES LN  
 (CITY)  
 2 0 60025 0 00 0057+57  
 FOURTH ST  
 (CITY)  
 LENGTH(AH 1303 BK 1114)

DIR: B TOTAL LEN: 1.555 MI. DIST: 01-5 SR: 2027  
 LEFT MUN: OIL CITY C RIGHT MUN: OIL CITY C

		==	0040/0932	FIFTH AL (CITY)				
		==	0040/0742	FIFTH ST (CITY)				
		==	0040/0558	SIXTH AL (CITY)				
		==	0040/0370	SIXTH ST (CITY)				
		==	0040/0184	SEVENTH AL (CITY)				
	005793 FT	==	005793 FT	SEVENTH ST (CITY)	2 0 60025	0 00	0046+44	
		==	0040/0000	LENGTH (AH 1114 BK 1249)				
		==	0030/1063	EIGHTH AL (CITY)				
	004544 FT		004544 FT	NC INNIS ST	2 0 60025	0 00	0033+95	
			0030/0000	LENGTH (AH 1249 BK 3294)				
		---	0020/2707	OIL CITY CRANBERRY T				
FORMAN ST (PRDR)	0020/2144	==						
ORANGE ST EX (TWP)	0020/1859	==	0020/1859	ORANGE ST (T528)				
		==	0020/1495	RICH ST (T530)				
	001250 FT		001250 FT	ALLEGHENY AV (T666)	2 0 60025	0 00	0000+00	
		==	0020/0000	LENGTH (AH 3294 BK 1250)				
KIRKWOOD AV (T707)	0010/1176	==						
PINOAK CR (T705)	0010/0856	==						
PINOAK CR (T705)	0010/0439	==						
WEST AV (T441)	0010/0091	==						
	000000 FT		000000 FT	SALINA RD (SR0257 SEG 0100/0000)	2 0 60082	0 00	0000+00	
				NC INNIS ST EXT MFC BEGIN = C				
SALINA RD (SR0257 SEG 0100/0000)	0010/0000	==	0010/0000	LENGTH (AH 1250 BK 0000)				

DIR: B TOTAL LEN: 2.646 MI. DIST: 01-5 SR: 2025  
 LEFT MUN: PRESIDENT T RIGHT MUN: PRESIDENT T

013973 FT



013973 FT  
 INTER-AHD RIVER RD  
 0060/1609 (PRDR)  
 0060/1384 OAK ST  
 (PRDR)  
 NAGEL ST  
 (T538)  
 KINCH ST  
 (PRDR)

012364 FT

5 0060/0000 LENGTH(AH 1609 BK 2421)

HICKORY ST  
 (PRDR)  
 2 0 60060 0 00 0124+01 0060/0462  
 OAK ST 012364 FT  
 (PRDR) 0060/0000

DIR: B TOTAL LEN: 2.646 MI. DIST: 01-5 SR: 2025  
 LEFT MUN: PRESIDENT T RIGHT MUN: PRESIDENT T

009943 FT

009943 FT 2 0 60060 0 00 0100+04  
 S 0050/0000 LENGTH(AH 2421 BK 2387)

007556 FT

007556 FT 2 0 60060 0 00 0075+77  
 S 0040/0000 LENGTH(AH 2387 BK 2568)

004988 FT

004988 FT 2 0 60060 0 00 0050+09  
 S 0030/0000 LENGTH(AH 2568 BK 2446)

002542 FT

002542 FT 2 0 60060 0 00 0025+63  
 S 0020/0000 LENGTH(AH 2446 BK 2542)

WALNUT BEND RD  
 (T539)

0010/1209

||

000000 FT

000000 FT 2 0 60060 0 00 0000+00  
 SR 0062 SH  
 (SR0062 SEG 0660/0000)

NC HE NRY S BEND RD  
 INTER-BK MCPHERSON RD  
 (T612)

SR 0062 SH  
 (SR0062 SEG 0660/0000) 0010/0000

MFC BEGIN = D  
 S 0010/0000 LENGTH(AH 2542 BK 0000)



DIR: B TOTAL LEN: 5.289 MI. DIST: 01-5 SR: 2023  
 LEFT MUN: PRESIDENT T RIGHT MUN: PRESIDENT T

027926 FT

027926 FT  
 INTER-AHD PRESIDENT VILLAGE RD  
 0110/1941 (T547)

025985 FT

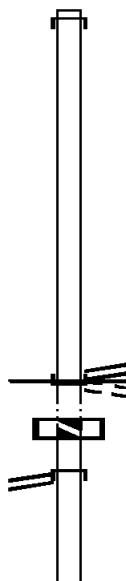
025985 FT 2 0 60030 0 00 0261+08  
 SR 0062 SH  
 (SR0062 SEG 0720/1134)  
 NC PR PRESIDENT VILLAGE RD  
 MCCALMONT RD  
 (T543)

INTER-BK SR 0062 SH  
 (SR0062 SEG 0720/1134)  
 MFC BEGIN = E

025985 FT

0110/0000 LTH AH 001941 BK 000100  
 025985 FT  
 7104/0000 LTH AH 000100 BK 002361  
 INTER-AHD SR 0062 SH  
 0100/2361 (SR0062 SEG 0720/0000)

SR 0062 SH  
 (SR0062 SEG 0720/0000) 0100/2361



DIR: B TOTAL LEN: 5.289 MI. DIST: 01-5 SR: 2023  
LEFT MUN: PRESIDENT T RIGHT MUN: PRESIDENT T

2 0 60030 0 00 0237+37 023624 FT  
BODAMER RD  
(T511) 0100/0000

023624 FT  
5 0100/0000 LENGTH(AH 2361 BK 2925)

020699 FT

0090/0250 BMS EN 60/2023/0090/0226  
2 0 60030 0 00 0207+58  
PORCUPINE CK  
0090/0205 BMSBG 60/2023/0090/0226  
020699 FT 2 0 60030 0 00 0207+58  
5 0090/0000 LENGTH(AH 2925 BK 3110)

017589 FT

017589 FT 2 0 60030 0 00 0176+48  
5 0080/0000 LENGTH(AH 3110 BK 2555)

015034 FT

015034 FT 2 0 60030 0 00 0150+93  
5 0070/0000 LENGTH(AH 2555 BK 2505)

012529 FT

012529 FT 2 0 60030 0 00 0125+88  
5 0060/0000 LENGTH(AH 2505 BK 2503)

DIR: B TOTAL LEN: 5.289 MI. DIST: 01-5 SR: 2023  
 LEFT MUN: PRESIDENT T RIGHT MUN: PRESIDENT T

010026 FT

010026 FT 2 0 60030 0 00 0100+85  
 S 0050/0000 LENGTH(AH 2503 BK 2286)

007740 FT

007740 FT 2 0 60030 0 00 0077+99  
 PRESIDENT  
 PINE GROVE T  
 S 0040/0000 LENGTH(AH 2286 BK 2816)

004924 FT

004924 FT 2 0 60030 0 00 0049+83  
 S 0030/0000 LENGTH(AH 2816 BK 2447)

002477 FT

002477 FT 2 0 60030 0 00 0025+36  
 S 0020/0000 LENGTH(AH 2447 BK 2477)

000000 FT

000000 FT 2 0 60030 0 00 0000+00  
 NC PR PRESIDENT RD  
 FRYBURG RD  
 (SRO157 SEG 0150/0000)  
 INTER-BK POWELL RD  
 (T633)  
 MFC BEGIN = D  
 S 0010/0000 LENGTH(AH 2477 BK 0000)

EXTRACT DATE: 12/18/2023 ROADWAY MANAGEMENT SYSTEM PAGE NUMBER: 190  
PRINT DATE: 12/19/2023 SLD COUNTY/SR - ANNUAL PRINT COUNTY: VENANGO

DIR: B TOTAL LEN: 2.189 MI. DIST: 01-5 SR: 2021  
LEFT MUN: PINE GROVE T RIGHT MUN: PINE GROVE T

011560 FT

SR 0157 SH

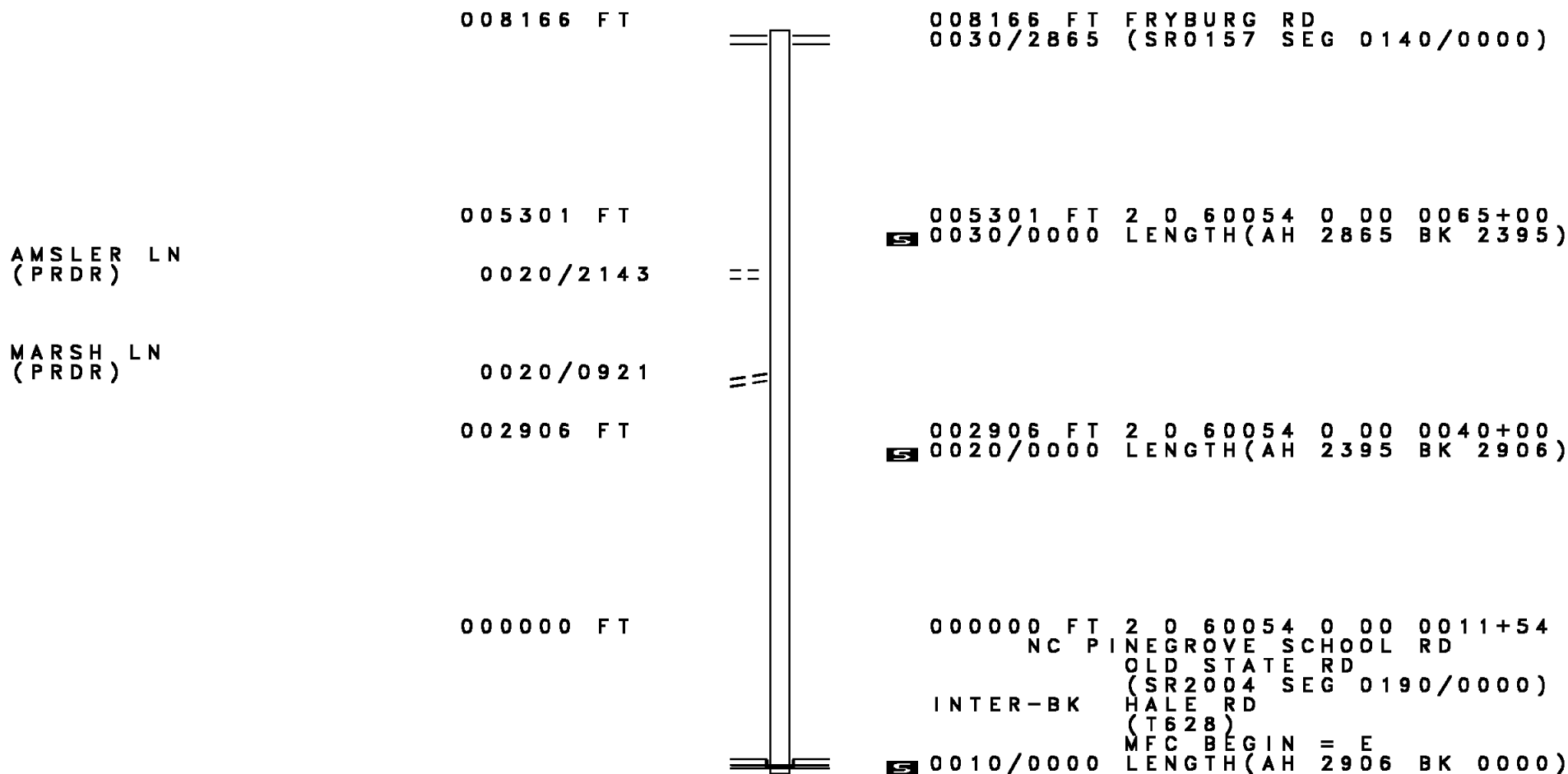


011560 FT  
INTER-AHD COUNTY LINE RD  
(T646)  
SR 0157 SH

DIR: B TOTAL LEN: 2.189 MI. DIST: 01-5 SR: 2021  
 LEFT MUN: PINE GROVE T RIGHT MUN: PINE GROVE T

Segment ID	Start Station	End Station	Length (FT)	Notes
(SR0157 SEG 0200/3366)	0040/3247	0040/3247		(SR0157 SEG 0010/0000)
OLD STATE RD (SR2004 SEG 0250/2672)	0040/1048	0040/1017	008313 FT	SANDROCK RD (T588)
		0040/0000	008313 FT	2 0 60029 0 00 0084+12 LENGTH(AH 3247 BK 2941)
2 0 60029 0 00 0054+64 BURNS RD (T421)	005372 FT	0030/0000	005372 FT	0030/0000 LENGTH(AH 2941 BK 2298)
AARON RD (T419)	003074 FT	0020/0000	003074 FT	2 0 60029 0 00 0031+68 NC SR 2021 SH 0020/0000 LENGTH(AH 2298 BK 3074)
	000000 FT	0010/1698	000000 FT	PINE CITY RD (SR4013 SEG 0140/0000)
		0010/0000	000000 FT	2 0 60029 0 00 0000+00 NC CO COUNTY LINE RD INTER-BK PINE CITY RD (TBK) (T890) MFC BEGIN = D 0010/0000 LENGTH(AH 3074 BK 0000)

DIR: B TOTAL LEN: 1.547 MI. DIST: 01-5 SR: 2019  
 LEFT MUN: PINE GROVE T RIGHT MUN: PINE GROVE T

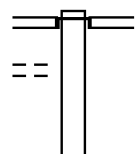


EXTRACT DATE: 12/18/2023 ROADWAY MANAGEMENT SYSTEM PAGE NUMBER: 187  
PRINT DATE: 12/19/2023 SLD COUNTY/SR - ANNUAL PRINT COUNTY: VENANGO  
DIR: B TOTAL LEN: 4.966 MI. DIST: 01-5 SR: 2017  
LEFT MUN: PINE GROVE T RIGHT MUN: PINE GROVE T

FLOCKERZI RD  
(T610)

026220 FT

0100/1791



026220 FT  
INTER-AHD MCPHERSON RD  
(T612)  
0100/2344 FRYBURG RD  
(SR0157 SEG 0100/0000)

EXTRACT DATE: 12/18/2023 ROADWAY MANAGEMENT SYSTEM PAGE NUMBER: 186  
PRINT DATE: 12/19/2023 SLD COUNTY/SR - ANNUAL PRINT COUNTY: VENANGO

DIR: B TOTAL LEN: 4.966 MI. DIST: 01-5 SR: 2017  
LEFT MUN: PINE GROVE T RIGHT MUN: PINE GROVE T

023876 FT

023876 FT 2 0 60028 0 00 0239+66  
S 0100/0000 LENGTH(AH 2344 BK 3030)

020846 FT

020846 FT 2 0 60028 0 00 0209+13  
S 0090/0000 LENGTH(AH 3030 BK 2896)

017950 FT

017950 FT 2 0 60028 0 00 0180+17  
NC SAWTOWN RD  
OLD STATE RD  
(T443)  
S 0080/0000 LENGTH(AH 2896 BK 2635)

015315 FT

015315 FT 2 0 60028 0 00 0153+95  
S 0070/0000 LENGTH(AH 2635 BK 2541)

012774 FT

012774 FT 2 0 60028 0 00 0128+54  
S 0060/0000 LENGTH(AH 2541 BK 1942)

== ==

AUSEL RD



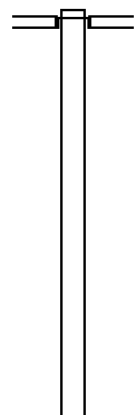
DIR: B TOTAL LEN: 4.966 MI. DIST: 01-5 SR: 2017  
 LEFT MUN: PINE GROVE T RIGHT MUN: PINE GROVE T

Segment	Start Station	End Station	Length (FT)	Width (FT)	SR	Segment	Start Station	End Station	Length (FT)	Width (FT)	SR
(T413)	0050/0295	010832	010832	20	60028		010832	010832	0	00	0108+80
FERTIGS RD (SR2004 SEG 0140/0000)	0050/0000		0050/0000	20	60028	DAVIS RD (SR2004 SEG 0140/0000)			0050/0000	20	60028
											LENGTH(AH 1942 BK 3430)
WEST SHARRAR RD (T412)	0040/0166	007402	007402	20	60028		007402	007402	0	00	0074+36
						SHARRAR RD (T411)			0040/0000	20	60028
											LENGTH(AH 3430 BK 2449)
	004953		004953	20	60028		004953	004953	0	00	0049+87
									0030/0000	20	60028
											LENGTH(AH 2449 BK 2580)
	002373		002373	20	60028		002373	002373	0	00	0024+07
									0020/0000	20	60028
											LENGTH(AH 2580 BK 2373)
	000000		000000	20	60028		000000	000000	0	00	0000+00
						NC CAMP COFFMAN RD INTER-BK ASHLAND RD (T398)			0010/0000	20	60028
						MFC BEGIN = D					LENGTH(AH 2373 BK 0000)

EXTRACT DATE: 12/18/2023      ROADWAY MANAGEMENT SYSTEM      PAGE NUMBER: 184  
 PRINT DATE: 12/19/2023      SLD COUNTY/SR - ANNUAL PRINT      COUNTY: VENANGO  
 DIR: B      TOTAL LEN: 5.463 MI.      DIST: 01-5      SR: 2015  
 LEFT MUN: CRANBERRY T      RIGHT MUN: CRANBERRY T

028845 FT

028845 FT  
 INTER-AHD STANLEY RD  
 (T599)  
 FRYBURG RD  
 (SR0157 SEG 0050/0000)



027038 FT

027038 FT 2 0 60026 0 00 0271+73  
 0120/0000 LENGTH(AH 1807 BK 2007)

025031 FT

025031 FT 2 0 60026 0 00 0251+66  
 0110/0000 LENGTH(AH 2007 BK 2530)

DIR: B TOTAL LEN: 5.463 MI. DIST: 01-5 SR: 2015  
 LEFT MUN: CRANBERRY T RIGHT MUN: CRANBERRY T

Stationing	Description	Length	Notes
022501 FT	STATE RD (SR2006 SEG 0190/3325)	0100/0000	022501 FT 2 0 60026 0 00 0225+93 TIPPERY RD (T443) LENGTH(AH 2530 BK 2631)
019870 FT		0090/0000	019870 FT 2 0 60026 0 00 0198+25 LENGTH(AH 2631 BK 1645) HALLS RUN STRUCTURE LENGTH 21 FT BMSID 60/2015/0080/1565
018225 FT		0080/0000	018225 FT 2 0 60026 0 00 0182+44 LENGTH(AH 1645 BK 2262)
015963 FT	MEADOW CHURCH RD (T433)	0070/0000	015963 FT LENGTH(AH 2262 BK 2745)
013218 FT	MAPLESHADE RD (SR2004 SEG 0060/0000)	0060/0000	013218 FT TARKILN RD (SR2004 SEG 0060/0000) LENGTH(AH 2745 BK 2156)

DIR: B TOTAL LEN: 5.463 MI. DIST: 01-5 SR: 2015  
 LEFT MUN: CRANBERRY T RIGHT MUN: CRANBERRY T

011062 FT

011062 FT 2 0 60026 0 00 0110+52  
 0050/0000 LENGTH(AH 2156 BK 2106)

008956 FT

008956 FT 2 0 60026 0 00 0089+46  
 GEORGE HILL RD  
 (T409)  
 == 0040/0000 LENGTH(AH 2106 BK 2374)

006582 FT

006582 FT 2 0 60026 0 00 0065+85  
 0030/0000 LENGTH(AH 2374 BK 3584)

== 0020/0920 NEUMANN LN  
 (PRDR)

002998 FT

002998 FT 2 0 60026 0 00 0030+01  
 0020/0000 LENGTH(AH 3584 BK 2998)

000000 FT

000000 FT 2 0 60026 0 00 0000+00  
 NC HILL CITY RD  
 TWENTYEIGHTH DIVISION H  
 (SR0322 SEG 0510/0000)  
 MFC BEGIN = D  
 0010/0000 LENGTH(AH 2998 BK 0000)

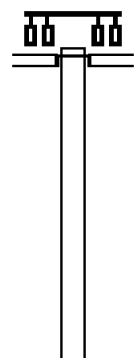
EXTRACT DATE: 12/18/2023 ROADWAY MANAGEMENT SYSTEM PAGE NUMBER: 181  
 PRINT DATE: 12/19/2023 SLD COUNTY/SR - ANNUAL PRINT COUNTY: VENANGO  
 DIR: B TOTAL LEN: 7.308 MI. DIST: 01-5 SR: 2013  
 LEFT MUN: CRANBERRY T RIGHT MUN: CRANBERRY T

038584 FT

038584 FT  
 INTER-AHD

SALINA RD  
 (SR0257 SEG 0010/0000)  
 TWENTYEIGHTH DIVISION H  
 (SR0322 SEG 0450/0000)

0140/3226



035358 FT

035358 FT 1 0 00581 0 00 0266+35  
 0140/0000 LENGTH(AH 3226 BK 3104)

EXTRACT DATE: 12/18/2023  
PRINT DATE: 12/19/2023

ROADWAY MANAGEMENT SYSTEM  
SLD COUNTY/SR - ANNUAL PRINT

PAGE NUMBER: 180  
COUNTY: VENANGO

DIR: B TOTAL LEN: 7.308 MI.  
LEFT MUN: CRANBERRY T

DIST: 01-5 SR: 2013  
RIGHT MUN: CRANBERRY T

032254 FT

0130/1061 HENDERSHOT RD (T654)

032254 FT 1 0 00581 0 00 0235+31  
[5] 0130/0000 LENGTH(AH 3104 BK 2612)

029642 FT

029642 FT 1 0 00581 0 00 0209+19  
[5] 0120/0000 LENGTH(AH 2612 BK 2438)

027204 FT

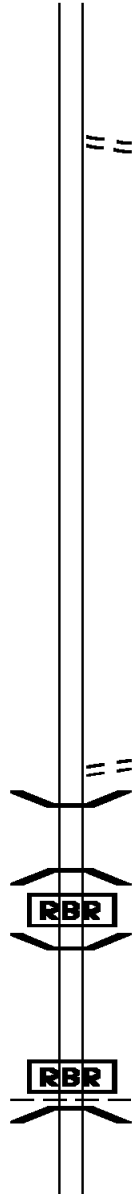
027204 FT 1 0 00581 0 00 0184+79  
[5] 0110/0000 LENGTH(AH 2438 BK 2456)

024748 FT

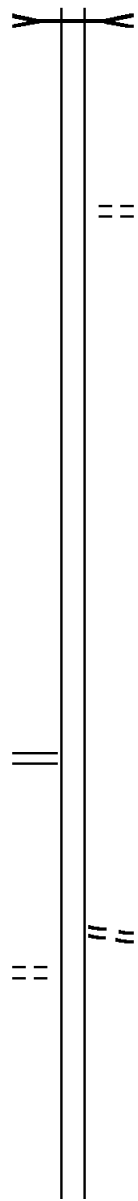
0100/1172 HENDERSHOT RD (T654)  
0100/1066 BMSEN 60/2013/0100/0979  
1 0 00581 0 00 0169+93  
CONSOLIDATED RAIL CO RR  
0100/0979 BMSBG 60/2013/0100/0979

0100/0147 BMSEN 60/2013/0100/0000  
024748 FT 1 0 00581 0 00 0160+12  
P3  
EAST SANDY CREEK  
BMSBG 60/2013/0100/0000  
CRANBERRY  
ROCKLAND T  
[5] 0100/0000 LENGTH(AH 2456 BK 2628)

BROWN RUN  
STRUCTURE LENGTH 16 FT



DIR: B TOTAL LEN: 7.308 MI. DIST: 01-5 SR: 2013  
 LEFT MUN: ROCKLAND T RIGHT MUN: ROCKLAND T



0090/1730 BMSID 60/2013/0090/1753

022120 FT

022120 FT 1 0 00581 0 00 0133+59  
 HORNBURG RD

=

0090/0000 LENGTH(AH 2628 BK 2393)

019727 FT

019727 FT 1 0 00581 0 00 0109+84  
 0080/0000 LENGTH(AH 2393 BK 2985)

016742 FT

016742 FT 1 0 00581 0 00 0080+07  
 0070/0000 LENGTH(AH 2985 BK 2391)

COAL CITY RD  
 (SR3020 SEG 0080/2988) 0060/0942

=

014351 FT

014351 FT 1 0 00581 0 00 0056+00  
 0060/0000 LENGTH(AH 2391 BK 3012)

CLAIRS LN  
 (PRDR) 0050/1901

=

0050/2154 EXLEY RD  
 (T513)

=

011339 FT

011339 FT 1 0 00581 0 00 0025+88  
 0050/0000 LENGTH(AH 3012 BK 2600)

DIR: B TOTAL LEN: 7.308 MI. DIST: 01-5 SR: 2013  
 LEFT MUN: ROCKLAND T RIGHT MUN: ROCKLAND T

Stationing / Description	Length (FT)	Right of Way / Description
		0040/1477 EXLEY RD (T513)
008739 FT	008739 FT	1 0 00581 0 00 0000+00 NC ROCKLAND CRANBERRY RD
KENNERDELL RD (SR3008 SEG 0230/2403)	0040/0000	ROCKLAND NICKLEVILLE RD (SR2002 SEG 0010/0000) MFC BEGIN = D 5 0040/0000 LENGTH(AH 2600 BK 2059)
2 0 60012 0 00 0066+90 RED LINE RD (T353)	006680 FT 0030/0000	006680 FT ROCKLAND CEMETERY RD (T353) 5 0030/0000 LENGTH(AH 2059 BK 3674)
		0020/2979 FLAGSTONE DR (TWP)
003006 FT	003006 FT	2 0 60012 0 00 0029+96 5 0020/0000 LENGTH(AH 3674 BK 3006)
		0010/0773 BMS EN 60/2013/0010/0751 2 0 60012 0 00 0007+44 SHULLS RUN
		0010/0751 BMSBG 60/2013/0010/0751 WARNER RD
000000 FT	000000 FT	0010/0587 (T362) 2 0 60012 0 00 0000+00 NC PI TTSVILLE RD INTER-BK MCDOWELS RD (T522) MFC BEGIN = E 5 0010/0000 LENGTH(AH 3006 BK 0000)
ROCKLAND STATION RD (T480)	0010/0000	

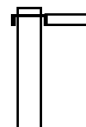


DIR: B TOTAL LEN: 2.014 MI. DIST: 01-5 SR: 2011  
 LEFT MUN: RICHLAND T RIGHT MUN: RICHLAND T

Stationing	Description	Stationing	Description
010635 FT		010635 FT	SR 0038 SH
NICKLEVILLE KAHLE LAKE (SR2009 SEG 0050/3380)	0040/1985	0040/2318	(SR0038 SEG 0210/0000)
		0040/1485	VALLEY CHURCH RD (T377)
008317 FT		008317 FT	2 0 60014 0 00 0050+04
		0040/0000	LENGTH(AH 2318 BK 2543)
005774 FT		005774 FT	2 0 60014 0 00 0024+32
		0030/0000	LENGTH(AH 2543 BK 2498)
003276 FT		003276 FT	2 0 60014 0 00 0000+00
			GRACE CHURCH RD (TWP )
			NC NICKLEVILLE RD NICKLEVILLE RD (TWP )
		0020/0000	LENGTH(AH 2498 BK 3276)
000000 FT		000000 FT	2 0 60086 0 00 0000+00
			NC COMMUNITY RD INTER-BK COMMUNITY RD (TWP )
CURRAN RD (T365)	0010/0000	0010/0000	MFC BEGIN = D LENGTH(AH 3276 BK 0000)

EXTRACT DATE: 12/18/2023 ROADWAY MANAGEMENT SYSTEM PAGE NUMBER: 176  
PRINT DATE: 12/19/2023 SLD COUNTY/SR - ANNUAL PRINT COUNTY: VENANGO  
DIR: B TOTAL LEN: 2.532 MI. DIST: 01-5 SR: 2009  
LEFT MUN: RICHLAND T RIGHT MUN: RICHLAND T

013367 FT



013367 FT  
INTER-AHD NICKLEVILLE RD  
(SR2011 SEG 0040/1985)  
0050/3380 NICKLEVILLE RD  
(SR2011 SEG 0040/1985)

DIR: B TOTAL LEN: 2.532 MI. DIST: 01-5 SR: 2009  
 LEFT MUN: RICHLAND T RIGHT MUN: RICHLAND T

	009987 FT		009987 FT 2 0 60057 0 00 0200+00 S 0050/0000 LENGTH(AH 3380 BK 2682)
GORHAM LN (PRDR)	0040/0941 ==		
	007305 FT		007305 FT 2 0 60057 0 00 0173+18 S 0040/0000 LENGTH(AH 2682 BK 2152)
			CURRAN RD (T365)
	005153 FT ==		0030/0415 (TWP)
			005153 FT 2 0 60057 0 00 0151+77 S 0030/0000 LENGTH(AH 2152 BK 2707)
BELL RD (T363)	0020/1939 ==		
	002446 FT		002446 FT 2 0 60057 0 00 0124+80 S 0020/0000 LENGTH(AH 2707 BK 2446)
			NEELY RD (TWP)
	000000 FT ==		0010/0384 (TWP)
			000000 FT 2 0 60057 0 00 0100+03 NC NI CKLEVILLE KAHLE LAKE RD INTER-BK NORTH KAHLE LAKE RD (T359)
NORTH KAHLE LAKE RD (T359)	0010/0000 ==		MFC BEGIN = E S 0010/0000 LENGTH(AH 2446 BK 0000)

EXTRACT DATE: 12/18/2023 ROADWAY MANAGEMENT SYSTEM PAGE NUMBER: 174  
PRINT DATE: 12/19/2023 SLD COUNTY/SR - ANNUAL PRINT COUNTY: VENANGO  
DIR: B TOTAL LEN: .000 MI. DIST: 01-5 SR: 2008  
LEFT MUN: CRANBERRY T RIGHT MUN: CRANBERRY T

000000 FT

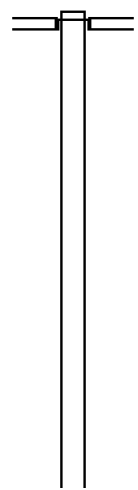


000000 FT  
7010/0000 LENGTH(AH 2588 BK 0000)

EXTRACT DATE: 12/18/2023 ROADWAY MANAGEMENT SYSTEM PAGE NUMBER: 173  
 PRINT DATE: 12/19/2023 SLD COUNTY/SR - ANNUAL PRINT COUNTY: VENANGO  
 DIR: B TOTAL LEN: 10.145 MI. DIST: 01-5 SR: 2006  
 LEFT MUN: CRANBERRY T RIGHT MUN: CRANBERRY T

053566 FT

053566 FT  
 INTER-AHD TIPPERY RD  
 (T443)  
 HILL CITY RD  
 0190/3325 (SR2015 SEG 0100/0000)



050241 FT

050241 FT 2 0 60080 0 00 0155+47  
 0190/0000 LENGTH(AH 3325 BK 2465)

DIR: B TOTAL LEN: 10.145 MI. DIST: 01-5 SR: 2006  
 LEFT MUN: CRANBERRY T RIGHT MUN: CRANBERRY T

047776 FT

047776 FT 2 0 60080 0 00 0130+61  
 0180/0000 LENGTH(AH 2465 BK 2558)

045218 FT

045218 FT 2 0 60080 0 00 0105+03  
 0170/0000 LENGTH(AH 2558 BK 2222)

042996 FT

042996 FT 2 0 60080 0 00 0082+81  
 HORSECREEK RD  
 (T558)  
 0160/0000 LENGTH(AH 2222 BK 3471)

== ==

2 0 60080 0 00 0048+14 039525 FT  
 ALLISON RD  
 (T679) 0150/0000

039525 FT  
 0150/0000 LENGTH(AH 3471 BK 2841)

==

TOP VIEW RD  
 (T304) 0140/0708

==

0140/0669 IROQUOIS DR  
 (T302)

STEFFEE BL  
 (T622) 0140/0190  
 2 0 60080 0 00 0019+72 036684 FT  
 LINART ST  
 (T690) 0140/0000

036684 FT  
 0140/0000 LENGTH(AH 2841 BK 1981)  
 DISQUE DR

==

DIR: B TOTAL LEN: 10.145 MI. DIST: 01-5 SR: 2006  
 LEFT MUN: CRANBERRY T RIGHT MUN: CRANBERRY T

SHAY ST  
(T682)

0130/1246 ==

0130/1449 (T692)

034703 FT

0130/1104 SHADY LN (T680)  
 0130/0740 MAIN ST (T668)

034703 FT 2 0 60080 0 00 0000+00  
 NC STATE RD  
 SALINA RD  
 (SR0257 SEG 0060/0000)



0130/0000 LENGTH(AH 1981 BK 3242)

KAUFMAN RD  
(PRDR)

0120/0378 ==  
 031461 FT

031461 FT 2 0 60023 0 00 0307+93  
 BIG EGYPT RD  
 (T514)

0120/0000 LENGTH(AH 3242 BK 3310)

JOHN DIAMOND RD  
(T660)

0110/0606 ==  
 028151 FT

0110/0606 ORSINO DR (PRDR)

028151 FT 2 0 60023 0 00 0274+78  
 0110/0000 LENGTH(AH 3310 BK 2972)

LAUREL TE  
(T659)  
 LAUREL TE  
(T659)

0100/2033 ==  
 0100/1495 ==

DIR: B TOTAL LEN: 10.145 MI. DIST: 01-5 SR: 2006  
 LEFT MUN: CRANBERRY T RIGHT MUN: CRANBERRY T

025179 FT

025179 FT 2 0 60023 0 00 0245+06  
 DEEP HOLLOW RD  
 (SR3025 SEG 0100/0000)  
 0100/0000 LENGTH(AH 2972 BK 1980)

023199 FT

023199 FT 2 0 60023 0 00 0225+28  
 0090/0000 LENGTH(AH 1980 BK 3313)

019886 FT

019886 FT 2 0 60023 0 00 0192+15  
 MANNOR RD  
 (T486)  
 0080/0000 LENGTH(AH 3313 BK 3238)

OSENIDER RD  
 (T656)

0070/2063

016648 FT

016648 FT 2 0 60023 0 00 0166+45  
 0070/0000 LENGTH(AH 3238 BK 2996)  
 0060/2240 BLACK BEARY LN  
 (PRDR)

013652 FT

013652 FT 2 0 60023 0 00 0136+52  
 0060/0000 LENGTH(AH 2996 BK 2577)



DIR: B TOTAL LEN: 10.145 MI. DIST: 01-5 SR: 2006  
LEFT MUN: CRANBERRY T RIGHT MUN: CRANBERRY T

011075 FT

011075 FT 2 0 60023 0 00 0110+75  
S 0050/0000 LENGTH(AH 2577 BK 2405)

008670 FT

008670 FT 2 0 60023 0 00 0086+70  
S 0040/0000 LENGTH(AH 2405 BK 2556)

006114 FT

006114 FT 2 0 60023 0 00 0061+14  
S 0030/0000 LENGTH(AH 2556 BK 2965)  
ORCHARD DR  
== 0020/2553 (PRDR)

003149 FT

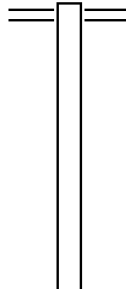
003149 FT 2 0 60023 0 00 0031+49  
S 0020/0000 LENGTH(AH 2965 BK 3149)

000000 FT

000000 FT 2 0 60023 0 00 0000+00  
NC BR EDINBURG RD  
TWENTYEIGHTH DIVISION H  
(SRO322 SEG 0310/1971)  
MFC BEGIN = D  
S 0010/0000 LENGTH(AH 3149 BK 0000)

EXTRACT DATE: 12/18/2023 ROADWAY MANAGEMENT SYSTEM PAGE NUMBER: 168  
PRINT DATE: 12/19/2023 SLD COUNTY/SR - ANNUAL PRINT COUNTY: VENANGO  
DIR: B TOTAL LEN: 4.815 MI. DIST: 01-5 SR: 2005  
LEFT MUN: RICHLAND T RIGHT MUN: RICHLAND T

025423 FT



025423 FT AIRPORT RD  
0110/3007 (SR2001 SEG 0080/2026)

022416 FT

022416 FT 2 0 60056 0 00 0203+60  
ONUFFER RD

DIR: B TOTAL LEN: 4.815 MI. DIST: 01-5 SR: 2005  
LEFT MUN: RICHLAND T RIGHT MUN: RICHLAND T

Stationing	Distance (FT)	Segment Description	Segment Length (FT)	Segment ID
				(T548)
				0110/0000 LENGTH(AH 3007 BK 1893)
	020523		020523	
				0100/0000 LENGTH(AH 1893 BK 1955)
2 0 60056 0 00 0164+50	018568	GEIRING RD	018568	
(T552)				0090/0000 LENGTH(AH 1955 BK 1954)
	016614		016614	
				0080/0000 LENGTH(AH 1954 BK 2538)
	014076		014076	
				0070/0000 LENGTH(AH 2538 BK 2489)
	011587		011587	
				0060/0000 LENGTH(AH 2489 BK 2613)
WEST HOME CHURCH RD	0050		0050	
(T331)	1402		1402	

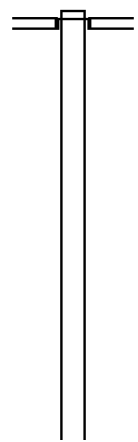
DIR: B TOTAL LEN: 4.815 MI. DIST: 01-5 SR: 2005  
LEFT MUN: RICHLAND T RIGHT MUN: RICHLAND T

Stationing	Length	Description	Stationing	Length	Description
008974	FT		008974	FT	2 0 60056 0 00 0068+58
			0050/0000	LENGTH(AH	2613 BK 2832)
2 0 60056 0 00 0040+33	006142	RUSSELL RD (T329)	006142	FT	
	0040/0000		0040/0000	LENGTH(AH	2832 BK 1848)
004294	FT		004294	FT	2 0 60056 0 00 0021+93
					ONUFFER RD (T548)
			0030/0000	LENGTH(AH	1848 BK 2182)
2 0 60056 0 00 0000+00	002112	AIRPORT RD (SR2001 SEG 0070/0000)	002112	FT	ST HOME RD
	0020/0000		0020/0000	INTER-BK	AIRPORT RD (SR2001 SEG 0070/0000)
	002112		002112	FT	LTH AH 002182 BK 000100
			7014/0000	INTER-AHD	AIRPORT RD (SR2001 SEG 0070/0087)
					AIRPORT RD (SR2001 SEG 0070/0087)
000000	FT		0010/2112		
			000000	FT	2 0 60056 1 00 0000+00
					NC OLD AIRPORT RD
					WHITEHALL RD (SR2003 SEG 0070/0000)
			0010/0000	LENGTH(AH	2112 BK 0000)

EXTRACT DATE: 12/18/2023      ROADWAY MANAGEMENT SYSTEM      PAGE NUMBER: 165  
 PRINT DATE: 12/19/2023      SLD COUNTY/SR - ANNUAL PRINT      COUNTY: VENANGO  
 DIR: B      TOTAL LEN: 12.441 MI.      DIST: 01-5      SR: 2004  
 LEFT MUN: PINE GROVE T      RIGHT MUN: PINE GROVE T

065688 FT

065688 FT  
 INTER-AHD SANDROCK RD  
 (TWP )  
 COUNTY LINE RD  
 (SR2021 SEG 0040/1048)



063016 FT

063016 FT 2 0 60027 0 00 0480+42  
 5 0250/0000 LENGTH(AH 2672 BK 2478)

060538 FT

060538 FT 2 0 60027 0 00 0455+87

DIR: B TOTAL LEN: 12.441 MI. DIST: 01-5 SR: 2004  
 LEFT MUN: PINE GROVE T RIGHT MUN: PINE GROVE T

0240/0000 LENGTH(AH 2478 BK 3040)

2 0 60027 0 00 0425+24 057498 FT  
 SCHWAB RD  
 (T642) 0230/0000 ==

057498 FT

0230/0000 LENGTH(AH 3040 BK 2556)

== 0220/1151 BURNS RD  
 (T421)

054942 FT

054942 FT 2 0 60027 0 00 0399+86  
 0220/0000 LENGTH(AH 2556 BK 3070)

2 0 60027 0 00 0368+95 051872 FT  
 POWELL RD  
 (T633) 0210/0000 ==

051872 FT

0210/0000 LENGTH(AH 3070 BK 2814)

049058 FT

049058 FT 2 0 60027 0 00 0341+23  
 0200/0000 LENGTH(AH 2814 BK 1115)

047943 FT

047943 FT 2 0 60054 0 00 0011+54  
 HALE RD  
 (T628)

PINEGROVE SCHOOL RD  
 (SR2019 SEG 0010/0000) 0190/0000 ==

0190/0000 LENGTH(AH 1115 BK 3127)

DIR: B TOTAL LEN: 12.441 MI. DIST: 01-5 SR: 2004  
 LEFT MUN: PINE GROVE T RIGHT MUN: PINE GROVE T

OLD STATE RD  
 (T443)

0180/2922

NC OLD STATE RD

044816 FT

044816 FT 2 0 60027 0 00 0309+98  
 S 0180/0000 LENGTH(AH 3127 BK 2498)

042318 FT

042318 FT 2 0 60027 0 00 0284+71  
 S 0170/0000 LENGTH(AH 2498 BK 2532)

039786 FT

039786 FT 2 0 60027 0 00 0259+39  
 S 0160/0000 LENGTH(AH 2532 BK 2444)

037342 FT

037342 FT 2 0 60027 0 00 0235+17  
 S 0150/0000 LENGTH(AH 2444 BK 2578)

034764 FT

0140/0908 KEISTER RD  
 (T415)  
 034764 FT 2 0 60027 0 00 0209+35  
 NC DAVIS RD  
 CAMP COFFMAN RD

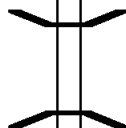
DIR: B TOTAL LEN: 12.441 MI. DIST: 01-5 SR: 2004  
 LEFT MUN: PINE GROVE T RIGHT MUN: PINE GROVE T

Stationing	Segment Description	Length (FT)	Segment ID	Start Station	End Station	Notes
			S 0140/0000			(SR2017 SEG 0050/0000) LENGTH(AH 2578 BK 2412)
032352		032352 FT	S 0130/0000	2 0 60027 0 00 0185+12		LENGTH(AH 2412 BK 2455)
2 0 60027 0 00 0161+95	STEWART RD (T609)	029897 FT	S 0120/0000			LENGTH(AH 2455 BK 2483)
			0110/1595			SHARRAR RD (T412)
027414		027414 FT	S 0110/0000	2 0 60027 0 00 0136+24		NC FERTIGS RD PINE GROVE CRANBERRY T LENGTH(AH 2483 BK 3576)
CARNES SCHOOL RD (T604)		0100/2122	0100/1901			VAN RD (T391)
023838		023838 FT	S 0100/0000	2 0 60027 0 00 0100+39		LENGTH(AH 3576 BK 2854)



DIR: B TOTAL LEN: 12.441 MI. DIST: 01-5 SR: 2004  
 LEFT MUN: CRANBERRY T RIGHT MUN: CRANBERRY T

020984 FT



0090/0031 BMS EN 60/2004/0090/0000  
 020984 FT 2 0 60027 0 00 0071+93  
 TARKILN RUN  
 BMSBG 60/2004/0090/0000  
 0090/0000 LENGTH(AH 2854 BK 3376)

0080/1635 BMS EN 60/2004/0080/1594  
 2 0 60027 0 00 0054+43  
 TARKLIN BR.  
 0080/1620 BMSBG 60/2004/0080/1594

017608 FT



017608 FT 2 0 60027 0 00 0038+15  
 GEORGE HILL RD  
 (T596)  
 0080/0000 LENGTH(AH 3376 BK 1899)

015709 FT

015709 FT 2 0 60027 0 00 0019+15  
 0070/0000 LENGTH(AH 1899 BK 1915)

013794 FT



013794 FT 2 0 60027 0 00 0000+00  
 NC TARKILN RD  
 HILL CITY RD  
 (SR2015 SEG 0060/0000)  
 0060/0000 LENGTH(AH 1915 BK 3127)

DIR: B TOTAL LEN: 12.441 MI. DIST: 01-5 SR: 2004  
 LEFT MUN: CRANBERRY T RIGHT MUN: CRANBERRY T

2 0 60069 0 00 0106+67 010667 FT  
 ZACHERL RD  
 (T584) 0050/0000

010667 FT  
 0050/0000 LENGTH(AH 3127 BK 3174)

007493 FT

007493 FT 2 0 60069 0 00 0075+17  
 0040/0000 LENGTH(AH 3174 BK 2495)

004998 FT

004998 FT 2 0 60069 0 00 0050+22  
 0030/0000 LENGTH(AH 2495 BK 2332)

002666 FT

002666 FT 2 0 60069 0 00 0026+90  
 NC MAPLESHADE RD  
 SHADYWOOD CR  
 (T583)  
 0020/0000 LENGTH(AH 2332 BK 2666)

PENNDOT STOCKPILE YD #6  
 (GOVT) 0010/1619

000000 FT

000000 FT 2 0 60069 0 00 0000+00  
 NC MAPLE SHADE RD  
 TWENTYEIGHTH DIVISION H  
 (SRO322 SEG 0480/1029)  
 MFC BEGIN = D  
 0010/0000 LENGTH(AH 2666 BK 0000)

EXTRACT DATE: 12/18/2023 ROADWAY MANAGEMENT SYSTEM PAGE NUMBER: 159  
PRINT DATE: 12/19/2023 SLD COUNTY/SR - ANNUAL PRINT COUNTY: VENANGO

DIR: B TOTAL LEN: 2.804 MI. DIST: 01-5 SR: 2003  
LEFT MUN: RICHLAND T RIGHT MUN: RICHLAND T

014805 FT

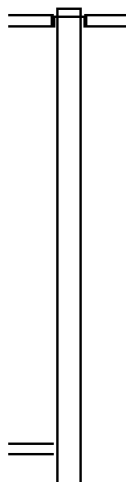
014805 FT  
INTER-AHD SHREFFLER RD  
(T321)  
SR 0038 SH  
0080/2441 (SR0038 SEG 0100/0580)

012364 FT

012364 FT 2 0 60064 0 01 0180+76  
S 0080/0000 LENGTH(AH 2441 BK 2167)

2 0 60064 0 01 0159+03 010197 FT  
OLD AIRPORT RD  
(SR2005 SEG 0010/0000) 0070/0000

010197 FT  
S 0070/0000 LENGTH(AH 2167 BK 2820)



DIR: B TOTAL LEN: 2.804 MI. DIST: 01-5 SR: 2003  
LEFT MUN: RICHLAND T RIGHT MUN: RICHLAND T

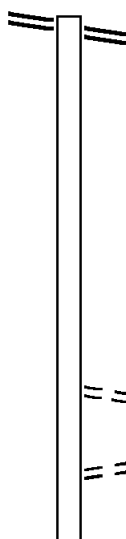
Segment ID	Start Station	End Station	Length (FT)	Notes
	007377	007377	000000	FERREE RD (T550)
	0060	0000	0060	LENGTH(AH 2820 BK 2035)
	005342	005342	000000	
	0050	0000	0050	LENGTH(AH 2035 BK 2358)
2 0 60064 0 01 0086+85 SLOAN RD (T545)	002984	002984	000000	PANTHER SPRING RD (T544)
	0040	0000	0040	LENGTH(AH 2358 BK 2984)
2 0 60064 0 01 0057+31 AIRPORT RD (SR2001 SEG 0040/0000) KERR AV (T300)	000000	000000	000000	WHITEHALL RD COLLEGE ST (T301)
	0030	0000	0030	LENGTH(AH 2984 BK 0263)
	000000	000000	000000	
	7026	0000	7026	LENGTH(AH 0263 BK 2276)
	000000	000000	000000	
	7024	0000	7024	LENGTH(AH 2276 BK 0375)
	000000	000000	000000	
	7020	0000	7020	LENGTH(AH 0375 BK 0048)
	000000	000000	000000	
	7012	0000	7012	LENGTH(AH 0048 BK 2480)
	000000	000000	000000	
	7010	0000	7010	LENGTH(AH 2480 BK 0000)

EXTRACT DATE: 12/18/2023 ROADWAY MANAGEMENT SYSTEM PAGE NUMBER: 157  
 PRINT DATE: 12/19/2023 SLD COUNTY/SR - ANNUAL PRINT COUNTY: VENANGO  
 DIR: B TOTAL LEN: 5.516 MI. DIST: 01-5 SR: 2002  
 LEFT MUN: RICHLAND T RIGHT MUN: RICHLAND T

SR 0038 SH 029125 FT  
 (SR0038 SEG 0190/0000) 0120/1807

027318 FT

024858 FT



029125 FT SR 0038 SH  
 0120/1807 (SR0038 SEG 0190/0000)

027318 FT 2 0 60011 0 02 0848+81  
 0120/0000 LENGTH(AH 1807 BK 2460)

0110/0298 GEIRING RD  
 024858 FT (T552)  
 2 0 60011 0 02 0824+00  
 LC FOR GEIRING RD  
 (CONN)  
 0110/0000 LENGTH(AH 2460 BK 2500)

DIR: B TOTAL LEN: 5.516 MI. DIST: 01-5 SR: 2002  
 LEFT MUN: RICHLAND T RIGHT MUN: RICHLAND T

	022358 FT		022358 FT 2 0 60011 0 02 0797+88 0100/0000 LENGTH(AH 2500 BK 2448)
2 0 60011 0 02 0773+40 RICHLAND ROCKLAND T BEAR RUN RD (T375)	019910 FT 0090/0000 0080/1513	--	019910 FT 0090/0000 LENGTH(AH 2448 BK 1993)
	017917 FT	==	017917 FT 2 0 60011 0 02 0753+47 0080/0000 LENGTH(AH 1993 BK 2724)
	015193 FT	--	015193 FT 2 0 60011 0 02 0726+23 RICHLAND ROCKLAND T 0070/0000 LENGTH(AH 2724 BK 2649)
PAINTERS ROCK LN (PRDR)	0060/1937	==	0060/1272 ROCKY POINT LN (PRDR)
	012544 FT		012544 FT 2 0 60011 0 02 0699+74 0060/0000 LENGTH(AH 2649 BK 2522)

DIR: B TOTAL LEN: 5.516 MI. DIST: 01-5 SR: 2002  
 LEFT MUN: ROCKLAND T RIGHT MUN: ROCKLAND T

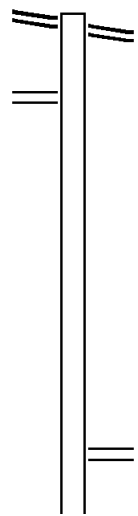
Stationing	Description	Stationing	Description
010022 FT		010022 FT 2 0 60011 0 02 0674+55	
		0050/0000 LENGTH(AH 2522 BK 1959)	
008063 FT		008063 FT 2 0 60011 0 02 0654+96	
HORNBERG RD (T524)		ROCKLAND TOWNSHIP RD (T524)	
0040/0000		0040/0000 LENGTH(AH 1959 BK 3561)	
004502 FT		004502 FT 2 0 60011 0 02 0619+23	
		0030/0000 LENGTH(AH 3561 BK 2374)	
002128 FT		002128 FT 2 0 60011 0 02 0595+49	
		0020/0000 LENGTH(AH 2374 BK 2128)	
000000 FT		000000 FT 2 0 60011 0 02 0574+21	
		NC RD ROCKLAND NICKLEVILLE RD	
		PITTSVILLE RD	
		(SR2013 SEG 0040/0000)	
		INTER-BK KENNERDELL RD	
		(SR3008 SEG 0230/2403)	
ROCKLAND CRANBERRY RD (SR2013 SEG 0040/0000)		MFC BEGIN = D	
0010/0000		0010/0000 LENGTH(AH 2128 BK 0000)	

EXTRACT DATE: 12/18/2023 ROADWAY MANAGEMENT SYSTEM PAGE NUMBER: 154  
 PRINT DATE: 12/19/2023 SLD COUNTY/SR - ANNUAL PRINT COUNTY: VENANGO  
 DIR: B TOTAL LEN: 2.770 MI. DIST: 01-5 SR: 2001  
 LEFT MUN: RICHLAND T RIGHT MUN: RICHLAND T

SR 0038 SH 014625 FT  
 (SR0038 SEG 0120/0000) 0080/2797  
 WEST HOME RD  
 (SR2005 SEG 0110/3007) 0080/2026

011828 FT

2 0 60013 0 00 0161+15 009388 FT  
 WEST HOME RD



014625 FT SR 0038 SH  
 0080/2797 (SR0038 SEG 0120/0000)

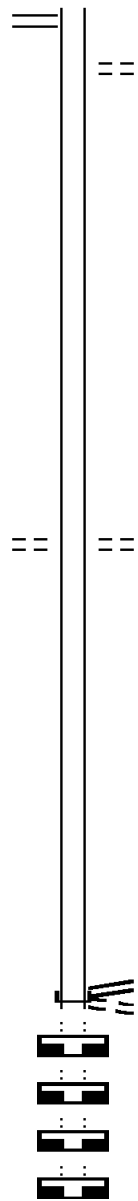
011828 FT 2 0 60013 0 00 0185+18  
 0080/0000 LENGTH(AH 2797 BK 2440)

0070/0087 OLD AIRPORT RD  
 009388 FT (SR2005 SEG 0010/2112)



DIR: B TOTAL LEN: 2.770 MI. DIST: 01-5 SR: 2001  
 LEFT MUN: RICHLAND T RIGHT MUN: RICHLAND T

Segment	Length (FT)	Stationing	Notes
(SR2005 SEG 0020/0000)	0070/0000		
	006278	2 0 60013 0 00 0129+92	LENGTH(AH 2440 BK 3110) PENNDOT STOCKPILE YD #2 (GOVT)
	003457	2 0 60013 0 00 0101+71	SLOAN RD (T545) LENGTH(AH 2821 BK 3457)
	000000	2 0 60013 0 00 0067+61	WHITEHALL RD (SR2003 SEG 0030/0000) NC AIRPORT RD COLLEGE AV (T301) KERR AV (T300)
	000000		INTER-BK LENGTH(AH 3457 BK 1933)
	000000		LENGTH(AH 1933 BK 0680)
	000000		LENGTH(AH 0680 BK 2597)
	000000		LENGTH(AH 2597 BK 1540)
	000000		LENGTH(AH 1540 BK 0000)



SR 0027 SH 004432 FT  
 (SR0027 SEG 0190/2446) 0020/2442

004432 FT SR 0027 SH  
 0020/2442 (SR0027 SEG 0190/2446)  
 KUNZ RD  
 0020/1887 (T671)

001990 FT

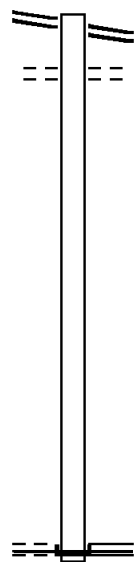
001990 FT 2 0 60053 0 00 0020+00  
 0020/0000 LENGTH(AH 2442 BK 1990)

000000 FT

000000 FT 2 0 60053 0 00 0000+00  
 NC SR 1013 SH  
 ROUSEVILLE RD  
 (SR0227 SEG 0230/0000)  
 INTER-BK ROUSEVILLE RD  
 (SR0227 SEG 0230/0000)  
 MFC BEGIN = D  
 0010/0000 LENGTH(AH 1990 BK 0000)

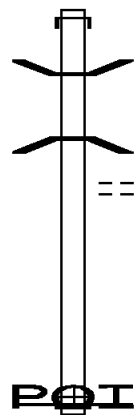
BRYNER RD  
 (T653)

0010/0000



EXTRACT DATE: 12/18/2023      ROADWAY MANAGEMENT SYSTEM      PAGE NUMBER: 151  
 PRINT DATE: 12/19/2023      SLD COUNTY/SR - ANNUAL PRINT      COUNTY: VENANGO  
 DIR: B      TOTAL LEN: .396 MI.      DIST: 01-5      SR: 1011  
 LEFT MUN: CHERRYTREE T      RIGHT MUN: CHERRYTREE T

002093 FT



000000 FT

002093 FT AH-CRAWFORD (20)  
 INTER-AHD BLOSS ST  
 0010/2093 (SR2024 SEG 0050/0493)  
 0010/1262 BMS EN 60/1011/0010/1480  
 2 0 60052 0 00 0000+00  
 OIL CREEK  
 0010/1122 BMSBG 60/1011/0010/1480  
 DRAKE WELL RD  
 0010/1047 (T588)  
 000000 FT 2 0 60052 0 00 0000+00  
 (APRA) DRAKE WELL STATE  
 NC MU SEUM LN  
 INTER-BK DRAKE WELL STATE PARK R  
 (PARK)  
 MFC BEGIN = D  
 0010/0000 LENGTH(AH 2093 BK 0000)

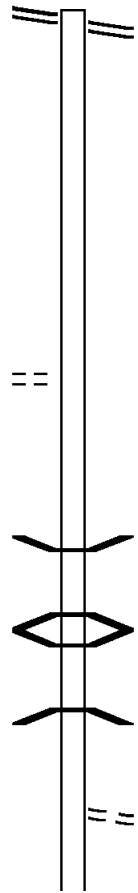
DIR: B TOTAL LEN: 3.720 MI. DIST: 01-5 SR: 1009  
 LEFT MUN: CHERRYTREE T RIGHT MUN: CHERRYTREE T

WILLIAM FLINN HW 019643 FT  
 (SR0008 SEG 0630/1992) 0070/2453

017190 FT

2 0 60045 0 00 0316+67 015820 FT  
 CARTER RD  
 (T566) 0060/0000

013145 FT



019643 FT WILLIAM FLINN HW  
 0070/2453 (SR0008 SEG 0630/1992)

017190 FT 2 0 60045 0 00 0330+37  
 LENGTH(AH 2453 BK 1370)

015820 FT  
 LENGTH(AH 1370 BK 2675)

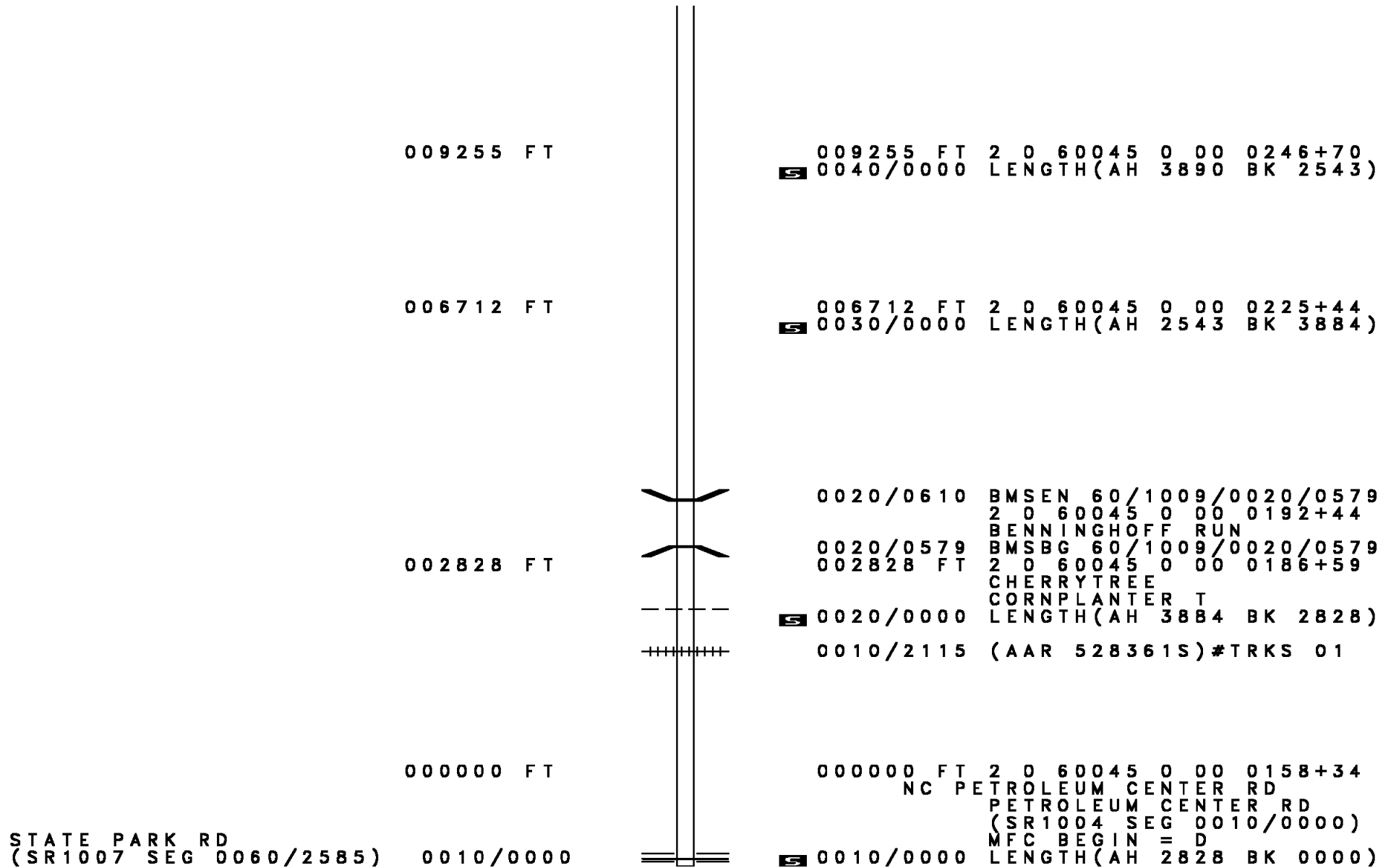
0050/0480 BMS EN 60/1009/0050/0471  
 2 0 60045 0 00 0294+50

0050/0471 BENNEHOFF  
 BMSBG 60/1009/0050/0471  
 0050/0392 BMS EN 60/1009/0050/0380

2 0 60045 0 00 0294+51  
 BENNEHOFF  
 0050/0380 BMSBG 60/1009/0050/0380  
 013145 FT 2 0 60045 0 00 0285+60

PIONEER RD  
 (T621)  
 LENGTH(AH 2675 BK 3890)

DIR: B TOTAL LEN: 3.720 MI. DIST: 01-5 SR: 1009  
 LEFT MUN: CHERRYTREE T RIGHT MUN: CHERRYTREE T



009255 FT

009255 FT 2 0 60045 0 00 0246+70  
 0040/0000 LENGTH(AH 3890 BK 2543)

006712 FT

006712 FT 2 0 60045 0 00 0225+44  
 0030/0000 LENGTH(AH 2543 BK 3884)

002828 FT

0020/0610 BMS EN 60/1009/0020/0579  
 2 0 60045 0 00 0192+44  
 BENNINGHOFF RUN  
 0020/0579 BMSBG 60/1009/0020/0579  
 002828 FT 2 0 60045 0 00 0186+59  
 CHERRYTREE  
 CORNPLANTER T  
 0020/0000 LENGTH(AH 3884 BK 2828)  
 0010/2115 (AAR 528361S)#TRKS 01

000000 FT

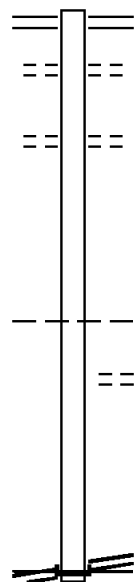
000000 FT 2 0 60045 0 00 0158+34  
 NC PETROLEUM CENTER RD  
 PETROLEUM CENTER RD  
 (SR1004 SEG 0010/0000)  
 MFC BEGIN = D  
 0010/0000 LENGTH(AH 2828 BK 0000)

STATE PARK RD  
 (SR1007 SEG 0060/2585) 0010/0000

ENTERPRISE RD 003407 FT  
 (SR0027 SEG 0260/0000) 0010/3407

STATE ST  
 (SR0027 SEG 0220/0000) 0010/0000

000000 FT



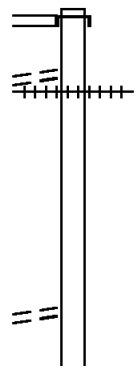
003407 FT MAIN ST  
 0010/3407 (SR0027 SEG 0260/0000)  
 0010/3305 MAIN ST  
 (BORO)  
 0010/2406 CHESTNUT ST  
 (BORO)

0010/0167 PLEASANTVILLE  
 OIL CREEK T  
 FOR SR 0027 AND 1008  
 0010/0094 (CONN)  
 000000 FT 1 0 00089 0 00 0452+64  
 STATE ST  
 (SR0027 SEG 0220/0000)  
 NC ME RRRICK ST  
 INTER-BK ROUSEVILLE RD  
 (SR0227 SEG 0240/2489)  
 MFC BEGIN = C  
 0010/0000 LENGTH(AH 3407 BK 0000)

EXTRACT DATE: 12/18/2023 ROADWAY MANAGEMENT SYSTEM PAGE NUMBER: 147  
 PRINT DATE: 12/19/2023 SLD COUNTY/SR - ANNUAL PRINT COUNTY: VENANGO  
 DIR: B TOTAL LEN: 3.015 MI. DIST: 01-5 SR: 1007  
 LEFT MUN: CORNPLANTER T RIGHT MUN: CORNPLANTER T

PETROLEUM CENTER RD 015917 FT  
 (SR1009 SEG 0010/0000) 0060/2585  
 OLD PETROLEUM CENTER RD  
 (T617) 0060/2501

2 0 60045 0 00 0132+29 013332 FT  
 NUMBER FIVE POWER RD  
 (T591) 0060/0000



015917 FT  
 INTER-AHD STATE PARK RD  
 0060/2585 (SR1004 SEG 0010/0000)  
 0060/2193 (AAR 528364M)#TRKS 01

013332 FT  
 5 0060/0000 LENGTH(AH 2585 BK 3273)

DIR: B TOTAL LEN: 3.015 MI. DIST: 01-5 SR: 1007  
LEFT MUN: CORNPLANTER T RIGHT MUN: CORNPLANTER T

010059 FT 010059 FT 2 0 60045 0 00 0099+86  
S 0050/0000 LENGTH(AH 3273 BK 2502)

007557 FT 007557 FT 2 0 60045 0 00 0073+70  
S 0040/0000 LENGTH(AH 2502 BK 2455)

005102 FT 005102 FT 2 0 60045 0 00 0049+15  
S 0030/0000 LENGTH(AH 2455 BK 2509)

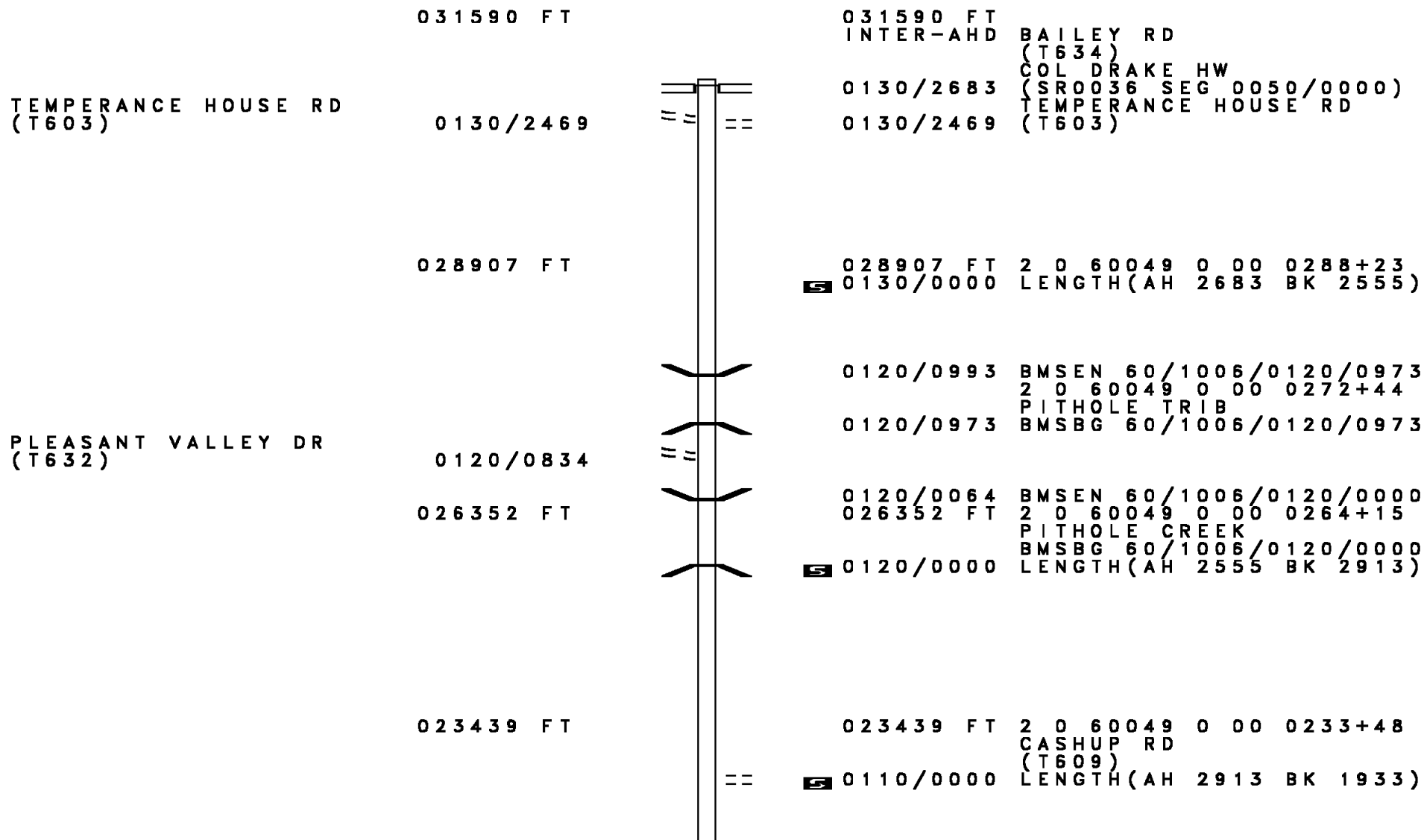
002593 FT 002593 FT 2 0 60045 0 00 0024+06  
S 0020/0000 LENGTH(AH 2509 BK 2593)

CEMETERY HILL RD  
(T564)

0010/0389  
000000 FT 000000 FT 2 0 60045 0 00 0000+00  
NC STATE PARK RD  
SR 0008 SH  
(SR0008 SEG 0520/2036)  
MFC BEGIN = D  
S 0010/0000 LENGTH(AH 2593 BK 0000)



DIR: B TOTAL LEN: 5.983 MI. DIST: 01-5 SR: 1006  
 LEFT MUN: ALLEGHENY T RIGHT MUN: ALLEGHENY T



031590 FT

031590 FT  
 INTER-AHD

BAILEY RD  
 (T634)  
 COL DRAKE HW  
 (SR0036 SEG 0050/0000)  
 TEMPERANCE HOUSE RD  
 (T603)

TEMPERANCE HOUSE RD  
 (T603)

0130/2469

0130/2683  
 0130/2469

028907 FT

028907 FT 2 0 60049 0 00 0288+23  
 0130/0000 LENGTH(AH 2683 BK 2555)

PLEASANT VALLEY DR  
 (T632)

0120/0834

0120/0993 BMS EN 60/1006/0120/0973  
 2 0 60049 0 00 0272+44  
 PITHOLE TRIB  
 0120/0973 BMSBG 60/1006/0120/0973

026352 FT

0120/0064 BMS EN 60/1006/0120/0000  
 2 0 60049 0 00 0264+15  
 PITHOLE CREEK  
 0120/0000 BMSBG 60/1006/0120/0000  
 LENGTH(AH 2555 BK 2913)

023439 FT

023439 FT 2 0 60049 0 00 0233+48  
 CASHUP RD  
 (T609)  
 0110/0000 LENGTH(AH 2913 BK 1933)

DIR: B TOTAL LEN: 5.983 MI. DIST: 01-5 SR: 1006  
 LEFT MUN: ALLEGHENY T RIGHT MUN: ALLEGHENY T

Stationing	Description	Stationing	Description
021506 FT		021506 FT	2 0 60049 0 00 0216+04 S 0100/0000 LENGTH(AH 1933 BK 2225)
		0090/0313	EAGLE ROCK RD (T624)
		0090/0064	BMSEN 60/1006/0090/0032 2 0 60049 0 00 0194+04
2 0 60049 0 00 0193+64	019281 FT	0090/0045	PITHOLE CK. BMSBG 60/1006/0090/0032
TIGHT PINCH RD (T626)	0090/0000	019281 FT	
		S 0090/0000	LENGTH(AH 2225 BK 2377)
016904 FT		016904 FT	2 0 60049 0 00 0169+87 ALLEGHENY CORNPLANTER T
		S 0080/0000	LENGTH(AH 2377 BK 2027)
014877 FT		014877 FT	2 0 60049 0 00 0149+37
		S 0070/0000	LENGTH(AH 2027 BK 2359)
012518 FT		012518 FT	2 0 60049 0 00 0125+78
		S 0060/0000	LENGTH(AH 2359 BK 2333)
010185 FT		010185 FT	2 0 60049 0 00 0102+45

EXTRACT DATE: 12/18/2023  
PRINT DATE: 12/19/2023

ROADWAY MANAGEMENT SYSTEM  
SLD COUNTY/SR - ANNUAL PRINT

PAGE NUMBER: 143  
COUNTY: VENANGO

DIR: B TOTAL LEN: 5.983 MI.  
LEFT MUN: CORNPLANTER T

DIST: 01-5 SR: 1006  
RIGHT MUN: CORNPLANTER T

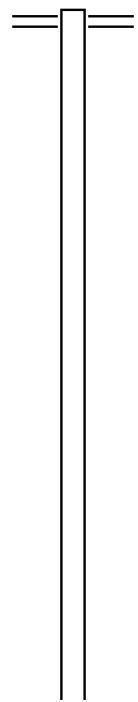
PLANK RD  
(T614)

Stationing	Length	Notes
0040/2286	007523 FT	LESHER RD (T612) LENGTH(AH 2333 BK 2662) BMSSEN 60/1006/0040/2495 2 0 60049 0 00 0100+68 PITHOLE CK. BMSBG 60/1006/0040/2495
0040/0000	004984 FT	LENGTH(AH 2662 BK 2539) 2 0 60049 0 00 0075+42 007523 FT
0030/0000	0020/1631	LENGTH(AH 2539 BK 2472) 2 0 60049 0 00 0050+03 BMSSEN 60/1006/0020/1614 2 0 60049 0 00 0041+46 ALLENDER RUN
0020/1614	002512 FT	BMSBG 60/1006/0020/1614
0020/0000	000000 FT	LENGTH(AH 2472 BK 2512) 2 0 60049 0 00 0025+32
0010/0000	000000 FT	NC PITHOLE RD ROUSEVILLE RD (SR0227 SEG 0120/0000) MFC BEGIN = D LENGTH(AH 2512 BK 0000)

EXTRACT DATE: 12/18/2023 ROADWAY MANAGEMENT SYSTEM PAGE NUMBER: 142  
PRINT DATE: 12/19/2023 SLD COUNTY/SR - ANNUAL PRINT COUNTY: VENANGO

DIR: B TOTAL LEN: 3.603 MI. DIST: 01-5 SR: 1005  
LEFT MUN: CORNPLANTER T RIGHT MUN: CORNPLANTER T

019023 FT



019023 FT ROUSEVILLE RD  
0080/2045 (SR0227 SEG 0080/0000)

016978 FT

016978 FT 2 0 60070 0 00 0169+61  
0080/0000 LENGTH(AH 2045 BK 2525)

014453 FT

014453 FT 2 0 60070 0 00 0144+36  
0070/0000 LENGTH(AH 2525 BK 2507)

011946 FT

011946 FT 2 0 60070 0 00 0119+29  
0060/0000 LENGTH(AH 2507 BK 2535)

DIR: B TOTAL LEN: 3.603 MI. DIST: 01-5 SR: 1005  
 LEFT MUN: CORNPLANTER T RIGHT MUN: CORNPLANTER T

MCFATE RD  
 (T574)

0050/0222  
 009411 FT

009411 FT 2 0 60070 0 00 0094+00  
 BARRY RD

5 0050/0000 LENGTH(AH 2535 BK 1975)

007436 FT

5 007436 FT 2 0 60070 0 00 0075+23  
 0040/0000 LENGTH(AH 1975 BK 2444)

004992 FT

5 004992 FT 2 0 60070 0 00 0049+82  
 0030/0000 LENGTH(AH 2444 BK 2545)

002447 FT

5 002447 FT 2 0 60070 0 00 0024+37  
 0020/0000 LENGTH(AH 2545 BK 2447)

MOUNTAINVIEW RD  
 (PRDR)

0010/0926

000000 FT

0010/0422 BRIDGE RD  
 000000 FT 2 0 60070 0 00 0000+00  
 NC OL (PRDR)  
 LC FOR RIVERVIEW RD  
 (CONN)

INTER-BK OLEOPOLIS RD  
 (PRDR)

5 0010/0000 MFC BEGIN = E  
 LENGTH(AH 2447 BK 0000)

DIR: B TOTAL LEN: 8.531 MI. DIST: 01-5 SR: 1004  
LEFT MUN: PRESIDENT T RIGHT MUN: PRESIDENT T

GRANDIN RD  
(T626)

045044 FT  
0170/2770

045044 FT  
INTER-AHD OLD FERRY RD  
0170/2770 (T541)

042274 FT

042274 FT 2 0 60046 0 00 0423+92  
S 0170/0000 LENGTH(AH 2770 BK 1878)

040396 FT

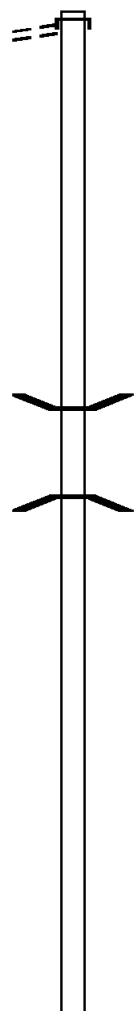
0160/0020 BMS EN 60/1004/0160/0000  
040396 FT 2 0 60046 0 00 0405+05  
MUSKRAT RUN  
S 0160/0000 BMSBG 60/1004/0160/0000  
LENGTH(AH 1878 BK 3310)

037086 FT

037086 FT 2 0 60046 0 00 0371+70  
S 0150/0000 LENGTH(AH 3310 BK 2267)

034819 FT

034819 FT 2 0 60046 0 00 0348+78  
S 0140/0000 LENGTH(AH 2267 BK 2404)



EXTRACT DATE: 12/18/2023 ROADWAY MANAGEMENT SYSTEM PAGE NUMBER: 139  
PRINT DATE: 12/19/2023 SLD COUNTY/SR - ANNUAL PRINT COUNTY: VENANGO

DIR: B TOTAL LEN: 8.531 MI. DIST: 01-5 SR: 1004  
LEFT MUN: PRESIDENT T RIGHT MUN: PRESIDENT T

032415 FT

032415 FT 2 0 60046 0 00 0324+74  
S 0130/0000 LENGTH(AH 2404 BK 2229)

030186 FT

0120/0037 BMS EN 60/1004/0120/0000  
030186 FT 2 0 60046 0 00 0302+42  
PITHOLE CK.  
BMSBG 60/1004/0120/0000  
PRESIDENT  
CORNPLANTER T  
S 0120/0000 LENGTH(AH 2229 BK 3086)

027100 FT

027100 FT 2 0 60046 0 00 0270+85  
S 0110/0000 LENGTH(AH 3086 BK 3062)

024038 FT

024038 FT 2 0 60046 0 00 0240+40  
S 0100/0000 LENGTH(AH 3062 BK 2698)

DIR: B TOTAL LEN: 8.531 MI. DIST: 01-5 SR: 1004  
LEFT MUN: CORNPLANTER T RIGHT MUN: CORNPLANTER T

021340 FT

021340 FT 2 0 60046 0 00 0213+42  
BERRY RD  
(T571)  
S 0090/0000 LENGTH(AH 2698 BK 3446)

017894 FT

017894 FT 2 0 60046 0 00 0178+90  
S 0080/0000 LENGTH(AH 3446 BK 2807)

015087 FT

0070/0667 BMSBN 60/1004/0070/0628  
2 0 60046 0 00 0157+11  
CHERRY RUN  
0070/0628 BMSBG 60/1004/0070/0628  
015087 FT 2 0 60046 0 00 0150+81  
NC EAGLE ROCK RD  
ROUSEVILLE RD  
(SRO227 SEG 0080/3250)  
MFC BEGIN = E  
S 0070/0000 LENGTH(AH 2807 BK 2057)

2 0 60046 0 00 0130+45 013030 FT  
CHRISTIE HILL RD  
(T600) 0060/0000

0060/1150 SCHOOL HOUSE HILL RD  
(T602)  
013030 FT  
S 0060/0000 LENGTH(AH 2057 BK 3599)



DIR: B TOTAL LEN: 8.531 MI. DIST: 01-5 SR: 1004  
 LEFT MUN: CORNPLANTER T RIGHT MUN: CORNPLANTER T

2 0 60046 0 00 0094+36 009431 FT  
 BURNS LN  
 (T586) 0050/0000

009431 FT  
 0050/0000 LENGTH(AH 3599 BK 2032)

007399 FT

007399 FT 2 0 60046 0 00 0074+04  
 0040/0000 LENGTH(AH 2032 BK 2457)

004942 FT

004942 FT 2 0 60046 0 00 0049+31  
 0030/0000 LENGTH(AH 2457 BK 2495)

002447 FT

002447 FT 2 0 60046 0 00 0024+47  
 0020/0000 LENGTH(AH 2495 BK 2447)

RUSSELLS CORNERS RD  
 (T601) 0010/0489

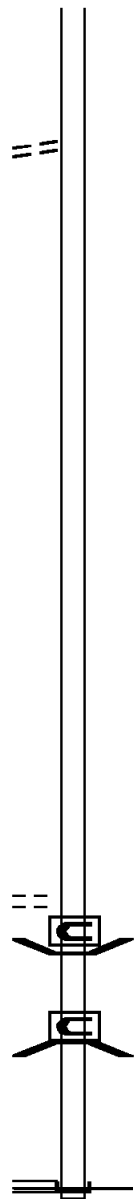
0010/0435 BMS EN 60/1004/0010/0196  
 2 0 60046 0 00 0001+97  
 BRIDGE CLOSED  
 OIL CREEK

000000 FT

0010/0196 BMSBG 60/1004/0010/0196  
 000000 FT 2 0 60046 0 00 0000+00  
 NC PETROLEUM CENTER RD  
 INTER-BK STATE PARK RD  
 (SR1007 SEG 0060/2585)  
 MFC BEGIN = D

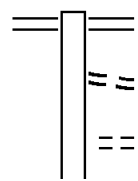
PETROLEUM CENTER RD  
 (SR1009 SEG 0010/0000) 0010/0000

0010/0000 LENGTH(AH 2447 BK 0000)



EXTRACT DATE: 12/18/2023      ROADWAY MANAGEMENT SYSTEM      PAGE NUMBER: 136  
 PRINT DATE: 12/19/2023      SLD COUNTY/SR - ANNUAL PRINT      COUNTY: VENANGO  
 DIR: B      TOTAL LEN: 2.743 MI.      DIST: 01-5      SR: 1003  
 LEFT MUN: CORNPLANTER T      RIGHT MUN: CORNPLANTER T

014483 FT



014483 FT GRANDVIEW RD  
 0070/3782 (SR1001 SEG 0060/0000)  
 ROCKWOOD AV  
 (T537)  
 0070/2966 SPRING RD  
 (TWP )  
 WOODSIDE AV

FAIRVIEW AV

DIR: B TOTAL LEN: 2.743 MI. DIST: 01-5 SR: 1003  
 LEFT MUN: CORNPLANTER T RIGHT MUN: CORNPLANTER T

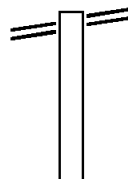
(T672)	0070/2435	==	==	0070/2435 (T675)
HILLCREST AV (T535)	0070/1388	==		
		==	==	0070/0766 PARK AV (T533)
		---	---	0070/0085 CORNPLANTER OIL CITY C GREENWOOD DR
	010701 FT		==	0070/0052 (CITY) 010701 FT 2 0 60035 0 00 0106+92
FISHER AV (CITY)	0060/0775	==		5 0070/0000 LENGTH(AH 3782 BK 1219)
			==	0060/0655 LC FOR EDGEWOOD DR (CONN) EDGEWOOD DR (CITY)
			==	NC OAK RD LYNCH BL (CITY)
			==	0060/0538 LC FOR LYNCH BL (CONN)
CRESTVIEW DR (CITY)	0060/0192	==		0060/0441
2 0 60035 0 00 0094+85	009482 FT	==		009482 FT
LC FOR CRESTVIEW DR (CONN)	0060/0000	==		5 0060/0000 LENGTH(AH 1219 BK 3531)
			==	
PARK RD (CITY)	0050/1100	==		
			==	0050/0735 VO TECH DR (CITY)
	005951 FT			005951 FT 2 0 60035 0 00 0059+59 GLENVIEW AV (CITY)
			==	5 0050/0000 LENGTH(AH 3531 BK 3498)
			==	0040/2897 FOREST PL (CITY)

DIR: B TOTAL LEN: 2.743 MI. DIST: 01-5 SR: 1003  
 LEFT MUN: OIL CITY C RIGHT MUN: OIL CITY C

CARROLL AV (CITY)	0040/2326	==	
HONE AV (CITY)	0040/1701	==	
HOFFMAN AV (CITY)	0040/1251	==	
BISHOP AV (CITY)	0040/0560	==	
2 0 60035 0 00 0024+58	002453 FT		002453 FT
HARRIOTT AV (CITY)			
BISSELL AV (CITY)	0040/0000	==	NC BISSELL AV
		==	0040/0000 LENGTH(AH 3498 BK 1469)
		==	MYLAN ST
		==	0030/1262 (CITY)
		==	WASHINGTON AV
		==	0030/1070 (CITY)
OAK ST (CITY)	0030/0925	==	
HARRIOTT AV (CITY)	0030/0877	==	
UNKNOWN AL (CITY)	0030/0709	==	NC HARRIOTT ST
		==	
		==	GRAFF ST
		==	(CITY)
		==	NC STOUT ST
		==	DIAMOND ST
	000984 FT	==	0030/0367 (CITY)
		==	000984 FT 2 0 60035 0 00 0007+49
		==	0030/0000 LENGTH(AH 1469 BK 0411)
		==	COLBERT AV
		==	(CITY)
		==	NC GRAFF ST
UNKNOWN AL (CITY)	0020/0186	==	
2 0 60035 0 00 0005+70	000573 FT		000573 FT
HARRIOTT AV (CITY)	0020/0000	==	0020/0000 LENGTH(AH 0411 BK 0573)
		==	SYCAMORE ST
		==	0010/0151 (CITY)
	000000 FT	==	000000 FT 2 0 60035 0 00 0000+00
		==	NC SPRING ST
		==	CENTER ST
		==	(SR1001 SEG 0010/0328)
		==	INTER-BK PLUMMER ST
		==	(SR1001 SEG 0010/0328)
		==	MFC BEGIN = D
		==	0010/0000 LENGTH(AH 0573 BK 0000)

EXTRACT DATE: 12/18/2023 ROADWAY MANAGEMENT SYSTEM PAGE NUMBER: 133  
PRINT DATE: 12/19/2023 SLD COUNTY/SR - ANNUAL PRINT COUNTY: VENANGO  
DIR: B TOTAL LEN: 5.216 MI. DIST: 01-5 SR: 1001  
LEFT MUN: CORNPLANTER T RIGHT MUN: CORNPLANTER T

ROUSVILLE RD 027539 FT  
(SR0227 SEG 0070/0000) 0120/2109



027539 FT ROUSVILLE RD  
0120/2109 (SR0227 SEG 0070/0000)

DIR: B TOTAL LEN: 5.216 MI. DIST: 01-5 SR: 1001  
 LEFT MUN: CORNPLANTER T RIGHT MUN: CORNPLANTER T

025430 FT

025430 FT 2 0 60048 0 01 0140+41  
 0120/0000 LENGTH(AH 2109 BK 2474)

022956 FT

022956 FT 2 0 60048 0 01 0115+67  
 WALNUT BEND RD  
 (T539)  
 0110/0000 LENGTH(AH 2474 BK 1610)

021346 FT

021346 FT 2 0 60048 0 01 0099+55  
 0100/0000 LENGTH(AH 1610 BK 2494)

MOODY RUN RD  
 (T555)

0090/0915 ==

018852 FT

018852 FT 2 0 60048 0 01 0074+17  
 0090/0000 LENGTH(AH 2494 BK 2700)  
 GABRESKI CT  
 (PRDR)  
 0080/2647

016152 FT

0080/0079 EVERGREEN LN  
 (PRDR)  
 016152 FT 1 1 05392 0 00 0093+75  
 0080/0000 LENGTH(AH 2700 BK 2909)

0070/2138 BRIAR LN  
 (PRDR)

0070/1182 JEFF CUBBON LN  
 (PRDR)  
 STARLIGHT DR

DIR: B TOTAL LEN: 5.216 MI. DIST: 01-5 SR: 1001  
 LEFT MUN: CORNPLANTER T RIGHT MUN: CORNPLANTER T

		==	0070/0883 (PRDR)
	013243 FT		013243 FT 1 1 05392 0 00 0064+66 HORNE LN (T570)
		==	0070/0000 LENGTH(AH 2909 BK 2282)
	010961 FT		010961 FT 1 1 05392 0 00 0041+69 OAK RD (SR1003 SEG 0070/3782)
		==	0060/0000 LENGTH(AH 2282 BK 2353)
STEWART RD (T660)	0050/1581	==	
CONCORD RD (T664)	0050/0725	==	
	008608 FT	==	0050/0421 HILLCREST AV (T535) 008608 FT 1 1 05392 0 00 0018+18 CORNPLANTER OIL CITY C
		==	0050/0000 LENGTH(AH 2353 BK 1843)
	006765 FT	==	0040/1153 SUMMIT ST (CITY)
		==	0040/0420 GREENFIELD CT (CITY) 006765 FT 1 1 05392 0 00 0000+00 NC GRANDVIEW RD
		==	0040/0000 LENGTH(AH 1843 BK 1796)
		==	0030/1505 MAPLE AV (CITY)
2 0 60048 0 00 0051+57	004969 FT		004969 FT
MERRITT ST (CITY)	0030/0000	==	0030/0000 LENGTH(AH 1796 BK 2146) PARK RD
MANNING AL (CITY)	0020/1495	==	0020/1803 (CITY)

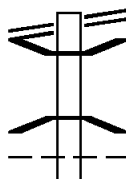
DIR: B TOTAL LEN: 5.216 MI. DIST: 01-5 SR: 1001  
 LEFT MUN: OIL CITY C RIGHT MUN: OIL CITY C

Left Side	Stationing	Right Side	Stationing
MANNING ST (CITY)	0020/1159	DEER ST (CITY)	0020/1109
		HONE AV (CITY)	0020/0972
		BUTTERNUT AL (CITY)	0020/0794
BUTTERNUT AL (CITY)	0020/0742		
COOPER AV (CITY)	0020/0659	HOFFMAN AV (CITY)	0020/0600
		CLARK AL (CITY)	0020/0422
		BISSELL AV (CITY)	
		NO NAME AL (CITY)	0020/0235
	002823 FT	2 0 60048 0 00 0030+40	002823 FT
		MYLAN ST (CITY)	
		LENGTH(AH 2146 BK 2823)	0020/0000
		WASHINGTON AV (CITY)	0010/2586
		PEARL AV (CITY)	0010/2222
		GROVE AV (CITY)	0010/1903
MURRAY ST (CITY)	0010/1878		
SPRUCE ST (CITY)	0010/0800	0010/0401 (AAR 262850M)#TRKS 01	
		NC PLUMMER ST	
		SPRING ST	
		(SR1003 SEG 0010/0000)	0010/0328
		(AAR 528678J)#TRKS 04	0010/0215
	000000 FT	2 0 60048 0 00 0000+00	000000 FT
		NC CENTER ST	
		ELM ST (CITY)	
		INTER-BK CENTER ST	
		(SR6008 SEG 0080/0186)	
		MFC BEGIN = D	
		LENGTH(AH 2823 BK 0000)	0010/0000



EXTRACT DATE: 12/18/2023 ROADWAY MANAGEMENT SYSTEM PAGE NUMBER: 129  
 PRINT DATE: 12/19/2023 SLD COUNTY/SR - ANNUAL PRINT COUNTY: VENANGO  
 DIR: B TOTAL LEN: 4.502 MI. DIST: 01-5 SR: 965  
 LEFT MUN: FRENCH CREEK T RIGHT MUN: FRENCH CREEK T

MERCER RD 023772 FT  
 (SR0062 SEG 0090/0000) 0080/3264



023772 FT MERCER RD  
 0080/3264 (SR0062 SEG 0090/0000)  
 0080/3055 BMSEN 60/0965/0080/2964  
 2 0 60017 0 00 0204+96  
 BIG SANDY CREEK  
 0080/2957 BMSBG 60/0965/0080/2964  
 FRENCH CREEK  
 0080/2823 MINERAL T

DIR: B TOTAL LEN: 4.502 MI. DIST: 01-5 SR: 965  
LEFT MUN: FRENCH CREEK T RIGHT MUN: FRENCH CREEK T

020508 FT

020508 FT 2 0 60017 0 00 0204+96  
S 0080/0000 LENGTH(AH 3264 BK 3006)

017502 FT

017502 FT 2 0 60017 0 00 0174+97  
S 0070/0000 LENGTH(AH 3006 BK 2651)

== 0060/1387 ADAMS RD  
(T399)

2 0 60017 0 00 0148+34 014851 FT  
KIMBLE HILL RD  
(T395) 0060/0000

== S 0060/0000 LENGTH(AH 2651 BK 2944)  
SLATERTOWN SPUR RD  
== 0050/2895 (T332)

011907 FT

011907 FT 2 0 60017 0 00 0119+22  
S 0050/0000 LENGTH(AH 2944 BK 2345)

CENTER CHURCH RD

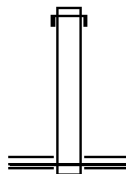
DIR: B TOTAL LEN: 4.502 MI. DIST: 01-5 SR: 965  
 LEFT MUN: MINERAL T RIGHT MUN: MINERAL T

Segment / Stationing	Length (FT)	Start Station	End Station	Notes
(T303)	009562 FT	0040/0419	0095+69	0040/0000 LENGTH(AH 2345 BK 2797)
RAYMILTON RD (SR3015 SEG 0010/0000)	0030/1737	0030/1869	0030/1609	WHEELER RD (T393) SLATERTOWN RD (T330)
2 0 60017 0 00 0067+60 MT PLEASANT CHURCH RD (T301)	006765 FT	0030/0000	0067+60	HELLS KITCHEN RD (SR3011 SEG 0120/2150) 0030/0000 LENGTH(AH 2797 BK 3127)
MT PLEASANT CHURCH RD (T301)	0020/1922	0020/1922		
	003638 FT		0036+25	HENDERSON STATION RD (T300) 0020/0000 LENGTH(AH 3127 BK 3638)
	000000 FT		0000+00	NC JACKSON CTR POLK RD INTER-BK JACKSON CTR POLK RD (SR0965 SEG 0130/2339) MFC BEGIN = D BK-MERCER (43) 0010/0000 LENGTH(AH 3638 BK 0000)

EXTRACT DATE: 12/18/2023      ROADWAY MANAGEMENT SYSTEM      PAGE NUMBER: 126  
 PRINT DATE: 12/19/2023      SLD COUNTY/SR - ANNUAL PRINT      COUNTY: VENANGO  
 DIR: B      TOTAL LEN: .041 MI.      DIST: 01-5      SR: 478  
 LEFT MUN: RICHLAND T      RIGHT MUN: RICHLAND T

000214 FT

000000 FT



000214 FT      AH-CLARION      (16)  
 INTER-AHD      SR 0478 SH  
 0012/0214      (SR0478 SEG 0012/0000)  
 000000 FT      1 0 00251 0 00 0004+01  
                  NC SR 0478 SH  
                  SR 0038 SH  
                  (SR0038 SEG 0080/1763)  
                  MFC BEGIN = E  
 0012/0000 LENGTH(AH 0214 BK 0000)

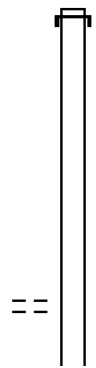
EXTRACT DATE: 12/18/2023 ROADWAY MANAGEMENT SYSTEM PAGE NUMBER: 125  
PRINT DATE: 12/19/2023 SLD COUNTY/SR - ANNUAL PRINT COUNTY: VENANGO

DIR: B TOTAL LEN: 15.759 MI. DIST: 01-5 SR: 428  
LEFT MUN: PLUM T RIGHT MUN: PLUM T

083207 FT

083207 FT AH-CRAWFORD (20)  
INTER-AHD TROY CENTER RD  
0340/3270 (SR0428 SEG 0010/0000)

2 0 60043 0 00 0025+56 079937 FT  
NOEL RD  
(T661) 0340/0000



079937 FT  
5 0340/0000 LENGTH(AH 3270 BK 2561)

DIR: B TOTAL LEN: 15.759 MI. DIST: 01-5 SR: 428  
 LEFT MUN: PLUM T RIGHT MUN: PLUM T

2 0 60043 0 00 0000+00 077376 FT  
 SR 0027 SH  
 (SR0027 SEG 0080/0000) 0330/0000  
 077376 FT

077376 FT OY CENTER RD  
 INTER-BK SR 0027 SH  
 (SR0027 SEG 0080/0000)  
 0330/0000 LTH AH 002561 BK 000100  
 077376 FT  
 7324/0000 LTH AH 000100 BK 002644  
 INTER-AHD SR 0027 SH  
 (SR0027 SEG 0090/0000)  
 SR 0027 SH  
 (SR0027 SEG 0090/0000)  
 0320/2644

074732 FT

074732 FT 2 0 60042 0 00 0360+14  
 0320/0000 LENGTH(AH 2644 BK 2462)

072270 FT

072270 FT 2 0 60042 0 00 0335+14  
 NC DEMPSEYTOWN RD  
 0310/0000 LENGTH(AH 2462 BK 2584)

BRENNER RD  
 (T643)

0300/1599

069686 FT

0300/0199 ACEL RD  
 (T645)  
 069686 FT 2 0 60042 0 00 0309+56  
 0300/0000 LENGTH(AH 2584 BK 1930)

DIR: B TOTAL LEN: 15.759 MI. DIST: 01-5 SR: 428  
LEFT MUN: PLUM T RIGHT MUN: PLUM T

067756 FT

067756 FT 2 0 60042 0 00 0289+67  
S 0290/0000 LENGTH(AH 1930 BK 2124)

2 0 60042 0 00 0269+32 065632 FT  
KNAPP RD  
(T432)  
DAVISON RD  
(T436)

065632 FT

0280/0000

|||  
|||

S 0280/0000 LENGTH(AH 2124 BK 1919)

063713 FT

063713 FT 2 0 60042 0 00 0249+91  
S 0270/0000 LENGTH(AH 1919 BK 2523)

061190 FT

061190 FT 2 0 60042 0 00 0224+68  
S 0260/0000 LENGTH(AH 2523 BK 2623)

2 0 60042 0 00 0197+58 058567 FT  
RIDGEVIEW RD  
(SR4022 SEG 0080/0000) 0250/0000

058567 FT

|||  
|||

BUXTON RD  
(SR4022 SEG 0080/0000)  
PLUM  
OAKLAND T  
S 0250/0000 LENGTH(AH 2623 BK 2917)

2 0 60042 0 00 0170+94 055650 FT

055650 FT

DIR: B TOTAL LEN: 15.759 MI. DIST: 01-5 SR: 428  
 LEFT MUN: OAKLAND T RIGHT MUN: OAKLAND T

RICE RD  
 (T454)  
 LC FOR RICE RD  
 (CONN)

0240/0000  
 0230/2930



0240/0000 LENGTH(AH 2917 BK 3118)

052532 FT

0230/0077 BMS EN 60/0428/0230/0000  
 052532 FT 2 0 60042 0 00 0138+48  
 SUGAR CREEK

0230/0000 BMSBG 60/0428/0230/0000  
 0220/1439 LENGTH(AH 3118 BK 1833)  
 BMS EN 60/0428/0220/1362  
 2 0 60042 0 00 0133+69  
 PRATHER RUN

0220/1362 BMSBG 60/0428/0220/1362

050699 FT

050699 FT 2 0 60042 0 00 0120+07  
 0220/0000 LENGTH(AH 1833 BK 2544)

048155 FT

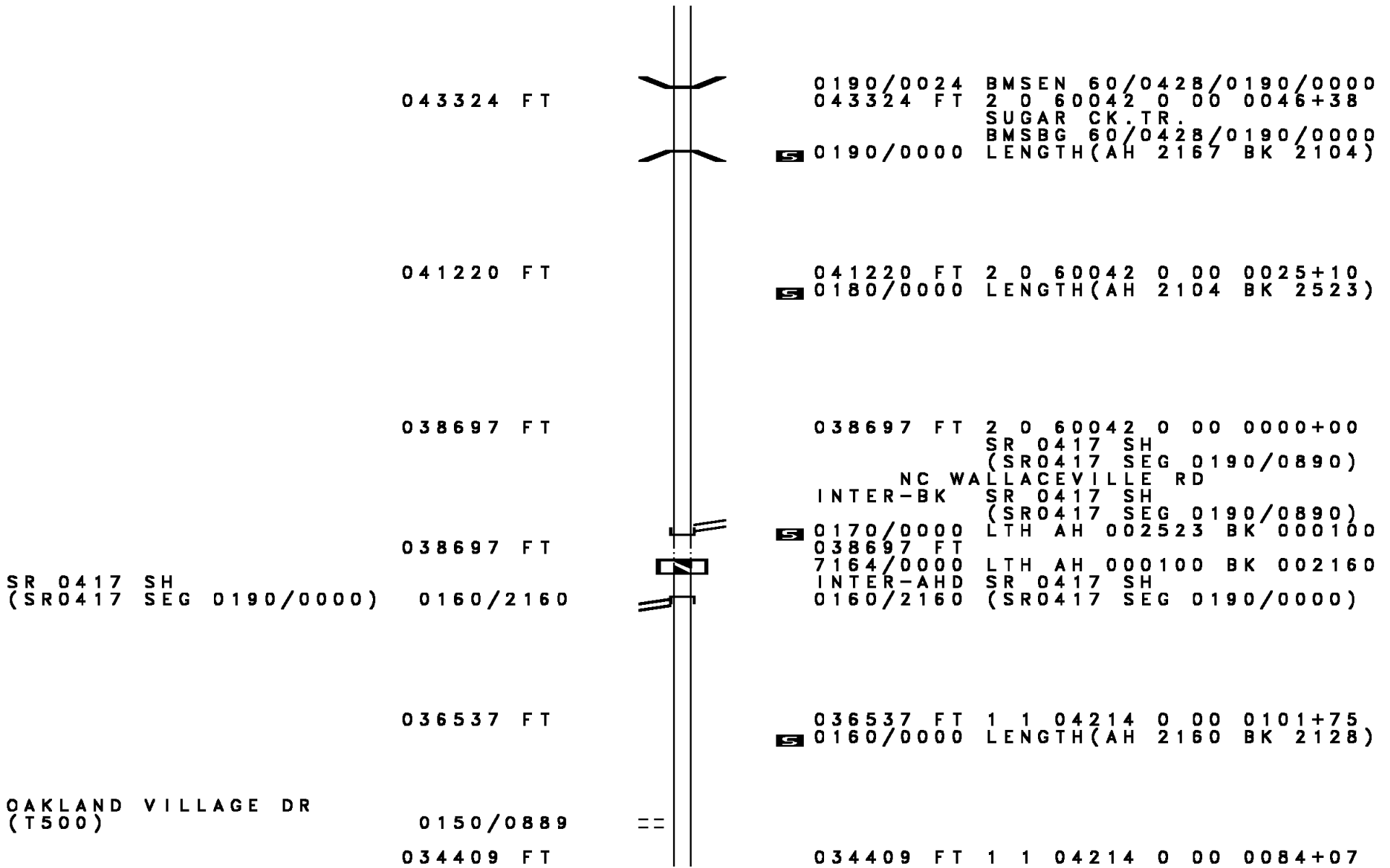
048155 FT 2 0 60042 0 00 0094+64  
 DEETS SCHOOL LN  
 (T615)  
 0210/0000 LENGTH(AH 2544 BK 2664)

045491 FT

045491 FT 2 0 60042 0 00 0068+00  
 PUMP STATION RD  
 (T595)  
 0200/0000 LENGTH(AH 2664 BK 2167)



DIR: B TOTAL LEN: 15.759 MI. DIST: 01-5 SR: 428  
LEFT MUN: OAKLAND T RIGHT MUN: OAKLAND T



043324 FT

0190/0024 BMS EN 60/0428/0190/0000  
043324 FT 2 0 60042 0 00 0046+38  
SUGAR CK. TR.  
BMSBG 60/0428/0190/0000  
5 0190/0000 LENGTH(AH 2167 BK 2104)

041220 FT

041220 FT 2 0 60042 0 00 0025+10  
5 0180/0000 LENGTH(AH 2104 BK 2523)

038697 FT

038697 FT 2 0 60042 0 00 0000+00  
SR 0417 SH  
(SR0417 SEG 0190/0890)  
NC WA LLACEVILLE RD  
INTER-BK SR 0417 SH  
(SR0417 SEG 0190/0890)

SR 0417 SH  
(SR0417 SEG 0190/0000) 0160/2160

038697 FT

5 0170/0000 LTH AH 002523 BK 000100  
038697 FT  
7164/0000 LTH AH 000100 BK 002160  
INTER-AHD SR 0417 SH  
0160/2160 (SR0417 SEG 0190/0000)

036537 FT

036537 FT 1 1 04214 0 00 0101+75  
5 0160/0000 LENGTH(AH 2160 BK 2128)

OAKLAND VILLAGE DR  
(T500)

0150/0889

==

034409 FT

034409 FT 1 1 04214 0 00 0084+07

DIR: B TOTAL LEN: 15.759 MI. DIST: 01-5 SR: 428  
 LEFT MUN: OAKLAND T RIGHT MUN: OAKLAND T

DITTMAN RD  
 (PRDR)

0140/1937

==

0150/0000 LENGTH(AH 2128 BK 2645)

031764 FT

031764 FT 1 1 04214 0 00 0054+02  
 0140/0000 LENGTH(AH 2645 BK 1611)

030153 FT

==

0130/0361 WOODS LN  
 (TWP)  
 030153 FT 1 1 04214 0 00 0037+91  
 CHERRYTREE RD  
 (T450)

==

0130/0000 LENGTH(AH 1611 BK 3781)

==

0120/3010 MITCHELL RD  
 (T583)

026372 FT

026372 FT 1 1 04214 0 00 0000+00  
 0120/0000 LENGTH(AH 3781 BK 2793)

SR 4025 SH  
 (SR4025 SEG 0010/2326) 0110/2091

==

2 0 60034 0 01 0235+20 023579 FT  
 SR 4025 SH  
 (SR4025 SEG 0010/0000) 0110/0000

==

023579 FT  
 0110/0000 LENGTH(AH 2793 BK 2801)

OLD SPLANE AIRPORT RD  
 (PRDR) 0100/1534

==

DIR: B TOTAL LEN: 15.759 MI. DIST: 01-5 SR: 428  
 LEFT MUN: OAKLAND T RIGHT MUN: OAKLAND T

020778 FT	=	020778 FT	2 0 60034 0 01 0207+90 HORN RD (T516)
		5 0100/0000	LENGTH(AH 2801 BK 2100)
2 0 60034 0 01 0186+06 018678 FT WARREN RD (T553)	==	018678 FT	RYND FARM RD (T685)
0090/0000	==	5 0090/0000	LENGTH(AH 2100 BK 1828)
016850 FT	-	016850 FT	2 0 60034 0 01 0167+78 OAKLAND SUGARCREEK B
		5 0080/0000	LENGTH(AH 1828 BK 2270)
014580 FT		014580 FT	2 0 60034 0 01 0144+58
		5 0070/0000	LENGTH(AH 2270 BK 2258)
2 0 60034 0 01 0122+00 012322 FT SHAFFER RUN RD (BORO)	==	012322 FT	
0060/0000	==	5 0060/0000	LENGTH(AH 2258 BK 2206)
010116 FT		010116 FT	2 0 60034 0 01 0099+30

DIR: B TOTAL LEN: 15.759 MI. DIST: 01-5 SR: 428  
 LEFT MUN: SUGARCREEK B RIGHT MUN: SUGARCREEK B

Stationing	Distance	Right of Way	Notes
0050/0000	0040/2088	0050/0000	SUGARCREEK CORNPLANTER T LENGTH(AH 2206 BK 2549) SPRUCE LN (PRDR)
007567 FT	0040/0000	007567 FT	2 0 60034 0 01 0073+81 LENGTH(AH 2549 BK 2495)
LAWRENCE DR (T529)	0030/1314	005072 FT	005072 FT 2 0 60034 0 01 0048+86 LENGTH(AH 2495 BK 2328)
002744 FT	0020/0000	002744 FT	2 0 60034 0 01 0025+55 NC HALYDAY RUN RD LENGTH(AH 2328 BK 2744) CORNPLANTER
DWYER ST (CITY)	0010/1720	0010/2597	OIL CITY C
000000 FT	0010/0353	0010/0353	HALYDAY ST (SR9105 SEG 0010/0249)
	000000 FT	000000 FT	2 0 60034 0 00 0000+00 NC HALYDAY ST MAIN ST (SR0008 SEG 0420/0000) (SR0008 SEG 0421/0000)
MAIN ST (SR0062 SEG 0470/0000)	0010/0000	0010/0000	INTER-BK PETROLEUM ST (SR0062 SEG 0470/0000) MFC BEGIN = D LENGTH(AH 2744 BK 0000)

EXTRACT DATE: 12/18/2023 ROADWAY MANAGEMENT SYSTEM PAGE NUMBER: 117  
 PRINT DATE: 12/19/2023 SLD COUNTY/SR - ANNUAL PRINT COUNTY: VENANGO  
 DIR: B TOTAL LEN: 10.608 MI. DIST: 01-5 SR: 427  
 LEFT MUN: PLUM T RIGHT MUN: PLUM T

DEETER RD  
(T641)

056011 FT

0220/2994

053017 FT



056011 FT AH-CRAWFORD (20)  
 INTER-AHD SR 0427 SH  
 (SR0427 SEG 0010/0000)  
 PARADISE LN  
 (T425)

0220/0055 BMS EN 60/0427/0220/0000  
 053017 FT 1 0 00090 0 02 0879+88  
 P3  
 W. BRANCH OF SUGAR CREE  
 BMSBG 60/0427/0220/0000  
 LENGTH(AH 2994 BK 2478)

DIR: B TOTAL LEN: 10.608 MI. DIST: 01-5 SR: 427  
 LEFT MUN: PLUM T RIGHT MUN: PLUM T

Stationing	Distance	Right of Way	Property	Length	Area	Block
		==	WILLIAMS RD (T627)	0210/0819		
050539	FT			050539	1 0 00090	0 02 0855+25
				0210/0000	LENGTH(AH 2478 BK 2497)	
			BMS EN 60/0427/0200/1755	0200/1840	1 0 00090	0 02 0830+00
			SUGAR CREEK	0200/1749	BMSBG 60/0427/0200/1755	
048042	FT			048042	1 0 00090	0 02 0830+00
				0200/0000	LENGTH(AH 2497 BK 2092)	
045950	FT			045950	1 0 00090	0 02 0809+29
			RIDGEVIEW RD (SR4022 SEG 0010/0000) WHITE RD (T384)	0190/0000	LENGTH(AH 2092 BK 2946)	
			BMS EN 60/0427/0180/2239	0180/2339	1 0 00090	0 02 0802+27
			SUGAR CREEK	0180/2239	BMSBG 60/0427/0180/2239	
KREPP RD (T625)		==		0180/1231		
043004	FT			043004	1 0 00090	0 02 0779+58
				0180/0000	LENGTH(AH 2946 BK 2933)	
			BMS EN 60/0427/0170/1294	0170/1306	1 0 00090	0 02 0763+44
			SUG. CK. BR.	0170/1294	BMSBG 60/0427/0170/1294	

DIR: B TOTAL LEN: 10.608 MI. DIST: 01-5 SR: 427  
 LEFT MUN: PLUM T RIGHT MUN: PLUM T

JACKSON PLUM RD  
 (T611)

0170/0973

040071 FT

0170/0986 PLUM JACKSON T

040071 FT 1 0 00090 0 02 0750+25  
 0170/0000 LENGTH(AH 2933 BK 3704)

1 0 00090 0 02 0713+21 036367 FT  
 SMALLS RD  
 (T605)

0160/0000

033504 FT

030968 FT

029181 FT

036367 FT

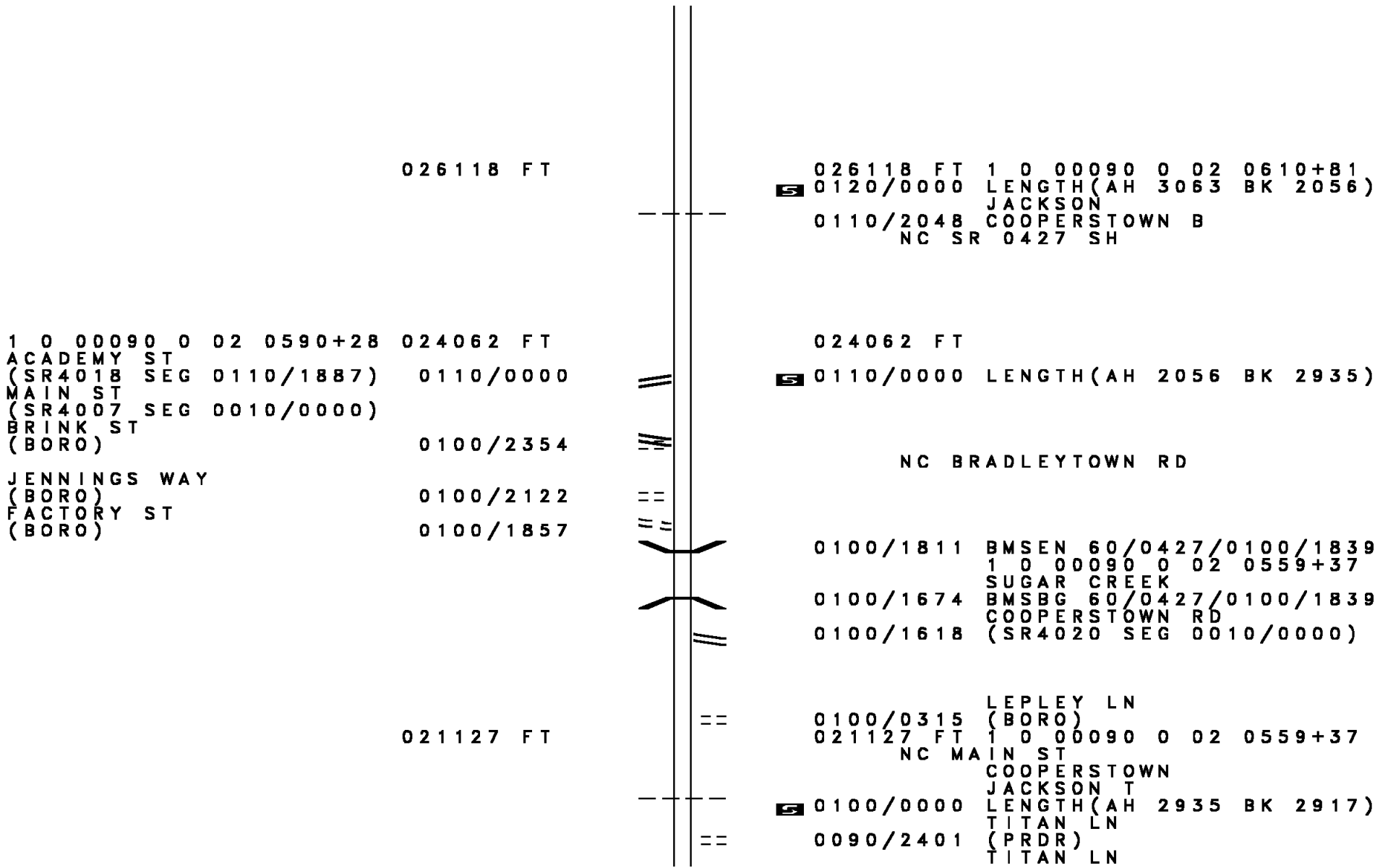
0160/0000 LENGTH(AH 3704 BK 2863)  
 WRIGHT RD  
 (T607)

033504 FT 1 0 00090 0 02 0684+67  
 0150/0000 LENGTH(AH 2863 BK 2536)

030968 FT 1 0 00090 0 02 0659+31  
 0140/0000 LENGTH(AH 2536 BK 1787)

029181 FT 1 0 00090 0 02 0641+44  
 CREEK RD  
 (T595)  
 0130/0000 LENGTH(AH 1787 BK 3063)

DIR: B TOTAL LEN: 10.608 MI. DIST: 01-5 SR: 427  
 LEFT MUN: JACKSON T RIGHT MUN: JACKSON T





DIR: B TOTAL LEN: 10.608 MI. DIST: 01-5 SR: 427  
 LEFT MUN: JACKSON T RIGHT MUN: JACKSON T

Stationing	Notes	Stationing	Notes
	==	0090/2099	(PRDR)
018210 FT		018210 FT	1 0 00090 0 02 0531+29 NC SR 427 SH PATCHEL RUN RD (SR4003 SEG 0110/2810)
	==	0090/0000	LENGTH(AH 2917 BK 1694) LAMBERTON RD
	==	0080/1327	(T382)
016516 FT		016516 FT	1 0 00090 0 02 0514+08
	==	0080/0000	LENGTH(AH 1694 BK 1424) ROGERS RD
	==	0070/0901	(T559)
015092 FT		015092 FT	1 0 00090 0 02 0500+71
	==	0070/0000	LENGTH(AH 1424 BK 2219)
	==	0060/1586	BMSEN 60/0427/0060/1212 1 0 00090 0 01 0488+22 SUGAR CREEK
FOSTER RD (T549)		0060/1212	BMSBG 60/0427/0060/1212
	==	0060/0995	
012873 FT		012873 FT	1 0 00090 0 01 0475+87
	==	0060/0000	LENGTH(AH 2219 BK 1620)
	==	0050/0583	JACKSON SUGARCREEK B
INDEPENDENT RD (T557)		011253 FT	1 0 00090 0 01 0459+72
	==	0050/0000	LENGTH(AH 1620 BK 2309)
008944 FT		008944 FT	1 0 00090 0 01 0436+63

DIR: B TOTAL LEN: 10.608 MI. DIST: 01-5 SR: 427  
 LEFT MUN: SUGARCREEK B RIGHT MUN: SUGARCREEK B

BEATTY RUN RD  
(BORO)

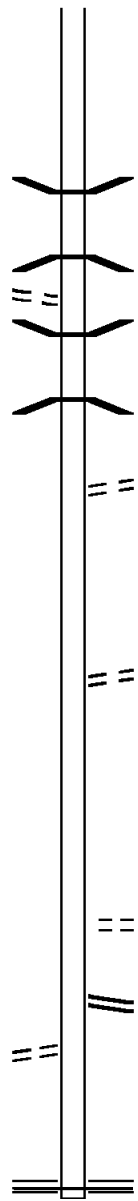
0030/0502

005912 FT

002876 FT

FROM 0322/0140 SH  
(CONN)

0010/0058  
000000 FT



0040/0000 LENGTH(AH 2309 BK 3032)

0030/0831 BMS EN 60/0427/0030/0811  
1 0 00090 0 01 0409+70  
BEATTY RUN  
0030/0805 BMSBG 60/0427/0030/0811

0030/0453 BMS EN 60/0427/0030/0323  
1 0 00090 0 01 0409+70  
SUGARCREEK

0030/0347 BMSBG 60/0427/0030/0323  
005912 FT 1 0 00090 0 01 0406+42  
SLEEPY HOLLOW RD  
(BORO)

0030/0000 LENGTH(AH 3032 BK 3036)

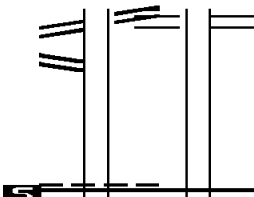





0020/0888 KEELY RD  
(BORO)  
002876 FT 1 0 00090 0 01 0375+67  
0020/0000 LENGTH(AH 3036 BK 2876)

0010/0980 ENGLISH DR  
(PRDR)  
0010/0099 SR 9102 SH  
(SR9102 SEG 0010/0322)

000000 FT 1 0 00090 0 00 0318+00  
NC SR 0427 SH  
TWENTYEIGHTH DIVISION H  
(SRO322 SEG 0140/2116)  
MFC BEGIN = D

0010/0000 LENGTH(AH 2876 BK 0000)

DIR: B TOTAL LEN: 12.119 MI. DIST: 01-5 SR: 417  
 LEFT MUN: CANAL T RIGHT MUN: CANAL T

WILLIAM FLINN HW (SR0008 SEG 0610/0010)	063987 FT		063914 FT WILLIAM FLINN HW (SR0008 SEG 0610/0000)
WILLIAM FLINN HW (SR0008 SEG 0610/0010)	0261/0286		0260/0213
SR 9101 SH (SR9101 SEG 0010/0189)	0261/0162		
0 0 0000 0 00 0000+00	063701 FT		
MFC BEGIN = C			
CANAL			063701 FT 0 0 0000 0 00 0000+00
CHERRYTREE T			MFC BEGIN = C
LENGTH(AH 0286 BK 2775)	0261/0000		0260/0000 LENGTH(AH 0213 BK 2775)
TARR RD (T595)	0250/1963		
	060926 FT		060926 FT 2 0 60032 0 02 0610+30
			 0250/0000 LENGTH(AH 2775 BK 3453)
			CHERRYTREE
			0240/3391 OAKLAND T
			0240/2035 CHERRYTREE RD (T450)
	057473 FT		057473 FT 2 0 60032 0 02 0575+43
			 0240/0000 LENGTH(AH 3453 BK 2570)
	054903 FT		054903 FT 2 0 60032 0 02 0549+73



DIR: B TOTAL LEN: 12.119 MI. DIST: 01-5 SR: 417  
 LEFT MUN: OAKLAND T RIGHT MUN: OAKLAND T

039951 FT

039951 FT 2 0 60032 0 01 0399+55  
 0170/0000 LENGTH(AH 3254 BK 3226)

BILLINGSLEY RD  
 (T452)

0160/1352 ==

2 0 60032 0 01 0367+60  
 CAMP WILBEA RD  
 (T683)

036725 FT  
 0160/0000 ==

036725 FT  
 0160/0000 LENGTH(AH 3226 BK 3452)

BAKER RD  
 (T565)

033273 FT  
 0150/0000 ==

033273 FT 2 0 60032 0 01 0332+98  
 BAKER RD  
 (T565)  
 0150/0000 LENGTH(AH 3452 BK 3335)

029938 FT

029938 FT 2 0 60032 0 01 0299+63  
 0140/0000 LENGTH(AH 3335 BK 2371)

DIR: B TOTAL LEN: 12.119 MI. DIST: 01-5 SR: 417  
 LEFT MUN: OAKLAND T RIGHT MUN: OAKLAND T

FOR SR 0417 AND 4009 (CONN) 2 0 60032 0 01 0277+25 SUNVILLE RD (SR4009 SEG 0010/0000)	0130/0259 027567 FT	0130/0000	0130/0000 LENGTH(AH 2371 BK 1768)
025799 FT	0120/0051 (PRDR) 025799 FT 2 0 60032 0 01 0260+14 0120/0000 LENGTH(AH 1768 BK 1873) NC SR 0417 SH	0110/1776	OAKLAND SUGARCREEK B
023926 FT	023926 FT 2 0 60032 0 01 0240+03 0110/0000 LENGTH(AH 1873 BK 2462)		
021464 FT	0100/0876 SHADE TREE LN (TWP) 021464 FT 2 0 60032 0 01 0215+41 KEELY RD (BORO)	0100/0000	LENGTH(AH 2462 BK 2999)
018465 FT	018465 FT 2 0 60032 0 01 0185+42 0090/0000 LENGTH(AH 2999 BK 3032)		

DIR: B TOTAL LEN: 12.119 MI. DIST: 01-5 SR: 417  
 LEFT MUN: SUGARCREEK B RIGHT MUN: SUGARCREEK B

PHILLIPS DR  
(BORO)

0080/0881 ==  
015433 FT

== 0080/1062 TWIN DR (PRDR)  
 015433 FT 2 0 60032 0 01 0155+10  
 SEYSLER RD (BORO)  
 == 0080/0000 LENGTH(AH 3032 BK 2057)

013376 FT

013376 FT 2 0 60032 0 01 0132+80  
 CHERRYTREE RD (BORO)  
 == 0070/0000 LENGTH(AH 2057 BK 2960)

010416 FT

010416 FT 2 0 60032 0 01 0105+63  
 WARREN RD (BORO)  
 == 0060/0000 LENGTH(AH 2960 BK 2913)

LANGARA DR  
(PRDR)

0050/2095 ==

LANGARA DR  
(PRDR)

0050/1281 ==

SHINGLEDECKER DR  
(BORO)

0050/0569 ==  
007503 FT

== 0050/1281 INFIELD DR (PRDR)  
 007503 FT 2 0 60032 0 00 0075+69  
 0050/0000 LENGTH(AH 2913 BK 2252)

005251 FT

005251 FT 2 0 60032 0 00 0053+17

DIR: B TOTAL LEN: 12.119 MI. DIST: 01-5 SR: 417  
 LEFT MUN: SUGARCREEK B RIGHT MUN: SUGARCREEK B

Location / Segment	Segment ID	Length (FT)	Notes / Details
GRIMM ST (BORO)	0030/1264		
JAMES ST (BORO)	0030/0598		
2 0 60032 0 00 0038+18 FRONT ST (BORO)	003775 FT 0030/0000		
ROCKY GROVE HIGH SCHOOL (PRDR)	0020/0516		
ROCKY GROVE HIGH SCHOOL (PRDR)	0020/0237 002571 FT		
PALMER AV (BORO)	0010/1827		
TO 4006/0080 SH (CONN)	0010/0121 000000 FT		
MEADVILLE PK (SR4006 SEG 0080/3542)	0010/0000		
	0040/0000		LENGTH(AH 2252 BK 1476)
	0030/0295		SHUFFSTALL ST (BORO) FRONT ST (SR4002 SEG 0010/0000)
	003775 FT		
	0030/0000		MFC BEGIN = C LENGTH(AH 1476 BK 1204)
	0020/0895		LAMBERTON ST (BORO)
	0020/0588		GILFILLAN ST (BORO)
	0020/0295		PARKER AV (BORO)
	002571 FT		2 0 60032 0 00 0026+19 PHIPPS ST (BORO)
	0020/0000		LENGTH(AH 1204 BK 2571)
	0010/2266		PENNELL ST (BORO)
	0010/1258		CEDAR ST (BORO)
	0010/0268		SIGN: 3 CHORD TRUSS BMSID 60/0417/0010/0289
	000000 FT		2 0 60032 0 00 0000+00 SECOND AV (BORO)
			NC ROCKY GROVE AV THIRTEENTH ST (SR0322 SEG 0261/0000) (SR0322 SEG 0260/0000)
			INTER-BK GRANT ST (SR0322 SEG 0260/0000)
	0010/0000		MFC BEGIN = B LENGTH(AH 2571 BK 0000)



EXTRACT DATE: 12/18/2023 ROADWAY MANAGEMENT SYSTEM PAGE NUMBER: 105  
 PRINT DATE: 12/19/2023 SLD COUNTY/SR - ANNUAL PRINT COUNTY: VENANGO  
 DIR: B TOTAL LEN: 26.514 MI. DIST: 01-5 SR: 322  
 LEFT MUN: ROCKLAND T RIGHT MUN: ROCKLAND T

139995 FT

139993 FT AH-CLARION (16)  
 INTER-AHD TWENTYEIGHTH DIVISION H  
 0580/3026 (SR0322 SEG 0010/0000)

136969 FT

136967 FT 1 0 00065 0 01 0759+67  
 PEG-A-NAL RD  
 (T381)  
 == 0580/0000 LENGTH(AH 3026 BK 1450)

135519 FT

135517 FT 1 0 00065 0 01 0739+42  
 0570/0000 LENGTH(AH 1450 BK 2488)  
 == 0560/1608 PHILLIPPI RD  
 (T593)


133031 FT

133029 FT 1 0 00065 0 01 0714+54  
 0560/0000 LENGTH(AH 2488 BK 2293)  
 == 0550/1629 BASHER RD  
 (T594)


130738 FT

130736 FT 1 0 00065 0 01 0691+78  
 EMLENTON RD  
 (SR0038 SEG 0240/3594)  
 0550/0000 LENGTH(AH 2293 BK 3182)

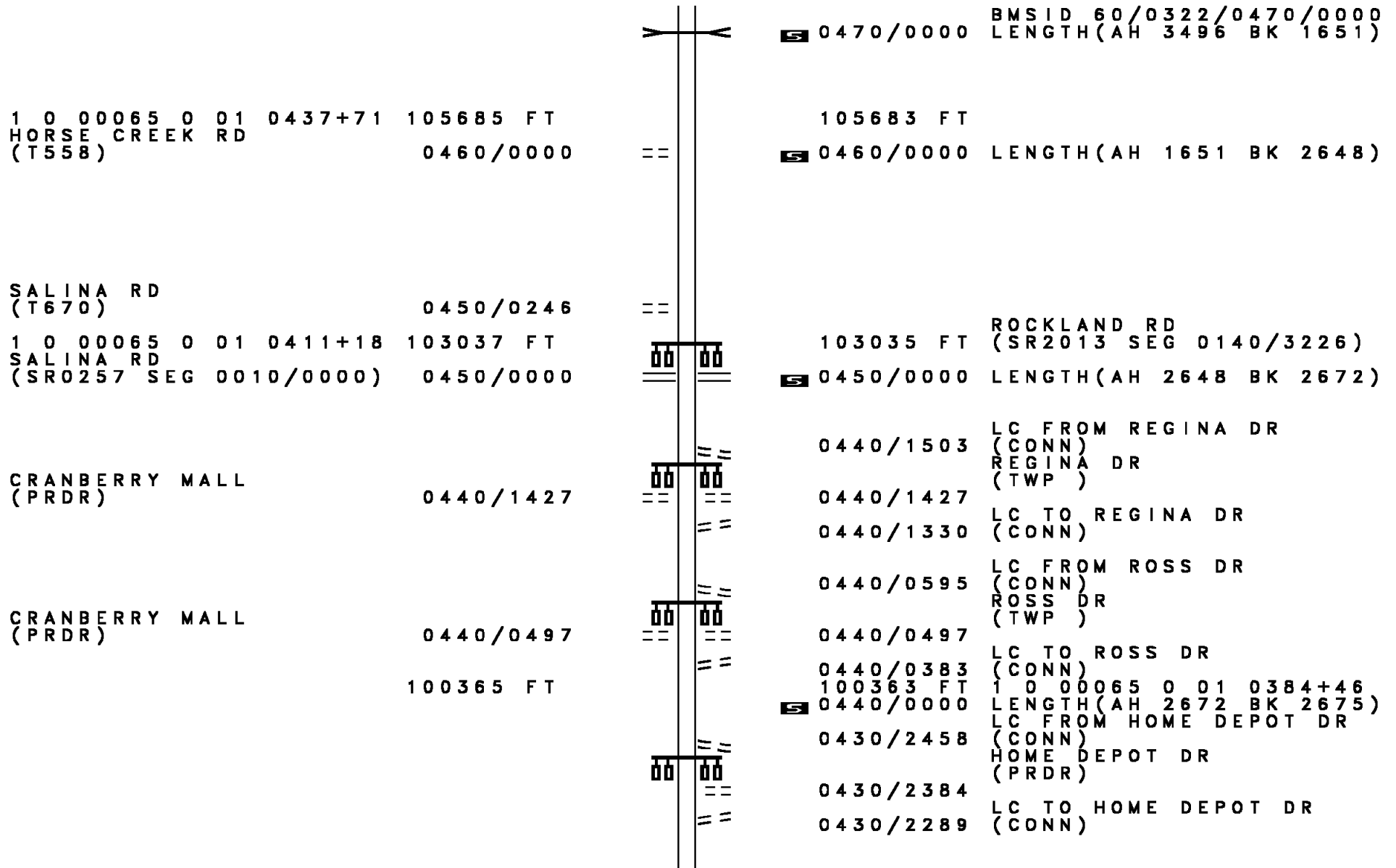
DIR: B TOTAL LEN: 26.514 MI. DIST: 01-5 SR: 322  
 LEFT MUN: ROCKLAND T RIGHT MUN: ROCKLAND T



DIR: B TOTAL LEN: 26.514 MI. DIST: 01-5 SR: 322  
 LEFT MUN: CRANBERRY T RIGHT MUN: CRANBERRY T



DIR: B TOTAL LEN: 26.514 MI. DIST: 01-5 SR: 322  
 LEFT MUN: CRANBERRY T RIGHT MUN: CRANBERRY T



1 0 00065 0 01 0437+71 105685 FT  
 HORSE CREEK RD  
 (T558) 0460/0000

SALINA RD  
 (T670) 0450/0246

1 0 00065 0 01 0411+18 103037 FT  
 SALINA RD  
 (SR0257 SEG 0010/0000) 0450/0000

CRANBERRY MALL  
 (PRDR) 0440/1427

CRANBERRY MALL  
 (PRDR) 0440/0497

DIR: B TOTAL LEN: 26.514 MI. DIST: 01-5 SR: 322  
 LEFT MUN: CRANBERRY T RIGHT MUN: CRANBERRY T

1 0 00065 0 01 0357+75 097690 FT BIG EGYPT RD (T514)	0430/0000	==	==	097688 FT BUCKTAIL RD (T511) 0430/0000 LENGTH(AH 2675 BK 2342)
	095348 FT			095346 FT 1 0 00065 0 01 0334+33 0420/0000 LENGTH(AH 2342 BK 2276)
	093072 FT			093070 FT 1 0 00065 0 01 0310+98 0410/0000 LENGTH(AH 2276 BK 2323)
TANGLEWOOD DR (T510)	0400/1616	==		
	090749 FT			090747 FT 1 0 00065 0 01 0287+75 0400/0000 LENGTH(AH 2323 BK 2568)
AIRES HILL RD (T484)	0390/0203 088181 FT	==	==	088179 FT 1 0 00065 0 01 0262+00 VICTORY CHURCH RD (T512) 0390/0000 LENGTH(AH 2568 BK 3330)

DIR: B TOTAL LEN: 26.514 MI. DIST: 01-5 SR: 322  
LEFT MUN: CRANBERRY T RIGHT MUN: CRANBERRY T

FOSTER LN  
(PRDR)

0380/1147 ==

084851 FT

084849 FT 1 0 00065 0 01 0228+78  
ASTRAL RD

== 5 0380/0000 (T474) LENGTH(AH 3330 BK 3106)

081745 FT

081743 FT 1 0 00065 0 01 0198+07  
5 0370/0000 LENGTH(AH 3106 BK 3304)

078441 FT

078439 FT 1 0 00065 0 01 0165+03  
5 0360/0000 LENGTH(AH 3304 BK 1716)

OLD 322 RD  
(T450)

0350/0507 ==

0350/0111 BMS EN 60/0322/0350/0108  
1 0 00065 0 00 0147+62  
LO: 2 MI.

1 0 00065 0 00 0147+62 076725 FT  
DEEP HOLLOW RD  
(SR3025 SEG 0010/0000) 0350/0000

0350/0088 BMSBG 60/0322/0350/0108  
076723 FT  
5 0350/0000 LENGTH(AH 1716 BK 3030)

DIR: B TOTAL LEN: 26.514 MI. DIST: 01-5 SR: 322  
LEFT MUN: CRANBERRY T RIGHT MUN: CRANBERRY T

BREDINSBURG RD  
(SR2006 SEG 0010/0000) 0310/1971

073695 FT

073693 FT 1 0 00065 0 00 0117+32  
S 0340/0000 LENGTH(AH 3030 BK 2249)

071446 FT

071444 FT 1 0 00065 0 00 0094+61  
S 0330/0000 LENGTH(AH 2249 BK 2621)

068825 FT

068823 FT 1 0 00065 0 00 0068+40  
S 0320/0000 LENGTH(AH 2621 BK 2177)

0310/1750 BMS EN 60/0322/0310/0828

NC TWENTYEIGHTH DIVISION HW

0310/0896 CRANBERRY

FRANKLIN C

1 0 00065 0 00 0050+49

0310/0828 ALLEGHENY R

BMSBG 60/0322/0310/0828

ELK ST

(CITY)

066648 FT

0310/0387

066646 FT 1 0 00065 0 00 0042+42

LIBERTY ST

(SR3021 SEG 0090/1993)

NC EIGHTH ST

EIGHTH ST

(CITY)

S 0310/0000 LENGTH(AH 2177 BK 1844)

NINTH ST

(CITY)

0300/1109

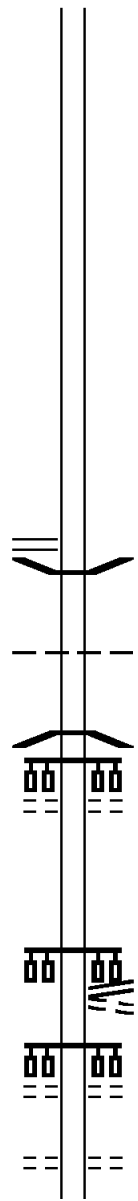
TENTH ST

(CITY)

064804 FT

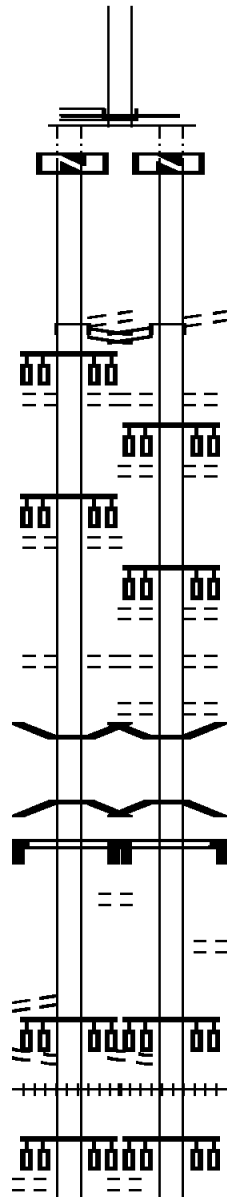
0300/0324

064802 FT 1 0 00065 0 00 0023+71



DIR: B TOTAL LEN: 26.514 MI. DIST: 01-5 SR: 322  
 LEFT MUN: FRANKLIN C RIGHT MUN: FRANKLIN C

WASHINGTON CROSSING  
 (SR0062 SEG 0301/0000)  
 (SR0062 SEG 0300/0000) 0300/0000  
 064804 FT  
 LTH AH 000100 BK 002713 7285/0000  
 LIBERTY ST INTER-AHD  
 (SR0062 SEG 0281/0000)  
 THIRTEENTH ST  
 (CITY)  
 LIBERTY ST  
 (SR0062 SEG 0281/0000)  
 (SR0062 SEG 0280/0000) 0261/2713  
 ELK ST  
 (CITY) 0261/2335  
 OTTER ST  
 (CITY) 0261/1966  
 FRANKLIN ST  
 (CITY) 0261/1763  
 BMS EN 60/0322/0260/1141 0261/1628  
 1 0 00090 0 00 0026+34  
 FRENCH CK.  
 BMSBG 60/0322/0260/1141 0261/1139  
 SIGN: 3 CHORD TRUSS  
 BMSID 60/0322/0270/0525 0261/1114  
 HOWARD ST  
 (CITY) 0261/1006  
 LC TO INTEGRA ST  
 (CONN) 0261/0891  
 INTEGRA ST  
 (CITY)  
 (AAR 262836S)#TRKS 01 0261/0782  
 EAST ATLANTIC AV 0261/0711  
 (CITY)  
 ATLANTIC AV



NC LIBERTY ST  
 INTER-BK LIBERTY ST  
 (SR0062 SEG 0300/0000)  
 MFC BEGIN = B  
 LTH AH 001844 BK 000100  
 0300/0000  
 064802 FT  
 7282/0000  
 INTER-AHD  
 LTH AH 000100 BK 002711  
 LIBERTY ST  
 (SR0062 SEG 0281/0000)  
 THIRTEENTH ST  
 (CITY)  
 THIRTEENTH ST  
 (SR0062 SEG 0281/0000)  
 (SR0062 SEG 0280/0000) 0260/2711  
 ELK ST  
 (CITY) 0260/2332  
 ELK ST  
 (CITY) 0260/2308  
 OTTER ST  
 (CITY) 0260/1948  
 FRANKLIN ST  
 (CITY) 0260/1759  
 FRANKLIN ST  
 (CITY) 0260/1733  
 BMS EN 60/0322/0260/1141 0260/1630  
 1 0 00090 0 00 0026+34  
 FRENCH CK.  
 BMSBG 60/0322/0260/1141 0260/1141  
 SIGN: 3 CHORD TRUSS  
 BMSID 60/0322/0270/0525 0260/1109  
 HOWARD ST  
 (CITY) 0260/1002  
 INTEGRA ST  
 (CITY) 0260/0748  
 (AAR 262836S)#TRKS 01 0260/0723  
 EAST ATLANTIC AV  
 (CITY)  
 ATLANTIC AV



DIR: B TOTAL LEN: 26.514 MI. DIST: 01-5 SR: 322  
 LEFT MUN: FRANKLIN C RIGHT MUN: FRANKLIN C

Segment ID	Length	Start Station	End Station	Description
(SR4004 SEG 0040/2737)	0261/0584			
1 0 00090 0 00 0026+34	062091 FT			SECOND AV (BORO)
NC THIRTEENTH ST				
ROCKY GROVE AV				
(SR0417 SEG 0010/0000)				
MEADVILLE PK				
(SR4006 SEG 0080/3542)				
MFC BEGIN = B				
LENGTH(AH 2713 BK 2629)	0261/0000			
				0260/0584 (SR4004 SEG 0040/2737) FOR SR 0322E TO 0322E
				0260/0066 (CONN)
				062091 FT 1 0 00090 0 00 0026+34
				SECOND AV (BORO)
				NC THIRTEENTH ST
				MONKEY RUN
				STRUCTURE LENGTH 8 FT
				BMSID 60/0322/0260/0000
				ROCKY GROVE AV
				(SR0417 SEG 0010/0000)
				MEADVILLE PK
				(SR4006 SEG 0080/3542)
				MFC BEGIN = B
				LENGTH(AH 2711 BK 2629)
				FOR SR 0322E TO 0322E
				0250/2503 (CONN)
				ORCHARD ST (CITY)
				0250/1825
				CENTER ST (CITY)
				0250/0967
				059462 FT
				059462 FT 1 0 00090 0 00 0052+79
				PINE ST (CITY)
				0250/0000 LENGTH(AH 2629 BK 3355)
MCKENZIE AL (CITY)				
				0240/3286
				NORMAN ST (CITY)
				0240/2879
				MISSOURI ST (CITY)
				0240/2147
				RIESENMAN AV (CITY)
				0240/1107
				BROWN AV (CITY)
				0240/0450
				056107 FT 1 0 00090 0 00 0086+04
				NC GRANT ST
				FRANKLIN
				SUGARCREEK B
				0240/0000 LENGTH(AH 3355 BK 1265)
				ATLANTIC AV

DIR: B TOTAL LEN: 26.514 MI. DIST: 01-5 SR: 322  
 LEFT MUN: SUGARCREEK B RIGHT MUN: SUGARCREEK B

PINE RD  
 (BORO)  
 PATCHEL RUN RD  
 (SR4003 SEG 0010/0000)

054842 FT

052230 FT

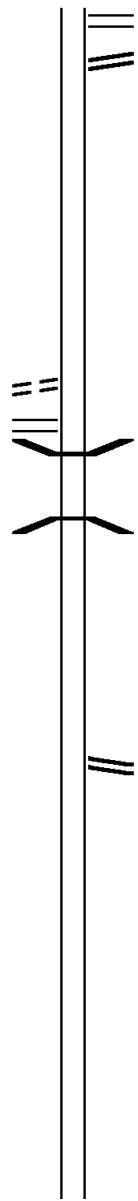
0210/3071

0210/2646

048713 FT

046147 FT

043710 FT



0230/0822 (SR4004 SEG 0011/0000)  
 ATLANTIC AV  
 0230/0488 (SR4004 SEG 0010/0000)  
 054842 FT 1 0 00090 0 00 0098+24  
 0230/0000 LENGTH(AH 1265 BK 2612)

052230 FT 1 0 00090 0 00 0124+36  
 0220/0000 LENGTH(AH 2612 BK 3517)

0210/2272 BMS EN 60/0322/0210/2211  
 1 0 00090 0 00 0137+69  
 PATCHELL RUN  
 0210/2222 BMSBG 60/0322/0210/2211

048713 FT 1 0 00090 0 00 0159+59  
 SUGARCREEK DR  
 (SR4010 SEG 0110/2604)  
 0210/0000 LENGTH(AH 3517 BK 2566)

046147 FT 1 0 00090 0 00 0185+64  
 0200/0000 LENGTH(AH 2566 BK 2437)

043710 FT 1 0 00090 0 00 0210+01  
 0190/0000 LENGTH(AH 2437 BK 3333)

DIR: B TOTAL LEN: 26.514 MI. DIST: 01-5 SR: 322  
 LEFT MUN: SUGARCREEK B RIGHT MUN: SUGARCREEK B

Stationing	Structure	Length	Notes
0180/1092	TRIB. SUGAR CREEK STRUCTURE	9 FT	BMSID 60/0322/0180/1106
040377 FT			
0180/0000	SUGARCREEK DR (BORO)		
0180/0000	LENGTH(AH 3333 BK 2511)		
0170/2434	BMSEN 60/0322/0170/2348		
0170/2415	LICK RUN BMSBG 60/0322/0170/2348		
037866 FT			
0170/0000	LENGTH(AH 2511 BK 2782)		
035084 FT			
0160/0000	LENGTH(AH 2782 BK 2311)		
032773 FT			
0150/0000	LENGTH(AH 2311 BK 2400)		
0140/2116	LOG CABIN DR (PRDR)		

SUGARCREEK DR  
(BORO)

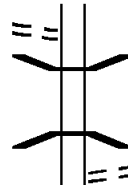
1 0 00090 0 00 0268+46 037866 FT  
 MEADVILLE PK  
 (SR4006 SEG 0010/0000) 0170/0000

1 0 00090 0 00 0318+00 032773 FT  
 SR 9102 SH  
 (SR9102 SEG 0010/0000) 0150/0000  
 COOPERSTOWN RD  
 (SR0427 SEG 0010/0000) 0140/2116

DIR: B TOTAL LEN: 26.514 MI. DIST: 01-5 SR: 322  
 LEFT MUN: SUGARCREEK B RIGHT MUN: SUGARCREEK B

TO 0427/0010 SH  
 (CONN)

0140/1979

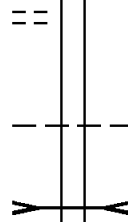


0140/1405 BMS EN 60/0322/0140/0809  
 1 0 00207 0 00 0016+73  
 SUGAR CREEK  
 0140/0809 BMSBG 60/0322/0140/0809  
 MCCLEERY RD  
 0140/0715 (BORO)  
 030373 FT 1 0 00207 0 00 0024+82  
 5 0140/0000 LENGTH(AH 2400 BK 2500)

030373 FT

BAKER RD  
 (T346)

0130/0663

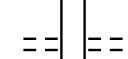


027873 FT 1 0 00207 0 00 0049+57  
 SUGARCREEK  
 CANAL T  
 5 0130/0000 LENGTH(AH 2500 BK 2511)  
 BR. WARDEN  
 STRUCTURE LENGTH 11 FT  
 0120/2234 BMSID 60/0322/0120/2209

027873 FT

025362 FT

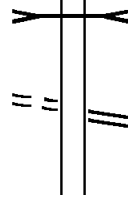
025362 FT 1 0 00207 0 00 0075+00  
 5 0120/0000 LENGTH(AH 2511 BK 2731)



0110/1554 WOOD RD  
 (T348)

1 0 00207 0 00 0102+32 022631 FT  
 FOSTER RD  
 (T549)

0110/0000

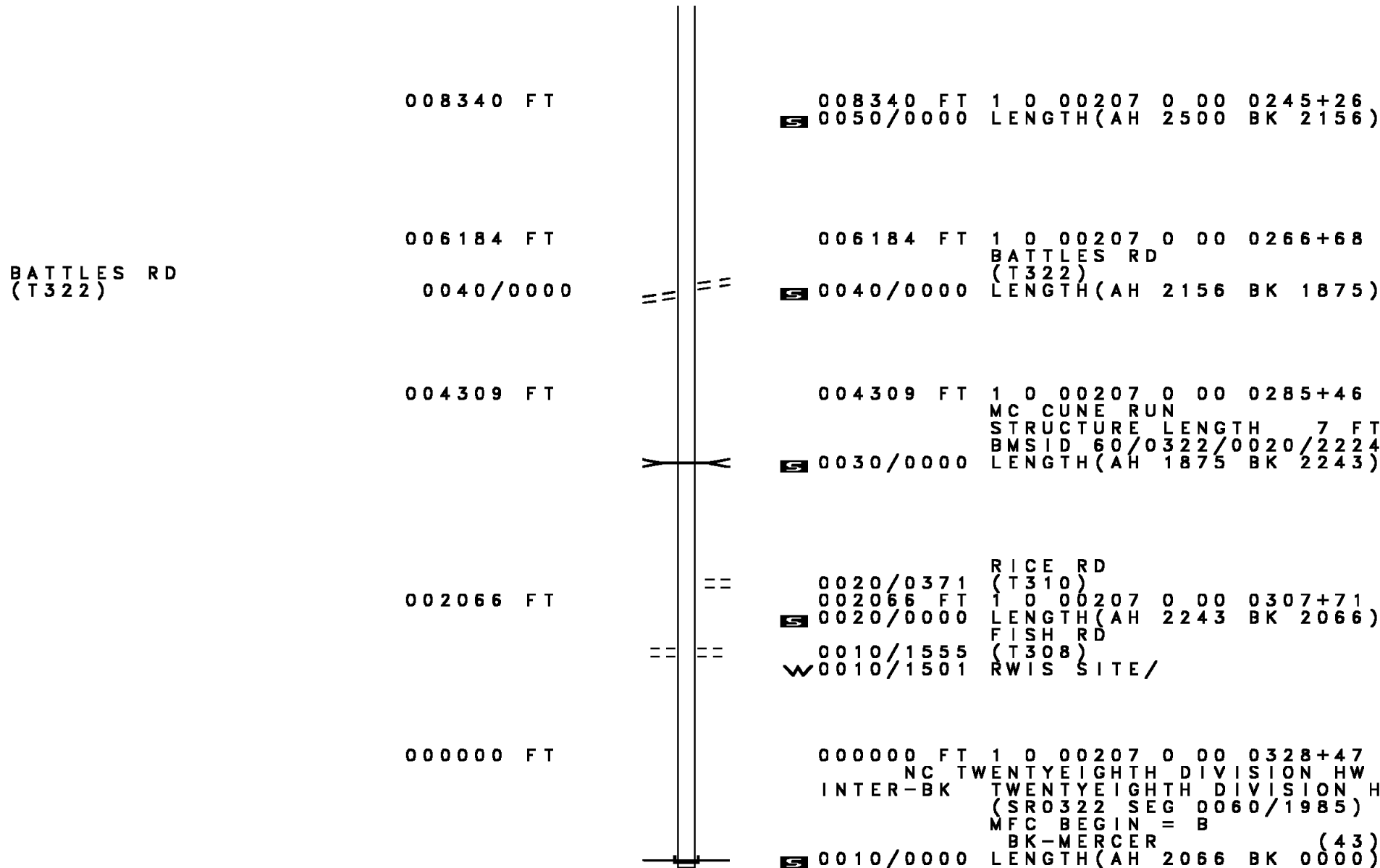


0110/0645 BR. WARDEN  
 STRUCTURE LENGTH 10 FT  
 BMSID 60/0322/0110/0643  
 022631 FT UTICA RD  
 (SR3017 SEG 0210/3643)  
 5 0110/0000 LENGTH(AH 2731 BK 2276)

DIR: B TOTAL LEN: 26.514 MI. DIST: 01-5 SR: 322  
 LEFT MUN: CANAL T RIGHT MUN: CANAL T

Stationing / Description	Structure / Notes	Stationing / Description	Structure / Notes
020355 FT		020355 FT 1 0 00207 0 00 0124+64	5 0100/0000 LENGTH(AH 2276 BK 2507)
017848 FT	WARDEN RUN STRUCTURE LENGTH 23 FT	0090/0252 BMSID 60/0322/0090/0252	5 0090/0000 LENGTH(AH 2507 BK 2295)
0080/0385	BOUGHNER HILL RD (T336)	0080/0385	
015553 FT	OLD ROUTE 322 RD (T354)	0080/0166 (T354)	5 0080/0000 LENGTH(AH 2295 BK 2280)
0070/0976	DECKARDS RUN RD (SR4005 SEG 0010/0000)	013273 FT	
0070/0407	OLD FRANKLIN PK (SR9103 SEG 0010/0000)	5 0070/0000	LENGTH(AH 2280 BK 2433)
0070/0000	FRANKLIN PK (SR4012 SEG 0050/1482)	0060/1296	
0060/1296	LONG RD (T339)	0060/1095	GROVE RD (T338) CANAL RUN STRUCTURE LENGTH 10 FT
010840 FT		5 0060/0000	BMSID 60/0322/0060/1098 LENGTH(AH 2433 BK 2500)

DIR: B TOTAL LEN: 26.514 MI. DIST: 01-5 SR: 322  
 LEFT MUN: CANAL T RIGHT MUN: CANAL T



008340 FT

008340 FT 1 0 00207 0 00 0245+26  
 5 0050/0000 LENGTH(AH 2500 BK 2156)

006184 FT

006184 FT 1 0 00207 0 00 0266+68

BATTLES RD  
(T322)

0040/0000

5 0040/0000 LENGTH(AH 2156 BK 1875)

004309 FT

004309 FT 1 0 00207 0 00 0285+46



5 0030/0000 LENGTH(AH 1875 BK 2243)

MC CUNE RUN  
 STRUCTURE LENGTH 7 FT  
 BMSID 60/0322/0020/2224

002066 FT

0020/0371 (T310)  
 5 002066 FT 1 0 00207 0 00 0307+71  
 0020/0000 LENGTH(AH 2243 BK 2066)



W 0010/1555 (T308)  
 0010/1501 RWIS SITE/

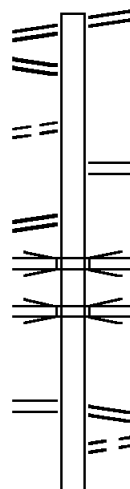
000000 FT

000000 FT 1 0 00207 0 00 0328+47

NC TWENTYEIGHTH DIVISION HW  
 INTER-BK TWENTYEIGHTH DIVISION H  
 (SR0322 SEG 0060/1985)  
 MFC BEGIN = B  
 BK-MERCER (43)  
 5 0010/0000 LENGTH(AH 2066 BK 0000)

EXTRACT DATE: 12/18/2023 ROADWAY MANAGEMENT SYSTEM PAGE NUMBER: 91  
 PRINT DATE: 12/19/2023 SLD COUNTY/SR - ANNUAL PRINT COUNTY: VENANGO  
 DIR: B TOTAL LEN: 7.907 MI. DIST: 01-5 SR: 308  
 LEFT MUN: IRWIN T RIGHT MUN: IRWIN T

OLD ROUTE 8 RD 041750 FT  
 (SR3013 SEG 0070/0000) 0170/2580  
 SR 3027 SH  
 (SR3027 SEG 0010/0000) 0170/2003  
 TO 8014/0250 SH  
 (CONN) 0170/1718  
 RAMP D RD  
 (SR8014 SEG 0250/0000) 0170/1554



041750 FT OLD ROUTE 8 RD  
 0170/2580 (SR3013 SEG 0070/0000)  
 RAMP C RD  
 0170/1583 (SR8014 SEG 0500/0869)  
 SR 0008 NB  
 0170/1360 OP ID 60/0008/0200/0000  
 SR 0008 SB  
 0170/1235 OP ID 60/0008/0201/0000  
 RAMP B RD  
 (SR8014 SEG 0750/0000)  
 RAMP A RD  
 0170/0988 (SR8014 SEG 0010/0947)  
 TO 8014/0750 SH  
 0170/0883 (CONN)  
 SMITH RD

DIR: B TOTAL LEN: 7.907 MI. DIST: 01-5 SR: 308  
 LEFT MUN: IRWIN T RIGHT MUN: IRWIN T

Stationing	Length	Right of Way	Notes
039170 FT	0170/0651	(T344)	
1 0 00428 0 01 0275+67	039170 FT	1 0 00428 0 01 0291+69	
WHIELDON RD (T367)	0160/0000	LENGTH(AH 2580 BK 1594)	
		BUILLION RUN STRUCTURE LENGTH 11 FT	
	0160/0818	BMSID 60/0308/0160/0847	
	037576 FT		
	0160/0000	LENGTH(AH 1594 BK 3212)	
1 0 00428 0 01 0243+44	034364 FT		
BLAIR RD (T347)	0150/0000	LENGTH(AH 3212 BK 3407)	
	0140/2789	IRWIN CLINTON T	
030957 FT	030957 FT	1 0 00428 0 01 0209+80	
	0140/0000	LENGTH(AH 3407 BK 2591)	
	0130/2299	DEWOODY SCHOOL RD (PRDR)	
	0130/0966	BULLION RD (T354) SUMMIT CITY RD (T349)	
1 0 00428 0 01 0183+90	028366 FT		
BURNS RD			



DIR: B TOTAL LEN: 7.907 MI. DIST: 01-5 SR: 308  
 LEFT MUN: CLINTON T RIGHT MUN: CLINTON T

(T335)	0130/0000	==	5 0130/0000	LENGTH(AH 2591 BK 3493)
				TIFFANY LANE
		==	0120/2625	(PRDR)
		==	0120/2018	KENNERDELL RD
				(SR3008 SEG 0010/0000)
	024873 FT		5 024873 FT	1 0 00428 0 01 0149+25
			5 0120/0000	LENGTH(AH 3493 BK 2618)
	022255 FT		5 022255 FT	1 0 00428 0 01 0123+04
			5 0110/0000	LENGTH(AH 2618 BK 3405)
DOG HOLLOW RD	0100/1317	==		
(T325)				
	018850 FT		5 018850 FT	1 0 00428 0 01 0089+14
			5 0100/0000	LENGTH(AH 3405 BK 2462)
	016388 FT		5 016388 FT	1 0 00428 0 01 0064+35
				NC SR 0308 SH
			5 0090/0000	LENGTH(AH 2462 BK 3558)

SCRUBGRASS  
 STRUCTURE LENGTH 46 FT

DIR: B TOTAL LEN: 7.907 MI. DIST: 01-5 SR: 308  
 LEFT MUN: CLINTON T RIGHT MUN: CLINTON T

Stationing	Right-of-Way Description	Stationing	Right-of-Way Description	Length (ft)	Other Data
		0080/2201	BMSID 60/0308/0080/2216		
		0080/1156	CLINTON CLINTONVILLE B		
		0080/1081	DONALDSON RD (T327)		
012830 FT		012830 FT	1 0 00428 0 00 0027+64		
		0080/0000	LENGTH(AH 3558 BK 1895)		
VILLAGE ACRES RD (BORO)		0070/0258	REAS CT (BORO)		
010935 FT		010935 FT	1 0 00428 0 00 0009+23		
		0070/0000	LENGTH(AH 1895 BK 0888)		
THORNE AL (BORO)		0060/0401	IRWIN ST (BORO)		
010047 FT		010047 FT	1 0 00428 0 00 0000+00		
		0060/0000	NC FRANKLIN ST EMLENTON ST (SR0208 SEG 0160/0000)		
MERCER ST (SR0208 SEG 0160/0000)		0060/0000	LENGTH(AH 0888 BK 1610)		
		0050/1213	VARAN ST (BORO)		
		0050/1065	VOGUS ST (BORO)		
		0050/0908	HAWKINS ST (BORO)		
		0050/0764	MCQUISTION ST (BORO)		
		0050/0548	MOORE ST (BORO)		
008437 FT		008437 FT	2 0 60005 0 00 0084+70		
		0050/0000	LENGTH(AH 1610 BK 1482)		
		0040/1133	BELL ST (BORO)		
		0040/1049	NC BUTLER ST CLINTONVILLE CLINTON T		
006955 FT		006955 FT	2 0 60005 0 00 0069+76		
		0040/0000	LENGTH(AH 1482 BK 1654)		

EXTRACT DATE: 12/18/2023  
PRINT DATE: 12/19/2023

ROADWAY MANAGEMENT SYSTEM  
SLD COUNTY/SR - ANNUAL PRINT

PAGE NUMBER: 87  
COUNTY: VENANGO

DIR: B TOTAL LEN: 7.907 MI.  
LEFT MUN: CLINTON T

DIST: 01-5 SR: 308  
RIGHT MUN: CLINTON T

RAMP A RD  
(SR8008 SEG 0250/0000) 0030/1413

TO 8008/0250 SH  
(CONN) 0030/1300

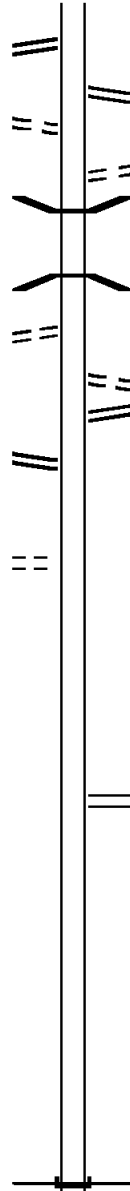
FROM 8008/0010 SH  
(CONN) 0030/0843

RAMP B RD  
(SR8008 SEG 0010/0811) 0030/0698

2 0 60005 0 00 0053+08 005301 FT  
HOVIS RD  
(T305) 0030/0000

003099 FT

000000 FT



0030/1341 RAMP D RD  
(SR8008 SEG 0500/0836)

0030/1272 FROM 8008/0500 SH  
0030/1145 (CONN)  
BMSSEN 60/0308/0030/0914  
2 0 60005 0 00 0061+73  
SR 0080 E/W  
0030/0914 BMSBG 60/0308/0030/0914

0030/0833 TO 8008/0750 SH  
(CONN)  
0030/0742 RAMP C RD  
(SR8008 SEG 0750/0000)

005301 FT

5 0030/0000 LENGTH(AH 1654 BK 2202)

003099 FT 2 0 60005 0 00 0031+07  
EAU CLAIRE RD  
(SR3010 SEG 0010/0000)  
5 0020/0000 LENGTH(AH 2202 BK 3099)

000000 FT 2 0 60005 0 00 0000+00  
NC SR 0308 SH  
INTER-BK SR 0308 SH  
(SR0308 SEG 0410/2257)  
MFC BEGIN = D  
BK-BUTLER (10)  
5 0010/0000 LENGTH(AH 3099 BK 0000)

003292 FT

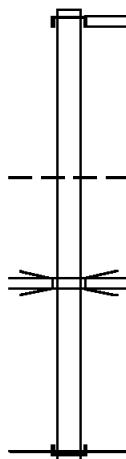
003292 FT  
 INTER-AHD SR 0038 SH  
 (SR0038 SEG 0056/0000)  
 SR 0038 SH  
 0020/1277 (SR0038 SEG 0056/0000)

002015 FT

002015 FT 1 0 00704 0 00 0021+09  
 0020/0000 LENGTH(AH 1277 BK 2015)  
 EMLENTON  
 0010/1582 SCRUBGRASS T

000000 FT

0010/0410 OP ID SR0080 EB  
 000000 FT 1 0 00704 0 00 0000+00  
 NC SR 0268 SH  
 INTER-BK SR 0268 SH  
 (SR0268 SEG 0300/2392)  
 MFC BEGIN = C  
 BK-BUTLER (10)  
 0010/0000 LENGTH(AH 2015 BK 0000)



DIR: B TOTAL LEN: 5.100 MI. DIST: 01-5 SR: 257  
 LEFT MUN: OIL CITY C RIGHT MUN: OIL CITY C

026930 FT		026930 FT	INTER-AHD	SECOND ST	
				(SR0062 SEG 0520/0000)	
				RIVERSIDE DR	
				(SR0062 SEG 0520/0000)	
		0120/1050			
		0120/0968		OIL CITY	
				CRANBERRY T	
025880 FT		025880 FT	1 1 00056	0 00 0052+94	
		0120/0000	LENGTH(AH	1050 BK 2109)	
023771 FT		023771 FT	1 1 00056	0 00 0031+85	
		0110/0000	LENGTH(AH	2109 BK 2312)	
				EAST AV	
		0100/0280		(PRDR)	
		021459 FT			
1 1 00056 0 00 0009+13	021459 FT	0100/0000		LENGTH(AH 2312	BK 1195)
INNIS ST ET					
(SR2027 SEG 0010/0000)					
				ACORN DR	
		020264 FT		(PRDR)	
		0090/0505			
		020264 FT	1 1 00056	0 00 0000+00	
		0090/0000	LENGTH(AH	1195 BK 1759)	
LITTLE EGYPT RD				SHORT ST	
(T664)		0080/1529		(PRDR)	
018505 FT		018505 FT	1 1 00190	0 00 0185+20	
			JOHNSTONE RD		
			(T665)		
		0080/0000	LENGTH(AH	1759 BK 2028)	

DIR: B TOTAL LEN: 5.100 MI. DIST: 01-5 SR: 257  
 LEFT MUN: CRANBERRY T RIGHT MUN: CRANBERRY T

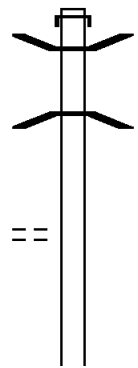
Segment	Stationing	Length	Notes
FLETCHER LN (TWP)	0070/1798		
		016477 FT	MAIN ST (T668) 1 1 00190 0 00 0164+74 LENGTH(AH 2028 BK 2954)
GATEFIELD RD (TWP)	0060/1273		SUGARBUSH DR (PRDR)
1 1 00190 0 00 0135+20 BREDINSBURG RD (SR2006 SEG 0130/0000)	013523 FT	0060/0000	STATE RD (SR2006 SEG 0130/0000) LENGTH(AH 2954 BK 1983)
1 1 00190 0 00 0115+40 RANCH ST (T658) PARK WY (PRDR)	011540 FT	0050/0000 0040/2043	011540 FT LENGTH(AH 1983 BK 2532)
QUAKER DR (T675)	0040/1530		MEADOW RD (T435) 0040/1732
AIRPORT RD (T669)	0040/0317 009008 FT		MAIN ST (T668) 1 1 00190 0 00 0087+58 LENGTH(AH 2532 BK 3616) HOVIS LN (PRDR) 0030/3479

DIR: B TOTAL LEN: 5.100 MI. DIST: 01-5 SR: 257  
 LEFT MUN: CRANBERRY T RIGHT MUN: CRANBERRY T

Left Side	Right Side
CHAMOR LN (PRDR) 0030/1703	ALLAMAN LN (PRDR) 0030/1703
	BMSSEN 60/0257/0030/1604
	0 0 00000 0 00 0000+00
	LOWER 2 MI.
EDUCATION DR (GOVT) 0030/1581	BMSBG 60/0257/0030/1604
	0030/1581
005392 FT	005392 FT 1 1 00190 0 00 0054+68
	SALINA RD (T670)
	5 0030/0000 LENGTH(AH 3616 BK 2932)
CLARK DR (PRDR) 0020/2318	
	FAIRFIELD DR (T687)
PARKER DR (PRDR) 0020/1420	0020/1420
	LC TO FAIRFIELD DR (CONN)
002460 FT	002460 FT 1 1 00190 0 00 0024+81
	5 0020/0000 LENGTH(AH 2932 BK 2460)
	FELMLEE LN (T685)
SINGH DR (T663) 0010/1621	
	HOSS DR (T667)
CRANBERRY MALL (PRDR) 0010/0518	0010/0518
000000 FT	000000 FT 1 1 00190 0 00 0000+00
	NC SA LINNA RD
	TWENTY DIVISION HW (SR0322 SEG 0450/0000)
	INTER-BK ROCKLAND CRANBERRY RD (SR2013 SEG 0140/3226)
	MFC BEGIN = B
	5 0010/0000 LENGTH(AH 2460 BK 0000)

EXTRACT DATE: 12/18/2023 ROADWAY MANAGEMENT SYSTEM PAGE NUMBER: 82  
 PRINT DATE: 12/19/2023 SLD COUNTY/SR - ANNUAL PRINT COUNTY: VENANGO  
 DIR: B TOTAL LEN: 15.550 MI. DIST: 01-5 SR: 227  
 LEFT MUN: ALLEGHENY T RIGHT MUN: ALLEGHENY T

082103 FT



082103 FT AH-FOREST (27)  
 INTER-AHD NEILLTOWN RD  
 0330/2446 (SR0227 SEG 0010/0000)  
 0330/1888 BMSFN 60/0227/0330/1869  
 1 0 00511 0 00 0005+72  
 NEILLTOWN CK  
 0330/1869 BMSBG 60/0227/0330/1869

TANNER RD  
 (T650)

0330/0449  
 079657 FT

079657 FT 1 0 00511 0 00 0024+74  
 0330/0000 LENGTH(AH 2446 BK 2875)



DIR: B TOTAL LEN: 15.550 MI. DIST: 01-5 SR: 227  
LEFT MUN: ALLEGHENY T RIGHT MUN: ALLEGHENY T

1 0 00511 0 00 0053+24 076782 FT DEAN RD (T649)	0320/0000	==	076782 FT S 0320/0000 LENGTH(AH 2875 BK 2187) OTTO RD (T648)
	074595 FT	==	S 0310/1950 074595 FT 1 0 00511 0 00 0075+26 S 0310/0000 LENGTH(AH 2187 BK 2066)
1 0 00511 0 00 0095+64 072529 FT BURROWS RD (T636)	0300/0000	==	072529 FT S 0300/0000 LENGTH(AH 2066 BK 2905)
	069624 FT		S 0290/0000 069624 FT 1 0 00511 0 00 0124+90 LENGTH(AH 2905 BK 2466)
	067158 FT		S 0280/0000 067158 FT 1 0 00511 0 00 0151+83 ALLEGHENY PLEASANTVILLE B LENGTH(AH 2466 BK 2292)

DIR: B TOTAL LEN: 15.550 MI. DIST: 01-5 SR: 227  
 LEFT MUN: PLEASANTVILLE B RIGHT MUN: PLEASANTVILLE B

Stationing	Description	Length	Stationing	Description	Length
064866		FT	064866		FT
1 0 00511 0 00 0175+31			0270/0000	LENGTH(AH 2292 BK 1832)	
063034		FT	0260/0217	MAPLE ST (BORO)	
1 0 00511 0 00 0193+23			063034	FT 1 0 00511 0 00 0193+23	
				CEMETERY RD (BORO)	
				NC NE ILLTOWN RD	
				PLEASANTVILLE	
				OIL CREEK T	
			0260/0000	LENGTH(AH 1832 BK 1280)	
			0250/0783	SCHOOL ST (BORO)	
BANK ST (BORO)	0250/0392		061754	FT IRD ST	
1 0 00511 0 00 0204+16			INTER-BK	MAIN ST (SR0027 SEG 0250/0000)	
061754	FT		0250/0000	LTH AH 001280 BK 000100	
MAIN ST (SR0027 SEG 0250/0000)	0250/0000		061754	FT	
	061754	FT	7244/0000	LTH AH 000100 BK 002489	
MERRICK ST (SR1008 SEG 0010/0000)			INTER-AHD	STATE ST (SR0027 SEG 0220/0000)	
STATE ST (SR0027 SEG 0220/0000)	0240/2489		0240/2489		
PENNDOT STOCKPILE YD #1 (GOVT)	0240/1821				
059265		FT	059265		FT
			0240/0000	LENGTH(AH 2489 BK 2524)	
2 0 60050 0 00 0198+91			056741		FT
SR 1013 SH (SR1013 SEG 0010/0000)	056741	FT			

DIR: B TOTAL LEN: 15.550 MI. DIST: 01-5 SR: 227  
 LEFT MUN: OIL CREEK T RIGHT MUN: OIL CREEK T

Left Side Description	Left Side Stationing	Right Side Stationing	Right Side Description
BRYNER RD (T653)	0230/0000	0230/0000	LENGTH(AH 2524 BK 2822)
	053919 FT	053919 FT	2 0 60050 0 00 0170+41
		0220/0000	LENGTH(AH 2822 BK 2627)
	051292 FT	051292 FT	2 0 60050 0 00 0144+35
			SHAMBURG RD (T655)
		0210/0000	LENGTH(AH 2627 BK 2719)
2 0 60050 0 00 0117+36 FLEMING RD (T637)	048573 FT 0200/0000	048573 FT	
		0200/0000	LENGTH(AH 2719 BK 2284)
	046289 FT	046289 FT	2 0 60050 0 00 0094+57
			COE RD (T639)
		0190/0000	LENGTH(AH 2284 BK 1522)
2 0 60050 0 00 0079+32 MILLER FARM RD	044767 FT	044767 FT	

DIR: B TOTAL LEN: 15.550 MI. DIST: 01-5 SR: 227  
 LEFT MUN: OIL CREEK T RIGHT MUN: OIL CREEK T

(T635)	0180/0000	==	0180/0000	LENGTH(AH 1522 BK 2905)
	041862 FT		041862 FT	2 0 60050 0 00 0049+85
			0170/0000	LENGTH(AH 2905 BK 2547)
	039315 FT		039315 FT	2 0 60050 0 00 0024+38
			0160/0000	LENGTH(AH 2547 BK 2438)
	036877 FT		036877 FT	2 0 60050 0 00 0000+00
			0150/0000	OIL CREEK CORNPLANTER T LENGTH(AH 2438 BK 2108)
1 1 02092 0 00 0148+98	034769 FT		034769 FT	
RUSSELL CORNERS RD			0140/0000	LENGTH(AH 2108 BK 2557)
(T601)	0140/0000	==	0130/2338	OLD WARREN PK (T604)
			0130/1569	OLD WARREN PK (T604)
	032212 FT		032212 FT	1 1 02092 0 00 0125+47

DIR: B TOTAL LEN: 15.550 MI. DIST: 01-5 SR: 227  
LEFT MUN: CORNPLANTER T RIGHT MUN: CORNPLANTER T

0130/0000 LENGTH(AH 2557 BK 3181)

029031 FT

029031 FT 1 1 02092 0 00 0093+58

PITHOLE RD  
(SR1006 SEG 0010/0000)

0120/0000 LENGTH(AH 3181 BK 3405)

025626 FT

025626 FT 1 1 02092 0 00 0059+53

0110/0000 LENGTH(AH 3405 BK 2983)

022643 FT

0100/0048 BMS EN 60/0227/0100/0000

022643 FT 1 1 02092 0 00 0029+74

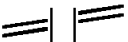
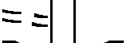





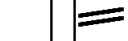












CHERRY RUN  
BMSBG 60/0227/0100/0000

0100/0000 LENGTH(AH 2983 BK 2912)

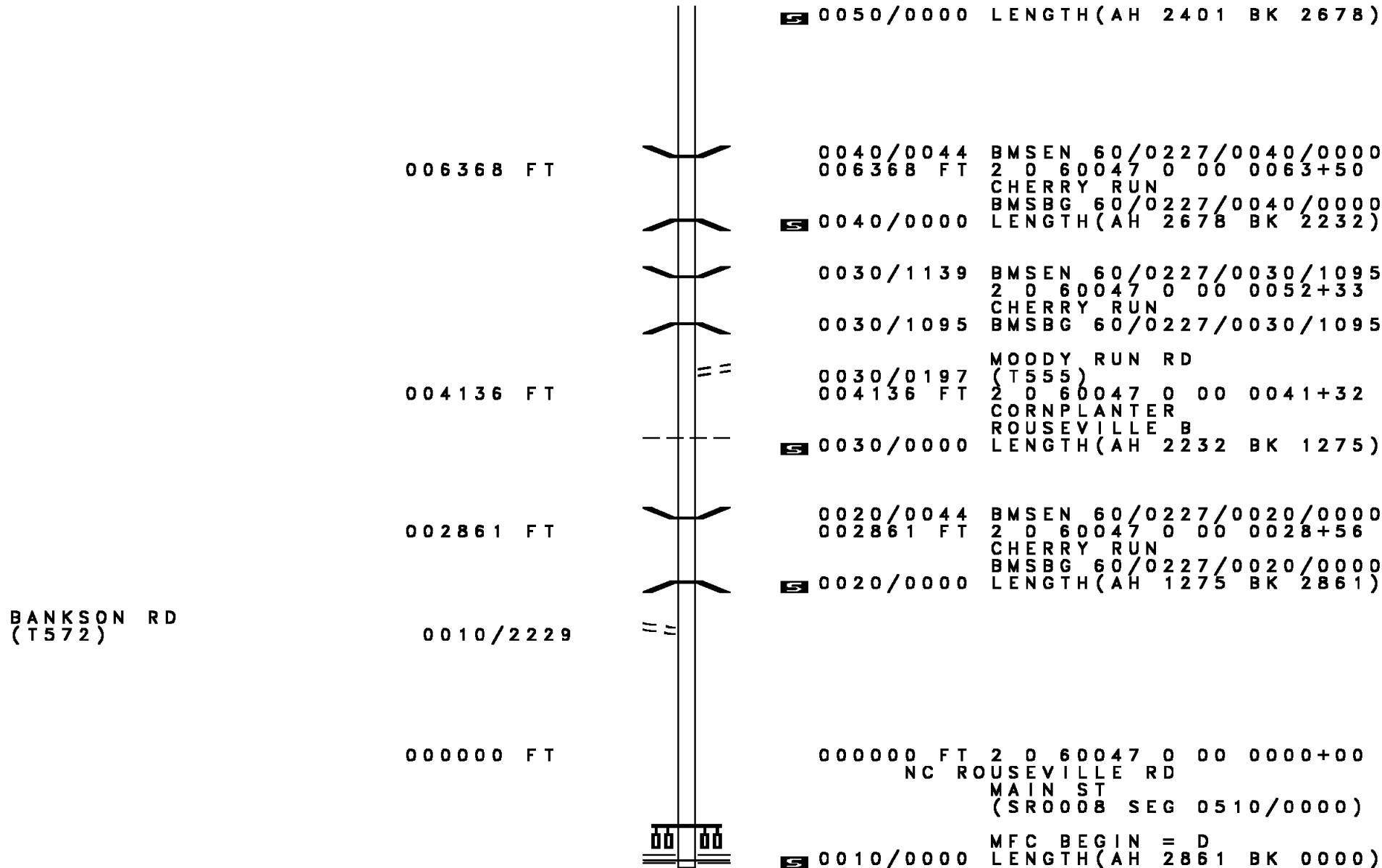
019731 FT

019731 FT 1 1 02092 0 00 0000+00

0090/0000 LENGTH(AH 2912 BK 3344)  
EAGLE ROCK RD

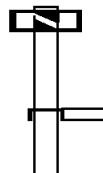
DIR: B	TOTAL LEN: 15.550 MI.	DIST: 01-5	SR: 227
LEFT MUN: CORNPLANTER T		RIGHT MUN: CORNPLANTER T	
(SR1004 SEG 0070/0000) 0080/3250		0080/3250 (SR1004 SEG 0070/0000)	
SCHOOL HOUSE HILL RD (T602) 0080/2555		0080/2524 BMS EN 60/0227/0080/2496	
		2 0 60047 0 00 0188+86	
		CHERRY RUN	
		0080/2496 BMSBG 60/0227/0080/2496	
OLD ROUSEVILLE RD (T674) 0080/1743		0080/1743 BUTCH DR (PRDR)	
			
016387 FT		016387 FT 2 0 60047 0 00 0163+90	
		OLEOPOLIS RD	
BANKSON RD (T572) 0070/2361		(SR1005 SEG 0080/2045)	
		5 0080/0000 LENGTH(AH 3344 BK 2484)	
			
013903 FT		0070/0202 MCFATE RD (T574)	
		013903 FT 2 0 60047 0 00 0139+08	
		GRANDVIEW RD	
		5 0070/0000 LENGTH(AH 2484 BK 2456)	
			
011447 FT		011447 FT 2 0 60047 0 00 0114+29	
		5 0060/0000 LENGTH(AH 2456 BK 2401)	
			
009046 FT		009046 FT 2 0 60047 0 00 0090+28	

DIR: B TOTAL LEN: 15.550 MI. DIST: 01-5 SR: 227  
 LEFT MUN: CORNPLANTER T RIGHT MUN: CORNPLANTER T



EXTRACT DATE: 12/18/2023 ROADWAY MANAGEMENT SYSTEM PAGE NUMBER: 74  
 PRINT DATE: 12/19/2023 SLD COUNTY/SR - ANNUAL PRINT COUNTY: VENANGO  
 DIR: B TOTAL LEN: 14.443 MI. DIST: 01-5 SR: 208  
 LEFT MUN: SCRUBGRASS T RIGHT MUN: SCRUBGRASS T

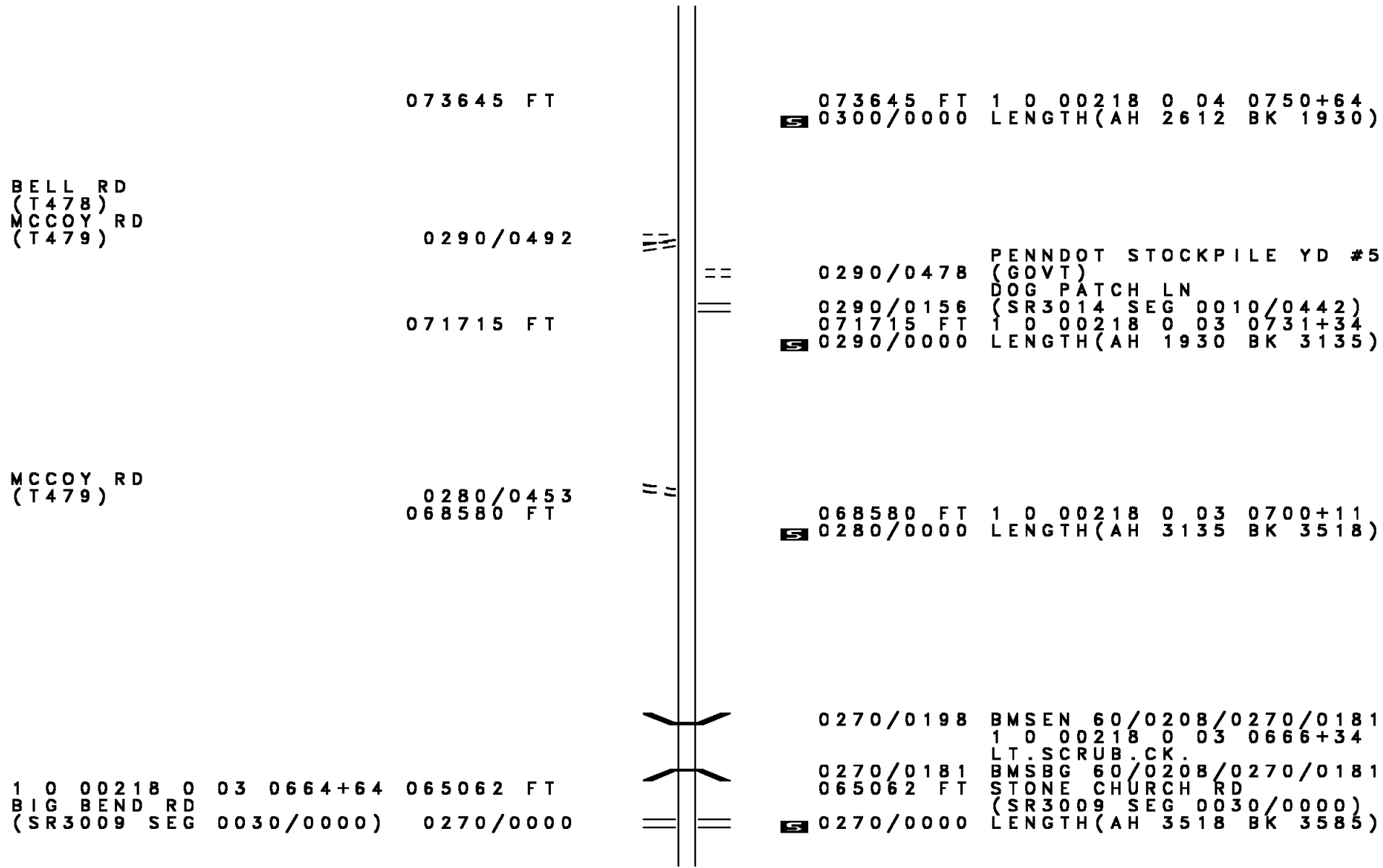
076257 FT



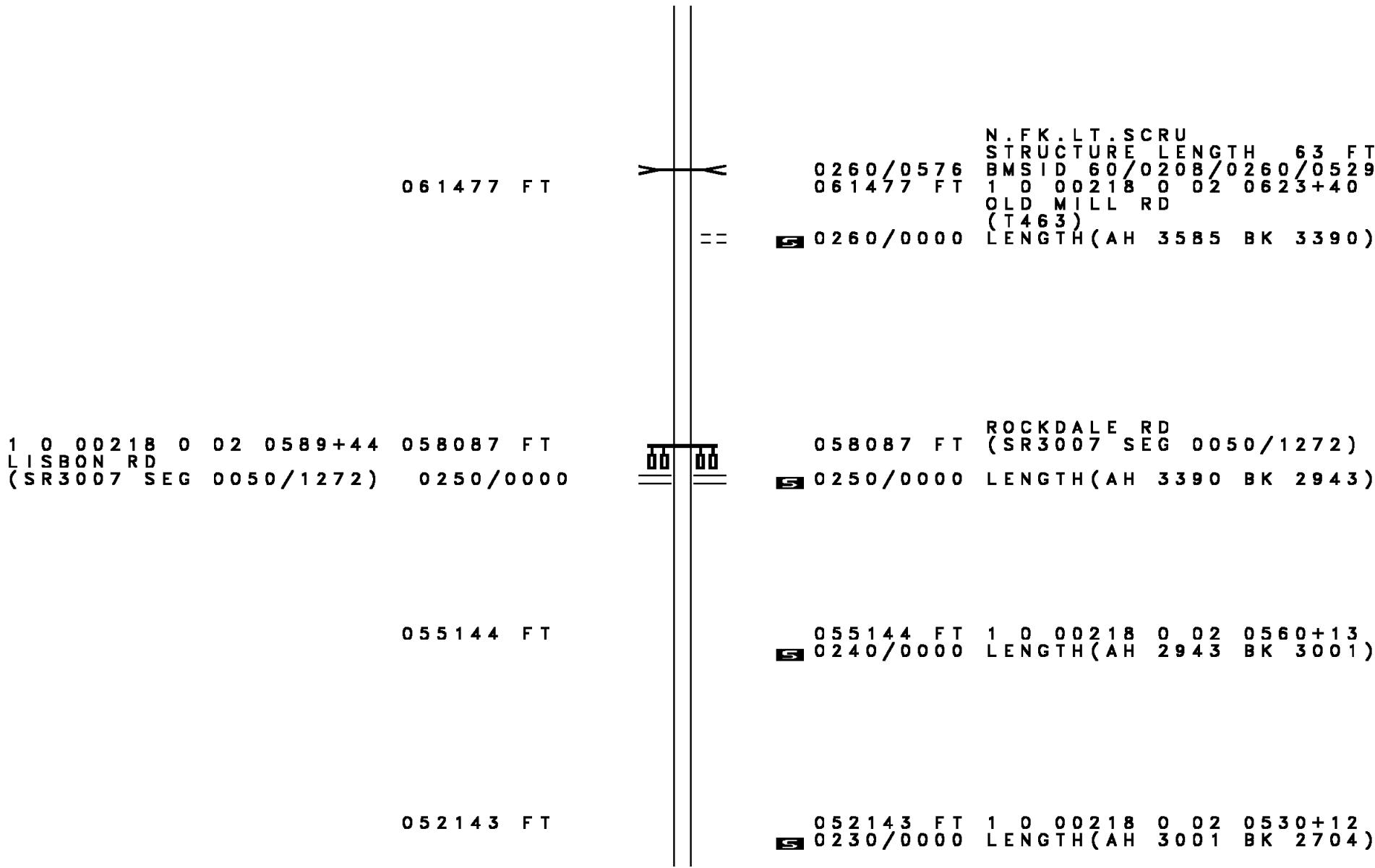
076257 FT AH-CLARION (16)  
 7400/0000 LTH AH 000100 BK 002612  
 INTER-AHD SR 0038 SH  
 (SR0038 SEG 0020/0000)  
 SR 0038 SH  
 0300/2612 (SR0038 SEG 0020/0000)



DIR: B TOTAL LEN: 14.443 MI. DIST: 01-5 SR: 208  
 LEFT MUN: SCRUBGRASS T RIGHT MUN: SCRUBGRASS T



DIR: B TOTAL LEN: 14.443 MI. DIST: 01-5 SR: 208  
 LEFT MUN: SCRUBGRASS T RIGHT MUN: SCRUBGRASS T



DIR: B TOTAL LEN: 14.443 MI. DIST: 01-5 SR: 208  
 LEFT MUN: SCRUBGRASS T RIGHT MUN: SCRUBGRASS T

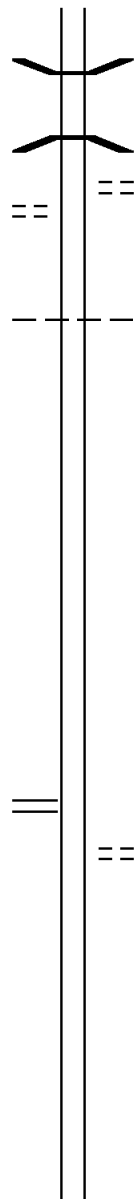
RIDDLE RD  
 (T400)

0220/0892  
 049439 FT

046644 FT

1 0 00218 0 02 0448+86 044033 FT  
 SR 3005 SH  
 (SR3005 SEG 0010/0000) 0200/0000

041670 FT



0220/1443 BMS EN 60/0208/0220/1429  
 1 0 00218 0 02 0517+19  
 N FORK OF LT SCRUBGRASS  
 0220/1429 BMSBG 60/0208/0220/1429  
 CP EAKIN RD  
 0220/0894 (T403)

049439 FT 1 0 00218 0 02 0503+08  
 SCRUBGRASS  
 CLINTON T  
 0220/0000 LENGTH(AH 2704 BK 2795)

046644 FT 1 0 00218 0 02 0474+97  
 0210/0000 LENGTH(AH 2795 BK 2611)

044033 FT  
 0200/0000 LENGTH(AH 2611 BK 2363)  
 COAL VALLEY RD  
 0190/2244 (T388)

041670 FT 1 0 00218 0 02 0425+22  
 0190/0000 LENGTH(AH 2363 BK 3217)

DIR: B TOTAL LEN: 14.443 MI. DIST: 01-5 SR: 208  
 LEFT MUN: CLINTON T RIGHT MUN: CLINTON T

Stationing / Description	Stationing / Description	Stationing / Description	Stationing / Description
038453 FT	038453 FT	1 0 00218 0 02 0392+78	CLINTON
		CLINTONVILLE B	
	0180/0000	LENGTH(AH 3217 BK 1247)	
	0170/1241	NC EM LENTON CLINTONVILLE RD	
		BMSSEN 60/0208/0170/1224	
		1 0 00218 0 02 0392+55	
		MCKEES RUN	
	0170/1224	BMSBG 60/0208/0170/1224	
	037206 FT	037206 FT	
1 0 00218 0 02 0380+54	037206 FT	0170/0000	LENGTH(AH 1247 BK 1047)
PARK ST		0160/0606	CHURCH ST
(BORO)			(BORO)
COX ST	0160/0443		
(BORO)			
IRWIN ST	0160/0257		
(BORO)	036159 FT		
		036159 FT	1 0 00218 0 02 0369+80
			NC EM LENTON ST
			BUTLER ST
			(SR0308 SEG 0060/0000)
FRANKLIN ST	0160/0000	0160/0000	LENGTH(AH 1047 BK 2292)
(SR0308 SEG 0060/0000)			CROSS ST
			(BORO)
			MEALS ST
			(BORO)
THORNE AL	0150/1407		
(BORO)			PORTER RD
			(BORO)
	033867 FT	033867 FT	1 0 00218 0 02 0346+88
		0150/0000	LENGTH(AH 2292 BK 1065)
			PENNDOT STOCKPILE YD #B
		0140/0951	(GOVT)
		0140/0519	BMSSEN 60/0208/0140/0430
			1 0 00218 0 02 0340+57
			S F LT. SCRUB. CK.
		0140/0430	BMSBG 60/0208/0140/0430
	032802 FT	032802 FT	1 0 00218 0 02 0336+27
			NC MERCER ST

DIR: B TOTAL LEN: 14.443 MI. DIST: 01-5 SR: 208  
 LEFT MUN: CLINTONVILLE B RIGHT MUN: CLINTONVILLE B

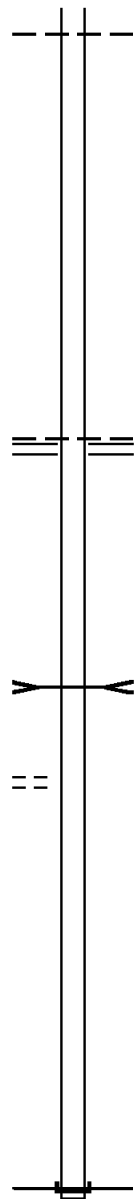
WALTER RD  
(T309)

Stationing	Length	SR	Notes
0140/0000	1065	208	CLINTONVILLE CLINTON T LENGTH(AH 1065 BK 2680)
030122 FT	030122 FT	208	1 0 00218 0 02 0309+09 LENGTH(AH 2680 BK 3437)
0120/1979	0120/1809	208	BMS EN 60/0208/0120/1424 1 0 00218 0 02 0288+95 SR 0080 E/W
	0120/1424	208	BMS BG 60/0208/0120/1424 RAPP RD
	0120/1182	208	(T307)
026685 FT	026685 FT	208	1 0 00218 0 02 0275+18 CLINTON IRWIN T LENGTH(AH 3437 BK 2527)
024158 FT	024158 FT	208	1 0 00218 0 01 0250+05 LENGTH(AH 2527 BK 2748)
021410 FT	021410 FT	208	1 0 00218 0 01 0223+27 LENGTH(AH 2748 BK 1707) 0090/1122 BMS EN 60/0208/0090/1105 1 0 00218 0 01 0216+64

DIR: B TOTAL LEN: 14.443 MI. DIST: 01-5 SR: 208  
 LEFT MUN: IRWIN T RIGHT MUN: IRWIN T

Stationing	Right of Way	Property	Length	Area	Block
019703 FT	0090/1105	MARSHALL RUN BMSBG 60/0208/0090/1105	019703 FT	1 0 00218 0 00	0205+45
	0090/0000	GEORGETOWN RD (SR3003 SEG 0050/0000)	0090/0000		LENGTH(AH 1707 BK 2038)
017665 FT	017665 FT	SR 3001 SH (SR3001 SEG 0020/3771)	017665 FT	1 0 00218 0 00	0184+56
	0080/0000	LENGTH(AH 2038 BK 1886)	0080/0000		
015779 FT	015779 FT	SR 3001 SH (SR3001 SEG 0020/3771)	015779 FT	1 0 00218 0 00	0165+96
	0070/0000	LENGTH(AH 1886 BK 2742)	0070/0000		
0060/1775	0060/1775	WALTER LN (TWP )	0060/1775		
013037 FT	013037 FT	JONES RD (T326)	013037 FT	1 0 00218 0 00	0138+38
	0060/0000	LENGTH(AH 2742 BK 3161)	0060/0000		
0050/1326	0050/1326	BARKEY-HOFFMAN RD (T314)	0050/1326		
009876 FT	009876 FT	COKAIN RD (T312)	009876 FT	1 0 00218 0 00	0106+77
	0050/0000	LENGTH(AH 3161 BK 3579)	0050/0000		

DIR: B TOTAL LEN: 14.443 MI. DIST: 01-5 SR: 208  
 LEFT MUN: IRWIN T RIGHT MUN: IRWIN T



IRWIN  
 0040/3350 BARKEYVILLE B

006297 FT

006297 FT 1 0 00218 0 00 0070+94  
 NC CLINTONVILLE RD  
 WILLIAM FLINN HW  
 (SR0008 SEG 0050/0000)  
 BARKEYVILLE  
 IRWIN T

5 0040/0000 LENGTH(AH 3579 BK 1917)

004380 FT

004380 FT 2 0 60001 0 00 0043+88  
 SLIP ROCK BR  
 STRUCTURE LENGTH 12 FT  
 BMSID 60/0208/0030/0000

5 0030/0000 LENGTH(AH 1917 BK 2422)

EVERGREEN DR  
 (TWP )

0020/1285

001958 FT

001958 FT 2 0 60001 0 00 0019+66  
 5 0020/0000 LENGTH(AH 2422 BK 1958)

000000 FT

000000 FT 2 0 60001 0 00 0000+00  
 NC BARKEYVILLE RD  
 INTER-BK GROVE CITY RD  
 (SR0208 SEG 0280/1736)  
 MFC BEGIN = D  
 BK-MERCER (43)

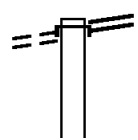
5 0010/0000 LENGTH(AH 1958 BK 0000)

EXTRACT DATE: 12/18/2023      ROADWAY MANAGEMENT SYSTEM      PAGE NUMBER: 66  
 PRINT DATE: 12/19/2023      SLD COUNTY/SR - ANNUAL PRINT      COUNTY: VENANGO  
 DIR: B      TOTAL LEN: 11.222 MI.      DIST: 01-5      SR: 157  
 LEFT MUN: PINE GROVE T      RIGHT MUN: PINE GROVE T

COUNTY LINE RD  
(T646)

059250 FT

0200/3366



059250 FT      AH-CLARION      (16)  
 INTER-AHD      SR 0157 SH  
                   (SR0157 SEG 0010/0000)  
                   COUNTY LINE RD  
 0200/3366      (SR2021 SEG 0040/3247)

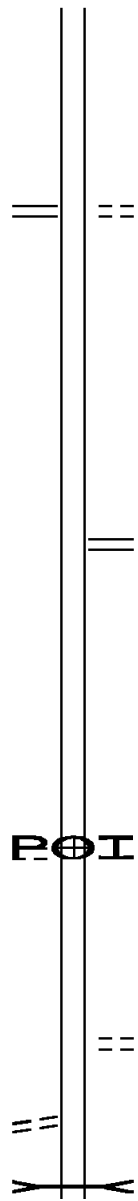


DIR: B TOTAL LEN: 11.222 MI. DIST: 01-5 SR: 157  
 LEFT MUN: PINE GROVE T RIGHT MUN: PINE GROVE T

055884 FT		055884 FT	1 0 00091 0 02 1140+00
OLD ROUTE 157 RD (T689)		0200/0000	LENGTH(AH 3366 BK 2472)
0190/1966	==	0190/1799	SPOKER RD (T447)
053412 FT		053412 FT	1 0 00091 0 02 1115+28
		0190/0000	LENGTH(AH 2472 BK 2412)
051000 FT		051000 FT	1 0 00091 0 02 1089+66
		0180/0000	LENGTH(AH 2412 BK 2518)
048482 FT		048482 FT	1 0 00091 0 02 1064+48
		0170/0000	LENGTH(AH 2518 BK 2464)
	==	0160/0953	HOCKMAN RD (T640)
1 0 00091 0 02 1040+30		046018 FT	
OLD ROUTE 157 RD (T689)		0160/0000	LENGTH(AH 2464 BK 2820)

DIR: B TOTAL LEN: 11.222 MI. DIST: 01-5 SR: 157  
 LEFT MUN: PINE GROVE T RIGHT MUN: PINE GROVE T

Left Side Description	Left Side Length	Right Side Description	Right Side Length
PRESIDENT RD (SR2023 SEG 0010/0000)	043198 FT 0150/0000	POWELL RD (T638) LENGTH(AH 2820 BK 3419)	043198 FT 0150/0000
	039779 FT	PINEGROVE SCHOOL RD (SR2019 SEG 0030/2865) LENGTH(AH 3419 BK 3225)	039779 FT 0140/0000
GRANDVIEW ESTATES RD (PRDR)	036554 FT 0120/2593	(APRA) GRANDVIEW ESTATE	036554 FT 0130/0000 0120/2593
HAMPTON RD (T687)	033709 FT 0120/0000	DUTCH RD (T624) LENGTH(AH 2845 BK 3554) PORCUPINE CK STRUCTURE LENGTH 12 FT BMSID 60/0157/0110/3296	0120/0293 033709 FT 0120/0000 0110/3276



DIR: B TOTAL LEN: 11.222 MI. DIST: 01-5 SR: 157  
 LEFT MUN: PINE GROVE T RIGHT MUN: PINE GROVE T

HAMPTON RD  
 (T687)

030155 FT  
 0100/2252

030155 FT 1 0 00091 0 02 0879+28  
 0110/0000 LENGTH(AH 3554 BK 2339)

1 0 00091 0 02 0857+57  
 MCPHERSON RD  
 (T612)

027816 FT  
 0100/0000

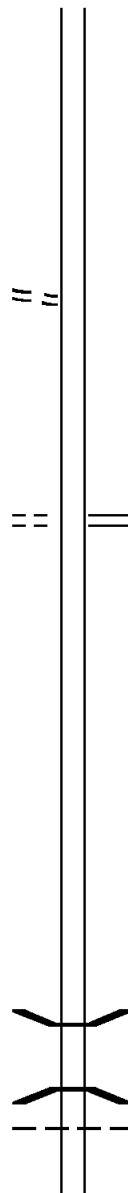
027816 FT SAWTOWN RD  
 (SR2017 SEG 0100/2344)  
 0100/0000 LENGTH(AH 2339 BK 2806)

025010 FT

025010 FT 1 0 00091 0 02 0829+46  
 0090/0000 LENGTH(AH 2806 BK 2793)

022217 FT

022217 FT 1 0 00091 0 02 0801+21  
 0080/0000 LENGTH(AH 2793 BK 2755)  
 0070/2704 BMSBN 60/0157/0070/2623  
 1 0 00091 0 02 0800+70  
 WOLF CREEK  
 0070/2689 BMSBG 60/0157/0070/2623  
 PINE GROVE  
 0070/2643 CRANBERRY T



DIR: B TOTAL LEN: 11.222 MI. DIST: 01-5 SR: 157  
 LEFT MUN: PINE GROVE T RIGHT MUN: PINE GROVE T

019462 FT

019462 FT 1 0 00091 0 02 0777+47  
 0070/0000 LENGTH(AH 2755 BK 3146)

0060/2137 BMS EN 60/0157/0060/2178  
 1 0 00091 0 01 0741+94

0060/2127 BR HORSE CK.  
 BMSBG 60/0157/0060/2178

CALDWELL RD  
 (T451)

0060/0237  
 016316 FT

==

016316 FT 1 0 00091 0 01 0741+94  
 HECKATHORNE CHURCH RD  
 (T598)

0060/0000 LENGTH(AH 3146 BK 3658)  
 TOY RD

0050/3625 (T505)

0050/2897 LC FOR TOY RD  
 (CONN)

0050/2321 TOY RD  
 (T505)

0050/1360 HAHN LN  
 (TWP )

1 0 00091 0 01 0705+35 012658 FT  
 STANLEY RD  
 (T599) 0050/0000

==

012658 FT HILL CITY RD  
 (SR2015 SEG 0120/1807)  
 0050/0000 LENGTH(AH 3658 BK 3589)

DIR: B TOTAL LEN: 11.222 MI. DIST: 01-5 SR: 157  
 LEFT MUN: CRANBERRY T RIGHT MUN: CRANBERRY T

1 0 00091 0 01 0669+52 009069 FT  
 KINGS HW  
 (T695) 0040/0000

009069 FT MELAT LN  
 (PRDR)  
 0040/0000 LENGTH(AH 3589 BK 3531)

005538 FT

005538 FT 1 0 00091 0 01 0634+17  
 HORSECREEK RD  
 (T558)

0030/0000 LENGTH(AH 3531 BK 3645)

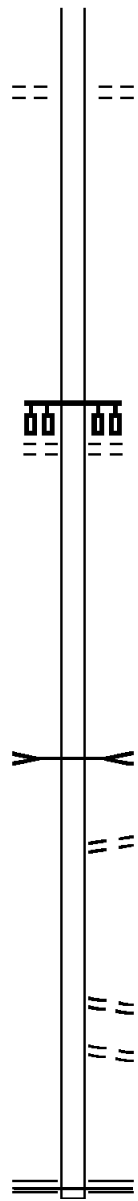
001893 FT

SAGE RUN  
 STRUCTURE LENGTH 14 FT  
 BMSID 60/0157/0020/0281  
 001893 FT 1 0 00091 0 01 0597+77  
 OLD KAHLE RD  
 (T693)

0020/0000 LENGTH(AH 3645 BK 1893)

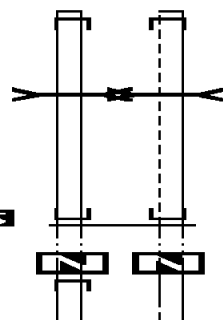
000000 FT

FROM 0062/0560 SH  
 (CONN)  
 TO 0062/0560 SH  
 (CONN)  
 0010/0106  
 000000 FT 1 0 00091 0 01 0577+30  
 NC FR YBURG RD  
 SR 0062 SH  
 (SR0062 SEG 0560/0373)  
 MFC BEGIN = C  
 0010/0000 LENGTH(AH 1893 BK 0000)




DIR: E TOTAL LEN: 14.789 MI. DIST: 01-5 SR: 80  
 LEFT MUN: SCRUBGRASS T RIGHT MUN: SCRUBGRASS T

AH-CLARION (16) 078084 FT  
 Z H CONFAIR HW INTER-AHD  
 (SR0080 SEG 0465/0000) 0463/0574  
 KARN RUN  
 STRUCTURE LENGTH 13 FT  
 BMSID 60/0080/0462/0052 0463/0154  
 1 0 01009 0 00 0779+58 077510 FT  
 Z H CONFAIR HW INTER-BK  
 (SR0080 SEG 0461/1031)  
 LTH AH 000574 BK 000100 0463/0000  
 AH-BUTLER (10) 077510 FT  
 LTH AH 000100 BK 002206 7423/0000  
 (SR0080 SEG 0425/0000) 0421/2206



077872 FT  
 INTER-AHD  
 0462/0599  
 Z H CONFAIR HW  
 (SR0080 SEG 0464/0000)  
 KARN RUN  
 STRUCTURE LENGTH 13 FT  
 BMSID 60/0080/0462/0052  
 1 0 01009 0 00 0779+58  
 Z H CONFAIR HW  
 (SR0080 SEG 0460/0998)  
 BK-CLARION (16)  
 LTH AH 000599 BK 000100  
 LTH AH 000100 BK 002038  
 INTER-AHD KEYSTONE SHORTWAY RD

DIR: E TOTAL LEN: 14.789 MI. DIST: 01-5 SR: 80  
 LEFT MUN: SCRUBGRASS T RIGHT MUN: SCRUBGRASS T



DIR: E TOTAL LEN: 14.789 MI. DIST: 01-5 SR: 80  
 LEFT MUN: SCRUBGRASS T RIGHT MUN: SCRUBGRASS T

1 0 01009 0 00 0648+00 064843 FT  
 LENGTH(AH 2591 BK 2574) 0401/0000

064789 FT 1 0 01009 0 00 0648+00  
 0400/0000 LENGTH(AH 2579 BK 2576)

SR 3009  
 OP ID 60/3009/0020/0927 0395/1760

0394/1807 OP ID SR 3009  
 60/3009/0020/0927

1 0 01009 0 00 0621+20 062269 FT  
 LENGTH(AH 2574 BK 2688) 0395/0000  
 MAINTENANCE CROSSOVER R  
 (CONN) 0391/2499  
 LT. SCRUB. CK.  
 STRUCTURE LENGTH 40 FT  
 BMSID 60/0080/0390/2351 0391/2259

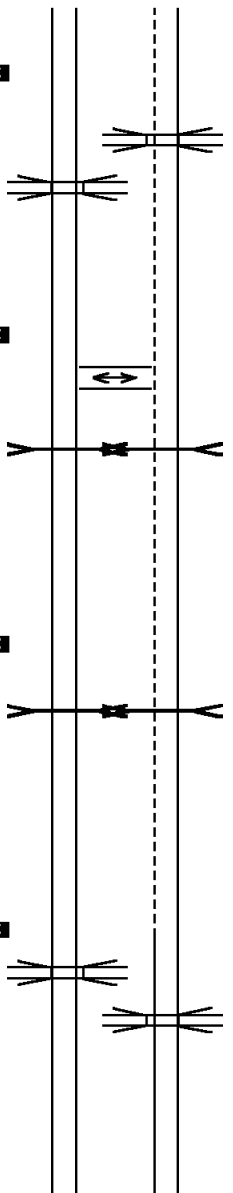
062213 FT 1 0 01009 0 00 0623+24  
 0394/0000 LENGTH(AH 2576 BK 2685)  
 MAINTENANCE CROSSOVER R  
 (CONN) 0390/2542  
 LT. SCRUB. CK.  
 STRUCTURE LENGTH 40 FT  
 BMSID 60/0080/0390/2351 0390/2230

1 0 01009 0 00 0595+13 059581 FT  
 LENGTH(AH 2688 BK 2732) 0391/0000  
 SCRUB. S. FK.  
 STRUCTURE LENGTH 42 FT  
 BMSID 60/0080/0384/2333 0385/2440

059528 FT 1 0 01009 0 00 0595+35  
 0390/0000 LENGTH(AH 2685 BK 2660)  
 SCRUB. S. FK.  
 STRUCTURE LENGTH 42 FT  
 BMSID 60/0080/0384/2333 0384/2363


1 0 01009 0 00 0568+33 056849 FT  
 LENGTH(AH 2732 BK 2615) 0385/0000  
 SR 3007  
 OP ID 60/3007/0040/1483 0381/2548


056868 FT 1 0 01009 0 00 0568+87  
 0384/0000 LENGTH(AH 2660 BK 2622)  
 SR 3007  
 0380/2414 OP ID 60/3007/0040/1483






DIR: E TOTAL LEN: 14.789 MI. DIST: 01-5 SR: 80  
 LEFT MUN: SCRUBGRASS T RIGHT MUN: SCRUBGRASS T

1 0 01009 0 00 0542+35 054234 FT  
 LENGTH(AH 2615 BK 2672) 0381/0000 

054246 FT 1 0 01009 0 00 0542+63  
 0380/0000 LENGTH(AH 2622 BK 2555)

1 0 01009 0 00 0515+63 051562 FT  
 LENGTH(AH 2672 BK 2658) 0375/0000 


051691 FT 1 0 01009 0 00 0516+33  
 0374/0000 LENGTH(AH 2555 BK 2716)  
 0370/2409 RWIS SITE/AT MP 37.5

MAINTENANCE CROSSOVER R  
 (CONN) 0371/1620




0370/1572 MAINTENANCE CROSSOVER R  
 (CONN)  
 0370/1166 SCRUBGRASS  
 CLINTON T

SCRUBGRASS  
 CLINTON T 0371/1166

1 0 01009 0 00 0489+26 048904 FT  
 LENGTH(AH 2658 BK 2534) 0371/0000 

048975 FT 1 0 01009 0 00 0489+26  
 0370/0000 LENGTH(AH 2716 BK 2600)


1 0 01009 0 00 0462+05 046370 FT  
 LENGTH(AH 2534 BK 2680) 0365/0000 

046375 FT 1 0 01009 0 00 0463+70  
 0364/0000 LENGTH(AH 2600 BK 2580)

BMSEN 60/0080/0361/0654 0361/0740  
 1 0 01009 0 00 0443+50  
 T388, COAL VY  
 BMSBG 60/0080/0361/0654 0361/0638



0360/0669 BMSEN 60/0080/0360/0574  
 1 0 01009 0 00 0443+21  
 T-388, COAL VALLEY RD  
 0360/0574 BMSBG 60/0080/0360/0574

1 0 01009 0 00 0436+82 043690 FT  
 LENGTH(AH 2680 BK 2688) 0361/0000 

043795 FT 1 0 01009 0 00 0436+82  
 0360/0000 LENGTH(AH 2580 BK 2683)

DIR: E TOTAL LEN: 14.789 MI. DIST: 01-5 SR: 80  
LEFT MUN: CLINTON T RIGHT MUN: CLINTON T

1 0 01009 0 00 0410+11 041002 FT  
LENGTH(AH 2688 BK 2656) 0355/0000

041112 FT 1 0 01009 0 00 0410+04  
0354/0000 LENGTH(AH 2683 BK 2714)

1 0 01009 0 00 0383+55 038346 FT  
LENGTH(AH 2656 BK 2629) 0351/0000  
RAMP D RD  
(SR8008 SEG 0500/0000) 0345/2441

038398 FT 1 0 01009 0 00 0383+55  
0350/0000 LENGTH(AH 2714 BK 2599)  
RAMP C RD  
(SR8008 SEG 0750/0755)  
0344/2410

SR 0308  
OP ID 60/0308/0030/0914 0345/1631

SR 0308  
OP ID 60/0308/0030/0914  
RAMP B RD  
(SR8008 SEG 0010/0000)  
0344/0913

RAMP A RD  
(SR8008 SEG 0250/0847) 0345/0698

1 0 01009 0 00 0356+04 035717 FT  
LENGTH(AH 2629 BK 2503) 0345/0000

035799 FT 1 0 01009 0 00 0357+15  
0344/0000 LENGTH(AH 2599 BK 2725)

CLINTON CLINTONVILLE B 0341/1279

CLINTON CLINTONVILLE B 0340/1238

SR 3101  
OP ID 60/3101/0010/0000 0341/0276  
1 0 01009 0 00 0330+28 033214 FT  
LENGTH(AH 2503 BK 2713) 0341/0000

SR 3101  
OP ID 60/3101/0010/0000  
033074 FT 1 0 01009 0 00 0330+28  
0340/0000 LENGTH(AH 2725 BK 2585)

SCRUBGRASS CREEK TRIB.  
STRUCTURE LENGTH 31 FT  
BMSID 60/0080/0334/1839 0335/1908  
CLINTONVILLE  
CLINTON T 0335/1899

SCRUBGRASS CREEK TRIB.  
STRUCTURE LENGTH 31 FT  
BMSID 60/0080/0334/1839 0334/1890

DIR: E TOTAL LEN: 14.789 MI. DIST: 01-5 SR: 80  
LEFT MUN: CLINTONVILLE B RIGHT MUN: CLINTONVILLE B

MAINTENANCE CROSSOVER R  
(CONN) 0335/1153

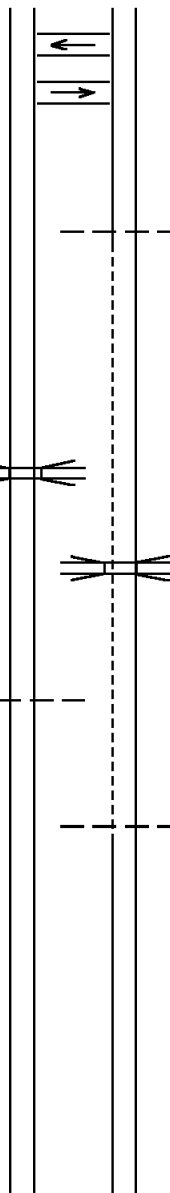
1 0 01009 0 00 0302+97 030501 FT  
LENGTH(AH 2713 BK 2741) 0335/0000 [S]

SR 0208  
OP ID 60/0208/0120/1424 0331/0021  
1 0 01009 0 00 0278+00 027760 FT  
LENGTH(AH 2741 BK 2657) 0331/0000 [S]

CLINTON  
IRWIN T 0325/0864

1 0 01009 0 00 0251+07 025103 FT  
LENGTH(AH 2657 BK 2778) 0325/0000 [S]

1 0 01009 0 00 0224+94 022325 FT  
LENGTH(AH 2778 BK 2571) 0321/0000 [S]



0334/1206 MAINTENANCE CROSSOVER R  
(CONN)


030489 FT 1 0 01009 0 00 0305+22  
CLINTONVILLE  
CLINTON T  
[S] 0334/0000 LENGTH(AH 2585 BK 2638)

027851 FT 1 0 01009 0 00 0278+00  
[S] 0330/0000 LENGTH(AH 2638 BK 2626)  
SR 0208  
0324/2418 OP ID 60/0208/0120/1424

025225 FT 1 0 01009 0 00 0251+94  
CLINTON  
IRWIN T  
[S] 0324/0000 LENGTH(AH 2626 BK 2700)

022525 FT 1 0 01009 0 00 0224+94  
[S] 0320/0000 LENGTH(AH 2700 BK 2621)

DIR: E TOTAL LEN: 14.789 MI. DIST: 01-5 SR: 80  
 LEFT MUN: IRWIN T RIGHT MUN: IRWIN T



DIR: E TOTAL LEN: 14.789 MI. DIST: 01-5 SR: 80  
 LEFT MUN: IRWIN T RIGHT MUN: IRWIN T

Stationing	Description	Length	Stationing	Description	Length
0091+92	WOLF CREEK STRUCTURE LENGTH 12 FT	009463 FT	0294/0000	IRWIN BARKEYVILLE B	0294/0000
0091+92	WOLF CREEK STRUCTURE LENGTH 12 FT	009463 FT	0290/2071	WOLF CREEK STRUCTURE LENGTH 12 FT	0290/2071
0091+92	WOLF CREEK STRUCTURE LENGTH 12 FT	009463 FT	0290/1094	RAMP D RD (SR8002 SEG 0750/0802)	0290/1094
0091+92	WOLF CREEK STRUCTURE LENGTH 12 FT	009463 FT	0290/0236	SR 0008	0290/0236
0091+92	WOLF CREEK STRUCTURE LENGTH 12 FT	009463 FT	0290/0000	OP ID 60/0008/0070/0000	0290/0000
0091+92	WOLF CREEK STRUCTURE LENGTH 12 FT	009463 FT	0284/1738	RAMP B RD (SR8002 SEG 0010/0000)	0284/1738
0091+92	WOLF CREEK STRUCTURE LENGTH 12 FT	009463 FT	0284/1492	SIGN: 3 CHORD TRUSS	0284/1492
0091+92	WOLF CREEK STRUCTURE LENGTH 12 FT	009463 FT	004004 FT	BMSID 60/0080/0284/1470	004004 FT
0091+92	WOLF CREEK STRUCTURE LENGTH 12 FT	009463 FT	0284/0000	1 0 01009 0 00 0039+90	0284/0000
0091+92	WOLF CREEK STRUCTURE LENGTH 12 FT	009463 FT	001315 FT	LENGTH(AH 2667 BK 2689)	001315 FT
0091+92	WOLF CREEK STRUCTURE LENGTH 12 FT	009463 FT	0280/0000	1 0 01009 0 00 0013+47	0280/0000
0091+92	WOLF CREEK STRUCTURE LENGTH 12 FT	009463 FT	000000 FT	LENGTH(AH 2689 BK 1315)	000000 FT
0091+92	WOLF CREEK STRUCTURE LENGTH 12 FT	009463 FT	0276/0000	1 0 01009 0 00 0000+00	0276/0000
0091+92	WOLF CREEK STRUCTURE LENGTH 12 FT	009463 FT		MAINTENANCE CROSSOVER R (CONN)	
0091+92	WOLF CREEK STRUCTURE LENGTH 12 FT	009463 FT		NC Z H CONFAIR HW	
0091+92	WOLF CREEK STRUCTURE LENGTH 12 FT	009463 FT		INTER-BK	
0091+92	WOLF CREEK STRUCTURE LENGTH 12 FT	009463 FT		(SR0080 SEG 0271/3928)	
0091+92	WOLF CREEK STRUCTURE LENGTH 12 FT	009463 FT		MFC BEGIN = A	
0091+92	WOLF CREEK STRUCTURE LENGTH 12 FT	009463 FT		(SRO080 SEG 0270/3927)	
0091+92	WOLF CREEK STRUCTURE LENGTH 12 FT	009463 FT		MFC BEGIN = A	
0091+92	WOLF CREEK STRUCTURE LENGTH 12 FT	009463 FT		BK-MERCER (43)	
0091+92	WOLF CREEK STRUCTURE LENGTH 12 FT	009463 FT		LENGTH(AH 1315 BK 0000)	

176142 FT

176087 FT    AH-FOREST      (27)  
 INTER-AHD    SR 0062 SH  
 0790/2108    (SR0062 SEG 0010/0000)

174034 FT

173979 FT    1 0 00750 0 01 0555+11  
 0790/0000    LENGTH(AH 2108 BK 1966)

172068 FT

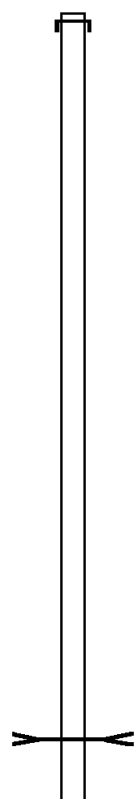
172013 FT    1 0 00750 0 01 0555+11  
 0780/0000    LENGTH(AH 1966 BK 2024)

170044 FT

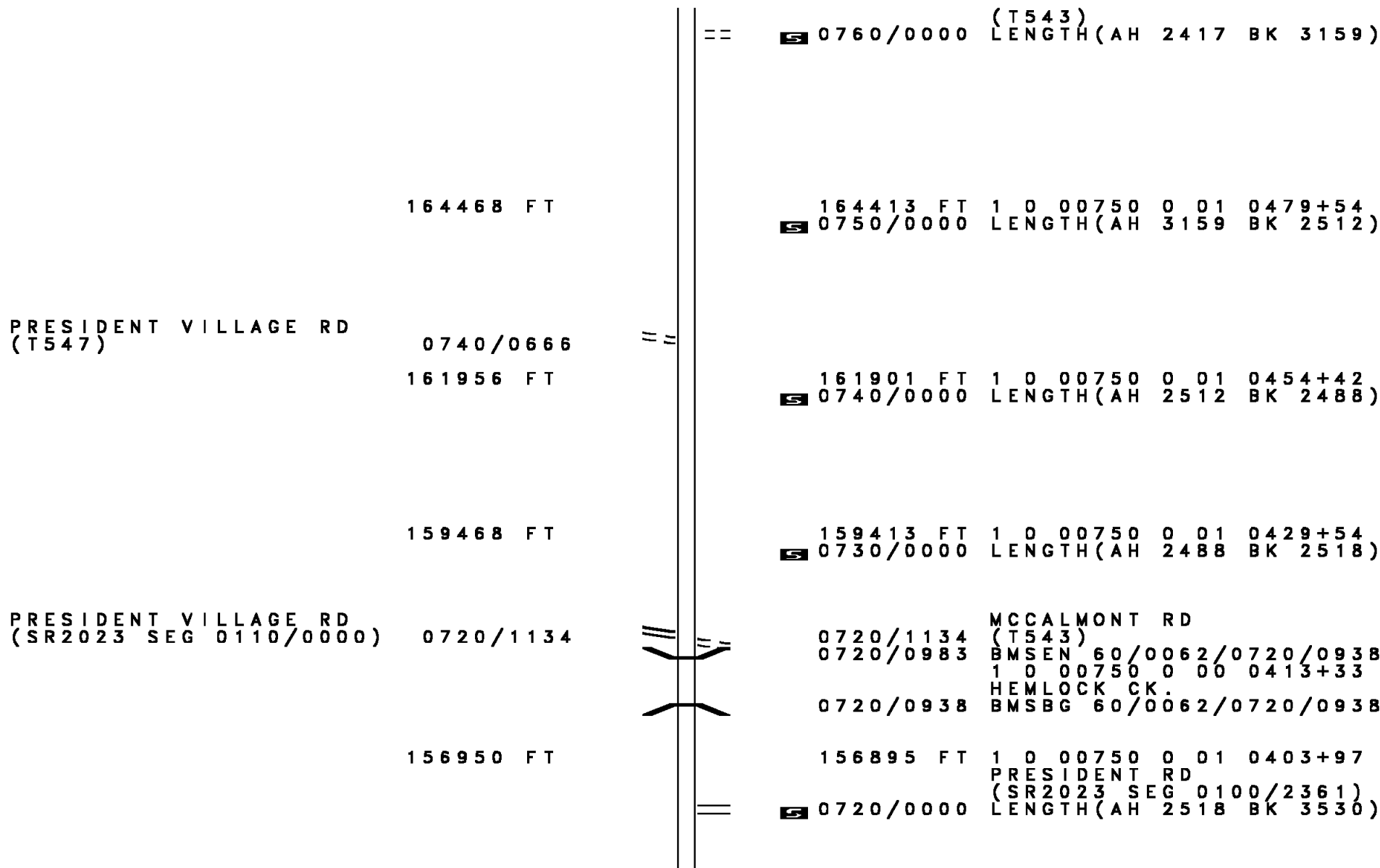
169989 FT    1 0 00750 0 01 0534+87  
 0770/0000    LENGTH(AH 2024 BK 2417)

167627 FT

GEISEH RUN  
 STRUCTURE LENGTH 8 FT  
 BMSID 60/0062/0760/0567  
 0760/0594    1 0 00750 0 01 0510+70  
 167572 FT    MCCALMONT RD



DIR: B TOTAL LEN: 33.360 MI. DIST: 01-5 SR: 62  
 LEFT MUN: PRESIDENT T RIGHT MUN: PRESIDENT T



EXTRACT DATE: 12/18/2023 ROADWAY MANAGEMENT SYSTEM PAGE NUMBER: 50  
PRINT DATE: 12/19/2023 SLD COUNTY/SR - ANNUAL PRINT COUNTY: VENANGO

DIR: B TOTAL LEN: 33.360 MI. DIST: 01-5 SR: 62  
LEFT MUN: PRESIDENT T RIGHT MUN: PRESIDENT T

153420 FT

153365 FT 1 0 00750 0 01 0368+67  
5 0710/0000 LENGTH(AH 3530 BK 2652)

150768 FT

W 0700/0462 RWIS SITE/AT PRESIDENT  
150713 FT 1 0 00750 0 01 0342+15  
5 0700/0000 LENGTH(AH 2652 BK 1836)  
MCCRED RUN  
STRUCTURE LENGTH 10 FT  
0690/1805 BMSID 60/0062/0690/1765

148932 FT

148877 FT 1 0 00750 0 01 0323+79  
5 0690/0000 LENGTH(AH 1836 BK 2026)

146906 FT

146851 FT 1 0 00750 0 01 0303+84  
5 0680/0000 LENGTH(AH 2026 BK 2451)

144455 FT

144400 FT 1 0 00750 0 01 0279+01  
5 0670/0000 LENGTH(AH 2451 BK 2448)

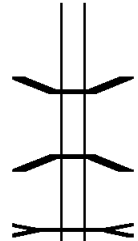


DIR: B TOTAL LEN: 33.360 MI. DIST: 01-5 SR: 62  
 LEFT MUN: PRESIDENT T RIGHT MUN: PRESIDENT T

1 0 00750 0 01 0254+53 142007 FT HENRYS BEND RD (SR2025 SEG 0010/0000) 0660/0000	141952 FT MCPHERSON RD (T612) 0660/0000 LENGTH(AH 2448 BK 3202)
MILLER DR (PRDR) 0650/1709	
138805 FT	138750 FT 1 0 00750 0 01 0222+51 PRESIDENT CRANBERRY T 0650/0000 LENGTH(AH 3202 BK 2385)
136420 FT	136365 FT 1 0 00750 0 01 0198+66 0640/0000 LENGTH(AH 2385 BK 2734)
133686 FT	133631 FT 1 0 00750 0 01 0171+10 0630/0000 LENGTH(AH 2734 BK 2698)
130988 FT	130933 FT 1 0 00750 0 01 0145+42 0620/0000 LENGTH(AH 2698 BK 2487)

DIR: B TOTAL LEN: 33.360 MI. DIST: 01-5 SR: 62  
 LEFT MUN: CRANBERRY T RIGHT MUN: CRANBERRY T

128501 FT



128446 FT 1 0 00750 0 01 0120+35  
 0610/0000 LENGTH(AH 2487 BK 2577)  
 0600/1984 BMSEN 60/0062/0600/1939  
 1 0 00750 0 01 0114+00  
 HORSE CREEK  
 0600/1939 BMSBG 60/0062/0600/1939  
 SLATE RUN  
 STRUCTURE LENGTH 8 FT  
 0600/1408 BMSID 60/0062/0600/1408

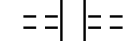
125924 FT

125869 FT 1 0 00750 0 01 0094+69  
 0600/0000 LENGTH(AH 2577 BK 2364)

123560 FT

123505 FT 1 0 00750 0 01 0071+05  
 0590/0000 LENGTH(AH 2364 BK 2497)

121063 FT



121008 FT 1 0 00750 0 01 0045+93  
 HORSE CREEK RD  
 (T558)  
 0580/0000 LENGTH(AH 2497 BK 3100)

117963 FT

117908 FT 1 0 00750 0 01 0014+93  
 0570/0000 LENGTH(AH 3100 BK 1664)

OAKWOOD RD  
 (T709)

0560/0716



0560/0452 BMSEN 60/0062/0560/0420

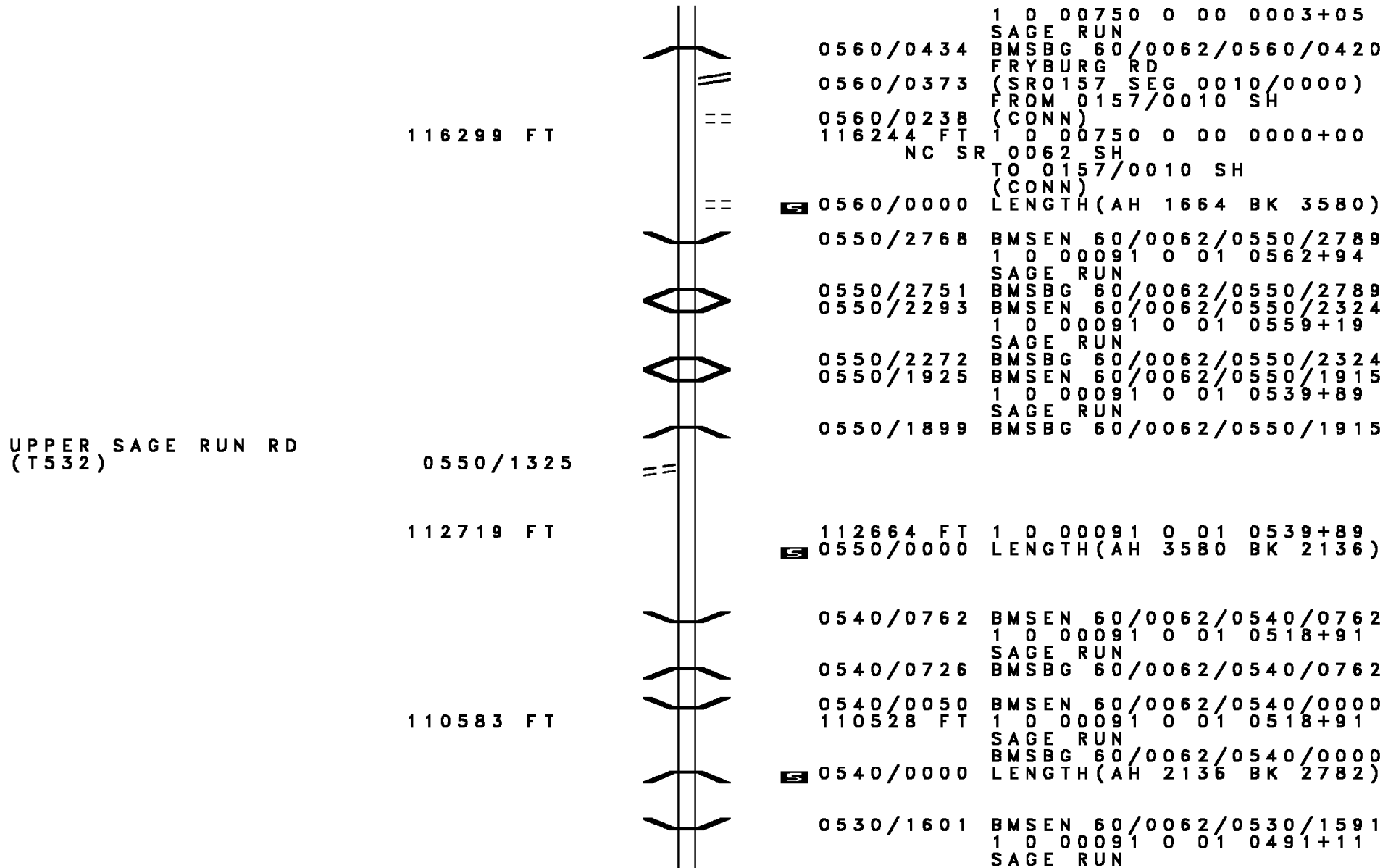
EXTRACT DATE: 12/18/2023  
PRINT DATE: 12/19/2023

ROADWAY MANAGEMENT SYSTEM  
SLD COUNTY/SR - ANNUAL PRINT

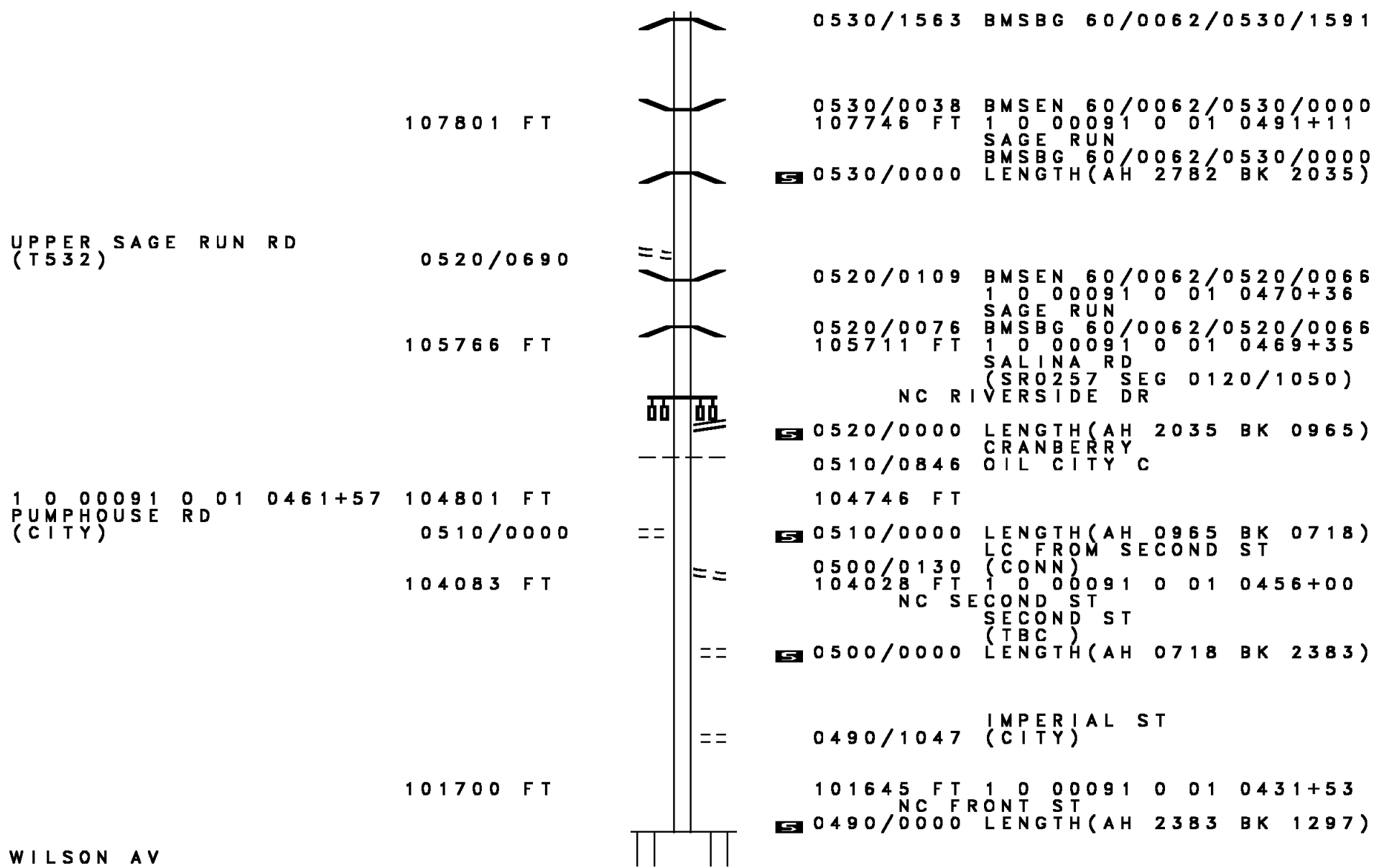
PAGE NUMBER: 47  
COUNTY: VENANGO

DIR: B TOTAL LEN: 33.360 MI.  
LEFT MUN: CRANBERRY T

DIST: 01-5 SR: 62  
RIGHT MUN: CRANBERRY T



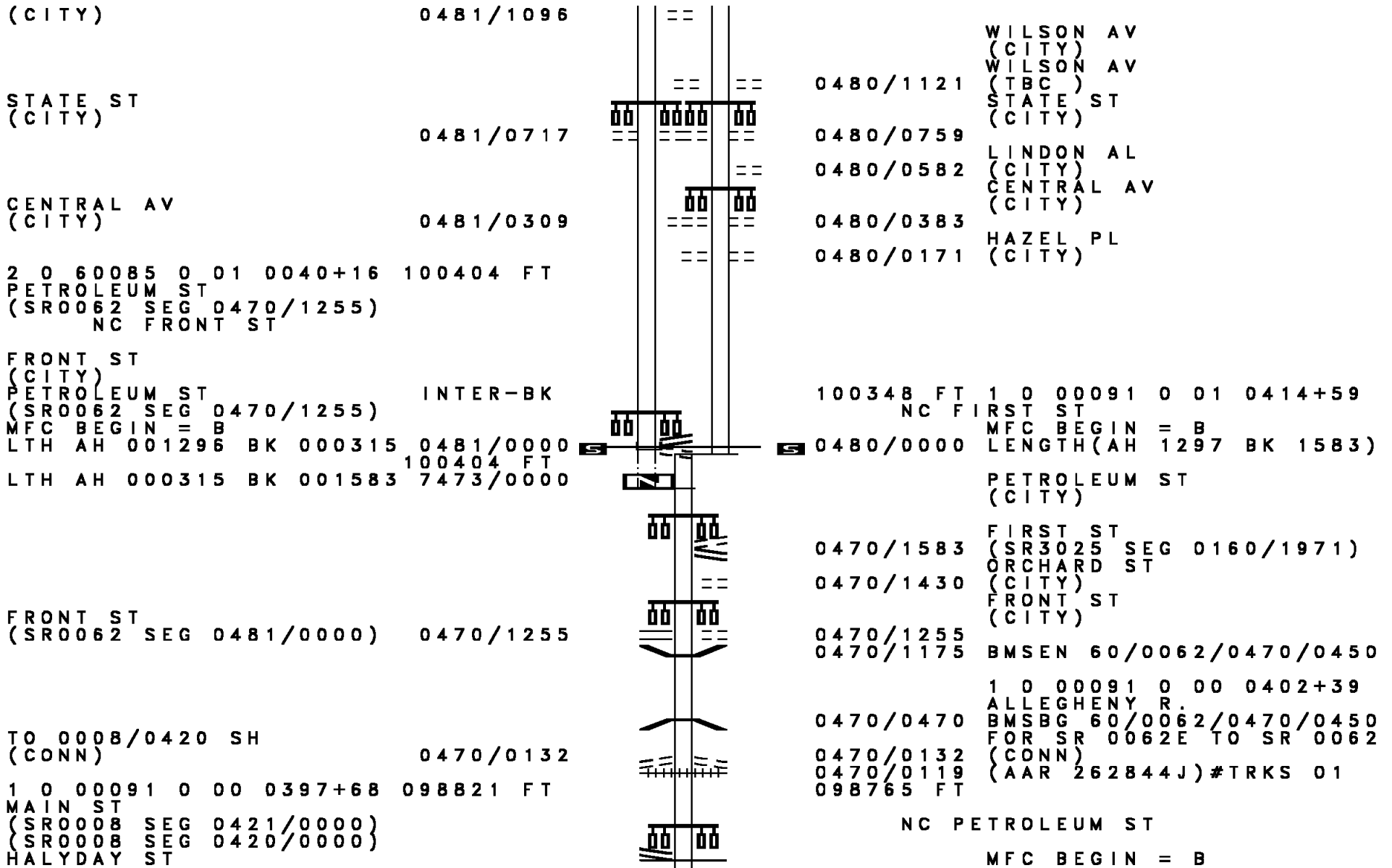
DIR: B TOTAL LEN: 33.360 MI. DIST: 01-5 SR: 62  
 LEFT MUN: CRANBERRY T RIGHT MUN: CRANBERRY T



1 0 00091 0 01 0461+57  
 PUMPHOUSE RD  
 (CITY)

WILSON AV

DIR: B TOTAL LEN: 33.360 MI. DIST: 01-5 SR: 62  
 LEFT MUN: OIL CITY C RIGHT MUN: OIL CITY C



(CITY) 0481/1096  
 STATE ST (CITY) 0481/0717  
 CENTRAL AV (CITY) 0481/0309  
 2 0 60085 0 01 0040+16 100404 FT  
 PETROLEUM ST (SR0062 SEG 0470/1255)  
 NC FRONT ST  
 FRONT ST (CITY)  
 PETROLEUM ST (SR0062 SEG 0470/1255)  
 MFC BEGIN = B  
 LTH AH 001296 BK 000315 0481/0000  
 LTH AH 000315 BK 001583 7473/0000  
 FRONT ST (SR0062 SEG 0481/0000) 0470/1255  
 TO 0008/0420 SH (CONN) 0470/0132  
 1 0 00091 0 00 0397+68 098821 FT  
 MAIN ST (SR0008 SEG 0421/0000)  
 (SR0008 SEG 0420/0000)  
 HALYDAY ST

WILSON AV (CITY)  
 WILSON AV (TBC)  
 STATE ST (CITY)  
 LINDON AL (CITY)  
 CENTRAL AV (CITY)  
 HAZEL PL (CITY)  
 100348 FT  
 NC F  
 FIRST ST (SR3025 SEG 0160/1971)  
 ORCHARD ST (CITY)  
 FRONT ST (CITY)  
 BMSBN 60/0062/0470/0450  
 1 0 00091 0 00 0402+39  
 ALLEGHENY R.  
 BMSBG 60/0062/0470/0450  
 FOR SR 0062E TO SR 0062 (CONN)  
 (AAR 262844J)#TRKS 01  
 NC PETROLEUM ST  
 MFC BEGIN = B

DIR: B TOTAL LEN: 33.360 MI. DIST: 01-5 SR: 62  
LEFT MUN: OIL CITY C RIGHT MUN: OIL CITY C

Segment	Start Station	End Station	Length (ft)	Notes	Segment	Start Station	End Station	Length (ft)	Notes
(SR0428 SEG 0010/0000)	0470/0000	0470/0000	0	LENGTH(AH 1583 BK 2303)					
(APRA) ELECTRALLOY CORP ELECTRALLOY CORP RD (PRDR)	0461/2258	0461/2258	0	POINT POINT					
	0461/0000	0461/0000	096154	EMERGENCY CROSSOVER (CONN)					
	0451/1858	0451/1858	096462	EMERGENCY CROSSOVER (CONN)					
	0451/0400	0451/0400	094089	EMERGENCY CROSSOVER (CONN)					
	0451/0000	0451/0000	090461	EMERGENCY CROSSOVER (CONN)					
	0441/0000	0441/0000	088216	EMERGENCY CROSSOVER (CONN)					
	0431/1367	0431/1367	090426	EMERGENCY CROSSOVER (CONN)					
	0431/0000	0431/0000	088543	EMERGENCY CROSSOVER (CONN)					

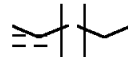
DIR: B TOTAL LEN: 33.360 MI. DIST: 01-5 SR: 62  
 LEFT MUN: SUGARCREEK B RIGHT MUN: SUGARCREEK B

Stationing	Length	Notes	Stationing	Length	Notes
1 0 00091 0 00 0271+78	086657 FT		086608 FT	1 0 00091 0 00 0272+16	
MFC BEGIN = B			MFC BEGIN = B		
LENGTH(AH 1559 BK 2025)	0421/0000		LENGTH(AH 1935 BK 2025)		
NINTH ST (BORO)	0410/0398 084632 FT	==	084583 FT	1 0 00091 0 00 0255+52	
SIXTH ST (BORO)	0400/1578	==	0410/0000	LENGTH(AH 2025 BK 2929)	
FIFTH ST (BORO)	0400/1149	==			
FOURTH ST (BORO)	0400/0765	==			
THIRD ST (BORO)	0400/0389	==			
1 0 00091 0 00 0226+58	081703 FT		081654 FT		
SECOND ST (BORO)	0400/0000	==	0400/0000	LENGTH(AH 2929 BK 2653)	
FIRST ST (BORO)	0390/2283	==			
TRANSIT ST (BORO)	0390/1468	==	0390/2015	SHAFFER RUN STRUCTURE LENGTH 18 FT BMSID 60/0062/0390/1987	
PROGRESS DR (PRDR)	0390/0819	POI	0390/0819	(APRA) WEBCO IND	
KLAPEC TRUCKING DR (PRDR)	0390/0230 079050 FT	POI	0390/0230	(APRA) KLAPEC TRUCKING	
			079001 FT	1 0 00091 0 00 0199+82	
			0390/0000	LENGTH(AH 2653 BK 1966)	
				BRANNON RUN	
			0380/1640	STRUCTURE LENGTH 16 FT BMSID 60/0062/0380/1620	
MONG WY (BORO)	0380/0899	==			
	077084 FT		077035 FT	1 0 00091 0 00 0180+03	

DIR: B TOTAL LEN: 33.360 MI. DIST: 01-5 SR: 62  
 LEFT MUN: SUGARCREEK B RIGHT MUN: SUGARCREEK B

WIBLE WY  
 (BORO)

0380/0000



0380/0000 VILLAGE: RENO  
 LENGTH(AH 1966 BK 2510)

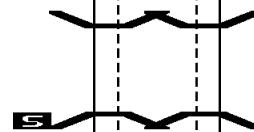
074574 FT

074525 FT 1 0 00091 0 00 0154+85  
 0370/0000 LENGTH(AH 2510 BK 1746)

072828 FT

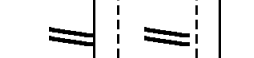
072779 FT 1 0 00091 0 00 0129+81  
 MFC BEGIN = B  
 0360/0000 LENGTH(AH 1746 BK 3101)

BMSEN 60/0062/0350/0000 0351/0044  
 1 0 00091 0 00 0106+35 069727 FT  
 UPPER 2 MI.  
 BMSBG 60/0062/0350/0000  
 LENGTH(AH 3101 BK 3048) 0351/0000



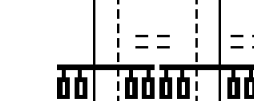
0350/0044 BMSEN 60/0062/0350/0000  
 069678 FT 1 0 00091 0 00 0106+35  
 UPPER 2 MI.  
 BMSBG 60/0062/0350/0000  
 LENGTH(AH 3101 BK 3278) 0350/0000

TWO MILE RUN RD  
 (SR4001 SEG 0010/0000) 0341/2371



0340/2591 TWO MILE RUN RD  
 (SR4001 SEG 0010/0000)

GIBB RD  
 (BORO) 0341/1260  
 GOODWILL PZ  
 (PRDR) 0341/1094



0340/1505 GIBB RD  
 (BORO)  
 GOODWILL PZ  
 (PRDR) 0340/1334

BIG LOTS PZ  
 (PRDR)  
 GIBB RD  
 (BORO) 0341/0210  
 1 0 00091 0 00 0075+93 066679 FT



BIG LOTS PZ  
 (PRDR)  
 GIBB RD  
 (BORO) 0340/0456  
 066400 FT 1 0 00091 0 00 0073+78



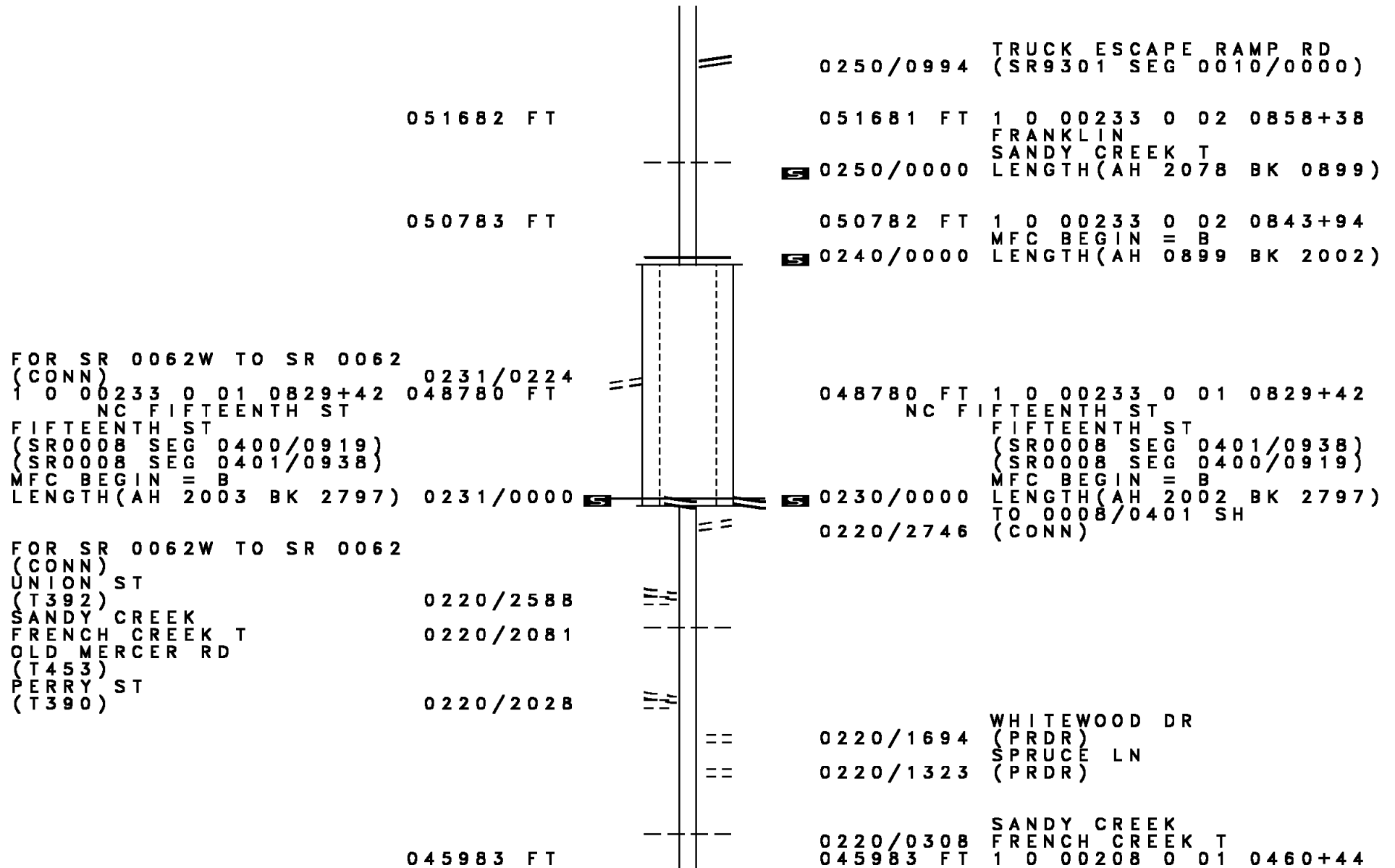
DIR: B TOTAL LEN: 33.360 MI. DIST: 01-5 SR: 62  
LEFT MUN: SUGARCREEK B RIGHT MUN: SUGARCREEK B

Stationing	Description	Stationing	Description
0341/0000	LENGTH(AH 3048 BK 2542)	0340/0000	LENGTH(AH 3278 BK 2309)
0331/1267	FRONT ST (SR4002 SEG 0020/3651)	0330/1270	FRONT ST (SR4002 SEG 0020/3651)
0331/0064	LC TO KMART PZ (CONN) 1 0 00091 0 00 0049+37 064137 FT	064091 FT	1 0 00091 0 00 0050+06 KMART PZ (PRDR)
0331/0000	LENGTH(AH 2542 BK 2021)	0330/0000	LENGTH(AH 2309 BK 1990)
0321/1971	LC FROM KMART PZ (PRDR)		
0321/0000	1 0 00091 0 00 0030+61 062116 FT LENGTH(AH 2021 BK 2337)	0320/0000	062101 FT 1 0 00091 0 00 0030+52 LENGTH(AH 1990 BK 2364)
0311/1368	SUGARCREEK FRANKLIN C	0310/1365	SUGARCREEK FRANKLIN C
0311/0663	FRANKLIN SUGARCREEK B	0310/0685	FRANKLIN SUGARCREEK B
0311/0625	SUGARCREEK FRANKLIN C	0310/0622	SUGARCREEK FRANKLIN C
0311/0582	BMSBN 60/0062/0310/0025 1 0 00091 0 00 0007+17	0310/0579	BMSBN 60/0062/0310/0025 1 0 00091 0 00 0007+17
0311/0028	FRENCH CREEK BMSBG 60/0062/0310/0025	0310/0025	FRENCH CREEK BMSBG 60/0062/0310/0025
0311/0000	1 0 00091 0 00 0006+89 059779 FT LENGTH(AH 2337 BK 0705)	0310/0000	059737 FT 1 0 00091 0 00 0006+92 LENGTH(AH 2364 BK 0703)
	NC ALLEGHENY BL		NC ALLEGHENY BL
0301/0374	ELK ST (CITY)	0300/0389	ELK ST (CITY)
059074 FT	1 0 00091 0 00 0000+00 059074 FT	059034 FT	1 0 00091 0 00 0000+00 LIBERTY ST (SR0322 SEG 0300/0000)
	NC WASHINGTON CROSSING		NC WASHINGTON CROSSING

DIR: B TOTAL LEN: 33.360 MI. DIST: 01-5 SR: 62  
 LEFT MUN: FRANKLIN C RIGHT MUN: FRANKLIN C

MFC BEGIN = B LENGTH(AH 0705 BK 1002) 0301/0000		0300/0000	MFC BEGIN = B LENGTH(AH 0703 BK 1002) ELEVENTH ST (CITY)
	==	0290/0604	FELDMAN WY (CITY)
	==	0290/0299	BERNET WY (CITY)
1 0 00065 0 00 0013+85 058072 FT		0290/0084	058032 FT
SOUTH PARK ST (CITY)	==	0290/0000	MFC BEGIN = B LENGTH(AH 1002 BK 1345)
TWELFTH ST (CITY)		0280/0969	TWELFTH ST (CITY)
	==	0280/0615	WEST PARK ST (CITY)
WEST PARK ST (CITY)		0280/0465	(CITY)
{ CITY }	==	0280/0465	1 0 00065 0 00 0000+00 056688 FT
1 0 00065 0 00 0000+00 056688 FT		0280/0000	THIRTEENTH ST (CITY)
THIRTEENTH ST (CITY)	==	0280/0000	THIRTEENTH ST (CITY)
THIRTEENTH ST (SRO322 SEG 0260/2711)			THIRTEENTH ST (SRO322 SEG 0261/2713)
{ SRO322 SEG 0261/2713 }	==		MFC BEGIN = B
MFC BEGIN = B			LENGTH(AH 1345 BK 1308)
LENGTH(AH 1384 BK 1308) 0281/0000	==		FOURTEENTH ST (CITY)
		0270/0647	
1 0 00233 0 02 0895+36 055380 FT	==	055379 FT	
FIFTEENTH ST (CITY)			NC LIBERTY ST
LIBERTY ST (CITY)	==	0270/0000	LENGTH(AH 1308 BK 1620)
			BUFFALO ST (CITY)
	==	0260/1243	CHESTNUT ST (CITY)
		0260/0882	
OLD MERCER RD (CITY)	==		EAGLE ST (CITY)
		0260/0392	
1 0 00233 0 02 0879+16 053760 FT	==	053759 FT	
BELL AV (CITY)		0260/0000	LENGTH(AH 1620 BK 2078)
	==		

DIR: B TOTAL LEN: 33.360 MI. DIST: 01-5 SR: 62  
 LEFT MUN: FRANKLIN C RIGHT MUN: FRANKLIN C



0250/0994 TRUCK ESCAPE RAMP RD  
 (SR9301 SEG 0010/0000)

051682 FT

051681 FT 1 0 00233 0 02 0858+38

0250/0000 FRANKLIN SANDY CREEK T  
 LENGTH(AH 2078 BK 0899)

050783 FT

050782 FT 1 0 00233 0 02 0843+94

0240/0000 MFC BEGIN = B  
 LENGTH(AH 0899 BK 2002)

FOR SR 0062W TO SR 0062  
 (CONN) 0231/0224  
 1 0 00233 0 01 0829+42 048780 FT  
 NC FIFTEENTH ST  
 FIFTEENTH ST  
 (SR0008 SEG 0400/0919)  
 (SR0008 SEG 0401/0938)  
 MFC BEGIN = B  
 LENGTH(AH 2003 BK 2797) 0231/0000

048780 FT 1 0 00233 0 01 0829+42

NC FIFTEENTH ST  
 FIFTEENTH ST  
 (SR0008 SEG 0401/0938)  
 (SR0008 SEG 0400/0919)

0230/0000 MFC BEGIN = B  
 LENGTH(AH 2002 BK 2797)

0220/2746 TO 0008/0401 SH  
 (CONN)

FOR SR 0062W TO SR 0062  
 (CONN)  
 UNION ST 0220/2588  
 (T392)  
 SANDY CREEK 0220/2081  
 FRENCH CREEK T  
 OLD MERCER RD  
 (T453)  
 PERRY ST 0220/2028  
 (T390)

0220/1694 WHITEWOOD DR  
 (PRDR)

0220/1323 SPRUCE LN  
 (PRDR)

045983 FT

0220/0308 SANDY CREEK  
 FRENCH CREEK T  
 045983 FT 1 0 00208 0 01 0460+44

EXTRACT DATE: 12/18/2023  
PRINT DATE: 12/19/2023

ROADWAY MANAGEMENT SYSTEM  
SLD COUNTY/SR - ANNUAL PRINT

PAGE NUMBER: 38  
COUNTY: VENANGO

DIR: B TOTAL LEN: 33.360 MI.  
LEFT MUN: FRENCH CREEK T

DIST: 01-5 SR: 62  
RIGHT MUN: FRENCH CREEK T

1 0 00208 0 01 0431+66 043105 FT  
GEORGETOWN RD  
(SR3026 SEG 0160/2205) 0210/0000

1 0 00208 0 01 0413+48 041262 FT  
SANFORD RD  
(T454) 0200/0000

VENANGO CNTY FAIRGROUND  
(PRDR) 0190/0156  
1 0 00208 0 01 0390+20 039122 FT  
BLACKHILL RD  
(T451) 0190/0000

037032 FT

034691 FT

0220/0000 LENGTH(AH 2797 BK 2878)

043105 FT

0210/0000 LENGTH(AH 2878 BK 1843)

0200/0068 WAININGO RD  
041262 FT (T458)

0200/0000 LENGTH(AH 1843 BK 2140)

039122 FT

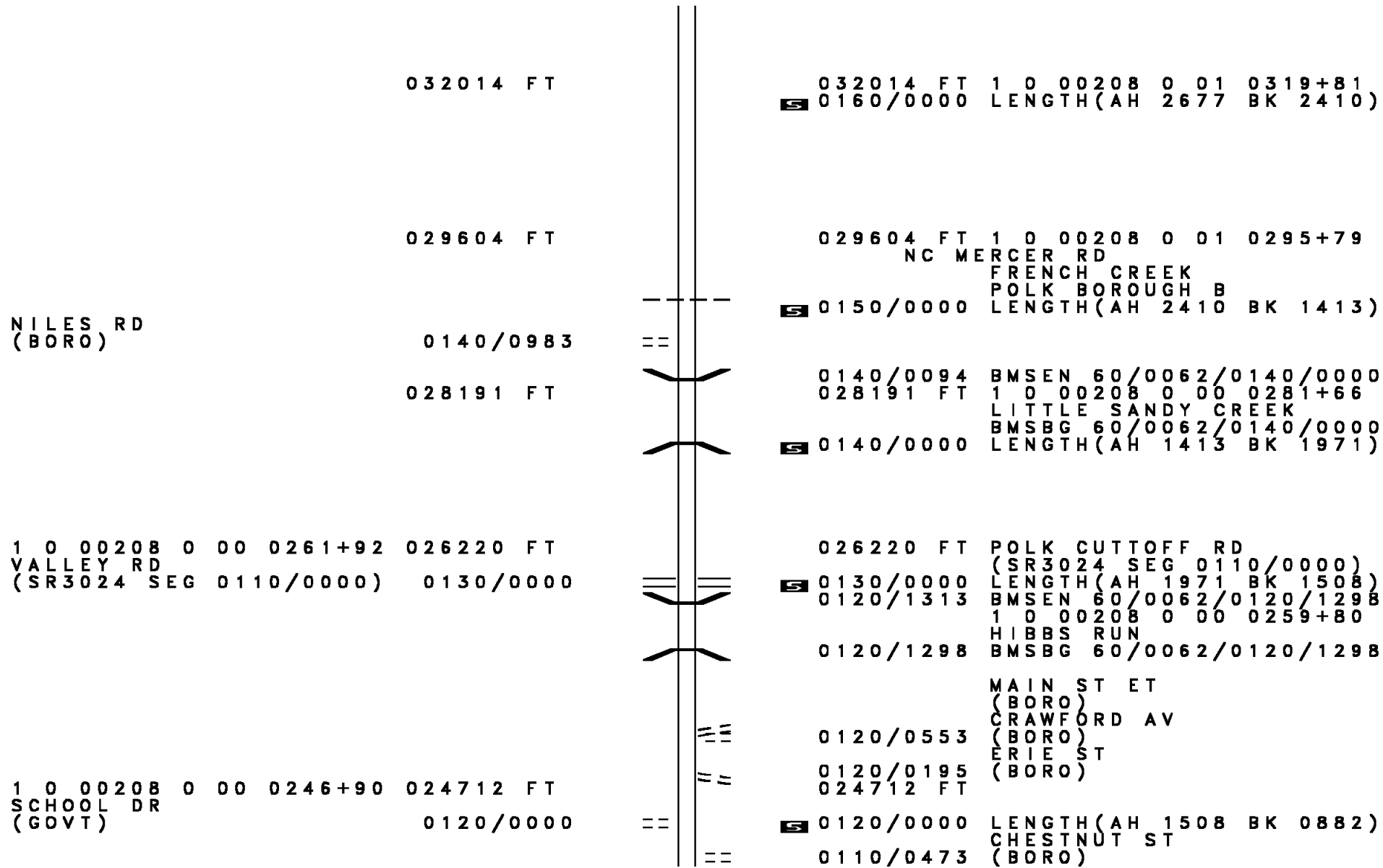
0190/0000 LENGTH(AH 2140 BK 2090)

0180/1033 TRAILER PARK RD  
(PRDR)

037032 FT 1 0 00208 0 01 0369+30  
0180/0000 LENGTH(AH 2090 BK 2341)

034691 FT 1 0 00208 0 01 0346+58  
0170/0000 LENGTH(AH 2341 BK 2677)

DIR: B TOTAL LEN: 33.360 MI. DIST: 01-5 SR: 62  
 LEFT MUN: FRENCH CREEK T RIGHT MUN: FRENCH CREEK T



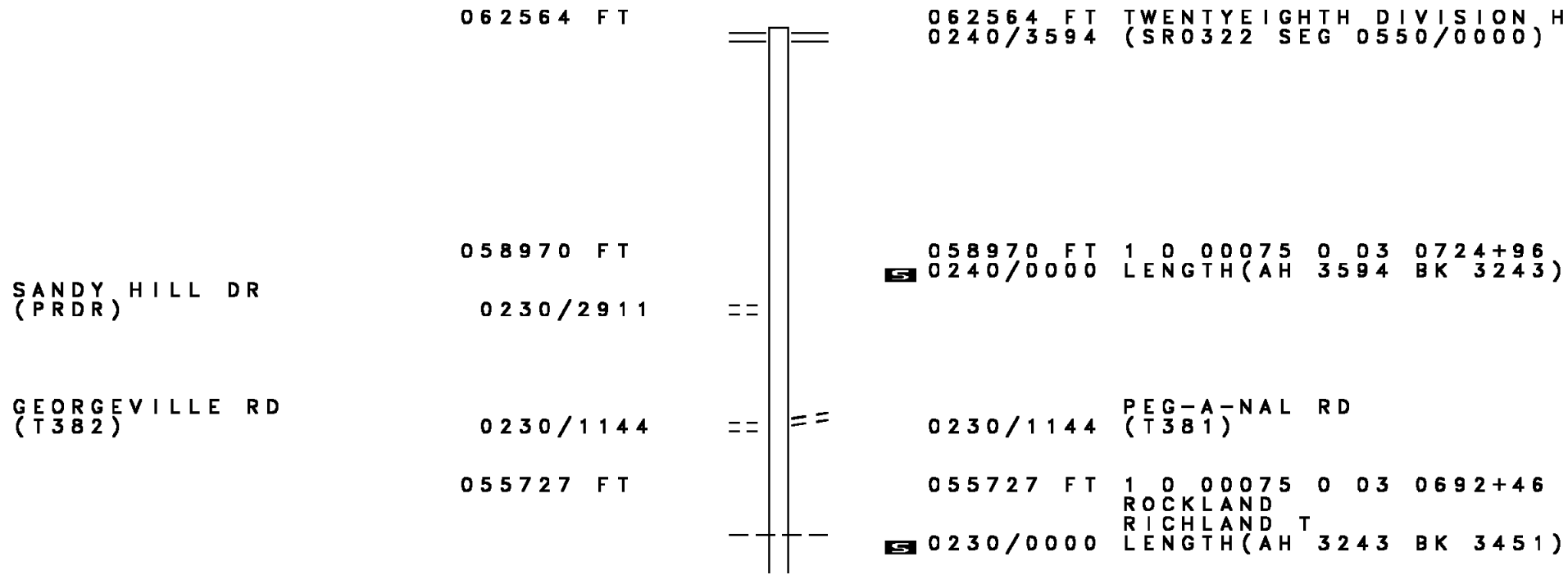
DIR: B TOTAL LEN: 33.360 MI. DIST: 01-5 SR: 62  
 LEFT MUN: POLK BOROUGH B RIGHT MUN: POLK BOROUGH B

Stationing	Segment	Length	Start Station	End Station	Notes
1 0 00208 0 00 0238+09	0110/0000	023830 FT	023830	023830	CHURCH ST (BORO)
BELL AV (BORO)	0110/0000				LENGTH(AH 0882 BK 1797)
PALM HILL RD (BORO)	0100/0893	022033 FT	022033	022033	
	0100/0000		0219+71	022033	LENGTH(AH 1797 BK 3618)
					NC MAIN ST POLK BOROUGH FRENCH CREEK T
		018415 FT	018415	018415	
	0090/0000		0184+10	018415	JACKSON CENTER POLK RD (SR0965 SEG 0080/3264) LENGTH(AH 3618 BK 2437)
	0080/2329				FRENCH CREEK MINERAL T
		015978 FT	015978	015978	
	0080/0000		0159+73	015978	LENGTH(AH 2437 BK 1971)
		014007 FT	014007	014007	
	0070/0000		0140+02	014007	LENGTH(AH 1971 BK 2519)

DIR: B TOTAL LEN: 33.360 MI. DIST: 01-5 SR: 62  
 LEFT MUN: MINERAL T RIGHT MUN: MINERAL T

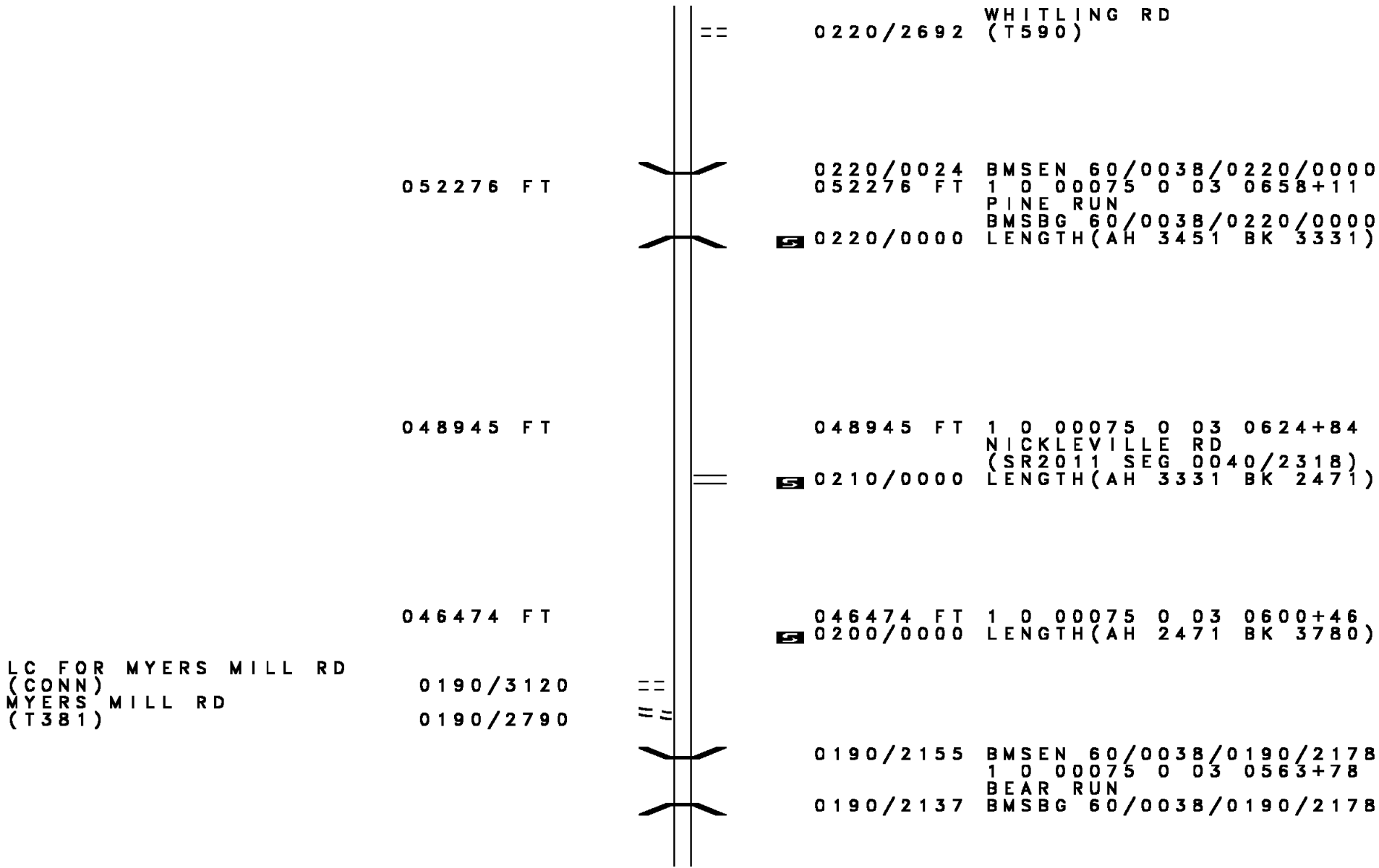
011488 FT	011488 FT 1 0 00208 0 00 0114+83
	0060/0000 LENGTH(AH 2519 BK 2498)
008990 FT	008990 FT 1 0 00208 0 00 0089+85
	0050/0000 LENGTH(AH 2498 BK 2539)
006451 FT	006451 FT 1 0 00208 0 00 0064+51
	0040/0000 LENGTH(AH 2539 BK 2651)
1 0 00208 0 00 0038+00 003800 FT	003800 FT RAYMILTON RD
UTICA RD	(SR3015 SEG 0050/2763)
(SR3017 SEG 0010/0000) 0030/0000	0030/0000 LENGTH(AH 2651 BK 1774)
002026 FT	002026 FT 1 0 00208 0 00 0020+33
	0020/0000 LENGTH(AH 1774 BK 2026)
000000 FT	000000 FT 1 0 00208 0 00 0000+00
	NC MERCER RD
	INTER-BK SR 0062 SH
	(SR0062 SEG 0730/1995)
	MFC BEGIN = C
	BK-MERCER (43)
	0010/0000 LENGTH(AH 2026 BK 0000)

EXTRACT DATE: 12/18/2023 ROADWAY MANAGEMENT SYSTEM PAGE NUMBER: 34  
 PRINT DATE: 12/19/2023 SLD COUNTY/SR - ANNUAL PRINT COUNTY: VENANGO  
 DIR: B TOTAL LEN: 11.849 MI. DIST: 01-5 SR: 38  
 LEFT MUN: ROCKLAND T RIGHT MUN: ROCKLAND T





DIR: B TOTAL LEN: 11.849 MI. DIST: 01-5 SR: 38  
 LEFT MUN: RICHLAND T RIGHT MUN: RICHLAND T



0220/2692 WHITLING RD  
 (T590)

052276 FT

0220/0024 BMS EN 60/0038/0220/0000  
 052276 FT 1 0 00075 0 03 0658+11  
 PINE RUN  
 BMSBG 60/0038/0220/0000  
 0220/0000 LENGTH(AH 3451 BK 3331)

048945 FT

048945 FT 1 0 00075 0 03 0624+84  
 NICKLEVILLE RD  
 (SR2011 SEG 0040/2318)  
 0210/0000 LENGTH(AH 3331 BK 2471)

046474 FT

046474 FT 1 0 00075 0 03 0600+46  
 0200/0000 LENGTH(AH 2471 BK 3780)

LC FOR MYERS MILL RD  
 (CONN)  
 MYERS MILL RD  
 (T381)

0190/3120  
 0190/2790

0190/2155 BMS EN 60/0038/0190/2178  
 1 0 00075 0 03 0563+78  
 BEAR RUN  
 0190/2137 BMSBG 60/0038/0190/2178

DIR: B TOTAL LEN: 11.849 MI. DIST: 01-5 SR: 38  
 LEFT MUN: RICHLAND T RIGHT MUN: RICHLAND T

1 0 00075 0 03 0563+78 042694 FT  
 ROCKLAND NICKLEVILLE RD  
 (SR2002 SEG 0120/1807) 0190/0000

042694 FT  
 0190/0000 LENGTH(AH 3780 BK 3472)

039222 FT

039222 FT 1 0 00075 0 03 0527+55  
 0180/0000 LENGTH(AH 3472 BK 2340)

SHOTGUN CLUB RD  
 (T361)

0170/0353  
 036882 FT

036882 FT 1 0 00075 0 03 0504+03  
 BELL RD  
 (T363)  
 0170/0000 LENGTH(AH 2340 BK 1788)

0160/0913 BMSEN 60/0038/0160/0898  
 1 0 00075 0 03 0495+05  
 MILL CREEK TRIB.  
 0160/0898 BMSBG 60/0038/0160/0898

1 0 00075 0 03 0486+10 035094 FT  
 PORTERFIELD RD  
 (T357) 0160/0000

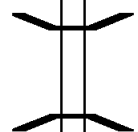
035094 FT MULLEN LN  
 (PRDR)  
 0160/0000 LENGTH(AH 1788 BK 2765)

032329 FT

032329 FT 1 0 00075 0 03 0458+46  
 NORTH KAHLE LAKE RD  
 (T359)  
 0150/0000 LENGTH(AH 2765 BK 2757)

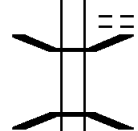
DIR: B TOTAL LEN: 11.849 MI. DIST: 01-5 SR: 38  
 LEFT MUN: RICHLAND T RIGHT MUN: RICHLAND T

029572 FT



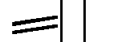
0140/0019 BMSEN 60/0038/0140/0000  
 029572 FT 1 0 00075 0 03 0430+91  
 MILL CREEK  
 BMSBG 60/0038/0140/0000  
 0140/0000 LENGTH(AH 2757 BK 1809)

027763 FT



027763 FT 1 0 00075 0 03 0412+83  
 SOUTH KAHLE LAKE RD  
 (T350)  
 0130/0000 LENGTH(AH 1809 BK 3973)  
 0120/3680 BMSEN 60/0038/0120/3668  
 0 0 00000 0 00 0000+00  
 MILL CK. TR.  
 0120/3668 BMSBG 60/0038/0120/3668

1 0 00075 0 03 0373+13 023790 FT  
 AIRPORT RD  
 (SR2001 SEG 0080/2797) 0120/0000



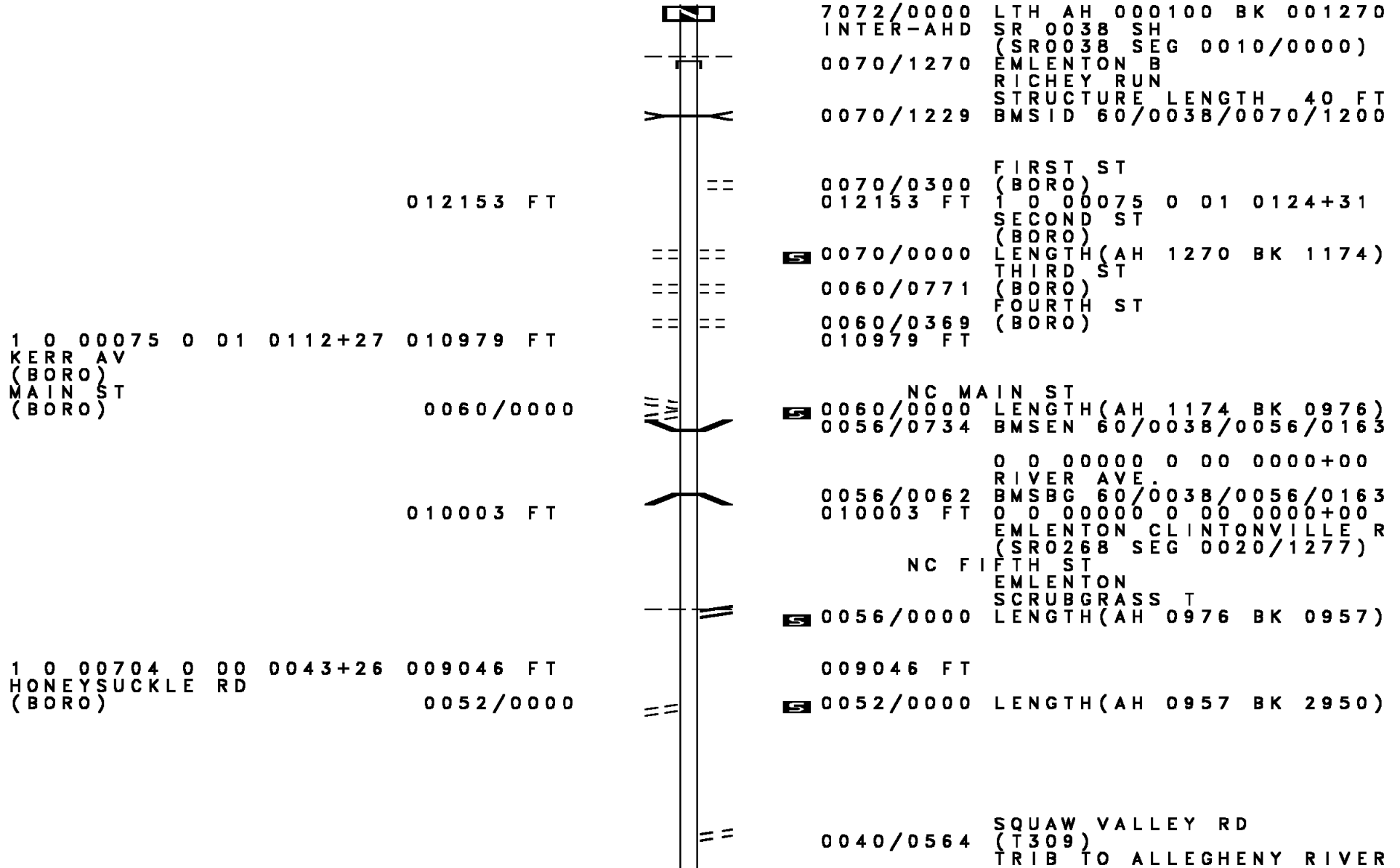
023790 FT  
 0120/0000 LENGTH(AH 3973 BK 3567)

DIR: B TOTAL LEN: 11.849 MI. DIST: 01-5 SR: 38  
 LEFT MUN: RICHLAND T RIGHT MUN: RICHLAND T

Stationing	Notes	Stationing	Notes
020223 FT		0110/0016	BMSEN 60/0038/0110/0000
		020223 FT	1 0 00075 0 03 0337+27
			RICHEY RUN
		5 0110/0000	BMSBG 60/0038/0110/0000
			LENGTH(AH 3567 BK 1749)
WHITEHALL RD (SR2003 SEG 0080/2441)			SHREFFLER RD
0100/0580		0100/0580	(T321)
018474 FT		018474 FT	1 0 00075 0 03 0319+60
			SR 0038 SH
			(SR0038 SEG 0070/2705)
		5 0100/0000	BK-CLARION (16)
018474 FT		018474 FT	LTH AH 001749 BK 000100
			AH-CLARION (16)
		7092/0000	LTH AH 000100 BK 002709
			SR 0038 SH
		0090/2709	(SR0038 SEG 0050/0000)
		0090/2182	BMSEN 60/0038/0090/2164
			1 0 00075 0 02 0251+90
			RICHEY RUN
		0090/2164	BMSBG 60/0038/0090/2164
FERREE RD (T550)			
0090/1485			RAMP B RD
		0090/0642	(SR8002 SEG 0510/0942)
			RAMP A RD
		0090/0623	(SR8002 SEG 0500/0000)
			TO 8002/0500 SH
		0090/0493	(CONN)
015765 FT		015765 FT	1 0 00075 0 02 0230+19
		5 0090/0000	LENGTH(AH 2709 BK 2342)
			SR 0478 SH
		0080/1763	(SR0478 SEG 0012/0000)
013423 FT		0080/0021	BMSEN 60/0038/0080/0000
		013423 FT	1 0 00075 0 02 0206+97
			SR 0038 SH
		INTER-BK	(SR0038 SEG 0030/2304)
			RICHEY RUN
			BMSBG 60/0038/0080/0000
			BK-CLARION (16)
		5 0080/0000	LTH AH 002342 BK 000100
013423 FT		013423 FT	AH-CLARION (16)

DIR: B TOTAL LEN: 11.849 MI.  
 LEFT MUN: EMLENTON B

DIST: 01-5 SR: 38  
 RIGHT MUN: EMLENTON B



DIR: B TOTAL LEN: 11.849 MI. DIST: 01-5 SR: 38  
 LEFT MUN: SCRUBGRASS T RIGHT MUN: SCRUBGRASS T

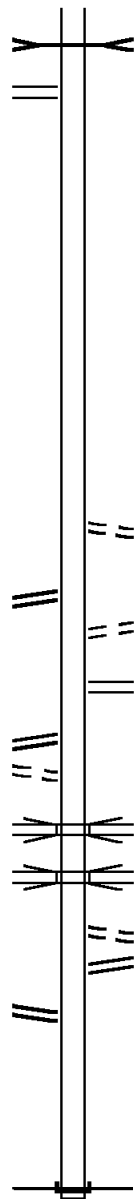
BIG BEND RD  
 (SR3016 SEG 0100/3342) 0040/0448  
 006096 FT

003010 FT

EMLENTON CLINTONVILLE R  
 (SR0208 SEG 0300/2612) 001443 FT  
 0020/0000

RAMP A RD  
 (SR8010 SEG 0250/0000) 0010/1005  
 TO 8010/0250 SH  
 (CONN) 0010/0880

RAMP D RD  
 (SR8010 SEG 0010/0621) 0010/0040  
 000000 FT



0040/0503 STRUCTURE LENGTH 21 FT  
 BMSID 60/0038/0040/0538

006096 FT 1 0 00075 0 00 0060+00  
 0040/0000 LENGTH(AH 2950 BK 3086)

003010 FT 1 0 00075 0 00 0028+85  
 0030/0000 LENGTH(AH 3086 BK 1567)

0020/0105 FROM 0038/0010 SH  
 (CONN)  
 001443 FT 1 0 00075 0 00 0014+32  
 NC EM EMLENTON CLINTONVILLE RD  
 0020/0000 LENGTH(AH 1567 BK 1443)  
 TO 0038/0020 SH

0010/1348 (CONN)  
 0010/1145 RAMP B RD  
 (SR8010 SEG 0500/0665)

0010/0668 SR 0080 WB  
 OP ID 60/0080/0421/0062  
 SR 0080 EB

0010/0508 OP ID 60/0080/0420/0000  
 TO 8010/0750 SH

0010/0377 (CONN)  
 0010/0251 RAMP C RD  
 (SR8010 SEG 0750/0000)

000000 FT 1 0 00075 0 00 0000+00  
 NC SR 0038 SH  
 INTER-BK SR 0038 SH  
 (SR0038 SEG 0570/2109)

MFC BEGIN = C  
 BK-BUTLER (10)  
 0010/0000 LENGTH(AH 1443 BK 0000)

EXTRACT DATE: 12/18/2023 ROADWAY MANAGEMENT SYSTEM PAGE NUMBER: 27  
 PRINT DATE: 12/19/2023 SLD COUNTY/SR - ANNUAL PRINT COUNTY: VENANGO  
 DIR: B TOTAL LEN: 5.013 MI. DIST: 01-5 SR: 36  
 LEFT MUN: PLEASANTVILLE B RIGHT MUN: PLEASANTVILLE B

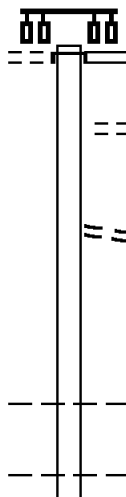
MAIN ST  
(BORO)

026468 FT

0110/2984

023484 FT

TIGHT PINCH RD



026468 FT  
INTER-AHD

0110/2984

023484 FT



STATE ST  
(SR0027 SEG 0240/0000)  
MAIN ST  
(SR0027 SEG 0240/0000)

SCHOOL ST  
(BORO)

DUNHAM RD  
(BORO)

2 0 60051 0 00 0066+55

NC STATE ST  
PLEASANTVILLE  
OIL CREEK T  
LENGTH(AH 2984 BK 2328)

OIL CREEK

DIR: B TOTAL LEN: 5.013 MI. DIST: 01-5 SR: 36  
 LEFT MUN: OIL CREEK T RIGHT MUN: OIL CREEK T

(T626)

0100/1233

0100/1233 ALLEGHENY T

021156 FT

021156 FT 2 0 60051 0 00 0089+83  
 0100/0000 LENGTH(AH 2328 BK 2561)

018595 FT

018595 FT 2 0 60051 0 00 0115+75  
 0090/0000 LENGTH(AH 2561 BK 3138)

015457 FT

0080/0018 BMSBN 60/0036/0080/0000  
 015457 FT 2 0 60051 0 00 0147+05  
 PITHOLE CR.  
 BMSBG 60/0036/0080/0000  
 0080/0000 LENGTH(AH 3138 BK 2248)  
 PIKE RD  
 (T599)

WILBUR RD  
 (T595)  
 PLEASANT VALLEY DR  
 (T632)

0070/1790

0070/1391

013209 FT

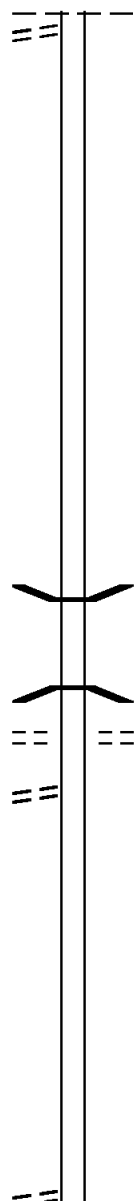
013209 FT 2 0 60051 0 00 0169+05  
 0070/0000 LENGTH(AH 2248 BK 2078)

011131 FT

011131 FT 2 0 60051 0 00 0190+26  
 0060/0000 LENGTH(AH 2078 BK 1901)

TEMPERANCE HOUSE RD  
 (T603)

0050/0487





DIR: B TOTAL LEN: 5.013 MI. DIST: 01-5 SR: 36  
 LEFT MUN: ALLEGHENY T RIGHT MUN: ALLEGHENY T

Stationing	Description	Stationing	Description
009230 FT		009230 FT	2 0 60051 0 00 0209+27 BAILEY RD (T634)
PITHOLE RD (SR1006 SEG 0130/2683)	0050/0000	0050/0000	LENGTH(AH 1901 BK 2118)
		0040/1210	BMS EN 60/0036/0040/1142 2 0 60051 0 00 0230+57 PITHOLE CK.0
		0040/1121	BMSBG 60/0036/0040/1142
007112 FT		007112 FT	2 0 60051 0 00 0230+57
		0040/0000	LENGTH(AH 2118 BK 1913)
		0030/0376	PITHOLE CK. STRUCTURE LENGTH 13 FT BMSID 60/0036/0030/0376
005199 FT		005199 FT	2 0 60051 0 00 0249+41 OLD ROUTE 36 (T601)
		0030/0000	LENGTH(AH 1913 BK 2333)
002866 FT		002866 FT	2 0 60051 0 00 0272+80 OLD ROUTE 36 (T601)
		0020/0000	LENGTH(AH 2333 BK 2866)
000000 FT		000000 FT	2 0 60051 0 00 0301+16 NC CO L DRAKE HW INTER-BK COL DRAKE HW (SR0036 SEG 0260/2734) MFC BEGIN = C BK-FOREST (27)
		0010/0000	LENGTH(AH 2866 BK 0000)

DIR: B TOTAL LEN: 11.546 MI. DIST: 01-5 SR: 27  
 LEFT MUN: OIL CREEK T RIGHT MUN: OIL CREEK T

060962 FT

060962 FT AH-WARREN (61)  
 INTER-AHD ENTERPRISE RD  
 0290/1432 (SR0027 SEG 0010/0000)  
 0290/1074 BMSSEN 60/0027/0290/1082  
 1 0 00089 0 00 0574+80  
 PINE RUN BR.  
 0290/1055 BMSBG 60/0027/0290/1082

059530 FT

0290/0011 BMSSEN 60/0027/0290/0000  
 059530 FT 1 0 00089 0 00 0574+80  
 PINE CK. TR.  
 BMSBG 60/0027/0290/0000  
 5 0290/0000 LENGTH(AH 1432 BK 2977)

0280/1350 BMSSEN 60/0027/0280/1313  
 1 0 00089 0 00 0558+33  
 BRANCH OF PINE CREEK  
 0280/1333 BMSBG 60/0027/0280/1313

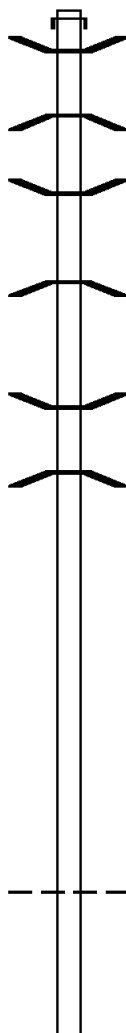
056553 FT

056553 FT 1 0 00089 0 00 0545+20  
 5 0280/0000 LENGTH(AH 2977 BK 2487)

054066 FT

054066 FT 1 0 00089 0 00 0520+54  
 5 0270/0000 LENGTH(AH 2487 BK 3359)

0260/2285 OIL CREEK  
 PLEASANTVILLE B



DIR: B TOTAL LEN: 11.546 MI. DIST: 01-5 SR: 27  
 LEFT MUN: OIL CREEK T RIGHT MUN: OIL CREEK T

1 0 00089 0 00 0486+74 050707 FT  
 MERRICK ST  
 (SR1008 SEG 0010/3407) 0260/0000  
 MAIN ST 0250/0685  
 (BORO) 049858 FT

CHESTNUT ST  
 (BORO) 0230/1194

046704 FT

FOR SR 0027 AND 1008  
 (CONN) 0220/0114

2 0 60051 0 00 0000+00 045243 FT  
 MERRICK ST  
 (SR1008 SEG 0010/0000) 0220/0000

FAWN LN  
 (T625) 0210/1788

050707 FT  
 0260/0000 LENGTH(AH 3359 BK 0849)

049858 FT 2 0 60074 0 00 0009+44  
 NC ENTERPRISE RD  
 THIRD ST  
 (SR0227 SEG 0250/0000)  
 0250/0000 LENGTH(AH 0849 BK 0930)

0240/0132 SECOND ST  
 (BORO)  
 048928 FT 2 0 60074 0 00 0000+00  
 STATE ST  
 (SR0036 SEG 0110/2984)  
 NC MAIN ST

0240/0000 LENGTH(AH 0930 BK 2224)

0230/1496 SHAMBURG ST  
 (BORO)

046704 FT 2 0 60051 0 00 0014+63  
 NEW ST  
 (BORO)  
 0230/0000 LENGTH(AH 2224 BK 1461)

0220/0151 PLEASANTVILLE  
 OIL CREEK T

045243 FT NC STATE ST  
 ROUSEVILLE RD  
 (SR0227 SEG 0240/2489)  
 0220/0000 LENGTH(AH 1461 BK 2501)

DIR: B TOTAL LEN: 11.546 MI. DIST: 01-5 SR: 27  
 LEFT MUN: OIL CREEK T RIGHT MUN: OIL CREEK T

1 0 00089 0 00 0427+68 042742 FT		042742 FT
LAURIE DR		
(T623)	0210/0000 ==	0210/0000 LENGTH(AH 2501 BK 2240)
BUGTOWN RD		
(T620)	0200/1068 ==	
	040502 FT	040502 FT 1 0 00089 0 00 0405+23
		KUNZ RD
		(T671)
		0200/0000 LENGTH(AH 2240 BK 3134)
		0190/3080 RWIS SITE/AT PLEASANTV
		SR 1013 SH
		0190/2446 (SR1013 SEG 0020/2442)
HARVEY RD		
(T628)	0190/0636 ==	
	037368 FT	037368 FT 1 0 00089 0 00 0374+00
		0190/0000 LENGTH(AH 3134 BK 2474)
	034894 FT	034894 FT 1 0 00089 0 00 0348+97
		0180/0000 LENGTH(AH 2474 BK 2489)
	032405 FT	032405 FT 1 0 00089 0 00 0324+08
		0170/0000 LENGTH(AH 2489 BK 1373)

WHITE CITY RD

DIR: B TOTAL LEN: 11.546 MI. DIST: 01-5 SR: 27  
 LEFT MUN: OIL CREEK T RIGHT MUN: OIL CREEK T

Stationing	Distance	Notes	Stationing	Distance	Notes
	031032 FT	0160/0388 (T600) 031032 FT 1 0 00089 0 00 0310+50 INTER-BK SR 0027 SH (SR0027 SEG 0530/2750) BK-CRAWFORD (20)			
	031032 FT	0160/0000 LTH AH 001373 BK 000100 031032 FT AH-CRAWFORD (20) 7154/0000 LTH AH 000100 BK 002596 INTER-AHD SR 0027 SH (SR0027 SEG 0390/0000) 0150/2596 CHERRY TREE T			
	028436 FT	028436 FT 1 0 00089 0 00 0284+47 0150/0000 LENGTH(AH 2596 BK 1994)			
EAST TROY RD (T854)	0140/0981	0140/0981 STONE SPRINGHOUSE RD (T508)			
	026442 FT	026442 FT 1 0 00089 0 00 0264+53 NC SR 0027 SH 0140/0000 LENGTH(AH 1994 BK 2333)			
	024109 FT	024109 FT 1 0 00089 0 00 0241+20 NC T I TUSVILLE RD CHERRY TREE PLUM LINE R (T506) CHERRY TREE PLUM T			
SHRINER RD (T507)	0130/0000	0130/0000 LENGTH(AH 2333 BK 2158)			
	021951 FT	021951 FT 1 0 00089 0 00 0219+62 0120/0000 LENGTH(AH 2158 BK 1909)			

DIR: B TOTAL LEN: 11.546 MI. DIST: 01-5 SR: 27  
 LEFT MUN: PLUM T RIGHT MUN: PLUM T

Stationing	Description	Stationing	Description
020042 FT		020042 FT 1 0 00089 0 00 0200+53	0110/0000 LENGTH(AH 1909 BK 2383)
017659 FT		017659 FT 1 0 00089 0 00 0178+45	OLD POST OFFICE RD (T713) 0100/0000 LENGTH(AH 2383 BK 2104)
		0090/1381	OLD POST OFFICE RD (T713) SUG. CK. TB.
KIGHTLINER RD (T477)	0090/1232	0090/1300	STRUCTURE LENGTH 20 FT BMSID 60/0027/0090/1300
015555 FT		015555 FT 1 0 00089 0 00 0155+71	WALLACEVILLE RD (SR0428 SEG 0320/2644) 0090/0000 LENGTH(AH 2104 BK 0537)
1 0 00089 0 00 0150+29 TROY CENTER RD (SR0428 SEG 0330/0000)	015018 FT 0080/0000	015018 FT	0080/0000 LENGTH(AH 0537 BK 2358)
012660 FT		012660 FT 1 0 00089 0 00 0126+71	0070/0000 LENGTH(AH 2358 BK 2128)
010532 FT		010532 FT 1 0 00089 0 00 0105+43	

DIR: B TOTAL LEN: 11.546 MI. DIST: 01-5 SR: 27  
 LEFT MUN: PLUM T RIGHT MUN: PLUM T

		0060/0000	LENGTH(AH 2128 BK 2115)
008417 FT		008417 FT 1 0 00089 0 00 0084+19	
		0050/0000	LENGTH(AH 2115 BK 2543)
005874 FT		005874 FT 1 0 00089 0 00 0057+52	
		0040/0000	LENGTH(AH 2543 BK 2527)
	==	0030/0974	SNYDER RD (T639)
003347 FT		003347 FT 1 0 00089 0 00 0033+51	
	==		LEBOEUF TRAIL RD (SR4009 SEG 0180/0000)
	==	0030/0000	LENGTH(AH 2527 BK 1418)
001929 FT		001929 FT 1 0 00089 0 00 0020+01	
	∩	0020/0000	VILLAGE: CHAPMANVILLE LENGTH(AH 1418 BK 1929)
	==	0010/1027	LESH RD (T386)
	==	0010/0856	LC FOR LESH RD (CONN)
000000 FT		000000 FT 1 0 00089 0 00 0000+00	
		NC SR 0027 SH	
		INTER-BK SR 0027 SH	
			(SR0027 SEG 0380/2329)
			MFC BEGIN = C
			BK-CRAWFORD (20)
		0010/0000	LENGTH(AH 1929 BK 0000)

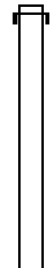
EXTRACT DATE: 12/18/2023 ROADWAY MANAGEMENT SYSTEM PAGE NUMBER: 18  
PRINT DATE: 12/19/2023 SLD COUNTY/SR - ANNUAL PRINT COUNTY: VENANGO  
DIR: B TOTAL LEN: 31.918 MI. DIST: 01-5 SR: 8  
LEFT MUN: CHERRYTREE T RIGHT MUN: CHERRYTREE T

168105 FT

168526 FT AH-CRAWFORD (20)  
INTER-AHD SMOCK BL  
0730/2374 (SR0008 SEG 0010/0000)

165731 FT

166152 FT 1 0 00205 0 02 0749+26  
5 0730/0000 LENGTH(AH 2374 BK 2536)





DIR: B TOTAL LEN: 31.918 MI. DIST: 01-5 SR: 8  
 LEFT MUN: CHERRYTREE T RIGHT MUN: CHERRYTREE T

	163195 FT		163616 FT	1 0 00205 0 02 0723+90
			0720/0000	LENGTH(AH 2536 BK 2661)
				HAMMOND RUN
			0710/0635	STRUCTURE LENGTH 8 FT
				BMSID 60/0008/0710/0635
	160534 FT		160955 FT	1 0 00205 0 02 0697+29
				BLACK RD
				(T669)
			0710/0000	LENGTH(AH 2661 BK 2870)
OLD ROUTE 8 RD (T670)	0700/2118			
FAIRVIEW RD (T649)	0700/0335			
	157664 FT		158085 FT	1 0 00205 0 02 0668+74
			0700/0000	LENGTH(AH 2870 BK 2930)
	154734 FT		155155 FT	1 0 00205 0 02 0639+45
			0690/0000	LENGTH(AH 2930 BK 2462)
SOPHER RD (T651)	0680/1591			
	152272 FT		152693 FT	1 0 00205 0 02 0614+83
			0680/0000	LENGTH(AH 2462 BK 2398)

DIR: B TOTAL LEN: 31.918 MI. DIST: 01-5 SR: 8  
 LEFT MUN: CHERRYTREE T RIGHT MUN: CHERRYTREE T

Segment Description	Start Station	End Station	Length (FT)	SR	Segment	Right-of-Way (AH)	Back-sight (BK)	Notes
BUXTON RD (SR4022 SEG 0200/3079)	0670	0531	149874					
			150295	1 0	00205 0 02	0590+52		TURKEY FARM RD (T633)
	0670	0000		5			2565	LENGTH(AH 2398 BK 2565)
	147309		147309					
			147730	1 0	00205 0 02	0565+22		
	0660	0000		5			2565	LENGTH(AH 2565 BK 2508)
	144801		144801					
			145222	1 0	00205 0 02	0540+14		
	0650	0000		5			2508	LENGTH(AH 2508 BK 2565)
	142236		142236					
			142657	1 0	00205 0 02	0514+49		
	0640	0000		5			2565	LENGTH(AH 2565 BK 2927)
	0630	1992						PETROLEUM CENTER RD (SR1009 SEG 0070/2453)
	139309		139309					
			139730	1 0	00205 0 02	0486+96		CHERRYTREE RD (T540)

DIR: B TOTAL LEN: 31.918 MI. DIST: 01-5 SR: 8  
 LEFT MUN: CHERRYTREE T RIGHT MUN: CHERRYTREE T

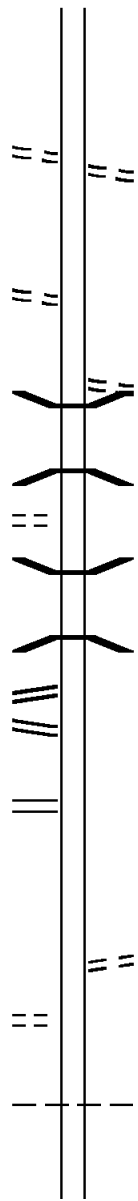
CHERRYTREE RD  
 (T540) 0620/1458

1 0 00205 0 02 0455+49 136325 FT  
 LAMEY RD  
 (T518) 0620/0000

HAMILTON CORNERS RD  
 (T617) 0610/1242

SR 9101 SH  
 (SR9101 SEG 0010/0000) 0610/0254  
 SR 0417 SH  
 (SR0417 SEG 0261/0286) 0610/0010  
 1 0 00205 0 02 0435+16 134059 FT  
 SR 0417 SH  
 (SR0417 SEG 0260/0213) 0610/0000

HORN RD  
 (T516) 0600/0126  
 131695 FT



0630/0000 LENGTH(AH 2927 BK 2984)

0620/1458 CHERRYTREE RD  
 (T540)

136746 FT

0620/0000 LENGTH(AH 2984 BK 2266)

0610/1400 OLD PETROLEUM CENTER RD  
 (T613)  
 0610/1324 BMSSEN 60/0008/0610/1242  
 0 0 00000 0 00 0000+00

0610/1270 CHERRYTREE RUN  
 BMSBG 60/0008/0610/1242

0610/0454 BMSSEN 60/0008/0610/0398  
 0 0 00000 0 00 0000+00  
 B. CHRYTR. R.

0610/0431 BMSBG 60/0008/0610/0398

134480 FT

0610/0000 LENGTH(AH 2266 BK 2364)

0600/0413 PAT TARR RD  
 (T516)

132116 FT 1 0 00205 0 02 0408+82  
 CHERRYTREE

0600/0000 OAKLAND T  
 LENGTH(AH 2364 BK 2423)

DIR: B TOTAL LEN: 31.918 MI. DIST: 01-5 SR: 8  
 LEFT MUN: OAKLAND T RIGHT MUN: OAKLAND T

1 0 00205 0 02 0348+00 129272 FT  
 KANEVILLE RD  
 (T538) 0590/0000

129693 FT  
 0590/0000 LENGTH(AH 2423 BK 1913)  
 OAKLAND  
 0580/1600 CORNPLANTER T

127359 FT

127780 FT 1 0 00205 0 02 0365+00  
 0580/0000 LENGTH(AH 1913 BK 1968)

125391 FT

125812 FT 1 0 00205 0 02 0345+32  
 0570/0000 LENGTH(AH 1968 BK 2783)

KANE RUN RD  
 (T587) 0560/0170

0560/0054 BMS EN 60/0008/0560/0032  
 1 0 00205 0 02 0317+84  
 KANE RUN  
 0560/0032 BMSBG 60/0008/0560/0032  
 123029 FT 1 0 00205 0 02 0317+47  
 HARPER RD  
 (T589)  
 0560/0000 LENGTH(AH 2783 BK 3244)

122608 FT

119364 FT

119785 FT 1 0 00205 0 02 0285+10  
 0550/0000 LENGTH(AH 3244 BK 2449)

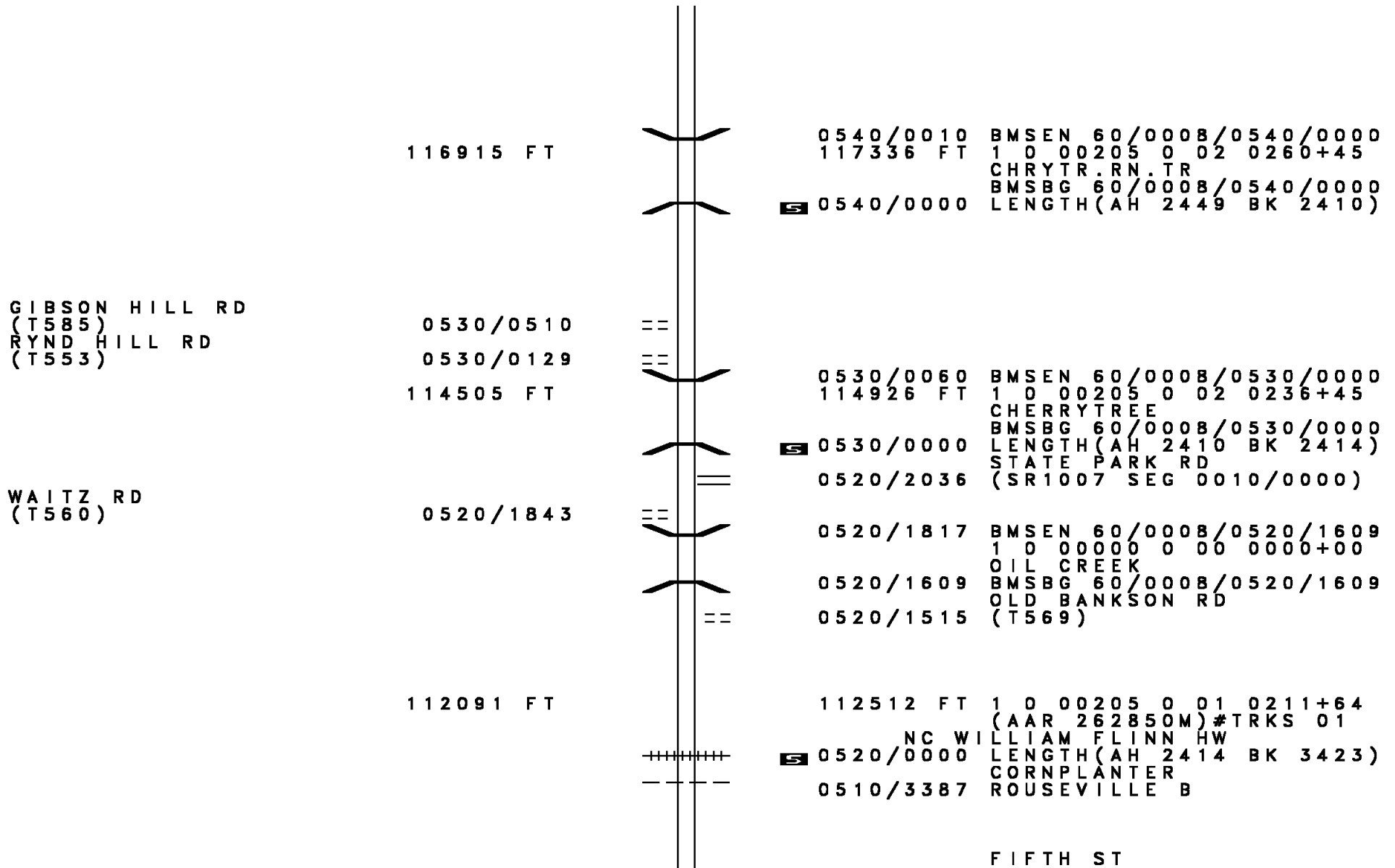
EXTRACT DATE: 12/18/2023  
PRINT DATE: 12/19/2023

ROADWAY MANAGEMENT SYSTEM  
SLD COUNTY/SR - ANNUAL PRINT

PAGE NUMBER: 13  
COUNTY: VENANGO

DIR: B TOTAL LEN: 31.918 MI.  
LEFT MUN: CORNPLANTER T

DIST: 01-5 SR: 8  
RIGHT MUN: CORNPLANTER T

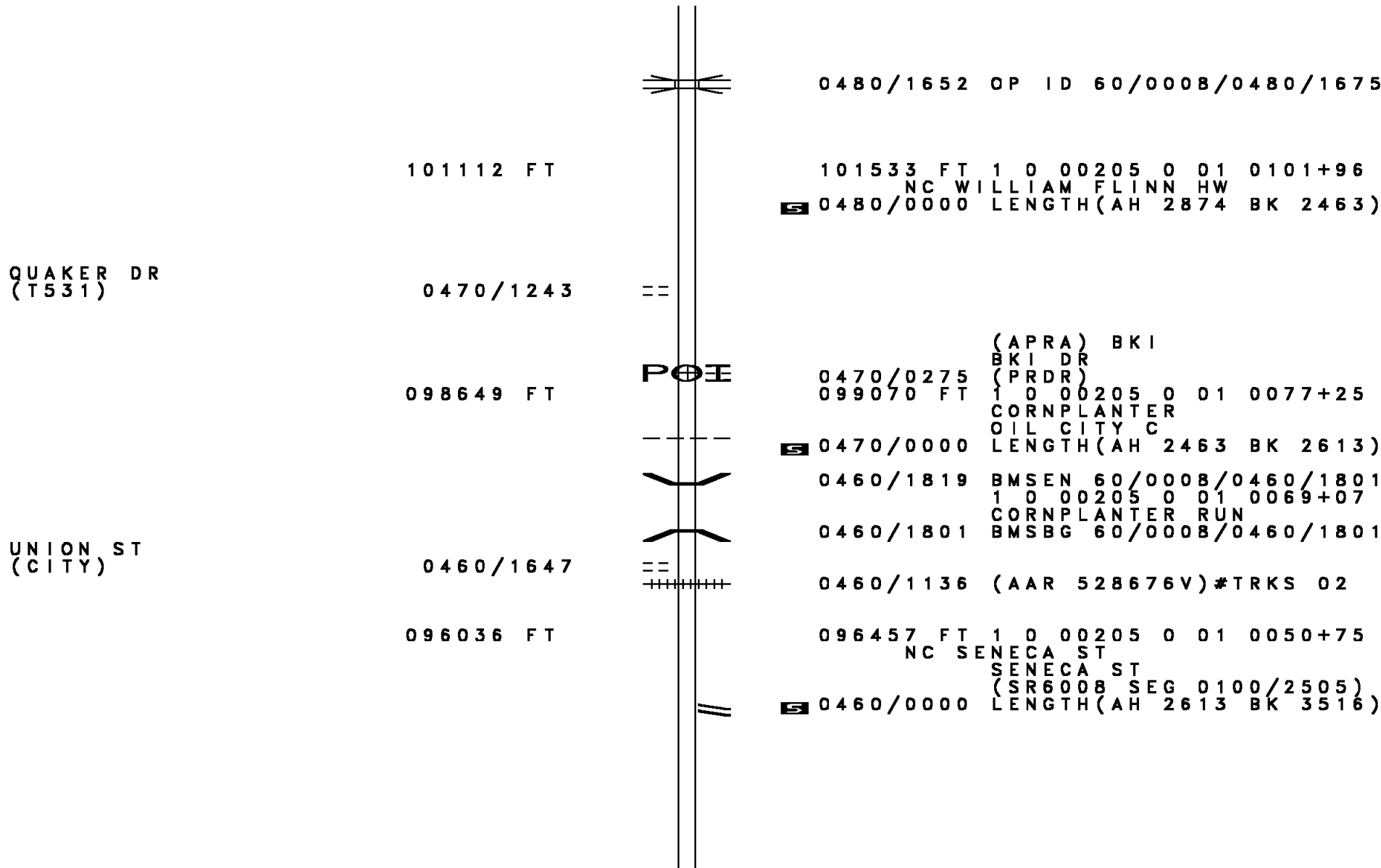


FIFTH ST

DIR: B TOTAL LEN: 31.918 MI. DIST: 01-5 SR: 8  
 LEFT MUN: ROUSEVILLE B RIGHT MUN: ROUSEVILLE B

Street Name	Segment ID	Length (FT)	Notes
	0510/2131		(BORO) FOURTH ST
	0510/1798		(BORO)
STRAUB ST (BORO)	0510/1013		
	0510/0872		(BORO) SECOND ST
MUSTARD ST (BORO)	0510/0667		(BORO) DIAMOND ST
	0510/0667		(BORO) LOCUST ST
	0510/0452		(BORO)
WILLETT ST (BORO)	0510/0181		
	108668	FT	
	109089	FT	1 0 00205 0 01 0177+49 CHERRY RUN RD (SR0227 SEG 0010/0000)
	0510/0000		LENGTH(AH 3423 BK 2172)
RAILROAD ST (BORO)	0500/2124		
	0500/2100		BMS EN 60/0008/0500/2059 1 0 00205 0 01 0176+25 CHERRY RUN
	0500/2059		BMSBG 60/0008/0500/2059 MECHANIC ST
	0500/1843		(BORO)
	106496	FT	
	106917	FT	1 0 00205 0 01 0155+52
	0500/0000		LENGTH(AH 2172 BK 2510) NC MA IN ST
	0490/2491		ROUSEVILLE CORNPLANTER T
	0490/2215		(T562) MCCLINTOCKVILLE RD
	0490/1626		(T561) PIPELINE RD
	0490/1440		BMS EN 60/0008/0490/1135 1 0 00205 0 01 0130+17 OIL CREEK (SPAN 1)
	0490/1067		BMSBG 60/0008/0490/1135
WAITZ RD (T560)	0490/0780		
	103986	FT	
	104407	FT	1 0 00205 0 01 0130+17
	0490/0000		LENGTH(AH 2510 BK 2874)

DIR: B TOTAL LEN: 31.918 MI. DIST: 01-5 SR: 8  
 LEFT MUN: CORNPLANTER T RIGHT MUN: CORNPLANTER T



DIR: B TOTAL LEN: 31.918 MI. DIST: 01-5 SR: 8  
 LEFT MUN: OIL CITY C RIGHT MUN: OIL CITY C

Stationing	Description	Stationing	Description
092520 FT		092941 FT	1 0 00205 7 00 0003+61
		0442/0000	MFC BEGIN = C
1 0 00205 7 00 0000+00	CENTER ST	092594 FT	1 0 00205 7 00 0000+00
(SR6008 SEG 0070/0000)			CENTER ST
LENGTH(AH 0350 BK 1130)	0433/0000	0432/0000	LENGTH(AH 0347 BK 1164)
RELIEF ST		0420/0639	RELIEF ST
(CITY)	0421/0634		(CITY)
HALYDAY ST			
(SR9105 SEG 0010/0000)	0421/0320		
1 0 00205 0 00 0000+00	091040 FT	0420/0133	FROM 0062/0470 SH
NC MAIN ST		091430 FT	(CONN)
HALYDAY ST			1 0 00205 0 00 0000+00
(SR0428 SEG 0010/0000)			NC MAIN ST
PETROLEUM ST			HALYDAY ST
(SR0062 SEG 0470/0000)			(SR0428 SEG 0010/0000)
			PETROLEUM ST
			(SR0062 SEG 0470/0000)
SR 0062 SH	INTER-BK		SR 62 SH
(SR0062 SEG 0470/0000)			(SR0062 SEG 0470/0000)
MFC BEGIN = C			MFC BEGIN = C
LTH AH 001130 BK 000100	0421/0000	0420/0000	LTH AH 001164 BK 000100
	091040 FT	091430 FT	
LTH AH 000100 BK 000938	7411/0000	7410/0000	LTH AH 000100 BK 000919
			INTER-AHD
			FIFTEENTH ST
FIFTEENTH ST	INTER-AHD		(SR0062 SEG 0230/0000)
(SR0062 SEG 0231/0000)			FIFTEENTH ST
MERCER RD			(SR0062 SEG 0230/0000)
(SR0062 SEG 0231/0000)			(SR0062 SEG 0231/0000)
(SR0062 SEG 0230/0000)			MERCER RD
SANDY CREEK T	0401/0938	0400/0919	(SR0062 SEG 0231/0000)
FROM 0062/0220 SH			(SR0062 SEG 0230/0000)
(CONN)	0401/0888		SANDY CREEK T
TINGLEY LN			
(T671)	0401/0817	0400/0839	TINGLEY LN
GURNEY RD			(T671)
(CITY)	0401/0298	0400/0313	GURNEY RD
	090102 FT	090511 FT	(CITY)
1 0 00233 0 01 0820+31	090102 FT	0400/0000	1 0 00233 0 01 0817+01
LENGTH(AH 0938 BK 3301)	0401/0000		LENGTH(AH 0919 BK 3300)
HEMLOCK DR			HEMLOCK DR
(CITY)	0391/3141	0390/3138	(CITY)
SANDY CREEK			SANDY CREEK
FRANKLIN C	0391/3095	0390/3066	FRANKLIN C



DIR: B TOTAL LEN: 31.918 MI. DIST: 01-5 SR: 8  
 LEFT MUN: SANDY CREEK T RIGHT MUN: SANDY CREEK T

WINTERGREEN DR (CITY)	0391/2442	==	==	0390/2440	WINTERGREEN DR (CITY)
LINDEN DR (CITY)	0391/2248	==	==	0390/2248	LINDEN DR (CITY)
EVERGREEN DR (CITY)	0391/1975	==	==	0390/1973	EVERGREEN DR (CITY)
HANGAR DR (CITY)	0391/1603	==	==	0390/1607	HANGAR DR (CITY)
AIRPORT RD (CITY)	0391/0803	==	==	0390/0789	AIRPORT RD (CITY)
FRANKLIN SANDY CREEK T	0391/0760	---	---	0390/0732	FRANKLIN SANDY CREEK T
1 0 00233 0 01 0783+53 086801 FT NC FIFTEENTH ST				087211 FT	1 0 00233 0 01 0787+34 NC FIFTEENTH ST
PONE LN (SR3021 SEG 0010/0000)					PONE LN (SR3021 SEG 0010/0000)
LENGTH(AH 3301 BK 2242) 0391/0000				0390/0000	LENGTH(AH 3300 BK 2225)
WOODLAND AV (T677)	0381/1641	==	==	0380/1618	WOODLAND AV (T677)
THOMPSON RD (T675)	0381/1445	==	==	0380/1442	THOMPSON RD (T675)
MAIN ST (T673)	0381/0820	==	==	0380/0792	MAIN ST (T673)
(APRA) PENNDOT VENANGO PENNDOT COUNTY OFFICE 1 (GOVT)				0380/0025	(APRA) PENNDOT VENANGO PENNDOT COUNTY OFFICE 1 (GOVT)
1 0 00233 0 01 0765+47 084559 FT NC PITTSBURGH RD				084986 FT	1 0 00233 0 01 0765+31 NC PITTSBURGH RD
LENGTH(AH 2242 BK 2465) 0381/0000				0380/0000	LENGTH(AH 2225 BK 2511) PENNDOT MAINTENANCE 1-5
PENNDOT MAINTENANCE 1-5 (GOVT)	0371/2269	==	==	0370/2275	(GOVT)
PA GAME COMMISSION RD (GOVT)	0371/1811	==	==	0370/1815	PA GAME COMMISSION RD (GOVT)
1 0 00233 0 01 0735+85 082094 FT				082475 FT	1 0 00233 0 01 0740+20
LENGTH(AH 2465 BK 3446) 0371/0000				0370/0000	LENGTH(AH 2511 BK 3424)



EXTRACT DATE: 12/18/2023  
PRINT DATE: 12/19/2023



ROADWAY MANAGEMENT SYSTEM  
SLD COUNTY/SR - ANNUAL PRINT


PAGE NUMBER: 8  
COUNTY: VENANGO

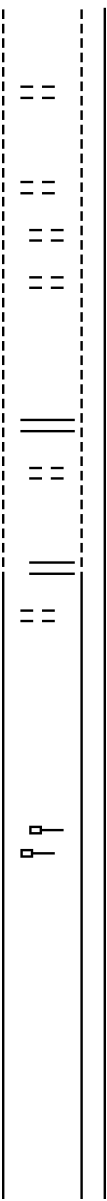
DIR: B TOTAL LEN: 31.918 MI.  
LEFT MUN: SANDY CREEK T



DIST: 01-5 SR: 8  
RIGHT MUN: SANDY CREEK T



MEANS DR (T665) 0361/2430 ==  
BERRINGER DR (T660) 0361/1293 ==  
WESTVIEW DR (T679) 0361/0913 ==  
GARDEN DR (T681) 0361/0548 ==  
1 0 00 233 0 01 0705+36 078648 FT  
DEBENCE DR (T667)  
POLK CUTOFF RD (SR3024 SEG 0160/3420)  
LENGTH(AH 3446 BK 0921) 0361/0000   
TIME MACHINE DR (PRDR) 0351/0525 ==  
1 0 00 233 0 00 0697+00 077727 FT  
OLD ROUTE 8 RD (SR3013 SEG 0200/3177)  
LENGTH(AH 0921 BK 3104) 0351/0000   
NORTH PECAN DR (T683) 0341/2929 ==


MILEPOST 073.00 0341/0424   
1 0 01 107 0 00 0678+97 074623 FT  
LENGTH(AH 3104 BK 2481) 0341/0000 

1 0 01 107 0 00 0649+44 072142 FT  
LENGTH(AH 2481 BK 3036) 0331/0000 

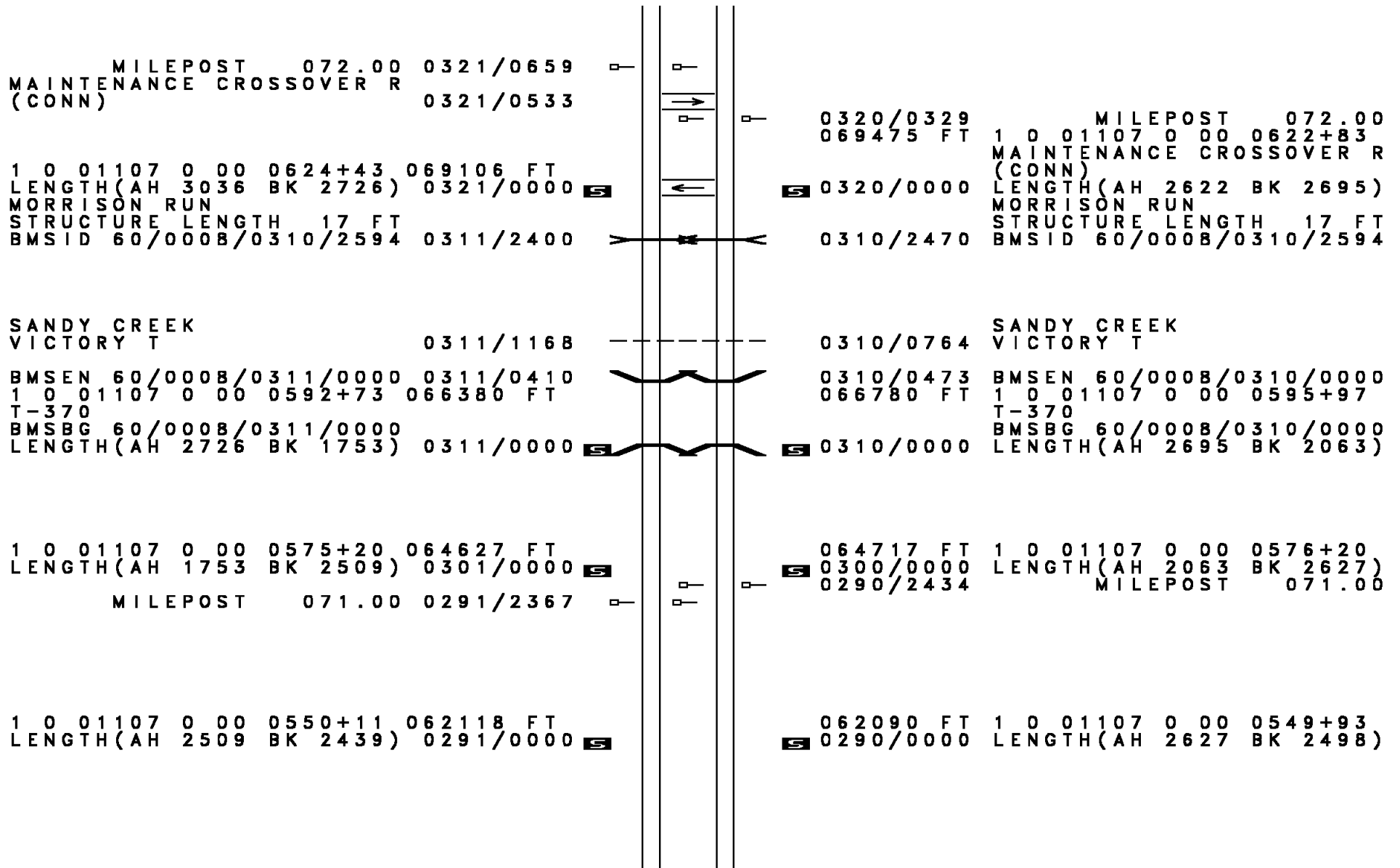


MEANS DR (T665) 0360/2403 ==  
BERRINGER DR (T660) 0360/1281 ==  
WESTVIEW DR (T679) 0360/0920 ==  
GARDEN DR (T681) 0360/0553 ==  
1 0 00 233 0 01 0705+36 079051 FT  
DEBENCE DR (T667)  
POLK CUTOFF RD (SR3024 SEG 0160/3420)  
LENGTH(AH 3424 BK 0903) 0360/0000   
TIME MACHINE DR (PRDR) 0350/0530 ==  
1 0 00 233 0 00 0697+00 078148 FT  
OLD ROUTE 8 RD (SR3013 SEG 0200/3177)  
LENGTH(AH 0903 BK 3544) 0350/0000   
NORTH PECAN DR (T683) 0340/3350 ==

0340/0480  MILEPOST 073.00  
074604 FT 1 0 01 107 0 00 0674+77  
 0340/0000 LENGTH(AH 3544 BK 2507)

072097 FT 1 0 01 107 0 00 0649+05  
 0330/0000 LENGTH(AH 2507 BK 2622)

DIR: B TOTAL LEN: 31.918 MI. DIST: 01-5 SR: 8  
 LEFT MUN: SANDY CREEK T RIGHT MUN: SANDY CREEK T



DIR: B TOTAL LEN: 31.918 MI. DIST: 01-5 SR: 8  
LEFT MUN: VICTORY T RIGHT MUN: VICTORY T

1 0 01107 0 00 0525+43 059679 FT 059592 FT 1 0 01107 0 00 0524+45  
LENGTH(AH 2439 BK 2562) 0281/0000 0280/0000 LENGTH(AH 2498 BK 2417)  
MILEPOST 070.00 0271/2088 0270/2069 MILEPOST 070.00

1 0 01107 0 00 0499+81 057117 FT 057175 FT 1 0 01107 0 00 0500+28  
LENGTH(AH 2562 BK 2510) 0271/0000 0270/0000 LENGTH(AH 2417 BK 2553)

1 0 01107 0 00 0474+71 054607 FT 054622 FT 1 0 01107 0 00 0474+54  
LENGTH(AH 2510 BK 2417) 0261/0000 0260/0000 LENGTH(AH 2553 BK 2406)  
MILEPOST 069.00 0251/1735 0250/1769 MILEPOST 069.00



1 0 01107 0 00 0450+54 052190 FT 052216 FT 1 0 01107 0 00 0450+48  
SR 3018 SR 3018  
OP ID 60/3018/0022/0000 OP ID 60/3018/0026/0000  
LENGTH(AH 2417 BK 2586) 0251/0000 0250/0000 LENGTH(AH 2406 BK 2631)



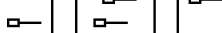
1 0 01107 0 00 0424+68 049604 FT 049585 FT 1 0 01107 0 00 0424+49  
LENGTH(AH 2586 BK 2430) 0241/0000 0240/0000 LENGTH(AH 2631 BK 2496)  
MAINTENANCE CROSSOVER R MAINTENANCE CROSSOVER R  
(CONN) 0231/1661 (CONN)  
MILEPOST 068.00 0231/1560 0230/1773 0230/1616 MILEPOST 068.00



1 0 01107 0 00 0399+87 047174 FT 047089 FT 1 0 01107 0 00 0399+19


DIR: B TOTAL LEN: 31.918 MI. DIST: 01-5 SR: 8  
 LEFT MUN: VICTORY T RIGHT MUN: VICTORY T




LENGTH(AH 2430 BK 2547) 0231/0000   0230/0000 LENGTH(AH 2496 BK 2489)



1 0 01107 0 00 0375+35 044627 FT  044600 FT  0220/0000 LENGTH(AH 2489 BK 2506)

BMSEN 60/0008/0211/1301 0211/1447  0210/1588 BMSEN 60/0008/0210/1467  
 VICTORY IRWIN T 0211/1388 0210/1528 VICTORY IRWIN T  
 1 0 01107 0 00 0362+90 0211/1326 0210/1467 1 0 01107 0 00 0363+97  
 T371 BMSBG 60/0008/0211/1301 0211/1326  0210/1331 BMSBG 60/0008/0210/1467  
 MILEPOST 067.00 0211/1279  MILEPOST 067.00

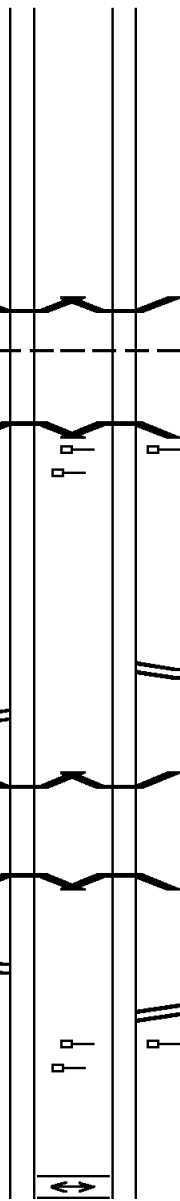
1 0 01107 0 00 0349+89 042080 FT  042094 FT  0210/0000 LENGTH(AH 2506 BK 2492)

RAMP C RD (SR8014 SEG 0500/0000) 0201/1039  0200/1618 RAMP B RD (SR8014 SEG 0750/1640)

BMSEN 60/0008/0201/0000 0201/0163  W 0200/0215 RWIS SITE/AT SR 308  
 1 0 01107 0 00 0325+76 039674 FT 0200/0185 BMSEN 60/0008/0200/0000  
 SR 0308 039602 FT 1 0 01107 0 00 0325+04  
 BMSBG 60/0008/0201/0000  0200/0000 BMSBG 60/0008/0200/0000  
 LENGTH(AH 2406 BK 2631) 0201/0000  0200/0000 LENGTH(AH 2492 BK 2546)

RAMP D RD (SR8014 SEG 0250/1114) 0191/1687  0190/1613 RAMP A RD (SR8014 SEG 0010/0000)  
 MILEPOST 066.00 0191/1036  0190/1089 MILEPOST 066.00

1 0 01107 0 00 0299+61 037043 FT 037056 FT 1 0 01107 0 00 0299+36  
 MAINTENANCE CROSSOVER R (CONN) MAINTENANCE CROSSOVER R (CONN)



DIR: B TOTAL LEN: 31.918 MI. DIST: 01-5 SR: 8  
LEFT MUN: IRWIN T RIGHT MUN: IRWIN T

LENGTH(AH 2631 BK 2441) 0191/0000 5 0190/0000 LENGTH(AH 2546 BK 2455)

1 0 01107 0 00 0274+95 034602 FT 034601 FT 1 0 01107 0 00 0275+19  
LENGTH(AH 2441 BK 2525) 0181/0000 5 0180/0000 LENGTH(AH 2455 BK 2539)

MILEPOST 065.00 0171/0747 0170/0803 MILEPOST 065.00

1 0 01107 0 00 0250+10 032077 FT 032062 FT 1 0 01107 0 00 0249+80  
SR 3102 SR 3102  
OP ID 60/3102/0010/0000 OP ID 60/3102/0010/0000  
LENGTH(AH 2525 BK 2495) 0171/0000 5 0170/0000 LENGTH(AH 2539 BK 2489)

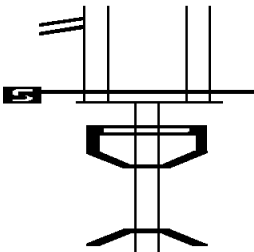
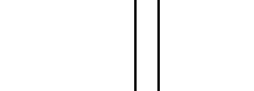



1 0 01107 0 00 0224+92 029582 FT 029573 FT 1 0 01107 0 00 0225+16  
LENGTH(AH 2495 BK 2564) 0161/0000 5 0160/0000 LENGTH(AH 2489 BK 2532)

MILEPOST 064.00 0151/0526 0150/0544 MILEPOST 064.00  
1 0 01107 0 00 0199+92 027018 FT 027041 FT 1 0 01107 0 00 0199+84  
MAINTENANCE CROSSOVER R MAINTENANCE CROSSOVER R  
(CONN) (CONN)  
LENGTH(AH 2564 BK 2097) 0151/0000 5 0150/0000 LENGTH(AH 2532 BK 2120)  
SCRUBGRASS SCRUBGRASS  
STRUCTURE LENGTH 12 FT STRUCTURE LENGTH 12 FT  
BMSID 60/0008/0140/2100 0141/1765 0140/1663 BMSID 60/0008/0140/2100

SIGN: 4 CHORD TRUSS RAMP B RD  
BMSID 60/0008/0141/1022 0141/1020 (SR8012 SEG 0750/1448)

RAMP C RD

DIR: B TOTAL LEN: 31.918 MI. DIST: 01-5 SR: 8  
 LEFT MUN: IRWIN T RIGHT MUN: IRWIN T

(SR8012 SEG 0500/0000) 0141/0172		024921 FT 1 0 01107 0 00 0174+00
1 0 01107 0 00 0174+00 024921 FT		MFC BEGIN = B
MFC BEGIN = B		LENGTH(AH 2120 BK 1842)
LENGTH(AH 2097 BK 1842) 0141/0000		0140/0000 SIGN: CANTILEVER
		BMSID 60/0008/0140/0105
		BMSEN 60/0008/0134/1525
		0 0 00000 0 00 0000+00
		SR 3003
		BMSBG 60/0008/0134/1525
023079 FT		023079 FT 0 0 00000 0 00 0000+00
		0134/0000 LENGTH(AH 1842 BK 2250)
020829 FT		020829 FT 0 0 00000 0 00 0000+00
		0124/0000 LENGTH(AH 2250 BK 2727)
018102 FT		018102 FT 0 0 00000 0 00 0000+00
		0114/0000 LENGTH(AH 2727 BK 3064)
OLD ROUTE 8 RD		NC RICHARD C FRAME HW
(SR6008 SEG 0010/0000) 0106/2069		0106/2069 OLD ROUTE 8 RD (T318)
0 0 00000 0 00 0000+00 015038 FT		015038 FT MELVIN RD
GILMORE RD		(SR3004 SEG 0010/0000)
(T323) 0106/0000		0106/0000 LENGTH(AH 3064 BK 2131)
WARD TRUCKING		0090/1297 (APRA) WARD TRUCKING
(PRDR) 0090/1297		IRWIN
		0090/1050 BARKEYVILLE B
		0090/1036 BMSSEN 60/0008/0090/0497
		1 0 00233 0 00 0069+00

DIR: B TOTAL LEN: 31.918 MI. DIST: 01-5 SR: 8  
 LEFT MUN: BARKEYVILLE B RIGHT MUN: BARKEYVILLE B

Stationing	Description	Stationing	Description
0090/1017	EAST BR OF WOLF CREEK BMSBG 60/0008/0090/0497	0090/1017	EAST BR OF WOLF CREEK BMSBG 60/0008/0090/0497
012907 FT		012907 FT	
0090/0000	1 0 00233 0 00 0064+03 MFC BEGIN = B LENGTH(AH 2131 BK 1188)	0090/0000	1 0 00233 0 00 0064+03 MFC BEGIN = B LENGTH(AH 2131 BK 1188)
(APRA) FYDA FREIGHTLINE FYDA FREIGHTLINER RD (PRDR) GIBBS RD (BORO)		(APRA) FYDA FREIGHTLINE FYDA FREIGHTLINER RD (PRDR) GIBBS RD (BORO)	
0071/0863		0070/0873	
RAMP C RD (SR8002 SEG 0500/1074)		RAMP C RD (SR8002 SEG 0500/1074)	
0071/0481		0070/0481	
RAMP A RD (SR8002 SEG 0250/0000)		RAMP A RD (SR8002 SEG 0250/0000)	
0071/0383		0070/0387	
BMSEN 60/0008/0070/0000		0070/0224	
1 0 00233 0 00 0047+29		011719 FT	
011719 FT		011719 FT	
SR 0080 E/W		SR 0080 E/W	
BMSBG 60/0008/0070/0000		BMSBG 60/0008/0070/0000	
0071/0000		0070/0000	
LENGTH(AH 1188 BK 1240)		LENGTH(AH 1188 BK 1240)	
RAMP D RD (SR8002 SEG 0750/0000)		RAMP D RD (SR8002 SEG 0750/0000)	
0061/1071		0060/1086	
RAMP B RD (SR8002 SEG 0010/1140)		RAMP B RD (SR8002 SEG 0010/1140)	
0061/0972		0060/0984	
(APRA) TA TRAVEL CENTER TA TRAVEL CENTER RD (PRDR)		(APRA) TA TRAVEL CENTER TA TRAVEL CENTER RD (PRDR)	
LOG CEMETERY RD (BORO)		LOG CEMETERY RD (BORO)	
0061/0594		0060/0586	
STEVENSON RD (BORO)		STEVENSON RD (BORO)	
0061/0066		0060/0054	
1 0 00233 0 00 0034+40		010479 FT	
010479 FT		010479 FT	
NC WILLIAM FLYNN HW		NC WILLIAM FLYNN HW	
MFC BEGIN = B		MFC BEGIN = B	
0061/0000		0060/0000	
LENGTH(AH 1240 BK 3410)		LENGTH(AH 1240 BK 3410)	
KWIKFILL TRUCK PLAZA RD (PRDR)		KWIKFILL TRUCK PLAZA RD (PRDR)	
0050/3091		0050/3091	
		0050/3048	
		0050/2412	
PINE ST (BORO)		OAK ST (BORO)	
0050/2141		WALNUT ST	



DIR: B TOTAL LEN: 31.918 MI. DIST: 01-5 SR: 8  
 LEFT MUN: BARKEYVILLE B RIGHT MUN: BARKEYVILLE B

1 0 00233 0 00 0000+00 007069 FT  
 BARKEYVILLE RD  
 (SR0208 SEG 0040/0000) 0050/0000

BARKEYVILLE  
 IRWIN T

0040/0362  
 005027 FT

003186 FT

1 0 00218 0 00 0014+05 001369 FT  
 DUNCAN RD  
 (T301) 0020/0000

000000 FT

