

Straight Line Diagram

(Including Drain Pipes)

**Warren
61**

January 2024

This document was produced by the Pennsylvania Department of Transportation (PENNDOT) as an internal management tool for State maintained highways and is not to be used for other purposes. The printed information was compiled from the Department's computerized Roadway Management System (RMS) and is subject to change without notice. Use of any or all of the printed information for purposes other than those intended by the Department may not satisfy other accuracy and completeness requirements and the Department does not warrant that such printed information is accurate or complete.



December 30, 2023

Pennsylvania State Roads - Straight Line Diagrams

Contained within this document are the 2024 Pennsylvania Straight Line Diagrams (SLDs) for State Routes by county within a particular PennDOT district. At the end of each year, PennDOT takes a snapshot of its current SLD database and creates PDF files from the SLD snapshot. The SLDs are a graphical representation of State Routes (SRs) that PennDOT maintains. The information shown on the SLD is generated from data found in PennDOT's Roadway Management System (RMS) database. The data from RMS is constantly being updated to match actual roadway inventory data found on Pennsylvania's state highways. PennDOT's SR system is explained briefly in this document along with symbol definitions for each type of roadway feature or attribute found on the SLD. This PDF version of the SLD contains an individual county list of all state roads found in that county. The SRs found on the list are linked to the actual pages that show the individual SLDs. To find an SLD for a particular road that you want, simply point to that road on the SR index list and click on it to jump to the beginning page of that SLD.

If you have any questions or comments concerning information found in this document, please contact Ty Reed, Chief, Roadway Inventory and Testing Unit, Asset Management Division, Bureau of Operations, by calling (717) 787-7294.

Additional information on state owned highways is available from your local PENNDOT Engineering District Office, RMS Unit, RMS Coordinator.

Straight Line Diagram Disclaimer: This document is for informational purposes only and may be viewed by anyone. No part of the information contained in this document may be altered or redistributed without prior written consent of PENNDOT. Straight Line Diagram information is provided "as is" without warranty of any kind, either expressed or implied. This information could include technical inaccuracies or errors of omission. Changes may be made periodically to the information herein.

Copyright © 2023 by the Commonwealth of Pennsylvania. All rights reserved.



Asset Management Division

Mission Statement

To protect and preserve Pennsylvania's infrastructure by providing meaningful, timely, and accurate pavement and roadway management, design, standards, strategies, inventory and condition, as well as fair, consistent and efficient application of Commonwealth laws and regulations.

CUSTOMER SERVICE RATING FORM

Straight Line Diagram (SLD) – Customer Service Rating

As means to improve customer service, we would like you to rate the product/ service you have received, by circling a “grade” from “A” (excellent) to “E” (fail).

A **B** **C** **D** **E**

If your rating is not an “A,” please let us know what we could do better.

Name and Organization (optional)

Thank You.

(Fold along line, and tape or staple together before mailing)

(Cut along dashed line)

Bureau of Operations
Asset Management Division – PennDOT Annex
907 Elmerton Avenue
Harrisburg, PA 17110
ATTN: Ty Reed

PENNSYLVANIA DEPARTMENT OF TRANSPORTATION
Bureau of Operations, Asset Management Division

Location Referencing System (LRS) – Definitions, Uses & Testing

The Department's LRS, implemented in 1987, is the mechanism to designate the State highway network, to define roadway lengths, locations, and route connectivity, and to serve as the basis for the collection, storage, and integration of roadway information.

An LRS key is a unique series of numbers that identifies the location of each point or feature along a State route. The fourteen digit number is an integral part of the Roadway Management System (RMS) where roadway data is stored. 07/4016/0100/0857 is an example of an LRS key, which identifies County (CO) = 07, State Route (SR) = 4016, Segment (SEG) = 0100, and Offset = 0857.

County (CO)

Each of Pennsylvania's sixty-seven counties is identified by a number.

Name	#	Name	#	Name	#	Name	#
Adams	1	Clinton	18	Lackawanna	35	Potter	52
Allegheny	2	Columbia	19	Lancaster	36	Schuylkill	53
Armstrong	3	Crawford	20	Lawrence	37	Snyder	54
Beaver	4	Cumberland	21	Lebanon	38	Somerset	55
Bedford	5	Dauphin	22	Lehigh	39	Sullivan	56
Berks	6	Delaware	23	Luzerne	40	Susquehanna	57
Blair	7	Elk	24	Lycoming	41	Tioga	58
Bradford	8	Erie	25	McKean	42	Union	59
Bucks	9	Fayette	26	Mercer	43	Venango	60
Butler	10	Forest	27	Mifflin	44	Warren	61
Cambria	11	Franklin	28	Monroe	45	Washington	62
Cameron	12	Fulton	29	Montgomery	46	Wayne	63
Carbon	13	Greene	30	Montour	47	Westmoreland	64
Centre	14	Huntingdon	31	Northampton	48	Wyoming	65
Chester	15	Indiana	32	Northumberland	49	York	66
Clarion	16	Jefferson	33	Perry	50	Philadelphia	67
Clearfield	17	Juniata	34	Pike	51		

State Route (SR)

State Routes (SR's) are identified by four-digit numbers. SR numbers are assigned as follows:

- | | |
|--|-----------|
| 1. Traffic Routes: Routes designated as Interstates, US or PA Routes | 0001-0999 |
| 2. Quadrant Routes (Non-Traffic Routes) | 1001-4999 |
| 3. Relocated Traffic Routes | 6000-6999 |
| 4. Turned Back, Abandoned, or Null Routes | 7000-7999 |
| 5. Interchanges | 8001-8999 |
| 6. WYE's | 9101-9199 |
| 7. Rest Areas | 9201-9299 |
| 8. Truck Escape Ramps | 9301-9399 |
| 9. Others | 9401-9499 |
| 10. Park and Rides | 9501-9599 |

Even/Odd Convention: Even numbers are typically given to SR's in the East/West direction, and odd numbers to SR's that run North/South. This convention applies to Interstate Routes (except those that are Beltways or Spurs), and Quadrant Routes. This convention may or may not apply to PA or US Traffic Routes.

Hierarchy: If two or more traffic routes occupy the same section of roadway, the SR number is based on the "higher" type route, according to the following hierarchy. If the traffic routes are the same hierarchy class, then the SR number is assigned the lower numbered traffic route (Figure 1).

- Interstates
- U.S. Routes
- PA Routes
- Quadrant Routes

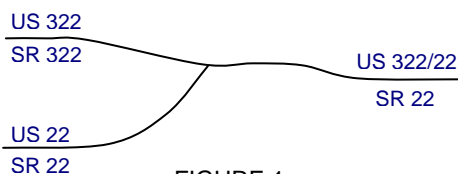


FIGURE 1

Other Numbering Conventions:

1. The first digit of a quadrant route is based on which quadrant of the county the route is located, as shown in the following diagram (Figure 2).
2. The last three digits of a Relocated Traffic Route are the same as the Traffic Route that was relocated.
3. Interchanges are numbered sequentially. Odd numbers are given to interchanges along SR's in the North/South direction; even numbers are given to interchanges along SR's in the East/West direction (Figure 3).
4. WYE's are given odd numbers if the connecting SR is odd numbered, and even numbers if the connecting SR is even numbered.
5. Rest Areas or Truck Escape Ramps are given odd numbers if they connect to the Southbound or Westbound side of an SR, and even numbers if they connect to the Northbound or Eastbound side.

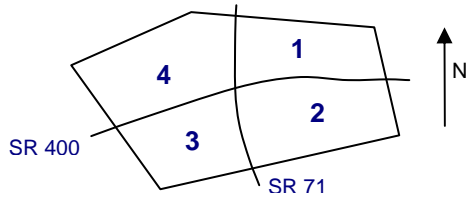


FIGURE 2

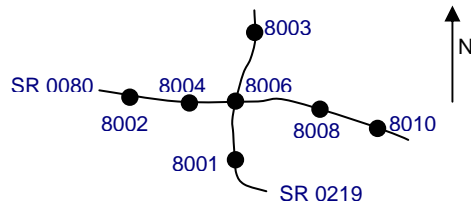


FIGURE 3

Segment (SEG)

State routes are divided into segments, which are approximately one-half mile long, and are identified by a four-digit number. Segment begin and end points are placed at physical features where possible. Segment numbers increase in the North or East direction, and typically by 10's (Figure 4). Segments are even numbered on undivided roadways, and in the Northbound or Eastbound direction of divided roadways. Segments are odd numbered in the Southbound or Westbound direction of divided roadways (Figure 5). Interstate segments are associated with the mile posts (Figure 6).

Undivided Roadways

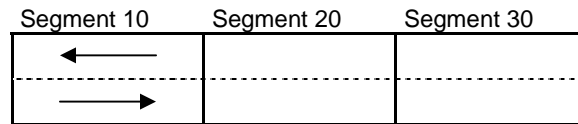


FIGURE 4

Divided Roadways

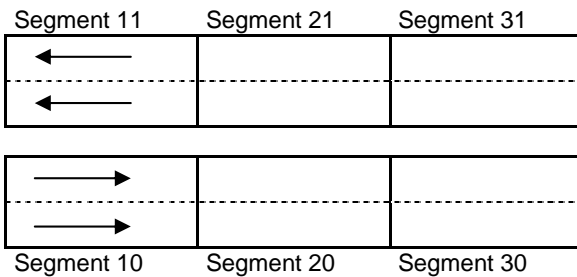


FIGURE 5

Interstate Roadways

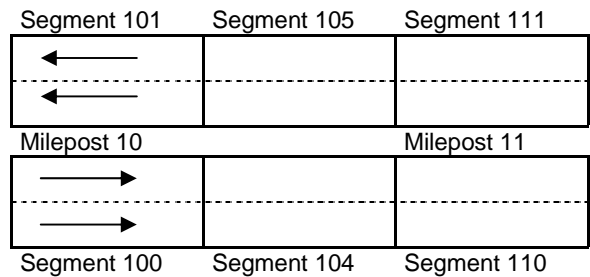


FIGURE 6

Turned Back, Abandoned, and Null Segments are given numbers in the range of 7000-7999. For two coinciding State routes, the route with "lower" hierarchy is "nulled."

Segment numbering restarts on Traffic Routes at County boundaries, except Interstates (Figure 7).

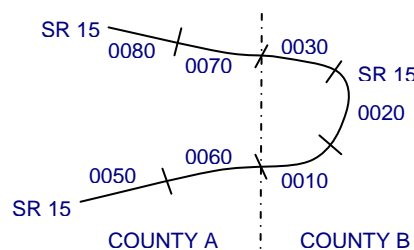


FIGURE 7

Offset

The offset, a subdivision of the segment, is the distance (in feet) from the beginning of the segment, expressed as a four-digit number. Offsets are measured in the increasing segment direction.

Segment Markers

Segment markers, which allow for easy identification of the LRS location on the State highway system, indicate the State route and segment number at the point that each segment is entered. If the beginning of a segment occurs at a physical feature, then the point of reference is at the physical feature and not the sign. At intersections, signs are used to identify beginning or ending State routes or segments.



Users of the LRS

Locations of all intersections, structures, and other points of interest are field verified and inventoried in the RMS. This information can be displayed on Straight Line Diagrams (SLD's) which can be viewed in the RMS, or hardcopy form. SLD books are refreshed and printed annually for distribution to the Department's District and County offices, as well as too many external entities.

A list of those within the Department that use the LRS to identify locations in the RMS and in the field includes personnel from the following organizations: Pavement Testing, County Maintenance, Traffic, Design, Surveys, Construction, Bridge, Permits, Crash Review, Planning and Programming, Posted & Bonded Roads, Tort Liability, and Emergency Management.

Users outside the Department include: County & Municipal governments, County 911, Planning Commissions, Federal Highway Administration, State & Local Police, Local Emergency Management, Delivery Services (UPS, Fed Ex, etc.), Fire Departments, Utility Companies, Contractors, and Consultants.

Without segment markers located in the field, all of these users would have to rely solely on the SLD, which would be extremely cumbersome at best and impossible for some.

Verification, QA & QC

In order to assure that LRS information is indicated properly in the RMS, on SLD's, and in the field, LRS Quality Assurance (QA) and Quality Commitment (QC) programs are performed each year. The Bureau of Operations, Asset Management Division, Roadway Inventory & Testing Unit (RITU) performs all Statewide QC testing. Field verification and QA is also performed by RITS, except in Engineering Districts 2-0, 11-0, and 12-0, where it is done "in-house." Each Engineering District is responsible for its own LRS completeness and maintenance with respect to the RMS.

Twenty percent of each county is field tested annually as part of the QA program, and five percent of each county is tested for the annual QC program. The goal of the QC program is to maintain at least 90% accuracy between the RMS and the actual field locations of highway features. Annual QC ratings are developed and reported to the Engineering Districts.









































Field testing is performed by two-person teams (a permanent employee that operates the test, and a temporary employee that drives the device) with the use of vans equipped with an on-board computer and a Data Measurement Subsystem. Testing is typically performed during the months of April through November.

Vehicle location and roadway features are displayed on the van's computer screen in SLD format, and the software accepts operator inputs verifying or modifying roadway feature locations, as well as comments. Though the system can function at greater speed, test speeds are typically less than 25 mph to ensure accuracy.

There are five categories of information that is verified and/or modified:

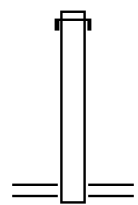
1. State Route Length
2. Segment Length
3. Roadway Geometry (lane count, pavement & shoulder types & widths)
4. Intersecting Feature Location (intersections & bridges)
5. Segment Marker Location

STRAIGHT LINE DIAGRAM (SLD) ANNUAL REFRESH ATTRIBUTE KEY PAGE 1 OF 2

 SEGMENT MARKER	 AHEAD LEFT INTER STATE OWNED	 RAILROAD CROSSING	 INTERSTATE MILEPOST
 TURNBACK	 AHEAD LEFT INTER NON-STATE	 RAILROAD OVER-PASS	 MFC BEGIN
 NULL	 AHEAD RIGHT INTE STATE OWNED	 OVER-PASS	 MUNICIPAL BOUNDARY
 UNDIVIDED HIGHWAY	 AHEAD RIGHT INTE NON-STATE	 BRIDGE END	 VILLAGE BEGIN
 PHYSICALLY DIVIDED	 BACK LEFT INTER STATE OWNED	 BRIDGE BEGIN	AH - LENGTH FORWARD TO NEXT SEGMENT BEGIN BK - LENGTH BACKWARD TO PREVIOUS SEGMENT BEGIN
 PAINT DIVIDED	 BACK LEFT INTER NON-STATE	 TUNNEL	
 INTERSECTION AHEAD	 BACK RIGHT INTER STATE OWNED	 SIGN STRUCTURE	MFC - MAINTENANCE FUNCTIONAL CLASS A = INTERSTATE EXPRESSWAY AND/OR PRINCIPLE ARTERIAL C = MINOR ARTERIAL D = COLLECTOR E = LOCAL ACCESS F = INTERCHANGE RAMP
 INTERSECTION BACK	 BACK RIGHT INTER NON-STATE	 P3 BRIDGE	
 REFERENCE AHEAD/BACK	 T-LEFT INTERSEC STATE OWNED	 RETAINING WALL	
 DIVIDED CONNECTOR	 T-LEFT INTERSEC NON-STATE	 BRIDGE/CULVERT UNDER FILL	NULL AND TURNBACK SEGMENTS ARE DISPLAYED IN THE DEPARTMENT'S ROADWAY MANAGEMENT SYSTEM (RMS) AS 100 FEET IN LENGTH. ACTUAL SEGMENT AND SECTION LENGTHS MAY VARY SIGNIFICANTLY
 CROSS INTERSEC STATE OWNED	 T-RIGHT INTERSEC STATE OWNED	 PIPE (STAMPP)	
 CROSS INTERSEC NON-STATE	 T-RIGHT INTERSEC NON-STATE	 ROTARY INTERSEC	

EXTRACT DATE: 12/18/2023 ROADWAY MANAGEMENT SYSTEM PAGE NUMBER: 413
 PRINT DATE: 12/19/2023 SLD COUNTY/SR - ANNUAL PRINT COUNTY: WARREN
 DIR: E TOTAL LEN: .388 MI. DIST: 01-6 SR: 8008
 LEFT MUN: PLEASANT T RIGHT MUN: PLEASANT T

002050 FT

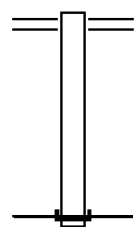


002050 FT BK-WARREN (61)
 INTER-AHD WARREN BP
 0250/0983 (SR0006 SEG 0585/1061)

001067 FT

001067 FT 1 0 01094 2 17 0000+00
 NC RAMP H RD
 MAIN ST
 (SR1027 SEG 0010/1216)
 0250/0000 LENGTH(AH 0983 BK 1067)

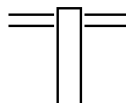
000000 FT



0010/1067 MAIN ST
 (SR1027 SEG 0010/0663)
 000000 FT 1 0 01094 2 16 0000+00
 NC RAMP E RD
 INTER-BK WARREN BP
 (SR0006 SEG 0584/0889)
 MFC BEGIN = F
 0010/0000 LENGTH(AH 1067 BK 0000)

EXTRACT DATE: 12/18/2023 ROADWAY MANAGEMENT SYSTEM PAGE NUMBER: 412
PRINT DATE: 12/19/2023 SLD COUNTY/SR - ANNUAL PRINT COUNTY: WARREN
DIR: E TOTAL LEN: .756 MI. DIST: 01-6 SR: 8006
LEFT MUN: PLEASANT T RIGHT MUN: PLEASANT T

003991 FT
003773 FT



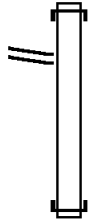
003991 FT LUDLOW ST
0760/0218 (SR0062 SEG 0422/0090)
003773 FT 1 0 01094 2 10 0008+44
NC SPUR A RD
INTER-BK RAMP A RD

DIR: E TOTAL LEN: .756 MI. DIST: 01-6 SR: 8006
 LEFT MUN: PLEASANT T RIGHT MUN: PLEASANT T

RAMP A RD
 (SR8006 SEG 0760/0000) 0750/0871
 002537 FT

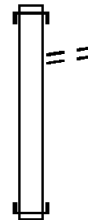


0760/0000 (SR8006 SEG 0750/0871)
 LENGTH(AH 0218 BK 1236)



INTER-AHD LUDLOW ST
 0750/1236 (SR0062 SEG 0422/0351)

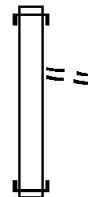
002537 FT 1 0 01094 2 10 0000+00
 NC RAMP A RD
 INTER-BK WARREN BP
 (SR0006 SEG 0574/0609)
 0750/0000 LENGTH(AH 1236 BK 0803)



INTER-AHD LUDLOW ST
 0500/0803 (SR0062 SEG 0422/0890)
 TO 0062/0422 SH
 0500/0707 (CONN)

001734 FT

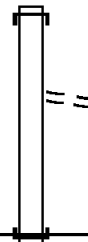
001734 FT 1 0 01094 2 15 0000+00
 NC RAMP D RD
 INTER-BK WARREN BP
 (SR0006 SEG 0575/0809)
 0500/0000 LENGTH(AH 0803 BK 0723)



INTER-AHD GRAND ARMY OF THE REP H
 0250/0723 (SR0006 SEG 0571/2107)
 FROM 0062/0422 SH
 0250/0156 (CONN)

001011 FT

001011 FT 1 0 01094 2 14 0000+00
 NC RAMP C RD
 INTER-BK LUDLOW ST
 (SR0062 SEG 0422/0924)
 0250/0000 LENGTH(AH 0723 BK 1011)



INTER-AHD GRAND ARMY OF THE REP H
 0010/1011 (SR0006 SEG 0570/2715)

000000 FT

0010/0160 (CONN)
 FROM 0062/0422 SH
 000000 FT 1 0 01094 2 12 0000+00
 NC RAMP B RD
 INTER-BK LUDLOW ST
 (SR0062 SEG 0422/0147)
 MFC BEGIN = F
 0010/0000 LENGTH(AH 1011 BK 0000)

EXTRACT DATE: 12/18/2023 ROADWAY MANAGEMENT SYSTEM PAGE NUMBER: 410
PRINT DATE: 12/19/2023 SLD COUNTY/SR - ANNUAL PRINT COUNTY: WARREN
DIR: E TOTAL LEN: .820 MI. DIST: 01-6 SR: 8004
LEFT MUN: BROKENSTRAW T RIGHT MUN: BROKENSTRAW T

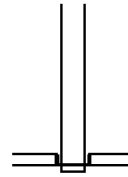
004331 FT



004331 FT
INTER-AHD GRAND ARMY OF THE REP H
0750/0807 (SR0006 SEG 0480/0812)

DIR: E TOTAL LEN: .820 MI. DIST: 01-6 SR: 8004
 LEFT MUN: BROKENSTRAW T RIGHT MUN: BROKENSTRAW T

003524 FT

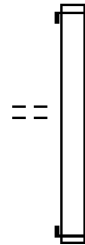


003524 FT 1 0 01094 2 09 0000+00
 NC RAMP E RD
 SR 0062
 (SR0062 SEG 0410/0781)
 INTER-BK RAMP B RD
 (SR8004 SEG 0010/0750)
 0750/0000 LENGTH(AH 0807 BK 1233)

INTER-AHD GRAND ARMY OF THE REP H
 0512/1233 (SR0006 SEG 0481/0280)

IRVINE RUN RD
 (T444)

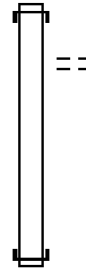
0512/0139
 002291 FT



002291 FT 0 0 00000 0 00 0000+00
 NC RAMP D RD
 INTER-BK SR 0062 SH
 (SR0062 SEG 0410/1027)
 0512/0000 LENGTH(AH 1233 BK 1541)

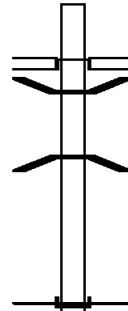
INTER-AHD SR 0062 SH
 0502/1541 (SR0062 SEG 0410/1027)
 IRVINE RUN RD
 (T444)

000750 FT



000750 FT 0 0 00000 0 00 0000+00
 NC RAMP C RD
 INTER-BK GRAND ARMY OF THE REP H
 (SR0006 SEG 0481/1007)
 0502/0000 LENGTH(AH 1541 BK 0750)

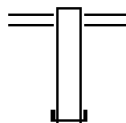
000000 FT



INTER-AHD RAMP E RD
 (SR8004 SEG 0750/0000)
 SR 0062 SH
 (SR0062 SEG 0410/0781)
 0010/0750 BMSSEN 61/8004/0010/0290
 0010/0346 1 0 01094 2 05 0000+00
 IRVINE RUN
 0010/0290 BMSBG 61/8004/0010/0290
 000000 FT 1 0 01094 2 05 0000+00
 NC RAMP B RD
 INTER-BK GRAND ARMY OF THE REP H
 (SR0006 SEG 0470/1714)
 MFC BEGIN = F
 0010/0000 LENGTH(AH 0750 BK 0000)

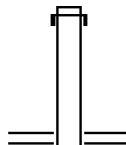
DIR: E TOTAL LEN: .776 MI. DIST: 01-6 SR: 8002
 LEFT MUN: BROKENSTRAW T RIGHT MUN: BROKENSTRAW T

004098 FT
 003760 FT



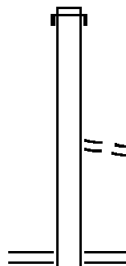
004098 FT MAIN ST
 0262/0338 (SR3022 SEG 0030/1164)
 003760 FT 0 0 0000 0 00 0000+00
 INTER-BK GRAND ARMY OF THE REP H
 (SR0006 SEG 0431/0554)
 0262/0000 LENGTH(AH 0338 BK 0297)

003463 FT



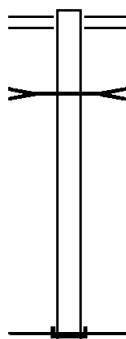
INTER-AHD GRAND ARMY OF THE REP H
 0252/0297 (SR0006 SEG 0431/0259)
 003463 FT 0 0 0000 0 00 0000+00
 NC RAMP RD
 MAIN ST
 (SR3022 SEG 0030/1164)
 0252/0000 LENGTH(AH 0297 BK 1513)

001950 FT



INTER-AHD GRAND ARMY OF THE REP H
 0020/1513 (SR0006 SEG 0430/0204)
 FROM 3022/0040 SH
 0020/0124 (CONN)
 001950 FT 1 0 01094 2 02 0007+40
 NC RAMP G RD
 MAIN ST
 (SR3022 SEG 0040/0667)
 0020/0000 LENGTH(AH 1513 BK 1950)

000000 FT



0010/1950 MAIN ST
 (SR3022 SEG 0040/0667)
 BROKENSTRAW
 0010/1761 STRUCTURE LENGTH 13 FT
 BMSID 61/8002/0010/1761
 000000 FT 1 0 01094 2 00 0000+00
 NC RAMP F RD
 INTER-BK GRAND ARMY OF THE REP H
 (SR0006 SEG 0420/1891)
 MFC BEGIN = F
 0010/0000 LENGTH(AH 1950 BK 0000)

EXTRACT DATE: 12/18/2023 ROADWAY MANAGEMENT SYSTEM PAGE NUMBER: 407
 PRINT DATE: 12/19/2023 SLD COUNTY/SR - ANNUAL PRINT COUNTY: WARREN
 DIR: B TOTAL LEN: 2.066 MI. DIST: 01-6 SR: 6006
 LEFT MUN: MEAD T RIGHT MUN: MEAD T

010896 FT



010909 FT WARREN BP
 (SR0006 SEG 0646/0000)
 0070/0799
 0070/0738 BMSEN 61/6006/0070/0175
 TO 0006/0644 SH
 0070/0682 (CONN)
 MEAD
 0070/0214 WARREN CITY C
 1 0 00095 0 00 0119+92
 ALLEGHENY R.
 0070/0175 BMSBG 61/6006/0070/0175

EXTRACT DATE: 12/18/2023
PRINT DATE: 12/19/2023

ROADWAY MANAGEMENT SYSTEM
SLD COUNTY/SR - ANNUAL PRINT

PAGE NUMBER: 406
COUNTY: WARREN

DIR: B TOTAL LEN: 2.066 MI.
LEFT MUN: WARREN CITY C

DIST: 01-6 SR: 6006
RIGHT MUN: WARREN CITY C

1 0 00095 0 00 0118+18 010097 FT
HEMLOCK ST
(SR1006 SEG 0010/0000) 0070/0000

ROLLINS ST
(CITY) 0060/0328

008876 FT

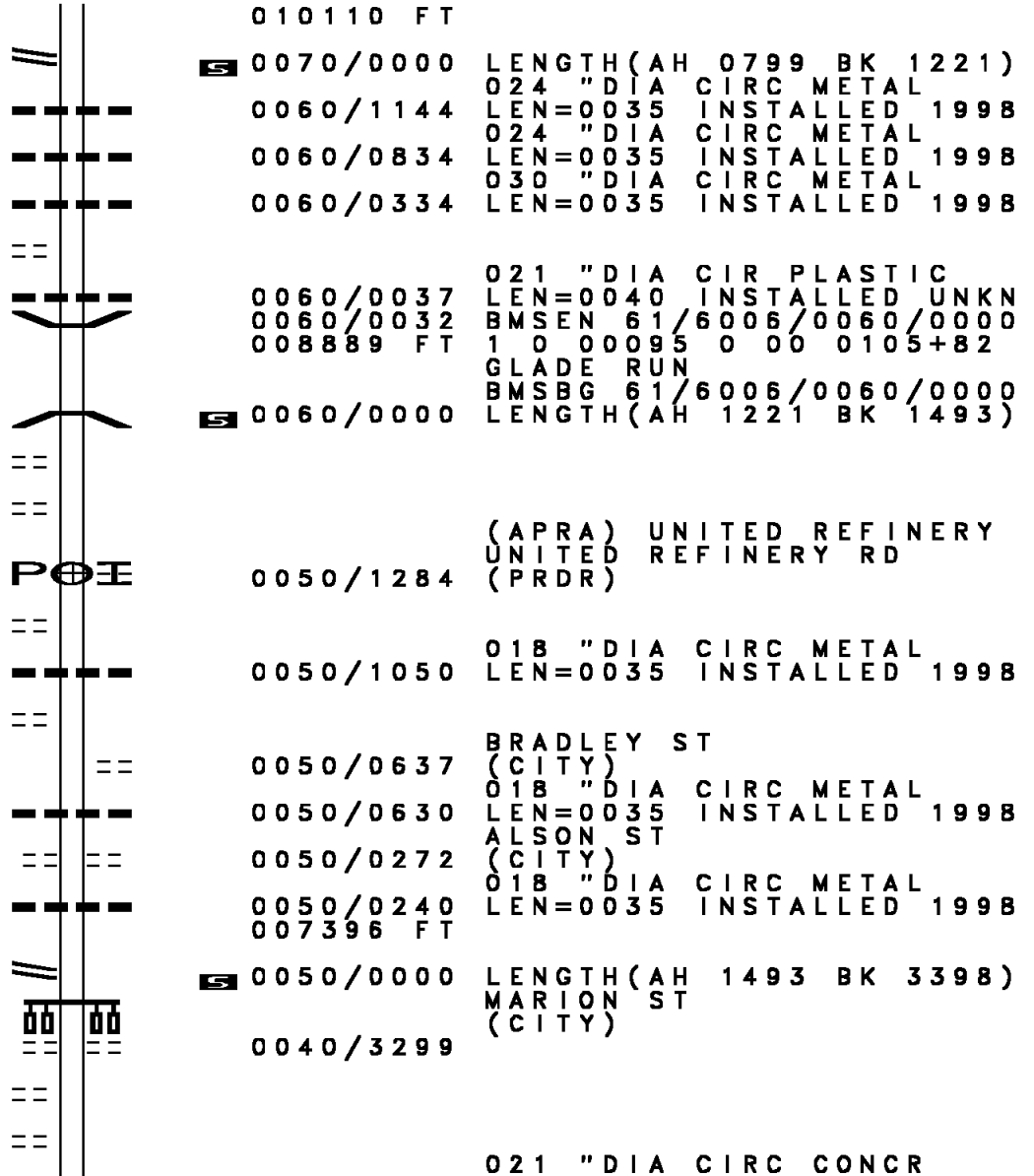
LOCUST ST
(CITY) 0050/1454
SWISS ST
(CITY) 0050/1360

MAPLE ST
(CITY) 0050/1087

NORTH ST
(CITY) 0050/0712

1 0 00095 0 00 0091+03 007383 FT
PARK AV
(SR1013 SEG 0003/0000) 0050/0000

AVERILL ST
(CITY) 0040/2781
HAMMOND ST
(CITY) 0040/2488



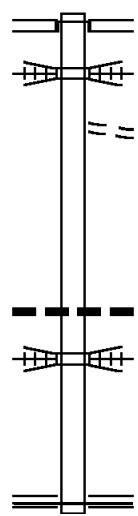
021 "DIA CIRC CONCR

DIR: B TOTAL LEN: 2.066 MI. DIST: 01-6 SR: 6006
 LEFT MUN: WARREN CITY C RIGHT MUN: WARREN CITY C

STREET NAME	START STATION	END STATION	LENGTH (FT)	DESCRIPTION
(CITY) SCHANTZ ST (CITY)	0030/1693	0030/1408		
PROSPECT ST (CITY)	0030/1118	0030/0999		015" DIA CIRC CONCR INSTALLED UNKN LINWOOD ST (CITY)
BUCHANAN ST (CITY)	0030/0797	0030/0789		016" DIA CIRC METAL INSTALLED 1998 ELM ST (CITY)
FRANKLIN ST (CITY)	0030/0497	0030/0283		OAK ST (CITY)
HERTZEL ST (CITY)	0030/0275	001609	001596	FT 1 0 00095 0 00 0033+11 CONEWANGO AV (CITY)
CONEWANGO AV (SR1011 SEG 0010/0000)	0030/0000	0020/1369		LENGTH(AH 2389 BK 1463) BMS EN 61/6006/0020/1414 1 0 00095 0 00 0026+30 CONEWANGO CK
		0020/1170		BMSBG 61/6006/0020/1414 WATER ST (CITY)
		0020/0579		EAST ST (CITY)
		0020/0301	000133	FT 1 0 00095 0 00 0016+01 NC PENNA AV MFC BEGIN = B
		0020/0000		LENGTH(AH 1463 BK 0146)
0 0 00000 0 00 0000+00 (SR1017 SEG 0004/0000) INTER-BK MFC BEGIN = B		000000	000000	FT 0 0 00000 0 00 0000+00 NC PENNSYLVANIA AV (SR1017 SEG 0005/0325) MFC BEGIN = B
LENGTH(AH 0133 BK 2903)		0015/0000		000000 FT LENGTH(AH 0146 BK 2903)
		000000		7010/0000 LENGTH(AH 2903 BK 0000)

002801 FT

002801 FT
 INTER-AHD SIMMONS RD
 (T539)
 0010/2801 PINE VALLEY RD
 (SR4007 SEG 0050/0000)
 OTHER
 0010/2700 OVERPASS IS RR X-ING
 MOON RD
 0010/2483 (T547)

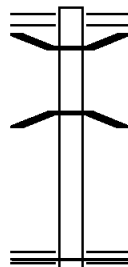


000000 FT

0010/0290 018 " DIA CIR PLASTIC
 LEN=0040 INSTALLED UNKN
 OTHER
 0010/0111 OVERPASS IS RR X-ING
 000000 FT 0 0 00000 0 00 0000+00
 NC OLD PINE VALLEY RD
 PINE VALLEY RD
 (SR4007 SEG 0040/0291)
 MFC BEGIN = E
 0010/0000 LENGTH(AH 2801 BK 0000)

EXTRACT DATE: 12/18/2023 ROADWAY MANAGEMENT SYSTEM PAGE NUMBER: 402
 PRINT DATE: 12/19/2023 SLD COUNTY/SR - ANNUAL PRINT COUNTY: WARREN
 DIR: B TOTAL LEN: .160 MI. DIST: 01-6 SR: 4023
 LEFT MUN: COLUMBUS T RIGHT MUN: COLUMBUS T

000843 FT

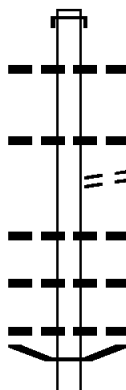


000000 FT

000843 FT MAIN ST.
 0010/0843 (SR0957 SEG 0010/2759)
 0010/0599 BMSSEN 61/4023/0010/0505
 2 0 61072 0 00 0000+00
 BROKENSTRAW
 0010/0485 BMSBG 61/4023/0010/0505
 000000 FT 2 0 61072 0 00 0000+00
 NC ER IE ST
 GRAND ARMY OF THE REP H
 (SR0006 SEG 0040/0000)
 MFC BEGIN = E
 0010/0000 LENGTH(AH 0843 BK 0000)

EXTRACT DATE: 12/18/2023 ROADWAY MANAGEMENT SYSTEM PAGE NUMBER: 401
 PRINT DATE: 12/19/2023 SLD COUNTY/SR - ANNUAL PRINT COUNTY: WARREN
 DIR: B TOTAL LEN: 1.728 MI. DIST: 01-6 SR: 4021
 LEFT MUN: SUGAR GROVE T RIGHT MUN: SUGAR GROVE T

009124 FT



009124 FT	NEW YORK STATE LINE
INTER-AHD	(STBD)
0030/3190	024 " DIA CIRC CONCR
0030/2660	LEN=0045 INSTALLED 1996
0030/2044	018 " DIA CIRC CONCR
0030/1992	LEN=0050 INSTALLED 1997
0030/1810	STODDARD RD
0030/1585	(T590)
0030/1340	015 " DIA CIRC CONCR
0030/0996	LEN=0035 INSTALLED 1996
	015 " DIA CIRC CONCR
	LEN=0035 INSTALLED 1996
	015 " DIA CIRC CONCR
	LEN=0035 INSTALLED 1996
	BMSEN 61/4021/0030/0985
	1 1 01760 0 00 0069+15

EXTRACT DATE: 12/18/2023
PRINT DATE: 12/19/2023

ROADWAY MANAGEMENT SYSTEM
SLD COUNTY/SR - ANNUAL PRINT

PAGE NUMBER: 400
COUNTY: WARREN

DIR: B TOTAL LEN: 1.728 MI.
LEFT MUN: SUGAR GROVE T

DIST: 01-6 SR: 4021
RIGHT MUN: SUGAR GROVE T

Stationing	Description	Stationing	Description
		0030/0985	JAGGERS RUN BMSBG 61/4021/0030/0985
005934 FT		005934 FT	1 1 01760 0 00 0059+29 048"H 48"W CONC STRUCT LEN=0035 INSTALLED 1996
		0030/0000	LENGTH(AH 3190 BK 2402)
		0020/1547	015 " DIA CIRC CONCR LEN=0040 INSTALLED 1996
		0020/1007	018 " DIA CIRC CONCR LEN=0040 INSTALLED 1996
		0020/0777	018 " DIA CIRC CONCR LEN=0040 INSTALLED 1996
		0020/0402	024 " DIA CIRC CONCR LEN=0045 INSTALLED 1996
		0020/0102	030 " DIA CIR PLASTIC LEN=0050 INSTALLED 1996
003532 FT		003532 FT	1 1 01760 0 00 0034+55 NC BUSTI RD
		0020/0000	LENGTH(AH 2402 BK 3532)
		0010/3493	SUGAR GROVE SUGARGROVE B
		0010/3160	030 " DIA CIRC CONCR LEN=0045 INSTALLED 1996
		0010/2762	018 " DIA CIRC CONCR LEN=0115 INSTALLED 1996
		0010/2407	030 " DIA CIRC CONCR LEN=0040 INSTALLED 1996
		0010/1830	024 " DIA CIRC CONCR LEN=0040 INSTALLED 1996
		0010/1229	BMS EN 61/4021/0010/1192 0 0 00000 0 00 0000+00
		0010/1208	BRANDS RUN BMSBG 61/4021/0010/1192
		0010/1186	CURTIS ST (BORO)
PATTERSON ST (BORO)		000000 FT	1 1 01760 0 00 0000+00 RACE ST (SR0957 SEG 0290/0000)
			NC JAMESTOWN ST PLEASANT ST (BORO)
MAIN ST (SR0957 SEG 0290/0000)		0010/0000	MFC BEGIN = C LENGTH(AH 3532 BK 0000)

EXTRACT DATE: 12/18/2023 ROADWAY MANAGEMENT SYSTEM PAGE NUMBER: 399
PRINT DATE: 12/19/2023 SLD COUNTY/SR - ANNUAL PRINT COUNTY: WARREN
DIR: B TOTAL LEN: 1.675 MI. DIST: 01-6 SR: 4019
LEFT MUN: SUGAR GROVE T RIGHT MUN: SUGAR GROVE T

008843 FT

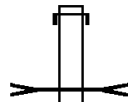
008843 FT
INTER-AHD NEW YORK STATE LINE

EXTRACT DATE: 12/18/2023 ROADWAY MANAGEMENT SYSTEM PAGE NUMBER: 397
 PRINT DATE: 12/19/2023 SLD COUNTY/SR - ANNUAL PRINT COUNTY: WARREN
 DIR: B TOTAL LEN: .000 MI. DIST: 01-6 SR: 4017
 LEFT MUN: FREEHOLD T RIGHT MUN: FREEHOLD T

000000 FT	█	000000 FT	
000000 FT	:█	7070/0000	LENGTH(AH 2011 BK 2041)
000000 FT	:█	000000 FT	
000000 FT	:█	7060/0000	LENGTH(AH 2041 BK 2307)
000000 FT	:█	000000 FT	
000000 FT	:█	7050/0000	LENGTH(AH 2307 BK 2613)
000000 FT	:█	000000 FT	
000000 FT	:█	7040/0000	LENGTH(AH 2613 BK 1920)
000000 FT	:█	000000 FT	
000000 FT	:█	7030/0000	LENGTH(AH 1920 BK 3726)
000000 FT	:█	000000 FT	
000000 FT	:█	7020/0000	LENGTH(AH 3726 BK 1895)
000000 FT	:█	000000 FT	
000000 FT	:█	7010/0000	LENGTH(AH 1895 BK 0000)

EXTRACT DATE: 12/18/2023 ROADWAY MANAGEMENT SYSTEM PAGE NUMBER: 396
PRINT DATE: 12/19/2023 SLD COUNTY/SR - ANNUAL PRINT COUNTY: WARREN
DIR: B TOTAL LEN: 3.697 MI. DIST: 01-6 SR: 4015
LEFT MUN: FREEHOLD T RIGHT MUN: FREEHOLD T

019518 FT



019518 FT
INTER-AHD NEW YORK STATE LINE
0080/2413 (STBD)
LT. BROKSTRA
STRUCTURE LENGTH 13 FT
0080/1847 BMSID 61/4015/0080/0550

EXTRACT DATE: 12/18/2023
PRINT DATE: 12/19/2023

ROADWAY MANAGEMENT SYSTEM
SLD COUNTY/SR - ANNUAL PRINT

PAGE NUMBER: 395
COUNTY: WARREN

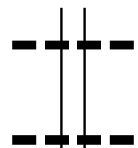
DIR: B TOTAL LEN: 3.697 MI.
LEFT MUN: FREEHOLD T

DIST: 01-6 SR: 4015
RIGHT MUN: FREEHOLD T

Stationing	Material	Length	Notes
017105 FT	0080/1350	018" DIA	CIR PLASTIC
	0080/1320	LEN=0040	INSTALLED 2015
	0080/0855	NORTH RD	
	0080/0360	(T562)	
	017105 FT	018" DIA	CIR PLASTIC
	0080/0000	LEN=0040	INSTALLED 2015
	0070/1825	018" DIA	CIR PLASTIC
	0070/1515	LEN=0040	INSTALLED 2015
	0070/1240	018" DIA	CIR PLASTIC
	0070/0793	LEN=0040	INSTALLED 2015
015060 FT	015060 FT	2 0 61061	0 00 0171+60
	0070/0000	LENGTH(AH 2413 BK 2045)	
	0060/2205	024" DIA	CIR PLASTIC
	0060/1375	LEN=0040	INSTALLED UNKN
	0060/0928	024" DIA	CIRC CONCR
	0060/0460	LEN=0035	INSTALLED UNKN
012430 FT	012430 FT	015" DIA	CIRC CONCR
	0060/0000	LEN=0035	INSTALLED UNKN
	0050/2208	036" DIA	CIRC CONCR
	0050/1280	LEN=0035	INSTALLED UNKN
	0050/1161	018" DIA	CIR PLASTIC
	009525 FT	LEN=0040	INSTALLED 2015
	0050/0000	024" DIA	CIR PLASTIC
	0040/1275	LEN=0040	INSTALLED 2015
		STILLWATER RD	
		(T542)	
2 0 61061 0 00 0095+38 009525 FT	009525 FT		
VALASTIAK RD	0050/0000	LENGTH(AH 2905 BK 1974)	
(T541)		036" DIA	CIRC CONCR
		LEN=0065	INSTALLED UNKN

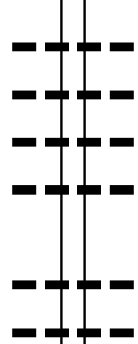
DIR: B TOTAL LEN: 3.697 MI. DIST: 01-6 SR: 4015
 LEFT MUN: FREEHOLD T RIGHT MUN: FREEHOLD T

007551 FT



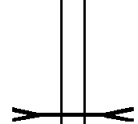
0040/0445 018 " DIA CIR PLASTIC
 LEN=0040 INSTALLED 2015
 007551 FT 2 0 61061 0 00 0075+34
 0040/0000 LENGTH(AH 1974 BK 2551)
 018 " DIA CIR PLASTIC
 0030/2445 LEN=0040 INSTALLED 2015

005000 FT



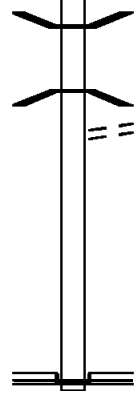
0030/1360 036 " DIA CIRC CONCR
 LEN=0040 INSTALLED UNKN
 0030/0973 024 " DIA CIR PLASTIC
 LEN=0040 INSTALLED 2015
 0030/0500 024 " DIA CIRC CONCR
 LEN=0035 INSTALLED UNKN
 0030/0280 012 " DIA CIR PLASTIC
 LEN=0035 INSTALLED UNKN
 005000 FT 2 0 61061 0 00 0049+83
 0030/0000 LENGTH(AH 2551 BK 2064)
 018 " DIA CIR PLASTIC
 0020/1850 LEN=0040 INSTALLED 2015
 015 " DIA CIRC CONCR
 0020/1515 LEN=0030 INSTALLED UNKN

002936 FT



002936 FT 2 0 61061 0 00 0029+19
 0020/0000 LENGTH(AH 2064 BK 2936)
 DEER CREEK
 STRUCTURE LENGTH 19 FT
 0010/2910 BMSID 61/4015/0010/2928

000000 FT

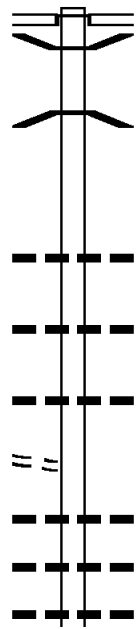


0010/1533 BMS EN 61/4015/0010/1514
 2 0 61061 0 00 0000+00
 MILL BROOK
 0010/1487 BMSBG 61/4015/0010/1514
 HUNTLEY RD
 0010/0995 (T406)
 000000 FT 2 0 61061 0 00 0000+00
 NC LO TTSVILLE NIOBE RD
 SR 0957 SH
 INTER-BK (SR0957 SEG 0180/0000)
 SR 0958 SH
 (SR0958 SEG 0070/3372)
 MFC BEGIN = E
 0010/0000 LENGTH(AH 2936 BK 0000)

DIR: B TOTAL LEN: 5.951 MI. DIST: 01-6 SR: 4013
 LEFT MUN: SUGAR GROVE T RIGHT MUN: SUGAR GROVE T

031423 FT

031423 FT
 INTER-AHD



ROUNDS HILL RD
 (T438)
 JACKSON RUN RD
 (SR0069 SEG 0200/0000)
 BMSEN 61/4013/0130/3081
 2 0 61083 0 00 0080+74
 JACKSON RUN
 BMSBG 61/4013/0130/3081

0130/1500 030 "DIA CIRC CONCR
 LEN=0040 INSTALLED 1996

0130/0720 018 "DIA CIR PLASTIC
 LEN=0030 INSTALLED 1996

0130/0020 018 "DIA CIR PLASTIC
 027950 FT LEN=0050 INSTALLED 1996

5 0130/0000 LENGTH(AH 3473 BK 2897)
 015 "DIA CIRC CONCR

0120/2360 LEN=0040 INSTALLED 1996

0120/2040 018 "DIA CIR PLASTIC
 LEN=0050 INSTALLED 2004

0120/1645 018 "DIA CIR PLASTIC
 LEN=0050 INSTALLED 2004

2 0 61083 0 00 0080+74 027950 FT
 HESSEL VALLEY RD
 (T439) 0130/0000

DIR: B TOTAL LEN: 5.951 MI. DIST: 01-6 SR: 4013
 LEFT MUN: SUGAR GROVE T RIGHT MUN: SUGAR GROVE T

Stationing	Description	Material	Length	Notes
	0120/1348	018 " DIA CIR PLASTIC	LEN=0060	INSTALLED 2004
	0120/0860	018 " DIA CIR PLASTIC	LEN=0050	INSTALLED 2004
025053 FT	0120/0245	018 " DIA CIR PLASTIC	LEN=0040	INSTALLED 2004
	025053 FT	2 0 61083 0 00 0051+44		SAMUELSON RD (T571)
	0120/0000		LENGTH(AH 2897 BK 0831)	
2 0 61083 0 00 0043+33 FIDDLER HILL RD (T569)	024222 FT			
	0110/0000		LENGTH(AH 0831 BK 1838)	
	0100/1765	015 " DIA CIR PLASTIC	LEN=0040	INSTALLED 2004
	0100/1095	024 " DIA CIR PLASTIC	LEN=0050	INSTALLED 2004
022384 FT	022384 FT	2 0 61083 0 00 0025+21		LENGTH(AH 1838 BK 2470)
	0090/0830	018 " DIA CIR PLASTIC	LEN=0035	INSTALLED 1996
019914 FT	019914 FT	2 0 61083 0 00 0000+00		SUGAR GROVE BROKENSTRAW T
	0090/0000		LENGTH(AH 2470 BK 3034)	
	0080/2250	015 " DIA CIRC CONCR	LEN=0035	INSTALLED 1996
	0080/1008	018 " DIA CIR PLASTIC	LEN=0040	INSTALLED 2003
	0080/0429	015 " DIA CIRC CONCR	LEN=0030	INSTALLED 1996
016880 FT	016880 FT	2 0 61065 0 00 0168+85		INDIAN CAMP RUN (T438)
	0080/0000		LENGTH(AH 3034 BK 1734)	

DIR: B TOTAL LEN: 5.951 MI. DIST: 01-6 SR: 4013
 LEFT MUN: BROKENSTRAW T RIGHT MUN: BROKENSTRAW T

	0070/0885	015 "DIA CIRC CONCR LEN=0030	INSTALLED 1996
015146 FT	015146 FT	2 0 61065 0 00 0151+28	
	0070/0000	LENGTH(AH 1734 BK 2659)	
	0060/1505	015 "DIA CIRC CONCR LEN=0035	INSTALLED 1996
012487 FT	012487 FT	2 0 61065 0 00 0124+69	
	0060/0000	LENGTH(AH 2659 BK 2417)	
	0050/2000	018 "DIA CIRC CONCR LEN=0045	INSTALLED 1996
	0050/1695	015 "DIA CIRC CONCR LEN=0035	INSTALLED 1996
	0050/1382	015 "DIA CIRC CONCR LEN=0038	INSTALLED 1996
	0050/1055	018 "DIA CIRC CONCR LEN=0035	INSTALLED 1996
	0050/0760	018 "DIA CIRC CONCR LEN=0040	INSTALLED 1996
010070 FT	0050/0121	018 "DIA CIRC CONCR LEN=0040	INSTALLED 1996
	010070 FT	2 0 61065 0 00 0100+03	
	0050/0000	LENGTH(AH 2417 BK 2819)	
	0040/2279	024 "DIA CIRC CONCR LEN=0035	INSTALLED 1996
	0040/1929	024 "DIA CIRC CONCR LEN=0045	INSTALLED 1996
	0040/1434	030 "DIA CIR PLASTIC LEN=0050	INSTALLED 1998
	0040/1047	018 "DIA CIRC CONCR LEN=0045	INSTALLED 1996
	0040/0569	024 "DIA CIRC METAL LEN=0045	INSTALLED 1998
007251 FT	0040/0381	024 "DIA CIRC METAL LEN=0045	INSTALLED 1998
	007251 FT	2 0 61065 0 00 0071+90	
	0040/0000	LENGTH(AH 2819 BK 2280)	
	0030/1523	018 "DIA CIRC CONCR LEN=0035	INSTALLED 1996
		018 "DIA CIRC CONCR	

EXTRACT DATE: 12/18/2023
PRINT DATE: 12/19/2023

ROADWAY MANAGEMENT SYSTEM
SLD COUNTY/SR - ANNUAL PRINT

PAGE NUMBER: 390
COUNTY: WARREN

DIR: B TOTAL LEN: 5.951 MI.
LEFT MUN: BROKENSTRAW T

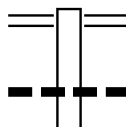
DIST: 01-6 SR: 4013
RIGHT MUN: BROKENSTRAW T

Stationing	Segment	Length	Material	Year
	0030/0433	LEN=0030	INSTALLED	1996
	018 "DIA	CIRC CONCR		
004971 FT	0030/0213	LEN=0030	INSTALLED	1996
004971 FT	2 0 61065	0 00 0049+33		
	018 "DIA	CIRC CONCR		
	0030/0000	LEN=0035	INSTALLED	1996
	LENGTH(AH	2280 BK 1748)		
	018 "DIA	CIRC CONCR		
	0020/1475	LEN=0035	INSTALLED	1996
	024 "DIA	CIRC METAL		
	0020/0999	LEN=0046	INSTALLED	1998
003223 FT	003223 FT	2 0 61065	0 00 0031+57	
	BROKENSTRAW			
	YOUNGSVILLE B			
	0020/0000	LENGTH(AH	1748 BK 3223)	
	018 "DIA	CIR PLASTIC		
	0010/3120	LEN=0050	INSTALLED	UNKN
	024 "DIA	CIR PLASTIC		
	0010/2444	LEN=0070	INSTALLED	UNKN
	024 "DIA	CIR PLASTIC		
	0010/2235	LEN=0035	INSTALLED	1996
	INDIAN CAMP RD			
	(BORO)			
	NC BR	BROWN HILL RD		
	0010/1670	015 "DIA	CIRC CONCR	
	LEN=0045	INSTALLED	1996	
	MILL ST			
	0010/1621	(BORO)		
	0010/1014	018 "DIA	CIRC CONCR	
	LEN=0030	INSTALLED	UNKN	
	0010/0879	BMS EN 61/4013/0010/0832		
	2 0 61065	0 00 0008+27		
	MATTHEWS RUN			
	0010/0832	BMSBG 61/4013/0010/0832		
	012 "DIA	CIRC CONCR		
	0010/0532	LEN=0030	INSTALLED	1996
	012 "DIA	CIRC CONCR		
	0010/0211	LEN=0030	INSTALLED	1996
000000 FT	000000 FT	2 0 61065	0 00 0000+00	
	NC HI	GH LAND AV		
	MAIN ST			
	(SR0027	SEG 0470/0351)		
	INTER-BK	SECOND ST		
	(BORO)			
	MFC	BEGIN = E		
	0010/0000	LENGTH(AH	3223 BK 0000)	

EXTRACT DATE: 12/18/2023 ROADWAY MANAGEMENT SYSTEM PAGE NUMBER: 389
PRINT DATE: 12/19/2023 SLD COUNTY/SR - ANNUAL PRINT COUNTY: WARREN

DIR: B TOTAL LEN: 3.354 MI. DIST: 01-6 SR: 4011
LEFT MUN: SUGAR GROVE T RIGHT MUN: SUGAR GROVE T

017709 FT



017709 FT PAGE HOLLOW RD
0070/3130 (SR4009 SEG 0120/0000)

018 " DIA CIRC CONCR
0070/2360 LEN=0040 INSTALLED 1998

DIR: B TOTAL LEN: 3.354 MI. DIST: 01-6 SR: 4011
 LEFT MUN: SUGAR GROVE T RIGHT MUN: SUGAR GROVE T

Stationing	Description	Material	Length	Notes
0070/1620	018" DIA	CIRC CONCR	LEN=0040	INSTALLED 1998
0070/1310	018" DIA	CIR PLASTIC	LEN=0075	INSTALLED 2005
014579 FT	2 0 61023 0 00	0146+29		PENNY BANK RD (T577)
0070/0000	LENGTH(AH 3130 BK 2117)			
0060/1220	018" DIA	CIR PLASTIC	LEN=0040	INSTALLED 1998
0060/0900	015" DIA	CIRC CONCR	LEN=0040	INSTALLED 1998
0060/0630	018" DIA	CIR PLASTIC	LEN=0040	INSTALLED 1998
0060/0255	024" DIA	CIR PLASTIC	LEN=0040	INSTALLED 2021
012462 FT	2 0 61023 0 00	0125+24		
0060/0000	LENGTH(AH 2117 BK 2665)			
0050/2625	024" DIA	CIR PLASTIC	LEN=0060	INSTALLED UNKN
0050/2062	024" DIA	CIR PLASTIC	LEN=0060	INSTALLED UNKN
0050/1662	024" DIA	CIR PLASTIC	LEN=0060	INSTALLED 2022
0050/1442	028" DIA	CIR PLASTIC	LEN=0060	INSTALLED UNKN
0050/0702	BMSSEN 61/4011/0050/0698			0 0 00000 0 00 0000+00
0050/0686	HAZ. HOL. RUN			
0050/0224	BMSBG 61/4011/0050/0698			
0050/0209	BMSSEN 61/4011/0050/0215			
009797 FT	2 0 61023 0 00	0098+47		
009797 FT	HAZ. HOL. CK.			
0050/0000	BMSBG 61/4011/0050/0215			
0050/0000	LENGTH(AH 2665 BK 2280)			
007517 FT	0040/0013	BMSSEN 61/4011/0040/0000		
007517 FT	2 0 61023 0 00	0075+23		

EXTRACT DATE: 12/18/2023
PRINT DATE: 12/19/2023

ROADWAY MANAGEMENT SYSTEM
SLD COUNTY/SR - ANNUAL PRINT

PAGE NUMBER: 387
COUNTY: WARREN

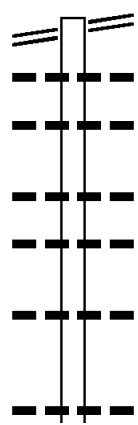
DIR: B TOTAL LEN: 3.354 MI.
LEFT MUN: SUGAR GROVE T

DIST: 01-6 SR: 4011
RIGHT MUN: SUGAR GROVE T

Stationing	Segment	Material	Length	Notes
	0040/0000	048" DIA CIRC METAL	0030	INSTALLED 1998
	0030/1740	048" DIA CIRC METAL	0040	INSTALLED 1998
	0030/1220	018" DIA CIR PLASTIC	0040	INSTALLED UNKN
005223 FT	0030/0245	024" DIA CIRC METAL	0040	INSTALLED 1998
	0030/0000	018" DIA CIR PLASTIC	0040	INSTALLED 1998
	0020/2037	024" DIA CIRC METAL	0045	INSTALLED UNKN
	0020/1820	018" DIA CIR PLASTIC	0040	INSTALLED UNKN
003047 FT	0020/0350	024" DIA CIR PLASTIC	0040	INSTALLED 1998
	0020/0000	018" DIA CIR PLASTIC	0040	INSTALLED UNKN
	0010/2220	018" DIA CIR PLASTIC	0040	INSTALLED UNKN
	0010/2186	018" DIA CIR PLASTIC	0040	INSTALLED UNKN
	0010/1796	018" DIA CIR PLASTIC	0040	INSTALLED UNKN
	0010/1410	018" DIA CIR PLASTIC	0040	INSTALLED UNKN
000000 FT	0010/0401	018" DIA CIR PLASTIC	0040	INSTALLED UNKN
	0010/0219	018" DIA CIR PLASTIC	0040	INSTALLED UNKN
	0010/0000	018" DIA CIR PLASTIC	0040	INSTALLED UNKN

EXTRACT DATE: 12/18/2023 ROADWAY MANAGEMENT SYSTEM PAGE NUMBER: 385
 PRINT DATE: 12/19/2023 SLD COUNTY/SR - ANNUAL PRINT COUNTY: WARREN
 DIR: B TOTAL LEN: 7.715 MI. DIST: 01-6 SR: 4009
 LEFT MUN: SUGAR GROVE T RIGHT MUN: SUGAR GROVE T

SR 0957 SH 040735 FT
 (SR0957 SEG 0250/0000) 0160/3134



037601 FT

040735 FT	SR 0957 SH
0160/3134	(SR0957 SEG 0250/0000)
0160/3050	018 " DIA CIR PLASTIC
	LEN=0040 INSTALLED 1998
0160/2480	015 " DIA CIR PLASTIC
	LEN=0035 INSTALLED 1998
	030 " DIA CIRC METAL
0160/1625	LEN=0050 INSTALLED 1998
	018 " DIA CIR PLASTIC
0160/1184	LEN=0040 INSTALLED 1998
	036 " DIA CIR PLASTIC
0160/0555	LEN=0050 INSTALLED 2019
037601 FT	2 0 61022 0 00 0378+31
5 0160/0000	LENGTH(AH 3134 BK 1741)
	018 " DIA CIRC METAL
0150/1720	LEN=0040 INSTALLED 1998

EXTRACT DATE: 12/18/2023
PRINT DATE: 12/19/2023

ROADWAY MANAGEMENT SYSTEM
SLD COUNTY/SR - ANNUAL PRINT

PAGE NUMBER: 384
COUNTY: WARREN

DIR: B TOTAL LEN: 7.715 MI.
LEFT MUN: SUGAR GROVE T

DIST: 01-6 SR: 4009
RIGHT MUN: SUGAR GROVE T

STONEY RUN RD
(SR4008 SEG 0090/2355)

Segment ID	Length (FT)	Material	Installation Date
0150/1334	035860	018" DIA CIRC METAL	1998
0150/1108	035860	018" DIA CIRC METAL	1998
0150/0518	035860	024" DIA CIR PLASTIC	2013
0150/0000	033774	SWEDE HOLLOW RD (T550)	
0140/2016	033774	024" DIA CIRC METAL	1998
0140/0410	031611	018" DIA CIR PLASTIC	2013
0140/0000	031611	2 0 61022 0 00 0340+04	
0130/2163	028672	LENGTH(AH 2086 BK 2163)	
0130/1774	028672	018" DIA CIR PLASTIC	1998
0130/1228	028672	018" DIA CIRC METAL	1998
0130/0805	028672	LEN=0035 INSTALLED	1998
0130/0615	028672	030" DIA CIR PLASTIC	2013
0130/0012	028672	LEN=0040 INSTALLED	2013
0130/0000	028672	030" DIA CIR PLASTIC	2013
0130/0000	028672	LEN=0055 INSTALLED	2013
0130/0000	028672	024" DIA CIR PLASTIC	2013
0130/0000	028672	LEN=0040 INSTALLED	2013
0130/0000	028672	BMS EN 61/4009/0130/0000	
0130/0000	028672	2 0 61022 0 00 0318+44	
0130/0000	028672	PATCHER RUN	
0130/0000	028672	BMSBG 61/4009/0130/0000	
0130/0000	028672	LENGTH(AH 2163 BK 2939)	
0120/1120	028672	018" DIA CIRC METAL	1998
0120/0000	028672	HAZELTINE HOLLOW RD	
0120/0000	028672	(SR4011 SEG 0070/3130)	
0120/0000	028672	LENGTH(AH 2939 BK 1876)	

DIR: B TOTAL LEN: 7.715 MI. DIST: 01-6 SR: 4009
 LEFT MUN: SUGAR GROVE T RIGHT MUN: SUGAR GROVE T

2 0 61022 0 00 0270+35 026796 FT
 DRAKE RD
 (T575) 0110/0000

0110/0750	024 " DIA CIRC CONCR LEN=0045 INSTALLED 1998
0110/0555	036 " DIA CIR PLASTIC LEN=0040 INSTALLED 1998
0110/0000	LENGTH(AH 1876 BK 1604) 015 " DIA CIRC CONCR
0100/1155	LEN=0040 INSTALLED 1998
0100/0415	012 " DIA CIRC CONCR LEN=0040 INSTALLED 1998
025192 FT	2 0 61022 0 00 0248+69 STILLSON HILL RD (T390)
0100/0000	LENGTH(AH 1604 BK 3565) 015 " DIA CIRC CONCR
0090/3310	LEN=0040 INSTALLED 1998

021627 FT

0090/1440	015 " DIA CIRC CONCR LEN=0035 INSTALLED 1998
021627 FT	2 0 61022 0 00 0213+04 LENGTH(AH 3565 BK 3117)

018510 FT

BULL HILL RD
 (SR4006 SEG 0030/3559) 0080/0000

0080/0637	015 " DIA CIRC CONCR LEN=0035 INSTALLED 1998
0080/0211	SUGAR GROVE FREEHOLD T
018510 FT	2 0 61022 0 00 0185+35 SHELDON RD (T547) FREEHOLD
0080/0000	SUGAR GROVE T LENGTH(AH 3117 BK 2137)
0070/1915	015 " DIA CIRC CONCR LEN=0040 INSTALLED 1998

DIR: B TOTAL LEN: 7.715 MI. DIST: 01-6 SR: 4009
 LEFT MUN: SUGAR GROVE T RIGHT MUN: SUGAR GROVE T

SUGAR GROVE
 FREEHOLD T

0070/0759

016373 FT

013186 FT

009194 FT

0070/1290	018 " DIA CIRC CONCR LEN=0100	INSTALLED 1998
0070/0365	024 " DIA CIRC METAL LEN=0045	INSTALLED 1998
0070/0157	SUGAR GROVE FREEHOLD T	
0070/0012	024 " DIA CIRC METAL LEN=0050	INSTALLED UNKN
016373 FT	2 0 61022 0 00 0164+28	
0070/0000	LENGTH(AH 2137 BK 3187)	
0060/2695	024 " DIA CIRC METAL LEN=0050	INSTALLED 1998
0060/1898	018 " DIA CIRC CONCR LEN=0035	INSTALLED 1998
0060/1460	018 " DIA CIR PLASTIC LEN=0040	INSTALLED 1998
0060/0580	018 " DIA CIRC CONCR LEN=0050	INSTALLED 1998
013186 FT	2 0 61022 0 00 0132+13	
0060/0000	FREEHOLD PITTSFIELD T	
0050/3970	LENGTH(AH 3187 BK 3992) 030 " DIA CIRC CONCR LEN=0040	INSTALLED 1998
0050/3240	018 " DIA CIR PLASTIC LEN=0040	INSTALLED 1998
0050/2730	018 " DIA CIRC CONCR LEN=0045	INSTALLED 1998
0050/2370	018 " DIA CIRC CONCR LEN=0040	INSTALLED 1998
0050/2085	018 " DIA CIR PLASTIC LEN=0040	INSTALLED 2015
0050/1760	015 " DIA CIRC CONCR LEN=0050	INSTALLED 1998
0050/0558	PAGE HOLLOW STRUCTURE LENGTH 18 FT BMSID 61/4009/0050/0543	
0050/0011	018 " DIA CIRC CONCR LEN=0040	INSTALLED 1998
009194 FT	2 0 61022 0 00 0092+21	
0050/0000	LENGTH(AH 3992 BK 2019)	

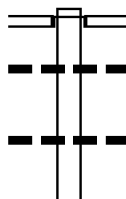
DIR: B TOTAL LEN: 7.715 MI. DIST: 01-6 SR: 4009
 LEFT MUN: PITTSFIELD T RIGHT MUN: PITTSFIELD T

Stationing	Description	Material	Length	Notes
0040/1655	024 " DIA	CIRC CONCR	LEN=0040	INSTALLED 1998
0040/0953	015 " DIA	CIRC CONCR	LEN=0035	INSTALLED 1998
0040/0315	015 " DIA	CIRC CONCR	LEN=0050	INSTALLED 1998
0040/0012	018 " DIA	CIRC CONCR	LEN=0040	INSTALLED 1998
007175 FT	2 0 61022 0 00 0071+83			
0040/0000	LENGTH(AH	2019 BK	3281)	
0030/2480	018 " DIA	CIR PLASTIC	LEN=0040	INSTALLED 1998
0030/2042	024 " DIA	CIR PLASTIC	LEN=0040	INSTALLED UNKN
0030/1785	018 " DIA	CIR PLASTIC	LEN=0040	INSTALLED 2011
0030/0606	018 " DIA	CIR PLASTIC	LEN=0040	INSTALLED 2009
003894 FT	2 0 61022 0 00 0039+02			
	SMITH HILL RD			
	(T467)			
0030/0000	LENGTH(AH	3281 BK	2074)	
0020/2043	030 " DIA	CIR PLASTIC	LEN=0045	INSTALLED 1998
0020/0835	015 " DIA	CIRC CONCR	LEN=0035	INSTALLED 1998
001820 FT	2 0 61022 0 00 0018+28			
0020/0000	LENGTH(AH	2074 BK	1820)	
0010/1200	PERRIN LN			(PRDR)
0010/0170	015 " DIA	CIRC CONCR	LEN=0040	INSTALLED 1998
	NC PAGE HOLLOW RD			
000000 FT	GRAND ARMY OF THE REP H			
	(SR0006 SEG 0280/0000)			
	MFC BEGIN = E			
0010/0000	LENGTH(AH	1820 BK	0000)	

2 0 61022 0 00 0000+00 000000 FT
 GRAND ARMY OF THE REP H
 (SR0006 SEG 0280/0000) 0010/0000

EXTRACT DATE: 12/18/2023 ROADWAY MANAGEMENT SYSTEM PAGE NUMBER: 380
 PRINT DATE: 12/19/2023 SLD COUNTY/SR - ANNUAL PRINT COUNTY: WARREN
 DIR: B TOTAL LEN: 4.055 MI. DIST: 01-6 SR: 4008
 LEFT MUN: SUGAR GROVE T RIGHT MUN: SUGAR GROVE T

021412 FT



021412 FT
 INTER-AHD SWEDE HOLLOW RD
 (T550)
 PAGE HOLLOW RD
 0090/2355 (SR4009 SEG 0150/0000)
 018 " DIA CIRC CONCR
 0090/2285 LEN=0035 INSTALLED 1996
 018 " DIA CIRC METAL
 0090/1498 LEN=0035 INSTALLED 1996
 018 " DIA CIR PLASTIC

DIR: B TOTAL LEN: 4.055 MI. DIST: 01-6 SR: 4008
 LEFT MUN: SUGAR GROVE T RIGHT MUN: SUGAR GROVE T

Stationing	Material / Description	Length	Installation Date
019057 FT	0090/0790	LEN=0030	INSTALLED 1996
	019057 FT 2 0 61082 0 00 0050+31		
	0090/0000	LENGTH(AH 2355 BK 2005)	
017052 FT	0080/0955	LEN=0030	INSTALLED 1996
	017052 FT 2 0 61082 0 00 0029+80		
	NC ST STONEY RUN RD SUGAR GROVE FREEHOLD T		
	0080/0000	LENGTH(AH 2005 BK 0813)	
016239 FT	0070/0490	LEN=0035	INSTALLED 1996
	016239 FT 2 0 61082 0 00 0022+00		
	018 "DIA CIR PLASTIC		
	LEN=0055	INSTALLED 2004	
	STONEY RUN RD (T549)		
	0070/0000	LENGTH(AH 0813 BK 2133)	
	0060/1020	LEN=0040	INSTALLED 2007
2 0 61082 0 00 0000+00 PETERSON HILL RD (T559)	014106 FT		
0060/0000	0060/0000	LENGTH(AH 2133 BK 2845)	
	0050/2205	LEN=0040	INSTALLED 1996
	018 "DIA CIR PLASTIC		
011261 FT	011261 FT 2 0 61071 0 00 0112+69		
	0050/0000	LENGTH(AH 2845 BK 2139)	
	0040/1140	LEN=0030	INSTALLED 1996
	018 "DIA CIRC METAL		
009122 FT	009122 FT 2 0 61071 0 00 0091+30		

DIR: B TOTAL LEN: 4.055 MI. DIST: 01-6 SR: 4008
 LEFT MUN: FREEHOLD T RIGHT MUN: FREEHOLD T

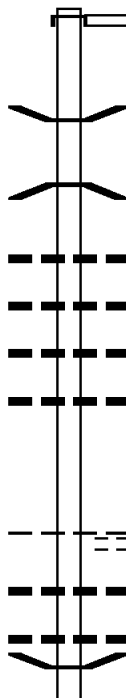
Stationing	Description	Material	Length	Notes
005341 FT	0040/0000	LAKE HILL RD (T410)	2139	BK 3781
005341 FT	0030/0000	LENGTH(AH 3781 BK 1796)		
	0020/1071	024 "DIA CIR PLASTIC	LEN=0040	INSTALLED 1996
	0020/0798	024 "DIA CIR PLASTIC	LEN=0040	INSTALLED 1996
	0020/0650	024 "DIA CIR PLASTIC	LEN=0060	INSTALLED 2007
003545 FT	0020/0000	024 "DIA CIR PLASTIC	LEN=0050	INSTALLED 2007
	0010/3345	030 "DIA CIRC CONCR	LEN=0045	INSTALLED 2000
	0010/2020	024 "DIA CIR PLASTIC	LEN=0040	INSTALLED 2000
	0010/1435	024 "DIA CIR PLASTIC	LEN=0050	INSTALLED 2007
000000 FT	0010/0165	018 "DIA CIR PLASTIC	LEN=0030	INSTALLED 2000
	000000 FT	2 0 61071 0 00 0000+00		
	NC SU	TTON RD		
	SR 0958 SH	(SR0958 SEG 0050/0000)		
	INTER-BK	KIDDER RD		
		(T554)		
		MFC BEGIN = E		
	0010/0000	LENGTH(AH 3545 BK 0000)		

DIR: B TOTAL LEN: 5.524 MI. DIST: 01-6 SR: 4007
 LEFT MUN: FREEHOLD T RIGHT MUN: FREEHOLD T

029165 FT

028668 FT

025323 FT



029165 FT
 INTER-AHD

0110/0497
 028668 FT
 0110/0000

0100/2454
 0100/2396

0100/1528
 0100/1000
 0100/0535
 0100/0020
 025323 FT

0100/0000
 0090/2845
 0090/2337
 0090/2288

SR 0958 SH
 (SR0958 SEG 0140/0000)
 SR 0958 SH
 (SR0958 SEG 0140/0000)
 1 1 01788 0 00 0064+71
 LENGTH(AH 0497 BK 3345)
 BMSSEN 61/4007/0100/2423
 1 1 01788 0 00 0031+05
 BEAR CREEK
 BMSBG 61/4007/0100/2423
 036 "H 48 "W CON BOX CUL
 LEN=0040 INSTALLED UNKN
 018 "DIA CIRC CONCR
 LEN=0052 INSTALLED UNKN
 036 "DIA CIRC CONCR
 LEN=0050 INSTALLED UNKN
 024 "DIA CIRC CONCR
 LEN=0078 INSTALLED UNKN
 1 1 01788 0 00 0031+05
 HAPPYTOWN RD
 (T398)
 FREEHOLD
 BEAR LAKE B
 LENGTH(AH 3345 BK 3094)
 015 "DIA CIRC CONCR
 LEN=0046 INSTALLED UNKN
 015 "DIA CIRC CONCR
 LEN=0046 INSTALLED UNKN
 BMSSEN 61/4007/0090/2280
 1 1 01788 0 00 0022+76

DIR: B TOTAL LEN: 5.524 MI. DIST: 01-6 SR: 4007
 LEFT MUN: BEAR LAKE B RIGHT MUN: BEAR LAKE B

MAIN ST
(BORO)

0090/1867

CENTER ST
(SR4004 SEG 0030/2611)

0090/0000

GOSHEN RD
(BORO)

0080/1017


019414 FT

0090/2280	BROKEN STRAW BMSBG 61/4007/0090/2280
0090/1625	024 " DIA CIR PLASTIC LEN=0040 INSTALLED 2015
0090/1355	018 " DIA CIR PLASTIC LEN=0040 INSTALLED 2015
0090/1010	018 " DIA CIRC CONCR LEN=0040 INSTALLED UNKN
0090/0715	024 "H 60 "W CON BOX CUL LEN=0040 INSTALLED UNKN
022229 FT	022229 FT 1 1 01788 0 00 0000+00 CENTER ST (BORO)
0090/0000	LENGTH(AH 3094 BK 2815) 015 " DIA CIRC CONCR
0080/2477	LEN=0030 INSTALLED UNKN
0080/1817	024 " DIA CIRC METAL LEN=0040 INSTALLED UNKN
0080/1395	036 " DIA CIR PLASTIC LEN=0060 INSTALLED 1998
0080/0495	018 " DIA CIRC METAL LEN=0035 INSTALLED UNKN
019414 FT	2 0 61018 0 01 0219+80 NC GR FREELEY ST BEAR LAKE FREEHOLD T
0080/0000	LENGTH(AH 2815 BK 3597)
0070/1853	027 " DIA CIR PLASTIC LEN=0060 INSTALLED 2015
0070/1690	BMSSEN 61/4007/0070/1655 2 0 61018 0 01 0200+19 PINE VALLEY
0070/1655	BMSBG 61/4007/0070/1655
0070/1525	018 " DIA CIRC CONCR LEN=0030 INSTALLED UNKN
0070/0882	FREEHOLD COLUMBUS T
0070/0660	018 " DIA CIR PLASTIC LEN=0040 INSTALLED 1998

DIR: B TOTAL LEN: 5.524 MI. DIST: 01-6 SR: 4007
 LEFT MUN: COLUMBUS T RIGHT MUN: COLUMBUS T

Stationing	Description	Length	Material	Notes
015817 FT		015817 FT	2 0 61018 0 01 0175+50	
		0070/0000	LENGTH(AH 3597 BK 2018)	
		0060/1792	018 "DIA CIRC CONCR	
		0060/1342	LEN=0060 INSTALLED UNKN	
			018 "DIA CIRC CONCR	
			LEN=0060 INSTALLED UNKN	
			036 "DIA CIRC METAL	
		0060/0230	LEN=0100 INSTALLED UNKN	
2 0 61018 0 01 0155+32	HUMPHREYS CORNERS RD	013799 FT		
(T360)		0060/0000	LENGTH(AH 2018 BK 3152)	
		0050/3040	036 "DIA CIRC METAL	
		0050/2585	LEN=0080 INSTALLED UNKN	
			018 "DIA CIRC CONCR	
			LEN=0040 INSTALLED UNKN	
			018 "DIA CIRC CONCR	
		0050/1458	LEN=0070 INSTALLED UNKN	
2 0 61018 0 00 0123+80	SIMMONS RD	010647 FT		
(T539)		0050/0000	OLD PINE VALLEY RD	
			(SR4025 SEG 0010/2801)	
			LENGTH(AH 3152 BK 2373)	
			OLD PINE VALLEY RD	
		0040/0291	(SR4025 SEG 0010/0000)	
		0040/0025	BMSSEN 61/4007/0040/0000	
008274 FT		008274 FT	2 0 61018 0 00 0100+28	
			COOL SP. BK.	
			BMSBG 61/4007/0040/0000	
		0040/0000	LENGTH(AH 2373 BK 2426)	
		0030/2263	018 "DIA CIRC CONCR	
			LEN=0060 INSTALLED UNKN	
			018 "DIA CIR PLASTIC	
		0030/0875	LEN=0040 INSTALLED 2013	
			018 "DIA CIR PLASTIC	
		0030/0500	LEN=0040 INSTALLED UNKN	
005848 FT		005848 FT	2 0 61018 0 00 0075+88	

DIR: B TOTAL LEN: 5.524 MI. DIST: 01-6 SR: 4007
 LEFT MUN: COLUMBUS T RIGHT MUN: COLUMBUS T



002628 FT

002628 FT

SR 0957 SH
 (SR0957 SEG 0070/0000) 0010/2628

000000 FT

018 " DIA CIR PLASTIC
 LEN=0040 INSTALLED 2015
 LENGTH(AH 2426 BK 3220)

0030/0000

0020/1970 018 " DIA CIR PLASTIC
 LEN=0040 INSTALLED 2013
 018 " DIA CIR PLASTIC
 0020/1450 LEN=0040 INSTALLED 2015
 018 " DIA CIR PLASTIC
 0020/1235 LEN=0040 INSTALLED 2015

0020/0275 018 " DIA CIR PLASTIC
 LEN=0040 INSTALLED 2015
 002628 FT 2 0 61018 0 00 0043+68
 SR 0957 SH
 (SR0957 SEG 0080/0000)
 NC P I
 INTER-BK NE VALLEY RD
 SR 0957 SH
 (SR0957 SEG 0080/0000)
 MFC BEGIN = D
 LTH AH 003220 BK 000100

0020/0000 018 " DIA CIR PLASTIC
 LEN=0040 INSTALLED 2015
 002628 FT LTH AH 000100 BK 002628
 7014/0000 SR 0957 SH
 INTER-AHD (SR0957 SEG 0070/0000)
 0010/2628 BMSSEN 61/4007/0010/2172
 0010/2203 2 0 61018 0 00 0003+06
 COFFEE CREEK
 0010/2164 BMSBG 61/4007/0010/2172

0010/0863 (AAR 262948R)#TRKS 02
 018 " DIA CIR PLASTIC
 0010/0502 LEN=0040 INSTALLED 2015
 0010/0328 BMSSEN 61/4007/0010/0308
 2 0 61018 0 00 0003+06
 POSSER CREEK
 0010/0308 BMSBG 61/4007/0010/0308
 000000 FT 2 0 61018 0 00 0000+00
 NC BA ACCUS CORNERS RD
 GRAND ARMY OF THE REP H
 (SR0006 SEG 0090/0000)
 INTER-BK BACCUS CORNER RD
 (T358)
 MFC BEGIN = E
 0010/0000 LENGTH(AH 2628 BK 0000)

EXTRACT DATE: 12/18/2023 ROADWAY MANAGEMENT SYSTEM PAGE NUMBER: 373
PRINT DATE: 12/19/2023 SLD COUNTY/SR - ANNUAL PRINT COUNTY: WARREN
DIR: B TOTAL LEN: 1.586 MI. DIST: 01-6 SR: 4006
LEFT MUN: FREEHOLD T RIGHT MUN: FREEHOLD T

008376 FT



008376 FT
INTER-AHD SHELDON RD
(T547)

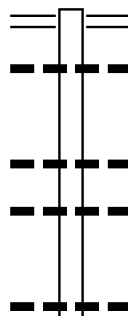
DIR: B TOTAL LEN: 1.586 MI. DIST: 01-6 SR: 4006
LEFT MUN: FREEHOLD T RIGHT MUN: FREEHOLD T

Stationing	Item ID	Description
	0030/3559	PAGE HOLLOW RD (SR4009 SEG 0080/0000)
	0030/3555	015 " DIA CIR PLASTIC LEN=0060 INSTALLED 2004
	0030/2060	018 " DIA CIRC METAL LEN=0045 INSTALLED 1998
	0030/1770	018 " DIA CIR PLASTIC LEN=0040 INSTALLED 2007
	0030/0952	021 " DIA CIR PLASTIC LEN=0045 INSTALLED 1998
004817 FT	004817 FT	2 0 61070 0 00 0048+17
	0030/0000	024 " DIA CIR PLASTIC LEN=0050 INSTALLED UNKN LENGTH(AH 3559 BK 2695)
	0020/1375	018 " DIA CIR PLASTIC LEN=0080 INSTALLED 1998
	0020/1071	018 " DIA CIR PLASTIC LEN=0040 INSTALLED 2017
	0020/0745	036 " DIA CIRC METAL LEN=0060 INSTALLED 1998
002122 FT	002122 FT	2 0 61070 0 00 0021+22
	0020/0000	024 " DIA CIR PLASTIC LEN=0040 INSTALLED 2004 LENGTH(AH 2695 BK 2122)
	0010/2025	018 " DIA CIRC METAL LEN=0030 INSTALLED UNKN
	0010/1235	018 " DIA CIR PLASTIC LEN=0040 INSTALLED 1998
	0010/0890	018 " DIA CIR PLASTIC LEN=0040 INSTALLED 1998
000000 FT	000000 FT	2 0 61070 0 00 0000+00
	0010/0000	NC BU LL HILL RD SR 0958 SH (SR0958 SEG 0030/0092) INTER-BK DEADMANS RUN RD (T547) MFC BEGIN = E LENGTH(AH 2122 BK 0000)

STONE Y RUN RD
(T549)

EXTRACT DATE: 12/18/2023 ROADWAY MANAGEMENT SYSTEM PAGE NUMBER: 371
 PRINT DATE: 12/19/2023 SLD COUNTY/SR - ANNUAL PRINT COUNTY: WARREN
 DIR: B TOTAL LEN: 5.151 MI. DIST: 01-6 SR: 4005
 LEFT MUN: COLUMBUS T RIGHT MUN: COLUMBUS T

027196 FT



027196 FT GRAND ARMY OF THE REP H
 0100/2236 (SR0006 SEG 0120/0000)
 015 "DIA CIRC CONCR
 0100/2220 LEN=0055 INSTALLED 2000

0100/1032 018 "DIA CIR PLASTIC
 LEN=0040 INSTALLED UNKN
 018 "DIA CIR PLASTIC
 0100/0530 LEN=0040 INSTALLED 2015
 024960 FT 2 0 61015 0 00 0249+88

024960 FT

018 "DIA CIR PLASTIC
 LEN=0040 INSTALLED 2004
 0100/0000 LENGTH(AH 2236 BK 2404)

DIR: B TOTAL LEN: 5.151 MI. DIST: 01-6 SR: 4005
 LEFT MUN: COLUMBUS T RIGHT MUN: COLUMBUS T

Stationing	Material	Length	Notes
2 0 61015 0 00 0225+84 022556 FT	0090/0045	024 " DIA	CIR PLASTIC
CARRIER RD	022556 FT	LEN=0055	INSTALLED 2004
(T523)	0090/0000	LENGTH(AH 2404 BK 2938)	
	0080/2332	018 " DIA	CIR PLASTIC
	0080/1811	LEN=0040	INSTALLED 2000
	0080/1350	018 " DIA	CIR PLASTIC
	0080/0964	LEN=0040	INSTALLED 2015
	0080/0745	018 " DIA	CIR PLASTIC
019618 FT	019618 FT	LEN=0040	INSTALLED 2015
	0080/0000	024 " DIA	CIR PLASTIC
	0070/2100	LEN=0040	INSTALLED 2015
	0070/1030	018 " DIA	CIR PLASTIC
	0070/0807	LEN=0040	INSTALLED 2015
	0070/0477	018 " DIA	CIR PLASTIC
017285 FT	017285 FT	LEN=0040	INSTALLED 2015
	0070/0000	2 0 61015 0 00 0172+72	MESSINGER HILL RD
	0060/2040	(T551)	LENGTH(AH 2938 BK 2333)
	0060/1643	018 " DIA	CIR PLASTIC
	0060/0480	LEN=0040	INSTALLED 2000
015172 FT	015172 FT	036 " DIA	CIR PLASTIC
		LEN=0040	INSTALLED 2004

EXTRACT DATE: 12/18/2023
PRINT DATE: 12/19/2023

ROADWAY MANAGEMENT SYSTEM
SLD COUNTY/SR - ANNUAL PRINT

PAGE NUMBER: 369
COUNTY: WARREN

DIR: B TOTAL LEN: 5.151 MI.
LEFT MUN: COLUMBUS T

DIST: 01-6 SR: 4005
RIGHT MUN: COLUMBUS T

Stationing	Notes	Material	Length
011989 FT	0060/0000	LENGTH(AH 2113 BK 3183)	
	0050/2169	018 " DIA CIR PLASTIC LEN=0050 INSTALLED 2015	
	0050/1291	018 " DIA CIR PLASTIC LEN=0040 INSTALLED 2015	
	0050/1033	018 " DIA CIR PLASTIC LEN=0040 INSTALLED 2015	
	0050/0571	018 " DIA CIR PLASTIC LEN=0040 INSTALLED 2015	
	0050/0391	030 " DIA CIRC CONCR LEN=0030 INSTALLED 2000	
	0050/0118	LC FOR GREEN HILL RD (CONN)	
	011989 FT	2 0 61015 0 00 0119+77 GREEN HILL RD (T517)	
	0050/0000	LENGTH(AH 3183 BK 1792)	
	0040/1660	036 " DIA CIR PLASTIC LEN=0040 INSTALLED 2000	
	0040/1155	036 " DIA CIR PLASTIC LEN=0040 INSTALLED 2004	
010197 FT	0040/0280	030 " DIA CIR PLASTIC LEN=0030 INSTALLED 2000	
	010197 FT	2 0 61015 0 00 0101+89 RIDGE RD (T362)	
	0040/0000	LENGTH(AH 1792 BK 2991)	
	0030/0739	COLUMBUS SPRING CREEK T	
2 0 61015 0 00 0072+05 007206 FT STROUP RD (T356)	0030/0050	018 " DIA CIR PLASTIC LEN=0040 INSTALLED 2000	
	007206 FT		
	0030/0000	LENGTH(AH 2991 BK 3650)	
	0020/2935	018 " DIA CIR PLASTIC LEN=0040 INSTALLED 2015	
	0020/2500	018 " DIA CIR PLASTIC LEN=0040 INSTALLED 2015	

DIR: B TOTAL LEN: 5.151 MI. DIST: 01-6 SR: 4005
 LEFT MUN: SPRING CREEK T RIGHT MUN: SPRING CREEK T

003556 FT

000000 FT

0020/0870	030 " DIA	CIR PLASTIC
	LEN=0040	INSTALLED 2003
0020/0356	018 " DIA	CIR PLASTIC
	LEN=0040	INSTALLED 2015
003556 FT	2 0 6 1 0 1 5	0 0 0 0 0 3 5 + 5 6
0020/0000	018 " DIA	CIR PLASTIC
	LEN=0050	INSTALLED 2015
	LENGTH(AH	3650 BK 3556)
0010/3325	018 " DIA	CIR PLASTIC
	LEN=0040	INSTALLED 2015
0010/2970	018 " DIA	CIR PLASTIC
	LEN=0040	INSTALLED 2015
0010/2660	018 " DIA	CIR PLASTIC
	LEN=0040	INSTALLED 2015
0010/2535	018 " DIA	CIR PLASTIC
	LEN=0040	INSTALLED 2015
0010/2245	024 " DIA	CIR PLASTIC
	LEN=0080	INSTALLED 2015
0010/1980	018 " DIA	CIR PLASTIC
	LEN=0050	INSTALLED 2015
0010/1800	018 " DIA	CIR PLASTIC
	LEN=0040	INSTALLED 2015
0010/1575	024 " DIA	CIR PLASTIC
	LEN=0040	INSTALLED 2015
0010/1430	018 " DIA	CIR PLASTIC
	LEN=0040	INSTALLED 2015
0010/1250	018 " DIA	CIR PLASTIC
	LEN=0040	INSTALLED 2015
0010/1080	018 " DIA	CIR PLASTIC
	LEN=0040	INSTALLED 2015
0010/0870	018 " DIA	CIR PLASTIC
	LEN=0050	INSTALLED 2015
0010/0695	018 " DIA	CIR PLASTIC
	LEN=0043	INSTALLED 2015
0010/0545	024 " DIA	CIR PLASTIC
	LEN=0040	INSTALLED 2015
	SCHOOLHOUSE RD	
0010/0308	(PRDR)	
000000 FT	2 0 6 1 0 1 5	0 0 0 0 0 0 0 + 0 0
	NC BL	
	SR 0426 SH	
	(SR 0426 SEG 0160/0000)	
INTER-BK	OLD ROUTE 77	
	(SR 3010 SEG 0120/1971)	
	MFC BEGIN = D	
0010/0000	LENGTH(AH	3556 BK 0000)

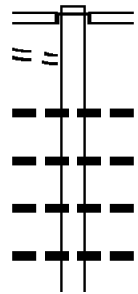
EXTRACT DATE: 12/18/2023 ROADWAY MANAGEMENT SYSTEM PAGE NUMBER: 367
 PRINT DATE: 12/19/2023 SLD COUNTY/SR - ANNUAL PRINT COUNTY: WARREN
 DIR: B TOTAL LEN: 1.623 MI. DIST: 01-6 SR: 4004
 LEFT MUN: BEAR LAKE B RIGHT MUN: BEAR LAKE B

008571 FT

008571 FT
 INTER-AHD CENTER ST
 (BORO)
 NC CENTER ST
 GREELEY ST
 0030/2611 (SR4007 SEG 0090/0000)

MAIN ST
 (BORO)

0030/2161



- 0030/1990 012 " DIA CIRC METAL
- LEN=0035 INSTALLED 1998
- 0030/1570 018 " DIA CIRC METAL
- LEN=0050 INSTALLED 1998
- 0030/1115 015 " DIA CIR PLASTIC
- LEN=0030 INSTALLED 1998
- 0030/0975 018 " DIA CIR PLASTIC
- LEN=0030 INSTALLED 1998
- 024 " DIA CIR PLASTIC

DIR: B TOTAL LEN: 1.623 MI. DIST: 01-6 SR: 4004
 LEFT MUN: BEAR LAKE B RIGHT MUN: BEAR LAKE B

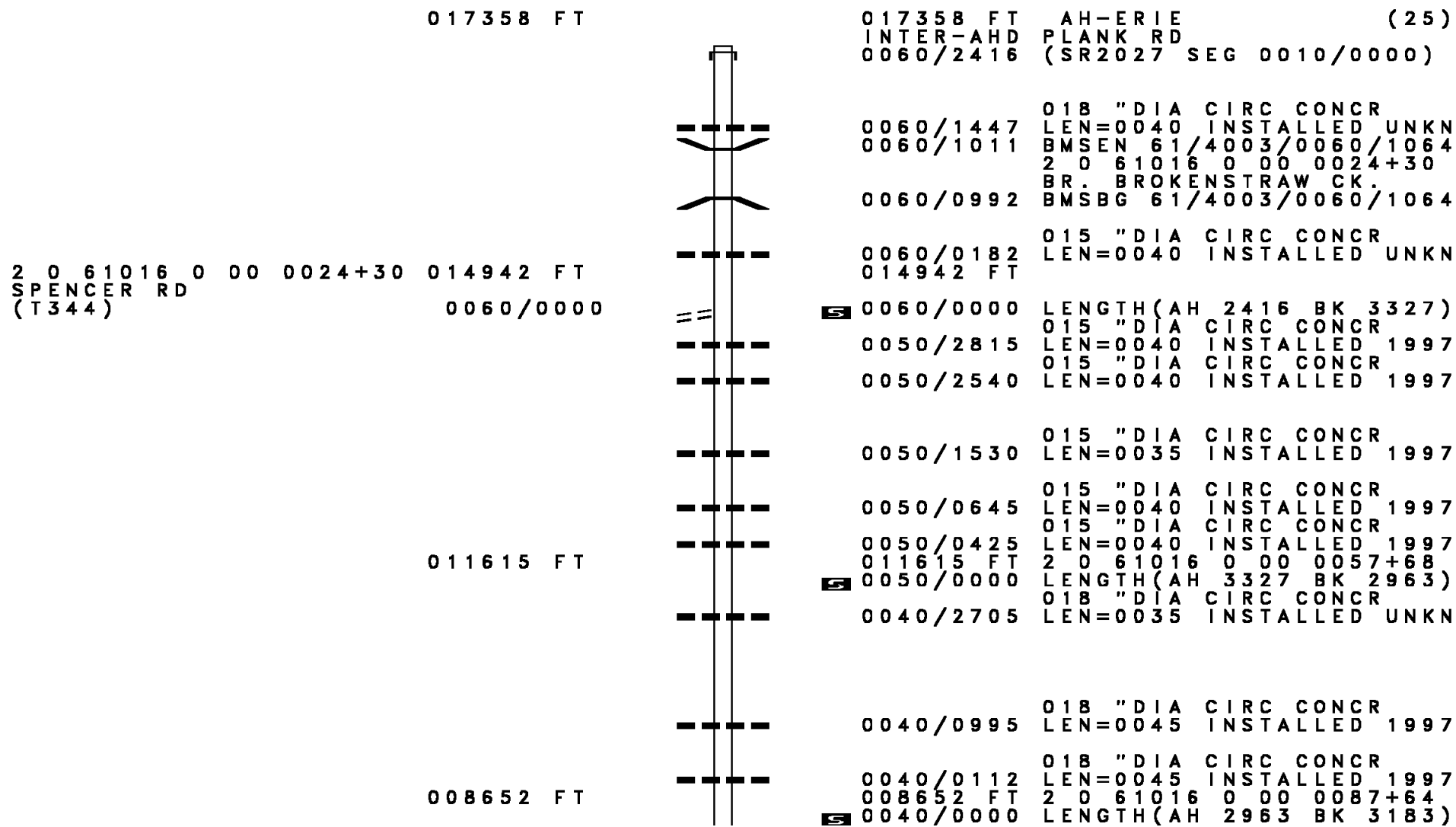
005960 FT

002197 FT

000000 FT

0030/0780	LEN=0060	INSTALLED 2009
0030/0767	GOSHEN ST (BORO)	
0030/0735	018 " DIA CIR PLASTIC LEN=0040	INSTALLED 2019
0030/0600	018 " DIA CIRC ALUMIN LEN=0040	INSTALLED 1998
0030/0390	018 " DIA CIR PLASTIC LEN=0040	INSTALLED 1998
005960 FT	2 0 61017 0 00 0060+24	
0030/0000	LENGTH(AH 2611 BK 3763) NC MAIN ST	
0020/3646	BEAR LAKE COLUMBUS T	
0020/3250	024 " DIA CIRC METAL LEN=0040	INSTALLED 1998
0020/2995	BMS EN 61/4004/0020/2955 2 0 61017 0 00 0052+47	
0020/2955	PINE VAL. BR. BMSBG 61/4004/0020/2955	
0020/1420	018 " DIA CIRC METAL LEN=0040	INSTALLED 1998
0020/0942	024 " DIA CIRC METAL LEN=0040	INSTALLED 1998
0020/0295	018 " DIA CIR PLASTIC LEN=0040	INSTALLED 1998
002197 FT	2 0 61017 0 00 0022+61	
0020/0000	HUMPHREYS CORNERS RD (T360) LENGTH(AH 3763 BK 2197)	
0010/1900	024 " DIA CIR PLASTIC LEN=0050	INSTALLED 2013
0010/1715	018 " DIA CIRC METAL LEN=0040	INSTALLED 2004
0010/0690	018 " DIA CIRC ALUMIN LEN=0040	INSTALLED 1998
000000 FT	2 0 61017 0 00 0000+00	
0010/0000	NC CO RNR NISH HILL RD INTER-BK NEW YORK STATE LINE (STBD) MFC BEGIN = D LENGTH(AH 2197 BK 0000)	

DIR: B TOTAL LEN: 3.288 MI. DIST: 01-6 SR: 4003
 LEFT MUN: COLUMBUS T RIGHT MUN: COLUMBUS T



Stationing	Description	Material	Length	Notes
0030/2215	018" DIA CIR PLASTIC	CIR PLASTIC	LEN=0045	INSTALLED UNKN
0030/1290	024" DIA CIR PLASTIC	CIR PLASTIC	LEN=0055	INSTALLED 2003
0030/1155	024" DIA CIR PLASTIC	CIR PLASTIC	LEN=0040	INSTALLED 1997
0030/0575	018" DIA CIR PLASTIC	CIR PLASTIC	LEN=0060	INSTALLED 2019
005469 FT	2 0 6 10 16 0 00 0 119+43	BROKEN STRAW		STRUCTURE LENGTH 13 FT
0030/0000	BMSID 61/4003/0030/0000		LENGTH(AH 3183 BK 3575)	
0020/1920	015" DIA CIRC METAL	CIRC METAL	LEN=0035	INSTALLED 1997
0020/1335	015" DIA CIRC METAL	CIRC METAL	LEN=0030	INSTALLED 1997
0020/0680	018" DIA CIR PLASTIC	CIR PLASTIC	LEN=0040	INSTALLED 2015
001894 FT	2 0 6 10 16 0 00 0 155+47			001894 FT
0020/0000	NC PLANK RD		LENGTH(AH 3575 BK 1894)	
0010/1375	NORTH ST		(T525)	
0010/0973	MILL ST		(T529)	
0010/0748	MAIN ST		(T527)	
0010/0585	015" DIA CIRC METAL	CIRC METAL	LEN=0040	INSTALLED 1997
0010/0025	024" DIA CIRC CONCR	CIRC CONCR	LEN=0045	INSTALLED 1997
000000 FT	2 0 6 10 16 0 00 0 174+48			
0010/0000	NC MARKET ST		SR 0957 SH	(SR 0957 SEG 0010/1037)
0010/0000	MFC BEGIN = D		LENGTH(AH 1894 BK 0000)	

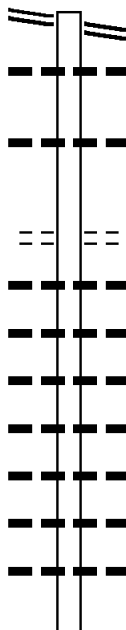
GLENN DAVIS ST
(T530)

2 0 6 10 16 0 00 0 155+47 001894 FT
 MUZZY RD
(T533) 0020/0000

DIR: B TOTAL LEN: 2.361 MI. DIST: 01-6 SR: 4002
 LEFT MUN: SPRING CREEK T RIGHT MUN: SPRING CREEK T

OLD ROUTE 77 RD 012466 FT
 (SR3010 SEG 0050/0000) 0050/1758

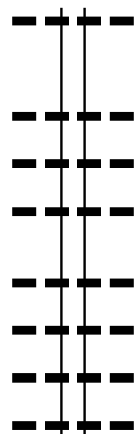
010708 FT



012466 FT	OLD ROUTE 77 RD
0050/1758	(SR3010 SEG 0050/0000)
0050/1360	015 "DIA CIRC CONCR
	LEN=0040 INSTALLED 1996
0050/0475	018 "DIA CIRC CONCR
010708 FT	LEN=0040 INSTALLED 1996
	2 0 6 1 0 1 3 0 0 0 1 0 6 + 7 5
	JINKS RD
	(T326)
5 0050/0000	LENGTH(AH 1758 BK 3091)
0040/2960	024 "DIA CIRC CONCR
	LEN=0040 INSTALLED 1996
0040/2530	018 "DIA CIR PLASTIC
	LEN=0040 INSTALLED 1996
0040/2255	018 "DIA CIRC METAL
	LEN=0035 INSTALLED 1996
0040/1820	018 "DIA CIRC METAL
	LEN=0035 INSTALLED 1996
0040/1475	024 "DIA CIR PLASTIC
	LEN=0040 INSTALLED 2014
0040/1190	018 "DIA CIRC METAL
	LEN=0035 INSTALLED 1996
0040/0965	024 "DIA CIR PLASTIC
	LEN=0032 INSTALLED 2014
	018 "DIA CIRC METAL

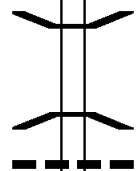
DIR: B TOTAL LEN: 2.361 MI. DIST: 01-6 SR: 4002
 LEFT MUN: SPRING CREEK T RIGHT MUN: SPRING CREEK T

007617 FT



0040/0345 LEN=0035 INSTALLED 1996
 007617 FT 2 0 61013 0 00 0075+93
 0040/0000 LENGTH(AH 3091 BK 3231)
 018 "DIA CIRC METAL
 0030/3220 LEN=0040 INSTALLED UNKN
 018 "DIA CIR PLASTIC
 0030/3076 LEN=0035 INSTALLED 1996
 018 "DIA CIRC METAL
 0030/2834 LEN=0080 INSTALLED 1996
 018 "DIA CIRC METAL
 0030/2171 LEN=0035 INSTALLED 1996
 018 "DIA CIRC METAL
 0030/1936 LEN=0035 INSTALLED 1996
 018 "DIA CIRC METAL
 0030/1503 LEN=0035 INSTALLED 1997
 018 "DIA CIRC METAL
 0030/1368 LEN=0035 INSTALLED UNKN

004386 FT



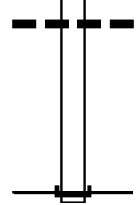
0030/0044 BMS EN 61/4002/0030/0000
 004386 FT 2 0 61013 0 00 0043+62
 WHITNEY RUN
 BMSBG 61/4002/0030/0000
 0030/0000 LENGTH(AH 3231 BK 1803)
 024 "DIA CIRC METAL
 0020/1225 LEN=0040 INSTALLED 1996

002583 FT



002583 FT 2 0 61013 0 00 0025+83
 0020/0000 LENGTH(AH 1803 BK 2583)
 018 "DIA CIRC METAL
 0010/2555 LEN=0035 INSTALLED 1996

000000 FT



0010/1220 048 "DIA CIRC CONCR
 LEN=0040 INSTALLED 1996
 024 "DIA CIRC METAL
 0010/0590 LEN=0035 INSTALLED 1996
 000000 FT 2 0 61013 0 00 0000+00
 NC WHITNEY RUN RD
 INTER-BK WHITNEY RUN RD
 (SR2016 SEG 0040/3016)
 MFC BEGIN = E
 BK-ERIE (25)
 0010/0000 LENGTH(AH 2583 BK 0000)

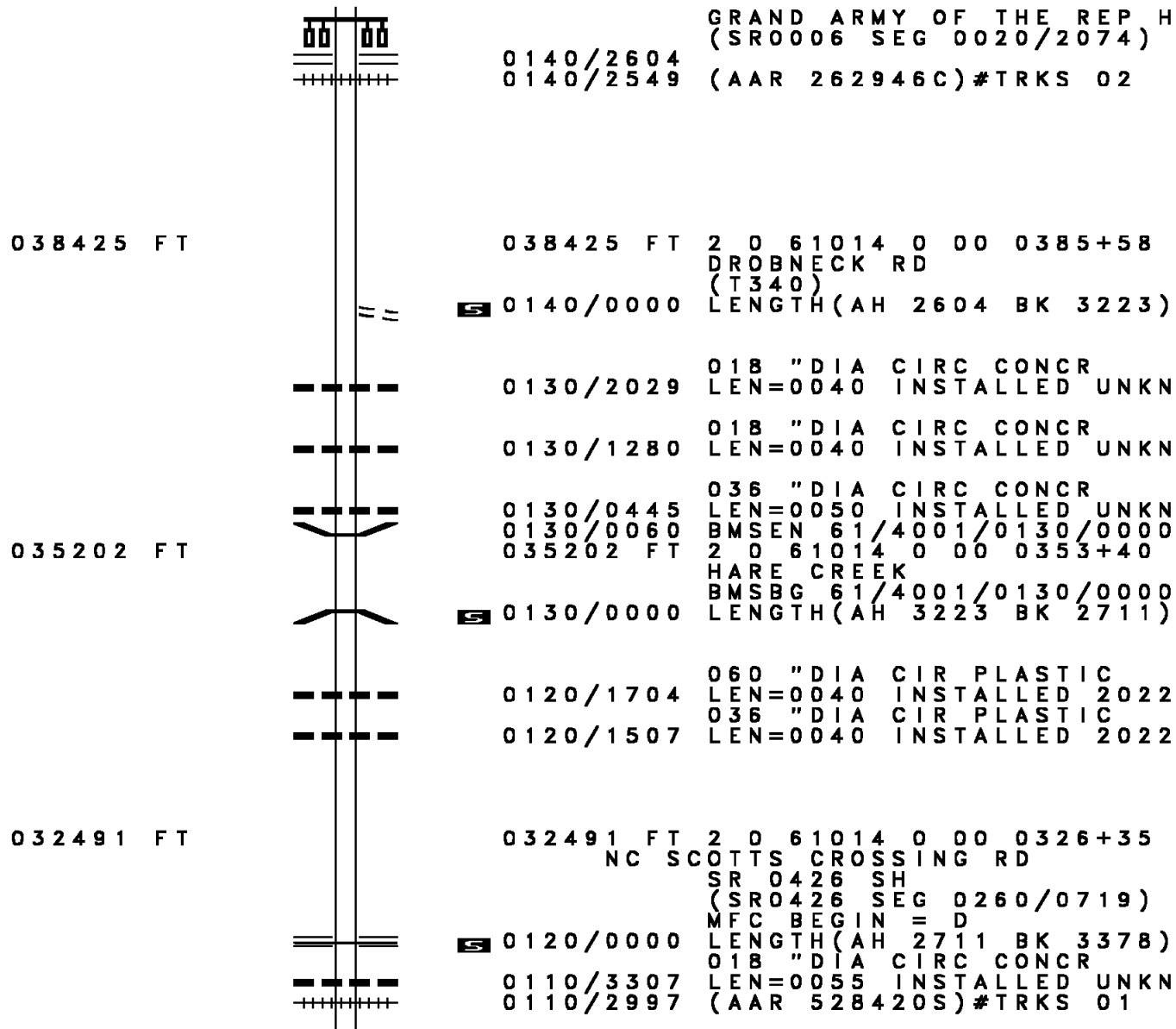
EXTRACT DATE: 12/18/2023 ROADWAY MANAGEMENT SYSTEM PAGE NUMBER: 361
PRINT DATE: 12/19/2023 SLD COUNTY/SR - ANNUAL PRINT COUNTY: WARREN
DIR: B TOTAL LEN: 7.771 MI. DIST: 01-6 SR: 4001
LEFT MUN: COLUMBUS T RIGHT MUN: COLUMBUS T

041029 FT



041029 FT
INTER-AHD SPENCER RD
(T344)

DIR: B TOTAL LEN: 7.771 MI. DIST: 01-6 SR: 4001
 LEFT MUN: COLUMBUS T RIGHT MUN: COLUMBUS T



GRAND ARMY OF THE REP H
 (SR0006 SEG 0020/2074)

0140/2604
 0140/2549 (AAR 262946C)#TRKS 02

038425 FT

038425 FT 2 0 61014 0 00 0385+58
 DROBNECK RD
 (T340)
 0140/0000 LENGTH(AH 2604 BK 3223)

0130/2029 018 "DIA CIRC CONCR
 LEN=0040 INSTALLED UNKN

0130/1280 018 "DIA CIRC CONCR
 LEN=0040 INSTALLED UNKN

035202 FT

0130/0445 036 "DIA CIRC CONCR
 LEN=0050 INSTALLED UNKN
 0130/0060 BMSBN 61/4001/0130/0000
 035202 FT 2 0 61014 0 00 0353+40
 HARE CREEK
 BMSBG 61/4001/0130/0000
 0130/0000 LENGTH(AH 3223 BK 2711)

0120/1704 060 "DIA CIR PLASTIC
 LEN=0040 INSTALLED 2022

0120/1507 036 "DIA CIR PLASTIC
 LEN=0040 INSTALLED 2022

032491 FT

032491 FT 2 0 61014 0 00 0326+35
 NC SCOTT'S CROSSING RD
 SR 0426 SH
 (SR0426 SEG 0260/0719)
 MFC BEGIN = D
 0120/0000 LENGTH(AH 2711 BK 3378)
 018 "DIA CIRC CONCR
 0110/3307 LEN=0055 INSTALLED UNKN
 0110/2997 (AAR 528420S)#TRKS 01

DIR: B TOTAL LEN: 7.771 MI. DIST: 01-6 SR: 4001
 LEFT MUN: COLUMBUS T RIGHT MUN: COLUMBUS T

Stationing	Notes	Stationing	Notes
2 0 61014 0 00 0292+54 029113 FT		029113 FT	
STEWART RD		0110/0000	LENGTH(AH 3378 BK 3712)
(T639)		0100/3010	018 " DIA CIRC CONCR LEN=0040 INSTALLED UNKN
		0100/1478	018 " DIA CIRC CONCR LEN=0040 INSTALLED UNKN
		0100/0870	018 " DIA CIRC CONCR LEN=0040 INSTALLED UNKN
025401 FT		025401 FT	2 0 61014 0 00 0255+36
		0100/0000	048 " DIA CIRC METAL LEN=0040 INSTALLED UNKN
		0090/1515	060 " DIA CIRC METAL LEN=0045 INSTALLED UNKN
		0090/0964	015 " DIA CIRC CONCR LEN=0040 INSTALLED UNKN
023533 FT		0090/0100	024 " DIA CIRC CONCR LEN=0037 INSTALLED 1998
		023533 FT	2 0 61014 0 00 0236+14
		0090/0000	BECK RD (T334) LENGTH(AH 1868 BK 1829)
		0080/1743	LOCEY RD (T330)
		0080/1740	018 " DIA CIRC CONCR LEN=0100 INSTALLED UNKN
021704 FT		021704 FT	2 0 61014 0 00 0218+06
			NC SAMPLE FLATS RD
			COLUMBUS
			SPRING CREEK T

DIR: B TOTAL LEN: 7.771 MI. DIST: 01-6 SR: 4001
 LEFT MUN: COLUMBUS T RIGHT MUN: COLUMBUS T

Stationing	Notes	Material / Length	Material / Length
		0080/0000	LENGTH(AH 1829 BK 3050) 018 " DIA CIRC METAL
		0070/2702	LEN=0045 INSTALLED UNKN
018654 FT		0070/0434	018 " DIA CIRC CONCR LEN=0040 INSTALLED UNKN
		018654 FT	2 0 61014 0 00 0187+62
		0070/0000	LENGTH(AH 3050 BK 3047)
		0060/2155	015 " DIA CIRC CONCR LEN=0040 INSTALLED UNKN
		0060/1775	015 " DIA CIRC CONCR LEN=0040 INSTALLED UNKN
		0060/0700	015 " DIA CIRC CONCR LEN=0035 INSTALLED UNKN
2 0 61014 0 00 0157+15 REED RD (T338)		015607 FT	015607 FT
		0060/0000	LENGTH(AH 3047 BK 3410) 018 " DIA CIRC METAL
		0050/3105	LEN=0035 INSTALLED UNKN
		0050/2230	015 " DIA CIRC CONCR LEN=0035 INSTALLED UNKN
		0050/1910	015 " DIA CIRC CONCR LEN=0035 INSTALLED UNKN
		0050/1149	PA GAME LANDS RD (GOVT)
012197 FT		012197 FT	2 0 61014 0 00 0124+87
		0050/0000	LENGTH(AH 3410 BK 2182) 018 " DIA CIR PLASTIC
		0040/2165	LEN=0040 INSTALLED 2014
		0040/1700	018 " DIA CIR PLASTIC LEN=0060 INSTALLED 2014
010015 FT		010015 FT	2 0 61014 0 00 0103+05
		0040/0000	LENGTH(AH 2182 BK 2884)

DIR: B TOTAL LEN: 7.771 MI. DIST: 01-6 SR: 4001
 LEFT MUN: SPRING CREEK T RIGHT MUN: SPRING CREEK T

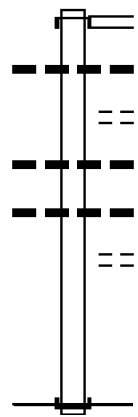
2 0 6 1 0 1 4 0 0 0 0 6 8 + 9 5 0 0 7 1 3 1 FT
 JINKS RD
 (T 3 2 6) 0 0 3 0 / 0 0 0 0

0 0 3 7 6 7 FT

0 0 0 0 0 0 FT

---	0030/1266	012 "DIA CIRC CONCR LEN=0060	INSTALLED UNKN
---	0030/0660	018 "DIA CIR PLASTIC LEN=0040	INSTALLED 2014
==	0030/0000	LENGTH(AH 2884 BK 3364)	
---	0020/1011	018 "DIA CIRC CONCR LEN=0054	INSTALLED 2014
---	0020/0763	024 "DIA CIR PLASTIC LEN=0040	INSTALLED UNKN
---	0020/0000	2 0 6 1 0 1 4 0 0 0 0 3 7 + 6 7 LENGTH(AH 3364 BK 3767)	
---	0010/3308	036 "DIA CIR PLASTIC LEN=0060	INSTALLED 2004
---	0010/2690	018 "DIA CIR PLASTIC LEN=0035	INSTALLED UNKN
---	0010/1033	018 "DIA CIR PLASTIC LEN=0040	INSTALLED 2004
---	0010/0313	BMS EN 61/4001/0010/0285 2 0 6 1 0 1 4 0 0 0 0 0 0 2 + 8 6 WHITNEY RUN	
---	0010/0285	BMS BG 61/4001/0010/0285 018 "DIA CIRC CONCR LEN=0060	INSTALLED UNKN
---	000000 FT	2 0 6 1 0 1 4 0 0 0 0 0 0 0 + 0 0 NC PI CCADILLY HILL RD OLD ROUTE 77 (SR3010 SEG 0060/0000) MFC BEGIN = E	
---	0010/0000	LENGTH(AH 3767 BK 0000)	

000765 FT

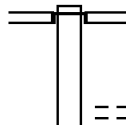


000000 FT

000765 FT
 INTER-AHD PENNSYLVANIA AV
 (SR0062 SEG 0424/0000)
 LUDLOW ST
 0010/0765 (SR0062 SEG 0424/0000)
 0010/0550 012 "DIA CIRC METAL
 LEN=0030 INSTALLED 1998
 LACY ST
 0010/0438 (CITY)
 012 "DIA CIR UNKNOWN
 0010/0400 LEN=0030 INSTALLED UNKN
 012 "DIA CIRC METAL
 0010/0126 LEN=0025 INSTALLED 1998
 STRUTHERS ST
 0010/0110 (CITY)
 000000 FT 1 0 00088 0 01 1444+70
 NC PENNSYLVANIA AV
 INTER-BK (T496)
 MFC BEGIN = D
 0010/0000 LENGTH(AH 0765 BK 0000)

EXTRACT DATE: 12/18/2023 ROADWAY MANAGEMENT SYSTEM PAGE NUMBER: 355
PRINT DATE: 12/19/2023 SLD COUNTY/SR - ANNUAL PRINT COUNTY: WARREN
DIR: B TOTAL LEN: 3.662 MI. DIST: 01-6 SR: 3022
LEFT MUN: BROKENSTRAW T RIGHT MUN: BROKENSTRAW T

019335 FT



019335 FT
INTER-AHD OLD ROUTE 6
(FRST)
SR 0062 SH
0080/3570 (SR0062 SEG 0410/0155)
BUCKALOONS REC AREA RD
0080/2657 (FRST)

EXTRACT DATE: 12/18/2023
PRINT DATE: 12/19/2023

ROADWAY MANAGEMENT SYSTEM
SLD COUNTY/SR - ANNUAL PRINT

PAGE NUMBER: 354
COUNTY: WARREN

DIR: B TOTAL LEN: 3.662 MI.
LEFT MUN: BROKENSTRAW T

DIST: 01-6 SR: 3022
RIGHT MUN: BROKENSTRAW T

Street Name	Segment ID	Length	Notes
	0080/2562		BMS EN 61/3022/0080/2491 1 0 00088 0 00 1204+89 IRVINE RUN
	0080/2491		BMSBG 61/3022/0080/2491
	0080/1788		FIRST SCIENCE LAB RD (FRST)
	0080/1318		BOSKO ST (T488)
MCKINNEY RUN RD (T449)	0080/1214		
	0080/1130		BMS EN 61/3022/0080/0944 1 0 00088 0 00 1189+39 BROKENSTRAW
	0080/0960		BMSBG 61/3022/0080/0944
CIRCLE DR (T442)	0080/0898		
	015765 FT		015765 FT 1 0 00088 0 00 1179+95 BROK. STRW BR STRUCTURE LENGTH 10 FT BMSID 61/3022/0080/0000 LENGTH(AH 3570 BK 3051)
ERIE AV (T445)	0070/3027		
	0070/2780		DUNNS EDDY RD (T422)
DEPOT ST (T442)	0070/2291		
JOHNSON ST (T446)	0070/1739		
ERIE AV (T445)	0070/1088		
	0070/0580		024 " DIA CIRC CONCR LEN=0035 INSTALLED 1997
	0070/0095		015 " DIA CIRC CONCR LEN=0045 INSTALLED 1997
	012714 FT		1 0 00088 0 00 1149+78 LENGTH(AH 3051 BK 2951)
	0060/2555		015 " DIA CIRC CONCR LEN=0045 INSTALLED 1997
	0060/1653		015 " DIA CIRC CONCR LEN=0075 INSTALLED 1997
	0060/1294		015 " DIA CIRC CONCR LEN=0045 INSTALLED 1997
	0060/0744		036 " DIA CIRC CONCR LEN=0045 INSTALLED 1997

EXTRACT DATE: 12/18/2023
PRINT DATE: 12/19/2023

ROADWAY MANAGEMENT SYSTEM
SLD COUNTY/SR - ANNUAL PRINT

PAGE NUMBER: 353
COUNTY: WARREN

DIR: B TOTAL LEN: 3.662 MI.
LEFT MUN: BROKENSTRAW T

DIST: 01-6 SR: 3022
RIGHT MUN: BROKENSTRAW T

	0060/0265	015 " DIA CIRC CONCR LEN=0045 INSTALLED 1997
	0060/0200	015 " DIA CIRC CONCR LEN=0050 INSTALLED UNKN
	0060/0075	018 " DIA CIR PLASTIC LEN=0045 INSTALLED 2009
009763 FT	009763 FT	1 0 00088 0 00 1120+08 NC NA TIONAL FORGE RD
	0060/0000	5 LENGTH(AH 2951 BK 2337)
	0050/1752	BMSSEN 61/3022/0050/1785 036"H 84"W CONC STRUCT
	0050/1750	LEN=0040 INSTALLED 1997 0 0 00000 0 00 0000+00 BROKENSTRAW TRIB
	0050/1742	BMSBG 61/3022/0050/1785
	0050/0644	ROUSE AV (T433)
	0050/0331	BMSSEN 61/3022/0050/0120 0 0 00000 0 00 0000+00
	0050/0216	ALLEGHENY RR OR CENT RR
007426 FT	007426 FT	BMSBG 61/3022/0050/0120 1 0 00088 0 00 1096+47
	0050/0000	5 LENGTH(AH 2337 BK 0788) RAMP F RD (SR8002 SEG 0010/1950) RAMP G RD (SR8002 SEG 0020/0000) TO 8002/0020 SH
	0040/0667	(CONN)
	0040/0548	BROK. STRW TR STRUCTURE LENGTH 12 FT
	0040/0232	BMSID 61/3022/0040/0286 018 " DIA CIRC CONCR
	0040/0200	LEN=0050 INSTALLED UNKN
	0040/0136	BMSSEN 61/3022/0040/0000
006638 FT	006638 FT	1 0 00088 0 00 1092+74 018 " DIA CIRC CONCR LEN=0050 INSTALLED UNKN US 6 WEST BOUND BMSBG 61/3022/0040/0000 MFC BEGIN = D
	0040/0000	5 LENGTH(AH 0788 BK 1987) RAMP I RD (SR8002 SEG 0262/0338) RAMP H RD (SR8002 SEG 0252/0000)
	0030/1164	

EXTRACT DATE: 12/18/2023
PRINT DATE: 12/19/2023

ROADWAY MANAGEMENT SYSTEM
SLD COUNTY/SR - ANNUAL PRINT

PAGE NUMBER: 352
COUNTY: WARREN

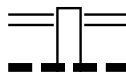
DIR: B TOTAL LEN: 3.662 MI.
LEFT MUN: BROKENSTRAW T

DIST: 01-6 SR: 3022
RIGHT MUN: BROKENSTRAW T

Station	Offset	Station	Offset	Notes
004651 FT		004651 FT	1 0 00088 0 00 1073+42	
		0030/0000		LENGTH(AH 1987 BK 2231) BROKENSTRAW
		0020/2154		YOUNGSVILLE B
		0020/1070		015 "DIA CIRC CONCR LEN=0040 INSTALLED 1997
		0020/0760		015 "DIA CIRC CONCR LEN=0040 INSTALLED 1997
002420 FT		002420 FT	1 0 00088 0 00 1050+92	
		0020/0000		LENGTH(AH 2231 BK 2420) 015 "DIA CIRC CONCR
DAVIS ST (BORO)		0010/2360		LEN=0045 INSTALLED 1997 OAK ST
		0010/2184		(BORO)
		0010/2180		015 "DIA CIRC CONCR LEN=0040 INSTALLED 1997
		0010/1865		015 "DIA CIRC CONCR LEN=0040 INSTALLED 1997
BATES ST (BORO)		0010/1320		BATES ST ET (BORO)
		0010/1310		015 "DIA CIRC CONCR LEN=0040 INSTALLED 1997
CHURCH ST (BORO)		0010/0974		FIREMAN DR (BORO)
		0010/0940		015 "DIA CIRC CONCR LEN=0040 INSTALLED 1997
		0010/0675		015 "DIA CIRC CONCR LEN=0040 INSTALLED 1997
		0010/0635		RAILROAD ST (BORO)
		0010/0487		FORD ST (BORO)
LOOF ST (BORO)		0010/0405		BMS EN 61/3022/0010/0216 0 0 00000 0 00 0000+00 BROKENSTRAW
		0010/0247		BMS BG 61/3022/0010/0216
000000 FT		000000 FT	1 0 00088 0 00 1026+59	
				NC EAST MAIN ST
				MAIN ST (SRO027 SEG 0470/0000)
				INTER-BK MAIN ST (SRO027 SEG 0470/0000)
				MFC BEGIN = E
		0010/0000		LENGTH(AH 2420 BK 0000)

DIR: B TOTAL LEN: 2.559 MI. DIST: 01-6 SR: 3020
 LEFT MUN: WATSON T RIGHT MUN: WATSON T


013513 FT



013513 FT HEARTS CONTENT RD
 0050/3534 (SR3005 SEG 0170/0000)
 018 "DIA CIRC CONCR
 0050/3525 LEN=0070 INSTALLED 1996

0050/1810 018 "DIA CIR PLASTIC
 LEN=0035 INSTALLED 1996
 0050/1405 030 "DIA CIRC METAL
 LEN=0040 INSTALLED 1996

009979 FT



009979 FT 2 0 61042 0 00 0100+68
 0050/0000 LENGTH(AH 3534 BK 2505)
 018 "DIA CIR PLASTIC
 0040/2275 LEN=0040 INSTALLED 2004
 018 "DIA CIR PLASTIC
 0040/1995 LEN=0045 INSTALLED UNKN

0040/0928 015 "DIA CIRC CONCR
 LEN=0035 INSTALLED 1996
 018 "DIA CIRC METAL
 0040/0625 LEN=0035 INSTALLED 1996

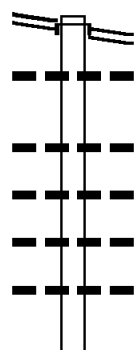
DIR: B TOTAL LEN: 2.559 MI. DIST: 01-6 SR: 3020
 LEFT MUN: WATSON T RIGHT MUN: WATSON T

Stationing	Description	Material	Length	Notes
007474 FT				
007474 FT			2 0 6 1042	0 00 0075+63
0040/0000			LENGTH(AH	2505 BK 2976)
0030/2198		024 " DIA CIR PLASTIC	LEN=0050	INSTALLED 2011
0030/1626				
0030/1472				
0030/0994		018 " DIA CIR PLASTIC	LEN=0050	INSTALLED 2011
0030/0620		015 " DIA CIRC CONCR	LEN=0035	INSTALLED 1996
0030/0285		024 " DIA CIR PLASTIC	LEN=0040	INSTALLED 1996
004498 FT			2 0 6 1042	0 00 0045+41
0030/0000		030 " DIA CIRC METAL	LEN=0035	INSTALLED 1996
0020/1857		LENGTH(AH	2976 BK 2317)	
0020/1467		015 " DIA CIRC METAL	LEN=0060	INSTALLED 1996
0020/1081		018 " DIA CIRC METAL	LEN=0040	INSTALLED 1996
0020/0821		018 " DIA CIR PLASTIC	LEN=0040	INSTALLED 2011
0020/0649		024 " DIA CIR PLASTIC	LEN=0040	INSTALLED 2011
0020/0387		018 " DIA CIR PLASTIC	LEN=0040	INSTALLED 1996
0020/0095		018 " DIA CIRC CONCR	LEN=0050	INSTALLED UNKN
002181 FT			2 0 6 1042	0 00 0022+02
0020/0000		LENGTH(AH	2317 BK 2181)	
0010/1907		024 " DIA CIR PLASTIC	LEN=0050	INSTALLED UNKN
0010/1390		024 " DIA CIR PLASTIC	LEN=0045	INSTALLED 2011
0010/0898		018 " DIA CIR PLASTIC	LEN=0040	INSTALLED 2011
0010/0548		030 " DIA CIRC METAL	LEN=0045	INSTALLED UNKN
000000 FT			2 0 6 1042	0 00 0000+00
		NC CO BHAM HILL RD		
		SR 0062 SH		
		(SR0062 SEG	0210/1018)	
		MFC BEGIN = E		
		LENGTH(AH	2181 BK 0000)	

MICKLESON LN
 (T665)
 LC FOR MICKLESON LN
 (CONN)

EXTRACT DATE: 12/18/2023 ROADWAY MANAGEMENT SYSTEM PAGE NUMBER: 349
 PRINT DATE: 12/19/2023 SLD COUNTY/SR - ANNUAL PRINT COUNTY: WARREN
 DIR: B TOTAL LEN: 1.877 MI. DIST: 01-6 SR: 3018
 LEFT MUN: LIMESTONE T RIGHT MUN: LIMESTONE T

009912 FT
 HEARTS CONTENT RD
 (SR3005 SEG 0110/0000) 0040/2597



007315 FT

009912 FT
 INTER-AHD ECONOMITE RD
 (T317)
 HEARTS CONTENT RD
 (SR3005 SEG 0110/0000)
 0040/2597 018 " DIA CIR PLASTIC
 0040/2565 LEN=0040 INSTALLED UNKN
 018 " DIA CIR PLASTIC
 0040/1905 LEN=0045 INSTALLED UNKN
 018 " DIA CIR PLASTIC
 0040/1535 LEN=0035 INSTALLED UNKN
 024 " DIA CIR PLASTIC
 0040/1195 LEN=0030 INSTALLED UNKN
 018 " DIA CIRC CONCR
 0040/0690 LEN=0035 INSTALLED 2003
 007315 FT 2 0 61059 0 00 0073+15

EXTRACT DATE: 12/18/2023
PRINT DATE: 12/19/2023

ROADWAY MANAGEMENT SYSTEM
SLD COUNTY/SR - ANNUAL PRINT

PAGE NUMBER: 348
COUNTY: WARREN

DIR: B TOTAL LEN: 1.877 MI.
LEFT MUN: LIMESTONE T

DIST: 01-6 SR: 3018
RIGHT MUN: LIMESTONE T

004997 FT

002504 FT

000000 FT

5	0040/0000	LENGTH(AH 2597 BK 2318)
		036"H 00"W MULT PLSTIC
	0030/2220	LEN=0040 INSTALLED 2014
		018"DIA CIR PLASTIC
	0030/1835	LEN=0050 INSTALLED 2002
		018"DIA CIR PLASTIC
	0030/1632	LEN=0040 INSTALLED 2002
		018"DIA CIR PLASTIC
	0030/1105	LEN=0030 INSTALLED 2011
		018"DIA CIR PLASTIC
	0030/0935	LEN=0040 INSTALLED 2011
		018"DIA CIR PLASTIC
	0030/0700	LEN=0030 INSTALLED UNKN
		018"DIA CIR PLASTIC
	0030/0250	LEN=0030 INSTALLED UNKN
	004997 FT	2 0 61059 0 00 0049+97
	5	0030/0000 LENGTH(AH 2318 BK 2493)
		018"DIA CIR PLASTIC
	0020/2238	LEN=0030 INSTALLED UNKN
		018"DIA CIR PLASTIC
	0020/1625	LEN=0030 INSTALLED UNKN
		018"DIA CIR PLASTIC
	0020/1351	LEN=0030 INSTALLED UNKN
		018"DIA CIR PLASTIC
	0020/1030	LEN=0040 INSTALLED 2011
		018"DIA CIR PLASTIC
	0020/0835	LEN=0030 INSTALLED UNKN
		018"DIA CIR PLASTIC
	0020/0103	LEN=0040 INSTALLED 2002
	002504 FT	2 0 61059 0 00 0025+04
	5	0020/0000 LENGTH(AH 2493 BK 2504)
		018"DIA CIR PLASTIC
	0010/2075	LEN=0030 INSTALLED UNKN
		018"DIA CIR PLASTIC
	0010/1845	LEN=0040 INSTALLED UNKN
		024"DIA CIR PLASTIC
	0010/1170	LEN=0030 INSTALLED UNKN
		018"DIA CIRC CONCR
	0010/0050	LEN=0030 INSTALLED UNKN
	000000 FT	2 0 61059 0 00 0000+00
		NC B I MBER RUN RD
		SR 0062 SH
		(SR0062 SEG 0130/0000)
		MFC BEGIN = E
	5	0010/0000 LENGTH(AH 2504 BK 0000)

011234 FT

011234 FT
 INTER-AHD

RAILROAD ST
 (BORO)
 HILLSIDE DR
 (BORO)
 024 " DIA CIR PLASTIC
 LEN=0040 INSTALLED UNKN
 018 " DIA CIR PLASTIC
 LEN=0040 INSTALLED UNKN
 2 0 61045 0 00 0284+03
 YOUNGSVILLE
 BROKENSTRAW T
 LENGTH(AH 1200 BK 1357)
 018 " DIA CIR PLASTIC
 LEN=0035 INSTALLED UNKN
 018 " DIA CIR PLASTIC
 LEN=0035 INSTALLED UNKN
 018 " DIA CIR PLASTIC
 LEN=0040 INSTALLED 2005
 024 " DIA CIR PLASTIC
 LEN=0035 INSTALLED UNKN
 018 " DIA CIR PLASTIC
 LEN=0035 INSTALLED UNKN
 018 " DIA CIR PLASTIC
 LEN=0035 INSTALLED UNKN
 2 0 61045 0 00 0269+60
 LENGTH(AH 1357 BK 2973)
 018 " DIA CIR PLASTIC
 LEN=0040 INSTALLED UNKN
 018 " DIA CIR PLASTIC
 LEN=0040 INSTALLED UNKN
 018 " DIA CIR PLASTIC

010034 FT

0040/0100
 010034 FT

5

0040/0000

0030/1313

0030/0920

0030/0650

0030/0461

0030/0338

0030/0114

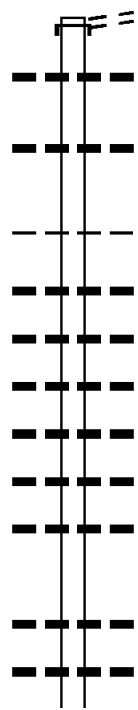
5

008677 FT
 0030/0000

0024/2768

0024/2501

008677 FT



EXTRACT DATE: 12/18/2023
PRINT DATE: 12/19/2023

ROADWAY MANAGEMENT SYSTEM
SLD COUNTY/SR - ANNUAL PRINT

PAGE NUMBER: 346
COUNTY: WARREN

DIR: B TOTAL LEN: 2.128 MI.
LEFT MUN: BROKENSTRAW T

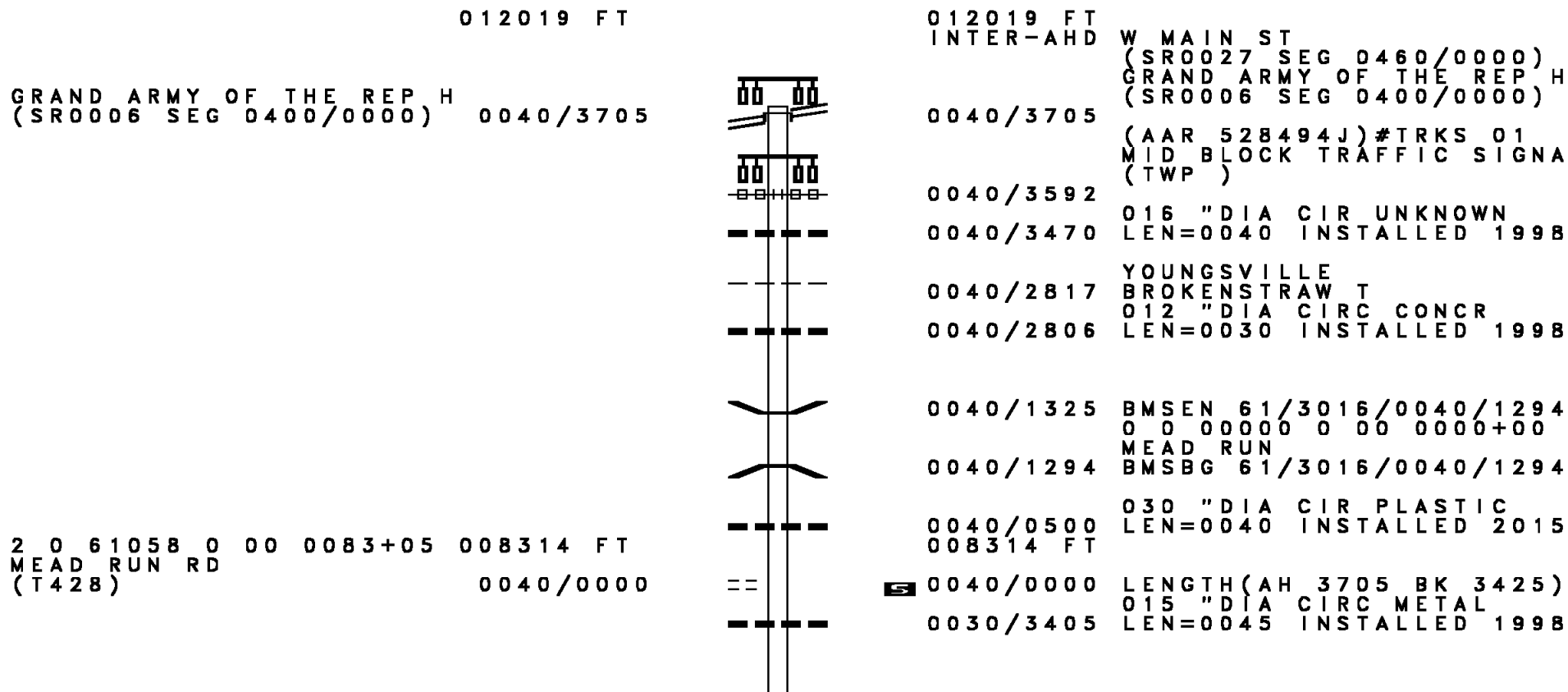
DIST: 01-6 SR: 3017
RIGHT MUN: BROKENSTRAW T

Station	Length	Material	Notes
0024/1993	LEN=0035	018 "DIA CIR PLASTIC	INSTALLED UNKN
0024/1448	LEN=0035	015 "DIA CIRC CONCR	INSTALLED UNKN
0024/1128	LEN=0035	018 "DIA CIR PLASTIC	INSTALLED UNKN
0024/0731	LEN=0035	015 "DIA CIRC CONCR	INSTALLED UNKN
0024/0518	LEN=0035	018 "DIA CIR PLASTIC	INSTALLED UNKN
0024/0238	LEN=0050	018 "DIA CIR PLASTIC	INSTALLED UNKN
0024/0083	LEN=0040	018 "DIA CIR PLASTIC	INSTALLED UNKN
005704 FT	2 0 61045	0 00 0240+13	
0024/0000	LENGTH(AH 2973 BK 2947)	018 "DIA CIRC METAL	
0020/2750	LEN=0035	018 "DIA CIR PLASTIC	INSTALLED UNKN
0020/2305	LEN=0035	018 "DIA CIR PLASTIC	INSTALLED UNKN
0020/2032	LEN=0040	018 "DIA CIR PLASTIC	INSTALLED UNKN
0020/0885	LEN=0034	018 "DIA CIR PLASTIC	INSTALLED 1998
002757 FT	2 0 61045	0 00 0210+66	
0020/0000	LENGTH(AH 2947 BK 2757)		
0010/1800	LEN=0035	018 "DIA CIR PLASTIC	INSTALLED UNKN
0010/1420	LEN=0035	018 "DIA CIR PLASTIC	INSTALLED UNKN
0010/1053			
0010/0870	LEN=0030	018 "DIA CIRC CONCR	INSTALLED UNKN
0010/0480	LEN=0030	018 "DIA CIRC CONCR	INSTALLED UNKN
0010/0194		ALLEGHENY SPRING RD (T431)	
0010/0034	LEN=0020	018 "DIA CIRC CONCR	INSTALLED UNKN
000000 FT	2 0 61045	0 00 0183+09	
0010/0000		NC YORK HILL RD INTER-BK YORK HILL RD (T424) MFC BEGIN = E	
0010/0000	LENGTH(AH 2757 BK 0000)		

CRIPPEN HILL RD
(T435)

ROCKY RIDGE RD
(T642)

DIR: B TOTAL LEN: 2.276 MI. DIST: 01-6 SR: 3016
 LEFT MUN: YOUNGSVILLE B RIGHT MUN: YOUNGSVILLE B



DIR: B TOTAL LEN: 2.276 MI. DIST: 01-6 SR: 3016
 LEFT MUN: BROKENSTRAW T RIGHT MUN: BROKENSTRAW T

WILLIAMS ST
 (T418)

0030/1865 ==

OLD PITTSFIELD RD
 (T443)

0030/0465 ==

004889 FT

NC OLD PITTSFIELD RD
 030 " DIA CIR PLASTIC
 0030/0460 LEN=0050 INSTALLED 2023
 0030/0014 BMSEN 61/3016/0030/0000
 004889 FT 2 0 61058 0 00 0048+86
 BROKENSTRAW
 BMSBG 61/3016/0030/0000
 0030/0000 LENGTH(AH 3425 BK 3036)

AIRPORT LN
 (PRDR)

0020/1641 ==

001853 FT

0020/2378 BMSEN 61/3016/0020/2110
 2 0 61058 0 00 0039+68
 BROKENSTRAW
 0020/2110 BMSBG 61/3016/0020/2110
 0020/1610 018 " DIA CIR PLASTIC
 LEN=0040 INSTALLED 1998

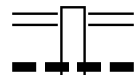
001853 FT 2 0 61058 0 00 0018+58
 BROKSTRAW CK
 STRUCTURE LENGTH 10 FT
 BMSID 61/3016/0020/0000
 0020/0000 LENGTH(AH 3036 BK 1853)

000000 FT

0010/0049 BMSEN 61/3016/0010/0030
 2 0 61058 0 00 0000+30
 BROKENSTRAW CK TR
 0010/0030 BMSBG 61/3016/0010/0030
 000000 FT 2 0 61058 0 00 0000+00
 NC COUVERS CROSSING RD
 CRIPPEN HILL RD
 (T435)
 INTER-BK MAYNARD RD
 (T439)
 MFC BEGIN = E
 0010/0000 LENGTH(AH 1853 BK 0000)

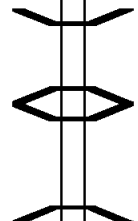
DIR: B TOTAL LEN: 3.434 MI. DIST: 01-6 SR: 3015
 LEFT MUN: ELDRED T RIGHT MUN: ELDRED T

018131 FT



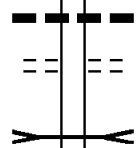
018131 FT MICKLE HILL RD
 0070/2951 (SR3008 SEG 0090/0000)
 012"H 18"W ELLIP METAL
 0070/2670 LEN=0040 INSTALLED 1996

015180 FT



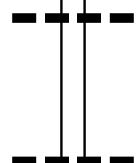
0070/0219 BMS EN 61/3015/0070/0209
 2 0 61008 0 00 0153+78
 CALDWELL CK.
 0070/0209 BMSBG 61/3015/0070/0209
 0070/0010 BMS EN 61/3015/0070/0000
 015180 FT 2 0 61008 0 00 0151+73
 CALDWELL CK.
 BMSBG 61/3015/0070/0000
 5 0070/0000 LENGTH(AH 2951 BK 2388)

012792 FT



0060/0395 018 " DIA CIRC CONCR
 LEN=0050 INSTALLED 1996
 NEWTON RD
 0060/0317 (T381)
 CALDWELL CK.
 STRUCTURE LENGTH 13 FT
 0060/0305 BMSID 61/3015/0060/0351
 012792 FT 2 0 61008 0 00 0127+45
 5 0060/0000 LENGTH(AH 2388 BK 1742)

011050 FT



0050/1130 018 " DIA CIR PLASTIC
 LEN=0050 INSTALLED 2000
 011050 FT 2 0 61008 0 00 0110+03
 5 0050/0000 LENGTH(AH 1742 BK 2208)
 0040/1930 018 " DIA CIR PLASTIC
 LEN=0040 INSTALLED 2000

DIR: B TOTAL LEN: 3.434 MI. DIST: 01-6 SR: 3015
 LEFT MUN: ELDRED T RIGHT MUN: ELDRED T

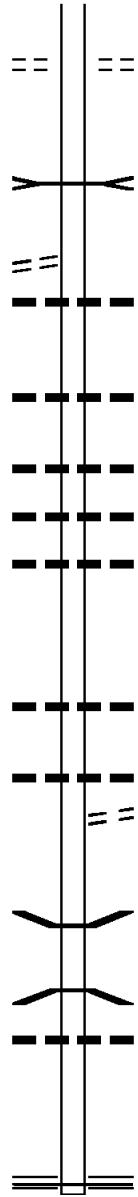
2 0 61008 0 00 0088+36 008842 FT
 EUREKA RD
 (T377) 0040/0000

FIDDLERSGREEN RD
 (T369) 0030/0783

006145 FT

003189 FT

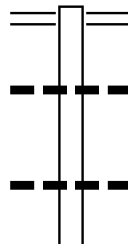
000000 FT



008842 FT REYNOLDS RD
 (T375)
 0040/0000 LENGTH(AH 2208 BK 2697)
 CALDWELL CK.
 STRUCTURE LENGTH 13 FT
 BMSID 61/3015/0030/1575
 0030/1575
 012"H 18"W ELLIP METAL
 LEN=0035 INSTALLED 1996
 0030/0420 2 0 61008 0 00 0061+39
 006145 FT LENGTH(AH 2697 BK 2956)
 0030/0000 024 "DIA CIR PLASTIC
 0020/2590 LEN=0075 INSTALLED 1996
 018 "DIA CIR PLASTIC
 0020/1850 LEN=0050 INSTALLED 1996
 018 "DIA CIRC METAL
 0020/1260 LEN=0035 INSTALLED 1996
 018 "DIA CIR PLASTIC
 0020/1130 LEN=0040 INSTALLED 2000
 003189 FT 2 0 61008 0 00 0031+92
 0020/0000 LENGTH(AH 2956 BK 3189)
 018 "DIA CIR PLASTIC
 0010/2985 LEN=0040 INSTALLED 2009
 018 "DIA CIRC METAL
 0010/2200 LEN=0045 INSTALLED 2004
 HUNT RD
 0010/2126 (T320)
 0010/0865 BMS EN 61/3015/0010/0860
 2 0 61008 0 00 0000+00
 CALDWELL CK.
 0010/0833 BMSBG 61/3015/0010/0860
 024 "DIA CIR PLASTIC
 0010/0425 LEN=0040 INSTALLED 2004
 000000 FT 2 0 61008 0 00 0000+00
 NC SA N FORD RD
 SR 0027 SH
 (SR0027 SEG 0210/0000)
 MFC BEGIN = D
 0010/0000 LENGTH(AH 3189 BK 0000)

EXTRACT DATE: 12/18/2023 ROADWAY MANAGEMENT SYSTEM PAGE NUMBER: 341
 PRINT DATE: 12/19/2023 SLD COUNTY/SR - ANNUAL PRINT COUNTY: WARREN
 DIR: B TOTAL LEN: 4.086 MI. DIST: 01-6 SR: 3014
 LEFT MUN: PITTSFIELD T RIGHT MUN: PITTSFIELD T

021576 FT



021576 FT DAVEY HILL RD
 0080/2842 (SR3007 SEG 0280/0000)
 0080/2230 018 " DIA CIRC CONCR
 LEN=0040 INSTALLED 1998
 0080/1075 015 " DIA CIRC CONCR
 LEN=0030 INSTALLED 1998
 015 " DIA CIRC METAL

DIR: B TOTAL LEN: 4.086 MI. DIST: 01-6 SR: 3014
 LEFT MUN: PITTSFIELD T RIGHT MUN: PITTSFIELD T

018734 FT	-----	0080/0360	LEN=0030	INSTALLED	1998
		018734 FT	2 0 61043	0 00	0110+14
		0080/0000	LENGTH(AH	2842	BK 2273)
016461 FT		016461 FT	2 0 61043	0 00	0087+41
			030 "DIA	CIR	PLASTIC
			LEN=0050	INSTALLED	2002
		0070/0000	LENGTH(AH	2273	BK 3837)
			MEADOW LN		
		0060/3384	(PRDR)		
012624 FT		012624 FT	2 0 61043	0 00	0049+25
		0060/0000	LENGTH(AH	3837	BK 2368)
010256 FT		010256 FT	2 0 61043	0 00	0025+37
		0050/0000	LENGTH(AH	2368	BK 2569)
			015 "DIA	CIR	CONCR
		0040/2515	LEN=0035	INSTALLED	1998
			015 "DIA	CIR	METAL
		0040/1735	LEN=0040	INSTALLED	1998
			018 "DIA	CIR	METAL
		0040/1230	LEN=0035	INSTALLED	1998
			018 "DIA	CIR	CONCR
		0040/0890	LEN=0030	INSTALLED	1998
			015 "DIA	CIR	CONCR
		0040/0380	LEN=0030	INSTALLED	1998
007687 FT		007687 FT	2 0 61043	0 00	0000+00
			COLE HILL RD		
			(SR3013	SEG	0070/3123)
			NC OLD	GARLAND	RD

EXTRACT DATE: 12/18/2023
PRINT DATE: 12/19/2023

ROADWAY MANAGEMENT SYSTEM
SLD COUNTY/SR - ANNUAL PRINT

PAGE NUMBER: 339
COUNTY: WARREN

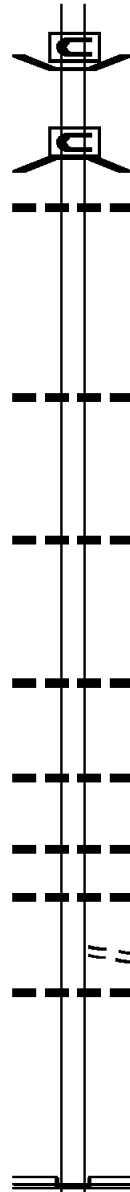
DIR: B TOTAL LEN: 4.086 MI.
LEFT MUN: PITTSFIELD T

DIST: 01-6 SR: 3014
RIGHT MUN: PITTSFIELD T

005470 FT

002730 FT

000000 FT



0040/0000 LENGTH(AH 2569 BK 2217)
BMSSEN 61/3014/0030/2054
0030/2146 2 0 61010 0 00 0180+88
BRIDGE CLOSED
BROKEN STRAW
0030/2054 BMSBG 61/3014/0030/2054
036 "DIA CIR PLASTIC
0030/1605 LEN=0060 INSTALLED 2002

005470 FT 2 0 61010 0 00 0201+57
0030/0000 LENGTH(AH 2217 BK 2740)
018 "DIA CIR UNKNOWN
0020/2720 LEN=0030 INSTALLED 1998

0020/1140 015 "DIA CIRC CONCR
LEN=0030 INSTALLED 2002

002730 FT 1 0 00089 4 00 0025+00
018 "DIA CIRC CONCR
LEN=0030 INSTALLED 1998
0020/0000 LENGTH(AH 2740 BK 2730)

0010/1680 018 "DIA CIRC CONCR
LEN=0030 INSTALLED 1998

0010/0885 015 "DIA CIRC CONCR
LEN=0035 INSTALLED 1998
0010/0346 015 "DIA CIRC CONCR
LEN=0035 INSTALLED 1998
FOR SR 0027 AND 3014
0010/0161 (CONN)

0010/0135 015 "DIA CIRC CONCR
LEN=0030 INSTALLED 1998
000000 FT 1 0 00089 4 00 0000+00
NC KANE RD
SR 0027 SH
(SR0027 SEG 0370/0000)
INTER-BK EXTENSION RD
(T432)
MFC BEGIN = E

0010/0000 LENGTH(AH 2730 BK 0000)

EXTRACT DATE: 12/18/2023 ROADWAY MANAGEMENT SYSTEM PAGE NUMBER: 338
PRINT DATE: 12/19/2023 SLD COUNTY/SR - ANNUAL PRINT COUNTY: WARREN
DIR: B TOTAL LEN: 3.392 MI. DIST: 01-6 SR: 3013
LEFT MUN: PITTSFIELD T RIGHT MUN: PITTSFIELD T

017908 FT

017908 FT
INTER-AHD KANE RD
(SR3014 SEG 0040/0000)
OLD GARLAND RD
0070/3123 (SR3014 SEG 0040/0000)



DIR: B TOTAL LEN: 3.392 MI. DIST: 01-6 SR: 3013
 LEFT MUN: PITTSFIELD T RIGHT MUN: PITTSFIELD T

---	0070/2765	018 " DIA LEN=0040	CIR PLASTIC INSTALLED 2003
---	0070/2075	024 " DIA LEN=0046	CIR PLASTIC INSTALLED UNKN
---	0070/1830	018 " DIA LEN=0045	CIR PLASTIC INSTALLED UNKN
---	0070/1660	024 " DIA LEN=0046	CIR PLASTIC INSTALLED UNKN
---	0070/1405	018 " DIA LEN=0044	CIR PLASTIC INSTALLED UNKN
---	0070/0925	024 " DIA LEN=0042	CIR PLASTIC INSTALLED UNKN
---	0070/0650	024 " DIA LEN=0045	CIR PLASTIC INSTALLED UNKN
---	0070/0379	024 " DIA LEN=0050	CIR METAL INSTALLED UNKN
---	0070/0166	024 " DIA LEN=0058	CIR PLASTIC INSTALLED UNKN
---	0070/0008	024 " DIA LEN=0048	CIR PLASTIC INSTALLED UNKN
014785 FT	014785 FT	2 0 61010	0 00 0147+82
	0070/0000	LENGTH(AH	3123 BK 3329)
---	0060/1390	018 " DIA LEN=0032	CIR PLASTIC INSTALLED UNKN
---	0060/0970	018 " DIA LEN=0035	CIRC CONCR INSTALLED UNKN
---	0060/0645	018 " DIA LEN=0042	CIR PLASTIC INSTALLED UNKN
---	0060/0365	018 " DIA LEN=0040	CIR PLASTIC INSTALLED UNKN
011456 FT	011456 FT	2 0 61010	0 00 0114+53
	0060/0000	LENGTH(AH	3329 BK 2391)
---	0050/2113	030 " DIA LEN=0045	CIRC CONCR INSTALLED UNKN
---	0050/1612	018 " DIA LEN=0048	CIR PLASTIC INSTALLED UNKN
---	0050/1390	018 " DIA LEN=0055	CIR PLASTIC INSTALLED UNKN
2 0 61010 0 00 0090+62 009065 FT	009065 FT		
MARSHIANNE RD	0050/0000	LENGTH(AH	2391 BK 1552)
(T395)			

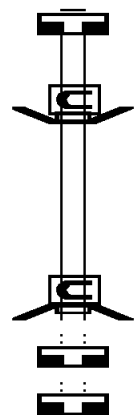
DIR: B TOTAL LEN: 3.392 MI. DIST: 01-6 SR: 3013
 LEFT MUN: PITTSFIELD T RIGHT MUN: PITTSFIELD T

Stationing	Description	Material	Length	Status
	0040/1525	018" DIA CIR PLASTIC	LEN=0042	INSTALLED UNKN
007513 FT	0040/0031	018" DIA CIR PLASTIC	LEN=0040	INSTALLED 1999
	007513 FT	2 0 61010 0 00 0075+35		
	0040/0000	LENGTH(AH 1552 BK 2129)		
	0030/1551	018" DIA CIR PLASTIC	LEN=0042	INSTALLED UNKN
005384 FT	0030/0633	018" DIA CIR PLASTIC	LEN=0040	INSTALLED UNKN
	0030/0230	018" DIA CIR PLASTIC	LEN=0044	INSTALLED UNKN
	005384 FT	2 0 61010 0 00 0054+06		
	0030/0000	LENGTH(AH 2129 BK 3082)		
	0020/1490	018" DIA CIRC METAL	LEN=0035	INSTALLED UNKN
002302 FT	0020/0080	024" DIA CIRC METAL	LEN=0042	INSTALLED UNKN
	002302 FT	2 0 61010 0 00 0023+02		
	0020/0000	LENGTH(AH 3082 BK 2302)		
	0010/1897	018" DIA CIRC METAL	LEN=0042	INSTALLED UNKN
000000 FT	0010/0125	018" DIA CIR PLASTIC	LEN=0035	INSTALLED 2003
	0010/0095	PITTSFIELD DEERFIELD T		
	000000 FT	2 0 61010 0 00 0000+00		
		NC CO LE HILL RD MORRISON HILL RD		
	INTER-BK	(SR3011 SEG 0150/0000)		
		HILLTOP DR (T368)		
ROSS HILL RD (SR3011 SEG 0150/0000)	0010/0000	MFC BEGIN = E		
	0010/0000	LENGTH(AH 2302 BK 0000)		

000103 FT

 000000 FT

 000000 FT
 000000 FT



000103 FT
 7032/0000 LENGTH(AH 1181 BK 0103)
 INTER-AHD BMSBN 61/3012/0030/0000
 CEMETERY RD
 (T336)
 0030/0103
 000000 FT 2 0 61084 0 00 0049+49
 NC CEMETERY RD
 INTER-BK CEMETERY RD
 (T336)
 BRIDGE CLOSED
 BROKEN STRAW
 BMSBG 61/3012/0030/0000
 0030/0000 LENGTH(AH 0103 BK 2514)
 000000 FT
 7020/0000 LENGTH(AH 2514 BK 2514)
 000000 FT
 7010/0000 LENGTH(AH 2514 BK 0000)

DIR: B TOTAL LEN: 8.046 MI. DIST: 01-6 SR: 3011
 LEFT MUN: PITTSFIELD T RIGHT MUN: PITTSFIELD T

ZOLKO RD
 (T376)

042481 FT

042481 FT
 INTER-AHD

TORPEDO RD
 (T393)
 SR 0027 SH
 (SR0027 SEG 0310/0000)
 018 " DIA CIRC METAL
 LEN=0060 INSTALLED 1997
 030 " DIA CIR PLASTIC
 LEN=0060 INSTALLED 2009

0170/0906

0170/0755

018 " DIA CIRC CONCR
 LEN=0030 INSTALLED 1997
 024 " DIA CIR PLASTIC
 LEN=0045 INSTALLED 1997
 2 0 61011 0 00 0412+26
 LENGTH(AH 1391 BK 2642)

041090 FT

0170/0340

5

041090 FT

024 " DIA CIR PLASTIC
 LEN=0040 INSTALLED 1997
 018 " DIA CIRC METAL
 LEN=0035 INSTALLED 1997
 024 " DIA CIR PLASTIC
 LEN=0035 INSTALLED 1997
 018 " DIA CIR PLASTIC
 LEN=0050 INSTALLED 2004
 024 " DIA CIR PLASTIC
 LEN=0040 INSTALLED UNKN

038448 FT

0160/0250

5

038448 FT

2 0 61011 0 00 0385+84
 LENGTH(AH 2642 BK 2522)
 024 " DIA CIR PLASTIC
 LEN=0040 INSTALLED 1997

0150/2180

024 " DIA CIR PLASTIC
 LEN=0075 INSTALLED 1997

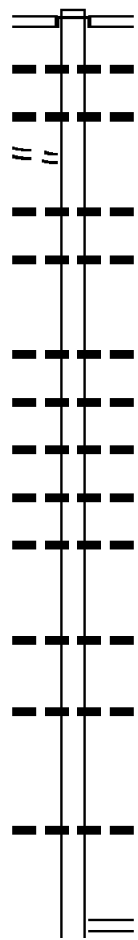
0150/1440

035926 FT

0150/0020

035926 FT

018 " DIA CIR PLASTIC
 LEN=0040 INSTALLED 1997
 2 0 61011 0 00 0360+62
 NC RO
 COLE HILL RD
 COLE HILL RD
 (SR3013 SEG 0010/0000)



EXTRACT DATE: 12/18/2023
PRINT DATE: 12/19/2023

ROADWAY MANAGEMENT SYSTEM
SLD COUNTY/SR - ANNUAL PRINT

PAGE NUMBER: 332
COUNTY: WARREN

DIR: B TOTAL LEN: 8.046 MI.
LEFT MUN: DEERFIELD T

DIST: 01-6 SR: 3011
RIGHT MUN: DEERFIELD T

YOUNGSVILLE RD
(T362)

KUSHNER RD
(T370)

Stationing	Material	Length	Notes
025077 FT	0110/0857	018 " DIA CIR PLASTIC LEN=0040	INSTALLED 1997
0110/0000	0110/0000	2 0 61011 0 00 0251+20 YOUNGSVILLE RD (T362) LENGTH(AH 2612 BK 1611)	
	0100/1565	018 " DIA CIR PLASTIC LEN=0040	INSTALLED 1997
	0100/1400	015 " DIA CIRC CONCR LEN=0040	INSTALLED 1997
023466 FT	0100/0260	018 " DIA CIR PLASTIC LEN=0040	INSTALLED 1999
	023466 FT	2 0 61011 0 00 0234+93	
	0100/0000	LENGTH(AH 1611 BK 2286)	
	0090/1525	018 " DIA CIR PLASTIC LEN=0040	INSTALLED 1997
021180 FT	021180 FT	2 0 61011 0 00 0212+07	
	0090/0000	LENGTH(AH 2286 BK 3700)	
	0080/3560	018 " DIA CIR PLASTIC LEN=0040	INSTALLED 1997
	0080/2870	018 " DIA CIRC METAL LEN=0035	INSTALLED 1997
0080/2131	0080/1610	015 " DIA CIRC CONCR LEN=0040	INSTALLED 1997
	0080/0930	018 " DIA CIR PLASTIC LEN=0040	INSTALLED 1999
017480 FT	017480 FT	2 0 61011 0 00 0175+07	
	0080/0000	LENGTH(AH 3700 BK 2461)	
	0070/2379	018 " DIA CIR PLASTIC LEN=0035	INSTALLED 1997
	0070/1772	018 " DIA CIR PLASTIC LEN=0040	INSTALLED 2009
		018 " DIA CIR PLASTIC	

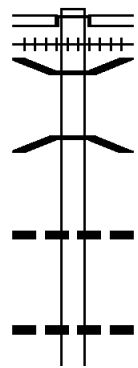
DIR: B TOTAL LEN: 8.046 MI. DIST: 01-6 SR: 3011
 LEFT MUN: DEERFIELD T RIGHT MUN: DEERFIELD T

Stationing	Material	Length	Installation
	0070/1048	LEN=0070	INSTALLED 2009
	018" DIA CIR PLASTIC		
	0070/0762	LEN=0050	INSTALLED 2009
	018" DIA CIR PLASTIC		
015019 FT	0070/0135	LEN=0040	INSTALLED 2009
	015019 FT	2 0 61011 0 00 0150+46	
	0070/0000	LENGTH(AH 2461 BK 2717)	
	015" DIA CIRC CONCR		
	0060/2430	LEN=0040	INSTALLED 1997
	018" DIA CIR PLASTIC		
	0060/0735	LEN=0040	INSTALLED 1997
012302 FT	012302 FT	2 0 61011 0 00 0123+29	
	0060/0000	LENGTH(AH 2717 BK 2439)	
	018" DIA CIR PLASTIC		
	0050/0515	LEN=0035	INSTALLED 1997
009863 FT	009863 FT	2 0 61011 0 00 0098+90	
	0050/0000	LENGTH(AH 2439 BK 2526)	
	015" DIA CIRC CONCR		
	0040/1820	LEN=0035	INSTALLED 1997
	018" DIA CIR PLASTIC		
	0040/0011	LEN=0040	INSTALLED 2009
007337 FT	007337 FT	2 0 61011 0 00 0073+64	
	0040/0000	LENGTH(AH 2526 BK 2435)	
	015" DIA CIRC CONCR		
	0030/0927	LEN=0035	INSTALLED 1997
SCOTCH PINE RD (T360)	0030/0452		
	018" DIA CIR PLASTIC		
	0030/0250	LEN=0040	INSTALLED 2009

EXTRACT DATE: 12/18/2023 ROADWAY MANAGEMENT SYSTEM PAGE NUMBER: 329
 PRINT DATE: 12/19/2023 SLD COUNTY/SR - ANNUAL PRINT COUNTY: WARREN
 DIR: B TOTAL LEN: 5.891 MI. DIST: 01-6 SR: 3010
 LEFT MUN: SPRING CREEK T RIGHT MUN: SPRING CREEK T

031106 FT

031106 FT
 INTER-AHD BLUE EYE RD
 (SR4005 SEG 0010/0000)
 SR 0426 SH
 (SR0426 SEG 0160/0000)
 (AAR 528515A) #TRKS 01
 0120/1971 BMSSEN 61/3010/0120/1390
 0120/1793
 0120/1496 0 0 00000 0 00 0000+00
 BROKENSTRAW
 0120/1390 BMSBG 61/3010/0120/1390



029135 FT

0120/0400 018 " DIA CIR PLASTIC
 LEN=0040 INSTALLED 2005
 029135 FT 1 0 00200 0 00 0291+26
 0120/0000 LENGTH(AH 1971 BK 2126)
 015 " DIA CIR PLASTIC
 LEN=0040 INSTALLED 1998
 024 " DIA CIR PLASTIC

DIR: B TOTAL LEN: 5.891 MI. DIST: 01-6 SR: 3010
 LEFT MUN: SPRING CREEK T RIGHT MUN: SPRING CREEK T

1 0 00200 0 00 0270+00 027009 FT
 BECK RD
 (T334)

0110/0000

023404 FT

1 0 00200 0 00 0205+39 020589 FT
 TURNER HILL RD
 (T332)

0090/0000

---	0110/1260	LEN=0040	INSTALLED 2023
==	027009 FT		
---	0110/0000	LENGTH(AH 2126 BK 3605)	
---	0100/3265	024 "DIA CIR PLASTIC	
---	0100/2550	LEN=0040	INSTALLED 2015
---	0100/2430	018 "DIA CIR PLASTIC	
---	0100/1325	LEN=0040	INSTALLED 1998
---	0100/0290	018 "DIA CIR PLASTIC	
---	023404 FT	LEN=0040	INSTALLED 2015
==	0100/0000	024 "DIA CIR PLASTIC	
---	0090/2060	LEN=0050	INSTALLED 2015
---	0090/1926	1 0 00200 0 00 0232+59	
---	0090/1906	CEMETERY RD (TBK)	
---	0090/1797	(T336)	
---	0090/2060	LENGTH(AH 3605 BK 2815)	
---	0090/1926	018 "DIA CIR PLASTIC	
---	0090/1906	LEN=0035	INSTALLED 1998
---	0090/1797	BMSFN 61/3010/0090/1906	
---		1 0 00200 0 00 0224+31	
---		FERRIN RUN	
---		BMSBG 61/3010/0090/1906	
---		JACKSON HILL RD	
---		(T429)	
==	020589 FT		
---	0090/0000	LENGTH(AH 2815 BK 2397)	
---	0080/1480	018 "DIA CIR PLASTIC	
---	0080/0935	LEN=0040	INSTALLED 1998
---	0080/0715	018 "DIA CIR PLASTIC	
---		LEN=0060	INSTALLED 1998
---		018 "DIA CIR PLASTIC	
---		LEN=0050	INSTALLED 1998

EXTRACT DATE: 12/18/2023
PRINT DATE: 12/19/2023

ROADWAY MANAGEMENT SYSTEM
SLD COUNTY/SR - ANNUAL PRINT

PAGE NUMBER: 327
COUNTY: WARREN

DIR: B TOTAL LEN: 5.891 MI.
LEFT MUN: SPRING CREEK T

DIST: 01-6 SR: 3010
RIGHT MUN: SPRING CREEK T

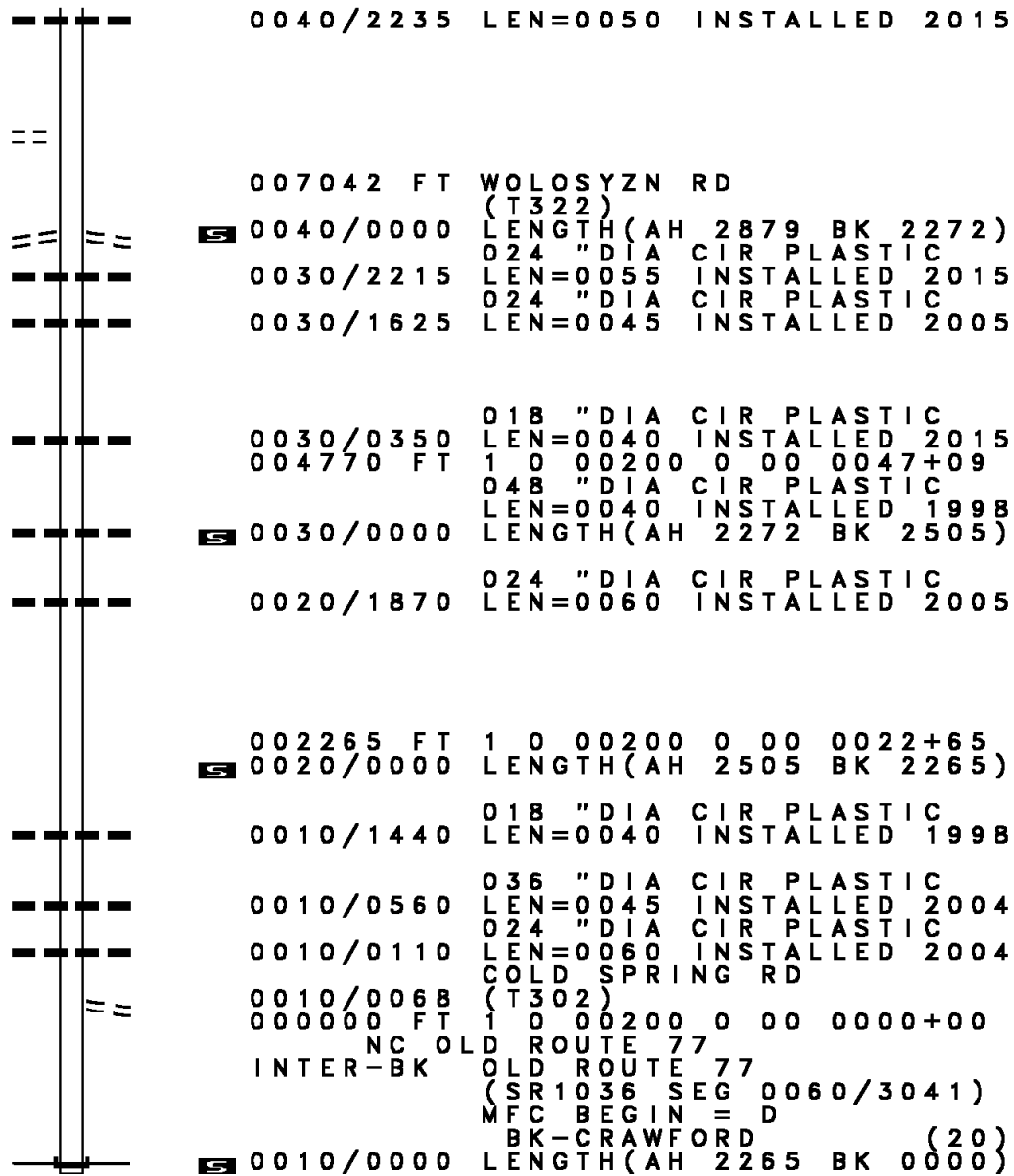
Stationing	Notes	Material	Length
018192 FT		0080/0030	018 " DIA CIR PLASTIC
		018192 FT	LEN=0040 INSTALLED 2015
		0080/0000	1 0 00200 0 00 0181+75
			OIL CREEK RD
			(SR3001 SEG 0240/2976)
			LENGTH(AH 2397 BK 2682)
		0070/2050	048 " DIA CIRC METAL
			LEN=0040 INSTALLED 1998
		0070/0975	024 " DIA CIR PLASTIC
			LEN=0040 INSTALLED 2015
015510 FT		0070/0380	018 " DIA CIR PLASTIC
		015510 FT	LEN=0040 INSTALLED 2015
		0070/0000	1 0 00200 0 00 0154+54
			LENGTH(AH 2682 BK 2505)
		0060/1850	024 " DIA CIR PLASTIC
			LEN=0040 INSTALLED 2015
	RBR		
		0060/0501	BMS EN 61/3010/0060/0428
			1 0 00200 0 00 0133+69
			P3
			WHITNEY RUN
			BMSBG 61/3010/0060/0428
0129+49		0060/0428	0060/0428
PICADILLY HILL RD		013005 FT	013005 FT
(SR4001 SEG 0010/0000)		0060/0000	LENGTH(AH 2505 BK 3084)
			018 " DIA CIR PLASTIC
		0050/2490	LEN=0040 INSTALLED 2015
		0050/1413	HYDE RD
			(T324)
		0050/1035	018 " DIA CIR PLASTIC
			LEN=0040 INSTALLED 1998
		0050/0070	018 " DIA CIR PLASTIC
		009921 FT	LEN=0035 INSTALLED 1998
0098+55		0050/0000	LENGTH(AH 3084 BK 2879)
WHITNEY RUN RD			018 " DIA CIR PLASTIC
(SR4002 SEG 0050/1758)			

DIR: B TOTAL LEN: 5.891 MI. DIST: 01-6 SR: 3010
 LEFT MUN: SPRING CREEK T RIGHT MUN: SPRING CREEK T

JINKS RD
 (T326)

1 0 00200 0 00 0069+81 007042 FT
 TRI COUNTY LINE RD
 (T312)

0040/0812
 007042 FT
 0040/0000



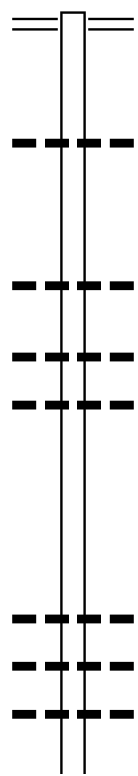
004770 FT

002265 FT

000000 FT

0010/0000 LENGTH(AH 2265 BK 0000)

038046 FT



038046 FT SR 0027 SH
 0140/2299 (SR0027 SEG 0270/0000)

0140/0940 048 "DIA CIRC CONCR
 LEN=0035 INSTALLED UNKN

035747 FT

035747 FT 1 0 00452 0 00 0370+44
 0140/0000 LENGTH(AH 2299 BK 2599)
 0130/2575 018 "DIA CIR PLASTIC
 LEN=0042 INSTALLED 2003

0130/1855 018 "DIA CIR PLASTIC
 LEN=0040 INSTALLED 2003
 0130/1570 036 "DIA CIR PLASTIC
 LEN=0050 INSTALLED UNKN

033148 FT

033148 FT 1 0 00452 0 00 0344+45
 0130/0000 LENGTH(AH 2599 BK 3606)

0120/2822 018 "DIA CIR PLASTIC
 LEN=0043 INSTALLED 2003
 0120/2568 018 "DIA CIR PLASTIC
 LEN=0046 INSTALLED 2003
 0120/2350 018 "DIA CIRC CONCR
 LEN=0055 INSTALLED UNKN

DIR: B TOTAL LEN: 7.206 MI. DIST: 01-6 SR: 3009
 LEFT MUN: DEERFIELD T RIGHT MUN: DEERFIELD T

HARDY RD
 (T375)

0120/0837 ==

029542 FT

029542 FT 1 0 00452 0 00 0308+39

DEERFIELD
 TRIUMPH T

5 0120/0000 LENGTH(AH 3606 BK 2801)

018 "DIA CIR PLASTIC

0110/2513 LEN=0040 INSTALLED UNKN

036 "DIA CIRC METAL

0110/1255 LEN=0038 INSTALLED UNKN

018 "DIA CIR PLASTIC

0110/0696 LEN=0040 INSTALLED UNKN

048 "DIA CIRC CONCR

0110/0445 LEN=0072 INSTALLED UNKN

026741 FT

026741 FT 1 0 00452 0 00 0280+38

5 0110/0000 LENGTH(AH 2801 BK 2500)

024 "DIA CIR PLASTIC

0100/2027 LEN=0042 INSTALLED 2003

018 "DIA CIR PLASTIC

0100/1415 LEN=0045 INSTALLED UNKN

024241 FT

024241 FT 1 0 00452 0 00 0257+34

5 0100/0000 LENGTH(AH 2500 BK 2974)

024 "DIA CIR PLASTIC

0090/2922 LEN=0050 INSTALLED 1997

018 "DIA CIR PLASTIC

0090/1210 LEN=0052 INSTALLED UNKN

021267 FT

021267 FT 1 0 00452 0 00 0227+60

060 "DIA CIRC METAL

5 0090/0000 LENGTH(AH 2974 BK 2899)

LEN=0055 INSTALLED UNKN

DIR: B TOTAL LEN: 7.206 MI. DIST: 01-6 SR: 3009
 LEFT MUN: TRIUMPH T RIGHT MUN: TRIUMPH T

012684 FT

0060/0280 LEN=0035 INSTALLED 2004
 018 "DIA CIR PLASTIC
 0060/0045 LEN=0032 INSTALLED 2004
 012684 FT 1 0 00452 0 00 0139+96
 0060/0000 LENGTH(AH 3051 BK 2963)

009721 FT

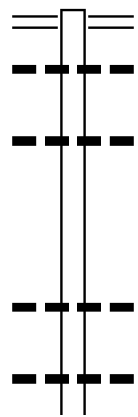
0050/2245 018 "DIA CIR PLASTIC
 LEN=0032 INSTALLED 2004
 0050/1380 036 "DIA CIRC CONCR
 LEN=0045 INSTALLED UNKN
 0050/0688 018 "DIA CIRC CONCR
 LEN=0038 INSTALLED UNKN
 009721 FT 1 0 00452 0 00 0110+28
 0050/0000 LENGTH(AH 2963 BK 2669)
 018 "DIA CIRC CONCR
 0040/2625 LEN=0043 INSTALLED UNKN

007052 FT

0040/1888 018 "DIA CIR PLASTIC
 LEN=0042 INSTALLED UNKN
 0040/1733 018 "DIA CIR PLASTIC
 LEN=0041 INSTALLED UNKN
 0040/1352 018 "DIA CIR PLASTIC
 LEN=0042 INSTALLED UNKN
 0040/1126 018 "DIA CIR PLASTIC
 LEN=0042 INSTALLED UNKN
 0040/1000 020 "DIA CIRC CONCR
 LEN=0038 INSTALLED UNKN
 0040/0041 BMS EN 61/3009/0040/0000
 007052 FT 1 0 00452 0 00 0083+60
 TIDIOUTE CK.
 BMSBG 61/3009/0040/0000
 0040/0000 LENGTH(AH 2669 BK 3151)
 024 "DIA CIR PLASTIC
 0030/2987 LEN=0042 INSTALLED UNKN
 0030/1906 BMS EN 61/3009/0030/1861
 1 0 00452 0 00 0070+78
 TIDIOUTE CK.
 0030/1861 BMSBG 61/3009/0030/1861
 030 "DIA CIR PLASTIC
 0030/1660 LEN=0040 INSTALLED 2017
 024 "DIA CIR PLASTIC
 0030/1035 LEN=0040 INSTALLED 2017

EXTRACT DATE: 12/18/2023 ROADWAY MANAGEMENT SYSTEM PAGE NUMBER: 320
 PRINT DATE: 12/19/2023 SLD COUNTY/SR - ANNUAL PRINT COUNTY: WARREN
 DIR: B TOTAL LEN: 8.775 MI. DIST: 01-6 SR: 3008
 LEFT MUN: PITTSFIELD T RIGHT MUN: PITTSFIELD T

046333 FT



046333 FT SR 0027 SH
 0170/3910 (SR0027 SEG 0340/0000)
 0170/3880 015 "DIA CIRC CONCR
 LEN=0060 INSTALLED 1996
 0170/3110 036 "DIA CIR PLASTIC
 LEN=0040 INSTALLED 1996
 0170/1235 024 "DIA CIR PLASTIC
 LEN=0040 INSTALLED 2007
 0170/0350 018 "DIA CIR PLASTIC
 LEN=0038 INSTALLED 1996
 042423 FT 2 0 61009 0 00 0327+49

042423 FT


DIR: B TOTAL LEN: 8.775 MI. DIST: 01-6 SR: 3008
 LEFT MUN: PITTSFIELD T RIGHT MUN: PITTSFIELD T

	0170/0000	018 " DIA CIRC METAL LEN=0050 INSTALLED 2012
	0160/2360	LENGTH(AH 3910 BK 2740) 018 " DIA CIR PLASTIC LEN=0060 INSTALLED 1996
	0160/1525	018 " DIA CIR PLASTIC LEN=0035 INSTALLED 1996
	0160/0690	018 " DIA CIR PLASTIC LEN=0010 INSTALLED 2000
039683 FT	039683 FT	2 0 61009 0 00 0300+09 018 " DIA CIR PLASTIC LEN=0040 INSTALLED UNKN
	0160/0000	LENGTH(AH 2740 BK 2561) 018 " DIA CIR PLASTIC
	0150/2540	LEN=0040 INSTALLED 2000
037122 FT	037122 FT	2 0 61009 0 00 0274+48
	0150/0000	LENGTH(AH 2561 BK 2786)
	0140/2060	018 " DIA CIR PLASTIC LEN=0040 INSTALLED 2016
	0140/1230	015 " DIA CIRC CONCR LEN=0030 INSTALLED 1996
034336 FT	034336 FT	2 0 61009 0 00 0246+62
	0140/0000	LENGTH(AH 2786 BK 3412) PITTSFIELD
	0130/3394	SPRING CREEK T
	0130/1860	015 " DIA CIRC CONCR LEN=0030 INSTALLED 1996

DIR: B TOTAL LEN: 8.775 MI. DIST: 01-6 SR: 3008
 LEFT MUN: SPRING CREEK T RIGHT MUN: SPRING CREEK T

Stationing	Notes	Material	Length	Installation
030924 FT		018 " DIA CIR PLASTIC	0130/0185	LEN=0040 INSTALLED 2016
		030924 FT	2 0 61009 0 00 0212+50	
		0130/0000	LENGTH(AH 3412 BK 2440)	
		015 " DIA CIRC CONCR	0120/1370	LEN=0030 INSTALLED 1996
2 0 61009 0 00 0188+10 028484 FT TUBBS RD (T424)		TORPEDO RD (T393)	028484 FT	
		0120/0000	LENGTH(AH 2440 BK 3022)	
		024 " DIA CIRC CONCR	0110/2685	LEN=0035 INSTALLED 1996
		HUNT RD (T320)	0110/1514	
		018 " DIA CIR PLASTIC	0110/0135	LEN=0040 INSTALLED 2016
025462 FT		025462 FT	2 0 61009 0 00 0158+01	
		SPRING CREEK ELDRED T	0110/0000	LENGTH(AH 3022 BK 2556)
		018 " DIA CIRC CONCR	0100/1225	LEN=0035 INSTALLED 1996
		022906 FT	2 0 61009 0 00 0132+04	
022906 FT		0100/0000	LENGTH(AH 2556 BK 2662)	
		018 " DIA CIRC CONCR	0090/2050	LEN=0030 INSTALLED 1996
		018 " DIA CIRC CONCR	0090/0830	LEN=0035 INSTALLED 1996
020244 FT		020244 FT	2 0 61009 0 00 0105+64	
		SANFORD RD		

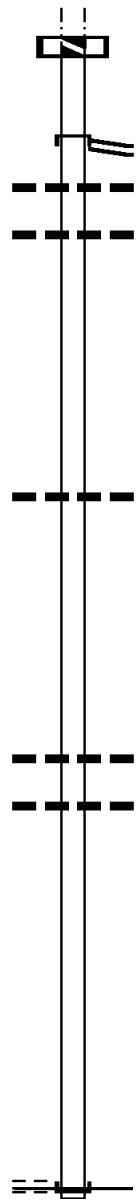
DIR: B TOTAL LEN: 8.775 MI. DIST: 01-6 SR: 3008
 LEFT MUN: ELDRED T RIGHT MUN: ELDRED T



2 0 61009 0 00 0000+00 009705 FT
 SPRING CREEK RD
 (SR3001 SEG 0130/0000) 0050/0000

DIR: B TOTAL LEN: 8.775 MI. DIST: 01-6 SR: 3008
 LEFT MUN: ELDRED T RIGHT MUN: ELDRED T

009705 FT



009705 FT
 7044/0000 LTH AH 000100 BK 002270
 INTER-AHD SPRING CREEK RD
 (SR3001 SEG 0120/0000)
 SPRING CREEK RD
 (SR3001 SEG 0120/0000)
 0040/2270 018 "DIA CIR PLASTIC
 LEN=0040 INSTALLED 2015
 0040/1975 018 "DIA CIR METAL
 LEN=0040 INSTALLED 2015
 0040/1585

007435 FT

007435 FT 2 0 61006 0 00 0075+00
 0040/0000 LENGTH(AH 2270 BK 2483)

0030/1050 018 "DIA CIR PLASTIC
 LEN=0040 INSTALLED 2015

004952 FT

004952 FT 2 0 61006 0 00 0050+00
 0030/0000 LENGTH(AH 2483 BK 2448)

0020/0480 018 "DIA CIRC CONCR
 LEN=0035 INSTALLED 1996
 0020/0280 018 "DIA CIR PLASTIC
 LEN=0040 INSTALLED 2015

002504 FT

002504 FT 2 0 61006 0 00 0025+00
 0020/0000 LENGTH(AH 2448 BK 2504)

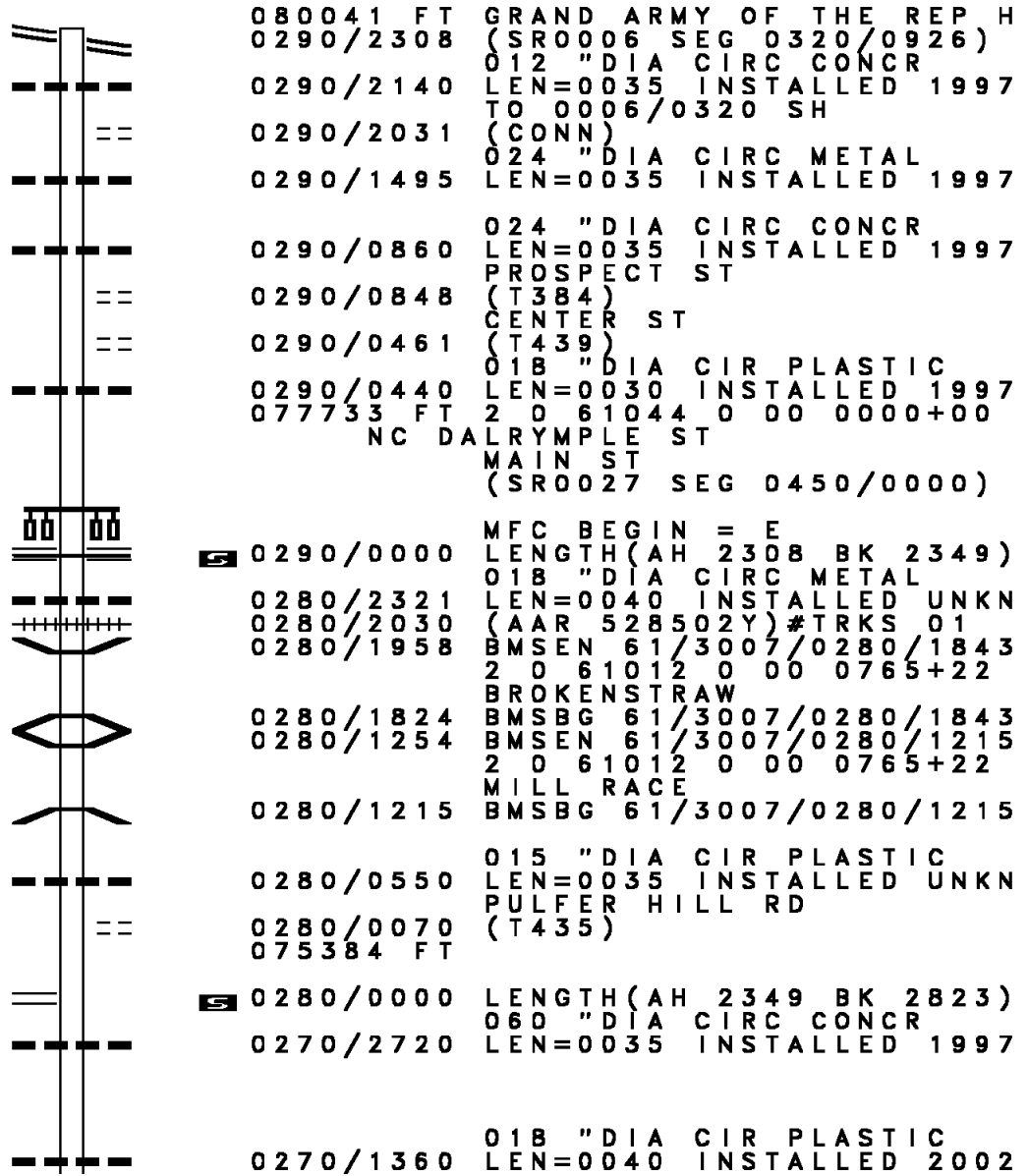
000000 FT

000000 FT 2 0 61006 0 00 0000+00
 NC SU UNBACK RD
 INTER-BK SR 1034 SH
 (SR1034 SEG 0110/3357)
 MFC BEGIN = D
 BK-CRAWFORD (20)
 0010/0000 LENGTH(AH 2504 BK 0000)

COLD SPRING RD
 (T302)

DIR: B TOTAL LEN: 15.159 MI. DIST: 01-6 SR: 3007
 LEFT MUN: PITTSFIELD T RIGHT MUN: PITTSFIELD T

GRAND ARMY OF THE REP HO80041 FT
 (SR0006 SEG 0320/0926) 0290/2308



080041 FT GRAND ARMY OF THE REP H
 0290/2308 (SR0006 SEG 0320/0926)
 012 " DIA CIRC CONCR
 0290/2140 LEN=0035 INSTALLED 1997
 TO 0006/0320 SH
 0290/2031 (CONN)
 024 " DIA CIRC METAL
 0290/1495 LEN=0035 INSTALLED 1997
 024 " DIA CIRC CONCR
 0290/0860 LEN=0035 INSTALLED 1997
 PROSPECT ST
 0290/0848 (T384)
 CENTER ST
 0290/0461 (T439)
 018 " DIA CIR PLASTIC
 0290/0440 LEN=0030 INSTALLED 1997
 077733 FT 2 0 61044 0 00 0000+00
 NC DA LRYMPLE ST
 MAIN ST
 (SR0027 SEG 0450/0000)
 MFC BEGIN = E
 S 0290/0000 LENGTH(AH 2308 BK 2349)
 018 " DIA CIRC METAL
 0280/2321 LEN=0040 INSTALLED UNKN
 0280/2030 (AAR 528502Y)#TRKS 01
 0280/1958 BMSSEN 61/3007/0280/1843
 2 0 61012 0 00 0765+22
 BROKEN STRAW
 0280/1824 BMSBG 61/3007/0280/1843
 0280/1254 BMSSEN 61/3007/0280/1215
 2 0 61012 0 00 0765+22
 MILL RACE
 0280/1215 BMSBG 61/3007/0280/1215
 015 " DIA CIR PLASTIC
 0280/0550 LEN=0035 INSTALLED UNKN
 PULFER HILL RD
 (T435)
 0280/0070
 075384 FT
 S 0280/0000 LENGTH(AH 2349 BK 2823)
 060 " DIA CIRC CONCR
 0270/2720 LEN=0035 INSTALLED 1997
 018 " DIA CIR PLASTIC
 0270/1360 LEN=0040 INSTALLED 2002

077733 FT

2 0 61012 0 00 0753+10 075384 FT
 OLD GARLAND RD
 (SR3014 SEG 0080/2842) 0280/0000

EXTRACT DATE: 12/18/2023
PRINT DATE: 12/19/2023

ROADWAY MANAGEMENT SYSTEM
SLD COUNTY/SR - ANNUAL PRINT

PAGE NUMBER: 314
COUNTY: WARREN

DIR: B TOTAL LEN: 15.159 MI.
LEFT MUN: PITTSFIELD T

DIST: 01-6 SR: 3007
RIGHT MUN: PITTSFIELD T

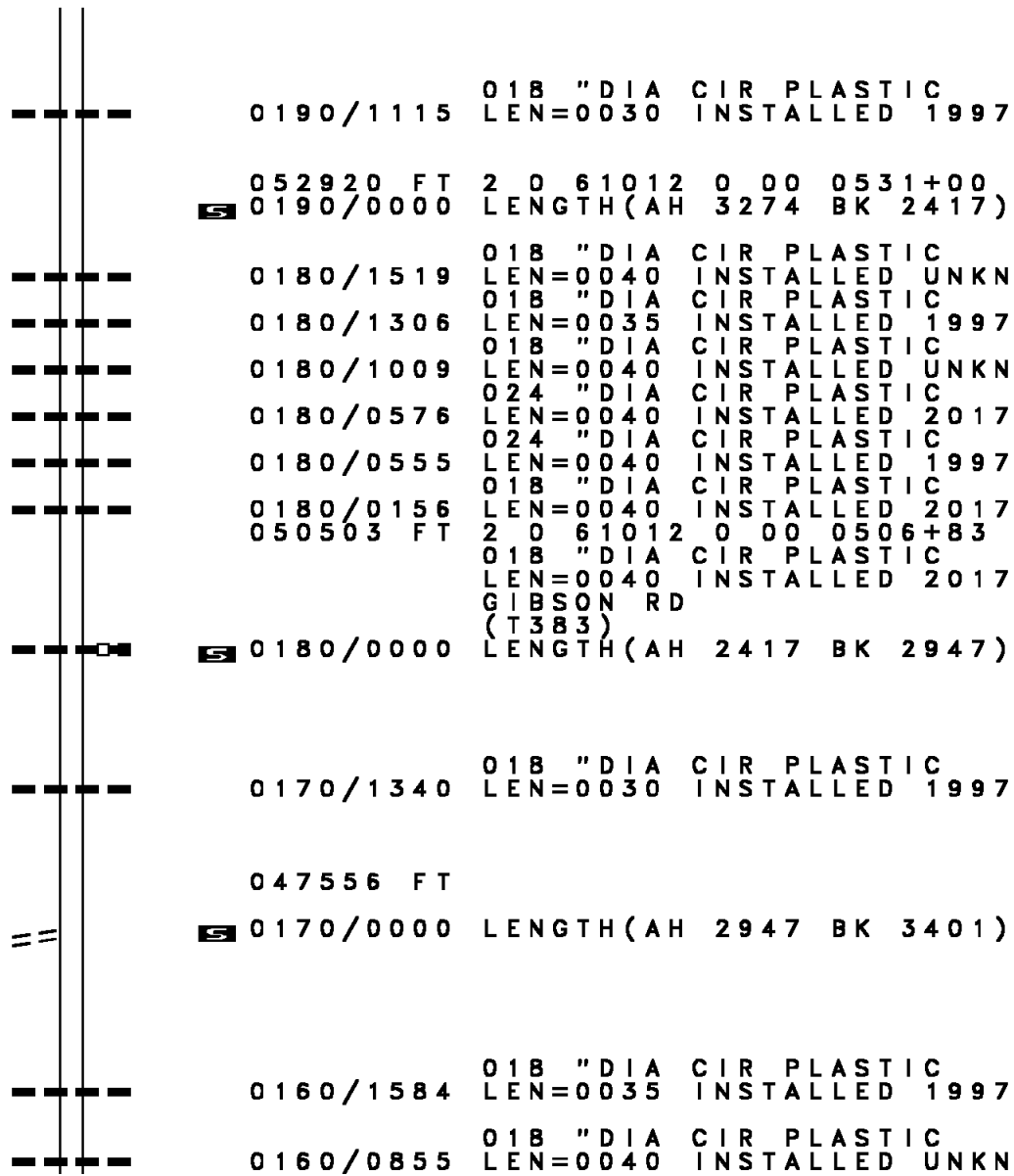
2 0 61012 0 00 0689+90
ANDREWS RUN RD
(T374)

Stationing	Material	Length	Notes
072561 FT	0270/1110	018 " DIA CIR PLASTIC LEN=0040	INSTALLED 2002
	0270/0565	012 " DIA CIR PLASTIC LEN=0030	INSTALLED 1997
	0270/0225	018 " DIA CIR PLASTIC LEN=0040	INSTALLED 2002
	072561 FT	2 0 61012 0 00	0724+88
	0270/0000		LENGTH(AH 2823 BK 1713)
070848 FT	0260/0878	018 " DIA CIR PLASTIC LEN=0035	INSTALLED UNKN
	0260/0044	BMS EN 61/3007/0260/0000 2 0 61012 0 00	0707+75
	070848 FT		ANDREWS RUN
	0260/0000	BMSBG 61/3007/0260/0000	LENGTH(AH 1713 BK 1790)
	0250/0439	BMS EN 61/3007/0250/0418 2 0 61012 0 00	0693+98
	0250/0418	ANDREWS TRIB	
	069058 FT	BMSBG 61/3007/0250/0418	
	0250/0000		LENGTH(AH 1790 BK 3108)
	0240/3100	024 "H 00 "W MULT PLSTIC LEN=0030	INSTALLED 1997
	0240/3095	024 " DIA CIR PLASTIC LEN=0040	INSTALLED 2017
	0240/2570	024 " DIA CIR PLASTIC LEN=0050	INSTALLED 1997
	0240/1905	024 " DIA CIR PLASTIC LEN=0040	INSTALLED 1997
	0240/1165	018 " DIA CIR PLASTIC LEN=0050	INSTALLED 2017
	0240/1109	018 " DIA CIR PLASTIC LEN=0050	INSTALLED UNKN
065950 FT	065950 FT	2 0 61012 0 00	0658+88
	0240/0000		LENGTH(AH 3108 BK 2287)

DIR: B TOTAL LEN: 15.159 MI. DIST: 01-6 SR: 3007
 LEFT MUN: PITTSFIELD T RIGHT MUN: PITTSFIELD T

063663 FT	0230/0085	018 "DIA CIR PLASTIC
	063663 FT	LEN=0050 INSTALLED 2002
	0230/0000	2 0 61012 0 00 0636+01
		LENGTH(AH 2287 BK 3577)
	0220/3355	018 "DIA CIR PLASTIC
		LEN=0040 INSTALLED 1997
	0220/2130	018 "DIA CIR PLASTIC
		LEN=0030 INSTALLED 1997
	0220/1100	018 "DIA CIR PLASTIC
		LEN=0040 INSTALLED 1997
060086 FT	060086 FT	2 0 61012 0 00 0600+24
		018 "DIA CIR PLASTIC
		LEN=0050 INSTALLED 2017
	0220/0000	LENGTH(AH 3577 BK 2429)
	0210/2395	018 "DIA CIR PLASTIC
		LEN=0040 INSTALLED 2017
	0210/1960	018 "DIA CIR PLASTIC
		LEN=0035 INSTALLED 1997
	0210/0800	018 "DIA CIR PLASTIC
		LEN=0050 INSTALLED UNKN
057657 FT	057657 FT	2 0 61012 0 00 0575+73
		018 "DIA CIR PLASTIC
		LEN=0040 INSTALLED 2017
		PITTSFIELD
		DEERFIELD T
	0210/0000	LENGTH(AH 2429 BK 1463)
	0200/1335	018 "DIA CIR PLASTIC
		LEN=0040 INSTALLED UNKN
	0200/0840	018 "DIA CIR PLASTIC
		LEN=0040 INSTALLED 2002
056194 FT	056194 FT	2 0 61012 0 00 0560+65
		ROCKY RIDGE RD
		(T642)
	0200/0000	LENGTH(AH 1463 BK 3274)
	0190/2675	018 "DIA CIR PLASTIC
		LEN=0030 INSTALLED UNKN

DIR: B TOTAL LEN: 15.159 MI. DIST: 01-6 SR: 3007
 LEFT MUN: DEERFIELD T RIGHT MUN: DEERFIELD T



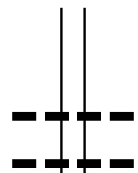
052920 FT

050503 FT

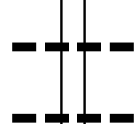
2 0 61012 0 00 0477+22 047556 FT
 YOUNGSSVILLE RD
 (T362) 0170/0000

DIR: B TOTAL LEN: 15.159 MI. DIST: 01-6 SR: 3007
 LEFT MUN: DEERFIELD T RIGHT MUN: DEERFIELD T

044155 FT

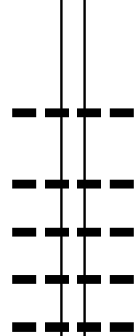


044155 FT 2 0 61012 0 00 0441+84
 0160/0000 LENGTH(AH 3401 BK 3436)
 030 "DIA CIR PLASTIC
 0150/2915 LEN=0040 INSTALLED 2017
 030 "DIA CIR PLASTIC
 0150/2914 LEN=0040 INSTALLED 2017



0150/1805 018 "DIA CIR PLASTIC
 LEN=0035 INSTALLED 1997
 0150/1140 018 "DIA CIRC METAL
 LEN=0045 INSTALLED 1997

040719 FT

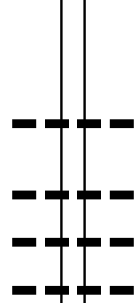


040719 FT 2 0 61012 0 00 0407+48
 0150/0000 LENGTH(AH 3436 BK 3918)
 018 "DIA CIRC METAL
 0140/3829 LEN=0030 INSTALLED 1997
 018 "DIA CIR PLASTIC
 0140/3027 LEN=0030 INSTALLED 2017
 018 "DIA CIR PLASTIC
 0140/3006 LEN=0040 INSTALLED 2017
 018 "DIA CIR PLASTIC
 0140/2945 LEN=0040 INSTALLED 2017
 018 "DIA CIRC CONCR
 0140/2465 LEN=0030 INSTALLED 1997



0140/1555 018 "DIA CIR PLASTIC
 LEN=0030 INSTALLED 1997

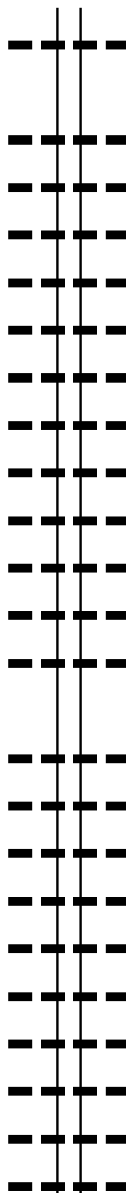
036801 FT



036801 FT 2 0 61012 0 00 0368+30
 018 "DIA CIR PLASTIC
 LEN=0030 INSTALLED 1997
 0140/0000 LENGTH(AH 3918 BK 2746)
 018 "DIA CIR PLASTIC
 0130/2067 LEN=0050 INSTALLED 2017
 018 "DIA CIR PLASTIC
 0130/1571 LEN=0040 INSTALLED 2017
 018 "DIA CIRC CONCR
 0130/1505 LEN=0005 INSTALLED 2017

DIR: B TOTAL LEN: 15.159 MI. DIST: 01-6 SR: 3007
 LEFT MUN: DEERFIELD T RIGHT MUN: DEERFIELD T

034055 FT



0130/0525	018 " DIA	CIR PLASTIC	LEN=0045	INSTALLED	1997
034055 FT	2 0 6 10 12	0 00 0340+84			
0130/0000	LENGTH(AH	2746 BK 2670)			
0120/2103	018 " DIA	CIR PLASTIC	LEN=0050	INSTALLED	2017
0120/2061	018 " DIA	CIR PLASTIC	LEN=0050	INSTALLED	2017
0120/1907	018 " DIA	CIR PLASTIC	LEN=0060	INSTALLED	2017
0120/1736	018 " DIA	CIR PLASTIC	LEN=0060	INSTALLED	2017
0120/1728	018 " DIA	CIR PLASTIC	LEN=0050	INSTALLED	2017
0120/1440	018 " DIA	CIR PLASTIC	LEN=0050	INSTALLED	2017
0120/1429	018 " DIA	CIR PLASTIC	LEN=0050	INSTALLED	2017
0120/1131	018 " DIA	CIR PLASTIC	LEN=0050	INSTALLED	2017
0120/0793	018 " DIA	CIR PLASTIC	LEN=0060	INSTALLED	2017
0120/0485	018 " DIA	CIR PLASTIC	LEN=0060	INSTALLED	2017
0120/0214	018 " DIA	CIR PLASTIC	LEN=0060	INSTALLED	2017
0120/0205	018 " DIA	CIR PLASTIC	LEN=0050	INSTALLED	2017
031385 FT	2 0 6 10 12	0 00 0314+14			
0120/0000	LENGTH(AH	2670 BK 3463)			
0110/3350	018 " DIA	CIR PLASTIC	LEN=0050	INSTALLED	2017
0110/3264	018 " DIA	CIR PLASTIC	LEN=0070	INSTALLED	2017
0110/2940	024 " DIA	CIR PLASTIC	LEN=0040	INSTALLED	2017
0110/2851	018 " DIA	CIR PLASTIC	LEN=0060	INSTALLED	2017
0110/2600	024 " DIA	CIR PLASTIC	LEN=0040	INSTALLED	1997
0110/2513	018 " DIA	CIR PLASTIC	LEN=0060	INSTALLED	2017
0110/2235	024 " DIA	CIR PLASTIC	LEN=0040	INSTALLED	1997
0110/2142	018 " DIA	CIR PLASTIC	LEN=0060	INSTALLED	2017
0110/1910	024 " DIA	CIR PLASTIC	LEN=0040	INSTALLED	1997
0110/1823	018 " DIA	CIR PLASTIC	LEN=0060	INSTALLED	2017

DIR: B TOTAL LEN: 15.159 MI. DIST: 01-6 SR: 3007
 LEFT MUN: DEERFIELD T RIGHT MUN: DEERFIELD T

027922 FT

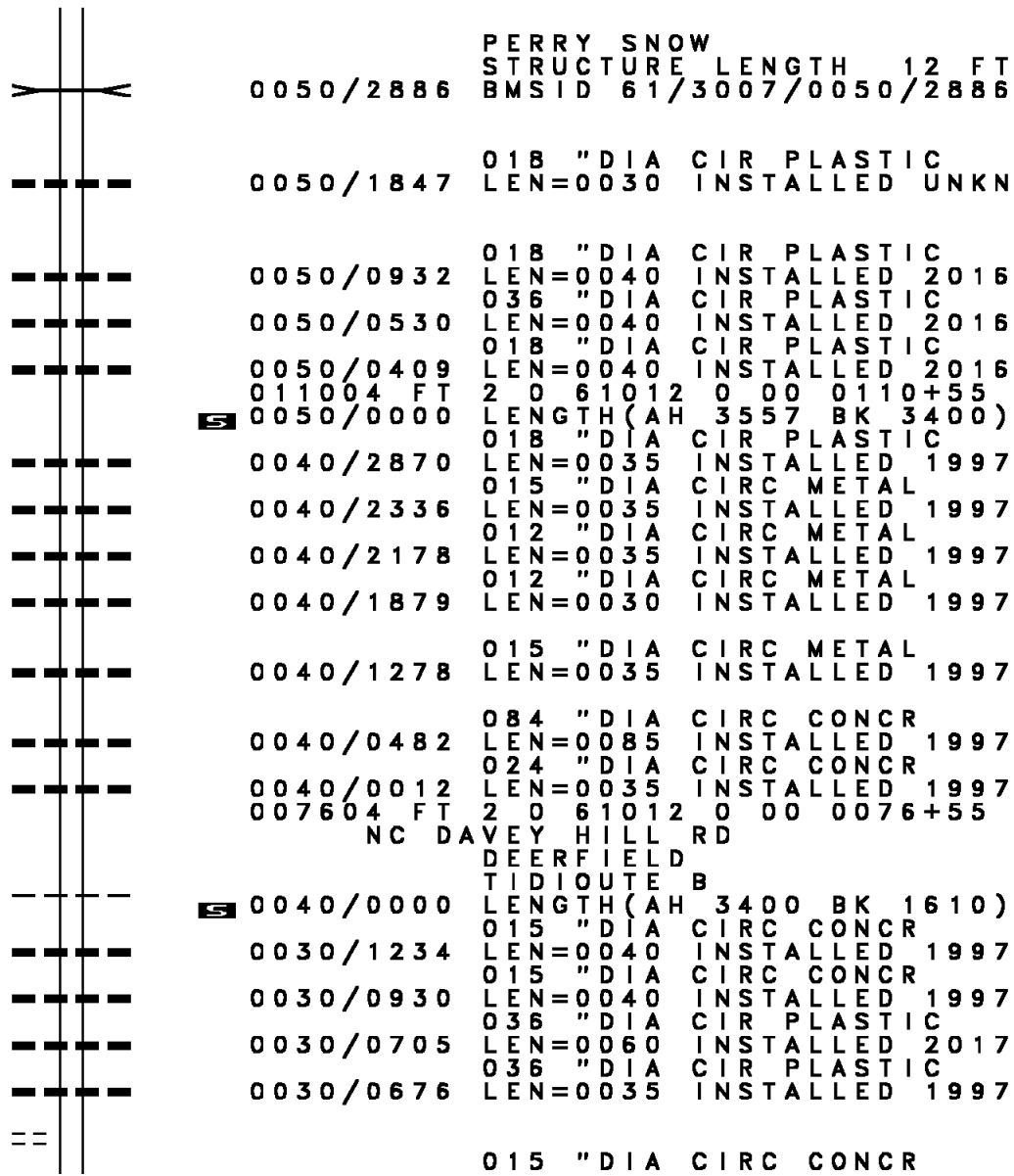
025113 FT

0110/1600	024 " DIA	CIR PLASTIC
	LEN=0040	INSTALLED 1997
0110/1517	018 " DIA	CIR PLASTIC
	LEN=0050	INSTALLED 2017
0110/1213	018 " DIA	CIR PLASTIC
	LEN=0060	INSTALLED 2017
0110/1135	024 " DIA	CIR PLASTIC
	LEN=0045	INSTALLED 1997
0110/1068	018 " DIA	CIR PLASTIC
	LEN=0065	INSTALLED 2017
0110/0335	018 " DIA	CIR PLASTIC
	LEN=0070	INSTALLED 2017
0110/0276	018 " DIA	CIR PLASTIC
	LEN=0070	INSTALLED 2017
027922 FT	2 0 61012	0 00 0279+51
	ALTHOM RD	
	(T422)	
0110/0000	LENGTH(AH	3463 BK 2809)
	084 " DIA	CIRC CONCR
0100/2530	LEN=0030	INSTALLED 1997
	018 " DIA	CIR PLASTIC
0100/2340	LEN=0060	INSTALLED 2017
0100/1539	018 " DIA	CIR PLASTIC
	LEN=0040	INSTALLED UNKN
0100/1089	018 " DIA	CIR PLASTIC
	LEN=0035	INSTALLED UNKN
0100/0794	018 " DIA	CIRC METAL
	LEN=0030	INSTALLED 1997
0100/0490	018 " DIA	CIR PLASTIC
	LEN=0035	INSTALLED 2000
0100/0342	018 " DIA	CIR PLASTIC
	LEN=0040	INSTALLED 1997
0100/0225	018 " DIA	CIR PLASTIC
	LEN=0035	INSTALLED 2000
025113 FT	2 0 61012	0 00 0251+00
	018 " DIA	CIR PLASTIC
	LEN=0040	INSTALLED 2016
0100/0000	LENGTH(AH	2809 BK 3178)
	018 " DIA	CIRC METAL
0090/2660	LEN=0035	INSTALLED 1997
	018 " DIA	CIR PLASTIC
0090/2500	LEN=0040	INSTALLED 2000
	018 " DIA	CIR PLASTIC
0090/2325	LEN=0040	INSTALLED 2016
	018 " DIA	CIR PLASTIC
0090/1843	LEN=0060	INSTALLED 2017
	048 " DIA	CIR PLASTIC
0090/1332	LEN=0060	INSTALLED 2017

DIR: B TOTAL LEN: 15.159 MI. DIST: 01-6 SR: 3007
 LEFT MUN: DEERFIELD T RIGHT MUN: DEERFIELD T

	0090/1320	048 " DIA	CIR PLASTIC
		LEN=0060	INSTALLED 1997
	0090/0725	018 " DIA	CIR PLASTIC
		LEN=0040	INSTALLED 2016
	0090/0411	018 " DIA	CIR PLASTIC
		LEN=0035	INSTALLED UNKN
	0090/0265	018 " DIA	CIR PLASTIC
		LEN=0040	INSTALLED 2016
021935 FT	0090/0020	024 " DIA	CIR PLASTIC
	021935 FT	LEN=0030	INSTALLED 1997
	0090/0000	2 0 6 10 12	0 00 0219+22
		LENGTH(AH 3178 BK 3032)	
	0080/2436	018 " DIA	CIR PLASTIC
		LEN=0035	INSTALLED 1997
	0080/1840	015 " DIA	CIRC METAL
		LEN=0030	INSTALLED 1997
018903 FT	0080/0030	BMS EN 61/3007/0080/0000	
	018903 FT	2 0 6 10 12	0 00 0188+88
		PERRY MCGEE	
	0080/0000	BMSBG 61/3007/0080/0000	
		LENGTH(AH 3032 BK 1818)	
017085 FT	0070/0760	015 " DIA	CIRC METAL
		LEN=0040	INSTALLED 1997
	0070/0360	018 " DIA	CIR PLASTIC
		LEN=0035	INSTALLED 1997
	0070/0205	015 " DIA	CIR PLASTIC
	017085 FT	LEN=0075	INSTALLED 1997
		2 0 6 10 12	0 00 0171+56
	0070/0000	018 " DIA	CIRC METAL
		LEN=0035	INSTALLED 1997
		LENGTH(AH 1818 BK 2524)	
	0060/1890	024 " DIA	CIR PLASTIC
		LEN=0035	INSTALLED 1997
	0060/1132	024 " DIA	CIR PLASTIC
		LEN=0040	INSTALLED 2016
	0060/0715	018 " DIA	CIR PLASTIC
		LEN=0040	INSTALLED 2016
	0060/0540	018 " DIA	CIR PLASTIC
	014561 FT	LEN=0040	INSTALLED 2016
014561 FT	014561 FT	2 0 6 10 12	0 00 0146+32
	0060/0000	LENGTH(AH 2524 BK 3557)	

DIR: B TOTAL LEN: 15.159 MI. DIST: 01-6 SR: 3007
 LEFT MUN: DEERFIELD T RIGHT MUN: DEERFIELD T



011004 FT

007604 FT

0030/0663

MCCAULEY HILL RD
(T372)

PERRY SNOW
 STRUCTURE LENGTH 12 FT
 BMSID 61/3007/0050/2886

0050/2886

0050/1847 018 "DIA CIR PLASTIC
 LEN=0030 INSTALLED UNKN

0050/0932 018 "DIA CIR PLASTIC
 LEN=0040 INSTALLED 2016

0050/0530 036 "DIA CIR PLASTIC
 LEN=0040 INSTALLED 2016

0050/0409 018 "DIA CIR PLASTIC
 LEN=0040 INSTALLED 2016

011004 FT 2 0 6 10 12 0 00 0110+55

S 0050/0000 LENGTH(AH 3557 BK 3400)
 018 "DIA CIR PLASTIC

0040/2870 015 "DIA CIRC METAL
 LEN=0035 INSTALLED 1997

0040/2336 012 "DIA CIRC METAL
 LEN=0035 INSTALLED 1997

0040/2178 012 "DIA CIRC METAL
 LEN=0035 INSTALLED 1997

0040/1879 012 "DIA CIRC METAL
 LEN=0030 INSTALLED 1997

0040/1278 015 "DIA CIRC METAL
 LEN=0035 INSTALLED 1997

0040/0482 084 "DIA CIRC CONCR
 LEN=0085 INSTALLED 1997

0040/0012 024 "DIA CIRC CONCR
 LEN=0035 INSTALLED 1997

007604 FT 2 0 6 10 12 0 00 0076+55

NC DA VEY HILL RD
 DEERFIELD
 TIDIOUTE B

S 0040/0000 LENGTH(AH 3400 BK 1610)
 015 "DIA CIRC CONCR

0030/1234 015 "DIA CIRC CONCR
 LEN=0040 INSTALLED 1997

0030/0930 015 "DIA CIRC CONCR
 LEN=0040 INSTALLED 1997

0030/0705 036 "DIA CIR PLASTIC
 LEN=0060 INSTALLED 2017

0030/0676 036 "DIA CIR PLASTIC
 LEN=0035 INSTALLED 1997

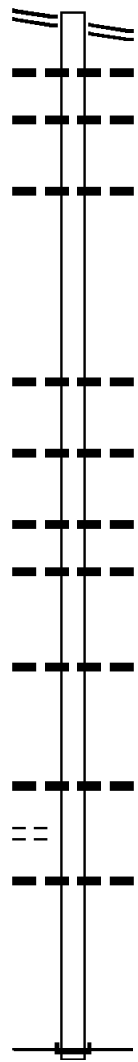
015 "DIA CIRC CONCR

DIR: B TOTAL LEN: 15.159 MI. DIST: 01-6 SR: 3007
 LEFT MUN: TIDIOUTE B RIGHT MUN: TIDIOUTE B

Stationing	Segment	Length	Material	Installation
005994	FT	0030/0067	LEN=0040	INSTALLED 1997
		005994	2 0 61012 0 00 0059+99	
		0030/0000	LENGTH(AH 1610 BK 2472)	
			018 "DIA CIRC CONCR	
		0020/1944	LEN=0035	INSTALLED 1997
			015 "DIA CIR PLASTIC	
		0020/1412	LEN=0045	INSTALLED 1997
			018 "DIA CIRC CONCR	
		0020/0465	LEN=0024	INSTALLED 1997
			CHURCH ST	
		0020/0436	(BORO)	
			012 "DIA CIRC CONCR	
2 0 61012 0 00 0035+27	003522	0020/0024	LEN=0028	INSTALLED 1997
EVANS ST		003522	FT	
(BORO)		0020/0000	LENGTH(AH 2472 BK 3522)	
			018 "DIA CIRC CONCR	
		0010/3120	LEN=0025	INSTALLED 1997
			018 "DIA CIRC CONCR	
		0010/2764	LEN=0043	INSTALLED 1997
CHESTNUT ST				
(BORO)		0010/2731		
WALNUT ST				
(BORO)		0010/2404		
			018 "DIA CIRC CONCR	
		0010/1466	LEN=0023	INSTALLED 1997
MCGUIRE ST			RIVER RD	
(SR3011 SEG 0010/0000)	0010/1428	0010/1428	(BORO)	
			018 "DIA CIRC CONCR	
		0010/1175	LEN=0030	INSTALLED UNKN
		0010/1104	BMS EN 61/3007/0010/1070	
			2 0 61012 0 00 0010+68	
			MCGUIRE RUN	
		0010/1070	BMS BG 61/3007/0010/1070	
			018 "DIA CIRC CONCR	
		0010/1053	LEN=0030	INSTALLED UNKN
ECONOMY ST				
(BORO)		0010/0657		
			SCOTT ST	
		0010/0301	(BORO)	
		000000	2 0 61012 0 00 0000+00	
			NC EA ST MAIN ST	
			INTER-BK MAIN ST	
			(SR3009 SEG 0020/0151)	
			MFC BEGIN = D	
ELM ST		0010/0000	LENGTH(AH 3522 BK 0000)	
(SR3009 SEG 0020/0151)				

DIR: B TOTAL LEN: 1.411 MI. DIST: 01-6 SR: 3006
 LEFT MUN: ELDRED T RIGHT MUN: ELDRED T

OIL CREEK RD 007450 FT
 (SR3001 SEG 0110/0000) 0030/2487



007450 FT OIL CREEK RD
 0030/2487 (SR3001 SEG 0110/0000)
 018 "DIA CIR PLASTIC
 LEN=0050 INSTALLED 2015
 0030/2450 018 "DIA CIR PLASTIC
 LEN=0052 INSTALLED UNKN
 0030/2295 018 "DIA CIR PLASTIC
 LEN=0030 INSTALLED 2015

004963 FT

004963 FT 2 0 61007 0 00 0050+00
 0030/0000 LENGTH(AH 2487 BK 2447)
 018 "DIA CIR PLASTIC
 LEN=0045 INSTALLED 2015
 0020/2435 018 "DIA CIR PLASTIC
 LEN=0040 INSTALLED 2015

002516 FT

0020/0815 018 "DIA CIR PLASTIC
 LEN=0040 INSTALLED 2015
 0020/0305 018 "DIA CIR PLASTIC
 LEN=0040 INSTALLED 2015
 002516 FT 2 0 61007 0 00 0025+00
 0020/0000 LENGTH(AH 2447 BK 2516)
 018 "DIA CIR PLASTIC
 LEN=0030 INSTALLED 2015

UNKNOWN RD
 (PRDR)

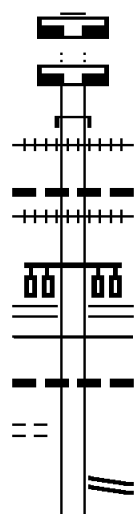
0010/0838

0010/1115 018 "DIA CIR PLASTIC
 LEN=0040 INSTALLED 2015

000000 FT

0010/0295 018 "DIA CIR PLASTIC
 LEN=0040 INSTALLED 2015
 000000 FT 2 0 61007 0 00 0000+00
 NC BU
 INTER-BK BUELLS CORNERS RD
 BUELLS CORNERS RD
 (SR1022 SEG 0270/3660)
 MFC BEGIN = D
 BK-CRAWFORD (20)
 0010/0000 LENGTH(AH 2516 BK 0000)

113622 FT
 113622 FT



113622 FT
 7410/0000 LENGTH(AH 2387 BK 0053)
 113622 FT
 7402/0000 LENGTH(AH 0053 BK 2801)
 INTER-AHD CRESCENT PARK
 0400/2801 (CITY)
 0400/2727 (AAR 505914W)#TRKS 01
 015 " DIA CIRC CONCR
 0400/2520 LEN=0030 INSTALLED 1997
 0400/2313 (AAR 528468U)#TRKS 01
 WARREN BP
 (SR0006 SEG 0605/1441)
 (SR0006 SEG 0604/1441)
 0400/2194
 0400/2191 MFC BEGIN = C
 018 " DIA CIRC CONCR
 0400/2100 LEN=0035 INSTALLED 1997
 0400/2003 MOHAWK AV
 (SR2003 SEG 0120/1900)
 015 " DIA CIRC CONCR

BROADHEAD ST
 (T521)

0400/2037

DIR: B TOTAL LEN: 21.519 MI. DIST: 01-6 SR: 3005
 LEFT MUN: PLEASANT T RIGHT MUN: PLEASANT T

HERRON CT
(TWP)

0400/0827

MAIN ST
(SR1027 SEG 0010/0000)

0400/0300
110821 FT

CALLENDER ST
(T534)

0390/2807

107343 FT

0400/1700	LEN=0035	INSTALLED	1997
0400/0984	MEADOW LN (T524)		
0400/0506	LINDA LN (T520)		
0400/0300	110821 FT	1 1 04104 0 00 0107+55	MUSANTE DR (T510)
0400/0000	LENGTH(AH 2801 BK 3478)	015 " DIA CIRC CONCR	
0390/3375	LEN=0040	INSTALLED	UNKN
0390/2965	CRESTVIEW BL (T518)		
0390/2783	018 " DIA CIRC CONCR LEN=0040	INSTALLED	UNKN
0390/2536	BUENA VISTA BL (T526)		
0390/2310	018 " DIA CIRC METAL LEN=0332	INSTALLED	UNKN
0390/2298	FLADRY LN (T532)		
0390/1865	072"H 72"W CON BOX CUL LEN=0030	INSTALLED	1997
0390/1572	MILL ST (T546)		
0390/1570	015 " DIA CIRC CONCR LEN=0030	INSTALLED	1997
0390/1155	024 " DIA CIRC CONCR LEN=0070	INSTALLED	1997
0390/1028	HONHART RD (PRDR)		
0390/0675	036 " DIA CIRC CONCR LEN=0075	INSTALLED	1997
0390/0514	SKINNER LN (PRDR)		
0390/0035	107343 FT	1 1 04104 0 00 0072+98	LILY POND CR (PRDR)
0390/0000	LENGTH(AH 3478 BK 3147)		
	ARLINGTON DR		

DIR: B TOTAL LEN: 21.519 MI. DIST: 01-6 SR: 3005
 LEFT MUN: PLEASANT T RIGHT MUN: PLEASANT T

Street Name	Segment ID	Length (FT)	Material / Notes
	0380/2492		(T538)
	0380/2360		015" DIA CIRC CONCR LEN=0045 INSTALLED 1997
	0380/2135		036" DIA CIRC CONCR LEN=0080 INSTALLED 1997
	0380/2084		FULLER AV (T528)
	0380/1598		MCKINLEY AV (T530)
	0380/1580		030" DIA CIR PLASTIC LEN=0050 INSTALLED 1997
	0380/1241		CREEKWOOD DR (TWP)
	0380/1005		018" DIA CIR PLASTIC LEN=0040 INSTALLED 1997
	0380/0467		KAMP ST (T434)
	0380/0430	104196 FT	036" DIA CIRC CONCR LEN=0045 INSTALLED 1997
	0380/0000	104196 FT	1 1 04104 0 00 0041+24 DRUMCLIFFE DR (T436)
NIGHTINGALE LN (PRDR)	0374/1900		LENGTH(AH 3147 BK 1992)
	0374/1220		WILLOW LN (PRDR)
WELD DR (T422)	0374/0892		
	0374/0705		GIBSON ST (T420)
	0374/0318		HILLVIEW DR (T418)
MAX ST (T426)	0374/0264		
1 1 04104 0 00 0021+32	102204 FT	102204 FT	HYATT DR (T424)
WILDLIFE LN (PRDR)	0374/0000		LENGTH(AH 1992 BK 2132)
	0370/2095		015" DIA CIRC CONCR LEN=0035 INSTALLED UNKN
	0370/1680		GRUNDER CT (T402)
BOX LN (T435)	0370/1045		
	0370/0432		030" DIA CIRC CONCR LEN=0040 INSTALLED 1997

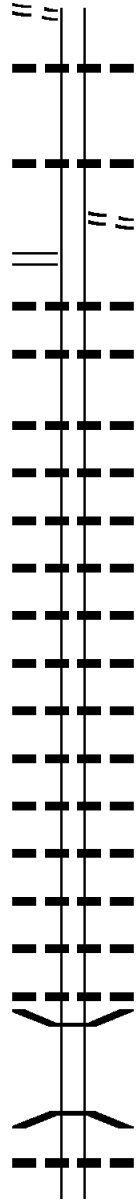
DIR: B TOTAL LEN: 21.519 MI. DIST: 01-6 SR: 3005
LEFT MUN: PLEASANT T RIGHT MUN: PLEASANT T

(T435) 0370/0264

100072 FT

BILLMAN RD
(SR2015 SEG 0020/2800) 0360/3265

096134 FT



0370/0255	015 " DIA	CIRC CONCR	LEN=0030	INSTALLED	1997
100072 FT	1 1 04104	0 00 0000+00			
5 0370/0000	LENGTH(AH	2132 BK 3938)			
0360/3382	015 " DIA	CIRC METAL	LEN=0045	INSTALLED	UNKN
0360/3322	ELK RD	(T417)			
0360/3228	018 " DIA	CIRC CONCR	LEN=0050	INSTALLED	UNKN
0360/2881	018 " DIA	CIR PLASTIC	LEN=0045	INSTALLED	UNKN
0360/2180	018 " DIA	CIR PLASTIC	LEN=0040	INSTALLED	2017
0360/1813	030 " DIA	CIR PLASTIC	LEN=0045	INSTALLED	UNKN
0360/1260	018 " DIA	CIR PLASTIC	LEN=0040	INSTALLED	2017
0360/1200	018 " DIA	CIR PLASTIC	LEN=0040	INSTALLED	2017
0360/1175	018 " DIA	CIR PLASTIC	LEN=0040	INSTALLED	2017
0360/0980	018 " DIA	CIR PLASTIC	LEN=0040	INSTALLED	2017
0360/0963	018 " DIA	CIR PLASTIC	LEN=0040	INSTALLED	2017
0360/0760	018 " DIA	CIR PLASTIC	LEN=0040	INSTALLED	2017
0360/0694	018 " DIA	CIR PLASTIC	LEN=0040	INSTALLED	2017
0360/0662	018 " DIA	CIR PLASTIC	LEN=0040	INSTALLED	2017
0360/0560	018 " DIA	CIR PLASTIC	LEN=0040	INSTALLED	2017
0360/0350	018 " DIA	CIR PLASTIC	LEN=0040	INSTALLED	2017
0360/0327	018 " DIA	CIR PLASTIC	LEN=0040	INSTALLED	2017
0360/0024	BMSFN 61/3005	0360/0000	2 0 6 1030	0 00 0964+07	
096134 FT	SILL RUN				
5 0360/0000	BMSBG 61/3005	0360/0000	LENGTH(AH	3938 BK 2999)	
0350/2499	018 " DIA	CIR PLASTIC	LEN=0040	INSTALLED	2017
	018 " DIA	CIR PLASTIC			

DIR: B TOTAL LEN: 21.519 MI. DIST: 01-6 SR: 3005
 LEFT MUN: PLEASANT T RIGHT MUN: PLEASANT T

---	0350/2250	LEN=0055	INSTALLED	2017
---		018 "DIA	CIR PLASTIC	
---	0350/1849	LEN=0050	INSTALLED	2017
---		018 "DIA	CIR PLASTIC	
---	0350/1602	LEN=0045	INSTALLED	1997
---		018 "DIA	CIR PLASTIC	
---	0350/1166	LEN=0040	INSTALLED	1997
---		036 "DIA	CIRC METAL	
---	0350/0976	LEN=0045	INSTALLED	1997
	093135 FT			
		2 0 61030 0 00	0932+90	
---		024 "DIA	CIR PLASTIC	
---	5 0350/0000	LEN=0080	INSTALLED	UNKN
---		LENGTH(AH 2999 BK 1958)		
---		018 "DIA	CIR PLASTIC	
---	0340/1600	LEN=0045	INSTALLED	2017
---		018 "DIA	CIR PLASTIC	
---	0340/1478	LEN=0040	INSTALLED	2001
---		018 "DIA	CIR PLASTIC	
---	0340/0965	LEN=0048	INSTALLED	1997
---		018 "DIA	CIR PLASTIC	
---	0340/0800	LEN=0050	INSTALLED	1997
---		036 "DIA	CIRC METAL	
---	0340/0592	LEN=0040	INSTALLED	1997
---		018 "DIA	CIR PLASTIC	
---	0340/0414	LEN=0040	INSTALLED	1997
---		018 "DIA	CIR PLASTIC	
---	0340/0105	LEN=0050	INSTALLED	1997
	091177 FT			
		2 0 61030 0 00	0912+90	
---	5 0340/0000	LENGTH(AH 1958 BK 3195)		
---		015 "DIA	CIR PLASTIC	
---	0330/2793	LEN=0040	INSTALLED	1997
---		018 "DIA	CIR PLASTIC	
---	0330/2292	LEN=0040	INSTALLED	1997
---		015 "DIA	CIR PLASTIC	
---	0330/1980	LEN=0035	INSTALLED	1997
---		018 "DIA	CIR PLASTIC	
---	0330/1385	LEN=0040	INSTALLED	1997
---		024 "DIA	CIR PLASTIC	
---	0330/0757	LEN=0040	INSTALLED	1997
	087982 FT			
		2 0 61030 0 00	0879+45	087982 FT
		FORESTRY RD		
		(FRST)		
---	0330/0000	LEN=0040	INSTALLED	UNKN
---	5 0330/0000	LENGTH(AH 3195 BK 2791)		
---		018 "DIA	CIR PLASTIC	
---	0320/2247	LEN=0035	INSTALLED	1997
---		018 "DIA	CIR PLASTIC	
---	0320/1695	LEN=0035	INSTALLED	UNKN

DIR: B TOTAL LEN: 21.519 MI. DIST: 01-6 SR: 3005
 LEFT MUN: PLEASANT T RIGHT MUN: PLEASANT T

Stationing	Description	Material	Length	Notes
0320/1431	018" DIA	CIR PLASTIC	LEN=0045	INSTALLED UNKN
0320/0613	018" DIA	CIR PLASTIC	LEN=0045	INSTALLED UNKN
085191 FT	085191 FT	2 0 61030 0 00 0851+33		LENGTH(AH 2791 BK 2748)
0320/0000	018" DIA	CIRC METAL		
0310/2636	018" DIA	CIR PLASTIC	LEN=0050	INSTALLED UNKN
0310/2482		FORESTRY RD (FRST)		
0310/2364	018" DIA	CIR PLASTIC	LEN=0045	INSTALLED UNKN
0310/1524	018" DIA	CIR PLASTIC	LEN=0050	INSTALLED 1997
082443 FT	0310/0397	018" DIA	LEN=0040	CIRC METAL INSTALLED 2001
	082443 FT	2 0 61030 0 00 0823+85		LENGTH(AH 2748 BK 2902)
	0310/0000			
	0300/2022	FORESTRY RD (FRST)		
	0300/0835	015" DIA	LEN=0035	CIRC CONCR INSTALLED UNKN
	0300/0432	015" DIA	LEN=0035	CIRC CONCR INSTALLED UNKN
2 0 61030 0 00 0795+00 079541 FT	079541 FT			
LENHART RD (T405)	0300/0000			
	0300/0000			LENGTH(AH 2902 BK 2981)
	0290/1660	015" DIA	LEN=0050	CIR PLASTIC INSTALLED 1997
	0290/1394	015" DIA	LEN=0035	CIR PLASTIC INSTALLED 1996
076560 FT	076560 FT	2 0 61030 0 00 0764+99		LENGTH(AH 2981 BK 2856)
	0290/0000	018" DIA	LEN=0045	CIRC CONCR INSTALLED 1997
	0280/2358			

DIR: B TOTAL LEN: 21.519 MI. DIST: 01-6 SR: 3005
 LEFT MUN: PLEASANT T RIGHT MUN: PLEASANT T

Stationing	Notes	Material / Details
073704 FT	==	073704 FT 2 0 61030 0 00 0736+43 FORESTRY RD (FRST) 5 0280/0000 LENGTH(AH 2856 BK 3070)
	---	0270/1106 018 "DIA CIRC CONCR LEN=0035 INSTALLED 1997
070634 FT	==	070634 FT 2 0 61030 0 00 0706+41 5 0270/0000 LENGTH(AH 3070 BK 3001)
	---	0260/2246 018 "DIA CIRC CONCR LEN=0040 INSTALLED 1997
	---	0260/0849 018 "DIA CIRC CONCR LEN=0045 INSTALLED 1997
067633 FT	==	0260/0391 018 "DIA CIRC CONCR LEN=0035 INSTALLED 1997 5 067633 FT 2 0 61030 0 00 0676+40 5 0260/0000 LENGTH(AH 3001 BK 2287)
	---	0250/0605 018 "DIA CIR PLASTIC LEN=0040 INSTALLED 2017
FORESTRY RD (FRST)	==	065346 FT 2 0 61030 0 00 0653+53 PLEASANT WATSON T 5 0250/0000 LENGTH(AH 2287 BK 2953)
0250/0397 065346 FT	---	0240/1733 018 "DIA CIRC CONCR LEN=0035 INSTALLED 1997

DIR: B TOTAL LEN: 21.519 MI. DIST: 01-6 SR: 3005
 LEFT MUN: WATSON T RIGHT MUN: WATSON T

BUCKEYE LN
 (T662)

062393 FT

0240/1057 018 "DIA CIRC CONCR
 LEN=0035 INSTALLED UNKN
 062393 FT 2 0 61030 0 00 0624+00
 0240/0000 LENGTH(AH 2953 BK 2997)

0230/1228

0230/2130 018 "DIA CIRC CONCR
 LEN=0035 INSTALLED UNKN

059396 FT

0230/0150 012 "DIA CIRC CONCR
 LEN=0035 INSTALLED UNKN
 059396 FT 2 0 61030 0 00 0594+69
 0230/0000 LENGTH(AH 2997 BK 1735)

057661 FT

0220/1041 RADIO TOWER RD
 (PRDR)
 057661 FT 2 0 61030 0 00 0577+34
 0220/0000 LENGTH(AH 1735 BK 2945)

0210/1786 018 "DIA CIRC CONCR
 LEN=0035 INSTALLED UNKN
 0210/1501 018 "DIA CIRC CONCR
 LEN=0035 INSTALLED UNKN

054716 FT

0210/0143 018 "DIA CIRC CONCR
 LEN=0050 INSTALLED UNKN
 054716 FT 2 0 61030 0 00 0547+70
 NC PL LEASANT DR
 HEARTS CONTENT RD
 (SR2002 SEG 0010/0000)
 0210/0000 LENGTH(AH 2945 BK 2072)
 0200/2011 018 "DIA CIRC CONCR
 LEN=0045 INSTALLED UNKN
 0200/1139 024 "DIA CIRC CONCR
 LEN=0045 INSTALLED UNKN
 0200/0695 018 "DIA CIRC CONCR
 LEN=0055 INSTALLED UNKN

DIR: B TOTAL LEN: 21.519 MI. DIST: 01-6 SR: 3005
 LEFT MUN: WATSON T RIGHT MUN: WATSON T

052644 FT

052644 FT 2 0 6 1030 0 00 0527+07
 S 0200/0000 LENGTH(AH 2072 BK 1693)
 018 "DIA CIRC CONCR
 0190/1470 LEN=0045 INSTALLED UNKN
 015 "DIA CIR PLASTIC
 0190/1058 LEN=0050 INSTALLED UNKN

050951 FT

050951 FT 2 0 6 1030 0 00 0510+14
 S 0190/0000 LENGTH(AH 1693 BK 3528)
 015 "DIA CIR PLASTIC
 0180/3406 LEN=0051 INSTALLED UNKN
 018 "DIA CIRC CONCR
 0180/2812 LEN=0055 INSTALLED UNKN

0180/1593 018 "DIA CIRC CONCR
 LEN=0050 INSTALLED UNKN
 018 "DIA CIRC CONCR
 0180/1015 LEN=0050 INSTALLED UNKN
 018 "DIA CIRC CONCR
 0180/0555 LEN=0050 INSTALLED UNKN

047423 FT

047423 FT 2 0 6 1030 0 00 0475+06
 S 0180/0000 LENGTH(AH 3528 BK 3014)
 FORESTRY RD
 0170/2963 (FRST)

0170/1350 018 "DIA CIRC CONCR
 LEN=0040 INSTALLED UNKN
 018 "DIA CIRC CONCR
 0170/1020 LEN=0040 INSTALLED UNKN
 018 "DIA CIR PLASTIC
 0170/0841 LEN=0040 INSTALLED 1998
 015 "DIA CIRC CONCR
 0170/0395 LEN=0040 INSTALLED 2009

044409 FT

044409 FT 2 0 6 1030 0 00 0444+68
 018 "DIA CIRC CONCR
 0170/0000 S 0170/0000 LEN=0054 INSTALLED UNKN
 LENGTH(AH 3014 BK 3029)

COBHAM HILL RD
 (SR3020 SEG 0050/3534) 0170/0000

0160/1904 018 "DIA CIRC CONCR
 LEN=0045 INSTALLED UNKN
 018 "DIA CIRC CONCR
 0160/1154 LEN=0040 INSTALLED UNKN

DIR: B TOTAL LEN: 21.519 MI. DIST: 01-6 SR: 3005
 LEFT MUN: WATSON T RIGHT MUN: WATSON T

Stationing	Material	Length	Notes
041380 FT	0160/0710 018" DIA CIR PLASTIC	LEN=0040	INSTALLED UNKN
	041380 FT 2 0 61030 0 00 0414+39		
	0160/0000	LENGTH(AH 3029 BK 3000)	
	0150/2015 018" DIA CIRC CONCR	LEN=0050	INSTALLED 2017
	0150/1914 018" DIA CIR PLASTIC	LEN=0035	INSTALLED UNKN
	0150/1022 015" DIA CIRC CONCR	LEN=0040	INSTALLED UNKN
038380 FT	038380 FT 2 0 61030 0 00 0384+54		
	0150/0000	LENGTH(AH 3000 BK 3772)	
	0140/2470 018" DIA CIRC CONCR	LEN=0040	INSTALLED 2017
FORESTRY RD (FRST)	0140/0238		
034608 FT	0140/0065 018" DIA CIRC CONCR	LEN=0040	INSTALLED UNKN
	034608 FT 2 0 61030 0 00 0346+82		
	0140/0000	LENGTH(AH 3772 BK 3292)	
	0130/3245 018" DIA CIR PLASTIC	LEN=0045	INSTALLED UNKN
	0130/2923 018" DIA CIRC CONCR	LEN=0045	INSTALLED UNKN
	0130/2290 018" DIA CIRC CONCR	LEN=0045	INSTALLED UNKN
	0130/1233 018" DIA CIRC CONCR	LEN=0050	INSTALLED UNKN

DIR: B TOTAL LEN: 21.519 MI. DIST: 01-6 SR: 3005
 LEFT MUN: LIMESTONE T RIGHT MUN: LIMESTONE T

Stationing	Material	Length	Notes
031316 FT	0130/0000	2 0 6 1030 0 00	0313+90 018 "DIA CIRC CONCR LEN=0050 INSTALLED UNKN LENGTH(AH 3292 BK 3182)
	0120/1485	024 "DIA	CIR PLASTIC LEN=0040 INSTALLED 2022
	0120/0940	024 "DIA	CIRC METAL LEN=0040 INSTALLED 2022
	0120/0512	018 "DIA	CIR PLASTIC LEN=0040 INSTALLED 2004
028134 FT	0120/0000	2 0 6 1030 0 00	0282+08 LENGTH(AH 3182 BK 1872)
	0110/1542	018 "DIA	CIR PLASTIC LEN=0040 INSTALLED 2001
	0110/0010	024 "DIA	CIR PLASTIC LEN=0050 INSTALLED 2017
026262 FT	0110/0000	2 0 6 1030 0 00	0263+14 ECONOMITE RD (T317) LENGTH(AH 1872 BK 3028)
BIMBER RUN RD (SR3018 SEG 0040/2597)	0100/2982	018 "DIA	CIRC METAL LEN=0040 INSTALLED UNKN
	0100/2423	018 "DIA	CIR PLASTIC LEN=0050 INSTALLED 1998
	0100/1954	024 "DIA	CIR PLASTIC LEN=0042 INSTALLED UNKN
023234 FT	0100/0000	2 0 6 1030 0 00	0232+86 LENGTH(AH 3028 BK 2003)
	0090/1960	024 "DIA	CIR PLASTIC LEN=0050 INSTALLED 2015

018 "DIA CIRC METAL

DIR: B TOTAL LEN: 21.519 MI. DIST: 01-6 SR: 3005
 LEFT MUN: LIMESTONE T RIGHT MUN: LIMESTONE T

ECONOMITE RD
 (T317)

021231 FT	---	0090/0100	LEN=0050	INSTALLED UNKN
		021231 FT	2 0 61030	0 00 0212+83
		0090/0000	LENGTH(AH	2003 BK 3012)
	---	0080/1385	015 "DIA	CIRC CONCR
			LEN=0040	INSTALLED UNKN
018219 FT	---	0080/0149	018 "DIA	CIRC CONCR
		018219 FT	LEN=0040	INSTALLED UNKN
			2 0 61030	0 00 0182+51
			ECONOMITE RD	
			(T317)	
	==	0080/0000	LENGTH(AH	3012 BK 2110)
	==			
016109 FT		016109 FT	2 0 61030	0 00 0161+41
		0070/0000	LENGTH(AH	2110 BK 2016)
014093 FT		014093 FT	2 0 61030	0 00 0141+25
			KELLY HILL RD	
			(T420)	
			RED HOUSE HILL RD	
			(T416)	
		0060/0000	LENGTH(AH	2016 BK 2098)
	---	0050/0862	015 "DIA	CIRC CONCR
			LEN=0035	INSTALLED UNKN
011995 FT		011995 FT	2 0 61030	0 00 0120+27
		0050/0000	LENGTH(AH	2098 BK 1970)

DIR: B TOTAL LEN: 21.519 MI. DIST: 01-6 SR: 3005
 LEFT MUN: LIMESTONE T RIGHT MUN: LIMESTONE T

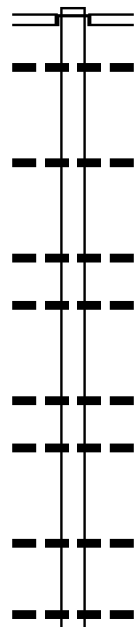
FORESTRY RD
 (FRST)

010025 FT	---	0040/0209	018 "DIA CIR PLASTIC
		010025 FT	LEN=0035 INSTALLED UNKN
		0040/0000	2 0 61030 0 00 0100+26
			LENGTH(AH 1970 BK 3578)
	---	0030/2712	018 "DIA CIR PLASTIC
			LEN=0035 INSTALLED UNKN
0030/0285	==		
006447 FT	---	0030/0134	018 "DIA CIR PLASTIC
		006447 FT	LEN=0033 INSTALLED UNKN
			2 0 61030 0 00 0064+72
			SHANLEY RD
			(T414)
	==	0030/0000	LENGTH(AH 3578 BK 3194)
003253 FT	---	003253 FT	2 0 61030 0 00 0032+53
		0020/0000	LENGTH(AH 3194 BK 3253)
			015 "DIA CIRC CONCR
	---	0010/2677	LEN=0038 INSTALLED UNKN
	---	0010/1200	024 "DIA CIR PLASTIC
			LEN=0045 INSTALLED 2015
000000 FT	---	0010/0153	018 "DIA CIRC METAL
		000000 FT	LEN=0050 INSTALLED UNKN
			2 0 61030 0 00 0000+00
			NC RT 337
			SR 0062 SH
			(SR0062 SEG 0080/2945)
			MFC BEGIN = D
	==	0010/0000	LENGTH(AH 3253 BK 0000)

DIR: B TOTAL LEN: 5.413 MI. DIST: 01-6 SR: 3004
 LEFT MUN: SOUTHWEST T RIGHT MUN: SOUTHWEST T

028582 FT

028582 FT
 INTER-AHD



SELKIRK RD
 (T315)
 SR 0027 SH
 (SR0027 SEG 0130/0000)
 0110/2540 018 "DIA CIR PLASTIC
 0110/2530 LEN=0070 INSTALLED 1998

 0110/1550 018 "DIA CIR PLASTIC
 LEN=0040 INSTALLED 1998

 0110/0615 024 "H 24 "W CON BOX CUL
 LEN=0050 INSTALLED 1998
 024 "DIA CIR PLASTIC
 0110/0350 LEN=0035 INSTALLED 1998
 026042 FT 2 0 61004 0 00 0248+54
 018 "DIA CIR PLASTIC
 LEN=0040 INSTALLED 1998
 5 0110/0000 LENGTH(AH 2540 BK 2159)
 018 "DIA CIR PLASTIC
 0100/1690 LEN=0040 INSTALLED 1998

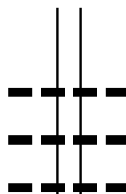
 0100/0735 018 "DIA CIR PLASTIC
 LEN=0040 INSTALLED 2006

 0100/0100 018 "DIA CIR PLASTIC
 LEN=0040 INSTALLED 1998

026042 FT

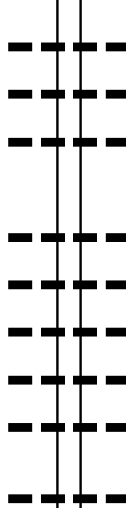
DIR: B TOTAL LEN: 5.413 MI. DIST: 01-6 SR: 3004
 LEFT MUN: SOUTHWEST T RIGHT MUN: SOUTHWEST T

023883 FT



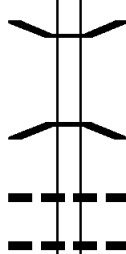
023883 FT 2 0 61004 0 00 0226+95
 S 0100/0000 LENGTH(AH 2159 BK 2679)
 018 "DIA CIR PLASTIC
 0090/2495 LEN=0050 INSTALLED 2015
 018 "DIA CIR PLASTIC
 0090/2393 LEN=0040 INSTALLED UNKN
 018 "DIA CIR PLASTIC
 0090/1975 LEN=0045 INSTALLED 1998

021204 FT



0090/1135 018 "DIA CIR PLASTIC
 LEN=0040 INSTALLED 1998
 018 "DIA CIR PLASTIC
 0090/0735 LEN=0050 INSTALLED 1998
 018 "DIA CIR PLASTIC
 0090/0270 LEN=0040 INSTALLED 1998
 021204 FT 2 0 61004 0 00 0200+16
 S 0090/0000 LENGTH(AH 2679 BK 3011)
 018 "DIA CIR PLASTIC
 0080/2492 LEN=0035 INSTALLED 1998
 024 "DIA CIR PLASTIC
 0080/2280 LEN=0045 INSTALLED 1998
 024 "DIA CIR PLASTIC
 0080/2050 LEN=0045 INSTALLED UNKN
 018 "DIA CIR PLASTIC
 0080/1960 LEN=0040 INSTALLED 1998
 018 "DIA CIR PLASTIC
 0080/1855 LEN=0040 INSTALLED 1998
 018 "DIA CIR PLASTIC
 0080/1185 LEN=0040 INSTALLED 1998

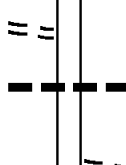
018193 FT



0080/0076 BMS EN 61/3004/0080/0000
 018193 FT 2 0 61004 0 00 0170+10
 CALDWELL CK.
 BMSBG 61/3004/0080/0000
 S 0080/0000 LENGTH(AH 3011 BK 2897)
 036 "DIA CIR PLASTIC
 0070/2040 LEN=0040 INSTALLED 1998
 024 "DIA CIRC CONCR
 0070/2038 LEN=0040 INSTALLED 2002

FLAT RD
 (T304)

0070/1434



NC SELKIRK RD
 04B "DIA CIR PLASTIC
 0070/1135 LEN=0045 INSTALLED 1998
 NC FLAT RD
 FLAT RD
 0070/0914 (T304)

DIR: B TOTAL LEN: 5.413 MI. DIST: 01-6 SR: 3004
 LEFT MUN: SOUTHWEST T RIGHT MUN: SOUTHWEST T

015296 FT

0070/0905	018 " DIA	CIR PLASTIC
	LEN=0050	INSTALLED 1998
0070/0690	018 " DIA	CIR PLASTIC
	LEN=0040	INSTALLED 1998
015296 FT	2 0 6 1004	0 00 0141+04
	018 " DIA	CIR PLASTIC
	LEN=0050	INSTALLED 1998
5 0070/0000	LENGTH(AH 2897 BK 3164)	
0060/2520	018 " DIA	CIR PLASTIC
	LEN=0040	INSTALLED 1998
0060/2360	018 " DIA	CIR PLASTIC
	LEN=0045	INSTALLED 1998
0060/1795	018 " DIA	CIR PLASTIC
	LEN=0040	INSTALLED 1998
0060/1365	018 " DIA	CIR PLASTIC
	LEN=0045	INSTALLED 1998
0060/0935	024 " DIA	CIR PLASTIC
	LEN=0060	INSTALLED 1998

012132 FT

012132 FT	2 0 6 1004	0 00 0109+40
5 0060/0000	LENGTH(AH 3164 BK 3669)	
	018 " DIA	CIR PLASTIC
0050/3195	LEN=0040	INSTALLED 2003

008463 FT

0050/0740	024 " DIA	CIR PLASTIC
	LEN=0035	INSTALLED 1998
008463 FT	2 0 6 1004	0 00 0072+69
	018 " DIA	CIR PLASTIC
	LEN=0040	INSTALLED 2015
	SOUTHWEST	
	ELDRED T	
5 0050/0000	LENGTH(AH 3669 BK 2267)	
0040/0594	018 " DIA	CIR PLASTIC
	LEN=0040	INSTALLED UNKN
0040/0092	018 " DIA	CIR PLASTIC
	LEN=0035	INSTALLED 1998

DIR: B TOTAL LEN: 5.413 MI. DIST: 01-6 SR: 3004
 LEFT MUN: ELDRED T RIGHT MUN: ELDRED T

006196 FT

006196 FT	2 0 61004 0 00 0049+81
0040/0000	LENGTH(AH 2267 BK 2489)
0030/2481	018 "DIA CIR PLASTIC
0030/2050	LEN=0040 INSTALLED 1998
0030/2020	018 "DIA CIR PLASTIC
0030/1604	LEN=0050 INSTALLED UNKN
0030/1215	018 "DIA CIR PLASTIC
0030/0980	LEN=0040 INSTALLED UNKN
0030/0825	018 "DIA CIR PLASTIC
0030/0825	LEN=0035 INSTALLED 1998
0030/0980	018 "DIA CIR PLASTIC
0030/0980	LEN=0040 INSTALLED 1998
0030/0825	018 "DIA CIR PLASTIC
0030/0825	LEN=0052 INSTALLED 2015

003707 FT

003707 FT	2 0 61004 0 00 0024+92
0030/0000	LENGTH(AH 2489 BK 2497)
0020/1275	024 "DIA CIR PLASTIC
0020/1275	LEN=0052 INSTALLED 2015

001210 FT

001210 FT	2 0 61004 0 00 0000+00
	SPRING CREEK RD
	(SR3001 SEG 0030/0000)

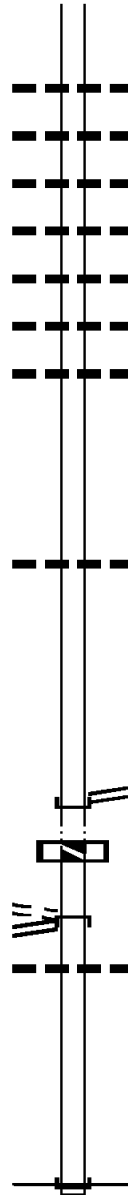
GOSVILLE RD
 (T357)
 SPRING CREEK RD
 (SR3001 SEG 0040/0000)

001210 FT

001210 FT	NC ON
0020/0000	INTER-BK GLEY HILL RD
001210 FT	(SR3001 SEG 0030/0000)
001210 FT	SPRING CREEK RD
7014/0000	(SR3001 SEG 0030/0000)
0010/1210	LTH AH 002497 BK 000100
0010/1210	INTER-AHD SPRING CREEK RD
0010/1210	(SR3001 SEG 0040/0000)
0010/1195	018 "DIA CIRC CONCR
0010/1195	LEN=0050 INSTALLED 1998

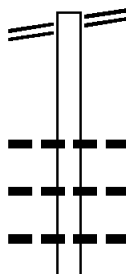
000000 FT

000000 FT	2 0 61053 0 00 0000+00
	NC MA
	INTER-BK MAGEETOWN RD
	MAGEETOWN RD
	(SR1032 SEG 0130/2192)
	MFC BEGIN = D
	BK-CRAWFORD (20)
0010/0000	LENGTH(AH 1210 BK 0000)



EXTRACT DATE: 12/18/2023 ROADWAY MANAGEMENT SYSTEM PAGE NUMBER: 287
 PRINT DATE: 12/19/2023 SLD COUNTY/SR - ANNUAL PRINT COUNTY: WARREN
 DIR: B TOTAL LEN: 2.134 MI. DIST: 01-6 SR: 3003
 LEFT MUN: SOUTHWEST T RIGHT MUN: SOUTHWEST T

TIDIOUTE ENTERPRISE RD 011268 FT
 (SR3002 SEG 0140/0000) 0040/2287



011268 FT TIDIOUTE ENTERPRISE RD
 0040/2287 (SR3002 SEG 0140/0000)

0040/1030	018 " DIA	CIR PLASTIC
	LEN=0035	INSTALLED UNKN
0040/0900	018 " DIA	CIRC METAL
	LEN=0035	INSTALLED 1996
0040/0645	018 " DIA	CIRC METAL
	LEN=0035	INSTALLED 1996
	018 " DIA	CIR PLASTIC

DIR: B TOTAL LEN: 2.134 MI. DIST: 01-6 SR: 3003
 LEFT MUN: SOUTHWEST T RIGHT MUN: SOUTHWEST T

Stationing	Description	Material	Length	Notes
008981 FT	0040/0375	LEN=0030	INSTALLED 1996	
	008981 FT	2 0 61002 0 00	0090+00	
	0040/0000	LENGTH(AH 2287 BK 3203)		
005778 FT	0030/1120	018 "DIA CIRC CONCR	LEN=0040	INSTALLED 1996
	0030/0011	BMS EN 61/3003/0030/0000		
	005778 FT	2 0 61002 0 00	0057+95	
		PINE CK. BR.		
	0030/0000	BMSBG 61/3003/0030/0000	LENGTH(AH 3203 BK 3130)	
	0020/1892	018 "DIA CIRC CONCR	LEN=0035	INSTALLED UNKN
002648 FT	002648 FT	GORMAN RD		
		(T303)		
	0020/0000	LENGTH(AH 3130 BK 2648)		
	0010/2648	018 "DIA CIR PLASTIC	LEN=0048	INSTALLED 2016
	0010/2335	018 "DIA CIRC CONCR	LEN=0035	INSTALLED 1996
	0010/1974	018 "DIA CIR PLASTIC	LEN=0034	INSTALLED 2016
	0010/1060	036 "DIA CIRC CONCR	LEN=0030	INSTALLED 1996
	0010/0640	018 "DIA CIRC CONCR	LEN=0035	INSTALLED 1996
000000 FT	000000 FT	2 0 61002 0 00	0000+00	
		NC NE		
	INTER-BK	NEILTOWN RD		
		(SR4001 SEG 0160/2104)		
		MFC BEGIN = E		
		BK-FOREST	(27)	
	0010/0000	LENGTH(AH 2648 BK 0000)		

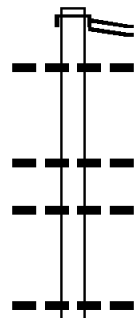
2 0 61002 0 00 0026+70 002648 FT
 PINEVILLE RD
 (T303) 0020/0000

EXTRACT DATE: 12/18/2023 ROADWAY MANAGEMENT SYSTEM PAGE NUMBER: 285
 PRINT DATE: 12/19/2023 SLD COUNTY/SR - ANNUAL PRINT COUNTY: WARREN
 DIR: B TOTAL LEN: 10.477 MI. DIST: 01-6 SR: 3002
 LEFT MUN: TRIUMPH T RIGHT MUN: TRIUMPH T

055321 FT

055321 FT
 INTER-AHD BABLIN HILL RD
 (SR0127 SEG 0080/0000)
 BABLIN HILL RD
 (SR0127 SEG 0080/0000)
 0210/1600 018 "DIA CIR PLASTIC
 0210/1560 LEN=0060 INSTALLED 1998

 0210/0435 021 "DIA CIR PLASTIC
 LEN=0030 INSTALLED 2007
 018 "DIA CIR PLASTIC
 0210/0075 LEN=0035 INSTALLED 1999
 053721 FT 2 0 61001 0 02 0544+84
 0210/0000 LENGTH(AH 1600 BK 2384)
 018 "DIA CIR PLASTIC
 0200/2195 LEN=0040 INSTALLED 1999



053721 FT

DIR: B TOTAL LEN: 10.477 MI. DIST: 01-6 SR: 3002
 LEFT MUN: TRIUMPH T RIGHT MUN: TRIUMPH T

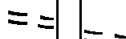
SWEDE RD
 (T313)
 2 0 6 1 0 0 1 0 0 2 0 5 2 1 + 0 0
 SWEDE RD
 (T313)

	0200/1865	015 " DIA CIRC METAL LEN=0040 INSTALLED 1998
	0200/1290	018 " DIA CIR PLASTIC LEN=0040 INSTALLED 2016
051337 FT	051337 FT	
0200/0000	0200/0000	LENGTH(AH 2384 BK 2152)
049185 FT	0190/0750	036 " DIA CIRC CONCR LEN=0025 INSTALLED 1998
	049185 FT	2 0 6 1 0 0 1 0 0 2 0 5 0 1 + 2 2
	0190/0000	LENGTH(AH 2152 BK 2489)
046696 FT	0180/1080	018 " DIA CIRC METAL LEN=0040 INSTALLED 1998
	046696 FT	2 0 6 1 0 0 1 0 0 2 0 4 7 6 + 3 3
	0180/0000	LENGTH(AH 2489 BK 2602)
	0170/2070	018 " DIA CIR PLASTIC LEN=0040 INSTALLED 1998
044094 FT	0170/0300	018 " DIA CIR PLASTIC LEN=0040 INSTALLED 2019
	044094 FT	2 0 6 1 0 0 1 0 0 2 0 4 5 0 + 3 1
	0170/0000	LENGTH(AH 2602 BK 2548)
	0160/1565	018 " DIA CIR PLASTIC LEN=0025 INSTALLED 1998
041546 FT	0160/0150	018 " DIA CIR PLASTIC LEN=0035 INSTALLED 1998
	041546 FT	2 0 6 1 0 0 1 0 0 2 0 4 2 4 + 8 3
	0160/0000	LENGTH(AH 2548 BK 2303)

DIR: B TOTAL LEN: 10.477 MI. DIST: 01-6 SR: 3002
 LEFT MUN: TRIUMPH T RIGHT MUN: TRIUMPH T

YOUNGSVILLE RD
 (T362)

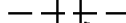
0150/0567



039243 FT



035472 FT



032102 FT



0150/0567

0150/0564

0150/0430

039243 FT

5 0150/0000

0140/3750

0140/2880

0140/1465

035472 FT

5 0140/0000

0130/3100

0130/2605

0130/1540

0130/1115

0130/0085

5 032102 FT

5 0130/0000

YOUNGSVILLE RD
 (T362)

018 "DIA CIR PLASTIC

LEN=0050 INSTALLED 2016

018 "DIA CIR PLASTIC

LEN=0035 INSTALLED 1998

2 0 61001 0 02 0401+55

LENGTH(AH 2303 BK 3771)

036 "DIA CIR PLASTIC

LEN=0035 INSTALLED 1998

036 "DIA CIR PLASTIC

LEN=0040 INSTALLED 2016

036 "DIA CIR PLASTIC

LEN=0040 INSTALLED 2016

2 0 61001 0 02 0363+84

NEILTOWN RD

(SR3003 SEG 0040/2287)

TRIUMPH

SOUTHWEST T

LENGTH(AH 3771 BK 3370)

018 "DIA CIR PLASTIC

LEN=0040 INSTALLED 2007

018 "DIA CIR PLASTIC

LEN=0040 INSTALLED 2016

018 "DIA CIR PLASTIC

LEN=0040 INSTALLED UNKN

018 "DIA CIR PLASTIC

LEN=0040 INSTALLED 2016

018 "DIA CIR PLASTIC

LEN=0040 INSTALLED 1999

2 0 61001 0 02 0330+14

LENGTH(AH 3370 BK 3110)

DIR: B TOTAL LEN: 10.477 MI. DIST: 01-6 SR: 3002
 LEFT MUN: SOUTHWEST T RIGHT MUN: SOUTHWEST T

Stationing	Material	Quantity	Notes
028992 FT	0120/1355	018 " DIA	CIR PLASTIC
		LEN=0040	INSTALLED 1998
	0120/0915	018 " DIA	CIRC METAL
		LEN=0035	INSTALLED 1998
028992 FT	028992 FT	2 0 61001	0 02 0298+83
		018 " DIA	CIR PLASTIC
		LEN=0045	INSTALLED 1998
	0120/0000	LENGTH(AH	3110 BK 2446)
		015 " DIA	CIRC CONCR
	0110/1945	LEN=0035	INSTALLED 1998
		018 " DIA	CIR PLASTIC
	0110/1135	LEN=0048	INSTALLED 2007
		018 " DIA	CIR PLASTIC
	0110/0670	LEN=0045	INSTALLED 1998
		018 " DIA	CIRC CONCR
026546 FT	0110/0255	LEN=0045	INSTALLED 1998
	026546 FT	2 0 61001	0 02 0274+37
	0110/0000	LENGTH(AH	2446 BK 2676)
		018 " DIA	CIRC METAL
	0100/2505	LEN=0045	INSTALLED 1998
		018 " DIA	CIRC METAL
	0100/2050	LEN=0035	INSTALLED 1998
		018 " DIA	CIRC METAL
	0100/1705	LEN=0045	INSTALLED 1998
		018 " DIA	CIRC METAL
	0100/1345	LEN=0040	INSTALLED 1998
COLORADO RD (T309)	0100/0677		
023870 FT	0100/0036	BMS EN 61/3002	0100/0000
	023870 FT	2 0 61001	0 02 0247+61
		TRIB TO PINE CREEK	
		BMSBG 61/3002	0100/0000
	0100/0000	LENGTH(AH	2676 BK 2774)
		018 " DIA	CIR PLASTIC
	0090/2493	LEN=0050	INSTALLED 2002
		018 " DIA	CIR PLASTIC
	0090/1910	LEN=0040	INSTALLED 1998
		018 " DIA	CIR PLASTIC
	0090/1650	LEN=0040	INSTALLED 1999
		018 " DIA	CIRC METAL
	0090/1350	LEN=0040	INSTALLED 1998
021096 FT	021096 FT	2 0 61001	0 02 0220+06

DIR: B TOTAL LEN: 10.477 MI. DIST: 01-6 SR: 3002
 LEFT MUN: SOUTHWEST T RIGHT MUN: SOUTHWEST T

018308 FT

015172 FT

---	0090/0000	LENGTH(AH 2774 BK 2788)
---	0080/2763	018 " DIA CIRC METAL
---	0080/2180	LEN=0040 INSTALLED UNKN 048"H 48"W ELLIP CONC
---	0080/1111	LEN=0045 INSTALLED 1998 018 " DIA CIRC METAL
---	0080/0450	LEN=0040 INSTALLED 1998
---	018308 FT	2 0 61001 0 02 0192+18
---	0080/0000	LENGTH(AH 2788 BK 3136)
---	0070/3064	024 " DIA CIRC METAL
---	0070/2845	LEN=0045 INSTALLED 1998 015 " DIA CIRC METAL
---	0070/2795	LEN=0040 INSTALLED 1998 015 " DIA CIRC METAL
---	0070/2522	LEN=0040 INSTALLED 1998 018 " DIA CIRC METAL
---	0070/2290	LEN=0035 INSTALLED 1998 018 " DIA CIRC METAL
---	0070/1960	LEN=0040 INSTALLED 1998 018 " DIA CIR PLASTIC
---	0070/1230	LEN=0040 INSTALLED 1998 030 " DIA CIRC CONCR
---	0070/1170	LEN=0050 INSTALLED 1998 015 " DIA CIRC METAL
---	0070/1010	LEN=0040 INSTALLED 1998 018 " DIA CIR PLASTIC
---	0070/0910	LEN=0040 INSTALLED 1998 018 " DIA CIRC CONCR
---	0070/0105	LEN=0045 INSTALLED 1998 018 " DIA CIRC CONCR
---	015172 FT	2 0 61001 0 02 0160+60
---	0070/0000	PINEVILLE RD (T303)
---	0060/1112	LENGTH(AH 3136 BK 2154)
---	0060/1098	BMS EN 61/3002/0060/1078 2 0 61001 0 02 0149+93
---	0060/0790	PINE CK. BR. BMSBG 61/3002/0060/1078 018 " DIA CIRC CONCR
---		LEN=0045 INSTALLED 1998

DIR: B TOTAL LEN: 10.477 MI. DIST: 01-6 SR: 3002
 LEFT MUN: SOUTHWEST T RIGHT MUN: SOUTHWEST T

Stationing	Notes	Stationing	Notes
013018 FT		0060/0575	015 " DIA CIRC METAL LEN=0035 INSTALLED 1998
		0060/0325	018 " DIA CIR PLASTIC LEN=0040 INSTALLED 2022
		013018 FT	2 0 61001 0 02 0138+95 GOLBY RD (T301)
		0060/0000	LENGTH(AH 2154 BK 2229)
		0050/0733	BMS EN 61/3002/0050/0637 2 0 61001 0 01 0114+30 PINE CREEK
		0050/0637	BMS BG 61/3002/0050/0637
2 0 61001 0 01 0107+80	010789 FT	010789 FT	DI OUTE ENTERPRISE RD
SR 0027 SH		INTER-BK	SR 0027 SH
(SR0027 SEG 0030/0501)	0050/0000	0050/0000	(SR0027 SEG 0030/0501)
010789 FT	010789 FT	010789 FT	LTH AH 002229 BK 000100
		7044/0000	LTH AH 000100 BK 001808
		INTER-AHD	SR 0027 SH
			(SR0027 SEG 0020/0000)
			SR 0027 SH
		0040/1808	(SR0027 SEG 0020/0000)
		0040/1235	015 " DIA CIRC OTHER
		0040/0682	LEN=0045 INSTALLED 1998
008981 FT		0040/0682	036 " DIA CIRC CONCR
		008981 FT	LEN=0040 INSTALLED 1998
			2 0 61001 0 00 0089+72
			018 " DIA CIRC CONCR
		0040/0000	LEN=0050 INSTALLED 1998
			LENGTH(AH 1808 BK 2938)
			018 " DIA CIRC CONCR
		0030/2470	LEN=0040 INSTALLED 1998
			036 " DIA CIRC CONCR
		0030/2325	LEN=0050 INSTALLED 1998
			015 " DIA CIRC CONCR
		0030/2050	LEN=0040 INSTALLED 1998
			015 " DIA CIRC CONCR
		0030/1700	LEN=0045 INSTALLED UNKN
			015 " DIA CIRC CONCR
		0030/1330	LEN=0040 INSTALLED 1998
			036 " DIA CIRC CONCR
		0030/0945	LEN=0040 INSTALLED 1998
		M 0030/0890	CAVC 385
			036 " DIA CIRC CONCR
		0030/0355	LEN=0045 INSTALLED 1998

DIR: B TOTAL LEN: 10.477 MI. DIST: 01-6 SR: 3002
 LEFT MUN: SOUTHWEST T RIGHT MUN: SOUTHWEST T

BUGTOWN RD
 (T306)

0030/0186

006043 FT

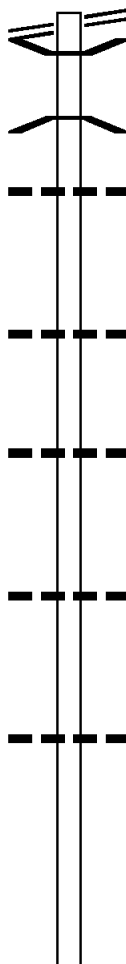
002653 FT

000000 FT

0030/0205	015 " DIA	CIRC CONCR	LEN=0040	INSTALLED	1998
0030/0163	015 " DIA	CIRC METAL	LEN=0040	INSTALLED	UNKN
006043 FT	2 0 61001	0 00 0060+36	BUGTOWN RD (T306)		
0030/0000	LENGTH(AH	2938 BK 3390)	040 " DIA	CIRC CONCR	
0020/3255	LEN=0050	INSTALLED	1998	015 " DIA	CIRC CONCR
0020/2840	LEN=0045	INSTALLED	1998	015 " DIA	CIRC CONCR
0020/2050	LEN=0040	INSTALLED	1998	015 " DIA	CIRC CONCR
0020/1700	LEN=0040	INSTALLED	1998	015 " DIA	CIRC CONCR
0020/1420	LEN=0045	INSTALLED	1998	015 " DIA	CIRC CONCR
0020/0993	LEN=0050	INSTALLED	UNKN	018 " DIA	CIRC CONCR
0020/0820	LEN=0050	INSTALLED	1998	015 " DIA	CIRC CONCR
0020/0385	LEN=0040	INSTALLED	1998	2 0 61001	0 00 0026+53
002653 FT	LENGTH(AH	3390 BK 2653)	015 " DIA	CIRC CONCR	
0020/0000	LEN=0040	INSTALLED	UNKN	036 " DIA	CIRC CONCR
0010/2210	LEN=0045	INSTALLED	UNKN	015 " DIA	CIRC CONCR
0010/1880	LEN=0040	INSTALLED	1998	018 " DIA	CIRC CONCR
0010/1580	LEN=0040	INSTALLED	UNKN	015 " DIA	CIRC CONCR
0010/1215	LEN=0035	INSTALLED	UNKN	018 " DIA	CIRC CONCR
0010/0970	LEN=0045	INSTALLED	1998	015 " DIA	CIRC CONCR
0010/0675	LEN=0045	INSTALLED	1998	018 " DIA	CIRC CONCR
0010/0450	LEN=0050	INSTALLED	1998	2 0 61001	0 00 0000+00
000000 FT	NC EN	TERPRISE RD	INTER-BK ENTERPRISE RD (SR2028 SEG 0030/3440)		
	MFC BEGIN = D	BK-CRAWFORD	(20)		
0010/0000	LENGTH(AH	2653 BK 0000)			

DIR: B TOTAL LEN: 11.426 MI. DIST: 01-6 SR: 3001
 LEFT MUN: SPRING CREEK T RIGHT MUN: SPRING CREEK T

OLD ROUTE 77 060328 FT
 (SR3010 SEG 0080/0000) 0240/2976



060328 FT OLD ROUTE 77
 0240/2976 (SR3010 SEG 0080/0000)
 0240/2764 BMSEN 61/3001/0240/2683
 2 0 61005 0 00 0601+14
 SPRING CREEK
 0240/2683 BMSBG 61/3001/0240/2683
 0240/2035 018 "DIA CIR PLASTIC
 LEN=0040 INSTALLED 2014

057352 FT

0240/0240 018 "DIA CIR PLASTIC
 LEN=0050 INSTALLED 2014
 057352 FT 2 0 61005 0 00 0574+31
 0240/0000 LENGTH(AH 2976 BK 2435)
 0230/1780 018 "DIA CIR PLASTIC
 LEN=0040 INSTALLED 2014

054917 FT

0230/0155 036 "DIA CIR PLASTIC
 LEN=0040 INSTALLED 2009
 054917 FT 2 0 61005 0 00 0549+01
 0230/0000 LENGTH(AH 2435 BK 2471)

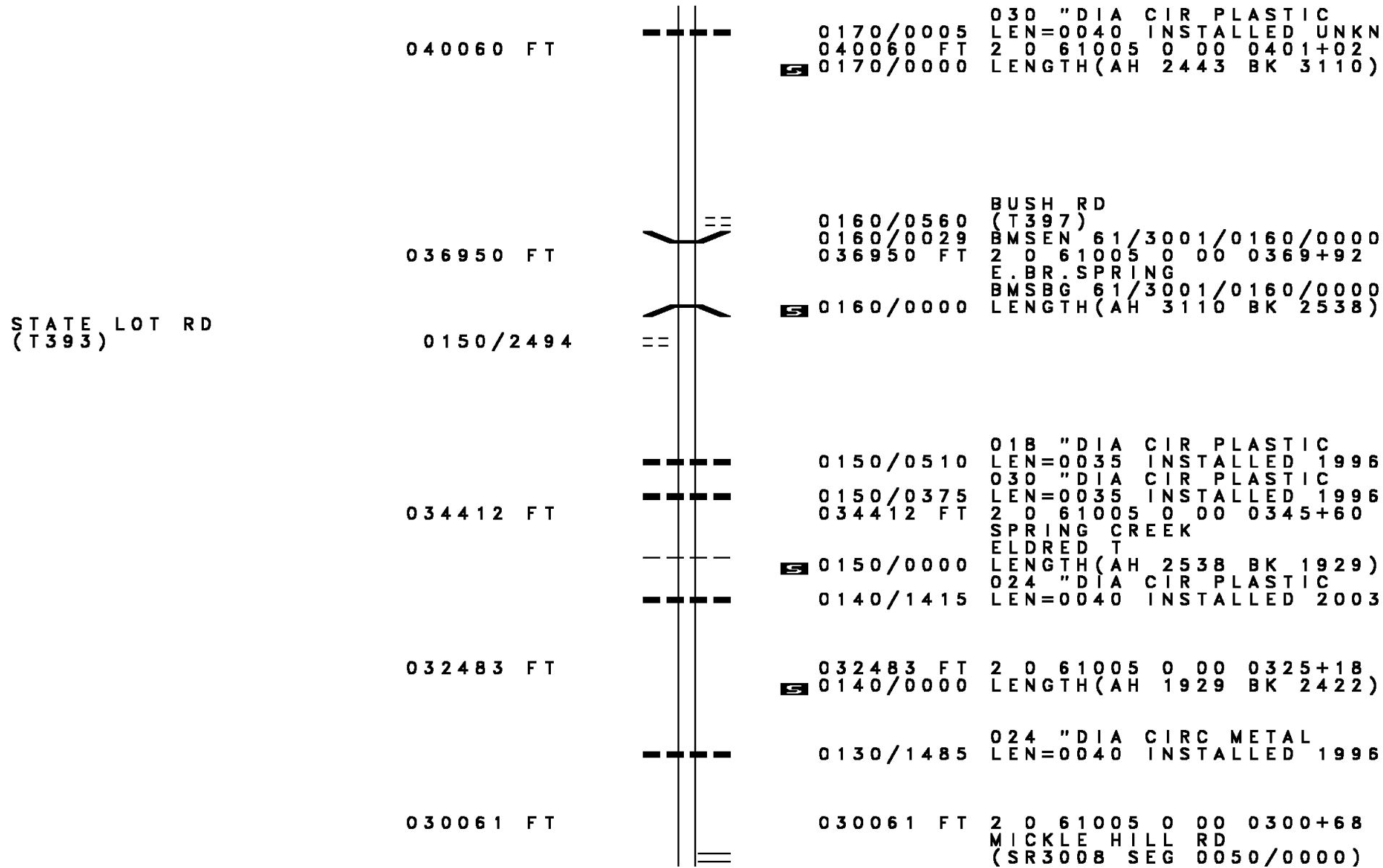
052446 FT

0220/1516 018 "DIA CIR PLASTIC
 LEN=0045 INSTALLED 1996
 052446 FT 2 0 61005 0 00 0524+30
 0220/0000 LENGTH(AH 2471 BK 2452)

DIR: B TOTAL LEN: 11.426 MI. DIST: 01-6 SR: 3001
 LEFT MUN: SPRING CREEK T RIGHT MUN: SPRING CREEK T

Stationing	Right of Way	Material	Length	Notes
	0210/1135	036" DIA CIR PLASTIC	LEN=0040	INSTALLED 2009
049994 FT	049994 FT	2 0 61005 0 00 0499+42		
	0210/0000	LENGTH(AH 2452 BK 2580)		
	0200/1860	024" DIA CIR PLASTIC	LEN=0040	INSTALLED 1996
	0200/1140	036" DIA CIR PLASTIC	LEN=0050	INSTALLED 2014
	0200/0928	COLLINS RD (T427)		
	0200/0690	018" DIA CIR PLASTIC	LEN=0040	INSTALLED 2014
2 0 61005 0 00 0474+59 047414 FT	047414 FT			
KNAPP RD (T425)	0200/0000	LENGTH(AH 2580 BK 2429)		
	0190/0615	018" DIA CIR PLASTIC	LEN=0040	INSTALLED 2014
044985 FT	044985 FT	2 0 61005 0 00 0450+18		
	0190/0000	LENGTH(AH 2429 BK 2482)		
	0180/2470	018" DIA CIR PLASTIC	LEN=0040	INSTALLED 2014
	0180/0765	048" DIA CIRC METAL	LEN=0040	INSTALLED 1996
2 0 61005 0 00 0425+36 042503 FT	042503 FT	TUBBS RD (T424)		
COBBS RD (T423)	0180/0000	LENGTH(AH 2482 BK 2443)		
	0170/2291	024" DIA CIR PLASTIC	LEN=0040	INSTALLED UNKN

DIR: B TOTAL LEN: 11.426 MI. DIST: 01-6 SR: 3001
 LEFT MUN: SPRING CREEK T RIGHT MUN: SPRING CREEK T



040060 FT

0170/0005 030 " DIA CIR PLASTIC
 LEN=0040 INSTALLED UNKN
 040060 FT 2 0 61005 0 00 0401+02
 S 0170/0000 LENGTH(AH 2443 BK 3110)

036950 FT

0160/0560 BUSH RD
 (T397)
 0160/0029 BMSSEN 61/3001/0160/0000
 036950 FT 2 0 61005 0 00 0369+92
 E. BR. SPRING
 S 0160/0000 BMSBG 61/3001/0160/0000
 LENGTH(AH 3110 BK 2538)

STATE LOT RD
 (T393)

0150/2494

034412 FT

0150/0510 018 " DIA CIR PLASTIC
 LEN=0035 INSTALLED 1996
 0150/0375 030 " DIA CIR PLASTIC
 LEN=0035 INSTALLED 1996
 034412 FT 2 0 61005 0 00 0345+60
 SPRING CREEK
 S 0150/0000 ELDRED T
 LENGTH(AH 2538 BK 1929)
 0140/1415 024 " DIA CIR PLASTIC
 LEN=0040 INSTALLED 2003

032483 FT

032483 FT 2 0 61005 0 00 0325+18
 S 0140/0000 LENGTH(AH 1929 BK 2422)

030061 FT

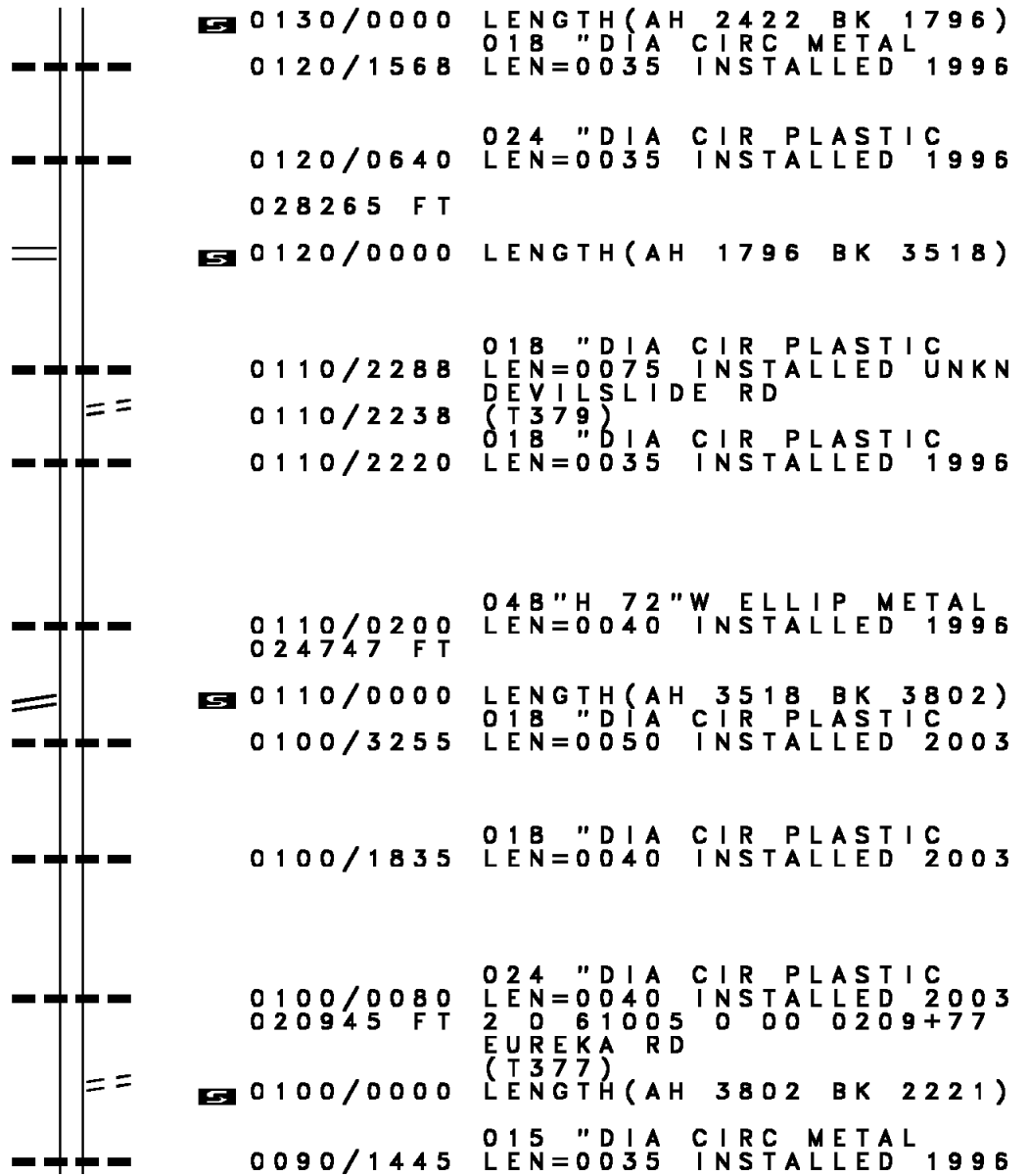
0130/1485 024 " DIA CIRC METAL
 LEN=0040 INSTALLED 1996
 030061 FT 2 0 61005 0 00 0300+68
 MICKLE HILL RD
 (SR3008 SEG 0050/0000)

DIR: B TOTAL LEN: 11.426 MI. DIST: 01-6 SR: 3001
 LEFT MUN: ELDRED T RIGHT MUN: ELDRED T

2 0 61005 0 00 0282+85 028265 FT
 SUNDBACK RD
 (SR3008 SEG 0040/2270) 0120/0000

2 0 61005 0 00 0247+70 024747 FT
 BUELLS CORNERS RD
 (SR3006 SEG 0030/2487) 0110/0000

020945 FT



0130/0000 LENGTH(AH 2422 BK 1796)
 018 " DIA CIRC METAL
 0120/1568 LEN=0035 INSTALLED 1996

0120/0640 024 " DIA CIR PLASTIC
 LEN=0035 INSTALLED 1996
 028265 FT

0120/0000 LENGTH(AH 1796 BK 3518)

0110/2288 018 " DIA CIR PLASTIC
 LEN=0075 INSTALLED UNKN
 DEVILSLIDE RD
 (T379)

0110/2238 018 " DIA CIR PLASTIC
 LEN=0035 INSTALLED 1996

0110/0200 048" H 72" W ELLIP METAL
 LEN=0040 INSTALLED 1996
 024747 FT

0110/0000 LENGTH(AH 3518 BK 3802)
 018 " DIA CIR PLASTIC
 0100/3255 LEN=0050 INSTALLED 2003

0100/1835 018 " DIA CIR PLASTIC
 LEN=0040 INSTALLED 2003

0100/0080 024 " DIA CIR PLASTIC
 LEN=0040 INSTALLED 2003
 020945 FT
 2 0 61005 0 00 0209+77
 EUREKA RD
 (T377)

0100/0000 LENGTH(AH 3802 BK 2221)

0090/1445 015 " DIA CIRC METAL
 LEN=0035 INSTALLED 1996

DIR: B TOTAL LEN: 11.426 MI. DIST: 01-6 SR: 3001
 LEFT MUN: ELDRED T RIGHT MUN: ELDRED T

Stationing	Notes	Stationing	Notes
018724 FT		018724 FT	2 0 61005 0 00 0187+41
		0090/0000	LENGTH(AH 2221 BK 2821)
	--- ---	0080/1630	048 " DIA CIR PLASTIC LEN=0040 INSTALLED 2012
	--- ---	0080/1505	018 " DIA CIRC METAL LEN=0030 INSTALLED 1996
015903 FT		0080/0420	018 " DIA CIRC METAL LEN=0040 INSTALLED 1996
	--- ---	015903 FT	2 0 61005 0 00 0159+20
			LAMB RD (T367)
	==	0080/0000	LENGTH(AH 2821 BK 2097)
	--- ---	0070/0935	024 " DIA CIR PLASTIC LEN=0040 INSTALLED 2003
013806 FT		013806 FT	2 0 61005 0 00 0138+30
		0070/0000	LENGTH(AH 2097 BK 1970)
2 0 61005 0 00 0118+60		0060/0115	018 " DIA CIR PLASTIC LEN=0045 INSTALLED 2002
HARRISON RD		011836 FT	
(T365)		0060/0000	LENGTH(AH 1970 BK 2676)
	==	0050/2640	018 " DIA CIR PLASTIC LEN=0045 INSTALLED 2002
	--- ---	0050/0760	018 " DIA CIR PLASTIC LEN=0040 INSTALLED 2002
	--- ---	0050/0570	018 " DIA CIR PLASTIC LEN=0040 INSTALLED 2002
009160 FT		009160 FT	2 0 61005 0 00 0091+96
			018 " DIA CIR PLASTIC

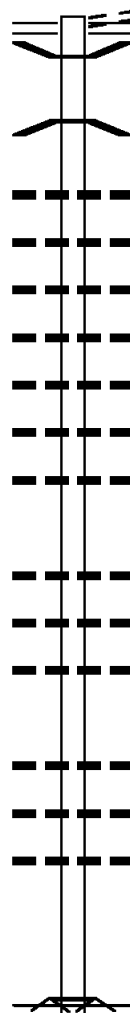
DIR: B TOTAL LEN: 11.426 MI. DIST: 01-6 SR: 3001
 LEFT MUN: ELDRED T RIGHT MUN: ELDRED T

Stationing	Segment	Length	Material	Installation	Notes
	0050/0000	LEN=0040	018" DIA CIR PLASTIC	INSTALLED 2002	LENGTH(AH 2676 BK 3098)
	0040/1621	LEN=0050	024" DIA CIR PLASTIC	INSTALLED 2002	
	0040/1366	LEN=0050	018" DIA CIR PLASTIC	INSTALLED 2002	
006062 FT	006062 FT	2 0 61005 0 00			0060+98 GOSSVILLE RD (T357)
MAGEETOWN RD (SR3004 SEG 0010/1210)	0040/0000	LEN=0040	018" DIA CIR PLASTIC	INSTALLED 1996	LENGTH(AH 3098 BK 1952)
	0030/0980	LEN=0045	018" DIA CIR PLASTIC	INSTALLED 1996	
004110 FT	0030/0045	LEN=0060	018" DIA CIR PLASTIC	INSTALLED 2002	
	004110 FT	2 0 61005 0 00			0041+39 ONGLEY HILL RD (SR3004 SEG 0020/0000)
	0030/0000	LEN=0030	018" DIA CIR PLASTIC	INSTALLED 1996	LENGTH(AH 1952 BK 1795)
	0020/1300	LEN=0040	018" DIA CIR PLASTIC	INSTALLED 1996	
	0020/0950	LEN=0060	018" DIA CIR PLASTIC	INSTALLED 2002	
002315 FT	002315 FT	2 0 61005 0 00			0023+15
	0020/0000	LEN=0020	018" DIA CIR PLASTIC	INSTALLED 2002	LENGTH(AH 1795 BK 2315)
	0010/2000	LEN=0050	018" DIA CIR PLASTIC	INSTALLED 2002	
000000 FT	000000 FT	2 0 61005 0 00			0000+00
	INTER-BK				NC OI L CREEK RD SPRING CREEK RD (SR2033 SEG 0120/2737) MFC BEGIN = D BK-CRAWFORD (20)
	0010/0000	LEN=0010			LENGTH(AH 2315 BK 0000)

DIR: B TOTAL LEN: .868 MI. DIST: 01-6 SR: 2015
 LEFT MUN: PLEASANT T RIGHT MUN: PLEASANT T

004585 FT

004585 FT ELK RD
 (T417)
 PLEASANT DR
 (SR3005 SEG 0360/3265)
 0020/2800 BMSSEN 61/2015/0020/2593
 0020/2613 0 00000 0 0 0000+00
 SILL RUN
 0020/2593 BMSBG 61/2015/0020/2593



001785 FT

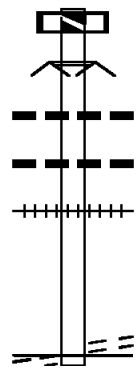
0020/1760 018 " DIA CIR PLASTIC
 LEN=0040 INSTALLED UNKN
 0020/1391 018 " DIA CIR PLASTIC
 LEN=0040 INSTALLED UNKN
 0020/1236 018 " DIA CIR PLASTIC
 LEN=0040 INSTALLED UNKN
 0020/0781 018 " DIA CIR PLASTIC
 LEN=0040 INSTALLED UNKN
 0020/0661 018 " DIA CIR PLASTIC
 LEN=0040 INSTALLED UNKN
 0020/0522 018 " DIA CIR PLASTIC
 LEN=0040 INSTALLED UNKN
 0020/0252 018 " DIA CIR PLASTIC
 LEN=0040 INSTALLED UNKN
 001785 FT 0 0 00000 0 00 0000+00
 5 0020/0000 LENGTH(AH 2800 BK 1785)
 0010/1767 018 " DIA CIR PLASTIC
 LEN=0040 INSTALLED UNKN
 0010/1433 018 " DIA CIR PLASTIC
 LEN=0040 INSTALLED UNKN
 0010/1254 018 " DIA CIR PLASTIC
 LEN=0040 INSTALLED UNKN

000000 FT

0010/0342 018 " DIA CIR PLASTIC
 LEN=0040 INSTALLED UNKN
 0010/0161 018 " DIA CIR PLASTIC
 LEN=0040 INSTALLED UNKN
 024 " DIA CIR PLASTIC
 0010/0002 LEN=0040 INSTALLED UNKN
 000000 FT 0 0 00000 0 00 0000+00
 NC B I LLMAN RD
 MFC BEGIN = D
 DEAD END
 ROAD CLOSED BACK
 5 0010/0000 LENGTH(AH 1785 BK 0000)

EXTRACT DATE: 12/18/2023 ROADWAY MANAGEMENT SYSTEM PAGE NUMBER: 271
 PRINT DATE: 12/19/2023 SLD COUNTY/SR - ANNUAL PRINT COUNTY: WARREN
 DIR: B TOTAL LEN: .267 MI. DIST: 01-6 SR: 2014
 LEFT MUN: PLEASANT T RIGHT MUN: PLEASANT T

001412 FT



001412 FT
 7010/0000 LTH AH 001212 BK 001412
 ROAD CLOSED AHEAD
 0010/1412 ROAD CLOSED AHEAD
 0010/1269 018 "DIA CIRC CONCR
 LEN=0040 INSTALLED UNKN
 0010/0920 018 "DIA CIRC METAL
 LEN=0046 INSTALLED UNKN
 0010/0263 (AAR 505915D)#TRKS 01
 000000 FT 2 0 61047 0 00 0000+00
 CRESCENT PARK AV
 (CITY)
 NC OAKLAND DR
 MFC BEGIN = E
 0010/0000 LENGTH(AH 1412 BK 0000)

CRESCENT PARK AV
 (CITY)

0010/0000

DIR: B TOTAL LEN: 2.192 MI. DIST: 01-6 SR: 2012
 LEFT MUN: PLEASANT T RIGHT MUN: PLEASANT T

BIRDSALL EDEY LN
 (FRST)

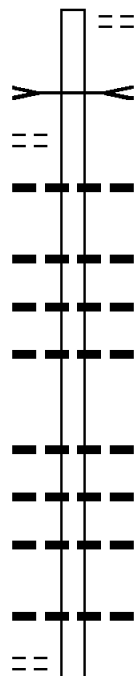
COUNTY LANDFILL RD
 (PRDR)

011377 FT

0040/1887

008926 FT

0030/1929



011377 FT GRUNDER RUN RD
 0040/2451 (T470)
 0040/2242 GUNDER RUN
 STRUCTURE LENGTH 17 FT
 BMSID 61/2012/0040/2242

0040/1679 024 " DIA CIR PLASTIC
 LEN=0050 INSTALLED UNKN

0040/1013 018 " DIA CIR PLASTIC
 LEN=0045 INSTALLED UNKN

0040/0599 018 " DIA CIRC METAL
 INSTALLED UNKN

0040/0430 018 " DIA CIR PLASTIC
 LEN=0040 INSTALLED UNKN

008926 FT 2 0 61030 0 00 1128+19
 0040/0000 LENGTH(AH 2650 BK 3795)

0030/3655 018 " DIA CIRC CONCR
 LEN=0040 INSTALLED 1998

0030/3160 018 " DIA CIRC METAL
 LEN=0040 INSTALLED 1998

0030/2622 018 " DIA CIRC METAL
 LEN=0040 INSTALLED 1998

0030/1964 018 " DIA CIRC METAL
 LEN=0040 INSTALLED UNKN

DIR: B TOTAL LEN: 2.192 MI. DIST: 01-6 SR: 2012
 LEFT MUN: PLEASANT T RIGHT MUN: PLEASANT T

005131 FT

002506 FT

000000 FT

0030/1655	024 " DIA	CIR PLASTIC
	LEN=0060	INSTALLED 1998
0030/1269	015 " DIA	CIRC CONCR
	LEN=0040	INSTALLED 2002
0030/1003	018 " DIA	CIR PLASTIC
	LEN=0050	INSTALLED UNKN
0030/0776	018 " DIA	CIRC CONCR
	LEN=0045	INSTALLED 1998
0030/0326	018 " DIA	CIRC METAL
	LEN=0040	INSTALLED 1998
005131 FT	2 0 6 1030	0 00 1166+51
	FORESTRY RD	
	(FRST)	
0030/0000	LENGTH(AH 3795	BK 2625)
0020/2150	015 " DIA	CIRC CONCR
	LEN=0045	INSTALLED 1998
0020/1717	015 " DIA	CIRC CONCR
	LEN=0040	INSTALLED UNKN
0020/1212	018 " DIA	CIRC CONCR
	LEN=0045	INSTALLED 1998
0020/1147	PLYMOUTH ROCK RD	
	(PRDR)	
0020/0847	018 " DIA	CIRC METAL
	LEN=0050	INSTALLED 1998
0020/0332	036 " DIA	CIRC CONCR
	LEN=0050	INSTALLED 1998
002506 FT	2 0 6 1030	0 00 1193+16
0020/0000	LENGTH(AH 2625	BK 2506)
0010/2498	018 " DIA	CIR PLASTIC
	LEN=0040	INSTALLED 1998
0010/2060	018 " DIA	CIRC METAL
	LEN=0040	INSTALLED 1998
0010/1220	018 " DIA	CIR PLASTIC
	LEN=0050	INSTALLED UNKN
0010/0936	018 " DIA	CIR PLASTIC
	LEN=0045	INSTALLED UNKN
0010/0650	LENHART DR	
	(T405)	
0010/0024	036 " DIA	CIR PLASTIC
	LEN=0060	INSTALLED 2009
0010/0015	018 " DIA	CIRC CONCR
	LEN=0060	INSTALLED 1998
000000 FT	2 0 6 1030	0 00 1217+17
	NC GR UNDERVILLE RD	
	SR 0062 SH	
	(SR0062 SEG 0390/0266)	
	MFC BEGIN = D	
0010/0000	LENGTH(AH 2506	BK 0000)

EXTRACT DATE: 12/18/2023 ROADWAY MANAGEMENT SYSTEM PAGE NUMBER: 268
PRINT DATE: 12/19/2023 SLD COUNTY/SR - ANNUAL PRINT COUNTY: WARREN
DIR: B TOTAL LEN: 1.159 MI. DIST: 01-6 SR: 2010
LEFT MUN: MEAD T RIGHT MUN: MEAD T

006119 FT

006119 FT
INTER-AHD BROWN RUN RD

DIR: B TOTAL LEN: 1.159 MI. DIST: 01-6 SR: 2010
 LEFT MUN: MEAD T RIGHT MUN: MEAD T

LC FOR FORESTRY RD
 (CONN)
 FORESTRY RD
 (FRST)

0030/0973
 0030/0818

004440 FT

FORESTRY RD
 (FRST)

0020/1102

002602 FT

WOODLAND LN
 (PRDR)

0010/2108

EATON DR
 (T415)

0010/0497

000000 FT

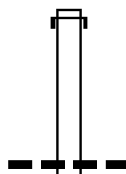
0030/1679	(T423)	018 " DIA	CIR PLASTIC
0030/1650	LEN=0030	015 " DIA	INSTALLED UNKN
0030/1488	LEN=0030	015 " DIA	CIR PLASTIC
0030/0648	LEN=0030	018 " DIA	INSTALLED UNKN
0030/0550	LEN=0040	018 " DIA	CIR PLASTIC
004440 FT	2 0 61060	0 00	0044+31
0030/0000	LENGTH(AH	1679 BK	1838)
0020/1553	BMSSEN 61/2010/0020/1511	2 0 61060	0 00 0025+96
0020/1489	BMSBG 61/2010/0020/1511	018 " DIA	CIRC METAL
0020/1295	LEN=0030	018 " DIA	INSTALLED UNKN
0020/0980	LEN=0050	018 " DIA	CIRC METAL
0020/0000	LENGTH(AH	1838 BK	2602)
0010/2462	LEN=0060	015 " DIA	CIRC CONCR
0010/2260	LEN=0060	015 " DIA	CIR PLASTIC
0010/1461	LEN=0060	018 " DIA	INSTALLED UNKN
0010/0052	LEN=0050	024 " DIA	CIRC METAL
000000 FT	2 0 61060	0 00	0000+00
0010/0000	LENGTH(AH	2602 BK	0000)

NC BR
 KINZUA RD
 (SR0059 SEG 0020/0192)
 MFC BEGIN = E

EXTRACT DATE: 12/18/2023 ROADWAY MANAGEMENT SYSTEM PAGE NUMBER: 266
PRINT DATE: 12/19/2023 SLD COUNTY/SR - ANNUAL PRINT COUNTY: WARREN

DIR: B TOTAL LEN: 1.922 MI. DIST: 01-6 SR: 2008
LEFT MUN: MEAD T RIGHT MUN: MEAD T

010148 FT



010148 FT
INTER-AHD FORESTRY RD
0040/1923 (FRST)

0040/0399 036 " DIA CIR PLASTIC
LEN=0031 INSTALLED UNKN

EXTRACT DATE: 12/18/2023
PRINT DATE: 12/19/2023

ROADWAY MANAGEMENT SYSTEM
SLD COUNTY/SR - ANNUAL PRINT

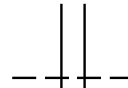
PAGE NUMBER: 265
COUNTY: WARREN

DIR: B TOTAL LEN: 1.922 MI.
LEFT MUN: MEAD T

DIST: 01-6 SR: 2008
RIGHT MUN: MEAD T

008225 FT

008225 FT 2 0 61076 0 00 0082+44



0040/0000 MEAD PLEASANT T LENGTH(AH 1923 BK 2219)



0030/1368 018 " DIA CIR PLASTIC LEN=0075 INSTALLED 1997



0030/1301 018 " DIA CIR PLASTIC LEN=0044 INSTALLED 1997

006006 FT

006006 FT 2 0 61076 0 00 0059+93
0030/0000 LENGTH(AH 2219 BK 2979)



0020/1998 018 " DIA CIR PLASTIC LEN=0044 INSTALLED UNKN

003027 FT



0020/0405 018 " DIA CIR PLASTIC LEN=0034 INSTALLED 2005



003027 FT 2 0 61076 0 00 0030+14
0020/0000 LENGTH(AH 2979 BK 3027)



0010/2607 018 " DIA CIR PLASTIC LEN=0036 INSTALLED UNKN



0010/2436 018 " DIA CIR PLASTIC LEN=0036 INSTALLED 2005



0010/2107 WILDERNESS PARK (PRDR) 018 " DIA CIR PLASTIC



0010/1994 LEN=0034 INSTALLED UNKN



0010/1301 018 " DIA CIR PLASTIC LEN=0036 INSTALLED UNKN



0010/0540 016 " DIA CIRC METAL LEN=0032 INSTALLED UNKN



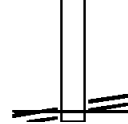
0010/0164 018 " DIA CIR PLASTIC LEN=0044 INSTALLED UNKN



0010/0085 024 " H 00 " W MULT METAL LEN=0040 INSTALLED UNKN

000000 FT

000000 FT 2 0 61076 0 00 0000+00



MOHAWK AV (SR2003 SEG 0080/0000) NC ZIMMERMAN HILL RD MFC BEGIN = E
0010/0000 LENGTH(AH 3027 BK 0000)

MOHAWK AV (SR2003 SEG 0080/0000) 0010/0000

EXTRACT DATE: 12/18/2023 ROADWAY MANAGEMENT SYSTEM PAGE NUMBER: 264
PRINT DATE: 12/19/2023 SLD COUNTY/SR - ANNUAL PRINT COUNTY: WARREN
DIR: B TOTAL LEN: 4.828 MI. DIST: 01-6 SR: 2006
LEFT MUN: CLARENDON B RIGHT MUN: CLARENDON B

025493 FT



025493 FT MAIN ST
0120/1572 (SR0006 SEG 0730/0000)

DIR: B TOTAL LEN: 4.828 MI. DIST: 01-6 SR: 2006
 LEFT MUN: CLARENDON B RIGHT MUN: CLARENDON B

UNKNOWN AL
 (BORO)
 CENTER ST
 (BORO)

0120/1452
 0120/1324

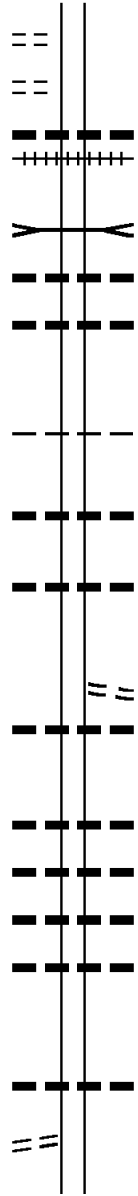
023921 FT

022220 FT

019897 FT

438 FORESTRY RD
 (FRST)

0090/1505



0120/1248 018 " DIA CIR PLASTIC
 LEN=0001 INSTALLED UNKN
 0120/0958 (AAR 505730W)#TRKS 01
 TIONESTA BR.
 STRUCTURE LENGTH 8 FT
 0120/0761 BMSID 61/2006/0120/0739
 0120/0556 018 " DIA CIR CONCR
 LEN=0060 INSTALLED UNKN
 0120/0234 018 " DIA CIR CONCR
 LEN=0060 INSTALLED 1997
 023921 FT 2 0 61046 0 00 0239+47
 NC RA ILLROAD ST
 S 0120/0000 LENGTH(AH 1572 BK 1701)
 CLARENDON
 0110/1585 MEAD T
 0110/0698 018 " DIA CIR PLASTIC
 LEN=0035 INSTALLED UNKN
 0110/0066 018 " DIA CIR PLASTIC
 LEN=0150 INSTALLED 2005
 022220 FT 2 0 61046 0 00 0222+45
 FARNSWORTH RD
 (T444)
 S 0110/0000 LENGTH(AH 1701 BK 2323)
 0100/1937 018 " DIA CIR PLASTIC
 LEN=0040 INSTALLED 2014
 0100/0803 018 " DIA CIR METAL
 LEN=0050 INSTALLED 1997
 0100/0576 015 " DIA CIR METAL
 LEN=0001 INSTALLED 1997
 0100/0352 018 " DIA CIR PLASTIC
 LEN=0040 INSTALLED 1997
 0100/0142 018 " DIA CIR PLASTIC
 LEN=0040 INSTALLED UNKN
 019897 FT 2 0 61046 0 00 0199+35
 S 0100/0000 LENGTH(AH 2323 BK 2377)
 0090/1599 024 " DIA CIR PLASTIC
 LEN=0040 INSTALLED 1999
 024 " DIA CIR PLASTIC

DIR: B TOTAL LEN: 4.828 MI. DIST: 01-6 SR: 2006
 LEFT MUN: MEAD T RIGHT MUN: MEAD T

	0090/0670	LEN=0040	INSTALLED	1997
017520 FT	017520 FT	2 0 61046	0 00 0175+32	
		018 "DIA	CIR PLASTIC	
		LEN=0040	INSTALLED	2005
	0090/0000	LENGTH(AH	2377 BK	2248)
	0080/0918	018 "DIA	CIR PLASTIC	
		LEN=0050	INSTALLED	2018
	0080/0325	024 "DIA	CIR PLASTIC	
		LEN=0055	INSTALLED	2014
		024 "DIA	CIR PLASTIC	
015272 FT	0080/0021	LEN=0050	INSTALLED	2014
	015272 FT	2 0 61046	0 00 0152+84	
	0080/0000	LENGTH(AH	2248 BK	2034)
		024 "DIA	CIR PLASTIC	
	0070/1486	LEN=0055	INSTALLED	2005
	0070/0510	030 "DIA	CIRC METAL	
013238 FT	013238 FT	LEN=0035	INSTALLED	1997
		2 0 61046	0 00 0132+50	
	0070/0000	LENGTH(AH	2034 BK	2741)
		018 "DIA	CIRC CONCR	
	0060/2532	LEN=0035	INSTALLED	1997
	0060/1567	018 "DIA	CIRC CONCR	
		LEN=0035	INSTALLED	1997
	0060/1075	018 "DIA	CIRC CONCR	
		LEN=0035	INSTALLED	1997
010497 FT	0060/0353	018 "DIA	CIRC CONCR	
	010497 FT	LEN=0035	INSTALLED	1997
		2 0 61046	0 00 0105+09	
	0060/0000	LENGTH(AH	2741 BK	2149)
		024 "DIA	CIRC CONCR	
	0050/1823	LEN=0035	INSTALLED	1997
	0050/0826	018 "DIA	CIRC CONCR	
		LEN=0035	INSTALLED	1997
	0050/0617	048"H 60"W	ELLIP METAL	
		LEN=0050	INSTALLED	1997
008348 FT	008348 FT	2 0 61046	0 00 0083+68	
	0050/0000	LENGTH(AH	2149 BK	1934)
		MEAD		

DIR: B TOTAL LEN: 4.828 MI. DIST: 01-6 SR: 2006
 LEFT MUN: MEAD T RIGHT MUN: MEAD T

2 0 61046 0 00 0064+11 006414 FT
 MOHAWK AV
 (SR2003 SEG 0010/0000) 0040/0000

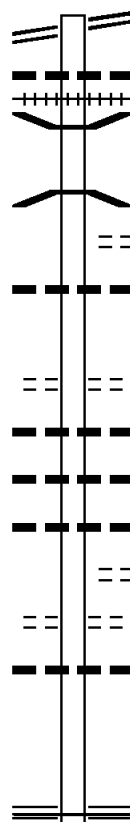
#155 FORESTRY RD
 (FRST) 0030/0232
 005195 FT

BUECHER SCHOOL RD
 (PRDR) 0010/1741

#437 FORESTRY RD
 (FRST) 0010/0071
 000000 FT

0040/1920	PLEASANT T
0040/1038	018 "DIA CIRC CONCR LEN=0035 INSTALLED 1997
0040/0057 006414 FT	018 "DIA CIRC CONCR LEN=0035 INSTALLED 1997
0040/0000	LENGTH(AH 1934 BK 1219)
0030/0377	036 "DIA CIRC METAL LEN=0035 INSTALLED 1997
005195 FT 0030/0000	2 0 61046 0 00 0051+93 LENGTH(AH 1219 BK 2693)
0020/1467	036 "H 00 "W MULT METAL LEN=0060 INSTALLED 1997
0020/0917	018 "DIA CIRC CONCR LEN=0040 INSTALLED 1997
002502 FT 0020/0000	2 0 61046 0 00 0024+72 LENGTH(AH 2693 BK 2502)
0010/1153	BMS EN 61/2006/0010/1123 2 0 61046 0 00 0011+26 ELKHORN RUN
0010/1123	BMSBG 61/2006/0010/1123
0010/1005	018 "DIA CIRC CONCR LEN=0040 INSTALLED 1997
0010/0575	018 "DIA CIRC CONCR LEN=0035 INSTALLED 1997
0010/0110	018 "DIA CIR PLASTIC LEN=0030 INSTALLED 1997
000000 FT	2 0 61046 0 00 0000+00 NC CHAPMAN DAM RD INTER-BK CHAPMAN STATE PARK RD (PARK) MFC BEGIN = D
0010/0000	LENGTH(AH 2502 BK 0000)

GRAND ARMY OF THE REP H003424 FT
 (SR0006 SEG 0870/1554) 0010/3424



000000 FT

003424 FT	GRAND ARMY OF THE REP H
0010/3424	(SR0006 SEG 0870/1554)
0010/3395	018 "DIA CIRC CONCR
0010/3334	LEN=0140 INSTALLED UNKN
0010/3080	(AAR 505736M)#TRKS 01
	BMSEN 61/2004/0010/3053
	1 1 04892 0 00 0000+00
	TWO MI. RUN
0010/3042	BMSBG 61/2004/0010/3053
	RADAKER ST
0010/2839	(T538)
0010/2834	018 "DIA CIRC CONCR
	LEN=0055 INSTALLED UNKN
	SCHOOL ST
0010/1801	(T536)
0010/1788	012 "DIA CIR PLASTIC
	LEN=0056 INSTALLED UNKN
0010/1419	012 "DIA CIR PLASTIC
	LEN=0150 INSTALLED UNKN
0010/1184	015 "DIA CIR PLASTIC
	LEN=0050 INSTALLED UNKN
	WHIPPLE ST
0010/0983	(T534)
	CENTER ST
0010/0619	(T532)
	012 "DIA CIRC METAL
0010/0030	LEN=0047 INSTALLED UNKN
000000 FT	1 1 04892 0 00 0000+00
	NC HORTON AV
	MAIN ST
	(SR0666 SEG 0140/3154)
	MFC BEGIN = E
0010/0000	LENGTH(AH 3424 BK 0000)

PLEASANT DR 030648 FT
 (SR3005 SEG 0400/2003) 0120/1900

MEADOW LN 0120/0708
 (T524)
 LINDA LN 0120/0348
 (T520)
 2061077 0 00 0288+80 028748 FT
 FARM LN 0120/0000
 (T512)



030648 FT PLEASANT DR
 0120/1900 (SR3005 SEG 0400/2003)

028748 FT
 0120/0000 LENGTH(AH 1900 BK 1654)
 0110/1650 018 " DIA CIR PLASTIC
 LEN=0040 INSTALLED 1996
 0110/0676 018 " DIA CIR PLASTIC
 LEN=0040 INSTALLED 2015
 0110/0479 018 " DIA CIR PLASTIC
 LEN=0040 INSTALLED 2015

DIR: B TOTAL LEN: 5.805 MI. DIST: 01-6 SR: 2003
 LEFT MUN: PLEASANT T RIGHT MUN: PLEASANT T

Stationing	Length	Material	Year
027094 FT	0110/0308	LEN=0040 018" DIA CIR PLASTIC	2015
	0110/0057	LEN=0060	INSTALLED 1996
	027094 FT	2 0 61077 0 00 0272+26	
	0110/0000	LENGTH(AH 1654 BK 3056) 018" DIA CIR PLASTIC	
	0100/2725	LEN=0060 018" DIA CIR PLASTIC	1996
	0100/2521	LEN=0060 018" DIA CIR PLASTIC	1996
	0100/2251	LEN=0060 018" DIA CIR PLASTIC	UNKN
	0100/1821	LEN=0050 024" DIA CIR PLASTIC	1996
	0100/1485	LEN=0065 018" DIA CIR PLASTIC	2015
	0100/1200	LEN=0050	INSTALLED 1996
024038 FT	024038 FT	2 0 61077 0 00 0235+17	
	0100/0000	LENGTH(AH 3056 BK 3117) 018" DIA CIR PLASTIC	
	0090/3107	LEN=0035	INSTALLED 1996
	0090/1154	018" DIA CIR PLASTIC LEN=0035	INSTALLED 2015
	0090/0633	030" DIA CIR PLASTIC LEN=0050	INSTALLED 2002
2 0 61077 0 00 0204+00 ELK RD (T417)	020921 FT	020921 FT	
	0090/0000	LENGTH(AH 3117 BK 2728) 024" DIA CIR PLASTIC	
	0080/2600	LEN=0060 018" DIA CIR PLASTIC	1996
	0080/2100	LEN=0045 018" DIA CIR PLASTIC	1996
	0080/1821	LEN=0040	INSTALLED 2015
LYNN DR (T416)	0080/1513		
	0080/1036	VALLEY VIEW DR (T441)	
	0080/0287	018" DIA CIR PLASTIC LEN=0040	INSTALLED 1996

DIR: B TOTAL LEN: 5.805 MI. DIST: 01-6 SR: 2003
 LEFT MUN: PLEASANT T RIGHT MUN: PLEASANT T

018193 FT

018193 FT 2 0 61077 0 00 0182+85
 ZIMMERMAN HILL RD
 (SR2008 SEG 0010/0000)
 0080/0000 LENGTH(AH 2728 BK 2947)

015246 FT

015246 FT 2 0 61077 0 00 0153+70
 0070/0000 LENGTH(AH 2947 BK 3179)

0060/1488 018 "DIA CIR PLASTIC
 LEN=0045 INSTALLED 2005

012067 FT

0060/0429 018 "DIA CIR PLASTIC
 LEN=0050 INSTALLED UNKN
 012067 FT 2 0 61077 0 00 0117+12
 0060/0000 LENGTH(AH 3179 BK 2047)
 0050/1850 018 "DIA CIR PLASTIC
 LEN=0040 INSTALLED 1996

0050/1212 018 "DIA CIR PLASTIC
 LEN=0045 INSTALLED 1996

0050/0971 018 "DIA CIR PLASTIC
 LEN=0040 INSTALLED 1996

0050/0674 018 "DIA CIR PLASTIC
 LEN=0045 INSTALLED 1996

0050/0341 BMSSEN 61/2003/0050/0366
 2 0 61077 0 00 0096+00

010020 FT

0050/0329 MORRISON RUN
 BMSBG 61/2003/0050/0366
 2 0 61077 0 00 0096+00

010020 FT MORRISON RUN RD
 (FRST)

0050/0000 LENGTH(AH 2047 BK 2950)
 018 "DIA CIR PLASTIC

0040/2839 LEN=0050 INSTALLED 1996
 024 "DIA CIR PLASTIC

0040/2274 LEN=0050 INSTALLED 2014
 024 "DIA CIR PLASTIC

0040/1987 LEN=0045 INSTALLED 2014
 018 "DIA CIR PLASTIC

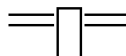
DIR: B TOTAL LEN: 5.805 MI. DIST: 01-6 SR: 2003
 LEFT MUN: PLEASANT T RIGHT MUN: PLEASANT T

	0040/1513	LEN=0050	INSTALLED	1996
		024 "DIA	CIRC METAL	
	0040/1127	LEN=0050	INSTALLED	1996
		018 "DIA	CIRC METAL	
	0040/0839	LEN=0050	INSTALLED	1996
		018 "DIA	CIR PLASTIC	
007070 FT	0040/0375	LEN=0040	INSTALLED	1996
	007070 FT	2 0 61077	0 00 0066+94	
	0040/0000	LENGTH(AH	2950 BK 2086)	
		024 "DIA	CIRC METAL	
	0030/1938	LEN=0040	INSTALLED	1996
		018 "DIA	CIR PLASTIC	
	0030/1569	LEN=0040	INSTALLED	2011
004984 FT	004984 FT	2 0 61077	0 00 0046+08	
	0030/0000	LENGTH(AH	2086 BK 2505)	
		018 "DIA	CIR PLASTIC	
	0020/2290	LEN=0006	INSTALLED	2011
		018 "DIA	CIR PLASTIC	
	0020/1536	LEN=0040	INSTALLED	2011
		018 "DIA	CIRC METAL	
	0020/0919	LEN=0045	INSTALLED	1996
		015 "DIA	CIRC METAL	
	0020/0437	LEN=0045	INSTALLED	1996
		018 "DIA	CIR PLASTIC	
002479 FT	0020/0029	LEN=0045	INSTALLED	2011
	002479 FT	2 0 61077	0 00 0020+97	
	0020/0000	LENGTH(AH	2505 BK 2479)	
		018 "DIA	CIRC METAL	
	0010/1761	LEN=0050	INSTALLED	1996
		018 "DIA	CIR PLASTIC	
	0010/1309	LEN=0045	INSTALLED	1996
		018 "DIA	CIRC METAL	
	0010/1103	LEN=0040	INSTALLED	2001
		018 "DIA	CIRC METAL	
	0010/0855	LEN=0050	INSTALLED	1996
		018 "DIA	CIRC METAL	
000000 FT	0010/0492	LEN=0050	INSTALLED	1996
	000000 FT	2 0 61077	0 00 0000+00	
		NC MO	HAWK AV	
			CHAPMAN DAM RD	
			(SR2006 SEG 0040/0000)	
			MFC BEGIN = E	
	0010/0000	LENGTH(AH	2479 BK 0000)	

EXTRACT DATE: 12/18/2023 ROADWAY MANAGEMENT SYSTEM PAGE NUMBER: 255
PRINT DATE: 12/19/2023 SLD COUNTY/SR - ANNUAL PRINT COUNTY: WARREN

DIR: B TOTAL LEN: 16.939 MI. DIST: 01-6 SR: 2002
LEFT MUN: SHEFFIELD T RIGHT MUN: SHEFFIELD T

089436 FT



089436 FT MAIN ST
0370/2101 (SR0666 SEG 0150/0891)
018 " DIA CIRC METAL

EXTRACT DATE: 12/18/2023
PRINT DATE: 12/19/2023

ROADWAY MANAGEMENT SYSTEM
SLD COUNTY/SR - ANNUAL PRINT

PAGE NUMBER: 254
COUNTY: WARREN

DIR: B TOTAL LEN: 16.939 MI.
LEFT MUN: SHEFFIELD T

DIST: 01-6 SR: 2002
RIGHT MUN: SHEFFIELD T

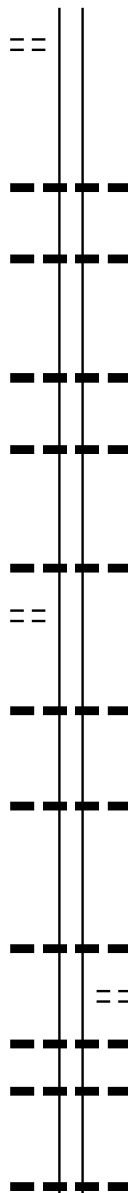
KEYSTONE AV
(T659)

Stationing	Notes	Material	Length	Status
0370/2058		LEN=0105		INSTALLED UNKN
0370/1740		BMSSEN 61/2002/0370/1678		
		2 0 61031 0 01 0884+53		
		TIONESTA CK.		
0370/1632		BMSBG 61/2002/0370/1678		
0370/1611	NC HIGH ST			
	COTTAGE AV			
0370/1430	(T620)			
0370/1051	018" DIA	CIR PLASTIC	LEN=0060	INSTALLED 1997
0370/0752	018" DIA	CIR PLASTIC	LEN=0060	INSTALLED 1997
0370/0560	018" DIA	CIR PLASTIC	LEN=0050	INSTALLED 1997
0370/0266	018" DIA	CIR PLASTIC	LEN=0050	INSTALLED UNKN
087335 FT	2 0 61031 0 01 0884+53			
0370/0000	018" DIA	CIR PLASTIC	LEN=0040	INSTALLED UNKN
	LENGTH(AH 2101 BK 2333)			
0360/1704	024" DIA	CIR PLASTIC	LEN=0080	INSTALLED 1997
0360/1633	COOL SPRING LN			
	(PRDR)			
0360/1096	018" DIA	CIR PLASTIC	LEN=0040	INSTALLED UNKN
0360/0549	018" DIA	CIR PLASTIC	LEN=0040	INSTALLED UNKN
085002 FT	2 0 61031 0 01 0860+84			
0360/0000	018" DIA	CIR PLASTIC	LENGTH(AH 2333 BK 2729)	
0350/2082	018" DIA	CIR PLASTIC	LEN=0110	INSTALLED 2006
0350/1776	018" DIA	CIR PLASTIC	LEN=0080	INSTALLED UNKN
0350/1182	018" DIA	CIR PLASTIC	LEN=0080	INSTALLED UNKN
0350/0825	018" DIA	CIR PLASTIC	LEN=0050	INSTALLED 2006
0350/0481	018" DIA	CIR PLASTIC	LEN=0050	INSTALLED 2006
0350/0316	018" DIA	CIR PLASTIC	LEN=0055	INSTALLED 2006
082273 FT	2 0 61031 0 01 0833+87			
	FORESTRY RD			
	(FRST)			
0350/0000	LENGTH(AH 2729 BK 2817)			

DIR: B TOTAL LEN: 16.939 MI. DIST: 01-6 SR: 2002
 LEFT MUN: SHEFFIELD T RIGHT MUN: SHEFFIELD T

FORESTRY RD
 (FRST)

0340/2416 ==



0340/0675 018 "DIA CIR PLASTIC
 LEN=0040 INSTALLED 2022

079456 FT

0340/0018 018 "DIA CIR PLASTIC
 LEN=0040 INSTALLED 2022
 079456 FT 2 0 61031 0 01 0805+70
 0340/0000 LENGTH(AH 2817 BK 2577)

0330/1684 018 "DIA CIR PLASTIC
 LEN=0030 INSTALLED 1997

076879 FT

0330/0789 018 "DIA CIR PLASTIC
 LEN=0030 INSTALLED 1997

076879 FT 2 0 61031 0 01 0779+93
 0330/0000 LENGTH(AH 2577 BK 1902)
 018 "DIA CIR PLASTIC
 LEN=0030 INSTALLED 1997

SHEFFIELD ROD & GUN CLU
 (PRDR)

0320/1264 ==

074977 FT

0320/0139 018 "DIA CIRC METAL
 LEN=0030 INSTALLED 1997
 074977 FT 2 0 61031 0 01 0760+91
 0320/0000 LENGTH(AH 1902 BK 2611)
 018 "DIA CIRC METAL
 LEN=0040 INSTALLED 1997

0310/1006 018 "DIA CIRC METAL
 LEN=0050 INSTALLED 1997
 FORESTRY 117 RD

==

0310/0964 (FRST)
 018 "DIA CIRC METAL
 LEN=0040 INSTALLED 1997

072366 FT

0310/0799 018 "DIA CIRC METAL
 LEN=0035 INSTALLED 1997
 072366 FT 2 0 61031 0 01 0734+80
 018 "DIA CIR PLASTIC
 LEN=0045 INSTALLED UNKN
 0310/0000 LENGTH(AH 2611 BK 2380)

DIR: B TOTAL LEN: 16.939 MI. DIST: 01-6 SR: 2002
 LEFT MUN: SHEFFIELD T RIGHT MUN: SHEFFIELD T

ROAD NAME	START STATION	END STATION	ITEM	LENGTH	INSTALL DATE
FORESTRY RD (FRST)	0300/1529	0300/1716	018 " DIA CIR PLASTIC LEN=0040	0300	1997
		0300/1478	015 " DIA CIR PLASTIC LEN=0040	0300	UNKN
		0300/1335	015 " DIA CIR PLASTIC LEN=0040	0300	1997
FORESTRY 474 RD (FRST)	0300/0422	0300/0182	018 " DIA CIR PLASTIC LEN=0075	0300	1997
		069986 FT	SHEFFIELD CHERRY GROVE T	069986	
		0300/0101	2 0 61031 0 01 0710+88	0300	
		0300/0000	LENGTH(AH 2380 BK 3143)	0300	
		0290/2783	015 " DIA CIR PLASTIC LEN=0030	0290	1997
		0290/2491	015 " DIA CIR PLASTIC LEN=0040	0290	1997
		0290/2276	024 " DIA CIRC METAL LEN=0040	0290	1997
		0290/2122	024 " DIA CIRC METAL LEN=0030	0290	UNKN
		0290/1058	018 " DIA CIR PLASTIC LEN=0030	0290	1997
		0290/0837	018 " DIA CIR PLASTIC LEN=0040	0290	UNKN
066843 FT	066843 FT	2 0 61031 0 01 0679+03	066843		
		FORESTRY 256 RD (FRST)			
		0290/0000	LENGTH(AH 3143 BK 2861)	0290	
063982 FT	063982 FT	0280/2482	024 " DIA CIRC METAL LEN=0040	0280	UNKN
		0280/1427	018 " DIA CIR PLASTIC LEN=0040	0280	1997
063982 FT	063982 FT	0280/0087	018 " DIA CIRC METAL LEN=0040	0280	UNKN
		063982 FT	2 0 61031 0 01 0650+72	063982	

DIR: B TOTAL LEN: 16.939 MI. DIST: 01-6 SR: 2002
 LEFT MUN: CHERRY GROVE T RIGHT MUN: CHERRY GROVE T

Stationing	Description	Material	Length	Notes
0270/2132	0280/0000	018" DIA CIRC METAL	0030	INSTALLED 1997
0270/1426	0270/0000	018" DIA CIRC METAL	0030	INSTALLED 1997
0270/0395	0270/0000	018" DIA CIRC METAL	0030	INSTALLED 1997
061534 FT	061534 FT	2 0 61031 0 01 0626+24		
	0270/0000	LENGTH(AH 2448 BK 2562)		FORESTRY 179 RD (FRST)
	0260/2446			
	0260/0068			
058972 FT	058972 FT	2 0 61031 0 01 0600+92		
	0260/0000	LENGTH(AH 2562 BK 1492)		
057480 FT	057480 FT			
0250/0000	0250/0000	LENGTH(AH 1492 BK 2195)		
	0240/2014	018" DIA CIRC METAL	0040	INSTALLED 1997
	0240/1664	018" DIA CIRC CONCR	0030	INSTALLED 1997
	0240/1329	FORESTRY 415 RD (FRST)		
	0240/0823	018" DIA CIRC CONCR	0030	INSTALLED 1997
	0240/0547	018" DIA CIR PLASTIC	0045	INSTALLED 1997
	0240/0333	018" DIA CIRC CONCR	0040	INSTALLED 1997
	0240/0187	018" DIA CIRC CONCR	0045	INSTALLED 1997
055285 FT	055285 FT	2 0 61031 0 01 0563+73		
	0240/0000	LENGTH(AH 2195 BK 1739)		
	0230/1557	018" DIA CIRC CONCR	0045	INSTALLED 1997
		018" DIA CIRC CONCR		

DIR: B TOTAL LEN: 16.939 MI. DIST: 01-6 SR: 2002
 LEFT MUN: CHERRY GROVE T RIGHT MUN: CHERRY GROVE T

Stationing	Description	Material / Details	Length	Installation
		0230/0735	LEN=0018	INSTALLED 1997
053546 FT		0230/0011 BMS EN 61/2002/0230/0000 053546 FT 2 0 61031 0 01 0546+34 LOW. SHERIFF		
		0230/0000	LENGTH(AH 1739 BK 1513)	
052033 FT		052033 FT 2 0 61031 0 01 0531+33 NC AU STIN HILL RD MINISTER RD		
CHERRY GROVE RD (SR2001 SEG 0080/0000)	0220/0000	(SR2001 SEG 0080/0000) LENGTH(AH 1513 BK 1964)		
		0210/1662 (PRDR)		
		0210/1645 024 " DIA CIR METAL LEN=0040		INSTALLED 1997
		0210/1340 024 " DIA CIR PLASTIC LEN=0060		INSTALLED 2001
		0210/1225 (PRDR)		
		0210/1055 013"H 22"W ELLIP METAL LEN=0050		INSTALLED 1997
050069 FT		050069 FT 2 0 61031 0 00 0498+74 0210/0000 LENGTH(AH 1964 BK 2508)		
		0200/1833 024 " DIA CIR PLASTIC LEN=0050		INSTALLED 1997
		0200/0756 018 " DIA CIR PLASTIC LEN=0050		INSTALLED 1997
047561 FT		0200/0218 015 " DIA CIR PLASTIC LEN=0050		INSTALLED 1997
		047561 FT 2 0 61031 0 00 0473+66 0200/0000 LENGTH(AH 2508 BK 2504)		
		0190/2047 018 " DIA CIR PLASTIC LEN=0045		INSTALLED 1997
045057 FT		0190/0462 018 " DIA CIR PLASTIC LEN=0045		INSTALLED 1997
		045057 FT 2 0 61031 0 00 0448+39		

DIR: B TOTAL LEN: 16.939 MI. DIST: 01-6 SR: 2002
 LEFT MUN: CHERRY GROVE T RIGHT MUN: CHERRY GROVE T

ROAD NAME	START	END	STATUS	DESCRIPTION
			5	0190/0000 LENGTH(AH 2504 BK 2519) 024 "DIA CIR PLASTIC
				0180/2292 LEN=0035 INSTALLED 1997
FORESTRY 114 RD (FRST)	0180/1961		==	
				0180/1511 018 "DIA CIR PLASTIC LEN=0040 INSTALLED 2016
OAK HILL LN (PRDR)	0180/1254		==	
FOX RUN LN (PRDR)	0180/0693		==	
BEAR HAVEN LN (PRDR)	0180/0466		==	
				0180/0453 018 "DIA CIR PLASTIC LEN=0045 INSTALLED 1997
			==	0180/0298 FORESTRY 251 RD (FRST)
				0180/0028 018 "DIA CIR PLASTIC LEN=0040 INSTALLED UNKN
	042538 FT			2 0 61031 0 00 0423+44
			5	0180/0000 LENGTH(AH 2519 BK 2479)
HERMIT SPRINGS LN (PRDR)	0170/1896		==	
WEAVER SPRING LN (PRDR)	0170/1823		==	
SAWMILL LN (PRDR)	0170/1343		==	
GILLETTE LN (PRDR)	0170/1063		==	
				0170/0645 018 "DIA CIR PLASTIC LEN=0040 INSTALLED 2006
				0170/0177 018 "DIA CIR PLASTIC LEN=0040 INSTALLED UNKN
	040059 FT			040059 FT 2 0 61031 0 00 0398+18
			5	0170/0000 LENGTH(AH 2479 BK 2537)
				0160/2239 018 "DIA CIR PLASTIC LEN=0040 INSTALLED 1997
STATE GAME LAND RD (FRST)	0160/1338		==	
				0160/1051 018 "DIA CIR PLASTIC LEN=0045 INSTALLED 1997
				0160/0052 018 "DIA CIR PLASTIC LEN=0040 INSTALLED UNKN
	037522 FT			037522 FT 2 0 61031 0 00 0373+17
			5	0160/0000 LENGTH(AH 2537 BK 1719) FORESTRY 419 RD

DIR: B TOTAL LEN: 16.939 MI. DIST: 01-6 SR: 2002
 LEFT MUN: CHERRY GROVE T RIGHT MUN: CHERRY GROVE T

Stationing	Notes	Material	Length	Year
0150/1349	(FRST)			
035803 FT		2 0 61031 0 00	0355+44	
		CHERRY GROVE		
		WATSON T		
0150/0000		LENGTH(AH 1719 BK 3286)		
		018 "DIA CIR PLASTIC		
0140/2752		LEN=0040 INSTALLED 1997		
		018 "DIA CIR PLASTIC		
0140/2270		LEN=0040 INSTALLED 1997		
		018 "DIA CIR PLASTIC		
0140/1783		LEN=0040 INSTALLED UNKN		
		018 "DIA CIR PLASTIC		
0140/1182		LEN=0040 INSTALLED UNKN		
		018 "DIA CIR PLASTIC		
0140/0176		LEN=0035 INSTALLED 1997		
032517 FT		2 0 61031 0 00	0323+05	
0140/0000		LENGTH(AH 3286 BK 2509)		
		018 "DIA CIR PLASTIC		
0130/2336		LEN=0040 INSTALLED 1997		
		018 "DIA CIR PLASTIC		
0130/1646		LEN=0050 INSTALLED 2016		
		018 "DIA CIR PLASTIC		
0130/1338		LEN=0045 INSTALLED 1997		
		021 "DIA CIRC METAL		
0130/1013		LEN=0050 INSTALLED 1997		
		MAYBURG RD		
0130/0906		(T116)		
		018 "DIA CIR PLASTIC		
0130/0260		LEN=0045 INSTALLED UNKN		
030008 FT		2 0 61031 0 00	0297+96	
0130/0000		LENGTH(AH 2509 BK 2362)		
		018 "DIA CIR PLASTIC		
0120/2170		LEN=0045 INSTALLED UNKN		
		018 "DIA CIR PLASTIC		
0120/1575		LEN=0050 INSTALLED 1997		
		018 "DIA CIR PLASTIC		
0120/1275		LEN=0050 INSTALLED 1997		
		018 "DIA CIR PLASTIC		
0120/0838		LEN=0040 INSTALLED UNKN		
		018 "DIA CIR PLASTIC		
027646 FT		2 0 61031 0 00	0273+79	
		018 "DIA CIR PLASTIC		

DIR: B TOTAL LEN: 16.939 MI. DIST: 01-6 SR: 2002
 LEFT MUN: WATSON T RIGHT MUN: WATSON T

Stationing	Description	Material	Length	Year
024763 FT	0120/0000	018 " DIA CIR PLASTIC	LEN=0040	INSTALLED 2009
			LENGTH(AH 2362 BK 2883)	
	0110/1927	018 " DIA CIR PLASTIC	LEN=0040	INSTALLED UNKN
	0110/1154	018 " DIA CIR PLASTIC	LEN=0040	INSTALLED 2009
	0110/0849	018 " DIA CIR PLASTIC	LEN=0040	INSTALLED 2009
	0110/0669	018 " DIA CIR PLASTIC	LEN=0040	INSTALLED UNKN
	0110/0527	018 " DIA CIR PLASTIC	LEN=0040	INSTALLED UNKN
	024763 FT	2 0 61031 0 00 0244+66		
		DUNHAM MILLS RD		
		(T667)		
	0110/0000	018 " DIA CIR PLASTIC	LEN=0040	INSTALLED 2009
	0100/1939	018 " DIA CIR PLASTIC	LEN=0040	INSTALLED 2009
	0100/0959	018 " DIA CIR PLASTIC	LEN=0070	INSTALLED 1997
022508 FT	0100/0269	015 " DIA CIRC CONCR	LEN=0060	INSTALLED 1997
	022508 FT	2 0 61031 0 00 0222+73		
	0100/0000	018 " DIA CIRC CONCR	LENGTH(AH 2255 BK 2273)	
	0090/2100	018 " DIA CIRC CONCR	LEN=0050	INSTALLED UNKN
	0090/1130	018 " DIA CIRC CONCR	LEN=0050	INSTALLED 1997
020235 FT	0090/0107	018 " DIA CIRC CONCR	LEN=0060	INSTALLED 1997
	020235 FT	2 0 61031 0 00 0200+00		
		HEARTS CONTENT CAMPGROU		
		(FRST)		
	0090/0000	018 " DIA CIRC CONCR	LENGTH(AH 2273 BK 2250)	
HEARTS CONTENT REC. RD (FRST)	0080/1737	018 " DIA CIRC CONCR	LEN=0060	INSTALLED 1997
	0080/1025	018 " DIA CIRC CONCR	LEN=0060	INSTALLED 1997

DIR: B TOTAL LEN: 16.939 MI. DIST: 01-6 SR: 2002
 LEFT MUN: WATSON T RIGHT MUN: WATSON T

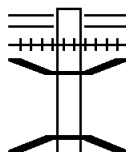
017985 FT	0080/0065	015 " DIA	CIRC CONCR
	017985 FT	LEN=0050	INSTALLED 1997
	0080/0000	2 0 61031	0 00 0177+75
		LENGTH(AH	2250 BK 3009)
	0070/2910	018 " DIA	CIRC CONCR
		LEN=0040	INSTALLED 1997
	0070/1916	018 " DIA	CIR PLASTIC
		LEN=0050	INSTALLED 2009
	0070/1479	018 " DIA	CIR PLASTIC
		LEN=0040	INSTALLED 1997
	0070/0892	018 " DIA	CIRC CONCR
		LEN=0037	INSTALLED 1997
014976 FT	014976 FT	2 0 61031	0 00 0147+66
	0070/0000	LENGTH(AH	3009 BK 2465)
	0060/2216	018 " DIA	CIRC CONCR
		LEN=0045	INSTALLED 1997
	0060/0986	018 " DIA	CIRC CONCR
		LEN=0050	INSTALLED 1997
	0060/0190	018 " DIA	CIRC CONCR
		LEN=0040	INSTALLED UNKN
	0060/0175	018 " DIA	CIRC CONCR
		LEN=0050	INSTALLED 1997
012511 FT	012511 FT	2 0 61031	0 00 0122+61
	0060/0000	LENGTH(AH	2465 BK 2522)
	0050/2447	018 " DIA	CIRC CONCR
		LEN=0050	INSTALLED 1997
	0050/1555	018 " DIA	CIR PLASTIC
		LEN=0050	INSTALLED 1997
	0050/0877	018 " DIA	CIRC CONCR
		LEN=0050	INSTALLED 1997
	0050/0193	018 " DIA	CIRC CONCR
		LEN=0050	INSTALLED 1997
009989 FT	009989 FT	2 0 61031	0 00 0097+66
	0050/0000	LENGTH(AH	2522 BK 2479)
	0040/2046	018 " DIA	CIRC CONCR
		LEN=0035	INSTALLED 1997

DIR: B TOTAL LEN: 16.939 MI. DIST: 01-6 SR: 2002
 LEFT MUN: WATSON T RIGHT MUN: WATSON T

	0040/0824	015 " DIA	CIRC	CONCR	
		LEN=0040	INSTALLED	1997	
007510 FT		2 0 6 1031	0 00	0072+62	
	0040/0000	LENGTH(AH	2479	BK 2637)	
	0030/2306	018 " DIA	CIRC	CONCR	
		LEN=0050	INSTALLED	1997	
	0030/1878	018 " DIA	CIRC	CONCR	
		LEN=0038	INSTALLED	1997	
	0030/1389	015 " DIA	CIRC	CONCR	
		LEN=0035	INSTALLED	1997	
	0030/1177	015 " DIA	CIRC	CONCR	
		LEN=0035	INSTALLED	1997	
	0030/0894	015 " DIA	CIRC	CONCR	
		LEN=0032	INSTALLED	1997	
	0030/0428	018 " DIA	CIRC	CONCR	
		LEN=0045	INSTALLED	1997	
	0030/0030	018 " DIA	CIRC	CONCR	
		LEN=0050	INSTALLED	1997	
004873 FT	004873 FT	2 0 6 1031	0 00	0046+54	
	0030/0000	LENGTH(AH	2637	BK 2373)	
	0020/1724	018 " DIA	CIRC	CONCR	
		LEN=0038	INSTALLED	1997	
	0020/1272	018 " DIA	CIR	PLASTIC	
		LEN=0035	INSTALLED	1997	
	0020/0890	018 " DIA	CIR	PLASTIC	
		LEN=0040	INSTALLED	1997	
002500 FT		2 0 6 1031	0 00	0022+61	
	0020/0000	LENGTH(AH	2373	BK 2500)	
	0010/2267	018 " DIA	CIR	PLASTIC	
		LEN=0040	INSTALLED	1997	
	0010/0869	024 " DIA	CIRC	CONCR	
		LEN=0036	INSTALLED	1997	
	0010/0610	018 " DIA	CIRC	CONCR	
		LEN=0035	INSTALLED	UNKN	
	0010/0100	024 " DIA	CIRC	CONCR	
		LEN=0040	INSTALLED	UNKN	
000000 FT	000000 FT	2 0 6 1031	0 00	0000+00	
		RTE 337 RD			
		(SR3005	SEG	0210/0000)	
	NC HE	ARTS	CONTENT	RD	
	INTER-BK	PLEASANT	DR		
		(SR3005	SEG	0210/0000)	
		MFC BEGIN	=	D	
	0010/0000	LENGTH(AH	2500	BK 0000)	

DIR: B TOTAL LEN: 11.493 MI. DIST: 01-6 SR: 2001
 LEFT MUN: MEAD T RIGHT MUN: MEAD T

060681 FT



060681 FT GRAND ARMY OF THE REP H
 0230/3138 (SR0006 SEG 0760/0000)
 0230/2841 (AAR 505732K)#TRKS 01
 0230/2579 BMSEN 61/2001/0230/250B
 2 0 61032 0 00 0578+14
 TIONEST CK.
 0230/2454 BMSBG 61/2001/0230/250B

0230/1373 018 "DIA CIRC METAL
 LEN=0040 INSTALLED UNKN

057543 FT



057543 FT 2 0 61032 0 00 0578+14
 018 "DIA CIRC METAL
 LEN=0040 INSTALLED 199B
 0230/0000 LENGTH(AH 3138 BK 2587)

054956 FT



054956 FT 2 0 61032 0 00 0552+27
 0220/0000 LENGTH(AH 2587 BK 2461)

0210/1102 018 "DIA CIRC METAL
 LEN=0040 INSTALLED 199B

052495 FT



0210/0320 018 "DIA CIRC METAL
 LEN=0045 INSTALLED 199B
 052495 FT 2 0 61032 0 00 0527+66
 0210/0000 LENGTH(AH 2461 BK 2473)

DIR: B TOTAL LEN: 11.493 MI. DIST: 01-6 SR: 2001
 LEFT MUN: MEAD T RIGHT MUN: MEAD T

Stationing	Description	Stationing	Description
050022 FT		050022 FT	2 0 6 1032 0 00 0502+93 018 " DIA CIRC METAL LEN=0050 INSTALLED 1998
	---	0200/0000	LENGTH(AH 2473 BK 2540)
	---	0190/1770	018 " DIA CIRC METAL LEN=0050 INSTALLED 1998
	==	0190/0141	FORESTRY RD (FRST)
	---	0190/0073	018 " DIA CIRC METAL LEN=0035 INSTALLED 1998
2 0 6 1032 0 00 0477+26	047482 FT	047482 FT	
#533 FORESTRY RD (FRST)	0190/0000	0190/0000	LENGTH(AH 2540 BK 2764)
	---	0180/1803	018 " DIA CIRC METAL LEN=0040 INSTALLED 1998
	---	0180/0928	018 " DIA CIRC METAL LEN=0040 INSTALLED 1998
	==	0180/0639	#528 FORESTRY RD (FRST)
044718 FT		044718 FT	2 0 6 1032 0 00 0449+83 MEAD CHERRY GROVE T
	---	0180/0000	LENGTH(AH 2764 BK 2220)
	---	0170/0468	018 " DIA CIRC METAL LEN=0035 INSTALLED 1998
	==	0170/0346	#626 FORESTRY RD (FRST)
	---	0170/0318	024 " DIA CIRC METAL LEN=0040 INSTALLED 1998
042498 FT		042498 FT	2 0 6 1032 0 00 0427+39
	---	0170/0000	LENGTH(AH 2220 BK 1887)
	---	0160/1714	018 " DIA CIRC METAL LEN=0040 INSTALLED 1998

DIR: B TOTAL LEN: 11.493 MI. DIST: 01-6 SR: 2001
 LEFT MUN: CHERRY GROVE T RIGHT MUN: CHERRY GROVE T

2 0 61032 0 00 0408+52 040611 FT
 #534 FORESTRY RD
 (FRST)

#535 FORESTRY RD
 (FRST)

037725 FT

035034 FT

032881 FT

---	0160/0850	018 "DIA CIRC METAL LEN=0040 INSTALLED 1998
---	0160/0170 040611 FT	018 "DIA CIRC METAL LEN=0040 INSTALLED 1998
==	5 0160/0000	LENGTH(AH 1887 BK 2886) 018 "DIA CIRC METAL
---	0150/2290	LEN=0040 INSTALLED UNKN
---	0150/1138	018 "DIA CIRC METAL LEN=0040 INSTALLED 1998
==	5 0150/0000	LENGTH(AH 2886 BK 2691) 018 "DIA CIRC METAL
---	0140/2395	LEN=0040 INSTALLED 1998
---	0140/1925	018 "DIA CIRC METAL LEN=0040 INSTALLED 1998
---	5 0140/0000	LENGTH(AH 2691 BK 2153) 018 "DIA CIRC METAL
---	0130/2075	LEN=0040 INSTALLED 1998
---	0130/1508	018 "DIA CIRC METAL LEN=0040 INSTALLED 1998
---	0130/1085	018 "DIA CIRC METAL LEN=0040 INSTALLED 1998
==	5 0130/0000	LENGTH(AH 2153 BK 2866) 024 "DIA CIRC METAL

024 "DIA CIRC METAL

DIR: B TOTAL LEN: 11.493 MI. DIST: 01-6 SR: 2001
 LEFT MUN: CHERRY GROVE T RIGHT MUN: CHERRY GROVE T

	---		0120/0871	LEN=0039	INSTALLED	1998
030015 FT			030015 FT	2 0 61032	0 00	0302+64
			0120/0000	LENGTH(AH	2866	BK 1974)
			0110/1894	LEN=0040	INSTALLED	1998
				018 "DIA	CIRC METAL	
028041 FT			0110/0044	LEN=0040	INSTALLED	1998
			028041 FT	2 0 61032	0 00	0282+90
				SORENSEN	RD	
				(T524)		
			0110/0000	LENGTH(AH	1974	BK 2919)
				018 "DIA	CIRC METAL	
			0100/0727	LEN=0040	INSTALLED	1998
				018 "DIA	CIRC METAL	
025122 FT			0100/0140	LEN=0040	INSTALLED	1998
			025122 FT	2 0 61032	0 00	0253+47
			0100/0000	LENGTH(AH	2919	BK 2547)
				018 "DIA	CIRC METAL	
			0090/1474	LEN=0040	INSTALLED	UNKN
				018 "DIA	CIRC METAL	
			0090/0850	LEN=0035	INSTALLED	UNKN
				018 "DIA	CIRC METAL	
022575 FT			0090/0098	LEN=0040	INSTALLED	1998
			022575 FT	2 0 61032	0 00	0228+10
			0090/0000	LENGTH(AH	2547	BK 3542)
FARNSWORTH RD (FRST)			0080/2959			
				018 "DIA	CIRC METAL	
			0080/2673	LEN=0040	INSTALLED	1998
				018 "DIA	CIR PLASTIC	

DIR: B TOTAL LEN: 11.493 MI. DIST: 01-6 SR: 2001
 LEFT MUN: CHERRY GROVE T RIGHT MUN: CHERRY GROVE T

Stationing	Segment	Description	Material	Length	Notes
	0080/0887	LEN=0050	INSTALLED	1998	
	0080/0033	LEN=0050	015 "DIA CIRC CONCR		
019033 FT	019033 FT	2 0 61032 0 00 0192+68	INSTALLED UNKN		
		NC CHERRY GROVE RD			
		AUSTIN HILL RD			
HEARTS CONTENT RD (SR2002 SEG 0220/0000)	0080/0000	(SR2002 SEG 0220/0000)			
	0080/0000	LEN=0050	018 "DIA CIRC CONCR		
	0070/3928	LEN=0035	INSTALLED	1998	
	0070/2634	LEN=0060	015 "DIA CIRC CONCR		
	0070/2634	LEN=0060	INSTALLED	1998	
	0070/1641	#255 FORESTRY RD			
	0070/1641	(FRST)			
015067 FT	015067 FT	2 0 61032 0 00 0153+39			
	0070/0000	LEN=0050	018 "DIA CIR PLASTIC		
	0060/1697	LEN=0040	INSTALLED UNKN		
FORESTRY RD (FRST)	0060/1651				
	0060/1223	LEN=0040	018 "DIA CIR PLASTIC		
	0060/1223	LEN=0040	INSTALLED	1998	
	0060/0718	LEN=0040	018 "DIA CIR PLASTIC		
	0060/0718	LEN=0040	INSTALLED	1998	
012544 FT	012544 FT	2 0 61032 0 00 0128+16			
	0060/0000	LEN=0050	024 "DIA CIRC CONCR		
	0050/2503	LEN=0040	INSTALLED	1998	
	0050/2100	LEN=0040	015 "DIA CIRC CONCR		
	0050/2100	LEN=0040	INSTALLED	1998	
	0050/1935	LEN=0035	018 "DIA CIRC CONCR		
	0050/1935	LEN=0035	INSTALLED	1998	
	0050/0510	LEN=0065	024 "DIA CIRC CONCR		
009983 FT	009983 FT	2 0 61032 0 00 0102+60	INSTALLED	1998	

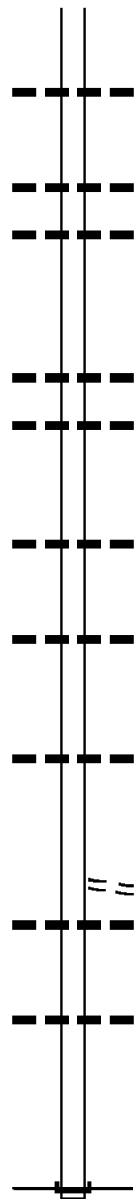
DIR: B TOTAL LEN: 11.493 MI. DIST: 01-6 SR: 2001
 LEFT MUN: CHERRY GROVE T RIGHT MUN: CHERRY GROVE T

007525 FT

004697 FT

002527 FT

000000 FT



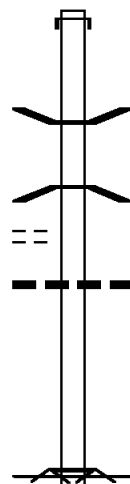
0050/0000 LENGTH(AH 2561 BK 2458)
 0040/1644 018 "DIA CIR PLASTIC
 LEN=0045 INSTALLED UNKN
 0040/0522 015 "DIA CIRC CONCR
 LEN=0035 INSTALLED 1998
 0040/0217 018 "DIA CIR PLASTIC
 LEN=0045 INSTALLED 1998
 007525 FT 2 0 61032 0 00 0078+02
 0040/0000 LENGTH(AH 2458 BK 2828)
 0030/1926 018 "DIA CIRC CONCR
 LEN=0035 INSTALLED 1998
 0030/1604 018 "DIA CIRC CONCR
 LEN=0040 INSTALLED 1998
 0030/0114 018 "DIA CIRC CONCR
 LEN=0040 INSTALLED 1998
 004697 FT 2 0 61032 0 00 0049+73
 0030/0000 LENGTH(AH 2828 BK 2170)
 018 "DIA CIRC CONCR
 0020/1799 LEN=0030 INSTALLED UNKN
 0020/0454 018 "DIA CIRC CONCR
 LEN=0035 INSTALLED 1998
 002527 FT 2 0 61032 0 00 0027+83
 0020/0000 LENGTH(AH 2170 BK 2527)
 #506 FORESTRY RD
 (FRST)
 0010/1790 018 "DIA CIR PLASTIC
 LEN=0050 INSTALLED 1998
 0010/1584 018 "DIA CIR PLASTIC
 LEN=0055 INSTALLED 2005
 0010/0428 018 "DIA CIR PLASTIC
 000000 FT 2 0 61032 0 00 0000+00
 NC MI MINISTER RD
 INTER-BK MINISTER RD
 (SR1001 SEG 0010/2250)
 MFC BEGIN = D
 BK-FOREST (27)
 0010/0000 LENGTH(AH 2527 BK 0000)

SCOTT RUN RD
(T468)

002806 FT

0010/1346

000000 FT



002806 FT
 INTER-AHD MASTERSON TRANSFER
 0010/2806 (PRDR)

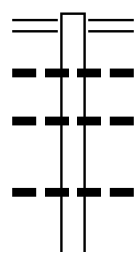
 0010/1463 BMS EN 61/1030/0010/1800
 0 0 00000 0 00 0000+00
 SCOTT RUN
 0010/1441 BMSBG 61/1030/0010/1800

 0010/1020 048 " DIA CIR PLASTIC
 LEN=0060 INSTALLED 1996

 000000 FT 0 0 00000 0 00 0000+00
 NC GRASS FLATS BL
 MFC BEGIN = E
 DEADEND
 ROAD CLOSED BACK
 0010/0000 LENGTH(AH 2806 BK 0000)

EXTRACT DATE: 12/18/2023 ROADWAY MANAGEMENT SYSTEM PAGE NUMBER: 237
 PRINT DATE: 12/19/2023 SLD COUNTY/SR - ANNUAL PRINT COUNTY: WARREN
 DIR: B TOTAL LEN: 1.620 MI. DIST: 01-6 SR: 1029
 LEFT MUN: CONEWANGO T RIGHT MUN: CONEWANGO T

008556 FT



008556 FT MARKET ST
 0040/2580 (SR0062 SEG 0520/1304)
 024 " DIA CIRC METAL
 0040/2452 LEN=0060 INSTALLED UNKN
 012 " DIA CIRC METAL
 0040/1945 LEN=0035 INSTALLED UNKN
 012 " DIA CIRC CONCR
 0040/1205 LEN=0035 INSTALLED UNKN

DIR: B TOTAL LEN: 1.620 MI. DIST: 01-6 SR: 1029
 LEFT MUN: CONEWANGO T RIGHT MUN: CONEWANGO T

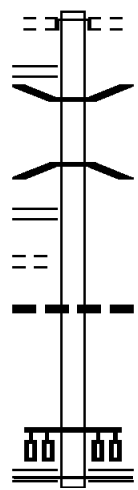
Stationing	Segment	Material	Length	Notes
2 0 61073 0 00 0058+73	005976 FT	012 " DIA CIRC METAL	0040/0250	LEN=0035 INSTALLED UNKN
HOSPITAL DR (GOVT)	0040/0000	015 " DIA CIRC METAL	005976 FT	LEN=0035 INSTALLED UNKN
	0030/1520	018 " DIA CIRC METAL	5 0040/0000	LENGTH(AH 2580 BK 1555)
	0030/1222	015 " DIA CAST IRON		LEN=0035 INSTALLED UNKN
	0030/0820	018 " DIA CIRC METAL		LEN=0035 INSTALLED UNKN
2 0 61073 0 00 0044+40	004421 FT	018 " DIA CIRC METAL	0030/0265	LEN=0035 INSTALLED UNKN
MAIN DR (GOVT)	0030/0000		004421 FT	5 0030/0000 LENGTH(AH 1555 BK 2789)
MAPLELEAF PL (T486)	0020/0718			
	001632 FT	015 " DIA CIRC CONCR	0020/0250	LEN=0030 INSTALLED UNKN
			001632 FT	2 0 61073 0 00 0016+48
				NC STATE ST STATE ST (T634)
			5 0020/0000	LENGTH(AH 2789 BK 1632)
			0010/1612	015 " DIA CIRC CONCR
				LEN=0060 INSTALLED UNKN
				BERRY ST (T486)
HOSPITAL DR (GOVT)	0010/0722		0010/0851	
				WHITE ST (T488)
			0010/0653	
			000000 FT	2 0 61073 0 00 0000+00
				NC JACKSON RUN RD MARKET ST
				(SR0062 SEG 0500/0000)
				(SR0062 SEG 0501/0000)
				INTER-BK JACKSON RUN RD
				(SR0069 SEG 0010/0000)
				MFC BEGIN = C
			5 0010/0000	LENGTH(AH 1632 BK 0000)

001504 FT

001504 FT
 INTER-AHD MAIN AV
 (CITY)
 HARMAR ST
 (CITY)
 0010/1504 RAMP H RD
 (SR8008 SEG 0250/0000)
 0010/1216 BMSEN 61/1027/0010/0920
 0010/1048 1 0 01094 5 00 0009+20
 SR 0006 EB
 0010/0920 BMSBG 61/1027/0010/0920
 RAMP E RD
 0010/0663 (SR8008 SEG 0010/1067)

 015 "DIA CIRC CONCR
 0010/0060 LEN=0045 INSTALLED UNKN
 000000 FT 1 0 01094 5 00 0000+00
 NC MA IN AV
 PLEASANT DR
 (SR3005 SEG 0400/0300)

 MFC BEGIN = C
 0010/0000 LENGTH(AH 1504 BK 0000)



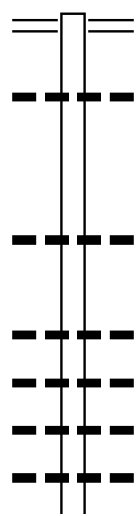
DUNCAN LN
 (T533)

0010/0261

000000 FT

EXTRACT DATE: 12/18/2023 ROADWAY MANAGEMENT SYSTEM PAGE NUMBER: 234
 PRINT DATE: 12/19/2023 SLD COUNTY/SR - ANNUAL PRINT COUNTY: WARREN
 DIR: B TOTAL LEN: 1.942 MI. DIST: 01-6 SR: 1025
 LEFT MUN: GLADE T RIGHT MUN: GLADE T

010254 FT



010254 FT SCANDIA RD
 0040/2558 (SR1019 SEG 0070/0000)

0040/1811 024 " DIA CIR PLASTIC
 LEN=0060 INSTALLED 1998

007696 FT

0040/0020 024 " DIA CIR PLASTIC
 LEN=0040 INSTALLED 1998
 007696 FT 2 0 61075 0 00 0025+32
 0040/0000 LENGTH(AH 2558 BK 2532)
 0030/2115 012 " DIA CIRC CONCR
 LEN=0035 INSTALLED 1998
 0030/1758 012 " DIA CIRC CONCR
 LEN=0035 INSTALLED 1998
 0030/1560 012 " DIA CIRC CONCR
 LEN=0040 INSTALLED 1998
 0030/1048 030 " DIA CIRC CONCR
 LEN=0034 INSTALLED 1998
 015 " DIA CIRC CONCR

DIR: B TOTAL LEN: 1.942 MI. DIST: 01-6 SR: 1025
 LEFT MUN: GLADE T RIGHT MUN: GLADE T

Stationing	Length	Material	Year
0030/0900	LEN=0035	INSTALLED	1998
005164 FT	005164 FT		
0030/0000	2 0 6 1075 0 00 0000+00	LENGTH(AH 2532 BK 2433)	
0020/2361	072 "DIA	CIRC METAL	2021
0020/2160	018 "DIA	CIR PLASTIC	1998
0020/1970	012 "DIA	CIRC CONCR	1998
0020/1548	018 "DIA	CIRC CONCR	1998
0020/1125	024 "DIA	CIR PLASTIC	1998
0020/0967	024 "DIA	CIR PLASTIC	1998
0020/0685	024 "DIA	CIR PLASTIC	1998
0020/0405	018 "DIA	CIRC CONCR	1998
0020/0026	0020/0000	BMSSEN 61/1025/0020/0000	
002731 FT	002731 FT	2 0 6 1074 0 00 0027+48	
0020/0000	PAGE HOLLOW	BMSBG 61/1025/0020/0000	
0010/2419	036 "DIA	CIRC CONCR	UNKN
0010/2236	018 "DIA	CIR PLASTIC	2018
0010/2110	018 "DIA	CIR PLASTIC	2018
0010/1270	LEN=0040	INSTALLED	1998
0010/1089	018 "DIA	CIR PLASTIC	2018
0010/0645	018 "DIA	CIR PLASTIC	2018
0010/0030	018 "DIA	CIR PLASTIC	1998
000000 FT	000000 FT	2 0 6 1074 0 00 0000+00	
0010/0000	NC PA	AGE HOLLOW RD	
0010/0000	COBHAM PARK RD	(SR1013 SEG 0050/0000)	
0010/0000	MFC BEGIN = E		
0010/0000	LENGTH(AH 2731 BK 0000)		

CHAPMAN RD
(T645)

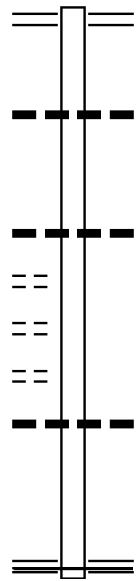
COBHAM PARK RD
(SR1013 SEG 0050/0000)

SCHATZLE DR
 (PRDR)
 PINWOOD LN
 (PRDR)
 WOODBERRY LN
 (PRDR)

003750 FT

0010/1178
 0010/0907
 0010/0611

000000 FT



003750 FT JACKSON AV
 0010/3750 (SR1021 SEG 0030/0000)

0010/2697 018 "DIA CIRC CONCR
 LEN=0035 INSTALLED UNKN

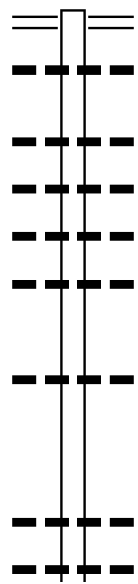
0010/1228 018 "DIA CIRC CONCR
 LEN=0040 INSTALLED UNKN

0010/0103 015 "DIA CIRC METAL
 LEN=0045 INSTALLED UNKN
 000000 FT 2 0 61068 0 00 0000+00
 NC IR VINEDALE RD

COBHAM PARK RD
 (SR1013 SEG 0020/2200)
 MFC BEGIN = E
 0010/0000 LENGTH(AH 3750 BK 0000)

EXTRACT DATE: 12/18/2023 ROADWAY MANAGEMENT SYSTEM PAGE NUMBER: 231
 PRINT DATE: 12/19/2023 SLD COUNTY/SR - ANNUAL PRINT COUNTY: WARREN
 DIR: B TOTAL LEN: 3.377 MI. DIST: 01-6 SR: 1021
 LEFT MUN: GLADE T RIGHT MUN: GLADE T

FIFTH ST 017828 FT
 (SR1019 SEG 0060/0000) 0070/2960

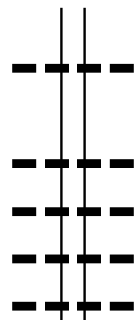


014868 FT

017828 FT	SCANDIA RD
0070/2960	(SR1019 SEG 0060/0000)
0070/2900	018 " DIA CIR PLASTIC
	LEN=0045 INSTALLED 2000
0070/2293	018 " DIA CIR PLASTIC
	LEN=0040 INSTALLED 2000
0070/1830	018 " DIA CIR PLASTIC
	LEN=0040 INSTALLED 2002
0070/1325	018 " DIA CIR PLASTIC
	LEN=0040 INSTALLED 2002
0070/0958	018 " DIA CIR PLASTIC
	LEN=0035 INSTALLED 2000
0070/0035	018 " DIA CIR PLASTIC
	LEN=0035 INSTALLED UNKN
014868 FT	2 0 61036 0 00 0149+05
5 0070/0000	LENGTH(AH 2960 BK 2505)
0060/1354	024 " DIA CIRC METAL
	LEN=0035 INSTALLED 2000
0060/0813	024 " DIA CIR PLASTIC
	LEN=0040 INSTALLED 2000

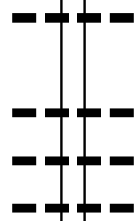
DIR: B TOTAL LEN: 3.377 MI. DIST: 01-6 SR: 1021
 LEFT MUN: GLADE T RIGHT MUN: GLADE T

012363 FT



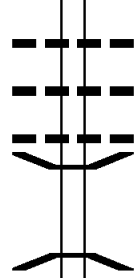
0060/0045 024 " DIA CIR PLASTIC
 LEN=0040 INSTALLED 2002
 012363 FT 2 0 61036 0 00 0124+00
 5 0060/0000 LENGTH(AH 2505 BK 2642)
 018 " DIA CIR PLASTIC
 0050/2144 LEN=0035 INSTALLED 2000
 018 " DIA CIR PLASTIC
 0050/1950 LEN=0040 INSTALLED 2002
 018 " DIA CIR PLASTIC
 0050/1710 LEN=0035 INSTALLED 2000
 048 " DIA CIR PLASTIC
 0050/1165 LEN=0040 INSTALLED 2015

009721 FT



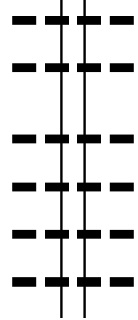
0050/0515 036 " DIA CIR PLASTIC
 LEN=0035 INSTALLED 2000
 009721 FT 2 0 61036 0 00 0097+58
 5 0050/0000 LENGTH(AH 2642 BK 2560)
 018 " DIA CIR PLASTIC
 0040/2451 LEN=0040 INSTALLED UNKN
 024 " DIA CIR PLASTIC
 0040/2420 LEN=0050 INSTALLED 2002
 018 " DIA CIR PLASTIC
 0040/2050 LEN=0040 INSTALLED 2002

007161 FT



0040/1270 018 " DIA CIR PLASTIC
 LEN=0040 INSTALLED 2000
 018 " DIA CIR PLASTIC
 0040/1050 LEN=0035 INSTALLED 2000
 024 " DIA CIR PLASTIC
 0040/0555 LEN=0035 INSTALLED 2000
 0040/0013 BMSSEN 61/1021/0040/0000
 007161 FT 2 0 61036 0 00 0071+71
 UNK TR TO GLADE RUN
 BMSBG 61/1021/0040/0000
 5 0040/0000 LENGTH(AH 2560 BK 2335)
 024 " DIA CIR PLASTIC
 0030/2145 LEN=0035 INSTALLED 2000
 018 " DIA CIR PLASTIC
 0030/1635 LEN=0035 INSTALLED 2000

004826 FT






0030/1008 024 " DIA CIR PLASTIC
 LEN=0035 INSTALLED 2000
 018 " DIA CIR PLASTIC
 0030/0665 LEN=0040 INSTALLED 2002
 018 " DIA CIR PLASTIC
 0030/0530 LEN=0040 INSTALLED 2000
 018 " DIA CIR PLASTIC
 0030/0270 LEN=0045 INSTALLED 2000
 004826 FT 2 0 61036 0 00 0048+57

DIR: B TOTAL LEN: 3.377 MI. DIST: 01-6 SR: 1021
 LEFT MUN: GLADE T RIGHT MUN: GLADE T

Street Name	Stationing	Length	Material / Details
			IRVINE DALE RD (SR1023 SEG 0010/3750) LENGTH(AH 2335 BK 1998)
			HOHMAN RD (T509) 018" DIA CIR PLASTIC LEN=0045 INSTALLED 2000
			018" DIA CIR METAL LEN=0035 INSTALLED 2000
	002828 FT	002828 FT	2 0 6 1036 0 00 0028+35 GLADE
			WARREN CITY C LENGTH(AH 1998 BK 2828)
			024" DIA CIR CONCR LEN=0030 INSTALLED 2000
			CARVER ST (CITY)
			024" DIA CIR CONCR LEN=0030 INSTALLED 2000
BRANCH ST (CITY)	0010/1839		
			012" DIA CIR CONCR LEN=0030 INSTALLED 2000
			012" DIA CIR PLASTIC LEN=0030 INSTALLED 2000
			PROSPECT ST (CITY)
			012" DIA CIR CONCR LEN=0040 INSTALLED 2000
			BUCHANAN ST (CITY)
BUCHANAN ST (CITY)	0010/1053		
GLENWOOD ST (CITY)	0010/0900		
			004"H 04"W **UNKNOWN** LEN=0040 INSTALLED 2000
			FRANKLIN ST (CITY)
FRANKLIN ST (CITY)	0010/0598		
			HERTZEL ST (CITY)
	000000 FT	000000 FT	2 0 6 1036 0 00 0000+00 NC JACKSON AV CONEWANGO AV (SR1011 SEG 0010/0651) MFC BEGIN = D
			LENGTH(AH 2828 BK 0000)

EXTRACT DATE: 12/18/2023 ROADWAY MANAGEMENT SYSTEM PAGE NUMBER: 228
 PRINT DATE: 12/19/2023 SLD COUNTY/SR - ANNUAL PRINT COUNTY: WARREN
 DIR: B TOTAL LEN: .000 MI. DIST: 01-6 SR: 1020
 LEFT MUN: GLADE T RIGHT MUN: GLADE T

000000 FT		000000 FT	
000000 FT		7018/0000	LENGTH(AH 0100 BK 0038)
000000 FT		000000 FT	
		7010/0000	LENGTH(AH 0038 BK 0100)
		000000 FT	
		7008/0000	LENGTH(AH 0100 BK 0000)

EXTRACT DATE: 12/18/2023 ROADWAY MANAGEMENT SYSTEM PAGE NUMBER: 227
 PRINT DATE: 12/19/2023 SLD COUNTY/SR - ANNUAL PRINT COUNTY: WARREN
 DIR: B TOTAL LEN: 4.545 MI. DIST: 01-6 SR: 1019
 LEFT MUN: GLADE T RIGHT MUN: GLADE T

023997 FT

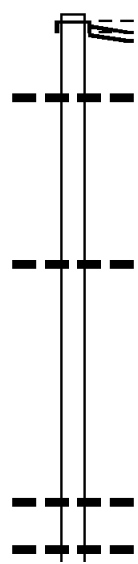
023997 FT
 INTER-AHD COBHAM PARK RD
 (SR1013 SEG 0110/0000)
 FRANTZ RD
 (T505)
 COBHAM PARK RD
 (SR1013 SEG 0110/0000)

0090/2968
 0090/2244 018 "DIA CIRC METAL
 LEN=0035 INSTALLED UNKN

021029 FT

0090/0400 018 "DIA CIRC METAL
 LEN=0035 INSTALLED UNKN
 021029 FT 2 0 61036 0 00 0252+00
 0090/0000 LENGTH(AH 2968 BK 2813)

0080/0535 018 "DIA CIRC METAL
 LEN=0040 INSTALLED UNKN
 0080/0063 018 "DIA CIRC METAL
 LEN=0035 INSTALLED UNKN



DIR: B TOTAL LEN: 4.545 MI. DIST: 01-6 SR: 1019
 LEFT MUN: GLADE T RIGHT MUN: GLADE T

018216 FT

018216 FT 2 0 61036 0 00 0223+87
 S 0080/0000 LENGTH(AH 2813 BK 3114)

0070/1695 018 "DIA CIRC METAL
 LEN=0040 INSTALLED UNKN
 0070/1440 018 "DIA CIRC METAL
 LEN=0035 INSTALLED UNKN
 0070/1268 018 "DIA CIRC METAL
 LEN=0040 INSTALLED UNKN
 0070/0984 018 "DIA CIRC METAL
 LEN=0040 INSTALLED UNKN

015102 FT

015102 FT 2 0 61036 0 00 0192+73
 PAGE HOLLOW RD
 (SR1025 SEG 0040/2558)
 S 0070/0000 LENGTH(AH 3114 BK 1459)
 018 "DIA CIRC PLASTIC
 0060/1200 LEN=0040 INSTALLED UNKN

013643 FT

0060/0420 018 "DIA CIRC PLASTIC
 LEN=0040 INSTALLED UNKN
 013643 FT 2 0 61036 0 00 0178+27
 NC SCANDIA RD
 JACKSON ST ET
 (SR1021 SEG 0070/2960)
 S 0060/0000 LENGTH(AH 1459 BK 3165)
 018 "DIA CIRC METAL
 0050/2585 LEN=0040 INSTALLED UNKN
 0050/2140 018 "DIA CIRC METAL
 LEN=0050 INSTALLED UNKN

010478 FT

0050/1310 048 "DIA CIRC PLASTIC
 LEN=0060 INSTALLED 2015
 0050/0630 018 "DIA CIRC PLASTIC
 INSTALLED 2000
 018 "DIA CIRC PLASTIC
 0050/0339 LEN=0040 INSTALLED UNKN
 010478 FT 2 0 61035 0 00 0124+35
 S 0050/0000 LENGTH(AH 3165 BK 2170)
 015 "DIA CIRC METAL
 0040/1808 LEN=0050 INSTALLED 2000
 015 "DIA CIRC METAL
 0040/1632 LEN=0040 INSTALLED 2000
 018 "DIA CIRC PLASTIC
 0040/1206 LEN=0040 INSTALLED UNKN

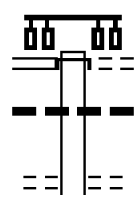
DIR: B TOTAL LEN: 4.545 MI. DIST: 01-6 SR: 1019
 LEFT MUN: GLADE T RIGHT MUN: GLADE T

(T503)

Station	Length	Material	Notes
0040/0854			==
008308 FT	0040/0024	015 " DIA CIRC METAL	LEN=0035
	008308 FT	2 0 61035 0 00 0102+80	
	0040/0000	LENGTH(AH 2170 BK 2992)	
	0030/2580	030 " DIA CIR PLASTIC	LEN=0045 INSTALLED 2003
	0030/2462	ALLEN LN (PRDR)	
	0030/2223	018 " DIA CIRC METAL	LEN=0040 INSTALLED UNKN
005316 FT	005316 FT	2 0 61035 0 00 0072+72	
	0030/0000	LENGTH(AH 2992 BK 2359)	
	0020/1365	024 " DIA CIRC METAL	LEN=0045 INSTALLED UNKN
002957 FT	0020/0460	018 " DIA CIR PLASTIC	LEN=0040 INSTALLED UNKN
	002957 FT	2 0 61035 0 00 0049+13	
	0020/0000	LENGTH(AH 2359 BK 2957)	
	0010/2885	024 " DIA CIRC METAL	LEN=0040 INSTALLED UNKN
	0010/2405	018 " DIA CIRC METAL	LEN=0040 INSTALLED UNKN
	0010/1586	024 " DIA CIR PLASTIC	LEN=0060 INSTALLED 2004
	0010/1310	024 " DIA CIRC METAL	LEN=0040 INSTALLED UNKN
	0010/0825	MFC BEGIN = D	
	0010/0390	024 " DIA CIRC CONCR	LEN=0035 INSTALLED UNKN
	0010/0030	036 " DIA CIRC CONCR	LEN=0035 INSTALLED UNKN
000000 FT	000000 FT	2 0 61035 0 00 0019+56	
	NC FIFTH ST		
	INTER-BK FIFTH AV		
	(CITY)		
	MFC BEGIN = C		
	0010/0000	LENGTH(AH 2957 BK 0000)	

EXTRACT DATE: 12/18/2023 ROADWAY MANAGEMENT SYSTEM PAGE NUMBER: 224
 PRINT DATE: 12/19/2023 SLD COUNTY/SR - ANNUAL PRINT COUNTY: WARREN
 DIR: N TOTAL LEN: .337 MI. DIST: 01-6 SR: 1017
 LEFT MUN: WARREN CITY C RIGHT MUN: WARREN CITY C

FOURTH AV
 (SR0062 SEG 0450/0000) 0020/0561
 001781 FT
 001220 FT

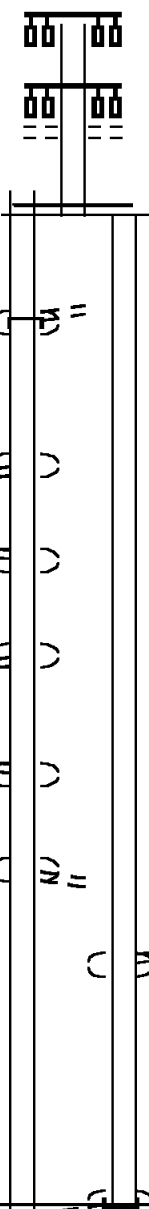


001613 FT
 INTER-AHD MARKET ST
 (SR0062 SEG 0450/0000)
 FOURTH AV
 (CITY)
 0020/0561
 036 "DIA CIRC CONCR
 LEN=0040 INSTALLED UNKN
 001052 FT 1 0 00095 0 00 0005+47
 THIRD AV
 (CITY)

DIR: N TOTAL LEN: .337 MI. DIST: 01-6 SR: 1017
 LEFT MUN: WARREN CITY C RIGHT MUN: WARREN CITY C

000325 FT
 INTER-AHD
 PENNSYLVANIA AV
 (SR6006 SEG 0014/0000)
 FROM SR 1017S TO 1017 N
 (CONN)
 MARKET ST-PENNSYLVANIA
 (CITY)
 WATER ST
 (CITY)
 MARKET ST-PENNSYLVANIA
 (CITY)
 FROM MARKET ST
 (CONN)
 FOR MARKET ST
 (CONN)
 MARKET ST-PENNSYLVANIA
 (CITY)
 MARKET ST-PENNSYLVANIA
 (CITY)
 FROM PENNSYLVANIA AV
 (CONN)
 0005/0325
 0005/0277
 0005/0240
 0005/0202
 0005/0169
 0005/0124
 0005/0091
 FOR PENNSYLVANIA AV
 (CONN)
 MARKET ST-PENNSYLVANIA
 (CITY)
 MARKET ST-PENNSYLVANIA
 (CITY)
 FOR SR 1017N TO 1017S
 (CONN)

0 0 00000 0 00 0000+00 000000 FT
 NC MARKET ST
 MFC BEGIN = B
 LENGTH(AH 0325 BK 0000) 0005/0000

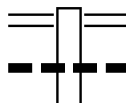


0020/0000 LENGTH(AH 0561 BK 0895)
 SECOND ST
 (CITY)
 0010/0370
 000157 FT 1 0 00095 0 00 0016+01
 MFC BEGIN = B
 0010/0000 LENGTH(AH 0895 BK 0157)

0004/0081
 000000 FT
 NC MARKET ST
 MARKET ST
 MARKET ST-PENNSYLVANIA
 (CITY)
 FROM SR 1017S TO 1017N
 (CONN)
 PENNSYLVANIA AV
 (SR6006 SEG 0015/0000)
 MFC BEGIN = B
 0004/0000 LENGTH(AH 0157 BK 0000)

EXTRACT DATE: 12/18/2023 ROADWAY MANAGEMENT SYSTEM PAGE NUMBER: 222
PRINT DATE: 12/19/2023 SLD COUNTY/SR - ANNUAL PRINT COUNTY: WARREN
DIR: B TOTAL LEN: 6.889 MI. DIST: 01-6 SR: 1016
LEFT MUN: ELK TOWNSHIP T RIGHT MUN: ELK TOWNSHIP T

036375 FT



036375 FT SCANDIA RD
0160/1884 (SR1013 SEG 0250/0000)
015 " DIA CIRC METAL
0160/1864 LEN=0045 INSTALLED UNKN

DIR: B TOTAL LEN: 6.889 MI. DIST: 01-6 SR: 1016
 LEFT MUN: ELK TOWNSHIP T RIGHT MUN: ELK TOWNSHIP T

Stationing	Length (FT)	Material / Notes
034491 FT	0160/0213 (T621) 034491 FT 0160/0000	REYNOLDS RUN RD 2 0 61039 0 01 0344+78 LENGTH(AH 1884 BK 3479)
	0150/2550	018 "DIA CIR PLASTIC LEN=0040 INSTALLED UNKN
031012 FT	0150/0595 031012 FT 0150/0000	018 "DIA CIR PLASTIC LEN=0040 INSTALLED 2004 2 0 61039 0 01 0309+99 FOX HILL RD (SR1014 SEG 0120/4136) LENGTH(AH 3479 BK 3097)
	0140/3004	018 "DIA CIR PLASTIC LEN=0070 INSTALLED 2004
	0140/1775	018 "DIA CIR PLASTIC LEN=0040 INSTALLED 1997
	0140/1160	018 "DIA CIR PLASTIC LEN=0040 INSTALLED 2004
2 0 61039 0 01 0278+00 027915 FT ROBIN HILL RD (T590)	0140/0245 027915 FT 0140/0000	018 "DIA CIR PLASTIC LEN=0040 INSTALLED 2004 LENGTH(AH 3097 BK 1912)
026003 FT	0130/0625 026003 FT 0130/0000	018 "DIA CIR PLASTIC LEN=0040 INSTALLED 2004 2 0 61039 0 01 0260+47 LENGTH(AH 1912 BK 2326)

DIR: B TOTAL LEN: 6.889 MI. DIST: 01-6 SR: 1016
 LEFT MUN: ELK TOWNSHIP T RIGHT MUN: ELK TOWNSHIP T

023677 FT

0120/0570 018 " DIA CIR PLASTIC
 LEN=0060 INSTALLED 1997
 023677 FT 2 0 61039 0 01 0236+81
 ELK TOWNSHIP
 PINE GROVE T
 LENGTH(AH 2326 BK 3381)

0110/2643 018 " DIA CIRC METAL
 LEN=0045 INSTALLED 1997
 0110/2345 030 " DIA CIR PLASTIC
 LEN=0050 INSTALLED 1997

0110/1581 018 " DIA CIR PLASTIC
 LEN=0055 INSTALLED UNKN

0110/0838 024 " DIA CIR PLASTIC
 LEN=0045 INSTALLED 1997

020296 FT

0110/0050 048 " DIA CIRC CONCR
 LEN=0050 INSTALLED 1997
 020296 FT 2 0 61039 0 01 0202+95
 LENGTH(AH 3381 BK 3174)

0100/2635 018 " DIA CIR PLASTIC
 LEN=0040 INSTALLED 2004

0100/2560 018 " DIA CIR PLASTIC
 LEN=0040 INSTALLED 2004

0100/2115 018 " DIA CIR PLASTIC
 LEN=0040 INSTALLED 1997

0100/1685 024 " DIA CIR PLASTIC
 LEN=0040 INSTALLED 2004

0100/1515 018 " DIA CIR PLASTIC
 LEN=0040 INSTALLED 2004

0100/1285 018 " DIA CIR PLASTIC
 LEN=0040 INSTALLED 2004

0100/0781 024 " DIA CIR PLASTIC
 LEN=0040 INSTALLED 2004

0100/0654 018 " DIA CIR PLASTIC
 LEN=0040 INSTALLED 2004

017122 FT

017122 FT 2 0 61039 0 01 0171+25
 LENGTH(AH 3174 BK 2344)

0090/1630 018 " DIA CIR PLASTIC
 LEN=0060 INSTALLED 2001

0090/1158 024 " DIA CIR PLASTIC
 LEN=0045 INSTALLED 1997

0090/0785 036 " DIA CIR PLASTIC
 LEN=0040 INSTALLED 1997

EXTRACT DATE: 12/18/2023
PRINT DATE: 12/19/2023

ROADWAY MANAGEMENT SYSTEM
SLD COUNTY/SR - ANNUAL PRINT

PAGE NUMBER: 219
COUNTY: WARREN

DIR: B TOTAL LEN: 6.889 MI.
LEFT MUN: PINE GROVE T

DIST: 01-6 SR: 1016
RIGHT MUN: PINE GROVE T

Stationing	Notes	Material	Length	Installation
014778 FT	0090/0060	018" DIA CIR PLASTIC	LEN=0065	INSTALLED 2001
	014778 FT	2 0 61039 0 01 0147+23		
	0090/0000	LENGTH(AH 2344 BK 1908)		
		MILL RD		
		(T588)		
012870 FT	0080/0410	024"H 00"W MULT PLSTIC	LEN=0040	INSTALLED 1997
	012870 FT	2 0 61039 0 01 0127+92		
	0080/0000	LENGTH(AH 1908 BK 2347)		
	0070/1637	BMS 61/1016/0070/1615		
		2 0 61039 0 01 0120+84		
		VANARSDALE		
	0070/1615	BMSBG 61/1016/0070/1615		
	0070/1131	024" DIA CIR PLASTIC	LEN=0040	INSTALLED UNKN
		024" DIA CIR PLASTIC		
	0070/0865	LEN=0040	INSTALLED 2019	
010523 FT	0070/0090	018" DIA CIR PLASTIC	LEN=0040	INSTALLED 2001
	010523 FT	2 0 61039 0 00 0102+55		
	0070/0000	LENGTH(AH 2347 BK 2482)		
		018" DIA CIR PLASTIC		
	0060/2324	LEN=0040	INSTALLED 1998	
	0060/1410	030"H 84"W CONC STRUCT	LEN=0040	INSTALLED 1997
008041 FT	0060/0560	018" DIA CIR PLASTIC	LEN=0050	INSTALLED 2000
	008041 FT	2 0 61039 0 00 0077+73		
	0060/0000	LENGTH(AH 2482 BK 2137)		
	0050/1420	018" DIA CIR PLASTIC	LEN=0054	INSTALLED 2000
		018" DIA CIR PLASTIC		
	0050/0985	LEN=0050	INSTALLED 2000	
NORBERG RD (T582)	0050/0760			
005904 FT	0050/0385	015" DIA CIRC METAL	LEN=0045	INSTALLED 1997
	005904 FT	2 0 61039 0 00 0056+36		
		030" DIA CIR PLASTIC		
		LEN=0045	INSTALLED 1997	

EXTRACT DATE: 12/18/2023
PRINT DATE: 12/19/2023

ROADWAY MANAGEMENT SYSTEM
SLD COUNTY/SR - ANNUAL PRINT

PAGE NUMBER: 218
COUNTY: WARREN

DIR: B TOTAL LEN: 6.889 MI.
LEFT MUN: PINE GROVE T

DIST: 01-6 SR: 1016
RIGHT MUN: PINE GROVE T

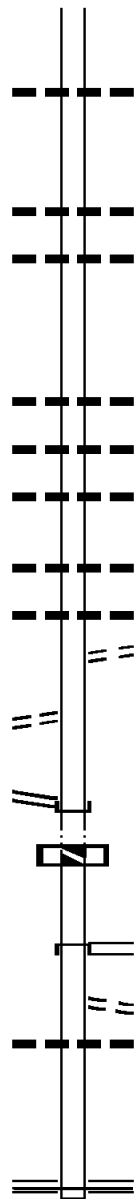
FOR SR 1015 AND 1016
(CONN)

2 0 61039 0 00 0000+00 000247 FT
SR 1015 SH 0030/0000
(SR1015 SEG 0090/0000) 000247 FT

002865 FT

0030/0183

000000 FT

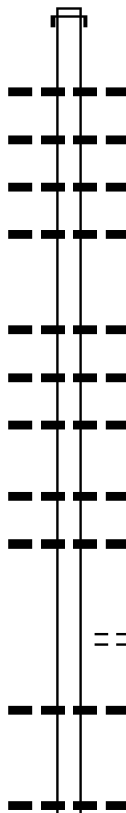


0050/0000 LENGTH(AH 2137 BK 3039)
0040/2375 018 "DIA CIR PLASTIC
LEN=0040 INSTALLED 2000
0040/1170 018 "DIA CIR PLASTIC
LEN=0035 INSTALLED 2000
0040/0895 018 "DIA CIR PLASTIC
LEN=0035 INSTALLED 2000
002865 FT 2 0 61039 0 00 0025+97
0040/0000 LENGTH(AH 3039 BK 2618)
0030/1950 018 "DIA CIR PLASTIC
LEN=0052 INSTALLED 1997
0030/1559 018 "DIA CIR PLASTIC
LEN=0050 INSTALLED 2000
0030/1226 018 "DIA CIR PLASTIC
LEN=0045 INSTALLED 1997
0030/0472 018 "DIA CIR PLASTIC
LEN=0045 INSTALLED 1997
0030/0260 015 "DIA CIR PLASTIC
LEN=0050 INSTALLED 1997
CIDERMILL HILL RD
(T580)
0030/0216
000247 FT BLE HOLLOW RD
INTER-BK AKELEY RD
(SR1015 SEG 0090/0000)
0030/0000 LTH AH 002618 BK 000100
000247 FT
7022/0000 LTH AH 000100 BK 000247
INTER-AHD CABLE HOLLOW RD
(SR1015 SEG 0080/0000)
0020/0247 OLD RUSSELL RD
(SR1015 SEG 0080/0000)
FROM 0062/0620 SH
0020/0157 (CONN)
0020/0100 018 "DIA CIRC CONCR
LEN=0099 INSTALLED UNKN
000000 FT 1 0 00094 0 01 0440+34
NC AKELY RD
SR 0062 SH
(SR0062 SEG 0630/0000)
MFC BEGIN = D
0020/0000 LENGTH(AH 0247 BK 0000)

DIR: B TOTAL LEN: 6.326 MI. DIST: 01-6 SR: 1015
 LEFT MUN: PINE GROVE T RIGHT MUN: PINE GROVE T

033403 FT

033403 FT
 INTER-AHD NEW YORK STATE LINE
 0130/1901 (STBD)



0130/1127	036 " DIA	CIRC CONCR	LEN=0045	INSTALLED UNKN
0130/0867	015 " DIA	CIRC CONCR	LEN=0035	INSTALLED UNKN
0130/0366	024 " DIA	CIR PLASTIC	LEN=0045	INSTALLED UNKN
0130/0011	018 " DIA	CIR PLASTIC	LEN=0040	INSTALLED UNKN
031502 FT	1 0 00094	0 02 0600+29	LENGTH(AH 1901 BK 2228)	
0130/0000	018 " DIA	CIR PLASTIC	LEN=0040	INSTALLED UNKN
0120/1667	018 " DIA	CIR PLASTIC	LEN=0040	INSTALLED UNKN
0120/1354	018 " DIA	CIR PLASTIC	LEN=0040	INSTALLED UNKN
0120/1109	018 " DIA	CIR PLASTIC	LEN=0040	INSTALLED UNKN
0120/0451	036 " DIA	CIRC CONCR	LEN=0040	INSTALLED UNKN
0120/0055	036 " DIA	CIR PLASTIC	LEN=0060	INSTALLED UNKN
029274 FT	1 0 00094	0 02 0578+00	HOWARD RD (T627)	
0120/0000	LENGTH(AH 2228 BK 2693)			
0110/2020	024 " DIA	CIR PLASTIC	LEN=0045	INSTALLED UNKN
0110/1106	018 " DIA	CIR PLASTIC	LEN=0050	INSTALLED 2018

031502 FT

029274 FT

DIR: B TOTAL LEN: 6.326 MI. DIST: 01-6 SR: 1015
 LEFT MUN: PINE GROVE T RIGHT MUN: PINE GROVE T

MARTIN RD
 (T625)

Distance (FT)	Segment ID	Description
026581	0110/1042	018" DIA CIRC METAL LEN=0055 INSTALLED UNKN
026581	0110/0570	018" DIA CIR PLASTIC LEN=0055 INSTALLED UNKN
026581	026581	1 0 00094 0 02 0551+08 GOULDTOWN RD (T300)
0100/3253	0110/0000	LENGTH(AH 2693 BK 3290)
023291	0100/0044	BMS EN 61/1015/0100/0000 2 0 00094 0 00 0518+22 STORE HOUSE
023291	0100/0000	BMSBG 61/1015/0100/0000 LENGTH(AH 3290 BK 3590)
0090/3450	0090/3450	036" DIA CIRC CONCR LEN=3250 INSTALLED UNKN
0090/1936	0090/1936	RED FOX LN (PRDR)
019701	0090/0575	036" DIA CIRC METAL LEN=0040 INSTALLED UNKN FOR SR 1015 AND 1016
019701	0090/0151	(CONN) 1 0 00094 0 02 0482+34 CABLE HOLLOW RD (SR1016 SEG 0030/0000)
0090/0000	0090/0000	LENGTH(AH 3590 BK 1178)
0080/0484	0080/0484	BMS EN 61/1015/0080/0225 1 0 00094 0 02 0472+94 CONEWANGO CK
018523	0080/0225	BMSBG 61/1015/0080/0225 1 0 00094 0 01 0441+03 NC AKELEY RD

EXTRACT DATE: 12/18/2023
PRINT DATE: 12/19/2023

ROADWAY MANAGEMENT SYSTEM
SLD COUNTY/SR - ANNUAL PRINT

PAGE NUMBER: 215
COUNTY: WARREN

DIR: B TOTAL LEN: 6.326 MI.
LEFT MUN: PINE GROVE T

DIST: 01-6 SR: 1015
RIGHT MUN: PINE GROVE T

AKELEY RD
(SR1016 SEG 0020/0247) 0080/0000

015029 FT

012460 FT

010154 FT

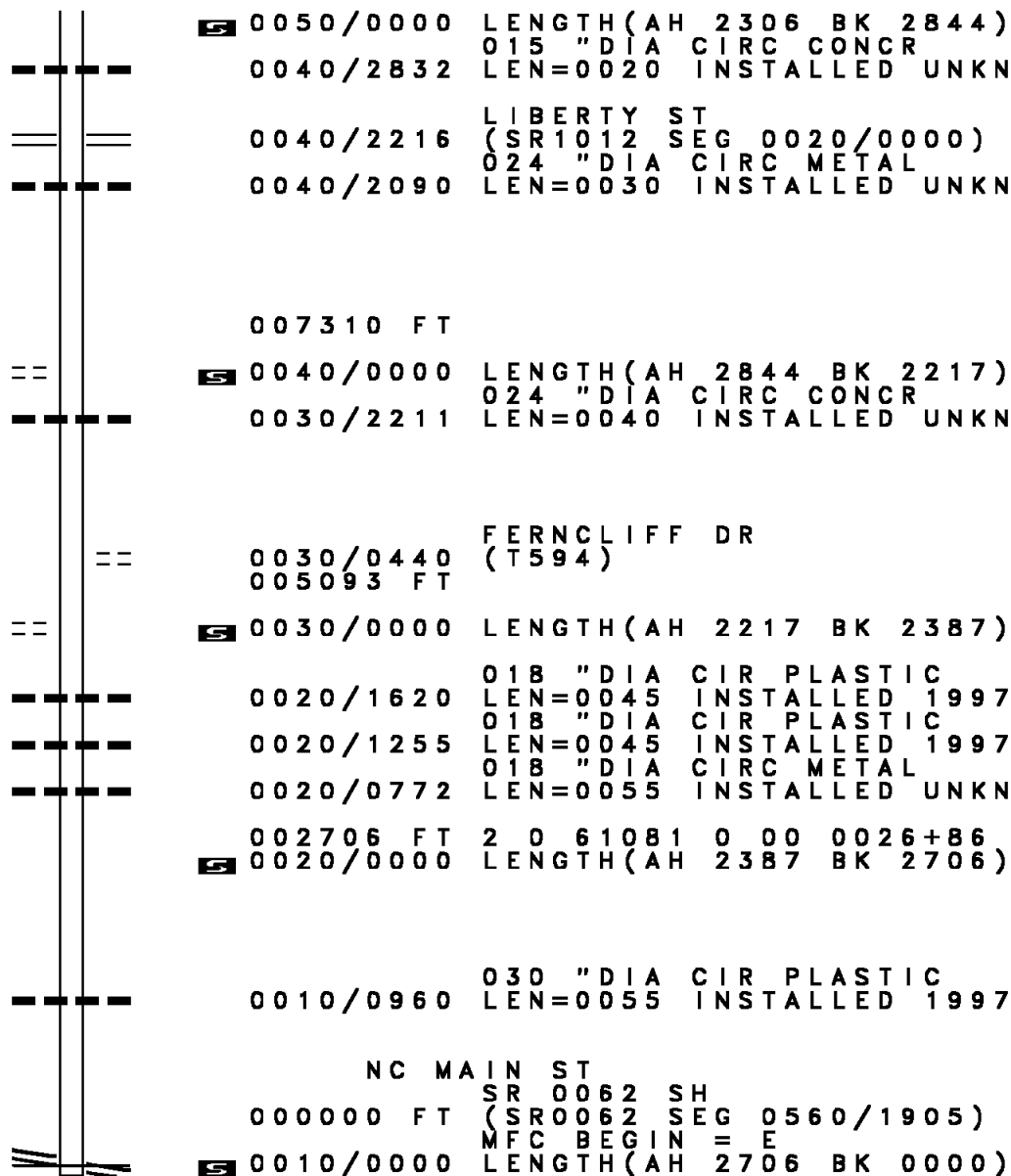
0080/0000	MFC BEGIN = D
0070/3355	LENGTH(AH 1178 BK 3494) 018 " DIA CIRC METAL LEN=0060 INSTALLED UNKN
0070/2700	024 " DIA CIRC METAL LEN=0040 INSTALLED UNKN RIVERBEND RD
0070/2660	(PRDR) TIDEWATER RD
0070/2200	(PRDR) 036 " DIA CIR PLASTIC LEN=0035 INSTALLED UNKN
0070/1805	EDGEWATER RD (PRDR)
0070/0970	018 " DIA CIR PLASTIC LEN=0035 INSTALLED UNKN
0070/0880	018 " DIA CIRC CONCR LEN=0040 INSTALLED 1996
0070/0638	MUDDY LN (PRDR)
0070/0610	2 0 61081 0 00 0149+92 018 " DIA CIRC CONCR LEN=0035 INSTALLED UNKN
0070/0000	LENGTH(AH 3494 BK 2569) 015 " DIA CIRC CONCR LEN=0040 INSTALLED UNKN
0060/2100	018 " DIA CIR PLASTIC LEN=0040 INSTALLED 2007
0060/1325	030 " DIA CIRC METAL LEN=0040 INSTALLED 2007
0060/0728	012460 FT 2 0 61081 0 00 0124+23 LENGTH(AH 2569 BK 2306) 018 " DIA CIRC CONCR LEN=0035 INSTALLED UNKN
0050/1975	PERKINS ST (T609)
0050/1446	018 " DIA CIRC CONCR LEN=0035 INSTALLED UNKN
0050/1225	COTTAGE PL (T608)
0050/0782	STATE ST (T607)
0050/0396	2 0 61081 0 00 0101+17 EAST ST (T605)
010154 FT	

DIR: B TOTAL LEN: 6.326 MI. DIST: 01-6 SR: 1015
 LEFT MUN: PINE GROVE T RIGHT MUN: PINE GROVE T

2 0 61081 0 00 0073+10 007310 FT
 WOODLAND DR
 (T645) 0040/0000

2 0 61081 0 00 0050+93 005093 FT
 WARNER RD
 (T586) 0030/0000

2 0 61081 0 00 0000+00 000000 FT
 SR 0062 SH
 (SR0062 SEG 0560/1905) 0010/0000



0050/0000 LENGTH(AH 2306 BK 2844)
 015 "DIA CIRC CONCR
 0040/2832 LEN=0020 INSTALLED UNKN

LIBERTY ST
 (SR1012 SEG 0020/0000)
 0040/2216 024 "DIA CIRC METAL
 0040/2090 LEN=0030 INSTALLED UNKN

007310 FT

0040/0000 LENGTH(AH 2844 BK 2217)
 024 "DIA CIRC CONCR
 0030/2211 LEN=0040 INSTALLED UNKN

FERNCLIFF DR
 (T594)
 0030/0440
 005093 FT

0030/0000 LENGTH(AH 2217 BK 2387)
 018 "DIA CIR PLASTIC
 0020/1620 LEN=0045 INSTALLED 1997
 018 "DIA CIR PLASTIC
 0020/1255 LEN=0045 INSTALLED 1997
 018 "DIA CIRC METAL
 0020/0772 LEN=0055 INSTALLED UNKN

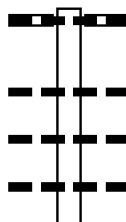
002706 FT 2 0 61081 0 00 0026+86
 0020/0000 LENGTH(AH 2387 BK 2706)

030 "DIA CIR PLASTIC
 0010/0960 LEN=0055 INSTALLED 1997

NC MAIN ST
 SR 0062 SH
 000000 FT (SR0062 SEG 0560/1905)
 MFC BEGIN = E
 0010/0000 LENGTH(AH 2706 BK 0000)

EXTRACT DATE: 12/18/2023 ROADWAY MANAGEMENT SYSTEM PAGE NUMBER: 213
 PRINT DATE: 12/19/2023 SLD COUNTY/SR - ANNUAL PRINT COUNTY: WARREN
 DIR: B TOTAL LEN: 6.052 MI. DIST: 01-6 SR: 1014
 LEFT MUN: ELK TOWNSHIP T RIGHT MUN: ELK TOWNSHIP T

031954 FT



031954 FT 018 " DIA CIR PLASTIC
 LEN=0060 INSTALLED 2019
 CABLE HOLLOW RD
 0120/4136 (SR1016 SEG 0150/0000)
 0120/3505 018 " DIA CIR PLASTIC
 LEN=0040 INSTALLED UNKN
 0120/3380 018 " DIA CIRC METAL
 LEN=0040 INSTALLED UNKN
 0120/2876 018 " DIA CIR PLASTIC
 LEN=0050 INSTALLED UNKN

DIR: B TOTAL LEN: 6.052 MI. DIST: 01-6 SR: 1014
 LEFT MUN: ELK TOWNSHIP T RIGHT MUN: ELK TOWNSHIP T

	0120/2275	018 " DIA LEN=0040	CIR PLASTIC INSTALLED UNKN
	0120/2185	018 " DIA LEN=0045	CIRC METAL INSTALLED UNKN
	0120/2070	018 " DIA LEN=0045	CIRC METAL INSTALLED UNKN
	0120/1485	018 " DIA LEN=0040	CIR PLASTIC INSTALLED 2006
	0120/1340	018 " DIA LEN=0040	CIR PLASTIC INSTALLED 2019
	0120/0945	018 " DIA LEN=0040	CIR PLASTIC INSTALLED 2006
	0120/0540	018 " DIA LEN=0045	CIR PLASTIC INSTALLED UNKN
027818 FT	0120/0090	018 " DIA LEN=0045	CIR PLASTIC INSTALLED 2006
	027818 FT	2 0 61069	0 00 0279+37
	0120/0000	LENGTH(AH 4136 BK 1380) KING RD (TWP)	
	0110/0814		
026438 FT	0110/0170	030 " DIA LEN=0035	CIR PLASTIC INSTALLED UNKN
	026438 FT	2 0 61069	0 00 0265+57
	0110/0000	018 " DIA LEN=0040	CIR PLASTIC INSTALLED 2019
		LENGTH(AH 1380 BK 2881)	
	0100/1420	018 " DIA LEN=0040	CIR PLASTIC INSTALLED 2019
023557 FT	023557 FT	2 0 61069	0 00 0236+42
		ELK TOWNSHIP PINE GROVE T	
	0100/0000	LENGTH(AH 2881 BK 2856)	
	0090/2020	018 " DIA LEN=0040	CIR PLASTIC INSTALLED 2004
	0090/1485	024 " DIA LEN=0040	CIRC METAL INSTALLED 1997
020701 FT	020701 FT	2 0 61069	0 00 0208+99
	0090/0000	LENGTH(AH 2856 BK 2057)	
		018 " DIA	CIR PLASTIC

DIR: B TOTAL LEN: 6.052 MI. DIST: 01-6 SR: 1014
 LEFT MUN: PINE GROVE T RIGHT MUN: PINE GROVE T

MILL RD
 (T588)

0080/0215
 018644 FT

015041 FT

012492 FT

010001 FT

---	0080/1815	LEN=0040	INSTALLED	2019
---	0080/1113	LEN=0060	INSTALLED	2019
---	0080/0730	LEN=0060	INSTALLED	2019
---	0080/0570	LEN=0060	INSTALLED	2019
==	018644 FT	2 0 61069	0 00	0187+26
---	0080/0000	LEN=0060	INSTALLED	2019
---	0070/3040	LEN=0060	INSTALLED	2019
---	0070/2525	LEN=0060	INSTALLED	2019
---	0070/1225	LEN=0040	INSTALLED	2002
---	015041 FT	2 0 61069	0 00	0151+47
---	0070/0000	LENGTH(AH	2057 BK	3603)
---	0060/1118	LEN=0040	INSTALLED	UNKN
---	0060/0700	LEN=0040	INSTALLED	2019
---	012492 FT	2 0 61069	0 00	0125+82
---	0060/0000	LENGTH(AH	2549 BK	2491)
---	0050/1550	LEN=0045	INSTALLED	UNKN
---	0050/0740	LEN=0040	INSTALLED	UNKN
---	010001 FT	2 0 61069	0 00	0100+49
---	0050/0000	LENGTH(AH	2491 BK	2457)
		048 "DIA	CIR PLASTIC	

EXTRACT DATE: 12/18/2023
PRINT DATE: 12/19/2023

ROADWAY MANAGEMENT SYSTEM
SLD COUNTY/SR - ANNUAL PRINT

PAGE NUMBER: 210
COUNTY: WARREN

DIR: B TOTAL LEN: 6.052 MI.
LEFT MUN: PINE GROVE T

DIST: 01-6 SR: 1014
RIGHT MUN: PINE GROVE T

---	0040/1825	LEN=0060	INSTALLED 2019
---	0040/1702	018 "DIA	CIR PLASTIC
---	0040/1255	LEN=0045	INSTALLED UNKN
		018 "DIA	CIR PLASTIC
		LEN=0045	INSTALLED 1997
007544 FT	007544 FT	2 0 61069	0 00 0075+92
	0040/0000	LENGTH(AH	2457 BK 2349)
		060 "DIA	CIR PLASTIC
---	0030/2349	LEN=0060	INSTALLED 2019
---	0030/1985	018 "DIA	CIR PLASTIC
		LEN=0047	INSTALLED 2002
---	0030/1345	018 "DIA	CIR PLASTIC
		LEN=0040	INSTALLED 2002
---	0030/1065	018 "DIA	CIR PLASTIC
		LEN=0040	INSTALLED 2002
---	0030/0555	018 "DIA	CIR PLASTIC
		LEN=0054	INSTALLED 2002
---	0030/0014	048 "DIA	CIR PLASTIC
		LEN=0045	INSTALLED UNKN
005195 FT	005195 FT	2 0 61069	0 00 0052+35
	0030/0000	LENGTH(AH	2349 BK 3037)
---	0020/2410	018 "DIA	CIR PLASTIC
		LEN=0040	INSTALLED 2002
---	0020/2070	018 "DIA	CIR PLASTIC
		LEN=0040	INSTALLED 2002
---	0020/1515	018 "DIA	CIR PLASTIC
		LEN=0060	INSTALLED 2019
FOX FIRE DR (T647)	0020/0417	==	
	002158 FT		
	002158 FT	2 0 61069	0 00 0021+98
	0020/0000	LENGTH(AH	3037 BK 2158)
---	0010/1140	024 "DIA	CIR PLASTIC
		LEN=0060	INSTALLED UNKN
000000 FT	000000 FT	2 0 61069	0 00 0000+00
	NC FOX HILL RD		
	PRIEST HOLLOW RD		
	(SR1012 SEG 0030/0000)		
	MFC BEGIN = E		
	0010/0000	LENGTH(AH	2158 BK 0000)

DIR: B TOTAL LEN: 16.618 MI. DIST: 01-6 SR: 1013
 LEFT MUN: ELK TOWNSHIP T RIGHT MUN: ELK TOWNSHIP T

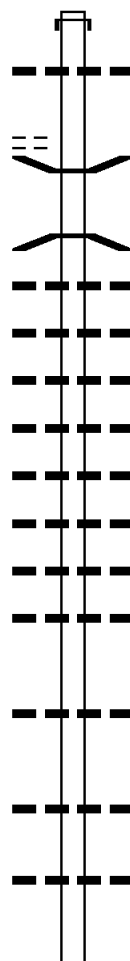
GRANNIS RD
 (FRST)

087743 FT

0340/1343

085370 FT

082596 FT



087631 FT
 INTER-AHD NEW YORK STATE LINE
 0340/2373 (STBD)
 0340/2190 018 "DIA CIRC METAL
 LEN=0060 INSTALLED UNKN

0340/1285 BMSBG 61/1013/0340/1259
 2 0 61037 0 00 0865+22
 ST. LINE RUN
 0340/1259 BMSBG 61/1013/0340/1259
 024 "DIA CIRC METAL
 0340/1055 LEN=0050 INSTALLED UNKN
 018 "DIA CIR PLASTIC
 0340/0845 LEN=0045 INSTALLED UNKN
 018 "DIA CIRC METAL
 0340/0555 LEN=0045 INSTALLED UNKN
 018 "DIA CIRC METAL
 0340/0455 LEN=0045 INSTALLED UNKN
 018 "DIA CIRC METAL
 0340/0380 LEN=0045 INSTALLED UNKN
 030 "DIA CIRC METAL
 0340/0292 LEN=0045 INSTALLED UNKN
 030 "DIA CIRC METAL
 0340/0150 LEN=0045 INSTALLED UNKN
 018 "DIA CIRC METAL
 0340/0015 LEN=0040 INSTALLED UNKN
 085258 FT 2 0 61037 0 00 0852+63
 5 0340/0000 LENGTH(AH 2373 BK 2774)
 024 "DIA CIRC METAL
 0330/2428 LEN=0045 INSTALLED UNKN

0330/1390 024 "DIA CIRC METAL
 LEN=0045 INSTALLED UNKN

0330/0581 024 "DIA CIRC METAL
 082484 FT 2 0 61037 0 00 0824+33
 FISHBURN RUN
 STRUCTURE LENGTH 14 FT

DIR: B TOTAL LEN: 16.618 MI. DIST: 01-6 SR: 1013
 LEFT MUN: ELK TOWNSHIP T RIGHT MUN: ELK TOWNSHIP T

079954 FT

077556 FT

075119 FT

Segment ID	Length (ft)	Material	Notes
0330/0000	2774	BMS DIA CIRC METAL	SR 1013
0320/2148	0040	INSTALLED	UNKN
0320/1715	0045	INSTALLED	UNKN
0320/1269	FRST	WEBBBS FERRY REC. AREA	R
0320/0977	FRST	WEBBBS FERRY REC. AREA	R
0320/0713	0040	INSTALLED	UNKN
0320/0237	0040	INSTALLED	2016
079842 FT	2061037	0000797+78	
0320/0000	2642	BMS DIA CIRC CONCR	SR 1013
0310/2233	0035	INSTALLED	UNKN
0310/2028	0045	INSTALLED	1997
0310/1864	0040	INSTALLED	1997
0310/1537	0040	INSTALLED	2016
0310/1365	0045	INSTALLED	UNKN
0310/1068	0035	INSTALLED	UNKN
0310/0776	0035	INSTALLED	UNKN
0310/0390	0040	INSTALLED	2016
077444 FT	2061037	0000773+80	
0310/0000	2398	BMS DIA CIRC CONCR	SR 1013
0300/1885	0040	INSTALLED	UNKN
0300/1435	0040	INSTALLED	UNKN
0300/0860	0042	INSTALLED	UNKN
0300/0456	0040	INSTALLED	2016
075007 FT	2061037	0000750+11	
0300/0000	2437	BMS DIA CIRC	SR 1013

DIR: B TOTAL LEN: 16.618 MI. DIST: 01-6 SR: 1013
 LEFT MUN: ELK TOWNSHIP T RIGHT MUN: ELK TOWNSHIP T

0290/1763	018 " DIA	CIR PLASTIC
0290/1655	018 " DIA	CIR PLASTIC
0290/1193	018 " DIA	CIR PLASTIC
0290/0905	018 " DIA	CIR PLASTIC
0290/0670	018 " DIA	CIR PLASTIC
0290/0420	024 " DIA	CIRC CONCR
0290/0240	024 " DIA	CIR PLASTIC
0280/1470	018 " DIA	CIR PLASTIC
0280/1069	024 " DIA	CIRC CONCR
0280/0855	018 " DIA	CIR PLASTIC
0280/0488	024 " DIA	CIRC CONCR
0270/3450	024 " DIA	CIRC CONCR
0260/0980	024 " DIA	CIRC METAL

072709 FT

2 0 61037 0 00 0711+31 071239 FT
 DEEP WOOD DR
 (PRDR) 0280/0000

067780 FT

2 0 61037 0 00 0676+49
 018 " DIA CIR PLASTIC
 LEN=0040 INSTALLED UNKN
 LENGTH(AH 3459 BK 2536)

DIR: B TOTAL LEN: 16.618 MI. DIST: 01-6 SR: 1013
 LEFT MUN: ELK TOWNSHIP T RIGHT MUN: ELK TOWNSHIP T

Stationing	Notes	Stationing	Notes
065244 FT		065132 FT	2 0 61037 0 00 0651+05
		0260/0000	LENGTH(AH 2536 BK 3296)
		0250/1070	024 "DIA CIRC METAL LEN=0065 INSTALLED UNKN
		0250/0480	018 "DIA CIRC METAL LEN=0065 INSTALLED UNKN
2 0 61037 0 00 0618+09	061948 FT	061836 FT	
CABLE HOLLOW RD		0250/0000	LENGTH(AH 3296 BK 1563)
(SR1016 SEG 0160/1884)	0250/0000		
	060385 FT	060273 FT	2 0 61037 0 00 0602+46
		0240/0000	LENGTH(AH 1563 BK 2695)
		0230/2215	024 "DIA CIR PLASTIC LEN=0060 INSTALLED 2015
LILAC LN	0230/1722		
(PRDR)		0230/0062	017 "DIA CIR PLASTIC LEN=0070 INSTALLED 2015
	057690 FT	057578 FT	2 0 61037 0 00 0574+53
		0230/0000	LENGTH(AH 2695 BK 3111)
		0220/2772	024 "DIA CIRC METAL LEN=0060 INSTALLED UNKN
HULTBURG RD	0220/0909		
(T619)		054467 FT	2 0 61037 0 00 0544+12
	054579 FT		ROPER HOLLOW RD (T615)
		0220/0000	LENGTH(AH 3111 BK 1862)

DIR: B TOTAL LEN: 16.618 MI. DIST: 01-6 SR: 1013
 LEFT MUN: ELK TOWNSHIP T RIGHT MUN: ELK TOWNSHIP T

Stationing	Material	Length	Notes
052717 FT	0210/1055	018 " DIA CIR PLASTIC LEN=0060	INSTALLED 2015
	0210/0370	024 " DIA CIR PLASTIC LEN=0060	INSTALLED 2001
	052605 FT	2 0 61037 0 00 0526+23	
	0210/0000	LENGTH(AH 1862 BK 2528)	
050189 FT	0200/1205	024 " DIA CIR PLASTIC LEN=0060	INSTALLED 2015
	050077 FT	2 0 61037 0 00 0500+95	
	0200/0000	LENGTH(AH 2528 BK 3392)	
	0190/2760	030 " DIA CIRC METAL LEN=0065	INSTALLED UNKN
	0190/2470	018 " DIA CIRC CONCR LEN=0060	INSTALLED UNKN
046797 FT	0190/0335	024 " DIA CIRC METAL LEN=0065	INSTALLED UNKN
	046685 FT		
(SR1012 SEG 0150/1755)	0190/0000	LENGTH(AH 3392 BK 1559)	
	0180/1458	030 " DIA CIR PLASTIC LEN=0060	INSTALLED 2015
045238 FT	045126 FT	2 0 61037 0 00 0451+77	
	0180/0000	LENGTH(AH 1559 BK 3013)	
	0170/2825	024 " DIA CIR PLASTIC LEN=0060	INSTALLED 2015
	0170/2313	030 " DIA CIR PLASTIC LEN=0060	INSTALLED 2019
	0170/1530	024 " DIA CIR PLASTIC LEN=0060	INSTALLED 2019
	0170/0988	024 " DIA CIR PLASTIC LEN=0060	INSTALLED 2019

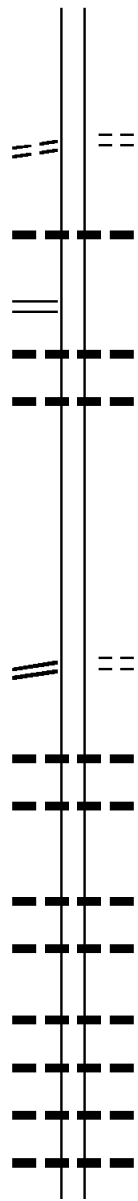
DIR: B TOTAL LEN: 16.618 MI. DIST: 01-6 SR: 1013
 LEFT MUN: ELK TOWNSHIP T RIGHT MUN: ELK TOWNSHIP T

Stationing	Segment Description	Length	Material	Notes
042225 FT	COLE HILL RD (SR1010 SEG 0080/2097)	0170/0000	024" DIA CIRC METAL	LEN=0070 INSTALLED UNKN
042113 FT		0160/1870	024" DIA CIRC METAL	LEN=0070 INSTALLED UNKN
		0160/0912	024" DIA CIRC PLASTIC	LEN=0050 INSTALLED UNKN
039722 FT		0160/0165	024" DIA CIRC PLASTIC	LEN=0060 INSTALLED UNKN
		039610 FT	2 0 61037 0 00	0396+31 COAL BED RD (T572)
		0160/0000		LENGTH(AH 2503 BK 2101)
037621 FT		037509 FT	2 0 61037 0 00	0375+69
		0150/0000		LENGTH(AH 2101 BK 2498)
		0140/2088	018" DIA CIRC METAL	LEN=0060 INSTALLED UNKN
035123 FT		035011 FT	2 0 61037 0 00	0350+71
		0140/0000		LENGTH(AH 2498 BK 2556)
032567 FT		032455 FT	2 0 61037 0 00	0324+87 ELK TOWNSHIP GLADE T
		0130/0000		LENGTH(AH 2556 BK 3035)
		0120/2925	018" DIA CIRC METAL	LEN=0050 INSTALLED 2003

DIR: B TOTAL LEN: 16.618 MI. DIST: 01-6 SR: 1013
 LEFT MUN: GLADE T RIGHT MUN: GLADE T

EGYPT RD
(T570)

0120/1203



2 0 61037 0 00 0294+52 029532 FT
 HATCH RUN RD
 (SR1008 SEG 0100/2803) 0120/0000

0120/1203 WIGWAM DR
(T506)

0120/0044 018 " DIA CIRC METAL
 029420 FT LEN=0040 INSTALLED UNKN
 0120/0000 LENGTH(AH 3035 BK 3073)
 018 " DIA CIRC METAL
 0110/2655 LEN=0035 INSTALLED UNKN
 012 " DIA CIRC METAL
 0110/2360 LEN=0035 INSTALLED UNKN

026459 FT

SCANDIA RD
 (SR1019 SEG 0090/2968) 0110/0000

026347 FT 2 0 61037 0 00 0263+74
 NC SCANDIA RD
 FRANTZ RD
 (T505)
 0110/0000 LENGTH(AH 3073 BK 1491)

024968 FT

0100/0458 024 " DIA CIR PLASTIC
 LEN=0040 INSTALLED 1998
 018 " DIA CIRC CONCR
 0100/0135 LEN=0050 INSTALLED UNKN
 024856 FT 2 0 61037 0 00 0249+81
 0100/0000 LENGTH(AH 1491 BK 2404)
 018 " DIA CIR PLASTIC
 0090/2147 LEN=0040 INSTALLED UNKN
 018 " DIA CIR PLASTIC
 0090/1800 LEN=0040 INSTALLED UNKN
 018 " DIA CIR PLASTIC
 0090/1172 LEN=0040 INSTALLED 2005
 018 " DIA CIR PLASTIC
 0090/1003 LEN=0045 INSTALLED 2005
 018 " DIA CIR PLASTIC
 0090/0720 LEN=0050 INSTALLED 2005
 018 " DIA CIR PLASTIC
 0090/0538 LEN=0045 INSTALLED 2000
 018 " DIA CIR PLASTIC

DIR: B TOTAL LEN: 16.618 MI. DIST: 01-6 SR: 1013
 LEFT MUN: GLADE T RIGHT MUN: GLADE T

DANDEN LN
 (PRDR)

022564 FT	---	0090/0390	LEN=0040	INSTALLED	2005
		022452 FT	2 0 61037	0 00	0225+77
		0090/0000	LENGTH(AH	2404	BK 2488)
	---	0080/1820	015 "DIA	CIRC CONCR	
			LEN=0040	INSTALLED	UNKN
0080/1143	==				
020076 FT	---	019964 FT	2 0 61037	0 00	0200+89
		0080/0000	LENGTH(AH	2488	BK 3395)
			018 "DIA	CIR PLASTIC	
	---	0070/3030	LEN=0035	INSTALLED	UNKN
	---	0070/2192	024 "DIA	CIRC CONCR	
			LEN=0040	INSTALLED	UNKN
	---	0070/1420	048 "DIA	CIRC METAL	
			LEN=0080	INSTALLED	UNKN
	---	0070/1163	024 "DIA	CIRC CONCR	
			LEN=0040	INSTALLED	UNKN
	---	0070/0738	018 "DIA	CIR PLASTIC	
			LEN=0040	INSTALLED	UNKN
	---	0070/0278	036 "DIA	CIR PLASTIC	
			LEN=0050	INSTALLED	2005
016681 FT	---	016569 FT	2 0 61037	0 00	0166+63
		0070/0000	LENGTH(AH	3395	BK 3286)
	---	0060/2500	024 "DIA	CIRC CONCR	
			LEN=0040	INSTALLED	UNKN
	---	0060/2210	018 "DIA	CIRC CONCR	
			LEN=0044	INSTALLED	UNKN
	---	0060/1557	018 "DIA	CIRC METAL	
			LEN=0040	INSTALLED	1999
	---	0060/1372	018 "DIA	CIRC CONCR	
			LEN=0040	INSTALLED	UNKN
	---	0060/0760	018 "DIA	CIRC CONCR	
			LEN=0045	INSTALLED	1999
	---	0060/0017	015 "DIA	CIRC CONCR	
			LEN=0040	INSTALLED	UNKN
013395 FT	---	013283 FT	2 0 61037	0 00	0133+77
		0060/0000	LENGTH(AH	3286	BK 2573)

DIR: B TOTAL LEN: 16.618 MI. DIST: 01-6 SR: 1013
 LEFT MUN: GLADE T RIGHT MUN: GLADE T

2 0 61037 0 00 0107+80 010822 FT
 PAGE HOLLOW RD
 (SR1025 SEG 0010/0000) 0050/0000
 MERCHANT RD
 (T646) 0040/2858

FRIEDRICH DR
 (TWP) 0030/1332

003964 FT

0050/1220	018 " DIA CIRC CONCR LEN=0040 INSTALLED UNKN
0050/0976	018 " DIA CIRC CONCR LEN=0040 INSTALLED UNKN
0050/0123	BMS EN 61/1013/0050/0128 2 0 61037 0 00 0107+80 PAGE HOLLOW
0050/0106 010710 FT	BMSBG 61/1013/0050/0128
0050/0000	LENGTH(AH 2573 BK 3516)
0040/2805	024 " DIA CIRC METAL LEN=0055 INSTALLED 2003
0040/1701	BMS EN 61/1013/0040/1687 2 0 61037 0 00 0072+57 GLADE RUN
0040/1666	BMSBG 61/1013/0040/1687
0040/0033 007194 FT	036 " DIA CIRC CONCR LEN=0050 INSTALLED UNKN 2 0 61037 0 00 0072+57 BAUER HILL RD (T501)
0040/0000	LENGTH(AH 3516 BK 3342)
0030/2670	024 " DIA CIR PLASTIC LEN=0040 INSTALLED 2005 WOODLAND DR
0030/2627	(T504)
0030/1332	
0030/0420 003852 FT	015 " DIA CIRC CONCR LEN=0150 INSTALLED UNKN 2 0 61037 0 00 0039+15 NC COBHAM PARK RD WARREN BL

DIR: B TOTAL LEN: 16.618 MI.
 LEFT MUN: GLADE T

DIST: 01-6 SR: 1013
 RIGHT MUN: GLADE T

IRVINEDALE RD
 (SR1023 SEG 0010/0000) 0020/2200

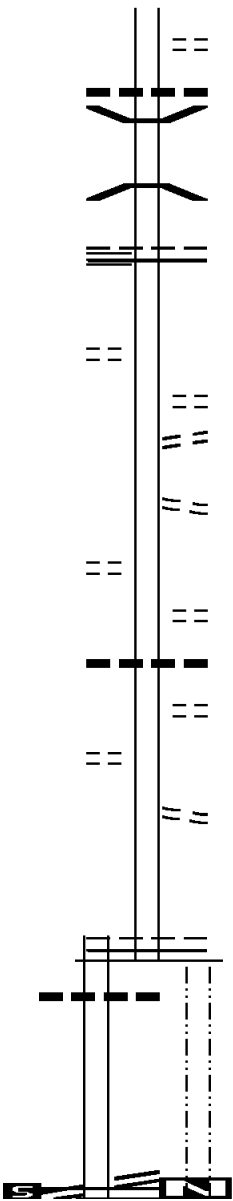
LEROY ST
 (CITY) 0020/1176

2 0 6 1037 0 00 0012+96 001174 FT
 MADISON AV
 (CITY) 0020/0000

MALVINA ST
 (CITY) 0010/0343

000112 FT

012 "DIA CIRC CONCR
 LEN=0020 INSTALLED UNKN 0003/0081
 0 0 00000 0 00 0000+00 000000 FT
 PENNSYLVANIA AV
 (SR6006 SEG 0050/0000)
 NC PARK AV
 PENNSYLVANIA AV
 (SR6006 SEG 0050/0000)
 MFC BEGIN = C
 LENGTH(AH 0112 BK 0000) 0003/0000



(T507)
 0030/0000 LENGTH(AH 3342 BK 2790)
 048 "DIA CIRC METAL
 0020/2760 LEN=0055 INSTALLED UNKN
 0020/2285 BMSSEN 61/1013/0020/2268
 2 0 6 1037 0 00 0012+96
 GLADE RUN
 0020/2252 BMSBG 61/1013/0020/2268
 MFC BEGIN = D
 GLADE
 0020/2200 WARREN CITY C
 FISHER ST
 (CITY)
 MEAD ST
 (CITY)
 LOCUST ST
 (CITY)
 0020/0429
 001062 FT
 0020/0000 LENGTH(AH 2790 BK 1062)
 MAPLE ST
 (CITY)
 0010/0930
 015 "DIA CIR PLASTIC
 0010/0925 LEN=0060 INSTALLED UNKN
 NORTH ST
 (CITY)
 0010/0514
 ALSON ST
 (CITY)
 0010/0255
 000000 FT 2 0 6 1037 0 00 0000+00
 NC PARK AV
 MFC BEGIN = C
 WARREN CITY
 0010/0000 LTH AH 001062 BK 000100
 000000 FT
 7002/0000 LTH AH 000100 BK 000000

Stationing	Length (FT)	Material / Notes
036878	036878	SCANDIA RD (SR1013 SEG 0190/0000)
0150/1755	0150/1065	024 " DIA CIR PLASTIC LEN=0040 INSTALLED 2018
035123	035123	
0150/0000	0150/0000	LENGTH(AH 1755 BK 3222)
0140/2239	0140/2239	018 " DIA CIR PLASTIC LEN=0040 INSTALLED 2018
0140/0821	0140/0821	018 " DIA CIR PLASTIC LEN=0060 INSTALLED 2018
0140/0615	0140/0615	018 " DIA CIR PLASTIC LEN=0040 INSTALLED 1998
0140/0385	0140/0385	018 " DIA CIR PLASTIC LEN=0035 INSTALLED 1998
031901	031901	2 0 61038 0 00 0301+19
0140/0000	0140/0000	LENGTH(AH 3222 BK 2360)
0130/1590	0130/1590	018 " DIA CIR PLASTIC LEN=0060 INSTALLED 2018
0130/1310	0130/1310	018 " DIA CIR PLASTIC LEN=0040 INSTALLED 1998
		018 " DIA CIR PLASTIC

2 0 61038 0 00 0333+00 035123 FT
 ANDERSON RD
 (T592) 0150/0000

DIR: B TOTAL LEN: 6.984 MI. DIST: 01-6 SR: 1012
 LEFT MUN: ELK TOWNSHIP T RIGHT MUN: ELK TOWNSHIP T

	0130/1000	LEN=0040	INSTALLED	2018
		018 "DIA	CIR PLASTIC	
029541 FT	0130/0435	LEN=0040	INSTALLED	2011
	029541 FT	2 0 61038	0 00 0277+59	
	0130/0000	LENGTH(AH	2360 BK 2726)	
		024 "DIA	CIR PLASTIC	
	0120/2690	LEN=0040	INSTALLED	2015
		024 "DIA	CIR PLASTIC	
	0120/1888	LEN=0060	INSTALLED	1998
		024 "DIA	CIR PLASTIC	
	0120/1245	LEN=0040	INSTALLED	2015
		018 "DIA	CIR PLASTIC	
	0120/1060	LEN=0040	INSTALLED	2018
		018 "DIA	CIR PLASTIC	
	0120/0790	LEN=0060	INSTALLED	2018
		024 "DIA	CIR PLASTIC	
	0120/0405	LEN=0040	INSTALLED	2018
		024 "DIA	CIR PLASTIC	
026815 FT	0120/0299	LEN=0060	INSTALLED	2018
	026815 FT	2 0 61038	0 00 0250+33	
		ELK TOWNSHIP		
		PINE GROVE T		
	0120/0000	LENGTH(AH	2726 BK 2060)	
		024 "DIA	CIRC METAL	
	0110/1692	LEN=0035	INSTALLED	UNKN
		024 "DIA	CIR PLASTIC	
	0110/1270	LEN=0040	INSTALLED	2018
		024 "DIA	CIR PLASTIC	
	0110/0390	LEN=0040	INSTALLED	UNKN
024755 FT	024755 FT	2 0 61038	0 00 0226+40	
	0110/0000	LENGTH(AH	2060 BK 2722)	
		024 "DIA	CIR PLASTIC	
	0100/2491	LEN=0030	INSTALLED	UNKN
		024 "DIA	CIRC METAL	
	0100/2051	LEN=0045	INSTALLED	1998
		036 "DIA	CIRC METAL	
	0100/1660	LEN=0045	INSTALLED	1998
		024 "DIA	CIR PLASTIC	
	0100/1550	LEN=0060	INSTALLED	1998
		024 "DIA	CIR PLASTIC	
	0100/1363	LEN=0050	INSTALLED	UNKN
		024 "DIA	CIR PLASTIC	
	0100/1030	LEN=0050	INSTALLED	1998
		024 "DIA	CIR PLASTIC	
	0100/0690	LEN=0040	INSTALLED	1998
		018 "DIA	CIR PLASTIC	
	0100/0367	LEN=0050	INSTALLED	UNKN

EXTRACT DATE: 12/18/2023
PRINT DATE: 12/19/2023

ROADWAY MANAGEMENT SYSTEM
SLD COUNTY/SR - ANNUAL PRINT

PAGE NUMBER: 197
COUNTY: WARREN

DIR: B TOTAL LEN: 6.984 MI.
LEFT MUN: PINE GROVE T

DIST: 01-6 SR: 1012
RIGHT MUN: PINE GROVE T

HULTBERG RD
(T619)
REYNOLDS RUN RD
(T621)

022033 FT

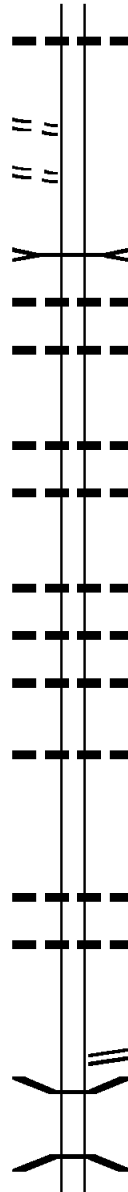
0090/2342

0090/2146

019305 FT

016948 FT

014578 FT



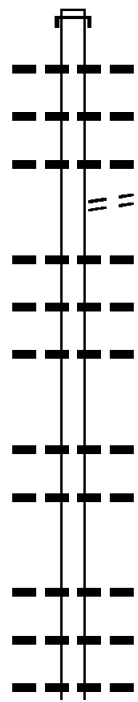
0100/0045	024 " DIA CIRC METAL
022033 FT	LEN=0050 INSTALLED 1998
0100/0000	2 0 61038 0 00 0201+64
	LENGTH(AH 2722 BK 2728)
0090/2098	PRIEST HALL
	STRUCTURE LENGTH 17 FT
	BMSID 61/1012/0090/2098
0090/1635	018 " DIA CIRC CONCR
	LEN=0040 INSTALLED 1998
0090/1320	018 " DIA CIR PLASTIC
	LEN=0050 INSTALLED 1998
0090/0325	018 " DIA CIR PLASTIC
	LEN=0050 INSTALLED 2007
0090/0015	018 " DIA CIR PLASTIC
	LEN=0040 INSTALLED 1998
019305 FT	2 0 61038 0 00 0174+36
0090/0000	LENGTH(AH 2728 BK 2357)
0080/1790	018 " DIA CIR PLASTIC
	LEN=0040 INSTALLED 1998
0080/1600	024 " DIA CIR PLASTIC
	LEN=0035 INSTALLED UNKN
0080/1245	018 " DIA CIRC METAL
	LEN=0040 INSTALLED 1998
0080/0515	018 " DIA CIR PLASTIC
	LEN=0040 INSTALLED 2015
016948 FT	2 0 61038 0 00 0150+79
0080/0000	LENGTH(AH 2357 BK 2370)
0070/1425	018 " DIA CIR PLASTIC
	LEN=0045 INSTALLED 1998
0070/0860	018 " DIA CIR PLASTIC
	LEN=0040 INSTALLED 2015
014578 FT	2 0 61038 0 00 0127+09
	COLE HILL RD
	(SR1010 SEG 0010/0000)
0070/0000	LENGTH(AH 2370 BK 2745)
0060/2665	BMSEN 61/1012/0060/2651
	2 0 61038 0 00 0100+63
	ACKLEY RUN
0060/2630	BMSBG 61/1012/0060/2651
	030 " DIA CIR PLASTIC

DIR: B TOTAL LEN: 6.984 MI. DIST: 01-6 SR: 1012
 LEFT MUN: PINE GROVE T RIGHT MUN: PINE GROVE T

Stationing	Item ID	Description	Length	Year
	0060/2473	018" DIA CIR PLASTIC	0050	1998
	0060/1438	036" DIA CIRC METAL	0040	1998
	0060/1195	021"H 15"W CONC STRUCT	0040	1998
	0060/0630	048"H 02"W ELLIP METAL	0045	1998
011833 FT	0060/0015	2 0 61038 0 00 0100+63	0045	1998
	011833 FT	LENGTH(AH 2745 BK 2226)		
	0060/0000			
009607 FT	009607 FT	EGYPT HOLLOW RD (T568)		
	0050/0000	LENGTH(AH 2226 BK 2526)		
	0040/2471	024" DIA CIRC METAL	0040	1998
	0040/1314	024" DIA CIR PLASTIC	0050	1997
	0040/1173	BMSSEN 61/1012/0040/1175		
		2 0 61038 0 00 0052+58		
		WOLCOTT RUN		
	0040/1148	BMSBG 61/1012/0040/1175		
	0040/0680	018" DIA CIR PLASTIC	0040	2007
	0040/0590	018" DIA CIR PLASTIC	0040	2007
007081 FT	007081 FT	2 0 61038 0 00 0052+58		
	0040/0000	LENGTH(AH 2526 BK 1891)		
	0030/1242	018" DIA CIR PLASTIC	0040	2001
	0030/1020	018" DIA CIR PLASTIC	0040	2001
	0030/0085	018" DIA CIR PLASTIC	0060	1998
2 0 61038 0 00 0033+93 005190 FT	005190 FT			

026609 FT

026609 FT



Stationing	Description	Material	Length	Notes
0100/1598	INTER-AHD (PRDR)			
0100/1375	018" DIA CIRC METAL	CIRC METAL	LEN=0060	INSTALLED UNKN
0100/0931	018" DIA CIRC METAL	CIRC METAL	LEN=0030	INSTALLED 2000
0100/0608	018" DIA CIR PLASTIC	CIR PLASTIC	LEN=0035	INSTALLED 2000
0100/0366	CONE LANE (PRDR)			
0100/0365	018" DIA CIR PLASTIC	CIR PLASTIC	LEN=0035	INSTALLED 2000
0100/0240	018" DIA CIR PLASTIC	CIR PLASTIC	LEN=0035	INSTALLED 2000
0100/0020	015" DIA CIRC CONCR	CIRC CONCR	LEN=0035	INSTALLED 2000
025011 FT	2 0 6 1 0 3 4 0 0 0 0 2 5 0 + 6 4			
0100/0000	LENGTH(AH 1598 BK 2743)			
0090/2154	018" DIA CIR PLASTIC	CIR PLASTIC	LEN=0040	INSTALLED 2000
0090/1885	015" DIA CIRC CONCR	CIRC CONCR	LEN=0040	INSTALLED 2000
0090/0704	018" DIA CIR PLASTIC	CIR PLASTIC	LEN=0040	INSTALLED 2004
0090/0482	018" DIA CIRC METAL	CIRC METAL	LEN=0040	INSTALLED 2000
0090/0040	015" DIA CIRC CONCR	CIRC CONCR	LEN=0035	INSTALLED UNKN

DIR: B TOTAL LEN: 5.040 MI. DIST: 01-6 SR: 1011
 LEFT MUN: GLADE T RIGHT MUN: GLADE T

2 0 61034 0 00 0223+21 022268 FT
 BIG FOUR RD
 (T562) 0090/0000

022268 FT	FOUR WHEEL DR (PRDR)
0090/0000	LENGTH(AH 2743 BK 3294) MADER LN
0080/2920	(T566)
0080/2140	PENNDOT STOCKPILE YD #9 (GOVT)
0080/1445	018 "DIA CIRC CONCR LEN=0125 INSTALLED UNKN HATCH RUN RD
0080/1398	(SR1008 SEG 0020/0000)
0080/1392	018 "DIA CIRC METAL LEN=0055 INSTALLED 2000
0080/1238	MFC BEGIN = E
0080/0797	BMS EN 61/1011/0080/0745 BRIDGE POSTED (TONS) 2 0 61034 0 00 0197+56 SGL 17 COMB 21
0080/0745	HATCH RUN BMSBG 61/1011/0080/0745 HATCH DR
0080/0717	(T532)
0080/0191	024 "DIA CIRC METAL LEN=0035 INSTALLED UNKN
018974 FT	2 0 61034 0 00 0190+07
0080/0000	LENGTH(AH 3294 BK 3140) 018 "DIA CIRC CONCR LEN=0001 INSTALLED UNKN
0070/2994	018 "DIA CIRC CONCR LEN=0001 INSTALLED UNKN
0070/2345	018 "DIA CIRC CONCR LEN=0001 INSTALLED UNKN
0070/1653	CONEWANGO BR STRUCTURE LENGTH 10 FT BMSID 61/1011/0070/1612
0070/0920	018 "DIA CIRC CONCR LEN=0045 INSTALLED 2000
0070/0034	024 "DIA CIRC CONCR LEN=0050 INSTALLED 2000
015834 FT	2 0 61034 0 00 0158+45 TAYLOR DR

018974 FT

SCHUMANN RD
 (PRDR) 0070/1603

OAKVIEW RD
 (T639) 0070/0898
 HACKNEY MEADOWS RD
 (T637) 0070/0493

015834 FT

EXTRACT DATE: 12/18/2023
PRINT DATE: 12/19/2023

ROADWAY MANAGEMENT SYSTEM
SLD COUNTY/SR - ANNUAL PRINT

PAGE NUMBER: 192
COUNTY: WARREN

DIR: B TOTAL LEN: 5.040 MI.
LEFT MUN: GLADE T

DIST: 01-6 SR: 1011
RIGHT MUN: GLADE T

Stationing	Description	Material	Length	Notes
0070/0000	(PRDR)			
0060/3045	LENGTH(AH 3140 BK 3208)	018" DIA CIRC CONCR	LEN=0045	INSTALLED 1996
0060/1840		018" DIA CIRC CONCR	LEN=0050	INSTALLED 2000
0060/1705		018" DIA CIRC CONCR	LEN=0050	INSTALLED 2000
0060/1505		018" DIA CIRC CONCR	LEN=0050	INSTALLED 2000
0060/0940		048" DIA CIRC CONCR	LEN=0050	INSTALLED 2000
0060/0170		036" DIA CIRC CONCR	LEN=0040	INSTALLED 2000
012626 FT	2 0 61034 0 00 0126+46			
0060/0000	LENGTH(AH 3208 BK 2584)	018" DIA CIRC CONCR		
0050/2365		018" DIA CIRC CONCR	LEN=0080	INSTALLED 2000
0050/2250		018" DIA CIRC CONCR	LEN=0040	INSTALLED 2000
0050/1935		018" DIA CIRC CONCR	LEN=0045	INSTALLED 2000
0050/1800		018" DIA CIRC CONCR	LEN=0035	INSTALLED 2000
0050/0953		020" DIA CIRC CONCR	LEN=0035	INSTALLED 2000
0050/0615		020" DIA CIRC CONCR	LEN=0035	INSTALLED 2000
0050/0334		018" DIA CIRC CONCR	LEN=0034	INSTALLED 2000
0050/0160	HOLLY ST			
010042 FT	(PRDR)			
0050/0000	2 0 61034 0 00 0100+62			
0040/1895	LENGTH(AH 2584 BK 1919)	018" DIA CIRC CONCR		
0040/1315		024" DIA CIRC CONCR	LEN=0040	INSTALLED 2000
0040/1084	PAMELA DR			
0040/1007	(T557)			
0040/0550	CONEWANGO TR			
	STRUCTURE LENGTH 12 FT			
	BMSID 61/1011/0040/1012			
	MEMORIAL DR			
	(T555)			

DIR: B TOTAL LEN: 5.040 MI. DIST: 01-6 SR: 1011
 LEFT MUN: GLADE T RIGHT MUN: GLADE T

Stationing	Segment	Length	Material	Notes
0081+43	008123 FT	0040/0091	012 " DIA CIRC CONCR	LEN=0034 INSTALLED 2000 QUAKER HILL RD (CITY)
2 0 61034 0 00	QUAKER HILL RD (T503)	008123 FT	GLADE	
0081+43	0040/0000	0040/0000	018 " DIA CIRC CONCR	LENGTH(AH 1919 BK 2659) LEN=0025 INSTALLED UNKN WILLOUGHBY ST (CITY)
0030/2115	0030/2340	0030/2319	015 " DIA CIRC CONCR	LEN=0029 INSTALLED UNKN CONNECTICUT AV (CITY)
0030/1770	0030/1927	0030/1420	ALEXANDER ST (CITY)	
0030/0775	0030/1370	0030/1370	015 " DIA CIRC CONCR	LEN=0026 INSTALLED UNKN MCPHERSON ST (CITY)
0030/0599	0030/1075	0030/1075	015 " DIA CIRC CONCR	LEN=0026 INSTALLED UNKN
005464 FT	0030/0903	0030/0903	015 " DIA CIRC CONCR	LEN=0026 INSTALLED UNKN
0054+52	0030/0768	0030/0768	MONROE ST (CITY)	
0054+52	0030/0599	0030/0599	010 " DIA CIRC CONCR	LENGTH(AH 2659 BK 2497) LEN=0030 INSTALLED 2000
0054+52	0030/0277	0030/0277	015 " DIA CIRC CONCR	LEN=0034 INSTALLED 2000
0054+52	005464 FT	005464 FT	015 " DIA CIRC CONCR	FRANK ST (CITY)
0020/2325	0020/2325	0020/2325	TERRACE ST (CITY)	
0020/1815	0020/1815	0020/1815	PIONEER ST (CITY)	
0020/1801	0020/1801	0020/1801	015 " DIA CIRC CONCR	
0020/1426	0020/1426	0020/1426		
0020/0972	0020/0972	0020/0972		

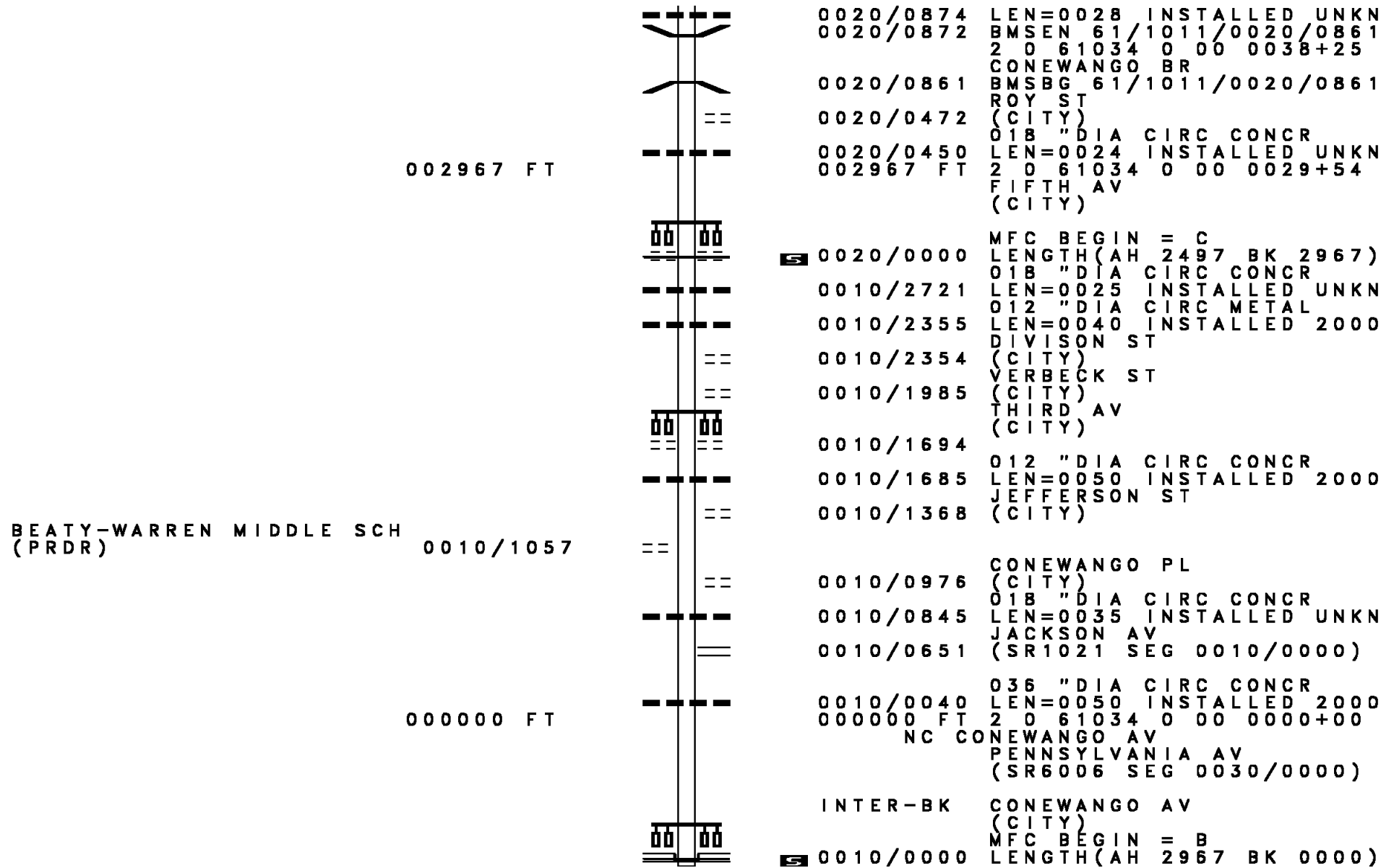
EXTRACT DATE: 12/18/2023
PRINT DATE: 12/19/2023

ROADWAY MANAGEMENT SYSTEM
SLD COUNTY/SR - ANNUAL PRINT

PAGE NUMBER: 190
COUNTY: WARREN

DIR: B TOTAL LEN: 5.040 MI.
LEFT MUN: WARREN CITY C

DIST: 01-6 SR: 1011
RIGHT MUN: WARREN CITY C



EXTRACT DATE: 12/18/2023 ROADWAY MANAGEMENT SYSTEM PAGE NUMBER: 189
PRINT DATE: 12/19/2023 SLD COUNTY/SR - ANNUAL PRINT COUNTY: WARREN
DIR: B TOTAL LEN: 3.831 MI. DIST: 01-6 SR: 1010
LEFT MUN: ELK TOWNSHIP T RIGHT MUN: ELK TOWNSHIP T

020227 FT

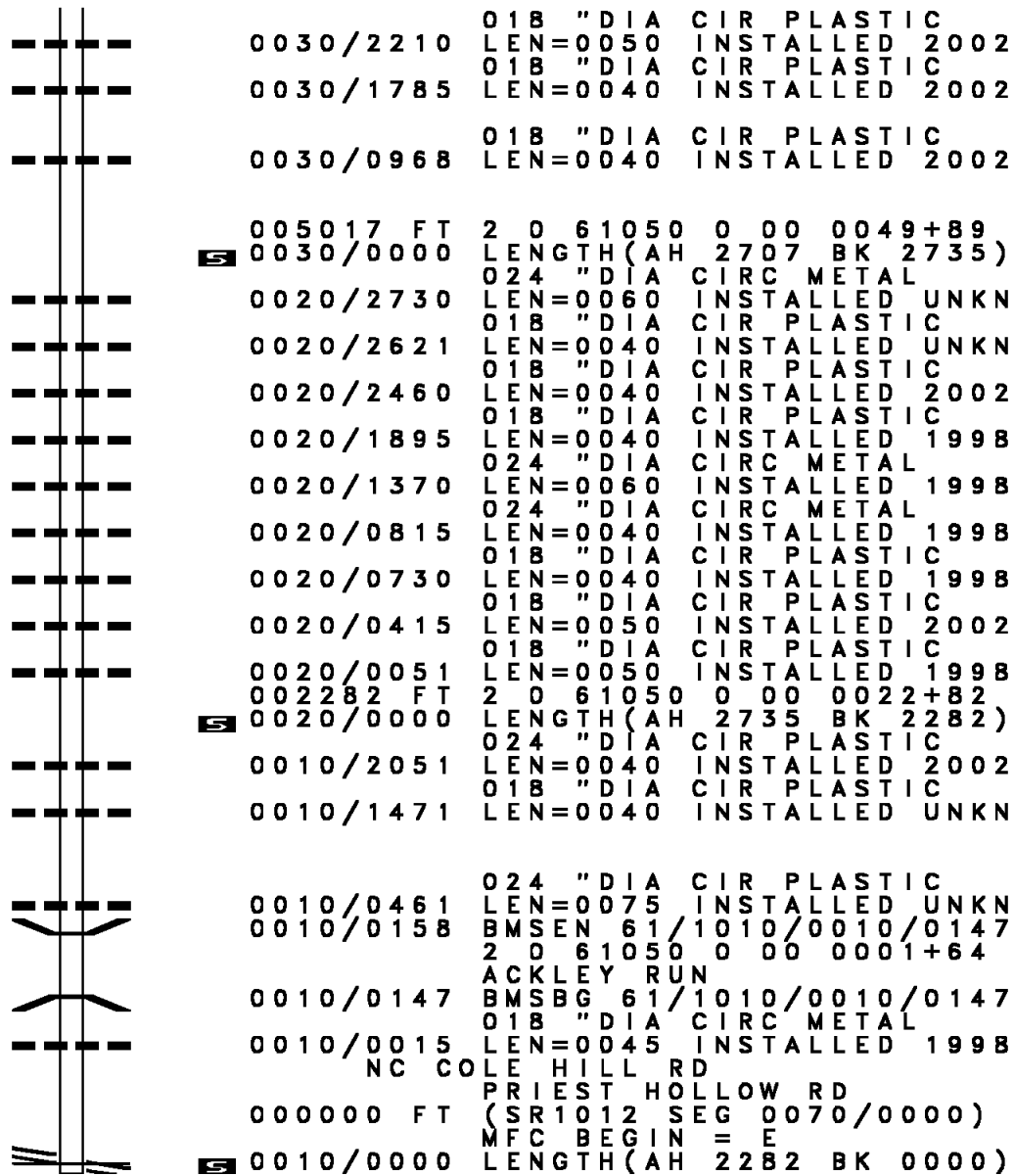


020227 FT
INTER-AHD PETERSON RD
(T609)
SCANDIA RD
0080/2097 (SR1013 SEG 0170/0000)

DIR: B TOTAL LEN: 3.831 MI. DIST: 01-6 SR: 1010
 LEFT MUN: ELK TOWNSHIP T RIGHT MUN: ELK TOWNSHIP T

018130 FT	0080/0775	018 "DIA CIR PLASTIC LEN=0035 INSTALLED 2002
	018130 FT	2 0 61050 0 00 0180+89
	0080/0000	LENGTH(AH 2097 BK 3946)
014184 FT	014184 FT	2 0 61050 0 00 0141+15
		ELK TOWNSHIP PINE GROVE T
	0070/0000	LENGTH(AH 3946 BK 1693)
012491 FT	012491 FT	2 0 61050 0 00 0124+86
	0060/0000	LENGTH(AH 1693 BK 2525)
	0050/2110	018 "DIA CIRC METAL LEN=0030 INSTALLED 1998
009966 FT	0050/0315	018 "DIA CIR PLASTIC LEN=0040 INSTALLED 1998
	009966 FT	2 0 61050 0 00 0099+61
	0050/0000	LENGTH(AH 2525 BK 2242)
007724 FT	007724 FT	2 0 61050 0 00 0076+96
	0040/0000	LENGTH(AH 2242 BK 2707)
	0030/2595	018 "DIA CIRC METAL LEN=0050 INSTALLED UNKN

DIR: B TOTAL LEN: 3.831 MI. DIST: 01-6 SR: 1010
 LEFT MUN: PINE GROVE T RIGHT MUN: PINE GROVE T



005017 FT

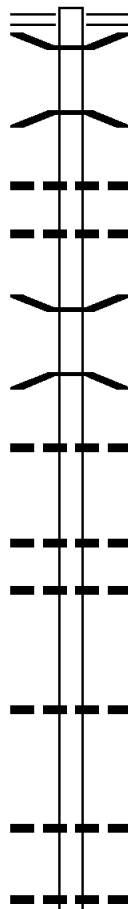
002282 FT

2 0 61050 0 00 0000+00 000000 FT
 PRIEST HOLLOW RD
 (SR1012 SEG 0070/0000) 0010/0000

0030/2210 018 "DIA CIR PLASTIC
 LEN=0050 INSTALLED 2002
 0030/1785 018 "DIA CIR PLASTIC
 LEN=0040 INSTALLED 2002
 0030/0968 018 "DIA CIR PLASTIC
 LEN=0040 INSTALLED 2002
 005017 FT 2 0 61050 0 00 0049+89
 5 0030/0000 LENGTH(AH 2707 BK 2735)
 0020/2730 024 "DIA CIRC METAL
 LEN=0060 INSTALLED UNKN
 0020/2621 018 "DIA CIR PLASTIC
 LEN=0040 INSTALLED UNKN
 0020/2460 018 "DIA CIR PLASTIC
 LEN=0040 INSTALLED 2002
 0020/1895 018 "DIA CIR PLASTIC
 LEN=0040 INSTALLED 1998
 0020/1370 024 "DIA CIRC METAL
 LEN=0060 INSTALLED 1998
 0020/0815 024 "DIA CIRC METAL
 LEN=0040 INSTALLED 1998
 0020/0730 018 "DIA CIR PLASTIC
 LEN=0040 INSTALLED 1998
 0020/0415 018 "DIA CIR PLASTIC
 LEN=0050 INSTALLED 2002
 0020/0051 018 "DIA CIR PLASTIC
 LEN=0050 INSTALLED 1998
 002282 FT 2 0 61050 0 00 0022+82
 5 0020/0000 LENGTH(AH 2735 BK 2282)
 0010/2051 024 "DIA CIR PLASTIC
 LEN=0040 INSTALLED 2002
 0010/1471 018 "DIA CIR PLASTIC
 LEN=0040 INSTALLED UNKN
 0010/0461 024 "DIA CIR PLASTIC
 LEN=0075 INSTALLED UNKN
 0010/0158 BMS EN 61/1010/0010/0147
 2 0 61050 0 00 0001+64
 ACKLEY RUN
 0010/0147 BMSBG 61/1010/0010/0147
 018 "DIA CIRC METAL
 0010/0015 LEN=0045 INSTALLED 1998
 NC CO
 000000 FT (SR1012 SEG 0070/0000)
 MFC BEGIN = E
 5 0010/0000 LENGTH(AH 2282 BK 0000)

DIR: B TOTAL LEN: 3.245 MI. DIST: 01-6 SR: 1009
 LEFT MUN: PINE GROVE T RIGHT MUN: PINE GROVE T

017135 FT



017135 FT MARKET ST
 0060/3653 (SR0062 SEG 0660/2809)
 0060/3385 BMSSEN 61/1009/0060/3359
 0 0 0000 0 00 0000+00
 WILTSIE RUN
 0060/3363 BMSBG 61/1009/0060/3359
 015 " DIA CIRC CONCR
 LEN=0045 INSTALLED 2000
 015 " DIA CIRC CONCR
 0060/2250 LEN=0040 INSTALLED 2000
 0060/1311 BMSSEN 61/1009/0060/1300
 2 0 61055 0 00 0148+27
 CONEWANGO
 0060/1300 BMSBG 61/1009/0060/1300
 018 " DIA CIRC CONCR
 0060/0590 LEN=0045 INSTALLED 2000
 013482 FT 2 0 61055 0 00 0135+27
 0060/0000 LENGTH(AH 3653 BK 3015)
 015 " DIA CIRC CONCR
 0050/2420 LEN=0040 INSTALLED 2000
 015 " DIA CIRC CONCR
 0050/2115 LEN=0040 INSTALLED 2000
 015 " DIA CIRC CONCR
 0050/0630 LEN=0045 INSTALLED 1996
 010467 FT 2 0 61055 0 00 0105+12
 0050/0000 LENGTH(AH 3015 BK 3178)
 018 " DIA CIRC CONCR
 0040/3150 LEN=0045 INSTALLED 2000
 015 " DIA CIRC CONCR
 0040/2475 LEN=0045 INSTALLED 2000

013482 FT

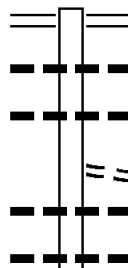
010467 FT

DIR: B TOTAL LEN: 3.245 MI. DIST: 01-6 SR: 1009
 LEFT MUN: PINE GROVE T RIGHT MUN: PINE GROVE T

	0040/1550	018 "DIA CIR PLASTIC LEN=0040 INSTALLED 2000
007289 FT	007289 FT 0040/0000	2 0 61055 0 00 0073+34 LENGTH(AH 3178 BK 2187)
	0030/1175	015 "DIA CIRC CONCR LEN=0040 INSTALLED 2000
	0030/0895	015 "DIA CIRC CONCR LEN=0050 INSTALLED 2000
005102 FT	005102 FT 0030/0000	2 0 61055 0 00 0051+47 LENGTH(AH 2187 BK 2665)
	0020/1810	015 "DIA CIRC CONCR LEN=0040 INSTALLED 2000
	0020/1170	024 "DIA CIRC CONCR LEN=0040 INSTALLED 2000
002437 FT	0020/0555 002437 FT	018 "DIA CIR PLASTIC LEN=0040 INSTALLED 2000 2 0 61055 0 00 0024+82
	0020/0000	036 "DIA CIRC CONCR LEN=0035 INSTALLED 2000 LENGTH(AH 2665 BK 2437)
	0010/1768	042"H 60"W ELLIP METAL LEN=0050 INSTALLED 1996
	0010/0410	BMS EN 61/1009/0010/0394 2 0 61055 0 00 0003+92 JOHNNY RUN
	0010/0394	BMS BG 61/1009/0010/0394 015 "DIA CIRC CONCR
000000 FT	0010/0285 000000 FT	LEN=0040 INSTALLED UNKN 2 0 61055 0 00 0000+00 NC SW
	0010/0000	WEDE HILL RD SR 0957 SH (SR 0957 SEG 0480/1443) MFC BEGIN = E LENGTH(AH 2437 BK 0000)

EXTRACT DATE: 12/18/2023 ROADWAY MANAGEMENT SYSTEM PAGE NUMBER: 184
 PRINT DATE: 12/19/2023 SLD COUNTY/SR - ANNUAL PRINT COUNTY: WARREN
 DIR: B TOTAL LEN: 4.775 MI. DIST: 01-6 SR: 1008
 LEFT MUN: GLADE T RIGHT MUN: GLADE T

025214 FT



025214 FT	SCANDIA RD
0100/2803	(SR1013 SEG 0120/0000)
	018 " DIA CIRC METAL
0100/2780	LEN=0060 INSTALLED 1997
	018 " DIA CIRC METAL
0100/2572	LEN=0080 INSTALLED 1997
	SNOW RIDGE LN
0100/2347	(PRDR)
	018 " DIA CIRC METAL
0100/2030	LEN=0090 INSTALLED 1997
	024 " DIA CIRC METAL
0100/1682	LEN=0070 INSTALLED 1997

DIR: B TOTAL LEN: 4.775 MI. DIST: 01-6 SR: 1008
 LEFT MUN: GLADE T RIGHT MUN: GLADE T

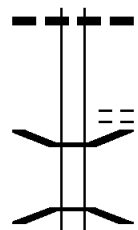
		0100/1117	018 "DIA LEN=0055	CIRC CONCR INSTALLED 1997
022411 FT		0100/0430 022411 FT	024 "DIA LEN=0060	CIRC METAL INSTALLED 1997
		2 0 6 1049 0 00 0223+94		
		0100/0000	024 "DIA LEN=0055	CIRC METAL INSTALLED 1997
		0090/2215	LENGTH(AH 2803 BK 2544) 021 "DIA LEN=0060	CIRC METAL INSTALLED 1997
		0090/1460	024 "DIA LEN=0075	CIRC METAL INSTALLED 1997
		0090/1009	030 "DIA LEN=0050	CIRC METAL INSTALLED UNKN
		0090/0605	024 "DIA LEN=0065	CIRC METAL INSTALLED 1997
019867 FT		019867 FT	2 0 6 1049 0 00 0198+50	
		0090/0000	033 "DIA LEN=0060	CIRC METAL INSTALLED 1997
		0080/2237	LENGTH(AH 2544 BK 2640) 024 "DIA	CIRC PLASTIC
		0080/1967	LEN=0055	INSTALLED 2011
		0080/1525	024 "DIA LEN=0060	CIRC METAL INSTALLED 1997
		0080/0990	024 "DIA LEN=0040	CIRC PLASTIC INSTALLED 2021
		0080/0725	018 "DIA LEN=0055	CIRC METAL INSTALLED 1997
		0080/0316	021 "DIA LEN=0050	CIRC CONCR INSTALLED UNKN
017227 FT		017227 FT	2 0 6 1049 0 00 0172+10	
		0080/0000	021 "DIA LEN=0050	CIRC METAL INSTALLED UNKN
		0070/1410	LENGTH(AH 2640 BK 1794) 021 "DIA	CIRC METAL
		0070/1115	LEN=0055	INSTALLED 1997
		0070/0830	024 "DIA LEN=0060	CIRC PLASTIC INSTALLED 2003
		0070/0350	024 "DIA LEN=0055	CIRC METAL INSTALLED 1997
		015433 FT	021 "DIA LEN=0060	CIRC CONCR INSTALLED 1997
2 0 6 1049 0 00 0154+16 WRIGHT RD (T568)		015433 FT		
		0070/0000	0070/0000	LENGTH(AH 1794 BK 3110)

DIR: B TOTAL LEN: 4.775 MI. DIST: 01-6 SR: 1008
 LEFT MUN: GLADE T RIGHT MUN: GLADE T

	0060/3085	021 " DIA LEN=0060	CIRC CONCR INSTALLED 1997
	0060/2312	018 " DIA LEN=0065	CIRC CONCR INSTALLED 1997
	0060/1660	024 " DIA LEN=0090	CIRC CONCR INSTALLED 1997
	0060/1330	018 " DIA LEN=0070	CIRC CONCR INSTALLED 1997
	0060/0830	021 " DIA LEN=0060	CIRC METAL INSTALLED 1997
012323 FT	0060/0415	021 " DIA LEN=0060	CIRC METAL INSTALLED 1997
	012323 FT	2 0 61049 0 00 0123+06	
	0060/0000	LENGTH(AH 3110 BK 2435)	
	0050/2240	024 " DIA LEN=0050	CIRC METAL INSTALLED 1997
	0050/1815	030 "H 00 LEN=0060	"W MULT CONCR INSTALLED 1997
	0050/1375	018 " DIA LEN=0060	CIRC CONCR INSTALLED 1997
	0050/1095	024 " DIA LEN=0080	CIRC METAL INSTALLED 1997
	0050/0577	018 " DIA LEN=0040	CIR PLASTIC INSTALLED 2021
	0050/0027	024 " DIA LEN=0050	CIRC METAL INSTALLED 1997
009888 FT	009888 FT	2 0 61049 0 00 0098+67	
	0050/0000	LENGTH(AH 2435 BK 2133)	
	0040/1720	024 " DIA LEN=0060	CIRC METAL INSTALLED 1997
	0040/0985	024 " DIA LEN=0060	CIRC CONCR INSTALLED 1997
007755 FT	007755 FT	2 0 61049 0 00 0077+34	
	0040/0000	LENGTH(AH 2133 BK 2907)	
	0030/2605	024 "H 36 "W LEN=0060	ELLIP METAL INSTALLED 1997
	0030/1635	018 " DIA LEN=0060	CIRC METAL INSTALLED 1997
	0030/1265	018 " DIA LEN=0060	CIRC METAL INSTALLED 1997
	0030/0810	018 " DIA LEN=0060	CIRC METAL INSTALLED 1997
		018 " DIA	CIRC METAL

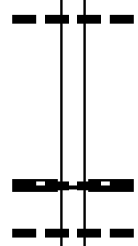
DIR: B TOTAL LEN: 4.775 MI. DIST: 01-6 SR: 1008
 LEFT MUN: GLADE T RIGHT MUN: GLADE T

004848 FT



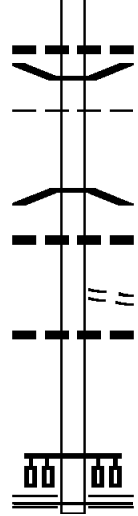
0030/0375 LEN=0045 INSTALLED 1997
 004848 FT 2 0 61049 0 00 0048+27
 HATCH DR
 (T532)
 0030/0000 LENGTH(AH 2907 BK 1977)
 0020/1946 BMSSEN 61/1008/0020/1891
 2 0 61049 0 00 0047+42
 HATCH RUN
 0020/1891 BMSBG 61/1008/0020/1891

002871 FT



0020/0247 057"H 84"W ELLIP METAL
 LEN=0040 INSTALLED 1997
 002871 FT 2 0 61049 0 00 0028+61
 018 "DIA CIRC CONCR
 LEN=0060 INSTALLED 1997
 CONEWANGO AV EXT
 (SR1011 SEG 0080/1398)
 MFC BEGIN = D
 0020/0000 LENGTH(AH 1977 BK 2871)
 018 "DIA CIRC CONCR
 0010/2816 LEN=0060 INSTALLED UNKN

000000 FT



0010/0800 018 "DIA CIRC CONCR
 LEN=0045 INSTALLED 1997
 0010/0790 BMSSEN 61/1008/0010/0553
 GLADE
 0010/0671 CONEWANGO T
 2 0 61049 0 00 0005+45
 CONEWANGO
 0010/0553 BMSBG 61/1008/0010/0553
 018 "DIA CIRC CONCR
 0010/0198 LEN=0050 INSTALLED UNKN
 FROM 0062/0530 SH
 0010/0124 (CONN)
 018 "DIA CIRC CONCR
 0010/0084 LEN=0050 INSTALLED 1997
 000000 FT 2 0 61049 0 00 0000+00
 NC HATCH RUN RD
 MARKET ST
 (SR0062 SEG 0530/0000)
 MFC BEGIN = C
 0010/0000 LENGTH(AH 2871 BK 0000)

EXTRACT DATE: 12/18/2023 ROADWAY MANAGEMENT SYSTEM PAGE NUMBER: 180
PRINT DATE: 12/19/2023 SLD COUNTY/SR - ANNUAL PRINT COUNTY: WARREN

DIR: B TOTAL LEN: 1.616 MI. DIST: 01-6 SR: 1007
LEFT MUN: CONEWANGO T RIGHT MUN: CONEWANGO T

008531 FT



008531 FT
INTER-AHD

0030/2968

DUTCH HILL RD
(T490)
DAUGHERTY RUN RD
(T495)
024 " DIA CIR PLASTIC

EXTRACT DATE: 12/18/2023
PRINT DATE: 12/19/2023

ROADWAY MANAGEMENT SYSTEM
SLD COUNTY/SR - ANNUAL PRINT

PAGE NUMBER: 179
COUNTY: WARREN

DIR: B TOTAL LEN: 1.616 MI.
LEFT MUN: CONEWANGO T

DIST: 01-6 SR: 1007
RIGHT MUN: CONEWANGO T

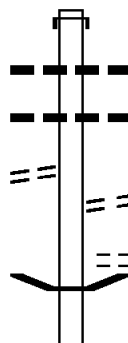
Stationing	Segment	Length	Material	Installation
	0030/2955	LEN=0070		INSTALLED 1998
005563 FT	005563 FT	2 0 6 1057 0 00	0055+62	
	0030/0000	LENGTH(AH 2968 BK 2338)	018 "DIA CIRC CONCR	
	0020/1890	LEN=0040		INSTALLED 1998
	0020/0750	LEN=0040	018 "DIA CIRC CONCR	INSTALLED 1998
	0020/0470	LEN=0050	015 "DIA CIRC CONCR	INSTALLED 1998
003225 FT	0020/0010	BMSSEN 61/1007/0020/0000		
	003225 FT	2 0 6 1057 0 00	0032+35	
	0020/0000	LENGTH(AH 2338 BK 3225)	024 "DIA CIR PLASTIC	
	0010/3088	LEN=0040	024 "DIA CIR PLASTIC	INSTALLED 1998
	0010/2985	LEN=0040		INSTALLED 1998
	0010/2881	KEIL RD (T618)	024 "DIA CIR PLASTIC	
	0010/2388	LEN=0040		INSTALLED 1998
	0010/1992	LEN=0040	018 "DIA CIRC CONCR	INSTALLED 1998
	0010/1505	LEN=0045	018 "DIA CIRC CONCR	INSTALLED 1998
	0010/1030	LEN=0040	036 "DIA CIR PLASTIC	INSTALLED 2004
	0010/0555	GRANDVIEW DR (PRDR)	024 "DIA CIRC CONCR	
	0010/0180	LEN=0075	030 "DIA CIRC CONCR	INSTALLED 1998
000000 FT	0010/0025	LEN=0060		INSTALLED 1998
	000000 FT	2 0 6 1057 0 00	0000+00	
	0010/0000	LENGTH(AH 3225 BK 0000)	JACKSON RUN RD (SRO069 SEG 0060/0000)	
			MFC BEGIN = E	

EXTRACT DATE: 12/18/2023 ROADWAY MANAGEMENT SYSTEM PAGE NUMBER: 178
 PRINT DATE: 12/19/2023 SLD COUNTY/SR - ANNUAL PRINT COUNTY: WARREN
 DIR: B TOTAL LEN: 4.009 MI. DIST: 01-6 SR: 1006
 LEFT MUN: GLADE T RIGHT MUN: GLADE T

GROTTO RD
(T515)

021170 FT

0080/2630



021170 FT
 INTER-AHD HEMLOCK RD
 0080/3007 (T499)
 0080/2900 018" DIA CIR PLASTIC
 LLEN=0040 INSTALLED UNKN
 0080/2645 018" DIA CIRC CONCR
 LLEN=0050 INSTALLED UNKN

 0080/2621 RIVERSIDE DR
 (PRDR)
 0080/2072 RIVERSIDE DR
 (PRDR)
 0080/1822 BMS EN 61/1006/0080/176B
 2 0 61048 0 00 0199+94
 HEMLOCK RUN

EXTRACT DATE: 12/18/2023
PRINT DATE: 12/19/2023

ROADWAY MANAGEMENT SYSTEM
SLD COUNTY/SR - ANNUAL PRINT

PAGE NUMBER: 177
COUNTY: WARREN

DIR: B TOTAL LEN: 4.009 MI.
LEFT MUN: GLADE T

DIST: 01-6 SR: 1006
RIGHT MUN: GLADE T

018163 FT

015159 FT

ID	Material	Length	Material	Length
0080/1768	BMSBG 61/1006/0080/1768		018" DIA CIRC PLASTIC	
0080/1485	LEN=0050		INSTALLED 1998	
0080/0895	LEN=0040		018" DIA CIRC PLASTIC	
0080/0846	CREEK LN (PRDR)		INSTALLED 1998	
0080/0195	LEN=0035		018" DIA CIRC PLASTIC	
0080/0110	LEN=0030		INSTALLED 1997	
018163 FT	2 0 6 1048		0 00 0182+18	
0080/0000	LEN=0035		060" DIA CIRC METAL	
0070/2830	LENGTH(AH 3007 BK 3004)		INSTALLED UNKN	
0070/2630	LEN=0045		018" DIA CIRC PLASTIC	
0070/2250	LEN=0040		INSTALLED 1997	
0070/2005	LEN=0040		018" DIA CIRC PLASTIC	
0070/1685	LEN=0050		INSTALLED 1998	
0070/1500	LEN=0050		018" DIA CIRC METAL	
0070/1225	LEN=0040		INSTALLED UNKN	
0070/1120	LEN=0040		018" DIA CIRC PLASTIC	
0070/0415	LEN=0050		INSTALLED 1998	
0070/0260	LEN=0050		024" DIA CIRC PLASTIC	
015159 FT	2 0 6 1048		0 00 0151+94	
0070/0000	LENGTH(AH 3004 BK 2869)		INSTALLED UNKN	
0060/2580	LEN=0040		018" DIA CIRC METAL	
0060/2320	LEN=0045		INSTALLED 2014	
0060/2170	LEN=0050		024" DIA CIRC METAL	
0060/2011	LEN=0050		INSTALLED UNKN	
0060/1590	LEN=0050		018" DIA CIRC PLASTIC	
	LEN=0050		INSTALLED 1998	
	018" DIA		CIRC PLASTIC	

EXTRACT DATE: 12/18/2023
PRINT DATE: 12/19/2023

ROADWAY MANAGEMENT SYSTEM
SLD COUNTY/SR - ANNUAL PRINT

PAGE NUMBER: 176
COUNTY: WARREN

DIR: B TOTAL LEN: 4.009 MI.
LEFT MUN: GLADE T

DIST: 01-6 SR: 1006
RIGHT MUN: GLADE T

Segment Length (FT)	Segment ID	Material	Length (FT)	Year
012290 FT	0060/1335	018" DIA CIR PLASTIC	0040	1998
	0060/0490	018" DIA CIR PLASTIC	0040	1998
	0060/0340	018" DIA CIR PLASTIC	0040	1998
	012290 FT	2 0 61048 0 00 0123+05		
	0060/0000	LENGTH(AH 2869 BK 2101)		
	0050/1965	018" DIA CIR PLASTIC	0045	UNKN
	0050/1750	018" DIA CIR PLASTIC	0045	UNKN
	0050/1430	018" DIA CIR PLASTIC	0045	UNKN
	0050/1040	018" DIA CIRC METAL	0060	UNKN
	0050/0470	024" DIA CIR PLASTIC	0040	1998
010189 FT	0050/0020	024" DIA CIRC METAL	0040	UNKN
	010189 FT	2 0 61048 0 00 0102+04		
	0050/0000	LENGTH(AH 2101 BK 2557)		
	0040/1550	018" DIA CIR PLASTIC	0040	UNKN
	0040/1230	015" DIA CIRC METAL	0040	UNKN
	0040/0825	015" DIA CIRC METAL	0040	UNKN
	0040/0475	018" DIA CIRC METAL	0040	UNKN
	0040/0236	018" DIA CIRC METAL	0040	UNKN
	0040/0025	060" DIA CIRC METAL	0040	2003
	007632 FT	007632 FT	2 0 61048 0 00 0076+47	
007632 FT	0040/0000	LENGTH(AH 2557 BK 2671)		
	0030/2604	KORCHAK LN (PRDR)		
	0030/2314	018" DIA CIRC METAL	0040	UNKN
	0030/1500	024" DIA CIRC METAL	0040	UNKN
	0030/1083	024" DIA CIRC METAL	0040	UNKN
	0030/0853	018" DIA CIRC METAL	0040	UNKN
		018" DIA CIR PLASTIC	0040	UNKN

EXTRACT DATE: 12/18/2023
PRINT DATE: 12/19/2023

ROADWAY MANAGEMENT SYSTEM
SLD COUNTY/SR - ANNUAL PRINT

PAGE NUMBER: 175
COUNTY: WARREN

DIR: B TOTAL LEN: 4.009 MI.
LEFT MUN: GLADE T

DIST: 01-6 SR: 1006
RIGHT MUN: GLADE T

STREET NAME	STREET TYPE	START	END	LEN	UNIT	TYPE	DATE	STATUS
				0030/0743	LEN=0040	018 "DIA	INSTALLED	1998
				0030/0216	LEN=0040	018 "DIA	INSTALLED	UNKN
				0030/0025	LEN=0040	018 "DIA	INSTALLED	UNKN
		004961		004961	FT	2 0 61048	0 00	0049+76
				NC HE	MLOCK RD			
				0030/0000	LENGTH(AH	2671 BK	2960)	
				0020/2705	LEN=0040	018 "DIA	CIR PLASTIC	
				0020/2543	LEN=0040	024 "DIA	CIR PLASTIC	
				0020/2050	LEN=0040	024 "DIA	CIR PLASTIC	
				0020/1575	LEN=0040	018 "DIA	CIR CONC	
				0020/1380	LEN=0060	024 "DIA	CIR METAL	1998
				0020/1260	LEN=0040	018 "DIA	CIR METAL	UNKN
				0020/1085	LEN=0040	024 "DIA	CIR METAL	UNKN
				0020/0520	LEN=0040	024 "DIA	CIR METAL	UNKN
				0020/0102	LEN=0040	024 "DIA	CIR METAL	UNKN
		002001		002001	FT	2 0 61048	0 00	0020+16
				GLADE	WARREN CITY C			
				0020/0000	LENGTH(AH	2960 BK	2001)	
STONEY LONESOME RD	(CITY)			0010/1455		018 "DIA	CIR PLASTIC	
CARPENTER ST	(CITY)			0010/1437	LEN=0100		INSTALLED	UNKN
WILLEY ST	(CITY)			0010/1108				
				0010/0193				
				0010/0185	LEN=0033	015 "DIA	CIR METAL	UNKN
				0010/0025	LEN=0030	015 "DIA	CIR CONC	UNKN
		000000		000000	FT	2 0 61048	0 00	0000+00
				NC HE	MLOCK ST			
					PENNSYLVANIA AV			
					(SR6006	SEG	0070/0000)	
					MFC BEGIN	= D		
				0010/0000	LENGTH(AH	2001 BK	0000)	

DIR: B TOTAL LEN: 6.969 MI. DIST: 01-6 SR: 1005
 LEFT MUN: FARMINGTON T RIGHT MUN: FARMINGTON T

036794 FT

036794 FT
 INTER-AHD NEW YORK STATE LINE
 0140/2011 (STBD)

034783 FT

0140/0484 018 " DIA CIR PLASTIC
 034783 FT LEN=0040 INSTALLED 1997
 2 0 61026 0 00 0347+58
 5 0140/0000 LENGTH(AH 2011 BK 2353)

032430 FT

0130/0704 018 " DIA CIRC CONCR
 032430 FT LEN=0050 INSTALLED 1997
 2 0 61026 0 00 0324+05
 OLD STATE RD
 (T589)
 5 0130/0000 LENGTH(AH 2353 BK 3114)

0120/2222 Kiantone CK.
 STRUCTURE LENGTH 11 FT
 BMSID 61/1005/0120/2221

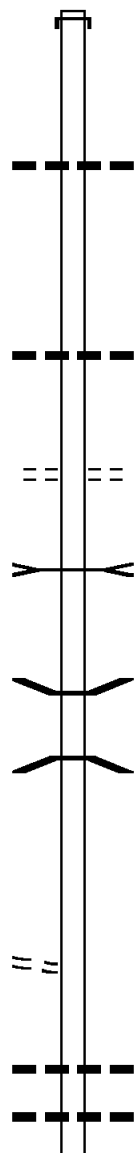
029316 FT

0120/0503 BMSID 61/1005/0120/0476
 2 0 61026 0 00 0297+70
 Kiantone CK.
 0120/0476 BMSBG 61/1005/0120/0476
 029316 FT 2 0 61026 0 00 0292+94
 5 0120/0000 LENGTH(AH 3114 BK 1550)

2 0 61026 0 00 0277+34 027766 FT
 DALYRPMLE RD
 (T504) 0110/0000

027766 FT
 5 0110/0000 LENGTH(AH 1550 BK 2857)

0100/1720 018 " DIA CIRC METAL
 LEN=0035 INSTALLED 1997
 024 " DIA CIR PLASTIC
 0100/1345 LEN=0020 INSTALLED 1998
 ROLLEN RUN



EXTRACT DATE: 12/18/2023
PRINT DATE: 12/19/2023

ROADWAY MANAGEMENT SYSTEM
SLD COUNTY/SR - ANNUAL PRINT

PAGE NUMBER: 173
COUNTY: WARREN

DIR: B TOTAL LEN: 6.969 MI.
LEFT MUN: FARMINGTON T

DIST: 01-6 SR: 1005
RIGHT MUN: FARMINGTON T

Structure ID	Length	Structure Description	Installation Date
0100/0886	18 FT	BMSID 61/1005/0100/0856	
0100/0680	0040	018" DIA CIR PLASTIC	INSTALLED UNKN
0100/0520	0035	018" DIA CIR PLASTIC	INSTALLED 1997
024909 FT	2061026	000249+01	
0100/0000	0390	SR 0957 SH (SR0957 SEG 0390/0317)	
0090/2560	2857	MFC BEGIN = E LENGTH(AH 2857 BK 2668)	
0090/2298	0040	FOR SR 0957 AND 1005 (CONN)	
0090/2195	0040	048"H 48"W CON BOX CUL	INSTALLED 1997
	0030	024" DIA CIR PLASTIC	INSTALLED UNKN
	0040	015" DIA CIRC CONCR	INSTALLED 1997
	0035	015" DIA CIRC CONCR	INSTALLED 1997
022241 FT	0045	018" DIA CIRC CONCR	INSTALLED 1997
	2061026	000222+41	
	0000	BRALEY RD (T593)	
	0000	LENGTH(AH 2668 BK 2512)	
	0040	015" DIA CIRC CONCR	INSTALLED 1997
CEMETERY RD (T591)	0080/0805		
	0050	024" DIA CIRC CONCR	INSTALLED 1997
20610260000197+31	019729 FT		
SCRANTON HOLLOW RD (SR1003 SEG 0070/2728)	0080/0000		
	0000	LENGTH(AH 2512 BK 2432)	

DIR: B TOTAL LEN: 6.969 MI. DIST: 01-6 SR: 1005
 LEFT MUN: FARMINGTON T RIGHT MUN: FARMINGTON T

Stationing	Material	Quantity	Notes
017297 FT	0070/0000	2 0 61026	0 00 0173+04 LENGTH(AH 2432 BK 2494) 024 " DIA CIRC CONCR
	0060/2366		LEN=0040 INSTALLED 1997
014803 FT	0060/0418		018 " DIA CIRC METAL LEN=0035 INSTALLED 1997
	014803 FT	2 0 61026	0 00 0147+84
	0060/0000		LENGTH(AH 2494 BK 2669) 015 " DIA CIRC METAL
	0050/2545		LEN=0030 INSTALLED 1997
	0050/1185		018 " DIA CIRC METAL LEN=0035 INSTALLED 1997
012134 FT	012134 FT	2 0 61026	0 00 0121+15 WEST RD (T599)
	0050/0000		LENGTH(AH 2669 BK 3322) 036 " DIA CIR PLASTIC
	0040/2983		LEN=0060 INSTALLED 2011
	0040/2546		018 " DIA CIRC METAL LEN=0035 INSTALLED 1997
	0040/1150		018 " DIA CIRC METAL LEN=0040 INSTALLED 1997
008812 FT	0040/0032		024 " DIA CIR PLASTIC LEN=0040 INSTALLED 1998
	008812 FT	2 0 61026	0 00 0088+18
	0040/0000		LENGTH(AH 3322 BK 3218)
	0030/2430		024 " DIA CIRC METAL LEN=0035 INSTALLED 1997
	0030/1762		018 " DIA CIRC METAL LEN=0035 INSTALLED 1997
	0030/1410		024 " DIA CIRC METAL LEN=0035 INSTALLED 1997 018 " DIA CIRC METAL

EXTRACT DATE: 12/18/2023
PRINT DATE: 12/19/2023

ROADWAY MANAGEMENT SYSTEM
SLD COUNTY/SR - ANNUAL PRINT

PAGE NUMBER: 171
COUNTY: WARREN

DIR: B TOTAL LEN: 6.969 MI.
LEFT MUN: FARMINGTON T

DIST: 01-6 SR: 1005
RIGHT MUN: FARMINGTON T

005594 FT

002771 FT

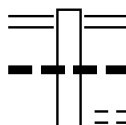
000000 FT

0030/1260	LEN=0030	018 "DIA	INSTALLED 1997
0030/0845	LEN=0035	CIRC METAL	INSTALLED 1997
0030/0215	LEN=0050	018 "DIA	CIR PLASTIC
0030/0025	LEN=0040	036 "DIA	CIR PLASTIC
005594 FT	2 0 61026	0 00 0056+06	INSTALLED 2011
		WENZEL RD	
		(T493)	
0030/0000	LENGTH(AH	3218 BK 2823)	
0020/2800	LEN=0040	030 "DIA	CIR PLASTIC
0020/2423	LEN=0040	018 "DIA	CIR PLASTIC
0020/2170	LEN=0040	018 "DIA	CIR PLASTIC
		018 "DIA	CIR PLASTIC
0020/1138	LEN=0040	INSTALLED	1997
0020/0409	LEN=0040	018 "DIA	CIR PLASTIC
002771 FT	2 0 61026	0 00 0027+95	INSTALLED 1997
0020/0000	LENGTH(AH	2823 BK 2771)	
0010/2577	LEN=0035	036 "DIA	CIRC METAL
0010/2421	LEN=0040	018 "DIA	CIR PLASTIC
0010/2087	LEN=0040	018 "DIA	CIR PLASTIC
0010/1690	LEN=0040	018 "DIA	CIR PLASTIC
0010/1591	LEN=0040	INSTALLED	1997
0010/1586	LEN=0040	018 "DIA	CIR PLASTIC
0010/1253	LEN=0040	018 "DIA	CIR PLASTIC
0010/0524	LEN=0040	018 "DIA	CIR PLASTIC
000000 FT	2 0 61026	0 00 0000+00	INSTALLED 1997
		NC MI	
		LLER HILL RD	
		JACKSON RUN RD	
		(SRO069	SEG 0110/0000)
		MFC BEGIN	= D
0010/0000	LENGTH(AH	2771 BK 0000)	

EXTRACT DATE: 12/18/2023 ROADWAY MANAGEMENT SYSTEM PAGE NUMBER: 170
 PRINT DATE: 12/19/2023 SLD COUNTY/SR - ANNUAL PRINT COUNTY: WARREN

DIR: B TOTAL LEN: 3.521 MI. DIST: 01-6 SR: 1004
 LEFT MUN: PINE GROVE T RIGHT MUN: PINE GROVE T

018591 FT



018591 FT MARKET ST
 0070/2716 (SR0062 SEG 0560/0905)
 015 " DIA CIRC CONCR
 0070/2431 LEN=0060 INSTALLED 1996
 WALKER AV
 0070/2299 (T598)

015875 FT

0070/0102 018 " DIA CIRC METAL
 015875 FT LEN=0040 INSTALLED 2000
 5 0070/0000 2 0 61062 0 00 0027+22
 LENGTH(AH 2716 BK 1633)

0060/0920 024 " DIA CIRC CONCR
 LEN=0035 INSTALLED 2000

2 0 61062 0 00 0043+78 014242 FT

014242 FT

EXTRACT DATE: 12/18/2023
PRINT DATE: 12/19/2023

ROADWAY MANAGEMENT SYSTEM
SLD COUNTY/SR - ANNUAL PRINT

PAGE NUMBER: 169
COUNTY: WARREN

DIR: B TOTAL LEN: 3.521 MI.
LEFT MUN: PINE GROVE T

DIST: 01-6 SR: 1004
RIGHT MUN: PINE GROVE T

PETERSON HOLLOW RD
(T597)

0060/0000



0060/0000	LENGTH(AH 1633 BK 3743)
0050/3585	BMSSEN 61/1004/0050/3565
	2 0 61062 0 00 0045+51
	RINE RUN TR.
0050/3565	BMSBG 61/1004/0050/3565
0050/3260	BMSSEN 61/1004/0050/3223
	2 0 61062 0 00 0048+70
	RINE RUN
0050/3223	BMSBG 61/1004/0050/3223
	015 "DIA CIRC CONCR
0050/2595	LEN=0035 INSTALLED 2000
	015 "DIA CIRC CONCR
0050/2330	LEN=0035 INSTALLED 2000
	018 "DIA CIR PLASTIC
0050/1560	LEN=0035 INSTALLED 2000
	024 "DIA CIRC CONCR
0050/0340	LEN=0045 INSTALLED 2000
0050/0031	BMSSEN 61/1004/0050/0000
010499 FT	2 0 61062 0 00 0081+01
	RINE RUN
	BMSBG 61/1004/0050/0000
	PINE GROVE
	FARMINGTON T
0050/0000	LENGTH(AH 3743 BK 2388)
0040/1855	024 "DIA CIR PLASTIC
	LEN=0045 INSTALLED 2000
0040/1557	RHINE RUN RD
	(T506)
0040/1419	LC FOR RHINE RUN RD
	(CONN)
0040/1035	018 "DIA CIRC CONCR
	LEN=0050 INSTALLED 2000
0040/0775	018 "DIA CIR PLASTIC
	LEN=0045 INSTALLED 2000
0040/0460	018 "DIA CIRC CONCR
	LEN=0045 INSTALLED 2000
008111 FT	2 0 61062 0 00 0105+41
0040/0000	LENGTH(AH 2388 BK 2870)
	015 "DIA CIRC CONCR
0030/2416	LEN=0035 INSTALLED 2000
	024 "DIA CIR PLASTIC
0030/2257	LEN=0040 INSTALLED 1996
	024 "DIA CIR PLASTIC
0030/2116	LEN=0040 INSTALLED 2006

010499 FT

008111 FT

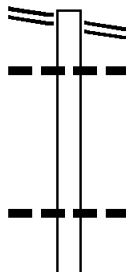
DIR: B TOTAL LEN: 3.521 MI. DIST: 01-6 SR: 1004
 LEFT MUN: FARMINGTON T RIGHT MUN: FARMINGTON T

Stationing	Description	Material	Length	Notes
0030/1434	018" DIA	CIR PLASTIC	LEN=0060	INSTALLED 2000
0030/1041	018" DIA	CIR PLASTIC	LEN=0045	INSTALLED 2000
0030/0488	015" DIA	CIRC CONCR	LEN=0040	INSTALLED 2006
0030/0103	048" DIA	CIR PLASTIC	LEN=0060	INSTALLED UNKN
005241 FT	2 0 61062 0 00 0134+11 PUTNAMVILLE RD (T489)			
0030/0000	LENGTH(AH 2870 BK 3163)			
0020/3098	018" DIA	CIR PLASTIC	LEN=0040	INSTALLED 2000
0020/2828	018" DIA	CIR PLASTIC	LEN=0035	INSTALLED 2000
0020/2237	018" DIA	CIR PLASTIC	LEN=0040	INSTALLED 2006
	THOMPSON HILL RD (T490)			
	NC VA LENTINE RUN RD			
0020/1385	018" DIA	CIR PLASTIC	LEN=0035	INSTALLED 2000
0020/1145	024" DIA	CIR PLASTIC	LEN=0035	INSTALLED 2000
	015" DIA CIRC CONCR			
0020/0025	LEN=0080	INSTALLED 2000		
002078 FT	2 0 61062 0 00 0166+00 NC RHINE RUN RD WEST RD (T599)			
0020/0000	LENGTH(AH 3163 BK 2078)			
0010/1450	024" DIA	CIRC OTHER	LEN=0125	INSTALLED 2000
0010/0545	036" DIA	CIR PLASTIC	LEN=0050	INSTALLED UNKN
0010/0525	036" DIA	CIR PLASTIC	LEN=0050	INSTALLED UNKN
	NC THOMPSON HILL RD			
	INTER-BK THOMPSON HILL RD (T490)			
000000 FT	MFC BEGIN = E			
0010/0000	LENGTH(AH 2078 BK 0000)			

2 0 61062 0 00 0186+75 000000 FT
 PETERSON HOLLOW RD
 (T597) 0010/0000

EXTRACT DATE: 12/18/2023 ROADWAY MANAGEMENT SYSTEM PAGE NUMBER: 167
 PRINT DATE: 12/19/2023 SLD COUNTY/SR - ANNUAL PRINT COUNTY: WARREN
 DIR: B TOTAL LEN: 3.555 MI. DIST: 01-6 SR: 1003
 LEFT MUN: FARMINGTON T RIGHT MUN: FARMINGTON T

MILLER HILL RD 018768 FT
 (SR1005 SEG 0080/0000) 0070/2728

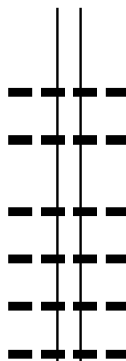


018768 FT MILLER HILL RD
 0070/2728 (SR1005 SEG 0080/0000)
 018 " DIA CIRC METAL
 0070/2665 LEN=0060 INSTALLED UNKN

018 " DIA CIR PLASTIC
 0070/1131 LEN=0045 INSTALLED 2005

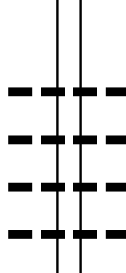
DIR: B TOTAL LEN: 3.555 MI. DIST: 01-6 SR: 1003
 LEFT MUN: FARMINGTON T RIGHT MUN: FARMINGTON T

016040 FT



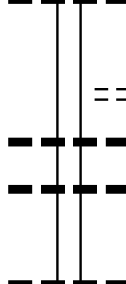
016040 FT 2 0 6 1056 0 01 0521+40
 S 0070/0000 LENGTH(AH 2728 BK 2364)
 018 "DIA CIR PLASTIC
 0060/2364 LEN=0040 INSTALLED UNKN
 024 "DIA CIRC CONCR
 0060/2067 LEN=0035 INSTALLED UNKN
 036 "DIA CIRC METAL
 0060/1217 LEN=0040 INSTALLED UNKN
 018 "DIA CIR PLASTIC
 0060/1137 LEN=0040 INSTALLED 2015
 018 "DIA CIRC CONCR
 0060/0810 LEN=0030 INSTALLED UNKN
 015 "DIA CIRC CONCR
 0060/0690 LEN=0050 INSTALLED UNKN

013676 FT



013676 FT 2 0 6 1056 0 01 0497+36
 S 0060/0000 LENGTH(AH 2364 BK 2177)
 036 "DIA CIRC CONCR
 0050/2177 LEN=0035 INSTALLED UNKN
 030 "DIA CIRC CONCR
 0050/1633 LEN=0050 INSTALLED UNKN
 018 "DIA CIR PLASTIC
 0050/1275 LEN=0040 INSTALLED 2018
 060 "DIA CIRC CONCR
 0050/0810 LEN=0035 INSTALLED UNKN
 024 "DIA CIR PLASTIC

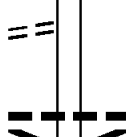
011499 FT



011499 FT 2 0 6 1056 0 01 0475+75
 WEST RD
 (T599)
 S 0050/0000 LENGTH(AH 2177 BK 2766)
 018 "DIA CIRC CONCR
 0040/2700 LEN=0045 INSTALLED UNKN
 015 "DIA CIRC CONCR
 0040/2355 LEN=0030 INSTALLED 2006
 018 "DIA CIR PLASTIC
 0040/1403 LEN=0040 INSTALLED 2004

LINDELL RD
 (T502)

0040/1378



018 "DIA CIR PLASTIC
 0040/0308 LEN=0040 INSTALLED 2018
 0040/0012 BMSSEN 61/1003/0040/0000
 008733 FT 2 0 6 1056 0 01 0448+17
 MUD RUN
 BMSBG 61/1003/0040/0000

008733 FT

DIR: B TOTAL LEN: 3.555 MI. DIST: 01-6 SR: 1003
 LEFT MUN: FARMINGTON T RIGHT MUN: FARMINGTON T

SPICER RD
(T501)

0030/1609

006365 FT

2 0 61056 0 01 0397+34 003656 FT
 LANNING HILL RD
(T496)

0020/0000

2 0 61056 0 01 0360+76 000000 FT
 JACKSON RUN RD
(SR0069 SEG 0130/0000)

0010/0000

0040/0000	LENGTH(AH 2766 BK 2368)
0030/2077	018 "DIA CIR PLASTIC LEN=0055 INSTALLED UNKN
0030/1262	024 "DIA CIR PLASTIC LEN=0055 INSTALLED UNKN
0030/0352	018 "DIA CIR PLASTIC LEN=0055 INSTALLED UNKN
0030/0132	018 "DIA CIRC METAL LEN=0050 INSTALLED UNKN
0030/0000	2 0 61056 0 01 0425+14 LENGTH(AH 2368 BK 2709)
0020/2360	024 "DIA CIRC METAL LEN=0040 INSTALLED 2005
0020/2150	018 "DIA CIR PLASTIC LEN=0055 INSTALLED 2005
0020/0770	024 "DIA CIRC METAL LEN=0060 INSTALLED UNKN
0020/0513	018 "DIA CIR PLASTIC LEN=0040 INSTALLED 2006
0020/0015	020 "DIA CIRC CONCR LEN=0050 INSTALLED UNKN
0020/0000	LENGTH(AH 2709 BK 3656)
0010/3340	018 "DIA CIRC CONCR LEN=0030 INSTALLED UNKN
0010/1676	018 "DIA CIR PLASTIC LEN=0045 INSTALLED UNKN
NC SCRANTON HOLLOW RD JACKSON RUN RD (SR0069 SEG 0130/0000) INTER-BK CREAMERY RD 000000 FT (T465) MFC BEGIN = E	
0010/0000	LENGTH(AH 3656 BK 0000)

DIR: B TOTAL LEN: 5.647 MI. DIST: 01-6 SR: 1002
 LEFT MUN: CONEWANGO T RIGHT MUN: CONEWANGO T

HILLCREST RD
 (T520)

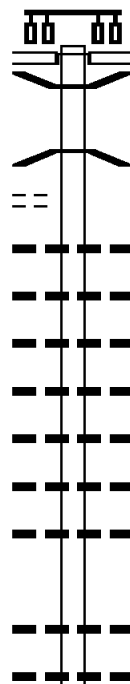
029817 FT

029817 FT
 INTER-AHD

STATE ST
 (T634)
 MARKET ST
 (SR0062 SEG 0480/0000)
 (SR0062 SEG 0481/0000)

0120/2166
 0120/1894 BMS EN 61/1002/0120/1935
 2 0 61056 0 00 0022+63
 SMALL STREAM
 0120/1880 BMSBG 61/1002/0120/1935

0120/1724



0120/1499 018 " DIA CIR PLASTIC
 LEN=0035 INSTALLED 1997
 0120/1299 018 " DIA CIR PLASTIC
 LEN=0040 INSTALLED 1997
 0120/1060 018 " DIA CIR PLASTIC
 LEN=0040 INSTALLED 2008
 0120/0790 018 " DIA CIR PLASTIC
 LEN=0060 INSTALLED 2018
 0120/0688 024 " DIA CIR PLASTIC
 LEN=0040 INSTALLED 2019
 0120/0405 024 " DIA CIR PLASTIC
 LEN=0040 INSTALLED 2018
 0120/0299 024 " DIA CIR PLASTIC
 LEN=0060 INSTALLED 2019
 027651 FT 2 0 61056 0 00 0022+63
 5 0120/0000 LENGTH(AH 2166 BK 2695)
 024 " DIA CIR PLASTIC
 0110/2545 LEN=0060 INSTALLED 2019
 030 " DIA CIRC METAL
 0110/2403 LEN=0050 INSTALLED 2001

027651 FT

DIR: B TOTAL LEN: 5.647 MI. DIST: 01-6 SR: 1002
 LEFT MUN: CONEWANGO T RIGHT MUN: CONEWANGO T

Street Name	Stationing	Material	Length	Year
	0110/1690	024 " DIA CIR PLASTIC	LEN=0040	INSTALLED 2018
	0110/1270	024 " DIA CIR PLASTIC	LEN=0040	INSTALLED 2018
	0110/1081	024 " DIA CIR PLASTIC	LEN=0040	INSTALLED UNKN
	0110/0875	024 " DIA CIR PLASTIC	LEN=0045	INSTALLED 1997
	0110/0423	024 " DIA CIR PLASTIC	LEN=0052	INSTALLED 2019
	024956 FT	2 0 61056 0 00 0049+58		
	0110/0000	5 LENGTH(AH 2695 BK 2688)		
	0100/2474	024 " DIA CIR PLASTIC	LEN=0045	INSTALLED 1997
	0100/1598	036 " DIA CIR PLASTIC	LEN=0060	INSTALLED 2018
	0100/1550	024 " DIA CIR PLASTIC	LEN=0060	INSTALLED 2018
WILLOW WOOD DR (T701)	0100/1374	024 " DIA CIR PLASTIC	LEN=0040	INSTALLED UNKN
	0100/1130	048 " DIA CIR PLASTIC	LEN=0060	INSTALLED UNKN
	0100/1035	024 " DIA CIR PLASTIC	LEN=0060	INSTALLED UNKN
	0100/0710	018 " DIA CIR PLASTIC	LEN=0045	INSTALLED 1997
	0100/0293	022268 FT		
	022268 FT	5 022268 FT		
	0100/0000	2 0 61056 0 00 0076+46		
	0100/0000	5 LENGTH(AH 2688 BK 3022)		
	0090/2915	018 " DIA CIRC METAL	LEN=0050	INSTALLED 1997
	ALPINE WY (T700)	0090/1975		
0090/1922		018 " DIA CIR PLASTIC	LEN=0045	INSTALLED 1997
0090/1359		LIBERTY ST (T481)		
0090/1022		PRESTON RD (T478)		
019246 FT		019246 FT		
0090/0000	5 2 0 61056 0 00 0106+68			
0090/0000	5 LENGTH(AH 3022 BK 2060)			
0080/1868	024 " DIA CIRC CONCR	LEN=0050	INSTALLED 1997	

DIR: B TOTAL LEN: 5.647 MI. DIST: 01-6 SR: 1002
 LEFT MUN: CONEWANGO T RIGHT MUN: CONEWANGO T

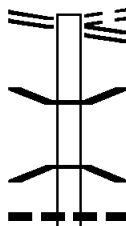
Stationing	Material	Length	Year
017186 FT	0080/1824 PORTER RUN RD (T479)		
	018" DIA CIR PLASTIC		
	0080/1337 LEN=0050 INSTALLED	2001	
	018" DIA CIR PLASTIC		
	0080/0980 LEN=0035 INSTALLED	1997	
	018" DIA CIR PLASTIC		
	0080/0692 LEN=0042 INSTALLED	1997	
017186 FT	2 0 61056 0 00 0127+28		
	5 0080/0000 LENGTH(AH 2060 BK 2773)		
	018" DIA CIR PLASTIC		
	0070/2093 LEN=0040 INSTALLED	2019	
014413 FT	014413 FT 2 0 61056 0 00 0155+01		
	5 0070/0000 LENGTH(AH 2773 BK 2356)		
	015" DIA CIRC CONCR		
	0060/1630 LEN=0035 INSTALLED	1997	
	015" DIA CIRC CONCR		
	0060/1328 LEN=0036 INSTALLED	1997	
2 0 61056 0 00 0178+57 012057 FT	0060/0031 018" DIA CIR PLASTIC		
LOGAN RD (T474)	012057 FT WEILER RD (T473)		
	5 0060/0000 LENGTH(AH 2356 BK 2468)		
	018" DIA CIRC CONCR		
	0050/1795 LEN=0035 INSTALLED	1997	
	018" DIA CIRC CONCR		
	0050/1061 LEN=0040 INSTALLED	1997	
009589 FT	0050/0289 015" DIA CIRC CONCR		
	009589 FT 2 0 61056 0 00 0201+58		
	5 0050/0000 LENGTH(AH 2468 BK 2523)		
	SMITH HOLLOW RD (T392)		
	0040/1998 018" DIA CIR PLASTIC		
	0040/1996 LEN=0040 INSTALLED	2021	
	018" DIA CIR PLASTIC		

DIR: B TOTAL LEN: 5.647 MI. DIST: 01-6 SR: 1002
 LEFT MUN: CONEWANGO T RIGHT MUN: CONEWANGO T

Segment	Length (FT)	Start Station	End Station	Material / Notes
		0040/1958	0040	INSTALLED 2019
		0040/0855	0045	015 "DIA CIRC CONCR INSTALLED 1997
007066 FT		007066 FT	2 0 61056 0 00 0227+34	
		0040/0000		LENGTH(AH 2523 BK 2218)
		0030/0780	0040	018 "DIA CIRC CONCR INSTALLED 1997
		0030/0480	0035	015 "DIA CIRC CONCR INSTALLED 1997
004848 FT		004848 FT	2 0 61056 0 00 0249+52	
		0030/0000		LENGTH(AH 2218 BK 2544)
		0020/1826	0045	015 "DIA CIR PLASTIC INSTALLED 1997
		0020/1357	0035	015 "DIA CIRC CONCR INSTALLED 1997
		0020/1198	0035	018 "DIA CIR PLASTIC INSTALLED 1997
002304 FT		002304 FT	2 0 61056 0 00 0274+96	
		0020/0000		018 "DIA CIR PLASTIC INSTALLED UNKN LENGTH(AH 2544 BK 2304)
		0010/0542	0036	018 "DIA CIR PLASTIC INSTALLED 1997
CREAMERY RD (T465)		0010/0140		
		0010/0123		FOR SR 1001 AND 1002 (CONN)
000000 FT		0010/0057	0040	018 "DIA CIR PLASTIC INSTALLED 2001
		000000 FT	2 0 61056 0 00 0298+00	
				YANKEE BUSH RD (SR1001 SEG 0080/0545)
				NC FO LLETT RUN RD INTER-BK YANKEE BUSH RD (SR1001 SEG 0080/0545)
				MFC BEGIN = D
		0010/0000		LENGTH(AH 2304 BK 0000)

EXTRACT DATE: 12/18/2023 ROADWAY MANAGEMENT SYSTEM PAGE NUMBER: 160
 PRINT DATE: 12/19/2023 SLD COUNTY/SR - ANNUAL PRINT COUNTY: WARREN
 DIR: B TOTAL LEN: 7.244 MI. DIST: 01-6 SR: 1001
 LEFT MUN: FARMINGTON T RIGHT MUN: FARMINGTON T

JACKSON RUN RD
 (SR0069 SEG 0180/0000) 038247 FT 0130/3493



038247 FT WHITE RD
 (T494)
 JACKSON RUN RD
 (SR0069 SEG 0180/0000)
 0130/3493
 0130/2545 BMS EN 61/1001/0130/2504
 2 0 61025 0 00 0347+99
 JACKSON RUN
 0130/2484 BMSBG 61/1001/0130/2504
 018 "DIA CIRC CONCR
 0130/2325 LEN=0040 INSTALLED UNKN

EXTRACT DATE: 12/18/2023
PRINT DATE: 12/19/2023

ROADWAY MANAGEMENT SYSTEM
SLD COUNTY/SR - ANNUAL PRINT

PAGE NUMBER: 159
COUNTY: WARREN

DIR: B TOTAL LEN: 7.244 MI.
LEFT MUN: FARMINGTON T

DIST: 01-6 SR: 1001
RIGHT MUN: FARMINGTON T

Stationing	Description	Material	Length
0130/2020		018 " DIA CIR PLASTIC LEN=0035 INSTALLED UNKN	
0130/0995		BMS EN 61/1001/0130/0985 2 0 61025 0 00 0347+99 TRIB TO JACKSON RUN	
0130/0985		BMSBG 61/1001/0130/0985 024 " DIA CIR PLASTIC	
0130/0482		LEN=0045 INSTALLED UNKN	
034754 FT		2 0 61025 0 00 0347+99 FARMINGTON SUGAR GROVE T	
0130/0000		LENGTH(AH 3493 BK 3238) 018 " DIA CIR PLASTIC	
0120/3160		LEN=0040 INSTALLED 2001	
0120/2433		018 " DIA CIR PLASTIC LEN=0035 INSTALLED UNKN	
0120/2042		018 " DIA CIR PLASTIC LEN=0040 INSTALLED 2001	
0120/1844		024 " DIA CIR PLASTIC LEN=0055 INSTALLED 2001	
0120/1333		018 " DIA CIR PLASTIC LEN=0050 INSTALLED 2012	
0120/0916		018 " DIA CIR PLASTIC LEN=0040 INSTALLED UNKN	
0120/0473		018 " DIA CIR PLASTIC LEN=0045 INSTALLED 2001	
0120/0182		018 " DIA CIR PLASTIC LEN=0060 INSTALLED 2001	
031516 FT			
0120/0000		LENGTH(AH 3238 BK 2765) 018 " DIA CIR PLASTIC	
0110/2327		LEN=0040 INSTALLED UNKN	
0110/1810		018 " DIA CIR PLASTIC LEN=0035 INSTALLED UNKN	
0110/0260		018 " DIA CIR PLASTIC LEN=0040 INSTALLED 2014	
028751 FT		2 0 61025 0 00 0287+32	
0110/0000		LENGTH(AH 2765 BK 3661) SUGAR GROVE CONEWANGO T	
0100/3633			

2 0 61025 0 00 0314+95 031516 FT
SAMUELSON RD
(T571)

SMUTZ RD
(T462)

028751 FT

DIR: B TOTAL LEN: 7.244 MI. DIST: 01-6 SR: 1001
 LEFT MUN: SUGAR GROVE T RIGHT MUN: SUGAR GROVE T

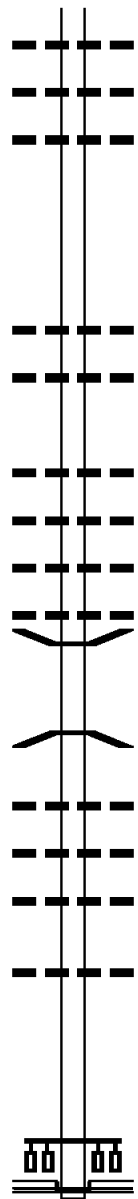
Stationing	Description	Length	Material	Installation
	0100/2712	018 " DIA	CIR PLASTIC	LEN=0040 INSTALLED 2014
	0100/1165	018 " DIA	CIR PLASTIC	LEN=0050 INSTALLED 2001
	0100/0750	018 " DIA	CIR PLASTIC	LEN=0035 INSTALLED UNKN
2 0 61025 0 00 0250+70 CARRINGTON HOLLOW RD (T464)	025090 FT	0100/0000		025090 FT
	0100/0000			LENGTH(AH 3661 BK 2503)
	0090/1275	018 " DIA	CIR PLASTIC	LEN=0040 INSTALLED 2001
	0090/0332	018 " DIA	CIR PLASTIC	LEN=0040 INSTALLED 2014
	0090/0022	018 " DIA	CIR PLASTIC	LEN=0040 INSTALLED 2001
022587 FT	022587 FT	2 0 61025 0 00 0225+21		0090/0000 LENGTH(AH 2503 BK 2526)
	0080/1705	024 " DIA	CIR PLASTIC	LEN=0050 INSTALLED UNKN
	0080/0822	018 " DIA	CIR PLASTIC	LEN=0050 INSTALLED 2014
	0080/0560	018 " DIA	CIR PLASTIC	LEN=0050 INSTALLED UNKN
	0080/0545	FOLLET RUN RD (SR1002 SEG 0010/0000) FOR SR 1001 AND 1002 (CONN)		
2 0 61025 0 00 0199+95 KELLER RD (T466)	020061 FT	0080/0440		020061 FT
	0080/0000			LENGTH(AH 2526 BK 2505)
	0070/2210	018 " DIA	CIR PLASTIC	LEN=0040 INSTALLED 2007
	0070/1608	018 " DIA	CIR PLASTIC	LEN=0040 INSTALLED 2014

DIR: B TOTAL LEN: 7.244 MI. DIST: 01-6 SR: 1001
 LEFT MUN: CONEWANGO T RIGHT MUN: CONEWANGO T

Stationing	Segment	Material	Length	Notes
017556 FT	0070/0000	018" DIA CIR PLASTIC	0070	LENGTH(AH 2505 BK 3031)
	0060/2993	018" DIA CIR PLASTIC	0040	INSTALLED 2001
	0060/0917	018" DIA CIR PLASTIC	0040	INSTALLED 2001
	0060/0423	024" DIA CIR PLASTIC	0040	INSTALLED 2014
2 0 61025 0 00 0145+29 SCOTT RUN RD (T468)	0060/0000	018" DIA CIR PLASTIC	0060	LENGTH(AH 3031 BK 2512)
	0050/1304	018" DIA CIR PLASTIC	0035	INSTALLED UNKN
012013 FT	0050/0000	018" DIA CIR PLASTIC	0050	LENGTH(AH 2512 BK 3436)
	0040/2830	018" DIA CIR PLASTIC	0040	INSTALLED 2001
	0040/1994	018" DIA CIR PLASTIC	0040	INSTALLED 2001
	0040/1678	018" DIA CIR PLASTIC	0040	INSTALLED 2001
	0040/1105	018" DIA CIR PLASTIC	0050	INSTALLED UNKN
CORVETTE DR (PRDR)	0040/0558	SKYLINE DR (PRDR)	0040	
	0040/0044	018" DIA CIR PLASTIC	0050	INSTALLED UNKN
008577 FT	0040/0025	018" DIA CIR PLASTIC	0050	INSTALLED UNKN
	008577 FT	018" DIA CIR PLASTIC	0040	LENGTH(AH 3436 BK 2809)
	0030/2424	018" DIA CIR PLASTIC	0050	INSTALLED UNKN

DIR: B TOTAL LEN: 7.244 MI. DIST: 01-6 SR: 1001
 LEFT MUN: CONEWANGO T RIGHT MUN: CONEWANGO T

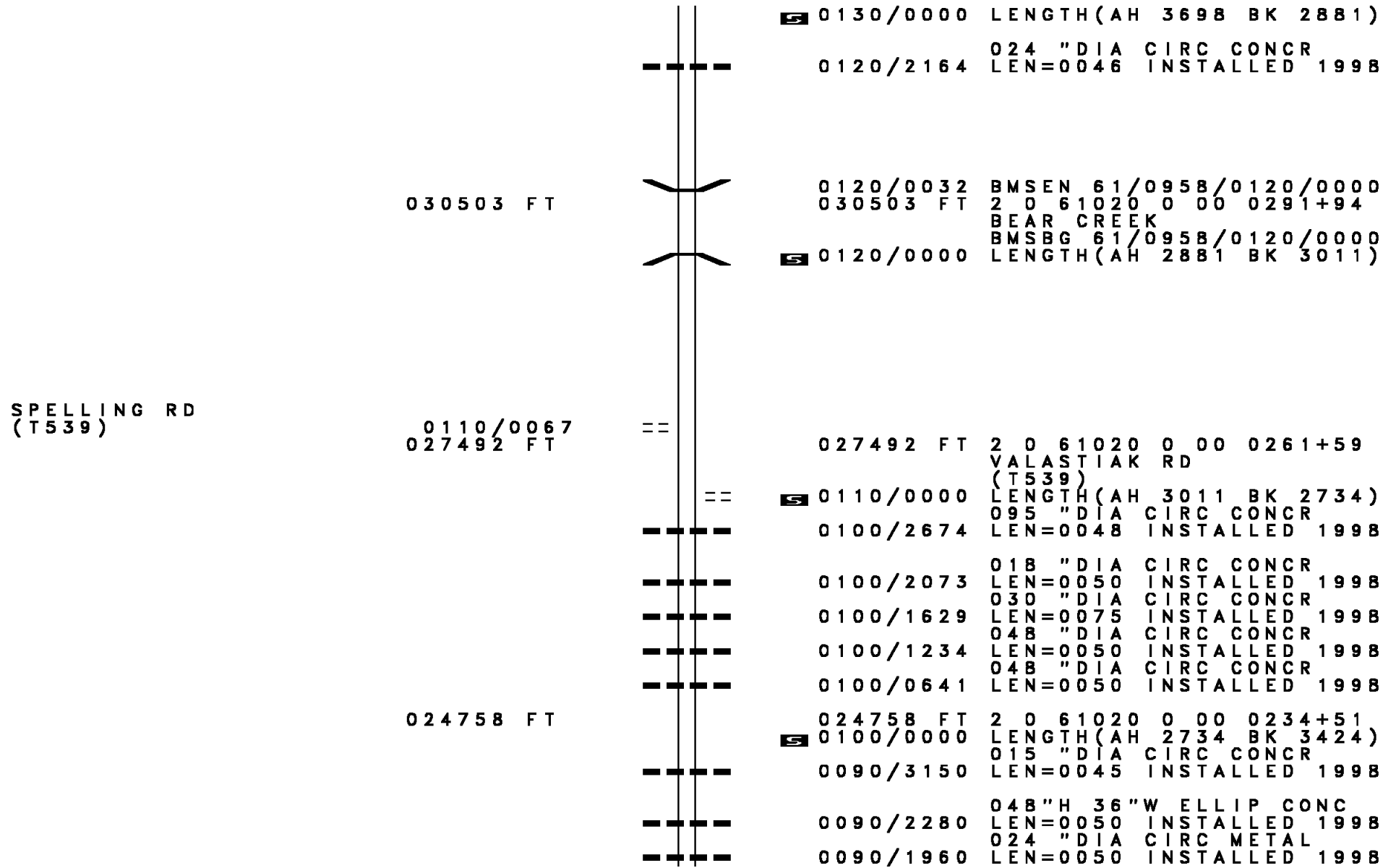
	0030/2125	018 " DIA LEN=0040	CIR PLASTIC INSTALLED UNKN
	0030/1758	024 " DIA LEN=0065	CIR PLASTIC INSTALLED 2001
	0030/1465	018 " DIA LEN=0050	CIR PLASTIC INSTALLED 2001
005768 FT	005768 FT	2 0 61025	0 00 0057+62
	0030/0000	LENGTH(AH 2809 BK 3420)	
	0020/2764	032 " DIA LEN=0050	CIRC METAL INSTALLED UNKN
	0020/2508	024 " DIA LEN=0045	CIR PLASTIC INSTALLED UNKN
	0020/1495	018 " DIA LEN=0055	CIR PLASTIC INSTALLED UNKN
	0020/1086	024 " DIA LEN=0050	CIR PLASTIC INSTALLED 2014
	0020/0900	024 " DIA LEN=0050	CIR PLASTIC INSTALLED 2014
	0020/0545	024 " DIA LEN=0045	CIR PLASTIC INSTALLED UNKN
002348 FT	0020/0010	BMSSEN 61/1001/0020/0000	
	002348 FT	2 0 61025	0 00 0023+21
	0020/0000	MORSE RUN TR BMSBG 61/1001/0020/0000 LENGTH(AH 3420 BK 2348)	
	0010/1565	024 " DIA LEN=0048	CIR PLASTIC INSTALLED UNKN
	0010/1272	018 " DIA LEN=0050	CIR PLASTIC INSTALLED UNKN
	0010/1184	018 " DIA LEN=0055	CIR PLASTIC INSTALLED 2014
	0010/0288	018 " DIA LEN=0055	CIRC CONCR INSTALLED UNKN
000000 FT	000000 FT	2 0 61025	0 00 0000+00
		NC YA NKEE BUSH RD GRAND ARMY OF THE REP H (SR0006 SEG 0530/0000)	
		INTER-BK YANKEE BUSH RD (T472)	
	0010/0000	MFC BEGIN = D LENGTH(AH 2348 BK 0000)	



DIR: B TOTAL LEN: 7.992 MI. DIST: 01-6 SR: 958
 LEFT MUN: FREEHOLD T RIGHT MUN: FREEHOLD T

042197 FT		042197 FT INTER-AHD 0150/1863 0150/1556 0150/1363 0150/1048 0150/0538 040334 FT 0150/0000 0140/3028 0140/2948 0140/2528 0140/1781 0140/0893 037082 FT (SR4007 SEG 0110/0497) 0140/0000 0130/0720 033384 FT	NEW YORK STATE LINE (STBD) 015 "DIA CIRC CONCR LEN=0050 INSTALLED 1998 015 "DIA CIRC CONCR LEN=0050 INSTALLED 1998 015 "DIA CIRC CONCR LEN=0050 INSTALLED 1998 015 "DIA CIRC CONCR LEN=0050 INSTALLED 1998 018 "DIA CIRC CONCR LEN=0050 INSTALLED 1998 1 1 01788 0 00 0101+98 LENGTH(AH 1863 BK 3252) 012 "DIA CIRC CONCR LEN=0048 INSTALLED 1998 NORTH RD (T561) 015 "DIA CIRC CONCR LEN=0050 INSTALLED 1998 015 "DIA CIRC CONCR LEN=0040 INSTALLED 1998 015 "DIA CIRC CONCR LEN=0045 INSTALLED 1998 1 1 01788 0 00 0069+46 NC BEAR LAKE PANAMA RD LENGTH(AH 3252 BK 3698) 015 "DIA CIRC CONCR LEN=0045 INSTALLED 1998 2 0 61020 0 00 0320+75
-----------	--	---	---

DIR: B TOTAL LEN: 7.992 MI. DIST: 01-6 SR: 958
 LEFT MUN: FREEHOLD T RIGHT MUN: FREEHOLD T



S 0130/0000 LENGTH(AH 3698 BK 2881)
 0120/2164 024 " DIA CIRC CONCR
 LEN=0046 INSTALLED 1998
 0120/0032 BMSBG 61/0958/0120/0000
 2 0 61020 0 00 0291+94
 BEAR CREEK
 BMSBG 61/0958/0120/0000
 S 0120/0000 LENGTH(AH 2881 BK 3011)
 ==
 027492 FT 2 0 61020 0 00 0261+59
 VALASTIAK RD
 (T539)
 S 0110/0000 LENGTH(AH 3011 BK 2734)
 095 " DIA CIRC CONCR
 --- 0100/2674 LEN=0048 INSTALLED 1998
 --- 0100/2073 018 " DIA CIRC CONCR
 LEN=0050 INSTALLED 1998
 --- 0100/1629 030 " DIA CIRC CONCR
 LEN=0075 INSTALLED 1998
 --- 0100/1234 048 " DIA CIRC CONCR
 LEN=0050 INSTALLED 1998
 --- 0100/0641 048 " DIA CIRC CONCR
 LEN=0050 INSTALLED 1998
 024758 FT
 S 0100/0000 LENGTH(AH 2734 BK 3424)
 015 " DIA CIRC CONCR
 --- 0090/3150 LEN=0045 INSTALLED 1998
 --- 0090/2280 048 " H 36 " W ELLIP CONC
 LEN=0050 INSTALLED 1998
 --- 0090/1960 024 " DIA CIRC METAL
 LEN=0050 INSTALLED 1998

DIR: B TOTAL LEN: 7.992 MI. DIST: 01-6 SR: 958
 LEFT MUN: FREEHOLD T RIGHT MUN: FREEHOLD T

Stationing	Description	Material	Length	Notes
0090/1470	036 " DIA	CIRC METAL	LEN=0045	INSTALLED 1998
0090/0980	018 " DIA	CIR PLASTIC	LEN=0040	INSTALLED 1998
0090/0350	024 " DIA	CIRC METAL	LEN=0045	INSTALLED 1998
021334 FT	2 0 61020 0 00	0 00 0200+20		(AAR 2629 58W) #TRKS 01
0090/0000	LENGTH(AH	3424 BK 2429)		
0080/2305	024 " DIA	CIRC CONCR	LEN=0072	INSTALLED 1998
0080/1575	018 " DIA	CIRC CONCR	LEN=0045	INSTALLED 1998
0080/0520	045 " DIA	CIRC CONCR	LEN=0045	INSTALLED 1998
0080/0255	018 " DIA	CIRC CONCR	LEN=0062	INSTALLED 1998
018905 FT	INTER-BK	TURNPIKE RD		(SR0957 SEG 0170/0000)
0080/0000	LTH AH	002429 BK 000100		
018905 FT	7074/0000	LTH AH 000100 BK 003372		
0070/3372	INTER-AHD	LOTTSVILLE NIOBE RD		(SR4015 SEG 0010/0000)
0070/2627	SR 0957 SH	(SR0957 SEG 0180/0000)		
0070/2615	BMS EN 61/0958/0070/2615	2 0 61020 0 00 0134+36		TR TO LT BROKENSTRAW CK
0070/2410	BMS BG 61/0958/0070/2615	016 " DIA	CIRC CONCR	
0070/1965	018 " DIA	CIR PLASTIC	LEN=0040	INSTALLED 1998
0070/1245	036 " DIA	CIRC CONCR	LEN=0037	INSTALLED 1998
015533 FT	0070/0011	BMS EN 61/0958/0070/0000		2 0 61020 0 00 0108+24
0070/0000	LT BROKENSTRAW C BR	BMS BG 61/0958/0070/0000		LENGTH(AH 3372 BK 1475)

DIR: B TOTAL LEN: 7.992 MI. DIST: 01-6 SR: 958
 LEFT MUN: FREEHOLD T RIGHT MUN: FREEHOLD T

Stationing	Description	Material	Length	Status
0060/1475	030"H 72"W CON BOX CUL	030"H 72"W CON BOX CUL	LEN=0030	INSTALLED UNKN
0060/1186	018" DIA CIRC CONCR	018" DIA CIRC CONCR	LEN=0040	INSTALLED 1998
0060/0575	018" DIA CIR PLASTIC	018" DIA CIR PLASTIC	LEN=0040	INSTALLED 1998
014058 FT	2 0 61020 0 00 0093+49			
0060/0000	LENGTH(AH 1475 BK 3573)			
0050/3252	015" DIA CIRC CONCR	015" DIA CIRC CONCR	LEN=0030	INSTALLED 1998
0050/1921	BMS EN 61/0958/0050/1902	BMS EN 61/0958/0050/1902	2 0 61020 0 00 0076+77	
0050/1902	BR LT BROKEN STRAW CK	BMSBG 61/0958/0050/1902		
0050/1755	015" DIA CIRC CONCR	015" DIA CIRC CONCR	LEN=0030	INSTALLED 1998
010485 FT	0050/0345	024" DIA CIRC CONCR	LEN=0030	INSTALLED 1998
010485 FT	2 0 61020 0 00 0057+80			
0050/0000	SUTTON RD (SR4008 SEG 0010/0000)			
0050/0000	LENGTH(AH 3573 BK 3055)			
0040/2770	012" DIA CIR PLASTIC	012" DIA CIR PLASTIC	LEN=0035	INSTALLED 1998
0040/1912	024" DIA CIRC CONCR	024" DIA CIRC CONCR	LEN=0040	INSTALLED 1998
0040/1600	015" DIA CIRC CONCR	015" DIA CIRC CONCR	LEN=0035	INSTALLED 1998
0040/1110	015" DIA CIRC CONCR	015" DIA CIRC CONCR	LEN=0030	INSTALLED UNKN
0040/0800	015" DIA CIRC CONCR	015" DIA CIRC CONCR	LEN=0035	INSTALLED 1998
007430 FT	2 0 61020 0 00 0027+25			
0040/0000	015" DIA CIRC CONCR	015" DIA CIRC CONCR	LEN=0030	INSTALLED 1998
0040/0000	LENGTH(AH 3055 BK 2728)			
0030/1900	024" DIA CIR PLASTIC	024" DIA CIR PLASTIC	LEN=0040	INSTALLED 1998
0030/1529	015" DIA CIR PLASTIC	015" DIA CIR PLASTIC	LEN=0035	INSTALLED 1998

KIDDER RD (T554)

DIR: B TOTAL LEN: 7.992 MI. DIST: 01-6 SR: 958
 LEFT MUN: FREEHOLD T RIGHT MUN: FREEHOLD T

DEADMANS RUN
(T547)

0030/0050
004702 FT

001702 FT

FOR SR 0006 AND 0958
(CONN)

0010/0152

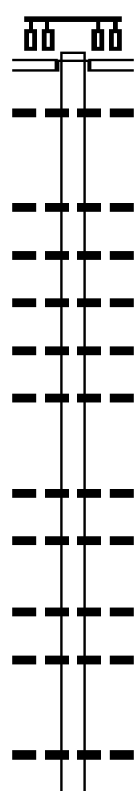
1 0 00088 7 00 0000+00 000000 FT
 GRAND ARMY OF THE REP H
 (SR0006 SEG 0220/0000) 0010/0000

0030/1230	015 "DIA CIRC CONCR LEN=0040 INSTALLED 1998
0030/0720	015 "DIA CIRC CONCR LEN=0030 INSTALLED 1998 BOARDMAN ST
0030/0341 0030/0223	(T560) BMSSEN 61/0958/0030/0177 2 0 61020 0 00 0001+79 STONY CREEK
0030/0177	BMSBG 61/0958/0030/0177 BULL HILL RD
0030/0092	(SR4006 SEG 0010/0000)
004702 FT	2 0 61020 0 00 0000+00 024 "DIA CIR PLASTIC LEN=0040 INSTALLED 1998 LENGTH(AH 2728 BK 3000)
0030/0000	015 "DIA CIRC CONCR LEN=0030 INSTALLED 1998
0020/2200	015 "DIA CIRC CONCR LEN=0030 INSTALLED 1998
0020/1270	015 "DIA CIRC CONCR LEN=0030 INSTALLED 1998
0020/0425 0020/0020 001702 FT	IRVINE LN (PRDR) BMSSEN 61/0958/0020/0000 1 0 00088 7 00 0017+46 LT. BROKEN. CK
0020/0000 0010/1279	BMSBG 61/0958/0020/0000 LENGTH(AH 3000 BK 1702) BMSSEN 61/0958/0010/1222 1 0 00088 7 00 0000+00 LT. BROKEN.
0010/1202 0010/1157	BMSBG 61/0958/0010/1222 FREEHOLD PITTSFIELD T
0010/0120	016 "DIA CIRC CONCR LEN=0050 INSTALLED 1998 NC SR 0958 SH
000000 FT	GRAND ARMY OF THE REP H (SR0006 SEG 0220/0000) MFC BEGIN = D
0010/0000	LENGTH(AH 1702 BK 0000)

131838 FT

131838 FT
 INTER-AHD

LIBERTY ST
 (SR1012 SEG 0010/0000)
 MARKET ST
 (SR0062 SEG 0600/0000)



0500/3133
 0500/3010

018 " DIA CIR PLASTIC
 LEN=0050 INSTALLED UNKN

0500/2021
 0500/1656

015 " DIA CIRC CONCR
 LEN=0042 INSTALLED UNKN
 015 " DIA CIRC CONCR
 LEN=0042 INSTALLED UNKN

0500/1113
 0500/0714

015 " DIA CIRC CONCR
 LEN=0044 INSTALLED UNKN
 015 " DIA CIRC CONCR
 LEN=0045 INSTALLED UNKN

128705 FT

0500/0118
 128705 FT
 0500/0000

018 " DIA CIRC CONCR
 LEN=0042 INSTALLED UNKN
 2 0 6 10 2 8 0 00 0 17 3 + 6 8
 LENGTH(AH 3133 BK 1671)

0490/1586
 0490/1195

015 " DIA CIRC CONCR
 LEN=0046 INSTALLED UNKN
 012 " DIA CIR PLASTIC
 LEN=0042 INSTALLED UNKN

127034 FT

0490/0430
 0490/0016
 127034 FT
 0490/0000
 0480/2234

018 " DIA CIRC CONCR
 LEN=0200 INSTALLED UNKN
 036 " DIA CIRC CONCR
 LEN=0080 INSTALLED UNKN
 2 0 6 10 2 8 0 00 0 15 6 + 9 7
 LENGTH(AH 1671 BK 2619)
 018 " DIA CIRC CONCR
 LEN=0040 INSTALLED UNKN
 024 " DIA CIRC CONCR

DIR: B TOTAL LEN: 24.969 MI. DIST: 01-6 SR: 957
 LEFT MUN: PINE GROVE T RIGHT MUN: PINE GROVE T

SWEDE HILL RD
 (SR1009 SEG 0010/0000) 0480/1443

124415 FT

121477 FT

2 0 61028 0 00 0077+53 119115 FT
 TOWN LINE RD
 (T514) 0460/0000

0480/1712	LEN=0050	INSTALLED	UNKN
0480/1383	030 " DIA	CIRC CONCR	
	LEN=0048	INSTALLED	UNKN
0480/0422	STANTON HILL RD (T595)		
	JOHNNY RUN		
	STRUCTURE	LENGTH	12 FT
0480/0324	BMSID 61/0957/0480/0324		
124415 FT	2 0 61028	0 00 0130+78	
0480/0000	LENGTH(AH 2619	BK 2938)	
	024 " DIA	CIRC CONCR	
0470/2447	LEN=0046	INSTALLED	UNKN
	018 " DIA	CIRC CONCR	
0470/2006	LEN=0048	INSTALLED	UNKN
	015 " DIA	CIRC CONCR	
0470/1548	LEN=0046	INSTALLED	UNKN
	018 " DIA	CIRC CONCR	
0470/0912	LEN=0035	INSTALLED	UNKN
	018 " DIA	CIRC CONCR	
0470/0463	LEN=0051	INSTALLED	UNKN
121477 FT	2 0 61028	0 00 0101+15	
0470/0000	LENGTH(AH 2938	BK 2362)	
	018 " DIA	CIRC CONCR	
0460/2322	LEN=0040	INSTALLED	UNKN
	018 " DIA	CIRC CONCR	
0460/1823	LEN=0043	INSTALLED	UNKN
	030 " DIA	CIRC CONCR	
0460/1275	LEN=0036	INSTALLED	UNKN
	018 " DIA	CIRC CONCR	
0460/0760	LEN=0043	INSTALLED	UNKN
	030 " DIA	CIRC CONCR	
0460/0579	LEN=0050	INSTALLED	UNKN
119115 FT	PINE GROVE		
	FARMINGTON T		
0460/0000	LENGTH(AH 2362	BK 2689)	
	018 " DIA	CIRC CONCR	
0450/2591	LEN=0055	INSTALLED	UNKN
	024 " DIA	CIRC CONCR	
0450/2129	LEN=0060	INSTALLED	UNKN
	024 " DIA	CIRC CONCR	
0450/1863	LEN=0060	INSTALLED	UNKN
	018 " DIA	CIRC CONCR	
0450/1600	LEN=0044	INSTALLED	UNKN
	018 " DIA	CIRC CONCR	
0450/1274	LEN=0045	INSTALLED	UNKN

DIR: B TOTAL LEN: 24.969 MI. DIST: 01-6 SR: 957
 LEFT MUN: FARMINGTON T RIGHT MUN: FARMINGTON T

Stationing	Notes	Structure	Material	Length
116426 FT	0450/0000	2 0 61028 0 00 0050+34	CIRC CONCR	2689
	0440/1606	018 " DIA	CIRC CONCR	0044
	0440/1206	018 " DIA	CIRC CONCR	0045
	0440/0968	018 " DIA	CIRC CONCR	0046
113969 FT	0440/0245	048 " DIA	CIRC CONCR	0063
	113969 FT	2 0 61028 0 00 0025+77	CIRC CONCR	2457
	0440/0000	STANTON HILL RD (T595)	CIRC CONCR	2510
	0430/2035	018 " DIA	CIRC CONCR	0040
FAIRBANKS RD (T491)	0430/1333	018 " DIA	CIRC CONCR	0045
	0430/1297	THOMPSON HILL RD (T490)	CIRC CONCR	0048
	0430/0550	FAIRBANKS STRUCTURE	CIRC CONCR	11 FT
111459 FT	0430/0016	BMSID 61/0957/0430/0016	CIRC CONCR	0000+00
	0430/0000	2 0 61028 0 00 0000+00	CIRC CONCR	2011
109448 FT	109448 FT	1 1 00154 0 00 0078+54	CIRC CONCR	2031
	0420/0000	FAIRBANKS STRUCTURE	CIRC CONCR	8 FT
	0410/1273	BMSID 61/0957/0420/0000	CIRC CONCR	2011
LUDWICK RD (T508)	0410/1107	024 " DIA	CIRC METAL	0065

EXTRACT DATE: 12/18/2023
PRINT DATE: 12/19/2023

ROADWAY MANAGEMENT SYSTEM
SLD COUNTY/SR - ANNUAL PRINT

PAGE NUMBER: 147
COUNTY: WARREN

DIR: B TOTAL LEN: 24.969 MI.
LEFT MUN: FARMINGTON T

DIST: 01-6 SR: 957
RIGHT MUN: FARMINGTON T

107417 FT	0410/0457	018 " DIA CIRC METAL LEN=0050 INSTALLED UNKN
	107417 FT	1 1 00154 0 00 0058+00 RHINE RUN RD (T506)
	0410/0000	LENGTH(AH 2031 BK 2743) FAIRBANKS STRUCTURE LENGTH 10 FT
	0400/2474	BMSID 61/0957/0400/2463
	0400/1731	018 " DIA CIRC CONCR LEN=0038 INSTALLED UNKN
	0400/0914	024 " DIA CIRC METAL LEN=0054 INSTALLED UNKN
104674 FT	0400/0529	048 " DIA CIR PLASTIC LEN=0060 INSTALLED 2014
	104674 FT	1 1 00154 0 00 0029+81
	0400/0000	LENGTH(AH 2743 BK 2981)
	0390/0965	018 " DIA CIRC CONCR LEN=0030 INSTALLED UNKN
	0390/0445	024 " DIA CIRC CONCR LEN=0100 INSTALLED UNKN
	0390/0392	FROM 1005/0090 SH (CONN)
101693 FT	0390/0317	MILLER HILL RD (SR1005 SEG 0100/0000)
	101693 FT	1 1 00154 0 00 0000+00
	0390/0000	LENGTH(AH 2981 BK 3125) ROLLIN RUN STRUCTURE LENGTH 13 FT
	0380/2962	BMSID 61/0957/0380/2974 MUDD RD (T500)
	0380/2897	
	0380/2256	018 " DIA CIRC CONCR LEN=0043 INSTALLED UNKN
	0380/1205	018 " DIA CIRC CONCR LEN=0044 INSTALLED UNKN
098568 FT	098568 FT	2 0 61027 0 00 0258+18

DIR: B TOTAL LEN: 24.969 MI. DIST: 01-6 SR: 957
 LEFT MUN: FARMINGTON T RIGHT MUN: FARMINGTON T

Stationing	Length	Material	Notes
0380/0000	3125	BK 2802	LENGTH(AH 3125 BK 2802)
0370/2278	0053	INSTALLED UNKN	024" DIA CIRC CONCR
0370/1840	0050	INSTALLED UNKN	024" DIA CIRC CONCR
0370/0963	0055	INSTALLED UNKN	018" DIA CIRC CONCR
0370/0563	0041	INSTALLED UNKN	036"H 36"W CON BOX CUL
095766 FT	2 0 61027 0 00 0230+16		2 0 61027 0 00 0230+16
0370/0000	2802	BK 2516	LENGTH(AH 2802 BK 2516)
0360/2262	0044	INSTALLED UNKN	018" DIA CIRC CONCR
0360/1861	0043	INSTALLED UNKN	048"H 72"W CON BOX CUL
0360/1049	0041	INSTALLED UNKN	018" DIA CIRC CONCR
0360/0380	0045	INSTALLED UNKN	024" DIA CIR PLASTIC
093250 FT			LANNING HILL RD (T497)
0360/0000	2516	BK 3089	LENGTH(AH 2516 BK 3089)
0350/2395	61/0957/0350/2372		BMS EN 61/0957/0350/2372
0350/2372	2 0 61027 0 00 0198+26		2 0 61027 0 00 0198+26
			KIANTONE CK.
			BMSBG 61/0957/0350/2372
090161 FT	2 0 61027 0 00 0174+12		2 0 61027 0 00 0174+12
0350/0000	3089	BK 2133	LENGTH(AH 3089 BK 2133)
088028 FT	2 0 61027 0 00 0152+79		2 0 61027 0 00 0152+79
			ROWLEY RD (T492)
			FARMINGTON SUGAR GROVE T
0340/0000	2133	BK 3536	LENGTH(AH 2133 BK 3536)

DIR: B TOTAL LEN: 24.969 MI. DIST: 01-6 SR: 957
 LEFT MUN: SUGAR GROVE T RIGHT MUN: SUGAR GROVE T

Location / Stationing	Segment ID	Material / Length	Status
	0330/3197	018" DIA CIRC CONCR LEN=0049	INSTALLED UNKN
	0330/2592	018" DIA CIRC CONCR LEN=0045	INSTALLED UNKN
	0330/2062	018" DIA CIRC CONCR LEN=0043	INSTALLED UNKN
	0330/0927	018" DIA CIRC CONCR LEN=0048	INSTALLED UNKN
CREEK RD (T436)	0330/0114	ROUNDS HILL RD (T438)	
2 0 61027 0 00 0117+66 084492 FT	0330/0062	018" DIA CIR PLASTIC 084492 FT	INSTALLED UNKN
OLD STATE RD (T589)	0330/0000	LENGTH(AH 3536 BK 2122)	
	0320/1790	018" DIA CIRC CONCR LEN=0054	INSTALLED UNKN
	0320/1763	018" DIA CIRC CONCR LEN=0065	INSTALLED UNKN
	0320/1133	018" DIA CIRC CONCR LEN=0045	INSTALLED UNKN
SANDERS RD (T460)	0320/0457		
	0320/0283	ECCLES RD (T461)	
082370 FT	0320/0042	BMSSEN 61/0957/0320/0000 2 0 61027 0 00 0095+97	
	0320/0000	STILLWATER BMSBG 61/0957/0320/0000 LENGTH(AH 2122 BK 3764)	
	0310/2845	018" DIA CIRC CONCR LEN=0045	INSTALLED UNKN
	0310/2153	048" DIA CIRC CONCR LEN=0047	INSTALLED UNKN
	0310/0828	018" DIA CIRC CONCR LEN=0040	INSTALLED UNKN
DOBSON RD			

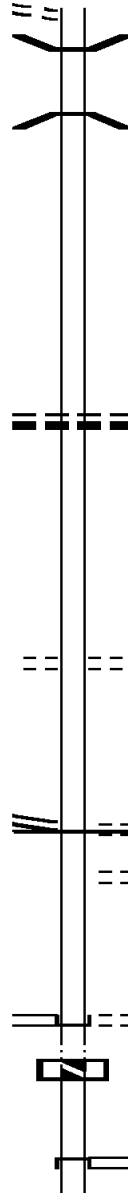
DIR: B TOTAL LEN: 24.969 MI. DIST: 01-6 SR: 957
 LEFT MUN: SUGAR GROVE T RIGHT MUN: SUGAR GROVE T

(T587)

0310/0109

078606 FT

076840 FT



0310/0061 BMS EN 61/0957/0310/0000
 2 0 61027 0 00 0058+39
 STILL WATER
 0310/0016 BMSBG 61/0957/0310/0000
 078606 FT 2 0 61027 0 00 0058+39
 0310/0000 LENGTH(AH 3764 BK 1766)

076840 FT 2 0 61027 0 00 0040+68
 04B " DIA CIRC METAL
 LEN=0040 INSTALLED UNKN
 NC SR 0957 SH
 SUGAR GROVE
 SUGARGROVE B
 0300/0000 LENGTH(AH 1766 BK 3625)

2 0 61027 0 00 0004+42 073215 FT
 JAMESTOWN ST
 (SR4021 SEG 0010/0000) 0290/0000

072767 FT

FOREST ST
 (SR0069 SEG 0290/0000) 0280/0000
 072767 FT

0290/0909 CURTIS ST
 (BORO)
 NC RACE ST
 PLEASANT ST
 073215 FT (BORO)
 MFC BEGIN = D
 0290/0000 LENGTH(AH 3625 BK 0448)
 HARMON ST
 0280/0207 (BORO)
 072767 FT 2 0 61027 0 00 0000+00
 WILSON ST
 (BORO)
 INTER-BK MAIN ST
 (SR0069 SEG 0290/0000)
 0280/0000 LTH AH 000448 BK 000100
 072767 FT
 7274/0000 LTH AH 000100 BK 002825
 INTER-AHD MAIN ST
 (SR0069 SEG 0280/0000)
 WARREN RD
 0270/2825 (SR0069 SEG 0280/0000)
 01B " DIA CIRC CONCR

DIR: B TOTAL LEN: 24.969 MI. DIST: 01-6 SR: 957
 LEFT MUN: SUGARGROVE B RIGHT MUN: SUGARGROVE B

WEST MILL ST
 (BORO)

0270/2198

STILLWATER RD
 (BORO)

0270/0393
 069942 FT

067784 FT

065325 FT

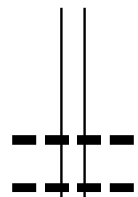
---	0270/2780	LEN=0040	INSTALLED UNKN
==	0270/2155	018 " DIA CIRC CONCR LEN=0030	INSTALLED UNKN
---	0270/1956	024 " DIA CIRC CONCR LEN=0037	INSTALLED UNKN
==	0270/1541	YOUNIE ST (BORO)	
---	0270/0680	018 " DIA CIR PLASTIC LEN=0045	INSTALLED 2011
---	0270/0546	BMSEN 61/0957/0270/0530 0 0 00000 0 00 0000+00	
---	0270/0530	STAUFFER RUN BMSBG 61/0957/0270/0530	
==	069942 FT	2 0 61021 0 01 0248+96	
---	0270/0000	NC MAIN ST SUGARGROVE SUGAR GROVE T LENGTH(AH 2825 BK 2158)	
---	0260/0785	018 " DIA CIRC CONCR LEN=0045	INSTALLED UNKN
---	0260/0575	024 " DIA CIRC CONCR LEN=0044	INSTALLED UNKN
---	067784 FT	2 0 61021 0 01 0227+35	
==	0260/0000	DUMP RD (T452) LENGTH(AH 2158 BK 2459)	
---	0250/0743	018 " DIA CIRC CONCR LEN=0045	INSTALLED UNKN
---	065325 FT	2 0 61021 0 01 0202+82	
==	0250/0000	PAGE HOLLOW RD (SR4009 SEG 0160/3134) LENGTH(AH 2459 BK 3161)	
---	0240/1988	STILLWATER STRUCTURE LENGTH 11 FT BMSID 61/0957/0240/1967	

DIR: B TOTAL LEN: 24.969 MI. DIST: 01-6 SR: 957
 LEFT MUN: SUGAR GROVE T RIGHT MUN: SUGAR GROVE T

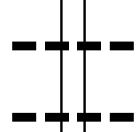
Stationing	Material	Length	Notes
	0240/0962	024 " DIA CIR PLASTIC LEN=0050	INSTALLED 2011
062164 FT	0240/0000	062164 FT 2 0 61021 0 01 0171+38 LENGTH(AH 3161 BK 2592)	
	0230/2010	024 " DIA CIRC CONCR LEN=0041	INSTALLED UNKN
	0230/0457	024 " DIA CIRC CONCR LEN=0045	INSTALLED UNKN
059572 FT	0230/0015	060 " DIA CIRC CONCR LEN=0055	INSTALLED UNKN
	0230/0000	059572 FT 2 0 61021 0 01 0145+47 LENGTH(AH 2592 BK 2039)	
	0220/1418	048 " DIA CIR PLASTIC LEN=0050	INSTALLED 2009
	0220/1040	024 " DIA CIRC CONCR LEN=0039	INSTALLED UNKN
057533 FT	0220/0085	048 " DIA CIRC CONCR LEN=0055	INSTALLED UNKN
	0220/0000	057533 FT 2 0 61021 0 01 0124+88 LENGTH(AH 2039 BK 1977)	
	0210/1900		SUGAR GROVE FREEHOLD T
TURNPIKE CEMETERY RD(TB (T300)	0210/1027	036 " DIA CIRC CONCR LEN=0047	INSTALLED UNKN
055556 FT	0210/0845		
	0210/0000	055556 FT 2 0 61021 0 01 0105+11 LENGTH(AH 1977 BK 3309)	
	0200/2861	015 " DIA CIRC CONCR LEN=0050	INSTALLED UNKN
	0200/1035	018 " DIA CIRC CONCR LEN=0050	INSTALLED UNKN

DIR: B TOTAL LEN: 24.969 MI. DIST: 01-6 SR: 957
 LEFT MUN: FREEHOLD T RIGHT MUN: FREEHOLD T

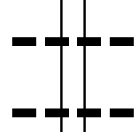
052247 FT



052247 FT 2 0 61021 0 00 0071+64
 5 0200/0000 LENGTH(AH 3309 BK 3755)
 0190/3754 054 " DIA CIRC CONCR
 LEN=0075 INSTALLED UNKN
 0190/3437 018 " DIA CIRC CONCR
 LEN=0041 INSTALLED UNKN

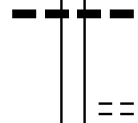


0190/2537 018 " DIA CIR PLASTIC
 LEN=0045 INSTALLED 2011
 0190/1675 042 " DIA CIRC CONCR
 LEN=0040 INSTALLED UNKN

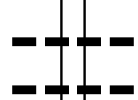


0190/0710 036 " DIA CIR PLASTIC
 LEN=0060 INSTALLED 2006
 0190/0020 018 " DIA CIR PLASTIC
 LEN=0042 INSTALLED UNKN

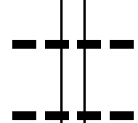
048492 FT



048492 FT 2 0 61021 0 00 0034+09
 PETERSON HILL RD
 (T559)
 5 0190/0000 LENGTH(AH 3755 BK 3413)

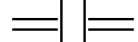


0180/2259 018 " DIA CIRC CONCR
 LEN=0040 INSTALLED 1998
 0180/2090 015 " DIA CIRC METAL
 LEN=0040 INSTALLED UNKN



0180/0784 018 " DIA CIRC CONCR
 LEN=0045 INSTALLED 1997
 0180/0010 018 " DIA CIR PLASTIC
 LEN=0060 INSTALLED 1997

2 0 61021 0 00 0000+00 045079 FT
 LOTTSVILLE NIOBE RD
 (SR4015 SEG 0010/0000) 0180/0000



5 0180/0000 SR 0958 SH
 (SR0958 SEG 0070/3372)
 LENGTH(AH 3413 BK 3404)

RBR

EXTRACT DATE: 12/18/2023
PRINT DATE: 12/19/2023

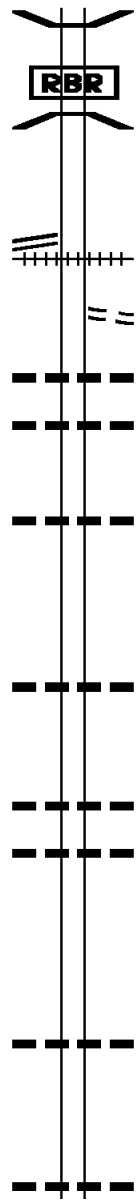
ROADWAY MANAGEMENT SYSTEM
SLD COUNTY/SR - ANNUAL PRINT

PAGE NUMBER: 140
COUNTY: WARREN

DIR: B TOTAL LEN: 24.969 MI.
LEFT MUN: FREEHOLD T

DIST: 01-6 SR: 957
RIGHT MUN: FREEHOLD T

2 0 61020 0 00 0175+33 041675 FT
SR 0958 SH
(SR0958 SEG 0080/0000) 0170/0000



0170/1080 BMS EN 61/0957/0170/0981
2 0 61020 0 00 0166+06
P3
LITTLE BROKENSTRAW CREE
0170/0981 BMSBG 61/0957/0170/0981

041675 FT

0170/0000 LENGTH(AH 3404 BK 2732)
0160/2137 (AAR 262957P)#TRKS 01
KING HILL
0160/1675 (T557)

038943 FT

0160/1067 018 "DIA CIRC METAL
LEN=0043 INSTALLED UNKN
015 "DIA CIRC METAL
0160/0488 LEN=0060 INSTALLED UNKN
038943 FT 2 0 61019 0 00 0223+13
0160/0000 LENGTH(AH 2732 BK 2632)
018 "DIA CIRC METAL
0150/2279 LEN=0065 INSTALLED UNKN

036311 FT

0150/0258 018 "DIA CIR PLASTIC
LEN=0060 INSTALLED UNKN
036311 FT 2 0 61019 0 00 0198+05
0150/0000 LENGTH(AH 2632 BK 2748)

0140/2104 018 "DIA CIRC METAL
LEN=0043 INSTALLED UNKN
018 "DIA CIRC METAL
0140/1525 LEN=0044 INSTALLED UNKN

033563 FT

033563 FT 2 0 61019 0 00 0170+57
0140/0000 LENGTH(AH 2748 BK 1742)
018 "DIA CIRC METAL
0130/1545 LEN=0040 INSTALLED UNKN

0130/0020 018 "DIA CIRC METAL
LEN=0050 INSTALLED UNKN

DIR: B TOTAL LEN: 24.969 MI. DIST: 01-6 SR: 957
 LEFT MUN: FREEHOLD T RIGHT MUN: FREEHOLD T

Left Side	Right Side	Notes
2 0 61019 0 00 0152+83 031821 FT PRICE RD (T555)	031821 FT BAILEY HILL RD (T556)	
0130/0000 == ==	5 0130/0000 LENGTH(AH 1742 BK 3060)	
---	030 "DIA CIRC CONCR	
---	0120/2598 LEN=0067 INSTALLED UNKN	
---	018 "DIA CIRC METAL	
---	0120/2229 LEN=0040 INSTALLED UNKN	
	015 "DIA CIRC METAL	
HAPPYTOWN RD (T398)	0120/1063 LEN=0040 INSTALLED UNKN	
0120/1057 ==		
028761 FT	028761 FT 2 0 61019 0 00 0122+24	
---	015 "DIA CIR PLASTIC	
---	LEN=0038 INSTALLED UNKN	
---	5 0120/0000 LENGTH(AH 3060 BK 2824)	
---	015 "DIA CIR PLASTIC	
---	0110/2305 LEN=0050 INSTALLED UNKN	
---	024 "DIA CIR PLASTIC	
---	0110/1730 LEN=0038 INSTALLED UNKN	
---	018 "DIA CIR PLASTIC	
---	0110/1495 LEN=0050 INSTALLED UNKN	
	024 "DIA CIR PLASTIC	
025937 FT	0110/0510 LEN=0040 INSTALLED UNKN	
	025937 FT 2 0 61019 0 00 0094+00	
	FREEHOLD	
	COLUMBUS T	
	5 0110/0000 LENGTH(AH 2824 BK 3156)	
	0100/0333 BMS EN 61/0957/0100/0311	
	2 0 61019 0 00 0065+56	
	BR. COFFEE CK	
	0100/0311 BMSBG 61/0957/0100/0311	
	015 "DIA CIRC METAL	
	LEN=0035 INSTALLED UNKN	
022781 FT	0100/0095 2 0 61019 0 00 0062+42	
	022781 FT SWAMP RD	
	(T553)	

DIR: B TOTAL LEN: 24.969 MI. DIST: 01-6 SR: 957
 LEFT MUN: COLUMBUS T RIGHT MUN: COLUMBUS T

---	5	0100/0000	LENGTH(AH 3156 BK 3590)
---		0090/3415	015 " DIA CIRC METAL
---		0090/3080	LEN=0038 INSTALLED UNKN
			018 " DIA CIR PLASTIC
			LEN=0040 INSTALLED UNKN
			018 " DIA CIRC METAL
		0090/1540	LEN=0038 INSTALLED UNKN
		0090/1525	018 " DIA CIR PLASTIC
			LEN=0040 INSTALLED UNKN
		0090/1085	018 " DIA CIR PLASTIC
			LEN=0040 INSTALLED UNKN
		0090/0850	018 " DIA CAST IRON
			LEN=0040 INSTALLED 2016
		0090/0635	018 " DIA CIR PLASTIC
			LEN=0040 INSTALLED 2016
		0090/0048	BMSSEN 61/0957/0090/0000
		019191 FT	2 0 6 1019 0 00 0026+53
			PINE VALLEY
			BMSBG 61/0957/0090/0000
	5	0090/0000	LENGTH(AH 3590 BK 2663)
		0080/2279	018 " DIA CIR PLASTIC
			LEN=0040 INSTALLED UNKN
		0080/2091	018 " DIA CIR PLASTIC
			LEN=0040 INSTALLED UNKN
		0080/1960	018 " DIA CIR PLASTIC
			LEN=0040 INSTALLED UNKN
		0080/1798	BMSSEN 61/0957/0080/1753
			2 0 6 1019 0 00 0017+70
			COOLSPRINGS
		0080/1783	BMSBG 61/0957/0080/1753
			018 " DIA CIR PLASTIC
		0080/1368	LEN=0040 INSTALLED UNKN
			018 " DIA CIR PLASTIC
		0080/1210	LEN=0040 INSTALLED UNKN
			018 " DIA CIR PLASTIC
		0080/1035	LEN=0040 INSTALLED UNKN
			024 " DIA CIR PLASTIC
		0080/0700	LEN=0040 INSTALLED 2015
			016528 FT
	5	0080/0000	018 " DIA CIRC CONCR
			LEN=0050 INSTALLED 2009
			LENGTH(AH 2663 BK 1752)
		0070/1263	024 " DIA CIRC CONCR
			LEN=0040 INSTALLED UNKN

019191 FT

2 0 6 1019 0 00 0000+00 016528 FT
 PINE VALLEY RD
 (SR4007 SEG 0020/0000) 0080/0000

PENNDOT STOCKPILE YD #6
 (GOVT) 0070/1012

DIR: B TOTAL LEN: 24.969 MI. DIST: 01-6 SR: 957
 LEFT MUN: COLUMBUS T RIGHT MUN: COLUMBUS T

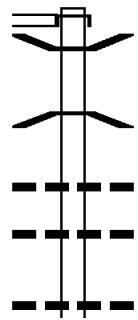
Center Rd (T#)	Length (FT)	Start Station	End Station	Material	Notes	
CENTER RD (T604)	014776	0070/0700	0070/0142	024" DIA CIRC CONCR	LEN=0040 INSTALLED UNKN	
		0070/0142	014776	024" DIA CIRC CONCR	LEN=0045 INSTALLED UNKN	
		0070/0000		2 0 6 10 18 0 00 0026+52	BACCUS CORNERS RD (SR4007 SEG 0010/2628) LENGTH(AH 1752 BK 1856)	
	0060/1819	0060/1488	0060/0785	018" DIA CIR PLASTIC	LEN=0043 INSTALLED UNKN	
		0060/0785	012920	024" DIA CIRC CONCR	LEN=0073 INSTALLED UNKN	
	012920	0060/0000		2 0 6 10 64 0 00 0100+94	036"H 60"W ELLIPTICAL* LEN=0055 INSTALLED UNKN LENGTH(AH 1856 BK 2925)	
		0050/1424	0050/1065	0050/0870	018" DIA CIRC CONCR	LEN=0046 INSTALLED UNKN
			0050/1065	0050/0535	030" DIA CIR PLASTIC	LEN=0045 INSTALLED 2003
			0050/0870	0050/0535	030" DIA CIRC METAL	LEN=0062 INSTALLED UNKN
			0050/0535	009995	018" DIA CIRC CONCR	LEN=0064 INSTALLED UNKN
009995		0050/0000	0040/1035	2 0 6 10 64 0 00 0071+80	018" DIA CIRC CONCR LEN=0043 INSTALLED UNKN LENGTH(AH 2925 BK 1505)	
2 0 6 10 64 0 00 0056+75 ALDER BOTTOM RD (T350)	008490	0040/0365	008490	048" DIA CIRC METAL	LEN=0052 INSTALLED UNKN	
		0040/0000	0030/2598	024" DIA CIRC CONCR	LEN=0046 INSTALLED UNKN	
	0040/0000	0030/2598	0030/1845	LENGTH(AH 1505 BK 3078)	015" DIA CIRC CONCR LEN=0045 INSTALLED UNKN	
		0030/1845		015" DIA CIRC CONCR	LEN=0045 INSTALLED UNKN	

DIR: B TOTAL LEN: 24.969 MI. DIST: 01-6 SR: 957
 LEFT MUN: COLUMBUS T RIGHT MUN: COLUMBUS T

Stationing	Notes	Stationing	Notes
005412 FT		005412 FT	2 0 61064 0 00 0025+93 036 "DIA CIRC METAL LEN=0045 INSTALLED UNKN
		NC SR	0957 SH
		5 0030/0000	LENGTH(AH 3078 BK 2588)
		0020/1778	015 "DIA CIRC CONCR LEN=0040 INSTALLED UNKN
SCHRAMLING RD (T348) WEBER ST (T511)	0020/1038 0020/0517	== ==	STACY ST (PRDR)
		0020/0148	015 "DIA CIRC METAL LEN=0045 INSTALLED UNKN
		0020/0145	BMSBG 61/0957/0020/0049 2 0 61064 0 00 0000+64 BROKEN STRAW
		0020/0049	BMSBG 61/0957/0020/0049
		002824 FT	2 0 61064 0 00 0000+00
MAIN ST (T527)	0010/2820	5 0020/0000	LENGTH(AH 2588 BK 2824)
		0010/2759	ERIE ST (SR4023 SEG 0010/0843)
		0010/2548	018 "DIA CIRC CONCR LEN=0035 INSTALLED UNKN
		0010/2045	EAST ST (T645)
		0010/1720	JACK'S LN (PRDR)
		0010/1269	SOUTH ST (T509)
MARKET ST (SR4003 SEG 0010/0000)	0010/1037		
NO BAR DR (T403)	0010/0384		
	000000 FT	0010/0197	015 "DIA CIRC CONCR LEN=0047 INSTALLED UNKN
		000000 FT	1 0 00088 4 00 0000+00 GRAND ARMY OF THE REP H (SR0006 SEG 0030/0000)
GRAND ARMY OF THE REP H (SR0006 SEG 0030/0000)	0010/0000	NC MA	IN ST MFC BEGIN = C
		5 0010/0000	LENGTH(AH 2824 BK 0000)

EXTRACT DATE: 12/18/2023 ROADWAY MANAGEMENT SYSTEM PAGE NUMBER: 135
 PRINT DATE: 12/19/2023 SLD COUNTY/SR - ANNUAL PRINT COUNTY: WARREN
 DIR: B TOTAL LEN: 3.871 MI. DIST: 01-6 SR: 948
 LEFT MUN: SHEFFIELD T RIGHT MUN: SHEFFIELD T

DAVID ZEISBERGER HW 020439 FT
 (SR0666 SEG 0110/0000) 0080/3346



020439 FT
 INTER-AHD DAVID ZEISBERGER HW
 0080/3346 (SR0666 SEG 0110/0000)
 0080/3209 BMSEN 61/0948/0080/315B
 1 1 04250 0 00 0063+95
 HARTONS RUN
 0080/3198 BMSBG 61/0948/0080/315B
 0080/2475 036 " DIA CIRC CONCR
 LEN=0050 INSTALLED 1996
 0080/2069 018 " DIA CIRC CONCR
 LEN=0052 INSTALLED 1996
 0080/1418 024 " DIA CIRC CONCR
 LEN=0034 INSTALLED 1996

DIR: B TOTAL LEN: 3.871 MI. DIST: 01-6 SR: 948
 LEFT MUN: SHEFFIELD T RIGHT MUN: SHEFFIELD T

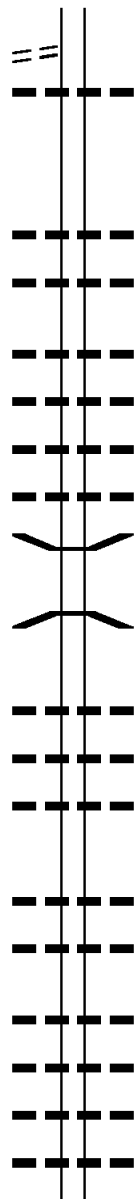
HENRYS MILL RD
 (T526)

0080/1033

017093 FT

013893 FT

012791 FT



0080/0964	018 " DIA	CIRC	CONCR	
	LEN=0090	INSTALLED	1996	
017093 FT	1 1 04250	0 00	0032+35	
5 0080/0000	LENGTH(AH	3346	BK 3200)	
	018 " DIA	CIRC	CONCR	
	LEN=0048	INSTALLED	1996	
	018 " DIA	CIRC	CONCR	
	LEN=0035	INSTALLED	1996	
	024 " DIA	CIRC	CONCR	
	LEN=0048	INSTALLED	1996	
	018 " DIA	CIRC	CONCR	
	LEN=0060	INSTALLED	1996	
	018 " DIA	CIRC	CONCR	
	LEN=0055	INSTALLED	1996	
	018 " DIA	CIRC	CONCR	
	LEN=0029	INSTALLED	1996	
	0070/0498	BMS EN 61/0948/0070/0413		
	1 1 04250	0 00	0004+19	
	TIONESTA BR.			
	0070/0413	BMSBG 61/0948/0070/0413		
	013893 FT	1 1 04250	0 00	0000+00
5 0070/0000	LENGTH(AH	3200	BK 1102)	
	018 " DIA	CIRC	CONCR	
	LEN=0038	INSTALLED	1996	
	018 " DIA	CIRC	CONCR	
	LEN=0034	INSTALLED	1996	
	018 " DIA	CIRC	CONCR	
	LEN=0050	INSTALLED	1996	
	0060/0150	2 0 61033	0 00	0127+76
	012791 FT	018 " DIA	CIRC	CONCR
	LEN=0040	INSTALLED	UNKN	
5 0060/0000	LENGTH(AH	1102	BK 2597)	
	024 " DIA	CIRC	CONCR	
	LEN=0033	INSTALLED	1996	
	0050/1680	036 " DIA	CIRC	CONCR
	LEN=0044	INSTALLED	1996	
	018 " DIA	CIRC	CONCR	
	LEN=0050	INSTALLED	1996	
	018 " DIA	CIRC	CONCR	
	LEN=0082	INSTALLED	1996	
	024 " DIA	CIRC	CONCR	
	LEN=0052	INSTALLED	UNKN	
	0050/0677	018 " DIA	CIRC	CONCR

EXTRACT DATE: 12/18/2023
PRINT DATE: 12/19/2023

ROADWAY MANAGEMENT SYSTEM
SLD COUNTY/SR - ANNUAL PRINT

PAGE NUMBER: 133
COUNTY: WARREN

DIR: B TOTAL LEN: 3.871 MI.
LEFT MUN: SHEFFIELD T

DIST: 01-6 SR: 948
RIGHT MUN: SHEFFIELD T

Segment	Start	End	Len	Material	Year	
010194 FT	0050/0425	0050/0161	0038	INSTALLED	1996	
		010194 FT	0040	CIRC CONC	1996	
			2 0 6 10 3 3	0 00 0101+51		
			018 " DIA	CIRC CONC		
			LEN=0050	INSTALLED	UNKN	
			LENGTH(AH	2597 BK 2617)		
			024 " DIA	CIRC CONC		
			LEN=0055	INSTALLED	1996	
			024 " DIA	CIRC CONC		
			LEN=0040	INSTALLED	1997	
			018 " DIA	CIRC CONC		
			LEN=0038	INSTALLED	1996	
			018 " DIA	CIRC CONC		
			LEN=0040	INSTALLED	1997	
			018 " DIA	CIRC CONC		
007577 FT	0040/1185	0040/0919	0040	INSTALLED	1997	
		0040/0596	0060	INSTALLED	1997	
		0040/0428	0059	INSTALLED	1996	
		0040/0213	0042	INSTALLED	1996	
		007577 FT	2 0 6 10 3 3	0 00 0075+13		
			048 " H 72 " W	CONC STRUCT		
			LEN=0043	INSTALLED	1996	
	0030/2797	0030/2728	0030/2563	0044	INSTALLED	1996
			0030/2244	0048	INSTALLED	1996
			0030/1978	0042	INSTALLED	1996
			0030/1735	0045	INSTALLED	1996
			0030/1437	0041	INSTALLED	1996
			0030/1313	0038	INSTALLED	1996
			0030/1164	0041	INSTALLED	1996
			0030/0914	0056	INSTALLED	1996
			018 " DIA	CIRC CONC		
			LEN=0039	INSTALLED	1996	
			018 " DIA	CIRC CONC		
			LEN=0044	INSTALLED	1996	
			018 " DIA	CIRC CONC		
			LEN=0048	INSTALLED	1996	
			018 " DIA	CIRC CONC		
		LEN=0042	INSTALLED	1996		
		018 " DIA	CIRC CONC			
		LEN=0045	INSTALLED	1996		
		018 " DIA	CIRC CONC			
		LEN=0041	INSTALLED	1996		
		018 " DIA	CIRC CONC			
		LEN=0038	INSTALLED	1996		
		018 " DIA	CIRC CONC			
		LEN=0041	INSTALLED	1996		
		018 " DIA	CIRC CONC			
		LEN=0056	INSTALLED	1996		
		018 " DIA	CIRC CONC			
		LEN=0039	INSTALLED	1996		
		018 " DIA	CIRC CONC			

FORESTRY 103 RD
(FRST)

EXTRACT DATE: 12/18/2023
PRINT DATE: 12/19/2023

ROADWAY MANAGEMENT SYSTEM
SLD COUNTY/SR - ANNUAL PRINT

PAGE NUMBER: 132
COUNTY: WARREN

DIR: B TOTAL LEN: 3.871 MI.
LEFT MUN: SHEFFIELD T

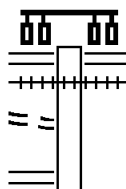
DIST: 01-6 SR: 948
RIGHT MUN: SHEFFIELD T

	0030/0763	LEN=0039	INSTALLED	1996
		018 "DIA	CIRC CONCR	
	0030/0426	LEN=0040	INSTALLED	1996
		018 "DIA	CIRC CONCR	
004271 FT	0030/0152	LEN=0037	INSTALLED	1996
	004271 FT	2 0 6 1033	0 00 0042+45	
		CHERRY RUN RD		
		(FRST)		
	5 0030/0000	LENGTH(AH 3306	BK 1747)	
		018 "DIA	CIRC CONCR	
	0020/1615	LEN=0060	INSTALLED	1996
		018 "DIA	CIRC CONCR	
	0020/1155	LEN=0060	INSTALLED	1996
		018 "DIA	CIRC CONCR	
	0020/0810	LEN=0056	INSTALLED	1996
		018 "DIA	CIRC CONCR	
	0020/0647	LEN=0060	INSTALLED	1996
		036 "DIA	CIRC CONCR	
002524 FT	0020/0484	LEN=0064	INSTALLED	1996
	002524 FT	2 0 6 1033	0 00 0024+57	
	5 0020/0000	LENGTH(AH 1747	BK 2524)	
		018 "DIA	CIRC CONCR	
	0010/2419	LEN=0060	INSTALLED	1996
		018 "DIA	CIRC CONCR	
	0010/2196	LEN=0060	INSTALLED	1996
		036 "DIA	CIRC CONCR	
	0010/1903	LEN=0043	INSTALLED	1996
		018 "DIA	CIRC CONCR	
	0010/1644	LEN=0042	INSTALLED	1996
		018 "DIA	CIRC CONCR	
	0010/1478	LEN=0056	INSTALLED	1996
		018 "DIA	CIRC CONCR	
	0010/1291	LEN=0040	INSTALLED	1996
		018 "DIA	CIRC CONCR	
	0010/1061	LEN=0046	INSTALLED	1996
		018 "DIA	CIRC CONCR	
	0010/0906	LEN=0053	INSTALLED	1996
		018 "DIA	CIRC CONCR	
	0010/0793	LEN=0046	INSTALLED	1996
		018 "DIA	CIRC CONCR	
	0010/0583	LEN=0050	INSTALLED	1996
		018 "DIA	CIRC CONCR	
000000 FT	0010/0401	LEN=0047	INSTALLED	1996
	000000 FT	2 0 6 1033	0 00 0000+00	
		NC BR	ROOKSTON RD	
		INTER-BK	SR 0948 SH	
			(SR0948 SEG 0070/2359)	
			MFC BEGIN = D	
			BK-FOREST	(27)
	5 0010/0000	LENGTH(AH 2524	BK 0000)	

EXTRACT DATE: 12/18/2023 ROADWAY MANAGEMENT SYSTEM PAGE NUMBER: 131
PRINT DATE: 12/19/2023 SLD COUNTY/SR - ANNUAL PRINT COUNTY: WARREN

DIR: B TOTAL LEN: 7.051 MI. DIST: 01-6 SR: 666
LEFT MUN: SHEFFIELD T RIGHT MUN: SHEFFIELD T

MAIN ST 037230 FT
(SR0006 SEG 0860/0000) 0150/1331
FROM 0006/0850 SH
(CONN) 0150/1234
HIGH ST
(SR2002 SEG 0370/2101) 0150/0891



037230 FT CRARY AV
0150/1331 (SR0006 SEG 0860/0000)
0150/1271 (AAR 505735F)#TRKS 01

EXTRACT DATE: 12/18/2023
PRINT DATE: 12/19/2023

ROADWAY MANAGEMENT SYSTEM
SLD COUNTY/SR - ANNUAL PRINT

PAGE NUMBER: 130
COUNTY: WARREN

DIR: B TOTAL LEN: 7.051 MI.
LEFT MUN: SHEFFIELD T

DIST: 01-6 SR: 666
RIGHT MUN: SHEFFIELD T

035899 FT

032144 FT

Stationing	Notes
0150/0646	CENTER ST (T532)
0150/0469	LEATHER ST (T335)
0150/0295	018" DIA CIR PLASTIC LEN=0040 INSTALLED 1999
0150/0254	ELK ST (T333)
0150/0070	BMSSEN 61/0666/0150/0000
035899 FT	1 0 00253 0 01 0361+96 TWO MILE RUN
0150/0000	BMSBG 61/0666/0150/0000 LENGTH(AH 1331 BK 3755)
0140/3536	024" DIA CIR PLASTIC LEN=0054 INSTALLED 1999
0140/3154	HORTON AV (SR2004 SEG 0010/0000)
0140/2763	CHURCH ST (T331)
0140/2353	PICKERING ST (T329)
0140/2340	015" DIA CIRC CONCR LEN=0054 INSTALLED UNKN
0140/2299	018" DIA CIRC CONCR LEN=0054 INSTALLED UNKN
0140/1981	018" DIA CIRC CONCR LEN=0052 INSTALLED UNKN
0140/1950	VAN ETTAN AV (T327)
0140/1943	018" DIA CIRC CONCR LEN=0050 INSTALLED UNKN
0140/1542	PRATT ST (T325)
0140/1539	018" DIA CIRC CONCR LEN=0052 INSTALLED UNKN
0140/1132	024" DIA CIRC CONCR LEN=0090 INSTALLED UNKN
0140/0759	030" DIA CIRC CONCR LEN=0058 INSTALLED UNKN
0140/0497	024" DIA CIRC CONCR LEN=0068 INSTALLED UNKN
0140/0155	018" DIA CIRC CONCR LEN=0062 INSTALLED UNKN
032144 FT	1 0 00253 0 01 0324+47 NC MA IN ST BACK
0140/0000	LENGTH(AH 3755 BK 2271)
0130/2125	018" DIA CIRC METAL LEN=0122 INSTALLED UNKN
	018" DIA CIRC CONCR

DIR: B TOTAL LEN: 7.051 MI. DIST: 01-6 SR: 666
 LEFT MUN: SHEFFIELD T RIGHT MUN: SHEFFIELD T

---	0130/1580	LEN=0066	INSTALLED	UNKN
---	0130/1331	LEN=0073	INSTALLED	UNKN
---	0130/0911	LEN=0056	INSTALLED	UNKN
	029873 FT	1 0 00253 0 01 0301+74		
---	5 0130/0000	036 "DIA CIRC CONCR		
		LEN=0050 INSTALLED UNKN		
---	0120/2072	LENGTH(AH 2271 BK 2674)		
---	0120/1412	036 "DIA CIRC CONCR		
---	0120/0978	LEN=0050 INSTALLED UNKN		
---	0120/0963	015 "DIA CIRC CONCR		
---	0120/0325	LEN=0059 INSTALLED UNKN		
---		BMSSEN 61/0666/0120/0963		
---		1 0 00253 0 01 0284+58		
---		DODGE RUN		
---		BMSBG 61/0666/0120/0963		
---		018 "DIA CIRC CONCR		
---		LEN=0051 INSTALLED UNKN		
==	027199 FT	1 0 00253 0 01 0275+10		
==		HATHAWAY LN		
==		(T321)		
---	5 0120/0000	LENGTH(AH 2674 BK 2407)		
---	0110/2225	030 "DIA CIR PLASTIC		
---	0110/1728	LEN=0060 INSTALLED UNKN		
---	0110/1296	028"H 44"W CON BOX CUL		
---	0110/0932	LEN=0073 INSTALLED UNKN		
---	0110/0792	024 "DIA CIRC CONCR		
---	0110/0773	LEN=0087 INSTALLED UNKN		
---	0110/0539	024 "DIA CIRC CONCR		
---	0110/0146	LEN=0067 INSTALLED UNKN		
---	024792 FT	018 "DIA CIRC CONCR		
---		LEN=0058 INSTALLED UNKN		
---		CHAPEL LN		
---		(T319)		
---		018 "DIA CIRC CONCR		
---		LEN=0061 INSTALLED UNKN		
---		018 "DIA CIRC METAL		
---		LEN=0055 INSTALLED UNKN		
---		1 0 00253 0 00 0251+00		
---		BROOKSTON RD		
---		(SR0948 SEG 0080/3346)		
---	5 0110/0000	LENGTH(AH 2407 BK 1310)		

029873 FT

BARNES CEMETERY RD
(T323)

0120/023B
027199 FT

024792 FT

EXTRACT DATE: 12/18/2023
PRINT DATE: 12/19/2023

ROADWAY MANAGEMENT SYSTEM
SLD COUNTY/SR - ANNUAL PRINT

PAGE NUMBER: 128
COUNTY: WARREN

DIR: B TOTAL LEN: 7.051 MI.
LEFT MUN: SHEFFIELD T

DIST: 01-6 SR: 666
RIGHT MUN: SHEFFIELD T

Distance (FT)	Stationing	Description
	0100/1229	064" H 84" W CON BOX CUL LEN=0099 INSTALLED UNKN
	0100/0730	042" DIA CIRC CONCR LEN=0084 INSTALLED UNKN
	0100/0527	ALLING RD (T673)
	0100/0184	BMS EN 61/0666/0100/0063 1 0 00253 0 00 0235+62
023482 FT	0100/0063	S. BR. TIONEST BMS SBG 61/0666/0100/0063
	023482 FT	1 0 00253 0 00 0235+00
	0100/0000	UTAH RD (T528) LENGTH(AH 1310 BK 2662)
	0090/1582	018" DIA CIRC METAL LEN=0077 INSTALLED UNKN
	0090/1231	024" DIA CIRC METAL LEN=0130 INSTALLED UNKN
	0090/0924	024" DIA CIRC METAL LEN=0076 INSTALLED UNKN
020820 FT	0090/0270	016" DIA CIRC METAL LEN=0147 INSTALLED UNKN
	020820 FT	1 0 00253 0 00 0207+98
	0090/0000	LENGTH(AH 2662 BK 2103)
	0080/1971	018" DIA CIRC METAL LEN=0142 INSTALLED UNKN
	0080/1665	024" DIA CIRC METAL LEN=0111 INSTALLED UNKN
	0080/1372	030" DIA CIRC METAL LEN=0116 INSTALLED UNKN
	0080/1068	024" DIA CIRC METAL LEN=0130 INSTALLED UNKN
	0080/0745	030" DIA CIRC METAL LEN=0120 INSTALLED UNKN
	0080/0543	024" DIA CIRC METAL LEN=0300 INSTALLED UNKN
018717 FT	0080/0250	024" DIA CIRC METAL LEN=0328 INSTALLED UNKN
	018717 FT	1 0 00253 0 00 0186+95
	0080/0000	LENGTH(AH 2103 BK 2751)
	0070/2741	024" DIA CIRC METAL LEN=0110 INSTALLED UNKN
	0070/2360	024" DIA CIRC METAL LEN=0125 INSTALLED UNKN
	0070/2012	024" DIA CIRC METAL LEN=0110 INSTALLED UNKN
		030" DIA CIRC METAL

EXTRACT DATE: 12/18/2023
PRINT DATE: 12/19/2023

ROADWAY MANAGEMENT SYSTEM
SLD COUNTY/SR - ANNUAL PRINT

PAGE NUMBER: 127
COUNTY: WARREN

DIR: B TOTAL LEN: 7.051 MI.
LEFT MUN: SHEFFIELD T

DIST: 01-6 SR: 666
RIGHT MUN: SHEFFIELD T

0070/1660	LEN=0073	INSTALLED UNKN
	018 "DIA	CIRC METAL
0070/1470	LEN=0105	INSTALLED UNKN
	024 "DIA	CIRC METAL
0070/1050	LEN=0082	INSTALLED UNKN
	030 "DIA	CIRC METAL
0070/0736	LEN=0075	INSTALLED UNKN
	018 "DIA	CIRC METAL
0070/0326	LEN=0108	INSTALLED UNKN
015966 FT	1 0 00253	0 00 0158+98
	030 "DIA	CIRC METAL
0070/0000	LEN=0093	INSTALLED UNKN
	LENGTH(AH 2751 BK 2347)	
	024 "DIA	CIRC METAL
0060/2010	LEN=0100	INSTALLED UNKN
	024 "DIA	CIRC METAL
0060/1800	LEN=0150	INSTALLED UNKN
	018 "DIA	CIRC METAL
0060/1503	LEN=0125	INSTALLED UNKN
	024 "DIA	CIRC METAL
0060/1217	LEN=0077	INSTALLED UNKN
	018 "DIA	CIRC METAL
0060/0974	LEN=0076	INSTALLED UNKN
	030 "DIA	CIRC METAL
0060/0750	LEN=0088	INSTALLED UNKN
	024 "DIA	CIRC METAL
0060/0175	LEN=0111	INSTALLED UNKN
013619 FT	1 0 00253	0 00 0135+81
0060/0000	LEN=0111	INSTALLED UNKN
	LENGTH(AH 2347 BK 2426)	
	030 "DIA	CIRC METAL
0050/2257	LEN=0134	INSTALLED UNKN
	024 "DIA	CIRC METAL
0050/1983	LEN=0130	INSTALLED UNKN
	024 "DIA	CIRC METAL
0050/1798	LEN=0146	INSTALLED UNKN
	024 "DIA	CIRC METAL
0050/1467	LEN=0145	INSTALLED UNKN
	030 "DIA	CIRC METAL
0050/1100	LEN=0134	INSTALLED 1999
	018 "DIA	CIRC METAL
0050/0745	LEN=0092	INSTALLED UNKN
	018 "DIA	CIRC METAL
0050/0533	LEN=0105	INSTALLED UNKN
	018 "DIA	CIRC METAL
0050/0238	LEN=0122	INSTALLED UNKN
011193 FT	1 0 00253	0 00 0111+08
0050/0000	LEN=0122	INSTALLED UNKN
	LENGTH(AH 2426 BK 2669)	
	024 "DIA	CIRC METAL

DUCK EDDY LN
(PRDR)

0060/0864

013619 FT

011193 FT

EXTRACT DATE: 12/18/2023
PRINT DATE: 12/19/2023

ROADWAY MANAGEMENT SYSTEM
SLD COUNTY/SR - ANNUAL PRINT

PAGE NUMBER: 126
COUNTY: WARREN

DIR: B TOTAL LEN: 7.051 MI.
LEFT MUN: SHEFFIELD T

DIST: 01-6 SR: 666
RIGHT MUN: SHEFFIELD T

008524 FT

005748 FT

0040/2195	LEN=0104	INSTALLED UNKN
	024 "DIA	CIRC METAL
0040/1885	LEN=0157	INSTALLED UNKN
	024 "DIA	CIRC METAL
0040/1654	LEN=0152	INSTALLED UNKN
	024 "DIA	CIRC METAL
0040/1463	LEN=0155	INSTALLED UNKN
	024 "DIA	CIRC METAL
0040/1261	LEN=0157	INSTALLED UNKN
	018 "DIA	CIRC METAL
0040/0817	LEN=0120	INSTALLED UNKN
	024 "DIA	CIRC METAL
0040/0550	LEN=0123	INSTALLED UNKN
	030 "DIA	CIRC METAL
0040/0384	LEN=0086	INSTALLED UNKN
008524 FT	1 0 00253	0 00 0084+61
	018 "DIA	CIRC METAL
0040/0000	LEN=0080	INSTALLED UNKN
	LENGTH(AH 2669 BK 2776)	
	024 "DIA	CIRC METAL
0030/2565	LEN=0090	INSTALLED UNKN
	024 "DIA	CIRC METAL
0030/2219	LEN=0100	INSTALLED UNKN
	030 "DIA	CIRC METAL
0030/1872	LEN=0134	INSTALLED UNKN
	024 "DIA	CIRC METAL
0030/1548	LEN=0100	INSTALLED UNKN
	024 "DIA	CIRC METAL
0030/1236	LEN=0100	INSTALLED UNKN
	024 "DIA	CIRC METAL
0030/0960	LEN=0083	INSTALLED UNKN
	018 "DIA	CIRC METAL
0030/0648	LEN=0080	INSTALLED UNKN
	030 "DIA	CIRC METAL
0030/0360	LEN=0085	INSTALLED UNKN
	015 "DIA	CIRC METAL
0030/0070	LEN=0110	INSTALLED UNKN
005748 FT	1 0 00253	0 00 0056+85
0030/0000	LEN=0000	INSTALLED UNKN
	LENGTH(AH 2776 BK 2996)	
	036 "DIA	CIR PLASTIC
0020/2455	LEN=0074	INSTALLED UNKN
	HENRYS MILL RD	
0020/2379	(T526)	
	FORESTRY #600 RD	
0020/2316	(FRST)	
0020/2263	BMS EN 61/0666/0020/2080	
	1 0 00253	0 00 0048+28
	TIONESTA CK.	
0020/2080	BMSBG 61/0666/0020/2080	

EXTRACT DATE: 12/18/2023
PRINT DATE: 12/19/2023

ROADWAY MANAGEMENT SYSTEM
SLD COUNTY/SR - ANNUAL PRINT

PAGE NUMBER: 125
COUNTY: WARREN

DIR: B TOTAL LEN: 7.051 MI.
LEFT MUN: SHEFFIELD T

DIST: 01-6 SR: 666
RIGHT MUN: SHEFFIELD T

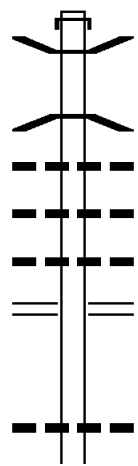
FORESTRY #410 RD
(FRST)

0020/0206
002752 FT

000000 FT

	0020/1349	BMS EN 61/0666/0020/1334
	1 0 00253 0 00 0040+86	MESSENGER
	0020/1334	BMSBG 61/0666/0020/1334
	018 " DIA	CIRC CONCR
	0020/1143	LEN=0050 INSTALLED 2017
	015 " DIA	CIRC CONCR
	0020/0820	LEN=0042 INSTALLED UNKN
	015 " DIA	CIRC CONCR
	0020/0738	LEN=0048 INSTALLED UNKN
	015 " DIA	CIRC CONCR
	0020/0625	LEN=0040 INSTALLED UNKN
	018 " DIA	CIR PLASTIC
	0020/0273	LEN=0046 INSTALLED UNKN
	002752 FT	1 0 00253 0 00 0027+52
	015 " DIA	CIR PLASTIC
	LEN=0046	INSTALLED UNKN
	0020/0000	LENGTH(AH 2996 BK 2752)
	015 " DIA	CIRC CONCR
	0010/2515	LEN=0042 INSTALLED 2003
	024 " DIA	CIR PLASTIC
	0010/2350	LEN=0040 INSTALLED UNKN
	030 " DIA	CIRC CONCR
	0010/2228	LEN=0040 INSTALLED 2017
	024 " DIA	CIRC METAL
	0010/2187	LEN=5618 INSTALLED UNKN
	018 " DIA	CIRC CONCR
	0010/1806	LEN=0040 INSTALLED 2017
	015 " DIA	CIR PLASTIC
	0010/1773	LEN=0050 INSTALLED UNKN
	018 " DIA	CIRC CONCR
	0010/1580	LEN=0046 INSTALLED UNKN
	018 " DIA	CIR PLASTIC
	0010/1278	LEN=0048 INSTALLED UNKN
	018 " DIA	CIRC CONCR
	0010/0537	LEN=0040 INSTALLED 2003
	018 " DIA	CIRC CONCR
	0010/0310	LEN=0036 INSTALLED UNKN
	018 " DIA	CIRC CONCR
	0010/0094	LEN=0040 INSTALLED UNKN
	000000 FT	1 0 00253 0 00 0000+00
	NC DAVID ZEISBERGER HW	
	INTER-BK DAVID ZEISBURGER HW	
	(SR0666 SEG 0540/2276)	
	MFC BEGIN = C	
	BK-FOREST (27)	
	0010/0000	LENGTH(AH 2752 BK 0000)

064203 FT



SAMPLE FLATS RD
 (SR4001 SEG 0120/0000) 0260/0719

061747 FT

064203 FT AH-ERIE (25)
 INTER-AHD MAIN ST
 0260/2456 (SR0426 SEG 0010/0000)
 0260/1968 BMSSEN 61/0426/0260/1982
 1 0 00367 0 00 0024+73
 WINTON RUN
 0260/1943 BMSBG 61/0426/0260/1982
 018 " DIA CIRC METAL
 0260/1503 LEN=0040 INSTALLED UNKN
 018 " DIA CIRC METAL
 0260/1208 LEN=0065 INSTALLED UNKN
 015 " DIA CIRC CONCR
 0260/0969 LEN=0040 INSTALLED 2002
 SCOTTS CROSSING RD
 0260/0719 (SR4001 SEG 0120/0000)
 061747 FT 1 0 00367 0 00 0024+73
 0260/0000 LENGTH(AH 2456 BK 3444)
 024 " DIA CIR PLASTIC
 0250/3024 LEN=0045 INSTALLED 1998

EXTRACT DATE: 12/18/2023
PRINT DATE: 12/19/2023

ROADWAY MANAGEMENT SYSTEM
SLD COUNTY/SR - ANNUAL PRINT

PAGE NUMBER: 123
COUNTY: WARREN

DIR: B TOTAL LEN: 12.160 MI.
LEFT MUN: COLUMBUS T

DIST: 01-6 SR: 426
RIGHT MUN: COLUMBUS T

LOCEY RD
(T330)

0250/0601
058303 FT

055250 FT

052250 FT

0250/2400	018 " DIA CIRC CONCR LEN=0045 INSTALLED 1998
0250/1432	BMS EN 61/0426/0250/1390 1 0 00367 0 00 0059+17 HARE CREEK
0250/1338	BMSBG 61/0426/0250/1390
0250/0601	DROBNECK RD (T340)
058303 FT	1 0 00367 0 00 0059+17
0250/0000	LENGTH(AH 3444 BK 3053)
0240/2212	BMS EN 61/0426/0240/2069 1 0 00367 0 00 0089+99
0240/2050	BROKENSTRAW BMSBG 61/0426/0240/2069
0240/1258	015 " DIA CIRC CONCR LEN=0040 INSTALLED 1998
0240/0963	015 " DIA CIRC CONCR LEN=0040 INSTALLED 1998
0240/0488	015 " DIA CIRC CONCR LEN=0040 INSTALLED 1998
055250 FT	1 0 00367 0 00 0089+99
0240/0000	015 " DIA CIRC CONCR LEN=0040 INSTALLED 1998
0240/0000	LENGTH(AH 3053 BK 3000)
0230/2580	015 " DIA CIRC CONCR LEN=0040 INSTALLED 1998
0230/2251	015 " DIA CIRC CONCR LEN=0040 INSTALLED 1998
0230/1985	015 " DIA CIRC CONCR LEN=0040 INSTALLED UNKN
0230/1935	015 " DIA CIRC CONCR LEN=0040 INSTALLED 1998
0230/1934	CARROL HILL RD (T342)
0230/0831	015 " DIA CIRC CONCR LEN=0040 INSTALLED 2002
0230/0547	024 " DIA CIRC CONCR LEN=0040 INSTALLED 1998
0230/0057	018 " DIA CIRC CONCR LEN=0040 INSTALLED 1998
052250 FT	1 0 00367 0 00 0119+70
0230/0000	LENGTH(AH 3000 BK 3147)

DIR: B TOTAL LEN: 12.160 MI. DIST: 01-6 SR: 426
 LEFT MUN: COLUMBUS T RIGHT MUN: COLUMBUS T

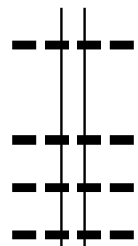
049103 FT

045984 FT

0220/2516	015 " DIA	CIRC CONCR
	LEN=0040	INSTALLED 1998
0220/1471	024 " DIA	CIRC METAL
	LEN=0040	INSTALLED 1998
0220/0932	015 " DIA	CIRC CONCR
	LEN=0050	INSTALLED 1998
0220/0488	018 " DIA	CIR PLASTIC
	LEN=0040	INSTALLED 2019
0220/0245	DAVIS RD	
	(T519)	
0220/0017	BMS EN 61/0426/0220/0000	
049103 FT	1 0 00367 0 00 0151+17	
	BROKEN STRAW	
0220/0000	BMS BG 61/0426/0220/0000	
	LENGTH(AH 3147 BK 3119)	
0210/2580	015 " DIA	CIRC CONCR
	LEN=0045	INSTALLED 1998
0210/1668	072 " H 52 " W	CONC STRUCT
	LEN=0040	INSTALLED 1998
0210/1517	015 " DIA	CIRC CONCR
	LEN=0040	INSTALLED 2002
0210/1180	018 " DIA	CIRC CONCR
	LEN=0035	INSTALLED 1998
0210/1004	015 " DIA	CIRC CONCR
	LEN=0050	INSTALLED 1998
0210/0690	015 " DIA	CIRC CONCR
	LEN=0050	INSTALLED 1998
0210/0370	024 " DIA	CIR PLASTIC
	LEN=0050	INSTALLED 2002
045984 FT	1 0 00367 0 00 0182+04	
0210/0000	LENGTH(AH 3119 BK 2796)	
0200/2685	024 " DIA	CIR PLASTIC
	LEN=0045	INSTALLED 1998
0200/2421	015 " DIA	CIRC CONCR
	LEN=0040	INSTALLED 1998
0200/2045	015 " DIA	CIRC CONCR
	LEN=0040	INSTALLED 2002
0200/1850	015 " DIA	CIRC CONCR
	LEN=0040	INSTALLED 1998
0200/1550	036 " DIA	CIRC CONCR
	LEN=0040	INSTALLED 1998
0200/1047	015 " DIA	CIRC CONCR
	LEN=0040	INSTALLED 2002
0200/0525	015 " DIA	CIRC CONCR
	LEN=0040	INSTALLED 2002

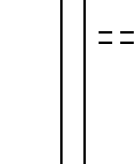
DIR: B TOTAL LEN: 12.160 MI. DIST: 01-6 SR: 426
 LEFT MUN: COLUMBUS T RIGHT MUN: COLUMBUS T

043188 FT



0200/0133 015 " DIA CIRC CONCR
 LEN=0040 INSTALLED 2002
 043188 FT 1 0 00367 0 00 0210+00
 0200/0000 LENGTH(AH 2796 BK 1130)
 015 " DIA CIRC CONCR
 0190/0998 LEN=0040 INSTALLED 2002
 012 " DIA CIRC CONCR
 0190/0675 LEN=0040 INSTALLED 2002
 024 " DIA CIR PLASTIC
 0190/0410 LEN=0045 INSTALLED 2002
 BAKER HILL RD

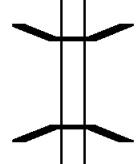
042058 FT



0190/0185 (T521)
 042058 FT 1 0 00367 0 00 0221+30
 WAY RD
 (T515)
 COLUMBUS
 SPRING CREEK T

0190/0000 LENGTH(AH 1130 BK 2725)
 0180/2371 BMSSEN 61/0426/0180/2349
 1 0 00367 0 00 0225+20
 BROKEN STRAW
 0180/2349 BMSBG 61/0426/0180/2349
 0180/1763 015 " DIA CIRC CONCR
 LEN=0040 INSTALLED 2002

039333 FT



0180/0019 BMSSEN 61/0426/0180/0000
 039333 FT 1 0 00367 0 00 0248+59
 BROKEN STRAW
 0180/0000 BMSBG 61/0426/0180/0000
 LENGTH(AH 2725 BK 3366)

0170/2498 015 " DIA CIRC CONCR
 LEN=0040 INSTALLED 1998
 0170/1968 015 " DIA CIRC CONCR
 LEN=0050 INSTALLED 1998
 024 " DIA CIRC CONCR
 0170/1540 LEN=0045 INSTALLED 1998
 018 " DIA CIRC CONCR
 0170/0923 LEN=0045 INSTALLED 1998
 018 " DIA CIRC CONCR
 0170/0714 LEN=0040 INSTALLED 1998
 015 " DIA CIRC CONCR
 0170/0366 LEN=0040 INSTALLED 1998
 015 " DIA CIRC CONCR
 0170/0165 LEN=0050 INSTALLED 1998
 024 " DIA CIR PLASTIC

DIR: B TOTAL LEN: 12.160 MI. DIST: 01-6 SR: 426
 LEFT MUN: SPRING CREEK T RIGHT MUN: SPRING CREEK T

Stationing	Description	Length	Material	Year
035967 FT	0170/0012	LEN=0040	INSTALLED	1998
	035967 FT	1 0 00367 0 00 0282+17		
	0170/0000	LENGTH(AH 3366 BK 1894)		
	024 "DIA	CIRC PLASTIC		
	0160/1637	LEN=0055	INSTALLED	1998
	018 "DIA	CIRC CONCR		
	0160/1078	LEN=0045	INSTALLED	2002
	015 "DIA	CIRC CONCR		
	0160/0754	LEN=0040	INSTALLED	1998
	015 "DIA	CIRC CONCR		
	0160/0365	LEN=0050	INSTALLED	2001
	034073 FT	BLUE EYE RD		
1 0 00367 0 00 0301+11 034073 FT		(SR4005 SEG 0010/0000)		
OLD RTE 77 RD		LENGTH(AH 1894 BK 1895)		
(SR3010 SEG 0120/1971) 0160/0000	0160/0000	024 "DIA	CIRC CONCR	
	0150/1466	LEN=0150	INSTALLED	1998
	015 "DIA	CIRC CONCR		
	0150/1086	LEN=0045	INSTALLED	1998
	015 "DIA	CIRC CONCR		
	0150/0153	LEN=0045	INSTALLED	1998
	015 "DIA	CIRC CONCR		
	0150/0017	LEN=0040	INSTALLED	1998
032178 FT	032178 FT	1 0 00200 0 00 0329+78		
	0150/0000	LENGTH(AH 1895 BK 1988)		
	015 "DIA	CIRC CONCR		
	0140/1870	LEN=0040	INSTALLED	1998
	015 "DIA	CIRC CONCR		
	0140/1758	LEN=0040	INSTALLED	1998
	015 "DIA	CIRC CONCR		
	0140/1630	LEN=0040	INSTALLED	1998
	015 "DIA	CIRC CONCR		
	0140/1370	LEN=0045	INSTALLED	1998
	018 "DIA	CIRC CONCR		
	0140/1265	LEN=0040	INSTALLED	1998
	015 "DIA	CIRC CONCR		
	0140/1102	LEN=0045	INSTALLED	1998
	036 "DIA	CIRC CONCR		
	0140/0303	LEN=0055	INSTALLED	1998
	015 "DIA	CIRC CONCR		
	0140/0015	LEN=0045	INSTALLED	1998
1 0 00200 0 00 0349+66 030190 FT	030190 FT	ELDRED HILL RD		
CEMETERY RD (TBK)		(T336)		
(T336) 0140/0000	0140/0000	LENGTH(AH 1988 BK 3063)		
	015 "DIA	CIRC CONCR		
	0130/2473	LEN=0040	INSTALLED	1998
	018 "DIA	CIRC CONCR		
	0130/1918	LEN=0040	INSTALLED	1998


DIR: B TOTAL LEN: 12.160 MI. DIST: 01-6 SR: 426
 LEFT MUN: SPRING CREEK T RIGHT MUN: SPRING CREEK T

1 0 00200 0 00 0380+40 027127 FT
 HYERS RD
 (T637) 0130/0000

025185 FT

023176 FT

1 0 00200 0 00 0445+30 020661 FT
 HYERS RD
 (T637) 0100/0000



0130/1300 012 "DIA CIRC CONCR
 LEN=0045 INSTALLED 1998
 0130/0933 018 "DIA CIRC CONCR
 LEN=0045 INSTALLED 1998
 0130/0118 030 "DIA CIRC CONCR
 027127 FT LEN=0045 INSTALLED 2002
 5 0130/0000 LENGTH(AH 3063 BK 1942)
 015 "DIA CIRC CONCR
 0120/1891 LEN=0040 INSTALLED 2002
 036 "DIA CIRC CONCR
 0120/1646 LEN=0050 INSTALLED 2002
 015 "DIA CIRC CONCR
 0120/0760 LEN=0040 INSTALLED UNKN
 025185 FT 1 0 00200 0 00 0399+79
 5 0120/0000 LENGTH(AH 1942 BK 2009)
 015 "DIA CIRC CONCR
 0110/1989 LEN=0040 INSTALLED 1998
 021 "DIA CIRC CONCR
 0110/1134 LEN=0050 INSTALLED 1998
 0110/0019 BMSBG 61/0426/0110/0000
 023176 FT 1 0 00200 0 00 0419+88
 BROKEN STRAW
 BMSBG 61/0426/0110/0000
 5 0110/0000 LENGTH(AH 2009 BK 2515)
 0100/0358 036 "DIA CIRC CONCR
 020661 FT LEN=0045 INSTALLED 1998
 5 0100/0000 LENGTH(AH 2515 BK 1433)
 015 "DIA CIRC CONCR
 0090/1265 LEN=0045 INSTALLED 1998
 015 "DIA CIRC CONCR
 0090/0628 LEN=0050 INSTALLED UNKN

DIR: B TOTAL LEN: 12.160 MI. DIST: 01-6 SR: 426
 LEFT MUN: SPRING CREEK T RIGHT MUN: SPRING CREEK T

Stationing	Length	Material	Notes
019228 FT	0090/0005	048"H 72"W CON BOX CUL	LEN=0050 INSTALLED 1998
	019228 FT	1 0 00200 0 00 0459+38	
	0090/0000	LENGTH(AH 1433 BK 2047)	
	0080/1673	015 " DIA CIRC CONCR	LEN=0050 INSTALLED 1998
	0080/1335	024 " DIA CIRC CONCR	LEN=0060 INSTALLED 1998
	0080/0843	CHAPPY RD (T878)	
	0080/0747	018 " DIA CIRC CONCR	LEN=0060 INSTALLED 1998
	0080/0474	015 " DIA CIRC CONCR	LEN=0080 INSTALLED 1998
017181 FT	017181 FT	1 0 00200 0 00 0480+10	
	0080/0000	LENGTH(AH 2047 BK 2163)	
	0070/2133	024 " DIA CIRC CONCR	LEN=0050 INSTALLED 1998
	0070/1862	030 " DIA CIRC CONCR	LEN=0050 INSTALLED 1998
	0070/1527	015 " DIA CIRC CONCR	LEN=0045 INSTALLED 1998
	0070/1118	015 " DIA CIRC CONCR	LEN=0045 INSTALLED 1998
	0070/0670	015 " DIA CIRC CONCR	LEN=0040 INSTALLED 1998
	0070/0230	018 " DIA CIRC CONCR	LEN=0095 INSTALLED 1998
	0070/0083	024 " DIA CIRC CONCR	LEN=0070 INSTALLED 1998
015018 FT	015018 FT	1 0 00200 0 00 0501+73	
	0070/0000	SPRING CREEK PITTSFIELD T	LENGTH(AH 2163 BK 2286)
	0060/2170	015 " DIA CIRC CONCR	LEN=0058 INSTALLED 1998
	0060/1955	015 " DIA CIRC CONCR	LEN=0050 INSTALLED 1998
	0060/1852	CHAPPY RD (T513)	
	0060/1687	015 " DIA CIRC CONCR	LEN=0050 INSTALLED 1998
	0060/1450	015 " DIA CIRC CONCR	LEN=0050 INSTALLED 1998
	0060/1330	015 " DIA CIRC CONCR	LEN=0050 INSTALLED 1998
	0060/0996	024 " DIA CIRC CONCR	LEN=0050 INSTALLED 1998
	0060/0700	015 " DIA CIRC CONCR	LEN=0050 INSTALLED 1998

EXTRACT DATE: 12/18/2023
PRINT DATE: 12/19/2023

ROADWAY MANAGEMENT SYSTEM
SLD COUNTY/SR - ANNUAL PRINT

PAGE NUMBER: 117
COUNTY: WARREN

DIR: B TOTAL LEN: 12.160 MI.
LEFT MUN: PITTSFIELD T

DIST: 01-6 SR: 426
RIGHT MUN: PITTSFIELD T

Station	Length	Material	Notes
012732 FT	0060/0417	015 " DIA CIRC CONCR	LEN=0055 INSTALLED 1998
	0060/0167	015 " DIA CIRC CONCR	LEN=0065 INSTALLED 1998
	012732 FT	1 0 00200	0 00 0525+28
	0060/0000	LENGTH(AH	2286 BK 2536)
	0050/2494	015 " DIA CIRC CONCR	LEN=0055 INSTALLED 1998
	0050/2234	015 " DIA CIRC CONCR	LEN=0050 INSTALLED 1998
	0050/1885	015 " DIA CIRC CONCR	LEN=0060 INSTALLED 1998
	0050/1425	036 " DIA CIRC CONCR	LEN=0060 INSTALLED 1998
010196 FT	010196 FT	1 0 00200	0 00 0550+64
	0050/0000	LENGTH(AH	2536 BK 2423)
	0040/2260	036 " DIA CIRC CONCR	LEN=0072 INSTALLED 1998
	0040/2025	015 " DIA CIRC CONCR	LEN=0050 INSTALLED 1998
	0040/1790	015 " DIA CIRC CONCR	LEN=0054 INSTALLED 1998
	0040/1635	015 " DIA CIRC CONCR	LEN=0052 INSTALLED 1998
	0040/1345	015 " DIA CIRC CONCR	LEN=0048 INSTALLED 1998
	0040/1105	015 " DIA CIRC CONCR	LEN=0058 INSTALLED 1998
BROKENSTRAW LN (PRDR)	0040/0929	024 " DIA CIRC CONCR	LEN=0052 INSTALLED 1998
	0040/0800	015 " DIA CIRC CONCR	LEN=0050 INSTALLED 1998
	0040/0680	015 " DIA CIRC CONCR	LEN=0062 INSTALLED 1998
	0040/0423	015 " DIA CIRC CONCR	LEN=0062 INSTALLED 1998
007773 FT	0040/0193	015 " DIA CIRC CONCR	LEN=0062 INSTALLED 1998
	007773 FT	1 0 00200	0 00 0574+87
	0040/0000	LENGTH(AH	2423 BK 2508)
	0030/2430	015 " DIA CIRC CONCR	LEN=0064 INSTALLED 1998
	0030/2040	015 " DIA CIRC CONCR	LEN=0052 INSTALLED 1998
	0030/1810	015 " DIA CIRC CONCR	LEN=0050 INSTALLED 1998
		018 " DIA CIRC CONCR	

DIR: B TOTAL LEN: 12.160 MI. DIST: 01-6 SR: 426
 LEFT MUN: PITTSFIELD T RIGHT MUN: PITTSFIELD T

---	0030/1381	LEN=0052	INSTALLED	1998
---	0030/1179	015 "DIA	CIRC CONCR	
---	0030/1017	LEN=0056	INSTALLED	1998
---	0030/0791	015 "DIA	CIRC CONCR	
---	0030/0321	LEN=0046	INSTALLED	1998
---	0030/0142	015 "DIA	CIRC CONCR	
---	0030/0142	LEN=0058	INSTALLED	1998
---	0030/0142	015 "DIA	CIRC CONCR	
---	0030/0142	LEN=0055	INSTALLED	1998
---	0030/0142	015 "DIA	CIRC CONCR	
---	005265 FT	LEN=0050	INSTALLED	1998
---	005265 FT	1 0 00200	0 00 0599+95	
---	0030/0000	LENGTH(AH	2508 BK 2504)	
---	0020/2359	015 "DIA	CIRC CONCR	
---	0020/2000	LEN=0050	INSTALLED	1998
---	0020/2000	015 "DIA	CIRC CONCR	
---	0020/1610	LEN=0048	INSTALLED	1998
---	0020/1610	018 "DIA	CIRC CONCR	
---	0020/1610	LEN=0046	INSTALLED	1998
---	0020/0619	024 "DIA	CIRC CONCR	
---	0020/0619	LEN=0092	INSTALLED	1998
---	0020/0330	015 "DIA	CIRC CONCR	
---	002761 FT	LEN=0064	INSTALLED	1998
---	002761 FT	1 0 00200	0 00 0624+99	
---	0020/0000	LENGTH(AH	2504 BK 2761)	
---	0010/2712	015 "DIA	CIRC CONCR	
---	0010/2712	LEN=0050	INSTALLED	1998
---	0010/2290	015 "DIA	CIRC CONCR	
---	0010/2290	LEN=0060	INSTALLED	1998
---	0010/1946	015 "DIA	CIRC CONCR	
---	0010/1946	LEN=0050	INSTALLED	1998
---	0010/1726	015 "DIA	CIRC CONCR	
---	0010/1726	LEN=0050	INSTALLED	1998
---	0010/1456	015 "DIA	CIRC CONCR	
---	0010/1456	LEN=0045	INSTALLED	1998
---	0010/1197	015 "DIA	CIRC CONCR	
---	0010/1197	LEN=0055	INSTALLED	1998
---	0010/0870	015 "DIA	CIRC CONCR	
---	0010/0870	LEN=0045	INSTALLED	1998
---	0010/0617	015 "DIA	CIRC CONCR	
---	0010/0617	LEN=0045	INSTALLED	1998
---	0010/0360	NC SR	0426 SH	
---	INTER-BK	GRAND ST		
---	000000 FT	(SR0027	SEG 0380/0000)	
---	000000 FT	MFC BEGIN	= D	
---	0010/0000	LENGTH(AH	2761 BK 0000)	

005265 FT

002761 FT

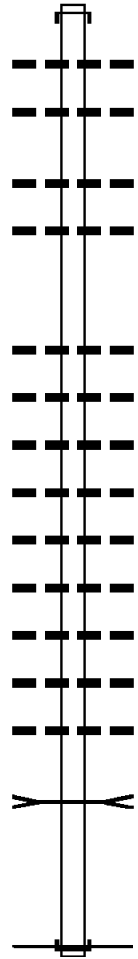
FOR SR 0027 AND 0426
(CONN)

0010/0617

1 0 00200 0 00 0652+36 000000 FT
 GRAND ST
 (SR0027 SEG 0380/0000) 0010/0000

005290 FT

005290 FT AH-MCKEAN (42)
 INTER-AHD SR 0346 SH
 0020/1795 (SR0346 SEG 0010/0000)
 018 "DIA CIRC CONCR
 0020/1555 LEN=0040 INSTALLED 1997
 018 "DIA CIRC CONCR
 0020/1260 LEN=0040 INSTALLED 1997



003495 FT

0020/0657 018 "DIA CIRC CONCR
 LEN=0032 INSTALLED 1997
 018 "DIA CIRC CONCR
 0020/0457 LEN=0032 INSTALLED 1997
 003495 FT 2 0 61041 0 00 0018+00
 0020/0000 LENGTH(AH 1795 BK 3495)

000000 FT

0010/2766 018 "DIA CIRC CONCR
 LEN=0030 INSTALLED 1997
 018 "DIA CIRC CONCR
 0010/2574 LEN=0032 INSTALLED 2019
 018 "DIA CIRC CONCR
 0010/2321 LEN=0040 INSTALLED 1997
 018 "DIA CIRC CONCR
 0010/2016 LEN=0040 INSTALLED 1997
 018 "DIA CIRC CONCR
 0010/1721 LEN=0035 INSTALLED 1997
 018 "DIA CIRC CONCR
 0010/1470 LEN=0035 INSTALLED 1997
 030 "DIA CIRC CONCR
 0010/1215 LEN=0030 INSTALLED 1997
 018 "DIA CIRC METAL
 0010/0907 LEN=0040 INSTALLED 1997
 018 "DIA CIRC CONCR
 0010/0600 LEN=0035 INSTALLED 2019
 ALLEGHENY TR
 STRUCTURE LENGTH 8 FT
 0010/0323 BMSID 61/0346/0010/0323
 000000 FT 2 0 61041 0 00 0053+20
 NC SR 0346 SH
 INTER-BK NEW YORK STATE LINE
 (STBD)
 MFC BEGIN = D
 0010/0000 LENGTH(AH 3495 BK 0000)

DIR: B TOTAL LEN: 5.387 MI. DIST: 01-6 SR: 127
 LEFT MUN: LIMESTONE T RIGHT MUN: LIMESTONE T

	028441 FT			028441 FT	SR 0062 SH
				0110/1259	(SR0062 SEG 0090/0000)
				0110/1142	BMSSEN 61/0127/0110/0591
				0110/1084	LIMESTONE
					TIDIOUTE B
					1 0 00452 0 00 0006+91
				0110/0591	ALLEGHENY R.
				0110/0460	BMSBG 61/0127/0110/0591
					PENNDOT STOCKPILE YD #5
					(GOVT)
				0110/0210	018 " DIA CIRC CONCR
					LEN=0030 INSTALLED UNKN
					RAILROAD ST
				0110/0154	(BORO)
				027182 FT	
				0110/0000	NC BUCKINGHAM ST
					LENGTH(AH 1259 BK 2635)
				0100/2454	015 " DIA CIRC CONCR
					LEN=0095 INSTALLED 1997
					GREEN ST
				0100/2403	(BORO)
				0100/2207	018 " DIA CIR PLASTIC
					LEN=0100 INSTALLED UNKN
				0100/1945	015 " DIA CIRC CONCR
					LEN=0035 INSTALLED UNKN
				0100/1669	015 " DIA CIRC CONCR
					LEN=0035 INSTALLED UNKN
				0100/1165	015 " DIA CIRC CONCR
					LEN=0030 INSTALLED UNKN

KING ST
(BORO)

0110/0244

1 0 00452 0 00 0012+86 027182 FT
 MAIN ST
 (SR3009 SEG 0010/0000) 0110/0000

CAMPBELL HILL RD
(BORO)

0100/1620

DIR: B TOTAL LEN: 5.387 MI. DIST: 01-6 SR: 127
 LEFT MUN: TIDIOUTE B RIGHT MUN: TIDIOUTE B

Stationing	Material / Description	Quantity	Unit
024547 FT	015 " DIA CIRC CONCR	0030	INSTALLED UNKN
	0100/0531 LEN=0030		
	024547 FT 2 0 61001 0 02 0620+06		
	NC MAIN ST		
	0100/0000 LENGTH(AH 2635 BK 2428)		
	RBR		
	0090/2413 BMS EN 61/0127/0090/2381		
	TIDIOUTE TRIUMPH T		
	0090/2395 2 0 61001 0 02 0619+44		
	P3		
	RBR		
	0090/2381 GORDON RUN		
	BMSBG 61/0127/0090/2381		
	018 " DIA CIR PLASTIC		
	0090/2215 LEN=0045 INSTALLED UNKN		
	015 " DIA CIR PLASTIC		
	0090/1725 LEN=0040 INSTALLED UNKN		
	018 " DIA CIRC METAL		
	0090/1455 LEN=0040 INSTALLED UNKN		
	018 " DIA CIR PLASTIC		
	0090/1055 LEN=0040 INSTALLED UNKN		
	024 " DIA CIR PLASTIC		
	0090/0808 LEN=0040 INSTALLED UNKN		
	018 " DIA CIR PLASTIC		
	0090/0565 LEN=0040 INSTALLED 2016		
	024 " DIA CIR PLASTIC		
022119 FT	0090/0158 LEN=0040 INSTALLED UNKN		
	022119 FT 2 0 61001 0 02 0595+70		
	0090/0000 LENGTH(AH 2428 BK 3405)		
	030 " DIA CIR PLASTIC		
	0080/3178 LEN=0040 INSTALLED UNKN		
	024 " DIA CIR PLASTIC		
	0080/2695 LEN=0035 INSTALLED UNKN		
	015 " DIA CIRC CONCR		
	0080/2413 LEN=0040 INSTALLED UNKN		
	018 " DIA CIR PLASTIC		
	0080/1894 LEN=0035 INSTALLED UNKN		
	018 " DIA CIR PLASTIC		
	0080/1442 LEN=0035 INSTALLED UNKN		
	018 " DIA CIR PLASTIC		
	0080/0984 LEN=0040 INSTALLED 2016		
	024 " DIA CIR PLASTIC		
	0080/0203 LEN=0040 INSTALLED UNKN		
018714 FT	018714 FT 2 0 61001 0 02 0561+47		
	NC BABBLIN HILL RD		
TIDIOUTE ENTERPRISE RD (SR3002 SEG 0210/1600)	0080/0000 LENGTH(AH 3405 BK 2732)		

DIR: B TOTAL LEN: 5.387 MI. DIST: 01-6 SR: 127
 LEFT MUN: TRIUMPH T RIGHT MUN: TRIUMPH T

GORMAN RD
(T303)

015982 FT

0060/2148

013013 FT

010093 FT

---	---	0070/1670	018 "DIA LEN=0035	CIRC METAL INSTALLED UNKN
---	---	0070/0670	018 "DIA LEN=0040	CIR PLASTIC INSTALLED 2016
---	---	0070/0610	018 "DIA LEN=0035	CIRC METAL INSTALLED UNKN
		015982 FT	2 0 61003	0 00 0158+28
		5 0070/0000	LENGTH(AH	2732 BK 2969)
---	---	0060/2640	018 "DIA LEN=0035	CIRC METAL INSTALLED UNKN
==				
---	---	0060/2015	018 "DIA LEN=0035	CIRC METAL INSTALLED UNKN
---	---	0060/1459	018 "DIA LEN=0030	CIRC METAL INSTALLED UNKN
---	---	0060/1200	018 "DIA LEN=0035	CIRC METAL INSTALLED UNKN
---	---	0060/0575	018 "DIA LEN=0035	CIRC METAL INSTALLED UNKN
		013013 FT	2 0 61003	0 00 0130+21
---	---	5 0060/0000	018 "DIA LEN=0035	CIRC METAL INSTALLED UNKN
			LENGTH(AH	2969 BK 2920)
		0050/2718	GROVE RUN LN (PRDR)	
---	---	0050/2705	018 "DIA LEN=0040	CIRC METAL INSTALLED UNKN
---	---	0050/1615	018 "DIA LEN=0040	CIR PLASTIC INSTALLED 2016
---	---	0050/0600	018 "DIA LEN=0035	CIRC METAL INSTALLED UNKN
---	---	0050/0008	018 "DIA LEN=0035	CIRC METAL INSTALLED UNKN
		010093 FT	2 0 61003	0 00 0101+01
		5 0050/0000	LENGTH(AH	2920 BK 2609)
---	---	0040/2115	018 "DIA LEN=0040	CIRC METAL INSTALLED UNKN

DIR: B TOTAL LEN: 5.387 MI. DIST: 01-6 SR: 127
 LEFT MUN: TRIUMPH T RIGHT MUN: TRIUMPH T

Stationing	Material	Length	Notes
007484 FT	0040/0600 018" DIA CIRC METAL LEN=0040 INSTALLED UNKN	0600	
	007484 FT 2 0 61003 0 00 0074+92 5 0040/0000 LENGTH(AH 2609 BK 2467)		
	0030/1825 018" DIA CIR PLASTIC LEN=0040 INSTALLED UNKN	1825	
	0030/1165 018" DIA CIRC METAL LEN=0035 INSTALLED UNKN	1165	
005017 FT	005017 FT 2 0 61003 0 00 0050+25 018" DIA CIRC METAL LEN=0035 INSTALLED UNKN 5 0030/0000 LENGTH(AH 2467 BK 2042)		
	0020/1360 018" DIA CIRC METAL LEN=0035 INSTALLED UNKN	1360	
	0020/0825 018" DIA CIRC METAL LEN=0035 INSTALLED UNKN	0825	
	0020/0562 018" DIA CIR PLASTIC LEN=0040 INSTALLED UNKN	0562	
	0020/0250 018" DIA CIRC METAL LEN=0040 INSTALLED UNKN	0250	
2 0 61003 0 00 0029+60 002975 FT YOUNGSVILLE RD (T362)	002975 FT 5 0020/0000 LENGTH(AH 2042 BK 2975)		
	0010/2775 018" DIA CIRC METAL LEN=0040 INSTALLED UNKN	2775	
	0010/1990 018" DIA CIRC METAL LEN=0035 INSTALLED UNKN	1990	
	0010/1470 018" DIA CIR PLASTIC LEN=0040 INSTALLED UNKN	1470	
	0010/0175 018" DIA CIRC METAL LEN=0040 INSTALLED UNKN	0175	
000000 FT	000000 FT 2 0 61003 0 00 0000+00 NC FA GUNDUS RD INTER-BK FLEMING HILL RD (SR0127 SEG 0100/0189) MFC BEGIN = D BK-FOREST (27)		
	5 0010/0000 LENGTH(AH 2975 BK 0000)		

EXTRACT DATE: 12/18/2023 ROADWAY MANAGEMENT SYSTEM PAGE NUMBER: 110
PRINT DATE: 12/19/2023 SLD COUNTY/SR - ANNUAL PRINT COUNTY: WARREN
DIR: B TOTAL LEN: 14.309 MI. DIST: 01-6 SR: 69
LEFT MUN: SUGAR GROVE T RIGHT MUN: SUGAR GROVE T

075554 FT

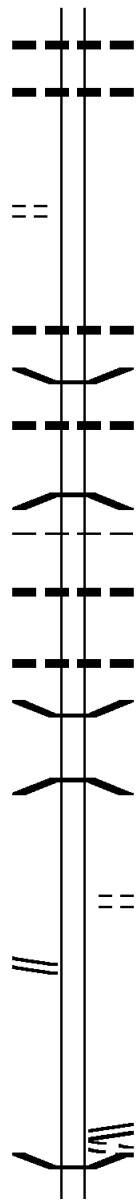


075554 FT
INTER-AHD NEW YORK STATE LINE
0320/2120 (STBD)

DIR: B TOTAL LEN: 14.309 MI. DIST: 01-6 SR: 69
 LEFT MUN: SUGAR GROVE T RIGHT MUN: SUGAR GROVE T

DOYLE LN
(T561)

0320/0137
073434 FT



0320/2100 030 " DIA CIR PLASTIC
LEN=0055 INSTALLED UNKN
0320/1617 024 " DIA CIR PLASTIC
LEN=0065 INSTALLED 1996

073434 FT 1 0 00279 0 00 0750+75
NC SR 0069 SH
S 0320/0000 LENGTH(AH 2120 BK 2617)
030 " DIA CIR PLASTIC
LEN=0065 INSTALLED UNKN
0310/2617
0310/1981 BMS EN 61/0069/0310/1985
060"H 84"W CONC STRUCT
0310/1980 LEN=0040 INSTALLED UNKN
1 0 00279 0 00 0724+58
BRANDS RUN
0310/1973 BMSBG 61/0069/0310/1985
SUGAR GROVE
0310/1700 SUGAR GROVE B
024 " DIA CIR PLASTIC
LEN=0040 INSTALLED 2010
0310/1450
0310/0836 018 " DIA CIR PLASTIC
LEN=0040 INSTALLED 2010
0310/0036 BMS EN 61/0069/0310/0000
1 0 00279 0 00 0724+58
BRANDS RUN
0310/0020 BMSBG 61/0069/0310/0000
070817 FT 1 0 00279 0 00 0724+58
S 0310/0000 LENGTH(AH 2617 BK 1070)

070817 FT

1 0 00279 0 00 0713+71 069747 FT
CATLIN HILL RD
(SR4019 SEG 0010/0000) 0300/0000
069496 FT

0300/0310 PATTERSON ST
069747 FT (BORO)
S 0300/0000 LENGTH(AH 1070 BK 0251)
069496 FT 1 0 00279 0 00 0711+25
MAIN ST
(SR0957 SEG 0280/0000)
NC FOREST ST
WILSON ST
(BORO)
S 0290/0000 LENGTH(AH 0251 BK 0394)
0280/0094 BMS EN 61/0069/0280/0046
1 0 00279 0 00 0707+50

DIR: B TOTAL LEN: 14.309 MI. DIST: 01-6 SR: 69
 LEFT MUN: SUGARGROVE B RIGHT MUN: SUGARGROVE B

Street Name	Segment	Length (FT)	Material / Details
MAIN ST (SR0957 SEG 0270/2825)	0280/0046	069102	STILLWATER CREEK BMSBG 61/0069/0280/0046
	0280/0000	0280/0000	LENGTH(AH 0394 BK 3088) 018 " DIA CIRC CONCR
YOUNIE ST (BORO)	0270/2960	0270/2960	LEN=0025 INSTALLED 1996 060 " DIA CIRC CONCR
	0270/2640	0270/2640	LEN=0052 INSTALLED 1996 SCHOOL ST
TEAL HILL RD (BORO)	0270/2351	0270/2351	(BORO) 030 " DIA CIR PLASTIC
	0270/2017	0270/2017	LEN=0050 INSTALLED 1996
	0270/1385	0270/1385	015 " DIA CIRC CONCR LEN=0038 INSTALLED 1996
	0270/1239	0270/1239	SUGARGROVE SUGAR GROVE T
	0270/1075	0270/1075	015 " DIA CIRC CONCR LEN=0043 INSTALLED 1996
	0270/0818	0270/0818	030 " DIA CIRC CONCR LEN=0047 INSTALLED 1996
	0270/0665	0270/0665	024 " DIA CIRC CONCR LEN=0048 INSTALLED 1996
	0270/0012	0270/0012	BMSSEN 61/0069/0270/0000
	066014 FT	066014 FT	1 0 00279 0 00 0676+30 NC WA WARREN RD
	0270/0000	0270/0000	STILLWATER BMSBG 61/0069/0270/0000
	0260/1821	0260/1821	LENGTH(AH 3088 BK 2594) BMSSEN 61/0069/0260/1867
	0260/1808	0260/1808	1 0 00279 0 00 0650+19 STILLWATER
	0260/1396	0260/1396	BMSBG 61/0069/0260/1867 018 " DIA CIRC CONCR
	0260/0918	0260/0918	LEN=0057 INSTALLED 1996 018 " DIA CIRC CONCR
	0260/0360	0260/0360	LEN=0057 INSTALLED 1996 030 " DIA CIRC CONCR
	0260/0012	0260/0012	LEN=0040 INSTALLED 2000 018 " DIA CIR PLASTIC
	063420 FT	063420 FT	LEN=0040 INSTALLED UNKN 1 0 00279 0 00 0650+19
	0260/0000	0260/0000	LENGTH(AH 2594 BK 2542) 015 " DIA CIRC CONCR
	0250/2270	0250/2270	LEN=0047 INSTALLED 1996 015 " DIA CIRC CONCR

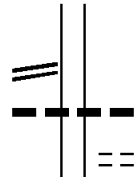
DIR: B TOTAL LEN: 14.309 MI. DIST: 01-6 SR: 69
 LEFT MUN: SUGAR GROVE T RIGHT MUN: SUGAR GROVE T

	0250/1915	LEN=0047	INSTALLED	1996
		020"H 36"W	ELLIP METAL	
	0250/1460	LEN=0044	INSTALLED	1996
	0250/0800	024 " DIA	CIR PLASTIC	
		LEN=0047	INSTALLED	1996
	0250/0630	015 " DIA	CIRC CONCR	
		LEN=0049	INSTALLED	1996
	0250/0420	PENNDOT	STOCKPILE YD #1	
		(GOVT)		
	0250/0200	015 " DIA	CIRC CONCR	
		LEN=0046	INSTALLED	1996
	0250/0070	018 " DIA	CIRC CONCR	
		LEN=0048	INSTALLED	1996
060878 FT	060878 FT	1 0 00279	0 00 0625+23	
	0250/0000	LENGTH(AH	2542 BK 2516)	
	0240/2010	024 " DIA	CIRC CONCR	
		LEN=0047	INSTALLED	1996
	0240/1861	015 " DIA	CIRC CONCR	
		LEN=0051	INSTALLED	1996
	0240/1390	018 " DIA	CIRC CONCR	
		LEN=0036	INSTALLED	1996
	0240/0590	015 " DIA	CIRC CONCR	
		LEN=0051	INSTALLED	1996
	0240/0128	030 " DIA	CIRC CONCR	
		LEN=0051	INSTALLED	1996
058362 FT	058362 FT	1 0 00279	0 00 0600+07	
	0240/0000	LENGTH(AH	2516 BK 2501)	
	0230/1575	024 " DIA	CIR PLASTIC	
		LEN=0085	INSTALLED	1996
	0230/1041	015 " DIA	CIRC CONCR	
		LEN=0045	INSTALLED	1996
	0230/0640	015 " DIA	CIRC CONCR	
		LEN=0047	INSTALLED	1996
	0230/0188	015 " DIA	CIRC CONCR	
		LEN=0054	INSTALLED	1996
055861 FT	055861 FT	1 0 00279	0 00 0575+06	
	0230/0000	LENGTH(AH	2501 BK 2450)	
	0220/0535	015 " DIA	CIRC CONCR	
		LEN=0040	INSTALLED	1996
	0220/0020	015 " DIA	CIRC CONCR	
		LEN=0049	INSTALLED	1996

DIR: B TOTAL LEN: 14.309 MI. DIST: 01-6 SR: 69
 LEFT MUN: SUGAR GROVE T RIGHT MUN: SUGAR GROVE T

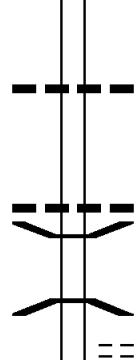
1 0 00279 0 00 0550+33 053411 FT
 MATTHEWS RUN RD
 (SR0027 SEG 0590/2531) 0220/0000

053411 FT



5 0220/0000 LENGTH(AH 2450 BK 3502)
 015 "DIA CIRC CONCR
 0210/3183 LEN=0054 INSTALLED 1996
 GREGORY LN
 0210/3148 (PRDR)

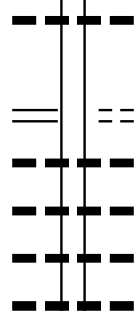
049909 FT



5 049909 FT 1 0 00279 0 00 0515+23
 0210/0000 LENGTH(AH 3502 BK 3131)
 072 "DIA CIRC METAL
 0200/3100 LEN=0040 INSTALLED UNKN
 015 "DIA CIRC CONCR
 0200/1680 LEN=0049 INSTALLED 1996
 0200/1392 BMSSEN 61/0069/0200/1373
 1 0 00279 0 00 0497+70
 JACKSON RUN
 0200/1373 BMSBG 61/0069/0200/1373
 JONES HILL RD
 0200/1267 (T458)

HESSEL VALLEY RD
 (SR4010 SEG 0020/3235) 0200/1243
 MILL ST
 (T581) 0200/0750

046778 FT



0200/0288 015 "DIA CIRC CONCR
 046778 FT LEN=0045 INSTALLED UNKN
 1 0 00279 0 00 0483+92
 ROUNDS HILL RD
 (T438)
 5 0200/0000 LENGTH(AH 3131 BK 2869)
 030 "DIA CIRC CONCR
 0190/2750 LEN=0043 INSTALLED 1996
 015 "DIA CIRC CONCR
 0190/2435 LEN=0047 INSTALLED 1996
 015 "DIA CIRC CONCR
 0190/2025 LEN=0045 INSTALLED 1996
 024 "DIA CIR PLASTIC
 0190/1519 LEN=0040 INSTALLED 1996

BROWN HILL RD
 (SR4013 SEG 0130/3473) 0200/0000

EXTRACT DATE: 12/18/2023
PRINT DATE: 12/19/2023

ROADWAY MANAGEMENT SYSTEM
SLD COUNTY/SR - ANNUAL PRINT

PAGE NUMBER: 105
COUNTY: WARREN

DIR: B TOTAL LEN: 14.309 MI.
LEFT MUN: SUGAR GROVE T

DIST: 01-6 SR: 69
RIGHT MUN: SUGAR GROVE T

1 0 00279 0 00 0430+82 041482 FT
YANKEE BUSH RD
(SR1001 SEG 0130/3493) 0180/0000

043909 FT

038073 FT

0190/0656	024 " DIA CIRC CONCR LEN=0049 INSTALLED 1996
043909 FT	1 0 00279 0 00 0455+09
0190/0000	LENGTH(AH 2869 BK 2427)
0180/2296	018 " DIA CIR PLASTIC LEN=0040 INSTALLED UNKN
0180/1780	018 " DIA CIR PLASTIC LEN=0040 INSTALLED 1996
0180/1166	BMS EN 61/0069/0180/1154 1 0 00279 0 00 0442+36
0180/1154	JACKSONS BR. BMSBG 61/0069/0180/1154
0180/0068	030"H 60"W CON BOX CUL LEN=0030 INSTALLED 1996
0180/0060	SUGAR GROVE 041482 FT FARMINGTON T
0180/0000	LENGTH(AH 2427 BK 3409)
0170/3361	WHITE RD (T494)
0170/3330	030"H 72"W CON BOX CUL LEN=0034 INSTALLED 1996
0170/2838	018 " DIA CIRC CONCR LEN=0040 INSTALLED 2016
0170/2785	024 " DIA CIRC CONCR LEN=0047 INSTALLED 1996
0170/2700	024 " DIA CIR PLASTIC LEN=0047 INSTALLED 1996
0170/2533	015 " DIA CIRC CONCR LEN=0042 INSTALLED 1996
0170/2248	015 " DIA CIRC CONCR LEN=0044 INSTALLED 1996
0170/1915	015 " DIA CIRC CONCR LEN=0041 INSTALLED 1996
0170/1542	018 " DIA CIRC CONCR LEN=0044 INSTALLED 1996
0170/1062	015 " DIA CIRC CONCR LEN=0040 INSTALLED 1996
0170/0803	015 " DIA CIRC CONCR LEN=0048 INSTALLED 1996
038073 FT	1 0 00279 0 00 0396+85
0170/0000	030"H 72"W CONC STRUCT LEN=0033 INSTALLED 1996
	LENGTH(AH 3409 BK 1870)

EXTRACT DATE: 12/18/2023
PRINT DATE: 12/19/2023

ROADWAY MANAGEMENT SYSTEM
SLD COUNTY/SR - ANNUAL PRINT

PAGE NUMBER: 104
COUNTY: WARREN

DIR: B TOTAL LEN: 14.309 MI.
LEFT MUN: FARMINGTON T

DIST: 01-6 SR: 69
RIGHT MUN: FARMINGTON T

Stationing	Material	Length	Installation
036203 FT	018 " DIA CIRC CONCR	0160/1560	LEN=0045 INSTALLED 1996
036203 FT	018 " DIA CIR PLASTIC	0160/0775	LEN=0040 INSTALLED 1996
036203 FT	1 0 00279 0 00 0378+17 030"H 72"W CONC STRUCT	036203 FT	LEN=0033 INSTALLED UNKN
	018 " DIA CIR PLASTIC	0160/0000	LENGTH(AH 1870 BK 3129)
	015 " DIA CIRC CONCR	0150/2847	LEN=0044 INSTALLED 1996
	015 " DIA CIRC CONCR	0150/2679	LEN=0048 INSTALLED 1996
	018 " DIA CIR PLASTIC	0150/2390	LEN=0040 INSTALLED 1997
	018 " DIA CIR PLASTIC	0150/2105	LEN=0040 INSTALLED UNKN
JACKSON VALLEY RD (PRDR)		0150/2010	
	015 " DIA CIRC CONCR	0150/1380	LEN=0043 INSTALLED 1996
	018 " DIA CIRC CONCR	0150/0574	LEN=0043 INSTALLED 1996
033074 FT	BMS EN 61/0069/0150/0000	0150/0013	1 0 00279 0 00 0346+88
	BR. JACKSON RUN	033074 FT	BMSBG 61/0069/0150/0000
	018 " DIA CIR PLASTIC	0150/0000	LENGTH(AH 3129 BK 3617)
	018 " DIA CIR PLASTIC	0140/2997	LEN=0040 INSTALLED 2016
	024 " DIA CIRC CONCR	0140/2965	LEN=0043 INSTALLED 1996
	015 " DIA CIRC CONCR	0140/2547	LEN=0040 INSTALLED 1996
	024 " DIA CIRC METAL	0140/1905	LEN=0015 INSTALLED 2003
	018 " DIA CIRC CONCR	0140/1234	LEN=0050 INSTALLED 1996
	015 " DIA CIRC CONCR	0140/0885	LEN=0046 INSTALLED 1996
	018 " DIA CIRC CONCR	0140/0704	LEN=0045 INSTALLED UNKN
	015 " DIA CIRC CONCR	0140/0480	LEN=0053 INSTALLED 1996

DIR: B TOTAL LEN: 14.309 MI. DIST: 01-6 SR: 69
 LEFT MUN: FARMINGTON T RIGHT MUN: FARMINGTON T

Stationing	Notes	Structure	Material	Length	Installation
029457 FT				029457 FT	
				0140/0000	LENGTH(AH 3617 BK 2497)
		0130/1154	015" DIA CIRC CONCR	LEN=0052	INSTALLED 1996
		0130/0680	018" DIA CIRC METAL	LEN=0048	INSTALLED 1996
026960 FT			SCRANTON HOLLOW RD		
		0130/0000	(SR1003 SEG 0010/0000)	LENGTH(AH 2497 BK 2482)	
		0120/2444	015" DIA CIRC CONCR	LEN=0036	INSTALLED 1996
		0120/2344	FARMINGTON		CONEWANGO T
		0120/0871	018" DIA CIRC CONCR	LEN=0050	INSTALLED 1996
024478 FT		0120/0036	BMS EN 61/0069/0120/0000		
		024478 FT	1 0 00279 0 00 0260+42		MUD RUN
		0120/0000	BMSBG 61/0069/0120/0000	LENGTH(AH 2482 BK 1394)	
		0110/0972	018" DIA CIRC CONCR	LEN=0050	INSTALLED 1996
023084 FT		0110/0025	072"H 72"W CON BOX CUL	LEN=0048	INSTALLED 1996
		023084 FT	1 0 00279 0 00 0246+93		MILLER HILL RD
		0110/0000	(SR1005 SEG 0010/0000)	LENGTH(AH 1394 BK 2172)	
		0100/1885	036" DIA CIR PLASTIC	LEN=0060	INSTALLED 1996
		0100/1720	018" DIA CIR PLASTIC	LEN=0052	INSTALLED 1996
		0100/1373	018" DIA CIRC CONCR	LEN=0056	INSTALLED 1996
		0100/1118	015" DIA CIRC CONCR	LEN=0052	INSTALLED 1996
		0100/0651	015" DIA CIRC CONCR	LEN=0045	INSTALLED UNKN
		0100/0383	036"H 48"W ELLIP METAL	LEN=0050	INSTALLED 1996

1 0 00279 0 00 0285+56 026960 FT
 CREAMERY RD
 (T465)
 0130/0000

EXTRACT DATE: 12/18/2023
PRINT DATE: 12/19/2023

ROADWAY MANAGEMENT SYSTEM
SLD COUNTY/SR - ANNUAL PRINT

PAGE NUMBER: 102
COUNTY: WARREN

DIR: B TOTAL LEN: 14.309 MI.
LEFT MUN: CONEWANGO T

DIST: 01-6 SR: 69
RIGHT MUN: CONEWANGO T

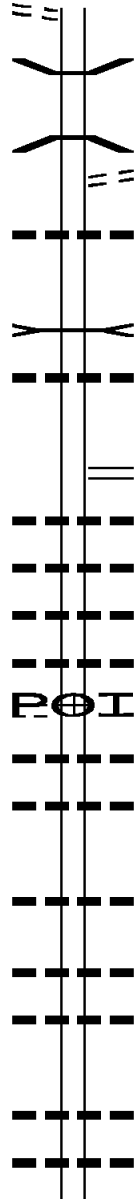
Stationing	Material	Length	Notes
020912 FT	0100/0075	024"	DIA CIRC CONCR INSTALLED 1996
	020912 FT	1 0 00279	0 00 0225+21
	0100/0000	LEN=0046	INSTALLED 1996
		LENGTH(AH	2172 BK 2583)
	0090/2196	015"	DIA CIRC CONCR INSTALLED 1996
		LEN=0048	INSTALLED 1996
	0090/1382	024"	DIA CIR PLASTIC INSTALLED 2000
	0090/1069	018"	DIA CIRC CONCR INSTALLED 1996
		LEN=0056	INSTALLED 1996
	0090/0759	LUCKS LN	(PRDR)
	0090/0725	018"	DIA CIRC CONCR INSTALLED UNKN
		LEN=0055	INSTALLED UNKN
018329 FT	0090/0525	015"	DIA CIRC CONCR INSTALLED 1996
	018329 FT	1 0 00279	0 00 0199+38
		LEN=0050	INSTALLED 1996
		024"	DIA CIRC CONCR INSTALLED 1996
		LEN=0052	INSTALLED 1996
	0090/0000	LENGTH(AH	2583 BK 2279)
	0080/1955	015"	DIA CIRC CONCR INSTALLED 1996
		LEN=0067	INSTALLED 1996
	0080/1731	018"	DIA CIRC METAL INSTALLED 1996
		LEN=0046	INSTALLED 1996
	0080/1515	015"	DIA CIRC CONCR INSTALLED 1996
		LEN=0056	INSTALLED 1996
	0080/1165	015"	DIA CIRC CONCR INSTALLED 1996
		LEN=0052	INSTALLED 1996
	0080/0748	018"	DIA CIRC CONCR INSTALLED 1996
		LEN=0064	INSTALLED 1996
016050 FT	016050 FT	1 0 00279	0 00 0176+59
		054"	DIA CIRC CONCR INSTALLED 1996
		LEN=0062	INSTALLED 1996
	0080/0000	LENGTH(AH	2279 BK 1925)
	0070/1620	024"	DIA CIRC CONCR INSTALLED 1996
		LEN=0062	INSTALLED 1996
	0070/1160	018"	DIA CIRC CONCR INSTALLED 1996
		LEN=0062	INSTALLED 1996
	0070/0580	018"	DIA CIRC CONCR INSTALLED 1996
		LEN=0038	INSTALLED 1996
014125 FT	0070/0061	BMSFN 61/0069	/0070/0000
	014125 FT	1 0 00279	0 00 0157+33
		JACKSON RUN	
	0070/0000	BMSBG 61/0069	/0070/0000
		LENGTH(AH	1925 BK 2922)
		036"	DIA CIRC CONCR INSTALLED 1996
	0060/2620	LEN=0048	INSTALLED 1996

LOGAN RD

DIR: B TOTAL LEN: 14.309 MI. DIST: 01-6 SR: 69
 LEFT MUN: CONEWANGO T RIGHT MUN: CONEWANGO T

(T474)

0060/2466



0060/1712 BMS EN 61/0069/0060/1671
 1 0 00279 0 00 0144+64
 JACKSON RUN
 0060/1671 BMSBG 61/0069/0060/1671
 STEPHEN RD
 0060/1161 (PRDR)
 015 " DIA CIRC CONCR
 0060/1058 LEN=0046 INSTALLED 1996
 JACKSONS RUN
 STRUCTURE LENGTH 10 FT
 0060/0346 BMSID 61/0069/0060/0346
 024 " DIA CIR PLASTIC
 0060/0040 LEN=0045 INSTALLED 2000
 011203 FT 1 0 00279 0 00 0128+00
 DUTCH HILL RD
 (SR1007 SEG 0010/0000)
 0060/0000 LENGTH(AH 2922 BK 1907)
 018 " DIA CIRC CONCR
 0050/1498 LEN=0042 INSTALLED 1996
 015 " DIA CIRC CONCR
 0050/1260 LEN=0058 INSTALLED 1996
 018 " DIA CIRC CONCR
 0050/0947 LEN=0072 INSTALLED 1996
 015 " DIA CIRC CONCR
 0050/0770 LEN=0070 INSTALLED 1996
 JACOB LN
 (PRDR) 0050/0515 (APRA) MASON'S MOBILE C
 030 " DIA CIRC CONCR
 0050/0423 LEN=0086 INSTALLED 1996
 018 " DIA CIRC CONCR
 0050/0253 LEN=0046 INSTALLED 1996
 009296 FT 1 0 00279 0 00 0109+43
 0050/0000 LENGTH(AH 1907 BK 2003)
 015 " DIA CIRC CONCR
 0040/1716 LEN=0046 INSTALLED 1996
 024 " DIA CIRC CONCR
 0040/1030 LEN=0074 INSTALLED 1996
 018 " DIA CIRC CONCR
 0040/0543 LEN=0055 INSTALLED 1996
 007293 FT 1 0 00279 0 00 0089+40
 0040/0000 LENGTH(AH 2003 BK 2954)
 018 " DIA CIRC CONCR
 0030/2859 LEN=0054 INSTALLED UNKN
 018 " DIA CIRC CONCR
 0030/2384 LEN=0052 INSTALLED 1996
 024 " DIA CIRC METAL

011203 FT

5

0050/0515

POI

009296 FT

5

007293 FT

5

DIR: B TOTAL LEN: 14.309 MI. DIST: 01-6 SR: 69
 LEFT MUN: CONEWANGO T RIGHT MUN: CONEWANGO T

Address	Length	Material	Year
0030/2120	LEN=0050	018 " DIA CIRC METAL	1996
0030/1930	LEN=0001	018 " DIA CIRC CONCR	1996
0030/1579	LEN=0052	015 " DIA CIRC CONCR	UNKN
0030/0864	LEN=0056	024 " DIA CIRC CONCR	1996
0030/0588	LEN=0066	024 " DIA CIRC CONCR	1996
0030/0224	LEN=0062	024 " DIA CIRC CONCR	1996
004339 FT	1 0 00279	0 00 0059+86	
0030/0000	LENGTH(AH 2954 BK 1995)	018 " DIA CIR PLASTIC	
0020/1860	LEN=0095	018 " DIA CIR PLASTIC	1996
0020/1490	LEN=0048	024 " DIA CIRC CONCR	1996
0020/0965	LEN=0130	030 " DIA CIRC CONCR	1996
0020/0770	LEN=0050	030 " DIA CIRC CONCR	1996
0020/0552			
0020/0078			
002344 FT	1 0 00279	0 00 0039+91	
0020/0000	LENGTH(AH 1995 BK 2344)		
0010/2099			
0010/1789			
0010/1192	LEN=0040	030 " DIA CIRC CONCR	1996
0010/1160			
000000 FT	1 0 00279	0 00 0016+47	
NC JACKSON RUN RD			
MARKET ST			
(SR0062 SEG 0500/0000)			
(SR0062 SEG 0501/0000)			
INTER-BK JACKSON ST			
(SR1029 SEG 0010/0000)			
MFC BEGIN = C			
0010/0000	LENGTH(AH 2344 BK 0000)		

EXTRACT DATE: 12/18/2023 ROADWAY MANAGEMENT SYSTEM PAGE NUMBER: 99
PRINT DATE: 12/19/2023 SLD COUNTY/SR - ANNUAL PRINT COUNTY: WARREN
DIR: B TOTAL LEN: 32.817 MI. DIST: 01-6 SR: 62
LEFT MUN: PINE GROVE T RIGHT MUN: PINE GROVE T

173230 FT



173276 FT
INTER-AHD NEW YORK STATE LINE
0680/2519 (STBD)

DIR: B TOTAL LEN: 32.817 MI. DIST: 01-6 SR: 62
 LEFT MUN: PINE GROVE T RIGHT MUN: PINE GROVE T

Stationing	Notes	Structure	Material	Year
0680/2498	018" DIA	CIRC	CONCR	1997
0680/2100	018" DIA	CIRC	CONCR	1997
0680/2000	018" DIA	CIRC	CONCR	1997
0680/1797	024" DIA	CIRC	CONCR	1997
0680/1520	018" DIA	CIRC	CONCR	1997
0680/1020	018" DIA	CIRC	CONCR	1997
170711 FT				
0680/0000	CONEWANGO TR	STRUCTURE	LENGTH 8 FT	
0670/1910	BMSID 61/0062/0680/0000	LENGTH(AH 2519 BK 1967)		
0670/1705	018" DIA	CIRC	CONCR	1997
0670/1003	018" DIA	CIRC	CONCR	1997
0670/0424	018" DIA	CIRC	CONCR	1997
168744 FT	BMSSEN 61/0062/0670/0000			
0670/0000	WILTSIE RUN	BMSBG 61/0062/0670/0000	LENGTH(AH 1967 BK 2837)	
0660/2820	024" DIA	CIRC	CONCR	1997
0660/2809	018" DIA	CIRC	CONCR	1997
0660/2420	018" DIA	CIRC	CONCR	1997
0660/1930	018" DIA	CIRC	CONCR	1997
0660/1527	018" DIA	CIRC	CONCR	1997
0660/1127	018" DIA	CIRC	CONCR	1997
0660/0692	018" DIA	CIRC	CONCR	1997
0660/0361	018" DIA	CIRC	CONCR	1997
165907 FT				

OLD STATE RD
(T589)

SWEDE HILL RD
(SR1009 SEG 0060/3653)

DIR: B TOTAL LEN: 32.817 MI. DIST: 01-6 SR: 62
 LEFT MUN: PINE GROVE T RIGHT MUN: PINE GROVE T

162913 FT

160665 FT

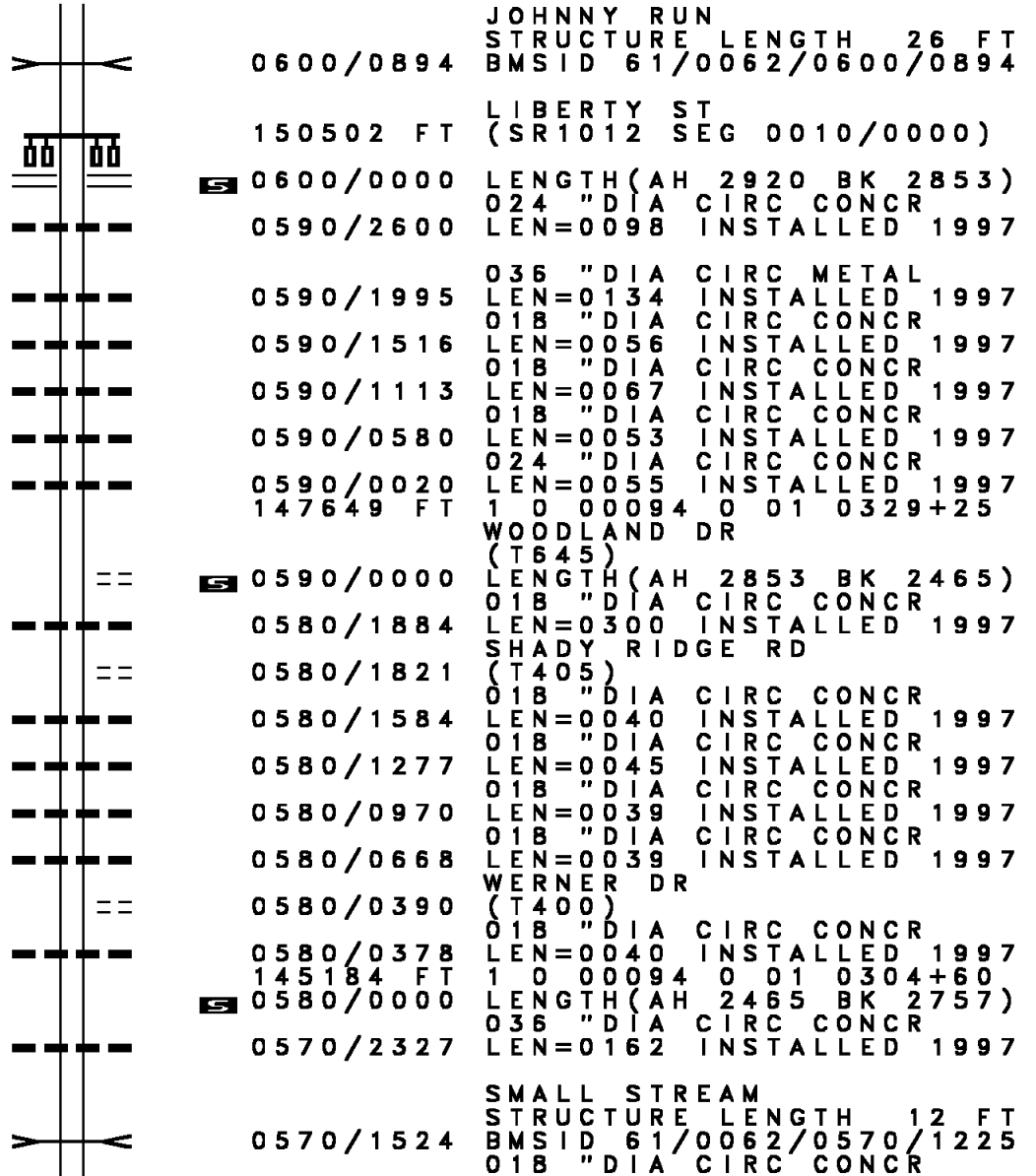
		048 " DIA	CIRC	CONCR	
		LEN=0055	INSTALLED	1997	
		LENGTH(AH	2837	BK 2994)	
		024 " DIA	CIRC	CONCR	
		LEN=0045	INSTALLED	1997	
		036 " DIA	CIRC	CONCR	
		LEN=0040	INSTALLED	UNKN	
		036 " DIA	CIRC	CONCR	
		LEN=0052	INSTALLED	1997	
		018 " DIA	CIRC	CONCR	
		LEN=0040	INSTALLED	UNKN	
		018 " DIA	CIRC	CONCR	
		LEN=0048	INSTALLED	1997	
		018 " DIA	CIRC	CONCR	
		LEN=0054	INSTALLED	1997	
		018 " DIA	CIRC	CONCR	
		LEN=0068	INSTALLED	1997	
		018 " DIA	CIRC	CONCR	
		LEN=0061	INSTALLED	1997	
		024 " DIA	CIRC	CONCR	
		LEN=0054	INSTALLED	1997	
		018 " DIA	CIRC	CONCR	
		LEN=0065	INSTALLED	1997	
		018 " DIA	CIRC	CONCR	
		LEN=0058	INSTALLED	1997	
		018 " DIA	CIRC	CONCR	
		LEN=0070	INSTALLED	1997	
		2 0 61029	0 01 0044	+23	
		LENGTH(AH	2994	BK 2248)	
		018 " DIA	CIRC	CONCR	
		LEN=0060	INSTALLED	1997	
		024 " DIA	CIRC	CONCR	
		LEN=0049	INSTALLED	1997	
		018 " DIA	CIR	PLASTIC	
		LEN=0052	INSTALLED	1997	
		018 " DIA	CIRC	CONCR	
		LEN=0064	INSTALLED	1997	
		018 " DIA	CIRC	CONCR	
		LEN=0072	INSTALLED	1997	
		018 " DIA	CIRC	CONCR	
		LEN=0090	INSTALLED	1997	
		2 0 61029	0 00 0021	+75	
		LENGTH(AH	2248	BK 2020)	
		018 " DIA	CIRC	CONCR	
		LEN=0066	INSTALLED	1997	
		CONEWANGO	CK		
		STRUCTURE	LENGTH	8 FT	
		BMSID 61/	0062/0630/	1386	
		018 " DIA	CIRC	CONCR	
		LEN=0053	INSTALLED	1997	

DIR: B TOTAL LEN: 32.817 MI. DIST: 01-6 SR: 62
 LEFT MUN: PINE GROVE T RIGHT MUN: PINE GROVE T

Stationing	Notes	Material	Length	Installation
158645 FT	0630/0418	018" DIA CIRC CONCR	LEN=0082	INSTALLED 1997
	158691 FT	2" O 61029 0 00 0000+00		
	0630/0000	AKELEY RD (SR1016 SEG 0020/0000)	LENGTH(AH 2020 BK 3354)	
	0620/3144	TO 1016/0020 SH (CONN)		
	0620/3020	018" DIA CIRC CONCR	LEN=0039	INSTALLED 1997
	0620/2710	018" DIA CIRC CONCR	LEN=0038	INSTALLED 1997
	0620/2339	060"H 72"W ELLIP CONC	LEN=0059	INSTALLED 1997
	0620/1765	030" DIA CIRC METAL	LEN=0125	INSTALLED 1997
	0620/1099	POPLAR DR (PRDR)		
TIMBERVIEW LN (PRDR)	0620/0977			
	0620/0624	048" DIA CIR PLASTIC	LEN=0260	INSTALLED 1997
	0620/0204	018" DIA CIRC CONCR	LEN=0038	INSTALLED 1997
155291 FT	155337 FT	1" O 00094 0 01 0405+75		
	0620/0000	LENGTH(AH 3354 BK 1915)		
	0610/1272	024" DIA CIRC CONCR	LEN=0092	INSTALLED 1997
	0610/0750	024" DIA CIRC CONCR	LEN=0110	INSTALLED 1997
	0610/0233	024" DIA CIRC CONCR	LEN=0057	INSTALLED 1997
1 0 00094 0 01 0386+65 153376 FT	153422 FT	BECKWITH DR (T572)		
BRIARWOOD LN (T570)	0610/0000	LENGTH(AH 1915 BK 2920)		
	0600/2401	018" DIA CIRC CONCR	LEN=0039	INSTALLED 1997
	0600/2116	018" DIA CIRC CONCR	LEN=0043	INSTALLED UNKN
	0600/1890	018" DIA CIRC CONCR	LEN=0152	INSTALLED 1997
	0600/1499	018" DIA CIRC CONCR	LEN=0040	INSTALLED 1997
	0600/1240	018" DIA CIRC CONCR	LEN=0038	INSTALLED 1997
	0600/0971	018" DIA CIRC CONCR	LEN=0043	INSTALLED 1997

DIR: B TOTAL LEN: 32.817 MI. DIST: 01-6 SR: 62
 LEFT MUN: PINE GROVE T RIGHT MUN: PINE GROVE T

1 0 00094 0 01 0357+50 150456 FT
 RT 957
 (SR0957 SEG 0500/3133) 0600/0000



147603 FT

145138 FT

0600/0894 JOHNNY RUN
 STRUCTURE LENGTH 26 FT
 BMSID 61/0062/0600/0894

150502 FT LIBERTY ST
 (SR1012 SEG 0010/0000)

0600/0000 LENGTH(AH 2920 BK 2853)
 024 " DIA CIRC CONCR
 LEN=0098 INSTALLED 1997

0590/2600

0590/1995 036 " DIA CIRC METAL
 LEN=0134 INSTALLED 1997

0590/1516 018 " DIA CIRC CONCR
 LEN=0056 INSTALLED 1997

0590/1113 018 " DIA CIRC CONCR
 LEN=0067 INSTALLED 1997

0590/0580 018 " DIA CIRC CONCR
 LEN=0053 INSTALLED 1997

0590/0020 024 " DIA CIRC CONCR
 LEN=0055 INSTALLED 1997

147649 FT 1 0 00094 0 01 0329+25
 WOODLAND DR
 (T645)

0590/0000 LENGTH(AH 2853 BK 2465)
 018 " DIA CIRC CONCR
 LEN=0300 INSTALLED 1997

0580/1884 SHADY RIDGE RD
 (T405)

0580/1821 018 " DIA CIRC CONCR
 LEN=0040 INSTALLED 1997

0580/1584 018 " DIA CIRC CONCR
 LEN=0045 INSTALLED 1997

0580/1277 018 " DIA CIRC CONCR
 LEN=0039 INSTALLED 1997

0580/0970 018 " DIA CIRC CONCR
 LEN=0039 INSTALLED 1997

0580/0668 WERNER DR
 (T400)

0580/0390 018 " DIA CIRC CONCR
 LEN=0040 INSTALLED 1997

145184 FT 1 0 00094 0 01 0304+60

0580/0000 LENGTH(AH 2465 BK 2757)
 036 " DIA CIRC CONCR
 LEN=0162 INSTALLED 1997

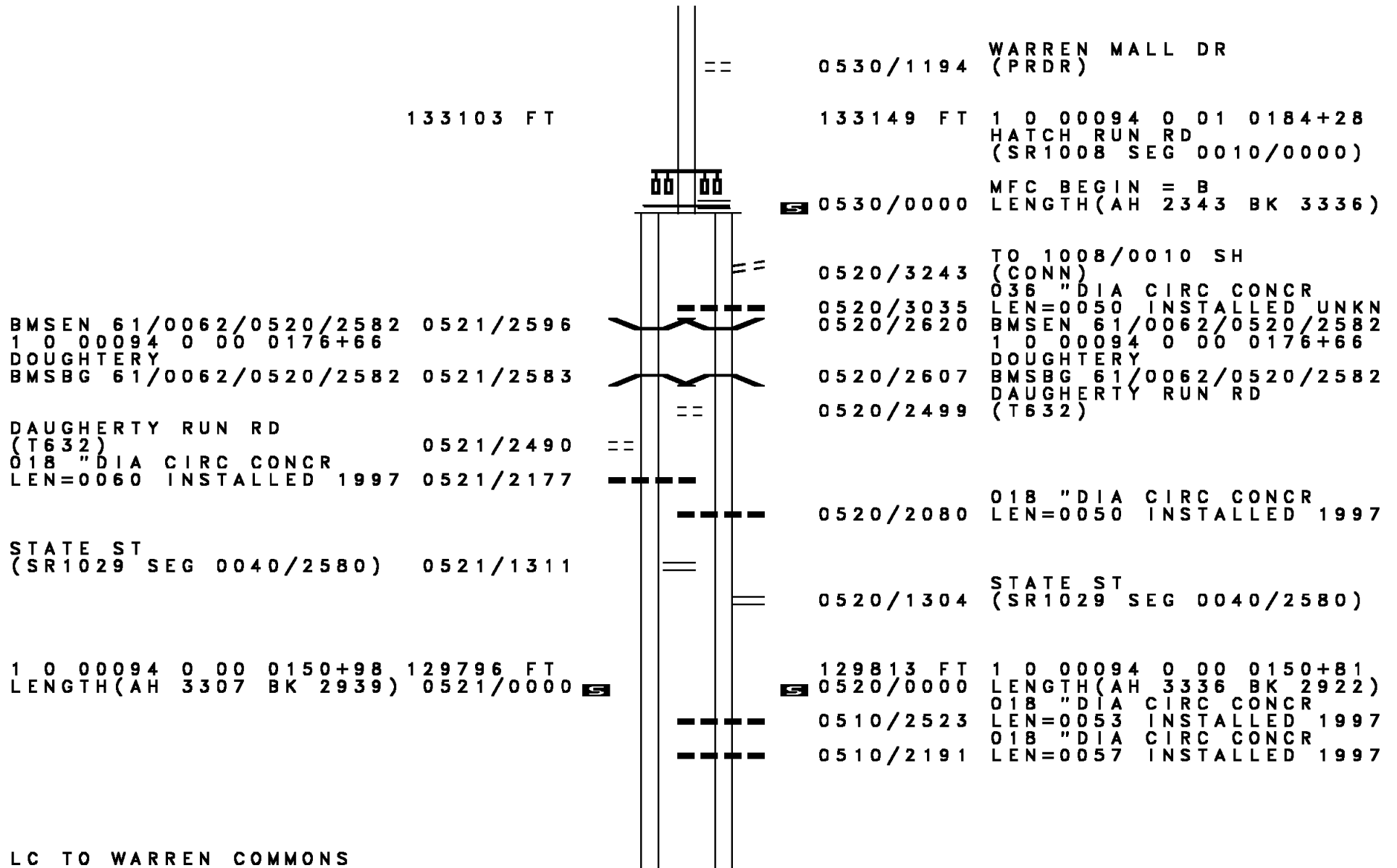
0570/2327

0570/1524 SMALL STREAM
 STRUCTURE LENGTH 12 FT
 BMSID 61/0062/0570/1225
 018 " DIA CIRC CONCR

DIR: B TOTAL LEN: 32.817 MI. DIST: 01-6 SR: 62
 LEFT MUN: PINE GROVE T RIGHT MUN: PINE GROVE T

Street Name	Segment ID	Length (FT)	Notes
OAK LN (T631)	0570/1074		0570/1101 LEN=0045 INSTALLED UNKN
HICKORY LN (T629)	0570/0685		0570/0839 018 "DIA CIRC CONCR LEN=0001 INSTALLED 1997
			0570/0640 015 "DIA CIRC CONCR LEN=0058 INSTALLED 1997
			0570/0307 018 "DIA CIRC CONCR LEN=0048 INSTALLED 1997
	142381 FT		142427 FT 1 0 00094 0 01 0280+00
			0570/0000 LENGTH(AH 2757 BK 2076) MAIN ST
			0560/1905 (SR1015 SEG 0010/0000)
VALENTINE RUN RD (SR1004 SEG 0070/2716)	0560/0905		0560/0985 018 "DIA CIRC CONCR LEN=0045 INSTALLED 1997
BEECHWOOD DR (T599)	0560/0495		0560/0905 WEEPING WILLOW LN (PRDR)
			0560/0053 018 "DIA CIR PLASTIC LEN=0070 INSTALLED UNKN
1 0 00094 0 01 0256+05	140305 FT		140351 FT
MAPLEWOOD DR (T601)	0560/0000		0560/0000 LENGTH(AH 2076 BK 2589)
WALKER AVE (T603)	0550/2105		
			0550/1645 PINE GROVE
			0550/1109 CONEWANGO T BMSSEN 61/0062/0550/1074 1 0 00094 0 01 0240+96
			0550/1074 VALENTINE CK BMSBG 61/0062/0550/1074
	137716 FT		137762 FT 1 0 00094 0 01 0230+22
FARM COLONY DR (T500)	0540/1702		0550/0000 LENGTH(AH 2589 BK 2270)
EVERGREEN BL (T483)	0540/0620		
1 0 00094 0 01 0207+59	135446 FT		135492 FT
TALL PINES BL (T477)	0540/0000		0540/0000 LENGTH(AH 2270 BK 2343)

DIR: B TOTAL LEN: 32.817 MI. DIST: 01-6 SR: 62
 LEFT MUN: CONEWANGO T RIGHT MUN: CONEWANGO T



LC TO WARREN COMMONS

DIR: B TOTAL LEN: 32.817 MI. DIST: 01-6 SR: 62
 LEFT MUN: CONEWANGO T RIGHT MUN: CONEWANGO T

Left Side Description	Left Side Stationing	Right Side Stationing	Right Side Description
(CONN) WARREN COMMONS DR (PRDR) HOSPITAL DR (GOVT)	0511/0276		WARREN COMMONS DR (PRDR) HOSPITAL DR (GOVT)
BMSSEN 61/0062/0510/0000 1 0 00094 0 00 0121+59 126857 FT NO UNDERPASS INFORMATIO BMSBG 61/0062/0510/0000 LENGTH(AH 2939 BK 1299)	0511/0196 0511/0022 126857 FT	0510/0188 0510/0022 126891 FT	BMSSEN 61/0062/0510/0000 1 0 00094 0 00 0121+59 NO UNDERPASS INFORMATIO BMSBG 61/0062/0510/0000 LENGTH(AH 2922 BK 1339)
018 "DIA CIRC CONCR LEN=0044 INSTALLED 1997	0501/0031		018 "DIA CIRC CONCR LEN=0047 INSTALLED 1997
1 0 00094 0 00 0108+32 125558 FT JACKSON RUN RD (SR0069 SEG 0010/0000) JACKSON ST (SR1029 SEG 0010/0000)		0500/0005 125552 FT	1 0 00094 0 00 0108+32 JACKSON RUN RD (SR0069 SEG 0010/0000) JACKSON ST (SR1029 SEG 0010/0000)
LENGTH(AH 1299 BK 2396) 018 "DIA CIRC CONCR LEN=0044 INSTALLED 1997	0501/0000 0491/1943	0500/0000	LENGTH(AH 1339 BK 2370) 018 "DIA CIRC CONCR LEN=0040 INSTALLED 1997
MAIN ST (T489) VINE ST (T489)	0491/1879	0490/1869	VINE ST (T489)
018 "DIA CIRC CONCR LEN=0032 INSTALLED 1997 (AAR 505997M)#TRKS 01 PLUMBER ST (T471)	0491/1520 0491/1485 0491/1196	0490/1418 0490/1192	(AAR 505997M)#TRKS 01 PLUMBER ST (T471)
018 "DIA CIRC CONCR LEN=0047 INSTALLED 1997 018 "DIA CIRC CONCR LEN=0034 INSTALLED 1997	0491/1192 0491/0884		
THOMAS AV (T469)	0491/0838	0490/0856 0490/0837	018 "DIA CIRC CONCR LEN=0045 INSTALLED UNKN THOMAS AV (T469)
TIMOTHY AV (T461)	0491/0487	0490/0511 0490/0483	018 "DIA CIRC CONCR LEN=0039 INSTALLED 1997 TIMOTHY AV (T461)

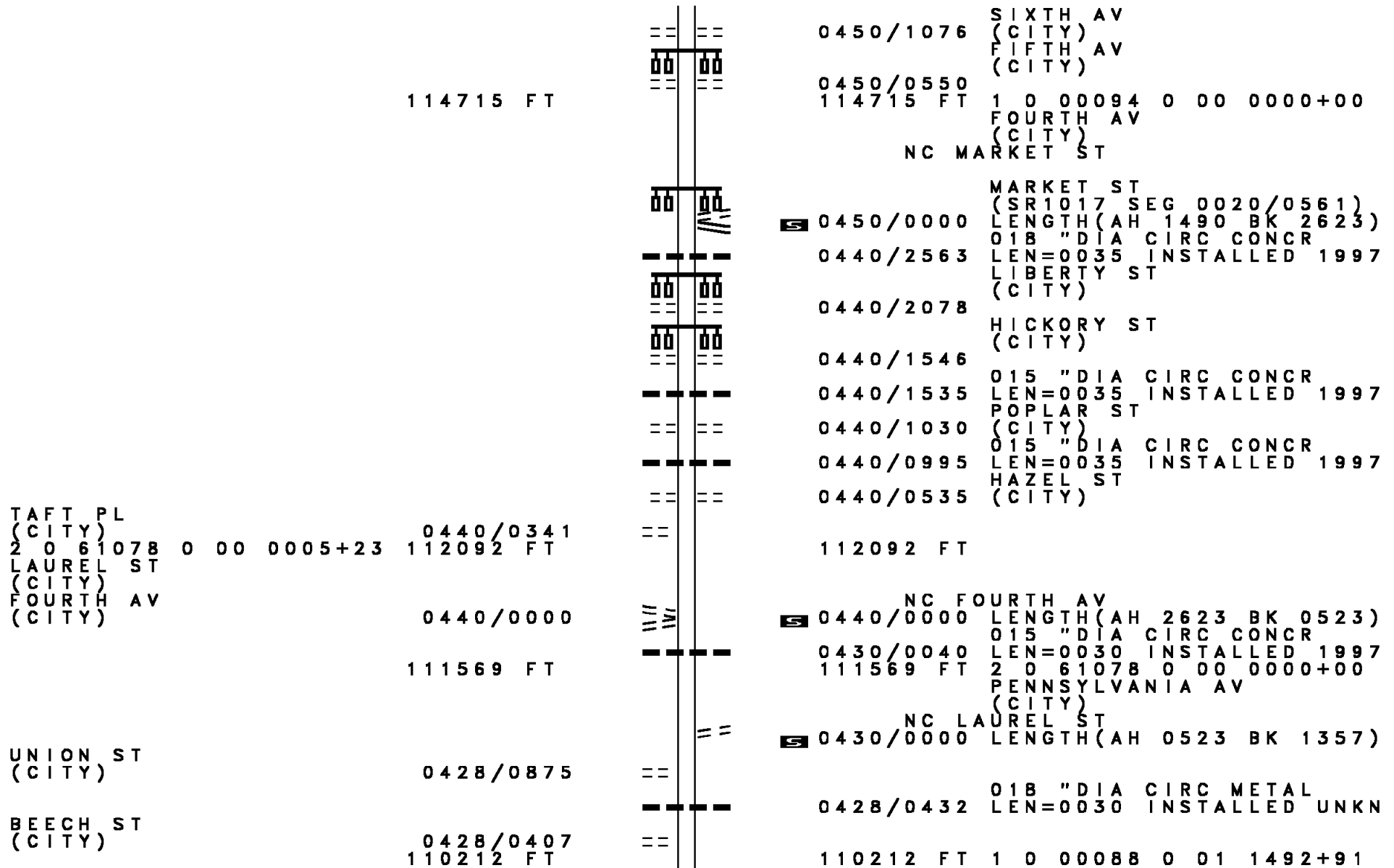
DIR: B TOTAL LEN: 32.817 MI. DIST: 01-6 SR: 62
 LEFT MUN: CONEWANGO T RIGHT MUN: CONEWANGO T

Segment ID	Description	Start Station	End Station	Length (AH)	Length (BK)	Notes
018	"DIA CIRC CONCR	0491/0472	0491/0472	0039		INSTALLED 1997
018	"DIA CIRC CONCR	0491/0194	0491/0194	0044		INSTALLED 1997
VICTOR AV						
1 0 00094	0 00 0084+51	0491/0139	0491/0139	123162		FT
LENGTH(AH 2396	BK 2150)	0491/0000	0491/0000			
018	"DIA CIRC CONCR	0481/1872	0481/1872	0026		INSTALLED 1997
BMSSEN 61/0062/0480/0514						
1 0 00094	0 00 0068+34	0481/0550	0481/0550			
JACKSON RUN						
BMSBG 61/0062/0480/0514	0481/0490	0480/0574	0480/0574			
STIEBER RD	0481/0324	0480/0514	0480/0514			
BMSSEN 61/0062/0480/0377						
1 0 00094	0 00 0066+66	0481/0300	0481/0300			
FOLLETT RUN						
BMSBG 61/0062/0480/0377	0481/0290	0480/0350	0480/0350			
1 0 00094	0 00 0063+11	0480/0330	0480/0330	121012		FT
STATE ST						
(T634)		0480/0350	0480/0340			
FOLLETT RUN RD						
(SR1002 SEG 0120/2166)		0480/0330	0480/0330			
LENGTH(AH 2150	BK 3200)	0481/0000	0481/0000			
018	"DIA CIRC CONCR	0471/2905	0471/2905	0085		INSTALLED 1997
018	"DIA CIRC CONCR	0471/2614	0471/2614	0069		INSTALLED 1997
018	"DIA CIRC CONCR	0471/2347	0471/2347	0066		INSTALLED 1997
VICTOR AV						
1 0 00094	0 00 0084+55	0490/0164	0490/0164			
LENGTH(AH 2370	BK 2128)	0490/0136	0490/0136			
018	"DIA CIRC CONCR	0480/1708	0480/1708	0052		INSTALLED 1997
018	"DIA CIRC CONCR	0480/1402	0480/1402	0047		INSTALLED 1997
BMSSEN 61/0062/0480/0514						
1 0 00094	0 00 0068+34	0480/0574	0480/0574			
JACKSON RUN						
BMSBG 61/0062/0480/0514	0480/0514	0480/0514	0480/0514			
STIEBER RD						
(T661)		0480/0350	0480/0340			
BMSSEN 61/0062/0480/0377						
1 0 00094	0 00 0063+11	0480/0377	0480/0377			
FOLLETT RUN						
BMSBG 61/0062/0480/0377	0480/0377	0480/0377	0480/0377			
1 0 00094	0 00 0063+11	0480/0377	0480/0377			
STATE ST						
(T634)		0480/0377	0480/0377			
FOLLETT RUN RD						
(SR1002 SEG 0120/2166)		0480/0377	0480/0377			
LENGTH(AH 2128	BK 3180)	0480/0000	0480/0000			
018	"DIA CIRC CONCR	0470/3077	0470/3077	0037		INSTALLED UNKN
LC TO STATE ST						
(CONN)						
018	"DIA CIRC CONCR	0470/2867	0470/2867	0033		INSTALLED 1997
018	"DIA CIRC CONCR	0470/2588	0470/2588	0036		INSTALLED 1997

DIR: B TOTAL LEN: 32.817 MI. DIST: 01-6 SR: 62
LEFT MUN: CONEWANGO T RIGHT MUN: CONEWANGO T

Stationing	Material	Year	Notes	Stationing	Material	Year	Notes
0471/1758	018 "DIA CIRC CONCR LEN=0046	1997	INSTALLED	0470/2328	018 "DIA CIRC CONCR LEN=0036	1997	INSTALLED
0471/1450	018 "DIA CIRC CONCR LEN=0062	1997	INSTALLED	0470/2085	030 "DIA CIRC CONCR LEN=0035	1997	INSTALLED
0471/0772	018 "DIA CIRC CONCR LEN=0052	1997	INSTALLED	0470/1742	018 "DIA CIRC CONCR LEN=0036	1997	INSTALLED
0471/0550	018 "DIA CIRC CONCR LEN=0061	1997	INSTALLED	0470/1443	018 "DIA CIRC CONCR LEN=0034	1997	INSTALLED
0471/0259	018 "DIA CIRC CONCR LEN=0060	1997	INSTALLED	0470/0790	018 "DIA CIRC CONCR LEN=0032	1997	INSTALLED
0471/0000	018 "DIA CIRC CONCR LEN=0063	1997	INSTALLED	0470/0575	018 "DIA CIRC CONCR LEN=0034	1997	INSTALLED
0461/1351	030 "DIA CIRC CONCR LEN=0059	1997	INSTALLED	0470/0267	018 "DIA CIRC CONCR LEN=0034	1997	INSTALLED
0461/1035	018 "DIA CIRC CONCR LEN=0063	1997	INSTALLED	117874 FT	1 0 00094 0 00 0031+31		117812 FT
0461/0806	018 "DIA CIRC CONCR LEN=0055	1997	INSTALLED	CONEWANGO	CONEWANGO		
0461/0556	024 "DIA CIRC CONCR LEN=0062	1997	INSTALLED	WARREN CITY C	WARREN CITY C		
0461/0240				LENGTH(AH 3200 BK 1607)	LENGTH(AH 3180 BK 1669)		
0461/0000				0470/0000			
0460/1135				0460/1135	030 "DIA CIRC CONCR LEN=0055	1997	INSTALLED
0460/0019				0460/1035			
0460/0000				0460/0806			
0450/1107				0460/0556			
				0460/0240			
				0460/0019	024 "DIA CIRC CONCR LEN=0072	1997	INSTALLED
				116205 FT	1 0 00094 0 00 0014+92		116205 FT
				SEVENTH AV	SEVENTH AV		
				(CITY)	(CITY)		
				MFC BEGIN = B	MFC BEGIN = B		
				LENGTH(AH 1607 BK 1490)	LENGTH(AH 1669 BK 1490)		
				0461/0000	024 "DIA CIRC CONCR LEN=0034	1997	INSTALLED

DIR: B TOTAL LEN: 32.817 MI. DIST: 01-6 SR: 62
 LEFT MUN: WARREN CITY C RIGHT MUN: WARREN CITY C



EXTRACT DATE: 12/18/2023
PRINT DATE: 12/19/2023

ROADWAY MANAGEMENT SYSTEM
SLD COUNTY/SR - ANNUAL PRINT

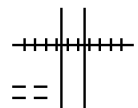
PAGE NUMBER: 88
COUNTY: WARREN

DIR: B TOTAL LEN: 32.817 MI.
LEFT MUN: WARREN CITY C

DIST: 01-6 SR: 62
RIGHT MUN: WARREN CITY C

CHESTNUT ST
(CITY)

0426/1546



0428/0000 (AAR 528470V)#TRKS 02
LENGTH(AH 1357 BK 1656)

108556 FT

0426/0860 018 "DIA CIRC CONCR
LEN=0040 INSTALLED UNKN
MORRISON ST

0426/0484 (CITY)
108556 FT 1 0 00088 0 01 1476+35

0426/0000 (CITY)
LENGTH(AH 1656 BK 1937)

0424/1460 012 "DIA CIRC CONCR
LEN=0030 INSTALLED UNKN
WALNUT ST

0424/1427 (CITY)
015 "DIA CIRC CONCR

0424/1289 LEN=0030 INSTALLED UNKN

0424/1111 015 "DIA CIRC CONCR
LEN=0030 INSTALLED UNKN

0424/0971 EDDY ST
(CITY)

106619 FT

0424/0321 WETMORE ST
(CITY)
106619 FT 1 0 00088 0 01 1456+98

PENNSYLVANIA AV
(SR3024 SEG 0010/0765)

0424/0000



0424/0000 NC PENNSYLVANIA AV
MFC BEGIN = B
LENGTH(AH 1937 BK 2306)

0422/2250 015 "DIA CIRC CONCR
LEN=0050 INSTALLED UNKN

0422/2095 009 "DIA CIRC CONCR
LEN=0030 INSTALLED UNKN

0422/1857 ALLEGHENY AV
(CITY)

0422/1641 018 "DIA CIRC CONCR
LEN=0045 INSTALLED UNKN

0422/1360 SILL ST
(CITY)

TO 8006/0250 SH
(CONN)

0422/1166



0422/1078 FROM 8006/0500 SH
(CONN)

0422/0924 RAMP C RD
(SR8006 SEG 0250/0000)

0422/0906 015 "DIA CIRC CONCR
LEN=0100 INSTALLED UNKN

0422/0890 RAMP D RD
(SR8006 SEG 0500/0803)

EXTRACT DATE: 12/18/2023
PRINT DATE: 12/19/2023

ROADWAY MANAGEMENT SYSTEM
SLD COUNTY/SR - ANNUAL PRINT

PAGE NUMBER: 87
COUNTY: WARREN

DIR: B TOTAL LEN: 32.817 MI.
LEFT MUN: WARREN CITY C

DIST: 01-6 SR: 62
RIGHT MUN: WARREN CITY C

TO 8006/0010 SH
(CONN)

0422/0351

104313 FT

104313 FT

NATIONAL FORGE RD
(SR3022 SEG 0080/3570)

0410/0155
103286 FT

RAMP TO BLAIR CORP RD

0422/0790	015 "DIA CIRC CONCR LEN=0150 INSTALLED UNKN SR 0006 E/W
0422/0638	OP ID 61/0006/0574/0000 015 "DIA CIRC CONCR
0422/0366	LEN=0175 INSTALLED UNKN RAMP A RD
0422/0351	(SR8006 SEG 0750/1236) 018 "DIA CIRC CONCR
0422/0330	LEN=0080 INSTALLED UNKN
0422/0285	MFC BEGIN = E 018 "DIA CIRC CONCR
0422/0261	LEN=0050 INSTALLED UNKN RAMP B RD
0422/0147	(SR8006 SEG 0010/0000) RAMP A SPUR RD
0422/0090	(SR8006 SEG 0760/0218)
104313 FT	1 0 01094 4 00 0007+35 NC LU DLOW ST
104313 FT	INTER-BK BETTS PARK RD (CITY)
0422/0000	LTH AH 002306 BK 001919
104313 FT	LTH AH 001919 BK 001027
7420/0000	INTER-AHD RAMP C RD (SR8004 SEG 0512/0000)
0410/1027	BROKENSTRAW T
0410/1008	BMSSEN 61/0062/0410/0825 1 0 00093 0 00 1040+47 SR 0006 WB
0410/0888	BMSBG 61/0062/0410/0825 RAMP B RD (SR8004 SEG 0010/0750) RAMP E RD
0410/0781	(SR8004 SEG 0750/0000)
0410/0662	BMSSEN 61/0062/0410/0510 1 0 00093 0 00 1037+28 ALLEGHENY RR OR CENT RR
0410/0548	BMSBG 61/0062/0410/0510 OLD ROUTE 6 (FRST)
0410/0155	1 0 00093 0 00 1032+52
103286 FT	LENGTH(AH 1027 BK 3137)
0410/0000	BMSSEN 61/0062/0400/2488
0400/3069	BROKENSTRAW
0400/2813	PLEASANT T 1 0 00093 0 00 1001+45
0400/2479	PRIVATE DR BMSBG 61/0062/0400/2488

DIR: B TOTAL LEN: 32.817 MI. DIST: 01-6 SR: 62
 LEFT MUN: PLEASANT T RIGHT MUN: PLEASANT T

Stationing	Description	Material	Length	Installation
0400/1970	(PRDR)			
0400/1874	RAMP FROM BLAIR CORP RD (PRDR)			
0400/1677	RAMP TO BLAIR CORP RD (PRDR)			
0400/1308	072" DIA CIRC CONCR		LEN=0065	INSTALLED 1997
0400/0450	036" DIA CIRC CONCR		LEN=0070	INSTALLED 1997
0400/0171	018" DIA CIRC CONCR		LEN=0070	INSTALLED 1997
100149 FT	100149 FT		1 0 00093	0 00 1001+45
0400/0000	LENGTH(AH 3137 BK 2794)			
0390/2200	024" DIA CIRC CONCR		LEN=0042	INSTALLED 1997
0390/1954	018" DIA CIRC CONCR		LEN=0046	INSTALLED 1997
0390/1723	024" DIA CIRC METAL		LEN=0062	INSTALLED 1997
0390/1500	015" DIA CIRC CONCR		LEN=0047	INSTALLED 1997
0390/1193	018" DIA CIRC CONCR		LEN=0043	INSTALLED 1997
0390/0266	GRUNDERVILLE RD (SR2012 SEG 0010/0000)			
0390/0022	BMSSEN 61/0062/0390/0000			
097355 FT	097355 FT		1 0 00093	0 00 0973+08
0390/0000	LENHART RUN			
0390/0000	BMSBG 61/0062/0390/0000			
0390/0000	LENGTH(AH 2794 BK 1179)			
0380/0125	015" DIA CIRC CONCR		LEN=0043	INSTALLED 1997
096176 FT	096176 FT		1 0 00093	0 00 0961+50
0380/0000	LENGTH(AH 1179 BK 2846)			
0370/2206	015" DIA CIRC CONCR		LEN=0043	INSTALLED 1997
0370/1988	015" DIA CIRC CONCR		LEN=0044	INSTALLED 1997
0370/1820	018" DIA CIRC CONCR		LEN=0038	INSTALLED 1997
0370/1434	015" DIA CIRC CONCR		LEN=0043	INSTALLED 1997
0370/1164	015" DIA CIRC CONCR		LEN=0051	INSTALLED 1997

DIR: B TOTAL LEN: 32.817 MI. DIST: 01-6 SR: 62
 LEFT MUN: PLEASANT T RIGHT MUN: PLEASANT T

	0370/0938	015 "DIA	CIRC CONCR	
		LEN=0042	INSTALLED	1997
	0370/0612	018 "DIA	CIRC CONCR	
		LEN=0042	INSTALLED	1997
	0370/0281	015 "DIA	CIRC CONCR	
		LEN=0036	INSTALLED	1997
	0370/0049	030 "DIA	CIRC CONCR	
		LEN=0041	INSTALLED	1997
093330 FT	093330 FT	1 0 00093	0 00 0933+04	
	0370/0000	LENGTH(AH	2846 BK 2342)	
	0360/2161	015 "DIA	CIRC CONCR	
		LEN=0042	INSTALLED	1997
	0360/1955	015 "DIA	CIRC CONCR	
		LEN=0040	INSTALLED	1997
	0360/1760	015 "DIA	CIRC CONCR	
		LEN=0049	INSTALLED	1997
	0360/1575	015 "DIA	CIRC CONCR	
		LEN=0059	INSTALLED	1997
	0360/1401	015 "DIA	CIRC CONCR	
		LEN=0052	INSTALLED	1997
	0360/1100	015 "DIA	CIRC CONCR	
		LEN=0052	INSTALLED	1997
	0360/1012	015 "DIA	CIRC CONCR	
		LEN=0053	INSTALLED	1997
	0360/0672	015 "DIA	CIRC CONCR	
		LEN=0041	INSTALLED	1997
	0360/0505	018 "DIA	CIRC CONCR	
		LEN=0041	INSTALLED	1997
	0360/0305	015 "DIA	CIRC CONCR	
		LEN=0041	INSTALLED	1997
	0360/0039	015 "DIA	CIRC CONCR	
		LEN=0042	INSTALLED	1997
090988 FT	090988 FT	1 0 00093	0 00 0909+93	
	0360/0000	LENGTH(AH	2342 BK 2045)	
	0350/1847	015 "DIA	CIRC CONCR	
		LEN=0047	INSTALLED	1997
	0350/1345	015 "DIA	CIRC CONCR	
		LEN=0055	INSTALLED	1997
	0350/0900	018 "DIA	CIRC CONCR	
		LEN=0036	INSTALLED	1997
	0350/0668	018 "DIA	CIRC CONCR	
		LEN=0050	INSTALLED	1997
	0350/0415	018 "DIA	CIRC CONCR	
		LEN=0042	INSTALLED	1997
	0350/0293	018 "DIA	CIRC CONCR	
		LEN=0041	INSTALLED	1997
	0350/0050	015 "DIA	CIRC CONCR	
		LEN=0042	INSTALLED	1997
088943 FT	088943 FT	1 0 00093	0 00 0889+48	
	0350/0000	LENGTH(AH	2045 BK 2952)	

EXTRACT DATE: 12/18/2023
PRINT DATE: 12/19/2023

ROADWAY MANAGEMENT SYSTEM
SLD COUNTY/SR - ANNUAL PRINT

PAGE NUMBER: 84
COUNTY: WARREN

DIR: B TOTAL LEN: 32.817 MI.
LEFT MUN: PLEASANT T

DIST: 01-6 SR: 62
RIGHT MUN: PLEASANT T

085991 FT

083239 FT

0340/2740	015 " DIA	CIRC CONCR	1997
	LEN=0049	INSTALLED	
0340/2433	015 " DIA	CIRC CONCR	1997
	LEN=0045	INSTALLED	
0340/2156	018 " DIA	CIRC CONCR	1997
	LEN=0045	INSTALLED	
0340/1619	018 " DIA	CIRC CONCR	1997
	LEN=0047	INSTALLED	
0340/1354	015 " DIA	CIRC CONCR	1997
	LEN=0047	INSTALLED	
	CHARLEY RUN		
	STRUCTURE	LENGTH	12 FT
0340/0975	BMSID 61/0062/0340/0952		
	015 " DIA	CIRC CONCR	1997
0340/0647	LEN=0041	INSTALLED	
	015 " DIA	CIRC CONCR	1997
0340/0285	LEN=0045	INSTALLED	
	015 " DIA	CIRC CONCR	1997
0340/0036	LEN=0057	INSTALLED	1997
085991 FT	1 0 00093	0 00 0859+93	
0340/0000	LENGTH(AH 2952 BK 2752)		
	015 " DIA	CIRC CONCR	1997
0330/2516	LEN=0052	INSTALLED	
	015 " DIA	CIRC CONCR	1997
0330/2416	LEN=0057	INSTALLED	
	015 " DIA	CIRC CONCR	1997
0330/2192	LEN=0052	INSTALLED	
	015 " DIA	CIRC CONCR	1997
0330/1831	LEN=0057	INSTALLED	
	015 " DIA	CIRC CONCR	1997
0330/1680	LEN=0038	INSTALLED	
	015 " DIA	CIRC CONCR	1997
0330/1393	LEN=0045	INSTALLED	
	015 " DIA	CIRC CONCR	1997
0330/1130	LEN=0042	INSTALLED	
	018 " DIA	CIRC CONCR	1997
0330/0859	LEN=0052	INSTALLED	
	015 " DIA	CIRC CONCR	1997
0330/0705	LEN=0054	INSTALLED	
	015 " DIA	CIRC CONCR	1997
0330/0459	LEN=0059	INSTALLED	
	018 " DIA	CIRC CONCR	1997
0330/0297	LEN=0060	INSTALLED	
	018 " DIA	CIRC CONCR	1997
0330/0020	LEN=0040	INSTALLED	1997
083239 FT	1 0 00093	0 00 0832+27	
0330/0000	LENGTH(AH 2752 BK 2520)		
	015 " DIA	CIRC CONCR	1997
0320/2350	LEN=0040	INSTALLED	1999
	015 " DIA	CIRC CONCR	

EXTRACT DATE: 12/18/2023
PRINT DATE: 12/19/2023

ROADWAY MANAGEMENT SYSTEM
SLD COUNTY/SR - ANNUAL PRINT

PAGE NUMBER: 83
COUNTY: WARREN

DIR: B TOTAL LEN: 32.817 MI.
LEFT MUN: PLEASANT T

DIST: 01-6 SR: 62
RIGHT MUN: PLEASANT T

080719 FT

078866 FT

0320/2273	LEN=0044	INSTALLED	1997
015 "DIA	CIRC CONCR		
0320/1995	LEN=0036	INSTALLED	1997
015 "DIA	CIRC CONCR		
0320/1779	LEN=0050	INSTALLED	1997
024 "DIA	CIRC CONCR		
0320/1522	LEN=0055	INSTALLED	1997
015 "DIA	CIRC CONCR		
0320/1407	LEN=0040	INSTALLED	1999
015 "DIA	CIRC CONCR		
0320/1278	LEN=0052	INSTALLED	1997
018 "DIA	CIRC CONCR		
0320/1046	LEN=0072	INSTALLED	1997
018 "DIA	CIRC CONCR		
0320/0773	LEN=0045	INSTALLED	1997
015 "DIA	CIRC CONCR		
0320/0573	LEN=0060	INSTALLED	1997
036 "DIA	CIRC CONCR		
0320/0036	LEN=0042	INSTALLED	1997
1 0 00093	0 00 0807+30		
0320/0000	LENGTH(AH 2520 BK 1853)		
015 "DIA	CIRC CONCR		
0310/1526	LEN=0038	INSTALLED	1997
0310/1260	BMSSEN 61/0062/0310/1247		
1 0 00093	0 00 0800+96		
0310/1247	HEDGE HOG		
BMSBG 61/0062/0310/1247			
0310/0622	015 "DIA	CIRC CONCR	
LEN=0054	INSTALLED	1997	
0310/0350	015 "DIA	CIRC CONCR	
LEN=0052	INSTALLED	1997	
0310/0106	015 "DIA	CIRC CONCR	
LEN=0038	INSTALLED	1997	
078866 FT	1 0 00093	0 00 0788+49	
0310/0000	LENGTH(AH 1853 BK 2908)		
0300/2788	PLEASANT		
0300/2745	WATSON T		
015 "DIA	CIRC CONCR		
LEN=0042	INSTALLED	1997	
0300/2455	015 "DIA	CIRC CONCR	
LEN=0047	INSTALLED	1997	
0300/2299	015 "DIA	CIRC CONCR	
LEN=0041	INSTALLED	1997	
0300/2060	015 "DIA	CIRC CONCR	
LEN=0048	INSTALLED	1997	
0300/1885	015 "DIA	CIRC CONCR	
LEN=0043	INSTALLED	1997	
0300/1575	015 "DIA	CIRC CONCR	
LEN=0050	INSTALLED	1997	

DIR: B TOTAL LEN: 32.817 MI. DIST: 01-6 SR: 62
 LEFT MUN: WATSON T RIGHT MUN: WATSON T

075958 FT

073634 FT

---	---	0300/1359	015 "DIA	CIRC CONCR	
---	---		LEN=0042	INSTALLED	1997
---	---	0300/1216	015 "DIA	CIRC CONCR	
---	---		LEN=0048	INSTALLED	1997
---	---	0300/0954	015 "DIA	CIRC CONCR	
---	---		LEN=0045	INSTALLED	1997
---	---	0300/0854	015 "DIA	CIRC CONCR	
---	---		LEN=0064	INSTALLED	1997
---	---	0300/0636	015 "DIA	CIRC CONCR	
---	---		LEN=0046	INSTALLED	1997
---	---	0300/0452	015 "DIA	CIRC CONCR	
---	---		LEN=0062	INSTALLED	1997
---	---	0300/0184	015 "DIA	CIRC CONCR	
---	---		LEN=0048	INSTALLED	1997
---	---	0300/0102	015 "DIA	CIRC CONCR	
---	---		LEN=0046	INSTALLED	1997
		075958 FT	1 0 00093	0 00 0759+41	
		5 0300/0000	LENGTH(AH	2908 BK 2324)	
---	---	0290/2082	015 "DIA	CIRC CONCR	
---	---		LEN=0050	INSTALLED	1997
---	---	0290/1881	015 "DIA	CIRC CONCR	
---	---		LEN=0046	INSTALLED	1997
---	---	0290/1700	015 "DIA	CIRC CONCR	
---	---		LEN=0045	INSTALLED	1997
---	---	0290/1440	015 "DIA	CIRC CONCR	
---	---		LEN=0040	INSTALLED	1997
---	---	0290/1244	015 "DIA	CIRC CONCR	
---	---		LEN=0051	INSTALLED	1997
---	---	0290/1060	018 "DIA	CIRC CONCR	
---	---		LEN=0053	INSTALLED	1997
---	---	0290/0830	015 "DIA	CIRC CONCR	
---	---		LEN=0049	INSTALLED	1997
---	---	0290/0658	015 "DIA	CIRC CONCR	
---	---		LEN=0046	INSTALLED	1997
---	---	0290/0558	024 "DIA	CIRC CONCR	
---	---		LEN=0044	INSTALLED	1997
---	---	0290/0366	015 "DIA	CIRC CONCR	
---	---		LEN=0038	INSTALLED	UNKN
---	---	0290/0228	015 "DIA	CIRC CONCR	
---	---		LEN=0038	INSTALLED	1997
---	---	0290/0022	015 "DIA	CIRC CONCR	
---	---		LEN=0049	INSTALLED	1997
		073634 FT	1 0 00093	0 00 0736+41	
		5 0290/0000	LENGTH(AH	2324 BK 2920)	
---	---	0280/2724	015 "DIA	CIRC CONCR	
---	---		LEN=0044	INSTALLED	1997
---	---	0280/2422	015 "DIA	CIRC CONCR	
---	---		LEN=0044	INSTALLED	1997
---	---	0280/2157	018 "DIA	CIRC CONCR	
---	---		LEN=0044	INSTALLED	1997

EXTRACT DATE: 12/18/2023
PRINT DATE: 12/19/2023

ROADWAY MANAGEMENT SYSTEM
SLD COUNTY/SR - ANNUAL PRINT

PAGE NUMBER: 81
COUNTY: WARREN

DIR: B TOTAL LEN: 32.817 MI.
LEFT MUN: WATSON T

DIST: 01-6 SR: 62
RIGHT MUN: WATSON T

070714 FT

068487 FT

0280/2007	024 " DIA	CIRC CONCR	1997
	LEN=0050	INSTALLED	
0280/1781	018 " DIA	CIRC CONCR	1997
	LEN=0046	INSTALLED	
0280/1264	015 " DIA	CIRC CONCR	1997
	LEN=0065	INSTALLED	
0280/0980	015 " DIA	CIRC CONCR	1997
	LEN=0048	INSTALLED	
0280/0589	015 " DIA	CIRC CONCR	1997
	LEN=0044	INSTALLED	
0280/0342	018 " DIA	CIRC CONCR	1997
	LEN=0058	INSTALLED	
0280/0159	015 " DIA	CIRC CONCR	1997
	LEN=0045	INSTALLED	
0280/0017	BMS EN 61/0062/0280/0000		
070714 FT	1 0 00093 0 00 0707+05		
	CLARK RUN		
	BMS SBG 61/0062/0280/0000		
0280/0000	LENGTH(AH 2920 BK 2227)		
	015 " DIA	CIRC CONCR	
0270/2057	LEN=0045	INSTALLED	1997
	015 " DIA	CIRC CONCR	
0270/1668	LEN=0041	INSTALLED	1997
	015 " DIA	CIRC CONCR	
0270/1400	LEN=0046	INSTALLED	1997
	015 " DIA	CIRC CONCR	
0270/1185	LEN=0041	INSTALLED	1997
	015 " DIA	CIRC CONCR	
0270/0938	LEN=0044	INSTALLED	1997
	015 " DIA	CIRC CONCR	
0270/0720	LEN=0045	INSTALLED	1997
	015 " DIA	CIRC CONCR	
0270/0486	LEN=0039	INSTALLED	1997
	018 " DIA	CIRC CONCR	
0270/0200	LEN=0048	INSTALLED	1997
	015 " DIA	CIRC CONCR	
0270/0048	LEN=0048	INSTALLED	1997
068487 FT	1 0 00093 0 00 0685+24		
0270/0000	LENGTH(AH 2227 BK 2556)		
	ALLEG. TRIB.		
	STRUCTURE LENGTH 8 FT		
0260/2183	BMS ID 61/0062/0260/2138		
	015 " DIA	CIRC CONCR	
0260/1671	LEN=0040	INSTALLED	1997
	015 " DIA	CIRC CONCR	
0260/1369	LEN=0043	INSTALLED	1997
	018 " DIA	CIRC CONCR	
0260/1186	LEN=0069	INSTALLED	1997
	018 " DIA	CIRC CONCR	
0260/1005	LEN=0044	INSTALLED	1997

EXTRACT DATE: 12/18/2023
PRINT DATE: 12/19/2023

ROADWAY MANAGEMENT SYSTEM
SLD COUNTY/SR - ANNUAL PRINT

PAGE NUMBER: 80
COUNTY: WARREN

DIR: B TOTAL LEN: 32.817 MI.
LEFT MUN: WATSON T

DIST: 01-6 SR: 62
RIGHT MUN: WATSON T

065931 FT

063599 FT

0260/0710	018 " DIA	CIRC	CONCR	
	LEN=0050	INSTALLED	1997	
0260/0518	018 " DIA	CIRC	CONCR	
	LEN=0057	INSTALLED	1997	
0260/0026	018 " DIA	CIRC	CONCR	
	LEN=0044	INSTALLED	1996	
065931 FT	1 0 00093	0 00	0659+60	
0260/0000	LENGTH(AH	2556	BK 2332)	
	RETAINING	WALL	END	
0250/2298	BMSID 61/0062/0250/2172			
	RETAINING	WALL	BEGIN	
0250/2147	BMSID 61/0062/0250/2172			
	018 " DIA	CIRC	CONCR	
0250/2143	LEN=0036	INSTALLED	1997	
	018 " DIA	CIRC	CONCR	
0250/1875	LEN=0046	INSTALLED	1997	
	RETAINING	WALL	END	
0250/1769	BMSID 61/0062/0250/1692			
	RETAINING	WALL	BEGIN	
0250/1667	BMSID 61/0062/0250/1692			
	018 " DIA	CIRC	METAL	
0250/1666	LEN=0037	INSTALLED	1997	
	018 " DIA	CIRC	METAL	
0250/1452	LEN=0035	INSTALLED	1997	
	018 " DIA	CIRC	CONCR	
0250/1156	LEN=0041	INSTALLED	1997	
	018 " DIA	CIRC	CONCR	
0250/0971	LEN=0049	INSTALLED	1997	
	RETAINING	WALL	END	
0250/0939	BMSID 61/0062/0250/0612			
	018 " DIA	CIRC	METAL	
0250/0673	LEN=0038	INSTALLED	1997	
	RETAINING	WALL	BEGIN	
0250/0587	BMSID 61/0062/0250/0612			
	015 " DIA	CIRC	CONCR	
0250/0375	LEN=0042	INSTALLED	1997	
0250/0014	BMSID 61/0062/0250/0000			
063599 FT	1 0 00093	0 00	0635+92	
	SLATER	RUN		
0250/0000	BMSBG 61/0062/0250/0000			
	LENGTH(AH	2332	BK 2661)	
0240/1936	015 " DIA	CIRC	CONCR	
	LEN=0042	INSTALLED	1997	
0240/1639	015 " DIA	CIRC	CONCR	
	LEN=0040	INSTALLED	1997	
0240/1337	015 " DIA	CIRC	CONCR	
	LEN=0046	INSTALLED	1997	
0240/1068	018 " DIA	CIRC	CONCR	
	LEN=0043	INSTALLED	1997	

EXTRACT DATE: 12/18/2023
PRINT DATE: 12/19/2023

ROADWAY MANAGEMENT SYSTEM
SLD COUNTY/SR - ANNUAL PRINT

PAGE NUMBER: 79
COUNTY: WARREN

DIR: B TOTAL LEN: 32.817 MI.
LEFT MUN: WATSON T

DIST: 01-6 SR: 62
RIGHT MUN: WATSON T

Segment Length (FT)	Station Range	Material	Year
060938 FT	0240/0873	018 " DIA CIRC CONCR	1997
	0240/0337	015 " DIA CIRC CONCR	1997
	0240/0038	015 " DIA CIRC CONCR	1997
	060938 FT	1 0 00093 0 00 0609+62	
	0240/0000	5 LENGTH(AH 2661 BK 2294)	
	0230/2040	018 " DIA CIRC CONCR	1997
	0230/1865	015 " DIA CIRC CONCR	1997
	0230/1295	024 " DIA CIRC CONCR	1997
	0230/1105	015 " DIA CIRC CONCR	1997
	0230/0844	015 " DIA CIRC CONCR	1997
058644 FT	0230/0496	018 " DIA CIRC CONCR	1997
	0230/0296	015 " DIA CIRC CONCR	1997
	0230/0034	018 " DIA CIRC CONCR	1997
	058644 FT	1 0 00093 0 00 0586+68	
	0230/0000	5 LENGTH(AH 2294 BK 2648)	
	0220/2290	024 " DIA CIRC CONCR	1997
	0220/2060	015 " DIA CIRC CONCR	1997
	0220/1785	015 " DIA CIRC CONCR	1997
	0220/1572	015 " DIA CIRC CONCR	1997
	0220/1248	015 " DIA CIRC CONCR	1997
055996 FT	0220/1009	015 " DIA CIRC CONCR	1997
	0220/0805	015 " DIA CIRC CONCR	1997
	0220/0582	036 " DIA CIRC CONCR	1997
	0220/0377	015 " DIA CIRC CONCR	1997
	055996 FT	1 0 00093 0 00 0560+38	
	0220/0000	5 LENGTH(AH 2648 BK 3684)	
	0210/3140	018 " DIA CIRC CONCR	1997
	0210/2914	018 " DIA CIRC CONCR	1997

DIR: B TOTAL LEN: 32.817 MI. DIST: 01-6 SR: 62
 LEFT MUN: WATSON T RIGHT MUN: WATSON T

0210/2483	036 " DIA	CIRC CONCR	LEN=0056	INSTALLED	1997
0210/2280	018 " DIA	CIRC CONCR	LEN=0041	INSTALLED	1997
0210/2171	RETAINING WALL END		BMSID 61/0062/0210/2513		
0210/2119	024 " DIA	CIR PLASTIC	LEN=0036	INSTALLED	1997
0210/2000	RETAINING WALL BEGIN		BMSID 61/0062/0210/2513		
0210/1918	015 " DIA	CIRC CONCR	LEN=0035	INSTALLED	1997
0210/1619	015 " DIA	CIRC CONCR	LEN=0044	INSTALLED	1997
0210/1486	018 " DIA	CIRC CONCR	LEN=0037	INSTALLED	1997
0210/1361	015 " DIA	CIRC CONCR	LEN=0043	INSTALLED	1997
0210/1058	024 " DIA	CIRC CONCR	LEN=0039	INSTALLED	1997
0210/1018	COBHAM HILL RD		(SR3020 SEG 0010/0000)		
0210/0773	BMSSEN 61/0062/0210/0748		1 0 00093 0 00 0530+67		
0210/0748	BULLY RUN		BMSBG 61/0062/0210/0748		
0210/0573	018 " DIA	CIRC CONCR	LEN=0033	INSTALLED	1997
0210/0263	018 " DIA	CIRC CONCR	LEN=0035	INSTALLED	1997
0210/0022	018 " DIA	CIRC CONCR	LEN=0042	INSTALLED	1997
052312 FT	1 0 00093 0 00 0523+19				
0210/0000	LENGTH(AH 3684 BK 1851)				
0200/1582	018 " DIA	CIRC CONCR	LEN=0036	INSTALLED	1997
0200/1243	018 " DIA	CIRC CONCR	LEN=0038	INSTALLED	1997
0200/1139	018 " DIA	CIRC CONCR	LEN=0031	INSTALLED	1997
0200/0918	018 " DIA	CIRC CONCR	LEN=0043	INSTALLED	1997
0200/0813	018 " DIA	CIRC CONCR	LEN=0060	INSTALLED	1997
0200/0624	018 " DIA	CIRC CONCR	LEN=0051	INSTALLED	1997
0200/0423	018 " DIA	CIRC CONCR	LEN=0034	INSTALLED	1997
0200/0220	015 " DIA	CIRC CONCR	LEN=0034	INSTALLED	1997

052312 FT

EXTRACT DATE: 12/18/2023
PRINT DATE: 12/19/2023

ROADWAY MANAGEMENT SYSTEM
SLD COUNTY/SR - ANNUAL PRINT

PAGE NUMBER: 77
COUNTY: WARREN

DIR: B TOTAL LEN: 32.817 MI.
LEFT MUN: WATSON T

DIST: 01-6 SR: 62
RIGHT MUN: WATSON T

Stationing	Material	Length	Notes
050461 FT	0200/0021 DIA	LEN=0037	CIRC CONCR INSTALLED 1997
	050461 FT	1 0 00093	0 00 0504+68
	0200/0000 DIA	LENGTH(AH	1851 BK 1801)
	0190/1550 DIA	LEN=0038	CIRC CONCR INSTALLED 1997
	0190/1502 DIA	LEN=0037	CIRC CONCR INSTALLED 1997
	0190/1298 DIA	LEN=0039	CIRC CONCR INSTALLED 1997
	0190/0980 DIA	LEN=0065	CIRC CONCR INSTALLED 1997
	0190/0764 DIA	LEN=0042	CIRC CONCR INSTALLED 1997
	0190/0690 DIA	LEN=0038	CIRC CONCR INSTALLED 1997
	0190/0401 DIA	LEN=0053	CIRC CONCR INSTALLED 1997
048660 FT	0190/0150 DIA	LEN=0058	CIRC CONCR INSTALLED 1997
	048660 FT	1 0 00093	0 00 0486+67
	0190/0000 DIA	LENGTH(AH	1801 BK 2734)
	0180/2680 DIA	LEN=0063	CIRC METAL INSTALLED 1997
	0180/2538		WATSON LIMESTONE T
	0180/2375 DIA	LEN=0072	CIRC CONCR INSTALLED 1997
	0180/2098 DIA	LEN=0064	CIRC CONCR INSTALLED 1997
	0180/1942 DIA	LEN=0071	CIRC CONCR INSTALLED 1997
	0180/1800 DIA	LEN=0069	CIRC CONCR INSTALLED 1997
	0180/1623 DIA	LEN=0040	CIRC CONCR INSTALLED 1997
	0180/1525 DIA	LEN=0052	CIRC CONCR INSTALLED 1997
	0180/1446 DIA	LEN=0047	CIRC CONCR INSTALLED 1997
	0180/1367 DIA	LEN=0059	CIRC CONCR INSTALLED 1997
	0180/1100 DIA	LEN=0044	CIRC CONCR INSTALLED 1997
	0180/0580 DIA	LEN=0052	CIRC CONCR INSTALLED 1997
045926 FT	0180/0331 DIA	LEN=0060	CIRC CONCR INSTALLED 1997
	045926 FT	1 0 00093	0 00 0459+22
	0180/0000 DIA		CIRC CONCR

DIR: B TOTAL LEN: 32.817 MI. DIST: 01-6 SR: 62
 LEFT MUN: LIMESTONE T RIGHT MUN: LIMESTONE T

043303 FT

040925 FT

---	5	0180/0000	LEN=0055	INSTALLED	1997
---			LENGTH(AH	2734	BK 2623)
---		0170/2532	018 "DIA	CIRC CONCR	
---			LEN=0086	INSTALLED	1997
---		0170/2237	018 "DIA	CIRC CONCR	
---			LEN=0086	INSTALLED	1997
---		0170/2024	024 "DIA	CIRC CONCR	
---			LEN=0052	INSTALLED	1997
---		0170/1762	015 "DIA	CIRC CONCR	
---			LEN=0036	INSTALLED	1997
			ALEX MAGEE		
			STRUCTURE	LENGTH	8 FT
>-----<		0170/1307	BMSID 61/	0062/0170/	1307
---			024 "DIA	CIRC CONCR	
---		0170/0710	LEN=0045	INSTALLED	UNKN
---			024 "DIA	CIRC CONCR	
---		0170/0475	LEN=0054	INSTALLED	1997
---			015 "DIA	CIRC CONCR	
---		0170/0221	LEN=0036	INSTALLED	1997
---		043303 FT	1 0 00093	0 00 0432+92	
			036 "DIA	CIRC CONCR	
---	5	0170/0000	LEN=0040	INSTALLED	1997
---			LENGTH(AH	2623	BK 2378)
---		0160/2168	015 "DIA	CIRC CONCR	
---			LEN=0077	INSTALLED	1997
---		0160/2041	018 "DIA	CIRC CONCR	
---			LEN=0081	INSTALLED	1997
---		0160/1708	024 "DIA	CIRC CONCR	
---			LEN=0039	INSTALLED	1997
---		0160/1565	018 "DIA	CIRC CONCR	
---			LEN=0054	INSTALLED	1997
---		0160/1345	036 "DIA	CIRC CONCR	
---			LEN=0062	INSTALLED	1997
---		0160/1058	018 "DIA	CIRC CONCR	
---			LEN=0086	INSTALLED	1997
---		0160/0900	024 "DIA	CIRC CONCR	
---			LEN=0100	INSTALLED	1997
---		0160/0635	018 "DIA	CIR PLASTIC	
---			LEN=0068	INSTALLED	1997
---		0160/0477	015 "DIA	CIRC CONCR	
---			LEN=0056	INSTALLED	1997
---		0160/0275	015 "DIA	CIRC CONCR	
---			LEN=0050	INSTALLED	1997
---		0160/0095	024 "DIA	CIRC CONCR	
---		040925 FT	LEN=0055	INSTALLED	1997
			1 0 00093	0 00 0409+16	
			015 "DIA	CIRC CONCR	
---	5	0160/0000	LEN=0074	INSTALLED	1997
---			LENGTH(AH	2378	BK 2585)
---			018 "DIA	CIRC CONCR	

DIR: B TOTAL LEN: 32.817 MI. DIST: 01-6 SR: 62
 LEFT MUN: LIMESTONE T RIGHT MUN: LIMESTONE T

038340 FT

036076 FT

0150/2310	LEN=0068	INSTALLED	1997
0150/2206	015 "DIA	CIRC CONCR	1997
0150/2034	018 "DIA	CIRC CONCR	1997
0150/1820	LEN=0052	INSTALLED	1997
0150/1592	015 "DIA	CIRC CONCR	1997
0150/1313	018 "DIA	CIRC CONCR	1997
0150/1040	LEN=0043	INSTALLED	1997
0150/0512	015 "DIA	CIRC CONCR	1997
0150/0324	018 "DIA	CIRC CONCR	1997
0150/0011	LEN=0035	INSTALLED	1997
038340 FT	BMSSEN 61/0062/0150/0000		
	1 0 0 0093 0 00 0383+30		
	WAID RUN		
	BMSBG 61/0062/0150/0000		
5 0150/0000	LENGTH(AH 2585 BK 2264)		
0140/2030	015 "DIA	CIRC CONCR	1997
0140/1797	LEN=0034	INSTALLED	1997
0140/1570	015 "DIA	CIRC CONCR	1997
0140/1275	018 "DIA	CIRC CONCR	1997
0140/1075	LEN=0037	INSTALLED	1997
0140/0885	015 "DIA	CIRC CONCR	1997
0140/0698	018 "DIA	CIRC CONCR	1997
0140/0435	LEN=0045	INSTALLED	1997
0140/0329	015 "DIA	CIRC CONCR	1997
0140/0161	018 "DIA	CIRC CONCR	1997
036076 FT	LEN=0042	INSTALLED	1997
	1 0 0 0093 0 00 0360+66		
	015 "DIA	CIRC CONCR	
5 0140/0000	LEN=0038	INSTALLED	1997
	LENGTH(AH 2264 BK 2346)		
	015 "DIA	CIRC CONCR	
0130/2041	LEN=0040	INSTALLED	1997
0130/1850	018 "DIA	CIRC CONCR	1997
	LEN=0047	INSTALLED	1997

DIR: B TOTAL LEN: 32.817 MI. DIST: 01-6 SR: 62
 LEFT MUN: LIMESTONE T RIGHT MUN: LIMESTONE T

033730 FT

0130/1580	018 " DIA	CIRC CONCR	
	LEN=0046	INSTALLED	1997
0130/1423	015 " DIA	CIRC CONCR	
	LEN=0039	INSTALLED	1997
0130/1246	015 " DIA	CIRC CONCR	
	LEN=0040	INSTALLED	1997
0130/1104	015 " DIA	CIRC CONCR	
	LEN=0043	INSTALLED	1997
0130/0841	015 " DIA	CIRC CONCR	
	LEN=0041	INSTALLED	1997
0130/0443	015 " DIA	CIRC CONCR	
	LEN=0041	INSTALLED	1997
0130/0208	015 " DIA	CIRC CONCR	
	LEN=0042	INSTALLED	1997
033730 FT	1 0 00093	0 00 0337+55	
	BIMBER RUN RD		
	(SR3018 SEG 0010/0000)		
0130/0000	LENGTH(AH 2346 BK 3815)		
	BIMBER RUN		
	STRUCTURE	LENGTH	12 FT
0120/3732	BMSID 61/0062/0120/3695		
0120/3048	015 " DIA	CIRC CONCR	
	LEN=0044	INSTALLED	1997
0120/2754	015 " DIA	CIRC CONCR	
	LEN=0071	INSTALLED	1997
0120/2495	015 " DIA	CIRC CONCR	
	LEN=0060	INSTALLED	1997
0120/2192	015 " DIA	CIRC CONCR	
	LEN=0041	INSTALLED	1997
0120/1909	015 " DIA	CIRC CONCR	
	LEN=0045	INSTALLED	1997
0120/1639	015 " DIA	CIRC CONCR	
	LEN=0045	INSTALLED	1997
0120/1500	015 " DIA	CIRC CONCR	
	LEN=0041	INSTALLED	1997
0120/1335	015 " DIA	CIRC CONCR	
	LEN=0032	INSTALLED	1997
0120/1150	015 " DIA	CIRC CONCR	
	LEN=0040	INSTALLED	UNKN
0120/0945	018 " DIA	CIRC CONCR	
	LEN=0044	INSTALLED	1997
0120/0748	015 " DIA	CIRC CONCR	
	LEN=0052	INSTALLED	1997
0120/0544	015 " DIA	CIRC CONCR	
	LEN=0050	INSTALLED	1997
0120/0243	015 " DIA	CIRC CONCR	
	LEN=0046	INSTALLED	1997
0120/0020	015 " DIA	CIRC CONCR	
	LEN=0040	INSTALLED	1997

EXTRACT DATE: 12/18/2023
PRINT DATE: 12/19/2023

ROADWAY MANAGEMENT SYSTEM
SLD COUNTY/SR - ANNUAL PRINT

PAGE NUMBER: 73
COUNTY: WARREN

DIR: B TOTAL LEN: 32.817 MI.
LEFT MUN: LIMESTONE T

DIST: 01-6 SR: 62
RIGHT MUN: LIMESTONE T

029915 FT

	029915 FT	1 0 00093	0 00	0299+63
	0120/0000	LENGTH(AH	3815	BK 1971)
	0110/1734	036 "DIA	CIRC	CONCR
	0110/1665	LEN=0098	INSTALLED	1997
	0110/1495	018 "DIA	CIRC	CONCR
	0110/1143	LEN=0042	INSTALLED	1997
	0110/0890	015 "DIA	CIRC	CONCR
	0110/0763	LEN=0036	INSTALLED	1997
	0110/0533	018 "DIA	CIRC	CONCR
	0110/0280	LEN=0038	INSTALLED	1997
	0110/0015	018 "DIA	CIRC	CONCR
	0110/0015	LEN=0032	INSTALLED	1997
	0110/0015	018 "DIA	CIRC	CONCR
	0110/0015	LEN=0036	INSTALLED	1997
	0110/0015	018 "DIA	CIRC	CONCR
	0110/0015	LEN=0042	INSTALLED	1997
	0110/0015	018 "DIA	CIRC	CONCR
	0110/0015	LEN=0042	INSTALLED	1997
	0110/0015	015 "DIA	CIRC	CONCR
	0110/0015	LEN=0045	INSTALLED	1997

027944 FT

	027944 FT	1 0 00093	0 00	0279+87
	0110/0000	LENGTH(AH	1971	BK 2201)
	0100/1965	030 "DIA	CIRC	CONCR
	0100/1725	LEN=0074	INSTALLED	1997
	0100/1480	015 "DIA	CIRC	CONCR
	0100/1472	LEN=0049	INSTALLED	1997
	0100/1305	015 "DIA	CIRC	CONCR
	0100/1070	LEN=0049	INSTALLED	1997
	0100/1028	RETAINING WALL	END	
	0100/0745	BMSID 61/0062/0100/1070		
	0100/0455	018 "DIA	CIRC	CONCR
	0100/0100	LEN=0047	INSTALLED	1997
	025743 FT	RETAINING WALL	BEGIN	
	0100/0000	BMSID 61/0062/0100/1070		
	0094/1368	018 "DIA	CIRC	CONCR
	0094/0911	LEN=0034	INSTALLED	1997
	0094/0679	015 "DIA	CIRC	CONCR
	0094/0679	LEN=0036	INSTALLED	1997
	0094/0679	015 "DIA	CIRC	CONCR
	0094/0679	LEN=0048	INSTALLED	1997
	0094/0679	024 "DIA	CIRC	CONCR
	0094/0679	LEN=0050	INSTALLED	1997

025743 FT

	025743 FT	1 0 00093	0 00	0257+86
	0100/0000	LENGTH(AH	2201	BK 1509)
	0094/1368	015 "DIA	CIRC	CONCR
	0094/0911	LEN=0100	INSTALLED	1997
	0094/0679	018 "DIA	CIRC	CONCR
	0094/0679	LEN=0038	INSTALLED	1997
	0094/0679	018 "DIA	CIRC	CONCR
	0094/0679	LEN=0039	INSTALLED	1997

EXTRACT DATE: 12/18/2023
PRINT DATE: 12/19/2023

ROADWAY MANAGEMENT SYSTEM
SLD COUNTY/SR - ANNUAL PRINT

PAGE NUMBER: 72
COUNTY: WARREN

DIR: B TOTAL LEN: 32.817 MI.
LEFT MUN: LIMESTONE T

DIST: 01-6 SR: 62
RIGHT MUN: LIMESTONE T

Stationing	Segment	Length	Material	Year
0094/0514	015 " DIA	LEN=0048	CIRC CONCR	1997
0094/0323	018 " DIA	LEN=0050	CIRC CONCR	1997
0094/0132	018 " DIA	LEN=0039	CIRC CONCR	1997
024234 FT	1 0 00093 0 00 0214+60	021417 FT		
0094/0000	LENGTH(AH 1509 BK 2817)			
0090/2675	015 " DIA	LEN=0037	CIRC CONCR	1997
0090/2367	018 " DIA	LEN=0041	CIRC CONCR	1997
0090/1945	032 " DIA	LEN=0055	CIRC CONCR	1997
0090/1639	015 " DIA	LEN=0036	CIRC CONCR	1997
0090/1319	015 " DIA	LEN=0036	CIRC CONCR	1997
0090/1075	015 " DIA	LEN=0043	CIRC CONCR	1997
0090/0800	015 " DIA	LEN=0034	CIRC CONCR	1997
0090/0589	015 " DIA	LEN=0045	CIRC CONCR	1997
0090/0076	015 " DIA	LEN=0062	CIRC CONCR	1997
021417 FT				
0090/0000	LENGTH(AH 2817 BK 3617)			
0080/3515	015 " DIA	LEN=0046	CIRC CONCR	1997
0080/2961	024 " DIA	LEN=0051	CIRC CONCR	1997
0080/2945	RT 337 (SR3005 SEG 0010/0000)			
0080/2587	015 " DIA	LEN=0042	CIRC CONCR	1997
0080/1692	015 " DIA	LEN=0059	CIRC CONCR	1997
0080/1289				
0080/1156	018 " DIA	LEN=0042	CIRC CONCR	1997
0080/0922	018 " DIA	LEN=0038	CIRC CONCR	1997
0080/0535	018 " DIA	LEN=0049	CIRC CONCR	1997
0080/0160	015 " DIA	LEN=0042	CIRC CONCR	1997

1 0 00093 0 00 0214+60 021417 FT
BUCKINGHAM ST
(SR0127 SEG 0110/1259) 0090/0000

HILL DR
(T422)

EXTRACT DATE: 12/18/2023
PRINT DATE: 12/19/2023

ROADWAY MANAGEMENT SYSTEM
SLD COUNTY/SR - ANNUAL PRINT

PAGE NUMBER: 71
COUNTY: WARREN

DIR: B TOTAL LEN: 32.817 MI.
LEFT MUN: LIMESTONE T

DIST: 01-6 SR: 62
RIGHT MUN: LIMESTONE T

017800 FT

017800 FT	1 0 00093	0 00	0178+39
0080/0000	LENGTH(AH	3617	BK 2223)
0070/1939	018 " DIA	CIRC	CONCR
	LEN=0040	INSTALLED	1997
0070/1571	015 " DIA	CIRC	CONCR
	LEN=0036	INSTALLED	1997
0070/0912	BMS EN 61/0062/0070/0928		
	1 0 00093	0 00	0155+97
	MYRES RUN		
0070/0900	BMS BG 61/0062/0070/0928		

015577 FT

0070/0269	015 " DIA	CIRC	METAL
	LEN=0064	INSTALLED	1997
015577 FT	1 0 00093	0 00	0155+97
	015 " DIA	CIRC	CONCR
	LEN=0042	INSTALLED	1997
0070/0000	LENGTH(AH	2223	BK 2479)
	015 " DIA	CIRC	CONCR
	LEN=0047	INSTALLED	1997
0060/2157	015 " DIA	CIRC	CONCR
	LEN=0043	INSTALLED	1997
0060/1929	015 " DIA	CIRC	CONCR
	LEN=0041	INSTALLED	1997
0060/1683	015 " DIA	CIRC	CONCR
	LEN=0044	INSTALLED	1997
0060/1321	ALLEGHNEY TR		
	STRUCTURE LENGTH		8 FT
0060/1027	BMS ID 61/0062/0060/1027		

013098 FT

0060/0490	015 " DIA	CIRC	CONCR
	LEN=0044	INSTALLED	1997
0060/0265	015 " DIA	CIRC	CONCR
	LEN=0042	INSTALLED	1997
013098 FT	1 0 00093	0 00	0131+32
	048 " H 60 " W	CON	BOX CUL
	LEN=0048	INSTALLED	1997
0060/0000	LENGTH(AH	2479	BK 2756)
	015 " DIA	CIRC	CONCR
	LEN=0040	INSTALLED	1997
0050/2540	015 " DIA	CIRC	CONCR
	LEN=0044	INSTALLED	1997
0050/2430	015 " DIA	CIRC	CONCR
	LEN=0046	INSTALLED	1997
0050/2175	018 " DIA	CIRC	CONCR
	LEN=0045	INSTALLED	1997
0050/1998	024 " DIA	CIRC	CONCR
	LEN=0052	INSTALLED	1997
0050/1858	015 " DIA	CIRC	CONCR
	LEN=0044	INSTALLED	1997
0050/1748	015 " DIA	CIRC	CONCR

DIR: B TOTAL LEN: 32.817 MI. DIST: 01-6 SR: 62
 LEFT MUN: LIMESTONE T RIGHT MUN: LIMESTONE T

010342 FT

008002 FT

0050/1541	LEN=0046	INSTALLED	1997
	015 "DIA	CIRC CONCR	
0050/1236	LEN=0044	INSTALLED	1997
	015 "DIA	CIRC CONCR	
0050/0997	LEN=0044	INSTALLED	1997
	018 "DIA	CIRC CONCR	
0050/0739	LEN=0056	INSTALLED	1997
	015 "DIA	CIRC CONCR	
0050/0494	LEN=0045	INSTALLED	1997
	018 "DIA	CIRC CONCR	
0050/0257	LEN=0041	INSTALLED	1997
	015 "DIA	CIRC CONCR	
0050/0150	LEN=0041	INSTALLED	1997
010342 FT	1 0 00093	0 00 0103+71	
	018 "DIA	CIRC CONCR	
	LEN=0044	INSTALLED	1997
0050/0000	LENGTH(AH	2756 BK 2340)	
	015 "DIA	CIRC CONCR	
0040/2107	LEN=0064	INSTALLED	1997
	015 "DIA	CIRC CONCR	
0040/2008	LEN=0037	INSTALLED	1997
	015 "DIA	CIRC CONCR	
0040/1788	LEN=0034	INSTALLED	1997
	015 "DIA	CIRC CONCR	
0040/1502	LEN=0034	INSTALLED	1997
	018 "DIA	CIRC CONCR	
0040/1313	LEN=0032	INSTALLED	1997
	015 "DIA	CIRC CONCR	
0040/1025	LEN=0037	INSTALLED	1997
	015 "DIA	CIRC CONCR	
0040/0726	LEN=0034	INSTALLED	1997
0040/0015	BMS EN 61/0062/0040/0000		
008002 FT	1 0 00093	0 00 0080+31	
	DALE RUN		
	BMSBG 61/0062/0040/0000		
0040/0000	LENGTH(AH	2340 BK 2862)	
	015 "DIA	CIRC CONCR	
0030/2457	LEN=0043	INSTALLED	1997
	015 "DIA	CIRC CONCR	
0030/1934	LEN=0040	INSTALLED	1997
	018 "DIA	CIRC CONCR	
0030/1704	LEN=0050	INSTALLED	1997
	015 "DIA	CIRC CONCR	
0030/1341	LEN=0046	INSTALLED	1997
	036 "DIA	CIRC CONCR	
0030/1053	LEN=0033	INSTALLED	1997
	015 "DIA	CIRC CONCR	
0030/0676	LEN=0050	INSTALLED	1997
	024 "DIA	CIRC CONCR	

EXTRACT DATE: 12/18/2023
PRINT DATE: 12/19/2023

ROADWAY MANAGEMENT SYSTEM
SLD COUNTY/SR - ANNUAL PRINT

PAGE NUMBER: 69
COUNTY: WARREN

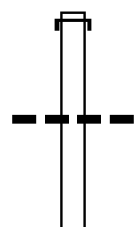
DIR: B TOTAL LEN: 32.817 MI.
LEFT MUN: LIMESTONE T

DIST: 01-6 SR: 62
RIGHT MUN: LIMESTONE T

	0030/0387	LEN=0048	INSTALLED	1997
		015 "DIA	CIRC CONCR	
005140 FT	0030/0066	LEN=0045	INSTALLED	1997
	005140 FT	1 0 00093	0 00 0051+72	
		RED HOUSE HILL RD		
		(T416)		
	0030/0000	LENGTH(AH	2862 BK 2187)	
		015 "DIA	CIRC CONCR	
	0020/2170	LEN=0046	INSTALLED	1997
		015 "DIA	CIRC CONCR	
	0020/1762	LEN=0046	INSTALLED	1997
		024 "DIA	CIRC CONCR	
	0020/1455	LEN=0060	INSTALLED	1997
		015 "DIA	CIRC CONCR	
	0020/1180	LEN=0054	INSTALLED	1997
		015 "DIA	CIRC CONCR	
	0020/0933	LEN=0040	INSTALLED	1997
		018 "DIA	CIRC CONCR	
	0020/0650	LEN=0046	INSTALLED	1997
002953 FT	002953 FT	1 0 00093	0 00 0029+22	
		DUNN RUN		
		STRUCTURE	LENGTH	10 FT
		BMSID 61/0062/0020/0000		
	0020/0000	LENGTH(AH	2187 BK 2953)	
		015 "DIA	CIRC CONCR	
	0010/2608	LEN=0036	INSTALLED	1997
		015 "DIA	CIRC CONCR	
	0010/2318	LEN=0044	INSTALLED	1997
		015 "DIA	CIRC CONCR	
	0010/2015	LEN=0044	INSTALLED	1997
		024 "DIA	CIRC CONCR	
	0010/1733	LEN=0050	INSTALLED	1997
		015 "DIA	CIRC CONCR	
	0010/1368	LEN=0044	INSTALLED	1997
		018 "DIA	CIRC CONCR	
	0010/1008	LEN=0050	INSTALLED	1997
		015 "DIA	CIRC CONCR	
	0010/0755	LEN=0044	INSTALLED	1997
		015 "DIA	CIRC CONCR	
	0010/0577	LEN=0045	INSTALLED	1997
		015 "DIA	CIRC CONCR	
	0010/0237	LEN=0045	INSTALLED	1997
000000 FT	000000 FT	1 0 00093	0 00 0000+00	
		NC SR	0062 SH	
	INTER-BK	SR 0062 SH		
		(SR0062 SEG 0320/2460)		
		MFC BEGIN = B		
		BK-FOREST		(27)
	0010/0000	LENGTH(AH	2953 BK 0000)	

EXTRACT DATE: 12/18/2023 ROADWAY MANAGEMENT SYSTEM PAGE NUMBER: 68
PRINT DATE: 12/19/2023 SLD COUNTY/SR - ANNUAL PRINT COUNTY: WARREN
DIR: B TOTAL LEN: 12.436 MI. DIST: 01-6 SR: 59
LEFT MUN: MEAD T RIGHT MUN: MEAD T

065662 FT



065662 FT AH-MCKEAN (42)
INTER-AHD SR 0059 SH
0270/3466 (SR0059 SEG 0010/0000)

0270/2372 018 " DIA CIRC CONCR
LEN=0066 INSTALLED UNKN

EXTRACT DATE: 12/18/2023
PRINT DATE: 12/19/2023

ROADWAY MANAGEMENT SYSTEM
SLD COUNTY/SR - ANNUAL PRINT

PAGE NUMBER: 67
COUNTY: WARREN

DIR: B TOTAL LEN: 12.436 MI.
LEFT MUN: MEAD T

DIST: 01-6 SR: 59
RIGHT MUN: MEAD T

062196 FT

5

058614 FT

5

056223 FT

5

KINZUA MARINA RD
(GOVT)

0240/2011

0270/0840	030 " DIA	CIRC METAL
0270/0697	LEN=0070	INSTALLED UNKN
062196 FT	030 " DIA	CIRC METAL
5 0270/0000	LEN=0060	INSTALLED UNKN
0260/3185	1 0 00209	0 01 0599+18
0260/2900	LEN=0044	INSTALLED UNKN
0260/2598	024 " DIA	CIRC CONC
0260/2292	LEN=0050	INSTALLED UNKN
0260/1958	018 " DIA	CIRC METAL
0260/1335	LEN=0047	INSTALLED UNKN
0260/1028	018 " DIA	CIRC METAL
0260/0780	LEN=0060	INSTALLED UNKN
0260/0271	018 " DIA	CIRC METAL
5 058614 FT	LEN=0047	INSTALLED UNKN
5 0260/0000	1 0 00209	0 01 0563+61
0250/2391	LEN=0062	INSTALLED UNKN
0250/2108	018 " DIA	CIRC METAL
0250/1716	LEN=0052	INSTALLED 2003
0250/1437	018 " DIA	CIRC METAL
0250/1212	LEN=0052	INSTALLED UNKN
0250/0930	030 " DIA	CIRC METAL
0250/0620	LEN=0059	INSTALLED UNKN
0250/0275	018 " DIA	CIRC METAL
0250/0018	LEN=0052	INSTALLED 2003
5 056223 FT	018 " DIA	CIRC CONC
5 0250/0000	LEN=0058	INSTALLED UNKN
	018 " DIA	CIRC METAL
	LEN=0052	INSTALLED 2003
	018 " DIA	CIRC CONC
	LEN=0065	INSTALLED UNKN
	018 " DIA	CIRC CONC
	LEN=0062	INSTALLED UNKN
	018 " DIA	CIRC CONC
	LEN=0052	INSTALLED 2003
	1 0 00209	0 01 0539+82
	5 0250/0000	LEN=0052
		INSTALLED 2003
		LENGTH(AH 2391 BK 2341)

DIR: B TOTAL LEN: 12.436 MI. DIST: 01-6 SR: 59
 LEFT MUN: MEAD T RIGHT MUN: MEAD T

Stationing	Notes	Stationing	Notes
	==	0240/1375	KINZUA BEACH RD (GOVT)
053882 FT		053882 FT	1 0 00209 0 01 0516+19
	5	0240/0000	LENGTH(AH 2341 BK 1906)
		0230/1897	BMSSEN 61/0059/0230/0063
			1 0 00209 0 01 0498+07
			KINZUA RES.
051976 FT		0230/0084	BMSBG 61/0059/0230/0063
		051976 FT	1 0 00209 0 01 0497+25
			LONGHOUSE SCENIC DR
	==	5	0230/0000
			LENGTH(AH 1906 BK 2214)
KINZUA POINT (GOVT)			
0220/1796	==		
	---	0220/1401	024 " DIA CIRC CONCR
	---		LEN=0062 INSTALLED UNKN
	---	0220/1094	024 " DIA CIRC CONCR
	---		LEN=0060 INSTALLED UNKN
	---	0220/0494	024 " DIA CIRC CONCR
	---		LEN=0065 INSTALLED UNKN
	---	0220/0207	024 " DIA CIRC CONCR
	---		LEN=0055 INSTALLED UNKN
049762 FT		049762 FT	1 0 00209 0 01 0475+07
	5	0220/0000	LENGTH(AH 2214 BK 1893)
	---	0210/1806	018 " DIA CIRC CONCR
	---		LEN=0074 INSTALLED UNKN
	---	0210/1490	018 " DIA CIRC CONCR
	---		LEN=0040 INSTALLED UNKN
	---	0210/0976	018 " DIA CIRC CONCR
	---		LEN=0060 INSTALLED UNKN
	---	0210/0606	BMSSEN 61/0059/0210/0000
047869 FT		047869 FT	1 0 00209 0 01 0456+14
			JAKES RUN
	5	0210/0000	BMSBG 61/0059/0210/0000
			LENGTH(AH 1893 BK 2675)
			#507 FORESTRY RD
		0200/2549	(FRST)
	==		
	---	0200/2355	018 " DIA CIRC CONCR
	---		LEN=0054 INSTALLED UNKN

EXTRACT DATE: 12/18/2023
PRINT DATE: 12/19/2023

ROADWAY MANAGEMENT SYSTEM
SLD COUNTY/SR - ANNUAL PRINT

PAGE NUMBER: 65
COUNTY: WARREN

DIR: B
LEFT MUN: MEAD T

TOTAL LEN: 12.436 MI.

DIST: 01-6
RIGHT MUN: MEAD T

SR: 59

045194 FT

042684 FT

0200/1525	018	"	DIA	CIRC	CONCR	UNKN
	LEN=	0055		INSTALLED		
0200/1270	018	"	DIA	CIRC	CONCR	UNKN
	LEN=	0055		INSTALLED		
0200/1000	018	"	DIA	CIRC	CONCR	UNKN
	LEN=	0050		INSTALLED		
0200/0735	018	"	DIA	CIRC	CONCR	UNKN
	LEN=	0080		INSTALLED		
0200/0525	018	"	DIA	CIRC	CONCR	UNKN
	LEN=	0068		INSTALLED		
0200/0416	024	"	DIA	CIRC	CONCR	UNKN
	LEN=	0047		INSTALLED		
0200/0150	018	"	DIA	CIRC	CONCR	UNKN
	LEN=	0053		INSTALLED		
0200/0066	018	"	DIA	CIRC	CONCR	UNKN
	LEN=	0052		INSTALLED		
045194 FT	1	0	00209	0	01	0430+07
0200/0000	5	LENGTH(AH	2675	BK	2510)	
	024	"	DIA	CIRC	CONCR	
0190/2238	LEN=	0060		INSTALLED		2003
	024	"	DIA	CIRC	CONCR	
0190/1720	LEN=	0050		INSTALLED		UNKN
	018	"	DIA	CIRC	CONCR	
0190/1558	LEN=	0050		INSTALLED		2003
	018	"	DIA	CIRC	CONCR	
0190/1375	LEN=	0050		INSTALLED		UNKN
	018	"	DIA	CIRC	CONCR	
0190/1125	LEN=	0051		INSTALLED		UNKN
	018	"	DIA	CIRC	CONCR	
0190/0910	LEN=	0049		INSTALLED		UNKN
	018	"	DIA	CIRC	CONCR	
0190/0660	LEN=	0070		INSTALLED		UNKN
	018	"	DIA	CIRC	CONCR	
0190/0450	LEN=	0088		INSTALLED		UNKN
	018	"	DIA	CIRC	CONCR	
0190/0240	LEN=	0073		INSTALLED		UNKN
	024	"	DIA	CIRC	CONCR	
0190/0055	LEN=	0064		INSTALLED		UNKN
042684 FT	1	0	00209	0	01	0404+61
0190/0000	5	LENGTH(AH	2510	BK	2607)	
	018	"	DIA	CIRC	CONCR	
0180/2467	LEN=	0038		INSTALLED		UNKN
	018	"	DIA	CIRC	CONCR	
0180/2201	LEN=	0050		INSTALLED		UNKN
	018	"	DIA	CIRC	CONCR	
0180/2200	LEN=	0050		INSTALLED		UNKN
	018	"	DIA	CIRC	CONCR	
0180/1680	LEN=	0040		INSTALLED		UNKN
	018	"	DIA	CIRC	CONCR	

DIR: B TOTAL LEN: 12.436 MI. DIST: 01-6 SR: 59
 LEFT MUN: MEAD T RIGHT MUN: MEAD T

Station	Length	Material	Notes
0180/1455	LEN=0038	018 "DIA CIRC CONCR	INSTALLED UNKN
0180/1210	LEN=0038	018 "DIA CIRC CONCR	INSTALLED UNKN
0180/0970	LEN=0050	018 "DIA CIRC CONCR	INSTALLED UNKN
040077 FT	1 0 00209	0 01 0378+57	
0180/0000	LENGTH(AH 2607 BK 1957)		
0170/1345	LEN=0050	024 "DIA CIRC CONCR	INSTALLED UNKN
0170/1150	LEN=0060	018 "DIA CIRC CONCR	INSTALLED UNKN
0170/1026	LEN=0049	018 "DIA CIRC CONCR	INSTALLED UNKN
0170/0745	LEN=0051	015 "DIA CIRC CONCR	INSTALLED UNKN
0170/0510	LEN=0061	018 "DIA CIRC CONCR	INSTALLED UNKN
0170/0282	LEN=0050	018 "DIA CIRC CONCR	INSTALLED UNKN
038120 FT	1 0 00209	0 01 0358+97	
0170/0000	LENGTH(AH 1957 BK 2460)		
0160/1862	LEN=0140	030 "DIA CIRC METAL	INSTALLED 2003
0160/1293	LEN=0059	ALLEGHENY TR STRUCTURE	LENGTH 10 FT
0160/1025	LEN=0144	BMSID 61/0059/0160/1293	
0160/0774	LEN=0130	018 "DIA CIRC CONCR	INSTALLED UNKN
0160/0559	LEN=0100	018 "DIA CIRC CONCR	INSTALLED UNKN
0160/0344	LEN=0031	036 "DIA CIRC CONCR	INSTALLED UNKN
0160/0095	LEN=0078	024 "DIA CIRC CONCR	INSTALLED UNKN
035660 FT	1 0 00209	0 01 0334+37	
0160/0000	LENGTH(AH 2460 BK 2492)		
0150/2321	LEN=0107	036 "DIA CIRC CONCR	INSTALLED UNKN
0150/2105	LEN=0109	036 "DIA CIRC CONCR	INSTALLED UNKN
0150/1797		024 "DIA CIRC CONCR	

KINZUA DAM (GOVT)

DIR: B TOTAL LEN: 12.436 MI. DIST: 01-6 SR: 59
 LEFT MUN: MEAD T RIGHT MUN: MEAD T

---	0150/1599	LEN=0073	INSTALLED	UNKN
---	0150/1500	LEN=0073	INSTALLED	UNKN
---	0150/1298	LEN=0085	INSTALLED	UNKN
---	0150/1118	LEN=0058	INSTALLED	UNKN
---	0150/0950	LEN=0056	INSTALLED	UNKN
---	0150/0730	LEN=0074	INSTALLED	UNKN
W	0150/0676	RWIS SITE	/AT KINZUA DAM	
---	0150/0491	LEN=0071	INSTALLED	UNKN
---	0150/0358	LEN=0075	INSTALLED	UNKN
---	0150/0155	LEN=0060	INSTALLED	UNKN
033168 FT	033168 FT	1 0 00209	0 01 0309	+45
S	0150/0000	LENGTH(AH	2492 BK 2818)	
---	0140/2818	LEN=0120	INSTALLED	UNKN
---	0140/2189	LEN=0070	INSTALLED	UNKN
---	0140/1962	LEN=0060	INSTALLED	UNKN
---	0140/1791	LEN=0070	INSTALLED	UNKN
---	0140/1550	LEN=0056	INSTALLED	UNKN
---	0140/1349	LEN=0089	INSTALLED	UNKN
BIG BEND ACCESS AREA (GOVT)	0140/1254	==		
---	0140/1132	LEN=0059	INSTALLED	UNKN
---	0140/1019	LEN=0118	INSTALLED	UNKN
---	0140/0882	LEN=0070	INSTALLED	UNKN
---	0140/0190	LEN=0120	INSTALLED	2003
030350 FT	0140/0070	LEN=0049	INSTALLED	UNKN
030350 FT	030350 FT	1 0 00209	0 01 0281	+27
---	0140/0000	LEN=0043	INSTALLED	UNKN
S	0140/0000	LENGTH(AH	2818 BK 2043)	

DIR: B TOTAL LEN: 12.436 MI. DIST: 01-6 SR: 59
 LEFT MUN: MEAD T RIGHT MUN: MEAD T

028307 FT

025696 FT

0130/1723	015 " DIA	CIRC CONCR
	LEN=0042	INSTALLED UNKN
0130/0890	012 " DIA	CIRC CONCR
	LEN=0045	INSTALLED UNKN
0130/0380	015 " DIA	CIRC CONCR
	LEN=0060	INSTALLED UNKN
028307 FT	1 0 00209	0 01 0260+84
	012 " DIA	CIRC CONCR
	LEN=0045	INSTALLED 2003
5 0130/0000	LENGTH(AH	2043 BK 2611)
	012 " DIA	CIRC CONCR
	LEN=0052	INSTALLED UNKN
0120/2457	015 " DIA	CIRC CONCR
	LEN=0045	INSTALLED UNKN
0120/2259	015 " DIA	CIRC CONCR
	LEN=0043	INSTALLED UNKN
0120/1947	018 " DIA	CIRC CONCR
	LEN=0043	INSTALLED UNKN
0120/1718	015 " DIA	CIRC CONCR
	LEN=0042	INSTALLED UNKN
0120/1333	015 " DIA	CIRC CONCR
	LEN=0054	INSTALLED 2003
0120/1126	012 " DIA	CIRC CONCR
	LEN=0048	INSTALLED UNKN
0120/0759	015 " DIA	CIRC CONCR
	LEN=0048	INSTALLED UNKN
0120/0532	015 " DIA	CIRC CONCR
	LEN=0054	INSTALLED 2003
0120/0275	1 0 00209	0 01 0234+73
025696 FT	015 " DIA	CIRC CONCR
	LEN=0045	INSTALLED 2003
5 0120/0000	LENGTH(AH	2611 BK 2584)
	015 " DIA	CIRC CONCR
	LEN=0042	INSTALLED UNKN
0110/2350	015 " DIA	CIRC CONCR
	LEN=0042	INSTALLED UNKN
0110/2039	015 " DIA	CIRC CONCR
	LEN=0038	INSTALLED UNKN
0110/1536	015 " DIA	CIRC CONCR
	LEN=0038	INSTALLED UNKN
0110/1362	015 " DIA	CIRC CONCR
	LEN=0040	INSTALLED UNKN
0110/1247	015 " DIA	CIRC CONCR
	LEN=0045	INSTALLED UNKN
0110/1067	015 " DIA	CIRC CONCR
	LEN=0041	INSTALLED UNKN
0110/0865	015 " DIA	CIRC CONCR
	LEN=0044	INSTALLED UNKN
0110/0744	012 " DIA	CIRC CONCR

DIR: B TOTAL LEN: 12.436 MI. DIST: 01-6 SR: 59
 LEFT MUN: MEAD T RIGHT MUN: MEAD T

023112 FT

020808 FT

018155 FT

0110/0429	LEN=0040	INSTALLED	UNKN
012 "DIA	CIRC	CONCR	
0110/0108	LEN=0041	INSTALLED	UNKN
023112 FT	1 0 00209	0 01 0208	+89
5 0110/0000	LENGTH(AH	2584 BK	2304)
015 "DIA	CIRC	CONCR	
0100/2292	LEN=0047	INSTALLED	2003
015 "DIA	CIRC	CONCR	
0100/2048	LEN=0046	INSTALLED	UNKN
015 "DIA	CIRC	CONCR	
0100/1716	LEN=0045	INSTALLED	UNKN
015 "DIA	CIRC	CONCR	
0100/1388	LEN=0047	INSTALLED	UNKN
015 "DIA	CIRC	CONCR	
0100/1254	LEN=0047	INSTALLED	UNKN
015 "DIA	CIRC	CONCR	
0100/1132	LEN=0048	INSTALLED	2003
015 "DIA	CIRC	CONCR	
0100/0979	LEN=0041	INSTALLED	UNKN
012 "DIA	CIRC	CONCR	
0100/0799	LEN=0047	INSTALLED	UNKN
015 "DIA	CIRC	CONCR	
0100/0641	LEN=0054	INSTALLED	UNKN
015 "DIA	CIRC	CONCR	
0100/0331	LEN=0054	INSTALLED	UNKN
020808 FT	1 0 00209	0 01 0185	+85
015 "DIA	CIRC	CONCR	
5 0100/0000	LENGTH(AH	2304 BK	2653)
015 "DIA	CIRC	CONCR	
0090/2182	LEN=0060	INSTALLED	UNKN
015 "DIA	CIRC	CONCR	
0090/1793	LEN=0064	INSTALLED	UNKN
015 "DIA	CIRC	CONCR	
0090/1385	LEN=0065	INSTALLED	2003
015 "DIA	CIRC	CONCR	
0090/1180	LEN=0068	INSTALLED	UNKN
024 "DIA	CIRC	CONCR	
0090/0770	LEN=0068	INSTALLED	UNKN
015 "DIA	CIR	PLASTIC	
0090/0525	LEN=0048	INSTALLED	UNKN
015 "DIA	CIRC	CONCR	
0090/0156	LEN=0050	INSTALLED	UNKN
018155 FT	1 0 00209	0 01 0159	+32
5 0090/0000	LENGTH(AH	2653 BK	2206)
015 "DIA	CIRC	CONCR	
0080/1896	LEN=0039	INSTALLED	UNKN
015 "DIA	CIRC	CONCR	
0080/1661	LEN=0043	INSTALLED	UNKN
015 "DIA	CIRC	CONCR	

DIR: B TOTAL LEN: 12.436 MI. DIST: 01-6 SR: 59
 LEFT MUN: MEAD T RIGHT MUN: MEAD T

LEDA LN
 (PRDR)

	0080/1404	LEN=0050	INSTALLED	UNKN
		015 "DIA	CIRC CONCR	
	0080/1166	LEN=0040	INSTALLED	UNKN
		015 "DIA	CIRC CONCR	
	0080/0911	LEN=0040	INSTALLED	UNKN
		015 "DIA	CIRC CONCR	
015949 FT	0080/0548	LEN=0040	INSTALLED	UNKN
	015949 FT	1 0 00209	0 01 0137+26	
	0080/0000	LENGTH(AH	2206 BK 2032)	
		024 "DIA	CIRC CONCR	
	0070/1342	LEN=0070	INSTALLED	UNKN
		015 "DIA	CIRC CONCR	
	0070/0776	LEN=0050	INSTALLED	UNKN
0070/0530				
013917 FT	0070/0010	BMS EN 61/0059/0070/0000		
	013917 FT	1 0 00209	0 01 0116+84	
		WARD RUN		
	0070/0000	BMSBG 61/0059/0070/0000		
		LENGTH(AH	2032 BK 1629)	
		015 "DIA	CIRC CONCR	
	0060/1481	LEN=0060	INSTALLED	UNKN
		015 "DIA	CIRC CONCR	
	0060/1177	LEN=0036	INSTALLED	UNKN
		015 "DIA	CIRC CONCR	
	0060/0939	LEN=0050	INSTALLED	UNKN
		015 "DIA	CIRC CONCR	
	0060/0566	LEN=0060	INSTALLED	UNKN
		018 "DIA	CIRC CONCR	
	0060/0303	LEN=0048	INSTALLED	UNKN
		018 "DIA	CIRC CONCR	
012288 FT	0060/0026	LEN=0060	INSTALLED	2003
	012288 FT	1 0 00209	0 01 0100+50	
	0060/0000	LENGTH(AH	1629 BK 2318)	
		018 "DIA	CIRC CONCR	
	0050/2193	LEN=0050	INSTALLED	UNKN
		018 "DIA	CIRC CONCR	
	0050/2077	LEN=0070	INSTALLED	UNKN
		018 "DIA	CIRC CONCR	
	0050/1950	LEN=0060	INSTALLED	UNKN
		018 "DIA	CIRC CONCR	
	0050/1745	LEN=0070	INSTALLED	UNKN
		018 "DIA	CIRC CONCR	
	0050/1588	LEN=0055	INSTALLED	UNKN
		018 "DIA	CIRC CONCR	
	0050/1365	LEN=0001	INSTALLED	UNKN
		018 "DIA	CIR PLASTIC	
	0050/1050	LEN=0060	INSTALLED	UNKN
		024 "DIA	CIRC CONCR	

DIR: B TOTAL LEN: 12.436 MI. DIST: 01-6 SR: 59
 LEFT MUN: MEAD T RIGHT MUN: MEAD T

009970 FT

007160 FT

004651 FT

0050/0950	LEN=0060	018 "DIA	CIR PLASTIC	INSTALLED	UNKN
0050/0550	LEN=0060	018 "DIA	CIR CONC	INSTALLED	UNKN
0050/0400	LEN=0054	018 "DIA	CIR CONC	INSTALLED	UNKN
0050/0204	LEN=0050	018 "DIA	CIR CONC	INSTALLED	UNKN
009970 FT	1 0 00209	0 01 0077	+32		
0050/0000	LEN=0060	018 "DIA	CIR PLASTIC	INSTALLED	2003
0040/2680	LENGTH(AH	2318	BK 2810)		
0040/2301	LEN=0055	016 "DIA	CIR CONC	INSTALLED	2003
0040/1998	LEN=0050	016 "DIA	CIR CONC	INSTALLED	UNKN
0040/1844	LEN=0045	016 "DIA	CIR CONC	INSTALLED	UNKN
0040/1518	LEN=0044	016 "DIA	CIR METAL	INSTALLED	1999
0040/1388	LEN=0055	018 "DIA	CIR CONC	INSTALLED	UNKN
0040/1124	LEN=0040	024 "DIA	CIR CONC	INSTALLED	2003
0040/0871	LEN=0052	018 "DIA	CIR CONC	INSTALLED	UNKN
0040/0515	LEN=0052	018 "DIA	CIR CONC	INSTALLED	UNKN
0040/0391	LEN=0045	018 "DIA	CIR CONC	INSTALLED	UNKN
0040/0034	LEN=0050	018 "DIA	CIR CONC	INSTALLED	1999
007160 FT	1 0 00209	0 01 0049	+45		
0040/0000	LENGTH(AH	2810	BK 2509)		
0030/1577	LEN=0068	024 "DIA	CIR METAL	INSTALLED	UNKN
0030/1126	LEN=0072	024 "DIA	CIR CONC	INSTALLED	UNKN
0030/0145	LEN=0059	018 "DIA	CIR CONC	INSTALLED	UNKN
004651 FT	1 0 00209	0 01 0024	+36		
0030/0000	LENGTH(AH	2509	BK 2392)		
0020/2251	KECK ST	(T417)			
	030 "DIA	CIR CONC			

==

DIR: B TOTAL LEN: 12.436 MI. DIST: 01-6 SR: 59
 LEFT MUN: MEAD T RIGHT MUN: MEAD T

002259 FT

000000 FT

---	0020/2220	LEN=0041	INSTALLED UNKN
---	0020/1860	015 "DIA	CIRC CONCR
---		LEN=0045	INSTALLED UNKN
==	0020/1051	EATON DR	
---		(T415)	
---	0020/0942	018 "DIA	CIRC CONCR
---		LEN=0041	INSTALLED UNKN
---	0020/0521	015 "DIA	CIRC CONCR
---		LEN=0041	INSTALLED UNKN
==	0020/0192	BROWN RUN RD	
---	0020/0114	(SR2010 SEG 0010/0000)	
---		BMSSEN 61/0059/0020/0120	
---		1 0 00209 0 01 0000+00	
---	0020/0081	BROWNS RUN	
---		BMSBG 61/0059/0020/0120	
---		LC FROM KEENAN ST	
==	0020/0054	(CONN)	
---	002259 FT	1 0 00209 0 01 0000+00	
---		KEENAN ST	
==	0020/0000	(T413)	
---		LENGTH(AH 2392 BK 2259)	
---		LC TO KEENAN ST	
---	0010/2162	(CONN)	
---	0010/2156	BMSSEN 61/0059/0010/2151	
---		1 0 00209 0 00 0000+00	
---		MORRISON RUN	
---	0010/2126	BMSBG 61/0059/0010/2151	
---		015 "DIA	CIRC CONCR
---	0010/1890	LEN=0050	INSTALLED UNKN
---		WARR PENN LN	
==	0010/1860	(PRDR)	
---	0010/1791	018 "DIA	CIRC CONCR
---		LEN=0045	INSTALLED UNKN
---	0010/1456	018 "DIA	CIRC CONCR
---		LEN=0051	INSTALLED UNKN
---		ROGERS LN	
==	0010/1157	(PRDR)	
---	0010/0474	018 "DIA	CIRC CONCR
---		LEN=0040	INSTALLED UNKN
---		FROM 0006/0650 SH	
==	0010/0119	(CONN)	
---	000000 FT	1 0 00209 0 00 0000+00	
---		GRAND ARMY OF THE REP H	
---		(SR0006 SEG 0650/0000)	
---		NC KINZUA RD	
---	0010/0000	MFC BEGIN = C	
---		LENGTH(AH 2259 BK 0000)	

DIR: B TOTAL LEN: 27.738 MI. DIST: 01-6 SR: 27
 LEFT MUN: SUGAR GROVE T RIGHT MUN: SUGAR GROVE T

2 0 61024 0 00 0094+77 138607 FT
 DEER RUN ROAD
 (T453)

Stationing	Length	Material	Notes
0570/0334	LEN=0040	024 " DIA CIRC CONCR	INSTALLED 1997
0570/0000	LENGTH(AH 2736 BK 1939)	024 " DIA CIRC CONCR	
0560/1795	LEN=0062	018 " DIA CIRC CONCR	INSTALLED 1997
0560/1325	LEN=0058	024 " DIA CIRC CONCR	INSTALLED 1997
0560/0886	LEN=0056	024 " DIA CIRC CONCR	INSTALLED 1997
0560/0269	LEN=0068	2 0 61024 0 00 0075+38	INSTALLED 1997
0560/0000	LENGTH(AH 1939 BK 2216)	024 " DIA CIRC METAL	
0550/1781	LEN=0062	018 " DIA CIRC CONCR	INSTALLED 1997
0550/1407	LEN=0048	036 " DIA CIRC CONCR	INSTALLED 1997
0550/0974	LEN=0052		INSTALLED 1997
0550/0032	BMS EN 61/0027/0550/0000	BRIDGE POSTED (TONS)	
0550/0000	LENGTH(AH 2216 BK 2634)	2 0 61024 0 00 0053+11	
0540/2282	LEN=0058	SGL 24 COMB 36	
0540/1661	LEN=0054	024 " DIA CIRC CONCR	INSTALLED 1997
0540/0895	LEN=0050	018 " DIA CIRC CONCR	INSTALLED 1997
0540/0515	LEN=0054	018 " DIA CIRC CONCR	INSTALLED 1997
0540/0188	LEN=0064	018 " DIA CIRC CONCR	INSTALLED 1997
0540/0000	LENGTH(AH 2634 BK 2683)	2 0 61024 0 00 0027+28	
0530/2390	LEN=0048	018 " DIA CIRC CONCR	INSTALLED 1997
0530/1989	LEN=0040	018 " DIA CIRC CONCR	INSTALLED 1997
0530/1690	LEN=0054	018 " DIA CIRC CONCR	INSTALLED 1997

136668 FT

134452 FT

131818 FT

DIR: B TOTAL LEN: 27.738 MI. DIST: 01-6 SR: 27
 LEFT MUN: SUGAR GROVE T RIGHT MUN: SUGAR GROVE T

2 0 61024 0 00 0000+00 129135 FT
 HAZELTINE HOLLOW RD
 (SR4011 SEG 0010/0000) 0530/0000

0530/1312	036 " DIA CIRC CONCR LEN=0052 INSTALLED 1997 FIDDLER HILL RD
0530/0983	(T569)
0530/0901	018 " DIA CIRC CONCR LEN=0056 INSTALLED 1997
0530/0771	018 " DIA CIRC CONCR LEN=0062 INSTALLED 1997
0530/0071	SUGAR GROVE BROKENSTRAW T
0530/0045	018 " DIA CIRC CONCR LEN=0100 INSTALLED 1997 129135 FT
0530/0000	LENGTH(AH 2683 BK 3535)
0520/3389	BMSEN 61/0027/0520/3359 1 1 04014 0 00 0207+46 P3
0520/3359	HAZELTINE HOLLOW RUN BMSBG 61/0027/0520/3359
0520/3216	015 " DIA CIRC CONCR LEN=0052 INSTALLED 1997
0520/2754	015 " DIA CIRC CONCR LEN=0060 INSTALLED 1997
0520/2405	018 " DIA CIRC CONCR LEN=0052 INSTALLED 1997
0520/2021	018 " DIA CIRC CONCR LEN=0054 INSTALLED 1997
0520/1780	024 " DIA CIRC CONCR LEN=0052 INSTALLED 1997
0520/1285	015 " DIA CIRC CONCR LEN=0046 INSTALLED 1997
0520/1080	015 " DIA CIRC CONCR LEN=0049 INSTALLED 1997
0520/0710	015 " DIA CIRC CONCR LEN=0048 INSTALLED 1997
0520/0119	015 " DIA CIRC CONCR LEN=0044 INSTALLED 1997
0520/0000	1 1 04014 0 00 0173+87 LENGTH(AH 3535 BK 3433)
0510/3257	018 " DIA CIRC CONCR LEN=0040 INSTALLED 2018
0510/2992	018 " DIA CIRC CONCR LEN=0056 INSTALLED 1997
0510/2625	015 " DIA CIRC CONCR LEN=0048 INSTALLED 1997

125600 FT

EXTRACT DATE: 12/18/2023
PRINT DATE: 12/19/2023

ROADWAY MANAGEMENT SYSTEM
SLD COUNTY/SR - ANNUAL PRINT

PAGE NUMBER: 54
COUNTY: WARREN

DIR: B TOTAL LEN: 27.738 MI.
LEFT MUN: BROKENSTRAW T

DIST: 01-6 SR: 27
RIGHT MUN: BROKENSTRAW T

TELIC RUN RD
(T432)

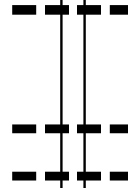
0510/1202



0510/2159 018 "DIA CIRC CONCR
LEN=0060 INSTALLED 1997
0510/1631 018 "DIA CIRC CONCR
LEN=0056 INSTALLED 1997
0510/1229 015 "DIA CIRC CONCR
LEN=0050 INSTALLED 1997
0510/1093 BMS EN 61/0027/0510/1069
1 1 04014 0 00 0150+38
TELICK RUN
0510/1069 BMSBG 61/0027/0510/1069

122167 FT

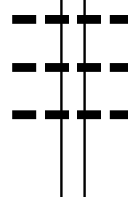
5



0510/0094 015 "DIA CIRC CONCR
LEN=0048 INSTALLED 1997
122167 FT 1 1 04014 0 00 0139+69
0510/0000 LENGTH(AH 3433 BK 3420)
0500/2628 015 "DIA CIRC CONCR
LEN=0042 INSTALLED 1997
0500/2160 015 "DIA CIRC CONCR
LEN=0039 INSTALLED 1997

118747 FT

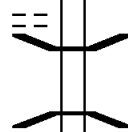
5



0500/1340 015 "H 60" W CON BOX CUL
LEN=0035 INSTALLED 1997
0500/0813 018 "DIA CIRC CONCR
LEN=0058 INSTALLED 1997
0500/0442 015 "DIA CIRC CONCR
LEN=0099 INSTALLED 1997
118747 FT 1 1 04014 0 00 0105+64
NC MA THEWS RUN RD
0500/0000 LENGTH(AH 3420 BK 3499)

MURRAY HILL RD
(T430)

0490/2304



0490/2615 030 "DIA CIR PLASTIC
LEN=0065 INSTALLED 1997
0490/2116 BMS EN 61/0027/0490/2098
1 1 04014 0 00 0091+60
BROWNS RUN
0490/2098 BMSBG 61/0027/0490/2098

115248 FT



0490/0072 018 "DIA CIRC CONCR
LEN=0046 INSTALLED 1997
115248 FT 1 1 04014 0 00 0070+62

EXTRACT DATE: 12/18/2023
PRINT DATE: 12/19/2023

ROADWAY MANAGEMENT SYSTEM
SLD COUNTY/SR - ANNUAL PRINT

PAGE NUMBER: 53
COUNTY: WARREN

DIR: B TOTAL LEN: 27.738 MI.
LEFT MUN: BROKENSTRAW T

DIST: 01-6 SR: 27
RIGHT MUN: BROKENSTRAW T

			NC MA	ATTHEWS	RUN	RD		
			5	0490/0000	LENGTH(AH	3499	BK	3383)
					015 " DIA	CIRC	CONCR	
				0480/3169	LEN=0060	INSTALLED		1997
					015 " DIA	CIRC	CONCR	
				0480/2774	LEN=0056	INSTALLED		1997
					015 " DIA	CIRC	CONCR	
				0480/2405	LEN=0054	INSTALLED		1997
					015 " DIA	CIRC	CONCR	
				0480/2106	LEN=0099	INSTALLED		1997
					030 " DIA	CIRC	CONCR	
				0480/1815	LEN=0060	INSTALLED		1997
					018 " DIA	CIRC	CONCR	
				0480/1514	LEN=0057	INSTALLED		1997
					018 " DIA	CIR	PLASTIC	
				0480/0191	LEN=0053	INSTALLED		UNKN
		111865 FT			1 1 04014	0 00	0036+88	
			5	0480/0000	LENGTH(AH	3383	BK	3686)
					BROKENSTRAW			
				0470/3638	YOUNGSVILLE	B		
NINTH ST (BORO)	0470/3355	==			018 " DIA	CIRC	CONCR	
					LEN=0036	INSTALLED		1997
					018 "H 30" W	ELLIP	METAL	
				0470/2846	LEN=0037	INSTALLED		1997
EIGHTH ST (BORO)	0470/2662	==			015 " DIA	CIRC	CONCR	
					LEN=0036	INSTALLED		1997
SEVENTH ST (BORO)	0470/2189	==			018 " DIA	CIRC	CONCR	
SIXTH ST (BORO)	0470/1750	==			LEN=0037	INSTALLED		1997
					018 " DIA	CIRC	CONCR	
				0470/1510	LEN=0037	INSTALLED		1997
					COLEMAN AL			
FIFTH ST (BORO)	0470/1411	==			0470/1488	(BORO)		
FOURTH ST (BORO)	0470/1047	==			ELM ST	(BORO)		
THIRD ST (BORO)	0470/0676	==			0470/0978	(BORO)		
					015 " DIA	CIRC	CONCR	

DIR: B TOTAL LEN: 27.738 MI. DIST: 01-6 SR: 27
 LEFT MUN: YOUNGSVILLE B RIGHT MUN: YOUNGSVILLE B

Street Name	Segment ID	Length (FT)	Notes
SECOND ST (BORO)	0470/0388		LEN=0037 INSTALLED 1997
	0470/0351		HIGHLAND AV (SR4013 SEG 0010/0000)
	0470/0319		015 "DIA CIRC CONCR LEN=0038 INSTALLED 1997
	108179 FT		1 1 04014 0 00 0000+00 EAST MAIN ST
	0470/0000		(SR3022 SEG 0010/0000) LENGTH(AH 3686 BK 2506)
BROAD ST (BORO) HIGH ST (BORO)	0460/2351		015 "DIA CIRC CONCR LEN=0035 INSTALLED 1997
	0460/1870		
	0460/1708		
	0460/1404		015 "DIA CIRC CONCR LEN=0035 INSTALLED 1997
	0460/0940		015 "DIA CIRC CONCR LEN=0035 INSTALLED 1997
WATER ST (BORO)	0460/0843		HAZARD PL (BORO)
	0460/0774		
	0460/0470		015 "DIA CIRC CONCR LEN=0040 INSTALLED UNKN
	0460/0207		012 "DIA CIR PLASTIC LEN=0030 INSTALLED 1997
	105673 FT		FROM 0006/0401 SH (CONN) 1 0 00088 0 00 1001+34 GRAND ARMY OF THE REP H (SR0006 SEG 0400/0000)
GRAND ARMY OF THE REP H (SR0006 SEG 0400/0000)	0460/0000	105673 FT	INTER-BK OLD PITTSFIELD RD (SR3016 SEG 0040/3705)
GRAND ARMY OF THE REP H (SR0006 SEG 0340/0000)	0450/2333		LTH AH 002506 BK 000100 7454/0000 INTER-AHD GRAND ARMY OF THE REP H (SR0006 SEG 0340/0000)
ROSS ST (T523) CHURCH ST (T382)	0450/1918		PITTSFIELD T OLD PITTSFIELD RD (T443)
	0450/1168		018 "DIA CIRC CONCR LEN=0052 INSTALLED 1997
	0450/0890		
	0450/0390		

DIR: B TOTAL LEN: 27.738 MI. DIST: 01-6 SR: 27
 LEFT MUN: PITTSFIELD T RIGHT MUN: PITTSFIELD T

Stationing	Notes	Stationing	Notes
103340 FT		103340 FT	1 0 00089 0 03 1032+16 NC MA IN ST DAVEY HILL RD (SR3007 SEG 0290/0000)
DALRYMPLE ST (SR3007 SEG 0290/0000) 0450/0000		0450/0000	LENGTH(AH 2333 BK 2214) 018 " DIA CIRC CONCR
		0440/2179	LEN=0045 INSTALLED UNKN
		0440/1979	BMSSEN 61/0027/0440/1839 1 0 00089 0 03 1028+26 LITTLE BROKENSTRAW CREE
		0440/1839	BMSBG 61/0027/0440/1839
		0440/0144	018 " DIA CIRC CONCR LEN=0046 INSTALLED 1997
101126 FT		101126 FT	1 0 00089 0 03 1009+87
		0440/0000	LENGTH(AH 2214 BK 2447)
HICKORY LN (T445) 0430/1481		0430/1347	015 " DIA CIRC CONCR LEN=0044 INSTALLED 1997
		0430/0874	015 " DIA CIRC CONCR LEN=0060 INSTALLED 1997
		0430/0051	048 " H 48 " W CON BOX CUL LEN=0064 INSTALLED 1997
098679 FT		098679 FT	1 0 00089 0 03 0985+56
		0430/0000	LENGTH(AH 2447 BK 2705) 015 " DIA CIRC CONCR
		0420/2306	LEN=0058 INSTALLED 1997
		0420/2016	015 " DIA CIRC CONCR LEN=0056 INSTALLED 1997
		0420/1725	015 " DIA CIRC CONCR LEN=0054 INSTALLED 1997
		0420/1206	018 " DIA CIR PLASTIC LEN=0052 INSTALLED 1997
		0420/0533	015 " DIA CIRC METAL LEN=0056 INSTALLED 1997
		0420/0241	015 " DIA CIRC CONCR LEN=0045 INSTALLED 1997
095974 FT		0420/0011	BMSSEN 61/0027/0420/0000
		095974 FT	1 0 00089 0 03 0958+34 BROKSTRAW BR BMSBG 61/0027/0420/0000

EXTRACT DATE: 12/18/2023
PRINT DATE: 12/19/2023

ROADWAY MANAGEMENT SYSTEM
SLD COUNTY/SR - ANNUAL PRINT

PAGE NUMBER: 50
COUNTY: WARREN

DIR: B TOTAL LEN: 27.738 MI.
LEFT MUN: PITTSFIELD T

DIST: 01-6 SR: 27
RIGHT MUN: PITTSFIELD T

Stationing	Notes	Material	Length
	0420/0000	015 " DIA CIRC CONCR	2705 BK 2104
	0410/1364	LEN=0049	INSTALLED 1997
	0410/0448	015 " DIA CIRC CONCR	LEN=0080 INSTALLED 1997
	0410/0040	048 " DIA CIRC CONCR	LEN=0092 INSTALLED UNKN
093870 FT	093870 FT	1 0 00089 0 02 0934+73	
	0410/0000	015 " DIA CIRC CONCR	LENGTH(AH 2104 BK 2497)
	0400/2101	LEN=0052	INSTALLED 1997
	0400/1567	015 " DIA CIRC CONCR	LEN=0056 INSTALLED 1997
	0400/1245	015 " DIA CIRC CONCR	LEN=0056 INSTALLED 1997
	0400/1092	015 " DIA CIRC CONCR	LEN=0052 INSTALLED 1997
	0400/0947	015 " DIA CIRC CONCR	LEN=0065 INSTALLED 1997
	0400/0685	015 " DIA CIRC CONCR	LEN=0056 INSTALLED 1997
091373 FT	0400/0260	015 " DIA CIRC CONCR	LEN=0064 INSTALLED 1997
	091373 FT	1 0 00089 0 02 0909+76	
	0400/0000	015 " DIA CIRC CONCR	LENGTH(AH 2497 BK 2396)
	0390/2278	LEN=0054	INSTALLED 1997
	0390/1470	015 " DIA CIRC CONCR	LEN=0052 INSTALLED 1997
	0390/0993	048 " DIA CIRC CONCR	LEN=0062 INSTALLED 1997
	0390/0720	015 " DIA CIRC CONCR	LEN=0052 INSTALLED 1997
088977 FT	0390/0052	BMS EN 61/0027/0390/0000	
	088977 FT	1 0 00089 0 02 0885+79	
		BLUE EYE RUN	
	0390/0000	BMSBG 61/0027/0390/0000	LENGTH(AH 2396 BK 2104)
MOORE LN (PRDR)	0380/1671		
1 0 00089 0 02 0865+45	086873 FT		
			086873 FT

DIR: B TOTAL LEN: 27.738 MI. DIST: 01-6 SR: 27
 LEFT MUN: PITTSFIELD T RIGHT MUN: PITTSFIELD T

SR	DESCRIPTION	SEG	START	END	LEN	STATUS	DETAILS
SR 0426 SH	(SR0426 SEG 0010/0000)		0380	0000			LENGTH(AH 2104 BK 2351) 018 "DIA CIRC CONCR
FOR SR 0426 AND 0027	(CONN)		0370	1759			LEN=0150 INSTALLED 1997
			0370	1659			BMSSEN 61/0027/0370/1488 1 0 00089 0 02 0856+06
			0370	1488			ALLEGHENY RR OR CENT RR BMSBG 61/0027/0370/1488
			0370	0346			024 "DIA CIRC CONCR LEN=0056 INSTALLED 1997
			0370	0020			015 "DIA CIRC CONCR LEN=0066 INSTALLED 1997
1 0 00089 0 02 0841+37	084522 FT EXTENSION RD (T432)		0370	0000			KANE RD (SR3014 SEG 0010/0000)
			0370	0000			LENGTH(AH 2351 BK 1889) FOR SR 0027 AND 3014
BAILEY LN	(T431)		0360	1528			(CONN)
			0360	1390			030 "DIA CIRC CONCR LEN=0064 INSTALLED 1997
			0360	0928			BMSSEN 61/0027/0360/0796 1 0 00089 0 02 0830+23
			0360	0796			BIG BROKEN ST BMSBG 61/0027/0360/0796
			0360	0590			024 "DIA CIRC CONCR LEN=0056 INSTALLED 1997
			0360	0404			DEPOT ST (T380)
1 0 00089 0 02 0822+39	082633 FT HAMILTON RD (T378)		0360	0000			LENGTH(AH 1889 BK 2685) 015 "DIA CIRC CONCR
			0360	0000			LEN=0030 INSTALLED 1997
			0350	2641			018 "DIA CIRC CONCR LEN=0030 INSTALLED 1997
			0350	2331			018 "DIA CIRC CONCR LEN=0030 INSTALLED 1997
			0350	1819			018 "DIA CIRC CONCR LEN=0039 INSTALLED 1997
			0350	1316			015 "DIA CIRC CONCR LEN=0032 INSTALLED 1997
1 0 00089 0 02 0795+35	079948 FT HOSNER RUN RD (T394)		0350	0000			MARSHIANNE RD (T395)
			0350	0000			LENGTH(AH 2685 BK 1624)

EXTRACT DATE: 12/18/2023
PRINT DATE: 12/19/2023

ROADWAY MANAGEMENT SYSTEM
SLD COUNTY/SR - ANNUAL PRINT

PAGE NUMBER: 48
COUNTY: WARREN

DIR: B TOTAL LEN: 27.738 MI.
LEFT MUN: PITTSFIELD T

DIST: 01-6 SR: 27
RIGHT MUN: PITTSFIELD T

1 0 00089 0 02 0779+19 078324 FT
MICKLE HILL RD
(SR3008 SEG 0170/3910) 0340/0000

1 0 00089 0 02 0747+35 075143 FT
SHELL RD
(T397) 0330/0000

HILL RD

0340/1594	015 " DIA CIRC CONCR
0340/1492	LEN=0034 INSTALLED 1997
	BMSEN 61/0027/0340/1432
	1 0 00089 0 02 0793+44
	HOSMER RUN
0340/1432	BMSBG 61/0027/0340/1432
	018 " DIA CIRC CONCR
0340/1378	LEN=0035 INSTALLED UNKN
	015 " DIA CIRC CONCR
0340/1050	LEN=0030 INSTALLED 1997
078324 FT	
5 0340/0000	LENGTH(AH 1624 BK 3181)
	018 " DIA CIR PLASTIC
0330/2953	LEN=0032 INSTALLED 1997
0330/2554	BMSEN 61/0027/0330/2548
	1 0 00089 0 02 0764+26
	GARLAND RUN
0330/2543	BMSBG 61/0027/0330/2548
0330/1744	BMSEN 61/0027/0330/1702
	1 0 00089 0 02 0764+26
	GARLAND RUN
0330/1702	BMSBG 61/0027/0330/1702
	030 " DIA CIRC CONCR
0330/0900	LEN=0054 INSTALLED 1997
	036 "H 72 "W CON BOX CUL
0330/0304	LEN=0040 INSTALLED 1997
075143 FT	
5 0330/0000	LENGTH(AH 3181 BK 3328)
	018 " DIA CIRC CONCR
0320/3298	LEN=0046 INSTALLED 1997
	015 " DIA CIRC CONCR
0320/3049	LEN=0042 INSTALLED 1997
	015 " DIA CIRC CONCR
0320/2697	LEN=0047 INSTALLED 1997
	060 "H 60 "W BOX CULVRT*
0320/2020	LEN=0040 INSTALLED 1997
	018 " DIA CIRC CONCR
0320/1740	LEN=0052 INSTALLED 1997
	018 " DIA CIRC CONCR
0320/1294	LEN=0048 INSTALLED 1997
	024 " DIA CIRC CONCR
0320/0910	LEN=0050 INSTALLED 1997

EXTRACT DATE: 12/18/2023
PRINT DATE: 12/19/2023

ROADWAY MANAGEMENT SYSTEM
SLD COUNTY/SR - ANNUAL PRINT

PAGE NUMBER: 47
COUNTY: WARREN

DIR: B TOTAL LEN: 27.738 MI.
LEFT MUN: PITTSFIELD T

DIST: 01-6 SR: 27
RIGHT MUN: PITTSFIELD T

(T396)

0320/0834

==

071815 FT

---|---|

0320/0592
071815 FT

018 "DIA CIRC CONCR
LEN=0052 INSTALLED 1997
1 0 00089 0 02 0714+06
054"H 72"W CON BOX CUL
LEN=0036 INSTALLED UNKN
LENGTH(AH 3328 BK 3323)
018 "DIA CIRC CONCR
LEN=0048 INSTALLED 1997
018 "DIA CIRC CONCR
LEN=0045 INSTALLED 1997

5 0320/0000

---|---|

0310/2895

---|---|

0310/2631

---|---|

015 "DIA CIRC CONCR
LEN=0046 INSTALLED 1997
015 "DIA CIRC CONCR
LEN=0045 INSTALLED 1997
BMSSEN 61/0027/0310/1191
1 0 00089 0 02 0692+81
GARLAND RUN
0310/1191 BMSBG 61/0027/0310/1191

---|---|

0310/1794

---|---|

0310/1430

---|---|

0310/1202

---|---|

---|---|

0310/1191

068492 FT

---|---|

0310/0266
068492 FT

030 "DIA CIRC CONCR
LEN=0040 INSTALLED 1997
1 0 00089 0 02 0680+73
ROSS HILL RD
(SR3011 SEG 0170/1391)
LENGTH(AH 3323 BK 2741)
015 "DIA CIRC CONCR
LEN=0054 INSTALLED 1997
015 "DIA CIRC CONCR
LEN=0040 INSTALLED 1997

==

5 0310/0000

---|---|

0300/2318

---|---|

0300/1910

018 "DIA CIRC CONCR
LEN=0046 INSTALLED 1997
036 "DIA CIRC CONCR
LEN=0056 INSTALLED 1997

---|---|

0300/1255

---|---|

0300/1060

---|---|

0300/0433

---|---|

0300/0300

---|---|

065751 FT

015 "DIA CIRC CONCR
LEN=0062 INSTALLED 1997
030 "DIA CIRC CONCR
LEN=0050 INSTALLED 1997
1 0 00089 0 02 0653+32
030 "DIA CIRC CONCR
LEN=0060 INSTALLED UNKN
LENGTH(AH 2741 BK 2019)
015 "DIA CIRC CONCR
LEN=0046 INSTALLED 1997
018 "DIA CIRC CONCR
LEN=0040 INSTALLED 1997

5 0300/0000

---|---|

0290/1799

---|---|

0290/1448

TORPEDO RD
(T393)

0310/0000

EXTRACT DATE: 12/18/2023
PRINT DATE: 12/19/2023

ROADWAY MANAGEMENT SYSTEM
SLD COUNTY/SR - ANNUAL PRINT

PAGE NUMBER: 46
COUNTY: WARREN

DIR: B TOTAL LEN: 27.738 MI.
LEFT MUN: PITTSFIELD T

DIST: 01-6 SR: 27
RIGHT MUN: PITTSFIELD T

PENNDOT STOCKPILE YD #4
(GOVT)

Stationing	Material	Quantity	Notes
0290/1200	015 " DIA CIRC CONCR	LEN=0050	INSTALLED 1997
0290/0748	030 " DIA CIRC CONCR	LEN=0064	INSTALLED 1997
0290/0225	018 " DIA CIRC CONCR	LEN=0052	INSTALLED 1997
063732 FT	1 0 00089 0 02 0633+13		PITTSFIELD DEERFIELD T
0290/0000	LENGTH(AH 2019 BK 1913)		
0280/1734	024 " DIA CIRC CONCR	LEN=0064	INSTALLED 1997
0280/1540	015 " DIA CIRC CONCR	LEN=0046	INSTALLED 1997
0280/1200	015 " DIA CIRC CONCR	LEN=0050	INSTALLED 1997
0280/0970	015 " DIA CIRC CONCR	LEN=0056	INSTALLED 1997
0280/0257	018 " DIA CIRC CONCR	LEN=0040	INSTALLED 1997
061819 FT	1 0 00089 0 02 0614+72		
0280/0000	LENGTH(AH 1913 BK 1910)		
0270/1062	015 " DIA CIRC CONCR	LEN=0052	INSTALLED 1997
059909 FT	1 0 00089 0 02 0595+22		TIDIOUTE CREEK RD (SR3009 SEG 0140/2299)
0270/0000	LENGTH(AH 1910 BK 2038)		
0260/1910	015 " DIA CIRC CONCR	LEN=0054	INSTALLED 1997
0260/1615	015 " DIA CIRC CONCR	LEN=0052	INSTALLED 1997
0260/1200	015 " DIA CIRC CONCR	LEN=0046	INSTALLED 1997
0260/1021	015 " DIA CIRC CONCR	LEN=0046	INSTALLED 1997
0260/0760	015 " DIA CIRC CONCR	LEN=0044	INSTALLED 1997
0260/0297	030 " DIA CIRC CONCR	LEN=0050	INSTALLED 1997
0260/0086	015 " DIA CIRC CONCR	LEN=0046	INSTALLED 1997
057871 FT	1 0 00089 0 02 0574+88		
0260/0000	LENGTH(AH 2038 BK 1996)		

DIR: B TOTAL LEN: 27.738 MI. DIST: 01-6 SR: 27
 LEFT MUN: DEERFIELD T RIGHT MUN: DEERFIELD T

NEWTON RD
(T381)

055875 FT

0240/1583

053269 FT

050151 FT

---	0250/1703	024 " DIA	CIRC CONCR
---		LEN=0046	INSTALLED 1997
---	0250/1287	024 " DIA	CIRC CONCR
---		LEN=0048	INSTALLED 1997
---	0250/1123	015 " DIA	CIRC CONCR
---		LEN=0046	INSTALLED 1997
---	0250/0915	024 " DIA	CIRC CONCR
---		LEN=0052	INSTALLED 1997
---	0250/0240	036 " DIA	CIRC CONCR
---		LEN=0052	INSTALLED 1997
---	055875 FT	1 0 00089	0 02 0554+80
---		DEERFIELD	
---		ELDRED T	
---	0250/0000	LENGTH(AH	1996 BK 2606)
---		015 " DIA	CIRC CONCR
---	0240/2464	LEN=0044	INSTALLED 1997
---		015 " DIA	CIRC CONCR
---	0240/2228	LEN=0048	INSTALLED 1997

==			
---	0240/1280	015 " DIA	CIRC CONCR
---		LEN=0042	INSTALLED 1997
---		BROWN RD	
---		(T380)	

---	0240/0031	BMS EN 61/0027/0240/0000	
---	053269 FT	1 0 00089	0 02 0528+67
---		CALDWELL CK.	
---		BMSBG 61/0027/0240/0000	
---	0240/0000	LENGTH(AH	2606 BK 3118)

---	0230/2117	018 " DIA	CIRC CONCR
---		LEN=0040	INSTALLED 1997
---	0230/1587	030 " DIA	CIRC CONCR
---		LEN=0056	INSTALLED 1997
---	0230/1257	018 " DIA	CIRC CONCR
---		LEN=0046	INSTALLED 1997
---	0230/0842	015 " DIA	CIRC CONCR
---		LEN=0050	INSTALLED 1997
---	0230/0434	018 " DIA	CIRC CONCR
---		LEN=0046	INSTALLED 1997
---	050151 FT	1 0 00089	0 02 0497+60
---	0230/0000	LENGTH(AH	3118 BK 1794)
---		015 " DIA	CIRC CONCR
---	0220/1604	LEN=0044	INSTALLED 1997
---		015 " DIA	CIRC CONCR

DIR: B TOTAL LEN: 27.738 MI. DIST: 01-6 SR: 27
 LEFT MUN: ELDRED T RIGHT MUN: ELDRED T

048357 FT

0220/1402	LEN=0046	INSTALLED	1997
	024 "DIA	CIRC CONCR	
0220/1225	LEN=0046	INSTALLED	1997
	015 "DIA	CIRC CONCR	
0220/1030	LEN=0043	INSTALLED	1997
	015 "DIA	CIRC CONCR	
0220/0630	LEN=0046	INSTALLED	1997
	018 "DIA	CIRC CONCR	
0220/0302	LEN=0042	INSTALLED	1997
	018 "DIA	CIRC CONCR	
0220/0131	LEN=0045	INSTALLED	1997
048357 FT	1 0 00089 0 02 0479+45		
	BUCKLEY RD		
	(T373)		
0220/0000	LENGTH(AH 1794 BK 2944)		
	024 "DIA	CIRC CONCR	
0210/2476	LEN=0042	INSTALLED	1997
	024 "DIA	CIRC CONCR	
0210/2279	LEN=0046	INSTALLED	1997
	018 "DIA	CIRC CONCR	
0210/1897	LEN=0040	INSTALLED	1997
	018 "DIA	CIRC CONCR	
0210/1616	LEN=0046	INSTALLED	1997
	018 "DIA	CIRC CONCR	
0210/1243	LEN=0046	INSTALLED	1997
	018 "DIA	CIRC CONCR	
0210/0444	LEN=0088	INSTALLED	1997
	018 "DIA	CIRC CONCR	
0210/0069	LEN=0042	INSTALLED	1997
045413 FT			
0210/0000	LENGTH(AH 2944 BK 3122)		
	024 "DIA	CIRC CONCR	
0200/2875	LEN=0046	INSTALLED	1997
	015 "DIA	CIRC CONCR	
0200/2683	LEN=0046	INSTALLED	1997
	018 "DIA	CIRC CONCR	
0200/2474	LEN=0040	INSTALLED	1997
	018 "DIA	CIRC CONCR	
0200/2106	LEN=0046	INSTALLED	1997
	036 "DIA	CIRC CONCR	
0200/1950	LEN=0044	INSTALLED	1997
	036 "DIA	CIRC CONCR	
0200/1666	LEN=0046	INSTALLED	1997
	015 "DIA	CIRC CONCR	
0200/1362	LEN=0038	INSTALLED	1997
	018 "DIA	CIRC CONCR	
0200/0999	LEN=0048	INSTALLED	1997

PENNDOT STOCKPILE YD #B (GOVT) 0210/0675

1 0 00089 0 02 0450+12 045413 FT
 SANFORD RD
 (SR3015 SEG 0010/0000) 0210/0000

DIR: B TOTAL LEN: 27.738 MI. DIST: 01-6 SR: 27
 LEFT MUN: ELDRED T RIGHT MUN: ELDRED T

STREET	START	END	LEN	SR	TYPE	DATE	REMARKS
	0200/0852	024/0852	0044		CIRC CONC	1997	
	0200/0310	024/0310	0046		CIRC CONC	1997	
042291 FT	042291 FT	1 0 00089	0089	0 02	0418+95		
	048/0052	0027 SH	0052		CIRC CONC	1997	
	0200/0000	5	NC SR	0027 SH	LENGTH(AH 3122 BK 3461)		
	0190/3093	015/3093	0050		CIRC CONC	1997	
	0190/2750	024/2750	0048		CIRC CONC	1997	
	0190/2575	018/2575	0052		CIRC CONC	1997	
	0190/2422	015/2422	0052		CIRC CONC	1997	
	0190/2066	015/2066	0046		CIRC CONC	1997	
	0190/1795	015/1795	0040		CIRC CONC	1997	
	0190/1532	015/1532	0045		CIRC CONC	1997	
	0190/1122	015/1122	0042		CIRC CONC	1997	
	0190/0885	015/0885	0046		CIRC CONC	1997	
	0190/0645	018/0645	0062		CIRC CONC	1997	
	0190/0340	015/0340	0042		CIRC CONC	1997	
	0190/0075	015/0075	0047		CIRC CONC	1997	
038830 FT	038830 FT	1 0 00089	0089	0 02	0384+40		
MILL ST (T669)	0190/0000	5	NC GR	AND ST	LENGTH(AH 3461 BK 1556)		
ELDRED CENTER ST (T316)	0180/1261						
	0180/1245	018/1245	0050		CIRC CONC	1997	
	0180/0935	015/0935	0044		CIRC CONC	1997	
GOODWILL ST (T671)	0180/0923						
	0180/0510	018/0510	0046		CIRC CONC	1997	
	0180/0160	015/0160	0045		CIRC CONC	1997	
037274 FT	037274 FT	1 0 00089	0089	0 02	0368+80		
					CHURCH HILL RD		

EXTRACT DATE: 12/18/2023
PRINT DATE: 12/19/2023

ROADWAY MANAGEMENT SYSTEM
SLD COUNTY/SR - ANNUAL PRINT

PAGE NUMBER: 42
COUNTY: WARREN

DIR: B TOTAL LEN: 27.738 MI.
LEFT MUN: ELDRED T

DIST: 01-6 SR: 27
RIGHT MUN: ELDRED T

1 0 00089 0 02 0341+00 034514 FT
CHAPPEL HILL RD
(T355) 0170/0000

032631 FT

030398 FT

==	0180/0000	(T371) LENGTH(AH 1556 BK 2760) 018 "DIA CIRC CONCR
---	0170/2520	LEN=0050 INSTALLED 1997
<--->	0170/1914	DUNDERDALE CREEK STRUCTURE LENGTH 27 FT BMSID 61/0027/0170/1914
---	0170/0930	036 "DIA CIRC CONCR LEN=0056 INSTALLED 1997
---	0170/0017	018 "DIA CIRC CONCR LEN=0062 INSTALLED 1997
---	034514 FT	EMERSON HILL RD
==	0170/0000	(T359) LENGTH(AH 2760 BK 1883)
---	0160/1514	024 "DIA CIRC CONCR LEN=0041 INSTALLED 1997
---	0160/0931	015 "DIA CIRC CONCR LEN=0042 INSTALLED 1997
---	0160/0801	015 "DIA CIRC CONCR LEN=0070 INSTALLED 1997
---	032631 FT	1 0 00089 0 02 0322+17 ELDRED SOUTHWEST T
---	0160/0000	LENGTH(AH 1883 BK 2233)
==	0150/1522	GOODWILL HILL RD (T314)
---	0150/1493	018 "DIA CIRC CONCR LEN=0062 INSTALLED 1997
---	0150/1142	018 "DIA CIRC CONCR LEN=0052 INSTALLED 1997
---	0150/0640	015 "DIA CIRC CONCR LEN=0046 INSTALLED 1997
---	0150/0246	018 "DIA CIRC CONCR LEN=0062 INSTALLED 1997
---	030398 FT	1 0 00089 0 02 0299+84
---	0150/0000	LENGTH(AH 2233 BK 2503)
---	0140/2345	015 "DIA CIRC CONCR LEN=0052 INSTALLED 1997
---	0140/2025	015 "DIA CIRC CONCR LEN=0052 INSTALLED 1997
---	0140/1527	024 "DIA CIRC CONCR LEN=0058 INSTALLED 1997
---		015 "DIA CIRC CONCR

DIR: B TOTAL LEN: 27.738 MI. DIST: 01-6 SR: 27
 LEFT MUN: SOUTHWEST T RIGHT MUN: SOUTHWEST T

Stationing	Segment	Length	Material	Year
	0140/1223	LEN=0048	INSTALLED	1997
027895 FT	0140/0430	LEN=0054	INSTALLED	1997
	015 "DIA CIRC CONCR			
	1 0 00089 0 02 0274+82			
	015 "DIA CIRC CONCR			
	LEN=0054	INSTALLED	1997	
	5 0140/0000	LENGTH(AH 2503 BK 1723)		
	015 "DIA CIRC CONCR			
	0130/1610	LEN=0059	INSTALLED	1997
	018 "DIA CIRC CONCR			
	0130/1540	LEN=0058	INSTALLED	1997
	018 "DIA CIRC CONCR			
	0130/1238	LEN=0080	INSTALLED	1997
026172 FT	026172 FT	1 0 00089 0 02 0257+59		
SELKIRK RD (SR3004 SEG 0110/2540)	0130/0000	SELKIRK RD (T315)		
	5 0130/0000	LENGTH(AH 1723 BK 2265)		
	0120/1844	015 "DIA CIRC CONCR		
	LEN=0056	INSTALLED	1997	
	0120/1096	024 "DIA CIRC CONCR		
	LEN=0064	INSTALLED	1997	
	0120/0749	GOODWILL HILL RD (T314)		
	015 "DIA CIRC CONCR			
	0120/0597	LEN=0054	INSTALLED	1997
	015 "DIA CIRC CONCR			
023907 FT	0120/0210	LEN=0058	INSTALLED	1997
	023907 FT	1 0 00089 0 02 0235+02		
	5 0120/0000	LENGTH(AH 2265 BK 1879)		
	0110/1273	018 "DIA CIRC CONCR		
	LEN=0045	INSTALLED	1997	
	0110/0812	024 "DIA CIRC CONCR		
	LEN=0058	INSTALLED	1997	
	015 "DIA CIRC CONCR			
	0110/0381	LEN=0044	INSTALLED	1997
	022028 FT			
1 0 00089 0 02 0216+20 HUNTER SCHOOL RD (T308)	022028 FT			
	5 0110/0000	LENGTH(AH 1879 BK 2138)		
	0100/1524	015 "DIA CIRC CONCR		
	LEN=0052	INSTALLED	1997	
	015 "DIA CIRC CONCR			
	0100/1199	LEN=0046	INSTALLED	1997
	015 "DIA CIRC CONCR			

DIR: B TOTAL LEN: 27.738 MI. DIST: 01-6 SR: 27
 LEFT MUN: SOUTHWEST T RIGHT MUN: SOUTHWEST T

COLORADO RD
(T309)

019890 FT

0100/0000

017641 FT

015284 FT

0100/0930	LEN=0049	INSTALLED	1997
015 " DIA	CIRC	CONCR	
0100/0582	LEN=0050	INSTALLED	1997
019890 FT	1 0 00089	0 01 0196+96	
	COLORADO RD		
	(T309)		
0100/0000	LENGTH(AH	2138 BK 2249)	
015 " DIA	CIRC	CONCR	
0090/2212	LEN=0052	INSTALLED	1997
015 " DIA	CIRC	CONCR	
0090/1882	LEN=0050	INSTALLED	1997
015 " DIA	CIRC	CONCR	
0090/0203	LEN=0056	INSTALLED	1997
017641 FT	1 0 00089	0 01 0174+71	
0090/0000	LENGTH(AH	2249 BK 2357)	
015 " DIA	CIRC	CONCR	
0080/2168	LEN=0066	INSTALLED	1997
015 " DIA	CIRC	CONCR	
0080/1857	LEN=0060	INSTALLED	1997
015 " DIA	CIRC	CONCR	
0080/1475	LEN=0060	INSTALLED	1997
015 " DIA	CIRC	CONCR	
0080/1075	LEN=0053	INSTALLED	1997
015 " DIA	CIRC	CONCR	
0080/0815	LEN=0056	INSTALLED	1997
024 " DIA	CIRC	CONCR	
0080/0481	LEN=0065	INSTALLED	1997
015284 FT	1 0 00089	0 01 0151+14	
048 " H	60 " W	CON BOX CUL	
0080/0000	LEN=0044	INSTALLED	1997
LENGTH(AH	2357 BK 3236)		
015 " DIA	CIRC	CONCR	
0070/3028	LEN=0052	INSTALLED	1997
015 " DIA	CIRC	CONCR	
0070/2661	LEN=0051	INSTALLED	1997
015 " DIA	CIRC	CONCR	
0070/1485	LEN=0052	INSTALLED	1997
015 " DIA	CIRC	CONCR	
0070/1183	LEN=0052	INSTALLED	1997
030 " DIA	CIRC	CONCR	
0070/0819	LEN=0078	INSTALLED	1997
030 " DIA	CIRC	CONCR	
0070/0684	LEN=0065	INSTALLED	1997

EXTRACT DATE: 12/18/2023
PRINT DATE: 12/19/2023

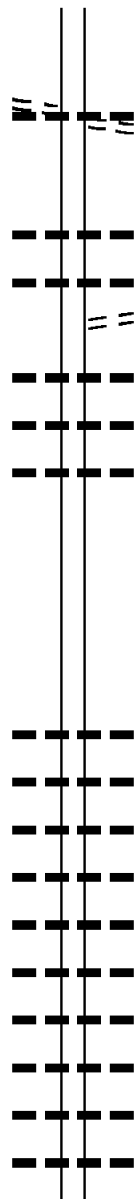
ROADWAY MANAGEMENT SYSTEM
SLD COUNTY/SR - ANNUAL PRINT

PAGE NUMBER: 39
COUNTY: WARREN

DIR: B TOTAL LEN: 27.738 MI.
LEFT MUN: SOUTHWEST T

DIST: 01-6 SR: 27
RIGHT MUN: SOUTHWEST T

1 0 00089 0 01 0118+85 012048 FT
HUNTER SCHOOL RD
(T308) 0070/0000



012048 FT 024 " DIA CIRC CONCR
LEN=0050 INSTALLED 1997
HUNTER SCHOOL RD
(T308)
5 0070/0000 LENGTH(AH 3236 BK 2601)

0060/1333 015 " DIA CIRC CONCR
LEN=0055 INSTALLED 1997
0060/1115 015 " DIA CIRC CONCR
INSTALLED 1997
CHENEY RD
0060/1069 (T307)
015 " DIA CIRC CONCR
LEN=0048 INSTALLED 1997
0060/0782 015 " DIA CIRC CONCR
LEN=0048 INSTALLED 1997
0060/0377 024 " DIA CIRC CONCR
LEN=0059 INSTALLED 1997
009447 FT 1 0 00089 0 01 0093+34
5 0060/0000 LENGTH(AH 2601 BK 1854)

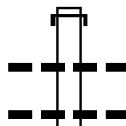
007593 FT 007593 FT 1 0 00089 0 01 0074+80
5 0050/0000 LENGTH(AH 1854 BK 2499)
0040/2216 015 " DIA CIRC METAL
LEN=0042 INSTALLED 1997
0040/1895 015 " DIA CIRC CONCR
LEN=0043 INSTALLED 1997
0040/1565 024 " DIA CIRC CONCR
LEN=0056 INSTALLED 1997
0040/1329 015 " DIA CIRC CONCR
LEN=0074 INSTALLED 1997
0040/1143 015 " DIA CIRC CONCR
LEN=0044 INSTALLED 1997
0040/0878 015 " DIA CIRC CONCR
LEN=0062 INSTALLED 1997
0040/0690 015 " DIA CIRC CONCR
LEN=0062 INSTALLED 1997
0040/0531 015 " DIA CIRC CONCR
LEN=0046 INSTALLED 1997
0040/0350 015 " DIA CIRC CONCR
LEN=0042 INSTALLED 1997
005094 FT 0040/0237 015 " DIA CIRC CONCR
LEN=0042 INSTALLED 1997
005094 FT 1 0 00089 0 01 0049+73

DIR: B TOTAL LEN: 27.738 MI. DIST: 01-6 SR: 27
 LEFT MUN: SOUTHWEST T RIGHT MUN: SOUTHWEST T

Stationing	Description	Length	Material	Notes
0040/0000	LENGTH(AH 2499 BK 3418)			
0030/3332	015" DIA CIRC CONCR INSTALLED 1997	LEN=0052		
0030/3047	015" DIA CIRC CONCR INSTALLED 1997	LEN=0052		
0030/2752	015" DIA CIRC CONCR INSTALLED 1997	LEN=0046		
0030/2443	015" DIA CIRC CONCR INSTALLED UNKN	LEN=0045		
0030/2074	018" DIA CIRC CONCR INSTALLED 1997	LEN=0056		
0030/1803	015" DIA CIRC CONCR INSTALLED 1997	LEN=0048		
0030/1605	015" DIA CIRC CONCR INSTALLED 1997	LEN=0042		
0030/1230	018" DIA CIRC CONCR INSTALLED 1997	LEN=0046		
0030/1021	015" DIA CIRC CONCR INSTALLED 1997	LEN=0046		
0030/0748	015" DIA CIRC CONCR INSTALLED 1997	LEN=0048		
0030/0501	TIDIOUTE ENTERPRISE RD (SR3002 SEG 0050/0000)			
0030/0484	015" DIA CIRC CONCR INSTALLED 1997	LEN=0058		
001676 FT	1 0 00089 0 01 0015+73			
0030/0000	LENGTH(AH 3418 BK 0286)			
0020/0148	BMSSEN 61/0027/0020/0068			
0020/0068	2 0 61001 0 00 0108+53			
001390 FT	PINE CREEK BMSBG 61/0027/0020/0068			
0020/0000	LENGTH(AH 0286 BK 1390)			
0010/1303	PINE CK. BR. STRUCTURE LENGTH 21 FT			
0010/0904	BMSID 61/0027/0010/1303			
0010/0570	024" DIA CIR PLASTIC			
0010/0182	LEN=0050 INSTALLED 1997			
000000 FT	015" DIA CIRC CONCR			
	LEN=0062 INSTALLED 1997			
	015" DIA CIRC CONCR			
	LEN=0030 INSTALLED 1997			
	1 0 00089 0 00 0000+00			
	NC SR 0027 SH			
	INTER-BK SR 0027 SH			
	(SR0027 SEG 0290/1432)			
	MFC BEGIN = C			
	BK-VENANGO (60)			
0010/0000	LENGTH(AH 1390 BK 0000)			

EXTRACT DATE: 12/18/2023 ROADWAY MANAGEMENT SYSTEM PAGE NUMBER: 37
 PRINT DATE: 12/19/2023 SLD COUNTY/SR - ANNUAL PRINT COUNTY: WARREN
 DIR: B TOTAL LEN: 46.533 MI. DIST: 01-6 SR: 6
 LEFT MUN: SHEFFIELD T RIGHT MUN: SHEFFIELD T

245692 FT



245625 FT AH-MCKEAN (42)
 INTER-AHD MAIN ST
 0970/3759 (SR0006 SEG 0010/0000)
 024 " DIA CIRC CONCR
 0970/3441 LEN=0045 INSTALLED 1998
 015 " DIA CIRC CONCR
 0970/3042 LEN=0055 INSTALLED 1998

DIR: B TOTAL LEN: 46.533 MI. DIST: 01-6 SR: 6
 LEFT MUN: SHEFFIELD T RIGHT MUN: SHEFFIELD T

FORESTRY RD
 (FRST)

0970/0305
 241933 FT

240516 FT

---	0970/2701	024 " DIA	CIRC CONCR	
---		LEN=0050	INSTALLED	1998
---	0970/2496	048 " DIA	CIRC CONCR	
---		LEN=0055	INSTALLED	1998
---	0970/2228	018 " DIA	CIRC CONCR	
---		LEN=0050	INSTALLED	1998
---	0970/2012	015 " DIA	CIRC CONCR	
---		LEN=0065	INSTALLED	1998
---	0970/1817	015 " DIA	CIRC CONCR	
---		LEN=0070	INSTALLED	1998
---	0970/1600	015 " DIA	CIRC CONCR	
---		LEN=0080	INSTALLED	1998
---	0970/1412	015 " DIA	CIRC CONCR	
---		LEN=0045	INSTALLED	1998
---	0970/1160	015 " DIA	CIRC CONCR	
---		LEN=0050	INSTALLED	1998
---	0970/0626	015 " DIA	CIRC CONCR	
---		LEN=0050	INSTALLED	1998
==	0970/0014	BMS EN 61/0006/0970/0000		
^	241866 FT	1 0 00095 0 03 0939+03		
		2 MI. RUN BR		
	0970/0000	BMSBG 61/0006/0970/0000		
		LENGTH(AH 3759 BK 1417)		
	0960/1200	015 " DIA	CIRC CONCR	
		LEN=0060	INSTALLED	1998
	0960/0551	018 " DIA	CIRC CONCR	
		LEN=0050	INSTALLED	1998
	0960/0314	015 " DIA	CIRC CONCR	
		LEN=0035	INSTALLED	1998
	240449 FT	1 0 00095 0 03 0924+86		
	0960/0000	LENGTH(AH 1417 BK 2450)		
	0950/2398	015 " DIA	CIRC CONCR	
		LEN=0045	INSTALLED	1998
	0950/1985	036 " DIA	CIRC CONCR	
		LEN=0050	INSTALLED	1998
	0950/1695	015 " DIA	CIRC CONCR	
		LEN=0053	INSTALLED	1998
	0950/1493	015 " DIA	CIR PLASTIC	
		LEN=0053	INSTALLED	1998
	0950/1325	015 " DIA	CIRC CONCR	
		LEN=0050	INSTALLED	1998
	0950/0933	015 " DIA	CIRC CONCR	
		LEN=0045	INSTALLED	1998
	0950/0851	015 " DIA	CIRC CONCR	
		LEN=0045	INSTALLED	1998
	0950/0584	018 " DIA	CIRC METAL	
		LEN=0045	INSTALLED	1998

DIR: B TOTAL LEN: 46.533 MI. DIST: 01-6 SR: 6
 LEFT MUN: SHEFFIELD T RIGHT MUN: SHEFFIELD T

Stationing	Notes	Material	Length	Year
238066 FT	0950/0264	015 " DIA CIRC CONCR	LEN=0050	1998
	237999 FT	1 0 00095 0 03 0900		+36
	0950/0000	LENGTH(AH 2450 BK 2514)		
	0940/2386	015 " DIA CIRC CONCR	LEN=0050	1998
	0940/1908	015 " DIA CIRC CONCR	LEN=0050	1998
	0940/1296	015 " DIA CIRC CONCR	LEN=0060	1998
	0940/0946	018 " DIA CIRC CONCR	LEN=0068	UNKN
235552 FT	0940/0175	030 " DIA CIRC CONCR	LEN=0040	1998
	235485 FT	1 0 00095 0 03 0875		+36
	0940/0000	LENGTH(AH 2514 BK 2498)		
	0930/1713	015 " DIA CIRC CONCR	LEN=0045	1998
	0930/1127	015 " DIA CIRC CONCR	LEN=0050	1998
	0930/0965	015 " DIA CIRC CONCR	LEN=0040	1998
	0930/0838	015 " DIA CIRC CONCR	LEN=0045	1998
	0930/0768	015 " DIA CIRC CONCR	LEN=0045	1998
FORESTRY RD (FRST)	0930/0675			
	0930/0640	018 " DIA CIRC CONCR	LEN=0045	1998
	0930/0367	015 " DIA CIRC CONCR	LEN=0050	1998
233054 FT	232987 FT	1 0 00095 0 03 0850		+38
	0930/0000	LENGTH(AH 2498 BK 2349)		
	0920/1890	015 " DIA CIRC CONCR	LEN=0040	1998
	0920/0721	015 " DIA CIRC CONCR	LEN=0040	1998
230705 FT	0920/0015	BMS EN 61/0006/0920/0000		
	230638 FT	1 0 00095 0 03 0826		+92
	0920/0000	ROYSTONE RUN		
	0920/0000	BMSBG 61/0006/0920/0000		
	0920/0000	LENGTH(AH 2349 BK 2597)		
	0920/0000	015 " DIA CIRC CONCR		

DIR: B TOTAL LEN: 46.533 MI. DIST: 01-6 SR: 6
 LEFT MUN: SHEFFIELD T RIGHT MUN: SHEFFIELD T

228108 FT

224933 FT

0910/2173	LEN=0045	INSTALLED	1998
	015 "DIA	CIRC CONCR	
0910/1783	LEN=0045	INSTALLED	1998
	015 "DIA	CIRC CONCR	
0910/1500	LEN=0045	INSTALLED	1998
	024 "DIA	CIRC CONCR	
0910/1369	LEN=0045	INSTALLED	1998
	024 "DIA	CIRC CONCR	
0910/1000	LEN=0045	INSTALLED	1998
	024 "DIA	CIRC CONCR	
0910/0730	LEN=0040	INSTALLED	1998
	024 "DIA	CIRC CONCR	
0910/0534	LEN=0040	INSTALLED	UNKN
	015 "DIA	CIRC CONCR	
0910/0345	LEN=0040	INSTALLED	1998
228041 FT	1 0 00095	0 02 0800	+79
	015 "DIA	CIRC CONCR	
	LEN=0045	INSTALLED	1998
5 0910/0000	LENGTH(AH	2597 BK	3175)
	018 "DIA	CIRC CONCR	
0900/2463	LEN=0045	INSTALLED	1998
	030 "DIA	CIRC CONCR	
0900/2125	LEN=0045	INSTALLED	1998
	015 "DIA	CIRC CONCR	
0900/1669	LEN=0040	INSTALLED	1998
	030 "DIA	CIRC CONCR	
0900/1498	LEN=0045	INSTALLED	1998
	018 "DIA	CIRC CONCR	
0900/1355	LEN=0045	INSTALLED	1998
	018 "DIA	CIRC CONCR	
0900/1162	LEN=0045	INSTALLED	1998
	024 "DIA	CIR PLASTIC	
0900/0829	LEN=0040	INSTALLED	1996
	024 "DIA	CIRC CONCR	
0900/0582	LEN=0045	INSTALLED	1998
	018 "DIA	CIRC CONCR	
0900/0412	LEN=0040	INSTALLED	1998
	018 "DIA	CIRC CONCR	
0900/0285	LEN=0040	INSTALLED	1998
224866 FT	1 0 00095	0 02 0769	+13
5 0900/0000	LENGTH(AH	3175 BK	3044)
	024 "DIA	CIRC CONCR	
0890/2857	LEN=0040	INSTALLED	1998
	018 "DIA	CIRC CONCR	
0890/2665	LEN=0075	INSTALLED	1998
	024 "DIA	CIRC CONCR	
0890/2328	LEN=0040	INSTALLED	1998
	024 "DIA	CIRC CONCR	
0890/2030	LEN=0040	INSTALLED	1998

EXTRACT DATE: 12/18/2023
PRINT DATE: 12/19/2023

ROADWAY MANAGEMENT SYSTEM
SLD COUNTY/SR - ANNUAL PRINT

PAGE NUMBER: 33
COUNTY: WARREN

DIR: B TOTAL LEN: 46.533 MI.
LEFT MUN: SHEFFIELD T

DIST: 01-6 SR: 6
RIGHT MUN: SHEFFIELD T

Location	Segment ID	Start Station	End Station	Length (FT)	Material	Year
	0890/1686			0040	CIRC CONCR	1998
	0890/1271			0040	CIRC CONCR	1998
	0890/0989			0040	CIRC CONCR	1998
	0890/0513			0040	CIRC CONCR	1998
	0890/0240			0040	CIRC CONCR	1998
	0890/0120			0040	CIRC CONCR	UNKN
	0890/0003			0040	CIRC CONCR	1998
	221822			0095	0 02 0738	+69
	0890/0000			3044	BK 2179)	
	0880/1916			0052	CIRC CONCR	1998
OLD 9 AND 10 RD (TWP)	0880/1652			0055	CIRC CONCR	1998
	0880/1458				BARNES ST (TWP)	
	0880/1410			0060	CIRC CONCR	1998
	0880/1021			0050	CIRC CONCR	1998
	0880/0572			0055	CIRC CONCR	1998
	FOREST RANGER STATION R (GOVT)	0880/0424				
	FOREST RANGER STATION R (GOVT)	0880/0349				
	219710					
	0880/0030			0006	0880/0000	
	219643			0095	0 02 0716	+73
TOLLGATE RD (T324) DEERLICK ST (T322)	0880/0000			0006	0880/0000	
	0870/1962					
	0870/1554				HORTON AV (SR2004 SEG 0010/3424)	
	217569					
217502			0095	0 02 0695	+57	
0870/0000			2141	BK 2221)		
0860/2138			0050	CIRC CONCR	1998	

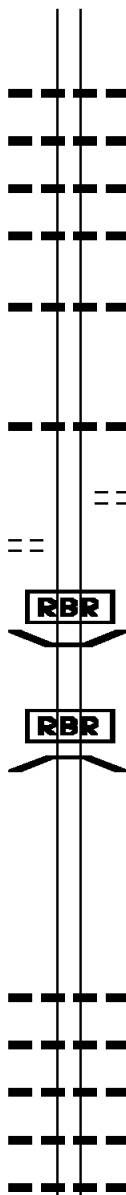
DIR: B TOTAL LEN: 46.533 MI. DIST: 01-6 SR: 6
 LEFT MUN: SHEFFIELD T RIGHT MUN: SHEFFIELD T

Street Name	Segment ID	Length	Material	Status	Year
	0860/1930	0055	018" DIA CIRC CONCR	INSTALLED	1998
	0860/1618	0070	030" DIA CIRC CONCR	INSTALLED	1998
MEAD ST (T341)	0860/0993	0055	015" DIA CIRC CONCR	INSTALLED	UNKN
	0860/0468				
	0860/0456	0050	024" DIA CIRC CONCR	INSTALLED	UNKN
NORTH ST (T320)	0860/0092	0050	018" DIA CIRC CONCR	INSTALLED	1998
	0860/0075	215348 FT			
	0860/0000	215281 FT	1 0 00095 0 02 0673+36		
	0850/3067	0050	015" DIA CIRC CONCR	INSTALLED	1998
FIRST ST (T343)	0850/2968		TO 0666/0150 SH (CONN)		
	0850/2455				
	0850/2452	0030	018" DIA CIRC CONCR	INSTALLED	1998
SECOND ST (T345)	0850/2102				
TIONESTA ST (T347)	0850/1743				
	0850/1388	0050	048"H 48"W CON BOX CUL	INSTALLED	1998
FOULKROD ST (T351)	0850/1180				
	0850/1152	0047	018" DIA CIRC CONCR	INSTALLED	UNKN
DUNHAM ST (T350)	0850/0844				
WILLOW ST (T353)	0850/0520	212169 FT			
	0850/0000	212102 FT	1 0 00095 0 01 0641+57		
	0850/0000		NC MAIN ST LENGTH(AH 3179 BK 1685)		
	0840/0450	0070	024" DIA CIRC CONCR	INSTALLED	1998

DIR: B TOTAL LEN: 46.533 MI. DIST: 01-6 SR: 6
 LEFT MUN: SHEFFIELD T RIGHT MUN: SHEFFIELD T

FOUR MILE RD
(T548)

210484 FT



210417 FT 1 0 00095 0 01 0624+25
 036 " DIA CIRC CONCR
 LEN=0045 INSTALLED 1998
 0840/0000 LENGTH(AH 1685 BK 2479)
 018 " DIA CIRC CONCR
 0830/2187 LEN=0040 INSTALLED 1998
 018 " DIA CIRC CONCR
 0830/1841 LEN=0040 INSTALLED 1998
 018 " DIA CIRC CONCR
 0830/1526 LEN=0045 INSTALLED 1998
 018 " DIA CIRC CONCR
 0830/0681 LEN=0040 INSTALLED 1998
 207938 FT 1 0 00095 0 01 0599+47
 0830/0000 LENGTH(AH 2479 BK 2179)
 024 " DIA CIRC CONCR
 0820/1922 LEN=0050 INSTALLED 1998
 SAYBROOK RD
 0820/1034 (T546)
 0820/1014 ==
 0820/0062 BMS EN 61/0006/0820/0000
 205759 FT 1 0 00095 0 01 0577+37
 P3
 FOUR MILE RUN
 0820/0000 BMSBG 61/0006/0820/0000
 LENGTH(AH 2179 BK 2230)
 203529 FT 1 0 00095 0 01 0558+72
 0810/0000 LENGTH(AH 2230 BK 2536)
 018 " DIA CIRC CONCR
 0800/2475 LEN=0058 INSTALLED 1998
 018 " DIA CIRC CONCR
 0800/1993 LEN=0040 INSTALLED 1998
 018 " DIA CIRC CONCR
 0800/1694 LEN=0060 INSTALLED 1998
 018 " DIA CIRC CONCR
 0800/1280 LEN=0050 INSTALLED UNKN
 018 " DIA CIRC CONCR
 0800/0814 LEN=0080 INSTALLED 1998

208005 FT

205826 FT

203596 FT

DIR: B TOTAL LEN: 46.533 MI. DIST: 01-6 SR: 6
 LEFT MUN: SHEFFIELD T RIGHT MUN: SHEFFIELD T

Stationing	Description	Material	Length	Notes
0800/0773	SHEFFIELD MEAD T	018" DIA CIRC CONCR		
0800/0642		LEN=0035 INSTALLED	1998	
0800/0467		015" DIA CIRC CONCR		
0800/0247		LEN=0060 INSTALLED	1998	
0800/0088	HUCKABONE RD (T403)	015" DIA CIRC CONCR		
200993 FT		LEN=0050 INSTALLED	1998	
0800/0000		1 0 00095 0 01 0533+12		LENGTH(AH 2536 BK 3268)
0790/3230		024" DIA CIRC CONCR		
0790/3000		LEN=0040 INSTALLED	1998	
0790/2650		036" DIA CIRC CONCR		
		LEN=0035 INSTALLED	1998	
0790/1732	BRENNAN RD (T403)	018" DIA CIRC CONCR		
0790/1608		LEN=0035 INSTALLED	1998	
197725 FT		1 0 00095 0 01 0493+05		
0790/0000		018" DIA CIRC CONCR		
0780/2126		LEN=0050 INSTALLED	UNKN	
0780/1811	SIX MILE RD (T387)	018" DIA CIRC CONCR		
0780/1625		LEN=0040 INSTALLED	1998	
0780/1297	BMSSEN 61/0006/0780/1234	1 0 00095 0 01 0483+09		
0780/1234	SIX MILE RUN BMSBG 61/0006/0780/1234			
0780/0294		018" DIA CIRC CONCR		
195109 FT		LEN=0040 INSTALLED	1998	
0780/0000		1 0 00095 0 01 0470+67		
		018" DIA CIRC CONCR		
		LEN=0040 INSTALLED	2002	
		LENGTH(AH 2616 BK 2292)		

201060 FT

197792 FT

195176 FT

SCHOOL ST (T389)

0780/0000

DIR: B TOTAL LEN: 46.533 MI. DIST: 01-6 SR: 6
 LEFT MUN: MEAD T RIGHT MUN: MEAD T

Stationing	Length	Description	Material	Year
0770/1614		PENNDOT STOCKPILE YD #7 (GOVT)		
0770/1275		018" DIA CIRC CONCR		
		LEN=0060 INSTALLED 2002		
0770/0178		018" DIA CIRC CONCR		
192817 FT		LEN=0035 INSTALLED 2002		
0770/0000		1 0 00095 0 01 0447+85		
		LENGTH(AH 2292 BK 2084)		
		EASY LN (PRDR)		
0760/1933		018" DIA CIRC CONCR		
0760/1770		LEN=0050 INSTALLED 1998		
0760/0867		015" DIA CIRC CONCR		
		LEN=0045 INSTALLED 1998		
0760/0597		015" DIA CIRC CONCR		
190733 FT		LEN=0045 INSTALLED 1998		
0760/0000		CHERRY GROVE RD (SR2001 SEG 0230/3138)		
		LENGTH(AH 2084 BK 3164)		
0750/2936		036" DIA CIRC CONCR		
		LEN=0045 INSTALLED 1998		
0750/2540		016" DIA CIRC CONCR		
		LEN=0035 INSTALLED 1998		
0750/2030		015" DIA CIRC CONCR		
		LEN=0035 INSTALLED 1998		
0750/1862		016" DIA CIRC CONCR		
		LEN=0035 INSTALLED 1998		
0750/1384		018" DIA CIRC CONCR		
		LEN=0035 INSTALLED 1998		
0750/1115		018" DIA CIRC CONCR		
		LEN=0035 INSTALLED 1998		
0750/0747		016" DIA CIRC CONCR		
		LEN=0035 INSTALLED 1998		
0750/0000		1 0 00095 0 01 0395+40		
		LENGTH(AH 3164 BK 3104)		
0740/2821		048"H 32"W CONC STRUCT		
		LEN=0045 INSTALLED 1998		
0740/1852		016" DIA CIRC CONCR		
		LEN=0036 INSTALLED 1998		
0740/1515		018" DIA CIRC CONCR		
		LEN=0036 INSTALLED 1998		
		016" DIA CIRC CONCR		

192884 FT

1 0 00095 0 01 0427+01 190800 FT
 MOUNTAIN VIEW LN
 (PRDR) 0760/0000

187636 FT

DIR: B TOTAL LEN: 46.533 MI. DIST: 01-6 SR: 6
 LEFT MUN: MEAD T RIGHT MUN: MEAD T

Street Name	Segment ID	Length (FT)	Material	Installation Date
	0740/1241	LEN=0036	INSTALLED	1998
	0740/1088	LEN=0036	INSTALLED	1998
	0740/0516	LEN=0035	INSTALLED	1998
	0740/0238	LEN=0035	INSTALLED	1998
	0740/0028	LEN=0035	INSTALLED	1998
	184465 FT	1 0 00095	0 01 0364+36	
	NC GRAND ARMY OF THE REP HW			
	0740/0000	LENGTH(AH 3104 BK 1971)		
	0730/1738	LEN=0060	INSTALLED	UNKN
	0730/1451	LEN=0040	INSTALLED	1998
	0730/1327	LEN=0035	INSTALLED	1998
	0730/1170	CLARENDON B		
	0730/0920	LEN=0035	INSTALLED	UNKN
WOOD ST (BORO)	0730/0727			
	0730/0662	PLEASANT ST (BORO)		
	0730/0501	LEN=0035	INSTALLED	1998
	0730/0367	ERIE ST (BORO)		
	0730/0219	LEN=0035	INSTALLED	1998
HIGH ST (BORO)	0730/0193			
	182561 FT	1 0 00095	0 00 0338+95	
	0730/0000	RAILROAD ST (SR2006 SEG 0120/1572)		
	0720/1112	LENGTH(AH 1971 BK 1393)		
	0720/1091	EXCHANGE ST (BORO)		
ANCHOR ST (BORO)	0720/1004	LEN=0020	INSTALLED	UNKN
	0720/0988	LEN=0030	INSTALLED	1998
MILEY AV (BORO)	0720/0652			
		BROWN AV		

EXTRACT DATE: 12/18/2023
PRINT DATE: 12/19/2023

ROADWAY MANAGEMENT SYSTEM
SLD COUNTY/SR - ANNUAL PRINT

PAGE NUMBER: 27
COUNTY: WARREN

DIR: B TOTAL LEN: 46.533 MI.
LEFT MUN: CLARENDON B

DIST: 01-6 SR: 6
RIGHT MUN: CLARENDON B

TERRACE HAVEN DR
(BORO)

	==	0720/0423	(BORO)	
	---	0720/0392	018" DIA CIRC CONCR	
	---	0720/0262	LEN=0030 INSTALLED 1998	
181168 FT	---	181101 FT	018" DIA CIRC CONCR	
	---		LEN=0030 INSTALLED 1998	
	==	5 0720/0000	1 0 00095 0 00 0325+00	
	==		ELLISON ST	
	==		(BORO)	
	---	0710/1269	LENGTH(AH 1393 BK 1414)	
	---	0710/1001	LEVI ST	
	---	0710/0718	(BORO)	
	---		030" DIA CIRC CONCR	
	---		LEN=0045 INSTALLED 1998	
	---		024" DIA CIRC CONCR	
	---		LEN=0030 INSTALLED 1998	
0710/0505 179754 FT	==	179687 FT	1 0 00095 0 00 0310+90	
	---		NC MAIN ST	
	---		CLARENDON	
	---		MEAD T	
	---	5 0710/0000	LENGTH(AH 1414 BK 2384)	
	---	0700/2290	018" DIA CIRC CONCR	
	---	0700/1960	LEN=0045 INSTALLED 1998	
	---	0700/1577	018" DIA CIRC CONCR	
	---	0700/1327	LEN=0045 INSTALLED 1998	
	---	0700/1088	018" DIA CIRC CONCR	
	---	0700/0647	LEN=0050 INSTALLED 1998	
	---	0700/0446	024" DIA CIRC CONCR	
	---		LEN=0050 INSTALLED 1998	
	---		018" DIA CIRC CONCR	
	---		LEN=0045 INSTALLED 1998	
	---		018" DIA CIRC CONCR	
	---		LEN=0050 INSTALLED 1998	
	---		018" DIA CIRC CONCR	
	---		LEN=0045 INSTALLED 1998	
	---		PIONEER ST	
177370 FT	==	0700/0386	(T407)	
	---	177303 FT	1 0 00095 0 00 0286+85	
	---		GIBSON ST	
	---		(T409)	
	---	5 0700/0000	LENGTH(AH 2384 BK 3151)	
	---	0690/3151	018" DIA CIRC CONCR	
	---		LEN=0040 INSTALLED UNKN	
	---		PINE ST	
	---		(T405)	
	---		MEAD BL	
	---	0690/2800	(T421)	
	---		015" DIA CIRC CONCR	
	---	0690/2373	LEN=0045 INSTALLED 1998	

DIR: B TOTAL LEN: 46.533 MI. DIST: 01-6 SR: 6
 LEFT MUN: MEAD T RIGHT MUN: MEAD T

1 0 00095 0 00 0255+50 174219 FT
 DUTCHMAN RUN RD
 (T425) 0690/0000

171122 FT

==	0690/1873	MEAD BL (T421)
==	0690/1006	REZELLE LN (TWP)
---	0690/0850	015 " DIA CIRC CONCR LEN=0045 INSTALLED 1998
---	0690/0321	015 " DIA CIRC CONCR LEN=0045 INSTALLED 1998
---	0690/0153	BMSSEN 61/0006/0690/0134 1 0 00095 0 00 0256+77
---	0690/0134	DUTCHUMAN TR BMSBG 61/0006/0690/0134
---	174152 FT	
==	0690/0000	LENGTH(AH 3151 BK 3097) GRIFF HILL RD
==	0680/2942	(T419)
---	0680/2935	018 " DIA CIRC CONCR LEN=0050 INSTALLED 1998
---	0680/2615	018 " DIA CIRC METAL LEN=0050 INSTALLED 1998
---	0680/2271	018 " DIA CIRC METAL LEN=0055 INSTALLED 1998
---	0680/2081	018 " DIA CIRC CONCR LEN=0055 INSTALLED 1998
---	0680/1604	018 " DIA CIRC CONCR LEN=0050 INSTALLED 1998
---	0680/1212	018 " DIA CIRC CONCR LEN=0050 INSTALLED 1998
---	0680/0819	018 " DIA CIRC CONCR LEN=0050 INSTALLED 1998
---	0680/0503	018 " DIA CIRC CONCR LEN=0055 INSTALLED 1998
---	0680/0050	BMSSEN 61/0006/0680/0000 1 0 00095 0 00 0224+42
---	171055 FT	
---	0680/0000	DUTHCHMANS BMSBG 61/0006/0680/0000 LENGTH(AH 3097 BK 2538)
---	0670/1853	018 " DIA CIRC CONCR LEN=0060 INSTALLED 1998
---	0670/1688	036 " DIA CIRC CONCR LEN=0075 INSTALLED 1998
---	0670/1282	021 " DIA CIRC CONCR LEN=0060 INSTALLED 1998
---	0670/0558	024 " DIA CIRC CONCR LEN=0060 INSTALLED 1998
---		036 "H 72 "W CONC STRUCT

EXTRACT DATE: 12/18/2023
PRINT DATE: 12/19/2023

ROADWAY MANAGEMENT SYSTEM
SLD COUNTY/SR - ANNUAL PRINT

PAGE NUMBER: 25
COUNTY: WARREN

DIR: B TOTAL LEN: 46.533 MI.
LEFT MUN: MEAD T

DIST: 01-6 SR: 6
RIGHT MUN: MEAD T

Stationing	Length (FT)	Notes	Stationing	Length (FT)	Notes
168584			0670/0013	0060	INSTALLED 1998
			168517	1000095	000 0198+82
			0670/0000		LENGTH(AH 2538 BK 2582) 015 "DIA CIRC CONCR
			0660/2119	0060	INSTALLED 1998
			0660/1040		BMS EN 61/0006/0660/0987 1000095 000 0182+98 DUTCHMANS
			0660/0995		BMSBG 61/0006/0660/0987 LC TO GRIFF HILL RD
			0660/0510		(CONN) GRIFF HILL RD
			0660/0286		(T419)
			0660/0127		BMS EN 61/0006/0660/0113 1000095 000 0174+19 PICNIC RUN
			0660/0115		BMSBG 61/0006/0660/0113
1000095 000 0173+00	166002		165935		
KEENAN ST (T413)	0660/0000		0660/0000		LENGTH(AH 2582 BK 3531) 015 "DIA CIRC CONCR
			0650/3371		LEN=0060 INSTALLED 1998 015 "DIA CIRC CONCR
			0650/2965		LEN=0075 INSTALLED 1998 018 "DIA CIRC CONCR
			0650/2566		LEN=0060 INSTALLED 1998 015 "DIA CIRC METAL
			0650/2414		LEN=0045 INSTALLED 1998
			0650/1823		BMS EN 61/0006/0650/1797 1000095 000 0155+60 MORRISON RUN
			0650/1797		BMSBG 61/0006/0650/1797 MORRISON RUN RD
WARR PENN LN (PRDR)	0650/1761		0650/1761		(FRST)
TO SR 0059/0010 SH (CONN)	0650/0117				
1000095 000 0137+55	162471		0650/0106		018 "DIA CIRC CONCR LEN=0050 INSTALLED 1998 NC GRAND ARMY OF THE REP HW
WARREN KINZUA RD (SR0059 SEG 0010/0000)	0650/0000		0650/0000		LENGTH(AH 3531 BK 1146) 045 "DIA CIRC CONCR
			0646/0905		LEN=0060 INSTALLED UNKN 021 "DIA CIRC CONCR

DIR: B TOTAL LEN: 46.533 MI. DIST: 01-6 SR: 6
 LEFT MUN: MEAD T RIGHT MUN: MEAD T

1 0 00095 0 00 0130+50 161325 FT
 PENNSYLVANIA AV
 (SR6006 SEG 0070/0799) 0646/0000
 FROM 6006/0070 SH
 (CONN) 0644/2091

---	0646/0588	LEN=0050	INSTALLED	UNKN
---	0646/0416	LEN=0050	INSTALLED	UNKN
---	0646/0231	LEN=0050	INSTALLED	UNKN
---	0646/0155	LEN=0050	INSTALLED	UNKN
---	161258 FT			
	0646/0000	LENGTH(AH 1146 BK 2196)		
	0644/2036	018 " DIA	CIRC	CONCR
---	0644/1689	LEN=0050	INSTALLED	UNKN
+++++	0644/1644	018 " DIA	CIRC	CONCR
---	0644/1338	LEN=0015	INSTALLED	1998
---	0644/1310	(AAR 505727N) #TRKS 01		
⊔	0644/0985	048 " DIA	CIRC	CONCR
⊔	0644/0915	LEN=0045	INSTALLED	1998
⊔	0644/0830	RETAINING WALL	BEGIN	
⊔	0644/0563	BMSID 61/0006/0644/2006		
---	0644/0517	RETAINING WALL	BEGIN	
---	0644/0336	BMSID 61/0006/0644/0920		
---	0644/0256	036 " DIA	CIRC	CONCR
---	0644/0210	LEN=0075	INSTALLED	1998
---	159062 FT	018 " DIA	CIRC	CONCR
⊔	0644/0000	LEN=0040	INSTALLED	1998
⊔		018 " DIA	CIRC	CONCR
⊔		LEN=0040	INSTALLED	1998
⊔		030 " DIA	CIRC	CONCR
⊔		LEN=0040	INSTALLED	1998
⊔		2 0 61047 0 00 0082+00		
⊔		LENGTH(AH 2196 BK 3065)		
⊔		OTT RUN		
⊔		STRUCTURE	LENGTH	10 FT
⊔	0634/2382	BMSID 61/0006/0634/2383		
---	0634/1900	018 " DIA	CIRC	CONCR
---	0634/1515	LEN=0045	INSTALLED	1998
---	0634/1235	018 " DIA	CIRC	CONCR
---		LEN=0050	INSTALLED	1998
---		024 " DIA	CIRC	CONCR
---		LEN=0050	INSTALLED	1998

159129 FT

EXTRACT DATE: 12/18/2023
PRINT DATE: 12/19/2023

ROADWAY MANAGEMENT SYSTEM
SLD COUNTY/SR - ANNUAL PRINT

PAGE NUMBER: 23
COUNTY: WARREN

DIR: B TOTAL LEN: 46.533 MI.
LEFT MUN: MEAD T

DIST: 01-6 SR: 6
RIGHT MUN: MEAD T

156064 FT

152990 FT

Station	Description
0634/1206	RETAINING WALL END
0634/0958	BMSID 61/0006/0634/0958 RETAINING WALL BEGIN
0634/0760	BMSID 61/0006/0634/0958 036 " DIA CIRC PLASTIC LEN=0050 INSTALLED 1998
155997 FT	2 0 61047 0 00 0048+99 MEAD PLEASANT T
0634/0000	LENGTH(AH 3065 BK 3074) 024 " DIA CIRC CONCR
0624/2899	LEN=0075 INSTALLED 1998
0624/2600	024 " DIA CIRC CONCR LEN=0050 INSTALLED 1998
0624/2355	024 " DIA CIRC CONCR LEN=0055 INSTALLED 1998
0624/2117	024 " DIA CIRC CONCR LEN=0050 INSTALLED 1998
0624/2026	RETAINING WALL END BMSID 61/0006/0624/1683
0624/1857	024 " DIA CIRC CONCR LEN=0050 INSTALLED 1998
0624/1683	RETAINING WALL BEGIN BMSID 61/0006/0624/1683
0624/1395	024 " DIA CIRC CONCR LEN=0050 INSTALLED UNKN
0624/1335	024 " DIA CIRC CONCR LEN=0050 INSTALLED 1998
0624/1250	RETAINING WALL END BMSID 61/0006/0624/0907
0624/0907	RETAINING WALL BEGIN BMSID 61/0006/0624/0907
0624/0625	024 " DIA CIRC CONCR LEN=0055 INSTALLED 1998
0624/0598	RETAINING WALL END BMSID 61/0006/0624/0320
0624/0320	RETAINING WALL BEGIN BMSID 61/0006/0624/0320
0624/0318	024 " DIA CIRC CONCR LEN=0075 INSTALLED 1998
0624/0103	012 " DIA CIRC CONCR LEN=0050 INSTALLED 1998
0624/0025	024 " DIA CIRC CONCR LEN=0040 INSTALLED 1998
152923 FT	2 0 61047 0 00 0018+34
0624/0000	LENGTH(AH 3074 BK 0581) RETAINING WALL END
0614/0581	BMSID 61/0006/0614/0087 018 " DIA CIRC METAL

DIR: B TOTAL LEN: 46.533 MI. DIST: 01-6 SR: 6
 LEFT MUN: PLEASANT T RIGHT MUN: PLEASANT T

					0614/0200	LEN=0045	INSTALLED	1998
							RETAINING WALL	BEGIN
		152409 FT			0614/0087	BMSID 61/0006/0614/0087		
					152342 FT	0 0 00000 0 00 0000+00		
					0614/0000	MFC BEGIN = B		
						LENGTH(AH 0581 BK 1920)		
					0604/1918	018 "DIA CIRC CONCR		
						LEN=0045	INSTALLED	1998
018 "DIA CIRC CONCR								
LEN=0040	INSTALLED	UNKN	0605/1496					
PLEASANT DR								
(SR3005 SEG 0400/2194)								
			0605/1441		0604/1485	030 "DIA CIRC CONCR		
						LEN=0035	INSTALLED	1998
						PLEASANT DR		
						(SR3005 SEG 0400/2194)		
					0604/1441			
					0604/1336	018 "DIA CIRC CONCR		
						LEN=0040	INSTALLED	1998
018 "DIA CIRC CONCR					0604/1226	018 "DIA CIRC CONCR		
LEN=0040	INSTALLED	UNKN	0605/1201			LEN=0040	INSTALLED	UNKN
018 "DIA CIRC CONCR								
LEN=0060	INSTALLED	UNKN	0605/1171					
					0604/0931	021 "DIA CIRC CONCR		
						LEN=0045	INSTALLED	1998
018 "DIA CIRC CONCR								
LEN=0040	INSTALLED	UNKN	0605/0118					
0 0 00000 0 00 0000+00			150481 FT		150422 FT	0 0 00000 0 00 0000+00		
LENGTH(AH 1928 BK 2222)			0605/0000		0604/0000	LENGTH(AH 1920 BK 2158)		
SR 1027 E/W						SR 1027 E/W		
OP ID 61/1027/0010/0920			0585/2031		0584/1968	OP ID 61/1027/0010/0920		
024 "DIA CIRC CONCR								
LEN=0050	INSTALLED	UNKN	0585/1936					
					0584/1930	018 "DIA CIRC CONCR		
						LEN=0075	INSTALLED	1998
024 "DIA CIRC CONCR								
LEN=0050	INSTALLED	UNKN	0585/1646					
RAMP H RD								
(SR8008 SEG 0250/0983)			0585/1061					
					0584/1040	030 "DIA CIRC CONCR		
						LEN=0050	INSTALLED	UNKN
					0584/0889	RAMP E RD		
						(SR8008 SEG 0010/0000)		
018 "DIA CIRC CONCR								
LEN=0060	INSTALLED	UNKN	0585/0389					
018 "DIA CIRC CONCR								
LEN=0060	INSTALLED	UNKN	0585/0028					
					148264 FT	1 0 01094 0 00 0374+39		

DIR: B TOTAL LEN: 46.533 MI. DIST: 01-6 SR: 6
 LEFT MUN: PLEASANT T RIGHT MUN: PLEASANT T

Stationing	Description	Length	Stationing	Description	Length
1 0 01094 0 00 0374+56 148259 FT			NC WARREN BP		
LENGTH(AH 2222 BK 2255) 0585/0000			0584/0000	LENGTH(AH 2158 BK 2289)	
			0574/2001	018 "DIA CIRC CONCR	
BMSSEN 61/0006/0574/1455 0575/2006			0574/1975	LEN=0100 INSTALLED UNKN	
PLEASANT				BMSSEN 61/0006/0574/1455	
WARREN CITY C			0574/1520	PLEASANT	
1 0 01094 0 00 0366+50				WARREN CITY C	
ALLEGHENY R.			0574/1455	1 0 01094 0 00 0366+50	
BMSBG 61/0006/0574/1455 0575/1486				ALLEGHENY R.	
			0574/1328	BMSBG 61/0006/0574/1455	
				018 "DIA CIRC CONCR	
018 "DIA CIRC CONCR			0574/1097	LEN=0065 INSTALLED 1998	
LEN=0060 INSTALLED UNKN 0575/0823				018 "DIA CIRC CONCR	
RAMP D RD			0574/0832	LEN=0065 INSTALLED 1998	
(SR8006 SEG 0500/0000) 0575/0809				018 "DIA CIRC CONCR	
				LEN=0060 INSTALLED UNKN	
BMSSEN 61/0006/0574/0000 0575/0166					
018 "DIA CIRC CONCR			0574/0609	RAMP A RD	
LEN=0035 INSTALLED 1998 0575/0161			0574/0166	(SR8006 SEG 0750/0000)	
1 0 01094 0 00 0351+84 146004 FT				BMSSEN 61/0006/0574/0000	
NC WARREN BP					
SR 0062			145975 FT	1 0 01094 0 00 0351+84	
BMSBG 61/0006/0574/0000				SR 0062	
LENGTH(AH 2255 BK 2803) 0575/0000			0574/0000	BMSBG 61/0006/0574/0000	
				LENGTH(AH 2289 BK 2851)	
			0570/2715	RAMP B RD	
				(SR8006 SEG 0010/1011)	
			0570/2585	018 "DIA CIRC CONCR	
				LEN=0060 INSTALLED UNKN	
			0570/2282	018 "DIA CIRC CONCR	
				LEN=0060 INSTALLED UNKN	
RAMP C RD					
(SR8006 SEG 0250/0723) 0571/2107			0570/1994	018 "DIA CIRC CONCR	
				LEN=0060 INSTALLED UNKN	
			0570/1720	018 "DIA CIRC CONCR	
				LEN=0050 INSTALLED UNKN	
			0570/1435	018 "DIA CIRC CONCR	
				LEN=0050 INSTALLED UNKN	
			0570/0871	018 "DIA CIRC CONCR	
				LEN=0050 INSTALLED UNKN	
			0570/0359	018 "DIA CIRC CONCR	
				LEN=0050 INSTALLED UNKN	
1 0 01094 0 00 0323+57 143201 FT					
WARREN CITY					

EXTRACT DATE: 12/18/2023
PRINT DATE: 12/19/2023

ROADWAY MANAGEMENT SYSTEM
SLD COUNTY/SR - ANNUAL PRINT

PAGE NUMBER: 20
COUNTY: WARREN

DIR: B TOTAL LEN: 46.533 MI.
LEFT MUN: WARREN CITY C

DIST: 01-6 SR: 6
RIGHT MUN: WARREN CITY C

Stationing	Description	Length	Material	Notes	Stationing	Description	Length	Material	Notes
0571/0000	CONEWANGO T	143124 FT	0570/0000	WARREN CITY	0570/0000	CONEWANGO T	143124 FT	0570/0000	WARREN CITY
0561/2531	BMSID 61/0006/0560/2259	0561/2531	0560/2449	OTT RUN	0560/2447	BMSID 61/0006/0560/2259	0560/2447	0560/2447	OTT RUN
0561/2484	STRUCTURE LENGTH 8 FT	0561/2484	0560/2423	STRUCTURE LENGTH 8 FT	0560/2423	BMSID 61/0006/0560/2423	0560/2423	0560/2423	BMSID 61/0006/0560/2423
0561/2420	RWIS SITE/AT STARBRICK	0561/2420	0560/2259	ALLEGHENY RR OR CENT RR	0560/2259	BMSBG 61/0006/0560/2259	0560/2259	0560/2259	BMSBG 61/0006/0560/2259
0561/2343	1 0 01094 0 00 0322+84	0561/2343	0560/1939	018 "DIA CIRC CONCR	0560/1939	LEN=0050 INSTALLED UNKN	0560/1605	0560/1605	018 "DIA CIRC CONCR
0561/2280	ALLEGHENY RR OR CENT RR	0561/2280	0560/1605	LEN=0050 INSTALLED UNKN	0560/1605	018 "DIA CIRC CONCR	0560/0670	0560/0670	SCIENTIFIC RD (T492)
0561/0740	018 "DIA CIRC CONCR	0561/0740	0560/0670	SCIENTIFIC RD (T492)	0560/0670	SCIENTIFIC RD (T492)	0560/0670	0560/0670	SCIENTIFIC RD (T492)
0561/0672	LEN=0050 INSTALLED UNKN	0561/0672	0560/0000	1 0 01094 0 00 0296+52	0560/0000	140505 FT	0560/0000	0560/0000	140505 FT
0561/0740	SCIENTIFIC RD (T492)	0561/0740	0551/2940	LEN=0200 INSTALLED 1998	0551/2940	0551/2940	0551/2940	0551/2940	LEN=0200 INSTALLED 1998
0551/2639	018 "DIA CIRC CONCR	0551/2639	0550/2760	LEN=0050 INSTALLED 1998	0550/2760	0550/2760	0550/2760	0550/2760	LEN=0050 INSTALLED 1998
0551/2005	048"H 72"W CONC STRUCT	0551/2005	0550/1866	ALLEG.R.TRIB	0550/1866	0550/1866	0550/1866	0550/1866	ALLEG.R.TRIB
0551/1980	LEN=0200 INSTALLED 1998	0551/1980	0550/1810	STRUCTURE LENGTH 10 FT	0550/1810	0550/1810	0550/1810	0550/1810	STRUCTURE LENGTH 10 FT
0551/1557	ALLEG.R.TRIB	0551/1557	0550/1510	BMSID 61/0006/0550/1866	0550/1510	0550/1510	0550/1510	0550/1510	BMSID 61/0006/0550/1866
0551/0365	024 "DIA CIRC CONCR	0551/0365	0550/0285	048"H 72"W CONC STRUCT	0550/0285	0550/0285	0550/0285	0550/0285	048"H 72"W CONC STRUCT
0551/0365	LEN=0075 INSTALLED 1998	0551/0365	0550/0285	LEN=0050 INSTALLED 1998	0550/0285	0550/0285	0550/0285	0550/0285	LEN=0050 INSTALLED 1998
0551/0365	018 "DIA CIRC CONCR	0551/0365	0550/0285	LEN=0050 INSTALLED 1998	0550/0285	0550/0285	0550/0285	0550/0285	LEN=0050 INSTALLED 1998
0551/0365	LEN=0052 INSTALLED 1998	0551/0365	0550/0285	018 "DIA CIRC CONCR	0550/0285	0550/0285	0550/0285	0550/0285	018 "DIA CIRC CONCR
0551/0365	018 "DIA CIRC CONCR	0551/0365	0550/0285	LEN=0050 INSTALLED 1998	0550/0285	0550/0285	0550/0285	0550/0285	LEN=0050 INSTALLED 1998
0551/0365	LEN=0052 INSTALLED 1998	0551/0365	0550/0285	1 0 00088 0 00 1284+04	0550/0285	137630 FT	0550/0285	0550/0285	1 0 00088 0 00 1284+04
0551/0365	1 0 00088 0 00 1284+04	0551/0365	0550/0285	137620 FT	0550/0285	137630 FT	0550/0285	0550/0285	137620 FT

DIR: B TOTAL LEN: 46.533 MI. DIST: 01-6 SR: 6
 LEFT MUN: CONEWANGO T RIGHT MUN: CONEWANGO T

Stationing	Description	Stationing	Description
0551/0000	018 "DIA CIRC CONCR LEN=0052 INSTALLED 1998	0550/0000	018 "DIA CIRC CONCR LEN=0050 INSTALLED 1998
0541/2311		0540/2283	
0541/1903	030 "DIA CIRC CONCR LEN=0050 INSTALLED UNKN	0540/1922	024 "DIA CIRC CONCR LEN=0050 INSTALLED UNKN
PRESTON RD (T478)		PRESTON RD (T478)	
0541/1847		0540/1876	
(APRA) PENNDOT WARREN C PENNDOT COUNTY OFFICE 1 (GOVT)		(APRA) PENNDOT WARREN C PENNDOT COUNTY OFFICE 1 (GOVT)	
0541/1550	018 "DIA CIRC CONCR LEN=0060 INSTALLED 1998 PENNDOT COUNTY OFFICE 1 (GOVT)	0540/1570	
0541/1261		0540/1227	PENNDOT COUNTY OFFICE 1 (GOVT)
0541/1225		0540/1181	018 "DIA CIR PLASTIC LEN=0100 INSTALLED 2006
		0540/0740	024"H 36"W ELLIP CONC LEN=0055 INSTALLED 1998
FIREMAN ST (T601)		FIREMAN ST (T601)	
0541/0504		0540/0517	018 "DIA CIRC CONCR LEN=0050 INSTALLED UNKN
RAILCAR RD (T476)		RAILCAR RD (T476)	
0541/0310		0540/0330	024"H 36"W ELLIP CONC LEN=0050 INSTALLED 1998
0541/0275	024"H 36"W ELLIP CONC LEN=0070 INSTALLED 1998	0540/0288	
1 0 00088 0 00 1265+32 134750 FT		0540/0050	018 "DIA CIRC CONCR LEN=0060 INSTALLED 1998
MASON RD (T602)		134699 FT	1 0 00088 0 00 1265+32
0541/0000	036 "DIA CIRC CONCR LEN=0050 INSTALLED UNKN	0540/0000	MASON RD (T602)
0531/2556	018"H 00"W MULT CONCR LEN=0050 INSTALLED UNKN	0540/0000	LENGTH(AH 2931 BK 2777)
0531/2506			
		0530/2320	012"H 20"W ELLIP CONC LEN=0045 INSTALLED 1998
		0530/2254	018 "DIA CIRC CONCR LEN=0045 INSTALLED 1998
			018 "DIA CIRC CONCR

DIR: B TOTAL LEN: 46.533 MI. DIST: 01-6 SR: 6
 LEFT MUN: CONEWANGO T RIGHT MUN: CONEWANGO T

Stationing	Description	Stationing	Description
0531/1770	ROBIN LN (TWP)	0530/1897	LEN=0045 INSTALLED 1998
0531/1635	024 "DIA CIRC CONCR LEN=0052 INSTALLED 1998	0530/1752	ROBIN LN (TWP)
0531/1227	030 "DIA CIRC CONCR LEN=0050 INSTALLED UNKN	0530/1601	024 "DIA CIRC CONCR LEN=0050 INSTALLED 1998
0531/1168	WEILER RD (T473)	0530/1170	030 "DIA CIRC CONCR LEN=0045 INSTALLED 1998
0531/0670	BMSBN 61/0006/0530/0615 1 0 00088 0 00 1243+84	0530/1151	WEILER RD (T473)
0531/0640	MORSE RUN BMSBG 61/0006/0530/0615	0530/0645	BMSBN 61/0006/0530/0615 1 0 00088 0 00 1243+84
131964 FT	1 0 00088 0 00 1237+61	0530/0615	MORSE RUN BMSBG 61/0006/0530/0615
131964 FT	YANKEE BUSH RD (T472)	131922 FT	1 0 00088 0 00 1237+61
	YANKEE BUSH RD (SR1001 SEG 0010/0000)		YANKEE BUSH RD (T472)
0531/0000	LENGTH(AH 2786 BK 2261)	0530/0000	YANKEE BUSH RD (SR1001 SEG 0010/0000)
		0520/2055	LENGTH(AH 2777 BK 2242) 012"H 20"W ELLIP CONCR LEN=0050 INSTALLED 1998
0521/0843	018 "DIA CIRC CONCR LEN=0182 INSTALLED UNKN	0520/1215	024"H 36"W ELLIP CONCR LEN=0050 INSTALLED 1998
0521/0517	024"H 36"W ELLIP CONCR LEN=0040 INSTALLED UNKN	0520/0840	018 "DIA CIRC CONCR LEN=0050 INSTALLED 1998
129703 FT	1 0 00088 0 00 1214+97	0520/0485	024"H 36"W ELLIP CONCR LEN=0070 INSTALLED 1998
129680 FT	LENGTH(AH 2261 BK 2115)	0520/0000	1 0 00088 0 00 1214+97
		0510/1924	LENGTH(AH 2242 BK 2158) 024 "DIA CIRC CONCR LEN=0050 INSTALLED 1998
0511/1904	018 "DIA CIRC CONCR LEN=0050 INSTALLED 1998		
0511/1683	PA VISITORS CENTER (GOVT)	0510/1692	PA VISITORS CENTER (GOVT)
048 "DIA CIRC CONCR		0510/1233	018 "DIA CIRC CONCR LEN=0050 INSTALLED 1998

DIR: B TOTAL LEN: 46.533 MI. DIST: 01-6 SR: 6
 LEFT MUN: CONEWANGO T RIGHT MUN: CONEWANGO T

Stationing	Description	Stationing	Description
(SR8004 SEG 0502/0000) 0481/1007		0480/0812	RAMP E RD (SR8004 SEG 0750/0807)
024 "H 36 "W ELLIP CONC LEN=0050 INSTALLED 1998 0481/0752		0480/0720	018 " DIA CIRC CONCR LEN=0050 INSTALLED 1998
		0480/0430	024 " DIA CIRC CONCR LEN=0050 INSTALLED 1998
RAMP C RD (SR8004 SEG 0512/1233) 0481/0280 1 0 01094 0 00 0199+97 120003 FT SR 62		120043 FT	1 0 01094 0 00 0199+97 SR 62
OP ID 61/0062/0410/0825 CONEWANGO BROKENSTRAW T LENGTH(AH 2601 BK 2489) 0481/0000		OP ID 61/0062/0410/0825 CONEWANGO BROKENSTRAW T LENGTH(AH 2484 BK 2462) 018 " DIA CIRC CONCR LEN=0050 INSTALLED 1998	
018 " DIA CIRC CONCR LEN=0075 INSTALLED 1998 0471/2370 BMSSEN 61/0006/0470/2028 0471/2096		0470/2371	018 " DIA CIRC CONCR LEN=0050 INSTALLED 1998
1 0 01094 0 00 0195+43 IRVINE RUN BMSBG 61/0006/0470/2028 0471/2040		0470/2052	BMSSEN 61/0006/0470/2028 018 " DIA CIRC CONCR LEN=0050 INSTALLED 1998
018 " DIA CIRC METAL LEN=0050 INSTALLED 1998 0471/1763		0470/2000	1 0 01094 0 00 0175+15 IRVINE RUN
		0470/1996	BMSBG 61/0006/0470/2028
018 " DIA CIRC METAL LEN=0050 INSTALLED 1998 0471/1598		0470/1714	RAMP B RD (SR8004 SEG 0010/0000)
018 " DIA CIRC METAL LEN=0050 INSTALLED 1998 0471/1391			
018 " DIA CIRC CONCR LEN=0050 INSTALLED 1998 0471/1203			
018 " DIA CIR UNKNOWN LEN=0050 INSTALLED 1998 0471/1014			
		0470/0531	018 " DIA CIRC CONCR LEN=0055 INSTALLED 1998
018 " DIA CIRC METAL LEN=0050 INSTALLED 1998 0471/0408		0470/0322	018 " DIA CIRC CONCR LEN=0050 INSTALLED 1998
018 " DIA CIRC METAL LEN=0050 INSTALLED 1998 0471/0244		0470/0108	024 " DIA CIR PLASTIC LEN=0050 INSTALLED 1998
1 0 01094 0 00 0174+67 117514 FT		117581 FT	1 0 01094 0 00 0175+15

DIR: B TOTAL LEN: 46.533 MI. DIST: 01-6 SR: 6
 LEFT MUN: BROKENSTRAW T RIGHT MUN: BROKENSTRAW T

Item ID	Description	Length	Material	Year	Item ID	Description	Length	Material	Year
0471/0000	LENGTH(AH 2489 BK 2415)	0471/0000			0470/0000	LENGTH(AH 2462 BK 2505)	0470/0000		
0461/2174	018 "DIA CIRC CONCR LEN=0050 INSTALLED 1998	0461/2174			0460/2415	018 "DIA CIRC PLASTIC LEN=0050 INSTALLED 1998	0460/2415		
0461/1917	018 "DIA CIRC CONCR LEN=0050 INSTALLED 1998	0461/1917			0460/2149	018 "DIA CIRC CONCR LEN=0045 INSTALLED 1998	0460/2149		
0461/1218	024 "DIA CIRC CONCR LEN=0050 INSTALLED 1998	0461/1218			0460/1888	018 "DIA CIRC CONCR LEN=0045 INSTALLED 1998	0460/1888		
0461/0879	018 "DIA CIRC CONCR LEN=0050 INSTALLED 1998	0461/0879			0460/1609	018 "DIA CIRC CONCR LEN=0050 INSTALLED 1998	0460/1609		
0461/0230	024 "DIA CIRC CONCR LEN=0050 INSTALLED 1998	0461/0230			0460/1260	024 "DIA CIRC CONCR LEN=0050 INSTALLED 1998	0460/1260		
0461/0000	1 0 01094 0 00 0150+52 115099 FT LENGTH(AH 2415 BK 2522)	0461/0000			0460/0897	024 "DIA CIRC CONCR LEN=0055 INSTALLED 1998	0460/0897		
0451/2400	024 "DIA CIRC CONCR LEN=0050 INSTALLED 1998	0451/2400			0460/0266	030 "DIA CIRC CONCR LEN=0050 INSTALLED 1998	0460/0266		
0451/1431	024 "DIA CIRC CONCR LEN=0050 INSTALLED 1998	0451/1431			0450/2415	024 "DIA CIRC CONCR LEN=0050 INSTALLED 1998	0450/2415		
0451/0804	DRAINAGE STRUCTURE LENGTH 12 FT BMSID 61/0006/0450/0808	0451/0804			0450/1393	036 "DIA CIRC CONCR LEN=0065 INSTALLED 1998	0450/1393		
0451/0555	MC KINNEY STRUCTURE LENGTH 10 FT BMSID 61/0006/0450/0661	0451/0555			0450/1063	024 "DIA CIRC CONCR LEN=0065 INSTALLED 1998	0450/1063		
					0450/0885	018 "DIA CIRC METAL LEN=0065 INSTALLED 1998	0450/0885		
					0450/0636	DRAINAGE STRUCTURE LENGTH 12 FT BMSID 61/0006/0450/0808	0450/0636		
					0450/0574	024 "DIA CIRC CONCR LEN=0065 INSTALLED UNKN MC KINNEY STRUCTURE LENGTH 10 FT BMSID 61/0006/0450/0661	0450/0574		

DIR: B TOTAL LEN: 46.533 MI. DIST: 01-6 SR: 6
 LEFT MUN: BROKENSTRAW T RIGHT MUN: BROKENSTRAW T

Stationing	Description	Stationing	Description
1 0 01094 0 00 0125+50 112577 FT	LENGTH(AH 2522 BK 2535) 0451/0000	112582 FT	1 0 01094 0 00 0124+51
		0450/0000	LENGTH(AH 2494 BK 2504)
024 "DIA CIRC CONCR	LEN=0050 INSTALLED 1998 0441/0730	0440/1445	024 "DIA CIRC CONCR
			LEN=0050 INSTALLED 1998
036 "DIA CIRC CONCR	LEN=0050 INSTALLED 1998 0441/0280	0440/1078	024 "DIA CIRC CONCR
			LEN=0050 INSTALLED 1998
1 0 01094 0 00 0100+07 110042 FT	LENGTH(AH 2535 BK 2662) 0441/0000	0440/0729	024 "DIA CIRC CONCR
			LEN=0050 INSTALLED 1998
018 "DIA CIRC CONCR	LEN=0050 INSTALLED 1998 0431/2492		
018 "DIA CIRC CONCR	LEN=0050 INSTALLED 1998 0431/1599	0430/1597	BMS EN 61/0006/0430/1109
BMS EN 61/0006/0431/1157	0431/1530		1 0 01094 0 00 0085+09
1 0 01094 0 00 0085+09		0430/1224	BROKENSTRAW
BROKENSTRAW			BMSBG 61/0006/0430/1109
BMSBG 61/0006/0431/1157	0431/1157	0430/1091	SR 3022 OLD ROUTE
			OP ID 61/3022/0040/0000
SR 3022 OLD ROUTE			
OP ID 61/3022/0040/0000	0431/1045		
RAMP I RD			
(SR8002 SEG 0262/0000)	0431/0554		
024 "DIA CIRC CONCR			
LEN=0075 INSTALLED 1998	0431/0422		
RAMP H RD			
(SR8002 SEG 0252/0297)	0431/0259		
1 0 01094 0 00 0073+48 107380 FT	LENGTH(AH 2662 BK 2314) 0431/0000	0430/0204	RAMP G RD
		107557 FT	(SR8002 SEG 0020/1513)
		0430/0000	1 0 01094 0 00 0074+40
			LENGTH(AH 2521 BK 2491)
BROKENSTRAW			
YOUNGSVILLE B	0421/1463	0420/1891	RAMP F RD
			(SR8002 SEG 0010/0000)
		0420/1507	BROKENSTRAW
			YOUNGSVILLE B
		0420/1460	018 "DIA CIRC CONCR
			LEN=0050 INSTALLED 1998
		0420/0996	018 "DIA CIRC CONCR
			LEN=0045 INSTALLED 1998
INAC	503	0420/0924	INAC
			503
		0420/0544	018 "DIA CIRC CONCR
			LEN=0045 INSTALLED 1998

DIR: B TOTAL LEN: 46.533 MI. DIST: 01-6 SR: 6
 LEFT MUN: YOUNGSVILLE B RIGHT MUN: YOUNGSVILLE B

Stationing	Description	Material	Length	Status	Stationing	Description	Material	Length	Status
0421/0498	018 "DIA CIRC CONCR	018 "DIA CIRC CONCR	0052	INSTALLED 1998	0420/0216	018 "DIA CIRC CONCR	018 "DIA CIRC CONCR	0045	INSTALLED 1998
0421/0000	1 0 01094 0 00 0049+58 105066 FT	1 0 01094 0 00 0049+58 105066 FT	105066	LENGTH(AH 2314 BK 2543)	0420/0000	1 0 01094 0 00 0049+14	1 0 01094 0 00 0049+14	2491	LENGTH(AH 2491 BK 2519)
0410/2399	018 "DIA CIRC CONCR	018 "DIA CIRC CONCR	0050	INSTALLED 1998	0410/2399	018 "DIA CIRC CONCR	018 "DIA CIRC CONCR	0050	INSTALLED 1998
0410/2124	018 "DIA CIRC CONCR	018 "DIA CIRC CONCR	0045	INSTALLED 1998	0410/2124	018 "DIA CIRC CONCR	018 "DIA CIRC CONCR	0045	INSTALLED 1998
0410/1900	018 "DIA CIRC CONCR	018 "DIA CIRC CONCR	0050	INSTALLED 1998	0410/1900	018 "DIA CIRC CONCR	018 "DIA CIRC CONCR	0050	INSTALLED 1998
0410/1525	018 "DIA CIRC CONCR	018 "DIA CIRC CONCR	0045	INSTALLED 1998	0410/1525	018 "DIA CIRC CONCR	018 "DIA CIRC CONCR	0045	INSTALLED 1998
0410/1207	018 "DIA CIRC CONCR	018 "DIA CIRC CONCR	0045	INSTALLED 1998	0410/1207	018 "DIA CIRC CONCR	018 "DIA CIRC CONCR	0045	INSTALLED 1998
0410/0930	018 "DIA CIRC CONCR	018 "DIA CIRC CONCR	0045	INSTALLED 1998	0410/0930	018 "DIA CIRC CONCR	018 "DIA CIRC CONCR	0045	INSTALLED 1998
0410/0730	018 "DIA CIRC CONCR	018 "DIA CIRC CONCR	0045	INSTALLED 1998	0410/0730	018 "DIA CIRC CONCR	018 "DIA CIRC CONCR	0045	INSTALLED 1998
0410/0417	018 "DIA CIRC CONCR	018 "DIA CIRC CONCR	0045	INSTALLED UNKN	0410/0417	018 "DIA CIRC CONCR	018 "DIA CIRC CONCR	0045	INSTALLED UNKN
0410/0300	1 0 01094 0 00 0024+15 102523 FT	1 0 01094 0 00 0024+15 102523 FT	102523	RAILROAD ST (BORO)	0410/0300	1 0 01094 0 00 0024+54	1 0 01094 0 00 0024+54	102547	RAILROAD ST (BORO)
0411/0000	00 0000 00	00 0000 00	0000	LENGTH(AH 2543 BK 2503)	0410/0000	00 0000 00	00 0000 00	2519	LENGTH(AH 2519 BK 2527)
0400/2405	018 "DIA CIRC CONCR	018 "DIA CIRC CONCR	0045	INSTALLED 1998	0400/2405	018 "DIA CIRC CONCR	018 "DIA CIRC CONCR	0045	INSTALLED 1998
0400/2076	018 "DIA CIRC CONCR	018 "DIA CIRC CONCR	0045	INSTALLED 1998	0400/2076	018 "DIA CIRC CONCR	018 "DIA CIRC CONCR	0045	INSTALLED 1998
0400/1861	018 "DIA CIRC CONCR	018 "DIA CIRC CONCR	0045	INSTALLED 1998	0400/1861	018 "DIA CIRC CONCR	018 "DIA CIRC CONCR	0045	INSTALLED 1998
0401/1784	FORD ST (BORO)	FORD ST (BORO)	0401/1784		0400/1543	FORD ST EXT (BORO)	FORD ST EXT (BORO)	0400/1543	
0401/1559	FORD ST EXT (BORO)	FORD ST EXT (BORO)	0401/1559		0400/1237	018 "DIA CIRC METAL	018 "DIA CIRC METAL	0045	INSTALLED 1998
0401/1160	BMSBN 61/0006/0400/0809	BMSBN 61/0006/0400/0809	0401/1160		0400/1179	BMSBN 61/0006/0400/0809	BMSBN 61/0006/0400/0809	0400/1179	
0401/0807	1 0 01094 0 00 0008+17	1 0 01094 0 00 0008+17	0401/0807	BROKEN STRAW	0400/0826	1 0 01094 0 00 0008+17	1 0 01094 0 00 0008+17	0400/0826	BROKEN STRAW
	BMSBG 61/0006/0400/0809	BMSBG 61/0006/0400/0809	0401/0807		0400/0575	BMSBG 61/0006/0400/0809	BMSBG 61/0006/0400/0809	0400/0575	
						018 "DIA CIRC CONCR	018 "DIA CIRC CONCR	0045	INSTALLED 1998
						018 "DIA CIRC CONCR	018 "DIA CIRC CONCR	0045	INSTALLED 1998

DIR: B TOTAL LEN: 46.533 MI. DIST: 01-6 SR: 6
 LEFT MUN: YOUNGSVILLE B RIGHT MUN: YOUNGSVILLE B

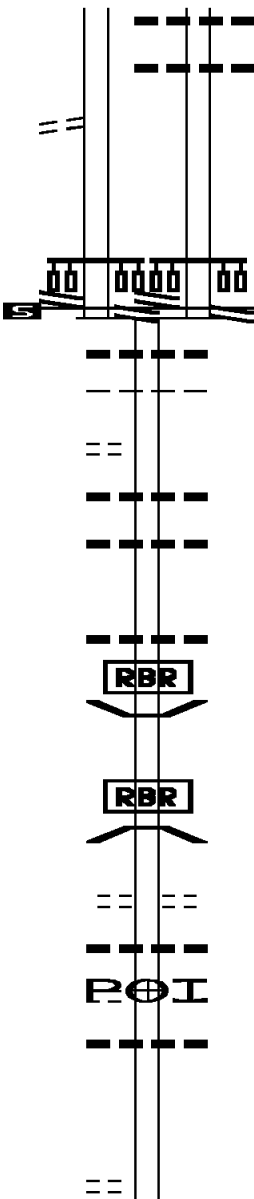
TO 0027/0460 SH
 (CONN) 0401/0195
 1 0 01094 0 00 0000+00 100020 FT
 MAIN ST
 (SR0027 SEG 0460/0000)

OLD PITTSFIELD RD
 (SR3016 SEG 0040/3705)
 MFC BEGIN = B
 LENGTH(AH 2503 BK 2689) 0401/0000

THATCHER LN
 (T434) 0390/1990

HARTLAND HOMES RD
 (PRDR) 0380/1050

HICKORY HILL LN
 (TWP) 0370/2169



0400/0410 LEN=0045 INSTALLED 1998
 018 "DIA CIRC CONCR
 0400/0299 LEN=0045 INSTALLED 1998
 100020 FT 1 0 01094 0 00 0000+00
 MAIN ST
 (SR0027 SEG 0460/0000)
 OLD PITTSFIELD RD
 (SR3016 SEG 0040/3705)
 MFC BEGIN = B
 LENGTH(AH 2527 BK 2689) 0400/0000
 018 "DIA CIRC CONCR
 LEN=0050 INSTALLED 1998
 YOUNGSVILLE
 BROKENSTRAW T
 0390/2245
 0390/2018
 018 "DIA CIRC CONCR
 LEN=0050 INSTALLED 1998
 012 "DIA CIRC CONCR
 LEN=0050 INSTALLED 1998
 0390/1975
 0390/1895
 015 "DIA CIRC CONCR
 LEN=0050 INSTALLED 1998
 0390/0904
 097331 FT 0390/0048 BMS EN 61/0006/0390/0000
 097331 FT 1 0 00088 0 00 0974+27
 P3
 MEAD RUN
 BMSBG 61/0006/0390/0000
 LENGTH(AH 2689 BK 2499) 0390/0000
 MEAD RUN RD
 (T428)
 015 "DIA CIRC CONCR
 LEN=0050 INSTALLED 1998
 0380/1726
 0380/1264
 0380/1050 (APRA) HARTLAND HOMES
 030 "DIA CIRC CONCR
 LEN=0050 INSTALLED 1998
 0380/0957
 094832 FT 094832 FT 1 0 00088 0 00 0949+06
 0380/0000 LENGTH(AH 2499 BK 2543)

DIR: B TOTAL LEN: 46.533 MI. DIST: 01-6 SR: 6
 LEFT MUN: BROKENSTRAW T RIGHT MUN: BROKENSTRAW T

	0370/1916	015 " DIA CIRC METAL LEN=0050 INSTALLED 1998
	0370/1445	018"H 30"W ELLIP CONC LEN=0050 INSTALLED 1998
	0370/0917	015 " DIA CIRC CONCR LEN=0050 INSTALLED 1998
	0370/0391	018 " DIA CIRC CONCR LEN=0050 INSTALLED 1998
092289 FT	092289 FT	1 0 00088 0 00 0923+63
	0370/0000	LENGTH(AH 2543 BK 2331) 015 " DIA CIRC CONCR
	0360/2230	LEN=0050 INSTALLED 1998
	0360/1635	018 " DIA CIRC CONCR LEN=0050 INSTALLED 1998
	0360/1061	030 " DIA CIRC CONCR LEN=0050 INSTALLED 1998
089958 FT	089958 FT	1 0 00088 0 00 0900+33
	0360/0000	ABRAHAM HOLLOW RD (T390) LENGTH(AH 2331 BK 2294)
	0350/2257	BMS EN 61/0006/0350/2233 1 0 00088 0 00 0899+98 P3
	0350/2233	WINTROTH RUN BMSBG 61/0006/0350/2233
	0350/1955	036 " DIA CIRC CONCR LEN=0050 INSTALLED 1998
	0350/1660	018 " DIA CIRC CONCR LEN=0050 INSTALLED 1998
	0350/0697	015 " DIA CIRC CONCR LEN=0050 INSTALLED 1998
087664 FT	087664 FT	1 0 00088 0 00 0877+57
	0350/0000	024 " DIA CIRC CONCR LEN=0050 INSTALLED UNKN BROKENSTRAW PITTSFIELD T LENGTH(AH 2294 BK 1723)
	0340/1708	024 " DIA CIRC CONCR LEN=0050 INSTALLED 1998
		015 " DIA CIRC CONCR

DIR: B TOTAL LEN: 46.533 MI. DIST: 01-6 SR: 6
 LEFT MUN: PITTSFIELD T RIGHT MUN: PITTSFIELD T

Street Name	Stationing	Length	Material	Notes
	085941 FT	0340/0583	LEN=0050	INSTALLED 1998
		085941 FT	1 0 00088 0 00	0860+92
			MAIN ST	
		0340/0000	(SR0027 SEG 0450/2333)	LENGTH(AH 1723 BK 1872)
			024 "DIA	CIRC CONCR
		0330/1655	LEN=0045	INSTALLED 1998
			015 "DIA	CIRC CONCR
		0330/0464	LEN=0045	INSTALLED 1998
ROSS ST (T523)	0330/0299	0330/0299	ROSS ST (T523)	
			018 "DIA	CIRC CONCR
		084069 FT	LEN=0045	INSTALLED 1998
1 0 00088 0 00 0841+67 PROSPECT ST (T384)	084069 FT	0330/0000	PROSPECT ST (T384)	
			LENGTH(AH 1872 BK 2806)	
			024 "DIA	CIRC CONCR
		0320/2448	LEN=0045	INSTALLED 1998
			015 "DIA	CIRC CONCR
		0320/1860	LEN=0045	INSTALLED 1998
			FROM 3007/0290 SH	
		0320/1203	(CONN)	
			016 "DIA	CIRC CONCR
		0320/1144	LEN=0050	INSTALLED 1998
			DALRYMPLE ST	
		0320/0926	(SR3007 SEG 0290/2308)	
			016 "DIA	CIRC CONCR
		0320/0895	LEN=0045	INSTALLED 1998
	081263 FT	081263 FT	1 0 00088 0 00	0813+53
			048 "H 48 "W	CON BOX CUL
			LEN=0045	INSTALLED 1998
		0320/0000	LENGTH(AH 2806 BK 3013)	
			BARTON RUN RD	
		0310/2669	(T441)	
			024 "DIA	CIR PLASTIC
		0310/2600	LEN=0100	INSTALLED 1998
			018 "DIA	CIRC CONCR
		0310/2194	LEN=0045	INSTALLED 1998
			018 "DIA	CIRC CONCR
		0310/2009	LEN=0045	INSTALLED 1998
			018 "DIA	CIRC CONCR
		0310/1244	LEN=0045	INSTALLED 1998
			018 "DIA	CIRC CONCR
		0310/0703	LEN=0045	INSTALLED 1998

EXTRACT DATE: 12/18/2023
PRINT DATE: 12/19/2023

ROADWAY MANAGEMENT SYSTEM
SLD COUNTY/SR - ANNUAL PRINT

PAGE NUMBER: 9
COUNTY: WARREN

DIR: B TOTAL LEN: 46.533 MI.
LEFT MUN: PITTSFIELD T

DIST: 01-6 SR: 6
RIGHT MUN: PITTSFIELD T

Stationing	Notes	Stationing	Notes
078250 FT		078250 FT	1 0 00088 0 00 0784+94 024 "DIA CIRC CONCR LEN=0045 INSTALLED 1998
		0310/0000	LENGTH(AH 3013 BK 2312) 015 "DIA CIRC CONCR
		0300/1840	LEN=0045 INSTALLED 1998
		0300/1080	036 "DIA CIRC CONCR LEN=0050 INSTALLED 1998
		0300/0675	018 "DIA CIRC CONCR LEN=0045 INSTALLED 1998
075938 FT		075938 FT	1 0 00088 0 00 0760+28 0300/0000 LENGTH(AH 2312 BK 2503) 015 "DIA CIRC CONCR
		0290/2387	LEN=0045 INSTALLED 1998
		0290/2069	018 "DIA CIRC CONCR LEN=0045 INSTALLED 1998
		0290/1533	030 "DIA CIRC METAL LEN=0045 INSTALLED 1998
PENNDOT STOCKPILE YD #1 (GOVT)		0290/1202	015 "DIA CIRC CONCR LEN=0045 INSTALLED 1998
		0290/0760	015 "DIA CIRC METAL LEN=0050 INSTALLED 1998
		0290/0055	030 "DIA CIRC CONCR LEN=0045 INSTALLED 1998
073435 FT		073435 FT	1 0 00088 0 00 0735+25 0290/0000 LENGTH(AH 2503 BK 2482)
		0280/1655	018 "DIA CIRC CONCR LEN=0050 INSTALLED 1998
		0280/1323	036 "DIA CIRC CONCR LEN=0050 INSTALLED 1998
		0280/0548	015 "DIA CIRC CONCR LEN=0045 INSTALLED 1998
1 0 00088 0 00 0710+43 070953 FT PAGE HOLLOW RD (SR4009 SEG 0010/0000)		070953 FT	
		0280/0000	LENGTH(AH 2482 BK 2077)
		0270/1219	015 "DIA CIRC CONCR LEN=0045 INSTALLED 1998
		0270/0536	BMS EN 61/0006/0270/0367 1 0 00088 0 00 0694+25 PAGE HOLLOW
		0270/0504	BMS BG 61/0006/0270/0367

EXTRACT DATE: 12/18/2023
PRINT DATE: 12/19/2023

ROADWAY MANAGEMENT SYSTEM
SLD COUNTY/SR - ANNUAL PRINT

PAGE NUMBER: 8
COUNTY: WARREN

DIR: B TOTAL LEN: 46.533 MI.
LEFT MUN: PITTSFIELD T

DIST: 01-6 SR: 6
RIGHT MUN: PITTSFIELD T

SMITH HILL RD
(T467)

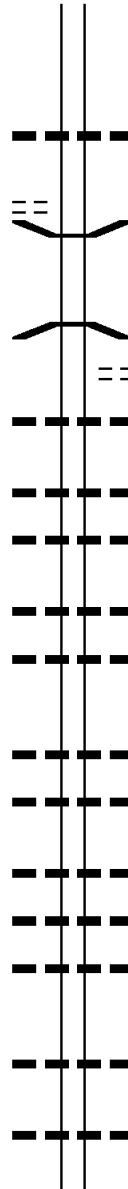
068876 FT

0260/0547

066473 FT

063337 FT

060930 FT



068876 FT	1 0 00088 0 00 0690+58
0270/0000	LENGTH(AH 2077 BK 2403)
0260/1224	015 "DIA CIRC CONCR LEN=0050 INSTALLED UNKN
0260/0093	BMS EN 61/0006/0260/0000
066473 FT	1 0 00088 0 00 0665+53
	LT. BROKSTRAW
0260/0000	BMSBG 61/0006/0260/0000 LENGTH(AH 2403 BK 3136)
	MILES RUN RD
0250/2879	(T388)
0250/2567	015 "DIA CIRC CONCR LEN=0050 INSTALLED 1998
0250/1823	012 "DIA CIRC CONCR LEN=0045 INSTALLED 1998
0250/1430	015 "DIA CIRC CONCR LEN=0045 INSTALLED 1998
0250/0688	016 "DIA CIRC CONCR LEN=0045 INSTALLED 1998
0250/0330	012 "DIA CIRC CONCR LEN=0045 INSTALLED 1998
063337 FT	1 0 00088 0 00 0633+94
0250/0000	LENGTH(AH 3136 BK 2407)
0240/2226	012 "DIA CIRC CONCR LEN=0045 INSTALLED 1998
0240/1847	018 "DIA CIRC CONCR LEN=0045 INSTALLED 1998
0240/1153	030 "DIA CIRC CONCR LEN=0045 INSTALLED 1998
0240/0829	015 "DIA CIRC CONCR LEN=0045 INSTALLED 1998
0240/0416	015 "DIA CIRC CONCR LEN=0045 INSTALLED 1998
060930 FT	1 0 00088 0 00 0610+17
0240/0000	015 "DIA CIRC CONCR LEN=0045 INSTALLED 1998
	LENGTH(AH 2407 BK 1965)
0230/1075	015 "DIA CIRC CONCR LEN=0045 INSTALLED 1998

DIR: B TOTAL LEN: 46.533 MI. DIST: 01-6 SR: 6
 LEFT MUN: PITTSFIELD T RIGHT MUN: PITTSFIELD T

1 0 00088 0 00 0590+52 058965 FT
 NELSON HILL RD
 (T463) 0230/0000

058965 FT
 == 5 0230/0000 LENGTH(AH 1965 BK 2534)
 036 "DIA CIRC CONCR
 --- 0220/2424 LEN=0045 INSTALLED UNKN
 --- 0220/2008 015 "DIA CIRC CONCR UNKN
 --- 0220/1645 015 "DIA CIRC CONCR UNKN
 --- 0220/1340 018 "DIA CIRC CONCR UNKN
 --- 0220/1340 LEN=0050 INSTALLED 1998
 --- 0220/0732 016 "DIA CIRC CONCR
 --- 0220/0732 LEN=0050 INSTALLED 1998

056431 FT
 LOTTSVILLE RD
 (SR0958 SEG 0010/0000) 0220/0000

056431 FT 1 0 00088 0 00 0565+87
 042 "DIA CIRC CONCR
 --- 0220/0000 5 0220/0000 LENGTH(AH 2534 BK 2585)
 DANIELSON RD
 (T461)
 == 0210/2483

FOR SR 0006 AND 0958
 (CONN) 0210/2472

==
 --- 0210/2055 018 "DIA CIRC CONCR
 --- 0210/1800 LEN=0050 INSTALLED 1998
 --- 0210/1800 024 "DIA CIRC CONCR
 --- 0210/1287 018 "DIA CIRC CONCR
 --- 0210/1287 LEN=0050 INSTALLED 1998
 --- 0210/1240 PITTSFIELD
 --- 0210/1240 FREEHOLD T
 --- 0210/1081 STONE RUN
 --- 0210/1081 STRUCTURE LENGTH 10 FT
 --- 0210/0759 BMSID 61/0006/0210/1081
 --- 0210/0759 024 "DIA CIRC CONCR
 --- 0210/0759 LEN=0045 INSTALLED 1998

053846 FT

5 0210/0011 BMS EN 61/0006/0210/0000
 053846 FT 1 0 00088 0 00 0539+27
 SWAMP RUN BR
 --- 0210/0000 5 0210/0000 BMSBG 61/0006/0210/0000
 --- 0210/0000 LENGTH(AH 2585 BK 3014)
 --- 0200/2157 015 "DIA CIRC CONCR
 --- 0200/2157 LEN=0050 INSTALLED 1998
 --- 0200/1768 012 "DIA CIRC CONCR
 --- 0200/1768 LEN=0050 INSTALLED 1998
 --- 0200/1502 015 "DIA CIRC CONCR
 --- 0200/1502 LEN=0050 INSTALLED 1998

DIR: B TOTAL LEN: 46.533 MI. DIST: 01-6 SR: 6
 LEFT MUN: FREEHOLD T RIGHT MUN: FREEHOLD T

Stationing	Notes	Stationing	Notes
050832 FT		050832 FT	1 0 00088 0 00 0508+69
		0200/0000	LENGTH(AH 3014 BK 2175)
		0190/1815	015 "DIA CIRC CONCR LEN=0045 INSTALLED 1998
		0190/1170	018 "DIA CIRC CONCR LEN=0050 INSTALLED 1998
WESTERN RD (T547)		0190/0065	DEADMANS RUN RD (T547)
048657 FT		0190/0020	BMS EN 61/0006/0190/0000
		048657 FT	1 0 00088 0 00 0486+62
		0190/0000	DEADMANS RUN BMSBG 61/0006/0190/0000
		0180/2701	LENGTH(AH 2175 BK 2961)
		0180/2459	015 "DIA CIRC CONCR LEN=0045 INSTALLED 1998
		0180/1478	018 "DIA CIRC CONCR LEN=0045 INSTALLED 1998
		0180/1040	015 "DIA CIRC CONCR LEN=0045 INSTALLED 1998
		0180/0548	015 "DIA CIRC CONCR LEN=0045 INSTALLED 1998
1 0 00088 0 00 0457+79 KIDDER RD (T554)		045696 FT	PORTER HILL RD (T552)
0180/0000		0180/0000	LENGTH(AH 2961 BK 3744)
		0170/1965	015 "DIA CIRC CONCR LEN=0050 INSTALLED 1998
		0170/1088	015 "DIA CIRC CONCR LEN=0045 INSTALLED 1998
041952 FT		041952 FT	1 0 00088 0 00 0420+26
		0170/0000	LENGTH(AH 3744 BK 3235)
		0160/3210	018 "DIA CIRC CONCR LEN=0045 INSTALLED 1998
			015 "DIA CIRC CONCR

DIR: B TOTAL LEN: 46.533 MI. DIST: 01-6 SR: 6
 LEFT MUN: FREEHOLD T RIGHT MUN: FREEHOLD T

1 0 00088 0 00 0388+44 038717 FT
 SWAMP RD
 (T553)

0160/0000

035935 FT

033986 FT

0160/2683	LEN=0050	INSTALLED	1998
015 "DIA	CIRC	CONCR	
0160/2350	LEN=0050	INSTALLED	1998
036"H 48"W	CONC	STRUCT	
0160/2096	LEN=0050	INSTALLED	1998
015 "DIA	CIRC	CONCR	
0160/1504	LEN=0055	INSTALLED	1998
015 "DIA	CIRC	CONCR	
0160/1240	LEN=0050	INSTALLED	1998
015 "DIA	CIRC	CONCR	
0160/0744	LEN=0050	INSTALLED	1998
W 0160/0147	RW	S SITE/AT	SEARS ROAD
038717 FT			
5 0160/0000	LENGTH(AH 3235 BK 2782)		
024 "DIA	CIRC	CONCR	
0150/2306	LEN=0050	INSTALLED	1998
015 "DIA	CIRC	CONCR	
0150/2056	LEN=0050	INSTALLED	1998
018 "DIA	CIRC	CONCR	
0150/1592	LEN=0045	INSTALLED	1998
018 "DIA	CIRC	CONCR	
0150/1130	LEN=0045	INSTALLED	1998
018 "DIA	CIRC	CONCR	
0150/0740	LEN=0050	INSTALLED	1998
035935 FT	1 0 00088 0 00 0359+88		
048 "DIA	CIRC	CONCR	
LEN=0050	INSTALLED	1998	
5 0150/0000	LENGTH(AH 2782 BK 1949)		
015 "DIA	CIRC	CONCR	
0140/1683	LEN=0045	INSTALLED	1998
018 "DIA	CIRC	CONCR	
0140/1240	LEN=0045	INSTALLED	1998
SEARS HILL RD			
(T393)			
012 "DIA	CIRC	CONCR	
0140/0844	LEN=0045	INSTALLED	1998
015 "DIA	CIRC	CONCR	
0140/0509	LEN=0045	INSTALLED	1998
015 "DIA	CIRC	CONCR	
0140/0103	LEN=0045	INSTALLED	1998
033986 FT	1 0 00088 0 00 0340+38		
5 0140/0000	LENGTH(AH 1949 BK 3402)		
FREEHOLD			
0130/3320	COLUMBUS T		
030 "DIA	CIRC	CONCR	
0130/3179	LEN=0045	INSTALLED	1998
015 "DIA	CIRC	CONCR	

DIR: B TOTAL LEN: 46.533 MI. DIST: 01-6 SR: 6
 LEFT MUN: COLUMBUS T RIGHT MUN: COLUMBUS T

030584 FT

5

027975 FT

5

025548 FT

0130/2498	LEN=0045	INSTALLED	1998
024 "DIA	CIRC	CONCR	
0130/2030	LEN=0045	INSTALLED	1998
015 "DIA	CIRC	CONCR	
0130/1772	LEN=0050	INSTALLED	1998
015 "DIA	CIRC	CONCR	
0130/1526	LEN=0050	INSTALLED	1998
024 "DIA	CIRC	CONCR	
0130/1080	LEN=0050	INSTALLED	1998
015 "DIA	CIRC	CONCR	
0130/0669	LEN=0050	INSTALLED	1998
0130/0015	BMS EN 61/0006/0130/0000		
030584 FT	1 0 000888 0 00 0306+56		
	COFFEE CREEK		
	BMSBG 61/0006/0130/0000		
0130/0000	LENGTH(AH 3402 BK 2609)		
030 "DIA	CIRC	CONCR	
0120/2019	LEN=0045	INSTALLED	1998
018 "DIA	CIRC	METAL	
0120/1570	LEN=0045	INSTALLED	1998
024 "DIA	CIRC	CONCR	
0120/1330	LEN=0045	INSTALLED	1998
018 "DIA	CIRC	CONCR	
0120/1056	LEN=0045	INSTALLED	1998
	030 "DIA	CIRC	CONCR
0120/0365	LEN=0045	INSTALLED	1998
027975 FT	1 0 000888 0 00 0280+30		
	BLUE EYE RD		
	(SR4005 SEG 0100/2236)		
0120/0000	LENGTH(AH 2609 BK 2427)		
036 "DIA	CIRC	CONCR	
0110/2269	LEN=0045	INSTALLED	1998
018 "DIA	CIRC	CONCR	
0110/2087	LEN=0045	INSTALLED	1998
018 "DIA	CIRC	CONCR	
0110/1838	LEN=0045	INSTALLED	1998
015 "DIA	CIRC	CONCR	
0110/1540	LEN=0045	INSTALLED	1998
015 "DIA	CIRC	CONCR	
0110/1154	LEN=0050	INSTALLED	1998
018 "DIA	CIRC	CONCR	
0110/0632	LEN=0050	INSTALLED	1998
	025548 FT		
	1 0 000888 0 00 0256+03		
	024 "DIA	CIRC	CONCR
	LEN=0045	INSTALLED	1998
0110/0000	LENGTH(AH 2427 BK 2454)		
015 "DIA	CIRC	CONCR	

DIR: B TOTAL LEN: 46.533 MI. DIST: 01-6 SR: 6
 LEFT MUN: COLUMBUS T RIGHT MUN: COLUMBUS T

Segment ID	Length (FT)	Start Station	End Station	Material	Installation Date
		0100/1963	0100/2000	018" DIA CIRC CONCR	1998
		0100/1516	0100/1963	018" DIA CIRC CONCR	1998
		0100/1187	0100/1516	036" DIA CIRC CONCR	1998
023094 FT		023094 FT	0231+25	1 0 00088 0 00	0231+25
		0100/0000	023094 FT	LENGTH(AH 2454 BK 2735)	
		0090/2482	0090/2482	018" DIA CIRC CONCR	1998
		0090/1756	0090/2482	024" DIA CIRC CONCR	1998
		0090/1214	0090/1756	018" DIA CIRC CONCR	1998
		0090/0591	0090/1214	021" DIA CIRC CONCR	1998
020359 FT		020359 FT	0204+26	1 0 00088 0 00	0204+26
BEAR LAKE PANAMA RD (SR4007 SEG 0010/0000)		0090/0000	020359 FT	BACCUS CORNERS RD (T358)	
		0090/0000	0090/0000	LENGTH(AH 2735 BK 2908)	
		0080/2493	0080/2493	BMSSEN 61/0006/0080/2458	
		0080/2458	0080/2493	1 0 00088 0 00	0199+84
		0080/1499	0080/2458	PROSSER CK BMSBG 61/0006/0080/2458	
		0080/0989	0080/1499	015" DIA CIRC CONCR	1998
		0080/0545	0080/0989	LEN=0045 INSTALLED	1998
		0080/0026	0080/0545	036" DIA CIRC CONCR	1998
017451 FT		017451 FT	0080/0026	018" DIA CIRC CONCR	1998
		0080/0000	017451 FT	LEN=0050 INSTALLED	1998
		0070/2513	0080/0000	018" DIA CIRC CONCR	1998
		0070/1815	0070/2513	LENGTH(AH 2908 BK 2892)	
		0070/1235	0070/1815	018" DIA CIRC CONCR	1998
		0070/0429	0070/1235	024" DIA CIRC CONCR	1998
		0070/0429	0070/0429	LEN=0050 INSTALLED	1998
		0070/0429	0070/0429	018" DIA CIRC CONCR	1998
		0070/0429	0070/0429	036" DIA CIRC CONCR	1998

EXTRACT DATE: 12/18/2023
PRINT DATE: 12/19/2023

ROADWAY MANAGEMENT SYSTEM
SLD COUNTY/SR - ANNUAL PRINT

PAGE NUMBER: 2
COUNTY: WARREN

DIR: B TOTAL LEN: 46.533 MI.
LEFT MUN: COLUMBUS T

DIST: 01-6 SR: 6
RIGHT MUN: COLUMBUS T

Stationing	Segment	Length	Material	Notes
014559 FT	0070/0010	LEN=0045	INSTALLED	1998
	014559 FT	1 0 00088 0 00 0146+47		
		STONEY LONESOME LN (T354)		
	0070/0000	LENGTH(AH 2892 BK 2119)		
	0060/1738	018 "DIA CIRC CONCR		
	0060/1453	LEN=0050 INSTALLED		1998
	0060/0909	018 "DIA CIRC CONCR		
		021 "DIA CIRC CONCR		
		LEN=0050 INSTALLED		1998
012440 FT	012440 FT	1 0 00088 0 00 0125+17		
	0060/0000	LENGTH(AH 2119 BK 2007)		
	0050/1928	018 "DIA CIRC CONCR		
		LEN=0050 INSTALLED		1998
	0050/1446	036 "DIA CIRC CONCR		
		LEN=0050 INSTALLED		1998
010433 FT	0050/0495	024 "DIA CIRC CONCR		
	010433 FT	LEN=0050 INSTALLED		1998
	0050/0000	1 0 00088 0 00 0105+10		
		LENGTH(AH 2007 BK 2135)		
	0040/1430	021 "DIA CIRC CONCR		
		LEN=0050 INSTALLED		UNKN
	0040/1207	018 "DIA CIRC CONCR		
		LEN=0050 INSTALLED		1998
	0040/0903	030 "DIA CIRC CONCR		
		LEN=0045 INSTALLED		1998
	0040/0641	WHITES CORNERS RD (T342)		
		LC TO WHITES CORNERS RD (CONN)		
	0040/0475	021 "DIA CIRC CONCR		
		LEN=0040 INSTALLED		UNKN
	0040/0420	CONSOLIDATED RAIL CORPO OVERPASS IS RR X-ING		
	0040/0417	018 "DIA CIRC CONCR		
		LEN=0040 INSTALLED		UNKN
	0040/0317	012 "DIA CIRC CONCR		
	008298 FT	LEN=0040 INSTALLED		UNKN
1 0 00088 0 00 0083+85	008298 FT			
ERIE ST (SR4023 SEG 0010/0000)	0040/0000	LENGTH(AH 2135 BK 2459)		
	0030/2130	BMS EN 61/0006/0030/1996		
		1 0 00088 0 00 0079+31		
		BROKENSTRAW		

DIR: B TOTAL LEN: 46.533 MI. DIST: 01-6 SR: 6
 LEFT MUN: COLUMBUS T RIGHT MUN: COLUMBUS T

JACKS LN
(PRDR)

0030/1540

1 0 00088 0 00 0059+04 005839 FT
 SR 0957 SH
 (SR0957 SEG 0010/0000) 0030/0000

GAMMA RD
(T346)

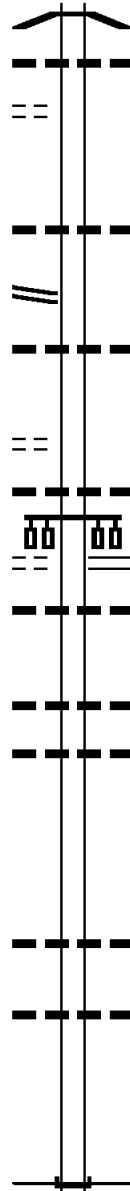
0020/2365

SPENCER RD
(T344)

0020/2074

002458 FT

000000 FT



0030/2006 BMSBG 61/0006/0030/1996
 018 "DIA CIRC CONCR
 0030/1586 LEN=0050 INSTALLED 1998

0030/0238 024 "DIA CIRC CONCR
 005839 FT LEN=0045 INSTALLED 1998

5 0030/0000 LENGTH(AH 2459 BK 3381)
 018 "DIA CIRC CONCR
 0020/3345 LEN=0050 INSTALLED 1998

0020/2100 015 "DIA CIRC CONCR
 LEN=0050 INSTALLED 1998
 SCOTT'S CROSSING RD
 (SR4001 SEG 0140/2604)

0020/2074 018 "DIA CIRC CONCR
 0020/2025 LEN=0050 INSTALLED 1998

0020/0915 015 "DIA CIRC CONCR
 LEN=0050 INSTALLED 1998

0020/0377 018 "DIA CIRC CONCR
 002458 FT 1 0 00088 0 00 0025+39
 5 0020/0000 LENGTH(AH 3381 BK 2458)

0010/0934 074"H 74"W CON BOX CUL
 LEN=0050 INSTALLED UNKN

0010/0278 015 "DIA CIRC CONCR
 000000 FT LEN=0060 INSTALLED UNKN
 1 0 00088 0 00 0000+00

INTER-BK GRAND ARMY OF THE REP HW
 COLUMBUS AV
 (SR0006 SEG 0550/1327)
 MFC BEGIN = B
 BK-ERIE (25)

5 0010/0000 LENGTH(AH 2458 BK 0000)