

# **Straight Line Diagram**

**Warren  
61**

**January 2024**

This document was produced by the Pennsylvania Department of Transportation (PENNDOT) as an internal management tool for State maintained highways and is not to be used for other purposes. The printed information was compiled from the Department's computerized Roadway Management System (RMS) and is subject to change without notice. Use of any or all of the printed information for purposes other than those intended by the Department may not satisfy other accuracy and completeness requirements and the Department does not warrant that such printed information is accurate or complete.





December 30, 2023

## Pennsylvania State Roads - Straight Line Diagrams

Contained within this document are the 2024 Pennsylvania Straight Line Diagrams (SLDs) for State Routes by county within a particular PennDOT district. At the end of each year, PennDOT takes a snapshot of its current SLD database and creates PDF files from the SLD snapshot. The SLDs are a graphical representation of State Routes (SRs) that PennDOT maintains. The information shown on the SLD is generated from data found in PennDOT's Roadway Management System (RMS) database. The data from RMS is constantly being updated to match actual roadway inventory data found on Pennsylvania's state highways. PennDOT's SR system is explained briefly in this document along with symbol definitions for each type of roadway feature or attribute found on the SLD. This PDF version of the SLD contains an individual county list of all state roads found in that county. The SRs found on the list are linked to the actual pages that show the individual SLDs. To find an SLD for a particular road that you want, simply point to that road on the SR index list and click on it to jump to the beginning page of that SLD.

If you have any questions or comments concerning information found in this document, please contact Ty Reed, Chief, Roadway Inventory and Testing Unit, Asset Management Division, Bureau of Operations, by calling (717) 787-7294.

*Additional information on state owned highways is available from your local PENNDOT Engineering District Office, RMS Unit, RMS Coordinator.*

**Straight Line Diagram Disclaimer:** This document is for informational purposes only and may be viewed by anyone. No part of the information contained in this document may be altered or redistributed without prior written consent of PENNDOT. Straight Line Diagram information is provided "as is" without warranty of any kind, either expressed or implied. This information could include technical inaccuracies or errors of omission. Changes may be made periodically to the information herein.

Copyright © 2023 by the Commonwealth of Pennsylvania. All rights reserved.



## **Asset Management Division**

### **Mission Statement**

To protect and preserve Pennsylvania's infrastructure by providing meaningful, timely, and accurate pavement and roadway management, design, standards, strategies, inventory and condition, as well as fair, consistent and efficient application of Commonwealth laws and regulations.

# CUSTOMER SERVICE RATING FORM

## Straight Line Diagram (SLD) – Customer Service Rating

As means to improve customer service, we would like you to rate the product/ service you have received, by circling a “grade” from “A” (excellent) to “E” (fail).

**A**                      **B**                      **C**                      **D**                      **E**

If your rating is not an “A,” please let us know what we could do better.

---

---

---

---

---

Name and Organization (optional)

---

Thank You.

*(Fold along line, and tape or staple together before mailing)*

*(Cut along dashed line)*

---

---

---

Bureau of Operations  
Asset Management Division – PennDOT Annex  
907 Elmerton Avenue  
Harrisburg, PA 17110  
ATTN: Ty Reed

**PENNSYLVANIA DEPARTMENT OF TRANSPORTATION**  
**Bureau of Operations, Asset Management Division**

**Location Referencing System (LRS) – Definitions, Uses & Testing**

The Department's LRS, implemented in 1987, is the mechanism to designate the State highway network, to define roadway lengths, locations, and route connectivity, and to serve as the basis for the collection, storage, and integration of roadway information.

An LRS key is a unique series of numbers that identifies the location of each point or feature along a State route. The fourteen digit number is an integral part of the Roadway Management System (RMS) where roadway data is stored. 07/4016/0100/0857 is an example of an LRS key, which identifies County (CO) = 07, State Route (SR) = 4016, Segment (SEG) = 0100, and Offset = 0857.

**County (CO)**

Each of Pennsylvania's sixty-seven counties is identified by a number.

Name	#	Name	#	Name	#	Name	#
Adams	1	Clinton	18	Lackawanna	35	Potter	52
Allegheny	2	Columbia	19	Lancaster	36	Schuylkill	53
Armstrong	3	Crawford	20	Lawrence	37	Snyder	54
Beaver	4	Cumberland	21	Lebanon	38	Somerset	55
Bedford	5	Dauphin	22	Lehigh	39	Sullivan	56
Berks	6	Delaware	23	Luzerne	40	Susquehanna	57
Blair	7	Elk	24	Lycoming	41	Tioga	58
Bradford	8	Erie	25	McKean	42	Union	59
Bucks	9	Fayette	26	Mercer	43	Venango	60
Butler	10	Forest	27	Mifflin	44	Warren	61
Cambria	11	Franklin	28	Monroe	45	Washington	62
Cameron	12	Fulton	29	Montgomery	46	Wayne	63
Carbon	13	Greene	30	Montour	47	Westmoreland	64
Centre	14	Huntingdon	31	Northampton	48	Wyoming	65
Chester	15	Indiana	32	Northumberland	49	York	66
Clarion	16	Jefferson	33	Perry	50	Philadelphia	67
Clearfield	17	Juniata	34	Pike	51		

**State Route (SR)**

State Routes (SR's) are identified by four-digit numbers. SR numbers are assigned as follows:

- |  |           |
|--|-----------|
| 1. Traffic Routes: Routes designated as Interstates, US or PA Routes | 0001-0999 |
| 2. Quadrant Routes (Non-Traffic Routes)                              | 1001-4999 |
| 3. Relocated Traffic Routes  | 6000-6999 |
| 4. Turned Back, Abandoned, or Null Routes                            | 7000-7999 |
| 5. Interchanges  | 8001-8999 |
| 6. WYE's   | 9101-9199 |
| 7. Rest Areas  | 9201-9299 |
| 8. Truck Escape Ramps  | 9301-9399 |
| 9. Others  | 9401-9499 |
| 10. Park and Rides   | 9501-9599 |

Even/Odd Convention: Even numbers are typically given to SR's in the East/West direction, and odd numbers to SR's that run North/South. This convention applies to Interstate Routes (except those that are Beltways or Spurs), and Quadrant Routes. This convention may or may not apply to PA or US Traffic Routes.

Hierarchy: If two or more traffic routes occupy the same section of roadway, the SR number is based on the "higher" type route, according to the following hierarchy. If the traffic routes are the same hierarchy class, then the SR number is assigned the lower numbered traffic route (Figure 1).

1. Interstates
2. U.S. Routes
3. PA Routes
4. Quadrant Routes



FIGURE 1

Other Numbering Conventions:

1. The first digit of a quadrant route is based on which quadrant of the county the route is located, as shown in the following diagram (Figure 2).
2. The last three digits of a Relocated Traffic Route are the same as the Traffic Route that was relocated.
3. Interchanges are numbered sequentially. Odd numbers are given to interchanges along SR's in the North/South direction; even numbers are given to interchanges along SR's in the East/West direction (Figure 3).
4. WYE's are given odd numbers if the connecting SR is odd numbered, and even numbers if the connecting SR is even numbered.
5. Rest Areas or Truck Escape Ramps are given odd numbers if they connect to the Southbound or Westbound side of an SR, and even numbers if they connect to the Northbound or Eastbound side.

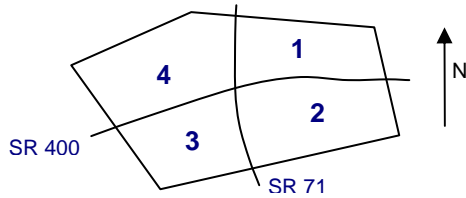


FIGURE 2

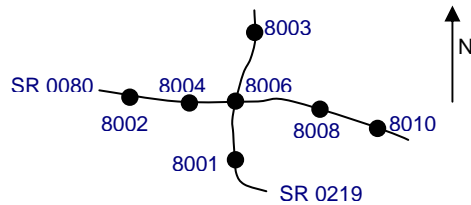


FIGURE 3

**Segment (SEG)**

State routes are divided into segments, which are approximately one-half mile long, and are identified by a four-digit number. Segment begin and end points are placed at physical features where possible. Segment numbers increase in the North or East direction, and typically by 10's (Figure 4). Segments are even numbered on undivided roadways, and in the Northbound or Eastbound direction of divided roadways. Segments are odd numbered in the Southbound or Westbound direction of divided roadways (Figure 5). Interstate segments are associated with the mile posts (Figure 6).

Undivided Roadways



FIGURE 4

Divided Roadways



FIGURE 5

Interstate Roadways



FIGURE 6

Turned Back, Abandoned, and Null Segments are given numbers in the range of 7000-7999. For two coinciding State routes, the route with "lower" hierarchy is "nulled."

Segment numbering restarts on Traffic Routes at County boundaries, except Interstates (Figure 7).

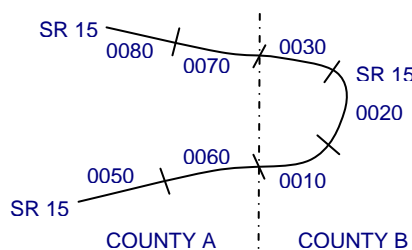


FIGURE 7

## Offset

The offset, a subdivision of the segment, is the distance (in feet) from the beginning of the segment, expressed as a four-digit number. Offsets are measured in the increasing segment direction.

## Segment Markers

Segment markers, which allow for easy identification of the LRS location on the State highway system, indicate the State route and segment number at the point that each segment is entered. If the beginning of a segment occurs at a physical feature, then the point of reference is at the physical feature and not the sign. At intersections, signs are used to identify beginning or ending State routes or segments.



## Users of the LRS

Locations of all intersections, structures, and other points of interest are field verified and inventoried in the RMS. This information can be displayed on Straight Line Diagrams (SLD's) which can be viewed in the RMS, or hardcopy form. SLD books are refreshed and printed annually for distribution to the Department's District and County offices, as well as too many external entities.

A list of those within the Department that use the LRS to identify locations in the RMS and in the field includes personnel from the following organizations: Pavement Testing, County Maintenance, Traffic, Design, Surveys, Construction, Bridge, Permits, Crash Review, Planning and Programming, Posted & Bonded Roads, Tort Liability, and Emergency Management.

Users outside the Department include: County & Municipal governments, County 911, Planning Commissions, Federal Highway Administration, State & Local Police, Local Emergency Management, Delivery Services (UPS, Fed Ex, etc.), Fire Departments, Utility Companies, Contractors, and Consultants.

Without segment markers located in the field, all of these users would have to rely solely on the SLD, which would be extremely cumbersome at best and impossible for some.

## Verification, QA & QC

In order to assure that LRS information is indicated properly in the RMS, on SLD's, and in the field, LRS Quality Assurance (QA) and Quality Commitment (QC) programs are performed each year. The Bureau of Operations, Asset Management Division, Roadway Inventory & Testing Unit (RITU) performs all Statewide QC testing. Field verification and QA is also performed by RITS, except in Engineering Districts 2-0, 11-0, and 12-0, where it is done "in-house." Each Engineering District is responsible for its own LRS completeness and maintenance with respect to the RMS.

Twenty percent of each county is field tested annually as part of the QA program, and five percent of each county is tested for the annual QC program. The goal of the QC program is to maintain at least 90% accuracy between the RMS and the actual field locations of highway features. Annual QC ratings are developed and reported to the Engineering Districts.

Field testing is performed by two-person teams (a permanent employee that operates the test, and a temporary employee that drives the device) with the use of vans equipped with an on-board computer and a Data Measurement Subsystem. Testing is typically performed during the months of April through November.

Vehicle location and roadway features are displayed on the van's computer screen in SLD format, and the software accepts operator inputs verifying or modifying roadway feature locations, as well as comments. Though the system can function at greater speed, test speeds are typically less than 25 mph to ensure accuracy.

There are five categories of information that is verified and/or modified:

1. State Route Length
2. Segment Length
3. Roadway Geometry (lane count, pavement & shoulder types & widths)
4. Intersecting Feature Location (intersections & bridges)
5. Segment Marker Location



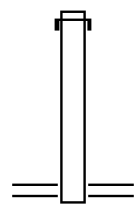
STRAIGHT LINE DIAGRAM (SLD) ANNUAL REFRESH ATTRIBUTE KEY PAGE 1 OF 2

 SEGMENT MARKER	 AHEAD LEFT INTER STATE OWNED	 RAILROAD CROSSING	 INTERSTATE MILEPOST
 TURNBACK	 AHEAD LEFT INTER NON-STATE	 RAILROAD OVER-PASS	 MFC BEGIN
 NULL	 AHEAD RIGHT INTE STATE OWNED	 OVER-PASS	 MUNICIPAL BOUNDARY
 UNDIVIDED HIGHWAY	 AHEAD RIGHT INTE NON-STATE	 BRIDGE END	 VILLAGE BEGIN
 PHYSICALLY DIVIDED	 BACK LEFT INTER STATE OWNED	 BRIDGE BEGIN	AH - LENGTH FORWARD TO NEXT SEGMENT BEGIN BK - LENGTH BACKWARD TO PREVIOUS SEGMENT BEGIN
 PAINT DIVIDED	 BACK LEFT INTER NON-STATE	 TUNNEL	
 INTERSECTION AHEAD	 BACK RIGHT INTER STATE OWNED	 SIGN STRUCTURE	MFC - MAINTENANCE FUNCTIONAL CLASS A = INTERSTATE EXPRESSWAY AND/OR PRINCIPLE ARTERIAL C = MINOR ARTERIAL D = COLLECTOR E = LOCAL ACCESS F = INTERCHANGE RAMP
 INTERSECTION BACK	 BACK RIGHT INTER NON-STATE	 P3 BRIDGE	
 REFERENCE AHEAD/BACK	 T-LEFT INTERSEC STATE OWNED	 RETAINING WALL	
 DIVIDED CONNECTOR	 T-LEFT INTERSEC NON-STATE	 BRIDGE/CULVERT UNDER FILL	NULL AND TURNBACK SEGMENTS ARE DISPLAYED IN THE DEPARTMENT'S ROADWAY MANAGEMENT SYSTEM (RMS) AS 100 FEET IN LENGTH. ACTUAL SEGMENT AND SECTION LENGTHS MAY VARY SIGNIFICANTLY
 CROSS INTERSEC STATE OWNED	 T-RIGHT INTERSEC STATE OWNED	 PIPE (STAMPP)	
 CROSS INTERSEC NON-STATE	 T-RIGHT INTERSEC NON-STATE	 ROTARY INTERSEC	



EXTRACT DATE: 12/18/2023 ROADWAY MANAGEMENT SYSTEM PAGE NUMBER: 300  
 PRINT DATE: 12/19/2023 SLD COUNTY/SR - ANNUAL PRINT COUNTY: WARREN  
 DIR: E TOTAL LEN: .388 MI. DIST: 01-6 SR: 8008  
 LEFT MUN: PLEASANT T RIGHT MUN: PLEASANT T

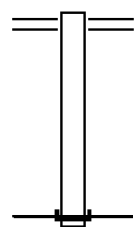
002050 FT



002050 FT BK-WARREN (61)  
 INTER-AHD WARREN BP  
 0250/0983 (SR0006 SEG 0585/1061)

001067 FT

001067 FT 1 0 01094 2 17 0000+00  
 NC RAMP H RD  
 MAIN ST  
 (SR1027 SEG 0010/1216)  
 0250/0000 LENGTH(AH 0983 BK 1067)

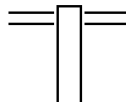


000000 FT

0010/1067 MAIN ST  
 (SR1027 SEG 0010/0663)  
 000000 FT 1 0 01094 2 16 0000+00  
 NC RAMP E RD  
 INTER-BK WARREN BP  
 (SR0006 SEG 0584/0889)  
 MFC BEGIN = F  
 0010/0000 LENGTH(AH 1067 BK 0000)

EXTRACT DATE: 12/18/2023 ROADWAY MANAGEMENT SYSTEM PAGE NUMBER: 299  
PRINT DATE: 12/19/2023 SLD COUNTY/SR - ANNUAL PRINT COUNTY: WARREN  
DIR: E TOTAL LEN: .756 MI. DIST: 01-6 SR: 8006  
LEFT MUN: PLEASANT T RIGHT MUN: PLEASANT T

003991 FT  
003773 FT




003991 FT LUDLOW ST  
0760/0218 (SR0062 SEG 0422/0090)  
003773 FT 1 0 01094 2 10 0008+44  
NC SPUR A RD  
INTER-BK RAMP A RD

DIR: E TOTAL LEN: .756 MI. DIST: 01-6 SR: 8006  
 LEFT MUN: PLEASANT T RIGHT MUN: PLEASANT T

RAMP A RD  
 (SR8006 SEG 0760/0000) 0750/0871  
 002537 FT

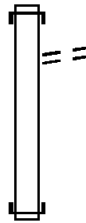


0760/0000 (SR8006 SEG 0750/0871)  
 LENGTH(AH 0218 BK 1236)



INTER-AHD LUDLOW ST  
 0750/1236 (SR0062 SEG 0422/0351)

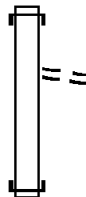
002537 FT 1 0 01094 2 10 0000+00  
 NC RAMP A RD  
 INTER-BK WARREN BP  
 (SR0006 SEG 0574/0609)  
 0750/0000 LENGTH(AH 1236 BK 0803)



INTER-AHD LUDLOW ST  
 0500/0803 (SR0062 SEG 0422/0890)  
 TO 0062/0422 SH  
 0500/0707 (CONN)

001734 FT

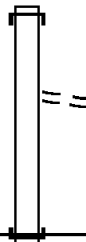
001734 FT 1 0 01094 2 15 0000+00  
 NC RAMP D RD  
 INTER-BK WARREN BP  
 (SR0006 SEG 0575/0809)  
 0500/0000 LENGTH(AH 0803 BK 0723)



INTER-AHD GRAND ARMY OF THE REP H  
 0250/0723 (SR0006 SEG 0571/2107)  
 FROM 0062/0422 SH  
 0250/0156 (CONN)

001011 FT

001011 FT 1 0 01094 2 14 0000+00  
 NC RAMP C RD  
 INTER-BK LUDLOW ST  
 (SR0062 SEG 0422/0924)  
 0250/0000 LENGTH(AH 0723 BK 1011)



INTER-AHD GRAND ARMY OF THE REP H  
 0010/1011 (SR0006 SEG 0570/2715)

000000 FT

0010/0160 (CONN)  
 FROM 0062/0422 SH  
 000000 FT 1 0 01094 2 12 0000+00  
 NC RAMP B RD  
 INTER-BK LUDLOW ST  
 (SR0062 SEG 0422/0147)  
 MFC BEGIN = F  
 0010/0000 LENGTH(AH 1011 BK 0000)

EXTRACT DATE: 12/18/2023 ROADWAY MANAGEMENT SYSTEM PAGE NUMBER: 297  
PRINT DATE: 12/19/2023 SLD COUNTY/SR - ANNUAL PRINT COUNTY: WARREN  
DIR: E TOTAL LEN: .820 MI. DIST: 01-6 SR: 8004  
LEFT MUN: BROKENSTRAW T RIGHT MUN: BROKENSTRAW T

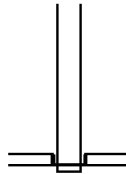
004331 FT



004331 FT  
INTER-AHD GRAND ARMY OF THE REP H  
0750/0807 (SR0006 SEG 0480/0812)

DIR: E TOTAL LEN: .820 MI. DIST: 01-6 SR: 8004  
 LEFT MUN: BROKENSTRAW T RIGHT MUN: BROKENSTRAW T

003524 FT



003524 FT 1 0 01094 2 09 0000+00  
 NC RAMP E RD

SR 0062  
 (SR0062 SEG 0410/0781)

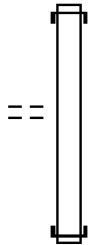
INTER-BK RAMP B RD  
 (SR8004 SEG 0010/0750)

5 0750/0000 LENGTH(AH 0807 BK 1233)

INTER-AHD GRAND ARMY OF THE REP H  
 0512/1233 (SR0006 SEG 0481/0280)

IRVINE RUN RD  
 (T444)

0512/0139  
 002291 FT



002291 FT 0 0 00000 0 00 0000+00  
 NC RAMP D RD

INTER-BK SR 0062 SH  
 (SR0062 SEG 0410/1027)

5 0512/0000 LENGTH(AH 1233 BK 1541)

INTER-AHD SR 0062 SH  
 0502/1541 (SR0062 SEG 0410/1027)

IRVINE RUN RD  
 (T444)

000750 FT



000750 FT 0 0 00000 0 00 0000+00  
 NC RAMP C RD

INTER-BK GRAND ARMY OF THE REP H  
 (SR0006 SEG 0481/1007)

5 0502/0000 LENGTH(AH 1541 BK 0750)

INTER-AHD RAMP E RD  
 (SR8004 SEG 0750/0000)

SR 0062 SH  
 (SR0062 SEG 0410/0781)

0010/0750 BMSSEN 61/8004/0010/0290  
 0010/0346 1 0 01094 2 05 0000+00

IRVINE RUN

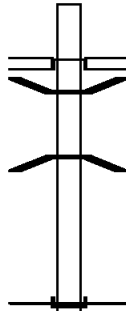
0010/0290 BMSBG 61/8004/0010/0290  
 000000 FT 1 0 01094 2 05 0000+00

NC RAMP B RD

INTER-BK GRAND ARMY OF THE REP H  
 (SR0006 SEG 0470/1714)

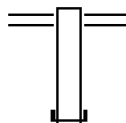
MFC BEGIN = F  
 5 0010/0000 LENGTH(AH 0750 BK 0000)

000000 FT



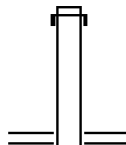
DIR: E TOTAL LEN: .776 MI. DIST: 01-6 SR: 8002  
 LEFT MUN: BROKENSTRAW T RIGHT MUN: BROKENSTRAW T

004098 FT  
 003760 FT



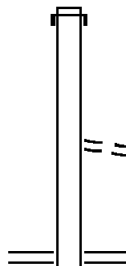
004098 FT MAIN ST  
 0262/0338 (SR3022 SEG 0030/1164)  
 003760 FT 0 0 0000 0 00 0000+00  
 INTER-BK GRAND ARMY OF THE REP H  
 (SR0006 SEG 0431/0554)  
 0262/0000 LENGTH(AH 0338 BK 0297)

003463 FT



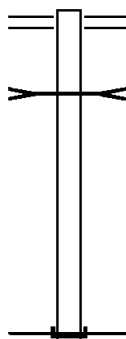
INTER-AHD GRAND ARMY OF THE REP H  
 0252/0297 (SR0006 SEG 0431/0259)  
 003463 FT 0 0 0000 0 00 0000+00  
 NC RAMP RD  
 MAIN ST  
 (SR3022 SEG 0030/1164)  
 0252/0000 LENGTH(AH 0297 BK 1513)

001950 FT



INTER-AHD GRAND ARMY OF THE REP H  
 0020/1513 (SR0006 SEG 0430/0204)  
 FROM 3022/0040 SH  
 0020/0124 (CONN)  
 001950 FT 1 0 01094 2 02 0007+40  
 NC RAMP G RD  
 MAIN ST  
 (SR3022 SEG 0040/0667)  
 0020/0000 LENGTH(AH 1513 BK 1950)

000000 FT

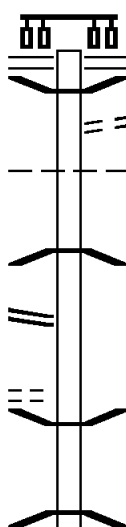


0010/1950 MAIN ST  
 (SR3022 SEG 0040/0667)  
 BROKENSTRAW  
 0010/1761 STRUCTURE LENGTH 13 FT  
 BMSID 61/8002/0010/1761  
 000000 FT 1 0 01094 2 00 0000+00  
 NC RAMP F RD  
 INTER-BK GRAND ARMY OF THE REP H  
 (SR0006 SEG 0420/1891)  
 MFC BEGIN = F  
 0010/0000 LENGTH(AH 1950 BK 0000)



DIR: B TOTAL LEN: 2.066 MI. DIST: 01-6 SR: 6006  
 LEFT MUN: MEAD T RIGHT MUN: MEAD T

010896 FT



1 0 00095 0 00 0118+18 010097 FT  
 HEMLOCK ST  
 (SR1006 SEG 0010/0000) 0070/0000

ROLLINS ST  
 (CITY) 0060/0328  
 008876 FT

010909 FT WARREN BP  
 (SR0006 SEG 0646/0000)

0070/0799  
 0070/0738 BMS EN 61/6006/0070/0175  
 TO 0006/0644 SH

0070/0682 (CONN)  
 MEAD

0070/0214 WARREN CITY C  
 1 0 00095 0 00 0119+92  
 ALLEGHENY R.

0070/0175 BMSBG 61/6006/0070/0175  
 010110 FT

5 0070/0000 LENGTH(AH 0799 BK 1221)

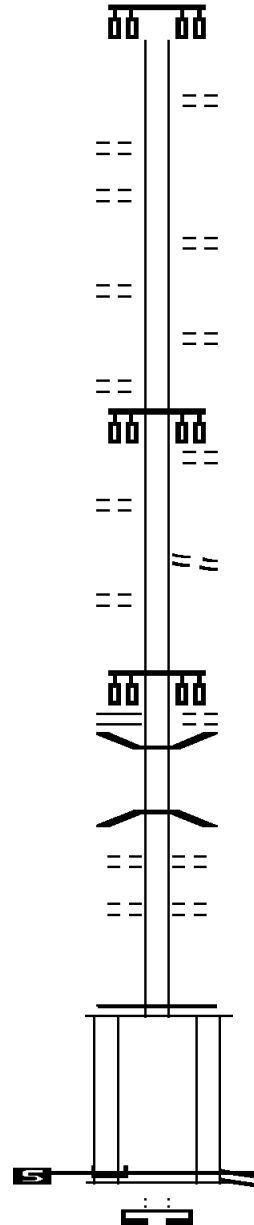
0060/0032 BMS EN 61/6006/0060/0000  
 008889 FT 1 0 00095 0 00 0105+82

5 0060/0000 GLADE RUN  
 BMSBG 61/6006/0060/0000  
 LENGTH(AH 1221 BK 1493)



DIR: B TOTAL LEN: 2.066 MI. DIST: 01-6 SR: 6006  
 LEFT MUN: WARREN CITY C RIGHT MUN: WARREN CITY C

CARVER ST (CITY) 0030/1693  
 SCHANTZ ST (CITY) 0030/1408  
 PROSPECT ST (CITY) 0030/1118  
 BUCHANAN ST (CITY) 0030/0797  
 FRANKLIN ST (CITY) 0030/0497  
 HERTZEL ST (CITY) 0030/0275  
 CONEWANGO AV (SR1011 SEG 0010/0000) 0030/0000  
 001596 FT  
 000133 FT  
 0 0 00000 0 00 0000+00 000000 FT  
 (SR1017 SEG 0004/0000) INTER-BK  
 MFC BEGIN = B  
 LENGTH(AH 0133 BK 2903) 0015/0000  
 000000 FT

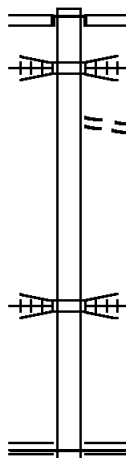


0030/2050  
 0030/1702 CARVER ST (CITY)  
 0030/1350 LINWOOD ST (CITY)  
 0030/0999 CEDAR ST (CITY)  
 0030/0648 ELM ST (CITY)  
 0030/0283 OAK ST (CITY)  
 001609 FT 1 0 00095 0 00 0033+11  
 CONEWANGO AV (CITY)  
 0030/0000 LENGTH(AH 2389 BK 1463)  
 0020/1369 BMS EN 61/6006/0020/1414  
 1 0 00095 0 00 0026+30  
 CONEWANGO CK  
 0020/1170 BMSBG 61/6006/0020/1414  
 WATER ST (CITY)  
 0020/0579 EAST ST (CITY)  
 0020/0301 (CITY)  
 000146 FT 1 0 00095 0 00 0016+01  
 NC PENNA AV  
 MFC BEGIN = B  
 0020/0000 LENGTH(AH 1463 BK 0146)  
 000000 FT 0 0 00000 0 00 0000+00  
 NC PENNSYLVANIA AV (SR1017 SEG 0005/0325)  
 MFC BEGIN = B  
 0014/0000 LENGTH(AH 0146 BK 2903)  
 000000 FT  
 7010/0000 LENGTH(AH 2903 BK 0000)

EXTRACT DATE: 12/18/2023 ROADWAY MANAGEMENT SYSTEM PAGE NUMBER: 291  
 PRINT DATE: 12/19/2023 SLD COUNTY/SR - ANNUAL PRINT COUNTY: WARREN  
 DIR: B TOTAL LEN: .530 MI. DIST: 01-6 SR: 4025  
 LEFT MUN: COLUMBUS T RIGHT MUN: COLUMBUS T

002801 FT

002801 FT  
 INTER-AHD SIMMONS RD  
 (T539)  
 PINE VALLEY RD  
 0010/2801 (SR4007 SEG 0050/0000)  
 OTHER  
 0010/2700 OVERPASS IS RR X-ING  
 MOON RD  
 0010/2483 (T547)

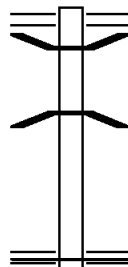


000000 FT

0010/0111 OTHER  
 OVERPASS IS RR X-ING  
 000000 FT 0 0 00000 0 00 0000+00  
 NC OLD PINE VALLEY RD  
 PINE VALLEY RD  
 (SR4007 SEG 0040/0291)  
 MFC BEGIN = E  
 0010/0000 LENGTH(AH 2801 BK 0000)

EXTRACT DATE: 12/18/2023      ROADWAY MANAGEMENT SYSTEM      PAGE NUMBER: 290  
 PRINT DATE: 12/19/2023      SLD COUNTY/SR - ANNUAL PRINT      COUNTY: WARREN  
 DIR: B      TOTAL LEN: .160 MI.      DIST: 01-6      SR: 4023  
 LEFT MUN: COLUMBUS T      RIGHT MUN: COLUMBUS T

000843 FT



000000 FT

000843 FT MAIN ST.  
 0010/0843 (SR0957 SEG 0010/2759)  
 0010/0599 BMSSEN 61/4023/0010/0505  
           2 0 61072 0 00 0000+00  
           BROKENSTRAW  
 0010/0485 BMSBG 61/4023/0010/0505  
 000000 FT 2 0 61072 0 00 0000+00  
           NC ER IE ST  
           GRAND ARMY OF THE REP H  
           (SR0006 SEG 0040/0000)  
           MFC BEGIN = E  
 0010/0000 LENGTH(AH 0843 BK 0000)

EXTRACT DATE: 12/18/2023 ROADWAY MANAGEMENT SYSTEM PAGE NUMBER: 289  
PRINT DATE: 12/19/2023 SLD COUNTY/SR - ANNUAL PRINT COUNTY: WARREN  
DIR: B TOTAL LEN: 1.728 MI. DIST: 01-6 SR: 4021  
LEFT MUN: SUGAR GROVE T RIGHT MUN: SUGAR GROVE T

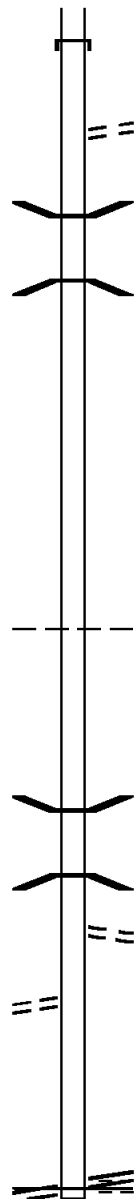
EXTRACT DATE: 12/18/2023  
PRINT DATE: 12/19/2023

ROADWAY MANAGEMENT SYSTEM  
SLD COUNTY/SR - ANNUAL PRINT

PAGE NUMBER: 288  
COUNTY: WARREN

DIR: B TOTAL LEN: 1.728 MI.  
LEFT MUN: SUGAR GROVE T

DIST: 01-6 SR: 4021  
RIGHT MUN: SUGAR GROVE T



INTER-AHD NEW YORK STATE LINE  
0030/3190 (STBD)

0030/1992 STODDARD RD  
(T590)

0030/0996 BMS EN 61/4021/0030/0985  
1 1 01760 0 00 0069+15

0030/0985 JAGGERS RUN  
BMSBG 61/4021/0030/0985

005934 FT

005934 FT 1 1 01760 0 00 0059+29  
S 0030/0000 LENGTH(AH 3190 BK 2402)

003532 FT

NC BUSTI RD  
003532 FT 1 1 01760 0 00 0034+55  
S 0020/0000 LENGTH(AH 2402 BK 3532)

SUGAR GROVE  
0010/3493 SUGARGROVE B

0010/1229 BMS EN 61/4021/0010/1192  
0 0 00000 0 00 0000+00

0010/1208 BRANDS RUN  
BMSBG 61/4021/0010/1192

0010/1186 CURTIS ST  
(BORO)

PATTERSON ST  
(BORO)

0010/0572  
000000 FT

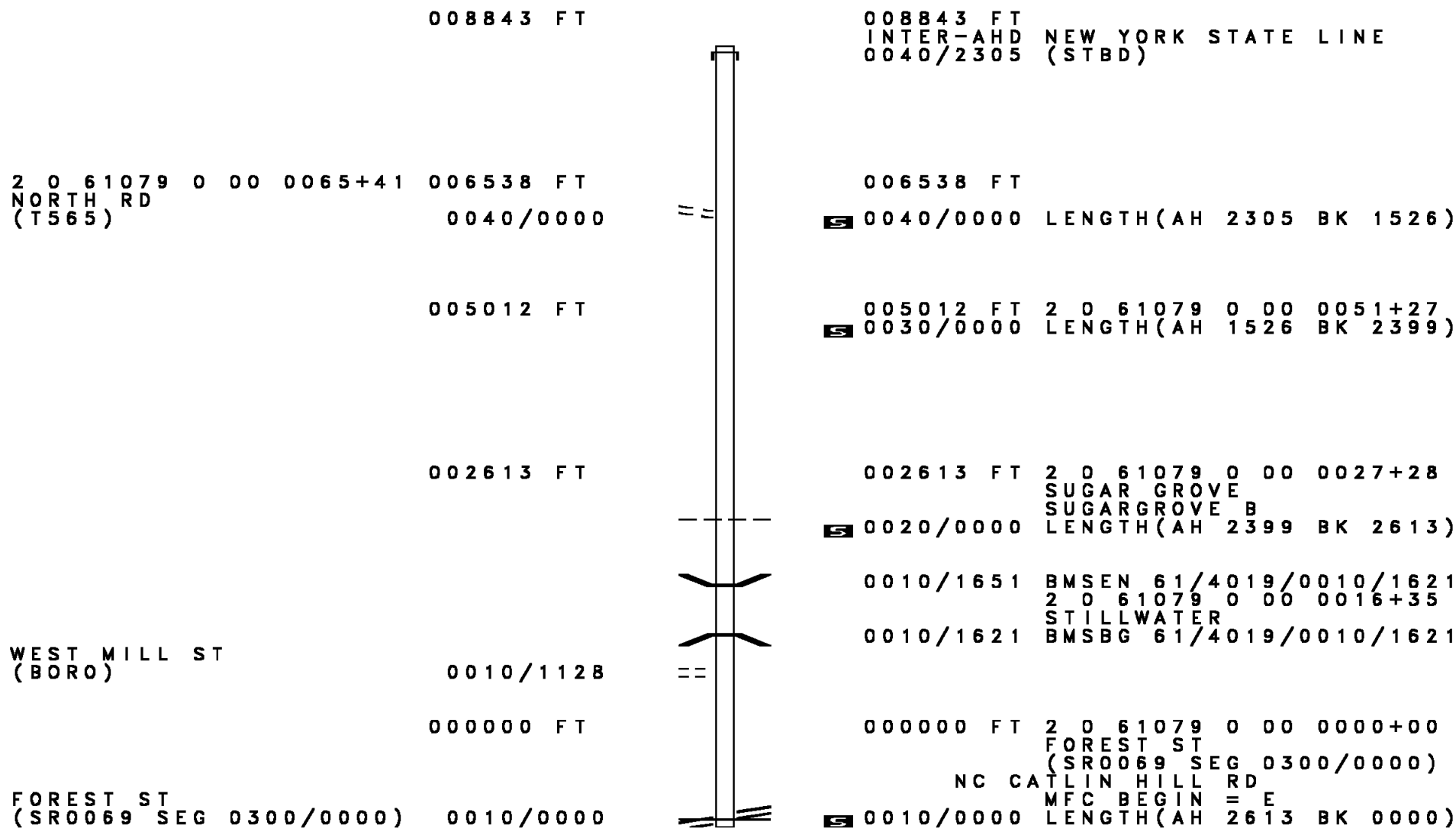
000000 FT 1 1 01760 0 00 0000+00  
RACE ST  
(SR0957 SEG 0290/0000)

NC JAM MESTOWN ST  
PLEASANT ST  
(BORO)

MAIN ST  
(SR0957 SEG 0290/0000) 0010/0000













MFC BEGIN = C  
S 0010/0000 LENGTH(AH 3532 BK 0000)

DIR: B TOTAL LEN: 1.675 MI. DIST: 01-6 SR: 4019  
 LEFT MUN: SUGAR GROVE T RIGHT MUN: SUGAR GROVE T



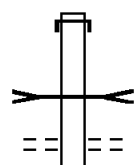


EXTRACT DATE: 12/18/2023      ROADWAY MANAGEMENT SYSTEM      PAGE NUMBER: 286  
 PRINT DATE: 12/19/2023      SLD COUNTY/SR - ANNUAL PRINT      COUNTY: WARREN  
 DIR: B      TOTAL LEN: .000 MI.      DIST: 01-6      SR: 4017  
 LEFT MUN: FREEHOLD T      RIGHT MUN: FREEHOLD T

000000 FT		000000 FT	
000000 FT		7070/0000	LENGTH(AH 2011 BK 2041)
000000 FT		000000 FT	
000000 FT		7060/0000	LENGTH(AH 2041 BK 2307)
000000 FT		000000 FT	
000000 FT		7050/0000	LENGTH(AH 2307 BK 2613)
000000 FT		000000 FT	
000000 FT		7040/0000	LENGTH(AH 2613 BK 1920)
000000 FT		000000 FT	
000000 FT		7030/0000	LENGTH(AH 1920 BK 3726)
000000 FT		000000 FT	
000000 FT		7020/0000	LENGTH(AH 3726 BK 1895)
		000000 FT	
		7010/0000	LENGTH(AH 1895 BK 0000)

EXTRACT DATE: 12/18/2023 ROADWAY MANAGEMENT SYSTEM PAGE NUMBER: 285  
 PRINT DATE: 12/19/2023 SLD COUNTY/SR - ANNUAL PRINT COUNTY: WARREN  
 DIR: B TOTAL LEN: 3.697 MI. DIST: 01-6 SR: 4015  
 LEFT MUN: FREEHOLD T RIGHT MUN: FREEHOLD T

019518 FT



019518 FT  
 INTER-AHD NEW YORK STATE LINE  
 0080/2413 (STBD)  
 LT. BROKSTRA  
 STRUCTURE LENGTH 13 FT  
 0080/1847 BMSID 61/4015/0080/0550  
 NORTH RD  
 0080/1320 (T562)

017105 FT

017105 FT 2 0 61061 0 00 0171+60  
 0080/0000 LENGTH(AH 2413 BK 2045)

015060 FT

015060 FT 2 0 61061 0 00 0151+15  
 0070/0000 LENGTH(AH 2045 BK 2630)

012430 FT

012430 FT 2 0 61061 0 00 0124+64  
 0060/0000 LENGTH(AH 2630 BK 2905)

0050/1161 STILLWATER RD  
 (T542)

DIR: B TOTAL LEN: 3.697 MI. DIST: 01-6 SR: 4015  
 LEFT MUN: FREEHOLD T RIGHT MUN: FREEHOLD T

2 0 61061 0 00 0095+38 009525 FT  
 VALASTIAK RD  
 (T541) 0050/0000 ==

009525 FT  
 0050/0000 LENGTH(AH 2905 BK 1974)

007551 FT


007551 FT 2 0 61061 0 00 0075+34  
 0040/0000 LENGTH(AH 1974 BK 2551)

005000 FT

005000 FT 2 0 61061 0 00 0049+83  
 0030/0000 LENGTH(AH 2551 BK 2064)

002936 FT

002936 FT 2 0 61061 0 00 0029+19  
 0020/0000 LENGTH(AH 2064 BK 2936)  
 DEER CREEK  
 STRUCTURE LENGTH 19 FT  
 BMSID 61/4015/0010/2928



0010/1533 BMS EN 61/4015/0010/1514  
 2 0 61061 0 00 0000+00  
 MILL BROOK  
 0010/1487 BMSBG 61/4015/0010/1514  
 HUNTLEY RD  
 0010/0995 (T406)

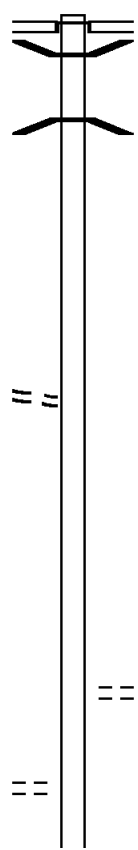
000000 FT

000000 FT 2 0 61061 0 00 0000+00  
 NC LOTTSVILLE NIOBE RD  
 SR 0957 SH  
 INTER-BK (SR0957 SEG 0180/0000)  
 SR 0958 SH  
 (SR0958 SEG 0070/3372)  
 MFC BEGIN = E  
 0010/0000 LENGTH(AH 2936 BK 0000)



031423 FT

031423 FT  
 INTER-AHD ROUNDS HILL RD  
 (T438)  
 JACKSON RUN RD  
 (SR0069 SEG 0200/0000)  
 0130/3473 BMSSEN 61/4013/0130/3081  
 0130/3083 2 0 61083 0 00 0080+74  
 JACKSON RUN  
 0130/3070 BMSBG 61/4013/0130/3081



2 0 61083 0 00 0080+74 027950 FT  
 HESSEL VALLEY RD  
 (T439) 0130/0000

027950 FT  
 5 0130/0000 LENGTH(AH 3473 BK 2897)

025053 FT

025053 FT 2 0 61083 0 00 0051+44  
 SAMUELSON RD  
 (T571)  
 5 0120/0000 LENGTH(AH 2897 BK 0831)

2 0 61083 0 00 0043+33 024222 FT  
 FIDDLER HILL RD  
 (T569) 0110/0000

024222 FT  
 5 0110/0000 LENGTH(AH 0831 BK 1838)

DIR: B TOTAL LEN: 5.951 MI. DIST: 01-6 SR: 4013  
 LEFT MUN: SUGAR GROVE T RIGHT MUN: SUGAR GROVE T

022384 FT

022384 FT 2 0 61083 0 00 0025+21  
 0100/0000 LENGTH(AH 1838 BK 2470)

019914 FT

019914 FT 2 0 61083 0 00 0000+00  
 SUGAR GROVE  
 BROKENSTRAW T  
 0090/0000 LENGTH(AH 2470 BK 3034)

016880 FT

016880 FT 2 0 61065 0 00 0168+85  
 INDIAN CAMP RUN  
 (T438)  
 0080/0000 LENGTH(AH 3034 BK 1734)

015146 FT

015146 FT 2 0 61065 0 00 0151+28  
 0070/0000 LENGTH(AH 1734 BK 2659)

012487 FT

012487 FT 2 0 61065 0 00 0124+69  
 0060/0000 LENGTH(AH 2659 BK 2417)

DIR: B TOTAL LEN: 5.951 MI. DIST: 01-6 SR: 4013  
 LEFT MUN: BROKENSTRAW T RIGHT MUN: BROKENSTRAW T

010070 FT

010070 FT 2 0 61065 0 00 0100+03  
 0050/0000 LENGTH(AH 2417 BK 2819)

007251 FT

007251 FT 2 0 61065 0 00 0071+90  
 0040/0000 LENGTH(AH 2819 BK 2280)

004971 FT

004971 FT 2 0 61065 0 00 0049+33  
 0030/0000 LENGTH(AH 2280 BK 1748)

003223 FT

003223 FT 2 0 61065 0 00 0031+57  
 BROKENSTRAW  
 YOUNGSVILLE B  
 0020/0000 LENGTH(AH 1748 BK 3223)

INDIAN CAMP RD  
 (BORO)

NC BROWN HILL RD  
 MILL ST

0010/1621 (BORO)

0010/0879 BMS EN 61/4013/0010/0832  
 2 0 61065 0 00 0008+27

0010/0832 MATTHEWS RUN  
 BMSBG 61/4013/0010/0832

000000 FT

000000 FT 2 0 61065 0 00 0000+00  
 NC HIGHLAND AV

MAIN ST  
 (SR0027 SEG 0470/0351)

INTER-BK SECOND ST  
 (BORO)

MFC BEGIN = E  
 0010/0000 LENGTH(AH 3223 BK 0000)

EXTRACT DATE: 12/18/2023 ROADWAY MANAGEMENT SYSTEM PAGE NUMBER: 280  
PRINT DATE: 12/19/2023 SLD COUNTY/SR - ANNUAL PRINT COUNTY: WARREN

DIR: B TOTAL LEN: 3.354 MI. DIST: 01-6 SR: 4011  
LEFT MUN: SUGAR GROVE T RIGHT MUN: SUGAR GROVE T

017709 FT

017709 FT PAGE HOLLOW RD  
0070/3130 (SR4009 SEG 0120/0000)

014579 FT

014579 FT 2 0 61023 0 00 0146+29  
PENNY BANK RD  
(T577)  
S 0070/0000 LENGTH(AH 3130 BK 2117)

012462 FT

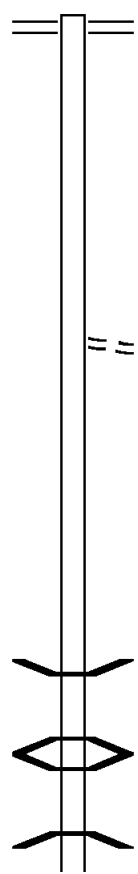
012462 FT 2 0 61023 0 00 0125+24  
S 0060/0000 LENGTH(AH 2117 BK 2665)

0050/0702 BMS EN 61/4011/0050/0698  
0 0 00000 0 00 0000+00  
HAZ. HOL. RUN

0050/0686 BMSBG 61/4011/0050/0698  
0050/0224 BMS EN 61/4011/0050/0215  
2 0 61023 0 00 0098+47  
HAZ. HOL. CK.

0050/0209 BMSBG 61/4011/0050/0215  
009797 FT

2 0 61023 0 00 0098+47 009797 FT



DIR: B TOTAL LEN: 3.354 MI. DIST: 01-6 SR: 4011  
 LEFT MUN: SUGAR GROVE T RIGHT MUN: SUGAR GROVE T

SWEENEY RD  
 (T573)

0050/0000		5 0050/0000	LENGTH(AH 2665 BK 2280)
007517 FT		0040/0013	BMS EN 61/4011/0040/0000
		007517 FT	2 0 61023 0 00 0075+23
			MATTHEWS RUN
		5 0040/0000	BMSBG 61/4011/0040/0000
			LENGTH(AH 2280 BK 2294)
005223 FT		005223 FT	2 0 61023 0 00 0052+01
		5 0030/0000	LENGTH(AH 2294 BK 2176)
003047 FT		003047 FT	2 0 61023 0 00 0030+35
			PATCHEN HILL RD
			(T455)
		5 0020/0000	LENGTH(AH 2176 BK 3047)
		0010/2220	BMS EN 61/4011/0010/2198
			2 0 61023 0 00 0000+00
			HAZELTIN R
		0010/2186	BMSBG 61/4011/0010/2198
		0010/0401	LINCOLN LN
			(PRDR)
			SUGAR GROVE
000000 FT		0010/0219	BROKENSTRAW T
		000000 FT	2 0 61023 0 00 0000+00
			NC HA ZELTINE HOLLOW RD
			MATTHEWS RUN RD
			(SRO027 SEG 0530/0000)
			MFC BEGIN = E
		5 0010/0000	LENGTH(AH 3047 BK 0000)



DIR: B TOTAL LEN: 1.237 MI. DIST: 01-6 SR: 4010  
 LEFT MUN: SUGAR GROVE T RIGHT MUN: SUGAR GROVE T

006529 FT

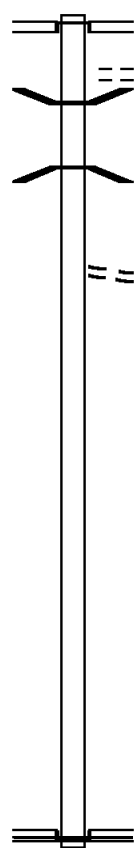
006529 FT  
 INTER-AHD JONES HILL RD  
 (T458)  
 JACKSON RUN RD  
 0020/3235 (SR0069 SEG 0200/1243)  
 MILL ST  
 0020/2742 (T581)  
 0020/2682 BMSEN 61/4010/0020/2682  
 2 0 61063 0 00 0032+94  
 JACKSON RUN  
 0020/2664 BMSBG 61/4010/0020/2682  
 NC HESSEL VALLEY RD  
 HESSEL VALLEY RD  
 0020/1936 (T439)

003294 FT

003294 FT 2 0 61063 0 00 0032+94  
 0020/0000 LENGTH(AH 3235 BK 3294)

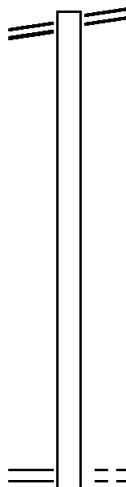
000000 FT

000000 FT 2 0 61063 0 00 0000+00  
 NC LEE JOHNSON RD  
 MATTHEWS RUN RD  
 (SR0027 SEG 0580/0000)  
 INTER-BK SWEDE HOLLOW RD  
 (T550)  
 MFC BEGIN = E  
 0010/0000 LENGTH(AH 3294 BK 0000)



EXTRACT DATE: 12/18/2023 ROADWAY MANAGEMENT SYSTEM PAGE NUMBER: 277  
 PRINT DATE: 12/19/2023 SLD COUNTY/SR - ANNUAL PRINT COUNTY: WARREN  
 DIR: B TOTAL LEN: 7.715 MI. DIST: 01-6 SR: 4009  
 LEFT MUN: SUGAR GROVE T RIGHT MUN: SUGAR GROVE T

SR 0957 SH 040735 FT  
 (SR0957 SEG 0250/0000) 0160/3134



040735 FT SR 0957 SH  
 0160/3134 (SR0957 SEG 0250/0000)

037601 FT

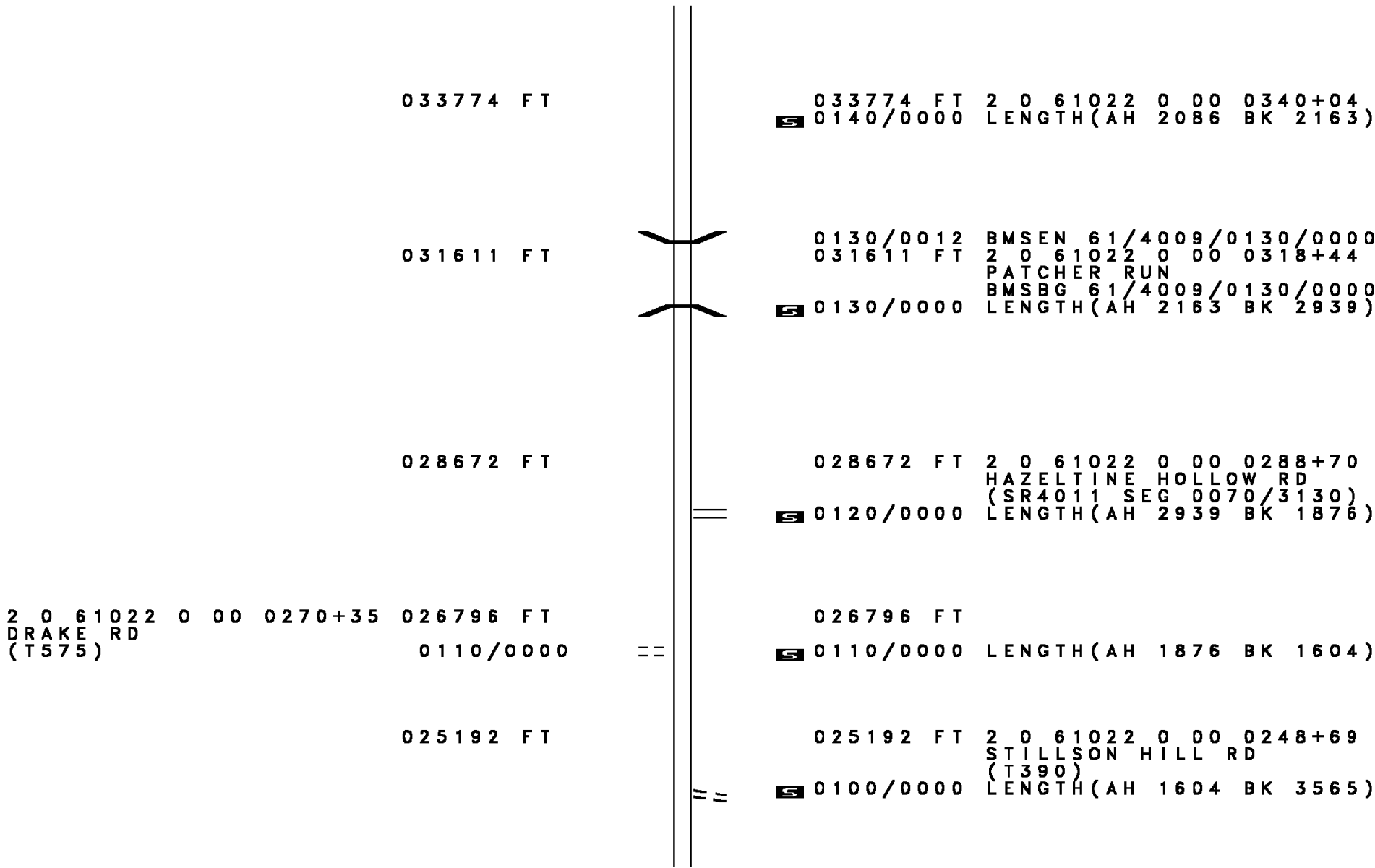
037601 FT 2 0 61022 0 00 0378+31  
 0160/0000 LENGTH(AH 3134 BK 1741)

035860 FT

035860 FT 2 0 61022 0 00 0360+90  
 SWEDE HOLLOW RD  
 (T550)  
 0150/0000 LENGTH(AH 1741 BK 2086)

STONEY RUN RD  
 (SR4008 SEG 0090/2355) 0150/0000

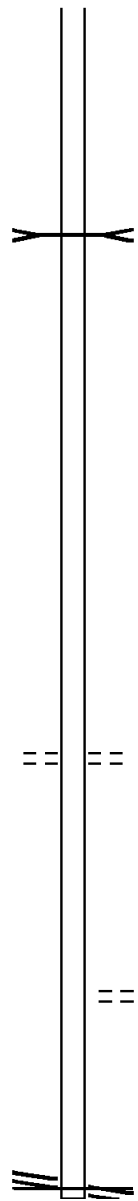
DIR: B TOTAL LEN: 7.715 MI. DIST: 01-6 SR: 4009  
 LEFT MUN: SUGAR GROVE T RIGHT MUN: SUGAR GROVE T



DIR: B TOTAL LEN: 7.715 MI. DIST: 01-6 SR: 4009  
 LEFT MUN: SUGAR GROVE T RIGHT MUN: SUGAR GROVE T

Segment Description	Segment ID	Length (FT)	Start Station	End Station	Notes
	0090/0000	021627	0213+04	0213+04	LENGTH(AH 3565 BK 3117)
	0080/0211	018510	0185+35	0185+35	SUGAR GROVE FREEHOLD T SHELDON RD (T547)
BULL HILL RD (SR4006 SEG 0030/3559)	0080/0000	0080	0185+35	0185+35	SUGAR GROVE T LENGTH(AH 3117 BK 2137)
SUGAR GROVE FREEHOLD T	0070/0759	0070	0164+28	0164+28	SUGAR GROVE FREEHOLD T
	0070/0000	016373	0164+28	0164+28	LENGTH(AH 2137 BK 3187)
	0060/0000	013186	0132+13	0132+13	PITTSFIELD T LENGTH(AH 3187 BK 3992)

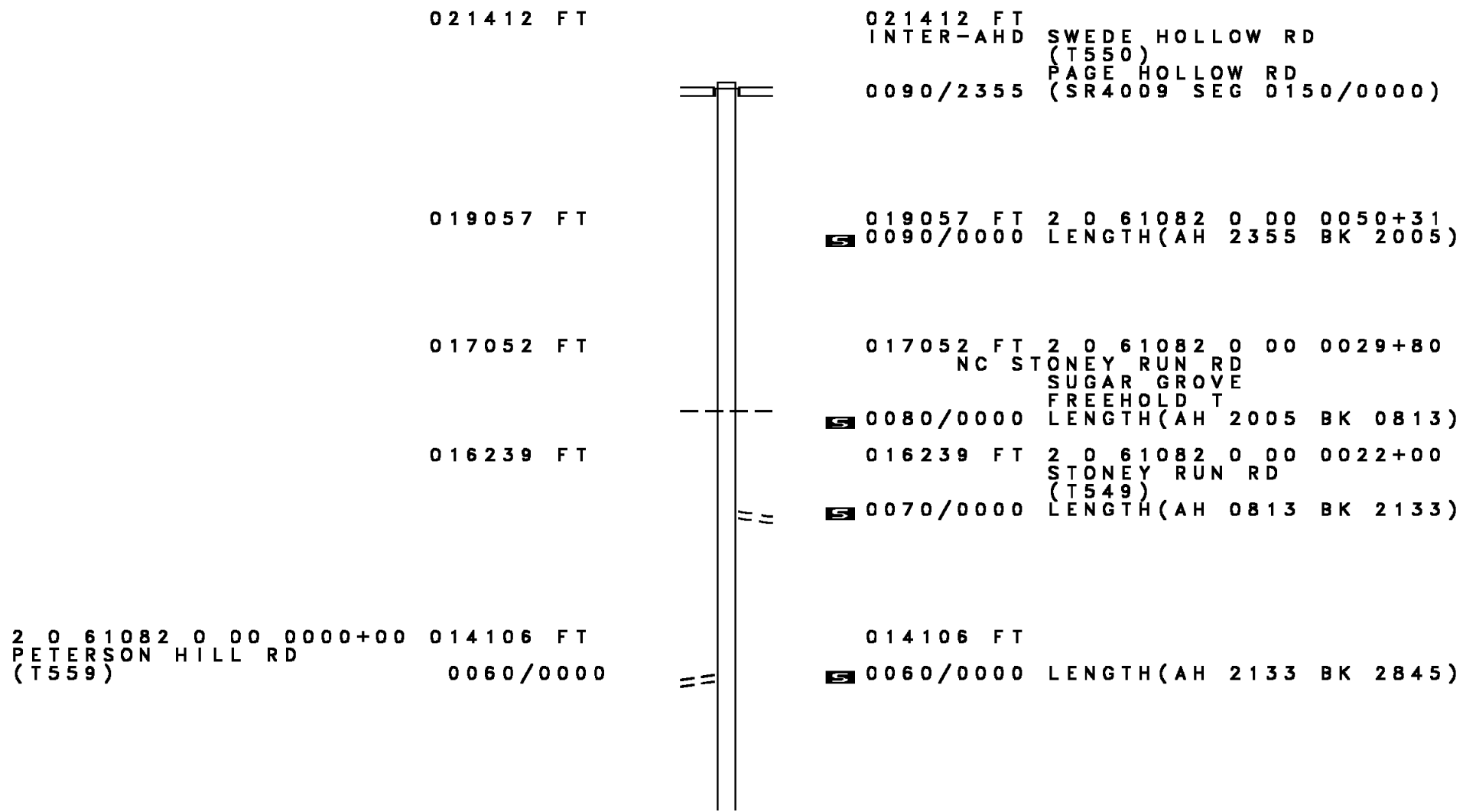
DIR: B TOTAL LEN: 7.715 MI. DIST: 01-6 SR: 4009  
 LEFT MUN: PITTSFIELD T RIGHT MUN: PITTSFIELD T



009194 FT		0050/0558	PAGE HOLLOW	
		009194 FT	STRUCTURE LENGTH 18 FT	
		0050/0000	BMSID 61/4009/0050/0543	
			2 0 61022 0 00 0092+21	
			LENGTH(AH 3992 BK 2019)	
007175 FT		007175 FT	2 0 61022 0 00 0071+83	
		0040/0000	LENGTH(AH 2019 BK 3281)	
003894 FT		003894 FT	2 0 61022 0 00 0039+02	
			SMITH HILL RD	
			(T467)	
		0030/0000	LENGTH(AH 3281 BK 2074)	
001820 FT		001820 FT	2 0 61022 0 00 0018+28	
		0020/0000	LENGTH(AH 2074 BK 1820)	
		0010/1200	PERRIN LN	
			(PRDR)	
			NC PAGE HOLLOW RD	
			GRAND ARMY OF THE REP H	
			(SR0006 SEG 0280/0000)	
			MFC BEGIN = E	
		0010/0000	LENGTH(AH 1820 BK 0000)	

2 0 61022 0 00 0000+00 000000 FT  
 GRAND ARMY OF THE REP H  
 (SR0006 SEG 0280/0000) 0010/0000

DIR: B TOTAL LEN: 4.055 MI. DIST: 01-6 SR: 4008  
 LEFT MUN: SUGAR GROVE T RIGHT MUN: SUGAR GROVE T



DIR: B TOTAL LEN: 4.055 MI. DIST: 01-6 SR: 4008  
 LEFT MUN: FREEHOLD T RIGHT MUN: FREEHOLD T

011261 FT

011261 FT 2 0 61071 0 00 0112+69  
 0050/0000 LENGTH(AH 2845 BK 2139)

009122 FT

009122 FT 2 0 61071 0 00 0091+30  
 LAKE HILL RD  
 (T410)  
 0040/0000 LENGTH(AH 2139 BK 3781)

005341 FT

005341 FT 2 0 61071 0 00 0053+16  
 0030/0000 LENGTH(AH 3781 BK 1796)

003545 FT

003545 FT 2 0 61071 0 00 0035+41  
 0020/0000 LENGTH(AH 1796 BK 3545)

000000 FT

000000 FT 2 0 61071 0 00 0000+00  
 NC SUTTON RD  
 SR 0958 SH  
 (SR0958 SEG 0050/0000)  
 INTER-BK KIDDER RD  
 (T554)  
 MFC BEGIN = E  
 0010/0000 LENGTH(AH 3545 BK 0000)

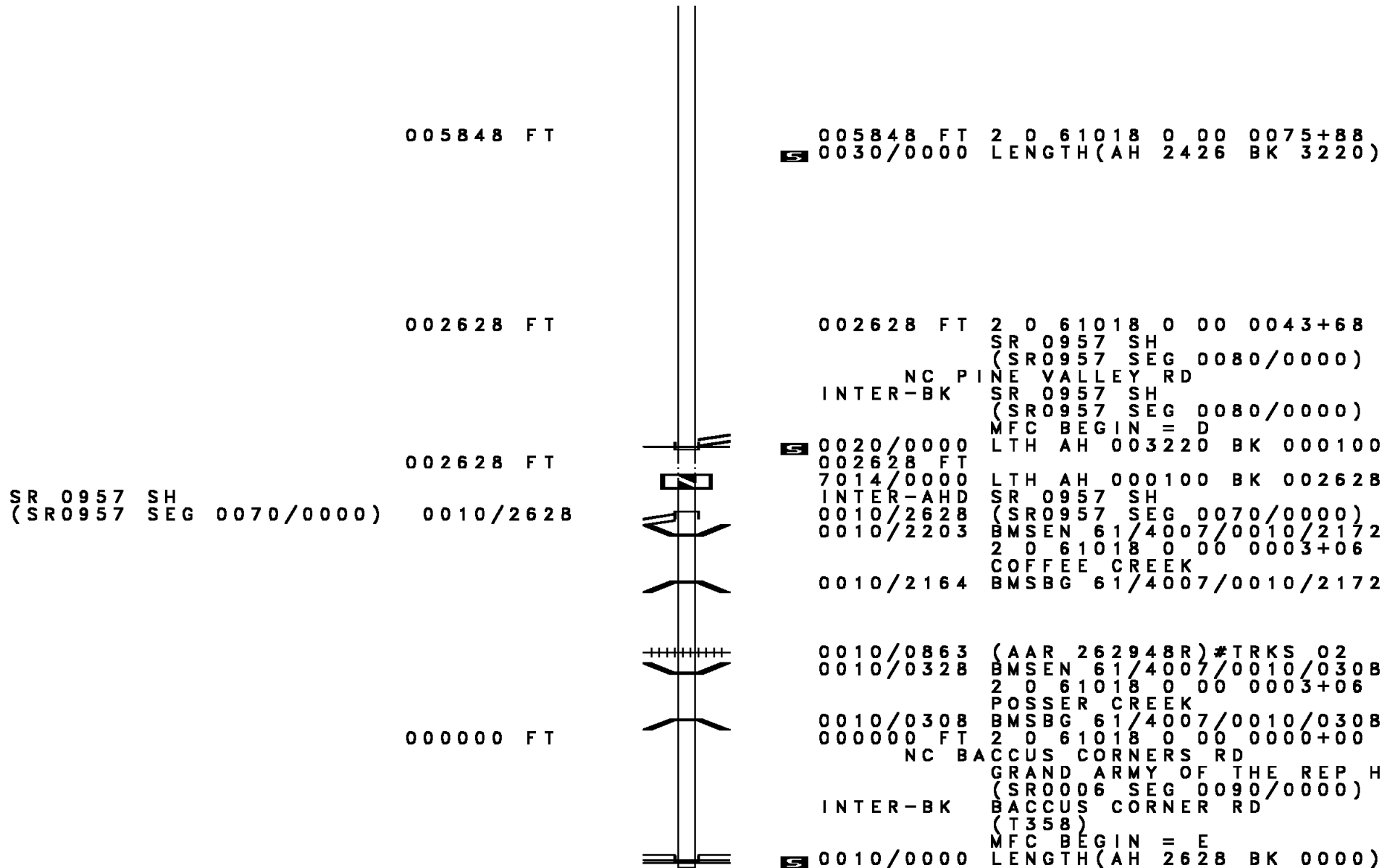
DIR: B TOTAL LEN: 5.524 MI. DIST: 01-6 SR: 4007  
 LEFT MUN: FREEHOLD T RIGHT MUN: FREEHOLD T

Stationing	Description	Stationing	Description
029165 FT		029165 FT	INTER-AHD SR 0958 SH (SR0958 SEG 0140/0000)
028668 FT		0110/0497	SR 0958 SH (SR0958 SEG 0140/0000)
		028668 FT	1 1 01788 0 00 0064+71
		0110/0000	LENGTH(AH 0497 BK 3345)
		0100/2454	BMS EN 61/4007/0100/2423
			1 1 01788 0 00 0031+05
		0100/2396	BEAR CREEK BMSBG 61/4007/0100/2423
025323 FT		025323 FT	1 1 01788 0 00 0031+05
			HAPPYTOWN RD (T398) FREEHOLD BEAR LAKE B
		0100/0000	LENGTH(AH 3345 BK 3094)
		0090/2288	BMS EN 61/4007/0090/2280
			1 1 01788 0 00 0022+76
		0090/2280	BROKENSTRAW BMSBG 61/4007/0090/2280
MAIN ST (BORO)	0090/1867		
022229 FT		022229 FT	1 1 01788 0 00 0000+00
CENTER ST (SR4004 SEG 0030/2611)	0090/0000		CENTER ST (BORO)
		0090/0000	LENGTH(AH 3094 BK 2815)
GOSHEN RD (BORO)	0080/1017		
019414 FT		019414 FT	2 0 61018 0 01 0219+80
			NC GREELEY ST





DIR: B TOTAL LEN: 5.524 MI. DIST: 01-6 SR: 4007  
 LEFT MUN: COLUMBUS T RIGHT MUN: COLUMBUS T



STONEY RUN RD  
 (T549)

008376 FT

008376 FT  
 INTER-AHD      SHELDON RD  
                   (T547)  
                   PAGE HOLLOW RD  
 0030/3559      (SR4009 SEG 0080/0000)

004817 FT

004817 FT 2 0 61070 0 00 0048+17  
 0030/0000 LENGTH(AH 3559 BK 2695)

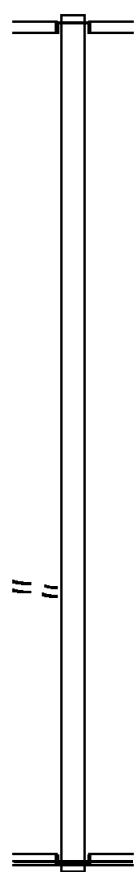
002122 FT

002122 FT 2 0 61070 0 00 0021+22  
 0020/0000 LENGTH(AH 2695 BK 2122)

0010/1371

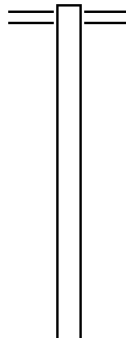
000000 FT

000000 FT 2 0 61070 0 00 0000+00  
                   NC BU      BULL HILL RD  
                                   SR 0958 SH  
                                   (SR0958 SEG 0030/0092)  
 INTER-BK      DEADMANS RUN RD  
                   (T547)  
                   MFC BEGIN = E  
 0010/0000 LENGTH(AH 2122 BK 0000)



EXTRACT DATE: 12/18/2023      ROADWAY MANAGEMENT SYSTEM      PAGE NUMBER: 267  
 PRINT DATE: 12/19/2023      SLD COUNTY/SR - ANNUAL PRINT      COUNTY: WARREN  
 DIR: B      TOTAL LEN: 5.151 MI.      DIST: 01-6      SR: 4005  
 LEFT MUN: COLUMBUS T      RIGHT MUN: COLUMBUS T

027196 FT



027196 FT GRAND ARMY OF THE REP H  
 0100/2236 (SR0006 SEG 0120/0000)

024960 FT

024960 FT 2 0 61015 0 00 0249+88  
 0100/0000 LENGTH(AH 2236 BK 2404)

DIR: B TOTAL LEN: 5.151 MI. DIST: 01-6 SR: 4005  
LEFT MUN: COLUMBUS T RIGHT MUN: COLUMBUS T

2 0 61015 0 00 0225+84 022556 FT  
CARRIER RD  
(T523) 0090/0000

022556 FT  
S 0090/0000 LENGTH(AH 2404 BK 2938)

019618 FT

019618 FT 2 0 61015 0 00 0196+54  
MESSINGER HILL RD  
(T551)  
S 0080/0000 LENGTH(AH 2938 BK 2333)

017285 FT

017285 FT 2 0 61015 0 00 0172+72  
S 0070/0000 LENGTH(AH 2333 BK 2113)

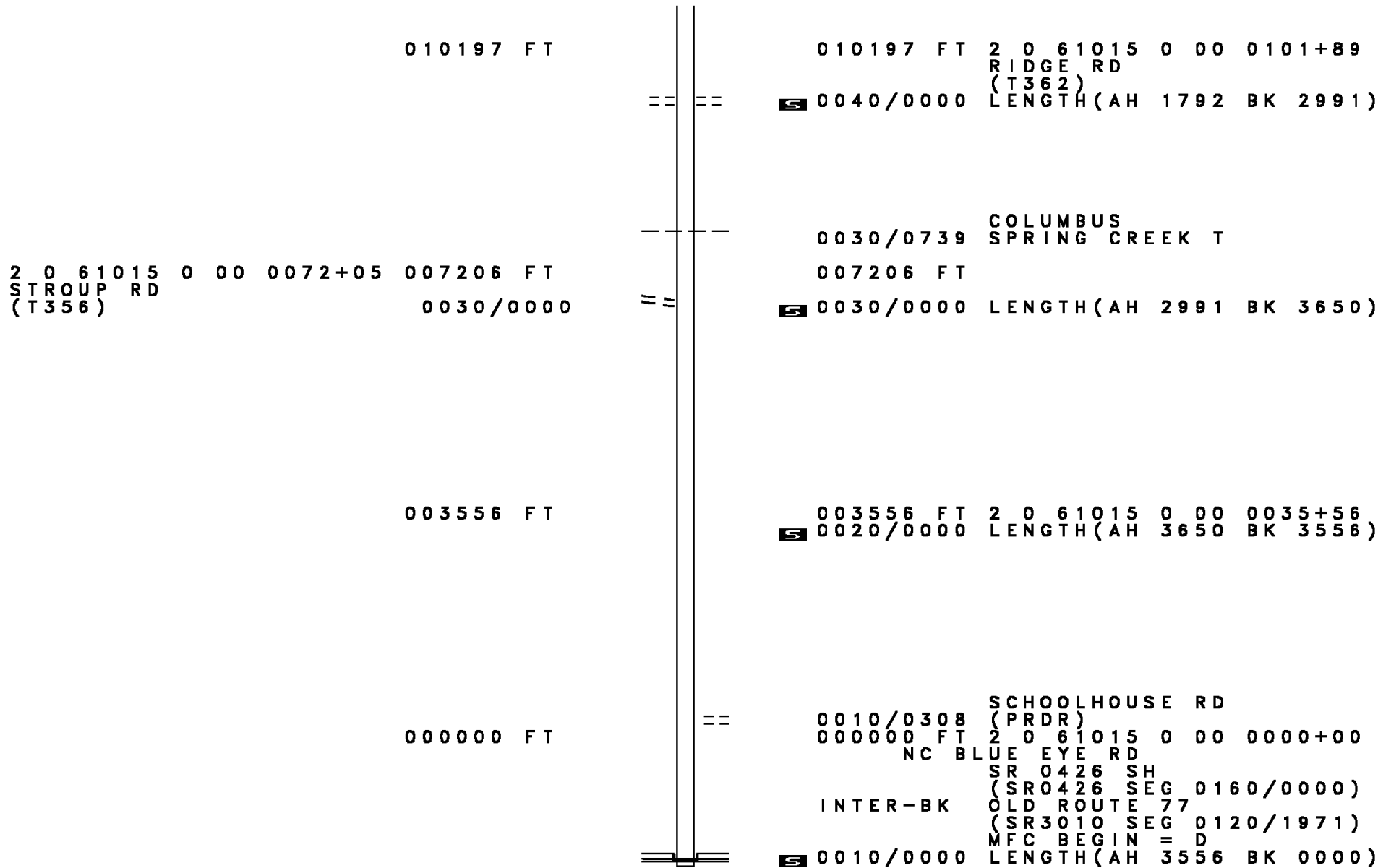
015172 FT

015172 FT 2 0 61015 0 00 0151+14  
S 0060/0000 LENGTH(AH 2113 BK 3183)

011989 FT

0050/0118 LC FOR GREEN HILL RD  
(CONN)  
011989 FT 2 0 61015 0 00 0119+77  
GREEN HILL RD  
(T517)  
S 0050/0000 LENGTH(AH 3183 BK 1792)

DIR: B TOTAL LEN: 5.151 MI. DIST: 01-6 SR: 4005  
 LEFT MUN: COLUMBUS T RIGHT MUN: COLUMBUS T



010197 FT

010197 FT 2 0 61015 0 00 0101+89  
 RIDGE RD  
 (T362)  
 0040/0000 LENGTH(AH 1792 BK 2991)

2 0 61015 0 00 0072+05 007206 FT  
 STROUP RD  
 (T356)  
 0030/0000

0030/0739 COLUMBUS  
 SPRING CREEK T  
 007206 FT  
 0030/0000 LENGTH(AH 2991 BK 3650)

003556 FT

003556 FT 2 0 61015 0 00 0035+56  
 0020/0000 LENGTH(AH 3650 BK 3556)

000000 FT

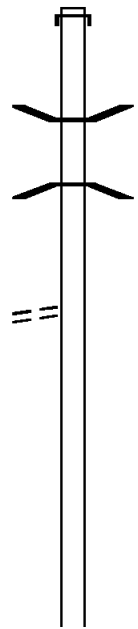
0010/0308 SCHOOLHOUSE RD  
 (PRDR)  
 000000 FT 2 0 61015 0 00 0000+00  
 NC BLUE EYE RD  
 SR 0426 SH  
 (SR0426 SEG 0160/0000)  
 INTER-BK OLD ROUTE 77  
 (SR3010 SEG 0120/1971)  
 MFC BEGIN = D  
 0010/0000 LENGTH(AH 3556 BK 0000)



EXTRACT DATE: 12/18/2023 ROADWAY MANAGEMENT SYSTEM PAGE NUMBER: 263  
 PRINT DATE: 12/19/2023 SLD COUNTY/SR - ANNUAL PRINT COUNTY: WARREN  
 DIR: B TOTAL LEN: 3.288 MI. DIST: 01-6 SR: 4003  
 LEFT MUN: COLUMBUS T RIGHT MUN: COLUMBUS T

017358 FT

017358 FT AH-ERIE (25)  
 INTER-AHD PLANK RD  
 0060/2416 (SR2027 SEG 0010/0000)



0060/1011 BMS EN 61/4003/0060/1064  
 2 0 61016 0 00 0024+30  
 BR. BROKENSTRAW CK.  
 0060/0992 BMSBG 61/4003/0060/1064

2 0 61016 0 00 0024+30 014942 FT  
 SPENCER RD  
 (T344) 0060/0000

014942 FT  
 0060/0000 LENGTH(AH 2416 BK 3327)

011615 FT

011615 FT 2 0 61016 0 00 0057+68  
 0050/0000 LENGTH(AH 3327 BK 2963)

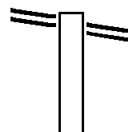


DIR: B TOTAL LEN: 3.288 MI. DIST: 01-6 SR: 4003  
 LEFT MUN: COLUMBUS T RIGHT MUN: COLUMBUS T

008652 FT		008652 FT	2 0 61016 0 00 0087+64
		5 0040/0000	LENGTH(AH 2963 BK 3183)
005469 FT		005469 FT	2 0 61016 0 00 0119+43
			BROKEN STRAW
			STRUCTURE LENGTH 13 FT
		5 0030/0000	BMSID 61/4003/0030/0000
			LENGTH(AH 3183 BK 3575)
GLENN DAVIS ST (T530)	0020/1335	==	
2 0 61016 0 00 0155+47	001894 FT		
MUZZY RD (T533)	0020/0000	==	
		5 0020/0000	NC PLANK RD
			LENGTH(AH 3575 BK 1894)
			NORTH ST
		0010/1375	(T525)
			MILL ST
		0010/0973	(T529)
			MAIN ST
		0010/0748	(T527)
000000 FT		000000 FT	2 0 61016 0 00 0174+48
			NC MARKET ST
			SR 0957 SH
			(SR0957 SEG 0010/1037)
			MFC BEGIN = D
		5 0010/0000	LENGTH(AH 1894 BK 0000)

EXTRACT DATE: 12/18/2023 ROADWAY MANAGEMENT SYSTEM PAGE NUMBER: 261  
PRINT DATE: 12/19/2023 SLD COUNTY/SR - ANNUAL PRINT COUNTY: WARREN  
DIR: B TOTAL LEN: 2.361 MI. DIST: 01-6 SR: 4002  
LEFT MUN: SPRING CREEK T RIGHT MUN: SPRING CREEK T

OLD ROUTE 77 RD 012466 FT  
(SR3010 SEG 0050/0000) 0050/1758

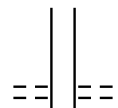


012466 FT OLD ROUTE 77 RD  
0050/1758 (SR3010 SEG 0050/0000)

DIR: B TOTAL LEN: 2.361 MI.  
 LEFT MUN: SPRING CREEK T

DIST: 01-6 SR: 4002  
 RIGHT MUN: SPRING CREEK T

010708 FT



010708 FT 2 0 61013 0 00 0106+75

JINKS RD  
 (T326)

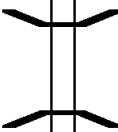
0050/0000 LENGTH(AH 1758 BK 3091)

007617 FT

007617 FT 2 0 61013 0 00 0075+93

0040/0000 LENGTH(AH 3091 BK 3231)

004386 FT



0030/0044 BMS EN 61/4002/0030/0000  
 004386 FT 2 0 61013 0 00 0043+62

WHITNEY RUN

0030/0000 BMSBG 61/4002/0030/0000  
 LENGTH(AH 3231 BK 1803)

002583 FT

002583 FT 2 0 61013 0 00 0025+83

0020/0000 LENGTH(AH 1803 BK 2583)

000000 FT



000000 FT 2 0 61013 0 00 0000+00

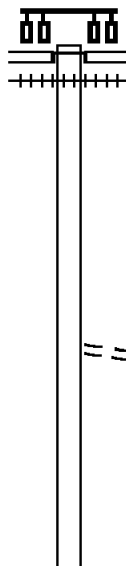
NC WHITNEY RUN RD  
 INTER-BK WHITNEY RUN RD  
 (SR2016 SEG 0040/3016)  
 MFC BEGIN = E  
 BK-ERIE (25)

0010/0000 LENGTH(AH 2583 BK 0000)

EXTRACT DATE: 12/18/2023 ROADWAY MANAGEMENT SYSTEM PAGE NUMBER: 259  
 PRINT DATE: 12/19/2023 SLD COUNTY/SR - ANNUAL PRINT COUNTY: WARREN  
 DIR: B TOTAL LEN: 7.771 MI. DIST: 01-6 SR: 4001  
 LEFT MUN: COLUMBUS T RIGHT MUN: COLUMBUS T

041029 FT

041029 FT  
 INTER-AHD SPENCER RD  
 (T344)  
 GRAND ARMY OF THE REP H  
 (SR0006 SEG 0020/2074)  
 0140/2604  
 0140/2549 (AAR 262946C)#TRKS 02

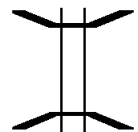


038425 FT

038425 FT 2 0 61014 0 00 0385+58  
 DROBNECK RD  
 (T340)  
 5 0140/0000 LENGTH(AH 2604 BK 3223)

DIR: B TOTAL LEN: 7.771 MI. DIST: 01-6 SR: 4001  
LEFT MUN: COLUMBUS T RIGHT MUN: COLUMBUS T

035202 FT



0130/0060 BMS EN 61/4001/0130/0000  
035202 FT 2 0 61014 0 00 0353+40  
HARE CREEK  
BMSBG 61/4001/0130/0000  
5 0130/0000 LENGTH(AH 3223 BK 2711)

032491 FT



032491 FT 2 0 61014 0 00 0326+35  
NC SCOTTS CROSSING RD  
SR 0426 SH  
(SR0426 SEG 0260/0719)  
MFC BEGIN = D  
5 0120/0000 LENGTH(AH 2711 BK 3378)  
0110/2997 (AAR 528420S)#TRKS 01

2 0 61014 0 00 0292+54 029113 FT  
STEWART RD  
(T639) 0110/0000



029113 FT  
5 0110/0000 LENGTH(AH 3378 BK 3712)

025401 FT

025401 FT 2 0 61014 0 00 0255+36  
5 0100/0000 LENGTH(AH 3712 BK 1868)

023533 FT

023533 FT 2 0 61014 0 00 0236+14

DIR: B TOTAL LEN: 7.771 MI. DIST: 01-6 SR: 4001  
LEFT MUN: COLUMBUS T RIGHT MUN: COLUMBUS T

Stationing	Right of Way	Property Description	Length	Area	Block
021704 FT	0090/0000	BECK RD (T334)	0080/1743	1868	1829
021704 FT	0080/0000	NC SAMPLE FLATS RD COLUMBUS SPRING CREEK T	0080/0000	1829	3050
018654 FT	0070/0000	0187+62	0070/0000	3050	3047
015607 FT	0060/0000	REED RD (T338)	0060/0000	3047	3410
012197 FT	0050/1149	PA GAME LANDS RD (GOVT)	0050/0000	3410	2182

DIR: B TOTAL LEN: 7.771 MI. DIST: 01-6 SR: 4001  
LEFT MUN: SPRING CREEK T RIGHT MUN: SPRING CREEK T

010015 FT

010015 FT 2 0 61014 0 00 0103+05  
S 0040/0000 LENGTH(AH 2182 BK 2884)

2 0 61014 0 00 0068+95 007131 FT  
JINKS RD  
(T326) 0030/0000

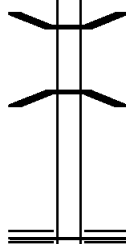
==

007131 FT  
S 0030/0000 LENGTH(AH 2884 BK 3364)

003767 FT

003767 FT 2 0 61014 0 00 0037+67  
S 0020/0000 LENGTH(AH 3364 BK 3767)

000000 FT

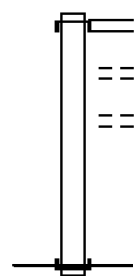


0010/0313 BMS EN 61/4001/0010/0285  
2 0 61014 0 00 0002+86  
WHITNEY RUN  
0010/0285 BMSBG 61/4001/0010/0285  
000000 FT 2 0 61014 0 00 0000+00  
NC PI CCADILLY HILL RD  
OLD ROUTE 77  
(SR3010 SEG 0060/0000)  
MFC BEGIN = E  
S 0010/0000 LENGTH(AH 3767 BK 0000)

EXTRACT DATE: 12/18/2023 ROADWAY MANAGEMENT SYSTEM PAGE NUMBER: 255  
 PRINT DATE: 12/19/2023 SLD COUNTY/SR - ANNUAL PRINT COUNTY: WARREN  
 DIR: B TOTAL LEN: .145 MI. DIST: 01-6 SR: 3024  
 LEFT MUN: WARREN CITY C RIGHT MUN: WARREN CITY C

000765 FT

000765 FT  
 INTER-AHD PENNSYLVANIA AV  
 (SR0062 SEG 0424/0000)  
 LUDLOW ST  
 0010/0765 (SR0062 SEG 0424/0000)  
 LACY ST  
 (CITY)  
 0010/0438 STRUTHERS ST  
 (CITY)  
 0010/0110  
 000000 FT 1 0 00088 0 01 1444+70  
 NC PENNSYLVANIA AV  
 INTER-BK PENNSYLVANIA AV  
 (T496)  
 MFC BEGIN = D  
 0010/0000 LENGTH(AH 0765 BK 0000)



000000 FT



DIR: B TOTAL LEN: 3.662 MI. DIST: 01-6 SR: 3022  
 LEFT MUN: BROKENSTRAW T RIGHT MUN: BROKENSTRAW T

019335 FT

019335 FT  
 INTER-AHD OLD ROUTE 6  
 (FRST)  
 SR 0062 SH  
 0080/3570 (SR0062 SEG 0410/0155)

0080/2657 BUCKALOONS REC AREA RD  
 (FRST)  
 0080/2562 BMSEN 61/3022/0080/2491  
 1 0 00088 0 00 1204+89  
 IRVINE RUN  
 0080/2491 BMSBG 61/3022/0080/2491

0080/1788 FOREST SCIENCE LAB RD  
 (FRST)  
 BOSKO ST  
 0080/1318 (T488)

MCKINNEY RUN RD  
 (T449)

0080/1214

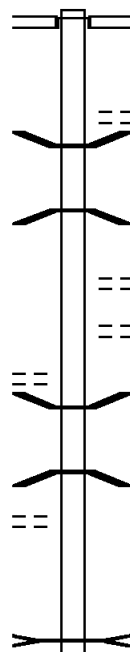
0080/1130 BMSEN 61/3022/0080/0944  
 1 0 00088 0 00 1189+39  
 BROKENSTRAW  
 0080/0960 BMSBG 61/3022/0080/0944

CIRCLE DR  
 (T442)

0080/0898

015765 FT

015765 FT 1 0 00088 0 00 1179+95  
 BROK. STRW BR  
 STRUCTURE LENGTH 10 FT  
 BMSID 61/3022/0080/0000



DIR: B TOTAL LEN: 3.662 MI. DIST: 01-6 SR: 3022  
 LEFT MUN: BROKENSTRAW T RIGHT MUN: BROKENSTRAW T

ERIE AV  
(T445)  
  
 DEPOT ST  
(T442)  
 JOHNSON ST  
(T446)  
  
 ERIE AV  
(T445)

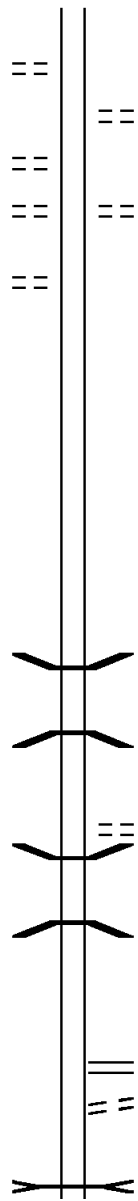
0070/3027 ==  
  
 0070/2291 ==  
 0070/1739 == ==  
  
 0070/1088 ==

012714 FT

009763 FT

007426 FT

0080/0000 LENGTH(AH 3570 BK 3051)  
  
 0070/2780 DUNNS EDDY RD  
(T422)  
  
 0070/1739 APPLE LN  
(PRDR)  
  
 012714 FT 1 0 00088 0 00 1149+78  
 0070/0000 LENGTH(AH 3051 BK 2951)  
  
 009763 FT 1 0 00088 0 00 1120+08  
 NC NATIONAL FORGE RD  
 0060/0000 LENGTH(AH 2951 BK 2337)  
 0050/1752 BMSBN 61/3022/0050/1785  
 0 0 00000 0 00 0000+00  
 BROKENSTRAW TRIB  
 0050/1742 BMSBG 61/3022/0050/1785  
  
 0050/0644 ROUSE AV  
(T433)  
 0050/0331 BMSBN 61/3022/0050/0120  
 0 0 00000 0 00 0000+00  
 ALLEGHENY RR OR CENT RR  
 0050/0216 BMSBG 61/3022/0050/0120  
 007426 FT 1 0 00088 0 00 1096+47  
 0050/0000 LENGTH(AH 2337 BK 0788)  
 RAMP F RD  
 (SR8002 SEG 0010/1950)  
 RAMP G RD  
 0040/0667 (SR8002 SEG 0020/0000)  
 TO 8002/0020 SH  
 0040/0548 (CONN)  
 BROK. STRW TR  
 STRUCTURE LENGTH 12 FT  
 0040/0232 BMSID 61/3022/0040/0286



EXTRACT DATE: 12/18/2023  
PRINT DATE: 12/19/2023

ROADWAY MANAGEMENT SYSTEM  
SLD COUNTY/SR - ANNUAL PRINT

PAGE NUMBER: 252  
COUNTY: WARREN

DIR: B TOTAL LEN: 3.662 MI.  
LEFT MUN: BROKENSTRAW T

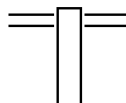
DIST: 01-6 SR: 3022  
RIGHT MUN: BROKENSTRAW T

Stationing	Notes	Stationing	Notes
006638 FT		0040/0136	BMS EN 61/3022/0040/0000
		006638 FT	1 0 00088 0 00 1092+74
			US 6 WEST BOUND
			BMSBG 61/3022/0040/0000
			MFC BEGIN = D
		0040/0000	LENGTH(AH 0788 BK 1987)
			RAMP I RD
			(SR8002 SEG 0262/0338)
			RAMP H RD
		0030/1164	(SR8002 SEG 0252/0000)
004651 FT		004651 FT	1 0 00088 0 00 1073+42
		0030/0000	LENGTH(AH 1987 BK 2231)
			BROKENSTRAW
		0020/2154	YOUNGSVILLE B
002420 FT		002420 FT	1 0 00088 0 00 1050+92
		0020/0000	LENGTH(AH 2231 BK 2420)
DAVIS ST (BORO)		0010/2184	OAK ST (BORO)
BATES ST (BORO)		0010/1320	BATES ST ET (BORO)
CHURCH ST (BORO)		0010/0974	FIREMAN DR (BORO)
		0010/0635	RAILROAD ST (BORO)
		0010/0487	FORD ST (BORO)
LOOF ST (BORO)		0010/0405	BMS EN 61/3022/0010/0216
			0 0 00000 0 00 0000+00
			BROKENSTRAW
		0010/0247	BMSBG 61/3022/0010/0216
		000000 FT	1 0 00088 0 00 1026+59
			NC EAST MAIN ST
			MAIN ST
			(SR0027 SEG 0470/0000)
		INTER-BK	MAIN ST
			(SR0027 SEG 0470/0000)
			MFC BEGIN = E
		0010/0000	LENGTH(AH 2420 BK 0000)

EXTRACT DATE: 12/18/2023 ROADWAY MANAGEMENT SYSTEM PAGE NUMBER: 251  
PRINT DATE: 12/19/2023 SLD COUNTY/SR - ANNUAL PRINT COUNTY: WARREN

DIR: B TOTAL LEN: 2.559 MI. DIST: 01-6 SR: 3020  
LEFT MUN: WATSON T RIGHT MUN: WATSON T

013513 FT



013513 FT HEARTS CONTENT RD  
0050/3534 (SR3005 SEG 0170/0000)

DIR: B TOTAL LEN: 2.559 MI. DIST: 01-6 SR: 3020  
 LEFT MUN: WATSON T RIGHT MUN: WATSON T

009979 FT 009979 FT 2 0 61042 0 00 0100+68  
 5 0050/0000 LENGTH(AH 3534 BK 2505)

007474 FT 007474 FT 2 0 61042 0 00 0075+63  
 5 0040/0000 LENGTH(AH 2505 BK 2976)

MICKLESON LN  
 (T665)  
 LC FOR MICKLESON LN  
 (CONN)

0030/1626  
 0030/1472

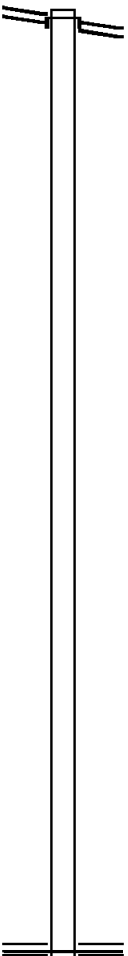
==  
 ==

004498 FT 004498 FT 2 0 61042 0 00 0045+41  
 5 0030/0000 LENGTH(AH 2976 BK 2317)

002181 FT 002181 FT 2 0 61042 0 00 0022+02  
 5 0020/0000 LENGTH(AH 2317 BK 2181)

000000 FT 000000 FT 2 0 61042 0 00 0000+00  
 NC COBHAM HILL RD  
 SR 0062 SH  
 (SR0062 SEG 0210/1018)  
 MFC BEGIN = E  
 5 0010/0000 LENGTH(AH 2181 BK 0000)

DIR: B TOTAL LEN: 1.877 MI. DIST: 01-6 SR: 3018  
 LEFT MUN: LIMESTONE T RIGHT MUN: LIMESTONE T

	009912 FT		009912 FT	
HEARTS CONTENT RD (SR3005 SEG 0110/0000)	0040/2597		INTER-AHD	ECONOMITE RD (T317) HEARTS CONTENT RD (SR3005 SEG 0110/0000)
	007315 FT		007315 FT	2 0 61059 0 00 0073+15
			0040/0000	LENGTH(AH 2597 BK 2318)
	004997 FT		004997 FT	2 0 61059 0 00 0049+97
			0030/0000	LENGTH(AH 2318 BK 2493)
	002504 FT		002504 FT	2 0 61059 0 00 0025+04
			0020/0000	LENGTH(AH 2493 BK 2504)
	000000 FT		000000 FT	2 0 61059 0 00 0000+00
			NC B	IMBER RUN RD SR 0062 SH (SR0062 SEG 0130/0000) MFC BEGIN = E
			0010/0000	LENGTH(AH 2504 BK 0000)

EXTRACT DATE: 12/18/2023 ROADWAY MANAGEMENT SYSTEM PAGE NUMBER: 248  
PRINT DATE: 12/19/2023 SLD COUNTY/SR - ANNUAL PRINT COUNTY: WARREN  
DIR: B TOTAL LEN: 2.128 MI. DIST: 01-6 SR: 3017  
LEFT MUN: YOUNGSVILLE B RIGHT MUN: YOUNGSVILLE B

011234 FT

011234 FT  
INTER-AHD RAILROAD ST

DIR: B TOTAL LEN: 2.128 MI. DIST: 01-6 SR: 3017  
 LEFT MUN: YOUNGSVILLE B RIGHT MUN: YOUNGSVILLE B


Stationing	Distance (FT)	Right of Way (BORO)	Property/Notes
		(BORO)	HILLSIDE DR
		(BORO)	
010034	FT	010034	FT 2 0 61045 0 00 0284+03
		0040/0000	YOUNGSVILLE BROKENSTRAW T LENGTH(AH 1200 BK 1357)
008677	FT	008677	FT 2 0 61045 0 00 0269+60
		0030/0000	LENGTH(AH 1357 BK 2973)
005704	FT	005704	FT 2 0 61045 0 00 0240+13
		0024/0000	LENGTH(AH 2973 BK 2947)
002757	FT	002757	FT 2 0 61045 0 00 0210+66
		0020/0000	LENGTH(AH 2947 BK 2757)
CRIPPEN HILL RD (T435)	0010/1053		
		0010/0194	ALLEGHENY SPRING RD (T431)
	000000	000000	FT 2 0 61045 0 00 0183+09
		INTER-BK	NC YORK HILL RD YORK HILL RD (T424)
ROCKY RIDGE RD (T642)	0010/0000		MFC BEGIN = E
		0010/0000	LENGTH(AH 2757 BK 0000)



EXTRACT DATE: 12/18/2023 ROADWAY MANAGEMENT SYSTEM PAGE NUMBER: 246  
 PRINT DATE: 12/19/2023 SLD COUNTY/SR - ANNUAL PRINT COUNTY: WARREN  
 DIR: B TOTAL LEN: 2.276 MI. DIST: 01-6 SR: 3016  
 LEFT MUN: YOUNGSVILLE B RIGHT MUN: YOUNGSVILLE B

012019 FT

GRAND ARMY OF THE REP H  
 (SR0006 SEG 0400/0000) 0040/3705



012019 FT  
 INTER-AHD W MAIN ST  
 (SR0027 SEG 0460/0000)  
 GRAND ARMY OF THE REP H  
 (SR0006 SEG 0400/0000)  
 0040/3705 (AAR 528494J)#TRKS 01  
 MID BLOCK TRAFFIC SIGNA  
 (TWP )  
 0040/3592  
 0040/2817 YOUNGSVILLE  
 BROKENSTRAW T  
 0040/1325 BMS EN 61/3016/0040/1294  
 0 0 00000 0 00 0000+00  
 MEAD RUN  
 0040/1294 BMSBG 61/3016/0040/1294  
 008314 FT

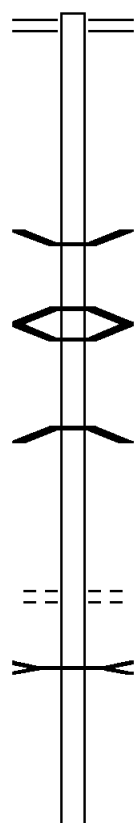
2 0 61058 0 00 0083+05 008314 FT  
 MEAD RUN RD

DIR: B TOTAL LEN: 2.276 MI. DIST: 01-6 SR: 3016  
 LEFT MUN: BROKENSTRAW T RIGHT MUN: BROKENSTRAW T

Location / Segment	Start / End	Length	Notes
(T428)	0040/0000	==	0040/0000 LENGTH(AH 3705 BK 3425)
WILLIAMS ST (T418)	0030/1865	==	
OLD PITTSFIELD RD (T443)	0030/0465	==	NC OLD PITTSFIELD RD 0030/0014 BMS EN 61/3016/0030/0000 004889 FT 2 0 61058 0 00 0048+86 BROKENSTRAW BMSBG 61/3016/0030/0000
	004889 FT		0030/0000 LENGTH(AH 3425 BK 3036)
			0020/2378 BMS EN 61/3016/0020/2110 2 0 61058 0 00 0039+68 BROKENSTRAW
AIRPORT LN (PRDR)	0020/1641	==	0020/2110 BMSBG 61/3016/0020/2110
	001853 FT		001853 FT 2 0 61058 0 00 0018+58 BROKSTRAW CK STRUCTURE LENGTH 10 FT BMSID 61/3016/0020/0000
			0020/0000 LENGTH(AH 3036 BK 1853)
			0010/0049 BMS EN 61/3016/0010/0030 2 0 61058 0 00 0000+30 BROKENSTRAW CK TR
	000000 FT		0010/0030 BMSBG 61/3016/0010/0030 000000 FT 2 0 61058 0 00 0000+00 NC COUVERS CROSSING RD CRIPPEN HILL RD (T435) INTER-BK MAYNARD RD (T439) MFC BEGIN = E
			0010/0000 LENGTH(AH 1853 BK 0000)

018131 FT

018131 FT MICKLE HILL RD  
0070/2951 (SR3008 SEG 0090/0000)



015180 FT

0070/0219 BMS EN 61/3015/0070/0209  
2 0 61008 0 00 0153+78  
CALDWELL CK.  
0070/0209 BMSBG 61/3015/0070/0209  
0070/0010 BMS EN 61/3015/0070/0000  
015180 FT 2 0 61008 0 00 0151+73  
CALDWELL CK.  
BMSBG 61/3015/0070/0000  
5 0070/0000 LENGTH(AH 2951 BK 2388)

012792 FT

0060/0317 NEWTON RD  
(T381)  
CALDWELL CK.  
STRUCTURE LENGTH 13 FT  
0060/0305 BMSID 61/3015/0060/0351  
012792 FT 2 0 61008 0 00 0127+45  
5 0060/0000 LENGTH(AH 2388 BK 1742)

DIR: B TOTAL LEN: 3.434 MI. DIST: 01-6 SR: 3015  
 LEFT MUN: ELDRED T RIGHT MUN: ELDRED T

Stationing	Description	Length	SR	Segment	Start Station	End Station
011050 FT		0050/0000	2 0 61008 0 00	0110+03	0110+03	0110+03
008842 FT	REYNOLDS RD (T375)	0040/0000	2 0 61008 0 00	0088+36	0088+36	0088+36
0030/0783	CALDWELL CK. STRUCTURE	0030/1575	2 0 61008 0 00	0030+92	0030+92	0030+92
006145 FT		0030/0000	2 0 61008 0 00	0061+39	0061+39	0061+39
003189 FT		0020/0000	2 0 61008 0 00	0031+92	0031+92	0031+92
0010/2126	HUNT RD (T320)	0010/2126	2 0 61008 0 00	0010+26	0010+26	0010+26
0010/0865	BMS EN 61/3015	0010/0865	2 0 61008 0 00	0010+00	0010+00	0010+00
0010/0833	CALDWELL CK. BMSBG 61/3015	0010/0833	2 0 61008 0 00	0010+00	0010+00	0010+00
000000 FT	NC SANFORD RD	0010/0000	2 0 61008 0 00	0000+00	0000+00	0000+00
	SR 0027 SH (SR0027 SEG 0210/0000) MFC BEGIN = D	0010/0000	2 0 61008 0 00	0000+00	0000+00	0000+00

DIR: B TOTAL LEN: 4.086 MI. DIST: 01-6 SR: 3014  
LEFT MUN: PITTSFIELD T RIGHT MUN: PITTSFIELD T

021576 FT		021576 FT DAVEY HILL RD 0080/2842 (SR3007 SEG 0280/0000)
018734 FT		018734 FT 2 0 61043 0 00 0110+14 S 0080/0000 LENGTH(AH 2842 BK 2273)
016461 FT		016461 FT 2 0 61043 0 00 0087+41 S 0070/0000 LENGTH(AH 2273 BK 3837) MEADOW LN == 0060/3384 (PRDR)
012624 FT		012624 FT 2 0 61043 0 00 0049+25 S 0060/0000 LENGTH(AH 3837 BK 2368)
010256 FT		010256 FT 2 0 61043 0 00 0025+37 S 0050/0000 LENGTH(AH 2368 BK 2569)

DIR: B TOTAL LEN: 4.086 MI. DIST: 01-6 SR: 3014  
 LEFT MUN: PITTSFIELD T RIGHT MUN: PITTSFIELD T

007687 FT

007687 FT 2 0 61043 0 00 0000+00  
 COLE HILL RD  
 (SR3013 SEG 0070/3123)  
 NC OLD GARLAND RD  
 0040/0000 LENGTH(AH 2569 BK 2217)  
 BMSEN 61/3014/0030/2054  
 0030/2146  
 2 0 61010 0 00 0180+88  
 BRIDGE CLOSED  
 BROKEN STRAW  
 0030/2054 BMSBG 61/3014/0030/2054

005470 FT

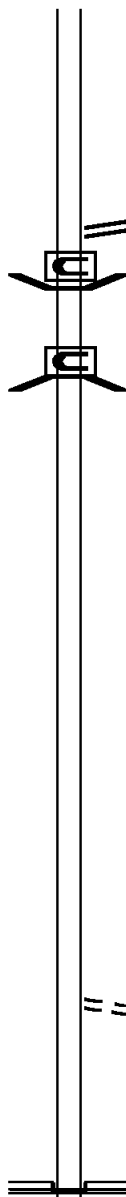
005470 FT 2 0 61010 0 00 0201+57  
 0030/0000 LENGTH(AH 2217 BK 2740)

002730 FT

002730 FT 1 0 00089 4 00 0025+00  
 0020/0000 LENGTH(AH 2740 BK 2730)

000000 FT

0010/0161 FOR SR 0027 AND 3014  
 (CONN)  
 000000 FT 1 0 00089 4 00 0000+00  
 NC KANE RD  
 SR 0027 SH  
 (SR0027 SEG 0370/0000)  
 INTER-BK EXTENSION RD  
 (T432)  
 MFC BEGIN = E  
 0010/0000 LENGTH(AH 2730 BK 0000)



EXTRACT DATE: 12/18/2023      ROADWAY MANAGEMENT SYSTEM      PAGE NUMBER: 240  
 PRINT DATE: 12/19/2023      SLD COUNTY/SR - ANNUAL PRINT      COUNTY: WARREN  
 DIR: B      TOTAL LEN: 3.392 MI.      DIST: 01-6      SR: 3013  
 LEFT MUN: PITTSFIELD T      RIGHT MUN: PITTSFIELD T

017908 FT

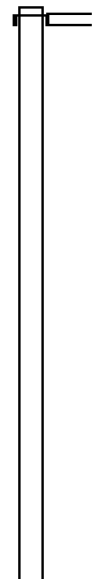
017908 FT  
 INTER-AHD KANE RD  
 (SR3014 SEG 0040/0000)  
 OLD GARLAND RD  
 0070/3123 (SR3014 SEG 0040/0000)

014785 FT

014785 FT 2 0 61010 0 00 0147+82  
 0070/0000 LENGTH(AH 3123 BK 3329)

011456 FT

011456 FT 2 0 61010 0 00 0114+53  
 0060/0000 LENGTH(AH 3329 BK 2391)



DIR: B TOTAL LEN: 3.392 MI. DIST: 01-6 SR: 3013  
 LEFT MUN: PITTSFIELD T RIGHT MUN: PITTSFIELD T

2 0 61010 0 00 0090+62 009065 FT  
 MARSHIANNE RD  
 (T395) 0050/0000

==

009065 FT  
 0050/0000 LENGTH(AH 2391 BK 1552)

007513 FT

007513 FT 2 0 61010 0 00 0075+35  
 0040/0000 LENGTH(AH 1552 BK 2129)

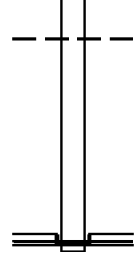
005384 FT

005384 FT 2 0 61010 0 00 0054+06  
 0030/0000 LENGTH(AH 2129 BK 3082)

002302 FT

002302 FT 2 0 61010 0 00 0023+02  
 0020/0000 LENGTH(AH 3082 BK 2302)

000000 FT



0010/0095 DEERFIELD T  
 000000 FT 2 0 61010 0 00 0000+00  
 NC CO LE HILL RD  
 MORRISON HILL RD  
 (SR3011 SEG 0150/0000)  
 INTER-BK HILLTOP DR  
 (T368)  
 MFC BEGIN = E  
 0010/0000 LENGTH(AH 2302 BK 0000)

ROSS HILL RD  
 (SR3011 SEG 0150/0000) 0010/0000





EXTRACT DATE: 12/18/2023 ROADWAY MANAGEMENT SYSTEM PAGE NUMBER: 237  
 PRINT DATE: 12/19/2023 SLD COUNTY/SR - ANNUAL PRINT COUNTY: WARREN  
 DIR: B TOTAL LEN: 8.046 MI. DIST: 01-6 SR: 3011  
 LEFT MUN: PITTSFIELD T RIGHT MUN: PITTSFIELD T

ZOLKO RD  
(T376)

042481 FT

042481 FT  
 INTER-AHD TORPEDO RD  
 (T393)  
 SR 0027 SH  
 (SR0027 SEG 0310/0000)

0170/0906

041090 FT

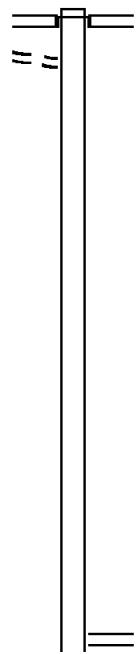
041090 FT 2 0 61011 0 00 0412+26  
 0170/0000 LENGTH(AH 1391 BK 2642)

038448 FT

038448 FT 2 0 61011 0 00 0385+84  
 0160/0000 LENGTH(AH 2642 BK 2522)

035926 FT

035926 FT 2 0 61011 0 00 0360+62  
 NC ROSS HILL RD  
 COLE HILL RD  
 (SR3013 SEG 0010/0000)



DIR: B TOTAL LEN: 8.046 MI. DIST: 01-6 SR: 3011  
 LEFT MUN: PITTSFIELD T RIGHT MUN: PITTSFIELD T

HILLTOP RD  
 (T368)

0150/0000



0150/0000 LENGTH(AH 2522 BK 2882)

PITTSFIELD  
 DEERFIELD T

033044 FT

033044 FT 2 0 61011 0 00 0331+46  
 0140/0000 LENGTH(AH 2882 BK 2570)

030474 FT

030474 FT 2 0 61011 0 00 0305+76  
 0130/0000 LENGTH(AH 2570 BK 2785)

027689 FT

027689 FT 2 0 61011 0 00 0277+91  
 TIDIOUT CK.  
 STRUCTURE LENGTH 15 FT  
 BMSID 61/3011/0120/0000  
 0120/0000 LENGTH(AH 2785 BK 2612)

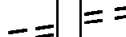


025077 FT

025077 FT 2 0 61011 0 00 0251+20  
 YOUNGSVILLE RD  
 (T362)  
 0110/0000 LENGTH(AH 2612 BK 1611)

YOUNGSVILLE RD  
 (T362)

0110/0000



DIR: B TOTAL LEN: 8.046 MI. DIST: 01-6 SR: 3011  
LEFT MUN: DEERFIELD T RIGHT MUN: DEERFIELD T

023466 FT

023466 FT 2 0 61011 0 00 0234+93  
S 0100/0000 LENGTH(AH 1611 BK 2286)

021180 FT

021180 FT 2 0 61011 0 00 0212+07  
S 0090/0000 LENGTH(AH 2286 BK 3700)

KUSHNER RD  
(T370)

0080/2131 ==

017480 FT

017480 FT 2 0 61011 0 00 0175+07  
S 0080/0000 LENGTH(AH 3700 BK 2461)

015019 FT

015019 FT 2 0 61011 0 00 0150+46  
S 0070/0000 LENGTH(AH 2461 BK 2717)

012302 FT

012302 FT 2 0 61011 0 00 0123+29  
S 0060/0000 LENGTH(AH 2717 BK 2439)



DIR: B TOTAL LEN: 5.891 MI. DIST: 01-6 SR: 3010  
 LEFT MUN: SPRING CREEK T RIGHT MUN: SPRING CREEK T

031106 FT

031106 FT INTER-AHD BLUE EYE RD  
 (SR4005 SEG 0010/0000)  
 SR 0426 SH  
 (SR0426 SEG 0160/0000)  
 0120/1971 (AAR 528515A) #TRKS 01  
 0120/1793 BMSSEN 61/3010/0120/1390  
 0120/1496 0 0 0000 0 00 0000+00  
 BROKENSTRAW  
 0120/1390 BMSBG 61/3010/0120/1390

029135 FT

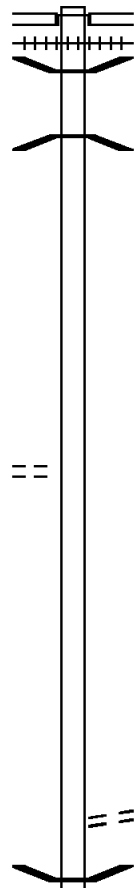
029135 FT 1 0 00200 0 00 0291+26  
 0120/0000 LENGTH(AH 1971 BK 2126)

1 0 00200 0 00 0270+00 027009 FT  
 BECK RD  
 (T334) 0110/0000

027009 FT  
 0110/0000 LENGTH(AH 2126 BK 3605)

023404 FT

023404 FT 1 0 00200 0 00 0232+59  
 CEMETERY RD (TBK)  
 (T336)  
 0100/0000 LENGTH(AH 3605 BK 2815)  
 0090/1926 BMSSEN 61/3010/0090/1906



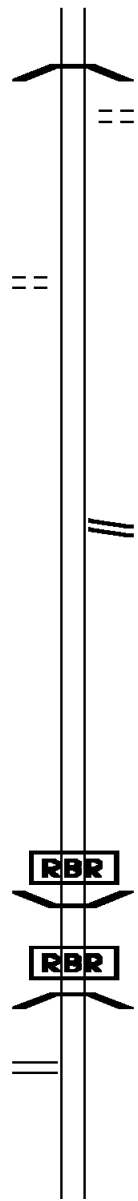
DIR: B TOTAL LEN: 5.891 MI. DIST: 01-6 SR: 3010  
 LEFT MUN: SPRING CREEK T RIGHT MUN: SPRING CREEK T

1 0 00200 0 00 0205+39 020589 FT  
 TURNER HILL RD  
 (T332) 0090/0000

018192 FT

015510 FT

1 0 00200 0 00 0129+49 013005 FT  
 PICADILLY HILL RD  
 (SR4001 SEG 0010/0000) 0060/0000



1 0 00200 0 00 0224+31  
 FERRIN RUN  
 0090/1906 BMSBG 61/3010/0090/1906  
 JACKSON HILL RD  
 (T429)  
 0090/1797

020589 FT  
 0090/0000 LENGTH(AH 2815 BK 2397)

018192 FT 1 0 00200 0 00 0181+75  
 OIL CREEK RD  
 (SR3001 SEG 0240/2976)  
 0080/0000 LENGTH(AH 2397 BK 2682)

015510 FT 1 0 00200 0 00 0154+54  
 0070/0000 LENGTH(AH 2682 BK 2505)

0060/0501 BMSSEN 61/3010/0060/0428  
 1 0 00200 0 00 0133+69  
 P3  
 WHITNEY RUN  
 0060/0428 BMSBG 61/3010/0060/0428  
 013005 FT  
 0060/0000 LENGTH(AH 2505 BK 3084)

HYDE RD

DIR: B TOTAL LEN: 5.891 MI. DIST: 01-6 SR: 3010  
 LEFT MUN: SPRING CREEK T RIGHT MUN: SPRING CREEK T

1 0 00200 0 00 0098+55 009921 FT  
 WHITNEY RUN RD  
 (SR4002 SEG 0050/1758) 0050/0000

JINKS RD  
 (T326) 0040/0812  
 1 0 00200 0 00 0069+81 007042 FT  
 TRI COUNTY LINE RD  
 (T312) 0040/0000

004770 FT

002265 FT

000000 FT

0050/1413 (T324)

009921 FT

5 0050/0000 LENGTH(AH 3084 BK 2879)

007042 FT WOLOSYZN RD  
 (T322)

5 0040/0000 LENGTH(AH 2879 BK 2272)

004770 FT 1 0 00200 0 00 0047+09  
 5 0030/0000 LENGTH(AH 2272 BK 2505)

002265 FT 1 0 00200 0 00 0022+65  
 5 0020/0000 LENGTH(AH 2505 BK 2265)

0010/0068 COLD SPRING RD  
 (T302)  
 000000 FT 1 0 00200 0 00 0000+00  
 NC OLD ROUTE 77  
 INTER-BK OLD ROUTE 77  
 (SR1036 SEG 0060/3041)  
 MFC BEGIN = D  
 BK-CRAWFORD (20)

5 0010/0000 LENGTH(AH 2265 BK 0000)



EXTRACT DATE: 12/18/2023 ROADWAY MANAGEMENT SYSTEM PAGE NUMBER: 230  
PRINT DATE: 12/19/2023 SLD COUNTY/SR - ANNUAL PRINT COUNTY: WARREN

DIR: B TOTAL LEN: 7.206 MI. DIST: 01-6 SR: 3009  
LEFT MUN: DEERFIELD T RIGHT MUN: DEERFIELD T

038046 FT

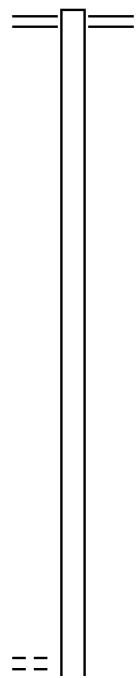
038046 FT SR 0027 SH  
0140/2299 (SR0027 SEG 0270/0000)

035747 FT

035747 FT 1 0 00452 0 00 0370+44  
S 0140/0000 LENGTH(AH 2299 BK 2599)

033148 FT

033148 FT 1 0 00452 0 00 0344+45  
S 0130/0000 LENGTH(AH 2599 BK 3606)



HARDY RD  
(T375)

0120/0837

==

DIR: B TOTAL LEN: 7.206 MI. DIST: 01-6 SR: 3009  
 LEFT MUN: DEERFIELD T RIGHT MUN: DEERFIELD T

029542 FT

029542 FT 1 0 00452 0 00 0308+39  
 DEERFIELD  
 TRIUMPH T  
 0120/0000 LENGTH(AH 3606 BK 2801)

026741 FT

026741 FT 1 0 00452 0 00 0280+38  
 0110/0000 LENGTH(AH 2801 BK 2500)

024241 FT

024241 FT 1 0 00452 0 00 0257+34  
 0100/0000 LENGTH(AH 2500 BK 2974)

021267 FT

021267 FT 1 0 00452 0 00 0227+60  
 0090/0000 LENGTH(AH 2974 BK 2899)

BUCKLEY RD  
 (T373)

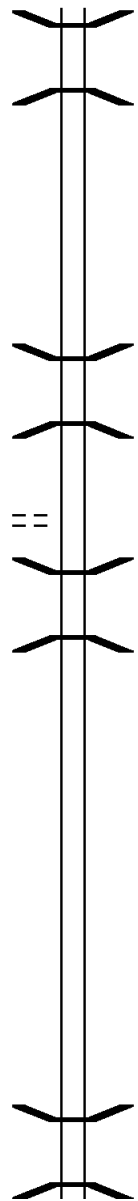
0080/1489

0080/1387 BMS EN 61/3009/0080/1357  
 1 0 00452 0 00 0210+34  
 TIDIOUTE CK.  
 0080/1357 BMSBG 61/3009/0080/1357

018368 FT

018368 FT 1 0 00452 0 00 0196+63  
 YOUNGVILLE RD  
 (T362)  
 0080/0000 LENGTH(AH 2899 BK 2633)

DIR: B TOTAL LEN: 7.206 MI. DIST: 01-6 SR: 3009  
 LEFT MUN: TRIUMPH T RIGHT MUN: TRIUMPH T



0070/2452 BMS EN 61/3009/0070/2432  
 1 0 00452 0 00 0194+70  
 GILMORE RUN  
 0070/2432 BMSBG 61/3009/0070/2432

015735 FT

015735 FT 1 0 00452 0 00 0170+43  
 0070/0000 LENGTH(AH 2633 BK 3051)

0060/2295 BMS EN 61/3009/0060/2225  
 0 0 00000 0 00 0000+00  
 TODIOUT CK.

0060/2225 BMSBG 61/3009/0060/2225

KERNEY HILL RD  
 (T364)

0060/1248

==

0060/0553 BMS EN 61/3009/0060/0492  
 1 0 00452 0 00 0144+88  
 TIDIOUTE CK.

012684 FT

0060/0492 BMSBG 61/3009/0060/0492  
 012684 FT 1 0 00452 0 00 0139+96  
 0060/0000 LENGTH(AH 3051 BK 2963)

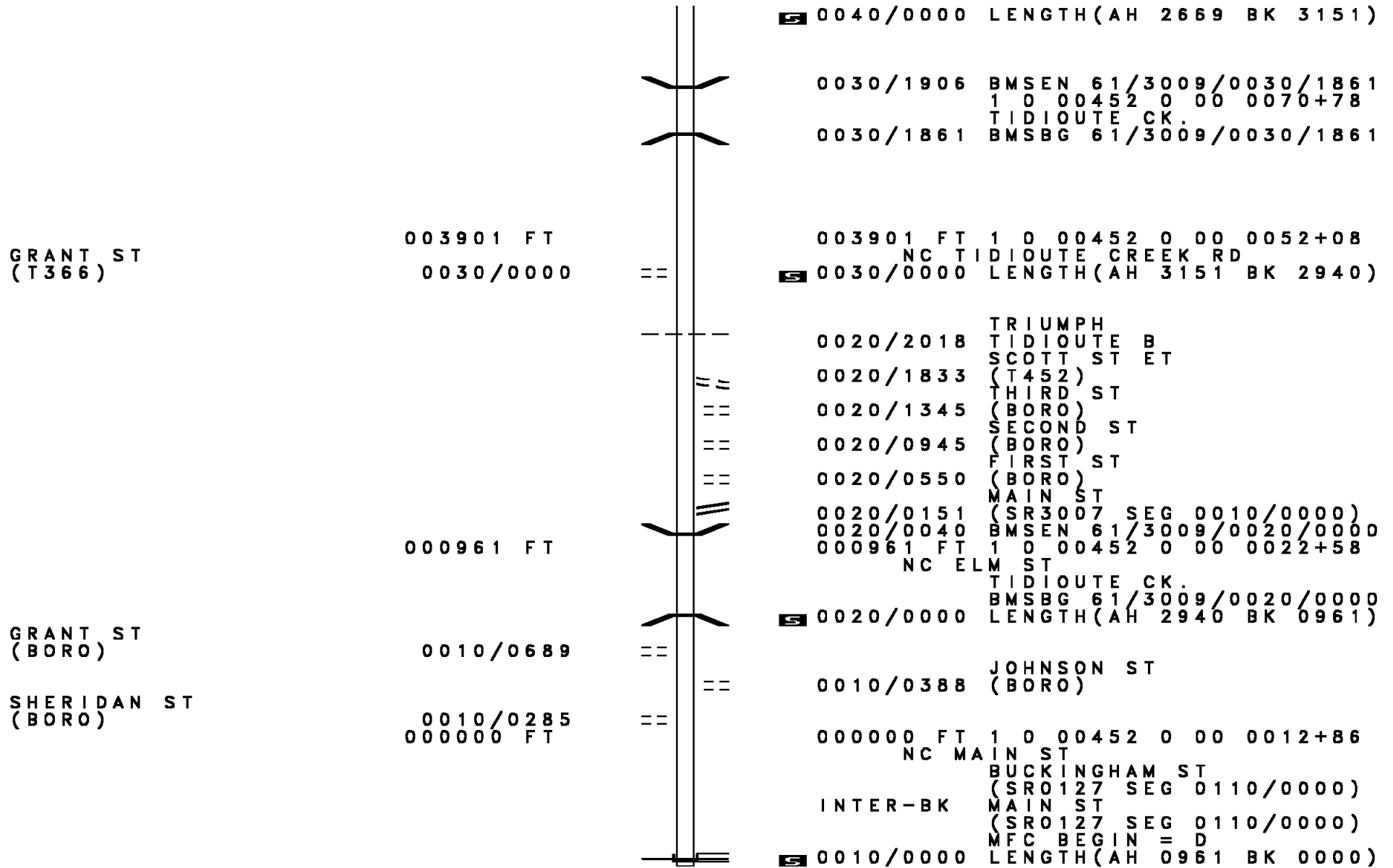
009721 FT

009721 FT 1 0 00452 0 00 0110+28  
 0050/0000 LENGTH(AH 2963 BK 2669)

007052 FT

0040/0041 BMS EN 61/3009/0040/0000  
 007052 FT 1 0 00452 0 00 0083+60  
 TIDIOUTE CK.  
 BMSBG 61/3009/0040/0000

DIR: B TOTAL LEN: 7.206 MI. DIST: 01-6 SR: 3009  
 LEFT MUN: TRIUMPH T RIGHT MUN: TRIUMPH T



GRANT ST  
(T366)

003901 FT  
0030/0000

GRANT ST  
(BORO)

0010/0689

SHERIDAN ST  
(BORO)

0010/0285  
000000 FT

0040/0000 LENGTH(AH 2669 BK 3151)

0030/1906 BMS EN 61/3009/0030/1861  
1 0 00452 0 00 0070+78  
TIDIOUTE CK.  
0030/1861 BMSBG 61/3009/0030/1861

003901 FT 1 0 00452 0 00 0052+08  
NC TIDIOUTE CREEK RD  
0030/0000 LENGTH(AH 3151 BK 2940)

0020/2018 TRIUMPH  
TIDIOUTE B  
SCOTT ST ET  
(T452)  
0020/1833 THIRD ST  
(BORO)  
0020/1345 SECOND ST  
(BORO)  
0020/0945 FIRST ST  
(BORO)  
0020/0550 MAIN ST  
(SR3007 SEG 0010/0000)

0020/0151 BMS EN 61/3009/0020/0000  
0020/0040 NC ELM ST TIDIOUTE CK.  
000961 FT 1 0 00452 0 00 0022+58  
BMSBG 61/3009/0020/0000

0020/0000 LENGTH(AH 2940 BK 0961)

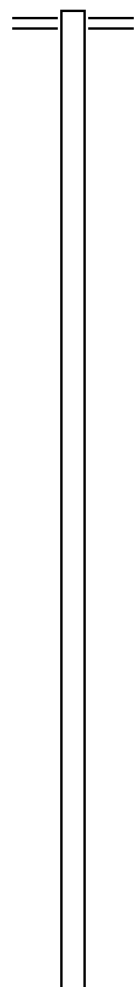
0010/0388 JOHNSON ST  
(BORO)

000000 FT 1 0 00452 0 00 0012+86  
NC MAIN ST BUCKINGHAM ST  
(SR0127 SEG 0110/0000)  
INTER-BK MAIN ST  
(SR0127 SEG 0110/0000)  
MFC BEGIN = D

0010/0000 LENGTH(AH 0961 BK 0000)

EXTRACT DATE: 12/18/2023      ROADWAY MANAGEMENT SYSTEM      PAGE NUMBER: 226  
 PRINT DATE: 12/19/2023      SLD COUNTY/SR - ANNUAL PRINT      COUNTY: WARREN  
 DIR: B      TOTAL LEN: 8.775 MI.      DIST: 01-6      SR: 3008  
 LEFT MUN: PITTSFIELD T      RIGHT MUN: PITTSFIELD T

046333 FT



046333 FT SR 0027 SH  
 0170/3910 (SR0027 SEG 0340/0000)

042423 FT

042423 FT 2 0 61009 0 00 0327+49  
 0170/0000 LENGTH(AH 3910 BK 2740)

039683 FT

039683 FT 2 0 61009 0 00 0300+09  
 0160/0000 LENGTH(AH 2740 BK 2561)

037122 FT

037122 FT 2 0 61009 0 00 0274+48  
 0150/0000 LENGTH(AH 2561 BK 2786)

DIR: B TOTAL LEN: 8.775 MI. DIST: 01-6 SR: 3008  
 LEFT MUN: PITTSFIELD T RIGHT MUN: PITTSFIELD T

034336 FT

034336 FT 2 0 61009 0 00 0246+62  
 0140/0000 LENGTH(AH 2786 BK 3412)  
 PITTSFIELD  
 0130/3394 SPRING CREEK T

030924 FT

030924 FT 2 0 61009 0 00 0212+50  
 0130/0000 LENGTH(AH 3412 BK 2440)

2 0 61009 0 00 0188+10 028484 FT  
 TUBBS RD  
 (T424) 0120/0000

== ==

028484 FT TORPEDO RD  
 (T393)  
 0120/0000 LENGTH(AH 2440 BK 3022)

==

0110/1514 HUNT RD  
 (T320)

025462 FT

---

025462 FT 2 0 61009 0 00 0158+01  
 SPRING CREEK  
 ELDRED T  
 0110/0000 LENGTH(AH 3022 BK 2556)

022906 FT

022906 FT 2 0 61009 0 00 0132+04  
 0100/0000 LENGTH(AH 2556 BK 2662)

DIR: B TOTAL LEN: 8.775 MI. DIST: 01-6 SR: 3008  
LEFT MUN: ELDRED T RIGHT MUN: ELDRED T

020244 FT

020244 FT 2 0 61009 0 00 0105+64  
SANFORD RD  
(SR3015 SEG 0070/2951)  
MFC BEGIN = E  
S 0090/0000 LENGTH(AH 2662 BK 3082)

017162 FT

017162 FT 2 0 61009 0 00 0074+79  
S 0080/0000 LENGTH(AH 3082 BK 2458)

014704 FT

014704 FT 2 0 61009 0 00 0050+21  
S 0070/0000 LENGTH(AH 2458 BK 2496)

012208 FT

012208 FT 2 0 61009 0 00 0025+03  
ELDRED CENTER RD  
(T316)  
= S 0060/0000 LENGTH(AH 2496 BK 2503)

DIR: B TOTAL LEN: 8.775 MI. DIST: 01-6 SR: 3008  
 LEFT MUN: ELDRED T RIGHT MUN: ELDRED T

2 0 61009 0 00 0000+00 009705 FT  
 SPRING CREEK RD  
 (SR3001 SEG 0130/0000) 0050/0000  
 009705 FT

009705 FT CKLE HILL RD  
 INTER-BK SPRING CREEK RD  
 (SR3001 SEG 0130/0000)  
 0050/0000 LTH AH 002503 BK 000100  
 009705 FT  
 7044/0000 LTH AH 000100 BK 002270  
 INTER-AHD SPRING CREEK RD  
 (SR3001 SEG 0120/0000)  
 SPRING CREEK RD  
 (SR3001 SEG 0120/0000)

007435 FT

007435 FT 2 0 61006 0 00 0075+00  
 0040/0000 LENGTH(AH 2270 BK 2483)

004952 FT

004952 FT 2 0 61006 0 00 0050+00  
 0030/0000 LENGTH(AH 2483 BK 2448)

002504 FT

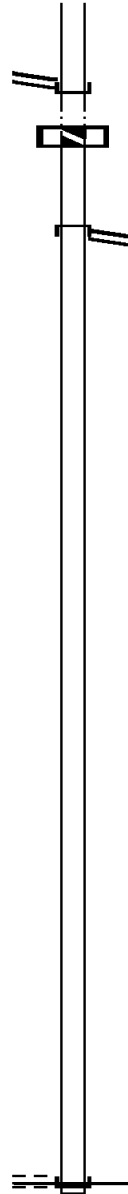
002504 FT 2 0 61006 0 00 0025+00  
 0020/0000 LENGTH(AH 2448 BK 2504)

000000 FT

000000 FT 2 0 61006 0 00 0000+00  
 INTER-BK NC SUNBACK RD  
 SR 1034 SH  
 (SR1034 SEG 0110/3357)  
 MFC BEGIN = D  
 BK-CRAWFORD (20)  
 0010/0000 LENGTH(AH 2504 BK 0000)

COLD SPRING RD  
 (T302)

0010/0000

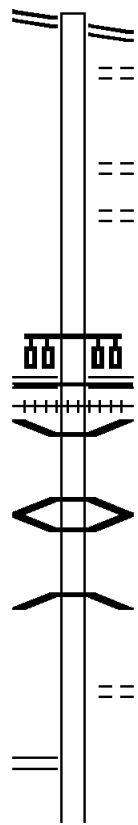




GRAND ARMY OF THE REP H080041 FT  
 (SR0006 SEG 0320/0926) 0290/2308

077733 FT

2 0 61012 0 00 0753+10 075384 FT  
 OLD GARLAND RD  
 (SR3014 SEG 0080/2842) 0280/0000



080041 FT GRAND ARMY OF THE REP H  
 0290/2308 (SR0006 SEG 0320/0926)  
 0290/2031 TO 0006/0320 SH  
 (CONN)

0290/0848 PROSPECT ST  
 (T384)  
 0290/0461 CENTER ST  
 (T439)  
 077733 FT 2 0 61044 0 00 0000+00  
 NC DA LRYMPLE ST  
 MAIN ST  
 (SR0027 SEG 0450/0000)

5 0290/0000 MFC BEGIN = E  
 LENGTH(AH 2308 BK 2349)  
 0280/2030 (AAR 528502Y)#TRKS 01  
 0280/1958 BMSSEN 61/3007/0280/1843  
 2 0 61012 0 00 0765+22  
 BROKENSTRAW  
 0280/1824 BMSBG 61/3007/0280/1843  
 0280/1254 BMSSEN 61/3007/0280/1215  
 2 0 61012 0 00 0765+22  
 MILL RACE  
 0280/1215 BMSBG 61/3007/0280/1215

0280/0070 PULFER HILL RD  
 (T435)  
 075384 FT

5 0280/0000 LENGTH(AH 2349 BK 2823)

DIR: B TOTAL LEN: 15.159 MI. DIST: 01-6 SR: 3007  
LEFT MUN: PITTSFIELD T RIGHT MUN: PITTSFIELD T

Stationing	Notes	Stationing	Notes
072561 FT		072561 FT	2 0 61012 0 00 0724+88
		0270/0000	LENGTH(AH 2823 BK 1713)
070848 FT		0260/0044	BMSBG 61/3007/0260/0000
		070848 FT	2 0 61012 0 00 0707+75
			ANDREWS RUN
		0260/0000	BMSBG 61/3007/0260/0000
			LENGTH(AH 1713 BK 1790)
		0250/0439	BMSBG 61/3007/0250/0418
			2 0 61012 0 00 0693+98
			ANDREWS TRIB
2 0 61012 0 00 0689+90	069058 FT	0250/0418	BMSBG 61/3007/0250/0418
ANDREWS RUN RD		069058 FT	
(T374)	0250/0000		
		0250/0000	LENGTH(AH 1790 BK 3108)
065950 FT		065950 FT	2 0 61012 0 00 0658+88
		0240/0000	LENGTH(AH 3108 BK 2287)
063663 FT		063663 FT	2 0 61012 0 00 0636+01
		0230/0000	LENGTH(AH 2287 BK 3577)

DIR: B TOTAL LEN: 15.159 MI. DIST: 01-6 SR: 3007  
 LEFT MUN: PITTSFIELD T RIGHT MUN: PITTSFIELD T

060086 FT

060086 FT 2 0 61012 0 00 0600+24  
 0220/0000 LENGTH(AH 3577 BK 2429)

057657 FT

057657 FT 2 0 61012 0 00 0575+73  
 PITTSFIELD  
 DEERFIELD T  
 0210/0000 LENGTH(AH 2429 BK 1463)

056194 FT

056194 FT 2 0 61012 0 00 0560+65  
 ROCKY RIDGE RD  
 (T642)  
 0200/0000 LENGTH(AH 1463 BK 3274)

052920 FT

052920 FT 2 0 61012 0 00 0531+00  
 0190/0000 LENGTH(AH 3274 BK 2417)

050503 FT

050503 FT 2 0 61012 0 00 0506+83  
 GIBSON RD  
 (T383)  
 0180/0000 LENGTH(AH 2417 BK 2947)

EXTRACT DATE: 12/18/2023 ROADWAY MANAGEMENT SYSTEM PAGE NUMBER: 219  
PRINT DATE: 12/19/2023 SLD COUNTY/SR - ANNUAL PRINT COUNTY: WARREN

DIR: B TOTAL LEN: 15.159 MI. DIST: 01-6 SR: 3007  
LEFT MUN: DEERFIELD T RIGHT MUN: DEERFIELD T

2 0 61012 0 00 0477+22 047556 FT  
YOUNGSVILLE RD  
(T362) 0170/0000

==

047556 FT  
S 0170/0000 LENGTH(AH 2947 BK 3401)

044155 FT

044155 FT 2 0 61012 0 00 0441+84  
S 0160/0000 LENGTH(AH 3401 BK 3436)

040719 FT

040719 FT 2 0 61012 0 00 0407+48  
S 0150/0000 LENGTH(AH 3436 BK 3918)

036801 FT

036801 FT 2 0 61012 0 00 0368+30  
S 0140/0000 LENGTH(AH 3918 BK 2746)

EXTRACT DATE: 12/18/2023 ROADWAY MANAGEMENT SYSTEM PAGE NUMBER: 218  
PRINT DATE: 12/19/2023 SLD COUNTY/SR - ANNUAL PRINT COUNTY: WARREN

DIR: B TOTAL LEN: 15.159 MI. DIST: 01-6 SR: 3007  
LEFT MUN: DEERFIELD T RIGHT MUN: DEERFIELD T

034055 FT

034055 FT 2 0 61012 0 00 0340+84  
S 0130/0000 LENGTH(AH 2746 BK 2670)

031385 FT

031385 FT 2 0 61012 0 00 0314+14  
S 0120/0000 LENGTH(AH 2670 BK 3463)

027922 FT

027922 FT 2 0 61012 0 00 0279+51  
ALTHOM RD  
(T422)  
S 0110/0000 LENGTH(AH 3463 BK 2809)


025113 FT

025113 FT 2 0 61012 0 00 0251+00  
S 0100/0000 LENGTH(AH 2809 BK 3178)

021935 FT

021935 FT 2 0 61012 0 00 0219+22

DIR: B TOTAL LEN: 15.159 MI. DIST: 01-6 SR: 3007  
LEFT MUN: DEERFIELD T RIGHT MUN: DEERFIELD T



DIR: B TOTAL LEN: 15.159 MI. DIST: 01-6 SR: 3007  
 LEFT MUN: DEERFIELD T RIGHT MUN: DEERFIELD T

Stationing	Description	Length	Notes
007604 FT		007604 FT	2 0 61012 0 00 0076+55 NC DAVEY DEERFIELD RD TIDIOUTE B
		0040/0000	LENGTH(AH 3400 BK 1610)
MCCAULEY HILL RD (T372)		0030/0663	
005994 FT		005994 FT	2 0 61012 0 00 0059+99
		0030/0000	LENGTH(AH 1610 BK 2472)
		0020/0436	CHURCH ST (BORO)
2 0 61012 0 00 0035+27	EVANS ST (BORO)	003522 FT	003522 FT
		0020/0000	LENGTH(AH 2472 BK 3522)
CHESTNUT ST (BORO)		0010/2731	
WALNUT ST (BORO)		0010/2404	
MCGUIRE ST (SR3011 SEG 0010/0000)		0010/1428	RIVER RD (BORO)
		0010/1104	BMS EN 61/3007/0010/1070 2 0 61012 0 00 0010+68 MCGUIRE RUN
ECONOMY ST (BORO)		0010/0657	BMSBG 61/3007/0010/1070
		0010/0301	SCOTT ST (BORO)
ELM ST (SR3009 SEG 0020/0151)		000000 FT	000000 FT 2 0 61012 0 00 0000+00 NC EAST MAIN ST INTER-BK MAIN ST (SR3009 SEG 0020/0151) MFC BEGIN = D
		0010/0000	LENGTH(AH 3522 BK 0000)

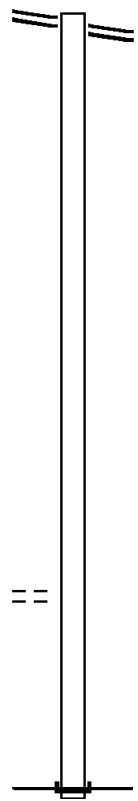
OIL CREEK RD 007450 FT  
 (SR3001 SEG 0110/0000) 0030/2487

004963 FT

002516 FT

UNKNOWN RD  
 (PRDR)

0010/0838  
 000000 FT



007450 FT OIL CREEK RD  
 0030/2487 (SR3001 SEG 0110/0000)

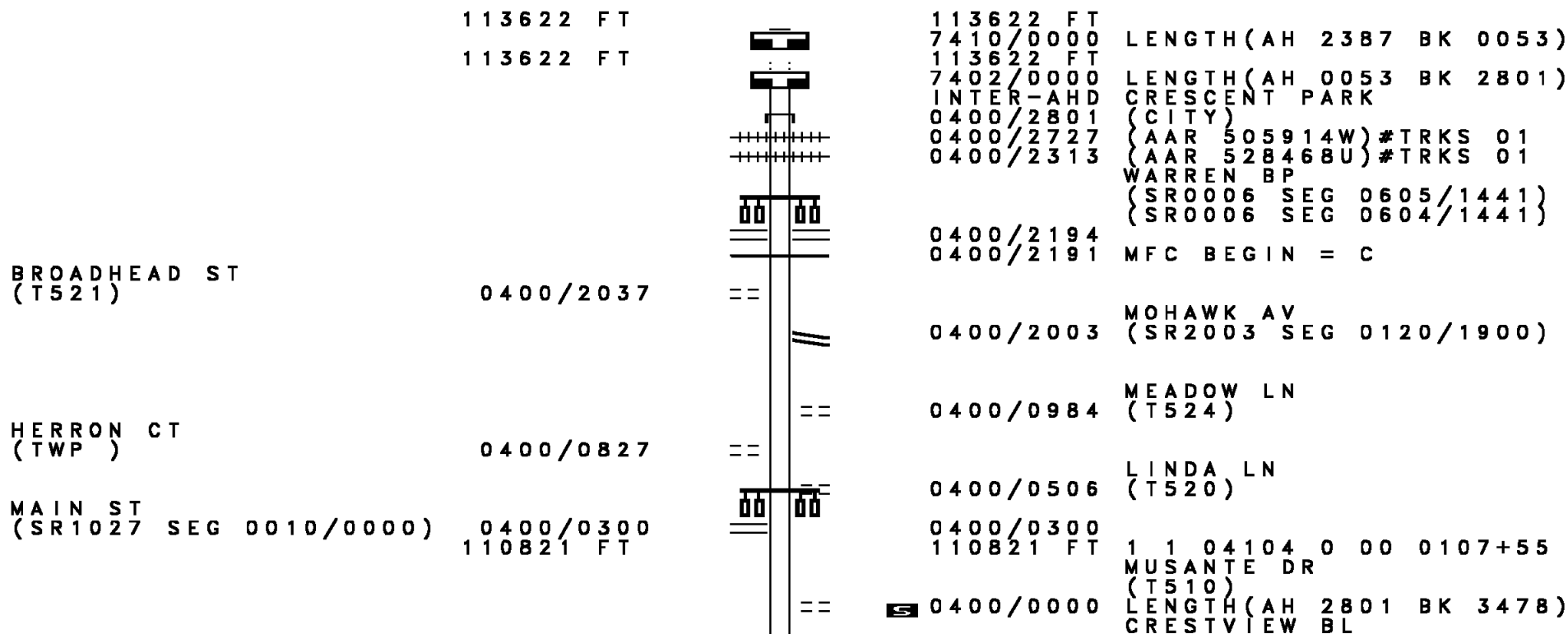
004963 FT 2 0 61007 0 00 0050+00  
 0030/0000 LENGTH(AH 2487 BK 2447)

002516 FT 2 0 61007 0 00 0025+00  
 0020/0000 LENGTH(AH 2447 BK 2516)

000000 FT 2 0 61007 0 00 0000+00  
 NC BU ELLS CORNERS RD  
 INTER-BK BU ELLS CORNERS RD  
 (SR1022 SEG 0270/3660)  
 MFC BEGIN = D  
 BK-CRAWFORD (20)  
 0010/0000 LENGTH(AH 2516 BK 0000)



DIR: B TOTAL LEN: 21.519 MI. DIST: 01-6 SR: 3005  
 LEFT MUN: PLEASANT T RIGHT MUN: PLEASANT T



DIR: B TOTAL LEN: 21.519 MI. DIST: 01-6 SR: 3005  
 LEFT MUN: PLEASANT T RIGHT MUN: PLEASANT T

CALLENDER ST (T534)	0390/2807	==	==	0390/2965	(T518)		
				0390/2536	BUENA VISTA BL (T526)		
				0390/2298	FLADRY LN (T532)		
				0390/1572	MILL ST (T546)		
				0390/1028	HONHART RD (PRDR)		
	107343 FT			0390/0514	SKINNER LN (PRDR)		
				107343 FT	1 1 04 104 0 00 0072+98 LILY POND CR (PRDR)		
				0390/0000	LENGTH(AH 3478 BK 3147)		
				0380/2492	ARLINGTON DR (T538)		
				0380/2084	FULLER AV (T528)		
				0380/1598	MCKINLEY AV (T530)		
				0380/1241	CREEKWOOD DR (TWP)		
	104196 FT			0380/0467	KAMP ST (T434)		
				104196 FT	1 1 04 104 0 00 0041+24 DRUMCLIFFE DR (T436)		
NIGHTINGALE LN (PRDR)	0374/1900	==		0380/0000	LENGTH(AH 3147 BK 1992)		
				0374/1220	WILLOW LN (PRDR)		
WELD DR (T422)	0374/0892	==		0374/0705	GIBSON ST (T420)		
				0374/0318	HILLVIEW DR (T418)		
MAX ST (T426)	0374/0264	==		102204 FT	HYATT DR (T424)		
1 1 04 104 0 00 0021+32	102204 FT			0374/0000	LENGTH(AH 1992 BK 2132)		
WILDLIFE LN (PRDR)	0374/0000	==					

DIR: B TOTAL LEN: 21.519 MI. DIST: 01-6 SR: 3005  
 LEFT MUN: PLEASANT T RIGHT MUN: PLEASANT T

BOX LN  
(T435)

0370/1045

BOX LN  
(T435)

0370/0264  
100072 FT

BILLMAN RD  
(SR2015 SEG 0020/2800)

0360/3265

096134 FT

093135 FT

091177 FT

0370/1680 GRUNDER CT  
(T402)

100072 FT 1 1 04104 0 00 0000+00  
 0370/0000 LENGTH(AH 2132 BK 3938)

0360/3322 ELK RD  
(T417)

0360/0024 BMSBG 61/3005/0360/0000  
 096134 FT 2 0 61030 0 00 0964+07  
 SILL RUN  
 BMSBG 61/3005/0360/0000  
 0360/0000 LENGTH(AH 3938 BK 2999)

093135 FT 2 0 61030 0 00 0932+90  
 0350/0000 LENGTH(AH 2999 BK 1958)

091177 FT 2 0 61030 0 00 0912+90  
 0340/0000 LENGTH(AH 1958 BK 3195)

DIR: B TOTAL LEN: 21.519 MI. DIST: 01-6 SR: 3005  
 LEFT MUN: PLEASANT T RIGHT MUN: PLEASANT T

2 0 61030 0 00 0879+45 087982 FT FORESTRY RD (FRST)	0330/0000	==	087982 FT 5 0330/0000 LENGTH(AH 3195 BK 2791)
	085191 FT	==	5 085191 FT 2 0 61030 0 00 0851+33 5 0320/0000 LENGTH(AH 2791 BK 2748) FORESTRY RD 0310/2482 (FRST)
	082443 FT	==	5 082443 FT 2 0 61030 0 00 0823+85 5 0310/0000 LENGTH(AH 2748 BK 2902) FORESTRY RD 0300/2022 (FRST)
2 0 61030 0 00 0795+00 079541 FT LENHART RD (T405)	0300/0000	==	079541 FT 5 0300/0000 LENGTH(AH 2902 BK 2981)
	076560 FT		076560 FT 2 0 61030 0 00 0764+99

DIR: B TOTAL LEN: 21.519 MI.  
LEFT MUN: PLEASANT T

DIST: 01-6 SR: 3005  
RIGHT MUN: PLEASANT T

0290/0000 LENGTH(AH 2981 BK 2856)

073704 FT

073704 FT 2 0 61030 0 00 0736+43  
FORESTRY RD

==

0280/0000 LENGTH(AH 2856 BK 3070)

070634 FT

070634 FT 2 0 61030 0 00 0706+41  
0270/0000 LENGTH(AH 3070 BK 3001)

067633 FT

067633 FT 2 0 61030 0 00 0676+40  
0260/0000 LENGTH(AH 3001 BK 2287)

FORESTRY RD  
(FRST)

0250/0397  
065346 FT

==

065346 FT 2 0 61030 0 00 0653+53  
PLEASANT

0250/0000 LENGTH(AH 2287 BK 2953)

---

DIR: B TOTAL LEN: 21.519 MI. DIST: 01-6 SR: 3005  
 LEFT MUN: WATSON T RIGHT MUN: WATSON T

BUCKEYE LN  
 (T662)

062393 FT

062393 FT 2 0 61030 0 00 0624+00  
 0240/0000 LENGTH(AH 2953 BK 2997)

0230/122B

||

059396 FT

059396 FT 2 0 61030 0 00 0594+69  
 0230/0000 LENGTH(AH 2997 BK 1735)

==

0220/1041 RADIO TOWER RD  
 (PRDR)

057661 FT

057661 FT 2 0 61030 0 00 0577+34  
 0220/0000 LENGTH(AH 1735 BK 2945)

054716 FT

054716 FT 2 0 61030 0 00 0547+70  
 NC PL EASANT DR  
 HEARTS CONTENT RD  
 (SR2002 SEG 0010/0000)  
 0210/0000 LENGTH(AH 2945 BK 2072)

==

052644 FT

052644 FT 2 0 61030 0 00 0527+07  
 0200/0000 LENGTH(AH 2072 BK 1693)

050951 FT

050951 FT 2 0 61030 0 00 0510+14  
 0190/0000 LENGTH(AH 1693 BK 3528)

DIR: B TOTAL LEN: 21.519 MI. DIST: 01-6 SR: 3005  
LEFT MUN: WATSON T RIGHT MUN: WATSON T

047423 FT

047423 FT 2 0 61030 0 00 0475+06  
S 0180/0000 LENGTH(AH 3528 BK 3014)  
FORESTRY RD  
0170/2963 (FRST)

2 0 61030 0 00 0444+68 044409 FT  
COBHAM HILL RD  
(SR3020 SEG 0050/3534) 0170/0000

044409 FT  
S 0170/0000 LENGTH(AH 3014 BK 3029)

041380 FT

041380 FT 2 0 61030 0 00 0414+39  
S 0160/0000 LENGTH(AH 3029 BK 3000)

038380 FT

038380 FT 2 0 61030 0 00 0384+54  
S 0150/0000 LENGTH(AH 3000 BK 3772)

DIR: B TOTAL LEN: 21.519 MI. DIST: 01-6 SR: 3005  
 LEFT MUN: WATSON T RIGHT MUN: WATSON T

FORESTRY RD  
 (FRST)

0140/023B  
 034608 FT

==

034608 FT 2 0 61030 0 00 0346+82

WATSON

LIMESTONE T

5 0140/0000 LENGTH(AH 3772 BK 3292)

031316 FT

5 031316 FT 2 0 61030 0 00 0313+90  
 5 0130/0000 LENGTH(AH 3292 BK 3182)

028134 FT

5 028134 FT 2 0 61030 0 00 0282+08  
 5 0120/0000 LENGTH(AH 3182 BK 1872)

026262 FT

026262 FT 2 0 61030 0 00 0263+14

ECONOMITE RD

(T317)

BIMBER RUN RD  
 (SR3018 SEG 0040/2597)

0110/0000

==

5 0110/0000 LENGTH(AH 1872 BK 3028)



DIR: B TOTAL LEN: 21.519 MI. DIST: 01-6 SR: 3005  
 LEFT MUN: LIMESTONE T RIGHT MUN: LIMESTONE T

023234 FT

023234 FT 2 0 61030 0 00 0232+86  
 0100/0000 LENGTH(AH 3028 BK 2003)

021231 FT

021231 FT 2 0 61030 0 00 0212+83  
 0090/0000 LENGTH(AH 2003 BK 3012)

018219 FT

018219 FT 2 0 61030 0 00 0182+51  
 ECONOMITE RD  
 (T317)  
 0080/0000 LENGTH(AH 3012 BK 2110)

ECONOMITE RD  
 (T317)

0070/2071 ==

016109 FT

016109 FT 2 0 61030 0 00 0161+41  
 0070/0000 LENGTH(AH 2110 BK 2016)

014093 FT

014093 FT 2 0 61030 0 00 0141+25  
 KELLY HILL RD  
 (T420)  
 RED HOUSE HILL RD  
 (T416)  
 0060/0000 LENGTH(AH 2016 BK 2098)



DIR: B TOTAL LEN: 21.519 MI. DIST: 01-6 SR: 3005  
 LEFT MUN: LIMESTONE T RIGHT MUN: LIMESTONE T

011995 FT 011995 FT 2 0 61030 0 00 0120+27  
 0050/0000 LENGTH(AH 2098 BK 1970)

010025 FT 010025 FT 2 0 61030 0 00 0100+26  
 0040/0000 LENGTH(AH 1970 BK 3578)

FORESTRY RD  
 (FRST)

0030/0285 == 006447 FT 006447 FT 2 0 61030 0 00 0064+72  
 006447 FT SHANLEY RD  
 (T414)  
 0030/0000 LENGTH(AH 3578 BK 3194)

003253 FT 003253 FT 2 0 61030 0 00 0032+53  
 0020/0000 LENGTH(AH 3194 BK 3253)

000000 FT 000000 FT 2 0 61030 0 00 0000+00  
 NC RT 337  
 SR 0062 SH  
 (SR0062 SEG 0080/2945)  
 MFC BEGIN = D  
 0010/0000 LENGTH(AH 3253 BK 0000)

EXTRACT DATE: 12/18/2023      ROADWAY MANAGEMENT SYSTEM      PAGE NUMBER: 204  
 PRINT DATE: 12/19/2023      SLD COUNTY/SR - ANNUAL PRINT      COUNTY: WARREN  
 DIR: B      TOTAL LEN: 5.413 MI.      DIST: 01-6      SR: 3004  
 LEFT MUN: SOUTHWEST T      RIGHT MUN: SOUTHWEST T

028582 FT

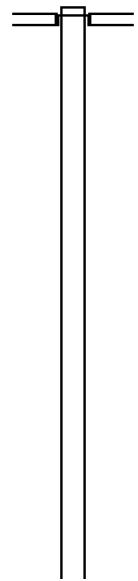
028582 FT  
 INTER-AHD SELKIRK RD  
 (T315)  
 SR 0027 SH  
 0110/2540 (SR0027 SEG 0130/0000)

026042 FT

026042 FT 2 0 61004 0 00 0248+54  
 0110/0000 LENGTH(AH 2540 BK 2159)

023883 FT

023883 FT 2 0 61004 0 00 0226+95  
 0100/0000 LENGTH(AH 2159 BK 2679)



DIR: B TOTAL LEN: 5.413 MI. DIST: 01-6 SR: 3004  
 LEFT MUN: SOUTHWEST T RIGHT MUN: SOUTHWEST T

021204 FT

021204 FT 2 0 61004 0 00 0200+16  
 0090/0000 LENGTH(AH 2679 BK 3011)

018193 FT

0080/0076 BMS EN 61/3004/0080/0000  
 018193 FT 2 0 61004 0 00 0170+10  
 CALDWELL CK.  
 BMSBG 61/3004/0080/0000  
 0080/0000 LENGTH(AH 3011 BK 2897)

FLAT RD  
 (T304)

0070/1434

NC SELKIRK RD  
 NC FLAT RD  
 FLAT RD  
 0070/0914 (T304)

015296 FT

015296 FT 2 0 61004 0 00 0141+04  
 0070/0000 LENGTH(AH 2897 BK 3164)

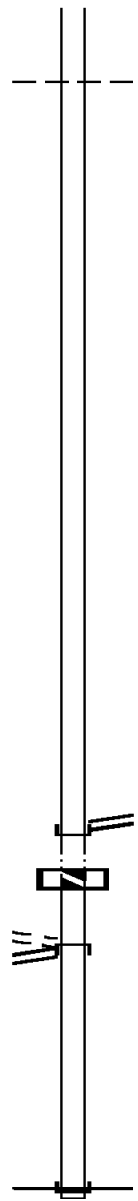
012132 FT

012132 FT 2 0 61004 0 00 0109+40  
 0060/0000 LENGTH(AH 3164 BK 3669)

DIR: B TOTAL LEN: 5.413 MI. DIST: 01-6 SR: 3004  
 LEFT MUN: SOUTHWEST T RIGHT MUN: SOUTHWEST T

Stationing	Description	Stationing	Description
008463 FT		008463 FT	2 0 61004 0 00 0072+69 SOUTHWEST ELDRED T
		0050/0000	LENGTH(AH 3669 BK 2267)
006196 FT		006196 FT	2 0 61004 0 00 0049+81
		0040/0000	LENGTH(AH 2267 BK 2489)
003707 FT		003707 FT	2 0 61004 0 00 0024+92
		0030/0000	LENGTH(AH 2489 BK 2497)
001210 FT		001210 FT	2 0 61004 0 00 0000+00 SPRING CREEK RD (SR3001 SEG 0030/0000)
		INTER-BK	NC ON GLEY HILL RD SPRING CREEK RD (SR3001 SEG 0030/0000)
001210 FT		0020/0000	LTH AH 002497 BK 000100
001210 FT		001210 FT	
7014/0000		7014/0000	LTH AH 000100 BK 001210
0010/1210		0010/1210	INTER-AHD SPRING CREEK RD (SR3001 SEG 0040/0000)
000000 FT		000000 FT	2 0 61053 0 00 0000+00 NC MA GEEETOWN RD
		INTER-BK	MAGEETOWN RD (SR1032 SEG 0130/2192) MFC BEGIN = D BK-CRAWFORD (20)
		0010/0000	LENGTH(AH 1210 BK 0000)

GOSSVILLE RD  
 (T357)  
 SPRING CREEK RD  
 (SR3001 SEG 0040/0000)



DIR: B TOTAL LEN: 2.134 MI. DIST: 01-6 SR: 3003  
 LEFT MUN: SOUTHWEST T RIGHT MUN: SOUTHWEST T

TIDIOUTE ENTERPRISE RD 011268 FT  
 (SR3002 SEG 0140/0000) 0040/2287

011268 FT TIDIOUTE ENTERPRISE RD  
 0040/2287 (SR3002 SEG 0140/0000)

008981 FT

008981 FT 2 0 61002 0 00 0090+00  
 0040/0000 LENGTH(AH 2287 BK 3203)

005778 FT

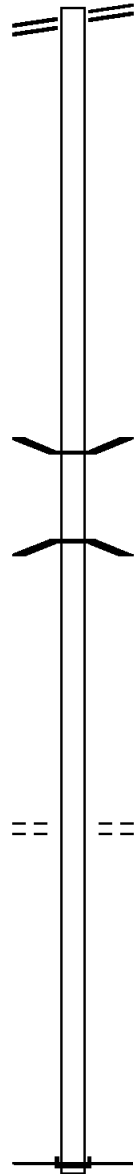
0030/0011 BMS EN 61/3003/0030/0000  
 005778 FT 2 0 61002 0 00 0057+95  
 PINE CK BR.  
 0030/0000 BMSBG 61/3003/0030/0000  
 LENGTH(AH 3203 BK 3130)

2 0 61002 0 00 0026+70 002648 FT  
 PINEVILLE RD  
 (T303) 0020/0000

002648 FT GORMAN RD  
 (T303)  
 0020/0000 LENGTH(AH 3130 BK 2648)

000000 FT

000000 FT 2 0 61002 0 00 0000+00  
 NC NEILTOWN RD  
 INTER-BK NEILTOWN RD  
 (SR4001 SEG 0160/2104)  
 MFC BEGIN = E  
 BK-FOREST (27)  
 0010/0000 LENGTH(AH 2648 BK 0000)



DIR: B TOTAL LEN: 10.477 MI. DIST: 01-6 SR: 3002  
 LEFT MUN: TRIUMPH T RIGHT MUN: TRIUMPH T

055321 FT

055321 FT  
 INTER-AHD BABLIN HILL RD  
 (SRO127 SEG 0080/0000)  
 0210/1600 BABLIN HILL RD  
 (SRO127 SEG 0080/0000)

053721 FT

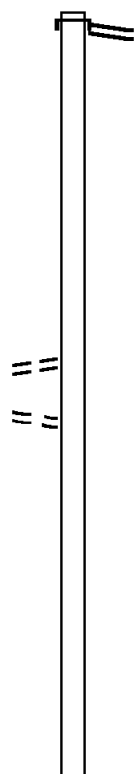
053721 FT 2 0 61001 0 02 0544+84  
 0210/0000 LENGTH(AH 1600 BK 2384)

SWEDE RD  
 (T313)  
 2 0 61001 0 02 0521+00 0200/0157  
 SWEDE RD 051337 FT  
 (T313) 0200/0000

051337 FT  
 0200/0000 LENGTH(AH 2384 BK 2152)

049185 FT

049185 FT 2 0 61001 0 02 0501+22  
 0190/0000 LENGTH(AH 2152 BK 2489)



DIR: B TOTAL LEN: 10.477 MI. DIST: 01-6 SR: 3002  
LEFT MUN: TRIUMPH T RIGHT MUN: TRIUMPH T

046696 FT

046696 FT 2 0 61001 0 02 0476+33  
S 0180/0000 LENGTH(AH 2489 BK 2602)

044094 FT

044094 FT 2 0 61001 0 02 0450+31  
S 0170/0000 LENGTH(AH 2602 BK 2548)

041546 FT

041546 FT 2 0 61001 0 02 0424+83  
S 0160/0000 LENGTH(AH 2548 BK 2303)

YOUNGSVILLE RD  
(T362)

0150/0567  
039243 FT

==

0150/0567 YOUNGSVILLE RD  
039243 FT (T362)  
S 0150/0000 LENGTH(AH 2303 BK 3771)  
2 0 61001 0 02 0401+55

035472 FT

035472 FT 2 0 61001 0 02 0363+84  
NEILTOWN RD  
(SR3003 SEG 0040/2287)  
TRIUMPH  
SOUTHWEST T  
S 0140/0000 LENGTH(AH 3771 BK 3370)



DIR: B TOTAL LEN: 10.477 MI. DIST: 01-6 SR: 3002  
LEFT MUN: SOUTHWEST T RIGHT MUN: SOUTHWEST T

032102 FT

032102 FT 2 0 61001 0 02 0330+14  
S 0130/0000 LENGTH(AH 3370 BK 3110)

028992 FT

028992 FT 2 0 61001 0 02 0298+83  
S 0120/0000 LENGTH(AH 3110 BK 2446)

026546 FT

026546 FT 2 0 61001 0 02 0274+37  
S 0110/0000 LENGTH(AH 2446 BK 2676)

COLORADO RD  
(T309)

0100/0677

==

023870 FT

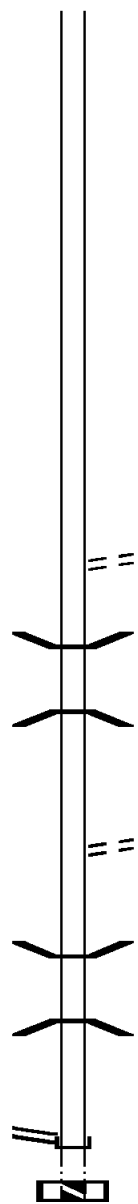
0100/0036 BMS EN 61/3002/0100/0000  
023870 FT 2 0 61001 0 02 0247+61  
TRIB TO PINE CREEK  
S 0100/0000 BMSBG 61/3002/0100/0000  
LENGTH(AH 2676 BK 2774)

021096 FT

021096 FT 2 0 61001 0 02 0220+06

DIR: B TOTAL LEN: 10.477 MI. DIST: 01-6 SR: 3002  
 LEFT MUN: SOUTHWEST T RIGHT MUN: SOUTHWEST T

2 0 61001 0 01 0107+80 010789 FT  
 SR 0027 SH  
 (SR0027 SEG 0030/0501) 0050/0000  
 010789 FT



5 0090/0000 LENGTH(AH 2774 BK 2788)

018308 FT

018308 FT 2 0 61001 0 02 0192+18  
 5 0080/0000 LENGTH(AH 2788 BK 3136)

015172 FT

015172 FT 2 0 61001 0 02 0160+60  
 PINEVILLE RD  
 (T303)  
 5 0070/0000 LENGTH(AH 3136 BK 2154)

0060/1112 BMS EN 61/3002/0060/1078  
 2 0 61001 0 02 0149+93  
 PINE CK BR.  
 0060/1098 BMSBG 61/3002/0060/1078

013018 FT

013018 FT 2 0 61001 0 02 0138+95  
 GOLBY RD  
 (T301)  
 5 0060/0000 LENGTH(AH 2154 BK 2229)

0050/0733 BMS EN 61/3002/0050/0637  
 2 0 61001 0 01 0114+30  
 PINE CREEK  
 0050/0637 BMSBG 61/3002/0050/0637

010789 FT DIOUTE ENTERPRISE RD  
 INTER-BK SR 0027 SH  
 (SR0027 SEG 0030/0501)  
 5 0050/0000 LTH AH 002229 BK 000100  
 010789 FT  
 7044/0000 LTH AH 000100 BK 001808

DIR: B TOTAL LEN: 10.477 MI. DIST: 01-6 SR: 3002  
 LEFT MUN: SOUTHWEST T RIGHT MUN: SOUTHWEST T

BUGTOWN RD  
 (T306)

008981 FT

INTER-AHD SR 0027 SH  
 (SR0027 SEG 0020/0000)  
 SR 0027 SH  
 0040/1808 (SR0027 SEG 0020/0000)

008981 FT 2 0 61001 0 00 0089+72  
 0040/0000 LENGTH(AH 1808 BK 2938)

M0030/0890 CAVC 385

0030/0186  
 006043 FT

==

006043 FT 2 0 61001 0 00 0060+36  
 BUGTOWN RD  
 (T306)

0030/0000 LENGTH(AH 2938 BK 3390)

==

002653 FT

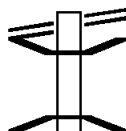
002653 FT 2 0 61001 0 00 0026+53  
 0020/0000 LENGTH(AH 3390 BK 2653)

000000 FT

000000 FT 2 0 61001 0 00 0000+00  
 NC EN INTERPRISE RD  
 INTER-BK ENTERPRISE RD  
 (SR2028 SEG 0030/3440)  
 MFC BEGIN = D  
 BK-CRAWFORD (20)  
 0010/0000 LENGTH(AH 2653 BK 0000)

DIR: B TOTAL LEN: 11.426 MI. DIST: 01-6 SR: 3001  
LEFT MUN: SPRING CREEK T RIGHT MUN: SPRING CREEK T

OLD ROUTE 77 060328 FT  
(SR3010 SEG 0080/0000) 0240/2976



060328 FT OLD ROUTE 77  
0240/2976 (SR3010 SEG 0080/0000)  
0240/2764 BMSEN 61/3001/0240/2683  
2 0 61005 0 00 0601+14  
SPRING CREEK  
0240/2683 BMSBG 61/3001/0240/2683

057352 FT

057352 FT 2 0 61005 0 00 0574+31  
S 0240/0000 LENGTH(AH 2976 BK 2435)

054917 FT

054917 FT 2 0 61005 0 00 0549+01  
S 0230/0000 LENGTH(AH 2435 BK 2471)

052446 FT

052446 FT 2 0 61005 0 00 0524+30  
S 0220/0000 LENGTH(AH 2471 BK 2452)

049994 FT

049994 FT 2 0 61005 0 00 0499+42  
S 0210/0000 LENGTH(AH 2452 BK 2580)

COLLINS RD

DIR: B TOTAL LEN: 11.426 MI. DIST: 01-6 SR: 3001  
 LEFT MUN: SPRING CREEK T RIGHT MUN: SPRING CREEK T

		==		0200/0928 (T427)
2 0 61005 0 00 0474+59	047414 FT			047414 FT
KNAPP RD		==		
(T425)	0200/0000			0200/0000 LENGTH(AH 2580 BK 2429)
	044985 FT			044985 FT 2 0 61005 0 00 0450+18
				0190/0000 LENGTH(AH 2429 BK 2482)
2 0 61005 0 00 0425+36	042503 FT			042503 FT TUBBS RD
COBBS RD		==	==	(T424)
(T423)	0180/0000			0180/0000 LENGTH(AH 2482 BK 2443)
	040060 FT			040060 FT 2 0 61005 0 00 0401+02
				0170/0000 LENGTH(AH 2443 BK 3110)
				BUSH RD
			==	(T397)
	036950 FT			0160/0560
				0160/0029 BMS EN 61/3001/0160/0000
				036950 FT 2 0 61005 0 00 0369+92
				E. BR. SPRING
				BMSBG 61/3001/0160/0000
STATE LOT RD				0160/0000 LENGTH(AH 3110 BK 2538)
(T393)	0150/2494	==		

DIR: B TOTAL LEN: 11.426 MI. DIST: 01-6 SR: 3001  
 LEFT MUN: SPRING CREEK T RIGHT MUN: SPRING CREEK T

034412 FT	034412 FT	2 0 61005 0 00 0345+60
		SPRING CREEK
		ELDRED T
	5 0150/0000	LENGTH(AH 2538 BK 1929)
032483 FT	032483 FT	2 0 61005 0 00 0325+18
	5 0140/0000	LENGTH(AH 1929 BK 2422)
030061 FT	030061 FT	2 0 61005 0 00 0300+68
		MICKLE HILL RD
		(SR3008 SEG 0050/0000)
	5 0130/0000	LENGTH(AH 2422 BK 1796)
2 0 61005 0 00 0282+85 028265 FT	028265 FT	
SUNDBACK RD		
(SR3008 SEG 0040/2270) 0120/0000	5 0120/0000	LENGTH(AH 1796 BK 3518)
	0110/2238	DEVILSLIDE RD
		(T379)
2 0 61005 0 00 0247+70 024747 FT	024747 FT	
BUELLS CORNERS RD		
(SR3006 SEG 0030/2487) 0110/0000	5 0110/0000	LENGTH(AH 3518 BK 3802)



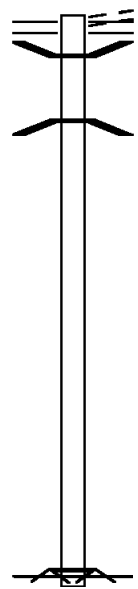
DIR: B TOTAL LEN: 11.426 MI. DIST: 01-6 SR: 3001  
 LEFT MUN: ELDRED T RIGHT MUN: ELDRED T

Stationing	Distance (FT)	Segment	Length (FT)	Start Station	End Station	Notes
	009160		0050/0000	0091+96	0091+96	LENGTH(AH 2676 BK 3098)
MAGEETOWN RD (SR3004 SEG 0010/1210)	006062	0040/0000	0040/0000	0060+98	0060+98	GOSVILLE RD (T357) LENGTH(AH 3098 BK 1952)
	004110		0030/0000	0041+39	0041+39	ONGLEY HILL RD (SR3004 SEG 0020/0000) LENGTH(AH 1952 BK 1795)
	002315		0020/0000	0023+15	0023+15	LENGTH(AH 1795 BK 2315)
	000000		0010/0000	0000+00	0000+00	INTER-BK MFC BEGIN = D BK-CRAWFORD (20) LENGTH(AH 2315 BK 0000)



004585 FT

004585 FT ELK RD  
 (T417)  
 PLEASANT DR  
 0020/2800 (SR3005 SEG 0360/3265)  
 0020/2613 BMS EN 61/2015/0020/2593  
 0 00000 0 0 0000+00  
 SILL RUN  
 0020/2593 BMSBG 61/2015/0020/2593



001785 FT

001785 FT 0 0 00000 0 00 0000+00  
 0020/0000 LENGTH(AH 2800 BK 1785)

000000 FT

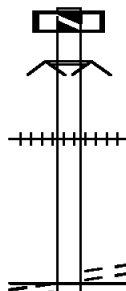
000000 FT 0 0 00000 0 00 0000+00  
 NC B ILLMAN RD  
 MFC BEGIN = D  
 DEAD END  
 ROAD CLOSED BACK  
 0010/0000 LENGTH(AH 1785 BK 0000)

EXTRACT DATE: 12/18/2023 ROADWAY MANAGEMENT SYSTEM PAGE NUMBER: 189  
 PRINT DATE: 12/19/2023 SLD COUNTY/SR - ANNUAL PRINT COUNTY: WARREN  
 DIR: B TOTAL LEN: .267 MI. DIST: 01-6 SR: 2014  
 LEFT MUN: PLEASANT T RIGHT MUN: PLEASANT T

001412 FT

000000 FT

0010/0000



001412 FT

7010/0000

0010/1412

0010/0263

000000 FT

0010/0000

LTH AH 001212 BK 001412  
 ROAD CLOSED AHEAD  
 ROAD CLOSED AHEAD

(AAR 505915D)#TRKS 01  
 2 0 61047 0 00 0000+00  
 CRESCENT PARK AV  
 (CITY)  
 NC OAKLAND DR

MFC BEGIN = E  
 LENGTH(AH 1412 BK 0000)

CRESCENT PARK AV  
 (CITY)

EXTRACT DATE: 12/18/2023 ROADWAY MANAGEMENT SYSTEM PAGE NUMBER: 188  
PRINT DATE: 12/19/2023 SLD COUNTY/SR - ANNUAL PRINT COUNTY: WARREN  
DIR: B TOTAL LEN: 2.192 MI. DIST: 01-6 SR: 2012  
LEFT MUN: PLEASANT T RIGHT MUN: PLEASANT T

011377 FT

□ ==

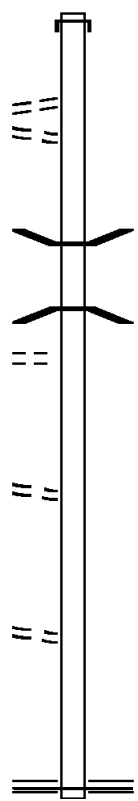
011377 FT GRUNDER RUN RD  
0040/2451 (T470)  
GUNDER RUN

DIR: B TOTAL LEN: 2.192 MI. DIST: 01-6 SR: 2012  
 LEFT MUN: PLEASANT T RIGHT MUN: PLEASANT T

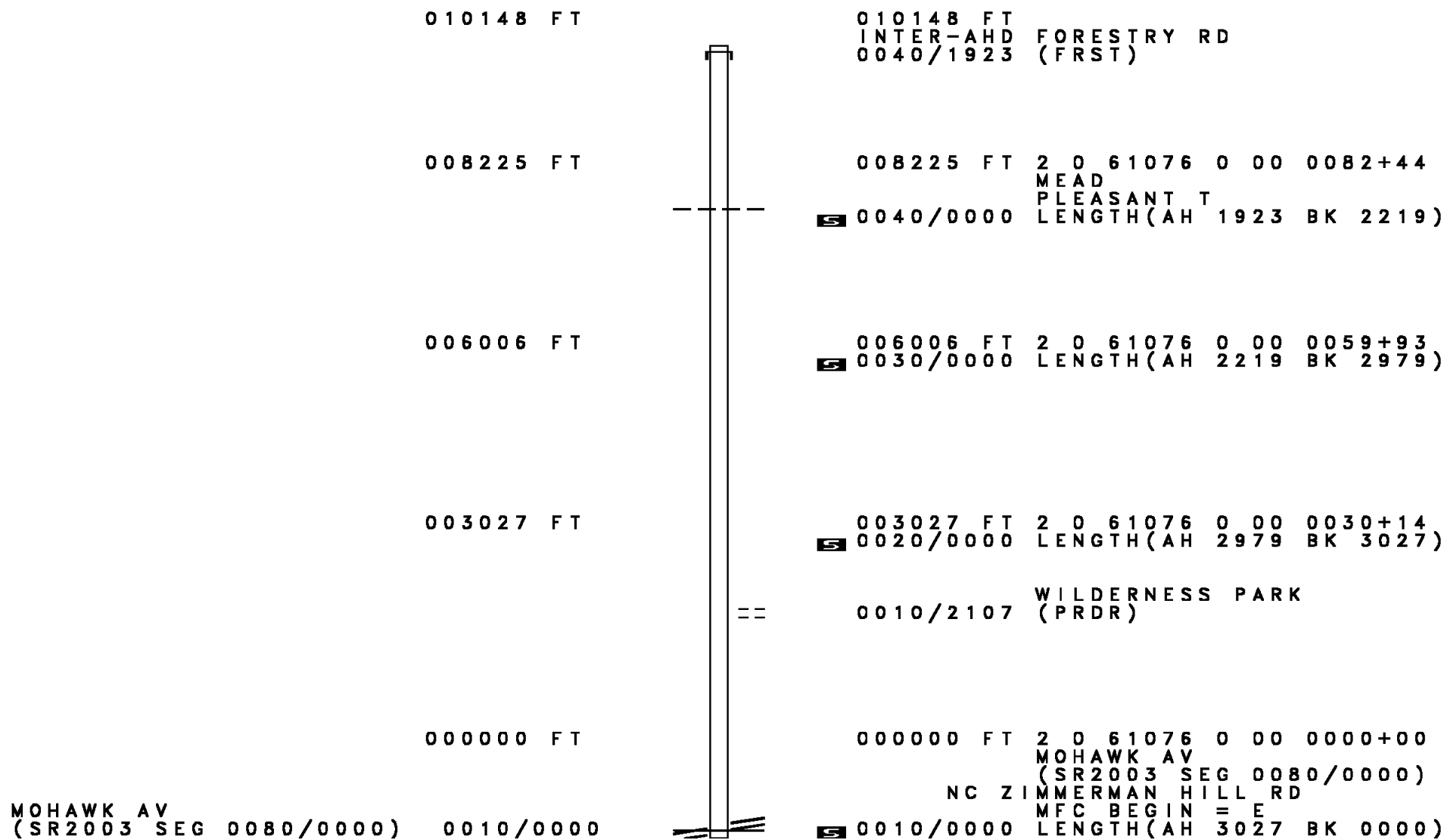
ROAD NAME	STRUCTURE ID	STRUCTURE LENGTH	START STATION	END STATION	START STATION + OFFSET	END STATION + OFFSET
BIRDSALL EDEY LN (FRST)	0040/1887	17 FT	0040/2242	0040/2242		
		008926 FT	0040/0000	0040/0000	1128+19	3795
COUNTY LANDFILL RD (PRDR)	0030/1929					
		005131 FT	0030/0000	0030/0000	1166+51	2625
		002506 FT	0020/1147	0020/1147	1193+16	2506
		000000 FT	0010/0650	0010/0650	1217+17	0000

DIR: B TOTAL LEN: 1.159 MI. DIST: 01-6 SR: 2010  
 LEFT MUN: MEAD T RIGHT MUN: MEAD T

	006119 FT		006119 FT	
			INTER-AHD BROWN RUN RD	
			0030/1679 (T423)	
LC FOR FORESTRY RD				
(CONN)	0030/0973			
FORESTRY RD	0030/0818			
(FRST)				
	004440 FT		004440 FT	2 0 61060 0 00 0044+31
			0030/0000	LENGTH(AH 1679 BK 1838)
			0020/1553	BMSBN 61/2010/0020/1511
				2 0 61060 0 00 0025+96
				BROWNS RUN
FORESTRY RD			0020/1489	BMSBG 61/2010/0020/1511
(FRST)	0020/1102			
	002602 FT		002602 FT	2 0 61060 0 00 0025+96
			0020/0000	LENGTH(AH 1838 BK 2602)
WOODLAND LN				
(PRDR)	0010/2108			
EATON DR				
(T415)	0010/0497		000000 FT	2 0 61060 0 00 0000+00
	000000 FT			NC BROWN RUN RD
				KINZUA RD
				(SRO059 SEG 0020/0192)
				MFC BEGIN = E
			0010/0000	LENGTH(AH 2602 BK 0000)



DIR: B TOTAL LEN: 1.922 MI. DIST: 01-6 SR: 2008  
 LEFT MUN: MEAD T RIGHT MUN: MEAD T



010148 FT

010148 FT  
 INTER-AHD FORESTRY RD  
 0040/1923 (FRST)

008225 FT

008225 FT 2 0 61076 0 00 0082+44  
 MEAD PLEASANT T  
 5 0040/0000 LENGTH(AH 1923 BK 2219)

006006 FT

006006 FT 2 0 61076 0 00 0059+93  
 5 0030/0000 LENGTH(AH 2219 BK 2979)

003027 FT

003027 FT 2 0 61076 0 00 0030+14  
 5 0020/0000 LENGTH(AH 2979 BK 3027)

=  
 0010/2107 WILDERNESS PARK  
 (PRDR)

000000 FT

000000 FT 2 0 61076 0 00 0000+00  
 MOHAWK AV  
 (SR2003 SEG 0080/0000)  
 NC ZIMMERMAN HILL RD  
 MFC BEGIN = E  
 5 0010/0000 LENGTH(AH 3027 BK 0000)

MOHAWK AV  
 (SR2003 SEG 0080/0000) 0010/0000

EXTRACT DATE: 12/18/2023 ROADWAY MANAGEMENT SYSTEM PAGE NUMBER: 184  
 PRINT DATE: 12/19/2023 SLD COUNTY/SR - ANNUAL PRINT COUNTY: WARREN  
 DIR: B TOTAL LEN: 4.828 MI. DIST: 01-6 SR: 2006  
 LEFT MUN: CLARENDON B RIGHT MUN: CLARENDON B

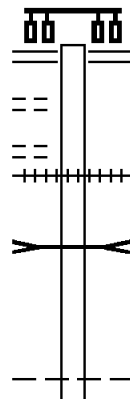
UNKNOWN AL  
 (BORO)  
 CENTER ST  
 (BORO)

025493 FT

0120/1452

0120/1324

023921 FT



025493 FT MAIN ST  
 (SR0006 SEG 0730/0000)  
 0120/1572

0120/0958 (AAR 505730W)#TRKS 01  
 TIONESTA BR.  
 STRUCTURE LENGTH 8 FT  
 0120/0761 BMSID 61/2006/0120/0739

023921 FT 2 0 61046 0 00 0239+47

5 0120/0000 NC RAILROAD ST  
 LENGTH(AH 1572 BK 1701)  
 CLARENDON  
 0110/1585 MEAD T

DIR: B TOTAL LEN: 4.828 MI. DIST: 01-6 SR: 2006  
 LEFT MUN: CLARENDON B RIGHT MUN: CLARENDON B

# 438 FORESTRY RD  
 (FRST)

022220 FT

022220 FT 2 0 61046 0 00 0222+45  
 FARNSWORTH RD

(T444)  
 S 0110/0000 LENGTH(AH 1701 BK 2323)

019897 FT

019897 FT 2 0 61046 0 00 0199+35  
 S 0100/0000 LENGTH(AH 2323 BK 2377)

0090/1505

017520 FT

017520 FT 2 0 61046 0 00 0175+32  
 S 0090/0000 LENGTH(AH 2377 BK 2248)

015272 FT

015272 FT 2 0 61046 0 00 0152+84  
 S 0080/0000 LENGTH(AH 2248 BK 2034)

013238 FT

013238 FT 2 0 61046 0 00 0132+50  
 S 0070/0000 LENGTH(AH 2034 BK 2741)

010497 FT

010497 FT 2 0 61046 0 00 0105+09  
 S 0060/0000 LENGTH(AH 2741 BK 2149)

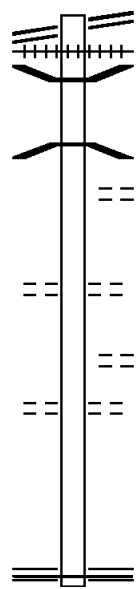


DIR: B TOTAL LEN: 4.828 MI. DIST: 01-6 SR: 2006  
 LEFT MUN: MEAD T RIGHT MUN: MEAD T

Stationing / Description	Length (FT)	Segment / Details
008348 FT	008348 FT	2 0 61046 0 00 0083+68 [S] 0050/0000 LENGTH(AH 2149 BK 1934) MEAD 0040/1920 PLEASANT T
2 0 61046 0 00 0064+11 MOHAWK AV (SR2003 SEG 0010/0000)	006414 FT	006414 FT [S] 0040/0000 LENGTH(AH 1934 BK 1219)
#155 FORESTRY RD (FRST)	0030/0232 005195 FT	005195 FT 2 0 61046 0 00 0051+93 [S] 0030/0000 LENGTH(AH 1219 BK 2693)
002502 FT	002502 FT	2 0 61046 0 00 0024+72 [S] 0020/0000 LENGTH(AH 2693 BK 2502)
BUECHER SCHOOL RD (PRDR)	0010/1741	0010/1153 BMS EN 61/2006/0010/1123 2 0 61046 0 00 0011+26 ELKHORN RUN 0010/1123 BMSBG 61/2006/0010/1123
#437 FORESTRY RD (FRST)	0010/0071 000000 FT	000000 FT 2 0 61046 0 00 0000+00 NC CHAPMAN DAM RD INTER-BK (PARK) MFC BEGIN = D [S] 0010/0000 LENGTH(AH 2502 BK 0000)

EXTRACT DATE: 12/18/2023 ROADWAY MANAGEMENT SYSTEM PAGE NUMBER: 181  
 PRINT DATE: 12/19/2023 SLD COUNTY/SR - ANNUAL PRINT COUNTY: WARREN  
 DIR: B TOTAL LEN: .648 MI. DIST: 01-6 SR: 2004  
 LEFT MUN: SHEFFIELD T RIGHT MUN: SHEFFIELD T

GRAND ARMY OF THE REP H003424 FT  
 (SR0006 SEG 0870/1554) 0010/3424

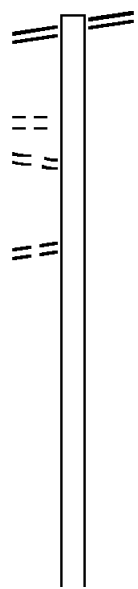


000000 FT

003424 FT GRAND ARMY OF THE REP H  
 0010/3424 (SR0006 SEG 0870/1554)  
 0010/3334 (AAR 505736M)#TRKS 01  
 0010/3080 BMSEN 61/2004/0010/3053  
 1 1 04892 0 00 0000+00  
 TWO MI. RUN  
 0010/3042 BMSBG 61/2004/0010/3053  
 RADAKER ST  
 0010/2839 (T538)  
  
 0010/1801 SCHOOL ST  
 (T536)  
  
 0010/0983 WHIPPLE ST  
 (T534)  
 0010/0619 CENTER ST  
 (T532)  
  
 000000 FT 1 1 04892 0 00 0000+00  
 NC HORTON AV  
 MAIN ST  
 (SR0666 SEG 0140/3154)  
 MFC BEGIN = E  
 0010/0000 LENGTH(AH 3424 BK 0000)

EXTRACT DATE: 12/18/2023 ROADWAY MANAGEMENT SYSTEM PAGE NUMBER: 180  
 PRINT DATE: 12/19/2023 SLD COUNTY/SR - ANNUAL PRINT COUNTY: WARREN  
 DIR: B TOTAL LEN: 5.805 MI. DIST: 01-6 SR: 2003  
 LEFT MUN: PLEASANT T RIGHT MUN: PLEASANT T

PLEASANT DR 030648 FT  
 (SR3005 SEG 0400/2003) 0120/1900  
 MEADOW LN 0120/0708  
 (T524)  
 LINDA LN 0120/0348  
 (T520)  
 2 0 61077 0 00 0288+80 028748 FT  
 FARM LN  
 (T512) 0120/0000  
 027094 FT



030648 FT PLEASANT DR  
 0120/1900 (SR3005 SEG 0400/2003)  
 028748 FT  
 0120/0000 LENGTH(AH 1900 BK 1654)  
 027094 FT 2 0 61077 0 00 0272+26  
 0110/0000 LENGTH(AH 1654 BK 3056)

DIR: B TOTAL LEN: 5.805 MI. DIST: 01-6 SR: 2003  
 LEFT MUN: PLEASANT T RIGHT MUN: PLEASANT T

024038 FT

024038 FT 2 0 61077 0 00 0235+17  
 0100/0000 LENGTH(AH 3056 BK 3117)

2 0 61077 0 00 0204+00 020921 FT  
 ELK RD  
 (T417) 0090/0000

020921 FT  
 0090/0000 LENGTH(AH 3117 BK 2728)

LYNN DR  
 (T416) 0080/1513

0080/1036 VALLEY VIEW DR  
 (T441)

018193 FT

018193 FT 2 0 61077 0 00 0182+85  
 ZIMMERMAN HILL RD  
 (SR2008 SEG 0010/0000)  
 0080/0000 LENGTH(AH 2728 BK 2947)

015246 FT

015246 FT 2 0 61077 0 00 0153+70  
 0070/0000 LENGTH(AH 2947 BK 3179)

012067 FT

012067 FT 2 0 61077 0 00 0117+12  
 0060/0000 LENGTH(AH 3179 BK 2047)

DIR: B TOTAL LEN: 5.805 MI. DIST: 01-6 SR: 2003  
 LEFT MUN: PLEASANT T RIGHT MUN: PLEASANT T

		0050/0341	BMS	EN	61/2003/0050/0366	
			2 0	61077	0 00	0096+00
			MORRISON RUN			
010020	FT	0050/0329	BMS	SBG	61/2003/0050/0366	
		010020	2 0	61077	0 00	0096+00
			MORRISON RUN RD			
			(FRST)			
		5 0050/0000	LENGTH(AH 2047 BK 2950)			
007070	FT					
		007070	2 0	61077	0 00	0066+94
		5 0040/0000	LENGTH(AH 2950 BK 2086)			
004984	FT					
		004984	2 0	61077	0 00	0046+08
		5 0030/0000	LENGTH(AH 2086 BK 2505)			
002479	FT					
		002479	2 0	61077	0 00	0020+97
		5 0020/0000	LENGTH(AH 2505 BK 2479)			
000000	FT					
		000000	2 0	61077	0 00	0000+00
			NC MOHAWK AV			
			CHAPMAN DAM RD			
			(SR2006 SEG 0040/0000)			
			MFC BEGIN = E			
		5 0010/0000	LENGTH(AH 2479 BK 0000)			

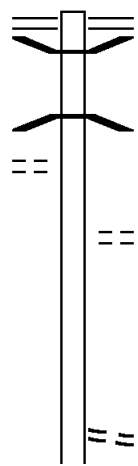
EXTRACT DATE: 12/18/2023 ROADWAY MANAGEMENT SYSTEM PAGE NUMBER: 177  
 PRINT DATE: 12/19/2023 SLD COUNTY/SR - ANNUAL PRINT COUNTY: WARREN  
 DIR: B TOTAL LEN: 16.939 MI. DIST: 01-6 SR: 2002  
 LEFT MUN: SHEFFIELD T RIGHT MUN: SHEFFIELD T

KEYSTONE AV  
(T659)

089436 FT

0370/1611

087335 FT



089436 FT MAIN ST  
 0370/2101 (SR0666 SEG 0150/0891)  
 0370/1740 BMSEN 61/2002/0370/1678  
 2 0 61031 0 01 0884+53  
 TIONESTA CK.  
 0370/1632 BMSBG 61/2002/0370/1678  
 NC HIGH ST  
 0370/1430 COTTAGE AV  
 (T620)  
 087335 FT 2 0 61031 0 01 0884+53  
 5 0370/0000 LENGTH(AH 2101 BK 2333)  
 0360/1633 COOL SPRING LN  
 (PRDR)

DIR: B TOTAL LEN: 16.939 MI. DIST: 01-6 SR: 2002  
 LEFT MUN: SHEFFIELD T RIGHT MUN: SHEFFIELD T

	085002 FT			085002 FT 2 0 61031 0 01 0860+84 S 0360/0000 LENGTH(AH 2333 BK 2729)
	082273 FT			082273 FT 2 0 61031 0 01 0833+87 FORESTRY RD (FRST) S 0350/0000 LENGTH(AH 2729 BK 2817)
FORESTRY RD (FRST)	0340/2416	==		
	079456 FT			079456 FT 2 0 61031 0 01 0805+70 S 0340/0000 LENGTH(AH 2817 BK 2577)
	076879 FT			076879 FT 2 0 61031 0 01 0779+93 S 0330/0000 LENGTH(AH 2577 BK 1902)
SHEFFIELD ROD & GUN CLU (PRDR)	0320/1264	==		
	074977 FT			074977 FT 2 0 61031 0 01 0760+91 S 0320/0000 LENGTH(AH 1902 BK 2611)

DIR: B TOTAL LEN: 16.939 MI. DIST: 01-6 SR: 2002  
 LEFT MUN: SHEFFIELD T RIGHT MUN: SHEFFIELD T

		==	0310/0964 (FRST)
	072366 FT		072366 FT 2 0 61031 0 01 0734+80 <span style="border: 1px solid black; padding: 0 2px;">S</span> 0310/0000 LENGTH(AH 2611 BK 2380)
FORESTRY RD (FRST)	0300/1529	==	
FORESTRY 474 RD (FRST)	0300/0422	==	
	069986 FT	--	0300/0101 SHEFFIELD CHERRY GROVE T 069986 FT 2 0 61031 0 01 0710+88 <span style="border: 1px solid black; padding: 0 2px;">S</span> 0300/0000 LENGTH(AH 2380 BK 3143)
	066843 FT		066843 FT 2 0 61031 0 01 0679+03 FORESTRY 256 RD (FRST) == <span style="border: 1px solid black; padding: 0 2px;">S</span> 0290/0000 LENGTH(AH 3143 BK 2861)
	063982 FT		063982 FT 2 0 61031 0 01 0650+72 <span style="border: 1px solid black; padding: 0 2px;">S</span> 0280/0000 LENGTH(AH 2861 BK 2448)
	061534 FT		061534 FT 2 0 61031 0 01 0626+24 <span style="border: 1px solid black; padding: 0 2px;">S</span> 0270/0000 LENGTH(AH 2448 BK 2562) FORESTRY 179 RD (FRST) ==
		==	0260/2446 (FRST)



DIR: B TOTAL LEN: 16.939 MI. DIST: 01-6 SR: 2002  
 LEFT MUN: CHERRY GROVE T RIGHT MUN: CHERRY GROVE T

TIMBER LN  
 (PRDR)

0260/0068 ==  
 058972 FT

058972 FT 2 0 61031 0 01 0600+92  
 0260/0000 LENGTH(AH 2562 BK 1492)

2 0 61031 0 01 0585+76 057480 FT  
 SORENSON RD  
 (T524)

0250/0000 ==

057480 FT  
 0250/0000 LENGTH(AH 1492 BK 2195)

== 0240/1329 FORESTRY 415 RD  
 (FRST)

055285 FT

055285 FT 2 0 61031 0 01 0563+73  
 0240/0000 LENGTH(AH 2195 BK 1739)

053546 FT

0230/0011 BMS EN 61/2002/0230/0000  
 053546 FT 2 0 61031 0 01 0546+34  
 LOW. SHERIFF  
 BMSBG 61/2002/0230/0000  
 0230/0000 LENGTH(AH 1739 BK 1513)

052033 FT

052033 FT 2 0 61031 0 01 0531+33  
 NC AU STIN HILL RD

CHERRY GROVE RD  
 (SR2001 SEG 0080/0000) 0220/0000 ==

0220/0000 LENGTH(AH 1513 BK 1964)  
 RAILWAY LN

== 0210/1662 (PRDR)

== 0210/1225 ROBIN LN  
 (PRDR)

050069 FT

050069 FT 2 0 61031 0 00 0498+74

DIR: B TOTAL LEN: 16.939 MI.  
 LEFT MUN: CHERRY GROVE T

DIST: 01-6 SR: 2002  
 RIGHT MUN: CHERRY GROVE T

					0210/0000 LENGTH(AH 1964 BK 2508)
	047561 FT				047561 FT 2 0 61031 0 00 0473+66 0200/0000 LENGTH(AH 2508 BK 2504)
	045057 FT				045057 FT 2 0 61031 0 00 0448+39 0190/0000 LENGTH(AH 2504 BK 2519)
FORESTRY 114 RD (FRST)	0180/1961	==			
OAK HILL LN (PRDR)	0180/1254	==			
FOX RUN LN (PRDR)	0180/0693	==			
BEAR HAVEN LN (PRDR)	0180/0466	==			
	042538 FT		==		0180/0298 FORESTRY 251 RD (FRST) 042538 FT 2 0 61031 0 00 0423+44 0180/0000 LENGTH(AH 2519 BK 2479)
HERMIT SPRINGS LN (PRDR)	0170/1896	==			
WEAVER SPRING LN (PRDR)	0170/1823	==			
SAWMILL LN (PRDR)	0170/1343	==			
GILLETTE LN (PRDR)	0170/1063	==			
	040059 FT				040059 FT 2 0 61031 0 00 0398+18 0170/0000 LENGTH(AH 2479 BK 2537)
STATE GAME LAND RD (FRST)	0160/1338	==			

DIR: B TOTAL LEN: 16.939 MI. DIST: 01-6 SR: 2002  
 LEFT MUN: CHERRY GROVE T RIGHT MUN: CHERRY GROVE T

037522 FT

==

037522 FT 2 0 61031 0 00 0373+17  
 0160/0000 LENGTH(AH 2537 BK 1719)  
 FORESTRY 419 RD  
 (FRST)

035803 FT

---

035803 FT 2 0 61031 0 00 0355+44  
 CHERRY GROVE  
 WATSON T  
 0150/0000 LENGTH(AH 1719 BK 3286)

032517 FT

032517 FT 2 0 61031 0 00 0323+05  
 0140/0000 LENGTH(AH 3286 BK 2509)

FORESTRY RD  
 (FRST)

0130/0906

== ==

0130/0906 MAYBURG RD  
 (T116)

030008 FT

030008 FT 2 0 61031 0 00 0297+96  
 0130/0000 LENGTH(AH 2509 BK 2362)

027646 FT

027646 FT 2 0 61031 0 00 0273+79  
 0120/0000 LENGTH(AH 2362 BK 2883)

DIR: B TOTAL LEN: 16.939 MI. DIST: 01-6 SR: 2002  
LEFT MUN: WATSON T RIGHT MUN: WATSON T

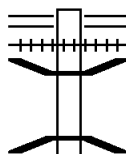
024763 FT		024763 FT	2 0 61031 0 00 0244+66
			DUNHAM MILLS RD
			(T667)
		0110/0000	LENGTH(AH 2883 BK 2255)
022508 FT		022508 FT	2 0 61031 0 00 0222+73
		0100/0000	LENGTH(AH 2255 BK 2273)
020235 FT		020235 FT	2 0 61031 0 00 0200+00
			HEARTS CONTENT CAMPGROU
			(FRST)
HEARTS CONTENT REC. RD		0090/0000	LENGTH(AH 2273 BK 2250)
(FRST)	0080/1737		
017985 FT		017985 FT	2 0 61031 0 00 0177+75
		0080/0000	LENGTH(AH 2250 BK 3009)
014976 FT		014976 FT	2 0 61031 0 00 0147+66
		0070/0000	LENGTH(AH 3009 BK 2465)
012511 FT		012511 FT	2 0 61031 0 00 0122+61
		0060/0000	LENGTH(AH 2465 BK 2522)

DIR: B TOTAL LEN: 16.939 MI. DIST: 01-6 SR: 2002  
LEFT MUN: WATSON T RIGHT MUN: WATSON T

009989 FT	009989 FT 2 0 61031 0 00 0097+66 S 0050/0000 LENGTH(AH 2522 BK 2479)
007510 FT	007510 FT 2 0 61031 0 00 0072+62 S 0040/0000 LENGTH(AH 2479 BK 2637)
004873 FT	004873 FT 2 0 61031 0 00 0046+54 S 0030/0000 LENGTH(AH 2637 BK 2373)
002500 FT	002500 FT 2 0 61031 0 00 0022+61 S 0020/0000 LENGTH(AH 2373 BK 2500)
000000 FT	000000 FT 2 0 61031 0 00 0000+00 RTE 337 RD (SR3005 SEG 0210/0000) NC HEARTS CONTENT RD INTER-BK PLEASANT DR (SR3005 SEG 0210/0000) MFC BEGIN = D S 0010/0000 LENGTH(AH 2500 BK 0000)

DIR: B TOTAL LEN: 11.493 MI. DIST: 01-6 SR: 2001  
 LEFT MUN: MEAD T RIGHT MUN: MEAD T

060681 FT



060681 FT GRAND ARMY OF THE REP H  
 0230/3138 (SR0006 SEG 0760/0000)  
 0230/2841 (AAR 505732K)#TRKS 01  
 0230/2579 BMSEN 61/2001/0230/2508  
 2 0 61032 0 00 0578+14  
 TIONEST CK.  
 0230/2454 BMSBG 61/2001/0230/2508

057543 FT

057543 FT 2 0 61032 0 00 0578+14  
 S 0230/0000 LENGTH(AH 3138 BK 2587)

054956 FT

054956 FT 2 0 61032 0 00 0552+27  
 S 0220/0000 LENGTH(AH 2587 BK 2461)

052495 FT

052495 FT 2 0 61032 0 00 0527+66  
 S 0210/0000 LENGTH(AH 2461 BK 2473)

050022 FT

050022 FT 2 0 61032 0 00 0502+93  
 S 0200/0000 LENGTH(AH 2473 BK 2540)

DIR: B TOTAL LEN: 11.493 MI. DIST: 01-6 SR: 2001  
 LEFT MUN: MEAD T RIGHT MUN: MEAD T

2 0 61032 0 00 0477+26	047482 FT	==	0190/0141	FORESTRY RD
#533 FORESTRY RD			047482 FT	(FRST)
(FRST)	0190/0000	==	0190/0000	LENGTH(AH 2540 BK 2764)
	044718 FT	==	0180/0639	#528 FORESTRY RD
			044718 FT	(FRST)
				2 0 61032 0 00 0449+83
				MEAD
			0180/0000	CHERRY GROVE T
				LENGTH(AH 2764 BK 2220)
	042498 FT	==	0170/0346	#626 FORESTRY RD
			042498 FT	(FRST)
			0170/0000	2 0 61032 0 00 0427+39
				LENGTH(AH 2220 BK 1887)
2 0 61032 0 00 0408+52	040611 FT		040611 FT	
#534 FORESTRY RD				
(FRST)	0160/0000	==	0160/0000	LENGTH(AH 1887 BK 2886)
#535 FORESTRY RD				
(FRST)	0150/1890	==		

DIR: B TOTAL LEN: 11.493 MI. DIST: 01-6 SR: 2001  
LEFT MUN: CHERRY GROVE T RIGHT MUN: CHERRY GROVE T

037725 FT

037725 FT 2 0 6 1032 0 00 0379+98  
#241 FORESTRY RD  
(FRST)  
== 0150/0000 LENGTH(AH 2886 BK 2691)

035034 FT

035034 FT 2 0 6 1032 0 00 0352+80  
0140/0000 LENGTH(AH 2691 BK 2153)

032881 FT

032881 FT 2 0 6 1032 0 00 0331+27  
GREGERSON RD  
(T363)  
== 0130/0000 LENGTH(AH 2153 BK 2866)

030015 FT

030015 FT 2 0 6 1032 0 00 0302+64  
0120/0000 LENGTH(AH 2866 BK 1974)

028041 FT

028041 FT 2 0 6 1032 0 00 0282+90  
SORENSEN RD  
(T524)  
== 0110/0000 LENGTH(AH 1974 BK 2919)



DIR: B TOTAL LEN: 11.493 MI. DIST: 01-6 SR: 2001  
 LEFT MUN: CHERRY GROVE T RIGHT MUN: CHERRY GROVE T

	025122 FT			025122 FT 2 0 61032 0 00 0253+47 S 0100/0000 LENGTH(AH 2919 BK 2547)
FARNSWORTH RD (FRST)	022575 FT 0080/2959	==		022575 FT 2 0 61032 0 00 0228+10 S 0090/0000 LENGTH(AH 2547 BK 3542)
HEARTS CONTENT RD (SR2002 SEG 0220/0000)	019033 FT 0080/0000	==	==	019033 FT 2 0 61032 0 00 0192+68 NC CHERRY GROVE RD AUSTIN HILL RD (SR2002 SEG 0220/0000) S 0080/0000 LENGTH(AH 3542 BK 3966)
			==	0070/1641 #255 FORESTRY RD (FRST)
FORESTRY RD (FRST)	015067 FT 0060/1651	==		015067 FT 2 0 61032 0 00 0153+39 S 0070/0000 LENGTH(AH 3966 BK 2523)
	012544 FT			012544 FT 2 0 61032 0 00 0128+16 S 0060/0000 LENGTH(AH 2523 BK 2561)

DIR: B TOTAL LEN: 11.493 MI. DIST: 01-6 SR: 2001  
 LEFT MUN: CHERRY GROVE T RIGHT MUN: CHERRY GROVE T

009983 FT

009983 FT 2 0 61032 0 00 0102+60  
 0050/0000 LENGTH(AH 2561 BK 2458)

007525 FT

007525 FT 2 0 61032 0 00 0078+02  
 0040/0000 LENGTH(AH 2458 BK 2828)

004697 FT

004697 FT 2 0 61032 0 00 0049+73  
 0030/0000 LENGTH(AH 2828 BK 2170)

002527 FT

002527 FT 2 0 61032 0 00 0027+83  
 0020/0000 LENGTH(AH 2170 BK 2527)

0010/1790 #506 FORESTRY RD  
 (FRST)

000000 FT

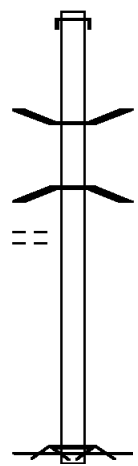
000000 FT 2 0 61032 0 00 0000+00  
 NC MINISTER RD  
 INTER-BK MINISTER RD  
 (SR1001 SEG 0010/2250)  
 MFC BEGIN = D  
 BK-FOREST (27)  
 0010/0000 LENGTH(AH 2527 BK 0000)

EXTRACT DATE: 12/18/2023 ROADWAY MANAGEMENT SYSTEM PAGE NUMBER: 164  
 PRINT DATE: 12/19/2023 SLD COUNTY/SR - ANNUAL PRINT COUNTY: WARREN  
 DIR: B TOTAL LEN: .531 MI. DIST: 01-6 SR: 1030  
 LEFT MUN: CONEWANGO T RIGHT MUN: CONEWANGO T

SCOTT RUN RD  
(T468)

002806 FT

002806 FT  
 INTER-AHD MASTERSON TRANSFER  
 0010/2806 (PRDR)



0010/1346

0010/1463 BMS EN 61/1030/0010/1800  
 0 0 00000 0 00 0000+00  
 SCOTT RUN  
 0010/1441 BMSBG 61/1030/0010/1800

000000 FT

000000 FT 0 0 00000 0 00 0000+00  
 NC GRASS FLATS BL  
 MFC BEGIN = E  
 DEADEND  
 ROAD CLOSED BACK  
 0010/0000 LENGTH(AH 2806 BK 0000)

DIR: B TOTAL LEN: 1.620 MI. DIST: 01-6 SR: 1029  
 LEFT MUN: CONEWANGO T RIGHT MUN: CONEWANGO T

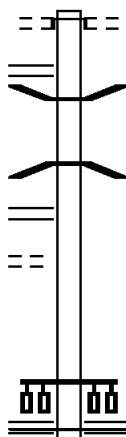
Stationing	Description	Length	Notes
008556	FT	008556 FT	MARKET ST (SR0062 SEG 0520/1304)
2 0 61073 0 00 0058+73	HOSPITAL DR (GOVT)	005976 FT 0040/0000	005976 FT [S] 0040/0000 LENGTH(AH 2580 BK 1555)
2 0 61073 0 00 0044+40	MAIN DR (GOVT)	004421 FT 0030/0000	004421 FT [S] 0030/0000 LENGTH(AH 1555 BK 2789)
MAPLELEAF PL (T486)		0020/0718 001632 FT	001632 FT 2 0 61073 0 00 0016+48 NC STATE ST STATE ST (T634) [S] 0020/0000 LENGTH(AH 2789 BK 1632)
HOSPITAL DR (GOVT)		0010/0722	0010/0851 BERRY ST (T486)
		0010/0653	0010/0653 WHITE ST (T488)
000000	FT	000000 FT	000000 FT 2 0 61073 0 00 0000+00 NC JACKSON RUN RD MARKET ST (SR0062 SEG 0500/0000) (SR0062 SEG 0501/0000)
			INTER-BK JACKSON RUN RD (SR0069 SEG 0010/0000) MFC BEGIN = C
			[S] 0010/0000 LENGTH(AH 1632 BK 0000)

DIR: B TOTAL LEN: .285 MI. DIST: 01-6 SR: 1027  
 LEFT MUN: PLEASANT T RIGHT MUN: PLEASANT T

001504 FT

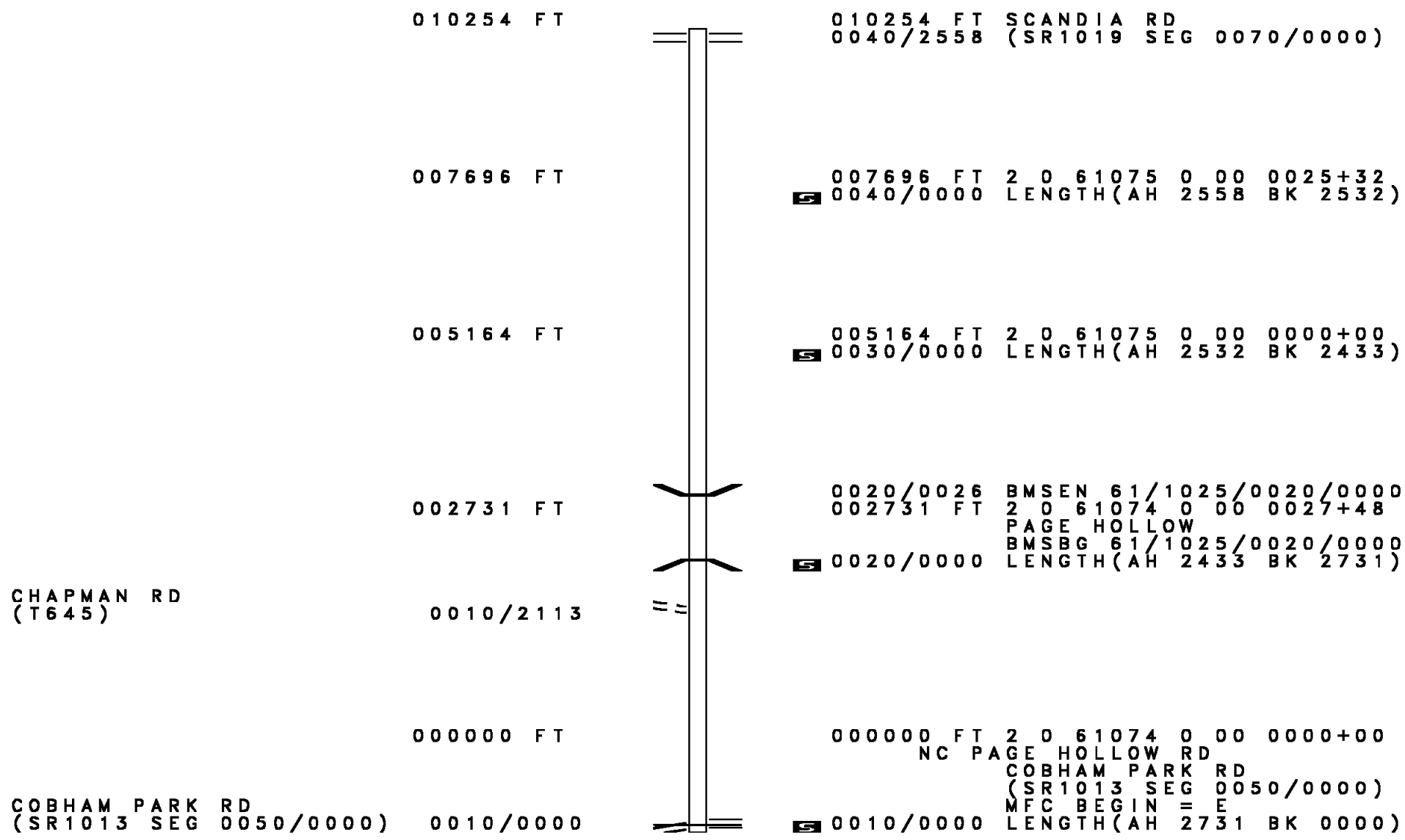
DUNCAN LN  
 (T533)

0010/0261  
 000000 FT



001504 FT  
 INTER-AHD MAIN AV  
 (CITY)  
 HARMAR ST  
 0010/1504 (CITY)  
 RAMP H RD  
 0010/1216 (SR8008 SEG 0250/0000)  
 0010/1048 BMS EN 61/1027/0010/0920  
 1 0 01094 5 00 0009+20  
 SR 0006 EB  
 0010/0920 BMSBG 61/1027/0010/0920  
 RAMP E RD  
 0010/0663 (SR8008 SEG 0010/1067)  
  
 000000 FT 1 0 01094 5 00 0000+00  
 NC MA IN AV  
 PLEASANT DR  
 (SR3005 SEG 0400/0300)  
  
 0010/0000 MFC BEGIN = C  
 LENGTH(AH 1504 BK 0000)

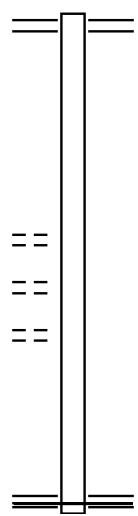
DIR: B TOTAL LEN: 1.942 MI. DIST: 01-6 SR: 1025  
 LEFT MUN: GLADE T RIGHT MUN: GLADE T



EXTRACT DATE: 12/18/2023 ROADWAY MANAGEMENT SYSTEM PAGE NUMBER: 160  
 PRINT DATE: 12/19/2023 SLD COUNTY/SR - ANNUAL PRINT COUNTY: WARREN

DIR: B TOTAL LEN: .710 MI. DIST: 01-6 SR: 1023  
 LEFT MUN: GLADE T RIGHT MUN: GLADE T

003750 FT



SCHATZLE DR  
 (PRDR)  
 PINWOOD LN  
 (PRDR)  
 WOODBERRY LN  
 (PRDR)

0010/1178  
 0010/0907  
 0010/0611  
 000000 FT

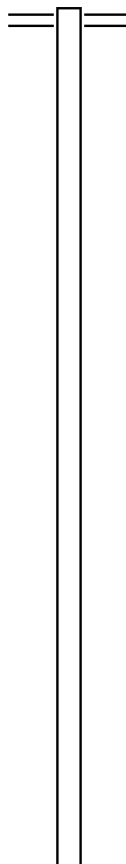
003750 FT JACKSON AV  
 0010/3750 (SR1021 SEG 0030/0000)

000000 FT 2 0 61068 0 00 0000+00  
 NC IRVINEDALE RD  
 COBHAM PARK RD  
 (SR1013 SEG 0020/2200)  
 MFC BEGIN = E  
 0010/0000 LENGTH(AH 3750 BK 0000)

EXTRACT DATE: 12/18/2023 ROADWAY MANAGEMENT SYSTEM PAGE NUMBER: 159  
PRINT DATE: 12/19/2023 SLD COUNTY/SR - ANNUAL PRINT COUNTY: WARREN

DIR: B TOTAL LEN: 3.377 MI. DIST: 01-6 SR: 1021  
LEFT MUN: GLADE T RIGHT MUN: GLADE T

FIFTH ST 017828 FT  
(SR1019 SEG 0060/0000) 0070/2960



017828 FT SCANDIA RD  
0070/2960 (SR1019 SEG 0060/0000)

014868 FT

014868 FT 2 0 61036 0 00 0149+05  
S 0070/0000 LENGTH(AH 2960 BK 2505)

012363 FT

012363 FT 2 0 61036 0 00 0124+00  
S 0060/0000 LENGTH(AH 2505 BK 2642)

009721 FT

009721 FT 2 0 61036 0 00 0097+58  
S 0050/0000 LENGTH(AH 2642 BK 2560)



DIR: B TOTAL LEN: 3.377 MI. DIST: 01-6 SR: 1021  
 LEFT MUN: GLADE T RIGHT MUN: GLADE T

Stationing	Street Name	City	Segment	Length (AH)	Block (BK)
007161 FT	BMS EN	GLADE T	61/1021/0040/0000	007161 FT	0071+71
	UNK TR TO	GLADE RUN			
	BMSBG	GLADE T	61/1021/0040/0000	0040/0000	LENGTH(AH 2560 BK 2335)
004826 FT	IRVINE DALE RD	GLADE T	2 0 61036 0 00	004826 FT	0048+57
	(SR1023 SEG 0010/3750)			0030/0000	LENGTH(AH 2335 BK 1998)
	HOHMAN RD	GLADE T		0020/1314	(T509)
002828 FT	GLADE	WARREN CITY C	2 0 61036 0 00	002828 FT	0028+35
	WARREN CITY C			0020/0000	LENGTH(AH 1998 BK 2828)
	CARVER ST	(CITY)		0010/2637	
BRANCH ST (CITY)	PROSPECT ST	(CITY)		0010/1839	
	BUCHANAN ST	(CITY)		0010/1516	
BUCHANAN ST (CITY)				0010/1083	
GLENWOOD ST (CITY)				0010/1053	
				0010/0900	
FRANKLIN ST (CITY)	FRANKLIN ST	(CITY)		0010/0633	
				0010/0598	
	HERTZEL ST	(CITY)		0010/0293	
000000 FT	NC JACKSON AV	CONEWANGO AV	2 0 61036 0 00	000000 FT	0000+00
	(SR1011 SEG 0010/0651)				
	MFC BEGIN = D			0010/0000	LENGTH(AH 2828 BK 0000)

EXTRACT DATE: 12/18/2023 ROADWAY MANAGEMENT SYSTEM PAGE NUMBER: 157  
PRINT DATE: 12/19/2023 SLD COUNTY/SR - ANNUAL PRINT COUNTY: WARREN  
DIR: B TOTAL LEN: .000 MI. DIST: 01-6 SR: 1020  
LEFT MUN: GLADE T RIGHT MUN: GLADE T

000000 FT  
000000 FT  
000000 FT



000000 FT  
7018/0000 LENGTH(AH 0100 BK 0038)  
000000 FT  
7010/0000 LENGTH(AH 0038 BK 0100)  
000000 FT  
7008/0000 LENGTH(AH 0100 BK 0000)

DIR: B TOTAL LEN: 4.545 MI. DIST: 01-6 SR: 1019  
LEFT MUN: GLADE T RIGHT MUN: GLADE T

023997 FT

023997 FT  
INTER-AHD COBHAM PARK RD  
(SR1013 SEG 0110/0000)  
FRANTZ RD  
(T505)  
COBHAM PARK RD  
0090/2968 (SR1013 SEG 0110/0000)

021029 FT

021029 FT 2 0 61036 0 00 0252+00  
0090/0000 LENGTH(AH 2968 BK 2813)

018216 FT

018216 FT 2 0 61036 0 00 0223+87  
0080/0000 LENGTH(AH 2813 BK 3114)

015102 FT

015102 FT 2 0 61036 0 00 0192+73  
PAGE HOLLOW RD  
(SR1025 SEG 0040/2558)  
0070/0000 LENGTH(AH 3114 BK 1459)

013643 FT

013643 FT 2 0 61036 0 00 0178+27  
NC SCANDIA RD  
JACKSON ST ET  
(SR1021 SEG 0070/2960)  
0060/0000 LENGTH(AH 1459 BK 3165)

DIR: B TOTAL LEN: 4.545 MI. DIST: 01-6 SR: 1019  
 LEFT MUN: GLADE T RIGHT MUN: GLADE T

QUAKER HILL RD  
 (T503)

010478 FT

010478 FT 2 0 61035 0 00 0124+35  
 0050/0000 LENGTH(AH 3165 BK 2170)

0040/0854 ==

008308 FT

008308 FT 2 0 61035 0 00 0102+80  
 0040/0000 LENGTH(AH 2170 BK 2992)  
 ALLEN LN  
 0030/2462 (PRDR)

==

005316 FT

005316 FT 2 0 61035 0 00 0072+72  
 0030/0000 LENGTH(AH 2992 BK 2359)

002957 FT

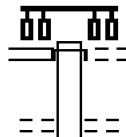
002957 FT 2 0 61035 0 00 0049+13  
 0020/0000 LENGTH(AH 2359 BK 2957)

000000 FT

0010/0825 MFC BEGIN = D  
 000000 FT 2 0 61035 0 00 0019+56  
 NC FIFTH ST  
 INTER-BK FIFTH AV  
 (CITY)  
 MFC BEGIN = C  
 0010/0000 LENGTH(AH 2957 BK 0000)

EXTRACT DATE: 12/18/2023 ROADWAY MANAGEMENT SYSTEM PAGE NUMBER: 154  
 PRINT DATE: 12/19/2023 SLD COUNTY/SR - ANNUAL PRINT COUNTY: WARREN  
 DIR: N TOTAL LEN: .337 MI. DIST: 01-6 SR: 1017  
 LEFT MUN: WARREN CITY C RIGHT MUN: WARREN CITY C

FOURTH AV  
 (SR0062 SEG 0450/0000) 0020/0561  
 001220 FT



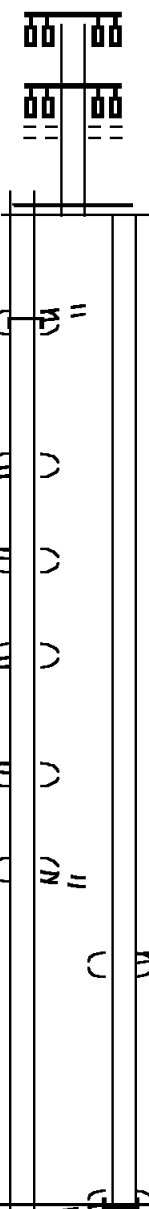
001781 FT

001613 FT  
 INTER-AHD MARKET ST  
 (SR0062 SEG 0450/0000)  
 FOURTH AV  
 (CITY)  
 0020/0561  
 001052 FT 1 0 00095 0 00 0005+47  
 THIRD AV  
 (CITY)

DIR: N TOTAL LEN: .337 MI. DIST: 01-6 SR: 1017  
 LEFT MUN: WARREN CITY C RIGHT MUN: WARREN CITY C

000325 FT  
 INTER-AHD  
 PENNSYLVANIA AV  
 (SR6006 SEG 0014/0000)  
 FROM SR 1017S TO 1017 N  
 (CONN)  
 MARKET ST-PENNSYLVANIA  
 (CITY)  
 WATER ST  
 (CITY)  
 MARKET ST-PENNSYLVANIA  
 (CITY)  
 FROM MARKET ST  
 (CONN)  
 FOR MARKET ST  
 (CONN)  
 MARKET ST-PENNSYLVANIA  
 (CITY)  
 MARKET ST-PENNSYLVANIA  
 (CITY)  
 FROM PENNSYLVANIA AV  
 (CONN)  
 0005/0325  
 0005/0277  
 0005/0240  
 0005/0202  
 0005/0169  
 FOR PENNSYLVANIA AV  
 (CONN)  
 MARKET ST-PENNSYLVANIA  
 (CITY)  
 MARKET ST-PENNSYLVANIA  
 (CITY)  
 FOR SR 1017N TO 1017S  
 (CONN)  
 0005/0124  
 0005/0091

0 0 00000 0 00 0000+00 000000 FT  
 NC MARKET ST  
 MFC BEGIN = B  
 LENGTH(AH 0325 BK 0000) 0005/0000

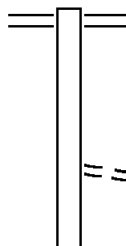


0020/0000 LENGTH(AH 0561 BK 0895)  
 SECOND ST  
 (CITY)  
 0010/0370  
 000157 FT 1 0 00095 0 00 0016+01  
 MFC BEGIN = B  
 0010/0000 LENGTH(AH 0895 BK 0157)

0004/0081  
 000000 FT  
 NC MARKET ST  
 MARKET ST  
 MARKET ST-PENNSYLVANIA  
 (CITY)  
 FROM SR 1017S TO 1017N  
 (CONN)  
 PENNSYLVANIA AV  
 (SR6006 SEG 0015/0000)  
 MFC BEGIN = B  
 0004/0000 LENGTH(AH 0157 BK 0000)

EXTRACT DATE: 12/18/2023 ROADWAY MANAGEMENT SYSTEM PAGE NUMBER: 152  
 PRINT DATE: 12/19/2023 SLD COUNTY/SR - ANNUAL PRINT COUNTY: WARREN  
 DIR: B TOTAL LEN: 6.889 MI. DIST: 01-6 SR: 1016  
 LEFT MUN: ELK TOWNSHIP T RIGHT MUN: ELK TOWNSHIP T

036375 FT



036375 FT SCANDIA RD  
 0160/1884 (SR1013 SEG 0250/0000)

034491 FT

0160/0213 REYNOLDS RUN RD  
 (T621)  
 034491 FT 2 0 61039 0 01 0344+78  
 0160/0000 LENGTH(AH 1884 BK 3479)

EXTRACT DATE: 12/18/2023 ROADWAY MANAGEMENT SYSTEM PAGE NUMBER: 151  
PRINT DATE: 12/19/2023 SLD COUNTY/SR - ANNUAL PRINT COUNTY: WARREN

DIR: B TOTAL LEN: 6.889 MI. DIST: 01-6 SR: 1016  
LEFT MUN: ELK TOWNSHIP T RIGHT MUN: ELK TOWNSHIP T

031012 FT

031012 FT 2 0 61039 0 01 0309+99

FOX HILL RD  
(SR1014 SEG 0120/4136)  
LENGTH(AH 3479 BK 3097)

0150/0000

2 0 61039 0 01 0278+00 027915 FT  
ROBIN HILL RD  
(T590) 0140/0000

027915 FT

0140/0000 LENGTH(AH 3097 BK 1912)

026003 FT

026003 FT 2 0 61039 0 01 0260+47

0130/0000 LENGTH(AH 1912 BK 2326)

023677 FT

023677 FT 2 0 61039 0 01 0236+81

ELK TOWNSHIP  
PINE GROVE T  
0120/0000 LENGTH(AH 2326 BK 3381)



DIR: B TOTAL LEN: 6.889 MI. DIST: 01-6 SR: 1016  
 LEFT MUN: PINE GROVE T RIGHT MUN: PINE GROVE T

020296 FT

020296 FT 2 0 61039 0 01 0202+95  
 0110/0000 LENGTH(AH 3381 BK 3174)

017122 FT

017122 FT 2 0 61039 0 01 0171+25  
 0100/0000 LENGTH(AH 3174 BK 2344)

014778 FT

014778 FT 2 0 61039 0 01 0147+23  
 0090/0000 LENGTH(AH 2344 BK 1908)  
 MILL RD  
 0080/1873 (T588)

012870 FT

012870 FT 2 0 61039 0 01 0127+92  
 0080/0000 LENGTH(AH 1908 BK 2347)

0070/1637 BMS EN 61/1016/0070/1615  
 2 0 61039 0 01 0120+84  
 VANARSDALE  
 0070/1615 BMSBG 61/1016/0070/1615

010523 FT

010523 FT 2 0 61039 0 00 0102+55  
 0070/0000 LENGTH(AH 2347 BK 2482)

DIR: B TOTAL LEN: 6.889 MI. DIST: 01-6 SR: 1016  
 LEFT MUN: PINE GROVE T RIGHT MUN: PINE GROVE T

Stationing	Description	Stationing	Description
008041 FT		008041 FT	2 0 61039 0 00 0077+73
		0060/0000	LENGTH(AH 2482 BK 2137)
NORBERG RD (T582)			
0050/0760			
005904 FT		005904 FT	2 0 61039 0 00 0056+36
		0050/0000	LENGTH(AH 2137 BK 3039)
002865 FT		002865 FT	2 0 61039 0 00 0025+97
		0040/0000	LENGTH(AH 3039 BK 2618)
FOR SR 1015 AND 1016 (CONN)		0030/0216	CIDERMILL HILL RD (T580)
2 0 61039 0 00 0000+00	000247 FT	000247 FT	BLE HOLLOW RD
SR 1015 SH			AKELEY RD
(SR1015 SEG 0090/0000)	0030/0000		(SR1015 SEG 0090/0000)
	000247 FT		LTH AH 002618 BK 000100
		7022/0000	LTH AH 000100 BK 000247
		INTER-AHD	CABLE HOLLOW RD
			(SR1015 SEG 0080/0000)
		0020/0247	OLD RUSSELL RD
			(SR1015 SEG 0080/0000)
		0020/0157	FROM 0062/0620 SH
			(CONN)
000000 FT		000000 FT	1 0 00094 0 01 0440+34
			NC AKELY RD
			SR 0062 SH
			(SR0062 SEG 0630/0000)
			MFC BEGIN = D
		0020/0000	LENGTH(AH 0247 BK 0000)

DIR: B TOTAL LEN: 6.326 MI. DIST: 01-6 SR: 1015  
 LEFT MUN: PINE GROVE T RIGHT MUN: PINE GROVE T

033403 FT

033403 FT  
 INTER-AHD NEW YORK STATE LINE  
 0130/1901 (STBD)

031502 FT

031502 FT 1 0 00094 0 02 0600+29  
 0130/0000 LENGTH(AH 1901 BK 2228)

029274 FT

029274 FT 1 0 00094 0 02 0578+00  
 HOWARD RD  
 (T627)  
 0120/0000 LENGTH(AH 2228 BK 2693)

026581 FT

026581 FT 1 0 00094 0 02 0551+08  
 GOULDTOWN RD  
 (T300)  
 0110/0000 LENGTH(AH 2693 BK 3290)

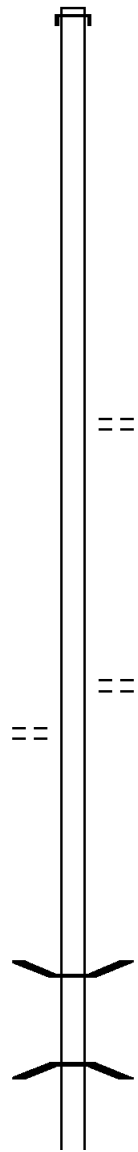
MARTIN RD  
 (T625)

0100/3253

==

023291 FT

0100/0044 BMSBN 61/1015/0100/0000  
 023291 FT 2 0 00094 0 00 0518+22  
 STORE HOUSE  
 BMSBG 61/1015/0100/0000  
 0100/0000 LENGTH(AH 3290 BK 3590)



DIR: B TOTAL LEN: 6.326 MI. DIST: 01-6 SR: 1015  
 LEFT MUN: PINE GROVE T RIGHT MUN: PINE GROVE T

Stationing	Notes	Stationing	Notes
		0090/1936	RED FOX LN (PRDR)
019701 FT		0090/0151	FOR SR 1015 AND 1016 (CONN)
		019701 FT	1 0 00094 0 02 0482+34
			CABLE HOLLOW RD
		0090/0000	(SR1016 SEG 0030/0000) LENGTH(AH 3590 BK 1178)
		0080/0484	BMSEN 61/1015/0080/0225
			1 0 00094 0 02 0472+94
			CONEWANGO CK
018523 FT		0080/0225	BMSBG 61/1015/0080/0225
		018523 FT	1 0 00094 0 01 0441+03
			NC AKELEY RD
AKELEY RD (SR1016 SEG 0020/0247)		0080/0000	MFC BEGIN = D LENGTH(AH 1178 BK 3494)
		0070/2660	RIVERBEND RD (PRDR)
		0070/2200	TIDEWATER RD (PRDR)
		0070/0970	EDGEWATER RD (PRDR)
		0070/0610	MUDDY LN (PRDR)
015029 FT		015029 FT	2 0 61081 0 00 0149+92
		0070/0000	LENGTH(AH 3494 BK 2569)
		012460 FT	2 0 61081 0 00 0124+23
012460 FT		0060/0000	LENGTH(AH 2569 BK 2306)
		0050/1446	PERKINS ST (T609)

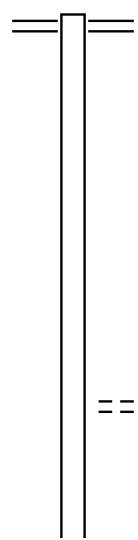
DIR: B TOTAL LEN: 6.326 MI. DIST: 01-6 SR: 1015  
 LEFT MUN: PINE GROVE T RIGHT MUN: PINE GROVE T

			==	0050/0782	COTTAGE PL (T608)
			==	0050/0396	STATE ST (T607)
010154	FT		==	010154	FT 2 0 61081 0 00 0101+17
			==	0050/0000	EAST ST (T605) LENGTH(AH 2306 BK 2844)
			==	0040/2216	LIBERTY ST (SR1012 SEG 0020/0000)
2 0 61081 0 00	0073+10	007310	FT	007310	FT
WOODLAND DR (T645)			==	0040/0000	LENGTH(AH 2844 BK 2217)
2 0 61081 0 00	0050+93	005093	FT	0030/0440	FERNCLIFF DR (T594)
WARNER RD (T586)			==	005093	FT
			==	0030/0000	LENGTH(AH 2217 BK 2387)
				002706	FT
				002706	FT 2 0 61081 0 00 0026+86
				0020/0000	LENGTH(AH 2387 BK 2706)
2 0 61081 0 00	0000+00	000000	FT		
SR 0062 SH (SR0062 SEG 0560/1905)			==	0010/0000	NC MAIN ST SR 0062 SH (SR0062 SEG 0560/1905) MFC BEGIN = E
			==	0010/0000	LENGTH(AH 2706 BK 0000)

EXTRACT DATE: 12/18/2023      ROADWAY MANAGEMENT SYSTEM      PAGE NUMBER: 145  
 PRINT DATE: 12/19/2023      SLD COUNTY/SR - ANNUAL PRINT      COUNTY: WARREN  
 DIR: B      TOTAL LEN: 6.052 MI.      DIST: 01-6      SR: 1014  
 LEFT MUN: ELK TOWNSHIP T      RIGHT MUN: ELK TOWNSHIP T

031954 FT

031954 FT CABLE HOLLOW RD  
 0120/4136 (SR1016 SEG 0150/0000)



027818 FT

027818 FT 2 0 61069 0 00 0279+37  
 S 0120/0000 LENGTH(AH 4136 BK 1380)  
 KING RD  
 0110/0814 (TWP )

026438 FT

026438 FT 2 0 61069 0 00 0265+57  
 S 0110/0000 LENGTH(AH 1380 BK 2881)

DIR: B TOTAL LEN: 6.052 MI. DIST: 01-6 SR: 1014  
 LEFT MUN: ELK TOWNSHIP T RIGHT MUN: ELK TOWNSHIP T

023557 FT

023557 FT 2 0 61069 0 00 0236+42  
 ELK TOWNSHIP  
 PINE GROVE T  
 0100/0000 LENGTH(AH 2881 BK 2856)

020701 FT

020701 FT 2 0 61069 0 00 0208+99  
 0090/0000 LENGTH(AH 2856 BK 2057)

MILL RD  
 (T588)

0080/0215  
 018644 FT ==

018644 FT 2 0 61069 0 00 0187+26  
 0080/0000 LENGTH(AH 2057 BK 3603)

015041 FT

015041 FT 2 0 61069 0 00 0151+47  
 0070/0000 LENGTH(AH 3603 BK 2549)

012492 FT

012492 FT 2 0 61069 0 00 0125+82

DIR: B TOTAL LEN: 6.052 MI. DIST: 01-6 SR: 1014  
LEFT MUN: PINE GROVE T RIGHT MUN: PINE GROVE T

0060/0000 LENGTH(AH 2549 BK 2491)

010001 FT

010001 FT 2 0 61069 0 00 0100+49  
0050/0000 LENGTH(AH 2491 BK 2457)

007544 FT

007544 FT 2 0 61069 0 00 0075+92  
0040/0000 LENGTH(AH 2457 BK 2349)

005195 FT

005195 FT 2 0 61069 0 00 0052+35  
0030/0000 LENGTH(AH 2349 BK 3037)

FOX FIRE DR  
(T647)

0020/0417  
002158 FT

==

002158 FT 2 0 61069 0 00 0021+98  
0020/0000 LENGTH(AH 3037 BK 2158)

000000 FT

000000 FT 2 0 61069 0 00 0000+00  
NC FOX HILL RD  
PRIEST HOLLOW RD  
(SR1012 SEG 0030/0000)  
MFC BEGIN = E  
0010/0000 LENGTH(AH 2158 BK 0000)



EXTRACT DATE: 12/18/2023 ROADWAY MANAGEMENT SYSTEM PAGE NUMBER: 142  
 PRINT DATE: 12/19/2023 SLD COUNTY/SR - ANNUAL PRINT COUNTY: WARREN  
 DIR: B TOTAL LEN: 16.618 MI. DIST: 01-6 SR: 1013  
 LEFT MUN: ELK TOWNSHIP T RIGHT MUN: ELK TOWNSHIP T

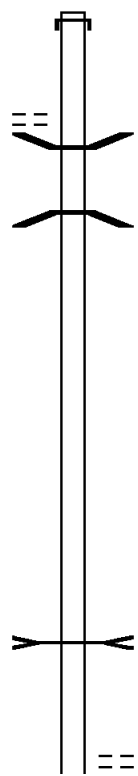
GRANNIS RD  
(FRST)

087743 FT

0340/1343

085370 FT

082596 FT



087631 FT  
 INTER-AHD NEW YORK STATE LINE  
 0340/2373 (STBD)

0340/1285 BMS EN 61/1013/0340/1259  
 2 0 61037 0 00 0865+22  
 ST. LINE RUN  
 0340/1259 BMSBG 61/1013/0340/1259

085258 FT 2 0 61037 0 00 0852+63  
 0340/0000 LENGTH(AH 2373 BK 2774)

082484 FT 2 0 61037 0 00 0824+33  
 FISHBURN RUN  
 STRUCTURE LENGTH 14 FT  
 BMSID 61/1013/0330/0000  
 0330/0000 LENGTH(AH 2774 BK 2642)

0320/1269 WEBBS FERRY REC. AREA R  
 (FRST)



DIR: B TOTAL LEN: 16.618 MI. DIST: 01-6 SR: 1013  
 LEFT MUN: ELK TOWNSHIP T RIGHT MUN: ELK TOWNSHIP T

065244 FT

065132 FT 2 0 61037 0 00 0651+05  
 0260/0000 LENGTH(AH 2536 BK 3296)

2 0 61037 0 00 0618+09 061948 FT  
 CABLE HOLLOW RD  
 (SR1016 SEG 0160/1884) 0250/0000

061836 FT  
 0250/0000 LENGTH(AH 3296 BK 1563)

060385 FT

060273 FT 2 0 61037 0 00 0602+46  
 0240/0000 LENGTH(AH 1563 BK 2695)

LILAC LN  
 (PRDR) 0230/1722

057690 FT

057578 FT 2 0 61037 0 00 0574+53  
 0230/0000 LENGTH(AH 2695 BK 3111)

HULTBURG RD  
 (T619) 0220/0909

054579 FT

054467 FT 2 0 61037 0 00 0544+12  
 ROPER HOLLOW RD  
 (T615)

EXTRACT DATE: 12/18/2023 ROADWAY MANAGEMENT SYSTEM PAGE NUMBER: 139  
PRINT DATE: 12/19/2023 SLD COUNTY/SR - ANNUAL PRINT COUNTY: WARREN

DIR: B TOTAL LEN: 16.618 MI.  
LEFT MUN: ELK TOWNSHIP T

DIST: 01-6 SR: 1013  
RIGHT MUN: ELK TOWNSHIP T

0220/0000 LENGTH(AH 3111 BK 1862)

052717 FT

052605 FT 2 0 61037 0 00 0526+23  
0210/0000 LENGTH(AH 1862 BK 2528)

050189 FT

050077 FT 2 0 61037 0 00 0500+95  
0200/0000 LENGTH(AH 2528 BK 3392)

2 0 61037 0 00 0466+96 046797 FT  
PRIEST HOLLOW RD  
(SR1012 SEG 0150/1755) 0190/0000

046685 FT

0190/0000 LENGTH(AH 3392 BK 1559)

045238 FT

045126 FT 2 0 61037 0 00 0451+77  
0180/0000 LENGTH(AH 1559 BK 3013)

042225 FT

042113 FT 2 0 61037 0 00 0421+28  
PETERSON RD  
(T609)

COLE HILL RD  
(SR1010 SEG 0080/2097) 0170/0000

0170/0000 LENGTH(AH 3013 BK 2503)

DIR: B TOTAL LEN: 16.618 MI. DIST: 01-6 SR: 1013  
 LEFT MUN: ELK TOWNSHIP T RIGHT MUN: ELK TOWNSHIP T

039722 FT

==

039610 FT 2 0 61037 0 00 0396+31  
 COAL BED RD  
 (T572)  
 0160/0000 LENGTH(AH 2503 BK 2101)

037621 FT

5

037509 FT 2 0 61037 0 00 0375+69  
 0150/0000 LENGTH(AH 2101 BK 2498)

035123 FT

5

035011 FT 2 0 61037 0 00 0350+71  
 0140/0000 LENGTH(AH 2498 BK 2556)

032567 FT

--

5

032455 FT 2 0 61037 0 00 0324+87  
 ELK TOWNSHIP  
 GLADE T  
 0130/0000 LENGTH(AH 2556 BK 3035)

EGYPT RD  
 (T570)

0120/1203

==

0120/1203 WIGWAM DR  
 (T506)

2 0 61037 0 00 0294+52 029532 FT  
 HATCH RUN RD

029420 FT

DIR: B TOTAL LEN: 16.618 MI. DIST: 01-6 SR: 1013  
 LEFT MUN: GLADE T RIGHT MUN: GLADE T

Segment ID	Start Station	End Station	Length (FT)	Right of Way	Notes
(SR1008 SEG 0100/2803)	0120/0000			5 0120/0000	LENGTH(AH 3035 BK 3073)
		026459	FT		
SCANDIA RD (SR1019 SEG 0090/2968)	0110/0000			5 0110/0000	LENGTH(AH 3073 BK 1491)
		024968	FT		
		022564	FT		
DANDEN LN (PRDR)	0080/1143			5 0080/0000	LENGTH(AH 2488 BK 2488)
		020076	FT		
		016681	FT		
				5 0070/0000	LENGTH(AH 3395 BK 3286)

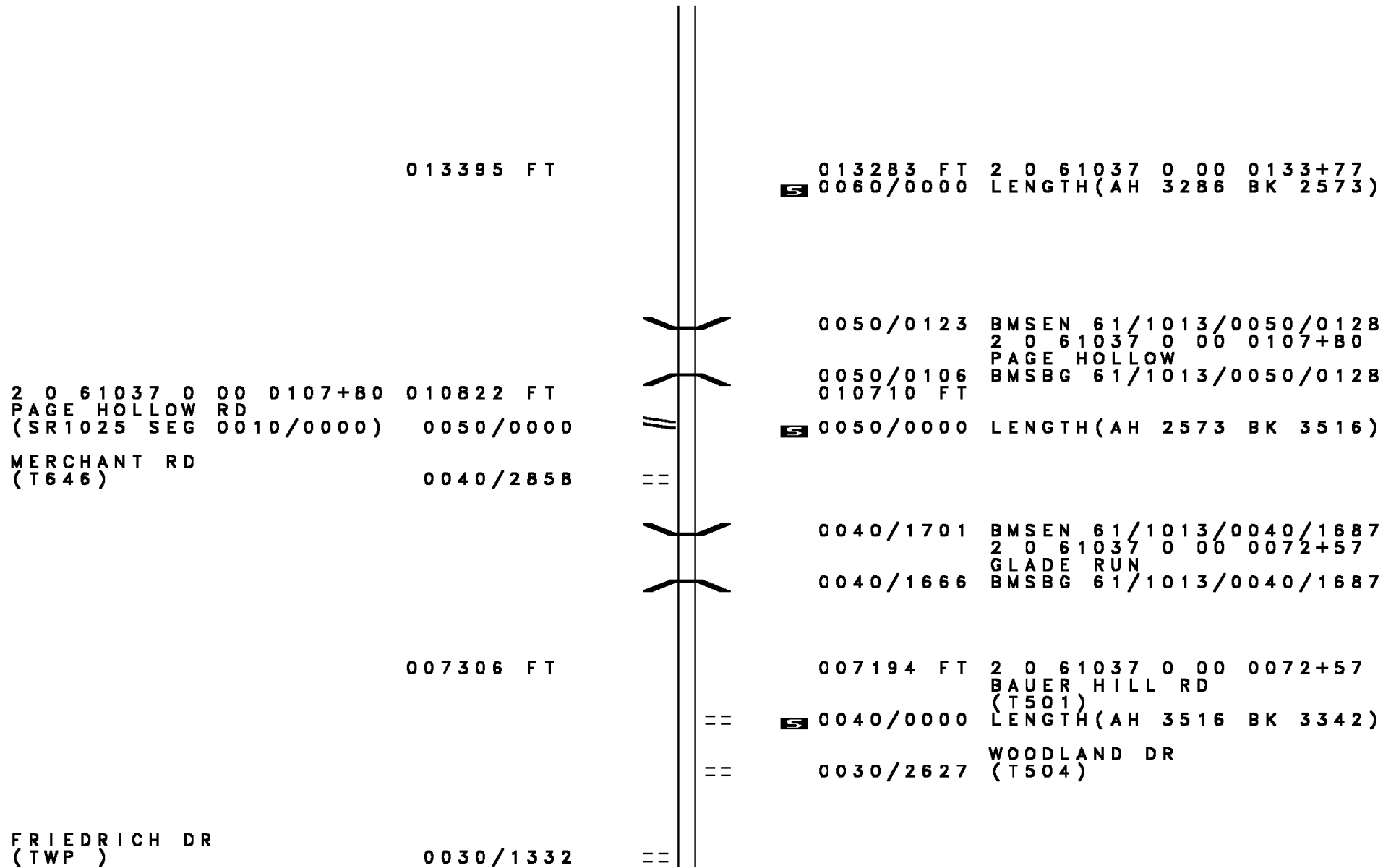
026347 FT 2 0 61037 0 00 0263+74  
 NC SCANDIA RD  
 FRANTZ RD  
 (T505)

024856 FT 2 0 61037 0 00 0249+81  
 5 0100/0000 LENGTH(AH 1491 BK 2404)

022452 FT 2 0 61037 0 00 0225+77  
 5 0090/0000 LENGTH(AH 2404 BK 2488)

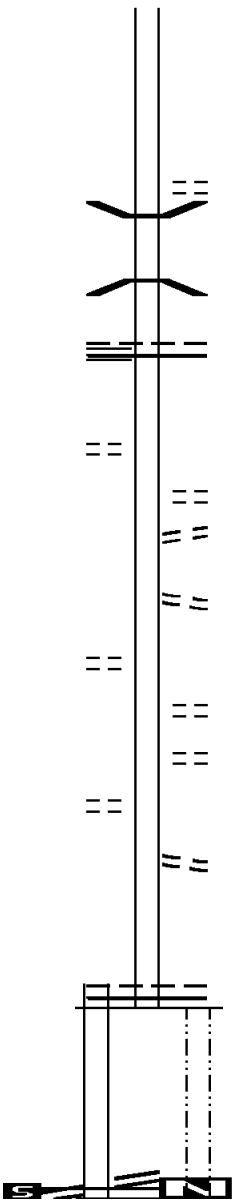
019964 FT 2 0 61037 0 00 0200+89  
 5 0080/0000 LENGTH(AH 2488 BK 3395)

DIR: B TOTAL LEN: 16.618 MI. DIST: 01-6 SR: 1013  
 LEFT MUN: GLADE T RIGHT MUN: GLADE T



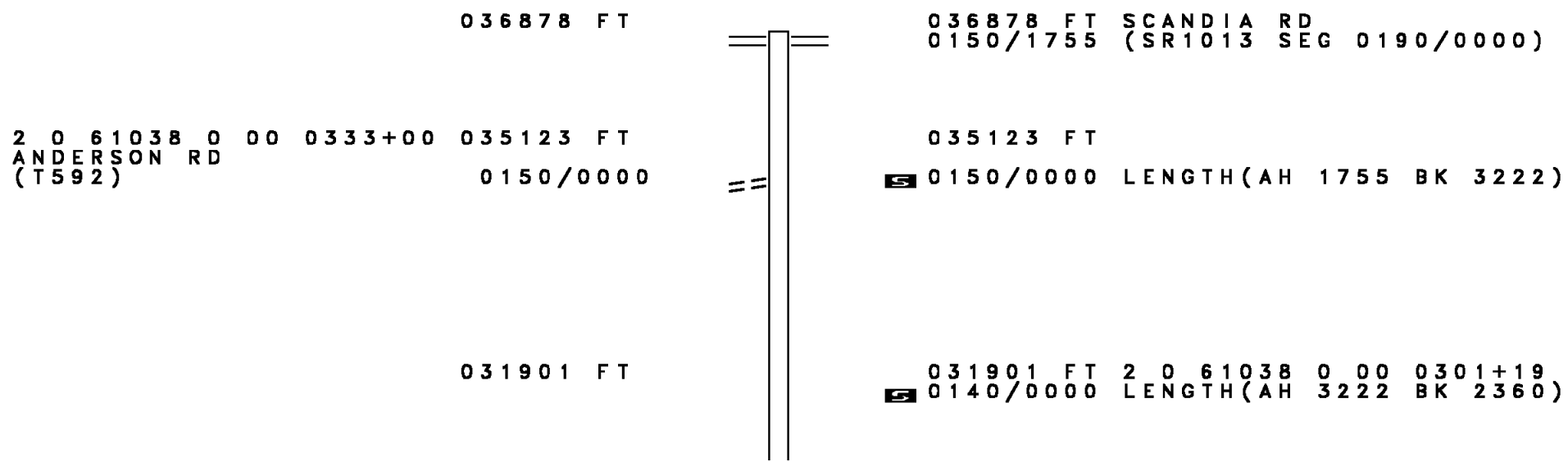
DIR: B TOTAL LEN: 16.618 MI. DIST: 01-6 SR: 1013  
 LEFT MUN: GLADE T RIGHT MUN: GLADE T

Stationing / Description	Length (FT)	Right-of-Way / Description
003964 FT	003852 FT	2 0 61037 0 00 0039+15 NC COBHAM PARK RD WARREN BL (T507)
IRVINEDALE RD (SR1023 SEG 0010/0000)	0020/2200	5 0030/0000 LENGTH(AH 3342 BK 2790) 0020/2285 BMSSEN 61/1013/0020/226B 2 0 61037 0 00 0012+96 GLADE RUN
LEROY ST (CITY)	0020/1176	0020/2252 BMSBG 61/1013/0020/226B MFC BEGIN = D GLADE
2 0 61037 0 00 0012+96 MADISON AV (CITY)	001174 FT 0020/0000	0020/2200 WARREN CITY C
MALVINA ST (CITY)	0010/0343	0020/0963 FISHER ST (CITY)
0 0 00000 0 00 0000+00 PENNSYLVANIA AV (SR6006 SEG 0050/0000)	000000 FT	0020/0643 MEAD ST (CITY)
PENNSYLVANIA AV (SR6006 SEG 0050/0000)	000000 FT	0020/0429 LOCUST ST (CITY)
MFC BEGIN = C LENGTH(AH 0112 BK 0000)	0003/0000	001062 FT
		5 0020/0000 LENGTH(AH 2790 BK 1062) MAPLE ST (CITY)
		0010/0930 NORTH ST (CITY)
		0010/0514 ALSON ST (CITY)
		0010/0255 (CITY)
		000000 FT 2 0 61037 0 00 0000+00 NC PARK AV MFC BEGIN = C WARREN CITY
		5 0010/0000 LTH AH 001062 BK 000100
		000000 FT 7002/0000 LTH AH 000100 BK 000000





EXTRACT DATE: 12/18/2023 ROADWAY MANAGEMENT SYSTEM PAGE NUMBER: 134  
 PRINT DATE: 12/19/2023 SLD COUNTY/SR - ANNUAL PRINT COUNTY: WARREN  
 DIR: B TOTAL LEN: 6.984 MI. DIST: 01-6 SR: 1012  
 LEFT MUN: ELK TOWNSHIP T RIGHT MUN: ELK TOWNSHIP T



DIR: B TOTAL LEN: 6.984 MI. DIST: 01-6 SR: 1012  
 LEFT MUN: ELK TOWNSHIP T RIGHT MUN: ELK TOWNSHIP T

029541 FT

029541 FT 2 0 61038 0 00 0277+59  
 0130/0000 LENGTH(AH 2360 BK 2726)

026815 FT

026815 FT 2 0 61038 0 00 0250+33  
 ELK TOWNSHIP  
 PINE GROVE T  
 0120/0000 LENGTH(AH 2726 BK 2060)

024755 FT

024755 FT 2 0 61038 0 00 0226+40  
 0110/0000 LENGTH(AH 2060 BK 2722)

022033 FT


022033 FT 2 0 61038 0 00 0201+64  
 0100/0000 LENGTH(AH 2722 BK 2728)

HULTBERG RD  
 (T619)  
 REYNOLDS RUN RD  
 (T621)

0090/2342

0090/2146

==  
 ==



0090/2098 PRIEST HALL.  
 STRUCTURE LENGTH 17 FT  
 BMSID 61/1012/0090/2098

019305 FT

019305 FT 2 0 61038 0 00 0174+36  
 0090/0000 LENGTH(AH 2728 BK 2357)

DIR: B TOTAL LEN: 6.984 MI. DIST: 01-6 SR: 1012  
 LEFT MUN: PINE GROVE T RIGHT MUN: PINE GROVE T

016948 FT

016948 FT 2 0 61038 0 00 0150+79  
 S 0080/0000 LENGTH(AH 2357 BK 2370)

014578 FT

014578 FT 2 0 61038 0 00 0127+09  
 COLE HILL RD  
 (SR1010 SEG 0010/0000)  
 S 0070/0000 LENGTH(AH 2370 BK 2745)  
 0060/2665 BMSSEN 61/1012/0060/2651  
 2 0 61038 0 00 0100+63  
 ACKLEY RUN  
 0060/2630 BMSBG 61/1012/0060/2651

011833 FT

011833 FT 2 0 61038 0 00 0100+63  
 S 0060/0000 LENGTH(AH 2745 BK 2226)

009607 FT

009607 FT 2 0 61038 0 00 0078+37  
 EGYPT HOLLOW RD  
 (T568)  
 S 0050/0000 LENGTH(AH 2226 BK 2526)

0040/1173 BMSSEN 61/1012/0040/1175  
 2 0 61038 0 00 0052+58  
 WOLCOTT RUN  
 0040/1148 BMSBG 61/1012/0040/1175

007081 FT

007081 FT 2 0 61038 0 00 0052+58  
 S 0040/0000 LENGTH(AH 2526 BK 1891)

DIR: B TOTAL LEN: 6.984 MI. DIST: 01-6 SR: 1012  
 LEFT MUN: PINE GROVE T RIGHT MUN: PINE GROVE T

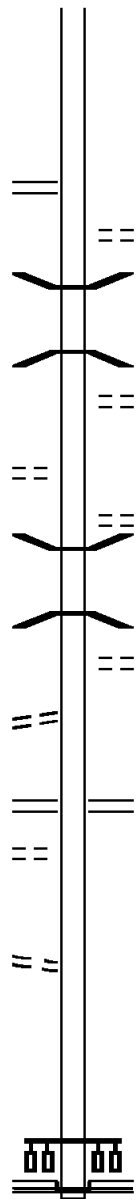
2 0 61038 0 00 0033+93 005190 FT  
 FOX HILL RD  
 (SR1014 SEG 0010/0000) 0030/0000

CIDERMILL HILL RD  
 (T580) 0020/1084

CONEWANGO ST  
 (T578) 0020/0362  
 001775 FT

PINE ST  
 (T576) 0010/1370

EAST ST  
 (T605) 0010/0139  
 000000 FT



005190 FT  
 0030/0000 LENGTH(AH 1891 BK 3415)  
 BIG FOUR RD  
 (T562)  
 0020/3163  
 0020/2436 BMS EN 61/1012/0020/2393  
 2 0 61038 0 00 0023+94  
 AKELY RUN  
 0020/2393 BMSBG 61/1012/0020/2393  
 MELODY LN  
 (PRDR)  
 0020/1818  
 NC PRIEST HOLLOW RD  
 GARDNERS LN  
 (PRDR)  
 0020/1049  
 0020/0993 BMS EN 61/1012/0020/0784  
 2 0 61038 0 00 0000+00  
 CONEWANGO  
 0020/0774 BMSBG 61/1012/0020/0784  
 OLD MILL LN  
 (PRDR)  
 0020/0565  
 001775 FT 2 0 61038 0 00 0000+00  
 MAIN ST  
 (SR1015 SEG 0040/2216)  
 0020/0000 LENGTH(AH 3415 BK 1775)  
 000000 FT 2 0 61028 0 00 0204+48  
 NC LIBERTY ST  
 SR 0062 SH  
 (SR0062 SEG 0600/0000)  
 INTER-BK SR 0957 SH  
 (SR0957 SEG 0500/3133)  
 MFC BEGIN = D  
 0010/0000 LENGTH(AH 1775 BK 0000)

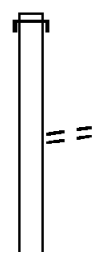
EXTRACT DATE: 12/18/2023      ROADWAY MANAGEMENT SYSTEM      PAGE NUMBER: 130  
 PRINT DATE: 12/19/2023      SLD COUNTY/SR - ANNUAL PRINT      COUNTY: WARREN  
 DIR: B      TOTAL LEN: 5.040 MI.      DIST: 01-6      SR: 1011  
 LEFT MUN: GLADE T      RIGHT MUN: GLADE T

026609 FT

026609 FT  
 INTER-AHD CONEWANGO AV ET  
 0100/1598 (PRDR)

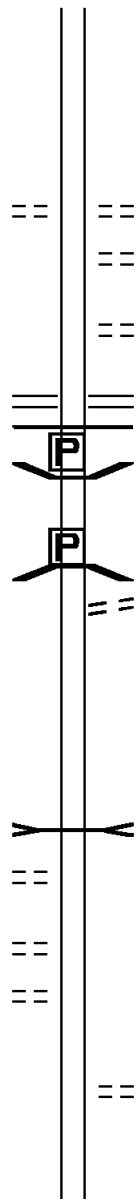
025011 FT

0100/0366 CONE LANE  
 025011 FT (PRDR)  
 0100/0000 LENGTH(AH 1598 BK 2743)



DIR: B TOTAL LEN: 5.040 MI. DIST: 01-6 SR: 1011  
 LEFT MUN: GLADE T RIGHT MUN: GLADE T

2 0 61034 0 00 0223+21 022268 FT  
 BIG FOUR RD  
 (T562) 0090/0000



022268 FT FOUR WHEEL DR  
 (PRDR)  
 0090/0000 LENGTH(AH 2743 BK 3294)  
 MADER LN  
 (T566)

0080/2920  
 PENNDOT STOCKPILE YD #9  
 (GOVT)

0080/1398 HATCH RUN RD  
 (SR1008 SEG 0020/0000)  
 0080/1238 MFC BEGIN = E  
 0080/0797 BMSID 61/1011/0080/0745  
 BRIDGE POSTED (TONS)  
 2 0 61034 0 00 0197+56  
 SGL 17 COMB 21

0080/0745 HATCH RUN  
 BMSBG 61/1011/0080/0745  
 HATCH DR  
 (T532)

018974 FT  
 0080/0000 LENGTH(AH 3294 BK 3140)

SCHUMANN RD  
 (PRDR) 0070/1603

OAKVIEW RD  
 (T639) 0070/0898

HACKNEY MEADOWS RD  
 (T637) 0070/0493  
 015834 FT

0070/1653 CONEWANGO BR  
 STRUCTURE LENGTH 10 FT  
 BMSID 61/1011/0070/1612

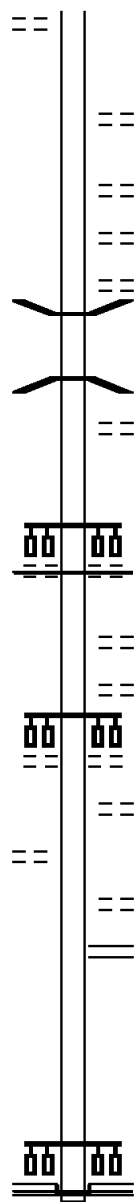
015834 FT 2 0 61034 0 00 0158+45  
 TAYLOR DR  
 (PRDR)  
 0070/0000 LENGTH(AH 3140 BK 3208)

	012626 FT			012626 FT	2 0 61034 0 00	0126+46	
				0060/0000	LENGTH(AH	3208	BK 2584)
	010042 FT		==	0050/0160	HOLLY ST		
				010042 FT	(PRDR)		
				0050/0000	2 0 61034 0 00	0100+62	
					LENGTH(AH	2584	BK 1919)
			==	0040/1084	PAMELA DR		
					(T557)		
					CONEWANGO TR		
				0040/1007	STRUCTURE LENGTH	12 FT	
					BMSID 61/1011/0040/1012		
				0040/0550	MEMORIAL DR		
					(T555)		
					QUAKER HILL RD		
					(CITY)		
2 0 61034 0 00	0081+43	008123 FT		008123 FT	GLADE		
QUAKER HILL RD					WARREN CITY C		
(T503)		0040/0000	==	0040/0000	LENGTH(AH	1919	BK 2659)
					WILLOUGHBY ST		
					(CITY)		
				0030/2319			
WILSON ST		0030/2115	==		CONNECTICUT AV		
(CITY)					(CITY)		
				0030/1927			
KENMORE ST		0030/1770	==		ALEXANDER ST		
(CITY)					(CITY)		
					MCPHERSON ST		
				0030/1420			
					(CITY)		
				0030/1075			
MONROE ST		0030/0775	==		MONROE ST		
(CITY)					(CITY)		
				0030/0768			
NEW ST		0030/0599	==				
(CITY)							
RUHLMAN ST							

DIR: B TOTAL LEN: 5.040 MI. DIST: 01-6 SR: 1011  
 LEFT MUN: WARREN CITY C RIGHT MUN: WARREN CITY C

(CITY)

0030/0277  
 005464 FT



005464 FT 2 0 6 1034 0 00 0054+52  
 GLADE AV  
 (CITY)  
 0030/0000 LENGTH(AH 2659 BK 2497)  
 FRANK ST  
 (CITY)  
 TERRACE ST  
 (CITY)  
 PIONEER ST  
 (CITY)  
 0020/0972  
 0020/0872 BMSEN 61/1011/0020/0861  
 2 0 6 1034 0 00 0038+25  
 CONEWANGO BR  
 0020/0861 BMSBG 61/1011/0020/0861  
 ROY ST  
 (CITY)  
 0020/0472  
 002967 FT 2 0 6 1034 0 00 0029+54  
 FIFTH AV  
 (CITY)  
 MFC BEGIN = C  
 0020/0000 LENGTH(AH 2497 BK 2967)  
 DIVISON ST  
 (CITY)  
 VERBECK ST  
 (CITY)  
 THIRD AV  
 (CITY)  
 0010/1694  
 JEFFERSON ST  
 (CITY)  
 0010/1368  
 CONEWANGO PL  
 (CITY)  
 JACKSON AV  
 (SR1021 SEG 0010/0000)  
 0010/0651  
 000000 FT 2 0 6 1034 0 00 0000+00  
 NC CO NEWWANGO AV  
 PENNSYLVANIA AV  
 (SR6006 SEG 0030/0000)  
 INTER-BK CONEWANGO AV  
 (CITY)  
 MFC BEGIN = B  
 0010/0000 LENGTH(AH 2967 BK 0000)

002967 FT

BEATY-WARREN MIDDLE SCH  
 (PRDR) 0010/1057

000000 FT



EXTRACT DATE: 12/18/2023      ROADWAY MANAGEMENT SYSTEM      PAGE NUMBER: 126  
 PRINT DATE: 12/19/2023      SLD COUNTY/SR - ANNUAL PRINT      COUNTY: WARREN  
 DIR: B      TOTAL LEN: 3.831 MI.      DIST: 01-6      SR: 1010  
 LEFT MUN: ELK TOWNSHIP T      RIGHT MUN: ELK TOWNSHIP T

020227 FT

020227 FT  
 INTER-AHD PETERSON RD  
 (T609)  
 0080/2097 SCANDIA RD  
 (SR1013 SEG 0170/0000)

018130 FT

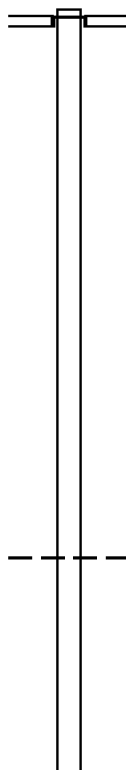
018130 FT 2 0 61050 0 00 0180+89  
 0080/0000 LENGTH(AH 2097 BK 3946)

014184 FT

014184 FT 2 0 61050 0 00 0141+15  
 ELK TOWNSHIP  
 PINE GROVE T  
 0070/0000 LENGTH(AH 3946 BK 1693)

012491 FT

012491 FT 2 0 61050 0 00 0124+86  
 0060/0000 LENGTH(AH 1693 BK 2525)



DIR: B TOTAL LEN: 3.831 MI. DIST: 01-6 SR: 1010  
 LEFT MUN: PINE GROVE T RIGHT MUN: PINE GROVE T

009966 FT

009966 FT 2 0 61050 0 00 0099+61  
 0050/0000 LENGTH(AH 2525 BK 2242)

007724 FT

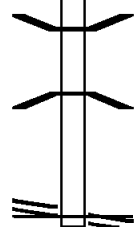
007724 FT 2 0 61050 0 00 0076+96  
 0040/0000 LENGTH(AH 2242 BK 2707)

005017 FT

005017 FT 2 0 61050 0 00 0049+89  
 0030/0000 LENGTH(AH 2707 BK 2735)

002282 FT

002282 FT 2 0 61050 0 00 0022+82  
 0020/0000 LENGTH(AH 2735 BK 2282)

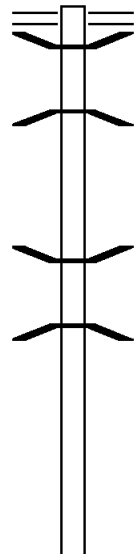


2 0 61050 0 00 0000+00 000000 FT  
 PRIEST HOLLOW RD  
 (SR1012 SEG 0070/0000) 0010/0000

0010/0158 BMS EN 61/1010/0010/0147  
 2 0 61050 0 00 0001+64  
 ACKLEY RUN  
 0010/0147 BMSBG 61/1010/0010/0147  
 NC CO LE HILL RD  
 000000 FT PRIEST HOLLOW RD  
 (SR1012 SEG 0070/0000)  
 MFC BEGIN = E  
 0010/0000 LENGTH(AH 2282 BK 0000)

EXTRACT DATE: 12/18/2023      ROADWAY MANAGEMENT SYSTEM      PAGE NUMBER: 124  
 PRINT DATE: 12/19/2023      SLD COUNTY/SR - ANNUAL PRINT      COUNTY: WARREN  
 DIR: B      TOTAL LEN: 3.245 MI.      DIST: 01-6      SR: 1009  
 LEFT MUN: PINE GROVE T      RIGHT MUN: PINE GROVE T

017135 FT



017135 FT MARKET ST  
 0060/3653 (SR0062 SEG 0660/2809)  
 0060/3385 BMS EN 61/1009/0060/3359  
 0 0 0000 0 00 0000+00  
 WILTSIE RUN  
 0060/3363 BMSBG 61/1009/0060/3359

0060/1311 BMS EN 61/1009/0060/1300  
 2 0 61055 0 00 0148+27  
 CONEWANGO  
 0060/1300 BMSBG 61/1009/0060/1300

013482 FT

013482 FT 2 0 61055 0 00 0135+27  
 5 0060/0000 LENGTH(AH 3653 BK 3015)

DIR: B TOTAL LEN: 3.245 MI. DIST: 01-6 SR: 1009  
 LEFT MUN: PINE GROVE T RIGHT MUN: PINE GROVE T

010467 FT

010467 FT 2 0 61055 0 00 0105+12  
 0050/0000 LENGTH(AH 3015 BK 3178)

007289 FT

007289 FT 2 0 61055 0 00 0073+34  
 0040/0000 LENGTH(AH 3178 BK 2187)

005102 FT

005102 FT 2 0 61055 0 00 0051+47  
 0030/0000 LENGTH(AH 2187 BK 2665)

002437 FT

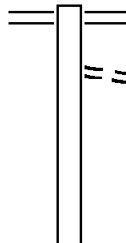
002437 FT 2 0 61055 0 00 0024+82  
 0020/0000 LENGTH(AH 2665 BK 2437)

000000 FT

0010/0410 BMS EN 61/1009/0010/0394  
 2 0 61055 0 00 0003+92  
 JOHNNY RUN  
 0010/0394 BMSBG 61/1009/0010/0394  
 000000 FT 2 0 61055 0 00 0000+00  
 NC SW EDE HILL RD  
 SR 0957 SH  
 (SR0957 SEG 0480/1443)  
 MFC BEGIN = E  
 0010/0000 LENGTH(AH 2437 BK 0000)

EXTRACT DATE: 12/18/2023      ROADWAY MANAGEMENT SYSTEM      PAGE NUMBER: 122  
 PRINT DATE: 12/19/2023      SLD COUNTY/SR - ANNUAL PRINT      COUNTY: WARREN  
 DIR: B      TOTAL LEN: 4.775 MI.      DIST: 01-6      SR: 1008  
 LEFT MUN: GLADE T      RIGHT MUN: GLADE T

025214 FT



025214 FT SCANDIA RD  
 0100/2803 (SR1013 SEG 0120/0000)  
 0100/2347 SNOW RIDGE LN  
 (PRDR)

022411 FT

022411 FT 2 0 61049 0 00 0223+94

DIR: B TOTAL LEN: 4.775 MI.  
LEFT MUN: GLADE T

DIST: 01-6 SR: 1008  
RIGHT MUN: GLADE T

0100/0000 LENGTH(AH 2803 BK 2544)

019867 FT

019867 FT 2 0 61049 0 00 0198+50  
0090/0000 LENGTH(AH 2544 BK 2640)

017227 FT

017227 FT 2 0 61049 0 00 0172+10  
0080/0000 LENGTH(AH 2640 BK 1794)

2 0 61049 0 00 0154+16 015433 FT  
WRIGHT RD  
(T568) 0070/0000

==

015433 FT  
0070/0000 LENGTH(AH 1794 BK 3110)

012323 FT

012323 FT 2 0 61049 0 00 0123+06  
0060/0000 LENGTH(AH 3110 BK 2435)

009888 FT

009888 FT 2 0 61049 0 00 0098+67  
0050/0000 LENGTH(AH 2435 BK 2133)

DIR: B TOTAL LEN: 4.775 MI. DIST: 01-6 SR: 1008  
 LEFT MUN: GLADE T RIGHT MUN: GLADE T

007755 FT

007755 FT 2 0 61049 0 00 0077+34  
 0040/0000 LENGTH(AH 2133 BK 2907)

004848 FT

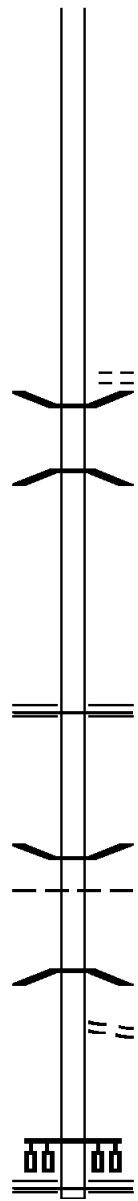
004848 FT 2 0 61049 0 00 0048+27  
 HATCH DR  
 (T532)  
 0030/0000 LENGTH(AH 2907 BK 1977)  
 0020/1946 BMSSEN 61/1008/0020/1891  
 2 0 61049 0 00 0047+42  
 HATCH RUN  
 0020/1891 BMSBG 61/1008/0020/1891

002871 FT

002871 FT 2 0 61049 0 00 0028+61  
 CONEWANGO AV EXT  
 (SR1011 SEG 0080/1398)  
 MFC BEGIN = D  
 0020/0000 LENGTH(AH 1977 BK 2871)

000000 FT

0010/0790 BMSSEN 61/1008/0010/0553  
 GLADE  
 0010/0671 CONEWANGO T  
 2 0 61049 0 00 0005+45  
 CONEWANGO  
 0010/0553 BMSBG 61/1008/0010/0553  
 FROM 0062/0530 SH  
 0010/0124 (CONN)  
 000000 FT 2 0 61049 0 00 0000+00  
 NC HATCH RUN RD  
 MARKET ST  
 (SR0062 SEG 0530/0000)  
 MFC BEGIN = C  
 0010/0000 LENGTH(AH 2871 BK 0000)



008531 FT

008531 FT  
 INTER-AHD DUTCH HILL RD  
 (T490)  
 0030/2968 DAUGHERTY RUN RD  
 (T495)

005563 FT

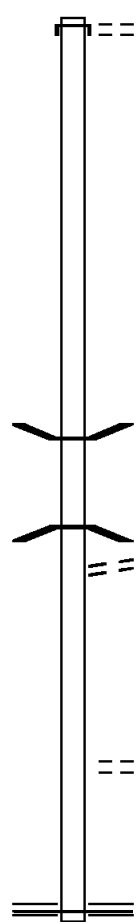
005563 FT 2 0 61057 0 00 0055+62  
 0030/0000 LENGTH(AH 2968 BK 2338)

003225 FT

0020/0010 BMS EN 61/1007/0020/0000  
 003225 FT 2 0 61057 0 00 0032+35  
 JACKSON RUN  
 0020/0000 BMSBG 61/1007/0020/0000  
 LENGTH(AH 2338 BK 3225)  
 KEIL RD  
 0010/2881 (T618)

000000 FT

0010/0555 GRANDVIEW DR  
 (PRDR)  
 000000 FT 2 0 61057 0 00 0000+00  
 NC DU TCH HILL RD  
 JACKSON RUN RD  
 (SRO069 SEG 0060/0000)  
 MFC BEGIN = E  
 0010/0000 LENGTH(AH 3225 BK 0000)





DIR: B TOTAL LEN: 4.009 MI. DIST: 01-6 SR: 1006  
 LEFT MUN: GLADE T RIGHT MUN: GLADE T

GROTTO RD  
 (T515)

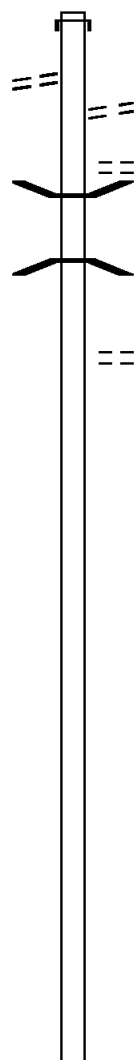
021170 FT

0080/2630

018163 FT

015159 FT

012290 FT



021170 FT

INTER-AHD HEMLOCK RD  
 0080/3007 (T499)

0080/2621

RIVERSIDE DR  
 (PRDR)

0080/2072

RIVERSIDE DR  
 (PRDR)

0080/1822

BMSEN 61/1006/0080/1768  
 2 0 61048 0 00 0199+94

0080/1768

HEMLOCK RUN  
 BMSBG 61/1006/0080/1768

0080/0846

CREEK LN  
 (PRDR)

018163 FT  
 0080/0000

2 0 61048 0 00 0182+18  
 LENGTH(AH 3007 BK 3004)

015159 FT  
 0070/0000

2 0 61048 0 00 0151+94  
 LENGTH(AH 3004 BK 2869)

012290 FT  
 0060/0000

2 0 61048 0 00 0123+05  
 LENGTH(AH 2869 BK 2101)

DIR: B TOTAL LEN: 4.009 MI. DIST: 01-6 SR: 1006  
 LEFT MUN: GLADE T RIGHT MUN: GLADE T

010189 FT

010189 FT 2 0 61048 0 00 0102+04  
 0050/0000 LENGTH(AH 2101 BK 2557)

007632 FT

007632 FT 2 0 61048 0 00 0076+47  
 0040/0000 LENGTH(AH 2557 BK 2671)  
 KORCHAK LN  
 (PRDR)

004961 FT

004961 FT 2 0 61048 0 00 0049+76  
 NC HEMLOCK RD  
 0030/0000 LENGTH(AH 2671 BK 2960)

002001 FT

002001 FT 2 0 61048 0 00 0020+16  
 GLADE  
 WARREN CITY C  
 0020/0000 LENGTH(AH 2960 BK 2001)

STONEY LONESOME RD  
 (CITY)  
 CARPENTER ST  
 (CITY)

0010/1455

0010/1108

WILLEY ST  
 (CITY)

0010/0193  
 000000 FT

000000 FT 2 0 61048 0 00 0000+00  
 NC HEMLOCK ST  
 PENNSYLVANIA AV  
 (SR6006 SEG 0070/0000)  
 MFC BEGIN = D  
 0010/0000 LENGTH(AH 2001 BK 0000)

EXTRACT DATE: 12/18/2023 ROADWAY MANAGEMENT SYSTEM PAGE NUMBER: 116  
PRINT DATE: 12/19/2023 SLD COUNTY/SR - ANNUAL PRINT COUNTY: WARREN

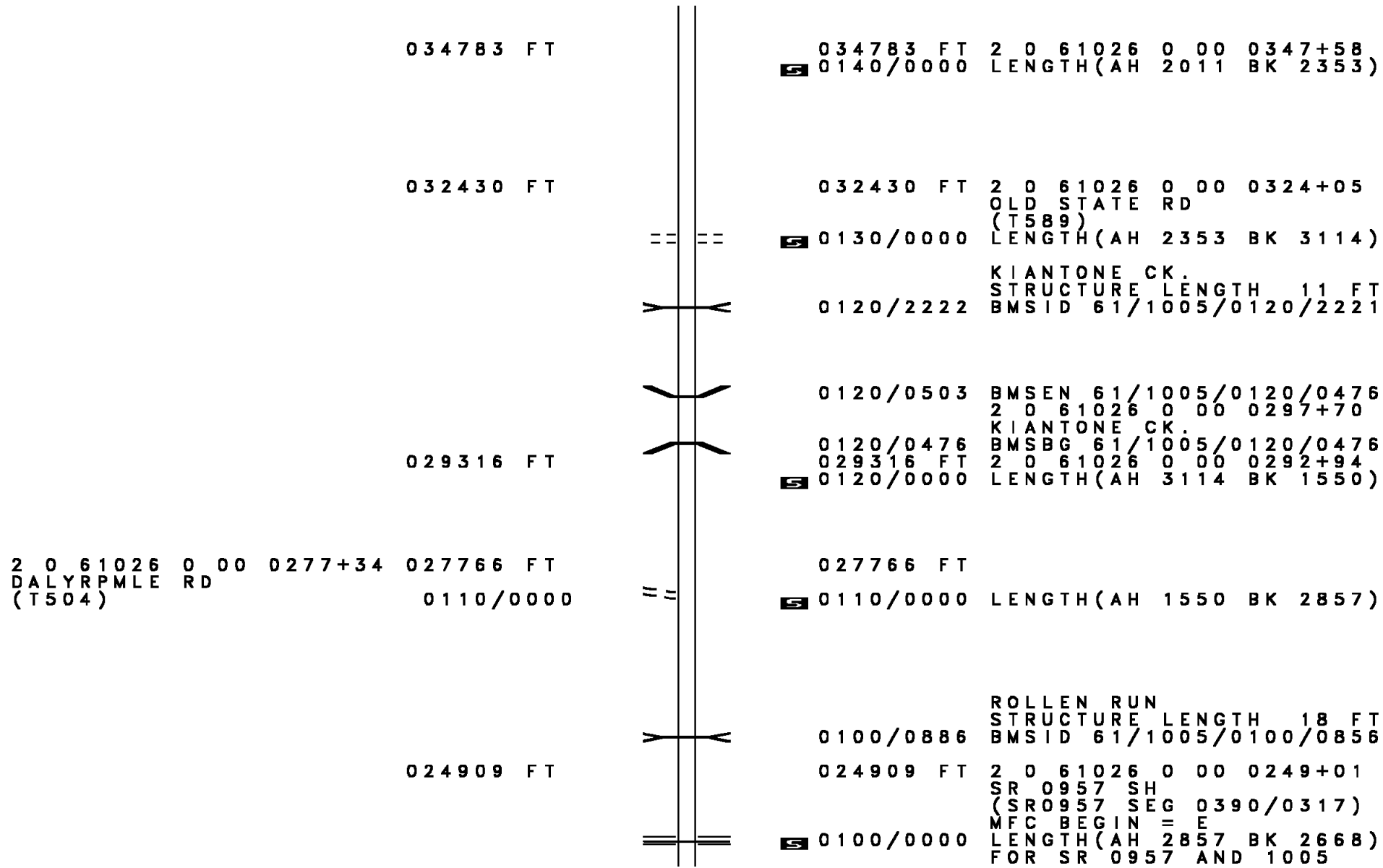
DIR: B TOTAL LEN: 6.969 MI. DIST: 01-6 SR: 1005  
LEFT MUN: FARMINGTON T RIGHT MUN: FARMINGTON T

036794 FT



036794 FT  
INTER-AHD NEW YORK STATE LINE  
0140/2011 (STBD)

DIR: B TOTAL LEN: 6.969 MI. DIST: 01-6 SR: 1005  
LEFT MUN: FARMINGTON T RIGHT MUN: FARMINGTON T

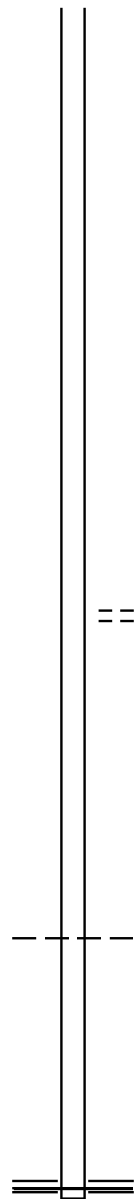


DIR: B TOTAL LEN: 6.969 MI. DIST: 01-6 SR: 1005  
 LEFT MUN: FARMINGTON T RIGHT MUN: FARMINGTON T

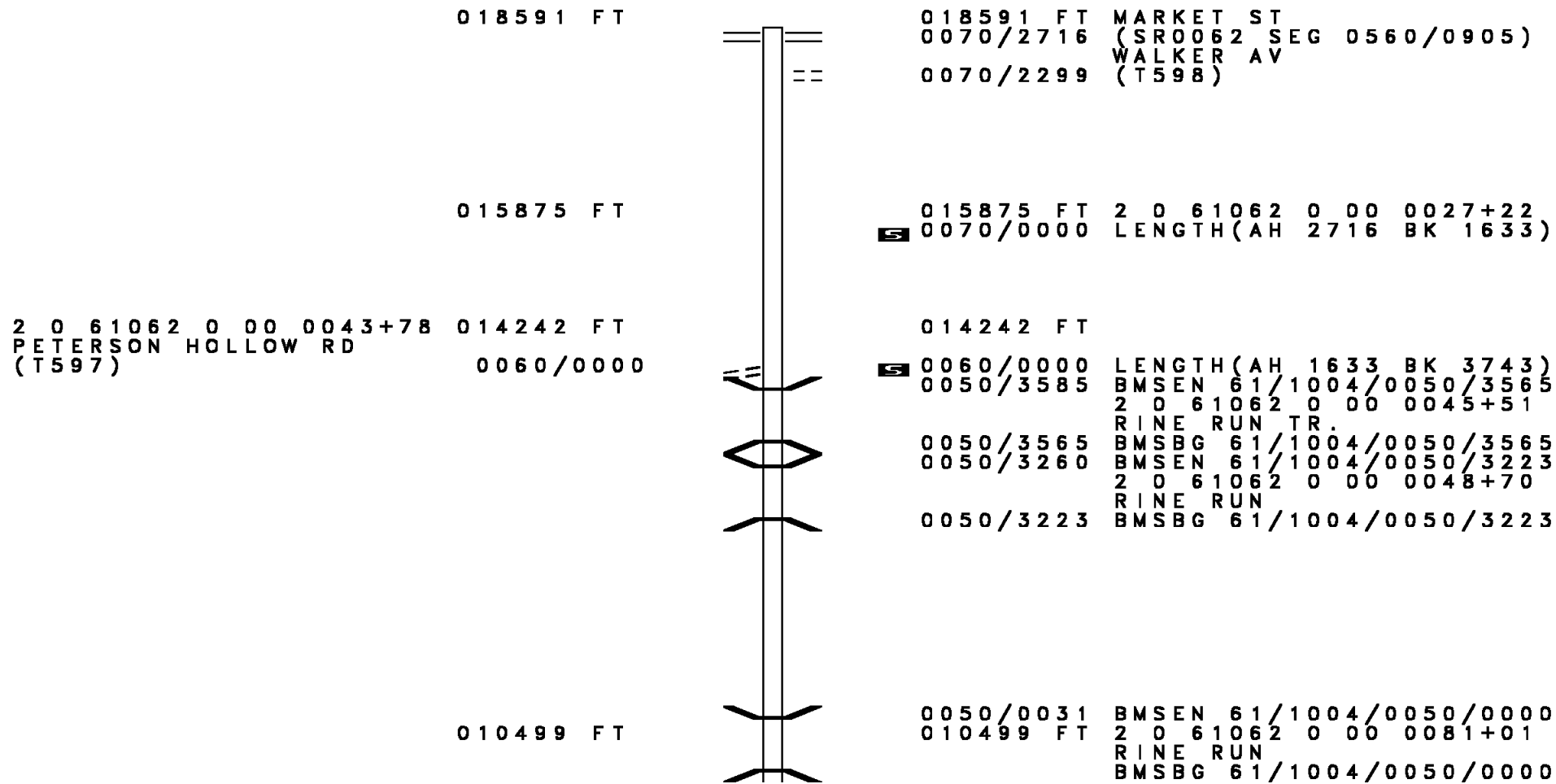
Stationing / Description	Length (FT)	Right-of-Way / Notes
		0090/2560 (CONN)
022241 FT	022241 FT	2 0 61026 0 00 0222+41 BRALEY RD (T593)
		0090/0000 LENGTH(AH 2668 BK 2512)
CEMETERY RD (T591)	0080/0805	
2 0 61026 0 00 0197+31 SCRANTON HOLLOW RD (SR1003 SEG 0070/2728)	019729 FT	
		0080/0000 LENGTH(AH 2512 BK 2432)
017297 FT	017297 FT	2 0 61026 0 00 0173+04 0070/0000 LENGTH(AH 2432 BK 2494)
014803 FT	014803 FT	2 0 61026 0 00 0147+84 0060/0000 LENGTH(AH 2494 BK 2669)
012134 FT	012134 FT	2 0 61026 0 00 0121+15 WEST RD (T599)

DIR: B TOTAL LEN: 6.969 MI. DIST: 01-6 SR: 1005  
 LEFT MUN: FARMINGTON T RIGHT MUN: FARMINGTON T

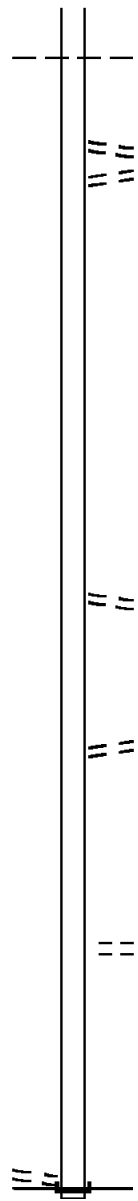
		0050/0000	LENGTH(AH 2669 BK 3322)
008812 FT		008812 FT 2 0 61026 0 00 0088+18	0040/0000 LENGTH(AH 3322 BK 3218)
005594 FT		005594 FT 2 0 61026 0 00 0056+06	WENZEL RD (T493) 0030/0000 LENGTH(AH 3218 BK 2823)
002771 FT		002771 FT 2 0 61026 0 00 0027+95	0020/0000 LENGTH(AH 2823 BK 2771)
		0010/1591	FARMINGTON CONEWANGO T
000000 FT		000000 FT 2 0 61026 0 00 0000+00	NC MI LLER HILL RD JACKSON RUN RD (SRO069 SEG 0110/0000) MFC BEGIN = D 0010/0000 LENGTH(AH 2771 BK 0000)



DIR: B TOTAL LEN: 3.521 MI. DIST: 01-6 SR: 1004  
 LEFT MUN: PINE GROVE T RIGHT MUN: PINE GROVE T



DIR: B TOTAL LEN: 3.521 MI. DIST: 01-6 SR: 1004  
LEFT MUN: PINE GROVE T RIGHT MUN: PINE GROVE T



PINE GROVE  
FARMINGTON T  
[S] 0050/0000 LENGTH(AH 3743 BK 2388)  
RHINE RUN RD  
(T506)  
0040/1557 LC FOR RHINE RUN RD  
(CONN)  
0040/1419  
008111 FT 2 0 61062 0 00 0105+41  
[S] 0040/0000 LENGTH(AH 2388 BK 2870)  
005241 FT 2 0 61062 0 00 0134+11  
PUTNAMVILLE RD  
(T489)  
[S] 0030/0000 LENGTH(AH 2870 BK 3163)  
THOMPSON HILL RD  
(T490)  
NC VALENTINE RUN RD  
002078 FT 2 0 61062 0 00 0166+00  
NC RHINE RUN RD  
WEST RD  
(T599)  
[S] 0020/0000 LENGTH(AH 3163 BK 2078)  
NC THOMPSON HILL RD  
INTER-BK THOMPSON HILL RD  
000000 FT (T490)  
MFC BEGIN = E  
[S] 0010/0000 LENGTH(AH 2078 BK 0000)

2 0 61062 0 00 0186+75 000000 FT  
PETERSON HOLLOW RD  
(T597) 0010/0000



EXTRACT DATE: 12/18/2023 ROADWAY MANAGEMENT SYSTEM PAGE NUMBER: 110  
 PRINT DATE: 12/19/2023 SLD COUNTY/SR - ANNUAL PRINT COUNTY: WARREN  
 DIR: B TOTAL LEN: 3.555 MI. DIST: 01-6 SR: 1003  
 LEFT MUN: FARMINGTON T RIGHT MUN: FARMINGTON T

MILLER HILL RD 018768 FT  
 (SR1005 SEG 0080/0000) 0070/2728

018768 FT MILLER HILL RD  
 0070/2728 (SR1005 SEG 0080/0000)

016040 FT

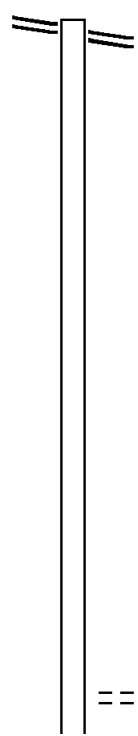
016040 FT 2 0 61056 0 01 0521+40  
 0070/0000 LENGTH(AH 2728 BK 2364)

013676 FT

013676 FT 2 0 61056 0 01 0497+36  
 0060/0000 LENGTH(AH 2364 BK 2177)

011499 FT

011499 FT 2 0 61056 0 01 0475+75  
 WEST RD  
 (T599)  
 0050/0000 LENGTH(AH 2177 BK 2766)



DIR: B TOTAL LEN: 3.555 MI. DIST: 01-6 SR: 1003  
 LEFT MUN: FARMINGTON T RIGHT MUN: FARMINGTON T

LINDELL RD  
 (T502)

0040/1378

==

008733 FT

^

0040/0012 BMS EN 61/1003/0040/0000  
 008733 FT 2 0 61056 0 01 0448+17  
 MUD RUN

^

5 0040/0000 BMSBG 61/1003/0040/0000  
 LENGTH(AH 2766 BK 2368)

SPICER RD  
 (T501)

0030/1609

==

006365 FT

^

006365 FT 2 0 61056 0 01 0425+14  
 5 0030/0000 LENGTH(AH 2368 BK 2709)

2 0 61056 0 01 0397+34  
 LANNING HILL RD  
 (T496)

003656 FT

==

0020/0000

003656 FT  
 5 0020/0000 LENGTH(AH 2709 BK 3656)

2 0 61056 0 01 0360+76 000000 FT  
 JACKSON RUN RD  
 (SR0069 SEG 0130/0000) 0010/0000

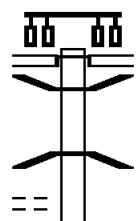
==

NC SCRANTON HOLLOW RD  
 JACKSON RUN RD  
 (SR0069 SEG 0130/0000)  
 INTER-BK CREAMERY RD  
 000000 FT (T465)  
 MFC BEGIN = E  
 5 0010/0000 LENGTH(AH 3656 BK 0000)

HILLCREST RD  
(T520)

029817 FT

029817 FT  
 INTER-AHD STATE ST  
 (T634)  
 MARKET ST  
 (SR0062 SEG 0480/0000)  
 (SR0062 SEG 0481/0000)



0120/2166  
 0120/1894 BMS EN 61/1002/0120/1935  
 2 0 61056 0 00 0022+63  
 SMALL STREAM  
 0120/1880 BMSBG 61/1002/0120/1935

0120/1724

027651 FT

027651 FT 2 0 61056 0 00 0022+63  
 0120/0000 LENGTH(AH 2166 BK 2695)

024956 FT

024956 FT 2 0 61056 0 00 0049+58  
 0110/0000 LENGTH(AH 2695 BK 2688)

DIR: B TOTAL LEN: 5.647 MI. DIST: 01-6 SR: 1002  
 LEFT MUN: CONEWANGO T RIGHT MUN: CONEWANGO T

WILLOW WOOD DR  
 (T701)

0100/0293 ==  
 022268 FT

022268 FT 2 0 61056 0 00 0076+46  
 0100/0000 LENGTH(AH 2688 BK 3022)

ALPINE WY  
 (T700)

0090/1975 ==

0090/1359 == LIBERTY ST  
 (T481)  
 0090/1022 == PRESTON RD  
 (T478)

019246 FT

019246 FT 2 0 61056 0 00 0106+68  
 0090/0000 LENGTH(AH 3022 BK 2060)  
 PORTER RUN RD  
 0080/1824 (T479)

017186 FT

017186 FT 2 0 61056 0 00 0127+28  
 0080/0000 LENGTH(AH 2060 BK 2773)

014413 FT

014413 FT 2 0 61056 0 00 0155+01  
 0070/0000 LENGTH(AH 2773 BK 2356)

2 0 61056 0 00 0178+57 012057 FT  
 LOGAN RD  
 (T474) 0060/0000 ==

012057 FT WEILER RD  
 (T473)  
 0060/0000 LENGTH(AH 2356 BK 2468)

DIR: B TOTAL LEN: 5.647 MI. DIST: 01-6 SR: 1002  
 LEFT MUN: CONEWANGO T RIGHT MUN: CONEWANGO T

009589 FT

==

009589 FT 2 0 61056 0 00 0201+58  
 0050/0000 LENGTH(AH 2468 BK 2523)  
 SMITH HOLLOW RD  
 0040/1998 (T392)

007066 FT

007066 FT 2 0 61056 0 00 0227+34  
 0040/0000 LENGTH(AH 2523 BK 2218)

004848 FT

004848 FT 2 0 61056 0 00 0249+52  
 0030/0000 LENGTH(AH 2218 BK 2544)

002304 FT

002304 FT 2 0 61056 0 00 0274+96  
 0020/0000 LENGTH(AH 2544 BK 2304)

CREAMERY RD  
 (T465)

0010/0140

==

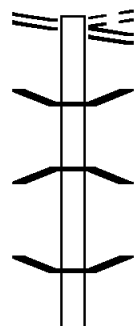
000000 FT

==

0010/0123 FOR SR 1001 AND 1002  
 (CONN)  
 000000 FT 2 0 61056 0 00 0298+00  
 YANKEE BUSH RD  
 (SR1001 SEG 0080/0545)  
 NC FO LLETT RUN RD  
 INTER-BK YANKEE BUSH RD  
 (SR1001 SEG 0080/0545)  
 MFC BEGIN = D  
 0010/0000 LENGTH(AH 2304 BK 0000)

EXTRACT DATE: 12/18/2023 ROADWAY MANAGEMENT SYSTEM PAGE NUMBER: 105  
 PRINT DATE: 12/19/2023 SLD COUNTY/SR - ANNUAL PRINT COUNTY: WARREN  
 DIR: B TOTAL LEN: 7.244 MI. DIST: 01-6 SR: 1001  
 LEFT MUN: FARMINGTON T RIGHT MUN: FARMINGTON T

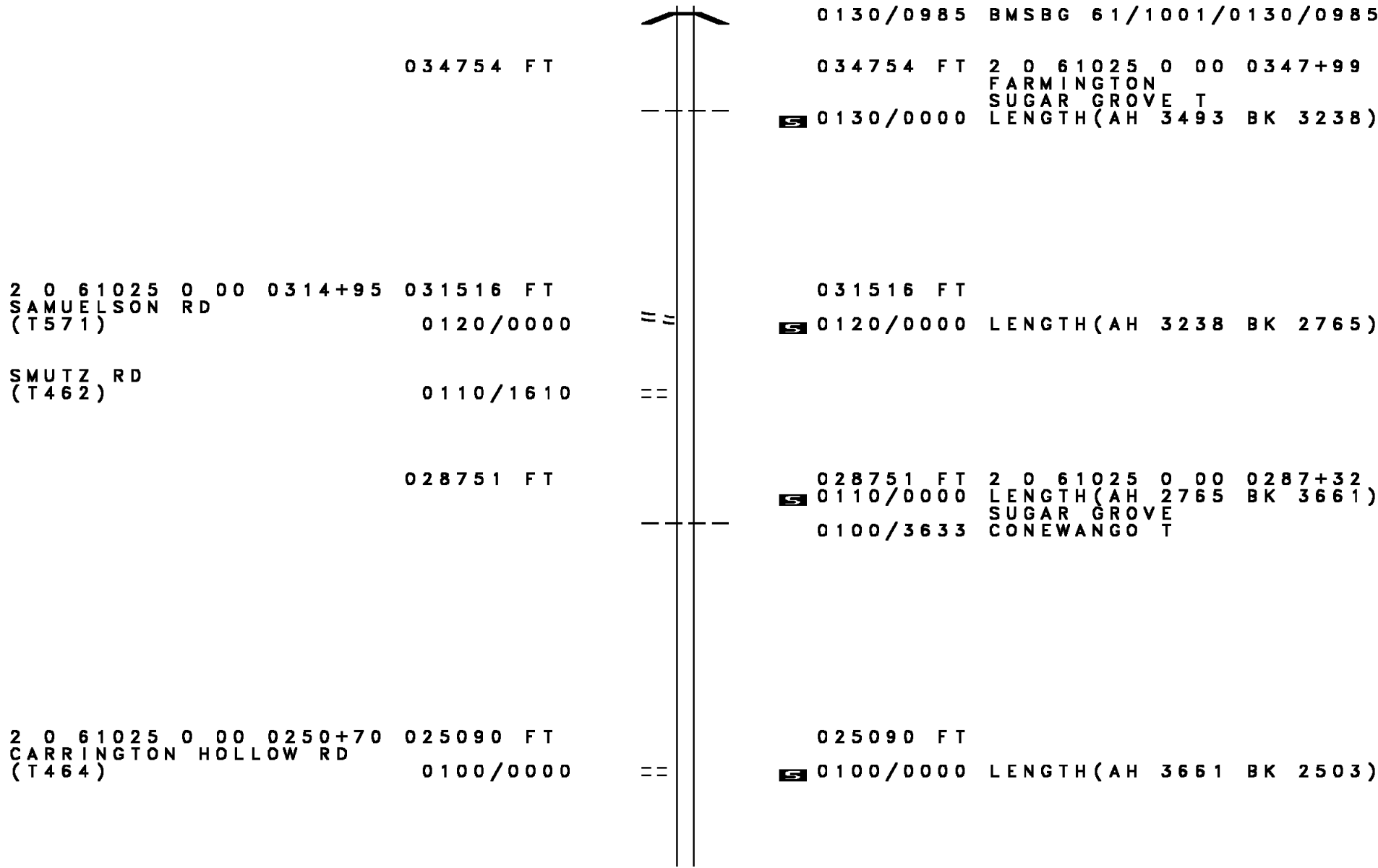
JACKSON RUN RD  
 (SR0069 SEG 0180/0000) 038247 FT  
 0130/3493



038247 FT WHITE RD  
 (T494)  
 JACKSON RUN RD  
 (SR0069 SEG 0180/0000)  
 0130/2545 BMS EN 61/1001/0130/2504  
 2 0 61025 0 00 0347+99  
 JACKSON RUN  
 0130/2484 BMSBG 61/1001/0130/2504  
 0130/0995 BMS EN 61/1001/0130/0985  
 2 0 61025 0 00 0347+99  
 TRIB TO JACKSON RUN

DIR: B TOTAL LEN: 7.244 MI.  
 LEFT MUN: FARMINGTON T

DIST: 01-6 SR: 1001  
 RIGHT MUN: FARMINGTON T



034754 FT

0130/0985 BMSBG 61/1001/0130/0985

034754 FT 2 0 61025 0 00 0347+99

FARMINGTON

SUGAR GROVE T

0130/0000 LENGTH(AH 3493 BK 3238)

2 0 61025 0 00 0314+95 031516 FT  
 SAMUELSON RD  
 (T571) 0120/0000

031516 FT

0120/0000 LENGTH(AH 3238 BK 2765)

SMUTZ RD  
 (T462) 0110/1610

028751 FT

028751 FT 2 0 61025 0 00 0287+32  
 0110/0000 LENGTH(AH 2765 BK 3661)

SUGAR GROVE T

0100/3633 CONEWANGO T

2 0 61025 0 00 0250+70 025090 FT  
 CARRINGTON HOLLOW RD  
 (T464) 0100/0000

025090 FT

0100/0000 LENGTH(AH 3661 BK 2503)

DIR: B TOTAL LEN: 7.244 MI. DIST: 01-6 SR: 1001  
LEFT MUN: CONEWANGO T RIGHT MUN: CONEWANGO T

022587 FT

022587 FT 2 0 61025 0 00 0225+21  
0090/0000 LENGTH(AH 2503 BK 2526)

2 0 61025 0 00 0199+95 020061 FT  
KELLER RD  
(T466) 0080/0000

0080/0545 FOLLET RUN RD  
(SR1002 SEG 0010/0000)  
0080/0440 FOR SR 1001 AND 1002  
020061 FT (CONN)

0080/0000 LENGTH(AH 2526 BK 2505)

017556 FT

017556 FT 2 0 61025 0 00 0175+60  
0070/0000 LENGTH(AH 2505 BK 3031)

2 0 61025 0 00 0145+29 014525 FT  
SCOTT RUN RD  
(T468) 0060/0000

014525 FT  
0060/0000 LENGTH(AH 3031 BK 2512)

012013 FT

012013 FT 2 0 61025 0 00 0120+07  
0050/0000 LENGTH(AH 2512 BK 3436)



DIR: B TOTAL LEN: 7.244 MI. DIST: 01-6 SR: 1001  
 LEFT MUN: CONEWANGO T RIGHT MUN: CONEWANGO T

CORVETTE DR  
 (PRDR)

0040/0558 ==

008577 FT ==

0040/0044 SKYLINE DR  
 (PRDR)  
 008577 FT 2 0 61025 0 00 0085+71  
 0040/0000 LENGTH(AH 3436 BK 2809)

005768 FT

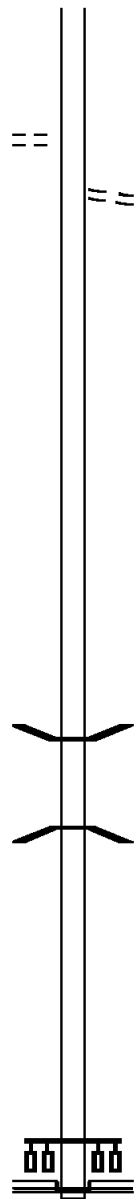
005768 FT 2 0 61025 0 00 0057+62  
 0030/0000 LENGTH(AH 2809 BK 3420)

002348 FT

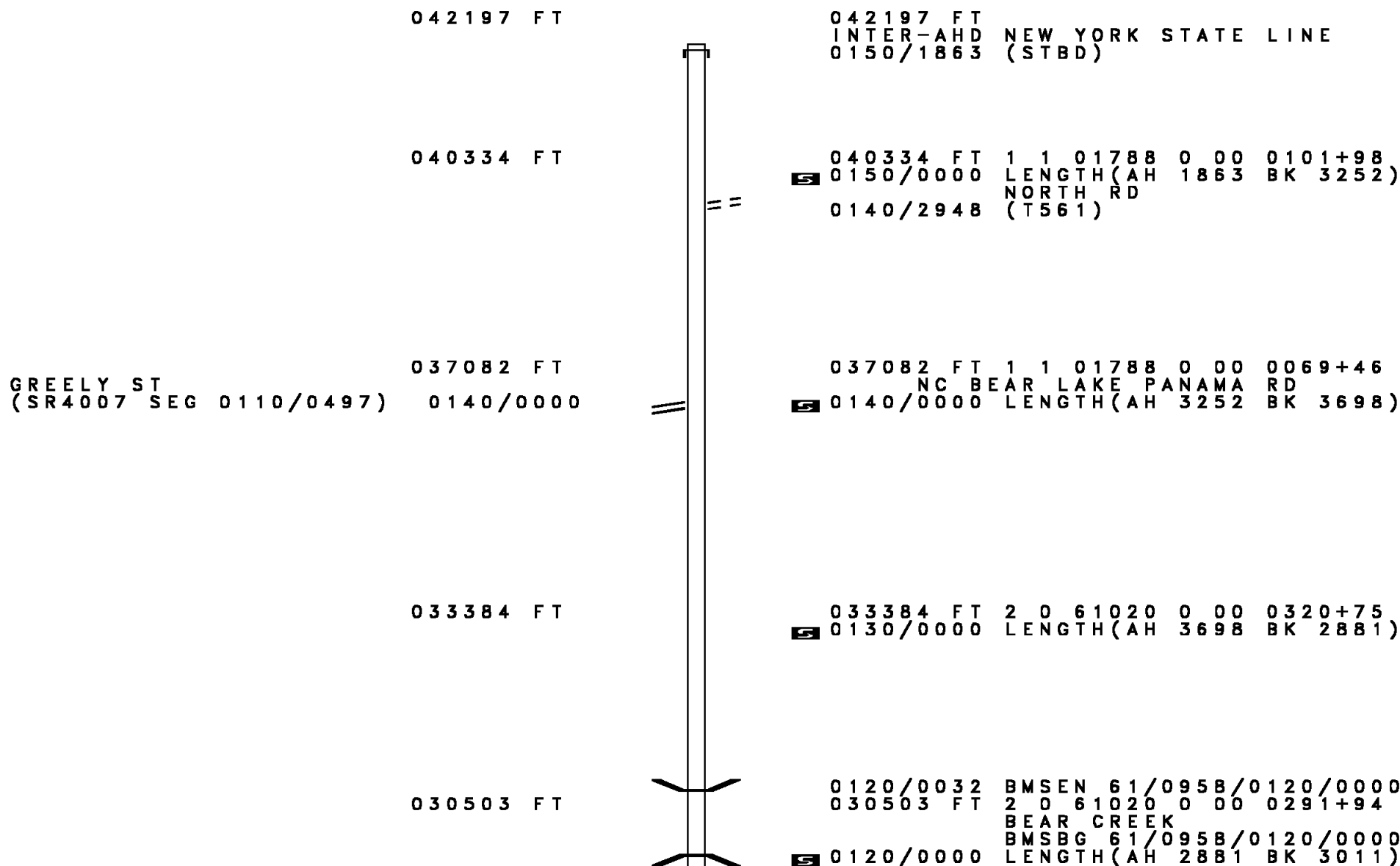
0020/0010 BMSBN 61/1001/0020/0000  
 002348 FT 2 0 61025 0 00 0023+21  
 MORSE RUN TR  
 BMSBG 61/1001/0020/0000  
 0020/0000 LENGTH(AH 3420 BK 2348)

000000 FT

000000 FT 2 0 61025 0 00 0000+00  
 NC YANKEE BUSH RD  
 GRAND ARMY OF THE REP H  
 (SR0006 SEG 0530/0000)  
 INTER-BK YANKEE BUSH RD  
 (T472)  
 MFC BEGIN = D  
 0010/0000 LENGTH(AH 2348 BK 0000)



DIR: B TOTAL LEN: 7.992 MI. DIST: 01-6 SR: 958  
 LEFT MUN: FREEHOLD T RIGHT MUN: FREEHOLD T



DIR: B TOTAL LEN: 7.992 MI. DIST: 01-6 SR: 958  
 LEFT MUN: FREEHOLD T RIGHT MUN: FREEHOLD T

SPELLING RD  
 (T539)

0110/0067 ==  
 027492 FT

027492 FT 2 0 61020 0 00 0261+59  
 VALASTIAK RD

0110/0000 LENGTH(AH 3011 BK 2734)

024758 FT

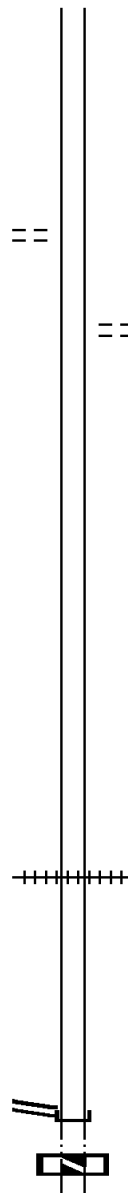
024758 FT 2 0 61020 0 00 0234+51  
 0100/0000 LENGTH(AH 2734 BK 3424)

021334 FT

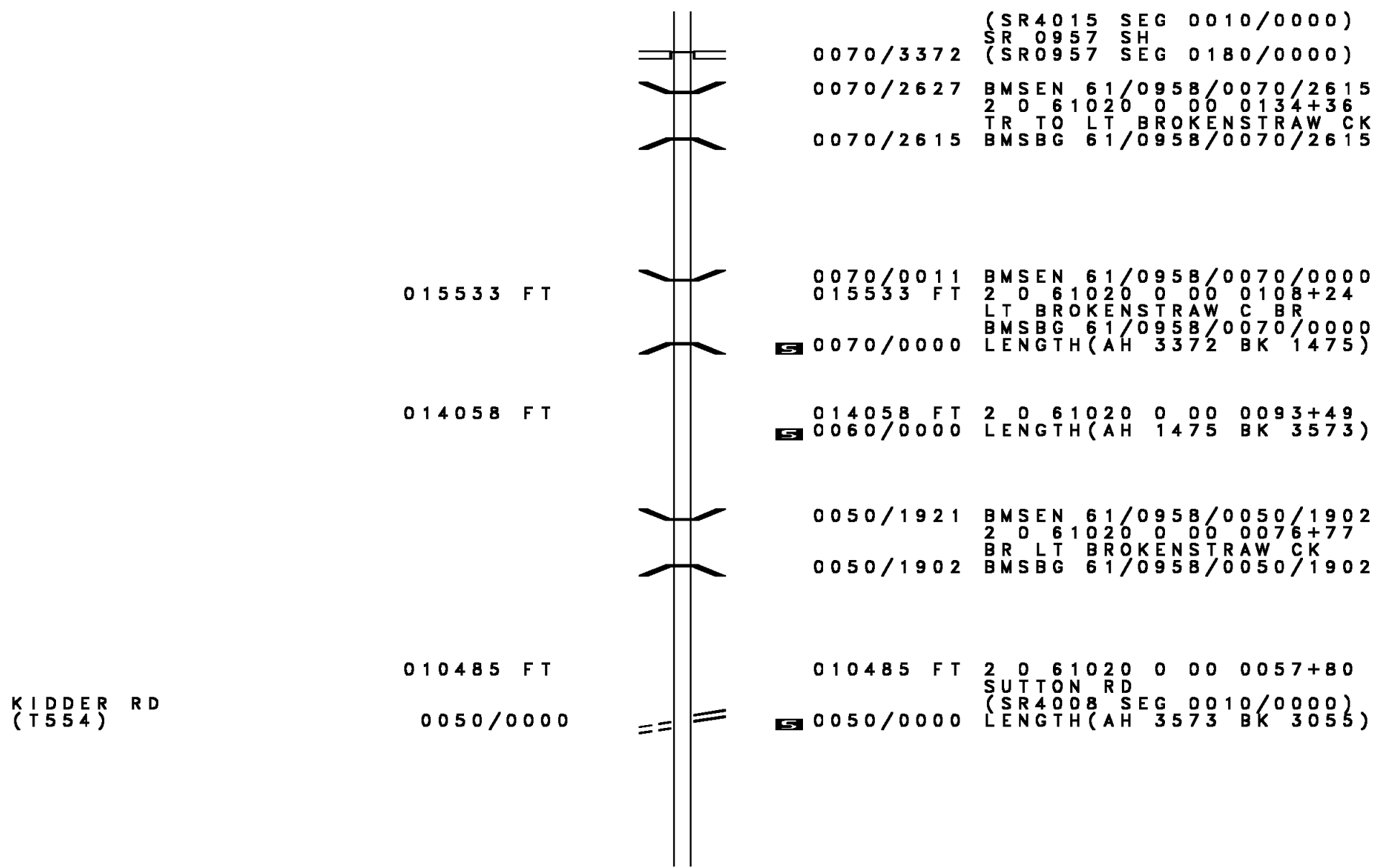
021334 FT 2 0 61020 0 00 0200+20  
 (AAR 262958W)#TRKS 01  
 0090/0000 LENGTH(AH 3424 BK 2429)

2 0 61020 0 00 0175+33 018905 FT  
 JOHNSONS CORNER RD  
 (SR0957 SEG 0170/0000) 0080/0000  
 018905 FT

018905 FT  
 INTER-BK TURNPIKE RD  
 (SR0957 SEG 0170/0000)  
 0080/0000 LTH AH 002429 BK 000100  
 018905 FT  
 7074/0000 LTH AH 000100 BK 003372  
 INTER-AHD LOTTSVILLE NIOBE RD



DIR: B TOTAL LEN: 7.992 MI. DIST: 01-6 SR: 958  
 LEFT MUN: FREEHOLD T RIGHT MUN: FREEHOLD T



(SR4015 SEG 0010/0000)  
 SR 0957 SH  
 (SR0957 SEG 0180/0000)

0070/3372  
 0070/2627 BMS EN 61/0958/0070/2615  
 2 0 61020 0 00 0134+36  
 TR TO LT BROKENSTRAW CK  
 0070/2615 BMSBG 61/0958/0070/2615

015533 FT

0070/0011 BMS EN 61/0958/0070/0000  
 015533 FT 2 0 61020 0 00 0108+24  
 LT BROKENSTRAW C BR  
 0070/0000 BMSBG 61/0958/0070/0000  
 LENGTH(AH 3372 BK 1475)

014058 FT

014058 FT 2 0 61020 0 00 0093+49  
 0060/0000 LENGTH(AH 1475 BK 3573)

0050/1921 BMS EN 61/0958/0050/1902  
 2 0 61020 0 00 0076+77  
 BR LT BROKENSTRAW CK  
 0050/1902 BMSBG 61/0958/0050/1902

010485 FT

010485 FT 2 0 61020 0 00 0057+80  
 SUTTON RD  
 (SR4008 SEG 0010/0000)  
 0050/0000 LENGTH(AH 3573 BK 3055)

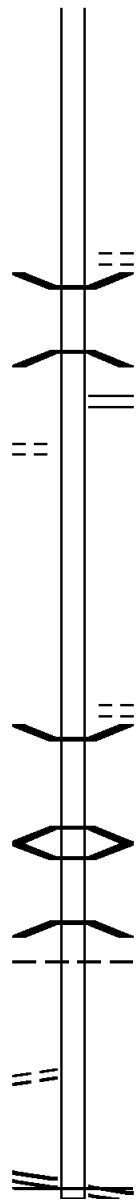
KIDDER RD  
 (T554)

0050/0000

DIR: B TOTAL LEN: 7.992 MI. DIST: 01-6 SR: 958  
 LEFT MUN: FREEHOLD T RIGHT MUN: FREEHOLD T

007430 FT

007430 FT 2 0 61020 0 00 0027+25  
 0040/0000 LENGTH(AH 3055 BK 2728)



DEADMANS RUN  
(T547)

0030/0050  
004702 FT

0030/0341 BOARDMAN ST  
 (T560)  
 0030/0223 BMS EN 61/0958/0030/0177  
 2 0 61020 0 00 0001+79  
 STONY CREEK  
 0030/0177 BMSBG 61/0958/0030/0177  
 BULL HILL RD  
 0030/0092 (SR4006 SEG 0010/0000)  
 004702 FT 2 0 61020 0 00 0000+00  
 0030/0000 LENGTH(AH 2728 BK 3000)

001702 FT

0020/0425 IRVINE LN  
 (PRDR)  
 0020/0020 BMS EN 61/0958/0020/0000  
 001702 FT 1 0 00088 7 00 0017+46  
 LT. BROKEN. CK  
 0020/0000 BMSBG 61/0958/0020/0000  
 0010/1279 LENGTH(AH 3000 BK 1702)  
 BMS EN 61/0958/0010/1222  
 1 0 00088 7 00 0000+00  
 LT. BROKEN.  
 0010/1202 BMSBG 61/0958/0010/1222  
 FREEHOLD  
 0010/1157 PITTSFIELD T

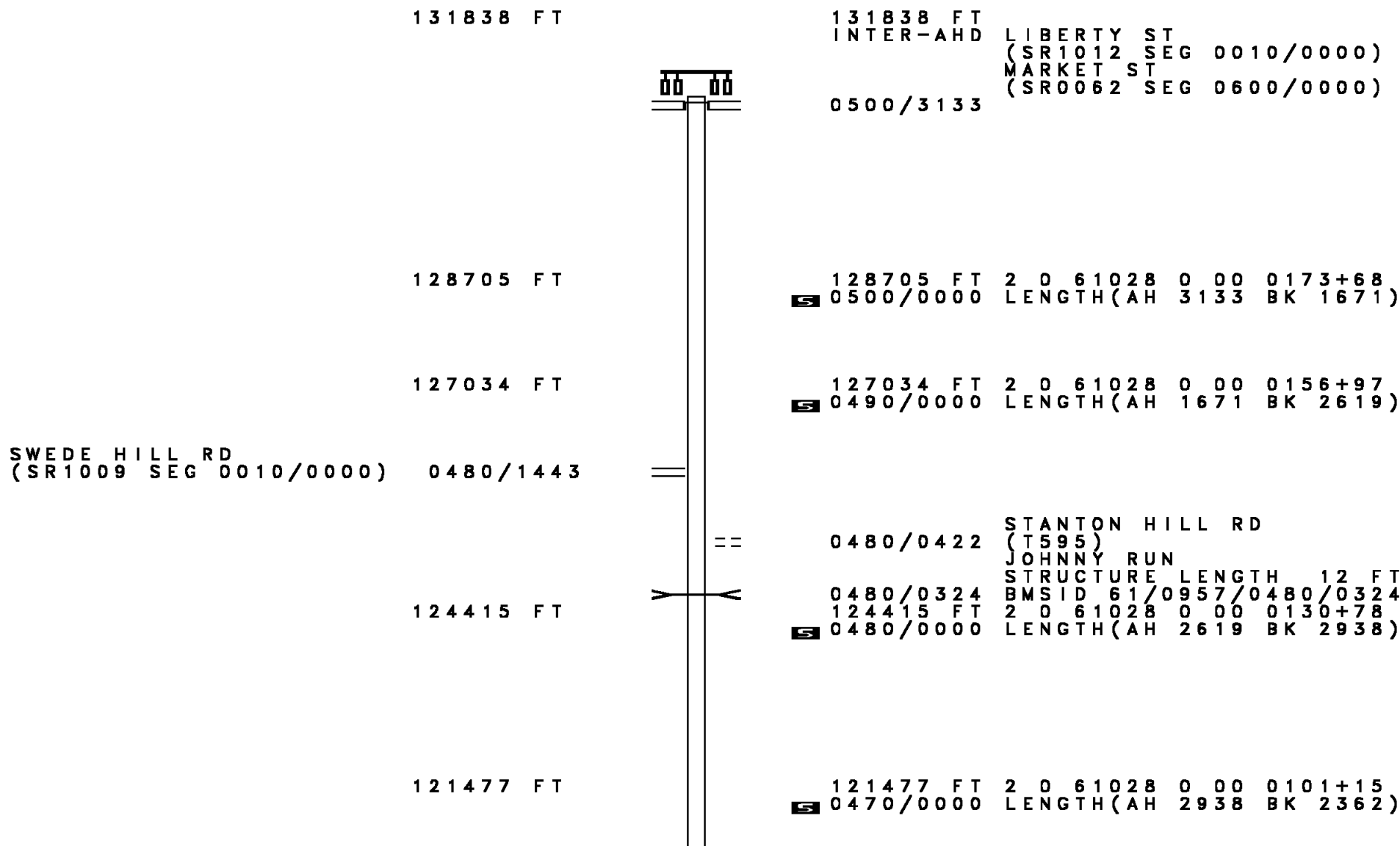
FOR SR 0006 AND 0958  
(CONN)

0010/0152

1 0 00088 7 00 0000+00 000000 FT  
 GRAND ARMY OF THE REP H  
 (SR0006 SEG 0220/0000) 0010/0000

NC SR 0958 SH  
 000000 FT GRAND ARMY OF THE REP H  
 (SR0006 SEG 0220/0000)  
 MFC BEGIN = D  
 0010/0000 LENGTH(AH 1702 BK 0000)

DIR: B TOTAL LEN: 24.969 MI. DIST: 01-6 SR: 957  
 LEFT MUN: PINE GROVE T RIGHT MUN: PINE GROVE T



DIR: B TOTAL LEN: 24.969 MI. DIST: 01-6 SR: 957  
 LEFT MUN: PINE GROVE T RIGHT MUN: PINE GROVE T

Stationing / Description	Distance (FT)	Right Side Stationing / Description	Distance (FT)
2 0 6 1028 0 00 0077+53 TOWN LINE RD (T514)	119115 FT 0460/0000	119115 FT PINE GROVE FARMINGTON T 0460/0000 LENGTH(AH 2362 BK 2689)	
	116426 FT	116426 FT 2 0 6 1028 0 00 0050+34 0450/0000 LENGTH(AH 2689 BK 2457)	
	113969 FT	113969 FT 2 0 6 1028 0 00 0025+77 STANTON HILL RD (T595) 0440/0000 LENGTH(AH 2457 BK 2510)	
FAIRBANKS RD (T491)	0430/1297	0430/1297 THOMPSON HILL RD (T490)	
	111459 FT	0430/0016 FAIRBANKS STRUCTURE LENGTH 11 FT 111459 FT BMSID 61/0957/0430/0016 0430/0000 2 0 6 1028 0 00 0000+00 LENGTH(AH 2510 BK 2011)	
	109448 FT	109448 FT 1 1 00154 0 00 0078+54 FAIRBANKS STRUCTURE LENGTH 8 FT BMSID 61/0957/0420/0000 0420/0000 LENGTH(AH 2011 BK 2031)	

DIR: B TOTAL LEN: 24.969 MI. DIST: 01-6 SR: 957  
 LEFT MUN: FARMINGTON T RIGHT MUN: FARMINGTON T

LUDWICK RD  
 (T508)

0410/1273 ==

107417 FT

107417 FT 1 1 00154 0 00 0058+00  
 RHINE RUN RD

== 0410/0000 LENGTH(AH 2031 BK 2743)  
 FAIRBANKS  
 STRUCTURE LENGTH 10 FT  
 BMSID 61/0957/0400/2463

104674 FT

104674 FT 1 1 00154 0 00 0029+81  
 0400/0000 LENGTH(AH 2743 BK 2981)

101693 FT

0390/0392 FROM 1005/0090 SH  
 (CONN)  
 MILLER HILL RD  
 0390/0317 (SR1005 SEG 0100/0000)  
 101693 FT 1 1 00154 0 00 0000+00  
 0390/0000 LENGTH(AH 2981 BK 3125)  
 ROLLIN RUN  
 STRUCTURE LENGTH 13 FT  
 BMSID 61/0957/0380/2974  
 MUDD RD  
 0380/2962  
 0380/2897 (T500)

098568 FT

098568 FT 2 0 61027 0 00 0258+18  
 0380/0000 LENGTH(AH 3125 BK 2802)

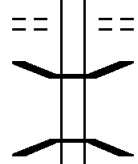


DIR: B TOTAL LEN: 24.969 MI. DIST: 01-6 SR: 957  
 LEFT MUN: FARMINGTON T RIGHT MUN: FARMINGTON T

095766 FT

095766 FT 2 0 61027 0 00 0230+16  
 0370/0000 LENGTH(AH 2802 BK 2516)

2 0 61027 0 00 0205+00 093250 FT  
 PINE RIDGE RD  
 (T496) 0360/0000



093250 FT LANNING HILL RD  
 (T497)  
 0360/0000 LENGTH(AH 2516 BK 3089)  
 0350/2395 BMS EN 61/0957/0350/2372  
 2 0 61027 0 00 0198+26  
 K IANTONE CK.  
 0350/2372 BMSBG 61/0957/0350/2372

090161 FT

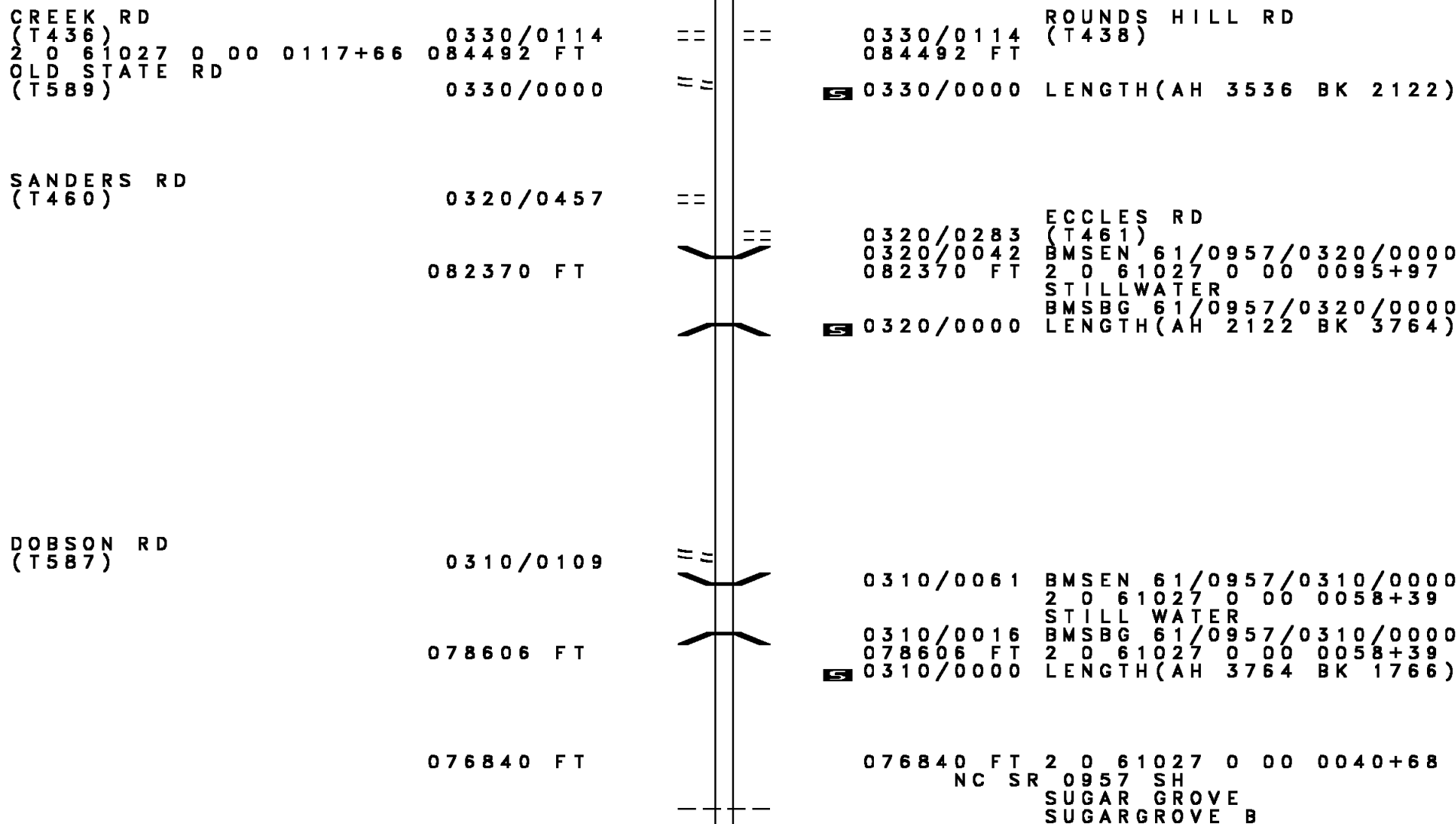
090161 FT 2 0 61027 0 00 0174+12  
 0350/0000 LENGTH(AH 3089 BK 2133)

088028 FT



088028 FT 2 0 61027 0 00 0152+79  
 ROWLEY RD  
 (T492)  
 FARMINGTON  
 SUGAR GROVE T  
 0340/0000 LENGTH(AH 2133 BK 3536)

DIR: B TOTAL LEN: 24.969 MI. DIST: 01-6 SR: 957  
 LEFT MUN: SUGAR GROVE T RIGHT MUN: SUGAR GROVE T



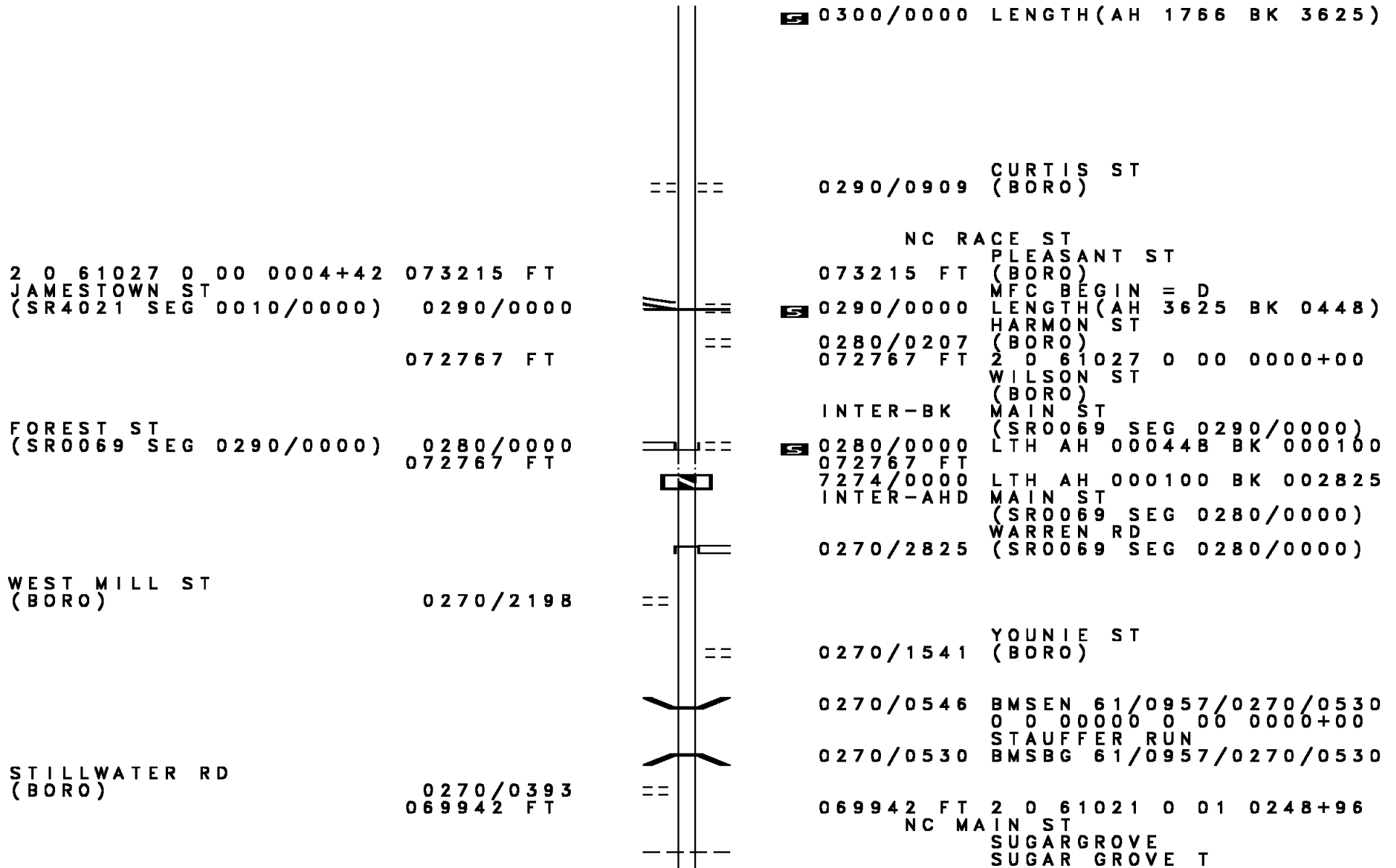
EXTRACT DATE: 12/18/2023  
PRINT DATE: 12/19/2023

ROADWAY MANAGEMENT SYSTEM  
SLD COUNTY/SR - ANNUAL PRINT

PAGE NUMBER: 92  
COUNTY: WARREN

DIR: B TOTAL LEN: 24.969 MI.  
LEFT MUN: SUGAR GROVE T

DIST: 01-6 SR: 957  
RIGHT MUN: SUGAR GROVE T



DIR: B TOTAL LEN: 24.969 MI. DIST: 01-6 SR: 957  
 LEFT MUN: SUGARGROVE B RIGHT MUN: SUGARGROVE B

		0270/0000	LENGTH(AH 2825 BK 2158)
067784 FT		067784 FT	2 0 61021 0 01 0227+35 DUMP RD (T452)
	=	0260/0000	LENGTH(AH 2158 BK 2459)
065325 FT		065325 FT	2 0 61021 0 01 0202+82 PAGE HOLLOW RD (SR4009 SEG 0160/3134)
	=	0250/0000	LENGTH(AH 2459 BK 3161)
		0240/1988	STILLWATER STRUCTURE LENGTH 11 FT BMSID 61/0957/0240/1967
062164 FT		062164 FT	2 0 61021 0 01 0171+38
		0240/0000	LENGTH(AH 3161 BK 2592)
059572 FT		059572 FT	2 0 61021 0 01 0145+47
		0230/0000	LENGTH(AH 2592 BK 2039)
057533 FT		057533 FT	2 0 61021 0 01 0124+88
		0220/0000	LENGTH(AH 2039 BK 1977)

DIR: B TOTAL LEN: 24.969 MI. DIST: 01-6 SR: 957  
 LEFT MUN: SUGAR GROVE T RIGHT MUN: SUGAR GROVE T

TURNPIKE CEMETERY RD(TB  
 (T300)

0210/0845  
 055556 FT

0210/1900 SUGAR GROVE  
 FREEHOLD T

055556 FT 2 0 61021 0 01 0105+11  
 0210/0000 LENGTH(AH 1977 BK 3309)

052247 FT

052247 FT 2 0 61021 0 00 0071+64  
 0200/0000 LENGTH(AH 3309 BK 3755)

048492 FT

048492 FT 2 0 61021 0 00 0034+09  
 PETERSON HILL RD  
 (T559)  
 0190/0000 LENGTH(AH 3755 BK 3413)

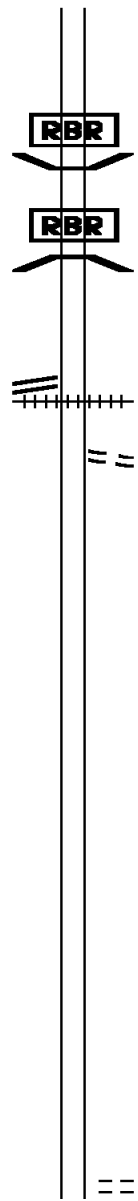
2 0 61021 0 00 0000+00 045079 FT  
 LOTTSVILLE NIOBE RD  
 (SR4015 SEG 0010/0000) 0180/0000

045079 FT SR 0958 SH  
 (SR0958 SEG 0070/3372)  
 0180/0000 LENGTH(AH 3413 BK 3404)

DIR: B TOTAL LEN: 24.969 MI. DIST: 01-6 SR: 957  
 LEFT MUN: FREEHOLD T RIGHT MUN: FREEHOLD T

2 0 61020 0 00 0175+33 041675 FT  
 SR 0958 SH  
 (SR0958 SEG 0080/0000) 0170/0000

2 0 61019 0 00 0152+83 031821 FT  
 PRICE RD



0170/1080 BMS EN 61/0957/0170/0981  
 2 0 61020 0 00 0166+06  
 P3  
 0170/0981 LITTLE BROKENSTRAW CREE  
 BMSBG 61/0957/0170/0981

041675 FT

0170/0000 LENGTH(AH 3404 BK 2732)  
 0160/2137 (AAR 262957P)#TRKS 01  
 KING HILL  
 0160/1675 (T557)

038943 FT

038943 FT 2 0 61019 0 00 0223+13  
 0160/0000 LENGTH(AH 2732 BK 2632)

036311 FT

036311 FT 2 0 61019 0 00 0198+05  
 0150/0000 LENGTH(AH 2632 BK 2748)

033563 FT

033563 FT 2 0 61019 0 00 0170+57  
 0140/0000 LENGTH(AH 2748 BK 1742)

031821 FT BAILEY HILL RD  
 (T556)

DIR: B TOTAL LEN: 24.969 MI. DIST: 01-6 SR: 957  
 LEFT MUN: FREEHOLD T RIGHT MUN: FREEHOLD T

(T555) 0130/0000 ==  0130/0000 LENGTH(AH 1742 BK 3060)


HAPPYTOWN RD  
 (T398)

0120/1057 ==


028761 FT

028761 FT 2 0 61019 0 00 0122+24  
 0120/0000 LENGTH(AH 3060 BK 2824)











025937 FT

025937 FT 2 0 61019 0 00 0094+00  
 FREEHOLD  
 COLUMBUS T  
 0110/0000 LENGTH(AH 2824 BK 3156)

022781 FT

0100/0333 BMS EN 61/0957/0100/0311  
 2 0 61019 0 00 0065+56  
 BR. COFFEE CK  
 0100/0311 BMSBG 61/0957/0100/0311  
 022781 FT 2 0 61019 0 00 0062+42  
 SWAMP RD  
 (T553)  
 0100/0000 LENGTH(AH 3156 BK 3590)

DIR: B TOTAL LEN: 24.969 MI. DIST: 01-6 SR: 957  
 LEFT MUN: COLUMBUS T RIGHT MUN: COLUMBUS T

019191 FT		0090/0048 BMSEN 61/0957/0090/0000 019191 FT 2 0 61019 0 00 0026+53 PINE VALLEY
		0090/0000 BMSBG 61/0957/0090/0000 LENGTH(AH 3590 BK 2663)
		0080/1798 BMSEN 61/0957/0080/1753 2 0 61019 0 00 0017+70 COOLSPRINGS
		0080/1783 BMSBG 61/0957/0080/1753
2 0 61019 0 00 0000+00 016528 FT PINE VALLEY RD (SR4007 SEG 0020/0000) 0080/0000		016528 FT 0080/0000 LENGTH(AH 2663 BK 1752)
PENNDOT STOCKPILE YD #6 (GOVT) 0070/1012		
014776 FT		014776 FT 2 0 61018 0 00 0026+52 BACCUS CORNERS RD (SR4007 SEG 0010/2628)
CENTER RD (T604) 0060/1819		0070/0000 LENGTH(AH 1752 BK 1856)
012920 FT		012920 FT 2 0 61064 0 00 0100+94 0060/0000 LENGTH(AH 1856 BK 2925)
009995 FT		009995 FT 2 0 61064 0 00 0071+80 0050/0000 LENGTH(AH 2925 BK 1505)
2 0 61064 0 00 0056+75 008490 FT		008490 FT



DIR: B TOTAL LEN: 24.969 MI. DIST: 01-6 SR: 957  
 LEFT MUN: COLUMBUS T RIGHT MUN: COLUMBUS T

Location / Segment	Start / End	Length	Notes
ALDER BOTTOM RD (T350)	0040/0000	0040/0000	LENGTH(AH 1505 BK 3078)
	005412 FT	005412 FT	2 0 61064 0 00 0025+93 NC SR 0957 SH
		0030/0000	LENGTH(AH 3078 BK 2588)
SCHRAMLING RD (T348)	0020/1038	0020/1038	STACY ST (PRDR)
WEBER ST (T511)	0020/0517	0020/0145	BMS EN 61/0957/0020/0049 2 0 61064 0 00 0000+64 BROKEN STRAW
	002824 FT	0020/0049	BMS BG 61/0957/0020/0049 002824 FT 2 0 61064 0 00 0000+00
		0020/0000	LENGTH(AH 2588 BK 2824)
MAIN ST (T527)	0010/2820	0010/2759	ERIE ST (SR4023 SEG 0010/0843)
		0010/2045	EAST ST (T645)
		0010/1720	JACK'S LN (PRDR)
		0010/1269	SOUTH ST (T509)
MARKET ST (SR4003 SEG 0010/0000)	0010/1037	000000 FT	1 0 00088 4 00 0000+00 GRAND ARMY OF THE REP H (SR0006 SEG 0030/0000)
NO BAR DR (T403)	0010/0384		NC MA IN ST
	000000 FT		MFC BEGIN = C
GRAND ARMY OF THE REP H (SR0006 SEG 0030/0000)	0010/0000	0010/0000	LENGTH(AH 2824 BK 0000)

DIR: B TOTAL LEN: 3.871 MI. DIST: 01-6 SR: 948  
LEFT MUN: SHEFFIELD T RIGHT MUN: SHEFFIELD T

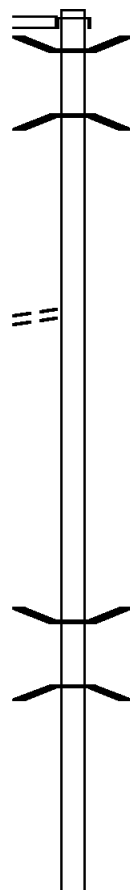
DAVID ZEISBERGER HW 020439 FT  
(SR0666 SEG 0110/0000) 0080/3346

HENRYS MILL RD 0080/1033  
(T526)

017093 FT

013893 FT

012791 FT



020439 FT  
INTER-AHD DAVID ZEISBERGER HW  
0080/3346 (SR0666 SEG 0110/0000)  
0080/3209 BMSEN 61/0948/0080/315B  
1 1 04250 0 00 0063+95  
HARTONS RUN  
0080/3198 BMSBG 61/0948/0080/315B

017093 FT 1 1 04250 0 00 0032+35  
5 0080/0000 LENGTH(AH 3346 BK 3200)

0070/0498 BMSEN 61/0948/0070/0413  
1 1 04250 0 00 0004+19  
TIONESTA BR.  
0070/0413 BMSBG 61/0948/0070/0413  
013893 FT 1 1 04250 0 00 0000+00  
5 0070/0000 LENGTH(AH 3200 BK 1102)

012791 FT 2 0 61033 0 00 0127+76  
5 0060/0000 LENGTH(AH 1102 BK 2597)

DIR: B TOTAL LEN: 3.871 MI. DIST: 01-6 SR: 948  
 LEFT MUN: SHEFFIELD T RIGHT MUN: SHEFFIELD T

FORESTRY 103 RD  
 (FRST)

010194 FT

010194 FT 2 0 61033 0 00 0101+51  
 0050/0000 LENGTH(AH 2597 BK 2617)

007577 FT

007577 FT 2 0 61033 0 00 0075+13  
 0040/0000 LENGTH(AH 2617 BK 3306)

0030/2797 ==

004271 FT

004271 FT 2 0 61033 0 00 0042+45  
 CHERRY RUN RD  
 (FRST)  
 0030/0000 LENGTH(AH 3306 BK 1747)

002524 FT

002524 FT 2 0 61033 0 00 0024+57  
 0020/0000 LENGTH(AH 1747 BK 2524)

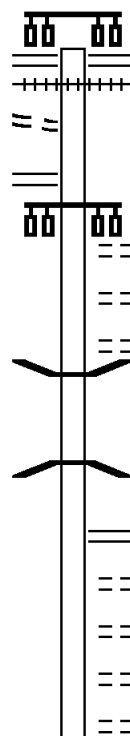
000000 FT

000000 FT 2 0 61033 0 00 0000+00  
 NC BROOKSTON RD  
 INTER-BK SR 0948 SH  
 (SR0948 SEG 0070/2359)  
 MFC BEGIN = D  
 BK-FOREST (27)  
 0010/0000 LENGTH(AH 2524 BK 0000)

DIR: B TOTAL LEN: 7.051 MI. DIST: 01-6 SR: 666  
 LEFT MUN: SHEFFIELD T RIGHT MUN: SHEFFIELD T

MAIN ST 037230 FT  
 (SR0006 SEG 0860/0000) 0150/1331  
 FROM 0006/0850 SH  
 (CONN) 0150/1234  
 HIGH ST  
 (SR2002 SEG 0370/2101) 0150/0891

035899 FT



037230 FT CRARY AV  
 0150/1331 (SR0006 SEG 0860/0000)  
 0150/1271 (AAR 505735F)#TRKS 01

0150/0646 CENTER ST  
 (T532)  
 0150/0469 LEATHER ST  
 (T335)  
 0150/0254 ELK ST  
 (T333)  
 0150/0070 BMS EN 61/0666/0150/0000  
 035899 FT 1 0 00253 0 01 0361+96  
 TWO MILE RUN  
 BMSBG 61/0666/0150/0000  
 5 0150/0000 LENGTH(AH 1331 BK 3755)

0140/3154 HORTON AV  
 (SR2004 SEG 0010/0000)  
 0140/2763 CHURCH ST  
 (T331)  
 0140/2353 PICKERING ST  
 (T329)  
 0140/1950 VAN ETTAN AV  
 (T327)  
 0140/1542 PRATT ST  
 (T325)

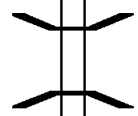
DIR: B TOTAL LEN: 7.051 MI. DIST: 01-6 SR: 666  
 LEFT MUN: SHEFFIELD T RIGHT MUN: SHEFFIELD T

032144 FT

032144 FT 1 0 00253 0 01 0324+47  
 NC MAIN ST BACK  
 0140/0000 LENGTH(AH 3755 BK 2271)

029873 FT

029873 FT 1 0 00253 0 01 0301+74  
 0130/0000 LENGTH(AH 2271 BK 2674)



0120/0978 BMS EN 61/0666/0120/0963  
 1 0 00253 0 01 0284+58  
 DODGE RUN  
 0120/0963 BMSBG 61/0666/0120/0963

BARNES CEMETERY RD  
 (T323)

0120/0238  
 027199 FT

==

027199 FT 1 0 00253 0 01 0275+10  
 HATHAWAY LN  
 (T321)  
 0120/0000 LENGTH(AH 2674 BK 2407)

==

==

024792 FT

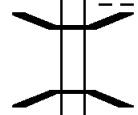
0110/0773 CHAPEL LN  
 (T319)  
 024792 FT 1 0 00253 0 00 0251+00  
 BROOKSTON RD  
 (SR0948 SEG 0080/3346)  
 0110/0000 LENGTH(AH 2407 BK 1310)

==

==

023482 FT

0100/0527 ALLING RD  
 (T673)  
 0100/0184 BMS EN 61/0666/0100/0063  
 1 0 00253 0 00 0235+62  
 S. BR. TIONEST  
 0100/0063 BMSBG 61/0666/0100/0063  
 023482 FT 1 0 00253 0 00 0235+00  
 UTAH RD



DIR: B TOTAL LEN: 7.051 MI. DIST: 01-6 SR: 666  
LEFT MUN: SHEFFIELD T RIGHT MUN: SHEFFIELD T

DUCK EDDY LN  
(PRDR)

Stationing	Length	Offset	Notes
020820 FT	0100/0000	(T528)	LENGTH(AH 1310 BK 2662)
018717 FT	0090/0000	020820 FT 1 0 00253 0 00 0207+98	LENGTH(AH 2662 BK 2103)
015966 FT	0080/0000	018717 FT 1 0 00253 0 00 0186+95	LENGTH(AH 2103 BK 2751)
0060/0864	0070/0000	015966 FT 1 0 00253 0 00 0158+98	LENGTH(AH 2751 BK 2347)
013619 FT	0060/0000	0060/0864	LENGTH(AH 2347 BK 2426)
011193 FT	0050/0000	013619 FT 1 0 00253 0 00 0135+81	LENGTH(AH 2426 BK 2669)

DIR: B TOTAL LEN: 7.051 MI. DIST: 01-6 SR: 666  
 LEFT MUN: SHEFFIELD T RIGHT MUN: SHEFFIELD T

008524 FT

008524 FT 1 0 00253 0 00 0084+61  
 0040/0000 LENGTH(AH 2669 BK 2776)

005748 FT


005748 FT 1 0 00253 0 00 0056+85  
 0030/0000 LENGTH(AH 2776 BK 2996)

==

0020/2379 HENRYS MILL RD  
 (T526)  
 FORESTRY #600 RD  
 (FRST)

==

0020/2316  
 0020/2263 BMSEN 61/0666/0020/2080  
 1 0 00253 0 00 0048+28



0020/2080 TIONESTA CK.  
 BMSBG 61/0666/0020/2080



0020/1349 BMSEN 61/0666/0020/1334  
 1 0 00253 0 00 0040+86



0020/1334 MESSENGER  
 BMSBG 61/0666/0020/1334



FORESTRY #410 RD  
 (FRST)

0020/0206  
 002752 FT

==

002752 FT 1 0 00253 0 00 0027+52  
 0020/0000 LENGTH(AH 2996 BK 2752)

000000 FT

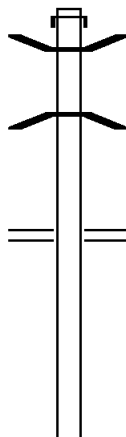
000000 FT 1 0 00253 0 00 0000+00  
 NC DAVID ZEISBERGER HW  
 INTER-BK DAVID ZEISBURGER HW  
 (SR0666 SEG 0540/2276)  
 MFC BEGIN = C  
 BK-FOREST (27)

0010/0000 LENGTH(AH 2752 BK 0000)



EXTRACT DATE: 12/18/2023 ROADWAY MANAGEMENT SYSTEM PAGE NUMBER: 79  
 PRINT DATE: 12/19/2023 SLD COUNTY/SR - ANNUAL PRINT COUNTY: WARREN  
 DIR: B TOTAL LEN: 12.160 MI. DIST: 01-6 SR: 426  
 LEFT MUN: COLUMBUS T RIGHT MUN: COLUMBUS T

064203 FT



064203 FT AH-ERIE (25)  
 INTER-AHD MAIN ST  
 0260/2456 (SR0426 SEG 0010/0000)  
 0260/1968 BMSSEN 61/0426/0260/1982  
 1 0 00367 0 00 0024+73  
 WINTON RUN  
 0260/1943 BMSBG 61/0426/0260/1982

SAMPLE FLATS RD  
 (SR4001 SEG 0120/0000) 0260/0719  
 061747 FT

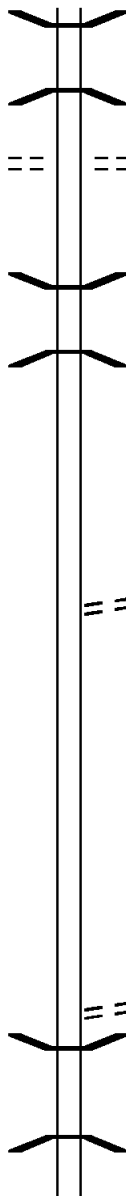
0260/0719 SCOTTS CROSSING RD  
 (SR4001 SEG 0120/0000)  
 061747 FT 1 0 00367 0 00 0024+73  
 0260/0000 LENGTH(AH 2456 BK 3444)



DIR: B TOTAL LEN: 12.160 MI. DIST: 01-6 SR: 426  
 LEFT MUN: COLUMBUS T RIGHT MUN: COLUMBUS T

LOCEY RD  
 (T330)

0250/0601  
 058303 FT



0250/1432 BMS EN 61/0426/0250/1390  
 1 0 00367 0 00 0059+17  
 HARE CREEK  
 0250/1338 BMSBG 61/0426/0250/1390

0250/0601 DROBNECK RD  
 (T340)

058303 FT 1 0 00367 0 00 0059+17  
 5 0250/0000 LENGTH(AH 3444 BK 3053)

0240/2212 BMS EN 61/0426/0240/2069  
 1 0 00367 0 00 0089+99  
 BROKENSTRAW

0240/2050 BMSBG 61/0426/0240/2069

055250 FT

055250 FT 1 0 00367 0 00 0089+99  
 5 0240/0000 LENGTH(AH 3053 BK 3000)

0230/1934 CARROL HILL RD  
 (T342)

052250 FT

052250 FT 1 0 00367 0 00 0119+70  
 5 0230/0000 LENGTH(AH 3000 BK 3147)

049103 FT

0220/0245 DAVIS RD  
 (T519)  
 0220/0017 BMS EN 61/0426/0220/0000  
 049103 FT 1 0 00367 0 00 0151+17  
 BROKENSTRAW  
 BMSBG 61/0426/0220/0000  
 5 0220/0000 LENGTH(AH 3147 BK 3119)

DIR: B TOTAL LEN: 12.160 MI. DIST: 01-6 SR: 426  
 LEFT MUN: COLUMBUS T RIGHT MUN: COLUMBUS T

045984 FT

045984 FT 1 0 00367 0 00 0182+04  
 0210/0000 LENGTH(AH 3119 BK 2796)

043188 FT

043188 FT 1 0 00367 0 00 0210+00  
 0200/0000 LENGTH(AH 2796 BK 1130)

042058 FT

==

0190/0185 BAKER HILL RD  
 (T521)  
 042058 FT 1 0 00367 0 00 0221+30  
 WAY RD  
 (T515)  
 COLUMBUS



0190/0000 SPRING CREEK T  
 LENGTH(AH 1130 BK 2725)  
 0180/2371 BMSSEN 61/0426/0180/2349  
 1 0 00367 0 00 0225+20  
 BROKENSTRAW



0180/2349 BMSBG 61/0426/0180/2349

039333 FT



0180/0019 BMSSEN 61/0426/0180/0000  
 039333 FT 1 0 00367 0 00 0248+59  
 BROKENSTRAW



0180/0000 BMSBG 61/0426/0180/0000  
 LENGTH(AH 2725 BK 3366)

DIR: B TOTAL LEN: 12.160 MI. DIST: 01-6 SR: 426  
 LEFT MUN: SPRING CREEK T RIGHT MUN: SPRING CREEK T

035967 FT		035967 FT 1 0 00367 0 00 0282+17 S 0170/0000 LENGTH(AH 3366 BK 1894)
1 0 00367 0 00 0301+11 034073 FT OLD RTE 77 RD (SR3010 SEG 0120/1971) 0160/0000	==	034073 FT BLUE EYE RD (SR4005 SEG 0010/0000) S 0160/0000 LENGTH(AH 1894 BK 1895)
032178 FT		032178 FT 1 0 00200 0 00 0329+78 S 0150/0000 LENGTH(AH 1895 BK 1988)
1 0 00200 0 00 0349+66 030190 FT CEMETERY RD (TBK) (T336) 0140/0000	==	030190 FT ELDRED HILL RD (T336) S 0140/0000 LENGTH(AH 1988 BK 3063)
1 0 00200 0 00 0380+40 027127 FT HYERS RD (T637) 0130/0000	==	027127 FT S 0130/0000 LENGTH(AH 3063 BK 1942)
025185 FT		025185 FT 1 0 00200 0 00 0399+79 S 0120/0000 LENGTH(AH 1942 BK 2009)

DIR: B TOTAL LEN: 12.160 MI. DIST: 01-6 SR: 426  
LEFT MUN: SPRING CREEK T RIGHT MUN: SPRING CREEK T

Stationing	Distance (FT)	Notes	Stationing	Distance (FT)	Notes
	023176		0110/0019		BMS EN 61/0426/0110/0000
			023176		1 0 00200 0 00 0419+88
					BROKEN STRAW
			0110/0000		BMSBG 61/0426/0110/0000
					LENGTH(AH 2009 BK 2515)
1 0 00200 0 00 0445+30	020661		020661		
HYERS RD			0100/0000		LENGTH(AH 2515 BK 1433)
(T637)					
	019228		019228		1 0 00200 0 00 0459+38
			0090/0000		LENGTH(AH 1433 BK 2047)
	017181		0080/0843		CHAPPY RD
					(T878)
			017181		1 0 00200 0 00 0480+10
			0080/0000		LENGTH(AH 2047 BK 2163)
	015018		015018		1 0 00200 0 00 0501+73
					SPRING CREEK
			0070/0000		PITTSFIELD T
					LENGTH(AH 2163 BK 2286)
			0060/1852		CHAPPY RD
					(T513)
	012732		012732		1 0 00200 0 00 0525+28
			0060/0000		LENGTH(AH 2286 BK 2536)

DIR: B TOTAL LEN: 12.160 MI. DIST: 01-6 SR: 426  
 LEFT MUN: PITTSFIELD T RIGHT MUN: PITTSFIELD T

	010196 FT		010196 FT 1 0 00200 0 00 0550+64
			5 0050/0000 LENGTH(AH 2536 BK 2423)
BROKENSTRAW LN (PRDR)	0040/0929	==	
	007773 FT		007773 FT 1 0 00200 0 00 0574+87
			5 0040/0000 LENGTH(AH 2423 BK 2508)
	005265 FT		005265 FT 1 0 00200 0 00 0599+95
			5 0030/0000 LENGTH(AH 2508 BK 2504)
	002761 FT		002761 FT 1 0 00200 0 00 0624+99
			5 0020/0000 LENGTH(AH 2504 BK 2761)
FOR SR 0027 AND 0426 (CONN)	0010/0617	==	
1 0 00200 0 00 0652+36 000000 FT			NC SR 0426 SH
GRAND ST			INTER-BK GRAND ST
(SR0027 SEG 0380/0000) 0010/0000			000000 FT (SR0027 SEG 0380/0000)
			MFC BEGIN = D
			5 0010/0000 LENGTH(AH 2761 BK 0000)

EXTRACT DATE: 12/18/2023 ROADWAY MANAGEMENT SYSTEM PAGE NUMBER: 73  
 PRINT DATE: 12/19/2023 SLD COUNTY/SR - ANNUAL PRINT COUNTY: WARREN  
 DIR: B TOTAL LEN: 1.002 MI. DIST: 01-6 SR: 346  
 LEFT MUN: MEAD T RIGHT MUN: MEAD T

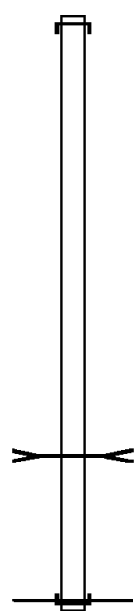
005290 FT

005290 FT AH-MCKEAN (42)  
 INTER-AHD SR 0346 SH  
 0020/1795 (SR0346 SEG 0010/0000)

003495 FT

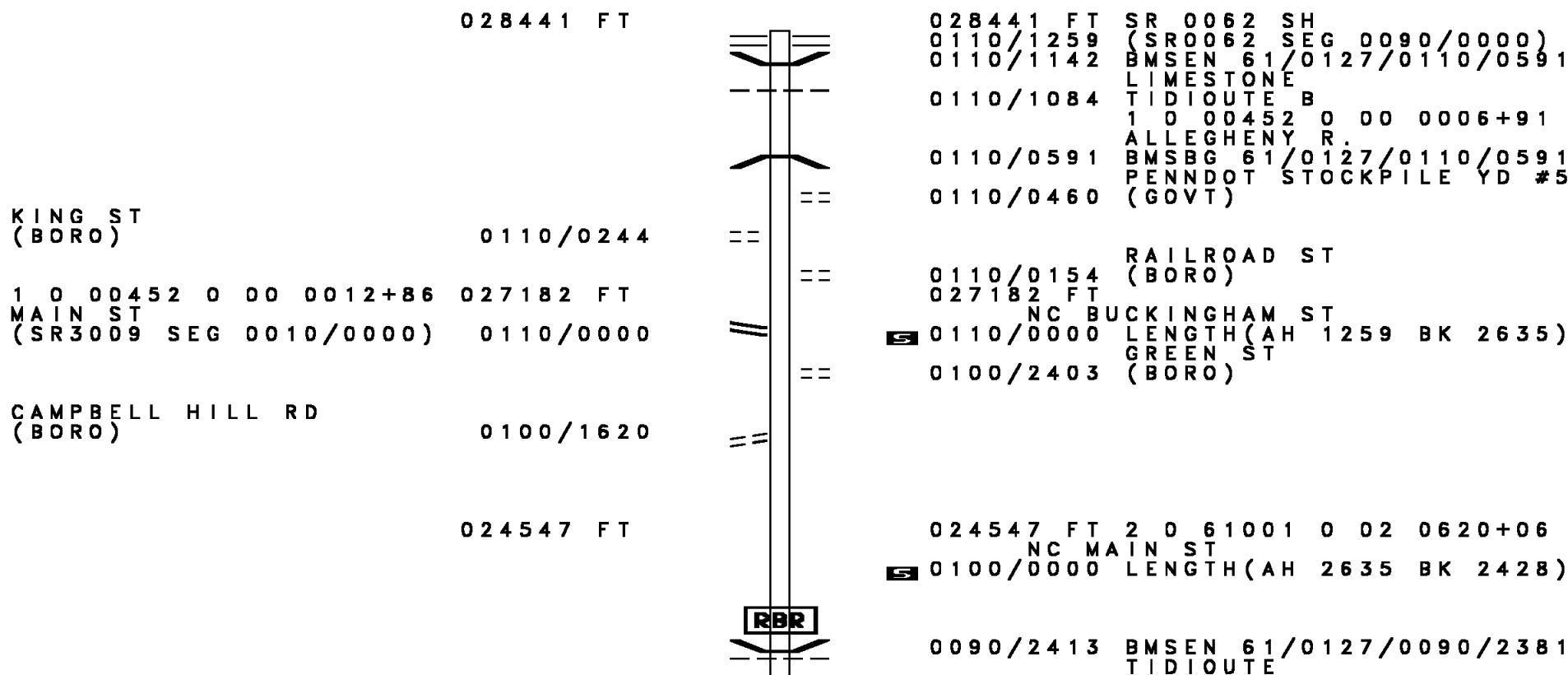
003495 FT 2 0 61041 0 00 0018+00  
 0020/0000 LENGTH(AH 1795 BK 3495)

000000 FT



ALLEGHENY TR  
 STRUCTURE LENGTH 8 FT  
 0010/0323 BMSID 61/0346/0010/0323  
 000000 FT 2 0 61041 0 00 0053+20  
 NC SR 0346 SH  
 INTER-BK NEW YORK STATE LINE  
 (STBD)  
 MFC BEGIN = D  
 0010/0000 LENGTH(AH 3495 BK 0000)

DIR: B TOTAL LEN: 5.387 MI. DIST: 01-6 SR: 127  
 LEFT MUN: LIMESTONE T RIGHT MUN: LIMESTONE T



028441 FT

028441 FT SR 0062 SH  
 0110/1259 (SR0062 SEG 0090/0000)  
 0110/1142 BMSSEN 61/0127/0110/0591  
 LIMESTONE  
 0110/1084 TIDIOUTE B  
 1 0 00452 0 00 0006+91  
 ALLEGHENY R.  
 0110/0591 BMSBG 61/0127/0110/0591  
 PENNDOT STOCKPILE YD #5  
 0110/0460 (GOVT)

KING ST  
 (BORO)

0110/0244

1 0 00452 0 00 0012+86  
 MAIN ST  
 (SR3009 SEG 0010/0000)

027182 FT  
 0110/0000

CAMPBELL HILL RD  
 (BORO)

0100/1620

024547 FT

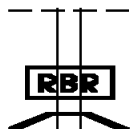
0110/0154 RAILROAD ST  
 027182 FT (BORO)  
 0110/0000 NC BUCKINGHAM ST  
 LENGTH(AH 1259 BK 2635)  
 0100/2403 GREEN ST  
 (BORO)

024547 FT 2 0 61001 0 02 0620+06  
 NC MAIN ST  
 0100/0000 LENGTH(AH 2635 BK 2428)

0090/2413 BMSSEN 61/0127/0090/2381  
 TIDIOUTE

RBR

DIR: B TOTAL LEN: 5.387 MI. DIST: 01-6 SR: 127  
 LEFT MUN: TIDIOUTE B RIGHT MUN: TIDIOUTE B



0090/2395 TRIUMPH T  
 2 0 61001 0 02 0619+44  
 P3  
 GORDON RUN  
 0090/2381 BMSBG 61/0127/0090/2381

022119 FT

022119 FT 2 0 61001 0 02 0595+70  
 0090/0000 LENGTH(AH 2428 BK 3405)

TIDIOUTE ENTERPRISE RD 018714 FT  
 (SR3002 SEG 0210/1600) 0080/0000

018714 FT 2 0 61001 0 02 0561+47  
 NC BABLIN HILL RD  
 0080/0000 LENGTH(AH 3405 BK 2732)

015982 FT

015982 FT 2 0 61003 0 00 0158+28  
 0070/0000 LENGTH(AH 2732 BK 2969)

GORMAN RD 0060/2148  
 (T303)

013013 FT

013013 FT 2 0 61003 0 00 0130+21  
 0060/0000 LENGTH(AH 2969 BK 2920)  
 GROVE RUN LN  
 0050/2718 (PRDR)



DIR: B TOTAL LEN: 5.387 MI. DIST: 01-6 SR: 127  
LEFT MUN: TRIUMPH T RIGHT MUN: TRIUMPH T

010093 FT

010093 FT 2 0 61003 0 00 0101+01  
S 0050/0000 LENGTH(AH 2920 BK 2609)

007484 FT

007484 FT 2 0 61003 0 00 0074+92  
S 0040/0000 LENGTH(AH 2609 BK 2467)

005017 FT

005017 FT 2 0 61003 0 00 0050+25  
S 0030/0000 LENGTH(AH 2467 BK 2042)

2 0 61003 0 00 0029+60 002975 FT  
YOUNGSVILLE RD  
(T362) 0020/0000

==


002975 FT  
S 0020/0000 LENGTH(AH 2042 BK 2975)

000000 FT

000000 FT 2 0 61003 0 00 0000+00  
NC FAGUNDUS RD  
INTER-BK FLEMING HILL RD  
(SRO127 SEG 0100/0189)  
MFC BEGIN = D (27)  
BK-FOREST  
S 0010/0000 LENGTH(AH 2975 BK 0000)

EXTRACT DATE: 12/18/2023 ROADWAY MANAGEMENT SYSTEM PAGE NUMBER: 69  
PRINT DATE: 12/19/2023 SLD COUNTY/SR - ANNUAL PRINT COUNTY: WARREN  
DIR: B TOTAL LEN: 14.309 MI. DIST: 01-6 SR: 69  
LEFT MUN: SUGAR GROVE T RIGHT MUN: SUGAR GROVE T

075554 FT



075554 FT  
INTER-AHD NEW YORK STATE LINE  
0320/2120 (STBD)

DIR: B TOTAL LEN: 14.309 MI. DIST: 01-6 SR: 69  
 LEFT MUN: SUGAR GROVE T RIGHT MUN: SUGAR GROVE T

DOYLE LN  
 (T561)

0320/0137  
 073434 FT

==

073434 FT 1 0 00279 0 00 0750+75  
 NC SR 0069 SH  
 S 0320/0000 LENGTH(AH 2120 BK 2617)

0310/1981 BMS EN 61/0069/0310/1985  
 1 0 00279 0 00 0724+58

0310/1973 BRANDS RUN  
 BMSBG 61/0069/0310/1985  
 0310/1700 SUGAR GROVE  
 SUGARGROVE B

0310/0036 BMS EN 61/0069/0310/0000  
 1 0 00279 0 00 0724+58

070817 FT

0310/0020 BRANDS RUN  
 BMSBG 61/0069/0310/0000  
 070817 FT 1 0 00279 0 00 0724+58  
 S 0310/0000 LENGTH(AH 2617 BK 1070)

1 0 00279 0 00 0713+71 069747 FT  
 CATLIN HILL RD  
 (SR4019 SEG 0010/0000) 0300/0000  
 069496 FT

==

0300/0310 PATTERSON ST  
 (BORO)  
 069747 FT

S 0300/0000 LENGTH(AH 1070 BK 0251)  
 069496 FT 1 0 00279 0 00 0711+25

MAIN ST  
 (SR0957 SEG 0280/0000)

NC FOREST ST

WILSON ST

(BORO)

S 0290/0000 LENGTH(AH 0251 BK 0394)  
 0280/0094 BMS EN 61/0069/0280/0046  
 1 0 00279 0 00 0707+50

STILLWATER CREEK

0280/0046 BMSBG 61/0069/0280/0046  
 069102 FT 1 0 00279 0 00 0707+11

NC MAIN ST

S 0280/0000 LENGTH(AH 0394 BK 3088)

MAIN ST  
 (SR0957 SEG 0270/2825) 0280/0000

YOUNIE ST  
 (BORO)  
 TEAL HILL RD  
 (BORO)

0270/2351

==

==

0270/2351 SCHOOL ST  
 (BORO)

0270/1867

==

SUGARGROVE

DIR: B TOTAL LEN: 14.309 MI. DIST: 01-6 SR: 69  
 LEFT MUN: SUGARGROVE B RIGHT MUN: SUGARGROVE B

		0270/1239 SUGAR GROVE T
066014 FT		0270/0012 BMS EN 61/0069/0270/0000 066014 FT 1 0 00279 0 00 0676+30 NC WA RR EN RD STILLWATER BMSBG 61/0069/0270/0000
		0270/0000 LENGTH(AH 3088 BK 2594)
		0260/1821 BMS EN 61/0069/0260/1867 1 0 00279 0 00 0650+19 STILLWATER
		0260/1808 BMSBG 61/0069/0260/1867
063420 FT		063420 FT 1 0 00279 0 00 0650+19 0260/0000 LENGTH(AH 2594 BK 2542)
060878 FT	==	0250/0420 PENNDOT STOCKPILE YD #1 (GOVT) 060878 FT 1 0 00279 0 00 0625+23 0250/0000 LENGTH(AH 2542 BK 2516)
058362 FT		058362 FT 1 0 00279 0 00 0600+07 0240/0000 LENGTH(AH 2516 BK 2501)
055861 FT		055861 FT 1 0 00279 0 00 0575+06 0230/0000 LENGTH(AH 2501 BK 2450)

DIR: B TOTAL LEN: 14.309 MI. DIST: 01-6 SR: 69  
 LEFT MUN: SUGAR GROVE T RIGHT MUN: SUGAR GROVE T

1 0 00279 0 00 0550+33 053411 FT  
 MATTHEWS RUN RD  
 (SR0027 SEG 0590/2531) 0220/0000

053411 FT  
 0220/0000 LENGTH(AH 2450 BK 3502)  
 0210/3148 GREGORY LN  
 (PRDR)

049909 FT

049909 FT 1 0 00279 0 00 0515+23  
 0210/0000 LENGTH(AH 3502 BK 3131)

HESSEL VALLEY RD  
 (SR4010 SEG 0020/3235) 0200/1243  
 MILL ST  
 (T581) 0200/0750

0200/1392 BMS EN 61/0069/0200/1373  
 1 0 00279 0 00 0497+70  
 JACKSON RUN  
 0200/1373 BMSBG 61/0069/0200/1373  
 0200/1267 JONES HILL RD  
 (T458)

046778 FT

046778 FT 1 0 00279 0 00 0483+92  
 ROUNDS HILL RD  
 (T438)  
 0200/0000 LENGTH(AH 3131 BK 2869)

BROWN HILL RD  
 (SR4013 SEG 0130/3473) 0200/0000

DIR: B TOTAL LEN: 14.309 MI.  
LEFT MUN: SUGAR GROVE T

DIST: 01-6 SR: 69  
RIGHT MUN: SUGAR GROVE T

043909 FT

043909 FT 1 0 00279 0 00 0455+09  
S 0190/0000 LENGTH(AH 2869 BK 2427)

0180/1166 BMS EN 61/0069/0180/1154  
1 0 00279 0 00 0442+36

0180/1154 JACKSONS BR.  
BMSBG 61/0069/0180/1154

1 0 00279 0 00 0430+82 041482 FT  
YANKEE BUSH RD  
(SR1001 SEG 0130/3493) 0180/0000

0180/0060 SUGAR GROVE  
041482 FT FARMINGTON T

S 0180/0000 LENGTH(AH 2427 BK 3409)  
WHITE RD  
0170/3361 (T494)

038073 FT

038073 FT 1 0 00279 0 00 0396+85  
S 0170/0000 LENGTH(AH 3409 BK 1870)

036203 FT

036203 FT 1 0 00279 0 00 0378+17  
S 0160/0000 LENGTH(AH 1870 BK 3129)

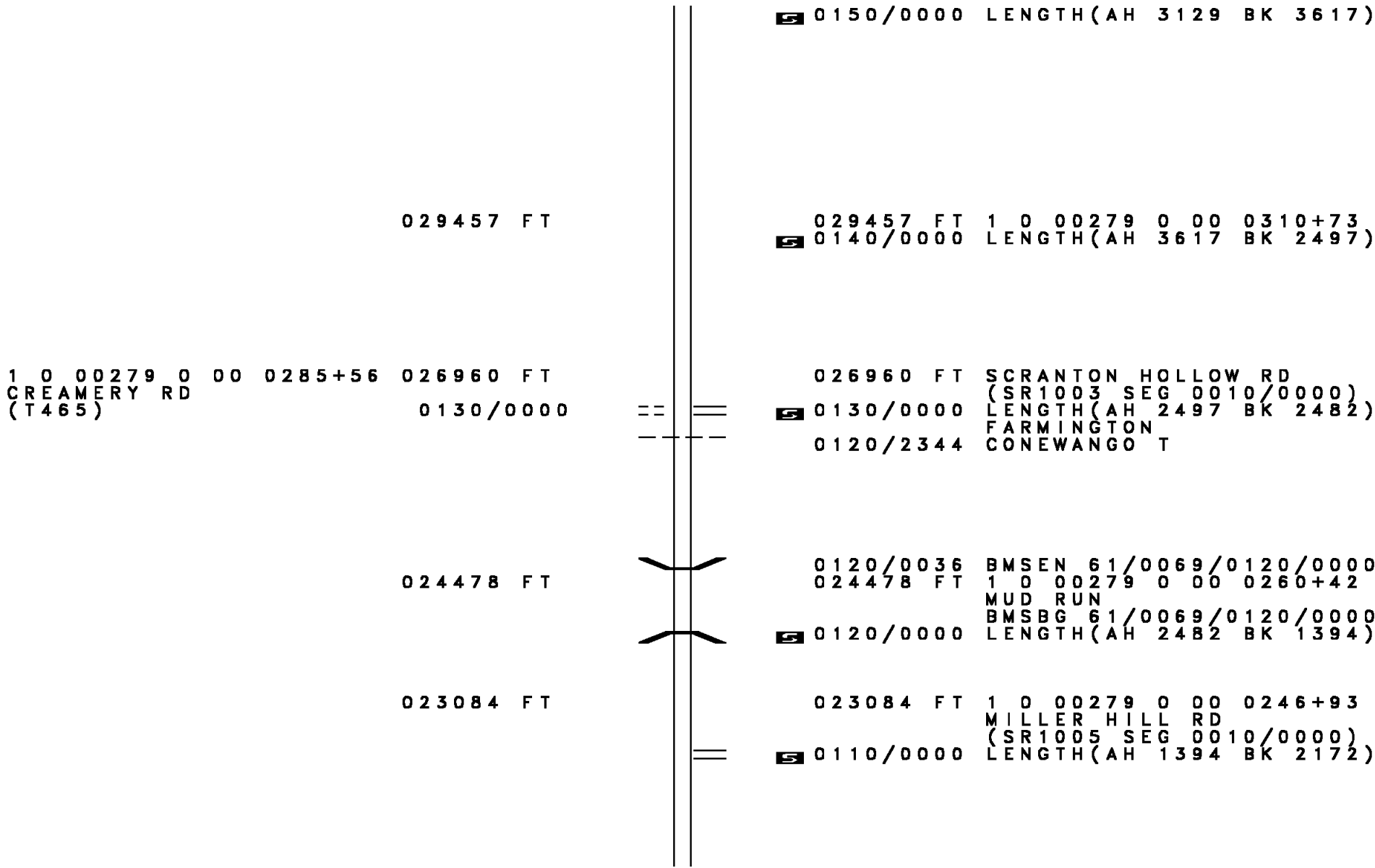
JACKSON VALLEY RD  
(PRDR)

0150/2010

033074 FT

0150/0013 BMS EN 61/0069/0150/0000  
033074 FT 1 0 00279 0 00 0346+88  
BR. JACKSON RUN  
BMSBG 61/0069/0150/0000

DIR: B TOTAL LEN: 14.309 MI. DIST: 01-6 SR: 69  
 LEFT MUN: FARMINGTON T RIGHT MUN: FARMINGTON T



0150/0000 LENGTH(AH 3129 BK 3617)

029457 FT

029457 FT 1 0 00279 0 00 0310+73  
 0140/0000 LENGTH(AH 3617 BK 2497)

1 0 00279 0 00 0285+56 026960 FT  
 CREAMERY RD  
 (T465) 0130/0000

026960 FT SCRANTON HOLLOW RD  
 (SR1003 SEG 0010/0000)  
 0130/0000 LENGTH(AH 2497 BK 2482)  
 FARMINGTON  
 0120/2344 CONEWANGO T

024478 FT

0120/0036 BMSBN 61/0069/0120/0000  
 024478 FT 1 0 00279 0 00 0260+42  
 MUD RUN  
 0120/0000 BMSBG 61/0069/0120/0000  
 LENGTH(AH 2482 BK 1394)

023084 FT

023084 FT 1 0 00279 0 00 0246+93  
 MILLER HILL RD  
 (SR1005 SEG 0010/0000)  
 0110/0000 LENGTH(AH 1394 BK 2172)

DIR: B TOTAL LEN: 14.309 MI. DIST: 01-6 SR: 69  
 LEFT MUN: CONEWANGO T RIGHT MUN: CONEWANGO T

020912 FT

020912 FT 1 0 00279 0 00 0225+21  
 0100/0000 LENGTH(AH 2172 BK 2583)

==

018329 FT

0090/0759 LUCKS LN  
 (PRDR)  
 018329 FT 1 0 00279 0 00 0199+38  
 0090/0000 LENGTH(AH 2583 BK 2279)

016050 FT

016050 FT 1 0 00279 0 00 0176+59  
 0080/0000 LENGTH(AH 2279 BK 1925)

014125 FT

0070/0061 BMS EN 61/0069/0070/0000  
 014125 FT 1 0 00279 0 00 0157+33  
 JACKSON RUN  
 BMSBG 61/0069/0070/0000  
 0070/0000 LENGTH(AH 1925 BK 2922)

LOGAN RD  
 (T474)

0060/2466

==

0060/1712 BMS EN 61/0069/0060/1671  
 1 0 00279 0 00 0144+64  
 JACKSON RUN  
 0060/1671 BMSBG 61/0069/0060/1671  
 0060/1161 STEPHEN RD  
 (PRDR)

011203 FT

JACKSONS RUN  
 STRUCTURE LENGTH 10 FT  
 0060/0346 BMSID 61/0069/0060/0346  
 011203 FT 1 0 00279 0 00 0128+00  
 DUTCH HILL RD  
 (SR1007 SEG 0010/0000)  
 0060/0000 LENGTH(AH 2922 BK 1907)



DIR: B TOTAL LEN: 14.309 MI. DIST: 01-6 SR: 69  
 LEFT MUN: CONEWANGO T RIGHT MUN: CONEWANGO T

JACOB LN  
 (PRDR)

0050/0515  
 009296 FT

POI

0050/0515 (APRA) MASON'S MOBILE C  
 009296 FT 1 0 00279 0 00 0109+43  
 0050/0000 LENGTH(AH 1907 BK 2003)

007293 FT

007293 FT 1 0 00279 0 00 0089+40  
 0040/0000 LENGTH(AH 2003 BK 2954)

004339 FT

004339 FT 1 0 00279 0 00 0059+86  
 0030/0000 LENGTH(AH 2954 BK 1995)

DONNELL DR  
 (PRDR)

0020/1255

==

NATHAN ST  
 (T484)  
 KIDDER ST  
 (PRDR)

0020/0552

==

0020/0078  
 002344 FT

==

002344 FT 1 0 00279 0 00 0039+91  
 0020/0000 LENGTH(AH 1995 BK 2344)

PHOEBE ST  
 (PRDR)  
 CREEKSIDE LN  
 (PRDR)

0010/2099

==

0010/1789

==

EVENING STAR LN  
 (T491)

0010/1160

==

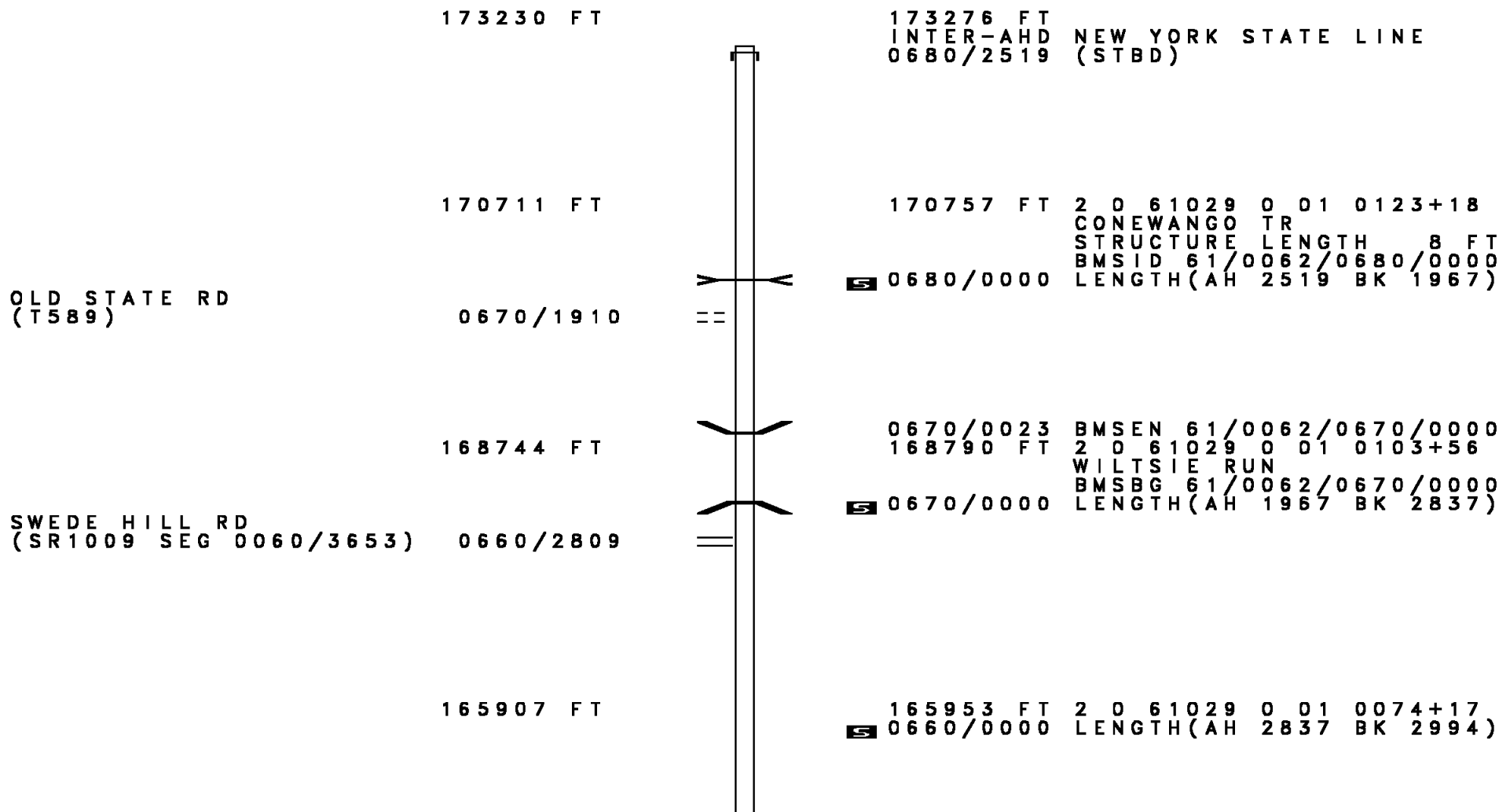
000000 FT

000000 FT 1 0 00279 0 00 0016+47  
 NC JACKSON RUN RD  
 MARKET ST  
 (SR0062 SEG 0500/0000)  
 (SR0062 SEG 0501/0000)

INTER-BK JACKSON ST  
 (SR1029 SEG 0010/0000)  
 MFC BEGIN = C  
 0010/0000 LENGTH(AH 2344 BK 0000)



DIR: B TOTAL LEN: 32.817 MI. DIST: 01-6 SR: 62  
 LEFT MUN: PINE GROVE T RIGHT MUN: PINE GROVE T



DIR: B TOTAL LEN: 32.817 MI. DIST: 01-6 SR: 62  
 LEFT MUN: PINE GROVE T RIGHT MUN: PINE GROVE T

Stationing	Right of Way	Structure	Length	Notes
162913 FT	0650/0000		2994	162959 FT 2 0 61029 0 01 0044+23 LENGTH(AH 2994 BK 2248)
160665 FT	0640/0000		2248	160711 FT 2 0 61029 0 00 0021+75 LENGTH(AH 2248 BK 2020)
	0630/1236	CONEWANGO CK STRUCTURE	8	CONEWANGO CK STRUCTURE LENGTH 8 FT BMSID 61/0062/0630/1386
158645 FT	0630/0000		2020	158691 FT 2 0 61029 0 00 0000+00 AKELEY RD (SR1016 SEG 0020/0000) LENGTH(AH 2020 BK 3354)
	0620/3144			TO 1016/0020 SH (CONN)
TIMBERVIEW LN (PRDR)	0620/0977	POPLAR DR (PRDR)	1099	0620/1099 POPLAR DR (PRDR)
155291 FT	0620/0000		3354	155337 FT 1 0 00094 0 01 0405+75 LENGTH(AH 3354 BK 1915)
1 0 00094 0 01 0386+65 BRIARWOOD LN (T570)	0610/0000		1915	153422 FT BECKWITH DR (T572) LENGTH(AH 1915 BK 2920)

DIR: B TOTAL LEN: 32.817 MI. DIST: 01-6 SR: 62  
 LEFT MUN: PINE GROVE T RIGHT MUN: PINE GROVE T

1 0 00094 0 01 0357+50 150456 FT  
 RT 957  
 (SR0957 SEG 0500/3133) 0600/0000

147603 FT

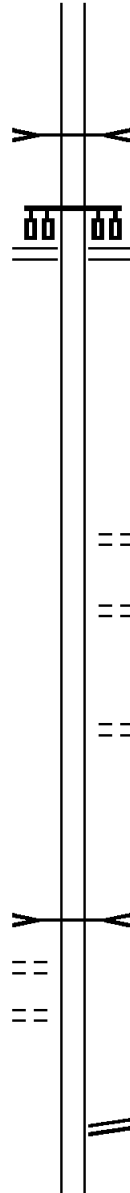
145138 FT

OAK LN  
 (T631)  
 HICKORY LN  
 (T629)

0570/1074

0570/0685

142381 FT



JOHNNY RUN  
 STRUCTURE LENGTH 26 FT  
 BMSID 61/0062/0600/0894

LIBERTY ST  
 (SR1012 SEG 0010/0000)  
 0600/0000 LENGTH(AH 2920 BK 2853)

147649 FT 1 0 00094 0 01 0329+25  
 WOODLAND DR  
 (T645)  
 0590/0000 LENGTH(AH 2853 BK 2465)

0580/1821 SHADY RIDGE RD  
 (T405)

0580/0390 WERNER DR  
 (T400)  
 145184 FT 1 0 00094 0 01 0304+60  
 0580/0000 LENGTH(AH 2465 BK 2757)

SMALL STREAM  
 STRUCTURE LENGTH 12 FT  
 BMSID 61/0062/0570/1225

142427 FT 1 0 00094 0 01 0280+00  
 0570/0000 LENGTH(AH 2757 BK 2076)  
 MAIN ST  
 (SR1015 SEG 0010/0000)

DIR: B TOTAL LEN: 32.817 MI. DIST: 01-6 SR: 62  
 LEFT MUN: PINE GROVE T RIGHT MUN: PINE GROVE T

VALENTINE RUN RD (SR1004 SEG 0070/2716)	0560/0905	==	0560/0905	WEeping WILLOW LN (PRDR)
BEECHWOOD DR (T599)	0560/0495	==	140351 FT	
1 0 00094 0 01 0256+05	140305 FT			
MAPLEWOOD DR (T601)	0560/0000	==	5 0560/0000	LENGTH(AH 2076 BK 2589)
WALKER AVE (T603)	0550/2105	==		
			0550/1645	PINE GROVE
			0550/1109	CONEWANGO T
				BMS EN 61/0062/0550/1074
				1 0 00094 0 01 0240+96
			0550/1074	VALENTINE CK
				BMSBG 61/0062/0550/1074
	137716 FT		137762 FT	1 0 00094 0 01 0230+22
FARM COLONY DR (T500)	0540/1702	==	5 0550/0000	LENGTH(AH 2589 BK 2270)
EVERGREEN BL (T483)	0540/0620	==		
1 0 00094 0 01 0207+59	135446 FT		135492 FT	
TALL PINES BL (T477)	0540/0000	==	5 0540/0000	LENGTH(AH 2270 BK 2343)
			0530/1194	WARREN MALL DR (PRDR)
	133103 FT		133149 FT	1 0 00094 0 01 0184+28
				HATCH RUN RD (SR1008 SEG 0010/0000)
			5 0530/0000	MFC BEGIN = B LENGTH(AH 2343 BK 3336)
			0520/3243	TO 1008/0010 SH (CONN)
BMS EN 61/0062/0520/2582	0521/2596		0520/2620	BMS EN 61/0062/0520/2582
1 0 00094 0 00 0176+66				1 0 00094 0 00 0176+66
DOUGHTERY				DOUGHTERY
BMSBG 61/0062/0520/2582	0521/2583		0520/2607	BMSBG 61/0062/0520/2582

DIR: B TOTAL LEN: 32.817 MI. DIST: 01-6 SR: 62  
 LEFT MUN: CONEWANGO T RIGHT MUN: CONEWANGO T

DAUGHERTY RUN RD (T632)	0521/2490	==	0520/2499	DAUGHERTY RUN RD (T632)
STATE ST (SR1029 SEG 0040/2580)	0521/1311	==	0520/1304	STATE ST (SR1029 SEG 0040/2580)
1 0 00094 0 00 0150+98 129796 FT LENGTH(AH 3307 BK 2939)	0521/0000	5	129813 FT 0520/0000	1 0 00094 0 00 0150+81 LENGTH(AH 3336 BK 2922)
LC TO WARREN COMMONS (CONN) WARREN COMMONS DR (PRDR) HOSPITAL DR (GOVT)	0511/0276	==		WARREN COMMONS DR (PRDR) HOSPITAL DR (GOVT)
BMS EN 61/0062/0510/0000 1 0 00094 0 00 0121+59 126857 FT NO UNDERPASS INFORMATION BMSBG 61/0062/0510/0000 LENGTH(AH 2939 BK 1299)	0511/0196 0511/0022	==	0510/0188 0510/0022	BMS EN 61/0062/0510/0000 1 0 00094 0 00 0121+59 NO UNDERPASS INFORMATION BMSBG 61/0062/0510/0000 LENGTH(AH 2922 BK 1339)
1 0 00094 0 00 0108+32 125558 FT JACKSON RUN RD (SR0069 SEG 0010/0000) JACKSON ST (SR1029 SEG 0010/0000)	0501/0000	5	125552 FT 0500/0000	1 0 00094 0 00 0108+32 JACKSON RUN RD (SR0069 SEG 0010/0000) JACKSON ST (SR1029 SEG 0010/0000)
LENGTH(AH 1299 BK 2396) MAIN ST (T489) VINE ST (T489) (AAR 505997M)#TRKS 01 PLUMBER ST	0491/1879 0491/1485	==	0490/1869 0490/1418	LENGTH(AH 1339 BK 2370) VINE ST (T489) (AAR 505997M)#TRKS 01 PLUMBER ST

DIR: B TOTAL LEN: 32.817 MI. DIST: 01-6 SR: 62  
 LEFT MUN: CONEWANGO T RIGHT MUN: CONEWANGO T

(T471)	0491/1196	==	==	0490/1192	(T471)
THOMAS AV				THOMAS AV	
(T469)	0491/0838	==	==	0490/0837	(T469)
TIMOTHY AV				TIMOTHY AV	
(T461)	0491/0487	==	==	0490/0483	(T461)
VICTOR AV				VICTOR AV	
(T467)	0491/0139	==	==	0490/0136	(T467)
1 0 00094 0 00 0084+51	123162 FT			123182 FT	1 0 00094 0 00 0084+55
LENGTH(AH 2396 BK 2150)	0491/0000	5		5 0490/0000	LENGTH(AH 2370 BK 2128)

BMSEN 61/0062/0480/0514	0481/0550			0480/0574	BMSEN 61/0062/0480/0514
1 0 00094 0 00 0068+34					1 0 00094 0 00 0068+34
JACKSON RUN					JACKSON RUN
BMSBG 61/0062/0480/0514	0481/0490			0480/0514	BMSBG 61/0062/0480/0514
STIEBER RD					
(T661)	0481/0324	==			

BMSEN 61/0062/0480/0377	0481/0300			0480/0350	STIEBER RD
1 0 00094 0 00 0066+66				0480/0340	(T661)
FOLLETT RUN					BMSEN 61/0062/0480/0377
BMSBG 61/0062/0480/0377	0481/0290			0480/0330	1 0 00094 0 00 0063+11
1 0 00094 0 00 0063+11	121012 FT			121054 FT	FOLLETT RUN
STATE ST					BMSBG 61/0062/0480/0377
(T634)					1 0 00094 0 00 0063+11
FOLLETT RUN RD					STATE ST
(SR1002 SEG 0120/2166)					(T634)

LENGTH(AH 2150 BK 3200)	0481/0000	5	00 0000 00	5 0480/0000	LENGTH(AH 2128 BK 3180)
				0470/3037	LC TO STATE ST
					(CONN)

1 0 00094 0 00 0031+31	117812 FT			117874 FT	1 0 00094 0 00 0031+31
CONEWANGO					CONEWANGO
WARREN CITY C					WARREN CITY C
LENGTH(AH 3200 BK 1607)	0471/0000	5		5 0470/0000	LENGTH(AH 3180 BK 1669)

DIR: B TOTAL LEN: 32.817 MI. DIST: 01-6 SR: 62  
 LEFT MUN: WARREN CITY C RIGHT MUN: WARREN CITY C

1 0 00094 0 00 0014+92 116205 FT  
 SEVENTH AV  
 (CITY)  
 MFC BEGIN = B  
 LENGTH(AH 1607 BK 1490) 0461/0000

116205 FT 1 0 00094 0 00 0014+92  
 SEVENTH AV  
 (CITY)  
 MFC BEGIN = B  
 LENGTH(AH 1669 BK 1490)

114715 FT

0450/0000  
 0450/1076  
 0450/0550  
 114715 FT 1 0 00094 0 00 0000+00  
 FOURTH AV  
 (CITY)  
 NC MARKET ST

0450/0000 MARKET ST  
 (SR1017 SEG 0020/0561)  
 LENGTH(AH 1490 BK 2623)  
 LIBERTY ST  
 (CITY)

0440/2078 HICKORY ST  
 (CITY)

0440/1546 POPLAR ST  
 (CITY)  
 0440/1030 HAZEL ST  
 (CITY)  
 0440/0535

TAFT PL  
 (CITY) 0440/0341  
 2 0 61078 0 00 0005+23 112092 FT  
 LAUREL ST  
 (CITY)  
 FOURTH AV  
 (CITY)

112092 FT

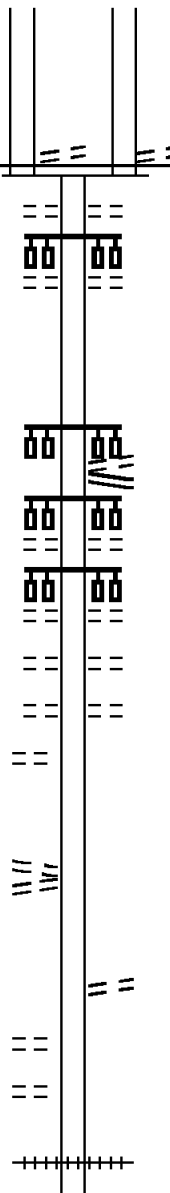
0440/0000 NC FOURTH AV  
 LENGTH(AH 2623 BK 0523)  
 111569 FT 2 0 61078 0 00 0000+00  
 PENNSYLVANIA AV  
 (CITY)

0430/0000 NC LAUREL ST  
 LENGTH(AH 0523 BK 1357)

UNION ST  
 (CITY) 0428/0875  
 BEECH ST  
 (CITY) 0428/0407  
 110212 FT

110212 FT 1 0 00088 0 01 1492+91  
 (AAR 528470V)#TRKS 02  
 0428/0000 LENGTH(AH 1357 BK 1656)

CHESTNUT ST





DIR: B TOTAL LEN: 32.817 MI. DIST: 01-6 SR: 62  
 LEFT MUN: WARREN CITY C RIGHT MUN: WARREN CITY C

(CITY)	0426/1546	==	
		==	
	108556 FT	==	0426/0484 MORRISON ST 108556 FT (CITY) 1 0 00088 0 01 1476+35
		==	
		==	5 0426/0000 LENGTH (AH 1656 BK 1937) WALNUT ST (CITY)
		==	0424/1427 (CITY)
		==	0424/0971 EDDY ST (CITY)
		==	
	106619 FT	==	0424/0321 WETMORE ST 106619 FT (CITY) 1 0 00088 0 01 1456+98
PENNSYLVANIA AV (SR3024 SEG 0010/0765)	0424/0000	==	NC PENNSYLVANIA AV MFC BEGIN = B 5 0424/0000 LENGTH (AH 1937 BK 2306)
		==	0422/1857 ALLEGHENY AV (CITY)
		==	0422/1360 SILL ST (CITY)
TO 8006/0250 SH (CONN)	0422/1166	==	
		==	0422/1078 FROM 8006/0500 SH (CONN)
		==	0422/0924 RAMP C RD (SR8006 SEG 0250/0000)
		==	0422/0890 RAMP D RD (SR8006 SEG 0500/0803)
		==	0422/0638 SR 0006 E/W OP ID 61/0006/0574/0000
TO 8006/0010 SH (CONN)	0422/0351	==	RAMP A RD (SR8006 SEG 0750/1236)
		==	0422/0285 MFC BEGIN = E
		==	0422/0147 RAMP B RD (SR8006 SEG 0010/0000)
		==	0422/0090 RAMP A SPUR RD (SR8006 SEG 0760/0218)
104313 FT		==	104313 FT 1 0 01094 4 00 0007+35
		==	NC LU DLOW ST
		==	INTER-BK BETTS PARK RD (CITY)
104313 FT		==	5 0422/0000 LTH AH 002306 BK 001919
		==	104313 FT
		==	7420/0000 LTH AH 001919 BK 001027
		==	INTER-AHD RAMP C RD (SR8004 SEG 0512/0000)



DIR: B TOTAL LEN: 32.817 MI. DIST: 01-6 SR: 62  
LEFT MUN: PLEASANT T RIGHT MUN: PLEASANT T

096176 FT

096176 FT 1 0 00093 0 00 0961+50  
S 0380/0000 LENGTH(AH 1179 BK 2846)

093330 FT


093330 FT 1 0 00093 0 00 0933+04  
S 0370/0000 LENGTH(AH 2846 BK 2342)

090988 FT

090988 FT 1 0 00093 0 00 0909+93  
S 0360/0000 LENGTH(AH 2342 BK 2045)

088943 FT

088943 FT 1 0 00093 0 00 0889+48  
S 0350/0000 LENGTH(AH 2045 BK 2952)



CHARLEY RUN  
STRUCTURE LENGTH 12 FT  
BMSID 61/0062/0340/0952

085991 FT

085991 FT 1 0 00093 0 00 0859+93  
S 0340/0000 LENGTH(AH 2952 BK 2752)

083239 FT

083239 FT 1 0 00093 0 00 0832+27  
S 0330/0000 LENGTH(AH 2752 BK 2520)

DIR: B TOTAL LEN: 32.817 MI. DIST: 01-6 SR: 62  
 LEFT MUN: PLEASANT T RIGHT MUN: PLEASANT T

080719 FT		080719 FT 1 0 00093 0 00 0807+30 0320/0000 LENGTH(AH 2520 BK 1853) 0310/1260 BMSSEN 61/0062/0310/1247 1 0 00093 0 00 0800+96 HEDGE HOG 0310/1247 BMSBG 61/0062/0310/1247
078866 FT		078866 FT 1 0 00093 0 00 0788+49 0310/0000 LENGTH(AH 1853 BK 2908) PLEASANT 0300/2788 WATSON T
075958 FT		075958 FT 1 0 00093 0 00 0759+41 0300/0000 LENGTH(AH 2908 BK 2324)
073634 FT		073634 FT 1 0 00093 0 00 0736+41 0290/0000 LENGTH(AH 2324 BK 2920)
070714 FT		0280/0017 BMSSEN 61/0062/0280/0000 070714 FT 1 0 00093 0 00 0707+05 CLARK RUN BMSBG 61/0062/0280/0000

DIR: B TOTAL LEN: 32.817 MI. DIST: 01-6 SR: 62  
 LEFT MUN: WATSON T RIGHT MUN: WATSON T

		0280/0000	LENGTH(AH 2920 BK 2227)
068487 FT		068487 FT	1 0 00093 0 00 0685+24
		0270/0000	LENGTH(AH 2227 BK 2556)
			ALLEG. TRIB.
		0260/2183	STRUCTURE LENGTH 8 FT
			BMSID 61/0062/0260/2138
065931 FT		065931 FT	1 0 00093 0 00 0659+60
		0260/0000	LENGTH(AH 2556 BK 2332)
			RETAINING WALL END
		0250/2298	BMSID 61/0062/0250/2172
			RETAINING WALL BEGIN
		0250/2147	BMSID 61/0062/0250/2172
			RETAINING WALL END
		0250/1769	BMSID 61/0062/0250/1692
			RETAINING WALL BEGIN
		0250/1667	BMSID 61/0062/0250/1692
			RETAINING WALL END
		0250/0939	BMSID 61/0062/0250/0612
			RETAINING WALL BEGIN
		0250/0587	BMSID 61/0062/0250/0612
063599 FT		0250/0014	BMSID 61/0062/0250/0000
		063599 FT	1 0 00093 0 00 0635+92
			SLATER RUN
			BMSBG 61/0062/0250/0000
		0250/0000	LENGTH(AH 2332 BK 2661)
060938 FT		060938 FT	1 0 00093 0 00 0609+62
		0240/0000	LENGTH(AH 2661 BK 2294)

DIR: B TOTAL LEN: 32.817 MI. DIST: 01-6 SR: 62  
 LEFT MUN: WATSON T RIGHT MUN: WATSON T

058644 FT

058644 FT 1 0 00093 0 00 0586+68  
 0230/0000 LENGTH(AH 2294 BK 2648)

055996 FT

055996 FT 1 0 00093 0 00 0560+38  
 0220/0000 LENGTH(AH 2648 BK 3684)

0210/2171 RETAINING WALL END  
 BMSID 61/0062/0210/2513  
 0210/2000 RETAINING WALL BEGIN  
 BMSID 61/0062/0210/2513

0210/1018 COBHAM HILL RD  
 (SR3020 SEG 0010/0000)  
 0210/0773 BMSSEN 61/0062/0210/0748  
 1 0 00093 0 00 0530+67  
 BULLY RUN  
 0210/0748 BMSBG 61/0062/0210/0748

052312 FT

052312 FT 1 0 00093 0 00 0523+19  
 0210/0000 LENGTH(AH 3684 BK 1851)

050461 FT

050461 FT 1 0 00093 0 00 0504+68  
 0200/0000 LENGTH(AH 1851 BK 1801)

048660 FT

048660 FT 1 0 00093 0 00 0486+67  
 0190/0000 LENGTH(AH 1801 BK 2734)  
 WATSON  
 0180/2538 LIMESTONE T

DIR: B TOTAL LEN: 32.817 MI. DIST: 01-6 SR: 62  
 LEFT MUN: WATSON T RIGHT MUN: WATSON T

045926 FT

045926 FT 1 0 00093 0 00 0459+22  
 0180/0000 LENGTH(AH 2734 BK 2623)




ALEX MAGEE  
 STRUCTURE LENGTH 8 FT  
 0170/1307 BMSID 61/0062/0170/1307

043303 FT

043303 FT 1 0 00093 0 00 0432+92  
 0170/0000 LENGTH(AH 2623 BK 2378)

040925 FT

040925 FT 1 0 00093 0 00 0409+16  
 0160/0000 LENGTH(AH 2378 BK 2585)



038340 FT

0150/0011 BMS EN 61/0062/0150/0000  
 038340 FT 1 0 00093 0 00 0383+30  
 WAID RUN  
 BMSBG 61/0062/0150/0000  
 0150/0000 LENGTH(AH 2585 BK 2264)



036076 FT

036076 FT 1 0 00093 0 00 0360+66  
 0140/0000 LENGTH(AH 2264 BK 2346)

DIR: B TOTAL LEN: 32.817 MI. DIST: 01-6 SR: 62  
 LEFT MUN: LIMESTONE T RIGHT MUN: LIMESTONE T

033730 FT

033730 FT 1 0 00093 0 00 0337+55  
 BIMBER RUN RD  
 (SR3018 SEG 0010/0000)  
 LENGTH(AH 2346 BK 3815)  
 BIMBER RUN  
 STRUCTURE LENGTH 12 FT  
 BMSID 61/0062/0120/3695

0130/0000

0120/3732

029915 FT

029915 FT 1 0 00093 0 00 0299+63  
 0120/0000 LENGTH(AH 3815 BK 1971)

0120/0000

027944 FT

027944 FT 1 0 00093 0 00 0279+87  
 0110/0000 LENGTH(AH 1971 BK 2201)

0110/0000

0100/1472 RETAINING WALL END  
 BMSID 61/0062/0100/1070  
 0100/1070 RETAINING WALL BEGIN  
 BMSID 61/0062/0100/1070

025743 FT

025743 FT 1 0 00093 0 00 0257+86  
 0100/0000 LENGTH(AH 2201 BK 1509)

0100/0000

024234 FT

024234 FT 1 0 00093 0 00 0242+77  
 0094/0000 LENGTH(AH 1509 BK 2817)

0094/0000



DIR: B TOTAL LEN: 32.817 MI. DIST: 01-6 SR: 62  
 LEFT MUN: LIMESTONE T RIGHT MUN: LIMESTONE T

1 0 00093 0 00 0214+60 021417 FT  
 BUCKINGHAM ST  
 (SR0127 SEG 0110/1259) 0090/0000

021417 FT  
 0090/0000 LENGTH(AH 2817 BK 3617)  
 RT 337  
 0080/2945 (SR3005 SEG 0010/0000)

HILL DR  
 (T422) 0080/1289

017800 FT

017800 FT 1 0 00093 0 00 0178+39  
 0080/0000 LENGTH(AH 3617 BK 2223)

015577 FT

015577 FT 1 0 00093 0 00 0155+97  
 0070/0000 LENGTH(AH 2223 BK 2479)

ALLEGHNEY TR  
 STRUCTURE LENGTH 8 FT  
 0060/1027 BMSID 61/0062/0060/1027

013098 FT

013098 FT 1 0 00093 0 00 0131+32  
 0060/0000 LENGTH(AH 2479 BK 2756)

010342 FT

010342 FT 1 0 00093 0 00 0103+71

DIR: B TOTAL LEN: 32.817 MI. DIST: 01-6 SR: 62  
 LEFT MUN: LIMESTONE T RIGHT MUN: LIMESTONE T

		0050/0000	LENGTH(AH 2756 BK 2340)
008002 FT		0040/0015	BMS EN 61/0062/0040/0000
		008002 FT	1 0 00093 0 00 0080+31
			DALE RUN
		0040/0000	BMSBG 61/0062/0040/0000
			LENGTH(AH 2340 BK 2862)
005140 FT		005140 FT	1 0 00093 0 00 0051+72
			RED HOUSE HILL RD
			(T416)
		0030/0000	LENGTH(AH 2862 BK 2187)
002953 FT		002953 FT	1 0 00093 0 00 0029+22
			DUNN RUN
			STRUCTURE LENGTH 10 FT
		0020/0000	BMSID 61/0062/0020/0000
			LENGTH(AH 2187 BK 2953)
000000 FT		000000 FT	1 0 00093 0 00 0000+00
			NC SR 0062 SH
		INTER-BK	SR 0062 SH
			(SR0062 SEG 0320/2460)
			MFC BEGIN = B
			BK-FOREST (27)
		0010/0000	LENGTH(AH 2953 BK 0000)

EXTRACT DATE: 12/18/2023 ROADWAY MANAGEMENT SYSTEM PAGE NUMBER: 44  
PRINT DATE: 12/19/2023 SLD COUNTY/SR - ANNUAL PRINT COUNTY: WARREN  
DIR: B TOTAL LEN: 12.436 MI. DIST: 01-6 SR: 59  
LEFT MUN: MEAD T RIGHT MUN: MEAD T

065662 FT

065662 FT AH-MCKEAN (42)  
INTER-AHD SR 0059 SH  
0270/3466 (SR0059 SEG 0010/0000)

062196 FT

062196 FT 1 0 00209 0 01 0599+18  
5 0270/0000 LENGTH(AH 3466 BK 3582)

058614 FT

058614 FT 1 0 00209 0 01 0563+61  
5 0260/0000 LENGTH(AH 3582 BK 2391)

DIR: B TOTAL LEN: 12.436 MI. DIST: 01-6 SR: 59  
 LEFT MUN: MEAD T RIGHT MUN: MEAD T

Stationing	Location	Notes	Stationing	Location	Notes
056223 FT	KINZUA MARINA RD (GOVT)	==	056223 FT	KINZUA BEACH RD (GOVT)	1 0 00209 0 01 0539+82
0240/2011			0250/0000		LENGTH(AH 2391 BK 2341)
053882 FT		==	053882 FT		1 0 00209 0 01 0516+19
			0240/0000		LENGTH(AH 2341 BK 1906)
			0230/1897		BMSBN 61/0059/0230/0063
051976 FT	KINZUA POINT (GOVT)	==	0230/0084	KINZUA RES.	1 0 00209 0 01 0498+07
			051976 FT		BMSBG 61/0059/0230/0063
			0230/0000	LONGHOUSE SCENIC DR (FRST)	1 0 00209 0 01 0497+25
					LENGTH(AH 1906 BK 2214)
049762 FT			049762 FT		1 0 00209 0 01 0475+07
			0220/0000		LENGTH(AH 2214 BK 1893)
047869 FT			0210/0606		BMSBN 61/0059/0210/0000
			047869 FT	JAKES RUN	1 0 00209 0 01 0456+14
			0210/0000	BMSBG 61/0059/0210/0000	LENGTH(AH 1893 BK 2675)
			0200/2549	#507 FORESTRY RD (FRST)	

DIR: B TOTAL LEN: 12.436 MI. DIST: 01-6 SR: 59  
 LEFT MUN: MEAD T RIGHT MUN: MEAD T

045194 FT

045194 FT 1 0 00209 0 01 0430+07  
 0200/0000 LENGTH(AH 2675 BK 2510)

042684 FT

042684 FT 1 0 00209 0 01 0404+61  
 0190/0000 LENGTH(AH 2510 BK 2607)

040077 FT

040077 FT 1 0 00209 0 01 0378+57  
 0180/0000 LENGTH(AH 2607 BK 1957)

038120 FT

038120 FT 1 0 00209 0 01 0358+97  
 0170/0000 LENGTH(AH 1957 BK 2460)

ALLEGHENY TR  
 STRUCTURE LENGTH 10 FT  
 0160/1293 BMSID 61/0059/0160/1293

035660 FT

035660 FT 1 0 00209 0 01 0334+37  
 0160/0000 LENGTH(AH 2460 BK 2492)

KINZUA DAM  
 (GOVT)

0150/1797 ==

W0150/0676 RWIS SITE/AT KINZUA DAM

DIR: B TOTAL LEN: 12.436 MI. DIST: 01-6 SR: 59  
LEFT MUN: MEAD T RIGHT MUN: MEAD T

	033168 FT				033168 FT 1 0 00209 0 01 0309+45 S 0150/0000 LENGTH(AH 2492 BK 2818)
BIG BEND ACCESS AREA (GOVT)	0140/1254	==			
	030350 FT				030350 FT 1 0 00209 0 01 0281+27 S 0140/0000 LENGTH(AH 2818 BK 2043)
	028307 FT				028307 FT 1 0 00209 0 01 0260+84 S 0130/0000 LENGTH(AH 2043 BK 2611)
	025696 FT				025696 FT 1 0 00209 0 01 0234+73 S 0120/0000 LENGTH(AH 2611 BK 2584)
	023112 FT				023112 FT 1 0 00209 0 01 0208+89 S 0110/0000 LENGTH(AH 2584 BK 2304)
	020808 FT				020808 FT 1 0 00209 0 01 0185+85 S 0100/0000 LENGTH(AH 2304 BK 2653)

DIR: B TOTAL LEN: 12.436 MI. DIST: 01-6 SR: 59  
 LEFT MUN: MEAD T RIGHT MUN: MEAD T

018155 FT

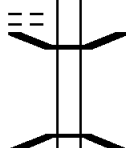
018155 FT 1 0 00209 0 01 0159+32  
 0090/0000 LENGTH(AH 2653 BK 2206)

015949 FT

015949 FT 1 0 00209 0 01 0137+26  
 0080/0000 LENGTH(AH 2206 BK 2032)

LEDA LN  
 (PRDR)

0070/0530  
 013917 FT



0070/0010 BMS EN 61/0059/0070/0000  
 013917 FT 1 0 00209 0 01 0116+84  
 WARD RUN  
 BMSBG 61/0059/0070/0000  
 0070/0000 LENGTH(AH 2032 BK 1629)

012288 FT

012288 FT 1 0 00209 0 01 0100+50  
 0060/0000 LENGTH(AH 1629 BK 2318)

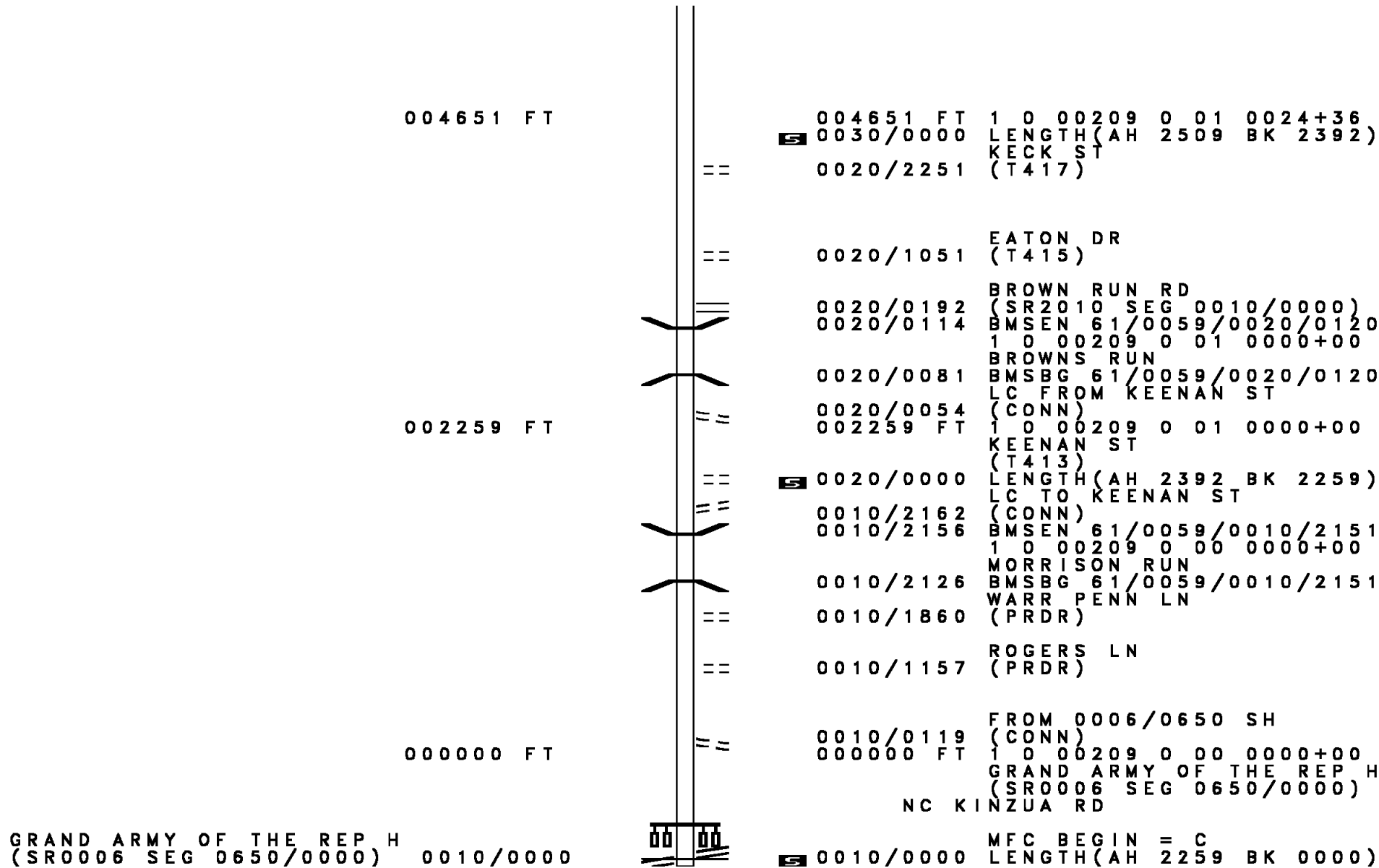
009970 FT

009970 FT 1 0 00209 0 01 0077+32  
 0050/0000 LENGTH(AH 2318 BK 2810)

007160 FT

007160 FT 1 0 00209 0 01 0049+45  
 0040/0000 LENGTH(AH 2810 BK 2509)

DIR: B TOTAL LEN: 12.436 MI. DIST: 01-6 SR: 59  
 LEFT MUN: MEAD T RIGHT MUN: MEAD T

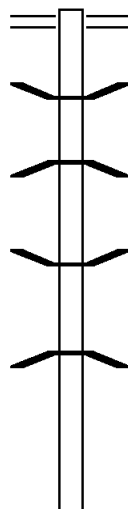


0010/0000 MFC BEGIN = C  
 LENGTH(AH 2259 BK 0000)



EXTRACT DATE: 12/18/2023      ROADWAY MANAGEMENT SYSTEM      PAGE NUMBER: 38  
 PRINT DATE: 12/19/2023      SLD COUNTY/SR - ANNUAL PRINT      COUNTY: WARREN  
 DIR: B      TOTAL LEN: 27.738 MI.      DIST: 01-6      SR: 27  
 LEFT MUN: SUGAR GROVE T      RIGHT MUN: SUGAR GROVE T

146459 FT



146459 FT JACKSON RUN RD  
 0590/2531 (SR0069 SEG 0220/0000)

0590/1476 BMS EN 61/0027/0590/1463  
 2 0 61024 0 00 0162+93  
 BR OF JACKSON RUN  
 0590/1463 BMSBG 61/0027/0590/1463

143928 FT

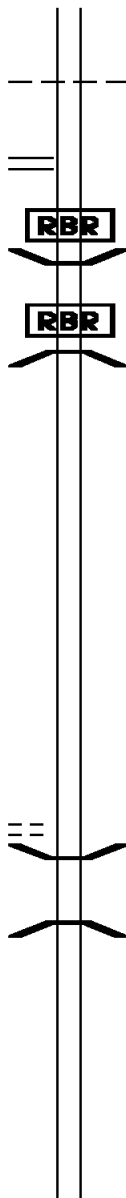
0590/0020 BMS EN 61/0027/0590/0000  
 143928 FT 2 0 61024 0 00 0148+33  
 JACKSON RUN  
 BMSBG 61/0027/0590/0000  
 5 0590/0000 LENGTH(AH 2531 BK 2585)

DIR: B TOTAL LEN: 27.738 MI. DIST: 01-6 SR: 27  
 LEFT MUN: SUGAR GROVE T RIGHT MUN: SUGAR GROVE T

Stationing	Left Side Description	Right Side Description
2 0 61024 0 00 0122+30	141343 FT SWEDE HOLLOW RD (T550) 0580/0000	141343 FT LEE JOHNSON RD (SR4010 SEG 0010/0000) 0580/0000 LENGTH(AH 2585 BK 2736)
2 0 61024 0 00 0094+77	138607 FT DEER RUN ROAD (T453) 0570/0000	138607 FT 0570/0000 LENGTH(AH 2736 BK 1939)
	136668 FT	136668 FT 2 0 61024 0 00 0075+38 0560/0000 LENGTH(AH 1939 BK 2216)
	134452 FT	0550/0032 BMSBN 61/0027/0550/0000 134452 FT BRIDGE POSTED (TONS) 2 0 61024 0 00 0053+11 SGL 24 COMB 36 MATTHEWS RUN 0550/0000 BMSBG 61/0027/0550/0000 LENGTH(AH 2216 BK 2634)
	131818 FT	131818 FT 2 0 61024 0 00 0027+28 0540/0000 LENGTH(AH 2634 BK 2683)
		0530/0983 FIDDLER HILL RD (T569)

DIR: B TOTAL LEN: 27.738 MI. DIST: 01-6 SR: 27  
 LEFT MUN: SUGAR GROVE T RIGHT MUN: SUGAR GROVE T

2 0 61024 0 00 0000+00 129135 FT  
 HAZELTINE HOLLOW RD  
 (SR4011 SEG 0010/0000) 0530/0000



0530/0071 SUGAR GROVE  
 129135 FT BROKENSTRAW T

5 0530/0000 LENGTH(AH 2683 BK 3535)

0520/3389 BMS EN 61/0027/0520/3359  
 1 1 04014 0 00 0207+46

0520/3359 HAZELTINE HOLLOW RUN  
 BMSBG 61/0027/0520/3359

125600 FT

5 125600 FT 1 1 04014 0 00 0173+87  
 0520/0000 LENGTH(AH 3535 BK 3433)

TELICK RUN RD  
 (T432)

0510/1202

0510/1093 BMS EN 61/0027/0510/1069  
 1 1 04014 0 00 0150+38

0510/1069 TELICK RUN  
 BMSBG 61/0027/0510/1069

122167 FT

5 122167 FT 1 1 04014 0 00 0139+69  
 0510/0000 LENGTH(AH 3433 BK 3420)

DIR: B TOTAL LEN: 27.738 MI. DIST: 01-6 SR: 27  
 LEFT MUN: BROKENSTRAW T RIGHT MUN: BROKENSTRAW T

Location	Stationing	Distance (FT)	Notes
		118747	118747 FT 1 1 04014 0 00 0105+64 NC MATHEWS RUN RD 0500/0000 LENGTH(AH 3420 BK 3499)
MURRAY HILL RD (T430)	0490/2304		0490/2116 BMTEN 61/0027/0490/2098 1 1 04014 0 00 0091+60 BROWNS RUN 0490/2098 BMSBG 61/0027/0490/2098
		115248	115248 FT 1 1 04014 0 00 0070+62 NC MATTHEWS RUN RD 0490/0000 LENGTH(AH 3499 BK 3383)
		111865	111865 FT 1 1 04014 0 00 0036+88 0480/0000 LENGTH(AH 3383 BK 3686) BROKENSTRAW 0470/3638 YOUNGSVILLE B
NINTH ST (BORO)	0470/3355		
EIGHTH ST (BORO)	0470/2662		
SEVENTH ST (BORO)	0470/2189		
SIXTH ST (BORO)	0470/1750		
FIFTH ST (BORO)	0470/1411		0470/1488 COLEMAN AL (BORO)
FOURTH ST			

DIR: B TOTAL LEN: 27.738 MI. DIST: 01-6 SR: 27  
 LEFT MUN: YOUNGSVILLE B RIGHT MUN: YOUNGSVILLE B

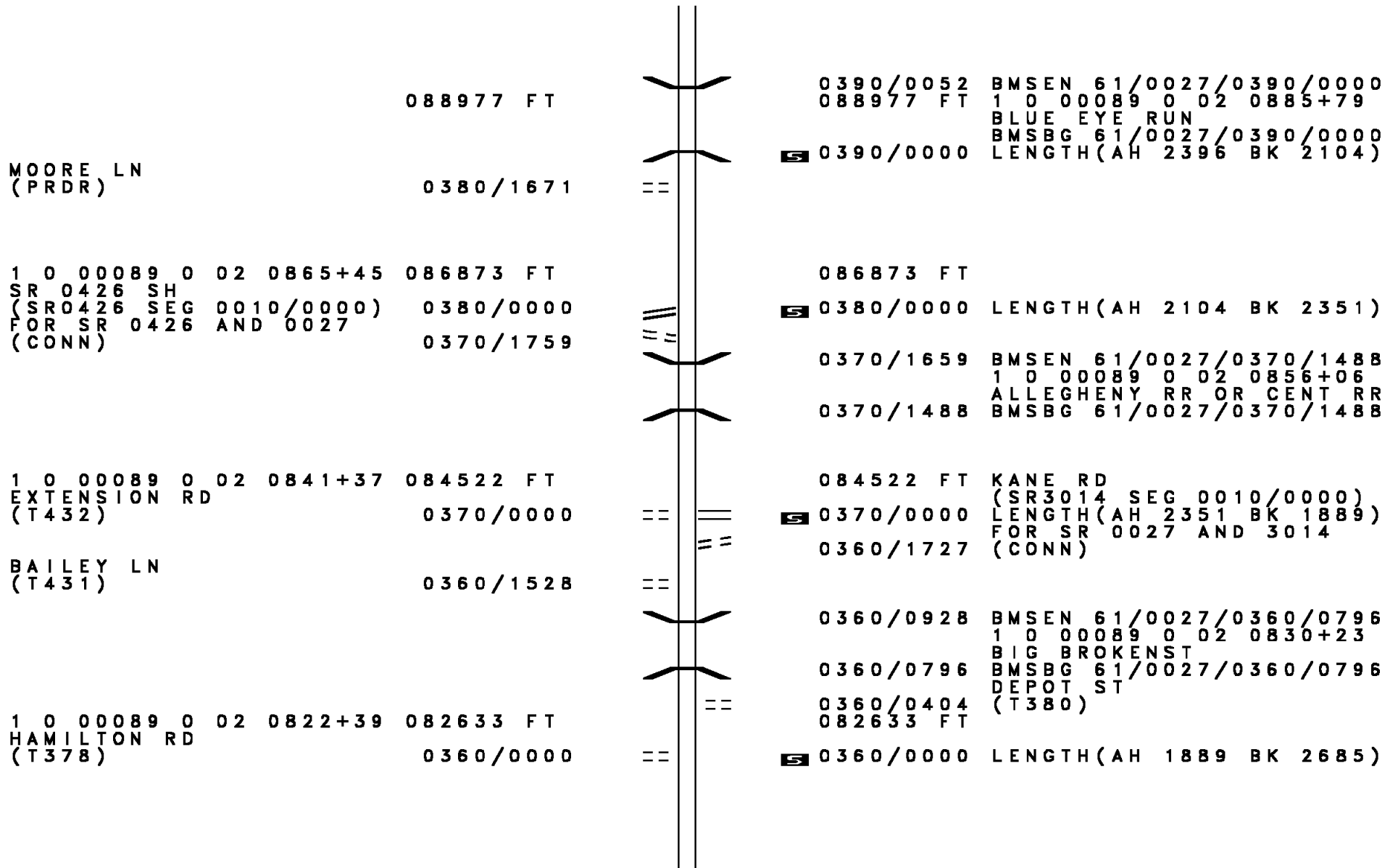
Street Name	Segment	Length (FT)	Notes
(BORO)	0470/1047		
THIRD ST (BORO)	0470/0676		
SECOND ST (BORO)	0470/0351	108179 FT	
BROAD ST (BORO)	0460/1870		
HIGH ST (BORO)	0460/1708		
WATER ST (BORO)	0460/0774	105673 FT	
GRAND ARMY OF THE REP H (SR0006 SEG 0400/0000)	0460/0000	105673 FT	
GRAND ARMY OF THE REP H (SR0006 SEG 0340/0000)	0450/2333		
ROSS ST (T523)	0450/0890		
CHURCH ST (T382)	0450/0390	103340 FT	
DALRYMPLE ST (SR3007 SEG 0290/0000)	0450/0000		
	0470/0978		ELM ST (BORO)
	0470/0351	108179 FT	HIGHLAND AV (SR4013 SEG 0010/0000)
	0470/0000		EAST MAIN ST (SR3022 SEG 0010/0000) LENGTH(AH 3686 BK 2506)
	0460/0843		HAZARD PL (BORO)
	0460/0177	105673 FT	FROM 0006/0401 SH (CONN)
	0460/0000	105673 FT	GRAND ARMY OF THE REP H (SR0006 SEG 0400/0000)
	0460/0000	7454/0000	INTER-BK OLD PITTSFIELD RD (SR3016 SEG 0040/3705)
	0450/2333		INTER-AHD LTH AH 000100 BK 002333 GRAND ARMY OF THE REP H (SR0006 SEG 0340/0000)
	0450/1918		PITTSFIELD T OLD PITTSFIELD RD (T443)
	0440/1979	103340 FT	NC MA IN ST DAVEY HILL RD (SR3007 SEG 0290/0000)
	0450/0000		LENGTH(AH 2333 BK 2214)
	0440/1979		BMS EN 61/0027/0440/1839

DIR: B TOTAL LEN: 27.738 MI. DIST: 01-6 SR: 27  
 LEFT MUN: PITTSFIELD T RIGHT MUN: PITTSFIELD T

HICKORY LN  
 (T445)

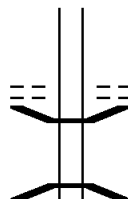
			1 0 00089 0 03 1028+26
		0440/1839	LITTLE BROKENSTRAW CREE BMSBG 61/0027/0440/1839
101126 FT			
		101126 FT	1 0 00089 0 03 1009+87
		0440/0000	LENGTH(AH 2214 BK 2447)
0430/1481	==		
098679 FT			
		098679 FT	1 0 00089 0 03 0985+56
		0430/0000	LENGTH(AH 2447 BK 2705)
095974 FT		0420/0011	BMSBN 61/0027/0420/0000
		095974 FT	1 0 00089 0 03 0958+34
			BROKSTRAW BR
		0420/0000	BMSBG 61/0027/0420/0000
			LENGTH(AH 2705 BK 2104)
093870 FT			
		093870 FT	1 0 00089 0 02 0934+73
		0410/0000	LENGTH(AH 2104 BK 2497)
091373 FT			
		091373 FT	1 0 00089 0 02 0909+76
		0400/0000	LENGTH(AH 2497 BK 2396)

DIR: B TOTAL LEN: 27.738 MI. DIST: 01-6 SR: 27  
 LEFT MUN: PITTSFIELD T RIGHT MUN: PITTSFIELD T



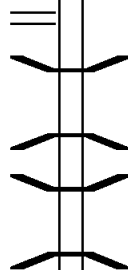
DIR: B TOTAL LEN: 27.738 MI. DIST: 01-6 SR: 27  
 LEFT MUN: PITTSFIELD T RIGHT MUN: PITTSFIELD T

1 0 00089 0 02 0795+35 079948 FT  
 HOSNER RUN RD  
 (T394) 0350/0000



079948 FT MARSHIANNE RD  
 (T395)  
 S 0350/0000 LENGTH(AH 2685 BK 1624)  
 0340/1492 BMSEN 61/0027/0340/1432  
 1 0 00089 0 02 0793+44  
 HOSMER RUN  
 0340/1432 BMSBG 61/0027/0340/1432

1 0 00089 0 02 0779+19 078324 FT  
 MICKLE HILL RD  
 (SR3008 SEG 0170/3910) 0340/0000



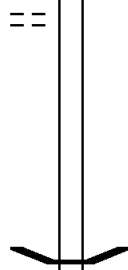
078324 FT  
 S 0340/0000 LENGTH(AH 1624 BK 3181)  
 0330/2554 BMSEN 61/0027/0330/2548  
 1 0 00089 0 02 0764+26  
 GARLAND RUN  
 0330/2543 BMSBG 61/0027/0330/2548  
 0330/1744 BMSEN 61/0027/0330/1702  
 1 0 00089 0 02 0764+26  
 GARLAND RUN  
 0330/1702 BMSBG 61/0027/0330/1702

1 0 00089 0 02 0747+35 075143 FT  
 SHELL RD  
 (T397) 0330/0000



075143 FT  
 S 0330/0000 LENGTH(AH 3181 BK 3328)

HILL RD  
 (T396) 0320/0834  
 071815 FT



071815 FT 1 0 00089 0 02 0714+06  
 S 0320/0000 LENGTH(AH 3328 BK 3323)  
 0310/1202 BMSEN 61/0027/0310/1191



DIR: B TOTAL LEN: 27.738 MI. DIST: 01-6 SR: 27  
 LEFT MUN: PITTSFIELD T RIGHT MUN: PITTSFIELD T

Location / Description	Stationing	Distance (FT)	Segment / Length	Notes
				1 0 00089 0 02 0692+81 GARLAND RUN
	0310/1191		BMSBG 61/0027/0310/1191	
		068492 FT		1 0 00089 0 02 0680+73
TORPEDO RD (T393)	0310/0000		(SR3011 SEG 0170/1391) LENGTH(AH 3323 BK 2741)	
		065751 FT		1 0 00089 0 02 0653+32
	0300/0000		LENGTH(AH 2741 BK 2019)	
PENNDOT STOCKPILE YD #4 (GOVT)	0290/0225			1 0 00089 0 02 0633+13
	063732 FT		PITTSFIELD DEERFIELD T LENGTH(AH 2019 BK 1913)	
	0290/0000			1 0 00089 0 02 0614+72
	061819 FT		LENGTH(AH 1913 BK 1910)	
	0280/0000			1 0 00089 0 02 0595+22
	059909 FT		TIDIOUTE CREEK RD (SR3009 SEG 0140/2299) LENGTH(AH 1910 BK 2038)	
	0270/0000			

DIR: B TOTAL LEN: 27.738 MI. DIST: 01-6 SR: 27  
 LEFT MUN: DEERFIELD T RIGHT MUN: DEERFIELD T

NEWTON RD  
(T381)

057871 FT

057871 FT 1 0 00089 0 02 0574+88  
 S 0260/0000 LENGTH(AH 2038 BK 1996)

055875 FT

055875 FT 1 0 00089 0 02 0554+80  
 DEERFIELD  
 ELDRED T  
 S 0250/0000 LENGTH(AH 1996 BK 2606)

0240/1583

--  
 ==

0240/1165 BROWN RD  
(T380)

053269 FT

0240/0031 BMSBN 61/0027/0240/0000  
 053269 FT 1 0 00089 0 02 0528+67  
 CALDWELL CK.  
 BMSBG 61/0027/0240/0000  
 S 0240/0000 LENGTH(AH 2606 BK 3118)

050151 FT

050151 FT 1 0 00089 0 02 0497+60  
 S 0230/0000 LENGTH(AH 3118 BK 1794)

048357 FT

048357 FT 1 0 00089 0 02 0479+45  
 BUCKLEY RD  
 (T373)  
 S 0220/0000 LENGTH(AH 1794 BK 2944)

DIR: B TOTAL LEN: 27.738 MI. DIST: 01-6 SR: 27  
 LEFT MUN: ELDRED T RIGHT MUN: ELDRED T

(GOVT)	0210/0675	==	
1 0 00089 0 02 0450+12	045413 FT		045413 FT
SANFORD RD			
(SR3015 SEG 0010/0000)	0210/0000	==	0210/0000 LENGTH(AH 2944 BK 3122)
	042291 FT		042291 FT 1 0 00089 0 02 0418+95
			NC SR 0027 SH
			0200/0000 LENGTH(AH 3122 BK 3461)
	038830 FT		038830 FT 1 0 00089 0 02 0384+40
MILL ST			NC GRAND ST
(T669)	0190/0000	==	0190/0000 LENGTH(AH 3461 BK 1556)
ELDRED CENTER ST			
(T316)	0180/1261	==	
GOODWILL ST			
(T671)	0180/0923	==	
	037274 FT		037274 FT 1 0 00089 0 02 0368+80
			CHURCH HILL RD
		==	(T371)
			0180/0000 LENGTH(AH 1556 BK 2760)
			DUNDERDALE CREEK
			STRUCTURE LENGTH 27 FT
			0170/1914 BMSID 61/0027/0170/1914
1 0 00089 0 02 0341+00	034514 FT		034514 FT EMERSON HILL RD

DIR: B TOTAL LEN: 27.738 MI. DIST: 01-6 SR: 27  
 LEFT MUN: ELDRED T RIGHT MUN: ELDRED T

CHAPPEL HILL RD (T355)	0170/0000	==	==	0170/0000	(T359) LENGTH(AH 2760 BK 1883)
	032631 FT			032631 FT	1 0 00089 0 02 0322+17 ELDRED SOUTHWEST T
				0160/0000	LENGTH(AH 1883 BK 2233)
				0150/1522	GOODWILL HILL RD (T314)
	030398 FT			030398 FT	1 0 00089 0 02 0299+84
				0150/0000	LENGTH(AH 2233 BK 2503)
	027895 FT			027895 FT	1 0 00089 0 02 0274+82
				0140/0000	LENGTH(AH 2503 BK 1723)
	026172 FT			026172 FT	1 0 00089 0 02 0257+59 SELKIRK RD (T315)
SELKIRK RD (SR3004 SEG 0110/2540)	0130/0000	==	==	0130/0000	LENGTH(AH 1723 BK 2265)
				0120/0749	GOODWILL HILL RD (T314)
	023907 FT			023907 FT	1 0 00089 0 02 0235+02
				0120/0000	LENGTH(AH 2265 BK 1879)

DIR: B TOTAL LEN: 27.738 MI. DIST: 01-6 SR: 27  
 LEFT MUN: SOUTHWEST T RIGHT MUN: SOUTHWEST T

Stationing	Left Side Description	Right Side Description	Notes
022028 FT	HUNTER SCHOOL RD (T308)	022028 FT	
0110/0000		0110/0000	LENGTH(AH 1879 BK 2138)
019890 FT	COLORADO RD (T309)	019890 FT	
0100/0000		0100/0000	1 0 00089 0 01 0196+96 COLORADO RD (T309) LENGTH(AH 2138 BK 2249)
017641 FT		017641 FT	
0090/0000		0090/0000	1 0 00089 0 01 0174+71 LENGTH(AH 2249 BK 2357)
015284 FT		015284 FT	
0080/0000		0080/0000	1 0 00089 0 01 0151+14 LENGTH(AH 2357 BK 3236)
012048 FT	HUNTER SCHOOL RD (T308)	012048 FT	
0070/0000		0070/0000	LENGTH(AH 3236 BK 2601)
0060/1069		0060/1069	CHENEY RD (T307)

DIR: B TOTAL LEN: 27.738 MI. DIST: 01-6 SR: 27  
 LEFT MUN: SOUTHWEST T RIGHT MUN: SOUTHWEST T

Stationing	Description	Length (FT)	SR	Segment	Start Station	End Station	Notes
009447	009447 FT	0060	00089	001	0093+34	0093+34	LENGTH(AH 2601 BK 1854)
007593	007593 FT	0050	00089	001	0074+80	0074+80	LENGTH(AH 1854 BK 2499)
005094	005094 FT	0040	00089	001	0049+73	0049+73	LENGTH(AH 2499 BK 3418)
001676	001676 FT	0030	00089	001	0015+73	0015+73	TIDIOUTE ENTERPRISE RD (SR3002 SEG 0050/0000) LENGTH(AH 3418 BK 0286)
001390	001390 FT	0020	00089	001	0107+80	0107+80	BMSID 61/0027/0010/1303 PINE CREEK BMSBG 61/0027/0020/0068
000000	000000 FT	0010	00089	000	0000+00	0000+00	INTER-BK SR 0027 SH (SR0027 SEG 0290/1432) MFC BEGIN = C BK-VENANGO (60) LENGTH(AH 1390 BK 0000)

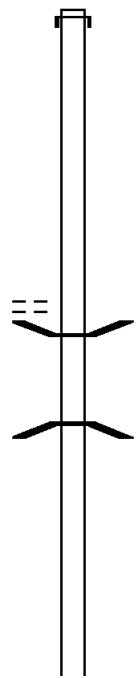
EXTRACT DATE: 12/18/2023 ROADWAY MANAGEMENT SYSTEM PAGE NUMBER: 24  
 PRINT DATE: 12/19/2023 SLD COUNTY/SR - ANNUAL PRINT COUNTY: WARREN  
 DIR: B TOTAL LEN: 46.533 MI. DIST: 01-6 SR: 6  
 LEFT MUN: SHEFFIELD T RIGHT MUN: SHEFFIELD T

245692 FT

245625 FT AH-MCKEAN (42)  
 INTER-AHD MAIN ST  
 0970/3759 (SR0006 SEG 0010/0000)

FORESTRY RD  
 (FRST)

0970/0305  
 241933 FT



0970/0014 BMS EN 61/0006/0970/0000  
 241866 FT 1 0 00095 0 03 0939+03  
 2 MI. RUN BR  
 BMSBG 61/0006/0970/0000  
 0970/0000 LENGTH(AH 3759 BK 1417)

240516 FT

240449 FT 1 0 00095 0 03 0924+86  
 0960/0000 LENGTH(AH 1417 BK 2450)

DIR: B TOTAL LEN: 46.533 MI. DIST: 01-6 SR: 6  
 LEFT MUN: SHEFFIELD T RIGHT MUN: SHEFFIELD T

238066 FT

237999 FT 1 0 00095 0 03 0900+36  
 0950/0000 LENGTH(AH 2450 BK 2514)

235552 FT

235485 FT 1 0 00095 0 03 0875+36  
 0940/0000 LENGTH(AH 2514 BK 2498)

FORESTRY RD  
 (FRST)

0930/0675 ==

233054 FT

232987 FT 1 0 00095 0 03 0850+38  
 0930/0000 LENGTH(AH 2498 BK 2349)

230705 FT

0920/0015 BMS EN 61/0006/0920/0000  
 230638 FT 1 0 00095 0 03 0826+92  
 ROYSTONE RUN  
 BMSBG 61/0006/0920/0000  
 0920/0000 LENGTH(AH 2349 BK 2597)

228108 FT

228041 FT 1 0 00095 0 02 0800+79  
 0910/0000 LENGTH(AH 2597 BK 3175)



DIR: B TOTAL LEN: 46.533 MI. DIST: 01-6 SR: 6  
 LEFT MUN: SHEFFIELD T RIGHT MUN: SHEFFIELD T

	224933 FT			224866 FT 1 0 00095 0 02 0769+13
				0900/0000 LENGTH(AH 3175 BK 3044)
	221889 FT			221822 FT 1 0 00095 0 02 0738+69
				0890/0000 LENGTH(AH 3044 BK 2179)
OLD 9 AND 10 RD (TWP )	0880/1458	==	==	0880/1458 BARNES ST (TWP )
FOREST RANGER STATION R (GOVT)	0880/0424	==		
FOREST RANGER STATION R (GOVT)	0880/0349	==		
	219710 FT			0880/0030 BMSBG 61/0006/0880/0000
				219643 FT 1 0 00095 0 02 0716+73
				DEER LICK CK
				0880/0000 LENGTH(AH 2179 BK 2141)
TOLLGATE RD (T324)	0870/1962	==		
DEERLICK ST (T322)	0870/1554	==	==	0870/1554 HORTON AV (SR2004 SEG 0010/3424)
	217569 FT			217502 FT 1 0 00095 0 02 0695+57
				0870/0000 LENGTH(AH 2141 BK 2221)
MEAD ST (T341)	0860/0468	==		
NORTH ST (T320)	0860/0075	==		
	215348 FT			215281 FT 1 0 00095 0 02 0673+36
				NC CRARY AV

DIR: B TOTAL LEN: 46.533 MI. DIST: 01-6 SR: 6  
 LEFT MUN: SHEFFIELD T RIGHT MUN: SHEFFIELD T

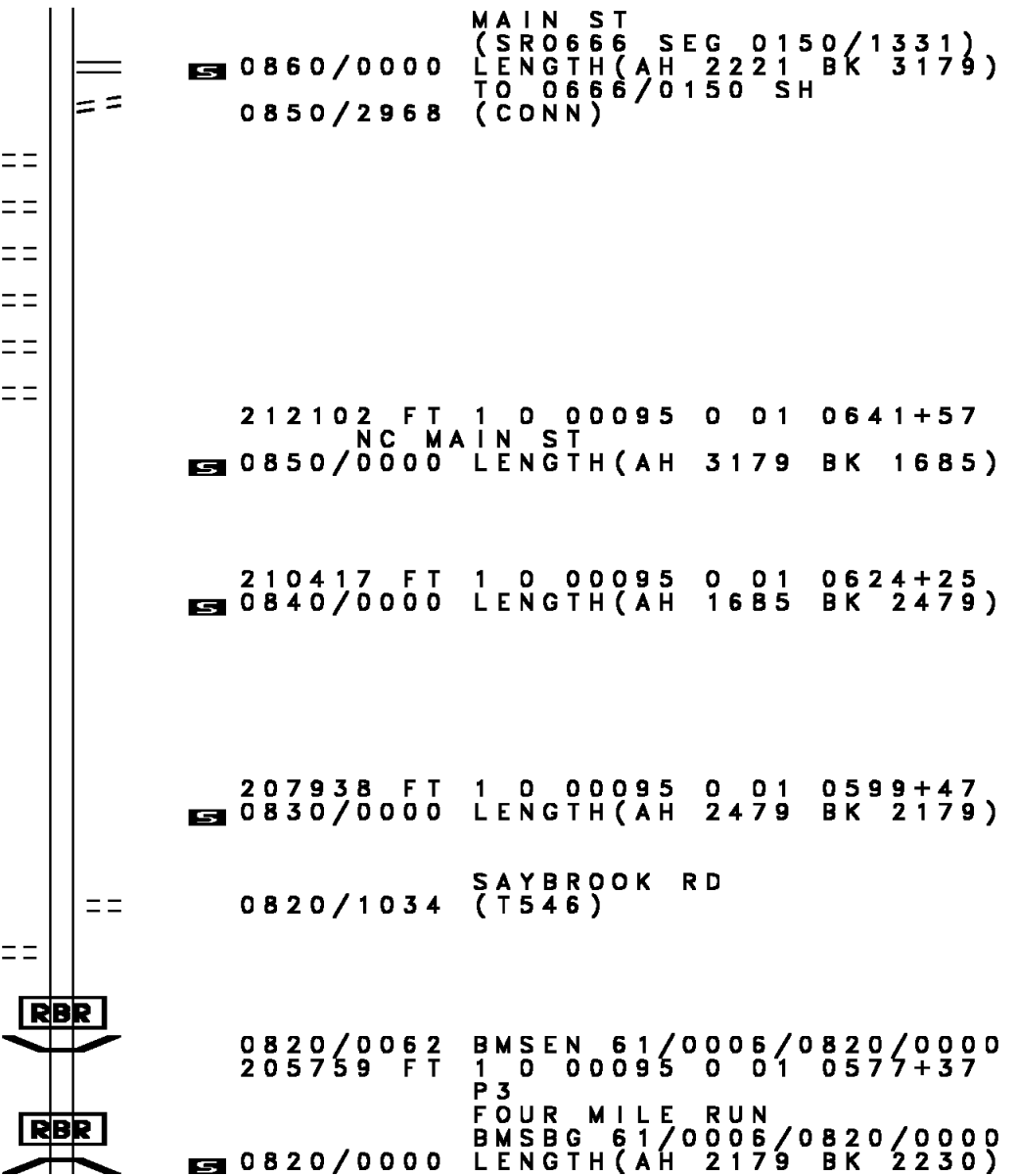
FIRST ST (T343) 0850/2455 ==  
 SECOND ST (T345) 0850/2102 ==  
 TIONESTA ST (T347) 0850/1743 ==  
 FOULKROD ST (T351) 0850/1180 ==  
 DUNHAM ST (T350) 0850/0844 ==  
 WILLOW ST (T353) 0850/0520 ==  
 212169 FT

210484 FT

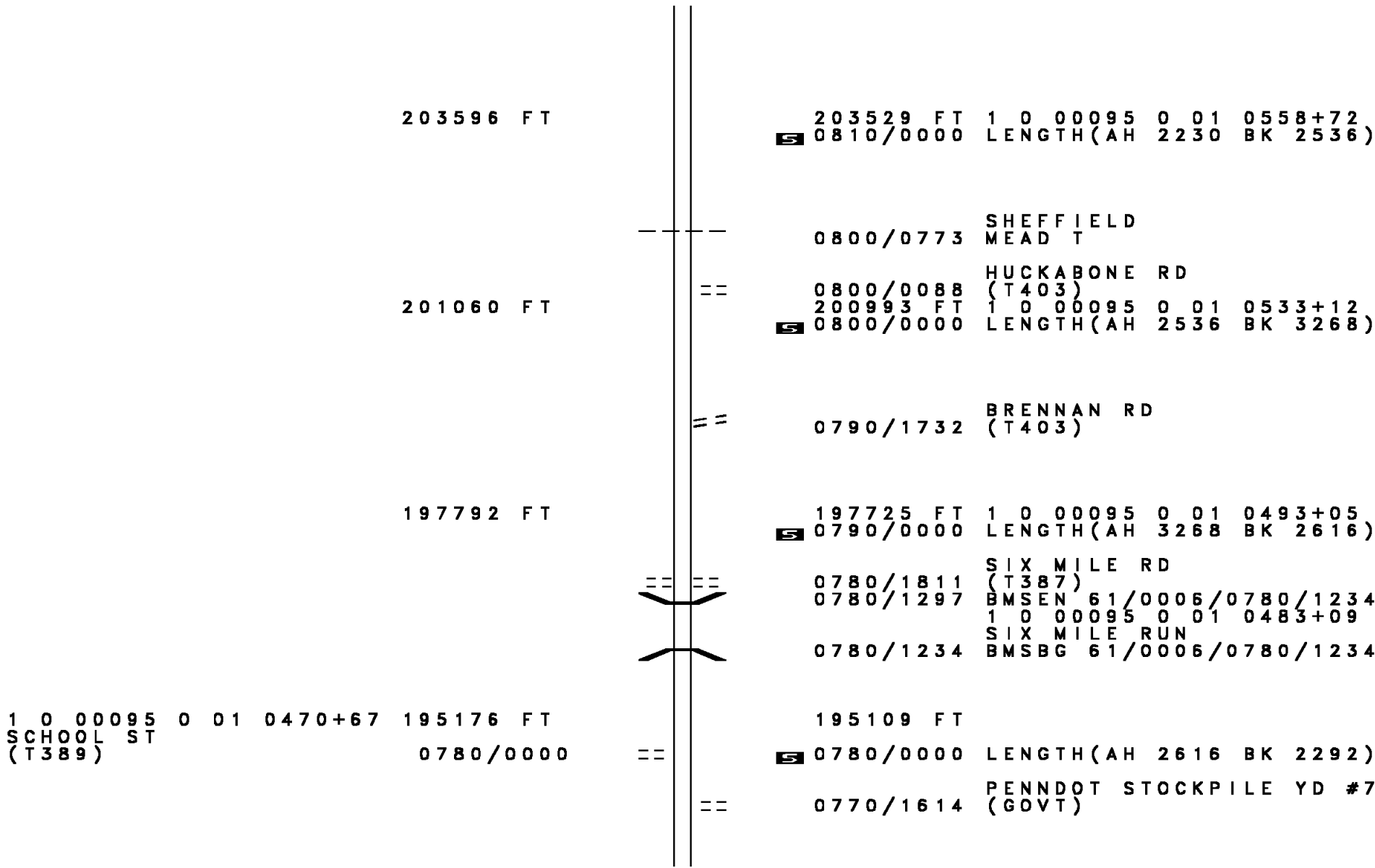
208005 FT

FOUR MILE RD (T548) 0820/1014 ==

205826 FT



DIR: B TOTAL LEN: 46.533 MI. DIST: 01-6 SR: 6  
 LEFT MUN: SHEFFIELD T RIGHT MUN: SHEFFIELD T



203596 FT

203529 FT 1 0 00095 0 01 0558+72  
 0810/0000 LENGTH(AH 2230 BK 2536)

---

0800/0773 SHEFFIELD MEAD T

201060 FT

==

0800/0088 HUCKABONE RD (T403)  
 200993 FT 1 0 00095 0 01 0533+12  
 0800/0000 LENGTH(AH 2536 BK 3268)

==

0790/1732 BRENNAN RD (T403)

197792 FT

197725 FT 1 0 00095 0 01 0493+05  
 0790/0000 LENGTH(AH 3268 BK 2616)

==

0780/1811 SIX MILE RD (T387)  
 0780/1297 BMSSEN 61/0006/0780/1234  
 1 0 00095 0 01 0483+09

==

0780/1234 SIX MILE RUN BMSBG 61/0006/0780/1234

1 0 00095 0 01 0470+67 195176 FT  
 SCHOOL ST  
 (T389) 0780/0000

==

195109 FT  
 0780/0000 LENGTH(AH 2616 BK 2292)

==

0770/1614 PENNDOT STOCKPILE YD #7 (GOVT)

DIR: B TOTAL LEN: 46.533 MI. DIST: 01-6 SR: 6  
 LEFT MUN: MEAD T RIGHT MUN: MEAD T

	192884 FT			192817 FT	1 0 00095 0 01 0447+85
			==	0770/0000	LENGTH(AH 2292 BK 2084)
				0760/1933	EASY LN (PRDR)
1 0 00095 0 01 0427+01	190800 FT			190733 FT	CHERRY GROVE RD
MOUNTAIN VIEW LN			==	0760/0000	(SR2001 SEG 0230/3138)
(PRDR)	0760/0000		==	0760/0000	LENGTH(AH 2084 BK 3164)
	187636 FT			187569 FT	1 0 00095 0 01 0395+40
				0750/0000	LENGTH(AH 3164 BK 3104)
	184532 FT			184465 FT	1 0 00095 0 01 0364+36
				0740/0000	NC GRAND ARMY OF THE REP HW LENGTH(AH 3104 BK 1971)
WOOD ST			--	0730/1170	MEAD CLARENDON B
(BORO)	0730/0727		==	0730/0662	PLEASANT ST (BORO)
			==	0730/0367	ERIE ST (BORO)
HIGH ST			==	182494 FT	1 0 00095 0 00 0338+95
(BORO)	0730/0193		==		RAILROAD ST
	182561 FT		==		(SR2006 SEG 0120/1572)

DIR: B TOTAL LEN: 46.533 MI. DIST: 01-6 SR: 6  
 LEFT MUN: CLARENDON B RIGHT MUN: CLARENDON B

ANCHOR ST  
 (BORO)  
 MILEY AV  
 (BORO)

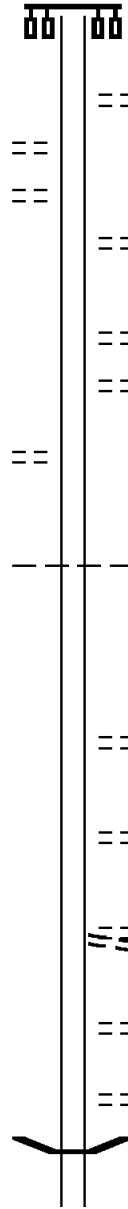
0720/1004  
 0720/0652

181168 FT

TERRACE HAVEN DR  
 (BORO)

0710/0505  
 179754 FT

177370 FT



0730/0000 LENGTH(AH 1971 BK 1393)  
 EXCHANGE ST  
 0720/1112 (BORO)

0720/0423 BROWN AV  
 (BORO)  
 181101 FT 1 0 00095 0 00 0325+00  
 ELLISON ST  
 (BORO)

0720/0000 LENGTH(AH 1393 BK 1414)  
 LEVI ST  
 0710/1269 (BORO)

179687 FT 1 0 00095 0 00 0310+90  
 NC MAIN ST  
 CLARENDON  
 MEAD T

0710/0000 LENGTH(AH 1414 BK 2384)

0700/0386 PIONEER ST  
 (T407)  
 177303 FT 1 0 00095 0 00 0286+85  
 GIBSON ST  
 (T409)

0700/0000 LENGTH(AH 2384 BK 3151)  
 PINE ST  
 (T405)

0690/2800 MEAD BL  
 (T421)

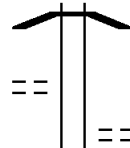
0690/1873 MEAD BL  
 (T421)

0690/1006 REZELLE LN  
 (TWP)

0690/0153 BMS EN 61/0006/0690/0134  
 1 0 00095 0 00 0256+77  
 DUTCHUMAN TR

DIR: B TOTAL LEN: 46.533 MI. DIST: 01-6 SR: 6  
 LEFT MUN: MEAD T RIGHT MUN: MEAD T

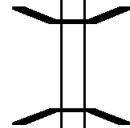
1 0 00095 0 00 0255+50 174219 FT  
 DUTCHMAN RUN RD  
 (T425) 0690/0000



0690/0134 BMSBG 61/0006/0690/0134  
 174152 FT

0690/0000 LENGTH(AH 3151 BK 3097)  
 0680/2942 (T419) GRIFF HILL RD

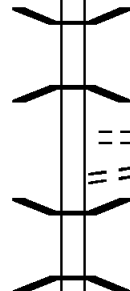
171122 FT



0680/0050 BMSBG 61/0006/0680/0000  
 171055 FT 1 0 00095 0 00 0224+42

0680/0000 LENGTH(AH 3097 BK 2538)  
 DUTHCHMANS

168584 FT



168517 FT 1 0 00095 0 00 0198+82  
 0670/0000 LENGTH(AH 2538 BK 2582)

0660/1040 BMSBG 61/0006/0660/0987  
 1 0 00095 0 00 0182+98

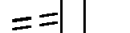
0660/0995 BMSBG 61/0006/0660/0987  
 LC TO GRIFF HILL RD

0660/0510 (CONN)  
 GRIFF HILL RD

0660/0286 BMSBG 61/0006/0660/0113  
 0660/0127 1 0 00095 0 00 0174+19

0660/0115 PICNIC RUN  
 165935 FT BMSBG 61/0006/0660/0113

1 0 00095 0 00 0173+00 166002 FT  
 KEENAN ST  
 (T413) 0660/0000



0660/0000 LENGTH(AH 2582 BK 3531)

DIR: B TOTAL LEN: 46.533 MI. DIST: 01-6 SR: 6  
 LEFT MUN: MEAD T RIGHT MUN: MEAD T

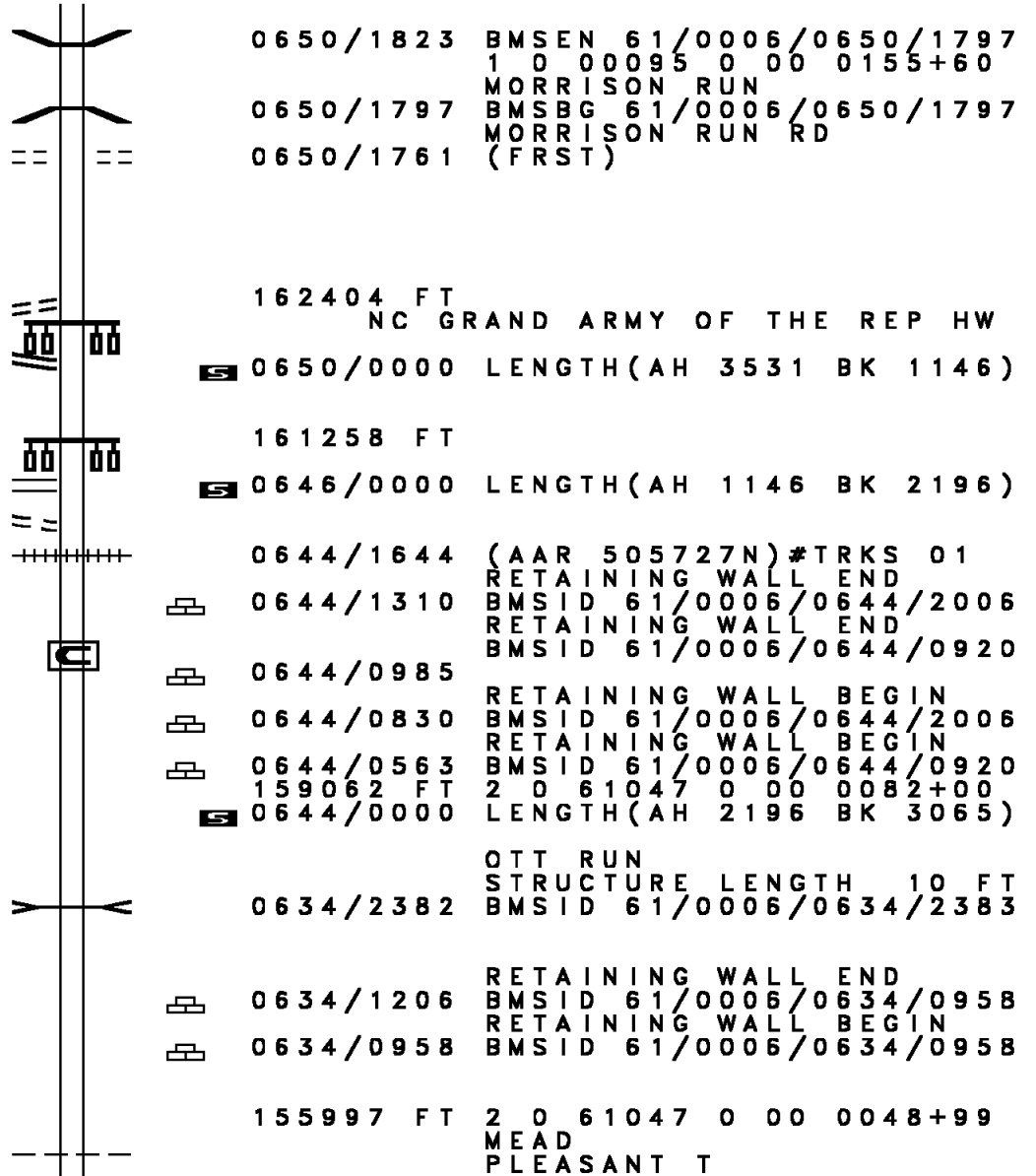
WARR PENN LN  
 (PRDR)

TO SR 0059/0010 SH  
 (CONN) 0650/0117  
 1 0 00095 0 00 0137+55 162471 FT  
 WARREN KINZUA RD  
 (SR0059 SEG 0010/0000) 0650/0000

1 0 00095 0 00 0130+50 161325 FT  
 PENNSYLVANIA AV  
 (SR6006 SEG 0070/0799) 0646/0000  
 FROM 6006/0070 SH  
 (CONN) 0644/2091

159129 FT

156064 FT



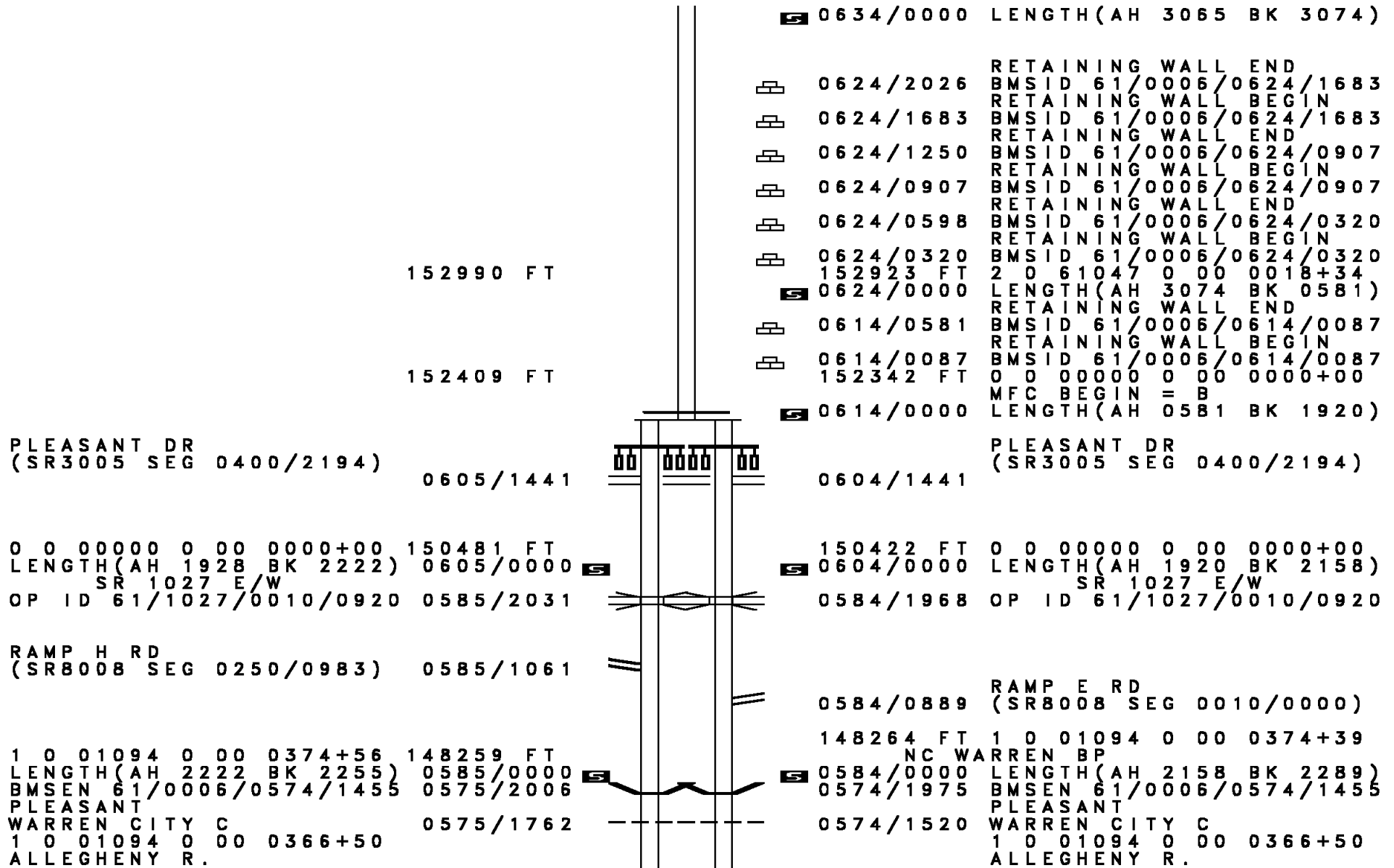
EXTRACT DATE: 12/18/2023  
PRINT DATE: 12/19/2023

ROADWAY MANAGEMENT SYSTEM  
SLD COUNTY/SR - ANNUAL PRINT

PAGE NUMBER: 15  
COUNTY: WARREN

DIR: B TOTAL LEN: 46.533 MI.  
LEFT MUN: MEAD T

DIST: 01-6 SR: 6  
RIGHT MUN: MEAD T





EXTRACT DATE: 12/18/2023  
PRINT DATE: 12/19/2023

ROADWAY MANAGEMENT SYSTEM  
SLD COUNTY/SR - ANNUAL PRINT

PAGE NUMBER: 14  
COUNTY: WARREN

DIR: B TOTAL LEN: 46.533 MI.  
LEFT MUN: WARREN CITY C

DIST: 01-6 SR: 6  
RIGHT MUN: WARREN CITY C

BMSBG 61/0006/0574/1455 0575/1486

RAMP D RD  
(SR8006 SEG 0500/0000) 0575/0809

BMSEN 61/0006/0574/0000 0575/0166  
1 0 01094 0 00 0351+84 146004 FT  
NC WARREN BP

SR 0062  
BMSBG 61/0006/0574/0000  
LENGTH(AH 2255 BK 2803) 0575/0000

RAMP C RD  
(SR8006 SEG 0250/0723) 0571/2107

1 0 01094 0 00 0323+57 143201 FT  
WARREN CITY  
CONEWANGO T  
LENGTH(AH 2803 BK 2641) 0571/0000

BMSEN 61/0006/0560/2259 0561/2531  
OTT RUN  
STRUCTURE LENGTH 8 FT  
BMSID 61/0006/0560/2423 0561/2484  
RWIS SITE/AT STARBRICK 0561/2420  
1 0 01094 0 00 0322+84  
ALLEGHENY RR OR CENT RR  
BMSBG 61/0006/0560/2259 0561/2343

SCIENTIFIC RD  
(T492) 0561/0672

1 0 01094 0 00 0296+52 140560 FT  
LENGTH(AH 2641 BK 2940) 0561/0000

ALLEG.R.TRIB  
STRUCTURE LENGTH 10 FT

0574/1455 BMSBG 61/0006/0574/1455

0574/0609 RAMP A RD  
0574/0166 (SR8006 SEG 0750/0000)  
BMSEN 61/0006/0574/0000

145975 FT 1 0 01094 0 00 0351+84

SR 0062  
BMSBG 61/0006/0574/0000  
LENGTH(AH 2289 BK 2851)

RAMP B RD  
(SR8006 SEG 0010/1011)

0574/0000

0570/2715

143124 FT 1 0 01094 0 00 0323+57  
0570/0000 LENGTH(AH 2851 BK 2619)

0560/2449 WARREN CITY  
0560/2447 CONEWANGO T  
BMSEN 61/0006/0560/2259

OTT RUN  
STRUCTURE LENGTH 8 FT  
BMSID 61/0006/0560/2423

1 0 01094 0 00 0322+84  
ALLEGHENY RR OR CENT RR  
BMSBG 61/0006/0560/2259

SCIENTIFIC RD  
(T492) 0560/0670

140505 FT 1 0 01094 0 00 0296+52  
0560/0000 LENGTH(AH 2619 BK 2875)

ALLEG.R.TRIB  
STRUCTURE LENGTH 10 FT

DIR: B TOTAL LEN: 46.533 MI. DIST: 01-6 SR: 6  
LEFT MUN: CONEWANGO T RIGHT MUN: CONEWANGO T

BMSID 61/0006/0550/1866 0551/1980 <-----> 0550/1866 BMSID 61/0006/0550/1866

1 0 00088 0 00 1284+04 137620 FT 137630 FT 1 0 00088 0 00 1294+53  
LENGTH(AH 2940 BK 2870) 0551/0000 [S] 0550/0000 LENGTH(AH 2875 BK 2931)

PRESTON RD (T478) 0541/1847 [00][0000][00] PRESTON RD (T478) 0540/1876  
(APRA) PENNDOT WARREN C PENNDOT COUNTY OFFICE 1 0541/1550 [POT][POT] (APRA) PENNDOT WARREN C PENNDOT COUNTY OFFICE 1 (GOVT) 0541/1225 == (GOVT) 0540/1570  
PENNDOT COUNTY OFFICE 1 0541/1225 == PENNDOT COUNTY OFFICE 1 (GOVT) 0540/1227

FIREMAN ST (T601) 0541/0504 == FIREMAN ST (T601) 0540/0517  
RAILCAR RD (T476) 0541/0310 == RAILCAR RD (T476) 0540/0330  
1 0 00088 0 00 1265+32 134750 FT 134699 FT 1 0 00088 0 00 1265+32  
MASON RD (T602) 0541/0000 [S] MASON RD (T602) 0540/0000 [S]  
LENGTH(AH 2870 BK 2786) 0541/0000 [S] LENGTH(AH 2931 BK 2777)

ROBIN LN (TWP ) 0531/1770 == ROBIN LN (TWP ) 0530/1752

WEILER RD (T473) 0531/1168 == WEILER RD (T473) 0530/1151  
BMSEN 61/0006/0530/0615 0531/0670 [S] 0530/0645 BMSEN 61/0006/0530/0615  
1 0 00088 0 00 1243+84 MORSE RUN 1 0 00088 0 00 1243+84  
MORSE RUN BMSBG 61/0006/0530/0615 0531/0640 [S] 0530/0615 BMSBG 61/0006/0530/0615

1 0 00088 0 00 1237+61 131964 FT 131922 FT 1 0 00088 0 00 1237+61  
YANKEE BUSH RD (T472) YANKEE BUSH RD (T472)  
YANKEE BUSH RD (SR1001 SEG 0010/0000) [00][0000][00] YANKEE BUSH RD (SR1001 SEG 0010/0000)  
LENGTH(AH 2786 BK 2261) 0531/0000 [S] 0530/0000 [S] LENGTH(AH 2777 BK 2242)

DIR: B TOTAL LEN: 46.533 MI. DIST: 01-6 SR: 6  
LEFT MUN: CONEWANGO T RIGHT MUN: CONEWANGO T

1 0 00088 0 00 1214+97 129703 FT  
LENGTH(AH 2261 BK 2115) 0521/0000 [S]  
PA VISITORS CENTER  
(GOVT) 0511/1683

129680 FT 1 0 00088 0 00 1214+97  
[S] 0520/0000 LENGTH(AH 2242 BK 2158)  
PA VISITORS CENTER  
(GOVT) 0510/1692

1 0 01094 0 00 0274+90 127588 FT  
LENGTH(AH 2115 BK 2780) 0511/0000 [S]

127522 FT 1 0 01094 0 00 0275+04  
[S] 0510/0000 LENGTH(AH 2158 BK 2731)

1 0 01094 0 00 0250+61 124808 FT  
SCOTTS RUN  
STRUCTURE LENGTH 17 FT  
BMSID 61/0006/0500/0000  
LENGTH(AH 2780 BK 2204) 0501/0000 [S]  
SCOTT RUN RD  
(T468) 0491/2059

124791 FT 1 0 01094 0 00 0247+91  
SCOTTS RUN  
STRUCTURE LENGTH 17 FT  
BMSID 61/0006/0500/0000  
LENGTH(AH 2731 BK 2264) 0500/0000 [S]  
SCOTT RUN RD  
(T468) 0490/2123

1 0 01094 0 00 0225+06 122604 FT  
LENGTH(AH 2204 BK 2601) 0491/0000 [S]

122527 FT 1 0 01094 0 00 0225+07  
[S] 0490/0000 LENGTH(AH 2264 BK 2484)

RAMP D RD  
(SR8004 SEG 0502/0000) 0481/1007

0480/0812 RAMP E RD  
(SR8004 SEG 0750/0807)

RAMP C RD  
(SR8004 SEG 0512/1233) 0481/0280  
1 0 01094 0 00 0199+97 120003 FT  
SR 62

120043 FT 1 0 01094 0 00 0199+97  
SR 62

EXTRACT DATE: 12/18/2023  
PRINT DATE: 12/19/2023

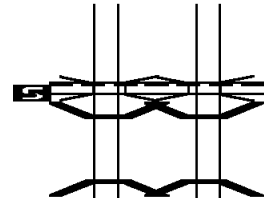
ROADWAY MANAGEMENT SYSTEM  
SLD COUNTY/SR - ANNUAL PRINT

PAGE NUMBER: 11  
COUNTY: WARREN

DIR: B TOTAL LEN: 46.533 MI.  
LEFT MUN: CONEWANGO T

DIST: 01-6 SR: 6  
RIGHT MUN: CONEWANGO T

OP ID 61/0062/0410/0825  
CONEWANGO  
BROKENSTRAW T  
LENGTH(AH 2601 BK 2489) 0481/0000  
BMSEN 61/0006/0470/2028 0471/2096  
1 0 01094 0 00 0195+43  
IRVINE RUN  
BMSBG 61/0006/0470/2028 0471/2040



0480/0000  
0470/2052  
0470/1996  
0470/1714

OP ID 61/0062/0410/0825  
CONEWANGO  
BROKENSTRAW T  
LENGTH(AH 2484 BK 2462)  
BMSEN 61/0006/0470/2028  
1 0 01094 0 00 0175+15  
IRVINE RUN  
BMSBG 61/0006/0470/2028  
RAMP B RD  
(SR8004 SEG 0010/0000)

1 0 01094 0 00 0174+67 117514 FT  
LENGTH(AH 2489 BK 2415) 0471/0000

117581 FT  
0470/0000

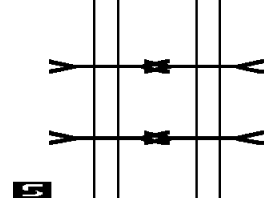
1 0 01094 0 00 0175+15  
LENGTH(AH 2462 BK 2505)

1 0 01094 0 00 0150+52 115099 FT  
LENGTH(AH 2415 BK 2522) 0461/0000

115076 FT  
0460/0000

1 0 01094 0 00 0150+32  
LENGTH(AH 2505 BK 2494)

DRAINAGE  
STRUCTURE LENGTH 12 FT  
BMSID 61/0006/0450/0808 0451/0804  
MC KINNEY  
STRUCTURE LENGTH 10 FT  
BMSID 61/0006/0450/0661 0451/0555  
1 0 01094 0 00 0125+50 112577 FT  
LENGTH(AH 2522 BK 2535) 0451/0000



0450/0808  
0450/0574  
112582 FT  
0450/0000

DRAINAGE  
STRUCTURE LENGTH 12 FT  
BMSID 61/0006/0450/0808  
MC KINNEY  
STRUCTURE LENGTH 10 FT  
BMSID 61/0006/0450/0661  
1 0 01094 0 00 0124+51  
LENGTH(AH 2494 BK 2504)

1 0 01094 0 00 0100+07 110042 FT  
LENGTH(AH 2535 BK 2662) 0441/0000

110078 FT  
0440/0000

1 0 01094 0 00 0100+34  
LENGTH(AH 2504 BK 2521)

BMSEN 61/0006/0431/1157 0431/1530  
1 0 01094 0 00 0085+09



0430/1597

BMSEN 61/0006/0430/1109  
1 0 01094 0 00 0085+09

DIR: B TOTAL LEN: 46.533 MI. DIST: 01-6 SR: 6  
 LEFT MUN: BROKENSTRAW T RIGHT MUN: BROKENSTRAW T

Segment / Stationing	Length (AH / BK)	Stationing	Notes
BROKENSTRAW BMSBG 61/0006/0431/1157	0431/1157	0430/1224	BROKENSTRAW BMSBG 61/0006/0430/1109
OP ID SR 3022 OLD ROUTE 61/3022/0040/0000	0431/1045	0430/1091	OP ID 61/3022/0040/0000
RAMP I RD (SR8002 SEG 0262/0000)	0431/0554		
RAMP H RD (SR8002 SEG 0252/0297)	0431/0259		
1 0 01094 0 00 0073+48	107380 FT	0430/0204	RAMP G RD (SR8002 SEG 0020/1513)
LENGTH(AH 2662 BK 2314)	0431/0000	107557 FT	1 0 01094 0 00 0074+40
		0430/0000	LENGTH(AH 2521 BK 2491)
BROKENSTRAW YOUNGSVILLE B INAC 503	0421/1463	0420/1891	RAMP F RD (SR8002 SEG 0010/0000)
	0421/0924	0420/1507	BROKENSTRAW YOUNGSVILLE B INAC 503
		M 0420/0924	
1 0 01094 0 00 0049+58	105066 FT	105066 FT	1 0 01094 0 00 0049+14
LENGTH(AH 2314 BK 2543)	0421/0000	0420/0000	LENGTH(AH 2491 BK 2519)
1 0 01094 0 00 0024+15	102523 FT	102547 FT	1 0 01094 0 00 0024+54
RAILROAD ST (BORO)		RAILROAD ST (BORO)	
LENGTH(AH 2543 BK 2503)	0411/0000	0410/0000	LENGTH(AH 2519 BK 2527)
FORD ST (BORO)	0401/1784		
FORD ST EXT (BORO)	0401/1559		
BMSSEN 61/0006/0400/0809	0401/1160	0400/1543	FORD ST EXT (BORO)
1 0 01094 0 00 0008+17		0400/1179	BMSSEN 61/0006/0400/0809
BROKENSTRAW BMSBG 61/0006/0400/0809	0401/0807	0400/0826	1 0 01094 0 00 0008+17
TO 0027/0460 SH (CONN)	0401/0195		BROKENSTRAW BMSBG 61/0006/0400/0809

DIR: B TOTAL LEN: 46.533 MI. DIST: 01-6 SR: 6  
 LEFT MUN: YOUNGSVILLE B RIGHT MUN: YOUNGSVILLE B

1 0 01094 0 00 0000+00 100020 FT  
 MAIN ST  
 (SR0027 SEG 0460/0000)

OLD PITTSFIELD RD  
 (SR3016 SEG 0040/3705)  
 MFC BEGIN = B  
 LENGTH(AH 2503 BK 2689) 0401/0000

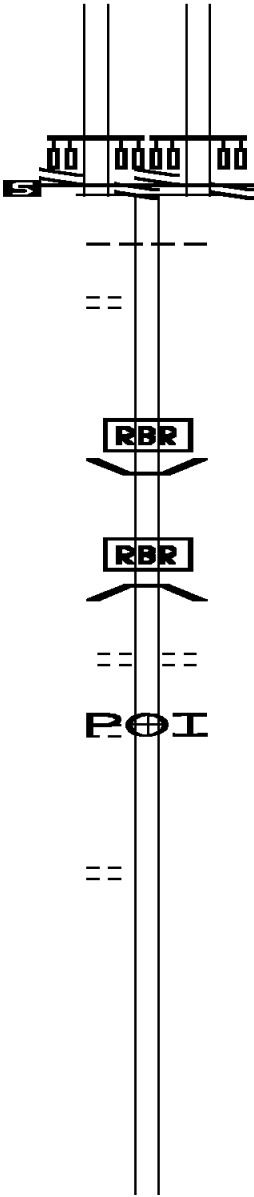
THATCHER LN  
 (T434) 0390/1990

HARTLAND HOMES RD  
 (PRDR) 0380/1050

094832 FT

HICKORY HILL LN  
 (TWP ) 0370/2169

092289 FT



100020 FT 1 0 01094 0 00 0000+00  
 MAIN ST  
 (SR0027 SEG 0460/0000)

OLD PITTSFIELD RD  
 (SR3016 SEG 0040/3705)  
 MFC BEGIN = B  
 LENGTH(AH 2527 BK 2689) 0400/0000

0390/2018 YOUNGSVILLE  
 BROKENSTRAW T

0390/0048 BMS EN 61/0006/0390/0000  
 097331 FT 1 0 00088 0 00 0974+27

P3  
 MEAD RUN  
 BMSBG 61/0006/0390/0000  
 LENGTH(AH 2689 BK 2499)

0380/1726 MEAD RUN RD  
 (T428)

0380/1050 (APRA) HARTLAND HOMES

094832 FT 1 0 00088 0 00 0949+06  
 0380/0000 LENGTH(AH 2499 BK 2543)

092289 FT 1 0 00088 0 00 0923+63  
 0370/0000 LENGTH(AH 2543 BK 2331)

DIR: B TOTAL LEN: 46.533 MI. DIST: 01-6 SR: 6  
 LEFT MUN: BROKENSTRAW T RIGHT MUN: BROKENSTRAW T

089958 FT



089958 FT 1 0 00088 0 00 0900+33  
 ABRAHAM HOLLOW RD  
 (T390)  
 0360/0000 LENGTH(AH 2331 BK 2294)

0350/2257 BMS EN 61/0006/0350/2233  
 1 0 00088 0 00 0899+98  
 P3  
 WINTROTH RUN  
 0350/2233 BMSBG 61/0006/0350/2233

087664 FT

087664 FT 1 0 00088 0 00 0877+57  
 BROKENSTRAW  
 PITTSFIELD T  
 0350/0000 LENGTH(AH 2294 BK 1723)

085941 FT

085941 FT 1 0 00088 0 00 0860+92  
 MAIN ST  
 (SR0027 SEG 0450/2333)  
 0340/0000 LENGTH(AH 1723 BK 1872)

ROSS ST  
 (T523)  
 1 0 00088 0 00 0841+67 0330/0299  
 PROSPECT ST 084069 FT  
 (T384) 0330/0000

ROSS ST  
 (T523)  
 084069 FT PROSPECT ST  
 (T384)  
 0330/0000 LENGTH(AH 1872 BK 2806)

0320/1203 FROM 3007/0290 SH  
 (CONN)  
 0320/0926 DALRYMPLE ST  
 (SR3007 SEG 0290/2308)

DIR: B TOTAL LEN: 46.533 MI. DIST: 01-6 SR: 6  
 LEFT MUN: PITTSFIELD T RIGHT MUN: PITTSFIELD T

081263 FT

081263 FT 1 0 00088 0 00 0813+53  
 S 0320/0000 LENGTH(AH 2806 BK 3013)  
 BARTON RUN RD  
 0310/2669 (T441)

==

078250 FT

078250 FT 1 0 00088 0 00 0784+94  
 S 0310/0000 LENGTH(AH 3013 BK 2312)

075938 FT

075938 FT 1 0 00088 0 00 0760+28  
 S 0300/0000 LENGTH(AH 2312 BK 2503)

PENNDOT STOCKPILE YD #1 (GOVT) 0290/1361

==

073435 FT

073435 FT 1 0 00088 0 00 0735+25  
 S 0290/0000 LENGTH(AH 2503 BK 2482)

1 0 00088 0 00 0710+43 070953 FT  
 PAGE HOLLOW RD  
 (SR4009 SEG 0010/0000) 0280/0000

==

070953 FT

S 0280/0000 LENGTH(AH 2482 BK 2077)

068876 FT

0270/0536 BMS EN 61/0006/0270/0367  
 1 0 00088 0 00 0694+25  
 PAGE HOLLOW  
 0270/0504 BMSBG 61/0006/0270/0367  
 068876 FT 1 0 00088 0 00 0690+58  
 S 0270/0000 LENGTH(AH 2077 BK 2403)



DIR: B TOTAL LEN: 46.533 MI. DIST: 01-6 SR: 6  
LEFT MUN: PITTSFIELD T RIGHT MUN: PITTSFIELD T

SMITH HILL RD  
(T467)

0260/0547 ==  
066473 FT

0260/0093 BMS EN 61/0006/0260/0000  
066473 FT 1 0 00088 0 00 0665+53  
LT. BROKSTRAW  
BMSBG 61/0006/0260/0000  
S 0260/0000 LENGTH(AH 2403 BK 3136)  
MILES RUN RD  
0250/2879 (T388)

063337 FT

063337 FT 1 0 00088 0 00 0633+94  
S 0250/0000 LENGTH(AH 3136 BK 2407)

060930 FT

060930 FT 1 0 00088 0 00 0610+17  
S 0240/0000 LENGTH(AH 2407 BK 1965)



1 0 00088 0 00 0590+52 058965 FT  
NELSON HILL RD  
(T463) 0230/0000 ==



058965 FT  
S 0230/0000 LENGTH(AH 1965 BK 2534)



1 0 00088 0 00 0565+87 056431 FT  
LOTTSVILLE RD



056431 FT




DIR: B TOTAL LEN: 46.533 MI. DIST: 01-6 SR: 6  
 LEFT MUN: PITTSFIELD T RIGHT MUN: PITTSFIELD T

(SR0958 SEG 0010/0000) 0220/0000  0220/0000 LENGTH(AH 2534 BK 2585)  
 DANIELSON RD  
 FOR SR 0006 AND 0958 0210/2472  0210/2483 (T461)  
 (CONN)

0210/1240  PITTSFIELD  
 FREEHOLD T  
 STONE RUN  
 STRUCTURE LENGTH 10 FT  
 0210/1081  BMSID 61/0006/0210/1081

053846 FT  0210/0011 BMSEN 61/0006/0210/0000  
 053846 FT 1 0 00088 0 00 0539+27  
 SWAMP RUN BR  
 0210/0000 BMSBG 61/0006/0210/0000  
 LENGTH(AH 2585 BK 3014)

050832 FT  050832 FT 1 0 00088 0 00 0508+69  
 0200/0000 LENGTH(AH 3014 BK 2175)

WESTERN RD (T547) 0190/0065  DEADMANS RUN RD  
 (T547)  
 048657 FT  0190/0020 BMSEN 61/0006/0190/0000  
 048657 FT 1 0 00088 0 00 0486+62  
 DEADMANS RUN  
 0190/0000 BMSBG 61/0006/0190/0000  
 LENGTH(AH 2175 BK 2961)

DIR: B TOTAL LEN: 46.533 MI. DIST: 01-6 SR: 6  
 LEFT MUN: FREEHOLD T RIGHT MUN: FREEHOLD T

1 0 00088 0 00 0457+79 045696 FT KIDDER RD (T554)	0180/0000	==	==	045696 FT PORTER HILL RD (T552)	5 0180/0000 LENGTH(AH 2961 BK 3744)
	041952 FT			041952 FT 1 0 00088 0 00 0420+26	5 0170/0000 LENGTH(AH 3744 BK 3235)
1 0 00088 0 00 0388+44 038717 FT SWAMP RD (T553)	0160/0000	==	==	W 0160/0147 RWIS SITE/AT SEARS ROAD 038717 FT	5 0160/0000 LENGTH(AH 3235 BK 2782)
	035935 FT			035935 FT 1 0 00088 0 00 0359+88	5 0150/0000 LENGTH(AH 2782 BK 1949)
	033986 FT		==	0140/1229 SEARS HILL RD (T393)	
				033986 FT 1 0 00088 0 00 0340+38	5 0140/0000 LENGTH(AH 1949 BK 3402) FREEHOLD

DIR: B TOTAL LEN: 46.533 MI. DIST: 01-6 SR: 6  
 LEFT MUN: FREEHOLD T RIGHT MUN: FREEHOLD T

0130/3320 COLUMBUS T

030584 FT

0130/0015 BMS EN 61/0006/0130/0000  
 030584 FT 1 0 00088 0 00 0306+56  
 COFFEE CREEK  
 BMSBG 61/0006/0130/0000  
 0130/0000 LENGTH(AH 3402 BK 2609)

027975 FT

027975 FT 1 0 00088 0 00 0280+30  
 BLUE EYE RD  
 (SR4005 SEG 0100/2236)  
 0120/0000 LENGTH(AH 2609 BK 2427)

025548 FT

025548 FT 1 0 00088 0 00 0256+03  
 0110/0000 LENGTH(AH 2427 BK 2454)

023094 FT

023094 FT 1 0 00088 0 00 0231+25  
 0100/0000 LENGTH(AH 2454 BK 2735)

DIR: B TOTAL LEN: 46.533 MI. DIST: 01-6 SR: 6  
 LEFT MUN: COLUMBUS T RIGHT MUN: COLUMBUS T

Stationing	Description	Stationing	Description
020359 FT		020359 FT	1 0 00088 0 00 0204+26 BACCUS CORNERS RD (T358)
BEAR LAKE PANAMA RD (SR4007 SEG 0010/0000)	0090/0000	0090/0000	LENGTH(AH 2735 BK 2908)
		0080/2493	BMSBN 61/0006/0080/2458 1 0 00088 0 00 0199+84 PROSSER CK
		0080/2458	BMSBG 61/0006/0080/2458
017451 FT		017451 FT	1 0 00088 0 00 0175+26
		0080/0000	LENGTH(AH 2908 BK 2892)
014559 FT		014559 FT	1 0 00088 0 00 0146+47 STONEY LONESOME LN (T354)
		0070/0000	LENGTH(AH 2892 BK 2119)
012440 FT		012440 FT	1 0 00088 0 00 0125+17
		0060/0000	LENGTH(AH 2119 BK 2007)
010433 FT		010433 FT	1 0 00088 0 00 0105+10
		0050/0000	LENGTH(AH 2007 BK 2135)

DIR: B TOTAL LEN: 46.533 MI. DIST: 01-6 SR: 6  
 LEFT MUN: COLUMBUS T RIGHT MUN: COLUMBUS T

1 0 00088 0 00 0083+85 008298 FT  
 ERIE ST  
 (SR4023 SEG 0010/0000) 0040/0000

JACKS LN  
 (PRDR) 0030/1540

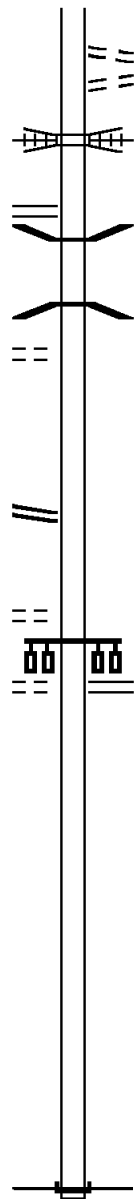
1 0 00088 0 00 0059+04 005839 FT  
 SR 0957 SH  
 (SR0957 SEG 0010/0000) 0030/0000

GAMMA RD  
 (T346) 0020/2365

SPENCER RD  
 (T344) 0020/2074

002458 FT

000000 FT



0040/0641 WHITES CORNERS RD  
 (T342)  
 0040/0475 LC TO WHITES CORNERS RD  
 (CONN)  
 0040/0420 CONSOLIDATED RAIL CORPO  
 008298 FT OVERPASS IS RR X-ING

5 0040/0000 LENGTH(AH 2135 BK 2459)  
 0030/2130 BMSBN 61/0006/0030/1996  
 1 0 00088 0 00 0079+31  
 BROKEN STRAW  
 0030/2006 BMSBG 61/0006/0030/1996

005839 FT  
 5 0030/0000 LENGTH(AH 2459 BK 3381)

0020/2074 SCOTTS CROSSING RD  
 (SR4001 SEG 0140/2604)

5 0020/0000 002458 FT 1 0 00088 0 00 0025+39  
 LENGTH(AH 3381 BK 2458)

000000 FT 1 0 00088 0 00 0000+00  
 NC GRAND ARMY OF THE REP HW  
 INTER-BK COLUMBUS AV  
 (SR0006 SEG 0550/1327)  
 MFC BEGIN = B  
 BK-ERIE (25)  
 5 0010/0000 LENGTH(AH 2458 BK 0000)