

# **Straight Line Diagram**

**(Including Drain Pipes)**

## **Armstrong**

### **3**

## **January 2024**

This document was produced by the Pennsylvania Department of Transportation (PENNDOT) as an internal management tool for State maintained highways and is not to be used for other purposes. The printed information was compiled from the Department's computerized Roadway Management System (RMS) and is subject to change without notice. Use of any or all of the printed information for purposes other than those intended by the Department may not satisfy other accuracy and completeness requirements and the Department does not warrant that such printed information is accurate or complete.

ROADWAY MANAGEMENT SYSTEM  
 INDEX FOR SR'S LOCATED IN THE COUNTY OF ARMSTRONG

SR	BGN	PAGE	END	PAGE	SR	BGN	PAGE	END	PAGE	SR	BGN	PAGE	END	PAGE
0028		1		28	1037		277		281	2044		425		427
0056		29		43	1038		282		285	2045		428		428
0058		44		44	1039		286		288	2046		429		431
0066		45		62	1040		289		290	2047		432		436
0068		63		67	1041		291		292	2048		437		439
0085		68		78	1042		293		295	2049		440		441
0128		79		91	1043		296		296	2050		442		442
0156		92		96	1422		297		300	2051		443		447
0210		97		107	2001		301		305	2052		448		450
0268	108			125	2002		306		307	2053		451		452
0356	126			126	2003		308		312	2054		453		453
0368	127			127	2004		313		314	2055		454		455
0422	128			150	2005		315		323	2056		456		458
0536	151			152	2006		324		324	2057		459		461
0839	153			168	2007		325		326	2058		462		463
1002	169			171	2008		327		331	2059		464		467
1003	172			177	2010		332		332	2060		468		469
1004	178			184	2011		333		336	2061		470		471
1005	185			186	2012		337		339	2062		472		475
1006	187			187	2013		340		340	2063		476		480
1007	188			189	2014		341		345	2064		481		481
1008	190			190	2015		346		351	2065		482		482
1009	191			191	2016		352		352	2066		483		489
1010	192			195	2017		353		353	2067		490		490
1011	196			196	2018		354		355	2069		491		491
1012	197			197	2019		356		358	3001		492		494
1013	198			199	2020		359		362	3002		495		496
1014	200			200	2021		363		364	3003		497		497
1015	201			202	2022		365		365	3004		498		500
1016	203			205	2023		366		366	3005		501		504
1017	206			209	2024		367		368	3007		505		509
1018	210			216	2025		369		381	3009		510		513
1019	217			218	2026		382		384	3011		514		520
1020	219			222	2027		385		390	3013		521		524
1021	223			224	2028		391		393	3015		525		527
1022	225			225	2029		394		397	3017		528		532
1023	226			227	2030		398		398	3019		533		533
1024	228			228	2031		399		399	3021		534		534
1025	229			234	2032		400		401	3023		535		536
1026	235			236	2033		402		403	3025		537		537
1027	237			238	2034		404		404	3027		538		538
1028	239			247	2035		405		406	3029		539		539
1029	248			250	2036		407		411	3031		540		540
1030	251			253	2037		412		412	3128		541		545
1031	254			257	2038		413		413	4001		546		547
1032	258			259	2039		414		416	4002		548		551
1033	260			266	2040		417		418	4003		552		552
1034	267			269	2041		419		420	4006		553		559
1035	270			274	2042		421		421	4007		560		564
1036	275			276	2043		422		424	4008		565		565





December 30, 2023

## Pennsylvania State Roads - Straight Line Diagrams

Contained within this document are the 2024 Pennsylvania Straight Line Diagrams (SLDs) for State Routes by county within a particular PennDOT district. At the end of each year, PennDOT takes a snapshot of its current SLD database and creates PDF files from the SLD snapshot. The SLDs are a graphical representation of State Routes (SRs) that PennDOT maintains. The information shown on the SLD is generated from data found in PennDOT's Roadway Management System (RMS) database. The data from RMS is constantly being updated to match actual roadway inventory data found on Pennsylvania's state highways. PennDOT's SR system is explained briefly in this document along with symbol definitions for each type of roadway feature or attribute found on the SLD. This PDF version of the SLD contains an individual county list of all state roads found in that county. The SRs found on the list are linked to the actual pages that show the individual SLDs. To find an SLD for a particular road that you want, simply point to that road on the SR index list and click on it to jump to the beginning page of that SLD.

If you have any questions or comments concerning information found in this document, please contact Ty Reed, Chief, Roadway Inventory and Testing Unit, Asset Management Division, Bureau of Operations, by calling (717) 787-7294.

*Additional information on state owned highways is available from your local PENNDOT Engineering District Office, RMS Unit, RMS Coordinator.*

**Straight Line Diagram Disclaimer:** This document is for informational purposes only and may be viewed by anyone. No part of the information contained in this document may be altered or redistributed without prior written consent of PENNDOT. Straight Line Diagram information is provided "as is" without warranty of any kind, either expressed or implied. This information could include technical inaccuracies or errors of omission. Changes may be made periodically to the information herein.

Copyright © 2023 by the Commonwealth of Pennsylvania. All rights reserved.



## **Asset Management Division**

### **Mission Statement**

To protect and preserve Pennsylvania's infrastructure by providing meaningful, timely, and accurate pavement and roadway management, design, standards, strategies, inventory and condition, as well as fair, consistent and efficient application of Commonwealth laws and regulations.

# CUSTOMER SERVICE RATING FORM

## Straight Line Diagram (SLD) – Customer Service Rating

As means to improve customer service, we would like you to rate the product/ service you have received, by circling a “grade” from “A” (excellent) to “E” (fail).

**A**                      **B**                      **C**                      **D**                      **E**

If your rating is not an “A,” please let us know what we could do better.

---

---

---

---

---

Name and Organization (optional)

---

Thank You.

*(Fold along line, and tape or staple together before mailing)*

*(Cut along dashed line)*

---

---

---

Bureau of Operations  
Asset Management Division – PennDOT Annex  
907 Elmerton Avenue  
Harrisburg, PA 17110  
ATTN: Ty Reed

**PENNSYLVANIA DEPARTMENT OF TRANSPORTATION**  
**Bureau of Operations, Asset Management Division**

**Location Referencing System (LRS) – Definitions, Uses & Testing**

The Department's LRS, implemented in 1987, is the mechanism to designate the State highway network, to define roadway lengths, locations, and route connectivity, and to serve as the basis for the collection, storage, and integration of roadway information.

An LRS key is a unique series of numbers that identifies the location of each point or feature along a State route. The fourteen digit number is an integral part of the Roadway Management System (RMS) where roadway data is stored. 07/4016/0100/0857 is an example of an LRS key, which identifies County (CO) = 07, State Route (SR) = 4016, Segment (SEG) = 0100, and Offset = 0857.

**County (CO)**

Each of Pennsylvania's sixty-seven counties is identified by a number.

Name	#	Name	#	Name	#	Name	#
Adams	1	Clinton	18	Lackawanna	35	Potter	52
Allegheny	2	Columbia	19	Lancaster	36	Schuylkill	53
Armstrong	3	Crawford	20	Lawrence	37	Snyder	54
Beaver	4	Cumberland	21	Lebanon	38	Somerset	55
Bedford	5	Dauphin	22	Lehigh	39	Sullivan	56
Berks	6	Delaware	23	Luzerne	40	Susquehanna	57
Blair	7	Elk	24	Lycoming	41	Tioga	58
Bradford	8	Erie	25	McKean	42	Union	59
Bucks	9	Fayette	26	Mercer	43	Venango	60
Butler	10	Forest	27	Mifflin	44	Warren	61
Cambria	11	Franklin	28	Monroe	45	Washington	62
Cameron	12	Fulton	29	Montgomery	46	Wayne	63
Carbon	13	Greene	30	Montour	47	Westmoreland	64
Centre	14	Huntingdon	31	Northampton	48	Wyoming	65
Chester	15	Indiana	32	Northumberland	49	York	66
Clarion	16	Jefferson	33	Perry	50	Philadelphia	67
Clearfield	17	Juniata	34	Pike	51		

**State Route (SR)**

State Routes (SR's) are identified by four-digit numbers. SR numbers are assigned as follows:

- |  |           |
|--|-----------|
| 1. Traffic Routes: Routes designated as Interstates, US or PA Routes | 0001-0999 |
| 2. Quadrant Routes (Non-Traffic Routes)                              | 1001-4999 |
| 3. Relocated Traffic Routes  | 6000-6999 |
| 4. Turned Back, Abandoned, or Null Routes                            | 7000-7999 |
| 5. Interchanges  | 8001-8999 |
| 6. WYE's   | 9101-9199 |
| 7. Rest Areas  | 9201-9299 |
| 8. Truck Escape Ramps  | 9301-9399 |
| 9. Others  | 9401-9499 |
| 10. Park and Rides   | 9501-9599 |

Even/Odd Convention: Even numbers are typically given to SR's in the East/West direction, and odd numbers to SR's that run North/South. This convention applies to Interstate Routes (except those that are Beltways or Spurs), and Quadrant Routes. This convention may or may not apply to PA or US Traffic Routes.

Hierarchy: If two or more traffic routes occupy the same section of roadway, the SR number is based on the "higher" type route, according to the following hierarchy. If the traffic routes are the same hierarchy class, then the SR number is assigned the lower numbered traffic route (Figure 1).

1. Interstates
2. U.S. Routes
3. PA Routes
4. Quadrant Routes

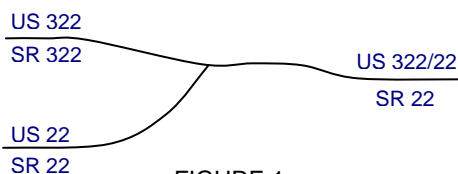


FIGURE 1

Other Numbering Conventions:

1. The first digit of a quadrant route is based on which quadrant of the county the route is located, as shown in the following diagram (Figure 2).
2. The last three digits of a Relocated Traffic Route are the same as the Traffic Route that was relocated.
3. Interchanges are numbered sequentially. Odd numbers are given to interchanges along SR's in the North/South direction; even numbers are given to interchanges along SR's in the East/West direction (Figure 3).
4. WYE's are given odd numbers if the connecting SR is odd numbered, and even numbers if the connecting SR is even numbered.
5. Rest Areas or Truck Escape Ramps are given odd numbers if they connect to the Southbound or Westbound side of an SR, and even numbers if they connect to the Northbound or Eastbound side.

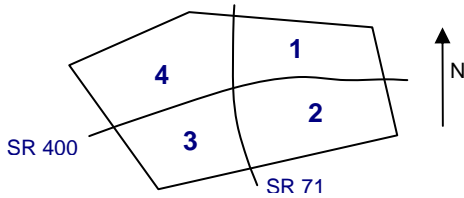


FIGURE 2

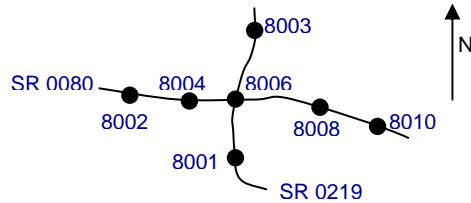


FIGURE 3

**Segment (SEG)**

State routes are divided into segments, which are approximately one-half mile long, and are identified by a four-digit number. Segment begin and end points are placed at physical features where possible. Segment numbers increase in the North or East direction, and typically by 10's (Figure 4). Segments are even numbered on undivided roadways, and in the Northbound or Eastbound direction of divided roadways. Segments are odd numbered in the Southbound or Westbound direction of divided roadways (Figure 5). Interstate segments are associated with the mile posts (Figure 6).

Undivided Roadways

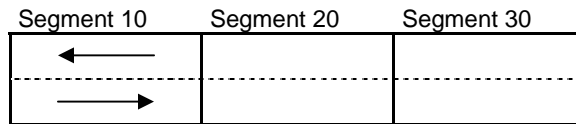


FIGURE 4

Divided Roadways

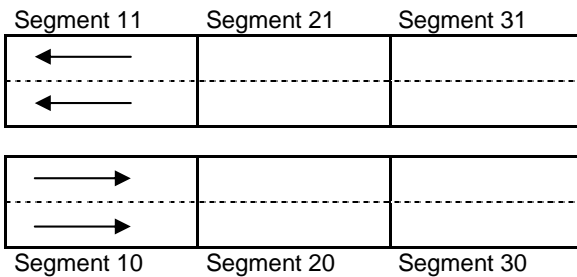


FIGURE 5

Interstate Roadways

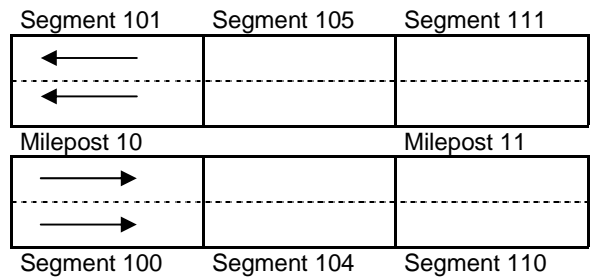


FIGURE 6

Turned Back, Abandoned, and Null Segments are given numbers in the range of 7000-7999. For two coinciding State routes, the route with "lower" hierarchy is "nulled."

Segment numbering restarts on Traffic Routes at County boundaries, except Interstates (Figure 7).

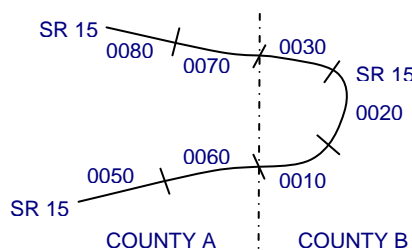


FIGURE 7



## Offset

The offset, a subdivision of the segment, is the distance (in feet) from the beginning of the segment, expressed as a four-digit number. Offsets are measured in the increasing segment direction.

## Segment Markers

Segment markers, which allow for easy identification of the LRS location on the State highway system, indicate the State route and segment number at the point that each segment is entered. If the beginning of a segment occurs at a physical feature, then the point of reference is at the physical feature and not the sign. At intersections, signs are used to identify beginning or ending State routes or segments.



## Users of the LRS

Locations of all intersections, structures, and other points of interest are field verified and inventoried in the RMS. This information can be displayed on Straight Line Diagrams (SLD's) which can be viewed in the RMS, or hardcopy form. SLD books are refreshed and printed annually for distribution to the Department's District and County offices, as well as too many external entities.

A list of those within the Department that use the LRS to identify locations in the RMS and in the field includes personnel from the following organizations: Pavement Testing, County Maintenance, Traffic, Design, Surveys, Construction, Bridge, Permits, Crash Review, Planning and Programming, Posted & Bonded Roads, Tort Liability, and Emergency Management.

Users outside the Department include: County & Municipal governments, County 911, Planning Commissions, Federal Highway Administration, State & Local Police, Local Emergency Management, Delivery Services (UPS, Fed Ex, etc.), Fire Departments, Utility Companies, Contractors, and Consultants.

Without segment markers located in the field, all of these users would have to rely solely on the SLD, which would be extremely cumbersome at best and impossible for some.

## Verification, QA & QC

In order to assure that LRS information is indicated properly in the RMS, on SLD's, and in the field, LRS Quality Assurance (QA) and Quality Commitment (QC) programs are performed each year. The Bureau of Operations, Asset Management Division, Roadway Inventory & Testing Unit (RITU) performs all Statewide QC testing. Field verification and QA is also performed by RITS, except in Engineering Districts 2-0, 11-0, and 12-0, where it is done "in-house." Each Engineering District is responsible for its own LRS completeness and maintenance with respect to the RMS.

Twenty percent of each county is field tested annually as part of the QA program, and five percent of each county is tested for the annual QC program. The goal of the QC program is to maintain at least 90% accuracy between the RMS and the actual field locations of highway features. Annual QC ratings are developed and reported to the Engineering Districts.









































Field testing is performed by two-person teams (a permanent employee that operates the test, and a temporary employee that drives the device) with the use of vans equipped with an on-board computer and a Data Measurement Subsystem. Testing is typically performed during the months of April through November.

Vehicle location and roadway features are displayed on the van's computer screen in SLD format, and the software accepts operator inputs verifying or modifying roadway feature locations, as well as comments. Though the system can function at greater speed, test speeds are typically less than 25 mph to ensure accuracy.

There are five categories of information that is verified and/or modified:

1. State Route Length
2. Segment Length
3. Roadway Geometry (lane count, pavement & shoulder types & widths)
4. Intersecting Feature Location (intersections & bridges)
5. Segment Marker Location

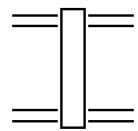
STRAIGHT LINE DIAGRAM (SLD) ANNUAL REFRESH ATTRIBUTE KEY PAGE 1 OF 2

 SEGMENT MARKER	 AHEAD LEFT INTER STATE OWNED	 RAILROAD CROSSING	 INTERSTATE MILEPOST
 TURNBACK	 AHEAD LEFT INTER NON-STATE	 RAILROAD OVER-PASS	 MFC BEGIN
 NULL	 AHEAD RIGHT INTE STATE OWNED	 OVER-PASS	 MUNICIPAL BOUNDARY
 UNDIVIDED HIGHWAY	 AHEAD RIGHT INTE NON-STATE	 BRIDGE END	 VILLAGE BEGIN
 PHYSICALLY DIVIDED	 BACK LEFT INTER STATE OWNED	 BRIDGE BEGIN	AH - LENGTH FORWARD TO NEXT SEGMENT BEGIN BK - LENGTH BACKWARD TO PREVIOUS SEGMENT BEGIN
 PAINT DIVIDED	 BACK LEFT INTER NON-STATE	 TUNNEL	
 INTERSECTION AHEAD	 BACK RIGHT INTER STATE OWNED	 SIGN STRUCTURE	MFC - MAINTENANCE FUNCTIONAL CLASS A = INTERSTATE EXPRESSWAY AND/OR PRINCIPLE ARTERIAL C = MINOR ARTERIAL D = COLLECTOR E = LOCAL ACCESS F = INTERCHANGE RAMP
 INTERSECTION BACK	 BACK RIGHT INTER NON-STATE	 P3 BRIDGE	
 REFERENCE AHEAD/BACK	 T-LEFT INTERSEC STATE OWNED	 RETAINING WALL	
 DIVIDED CONNECTOR	 T-LEFT INTERSEC NON-STATE	 BRIDGE/CULVERT UNDER FILL	NULL AND TURNBACK SEGMENTS ARE DISPLAYED IN THE DEPARTMENT'S ROADWAY MANAGEMENT SYSTEM (RMS) AS 100 FEET IN LENGTH. ACTUAL SEGMENT AND SECTION LENGTHS MAY VARY SIGNIFICANTLY
 CROSS INTERSEC STATE OWNED	 T-RIGHT INTERSEC STATE OWNED	 PIPE (STAMPP)	
 CROSS INTERSEC NON-STATE	 T-RIGHT INTERSEC NON-STATE	 ROTARY INTERSEC	



EXTRACT DATE: 12/18/2023      ROADWAY MANAGEMENT SYSTEM      PAGE NUMBER: 621  
 PRINT DATE: 12/21/2023      SLD COUNTY/SR - ANNUAL PRINT      COUNTY: ARMSTRONG  
 DIR: N      TOTAL LEN: .095 MI.      DIST: 10-1      SR: 9404  
 LEFT MUN: MANORVILLE B      RIGHT MUN: MANORVILLE B

000501 FT




000255 FT

000501 FT

0020/0246 SR 2011 SH  
 000255 FT (SR2011 SEG 0060/0541)  
 0 0 00000 0 00 0000+00  
 SR 2011 SH  
 (SR2011 SEG 0060/0785)  
 0020/0000 LENGTH(AH 0246 BK 0255)

000000 FT

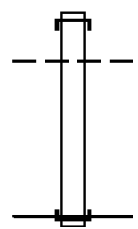


0010/0255 SR 2011 SH  
 000000 FT (SR2011 SEG 0060/0866)  
 0 0 00000 0 00 0000+00  
 NC PARK AND RIDE RD  
 SR 2011 SH  
 (SR2011 SEG 0060/0633)  
 MFC BEGIN = F  
 0010/0000 LENGTH(AH 0255 BK 0000)

EXTRACT DATE: 12/18/2023      ROADWAY MANAGEMENT SYSTEM      PAGE NUMBER: 620  
 PRINT DATE: 12/21/2023      SLD COUNTY/SR - ANNUAL PRINT      COUNTY: ARMSTRONG  
 DIR: N      TOTAL LEN: .061 MI.      DIST: 10-1      SR: 9402  
 LEFT MUN: MAHONING T      RIGHT MUN: MAHONING T

000323 FT

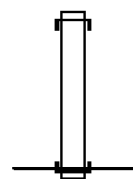
000000 FT



000323 FT  
 INTER-AHD SR 0028 SH  
 0010/0323 (SR0028 SEG 0490/1531)  
                  MAHONING  
 0010/0098 WAYNE T  
 000000 FT 0 0 00000 0 00 0000+00  
                  NC TRUCK STOP RD  
 INTER-BK SR 0028 SH  
                  (SR0028 SEG 0490/1254)  
                  MFC BEGIN = F  
 0010/0000 LENGTH(AH 0323 BK 0000)

EXTRACT DATE: 12/18/2023      ROADWAY MANAGEMENT SYSTEM      PAGE NUMBER: 619  
 PRINT DATE: 12/21/2023      SLD COUNTY/SR - ANNUAL PRINT      COUNTY: ARMSTRONG  
 DIR: W      TOTAL LEN: .112 MI.      DIST: 10-1      SR: 9401  
 LEFT MUN: MANOR T      RIGHT MUN: MANOR T

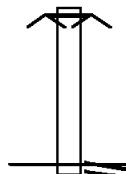
000592 FT  
 000000 FT



000592 FT  
 INTER-AHD INDIANA RD  
 0010/0592 (SR1422 SEG 0050/0863)  
 000000 FT 0 0 00000 0 00 0000+00  
           NC TRUCK STOP RD  
 INTER-BK INDIANA RD  
           (SR1422 SEG 0060/0026)  
           MFC BEGIN = F  
 0010/0000 LENGTH(AH 0592 BK 0000)

EXTRACT DATE: 12/18/2023      ROADWAY MANAGEMENT SYSTEM      PAGE NUMBER: 618  
 PRINT DATE: 12/21/2023      SLD COUNTY/SR - ANNUAL PRINT      COUNTY: ARMSTRONG  
 DIR: N      TOTAL LEN: .049 MI.      DIST: 10-1      SR: 9301  
 LEFT MUN: MANOR T      RIGHT MUN: MANOR T

000261 FT  
 000000 FT

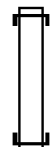


000261 FT BARRICADE  
 0010/0261 ROAD CLOSED AHEAD  
 000000 FT 1 0 00067 2 00 0000+00  
           NC TRUCK ESCAPE RAMP RD  
                   INDIANA RD  
                   (SR1422 SEG 0050/0000)  
                   MFC BEGIN = F  
 0010/0000 LENGTH(AH 0261 BK 0000)

DIR: E TOTAL LEN: 1.380 MI. DIST: 10-1 SR: 8014  
 LEFT MUN: MANOR T RIGHT MUN: MANOR T

007287 FT

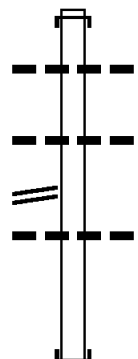
007017 FT



007287 FT  
 INTER-AHD RAMP D RD  
 0760/0270 (SR8014 SEG 0750/0484)  
 007017 FT 0 0 00000 0 00 0000+00  
 NC RAMP D SPUR RD  
 INTER-BK BENJAMIN FRANKLIN RD  
 (SR0422 SEG 0246/0374)  
 0760/0000 LENGTH(AH 0270 BK 1687)

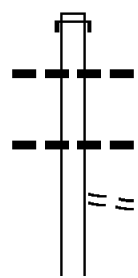
RAMP D SPUR RD  
 (SR8014 SEG 0760/0270) 0750/0484

005330 FT



INTER-AHD ALLEGHENY VALLEY EX  
 0750/1687 (SR0028 SEG 0252/1381)  
 018 "DIA CIRC CONCR  
 0750/1490 LEN=0059 INSTALLED UNKN  
 018 "DIA CIRC CONCR  
 0750/0727 LEN=0075 INSTALLED UNKN  
 018 "DIA CIRC CONCR  
 0750/0136 LEN=0068 INSTALLED UNKN  
 005330 FT 0 0 00000 0 00 0000+00  
 NC RAMP D RD  
 INTER-BK BENJAMIN FRANKLIN HW  
 (SR0422 SEG 0246/0631)  
 0750/0000 LENGTH(AH 1687 BK 1555)

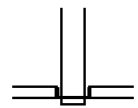
003775 FT



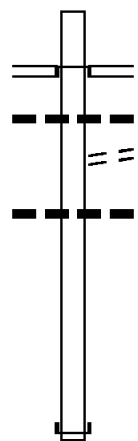
INTER-AHD ALLEGHENY VALLEY EX  
 0510/1555 (SR0028 SEG 0253/1019)  
 018 "DIA CIRC CONCR  
 0510/1515 LEN=0071 INSTALLED UNKN  
 018 "DIA CIRC CONCR  
 0510/0646 LEN=0103 INSTALLED UNKN  
 FROM 1422/0080 SH  
 0510/0122 (CONN)  
 003775 FT 0 0 00000 0 00 0000+00  
 NC RAMP C-1 RD  
 BENJAMIN FRANKLIN HW



DIR: E TOTAL LEN: 1.380 MI. DIST: 10-1 SR: 8014  
 LEFT MUN: MANOR T RIGHT MUN: MANOR T



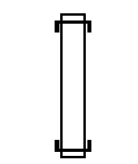
INTER-BK (SR1422 SEG 0080/1222)  
 HAWK HOLLOW RD  
 (T526)  
 0510/0000 LENGTH(AH 1555 BK 2227)



INTER-AHD HAWK HOLLOW RD  
 (T526)  
 BENJAMIN FRANKLIN HW  
 (SR1422 SEG 0080/1222)  
 0500/2227 018" DIA CIRC CONCR  
 0500/2187 LEN=0074 INSTALLED UNKN  
 TO 1422/0080 SH  
 0500/2100 (CONN)  
 018" DIA CIRC CONCR  
 0500/1619 LEN=0042 INSTALLED UNKN

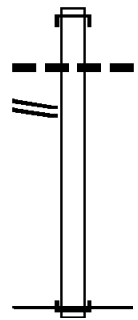
001548 FT

001548 FT 0 0 00000 0 00 0000+00  
 NC RAMP C RD  
 INTER-BK ALLEGHENY VALLEY EX  
 (SR0028 SEG 0253/2519)  
 0500/0000 LENGTH(AH 2227 BK 0193)



INTER-AHD BENJAMIN FRANKLIN HW  
 0020/0193 (SR0422 SEG 0246/0330)  
 001355 FT 0 0 00000 0 00 0000+00  
 NC RAMP A SPUR RD  
 INTER-BK RAMP A RD  
 (SR8014 SEG 0010/1124)  
 0020/0000 LENGTH(AH 0193 BK 1355)

001355 FT



INTER-AHD BENJAMIN FRANKLIN HW  
 0010/1355 (SR0422 SEG 0246/0590)  
 018" DIA CIRC CONCR  
 0010/1277 LEN=0127 INSTALLED UNKN

000000 FT 0 0 00000 0 00 0000+00  
 NC RAMP A RD  
 INTER-BK A15 KITTANNING BP  
 (SR0422 SEG 0242/0000)  
 MFC BEGIN = F  
 0010/0000 LENGTH(AH 1355 BK 0000)

RAMP A SPUR RD (SR8014 SEG 0020/0000) 0010/1124

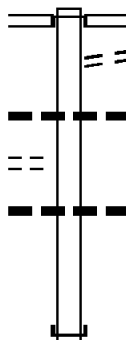
000000 FT

PLEASANTVIEW DR  
(T530)

004469 FT

0260/0573

003344 FT



004469 FT  
INTER-AHD

PARK DR  
(T760)  
PARKVIEW DR  
(T510)  
GLADE DR  
(SR3031 SEG 0030/0579)  
TO 3031/0030 SH

0260/1125

0260/0961

0260/0924

018 " DIA CIRC CONCR  
LEN=0025 INSTALLED UNKN

0260/0307

003344 FT

018 " DIA CIRC CONCR  
LEN=0045 INSTALLED UNKN  
0 0 00000 0 00 0000+00

INTER-BK

5 0260/0000

NC RAMP X RD  
BENJAMIN FRANKLIN HW  
(SR0422 SEG 0151/1340)  
LENGTH(AH 1125 BK 1133)

INTER-AHD

0250/1133

BENJAMIN FRANKLIN HW  
(SR0422 SEG 0151/0767)  
036 " DIA CIRC CONCR  
LEN=0080 INSTALLED UNKN

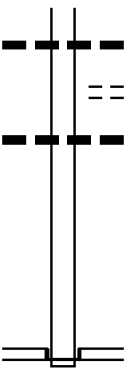
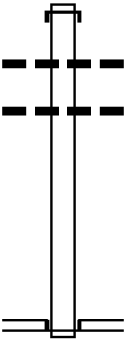
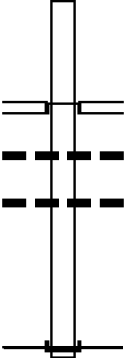
EXTRACT DATE: 12/18/2023  
PRINT DATE: 12/21/2023

ROADWAY MANAGEMENT SYSTEM  
SLD COUNTY/SR - ANNUAL PRINT

PAGE NUMBER: 614  
COUNTY: ARMSTRONG

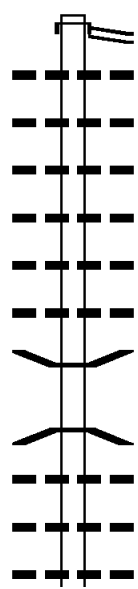
DIR: E TOTAL LEN: .846 MI.  
LEFT MUN: EAST FRANKLIN T

DIST: 10-1 SR: 8012  
RIGHT MUN: EAST FRANKLIN T

002211 FT		0250/0973 018 " DIA CIRC CONCR LEN=0150 INSTALLED UNKN PLEASANTVIEW DR (T530) 0250/0550 018 " DIA CIRC CONCR LEN=0035 INSTALLED UNKN 002211 FT 0 0 00000 0 00 0000+00 NC RAMP Y RD GLADE DR (SR3031 SEG 0030/0579) PARKVIEW DR (T510) INTER-BK PARK DR (T760) 0250/0000 LENGTH(AH 1133 BK 1051)
001160 FT		INTER-AHD BENJAMIN FRANKLIN HW 0020/1051 (SR0422 SEG 0150/1136) 018 " DIA CIRC CONCR 0020/0757 LEN=0099 INSTALLED UNKN 018 " DIA CIRC CONCR 0020/0435 LEN=0025 INSTALLED UNKN 001160 FT 0 0 00000 0 00 0000+00 NC RAMP W RD GLADE DR (T763) GLADE DR (SR3031 SEG 0010/0000) INTER-BK NOLTE DR (T767) 0020/0000 LENGTH(AH 1051 BK 1160)
000000 FT		INTER-AHD NOLTE DR (T767) GLADE DR (SR3031 SEG 0010/0000) GLADE DR (T763) 0010/1160 018 " DIA CIRC CONCR LEN=0021 INSTALLED UNKN 0010/0614 018 " DIA CIRC CONCR LEN=0018 INSTALLED UNKN 000000 FT 0 0 00000 0 00 0000+00 NC RAMP V RD INTER-BK BENJAMIN FRANKLIN HW (SR0422 SEG 0150/0654) MFC BEGIN = F 0010/0000 LENGTH(AH 1160 BK 0000)

EXTRACT DATE: 12/18/2023 ROADWAY MANAGEMENT SYSTEM PAGE NUMBER: 613  
 PRINT DATE: 12/21/2023 SLD COUNTY/SR - ANNUAL PRINT COUNTY: ARMSTRONG  
 DIR: E TOTAL LEN: 1.250 MI. DIST: 10-1 SR: 8010  
 LEFT MUN: MANOR T RIGHT MUN: MANOR T

006600 FT



0750/2502	SR 8008 SH
	(SR8008 SEG 0500/0000)
	RAMP FROM SR 422 WEST S
	(SR8010 SEG 0500/1297)
0750/2455	018 "DIA CIRC CONCR
	LEN=0038 INSTALLED UNKN
0750/2450	024 "DIA CIRC CONCR
	LEN=0005 INSTALLED 2015
0750/1999	024 "DIA CIRC METAL
	LEN=0030 INSTALLED 2015
0750/1809	018 "DIA CIRC METAL
	LEN=0027 INSTALLED UNKN
0750/1560	018 "DIA CIRC CONCR
	LEN=0051 INSTALLED UNKN
0750/1545	024 "DIA CIRC CONCR
	LEN=0050 INSTALLED 2015
0750/0811	BMS EN 03/8010/0250/1170
	0 0 00000 0 00 0000+00
	SR 0422 EB
0750/0665	BMSBG 03/8010/0250/1170
	018 "DIA CIRC CONCR
0750/0536	LEN=0050 INSTALLED UNKN
	018 "DIA CIRC CONCR
0750/0525	LEN=0100 INSTALLED 2015
	018 "DIA CIRC CONCR
0750/0064	LEN=0050 INSTALLED UNKN

DIR: E TOTAL LEN: 1.250 MI. DIST: 10-1 SR: 8010  
 LEFT MUN: MANOR T RIGHT MUN: MANOR T

004098 FT



004098 FT 0 0 00000 0 00 0000+00  
 NC RAMP C RD  
 INTER-BK SR 422 SH  
 (SR0422 SEG 0228/0000)  
 0750/0000 LENGTH(AH 2502 BK 1297)

RAMP FROM 422 (EAST) SH  
 (SR8010 SEG 0750/2502) 0500/1297



INTER-AHD RAMP TO 1422 (EAST)  
 0500/1297 (SR8008 SEG 0500/0000)  
 018 "DIA CIRC CONCR  
 0500/1248 LEN=0056 INSTALLED UNKN

002801 FT



002801 FT 0 0 00000 0 00 0000+00  
 NC RAMP E RD  
 INTER-BK SR 422 (WEST) SH  
 (SR0422 SEG 0229/1363)  
 0500/0000 LENGTH(AH 1297 BK 2801)

INTER-AHD SR 422 EAST SH  
 0250/2801 (SR0422 SEG 0228/0989)



0250/2169 018 "DIA CIRC CONCR  
 LEN=0045 INSTALLED 2015  
 0250/1825 BMS EN 03/8010/0250/1170  
 0 0 00000 0 00 0000+00  
 SR 0422 EB  
 0250/1679 BMS BG 03/8010/0250/1170

0250/1048 024 "DIA CIRC METAL  
 LEN=0040 INSTALLED 2015

0250/1043 018 "DIA CIRC CONCR  
 LEN=0051 INSTALLED UNKN

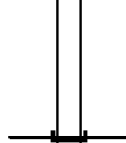
0250/0876 018 "DIA CIRC CONCR  
 LEN=0040 INSTALLED 2015

0250/0871 018 "DIA CIRC CONCR  
 LEN=0050 INSTALLED UNKN

0250/0618 024 "DIA CIRC METAL  
 LEN=0030 INSTALLED 2015

0250/0610 018 "DIA CIRC METAL  
 LEN=0026 INSTALLED UNKN

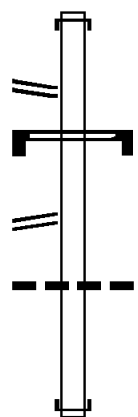
000000 FT



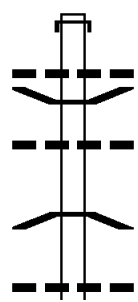
000000 FT 0 0 00000 0 00 0000+00  
 NC RAMP CF RD  
 INTER-BK RAMP TO SR 422 WEST  
 (SR8008 SEG 0520/1500)  
 MFC BEGIN = F  
 0250/0000 LENGTH(AH 2801 BK 0000)

DIR: S TOTAL LEN: 1.487 MI. DIST: 10-1 SR: 8008  
 LEFT MUN: MANOR T RIGHT MUN: MANOR T

007852 FT  
 RAMP B TO 422 EAST SH  
 (SR8010 SEG 0250/0000) 0520/1500  
 SR 8008 SH  
 (SR8008 SEG 0510/1772) 0520/0650  
 005650 FT

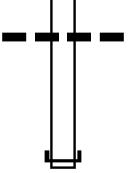


007852 FT  
 INTER-AHD BENJAMIN FRANKLIN HW  
 0520/2202 (SR0422 SEG 0229/0000)  
 0520/1298 SIGN: 4 CHORD TRUSS  
 BMSID 03/8008/0500/1100  
 0520/0044 018 " DIA CIRC CONCR  
 005650 FT LEN=0054 INSTALLED UNKN  
 0 0 00000 0 00 0000+00  
 NC RAMP B RD  
 INTER-BK SR 1422 (EAST) SH  
 (SR1422 SEG 0012/0310)  
 0520/0000 LENGTH(AH 2202 BK 1772)



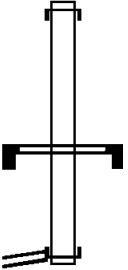
INTER-AHD RAMP B RD  
 0510/1772 (SR8008 SEG 0520/0650)  
 0510/1375 018 " DIA CIRC CONCR  
 0510/1329 LEN=0033 INSTALLED UNKN  
 BMSEN 03/8008/0510/1135  
 0510/1140 018 " DIA CIRC CONCR  
 LEN=0048 INSTALLED UNKN  
 0 0 00000 0 00 0000+00  
 SR1422 EB  
 0510/1135 BMSBG 03/8008/0510/1135  
 0510/0470 018 " DIA CIRC CONCR  
 LEN=0045 INSTALLED UNKN

DIR: S TOTAL LEN: 1.487 MI. DIST: 10-1 SR: 8008  
 LEFT MUN: MANOR T RIGHT MUN: MANOR T

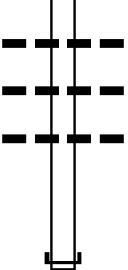
003878 FT  0510/0053 036 " DIA CIRC CONCR  
 003878 FT 0 0 00000 0 00 0000+00  
 INTER-BK SR 1422 (WEST) SH  
 (SR1422 SEG 0013/1949)  
 0510/0000 LENGTH(AH 1772 BK 1858)

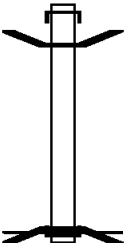
INTER-AHD SR 1422 (EAST) SH  
 0500/1858 (SR1422 SEG 0012/1512)

0 0 00000 0 00 0000+00 002020 FT  
 RAMP FROM SR 422 EAST  
 (SR8010 SEG 0750/2502) 0500/0000

 0500/0200 SIGN: 4 CHORD TRUSS  
 002020 FT BMSID 03/8008/0500/1100  
 INTER-BK MP E RD  
 RAMP FROM SR 422 WEST  
 (SR8010 SEG 0500/1297)  
 0500/0000 LENGTH(AH 1858 BK 1375)

INTER-AHD SR 1422 (WEST) SH  
 0250/1375 (SR1422 SEG 0013/0280)

000645 FT  0250/0590 018 " DIA CIRC CONCR  
 0250/0346 018 " DIA CIRC CONCR  
 0250/0043 018 " DIA CIRC CONCR  
 000645 FT 1 0 01037 2 12 0000+00  
 INTER-BK NC RAMP A RD  
 BENJAMIN FRANKLIN HW  
 (SR0422 SEG 0211/2922)  
 0250/0000 LENGTH(AH 1375 BK 0645)

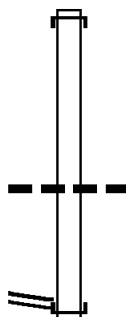
000000 FT  0010/0645 INTER-AHD MAIN ST  
 (SR0066 SEG 0431/0701)  
 0010/0594 BMSSEN 03/8008/0010/0000  
 000000 FT 1 0 01037 2 11 0000+00  
 INTER-BK NC RAMP D RD  
 BENJAMIN FRANKLIN HW  
 (SR0422 SEG 0210/2599)  
 NO UNDERPASS INFORMATIO  
 BMSBG 03/8008/0010/0000  
 MFC BEGIN = F  
 0010/0000 LENGTH(AH 0645 BK 0000)

EXTRACT DATE: 12/18/2023 ROADWAY MANAGEMENT SYSTEM PAGE NUMBER: 609  
 PRINT DATE: 12/21/2023 SLD COUNTY/SR - ANNUAL PRINT COUNTY: ARMSTRONG

DIR: S TOTAL LEN: 1.693 MI. DIST: 10-1 SR: 8006  
 LEFT MUN: MANOR T RIGHT MUN: MANOR T

008941 FT

008941 FT  
 INTER-AHD BENJAMIN FRANKLIN HW  
 0750/1904 (SR0422 SEG 0170/1126)

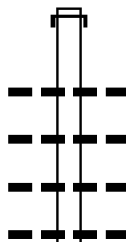


007037 FT

0750/0025 018 " DIA CIRC METAL  
 007037 FT LEN=0055 INSTALLED UNKN  
 1 0 01037 2 06 0000+00  
 NC RAMP F RD  
 INTER-BK ALLEGHENY VALLEY EX  
 (SR0028 SEG 0220/2240)  
 0750/0000 LENGTH(AH 1904 BK 2814)

RAMP H RD  
 (SR8006 SEG 0600/0000) 0750/0000

INTER-AHD BENJAMIN FRANKLIN HW  
 0600/2814 (SR0422 SEG 0171/0796)

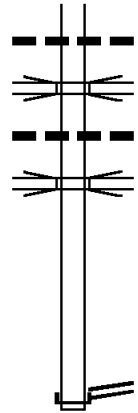


0600/1975 018 " DIA CIRC CONCR  
 LEN=0035 INSTALLED UNKN  
 0600/1785 018 " DIA CIRC METAL  
 LEN=0037 INSTALLED UNKN  
 0600/1780 024 " DIA CIRC METAL  
 LEN=0190 INSTALLED UNKN  
 0600/1590 018 " DIA CIRC METAL  
 LEN=0033 INSTALLED UNKN



DIR: S TOTAL LEN: 1.693 MI. DIST: 10-1 SR: 8006  
 LEFT MUN: MANOR T RIGHT MUN: MANOR T

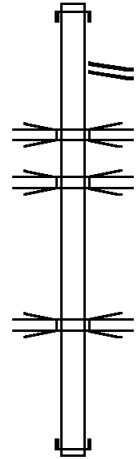
004223 FT



0600/1400 018 " DIA CIRC METAL  
 LEN=0032 INSTALLED UNKN  
 SR0422 WB  
 0600/1307 OP ID 03/0422/0171/0000  
 018 " DIA CIRC METAL  
 0600/1268 LEN=0036 INSTALLED UNKN  
 SR0422 EB  
 0600/1170 OP ID 03/0422/0170/0000

004223 FT 1 0 01037 0 04 0546+68  
 RAMP F RD  
 (SR8006 SEG 0750/0000)  
 NC RAMP H RD  
 INTER-BK ALLEGHENY VALLEY EX  
 (SR0028 SEG 0220/2240)  
 0600/0000 LENGTH(AH 2814 BK 3367)

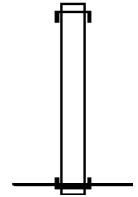
000856 FT



INTER-AHD ALLEGHENY VALLEY EX  
 0500/3367 (SR0028 SEG 0221/2253)  
 RAMP E RD  
 0500/2899 (SR8006 SEG 0010/0856)  
 SR0422 EB  
 0500/2192 OP ID 03/0422/0170/0000  
 SR0422 WB  
 0500/2073 OP ID 03/0422/0171/0000

SR3017 (FREEPORT R  
 0500/0323 OP ID 03/3017/0280/1869  
 000856 FT 1 0 01037 2 02 0030+32  
 NC RAMP G RD  
 INTER-BK BENJAMIN FRANKLIN HW  
 (SR0422 SEG 0181/0275)  
 0500/0000 LENGTH(AH 3367 BK 0856)

000000 FT



INTER-AHD RAMP G RD  
 0010/0856 (SR8006 SEG 0500/2899)  
 000000 FT 1 0 01037 2 01 0000+00  
 NC RAMP E RD  
 INTER-BK BENJAMIN FRANKLIN HW  
 (SR0422 SEG 0160/3048)  
 MFC BEGIN = F  
 0010/0000 LENGTH(AH 0856 BK 0000)

EXTRACT DATE: 12/18/2023 ROADWAY MANAGEMENT SYSTEM PAGE NUMBER: 607  
PRINT DATE: 12/21/2023 SLD COUNTY/SR - ANNUAL PRINT COUNTY: ARMSTRONG  
DIR: E TOTAL LEN: .937 MI. DIST: 10-1 SR: 8004  
LEFT MUN: MANOR T RIGHT MUN: MANOR T

004946 FT



004946 FT  
INTER-AHD SR 0268 SH  
0500/0736 (SR0268 SEG 0002/1148)

DIR: E TOTAL LEN: .937 MI.  
 LEFT MUN: MANOR T

DIST: 10-1 SR: 8004  
 RIGHT MUN: MANOR T

004210 FT



004210 FT 1 0 00071 2 03 0000+00  
 NC RAMP D RD  
 INTER-BK BENJAMIN FRANKLIN HW  
 (SR0422 SEG 0161/3392)  
 5 0500/0000 LENGTH(AH 0736 BK 1110)

003100 FT



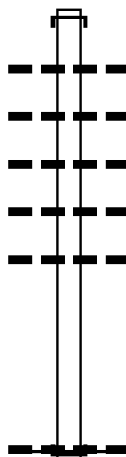
INTER-AHD BENJAMIN FRANKLIN HW  
 0250/1110 (SR0422 SEG 0161/2074)  
 003100 FT 1 0 00071 2 02 0029+39  
 NC RAMP C RD  
 INTER-BK SR 0268 SH  
 (SR0268 SEG 0003/0781)  
 5 0250/0000 LENGTH(AH 1110 BK 1382)

001718 FT



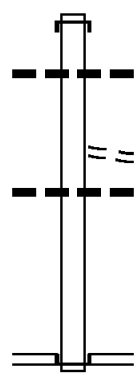
INTER-AHD BENJAMIN FRANKLIN HW  
 0020/1382 (SR0422 SEG 0160/1871)  
 001718 FT 1 0 00071 2 01 0000+00  
 NC RAMP B RD  
 INTER-BK SR 0268 SH  
 (SR0268 SEG 0003/0000)  
 5 0020/0000 LENGTH(AH 1382 BK 1718)

000000 FT

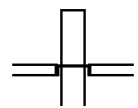


INTER-AHD SR 0268 SH  
 0010/1718 (SR0268 SEG 0002/0000)  
 018 " DIA CIRC CONCR  
 0010/1653 LEN=0127 INSTALLED UNKN  
 018 " DIA CIRC METAL  
 0010/1449 LEN=0082 INSTALLED UNKN  
 018 " DIA CIRC METAL  
 0010/1030 LEN=0074 INSTALLED UNKN  
 018 " DIA CIRC METAL  
 0010/0494 LEN=0399 INSTALLED UNKN  
 018 " DIA CIRC CONCR  
 0010/0185 LEN=0090 INSTALLED UNKN  
 000000 FT 1 0 00071 2 00 0000+00  
 018 " DIA CIRC CONCR  
 LEN=0054 INSTALLED UNKN  
 NC RAMP A RD  
 INTER-BK BENJAMIN FRANKLIN HW  
 (SR0422 SEG 0160/1073)  
 MFC BEGIN = F  
 5 0010/0000 LENGTH(AH 1718 BK 0000)

004866 FT



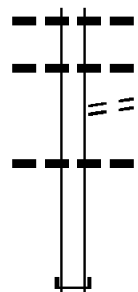
003404 FT



004866 FT  
 INTER-AHD ALLEGHENY VALLEY EX  
 0750/1462 (SR0028 SEG 0120/1233)  
 018 "DIA CIRC CONCR  
 0750/0925 LEN=0113 INSTALLED UNKN  
 FROM 0128/0172 SH  
 0750/0163 (CONN)  
 018 "DIA CIRC CONCR  
 0750/0140 LEN=0062 INSTALLED UNKN  
 003404 FT 1 0 01037 0 00 0030+70  
 NC RAMP D RD  
 FREEPORT RD  
 (SR0128 SEG 0172/1283)  
 INTER-BK RAMP B RD  
 (SR8001 SEG 0010/0972)  
 0750/0000 LENGTH(AH 1462 BK 1018)  
 INTER-AHD RAMP A RD  
 (SR8001 SEG 0250/0000)  
 FREEPORT RD  
 0500/1018 (SR0128 SEG 0172/2026)  
 018 "DIA CIRC CONCR

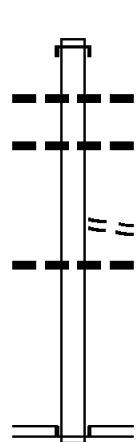
DIR: E TOTAL LEN: .922 MI. DIST: 10-1 SR: 8001  
 LEFT MUN: SOUTH BUFFALO T RIGHT MUN: SOUTH BUFFALO T

002386 FT



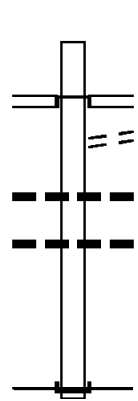
0500/0902 LEN=0098 INSTALLED UNKN  
 018 " DIA CIRC CONCR  
 0500/0901 LEN=0143 INSTALLED UNKN  
 TO 0128/0172 SH  
 (CONN)  
 024 " DIA CIRC CONCR  
 0500/0445 LEN=0094 INSTALLED UNKN  
 002386 FT 1 0 01037 0 00 0000+00  
 NC RAMP C RD  
 INTER-BK ALLEGHENY VALLEY EX  
 (SR0028 SEG 0121/1191)  
 0500/0000 LENGTH(AH 1018 BK 1414)

000972 FT



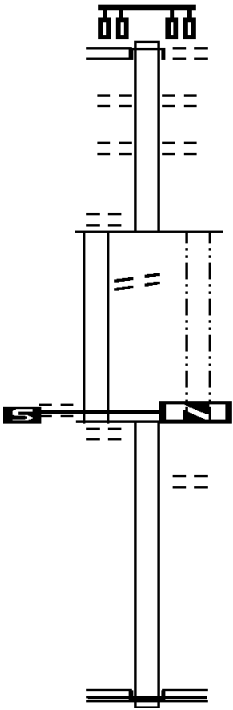
INTER-AHD ALLEGHENY VALLEY EX  
 (SR0028 SEG 0111/0752)  
 018 " DIA CIRC CONCR  
 0250/1136 LEN=0073 INSTALLED UNKN  
 018 " DIA CIRC CONCR  
 0250/0820 LEN=0113 INSTALLED UNKN  
 FROM 0128/0172 SH  
 (CONN)  
 018 " DIA CIRC CONCR  
 0250/0120 LEN=0007 INSTALLED UNKN  
 000972 FT 1 0 01037 0 00 0000+00  
 NC RAMP A RD  
 FREEPORT RD  
 (SR0128 SEG 0172/2026)  
 INTER-BK RAMP C RD  
 (SR8001 SEG 0500/1018)  
 0250/0000 LENGTH(AH 1414 BK 0972)

000000 FT



INTER-AHD RAMP D RD  
 (SR8001 SEG 0750/0000)  
 FREEPORT RD  
 0010/0972 (SR0128 SEG 0172/1283)  
 TO 0128/0172 SH  
 (CONN)  
 024 " DIA CIRC CONCR  
 0010/0427 LEN=0120 INSTALLED UNKN  
 024 " DIA CIRC CONCR  
 0010/0158 LEN=0106 INSTALLED UNKN  
 000000 FT 1 0 01037 0 00 0000+00  
 NC RAMP B RD  
 INTER-BK ALLEGHENY VALLEY EX  
 (SR0028 SEG 0110/0617)  
 MFC BEGIN = F  
 0010/0000 LENGTH(AH 0972 BK 0000)

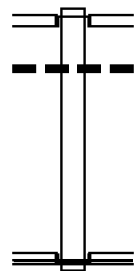
STREET NAME	START STATION	END STATION	LENGTH (FT)	REMARKS
HIGH ST (SR0128 SEG 0030/0000)	0020/0454	002201	002201	FT
WASHINGTON ST (BORO)	0020/0000	001747	001747	FT
FOURTH ST (BORO)	0011/0365	000805	000805	FT
MILL ST (BORO)	0011/0000	0004/0805	0004/0805	FT
MFC BEGIN = C LENGTH(AH 0942 BK 0805)	0011/0000	0004/0805	0004/0805	FT
		000000	000000	FT
INTER-AHD	001259	0020/0454	001259	FT
FIFTH ST (SR0128 SEG 0030/0000)	0020/0454	0020/0260	0020/0260	FT
CHERRY WY (BORO)	0020/0123	000805	0020/0123	FT
FRANKLIN ST (BORO)	0020/0000	000805	000805	FT
FIFTH ST LTH AH 000454 BK 000100	0020/0000	000805	0020/0000	FT
LTH AH 000100 BK 000805	000805	7010/0000	000805	FT
SECOND STREET ET (BORO)	0004/0658	000000	0004/0658	FT
BUFFALO ST SECOND ST (SR0128 SEG 0014/0583)	000000	000000	000000	FT
PARK AND RIDE RD (GOVT)	INTER-BK	0004/0000	0004/0000	FT
MFC BEGIN = C LENGTH(AH 0805 BK 0000)	0004/0000		0004/0000	FT



EXTRACT DATE: 12/18/2023 ROADWAY MANAGEMENT SYSTEM PAGE NUMBER: 602  
 PRINT DATE: 12/21/2023 SLD COUNTY/SR - ANNUAL PRINT COUNTY: ARMSTRONG  
 DIR: B TOTAL LEN: .029 MI. DIST: 10-1 SR: 4037  
 LEFT MUN: SUGARCREEK T RIGHT MUN: SUGARCREEK T

000153 FT

000000 FT



000153 FT  
 INTER-AHD RODGERS RD  
 (T561)  
 KITTANNING HOLLOW RD  
 0010/0153 (SR4009 SEG 0020/0000)  
 018 " DIA CIRC CONCR  
 0010/0020 LEN=0030 INSTALLED UNKN  
 000000 FT 2 0 03027 7 00 0000+00  
 NC RD RODGERS RD  
 SR 0268 SH  
 (SR0268 SEG 0240/0755)  
 INTER-BK MCELROY RD  
 (T561)  
 MFC BEGIN = E  
 0010/0000 LENGTH(AH 0153 BK 0000)

EXTRACT DATE: 12/18/2023 ROADWAY MANAGEMENT SYSTEM PAGE NUMBER: 601  
PRINT DATE: 12/21/2023 SLD COUNTY/SR - ANNUAL PRINT COUNTY: ARMSTRONG  
DIR: B TOTAL LEN: 1.874 MI. DIST: 10-1 SR: 4035  
LEFT MUN: WEST FRANKLIN T RIGHT MUN: WEST FRANKLIN T

009895 FT  
009895 FT



009895 FT  
7090/0000 LENGTH(AH 2160 BK 0812)  
009895 FT  
7082/0000 LENGTH(AH 0812 BK 0122)  
BMS EN 03/4035/0080/0000



EXTRACT DATE: 12/18/2023  
PRINT DATE: 12/21/2023

ROADWAY MANAGEMENT SYSTEM  
SLD COUNTY/SR - ANNUAL PRINT

PAGE NUMBER: 600  
COUNTY: ARMSTRONG

DIR: B TOTAL LEN: 1.874 MI.  
LEFT MUN: WEST FRANKLIN T

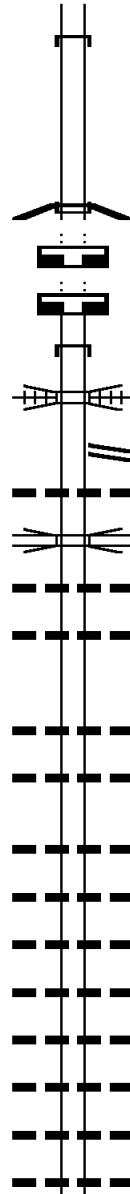
DIST: 10-1 SR: 4035  
RIGHT MUN: WEST FRANKLIN T

009773 FT

009773 FT

009773 FT

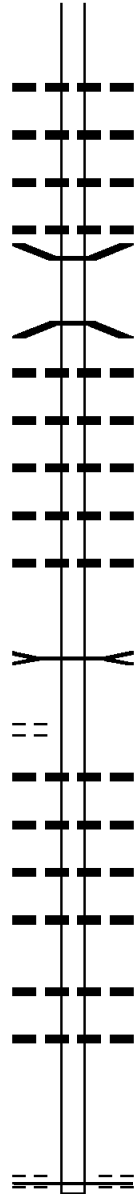
008731 FT



INTER-AHD CRAIGSVILLE RD  
0080/0122 (TB41)  
009773 FT 2 0 03014 0 00 0055+71  
NC CR CRAIGSVILLE RD  
INTER-BK CRAIGSVILLE RD  
(TB41)  
BUFFALO CREEK  
BMSBG 03/4035/0080/0000  
5 0080/0000 LENGTH(AH 0122 BK 2088)  
009773 FT  
7072/0000 LENGTH(AH 2088 BK 3541)  
009773 FT  
7070/0000 LENGTH(AH 3541 BK 1042)  
INTER-AHD CRAIGSVILLE RD  
0040/1042 (TB41)  
BUFFALO & PITTSBURGH R.  
0040/0998 OVERPASS IS RR X-ING  
OLD BUTLER RD  
0040/0927 (SR4010 SEG 0010/0000)  
018 "DIA CIRC CONCR  
0040/0560 LEN=0036 INSTALLED UNKN  
SR0422 EB  
0040/0360 OP ID 03/0422/0060/0000  
024 "DIA CIRC CONCR  
0040/0270 LEN=0040 INSTALLED UNKN  
036 "DIA CIRC CONCR  
0040/0080 LEN=0038 INSTALLED UNKN  
008731 FT 2 0 03012 0 00 0208+14  
5 0040/0000 LENGTH(AH 1042 BK 2649)  
018 "DIA CAST IRON  
0030/2060 LEN=0036 INSTALLED UNKN  
018 "DIA CIRC CONCR  
0030/1920 LEN=0046 INSTALLED UNKN  
018 "DIA CIRC CONCR  
0030/1260 LEN=0036 INSTALLED UNKN  
018 "DIA CIRC CONCR  
0030/1150 LEN=0040 INSTALLED UNKN  
018 "DIA CIRC CONCR  
0030/1010 LEN=0038 INSTALLED UNKN  
018 "DIA CIRC CONCR  
0030/0817 LEN=0035 INSTALLED UNKN  
018 "DIA CIRC CONCR  
0030/0640 LEN=0046 INSTALLED UNKN  
018 "DIA CIRC CONCR  
0030/0470 LEN=0036 INSTALLED UNKN  
018 "DIA CIRC CONCR  
0030/0310 LEN=0036 INSTALLED UNKN  
018 "DIA CIR PLASTIC  
0030/0150 LEN=0040 INSTALLED 2021

DIR: B TOTAL LEN: 1.874 MI. DIST: 10-1 SR: 4035  
LEFT MUN: WEST FRANKLIN T RIGHT MUN: WEST FRANKLIN T

006082 FT



006082 FT	2 0 03012 0 00 0181+56
5 0030/0000	LENGTH(AH 2649 BK 2876)
	018 "DIA CIRC CONCR
0020/2754	LEN=0038 INSTALLED UNKN
	018 "DIA CIRC CONCR
0020/2280	LEN=0038 INSTALLED UNKN
	018 "DIA CIRC CONCR
0020/2120	LEN=0040 INSTALLED UNKN
	018 "DIA CIRC METAL
0020/2050	LEN=0056 INSTALLED UNKN
0020/1745	BMS EN 03/4035/0020/1722
	2 0 03012 0 00 0170+03
	TR BUFFALO CREEK
0020/1722	BMSBG 03/4035/0020/1722
	018 "DIA CIRC CONCR
0020/1550	LEN=0035 INSTALLED UNKN
	018 "DIA CIRC CONCR
0020/1443	LEN=0040 INSTALLED UNKN
	018 "DIA CIRC CONCR
0020/1190	LEN=0036 INSTALLED UNKN
	018 "DIA CIRC CONCR
0020/0917	LEN=0040 INSTALLED UNKN
	018 "DIA CIRC CONCR
0020/0750	LEN=0048 INSTALLED UNKN
	TR BUFFALO CREEK
	STRUCTURE LENGTH 10 FT
0020/0086	BMSID 03/4035/0020/0086
003206 FT	
5 0020/0000	LENGTH(AH 2876 BK 3206)
	018 "DIA CIR PLASTIC
0010/2850	LEN=0038 INSTALLED UNKN
	018 "DIA CIRC CONCR
0010/2470	LEN=0036 INSTALLED UNKN
	018 "DIA CIR PLASTIC
0010/1897	LEN=0040 INSTALLED 2021
	018 "DIA CIRC CONCR
0010/1640	LEN=0038 INSTALLED UNKN
	018 "DIA CIRC METAL
0010/1000	LEN=0050 INSTALLED UNKN
	018 "DIA CIRC CONCR
0010/0483	LEN=0035 INSTALLED UNKN
000000 FT	
	2 0 03012 0 00 0120+15
	NC YE LLOW DOG RD
	YELLOW DOG RD
	(T427)
	MFC BEGIN = E
5 0010/0000	LENGTH(AH 3206 BK 0000)

2 0 03012 0 00 0152+49 003206 FT  
MILLEN HOLLOW RD  
(T426) 0020/0000

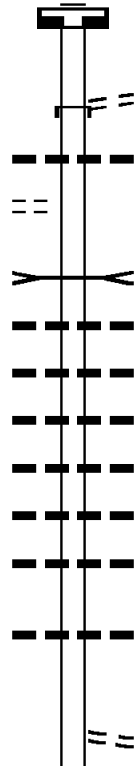
AIRPORT RD  
(T840) 0010/0000

GAISER RD  
(T362)

011948 FT

0040/3172

008608 FT



011948 FT  
 7044/0000 INTER-AHD LENGTH(AH 0100 BK 3340)  
 GAMELAND RD  
 (T842)  
 RIDGE RD  
 (T499)  
 0040/3340 072"H 72"W CON BOX CUL  
 0040/3195 LEN=0040 INSTALLED UNKN  
  
 TR PATTERSON CREEK  
 STRUCTURE LENGTH 9 FT  
 BMSID 03/4033/0040/3136  
 0040/3136 018 " DIA CIR PLASTIC  
 LEN=0050 INSTALLED 2022  
 0040/2856 018 " DIA CIR METAL  
 LEN=0045 INSTALLED UNKN  
 0040/2634 018 " DIA CIR PLASTIC  
 LEN=0040 INSTALLED 2022  
 0040/2288 018 " DIA CIR PLASTIC  
 LEN=0040 INSTALLED 2021  
 0040/2092 024 " DIA CIR METAL  
 LEN=0045 INSTALLED UNKN  
 0040/1645 018 " DIA CIR METAL  
 LEN=0040 INSTALLED UNKN  
 0040/1253 018 " DIA CIR PLASTIC  
 LEN=0040 INSTALLED 2022  
 008608 FT 2 0 03174 0 00 0019+00  
 0040/0000 LENGTH(AH 3340 BK 1888)  
 BEVINGTON RD  
 (T497)  
 0030/1866

EXTRACT DATE: 12/18/2023  
PRINT DATE: 12/21/2023

ROADWAY MANAGEMENT SYSTEM  
SLD COUNTY/SR - ANNUAL PRINT

PAGE NUMBER: 597  
COUNTY: ARMSTRONG

DIR: B TOTAL LEN: 2.263 MI.  
LEFT MUN: WEST FRANKLIN T

DIST: 10-1 SR: 4033  
RIGHT MUN: WEST FRANKLIN T

Stationing	Structure	Material	Length	Notes
0030/1110	072" DIA	CIRC METAL	LEN=0060	INSTALLED UNKN
0030/1081	024" DIA	CIR PLASTIC	LEN=0040	INSTALLED 2018
0030/0717	018" DIA	CIRC METAL	LEN=0040	INSTALLED UNKN
0030/0500	018" DIA	CIR PLASTIC	LEN=0040	INSTALLED 2021
0030/0162	2 0 03174	0 00 0000+00	LENGTH(AH 1888 BK 3325)	
006720 FT	018" DIA	CIRC CONC	LEN=0060	INSTALLED 2022
POE				ROSEBUD MINING OPERATIO (PRDR)
003395 FT	2 0 03142	0 00 0034+34	LENGTH(AH 3325 BK 3395)	
0010/2203	024" DIA	CIRC METAL	LEN=0040	INSTALLED 2006
EDWARDS ESTATES RD (PRDR)				(APRA) EDWARDS ESTATES
0010/1477	BMS EN 03/4033	0010/0582	0 0 00000 0 00 0000+00	TR BUFFALO CREEK
0010/0593	BMS BG 03/4033	0010/0582	024" DIA	CIRC CONC
0010/0582	024" DIA	CIRC CONC	LEN=0040	INSTALLED UNKN
000000 FT	2 0 03142	0 00 0000+00	SR 3011 SH	(SR3011 SEG 0140/0000)
SR 3011 SH (SR3011 SEG 0140/0000)				NC LA IRD'S CROSSING RD MFC BEGIN = E
0010/0000			LENGTH(AH 3395 BK 0000)	




EXTRACT DATE: 12/18/2023 ROADWAY MANAGEMENT SYSTEM PAGE NUMBER: 596  
PRINT DATE: 12/21/2023 SLD COUNTY/SR - ANNUAL PRINT COUNTY: ARMSTRONG  
DIR: N TOTAL LEN: .000 MI. DIST: 10-1 SR: 4029  
LEFT MUN: EAST FRANKLIN T RIGHT MUN: EAST FRANKLIN T

000000 FT



000000 FT  
7010/0000 LENGTH(AH 1699 BK 0000)

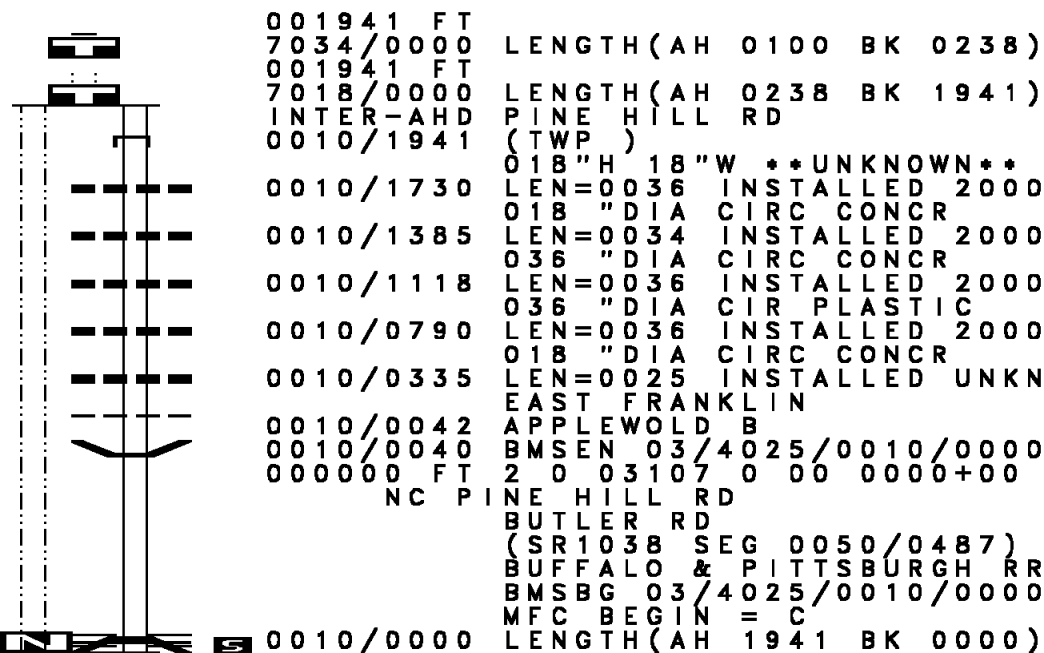
EXTRACT DATE: 12/18/2023      ROADWAY MANAGEMENT SYSTEM      PAGE NUMBER: 595  
 PRINT DATE: 12/21/2023      SLD COUNTY/SR - ANNUAL PRINT      COUNTY: ARMSTRONG  
 DIR: N      TOTAL LEN: .000 MI.      DIST: 10-1      SR: 4027  
 LEFT MUN: EAST FRANKLIN T      RIGHT MUN: EAST FRANKLIN T

000000 FT		000000 FT	
000000 FT		7030/0000	LENGTH(AH 2395 BK 2622)
000000 FT		000000 FT	
		7020/0000	LENGTH(AH 2622 BK 2891)
		000000 FT	
		7010/0000	LENGTH(AH 2891 BK 0000)

DIR: N TOTAL LEN: .368 MI. DIST: 10-1 SR: 4025  
 LEFT MUN: EAST FRANKLIN T RIGHT MUN: EAST FRANKLIN T

000000 FT  
 000000 FT

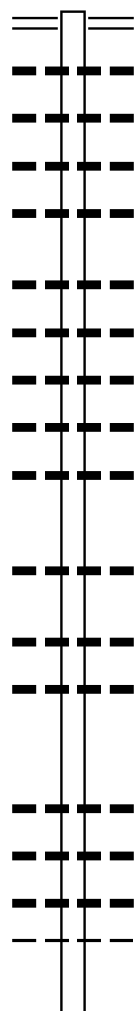
LTH AH 001730 BK 000000 000000 FT  
 7011/0000



001941 FT  
 7034/0000 LENGTH(AH 0100 BK 0238)  
 001941 FT  
 7018/0000 LENGTH(AH 0238 BK 1941)  
 INTER-AHD PINE HILL RD  
 0010/1941 (TWP )  
 018"H 18"W \*\*UNKNOWN\*\*  
 0010/1730 LEN=0036 INSTALLED 2000  
 018" DIA CIRC CONCR  
 0010/1385 LEN=0034 INSTALLED 2000  
 036" DIA CIRC CONCR  
 0010/1118 LEN=0036 INSTALLED 2000  
 036" DIA CIR PLASTIC  
 0010/0790 LEN=0036 INSTALLED 2000  
 018" DIA CIRC CONCR  
 0010/0335 LEN=0025 INSTALLED UNKN  
 EAST FRANKLIN  
 0010/0042 APPLEWOLD B  
 0010/0040 BMSBN 03/4025/0010/0000  
 000000 FT 2 0 03107 0 00 0000+00  
 NC P I  
 BUTLER RD  
 (SR1038 SEG 0050/0487)  
 BUFFALO & PITTSBURGH RR  
 BMSBG 03/4025/0010/0000  
 MFC BEGIN = C  
 0010/0000 LENGTH(AH 1941 BK 0000)

DIR: B TOTAL LEN: 8.535 MI. DIST: 10-1 SR: 4023  
 LEFT MUN: WASHINGTON T RIGHT MUN: WASHINGTON T

045064 FT



Stationing	Material	Length	Status	Notes
045064 FT	REESDALE RD			
0180/3576	(SR4006 SEG 0140/0000)			
0180/3291	018" DIA CIRC CONCR	LEN=0035	INSTALLED	UNKN
0180/3082	015" DIA CIRC METAL	LEN=0035	INSTALLED	UNKN
0180/2530	018" DIA CIRC METAL	LEN=0035	INSTALLED	UNKN
0180/2080	015" DIA CIRC METAL	LEN=0035	INSTALLED	UNKN
0180/1465	018" DIA CIRC METAL	LEN=0030	INSTALLED	UNKN
0180/1130	018" DIA CIRC METAL	LEN=0035	INSTALLED	UNKN
0180/0830	018" DIA CIRC METAL	LEN=0035	INSTALLED	UNKN
0180/0510	018" DIA CIRC METAL	LEN=0035	INSTALLED	UNKN
0180/0250	036" DIA CIRC METAL	LEN=0035	INSTALLED	UNKN
041488 FT	2 0 03024 0 03 0421+64			
0180/0000	LENGTH(AH 3576 BK 3751)			
0160/3643	018" DIA CIRC CONCR	LEN=0025	INSTALLED	UNKN
0160/2790	018" DIA CIRC CONCR	LEN=0060	INSTALLED	UNKN
0160/2370	018" DIA CIRC CONCR	LEN=0030	INSTALLED	UNKN
0160/1050	018" DIA CIRC CONCR	LEN=0030	INSTALLED	UNKN
0160/0800	018" DIA CIRC CONCR	LEN=0030	INSTALLED	UNKN
0160/0525	018" DIA CIRC CONCR	LEN=0035	INSTALLED	UNKN
0160/0079	WASHINGTON EAST FRANKLIN T			
037737 FT	2 0 03024 0 03 0384+41			
	TR ALLEGHENY RIVER			



EXTRACT DATE: 12/18/2023  
PRINT DATE: 12/21/2023

ROADWAY MANAGEMENT SYSTEM  
SLD COUNTY/SR - ANNUAL PRINT

PAGE NUMBER: 592  
COUNTY: ARMSTRONG

DIR: B TOTAL LEN: 8.535 MI.  
LEFT MUN: EAST FRANKLIN T

DIST: 10-1 SR: 4023  
RIGHT MUN: EAST FRANKLIN T

035391 FT

032725 FT

STRUCTURE	LENGTH	8 FT
BMSID 03/4023/0160/0000	LENGTH(AH 3751 BK 2346)	(AAR 869335T)#TRKS 01
5 0160/0000	0150/2200	
0150/1550	018 "DIA CIRC CONCR	LEN=0025 INSTALLED UNKN
0150/1410	018 "DIA CIRC METAL	LEN=0025 INSTALLED UNKN
0150/1155	018 "DIA CIRC METAL	LEN=0025 INSTALLED UNKN
0150/0840	018 "DIA CIRC METAL	LEN=0025 INSTALLED UNKN
0150/0300	018 "DIA CIRC CONCR	LEN=0025 INSTALLED UNKN
035391 FT	2 0 03024 0 02 0360+80	
5 0150/0000	018 "DIA CIRC CONCR	LEN=0035 INSTALLED UNKN
0140/2370	018 "DIA CIRC CONCR	LEN=0025 INSTALLED UNKN
0140/2050	018 "DIA CIRC CONCR	LEN=0025 INSTALLED UNKN
0140/1335	018 "DIA CIRC CONCR	LEN=0025 INSTALLED UNKN
0140/0970	018 "DIA CIRC CONCR	LEN=0025 INSTALLED UNKN
0140/0580	018 "DIA CIRC METAL	LEN=0025 INSTALLED UNKN
0140/0170	018 "DIA CIRC CONCR	LEN=0025 INSTALLED UNKN
032725 FT	2 0 03024 0 02 0334+22	
5 0140/0000	018 "DIA CIRC OTHER	LENGTH(AH 2666 BK 3781)
0130/3712	015 "DIA CIRC CONCR	LEN=0030 INSTALLED UNKN
0130/3300	018 "DIA CIRC CONCR	LEN=0030 INSTALLED UNKN
0130/3080	030 "DIA CIRC CONCR	LEN=0040 INSTALLED UNKN
0130/2725	018 "DIA CIRC CONCR	LEN=0030 INSTALLED UNKN
0130/2000	018 "DIA CIRC CONCR	LEN=0040 INSTALLED UNKN
0130/1999	(AAR 869336A)#TRKS 01	
0130/1750	015 "DIA CIRC CONCR	LEN=0050 INSTALLED UNKN
0130/1500	015 "DIA CIRC CONCR	LEN=0025 INSTALLED UNKN

EXTRACT DATE: 12/18/2023  
PRINT DATE: 12/21/2023

ROADWAY MANAGEMENT SYSTEM  
SLD COUNTY/SR - ANNUAL PRINT

PAGE NUMBER: 591  
COUNTY: ARMSTRONG

DIR: B TOTAL LEN: 8.535 MI.  
LEFT MUN: EAST FRANKLIN T

DIST: 10-1 SR: 4023  
RIGHT MUN: EAST FRANKLIN T

0130/1240	018 " DIA	CIRC CONCR
	LEN=0030	INSTALLED UNKN
0130/0956	015 " DIA	CIRC CONCR
	LEN=0032	INSTALLED UNKN
0130/0700	018 " DIA	CIRC CONCR
	LEN=0030	INSTALLED UNKN
0130/0668	BUFFALO, ROCHESTER & PI OVERPASS IS RR X-ING	
0130/0600	018 " DIA	CIRC CONCR
	LEN=0025	INSTALLED UNKN
028944 FT	2 0 03024 0 01 0296+15	
	VILLAGE: BRIDGEBURG	
0130/0000	LENGTH(AH 3781 BK 3630)	
0120/2680	018 " DIA	CIRC CONCR
	LEN=0030	INSTALLED UNKN
0120/2230	084 " H 84 " W	CONC STRUCT
	LEN=0040	INSTALLED UNKN
0120/1050	036 " DIA	CIRC METAL
	LEN=0035	INSTALLED UNKN
0120/0723	018 " DIA	CIRC CONCR
	LEN=0030	INSTALLED UNKN
0120/0460	018 " DIA	CIRC CONCR
	LEN=0040	INSTALLED UNKN
0120/0366	018 " DIA	CIRC CONCR
	LEN=0050	INSTALLED UNKN
0120/0264	GLACIAL SAND & GRAVEL (PRDR)	
0120/0245	018 " DIA	CIRC CONCR
	LEN=0055	INSTALLED UNKN
0120/0100	024 " DIA	CIRC METAL
025314 FT	LEN=0035	INSTALLED UNKN
0120/0000	LENGTH(AH 3630 BK 1773)	
0110/1460	015 " DIA	CIRC METAL
	LEN=0030	INSTALLED UNKN
0110/1204	RIVERVIEW DR (PRDR)	
0110/1100	015 " DIA	CIRC METAL
	LEN=0035	INSTALLED UNKN
0110/0850	024 " DIA	CIRC METAL
	LEN=0040	INSTALLED UNKN
0110/0320	015 " DIA	CIRC METAL
	LEN=0030	INSTALLED UNKN
023541 FT	2 0 03024 0 01 0241+15	

028944 FT

2 0 03024 0 01 0259+64 025314 FT  
QUIGLEY HILL RD  
(T993) 0120/0000

023541 FT

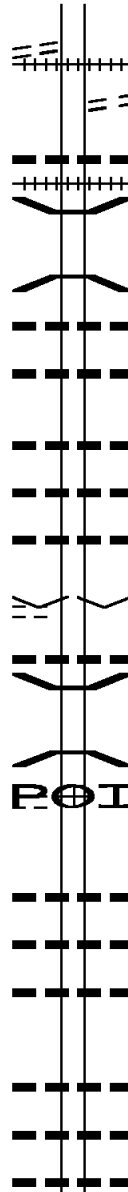
DIR: B TOTAL LEN: 8.535 MI. DIST: 10-1 SR: 4023  
 LEFT MUN: EAST FRANKLIN T RIGHT MUN: EAST FRANKLIN T

Stationing	Description	Material	Length	Status
0110/0000	084"H 84"W CONC STRUCT	CONC	0035	INSTALLED UNKN
0102/1643	{AAR 869362P} #TRKS 01			
0102/1606	{AAR 869362P} #TRKS 01			
020909 FT	0102/0102	018" DIA CIRC CONCR	0050	INSTALLED UNKN
	020909 FT	0 0 00000 0 00 0000+00		
	0102/0000	LENGTH(AH 2632 BK 0847)		
	0092/0845	015" DIA CIRC CONCR	0020	INSTALLED UNKN
GLACIAL SAND RD (T480)	0092/0810	BMS EN 03/4023/0092/0430		
		0 0 00000 0 00 0000+00		
		LIMESTONE RUN		
	020062 FT	BMS BG 03/4023/0092/0430		
	020062 FT	0 0 00000 0 00 0000+00		
	0092/0000	LENGTH(AH 0847 BK 3047)		
UNKNOWN RD (PRDR)	0090/2859	018" DIA CIRC CONCR	0030	INSTALLED UNKN
		015" DIA CIRC METAL	0030	INSTALLED UNKN
		015" DIA CIRC METAL	0030	INSTALLED UNKN
		012" DIA CIRC CONCR	0025	INSTALLED UNKN
		012" DIA CIRC CONCR	0030	INSTALLED UNKN
		012" DIA CIRC CONCR	0040	INSTALLED UNKN
		015" DIA CIRC CONCR	0040	INSTALLED UNKN
		012" DIA CAST IRON	0180	INSTALLED UNKN
		012" DIA CAST IRON	0180	INSTALLED UNKN
2 0 03024 0 01 0176+17	017015 FT	048"H 72"W CON BOX CUL	0040	INSTALLED UNKN
ADRIAN RD (T476)	0090/0000	LENGTH(AH 3047 BK 3302)		
		048"H 72"W CON BOX CUL		
	0060/3300	LEN=0040 INSTALLED UNKN		

DIR: B TOTAL LEN: 8.535 MI. DIST: 10-1 SR: 4023  
 LEFT MUN: EAST FRANKLIN T RIGHT MUN: EAST FRANKLIN T

TARRTOWN RD  
 (T476)

0060/3136



0060/2909 (AAR 869345Y)#TRKS 01  
 WATERWAY DR  
 (T405)  
 0060/2842 024 "DIA CAST IRON  
 LEN=0035 INSTALLED UNKN  
 0060/2715 (AAR 869347M)#TRKS 01  
 0060/2128 BMSSEN 03/4023/0060/1917  
 0060/1930 2 0 03024 0 00 0156+28  
 FISH RUN  
 0060/1917 BMSBG 03/4023/0060/1917  
 015 "DIA CAST IRON  
 0060/1650 LEN=0035 INSTALLED UNKN  
 015 "DIA CAST IRON  
 0060/1400 LEN=0035 INSTALLED UNKN  
 018 "DIA CAST IRON  
 0060/0740 LEN=0030 INSTALLED UNKN  
 024 "DIA CAST IRON  
 0060/0440 LEN=0030 INSTALLED UNKN  
 024 "DIA CAST IRON  
 0060/0040 LEN=0035 INSTALLED UNKN  
 013713 FT 2 0 03024 0 00 0137+25  
 0060/0000 VILLAGE: TARRTOWN  
 LENGTH(AH 3302 BK 2668)  
 018 "DIA CIRC CONCR  
 0050/2250 LEN=0025 INSTALLED UNKN  
 0050/1819 BMSSEN 03/4023/0050/1800  
 2 0 03024 0 00 0128+46  
 FURNACE RUN  
 0050/1800 BMSBG 03/4023/0050/1800  
 0050/1725 (APRA) GRECO RECYCLING  
 0050/0700 030 "DIA CAST IRON  
 LEN=0030 INSTALLED UNKN  
 024 "DIA CAST IRON  
 0050/0575 LEN=0030 INSTALLED UNKN  
 018 "DIA CAST IRON  
 0050/0425 LEN=0030 INSTALLED UNKN  
 011045 FT 2 0 03024 0 00 0110+46  
 0050/0000 LENGTH(AH 2668 BK 3078)  
 018 "DIA CAST IRON  
 0040/2550 LEN=0030 INSTALLED UNKN  
 024 "DIA CAST IRON  
 0040/2400 LEN=0030 INSTALLED UNKN  
 024 "DIA CAST IRON  
 0040/2310 LEN=0030 INSTALLED UNKN

FURNACE RUN RD  
 (T505)

013713 FT  
 0060/0000

GRECO RECYCLING CTR  
 (PRDR)

0050/1725

011045 FT

DIR: B TOTAL LEN: 8.535 MI. DIST: 10-1 SR: 4023  
 LEFT MUN: EAST FRANKLIN T RIGHT MUN: EAST FRANKLIN T

007967 FT

0040/2180	024 " DIA	CAST IRON	LEN=0030	INSTALLED	UNKN
0040/2020	018 " DIA	CAST IRON	LEN=0030	INSTALLED	UNKN
0040/1810	018 " DIA	CIRC CONCR	LEN=0015	INSTALLED	2004
0040/1645	018 " DIA	CIRC CONCR	LEN=0040	INSTALLED	UNKN
0040/1240	030 " DIA	CAST IRON	LEN=0030	INSTALLED	UNKN
0040/0830	018 " DIA	CAST IRON	LEN=0030	INSTALLED	UNKN
0040/0590	024 " DIA	CAST IRON	LEN=0030	INSTALLED	UNKN
0040/0440	018 " DIA	CAST IRON	LEN=0030	INSTALLED	UNKN
0040/0210	018 " DIA	CIRC CONCR	LEN=0030	INSTALLED	UNKN
0040/0030	024 " DIA	CAST IRON	LEN=0030	INSTALLED	UNKN
007967 FT	2 0 03024	0 00 0079+68			
0040/0000	LENGTH(AH	3078 BK 3483)			
0030/3407	030 " DIA	CAST IRON	LEN=0030	INSTALLED	UNKN
0030/3255	024 " DIA	CAST IRON	LEN=0030	INSTALLED	UNKN
0030/3030	024 " DIA	CAST IRON	LEN=0030	INSTALLED	UNKN
0030/2860	024 " DIA	CIR PLASTIC	LEN=0030	INSTALLED	UNKN
0030/2640	024 " DIA	CAST IRON	LEN=0030	INSTALLED	UNKN
0030/2420	018 " DIA	CIR PLASTIC	LEN=0050	INSTALLED	2005
0030/2275	018 " DIA	CIRC METAL	LEN=0050	INSTALLED	2005
0030/2170	024 " DIA	CAST IRON	LEN=0030	INSTALLED	UNKN
0030/2075	018 " DIA	CAST IRON	LEN=0030	INSTALLED	UNKN
0030/1990	018 " DIA	CIR PLASTIC	LEN=0030	INSTALLED	UNKN
0030/1591	036 " DIA	CIR PLASTIC	LEN=0040	INSTALLED	UNKN
0030/1440	024 " DIA	CIR PLASTIC	LEN=0030	INSTALLED	UNKN
0030/1335	024 " DIA	CIRC METAL	LEN=0030	INSTALLED	UNKN
0030/1005	024 " DIA	CAST IRON	LEN=0030	INSTALLED	UNKN

EXTRACT DATE: 12/18/2023  
PRINT DATE: 12/21/2023

ROADWAY MANAGEMENT SYSTEM  
SLD COUNTY/SR - ANNUAL PRINT

PAGE NUMBER: 587  
COUNTY: ARMSTRONG

DIR: B TOTAL LEN: 8.535 MI.  
LEFT MUN: EAST FRANKLIN T

DIST: 10-1 SR: 4023  
RIGHT MUN: EAST FRANKLIN T

Stationing	Material	Quantity	Notes
004484 FT	0030/0820 DIA CAST IRON	LEN=0030	INSTALLED UNKN
	0030/0460 DIA CAST IRON	LEN=0030	INSTALLED UNKN
	004484 FT 2 0 03024	0 00 0044	+60
	0030/0000	LENGTH(AH 3483 BK 2286)	
	0020/2126 DIA CAST IRON	LEN=0030	INSTALLED UNKN
	0020/1781 DIA CIRC METAL	LEN=0030	INSTALLED UNKN
	0020/1596 DIA CAST IRON	LEN=0035	INSTALLED UNKN
	0020/1466 DIA CIRC CONCR	LEN=0045	INSTALLED UNKN
	0020/1273 DIA CIRC CONCR	LEN=0025	INSTALLED UNKN
	0020/0716 DIA CIRC METAL	LEN=0025	INSTALLED UNKN
	0020/0293 DIA CIRC CONCR	LEN=0030	INSTALLED UNKN
002198 FT	002198 FT 2 0 03024	0 00 0021	+58
	0020/0000	LENGTH(AH 2286 BK 2198)	
	0010/2100 DIA CAST IRON	LEN=0030	INSTALLED UNKN
	0010/1962 DIA CAST IRON	LEN=0030	INSTALLED UNKN
	0010/1790 DIA CAST IRON	LEN=0030	INSTALLED UNKN
	0010/1420 DIA CIRC METAL	LEN=0030	INSTALLED UNKN
	0010/1190 DIA CIR PLASTIC	LEN=0030	INSTALLED UNKN
	0010/1020 DIA CAST IRON	LEN=0030	INSTALLED UNKN
	0010/0490 DIA CIRC CONCR	LEN=0030	INSTALLED UNKN
	0010/0390 DIA CAST IRON	LEN=0030	INSTALLED UNKN
TO 1038/0050 SH (CONN)	0010/0090		
000000 FT	0010/0075 EAST FRANKLIN		
	000000 FT 2 0 03024	0 00 0000	+00
	NC TA RRRTOWN RD		
	BUTLER RD		
	(SR1038 SEG 0060/0000)		
	INTER-BK ALLEGHENY AV		
	(BORO)		
	MFC BEGIN = D		
	0010/0000	LENGTH(AH 2198 BK 0000)	

000010 FT		000010 FT	
000010 FT		7090/0000	LENGTH(AH 0705 BK 2050)
		000010 FT	
		7084/0000	LENGTH(AH 2050 BK 0010)
		INTER-AHD	QUIGLEY HILL RD
000000 FT		0082/0010	(T993)
		000000 FT	0 0 00000 0 00 0000+00
		NC QU	IGLEY HILL RD
			LIMESTONE RUN
			STRUCTURE LENGTH 10 FT
			BMSID 03/4021/0082/0000
		INTER-BK	QUIGLEY HILL RD
			(T993)
			MFC BEGIN = E
000000 FT		0082/0000	LENGTH(AH 0010 BK 1311)
		000000 FT	
000000 FT		7080/0000	LENGTH(AH 1311 BK 3341)
		000000 FT	
000000 FT		7070/0000	LENGTH(AH 3341 BK 2030)
		000000 FT	
000000 FT		7060/0000	LENGTH(AH 2030 BK 2507)
		000000 FT	
000000 FT		7050/0000	LENGTH(AH 2507 BK 2200)
		000000 FT	
000000 FT		7040/0000	LENGTH(AH 2200 BK 1993)
		000000 FT	
000000 FT		7030/0000	LENGTH(AH 1993 BK 2773)
		000000 FT	
000000 FT		7020/0000	LENGTH(AH 2773 BK 2289)
		000000 FT	
000000 FT		7010/0000	LENGTH(AH 2289 BK 0000)

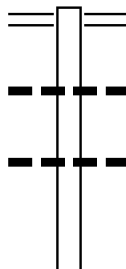
EXTRACT DATE: 12/18/2023      ROADWAY MANAGEMENT SYSTEM      PAGE NUMBER: 585  
 PRINT DATE: 12/21/2023      SLD COUNTY/SR - ANNUAL PRINT      COUNTY: ARMSTRONG  
 DIR: B      TOTAL LEN: .000 MI.      DIST: 10-1      SR: 4019  
 LEFT MUN: SUGARCREEK T      RIGHT MUN: SUGARCREEK T

000000 FT	█	000000 FT	
000000 FT	:█	7050/0000	LENGTH(AH 2226 BK 3194)
000000 FT	:█	000000 FT	
000000 FT	:█	7040/0000	LENGTH(AH 3194 BK 3597)
000000 FT	:█	000000 FT	
000000 FT	:█	7030/0000	LENGTH(AH 3597 BK 2672)
000000 FT	:█	000000 FT	
000000 FT	:█	7020/0000	LENGTH(AH 2672 BK 2182)
000000 FT	:█	000000 FT	
000000 FT	:█	7010/0000	LENGTH(AH 2182 BK 0000)



EXTRACT DATE: 12/18/2023 ROADWAY MANAGEMENT SYSTEM PAGE NUMBER: 584  
 PRINT DATE: 12/21/2023 SLD COUNTY/SR - ANNUAL PRINT COUNTY: ARMSTRONG  
 DIR: B TOTAL LEN: 6.945 MI. DIST: 10-1 SR: 4017  
 LEFT MUN: SUGARCREEK T RIGHT MUN: SUGARCREEK T

036667 FT



036667 FT SR 0268 SH  
 0140/2490 (SR0268 SEG 0170/0000)

0140/1854 018 "DIA CIR PLASTIC  
 LEN=0050 INSTALLED 2015

0140/0965 015 "DIA CIRC METAL  
 LEN=0030 INSTALLED UNKN

034177 FT

034177 FT 2 0 03019 0 00 0024+85  
 0140/0000 LENGTH(AH 2490 BK 3917)

DIR: B TOTAL LEN: 6.945 MI. DIST: 10-1 SR: 4017  
 LEFT MUN: SUGARCREEK T RIGHT MUN: SUGARCREEK T

2 0 03019 0 00 0064+07 030260 FT  
 SHERRY LN  
 (T573) 0130/0000

WINTERS RD  
 (T571) 0100/2984

---	---	0130/3030	018 " DIA CIRC METAL LEN=0040 INSTALLED 2003
==	==	0130/2112	CRUMM RD (T418)
---	---	0130/1395	SUGARCREEK WASHINGTON T
---	---	0130/1130	018 " DIA CIRC METAL LEN=0040 INSTALLED 2003
---	---	0130/0042 030260 FT	024 " DIA CIRC CONCR LEN=0025 INSTALLED UNKN
==	==	5 0130/0000	LENGTH(AH 3917 BK 3108) 012 " DIA CIRC CONCR
---	---	0120/2890	LEN=0025 INSTALLED UNKN
---	---	0120/1230	018 " DIA CIRC CONCR LEN=0048 INSTALLED 1999
	027152 FT	5 0120/0000	2 0 03019 0 00 0094+97 LENGTH(AH 3108 BK 2342) 018 " DIA CIRC CONCR
---	---	0110/2062	LEN=0040 INSTALLED 2003
---	---	0110/1404	024 " DIA CIRC CONCR LEN=0025 INSTALLED UNKN
---	---	0110/0040 024810 FT	024 " DIA CIRC CONCR LEN=0025 INSTALLED UNKN
---	---	5 0110/0000	2 0 03019 0 00 0118+55 VILLAGE: SHERRET LENGTH(AH 2342 BK 2984)
---	---	0100/2750	018 " DIA CIRC METAL LEN=0030 INSTALLED UNKN
---	---	0100/2280	018 " DIA CIRC METAL LEN=0005 INSTALLED 2003

DIR: B TOTAL LEN: 6.945 MI. DIST: 10-1 SR: 4017  
 LEFT MUN: WASHINGTON T RIGHT MUN: WASHINGTON T

021826 FT

018740 FT

0100/1750	018 "DIA CIRC CONCR LEN=0032 INSTALLED 2003
0100/0405	HOLLOW RD (T441)
0100/0360	BMS EN 03/4017/0100/0343 0 0 00000 0 00 0000+00 TR HULING RUN
0100/0343	BMSBG 03/4017/0100/0343
021826 FT	2 0 03019 0 00 0148+35 WATTERSONVILLE RD (T841)
5 0100/0000	LENGTH(AH 2984 BK 3086)
0090/2600	015 "DIA CIRC METAL LEN=0030 INSTALLED UNKN
0090/2263	018 "DIA CIRC METAL LEN=0030 INSTALLED UNKN
0090/1910	015 "DIA CIRC METAL LEN=0030 INSTALLED UNKN
0090/1350	024 "DIA CIRC METAL LEN=0030 INSTALLED UNKN
0090/1140	024 "DIA CIRC METAL LEN=0150 INSTALLED UNKN
0090/0730	018 "DIA CIRC CONCR LEN=0040 INSTALLED 2007
0090/0400	018 "DIA CIRC CONCR LEN=0040 INSTALLED 2007
0090/0255	018 "DIA CIRC CONCR LEN=0040 INSTALLED 2007
018740 FT	2 0 03022 0 02 0362+40 VILLAGE: SHERRET
5 0090/0000	LENGTH(AH 3086 BK 2642)
0080/2610	018 "DIA CIRC CONCR LEN=0040 INSTALLED 2007
0080/2215	018 "DIA CIRC CONCR LEN=0040 INSTALLED 2007
0080/1981	018 "DIA CIRC METAL LEN=0050 INSTALLED UNKN
0080/1960	018 "DIA CIRC METAL LEN=0030 INSTALLED UNKN
0080/1379	PEACH HILL RD (T397)
0080/1300	018 "DIA CIR PLASTIC LEN=0040 INSTALLED 2015
0080/0880	018 "DIA CIR PLASTIC LEN=0040 INSTALLED 2015
0080/0375	018 "DIA CIRC METAL LEN=0030 INSTALLED UNKN

DIR: B TOTAL LEN: 6.945 MI. DIST: 10-1 SR: 4017  
 LEFT MUN: WASHINGTON T RIGHT MUN: WASHINGTON T






Stationing	Notes	Material	Length	Remarks
016098 FT		018" DIA CIRC METAL	20	SPOT RD (T438)
	0080/0000	018" DIA CIRC METAL	0030	INSTALLED UNKN
		024" DIA CIRC METAL	2642	LENGTH(AH 2642 BK 2626)
		018" DIA CIR PLASTIC	0040	INSTALLED UNKN
013472 FT		018" DIA CIRC METAL	0040	INSTALLED 2021
	0070/0000	018" DIA CIRC METAL	0040	INSTALLED 2000
		024" DIA CIRC METAL	2626	LENGTH(AH 2626 BK 3290)
		024" DIA CIRC METAL	0040	INSTALLED 2007
		024" DIA CIRC METAL	0040	INSTALLED 2007
		018" DIA CIRC CONCR	0040	INSTALLED UNKN
		018" DIA CIRC METAL	0040	INSTALLED UNKN
		018" DIA CIRC METAL	0055	INSTALLED UNKN
		018" DIA CIRC METAL	0030	INSTALLED UNKN
		018" DIA CIRC CONCR	0040	INSTALLED 2003
		018" DIA CIRC METAL	0030	INSTALLED UNKN
010182 FT		018" DIA CIRC METAL	0030	INSTALLED UNKN
	0060/0000	018" DIA CIRC METAL	0030	INSTALLED UNKN
		024" DIA CIRC METAL	3290	LENGTH(AH 3290 BK 1175)
		018" DIA CIRC METAL	0050	INSTALLED UNKN
		018" DIA CIRC METAL	0030	INSTALLED UNKN
009007 FT		018" DIA CIRC METAL	0030	INSTALLED UNKN
	0050/0000	018" DIA CIRC METAL	0030	INSTALLED UNKN
		024" DIA CIR PLASTIC	1175	LENGTH(AH 1175 BK 3515)
		018" DIA CIRC METAL	0040	INSTALLED UNKN
		024" DIA CIR PLASTIC	0030	INSTALLED UNKN

WINTERS RD  
(T571)








HAYES RD  
(T438)

Stationing	Description	Material	Length	Notes
0040/1670	018" DIA CIRC METAL	LEN=0040	INSTALLED 2003	
0040/0377	018" DIA CIRC METAL	LEN=0080	INSTALLED UNKN	
0040/0035	018" DIA CIRC METAL	LEN=0045	INSTALLED UNKN	
005492 FT	2 0 03022 0 02 0228+00			BRUSH VALLEY RD (T581)
0040/0000	LENGTH(AH 3515 BK 1915)			
0030/1649	BMSBG 03/4017/0030/1636			TR LIMESTONE RUN
0030/1636	BMSBG 03/4017/0030/1636			
0030/1450	018" DIA CIRC METAL	LEN=0030	INSTALLED UNKN	
003577 FT	2 0 03022 0 02 0208+73			HELM RD (T577)
0030/0000	LENGTH(AH 1915 BK 3577)			
0020/2961	018" DIA CIRC CONCR	LEN=0030	INSTALLED UNKN	
0020/2456	018" DIA CIR PLASTIC	LEN=0040	INSTALLED 2022	
0020/1671	048" DIA CIRC CONCR	LEN=0030	INSTALLED UNKN	
0020/1090	BMSBG 03/4017/0020/0483			TR LIMESTONE RUN
0020/0496	BMSBG 03/4017/0020/0483			FROM 4006/0080 SH
0020/0483	BMSBG 03/4017/0020/0483			
0020/0255	(CONN)			
0020/0142	024" DIA CIRC CONCR	LEN=0040	INSTALLED UNKN	
000000 FT	2 0 03022 0 02 0173+00			NC WA TERSONVILLE RD REESDALE RD (SR4006 SEG 0080/0000) MFC BEGIN = D
0020/0000	LENGTH(AH 3577 BK 0000)			

EXTRACT DATE: 12/18/2023      ROADWAY MANAGEMENT SYSTEM      PAGE NUMBER: 579  
 PRINT DATE: 12/21/2023      SLD COUNTY/SR - ANNUAL PRINT      COUNTY: ARMSTRONG  
 DIR: B      TOTAL LEN: .000 MI.      DIST: 10-1      SR: 4015  
 LEFT MUN: SUGARCREEK T      RIGHT MUN: SUGARCREEK T

000000 FT		000000 FT	
000000 FT		7040/0000	LENGTH(AH 1047 BK 2947)
000000 FT		000000 FT	
000000 FT		7030/0000	LENGTH(AH 2947 BK 2968)
000000 FT		000000 FT	
		7020/0000	LENGTH(AH 2968 BK 3057)
		000000 FT	
		7010/0000	LENGTH(AH 3057 BK 0000)

EXTRACT DATE: 12/18/2023      ROADWAY MANAGEMENT SYSTEM      PAGE NUMBER: 578  
 PRINT DATE: 12/21/2023      SLD COUNTY/SR - ANNUAL PRINT      COUNTY: ARMSTRONG  
 DIR: B      TOTAL LEN: 3.094 MI.      DIST: 10-1      SR: 4013  
 LEFT MUN: SUGARCREEK T      RIGHT MUN: SUGARCREEK T

016338 FT		016338 FT	
016338 FT		7120/0000 LENGTH(AH 1499 BK 2650)	
016338 FT		016338 FT	
016338 FT		7110/0000 LENGTH(AH 2650 BK 2613)	
016338 FT		016338 FT	
016338 FT		7100/0000 LENGTH(AH 2613 BK 3082)	
016338 FT		016338 FT	
016338 FT		7090/0000 LENGTH(AH 3082 BK 2562)	
		016338 FT	
		7080/0000 LENGTH(AH 2562 BK 3074)	
		016338 FT	
		7070/0000 LENGTH(AH 3074 BK 2401)	
		INTER-AHD PORTERFIELD RD	

DIR: B TOTAL LEN: 3.094 MI. DIST: 10-1 SR: 4013  
 LEFT MUN: SUGARCREEK T RIGHT MUN: SUGARCREEK T

2 0 03017 0 00 0140+69 013937 FT  
 SMITH RD  
 (T557) 0060/0000

REST HOME RD  
 (T366) 0040/0314

2 0 03017 0 00 0093+00 009205 FT  
 PATTERSON HOLLOW RD  
 (T362) 0040/0000

0060/2401	(T840)	018 "DIA	CIRC CONCR
0060/2133	LEN=0030	015 "DIA	CIRC CONCR
0060/1977	LEN=0030	015 "DIA	CIRC CONCR
0060/1697	LEN=0030	015 "DIA	CIRC CONCR
0060/0900	LEN=0040	030 "DIA	CIRC METAL
0060/0353	LEN=0030	015 "DIA	CIRC CONCR
013937 FT			
0060/0000	LENGTH(AH 2401 BK 1964)		
0050/0479	LEN=0028	015 "DIA	CIR PLASTIC
0050/0020	LEN=0040	018 "DIA	CIRC CONCR
011973 FT			
0050/0000	LENGTH(AH 1964 BK 2768)		
0040/2120	LEN=0046	015 "DIA	CIRC CONCR
0040/0413	LEN=0060	018 "DIA	CIR PLASTIC
0040/0030	LEN=0040	015 "DIA	CIRC CONCR
009205 FT			
0040/0000	LENGTH(AH 2768 BK 3617)		
0030/3559	LEN=0028	024 "DIA	CIRC CONCR

015 "DIA CIRC CONCR



EXTRACT DATE: 12/18/2023  
PRINT DATE: 12/21/2023

ROADWAY MANAGEMENT SYSTEM  
SLD COUNTY/SR - ANNUAL PRINT

PAGE NUMBER: 576  
COUNTY: ARMSTRONG

DIR: B TOTAL LEN: 3.094 MI.  
LEFT MUN: SUGARCREEK T

DIST: 10-1 SR: 4013  
RIGHT MUN: SUGARCREEK T

Stationing	Notes	Stationing	Notes
		0030/1130	LEN=0032 INSTALLED UNKN
		0030/0413	015 " DIA CIR PLASTIC LEN=0040 INSTALLED UNKN
		0030/0230	015 " DIA CIRC CONCR LEN=0054 INSTALLED UNKN
005588 FT		0030/0038	BMSSEN 03/4013/0030/0000
		005588 FT	2 0 03017 0 00 0056+41 TR PATTERSON CREEK
		0030/0000	BMSBG 03/4013/0030/0000 LC FOR FOSTERS MILL RD
		0020/3207	LENGTH(AH 3617 BK 3349) (CONN)
		0020/3184	015 " DIA CIRC CONCR LEN=0042 INSTALLED UNKN
		0020/3049	FOSTERS MILL RD (T553)
FOSTERS MILL RD (T553)		0020/2781	
		0020/2738	015 " DIA CIRC CONCR LEN=0048 INSTALLED UNKN
		0020/2326	015 " DIA CIRC CONCR LEN=0028 INSTALLED UNKN
		0020/1585	015 " DIA CIRC CONCR LEN=0052 INSTALLED UNKN
		0020/1188	015 " DIA CIRC CONCR LEN=0038 INSTALLED UNKN
		0020/0068	018 " DIA CIRC CONCR LEN=0054 INSTALLED UNKN
002239 FT		002239 FT	2 0 03017 0 00 0022+80 RIDGE RD (T360)
		0020/0000	NC FOSTERS MILLS RD LENGTH(AH 3349 BK 2239)
		0010/0238	015 " DIA CIRC CONCR LEN=0028 INSTALLED UNKN
000000 FT		000000 FT	2 0 03017 0 00 0000+00 NC SR 4013 INTER-BK GAMLAND RD (T842)
		0010/0000	MFC BEGIN = E LENGTH(AH 2239 BK 0000)

EXTRACT DATE: 12/18/2023      ROADWAY MANAGEMENT SYSTEM      PAGE NUMBER: 575  
PRINT DATE: 12/21/2023      SLD COUNTY/SR - ANNUAL PRINT      COUNTY: ARMSTRONG  
DIR: B      TOTAL LEN: 1.342 MI.      DIST: 10-1      SR: 4011  
LEFT MUN: SUGARCREEK T      RIGHT MUN: SUGARCREEK T

007086 FT



007086 FT      AH-BUTLER  
INTER-AHD      SLIPPERY ROCK RD

(10)

EXTRACT DATE: 12/18/2023  
PRINT DATE: 12/21/2023

ROADWAY MANAGEMENT SYSTEM  
SLD COUNTY/SR - ANNUAL PRINT

PAGE NUMBER: 574  
COUNTY: ARMSTRONG

DIR: B TOTAL LEN: 1.342 MI.  
LEFT MUN: SUGARCREEK T

DIST: 10-1 SR: 4011  
RIGHT MUN: SUGARCREEK T

		0050/2869	(SR1011 SEG 0310/1431)
		0050/2800	036 "DIA CIR PLASTIC LEN=0040 INSTALLED 2007
		0050/1994	GLYNN RD (T326)
		0050/1923	GLYNN RD (T326)
		0050/1760	036 "DIA CIRC METAL LEN=0030 INSTALLED UNKN
004217 FT		0050/0090	018 "DIA CIRC CONCR LEN=0030 INSTALLED UNKN
		004217 FT	2 0 03014 0 02 0347+50 THOMSON RD (T324)
		0050/0000	LENGTH(AH 2869 BK 1722)
		0040/1450	018 "DIA CIRC CONCR LEN=0030 INSTALLED UNKN
		0040/1000	018 "DIA CIRC CONCR LEN=0030 INSTALLED UNKN
002495 FT		0040/0115	036 "DIA CIRC METAL LEN=0030 INSTALLED UNKN
		002495 FT	2 0 03014 0 02 0329+25
		0040/0000	LENGTH(AH 1722 BK 2495)
		0030/1730	018 "DIA CIRC METAL LEN=0030 INSTALLED UNKN
		0030/1110	018 "DIA CIRC CONCR LEN=0030 INSTALLED UNKN
		0030/0935	018 "DIA CIRC CONCR LEN=0030 INSTALLED UNKN
000000 FT		0030/0050	018 "DIA CIRC METAL LEN=0030 INSTALLED UNKN
		000000 FT	2 0 03014 0 02 0304+30 NC SR 4011 SH SR 4007 SH (SR4007 SEG 0040/0000)
		0030/0000	MFC BEGIN = E LENGTH(AH 2495 BK 1621)
000000 FT		000000 FT	
		7020/0000	LENGTH(AH 1621 BK 2540)
000000 FT		000000 FT	
		7010/0000	LENGTH(AH 2540 BK 0000)

DIR: B TOTAL LEN: 6.014 MI. DIST: 10-1 SR: 4010  
 LEFT MUN: WEST KITTANNING B RIGHT MUN: WEST KITTANNING B

Location / Stationing	Structure ID	Length (FT)	Material / Details
031752 FT	0130/2151	070	SR 0268 SH (SR0268 SEG 0030/0000) 070"H 82"W ELLIP CONC
	0130/1874	9	TR ALLEGHENY RIVER STRUCTURE LENGTH 9 FT
	0130/1827		BMSID 03/4010/0130/1921 SPRUCE LN (BORO)
	0130/1719		WEST KITTANNING EAST FRANKLIN T
	0130/1550	0030	018" DIA CIRC CONCR LEN=0030 INSTALLED UNKN
MIDWAY AV (T506)	0130/1310		REED RD (BORO)
	0130/1197		018" DIA CIRC CONCR
	0130/0830		LEN=0030 INSTALLED UNKN
	0130/0475		018" DIA CIRC CONCR
	0130/0280		LEN=0030 INSTALLED UNKN
1 0 00071 3 00 0446+40 029601 FT	029601 FT		
SHERWOOD DR (T709)	0130/0000		LEN=0030 INSTALLED UNKN
CAMPBELL DR (T606)	0120/2737		024" DIA CIRC CONCR
	0120/2657		LEN=0030 INSTALLED UNKN
	0120/2305		018" DIA CIRC CONCR
	0120/2305		LEN=0030 INSTALLED UNKN
PINE ST (T605)	0120/1323		
	0120/1125		018" DIA CIRC CONCR
	0120/1125		LEN=0030 INSTALLED UNKN
	0120/0875		015" DIA CAST IRON
	0120/0875		LEN=0030 INSTALLED UNKN

DIR: B TOTAL LEN: 6.014 MI. DIST: 10-1 SR: 4010  
 LEFT MUN: EAST FRANKLIN T RIGHT MUN: EAST FRANKLIN T

HILLTOP DR  
 (T654)

0120/0844 ==

026820 FT

0120/0015 018 " DIA CIRC CONCR  
 026820 FT LEN=0040 INSTALLED UNKN  
 1 0 00071 3 00 0417+00  
 WIBLE RD  
 (T506)  
 0120/0000 LENGTH(AH 2781 BK 1285)

025535 FT

0110/0181 DEER LN  
 (TWP)  
 025535 FT 1 0 00071 3 00 0402+65  
 VENWICK DR  
 (T661)  
 0110/0000 LENGTH(AH 1285 BK 2693)

ELEMENTARY CAMPUS RD  
 (GOVT)

0100/1762 ==

0100/2080 WESTMONT DR  
 (T770)  
 018 " DIA CIRC METAL  
 0100/2040 LEN=0030 INSTALLED UNKN  
 018 " DIA CIRC METAL  
 0100/1813 LEN=0012 INSTALLED UNKN

022842 FT

0100/1580 036 " DIA CIRC CONCR  
 LEN=0030 INSTALLED UNKN  
 PLEASANT VIEW DR  
 (T530)  
 0100/1556

022842 FT 1 0 00071 3 00 0375+76  
 048"H 60"W ELLIP CONC  
 LEN=0040 INSTALLED UNKN  
 0100/0000 LENGTH(AH 2693 BK 3085)

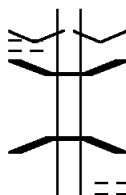
019757 FT

0090/0900 036 " DIA CIRC CONCR  
 LEN=0040 INSTALLED UNKN  
 0090/0015 015 " DIA CIR PLASTIC  
 LEN=0100 INSTALLED UNKN  
 019757 FT 1 0 00071 3 00 0344+91

DIR: B TOTAL LEN: 6.014 MI. DIST: 10-1 SR: 4010  
 LEFT MUN: EAST FRANKLIN T RIGHT MUN: EAST FRANKLIN T

WALKCHALK RD  
 (T991)

0090/0000



0090/0000 VILLAGE: WALKCHALK  
 0080/1918 LENGTH(AH 3085 BK 2250)  
 BMSSEN 03/4010/0080/1881  
 1 0 00071 3 00 0341+28  
 GLADE RUN  
 0080/1881 BMSBG 03/4010/0080/1881  
 0080/1727 RAINBOW DR  
 (T741)

017507 FT



0080/0051 CARPENTER RD  
 (T740)  
 0080/0012 BMSSEN 03/4010/0080/0000  
 017507 FT 1 0 00071 3 00 0322+34  
 TR GLADE RUN  
 0080/0000 BMSBG 03/4010/0080/0000  
 LENGTH(AH 2250 BK 1477)  
 018 "DIA CIRC CONCR  
 0070/1050 LEN=0030 INSTALLED UNKN

016030 FT



0070/0435 018 "DIA CIRC CONCR  
 016030 FT LEN=0030 INSTALLED UNKN  
 1 0 00071 3 00 0307+55  
 GLADE RUN RD  
 (SR3007 SEG 0120/1474)  
 0070/0000 LENGTH(AH 1477 BK 3213)

DEER RUN RD  
 (T416)

0060/3116



0060/2210 030 "DIA CIRC METAL  
 LEN=0030 INSTALLED UNKN  
 0060/1360 018 "DIA CIRC CONCR  
 LEN=0030 INSTALLED UNKN  
 0060/0525 018 "DIA CIR PLASTIC  
 012817 FT LEN=0040 INSTALLED 2011  
 1 0 00071 3 00 0275+35  
 0060/0000 LENGTH(AH 3213 BK 2692)  
 018 "DIA CIRC CONCR  
 0050/2547 LEN=0030 INSTALLED UNKN

018 "DIA CIRC CONCR

DIR: B TOTAL LEN: 6.014 MI. DIST: 10-1 SR: 4010  
 LEFT MUN: EAST FRANKLIN T RIGHT MUN: EAST FRANKLIN T

Location	Length	Material / Notes
	010125 FT	0050/0636 LEN=0030 INSTALLED UNKN
		010125 FT 1 0 00071 3 00 0246+82 EAST FRANKLIN WEST FRANKLIN T
		0050/0000 LENGTH(AH 2692 BK 2896)
		0040/1590 018 " DIA CIRC METAL LEN=0040 INSTALLED UNKN
DEER PARK RD (T837)	0040/0390 007229 FT	0040/0610 048"H 72"W ELLIP CONC LEN=0030 INSTALLED UNKN
		007229 FT 1 0 00071 3 00 0219+75 KERR LOOP RD (T690)
		0040/0000 LENGTH(AH 2896 BK 2252)
		0030/1484 KERR LOOP RD (T690)
ROSS ST ET (T495) BISON ST (T838)	0030/1401 0030/0830	0030/1450 030 " DIA CIR PLASTIC LEN=0020 INSTALLED 2004
		0030/0749 CLAYPOOLE RD (SR3009 SEG 0080/1236) NC OLD BUTLER RD
WYANT ST (BORO)	0030/0119	0030/0576 WEST FRANKLIN WORTHINGTON B
	004977 FT	0030/0045 048"H 60"W CON BOX CUL LEN=0030 INSTALLED UNKN
		004977 FT 1 0 00071 3 00 0196+96 GAIRIN ST (BORO)
		0030/0000 MFC BEGIN = D LENGTH(AH 2252 BK 2052)
MONROE AL (BORO)	0020/1638	0020/1720 CLARK AL (BORO)
		0020/1443 015 " DIA CIRC CONCR LEN=0030 INSTALLED UNKN

EXTRACT DATE: 12/18/2023  
PRINT DATE: 12/21/2023

ROADWAY MANAGEMENT SYSTEM  
SLD COUNTY/SR - ANNUAL PRINT

PAGE NUMBER: 569  
COUNTY: ARMSTRONG


DIR: B TOTAL LEN: 6.014 MI.  
LEFT MUN: WORTHINGTON B

DIST: 10-1 SR: 4010  
RIGHT MUN: WORTHINGTON B

ROCK AL  
(BORO) 0020/0335  
CHURCH ST  
(BORO) 0020/0185  
1 0 00071 3 00 0178+22 002925 FT  
CEMETERY AL  
(BORO) 0020/0000

RUFFANER RD  
(BORO) 0010/0933

000000 FT

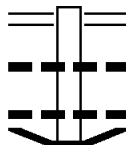


0020/1292 CHERRY ST  
(BORO)  
0020/0998 GLADE AL  
(BORO)  
0020/0709 BEAR ST  
(SR3011 SEG 0120/0000)  
036 "DIA CIRC CONCR  
0020/0500 LEN=0030 INSTALLED UNKN  
002925 FT  
5 0020/0000 LENGTH(AH 2052 BK 2925)  
015 "DIA CIRC CONCR  
0010/2620 LEN=0030 INSTALLED UNKN  
0010/2010 015 "DIA CIRC CONCR  
LEN=0075 INSTALLED UNKN  
0010/1490 018 "DIA CIRC CONCR  
LEN=0030 INSTALLED UNKN  
0010/1270 018 "DIA CIRC CONCR  
LEN=0030 INSTALLED UNKN  
0010/0933  
0010/0890 TR BUFFALO CREEK  
STRUCTURE LENGTH 21 FT  
BMSID 03/4010/0010/0890  
012 "DIA CIRC CONCR  
0010/0806 LEN=0040 INSTALLED UNKN  
FURNACE ST  
0010/0518 (BORO)  
RACE ST  
0010/0229 (BORO)  
NC MA IN ST  
0010/0208 WORTHINGTON  
WEST FRANKLIN T  
0010/0126 BMSSEN 03/4010/0010/0036  
1 0 00071 3 00 0147+15  
BUFFALO CREEK  
0010/0036 BMSBG 03/4010/0010/0036  
000000 FT 1 0 00071 3 00 0147+15  
NC OL D BUTLER RD  
YELLOW DOG RD  
(SR4035 SEG 0040/0927)  
INTER-BK CRAIGSVILLE RD  
(SR4035 SEG 0040/0927)  
MFC BEGIN = E  
5 0010/0000 LENGTH(AH 2925 BK 0000)



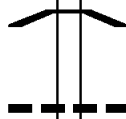
DIR: B TOTAL LEN: 3.497 MI. DIST: 10-1 SR: 4009  
 LEFT MUN: BRADYS BEND T RIGHT MUN: BRADYS BEND T

018462 FT



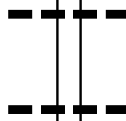
018462 FT SR 0068 SH  
 0090/0720 (SR0068 SEG 0070/1304)  
 0090/0710 015 " DIA CIRC CONCR  
 0090/0355 018 " DIA CIRC METAL  
 0090/0301 LEN=0048 INSTALLED UNKN  
 BMSSEN 03/4009/0090/0279  
 2 0 03027 0 00 0180+48  
 HART RUN  
 0090/0279 BMSBG 03/4009/0090/0279  
 017742 FT 2 0 03027 0 00 0177+69  
 0090/0000 LENGTH(AH 0720 BK 3077)  
 018 " DIA CIRC METAL  
 0080/3057 LEN=0030 INSTALLED UNKN

017742 FT



0080/2023 018 " DIA CIRC METAL  
 LEN=0038 INSTALLED UNKN  
 0080/1683 018 " DIA CIRC METAL  
 LEN=0033 INSTALLED UNKN  
 0080/1404 018 " DIA CIRC METAL  
 LEN=0041 INSTALLED UNKN  
 0080/1150 018 " DIA CIRC METAL  
 LEN=0040 INSTALLED UNKN  
 0080/1005 024 " DIA CIRC METAL  
 LEN=0040 INSTALLED UNKN  
 0080/0817 018 " DIA CIRC METAL  
 LEN=0050 INSTALLED UNKN  
 0080/0462 024 " DIA CIRC METAL  
 LEN=0040 INSTALLED UNKN  
 0080/0370 018 " DIA CIRC METAL  
 LEN=0042 INSTALLED UNKN  
 0080/0153 018 " DIA CIRC METAL  
 LEN=0037 INSTALLED UNKN  
 014665 FT 2 0 03027 0 00 0146+89  
 018 " DIA CIRC METAL  
 LEN=0038 INSTALLED UNKN  
 0080/0000 LENGTH(AH 3077 BK 1714)

014665 FT



EXTRACT DATE: 12/18/2023  
PRINT DATE: 12/21/2023

ROADWAY MANAGEMENT SYSTEM  
SLD COUNTY/SR - ANNUAL PRINT

PAGE NUMBER: 567  
COUNTY: ARMSTRONG

DIR: B TOTAL LEN: 3.497 MI.  
LEFT MUN: BRADYS BEND T

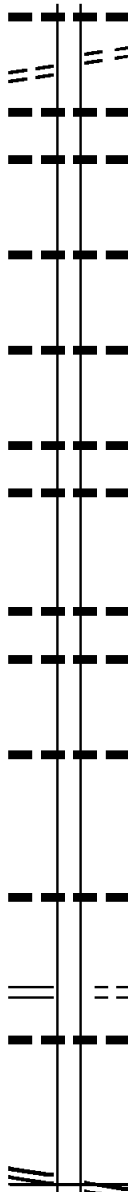
DIST: 10-1 SR: 4009  
RIGHT MUN: BRADYS BEND T

Stationing	Material	Length	Notes
012951 FT	0070/1370	018" DIA	CIRC METAL
	0070/1107	036" DIA	INSTALLED UNKN
	0070/0800	018" DIA	CIRC METAL
	0070/0621	018" DIA	INSTALLED 1999
	0070/0352	018" DIA	CIRC METAL
	0070/0018	018" DIA	INSTALLED UNKN
	012951 FT	2 0 03027	0 00 0129+75
		KEENER RD (T394)	
	0070/0000	LENGTH(AH 1714 BK 2305)	
	0060/2264	060" DIA	CIR PLASTIC
	0060/1948	018" DIA	INSTALLED UNKN
		018" DIA	CIRC METAL
	0060/1089	LEN=0028	INSTALLED UNKN
	0060/0649	018" DIA	CIRC METAL
	010646 FT	018" DIA	INSTALLED UNKN
		018" DIA	CIRC CONCR
		LEN=0040	INSTALLED 1999
2 0 03027 0 00 0106+51 010646 FT			
HILES RD (T810)	0060/0000	LENGTH(AH 2305 BK 1592)	
	0050/1545	024" DIA	CIRC METAL
	0050/1205	LEN=0032	INSTALLED UNKN
	0050/1034	018" DIA	CIRC METAL
	0050/0869	LEN=0027	INSTALLED UNKN
	0050/0716	018" DIA	CIRC METAL
	0050/0626	LEN=0028	INSTALLED UNKN
	0050/0140	015" DIA	CIRC METAL
009054 FT	009054 FT	LEN=0031	INSTALLED UNKN
		018" DIA	CIRC CONCR
		LEN=0008	INSTALLED 2006
		018" DIA	CIRC CONCR
		LEN=0040	INSTALLED UNKN
		018" DIA	CIRC CONCR
		LEN=0040	INSTALLED 1999
		2 0 03027	0 00 0090+85
		BRADYS BEND SUGARCREEK T	
	0050/0000	LENGTH(AH 1592 BK 2983)	
	0040/2937	018" DIA	CIRC METAL
		LEN=0031	INSTALLED UNKN
		024" H 00" W	MULT METAL

DIR: B TOTAL LEN: 3.497 MI. DIST: 10-1 SR: 4009  
 LEFT MUN: SUGARCREEK T RIGHT MUN: SUGARCREEK T

HOLDER HILL RD  
 (T649)

0040/2537



0040/2680	LEN=0042	INSTALLED UNKN
0040/2537	SHULTZ RD (T649)	
0040/2512	018 "DIA	CIRC METAL
	LEN=0032	INSTALLED 2002
0040/2191	018 "DIA	CIRC CONCR
	LEN=0040	INSTALLED 1999
0040/1222	018 "DIA	CIRC CONCR
	LEN=0032	INSTALLED UNKN
0040/0318	018 "DIA	CIRC METAL
	LEN=0031	INSTALLED UNKN
006071 FT	2 0 03027	0 00 0060+57
0040/0000	LENGTH(AH	2983 BK 3098)
0030/2652	024 "DIA	CIRC METAL
	LEN=0050	INSTALLED 1999
0030/2176	018 "DIA	CIR PLASTIC
	LEN=0040	INSTALLED UNKN
0030/0753	018 "DIA	CIRC METAL
	LEN=0040	INSTALLED UNKN
0030/0405	018 "DIA	CIRC CONCR
	LEN=0032	INSTALLED UNKN
002973 FT	2 0 03027	0 00 0029+54
0030/0000	LENGTH(AH	3098 BK 2244)
0020/2050	018 "DIA	CIR PLASTIC
	LEN=0040	INSTALLED 1997
0020/0359	036 "DIA	CIRC METAL
	LEN=0040	INSTALLED 1999
000729 FT	2 0 03027	0 00 0007+10
0020/0000	RODGERS RD (T561)	
0020/0000	LENGTH(AH	2244 BK 0729)
0010/0650	030 "DIA	CIRC METAL
	LEN=0040	INSTALLED 1999
000000 FT	NC KITTANNING HOLLOW RD	
000000 FT	SR 0268 SH (SR0268 SEG 0240/0000)	
0010/0000	MFC BEGIN = D	
0010/0000	LENGTH(AH	0729 BK 0000)

SR 4037 SH  
 (SR4037 SEG 0010/0153) 0020/0000

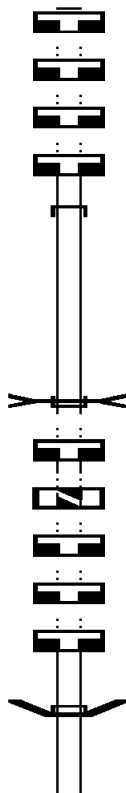
2 0 03027 1 00 0000+00 000000 FT  
 SR 0268 SH  
 (SR0268 SEG 0240/0000) 0010/0000

EXTRACT DATE: 12/18/2023      ROADWAY MANAGEMENT SYSTEM      PAGE NUMBER: 565  
 PRINT DATE: 12/21/2023      SLD COUNTY/SR - ANNUAL PRINT      COUNTY: ARMSTRONG  
 DIR: B      TOTAL LEN: .000 MI.      DIST: 10-1      SR: 4008  
 LEFT MUN: BRADYS BEND T      RIGHT MUN: BRADYS BEND T

000000	FT		000000	FT	
000000	FT	7080/0000	LENGTH(AH 2927	BK 2499)	
000000	FT	000000	FT		
000000	FT	7070/0000	LENGTH(AH 2499	BK 2446)	
000000	FT	000000	FT		
000000	FT	7060/0000	LENGTH(AH 2446	BK 0331)	
000000	FT	000000	FT		
000000	FT	7054/0000	LENGTH(AH 0331	BK 0033)	
000000	FT	000000	FT		
000000	FT	7052/0000	LENGTH(AH 0033	BK 1973)	
000000	FT	000000	FT		
000000	FT	7050/0000	LENGTH(AH 1973	BK 3722)	
000000	FT	000000	FT		
000000	FT	7040/0000	LENGTH(AH 3722	BK 2499)	
000000	FT	000000	FT		
000000	FT	7030/0000	LENGTH(AH 2499	BK 2495)	
000000	FT	000000	FT		
000000	FT	7020/0000	LENGTH(AH 2495	BK 0709)	
000000	FT	000000	FT		
000000	FT	7012/0000	LENGTH(AH 0709	BK 1300)	
000000	FT	000000	FT		
		7010/0000	LENGTH(AH 1300	BK 0000)	

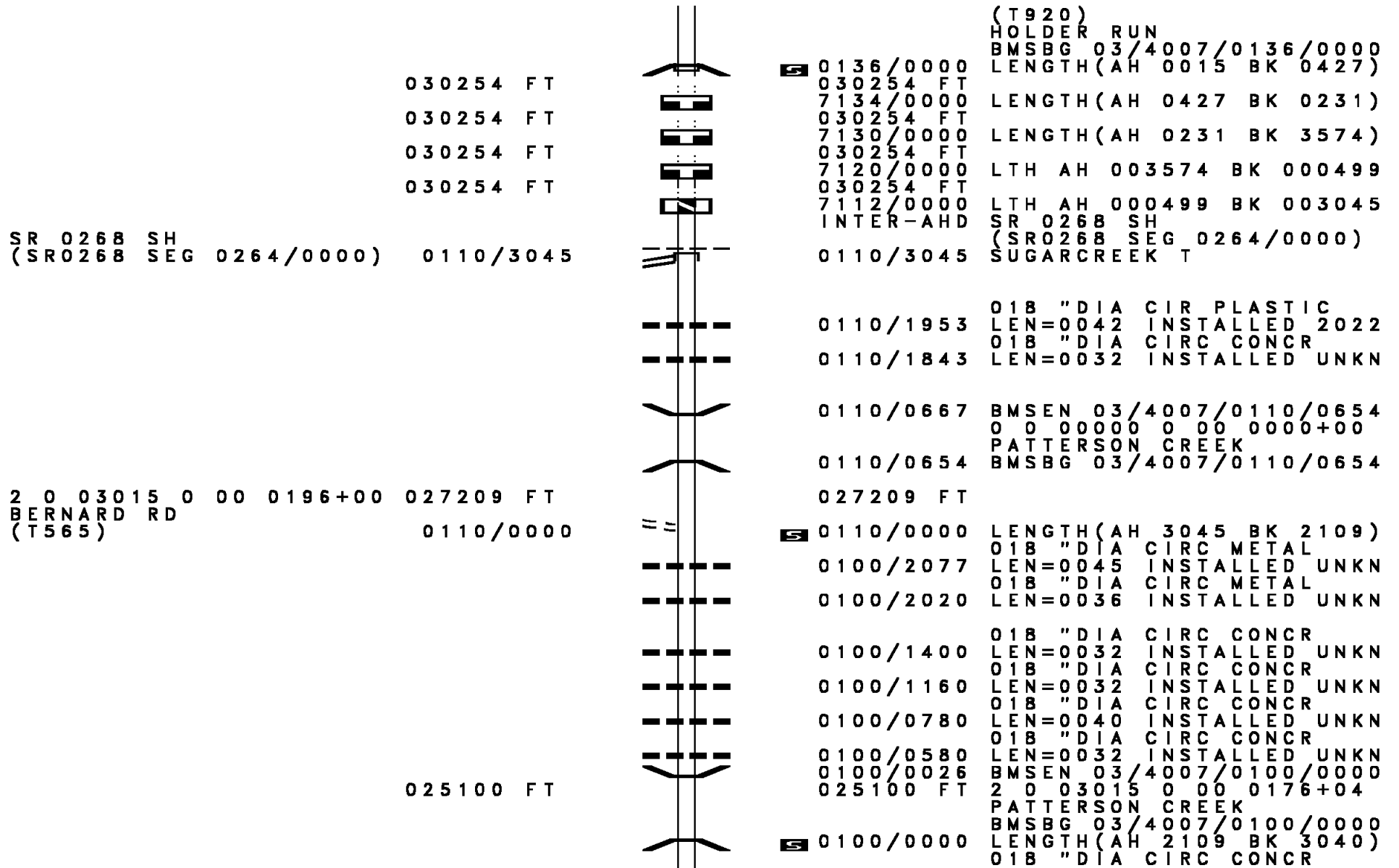
DIR: B TOTAL LEN: 5.737 MI. DIST: 10-1 SR: 4007  
 LEFT MUN: BRADYS BEND T RIGHT MUN: BRADYS BEND T

030291 FT  
 030291 FT  
 030291 FT  
 030291 FT  
 030269 FT  
 030269 FT  
 030269 FT  
 030269 FT  
 030269 FT  
 030269 FT  
 030254 FT



030291 FT  
 7190/0000 LENGTH(AH 2994 BK 3125)  
 030291 FT  
 7180/0000 LENGTH(AH 3125 BK 2354)  
 030291 FT  
 7170/0000 LENGTH(AH 2354 BK 2288)  
 030291 FT  
 7164/0000 LENGTH(AH 2288 BK 0022)  
 INTER-AHD KAYLOR PETROLIA RD  
 0162/0022 (T920)  
 030269 FT 2 0 03026 0 00 0002+12  
 NC KA YLOR PETROLIA RD  
 SUGAR CREEK  
 STRUCTURE LENGTH 22 FT  
 BMSID 03/4007/0162/0000  
 INTER-BK KAYLOR PETROLIA RD  
 (T920)  
 0162/0000 LENGTH(AH 0022 BK 0213)  
 030269 FT  
 7160/0000 LTH AH 000213 BK 000100  
 030269 FT  
 7152/0000 LTH AH 000100 BK 002546  
 030269 FT  
 7150/0000 LENGTH(AH 2546 BK 3353)  
 030269 FT  
 7140/0000 LENGTH(AH 3353 BK 2541)  
 030269 FT  
 7138/0000 LENGTH(AH 2541 BK 0015)  
 BMSID 03/4007/0136/0000  
 INTER-AHD KAYLOR FROGTOWN RD  
 0136/0015 (T920)  
 030254 FT 2 0 03025 0 00 0041+73  
 NC KA YLOR FROGTOWN RD  
 INTER-BK KAYLOR FROGTOWN RD

DIR: B TOTAL LEN: 5.737 MI. DIST: 10-1 SR: 4007  
 LEFT MUN: BRADYS BEND T RIGHT MUN: BRADYS BEND T



030254 FT  
 030254 FT  
 030254 FT  
 030254 FT

SR 0268 SH  
 (SR0268 SEG 0264/0000) 0110/3045

2 0 03015 0 00 0196+00 027209 FT  
 BERNARD RD  
 (T565) 0110/0000

025100 FT

(T920)  
 HOLDER RUN  
 BMSBG 03/4007/0136/0000  
 LENGTH(AH 0015 BK 0427)  
 0136/0000  
 030254 FT  
 7134/0000 LENGTH(AH 0427 BK 0231)  
 030254 FT  
 7130/0000 LENGTH(AH 0231 BK 3574)  
 030254 FT  
 7120/0000 LTH AH 003574 BK 000499  
 030254 FT  
 7112/0000 LTH AH 000499 BK 003045  
 INTER-AHD SR 0268 SH  
 (SR0268 SEG 0264/0000)  
 0110/3045 SUGARCREEK T  
 0110/1953 018 "DIA CIRC PLASTIC  
 LEN=0042 INSTALLED 2022  
 0110/1843 018 "DIA CIRC CONCR  
 LEN=0032 INSTALLED UNKN  
 0110/0667 BMSBG 03/4007/0110/0654  
 0 0 00000 0 00 0000+00  
 0110/0654 PATTERSON CREEK  
 BMSBG 03/4007/0110/0654  
 027209 FT  
 0110/0000 LENGTH(AH 3045 BK 2109)  
 018 "DIA CIRC METAL  
 LEN=0045 INSTALLED UNKN  
 018 "DIA CIRC METAL  
 LEN=0036 INSTALLED UNKN  
 0100/2077  
 0100/2020  
 018 "DIA CIRC CONCR  
 LEN=0032 INSTALLED UNKN  
 018 "DIA CIRC CONCR  
 LEN=0032 INSTALLED UNKN  
 018 "DIA CIRC CONCR  
 LEN=0040 INSTALLED UNKN  
 018 "DIA CIRC CONCR  
 LEN=0032 INSTALLED UNKN  
 0100/0580  
 0100/0026 BMSBG 03/4007/0100/0000  
 2 0 03015 0 00 0176+04  
 PATTERSON CREEK  
 BMSBG 03/4007/0100/0000  
 0100/0000 LENGTH(AH 2109 BK 3040)  
 018 "DIA CIRC CONCR

EXTRACT DATE: 12/18/2023  
PRINT DATE: 12/21/2023

ROADWAY MANAGEMENT SYSTEM  
SLD COUNTY/SR - ANNUAL PRINT

PAGE NUMBER: 562  
COUNTY: ARMSTRONG

DIR: B TOTAL LEN: 5.737 MI.  
LEFT MUN: SUGARCREEK T

DIST: 10-1 SR: 4007  
RIGHT MUN: SUGARCREEK T

Station	Length	Material	Status
0090/2600	LEN=0032		INSTALLED UNKN
0090/1700	LEN=0032	024 " DIA CIRC METAL	INSTALLED UNKN
0090/1687		CAMPBELL RD (T643)	
0090/0880	LEN=0030	015 " DIA CIRC METAL	INSTALLED UNKN
0090/0518		MCELROY RD (T561)	
0090/0500	LEN=0032	018 " DIA CIRC CONCR	INSTALLED UNKN
022060 FT	022060 FT	2 0 03015 0 00 0146+00	
0090/0000	LENGTH(AH 3040 BK 2617)		
0080/2127	BMSBN 03/4007/0080/2112		
0080/2112	0 0 00000 0 00 0000+00	PATTERSON CREEK	
	BMSBG 03/4007/0080/2112		
0080/1130	LEN=0040	018 " DIA CIRC CONCR	INSTALLED UNKN
0080/1050	LEN=0034	015 " DIA CIRC METAL	INSTALLED UNKN
0080/0680	LEN=0040	018 " DIA CIRC CONCR	INSTALLED UNKN
0080/0140	LEN=0030	018 " DIA CIRC METAL	INSTALLED UNKN
019443 FT	019443 FT	2 0 03015 0 00 0119+67	
0080/0000	LENGTH(AH 2617 BK 2768)		
0070/2200	LEN=0032	018 " DIA CIRC CONCR	INSTALLED UNKN
0070/1900	LEN=0032	018 " DIA CIRC CONCR	INSTALLED UNKN
0070/1175	LEN=0030	018 " DIA CIRC CONCR	INSTALLED UNKN
0070/0710	LEN=0040	018 " DIA CIR PLASTIC	INSTALLED 2022
0070/0463	LEN=0040	018 " DIA CIRC CONCR	INSTALLED UNKN
016675 FT	016675 FT		
0070/0000	LENGTH(AH 2768 BK 3251)		
0060/3040	030 " DIA CIR PLASTIC		INSTALLED UNKN

2 0 03015 0 00 0091+99 016675 FT  
LITTLE RD (T557) 0070/0000

DIR: B TOTAL LEN: 5.737 MI. DIST: 10-1 SR: 4007  
 LEFT MUN: SUGARCREEK T RIGHT MUN: SUGARCREEK T

Stationing	Material	Length	Notes
0060/1805	018" DIA CIR PLASTIC	LEN=0015	INSTALLED 2022
0060/1400	030" DIA CIR PLASTIC	LEN=0055	INSTALLED UNKN
0060/0975	018" DIA CIR CONCR	LEN=0040	INSTALLED UNKN
0060/0225	018" DIA CIRC CONCR	LEN=0032	INSTALLED UNKN
013424 FT	2 0 03015	0 00 0059+26	
0060/0000	LENGTH(AH 3251 BK 3555)		
0050/3340	018" DIA CIRC METAL	LEN=0036	INSTALLED UNKN
0050/2532	018" DIA CIR PLASTIC	LEN=0030	INSTALLED UNKN
0050/2150	018" DIA CIR PLASTIC	LEN=0040	INSTALLED 2022
0050/1510	036" DIA CIRC METAL	LEN=0030	INSTALLED UNKN
0050/0975	024" DIA CIRC METAL	LEN=0050	INSTALLED 2007
009869 FT	2 0 03015	0 00 0023+80	
	BURNS HILL RD		
	(T553)		
0050/0000	LENGTH(AH 3555 BK 2378)		
0040/2185	018" DIA CIRC CONCR	LEN=0032	INSTALLED UNKN
0040/0475	018" DIA CIR PLASTIC	LEN=0040	INSTALLED 2018
0040/0035	018" DIA CIRC METAL	LEN=0030	INSTALLED UNKN
007491 FT	2 0 03015	0 00 0000+00	
	CRAIGSVILLE RD		
	(TWP)		
0040/0000	LENGTH(AH 2378 BK 2460)		

SR 4011 SH  
 (SR4011 SEG 0030/0000) 0040/0000



EXTRACT DATE: 12/18/2023  
PRINT DATE: 12/21/2023

ROADWAY MANAGEMENT SYSTEM  
SLD COUNTY/SR - ANNUAL PRINT

PAGE NUMBER: 560  
COUNTY: ARMSTRONG

DIR: B TOTAL LEN: 5.737 MI.  
LEFT MUN: SUGARCREEK T

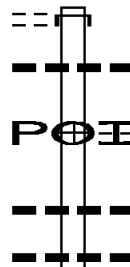
DIST: 10-1 SR: 4007  
RIGHT MUN: SUGARCREEK T

	0030/0896	018 "DIA CIR PLASTIC LEN=0040 INSTALLED 2022
005031 FT	0030/0270 005031 FT	018 "DIA CIR PLASTIC LEN=0040 INSTALLED 2022 2 0 03130 0 00 0050+28 ST. PATRICKS RD (T324)
	0030/0000	LENGTH(AH 2460 BK 2741)
	0020/1759	015 "DIA CIRC METAL LEN=0028 INSTALLED UNKN
	0020/0856	018 "DIA CIRC CONCR LEN=0040 INSTALLED UNKN
	0020/0738	018 "DIA CIRC CONCR LEN=0040 INSTALLED 1997
	0020/0558	018 "DIA CIRC CONCR LEN=0040 INSTALLED 1997
002290 FT	0020/0110 002290 FT	SUGARCREEK WEST FRANKLIN T 2 0 03130 0 00 0022+92
	0020/0000	LENGTH(AH 2741 BK 2290)
	0010/2272	018 "DIA CIRC CONCR LEN=0040 INSTALLED UNKN
	0010/2064	018 "DIA CIRC CONCR LEN=0048 INSTALLED 1997
	0010/1630	018 "DIA CIRC CONCR LEN=0048 INSTALLED 1997
	0010/1400	018 "DIA CIRC CONCR LEN=0040 INSTALLED UNKN
	0010/0715	TR BUFFALO CREEK STRUCTURE LENGTH 21 FT BMSID 03/4007/0010/0715
	0010/0587	WEST FRANKLIN SUGARCREEK T
	0010/0557	018 "DIA CIRC METAL LEN=0055 INSTALLED UNKN
	0010/0005	018 "DIA CIRC CONCR LEN=0036 INSTALLED UNKN
000000 FT	000000 FT	2 0 03130 0 00 0000+00 NC SR 4007 SH INTER-BK SR 1012 SH (SR1012 SEG 0010/0000) MFC BEGIN = E BK-BUTLER (10)
	0010/0000	LENGTH(AH 2290 BK 0000)

EXTRACT DATE: 12/18/2023 ROADWAY MANAGEMENT SYSTEM PAGE NUMBER: 559  
 PRINT DATE: 12/21/2023 SLD COUNTY/SR - ANNUAL PRINT COUNTY: ARMSTRONG  
 DIR: B TOTAL LEN: 8.643 MI. DIST: 10-1 SR: 4006  
 LEFT MUN: WASHINGTON T RIGHT MUN: WASHINGTON T

HOLLY RD  
(T540)

045637 FT  
0170/3496



045637 FT  
 INTER-AHD ARMSTRONG POWER STATION  
 0170/3496 (PRDR)  
 0170/3470 018 " DIA CIRC CONCR  
 LEN=0043 INSTALLED UNKN  
 (APRA) REESEDALE POWER  
 0170/3077 CAMP RD  
 (T728)  
 0170/2420 030 " DIA CIRC CONCR  
 LEN=0060 INSTALLED UNKN  
 0170/2236 018 " DIA CIRC CONCR  
 LEN=0045 INSTALLED UNKN

DIR: B TOTAL LEN: 8.643 MI. DIST: 10-1 SR: 4006  
 LEFT MUN: WASHINGTON T RIGHT MUN: WASHINGTON T

Stationing	Description	Length	Material	Notes
0170/1967	018" DIA	LEN=0045	CIRC CONCR	INSTALLED UNKN
0170/1717	018" DIA	LEN=0045	CIRC CONCR	INSTALLED UNKN
0170/1430	018" DIA	LEN=0045	CIRC CONCR	INSTALLED UNKN
0170/1150	018" DIA	LEN=0040	CIRC CONCR	INSTALLED UNKN
0170/0880	018" DIA	LEN=0040	CIRC CONCR	INSTALLED UNKN
042141 FT				
0170/0000				LENGTH(AH 3496 BK 1767)
0160/1239	095" DIA	LEN=0060	CIRC CONCR	INSTALLED UNKN
0160/0910				
0160/0275	018" DIA	LEN=0050	CIRC CONCR	INSTALLED UNKN
040374 FT				(APRA) CCB LANDFILL POWER STATION LANDFILL (PRDR)
0160/0000	2 0 03023 0 00	0229+90		VILLAGE: REESEDALE LENGTH(AH 1767 BK 3045)
0150/2363	018" DIA	LEN=0057	CIRC CONCR	INSTALLED UNKN
0150/2055	018" DIA	LEN=0060	CIRC METAL	INSTALLED UNKN
0150/1758	030" DIA	LEN=0035	CIRC METAL	INSTALLED UNKN
037329 FT				
0150/0255	015" DIA	LEN=0033	CIRC CONCR	INSTALLED UNKN
0150/0000	2 0 03023 0 00	0199+87		LENGTH(AH 3045 BK 1393)
0140/0166				
035936 FT				
0140/0110	018" DIA	LEN=0030	CIRC CONCR	INSTALLED UNKN
035936 FT	2 0 03023 0 00	0185+94		

2 0 03023 0 00 0247+65 042141 FT  
 OLD REESEDALE RD  
 (T645)

SPRING RUN RD  
 (T591)

OAK ROAD  
 (T644)

EXTRACT DATE: 12/18/2023  
PRINT DATE: 12/21/2023

ROADWAY MANAGEMENT SYSTEM  
SLD COUNTY/SR - ANNUAL PRINT

PAGE NUMBER: 557  
COUNTY: ARMSTRONG

DIR: B TOTAL LEN: 8.643 MI.  
LEFT MUN: WASHINGTON T

DIST: 10-1 SR: 4006  
RIGHT MUN: WASHINGTON T

Stationing	Length	Material	Status	Notes
0140/0000	018"	DIA CIRC CONCR	INSTALLED UNKN	TARRTOWN RD (SR4023 SEG 0180/3576)
0130/2825	018"	DIA CIRC CONCR	INSTALLED UNKN	LENGTH(AH 1393 BK 3096)
0130/2495	018"	DIA CIRC CONCR	INSTALLED UNKN	
0130/2239	018"	DIA CIRC CONCR	INSTALLED UNKN	
0130/1887	018"	DIA CIRC CONCR	INSTALLED UNKN	
0130/1645	018"	DIA CIRC CONCR	INSTALLED UNKN	
0130/1000	024"	DIA CIRC CONCR	INSTALLED UNKN	
032840 FT				
0130/0000	018"	DIA CIRC CONCR	INSTALLED UNKN	2 0 03023 0 00 0155+05
0120/1930	018"	DIA CIRC CONCR	INSTALLED UNKN	LENGTH(AH 3096 BK 2607)
0120/1230	018"	DIA CIRC CONCR	INSTALLED UNKN	
0120/0970	018"	DIA CIRC CONCR	INSTALLED UNKN	
0120/0690	018"	DIA CIRC CONCR	INSTALLED UNKN	
0120/0414	018"	DIA CIRC CONCR	INSTALLED UNKN	
0120/0134	018"	DIA CIRC CONCR	INSTALLED UNKN	
030233 FT				
0120/0000	018"	DIA CIRC CONCR	INSTALLED UNKN	LENGTH(AH 2607 BK 2852)
0110/2652	018"	DIA CIRC CONCR	INSTALLED UNKN	HIMES RD (T648)
0110/2413	018"	DIA CIRC CONCR	INSTALLED UNKN	HIMES RD (T648)
0110/2059	018"	DIA CIRC CONCR	INSTALLED UNKN	
0110/1762				
0110/1733	018"	DIA CIRC CONCR	INSTALLED UNKN	
0110/1403	018"	DIA CIRC CONCR	INSTALLED UNKN	

2 0 03023 0 00 0129+04 030233 FT  
OLD REESEDALE RD  
(T645)

JOHNS RD  
(T800)

DIR: B TOTAL LEN: 8.643 MI. DIST: 10-1 SR: 4006  
 LEFT MUN: WASHINGTON T RIGHT MUN: WASHINGTON T

Stationing	Notes	Stationing	Notes
027381 FT		027381 FT	2 0 03023 0 00 0100+00 FRENCHS CORNERS RD (T480)
		0110/0000	LENGTH(AH 2852 BK 3126)
		0100/2472	018 " DIA CIRC CONCR LEN=0253 INSTALLED UNKN
BRUSH VALLEY RD (T581)		0100/1402	018 " DIA CIRC CONCR LEN=0050 INSTALLED UNKN
0100/2143		0100/0524	018 " DIA CIRC CONCR LEN=0040 INSTALLED UNKN
		0100/0135	018 " DIA CIRC METAL LEN=0040 INSTALLED UNKN
024255 FT		024255 FT	2 0 03023 0 00 0069+16 BROWNS RD (T643)
		0100/0000	LENGTH(AH 3126 BK 3164)
		0090/2765	018 " DIA CIRC CONCR LEN=0035 INSTALLED UNKN
		0090/2425	018 " DIA CIRC CONCR LEN=0040 INSTALLED UNKN
UPPER LIMESTONE RD (T642)		0090/2064	018 " DIA CIRC CONCR LEN=0045 INSTALLED UNKN
UPPER LIMESTONE RD (T642)		0090/1504	018 " DIA CIRC CONCR LEN=0040 INSTALLED UNKN
0090/2385		0090/1196	018 " DIA CIRC CONCR LEN=0050 INSTALLED UNKN
0090/2096		0090/0939	LOWER LIMESTONE RD (T641)
		021091 FT	2 0 03023 0 00 0037+61 LOWER LIMESTONE RD (T647)
		0090/0000	LENGTH(AH 3164 BK 3719)
		0080/3106	018 " DIA CIRC CONCR LEN=0045 INSTALLED UNKN
		0080/2845	018 " DIA CIRC CONCR LEN=0040 INSTALLED UNKN

DIR: B TOTAL LEN: 8.643 MI. DIST: 10-1 SR: 4006  
 LEFT MUN: WASHINGTON T RIGHT MUN: WASHINGTON T

Location / Segment	Segment ID	Length (FT)	Material / Details
WOLFE RD (T641)	0080/2571	0040	018" DIA CIRC CONCR INSTALLED UNKN
	0080/2319	0040	024" DIA CIRC CONCR INSTALLED UNKN
	0080/2051	0030	018" DIA CIRC CONCR INSTALLED UNKN
WOLFE RD (T641)	0080/1742	0035	018" DIA CIRC CONCR INSTALLED UNKN
	0080/1470	0035	018" DIA CIRC CONCR INSTALLED UNKN
RIDGE ROAD (T484) TO 4017/0020 SH (CONN)	0080/0447	0040	018" DIA CIRC CONCR INSTALLED UNKN
	0080/0389	0020	
2 0 03023 0 00 0000+00 WATERSONVILLE RD (SR4017 SEG 0020/0000)	0080/0235	0020	
	0080/0155	0040	018" DIA CIRC CONCR INSTALLED UNKN
2 0 03023 0 00 0000+00 WATERSONVILLE RD (SR4017 SEG 0020/0000)	0080/0130	0095	018" DIA CIRC CONCR INSTALLED UNKN
	017372 FT		
2 0 03023 0 01 0153+39 WATERSONVILLE RD (SR4017 SEG 0020/0000)	0080/0000	3719	LENGTH(AH 3719 BK 2051) WASHINGTON EAST FRANKLIN T
	0070/2014		018" DIA CIRC CONCR INSTALLED UNKN
	0070/1873		018" DIA CIRC CONCR INSTALLED UNKN
	0070/1525		018" DIA CIRC CONCR INSTALLED UNKN
	0070/1403		018" DIA CIRC CONCR INSTALLED UNKN
	0070/1080		018" DIA CIRC CONCR INSTALLED UNKN
	0070/0808		018" DIA CIRC CONCR INSTALLED UNKN
	0070/0322		018" DIA CIRC CONCR INSTALLED UNKN
	015321 FT		2 0 03022 0 01 0153+39 LIMESTONE RUN STRUCTURE LENGTH 17 FT BMSID 03/4006/0070/0000
	0070/0000	2051	LENGTH(AH 2051 BK 2537) 018" DIA CIRC METAL INSTALLED UNKN
0060/2305	0025	018" DIA CIRC METAL INSTALLED UNKN	

DIR: B TOTAL LEN: 8.643 MI. DIST: 10-1 SR: 4006  
 LEFT MUN: EAST FRANKLIN T RIGHT MUN: EAST FRANKLIN T

FRICK DR  
(T670)

0060/1186

UNKNOWN RD  
(TWP)

0060/0851

UNKNOWN RD  
(TWP)

0060/0527

012784 FT

CRISSMAN RD  
(T418)

0050/0500

009294 FT

0060/1603	LEN=0025	INSTALLED UNKN
0060/1544	LEN=0025	INSTALLED UNKN
0060/1037	LEN=0025	INSTALLED UNKN
0060/0933	LEN=0025	INSTALLED UNKN
0060/0684	LEN=0025	INSTALLED UNKN
0060/0541	LEN=0035	INSTALLED UNKN
0060/0438	LEN=0025	INSTALLED UNKN
0060/0001	LEN=0040	INSTALLED 2003
012784 FT	2 0 03022	0 01 0125+60
0060/0000	LENGTH(AH	2537 BK 3490)
0050/2660	LEN=0020	INSTALLED 2006
0050/2330	LEN=0030	INSTALLED UNKN
0050/1665	LEN=0025	INSTALLED UNKN
0050/0985	LEN=0030	INSTALLED UNKN
0050/0460	LEN=0035	INSTALLED UNKN
0050/0454	LEN=0035	INSTALLED UNKN
0050/0150	LEN=0035	INSTALLED UNKN
009294 FT	2 0 03022	0 01 0093+39
0050/0000	LENGTH(AH	3490 BK 3155)
0040/3115	LEN=0030	INSTALLED UNKN
0040/2815	LEN=0030	INSTALLED UNKN

DIR: B TOTAL LEN: 8.643 MI. DIST: 10-1 SR: 4006  
 LEFT MUN: EAST FRANKLIN T RIGHT MUN: EAST FRANKLIN T

SLOAN RD  
 (T680)

2 0 03022 0 00 0000+00 000000 FT  
 SR 0268 SH  
 (SR0268 SEG 0120/0000) 0010/0000

006139 FT

0030/1099

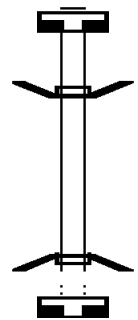
002996 FT

0040/2550	LEN=0060	INSTALLED	UNKN
	018 "DIA	CIRC METAL	
0040/2300	LEN=0050	INSTALLED	UNKN
	018 "DIA	CIRC METAL	
0040/1830	LEN=0030	INSTALLED	UNKN
	018 "DIA	CIRC METAL	
0040/1540	LEN=0030	INSTALLED	UNKN
	042 "DIA	CIRC METAL	
0040/1260	LEN=0030	INSTALLED	UNKN
	024 "DIA	CIRC METAL	
0040/0410	LEN=0070	INSTALLED	UNKN
006139 FT	2 0 03022	0 00 0063+18	
0040/0000	LENGTH(AH	3155 BK 3143)	
0030/1075	018 "DIA	CIRC CONCR	
	LEN=0035	INSTALLED	UNKN
0030/0680	018 "DIA	CIRC CONCR	
	LEN=0030	INSTALLED	UNKN
0030/0340	018 "DIA	CIRC CONCR	
	LEN=0030	INSTALLED	UNKN
0030/0020	BMSSEN 03/4006/0030/0000		
002996 FT	2 0 03022	0 00 0032+17	
	GLADE RUN		
0030/0000	BMSBG 03/4006/0030/0000		
	LENGTH(AH	3143 BK 2996)	
0010/1170	030 "DIA	CIRC CONCR	
	LEN=0025	INSTALLED	2001
0010/1062	036 "DIA	CIRC METAL	
	LEN=0040	INSTALLED	2001
0010/0951	018 "DIA	CIRC CONCR	
	LEN=0030	INSTALLED	UNKN
0010/0405	018 "DIA	CIRC CONCR	
	LEN=0030	INSTALLED	UNKN
	NC RE	ESEDALE RD	
000000 FT	SR 0268 SH		
	(SR0268 SEG 0120/0000)		
0010/0000	MFC BEGIN = D		
	LENGTH(AH	2996 BK 0000)	



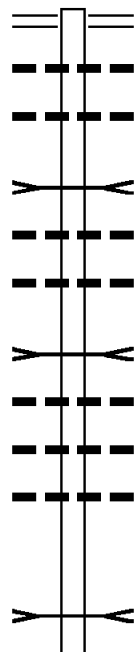
EXTRACT DATE: 12/18/2023 ROADWAY MANAGEMENT SYSTEM PAGE NUMBER: 552  
 PRINT DATE: 12/21/2023 SLD COUNTY/SR - ANNUAL PRINT COUNTY: ARMSTRONG  
 DIR: B TOTAL LEN: .019 MI. DIST: 10-1 SR: 4003  
 LEFT MUN: BRADYS BEND T RIGHT MUN: BRADYS BEND T

000099 FT  
  
 000000 FT  
  
 000000 FT



000099 FT  
 7022/0000 LENGTH(AH 0100 BK 0099)  
 BMSBN 03/4003/0010/0000  
 INTER-AHD SEYBERTOWN RD  
 0010/0099 (TB51)  
 000000 FT 2 0 03145 0 00 0002+84  
 NC SEYBERTOWN RD  
 INTER-BK SEYBERTOWN RD  
 (TB51)  
 SUGAR CREEK  
 BMSBG 03/4003/0010/0000  
 0010/0000 LENGTH(AH 0099 BK 0100)  
 000000 FT  
 7008/0000 LENGTH(AH 0100 BK 0000)

024804 FT



022847 FT

024804 FT	SR 0068 SH
0090/1957	(SR0068 SEG 0100/0611)
	018 " DIA CIRC CONCR
0090/1689	LEN=0036 INSTALLED UNKN
	018 " DIA CIRC CONCR
0090/1465	LEN=0042 INSTALLED UNKN
	WHISKEY RUN
	STRUCTURE LENGTH 10 FT
0090/1264	BMSID 03/4002/0090/1264
	048"H 00"W MULT METAL
0090/1215	LEN=0042 INSTALLED UNKN
	018 " DIA CIRC METAL
0090/0915	LEN=0036 INSTALLED UNKN
	WHISKEY RUN
	STRUCTURE LENGTH 9 FT
0090/0839	BMSID 03/4002/0090/0839
	048"H 00"W MULT METAL
0090/0792	LEN=0045 INSTALLED UNKN
	018 " DIA CIRC CONCR
0090/0404	LEN=0048 INSTALLED UNKN
	018 " DIA CIRC CONCR
0090/0251	LEN=0045 INSTALLED UNKN
022847 FT	2 0 03029 0 00 0229+00
	WHISKEY RUN
	STRUCTURE LENGTH 8 FT
0090/0000	BMSID 03/4002/0090/0000
	LENGTH(AH 1957 BK 2745)
	060"H 60"W ELLIP METAL

DIR: B TOTAL LEN: 4.698 MI. DIST: 10-1 SR: 4002  
 LEFT MUN: BRADYS BEND T RIGHT MUN: BRADYS BEND T

ARMSTRONG RUN RD  
 (T876)

0080/1815

WHISKEY RUN RD  
 (T627)

0080/0210

2 0 03029 0 00 0201+00 020102 FT  
 CRAWFORD RD  
 (T628)

0080/0000

2 0 03029 0 00 0174+91 017448 FT  
 HILLVILLE RD  
 (T398)

0070/0000

0080/2745	LEN=0040	INSTALLED UNKN
	018 "DIA	CIRC CONCR
0080/2460	LEN=0037	INSTALLED UNKN
	018 "DIA	CIRC CONCR
0080/2279	LEN=0038	INSTALLED UNKN
0080/1785	018 "DIA	CIRC CONCR
	LEN=0040	INSTALLED UNKN
0080/1710	036 "DIA	CIRC CONCR
	LEN=0060	INSTALLED UNKN
0080/1680	BRADYS BEND	PERRY T
0080/0758	012 "DIA	CIRC CONCR
	LEN=0030	INSTALLED UNKN
0080/0107	018 "DIA	CIR PLASTIC
020102 FT	LEN=0040	INSTALLED 2014
0080/0000	LENGTH(AH 2745 BK 2654)	
	015 "DIA	CIRC CONCR
0070/2142	LEN=0036	INSTALLED UNKN
	015 "DIA	CIRC CONCR
0070/1689	LEN=0032	INSTALLED UNKN
	018 "DIA	CIRC METAL
0070/1272	LEN=0040	INSTALLED UNKN
0070/0562	015 "DIA	CIRC CONCR
	LEN=0040	INSTALLED UNKN
0070/0317	018 "DIA	CIRC METAL
	LEN=0040	INSTALLED UNKN
0070/0088	012 "DIA	CIRC CONCR
017448 FT	LEN=0030	INSTALLED UNKN
0070/0000	LENGTH(AH 2654 BK 2815)	
0060/1950	018 "DIA	CIRC CONCR
	LEN=0036	INSTALLED UNKN
0060/1518	COVE RUN RD	(T841)
0060/0758	018 "DIA	CIRC CONCR
	LEN=0032	INSTALLED UNKN
0060/0190	024 "DIA	CIRC CONCR
	LEN=0100	INSTALLED UNKN

DIR: B TOTAL LEN: 4.698 MI. DIST: 10-1 SR: 4002  
 LEFT MUN: PERRY T RIGHT MUN: PERRY T

2 0 03029 0 00 0147+00 014633 FT  
 CLAYPOOLE RD  
 (T342) 0060/0000

010977 FT

2 0 03029 0 00 0077+00 007661 FT  
 MILLERS EDDY RD  
 (T840) 0040/0000

Stationing	Length	Material	Notes
014633 FT			
0060/0000	0060	LENGTH(AH 2815 BK 3656)	
0050/2830	0040	018" DIA CIR PLASTIC INSTALLED 2018	
0050/2340	0030	018" DIA CIRC METAL INSTALLED UNKN	
0050/1566	0030	015" DIA CIRC CONCR INSTALLED UNKN	
0050/0745	0040	018" DIA CIR PLASTIC INSTALLED 2018	
0050/0150	0036	015" DIA CIRC CONCR INSTALLED UNKN	
010977 FT			
0050/0000	0050	LENGTH(AH 3656 BK 3316)	
0040/2673	0032	018" DIA CIRC CONCR INSTALLED 2007	
0040/1630		BISHOP RD (T332)	
0040/1595	0040	018" DIA CIRC CONCR INSTALLED UNKN	
0040/1020	0036	018" DIA CIRC CONCR INSTALLED UNKN	
0040/0643	0032	018" DIA CIRC CONCR INSTALLED 2007	
0040/0011	0055	018" DIA CIRC METAL INSTALLED UNKN	
007661 FT			
0040/0000	0040	LENGTH(AH 3316 BK 2414)	
0030/2213	0060	036" DIA CIRC METAL INSTALLED UNKN	
0030/2085	0045	015" DIA CIRC CONCR INSTALLED UNKN	
0030/1949	0050	018" DIA CIRC CONCR INSTALLED UNKN	
0030/1495	0032	018" DIA CIRC CONCR INSTALLED UNKN	
0030/1320	0030	018" DIA CIRC CONCR INSTALLED UNKN	
0030/1140	0030	BMSSEN 03/4002/0030/1115	
		2 0 03029 0 00 0064+07	
		TR ALLEGHENY RIVER	

EXTRACT DATE: 12/18/2023  
PRINT DATE: 12/21/2023

ROADWAY MANAGEMENT SYSTEM  
SLD COUNTY/SR - ANNUAL PRINT

PAGE NUMBER: 548  
COUNTY: ARMSTRONG

DIR: B TOTAL LEN: 4.698 MI.  
LEFT MUN: PERRY T

DIST: 10-1 SR: 4002  
RIGHT MUN: PERRY T

Location	Segment	Length (FT)	Material	Installation
	0030/1115		BMSBG	03/4002/0030/1115
	0030/0184	005247	018" DIA CIR PLASTIC	LEN=0040 INSTALLED UNKN
	0030/0000		2 0 03029 0 00 0052+75	
Bruin Queenstown Rd (SR4001 SEG 0010/0000)	0030/0000		036" DIA CIRC METAL	LEN=0030 INSTALLED UNKN
	0020/2545		LENGTH(AH 2414 BK 2731)	
	0020/2009		018" DIA CIRC CONCR	LEN=0034 INSTALLED 2019
	0020/1527		048" DIA CIRC METAL	LEN=0036 INSTALLED UNKN
	0020/0793		015" DIA CIRC CONCR	LEN=0038 INSTALLED UNKN
	0020/0331		015" DIA CIRC CONCR	LEN=0042 INSTALLED UNKN
	0020/0000	002516	018" DIA CIR PLASTIC	LEN=0040 INSTALLED 2018
	0010/2444		2 0 03029 0 00 0025+20	
	0010/1978		LENGTH(AH 2731 BK 2516)	
	0010/1766		018" DIA CIRC CONCR	LEN=0044 INSTALLED UNKN
	0010/1536		024" DIA CIRC METAL	LEN=0034 INSTALLED UNKN
	0010/1389		018" DIA CIRC METAL	LEN=0042 INSTALLED UNKN
	0010/0760		018" DIA CIRC PLASTIC	LEN=0036 INSTALLED 2000
	0010/0595		015" DIA CIRC METAL	LEN=0050 INSTALLED UNKN
	0010/0545		FREDERICKSBURG RD	
	0010/0287		(T850)	
	000000		018" DIA CIR PLASTIC	LEN=0045 INSTALLED 2007
	000000		2 0 03029 0 00 0000+00	
	0010/0000		NC QU	
	0010/0000		INTER-BK	
	0010/0000		MAIN HILL RD	
	0010/0000		(SR1006 SEG 0140/2694)	
	0010/0000		MFC BEGIN = D	
	0010/0000		BK-BUTLER	(10)
	0010/0000		LENGTH(AH 2516 BK 0000)	

EXTRACT DATE: 12/18/2023 ROADWAY MANAGEMENT SYSTEM PAGE NUMBER: 547  
PRINT DATE: 12/21/2023 SLD COUNTY/SR - ANNUAL PRINT COUNTY: ARMSTRONG  
DIR: B TOTAL LEN: 1.470 MI. DIST: 10-1 SR: 4001  
LEFT MUN: PERRY T RIGHT MUN: PERRY T

DIR: B TOTAL LEN: 1.470 MI. DIST: 10-1 SR: 4001  
 LEFT MUN: PERRY T RIGHT MUN: PERRY T

005095 FT

INTER-AHD SR 1004 SH  
 0030/2665 (SR1004 SEG 0160/2183)  
 018 "DIA CIRC CONCR  
 0030/2647 LEN=0025 INSTALLED 1996  
 015 "DIA CIRC CONCR  
 0030/2184 LEN=0036 INSTALLED UNKN  
 015 "DIA CIRC CONCR  
 0030/1888 LEN=0032 INSTALLED UNKN  
 018 "DIA CIRC CONCR  
 0030/1713 LEN=0040 INSTALLED UNKN  
 018 "DIA CIRC METAL  
 0030/1400 LEN=0040 INSTALLED UNKN  
 KNOX RD  
 0030/0959 (T346)

005095 FT 2 0 03030 0 00 0052+04  
 0030/0000 LENGTH(AH 2665 BK 2620)

0020/1010 018 "DIA CIRC CONCR  
 LEN=0048 INSTALLED UNKN

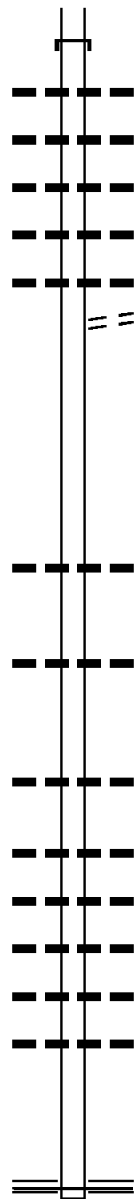
002475 FT

0020/0044 018 "DIA CIRC CONCR  
 LEN=0040 INSTALLED UNKN  
 002475 FT 2 0 03030 0 00 0026+35  
 NC SR 4001 SH  
 0020/0000 LENGTH(AH 2620 BK 2475)  
 018 "DIA CIRC CONCR  
 0010/2175 LEN=0040 INSTALLED 2022

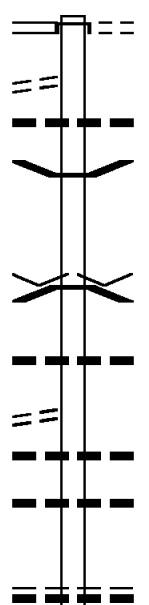
0010/1477 024 "DIA CIRC METAL  
 LEN=0040 INSTALLED UNKN  
 018 "DIA CIRC CONCR  
 0010/1355 LEN=0040 INSTALLED UNKN  
 018 "DIA CIRC CONCR  
 0010/0900 LEN=0040 INSTALLED UNKN  
 018 "DIA CIRC CONCR  
 0010/0600 LEN=0048 INSTALLED UNKN  
 018 "DIA CIRC METAL

000000 FT

0010/0330 018 "DIA CIRC METAL  
 LEN=0045 INSTALLED UNKN  
 000000 FT 2 0 03030 0 00 0000+00  
 NC BR  
 QUEENSTOWN RD  
 (SR4002 SEG 0030/0000)  
 MFC BEGIN = E  
 0010/0000 LENGTH(AH 2475 BK 0000)



DIR: B TOTAL LEN: 6.848 MI. DIST: 10-1 SR: 3128  
 LEFT MUN: CADOGAN T RIGHT MUN: CADOGAN T

	036159 FT		036159 FT	
MAIN ST (SRO128 SEG 0220/0000) DUFFY RD (T416)	0140/1650		0140/1650	PROSPECT AV (SRO128 SEG 0220/0000) WALNUT AL (T763)
	0140/1377		0140/1650	
	034509 FT		0140/1051	018 " DIA CIRC CONCR LEN=0055 INSTALLED UNKN
			0140/0371	BMSBG 03/3128/0140/0000
			034509 FT	1 0 00378 0 01 0342+68 VILLAGE: CADOGAN TR ALLEGHENY RIVER BMSBG 03/3128/0140/0000
			0140/0000	LENGTH(AH 1650 BK 2149)
DUFFY RD (T416)	0130/1023		0130/1451	018 " DIA CIRC CONCR LEN=0050 INSTALLED UNKN
	032360 FT		0130/0756	018 " DIA CIRC CONCR LEN=0054 INSTALLED UNKN
			0130/0451	018 " DIA CIRC CONCR LEN=0050 INSTALLED UNKN
			032360 FT	1 0 00378 0 01 0321+09 018 " DIA CIRC CONCR LEN=0050 INSTALLED UNKN CADOGAN



DIR: B TOTAL LEN: 6.848 MI. DIST: 10-1 SR: 3128  
 LEFT MUN: CADOGAN T RIGHT MUN: CADOGAN T

DUFFY RD  
(T416)

0120/1687

030159 FT

1 0 00378 0 01 0277+69 027982 FT  
 NICHOLSON RUN RD  
(T846)

0110/0000

SHORT ST  
(T403)  
 SHORT ST  
(T403)

0100/1191

0100/0820

0130/0000	SOUTH BUFFALO T
0120/1805	LENGTH(AH 2149 BK 2201)
	018 " DIA CIRC CONCR
	LEN=0060 INSTALLED UNKN
0120/0764	018 " DIA CIRC CONCR
	LEN=0045 INSTALLED UNKN
0120/0430	018 " DIA CIRC CONCR
030159 FT	LEN=0050 INSTALLED UNKN
	1 0 00378 0 01 0299+27
0120/0000	LENGTH(AH 2201 BK 2177)
	018 " DIA CIRC CONCR
0110/2150	LEN=0070 INSTALLED UNKN
0110/1215	018 " DIA CIRC CONCR
	LEN=0030 INSTALLED UNKN
0110/0779	018 " DIA CIRC METAL
	LEN=0044 INSTALLED UNKN
0110/0448	018 " DIA CIRC CONCR
027982 FT	LEN=0065 INSTALLED UNKN
0110/0000	LENGTH(AH 2177 BK 3490)
	NICHOLSON RUN
	STRUCTURE LENGTH 25 FT
0100/3181	BMSID 03/3128/0100/3181
	SPANGLER RD
0100/2952	(T393)
0100/2582	018 " DIA CIRC CONCR
	LEN=0050 INSTALLED UNKN
0100/2271	018 " DIA CIRC METAL
	LEN=0045 INSTALLED UNKN
0100/2097	036 " DIA CIRC METAL
	LEN=0046 INSTALLED UNKN
0100/1914	018 " DIA CIRC CONCR
	LEN=0080 INSTALLED UNKN
0100/1509	018 " DIA CIRC METAL
	LEN=0042 INSTALLED UNKN
0100/0800	018 " DIA CIRC METAL
	LEN=0035 INSTALLED UNKN
0100/0585	018 " DIA CIRC METAL
	LEN=0030 INSTALLED UNKN

EXTRACT DATE: 12/18/2023  
PRINT DATE: 12/21/2023

ROADWAY MANAGEMENT SYSTEM  
SLD COUNTY/SR - ANNUAL PRINT

PAGE NUMBER: 543  
COUNTY: ARMSTRONG

DIR: B TOTAL LEN: 6.848 MI.  
LEFT MUN: SOUTH BUFFALO T

DIST: 10-1 SR: 3128  
RIGHT MUN: SOUTH BUFFALO T

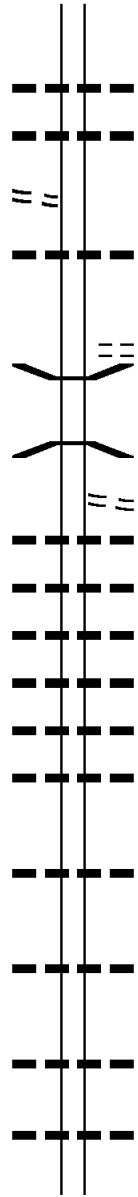
MCVILLE RD  
(T811)

024492 FT

0090/0807

022682 FT

019216 FT



024492 FT	1 0 00378 0 01 0242+64
0100/0000	LENGTH(AH 3490 BK 1810)
0090/1687	018 "DIA CIRC METAL
0090/1635	LEN=0050 INSTALLED UNKN
	018 "DIA CIRC CONCR
	LEN=0080 INSTALLED 2007
	018 "DIA CIRC METAL
0090/0503	LEN=0035 INSTALLED UNKN
022682 FT	1 0 00378 0 01 0224+61
	CLINTON RD
	(T881)
0090/0000	LENGTH(AH 1810 BK 3466)
0080/3418	BMSBN 03/3128/0080/3405
	0 0 00000 0 00 0000+00
	TR NICHOLSON RUN
0080/3405	BMSBG 03/3128/0080/3405
	WHITE ROCK RD
0080/3361	(T404)
	024 "DIA CIRC METAL
0080/3327	LEN=0045 INSTALLED UNKN
	015 "DIA CIR PLASTIC
0080/3156	LEN=0030 INSTALLED UNKN
	018 "DIA CIR PLASTIC
0080/2931	LEN=0030 INSTALLED UNKN
	018 "DIA CIRC CONCR
0080/2614	LEN=0035 INSTALLED 1996
	018 "DIA CIRC METAL
0080/2422	LEN=0048 INSTALLED UNKN
	018 "DIA CIRC METAL
0080/2132	LEN=0032 INSTALLED UNKN
	018 "DIA CIRC METAL
0080/1116	LEN=0028 INSTALLED UNKN
	018 "DIA CIR PLASTIC
0080/0155	LEN=0040 INSTALLED 2019
019216 FT	1 0 00378 0 01 0190+16
0080/0000	LENGTH(AH 3466 BK 2991)
	012 "DIA CIRC METAL
0070/2844	LEN=0030 INSTALLED UNKN
	030 "DIA CIRC CONCR
0070/2175	LEN=0030 INSTALLED 2019

DIR: B TOTAL LEN: 6.848 MI. DIST: 10-1 SR: 3128  
 LEFT MUN: SOUTH BUFFALO T RIGHT MUN: SOUTH BUFFALO T


Stationing	Length	Material	Notes
016225 FT	0070/0208	018 " DIA CIR PLASTIC	
	016225 FT	LEN=0060 INSTALLED 2006	
	0070/0000	1 0 00378 0 01 0160+46	LENGTH(AH 2991 BK 3007)
	0060/2893	015 " DIA CIR METAL	
	0060/2692	LEN=0033 INSTALLED UNKN	
	0060/2262	015 " DIA CIR METAL	
	0060/2024	LEN=0044 INSTALLED UNKN	
		015 " DIA CIR METAL	
		LEN=0039 INSTALLED UNKN	
		036 " DIA CIR CONCR	
		LEN=0040 INSTALLED UNKN	
	0060/1103	018 " DIA CIR METAL	
		LEN=0034 INSTALLED UNKN	
1 0 00378 0 01 0130+34 013218 FT	013218 FT	ISEMAN RD	
ARNER RD		(T380)	
(T380)	0060/0000	LEN=0060	LENGTH(AH 3007 BK 1579)
	0050/0786	018 " DIA CIR METAL	
		LEN=0028 INSTALLED UNKN	
1 0 00378 0 01 0114+68 011639 FT	0050/0030	018 " DIA CIR METAL	
SRADER GROVE RD	011639 FT	LEN=0035 INSTALLED UNKN	
(T780)		MURPHY BOTTOM RD	
	0050/0000	(T780)	LENGTH(AH 1579 BK 3367)
	0040/2839	060 " DIA CIR PLASTIC	
		LEN=0060 INSTALLED 2012	
	0040/1021	018 " DIA CIR METAL	
		LEN=0040 INSTALLED UNKN	
	0040/0460	030 " DIA CIR CONCR	
	008272 FT	LEN=0028 INSTALLED UNKN	
1 0 00378 0 01 0081+21 008272 FT			
SPOHN RD			
(T376)	0040/0000	LEN=0040	LENGTH(AH 3367 BK 2456)

DIR: B TOTAL LEN: 6.848 MI. DIST: 10-1 SR: 3128  
 LEFT MUN: SOUTH BUFFALO T RIGHT MUN: SOUTH BUFFALO T

GRANDVIEW DR  
 (T375)  
 1 0 00378 0 01 0057+00 0030/0496  
 GRANDVIEW DR  
 (T375) 005816 FT  
 0030/0000

SCHOOL RD  
 (T301) 003164 FT  
 0010/1922

1 0 00378 0 00 0000+00 000000 FT  
 FREEPORT RD  
 (SR0128 SEG 0072/0000) 0010/0000



0030/0870 015 " DIA CIRC METAL  
 LEN=0030 INSTALLED UNKN  
 0030/0624 018 " DIA CIRC CONCR  
 LEN=0028 INSTALLED UNKN  
 005816 FT  
 0030/0000 LENGTH(AH 2456 BK 2652)  
 018 " DIA CIRC METAL  
 0020/2259 LEN=0025 INSTALLED UNKN  
 0020/1315 018 " DIA CIR PLASTIC  
 LEN=0040 INSTALLED 2016  
 0020/0759 018 " DIA CIRC METAL  
 LEN=0042 INSTALLED UNKN  
 003164 FT 1 0 00378 0 01 0031+06  
 0020/0000 LENGTH(AH 2652 BK 3164)  
 018 " DIA CIRC CONCR  
 0010/3080 LEN=0045 INSTALLED UNKN  
 0010/1930 018 " DIA CIRC METAL  
 LEN=0034 INSTALLED UNKN  
 0010/1865 018 " DIA CIRC METAL  
 LEN=0050 INSTALLED UNKN  
 0010/1320 018 " DIA CIRC CONCR  
 LEN=0035 INSTALLED UNKN  
 RIDGECREST LN  
 (PRDR)  
 0010/1231  
 0010/0277 BMS EN 03/3128/0010/0253  
 0 0 00000 0 00 0000+00  
 DOCK HOLLOW RUN  
 0010/0253 BMSBG 03/3128/0010/0253  
 DOCK HOLLOW RD  
 (T856)  
 NC FOR CITY RD  
 FREEPORT RD  
 (SR0128 SEG 0072/0000)  
 HORSESHOE DR  
 (T300)  
 INTER-BK MFC BEGIN = D  
 000000 FT  
 0010/0000 LENGTH(AH 3164 BK 0000)

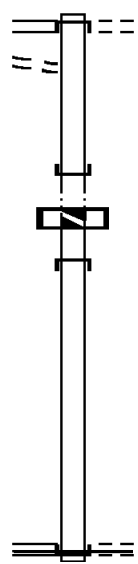
FROM 8012/0260 SH  
 (CONN)

001061 FT

0030/0384  
 000482 FT

000482 FT

000000 FT



001061 FT  
 INTER-AHD

PARKVIEW DR  
 (T510)  
 RAMP Y RD  
 (SR8012 SEG 0250/0000)  
 RAMP X RD  
 (SR8012 SEG 0260/1125)  
 PARK DR  
 (T760)

0030/0579

000482 FT  
 INTER-BK

0 0 00000 0 00 0000+00  
 GLADE DR (LOCAL BR)  
 (T763)

0030/0000

LTH AH 000579 BK 000197

000482 FT  
 INTER-AHD

LTH AH 000197 BK 000482  
 GLADE DR (LOCAL BR)  
 (T763)

0010/0482  
 000000 FT

0 0 00000 0 00 0000+00  
 NC GLADE DR

RAMP W RD  
 (SR8012 SEG 0020/0000)  
 RAMP V RD  
 (SR8012 SEG 0010/1160)  
 NOLTE DR  
 (T767)

INTER-BK

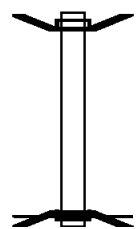
GLADE DR  
 (T763)

0010/0000

MFC BEGIN = E  
 LENGTH (AH 0482 BK 0000)

EXTRACT DATE: 12/18/2023 ROADWAY MANAGEMENT SYSTEM PAGE NUMBER: 539  
 PRINT DATE: 12/21/2023 SLD COUNTY/SR - ANNUAL PRINT COUNTY: ARMSTRONG  
 DIR: B TOTAL LEN: .059 MI. DIST: 10-1 SR: 3029  
 LEFT MUN: SOUTH BUFFALO T RIGHT MUN: SOUTH BUFFALO T

000309 FT  
 000000 FT



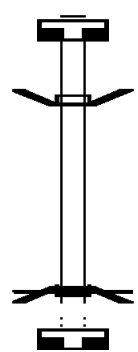
000309 FT BMS EN 03/3029/0010/0000  
 INTER-AHD HORSESHOE DR  
 0010/0309 (TWP )  
 000000 FT 0 0 00000 0 00 0000+00  
 NC HO HORSESHOE DR  
 INTER-BK HORSESHOE DR  
 (TWP )  
 SR 0028 NB  
 BMSBG 03/3029/0010/0000  
 MFC BEGIN = E  
 0010/0000 LENGTH(AH 0309 BK 0000)

EXTRACT DATE: 12/18/2023 ROADWAY MANAGEMENT SYSTEM PAGE NUMBER: 538  
 PRINT DATE: 12/21/2023 SLD COUNTY/SR - ANNUAL PRINT COUNTY: ARMSTRONG  
 DIR: B TOTAL LEN: .011 MI. DIST: 10-1 SR: 3027  
 LEFT MUN: SOUTH BUFFALO T RIGHT MUN: SOUTH BUFFALO T

000056 FT

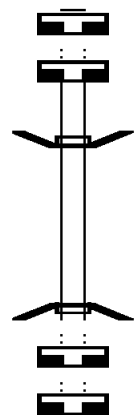
000000 FT

000000 FT



000056 FT  
 7022/0000 LENGTH(AH 1912 BK 0056)  
 BMSSEN 03/3027/0020/0000  
 INTER-AHD DAM FIVE RD  
 0020/0056 (T857)  
 000000 FT 2 0 03133 0 00 0053+10  
 NC DAM FIVE RD  
 INTER-BK DAM FIVE RD  
 (T857)  
 DOCK HOLLOW RUN  
 BMSBG 03/3027/0020/0000  
 MFC BEGIN = E  
 0020/0000 LENGTH(AH 0056 BK 2324)  
 000000 FT  
 7010/0000 LENGTH(AH 2324 BK 0000)

000019 FT  
 000019 FT  
 000000 FT  
 000000 FT  
 000000 FT



000019 FT  
 7022/0000 LENGTH(AH 0652 BK 2284)  
 000019 FT  
 7020/0000 LENGTH(AH 2284 BK 0019)  
 BMSSEN 03/3025/0020/0000  
 INTER-AHD CLINTON RD  
 0020/0019 (T881)  
 000000 FT 2 0 03005 0 00 0015+04  
 NC CLINTON RD  
 INTER-BK CLINTON RD  
 (T881)  
 TR NICHOLSON RUN  
 BMSBG 03/3025/0020/0000  
 0020/0000 LENGTH(AH 0019 BK 2828)  
 000000 FT  
 7012/0000 LENGTH(AH 2828 BK 0119)  
 000000 FT  
 7010/0000 LENGTH(AH 0119 BK 0000)



DIR: B TOTAL LEN: 2.518 MI. DIST: 10-1 SR: 3023  
 LEFT MUN: SOUTH BUFFALO T RIGHT MUN: SOUTH BUFFALO T

013297 FT

013297 FT  
 INTER-AHD IRON BRIDGE RD  
 0060/2734 (TB42)

0060/1837 018 "DIA CIR PLASTIC  
 LEN=0036 INSTALLED 2022

0060/1226 018 "DIA CIRC METAL  
 LEN=0035 INSTALLED UNKN

010563 FT

0060/0217 018 "DIA CIR PLASTIC  
 LEN=0032 INSTALLED 2022

010563 FT 2 0 03102 0 02 0109+04

**S** 0060/0000 LENGTH(AH 2734 BK 2268)  
 018 "DIA CIRC METAL

0050/2087 LEN=0050 INSTALLED 2022

0050/1336 024 "DIA CIR PLASTIC  
 LEN=0050 INSTALLED 2022

0050/0997 018 "DIA CIRC CONCR  
 LEN=0040 INSTALLED UNKN

008295 FT

0050/0129 BMS EN 03/3023/0050/0000  
 008295 FT 2 0 03102 0 02 0086+15

**S** 0050/0000 BUFFALO CREEK  
 BMSBG 03/3023/0050/0000

LENGTH(AH 2268 BK 1042)  
 SOUTH SCENIC RD

0040/0997 (T300)  
 018 "DIA CIRC CONCR  
 LEN=0040 INSTALLED UNKN

0040/0787

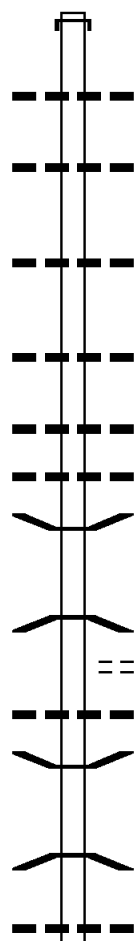
007253 FT

0040/0054 BMS EN 03/3023/0040/0000  
 007253 FT 2 0 03102 0 02 0075+85

**S** 0040/0000 PINE RUN  
 BMSBG 03/3023/0040/0000

LENGTH(AH 1042 BK 2965)

0030/2243 018 "DIA CIRC CONCR  
 LEN=0040 INSTALLED UNKN



EXTRACT DATE: 12/18/2023  
PRINT DATE: 12/21/2023

ROADWAY MANAGEMENT SYSTEM  
SLD COUNTY/SR - ANNUAL PRINT

PAGE NUMBER: 535  
COUNTY: ARMSTRONG

DIR: B TOTAL LEN: 2.518 MI.  
LEFT MUN: SOUTH BUFFALO T

DIST: 10-1 SR: 3023  
RIGHT MUN: SOUTH BUFFALO T

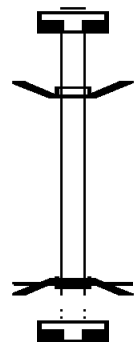
Stationing	Street Name	Notes	Material	Length
0030/1707			018" DIA CIRC CONCR	LEN=0034
0030/1280			018" DIA CIRC CONCR	LEN=0040
0030/0911			018" DIA CIRC CONCR	LEN=0025
0030/0600			018" DIA CIRC CONCR	LEN=0045
0030/0287			018" DIA CIRC CONCR	LEN=0048
004288 FT				
0030/0000			060" DIA CIRC METAL	LENGTH(AH 2965 BK 1377)
0020/0960			018" DIA CIRC CONCR	LEN=0105
0020/0525			STOKES RD (T352)	
0020/0329			SR0028 SB	OP ID 03/0028/0061/0000
0020/0218			SR0028 NB	OP ID 03/0028/0060/0000
0020/0100			036" DIA CIRC METAL	LEN=0095
002911 FT				
0020/0000				LENGTH(AH 1377 BK 2911)
0010/2250			018" DIA CIRC CONCR	LEN=0036
0010/2203				
0010/1104			LOCUST DR (T438)	
0010/0779			FIREHALL RD (T351)	
0010/0085			018" DIA CIRC CONCR	LEN=0034
0010/0036			FIREHALL RD (T351)	
0010/0020			018" DIA CIRC CONCR	LEN=0045
000000 FT				
0010/0000			NC IR FREEPORT RD	SR0128 SEG 0112/0000
0010/0000			SRADER GROVE RD (T780)	
0010/0000			MFC BEGIN = D	
0010/0000				LENGTH(AH 2911 BK 0000)

EXTRACT DATE: 12/18/2023 ROADWAY MANAGEMENT SYSTEM PAGE NUMBER: 534  
 PRINT DATE: 12/21/2023 SLD COUNTY/SR - ANNUAL PRINT COUNTY: ARMSTRONG  
 DIR: B TOTAL LEN: .056 MI. DIST: 10-1 SR: 3021  
 LEFT MUN: SOUTH BUFFALO T RIGHT MUN: SOUTH BUFFALO T

000297 FT

000000 FT

000000 FT



000297 FT  
 7022/0000 LENGTH(AH 0100 BK 0297)  
 BMSSEN 03/3021/0010/0000  
 INTER-AHD FURNACE RUN RD  
 0010/0297 (TB10)  
 000000 FT 2 0 03006 0 00 0040+69  
 NC FURNACE RUN RD  
 INTER-BK FURNACE RUN RD  
 (TB10)  
 SR0028 NB  
 BMSBG 03/3021/0010/0000  
 MFC BEGIN = E  
 0010/0000 LENGTH(AH 0297 BK 0100)  
 000000 FT  
 7008/0000 LENGTH(AH 0100 BK 0000)

EXTRACT DATE: 12/18/2023      ROADWAY MANAGEMENT SYSTEM      PAGE NUMBER: 533  
 PRINT DATE: 12/21/2023      SLD COUNTY/SR - ANNUAL PRINT      COUNTY: ARMSTRONG  
 DIR: B      TOTAL LEN: .000 MI.      DIST: 10-1      SR: 3019  
 LEFT MUN: EAST FRANKLIN T      RIGHT MUN: EAST FRANKLIN T

000000 FT  
 000000 FT  
 000000 FT



000000 FT  
 7030/0000 LENGTH(AH 1984 BK 2170)  
 000000 FT  
 7020/0000 LENGTH(AH 2170 BK 2427)  
 000000 FT  
 7010/0000 LENGTH(AH 2427 BK 0000)

DIR: B TOTAL LEN: 7.185 MI. DIST: 10-1 SR: 3017  
 LEFT MUN: EAST FRANKLIN T RIGHT MUN: EAST FRANKLIN T

037938 FT

037938 FT  
 INTER-AHD

WESTGATE DR  
 (PRDR)  
 SR 0268 SH  
 (SR0268 SEG 0005/0000)  
 (SR0268 SEG 0004/0000)

SR 0268 SH  
 (SR0268 SEG 0004/0000)  
 (SR0268 SEG 0005/0000)  
 FROM 0268/0002 SH  
 (CONN)

0280/2956

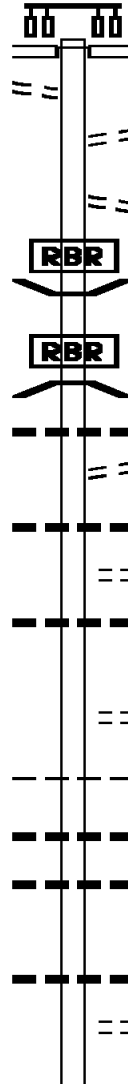
0280/2766

0280/2956

0280/2675

0280/2444

TO 0268/0004 SH  
 (CONN)  
 BRIAR HILL RD  
 (T759)



0280/2255

0280/1869

0280/1800

0280/1207

0280/1200

0280/0850

0280/0500

034982 FT

0280/0000

0270/1846

0270/1819

0270/1360

0270/0410

0270/0111

032381 FT

BMSEN 03/3017/0280/1869  
 1 0 00069 0 04 1204+12  
 P3  
 RAMP F  
 BMSBG 03/3017/0280/1869  
 018 "DIA CIRC CONCR  
 LEN=0100 INSTALLED UNKN  
 MAPLE DR  
 (T757)  
 024 "DIA CIRC CONCR  
 LEN=0080 INSTALLED UNKN  
 VIRGINIA DR  
 (T756)  
 018 "DIA CIRC CONCR  
 LEN=0055 INSTALLED UNKN  
 1 0 00069 0 04 1199+21  
 BELLTOP DR  
 (T681)  
 LENGTH(AH 2956 BK 2601)  
 EAST FRANKLIN  
 NORTH BUFFALO T  
 018 "DIA CIRC CONCR  
 LEN=0032 INSTALLED UNKN  
 018 "DIA CIRC CONCR  
 LEN=0028 INSTALLED UNKN  
 018 "DIA CIRC METAL  
 LEN=0035 INSTALLED UNKN  
 MEADOW LN  
 (PRDR)  
 1 0 00069 0 04 1172+50  
 SADDLE CLUB RD

034982 FT

032381 FT

EXTRACT DATE: 12/18/2023  
PRINT DATE: 12/21/2023

ROADWAY MANAGEMENT SYSTEM  
SLD COUNTY/SR - ANNUAL PRINT

PAGE NUMBER: 531  
COUNTY: ARMSTRONG

DIR: B TOTAL LEN: 7.185 MI.  
LEFT MUN: NORTH BUFFALO T

DIST: 10-1 SR: 3017  
RIGHT MUN: NORTH BUFFALO T

030766 FT

028621 FT

		(T871)
5	0270/0000	LENGTH(AH 2601 BK 1615)
	0260/1500	01B "DIA CIRC CONCR
	0260/1477	LEN=0030 INSTALLED UNKN
	0260/1245	LC FOR SADDLE CLUB RD
	0260/0710	(CONN)
	0260/0540	01B "DIA CIRC CONCR
	0260/0088	LEN=0034 INSTALLED UNKN
	030766 FT	01B "DIA CIRC CONCR
	5	0260/0000
	0250/2020	LEN=0032 INSTALLED UNKN
	0250/1630	01B "DIA CIRC CONCR
	0250/1380	LEN=0036 INSTALLED UNKN
		01B "DIA CIRC CONCR
		LEN=0037 INSTALLED UNKN
		1 0 00069 0 04 1156+69
		5
		0260/0000
		LENGTH(AH 1615 BK 2145)
		01B "DIA CIRC CONCR
		LEN=0030 INSTALLED UNKN
		01B "DIA CIRC METAL
		LEN=0032 INSTALLED UNKN
		01B "DIA CIRC CONCR
		LEN=0036 INSTALLED UNKN
		RBR
		0250/1123
		BMS EN 03/3017/0250/1024
		1 0 00069 0 04 1135+01
		P3
		GLADE RUN
		0250/1024
		BMSBG 03/3017/0250/1024
		01B "DIA CIRC CONCR
		LEN=0029 INSTALLED UNKN
		01B "DIA CIRC CONCR
		LEN=0032 INSTALLED UNKN
		0250/0455
		1 0 00069 0 04 1135+01
		028621 FT
		5
		0250/0000
		LENGTH(AH 2145 BK 2292)
		01B "DIA CIRC CONCR
		LEN=0036 INSTALLED UNKN
		SR0028 NB
		0240/2250
		OP ID 03/0028/0210/0000
		SR0028 SB
		0240/1868
		OP ID 03/0028/0211/0000
		01B "DIA CIRC METAL
		LEN=0100 INSTALLED UNKN
		01B "DIA CIRC CONCR
		LEN=0030 INSTALLED UNKN
		024 "DIA CIRC CONCR
		0240/0990
		LEN=0036 INSTALLED UNKN

DIR: B TOTAL LEN: 7.185 MI. DIST: 10-1 SR: 3017  
 LEFT MUN: NORTH BUFFALO T RIGHT MUN: NORTH BUFFALO T

Stationing	Right of Way	Structure	Material	Length	Notes
026329 FT	026329 FT				
GLADE RUN RD (SR3007 SEG 0070/0000) 0240/0000	0240/0000	5	030 " DIA CIRC CONCR	LEN=0052	INSTALLED UNKN
	0230/1780		036 " DIA CIRC METAL	LEN=0045	INSTALLED UNKN
	0230/1725		030 " DIA CIRC PLASTIC	LEN=0038	INSTALLED UNKN
	0230/0985		015 " DIA CIRC METAL	LEN=0038	INSTALLED UNKN
	0230/0420				
1 0 00069 0 04 1094+75 024473 FT WYANT RD (T430) 0230/0000	024473 FT	5	015 " DIA CIRC CONCR	LEN=0030	INSTALLED UNKN
	0220/2885		018 " DIA CIRC CONCR	LEN=0034	INSTALLED UNKN
	0220/2365		018 " DIA CIRC METAL	LEN=0050	INSTALLED 2001
	0220/2160		018 " DIA CIRC CONCR	LEN=0048	INSTALLED 2001
	0220/1415		018 " DIA CIRC CONCR	LEN=0030	INSTALLED UNKN
	0220/0205				
021546 FT	021546 FT	5	018 " DIA CIRC CONCR	LEN=0032	INSTALLED UNKN
	0220/0000				
	0210/2715				
	0210/1115		018 " DIA CIRC METAL	LEN=0040	INSTALLED 2001
	0210/0706				
	0210/0083		018 " DIA CIRC CONCR	LEN=0035	INSTALLED UNKN
018402 FT	018402 FT				
	0210/0000	5	1 0 00069 0 04 1035+00 CHURCH RD (T414) CIRCLE G DR	LENGTH(AH 3144 BK 2454)	

DIR: B TOTAL LEN: 7.185 MI. DIST: 10-1 SR: 3017  
 LEFT MUN: NORTH BUFFALO T RIGHT MUN: NORTH BUFFALO T

Stationing	Distance	Material	Notes
	0200/2172	(PRDR)	
	0200/1900	018" DIA CIRC METAL	LEN=0040 INSTALLED 2001
	0200/1315	018" DIA CIRC CONCR	LEN=0040 INSTALLED 2001
015948 FT	0200/0530	018" DIA CIRC CONCR	LEN=0040 INSTALLED 2001
	015948 FT	1 0 00069 0 04 1011+28	
	0200/0000	LENGTH(AH 2454 BK 2675)	
	0190/2370	015" DIA CIRC CONCR	LEN=0028 INSTALLED UNKN
	0190/1945	015" DIA CIRC METAL	LEN=0036 INSTALLED UNKN
	0190/0960	018" DIA CIRC METAL	LEN=0050 INSTALLED 2001
	0190/0455	015" DIA CIRC CONCR	LEN=0035 INSTALLED UNKN
1 0 00069 0 04 0985+35 SISTERVILLE RD (T850)	013273 FT	SPORTSMAN RD	
	0190/0000	(T849)	
	0190/0000	LENGTH(AH 2675 BK 1959)	
011314 FT	0180/0550	018" DIA CIRC METAL	LEN=0048 INSTALLED 2001
	011314 FT	1 0 00069 0 04 0964+66	
	0180/0000	LENGTH(AH 1959 BK 1921)	
	0170/0940	018" DIA CIRC CONCR	LEN=0048 INSTALLED 2001
009393 FT	009393 FT	1 0 00069 0 04 0945+45	
		SIMCIK RD	
	0170/0000	(T387)	
	0170/0000	LENGTH(AH 1921 BK 2173)	
	0160/0494	WEE SHARE DR	
		(PRDR)	
007220 FT	0160/0384	018" DIA CIRC CONCR	LEN=0030 INSTALLED UNKN
	007220 FT	1 0 00069 0 04 0924+02	
	0160/0000	LENGTH(AH 2173 BK 1979)	



EXTRACT DATE: 12/18/2023  
PRINT DATE: 12/21/2023

ROADWAY MANAGEMENT SYSTEM  
SLD COUNTY/SR - ANNUAL PRINT

PAGE NUMBER: 528  
COUNTY: ARMSTRONG

DIR: B TOTAL LEN: 7.185 MI.  
LEFT MUN: NORTH BUFFALO T

DIST: 10-1 SR: 3017  
RIGHT MUN: NORTH BUFFALO T

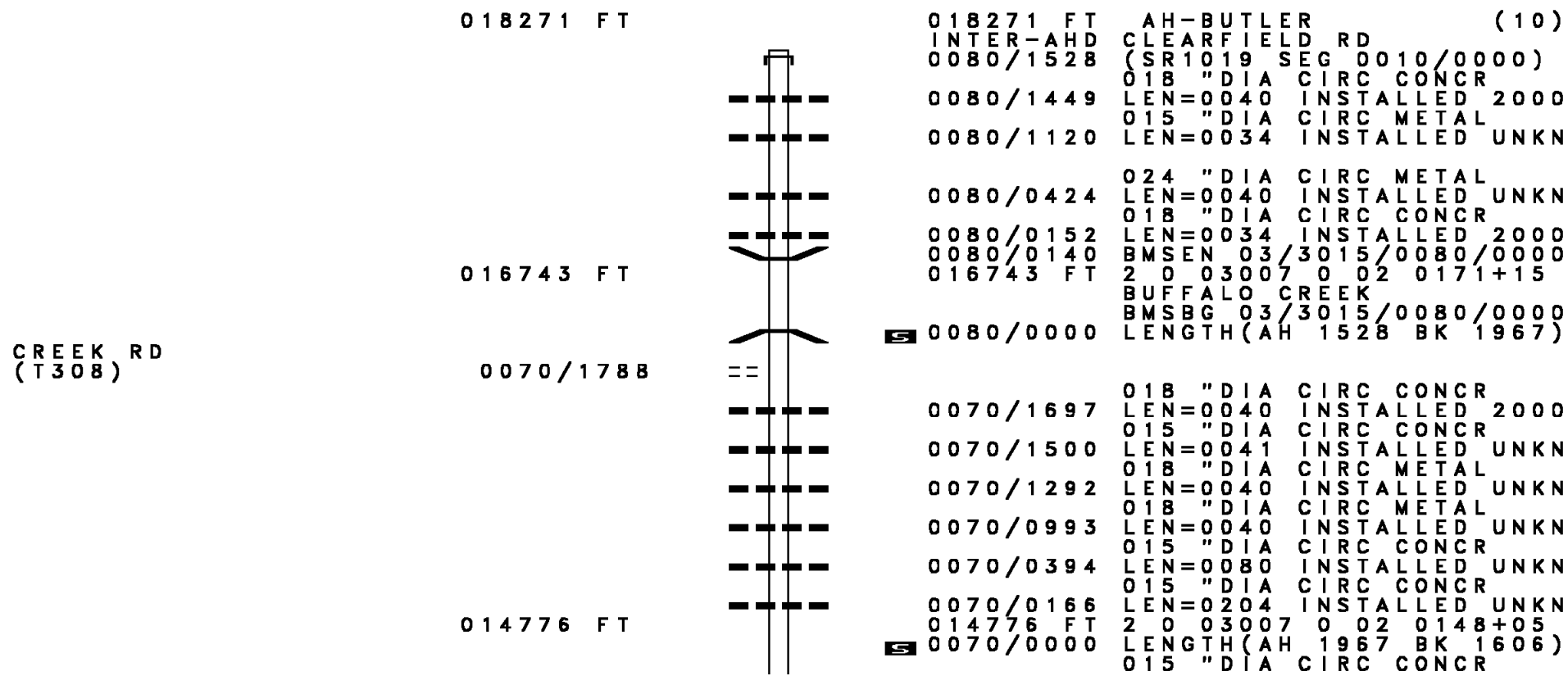
1 0 00069 0 04 0904+06 005241 FT  
BECKETT RD  
(T386) 0150/0000

CENTURY STEEL ERECTOR D  
(PRDR) 0140/0416  
003245 FT

SARVER RD  
(SR3004 SEG 0070/2420) 0130/1461

BROWN RD  
(T399) 0130/0000

0150/1510	024 "DIA CIRC CONCR LEN=0040	INSTALLED UNKN
0150/0875	018 "DIA CIRC METAL LEN=0040	INSTALLED 2002
0150/0030 005241 FT	018 "DIA CIRC CONCR LEN=0028	INSTALLED UNKN
0150/0000	LENGTH(AH 1979 BK 1996) 015 "DIA CIRC CONCR LEN=0028	INSTALLED UNKN
0140/1730	018 "DIA CIRC CONCR LEN=0034	INSTALLED UNKN
0140/1487	018 "DIA CIRC CONCR LEN=0045	INSTALLED UNKN
0140/0552	018 "DIA CIRC CONCR LEN=0045	INSTALLED UNKN
0140/0416 003245 FT	(APRA) CENTURY STEEL ER 1 0 00069 0 04 0883+00 NORTH BUFFALO SOUTH BUFFALO T	
0140/0000	LENGTH(AH 1996 BK 3245)	
0130/2071	018 "DIA CIRC CONCR LEN=0032	INSTALLED UNKN
0130/1251	036 "DIA CIRC METAL LEN=0050	INSTALLED 2001
0130/0575	018 "DIA CIRC CONCR LEN=0040	INSTALLED 2002
0130/0422	CHURCH ST (T650) 048 "DIA CIRC CONCR LEN=0075	INSTALLED UNKN
000000 FT	0130/0190 000000 FT	1 0 00069 0 04 0852+00 VILLAGE: SLATE LICK NC FR FREEPORT RD CADOGAN RD (SRO128 SEG 0182/0000) FREEPORT RD (SRO128 SEG 0182/0000) MFC BEGIN = D
0130/0000	INTER-BK LENGTH(AH 3245 BK 0000)	



018271 FT

018271 FT AH-BUTLER (10)  
 INTER-AHD CLEARFIELD RD  
 0080/1528 (SR1019 SEG 0010/0000)  
 018" DIA CIRC CONCR  
 0080/1449 LEN=0040 INSTALLED 2000  
 015" DIA CIRC METAL  
 0080/1120 LEN=0034 INSTALLED UNKN  
 024" DIA CIRC METAL  
 0080/0424 LEN=0040 INSTALLED UNKN  
 018" DIA CIRC CONCR  
 0080/0152 LEN=0034 INSTALLED 2000  
 0080/0140 BMSBG 03/3015/0080/0000  
 016743 FT 2 0 03007 0 02 0171+15  
 BUFFALO CREEK  
 BMSBG 03/3015/0080/0000  
 S 0080/0000 LENGTH(AH 1528 BK 1967)

016743 FT

CREEK RD  
 (T308)

0070/1788

0070/1697 018" DIA CIRC CONCR  
 LEN=0040 INSTALLED 2000  
 0070/1500 015" DIA CIRC CONCR  
 LEN=0041 INSTALLED UNKN  
 018" DIA CIRC METAL  
 0070/1292 LEN=0040 INSTALLED UNKN  
 018" DIA CIRC METAL  
 0070/0993 LEN=0040 INSTALLED UNKN  
 015" DIA CIRC CONCR  
 0070/0394 LEN=0080 INSTALLED UNKN  
 015" DIA CIRC CONCR  
 0070/0166 LEN=0204 INSTALLED UNKN  
 014776 FT 2 0 03007 0 02 0148+05  
 S 0070/0000 LENGTH(AH 1967 BK 1606)  
 015" DIA CIRC CONCR

014776 FT

DIR: B TOTAL LEN: 3.460 MI. DIST: 10-1 SR: 3015  
 LEFT MUN: NORTH BUFFALO T RIGHT MUN: NORTH BUFFALO T

013170 FT

010390 FT

008084 FT

JOHNSTON RD  
(T301)

0030/3028

0060/1374	LEN=0038	INSTALLED	UNKN
	015 "DIA	CIRC CONCR	
0060/1153	LEN=0032	INSTALLED	UNKN
	015 "DIA	CIRC CONCR	
0060/0726	LEN=0037	INSTALLED	UNKN
	015 "DIA	CIRC CONCR	
0060/0493	LEN=0045	INSTALLED	UNKN
013170 FT	2 0 03007	0 01 0132+47	
5 0060/0000	LENGTH(AH	1606 BK 2780)	
	018 "DIA	CIRC CONCR	
0050/1788	LEN=0032	INSTALLED	UNKN
	018 "DIA	CIRC CONCR	
0050/1523	LEN=0044	INSTALLED	UNKN
	018 "DIA	CIRC CONCR	
0050/1255	LEN=0038	INSTALLED	UNKN
	024 "DIA	CIRC CONCR	
0050/0537	LEN=0075	INSTALLED	UNKN
010390 FT	2 0 03007	0 01 0104+28	
5 0050/0000	LENGTH(AH	2780 BK 2306)	
	015 "DIA	CIRC CONCR	
0040/1712	LEN=0042	INSTALLED	UNKN
	015 "DIA	CIRC CONCR	
0040/1427	LEN=0060	INSTALLED	UNKN
	018 "DIA	CIRC CONCR	
0040/1110	LEN=0048	INSTALLED	2006
	015 "DIA	CIRC CONCR	
0040/0818	LEN=0037	INSTALLED	UNKN
	015 "DIA	CIRC CONCR	
0040/0464	LEN=0037	INSTALLED	UNKN
	048 "DIA	CIRC METAL	
0040/0100	LEN=0085	INSTALLED	UNKN
008084 FT	2 0 03007	0 01 0081+32	
	WILSON RD		
	(T300)		
5 0040/0000	LENGTH(AH	2306 BK 3058)	
	018 "DIA	CIRC CONCR	
0030/2962	LEN=0052	INSTALLED	2000
	018 "DIA	CIRC CONCR	
0030/2753	LEN=0042	INSTALLED	UNKN
	015 "DIA	CIRC METAL	
0030/2533	LEN=0040	INSTALLED	UNKN
	018 "DIA	CIR PLASTIC	
0030/2126	LEN=0039	INSTALLED	2022
	RHEA RD		
	(T356)		

DIR: B TOTAL LEN: 3.460 MI. DIST: 10-1 SR: 3015  
 LEFT MUN: NORTH BUFFALO T RIGHT MUN: NORTH BUFFALO T

0030/1700	036 " DIA	CIR PLASTIC
	LEN=0040	INSTALLED 2006
0030/1348	018 " DIA	CIRC CONCR
	LEN=0033	INSTALLED UNKN
0030/1195	018 " DIA	CIRC CONCR
	LEN=0033	INSTALLED 2000
0030/0890	018 " DIA	CIRC CONCR
	LEN=0027	INSTALLED UNKN
0030/0559	018 " DIA	CIRC METAL
	LEN=0029	INSTALLED UNKN
0030/0163	018 " DIA	CIRC CONCR
	LEN=0037	INSTALLED UNKN
005026 FT	2 0 03007	0 00 0050+23
0030/0000	LENGTH(AH	3058 BK 2288)
0020/2288	018 " DIA	CIRC CONCR
	LEN=0037	INSTALLED UNKN
0020/2123	018 " DIA	CIRC CONCR
	LEN=0028	INSTALLED UNKN
0020/1570	024 " DIA	CIRC CONCR
	LEN=0037	INSTALLED UNKN
0020/1323	024 " DIA	CIRC CONCR
	LEN=0036	INSTALLED UNKN
0020/0960	018 " DIA	CIRC CONCR
	LEN=0035	INSTALLED UNKN
0020/0676	018 " DIA	CIRC CONCR
	LEN=0030	INSTALLED UNKN
002738 FT	2 0 03007	0 00 0027+54
0020/0000	018 " DIA	CIRC CONCR
	LEN=0040	INSTALLED UNKN
	NORTH BUFFALO	
	SOUTH BUFFALO T	
	LENGTH(AH	2288 BK 2738)
0010/2118	018 " DIA	CIRC CONCR
	LEN=0026	INSTALLED UNKN
0010/1356	018 " DIA	CIRC CONCR
	LEN=0033	INSTALLED UNKN
0010/0625	018 " DIA	CIR PLASTIC
	LEN=0046	INSTALLED 2006
0010/0182	048 " DIA	CIRC METAL
	LEN=0046	INSTALLED UNKN
000000 FT	2 0 03007	0 00 0000+00
	SR 3011 SH	
	(SR3011 SEG	0010/0100)
	NC WEST WINFIELD RD	
	MFC BEGIN = D	
0010/0000	LENGTH(AH	2738 BK 0000)

SR 3011 SH  
 (SR3011 SEG 0010/0100) 0010/0000

EXTRACT DATE: 12/18/2023  
PRINT DATE: 12/21/2023

ROADWAY MANAGEMENT SYSTEM  
SLD COUNTY/SR - ANNUAL PRINT

PAGE NUMBER: 524  
COUNTY: ARMSTRONG

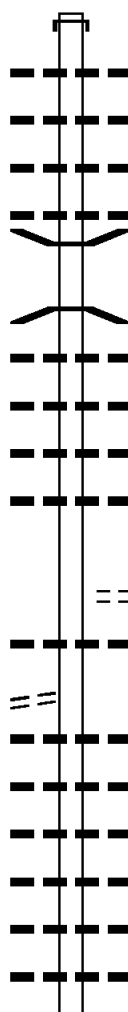
DIR: B TOTAL LEN: 4.908 MI.  
LEFT MUN: WEST FRANKLIN T

DIST: 10-1 SR: 3013  
RIGHT MUN: WEST FRANKLIN T

025912 FT

025912 FT AH-BUTLER (10)

SR 1021 SH INTER-AHD (SR1021 SEG 0010/0000)  
0090/3767



018 "DIA CIRC CONCR UNKN  
LEN=0050 INSTALLED UNKN

0090/3682 018 "DIA CIRC CONCR UNKN  
LEN=0048 INSTALLED 1997

048 "DIA CIRC METAL UNKN  
0090/2730 LEN=0036 INSTALLED UNKN

018 "DIA CIRC CONCR UNKN  
0090/2330 LEN=0038 INSTALLED UNKN

0090/1927 BMS EN 03/3013/0090/1902  
2 0 03092 0 00 0119+58

TR BUFFALO CREEK  
0090/1902 BMS BG 03/3013/0090/1902

018 "DIA CIRC CONCR UNKN  
0090/1650 LEN=0045 INSTALLED UNKN

036 "DIA CIRC METAL UNKN  
0090/1094 LEN=0060 INSTALLED UNKN

018 "DIA CIRC METAL UNKN  
0090/0868 LEN=0042 INSTALLED UNKN

018 "DIA CIRC CONCR UNKN  
0090/0322 LEN=0042 INSTALLED UNKN

022145 FT

022145 FT 2 0 03092 0 00 0100+47  
VALLEY VIEW RD (T324)

5 0090/0000 LENGTH(AH 3767 BK 2375)  
024 "DIA CIR PLASTIC UNKN

0080/2269 LEN=0040 INSTALLED UNKN

FENELTON RD  
(T691)

0080/2187

024 "DIA CIR PLASTIC UNKN  
LEN=0035 INSTALLED 2016

018 "DIA CIRC CONCR UNKN  
0080/2000 LEN=0040 INSTALLED UNKN

018 "DIA CIRC CONCR UNKN  
0080/1825 LEN=0040 INSTALLED UNKN

018 "DIA CIRC METAL UNKN  
0080/1705 LEN=0038 INSTALLED UNKN

018 "DIA CIRC METAL UNKN  
0080/1284 LEN=0038 INSTALLED UNKN

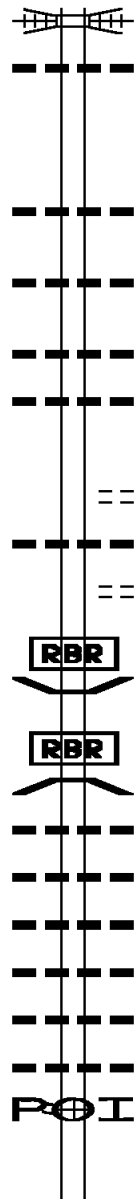
018 "DIA CIRC METAL UNKN  
0080/1110 LEN=0040 INSTALLED UNKN

BUFFALO, ROCHESTER & PI

DIR: B TOTAL LEN: 4.908 MI. DIST: 10-1 SR: 3013  
 LEFT MUN: WEST FRANKLIN T RIGHT MUN: WEST FRANKLIN T

019770 FT

017798 FT



0080/1071	OVERPASS IS RR X-ING
0080/1045	018 " DIA CIRC CONCR LEN=0038 INSTALLED 1998
019770 FT	2 0 03092 0 00 0076+39
0080/0000	LENGTH(AH 2375 BK 1972) 072 " DIA CIRC METAL
0070/1877	LEN=0040 INSTALLED UNKN
0070/1028	018 " DIA CIRC CONCR LEN=0035 INSTALLED UNKN
0070/0164	024 " DIA CIRC METAL LEN=0040 INSTALLED UNKN
0070/0051	036 " DIA CIRC METAL LEN=0040 INSTALLED 2016
017798 FT	2 0 03092 0 00 0056+91 HINDMAN HILL RD (T318)
0070/0000	LENGTH(AH 1972 BK 3165) 018 " DIA CIRC CONCR
0060/3104	LEN=0040 INSTALLED UNKN
0060/2750	UNKNOWN RD (TWP )
0060/2503	BMS EN 03/3013/0060/2401 2 0 03092 0 00 0049+55 P3
0060/2401	BMSBG 03/3013/0060/2401 BUFFALO CREEK
0060/2252	018 " DIA CIRC CONCR LEN=0056 INSTALLED 1997
0060/1824	018 " DIA CIRC CONCR LEN=0048 INSTALLED UNKN
0060/1607	018 " DIA CIRC CONCR LEN=0041 INSTALLED UNKN
0060/1178	018 " DIA CIRC CONCR LEN=0045 INSTALLED UNKN
0060/0834	018 " DIA CIRC METAL LEN=0036 INSTALLED UNKN
0060/0458	018 " DIA CIRC CONCR LEN=0036 INSTALLED UNKN
0060/0162	(APRA) M AND M LIME COM
014633 FT	2 0 03092 0 00 0024+63 NC NI COLA RD
0060/0000	LENGTH(AH 3165 BK 2463)

M AND M LIME COMPANY DR  
 (PRDR) 0060/0162  
 014633 FT

EXTRACT DATE: 12/18/2023  
PRINT DATE: 12/21/2023

ROADWAY MANAGEMENT SYSTEM  
SLD COUNTY/SR - ANNUAL PRINT

PAGE NUMBER: 522  
COUNTY: ARMSTRONG

DIR: B TOTAL LEN: 4.908 MI.  
LEFT MUN: WEST FRANKLIN T

DIST: 10-1 SR: 3013  
RIGHT MUN: WEST FRANKLIN T

Stationing	Notes	Stationing	Notes
		0050/2280	018 " DIA CIRC METAL LEN=0035 INSTALLED UNKN
		0050/1888	018 " DIA CIRC CONCR LEN=0041 INSTALLED UNKN
		0050/1326	018 " DIA CIRC CONCR LEN=0042 INSTALLED UNKN
		0050/0948	018 " DIA CIR PLASTIC LEN=0041 INSTALLED UNKN
		0050/0640	018 " DIA CIRC CONCR LEN=0030 INSTALLED UNKN
		0050/0333	018 " DIA CIRC CONCR LEN=0032 INSTALLED UNKN
		0050/0064	018 " DIA CIRC CONCR LEN=0050 INSTALLED UNKN
012170 FT		012170 FT	2 0 03092 0 00 0000+00 BENJAMIN FRANKLIN HW (SR0422 SEG 0020/0874) (SR0422 SEG 0021/0878)
			NC NI CHOLA RD INTER-BK BENJAMIN FRANKLIN HW (SR0422 SEG 0021/0878)
		0050/0000	LTH AH 002463 BK 000100
012170 FT		012170 FT	
BENJAMIN FRANKLIN HW (SR0422 SEG 0021/0316) (SR0422 SEG 0020/0304)		0040/2801	7042/0000 INTER-AHD BENJAMIN FRANKLIN HW (SR0422 SEG 0020/0304) 084 " DIA CIRC METAL
		0040/2477	LEN=0140 INSTALLED UNKN ULISKY LN
		0040/2141	(PRDR) 018 " DIA CIRC METAL
		0040/1600	LEN=0042 INSTALLED UNKN 018 " DIA CIRC METAL
		0040/1407	LEN=0020 INSTALLED 2001
MILLIGAN RD (T692)		0040/1001	
		0040/0590	072 " DIA CIRC METAL LEN=0880 INSTALLED UNKN
		0040/0321	020 " DIA CIRC METAL LEN=0039 INSTALLED UNKN
2 0 03013 0 01 0146+50		009369 FT	
MILLIGAN RD (T692)		0040/0000	LENGTH(AH 2801 BK 2615) 018 " DIA CIRC METAL
		0030/2289	LEN=0033 INSTALLED UNKN 018 " DIA CIRC METAL
		0030/1899	LEN=0033 INSTALLED UNKN CLARK RD
		0030/1494	(T316) 024 " DIA CIRC METAL

DIR: B TOTAL LEN: 4.908 MI. DIST: 10-1 SR: 3013  
 LEFT MUN: WEST FRANKLIN T RIGHT MUN: WEST FRANKLIN T

Stationing	Segment	Length	Material	Notes
	0030/1342	LEN=0119	INSTALLED UNKN	
006754 FT	0030/0328	LEN=0280	024 " DIA CIRC METAL INSTALLED UNKN	
	006754 FT	2 0 03013 0 00 0067+26	MOONLIGHT DR	
	0030/0000	LENGTH(AH 2615 BK 3432)		
	0020/3154	LEN=0060	018 " DIA CIRC METAL INSTALLED UNKN	
	0020/2883	LEN=0060	018 " DIA CIRC METAL INSTALLED UNKN	
	0020/2134	LEN=0124	024 " DIA CIRC METAL INSTALLED UNKN	
	0020/0997	LEN=0204	030 " DIA CIRC METAL INSTALLED UNKN	
003322 FT	003322 FT	2 0 03013 0 00 0033+16	RAY RD	
	0020/0000	LENGTH(AH 3432 BK 3322)		
	0010/3322	LEN=0600	048 " DIA CIRC METAL INSTALLED UNKN	
SELLERS RD (T687)	0010/3073			
	0010/2394	LEN=0060	018 " DIA CIRC METAL INSTALLED UNKN	
	0010/2067	LEN=0094	024 " DIA CIRC METAL INSTALLED UNKN	
	0010/1545	LEN=0060	018 " DIA CIRC METAL INSTALLED UNKN	
	0010/1240	LEN=0064	018 " DIA CIRC METAL INSTALLED UNKN	
	0010/0128	LEN=0066	018 " DIA CIRC METAL INSTALLED UNKN	
000000 FT	000000 FT	2 0 03013 0 00 0000+00	NC MU SHROOM FARM RD	
	INTER-BK		MUSHROOM FARM RD	
	0010/0000	LENGTH(AH 3322 BK 0000)	(SR2008 SEG 0040/1411)	
			MFC BEGIN = D	
			BK-BUTLER (10)	



DIR: B TOTAL LEN: 9.901 MI. DIST: 10-1 SR: 3011  
 LEFT MUN: EAST FRANKLIN T RIGHT MUN: EAST FRANKLIN T

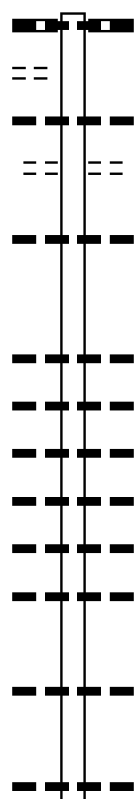
ALLEY AL  
 (TWP)

052279 FT

0200/2091

049983 FT

047182 FT



052279 FT	015 " DIA CIR PLASTIC
	LEN=0070 INSTALLED UNKN
0200/2296	SR 0268 SH
	(SR0268 SEG 0140/0000)
0200/1700	018 " DIA CIR PLASTIC
	LEN=0050 INSTALLED 2000
0200/1697	RIDGE RD
	(T499)
0200/0870	018 " DIA CIR PLASTIC
	LEN=0040 INSTALLED 2022
049983 FT	2 0 03016 0 02 0219+99
0200/0000	LENGTH(AH 2296 BK 2801)
0190/2783	015 " DIA CIRC METAL
	LEN=0045 INSTALLED UNKN
0190/2330	018 " DIA CIRC CONCR
	LEN=0045 INSTALLED UNKN
0190/1968	024 " DIA CIRC METAL
	LEN=0035 INSTALLED UNKN
0190/1740	015 " DIA CIRC METAL
	LEN=0030 INSTALLED UNKN
0190/1455	001 " DIA CIRC METAL
	LEN=0001 INSTALLED UNKN
0190/1390	001 " DIA CIRC METAL
	LEN=0001 INSTALLED UNKN
0190/0490	015 " DIA CIRC METAL
	LEN=0030 INSTALLED UNKN
047182 FT	2 0 03016 0 02 0191+92
0190/0000	LENGTH(AH 2801 BK 2800)
0180/2800	015 " DIA CIRC METAL
	LEN=0030 INSTALLED UNKN

EXTRACT DATE: 12/18/2023  
PRINT DATE: 12/21/2023

ROADWAY MANAGEMENT SYSTEM  
SLD COUNTY/SR - ANNUAL PRINT

PAGE NUMBER: 519  
COUNTY: ARMSTRONG

DIR: B TOTAL LEN: 9.901 MI.  
LEFT MUN: EAST FRANKLIN T

DIST: 10-1 SR: 3011  
RIGHT MUN: EAST FRANKLIN T

2 0 03016 0 01 0163+60 044382 FT  
KEN WOLFE RD  
(T858) 0180/0000

041280 FT

037866 FT

---	0180/2248	018 "DIA	CIRC METAL
---		LEN=0035	INSTALLED UNKN
---	0180/1830	018 "DIA	CIRC METAL
---		LEN=0025	INSTALLED UNKN
---	0180/1592	015 "DIA	CIRC METAL
---		LEN=0035	INSTALLED UNKN
==	0180/1000	BOLTZ RD	
---		(TWP )	
---	0180/0760	018 "DIA	CIRC METAL
---		LEN=0040	INSTALLED UNKN
	044382 FT	DEER RUN RD	
==		(T416)	
==	0180/0000	LENGTH(AH 2800 BK 3102)	
---		036 "DIA	CIRC METAL
---	0170/2820	LEN=0035	INSTALLED UNKN
+++++	0170/2463	(AAR 1489 59T) #TRKS 01	
---	0170/2262	018 "DIA	CIRC METAL
---		LEN=0030	INSTALLED UNKN
---	0170/1900	015 "DIA	CIRC METAL
---		LEN=0025	INSTALLED UNKN
---	0170/1580	018 "DIA	CIR PLASTIC
---		LEN=0040	INSTALLED 201B
---	0170/1410	018 "DIA	CIRC CONCR
---		LEN=0035	INSTALLED UNKN
---	0170/1020	015 "DIA	CIRC METAL
---		LEN=0030	INSTALLED UNKN
---	0170/0690	015 "DIA	CIRC METAL
---		LEN=0030	INSTALLED UNKN
---	0170/0165	015 "DIA	CIRC METAL
---		LEN=0025	INSTALLED UNKN
	041280 FT	2 0 03016 0 00 0132+82	
---		EAST FRANKLIN	
---		WEST FRANKLIN T	
---	0170/0000	LENGTH(AH 3102 BK 3414)	
---		018 "DIA	CIRC CONCR
---	0160/2319	LEN=0064	INSTALLED UNKN
---	0160/2191	(TBK) LEMMON HOLLOW RD	
==		(T881)	
---	0160/1230	018 "DIA	CIRC METAL
---		LEN=0032	INSTALLED UNKN
	037866 FT	2 0 03016 0 00 0097+77	
		FLEEGER RD	

EXTRACT DATE: 12/18/2023  
PRINT DATE: 12/21/2023

ROADWAY MANAGEMENT SYSTEM  
SLD COUNTY/SR - ANNUAL PRINT

PAGE NUMBER: 518  
COUNTY: ARMSTRONG

DIR: B TOTAL LEN: 9.901 MI.  
LEFT MUN: WEST FRANKLIN T

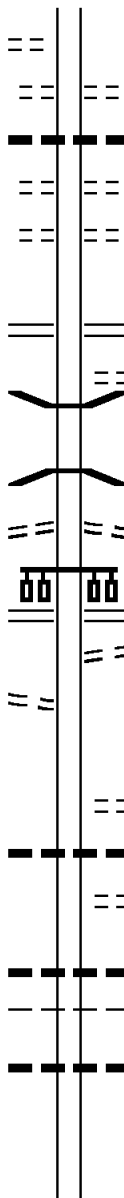
DIST: 10-1 SR: 3011  
RIGHT MUN: WEST FRANKLIN T

Stationing	Description	Material	Length	Status
		(T880)		
		0160/0000	LENGTH(AH 3414 BK 2813)	
		0150/2075	018 " DIA CIRC METAL LEN=0060	INSTALLED UNKN
035053 FT		0150/0220	036 " DIA CIRC METAL LEN=0035	INSTALLED UNKN
		035053 FT	2 0 03016 0 00 0068+79	
		0150/0000	LENGTH(AH 2813 BK 2019)	
		0140/1680	018 " DIA CIRC METAL LEN=0025	INSTALLED 2000
		0140/1280	018 " DIA CIRC METAL LEN=0025	INSTALLED UNKN
		0140/0210	018 " DIA CIRC METAL LEN=0030	INSTALLED UNKN
2 0 03016 0 00 0048+60 LAIRD'S CROSSING RD (SR4033 SEG 0010/0000)	033034 FT	033034 FT	NC SR 3011 SH	
		0140/0000	LENGTH(AH 2019 BK 3446)	
		0130/2750	018 " DIA CIR PLASTIC LEN=0050	INSTALLED 2002
FOSTER RD (T839)	0130/2493	0130/2493	DR SHAFFER RD (T836)	
		0130/0875	018 " DIA CIRC CONCR LEN=0025	INSTALLED UNKN
		0130/0760	018 " DIA CIRC CONCR LEN=0025	INSTALLED UNKN
		0130/0330	018 " DIA CIRC METAL LEN=0025	INSTALLED 2000
		0130/0178	WEST FRANKLIN WORTHINGTON B	
		0130/0050	018 " DIA CIRC CONCR LEN=0036	INSTALLED 2000
029588 FT		029588 FT	2 0 03016 0 00 0014+64	
		0130/0000	LENGTH(AH 3446 BK 1454)	
		0120/1112	018 " DIA CIR UNKNOWN LEN=0030	INSTALLED 2000
		0120/0830	018 " DIA CIR UNKNOWN LEN=0030	INSTALLED 2000

DIR: B TOTAL LEN: 9.901 MI. DIST: 10-1 SR: 3011  
 LEFT MUN: WORTHINGTON B RIGHT MUN: WORTHINGTON B

MEADOW ST  
 (BORO)

0120/0789



0120/0573 SOMMIT AL  
 (BORO)  
 015 " DIA CIR UNKNOWN  
 0120/0400 LEN=0030 INSTALLED 2000  
 ROSS ST  
 0120/0386 (BORO)  
 VIRGIN AL  
 0120/0195 (BORO)  
 028134 FT 2 0 03016 0 00 0000+00  
 MAIN ST  
 0120/0000 (SR4010 SEG 0020/0709)  
 LENGTH(AH 1454 BK 0902)  
 LINTON ST  
 0110/0707 (BORO)  
 0110/0641 BMSFN 03/3011/0110/0613  
 2 0 03011 0 01 0278+58  
 TR BUFFALO CREEK  
 0110/0613 BMSBG 03/3011/0110/0613  
 FROM 0422/0071 SH  
 0110/0498 (CONN)  
 NC BEAR RD  
 BENJAMIN FRANKLIN HW  
 (SR0422 SEG 0070/1571)  
 0110/0344 TO 0422/0070 SH  
 0110/0193 (CONN)  
 027232 FT 2 0 03011 0 01 0272+43  
 MAPLE ST  
 (BORO)  
 0110/0000 LENGTH(AH 0902 BK 3290)  
 018 " DIA CIRC METAL  
 0100/3230 LEN=0035 INSTALLED UNKN  
 PINE ST  
 0100/2943 (BORO)  
 015 " DIA CIRC METAL  
 0100/2260 LEN=0030 INSTALLED UNKN  
 WORTHINGTON  
 0100/1946 WEST FRANKLIN T  
 018 " DIA CIRC CONCR  
 0100/1720 LEN=0030 INSTALLED UNKN

028134 FT

TO 0422/0071 SH  
 (CONN)

0110/0498

FROM 0422/0070 SH  
 (CONN)

0110/0152  
 027232 FT

018 " DIA CIRC METAL

EXTRACT DATE: 12/18/2023  
PRINT DATE: 12/21/2023

ROADWAY MANAGEMENT SYSTEM  
SLD COUNTY/SR - ANNUAL PRINT

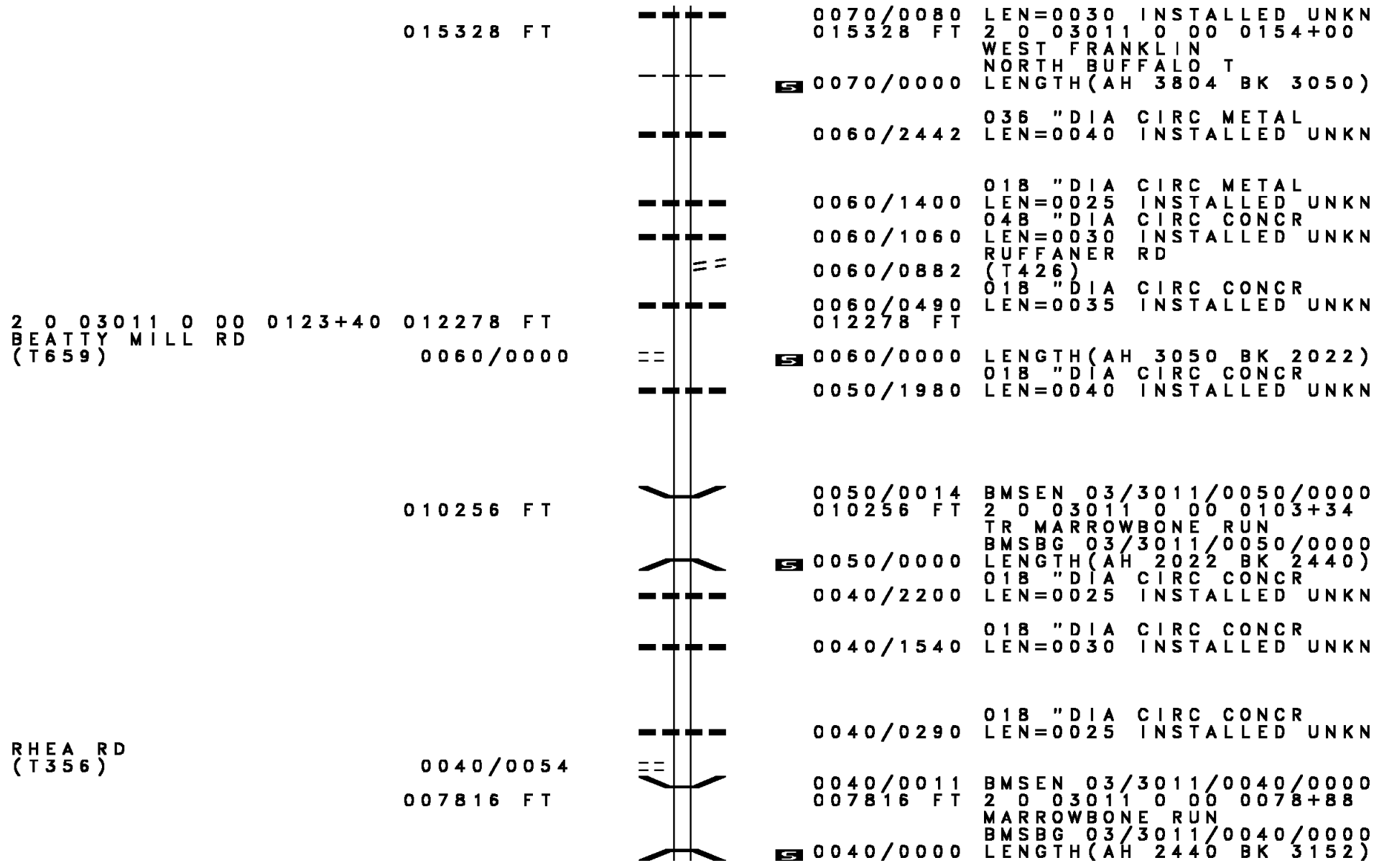
PAGE NUMBER: 516  
COUNTY: ARMSTRONG

DIR: B TOTAL LEN: 9.901 MI.  
LEFT MUN: WEST FRANKLIN T

DIST: 10-1 SR: 3011  
RIGHT MUN: WEST FRANKLIN T

Stationing	Segment	Material	Length	Status
023942 FT	0100/0035	LEN=0030	INSTALLED	UNKN
	023942 FT	2 0 03011 0 00 0239+66		
		GORMLEY RD		
		(T388)		
	0100/0000	LENGTH(AH 3290 BK 2762)		
	0090/1980	018 "DIA CIRC CONCR	LEN=0060	INSTALLED 2022
	0090/1330	018 "DIA CIRC CONCR	LEN=0020	INSTALLED UNKN
2 0 03011 0 00 0211+85 021180 FT				
YELLOW DOG RD				
(T427)				
	0090/0000	LENGTH(AH 2762 BK 2048)		
	0080/2000	018 "DIA CIRC CONCR	LEN=0070	INSTALLED UNKN
	0080/1275	036 "DIA CIRC METAL	LEN=0040	INSTALLED UNKN
019132 FT				
	019132 FT	2 0 03011 0 00 0191+71		
	0080/0000	LENGTH(AH 2048 BK 3804)		
	0070/3804	060 "DIA CIRC CONCR	LEN=0056	INSTALLED 2002
		GREEN ACRES RD		
		(TB46)		
	0070/2540	024 "DIA CIRC METAL	LEN=0045	INSTALLED 2000
	0070/2310	018 "DIA CIRC CONCR	LEN=0035	INSTALLED UNKN
	0070/2050	024 "DIA CIRC METAL	LEN=0035	INSTALLED UNKN
	0070/1923	018 "DIA CIRC CONCR	LEN=0040	INSTALLED 2000
	0070/1750	018 "DIA CIRC CONCR	LEN=0035	INSTALLED UNKN
	0070/1230	042 "DIA CIRC METAL	LEN=0060	INSTALLED UNKN
	0070/0906	015 "DIA CIRC METAL	LEN=0040	INSTALLED UNKN
	0070/0530	018 "DIA CIRC CONCR	LEN=0025	INSTALLED UNKN
		018 "DIA CIRC CONCR		

DIR: B TOTAL LEN: 9.901 MI. DIST: 10-1 SR: 3011  
 LEFT MUN: WEST FRANKLIN T RIGHT MUN: WEST FRANKLIN T

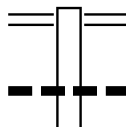


DIR: B TOTAL LEN: 9.901 MI. DIST: 10-1 SR: 3011  
 LEFT MUN: NORTH BUFFALO T RIGHT MUN: NORTH BUFFALO T

	0030/2660	018 " DIA	CIRC CONCR
		LEN=0030	INSTALLED UNKN
	0030/2321	024 " DIA	CIRC METAL
		LEN=0040	INSTALLED 2002
	0030/1745	030 " DIA	CIRC METAL
		LEN=0050	INSTALLED UNKN
	0030/1460	018 " DIA	CIRC CONCR
		LEN=0025	INSTALLED UNKN
	0030/1240	018 " DIA	CIRC CONCR
		LEN=0025	INSTALLED UNKN
	0030/0600	036 " DIA	CIRC CONCR
		LEN=0035	INSTALLED UNKN
	0030/0310	024 " DIA	CIRC METAL
		LEN=0025	INSTALLED UNKN
004664 FT	004664 FT	2 0 03011	0 00 0047+36
	0030/0000	LENGTH(AH 3152 BK 2936)	
	0020/2850	018 " DIA	CIRC CONCR
		LEN=0040	INSTALLED 2022
	0020/1970	018 " DIA	CIRC METAL
		LEN=0025	INSTALLED UNKN
	0020/1249	018 " DIA	CIRC CONCR
		LEN=0035	INSTALLED UNKN
	0020/0600	048 " DIA	CIRC METAL
		LEN=0050	INSTALLED UNKN
001728 FT	001728 FT	2 0 03011	0 00 0018+00
		018 " DIA	CIRC CONCR
		LEN=0008	INSTALLED 2002
		NORTH BUFFALO	
		SOUTH BUFFALO T	
	0020/0000	LENGTH(AH 2936 BK 1728)	
	0010/1000	018 " DIA	CIRC OTHER
		LEN=0132	INSTALLED UNKN
	0010/0500	018 " DIA	CIRC CONCR
		LEN=0102	INSTALLED 2000
WEST WINFIELD RD (SR3015 SEG 0010/0000)	0010/0100		
	0010/0020	018 " DIA	CIRC CONCR
		LEN=0060	INSTALLED 2000
000000 FT	000000 FT	2 0 03011	0 00 0000+00
		NC WORTHINGTON SLATELICK RD	
		SARVER RD	
		(SR3004 SEG 0070/2182)	
		MFC BEGIN = D	
	0010/0000	LENGTH(AH 1728 BK 0000)	

EXTRACT DATE: 12/18/2023 ROADWAY MANAGEMENT SYSTEM PAGE NUMBER: 513  
PRINT DATE: 12/21/2023 SLD COUNTY/SR - ANNUAL PRINT COUNTY: ARMSTRONG  
DIR: B TOTAL LEN: 4.052 MI. DIST: 10-1 SR: 3009  
LEFT MUN: WEST FRANKLIN T RIGHT MUN: WEST FRANKLIN T

021392 FT



021392 FT MAIN ST ET  
0080/1236 (SR4010 SEG 0030/0749)  
0080/0597 018 " DIA CIRC METAL  
LEN=0026 INSTALLED UNKN  
018 " DIA CIRC CONCR



EXTRACT DATE: 12/18/2023  
PRINT DATE: 12/21/2023

ROADWAY MANAGEMENT SYSTEM  
SLD COUNTY/SR - ANNUAL PRINT

PAGE NUMBER: 512  
COUNTY: ARMSTRONG

DIR: B TOTAL LEN: 4.052 MI.  
LEFT MUN: WEST FRANKLIN T

DIST: 10-1 SR: 3009  
RIGHT MUN: WEST FRANKLIN T

Location	Stationing	Object	Object ID	Description
		---	0080/0549	LEN=0012 INSTALLED 1998
		---	0080/0548	018 "DIA CIRC CONCR LEN=0014 INSTALLED 2002
				BENJAMIN FRANKLIN HW
		---	0080/0463	(SR0422 SEG 0081/1148) (SR0422 SEG 0080/1149)
		RBR		
020156 FT		---	0080/0053	BMS EN 03/3009/0080/0000
			020156 FT	2 0 03106 0 01 0205+35 P3
		RBR		BUFFALO CREEK
		---	0080/0000	BMSBG 03/3009/0080/0000 LENGTH(AH 1236 BK 2860)
		---	0070/1972	018 "DIA CIRC METAL LEN=0030 INSTALLED UNKN
		---		
		---	0070/0119	018 "DIA CIRC METAL LEN=0030 INSTALLED UNKN
FAILS LN (PRDR)	0070/0058	==		
017296 FT		---	0070/0015	BMS EN 03/3009/0070/0000
			017296 FT	2 0 03106 0 01 0176+54 TR BUFFALO CREEK
		---	0070/0000	BMSBG 03/3009/0070/0000 LENGTH(AH 2860 BK 2880)
		---		
		---	0060/1079	018 "DIA CIR PLASTIC LEN=0032 INSTALLED 2011
		---	0060/0850	048 "DIA CIRC METAL LEN=0033 INSTALLED UNKN
		---	0060/0843	024 "DIA CIRC CONCR LEN=0040 INSTALLED 2007
014416 FT		---	014416 FT	2 0 03106 0 01 0147+89 FOX HOLLOW RD
HILLBERRY RD (T433)	0060/0000	==	0060/0000	(SR3002 SEG 0010/0000) LENGTH(AH 2880 BK 3303)
		---		024 "DIA CIRC METAL

DIR: B TOTAL LEN: 4.052 MI. DIST: 10-1 SR: 3009  
 LEFT MUN: WEST FRANKLIN T RIGHT MUN: WEST FRANKLIN T

LAFFERTY RD  
 (T431)

0050/1662

2 0 03106 0 01 0114+00 011113 FT  
 SMITH RD  
 (T429)

0050/0000

DUTCH HOLLOW RD  
 (T416)

007480 FT

0040/0000

0050/3133	LEN=0060	INSTALLED	2007
	018 "DIA	CIRC METAL	
0050/2631	LEN=0034	INSTALLED	UNKN
	024 "DIA	CIRC METAL	
0050/1856	LEN=0038	INSTALLED	UNKN
	036 "DIA	CIRC METAL	
0050/1166	LEN=0040	INSTALLED	1998
	018 "DIA	CIRC CONCR	
0050/0871	LEN=0034	INSTALLED	UNKN
	018 "DIA	CIRC CONCR	
0050/0302	LEN=0036	INSTALLED	UNKN
011113 FT		BOWSER RD	
		(T428)	
0050/0000	LENGTH(AH	3303 BK	3633)
	018 "DIA	CIRC CONCR	
0040/3609	LEN=0040	INSTALLED	UNKN
	018 "DIA	CIRC CONCR	
0040/3120	LEN=0036	INSTALLED	UNKN
	018 "DIA	CIRC CONCR	
0040/2840	LEN=0034	INSTALLED	UNKN
	018 "DIA	CIRC CONCR	
0040/1760	LEN=0034	INSTALLED	UNKN
	030 "DIA	CIRC METAL	
0040/1445	LEN=0040	INSTALLED	UNKN
	015 "DIA	CIRC CONCR	
0040/1165	LEN=0034	INSTALLED	UNKN
	024 "DIA	CIRC METAL	
0040/0596	LEN=0048	INSTALLED	UNKN
		WEST FRANKLIN	
0040/0130		NORTH BUFFALO T	
007480 FT		2 0 03106 0 00 0078+15	
		018 "DIA	CIRC CONCR
		LEN=0060	INSTALLED UNKN
0040/0000	LENGTH(AH	3633 BK	1850)
	018 "DIA	CIRC CONCR	
0030/0775	LEN=0034	INSTALLED	UNKN
		NORTH BUFFALO	
0030/0460		WEST FRANKLIN T	
		WEST FRANKLIN	
0030/0360		EAST FRANKLIN T	
	018 "DIA	CIRC METAL	
0030/0295	LEN=0034	INSTALLED	UNKN
	015 "DIA	CIR PLASTIC	

EXTRACT DATE: 12/18/2023  
PRINT DATE: 12/21/2023

ROADWAY MANAGEMENT SYSTEM  
SLD COUNTY/SR - ANNUAL PRINT

PAGE NUMBER: 510  
COUNTY: ARMSTRONG

DIR: B TOTAL LEN: 4.052 MI.  
LEFT MUN: EAST FRANKLIN T

DIST: 10-1 SR: 3009  
RIGHT MUN: EAST FRANKLIN T

WYANT RD  
(T430)

005630 FT

0020/1446

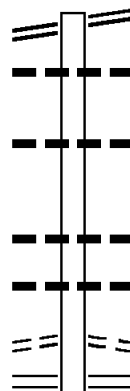
002260 FT

000000 FT

0030/0104	LEN=0028	INSTALLED UNKN
	015 "DIA	CIR PLASTIC
0030/0011	LEN=0034	INSTALLED UNKN
005630 FT	2 0 03106	0 00 0059+20
	BOWSER RD (T428)	
5 0030/0000	LENGTH(AH 1850 BK 3370)	
	018 "DIA	CIR PLASTIC
0020/3335	LEN=0040	INSTALLED UNKN
	036 "DIA	CIRC METAL
0020/2878	LEN=0035	INSTALLED UNKN
	036 "DIA	CIRC METAL
0020/2388	LEN=0040	INSTALLED UNKN
	018 "DIA	CIRC CONCR
0020/2216	LEN=0028	INSTALLED UNKN
	024 "DIA	CIRC METAL
0020/1436	LEN=0041	INSTALLED UNKN
	018 "DIA	CIRC METAL
0020/0840	LEN=0040	INSTALLED UNKN
	018 "DIA	CIRC CONCR
0020/0311	LEN=0026	INSTALLED UNKN
002260 FT	2 0 03106	0 00 0025+75
	TOY RD (T430)	
5 0020/0000	LENGTH(AH 3370 BK 2260)	
	015 "DIA	CIRC METAL
0010/2250	LEN=0036	INSTALLED UNKN
	TRIB TO GLADE RUN STRUCTURE LENGTH 9 FT	
0010/1620	BMSID 03/3009/0010/1620	
	084 "DIA	CIRC METAL
0010/1614	LEN=0040	INSTALLED 2002
	018 "DIA	CIRC METAL
0010/0793	LEN=0038	INSTALLED UNKN
	036 "DIA	CIR PLASTIC
0010/0046	LEN=0053	INSTALLED 2018
000000 FT	2 0 03106	0 00 0000+00
	NC CLAYPOOLE RD GLADE RUN RD (SR3007 SEG 0080/1201)	
	INTER-BK BOOHER RD (T681)	
5 0010/0000	MFC BEGIN = E	
	LENGTH(AH 2260 BK 0000)	

EXTRACT DATE: 12/18/2023 ROADWAY MANAGEMENT SYSTEM PAGE NUMBER: 509  
 PRINT DATE: 12/21/2023 SLD COUNTY/SR - ANNUAL PRINT COUNTY: ARMSTRONG  
 DIR: B TOTAL LEN: 5.812 MI. DIST: 10-1 SR: 3007  
 LEFT MUN: EAST FRANKLIN T RIGHT MUN: EAST FRANKLIN T

MAIN ST 030686 FT  
 (SR4010 SEG 0070/0000) 0120/1474  
  
 029212 FT  
  
 TO 0422/0121 SH  
 (CONN) 0110/1222



030686 FT MAIN ST  
 0120/1474 (SR4010 SEG 0070/0000)  
 0120/1005 048"H 00"W MULT CONCR  
 LEN=0048 INSTALLED 2015  
  
 0120/0174 018 " DIA CIRC CONCR  
 029212 FT LEN=0040 INSTALLED UNKN  
 5 0120/0000 2 0 03010 0 03 0292+22  
 LENGTH(AH 1474 BK 2164)  
 0110/2099 018 " DIA CIRC CONCR  
 LEN=0040 INSTALLED UNKN  
 0110/1749 018 " DIA CIRC CONCR  
 LEN=0040 INSTALLED UNKN  
 0110/1222 FROM 0422/0121 SH  
 (CONN)  
 0110/1114 BENJAMIN FRANKLIN HW  
 (SR0422 SEG 0120/1244)

EXTRACT DATE: 12/18/2023  
PRINT DATE: 12/21/2023

ROADWAY MANAGEMENT SYSTEM  
SLD COUNTY/SR - ANNUAL PRINT

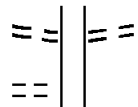
PAGE NUMBER: 508  
COUNTY: ARMSTRONG

DIR: B TOTAL LEN: 5.812 MI.  
LEFT MUN: EAST FRANKLIN T

DIST: 10-1 SR: 3007  
RIGHT MUN: EAST FRANKLIN T

FROM 0422/0120 SH  
(CONN)  
WALNUT BOTTOM RD  
(T704)

0110/0999  
0110/0934



0110/0999 TO 0422/0120 SH  
(CONN)

018 " DIA CIRC CONCR  
LEN=0040 INSTALLED UNKN  
018 " DIA CIRC CONCR  
LEN=0040 INSTALLED UNKN

2 0 03010 0 02 0275+00 027048 FT  
FOX HOLLOW RD  
(SR3002 SEG 0030/2645)

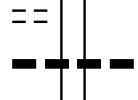
0110/0000



5 0110/0000 LENGTH(AH 2164 BK 1224)

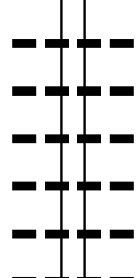
BRICE LN  
(PRDR)

0100/0558  
025824 FT



0100/0181  
025824 FT  
024 " DIA CIR PLASTIC  
LEN=0050 INSTALLED 2015  
2 0 03010 0 02 0266+00  
SMITH RD  
(T433)

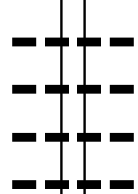
5 0100/0000 LENGTH(AH 1224 BK 2755)  
024 " DIA CIR PLASTIC  
LEN=0050 INSTALLED UNKN



0090/1172 018 " DIA CIRC CONCR  
LEN=0030 INSTALLED UNKN  
0090/0924 018 " DIA CIRC METAL  
LEN=0030 INSTALLED 2000  
0090/0564 018 " DIA CIRC METAL  
LEN=0030 INSTALLED UNKN  
0090/0480 015 " DIA CIRC METAL  
LEN=0030 INSTALLED UNKN  
0090/0380 015 " DIA CIRC METAL  
LEN=0030 INSTALLED UNKN  
0090/0250 024 " DIA CIRC METAL  
LEN=0030 INSTALLED UNKN  
2 0 03010 0 02 0235+27  
SOTOS DR  
(T530)

023069 FT

5 0090/0000 LENGTH(AH 2755 BK 3274)



0080/2672 018 " DIA CIR PLASTIC  
LEN=0040 INSTALLED 2022  
0080/2125 018 " DIA CIRC CONCR  
LEN=0040 INSTALLED UNKN  
0080/1793 018 " DIA CIRC METAL  
LEN=0040 INSTALLED UNKN  
0080/1595 018 " DIA CIR PLASTIC  
LEN=0040 INSTALLED UNKN

EXTRACT DATE: 12/18/2023  
PRINT DATE: 12/21/2023

ROADWAY MANAGEMENT SYSTEM  
SLD COUNTY/SR - ANNUAL PRINT

PAGE NUMBER: 507  
COUNTY: ARMSTRONG

DIR: B TOTAL LEN: 5.812 MI.  
LEFT MUN: EAST FRANKLIN T

DIST: 10-1 SR: 3007  
RIGHT MUN: EAST FRANKLIN T

CLAYPOOLE RD  
(SR3009 SEG 0010/0000) 0080/1201

019795 FT

2 0 03010 0 02 0164+99 016049 FT  
FREEPORT RD  
(SR3017 SEG 0240/0000) 0070/0000

013228 FT

0080/1414	018 " DIA CIRC CONCR LEN=0040 INSTALLED UNKN BOOHER RD (T681)
0080/1201	BMSSEN 03/3007/0080/0959 0 0 00000 0 00 0000+00 TR GLADE RUN
0080/0976	BMSBG 03/3007/0080/0959 018 " DIA CIRC CONCR
0080/0959	LEN=0048 INSTALLED 2007
0080/0600	018 " DIA CIRC METAL
0080/0289	LEN=0038 INSTALLED UNKN EAST FRANKLIN
0080/0015	NORTH BUFFALO T
019795 FT	2 0 03010 0 02 0203+07
0080/0000	LENGTH(AH 3274 BK 3746) CRAWFORD LN (PRDR)
0070/3571	018 " DIA CIR PLASTIC LEN=0040 INSTALLED 2022
0070/2617	018 " DIA CIR PLASTIC LEN=0040 INSTALLED 2022
0070/1613	012 " DIA CIRC METAL
0070/1183	LEN=0040 INSTALLED UNKN
0070/0185	018 " DIA CIRC CONCR LEN=0040 INSTALLED UNKN FREEPORT RD (SR3017 SEG 0240/0000)
016049 FT	030 " DIA CIRC METAL LEN=0050 INSTALLED UNKN
0070/0000	018 " DIA CIRC METAL LEN=0040 INSTALLED UNKN
0060/2772	018 " DIA CIRC METAL LEN=0040 INSTALLED UNKN
0060/2622	018 " DIA CIRC METAL LEN=0040 INSTALLED UNKN
0060/1725	018 " DIA CIRC METAL LEN=0040 INSTALLED UNKN
0060/1245	018 " DIA CIRC METAL LEN=0040 INSTALLED UNKN
0060/0410	036 " DIA CIRC METAL LEN=0030 INSTALLED UNKN
013228 FT	2 0 03010 0 00 0131+96
0060/0000	LENGTH(AH 2821 BK 1720) 018 " DIA CIRC METAL

DIR: B TOTAL LEN: 5.812 MI. DIST: 10-1 SR: 3007  
 LEFT MUN: NORTH BUFFALO T RIGHT MUN: NORTH BUFFALO T

---	0050/1580	LEN=0080	INSTALLED UNKN
---	0050/1350	LEN=0050	INSTALLED UNKN
---	0050/1151	LEN=0055	INSTALLED UNKN
	0050/1019	OP ID 03/0028/0190/0000	
	0050/0867	OP ID 03/0028/0191/0000	
---	0050/0755	LEN=0045	INSTALLED UNKN
---	0050/0077	LEN=0060	INSTALLED UNKN
011508 FT	011508 FT	2 0 03010 0 00 0115+35	
5	0050/0000	LENGTH(AH 1720 BK 2303)	
---	0040/1530	LEN=0040	INSTALLED 2015
---	0040/0942	LEN=0070	INSTALLED UNKN
---	0040/0465	LEN=0060	INSTALLED 2019
---	0040/0055	LEN=0040	INSTALLED UNKN
009205 FT	009205 FT		
5	0040/0000	LENGTH(AH 2303 BK 2656)	
==	0030/2641	BY PASS RD (T869)	
==	0030/2262	GAMELAND RD (T436)	
---	0030/2118	LEN=0050	INSTALLED 2019
---	0030/1239	LEN=0040	INSTALLED UNKN
---	0030/0900	LEN=0040	INSTALLED UNKN
---	0030/0260	LEN=0055	INSTALLED 2016
006549 FT	006549 FT	2 0 03010 0 00 0065+08	
5	0030/0000	LENGTH(AH 2656 BK 3436)	
---	0020/3230	LEN=0040	INSTALLED UNKN
		024 "DIA CIRC METAL	

2 0 03010 0 00 0092+01 009205 FT  
 MCHADDON RD  
 (T435) 0040/0000

EXTRACT DATE: 12/18/2023  
PRINT DATE: 12/21/2023

ROADWAY MANAGEMENT SYSTEM  
SLD COUNTY/SR - ANNUAL PRINT

PAGE NUMBER: 505  
COUNTY: ARMSTRONG

DIR: B TOTAL LEN: 5.812 MI.  
LEFT MUN: NORTH BUFFALO T

DIST: 10-1 SR: 3007  
RIGHT MUN: NORTH BUFFALO T

SHORT CUT RD  
(T864)

0020/0090

003113 FT

SHORT CUT RD  
(T864)

0010/2484

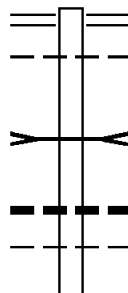
000000 FT

0020/2000	LEN=0060	INSTALLED UNKN
	015 " DIA	CIRC METAL
0020/1635	LEN=0040	INSTALLED UNKN
	018 " DIA	CIRC METAL
0020/1288	LEN=0040	INSTALLED UNKN
	018 " DIA	CIRC METAL
0020/0697	LEN=0050	INSTALLED UNKN
	018 " DIA	CIRC METAL
0020/0375	LEN=0050	INSTALLED UNKN
	084 " H 84 " W	CONC STRUCT
0020/0021	LEN=0040	INSTALLED UNKN
0020/0015	BMSSEN 03/3007/0020/0000	
003113 FT	2 0 03010 0 00 0031+22	
	TR GLADE RUN	
	BMSBG 03/3007/0020/0000	
0020/0000	LENGTH(AH 3436 BK 3113)	
	018 " DIA	CIRC METAL
0010/2665	LEN=0030	INSTALLED UNKN
	BMSSEN 03/3007/0010/2425	
0010/2444	2 0 03010 0 00 0024+23	
	TR GLADE RUN	
0010/2425	BMSBG 03/3007/0010/2425	
	PONY FARM RD	
0010/2263	(SR3005 SEG 0010/0000)	
	018 " DIA	CIRC METAL
0010/2075	LEN=0030	INSTALLED UNKN
	018 " DIA	CIRC METAL
0010/1860	LEN=0030	INSTALLED UNKN
	018 " DIA	CIRC METAL
0010/1345	LEN=0030	INSTALLED UNKN
	018 " DIA	CIRC METAL
0010/0950	LEN=0030	INSTALLED UNKN
	018 " DIA	CIRC METAL
0010/0570	LEN=0040	INSTALLED UNKN
	015 " DIA	CIR PLASTIC
0010/0330	LEN=0040	INSTALLED 2004
	NORTH BUFFALO	
0010/0300	CADOGAN T	
000000 FT	2 0 03010 0 00 0000+00	
	NC GLADE RUN RD	
	SR 0128 SH	
	(SR0128 SEG 0220/2360)	
INTER-BK	STREIGHTIF RD	
	(T762)	
	MFC BEGIN = D	
0010/0000	LENGTH(AH 3113 BK 0000)	



EXTRACT DATE: 12/18/2023      ROADWAY MANAGEMENT SYSTEM      PAGE NUMBER: 504  
 PRINT DATE: 12/21/2023      SLD COUNTY/SR - ANNUAL PRINT      COUNTY: ARMSTRONG  
 DIR: B      TOTAL LEN: 4.497 MI.      DIST: 10-1      SR: 3005  
 LEFT MUN: WEST KITTANNING B      RIGHT MUN: WEST KITTANNING B

023743 FT



023743 FT BUTLER RD  
 0090/2828 (SR1038 SEG 0014/0788)  
 WEST KITTANNING  
 0090/2701 EAST FRANKLIN T  
 TR ALLEGHENY RIVER  
 STRUCTURE LENGTH 10 FT  
 0090/2347 BMSID 03/3005/0090/2347  
 0090/1627 01B "DIA CIRC CONCR  
 LEN=0046 INSTALLED UNKN  
 EAST FRANKLIN  
 0090/1346 NORTH BUFFALO T  
 ELSIE LN

DIR: B TOTAL LEN: 4.497 MI. DIST: 10-1 SR: 3005  
 LEFT MUN: NORTH BUFFALO T RIGHT MUN: NORTH BUFFALO T

Stationing	Description	Material	Length	Notes
0090/1233	(T841)			
0090/1067	OP ID	SR 0422 WB	03/0422	0191/1245
0090/0944	OP ID	SR 0422 EB	03/0422	0190/1250
0090/0790	LEN=0045	024 "DIA CIR PLASTIC		INSTALLED UNKN
0090/0616	LEN=0035	018 "DIA CIR PLASTIC		INSTALLED UNKN
0090/0441	LEN=0029	018 "DIA CIRC CONCR		INSTALLED 2002
020915 FT		2 0 03018 0 01 0104+15		SHADY LN (T951)
0090/0000	LENGTH(AH 2828 BK 2726)	018 "DIA CIR CONCR		
0080/2640	LEN=0040	018 "DIA CIR CONCR		INSTALLED 2003
0080/2330	LEN=0040	018 "DIA CIR CONCR		INSTALLED 2003
0080/2100	LEN=0035	018 "DIA CIR CONCR		INSTALLED UNKN
0080/1770	LEN=0036	015 "DIA CIR CONCR		INSTALLED UNKN
0080/1558	LEN=0035	024 "DIA CIR METAL		INSTALLED UNKN
0080/0709				
0080/0694	FERRARO RD (PRDR)			
0080/0173				
018189 FT				
0080/0000	LENGTH(AH 2726 BK 2546)	018 "DIA CIR CONCR		
0070/2359	LEN=0040	018 "DIA CIR CONCR		INSTALLED UNKN
0070/1512	LEN=0042	018 "DIA CIR CONCR		INSTALLED UNKN
0070/1400	LEN=0040	018 "DIA CIR CONCR		INSTALLED UNKN
0070/0734	LEN=0038	018 "DIA CIR CONCR		INSTALLED UNKN
0070/0369	LEN=0040	018 "DIA CIR CONCR		INSTALLED UNKN
015643 FT		2 0 03018 0 01 0051+29		
0070/0000	LENGTH(AH 2546 BK 2347)			

WINDCREST DR (T950)

WINDCREST DR (T950)

EXTRACT DATE: 12/18/2023  
PRINT DATE: 12/21/2023

ROADWAY MANAGEMENT SYSTEM  
SLD COUNTY/SR - ANNUAL PRINT

PAGE NUMBER: 502  
COUNTY: ARMSTRONG

DIR: B TOTAL LEN: 4.497 MI.  
LEFT MUN: NORTH BUFFALO T

DIST: 10-1 SR: 3005  
RIGHT MUN: NORTH BUFFALO T

Stationing	Material	Length	Notes
0060/2063	036" DIA CIR PLASTIC	LEN=0045	INSTALLED UNKN
0060/1618	024" DIA CIR CONCR	LEN=0049	INSTALLED UNKN
0060/1222	MOUNTAINEER DR (T980)		
0060/1203	018" DIA CIR PLASTIC	LEN=0060	INSTALLED UNKN
0060/0993	018" DIA CIR METAL	LEN=0060	INSTALLED UNKN
0060/0611	015" DIA CIR CONCR	LEN=0037	INSTALLED UNKN
0060/0310	015" DIA CIR CONCR	LEN=0037	INSTALLED UNKN
013296 FT	2 0 03018 0 01 0027+82		
0060/0000	LENGTH(AH 2347 BK 2532)		
0050/2480	018" DIA CIR CONCR	LEN=0050	INSTALLED UNKN
0050/1995	BMSSEN 03/3005/0050/1915		
0050/1915	2 0 03018 0 00 0015+41		
	GLADE RUN		
	BMSBG 03/3005/0050/1915		
	TR GLADE RUN		
0050/1563	STRUCTURE LENGTH 8 FT		
0050/1548	BMSID 03/3005/0050/1563		
	060" DIA CIR METAL	LEN=0041	INSTALLED UNKN
0050/0930	018" DIA CIR CONCR	LEN=0032	INSTALLED UNKN
0050/0441	036" DIA CIR PLASTIC	LEN=0050	INSTALLED 2011
0050/0096	018" DIA CIR METAL	LEN=0040	INSTALLED UNKN
010764 FT	2 0 03018 0 00 0000+00		
0050/0000	LENGTH(AH 2532 BK 2709)		
0040/2430	018" DIA CIR CONCR	LEN=0045	INSTALLED UNKN
0040/1987	018" DIA CIR CONCR	LEN=0036	INSTALLED UNKN
0040/1031	018" DIA CIR METAL	LEN=0029	INSTALLED UNKN
0040/0523	018" DIA CIR METAL	LEN=0028	INSTALLED UNKN
008055 FT	2 0 03105 0 00 0081+06		
0040/0000	LENGTH(AH 2709 BK 2858)		
0030/2328	018" DIA CIR PLASTIC	LEN=0040	INSTALLED 2019

DIR: B TOTAL LEN: 4.497 MI. DIST: 10-1 SR: 3005  
 LEFT MUN: NORTH BUFFALO T RIGHT MUN: NORTH BUFFALO T

2 0 03105 0 00 0052+28 005197 FT  
 CHECHAK RD  
 (T431) 0030/0000

002329 FT

2 0 03105 0 00 0000+00 000000 FT  
 GLADE RUN RD  
 (SR3007 SEG 0010/2263) 0010/0000

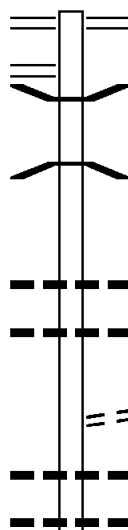
0030/2167	018 " DIA	CIRC METAL	LEN=0032	INSTALLED UNKN
0030/1952	018 " DIA	CIRC CONCR	LEN=0035	INSTALLED UNKN
0030/0939	018 " DIA	CIR PLASTIC	LEN=0040	INSTALLED 2019
005197 FT	018 " DIA	CIR PLASTIC	LEN=0075	INSTALLED 2011
0030/0000	LENGTH(AH	2858 BK 2868)		
0020/2347	018 " DIA	CIRC CONCR	LEN=0027	INSTALLED UNKN
0020/2009	018 " DIA	CIRC CONCR	LEN=0028	INSTALLED UNKN
0020/1571	018 " DIA	CIRC CONCR	LEN=0035	INSTALLED UNKN
0020/1203	018 " DIA	CIRC CONCR	LEN=0029	INSTALLED UNKN
0020/0797	018 " DIA	CIR PLASTIC	LEN=0040	INSTALLED 2019
0020/0551	018 " DIA	CIRC CONCR	LEN=0040	INSTALLED UNKN
0020/0151	015 " DIA	CIRC CONCR	LEN=0028	INSTALLED UNKN
002329 FT	2 0 03105 0 00 0023+29			
0020/0000	LENGTH(AH	2868 BK 2329)		
0010/2150	018 " DIA	CIRC CONCR	LEN=0027	INSTALLED UNKN
0010/1913	015 " DIA	CIRC CONCR	LEN=0030	INSTALLED UNKN
0010/1500	036 " DIA	CIRC CONCR	LEN=0038	INSTALLED UNKN
0010/1120	018 " DIA	CIRC CONCR	LEN=0045	INSTALLED UNKN
0010/0744	018 " DIA	CIRC CONCR	LEN=0042	INSTALLED UNKN
0010/0392	015 " DIA	CIRC CONCR	LEN=0040	INSTALLED UNKN
0010/0089	BMSSEN 03/3005/0010/0074			
0010/0074	2 0 03105 0 00 0000+75			
NC PO	TR GLADE RUN			
000000 FT	BMSBG 03/3005/0010/0074			
0010/0000	GLADE RUN RD			
	(SR3007 SEG 0010/2263)			
	MFC BEGIN = E			
	LENGTH(AH 2329 BK 0000)			

EXTRACT DATE: 12/18/2023 ROADWAY MANAGEMENT SYSTEM PAGE NUMBER: 500  
 PRINT DATE: 12/21/2023 SLD COUNTY/SR - ANNUAL PRINT COUNTY: ARMSTRONG  
 DIR: B TOTAL LEN: 3.252 MI. DIST: 10-1 SR: 3004  
 LEFT MUN: SOUTH BUFFALO T RIGHT MUN: SOUTH BUFFALO T

SR 3011 SH  
 (SR3011 SEG 0010/0000) 0070/2182

017168 FT

014748 FT



017168 FT FREEPORT RD  
 0070/2420 (SR3017 SEG 0130/1461)

0070/2140 BMS EN 03/3004/0070/2128  
 0 0 00000 0 00 0000+00

0070/2128 PINE RUN  
 BMSBG 03/3004/0070/2128

0070/0633 018 " DIA CIRC CONCR  
 LEN=0037 INSTALLED UNKN

0070/0283 030 " DIA CIRC METAL  
 014748 FT LEN=0040 INSTALLED 1999

5 0070/0000 1 0 00739 0 01 0148+90  
 BROWN RD  
 (T399)

0060/2396 LENGTH(AH 2420 BK 2981)  
 015 " DIA CIRC METAL

0060/2083 LEN=0036 INSTALLED UNKN  
 018 " DIA CIRC CONCR  
 LEN=0033 INSTALLED UNKN

EXTRACT DATE: 12/18/2023  
PRINT DATE: 12/21/2023

ROADWAY MANAGEMENT SYSTEM  
SLD COUNTY/SR - ANNUAL PRINT

PAGE NUMBER: 499  
COUNTY: ARMSTRONG

DIR: B TOTAL LEN: 3.252 MI.  
LEFT MUN: SOUTH BUFFALO T

DIST: 10-1 SR: 3004  
RIGHT MUN: SOUTH BUFFALO T

Stationing	Structure	Material	Length	Notes
0060/1788	018" DIA CIRC CONCR	LEN=0035	INSTALLED UNKN	
0060/1004	018" DIA CIRC CONCR	LEN=0035	INSTALLED UNKN	
0060/0447	PINE RUN STRUCTURE	LENGTH 12 FT	BMSID 03/3004/0060/0421	
0060/0445	095" DIA CIRC METAL	LEN=0040	INSTALLED 2000	
011767 FT	TODD RD (T354)	1 0 00739 0 01 0119+15		
0060/0000	LENGTH(AH 2981 BK 2762)			
0050/2750	018" DIA CIRC CONCR	LEN=0040	INSTALLED UNKN	
0050/1572	018" DIA CIRC CONCR	LEN=0034	INSTALLED UNKN	
0050/1125	018" DIA CIRC METAL	LEN=0041	INSTALLED UNKN	
0050/0577	018" DIA CIRC CONCR	LEN=0042	INSTALLED UNKN	
0050/0389	018" DIA CIRC CONCR	LEN=0042	INSTALLED UNKN	
009005 FT	FURNACE RUN RD (T810)	1 0 00739 0 01 0090+25		
0050/0000	LENGTH(AH 2762 BK 1680)			
0040/1302	024" DIA CIRC METAL	LEN=0038	INSTALLED UNKN	
0040/1259				
0040/0780	018" DIA CIRC CONCR	LEN=0050	INSTALLED UNKN	
0040/0571	018" H 03" W CON BOX CUL	LEN=0040	INSTALLED UNKN	
0040/0348	018" DIA CIRC CONCR	LEN=0036	INSTALLED UNKN	
0040/0282	SOUTH SCENIC DR (T300)			
007325 FT	BMSSEN 03/3004/0040/0000	1 0 00739 0 00 0073+85		
0040/0168	BUFFALO CREEK			
0040/0000	BMSBG 03/3004/0040/0000	LENGTH(AH 1680 BK 1985)		
0030/1838	018" DIA CIRC CONCR			

EXTRACT DATE: 12/18/2023  
PRINT DATE: 12/21/2023

ROADWAY MANAGEMENT SYSTEM  
SLD COUNTY/SR - ANNUAL PRINT

PAGE NUMBER: 498  
COUNTY: ARMSTRONG

DIR: B TOTAL LEN: 3.252 MI.  
LEFT MUN: SOUTH BUFFALO T

DIST: 10-1 SR: 3004  
RIGHT MUN: SOUTH BUFFALO T

CORNPLANTER RD  
(T302)

0030/0056

005340 FT

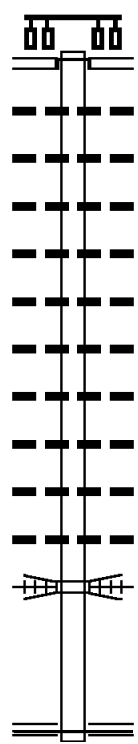
002485 FT

000000 FT

0030/1768	LEN=0045	INSTALLED UNKN
018 "DIA	CIRC CONCR	
0030/1234	LEN=0035	INSTALLED UNKN
018 "DIA	CIRC CONCR	
0030/1152	LEN=0039	INSTALLED UNKN
018 "DIA	CIRC CONCR	
0030/0730	LEN=0033	INSTALLED UNKN
024 "DIA	CIRC METAL	
0030/0414	LEN=0042	INSTALLED UNKN
0030/0034	BMS EN 03/3004/0030/0000	
018 "DIA	CIRC CONCR	
0030/0026	LEN=0032	INSTALLED UNKN
005340 FT	1 0 00739 0 00 0053+66	
	CORNPLANTER RUN	
0030/0000	BMSBG 03/3004/0030/0000	
LENGTH(AH 1985 BK 2855)		
0020/2443	018 "DIA	CIRC CONCR
	LEN=0034	INSTALLED 2000
018 "DIA	CIRC CONCR	
0020/1994	LEN=0049	INSTALLED UNKN
	015 "DIA	CIRC METAL
0020/1372	LEN=0037	INSTALLED UNKN
	018 "DIA	CIRC CONCR
0020/1240	LEN=0041	INSTALLED UNKN
	018 "DIA	CIRC CONCR
0020/0412	LEN=0037	INSTALLED UNKN
	018 "DIA	CIRC CONCR
0020/0017	LEN=0120	INSTALLED 1999
002485 FT	1 0 00739 0 00 0025+11	
0020/0000	LENGTH(AH 2855 BK 2485)	
	024 "DIA	CIR PLASTIC
0010/2285	LEN=0040	INSTALLED UNKN
	018 "DIA	CIRC CONCR
0010/1557	LEN=0048	INSTALLED 1999
	018 "DIA	CIRC CONCR
0010/1180	LEN=0036	INSTALLED UNKN
	000000 FT	1 0 00739 0 00 0000+00
	NC SA	SERVER RD
INTER-BK	SERVER RD	
	(SR2018	SEG 0080/1580)
	MFC BEGIN = D	
	BK-BUTLER	(10)
0010/0000	LENGTH(AH 2485 BK 0000)	

003242 FT

003242 FT  
 INTER-AHD



000000 FT

ARTHUR ST  
 (TWP )  
 BUTLER RD  
 (SR1038 SEG 0020/1019)

0010/3242	018 " DIA	CIRC	CONCR	
0010/2760	LEN=0030	INSTALLED	UNKN	
0010/2556	018 " DIA	CIRC	CONCR	
0010/2194	LEN=0048	INSTALLED	UNKN	
0010/1926	018 " DIA	CIRC	CONCR	
0010/1728	LEN=0053	INSTALLED	UNKN	
0010/1475	018 " DIA	CIRC	CONCR	
0010/1112	LEN=0046	INSTALLED	UNKN	
0010/0921	030 " DIA	CIRC	CONCR	
0010/0432	LEN=0060	INSTALLED	UNKN	
0010/0195	024 " DIA	CIRC	CONCR	
0010/0065	LEN=0045	INSTALLED	UNKN	
000000 FT	018 " DIA	CIRC	CONCR	
	LEN=0054	INSTALLED	UNKN	
	018 " DIA	CIRC	CONCR	
	LEN=0032	INSTALLED	UNKN	
	015 " DIA	CIRC	CONCR	
	LEN=0090	INSTALLED	UNKN	
	018 " DIA	CIR	PLASTIC	
	LEN=0001	INSTALLED	UNKN	
	PITTSBURG	&	SHAWMUT RAI	
	OVERPASS	IS	RR X-ING	
	2 0 03134	1 00	0032+89	
	NC LI	ND	RD	
	BUNKER HILL RD			
	(SR3001	SEG	0080/0673)	
	MFC BEGIN	=	E	
	LENGTH(AH	3242	BK 0000)	

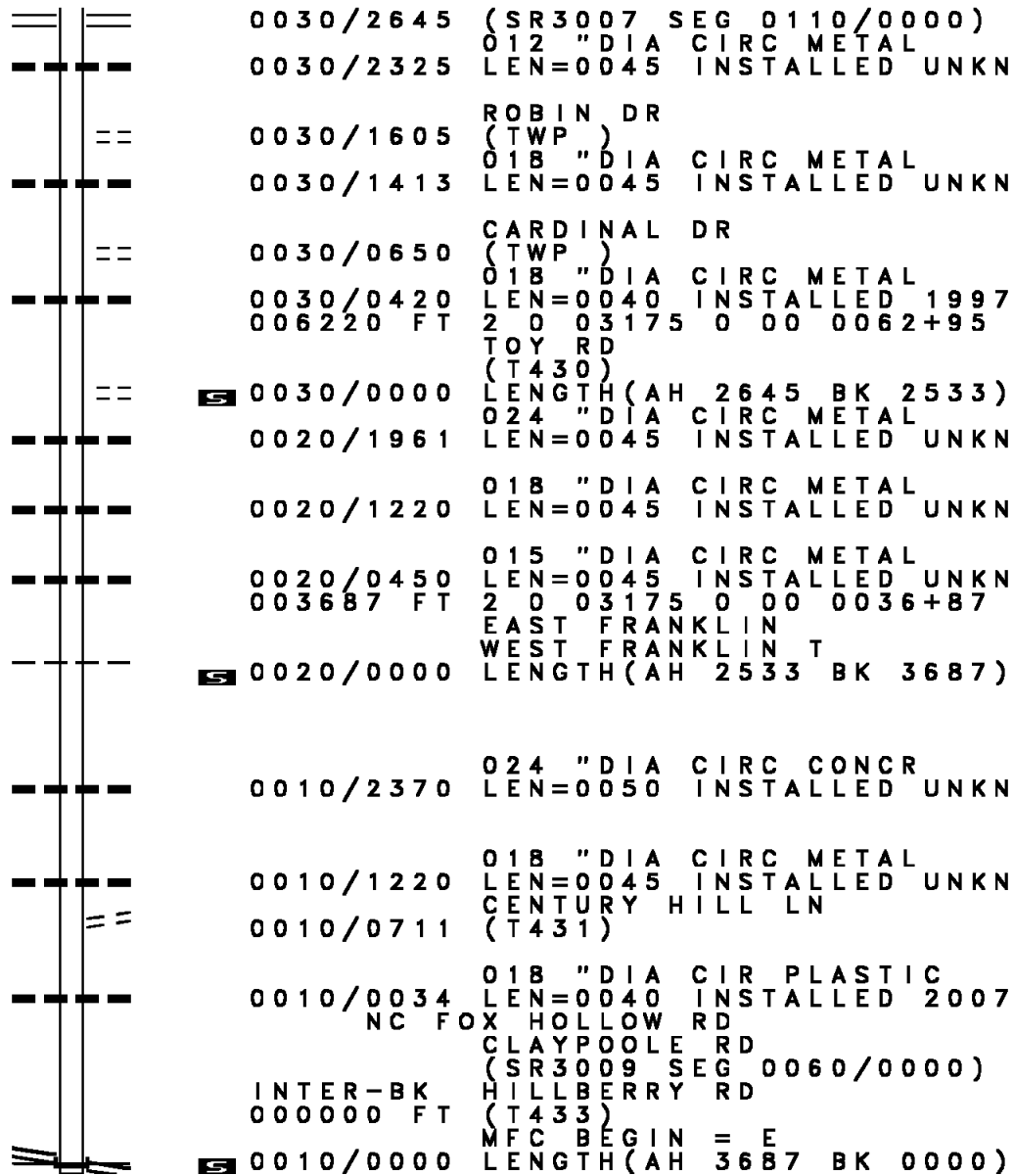


EXTRACT DATE: 12/18/2023 ROADWAY MANAGEMENT SYSTEM PAGE NUMBER: 496  
PRINT DATE: 12/21/2023 SLD COUNTY/SR - ANNUAL PRINT COUNTY: ARMSTRONG  
DIR: B TOTAL LEN: 1.679 MI. DIST: 10-1 SR: 3002  
LEFT MUN: EAST FRANKLIN T RIGHT MUN: EAST FRANKLIN T

008865 FT

008865 FT GLADE RUN RD

DIR: B TOTAL LEN: 1.679 MI. DIST: 10-1 SR: 3002  
 LEFT MUN: EAST FRANKLIN T RIGHT MUN: EAST FRANKLIN T



006220 FT

003687 FT

2 0 03175 0 00 0000+00 000000 FT  
 CLAYPOOLE RD  
 (SR3009 SEG 0060/0000) 0010/0000

0030/2645 (SR3007 SEG 0110/0000)  
 012 "DIA CIRC METAL  
 0030/2325 LEN=0045 INSTALLED UNKN  
 ROBIN DR  
 (TWP )  
 0030/1605 018 "DIA CIRC METAL  
 0030/1413 LEN=0045 INSTALLED UNKN  
 CARDINAL DR  
 (TWP )  
 0030/0650 018 "DIA CIRC METAL  
 0030/0420 LEN=0040 INSTALLED 1997  
 006220 FT 2 0 03175 0 00 0062+95  
 TOY RD  
 (T430)  
 0030/0000 LENGTH(AH 2645 BK 2533)  
 024 "DIA CIRC METAL  
 0020/1961 LEN=0045 INSTALLED UNKN  
 018 "DIA CIRC METAL  
 0020/1220 LEN=0045 INSTALLED UNKN  
 015 "DIA CIRC METAL  
 0020/0450 LEN=0045 INSTALLED UNKN  
 003687 FT 2 0 03175 0 00 0036+87  
 EAST FRANKLIN  
 WEST FRANKLIN T  
 0020/0000 LENGTH(AH 2533 BK 3687)  
 024 "DIA CIRC CONCR  
 0010/2370 LEN=0050 INSTALLED UNKN  
 018 "DIA CIRC METAL  
 0010/1220 LEN=0045 INSTALLED UNKN  
 CENTURY HILL LN  
 (T431)  
 0010/0034 018 "DIA CIR PLASTIC  
 LEN=0040 INSTALLED 2007  
 NC FO X HOLLOW RD  
 CLAYPOOLE RD  
 (SR3009 SEG 0060/0000)  
 INTER-BK HILLBERRY RD  
 000000 FT (T433)  
 MFC BEGIN = E  
 0010/0000 LENGTH(AH 3687 BK 0000)

DIR: B TOTAL LEN: 4.064 MI. DIST: 10-1 SR: 3001  
 LEFT MUN: NORTH BUFFALO T RIGHT MUN: NORTH BUFFALO T

	021458 FT		021458 FT HICKORY ST
			0080/2983 (BORO)
SHADY LN			036 " DIA CIR PLASTIC
(BORO)	0080/2976		LEN=0040 INSTALLED UNKN
			0080/2720 (AAR 869353R)#TRKS 01
			0080/2118 018 " DIA CIRC METAL
			LEN=0030 INSTALLED 2015
			0080/1944 012 " DIA CIRC METAL
			LEN=0035 INSTALLED UNKN
			0080/0687 BMS EN 03/3001/0080/0658
SR 3003 SH			0 0 00000 0 00 0000+00
(SR3003 SEG 0010/0000)	0080/0673		TR ALLEGHENY
			0080/0658 BMSBG 03/3001/0080/0658
			018 " DIA CIRC CONCR
			LEN=0038 INSTALLED UNKN
			018 " DIA CIRC CONCR
			LEN=0038 INSTALLED UNKN
	018475 FT		018475 FT 2 0 03134 0 01 0197+56
			SR0422 EB
			OP ID 03/0422/0210/0000
			5 0080/0000 LENGTH(AH 2983 BK 1792)
			018 " DIA CIRC METAL
			LEN=0040 INSTALLED 1996
			018 " DIA CIRC CONCR
			LEN=0033 INSTALLED 1996

EXTRACT DATE: 12/18/2023  
PRINT DATE: 12/21/2023

ROADWAY MANAGEMENT SYSTEM  
SLD COUNTY/SR - ANNUAL PRINT

PAGE NUMBER: 493  
COUNTY: ARMSTRONG

DIR: B TOTAL LEN: 4.064 MI.  
LEFT MUN: NORTH BUFFALO T

DIST: 10-1 SR: 3001  
RIGHT MUN: NORTH BUFFALO T

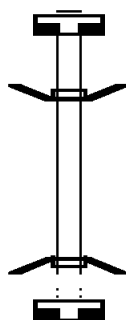
Stationing	Material	Length	Notes
016683 FT	0070/1248	018" DIA CIRC CONCR	LEN=0070 INSTALLED 1996
	0070/0350	018" DIA CIRC CONCR	LEN=0035 INSTALLED UNKN
	016683 FT	2 0 03134 0 01 0179+90	(AAR 869355E) #TRKS 01
	0070/0000	LENGTH(AH 1792 BK 2703)	
	0060/2570	048" DIA CIRC METAL	LEN=0041 INSTALLED UNKN
	0060/2066	018" DIA CIRC METAL	LEN=0033 INSTALLED UNKN
	0060/1657	018" DIA CIRC METAL	LEN=0030 INSTALLED UNKN
	0060/0694	018" DIA CIRC METAL	LEN=0030 INSTALLED UNKN
	0060/0420	048" DIA CIR PLASTIC	LEN=0052 INSTALLED 2015
013980 FT	0060/0400	048" DIA CIRC METAL	LEN=0050 INSTALLED UNKN
	013980 FT	2 0 03134 0 01 0151+87	
	0060/0000	LENGTH(AH 2703 BK 1355)	
	0050/1290	015" DIA CIRC CONCR	LEN=0044 INSTALLED UNKN
	0050/1100	018" DIA CIRC CONCR	LEN=0075 INSTALLED UNKN
	0050/0788	018" DIA CIRC CONCR	LEN=0054 INSTALLED UNKN
	0050/0215	018" DIA CIRC CONCR	LEN=0053 INSTALLED UNKN
2 0 03134 0 00 0126+00 012625 FT	012625 FT	GELLNER LN	(PRDR)
BUNKER HILL RD		LE LONG HILL RD	
(T840)	0050/0000	LENGTH(AH 1355 BK 2603)	
	0040/2246	024" DIA CIRC CONCR	LEN=0040 INSTALLED UNKN
	0040/0697	018" DIA CIRC CONCR	LEN=0032 INSTALLED 2007
010022 FT	010022 FT	2 0 03134 0 00 0100+18	
	0040/0000	LENGTH(AH 2603 BK 3001)	
	0030/2158	015" DIA CIR PLASTIC	LEN=0035 INSTALLED UNKN

DIR: B TOTAL LEN: 4.064 MI. DIST: 10-1 SR: 3001  
 LEFT MUN: NORTH BUFFALO T RIGHT MUN: NORTH BUFFALO T

Stationing	Description	Material	Length	Notes
0030/1610	015" DIA CIRC METAL	LEN=0037	INSTALLED 1998	
0030/0575	018" DIA CIRC METAL	LEN=0036	INSTALLED UNKN	
0030/0007	024" DIA CIRC METAL	LEN=0049	INSTALLED UNKN	
007021 FT	2 0 03134 0 00 0070+68			
0030/0000	LENGTH(AH 3001 BK 3491)			
0020/2285	024" DIA CIR PLASTIC	LEN=0035	INSTALLED UNKN	
0020/1635	018" DIA CIRC CONCR	LEN=0052	INSTALLED UNKN	
0020/1066	018" DIA CIRC CONCR	LEN=0044	INSTALLED UNKN	
003530 FT	2 0 03134 0 00 0035+37			
0020/0000	LENGTH(AH 3491 BK 3530)			
0010/3296	018" DIA CIRC CONCR	LEN=0041	INSTALLED UNKN	
0010/2408	024" DIA CIRC METAL	LEN=0041	INSTALLED UNKN	
0010/1800	018" DIA CIRC CONCR	LEN=0041	INSTALLED UNKN	
0010/1350	018" DIA CIR PLASTIC	LEN=0040	INSTALLED 2015	
0010/0921	018" DIA CIRC CONCR	LEN=0044	INSTALLED UNKN	
LC FOR QUARRY RD (CONN)	0010/0482			
QUARRY RD (T847)	0010/0310			
000000 FT	0010/0012	018" DIA CIRC CONCR	LEN=0050	INSTALLED 2002
	000000 FT	2 0 03134 0 00 0000+00		
	NC BU	UNKER HILL RD		
		SR 0128 SH		
		(SR 0128 SEG 0240/2303)		
		MFC BEGIN = E		
	0010/0000	LENGTH(AH 3530 BK 0000)		

EXTRACT DATE: 12/18/2023 ROADWAY MANAGEMENT SYSTEM PAGE NUMBER: 491  
 PRINT DATE: 12/21/2023 SLD COUNTY/SR - ANNUAL PRINT COUNTY: ARMSTRONG  
 DIR: B TOTAL LEN: .016 MI. DIST: 10-1 SR: 2069  
 LEFT MUN: PLUMCREEK T RIGHT MUN: PLUMCREEK T

000086 FT



000000 FT

000000 FT

000086 FT  
 7022/0000 LENGTH(AH 0100 BK 0086)  
 BMSSEN 03/2069/0010/0000  
 INTER-AHD PLUM CREEK RD  
 0010/0086 (TB40)  
 000000 FT 2 0 03 184 0 00 0048+67  
 NC PLUM CREEK RD  
 INTER-BK PLUM CREEK RD  
 (TB40)  
 PLUM CREEK  
 BMSBG 03/2069/0010/0000  
 0010/0000 LENGTH(AH 0086 BK 0100)  
 000000 FT  
 7008/0000 LENGTH(AH 0100 BK 0000)

EXTRACT DATE: 12/18/2023 ROADWAY MANAGEMENT SYSTEM PAGE NUMBER: 490  
PRINT DATE: 12/21/2023 SLD COUNTY/SR - ANNUAL PRINT COUNTY: ARMSTRONG  
DIR: B TOTAL LEN: .000 MI. DIST: 10-1 SR: 2067  
LEFT MUN: BETHEL T RIGHT MUN: BETHEL T

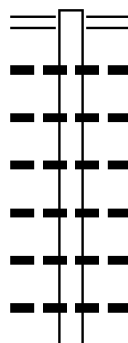
000000 FT  
000000 FT



000000 FT  
7020/0000 LENGTH(AH 3273 BK 2566)  
000000 FT  
7010/0000 LENGTH(AH 2566 BK 0000)

EXTRACT DATE: 12/18/2023      ROADWAY MANAGEMENT SYSTEM      PAGE NUMBER: 489  
 PRINT DATE: 12/21/2023      SLD COUNTY/SR - ANNUAL PRINT      COUNTY: ARMSTRONG  
 DIR: B      TOTAL LEN: 7.809 MI.      DIST: 10-1      SR: 2066  
 LEFT MUN: BETHEL T      RIGHT MUN: BETHEL T

041232 FT



041232 FT	SR 0066	SH
0150/2275	(SR0066	SEG 0300/0000)
	045"H 72"	W CON BOX CUL
0150/2260	LEN=0075	INSTALLED 2002
	015" DIA	CIRC METAL
0150/2050	LEN=0050	INSTALLED UNKN
	018" DIA	CIRC CONCR
0150/1695	LEN=0050	INSTALLED UNKN
	024" DIA	CIRC CONCR
0150/1300	LEN=0050	INSTALLED UNKN
	018" DIA	CIRC METAL
0150/1030	LEN=0050	INSTALLED UNKN
	036" DIA	CIRC CONCR
0150/0685	LEN=0050	INSTALLED UNKN
	048" DIA	CIRC METAL



DIR: B TOTAL LEN: 7.809 MI. DIST: 10-1 SR: 2066  
 LEFT MUN: BETHEL T RIGHT MUN: BETHEL T

Stationing	Description	Length	Material	Status
038957 FT	0150/0454	LEN=0048	048 "DIA CIRC CONCR	INSTALLED UNKN
	0150/0069	LEN=0053	053 "DIA CIRC CONCR	INSTALLED UNKN
	038957 FT	1 0 00705 0 00 0391+45		
	0150/0000	LEN=0000	LENGTH(AH 2275 BK 1618)	018 "DIA CAST IRON
	0140/1344	LEN=0045	045 "DIA CIRC CONCR	INSTALLED UNKN
	0140/0868	LEN=0115	115 "DIA CIRC CONCR	INSTALLED UNKN
	0140/0558	LEN=0055	055 "DIA CIRC CONCR	INSTALLED UNKN
	0140/0240	LEN=0060	060 "DIA CIRC CONCR	INSTALLED UNKN
	0140/0059	LEN=0060	060 "DIA CIRC CONCR	INSTALLED UNKN
037339 FT	037339 FT			
BETHEL CHURCH RD (T449)				
DARBAKER RD (T490)				
0140/0000	0140/0000	LEN=0000	LENGTH(AH 1618 BK 3425)	018 "DIA CIRC METAL
	0130/3309	LEN=0038	038 "DIA CIRC CONCR	INSTALLED UNKN
	0130/2537	LEN=0046	046 "DIA CIRC CONCR	INSTALLED UNKN
	0130/1381	LEN=0038	038 "DIA CIRC CONCR	INSTALLED 2002
	0130/0953	LEN=0040	040 "DIA CIRC CONCR	INSTALLED UNKN
	0130/0941	LEN=0040	040 "DIA CIRC CONCR	INSTALLED UNKN
	0130/0670	LEN=0045	045 "DIA CIRC CONCR	INSTALLED UNKN
033914 FT	0130/0317	LEN=0042	042 "DIA CIRC CONCR	INSTALLED UNKN
	033914 FT	1 0 00705 0 00 0340+82		
	0130/0000	LEN=0000	LENGTH(AH 3425 BK 3241)	018 "DIA CIR PLASTIC
	0120/2626	LEN=0045	045 "DIA CIRC CONCR	INSTALLED UNKN
	0120/2401	LEN=0042	042 "DIA CIRC CONCR	INSTALLED UNKN
	0120/2200	LEN=0038	038 "DIA CIRC CONCR	INSTALLED UNKN
			036 "DIA CIRC CONCR	

DIR: B TOTAL LEN: 7.809 MI. DIST: 10-1 SR: 2066  
 LEFT MUN: BETHEL T RIGHT MUN: BETHEL T

1 0 00705 0 00 0308+80 030673 FT  
 GRANTZ HOLLOW RD  
 (T474) 0120/0000

0120/0947 LEN=0060 INSTALLED UNKN  
 018 "DIA CIRC METAL  
 0120/0692 LEN=0038 INSTALLED UNKN  
 030673 FT COCHRANS MILL RD  
 (SR2028 SEG 0020/0000)  
 0120/0000 LENGTH(AH 3241 BK 2393)

1 0 00705 0 00 0284+77 028280 FT  
 SPRUCE HOLLOW RD  
 (SR2032 SEG 0050/2824) 0110/0000

0110/0715 018 "DIA CIRC CONCR  
 LEN=0032 INSTALLED UNKN  
 0110/0359 018 "DIA CIRC CONCR  
 LEN=0050 INSTALLED UNKN  
 0110/0043 018 "DIA CIRC CONCR  
 LEN=0050 INSTALLED 2002  
 WEIGAND RD  
 (T423) 0110/0019  
 028280 FT

0110/0000 LENGTH(AH 2393 BK 2770)

0100/2007 018 "DIA CIRC CONCR  
 LEN=0034 INSTALLED UNKN  
 0100/1708 018 "DIA CIRC CONCR  
 LEN=0034 INSTALLED UNKN

0100/0919 024 "DIA CIRC METAL  
 LEN=0048 INSTALLED UNKN  
 BETHEL  
 PARKS T

0100/0564 018 "DIA CIRC CONCR  
 LEN=0038 INSTALLED 2002  
 0100/0459 018 "DIA CAST IRON

025510 FT

0100/0261 018 "DIA CIRC CONCR  
 LEN=0040 INSTALLED 2002  
 025510 FT 1 0 00705 0 00 0256+97  
 0100/0000 LENGTH(AH 2770 BK 2690)

0090/2682 048 "DIA CIRC CONCR  
 LEN=0070 INSTALLED UNKN  
 BIRCH RD  
 (T423) 0090/2434

0090/2404 018 "DIA CIRC METAL  
 LEN=0044 INSTALLED UNKN

0090/2065 018 "DIA CIRC METAL  
 LEN=0040 INSTALLED UNKN

0090/1844 018 "DIA CIRC CONCR  
 LEN=0040 INSTALLED UNKN

0090/1414 018 "DIA CIRC CONCR  
 LEN=0036 INSTALLED UNKN

DIR: B TOTAL LEN: 7.809 MI. DIST: 10-1 SR: 2066  
 LEFT MUN: PARKS T RIGHT MUN: PARKS T

022820 FT

HUNGRY HOLLOW RD  
 (SR2059 SEG 0070/3717) 0080/0528

019809 FT

0090/1049	018 " DIA	CIRC CONCR
	LEN=0036	INSTALLED UNKN
0090/0880	SLATE POINT RD	
	(T910)	
0090/0629	018 " DIA	CIRC CONCR
	LEN=0050	INSTALLED UNKN
0090/0252	018 " DIA	CIRC CONCR
	LEN=0040	INSTALLED UNKN
022820 FT	1 0 00705	0 00 0230+05
0090/0000	LENGTH(AH	2690 BK 3011)
0080/2977	018 " DIA	CIRC CONCR
	LEN=0034	INSTALLED UNKN
0080/2481	018 " DIA	CIRC CONCR
	LEN=0038	INSTALLED UNKN
0080/2022	018 " DIA	CIRC CONCR
	LEN=0034	INSTALLED UNKN
0080/1568	015 " DIA	CIRC CONCR
	LEN=0060	INSTALLED UNKN
0080/1210	018 " DIA	CIRC CONCR
	LEN=0040	INSTALLED UNKN
0080/0892	060 " DIA	CIRC CONCR
	LEN=0033	INSTALLED UNKN
0080/0877	TR CARNAHAN RUN	
	STRUCTURE LENGTH	8 FT
	BMSID 03/2066/0080/0877	
0080/0218	018 " DIA	CIRC CONCR
	LEN=0033	INSTALLED UNKN
019809 FT	1 0 00705	0 00 0199+87
0080/0000	VILLAGE: DIME	
	060 " DIA	CIRC METAL
	LEN=0052	INSTALLED UNKN
0070/3500	LENGTH(AH	3011 BK 3737)
	015 " DIA	CIR PLASTIC
	LEN=0042	INSTALLED UNKN
0070/3233	015 " DIA	CIRC CONCR
	LEN=0036	INSTALLED UNKN
0070/3080	015 " DIA	CIRC CONCR
	LEN=0032	INSTALLED UNKN
0070/2249	015 " DIA	CIRC CONCR
	LEN=0036	INSTALLED UNKN
0070/1874	018 " DIA	CIRC CONCR
	LEN=0045	INSTALLED UNKN
0070/1598	018 " DIA	CIRC CONCR
	LEN=0045	INSTALLED UNKN
0070/1294	015 " DIA	CIRC CONCR
	LEN=0036	INSTALLED UNKN
	018 " DIA	CIRC CONCR

DIR: B TOTAL LEN: 7.809 MI. DIST: 10-1 SR: 2066  
 LEFT MUN: PARKS T RIGHT MUN: PARKS T

LAUREL RD  
 (T307)

0070/0089  
 016072 FT

1 0 00705 0 00 0134+31 013264 FT  
 AIRPORT RD  
 (SR2057 SEG 0010/0000) 0060/0000

0070/0720	LEN=0042	INSTALLED	UNKN
	018 "DIA	CIRC	CONCR
0070/0509	LEN=0042	INSTALLED	UNKN
	015 "DIA	CIRC	CONCR
0070/0325	LEN=0032	INSTALLED	UNKN
	036 "DIA	CIRC	CONCR
0070/0189	LEN=0031	INSTALLED	UNKN
016072 FT	1 0 00705 0 00 0162+35	UPPER MATEER RD	
	(SR2036 SEG 0010/0000)		
0070/0000	LENGTH(AH 3737 BK 2808)		
	015 "DIA	CIRC	CONCR
0060/2800	LEN=0036	INSTALLED	UNKN
0060/2270	BMSSEN 03/2066/0060/2208		
	1 0 00705 0 00 0134+31	CARNAHAN RUN	
0060/2208	BMSBG 03/2066/0060/2208		
	024 "DIA	CIRC	CONCR
0060/1964	LEN=0053	INSTALLED	2012
	018 "DIA	CIRC	CONCR
0060/1660	LEN=0035	INSTALLED	UNKN
	015 "DIA	CIRC	CONCR
0060/1450	LEN=0033	INSTALLED	UNKN
	030 "DIA	CIRC	CONCR
0060/1142	LEN=0042	INSTALLED	UNKN
	015 "DIA	CIRC	CONCR
0060/0353	LEN=0036	INSTALLED	UNKN
	015 "DIA	CIRC	CONCR
0060/0215	LEN=0038	INSTALLED	UNKN
	013264 FT		
0060/0000	LENGTH(AH 2808 BK 3648)		
	024 "DIA	CAST	IRON
0050/3301	LEN=0046	INSTALLED	UNKN
	015 "DIA	CAST	IRON
0050/3183	LEN=0052	INSTALLED	UNKN
	018 "DIA	CIRC	METAL
0050/2948	LEN=0040	INSTALLED	UNKN
	015 "DIA	CIRC	METAL
0050/2566	LEN=0045	INSTALLED	UNKN
	015 "DIA	CIRC	CONCR
0050/2284	LEN=0042	INSTALLED	UNKN
	024 "DIA	CIRC	CONCR
0050/2081	LEN=0040	INSTALLED	UNKN
	015 "DIA	CIRC	CONCR
0050/1628	LEN=0038	INSTALLED	UNKN
	015 "DIA	CIRC	CONCR

DIR: B TOTAL LEN: 7.809 MI. DIST: 10-1 SR: 2066  
 LEFT MUN: PARKS T RIGHT MUN: PARKS T

Segment ID	Length (FT)	Material	Status	Notes
0050/1352		015" DIA CIRC CONCR	INSTALLED	UNKN
0050/1167		018" DIA CIRC CONCR	INSTALLED	UNKN
0050/0368	009616 FT	018" DIA CIRC CONCR	INSTALLED	2002
0050/0000	009616 FT	1 0 00705 0 00 0097+73	LENGTH(AH 3648 BK 3021)	
0040/2983		018" DIA CIRC CONCR	INSTALLED	UNKN
0040/2170		024" DIA CIRC METAL	INSTALLED	UNKN
0040/1652		015" DIA CIRC CONCR	INSTALLED	2002
0040/1024		LOWER MATEER RD (SR2044 SEG 0010/0000)		
0040/0894		018" DIA CIRC CONCR	INSTALLED	UNKN
0040/0580		018" DIA CIRC CONCR	INSTALLED	2008
0040/0380		018" DIA CIRC CONCR	INSTALLED	UNKN
0040/0095	006595 FT	018" DIA CIRC CONCR	INSTALLED	UNKN
0040/0000	006595 FT	1 0 00705 0 00 0067+65	GRAVEL BAR RD (SR2055 SEG 0030/2604)	
0030/2353		018" DIA CIRC CONCR	INSTALLED	UNKN
0030/2330		018" DIA CIRC CONCR	INSTALLED	UNKN
0030/2025		STRUCTURE LENGTH 23 FT	BMSID 03/2066/0030/2025	
0030/1643		018" DIA CIRC CONCR	INSTALLED	UNKN
0030/1300		018" DIA CIRC CONCR	INSTALLED	UNKN
0030/1050		018" DIA CIRC CONCR	INSTALLED	UNKN
0030/0573		018" DIA CIRC CONCR	INSTALLED	UNKN
0030/0417	004146 FT	015" DIA CIRC CONCR	INSTALLED	UNKN
004146 FT		1 0 00705 0 00 0042+37	GARVERS FERRY RD (T844)	

EXTRACT DATE: 12/18/2023  
PRINT DATE: 12/21/2023

ROADWAY MANAGEMENT SYSTEM  
SLD COUNTY/SR - ANNUAL PRINT

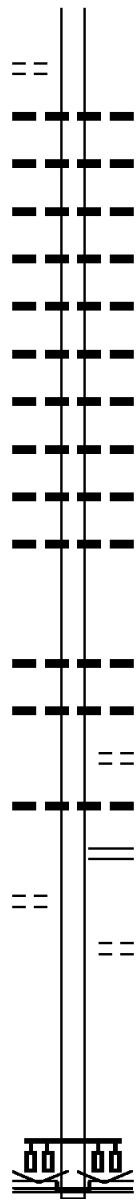
PAGE NUMBER: 483  
COUNTY: ARMSTRONG

DIR: B TOTAL LEN: 7.809 MI.  
LEFT MUN: PARKS T

DIST: 10-1 SR: 2066  
RIGHT MUN: PARKS T

GARVERS FERRY RD  
(T844)

0020/3002



5 0030/0000 LENGTH(AH 2449 BK 3022)

0020/2584 018 "DIA CIRC CONCR  
LEN=0044 INSTALLED UNKN  
0020/2320 018 "DIA CIRC CONCR  
LEN=0040 INSTALLED UNKN  
0020/2207 015 "DIA CIRC CONCR  
LEN=0038 INSTALLED UNKN  
0020/2046 015 "DIA CIRC CONCR  
LEN=0038 INSTALLED UNKN  
0020/1479 018 "DIA CIRC METAL  
LEN=0020 INSTALLED 2005  
0020/1257 015 "DIA CIRC CONCR  
LEN=0036 INSTALLED UNKN  
0020/1030 018 "DIA CIRC CONCR  
LEN=0032 INSTALLED UNKN  
0020/0668 015 "DIA CIRC CONCR  
LEN=0036 INSTALLED UNKN  
0020/0238 015 "DIA CIRC CONCR  
LEN=0050 INSTALLED UNKN  
0020/0013 036 "DIA CIRC CONCR  
LEN=0038 INSTALLED UNKN  
001124 FT 1 0 00705 0 00 0011+05  
NC D I M E R D

001124 FT

5 0020/0000 LENGTH(AH 3022 BK 1124)  
0010/0984 018 "DIA CIRC CONCR  
LEN=0036 INSTALLED UNKN  
0010/0694 018 "DIA CIRC CONCR  
LEN=0046 INSTALLED UNKN  
GRANT ST  
(T310)  
0010/0419 018 "DIA CIRC CONCR  
LEN=0028 INSTALLED UNKN  
WASHINGTON AV  
0010/0257 (SR2064 SEG 0010/0000)

BORO AL  
(BORO)

0010/0145

000000 FT

0010/0135 BORO AL  
000000 FT (BORO)  
1 0 00705 0 00 0000+00  
VILLAGE: NORTH VANDERGR  
NC F I R S T S T  
SR 0056 SH  
(SR0056 SEG 0020/0000)

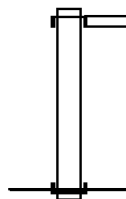
SR 0066 SH  
(SR0066 SEG 0020/0000) 0010/0000

INTER-BK SR 0056 SH  
(SR0056 SEG 0020/0000)  
MFC BEGIN = C  
5 0010/0000 LENGTH(AH 1124 BK 0000)

EXTRACT DATE: 12/18/2023      ROADWAY MANAGEMENT SYSTEM      PAGE NUMBER: 482  
 PRINT DATE: 12/21/2023      SLD COUNTY/SR - ANNUAL PRINT      COUNTY: ARMSTRONG  
 DIR: B      TOTAL LEN: .040 MI.      DIST: 10-1      SR: 2065  
 LEFT MUN: LEECHBURG B      RIGHT MUN: LEECHBURG B

000212 FT

000000 FT

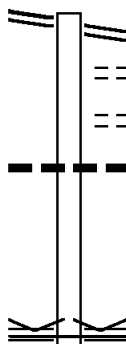


000212 FT  
 INTER-AHD SR 0066 SH  
 (SR0066 SEG 0130/0000)  
 SR 0066 SH  
 0010/0212 (SR0066 SEG 0130/0000)  
 000000 FT 1 0 00069 0 01 0434+03  
 NC TH IRD ST  
 INTER-BK VANDERGRIFT LEECHBURG R  
 (SR4093 SEG 0020/1709)  
 MFC BEGIN = C  
 BK-WESTMORELAND (64)  
 0010/0000 LENGTH(AH 0212 BK 0000)

EXTRACT DATE: 12/18/2023 ROADWAY MANAGEMENT SYSTEM PAGE NUMBER: 481  
 PRINT DATE: 12/21/2023 SLD COUNTY/SR - ANNUAL PRINT COUNTY: ARMSTRONG  
 DIR: B TOTAL LEN: .208 MI. DIST: 10-1 SR: 2064  
 LEFT MUN: PARKS T RIGHT MUN: PARKS T

LINCOLN ST 001098 FT  
 (SR0056 SEG 0030/0224) 0010/1098

000000 FT



001098 FT LINCOLN ST  
 0010/1098 (SR0056 SEG 0030/0224)  
 THIRD ST  
 0010/0531 (T734)  
 EAST SECOND ST  
 0010/0249 (T735)  
 018" DIA CIRC CONCR  
 0010/0223 LEN=0038 INSTALLED UNKN  
 000000 FT 2 0 03172 0 00 0000+00  
 VILLAGE: NORTH VANDERGR  
 NC WA SHINGTON ST  
 FIRST ST  
 (SR2066 SEG 0010/0257)  
 MFC BEGIN = E  
 0010/0000 LENGTH(AH 1098 BK 0000)



EXTRACT DATE: 12/18/2023 ROADWAY MANAGEMENT SYSTEM PAGE NUMBER: 480  
PRINT DATE: 12/21/2023 SLD COUNTY/SR - ANNUAL PRINT COUNTY: ARMSTRONG  
DIR: B TOTAL LEN: 4.972 MI. DIST: 10-1 SR: 2063  
LEFT MUN: GILPIN T RIGHT MUN: GILPIN T

026254 FT

026254 FT SR 0066 SH

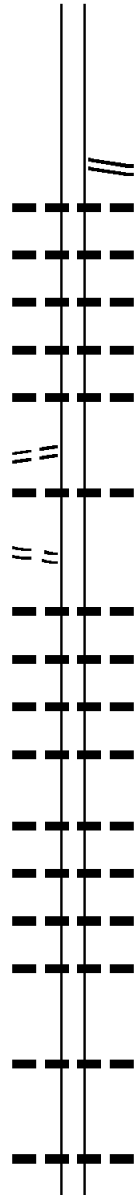
DIR: B TOTAL LEN: 4.972 MI. DIST: 10-1 SR: 2063  
 LEFT MUN: GILPIN T RIGHT MUN: GILPIN T

Stationing	Notes	Object ID	Description
		0120/1360	(SR0066 SEG 0230/1645)
024894 FT		0120/0047	018 " DIA CIRC METAL
		024894 FT	LEN=0030 INSTALLED UNKN
			2 0 03036 0 01 0230+55
			MYERS RD
			(T450)
		0120/0000	LENGTH(AH 1360 BK 2067)
		0110/1213	036 " DIA CIRC METAL
			LEN=0032 INSTALLED UNKN
		0110/0683	018 " DIA CIR PLASTIC
			LEN=0023 INSTALLED UNKN
022827 FT		022827 FT	
2 0 03036 0 01 0209+91		0110/0000	LENGTH(AH 2067 BK 3404)
SHEARER RD			036 " DIA CIRC METAL
(T408)		0100/3340	LEN=0036 INSTALLED UNKN
		0100/1456	NEWTON LN
			(TWP )
		0100/1379	SHIPMAN RD
			(T731)
019423 FT		0100/0309	018 " DIA CIRC METAL
		019423 FT	LEN=0032 INSTALLED UNKN
			2 0 03036 0 01 0174+00
			WONDERS RD
			(T449)
		0100/0000	LENGTH(AH 3404 BK 2554)
		0090/2346	018 " DIA CIRC METAL
			LEN=0035 INSTALLED UNKN
		0090/2146	018 " DIA CIR PLASTIC
			LEN=0040 INSTALLED 2021
		0090/1728	018 " DIA CIRC METAL
			LEN=0040 INSTALLED 2021
		0090/1320	018 " DIA CIRC METAL
			LEN=0030 INSTALLED UNKN
		0090/0725	018 " DIA CIR PLASTIC
			LEN=0030 INSTALLED UNKN
		0090/0516	018 " DIA CIRC METAL
			LEN=0035 INSTALLED UNKN

DIR: B TOTAL LEN: 4.972 MI. DIST: 10-1 SR: 2063  
 LEFT MUN: GILPIN T RIGHT MUN: GILPIN T

016869 FT

016869 FT 2 0 03036 0 01 0150+58  
 0090/0000 LENGTH(AH 2554 BK 2807)



0080/1575 LOVERS LEAP RD  
 (SR2061 SEG 0080/1365)  
 018 "DIA CIRC METAL  
 0080/1167 LEN=0024 INSTALLED UNKN  
 015 "DIA CIRC METAL  
 0080/0975 LEN=0032 INSTALLED UNKN  
 012 "DIA CIRC CONCR  
 0080/0749 LEN=0028 INSTALLED UNKN  
 018 "DIA CIRC METAL  
 0080/0599 LEN=0038 INSTALLED UNKN  
 018 "DIA CIRC METAL  
 0080/0138 LEN=0030 INSTALLED UNKN

LC TO/FROM T425 RT  
 (CONN)

0080/0099

2 0 03036 0 01 0122+80 014062 FT  
 RAY RD  
 (T425)

0080/0000

0080/0058 018 "DIA CIR PLASTIC  
 014062 FT LEN=0030 INSTALLED UNKN  
 0080/0000 LENGTH(AH 2807 BK 3171)  
 018 "DIA CIRC METAL  
 0070/2675 LEN=0032 INSTALLED UNKN  
 015 "DIA CIRC METAL  
 0070/2334 LEN=0025 INSTALLED UNKN  
 018 "DIA CIRC METAL  
 0070/2055 LEN=0025 INSTALLED UNKN  
 015 "DIA CIRC METAL  
 0070/1853 LEN=0031 INSTALLED UNKN  
 0070/1099 018 "DIA CIR PLASTIC  
 LEN=0040 INSTALLED 2021  
 018 "DIA CIRC METAL  
 0070/0815 LEN=0028 INSTALLED UNKN  
 018 "DIA CIRC METAL  
 0070/0568 LEN=0030 INSTALLED UNKN  
 018 "DIA CIR PLASTIC  
 0070/0243 LEN=0024 INSTALLED UNKN  
 010891 FT 2 0 03036 0 01 0090+90  
 036 "DIA CIRC METAL  
 0070/0000 LEN=0035 INSTALLED UNKN  
 LENGTH(AH 3171 BK 2575)  
 0060/1655 024 "DIA CIR PLASTIC  
 LEN=0026 INSTALLED UNKN  
 024 "DIA CIRC METAL

010891 FT

DIR: B TOTAL LEN: 4.972 MI. DIST: 10-1 SR: 2063  
 LEFT MUN: GILPIN T RIGHT MUN: GILPIN T

FOR SR 2060 AND 2063  
 (CONN)

NOVINGER RD  
 (SR2060 SEG 0040/2772)

SIMON LN  
 (TWP )

0060/0885

0060/0784

008316 FT

006856 FT

0040/1375

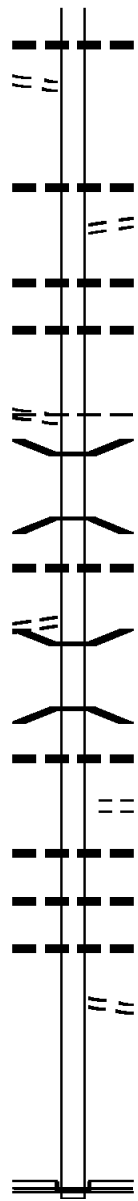
004300 FT

---	0060/1454	LEN=0030	INSTALLED UNKN
---	0060/1120	018 "DIA	CIRC METAL
---	0060/0885	LEN=0026	INSTALLED UNKN
==			
---	0060/0807	012 "DIA	CIRC CONCR
---	0060/0784	LEN=0046	INSTALLED UNKN
==			
---	0060/0638	024 "DIA	CIRC METAL
---	0060/0638	LEN=0080	INSTALLED UNKN
	008316 FT	2 0 03036	0 01 0065+35
5	0060/0000	LENGTH(AH	2575 BK 1460)
---	0050/1422	018 "DIA	CIRC CONCR
---	0050/1422	LEN=0040	INSTALLED UNKN
---	0050/1091	024 "DIA	CIRC METAL
---	0050/1091	LEN=0060	INSTALLED UNKN
---	0050/0797	024 "DIA	CIR PLASTIC
---	0050/0797	LEN=0050	INSTALLED UNKN
---	0050/0269	018 "DIA	CIR PLASTIC
---	0050/0269	LEN=0040	INSTALLED UNKN
	006856 FT	2 0 03036	0 01 0050+51
5	0050/0000	LENGTH(AH	1460 BK 2556)
---	0040/2248	015 "DIA	CIRC METAL
---	0040/2248	LEN=0024	INSTALLED UNKN
---	0040/2178	018 "DIA	CIRC CONCR
---	0040/2178	LEN=0032	INSTALLED 2008
---	0040/1856	018 "DIA	CIRC METAL
---	0040/1856	LEN=0040	INSTALLED UNKN
==			
---	0040/0821	018 "DIA	CIRC METAL
---	0040/0821	LEN=0040	INSTALLED UNKN
---	0040/0692	030 "DIA	CIR PLASTIC
---	0040/0692	LEN=0045	INSTALLED 2006
---	0040/0311	018 "DIA	CIRC METAL
---	0040/0311	LEN=0042	INSTALLED UNKN
	004300 FT	2 0 03036	0 01 0024+99
5	0040/0000	LENGTH(AH	2556 BK 2505)
---	0030/2314	018 "DIA	CIR PLASTIC
---	0030/2314	LEN=0026	INSTALLED UNKN
---	0030/2118	018 "DIA	CIRC METAL
---	0030/2118	LEN=0029	INSTALLED UNKN
---	0030/2020	018 "DIA	CIR PLASTIC
---	0030/2020	LEN=0040	INSTALLED 2015
---	0030/2002	018 "DIA	CIRC METAL
---	0030/2002	LEN=0028	INSTALLED UNKN
---	0030/1893	015 "DIA	CIRC METAL
---	0030/1893	LEN=0041	INSTALLED UNKN

DIR: B TOTAL LEN: 4.972 MI. DIST: 10-1 SR: 2063  
 LEFT MUN: GILPIN T RIGHT MUN: GILPIN T

CIBIK LN  
 (TWP)

0030/1615



0030/1650 015 " DIA CIRC CONCR  
 LEN=0078 INSTALLED UNKN

0030/0560 018 " DIA CIRC METAL  
 LEN=0028 INSTALLED UNKN  
 LOVELACE RD

0030/0266 (T562)  
 024 " DIA CIRC CONCR

0030/0260 LEN=0053 INSTALLED UNKN  
 024 " DIA CIRC CONCR

0030/0026 LEN=0038 INSTALLED UNKN  
 NC IC POND RD

2 0 03036 0 01 0018+24 001795 FT  
 EVERGREEN RD  
 (T562)

0030/0000

5 0030/0000 LENGTH(AH 2505 BK 1795)  
 0010/1442 BMS EN 03/2063/0010/1365

2 0 03036 0 00 0009+48  
 BRADY RUN

0010/1365 BMSBG 03/2063/0010/1365  
 018 " DIA CIRC CONCR

RAYMOND RD  
 (T563)

0010/0960

0010/1000 LEN=0040 INSTALLED UNKN

0010/0888 BMS EN 03/2063/0010/0836  
 2 0 03036 0 00 0009+48  
 BRADY RUN

0010/0836 BMSBG 03/2063/0010/0836  
 024 " DIA CIRC CONCR

0010/0702 LEN=0090 INSTALLED UNKN  
 SWARTZ RD

0010/0694 (T566)  
 024 " DIA CIRC CONCR

0010/0670 LEN=0030 INSTALLED UNKN  
 018 " DIA CIRC CONCR

0010/0385 LEN=0028 INSTALLED UNKN  
 018 " DIA CIRC CONCR

0010/0168 LEN=0090 INSTALLED UNKN  
 FROM 0066/0140 SH

000000 FT

0010/0098 (CONN)  
 2 0 03036 0 00 0000+00

NC EV EVERGREEN RD  
 PERSHING AV

INTER-BK (SRO066 SEG 0140/1651)  
 LC FOR LEECHBURG ST

(CONN)  
 MFC BEGIN = D

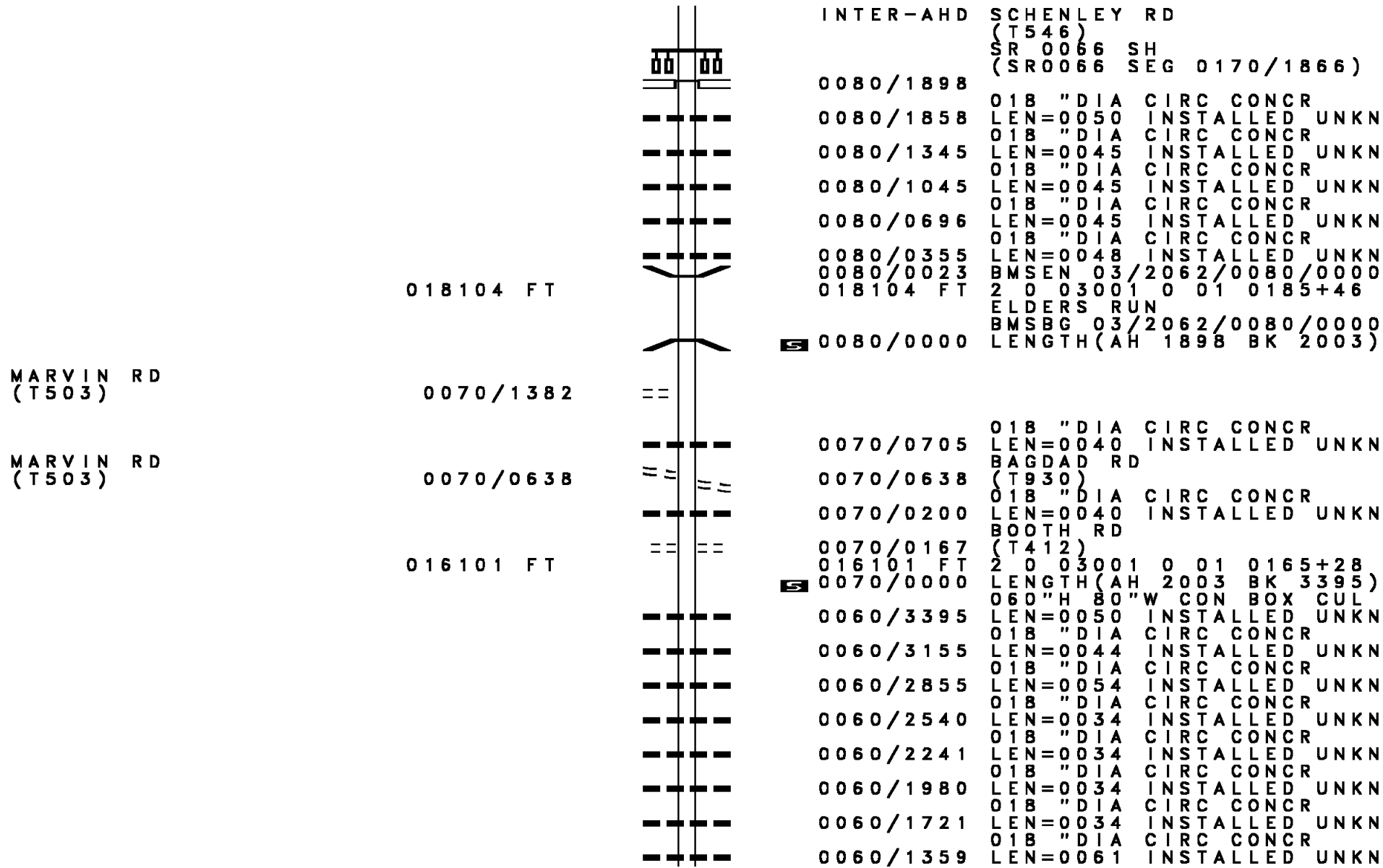
5 0010/0000 LENGTH(AH 1795 BK 0000)

EXTRACT DATE: 12/18/2023      ROADWAY MANAGEMENT SYSTEM      PAGE NUMBER: 475  
PRINT DATE: 12/21/2023      SLD COUNTY/SR - ANNUAL PRINT      COUNTY: ARMSTRONG  
DIR: B      TOTAL LEN: 3.788 MI.      DIST: 10-1      SR: 2062  
LEFT MUN: GILPIN T      RIGHT MUN: GILPIN T

020002 FT

020002 FT

DIR: B TOTAL LEN: 3.788 MI. DIST: 10-1 SR: 2062  
 LEFT MUN: GILPIN T RIGHT MUN: GILPIN T



DIR: B TOTAL LEN: 3.788 MI. DIST: 10-1 SR: 2062  
 LEFT MUN: GILPIN T RIGHT MUN: GILPIN T

Location	Stationing	Length	Material	Notes
	0060/1065	0040	018" DIA CIRC CONCR	INSTALLED 1997
	0060/0810	0054	018" DIA CIRC CONCR	INSTALLED UNKN
012706 FT	012706 FT	2 0 03001 0 01 0131+65	060" DIA CIRC METAL	
	0060/0000	0080	018" DIA CIRC CONCR	INSTALLED UNKN
STULLVILLE RD (T302)	0050/1975	0045	018" DIA CIRC CONCR	INSTALLED UNKN
	0050/1837		SOBER RD (T504)	
	0050/1061	0042	018" DIA CIRC CONCR	INSTALLED UNKN
	0050/0835	0047	018" DIA CIRC CONCR	INSTALLED UNKN
	0050/0556	0045	018" DIA CIRC CONCR	INSTALLED UNKN
	0050/0415	0045	018" DIA CIRC CONCR	INSTALLED UNKN
010172 FT	0050/0128	0037	018" DIA CIRC CONCR	INSTALLED UNKN
	010172 FT	2 0 03001 0 01 0106+75	MYERS ACRES RD (T501)	
	0050/0000	2534	018" DIA CIRC CONCR	LENGTH(AH 2534 BK 2803)
	0040/2744	0040	018" DIA CIRC CONCR	INSTALLED UNKN
	0040/1838		MYERS ACRES RD (T501)	
	0040/1707	0056	018" DIA CIRC CONCR	INSTALLED UNKN
MCCOY RD (T500)	0040/1368	0022	018" DIA CIRC CONCR	INSTALLED UNKN
	0040/1313			
	0040/0852	0040	018" DIA CIRC CONCR	INSTALLED UNKN
	0040/0519	0047	018" DIA CIRC CONCR	INSTALLED UNKN
2 0 03001 0 00 0073+41 OLD SCHENLEY RD (T502)	007369 FT	007369 FT		
	0040/0000			LENGTH(AH 2803 BK 3095)



DIR: B TOTAL LEN: 3.788 MI. DIST: 10-1 SR: 2062  
 LEFT MUN: GILPIN T RIGHT MUN: GILPIN T

0030/1117	018 " DIA	CIRC	CONCR	LEN=0038	INSTALLED	UNKN
0030/0706	018 " DIA	CIRC	CONCR	LEN=0032	INSTALLED	UNKN
0030/0311	018 " DIA	CIRC	CONCR	LEN=0030	INSTALLED	UNKN
0030/0056	024 "H 40 "	W CON	BOX CUL	LEN=0062	INSTALLED	UNKN
004274 FT	2 0 03001	0 00	0042+98	004274 FT		
0030/0000	LENGTH(AH	3095	BK 1677)			
0020/1425	018 " DIA	CIRC	CONCR	LEN=0032	INSTALLED	UNKN
0020/1141	018 " DIA	CIRC	CONCR	LEN=0045	INSTALLED	UNKN
0020/0628	018 " DIA	CIRC	CONCR	LEN=0040	INSTALLED	UNKN
002597 FT	2 0 03001	0 00	0026+20	002597 FT		
0020/0000	LENGTH(AH	1677	BK 2597)			
0010/2230	018 " DIA	CIRC	CONCR	LEN=0029	INSTALLED	UNKN
0010/1881	018 " DIA	CIRC	CONCR	LEN=0042	INSTALLED	UNKN
0010/1650	048 " DIA	CIRC	CONCR	LEN=0052	INSTALLED	UNKN
0010/1429	018 " DIA	CIRC	CONCR	LEN=0054	INSTALLED	UNKN
0010/1284	030 " DIA	CIRC	CONCR	LEN=0050	INSTALLED	UNKN
0010/1020	030 " DIA	CIRC	CONCR	LEN=0045	INSTALLED	UNKN
0010/0749	030 " DIA	CIRC	CONCR	LEN=0045	INSTALLED	UNKN
0010/0514	036 " DIA	CIRC	CONCR	LEN=0042	INSTALLED	UNKN
0010/0270	018 " DIA	CIRC	CONCR	LEN=0032	INSTALLED	UNKN
000000 FT	2 0 03001	0 00	0000+00	000000 FT		
000000 FT	VILLAGE:	SCHENLEY				
	NC SC	CHENLEY RD				
		RAILROAD ST				
		(T505)				
	INTER-BK	ALADDIN RD				
		(T550)				
		MFC BEGIN = D				
0010/0000	LENGTH(AH	2597	BK 0000)			

OLD SCHENLEY RD  
(T502)

0010/0029  
000000 FT

EXTRACT DATE: 12/18/2023 ROADWAY MANAGEMENT SYSTEM PAGE NUMBER: 471  
 PRINT DATE: 12/21/2023 SLD COUNTY/SR - ANNUAL PRINT COUNTY: ARMSTRONG  
 DIR: B TOTAL LEN: 2.596 MI. DIST: 10-1 SR: 2061  
 LEFT MUN: GILPIN T RIGHT MUN: GILPIN T

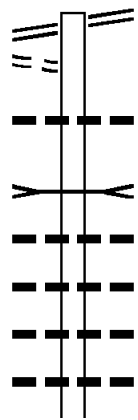
Stationing	Description	Stationing	Description
013708 FT	ICE POND RD (SR2063 SEG 0080/1575)	013708 FT	INTER-AHD ICE POND RD (SR2063 SEG 0080/1575)
0080/1365		0080/1365	018" DIA CIRC METAL
		0080/0769	LEN=0032 INSTALLED UNKN
012343 FT		012343 FT	2 0 03098 0 00 0148+97
		0080/0000	018" DIA CIRC METAL
		0070/3452	LEN=0032 INSTALLED UNKN LENGTH(AH 1365 BK 3627) 018" DIA CIRC METAL LEN=0030 INSTALLED UNKN
		0070/1216	015" DIA CIRC METAL LEN=0025 INSTALLED UNKN
		0070/1124	MOUNT JOY DR (PRDR)
		0070/0954	018" DIA CAST IRON LEN=0030 INSTALLED UNKN
008716 FT		008716 FT	2 0 03098 0 00 0121+51
		0070/0000	LEN=0030 INSTALLED UNKN LENGTH(AH 3627 BK 2633)
		0060/1721	018" DIA CIRC CONCR LEN=0018 INSTALLED UNKN
		0060/1488	TRUBY HILL RD (T400)
		0060/0743	018" DIA CIRC CONCR LEN=0030 INSTALLED 1997
		0060/0469	018" DIA CIRC CONCR LEN=0030 INSTALLED UNKN
006083 FT		006083 FT	2 0 03098 0 00 0093+32
		0060/0000	LEN=0030 INSTALLED UNKN LENGTH(AH 2633 BK 3047)

DIR: B TOTAL LEN: 2.596 MI. DIST: 10-1 SR: 2061  
 LEFT MUN: GILPIN T RIGHT MUN: GILPIN T

Stationing	Material	Length	Notes
0050/2995	018" DIA CIRC METAL	LEN=0040	INSTALLED 2006
0050/2843	018" DIA CIRC CONCR	LEN=0026	INSTALLED UNKN
0050/2194	018" DIA CIRC CONCR	LEN=0022	INSTALLED UNKN
0050/1965	018" DIA CIRC CONCR	LEN=0024	INSTALLED UNKN
0050/1114	018" DIA CIRC CONCR	LEN=0026	INSTALLED UNKN
0050/0827	018" DIA CIRC CONCR	LEN=0024	INSTALLED UNKN
0050/0167	018" DIA CIRC METAL	LEN=0037	INSTALLED UNKN
003036 FT	2 0 03098	0 00 0060+57	
0050/0000	LENGTH(AH 3047 BK 3036)		
0040/2751	018" DIA CIRC CONCR	LEN=0028	INSTALLED UNKN
0040/2451	018" DIA CIRC CONCR	LEN=0026	INSTALLED UNKN
0040/2153	018" DIA CIRC CONCR	LEN=0027	INSTALLED UNKN
MULE HOLLOW RD (T651)			
0040/1922			
0040/1831	018" DIA CIRC CONCR	LEN=0026	INSTALLED UNKN
0040/1600	018" DIA CIRC CONCR	LEN=0023	INSTALLED UNKN
0040/1327	018" DIA CIRC CONCR	LEN=0024	INSTALLED UNKN
0040/1089	018" DIA CIRC METAL	LEN=0025	INSTALLED UNKN
0040/0900	018" DIA CIRC METAL	LEN=0026	INSTALLED UNKN
0040/0655	018" DIA CIRC CONCR	LEN=0030	INSTALLED UNKN
0040/0465	018" DIA CIRC ALUMIN	LEN=0032	INSTALLED UNKN
0040/0217	018" DIA CIRC CONCR	LEN=0024	INSTALLED UNKN
000000 FT	2 0 03098	0 00 0031+10	
	NC LOVERS LEAP RD		
	INTER-BK PITT ST (BORO)		
000000 FT	0040/0000	LENGTH(AH 3036 BK 0100)	
	000000 FT		
	7030/0000	LENGTH(AH 0100 BK 0000)	

EXTRACT DATE: 12/18/2023 ROADWAY MANAGEMENT SYSTEM PAGE NUMBER: 469  
 PRINT DATE: 12/21/2023 SLD COUNTY/SR - ANNUAL PRINT COUNTY: ARMSTRONG  
 DIR: B TOTAL LEN: 1.990 MI. DIST: 10-1 SR: 2060  
 LEFT MUN: GILPIN T RIGHT MUN: GILPIN T

ICE POND RD 010508 FT  
 (SR2063 SEG 0060/0784) 0040/2772  
 FOR SR 2060 AND 2063  
 (CONN) 0040/2685



010508 FT ICE POND RD  
 0040/2772 (SR2063 SEG 0060/0784)

0040/2541 024 " DIA CIRC METAL  
 LEN=0020 INSTALLED 1996  
 BRADY RUN  
 STRUCTURE LENGTH 10 FT

0040/2430 BMSID 03/2060/0040/2430  
 048"H 00"W MULT METAL

0040/2423 LEN=0030 INSTALLED UNKN  
 015 " DIA CIRC METAL

0040/1854 LEN=0030 INSTALLED UNKN  
 036 " DIA CIRC METAL

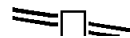
0040/1615 LEN=0030 INSTALLED UNKN  
 018 " DIA CIR PLASTIC

0040/1584 LEN=0036 INSTALLED 2015

Stationing	Notes	Stationing	Notes
007736 FT		007736 FT	2 0 03099 0 00 0028+88
		0040/0000	LENGTH(AH 2772 BK 3013)
		0030/2775	018 "DIA CIRC METAL
		0030/2296	LEN=0029 INSTALLED UNKN
			018 "DIA CIRC METAL
		0030/1513	LEN=0022 INSTALLED 1996
			018 "DIA CIRC METAL
		0030/0628	LEN=0027 INSTALLED UNKN
			018 "DIA CIRC METAL
		0030/0390	LEN=0030 INSTALLED UNKN
004723 FT		0030/0390	018 "DIA CIRC CONCR
		004723 FT	LEN=0025 INSTALLED UNKN
		0030/0000	2 0 03099 0 00 0058+19
			LENGTH(AH 3013 BK 2747)
		0020/2338	018 "DIA CIRC METAL
			LEN=0030 INSTALLED UNKN
			015 "DIA CIRC METAL
		0020/1098	LEN=0029 INSTALLED UNKN
001976 FT		001976 FT	2 0 03099 0 00 0085+67
			EVERGREEN RD
			(T562)
			NC NO VINGER RD
		0020/0000	LENGTH(AH 2747 BK 1976)
			015 "DIA CIRC CONCR
		0010/1940	LEN=0044 INSTALLED UNKN
			FIREHALL RD
		0010/1578	(T413)
			024 "DIA CIRC METAL
		0010/1258	LEN=0046 INSTALLED UNKN
			GODFREY RD
		0010/0545	(T406)
			048 "DIA CIRC METAL
		0010/0356	LEN=0046 INSTALLED UNKN
000000 FT		000000 FT	2 0 03099 0 00 0106+50
			SR 0066 SH
			(SR0066 SEG 0190/0803)
			NC EV EVERGREEN RD
			MFC BEGIN = E
SR 0066 SH (SR0066 SEG 0190/0803)		0010/0000	LENGTH(AH 1976 BK 0000)

EXTRACT DATE: 12/18/2023 ROADWAY MANAGEMENT SYSTEM PAGE NUMBER: 467  
PRINT DATE: 12/21/2023 SLD COUNTY/SR - ANNUAL PRINT COUNTY: ARMSTRONG  
DIR: B TOTAL LEN: 4.039 MI. DIST: 10-1 SR: 2059  
LEFT MUN: PARKS T RIGHT MUN: PARKS T

DIME RD 021325 FT  
(SR2066 SEG 0080/0528) 0070/3717



021325 FT DIME RD  
0070/3717 (SR2066 SEG 0080/0528)

DIR: B TOTAL LEN: 4.039 MI. DIST: 10-1 SR: 2059  
 LEFT MUN: PARKS T RIGHT MUN: PARKS T

LOCUST RD  
(T334)

0070/3011

017608 FT

014897 FT

SPORTSMAN RD  
(T459)

0050/1488

---	0070/3058	018 " DIA LEN=0041	CIRC METAL INSTALLED UNKN
==	0070/2980	036 " DIA LEN=0039	CIRC METAL INSTALLED UNKN
---	0070/2174	018 " DIA LEN=0034	CIRC CONCR INSTALLED UNKN
---	0070/1770	018 " DIA LEN=0032	CIRC CONCR INSTALLED UNKN
---	0070/1257	018 " DIA LEN=0034	CIRC CONCR INSTALLED UNKN
---	0070/0780	018 " DIA LEN=0032	CIRC METAL INSTALLED UNKN
---	0070/0481	018 " DIA LEN=0040	CIRC CONCR INSTALLED UNKN
---	017608 FT	2 0 03037	0 01 0177+60
	0070/0000	OAK RD (T461) LENGTH(AH 3717 BK 2711)	
---	0060/2325	018 " DIA LEN=0050	CIRC METAL INSTALLED UNKN
---	0060/2053	018 " DIA LEN=0040	CIRC METAL INSTALLED 2002
---	0060/1731	024 " DIA LEN=0039	CIRC METAL INSTALLED UNKN
---	0060/1578	024 " DIA LEN=0048	CIRC METAL INSTALLED UNKN
---	0060/1312	024 " DIA LEN=0038	CIRC METAL INSTALLED UNKN
---	0060/0938	036 " DIA LEN=0030	CIR PLASTIC INSTALLED 2020
---	0060/0615	024 " DIA LEN=0032	CIRC METAL INSTALLED UNKN
---	0060/0130	030 " DIA LEN=0040	CIRC METAL INSTALLED UNKN
---	014897 FT	2 0 03037	0 00 0149+47
---	0060/0000	LENGTH(AH 2711 BK 2933)	
---	0050/2632	018 " DIA LEN=0045	CIRC METAL INSTALLED UNKN
---	0050/2485	030 " DIA LEN=0040	CIRC METAL INSTALLED UNKN
---	0050/2170	015 " DIA LEN=0039	CIRC METAL INSTALLED UNKN
==			042"H 72"W ELLIP METAL

EXTRACT DATE: 12/18/2023  
PRINT DATE: 12/21/2023

ROADWAY MANAGEMENT SYSTEM  
SLD COUNTY/SR - ANNUAL PRINT

PAGE NUMBER: 465  
COUNTY: ARMSTRONG

DIR: B TOTAL LEN: 4.039 MI.  
LEFT MUN: PARKS T

DIST: 10-1 SR: 2059  
RIGHT MUN: PARKS T

011964 FT

008383 FT

0050/1462	LEN=0058	INSTALLED UNKN
0050/0898	018 "DIA CIRC CONCR	INSTALLED UNKN
0050/0520	015 "DIA CIRC METAL	INSTALLED UNKN
0050/0180	030 "DIA CIR PLASTIC	INSTALLED UNKN
011964 FT	LEN=0040	INSTALLED 200B
5 0050/0000	2 0 03037 0 00 0120+04	LENGTH(AH 2933 BK 3581)
0040/3535	015 "DIA CIRC METAL	INSTALLED UNKN
0040/3288	018 "DIA CIRC CONCR	INSTALLED UNKN
0040/2986	018 "DIA CIRC CONCR	INSTALLED UNKN
0040/2885	018 "DIA CIRC CONCR	INSTALLED UNKN
0040/2620	018 "DIA CIRC CONCR	INSTALLED UNKN
0040/2385	030 "DIA CIR PLASTIC	INSTALLED 2021
0040/1621	BMS EN 03/2059/0040/1588	0 0 00000 0 00 0000+00
0040/1588	GUFFY RUN	BMSBG 03/2059/0040/1588
0040/1113	018 "DIA CIR PLASTIC	INSTALLED UNKN
0040/0595	036 "DIA CIR PLASTIC	INSTALLED 2005
0040/0278	018 "DIA CIRC CONCR	INSTALLED UNKN
008383 FT	LEN=0035	INSTALLED UNKN
5 0040/0000	2 0 03037 0 00 0084+13	LENGTH(AH 3581 BK 2407)
0030/1821	BMS EN 03/2059/0030/1786	2 0 03037 0 00 0077+69
0030/1786	GUFFY RUN	BMSBG 03/2059/0030/1786
0030/1565	024 "DIA CIRC METAL	INSTALLED UNKN
0030/1140	018 "DIA CIRC CONCR	INSTALLED UNKN
0030/1041	018 "DIA CIRC METAL	INSTALLED UNKN
0030/0814	024 "DIA CIRC METAL	INSTALLED UNKN
0030/0620	LEN=0030	INSTALLED UNKN
0030/0450	OAK RD (T461)	036 "DIA CIRC METAL
	LEN=0030	INSTALLED UNKN



DIR: B TOTAL LEN: 4.039 MI. DIST: 10-1 SR: 2059  
 LEFT MUN: PARKS T RIGHT MUN: PARKS T

Stationing	Description	Material	Length	Notes
005976 FT	0030/0348	PARKS GILPIN T		
	0030/0092	018" DIA CIRC METAL	LEN=0035	INSTALLED UNKN
	0030/0020	BMSSEN 03/2059/0030/0000		
	005976 FT	2 0 03037 0 00 0060+00		
		GUFFY RUN		
	0030/0000	BMSBG 03/2059/0030/0000		
	0020/2881	LENGTH(AH 2407 BK 3413)		
	0020/2578	018" DIA CIRC METAL	LEN=0033	INSTALLED UNKN
	0020/2252	018" DIA CIRC METAL	LEN=0033	INSTALLED UNKN
	0020/1750	030" DIA CIRC METAL	LEN=0038	INSTALLED UNKN
	0020/1356	024" DIA CIRC METAL	LEN=0037	INSTALLED UNKN
		018" DIA CIRC CONCR	LEN=0038	INSTALLED UNKN
TRUBY HILL RD (T400)	0020/1026	024" H 24" W CON BOX CUL	LEN=0050	INSTALLED UNKN
	0020/1003	042" DIA CIR PLASTIC	LEN=0030	INSTALLED UNKN
	0020/0982	018" DIA CIRC METAL	LEN=0030	INSTALLED UNKN
002563 FT	002563 FT	2 0 03037 0 00 0025+58		
	0020/0000	LENGTH(AH 3413 BK 2563)		
	0010/2338	018" DIA CIRC METAL	LEN=0030	INSTALLED UNKN
	0010/1703	AIRPORT RD (SR2057 SEG 0060/2927)		
	0010/1667	018" DIA CIRC CONCR	LEN=0032	INSTALLED UNKN
	0010/1445	018" DIA CIRC CONCR	LEN=0030	INSTALLED UNKN
	0010/1036	018" DIA CIRC CONCR	LEN=0030	INSTALLED UNKN
	0010/0113	018" DIA CIRC CONCR	LEN=0029	INSTALLED UNKN
000000 FT	000000 FT	2 0 03037 0 00 0000+00		
		SR 0066 SH (SR0066 SEG 0090/1250)		
SR 0066 SH (SR0066 SEG 0090/1250)	0010/0000	NC HUNGRY HOLLOW RD MFC BEGIN = D		
	0010/0000	LENGTH(AH 2563 BK 0000)		

EXTRACT DATE: 12/18/2023 ROADWAY MANAGEMENT SYSTEM PAGE NUMBER: 463  
 PRINT DATE: 12/21/2023 SLD COUNTY/SR - ANNUAL PRINT COUNTY: ARMSTRONG  
 DIR: B TOTAL LEN: 1.350 MI. DIST: 10-1 SR: 2058  
 LEFT MUN: PARKS T RIGHT MUN: PARKS T

AIRPORT RD 007127 FT  
 (SR2057 SEG 0050/0000) 0030/3010



007127 FT AIRPORT RD  
 0030/3010 (SR2057 SEG 0050/0000)  
 HILL RD  
 0030/2757 (T882)  
 0030/2112 015 "DIA CIRC METAL  
 LEN=0030 INSTALLED UNKN

DIR: B TOTAL LEN: 1.350 MI. DIST: 10-1 SR: 2058  
LEFT MUN: PARKS T RIGHT MUN: PARKS T

GARVERS FERRY RD  
(T844)

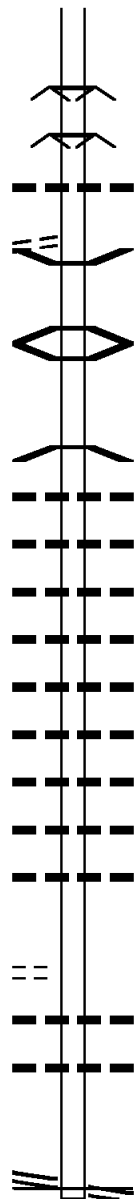
0030/0810

004117 FT

PUMP STATION RD  
(T880)

0010/0849

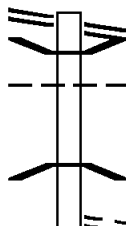
2 0 03126 0 00 0070+22 000000 FT  
DIME RD  
(SR2066 SEG 0030/2353) 0010/0000



0030/1151 CLOSED ROAD BACK  
ROAD CLOSED BACK  
0030/1038 CLOSED ROAD AHEAD  
ROAD CLOSED AHEAD  
0030/0831 015 " DIA CIRC METAL  
LEN=0023 INSTALLED UNKN  
0030/0485 BMS EN 03/2058/0030/0449  
2 0 03126 0 00 0116+35  
CARNAHAN RUN  
0030/0449 BMSBG 03/2058/0030/0449  
0030/0044 BMS EN 03/2058/0030/0000  
004117 FT 2 0 03126 0 00 0111+85  
CARNAHAN RUN  
BMSBG 03/2058/0030/0000  
5 0030/0000 LENGTH(AH 3010 BK 3006)  
015 " DIA CIRC METAL  
0020/2505 LEN=0040 INSTALLED 2015  
018 " DIA CIR PLASTIC  
0020/2132 LEN=0024 INSTALLED UNKN  
018 " DIA CIR PLASTIC  
0020/1735 LEN=0040 INSTALLED 2015  
018 " DIA CIRC METAL  
0020/1200 LEN=0040 INSTALLED 2001  
015 " DIA CIRC METAL  
0020/0870 LEN=0020 INSTALLED UNKN  
015 " DIA CIRC METAL  
0020/0683 LEN=0029 INSTALLED UNKN  
018 " DIA CIRC METAL  
0020/0549 LEN=0025 INSTALLED UNKN  
015 " DIA CIRC METAL  
0020/0248 LEN=0025 INSTALLED UNKN  
065 " DIA CIRC METAL  
0020/0047 LEN=0034 INSTALLED UNKN  
001111 FT 2 0 03126 0 00 0081+63  
5 0020/0000 LENGTH(AH 3006 BK 1111)  
015 " DIA CIRC METAL  
0010/0668 LEN=0028 INSTALLED UNKN  
015 " DIA CIRC METAL  
0010/0437 LEN=0022 INSTALLED UNKN  
NC ST ITTS RUN RD  
DIME RD  
000000 FT (SR2066 SEG 0030/2353)  
MFC BEGIN = E  
5 0010/0000 LENGTH(AH 1111 BK 0000)

EXTRACT DATE: 12/18/2023      ROADWAY MANAGEMENT SYSTEM      PAGE NUMBER: 461  
 PRINT DATE: 12/21/2023      SLD COUNTY/SR - ANNUAL PRINT      COUNTY: ARMSTRONG  
 DIR: B      TOTAL LEN: 3.124 MI.      DIST: 10-1      SR: 2057  
 LEFT MUN: GILPIN T      RIGHT MUN: GILPIN T

HUNGRY HOLLOW RD      016494 FT  
 (SR2059 SEG 0010/1703)      0060/2927



016494 FT HUNGRY HOLLOW RD  
 0060/2927 (SR2059 SEG 0010/1703)  
 0060/2860 BMSBG 03/2057/0060/2780  
 GILPIN  
 0060/2846 PARKS T  
 0 0 0000 0 00 0000+00  
 GUFFY RUN  
 0060/2838 BMSBG 03/2057/0060/2780  
 MAPLE DR  
 0060/2275 (T307)

DIR: B TOTAL LEN: 3.124 MI. DIST: 10-1 SR: 2057  
 LEFT MUN: PARKS T RIGHT MUN: PARKS T

---	---	0060/2272	018 "DIA	CIRC CONCR
---	---	0060/2160	018 "DIA	CIRC METAL
---	---	0060/1550	018 "DIA	CIRC METAL
---	---	0060/1165	018 "DIA	CIRC METAL
---	---	0060/0927	024 "DIA	CIRC METAL
---	---	0060/0324	018 "DIA	CIRC METAL
---	---	013567 FT	2 0 03038	0 00 0029+75
---	---	0060/0000	LENGTH(AH 2927 BK 2801)	
==	==	0050/2230		
---	---	0050/1537	030 "DIA	CIR PLASTIC
---	---	0050/0000	LENGTH(AH 2801 BK 3380)	
==	==	0040/2525	015 "DIA	CIRC METAL
---	---	0040/1923	015 "DIA	CIRC METAL
---	---	0040/1574	030 "DIA	CIRC METAL
---	---	0040/1390	018 "DIA	CIRC METAL
---	---	0040/0778	FITZGERALD LN (TWP)	
---	---	0040/0755	015 "DIA	CIRC METAL
---	---	007386 FT	2 0 03038	0 00 0091+54
---	---	0040/0000	LENGTH(AH 3380 BK 2749)	
---	---	0030/2663	036 "DIA	CIRC METAL

013567 FT

SHETLAND DR (T401)  
 PALAMINO DR (T400)

0050/2230

0050/1813

2 0 03038 0 00 0060+00 010766 FT  
 STITTS RUN RD (SR2058 SEG 0030/3010)  
 HILL RD (T882)

0050/0000

0040/2938

007386 FT

DIR: B TOTAL LEN: 3.124 MI. DIST: 10-1 SR: 2057  
 LEFT MUN: PARKS T RIGHT MUN: PARKS T


LAUREL POINT LN  
 (PRDR)

0030/0251  
 004637 FT

LAUREL POINT APT DR  
 (PRDR)

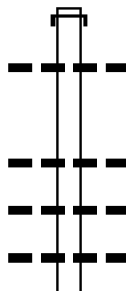
0010/1037

000000 FT



EXTRACT DATE: 12/18/2023 ROADWAY MANAGEMENT SYSTEM PAGE NUMBER: 458  
 PRINT DATE: 12/21/2023 SLD COUNTY/SR - ANNUAL PRINT COUNTY: ARMSTRONG  
 DIR: B TOTAL LEN: 3.232 MI. DIST: 10-1 SR: 2056  
 LEFT MUN: SOUTH BEND T RIGHT MUN: SOUTH BEND T

017067 FT



017067 FT AH-INDIANA (32)  
 INTER-AHD SR 3056 SH  
 0070/1965 (SR3056 SEG 0010/0000)  
 018 " DIA CIRC CONCR  
 0070/1686 LEN=0048 INSTALLED 2000  
  
 0070/0644 018 " DIA CIRC METAL  
 LEN=0035 INSTALLED UNKN  
 018 " DIA CIRC CONCR  
 0070/0467 LEN=0030 INSTALLED UNKN  
 018 " DIA CIR PLASTIC  
 0070/0155 LEN=0040 INSTALLED 2020  
 015102 FT LONG RUN RD

1 0 00188 0 02 0585+29 015102 FT

EXTRACT DATE: 12/18/2023  
PRINT DATE: 12/21/2023

ROADWAY MANAGEMENT SYSTEM  
SLD COUNTY/SR - ANNUAL PRINT

PAGE NUMBER: 457  
COUNTY: ARMSTRONG

DIR: B TOTAL LEN: 3.232 MI.  
LEFT MUN: SOUTH BEND T

DIST: 10-1 SR: 2056  
RIGHT MUN: SOUTH BEND T

GRAPEVINE HILL RD  
(T833)

0070/0000

== ==

(T834)  
S 0070/0000 LENGTH(AH 1965 BK 2885)

0060/1412 018 "DIA CIRC CONCR  
LEN=0048 INSTALLED 2000

0060/0605 018 "DIA CIRC CONCR  
LEN=0048 INSTALLED 2000

0060/0390 018 "DIA CIRC CONCR  
LEN=0040 INSTALLED 2000

0060/0133 018 "DIA CIRC CONCR  
LEN=0048 INSTALLED 2000

1 0 00188 0 02 0558+35 012217 FT  
SPRING HOLLOW RD  
(T543)

0060/0000

== ==

S 0060/0000 LENGTH(AH 2885 BK 3411)  
018 "DIA CIRC CONCR

0050/3012 LEN=0048 INSTALLED 2000

0050/2281 018 "DIA CIRC CONCR  
LEN=0040 INSTALLED 2000

0050/1735 024 "DIA CIRC METAL  
LEN=0040 INSTALLED 2000

0050/1441 018 "DIA CIRC CONCR  
LEN=0040 INSTALLED 2000

0050/1208 018 "DIA CIRC CONCR  
LEN=0048 INSTALLED 2000

0050/0999 018 "DIA CIRC CONCR  
LEN=0048 INSTALLED UNKN

0050/0701 018 "DIA CIRC CONCR  
LEN=0040 INSTALLED 2000

0050/0413 018 "DIA CIRC CONCR  
LEN=0048 INSTALLED 2000

0050/0135 048 "DIA CIRC METAL  
LEN=0040 INSTALLED 2000

HEMLOCK RD  
(T548)

0050/0023  
008806 FT

== ==

008806 FT 1 0 00188 0 02 0524+00  
WOODLAND DR  
(T832)

S 0050/0000 LENGTH(AH 3411 BK 1313)  
018 "DIA CIRC CONCR

0040/0722 LEN=0040 INSTALLED 2000

0040/0334 018 "DIA CIRC CONCR  
LEN=0040 INSTALLED 2000

0040/0201 018 "DIA CIRC CONCR  
LEN=0040 INSTALLED UNKN

0040/0049 018 "DIA CIRC CONCR  
LEN=0040 INSTALLED 2000

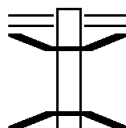


DIR: B TOTAL LEN: 3.232 MI. DIST: 10-1 SR: 2056  
 LEFT MUN: SOUTH BEND T RIGHT MUN: SOUTH BEND T

Stationing	Description	Material	Length	Notes
007493 FT				
0040/0000	LENGTH(AH 1313 BK 2808)	018" DIA CIRC CONCR	2000	INSTALLED
0030/1871		018" DIA CIRC CONCR	2000	INSTALLED
0030/1307		018" DIA CIRC CONCR	2000	INSTALLED
0030/0929		018" DIA CIRC CONCR	2000	INSTALLED
0030/0333		018" DIA CIRC CONCR	2000	INSTALLED
004685 FT				
0030/0000	LENGTH(AH 2808 BK 2157)	018" DIA CIRC CONCR	2000	INSTALLED
0020/2135		018" DIA CIRC CONCR	2000	INSTALLED
0020/1605		024" DIA CIR PLASTIC	2000	INSTALLED
0020/1207		018" DIA CIRC CONCR	2000	INSTALLED
0020/0756		018" DIA CIRC CONCR	2000	INSTALLED
002528 FT				
0020/0000	LENGTH(AH 2157 BK 2528)	015" DIA CIR PLASTIC	1996	INSTALLED
0012/2316		018" DIA CIR PLASTIC	2000	INSTALLED
0012/2009		018" DIA CIRC METAL	UNKN	INSTALLED
0012/1750		018" DIA CIRC METAL	UNKN	INSTALLED
0012/1702	SOUTH BEND KISKIMINETAS T OLIVET RD			
0012/1510	(SR2039 SEG 0070/3065)	036" DIA CIRC METAL	2000	INSTALLED
0012/1482		018" DIA CIRC METAL	2000	INSTALLED
000000 FT				
000000 FT	NC WEST LEBANON RD MAYSVILLE RD			
INTER-BK	(SR0056 SEG 0282/0000)			
	(SR2033 SEG 0010/0000)			
	MFC BEGIN = D			
0012/0000	LENGTH(AH 2528 BK 0000)			

EXTRACT DATE: 12/18/2023 ROADWAY MANAGEMENT SYSTEM PAGE NUMBER: 455  
 PRINT DATE: 12/21/2023 SLD COUNTY/SR - ANNUAL PRINT COUNTY: ARMSTRONG  
 DIR: B TOTAL LEN: 1.303 MI. DIST: 10-1 SR: 2055  
 LEFT MUN: PARKS T RIGHT MUN: PARKS T

006879 FT



006879 FT DIME RD  
 0030/2604 (SR2066 SEG 0040/0000)  
 0030/2532 BMSEN 03/2055/0030/2510  
 2 0 03126 0 00 0068+49  
 STITTS RUN  
 0030/2510 BMSBG 03/2055/0030/2510

DIR: B TOTAL LEN: 1.303 MI. DIST: 10-1 SR: 2055  
 LEFT MUN: PARKS T RIGHT MUN: PARKS T

2 0 03126 0 00 0042+97 004275 FT  
 GARVERS FERRY RD  
 (T844) 0030/0000

001790 FT

000000 FT

0030/1857	018 " DIA	CIRC CONCR	LEN=0042	INSTALLED UNKN
0030/1401	018 " DIA	CIRC CONCR	LEN=0032	INSTALLED UNKN
0030/0975	018 " DIA	CIRC CONCR	LEN=0050	INSTALLED UNKN
0030/0724	018 " DIA	CIR PLASTIC	LEN=0040	INSTALLED 2020
0030/0436	018 " DIA	CIRC CONCR	LEN=0045	INSTALLED UNKN
0030/0155	018 " DIA	CIRC CONCR	LEN=0036	INSTALLED UNKN
004275 FT	GARVERS FERRY RD			
0030/0000	(SR2053 SEG 0040/3292)			
0020/1656	018 " DIA	CIRC CONCR	LEN=0038	INSTALLED UNKN
0020/0694	018 " DIA	CIRC CONCR	LEN=0030	INSTALLED UNKN
0020/0420	018 " DIA	CIRC METAL	LEN=0030	INSTALLED UNKN
001790 FT	2 0 03126 0 00 0017+79			
0020/0000	LENGTH(AH 2485 BK 1790)			
0010/1790	036 " DIA	CIRC METAL	LEN=0052	INSTALLED 2002
0010/1754	PARKS			
0010/1744	018 " DIA	CIR PLASTIC	LEN=0035	INSTALLED 1999
0010/1048	018 " DIA	CIR PLASTIC	LEN=0030	INSTALLED 1999
0010/0928	018 " DIA	CIR PLASTIC	LEN=0030	INSTALLED 1999
0010/0914	KISKIMINETAS			
0010/0655	018 " DIA	CIR PLASTIC	LEN=0030	INSTALLED 1999
0010/0448	015 " DIA	CIR PLASTIC	LEN=0030	INSTALLED 1999
000000 FT	2 0 03126 0 00 0000+00			
0010/0000	NC GRAVEL BAR RD			
0010/0000	RIVER RD			
0010/0000	(SR0056 SEG 0030/2050)			
0010/0000	MFC BEGIN = E			
0010/0000	LENGTH(AH 1790 BK 0000)			

DIR: B TOTAL LEN: .522 MI. DIST: 10-1 SR: 2054  
LEFT MUN: PARKS T RIGHT MUN: PARKS T

002757 FT

002757 FT  
INTER-AHD

ALLEY  
(TWP)  
JACKSON ST  
(T733)  
CUSTER ST  
(T742)

0010/2114  
0010/1876  
0010/1634

CENTER ST  
(T743)

0010/1450

MAIN ST  
(T744)

0010/1302

WEST SECOND ST  
(T745)

0010/1165

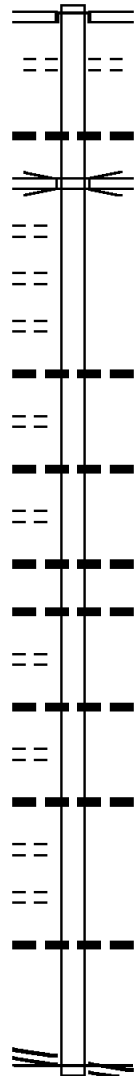
WEST FOURTH ST  
(T746)

0010/0878

ALLEY  
(TWP)  
WEST FIFTH ST  
(T733)

0010/0726  
0010/0619

2 0 03171 0 00 0000+00 000000 FT  
LINCOLN ST  
(SR0066 SEG 0030/1277) 0010/0000



SECOND ST  
(TWP)  
LINCOLN ST  
(SR0056 SEG 0020/0301)  
EAST THIRD ST  
(T734)  
NC SECOND ST  
018 "DIA CIRC CONCR  
0010/2460 LEN=0040 INSTALLED UNKN  
SR 0056  
0010/2199 OP ID 64/0056/0320/0192

018 "DIA CIRC METAL  
0010/1592 LEN=0046 INSTALLED UNKN

018 "DIA CIRC METAL  
0010/1416 LEN=0034 INSTALLED UNKN

018 "DIA CIRC CONCR  
0010/1290 LEN=0028 INSTALLED UNKN  
018 "DIA CIRC METAL  
0010/1254 LEN=0050 INSTALLED 2004

018 "DIA CIRC METAL  
0010/1128 LEN=0034 INSTALLED UNKN

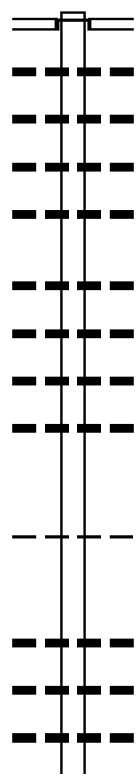
018 "DIA CIRC CONCR  
0010/0848 LEN=0040 INSTALLED UNKN

018 "DIA CIRC METAL  
0010/0074 LEN=0032 INSTALLED UNKN  
NC JEFFERSON ST  
LINCOLN ST  
000000 FT (SR0066 SEG 0030/1277)  
MFC BEGIN = E  
0010/0000 LENGTH(AH 2757 BK 0000)

DIR: B TOTAL LEN: 2.072 MI. DIST: 10-1 SR: 2053  
 LEFT MUN: PARKS T RIGHT MUN: PARKS T

010940 FT

010940 FT  
 INTER-AHD



GARVERS FERRY RD  
 (T309)  
 GRAVEL BAR RD  
 (SR2055 SEG 0030/0000)  
 018 " DIA CIRC CONCR  
 LEN=0034 INSTALLED UNKN  
 018 " DIA CIRC CONCR  
 LEN=0032 INSTALLED UNKN  
 018 " DIA CIRC CONCR  
 LEN=0036 INSTALLED UNKN  
 018 " DIA CIRC CONCR  
 LEN=0034 INSTALLED UNKN  
 024 " DIA CIRC METAL  
 LEN=0036 INSTALLED UNKN  
 018 " DIA CIRC CONCR  
 LEN=0034 INSTALLED UNKN  
 018 " DIA CIRC CONCR  
 LEN=0034 INSTALLED UNKN  
 018 " DIA CIRC CONCR  
 LEN=0032 INSTALLED UNKN  
 2 0 03125 0 00 0076+43  
 PARKS  
 KISKIMINETAS T  
 LENGTH(AH 3292 BK 2830)  
 018 " DIA CIRC CONCR  
 LEN=0032 INSTALLED UNKN  
 015 " DIA CIRC METAL  
 LEN=0036 INSTALLED UNKN  
 015 " DIA CIRC METAL  
 LEN=0034 INSTALLED UNKN  
 018 " DIA CIRC CONCR

007648 FT

007648 FT

5

EXTRACT DATE: 12/18/2023  
PRINT DATE: 12/21/2023

ROADWAY MANAGEMENT SYSTEM  
SLD COUNTY/SR - ANNUAL PRINT

PAGE NUMBER: 451  
COUNTY: ARMSTRONG

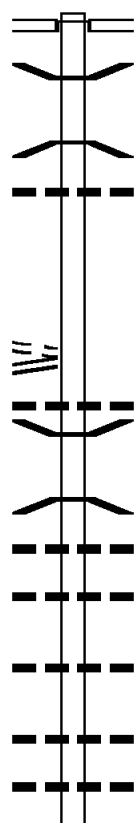
DIR: B TOTAL LEN: 2.072 MI.  
LEFT MUN: KISKIMINETAS T

DIST: 10-1 SR: 2053  
RIGHT MUN: KISKIMINETAS T

Stationing	Segment	Length	Material	Notes
	0030/1158	LEN=0036	INSTALLED UNKN	
	0030/0527	LEN=0034	018 " DIA CIRC CONCR INSTALLED UNKN	
	0030/0294	LEN=0036	015 " DIA CIRC METAL INSTALLED UNKN	
004818 FT	004818 FT	2 0 03125 0 00 0048+13	RIEDEL RD (T454)	
	0030/0000	LENGTH(AH 2830 BK 3314)	015 " DIA CIRC METAL	
	0020/3188	LEN=0034	INSTALLED UNKN	
	0020/2958	LEN=0040	018 " DIA CIRC CONCR INSTALLED 1998	
	0020/2776	LEN=0040	018 " DIA CIRC CONCR INSTALLED 1998	
	0020/2485	LEN=0034	015 " DIA CIRC CONCR INSTALLED UNKN	
	0020/2424	LEN=0040	018 " DIA CIRC CONCR INSTALLED 2007	
GLORIETTA HILL RD (T315)	0020/2417			
	0020/2067	LEN=0034	018 " DIA CIRC CONCR INSTALLED UNKN	
	0020/1785	LEN=0032	015 " DIA CIRC METAL INSTALLED UNKN	
	0020/1215	LEN=0034	015 " DIA CIRC METAL INSTALLED UNKN	
	0020/0625	LEN=0032	024 " DIA CIRC METAL INSTALLED UNKN	
	0020/0013	LEN=0035	018 " DIA CIRC CONCR INSTALLED UNKN	
2 0 03125 0 00 0014+91 001504 FT MOORE SCHOOL RD (T317)	0020/0000			
	0020/0000	LENGTH(AH 3314 BK 1504)	018 " DIA CIRC CONCR	
	0010/1189	LEN=0028	INSTALLED UNKN	
	0010/0120	LEN=0042	036 " DIA CIRC METAL INSTALLED UNKN	
000000 FT	000000 FT	2 0 03125 0 00 0000+00	COULTER RD (T464)	
	0010/0000		NC GARVERS FERRY RD INTER-BK GARVERS FERRY RD (SR2052 SEG 0070/0000) MFC BEGIN = E	
SUGAR HOLLOW RD (SR2052 SEG 0070/0000)	0010/0000	LENGTH(AH 1504 BK 0000)		

018259 FT

018259 FT  
 INTER-AHD COLE RD  
 (T464)  
 SR 0056 SH  
 (SR0056 SEG 0180/0000)  
 0070/2504  
 0070/1762 BMS EN 03/2052/0070/1752  
 2 0 03097 0 00 0177+32  
 TR RATTILING RUN  
 0070/1752 BMSBG 03/2052/0070/1752  
 01B "DIA CIRC CONCR  
 0070/1187 LEN=0035 INSTALLED UNKN



2 0 03097 0 00 0159+30 015755 FT  
 COULTER RD  
 (T856)  
 GARVERS FERRY RD  
 (SR2053 SEG 0010/0000) 0070/0000

015755 FT  
 NC GARVERS FERRY RD  
 5 0070/0000 LENGTH(AH 2504 BK 3612)  
 01B "DIA CIRC METAL  
 0060/3208 LEN=0030 INSTALLED UNKN  
 0060/2671 BMS EN 03/2052/0060/2658  
 2 0 03097 0 00 0149+33  
 TR RATTILING RUN  
 0060/2658 BMSBG 03/2052/0060/2658  
 01B "DIA CIRC CONCR  
 0060/2526 LEN=0041 INSTALLED UNKN  
 01B "DIA CIRC CONCR  
 0060/2164 LEN=0038 INSTALLED UNKN  
 030 "DIA CIRC METAL  
 0060/1326 LEN=0038 INSTALLED UNKN  
 01B "DIA CIRC METAL  
 0060/0445 LEN=0033 INSTALLED UNKN  
 030 "DIA CIRC METAL  
 0060/0028 LEN=0041 INSTALLED UNKN  
 012143 FT 2 0 03097 0 00 0121+97

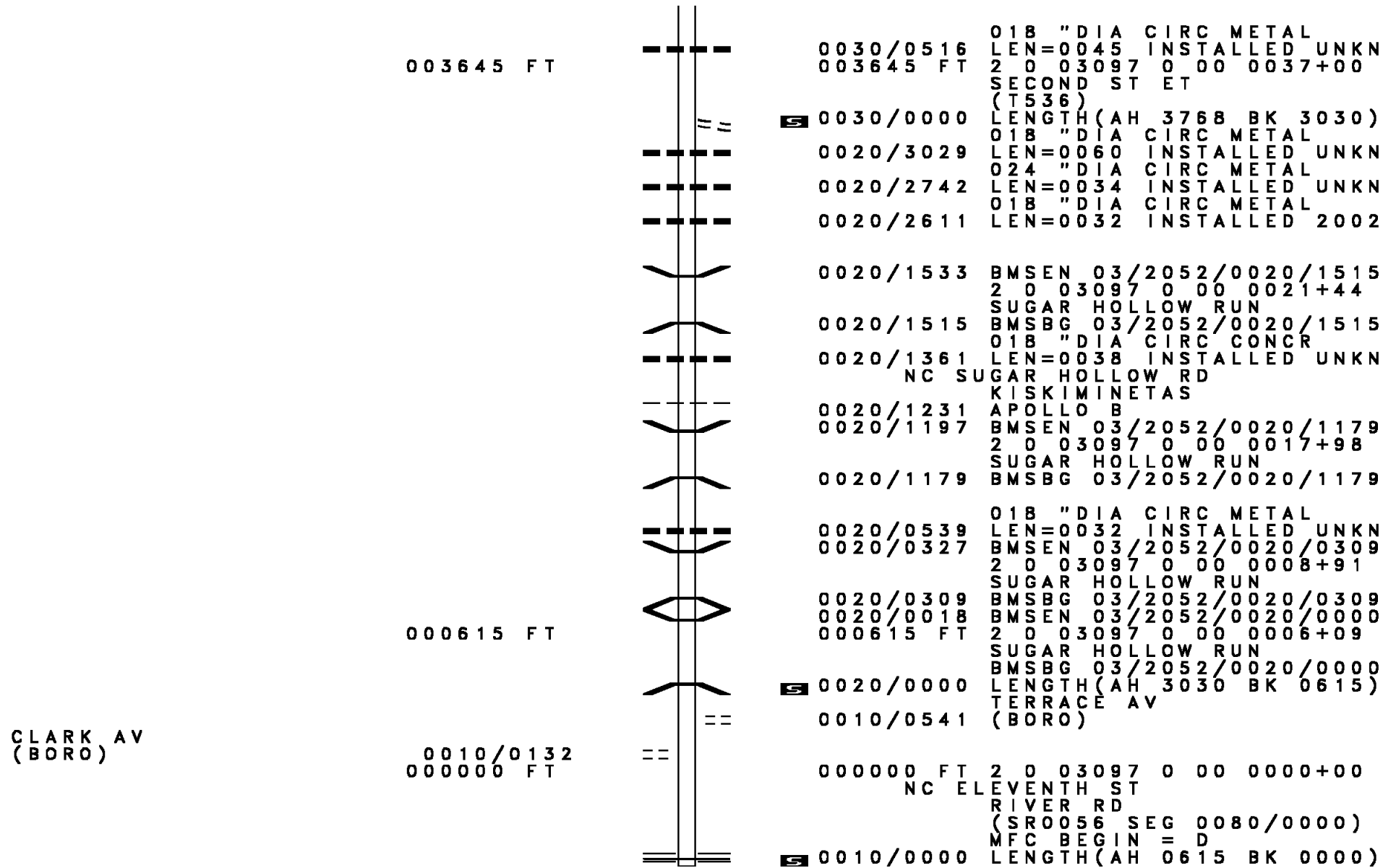
012143 FT

DIR: B TOTAL LEN: 3.458 MI. DIST: 10-1 SR: 2052  
 LEFT MUN: KISKIMINETAS T RIGHT MUN: KISKIMINETAS T

Street Name	Segment ID	Length (FT)	Material / Notes
	0060/0000		KINGS RD (SR2051 SEG 0110/2434) MFC BEGIN = E LENGTH(AH 3612 BK 1530)
	0050/0556		PENNSYLVANIA AV (T700)
CEDAR DR (PRDR)	0050/0486	010613 FT	030"H 00"W MULT METAL LEN=0030 INSTALLED UNKN 2 0 03097 0 00 0107+00 FLORIDA AV (T486)
	0050/0000		LENGTH(AH 1530 BK 3200)
SHAFFER RD (T673)	0040/2579		OHIO ST (T672)
	0040/2137		018 " DIA CIRC CONCR LEN=0034 INSTALLED UNKN
ECKMAN RD (T485)	0040/1777		024 " DIA CIRC METAL LEN=0048 INSTALLED UNKN
	0040/1703		018 " DIA CIRC METAL LEN=0036 INSTALLED UNKN
	0040/1266		018 " DIA CIRC METAL LEN=0040 INSTALLED UNKN
	0040/0825		024 " DIA CIRC METAL LEN=0042 INSTALLED UNKN
	0040/0190	007413 FT	2 0 03097 0 00 0075+12
	0040/0000		LENGTH(AH 3200 BK 3768)
	0030/3334		030 " DIA CIRC METAL LEN=0054 INSTALLED UNKN
	0030/2940		036 " DIA CIRC METAL LEN=0039 INSTALLED UNKN
	0030/2615		018 " DIA CIRC METAL LEN=0026 INSTALLED UNKN
	0030/1988		018 " DIA CIRC CONCR LEN=0032 INSTALLED UNKN
	0030/1761		018 " DIA CIRC METAL LEN=0032 INSTALLED UNKN
	0030/1522		018 " DIA CIRC CONCR LEN=0038 INSTALLED UNKN



DIR: B TOTAL LEN: 3.458 MI. DIST: 10-1 SR: 2052  
 LEFT MUN: KISKIMINETAS T RIGHT MUN: KISKIMINETAS T



003645 FT

0030/0516 018 " DIA CIRC METAL  
 LEN=0045 INSTALLED UNKN  
 003645 FT 2 0 03097 0 00 0037+00  
 SECOND ST ET  
 (T536)  
 0030/0000 LENGTH(AH 3768 BK 3030)  
 0020/3029 018 " DIA CIRC METAL  
 LEN=0060 INSTALLED UNKN  
 0020/2742 024 " DIA CIRC METAL  
 LEN=0034 INSTALLED UNKN  
 0020/2611 018 " DIA CIRC METAL  
 LEN=0032 INSTALLED 2002  
 0020/1533 BMS EN 03/2052/0020/1515  
 2 0 03097 0 00 0021+44  
 SUGAR HOLLOW RUN  
 0020/1515 BMSBG 03/2052/0020/1515  
 018 " DIA CIRC CONCR  
 0020/1361 LEN=0038 INSTALLED UNKN  
 NC SUGAR HOLLOW RD  
 KISKIMINETAS  
 0020/1231 APOLLO B  
 0020/1197 BMS EN 03/2052/0020/1179  
 2 0 03097 0 00 0017+98  
 SUGAR HOLLOW RUN  
 0020/1179 BMSBG 03/2052/0020/1179  
 0020/0539 018 " DIA CIRC METAL  
 LEN=0032 INSTALLED UNKN  
 0020/0327 BMS EN 03/2052/0020/0309  
 2 0 03097 0 00 0008+91  
 SUGAR HOLLOW RUN  
 0020/0309 BMSBG 03/2052/0020/0309  
 0020/0018 BMS EN 03/2052/0020/0000  
 000615 FT 2 0 03097 0 00 0006+09  
 SUGAR HOLLOW RUN  
 BMSBG 03/2052/0020/0000  
 0020/0000 LENGTH(AH 3030 BK 0615)  
 TERRACE AV  
 (BORO)  
 0010/0541  
 000000 FT 2 0 03097 0 00 0000+00  
 NC EL EVENING ST  
 RIVER RD  
 (SRO056 SEG 0080/0000)  
 MFC BEGIN = D  
 0010/0000 LENGTH(AH 0615 BK 0000)

CLARK AV  
(BORO)

0010/0132  
000000 FT

EXTRACT DATE: 12/18/2023 ROADWAY MANAGEMENT SYSTEM PAGE NUMBER: 447  
PRINT DATE: 12/21/2023 SLD COUNTY/SR - ANNUAL PRINT COUNTY: ARMSTRONG  
DIR: B TOTAL LEN: 5.460 MI. DIST: 10-1 SR: 2051  
LEFT MUN: KISKIMINETAS T RIGHT MUN: KISKIMINETAS T

028827 FT

028827 FT SUGAR HOLLOW RD

DIR: B TOTAL LEN: 5.460 MI. DIST: 10-1 SR: 2051  
 LEFT MUN: KISKIMINETAS T RIGHT MUN: KISKIMINETAS T

Stationing	Description	Material	Length	Status
0110/2434	(SR2052 SEG 0060/0000)	018 " DIA CIRC METAL		
0110/2408		LEN=0040		INSTALLED UNKN
0110/0762		018 " DIA CAST IRON		
		LEN=0040		INSTALLED UNKN
		SR 0056 SH		
0110/0706	(SR0056 SEG 0160/0000)	MFC BEGIN = D		
026393 FT	026393 FT	2 0 03173 0 00 0264+30		
		OLD STATE RD		
		(SR2046 SEG 0050/0000)		
	INTER-BK	OLD STATE RD		
		(SR2046 SEG 0050/0000)		
026393 FT	0110/0000	LTH AH 002434 BK 000100		
	026393 FT			
	7102/0000	LTH AH 000100 BK 002270		
	INTER-AHD	OLD STATE RD		
0100/2270	(SR2046 SEG 0040/1808)	024 " DIA CIRC CONCR		
		LEN=0032		INSTALLED UNKN
		018 " DIA CIR PLASTIC		
		LEN=0032		INSTALLED 2020
		018 " DIA CIR PLASTIC		
		LEN=0035		INSTALLED UNKN
0100/0678				
024123 FT	0100/0015	BMS EN 03/2051/0100/0000		
	024123 FT	2 0 03173 0 00 0241+66		
		NC KING RD		
		RATTLING RUN		
		BMSBG 03/2051/0100/0000		
	0100/0000	LENGTH(AH 2270 BK 3118)		
		018 " DIA CIR PLASTIC		
		LEN=0030		INSTALLED UNKN
		015 " DIA CIRC CONCR		
		LEN=0032		INSTALLED UNKN
		036 " DIA CIRC CONCR		
		LEN=0034		INSTALLED UNKN
		024 " DIA CIRC CONCR		

EXTRACT DATE: 12/18/2023  
PRINT DATE: 12/21/2023

ROADWAY MANAGEMENT SYSTEM  
SLD COUNTY/SR - ANNUAL PRINT

PAGE NUMBER: 445  
COUNTY: ARMSTRONG

DIR: B TOTAL LEN: 5.460 MI.  
LEFT MUN: KISKIMINETAS T

DIST: 10-1 SR: 2051  
RIGHT MUN: KISKIMINETAS T

TO 2050/0020 SH  
(CONN) 0090/0216  
2 0 03173 0 00 0210+58 021005 FT  
JACKSON RD  
(SR2050 SEG 0020/1947) 0090/0000

0090/0781	LEN=0033	INSTALLED UNKN
018 " DIA	CIRC CONCR	
0090/0231	LEN=0105	INSTALLED UNKN
021005 FT		
0090/0000	LENGTH(AH 3118 BK 3133)	
018 " DIA	CIR PLASTIC	
0080/2646	LEN=0040	INSTALLED 2020
018 " DIA	CIR PLASTIC	
0080/2291	LEN=0034	INSTALLED UNKN
015 " DIA	CIRC CONCR	
0080/1984	LEN=0034	INSTALLED UNKN
018 " DIA	CIRC CONCR	
0080/1749	LEN=0034	INSTALLED UNKN
0080/0165	024 " DIA	CIRC METAL
017872 FT	LEN=0032	INSTALLED UNKN
0080/0000	2 0 03173 0 00 0179+02	
0070/2044	LENGTH(AH 3133 BK 2151)	
018 " DIA	CIRC METAL	
0070/1871	LEN=0030	INSTALLED UNKN
018 " DIA	CIRC CONCR	
0070/1219	LEN=0035	INSTALLED UNKN
015 " DIA	CIR PLASTIC	
0070/1005	LEN=0033	INSTALLED UNKN
018 " DIA	CIRC CONCR	
0070/0821	LEN=0036	INSTALLED UNKN
018 " DIA	CIR PLASTIC	
0070/0600	LEN=0032	INSTALLED UNKN
018 " DIA	CIRC CONCR	
0070/0160	LEN=0033	INSTALLED UNKN
012 " DIA	CIRC METAL	
015721 FT	LEN=0030	INSTALLED UNKN
015721 FT	2 0 03173 0 00 0158+01	
INTER-BK	BROWNSTOWN RD(CNTY OWNE	
0070/0000	(CNTY)	
015721 FT	LENGTH(AH 2151 BK 0033)	
7066/0000	LENGTH(AH 0033 BK 2747)	
INTER-AHD	BROWNSTOWN RD(CNTY OWNE	
0060/2747	(CNTY)	
0060/2729	MCCARTNEY RD	
	(T460)	
	018 " DIA	CIRC CONCR

017872 FT

015721 FT

015721 FT

DIR: B TOTAL LEN: 5.460 MI. DIST: 10-1 SR: 2051  
 LEFT MUN: KISKIMINETAS T RIGHT MUN: KISKIMINETAS T

0060/2632	LEN=0050	018 "DIA	CIRC METAL	UNKN
0060/2372	LEN=0050	018 "DIA	CIRC METAL	UNKN
0060/2220	LEN=0050	018 "DIA	CIRC CONCR	UNKN
0060/2028	LEN=0050	015 "DIA	CIRC METAL	UNKN
0060/1803	LEN=0050	018 "DIA	CIRC METAL	UNKN
0060/1441	LEN=0050	018 "DIA	CIRC METAL	UNKN
0060/1037	LEN=0050	018 "DIA	CIR PLASTIC	UNKN
0060/0581	LEN=0040	024 "DIA	CIRC METAL	2020
0060/0200	LEN=0050	018 "DIA	CIRC METAL	UNKN
012974 FT	2 0 03173	0 00 0130+28		
0060/0000	LENGTH(AH	2747 BK	2767)	
0050/2503	LEN=0040	018 "DIA	CIRC METAL	UNKN
0050/2280	LEN=0040	018 "DIA	CIRC METAL	UNKN
0050/2040	LEN=0040	018 "DIA	CIRC METAL	UNKN
0050/1899	LEN=0032	024 "DIA	CIRC METAL	UNKN
0050/1490	LEN=0050	RIFFER RD		UNKN
0050/1450	(T331)			
0050/0470	LEN=0030	018 "DIA	CIRC METAL	UNKN
010207 FT				
0050/0000	NC BROWNSTOWN RD			
	LENGTH(AH	2767 BK	2178)	
0040/0766	LEN=0030	024 "DIA	CIR PLASTIC	UNKN
0040/0081	LEN=0025	018 "DIA	CIRC CONCR	UNKN
008029 FT	2 0 03173	0 00 0080+24		
	CASS RD			

2 0 03173 0 00 0102+41 010207 FT  
 BOLLINGER RD  
 (T456)  
 BROWNSTOWN RD  
 (T451)

012974 FT

0050/0000

008029 FT

EXTRACT DATE: 12/18/2023  
PRINT DATE: 12/21/2023

ROADWAY MANAGEMENT SYSTEM  
SLD COUNTY/SR - ANNUAL PRINT

PAGE NUMBER: 443  
COUNTY: ARMSTRONG

DIR: B TOTAL LEN: 5.460 MI.  
LEFT MUN: KISKIMINETAS T

DIST: 10-1 SR: 2051  
RIGHT MUN: KISKIMINETAS T

Stationing	Segment	Material	Length	Notes
	0040/0000	018" DIA CIRC CONCR	0026	INSTALLED UNKN
	0030/1758	015" DIA CIRC CONCR	0026	INSTALLED UNKN
005911 FT	005911 FT	2 0 03173 0 00 0058+96		
	0030/0000	018" DIA CIRC METAL	0027	INSTALLED 2000
	0020/1925	018" DIA CIR PLASTIC	0040	INSTALLED 2020
	0020/1060	018" DIA CIRC CONCR	0026	INSTALLED UNKN
	0020/0686	015" DIA CIR PLASTIC	0026	INSTALLED 2008
	0020/0256	018" DIA CIRC METAL	0030	INSTALLED UNKN
003604 FT	0020/0013	2 0 03173 0 00 0035+89		
	003604 FT	HORRELL RD		
RED TOWN RD (T334)	0010/3584	015" DIA CIR PLASTIC	0040	INSTALLED UNKN
	0010/2620	030" DIA CIRC CONCR	0048	INSTALLED 2008
	0010/2359	030" DIA CIRC METAL	0032	INSTALLED UNKN
	0010/2050			
	0010/0355	BMS EN 03/2051/0010/0370		
	0010/0341	FLAT RUN		
000000 FT	000000 FT	BMS BG 03/2051/0010/0370		
		EDMON RD		
EDMON RD (SR2047 SEG 0030/0000)	0010/0000	NC BE ULAH CHURCH RD		
		MFC BEGIN = E		
	0010/0000	LENGTH(AH 3604 BK 0000)		

DIR: B TOTAL LEN: 1.009 MI. DIST: 10-1 SR: 2050  
LEFT MUN: KISKIMINETAS T RIGHT MUN: KISKIMINETAS T

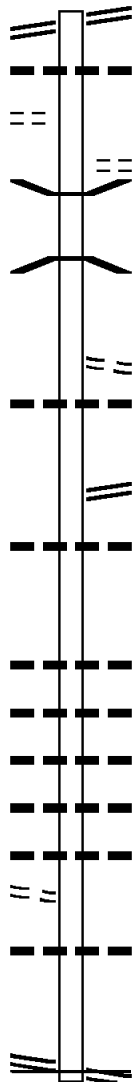
BROWNSTOWN RD 005327 FT  
(SR2051 SEG 0090/0000) 0020/1947

FROM 2051/0090 SH 0020/1780  
(CONN)

003380 FT

WRIGHT RD 0010/0394  
(T325)

2 0 03120 0 00 0053+00 000000 FT  
OLD STATE RD  
(SR2046 SEG 0030/0000) 0010/0000



005327 FT BROWNSTOWN RD  
0020/1947 (SR2051 SEG 0090/0000)  
0020/1824 015 " DIA CIRC METAL  
LEN=0196 INSTALLED UNKN

0020/1481 PENNDOT STOCKPILE  
0020/1303 (GOVT)  
BMSBN 03/2050/0020/1245  
2 0 03120 0 00 0018+80  
RATTLING RUN  
0020/1245 BMSBG 03/2050/0020/1245

0020/0118 FROM 2048/0060 SH  
(CONN)  
0020/0015 015 " DIA CIRC METAL  
003380 FT LEN=0033 INSTALLED UNKN  
2 0 03120 0 00 0018+80  
CHERRY LANE RD  
5 0020/0000 (SR2048 SEG 0060/3020)  
LENGTH(AH 1947 BK 3380)  
0010/3225 036 " DIA CIR PLASTIC  
LEN=0040 INSTALLED UNKN

0010/1779 018 " DIA CIRC METAL  
LEN=0030 INSTALLED UNKN  
0010/1373 018 " DIA CIRC METAL  
LEN=0030 INSTALLED UNKN  
0010/1165 024 " DIA CIRC METAL  
LEN=0030 INSTALLED UNKN  
0010/0884 018 " DIA CIRC METAL  
LEN=0030 INSTALLED UNKN  
0010/0414 018 " DIA CIRC METAL  
LEN=0040 INSTALLED UNKN

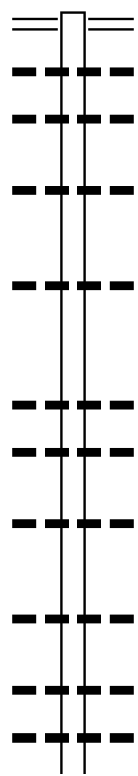
0010/0136 036 "H 60"W ELLIP METAL  
LEN=0040 INSTALLED UNKN  
NC JACKSON RD  
000000 FT OLD STATE RD  
(SR2046 SEG 0030/0000)  
MFC BEGIN = E  
5 0010/0000 LENGTH(AH 3380 BK 0000)

DIR: B TOTAL LEN: 2.221 MI. DIST: 10-1 SR: 2049  
 LEFT MUN: KISKIMINETAS T RIGHT MUN: KISKIMINETAS T

LOWER MATEER RD 011728 FT  
 (SR2044 SEG 0060/0000) 0080/1752

009976 FT

007452 FT



011728 FT ALTMAN RD  
 0080/1752 (SR2044 SEG 0060/0000)  
 018 "DIA CIRC CONCR  
 0080/1456 LEN=0026 INSTALLED UNKN  
 024 "DIA CIRC METAL  
 0080/1057 LEN=0044 INSTALLED UNKN  
 018 "DIA CIRC CONCR  
 0080/0326 LEN=0032 INSTALLED UNKN  
 009976 FT 2 0 03041 0 00 0100+42  
 018 "DIA CIRC METAL  
 LEN=0030 INSTALLED UNKN  
 5 0080/0000 LENGTH(AH 1752 BK 2524)  
 018 "DIA CIRC CONCR  
 0070/1192 LEN=0028 INSTALLED UNKN  
 018 "DIA CIRC CONCR  
 0070/1024 LEN=0028 INSTALLED UNKN  
 015 "DIA CIRC CONCR  
 0070/0320 LEN=0032 INSTALLED UNKN  
 007452 FT 2 0 03041 0 00 0075+12  
 5 0070/0000 LENGTH(AH 2524 BK 2311)  
 018 "DIA CIRC CONCR  
 0060/2253 LEN=0038 INSTALLED UNKN  
 015 "DIA CIRC CONCR  
 0060/1591 LEN=0060 INSTALLED UNKN  
 030 "DIA CIRC METAL  
 0060/1407 LEN=0040 INSTALLED UNKN

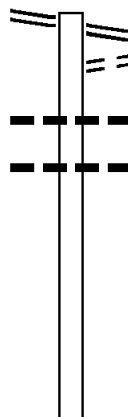


DIR: B TOTAL LEN: 2.221 MI. DIST: 10-1 SR: 2049  
 LEFT MUN: KISKIMINETAS T RIGHT MUN: KISKIMINETAS T

Stationing	Notes	Dimensions	Material	Status
2 0 03041 0 00 0051+75 005141 FT	CRAVENER RD (T857)	0060/0496 005141 FT	024 " DIA CIRC METAL	LEN=0031 INSTALLED UNKN
		0060/0000	015 " DIA CIRC METAL	LENGTH(AH 2311 BK 2660) LEN=0034 INSTALLED UNKN
		0050/2581	018 " DIA CIRC METAL	LEN=0030 INSTALLED UNKN
		0050/1674	018 " DIA CIRC CONCR	LEN=0028 INSTALLED UNKN
		0050/1369	018 " DIA CIRC CONCR	LEN=0030 INSTALLED UNKN
		0050/1204		
COULTER RD (T464)		0050/1168		
		0050/0161	024 " DIA CIRC METAL	LEN=0028 INSTALLED UNKN
002481 FT		002481 FT	2 0 03041 0 00 0024+81	LENGTH(AH 2660 BK 2481)
		0040/2380	018 " DIA CIRC METAL	LEN=0024 INSTALLED UNKN
		0040/2191	018 " DIA CIRC CONCR	LEN=0040 INSTALLED UNKN
		0040/1408	018 " DIA CIRC CONCR	LEN=0028 INSTALLED UNKN
		0040/0062	018 " DIA CIRC METAL	LEN=0036 INSTALLED UNKN
000000 FT		000000 FT	2 0 03041 0 00 0000+00	LSIGER RD (SR0056 SH SEG 0200/0000)
			INTER-BK	BALSIGER RD (TWP)
		0040/0000	MFC BEGIN = D	LENGTH(AH 2481 BK 2376)
000000 FT		000000 FT		
000000 FT		7030/0000		LENGTH(AH 2376 BK 2136)
000000 FT		000000 FT		
000000 FT		7020/0000		LENGTH(AH 2136 BK 1775)
		000000 FT		
		7010/0000		LENGTH(AH 1775 BK 0000)

EXTRACT DATE: 12/18/2023 ROADWAY MANAGEMENT SYSTEM PAGE NUMBER: 439  
 PRINT DATE: 12/21/2023 SLD COUNTY/SR - ANNUAL PRINT COUNTY: ARMSTRONG  
 DIR: B TOTAL LEN: 2.665 MI. DIST: 10-1 SR: 2048  
 LEFT MUN: KISKIMINETAS T RIGHT MUN: KISKIMINETAS T

JACKSON RD 014069 FT  
 (SR2050 SEG 0020/0000) 0060/3020



014069 FT JACKSON RD  
 0060/3020 (SR2050 SEG 0020/0000)  
 TO 2050/0020 SH  
 0060/2902 (CONN)  
 018 " DIA CIRC CONCR  
 0060/2890 LEN=0030 INSTALLED UNKN  
 018 " DIA CIRC CONCR  
 0060/2835 LEN=0030 INSTALLED UNKN

011049 FT

011049 FT 2 0 03162 0 00 0040+80  
 SHELLHAMMER RD

EXTRACT DATE: 12/18/2023  
PRINT DATE: 12/21/2023

ROADWAY MANAGEMENT SYSTEM  
SLD COUNTY/SR - ANNUAL PRINT

PAGE NUMBER: 438  
COUNTY: ARMSTRONG

DIR: B TOTAL LEN: 2.665 MI.  
LEFT MUN: KISKIMINETAS T

DIST: 10-1 SR: 2048  
RIGHT MUN: KISKIMINETAS T

Stationing	Material	Length	Notes
			(T407)
0060/0000	018" DIA CIRC METAL	3020	BK 2130
0050/1803	018" DIA CIRC METAL	LEN=0035	INSTALLED UNKN
0050/1518	018" DIA CIRC METAL	LEN=0033	INSTALLED UNKN
0050/1036	036" DIA CIR PLASTIC	LEN=0033	INSTALLED UNKN
0050/0649	024" DIA CIRC METAL	LEN=0042	INSTALLED UNKN
0050/0569	018" DIA CIRC METAL	LEN=0028	INSTALLED UNKN
008919 FT		2 0 03162	0 00 0019+92
0050/0000	018" DIA CIRC CONCR	LEN=0035	INSTALLED UNKN
0040/1375	018" DIA CIRC CONCR	LEN=0032	INSTALLED UNKN
0040/0914	018" DIA CIRC CONCR	LEN=0031	INSTALLED UNKN
0040/0731	018" DIA CIRC CONCR	LEN=0032	INSTALLED UNKN
0040/0256	018" DIA CIRC CONCR	LEN=0035	INSTALLED UNKN
006927 FT		2 0 03162	0 00 0000+00
0040/0077	VILLAGE: CHERRY LANE		
006927 FT			
0040/0000	018" DIA CIRC CONCR	LEN=0035	INSTALLED UNKN
0030/3125	024" DIA CIR PLASTIC	LEN=0050	INSTALLED 2020
	024" DIA CIR PLASTIC	LEN=0035	INSTALLED UNKN
	018" DIA CIRC CONCR	LEN=0040	INSTALLED UNKN
	036" DIA CIRC METAL	LEN=0032	INSTALLED UNKN
	018" DIA CIRC METAL	LEN=0035	INSTALLED 1996
	CANAL RD		
	(T321)		
0030/0834	018" DIA CIRC CONCR	LEN=0030	INSTALLED UNKN
0030/0750	018" DIA CIRC CONCR	LEN=0032	INSTALLED UNKN
0030/0581			

SAWYER RD  
(T310)

0030/2438

EXTRACT DATE: 12/18/2023  
PRINT DATE: 12/21/2023

ROADWAY MANAGEMENT SYSTEM  
SLD COUNTY/SR - ANNUAL PRINT

PAGE NUMBER: 437  
COUNTY: ARMSTRONG

DIR: B TOTAL LEN: 2.665 MI.  
LEFT MUN: KISKIMINETAS T

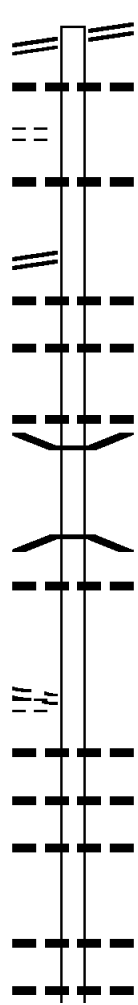
DIST: 10-1 SR: 2048  
RIGHT MUN: KISKIMINETAS T

Segment	Length (FT)	Material	Notes
UNKNOWN RD (TWP)	003450	012 " DIA CIRC METAL	LEN=0030 INSTALLED UNKN
	0020	018 " DIA CIRC CONCR	LEN=0025 INSTALLED UNKN
	0020	015 " DIA CIRC METAL	LEN=0036 INSTALLED UNKN
	0020	012 " DIA CIR PLASTIC	LEN=0080 INSTALLED 2005
	0020	012 " DIA CIR PLASTIC	LEN=0080 INSTALLED UNKN
	0020	018 " DIA CIRC CONCR	LEN=0045 INSTALLED UNKN
	0020	015 " DIA CIR PLASTIC	LEN=0034 INSTALLED 1998
	001211	2 0 03042 0 00 0055+96	NC CHERRY LANE RD KISKIMINETAS
	0010	015 " DIA CIRC METAL	LEN=0030 INSTALLED UNKN
	0010	018 " DIA CIRC CONCR	LEN=0020 INSTALLED UNKN
	0010	015 " DIA CIR PLASTIC	LEN=0020 INSTALLED UNKN
	0010	015 " DIA CIR PLASTIC	LEN=0020 INSTALLED UNKN
	000000	2 0 03042 0 00 0068+21	NC KISKI AV FIRST ST (SR0066 SEG 0010/0157)
	0010	ASTRONAUT WY	(SR0056 SEG 0110/0000) MFC BEGIN = E
FIRST ST (SR0056 SEG 0110/0000)	0010	015 " DIA CIR PLASTIC	LEN=0020 INSTALLED UNKN

DIR: B TOTAL LEN: 6.552 MI. DIST: 10-1 SR: 2047  
 LEFT MUN: KISKIMINETAS T RIGHT MUN: KISKIMINETAS T

SR 0056 SH 034594 FT  
 (SR0056 SEG 0160/2439) 0160/1066  
  
 FOR SR 0056 AND 2047  
 (CONN) 0160/0770  
  
 OLD STATE RD  
 (SR2046 SEG 0050/2283) 033528 FT  
 0160/0000

WINDY HILL LN  
 (TWP )  
 WOODLAKE RD  
 (TWP ) 0140/1186  
  
 030268 FT



034594 FT SR 0056 SH  
 0160/1066 (SR0056 SEG 0160/2439)  
 0160/0842 018 "DIA CIRC METAL  
 LEN=0054 INSTALLED UNKN  
  
 0160/0315 018 "DIA CIRC METAL  
 033528 FT 2 0 03043 0 01 0339+75  
 NC OL D STATE RD  
 S 0160/0000 LENGTH(AH 1066 BK 1143)  
 018 "DIA CIRC METAL  
 0150/1143 LEN=0032 INSTALLED UNKN  
 018 "DIA CIRC METAL  
 0150/0986 LEN=0036 INSTALLED UNKN  
  
 0150/0277 018 "DIA CIRC METAL  
 0150/0017 LEN=0028 INSTALLED UNKN  
 032385 FT BMSSEN 03/2047/0150/0000  
 2 0 03043 0 01 0328+46  
 TR RATTILING RUN  
 BMSBG 03/2047/0150/0000  
 S 0150/0000 LENGTH(AH 1143 BK 2117)  
 018 "DIA CIRC CONCR  
 0140/1872 LEN=0036 INSTALLED UNKN  
  
 0140/1009 018 "DIA CIRC METAL  
 LEN=0034 INSTALLED UNKN  
 018 "DIA CIRC METAL  
 0140/0552 LEN=0034 INSTALLED UNKN  
 018 "DIA CIRC METAL  
 0140/0225 LEN=0045 INSTALLED UNKN  
 030268 FT 2 0 03043 0 01 0306+95  
 018 "DIA CIRC METAL  
 LEN=0060 INSTALLED UNKN  
 S 0140/0000 LENGTH(AH 2117 BK 3184)  
 018 "DIA CIRC METAL  
 0130/2984 LEN=0032 INSTALLED 2002

DIR: B TOTAL LEN: 6.552 MI. DIST: 10-1 SR: 2047  
 LEFT MUN: KISKIMINETAS T RIGHT MUN: KISKIMINETAS T

---	0130/2717	018 " DIA	CIRC METAL
---		LEN=0050	INSTALLED UNKN
---	0130/2402	024 " DIA	CIRC CONCR
---		LEN=0052	INSTALLED UNKN
---	0130/1959	018 " DIA	CIRC METAL
---		LEN=0028	INSTALLED UNKN
==	0130/1401	BALSIGER RD	
---		(T990)	
---	0130/0850	018 " DIA	CIRC METAL
---		LEN=0060	INSTALLED UNKN
---	0130/0336	018 " DIA	CIRC METAL
---		LEN=0040	INSTALLED UNKN
027084 FT	027084 FT	2 0 03043	0 00 0274+31
5	0130/0000	LENGTH(AH 3184 BK 2717)	
---	0120/2664	018 " DIA	CIRC METAL
---		LEN=0050	INSTALLED 2020
---	0120/2397	018 " DIA	CIRC METAL
---		LEN=0035	INSTALLED 2002
---	0120/1844	048 " DIA	CIRC CONCR
---		LEN=0037	INSTALLED UNKN
---	0120/1649	012 " DIA	CIRC CONCR
---		LEN=0031	INSTALLED UNKN
==	0120/1105	BLACKS HOLLOW RD	
---		(T991)	
---	0120/1085	018 " DIA	CIRC CONCR
---		LEN=0040	INSTALLED 1997
==			
MCCARTNEY RD (T460)	0120/0618		
---			
5	0120/0050	BMS EN 03/2047/0120/0000	
024367 FT	024367 FT	2 0 03043	0 00 0246+13
		P3	
		ROARING RUN	
5	0120/0000	BMSBG 03/2047/0120/0000	
		LENGTH(AH 2717 BK 2380)	
---	0110/2297	030 " DIA	CIRC CONCR
---		LEN=0029	INSTALLED UNKN
---	0110/2049	018 " DIA	CIRC CONCR
---		LEN=0033	INSTALLED UNKN
---	0110/1750	012 " DIA	CIRC CONCR
---		LEN=0036	INSTALLED UNKN
---	0110/1099	012 " DIA	CIRC CONCR
---		LEN=0026	INSTALLED UNKN
---	0110/0700	018 " DIA	CIRC CONCR
---		LEN=0035	INSTALLED UNKN
---	0110/0583	018 " DIA	CIRC CONCR
---		LEN=0028	INSTALLED UNKN

EXTRACT DATE: 12/18/2023  
PRINT DATE: 12/21/2023

ROADWAY MANAGEMENT SYSTEM  
SLD COUNTY/SR - ANNUAL PRINT

PAGE NUMBER: 434  
COUNTY: ARMSTRONG

DIR: B TOTAL LEN: 6.552 MI.  
LEFT MUN: KISKIMINETAS T

DIST: 10-1 SR: 2047  
RIGHT MUN: KISKIMINETAS T

2 0 03043 0 00 0222+09 021987 FT  
HILTY RD  
(T329) 0110/0000



0110/0008 018 "DIA CIRC CONCR  
021987 FT LEN=0050 INSTALLED 2020

5 0110/0000 LENGTH(AH 2380 BK 2529)  
024 "DIA CIRC METAL  
0100/2131 LEN=0032 INSTALLED UNKN  
024 "DIA CIRC CONCR  
0100/2060 LEN=0025 INSTALLED UNKN

0100/1255 015 "DIA CIRC CONCR  
LEN=0028 INSTALLED UNKN  
0100/0995 018 "DIA CIRC CONCR  
LEN=0030 INSTALLED 1997  
0100/0765 018 "DIA CIRC CONCR  
LEN=0028 INSTALLED UNKN  
0100/0563 012 "DIA CIRC METAL  
LEN=0024 INSTALLED UNKN  
0100/0111 018 "DIA CIRC METAL  
LEN=0026 INSTALLED UNKN  
LC FOR ROSS RD

0100/0048 (CONN)  
019458 FT 2 0 03043 0 00 0196+00  
ROSS RD  
(T330)

5 0100/0000 LENGTH(AH 2529 BK 3644)  
036 "DIA CIR PLASTIC  
0090/3487 LEN=0033 INSTALLED UNKN  
018 "DIA CIRC METAL  
0090/3072 LEN=0031 INSTALLED UNKN  
018 "DIA CIRC CONCR  
0090/2587 LEN=0036 INSTALLED 1997  
036 "DIA CIRC METAL  
0090/2347 LEN=0040 INSTALLED 1997  
018 "DIA CIRC CONCR  
0090/1884 LEN=0036 INSTALLED 1997  
018 "DIA CIRC CONCR  
0090/1598 LEN=0040 INSTALLED 1997

0090/1314

0090/1190 018 "DIA CIRC CONCR  
LEN=0045 INSTALLED UNKN  
018 "DIA CIRC METAL  
0090/0668 LEN=0028 INSTALLED UNKN  
024 "DIA CIRC METAL  
0090/0474 LEN=0030 INSTALLED UNKN  
SCHOOL RD  
(SR2040 SEG 0010/0000)

5 0090/0000 LENGTH(AH 3644 BK 3032)

CASS RD  
(T458) 0090/1314

2 0 03043 0 00 0160+50 015814 FT  
SCHOOL RD  
(T331) 0090/0000  
GUTHRIE RD

DIR: B TOTAL LEN: 6.552 MI. DIST: 10-1 SR: 2047  
 LEFT MUN: KISKIMINETAS T RIGHT MUN: KISKIMINETAS T

Stationing	Description	Material	Length	Notes
0070/2846				
0070/2705		018" DIA CIRC METAL	LEN=0030	INSTALLED UNKN
0070/1325		018" DIA CIRC CONCR	LEN=0040	INSTALLED 1997
0070/1093		015" DIA CIRC METAL	LEN=0060	INSTALLED UNKN
012782 FT				
0070/0000				2 0 03043 0 00 0130+11 LENGTH(AH 3032 BK 1125)
011657 FT				
011657 FT				2 0 03043 0 00 0118+86 ALLSHOUSE RD (SR2045 SEG 0010/0000) LENGTH(AH 1125 BK 1059) BMSBG 03/2047/0050/0557 2 0 03043 0 00 0113+84 FLAT RUN
0050/0557				BMSBG 03/2047/0050/0557
010598 FT				
0050/0042		018" DIA CIRC CONCR	LEN=0030	INSTALLED UNKN
010598 FT				2 0 03043 0 00 0108+40 ADAIR RD (T502)
0050/0000				LENGTH(AH 1059 BK 3434)
0040/2623		018" DIA CIR PLASTIC	LEN=0040	INSTALLED UNKN
0040/1819				DUNMIRE RD (TB58)
0040/1802		015" DIA CIRC METAL	LEN=0032	INSTALLED UNKN
0040/1420		018" DIA CIR PLASTIC	LEN=0036	INSTALLED UNKN
0040/0883		018" DIA CIRC METAL	LEN=0048	INSTALLED 1997
LC FOR GUTHRIE RD (CONN)				
0040/0255				
0040/0199		018" DIA CIRC CONCR	LEN=0042	INSTALLED UNKN
007164 FT				
007164 FT				
0040/0000				LENGTH(AH 3434 BK 2144)



DIR: B TOTAL LEN: 6.552 MI. DIST: 10-1 SR: 2047  
 LEFT MUN: KISKIMINETAS T RIGHT MUN: KISKIMINETAS T

2 0 03043 0 00 0052+90 005020 FT  
 BEULAH CHURCH RD  
 (SR2051 SEG 0010/0000) 0030/0000

HIGH ST  
 (T345)

0010/0136  
 000000 FT

0030/1763	018 "DIA CIRC METAL LEN=0022	INSTALLED UNKN
0030/0188 005020 FT	018 "DIA CIRC METAL LEN=0030	INSTALLED 2002
5 0030/0000	LENGTH(AH 2144 BK 2732) 018 "DIA CIRC METAL	
0020/2435	LEN=0030	INSTALLED UNKN
0020/0678	018 "DIA CIRC CONCR LEN=0032	INSTALLED 1997
0020/0060 002288 FT	018 "DIA CIRC METAL LEN=0034	INSTALLED UNKN
5 0020/0000	2 0 03043 0 00 0024+08 LENGTH(AH 2732 BK 2288)	
0010/2028	018 "DIA CIRC METAL LEN=0040	INSTALLED UNKN
0010/1644	018 "DIA CIRC METAL LEN=0030	INSTALLED UNKN
0010/1270	018 "DIA CIRC CONCR LEN=0040	INSTALLED UNKN
0010/1160	018 "DIA CIRC CONCR LEN=0032	INSTALLED 1997
0010/0823	018 "DIA CIRC CONCR LEN=0032	INSTALLED 1997
0010/0397	018 "DIA CIR PLASTIC LEN=0052	INSTALLED UNKN
0010/0304	WATER ST (T345)	
0010/0261	015 "DIA CIRC CONCR LEN=0031	INSTALLED 1998
000000 FT	2 0 03043 0 00 0000+00 VILLAGE: EDMON	
INTER-BK	NC ED BRIDGE ST (SR1060 SEG 0010/0706)	
5 0010/0000	MFC BEGIN = D BK-WESTMORELAND (64) LENGTH(AH 2288 BK 0000)	

EXTRACT DATE: 12/18/2023 ROADWAY MANAGEMENT SYSTEM PAGE NUMBER: 431  
 PRINT DATE: 12/21/2023 SLD COUNTY/SR - ANNUAL PRINT COUNTY: ARMSTRONG  
 DIR: B TOTAL LEN: 2.779 MI. DIST: 10-1 SR: 2046  
 LEFT MUN: KISKIMINETAS T RIGHT MUN: KISKIMINETAS T

014674 FT



014674 FT  
 INTER-AHD OLD STATE RD  
 (SR2047 SEG 0160/0000)  
 EDMON RD  
 0050/2283 (SR2047 SEG 0160/0000)  
 0050/2245 BMS EN 03/2046/0050/2220  
 2 0 03166 0 00 0071+86  
 TR RATTILING RUN  
 0050/2220 BMSBG 03/2046/0050/2220  
 015 " DIA CIRC METAL  
 0050/1815 LEN=0028 INSTALLED UNKN  
 RADIO STATION RD  
 (PRDR)  
 0050/1002 018 " DIA CIRC METAL  
 0050/0536 LEN=0034 INSTALLED UNKN  
 018 " DIA CIRC METAL

EXTRACT DATE: 12/18/2023  
PRINT DATE: 12/21/2023

ROADWAY MANAGEMENT SYSTEM  
SLD COUNTY/SR - ANNUAL PRINT

PAGE NUMBER: 430  
COUNTY: ARMSTRONG

DIR: B TOTAL LEN: 2.779 MI.  
LEFT MUN: KISKIMINETAS T

DIST: 10-1 SR: 2046  
RIGHT MUN: KISKIMINETAS T

2 0 03166 0 00 0049+15 012391 FT  
KINGS RD  
(SR2051 SEG 0110/0000) 0050/0000

FLORIDA AV  
(T486)

0040/1127

CALIFORNIA AV  
(T602)

0040/0717

010523 FT

007400 FT

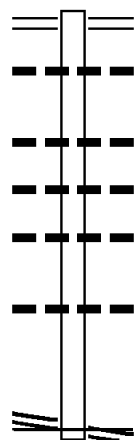
0050/0290	LEN=0187	INSTALLED UNKN
012391 FT		
0050/0000	LENGTH(AH 2283 BK 1868)	
0040/1808	KINGS RD	
0040/1380	(SR2051 SEG 0100/2270)	
0040/1150	072 " DIA CIR PLASTIC	
0040/1127	LEN=0030 INSTALLED 1997	
0040/1095	018 " DIA CIR METAL	
0040/0717	LEN=0030 INSTALLED UNKN	
010523 FT	FLORIDA AV	
0040/0000	(T603)	
0030/2238	018 " DIA CIR METAL	
0030/1217	LEN=0035 INSTALLED UNKN	
0030/0521	FLORIDA AV	
0030/0062	(T603)	
0026/3164	LEN=0035 INSTALLED UNKN	
0026/3122	FLORIDA AV	
0026/3023	(T603)	
0026/2145	018 " DIA CIR METAL	
0026/1775	LEN=0035 INSTALLED UNKN	

DIR: B TOTAL LEN: 2.779 MI. DIST: 10-1 SR: 2046  
 LEFT MUN: KISKIMINETAS T RIGHT MUN: KISKIMINETAS T

ROAD NAME	START	END	DESCRIPTION
	003801 FT	0026/0312	018" H 00" W MULT CONCR LEN=0035 INSTALLED UNKN
MCKINSTRY HILL RD (T536)	0026/0000	003801 FT	2 0 03120 0 00 0088+63 018" DIA CIRC METAL LEN=0042 INSTALLED UNKN LENGTH(AH 3599 BK 2745)
		0026/0000	018" DIA CIRC CONCR LEN=0040 INSTALLED UNKN
OWENS VIEW RD (T387)	0020/1875	0020/1983	018" DIA CIRC CONCR LEN=0040 INSTALLED UNKN
		0020/1549	ROSE ST (T320)
		0020/1307	018" DIA CIRC CONCR LEN=0040 INSTALLED UNKN
LINCOLN AV (T327)	0020/1264		
SUMMIT DR (T679)	0020/0811		
	001056 FT	0020/0029	012" DIA CIR PLASTIC LEN=0036 INSTALLED 2005
		001056 FT	2 0 03120 0 00 0116+31 NC OLD STATE RD FIFTH ST (BORO) KISKIMINETAS APOLLO B
		0020/0000	LENGTH(AH 2745 BK 1056) UNKNOWN AL (BORO)
		0010/0867	018" DIA CIRC CONCR LEN=0020 INSTALLED UNKN
		0010/0699	FOURTH ST (BORO)
		0010/0662	018" DIA CIRC CONCR LEN=0020 INSTALLED UNKN
		0010/0475	THIRD ST (BORO)
		0010/0448	SECOND AV (BORO)
	000000 FT	0010/0231	2 0 03120 0 00 0126+79 NC PENNSYLVANIA AV FIRST ST (SR0056 SEG 0110/0762)
		000000 FT	INTER-BK (BORO) MFC BEGIN = D
		0010/0000	LENGTH(AH 1056 BK 0000)

EXTRACT DATE: 12/18/2023 ROADWAY MANAGEMENT SYSTEM PAGE NUMBER: 428  
 PRINT DATE: 12/21/2023 SLD COUNTY/SR - ANNUAL PRINT COUNTY: ARMSTRONG  
 DIR: B TOTAL LEN: .462 MI. DIST: 10-1 SR: 2045  
 LEFT MUN: KISKIMINETAS T RIGHT MUN: KISKIMINETAS T

002438 FT

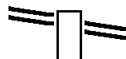


002438 FT SCHOOL RD  
 0010/2438 (SR2040 SEG 0030/0000)  
 018 " DIA CIRC METAL  
 0010/2318 LEN=0030 INSTALLED UNKN  
 018 " DIA CIRC CONCR  
 0010/1500 LEN=0033 INSTALLED 1990  
 030 " DIA CIRC METAL  
 0010/0961 LEN=0032 INSTALLED UNKN  
 024 " DIA CIRC METAL  
 0010/0783 LEN=0032 INSTALLED 2002  
 018 " DIA CIRC CONCR  
 0010/0078 LEN=0038 INSTALLED UNKN  
 NC AL LSHOUSE RD  
 EDMON RD  
 000000 FT (SR2047 SEG 0060/0000)  
 MFC BEGIN = D  
 0010/0000 LENGTH(AH 2438 BK 0000)

2 0 03044 0 00 0000+00 000000 FT  
 EDMON RD  
 (SR2047 SEG 0060/0000) 0010/0000

EXTRACT DATE: 12/18/2023 ROADWAY MANAGEMENT SYSTEM PAGE NUMBER: 427  
PRINT DATE: 12/21/2023 SLD COUNTY/SR - ANNUAL PRINT COUNTY: ARMSTRONG  
DIR: B TOTAL LEN: 2.436 MI. DIST: 10-1 SR: 2044  
LEFT MUN: KISKIMINETAS T RIGHT MUN: KISKIMINETAS T

UPPER MATEER RD 012860 FT  
(SR2036 SEG 0040/0394) 0060/2547



012860 FT UPPER MATEER RD  
0060/2547 (SR2036 SEG 0040/0394)  
CLARKS HOLLOW RD

DIR: B TOTAL LEN: 2.436 MI. DIST: 10-1 SR: 2044  
 LEFT MUN: KISKIMINETAS T RIGHT MUN: KISKIMINETAS T

010313 FT

008127 FT

005605 FT

	0060/2256	(T349)	018 " DIA	CIR PLASTIC
	0060/2237	LEN=0058	INSTALLED	UNKN
	0060/1844	030 " DIA	CIRC METAL	
	0060/1573	LEN=0036	INSTALLED	UNKN
	0060/1298	018 " DIA	CIRC METAL	
	0060/0560	LEN=0032	INSTALLED	UNKN
	010313 FT	018 " DIA	CIRC METAL	
		LEN=0042	INSTALLED	UNKN
		018 " DIA	CIRC CONCR	
		LEN=0070	INSTALLED	UNKN
		2 0 03040	0 00 0097+53	
		NC AL	TMAN RD	
			BALSIGER RD	
			(SR2049 SEG 0080/1752)	
			MFC BEGIN = D	
	0060/0000	LENGTH(AH 2547 BK 2186)		
	0050/1828	018 " DIA	CIRC CONCR	
		LEN=0032	INSTALLED	UNKN
		018 " DIA	CIR PLASTIC	
	0050/1128	LEN=0030	INSTALLED	UNKN
	0050/0772	036 " DIA	CIRC METAL	
		LEN=0040	INSTALLED	UNKN
	008127 FT	2 0 03040	0 00 0075+51	
	0050/0000	LENGTH(AH 2186 BK 2522)		
	0040/2292	018 " DIA	CIR PLASTIC	
		LEN=0040	INSTALLED	2021
	0040/2161	018 " DIA	CIRC CONCR	
		LEN=0028	INSTALLED	UNKN
	0040/1875	018 " DIA	CIRC METAL	
		LEN=0030	INSTALLED	UNKN
	0040/1653	018 " DIA	CIRC CONCR	
		LEN=0032	INSTALLED	UNKN
	0040/1420	015 " DIA	CIRC METAL	
		LEN=0030	INSTALLED	UNKN
	0040/1189	018 " DIA	CIR PLASTIC	
		LEN=0030	INSTALLED	2021
	0040/0821	030 " DIA	CIRC CONCR	
		LEN=0040	INSTALLED	UNKN
	0040/0144	018 " DIA	CIRC CONCR	
		LEN=0032	INSTALLED	UNKN
	005605 FT	2 0 03040	0 00 0050+53	
	0040/0000	LENGTH(AH 2522 BK 2482)		
	0030/2334	018 " DIA	CIRC METAL	
		LEN=0035	INSTALLED	UNKN
		018 " DIA	CIRC CONCR	

EXTRACT DATE: 12/18/2023  
PRINT DATE: 12/21/2023

ROADWAY MANAGEMENT SYSTEM  
SLD COUNTY/SR - ANNUAL PRINT

PAGE NUMBER: 425  
COUNTY: ARMSTRONG

DIR: B TOTAL LEN: 2.436 MI.  
LEFT MUN: KISKIMINETAS T

DIST: 10-1 SR: 2044  
RIGHT MUN: KISKIMINETAS T

PIPER HILL RD  
(T455)

0030/1600

003123 FT

000693 FT

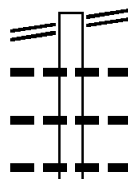
2 0 03040 1 00 0000+00 000000 FT  
DIME RD  
(SR2066 SEG 0040/1024) 0010/0000

0030/1762	LEN=0024	INSTALLED UNKN
018 "DIA	CIRC PLASTIC	
0030/1631	LEN=0040	INSTALLED UNKN
KISKIMINETAS		
0030/1605	PARKS T	
0030/1319	018 "DIA	CIRC CONCR
LEN=0032	INSTALLED UNKN	
0030/1070	018 "DIA	CIRC CONCR
LEN=0032	INSTALLED UNKN	
0030/0754	036 "DIA	CIRC METAL
LEN=0036	INSTALLED UNKN	
0030/0177	018 "DIA	CIRC METAL
LEN=0020	INSTALLED 2000	
0030/0112	018 "DIA	CIRC PLASTIC
LEN=0032	INSTALLED UNKN	
003123 FT	2 0 03040 0 00 0025+65	
0030/0000	LENGTH(AH 2482 BK 2430)	
0020/2303	030 "DIA	CIRC METAL
LEN=0060	INSTALLED UNKN	
0020/1790	018 "DIA	CIRC CONCR
LEN=0032	INSTALLED UNKN	
0020/1635	018 "DIA	CIRC PLASTIC
LEN=0030	INSTALLED UNKN	
0020/1506	018 "DIA	CIRC METAL
LEN=0032	INSTALLED UNKN	
0020/0989	018 "DIA	CIRC CONCR
LEN=0032	INSTALLED UNKN	
0020/0933	WILLOW RD	
(T454)		
0020/0822	018 "DIA	CIRC CONCR
LEN=0032	INSTALLED UNKN	
0020/0545	018 "DIA	CIRC CONCR
LEN=0032	INSTALLED UNKN	
0020/0211	018 "DIA	CIRC CONCR
LEN=0028	INSTALLED UNKN	
000693 FT	2 0 03040 0 00 0000+00	
0020/0000	018 "DIA	CIRC CONCR
LENGTH(AH 2430 BK 0693)		
0010/0365	018 "DIA	CIRC CONCR
LEN=0032	INSTALLED UNKN	
0010/0186	018 "DIA	CIRC METAL
LEN=0028	INSTALLED UNKN	
NC LOWER MATEER RD		
000000 FT	DIME RD	
(SR2066 SEG 0040/1024)	MFC BEGIN = E	
0010/0000	LENGTH(AH 0693 BK 0000)	



EXTRACT DATE: 12/18/2023 ROADWAY MANAGEMENT SYSTEM PAGE NUMBER: 424  
 PRINT DATE: 12/21/2023 SLD COUNTY/SR - ANNUAL PRINT COUNTY: ARMSTRONG  
 DIR: B TOTAL LEN: 3.387 MI. DIST: 10-1 SR: 2043  
 LEFT MUN: KISKIMINETAS T RIGHT MUN: KISKIMINETAS T

SR 0056 SH 017885 FT  
 (SR0056 SEG 0260/0000) 0060/2959



017885 FT	SR 0056 SH
0060/2959	(SR0056 SEG 0260/0000)
0060/2703	018 "DIA CIRC CONCR
0060/2256	LEN=0033 INSTALLED UNKN
0060/1976	015 "DIA CIRC CONCR
	LEN=0034 INSTALLED UNKN
	015 "DIA CIRC CONCR
	LEN=0034 INSTALLED UNKN

EXTRACT DATE: 12/18/2023  
PRINT DATE: 12/21/2023

ROADWAY MANAGEMENT SYSTEM  
SLD COUNTY/SR - ANNUAL PRINT

PAGE NUMBER: 423  
COUNTY: ARMSTRONG

DIR: B TOTAL LEN: 3.387 MI.  
LEFT MUN: KISKIMINETAS T

DIST: 10-1 SR: 2043  
RIGHT MUN: KISKIMINETAS T

2 0 03045 0 00 0150+52 014926 FT  
BLACKS HOLLOW RD  
(T991) 0060/0000

0060/1230	024 " DIA	CIRC	CONCR	LEN=0032	INSTALLED	UNKN
0060/0889	015 " DIA	CIRC	CONCR	LEN=0032	INSTALLED	UNKN
0060/0720	018 " DIA	CIRC	CONCR	LEN=0034	INSTALLED	UNKN
0060/0621	015 " DIA	CIRC	METAL	LEN=0035	INSTALLED	UNKN
0060/0538	018 " DIA	CIRC	CONCR	LEN=0035	INSTALLED	UNKN
0060/0000	LENGTH(AH 2959 BK 3479)					
0050/3403	018 " DIA	CIRC	CONCR	LEN=0044	INSTALLED	UNKN
0050/2960	048 " DIA	CIRC	CONCR	LEN=0008	INSTALLED	2005
0050/2673	015 " DIA	CIRC	METAL	LEN=0032	INSTALLED	UNKN
0050/2431	015 " DIA	CIRC	CONCR	LEN=0033	INSTALLED	UNKN
0050/2123	015 " DIA	CIRC	CONCR	LEN=0034	INSTALLED	UNKN
0050/1388	015 " DIA	CIRC	CONCR	LEN=0032	INSTALLED	UNKN
0050/0760	015 " DIA	CIRC	CONCR	LEN=0033	INSTALLED	UNKN
011447 FT	011447 FT	2 0 03045 0 00 0114+90				
0050/0000	LENGTH(AH 3479 BK 2897)					
0040/2564	018 " DIA	CIRC	CONCR	LEN=0034	INSTALLED	UNKN
0040/0248	018 " DIA	CIRC	CONCR	LEN=0033	INSTALLED	UNKN
0040/0000	LENGTH(AH 2897 BK 3348)					
0030/3306	018 " DIA	CIRC	CONCR	LEN=0038	INSTALLED	UNKN

2 0 03045 0 00 0086+00 008550 FT  
RUMBAUGH RD  
(T335) 0040/0000

DIR: B TOTAL LEN: 3.387 MI. DIST: 10-1 SR: 2043  
 LEFT MUN: KISKIMINETAS T RIGHT MUN: KISKIMINETAS T

MARTIN RD  
(T341)

005202 FT  
0020/1806

2 0 03045 0 00 0033+90  
ROSS RD  
(T330)

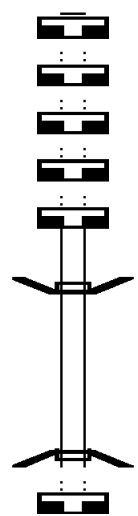
003396 FT  
0020/0000

000000 FT

0030/2654	018 "DIA	CIRC	CONCR	LEN=0035	INSTALLED	UNKN
0030/1138	018 "DIA	CIRC	CONCR	LEN=0032	INSTALLED	UNKN
0030/0709	018 "DIA	CIRC	METAL	LEN=0029	INSTALLED	UNKN
0030/0029	018 "DIA	CIRC	METAL	LEN=0031	INSTALLED	UNKN
005202 FT	2 0 03045	0 00	0056+76	LENGTH(AH 3348 BK 1806)		
0030/0000	018 "DIA	CIRC	CONCR	LEN=0035	INSTALLED	UNKN
0020/1720	018 "DIA	CIRC	CONCR	LEN=0035	INSTALLED	UNKN
0020/0415	018 "DIA	CIRC	CONCR	LEN=0029	INSTALLED	UNKN
0020/0043	018 "DIA	CIRC	CONCR	LEN=0027	INSTALLED	UNKN
003396 FT	0020/0000	LENGTH(AH 1806 BK 3396)				
0010/2757	015 "DIA	CIRC	CONCR	LEN=0032	INSTALLED	UNKN
0010/2389	015 "DIA	CIRC	CONCR	LEN=0034	INSTALLED	UNKN
0010/0642	018 "DIA	CIRC	CONCR	LEN=0030	INSTALLED	UNKN
0010/0112	018 "DIA	CIRC	CONCR	LEN=0033	INSTALLED	UNKN
000000 FT	2 0 03045	0 00	0000+00	ALLHOUSE RD (SR2040 SEG 0030/1684)		
	NC FL	AT ROCK RD INTER-BK ALLHOUSE RD (SR2040 SEG 0030/1684)				
		MFC BEGIN = E				
0010/0000	0010/0000	LENGTH(AH 3396 BK 0000)				

EXTRACT DATE: 12/18/2023 ROADWAY MANAGEMENT SYSTEM PAGE NUMBER: 421  
 PRINT DATE: 12/21/2023 SLD COUNTY/SR - ANNUAL PRINT COUNTY: ARMSTRONG  
 DIR: B TOTAL LEN: .003 MI. DIST: 10-1 SR: 2042  
 LEFT MUN: KISKIMINETAS T RIGHT MUN: KISKIMINETAS T

000016 FT		000016 FT	7060/0000	LENGTH(AH 2618 BK 1970)
000016 FT		000016 FT	7050/0000	LENGTH(AH 1970 BK 2517)
000016 FT		000016 FT	7040/0000	LENGTH(AH 2517 BK 2185)
000016 FT		000016 FT	7030/0000	LENGTH(AH 2185 BK 2032)
000016 FT		000016 FT	7022/0000	LENGTH(AH 2032 BK 0016)
				BMSBN 03/2042/0020/0000
				INTER-AHD
				BLACKS HOLLOW RD
000000 FT		0020/0016	(TWP )	
		000000 FT	2 0 03131 0 00 0066+83	
			NC BL	BLACKS HOLLOW RD
			INTER-BK	BLACKS HOLLOW RD
				(TWP )
				TR ROARING RUN
				BMSBG 03/2042/0020/0000
000000 FT		0020/0000	LENGTH(AH 0016 BK 3812)	
		000000 FT		
		7010/0000	LENGTH(AH 3812 BK 0000)	



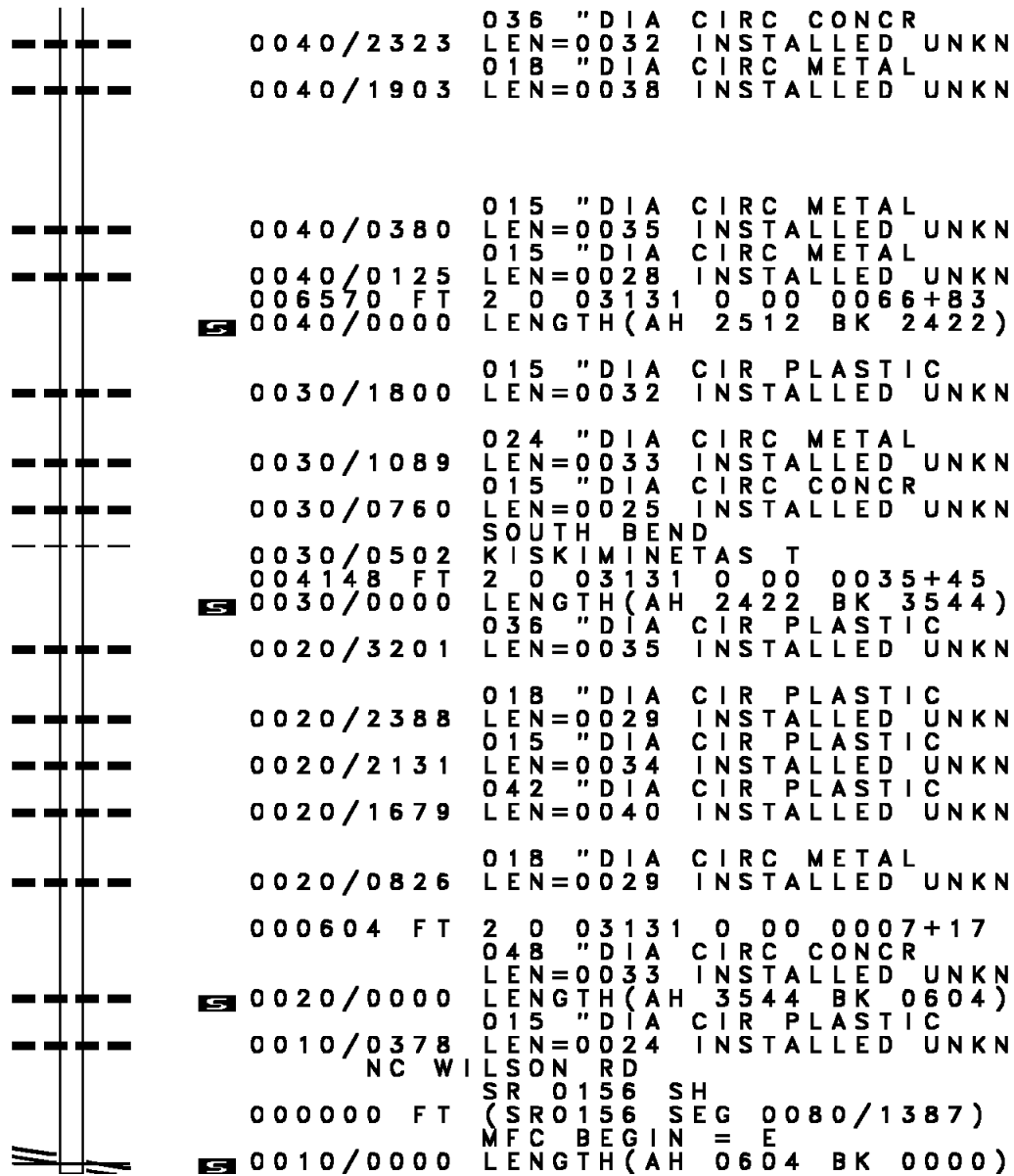
EXTRACT DATE: 12/18/2023 ROADWAY MANAGEMENT SYSTEM PAGE NUMBER: 420  
PRINT DATE: 12/21/2023 SLD COUNTY/SR - ANNUAL PRINT COUNTY: ARMSTRONG  
DIR: B TOTAL LEN: 1.720 MI. DIST: 10-1 SR: 2041  
LEFT MUN: SOUTH BEND T RIGHT MUN: SOUTH BEND T

009082 FT



009082 FT  
INTER-AHD WOODLAND DR  
(TB32)  
OLIVET RD  
0040/2512 (SR2039 SEG 0060/0000)

DIR: B TOTAL LEN: 1.720 MI. DIST: 10-1 SR: 2041  
 LEFT MUN: SOUTH BEND T RIGHT MUN: SOUTH BEND T



0040/2323 036 " DIA CIRC CONCR  
 LEN=0032 INSTALLED UNKN  
 0040/1903 018 " DIA CIRC METAL  
 LEN=0038 INSTALLED UNKN

006570 FT  
 0040/0380 015 " DIA CIRC METAL  
 LEN=0035 INSTALLED UNKN  
 0040/0125 015 " DIA CIRC METAL  
 LEN=0028 INSTALLED UNKN  
 006570 FT 2 0 03131 0 00 0066+83  
 S 0040/0000 LENGTH(AH 2512 BK 2422)

0030/1800 015 " DIA CIR PLASTIC  
 LEN=0032 INSTALLED UNKN

0030/1089 024 " DIA CIRC METAL  
 LEN=0033 INSTALLED UNKN  
 0030/0760 015 " DIA CIRC CONCR  
 LEN=0025 INSTALLED UNKN

004148 FT  
 0030/0502 SOUTH BEND  
 KISKIMINETAS T  
 004148 FT 2 0 03131 0 00 0035+45  
 S 0030/0000 LENGTH(AH 2422 BK 3544)  
 0020/3201 036 " DIA CIR PLASTIC  
 LEN=0035 INSTALLED UNKN

0020/2388 018 " DIA CIR PLASTIC  
 LEN=0029 INSTALLED UNKN

0020/2131 015 " DIA CIR PLASTIC  
 LEN=0034 INSTALLED UNKN  
 0020/1679 042 " DIA CIR PLASTIC  
 LEN=0040 INSTALLED UNKN

0020/0826 018 " DIA CIRC METAL  
 LEN=0029 INSTALLED UNKN

000604 FT  
 000604 FT 2 0 03131 0 00 0007+17  
 048 " DIA CIRC CONCR  
 LEN=0033 INSTALLED UNKN  
 S 0020/0000 LENGTH(AH 3544 BK 0604)  
 0010/0378 015 " DIA CIR PLASTIC  
 LEN=0024 INSTALLED UNKN

NC W I LSON RD  
 SR 0156 SH  
 000000 FT (SR0156 SEG 0080/1387)  
 MFC BEGIN = E  
 S 0010/0000 LENGTH(AH 0604 BK 0000)

2 0 03131 0 00 0000+00 000000 FT  
 SR 0156 SH  
 (SR0156 SEG 0080/1387) 0010/0000

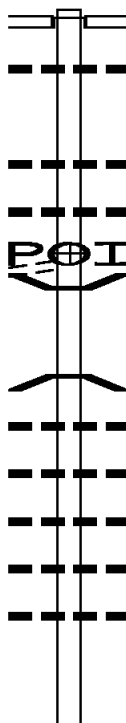
DIR: B TOTAL LEN: 2.475 MI. DIST: 10-1 SR: 2040  
 LEFT MUN: KISKIMINETAS T RIGHT MUN: KISKIMINETAS T

CANTERBURY RD  
 (T341)

013066 FT

0060/0059  
 011468 FT

009018 FT



013066 FT  
 INTER-AHD WOOD ST  
 (T341)  
 SR 0156 SH  
 (SR0156 SEG 0050/0000)  
 0060/1598 024 " DIA CIRC METAL  
 0060/1517 LEN=0046 INSTALLED UNKN  
  
 0060/0594 024 " DIA CIRC METAL  
 LEN=0040 INSTALLED UNKN  
 0060/0203 018 " DIA CIRC CONCR  
 LEN=0040 INSTALLED UNKN  
  
 0060/0059 (APRA) CANTERBURY COAL  
 0060/0015 BMSSEN 03/2040/0060/0000  
 011468 FT 2 0 03044 0 00 0090+79  
 TR LONG RUN  
 BMSBG 03/2040/0060/0000  
 5 0060/0000 LENGTH(AH 1598 BK 2450)  
 0050/2278 018 " DIA CIR PLASTIC  
 LEN=0032 INSTALLED UNKN  
 0050/1896 015 " DIA CIR PLASTIC  
 LEN=0035 INSTALLED UNKN  
 0050/1340 018 " DIA CIR PLASTIC  
 LEN=0035 INSTALLED 2007  
 0050/0779 018 " DIA CIRC CONCR  
 LEN=0035 INSTALLED UNKN  
 0050/0190 018 " DIA CIRC CONCR  
 LEN=0030 INSTALLED UNKN  
 009018 FT 2 0 03044 0 00 0065+90  
 5 0050/0000 LENGTH(AH 2450 BK 2499)

DIR: B TOTAL LEN: 2.475 MI. DIST: 10-1 SR: 2040  
 LEFT MUN: KISKIMINETAS T RIGHT MUN: KISKIMINETAS T

FLAT ROCK RD  
 (SR2043 SEG 0010/0000) 0030/1684

006519 FT

004775 FT

002308 FT

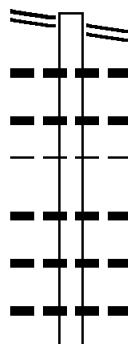
000000 FT

0040/1591	024 " DIA CIRC METAL LEN=0037 INSTALLED UNKN
0040/1228	024 " DIA CIRC METAL LEN=0034 INSTALLED UNKN
0040/0423	018 " DIA CIRC CONCR LEN=0041 INSTALLED UNKN
006519 FT	2 0 03044 0 00 0041+00
0040/0000	LENGTH(AH 2499 BK 1744)
0030/0635	018 " DIA CIR PLASTIC LEN=0030 INSTALLED UNKN
0030/0148	BMS EN 03/2040/0030/0099 2 0 03044 0 00 0025+25
0030/0135	FLAT RUN BMSBG 03/2040/0030/0099
0030/0022	MFC BEGIN = D
004775 FT	2 0 03044 0 00 0024+34
0030/0000	NC AL LSHOUSE RD ALLSHOUSE RD (SR2045 SEG 0010/2438) LENGTH(AH 1744 BK 2467)
0020/2221	018 " DIA CIRC CONCR LEN=0041 INSTALLED UNKN
0020/1300	018 " DIA CIRC CONCR LEN=0032 INSTALLED UNKN
002308 FT	2 0 03150 0 00 0023+08
0020/0000	LENGTH(AH 2467 BK 2308)
000000 FT	2 0 03150 0 00 0000+00
0010/0000	NC SCHOOL RD EDMON RD (SR2047 SEG 0090/0000) INTER-BK SCHOOL RD (T331) MFC BEGIN = E LENGTH(AH 2308 BK 0000)



EXTRACT DATE: 12/18/2023 ROADWAY MANAGEMENT SYSTEM PAGE NUMBER: 416  
 PRINT DATE: 12/21/2023 SLD COUNTY/SR - ANNUAL PRINT COUNTY: ARMSTRONG  
 DIR: B TOTAL LEN: 3.170 MI. DIST: 10-1 SR: 2039  
 LEFT MUN: KISKIMINETAS T RIGHT MUN: KISKIMINETAS T

WEST LEBANON RD 016735 FT  
 (SR2056 SEG 0012/1510) 0070/3065




016735 FT	WEST LEBANON RD
0070/3065	(SR2056 SEG 0012/1510)
0070/2830	015 " DIA CIRC CONCR
0070/2480	LEN=0030 INSTALLED UNKN
0070/2250	018 " DIA CIRC CONCR
0070/2130	LEN=0030 INSTALLED UNKN
0070/1860	KISKIMINETAS
0070/1780	SOUTH BEND T
	018 " DIA CIRC CONCR
	LEN=0048 INSTALLED 2000
	018 " DIA CIRC CONCR
	LEN=0040 INSTALLED 2000
	015 " DIA CIRC CONCR
	LEN=0030 INSTALLED UNKN
	018 " DIA CIRC CONCR

DIR: B TOTAL LEN: 3.170 MI. DIST: 10-1 SR: 2039  
 LEFT MUN: SOUTH BEND T RIGHT MUN: SOUTH BEND T

Stationing	Segment	Length	Material	Notes
0070	1400	LEN=0040	INSTALLED	2000
0070	1080	LEN=0030	INSTALLED	UNKN
0070	1030	LEN=0040	INSTALLED	2012
0070	0780	LEN=0050	INSTALLED	UNKN
0070	0300	LEN=0040	INSTALLED	2000
013670	FT	2 0 03047	0 01 0139+87	
0070	0000	LENGTH(AH 3065 BK 2312)		
0060	2248	LEN=0040	INSTALLED	2000
0060	2160	LEN=0040	INSTALLED	2000
0060	1680	LEN=0048	INSTALLED	2000
0060	1246	LEN=0035	INSTALLED	UNKN
0060	0864	LEN=0035	INSTALLED	UNKN
0060	0025	LEN=0032	INSTALLED	UNKN
011358	FT	2 0 03047	0 01 0116+75	
0060	0000	WOODLAND DR (TB32)		
0060	0000	LENGTH(AH 2312 BK 1716)		
0050	1640	LEN=0040	INSTALLED	2000
0050	1390	LEN=0040	INSTALLED	2000
0050	0650	LEN=0040	INSTALLED	2000
0050	0360	LEN=0040	INSTALLED	2000
009642	FT	2 0 03047	0 01 0099+59	
0050	0000	LENGTH(AH 1716 BK 2491)		
0040	1260	LEN=0030	INSTALLED	UNKN
0040	0720	LEN=0040	INSTALLED	2000
007151	FT	2 0 03047	0 01 0074+68	
0040	0000	LENGTH(AH 2491 BK 2013)		
024		LEN=0030	INSTALLED	UNKN
024		LEN=0040	INSTALLED	2000

DIR: B TOTAL LEN: 3.170 MI. DIST: 10-1 SR: 2039  
 LEFT MUN: SOUTH BEND T RIGHT MUN: SOUTH BEND T



	0030/1913	LEN=0035	INSTALLED UNKN
		018" DIA	CIRC METAL
	0030/1520	LEN=0040	INSTALLED UNKN
		018" DIA	CIRC METAL
	0030/0960	LEN=0030	INSTALLED UNKN
		MAIN ST	
		(T642)	
	0030/0919	024" DIA	CIRC METAL
		LEN=0040	INSTALLED UNKN
005138 FT	005138 FT	2 0 03047 0 00 0051+49	
		LONG RUN RD	
		(TB34)	
	0030/0000	LENGTH(AH 2013 BK 2370)	
		BIG RUN	
		STRUCTURE LENGTH 13 FT	
		BMSID 03/2039/0020/2350	
	0020/2350		
		MAIN ST	
		(T642)	
	0020/1714	018" DIA	CIRC CONCR
		LEN=0025	INSTALLED UNKN
	0020/1640	018" DIA	CIRC CONCR
		LEN=0025	INSTALLED UNKN
	0020/1370	015" DIA	CIRC CONCR
		LEN=0025	INSTALLED UNKN
	0020/1070		
002768 FT	002768 FT	2 0 03047 0 00 0027+12	
		LENGTH(AH 2370 BK 2768)	
	0010/1640	048" DIA	CIRC METAL
		LEN=0050	INSTALLED UNKN
		MAPLE DR	
	0010/1576	(T629)	
	0010/0570	018" DIA	CIRC CONCR
		LEN=0056	INSTALLED 2000
		018" DIA	CIRC METAL
	0010/0305	LEN=0030	INSTALLED UNKN
000000 FT	000000 FT	2 0 03047 0 00 0000+00	
		NC OL	
		LIVET RD	
		INTER-BK	
		ISELIN RD	
		(SR3021 SEG 0060/3436)	
		MFC BEGIN = D	
		BK-INDIANA	(32)
	0010/0000	LENGTH(AH 2768 BK 0000)	

LONG RUN RD  
(T544)






EXTRACT DATE: 12/18/2023 ROADWAY MANAGEMENT SYSTEM PAGE NUMBER: 413  
PRINT DATE: 12/21/2023 SLD COUNTY/SR - ANNUAL PRINT COUNTY: ARMSTRONG  
DIR: B TOTAL LEN: .000 MI. DIST: 10-1 SR: 2038  
LEFT MUN: BURRELL T RIGHT MUN: BURRELL T

000000 FT



000000 FT  
7010/0000 LENGTH(AH 1843 BK 0000)

EXTRACT DATE: 12/18/2023      ROADWAY MANAGEMENT SYSTEM      PAGE NUMBER: 412  
 PRINT DATE: 12/21/2023      SLD COUNTY/SR - ANNUAL PRINT      COUNTY: ARMSTRONG  
 DIR: B      TOTAL LEN: .000 MI.      DIST: 10-1      SR: 2037  
 LEFT MUN: BURRELL T      RIGHT MUN: BURRELL T

000000 FT		000000 FT	
000000 FT		7040/0000	LENGTH(AH 1532 BK 2011)
000000 FT		000000 FT	
000000 FT		7030/0000	LENGTH(AH 2011 BK 2893)
000000 FT		000000 FT	
		7020/0000	LENGTH(AH 2893 BK 2144)
		000000 FT	
		7010/0000	LENGTH(AH 2144 BK 0000)

EXTRACT DATE: 12/18/2023 ROADWAY MANAGEMENT SYSTEM PAGE NUMBER: 411  
PRINT DATE: 12/21/2023 SLD COUNTY/SR - ANNUAL PRINT COUNTY: ARMSTRONG  
DIR: B TOTAL LEN: 4.512 MI. DIST: 10-1 SR: 2036  
LEFT MUN: BURRELL T RIGHT MUN: BURRELL T

023821 FT



023821 FT BMS EN 03/2036/0080/2136  
INTER-AHD IRON BRIDGE RD  
0080/2360 (TB40)

EXTRACT DATE: 12/18/2023  
PRINT DATE: 12/21/2023

ROADWAY MANAGEMENT SYSTEM  
SLD COUNTY/SR - ANNUAL PRINT

PAGE NUMBER: 410  
COUNTY: ARMSTRONG

DIR: B TOTAL LEN: 4.512 MI.  
LEFT MUN: BURRELL T

DIST: 10-1 SR: 2036  
RIGHT MUN: BURRELL T

Stationing	Description	Material	Length	Notes
0080/2186	CROOKED CREEK	BMSBG 03/2036/0080/2136		
0080/1783	015" DIA CIRC CONCR	LEN=0050		INSTALLED UNKN
0080/1761	CREEK RD (T415)	015" DIA CIRC METAL		LEN=0025 INSTALLED UNKN
0080/1475	015" DIA CIRC METAL	LEN=0025		INSTALLED UNKN
0080/1208	015" DIA CIRC METAL	LEN=0025		INSTALLED UNKN
0080/0480	015" DIA CIRC METAL	LEN=0025		INSTALLED UNKN
021461 FT	2 0 03180 0 00 0024+74			
0080/0000	LENGTH(AH 2360 BK 2504)	015" DIA CIRC METAL		LEN=0025 INSTALLED UNKN
0070/2470	015" DIA CIRC METAL	LEN=0025		INSTALLED UNKN
0070/1950	015" DIA CIRC METAL	LEN=0022		INSTALLED UNKN
0070/1680	018" DIA CIRC METAL	LEN=0041		INSTALLED UNKN
0070/1170	018" DIA CIRC METAL	LEN=0033		INSTALLED UNKN
018957 FT	2 0 03180 0 00 0000+00			
	VILLAGE: MATEER			
	GARRETT RD (SR2025 SEG 0070/0432)			
	NC RE ARICKS FORDING RD			
	INTER-BK GARRETT RD (SR2025 SEG 0070/0432)			
	MFC BEGIN = E			
018957 FT	LTH AH 002504 BK 000100			
0070/0000	LTH AH 000100 BK 003378			
018957 FT	INTER-AHD GARRETT RD (SR2025 SEG 0070/0680)			
0060/3378	048" DIA CIRC METAL	LEN=0060		INSTALLED 2005
0060/3333	018" DIA CIRC CONCR	LEN=0033		INSTALLED UNKN
0060/2735	018" DIA CIRC CONCR	LEN=0033		INSTALLED UNKN
0060/2222	036" DIA CIRC CONCR	LEN=0029		INSTALLED UNKN
0060/2000	018" DIA CIRC CONCR	LEN=0028		INSTALLED 2002
0060/1158	018" DIA CIRC CONCR	LEN=0028		INSTALLED 2002

GARRETT RD (SR2025 SEG 0070/0680) 0060/3378

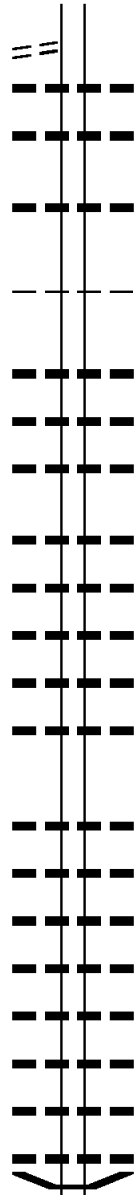
DIR: B TOTAL LEN: 4.512 MI. DIST: 10-1 SR: 2036  
 LEFT MUN: BURRELL T RIGHT MUN: BURRELL T

HEASLEY HOLLOW RD  
 (T950)

0060/0808

015579 FT

012106 FT



0060/0800	018 " DIA	CIRC METAL	LEN=0065	INSTALLED UNKN
0060/0774	060 " DIA	CIR PLASTIC	LEN=0050	INSTALLED 2008
0060/0070	018 " DIA	CIRC CONCR	LEN=0043	INSTALLED UNKN
015579 FT	2 0 03039	0 00 0155+09		
5 0060/0000	BURRELL	KISKIMINETAS T	LENGTH(AH 3378	BK 3473)
0050/2858	018 " DIA	CIRC CONCR	LEN=0040	INSTALLED 2001
0050/2595	036 " DIA	CIRC CONCR	LEN=0035	INSTALLED UNKN
0050/2200	018 " DIA	CIRC CONCR	LEN=0037	INSTALLED UNKN
0050/1550	024 " DIA	CIRC CONCR	LEN=0015	INSTALLED UNKN
0050/1180	015 " DIA	CIRC CONCR	LEN=0032	INSTALLED UNKN
0050/0780	024 " DIA	CIRC CONCR	LEN=0035	INSTALLED UNKN
0050/0265	018 " DIA	CIRC CONCR	LEN=0035	INSTALLED UNKN
0050/0050	024 " DIA	CIRC CONCR	LEN=0035	INSTALLED UNKN
012106 FT	2 0 03039	0 00 0120+36		
5 0050/0000	LENGTH(AH 3473	BK 3629)		
0040/3333	018 " DIA	CIRC CONCR	LEN=0037	INSTALLED UNKN
0040/3000	018 " DIA	CIRC CONCR	LEN=0035	INSTALLED UNKN
0040/2537	018 " DIA	CIRC CONCR	LEN=0035	INSTALLED UNKN
0040/2080	024 " DIA	CIRC CONCR	LEN=0032	INSTALLED UNKN
0040/2010	018 " DIA	CIRC CONCR	LEN=0035	INSTALLED UNKN
0040/1610	018 " DIA	CIRC CONCR	LEN=0035	INSTALLED UNKN
0040/1130	018 " DIA	CIRC CONCR	LEN=0038	INSTALLED UNKN
0040/0820	018 " DIA	CIRC CONCR	LEN=0035	INSTALLED UNKN
0040/0606	BMS EN 03	/2036/0040/0590		



EXTRACT DATE: 12/18/2023  
PRINT DATE: 12/21/2023

ROADWAY MANAGEMENT SYSTEM  
SLD COUNTY/SR - ANNUAL PRINT

PAGE NUMBER: 408  
COUNTY: ARMSTRONG

DIR: B TOTAL LEN: 4.512 MI.  
LEFT MUN: KISKIMINETAS T

DIST: 10-1 SR: 2036  
RIGHT MUN: KISKIMINETAS T

2 0 03039 0 00 0084+35 008477 FT  
CHESTNUT RD  
(T468) 0040/0000

005743 FT

		2 0 03039 0 00 0090+25
		CARNAHAN RUN
	0040/0590	BMSBG 03/2036/0040/0590
		018 " DIA CIRC CONCR
	0040/0460	LEN=0040 INSTALLED 2002
		ALTMAN RD
	0040/0394	(SR2044 SEG 0060/2547)
		024 " DIA CIRC METAL
	0040/0360	LEN=0050 INSTALLED 2001
		018 " DIA CIRC CONCR
	0040/0056	LEN=0044 INSTALLED 1997
	008477 FT	
		LENGTH(AH 3629 BK 2734)
	0040/0000	018 " DIA CIRC CONCR
		LEN=0036 INSTALLED UNKN
	0030/2593	015 " DIA CIRC CONCR
		LEN=0033 INSTALLED UNKN
	0030/2047	KISKIMINETAS
		PARKS T
	0030/1748	015 " DIA CIRC CONCR
		LEN=0034 INSTALLED UNKN
	0030/1738	018 " DIA CIRC CONCR
		LEN=0036 INSTALLED UNKN
	0030/1515	024 " DIA CIRC METAL
		LEN=0036 INSTALLED UNKN
	0030/1042	024 " DIA CIRC METAL
		LEN=0040 INSTALLED 2001
	0030/0848	018 " DIA CIRC CONCR
		LEN=0040 INSTALLED UNKN
	0030/0295	018 " DIA CIRC CONCR
		LEN=0048 INSTALLED 2001
	0030/0224	BMSFN 03/2036/0030/0000
	0030/0059	2 0 03039 0 00 0058+20
	005743 FT	CARNAHAN RUN
		BMSBG 03/2036/0030/0000
		LENGTH(AH 2734 BK 2585)
	0030/0000	018 " DIA CIRC CONCR
		LEN=0030 INSTALLED 2017
	0020/2465	018 " DIA CIRC METAL
		LEN=0030 INSTALLED 2017
	0020/2306	024 " DIA CIRC METAL
		LEN=0038 INSTALLED UNKN
	0020/2030	018 " DIA CIRC CONCR
		LEN=0034 INSTALLED UNKN
	0020/1840	018 " DIA CIRC CONCR
		LEN=0035 INSTALLED UNKN
	0020/1360	018 " DIA CIRC CONCR
		LEN=0030 INSTALLED UNKN
	0020/1100	036 " DIA CIRC CONCR

DIR: B TOTAL LEN: 4.512 MI. DIST: 10-1 SR: 2036  
 LEFT MUN: PARKS T RIGHT MUN: PARKS T

2 0 03039 0 00 0031+85 003158 FT  
 ASH RD  
 (T454)

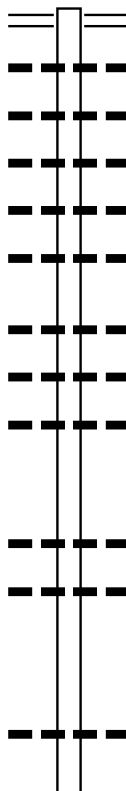
0020/0000

000000 FT

0020/0750	LEN=0030	INSTALLED	UNKN
	015 "DIA	CIRC	CONCR
0020/0380	LEN=0025	INSTALLED	UNKN
	018 "DIA	CIRC	CONCR
0020/0025	LEN=0036	INSTALLED	2002
003158 FT	PIPER HILL RD		
	(T454)		
5 0020/0000	LENGTH(AH 2585 BK 3158)		
	024 "DIA	CIRC	CONCR
0010/3039	LEN=0040	INSTALLED	2021
0010/3038	BMSFN 03/2036/0010/3025		
	2 0 03039 0 00 0002+78		
	STITT RUN		
0010/3025	BMSBG 03/2036/0010/3025		
	024 "DIA	CIRC	CONCR
0010/3010	LEN=0029	INSTALLED	2021
	024 "DIA	CIRC	ALUMIN
0010/2987	LEN=0023	INSTALLED	2021
	015 "DIA	CIRC	CONCR
0010/2580	LEN=0033	INSTALLED	UNKN
	018 "DIA	CIRC	CONCR
0010/2401	LEN=0045	INSTALLED	2002
	015 "DIA	CIRC	CONCR
0010/2326	LEN=0033	INSTALLED	2002
	018 "DIA	CIRC	CONCR
0010/2140	LEN=0035	INSTALLED	UNKN
	018 "DIA	CIRC	CONCR
0010/1870	LEN=0029	INSTALLED	UNKN
	018 "DIA	CIRC	CONCR
0010/1600	LEN=0035	INSTALLED	UNKN
	018 "DIA	CIRC	CONCR
0010/1470	LEN=0040	INSTALLED	2001
	036 "DIA	CIRC	CONCR
0010/1290	LEN=0033	INSTALLED	UNKN
	018 "DIA	CIRC	CONCR
0010/0910	LEN=0048	INSTALLED	2001
	018 "DIA	CIRC	CONCR
0010/0575	LEN=0032	INSTALLED	UNKN
0010/0266	BMSFN 03/2036/0010/0247		
	2 0 03039 0 00 0002+78		
	TR CARNAHAN RUN		
0010/0247	BMSBG 03/2036/0010/0247		
	018 "DIA	CIRC	METAL
0010/0040	LEN=0040	INSTALLED	2001
000000 FT	2 0 03039 0 00 0000+40		
	NC UP		
	DIME RD		
	(SR2066 SEG 0070/0000)		
	MFC BEGIN = D		
5 0010/0000	LENGTH(AH 3158 BK 0000)		

DIR: B TOTAL LEN: 2.785 MI. DIST: 10-1 SR: 2035  
 LEFT MUN: SOUTH BEND T RIGHT MUN: SOUTH BEND T

014703 FT



014703 FT GIRTY RD  
 0050/3168 (SR2027 SEG 0020/2037)  
 018 " DIA CIRC CONCR  
 0050/2980 LEN=0150 INSTALLED UNKN  
 015 " DIA CIRC CONCR  
 0050/2660 LEN=0030 INSTALLED UNKN  
 018 " DIA CIRC CONCR  
 0050/2165 LEN=0030 INSTALLED UNKN  
 048 " DIA CIRC CONCR  
 0050/2100 LEN=0040 INSTALLED UNKN  
 018 " DIA CIRC CONCR  
 0050/1790 LEN=0035 INSTALLED UNKN  
  
 015 " DIA CIRC CONCR  
 0050/0920 LEN=0030 INSTALLED UNKN  
 018 " DIA CIRC CONCR  
 0050/0530 LEN=0030 INSTALLED UNKN  
 018 " DIA CIRC CONCR  
 0050/0135 LEN=0032 INSTALLED UNKN  
 011535 FT 2 0 03101 0 00 0114+35  
 0050/0000 LENGTH(AH 3168 BK 3066)  
  
 018 " DIA CIRC CONCR  
 0040/2268 LEN=0040 INSTALLED UNKN  
 018 " DIA CIRC CONCR  
 0040/1700 LEN=0040 INSTALLED UNKN  
  
  
 018 " DIA CIRC CONCR  
 0040/0061 LEN=0048 INSTALLED 2008  
 008469 FT 2 0 03101 0 00 0083+69  
 018 " DIA CIRC CONCR

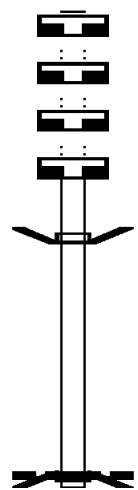
011535 FT

008469 FT

DIR: B TOTAL LEN: 2.785 MI. DIST: 10-1 SR: 2035  
 LEFT MUN: SOUTH BEND T RIGHT MUN: SOUTH BEND T

Stationing	Notes	Item	Material	Length	Status
005600 FT		0040/0000	LEN=0030	INSTALLED UNKN	
		0030/2420	018 "DIA CIRC CONCR	LENGTH(AH 3066 BK 2869)	
		0030/1620	018 "DIA CIRC CONCR	LEN=0040	INSTALLED UNKN
		0030/0888	018 "DIA CIRC CONCR	LEN=0033	INSTALLED UNKN
		005600 FT	2 0 03101 0 00 0055+00	APPLE DR (T561)	
		0030/0000	LEN=0030	INSTALLED UNKN	
		0020/1855	018 "DIA CIRC CONCR	LENGTH(AH 2869 BK 2460)	
		0020/1130	018 "DIA CIRC CONCR	LEN=0030	INSTALLED UNKN
		0020/0880	018 "DIA CIRC CONCR	LEN=0040	INSTALLED 200B
		0020/0530	015 "DIA CIRC CONCR	LEN=0030	INSTALLED UNKN
003140 FT		003140 FT	2 0 03101 0 00 0031+46		
		0020/0000	LEN=0030	INSTALLED UNKN	
		0010/3077	015 "DIA CIRC METAL	LENGTH(AH 2460 BK 3140)	
		0010/2875	015 "DIA CIRC METAL	SOUTH BEND	
		0010/2465	018 "DIA CIRC CONCR	KISKIMINETAS T	
		0010/1440	LEN=0030	INSTALLED UNKN	
		0010/1350	018 "DIA CIRC CONCR	LEN=0025	INSTALLED UNKN
		0010/1030	015 "DIA CIRC CONCR	LEN=0030	INSTALLED UNKN
		0010/0325	036 "DIA CIRC METAL	LEN=0040	INSTALLED UNKN
000000 FT		000000 FT	2 0 03101 0 00 0000+00	NC TOWNSEND RD	
		0010/0000	LEN=0030	INSTALLED UNKN	
		0010/0000	018 "DIA CIRC CONCR	SHADY PLAIN RD (SR2033 SEG 0010/0439)	
		0010/0000	MFC BEGIN = E	LENGTH(AH 3140 BK 0000)	

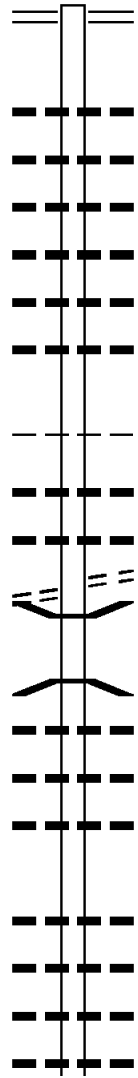
000009 FT  
 000009 FT  
 000009 FT  
 000009 FT  
 000000 FT



000009 FT  
 7040/0000 LENGTH(AH 2123 BK 0071)  
 000009 FT  
 7032/0000 LENGTH(AH 0071 BK 2205)  
 000009 FT  
 7030/0000 LENGTH(AH 2205 BK 3483)  
 000009 FT  
 7012/0000 LENGTH(AH 3483 BK 0009)  
 BMSSEN 03/2034/0010/0000  
 INTER-AHD SLATE POINT RD  
 0010/0009 (T910)  
 000000 FT 2 0 03124 0 00 0000+29  
 048"H 90"W CONC STRUCT  
 LEN=0048 INSTALLED UNKN  
 NC SL  
 INTER-BK SLATE POINT RD  
 (T910)  
 TR CARNAHAN RUN  
 BMSBG 03/2034/0010/0000  
 MFC BEGIN = E  
 0010/0000 LENGTH(AH 0009 BK 0000)

RIDGE RD  
 (SR2025 SEG 0050/0181) 013692 FT  
 0050/3064

013692 FT SEVEN SISTERS RD  
 0050/3064 (SR2025 SEG 0050/0181)



010628 FT

0050/1900	018 " DIA	CIRC	CONCR	LEN=0032	INSTALLED	UNKN
0050/1580	015 " DIA	CIRC	CONCR	LEN=0025	INSTALLED	UNKN
0050/1200	036 " DIA	CIRC	CONCR	LEN=0044	INSTALLED	UNKN
0050/1120	024 " DIA	CIRC	CONCR	LEN=0035	INSTALLED	UNKN
0050/0600	018 " DIA	CIRC	CONCR	LEN=0040	INSTALLED	UNKN
0050/0353	018 " DIA	CIRC	CONCR	LEN=0035	INSTALLED	UNKN
010628 FT	2 0 03046	0 01	0032+65	BURRELL		

FRAIN RD  
 (T510) 0040/1592

0040/2114	036 " DIA	CIRC	CONCR	LEN=0052	INSTALLED	UNKN
0040/1993	018 " DIA	CIRC	CONCR	LEN=0037	INSTALLED	UNKN
0040/1592	KNAPPENBERGER RD					
0040/1422	(T861)					

008357 FT

0040/1405	BMSBG	03/2033/	0040/1405	2 0 03046 0 01 0041+11		
0040/0885	018 " DIA	CIRC	CONCR	LEN=0050	INSTALLED	UNKN
0040/0622	018 " DIA	CIRC	CONCR	LEN=0030	INSTALLED	UNKN
0040/0320	018 " DIA	CIRC	CONCR	LEN=0040	INSTALLED	UNKN
008357 FT	2 0 03046	0 01	0055+15	BURRELL		
0040/0000	LENGTH(AH 2271 BK 2413)					
0030/2166	018 " DIA	CIRC	CONCR	LEN=0038	INSTALLED	UNKN
0030/2035	018 " DIA	CIRC	CONCR	LEN=0035	INSTALLED	UNKN
0030/1915	015 " DIA	CIRC	METAL	LEN=0035	INSTALLED	UNKN
0030/1728	015 " DIA	CIRC	CONCR	LEN=0033	INSTALLED	UNKN

EXTRACT DATE: 12/18/2023  
PRINT DATE: 12/21/2023

ROADWAY MANAGEMENT SYSTEM  
SLD COUNTY/SR - ANNUAL PRINT

PAGE NUMBER: 402  
COUNTY: ARMSTRONG

DIR: B TOTAL LEN: 2.593 MI.  
LEFT MUN: KISKIMINETAS T

DIST: 10-1 SR: 2033  
RIGHT MUN: KISKIMINETAS T

2 0 03046 0 01 0109+00 003073 FT  
GEIGER RD  
(T504) 0020/0000

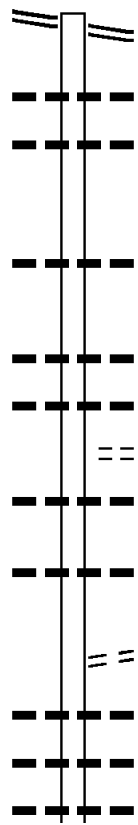
005944 FT

000000 FT

0030/1400	018 " DIA	CIRC CONCR	LEN=0033	INSTALLED UNKN
0030/1085	024 " DIA	CIRC CONCR	LEN=0035	INSTALLED UNKN
0030/0814	018 " DIA	CIRC CONCR	LEN=0040	INSTALLED UNKN
005944 FT	2 0 03046	0 01 0079+88		
0030/0000	LENGTH(AH	24 13 BK 2871)		
0020/2871	018 " DIA	CIRC CONCR	LEN=0030	INSTALLED UNKN
0020/2520	018 " DIA	CIRC CONCR	LEN=0030	INSTALLED UNKN
0020/2454	018 " DIA	CIRC CONCR	LEN=0030	INSTALLED UNKN
0020/2090	024 " DIA	CIRC CONCR	LEN=0041	INSTALLED UNKN
0020/0942	024 " DIA	CIRC CONCR	LEN=0040	INSTALLED UNKN
0020/0075	036 " DIA	CIR PLASTIC	LEN=0040	INSTALLED 2008
003073 FT				
0020/0000	LENGTH(AH	2871 BK 3073)		
0010/2265	018 " DIA	CIRC METAL	LEN=0035	INSTALLED UNKN
0010/1780	018 " DIA	CIRC CONCR	LEN=0030	INSTALLED UNKN
0010/0460	018 " DIA	CIRC CONCR	LEN=0030	INSTALLED UNKN
0010/0439	TOWNSEND RD	(SR2035	SEG 0010/0000)	
0010/0165	030 " DIA	CIR PLASTIC	LEN=0030	INSTALLED UNKN
000000 FT	2 0 03046	0 01 0139+94		
	VILLAGE: SHADY PLAIN			
	NC SHADY PLAIN RD			
	SR 0056 SH			
	(SR0056	SEG 0282/0000)		
INTER-BK	WEST LEBANON RD			
	(SR2056	SEG 0012/0000)		
	MFC BEGIN = E			
0010/0000	LENGTH(AH	3073 BK 0000)		

EXTRACT DATE: 12/18/2023 ROADWAY MANAGEMENT SYSTEM PAGE NUMBER: 401  
 PRINT DATE: 12/21/2023 SLD COUNTY/SR - ANNUAL PRINT COUNTY: ARMSTRONG  
 DIR: B TOTAL LEN: 2.425 MI. DIST: 10-1 SR: 2032  
 LEFT MUN: BETHEL T RIGHT MUN: BETHEL T

DIME RD 012803 FT  
 (SR2066 SEG 0110/0000) 0050/2824



009979 FT

007638 FT

012803 FT DIME RD  
 0050/2824 (SR2066 SEG 0110/0000)

0050/2150 015 " DIA CIRC CONCR  
 LEN=0030 INSTALLED UNKN  
 0050/1635 024 " DIA CIRC CONCR  
 LEN=0033 INSTALLED UNKN

0050/0330 024 " DIA CIRC METAL  
 009979 FT 2 0 03035 0 00 0100+22  
 5 0050/0000 LENGTH(AH 2824 BK 2341)  
 0040/1945 018 " DIA CIRC CONCR  
 LEN=0025 INSTALLED UNKN  
 0040/1590 018 " DIA CIRC CONCR  
 LEN=0030 INSTALLED UNKN  
 0040/1209 GILCRIST RD  
 (T450)  
 0040/0900 018 " DIA CIRC CONCR  
 LEN=0027 INSTALLED UNKN









0040/0050 018 " DIA CIRC METAL  
 007638 FT 2 0 03035 0 00 0076+55  
 GRAHAM RD  
 (T872)  
 5 0040/0000 LENGTH(AH 2341 BK 2771)  
 0030/2416 018 " DIA CIRC METAL  
 LEN=0030 INSTALLED UNKN  
 0030/1995 018 " DIA CIRC CONCR  
 LEN=0033 INSTALLED UNKN  
 0030/1676 015 " DIA CIRC CONCR  
 LEN=0028 INSTALLED UNKN



DIR: B TOTAL LEN: 2.425 MI. DIST: 10-1 SR: 2032  
 LEFT MUN: BETHEL T RIGHT MUN: BETHEL T

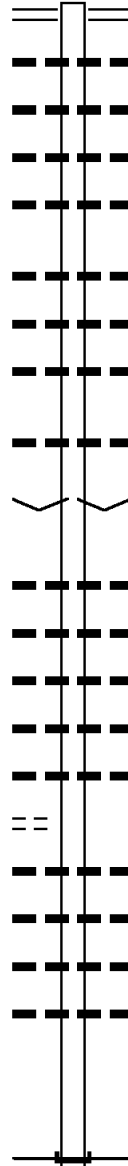
Stationing	Description	Material	Status
0030/1475	024" DIA	CIRC METAL	INSTALLED UNKN
0030/0690	015" DIA	CIRC METAL	INSTALLED UNKN
0030/0460	024" DIA	CIRC METAL	INSTALLED UNKN
004867 FT	004867 FT		
0030/0000	2 0 03035	0 00 0049+82	
0020/2175	024" DIA	CIRC METAL	INSTALLED UNKN
0020/1713	MYERS RD (T450)		
0020/1313	024" DIA	CIRC METAL	INSTALLED UNKN
0020/1062	018" DIA	CIRC METAL	INSTALLED UNKN
0020/0715	024" DIA	CIRC METAL	INSTALLED UNKN
0020/0195	024" DIA	CIRC METAL	INSTALLED UNKN
0020/0136	018" DIA	CIRC METAL	INSTALLED UNKN
002483 FT	002483 FT		
0020/0000	2 0 03035	0 00 0024+88	
0010/2410	015" DIA	CIRC METAL	INSTALLED UNKN
0010/1726	018" DIA	CIRC CONCR	INSTALLED UNKN
0010/1670	036" DIA	CIRC METAL	INSTALLED UNKN
0010/1644	BAKER RD (T472)		
0010/1180	018" DIA	CIRC METAL	INSTALLED UNKN
0010/0860	024" DIA	CIRC METAL	INSTALLED UNKN
0010/0328	BMSFN 03/2032/0010/0318		
0010/0318	2 0 03035	0 00 0003+24	
0010/0225	TR SPUR RUN		
000000 FT	0010/0318	BMSBG 03/2032/0010/0318	
	024" DIA	CIRC METAL	INSTALLED UNKN
	000000 FT	2 0 03035	0 00 0000+00
	NC SP	PRUCE HOLLOW RD	
	SR 0066	SH	
	(SR 0066	SEG 0250/0000)	
	MFC BEGIN = E		
	0010/0000	LENGTH(AH 2483 BK 0000)	

EXTRACT DATE: 12/18/2023      ROADWAY MANAGEMENT SYSTEM      PAGE NUMBER: 399  
 PRINT DATE: 12/21/2023      SLD COUNTY/SR - ANNUAL PRINT      COUNTY: ARMSTRONG  
 DIR: B      TOTAL LEN: .000 MI.      DIST: 10-1      SR: 2031  
 LEFT MUN: BETHEL T      RIGHT MUN: BETHEL T

000000 FT		000000 FT	
000000 FT		7050/0000	LENGTH(AH 1786 BK 3087)
000000 FT		000000 FT	
000000 FT		7040/0000	LENGTH(AH 3087 BK 3817)
000000 FT		000000 FT	
000000 FT		7030/0000	LENGTH(AH 3817 BK 2826)
000000 FT		000000 FT	
000000 FT		7020/0000	LENGTH(AH 2826 BK 3016)
		000000 FT	
		7010/0000	LENGTH(AH 3016 BK 0000)

DIR: B TOTAL LEN: 1.229 MI. DIST: 10-1 SR: 2030  
 LEFT MUN: BETHEL T RIGHT MUN: BETHEL T

006489 FT



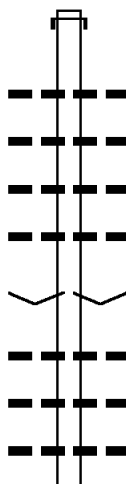
Stationing	Length	Material	Status
006489 FT		LOGANSPORT RD	
0020/3422		(SR2029 SEG 0010/1708)	
0020/3370	LEN=0048	048 "DIA CIRC METAL	INSTALLED UNKN
0020/3086	LEN=0040	018 "DIA CIRC CONCR	INSTALLED UNKN
0020/2536	LEN=0035	018 "DIA CIRC CONCR	INSTALLED UNKN
0020/2305	LEN=0032	018 "DIA CIRC CONCR	INSTALLED UNKN
0020/1694	LEN=0030	024 "DIA CIRC METAL	INSTALLED UNKN
0020/1221	LEN=0032	018 "DIA CIRC CONCR	INSTALLED UNKN
0020/0772	LEN=0030	018 "DIA CIRC CONCR	INSTALLED UNKN
0020/0014	LEN=0032	048 "DIA CIRC METAL	INSTALLED UNKN
003067 FT		2 0 03034 0 00 0032+50	
0020/0000		VILLAGE: KELLY STATION	
		LENGTH(AH 3422 BK 3067)	
0010/2305	LEN=0035	018 "DIA CIRC CONCR	INSTALLED UNKN
0010/2175	LEN=0032	018 "DIA CIRC CONCR	INSTALLED UNKN
0010/1620	LEN=0030	024 "DIA CIRC METAL	INSTALLED UNKN
0010/1435	LEN=0030	018 "DIA CIRC CONCR	INSTALLED UNKN
0010/1135	LEN=0032	018 "DIA CIRC CONCR	INSTALLED UNKN
0010/0829			
0010/0825	LEN=0040	018 "DIA CIRC CONCR	INSTALLED UNKN
0010/0807	LEN=0032	048 "DIA CIRC METAL	INSTALLED UNKN
0010/0478	LEN=0035	018 "DIA CIRC CONCR	INSTALLED UNKN
0010/0296	LEN=0035	018 "DIA CIRC CONCR	INSTALLED UNKN
000000 FT		2 0 03034 0 00 0000+00	
		NC KE LLY STATION RD	
		INTER-BK PRIVATE RD	
		(PRDR)	
		MFC BEGIN = E	
0010/0000		LENGTH(AH 3067 BK 0000)	

SILVIS HILL RD  
(T427)

EXTRACT DATE: 12/18/2023 ROADWAY MANAGEMENT SYSTEM PAGE NUMBER: 397  
 PRINT DATE: 12/21/2023 SLD COUNTY/SR - ANNUAL PRINT COUNTY: ARMSTRONG  
 DIR: B TOTAL LEN: 4.652 MI. DIST: 10-1 SR: 2029  
 LEFT MUN: BETHEL T RIGHT MUN: BETHEL T

024565 FT

024565 FT  
 INTER-AHD DEAD END RD  
 0080/2049 (PRDR)



022516 FT

Stationing	Length	Material	Notes
0080/1356	LEN=0040	048" DIA CIRC METAL	INSTALLED UNKN
0080/0947	LEN=0029	018" DIA CIRC METAL	INSTALLED UNKN
0080/0528	LEN=0036	018" DIA CIRC CONCR	INSTALLED UNKN
0080/0181	LEN=0040	024" DIA CIRC METAL	INSTALLED UNKN
022516 FT	2 0 03033	0 00 0226+30	VILLAGE: LOGANS PORT
0080/0000	LENGTH(AH	2049 BK 2595)	
0070/2520	LEN=0035	018" DIA CIRC CONCR	INSTALLED UNKN
0070/2299	LEN=0039	018" DIA CIRC CONCR	INSTALLED UNKN
0070/2051	LEN=0038	018" DIA CIRC CONCR	INSTALLED UNKN

DIR: B TOTAL LEN: 4.652 MI. DIST: 10-1 SR: 2029  
 LEFT MUN: BETHEL T RIGHT MUN: BETHEL T

2 0 03033 0 00 0200+25 019921 FT  
 PINE HOLLOW RD  
 (T426) 0070/0000

0070/1752	LEN=0038	INSTALLED UNKN
018 "DIA	CIRC METAL	
0070/1567	LEN=0036	INSTALLED UNKN
018 "DIA	CIRC CONCR	
0070/1375	LEN=0032	INSTALLED UNKN
024 "DIA	CIRC METAL	
0070/1245	LEN=0036	INSTALLED UNKN
018 "DIA	CIRC CONCR	
0070/1088	LEN=0040	INSTALLED UNKN
018 "DIA	CIRC CONCR	
0070/0987	LEN=0032	INSTALLED UNKN
036 "DIA	CIR PLASTIC	
0070/0728	LEN=0048	INSTALLED UNKN
019921 FT		
0070/0000	LENGTH(AH 2595 BK 2395)	
018 "DIA	CIRC METAL	
0060/1934	LEN=0020	INSTALLED 2003
018 "DIA	CIRC CONCR	
0060/1640	LEN=0035	INSTALLED UNKN
018 "DIA	CIRC CONCR	
0060/1119	LEN=0045	INSTALLED UNKN
018 "DIA	CIR PLASTIC	
0060/0684	LEN=0045	INSTALLED UNKN
024 "DIA	CIRC METAL	
0060/0318	LEN=0060	INSTALLED UNKN
017526 FT	2 0 03033 0 00 0176+50	
	CLAYPOOLE HILL RD	
	(T426)	
0060/0000	LENGTH(AH 2395 BK 2569)	
018 "DIA	CIRC CONCR	
0050/1937	LEN=0032	INSTALLED UNKN
018 "DIA	CIRC CONCR	
0050/1670	LEN=0035	INSTALLED UNKN
018 "DIA	CIR PLASTIC	
0050/0832	LEN=0032	INSTALLED 2017
018 "DIA	CIRC CONCR	
0050/0610	LEN=0035	INSTALLED UNKN
014957 FT	2 0 03033 0 00 0154+65	
0050/0000	LENGTH(AH 2569 BK 3905)	
018 "DIA	CIRC CONCR	
0044/3768	LEN=0035	INSTALLED UNKN
018 "DIA	CIRC METAL	
0044/3286	LEN=0030	INSTALLED UNKN
018 "DIA	CIRC CONCR	
0044/2724	LEN=0035	INSTALLED UNKN

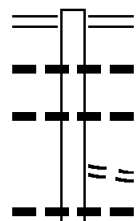
Stationing	Length	Material	Status	Notes
0044/1932	018 " DIA	CIRC CONCR	INSTALLED	UNKN
0044/1010	018 " DIA	CIRC CONCR	INSTALLED	UNKN
0044/0527	018 " DIA	CIRC CONCR	INSTALLED	2003
0044/0175	018 " DIA	CIRC CONCR	INSTALLED	UNKN
011052 FT	2 0 03033 0 00 0119+32	CREEK VALLEY RD		
0044/0000	LENGTH(AH 3905 BK 2327)			
0040/2312	018 " DIA	CIRC CONCR	INSTALLED	UNKN
0040/2132	018 " DIA	CIRC CONCR	INSTALLED	2002
0040/1851	018 " DIA	CIRC CONCR	INSTALLED	UNKN
0040/1641	018 " DIA	CIRC METAL	INSTALLED	UNKN
0040/1412	018 " DIA	CIRC CONCR	INSTALLED	UNKN
0040/1017	018 " DIA	CIRC METAL	INSTALLED	UNKN
0040/0617	018 " DIA	CIRC CONCR	INSTALLED	UNKN
008725 FT	2 0 03033 0 00 0087+68	SHEARER RD		
0040/0000	LENGTH(AH 2327 BK 2936)			
0030/2046	015 " DIA	CIRC METAL	INSTALLED	UNKN
0030/1800	018 " DIA	CIRC CONCR	INSTALLED	UNKN
0030/1735	018 " DIA	CIRC CONCR	INSTALLED	2003
0030/1357	018 " DIA	CIRC CONCR	INSTALLED	UNKN
0030/1175	018 " DIA	CIRC CONCR	INSTALLED	UNKN
005789 FT	2 0 03033 0 00 0058+02	STITT HILL RD		
0030/0225	018 " DIA	CIRC CONCR	INSTALLED	UNKN

Stationing	Description	Length	Material	Notes
0030/0000	(T411) LENGTH(AH	2936	BK 2800)	
0020/2755	024 " DIA CIRC METAL	LEN=0050	INSTALLED UNKN	
0020/2528	018 " DIA CIRC CONC	LEN=0040	INSTALLED UNKN	
0020/2234	018 " DIA CIRC CONC	LEN=0035	INSTALLED UNKN	
0020/2085	024 " DIA CIRC METAL	LEN=0045	INSTALLED UNKN	
0020/1910	018 " DIA CIRC CONC	LEN=0045	INSTALLED UNKN	
0020/1530	024 " DIA CIRC METAL	LEN=0040	INSTALLED UNKN	
0020/1199	018 " DIA CIRC METAL	LEN=0040	INSTALLED 2003	
0020/0930	018 " DIA CIRC METAL	LEN=0055	INSTALLED UNKN	
0020/0790	030 " DIA CIRC METAL	LEN=0050	INSTALLED 2003	
0020/0568	030 " DIA CIRC METAL	LEN=0040	INSTALLED UNKN	
0020/0414	030 " DIA CIRC METAL	LEN=0060	INSTALLED UNKN	
002989 FT	2 0 03033 0 00 0030+10			
0020/0000	(S) LENGTH(AH	2800	BK 2989)	
0010/2929	018 " DIA CIRC METAL	LEN=0040	INSTALLED UNKN	
0010/2523	018 " DIA CIRC CONC	LEN=0040	INSTALLED UNKN	
0010/2445	018 " DIA CIRC CONC	LEN=0040	INSTALLED 2003	
0010/1774	018 " DIA CIRC METAL	LEN=0010	INSTALLED 1998	
0010/1446	018 " DIA CIRC METAL	LEN=0030	INSTALLED UNKN	
0010/0680	TAYLOR RUN STRUCTURE LENGTH 31 FT			
000000 FT	BMSID 03/2029/0010/0680			
NC LO	2 0 03033 0 00 0000+00			
	SR 0066 SH			
	(SR0066 SEG 0270/0000)			
	MFC BEGIN = E			
0010/0000	(S) LENGTH(AH	2989	BK 0000)	

KELLY STATION RD  
 (SR2030 SEG 0020/3422) 0010/1708

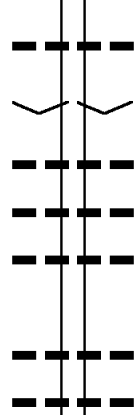
000000 FT

017313 FT



017313 FT GARRETT RD  
 0080/2533 (SR2025 SEG 0130/0000)  
 018 "DIA CIRC METAL  
 0080/2060 LEN=0037 INSTALLED UNKN  
 018 "DIA CIRC METAL  
 0080/1870 LEN=0025 INSTALLED UNKN  
 KNELL RD  
 0080/1810 (T470)  
 018 "DIA CIRC METAL  
 0080/1730 LEN=0032 INSTALLED UNKN

014780 FT



0080/0590 030 "DIA CIRC METAL  
 LEN=0040 INSTALLED UNKN  
 014780 FT 2 0 03051 0 02 0155+48  
 VILLAGE: COCHRANS MILLS  
 5 0080/0000 LENGTH(AH 2533 BK 2494)  
 024 "DIA CIRC METAL  
 0070/2423 LEN=0035 INSTALLED UNKN  
 018 "DIA CIRC METAL  
 0070/2170 LEN=0030 INSTALLED UNKN  
 018 "DIA CIRC CONCR  
 0070/1825 LEN=0037 INSTALLED UNKN  
 018 "DIA CIRC CONCR  
 0070/0810 LEN=0029 INSTALLED UNKN  
 018 "DIA CIRC CONCR  
 0070/0570 LEN=0032 INSTALLED UNKN



EXTRACT DATE: 12/18/2023  
PRINT DATE: 12/21/2023

ROADWAY MANAGEMENT SYSTEM  
SLD COUNTY/SR - ANNUAL PRINT

PAGE NUMBER: 392  
COUNTY: ARMSTRONG

DIR: B TOTAL LEN: 3.279 MI.  
LEFT MUN: BURRELL T

DIST: 10-1 SR: 2028  
RIGHT MUN: BURRELL T

Stationing	Diagram	Segment	Material	Status
012286 FT	--- ---	0070/0080	018" DIA CIRC CONCR	LEN=0032 INSTALLED UNKN
	--- ---	012286 FT	2 0 03051 0 02 0130+54	
	--- ---	0070/0000	LENGTH(AH 2494 BK 1908)	
	--- ---	0060/1070	018" DIA CIR PLASTIC	LEN=0040 INSTALLED 2021
	--- ---	0060/0792	018" DIA CIRC METAL	LEN=0050 INSTALLED UNKN
	--- ---	0060/0510	018" DIA CIRC CONCR	LEN=0048 INSTALLED UNKN
	--- ---	0060/0295	015" DIA CIRC METAL	LEN=0051 INSTALLED UNKN
010378 FT	--- ---	0060/0022	BMSSEN 03/2028/0060/0000	
	--- ---	010378 FT	2 0 03051 0 01 0098+72	
	--- ---	0060/0000	TR MYERS RUN	
	--- ---	0060/0000	BMSBG 03/2028/0060/0000	
	--- ---	0050/3372	LENGTH(AH 1908 BK 3539)	
	--- ---	0050/3277	018" DIA CIR PLASTIC	LEN=0038 INSTALLED UNKN
	--- ---	0050/2810	018" DIA CIR PLASTIC	LEN=0044 INSTALLED UNKN
	--- ---	0050/2380	018" DIA CIRC CONCR	LEN=0040 INSTALLED 2021
	--- ---	0050/2260	018" DIA CIRC CONCR	LEN=0048 INSTALLED UNKN
	--- ---	0050/1950	018" DIA CIRC METAL	LEN=0042 INSTALLED UNKN
	--- ---	0050/1750	018" DIA CIR PLASTIC	LEN=0040 INSTALLED 2021
	--- ---	0050/1506	018" DIA CIR PLASTIC	LEN=0040 INSTALLED UNKN
	--- ---	0050/1190	018" DIA CIR PLASTIC	LEN=0040 INSTALLED 2008
	--- ---	0050/0560	018" DIA CIR PLASTIC	LEN=0040 INSTALLED 2021
006839 FT	--- ---	0050/0235	018" DIA CIRC CONCR	LEN=0090 INSTALLED UNKN
	--- ---	006839 FT	BMSSEN 03/2028/0050/0000	
	--- ---	0050/0019	2 0 03051 0 01 0063+44	
	--- ---	0050/0000	MYERS RUN	
	--- ---	0050/0000	BMSBG 03/2028/0050/0000	
	--- ---	0040/2564	LENGTH(AH 3539 BK 2667)	
ROBBS FORDING RD (T462)	--- ---	0040/2346	018" DIA CIRC CONCR	LEN=0050 INSTALLED UNKN

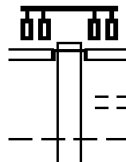
DIR: B TOTAL LEN: 3.279 MI. DIST: 10-1 SR: 2028  
 LEFT MUN: BURRELL T RIGHT MUN: BURRELL T

0040/2245	018 " DIA	CIRC CONCR
0040/1960	LEN=0042	INSTALLED UNKN
0040/1707	018 " DIA	CIRC CONCR
0040/1275	LEN=0050	INSTALLED UNKN
0040/0900	POLKA HOLLOW RD	
0040/0589	(T461)	
0040/0475	018 " DIA	CIRC CONCR
0040/0280	LEN=0033	INSTALLED UNKN
0040/0151	018 " DIA	CIRC CONCR
0040/0085	LEN=0028	INSTALLED UNKN
0040/0000	018 " DIA	CIR PLASTIC
0030/1350	LEN=0040	INSTALLED 2021
0030/0960	018 " DIA	CIRC CONCR
0030/0400	LEN=0037	INSTALLED UNKN
0030/0000	018 " DIA	CIRC CONCR
0020/2045	LEN=0055	INSTALLED UNKN
0020/1326	BURRELL	
0020/0726	BETHEL T	
0020/0220	018 " DIA	CIRC CONCR
0020/0000	LEN=0033	INSTALLED UNKN
0020/0000	2 0 03051 0 00 0036+92	
0020/0000	LENGTH(AH 2667 BK 1720)	
0020/0000	048 " DIA	CIR PLASTIC
0020/0000	LEN=0047	INSTALLED UNKN
0020/0000	018 " DIA	CIRC CONCR
0020/0000	LEN=0037	INSTALLED UNKN
0020/0000	018 " DIA	CIRC CONCR
0020/0000	LEN=0032	INSTALLED UNKN
0020/0000	2 0 03051 0 00 0019+77	
0020/0000	018 " DIA	CIRC CONCR
0020/0000	LEN=0040	INSTALLED UNKN
0020/0000	LENGTH(AH 1720 BK 2452)	
0020/0000	018 " DIA	CIRC CONCR
0020/0000	LEN=0032	INSTALLED UNKN
0020/0000	018 " DIA	CIRC CONCR
0020/0000	LEN=0034	INSTALLED UNKN
0020/0000	018 " DIA	CIRC CONCR
0020/0000	LEN=0035	INSTALLED UNKN
0020/0000	018 " DIA	CIRC CONCR
0020/0000	LEN=0058	INSTALLED UNKN
0020/0000	2 0 03051 0 00 0000+00	
0020/0000	DIME RD	
0020/0000	(SR2066 SEG 0120/0000)	
0020/0000	NC CO	
0020/0000	CHTRANS MILL RD	
0020/0000	INTER-BK	
0020/0000	GRANTZ HOLLOW RD	
0020/0000	(T474)	
0020/0000	MFC BEGIN = D	
0020/0000	LENGTH(AH 2452 BK 0000)	

DIME RD  
 (SR2066 SEG 0120/0000) 0020/0000

EXTRACT DATE: 12/18/2023      ROADWAY MANAGEMENT SYSTEM      PAGE NUMBER: 390  
 PRINT DATE: 12/21/2023      SLD COUNTY/SR - ANNUAL PRINT      COUNTY: ARMSTRONG  
 DIR: B      TOTAL LEN: 7.357 MI.      DIST: 10-1      SR: 2027  
 LEFT MUN: ELDERTON B      RIGHT MUN: ELDERTON B

038843 FT



038843 FT  
 INTER-AHD      SALTWORK ST  
                   (BORO)  
                   BENJAMIN FRANKLIN HW  
                   (SR0422 SEG 0494/0000)  
 0160/2121      WINDY RIDGE LN  
 0160/1902      (BORO)  
                   ELDERTON  
 0160/1524      PLUMCREEK T

DIR: B TOTAL LEN: 7.357 MI. DIST: 10-1 SR: 2027  
 LEFT MUN: ELDERTON B RIGHT MUN: ELDERTON B

Stationing	Description	Material	Length	Notes
036722 FT	0160/0937	024 " DIA CIRC METAL	LEN=0055	INSTALLED UNKN
	0160/0613	018 " DIA CIRC CONCR	LEN=0038	INSTALLED UNKN
	036722 FT	2 0 03054 0 01 0374+97		
	0160/0000	NC SA ALTWORK ST	LENGTH(AH 2121 BK 1515)	
	0150/1408	024 " DIA CIRC METAL	LEN=0040	INSTALLED UNKN
035207 FT	0150/0321	048 " DIA CIRC METAL	LEN=0035	INSTALLED UNKN
	035207 FT	2 0 03054 0 01 0359+70		
	0150/0000	MULBERGER RD	(T592)	LENGTH(AH 1515 BK 2472)
	0140/2189	018 " DIA CIRC CONCR	LEN=0033	INSTALLED UNKN
	0140/1631	018 " DIA CIRC METAL	LEN=0038	INSTALLED UNKN
	0140/0915	036 " DIA CIRC METAL	LEN=0040	INSTALLED UNKN
032735 FT	0140/0264	018 " DIA CIRC METAL	LEN=0042	INSTALLED UNKN
	032735 FT	2 0 03054 0 01 0330+10		
	0140/0000	LENGTH(AH 2472 BK 1719)		
	0130/1417	024 " DIA CIRC METAL	LEN=0040	INSTALLED UNKN
	0130/1203	018 " DIA CIRC METAL	LEN=0040	INSTALLED UNKN
	0130/0695	024 " DIA CIRC METAL	LEN=0035	INSTALLED UNKN
2 0 03054 0 01 0312+50 031016 FT	031016 FT			
SMITH RD	0130/0000	LENGTH(AH 1719 BK 3513)		
(T364)	0120/3001	018 " DIA CIRC METAL	LEN=0035	INSTALLED 1998
	0120/2775	018 " DIA CIRC CONCR	LEN=0032	INSTALLED 1999
	0120/2049	018 " DIA CIRC METAL	LEN=0040	INSTALLED 1998
	0120/1593	018 " DIA CIRC METAL	LEN=0043	INSTALLED UNKN
		024 " DIA CIRC METAL		

DIR: B TOTAL LEN: 7.357 MI. DIST: 10-1 SR: 2027  
 LEFT MUN: PLUMCREEK T RIGHT MUN: PLUMCREEK T

2 0 03054 0 01 0281+50 027503 FT  
 CHERRY RUN RD  
 (SR2024 SEG 0030/2950) 0120/0000  
 FOR SR 2024 AND 2027  
 (CONN) 0110/1901

0120/1096	LEN=0038	INSTALLED UNKN
	024 "DIA	CIRC METAL
0120/0727	LEN=0041	INSTALLED UNKN
027503 FT		
5 0120/0000	LENGTH(AH 3513 BK 2083)	
	018 "DIA	CIRC METAL
0110/1979	LEN=0041	INSTALLED UNKN
0110/1752	SHEASLEY HILL RD	(T590)
0110/1540	SHEASLEY HILL RD	(T590)
0110/1132	018 "DIA	CIRC METAL
	LEN=0042	INSTALLED UNKN
0110/0697	018 "DIA	CIRC METAL
	LEN=0042	INSTALLED UNKN
0110/0245	018 "DIA	CIRC CONCR
	LEN=0040	INSTALLED UNKN
025420 FT	2 0 03054 0 00 0256+29	
5 0110/0000	LENGTH(AH 2083 BK 2085)	
	018 "DIA	CIRC CONCR
0100/2000	LEN=0042	INSTALLED UNKN
	018 "DIA	CIRC METAL
0100/1681	LEN=0040	INSTALLED UNKN
	018 "DIA	CIRC CONCR
0100/1230	LEN=0039	INSTALLED UNKN
	018 "DIA	CIRC CONCR
0100/1071	LEN=0035	INSTALLED UNKN
	048 "DIA	CIRC METAL
0100/0415	LEN=0050	INSTALLED UNKN
023335 FT	2 0 03054 0 00 0235+44	
5 0100/0000	LENGTH(AH 2085 BK 2323)	
	018 "DIA	CIR PLASTIC
0090/1997	LEN=0040	INSTALLED 2020
	018 "DIA	CIRC METAL
0090/1835	LEN=0060	INSTALLED UNKN
	018 "DIA	CIRC METAL
0090/1690	LEN=0040	INSTALLED UNKN
	018 "DIA	CIRC CONCR
0090/1380	LEN=0045	INSTALLED UNKN
	018 "DIA	CIRC CONCR
0090/1150	LEN=0040	INSTALLED 199B
	018 "DIA	CIRC CONCR
0090/0780	LEN=0056	INSTALLED 199B
	PLUMCREEK	
0090/0389	SOUTH BEND T	

EXTRACT DATE: 12/18/2023  
PRINT DATE: 12/21/2023

ROADWAY MANAGEMENT SYSTEM  
SLD COUNTY/SR - ANNUAL PRINT

PAGE NUMBER: 387  
COUNTY: ARMSTRONG

DIR: B TOTAL LEN: 7.357 MI.  
LEFT MUN: PLUMCREEK T

DIST: 10-1 SR: 2027  
RIGHT MUN: PLUMCREEK T

RIDGE RD  
(T588)

0090/0326

021012 FT

017918 FT

015745 FT

STONEY POINT RD  
(T586)

0060/1314

0090/0353	036 " DIA LEN=0053	CIRC METAL INSTALLED UNKN
0090/0258	018 " DIA LEN=0040	CIRC CONCR INSTALLED UNKN
0090/0130	015 " DIA LEN=0037	CIRC CONCR INSTALLED 2021
021012 FT	2 0 03054 OAK HILL RD (T587)	0 00 0211+64
0090/0000	LENGTH(AH 018 " DIA	2323 BK 3094) CIRC METAL
0080/2845	LEN=0038	INSTALLED UNKN
0080/2238	018 " DIA LEN=0050	CIR PLASTIC INSTALLED 2020
0080/1830	036 " DIA LEN=0046	CIRC METAL INSTALLED UNKN
0080/1515	024 " DIA LEN=0045	CIRC METAL INSTALLED UNKN
0080/1170	018 " DIA LEN=0040	CIRC CONCR INSTALLED 1998
0080/0763	018 " DIA LEN=0048	CIRC CONCR INSTALLED 1998
0080/0460	015 " DIA LEN=0035	CIRC CONCR INSTALLED UNKN
017918 FT	017918 FT 2 0 03054	0 00 0180+91
0080/0000	LENGTH(AH 048 " DIA	3094 BK 2173) CIRC METAL
0070/2163	LEN=0060	INSTALLED UNKN
0070/1408	036 " DIA LEN=0060	CIRC METAL INSTALLED 1998
0070/1028	018 " DIA LEN=0043	CIRC CONCR INSTALLED UNKN
0070/0834	018 " DIA LEN=0040	CIRC CONCR INSTALLED 1998
0070/0022	BMS EN 03/2027/0070/0000 2 0 03054	0 00 0159+06
015745 FT	FAGLEY RUN BMSBG 03/2027/0070/0000	
0070/0000	LENGTH(AH 024 " DIA	2173 BK 1746) CIRC METAL
0060/1594	LEN=0043	INSTALLED UNKN
0060/1421	018 " DIA LEN=0048	CIRC CONCR INSTALLED 1998

EXTRACT DATE: 12/18/2023  
PRINT DATE: 12/21/2023

ROADWAY MANAGEMENT SYSTEM  
SLD COUNTY/SR - ANNUAL PRINT

PAGE NUMBER: 386  
COUNTY: ARMSTRONG

DIR: B TOTAL LEN: 7.357 MI.  
LEFT MUN: SOUTH BEND T

DIST: 10-1 SR: 2027  
RIGHT MUN: SOUTH BEND T

013999 FT

011407 FT

2 0 03054 0 00 0089+79 008820 FT  
COCHRANS MILLS RD  
(SR2026 SEG 0090/1666) 0040/0000

0060/1260	018 " DIA	CIRC CONCR
	LEN=0064	INSTALLED 1998
0060/0860	018 " DIA	CIRC METAL
	LEN=0032	INSTALLED UNKN
0060/0357	018 " DIA	CIRC CONCR
	LEN=0032	INSTALLED UNKN
013999 FT	2 0 03054	0 00 0140+91
0060/0000	LENGTH(AH	1746 BK 2592)
	018 " DIA	CIRC CONCR
0050/2496	LEN=0038	INSTALLED UNKN
	024 " DIA	CIRC METAL
0050/2292	LEN=0050	INSTALLED 1998
	024 " DIA	CIRC METAL
0050/1807	LEN=0050	INSTALLED UNKN
	018 " DIA	CIRC CONCR
0050/1522	LEN=0040	INSTALLED 1998
	018 " DIA	CIRC CONCR
0050/1130	LEN=0042	INSTALLED UNKN
	024 " DIA	CIRC METAL
0050/0910	LEN=0038	INSTALLED UNKN
	018 " DIA	CIRC METAL
0050/0789	LEN=0040	INSTALLED UNKN
	018 " DIA	CIRC METAL
0050/0551	LEN=0049	INSTALLED UNKN
	015 " DIA	CIRC METAL
0050/0207	LEN=0036	INSTALLED UNKN
011407 FT	2 0 03054	0 00 0114+99
	018 " DIA	CIRC METAL
0050/0000	LEN=0054	INSTALLED UNKN
	LENGTH(AH	2592 BK 2587)
	024 " DIA	CIRC METAL
0040/2273	LEN=0040	INSTALLED UNKN
	018 " DIA	CIRC METAL
0040/1827	LEN=0040	INSTALLED UNKN
	018 " DIA	CIRC METAL
0040/1549	LEN=0038	INSTALLED UNKN
	018 " DIA	CIRC CONCR
0040/0769	LEN=0049	INSTALLED UNKN
008820 FT		
0040/0000	LENGTH(AH	2587 BK 3500)
	018 " DIA	CIRC METAL
0030/3500	LEN=0050	INSTALLED UNKN
	018 " DIA	CIRC CONCR
0030/2117	LEN=0040	INSTALLED 1998

EXTRACT DATE: 12/18/2023  
PRINT DATE: 12/21/2023

ROADWAY MANAGEMENT SYSTEM  
SLD COUNTY/SR - ANNUAL PRINT

PAGE NUMBER: 385  
COUNTY: ARMSTRONG

DIR: B TOTAL LEN: 7.357 MI.  
LEFT MUN: SOUTH BEND T

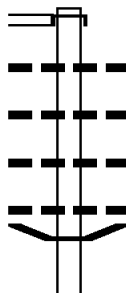
DIST: 10-1 SR: 2027  
RIGHT MUN: SOUTH BEND T

Stationing	Segment	Material	Length	Notes
	0030/1606	018" DIA CIRC OTHER	LEN=0040	INSTALLED UNKN
	0030/1523	018" DIA CIRC CONCR	LEN=0040	INSTALLED UNKN
	0030/1005	SUGAR RUN RD	(T589)	
	0030/0800	012" DIA CIRC METAL	LEN=0060	INSTALLED UNKN
	0030/0437	018" DIA CIRC CONCR	LEN=0032	INSTALLED 1998
005320 FT	0030/0147	BMSBN 03/2027/0030/0000	2 0 03054 0 00 0054+75	
	005320 FT	VILLAGE: GIRTY		
		CROOKED CREEK		
	0030/0000	BMSBG 03/2027/0030/0000	LENGTH(AH 3500 BK 2951)	
	0020/2326	018" DIA CIRC CONCR	LEN=0050	INSTALLED UNKN
TOWNSEND RD (SR2035 SEG 0050/3168)	0020/2037			
	0020/0512	018" DIA CIRC CONCR	LEN=0050	INSTALLED UNKN
002369 FT	0020/0191	018" DIA CIRC CONCR	LEN=0050	INSTALLED UNKN
	002369 FT	2 0 03054 0 00 0023+65		
	0020/0000	LENGTH(AH 2951 BK 2369)		
	0010/2369	024" DIA CIRC CONCR	LEN=0052	INSTALLED UNKN
	0010/2037	018" DIA CIRC CONCR	LEN=0040	INSTALLED UNKN
	0010/1070	018" DIA CIRC CONCR	LEN=0330	INSTALLED 2002
	0010/0618	BMSBN 03/2027/0010/0603	2 0 03054 0 00 0006+00	
	0010/0603	ANDERSON RUN		
000000 FT	0010/0603	BMSBG 03/2027/0010/0603		
	000000 FT	2 0 03054 0 00 0000+00		
		NC GIRTY RD		
		SR 0056 SH		
		(SR0056 SEG 0322/0000)		
		MFC BEGIN = D		
	0010/0000	LENGTH(AH 2369 BK 0000)		



EXTRACT DATE: 12/18/2023 ROADWAY MANAGEMENT SYSTEM PAGE NUMBER: 384  
 PRINT DATE: 12/21/2023 SLD COUNTY/SR - ANNUAL PRINT COUNTY: ARMSTRONG  
 DIR: B TOTAL LEN: 3.345 MI. DIST: 10-1 SR: 2026  
 LEFT MUN: SOUTH BEND T RIGHT MUN: SOUTH BEND T

GIRTY RD 017663 FT  
 (SR2027 SEG 0040/0000) 0090/1666



017663 FT  
 INTER-AHD GIRTY RD  
 0090/1666 (SR2027 SEG 0040/0000)  
 018 " DIA CIRC CONCR  
 0090/1450 LEN=0033 INSTALLED UNKN  
 018 " DIA CIRC CONCR  
 0090/1090 LEN=0025 INSTALLED UNKN  
 018 " DIA CIRC METAL  
 0090/0640 LEN=0033 INSTALLED UNKN  
 018 " DIA CIRC CONCR  
 0090/0345 LEN=0040 INSTALLED UNKN  
 0090/0131 BMSSEN 03/2026/0090/0115  
 2 0 03053 0 01 0161+95  
 FAGLEY RUN

EXTRACT DATE: 12/18/2023  
PRINT DATE: 12/21/2023

ROADWAY MANAGEMENT SYSTEM  
SLD COUNTY/SR - ANNUAL PRINT

PAGE NUMBER: 383  
COUNTY: ARMSTRONG

DIR: B TOTAL LEN: 3.345 MI.  
LEFT MUN: SOUTH BEND T

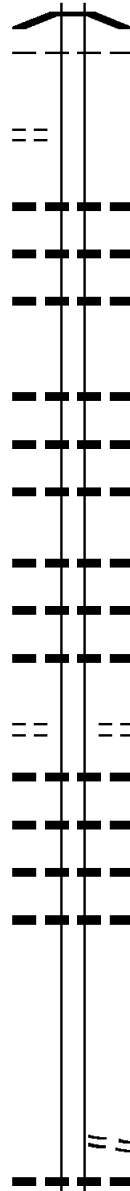
DIST: 10-1 SR: 2026  
RIGHT MUN: SOUTH BEND T

2 0 03053 0 01 0160+62 015997 FT  
LONG RUN RD  
(T564) 0090/0000

013961 FT

2 0 03053 0 01 0118+42 011766 FT  
RIDGE RD  
(T588) 0070/0000

008409 FT



0090/0115 BMSBG 03/2026/0090/0115  
SOUTH BEND  
0090/0114 BURRELL T  
015997 FT

5 0090/0000 LENGTH(AH 1666 BK 2036)

0080/1390 018 " DIA CIRC CONCR  
LEN=0035 INSTALLED UNKN

0080/0900 018 " DIA CIRC CONCR  
LEN=0036 INSTALLED UNKN

0080/0380 018 " DIA CIRC CONCR  
LEN=0025 INSTALLED UNKN

5 0080/0000 2 0 03053 0 01 0140+37  
LENGTH(AH 2036 BK 2195)

0070/2195 018 " DIA CIRC CONCR  
LEN=0034 INSTALLED UNKN

0070/1870 018 " DIA CIRC CONCR  
LEN=0025 INSTALLED UNKN

0070/1580 018 " DIA CIRC CONCR  
LEN=0046 INSTALLED UNKN

0070/0940 036 " DIA CIRC METAL  
LEN=0050 INSTALLED UNKN

0070/0565 018 " DIA CIRC CONCR  
LEN=0038 INSTALLED UNKN

0070/0240 018 " DIA CIRC CONCR  
LEN=0042 INSTALLED UNKN

5 0070/0000 LIME PLANT RD  
(T519) LENGTH(AH 2195 BK 3357)

0060/3122 018 " DIA CIRC CONCR  
LEN=0043 INSTALLED UNKN

0060/2730 018 " DIA CIRC CONCR  
LEN=0043 INSTALLED UNKN

0060/2467 042 " DIA CIRC METAL  
LEN=0050 INSTALLED UNKN

0060/1883 018 " DIA CIR PLASTIC  
LEN=0080 INSTALLED 2020

008409 FT 2 0 03053 0 01 0084+91  
FORK RD

5 0060/0000 (T514) LENGTH(AH 3357 BK 3441)

0050/3060 018 " DIA CIRC METAL  
LEN=0025 INSTALLED UNKN

DIR: B TOTAL LEN: 3.345 MI. DIST: 10-1 SR: 2026  
 LEFT MUN: BURRELL T RIGHT MUN: BURRELL T

	0050/2839	018 " DIA LEN=0030	CIRC METAL INSTALLED UNKN
	0050/2380	042 " DIA LEN=0040	CIRC METAL INSTALLED UNKN
	0050/1500	018 " DIA LEN=0033	CIRC METAL INSTALLED UNKN
	0050/1090	018 " DIA LEN=0036	CIRC METAL INSTALLED UNKN
	0050/0785	018 " DIA LEN=0040	CIRC METAL INSTALLED UNKN
004968 FT	0050/0050 004968 FT	018 " DIA LEN=0040	CIRC METAL INSTALLED UNKN
		2 0 03053 0 01 0050+97 IRON BRIDGE RD (TB40)	
	0050/0000	LENGTH(AH 3441 BK 1979)	
	0040/1550	018 " DIA LEN=0048	CIRC CONCR INSTALLED 1998
	0040/0910	018 " DIA LEN=0048	CIRC CONCR INSTALLED 1998
	0040/0700	018 " DIA LEN=0050	CIRC CONCR INSTALLED UNKN
	0040/0540	018 " DIA LEN=0050	CIRC METAL INSTALLED UNKN
002989 FT	0040/0270 002989 FT	018 " DIA LEN=0034	CIRC METAL INSTALLED UNKN
	0040/0000	LENGTH(AH 1979 BK 2989)	
	0010/2725	018 " DIA LEN=0040	CIRC METAL INSTALLED UNKN
	0010/1633	018 " DIA LEN=0050	CIRC CONCR INSTALLED UNKN
	0010/0816	BMS EN 03/2026/0010/0602 2 0 03053 0 01 0005+66 CROOKED CREEK	
	0010/0602	BMSBG 03/2026/0010/0602 018 " DIA LEN=0060	
000000 FT	0010/0030 000000 FT	CIRC CONCR LEN=0060	INSTALLED UNKN
		2 0 03053 0 00 0000+00 NC MI LL HILL RD GARRETTS RUN RD (SR2025 SEG 0140/1966) MFC BEGIN = D	
	0010/0000	LENGTH(AH 2989 BK 0000)	

EXTRACT DATE: 12/18/2023      ROADWAY MANAGEMENT SYSTEM      PAGE NUMBER: 381  
 PRINT DATE: 12/21/2023      SLD COUNTY/SR - ANNUAL PRINT      COUNTY: ARMSTRONG  
 DIR: B      TOTAL LEN: 17.529 MI.      DIST: 10-1      SR: 2025  
 LEFT MUN: MANOR T      RIGHT MUN: MANOR T

092551 FT



092551 FT SR 2011 SH  
 0400/2348 (SR2011 SEG 0050/0504)  
 036"H 36"W BOX CULVRT\*  
 0400/2100 LEN=0030 INSTALLED 2002  
 SR 0066 NB  
 0400/1865 OP ID 03/0066/0430/0000  
 COAL ST  
 (T302)  
 0400/1777 BISHOP HILL RD  
 (T301)  
 0400/1623 018" DIA CIRC CONCR  
 0400/1181 LEN=0075 INSTALLED 2002  
 018" DIA CIRC CONCR  
 0400/1056 LEN=0032 INSTALLED 2002  
 0400/0995 BMS EN 03/2025/0400/0945  
 0 0 0000 0 00 0000+00  
 GARRETT'S RUN  
 0400/0945 BMS BG 03/2025/0400/0945

DIR: B TOTAL LEN: 17.529 MI. DIST: 10-1 SR: 2025  
 LEFT MUN: MANOR T RIGHT MUN: MANOR T

BOYD RD  
 (PRDR)

0400/0599

090203 FT

1 1 00457 0 00 0060+25 088624 FT  
 FAIRGROUND RD  
 (SR2010 SEG 0030/3256) 0390/0000

086383 FT

0400/0613	018 "DIA CIRC CONCR LEN=0032 INSTALLED 2002
0400/0549	BMSSEN 03/2025/0400/0494 0 0 00000 0 00 0000+00 GARRETTTS RUN
0400/0494	BMSBG 03/2025/0400/0494 GOAT HILL RD
0400/0315	(T630) 018 "DIA CIRC CONCR LEN=0036 INSTALLED 2002
0400/0108	BMSSEN 03/2025/0400/0000
0400/0051	1 1 00457 0 00 0076+00 GARRETTTS RUN
090203 FT	BMSBG 03/2025/0400/0000
0400/0000	LENGTH(AH 2348 BK 1579)
0390/0892	BMSSEN 03/2025/0390/0832 1 1 00457 0 00 0068+13 GARRETTTS RUN
0390/0822	BMSBG 03/2025/0390/0832
0390/0265	018 "DIA CIRC METAL LEN=0030 INSTALLED UNKN
0390/0120	015 "DIA CIRC CONCR LEN=0033 INSTALLED UNKN
088624 FT	088624 FT
0390/0000	LENGTH(AH 1579 BK 2241)
0380/1600	018 "DIA CIRC METAL LEN=0040 INSTALLED 1998
0380/1390	018 "DIA CIRC CONCR LEN=0026 INSTALLED UNKN
0380/1090	030 "DIA CIRC CONCR LEN=0048 INSTALLED UNKN
0380/0538	BMSSEN 03/2025/0380/0490 1 1 00457 0 00 0042+22 GARRETTTS RUN
0380/0490	BMSBG 03/2025/0380/0490
0380/0100	018 "DIA CIRC METAL LEN=0048 INSTALLED UNKN
086383 FT	1 1 00457 0 00 0037+49 HAWK HOLLOW RD (T530)
0380/0000	LENGTH(AH 2241 BK 2652)
0370/2000	018 "DIA CIRC CONCR LEN=0022 INSTALLED UNKN

EXTRACT DATE: 12/18/2023  
PRINT DATE: 12/21/2023

ROADWAY MANAGEMENT SYSTEM  
SLD COUNTY/SR - ANNUAL PRINT

PAGE NUMBER: 379  
COUNTY: ARMSTRONG

DIR: B TOTAL LEN: 17.529 MI.  
LEFT MUN: MANOR T

DIST: 10-1 SR: 2025  
RIGHT MUN: MANOR T

Station	Length	Material	Notes
0370/1150	018" DIA	CIRC CONCR	LEN=0040 INSTALLED UNKN
0370/0860	018" DIA	CIRC CONCR	LEN=0025 INSTALLED UNKN
0370/0480	060"H 48"W	CON BOX CUL	LEN=0026 INSTALLED UNKN
0370/0428	JANE DR	(PRDR)	
0370/0354	018" DIA	CIRC CONCR	LEN=0040 INSTALLED UNKN
0370/0090	BMSSEN 03/2025/0370/0040		1 1 00457 0 00 0011+00
0370/0040	GARRETT'S RUN		BMSBG 03/2025/0370/0040
083731 FT	083731 FT		1 1 00457 0 00 0011+00
0370/0000	PING WING HOLLOW RD	(T528)	LENGTH(AH 2652 BK 1083)
0360/0883	SILVIS HOLLOW RD	(SR2012 SEG 0010/0000)	
0360/0150	015" DIA	CIRC METAL	LEN=0033 INSTALLED UNKN
082648 FT	082648 FT		1 1 00457 0 00 0000+00
0360/0000	LENGTH(AH 1083 BK 2559)		
0350/2245	015" DIA	CIRC METAL	LEN=0039 INSTALLED UNKN
0350/1590	018" DIA	CIRC METAL	LEN=0032 INSTALLED UNKN
0350/1531	036" DIA	CIRC METAL	LEN=0032 INSTALLED UNKN
0350/0572	036" DIA	CIRC METAL	LEN=0065 INSTALLED UNKN
080089 FT	080089 FT		2 0 03050 0 02 0814+68
0350/0000	LENGTH(AH 2559 BK 3130)		
0340/2979	030" DIA	CIRC METAL	LEN=0059 INSTALLED UNKN
0340/2593	036" DIA	CIRC CONCR	LEN=0040 INSTALLED 2001
0340/2010	036" DIA	CIRC CONCR	LEN=0040 INSTALLED 2001
0340/1940	018" DIA	CIRC CONCR	LEN=0032 INSTALLED UNKN
0340/1760	012"H 12"W	ELLIP CONC	LEN=0031 INSTALLED UNKN
0340/1365	018" DIA	CIRC CONCR	LEN=0031 INSTALLED UNKN

DIR: B TOTAL LEN: 17.529 MI. DIST: 10-1 SR: 2025  
 LEFT MUN: MANOR T RIGHT MUN: MANOR T

2 0 03050 0 02 0783+45 076959 FT  
 SCHALL HOLLOW RD  
 (SR2014 SEG 0080/0000) 0340/0000

074628 FT

2 0 03050 0 02 0737+35 072351 FT  
 SR 2017 SH  
 (SR2017 SEG 0020/3027) 0320/0000

0340/1076	018 " DIA CIRC CONCR LEN=0023 INSTALLED UNKN
0340/0896	018 " DIA CIRC CONCR LEN=0022 INSTALLED UNKN
0340/0443	018 " DIA CIRC CONCR LEN=0060 INSTALLED 2001
0340/0321	BMSSEN 03/2025/0340/0303 2 0 03050 0 02 0786+43 GARRETT'S RUN BMSBG 03/2025/0340/0303 MANOR
0340/0303	KITTANNING T
076959 FT	SHOEMAKERS HOLLW RD (SR2014 SEG 0080/0000)
0340/0000	LENGTH(AH 3130 BK 2331) 018 " DIA CIRC METAL
0330/2296	LEN=0045 INSTALLED UNKN
0330/1344	018 " DIA CIRC CONCR LEN=0033 INSTALLED UNKN
0330/1248	018 " DIA CIRC CONCR LEN=0035 INSTALLED UNKN
0330/1083	024 " DIA CIRC CONCR LEN=0045 INSTALLED UNKN
074628 FT	2 0 03050 0 02 0760+08
0330/0000	LENGTH(AH 2331 BK 2277) 032 " DIA CIRC METAL
0320/2156	LEN=0040 INSTALLED 2001
0320/1348	034 " DIA CIRC CONCR LEN=0040 INSTALLED 2001
0320/1155	GEIDEL RD (TB30)
0320/1128	018 " DIA CIRC CONCR LEN=0035 INSTALLED UNKN
0320/0948	018 " DIA CIRC CONCR LEN=0036 INSTALLED UNKN
0320/0629	018 " DIA CIRC METAL LEN=0036 INSTALLED UNKN
0320/0284	036 " DIA CIR PLASTIC LEN=0048 INSTALLED 2006
072351 FT	
0320/0000	LENGTH(AH 2277 BK 2260)
	018 " DIA CIRC CONCR

DIR: B TOTAL LEN: 17.529 MI. DIST: 10-1 SR: 2025  
 LEFT MUN: KITTANNING T RIGHT MUN: KITTANNING T

Segment ID	Length (FT)	Start Station	End Station	Material	Notes
		0310/1075	0310/1075	LEN=0038	INSTALLED UNKN
		0310/0588	0310/0588	018 "DIA CIRC CONCR	INSTALLED UNKN
		0310/0179	0310/0179	018 "DIA CIRC CONCR	INSTALLED UNKN
070091	FT	070091	070091	2 0 03050 0 02 0714+58	
		0310/0000	0310/0000	LENGTH(AH 2260 BK 1793)	
		0300/1455	0300/1455	018 "DIA CIRC CONCR	INSTALLED UNKN
		0300/0715	0300/0715	LEN=0040	INSTALLED UNKN
068298	FT	068298	068298	2 0 03050 0 02 0696+67	
		0300/0000	0300/0000	FENNEL RD (T453)	
		0290/2791	0290/2791	LENGTH(AH 1793 BK 2935)	
		0290/2140	0290/2140	018 "DIA CIRC METAL	INSTALLED 2002
		0290/1612	0290/1612	LEN=0035	INSTALLED UNKN
		0290/1013	0290/1013	024 "DIA CIRC METAL	INSTALLED UNKN
		0290/0671	0290/0671	018 "DIA CIRC METAL	INSTALLED 1999
		0290/0034	0290/0034	048 "DIA CIRC METAL	INSTALLED 2006
2 0 03050 0 02 0667+45	065363 FT	065363	065363	024 "DIA CIRC METAL	INSTALLED 2006
SR 2018 SH		0290/0000	0290/0000	LEN=0058	INSTALLED 2006
(SR2018 SEG 0040/3218)		0290/0000	0290/0000	LENGTH(AH 2935 BK 2758)	
		0280/2206	0280/2206	024 "DIA CIR PLASTIC	INSTALLED UNKN
		0280/2054	0280/2054	LEN=0030	INSTALLED UNKN
		0280/1821	0280/1821	030 "DIA CIRC METAL	INSTALLED UNKN
		0280/1203	0280/1203	LEN=0035	INSTALLED UNKN
		0280/0789	0280/0789	018 "DIA CIRC METAL	INSTALLED UNKN
		0280/0045	0280/0045	LEN=0037	INSTALLED UNKN
062605	FT	062605	062605	018 "DIA CIRC CONCR	INSTALLED UNKN
		0280/0000	0280/0000	018 "DIA CIRC CONCR	INSTALLED UNKN
		0280/0000	0280/0000	018 "DIA CIRC METAL	INSTALLED UNKN
		0280/0000	0280/0000	LEN=0044	INSTALLED UNKN
		0280/0000	0280/0000	2 0 03050 0 02 0640+15	
		0280/0000	0280/0000	LENGTH(AH 2758 BK 2427)	



DIR: B TOTAL LEN: 17.529 MI. DIST: 10-1 SR: 2025  
 LEFT MUN: KITTANNING T RIGHT MUN: KITTANNING T

ELBOW RUN RD  
 (T575)

060178 FT

0270/0000

057626 FT

055797 FT

0270/2374	018 " DIA	CIRC METAL
	LEN=0070	INSTALLED UNKN
0270/2038	015 " DIA	CIRC CONCR
	LEN=0040	INSTALLED UNKN
0270/1198	018 " DIA	CIRC METAL
	LEN=0040	INSTALLED UNKN
060178 FT	2 0 03050	0 02 0615+85
	SHAY RD	
	(SR2020 SEG 0010/0000)	
0270/0000	LENGTH(AH 2427 BK 2552)	
	018 " DIA	CIRC METAL
	LEN=0050	INSTALLED UNKN
0260/2499	015 " DIA	CIRC METAL
	LEN=0048	INSTALLED UNKN
0260/1613	018 " DIA	CIRC CONCR
	LEN=0035	INSTALLED UNKN
0260/0710	018 " DIA	CIRC CONCR
	LEN=0035	INSTALLED UNKN
057626 FT	2 0 03050	0 02 0590+33
	SHAY RD	
	(SR2020 SEG 0010/0000)	
0260/0000	LENGTH(AH 2552 BK 1829)	
	024 " DIA	CIRC CONCR
	LEN=0035	INSTALLED UNKN
0250/1460	018 " DIA	CIRC METAL
	LEN=0033	INSTALLED UNKN
0250/1257	018 " DIA	CIRC CONCR
	LEN=0030	INSTALLED UNKN
0250/0772	018 " DIA	CIRC CONCR
	LEN=0030	INSTALLED UNKN
0250/0004	018 " DIA	CIRC CONCR
	LEN=0030	INSTALLED UNKN
055797 FT	2 0 03050	0 02 0569+89
	SHAY RD	
	(SR2020 SEG 0010/0000)	
0250/0000	LENGTH(AH 1829 BK 2239)	
	018 " DIA	CIRC CONCR
	LEN=0035	INSTALLED UNKN
0240/2033	018 " DIA	CIR PLASTIC
	LEN=0015	INSTALLED 2021
0240/1969	015 " DIA	CIRC CONCR
	LEN=0035	INSTALLED UNKN
0240/1460	018 " DIA	CIRC METAL
	LEN=0036	INSTALLED UNKN
0240/1288	018 " DIA	CIRC CONCR
	LEN=0035	INSTALLED UNKN
0240/1155	018 " DIA	CIRC CONCR
	LEN=0034	INSTALLED UNKN
0240/0238	018 " DIA	CIRC CONCR
	LEN=0034	INSTALLED UNKN

DIR: B TOTAL LEN: 17.529 MI. DIST: 10-1 SR: 2025  
 LEFT MUN: KITTANNING T RIGHT MUN: KITTANNING T

Stationing	Segment	Material	Length	Notes
053558 FT	0240/0035	018" DIA CIRC CONCR	LEN=0042	INSTALLED UNKN
	053558 FT	2 0 03050 0 02 0549+50		CRIMM RD (T371)
	0240/0000	LENGTH(AH 2239 BK 1881)		
	0230/1881	018" DIA CIRC CONCR	LEN=0030	INSTALLED 2002
	0230/1799	060" DIA CIRC CONCR	LEN=0048	INSTALLED 2000
LITTLE GERMANY RD (T870)	0230/1598			
	0230/0959	018" DIA CIRC CONCR	LEN=0035	INSTALLED UNKN
	0230/0608	018" DIA CIRC CONCR	LEN=0040	INSTALLED UNKN
	0230/0035	018" DIA CIRC METAL	LEN=0060	INSTALLED UNKN
2 0 03050 0 02 0530+85 BEEFALO RD (T600)	051677 FT			
	0230/0000	LENGTH(AH 1881 BK 2316)		
	0220/2067	018" DIA CIRC CONCR	LEN=0040	INSTALLED UNKN
	0220/1676	018" DIA CIRC CONCR	LEN=0040	INSTALLED UNKN
	0220/1169	018" DIA CIRC CONCR	LEN=0040	INSTALLED UNKN
	0220/0934	018" DIA CIRC CONCR	LEN=0040	INSTALLED UNKN
	0220/0676	018" DIA CIRC CONCR	LEN=0040	INSTALLED UNKN
	0220/0024	024" DIA CIRC METAL	LEN=0040	INSTALLED 2000
049361 FT	049361 FT	2 0 03050 0 02 0507+50		SHALE RD (T603)
	0220/0000	LENGTH(AH 2316 BK 2126)		
	0210/1886	018" DIA CIRC CONCR	LEN=0034	INSTALLED UNKN
	0210/1510	018" DIA CIRC CONCR	LEN=0032	INSTALLED 2000
	0210/0931	018" DIA CIRC METAL	LEN=0033	INSTALLED UNKN
	0210/0485	018" DIA CIRC CONCR	LEN=0040	INSTALLED 2000
	0210/0078	018" DIA CIRC CONCR	LEN=0033	INSTALLED UNKN
047235 FT	047235 FT	2 0 03050 0 02 0483+00		

DIR: B TOTAL LEN: 17.529 MI. DIST: 10-1 SR: 2025  
 LEFT MUN: KITTANNING T RIGHT MUN: KITTANNING T

Stationing	Length	Material	Notes
0210/0000	0200/2100	0200/1571	0200/1242
0200/0777	0200/0309	0200/0307	045108 FT
045108 FT	0200/0000	0190/2472	0190/1772
0190/0758	0190/0340	042607 FT	042607 FT
0190/0000	0180/1830	0180/1648	0180/1207
0180/0768	0180/0403	0180/0386	0180/0278
040383 FT	0180/0000	0170/2885	

PYRRA RD (T644)  
 LENGTH(AH 2126 BK 2127)  
 018 "DIA CIRC CONCR UNKN  
 LEN=0033 INSTALLED UNKN  
 018 "DIA CIRC CONCR UNKN  
 LEN=0032 INSTALLED UNKN  
 018 "DIA CIRC CONCR UNKN  
 LEN=0040 INSTALLED UNKN  
 018 "DIA CIRC CONCR UNKN  
 LEN=0032 INSTALLED UNKN  
 018 "DIA CIRC CONCR UNKN  
 LEN=0036 INSTALLED UNKN  
 KITTANNING T  
 BURRELL T  
 2 0 03050 0 02 0464+73  
 LENGTH(AH 2127 BK 2501)  
 036 "DIA CIRC METAL UNKN  
 LEN=0045 INSTALLED UNKN  
 036 "DIA CIRC CONCR UNKN  
 LEN=0032 INSTALLED UNKN  
 036 "DIA CIRC METAL UNKN  
 LEN=0036 INSTALLED UNKN  
 018 "DIA CIRC CONCR UNKN  
 LEN=0030 INSTALLED UNKN  
 2 0 03050 0 02 0439+94  
 LENGTH(AH 2501 BK 2224)  
 018 "DIA CIRC CONCR UNKN  
 LEN=0034 INSTALLED UNKN  
 018 "DIA CIRC CONCR UNKN  
 LEN=0036 INSTALLED UNKN  
 018 "DIA CIRC CONCR UNKN  
 LEN=0034 INSTALLED UNKN  
 018 "DIA CIRC CONCR UNKN  
 LEN=0033 INSTALLED UNKN  
 036 "DIA CIRC METAL UNKN  
 LEN=0036 INSTALLED UNKN  
 MURPHY HOLLOW RD (T601)  
 018 "DIA CIRC CONCR UNKN  
 LEN=0032 INSTALLED UNKN  
 LENGTH(AH 2224 BK 3056)  
 018 "DIA CIRC CONCR UNKN  
 LEN=0035 INSTALLED UNKN  
 018 "DIA CIRC CONCR UNKN

2 0 03050 0 02 0417+75 040383 FT  
 PETERMAN RD (T600) 0180/0000

DIR: B TOTAL LEN: 17.529 MI. DIST: 10-1 SR: 2025  
 LEFT MUN: BURRELL T RIGHT MUN: BURRELL T

BRICK CHURCH RD 037327 FT  
 (SR2015 SEG 0010/0000) 0170/0000

034567 FT

032035 FT

0170/2646	LEN=0028	INSTALLED UNKN
018 "DIA	CIRC CONCR	
0170/2084	LEN=0040	INSTALLED UNKN
0170/1412	018 "DIA	CIRC CONCR
	LEN=0045	INSTALLED UNKN
0170/0828	018 "DIA	CIRC CONCR
	LEN=0036	INSTALLED UNKN
0170/0090	015 "DIA	CIRC CONCR
	LEN=0030	INSTALLED UNKN
0170/0087	CHERRY RUN RD	
037327 FT	(SR2005 SEG 0010/0000)	
	2 0 03050 0 02 0386+90	
	VILLAGE: BRICK CHURCH	
0170/0000	LENGTH(AH 3056 BK 2760)	
	018 "DIA	CIRC CONCR
0160/2620	LEN=0032	INSTALLED UNKN
0160/1869	018 "DIA	CIRC CONCR
	LEN=0033	INSTALLED UNKN
0160/0686	018 "DIA	CIRC CONCR
	LEN=0032	INSTALLED 2002
034567 FT	2 0 03050 0 02 0359+30	
0160/0000	LENGTH(AH 2760 BK 2532)	
	018 "DIA	CIRC CONCR
0150/2322	LEN=0042	INSTALLED UNKN
	018 "DIA	CIRC CONCR
0150/2097	LEN=0040	INSTALLED UNKN
	018 "DIA	CIRC CONCR
0150/1890	LEN=0070	INSTALLED UNKN
	024 "DIA	CIRC METAL
0150/1670	LEN=0032	INSTALLED UNKN
	018 "DIA	CIRC CONCR
0150/1409	LEN=0060	INSTALLED UNKN
	018 "DIA	CIRC METAL
0150/1235	LEN=0032	INSTALLED UNKN
	018 "DIA	CIR PLASTIC
0150/1026	LEN=0040	INSTALLED 2020
	018 "DIA	CIRC METAL
0150/0742	LEN=0040	INSTALLED 2020
	018 "DIA	CIRC CONCR
0150/0570	LEN=0055	INSTALLED UNKN
0150/0361	BMS EN 03/2025/0150/0000	
032035 FT	2 0 03050 0 01 0325+27	
	CROOKED CREEK	
	BMSBG 03/2025/0150/0000	

EXTRACT DATE: 12/18/2023  
PRINT DATE: 12/21/2023

ROADWAY MANAGEMENT SYSTEM  
SLD COUNTY/SR - ANNUAL PRINT

PAGE NUMBER: 372  
COUNTY: ARMSTRONG

DIR: B TOTAL LEN: 17.529 MI.  
LEFT MUN: BURRELL T

DIST: 10-1 SR: 2025  
RIGHT MUN: BURRELL T

Stationing	Description	Stationing	Description
		0150/0000	LENGTH(AH 2532 BK 2108) MILL HILL RD
		0140/1966	(SR2026 SEG 0010/0000)
		0140/1535	015 "DIA CIRC METAL LEN=0038 INSTALLED UNKN
		0140/1254	015 "DIA CIRC CONCR LEN=0042 INSTALLED UNKN
		0140/0171	018 "DIA CIRC CONCR LEN=0090 INSTALLED UNKN
029927 FT		029927 FT	2 0 03050 0 01 0303+50
		0140/0000	LENGTH(AH 2108 BK 2045) 018 "DIA CIRC CONCR
		0130/1680	LEN=0035 INSTALLED UNKN
		0130/0815	018 "DIA CIRC CONCR LEN=0038 INSTALLED UNKN
		0130/0522	018 "DIA CIRC CONCR LEN=0034 INSTALLED UNKN
027882 FT		027882 FT	
2 0 03050 0 01 0282+30	027882 FT	0130/0000	LENGTH(AH 2045 BK 1846)
COCHRANS MILLS RD			024 "DIA CIRC CONCR
(SR2028 SEG 0080/2533)		0120/1203	LEN=0032 INSTALLED UNKN
		026036 FT	026036 FT
		0120/0000	2 0 03050 0 01 0263+88 VILLAGE: COCHRAN MILES
		0110/1892	LENGTH(AH 1846 BK 2010) 024 "DIA CIRC CONCR
		0110/1510	LEN=0032 INSTALLED UNKN 018 "DIA CIRC CONCR
		0110/0520	LEN=0030 INSTALLED UNKN
		0110/0010	018 "DIA CIRC CONCR LEN=0028 INSTALLED UNKN
024026 FT		024026 FT	024 "DIA CIRC CONCR LEN=0028 INSTALLED UNKN
2 0 03050 0 01 0243+50	024026 FT	0110/0000	LENGTH(AH 2010 BK 1898)
REARICK RD			048 "DIA CIRC METAL
(T417)		0100/1810	LEN=0046 INSTALLED UNKN
LC TO T417 RT			018 "DIA CIRC CONCR
(CONN)			

DIR: B TOTAL LEN: 17.529 MI. DIST: 10-1 SR: 2025  
 LEFT MUN: BURRELL T RIGHT MUN: BURRELL T

Stationing	Segment	Length	Material	Status	Notes
	0100/1138	LEN=0038	018 "DIA CIRC CONCR	INSTALLED	UNKN
022128 FT	0100/0515	LEN=0030	018 "DIA CIRC CONCR	INSTALLED	UNKN
	022128 FT	2 0 03050	0 01 0224+70		PORTER RD (T511)
	0100/0000	LENGTH(AH 1898 BK 2175)	015 "DIA CIRC CONCR		
	0090/1880	LEN=0034	018 "DIA CIRC CONCR	INSTALLED	1998
	0090/1205	LEN=0047	018 "DIA CIRC CONCR	INSTALLED	UNKN
	0090/0643	LEN=0036	018 "DIA CIRC CONCR	INSTALLED	UNKN
019953 FT	019953 FT	2 0 03050	0 00 0201+02		
	0090/0000	LENGTH(AH 2175 BK 2754)			
	0080/1879	LEN=0032	018 "DIA CIRC CONCR	INSTALLED	2002
	0080/1285	LEN=0035	024 "DIA CIRC CONCR	INSTALLED	UNKN
	0080/0540	LEN=0038	018 "DIA CIRC METAL	INSTALLED	UNKN
	0080/0247	LEN=0030	018 "DIA CIRC CONCR	INSTALLED	UNKN
017199 FT	0080/0015	LEN=0030	018 "DIA CIRC CONCR	INSTALLED	UNKN
	017199 FT	2 0 03050	0 00 0173+48		
	0080/0000	LENGTH(AH 2754 BK 2068)			
	0070/1640	LEN=0033	018 "DIA CIRC CONCR	INSTALLED	UNKN
	0070/1054	LEN=0032	018 "DIA CIRC CONCR	INSTALLED	UNKN
	0070/0732	LEN=0040	018 "DIA CIRC CONCR	INSTALLED	UNKN
UPPER MATEER RD (SR2036 SEG 0060/3378)	0070/0680		NC GARRETT'S RUN RD		
	0070/0652	LEN=0040	018 "DIA CIRC METAL	INSTALLED	2002
	0070/0450	LEN=0048	018 "DIA CIRC CONCR	INSTALLED	UNKN
	0070/0432		REARICK'S FORDING RD (SR2036 SEG 0070/0000)		
	0070/0398	LEN=0064	072 "DIA CIRC CONCR	INSTALLED	2000
	0070/0328	LEN=0050	018 "DIA CIRC METAL	INSTALLED	2000

EXTRACT DATE: 12/18/2023  
PRINT DATE: 12/21/2023

ROADWAY MANAGEMENT SYSTEM  
SLD COUNTY/SR - ANNUAL PRINT

PAGE NUMBER: 370  
COUNTY: ARMSTRONG

DIR: B TOTAL LEN: 17.529 MI.  
LEFT MUN: BURRELL T

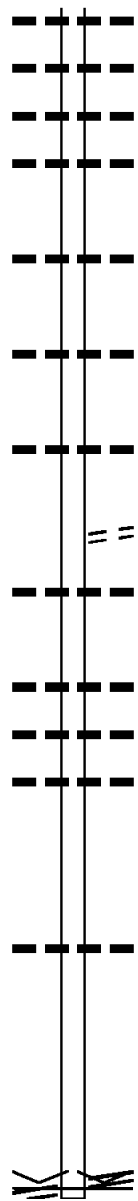
DIST: 10-1 SR: 2025  
RIGHT MUN: BURRELL T

Stationing	Notes	Stationing	Notes
015131 FT		0070/0011	BMSEN 03/2025/0070/0000
		015131 FT	2 0 03050 0 00 0152+44
			VILLAGE: MATEER
			TR CROOKED CREEK
		0070/0000	BMSBG 03/2025/0070/0000
			LENGTH(AH 2068 BK 2165)
		0060/1675	LEN=0035 INSTALLED 2002
			018 " DIA CIRC CONCR
		0060/1150	LEN=0028 INSTALLED UNKN
			018 " DIA CIRC METAL
		0060/0835	LEN=0031 INSTALLED UNKN
			018 " DIA CIRC METAL
		0060/0628	LEN=0036 INSTALLED UNKN
			018 " DIA CIRC METAL
		0060/0260	LEN=0048 INSTALLED UNKN
012966 FT		012966 FT	2 0 03050 0 00 0129+81
		0060/0000	LENGTH(AH 2165 BK 2169)
			015 " DIA CIRC METAL
		0050/2157	LEN=0036 INSTALLED UNKN
			018 " DIA CIRC METAL
		0050/1864	LEN=0050 INSTALLED UNKN
			018 " DIA CIRC METAL
		0050/1425	LEN=0041 INSTALLED UNKN
			018 " DIA CIRC METAL
		0050/1203	LEN=0042 INSTALLED UNKN
			018 " DIA CIRC METAL
		0050/0856	LEN=0040 INSTALLED UNKN
			018 " DIA CIRC METAL
		0050/0280	LEN=0030 INSTALLED UNKN
			NC SEVEN SISTERS RD
			SHADY PLAIN RD
		0050/0181	(SR2033 SEG 0050/3064)
010797 FT		010797 FT	2 0 03050 0 00 0108+22
		0050/0000	LENGTH(AH 2169 BK 2850)
			012 " DIA CIRC METAL
		0040/2822	LEN=0034 INSTALLED UNKN
			BURRELL
		0040/2624	KISKIMINETAS T
			018 " DIA CIRC CONCR
		0040/2586	LEN=0045 INSTALLED UNKN
			018 " DIA CIRC CONCR
		0040/2298	LEN=0040 INSTALLED 2005
			018 " DIA CIRC CONCR
		0040/1369	LEN=0040 INSTALLED 2005
			018 " DIA CIRC METAL

CLARKS HOLLOW RD  
(T349)

0040/2631

DIR: B TOTAL LEN: 17.529 MI. DIST: 10-1 SR: 2025  
 LEFT MUN: KISKIMINETAS T RIGHT MUN: KISKIMINETAS T



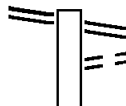
	0040/1009	LEN=0034	INSTALLED UNKN
		015 "DIA	CIRC METAL
	0040/0568	LEN=0036	INSTALLED UNKN
		012 "DIA	CIRC METAL
	0040/0377	LEN=0033	INSTALLED UNKN
		018 "DIA	CIRC METAL
007947 FT	0040/0162	LEN=0043	INSTALLED UNKN
	007947 FT	2 0 03050	0 00 0079+39
	5 0040/0000	LENGTH(AH	2850 BK 2624)
		012 "DIA	CIRC METAL
	0030/2245	LEN=0031	INSTALLED UNKN
		012 "DIA	CIRC METAL
	0030/1296	LEN=0035	INSTALLED UNKN
		018 "DIA	CIRC METAL
005323 FT	0030/0205	LEN=0032	INSTALLED UNKN
	005323 FT	2 0 03050	0 00 0053+15
		FRAIN RD	(T510)
	5 0030/0000	LENGTH(AH	2624 BK 2813)
		012 "DIA	CIRC METAL
	0020/2501	LEN=0035	INSTALLED UNKN
		024 "DIA	CIRC CONCR
	0020/1356	LEN=0055	INSTALLED UNKN
		024 "DIA	CIRC METAL
	0020/1054	LEN=0039	INSTALLED UNKN
		024 "DIA	CIRC METAL
002510 FT	0020/0566	LEN=0040	INSTALLED 2005
	002510 FT	2 0 03050	0 00 0025+10
	5 0020/0000	LENGTH(AH	2813 BK 2510)
		024 "DIA	CIRC METAL
	0010/1220	LEN=0037	INSTALLED UNKN
		024 "DIA	CIRC METAL
000000 FT	000000 FT	2 0 03050	0 00 0000+00
		VILLAGE:	SPRING CHURCH
		SR 0056 SH	
		(SR0056 SEG	0210/0989)
		NC RIDGE RD	
		MFC BEGIN = D	
SR 0056 SH	(SR0056 SEG 0210/0989)	0010/0000	5 0010/0000
			LENGTH(AH 2510 BK 0000)

SR 0056 SH (SR0056 SEG 0210/0989) 0010/0000



EXTRACT DATE: 12/18/2023 ROADWAY MANAGEMENT SYSTEM PAGE NUMBER: 368  
PRINT DATE: 12/21/2023 SLD COUNTY/SR - ANNUAL PRINT COUNTY: ARMSTRONG  
DIR: B TOTAL LEN: 1.683 MI. DIST: 10-1 SR: 2024  
LEFT MUN: PLUMCREEK T RIGHT MUN: PLUMCREEK T

GIRTY RD 008885 FT  
(SR2027 SEG 0120/0000) 0030/2950



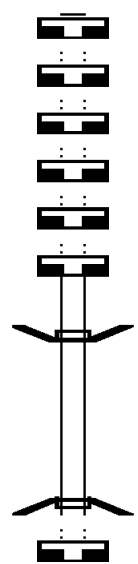
008885 FT GIRTY RD  
0030/2950 (SR2027 SEG 0120/0000)  
0030/2829 FOR SR 2024 AND 2027  
(CONN)

DIR: B TOTAL LEN: 1.683 MI. DIST: 10-1 SR: 2024  
 LEFT MUN: PLUMCREEK T RIGHT MUN: PLUMCREEK T

Stationing	Material	Length	Notes
0030/2106	018" DIA CIRC CONCR	LEN=0032	INSTALLED 1998
005935 FT			
0030/0000	2 0 03122 0 00 0060+00	LENGTH(AH 2950 BK 2937)	
0020/2937	018" DIA CIRC CONCR	LEN=0007	INSTALLED 1998
0020/2760	018" DIA CIRC CONCR	LEN=0029	INSTALLED UNKN
0020/1641	018" DIA CIR PLASTIC	LEN=0040	INSTALLED 2021
0020/1312	015" DIA CIRC METAL	LEN=0031	INSTALLED UNKN
0020/0840	015" DIA CIRC METAL	LEN=0030	INSTALLED UNKN
002998 FT			
002998 FT	2 0 03122 0 00 0030+00		
0020/0000	018" DIA CIRC CONCR	LEN=0032	INSTALLED 1998
0010/2670	015" DIA CIRC METAL	LEN=0030	INSTALLED UNKN
0010/2310	015" DIA CIRC METAL	LEN=0029	INSTALLED UNKN
0010/1913	015" DIA CIRC METAL	LEN=0030	INSTALLED UNKN
0010/1725	015" DIA CIRC METAL	LEN=0020	INSTALLED UNKN
0010/1406	018" DIA CIRC CONCR	LEN=0032	INSTALLED 1998
0010/1220	018" DIA CIRC CONCR	LEN=0032	INSTALLED 1998
0010/0830	015" DIA CIRC METAL	LEN=0030	INSTALLED UNKN
0010/0080	018" DIA CIRC CONCR	LEN=0040	INSTALLED 2007
000000 FT			
000000 FT	2 0 03122 0 00 0000+00		
	NC CHERRY RUN RD		
	MARGARET RD		
	(SR2005 SEG 0080/0000)		
	MFC BEGIN = E		
0010/0000	LENGTH(AH 2998 BK 0000)		

EXTRACT DATE: 12/18/2023 ROADWAY MANAGEMENT SYSTEM PAGE NUMBER: 366  
 PRINT DATE: 12/21/2023 SLD COUNTY/SR - ANNUAL PRINT COUNTY: ARMSTRONG  
 DIR: B TOTAL LEN: .021 MI. DIST: 10-1 SR: 2023  
 LEFT MUN: PLUMCREEK T RIGHT MUN: PLUMCREEK T

000109 FT  
 000109 FT  
 000109 FT  
 000109 FT  
 000109 FT  
 000109 FT  
 000109 FT  
 000000 FT  
 000000 FT



000109 FT  
 7070/0000 LENGTH(AH 2698 BK 3720)  
 000109 FT  
 7060/0000 LENGTH(AH 3720 BK 3333)  
 000109 FT  
 7050/0000 LENGTH(AH 3333 BK 2342)  
 000109 FT  
 7040/0000 LENGTH(AH 2342 BK 3229)  
 000109 FT  
 7030/0000 LENGTH(AH 3229 BK 2506)  
 000109 FT  
 7022/0000 LENGTH(AH 2506 BK 0109)  
 BMSSEN 03/2023/0020/0000  
 INTER-AHD DUTCH RUN RD  
 0020/0109 (T880)  
 000000 FT 2 0 03 163 0 00 0023+34  
 NC DU  
 INTER-BK DUTCH RUN RD  
 (T880)  
 PLUM CREEK  
 BMSBG 03/2023/0020/0000  
 0020/0000 LENGTH(AH 0109 BK 1766)  
 000000 FT  
 7010/0000 LENGTH(AH 1766 BK 0000)

EXTRACT DATE: 12/18/2023 ROADWAY MANAGEMENT SYSTEM PAGE NUMBER: 365  
PRINT DATE: 12/21/2023 SLD COUNTY/SR - ANNUAL PRINT COUNTY: ARMSTRONG  
DIR: B TOTAL LEN: .000 MI. DIST: 10-1 SR: 2022  
LEFT MUN: PLUMCREEK T RIGHT MUN: PLUMCREEK T

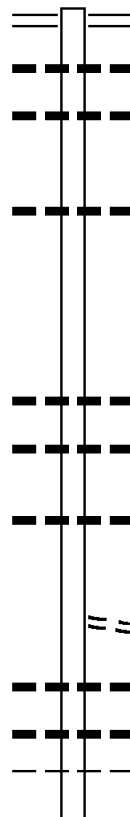
000000 FT  
000000 FT



000000 FT  
7020/0000 LENGTH(AH 3142 BK 3518)  
000000 FT  
7010/0000 LENGTH(AH 3518 BK 0000)

DIR: B TOTAL LEN: 2.638 MI. DIST: 10-1 SR: 2021  
 LEFT MUN: PLUMCREEK T RIGHT MUN: PLUMCREEK T

013931 FT



013931 FT BENJAMIN FRANKLIN HW  
 0060/3084 (SR0422 SEG 0410/0000)  
 015 "DIA CIRC METAL  
 0060/2880 LEN=0025 INSTALLED UNKN  
 018 "DIA CIRC CONCR  
 0060/2329 LEN=0033 INSTALLED UNKN

018 "DIA CIRC METAL  
 0060/1330 LEN=0035 INSTALLED UNKN

010847 FT

010847 FT 2 0 03060 0 00 0215+61  
 0060/0000 LENGTH(AH 3084 BK 2561)

018 "DIA CIRC CONCR  
 0050/1810 LEN=0034 INSTALLED UNKN  
 018 "DIA CIRC CONCR  
 0050/1230 LEN=0032 INSTALLED UNKN

008286 FT

018 "DIA CIRC CONCR  
 0050/0515 LEN=0030 INSTALLED UNKN  
 008286 FT 2 0 03060 0 00 0190+00  
 SKUNK FOOT RD  
 (T644)  
 0050/0000 LENGTH(AH 2561 BK 1193)

018 "DIA CIRC CONCR  
 0040/0555 LEN=0030 INSTALLED UNKN  
 018 "DIA CIRC CONCR  
 0040/0275 LEN=0035 INSTALLED UNKN  
 PLUMCREEK

007093 FT

0040/0135 KITTANNING T  
 007093 FT 2 0 03060 0 00 0178+07

DIR: B TOTAL LEN: 2.638 MI. DIST: 10-1 SR: 2021  
 LEFT MUN: PLUMCREEK T RIGHT MUN: PLUMCREEK T

BLANEY RD  
(T458)

0030/1686

2 0 03060 0 00 0154+00 004705 FT  
 WRIGHT RD  
(T591)

0030/0000

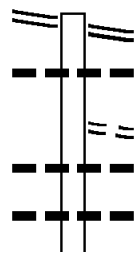
002870 FT

000000 FT

0040/0000	LENGTH(AH 1193 BK 2388)
018 "DIA	CIRC CONCR
0030/2290	LEN=0034 INSTALLED UNKN
018 "DIA	CIRC CONCR
0030/1740	LEN=0035 INSTALLED UNKN
036 "DIA	CIRC CONCR
0030/1300	LEN=0038 INSTALLED UNKN
024 "DIA	CIRC CONCR
0030/1195	LEN=0035 INSTALLED UNKN
018 "DIA	CIRC CONCR
0030/0860	LEN=0033 INSTALLED UNKN
030 "DIA	CIRC METAL
0030/0550	LEN=0030 INSTALLED UNKN
018 "DIA	CIRC CONCR
0030/0020	LEN=0040 INSTALLED UNKN
004705 FT	
0030/0000	LENGTH(AH 2388 BK 1835)
036 "DIA	CIRC CONCR
0020/1710	LEN=0035 INSTALLED UNKN
018 "DIA	CIRC CONCR
0020/0965	LEN=0035 INSTALLED UNKN
018 "DIA	CIRC CONCR
0020/0490	LEN=0035 INSTALLED UNKN
002870 FT	2 0 03060 0 00 0135+65
0020/0000	LENGTH(AH 1835 BK 2870)
018 "DIA	CIRC METAL
0010/2700	LEN=0032 INSTALLED UNKN
018 "DIA	CIR PLASTIC
0010/2355	LEN=0035 INSTALLED UNKN
018 "DIA	CIRC CONCR
0010/1930	LEN=0030 INSTALLED UNKN
024 "DIA	CIRC CONCR
0010/1295	LEN=0030 INSTALLED UNKN
018 "DIA	CIRC CONCR
0010/0975	LEN=0028 INSTALLED UNKN
018 "DIA	CIRC CONCR
0010/0580	LEN=0030 INSTALLED UNKN
000000 FT	2 0 03060 0 00 0106+30
	PYRRA RD
	(SR2020 SEG 0050/0000)
	NC SR 2021 SH
	INTER-BK SHAY RD
	(SR2020 SEG 0050/0000)
	MFC BEGIN = E
0010/0000	LENGTH(AH 2870 BK 0000)

EXTRACT DATE: 12/18/2023 ROADWAY MANAGEMENT SYSTEM PAGE NUMBER: 362  
 PRINT DATE: 12/21/2023 SLD COUNTY/SR - ANNUAL PRINT COUNTY: ARMSTRONG  
 DIR: B TOTAL LEN: 4.080 MI. DIST: 10-1 SR: 2020  
 LEFT MUN: PLUMCREEK T RIGHT MUN: PLUMCREEK T

CHERRY RUN RD 021540 FT  
 (SR2005 SEG 0110/0079) 0090/2521



021540 FT CHERRY RUN RD  
 0090/2521 (SR2005 SEG 0110/0079)  
 018 " DIA CIRC METAL  
 0090/2417 LEN=0040 INSTALLED UNKN  
 VEAMAN RD  
 0090/2330 (T648)  
 015 " DIA CIRC METAL  
 0090/2057 LEN=0040 INSTALLED UNKN  
 018 " DIA CIRC CONCR  
 0090/1704 LEN=0030 INSTALLED UNKN

DIR: B TOTAL LEN: 4.080 MI. DIST: 10-1 SR: 2020  
 LEFT MUN: PLUMCREEK T RIGHT MUN: PLUMCREEK T

Stationing	Material	Length	Notes
019019 FT	018" DIA CIRC CONCR	0090/0909	LEN=0028 INSTALLED UNKN
	018" DIA CIRC CONCR	0090/0357	LEN=0027 INSTALLED UNKN
	2 0 03103 0 00 0085+43	019019 FT	
	018" DIA CIRC METAL		LEN=0034 INSTALLED UNKN
	LENGTH(AH 2521 BK 2579)	5 0090/0000	
	018" DIA CIRC METAL		LEN=0040 INSTALLED UNKN
	018" DIA CIRC CONCR	0080/2470	
	018" DIA CIRC CONCR	0080/2186	LEN=0030 INSTALLED UNKN
	018" DIA CIRC METAL		LEN=0034 INSTALLED UNKN
	018" DIA CIRC METAL	0080/1507	
	015" DIA CIRC METAL	0080/0984	LEN=0026 INSTALLED UNKN
	018" DIA CIRC METAL	0080/0857	LEN=0030 INSTALLED UNKN
	018" DIA CIRC METAL		LEN=0040 INSTALLED UNKN
016440 FT	2 0 03103 0 00 0058+40	0080/0579	
	WRIGHT RD	016440 FT	
	(T591)		
	LENGTH(AH 2579 BK 1856)	5 0080/0000	
	015" DIA CIRC METAL		LEN=0030 INSTALLED UNKN
	015" DIA CIRC METAL	0070/1755	
	015" DIA CIRC METAL	0070/1425	LEN=0029 INSTALLED UNKN
SKUNK FOOT RD (T644)			
0070/1381			
	018" DIA CIRC CONCR	0070/0765	LEN=0040 INSTALLED UNKN
	015" DIA CIRC CONCR		LEN=0033 INSTALLED UNKN
	018" DIA CIRC CONCR	0070/0555	
	018" DIA CIRC CONCR	0070/0390	LEN=0030 INSTALLED UNKN
014584 FT	2 0 03103 0 00 0039+18	014584 FT	
	PLUMCREEK		
	KITTANNING T		
	LENGTH(AH 1856 BK 3163)	5 0070/0000	
	018" DIA CIR PLASTIC		LEN=0029 INSTALLED UNKN
	018" DIA CIRC METAL	0060/2885	
	018" DIA CIRC METAL	0060/2749	LEN=0024 INSTALLED UNKN
	018" DIA CIRC METAL		LEN=0030 INSTALLED UNKN
	015" DIA CIRC METAL	0060/2580	



DIR: B TOTAL LEN: 4.080 MI. DIST: 10-1 SR: 2020  
 LEFT MUN: KITTANNING T RIGHT MUN: KITTANNING T

Stationing	Length	Material	Notes
0060/1955	LEN=0030	018 " DIA CIR PLASTIC	INSTALLED UNKN
0060/0696	LEN=0028	015 " DIA CIRC METAL	INSTALLED UNKN
011421 FT	011421 FT	2 0 03103 0 00 0000+00	011421 FT
0060/0055	LEN=0040	015 " DIA CIRC METAL	INSTALLED UNKN
0060/0000	LENGTH(AH 3163 BK 0792)	015 " DIA CIRC METAL	INSTALLED UNKN
0050/0412	LEN=0034	015 " DIA CIRC METAL	INSTALLED UNKN
0050/0214	(T644)	015 " DIA CIRC METAL	INSTALLED UNKN
0050/0055	BMSSEN 03/2020/0050/0041	015 " DIA CIRC METAL	INSTALLED UNKN
0050/0041	2 0 03103 0 00 0000+29	015 " DIA CIRC METAL	INSTALLED UNKN
010629 FT	010629 FT	2 0 03103 0 00 0000+00	010629 FT
SR 2021 SH	SR 2021 SH	SR 2021 SH	SR 2021 SH
(SR2021 SEG 0010/0000)	0050/0000	NC PYRRA RD	LENGTH(AH 0792 BK 2661)
0040/2415	LEN=0041	018 " DIA CIR PLASTIC	INSTALLED UNKN
0040/2048	LEN=0041	018 " DIA CIR PLASTIC	INSTALLED UNKN
0040/1617	LEN=0040	018 " DIA CIR PLASTIC	INSTALLED UNKN
0040/1574	SHALE RD	018 " DIA CIR PLASTIC	INSTALLED UNKN
0040/1488	(T603)	018 " DIA CIR PLASTIC	INSTALLED UNKN
0040/0583	LEN=0050	015 " DIA CIRC METAL	INSTALLED UNKN
0040/0459	0040/0459	015 " DIA CIRC METAL	INSTALLED UNKN
007968 FT	007968 FT	2 0 03060 0 00 0079+92	007968 FT
0040/0396	LEN=0032	048 " DIA CIRC METAL	INSTALLED UNKN
0040/0000	LENGTH(AH 2661 BK 2854)	048 " DIA CIRC METAL	INSTALLED UNKN
0030/2223	LEN=0031	015 " DIA CIRC METAL	INSTALLED UNKN
0030/1945	LEN=0032	018 " DIA CIRC CONCR	INSTALLED UNKN
	024 " DIA	024 " DIA CIRC CONCR	INSTALLED UNKN

DIR: B TOTAL LEN: 4.080 MI. DIST: 10-1 SR: 2020  
 LEFT MUN: KITTANNING T RIGHT MUN: KITTANNING T

GEIDEL RD  
(T830)

0030/1054

005114 FT

002399 FT

ARDALE RD  
(T574)

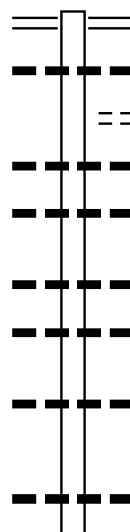
0010/0464

000000 FT

0030/1549	LEN=0030	INSTALLED UNKN
	018 "DIA	CIRC METAL
0030/1245	LEN=0030	INSTALLED UNKN
0030/0562	015 "DIA	CIRC METAL
0030/0022	LEN=0033	INSTALLED UNKN
005114 FT	BMSBG 03/2020/0030/0000	
	2 0 03060 0 00 0051+27	
	NORTH RUN	
	BMSBG 03/2020/0030/0000	
0030/0000	LENGTH(AH 2854 BK 2715)	
	CRIMM RD	
0020/2519	(T371)	
	036 "DIA	CIRC METAL
0020/2352	LEN=0040	INSTALLED UNKN
0020/1404	018 "DIA	CIRC METAL
	LEN=0032	INSTALLED UNKN
0020/0827	036 "DIA	CIRC METAL
	LEN=0042	INSTALLED UNKN
0020/0231	015 "DIA	CIRC CONCR
002399 FT	LEN=0028	INSTALLED UNKN
	2 0 03060 0 00 0023+98	
	024 "DIA	CIRC METAL
	LEN=0042	INSTALLED UNKN
0020/0000	LENGTH(AH 2715 BK 2399)	
0010/1786	018 "DIA	CIRC METAL
	LEN=0035	INSTALLED UNKN
0010/1466	018 "DIA	CIRC METAL
	LEN=0040	INSTALLED UNKN
0010/1222	018 "DIA	CIR PLASTIC
	LEN=0040	INSTALLED 2021
0010/0462	015 "DIA	CIRC METAL
	LEN=0035	INSTALLED UNKN
0010/0037	018 "DIA	CIRC METAL
000000 FT	LEN=0060	INSTALLED UNKN
	2 0 03060 0 00 0000+00	
	NC SHAY RD	
	GARRETT RUN RD	
	(SR2025 SEG 0270/0000)	
	INTER-BK	
	ELBOW RUN RD	
	(T575)	
	MFC BEGIN = E	
0010/0000	LENGTH(AH 2399 BK 0000)	

EXTRACT DATE: 12/18/2023 ROADWAY MANAGEMENT SYSTEM PAGE NUMBER: 358  
 PRINT DATE: 12/21/2023 SLD COUNTY/SR - ANNUAL PRINT COUNTY: ARMSTRONG  
 DIR: B TOTAL LEN: 3.752 MI. DIST: 10-1 SR: 2019  
 LEFT MUN: MANOR T RIGHT MUN: MANOR T

019810 FT



019810 FT	SR 0066 SH
0070/2883	(SR0066 SEG 0350/0000)
0070/2850	018 "DIA CIRC CONCR
	LEN=0028 INSTALLED UNKN
0070/2328	FLICK LN
	(PRDR)
0070/2211	018 "DIA CIRC CONCR
	LEN=0003 INSTALLED UNKN
0070/2024	015 "DIA CIRC METAL
	LEN=0032 INSTALLED UNKN
0070/1288	018 "DIA CIRC CONCR
	LEN=0035 INSTALLED UNKN
0070/1200	024 "DIA CIRC CONCR
	LEN=0034 INSTALLED UNKN
0070/0384	015 "DIA CIRC CONCR
	LEN=0041 INSTALLED UNKN
016927 FT	2 0 03108 0 00 0169+61
0070/0000	LENGTH(AH 2883 BK 2270)
	018 "DIA CIRC METAL
0060/1836	LEN=0043 INSTALLED UNKN
	015 "DIA CIRC CONCR

016927 FT

EXTRACT DATE: 12/18/2023  
PRINT DATE: 12/21/2023

ROADWAY MANAGEMENT SYSTEM  
SLD COUNTY/SR - ANNUAL PRINT

PAGE NUMBER: 357  
COUNTY: ARMSTRONG

DIR: B TOTAL LEN: 3.752 MI.  
LEFT MUN: MANOR T

DIST: 10-1 SR: 2019  
RIGHT MUN: MANOR T

2 0 03108 0 00 0146+80 014657 FT  
MONTGOMERY FLATS RD  
(T521) 0060/0000

2 0 03108 0 00 0112+90 011232 FT  
TWELVE RED DOG RD  
(PRDR) 0050/0000

2 0 03108 0 00 0079+00 007898 FT

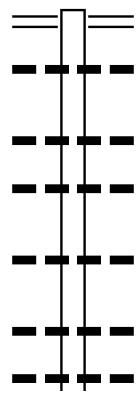
0060/1620	LEN=0052	INSTALLED UNKN
0060/1070	BMS EN 03/2019/0060/1038	2 0 03108 0 00 0157+29
	CAMPBELL RUN	
0060/1038	BMSBG 03/2019/0060/1038	
	018 "DIA	CIRC METAL
0060/0332	LEN=0042	INSTALLED UNKN
014657 FT		
	NC HU	STON RD
5 0060/0000	LENGTH(AH 2270 BK 3425)	
	018 "DIA	CIRC CONCR
0050/3419	LEN=0057	INSTALLED UNKN
	018 "DIA	CIRC CONCR
0050/2383	LEN=0057	INSTALLED UNKN
	015 "DIA	CIRC CONCR
0050/2094	LEN=0051	INSTALLED UNKN
	030 "DIA	CIRC CONCR
0050/1825	LEN=0070	INSTALLED UNKN
	018 "DIA	CIRC METAL
0050/1545	LEN=0043	INSTALLED UNKN
	018 "DIA	CIRC METAL
0050/0870	LEN=0041	INSTALLED UNKN
	018 "DIA	CIRC METAL
0050/0547	LEN=0046	INSTALLED UNKN
	024 "DIA	CIR PLASTIC
0050/0182	LEN=0046	INSTALLED UNKN
011232 FT		
5 0050/0000	LENGTH(AH 3425 BK 3334)	
	018 "DIA	CIRC CONCR
0040/3083	LEN=0037	INSTALLED UNKN
	036 "DIA	CIRC METAL
0040/2376	LEN=0067	INSTALLED UNKN
	036 "DIA	CIRC METAL
0040/1725	LEN=0093	INSTALLED UNKN
	018 "DIA	CIRC METAL
0040/1120	LEN=0066	INSTALLED UNKN
	BROWN HILL RD	
0040/1101	(T524)	
	018 "DIA	CIRC METAL
0040/0705	LEN=0095	INSTALLED UNKN
007898 FT		
	CAMP RD	

DIR: B TOTAL LEN: 3.752 MI. DIST: 10-1 SR: 2019  
 LEFT MUN: MANOR T RIGHT MUN: MANOR T

STOCKPILE YD #2 (GOVT)	0040/0000	==	==	5	0040/0000	(T525) LENGTH(AH 3334 BK 2710)
		---	---		0030/2089	018 "DIA CIRC METAL LEN=0040 INSTALLED 2002
		---	---		0030/1939	018 "DIA CIRC METAL LEN=0043 INSTALLED UNKN
		---	---		0030/1598	018 "DIA CIRC METAL LEN=0048 INSTALLED UNKN
		---	---		0030/1326	018 "DIA CIRC CONCR LEN=0056 INSTALLED 2006
	005188 FT				005188 FT	2 0 03108 0 00 0051+98 DAM ENTRANCE RD (PRDR)
			==	5	0030/0000	LENGTH(AH 2710 BK 2752)
		---	---		0020/2045	MANOR BETHEL T
			==		0020/1098	PARK MAIN RD (T525)
2 0 03108 0 00 0024+31 KERR RD (T670)	002436 FT				002436 FT	
	0020/0000	==		5	0020/0000	LENGTH(AH 2752 BK 2436)
		---	---		0010/2335	024 "DIA CIRC METAL LEN=0050 INSTALLED UNKN
		---	---		0010/2125	018 "DIA CIRC METAL LEN=0035 INSTALLED UNKN
		---	---		0010/1440	018 "DIA CIRC METAL LEN=0045 INSTALLED UNKN
		---	---		0010/1228	018 "DIA CIRC METAL LEN=0043 INSTALLED UNKN
			==		0010/0728	CREEK CHURCH RD (T460)
		---	---		0010/0020	018 "DIA CIRC METAL LEN=0100 INSTALLED UNKN
	000000 FT				000000 FT	2 0 03108 0 00 0000+00 SR 0066 SH (SR0066 SEG 0300/2634)
SR 0066 SH (SR0066 SEG 0300/2634)	0010/0000				0010/0000	NC CROOKED CREEK DAM RD MFC BEGIN = E LENGTH(AH 2436 BK 0000)

EXTRACT DATE: 12/18/2023 ROADWAY MANAGEMENT SYSTEM PAGE NUMBER: 355  
 PRINT DATE: 12/21/2023 SLD COUNTY/SR - ANNUAL PRINT COUNTY: ARMSTRONG  
 DIR: B TOTAL LEN: 1.879 MI. DIST: 10-1 SR: 2018  
 LEFT MUN: KITTANNING T RIGHT MUN: KITTANNING T

009923 FT

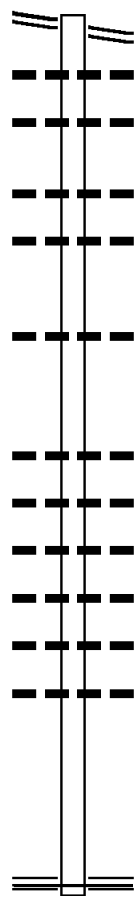


009923 FT	GARRETT RUN RD
0040/3218	(SR2025 SEG 0290/0000)
0040/3025	042 " DIA CIRC METAL
	LEN=0035 INSTALLED UNKN
0040/2315	015 " DIA CIRC METAL
	LEN=0035 INSTALLED UNKN
0040/2110	018 " DIA CIRC CONCR
	LEN=0032 INSTALLED UNKN
0040/1425	018 " DIA CIRC CONCR
	LEN=0032 INSTALLED UNKN
0040/0790	018 " DIA CIRC CONCR
	LEN=0028 INSTALLED UNKN
0040/0260	018 " DIA CIRC METAL
	LEN=0052 INSTALLED UNKN

DIR: B TOTAL LEN: 1.879 MI. DIST: 10-1 SR: 2018  
 LEFT MUN: KITTANNING T RIGHT MUN: KITTANNING T

Stationing	Description	Length	Material	Notes
0334+56	HARDTACK RD (SR2017 SEG 0010/0000)	006705 FT	0040/0010 006705 FT	018 "DIA CIR PLASTIC LEN=0025 INSTALLED UNKN
0334+56		0040/0000	0040/0000	LENGTH(AH 3218 BK 1555) 018 "DIA CIRC METAL LEN=0040 INSTALLED UNKN
		0030/1555	0030/1555	036 "DIA CIRC CONCR LEN=0030 INSTALLED UNKN
		0030/1490	0030/1490	018 "DIA CIRC METAL LEN=0030 INSTALLED UNKN
		0030/0751	0030/0751	BREAKNECK RD (T568)
0316+46		005150 FT	005150 FT	2 0 03061 0 00 0316+46 036 "DIA CIRC METAL LEN=0040 INSTALLED UNKN
		0030/0000	0030/0000	LENGTH(AH 1555 BK 2509) 018 "DIA CIRC METAL LEN=0030 INSTALLED UNKN
		0020/2050	0020/2050	018 "DIA CIRC METAL LEN=0030 INSTALLED UNKN
		0020/1570	0020/1570	018 "DIA CIRC METAL LEN=0030 INSTALLED UNKN
		0020/1260	0020/1260	018 "DIA CIR PLASTIC LEN=0037 INSTALLED 2017
0289+45	SCHALL HOLLOW RD (T526)	002641 FT	002641 FT	036 "DIA CIRC METAL LEN=0030 INSTALLED UNKN
0289+45		0020/0000	0020/0000	KITTANNING MANOR T LENGTH(AH 2509 BK 2641) 018 "DIA CIRC CONCR LEN=0030 INSTALLED UNKN
		0010/2580	0010/2580	030 "DIA CIRC CONCR LEN=0032 INSTALLED UNKN
		0010/2140	0010/2140	018 "DIA CIRC METAL LEN=0030 INSTALLED UNKN
		0010/1650	0010/1650	036 "DIA CIRC METAL LEN=0040 INSTALLED UNKN
		0010/1166	0010/1166	018 "DIA CIRC METAL LEN=0030 INSTALLED UNKN
		0010/0935	0010/0935	018 "DIA CIRC METAL LEN=0030 INSTALLED UNKN
		0010/0580	0010/0580	018 "DIA CIRC METAL LEN=0032 INSTALLED UNKN
		0010/0300	0010/0300	018 "DIA CIRC CONCR LEN=0032 INSTALLED 2008
		000000 FT	000000 FT	2 0 03061 0 00 0264+92 NC CA INTER-BK CAMPBELL RUN RD CAMPBELL HOLLOW RD (SR2015 SEG 0150/0000) MFC BEGIN = D
0150+0000	GREENFIELD RD (SR2015 SEG 0150/0000)	0010/0000	0010/0000	LENGTH(AH 2641 BK 0000)

GARRETT RD 005500 FT  
 (SR2025 SEG 0320/0000) 0020/3027

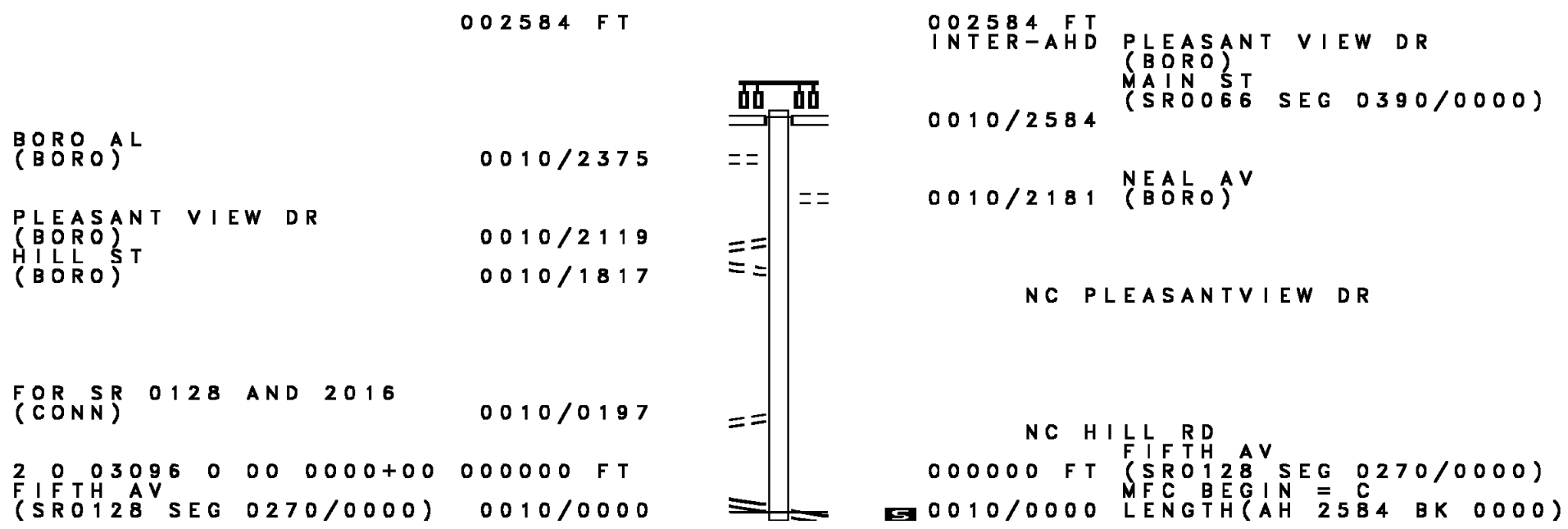


002473 FT

000000 FT

005500 FT GARRETT RD  
 0020/3027 (SR2025 SEG 0320/0000)  
 018 " DIA CIRC CONCR  
 0020/2872 LEN=0035 INSTALLED 2000  
 024 " DIA CIRC CONCR  
 0020/2655 LEN=0180 INSTALLED UNKN  
 018 " DIA CIRC CONCR  
 0020/2035 LEN=0059 INSTALLED UNKN  
 015 " DIA CIRC METAL  
 0020/1518 LEN=0030 INSTALLED UNKN  
 015 " DIA CIRC CONCR  
 0020/0351 LEN=0035 INSTALLED UNKN  
 002473 FT 2 0 03152 0 00 0025+00  
 NC HA RD TACK RD  
 5 0020/0000 LENGTH(AH 3027 BK 2473)  
 024 " DIA CIRC CONCR  
 0010/2271 LEN=0030 INSTALLED UNKN  
 012 " DIA CIRC CONCR  
 0010/1950 LEN=0035 INSTALLED UNKN  
 018 " DIA CIRC METAL  
 0010/1711 LEN=0035 INSTALLED UNKN  
 018 " DIA CIRC CONCR  
 0010/1571 LEN=0029 INSTALLED UNKN  
 018 "H 00 "W MULT METAL  
 0010/1100 LEN=0029 INSTALLED UNKN  
 015 " DIA CIRC CONCR  
 0010/0966 LEN=0030 INSTALLED UNKN  
 000000 FT 2 0 03152 0 00 0000+00  
 NC HA RD TACK RD  
 CAMPBELL RUN RD  
 (SR2018 SEG 0040/0000)  
 MFC BEGIN = E  
 5 0010/0000 LENGTH(AH 2473 BK 0000)





DIR: B TOTAL LEN: 8.087 MI. DIST: 10-1 SR: 2015  
 LEFT MUN: MANOR T RIGHT MUN: MANOR T

CHURCH RD 042700 FT  
 (SR2014 SEG 0030/0000) 0170/3311

TRACTOR LN  
 (PRDR)

039389 FT

0160/1930

036911 FT

034465 FT

	042700 FT	NUNAMA	KER	HILL	RD	
	0170/3311	(SR2014	SEG	0030/	0000)	
	0170/3085	036"H	00"W	MULT	METAL	
	0170/2808	LEN=0032		INSTALLED	UNKN	
	0170/2423	018"DIA		CIRC	CONCR	
	0170/2140	LEN=0040		INSTALLED	2005	
	0170/1792	018"DIA		CIRC	CONCR	
	0170/1420	LEN=0040		INSTALLED	1997	
	0170/0853	018"DIA		CIRC	METAL	
	0170/0305	LEN=0045		INSTALLED	2005	
	039389 FT	018"DIA		CIRC	CONCR	
	0170/0000	LEN=0040		INSTALLED	1997	
	0160/2377	018"DIA		CIRC	CONCR	
	0160/1819	LEN=0032		INSTALLED	UNKN	
	0160/1345	015"DIA		CIRC	CONCR	
	0160/1320	LEN=0032		INSTALLED	UNKN	
	0160/0902	015"DIA		CIRC	CONCR	
	0160/0477	LEN=0032		INSTALLED	UNKN	
	036911 FT	018"DIA		CIRC	CONCR	
	0160/0000	LEN=0032		INSTALLED	UNKN	
	0150/1558	2 0 03062	0 00	0049+47		
	0150/0971	LENGTH(AH	3311	BK	2478)	
	034465 FT	018"DIA		CIRC	CONCR	
		LEN=0032		INSTALLED	UNKN	
		024"DIA		CIRC	CONCR	
		LEN=0032		INSTALLED	UNKN	
		015"DIA		CIRC	CONCR	
		LEN=0032		INSTALLED	UNKN	
		024"DIA		CIRC	CONCR	
		LEN=0032		INSTALLED	UNKN	
		015"DIA		CIRC	CONCR	
		LEN=0032		INSTALLED	UNKN	
		2 0 03062	0 00	0000+00		
		CAMPBELL	RUN	RD		
		(SR2018	SEG	0010/	0000)	
		NC	GREENFIELD	DR		

DIR: B TOTAL LEN: 8.087 MI. DIST: 10-1 SR: 2015  
LEFT MUN: MANOR T RIGHT MUN: MANOR T

GUTHRIE RD  
(T524)

0140/0510

2 0 03061 0 00 0232+15 031182 FT  
BROWN HILL RD  
(T524)

0140/0000

028296 FT

Station	Length (ft)	Material	Status
0150/0000	2446	MFC	BEGIN = D
0150/0000	015	" DIA	CIRC CONCR
0140/2739	032	INSTALLED	UNKN
0140/2739	036	" DIA	CIRC CONCR
0140/2403	045	INSTALLED	UNKN
0140/2403	018	" DIA	CIRC CONCR
0140/1846	042	INSTALLED	UNKN
0140/1846	018	" DIA	CIRC CONCR
0140/1040	035	INSTALLED	UNKN
0140/1040	018	" DIA	CIRC CONCR
0140/0920	034	INSTALLED	UNKN
0140/0920	024	" DIA	CIRC CONCR
0140/0642	038	INSTALLED	UNKN
0140/0499	040	INSTALLED	UNKN
0140/0407	03/2015	BMSBG	03/2015/0140/0385
0140/0407	2 0 03061 0 00 0235+96	CAMPBELL RUN	
0140/0385	03/2015	BMSBG	03/2015/0140/0385
031182 FT	031182 FT		
0140/0000	3283	LENGTH(AH)	BK 2886)
0140/0000	015	" DIA	CIRC CONCR
0120/2594	032	INSTALLED	UNKN
0120/2230	042	INSTALLED	UNKN
0120/2230	015	" DIA	CIRC CONCR
0120/1930	045	INSTALLED	UNKN
0120/1930	024	" DIA	CIRC CONCR
0120/0178	042	INSTALLED	UNKN
028296 FT	03061 0 00 0202+93	MANOR	
0120/0000	2886	LENGTH(AH)	BK 2431)
0120/0000	015	" DIA	CIRC CONCR
0110/1805	0150	INSTALLED	UNKN
0110/0900	034	INSTALLED	UNKN
0110/0900	015	" DIA	CIRC CONCR

DIR: B TOTAL LEN: 8.087 MI. DIST: 10-1 SR: 2015  
 LEFT MUN: KITTANNING T RIGHT MUN: KITTANNING T

Stationing	Material	Quantity	Notes
025865 FT			
0110/0000	5 DIA CIRC CONC	2 0 03061 0 00 0178+22	LEN=0046 INSTALLED UNKN
0100/1781	5 DIA CIRC CONC	015 "DIA CIRC CONC	LEN=0042 INSTALLED UNKN
0100/1538	5 DIA CIRC CONC	015 "DIA CIRC CONC	LEN=0035 INSTALLED UNKN
0100/1180	5 DIA CIRC CONC	015 "DIA CIRC CONC	LEN=0040 INSTALLED UNKN
0100/0830	5 DIA CIRC CONC	015 "DIA CIRC CONC	LEN=0044 INSTALLED UNKN
0100/0535	5 DIA CIRC CONC	015 "DIA CIRC CONC	LEN=0036 INSTALLED UNKN
0100/0220	5 DIA CIRC CONC	015 "DIA CIRC CONC	LEN=0038 INSTALLED UNKN
023828 FT			
0100/0000	5 DIA CIRC CONC	2 0 03061 0 00 0157+85	LEN=0036 INSTALLED UNKN
0090/2020	5 DIA CIRC CONC	015 "DIA CIRC CONC	LEN=0036 INSTALLED UNKN
0090/1717	5 DIA CIRC CONC	060 "DIA CIRC METAL	LEN=0060 INSTALLED 2008
0090/1716	5 DIA CIRC CONC	060 "DIA CIR PLASTIC	LEN=0060 INSTALLED 2008
0090/1434	5 DIA CIRC CONC	ELBOW RUN RD	(T575)
0090/1332	5 DIA CIRC CONC	018 "DIA CIRC CONC	LEN=0100 INSTALLED UNKN
0090/0900	5 DIA CIRC CONC	015 "DIA CIRC CONC	LEN=0070 INSTALLED UNKN
0090/0791	5 DIA CIRC CONC	015 "DIA CIRC CONC	LEN=0036 INSTALLED UNKN
0090/0521	5 DIA CIRC CONC	018 "DIA CIRC CONC	LEN=0054 INSTALLED UNKN
0090/0298	5 DIA CIRC CONC	015 "DIA CIRC CONC	LEN=0050 INSTALLED UNKN
021547 FT			
0090/0000	5 DIA CIRC CONC	2 0 03061 0 00 0134+81	LEN=0040 INSTALLED UNKN
0080/2155	5 DIA CIRC CONC	018 "DIA CIRC METAL	LEN=0038 INSTALLED UNKN
0080/1973	5 DIA CIRC CONC	018 "DIA CIRC METAL	LEN=0074 INSTALLED UNKN
0080/1425	5 DIA CIRC CONC	018 "DIA CIRC METAL	LEN=0030 INSTALLED UNKN
0080/0870	5 DIA CIRC CONC	018 "DIA CIRC METAL	LEN=0040 INSTALLED UNKN

EXTRACT DATE: 12/18/2023  
PRINT DATE: 12/21/2023

ROADWAY MANAGEMENT SYSTEM  
SLD COUNTY/SR - ANNUAL PRINT

PAGE NUMBER: 348  
COUNTY: ARMSTRONG

DIR: B TOTAL LEN: 8.087 MI.  
LEFT MUN: KITTANNING T

DIST: 10-1 SR: 2015  
RIGHT MUN: KITTANNING T

Stationing	Notes	Material	Length	Installation
018857 FT		018" DIA CIRC METAL	0040	INSTALLED UNKN
		018" DIA CIRC METAL	0030	INSTALLED UNKN
		018" DIA CIRC METAL	0032	INSTALLED UNKN
		2 0 03061 0 00 0107+11		
		0080/0000 LENGTH(AH 2690 BK 1584)		
		018" DIA CIRC METAL	0030	INSTALLED UNKN
		018" DIA CIRC METAL	0035	INSTALLED 2005
		018" DIA CIRC METAL	0035	INSTALLED UNKN
		036" DIA CIRC METAL	0050	INSTALLED 2005
		018" DIA CIRC METAL	0040	INSTALLED 2005
017273 FT		LC FOR LITTLE GERMANY R (CONN)		
		2 0 03061 0 00 0091+64		
		LITTLE GERMANY RD (TB70)		
		0070/0000 LENGTH(AH 1584 BK 1768)		
		024" DIA CIRC METAL	0040	INSTALLED 2005
		018" DIA CIRC METAL	0030	INSTALLED UNKN
		018" DIA CIRC METAL	0036	INSTALLED UNKN
		018" DIA CIRC METAL	0030	INSTALLED UNKN
		018" DIA CIRC METAL	0040	INSTALLED UNKN
015505 FT		BMSSEN 03/2015/0060/0000		
		2 0 03061 0 00 0073+51		
		THOMAS RUN		
		BMSBG 03/2015/0060/0000		
		0060/0000 LENGTH(AH 1768 BK 2088)		
		018" DIA CIRC METAL	0031	INSTALLED UNKN
		018" DIA CIRC METAL	0040	INSTALLED UNKN
		018" DIA CIRC METAL	0042	INSTALLED UNKN
		018" DIA CIRC METAL	0050	INSTALLED 2005
		018" DIA CIR PLASTIC	0035	INSTALLED UNKN

EXTRACT DATE: 12/18/2023  
PRINT DATE: 12/21/2023

ROADWAY MANAGEMENT SYSTEM  
SLD COUNTY/SR - ANNUAL PRINT

PAGE NUMBER: 347  
COUNTY: ARMSTRONG

DIR: B TOTAL LEN: 8.087 MI.  
LEFT MUN: KITTANNING T

DIST: 10-1 SR: 2015  
RIGHT MUN: KITTANNING T

013417 FT

0050/0577 018 " DIA CIR PLASTIC  
LEN=0040 INSTALLED UNKN  
018 " DIA CIRC METAL  
0050/0167 LEN=0038 INSTALLED UNKN  
013417 FT 2 0 03061 0 00 0052+27  
KITTANNING  
BURRELL T  
5 0050/0000 LENGTH(AH 2088 BK 3293)

==

010124 FT

0040/2099 018 " DIA CIR PLASTIC  
LEN=0032 INSTALLED UNKN  
018 " DIA CIR PLASTIC  
0040/1762 LEN=0028 INSTALLED UNKN  
ALTMAN RD  
(T369)  
0040/1582 018 " DIA CIR PLASTIC  
LEN=0036 INSTALLED UNKN  
018 " DIA CIR PLASTIC  
0040/1261 LEN=0031 INSTALLED UNKN  
018 " DIA CIR PLASTIC  
0040/1056 LEN=0035 INSTALLED UNKN  
015 " DIA CIRC METAL  
0040/0570 LEN=0030 INSTALLED UNKN  
018 " DIA CIR PLASTIC  
0040/0349 LEN=0030 INSTALLED UNKN  
010124 FT 2 0 03061 0 00 0019+34  
5 0040/0000 LENGTH(AH 3293 BK 1940)  
018 " DIA CIRC METAL  
0030/1737 LEN=0034 INSTALLED UNKN  
018 " DIA CIR PLASTIC  
0030/1451 LEN=0028 INSTALLED UNKN  
018 " DIA CIR PLASTIC  
0030/1063 LEN=0030 INSTALLED UNKN  
018 " DIA CIR PLASTIC  
0030/0512 LEN=0033 INSTALLED UNKN  
018 " DIA CIR PLASTIC  
0030/0340 LEN=0042 INSTALLED UNKN  
018 " DIA CIRC METAL  
0030/0012 LEN=0049 INSTALLED UNKN  
008184 FT

2 0 03061 0 00 0000+00 008184 FT  
KERR RD  
(T520)  
BOARTS RD  
(T521)

0030/0000

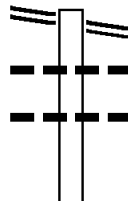
NC CAMPBELL RUN RD  
5 0030/0000 LENGTH(AH 1940 BK 3393)  
0020/2590 018 " DIA CIRC METAL  
LEN=0040 INSTALLED UNKN  
036"H 00"W MULT METAL

DIR: B TOTAL LEN: 8.087 MI. DIST: 10-1 SR: 2015  
 LEFT MUN: BURRELL T RIGHT MUN: BURRELL T

Stationing	Distance	Right of Way	Material	Notes
	0020/1921	LEN=0030	018 " DIA CIRC METAL	INSTALLED UNKN
	0020/1125	LEN=0040	024 " DIA CIRC METAL	INSTALLED UNKN
004791 FT	0020/0355	LEN=0050	BMSBG 03/2015/0020/0000	INSTALLED 2005
	0020/0017	2 0 0 3052	0 00 0247+27	
	004791 FT		PINE RUN	
	0020/0000	LEN=0050	BMSBG 03/2015/0020/0000	INSTALLED 2005
	0014/2095	LEN=0035	018 " DIA CIRC METAL	INSTALLED UNKN
SLEASE RD (T836)	0014/2035			
	0014/1888	LEN=0028	018 " DIA CIRC METAL	INSTALLED UNKN
	0014/1529	LEN=0040	018 " DIA CIRC METAL	INSTALLED UNKN
	0014/1250	LEN=0040	018 " DIA CIRC METAL	INSTALLED UNKN
	0014/1038	LEN=0035	018 " DIA CIRC METAL	INSTALLED UNKN
	0014/0662	LEN=0036	018 " DIA CIRC METAL	INSTALLED UNKN
002454 FT	0014/0298	LEN=0035	018 " DIA CIRC METAL	INSTALLED UNKN
	002454 FT	2 0 0 3052	0 00 0270+59	
			VILLAGE: BRICK CHURCH	
	0014/0000	LEN=0040	018 " DIA CIRC CONC	INSTALLED 2005
	0010/2084	LEN=0050	018 " DIA CIRC METAL	INSTALLED 2005
GIBSON RD (T646)	0010/0714			
	0010/0656	LEN=0028	018 " DIA CIRC METAL	INSTALLED UNKN
	0010/0384	LEN=0030	018 " DIA CIRC METAL	INSTALLED UNKN
000000 FT	000000 FT	2 0 0 3052	0 00 0295+39	
			NC BRICK CHURCH RD	
			GARRETT RD	
			(SR2025 SEG 0170/0000)	
			MFC BEGIN = E	
	0010/0000	LEN=0050	018 " DIA CIRC METAL	INSTALLED 2005

EXTRACT DATE: 12/18/2023 ROADWAY MANAGEMENT SYSTEM PAGE NUMBER: 345  
 PRINT DATE: 12/21/2023 SLD COUNTY/SR - ANNUAL PRINT COUNTY: ARMSTRONG  
 DIR: B TOTAL LEN: 6.470 MI. DIST: 10-1 SR: 2014  
 LEFT MUN: KITTANNING T RIGHT MUN: KITTANNING T

BENJAMIN FRANKLIN HW 034159 FT  
 (SR0422 SEG 0350/0616) 0130/3685



034159 FT BENJAMIN FRANKLIN HW  
 0130/3685 (SR0422 SEG 0350/0616)  
 0130/3364 024 " DIA CIR PLASTIC  
 0130/2839 LEN=0031 INSTALLED UNKN  
 036 " DIA CIRC METAL  
 LEN=0041 INSTALLED UNKN



DIR: B TOTAL LEN: 6.470 MI. DIST: 10-1 SR: 2014  
 LEFT MUN: KITTANNING T RIGHT MUN: KITTANNING T

2 0 03094 0 00 0129+30 030474 FT  
 COFFEE HOLLOW RD  
 (T569) 0130/0000

---	---	0130/1450	036 " DIA	CIRC METAL
---	---	0130/1008	LEN=0035	INSTALLED UNKN
---	---	0130/0795	018 " DIA	CIRC CONCR
---	---	030474 FT	LEN=0032	INSTALLED UNKN
---	---	0130/0000	018 " DIA	CIRC CONCR
==	5	0130/0000	LEN=0033	INSTALLED UNKN
---	---	0120/1729	LENGTH(AH 3685 BK 2142)	
---	---	0120/1551	018 " DIA	CIRC METAL
---	---	0120/1375	LEN=0040	INSTALLED UNKN
---	---	0120/1325	018 " DIA	CIRC METAL
---	---	0120/0909	LEN=0047	INSTALLED UNKN
---	---	0120/0405	SCHALL RD	
---	---	0120/0284	(T608)	
---	---	0120/0033	018 " DIA	CIRC CONCR
---	---	028332 FT	LEN=0040	INSTALLED UNKN
---	---	028332 FT	018 " DIA	CIRC CONCR
---	---	0120/0000	LEN=0027	INSTALLED UNKN
---	---	0110/2825	012 " DIA	CIRC METAL
---	---	0110/2386	LEN=0031	INSTALLED UNKN
---	---	0110/1932	012 " DIA	CIRC CONCR
---	---	0110/1566	LEN=0027	INSTALLED UNKN
---	---	0110/1074	018 " DIA	CIRC METAL
---	---	025004 FT	LEN=0050	INSTALLED UNKN
---	---	0110/0000	2 0 03094 0 00 0108+00	
---	---	0100/1823	ARDALE RD	
---	---		(T574)	
---	---		LENGTH(AH 2142 BK 3328)	
---	---		018 " DIA	CIRC CONCR
---	---		LEN=0029	INSTALLED UNKN
---	---		018 " DIA	CIRC METAL
---	---		LEN=0026	INSTALLED UNKN
---	---		012 " DIA	CIRC CONCR
---	---		LEN=0026	INSTALLED UNKN
---	---		024 " DIA	CIRC CONCR
---	---		LEN=0025	INSTALLED UNKN
---	---		012 " DIA	CIRC CONCR
---	---		LEN=0025	INSTALLED UNKN
---	---		018 " DIA	CIRC METAL

DIR: B TOTAL LEN: 6.470 MI. DIST: 10-1 SR: 2014  
 LEFT MUN: KITTANNING T RIGHT MUN: KITTANNING T

Stationing	Description	Length	Material	Status
0100/1081		LEN=0029	018 "DIA CIRC METAL	INSTALLED UNKN
0100/0705		LEN=0030	024 "DIA CIRC METAL	INSTALLED UNKN
022588 FT				
022588 FT		2 0 03094 0 00 0050+36		
0100/0000		LENGTH(AH 2416 BK 3430)	024 "DIA CIRC METAL	INSTALLED UNKN
0090/3430		LEN=0035	024 "DIA CIRC METAL	INSTALLED UNKN
0090/2709		LEN=0041	024 "DIA CIRC METAL	INSTALLED UNKN
0090/1600		LEN=0027	024 "DIA CIRC METAL	INSTALLED UNKN
0090/0561		LEN=0026	018 "DIA CIRC METAL	INSTALLED UNKN
019158 FT				
0090/0000	NC SHUMAKERS HOLLOW RD	LENGTH(AH 3430 BK 1616)	018 "DIA CIRC METAL	INSTALLED UNKN
0080/1396		BMSSEN 03/2014/0080/1380	2 0 03094 0 00 0013+63	
0080/1380		TR GARRETT'S RUN	BMSBG 03/2014/0080/1380	
0080/1010		LEN=0035	018 "DIA CIRC METAL	INSTALLED UNKN
0080/0163		BMSSEN 03/2014/0080/0150	2 0 03094 0 00 0001+45	
0080/0150		TR GARRETT'S RUN	BMSBG 03/2014/0080/0150	
017542 FT		017542 FT	2 0 03094 0 00 0000+00	
0080/0000	NC FISCUS RD	LENGTH(AH 1616 BK 0833)	GARRETT RD	(SR2025 SEG 0340/0000)
0070/0325				
0070/0208				
016709 FT				
0070/0149		LEN=0042	015 "DIA CIRC CONCR	INSTALLED UNKN
016709 FT		2 0 03059 0 00 0119+90	KITTANNING	
0070/0000		LENGTH(AH 0833 BK 3549)	MANOR T	
			018 "DIA CIRC CONCR	

2 0 03094 0 00 0016+60 019158 FT  
 FISCUS RD  
 (T573) 0090/0000

WISHBONE DR (PRDR) 0070/0325  
 WISHBONE DR (PRDR) 0070/0208

DIR: B TOTAL LEN: 6.470 MI. DIST: 10-1 SR: 2014  
 LEFT MUN: MANOR T RIGHT MUN: MANOR T

---	---	0060/2893	LEN=0030	018 "DIA	CIRC CONCR	UNKN
---	---	0060/2502	LEN=0032	018 "DIA	CIRC CONCR	UNKN
---	---	0060/2222	LEN=0030	018 "DIA	CIRC CONCR	UNKN
---	---	0060/1392	LEN=0040	018 "DIA	CIR PLASTIC	2021
---	---	0060/0829	LEN=0030	015 "DIA	CIRC METAL	UNKN
---	---	0060/0485	LEN=0033	018 "DIA	CIRC CONCR	UNKN
---	---	013160 FT	2 0 03059	0 00 0084	+00	
---	---	0060/0000	LENGTH(AH	3549 BK	3091)	
---	---	0050/2876	LEN=0030	018 "DIA	CIRC METAL	UNKN
---	---	0050/2279	LEN=0032	015 "DIA	CIRC METAL	UNKN
---	---	0050/2000	LEN=0039	015 "DIA	CIRC METAL	UNKN
---	---	0050/1514	LEN=0030	018 "DIA	CIRC METAL	UNKN
---	---	0050/1411	LEN=0030	018 "DIA	CIRC METAL	UNKN
---	---	0050/0021	LEN=0033	015 "DIA	CIRC METAL	UNKN
---	---	010069 FT				
---	---	0050/0000	LENGTH(AH	3091 BK	2856)	
---	---	0040/2198	NC SM	MELTZERS	FLAT RD	
---	---	0040/1660	SCHALL	HOLLOW RD	(T526)	
---	---	0040/1522	LEN=0033	018 "DIA	CIRC METAL	UNKN
---	---	0040/0694	LEN=0029	018 "DIA	CIRC METAL	UNKN
---	---	007213 FT	2 0 03059	0 00 0024	+72	
---	---	0040/0000	LENGTH(AH	2856 BK	2448)	
---	---	0030/2110	LEN=0040	018 "DIA	CIR PLASTIC	2021
---	---	0030/2012	LEN=0035	018 "DIA	CIRC CONCR	UNKN

013160 FT

2 0 03059 0 00 0053+00 010069 FT  
 STITT HOLLOW RD  
 (T526) 0050/0000

007213 FT

DIR: B TOTAL LEN: 6.470 MI. DIST: 10-1 SR: 2014  
 LEFT MUN: MANOR T RIGHT MUN: MANOR T

MANOR DR  
(T515)

0030/0569  
004765 FT

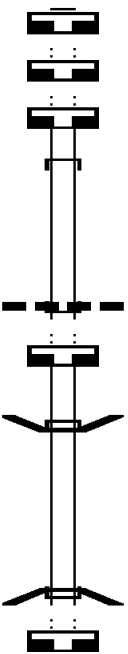
ANDERSON RD  
(T492)

2 0 03062 0 00 0103+90  
FAIR ST  
(T822)

0020/0000

000000 FT

0030/1263	018 " DIA	CIRC	CONCR	LEN=0032	INSTALLED	UNKN
0030/0976	018 " DIA	CIRC	CONCR	LEN=0032	INSTALLED	UNKN
0030/0519	024 " DIA	CIRC	METAL	LEN=0030	INSTALLED	UNKN
004765 FT	2 0 03059	0 00	0000+00			
	GREENFIELD RD (SR2015 SEG 0170/3311)					
0030/0000	NC NU	NAMAKER	HILL RD	LENGTH(AH 2448 BK 2191)		
0020/1883	015 " DIA	CIRC	CONCR	LEN=0030	INSTALLED	UNKN
0020/1543	018 " DIA	CIRC	METAL	LEN=0034	INSTALLED	UNKN
0020/1459	WILLOW RD (T523)					
0020/0422	018 " DIA	CIRC	CONCR	LEN=0030	INSTALLED	UNKN
0020/0011	018 " DIA	CIRC	CONCR	LEN=0040	INSTALLED	UNKN
002574 FT	MFC BEGIN = E					
0020/0000	LENGTH(AH 2191 BK 2574)					
0010/1949	012 " DIA	CIRC	CONCR	LEN=0028	INSTALLED	UNKN
0010/1522	048"H 72"W	CON	BOX	CUL		
0010/1504	BMSFN 03/2014/0010/1493					
	2 0 03155	0 00	0014+82			
	TUB MILL RUN					
0010/1493	BMSBG 03/2014/0010/1493					
0010/0954	024 " DIA	CIRC	CONCR	LEN=0028	INSTALLED	UNKN
	024"H 36"W	CON	BOX	CUL		
0010/0470	LEN=0032	INSTALLED	UNKN			
000000 FT	2 0 03155	0 00	0000+00			
	NC CHURCH RD SR 66 SH (SR0066 SEG 0370/0000)					
0010/0000	MFC BEGIN = D LENGTH(AH 2574 BK 0000)					

000019 FT		000019 FT	
000019 FT		7022/0000 LENGTH(AH 1698 BK 0256)	
000019 FT		000019 FT	
000019 FT		7020/0000 LENGTH(AH 0256 BK 0909)	
		000019 FT	
		7018/0000 LENGTH(AH 0909 BK 0006)	
		INTER-AHD HOBSON DR	
000013 FT		(T900)	
		0016/0006 2 0 03 132 0 00 0006+09	
		000013 FT 072"H 72"W BOX CULVRT*	
		LEN=0027 INSTALLED UNKN	
		INTER-BK HOBSON DR	
		(T900)	
000013 FT		5 0016/0000 LENGTH(AH 0006 BK 0351)	
		000013 FT	
		7012/0000 LENGTH(AH 0351 BK 0013)	
		INTER-AHD HOBSON DR	
		0010/0013 (T900)	
000000 FT		000000 FT 2 0 03 132 0 00 0002+45	
		INTER-NC HO HOBSON DR	
		INTER-BK HOBSON DR	
		(T900)	
		TUB MILL RUN	
		BMSBG 03/2013/0010/0000	
000000 FT		5 0010/0000 LENGTH(AH 0013 BK 0238)	
		000000 FT	
		7010/0000 LENGTH(AH 0238 BK 0000)	

DIR: B TOTAL LEN: 3.003 MI. DIST: 10-1 SR: 2012  
 LEFT MUN: KITTANNING T RIGHT MUN: KITTANNING T

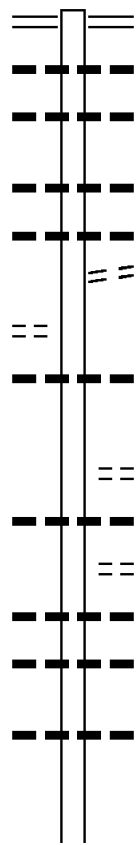
LOG CABIN RD  
 (T571)

015855 FT

0070/0352

013515 FT

011021 FT



015855 FT BENJAMIN FRANKLIN HW  
 0070/2340 (SR0422 SEG 0340/1586)  
 018 " DIA CIRC METAL  
 0070/2260 LEN=0044 INSTALLED UNKN  
 018 " DIA CIRC CONCR  
 0070/1666 LEN=0040 INSTALLED 2017  
 018 " DIA CIRC METAL  
 0070/1020 LEN=0032 INSTALLED UNKN  
 018 " DIA CIR PLASTIC  
 0070/0704 LEN=0033 INSTALLED 2017  
 COFFEE HOLLOW RD  
 0070/0661 (T569)  
 018 " DIA CIR PLASTIC  
 0070/0140 LEN=0040 INSTALLED 2017  
 013515 FT 2 0 03093 0 00 0135+01  
 0070/0000 LENGTH(AH 2340 BK 2494)  
 KITTANNING ELEMENTARY S  
 (GOVT)  
 018 " DIA CIRC METAL  
 0060/2356 LEN=0020 INSTALLED UNKN  
 KITTANNING ELEMENTARY S  
 (GOVT)  
 0060/2300 LEN=0020 INSTALLED UNKN  
 KITTANNING ELEMENTARY S  
 (GOVT)  
 0060/1862 048 " DIA CIRC METAL  
 0060/1780 LEN=0031 INSTALLED 2006  
 018 " DIA CIRC METAL  
 0060/1360 LEN=0045 INSTALLED UNKN  
 024 " DIA CIRC METAL  
 0060/0610 LEN=0060 INSTALLED 2005  
 011021 FT 2 0 03093 0 00 0110+22  
 0060/0000 LENGTH(AH 2494 BK 2549)

EXTRACT DATE: 12/18/2023  
PRINT DATE: 12/21/2023

ROADWAY MANAGEMENT SYSTEM  
SLD COUNTY/SR - ANNUAL PRINT

PAGE NUMBER: 338  
COUNTY: ARMSTRONG

DIR: B TOTAL LEN: 3.003 MI.  
LEFT MUN: KITTANNING T

DIST: 10-1 SR: 2012  
RIGHT MUN: KITTANNING T

RUPP CHURCH RD  
(T570)

0050/0024

008472 FT

006021 FT

0050/1590	030 " DIA	CIRC METAL
0050/1375	LEN=0040	INSTALLED UNKN
0050/1206	018 " DIA	CIR PLASTIC
0050/0669	LEN=0040	INSTALLED 2017
	018 " DIA	CIRC CONCR
	LEN=0036	INSTALLED UNKN
	018 " DIA	CIRC METAL
	LEN=0042	INSTALLED UNKN
	BMSFN 03/2012/0050/0000	
	FISCUS RD	
	(T573)	
	2 0 03093 0 00 0084+59	
	RUPP RUN	
	BMSBG 03/2012/0050/0000	
	LENGTH(AH 2549 BK 2451)	
	018 " DIA	CIRC METAL
	LEN=0040	INSTALLED UNKN
	024 " DIA	CIRC METAL
	LEN=0038	INSTALLED UNKN
	BMSFN 03/2012/0040/1746	
	2 0 03093 0 00 0077+65	
	RUPP RUN	
	BMSBG 03/2012/0040/1746	
	018 " DIA	CIRC CONCR
	LEN=0034	INSTALLED UNKN
	018 " DIA	CIRC METAL
	LEN=0034	INSTALLED UNKN
	018 " DIA	CIRC METAL
	LEN=0038	INSTALLED UNKN
	024 " DIA	CIR PLASTIC
	LEN=0040	INSTALLED 2017
	018 " DIA	CIRC METAL
	LEN=0036	INSTALLED UNKN
	2 0 03093 0 00 0060+19	
	LENGTH(AH 2451 BK 2125)	
	KITTANNING	
	MANOR T	
	018 " DIA	CIRC CONCR
	LEN=0032	INSTALLED UNKN
	024 " DIA	CIRC METAL
	LEN=0032	INSTALLED UNKN
	018 " DIA	CIRC METAL
	LEN=0039	INSTALLED UNKN
	018 " DIA	CIRC METAL
	LEN=0033	INSTALLED UNKN

DIR: B TOTAL LEN: 3.003 MI. DIST: 10-1 SR: 2012  
 LEFT MUN: MANOR T RIGHT MUN: MANOR T

TRAILER LN  
 (PRDR)

0030/0282

003896 FT

001495 FT

000000 FT

0030/0710	018 " DIA	CIRC METAL	LEN=0036	INSTALLED UNKN
0030/0400	018 " DIA	CIRC METAL	LEN=0038	INSTALLED UNKN
0030/0250	030 " DIA	CIRC METAL	LEN=0035	INSTALLED UNKN
0030/0024	BMSSEN 03/2012/0030/0000			
003896 FT	2 0 0 3093 0 00 0038+89			
	RUPP RUN			
0030/0000	BMSBG 03/2012/0030/0000			
	LENGTH(AH 2125 BK 2401)			
0020/2180	018 " DIA	CIRC METAL	LEN=0032	INSTALLED UNKN
0020/1838	048 " DIA	CIR PLASTIC	LEN=0040	INSTALLED 2006
0020/1460	018 " DIA	CIRC METAL	LEN=0040	INSTALLED 2005
0020/0790	018 " DIA	CIR PLASTIC	LEN=0034	INSTALLED 2017
0020/0580	015 " DIA	CIRC METAL	LEN=0030	INSTALLED UNKN
0020/0430	030 " DIA	CIRC METAL	LEN=0034	INSTALLED UNKN
0020/0220	018 " DIA	CIR PLASTIC	LEN=0033	INSTALLED 2017
001495 FT	2 0 0 3093 0 00 0014+76			
0020/0000	018 " DIA	CIR PLASTIC	LEN=0040	INSTALLED 2017
	LENGTH(AH 2401 BK 1495)			
0010/1380	024 " DIA	CIRC METAL	LEN=0040	INSTALLED 1998
0010/0960	030 " DIA	CIRC METAL	LEN=0036	INSTALLED UNKN
0010/0580	030 " DIA	CIRC METAL	LEN=0040	INSTALLED UNKN
0010/0069	018 " DIA	CIRC CONCR	LEN=0038	INSTALLED UNKN
0010/0063	018 " DIA	CIRC METAL	LEN=0035	INSTALLED UNKN
0010/0015	018 " DIA	CIRC METAL	LEN=0075	INSTALLED UNKN
000000 FT	2 0 0 3093 0 00 0000+00			
	NC S I			
0010/0000	LVIS HOLLOW RD			
	GARRETT RD			
	(SR2025 SEG 0360/0883)			
	MFC BEGIN = D			
	LENGTH(AH 1495 BK 0000)			



EXTRACT DATE: 12/18/2023 ROADWAY MANAGEMENT SYSTEM PAGE NUMBER: 336  
PRINT DATE: 12/21/2023 SLD COUNTY/SR - ANNUAL PRINT COUNTY: ARMSTRONG  
DIR: B TOTAL LEN: 2.067 MI. DIST: 10-1 SR: 2011  
LEFT MUN: MANOR T RIGHT MUN: MANOR T

010912 FT

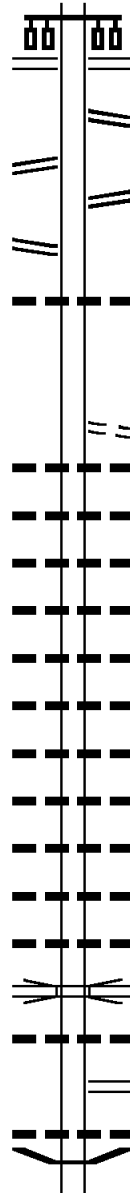


010912 FT  
INTER-AHD INDIANA RD  
(SR1422 SEG 0040/0000)

DIR: B TOTAL LEN: 2.067 MI. DIST: 10-1 SR: 2011  
 LEFT MUN: MANOR T RIGHT MUN: MANOR T

WATER ST  
 (SR1040 SEG 0010/0000) 0060/1113  
 PARK AND RIDE RD  
 (SR9404 SEG 0020/0000) 0060/0785  
 PARK AND RIDE RD  
 (SR9404 SEG 0020/0246) 0060/0541

009799 FT



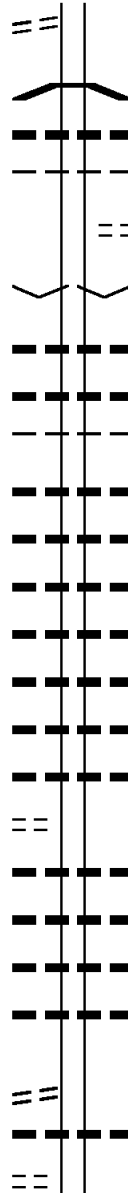
MAIN ST  
 (SR1422 SEG 0040/0000) 0060/1113  
 PARK AND RIDE RD  
 (SR9404 SEG 0010/0255) 0060/0866  
 PARK AND RIDE RD  
 (SR9404 SEG 0010/0000) 0060/0633  
 048 " DIA CIRC CONCR  
 LEN=0040 INSTALLED 2001  
 009799 FT 1 0 00203 3 00 0097+00  
 NC H I LL ST  
 TYPEWRITER HILL RD  
 (T498)  
 5 0060/0000 LENGTH(AH 1113 BK 3815)  
 018 " DIA CIRC CONCR  
 LEN=0040 INSTALLED 2001  
 018 " DIA CIRC CONCR  
 LEN=0040 INSTALLED 2001  
 0050/3605 018 " DIA CIRC CONCR  
 LEN=0040 INSTALLED 2001  
 0050/3306 018 " DIA CIRC CONCR  
 LEN=0040 INSTALLED 2001  
 0050/3097 018 " DIA CIRC CONCR  
 LEN=0040 INSTALLED 2001  
 0050/2711 018 " DIA CIRC CONCR  
 LEN=0040 INSTALLED 2001  
 0050/2186 018 " DIA CIRC CONCR  
 LEN=0040 INSTALLED 2001  
 0050/1928 018 " DIA CIRC CONCR  
 LEN=0040 INSTALLED 2001  
 0050/1675 018 " DIA CIRC CONCR  
 LEN=0040 INSTALLED 2001  
 0050/1446 018 " DIA CIRC CONCR  
 LEN=0040 INSTALLED 2001  
 0050/1286 018 " DIA CIRC CONCR  
 LEN=0060 INSTALLED 2001  
 018 " DIA CIRC METAL  
 LEN=0050 INSTALLED 2001  
 0050/1027 SR0422 EB  
 0050/0999 OP ID 03/0422/0210/0000  
 018 " DIA CIRC METAL  
 LEN=0050 INSTALLED 2016  
 GARRETT'S RUN RD  
 (SR2025 SEG 0400/2348) 0050/0504  
 018 " DIA CIRC METAL  
 LEN=0044 INSTALLED UNKN  
 0050/0396 BMS EN 03/2011/0050/0280  
 0050/0357

WATER ST

DIR: B TOTAL LEN: 2.067 MI. DIST: 10-1 SR: 2011  
 LEFT MUN: MANOR T RIGHT MUN: MANOR T

(PRDR)

0050/0301



005984 FT

0050/0280	1 0 00203 3 00 0059+88
	GARRETT'S RUN
	BMSBG 03/2011/0050/0280
0050/0221	018 " DIA CIRC METAL
	LEN=0044 INSTALLED UNKN
0050/0138	MANORVILLE B
	BOYD RD
0050/0129	(BORO)
005984 FT	1 0 00203 3 00 0059+88
	VILLAGE: MCGRANN
5 0050/0000	LENGTH(AH 3815 BK 2922)
	018 " DIA CIRC CONCR
0040/2803	LEN=0045 INSTALLED 2001
	018 " DIA CIRC CONCR
0040/2464	LEN=0040 INSTALLED 2001
	MANORVILLE
0040/2430	MANOR T
	024 " DIA CIRC METAL
0040/2018	LEN=0012 INSTALLED 2002
	018 " DIA CIRC CONCR
0040/1702	LEN=0030 INSTALLED UNKN
	018 " DIA CIRC CONCR
0040/1543	LEN=0030 INSTALLED UNKN
	018 " DIA CIRC CONCR
0040/1436	LEN=0030 INSTALLED UNKN
	018 " DIA CIRC CONCR
0040/1226	LEN=0045 INSTALLED UNKN
	018 " DIA CIRC CONCR
0040/1027	LEN=0030 INSTALLED UNKN
	024 " DIA CIRC CONCR
0040/0908	LEN=0030 INSTALLED UNKN
	018 " DIA CIRC CONCR
0040/0616	LEN=0030 INSTALLED UNKN
	024 " DIA CIRC CONCR
0040/0342	LEN=0030 INSTALLED UNKN
	018 " DIA CIRC CONCR
0040/0211	LEN=0030 INSTALLED UNKN
	015 " DIA CIRC CONCR
0040/0103	LEN=0030 INSTALLED UNKN
003062 FT	1 0 00203 3 00 0030+55
	NC SR 2011 SH
5 0040/0000	LENGTH(AH 2922 BK 1910)
	018 " DIA CIRC CONCR
0030/1601	LEN=0040 INSTALLED UNKN

MILL ST  
(T507)

0040/0888

MAIN ST  
(T672)

003062 FT

0040/0000

LC FOR MAIN ST  
(CONN)

0030/1541

DIR: B TOTAL LEN: 2.067 MI. DIST: 10-1 SR: 2011  
 LEFT MUN: MANOR T RIGHT MUN: MANOR T

Street Name	Segment ID	Length	Material	Notes
	0030/1398	0040	01B "DIA CIRC CONCR	INSTALLED UNKN
	0030/1099	0050	01B "DIA CIRC CONCR	INSTALLED UNKN
APPLEWAY ST (BORO)	0030/1084			
MILO WY (BORO)	0030/1005			
GRANT ST (T724)	0030/0287			
MUSTANG AL (BORO)	0030/0144		01B "DIA CIRC CONCR	INSTALLED UNKN
SCHOOL ST (BORO)	001152 FT 0030/0000			
	001152 FT		1 0 00203 3 00 0011+69	VILLAGE: MCGRANN
	0030/0000		LENGTH(AH 1910 BK 1152)	
	0020/0972		BMSBN 03/2011/0020/0955	
	0020/0955		1 0 00203 3 00 0009+70	FORT RUN
	0020/0940		BMSBG 03/2011/0020/0955	
MC KEAN ST (T447)			01B "DIA CIRC METAL	INSTALLED UNKN
CHERRY WY (BORO)	0020/0910			
MAIN ST (T672)	0020/0610			
				NC HILL ST
SEVENTEENTH ST (BORO)	0020/0569		01B "DIA CIRC CONCR	INSTALLED UNKN
FOURTH AV (BORO)	0020/0350			
				NC BRYON ST
	0020/0340		MANOR FORD CITY B	
	0020/0318		012 "DIA CIRC METAL	INSTALLED UNKN
ALLEY (BORO)	0020/0182			
	000000 FT		1 0 00203 3 00 0000+00	NC SEVENTEENTH ST
				FIFTH AV
				(SR0128 SEG 0300/1311)
				INTER-BK SEVENTEENTH ST
				(BORO)
				MFC BEGIN = D
	0020/0000		LENGTH(AH 1152 BK 0000)	

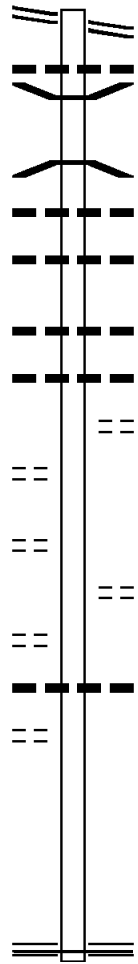
GARRETTS RD 005356 FT  
 (SR2025 SEG 0390/0000) 0030/3256

RACEWAY ST 0030/0448  
 (T510) 002100 FT  
 2 0 03121 0 01 0022+37  
 MIDWAY ST  
 (T509) 0030/0000

CARROUSEL ST 0010/1651  
 (T508)

VALLEY VIEW DR 0010/1029  
 (PRDR)

000000 FT



005356 FT GARRETTS RD  
 0030/3256 (SR2025 SEG 0390/0000)  
 018 "DIA CIRC METAL  
 LEN=0025 INSTALLED UNKN  
 0030/3072 BMSSEN 03/2010/0030/2523  
 0030/2565 2 0 03121 0 01 0049+05  
 GARRETTS RUN  
 0030/2523 BMSBG 03/2010/0030/2523  
 060"H 48"W CON BOX CUL  
 0030/2310 LEN=0100 INSTALLED UNKN  
 015 "DIA CIRC CONCR  
 0030/1850 LEN=0025 INSTALLED UNKN  
 018 "DIA CIRC CONCR  
 0030/1180 LEN=0025 INSTALLED UNKN  
 036 "DIA CIRC OTHER  
 0030/0980 LEN=0050 INSTALLED UNKN  
 PIPER DR  
 0030/0585 (T526)

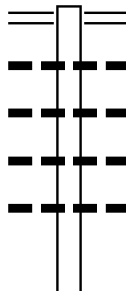
002100 FT  
 0030/0000 LENGTH(AH 3256 BK 2100)  
 TERRACE AV  
 0010/1742 (T810)

0010/1130 018 "DIA CIRC METAL  
 LEN=0030 INSTALLED UNKN

000000 FT 2 0 03121 0 00 0000+00  
 NC FA IIRGROUND RD  
 MAIN ST  
 (SR0066 SEG 0420/0000)  
 (SR0066 SEG 0421/0000)  
 MFC BEGIN = E  
 0010/0000 LENGTH(AH 2100 BK 0000)

EXTRACT DATE: 12/18/2023 ROADWAY MANAGEMENT SYSTEM PAGE NUMBER: 331  
 PRINT DATE: 12/21/2023 SLD COUNTY/SR - ANNUAL PRINT COUNTY: ARMSTRONG  
 DIR: B TOTAL LEN: 6.979 MI. DIST: 10-1 SR: 2008  
 LEFT MUN: COWANSHANNOCK T RIGHT MUN: COWANSHANNOCK T

036848 FT



036848 FT	MARGARET RD
0150/3193	(SR2005 SEG 0230/0000)
	018 " DIA CIRC METAL
0150/3071	LEN=0032 INSTALLED UNKN
	018 " DIA CIRC CONCR
0150/2575	LEN=0030 INSTALLED UNKN
	018 " DIA CIRC METAL
0150/2140	LEN=0031 INSTALLED UNKN
	015 " DIA CIRC CONCR
0150/1556	LEN=0030 INSTALLED UNKN

024 " DIA CIRC METAL

DIR: B TOTAL LEN: 6.979 MI. DIST: 10-1 SR: 2008  
 LEFT MUN: COWANSHANNOCK T RIGHT MUN: COWANSHANNOCK T

Stationing	Length (FT)	Material	Notes
033655	0150/0490	LEN=0029	INSTALLED UNKN
	033655	2 0 03091 0 00 0225+34	
		015 "DIA	CIRC CONCR
		LEN=0030	INSTALLED UNKN
		LENGTH(AH 3193 BK 1889)	
		COWANSHANNOCK	
		KITTANNING T	
	0140/1780	015 "DIA	CIRC CONCR
	0140/1310	LEN=0035	INSTALLED UNKN
	0140/0780	015 "DIA	CIRC CONCR
	0140/0460	LEN=0034	INSTALLED UNKN
	031766	015 "DIA	CIRC CONCR
	031766	LEN=0032	INSTALLED UNKN
		SR 2007	SH
		(SR2007 SEG 0080/3617)	
		LENGTH(AH 1889 BK 1883)	
		018 "DIA	CIRC METAL
	0130/1859	LEN=0030	INSTALLED UNKN
	0130/1434	015 "DIA	CIRC CONCR
	0130/1019	LEN=0038	INSTALLED UNKN
	0130/0710	018 "DIA	CIRC METAL
		LEN=0034	INSTALLED UNKN
		015 "DIA	CIRC CONCR
		LEN=0035	INSTALLED UNKN
		015 "DIA	CIRC CONCR
		LEN=0035	INSTALLED UNKN
		2 0 03091 0 00 0185+62	
		LENGTH(AH 1883 BK 1987)	
		018 "DIA	CIRC CONCR
	0120/1349	LEN=0045	INSTALLED UNKN
	0120/1062	015 "DIA	CIRC CONCR
	0120/0465	LEN=0034	INSTALLED UNKN
	027896	036 "DIA	CIR PLASTIC
	027896	LEN=0050	INSTALLED 2006
		LENGTH(AH 1987 BK 3416)	
		072 "DIA	CIRC METAL
	0110/3060	LEN=0050	INSTALLED 2005
	0110/2725	015 "DIA	CIRC CONCR
	0110/2350	LEN=0032	INSTALLED UNKN
	0110/1935	018 "DIA	CIRC CONCR
	0110/1550	LEN=0008	INSTALLED 2004
		015 "DIA	CIRC CONCR
		LEN=0030	INSTALLED UNKN
		018 "DIA	CIRC METAL
		LEN=0038	INSTALLED UNKN

2 0 03091 0 00 0206+45 031766 FT  
 LAUSTER RD  
 (T612)

2 0 03091 0 00 0163+45 027896 FT  
 CRAVENER RD  
 (T620)

DIR: B TOTAL LEN: 6.979 MI. DIST: 10-1 SR: 2008  
 LEFT MUN: KITTANNING T RIGHT MUN: KITTANNING T

		0110/0830	015 "DIA CIRC CONCR LEN=0032 INSTALLED UNKN
024480 FT		0110/0114 024480 FT	LC FOR SIMPSON CHURCH R (CONN) 2 0 03091 0 00 0131+55 SIMPSON CHURCH RD (T590)
		0110/0000	LENGTH(AH 3416 BK 2593)
		0100/1758	015 "DIA CIRC METAL LEN=0038 INSTALLED UNKN
		0100/1368	015 "DIA CIRC CONCR LEN=0041 INSTALLED UNKN
		0100/0981	015 "DIA CIRC METAL LEN=0045 INSTALLED UNKN
		0100/0761	015 "DIA CIRC CONCR LEN=0030 INSTALLED UNKN
		0100/0224	015 "DIA CIRC CONCR LEN=0032 INSTALLED UNKN
		0100/0034	KIRKWOOD HILL RD (T752)
021887 FT		0100/0005 021887 FT	015 "DIA CIRC CONCR LEN=0033 INSTALLED UNKN 2 0 03091 0 00 0105+60
		0100/0000	LENGTH(AH 2593 BK 3067)
		0090/1645	018 "DIA CIR PLASTIC LEN=0030 INSTALLED UNKN
		0090/0775	018 "DIA CIRC CONCR LEN=0033 INSTALLED UNKN
018820 FT		0090/0295 018820 FT	018 "DIA CIRC METAL LEN=0032 INSTALLED UNKN 2 0 03137 0 02 0194+98
		0090/0000	LENGTH(AH 3067 BK 2482)
		0080/2032	018 "DIA CIRC CONCR LEN=0033 INSTALLED UNKN
		0080/1765	015 "DIA CIRC CONCR LEN=0033 INSTALLED 2001
		0080/0880	015 "DIA CIRC CONCR LEN=0043 INSTALLED UNKN
016338 FT		0080/0309 016338 FT	024 "DIA CIRC CONCR LEN=0034 INSTALLED UNKN 2 0 03137 0 02 0170+16
		0080/0000	LENGTH(AH 2482 BK 2542)
			015 "DIA CIRC CONCR



EXTRACT DATE: 12/18/2023  
PRINT DATE: 12/21/2023

ROADWAY MANAGEMENT SYSTEM  
SLD COUNTY/SR - ANNUAL PRINT

PAGE NUMBER: 328  
COUNTY: ARMSTRONG

DIR: B TOTAL LEN: 6.979 MI.  
LEFT MUN: KITTANNING T

DIST: 10-1 SR: 2008  
RIGHT MUN: KITTANNING T

Stationing	Length	Material	Status
0070/2473	LEN=0050		INSTALLED UNKN
0070/1432	LEN=0038	018 " DIA CIRC CONCR	INSTALLED UNKN
0070/1033	LEN=0040	018 " DIA CIRC CONCR	INSTALLED UNKN
0070/0603	LEN=0040	018 " DIA CIRC CONCR	INSTALLED UNKN
0070/0215	LEN=0041	018 " DIA CIRC CONCR	INSTALLED UNKN
013796 FT	2 0 03137 0 02 0144+74		
0070/0000	LENGTH(AH 2542 BK 2269)	018 " DIA CIRC CONCR	
0060/2086	LEN=0032		INSTALLED UNKN
0060/1462	LEN=0032	018 " DIA CIRC METAL	INSTALLED UNKN
0060/1279	LEN=0052	015 " DIA CIRC CONCR	INSTALLED UNKN
0060/0758	LEN=0040	036 " DIA CIRC CONCR	INSTALLED UNKN
011527 FT	GRAHAM RD (T565)		
0060/0000	LENGTH(AH 2269 BK 3622)		
0040/3291	BMSSEN 03/2008/0040/3254		
0040/3254	2 0 03137 0 01 0113+41	MILL RUN	
0040/2576	LEN=0036	015 " DIA CIRC CONCR	INSTALLED UNKN
0040/2005	LEN=0036	018 " DIA CIRC CONCR	INSTALLED UNKN
0040/1695	LEN=0034	018 " DIA CIRC CONCR	INSTALLED UNKN
0040/1438	LEN=0036	018 " DIA CIRC CONCR	INSTALLED UNKN
0040/1074	LEN=0040	018 " DIA CIRC CONCR	INSTALLED UNKN
0040/0754	LEN=0032	018 " DIA CIRC CONCR	INSTALLED UNKN
0040/0440	LEN=0034	018 " DIA CIRC METAL	INSTALLED UNKN
007905 FT	2 0 03137 0 00 0078+98		
0040/0000	LENGTH(AH 3622 BK 2759)		
0030/2051	LEN=0034	018 " DIA CIRC METAL	INSTALLED UNKN

EXTRACT DATE: 12/18/2023  
PRINT DATE: 12/21/2023

ROADWAY MANAGEMENT SYSTEM  
SLD COUNTY/SR - ANNUAL PRINT

PAGE NUMBER: 327  
COUNTY: ARMSTRONG

DIR: B TOTAL LEN: 6.979 MI.  
LEFT MUN: KITTANNING T

DIST: 10-1 SR: 2008  
RIGHT MUN: KITTANNING T

Stationing	Length	Material	Notes
0030/0817	0034	018" DIA CIRC CONCR	INSTALLED UNKN
0030/0460	0035	018" DIA CIRC CONCR	INSTALLED UNKN
0030/0250	0036	018" DIA CIRC CONCR	INSTALLED UNKN
005146 FT	2003137	0000	0051+39 KITTANNING MANOR T
0030/0000	2759	LENGTH(AH BK)	(3725)
0020/3705	0041	018" DIA CIRC CONCR	INSTALLED UNKN
0020/3464	0050	048"H 24"W	ELLIP METAL
0020/3264	0042	018"H 09"W	ELLIPTICAL*
0020/2900	0045	018" DIA CIRC CONCR	INSTALLED UNKN
0020/2590	0056	018" DIA CIRC CONCR	INSTALLED UNKN
0020/2248	0032	018" DIA CIRC CONCR	INSTALLED UNKN
0020/1260	0050	018" DIA CIRC CONCR	INSTALLED UNKN
0020/0560	0034	018" DIA CIR PLASTIC	INSTALLED UNKN
001421 FT	0020	LENGTH(AH BK)	(1421)
0020/0000	3725	LENGTH(AH BK)	(1421)
0010/1161	0040	018" DIA CIRC CONCR	INSTALLED UNKN
0010/0710	0040	018" DIA CIRC CONCR	INSTALLED UNKN
000000 FT	2003137	0000	0000+00 BENJAMIN FRANKLIN HW (SR0422 SEG 0294/0601)
0010/0000	0050	024" DIA CIRC CONCR	INSTALLED UNKN
0010/0000	1421	LENGTH(AH BK)	(0000)

2 0 03137 0 00 0014+48 001421 FT  
GREEN BRAE RD  
(T538) 0020/0000

BENJAMIN FRANKLIN HW  
(SR0422 SEG 0294/0601) 0010/0000

NC RE D MILL RD  
INTER-BK BLANEY RD  
(T541)

MFC BEGIN = E

015566 FT

015566 FT  
INTER-AHD

LAUSTER RD  
(T612)  
RED MILL RD  
(SR2008 SEG 0140/0000)

0080/3617

0080/2950 018 "DIA CIRC CONCR  
LEN=0034 INSTALLED UNKN

011949 FT

0080/0450  
011949 FT

018 "DIA CIRC METAL  
LEN=0036 INSTALLED UNKN  
2 0 03147 0 00 0127+60  
BELLFLAT RD  
(T613)

5 0080/0000 LENGTH(AH 3617 BK 3567)  
0070/3502 018 "DIA CIRC METAL  
LEN=0030 INSTALLED UNKN

0070/2602 018 "DIA CIRC METAL  
LEN=0030 INSTALLED UNKN

0070/1472 036 "DIA CIRC METAL  
LEN=0030 INSTALLED UNKN

0070/0399 015 "DIA CIR PLASTIC  
008382 FT LEN=0040 INSTALLED 2016

2 0 03147 0 00 0091+55 008382 FT  
FROG POND RD  
(T614) 0070/0000

5 0070/0000 LENGTH(AH 3567 BK 1419)



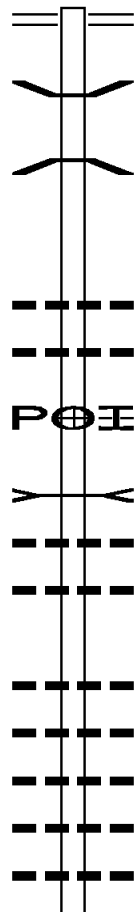
DIR: B TOTAL LEN: 2.948 MI. DIST: 10-1 SR: 2007  
 LEFT MUN: KITTANNING T RIGHT MUN: KITTANNING T

Stationing	Notes	Stationing	Notes
006963 FT		006963 FT	2 0 03147 0 00 0075+86
		0050/0000	LENGTH(AH 1419 BK 3240)
		0040/3138	024 " DIA CIRC METAL
		0040/3073	LEN=0030 INSTALLED 2003
			018 " DIA CIRC METAL
			LEN=0030 INSTALLED 2003
			018 " DIA CIR PLASTIC
		0040/1102	LEN=0036 INSTALLED 2016
			018 " DIA CIRC METAL
		0040/0673	LEN=0038 INSTALLED UNKN
ROOFNER RD (T639)			018 " DIA CIR PLASTIC
0040/0556		0040/0169	LEN=0045 INSTALLED 2016
		003723 FT	2 0 03147 0 00 0042+30
003723 FT			COLONIAL RD (T615)
		0040/0000	LENGTH(AH 3240 BK 1233)
		0020/1010	060 " DIA CIRC METAL
			LEN=0050 INSTALLED UNKN
		0020/0560	018 " DIA CIRC METAL
			LEN=0028 INSTALLED UNKN
		0020/0115	018 " DIA CIRC METAL
002490 FT			LEN=0025 INSTALLED UNKN
		002490 FT	2 0 03147 0 00 0027+12
		0020/0000	LENGTH(AH 1233 BK 2490)
			018 " DIA CIRC METAL
		0010/2290	LEN=0040 INSTALLED UNKN
			018 " DIA CIRC METAL
		0010/2020	LEN=0048 INSTALLED UNKN
			018 " DIA CIRC METAL
		0010/1340	LEN=0035 INSTALLED UNKN
			018 " DIA CIRC METAL
		0010/0705	LEN=0036 INSTALLED UNKN
			018 " DIA CIRC METAL
		0010/0210	LEN=0035 INSTALLED UNKN
000000 FT		000000 FT	2 0 03147 0 00 0000+00
			BENJAMIN FRANKLIN HW (SR0422 SEG 0380/0000)
BENJAMIN FRANKLIN HW (SR0422 SEG 0380/0000)			NC SR 2007 SH
		0010/0000	MFC BEGIN = E
			LENGTH(AH 2490 BK 0000)

DIR: B TOTAL LEN: 1.454 MI. DIST: 10-1 SR: 2006  
 LEFT MUN: COWANSHANNOCK T RIGHT MUN: COWANSHANNOCK T

SR	SH	SEG	LEN (FT)	DESCRIPTION	SR	SH	SEG	LEN (FT)	DESCRIPTION
SR 2001	SH	(SR2001 SEG 0100/0000)	0030/2682	INTER-AHD	SR 2001	SH	(SR2001 SEG 0100/0000)	0030/2682	POWERS CROSSROAD RD (T668)
									015 "DIA CIR PLASTIC LEN=0031 INSTALLED UNKN
									015 "DIA CIR PLASTIC LEN=0030 INSTALLED UNKN
									030 "DIA CIR PLASTIC LEN=0040 INSTALLED UNKN
									015 "DIA CIR PLASTIC LEN=0029 INSTALLED UNKN
			004994 FT						2 0 03065 0 00 0051+32 LENGTH(AH 2682 BK 2564)
									024 "DIA CIRC CONCR LEN=0029 INSTALLED UNKN
									024 "DIA CIRC METAL LEN=0035 INSTALLED 2007
									018 "DIA CIRC CONCR LEN=0030 INSTALLED UNKN
									015 "DIA CIR PLASTIC LEN=0027 INSTALLED UNKN
			002430 FT						2 0 03065 0 00 0025+00 LENGTH(AH 2564 BK 2430)
									030 "DIA CIRC CONCR LEN=0030 INSTALLED UNKN
									018 "DIA CIRC CONCR LEN=0031 INSTALLED UNKN
									018 "DIA CIR PLASTIC LEN=0029 INSTALLED UNKN
									015 "DIA CIR PLASTIC LEN=0029 INSTALLED UNKN
									015 "DIA CIR PLASTIC LEN=0027 INSTALLED UNKN
									015 "DIA CIRC METAL LEN=0028 INSTALLED UNKN
			000000 FT						2 0 03065 0 00 0000+00 NC SR
									SR 2006 SH (SR2003 SEG 0170/0000) MFC BEGIN = E
									0010/0000 LENGTH(AH 2430 BK 0000)

061909 FT		061909 FT SR 0085 SH 0260/1676 (SR0085 SEG 0140/1709)
		0260/0735 BMS EN 03/2005/0260/0677 2 0 03058 0 02 0637+09 COWANSHANNOCK CR
		0260/0677 BMS BG 03/2005/0260/0677
060233 FT		060233 FT 2 0 03058 0 02 0630+22 5 0260/0000 LENGTH(AH 1676 BK 2481)
		0250/1850 018 " DIA CIRC CONCR LEN=0045 INSTALLED UNKN
		0250/1359 024 " DIA CIRC CONCR LEN=0060 INSTALLED UNKN (APRA) MEARS ENTERPRISE COAL HOLLOW RD
		0250/1150 (T481) HUSKINS RUN STRUCTURE LENGTH 21 FT
		0250/1066 BMS ID 03/2005/0250/1066 036 " DIA CIRC CONCR
		0250/0490 LEN=0040 INSTALLED UNKN 018 " DIA CIRC CONCR
		0250/0180 LEN=0045 INSTALLED UNKN
057752 FT		057752 FT 2 0 03058 0 01 0605+48 5 0250/0000 LENGTH(AH 2481 BK 1261)
		0240/1106 018 " DIA CIRC METAL LEN=0045 INSTALLED UNKN
		0240/0740 018 " DIA CIRC CONCR LEN=0045 INSTALLED UNKN
		0240/0276 018 " DIA CIRC CONCR LEN=0045 INSTALLED UNKN
		0240/0128 018 " DIA CIRC METAL LEN=0045 INSTALLED UNKN
		0240/0057 018 " DIA CIRC METAL LEN=0045 INSTALLED UNKN
056491 FT		056491 FT 2 0 03058 0 01 0592+60



EXTRACT DATE: 12/18/2023  
PRINT DATE: 12/21/2023

ROADWAY MANAGEMENT SYSTEM  
SLD COUNTY/SR - ANNUAL PRINT

PAGE NUMBER: 322  
COUNTY: ARMSTRONG

DIR: B TOTAL LEN: 11.725 MI.  
LEFT MUN: COWANSHANNOCK T

DIST: 10-1 SR: 2005  
RIGHT MUN: COWANSHANNOCK T

2 0 03058 0 01 0568+85 054028 FT  
RED MILL RD  
(SR2008 SEG 0150/3193) 0230/0000

2 0 03058 0 01 0553+00 052468 FT  
KUNKLE RD  
(T626) 0220/0000

SR	Segment	Length	Material	Year
SR 2003 SH	(SR2003 SEG 0180/3038)	LENGTH(AH 1261 BK 2463)		
0240	0000	018 "DIA	CIRC METAL	
0230	2219	LEN=0040	INSTALLED UNKN	
0230	1574	018 "DIA	CIRC CONCR	1996
0230	0734	LEN=0040	INSTALLED UNKN	
0230	0564	024 "DIA	CIRC METAL	
0230	0062	LEN=0040	INSTALLED UNKN	
0230	0000	018 "DIA	CIRC CONCR	
0220	1365	LEN=0040	INSTALLED UNKN	
0220	1112	015 "DIA	CIRC METAL	
0220	0939	LEN=0040	INSTALLED UNKN	
0220	0649	018 "DIA	CIRC CONCR	
0220	0456	LEN=0040	INSTALLED UNKN	
0220	0022	036 "DIA	CIRC METAL	
0220	0000	LEN=0040	INSTALLED UNKN	
0210	3078	018 "DIA	CIRC METAL	
0210	2877	LEN=0040	INSTALLED UNKN	
0210	2511	015 "DIA	CIRC METAL	
0210	2243	LEN=0045	INSTALLED UNKN	
0210	2117	018 "DIA	CIRC METAL	
0210	1741	LEN=0040	INSTALLED UNKN	
0210	1186	018 "DIA	CIRC CONCR	
0210	0770	LEN=0040	INSTALLED UNKN	
018		018 "DIA	CIRC CONCR	

EXTRACT DATE: 12/18/2023  
PRINT DATE: 12/21/2023

ROADWAY MANAGEMENT SYSTEM  
SLD COUNTY/SR - ANNUAL PRINT

PAGE NUMBER: 321  
COUNTY: ARMSTRONG

DIR: B TOTAL LEN: 11.725 MI.  
LEFT MUN: COWANSHANNOCK T

DIST: 10-1 SR: 2005  
RIGHT MUN: COWANSHANNOCK T

Stationing	Length	Material	Status
0210/0652	LEN=0037	018 "DIA CIRC METAL	INSTALLED UNKN
0210/0295	LEN=0050	018 "DIA CIRC METAL	INSTALLED UNKN
0210/0238	LEN=0045	018 "DIA CIRC METAL	INSTALLED UNKN
049144 FT	2 0 03058 0 01 0518+43		
0210/0000	LENGTH(AH 3324 BK 2835)	018 "DIA CIRC CONCR	INSTALLED UNKN
0200/2742	LEN=0040	018 "DIA CIRC CONCR	INSTALLED UNKN
0200/2482	LEN=0040	018 "DIA CIRC CONCR	INSTALLED UNKN
BELL FLAT RD (T471)			
0200/2363		018 "DIA CIRC CONCR	INSTALLED UNKN
0200/2268	LEN=0040	018 "DIA CIRC CONCR	INSTALLED UNKN
0200/1747		WALNUT RD (T469)	
0200/1744	LEN=0040	018 "DIA CIRC CONCR	INSTALLED UNKN
0200/1344	LEN=0045	018 "DIA CIRC CONCR	INSTALLED UNKN
0200/1134	LEN=0045	018 "DIA CIRC CONCR	INSTALLED UNKN
0200/0780	LEN=0050	018 "DIA CIRC CONCR	INSTALLED UNKN
0200/0372	LEN=0040	018 "DIA CIRC CONCR	INSTALLED UNKN
0200/0201		COWANSHANNOCK PLUMCREEK T	
0200/0134	LEN=0040	018 "DIA CIRC CONCR	INSTALLED UNKN
046309 FT	2 0 03058 0 01 0489+83		
0200/0000	LENGTH(AH 2835 BK 1688)	VILLAGE: MARGARET	
0190/1071	LEN=0030	015 "DIA CIRC CONCR	INSTALLED UNKN
0190/0536	LEN=0030	018 "DIA CIRC CONCR	INSTALLED UNKN
044621 FT		ST PAUL RD (T475)	
0190/0000	LENGTH(AH 1688 BK 2917)	018 "DIA CIRC CONCR	INSTALLED UNKN
0180/2508	LEN=0030	018 "DIA CIRC CONCR	INSTALLED UNKN
0180/1957	LEN=0035	018 "DIA CIRC CONCR	INSTALLED UNKN
0180/1518	LEN=0040	048 "DIA CIRC METAL	INSTALLED UNKN
2 0 03058 0 01 0472+95			
COLONIAL RD (T614)			
0190/0000		018 "DIA CIRC CONCR	



DIR: B TOTAL LEN: 11.725 MI. DIST: 10-1 SR: 2005  
 LEFT MUN: PLUMCREEK T RIGHT MUN: PLUMCREEK T

041704 FT

0180/0825	LEN=0030	INSTALLED	UNKN
0180/0510	LEN=0030	INSTALLED	UNKN
041704 FT	2 0 03058	0 01	0442+77
5 0180/0000	LENGTH(AH	2917	BK 3091)
0170/2945	LEN=0045	INSTALLED	UNKN
0170/2512	LEN=0087	INSTALLED	UNKN
0170/2425	LEN=0045	INSTALLED	UNKN
0170/1890	LEN=0040	INSTALLED	UNKN
0170/1235	LEN=0040	INSTALLED	UNKN
0170/1025	LEN=0040	INSTALLED	UNKN

038613 FT

0170/0380	LEN=0050	INSTALLED	UNKN
038613 FT	2 0 03058	0 01	0410+95
5 0170/0000	LENGTH(AH	3091	BK 2946)
0160/2740	LEN=0045	INSTALLED	UNKN

035667 FT

0160/2065	LEN=0040	INSTALLED	UNKN
0160/1669	LEN=0045	INSTALLED	UNKN
0160/1165	LEN=0040	INSTALLED	UNKN
0160/0576	LEN=0040	INSTALLED	UNKN
0160/0235	LEN=0040	INSTALLED	UNKN
035667 FT	2 0 03058	0 01	0381+49
5 0160/0000	LENGTH(AH	2946	BK 2453)
0150/2102	LEN=0050	INSTALLED	UNKN
0150/1691	LEN=0040	INSTALLED	UNKN
0150/1395	LEN=0050	INSTALLED	UNKN
0150/1206	LEN=0040	INSTALLED	UNKN
0150/0155	LEN=0040	INSTALLED	UNKN

EXTRACT DATE: 12/18/2023  
PRINT DATE: 12/21/2023

ROADWAY MANAGEMENT SYSTEM  
SLD COUNTY/SR - ANNUAL PRINT

PAGE NUMBER: 319  
COUNTY: ARMSTRONG

DIR: B TOTAL LEN: 11.725 MI.  
LEFT MUN: PLUMCREEK T

DIST: 10-1 SR: 2005  
RIGHT MUN: PLUMCREEK T

033214 FT

033214 FT	2 0 03058	0 01 0356+96
0150/0000	LENGTH(AH	2453 BK 2767)
0140/2767	015 "DIA	CIRC CONCR
0140/2513	LEN=0040	INSTALLED UNKN
0140/2244	015 "DIA	CIRC CONCR
	LEN=0035	INSTALLED UNKN
	018 "DIA	CIRC CONCR
	LEN=0040	INSTALLED UNKN
	018 "DIA	CIRC CONCR
	LEN=0045	INSTALLED UNKN
	018 "DIA	CIRC METAL
	LEN=0065	INSTALLED UNKN
	SUNKEN VALLEY RD	
	(T373)	
	018 "DIA	CIRC METAL
	LEN=0040	INSTALLED UNKN
	018 "DIA	CIRC METAL
	LEN=0040	INSTALLED UNKN
	018 "DIA	CIRC METAL
	LEN=0040	INSTALLED UNKN
	018 "DIA	CIRC METAL
	LEN=0040	INSTALLED UNKN

030447 FT

030447 FT	2 0 03058	0 01 0329+29
0140/0000	BENJAMIN FRANKLIN HW	
0130/2293	(SR0422 SEG 0430/2305)	
	NC MA ARGARET RD	
	LENGTH(AH	2767 BK 2641)
	BMSSEN 03/2005/0130/2274	
	2 0 03058	0 00 0302+90
	TR CHERRY RUN	
	BMSBG 03/2005/0130/2274	
	018 "DIA	CIRC METAL
	LEN=0035	INSTALLED UNKN
	030 "DIA	CIRC METAL
	LEN=0040	INSTALLED UNKN
	024 "DIA	CIRC CONCR
	LEN=0035	INSTALLED UNKN
	018 "DIA	CIRC CONCR
	LEN=0035	INSTALLED UNKN

027806 FT

027806 FT	2 0 03058	0 00 0280+18
0130/0000	LENGTH(AH	2641 BK 2743)
0120/2554	018 "DIA	CIRC METAL
	LEN=0040	INSTALLED UNKN
	015 "DIA	CIRC CONCR
	LEN=0040	INSTALLED UNKN
	018 "DIA	CIRC METAL
	LEN=0030	INSTALLED UNKN

BENJAMIN FRANKLIN HW  
(SR0422 SEG 0430/2305) 0140/0000

EXTRACT DATE: 12/18/2023  
PRINT DATE: 12/21/2023

ROADWAY MANAGEMENT SYSTEM  
SLD COUNTY/SR - ANNUAL PRINT

PAGE NUMBER: 318  
COUNTY: ARMSTRONG

DIR: B TOTAL LEN: 11.725 MI.  
LEFT MUN: PLUMCREEK T

DIST: 10-1 SR: 2005  
RIGHT MUN: PLUMCREEK T

2 0 03058 0 00 0252+75 025063 FT  
SELDOM SEEN RD  
(T622) 0120/0000

PYRRA RD  
(SR2020 SEG 0090/2521) 0110/0079  
024053 FT

021319 FT

0120/1429	018 " DIA	CIRC METAL
	LEN=0040	INSTALLED UNKN
0120/1244	018 " DIA	CIRC METAL
	LEN=0040	INSTALLED UNKN
0120/1040	018 " DIA	CIRC METAL
	LEN=0040	INSTALLED UNKN
0120/0876	015 " DIA	CIRC METAL
	LEN=0040	INSTALLED UNKN
0120/0563	018 " DIA	CIRC CONCR
025063 FT	LEN=0040	INSTALLED UNKN
0120/0000	LENGTH(AH 2743 BK 1010)	
0110/0980	BMSSEN 03/2005/0110/0967	
	2 0 03058 0 00 0252+39	
	B.CHERRY RUN	
0110/0967	BMSBG 03/2005/0110/0967	
0110/0033	BMSSEN 03/2005/0110/0000	
024053 FT	2 0 03058 0 00 0238+11	
	CHERRY RUN	
0110/0000	BMSBG 03/2005/0110/0000	
	LENGTH(AH 1010 BK 2734)	
0100/2270	018 " DIA	CIRC CONCR
	LEN=0040	INSTALLED UNKN
0100/2060	018 " DIA	CIRC CONCR
	LEN=0040	INSTALLED UNKN
0100/1702	015 " DIA	CIRC CONCR
	LEN=0038	INSTALLED UNKN
0100/1357	015 " DIA	CIRC CONCR
	LEN=0040	INSTALLED UNKN
0100/1085	018 " DIA	CIRC CONCR
	LEN=0050	INSTALLED 1998
0100/0635	018 " DIA	CIRC METAL
	LEN=0040	INSTALLED UNKN
0100/0295	MUSKRAT SLIDE RD	
021319 FT	(T674)	
	2 0 03058 0 00 0214+73	
	048 " DIA CIRC METAL	
	LEN=0040 INSTALLED UNKN	
0100/0000	LENGTH(AH 2734 BK 2549)	
	018 " DIA CIRC CONCR	
0090/2201	LEN=0038 INSTALLED 2001	
	018 " DIA CIRC METAL	
0090/1460	LEN=0030 INSTALLED UNKN	
	018 " DIA CIRC CONCR	
0090/1283	LEN=0048 INSTALLED 1998	

EXTRACT DATE: 12/18/2023  
PRINT DATE: 12/21/2023

ROADWAY MANAGEMENT SYSTEM  
SLD COUNTY/SR - ANNUAL PRINT

PAGE NUMBER: 317  
COUNTY: ARMSTRONG

DIR: B TOTAL LEN: 11.725 MI.  
LEFT MUN: PLUMCREEK T

DIST: 10-1 SR: 2005  
RIGHT MUN: PLUMCREEK T

Stationing	Material	Length	Notes
0090/1150	018" DIA CIRC CONCR	LEN=0030	INSTALLED UNKN
0090/0821	018" DIA CIRC CONCR	LEN=0032	INSTALLED 1998
0090/0484	018" DIA CIRC METAL	LEN=0029	INSTALLED UNKN
0090/0281	018" DIA CIRC CONCR	LEN=0040	INSTALLED 1998
018770 FT	2 0 03058	0 00 0189+20	SMITH RD (T364)
0090/0000	048" DIA CIR PLASTIC	LENGTH(AH 2549 BK 1263)	INSTALLED 2017
0080/1230	018" DIA CIRC CONCR	LEN=0056	INSTALLED UNKN
0080/0374	018" DIA CIRC CONCR	LEN=0030	INSTALLED UNKN
0080/0192	018" DIA CIRC METAL	LEN=0030	INSTALLED UNKN
0080/0047	018" DIA CIRC METAL	LEN=0028	INSTALLED UNKN
017507 FT	2 0 03058	0 00 0176+40	CHERRY RUN RD (SR2024 SEG 0010/0000)
0080/0000	036" DIA CIR PLASTIC	LENGTH(AH 1263 BK 2535)	INSTALLED 2021
0070/2450	018" DIA CIR PLASTIC	LEN=0060	INSTALLED UNKN
0070/2170	015" DIA CIRC CONCR	LEN=0040	INSTALLED 2001
0070/1973	018" DIA CIRC METAL	LEN=0036	INSTALLED 2001
0070/1715	015" DIA CIRC CONCR	LEN=0032	INSTALLED UNKN
0070/1493	018" DIA CIRC CONCR	LEN=0030	INSTALLED 1998
0070/0922	018" DIA CIRC CONCR	LEN=0040	INSTALLED UNKN
0070/0870	018" DIA CIRC CONCR	LEN=0028	INSTALLED UNKN
0070/0633	018" DIA CIRC CONCR	LEN=0028	INSTALLED 1998
0070/0572	015" DIA CIRC CONCR	LEN=0040	INSTALLED UNKN
0070/0372	018" DIA CIRC CONCR	LEN=0032	INSTALLED UNKN
0070/0122	018" DIA CIRC CONCR	LEN=0030	INSTALLED UNKN

WRIGHT RD (T591)

0070/1746

EXTRACT DATE: 12/18/2023  
PRINT DATE: 12/21/2023

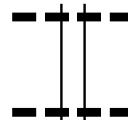
ROADWAY MANAGEMENT SYSTEM  
SLD COUNTY/SR - ANNUAL PRINT

PAGE NUMBER: 316  
COUNTY: ARMSTRONG

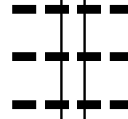
DIR: B TOTAL LEN: 11.725 MI.  
LEFT MUN: PLUMCREEK T

DIST: 10-1 SR: 2005  
RIGHT MUN: PLUMCREEK T

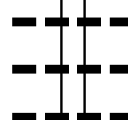
014972 FT



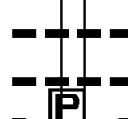
0070/0062 LEN=0040 INSTALLED 1998  
014972 FT 2 0 03058 0 00 0151+05  
S 0070/0000 LENGTH(AH 2535 BK 2228)



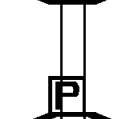
0060/2228 LEN=0030 INSTALLED UNKN  
018 "DIA CIRC CONCR UNKN



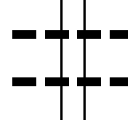
0060/1967 LEN=0030 INSTALLED UNKN  
018 "DIA CIRC CONCR UNKN



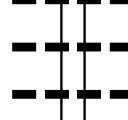
0060/1724 LEN=0030 INSTALLED UNKN  
018 "DIA CIRC CONCR UNKN



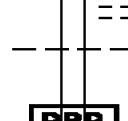
0060/1225 LEN=0030 INSTALLED 2001  
048 "DIA CIRC METAL



0060/1093 LEN=0050 INSTALLED 1998  
018 "DIA CIRC CONCR



0060/0851 LEN=0032 INSTALLED UNKN  
018 "DIA CIRC CONCR



0060/0543 LEN=0035 INSTALLED UNKN  
015 "DIA CIRC CONCR



0060/0324 LEN=0040 INSTALLED UNKN  
BMSSEN 03/2005/0060/0000



0060/0055 BRIDGE POSTED (TONS)  
012744 FT 2 0 03058 0 00 0128+72

012744 FT

SGL 33 COMB 40  
CHERRY RUN

S 0060/0000 BMSBG 03/2005/0060/0000  
LENGTH(AH 2228 BK 2792)

0050/2463 LEN=0032 INSTALLED UNKN  
018 "DIA CIRC CONCR

0050/2180 LEN=0032 INSTALLED 2001  
018 "DIA CIRC CONCR

0050/1738 LEN=0030 INSTALLED UNKN  
018 "DIA CIRC CONCR

0050/1380 LEN=0040 INSTALLED 1998  
015 "DIA CIRC CONCR

0050/0900 LEN=0030 INSTALLED UNKN  
CHERRY RUN HILL

0050/0772 (T518)  
PLUMCREEK

0050/0520 BURRELL T

009952 FT

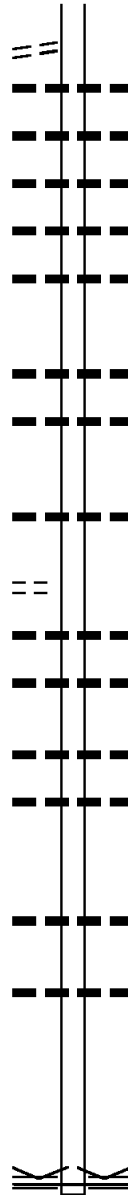
0050/0065 BMSSEN 03/2005/0050/0000  
009952 FT 2 0 03058 0 00 0100+75

P3  
TRIBUTARY TO CHERRY RUN  
S 0050/0000 BMSBG 03/2005/0050/0000  
LENGTH(AH 2792 BK 2432)

DIR: B TOTAL LEN: 11.725 MI. DIST: 10-1 SR: 2005  
 LEFT MUN: BURRELL T RIGHT MUN: BURRELL T

NORTH BRANCH RD  
 (T640)

0040/1712



0040/1680 018 " DIA CIRC CONCR  
 LEN=0035 INSTALLED UNKN  
 0040/1474 018 " DIA CIRC CONCR  
 LEN=0035 INSTALLED UNKN  
 0040/1200 018 " DIA CIRC CONCR  
 LEN=0040 INSTALLED 1998  
 0040/0910 018 " DIA CIRC CONCR  
 LEN=0032 INSTALLED UNKN  
 0040/0439 018 " DIA CIRC CONCR  
 LEN=0030 INSTALLED UNKN  
 007520 FT 2 0 03058 0 00 0075+35  
 0040/0000 LENGTH(AH 2432 BK 2391)  
 018 " DIA CIRC CONCR  
 0030/2133 LEN=0040 INSTALLED 1998  
 015 " DIA CIRC CONCR  
 0030/1635 LEN=0030 INSTALLED UNKN

007520 FT

2 0 03058 0 00 0051+35  
 MURPHY HOLLOW RD  
 (T601)

005129 FT

0030/0000

0030/0501 024 " DIA CIRC CONCR  
 LEN=0027 INSTALLED UNKN  
 005129 FT  
 0030/0000 LENGTH(AH 2391 BK 2611)  
 024 " DIA CIRC CONCR  
 0020/2419 LEN=0030 INSTALLED UNKN  
 018 " DIA CIR PLASTIC  
 0020/1868 LEN=0030 INSTALLED UNKN  
 0020/1063 018 " DIA CIRC CONCR  
 LEN=0030 INSTALLED 2001  
 036 " DIA CIRC METAL  
 0020/0468 LEN=0040 INSTALLED 1998  
 002518 FT 2 0 03058 0 00 0025+18  
 0020/0000 LENGTH(AH 2611 BK 2518)

002518 FT

0010/1695 018 " DIA CIRC METAL  
 LEN=0030 INSTALLED UNKN  
 0010/0882 024 " DIA CIR PLASTIC  
 LEN=0046 INSTALLED 2016

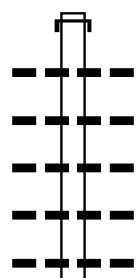
000000 FT

000000 FT 2 0 03058 0 00 0000+00  
 VILLAGE: BRICK CHURCH  
 NC CHERRY RUN RD  
 GARRETTS RUN RD  
 (SR2025 SEG 0170/0087)  
 MFC BEGIN = D  
 0010/0000 LENGTH(AH 2518 BK 0000)

DIR: B TOTAL LEN: 2.628 MI. DIST: 10-1 SR: 2004  
 LEFT MUN: PLUMCREEK T RIGHT MUN: PLUMCREEK T

013878 FT

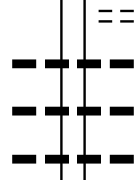
013878 FT AH-INDIANA (32)  
 INTER-AHD COPPER VALLEY RD  
 0050/1636 (SR4009 SEG 0010/0000)



018 "DIA CIRC CONCR UNKN  
 LEN=0043 INSTALLED UNKN  
 030 "DIA CIRC METAL UNKN  
 LEN=0041 INSTALLED UNKN  
 018 "DIA CIRC CONCR UNKN  
 LEN=0036 INSTALLED UNKN  
 018 "DIA CIRC CONCR UNKN  
 LEN=0046 INSTALLED UNKN  
 018 "DIA CIRC CONCR UNKN  
 LEN=0036 INSTALLED UNKN

012242 FT

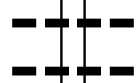
0050/0015  
 012242 FT 2 0 03057 0 01 0133+56  
 AIKINS RD  
 (T700)



5 0050/0000 LENGTH(AH 1636 BK 3616)  
 036 "DIA CIRC CONCR UNKN  
 018 "DIA CIRC CONCR UNKN  
 LEN=0042 INSTALLED UNKN  
 018 "DIA CIRC CONCR UNKN  
 LEN=0040 INSTALLED UNKN  
 018 "DIA CIRC CONCR UNKN  
 LEN=0044 INSTALLED UNKN



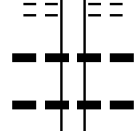
0040/1884 024 "DIA CIRC CONCR UNKN  
 LEN=0055 INSTALLED UNKN



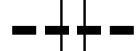
0040/0963 018 "DIA CIRC CONCR UNKN  
 LEN=0040 INSTALLED UNKN  
 016 "DIA CIRC CONCR UNKN  
 LEN=0041 INSTALLED UNKN

008626 FT

008626 FT 2 0 03057 0 01 0097+40  
 BARKS HILL RD  
 (T666)



5 0040/0000 LENGTH(AH 3616 BK 2757)  
 036 "H 00 "W MULT PLSTIC UNKN  
 LEN=0041 INSTALLED UNKN  
 018 "DIA CIRC CONCR UNKN  
 LEN=0041 INSTALLED UNKN



0030/1358 018 "DIA CIRC CONCR UNKN  
 LEN=0038 INSTALLED UNKN

MILBY RD  
 (T702)

0030/0681



DIR: B TOTAL LEN: 2.628 MI. DIST: 10-1 SR: 2004  
 LEFT MUN: PLUMCREEK T RIGHT MUN: PLUMCREEK T

2 0 03057 0 01 0069+64 005869 FT  
 PRUGH RD  
 (T704)

THOMAS RD  
 (T688)

0030/0000

0020/1501

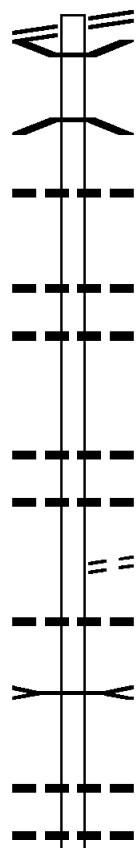
002607 FT

000000 FT

0030/0630	048 " DIA CIRC METAL LEN=0050 INSTALLED 2005
0030/0392	018 " DIA CIRC CONCR LEN=0036 INSTALLED UNKN
0030/0152	018 " DIA CIRC CONCR LEN=0037 INSTALLED UNKN
0030/0085	ROSEBUD MINING COMPANY (PRDR)
005869 FT	
0030/0000	LENGTH(AH 2757 BK 3262) 056 " DIA CIRC METAL
0020/3093	LEN=0055 INSTALLED UNKN
0020/2740	018 " DIA CIRC CONCR LEN=0033 INSTALLED UNKN
0020/2381	018 " DIA CIRC CONCR LEN=0038 INSTALLED UNKN
0020/1710	030 " DIA CIRC CONCR LEN=0048 INSTALLED UNKN
0020/1213	012 " DIA CIRC METAL LEN=0075 INSTALLED UNKN
0020/0977	018 " DIA CIRC CONCR LEN=0040 INSTALLED UNKN
0020/0635	018 " DIA CIRC CONCR LEN=0040 INSTALLED UNKN
0020/0053	BMSSEN 03/2004/0020/0000
002607 FT	2 0 03057 0 01 0037+34 MILLER RUN
0020/0000	BMSBG 03/2004/0020/0000 LENGTH(AH 3262 BK 2607)
0010/2289	015 " DIA CIRC CONCR LEN=0047 INSTALLED UNKN
0010/1892	PETERMAN HILL RD (T689)
0010/1587	018 " DIA CIRC CONCR LEN=0034 INSTALLED UNKN
0010/0116	024 " DIA CIRC METAL LEN=0100 INSTALLED UNKN
000000 FT	2 0 03057 0 00 0000+00 NC COPPER VALLEY RD
0010/0000	SR 0210 SH (SR0210 SEG 0150/2119) MFC BEGIN = E LENGTH(AH 2607 BK 0000)



MARGARET RD 036730 FT  
 (SR2005 SEG 0240/0000) 0180/3038



033692 FT

036730 FT MARGARET RD  
 0180/3038 (SR2005 SEG 0240/0000)  
 0180/2807 BMS EN 03/2003/0180/2775  
 2 0 03066 0 00 0387+66  
 HUSKINS RUN  
 0180/2775 BMSBG 03/2003/0180/2775  
 0180/2145 036 "DIA CIRC PLASTIC  
 LEN=0030 INSTALLED 2005  
 0180/1016 015 "DIA CIRC METAL  
 LEN=0031 INSTALLED UNKN  
 0180/0604 018 "DIA CIRC CONCR  
 LEN=0030 INSTALLED UNKN  
 033692 FT 2 0 03066 0 00 0359+73  
 5 0180/0000 LENGTH(AH 3038 BK 2829)  
 0170/2685 015 "DIA CIRC METAL  
 LEN=0033 INSTALLED UNKN  
 0170/2171 015 "DIA CIRC METAL  
 LEN=0030 INSTALLED UNKN  
 0170/1525 TIPPLE ALLEY RD  
 (T654)  
 0170/1474 072"H 72"W ELLIP METAL  
 LEN=0032 INSTALLED UNKN  
 TR HUSKINS RUN  
 0170/1456 STRUCTURE LENGTH 10 FT  
 BMSID 03/2003/0170/1456  
 0170/0405 015 "DIA CIRC METAL  
 LEN=0032 INSTALLED UNKN  
 048 "DIA CIRC METAL  
 0170/0307 LEN=0020 INSTALLED UNKN

DIR: B TOTAL LEN: 6.956 MI. DIST: 10-1 SR: 2003  
 LEFT MUN: COWANSHANNOCK T RIGHT MUN: COWANSHANNOCK T

CHURCH RD  
(T652)

030863 FT

0160/2952

PLUM RD  
(T670)

0160/0291  
027803 FT

025671 FT

CREEK RD  
(T475)

0140/0517

0170/0256	018 " DIA CIRC CONCR
030863 FT	LEN=0033 INSTALLED UNKN
	2 0 03066 0 00 0331+78
	SR 2006 SH
	(SR2006 SEG 0010/0000)
0170/0000	LENGTH(AH 2829 BK 3060)
	048"H 76"W CON BOX CUL
0160/2937	LEN=0022 INSTALLED UNKN
	012 " DIA CIRC CONCR
0160/1930	LEN=0030 INSTALLED UNKN
	015 " DIA CIRC METAL
0160/1618	LEN=0039 INSTALLED UNKN
	015 " DIA CIRC CONCR
0160/1160	LEN=0029 INSTALLED UNKN
	018 " DIA CIRC METAL
0160/0929	LEN=0030 INSTALLED UNKN
	027803 FT 2 0 03066 0 00 0301+08
0160/0000	LENGTH(AH 3060 BK 2132)
	024 " DIA CIRC METAL
0150/1869	LEN=0030 INSTALLED 2005
	BROWN RD
0150/1454	(T473)
	024 " DIA CIRC METAL
0150/0850	LEN=0030 INSTALLED 2005
	015 " DIA CIRC CONCR
0150/0410	LEN=0028 INSTALLED UNKN
	030 " DIA CIRC CONCR
0150/0106	LEN=0028 INSTALLED 2005
025671 FT	2 0 03066 0 00 0279+63
0150/0000	LENGTH(AH 2132 BK 2235)
	012 " DIA CIRC CONCR
0140/2037	LEN=0029 INSTALLED UNKN
	015 " DIA CIRC CONCR
0140/1541	LEN=0032 INSTALLED UNKN
	024 " DIA CIRC CONCR
0140/0608	LEN=0035 INSTALLED UNKN
	015 " DIA CIRC CONCR
0140/0160	LEN=0023 INSTALLED UNKN

DIR: B TOTAL LEN: 6.956 MI. DIST: 10-1 SR: 2003  
 LEFT MUN: COWANSHANNOCK T RIGHT MUN: COWANSHANNOCK T

023436 FT

023436 FT 2 0 03066 0 00 0257+43

2 0 03066 0 00 0233+38 021023 FT  
 WILHELM RD  
 (T665) 0130/0000

2 0 03066 0 00 0207+28 018414 FT  
 TOM BIC RD  
 (T467) 0120/0000

Stationing	Length	Material	Notes
0140/0000	015 "	DIA CIRC CONCR	INSTALLED UNKN
0130/1578	LEN=0030	018 "	DIA CIRC CONCR INSTALLED UNKN
0130/1423	LEN=0035	015 "	DIA CIRC CONCR INSTALLED UNKN
0130/0932	LEN=0039	015 "	DIA CIRC CONCR INSTALLED 2019
0130/0674	LEN=0039	015 "	DIA CIRC PLASTIC INSTALLED UNKN
0130/0306	LEN=0035	018 "	DIA CIRC METAL INSTALLED UNKN
021023 FT	015 "	DIA CIRC CONCR	INSTALLED UNKN
0130/0000	LEN=0040	LENGTH(AH 2413 BK 2609)	INSTALLED UNKN
0120/2522		POWERS CROSS RD	(T669)
0120/1728		REEFER HOLLOW RD	(T678)
0120/1637	018 "	DIA CIRC METAL	INSTALLED 2005
0120/1459	018 "	DIA CIRC METAL	INSTALLED UNKN
0120/1227	015 "	DIA CIRC CONCR	INSTALLED UNKN
0120/1109	012 "	DIA CIRC CONCR	INSTALLED UNKN
0120/0893	018 "	DIA CIRC CONCR	INSTALLED UNKN
0120/0173	018 "	DIA CIRC METAL	INSTALLED 2005
018414 FT	015 "	DIA CIRC CONCR	INSTALLED UNKN
0120/0000	LENGTH(AH 2609 BK 3250)	015 "	DIA CIRC CONCR INSTALLED UNKN
0110/3174	LEN=0025	015 "	DIA CIRC CONCR INSTALLED UNKN
0110/1815	LEN=0028	015 "	DIA CIRC CONCR INSTALLED UNKN
0110/1511	LEN=0035	015 "	DIA CIRC CONCR INSTALLED UNKN
		015 "	DIA CIRC CONCR

EXTRACT DATE: 12/18/2023  
PRINT DATE: 12/21/2023

ROADWAY MANAGEMENT SYSTEM  
SLD COUNTY/SR - ANNUAL PRINT

PAGE NUMBER: 309  
COUNTY: ARMSTRONG

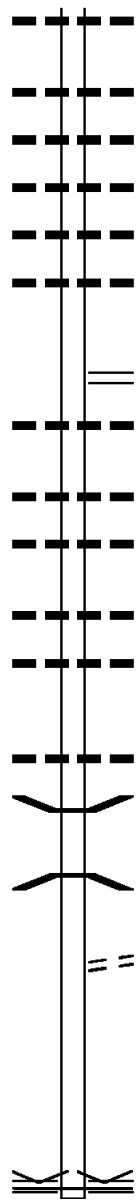
DIR: B TOTAL LEN: 6.956 MI.  
LEFT MUN: PLUMCREEK T

DIST: 10-1 SR: 2003  
RIGHT MUN: PLUMCREEK T

Stationing	Length	Material	Notes
015164 FT	0110/0644	LEN=0040 015" DIA CIRC CONCR	INSTALLED UNKN
	0110/0315	LEN=0040	INSTALLED UNKN
	015164 FT	2 0 03066 0 00 0174+78	
	0110/0000	LEN=0040 024" DIA CIRC CONCR	LENGTH(AH 3250 BK 2862)
	0100/2650	LEN=0033	INSTALLED UNKN
	0100/1964	036" DIA CIRC PLASTIC	INSTALLED 2005
	0100/1886	018" DIA CIRC CONCR	
	0100/1663	LEN=0035 015" DIA CIRC CONCR	INSTALLED UNKN
	0100/1080	LEN=0040 018" DIA CIRC PLASTIC	INSTALLED UNKN
	0100/0752	LEN=0034 018" DIA CIRC METAL	INSTALLED UNKN
	0100/0488	LEN=0030 018" DIA CIRC CONCR	INSTALLED UNKN
2 0 03066 0 00 0146+29 SUNKEN VALLEY RD (T373)	012302 FT	LEN=0040	INSTALLED UNKN
	0100/0000	LENGTH(AH 2862 BK 1654)	
	0090/1638	036" DIA CIRC PLASTIC	
	0090/1424	LEN=0040 015" DIA CIRC CONCR	INSTALLED UNKN
	0090/1035	LEN=0029 024" DIA CIRC PLASTIC	INSTALLED UNKN
	0090/0859	LEN=0040 018" DIA CIRC CONCR	INSTALLED UNKN
	0090/0523	LEN=0040 015" DIA CIRC CONCR	INSTALLED UNKN
010648 FT	010648 FT	LEN=0033	INSTALLED UNKN
	0090/0000	2 0 03066 0 00 0129+75	
	0080/1290	LEN=0030 018" DIA CIRC CONCR	LENGTH(AH 1654 BK 1555)
	0080/0448	LEN=0030	INSTALLED UNKN
	0080/0426	BMS EN 03/2003/0080/0426	
2 0 03066 0 00 0114+00 CRIBBS RD (T375)	009093 FT	2 0 03066 0 00 0118+54	
	0080/0000	TRIB CESSNA RUN	
	0070/2889	BMS BG 03/2003/0080/0426	
	0070/2666	LEN=0030 018" DIA CIRC CONCR	LENGTH(AH 1555 BK 3344)
		LEN=0030	INSTALLED UNKN
		015" DIA CIRC CONCR	
		LEN=0030	INSTALLED UNKN
		015" DIA CIRC CONCR	

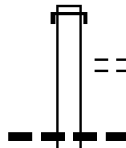
DIR: B TOTAL LEN: 6.956 MI. DIST: 10-1 SR: 2003  
 LEFT MUN: PLUMCREEK T RIGHT MUN: PLUMCREEK T

	0070/2418	LEN=0029	INSTALLED UNKN
	0070/1748	LEN=0034	015 " DIA CIRC CONCR INSTALLED UNKN
	0070/1347	LEN=0030	015 " DIA CIRC CONCR INSTALLED UNKN
	0070/1187	LEN=0030	015 " DIA CIRC METAL INSTALLED UNKN
	0070/0600	LEN=0035	015 " DIA CIRC CONCR INSTALLED UNKN
	0070/0260	LEN=0028	015 " DIA CIRC METAL INSTALLED UNKN
005749 FT	005749 FT	2 0 03066	6 0 00 0080+50
	SR 2001	SH	(SR2001 SEG 0010/0000)
	5 0070/0000	LENGTH(AH 3344 BK 3073)	015 " DIA CIRC METAL
	0060/3036	LEN=0040	INSTALLED UNKN
	0060/2236	LEN=0043	024 " DIA CIRC METAL INSTALLED UNKN
	0060/1816	LEN=0031	015 " DIA CIRC METAL INSTALLED UNKN
	0060/0954	LEN=0040	018 " DIA CIRC METAL INSTALLED UNKN
	0060/0536	LEN=0041	015 " DIA CIRC METAL INSTALLED UNKN
002676 FT	002676 FT	2 0 03066	6 0 00 0049+85
	0060/0000	LEN=0060	048 " DIA CIRC METAL INSTALLED 2005
	5 0060/0000	LENGTH(AH 3073 BK 1489)	
	0050/0603	BMS EN 03/2003/0050/0585	2 0 03066 0 00 0040+86
	0050/0585	BMSBG 03/2003/0050/0585	CESSNA RUN
001187 FT	001187 FT	2 0 03066	6 0 00 0035+01
	5 0050/0000	GASTOWN RD (T722)	LENGTH(AH 1489 BK 1187)
	000000 FT	2 0 03066	6 0 00 0019+49
		NC SR 2003	VILLAGE: GASTOWN SH
		SR 0210	SH (SR0210 SEG 0120/0278)
		MFC BEGIN = D	
	5 0030/0000	LENGTH(AH 1187 BK 0000)	



EXTRACT DATE: 12/18/2023      ROADWAY MANAGEMENT SYSTEM      PAGE NUMBER: 307  
 PRINT DATE: 12/21/2023      SLD COUNTY/SR - ANNUAL PRINT      COUNTY: ARMSTRONG  
 DIR: B      TOTAL LEN: 1.778 MI.      DIST: 10-1      SR: 2002  
 LEFT MUN: ATWOOD B      RIGHT MUN: ATWOOD B

009388 FT



009388 FT      AH-INDIANA      (32)  
 INTER-AHD      COPPER VALLEY RD  
 0034/3130      (SR4009 SEG 0080/3465)  
                          FISHER RD  
 0034/2545      (BORO)  
 0034/1670      018 "DIA CIRC METAL  
                          LEN=0024 INSTALLED UNKN

DIR: B TOTAL LEN: 1.778 MI. DIST: 10-1 SR: 2002  
 LEFT MUN: ATWOOD B RIGHT MUN: ATWOOD B

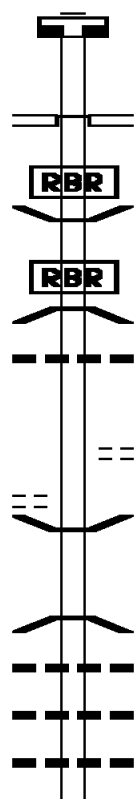
Stationing	Description	Material	Status
0034/1200	018" DIA	CIRC METAL	INSTALLED UNKN
0034/0525	030" DIA	CIRC METAL	INSTALLED 1996
0034/0303	015" DIA	CIRC METAL	INSTALLED UNKN
0034/0188	024" DIA	CIRC METAL	INSTALLED UNKN
006258 FT	2 0 03063 0 00 0030+50	HOLLOW RD	(BORO)
0034/0000	LENGTH(AH 3130 BK 2637)		
0030/1430	018" DIA	CIRC CONCR	INSTALLED UNKN
0030/0732	018" DIA	CIRC CONCR	INSTALLED UNKN
003621 FT	2 0 03063 0 00 0054+02	ATWOOD SUGAR RUN RD	(BORO)
0030/0000	LENGTH(AH 2637 BK 1533)		
0020/1361	018" DIA	CIRC CONCR	INSTALLED UNKN
0020/0943	018" DIA	CIRC CONCR	INSTALLED UNKN
0020/0049	015" DIA	CIRC METAL	INSTALLED UNKN
002088 FT	2 0 03063 0 00 0072+87	JEFFERSON ST	(BORO)
0020/0000	LENGTH(AH 1533 BK 2088)		
0010/1656	018" DIA	CIRC METAL	INSTALLED UNKN
0010/1158	018" DIA	CIRC CONCR	INSTALLED 2005
0010/0649	015" DIA	CIRC METAL	INSTALLED UNKN
0010/0182	018" DIA	CIRC METAL	INSTALLED UNKN
000000 FT	2 0 03063 0 00 0093+67	NC INDIANA ST	
0010/0000	SR 0210 SH (SR0210 SEG 0220/0000) MFC BEGIN = D LENGTH(AH 2088 BK 0000)		

033204 FT

SHANNOCK AV  
(BORO)

0140/0195  
030773 FT

PINE VALLEY DR



033204 FT  
 7150/0000 LENGTH(AH 0665 BK 2431)  
 INTER-AHD WATER ST  
 (BORO)  
 SR 0085 SH  
 (SR0085 SEG 0200/1527)

0140/2431

0140/2286 BMS EN 03/2001/0140/2192  
 2 0 03065 0 00 0155+61  
 P3  
 COWANSHANNOCK CREEK

0140/2141 BMSBG 03/2001/0140/2192  
 024 "DIA CAST IRON

0140/1550 LEN=0035 INSTALLED UNKN

SCHLEMMER RD  
 (BORO)

0140/0594

0140/0019 BMS EN 03/2001/0140/0000  
 2 0 03065 0 00 0155+61  
 030773 FT TR COWANSHANNOCK CR  
 BMSBG 03/2001/0140/0000

5 0140/0000 LENGTH(AH 2431 BK 2553)  
 018 "DIA CIRC CONCR

0130/2383 LEN=0040 INSTALLED 2003  
 018 "DIA CIRC METAL

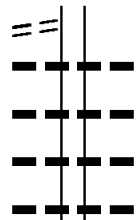
0130/2270 LEN=0050 INSTALLED UNKN  
 018 "DIA CIRC CONCR

0130/1900 LEN=0040 INSTALLED 2003



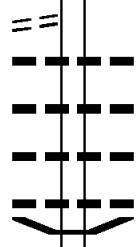
DIR: B TOTAL LEN: 6.289 MI. DIST: 10-1 SR: 2001  
 LEFT MUN: RURAL VALLEY B RIGHT MUN: RURAL VALLEY B

(BORO) 0130/1743



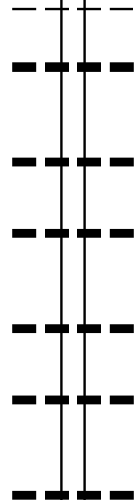
0130/1605 018 " DIA CIRC CONCR  
 LEN=0040 INSTALLED 2003  
 0130/1374 018 " DIA CIRC CONCR  
 LEN=0040 INSTALLED 2003  
 0130/0921 018 " DIA CIRC CONCR  
 LEN=0040 INSTALLED 2003  
 0130/0463 024 " DIA CIR PLASTIC  
 LEN=0050 INSTALLED UNKN

2 0 03065 0 00 0130+00 028220 FT  
 BLANCO RD  
 (BORO) 0130/0000



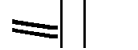
5 0130/0000 LENGTH(AH 2553 BK 1935)  
 0120/1499 018 " DIA CIRC CONCR  
 LEN=0048 INSTALLED 2003  
 0120/1285 018 " DIA CIRC METAL  
 LEN=0045 INSTALLED UNKN  
 0120/1179 015 " DIA CIRC CONCR  
 LEN=0040 INSTALLED UNKN  
 0120/0776 095 "H 60 "W CON BOX CUL  
 LEN=0030 INSTALLED UNKN  
 0120/0772 BMSSEN 03/2001/0120/0761  
 2 0 03065 0 00 0118+48  
 TR COWANSHANNOCK CR  
 0120/0761 BMSBG 03/2001/0120/0761  
 NC WA TER ST

026285 FT



0120/0685 RURAL VALLEY  
 COWANSHANNOCK T  
 0120/0397 018 " DIA CIRC METAL  
 LEN=0070 INSTALLED 2003  
 026285 FT 2 0 03065 0 00 0110+80  
 5 0120/0000 LENGTH(AH 1935 BK 3381)  
 0100/3381 018 " DIA CIRC CONCR  
 LEN=0040 INSTALLED 2003  
 0100/2770 018 " DIA CIRC CONCR  
 LEN=0008 INSTALLED 2003  
 0100/1844 018 " DIA CIRC CONCR  
 LEN=0032 INSTALLED 2003  
 0100/1036 018 " DIA CIRC CONCR  
 LEN=0032 INSTALLED 2003  
 0100/0015 018 " DIA CIR PLASTIC  
 LEN=0056 INSTALLED UNKN

2 0 03065 0 00 0079+40 022904 FT  
 SR 2006 SH  
 (SR2006 SEG 0030/2682)



EXTRACT DATE: 12/18/2023  
PRINT DATE: 12/21/2023

ROADWAY MANAGEMENT SYSTEM  
SLD COUNTY/SR - ANNUAL PRINT

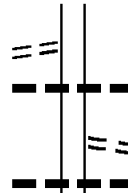
PAGE NUMBER: 303  
COUNTY: ARMSTRONG

DIR: B TOTAL LEN: 6.289 MI.  
LEFT MUN: COWANSHANNOCK T

DIST: 10-1 SR: 2001  
RIGHT MUN: COWANSHANNOCK T

POWERS CROSSROAD RD  
(T668)

0100/0000



0100/0000 LENGTH(AH 3381 BK 2624)  
018 " DIA CIRC METAL  
0090/2494 LEN=0033 INSTALLED UNKN  
RIDGE RD  
0090/2081 (T671)  
024 " DIA CIRC METAL  
0090/2072 LEN=0040 INSTALLED UNKN

0090/0961 024 " DIA CIRC METAL  
LEN=0035 INSTALLED UNKN

020280 FT

020280 FT 2 0 03169 0 00 0202+30  
REEFER COVE RD  
(T477)

0090/0000 LENGTH(AH 2624 BK 2287)  
015 " DIA CIRC METAL  
0080/1697 LEN=0032 INSTALLED UNKN

017993 FT

017993 FT 2 0 03169 0 00 0179+78  
0080/0000 LENGTH(AH 2287 BK 1748)  
018 " DIA CIRC METAL  
0070/1748 LEN=0027 INSTALLED UNKN  
018 " DIA CIRC METAL  
0070/1548 LEN=0030 INSTALLED UNKN  
024 " DIA CIR PLASTIC  
0070/1354 LEN=0032 INSTALLED UNKN  
018 " DIA CIR PLASTIC  
0070/1250 LEN=0030 INSTALLED UNKN  
018 " DIA CIRC METAL  
0070/0914 LEN=0028 INSTALLED UNKN  
018 " DIA CIRC METAL  
0070/0672 LEN=0032 INSTALLED UNKN  
018 " DIA CIRC METAL  
0070/0390 LEN=0030 INSTALLED UNKN  
016245 FT

2 0 03169 0 00 0162+30 016245 FT  
VALLEY RD  
(T344) 0070/0000

0070/0000 LENGTH(AH 1748 BK 2974)  
018 " DIA CIR PLASTIC  
0060/2938 LEN=0030 INSTALLED UNKN  
018 " DIA CIRC METAL  
0060/2543 LEN=0028 INSTALLED UNKN  
018 " DIA CIR PLASTIC  
0060/2219 LEN=0029 INSTALLED UNKN

EXTRACT DATE: 12/18/2023  
PRINT DATE: 12/21/2023

ROADWAY MANAGEMENT SYSTEM  
SLD COUNTY/SR - ANNUAL PRINT

PAGE NUMBER: 302  
COUNTY: ARMSTRONG

DIR: B TOTAL LEN: 6.289 MI.  
LEFT MUN: COWANSHANNOCK T

DIST: 10-1 SR: 2001  
RIGHT MUN: COWANSHANNOCK T

	0060/1499	018 " DIA	CIR PLASTIC
		LEN=0030	INSTALLED UNKN
	0060/1021	018 " DIA	CIR PLASTIC
		LEN=0028	INSTALLED UNKN
	0060/0442	018 " DIA	CIRC CONCR
		LEN=0030	INSTALLED UNKN
	0060/0191	018 " DIA	CIRC METAL
		LEN=0030	INSTALLED UNKN
013271 FT	013271 FT	2 0 03169	0 00 0132+56
	0060/0000	LENGTH(AH	2974 BK 3249)
		COWANSHANNOCK	
	0050/3091	PLUMCREEK T	
		018 " DIA	CIRC METAL
	0050/3061	LEN=0030	INSTALLED UNKN
		018 " DIA	CIRC CONCR
	0050/2308	LEN=0030	INSTALLED UNKN
		015 " DIA	CIRC METAL
	0050/2235	LEN=0030	INSTALLED UNKN
		018 " DIA	CIRC METAL
	0050/2059	LEN=0029	INSTALLED UNKN
		015 " DIA	CIR PLASTIC
	0050/0955	LEN=0030	INSTALLED UNKN
		015 " DIA	CIRC CONCR
	0050/0867	LEN=0035	INSTALLED UNKN
		018 " DIA	CIR PLASTIC
	0050/0459	LEN=0032	INSTALLED UNKN
010022 FT	010022 FT	2 0 03169	0 00 0099+84
	0050/0000	LENGTH(AH	3249 BK 2466)
		018 " DIA	CIRC CONCR
	0040/2353	LEN=0030	INSTALLED UNKN
		018 " DIA	CIRC CONCR
	0040/2086	LEN=0035	INSTALLED UNKN
		018 " DIA	CIRC METAL
	0040/1228	LEN=0031	INSTALLED UNKN
		018 " DIA	CIRC CONCR
	0040/0302	LEN=0032	INSTALLED UNKN
		018 " DIA	CIRC CONCR
	0040/0132	LEN=0030	INSTALLED UNKN
007556 FT	007556 FT	2 0 03169	0 00 0075+18
	0040/0000	LENGTH(AH	2466 BK 2490)
		018 " DIA	CIR PLASTIC
	0030/2150	LEN=0030	INSTALLED UNKN
		012 " DIA	CIR PLASTIC

EXTRACT DATE: 12/18/2023  
PRINT DATE: 12/21/2023

ROADWAY MANAGEMENT SYSTEM  
SLD COUNTY/SR - ANNUAL PRINT

PAGE NUMBER: 301  
COUNTY: ARMSTRONG

DIR: B TOTAL LEN: 6.289 MI.  
LEFT MUN: PLUMCREEK T

DIST: 10-1 SR: 2001  
RIGHT MUN: PLUMCREEK T

Station	Length	Material	Notes
0030/1285	LEN=0036	018" DIA CIRC PLASTIC	INSTALLED UNKN
0030/0778	LEN=0032	018" DIA CIRC METAL	INSTALLED UNKN
0030/0615	LEN=0030	018" DIA CIRC PLASTIC	INSTALLED UNKN
0030/0211	LEN=0030	018" DIA CIRC METAL	INSTALLED UNKN
005066 FT	2 0 03169	0 00 0050+28	
0030/0000	LEN=0031	018" DIA CIRC METAL	INSTALLED UNKN
0020/1864	LEN=0030	012" DIA CIRC CONCR	INSTALLED UNKN
0020/1454	LEN=0032	012" DIA CIRC METAL	INSTALLED UNKN
0020/1369	LEN=0032	018" DIA CIRC METAL	INSTALLED UNKN
0020/1031	LEN=0030	018" DIA CIRC PLASTIC	INSTALLED UNKN
0020/0400	LEN=0040	BMSBG 03/2001/0020/0000	INSTALLED UNKN
0020/0014	2 0 03169	0 00 0028+94	
002900 FT	CESSNA RUN		
0020/0000	LEN=0030	018" DIA CIRC METAL	INSTALLED UNKN
0010/2844	LEN=0032	018" DIA CIRC METAL	INSTALLED UNKN
0010/2729	LEN=0030	018" DIA CIRC METAL	INSTALLED UNKN
0010/2368	LEN=0032	018" DIA CIRC METAL	INSTALLED UNKN
0010/1871	LEN=0026		INSTALLED UNKN
0010/0935	BMSBG 03/2001/0010/0920		
0010/0920	BMSBG 03/2001/0010/0920		
0010/0250	LEN=0040	018" DIA CIRC PLASTIC	INSTALLED UNKN
000000 FT	2 0 03169	0 00 0000+00	
	NC SR		
0010/0000	SR 2001 SH		
	(SR 2003 SH		
	MFC BEGIN = E		
	LEN=0030	018" DIA CIRC METAL	INSTALLED UNKN

EXTRACT DATE: 12/18/2023 ROADWAY MANAGEMENT SYSTEM PAGE NUMBER: 300  
PRINT DATE: 12/21/2023 SLD COUNTY/SR - ANNUAL PRINT COUNTY: ARMSTRONG  
DIR: E TOTAL LEN: 2.142 MI. DIST: 10-1 SR: 1422  
LEFT MUN: MANOR T RIGHT MUN: MANOR T

011298 FT

TO 8014/0510 SH  
(CONN)

0080/1454



011310 FT  
INTER-AHD BENJAMIN FRANKLIN RD  
0080/1475 (SR0422 SEG 0246/0000)

RAMP C-1 RD

DIR: E TOTAL LEN: 2.142 MI. DIST: 10-1 SR: 1422  
 LEFT MUN: MANOR T RIGHT MUN: MANOR T

FROM	TO	LEN	SR	DESCRIPTION	INSTALL
FROM 8014/0500 SH (CONN)	0080/1147	0080/1222	(SR8014 SEG 0510/0000) SR 8014 SH (SR8014 SEG 0500/2227) HAWK HOLLOW RD (T526)		
		0080/1140	018 " DIA CIRC CONCR		LEN=0200 INSTALLED UNKN
		0080/0845	SIGN: 2 CHORD TRUSS BMSID 03/1422/0080/0845		
		0080/0822	018 " DIA CIRC CONCR		LEN=0100 INSTALLED UNKN
1 0 00067 0 01 0061+00 INDIAN HILLS RD (T536)	0080/0000	009823 FT	009835 FT		
		0080/0000	LENGTH(AH 1475 BK 2355) 018 " DIA CIR PLASTIC		LEN=0080 INSTALLED UNKN
GOOD TIRE SERVICE DR (PRDR)	0070/2180	0070/2235	(APRA) GOOD TIRE SERVIC 015 " DIA CIRC CONCR		LEN=0100 INSTALLED UNKN
		0070/1980	018 " DIA CIRC METAL		LEN=0070 INSTALLED UNKN
LC TO DAIRY WY (CONN) DAIRY WY (T215)	0070/1561	0070/1660	BLANEY RD (T539)		
		0070/1399	018 " DIA CIRC CONCR		LEN=0075 INSTALLED UNKN
		0070/1340	018 " DIA CIRC CONCR		LEN=0075 INSTALLED UNKN
		0070/0940	BUFFINGTON DR (T771)		
		0070/0868	LC TO BUFFINGTON DR (CONN)		
		0070/0792	018 " DIA CIR PLASTIC		LEN=0040 INSTALLED UNKN
		0070/0565	018 " DIA CIRC CONCR		LEN=0065 INSTALLED UNKN
	007468 FT	0070/0295	1 0 00067 0 01 0035+31		
		0070/0000	LENGTH(AH 2355 BK 0981) 018 " DIA CIRC CONCR		LEN=0080 INSTALLED UNKN
MILLENIUM DR (T210)	0060/0658	0060/0905	018 " DIA CIRC CONCR		LEN=0080 INSTALLED UNKN
		0060/0605	018 " DIA CIRC CONCR		LEN=0080 INSTALLED UNKN

DIR: E TOTAL LEN: 2.142 MI. DIST: 10-1 SR: 1422  
 LEFT MUN: MANOR T RIGHT MUN: MANOR T

TRUCK STOP RD  
 (SR9401 SEG 0010/0000) 0060/0026  
 006487 FT

TRUCK STOP RD  
 (SR9401 SEG 0010/0592) 0050/0863

1 0 00067 0 01 0010+74 005058 FT  
 TRUCK ESCAPE RAMP RD  
 (SR9301 SEG 0010/0000) 0050/0000

INDIANA RD  
 (T498) 0040/0696

TO 1040/0010 SH  
 (CONN) 0040/0225  
 1 0 00067 0 00 0000+00 003973 FT  
 S WATER ST  
 (SR1040 SEG 0010/0000)  
 HILL ST  
 (SR2011 SEG 0060/1113) 0040/0000

0060/0345	018 " DIA	CIRC CONCR
	LEN=0055	INSTALLED UNKN
0060/0310	018 " DIA	CIRC METAL
	LEN=0060	INSTALLED UNKN
0060/0060	018 " DIA	CIRC CONCR
	LEN=0080	INSTALLED UNKN
0060/0052	018 " DIA	CIRC METAL
	LEN=0060	INSTALLED UNKN
006499 FT	1 0 00067 0 01 0024+72	
0060/0000	LENGTH(AH 0981 BK 1429)	
	018 " DIA	CIRC CONCR
0050/1270	LEN=0050	INSTALLED UNKN
	015 " DIA	CIRC METAL
0050/1240	LEN=0030	INSTALLED 2016
	018 " DIA	CIRC CONCR
0050/0950	LEN=0100	INSTALLED 2016
	015 " DIA	CIRC METAL
0050/0930	LEN=0136	INSTALLED 2016
0050/0700	018"H 09"W	ELLIP CONC
	LEN=0150	INSTALLED UNKN
	018 " DIA	CIRC CONCR
0050/0345	LEN=0100	INSTALLED 2011
005070 FT		
0050/0000	LENGTH(AH 1429 BK 1085)	
	018 " DIA	CIRC CONCR
0040/0750	LEN=0055	INSTALLED UNKN
0040/0500	018 " DIA	CIRC CONCR
	LEN=0050	INSTALLED UNKN
	SIGN: 3	CHORD TRUSS
0040/0402	BMSID 03/1422/0040/0402	
	018 " DIA	CIRC CONCR
0040/0300	LEN=0050	INSTALLED UNKN
	FROM 1422/0030 SH	
0040/0229	(CONN)	
003985 FT		
	NC	INDIANA RD
0040/0000	MFC BEGIN = B	
	LENGTH(AH 1085 BK 0786)	
	018 " DIA	CIRC CONCR
0030/0760	LEN=0070	INSTALLED UNKN

EXTRACT DATE: 12/18/2023  
PRINT DATE: 12/21/2023

ROADWAY MANAGEMENT SYSTEM  
SLD COUNTY/SR - ANNUAL PRINT

PAGE NUMBER: 297  
COUNTY: ARMSTRONG

DIR: E TOTAL LEN: 2.142 MI.  
LEFT MUN: MANOR T

DIST: 10-1 SR: 1422  
RIGHT MUN: MANOR T

Stationing	Description	Length	Material
0030/0610	018 " DIA CIRC CONCR	LEN=0100	INSTALLED UNKN
0030/0555	(CONN)		
0030/0482	018 " DIA CIRC CONCR	LEN=0090	INSTALLED UNKN
0030/0256	018 " DIA CIRC CONCR	LEN=0080	INSTALLED UNKN
0030/0248	018 " DIA CIRC CONCR	LEN=0060	INSTALLED UNKN
003199 FT	1 0 00203 0 03 0837+73		
003187 FT	MFC BEGIN = C		
0030/0000	LENGTH(AH 0786 BK 0802)		
0020/0730	018 " DIA CIRC CONCR	LEN=0080	INSTALLED UNKN
002397 FT	1 0 00203 0 03 0827+84		
0021/0000	SIGN: 3 CHORD TRUSS		
	BMSID 03/1422/0020/0000		
	LENGTH(AH 0795 BK 2392)		
0013/1949	RAMP RD		
0013/1700	(SR8008 SEG 0510/0000)		
0013/1536	030 " DIA CIRC CONCR	LEN=0692	INSTALLED UNKN
0013/1282	018 " DIA CIRC CONCR	LEN=0050	INSTALLED UNKN
0013/0857	030 " DIA CIRC CONCR	LEN=0045	INSTALLED UNKN
0013/0626	SR8008		
0013/0417	OP ID 03/8008/0510/1135		
0012/1512	018 " DIA CIRC CONCR	LEN=0050	INSTALLED UNKN
0012/1478	018 " DIA CIRC METAL	LEN=0060	INSTALLED UNKN
0012/0859	SR8008		
0012/0396	OP ID 03/8008/0510/1135		
0012/0310	018 " DIA CIRC CONCR	LEN=0090	INSTALLED UNKN
0012/0030	RAMP B RD		
000000 FT	(SR8008 SEG 0520/0000)		
000000 FT	SIGN: 3 CHORD TRUSS		
000000 FT	BMSID 03/1422/0012/0030		
000000 FT	1 0 00203 0 03 0811+64		
0013/0280	NC MAIN ST		
0013/0030	SR 0066 SH		
0013/0000	(SR0066 SEG 0431/1336)		
	MFC BEGIN = C		
	INTER-BK		
	LENGTH(AH 2392 BK 0000)		
0012/0000	018 " DIA CIRC CONCR	LEN=0066	SH
	(SR0066 SEG 0430/1336)		
	MFC BEGIN = C		
	LENGTH(AH 2397 BK 0000)		



EXTRACT DATE: 12/18/2023 ROADWAY MANAGEMENT SYSTEM PAGE NUMBER: 296  
PRINT DATE: 12/21/2023 SLD COUNTY/SR - ANNUAL PRINT COUNTY: ARMSTRONG  
DIR: B TOTAL LEN: .000 MI. DIST: 10-1 SR: 1043  
LEFT MUN: COWANSHANNOCK T RIGHT MUN: COWANSHANNOCK T

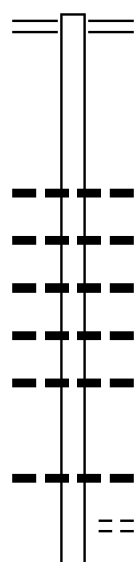
000000 FT  
000000 FT



000000 FT  
7020/0000 LENGTH(AH 1480 BK 3775)  
000000 FT  
7010/0000 LENGTH(AH 3775 BK 0000)

EXTRACT DATE: 12/18/2023 ROADWAY MANAGEMENT SYSTEM PAGE NUMBER: 295  
 PRINT DATE: 12/21/2023 SLD COUNTY/SR - ANNUAL PRINT COUNTY: ARMSTRONG  
 DIR: B TOTAL LEN: 2.630 MI. DIST: 10-1 SR: 1042  
 LEFT MUN: COWANSHANNOCK T RIGHT MUN: COWANSHANNOCK T

013888 FT  
  
012674 FT



013888 FT SR 0839 SH  
0090/1214 (SR0839 SEG 0010/0199)

012674 FT 1 0 00189 3 00 0767+24  
 0090/0000 LENGTH(AH 1214 BK 3577)  
 018 " DIA CIRC CONCR  
 0080/3548 LEN=0035 INSTALLED UNKN  
 018 " DIA CIRC CONCR  
 0080/3085 LEN=0035 INSTALLED UNKN  
 018 " DIA CIRC CONCR  
 0080/2542 LEN=0038 INSTALLED UNKN  
 036 " DIA CIRC METAL  
 0080/2088 LEN=0038 INSTALLED UNKN  
 018 " DIA CIRC CONCR  
 0080/1696 LEN=0035 INSTALLED UNKN  
  
 018 " DIA CIRC CONCR  
 0080/0777 LEN=0031 INSTALLED UNKN  
 SECOND ST  
 0080/0661 (T768)  
 042 " DIA CIRC METAL

EXTRACT DATE: 12/18/2023  
PRINT DATE: 12/21/2023

ROADWAY MANAGEMENT SYSTEM  
SLD COUNTY/SR - ANNUAL PRINT

PAGE NUMBER: 294  
COUNTY: ARMSTRONG

DIR: B TOTAL LEN: 2.630 MI.  
LEFT MUN: COWANSHANNOCK T

DIST: 10-1 SR: 1042  
RIGHT MUN: COWANSHANNOCK T

Stationing	Notes	Stationing	Notes
009097 FT		0080/0245	LEN=0030 INSTALLED UNKN
		009097 FT	1 0 00189 3 00 0731+00
			VILLAGE: NUMINE
			CENTER ST
			(T743)
		0080/0000	LENGTH(AH 3577 BK 2835)
			THIRD ST
		0070/1766	(T766)
SGRO'S RD (T746)			018 "DIA CIRC METAL
		0070/1618	LEN=0030 INSTALLED UNKN
			036"H 48"W CON BOX CUL
		0070/1318	LEN=0035 INSTALLED UNKN
			018 "DIA CIRC CONCR
		0070/0693	LEN=0030 INSTALLED UNKN
		006262 FT	WHITE OAK RD
1 0 00189 3 00 0702+15 POWDER HOUSE RD (T744)			(T690)
		0070/0000	LENGTH(AH 2835 BK 1755)
			018 "DIA CIRC CONCR
		0060/1372	LEN=0031 INSTALLED UNKN
			018 "DIA CIR PLASTIC
		0060/0851	LEN=0032 INSTALLED UNKN
		0060/0212	BMS EN 03/1042/0060/0198
			1 0 00189 3 00 0686+77
			CRAIGS RUN
		0060/0198	BMSBG 03/1042/0060/0198
004507 FT		004507 FT	1 0 00189 3 00 0684+65
		0060/0000	LENGTH(AH 1755 BK 2330)
			COWANSHANNOCK
			RURAL VALLEY B
		0050/2027	NC CL EARFIELD PK
			015 "DIA CIRC CONCR
		0050/1970	LEN=0031 INSTALLED UNKN
			015 "DIA CAST IRON
		0050/1645	LEN=0030 INSTALLED UNKN
			015 "DIA CIR PLASTIC
		0050/0843	LEN=0038 INSTALLED UNKN
			015 "DIA CIRC CONCR
		0050/0490	LEN=0030 INSTALLED UNKN
			015 "DIA CIRC CONCR
		0050/0035	LEN=0030 INSTALLED UNKN
			INTER-BK MAIN ST
1 0 00189 3 00 0661+40 002177 FT		002177 FT	(BORO)

DIR: B TOTAL LEN: 2.630 MI. DIST: 10-1 SR: 1042  
 LEFT MUN: RURAL VALLEY B RIGHT MUN: RURAL VALLEY B

WASHINGTON AV  
 (SR1039 SEG 0010/0000) 0050/0000  
 002177 FT

002158 FT

002158 FT

002158 FT

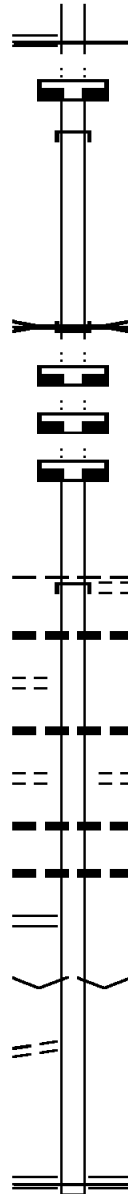
002158 FT

SECOND ST  
 (T763) 0020/1302

SECOND ST  
 (T763) 0020/0642

SR 1037 SH  
 (SR1037 SEG 0010/0000) 0020/0098  
 000241 FT

TO 0085/0170 SH  
 (CONN) 0010/0124  
 000000 FT



0050/0000 MFC BEGIN = E  
 LENGTH(AH 2330 BK 0386)  
 002177 FT  
 7044/0000 LENGTH(AH 0386 BK 0019)  
 INTER-AHD MAIN ST  
 0040/0019 (BORO)  
 002158 FT 1 0 00189 3 00 0657+35  
 CRAIGS RUN  
 STRUCTURE LENGTH 19 FT  
 BMSID 03/1042/0040/0000  
 INTER-BK MAIN ST  
 (BORO)  
 MFC BEGIN = D  
 0040/0000 LENGTH(AH 0019 BK 3235)  
 002158 FT  
 7040/0000 LENGTH(AH 3235 BK 2606)  
 002158 FT  
 7030/0000 LENGTH(AH 2606 BK 0723)  
 002158 FT  
 7020/0000 LENGTH(AH 0723 BK 1917)  
 INTER-AHD MAIN ST  
 (BORO)  
 LINE ST  
 (BORO)  
 0020/1917 COWANSHANNOCK T  
 024 "DIA CIRC CONCR  
 LEN=0032 INSTALLED UNKN  
 0020/1440  
 0020/0963 018 "DIA CIRC METAL  
 LEN=0038 INSTALLED UNKN  
 NORTH AV  
 0020/0642 (T761)  
 0020/0630 018 "DIA CIR UNKNOWN  
 LEN=0035 INSTALLED UNKN  
 072"H 72"W CON BOX CUL  
 0020/0175 LEN=0035 INSTALLED UNKN  
 000241 FT 1 0 00189 3 00 0579+95  
 VILLAGE: YATESBORO  
 0020/0000 LENGTH(AH 1917 BK 0241)  
 000000 FT 1 0 00189 3 00 0578+58  
 NC MA IN ST  
 SR 0085 SH  
 (SR0085 SEG 0170/1843)  
 MFC BEGIN = E  
 0010/0000 LENGTH(AH 0241 BK 0000)

DIR: B TOTAL LEN: 2.707 MI. DIST: 10-1 SR: 1041  
 LEFT MUN: WAYNE T RIGHT MUN: WAYNE T

SR 1020 SH (SR1020 SEG 0080/2038)	014294 FT 0070/1617	014294 FT INTER-AHD 0070/1617	SR 1020 SH (SR1020 SEG 0080/2038)
		0070/0811	018 " DIA CIRC METAL LEN=0030 INSTALLED UNKN
		0070/0332	018 " DIA CIRC CONCR LEN=0040 INSTALLED UNKN
	012677 FT	0070/0013	BMSBN 03/1041/0070/0000 2 0 03076 0 00 0168+34
		012677 FT	B. PINE CREEK BMSBG 03/1041/0070/0000
		0070/0000	LENGTH(AH 1617 BK 2266)
		0060/1650	024 " DIA CIRC METAL LEN=0010 INSTALLED 2005
		0060/0978	018 " DIA CIRC CONCR LEN=0029 INSTALLED UNKN
		0060/0339	018 " DIA CIRC CONCR LEN=0030 INSTALLED UNKN
	010411 FT	0060/0012	015 " DIA CIRC METAL LEN=0040 INSTALLED 2019
		010411 FT	2 0 03076 0 00 0145+34
		0060/0000	LENGTH(AH 2266 BK 2570)
		0050/1910	018 " DIA CIRC CONCR LEN=0035 INSTALLED UNKN
		0050/1598	018 " DIA CIRC CONCR LEN=0024 INSTALLED UNKN
		0050/1416	018 " DIA CIRC CONCR LEN=0026 INSTALLED UNKN
		0050/1220	018 " DIA CIRC PLASTIC LEN=0033 INSTALLED UNKN
		0050/0881	018 " DIA CIRC METAL LEN=0040 INSTALLED UNKN
		0050/0445	018 " DIA CIRC METAL LEN=0037 INSTALLED UNKN
	007841 FT	0050/0023	018 " DIA CIRC METAL LEN=0045 INSTALLED UNKN
		007841 FT	2 0 03076 0 00 0119+30
			RUSSELL RD (TB50)
		0050/0000	LENGTH(AH 2570 BK 2271)
		0040/2232	018 " DIA CIRC CONCR LEN=0040 INSTALLED 1999
			018 " DIA CIRC CONCR

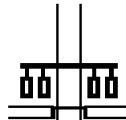
DIR: B TOTAL LEN: 2.707 MI. DIST: 10-1 SR: 1041  
 LEFT MUN: WAYNE T RIGHT MUN: WAYNE T

Stationing	Length	Material	Status
0040/1678	LEN=0040	018" DIA CIRC CONCR	INSTALLED UNKN
0040/1334	LEN=0035	018" DIA CIRC CONCR	INSTALLED UNKN
0040/0868	LEN=0040	018" DIA CIRC CONCR	INSTALLED UNKN
0040/0161	LEN=0030	018" DIA CIRC CONCR	INSTALLED UNKN
005570 FT	2 0 03076 0 00 0096+55		
0040/0000	LENGTH(AH 2271 BK 2190)	036" DIA CIRC METAL	INSTALLED 2019
0030/2067	LEN=0034	036" DIA CIRC METAL	INSTALLED 2019
0030/1261	LEN=0030	018" DIA CIRC METAL	INSTALLED 2019
0030/1033	LEN=0030	018" DIA CIRC METAL	INSTALLED UNKN
0030/0613	LEN=0030	018" DIA CIRC METAL	INSTALLED UNKN
0030/0391	LEN=0036	018" DIA CIRC METAL	INSTALLED UNKN
003380 FT	2 0 03076 0 00 0074+65		
0030/0000	LENGTH(AH 2190 BK 2393)	WAYNE	
0020/2230		COWANSHANNOCK T	
0020/1711	LEN=0036	018" DIA CIRC CONCR	INSTALLED UNKN
0020/0985		LOGAN RD (T549)	
0020/0897	LEN=0030	030" DIA CIRC METAL	INSTALLED UNKN
0020/0070	LEN=0030	030" DIA CIRC METAL	INSTALLED UNKN
000987 FT	000987 FT		
0020/0000	LENGTH(AH 2393 BK 0987)	018" DIA CIRC METAL	
0010/0410	LEN=0038	018" DIA CIR PLASTIC	INSTALLED UNKN
0010/0123	LEN=0064	2 0 03076 0 00 0040+70	INSTALLED UNKN
000000 FT	000000 FT		
		NC SR 1041 SH	
		SR 1028 SH	
	INTER-BK	(SR 1028 SEG 0240/0000)	
		(SR 1028 SH	
		(SR 1028 SEG 0240/0000)	
		MFC BEGIN = E	
0010/0000	LENGTH(AH 0987 BK 0000)		

EXTRACT DATE: 12/18/2023      ROADWAY MANAGEMENT SYSTEM      PAGE NUMBER: 290  
PRINT DATE: 12/21/2023      SLD COUNTY/SR - ANNUAL PRINT      COUNTY: ARMSTRONG  
DIR: B      TOTAL LEN: .665 MI.      DIST: 10-1      SR: 1040  
LEFT MUN: KITTANNING B      RIGHT MUN: KITTANNING B

DIR: B TOTAL LEN: .665 MI. DIST: 10-1 SR: 1040  
 LEFT MUN: KITTANNING B RIGHT MUN: KITTANNING B

BUTLER RD  
 (SR1038 SEG 0060/1152) 0020/1831



INTER-AHD WATER ST  
 (BORO)  
 MARKET ST  
 (SR1038 SEG 0060/1152)

==

0020/1665 (BORO)

==

0020/1522 (BORO)

==

0020/1217 (BORO)

==

0020/0913 (BORO)

==

0020/0608 (BORO)

==

0020/0297 (BORO)

001682 FT

001682 FT 1 0 00203 0 03 0847+42



GOOD TIRE SERVICE  
 (PRDR) 0010/1617



0020/0000 LENGTH(AH 1831 BK 1682)

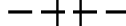
==

0010/1617 (APRA) GOOD TIRE SERVIC

WATER ST  
 (BORO) 0010/1284

==

0010/1479 (BORO)



0010/0596 KITTANNING



0010/0565 MANOR T



0010/0448 BMSBG 03/1040/0010/0448



0010/0448 FROM 1422/0040 SH

==

0010/0198 (CONN)



0010/0119 LEN=0059 INSTALLED UNKN



0010/0092 LEN=0060 INSTALLED UNKN

000000 FT

000000 FT 1 0 00203 0 03 0842+85

HILL ST  
 (SR2011 SEG 0060/1113) 0010/0000



INTER-BK MAIN ST  
 (SR1422 SEG 0040/0000)

MFC BEGIN = B

0010/0000 LENGTH(AH 1682 BK 0000)



EXTRACT DATE: 12/18/2023 ROADWAY MANAGEMENT SYSTEM PAGE NUMBER: 288  
 PRINT DATE: 12/21/2023 SLD COUNTY/SR - ANNUAL PRINT COUNTY: ARMSTRONG  
 DIR: B TOTAL LEN: 2.759 MI. DIST: 10-1 SR: 1039  
 LEFT MUN: COWANSHANNOCK T RIGHT MUN: COWANSHANNOCK T

SR 1028 SH 014569 FT  
 (SR1028 SEG 0220/0000) 0060/0582

013987 FT



014569 FT SR 1028 SH  
 0060/0582 (SR1028 SEG 0220/0000)

0060/0026 BMS EN 03/1039/0060/0000  
 013987 FT 2 0 03073 0 01 0142+59

P3  
 VILLAGE: BRYAN  
 TR S FRK PINE CR  
 BMSBG 03/1039/0060/0000  
 LENGTH(AH 0582 BK 2559)



DIR: B TOTAL LEN: 2.759 MI. DIST: 10-1 SR: 1039  
 LEFT MUN: COWANSHANNOCK T RIGHT MUN: COWANSHANNOCK T

011428 FT

5

007655 FT

5

005789 FT

0050/2306	015 "DIA CIR PLASTIC LEN=0040 INSTALLED UNKN
0050/0946	018 "DIA CIRC METAL LEN=0040 INSTALLED UNKN
0050/0780	BMSSEN 03/1039/0050/0760 2 0 03073 0 01 0123+88 S BR S FORK PINE CREEK
0050/0760	BMSBG 03/1039/0050/0760 018 "DIA CIRC METAL
0050/0394	018 "DIA CIRC METAL LEN=0040 INSTALLED UNKN
0050/0005	018 "DIA CIRC METAL LEN=0050 INSTALLED UNKN
011428 FT	2 0 03073 0 01 0116+55 BUCKTAIL RD (T747)
0050/0000	LENGTH(AH 2559 BK 3773) 024 "DIA CIRC METAL
0040/3256	018 "DIA CIRC METAL LEN=0055 INSTALLED UNKN
0040/2656	018 "DIA CIRC CONCR LEN=0048 INSTALLED UNKN
0040/1848	018 "DIA CIRC METAL LEN=0050 INSTALLED UNKN
0040/1625	018 "DIA CIRC METAL LEN=0044 INSTALLED UNKN
0040/1062	018 "DIA CIRC CONCR LEN=0043 INSTALLED UNKN
0040/0020	036 "DIA CIRC METAL LEN=0040 INSTALLED UNKN
007655 FT	2 0 03073 0 01 0078+75 POWDER HOUSE RD (T744)
0040/0000	LENGTH(AH 3773 BK 1866) 018 "DIA CIRC CONCR
0030/1699	018 "DIA CIRC CONCR LEN=0028 INSTALLED UNKN
0030/0736	018 "DIA CIRC METAL LEN=0040 INSTALLED UNKN
0030/0408	012 "DIA CIRC METAL LEN=0028 INSTALLED UNKN
005789 FT	2 0 03073 0 01 0059+96 NC SR 1039 SH COWANSHANNOCK

EXTRACT DATE: 12/18/2023  
PRINT DATE: 12/21/2023

ROADWAY MANAGEMENT SYSTEM  
SLD COUNTY/SR - ANNUAL PRINT

PAGE NUMBER: 286  
COUNTY: ARMSTRONG

DIR: B TOTAL LEN: 2.759 MI.  
LEFT MUN: COWANSHANNOCK T

DIST: 10-1 SR: 1039  
RIGHT MUN: COWANSHANNOCK T

HOLLOW RD  
(BORO)

0020/0024  
003508 FT

CRAIG RUN RD  
(BORO)  
E FIRST ST  
(BORO)  
BORO AL  
(BORO)

0010/0714  
0010/0482  
0010/0298

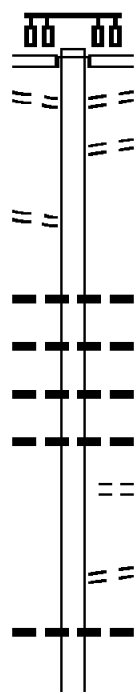
MAIN ST  
(BORO)

0010/0000

0030/0000	RURAL VALLEY B
0020/1924	LENGTH(AH 1866 BK 2281)
0020/1782	018 " DIA CIRC METAL
0020/1269	LEN=0030 INSTALLED UNKN
0020/0835	018 " DIA CIRC PLASTIC
0020/0520	LEN=0029 INSTALLED UNKN
	018 " DIA CIRC METAL
	LEN=0050 INSTALLED UNKN
	018 " DIA CIRC METAL
	LEN=0038 INSTALLED UNKN
	018 " DIA CIRC METAL
	LEN=0040 INSTALLED UNKN
0020/0015	BMS EN 03/1039/0020/0000
003508 FT	2 0 03073 0 00 0035+39
	TR CRAIGS RUN
0020/0000	BMSBG 03/1039/0020/0000
0010/3341	LENGTH(AH 2281 BK 3508)
0010/3080	018 " DIA CIRC METAL
	LEN=0105 INSTALLED UNKN
	018 " DIA CIRC METAL
	LEN=0040 INSTALLED UNKN
	018 " DIA CIRC METAL
	LEN=0029 INSTALLED UNKN
	030 " DIA CIRC METAL
	LEN=0049 INSTALLED UNKN
	018 " DIA CIRC METAL
	LEN=0041 INSTALLED UNKN
0010/0817	036 " DIA CIRC METAL
	LEN=0054 INSTALLED UNKN
0010/0061	015 " DIA CIRC CONCR
	LEN=0044 INSTALLED UNKN
0010/0012	015 " DIA CIRC CONCR
000000 FT	LEN=0042 INSTALLED UNKN
	2 0 03073 0 00 0000+00
	VILLAGE: BRYAN
	NC WA SHINGTON AV
	MAIN ST
	(SR1042 SEG 0050/0000)
	MFC BEGIN = D
0010/0000	LENGTH(AH 3508 BK 0000)

DIR: B TOTAL LEN: 3.696 MI. DIST: 10-1 SR: 1038  
 LEFT MUN: RAYBURN T RIGHT MUN: RAYBURN T

	019515 FT		019515 FT	
			INTER-AHD	SR 0085 SH
				(SR0085 SEG 0010/0000)
				SR 0028 SH
				(SR0028 SEG 0280/0000)
FROM 0028/0280 SH	0130/0733		0130/0847	TO 0028/0257 SH
(CONN)				(CONN)
				MILLENNIUM DR
1 0 00189 0 00 0098+88	018668 FT		0130/0336	(T210)
STOVER RD			018668 FT	
(T682)	0130/0000		NC SR	1038 SH
			5 0130/0000	LENGTH(AH 0847 BK 2133)
				018 " DIA CIRC CONCR
				LEN=0026 INSTALLED UNKN
				018 " DIA CIRC CONCR
				LEN=0022 INSTALLED UNKN
				018 " DIA CIRC CONCR
				LEN=0027 INSTALLED UNKN
				030 " DIA CIRC METAL
				LEN=0028 INSTALLED UNKN
				LC FOR VALLEY VIEW DR
				(CONN)
	016535 FT		0120/0112	1 0 00189 0 00 0078+70
			016535 FT	VALLEY VIEW DR
				(T820)
			5 0120/0000	LENGTH(AH 2133 BK 2215)
				018 " DIA CIRC CONCR
				LEN=0027 INSTALLED UNKN
			0110/1664	



EXTRACT DATE: 12/18/2023  
PRINT DATE: 12/21/2023

ROADWAY MANAGEMENT SYSTEM  
SLD COUNTY/SR - ANNUAL PRINT

PAGE NUMBER: 284  
COUNTY: ARMSTRONG

DIR: B TOTAL LEN: 3.696 MI.  
LEFT MUN: RAYBURN T

DIST: 10-1 SR: 1038  
RIGHT MUN: RAYBURN T

Stationing	Notes	Stationing	Notes
014320 FT		014320 FT	1 0 00189 0 00 0058+08 PENN BL (T557)
	==	0110/0000	LENGTH(AH 2215 BK 2420)
	---	0100/2256	LEN=0032 INSTALLED UNKN 018" DIA CIRC CONCR
	---	0100/1950	LEN=0036 INSTALLED UNKN 018" DIA CIRC CONCR
	---	0100/1436	LEN=0034 INSTALLED UNKN 018" DIA CIRC CONCR
	---	0100/0942	LEN=0034 INSTALLED UNKN 018" DIA CIRC CONCR
	---	0100/0563	LEN=0036 INSTALLED UNKN 015" DIA CIR PLASTIC
011900 FT		0100/0072	LEN=0040 INSTALLED UNKN
		011900 FT	1 0 00189 0 00 0032+18 NC CL LEARFIELD PK
	---	0100/0000	LENGTH(AH 2420 BK 1818)
	---	0090/1335	LEN=0029 INSTALLED UNKN KEYSTONE BL
	==	0090/1280	(T551)
	---	0090/0779	LEN=0026 INSTALLED UNKN 024" DIA CIRC CONCR
	---	0090/0526	LEN=0030 INSTALLED UNKN SECOND ST
	==	0090/0500	(T504)
	---	0090/0020	LEN=0024 INSTALLED UNKN 018" DIA CIRC CONCR
010082 FT		010082 FT	1 0 00189 0 00 0013+80 RAYBURN
	---	0090/0000	LENGTH(AH 1818 BK 1356) KITTANNING B
OAK AV (SR1033 SEG 0010/0000)		008726 FT	1 0 00189 0 00 0000+00
	==	0080/0000	LENGTH(AH 1356 BK 1129) GRANT AV (BORO)
	---	0070/0817	
	---	0070/0617	BORO AL (BORO)
	---	0070/0413	MCKEAN ST (BORO)

DIR: B TOTAL LEN: 3.696 MI. DIST: 10-1 SR: 1038  
 LEFT MUN: KITTANNING B RIGHT MUN: KITTANNING B

TEMPLETON WY  
 (BORO)

0070/0286

007597 FT

WATER ST  
 (BORO)

0060/1152

006031 FT

TARRTOWN RD  
 (SR4023 SEG 0010/0000)  
 FROM 4023/0010 SH  
 (CONN)

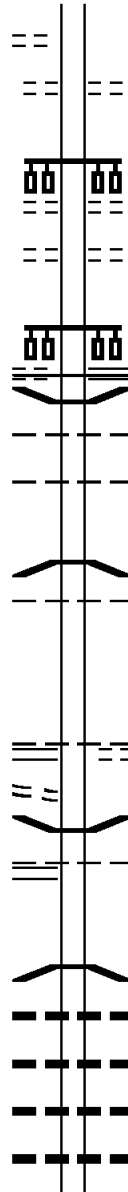
0060/0000

0050/0684

PINE HILL RD  
 (SR4025 SEG 0010/0000)

0050/0487  
 005167 FT

004048 FT



BORO AL  
 (BORO)  
 1 0 00251 0 00 0011+19  
 JEFFERSON ST  
 (BORO)  
 5 0070/0000 LENGTH(AH 1129 BK 1566)  
 BORO AL  
 (BORO)  
 0060/1361 NC MARKET ST  
 WATER ST  
 (SR1040 SEG 0020/1831)  
 0060/1152 MFC BEGIN = C  
 0060/1029 BMSBN 03/1038/0060/0080  
 KITTANNING  
 0060/1027 RAYBURN T  
 RAYBURN  
 0060/0474 EAST FRANKLIN T  
 1 0 00251 0 00 0026+04  
 ALLEGHENY RIVER  
 0060/0080 BMSBG 03/1038/0060/0080  
 EAST FRANKLIN  
 0060/0079 KITTANNING B  
 006031 FT 1 0 00251 0 00 0026+97  
 ALLEGHENY AV  
 (BORO)  
 KITTANNING  
 APPLEWOLD B  
 5 0060/0000 LENGTH(AH 1566 BK 0864)  
 0050/0681 BMSBN 03/1038/0050/0010  
 APPLEWOLD  
 0050/0487 EAST FRANKLIN T  
 005167 FT 1 0 00251 0 00 0034+13  
 BUFFALO & PITTSBURGH RR  
 BMSBG 03/1038/0050/0010  
 5 0050/0000 LENGTH(AH 0864 BK 1119)  
 018 " DIA CIRC CONCR  
 0040/0938 LEN=0037 INSTALLED UNKN  
 018 " DIA CIRC CONCR  
 0040/0813 LEN=0035 INSTALLED UNKN  
 018 " DIA CIRC CONCR  
 0040/0375 LEN=0035 INSTALLED UNKN  
 018 " DIA CIRC CONCR  
 0040/0088 LEN=0038 INSTALLED UNKN  
 004048 FT 1 0 00251 0 00 0046+70

EXTRACT DATE: 12/18/2023  
PRINT DATE: 12/21/2023

ROADWAY MANAGEMENT SYSTEM  
SLD COUNTY/SR - ANNUAL PRINT

PAGE NUMBER: 282  
COUNTY: ARMSTRONG

DIR: B TOTAL LEN: 3.696 MI.  
LEFT MUN: EAST FRANKLIN T

DIST: 10-1 SR: 1038  
RIGHT MUN: EAST FRANKLIN T

HARRISON ST  
(BORO)

0030/1141

CLEVELAND ST ET  
(BORO)

0030/0581  
002738 FT

ARTHUR ST  
(BORO)

0020/1019

1 0 00251 0 00 0069+89  
FIRST AV  
(BORO)

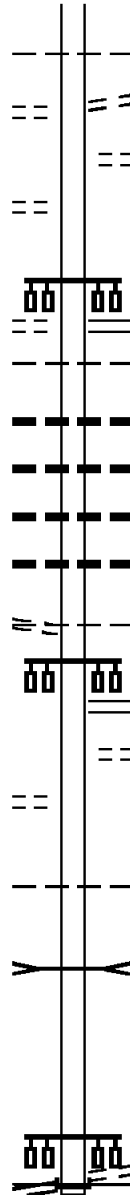
001719 FT  
0020/0000

SOUTHERN AV  
(BORO)

0014/0507  
000587 FT

BUTLER RD  
(SR0268 SEG 0014/0000)

0012/0000



S 0040/0000

0030/1141

0030/0959

002738 FT  
S 0030/0000

0020/1019

0020/0852

0020/0735

0020/0535

0020/0334

0020/0098

S 0020/0000

0014/0788

0014/0586

S 0014/0000

0012/0075

000000 FT

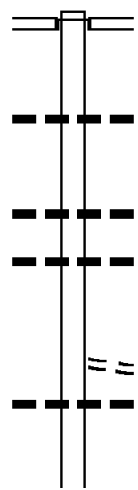
S 0012/0000

EAST FRANKLIN  
WEST KITTANNING B  
LENGTH(AH 1119 BK 1310)  
FERNE DR  
(BORO)  
HARRISON ST  
(BORO)  
1 0 00251 0 00 0061+71  
LENGTH(AH 1310 BK 1019)  
LINDE ST  
(SR3003 SEG 0010/3242)  
WEST KITTANNING  
EAST FRANKLIN T  
018 " DIA CIRC CONCR  
LEN=0040 INSTALLED UNKN  
018 " DIA CIRC CONCR  
LEN=0040 INSTALLED UNKN  
018 " DIA CIRC CONCR  
LEN=0042 INSTALLED UNKN  
015 " DIA CIR PLASTIC  
LEN=0034 INSTALLED UNKN  
EAST FRANKLIN  
WEST KITTANNING B  
LENGTH(AH 1019 BK 1132)  
PONY FARM RD  
(SR3005 SEG 0090/2828)  
BRIAR HILL RD  
(T759)  
1 0 00251 0 00 0084+30  
WEST KITTANNING  
EAST FRANKLIN T  
LENGTH(AH 1132 BK 0587)  
TR ALLEGHENY RIVER  
STRUCTURE LENGTH 22 FT  
BMSID 03/1038/0012/0075  
0 0 00000 0 00 0000+00  
NIXON ST  
(BORO)  
NC BUTLER RD  
INTER-BK FRANKLIN HILL RD  
(SR0268 SEG 0014/0000)  
MFC BEGIN = B  
LENGTH(AH 0587 BK 0000)

EXTRACT DATE: 12/18/2023 ROADWAY MANAGEMENT SYSTEM PAGE NUMBER: 281  
 PRINT DATE: 12/21/2023 SLD COUNTY/SR - ANNUAL PRINT COUNTY: ARMSTRONG  
 DIR: B TOTAL LEN: 7.029 MI. DIST: 10-1 SR: 1037  
 LEFT MUN: WAYNE T RIGHT MUN: WAYNE T

037115 FT

037115 FT  
 INTER-AHD ANGUS RD  
 (T636)  
 SR 1018 SH  
 0130/2423 (SR1018 SEG 0070/0000)



0130/1436 015 " DIA CIRC CONCR  
 LEN=0033 INSTALLED UNKN

0130/0516 015 " DIA CIRC CONCR  
 LEN=0035 INSTALLED UNKN

0130/0228 015 " DIA CIRC CONCR  
 LEN=0034 INSTALLED UNKN  
 034692 FT 2 0 03073 0 01 0389+55

034692 FT

0130/0000 HARRIS RD  
 (T776)  
 LENGTH(AH 2423 BK 2720)  
 024 " DIA CIRC CONCR  
 0120/2245 LEN=0037 INSTALLED UNKN

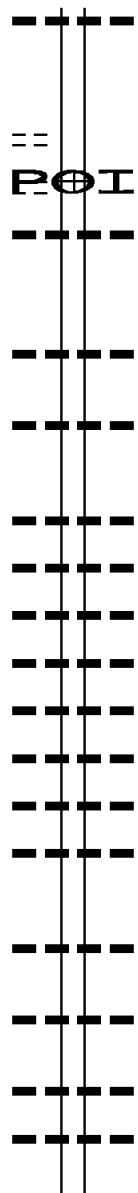
018 " DIA CIRC CONCR



DIR: B TOTAL LEN: 7.029 MI. DIST: 10-1 SR: 1037  
 LEFT MUN: WAYNE T RIGHT MUN: WAYNE T

2 0 03073 0 01 0362+80 031972 FT  
 MATEER RD  
 (T778)  
 PENNDOT STOCKPILE #7  
 (GOVT)

0120/1124	LEN=0049	INSTALLED UNKN
031972 FT		
0120/0000	LENGTH(AH 2720 BK 2714)	
0110/2525	(APRA) PENNDOT STOCKPIL	
0110/2425	015 "DIA CIRC CONCR	LEN=0032 INSTALLED UNKN
0110/1087	015 "DIA CIRC CONCR	LEN=0036 INSTALLED UNKN
0110/0323	015 "DIA CIRC CONCR	LEN=0036 INSTALLED UNKN
029258 FT	2 0 03073 0 01 0335+66	
0110/0000	LENGTH(AH 2714 BK 2977)	
0100/2744	015 "DIA CIRC CONCR	LEN=0032 INSTALLED UNKN
0100/2199	015 "DIA CIRC CONCR	LEN=0032 INSTALLED UNKN
0100/1639	018 "DIA CIRC CONCR	LEN=0035 INSTALLED UNKN
0100/1425	018 "DIA CIRC CONCR	LEN=0030 INSTALLED UNKN
0100/1174	015 "DIA CIRC CONCR	LEN=0030 INSTALLED UNKN
0100/1002	015 "DIA CIRC CONCR	LEN=0030 INSTALLED UNKN
0100/0474	015 "DIA CIRC CONCR	LEN=0032 INSTALLED UNKN
0100/0321	015 "DIA CIRC CONCR	LEN=0030 INSTALLED UNKN
026281 FT	2 0 03073 0 01 0305+71	
0100/0000	LENGTH(AH 2977 BK 2825)	
0090/2256	015 "DIA CIRC CONCR	LEN=0032 INSTALLED UNKN
0090/1456	018 "DIA CIRC CONCR	LEN=0040 INSTALLED UNKN
0090/0832	015 "DIA CIRC CONCR	LEN=0035 INSTALLED UNKN
0090/0652	015 "DIA CIRC CONCR	LEN=0030 INSTALLED UNKN
023456 FT	2 0 03073 0 01 0277+46	



EXTRACT DATE: 12/18/2023  
PRINT DATE: 12/21/2023

ROADWAY MANAGEMENT SYSTEM  
SLD COUNTY/SR - ANNUAL PRINT

PAGE NUMBER: 279  
COUNTY: ARMSTRONG

DIR: B TOTAL LEN: 7.029 MI.  
LEFT MUN: WAYNE T

DIST: 10-1 SR: 1037  
RIGHT MUN: WAYNE T

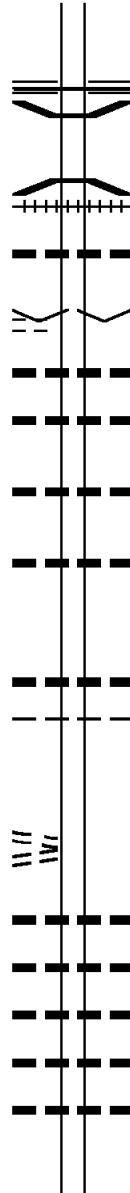
ECHO ST  
(T601)

022624 FT  
0080/0000

2 0 03129 0 01 0185+55 018994 FT  
PEBBLE RD  
(T667)  
LITTLE ROCK RD  
(T653)

0070/0000

016231 FT



SR 1028 SH  
(SR1028 SEG 0170/0000)  
MFC BEGIN = D  
LENGTH(AH 2825 BK 0832)  
BMSSEN 03/1037/0080/0400  
2 0 03129 0 01 0144+81  
S FORK PINE CREEK  
BMSBG 03/1037/0080/0400  
(AAR 148934X)#TRKS 01  
024 "DIA CIRC METAL  
LEN=0060 INSTALLED 2017  
2 0 03129 0 01 0149+10  
VILLAGE: ECHO  
LENGTH(AH 0832 BK 3630)  
018 "DIA CIRC METAL  
LEN=0032 INSTALLED UNKN  
018 "DIA CIRC METAL  
LEN=0032 INSTALLED UNKN  
018 "DIA CIRC METAL  
LEN=0040 INSTALLED UNKN  
024 "DIA CIRC METAL  
LEN=0032 INSTALLED UNKN  
036"H 36"W UNKN OTHER  
LEN=0035 INSTALLED UNKN  
WAYNE  
COWANSHANNOCK T  
0070/0000 LENGTH(AH 3630 BK 2763)  
018 "DIA CIRC CONCR  
LEN=0040 INSTALLED UNKN  
036 "DIA CIRC CONCR  
LEN=0075 INSTALLED UNKN  
018 "DIA CIRC CONCR  
LEN=0035 INSTALLED UNKN  
036 "DIA CIRC CONCR  
LEN=0060 INSTALLED UNKN  
018 "DIA CIRC CONCR  
LEN=0035 INSTALLED UNKN  
2 0 03129 0 01 0207+51  
LENGTH(AH 2763 BK 1972)

DIR: B TOTAL LEN: 7.029 MI. DIST: 10-1 SR: 1037  
 LEFT MUN: COWANSHANNOCK T RIGHT MUN: COWANSHANNOCK T

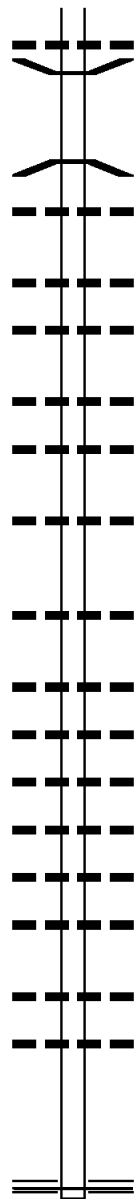
Stationing	Notes	Stationing	Material	Length	Notes
	==	0050/1653	024 " DIA CIRC CONCR	LEN=0040	INSTALLED 2007
	==	0050/1325	015 " DIA CIRC CONCR	LEN=0032	INSTALLED UNKN
	==	0050/0836	018 " DIA CIRC CONCR	LEN=0040	INSTALLED UNKN
014259 FT	==	0050/0485	018 " DIA CIRC CONCR	LEN=0035	INSTALLED UNKN
	==	014259 FT	2 0 03129 0 01 0236+35		LUMSTEAD RD
	==	0050/0000	LENGTH(AH 1972 BK 2899)		
	==	0040/2893	024 " DIA CIRC CONCR	LEN=0055	INSTALLED UNKN
	==	0040/2246	030 " DIA CIRC CONCR	LEN=0043	INSTALLED UNKN
	==	0040/1879	024 " DIA CIRC CONCR	LEN=0069	INSTALLED UNKN
	==	0040/0811	018 " DIA CIRC CONCR	LEN=0040	INSTALLED UNKN
011360 FT	==	0040/0158	018 " DIA CIRC CONCR	LEN=0027	INSTALLED UNKN
	==	011360 FT	2 0 03129 0 01 0265+70		DEER RD
	==	0040/0000	LENGTH(AH 2899 BK 2246)		
	==	0030/1769	015 " DIA CIRC CONCR	LEN=0032	INSTALLED UNKN
	==	0030/1295	036 " DIA CIRC METAL	LEN=0072	INSTALLED UNKN
STROUPE'S RD (T700)	==	0030/1260	015 " DIA CIRC CONCR	LEN=0030	INSTALLED UNKN
	==	0030/0995	036 " DIA CIRC CONCR	LEN=0150	INSTALLED UNKN
009114 FT	==	0030/0155	2 0 03129 0 01 0288+67		
	==	0030/0000	LENGTH(AH 2246 BK 2427)		
	==	0020/1559	015 " DIA CIRC CONCR	LEN=0029	INSTALLED UNKN
	==	0020/0979	024 " DIA CIRC METAL	LEN=0037	INSTALLED UNKN
	==	0020/0790	KIME RD		(T738)

DIR: B TOTAL LEN: 7.029 MI. DIST: 10-1 SR: 1037  
 LEFT MUN: COWANSHANNOCK T RIGHT MUN: COWANSHANNOCK T

006687 FT

003055 FT

000000 FT



0020/0423	015 " DIA	CIRC	CONCR	LEN=0029	INSTALLED	UNKN	
0020/0012	BMSSEN	03/1037	/0020/0000	2 0 03129	0 01 0313	+99	
006687 FT	SCHRECE	NGOST	RUN	BMSBG	03/1037	/0020/0000	
5 0020/0000	LENGTH(AH	2427	BK 3632)	018 " DIA	CIRC	CONCR	
0014/3265	LEN=0030	INSTALLED	UNKN	018 " DIA	CIRC	METAL	
0014/2419	LEN=0031	INSTALLED	UNKN	015 " DIA	CIRC	METAL	
0014/2175	LEN=0031	INSTALLED	UNKN	024 " DIA	CIRC	METAL	
0014/1575	LEN=0030	INSTALLED	UNKN	018 " DIA	CIRC	METAL	
0014/1041	LEN=0031	INSTALLED	UNKN	018 " DIA	CIRC	METAL	
0014/0150	LEN=0032	INSTALLED	UNKN	2 0 03129	0 01 0350	+11	
003055 FT	5 0014/0000	LENGTH(AH	3632	BK 3055)	018 " DIA	CIRC	CONCR
0010/2578	LEN=0030	INSTALLED	UNKN	012 " DIA	CIRC	METAL	
0010/1951	LEN=0024	INSTALLED	UNKN	012 " DIA	CIRC	METAL	
0010/1815	LEN=0023	INSTALLED	UNKN	012 " DIA	CIRC	METAL	
0010/1529	LEN=0026	INSTALLED	UNKN	018 " DIA	CIRC	CONCR	
0010/1267	LEN=0030	INSTALLED	UNKN	012 " DIA	CIRC	CONCR	
0010/1180	LEN=0027	INSTALLED	UNKN	018 " DIA	CIRC	CONCR	
0010/1033	LEN=0040	INSTALLED	UNKN	013 " DIA	CIRC	METAL	
0010/0414	LEN=0040	INSTALLED	UNKN	015 " DIA	CIRC	METAL	
0010/0208	LEN=0030	INSTALLED	UNKN	2 0 03129	0 01 0380	+87	
000000 FT	NC SR	1037	SH	MAIN ST	(SR1042	SEG 0020/0098)	
5 0010/0000	MFC BEGIN	= E	LENGTH(AH	3055	BK 0000)		

DIR: B TOTAL LEN: 2.204 MI. DIST: 10-1 SR: 1036  
 LEFT MUN: RAYBURN T RIGHT MUN: RAYBURN T

Location / Stationing	Length (FT)	Material / Details
MCGREGOR RD (T680)	011637 FT	SR 0028 SH (SR0028 SEG 0280/1161)
	0050/2506	018" DIA CIRC CONCR
	0050/2275	LEN=0052 INSTALLED UNKN
	0050/2230	
	0050/2206	018" DIA CIRC CONCR
	0050/1910	LEN=0060 INSTALLED UNKN
	0050/1719	018" DIA CIRC CONCR
	0050/1530	LEN=0034 INSTALLED UNKN
	0050/0970	024"H 60"W ELLIP METAL
	0050/0653	LEN=0035 INSTALLED UNKN
	009131 FT	018" DIA CIRC CONCR
2 0 03067 0 02 0091+70 STITT RD (T681)	009131 FT	LEN=0036 INSTALLED UNKN
	0050/0000	030" DIA CIRC CONCR
	0040/1389	LEN=0028 INSTALLED UNKN
IRON BRIDGE RD (T822)	0040/1169	018" DIA CIRC METAL
	0040/1070	LEN=0034 INSTALLED UNKN
	0040/0958	LEN=0036 INSTALLED UNKN
	007690 FT	030" DIA CIRC CONCR
	0040/0300	LEN=0040 INSTALLED UNKN
	0040/0000	2 0 03067 0 01 0076+81
	0030/2635	LENGTH(AH 2506 BK 1441) TR COWANSHANNOCK CR STRUCTURE LENGTH 16 FT BMSID 03/1036/0040/1389
		BMSBG 03/1036/0040/0958
		BMSEN 03/1036/0040/0958
		2 0 03067 0 01 0087+00 COWANSHANNOCK CREEK
		015" DIA CIRC CONCR
		LEN=0036 INSTALLED UNKN

DIR: B TOTAL LEN: 2.204 MI. DIST: 10-1 SR: 1036  
 LEFT MUN: RAYBURN T RIGHT MUN: RAYBURN T

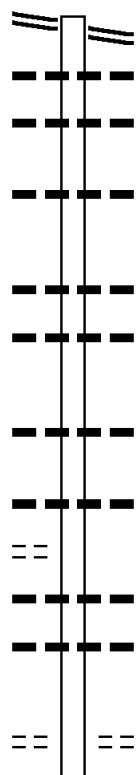
Stationing	Length	Material	Notes
0030/1470	0038	018" DIA CIRC CONCR	INSTALLED UNKN
0030/0800	0046	042" DIA CIRC METAL	INSTALLED UNKN
004965 FT			
0030/0000	0000	2 0 03067 0 00 0049+21	LENGTH(AH 2725 BK 2463)
0020/2010	0034	018" DIA CIRC CONCR	INSTALLED UNKN
GRUSKIN RD (T507)	0020/1553		
0020/1160	0050	018" DIA CIRC CONCR	INSTALLED UNKN
0020/0890	0046	018" DIA CIRC METAL	INSTALLED UNKN
0020/0590	0042	018" DIA CIRC METAL	INSTALLED UNKN
0020/0385	0040	018" DIA CIR PLASTIC	INSTALLED UNKN
002502 FT			
UPPER TROY HILL RD (T506)	0020/0000		
0020/0000	0000	LENGTH(AH 2463 BK 2502)	
0010/2500	0044	018" DIA CIRC CONCR	INSTALLED UNKN
LOWER TROY HILL RD (T505)	0010/1877		
0010/1680	0038	018" DIA CIR PLASTIC	INSTALLED UNKN
0010/1570	0032	018" DIA CIRC METAL	INSTALLED UNKN
0010/1380	0030	018" DIA CIRC CONCR	INSTALLED UNKN
0010/1050	0032	018" DIA CIRC CONCR	INSTALLED UNKN
0010/0385	0034	018" DIA CIRC CONCR	INSTALLED UNKN
000000 FT			
0010/0030	0030	015" DIA CIRC CONCR	INSTALLED 2002
000000 FT		2 0 03067 0 00 0000+00	
		JOHNSTON AV	
		(SR1033 SEG 0010/1643)	
		NC TR TROY HILL RD	
		UNION AV	
		(BORO)	
JOHNSTON AV (SR1033 SEG 0010/1643)	0010/0000	MFC BEGIN = E	
0010/0000	0000	LENGTH(AH 2502 BK 0000)	

DIR: B TOTAL LEN: 6.413 MI. DIST: 10-1 SR: 1035  
 LEFT MUN: BOGGS T RIGHT MUN: BOGGS T

SR 0028 SH 033863 FT  
 (SR0028 SEG 0400/0000) 0130/3435

WILLIAMSON RD 0120/1553  
 (T820)

2 0 03071 0 01 0280+53 027592 FT  
 SOUTH OLIVER RD  
 (T628) 0120/0000



033863 FT SR 0028 SH  
 0130/3435 (SR0028 SEG 0400/0000)  
 0130/3041 024 "DIA CIRC METAL  
 LEN=0052 INSTALLED UNKN  
 0130/2630 018 "DIA CIRC CONCR  
 LEN=0050 INSTALLED UNKN  
 0130/1879 018 "DIA CIRC CONCR  
 LEN=0048 INSTALLED 1999  
 0130/0840 018 "DIA CIRC CONCR  
 LEN=0048 INSTALLED 1999  
 0130/0275 018 "DIA CIRC CONCR  
 LEN=0040 INSTALLED UNKN  
 030428 FT 2 0 03071 0 01 0308+93  
 0130/0000 LENGTH(AH 3435 BK 2836)  
 018 "DIA CIRC CONCR  
 LEN=0039 INSTALLED UNKN  
 0120/2635 036 "DIA CIRC METAL  
 LEN=0041 INSTALLED UNKN  
 0120/1804 018 "DIA CIRC CONCR  
 LEN=0038 INSTALLED UNKN  
 0120/1205 024 "DIA CIRC METAL  
 LEN=0037 INSTALLED UNKN  
 0120/0689 027592 FT N OLIVER RD  
 (T628)  
 0120/0000 LENGTH(AH 2836 BK 2054)  
 018 "DIA CIRC CONCR

DIR: B TOTAL LEN: 6.413 MI. DIST: 10-1 SR: 1035  
 LEFT MUN: BOGGS T RIGHT MUN: BOGGS T

0110/1868	LEN=0048	INSTALLED	1999
018 "DIA	CIRC CONCR		
0110/1490	LEN=0040	INSTALLED	1999
0110/0810	LEN=0036	INSTALLED	UNKN
018 "DIA	CIRC CONCR		
0110/0366	LEN=0038	INSTALLED	UNKN
018 "DIA	CIRC CONCR		
025538 FT	2 0 03071	0 01 0260+15	
	DILL RD		
	(T519)		
0110/0000	LENGTH(AH 2054 BK 2028)		
018 "DIA	CIRC METAL		
0100/1850	LEN=0040	INSTALLED	UNKN
018 "DIA	CIRC CONCR		
0100/1480	LEN=0036	INSTALLED	UNKN
018 "DIA	CIRC CONCR		
0100/0761	LEN=0039	INSTALLED	UNKN
018 "DIA	CIRC CONCR		
0100/0450	LEN=0037	INSTALLED	UNKN
023510 FT	2 0 03071	0 01 0239+96	
0100/0000	LENGTH(AH 2028 BK 2014)		
018 "DIA	CIRC CONCR		
0090/2014	LEN=0040	INSTALLED	1999
018 "DIA	CIRC CONCR		
0090/1638	LEN=0039	INSTALLED	UNKN
018 "DIA	CIRC CONCR		
0090/1218	LEN=0056	INSTALLED	1999
	ELKIN RD		
0090/0887	(T780)		
018 "DIA	CIRC CONCR		
0090/0865	LEN=0064	INSTALLED	1999
018 "DIA	CIRC CONCR		
0090/0641	LEN=0048	INSTALLED	1999
018 "DIA	CIRC CONCR		
0090/0252	LEN=0038	INSTALLED	UNKN
021496 FT	2 0 03071	0 01 0219+90	
	TRIB TO PINE CREEK		
	STRUCTURE LENGTH 14 FT		
	BMSID 03/1035/0090/0000		
0090/0000	LENGTH(AH 2014 BK 2993)		
018 "DIA	CIRC CONCR		
0080/2430	LEN=0048	INSTALLED	1999
018 "DIA	CIRC CONCR		
0080/2030	LEN=0040	INSTALLED	1999
018 "DIA	CIRC CONCR		
0080/1690	LEN=0035	INSTALLED	UNKN

025538 FT

023510 FT

CALHOUN RD  
(T781)

0090/0195  
021496 FT



EXTRACT DATE: 12/18/2023  
PRINT DATE: 12/21/2023

ROADWAY MANAGEMENT SYSTEM  
SLD COUNTY/SR - ANNUAL PRINT

PAGE NUMBER: 272  
COUNTY: ARMSTRONG

DIR: B TOTAL LEN: 6.413 MI.  
LEFT MUN: BOGGS T

DIST: 10-1 SR: 1035  
RIGHT MUN: BOGGS T

Stationing	Notes	Material	Length	Year
0080/1320		018 " DIA CIRC CONCR	LEN=0032	INSTALLED 1999
0080/0400		018 " DIA CIRC CONCR	LEN=0048	INSTALLED 1999
0080/0090		018 " DIA CIRC CONCR	LEN=0040	INSTALLED 1999
018503 FT		2 0 0307 1 0 01 0189+96		
0080/0000		LENGTH(AH 2993 BK 2881)		
0070/2667		036 " DIA CIRC METAL	LEN=0044	INSTALLED 1999
0070/2455		018 " DIA CIRC CONCR	LEN=0040	INSTALLED 1999
0070/2195		018 " DIA CIRC CONCR	LEN=0040	INSTALLED 1999
0070/1970		018 " DIA CIRC CONCR	LEN=0040	INSTALLED 1999
0070/1600		018 " DIA CIRC CONCR	LEN=0048	INSTALLED 1999
0070/0987		018 " DIA CIRC CONCR	LEN=0040	INSTALLED 1999
0070/0875		018 " DIA CIRC CONCR	LEN=0048	INSTALLED 1999
0070/0460		018 " DIA CIRC CONCR	LEN=0048	INSTALLED 1999
015622 FT		2 0 0307 1 0 01 0161+15		
015622 FT		SR 1028 SH (SR1028 SEG 0120/0000)		
015622 FT		INTER-BK SR 1028 SH (SR1028 SEG 0120/0000)		
015622 FT		LTH AH 002881 BK 000100		
0070/0000		LTH AH 000100 BK 002787		
015622 FT		SR 1028 SH (SR1028 SEG 0110/0000)		
0060/2787		VALLEY T		
0060/2407		018 " DIA CIRC CONCR	LEN=0040	INSTALLED 1999
0060/1800		TR PINE CREEK STRUCTURE LENGTH 9 FT		
0060/1520		BMSID 03/1035/0060/1800		
0060/1250		018 " DIA CIRC METAL	LEN=0004	INSTALLED UNKN
0060/0900		024 " DIA CIRC METAL	LEN=0035	INSTALLED UNKN
0060/0900		018 " DIA CIRC CONCR	LEN=0040	INSTALLED 1999

DIR: B TOTAL LEN: 6.413 MI. DIST: 10-1 SR: 1035  
 LEFT MUN: VALLEY T RIGHT MUN: VALLEY T

012835 FT

010023 FT

007710 FT

0060/0745	018 " DIA	CIRC	CONCR	
	LEN=0040	INSTALLED	1999	
0060/0557	VALLEY			
	COWANSHANNOCK T			
0060/0290	012 " DIA	CIRC	CONCR	
012835 FT	LEN=0035	INSTALLED	UNKN	
	2 0 03071 0 00	0128+43		
	VILLAGE: OSCAR			
	PINE RD			
	(T525)			
5 0060/0000	LENGTH(AH	2787	BK 2812)	
	036 " DIA	CIRC	METAL	
0050/2600	LEN=0030	INSTALLED	UNKN	
0050/2205	018 " DIA	CIRC	CONCR	
	LEN=0056	INSTALLED	1999	
0050/1829	015 " DIA	CIRC	CONCR	
	LEN=0040	INSTALLED	UNKN	
0050/1651	018 " DIA	CIRC	METAL	
	LEN=0036	INSTALLED	UNKN	
0050/1311	018 " DIA	CIRC	CONCR	
	LEN=0040	INSTALLED	1999	
0050/1018	018 " DIA	CIRC	CONCR	
	LEN=0034	INSTALLED	UNKN	
0050/0444	018 " DIA	CIRC	CONCR	
	LEN=0032	INSTALLED	UNKN	
0050/0077	030 " DIA	CIRC	METAL	
010023 FT	LEN=0040	INSTALLED	UNKN	
	2 0 03071 0 00	0100+21		
5 0050/0000	LENGTH(AH	2812	BK 2313)	
	018 " DIA	CIRC	METAL	
0040/1816	LEN=0035	INSTALLED	UNKN	
0040/1536	018 " DIA	CIRC	CONCR	
	LEN=0040	INSTALLED	1999	
0040/1350	015 " DIA	CIRC	METAL	
	LEN=0040	INSTALLED	UNKN	
0040/1082	018 " DIA	CIRC	CONCR	
	LEN=0035	INSTALLED	UNKN	
0040/0693	018 " DIA	CIRC	CONCR	
	LEN=0024	INSTALLED	UNKN	
0040/0270	024 " DIA	CIR	PLASTIC	
007710 FT	LEN=0050	INSTALLED	2002	
	2 0 03071 0 00	0076+97		
	HILLS CHURCH RD			
	(T736)			
5 0040/0000	LENGTH(AH	2313	BK 3420)	
	015 " DIA	CIRC	METAL	
0030/3071	LEN=0030	INSTALLED	UNKN	
0030/2802	018 " DIA	CIRC	METAL	
	LEN=0040	INSTALLED	UNKN	
	024 " DIA	CIR	PLASTIC	

EXTRACT DATE: 12/18/2023  
PRINT DATE: 12/21/2023

ROADWAY MANAGEMENT SYSTEM  
SLD COUNTY/SR - ANNUAL PRINT

PAGE NUMBER: 270  
COUNTY: ARMSTRONG

DIR: B TOTAL LEN: 6.413 MI.  
LEFT MUN: COWANSHANNOCK T

DIST: 10-1 SR: 1035  
RIGHT MUN: COWANSHANNOCK T

004290 FT

001997 FT

000000 FT

0030/2575	LEN=0050	INSTALLED	1999
0030/1959	018 " DIA	CIRC CONCR	
	LEN=0040	INSTALLED	UNKN
0030/1810	036 " DIA	CIRC METAL	
	LEN=0043	INSTALLED	UNKN
0030/1531	018 " DIA	CIRC CONCR	
	LEN=0040	INSTALLED	UNKN
0030/1223	018 " DIA	CIRC METAL	
	LEN=0040	INSTALLED	UNKN
0030/0837	018 " DIA	CIRC CONCR	
	LEN=0034	INSTALLED	UNKN
0030/0505	018 " DIA	CIRC CONCR	
	LEN=0060	INSTALLED	UNKN
0030/0007	BMS EN 03/1035/0030/0000		
004290 FT	2 0 03071 0 00 0042+76		
	TR COWANSHANNOCK CR		
	BMS SBG 03/1035/0030/0000		
0030/0000	LENGTH(AH 3420 BK 2293)		
0020/1794	015 " DIA	CIRC METAL	
	LEN=0032	INSTALLED	UNKN
0020/1453	018 " DIA	CIRC METAL	
	LEN=0040	INSTALLED	UNKN
0020/1095	018 " DIA	CIRC METAL	
	LEN=0041	INSTALLED	UNKN
0020/0843	015 " DIA	CIRC METAL	
	LEN=0037	INSTALLED	UNKN
0020/0520	015 " DIA	CIRC METAL	
	LEN=0040	INSTALLED	UNKN
0020/0227	018 " DIA	CIRC CONCR	
	LEN=0045	INSTALLED	UNKN
001997 FT	2 0 03071 0 00 0019+90		
0020/0000	LENGTH(AH 2293 BK 1997)		
0010/1908	018 " DIA	CIRC CONCR	
	LEN=0033	INSTALLED	UNKN
0010/1691	018 " DIA	CIRC METAL	
	LEN=0040	INSTALLED	UNKN
0010/0845	018 " DIA	CIRC METAL	
	LEN=0033	INSTALLED	UNKN
0010/0539	015 " DIA	CIRC METAL	
	LEN=0034	INSTALLED	UNKN
0010/0135	018 " DIA	CIRC CONCR	
	LEN=0029	INSTALLED	UNKN
000000 FT	2 0 03071 0 00 0000+00		
	NC SR 1035 SH		
	SR 0085 SH		
	(SR 0085 SEG 0160/0000)		
	MFC BEGIN = D		
0010/0000	LENGTH(AH 1997 BK 0000)		

EXTRACT DATE: 12/18/2023 ROADWAY MANAGEMENT SYSTEM PAGE NUMBER: 269  
PRINT DATE: 12/21/2023 SLD COUNTY/SR - ANNUAL PRINT COUNTY: ARMSTRONG  
DIR: B TOTAL LEN: 2.958 MI. DIST: 10-1 SR: 1034  
LEFT MUN: BOGGS T RIGHT MUN: BOGGS T

RIDGE RD

015620 FT

015620 FT RIDGE RD

DIR: B TOTAL LEN: 2.958 MI. DIST: 10-1 SR: 1034  
 LEFT MUN: BOGGS T RIGHT MUN: BOGGS T

(SR1029 SEG 0014/0000) 0060/3314

0060/3314	(SR1029 SEG 0014/0000)	018 "DIA	CIRC	CONCR	
0060/3170	LEN=0035	INSTALLED	UNKN		
0060/2675	018 "DIA	CIRC	CONCR		
0060/2200	LEN=0035	INSTALLED	UNKN		
0060/1761	018 "DIA	CIRC	CONCR		
0060/1425	LEN=0034	INSTALLED	UNKN		
	018 "DIA	CIRC	CONCR		
	LEN=0033	INSTALLED	UNKN		
	018 "DIA	CIRC	METAL		
	LEN=0045	INSTALLED	UNKN		
	018 "DIA	CIRC	CONCR		
	LEN=0045	INSTALLED	UNKN		
	012306 FT				
	012306 FT	2 0 03078	0 01	0124+17	
	0060/0000	LENGTH(AH	3314	BK 2999)	
	0050/2875	018 "DIA	CIRC	CONCR	
	0050/2315	LEN=0032	INSTALLED	UNKN	
	0050/2033	018 "DIA	CIRC	CONCR	
	0050/1627	LEN=0035	INSTALLED	UNKN	
		018 "DIA	CIRC	CONCR	
	0050/0703	LEN=0055	INSTALLED	UNKN	
	0050/0630	018 "DIA	CIRC	CONCR	
	009307 FT	LEN=0048	INSTALLED	UNKN	
	009307 FT	2 0 03078	0 01	0094+18	
	0050/0000	LENGTH(AH	2999	BK 3012)	
	0040/2860	018 "DIA	CIRC	CONCR	
	0040/2552	LEN=0050	INSTALLED	UNKN	
	0040/2230	018 "DIA	CIRC	CONCR	
		LEN=0048	INSTALLED	UNKN	
		018 "DIA	CIRC	CONCR	
		LEN=0050	INSTALLED	UNKN	
	006295 FT				
	006295 FT	018 "DIA	CIRC	CONCR	
	0040/0000	LEN=0045	INSTALLED	UNKN	
	0040/0000	2 0 03078	0 01	0064+06	
		LENGTH(AH	3012	BK 2898)	
		018 "DIA	CIRC	CONCR	

DIR: B TOTAL LEN: 2.958 MI. DIST: 10-1 SR: 1034  
 LEFT MUN: BOGGS T RIGHT MUN: BOGGS T

---	0030/2812	LEN=0050	INSTALLED	UNKN
---		018 "DIA	CIRC CONCR	
---	0030/2482	LEN=0050	INSTALLED	UNKN
---		018 "DIA	CIRC CONCR	
---	0030/2116	LEN=0052	INSTALLED	UNKN
---		018 "DIA	CIRC CONCR	
---	0030/1770	LEN=0050	INSTALLED	UNKN
---		018 "DIA	CIRC CONCR	
---	0030/1430	LEN=0051	INSTALLED	UNKN
---		018 "DIA	CIRC CONCR	
---	0030/1110	LEN=0050	INSTALLED	UNKN
---		018 "DIA	CIRC CONCR	
---	0030/0728	LEN=0050	INSTALLED	UNKN
---		018 "DIA	CIRC CONCR	
---	0030/0475	LEN=0060	INSTALLED	UNKN
---	0030/0300	BMSSEN 03/1034/0030/0267		
		0 0 00000	0 00 0000+00	
		N FORK PINE CREEK		
	0030/0267	BMSBG 03/1034/0030/0267		
	003397 FT	2 0 03078	0 00 0035+18	
		VILLAGE: MOSEGROVE		
	SR 1031 SH	5 0030/0000	LENGTH(AH 2898 BK 3053)	
(SR1031 SEG 0010/0000)	0030/0000	018 "DIA	CIRC METAL	
		LEN=0050	INSTALLED	UNKN
		048 "DIA	CIRC METAL	
		LEN=0050	INSTALLED	2007
		024 "DIA	CIRC CONCR	
		LEN=0050	INSTALLED	UNKN
		018 "DIA	CIRC CONCR	
		LEN=0049	INSTALLED	UNKN
		SLOAN RD		
		(T576)		
		018 "DIA	CIRC CONCR	
		LEN=0050	INSTALLED	UNKN
		018 "DIA	CIRC CONCR	
		LEN=0050	INSTALLED	UNKN
		018 "DIA	CIRC CONCR	
		LEN=0048	INSTALLED	UNKN
		018 "DIA	CIRC CONCR	
		LEN=0052	INSTALLED	UNKN
		018 "DIA	CIRC CONCR	
		LEN=0030	INSTALLED	UNKN
		000344 FT	2 0 03078	0 00 0004+05
		0020/0000	LENGTH(AH 3053 BK 0344)	
		000000 FT	2 0 03078	0 00 0000+00
		NC SR	1034 SH	
		INTER-BK	SR 1033 SH	
			(SR1033 SEG 0120/0000)	
			MFC BEGIN = D	
		5 0010/0000	LENGTH(AH 0344 BK 0000)	

SR 1031 SH  
 (SR1031 SEG 0010/0000) 0030/0000

003397 FT

000344 FT

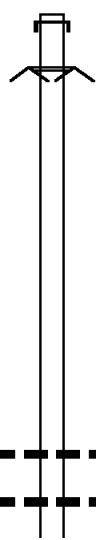
000000 FT

SR 1033 SH  
 (SR1033 SEG 0120/0000) 0010/0000

EXTRACT DATE: 12/18/2023 ROADWAY MANAGEMENT SYSTEM PAGE NUMBER: 266  
 PRINT DATE: 12/21/2023 SLD COUNTY/SR - ANNUAL PRINT COUNTY: ARMSTRONG  
 DIR: B TOTAL LEN: 7.146 MI. DIST: 10-1 SR: 1033  
 LEFT MUN: BOGGS T RIGHT MUN: BOGGS T

037732 FT

037732 FT  
 INTER-AHD PRIVATE RD  
 0150/2942 (PRDR)  
 0150/2694 ROAD CLOSED  
 ROAD CLOSED AHEAD



034790 FT

034790 FT 2 0 03068 0 02 0350+48  
 0150/0000 LENGTH(AH 2942 BK 2469)

0140/0504 018 " DIA CIRC METAL  
 LEN=0030 INSTALLED UNKN  
 0140/0330 015 " DIA CIRC METAL  
 LEN=0040 INSTALLED UNKN  
 RIVER HILL RD

DIR: B TOTAL LEN: 7.146 MI. DIST: 10-1 SR: 1033  
 LEFT MUN: BOGGS T RIGHT MUN: BOGGS T

Stationing	Length	Material	Notes
032321 FT	0140/0299	(T593)	
	032321 FT	2 0 03068 0 02 0325+79	
	0140/0000	LENGTH(AH 2469 BK 2535)	
		024 "DIA CIRC METAL	
	0130/2138	LEN=0030 INSTALLED UNKN	
		018 "DIA CIRC METAL	
	0130/1372	LEN=0024 INSTALLED UNKN	
		015 "DIA CIRC METAL	
	0130/0781	LEN=0030 INSTALLED UNKN	
		ROBINSON LN	
	0130/0432	(PRDR)	
		018 "DIA CIRC METAL	
029786 FT	0130/0160	LEN=0028 INSTALLED UNKN	
	029786 FT	2 0 03068 0 02 0300+44	
	0130/0000	LENGTH(AH 2535 BK 2343)	
		015 "DIA CAST IRON	
	0120/1333	LEN=0028 INSTALLED UNKN	
		018 "DIA CIRC METAL	
	0120/1038	LEN=0028 INSTALLED UNKN	
		015 "DIA CIRC METAL	
	0120/0789	LEN=0029 INSTALLED UNKN	
		018 "DIA CIRC CONCR	
027443 FT	0120/0159	LEN=0056 INSTALLED UNKN	
	027443 FT	2 0 03068 0 02 0277+90	
		SR 1034 SH	
		(SR1034 SEG 0010/0000)	
		MFC BEGIN = E	
	0120/0000	LENGTH(AH 2343 BK 1387)	
	0110/1269	BMSSEN 03/1033/0110/1176	
		BOGGS	
	0110/1202	RAYBURN T	
		2 0 03068 0 02 0274+77	
		PINE CREEK	
	0110/1176	BMSBG 03/1033/0110/1176	
		BUFFALO, ROCHESTER & PI	
	0110/0772	OVERPASS IS RR X-ING	
		018 "DIA CIRC CONCR	
	0110/0739	LEN=0070 INSTALLED UNKN	
		018 "DIA CIRC METAL	
	0110/0513	LEN=0030 INSTALLED 2000	
		018 "DIA CIRC CONCR	
	0110/0158	LEN=0032 INSTALLED 2002	
	026056 FT		
2 0 03068 0 01 0262+00 026056 FT			
RIVER RD			
(T575)	0110/0000		
		LENGTH(AH 1387 BK 2382)	
	0110/0000	018 "DIA CIRC CONCR	



EXTRACT DATE: 12/18/2023  
PRINT DATE: 12/21/2023

ROADWAY MANAGEMENT SYSTEM  
SLD COUNTY/SR - ANNUAL PRINT

PAGE NUMBER: 264  
COUNTY: ARMSTRONG

DIR: B TOTAL LEN: 7.146 MI.  
LEFT MUN: RAYBURN T

DIST: 10-1 SR: 1033  
RIGHT MUN: RAYBURN T

023674 FT

022036 FT

0100/2120	LEN=0032	INSTALLED 2002
018 "DIA	CIRC CONCR	
0100/1929	LEN=0040	INSTALLED 2002
018 "DIA	CIRC CONCR	
0100/1214	LEN=0040	INSTALLED 2002
018 "DIA	CIRC CONCR	
0100/0864	LEN=0032	INSTALLED 2002
018 "DIA	CIRC CONCR	
0100/0706	LEN=0040	INSTALLED 2002
018 "DIA	CIRC CONCR	
0100/0343	LEN=0040	INSTALLED 2002
0100/0015	BMSSEN 03/1033/0100/0000	
023674 FT	2 0 03068 0 01 0236+88	
	HAYS RUN	
	BMSBG 03/1033/0100/0000	
0100/0000	LENGTH(AH 2382 BK 1638)	
	LOWER HAYES RD	
0090/1399	(T574)	
0090/1306	024 "DIA	CIRC METAL
	LEN=0050	INSTALLED 2002
	024 "DIA	CIRC METAL
0090/0550	LEN=0040	INSTALLED 2002
	018 "DIA	CIRC CONCR
0090/0115	LEN=0070	INSTALLED UNKN
022036 FT	2 0 03068 0 01 0220+08	
0090/0000	LENGTH(AH 1638 BK 3058)	
	018 "DIA	CIR PLASTIC
0080/2966	LEN=0043	INSTALLED UNKN
	018 "DIA	CIR PLASTIC
0080/2810	LEN=0043	INSTALLED 2000
	018 "DIA	CIR PLASTIC
0080/2648	LEN=0043	INSTALLED UNKN
	018 "DIA	CIRC CONCR
0080/2421	LEN=0032	INSTALLED 2002
	018 "DIA	CIRC CONCR
0080/2032	LEN=0032	INSTALLED 2002
	018 "DIA	CIRC CONCR
0080/1834	LEN=0040	INSTALLED 2002
	018 "DIA	CIR PLASTIC
0080/1625	LEN=0040	INSTALLED 1998
	018 "DIA	CIRC CONCR
0080/1443	LEN=0040	INSTALLED 2002
	018 "DIA	CIRC METAL
0080/1247	LEN=0041	INSTALLED UNKN
	018 "DIA	CIRC CONCR
0080/1022	LEN=0040	INSTALLED 2002
	018 "DIA	CIRC METAL
0080/0880	LEN=0060	INSTALLED UNKN

EXTRACT DATE: 12/18/2023 ROADWAY MANAGEMENT SYSTEM PAGE NUMBER: 263  
 PRINT DATE: 12/21/2023 SLD COUNTY/SR - ANNUAL PRINT COUNTY: ARMSTRONG  
 DIR: B TOTAL LEN: 7.146 MI. DIST: 10-1 SR: 1033  
 LEFT MUN: RAYBURN T RIGHT MUN: RAYBURN T

Segment Length (FT)	Stationing	Material / Notes
018978 FT	0080/0640	018 " DIA CIRC CONCR INSTALLED UNKN
	0080/0441	018 " DIA CIRC CONCR INSTALLED UNKN
	0080/0125	018 " DIA CIRC CONCR INSTALLED UNKN
	018978 FT	2 0 03068 0 01 0189+50
	0080/0000	LENGTH(AH 3058 BK 3541) 018 " DIA CIRC CONCR
	0070/3520	018 " DIA CIRC CONCR INSTALLED UNKN
	0070/3218	018 " DIA CIRC CONCR INSTALLED UNKN
	0070/3069	030 " DIA CIRC CONCR INSTALLED 2002
	0070/2843	018 " DIA CIRC CONCR INSTALLED UNKN
	0070/2415	018 " DIA CIRC CONCR INSTALLED 2002
015437 FT	0070/2218	018 " DIA CIRC CONCR INSTALLED 2002
	0070/1363	048 " DIA CIRC METAL INSTALLED UNKN
	0070/0756	018 " DIA CIRC METAL INSTALLED 2002
	0070/0178	MCMILLEN RD (TB23)
	0070/0087	BMSSEN 03/1033/0070/0000
	015437 FT	2 0 03068 0 01 0154+64
	0070/0000	COWANSHANNOCK CREEK LENGTH(AH 3541 BK 2522) 018 " DIA CIRC CONCR
	0060/2162	018 " DIA CIRC CONCR INSTALLED UNKN
	0060/2051	018 " DIA CIRC CONCR INSTALLED UNKN
	0060/1843	018 " DIA CIRC CONCR INSTALLED UNKN
012915 FT	0060/1262	018 " DIA CIRC CONCR INSTALLED UNKN
	0060/0891	018 " DIA CIRC CONCR INSTALLED UNKN
	0060/0339	018 " DIA CIRC CONCR INSTALLED UNKN
	0060/0064	018 " DIA CIRC CONCR INSTALLED UNKN
	012915 FT	2 0 03068 0 00 0129+73
	0060/0000	LENGTH(AH 2522 BK 2437) 018 " DIA CIRC CONCR

EXTRACT DATE: 12/18/2023  
PRINT DATE: 12/21/2023

ROADWAY MANAGEMENT SYSTEM  
SLD COUNTY/SR - ANNUAL PRINT

PAGE NUMBER: 262  
COUNTY: ARMSTRONG

DIR: B TOTAL LEN: 7.146 MI.  
LEFT MUN: RAYBURN T

DIST: 10-1 SR: 1033  
RIGHT MUN: RAYBURN T

Station	Length	Material	Status
0050/2262	LEN=0038	DIA CIRC CONCR	INSTALLED UNKN
0050/2096	LEN=0037	DIA CIRC CONCR	INSTALLED UNKN
0050/1984	LEN=0040	DIA CIRC CONCR	INSTALLED 2001
0050/1558	LEN=0040	DIA CIRC CONCR	INSTALLED UNKN
0050/1401	LEN=0040	DIA CIRC CONCR	INSTALLED 2001
0050/1090	LEN=0040	DIA CIRC CONCR	INSTALLED 2001
0050/0887	LEN=0040	DIA CIRC CONCR	INSTALLED 2001
0050/0661	LEN=0048	DIA CIRC CONCR	INSTALLED 2001
0050/0512	LEN=0048	DIA CIRC CONCR	INSTALLED 2001
0050/0391	LEN=0040	DIA CIRC CONCR	INSTALLED 2001
0050/0066	LEN=0068	DIA CIRC METAL	INSTALLED UNKN
010478 FT	LENGTH(AH 2437 BK 3262)	DIA CIRC CONCR	INSTALLED UNKN
0050/0000	LEN=0035	DIA CIRC CONCR	INSTALLED UNKN
0040/2708	LEN=0039	DIA CIRC CONCR	INSTALLED UNKN
0040/2373	LEN=0039	DIA CIRC CONCR	INSTALLED UNKN
0040/1948	LEN=0039	DIA CIRC CONCR	INSTALLED UNKN
0040/1425	LEN=0056	DIA CIRC METAL	INSTALLED 2001
0040/0928	LEN=0050	DIA CIRC METAL	INSTALLED 2001
0040/0584	LEN=0150	DIA CIRC METAL	INSTALLED UNKN
0040/0160	LEN=0088	DIA CIRC METAL	INSTALLED UNKN
0040/0150	LENGTH(AH 3262 BK 1333)	DIA CIRC METAL	INSTALLED UNKN
007216 FT	LEN=0088	DIA CIRC METAL	INSTALLED UNKN
0040/0000	LEN=0088	DIA CIRC METAL	INSTALLED UNKN
0030/1229	LEN=0088	DIA CIRC METAL	INSTALLED UNKN
0030/1222	LEN=0088	DIA CIRC METAL	INSTALLED UNKN

DIR: B TOTAL LEN: 7.146 MI. DIST: 10-1 SR: 1033  
 LEFT MUN: KITTANNING B RIGHT MUN: KITTANNING B

Location	Segment ID	Start	End	Length	Material	Status
(BORO)	0030/0960					
COLWELL ST (BORO)	0030/0580			018 "	DIA CIR PLASTIC	INSTALLED UNKN
	0030/0576					
JACOBS AL (BORO)	0030/0390			018 "	DIA CIRC CONCR	INSTALLED UNKN
NEUBERT ST (BORO)	0030/0250					
ALLEY (BORO)	0030/0126					
2 0 03068 0 00 0058+90 005883 FT SMITH ST (BORO)	0030/0022			012 "	DIA CIRC CONCR	INSTALLED UNKN
	0030/0000					
	0020/3210			012 "	DIA CIRC OTHER	INSTALLED UNKN
	0020/3171					
	0020/2927			012 "	DIA CIR PLASTIC	INSTALLED UNKN
	0020/2698			018 "	DIA CIR PLASTIC	INSTALLED UNKN
VICTORY ST (BORO)	0020/2576					
	0020/1773			018 "	DIA CIRC CONCR	INSTALLED UNKN
MONTIETH ST (BORO)	0020/1745					
	0020/1560			015 "	DIA CIRC METAL	INSTALLED UNKN
	0020/1183			018 "	DIA CIRC CONCR	INSTALLED UNKN
RAYBURN ST (BORO)	0020/1179					
	0020/1126			015 "	DIA CIRC CONCR	INSTALLED UNKN
FAIR ST (BORO)	0020/0898					
	0020/0895			018 "	DIA CIRC OTHER	INSTALLED UNKN
HIGHLAND AV (BORO)	0020/0708			018 "	DIA CIRC CONCR	INSTALLED UNKN
MC CANNA ST (BORO)	0020/0520					
				018 "	DIA CIRC CONCR	

DIR: B TOTAL LEN: 7.146 MI. DIST: 10-1 SR: 1033  
 LEFT MUN: KITTANNING B RIGHT MUN: KITTANNING B

Location	Segment ID	Length	Material	Status
	0020/0444	LEN=0021	015" DIA CAST IRON	INSTALLED UNKN
	0020/0360	LEN=0021	COMMUNITY PARK RD	INSTALLED UNKN
	0020/0253	(BORO)		
CARUSO ST (BORO)	0020/0148	002644 FT		
NORTH AV (BORO)	0020/0000		002644 FT 2 0 03068 0 00 0026+40	
CHESTNUT ST (BORO)	0010/2492		NC JOHNSTON AV	
	0010/2209		LEN=0021 018" DIA CIRC CONCR	INSTALLED UNKN
	0010/2062		048"H 95"W CONC STRUCT	INSTALLED UNKN
ALLEY (BORO)	0010/1828			
UNION AV (BORO)	0010/1643		TROY HILL RD (SR1036 SEG 0010/0000)	
	0010/1630		LEN=0162 018" DIA CIRC CONCR	INSTALLED UNKN
ALLEY (BORO)	0010/1481			
EAST HIGH ST (BORO)	0010/1273			
	0010/1233		LEN=0027 018" DIA CIRC CONCR	INSTALLED UNKN
	0010/1040		LEN=0024 024" DIA CIRC CONCR	INSTALLED UNKN
	0010/0940		LEN=0021 018" DIA CIRC CONCR	INSTALLED UNKN
ALLEY (BORO)	0010/0888			
REYNOLDS AV (BORO)	0010/0728			
	0010/0717		LEN=0046 018" DIA CIRC CONCR	INSTALLED UNKN
ROBINSON ST (BORO)	0010/0564			
	0010/0531		LEN=0021 018" DIA CIRC CONCR	INSTALLED UNKN
	0010/0121		LEN=0051 018" DIA CIRC UNKN	INSTALLED UNKN
	000000 FT		2 0 03068 0 00 0000+00	
MARKET ST (SR1038 SEG 0080/0599)	0010/0000		MARKET ST (SR1038 SEG 0080/0599)	
	0010/0000		NC OAK AV MFC BEGIN = D	
	0010/0000		LEN=0000 018" DIA CIRC UNKN	INSTALLED UNKN

RIDGE RD 013583 FT  
 (SR1029 SEG 0020/0923) 0060/2576

Stationing	Material	Length	Notes
013583 FT	RIDGE RD	0060/2576	(SR1029 SEG 0020/0923)
0060/2240	018" DIA CIRC CONCR	LEN=0032	INSTALLED UNKN
0060/1713	018" DIA CIRC CONCR	LEN=0032	INSTALLED UNKN
0060/1540	018" DIA CIRC CONCR	LEN=0032	INSTALLED UNKN
0060/0845	018" DIA CIRC CONCR	LEN=0026	INSTALLED UNKN
0060/0412	018" DIA CIRC CONCR	LEN=0032	INSTALLED UNKN
0060/0214	030" DIA CIRC METAL	LEN=0050	INSTALLED UNKN
0060/0075	018" DIA CIRC CONCR	LEN=0032	INSTALLED UNKN
011007 FT	2 0 03183 0 00 0110+18	0060/0000	LENGTH(AH 2576 BK 1497)
0050/0558	018" DIA CIRC METAL	LEN=0040	INSTALLED UNKN
0050/0394	036" DIA CIRC METAL	LEN=0032	INSTALLED UNKN
0050/0111	018" DIA CIRC CONCR	LEN=0028	INSTALLED UNKN
009510 FT	2 0 03183 0 00 0094+72	0050/0000	LENGTH(AH 1497 BK 2249)
0040/1775	018" DIA CIRC CONCR	LEN=0032	INSTALLED 1999
0040/1324	018" DIA CIRC CONCR	LEN=0032	INSTALLED 1999
0040/1198	018" DIA CIRC METAL	LEN=0025	INSTALLED UNKN
0040/0530	018" DIA CIRC CONCR	LEN=0032	INSTALLED 1999
0040/0291	018" DIA CIRC CONCR	LEN=0032	INSTALLED 1999
007261 FT	2 0 03183 0 00 0072+40 007261 FT		

2 0 03183 0 00 0072+40 007261 FT  
 BULLOCK RD

DIR: B TOTAL LEN: 2.573 MI. DIST: 10-1 SR: 1032  
 LEFT MUN: BOGGS T RIGHT MUN: BOGGS T

(T567)

0040/0000



5 0040/0000 LENGTH(AH 2249 BK 2257)  
 0030/2242 BMSSEN 03/1032/0030/2227  
 2 0 03183 0 00 0071+95  
 BULLOCK RUN

0030/2227 BMSBG 03/1032/0030/2227



018 "DIA CIRC METAL



0030/1867 LEN=0032 INSTALLED UNKN



018 "DIA CIRC CONC



0030/1414 LEN=0030 INSTALLED UNKN



018 "DIA CIRC CONC



0030/1315 LEN=0025 INSTALLED UNKN



036 "DIA CIRC METAL



0030/0903 LEN=0040 INSTALLED 1999



018 "DIA CIRC CONC

005004 FT



0030/0420 LEN=0040 INSTALLED 1999



2 0 03183 0 00 0049+94



5 0030/0000 LENGTH(AH 2257 BK 2524)



018 "DIA CIRC CONC



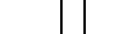
0020/2419 LEN=0032 INSTALLED 1999



018 "DIA CIRC METAL



0020/2046 LEN=0040 INSTALLED UNKN



030 "DIA CIRC METAL



LEN=0026 INSTALLED UNKN



018 "DIA CIRC CONC



0020/0844 LEN=0032 INSTALLED 1999



018 "DIA CIRC CONC



0020/0302 LEN=0032 INSTALLED 1999

002480 FT



002480 FT 2 0 03183 0 00 0024+70



5 0020/0000 LENGTH(AH 2524 BK 2480)



018 "DIA CIRC CONC



0010/2227 LEN=0032 INSTALLED 1999



060 "DIA CIRC METAL



0010/1915 LEN=0040 INSTALLED 1999



018 "DIA CIRC CONC



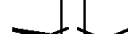
0010/1660 LEN=0030 INSTALLED UNKN



018 "DIA CIRC CONC



LEN=0032 INSTALLED 1999



0010/0136 048"H 90"W BOX CULVRT+

000000 FT



LEN=0080 INSTALLED 1997



2 0 03183 0 00 0000+00



VILLAGE: MOSEGROVE



NC SR 1032 SH

SR 1031 SH  
 (SR1031 SEG 0010/0855) 0010/0000

5 0010/0000 LENGTH(AH 2480 BK 0000)

SR 1031 SH  
 (SR1031 SEG 0010/0855)

MFC BEGIN = E

EXTRACT DATE: 12/18/2023 ROADWAY MANAGEMENT SYSTEM PAGE NUMBER: 257  
 PRINT DATE: 12/21/2023 SLD COUNTY/SR - ANNUAL PRINT COUNTY: ARMSTRONG  
 DIR: B TOTAL LEN: 3.661 MI. DIST: 10-1 SR: 1031  
 LEFT MUN: PINE T RIGHT MUN: PINE T

BELLTOWN RD (T854)	019330 FT 0080/1751		019330 FT INTER-AHD 0080/1751	RIDGE RD (SR1030 SEG 0010/0000) 015 " DIA CIRC CONCR LEN=0050 INSTALLED UNKN
MAHONING RD (SR1003 SEG 0024/0000)	0080/1472		0080/1626	018 " DIA CIRC CONCR LEN=0030 INSTALLED UNKN
FIRST ST (TBC )	0080/1292		0080/1424	015 " DIA CIRC CONCR LEN=0050 INSTALLED UNKN
			0080/1112	SECOND ST (T757)
			0080/0650	



EXTRACT DATE: 12/18/2023  
PRINT DATE: 12/21/2023

ROADWAY MANAGEMENT SYSTEM  
SLD COUNTY/SR - ANNUAL PRINT

PAGE NUMBER: 256  
COUNTY: ARMSTRONG

DIR: B  
LEFT MUN: PINE T

TOTAL LEN: 3.661 MI.

DIST: 10-1  
RIGHT MUN: PINE T

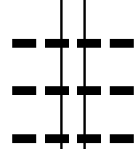
SR: 1031

Stationing	Segment	Material	Length	Status	
017579 FT	0080/0646	018" DIA CIRC CONCR	LEN=0110	INSTALLED UNKN	
	0080/0642	018" DIA CIRC CONCR	LEN=0080	INSTALLED UNKN	
	0080/0198	015" DIA CIRC CONCR	LEN=0050	INSTALLED UNKN	
	017579 FT	1 0 00703 0 00 0000+00			
		THIRD ST			
		(T755)			
		LENGTH(AH 1751 BK 1244)			
		018" DIA CIRC CONCR			
		0070/1178	LEN=0030	INSTALLED UNKN	
		015" DIA CIRC CONCR	LEN=0045	INSTALLED UNKN	
016335 FT	0070/0653	018" DIA CIRC CONCR	LEN=0060	INSTALLED UNKN	
	016335 FT	2 0 03079 0 00 0165+00			
		VILLAGE: TEMPLETON			
		STONE AV			
		(T852)			
		LENGTH(AH 1244 BK 3114)			
		018" DIA CIRC CONCR			
		0060/3098	LEN=0068	INSTALLED UNKN	
		015" DIA CIRC CONCR	LEN=0045	INSTALLED UNKN	
		0060/2744	LEN=0045	INSTALLED UNKN	
	0060/2300	LEN=0060	INSTALLED UNKN		
	0060/2222	PINE BOGGS T			
RUPP LN (T142)	0060/1522	015" DIA CIRC CONCR	LEN=0048	INSTALLED UNKN	
	0060/1309	015" DIA CIRC CONCR	LEN=0045	INSTALLED UNKN	
	0060/1125				
		018" DIA CIRC CONCR	LEN=0045	INSTALLED UNKN	
	BAUM BL (T555)	0060/1094	018" DIA CIRC CONCR	LEN=0040	INSTALLED UNKN
		0060/0863	018" DIA CIRC CONCR	LEN=0040	INSTALLED UNKN
		0060/0571	024" DIA CIRC CONCR	LEN=0040	INSTALLED UNKN
		0060/0299	018" DIA CIRC CONCR	LEN=0038	INSTALLED UNKN
		0060/0133	018" DIA CIRC CONCR	LEN=0040	INSTALLED UNKN

DIR: B TOTAL LEN: 3.661 MI. DIST: 10-1 SR: 1031  
 LEFT MUN: BOGGS T RIGHT MUN: BOGGS T

013221 FT

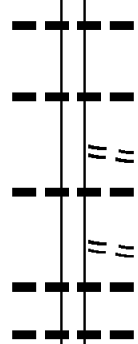
013221 FT 2 0 03079 0 00 0133+12  
 015 "DIA CIRC METAL  
 LEN=0042 INSTALLED UNKN



NC CLAY AV  
 0060/0000 LENGTH(AH 3114 BK 2195)  
 018 "DIA CIR PLASTIC  
 0050/1720 LEN=0050 INSTALLED 2005  
 018 "DIA CIR PLASTIC  
 0050/1401 LEN=0070 INSTALLED 2005

011026 FT

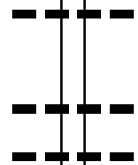
0050/0694 018 "DIA CIRC METAL  
 LEN=0064 INSTALLED UNKN  
 018 "DIA CIRC METAL  
 0050/0469 LEN=0045 INSTALLED UNKN  
 011026 FT 2 0 03079 0 00 0111+17  
 0050/0000 LENGTH(AH 2195 BK 3084)  
 018 "DIA CIRC CONCR  
 0040/3026 LEN=0040 INSTALLED UNKN



0040/2397 018 "DIA CIRC CONCR  
 LEN=0040 INSTALLED UNKN  
 NICHOLS RD  
 0040/2105 (T689)  
 018 "DIA CIRC CONCR  
 0040/2056 LEN=0033 INSTALLED UNKN  
 GEARHART LN  
 0040/1944 (TWP)  
 018 "DIA CIRC CONCR  
 0040/1685 LEN=0035 INSTALLED UNKN  
 015 "DIA CIRC CONCR  
 0040/1483 LEN=0030 INSTALLED UNKN

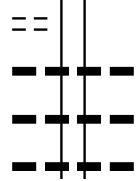
007942 FT

0040/0473 018 "DIA CIRC CONCR  
 LEN=0025 INSTALLED UNKN  
 007942 FT 2 0 03079 0 00 0080+33  
 0040/0000 LENGTH(AH 3084 BK 2637)  
 018 "DIA CIRC CONCR  
 0030/2512 LEN=0040 INSTALLED UNKN  
 018 "DIA CIRC CONCR  
 0030/2096 LEN=0040 INSTALLED UNKN



RIVER HILL RD  
 (T593)

0030/1269



0030/0862 018 "DIA CIRC CONCR  
 LEN=0080 INSTALLED UNKN  
 018 "DIA CIRC CONCR  
 0030/0635 LEN=0044 INSTALLED UNKN  
 018 "DIA CIRC CONCR  
 0030/0375 LEN=0035 INSTALLED UNKN

EXTRACT DATE: 12/18/2023  
PRINT DATE: 12/21/2023

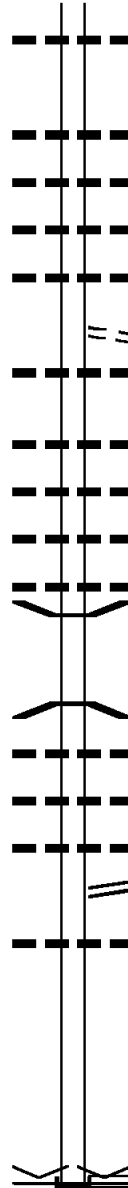
ROADWAY MANAGEMENT SYSTEM  
SLD COUNTY/SR - ANNUAL PRINT

PAGE NUMBER: 254  
COUNTY: ARMSTRONG

DIR: B TOTAL LEN: 3.661 MI.  
LEFT MUN: BOGGS T

DIST: 10-1 SR: 1031  
RIGHT MUN: BOGGS T

005305 FT



0030/0121	018 " DIA	CIRC CONCR
005305 FT	LEN=0031	INSTALLED UNKN
0030/0000	2 0 03079	0 00 0053+96
0020/3623	LENGTH(AH 2637 BK 3674)	
0020/3363	024 " DIA	CIRC CONCR
0020/3044	LEN=0040	INSTALLED UNKN
0020/2672	018 " DIA	CIRC CONCR
0020/2230	LEN=0028	INSTALLED UNKN
0020/1935	018 " DIA	CIRC CONCR
0020/1307	LEN=0038	INSTALLED UNKN
0020/0935	018 " DIA	CIRC CONCR
0020/0601	LEN=0040	INSTALLED UNKN
0020/0323	018 " DIA	CIRC CONCR
0020/0021	LEN=0040	INSTALLED UNKN
001631 FT	BMS EN 03/1031/0020/0000	
0020/0000	2 0 03079	0 00 0016+47
0010/1426	B. PINE CREEK	
0010/1280	BMSBG 03/1031/0020/0000	
0010/1169	LENGTH(AH 3674 BK 1631)	
0010/0855	015 " DIA	CIRC CONCR
0010/0750	LEN=0041	INSTALLED UNKN
000000 FT	015 " DIA	CIRC CONCR
000000 FT	LEN=0044	INSTALLED UNKN
000000 FT	018 " DIA	CIRC CONCR
000000 FT	LEN=0051	INSTALLED UNKN
000000 FT	HOLLOW RD	
000000 FT	(SR1032 SEG 0010/0000)	
000000 FT	018 " DIA	CIRC CONCR
000000 FT	LEN=0045	INSTALLED UNKN
000000 FT	2 0 03079	0 00 0000+00
000000 FT	VILLAGE: MOSEGROVE	
000000 FT	NC SR 1031 SH	
000000 FT	SR 1034 SH	
000000 FT	(SR1034 SEG 0030/0000)	
000000 FT	SR 1034 SH	
000000 FT	(SR1034 SEG 0030/0000)	
000000 FT	MFC BEGIN = D	
000000 FT	LENGTH(AH 1631 BK 0000)	

Stationing	Segment Description	Material	Length	Status
022913 FT	INTER-AHD RIDGE RD			
0080/3352	(SR1029 SEG 0060/2990)			
0080/3297	ADAMS RD			
0080/3100	018" DIA CIRC CONCR		LEN=0038	INSTALLED UNKN
0080/2270	018" DIA CIRC CONCR		LEN=0035	INSTALLED UNKN
0080/1676	018" DIA CIRC CONCR		LEN=0034	INSTALLED UNKN
0080/1168	018" DIA CIRC CONCR		LEN=0040	INSTALLED UNKN
019561 FT	0080/0120	018" DIA CIRC CONCR	LEN=0033	INSTALLED UNKN
	019561 FT	1 0 00703 0 00 0214+37		
	0080/0000	LENGTH(AH 3352 BK 2818)		
	0070/2228	018" DIA CIRC CONCR	LEN=0032	INSTALLED UNKN
016743 FT	0070/0780	018" DIA CIRC CONCR	LEN=0036	INSTALLED UNKN
	016743 FT	1 0 00703 0 00 0186+19		
	0070/0000	LENGTH(AH 2818 BK 3191)		
	0060/2307	018" DIA CIRC CONCR	LEN=0042	INSTALLED UNKN
0060/1272	NORTH BULLOCK RD			
0060/1256	(T567)			
	0060/1005	018" DIA CIR PLASTIC	LEN=0045	INSTALLED UNKN
	0060/0492	018" DIA CIRC CONCR	LEN=0040	INSTALLED UNKN
		018" DIA CIRC CONCR		

DIR: B TOTAL LEN: 4.340 MI. DIST: 10-1 SR: 1030  
 LEFT MUN: BOGGS T RIGHT MUN: BOGGS T

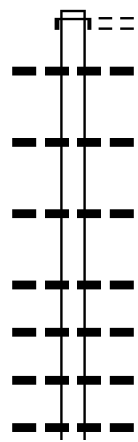
Stationing	Length	Material	Notes
013552 FT	0060/0036	LEN=0045	INSTALLED UNKN
	013552 FT	1 0 00703 0 00 0154+28	
	0060/0000	LENGTH(AH 3191 BK 2796)	
		018 " DIA CIRC CONCR	
	0050/2484	LEN=0041	INSTALLED UNKN
	0050/2304	BOGGS PINE T	
		ANDERSON RD (T580)	
	0050/0899		
	010756 FT		
1 0 00703 0 00 0124+86 010756 FT WILKINSON RD (T665)	0050/0000	LENGTH(AH 2796 BK 2898)	
		018 " DIA CIRC CONCR	
	0040/2521	LEN=0033	INSTALLED UNKN
		018 " DIA CIRC CONCR	
	0040/2508	LEN=0040	INSTALLED UNKN
		018 " DIA CIRC CONCR	
	0040/2089	LEN=0037	INSTALLED UNKN
		018 " DIA CIRC CONCR	
	0040/1560	LEN=0038	INSTALLED UNKN
		018 " DIA CIRC CONCR	
	0040/0770	LEN=0036	INSTALLED UNKN
		018 " DIA CIRC CONCR	
	0040/0440	LEN=0037	INSTALLED UNKN
		018 " DIA CIRC CONCR	
	0040/0170	LEN=0040	INSTALLED UNKN
007858 FT	007858 FT	1 0 00703 0 00 0095+82	
	0040/0000	LENGTH(AH 2898 BK 3655)	
		018 " DIA CIRC CONCR	
	0030/3526	LEN=0042	INSTALLED UNKN
		018 " DIA CIRC CONCR	
	0030/3241	LEN=0036	INSTALLED UNKN
		018 " DIA CIRC PLASTIC	
	0030/3010	LEN=0045	INSTALLED UNKN
		036 " DIA CIRC CONCR	
	0030/2793	LEN=0036	INSTALLED UNKN
		024 " DIA CIRC CONCR	
	0030/2350	LEN=0043	INSTALLED UNKN
		018 " DIA CIRC CONCR	
	0030/1982	LEN=0035	INSTALLED UNKN
		018 " DIA CIRC CONCR	
	0030/1820	LEN=0045	INSTALLED UNKN
		024 " DIA CIRC METAL	
	0030/1420	LEN=0043	INSTALLED UNKN
		024 " DIA CIRC CONCR	

DIR: B TOTAL LEN: 4.340 MI. DIST: 10-1 SR: 1030  
 LEFT MUN: PINE T RIGHT MUN: PINE T

Stationing	Description	Length	Material	Status
0030/1285	018 " DIA CIRC CONCR	0053	INSTALLED	UNKN
0030/0660	018 " DIA CIRC CONCR	0060	INSTALLED	UNKN
004203 FT				
0030/0015	BMSID 03/1030/0030/0000			
004203 FT	1 0 00703 0 00 0059+21			
	WHISKY RUN			
0030/0000	BMSBG 03/1030/0030/0000			
	LENGTH(AH 3655 BK 1275)			
0020/0965	018 " DIA CIRC CONCR		INSTALLED	UNKN
0020/0679	BMSID 03/1030/0020/0663			
	1 0 00703 0 00 0045+00			
	WHISKY RUN			
0020/0663	BMSBG 03/1030/0020/0663			
	018 " DIA CIRC CONCR		INSTALLED	UNKN
0020/0296	018 " DIA CIRC CONCR	0040	INSTALLED	UNKN
002928 FT				
1 0 00703 0 00 0045+00				
WILKINSON RD				
(T665)				
0020/0000	LENGTH(AH 1275 BK 2928)			
	WHISKY RUN			
	STRUCTURE LENGTH 11 FT			
0010/2908	BMSID 03/1030/0010/2908			
	018 " DIA CIRC CONCR			
0010/2575	LEN=0033		INSTALLED	UNKN
	018 " DIA CIRC CONCR			
0010/2357	LEN=0035		INSTALLED	UNKN
	018 " DIA CIRC CONCR			
0010/2176	LEN=0038		INSTALLED	UNKN
	018 " DIA CIRC CONCR			
0010/1877	LEN=0045		INSTALLED	UNKN
	018 " DIA CAST IRON			
0010/1575	LEN=0035		INSTALLED	UNKN
	018 " DIA CIRC CONCR			
0010/1267	LEN=0040		INSTALLED	UNKN
	018 " DIA CIRC CONCR			
0010/0960	LEN=0035		INSTALLED	UNKN
	018 " DIA CIRC CONCR			
0010/0696	LEN=0040		INSTALLED	UNKN
	018 " DIA CIRC CONCR			
0010/0383	LEN=0036		INSTALLED	UNKN
	018 " DIA CIRC CONCR			
0010/0072	LEN=0030		INSTALLED	UNKN
000000 FT	1 0 00703 0 00 0017+25			
	NC R I			
	INTER-BK CLAY AV			
	(SR1031 SEG 0080/1751)			
	MFC BEGIN = E			
BELLTOWN RD				
(T854)				
0010/0000	LENGTH(AH 2928 BK 0000)			

EXTRACT DATE: 12/18/2023 ROADWAY MANAGEMENT SYSTEM PAGE NUMBER: 250  
 PRINT DATE: 12/21/2023 SLD COUNTY/SR - ANNUAL PRINT COUNTY: ARMSTRONG  
 DIR: B TOTAL LEN: 3.128 MI. DIST: 10-1 SR: 1029  
 LEFT MUN: BOGGS T RIGHT MUN: BOGGS T

016517 FT



016517 FT  
 INTER-AHD SR 1030 SH  
 (SR1030 SEG 0080/3352)  
 HOUSER RD  
 (TB50)  
 0060/2990 018 " DIA CIRC METAL  
 0060/2983 LEN=0041 INSTALLED UNKN  
 018 " DIA CIRC METAL  
 0060/2298 LEN=0033 INSTALLED UNKN  
 018 " DIA CIRC METAL  
 0060/1500 LEN=0041 INSTALLED UNKN  
 018 " DIA CIRC CONCR  
 0060/0794 LEN=0045 INSTALLED UNKN  
 018 " DIA CIRC CONCR  
 0060/0592 LEN=0040 INSTALLED UNKN  
 018 " DIA CIRC METAL  
 0060/0386 LEN=0039 INSTALLED UNKN  
 018 " DIA CIRC CONCR  
 0060/0016 LEN=0050 INSTALLED UNKN

EXTRACT DATE: 12/18/2023  
PRINT DATE: 12/21/2023

ROADWAY MANAGEMENT SYSTEM  
SLD COUNTY/SR - ANNUAL PRINT

PAGE NUMBER: 249  
COUNTY: ARMSTRONG

DIR: B TOTAL LEN: 3.128 MI.  
LEFT MUN: BOGGS T

DIST: 10-1 SR: 1029  
RIGHT MUN: BOGGS T

013527 FT

013527 FT	2	0	03111	0	01	0125+05
0060/0000	LENGTH(AH	2990	BK	2495)		
0050/2241	018 "DIA	CIRC	METAL			
0050/1982	LEN=0041	INSTALLED	UNKN			
0050/1889	018 "DIA	CIRC	METAL			
0050/1342	LEN=0041	INSTALLED	UNKN			
0050/1133	018 "DIA	CIRC	METAL			
0050/1027	LEN=0041	INSTALLED	UNKN			
0050/0816	018 "DIA	CIRC	CONCR			
	LEN=0032	INSTALLED	2008			
	018 "DIA	CIRC	CONCR			
	LEN=0032	INSTALLED	2008			
	018 "DIA	CIRC	CONCR			
	LEN=0040	INSTALLED	2008			

011032 FT

011032 FT	2	0	03111	0	01	0100+10
0050/0000	LENGTH(AH	2495	BK	2513)		
0040/2385	024 "DIA	CIRC	CONCR			
0040/2198	LEN=0039	INSTALLED	UNKN			
0040/1860	018 "DIA	CIRC	CONCR			
0040/1700	LEN=0040	INSTALLED	2008			
0040/1161	018 "DIA	CIRC	CONCR			
0040/0740	LEN=0040	INSTALLED	2008			
0040/0382	024 "DIA	CIR	PLASTIC			
0040/0060	LEN=0060	INSTALLED	2008			
	018 "DIA	CIRC	CONCR			
	LEN=0040	INSTALLED	2008			
	036 "DIA	CIRC	METAL			
	LEN=0041	INSTALLED	UNKN			
	018 "DIA	CIRC	METAL			
	LEN=0035	INSTALLED	UNKN			
	018 "DIA	CIRC	CONCR			
	LEN=0032	INSTALLED	2008			

008519 FT

008519 FT	2	0	03111	0	01	0074+97
0040/0000	LENGTH(AH	2513	BK	2945)		
0030/2557	018 "DIA	CIRC	CONCR			
0030/2290	LEN=0032	INSTALLED	2008			
0030/2046	018 "DIA	CIRC	CONCR			
0030/1536	LEN=0032	INSTALLED	2008			
0030/1027	018 "DIA	CIRC	METAL			
0030/0686	LEN=0032	INSTALLED	UNKN			
	018 "DIA	CIRC	METAL			
	LEN=0036	INSTALLED	UNKN			
	018 "DIA	CIRC	METAL			
	LEN=0034	INSTALLED	UNKN			
	018 "DIA	CIRC	CONCR			



EXTRACT DATE: 12/18/2023  
PRINT DATE: 12/21/2023

ROADWAY MANAGEMENT SYSTEM  
SLD COUNTY/SR - ANNUAL PRINT

PAGE NUMBER: 248  
COUNTY: ARMSTRONG

DIR: B TOTAL LEN: 3.128 MI.  
LEFT MUN: BOGGS T

DIST: 10-1 SR: 1029  
RIGHT MUN: BOGGS T

Stationing	Description	Stationing	Material / Notes
005574 FT		0030/0330	LEN=0038 INSTALLED UNKN HEFFELFINGER RD
		0030/0327	(TB21)
		0030/0014	BMS EN 03/1029/0030/0000
		005574 FT	2 0 03111 0 00 0045+20
			TR PINE CREEK
			BMSBG 03/1029/0030/0000
		0030/0000	LENGTH(AH 2945 BK 1085)
MOUNTAIN TRAILS RD (T566)			
SR 1032 SH		0020/1031	
(SR1032 SEG 0060/2576)		0020/0923	
			N FORK PINE CREEK
			STRUCTURE LENGTH 25 FT
		0020/0545	BMSID 03/1029/0020/0545
			036 "DIA CIRC METAL
		0020/0150	LEN=0071 INSTALLED UNKN
			018 "DIA CIRC CONCR
		0020/0023	LEN=0065 INSTALLED UNKN
		004489 FT	2 0 03111 0 00 0033+32
		0020/0000	LENGTH(AH 1085 BK 3229)
			018 "DIA CIR PLASTIC
		0014/2906	LEN=0045 INSTALLED 2005
			018 "DIA CIRC CONCR
		0014/2654	LEN=0040 INSTALLED 2003
			015 "DIA CIRC METAL
		0014/2224	LEN=0054 INSTALLED UNKN
			015 "DIA CIRC METAL
		0014/1963	LEN=0050 INSTALLED UNKN
			024 "DIA CIRC METAL
		0014/1730	LEN=0050 INSTALLED UNKN
			018 "DIA CIRC METAL
		0014/1325	LEN=0039 INSTALLED UNKN
			018 "DIA CIRC METAL
		0014/0957	LEN=0044 INSTALLED UNKN
			030 "DIA CIRC METAL
		0014/0154	LEN=0053 INSTALLED UNKN
		001260 FT	
2 0 03111 0 00 0000+00			MFC BEGIN = E
SR 1034 SH		0014/0000	LENGTH(AH 3229 BK 1260)
(SR1034 SEG 0060/3314)			
			018 "DIA CIRC CONCR
		0010/0575	LEN=0033 INSTALLED UNKN
		000000 FT	2 0 03078 0 01 0170+60
			SR 0028 SH
			(SR0028 SEG 0380/0000)
			NC RIDGE RD
SR 0028 SH			MFC BEGIN = D
(SR0028 SEG 0380/0000)		0010/0000	LENGTH(AH 1260 BK 0000)

DIR: B TOTAL LEN: 13.702 MI. DIST: 10-1 SR: 1028  
 LEFT MUN: COWANSHANNOCK T RIGHT MUN: COWANSHANNOCK T

072348 FT



072348 FT SR 0839 SH  
 0270/2470 (SR0839 SEG 0030/0330)  
 018 " DIA CIRC METAL  
 0270/2441 LEN=0041 INSTALLED UNKN

0270/0919 036 " DIA CIR PLASTIC  
 LEN=0038 INSTALLED UNKN

069878 FT



0270/0294 012 " DIA CIRC CONCR  
 LEN=0027 INSTALLED UNKN  
 069878 FT 2 0 03109 0 00 0025+07  
 015 " DIA CIRC CONCR  
 LEN=0028 INSTALLED UNKN  
 0270/0000 LENGTH(AH 2470 BK 2845)  
 036 " DIA CIRC METAL  
 0260/2550 LEN=0035 INSTALLED UNKN

0260/1694 018 " DIA CIRC CONCR  
 LEN=0032 INSTALLED UNKN

0260/0880 018 " DIA CIRC CONCR  
 LEN=0044 INSTALLED UNKN  
 SGROS RD  
 0260/0700 (T746)

0260/0614 015 " DIA CIRC CONCR  
 LEN=0030 INSTALLED UNKN

2 0 03109 0 01 0053+58 067033 FT  
 WIND RD  
 (T745) 0260/0000



067033 FT  
 0260/0000 LENGTH(AH 2845 BK 2637)  
 024 " DIA CIRC CONCR  
 0250/2390 LEN=0033 INSTALLED UNKN  
 018 " DIA CIRC CONCR  
 0250/1902 LEN=0031 INSTALLED UNKN

064396 FT



0250/0584 030 " DIA CIRC METAL  
 LEN=0035 INSTALLED UNKN  
 064396 FT 2 0 03109 0 01 0080+04  
 0250/0000 LENGTH(AH 2637 BK 2768)

DIR: B TOTAL LEN: 13.702 MI. DIST: 10-1 SR: 1028  
 LEFT MUN: COWANSHANNOCK T RIGHT MUN: COWANSHANNOCK T

2 0 03109 0 01 0107+87 061628 FT  
 SR 1041 SH  
 (SR1041 SEG 0010/0000) 0240/0000

060070 FT

057570 FT

PRIVATE DR  
 (PRDR)

0210/0239

0240/1965	036 " DIA CIR PLASTIC LEN=0033 INSTALLED UNKN
0240/1400	018 " DIA CIRC METAL LEN=0036 INSTALLED UNKN
0240/1264	018 " DIA CIRC METAL LEN=0033 INSTALLED UNKN
0240/0407	BMS EN 03/1028/0240/0395 048"H 80"W CONC STRUCT
0240/0396	LEN=0025 INSTALLED UNKN 2 0 03109 0 01 0103+77 BR PINE CREEK
0240/0395	BMSBG 03/1028/0240/0395
061628 FT	061628 FT
0240/0000	LENGTH(AH 2768 BK 1558) 018 " DIA CIR PLASTIC
0230/1152	LEN=0040 INSTALLED 2019
060070 FT	060070 FT
0230/0000	2 0 03076 0 00 0025+00 VILLAGE: BRYAN LENGTH(AH 1558 BK 2500)
0220/2000	030 " DIA CIRC METAL LEN=0028 INSTALLED UNKN
0220/1645	018 " DIA CIRC CONCR LEN=0035 INSTALLED UNKN
0220/0340	030 " DIA CIR PLASTIC LEN=0026 INSTALLED UNKN
057570 FT	057570 FT
0220/0000	2 0 03076 0 00 0000+00 SR 1039 SH (SR1039 SEG 0060/0582) MFC BEGIN = E
0210/1965	LENGTH(AH 2500 BK 1965) 018 " DIA CIRC METAL LEN=0043 INSTALLED UNKN
0210/1790	015 " DIA CIR PLASTIC LEN=0023 INSTALLED UNKN
0210/1211	012 " DIA CIRC METAL LEN=0021 INSTALLED UNKN
0210/0265	018 " DIA CIRC CONCR LEN=0032 INSTALLED UNKN
0210/0239	0210/0239

EXTRACT DATE: 12/18/2023  
PRINT DATE: 12/21/2023

ROADWAY MANAGEMENT SYSTEM  
SLD COUNTY/SR - ANNUAL PRINT

PAGE NUMBER: 245  
COUNTY: ARMSTRONG

DIR: B TOTAL LEN: 13.702 MI.  
LEFT MUN: COWANSHANNOCK T

DIST: 10-1 SR: 1028  
RIGHT MUN: COWANSHANNOCK T

Stationing	Notes	Stationing	Notes
055605 FT		0210/0010	BMSEN 03/1028/0210/0000
		055605 FT	2 0 03073 0 01 0167+71
			VILLAGE: BRYAN
			048"H 72"W CONC STRUCT
			LEN=0020 INSTALLED UNKN
			TR PINE CREEK
			BMSBG 03/1028/0210/0000
			LENGTH(AH 1965 BK 3118)
LIMESTONE RD (T758)		0210/0000	
0200/3085			
		0200/2520	018 " DIA CIRC METAL
			LEN=0025 INSTALLED UNKN
		0200/1837	018 " DIA CAST IRON
			LEN=0030 INSTALLED UNKN
		0200/1332	018 " DIA CIRC CONCR
			LEN=0028 INSTALLED UNKN
		0200/1159	018 " DIA CIRC CONCR
			LEN=0028 INSTALLED UNKN
		0200/0980	018 " DIA CIRC METAL
			LEN=0048 INSTALLED UNKN
			COWANSHANNOCK
		0200/0030	WAYNE T
		0200/0008	BMSEN 03/1028/0200/0000
		052487 FT	2 0 03073 0 01 0198+88
052487 FT			S BR PINE CREEK
			BMSBG 03/1028/0200/0000
			LENGTH(AH 3118 BK 2315)
		0200/0000	
		0190/1976	018 " DIA CIRC METAL
			LEN=0033 INSTALLED UNKN
		0190/0975	018 " DIA CIRC METAL
			LEN=0040 INSTALLED UNKN
		0190/0609	018 " DIA CIRC METAL
			LEN=0025 INSTALLED 2019
		0190/0054	018 " DIA CIRC METAL
			LEN=0049 INSTALLED UNKN
			LUMSTEAD RD
		0190/0032	(T760)
		050172 FT	
2 0 03073 0 01 0221+90			
SAINT MICHAELS RD		0190/0000	
(T762)			
0190/0000			
		0180/2727	036 " DIA CIRC METAL
			LEN=0034 INSTALLED UNKN
		0180/2150	030 " DIA CIRC METAL
			LEN=0024 INSTALLED UNKN
			015 " DIA CIRC METAL

DIR: B TOTAL LEN: 13.702 MI. DIST: 10-1 SR: 1028  
 LEFT MUN: WAYNE T RIGHT MUN: WAYNE T

SR	SH	SEG	START	END	LEN	DESCRIPTION	INSTALL	YEAR
			0180/1798	0180/1440	0030	018" DIA CIRC METAL	INSTALLED	2019
			0180/1440	0180/1230	0025	018" DIA CIRC METAL	INSTALLED	2019
			0180/1230	0180/0640	0025	036" DIA CIRC METAL	INSTALLED	UNKN
			0180/0640	0180/0230	0026	018" DIA CIRC METAL	INSTALLED	UNKN
			0180/0230	047339 FT	0027	2 0 03073 0 01 0249+88	INSTALLED	UNKN
			047339 FT	0180/0000	2833	LENGTH(AH 2833 BK 2689)		
			0180/0000	0170/2540	0032	018" DIA CIRC CONCR	INSTALLED	2019
			0170/2540	0170/2296	0032	018" DIA CIRC CONCR	INSTALLED	2019
			0170/2296	0170/1812	0027	018" DIA CIRC CONCR	INSTALLED	UNKN
			0170/1812	0170/1539	0028	018" DIA CIRC CONCR	INSTALLED	UNKN
			0170/1539	0170/0462	0040	018" DIA CIRC CONCR	INSTALLED	2000
SR 1020	SH		0170/0437	0170/0404		(AAR 148933R)#TRKS 01		
(SR1020	SEG	0010/0000)	0170/0437	0170/0336		BMS EN 03/1028/0170/0307		
			0170/0336	0170/0307		2 0 03073 0 01 0274+36		
			0170/0307	044650 FT		N BR S FORK PINE CR		
			044650 FT	044650 FT		BMSBG 03/1028/0170/0307		
			044650 FT	0170/0000		2 0 03073 0 01 0277+46		
			0170/0000	0160/2486		VILLAGE: ECHO		
			0160/2486	0160/2400		SR 1037 SH		
			0160/2400	0160/1913		(SR1037 SEG 0090/0000)		
			0160/1913	0160/1528		LENGTH(AH 2689 BK 2499)		
			0160/1528	0160/1080		018" DIA CIR PLASTIC		
			0160/1080	0160/0668		LEN=0050 INSTALLED 2023		
			0160/0668	042151 FT		015" DIA CIRC CONCR		
			042151 FT	042151 FT		LEN=0086 INSTALLED UNKN		
			042151 FT	0160/0000		015" DIA CIRC CONCR		
			0160/0000	0160/0000		LEN=0030 INSTALLED UNKN		
			0160/0000	0160/0000		018" DIA CIRC CONCR		
			0160/0000	0160/0000		LEN=0029 INSTALLED UNKN		
			0160/0000	0160/0000		018" DIA CIRC CONCR		
			0160/0000	0160/0000		LEN=0029 INSTALLED UNKN		
			0160/0000	0160/0000		024" DIA CIRC METAL		
			0160/0000	0160/0000		LEN=0041 INSTALLED UNKN		
			0160/0000	042151 FT		2 0 03129 0 01 0115+53		
			042151 FT	0160/0000		LENGTH(AH 2499 BK 2186)		

DIR: B TOTAL LEN: 13.702 MI. DIST: 10-1 SR: 1028  
 LEFT MUN: WAYNE T RIGHT MUN: WAYNE T

2 0 03129 0 01 0093+83 039965 FT  
 MATEER RD  
 (T778) 0150/0000

MILLER HOLLOW RD  
 (T663) 0130/3128

036534 FT

033194 FT

0150/1917	036 " DIA	CIRC METAL
	LEN=0026	INSTALLED UNKN
0150/1542	036 " DIA	CIR PLASTIC
	LEN=0041	INSTALLED UNKN
0150/0798	018 " DIA	CIRC CONCR
	LEN=0034	INSTALLED UNKN
0150/0334	018 " DIA	CIRC CONCR
039965 FT	LEN=0044	INSTALLED UNKN
0150/0000	LENGTH(AH 2186 BK 3431)	
	018 " DIA	CIR PLASTIC
0140/3180	LEN=0040	INSTALLED 2023
0140/2084	018 " DIA	CIRC CONCR
	LEN=0032	INSTALLED UNKN
0140/1595	018 " DIA	CIR PLASTIC
	LEN=0040	INSTALLED 2023
0140/0869	036 " DIA	CIRC CONCR
	LEN=0032	INSTALLED UNKN
0140/0532	018 " DIA	CIR PLASTIC
036534 FT	LEN=0040	INSTALLED 2023
0140/0000	2 0 03129 0 01 0058+50	
	LENGTH(AH 3431 BK 3340)	
0130/2910	036 " DIA	CIRC CONCR
	LEN=0035	INSTALLED UNKN
0130/1964	015 " DIA	CIRC METAL
	LEN=0030	INSTALLED UNKN
0130/1870	015 " DIA	CIRC CONCR
	LEN=0028	INSTALLED UNKN
0130/1393	015 " DIA	CIRC CONCR
	LEN=0030	INSTALLED UNKN
0130/1250	015 " DIA	CIRC CONCR
	LEN=0031	INSTALLED UNKN
0130/0930	015 " DIA	CIRC CONCR
	LEN=0032	INSTALLED UNKN
0130/0609	018 " DIA	CIRC CONCR
	LEN=0032	INSTALLED UNKN
0130/0000	033194 FT	
	2 0 03129 0 01 0025+10	
	LENGTH(AH 3340 BK 2541)	
0120/2541	036 " DIA	CIRC METAL
	LEN=0036	INSTALLED 2000

DIR: B TOTAL LEN: 13.702 MI. DIST: 10-1 SR: 1028  
 LEFT MUN: WAYNE T RIGHT MUN: WAYNE T

BECK RD  
(T558)

0120/0668

2 0 03129 0 00 0000+00 030653 FT  
 SR 1035 SH  
 (SR1035 SEG 0070/0000) 0120/0000

030209 FT

027432 FT

Station	Length	Material	Status	Year
0120/2471		WAYNE BOGGGS T		
0120/2309	LEN=0029	015 " DIA	CIRC CONCR	INSTALLED UNKN
0120/2123	LEN=0029	024 " DIA	CIRC CONCR	INSTALLED 2019
0120/1750	LEN=0032	015 " DIA	CIRC CONCR	INSTALLED UNKN
0120/1573	LEN=0032	018 " DIA	CIRC CONCR	INSTALLED UNKN
0120/1225	LEN=0029	018 " DIA	CIRC METAL	INSTALLED UNKN
0120/0899	LEN=0026	018 " DIA	CIRC METAL	INSTALLED 2019
0120/0073	LEN=0100	024 " DIA	CIRC METAL	INSTALLED UNKN
030653 FT		NC SR 1028 SH		
0120/0000		BOGGGS VALLEY T		
0110/0375		LENGTH(AH 2541 BK 0444)		
		BMS EN 03/1028/0110/0310		
		2 0 03071 0 01 0159+79		
		S FK PINE CR		
0110/0310		BMS SBG 03/1028/0110/0310		
0110/0155		(AAR 148937T) #TRKS 01		
030209 FT		2 0 03071 0 01 0156+75		
		NC OS SCAR RD		
		SR 1035 SH		
0110/0000		(SR1035 SEG 0060/2787)		
		LENGTH(AH 0444 BK 2777)		
0100/2743	LEN=0032	018 " DIA	CIRC CONCR	INSTALLED 2000
0100/2590	LEN=0038	018 " DIA	CIRC METAL	INSTALLED UNKN
0100/1873	LEN=0042	018 " DIA	CIRC CONCR	INSTALLED UNKN
0100/1575	LEN=0042	018 " DIA	CIRC CONCR	INSTALLED UNKN
0100/1112	LEN=0039	018 " DIA	CIRC CONCR	INSTALLED UNKN
0100/0675	LEN=0037	018 " DIA	CIRC CONCR	INSTALLED UNKN
027432 FT		2 0 03069 0 00 0275+03		
		018 " DIA CIR PLASTIC		
0100/0000	LEN=0040		INSTALLED 2007	
		LENGTH(AH 2777 BK 3301)		

DIR: B TOTAL LEN: 13.702 MI. DIST: 10-1 SR: 1028  
 LEFT MUN: VALLEY T RIGHT MUN: VALLEY T

MARTINS MILLS RD  
 (T629)

0090/1981

024131 FT

021635 FT

019280 FT

0090/3301	018 "DIA LEN=0032	CIRC CONCR INSTALLED 2000
0090/2597	018 "DIA LEN=0032	CIRC CONCR INSTALLED 2000
0090/2190	015 "DIA LEN=0032	CIRC CONCR INSTALLED UNKN
0090/1681	015 "DIA LEN=0030	CIRC CONCR INSTALLED UNKN
0090/0895	018 "DIA LEN=0040	CIRC CONCR INSTALLED 2000
0090/0471	018 "DIA LEN=0040	CIRC METAL INSTALLED UNKN
024131 FT	2 0 03069	0 00 0242+00 GREENDALE RD (T820)
0090/0000	LENGTH(AH 3301 BK 2496)	
0080/1366	018 "DIA LEN=0025	CIRC CONCR INSTALLED UNKN
0080/0337	018 "DIA LEN=0030	CIRC METAL INSTALLED UNKN
021635 FT	2 0 03069	0 00 0216+48
0080/0000	LENGTH(AH 2496 BK 2355)	
0070/1620	018 "DIA LEN=0034	CIRC CONCR INSTALLED UNKN
0070/0699	018 "DIA LEN=0050	CIRC CONCR INSTALLED UNKN
019280 FT	2 0 03069	0 00 0193+33 ROSENBERGER RD (T612)
0070/0000	LENGTH(AH 2355 BK 3026)	
0060/2622	015 "DIA LEN=0030	CIRC CONCR INSTALLED UNKN
0060/1586	024 "DIA LEN=0035	CIRC CONCR INSTALLED UNKN
	024 "DIA	CIRC CONCR



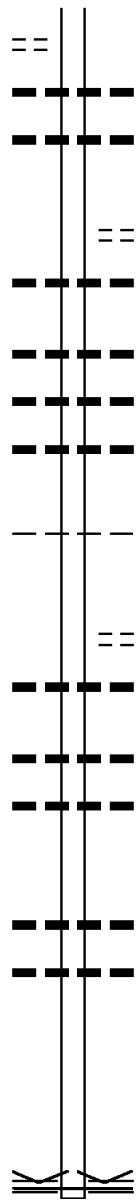
DIR: B TOTAL LEN: 13.702 MI. DIST: 10-1 SR: 1028  
 LEFT MUN: VALLEY T RIGHT MUN: VALLEY T

Stationing	Length	Material	Notes
016254 FT	0060/0714	LEN=0031	INSTALLED UNKN
	0060/0008	LEN=0035	INSTALLED 2000
	016254 FT	2 0 03069 0 00 0163+00	ADAMS RD (T624)
	0060/0000	LENGTH(AH 3026 BK 3629)	
2 0 03069 0 00 0126+61 012625 FT SLEAZE RD (T590)	0050/0270	LEN=0044	INSTALLED UNKN
	012625 FT	018 "DIA CIRC CONCR	STONE HOUSE RD (T840)
	0050/0000	LENGTH(AH 3629 BK 2704)	
	0040/2175	LEN=0127	INSTALLED UNKN
	0040/1842	LEN=0029	INSTALLED 2007
009921 FT	0040/0362	LEN=0040	INSTALLED UNKN
	0040/0075	LEN=0045	INSTALLED UNKN
	009921 FT	2 0 03069 0 00 0099+55	VILLAGE: WEST VALLEY YOCKEY RD (T567)
	0040/0000	LENGTH(AH 2704 BK 3106)	
	0030/2813	LEN=0040	INSTALLED UNKN
	0030/2419	LEN=0042	INSTALLED UNKN
PINE FURNACE RD (T566)	0030/1666	LEN=0040	INSTALLED UNKN
	0030/1605		

DIR: B TOTAL LEN: 13.702 MI. DIST: 10-1 SR: 1028  
 LEFT MUN: VALLEY T RIGHT MUN: VALLEY T

HAYES RUN RD  
 (T576)

0030/0412



006815 FT

003636 FT

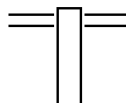
000000 FT

0030/0396	018 " DIA	CIRC	CONCR	LEN=0042	INSTALLED	UNKN
0030/0165	015 " DIA	CIRC	METAL	LEN=0041	INSTALLED	UNKN
006815 FT	2 0 03069	0 00	0068+43	HARRIS RD (T574)		
S 0030/0000	LENGTH(AH	3106	BK 3179)			
0020/2615	018 " DIA	CIRC	CONCR	LEN=0032	INSTALLED	UNKN
0020/1731	015 " DIA	CIRC	CONCR	LEN=0048	INSTALLED	UNKN
0020/1407	015 " DIA	CIRC	METAL	LEN=0032	INSTALLED	UNKN
0020/1235	018 " DIA	CIRC	CONCR	LEN=0032	INSTALLED	UNKN
0020/0214	VALLEY RAYBURN T 2 0 03069 0 00 0036+42 DAVE WHITE RD (T538)					
S 0020/0000	LENGTH(AH	3179	BK 3636)			
0010/3560	024 " DIA	CIRC	METAL	LEN=0030	INSTALLED	UNKN
0010/2935	018 " DIA	CIRC	METAL	LEN=0026	INSTALLED	UNKN
0010/2589	024 " DIA	CIRC	METAL	LEN=0032	INSTALLED	UNKN
0010/1239	018 " DIA	CIRC	CONCR	LEN=0037	INSTALLED	UNKN
0010/0933	018 " DIA	CIRC	CONCR	LEN=0038	INSTALLED	UNKN
000000 FT	2 0 03069	0 00	0000+00	VILLAGE: SPACES CORNERS NC AN DERSON CREEK RD SR 0028 SH (SR0028 SEG 0310/1281) MFC BEGIN = D		
S 0010/0000	LENGTH(AH	3636	BK 0000)			

EXTRACT DATE: 12/18/2023 ROADWAY MANAGEMENT SYSTEM PAGE NUMBER: 238  
PRINT DATE: 12/21/2023 SLD COUNTY/SR - ANNUAL PRINT COUNTY: ARMSTRONG

DIR: B TOTAL LEN: 1.846 MI. DIST: 10-1 SR: 1027  
LEFT MUN: BOGGS T RIGHT MUN: BOGGS T

009746 FT



009746 FT SR 0028 SH  
0050/1434 (SR0028 SEG 0450/0000)

018 "DIA CIR PLASTIC

DIR: B TOTAL LEN: 1.846 MI. DIST: 10-1 SR: 1027  
 LEFT MUN: BOGGS T RIGHT MUN: BOGGS T

Segment Length (FT)	Segment ID	Start Point	End Point	Material	Installation Year
008312	0050/0277			LEN=0040	INSTALLED 2012
	008312			2 0 03156 0 00 0084+55	
	0050/0000			LENGTH(AH 1434 BK 1162) 024 "DIA CIRC METAL	
	0040/0920			LEN=0042	INSTALLED UNKN
007150	007150			2 0 03156 0 00 0072+93	
	0040/0000			LENGTH(AH 1162 BK 2312) BOGGS WAYNE T	
	0030/2193			024 "DIA CIRC METAL	
	0030/1867			LEN=0045	INSTALLED 2019
	0030/1389			HILL RD (T634)	
	0030/1386			018 "DIA CIRC PLASTIC LEN=0025	INSTALLED UNKN
004838	004838			2 0 03156 0 00 0049+81	
	0030/0000			018 "DIA CIRC PLASTIC LEN=0040	INSTALLED 2012
	0020/1730			LENGTH(AH 2312 BK 2250) 018 "DIA CIRC CONCR	
				LEN=0026	INSTALLED 1996
002588	002588			2 0 03156 0 00 0027+31	
	0020/0000			018 "DIA CIRC CONCR LEN=0031	INSTALLED 2019
	0010/1763			LENGTH(AH 2250 BK 2588) 018 "DIA CIRC METAL	
				LEN=0027	INSTALLED 2019
	0010/0845			018 "DIA CIRC METAL LEN=0043	INSTALLED 2019
	0010/0538			018 "DIA CIRC CONCR LEN=0040	INSTALLED 2012
	0010/0278			018 "DIA CIRC CONCR LEN=0040	INSTALLED UNKN
				NC SR 1027 SH	
				SR 1018 SH	
				(SR 1018 SEG 0050/0000)	
				MFC BEGIN = E	
	0010/0000			LENGTH(AH 2588 BK 0000)	

2 0 03156 0 00 0000+00 000000 FT  
 SR 1018 SH  
 (SR 1018 SEG 0050/0000) 0010/0000

EXTRACT DATE: 12/18/2023 ROADWAY MANAGEMENT SYSTEM PAGE NUMBER: 236  
PRINT DATE: 12/21/2023 SLD COUNTY/SR - ANNUAL PRINT COUNTY: ARMSTRONG  
DIR: B TOTAL LEN: 1.492 MI. DIST: 10-1 SR: 1026  
LEFT MUN: COWANSHANNOCK T RIGHT MUN: COWANSHANNOCK T

007876 FT



007876 FT AH-INDIANA (32)  
INTER-AHD BARNARD RD  
0030/2870 (SR4021 SEG 0010/0000)

EXTRACT DATE: 12/18/2023  
PRINT DATE: 12/21/2023

ROADWAY MANAGEMENT SYSTEM  
SLD COUNTY/SR - ANNUAL PRINT

PAGE NUMBER: 235  
COUNTY: ARMSTRONG

DIR: B TOTAL LEN: 1.492 MI.  
LEFT MUN: COWANSHANNOCK T

DIST: 10-1 SR: 1026  
RIGHT MUN: COWANSHANNOCK T

2 0 03074 0 00 0050+00 005006 FT  
SUNRISE RD  
(T719) 0030/0000

002777 FT

000000 FT

SR 0839 SH  
(SR0839 SEG 0050/0000) 0010/0000

0030/2787	018 "DIA LEN=0030	CIRC CONCR INSTALLED UNKN
0030/1911	018 "DIA LEN=0032	CIRC CONCR INSTALLED UNKN
0030/1258	018 "DIA LEN=0028	CIRC CONCR INSTALLED UNKN
0030/0590 005006 FT	018 "DIA LEN=0008	CIRC CONCR INSTALLED 2004
0030/0000	LENGTH(AH 2870 BK 2229)	
0020/1630	036 "DIA LEN=0035	CIRC METAL INSTALLED UNKN
0020/1440	MAHONING RD (T669)	
0020/0975	018 "DIA LEN=0029	CIRC CONCR INSTALLED UNKN
0020/0430 002777 FT	018 "DIA LEN=0040	CIRC METAL INSTALLED UNKN
0020/0000	2 0 03074 0 00 0027+88 MILLER RD (T720)	
0010/2714	018 "DIA LEN=0041	CIRC METAL INSTALLED UNKN
0010/2600	036 "DIA LEN=0040	CIRC METAL INSTALLED UNKN
0010/2164	036 "DIA LEN=0040	CIR PLASTIC INSTALLED 2004
0010/1375	018 "DIA LEN=0028	CIRC CONCR INSTALLED UNKN
0010/1131	018 "DIA LEN=0032	CIRC CONCR INSTALLED UNKN
0010/0400	015 "DIA LEN=0024	CIRC METAL INSTALLED UNKN
0010/0308 000000 FT	024 "DIA LEN=0034	CIRC CONCR INSTALLED UNKN
0010/0000	2 0 03074 0 00 0000+00 VILLAGE: BARNARDS NC BA BARNARDS RD SR 0839 SH (SR0839 SEG 0050/0000) MFC BEGIN = E	
0010/0000	LENGTH(AH 2777 BK 0000)	

Stationing	Length	Notes
040387 FT	040387 FT	SR 0028 SH (SR0028 SEG 0560/0000)
	0150/2652	018" DIA CIR PLASTIC
	0150/2600	LEN=0050 INSTALLED UNKN
	0150/2454	ALEXANDER LN (TWP)
	0150/2308	015" DIA CIRC METAL
		LEN=0045 INSTALLED UNKN
BEERS RD (T816)	0150/2113	MID-LANE RD (T790)
	0150/1599	024" DIA CIRC METAL
	0150/1310	LEN=0049 INSTALLED UNKN
	0150/0602	CEMETARY LN (T690)
BUCKY'S RD (T820)	0150/0558	048" DIA CIRC METAL
	0150/0410	LEN=0040 INSTALLED UNKN
2 0 03075 0 01 0572+56 SEMINOLE RD (T613)	037735 FT	GOLF LINK RD (T815)
	0150/0000	LENGTH(AH 2652 BK 3818)
	0140/3458	018" DIA CIRC METAL
		LEN=0044 INSTALLED UNKN
	0140/2591	018" DIA CIRC METAL
		LEN=0033 INSTALLED UNKN
	0140/1925	018" DIA CIRC METAL
		LEN=0030 INSTALLED 2003
	0140/0568	BMS EN 03/1025/0140/0556
		2 0 03075 0 01 0539+91
	0140/0556	MELLON RUN
	0140/0218	BMSBG 03/1025/0140/0556
		018" DIA CIRC METAL
		LEN=0045 INSTALLED UNKN
	0140/0030	018" DIA CIRC METAL
		LEN=0020 INSTALLED 2002
033917 FT	033917 FT	2 0 03075 0 01 0534+42
	0140/0000	BARNEY'S RD (T643)
		LENGTH(AH 3818 BK 3776)
	0130/3270	018" DIA CIRC METAL
		LEN=0028 INSTALLED UNKN

EXTRACT DATE: 12/18/2023  
PRINT DATE: 12/21/2023

ROADWAY MANAGEMENT SYSTEM  
SLD COUNTY/SR - ANNUAL PRINT

PAGE NUMBER: 233  
COUNTY: ARMSTRONG

DIR: B TOTAL LEN: 7.649 MI.  
LEFT MUN: MAHONING T

DIST: 10-1 SR: 1025  
RIGHT MUN: MAHONING T

2 0 03075 0 01 0496+67 030141 FT  
SEMINOLE RD  
(T613) 0130/0000  
LC TO T613 RT  
(CONN) 0120/2931

0130/2300	015 " DIA LEN=0030	CIRC CONCR INSTALLED UNKN
0130/1615	030 " DIA LEN=0040	CIRC METAL INSTALLED UNKN
0130/1357	015 " DIA LEN=0031	CIRC METAL INSTALLED 2005
0130/1070	015 " DIA LEN=0029	CIRC METAL INSTALLED UNKN
0130/0655	018 " DIA LEN=0032	CIRC CONCR INSTALLED 2000
0130/0571	BMSSEN 03/1025/0130/0559 2 0 03075 0 00 0502+35 TR MAHONING CREEK	
0130/0559	BMSBG 03/1025/0130/0559 030141 FT	
0130/0000	LENGTH(AH 3776 BK 3155)	
0120/2930	018 " DIA LEN=0040	CIRC METAL INSTALLED UNKN
0120/2722	018 " DIA LEN=0040	CIRC CONCR INSTALLED 2000
0120/2543	018 " DIA LEN=0040	CIRC CONCR INSTALLED 2000
0120/2274	018 " DIA LEN=0040	CIRC METAL INSTALLED 2000
0120/2140	018 " DIA LEN=0040	CIRC METAL INSTALLED UNKN
0120/1906	048 " DIA LEN=0040	CIRC METAL INSTALLED UNKN
0120/1819	018 " DIA LEN=0045	CIRC METAL INSTALLED UNKN
0120/1655	018 " DIA LEN=0035	CIRC CONCR INSTALLED UNKN
0120/1510	012 " DIA LEN=0032	CIRC CONCR INSTALLED UNKN
0120/1240	018 " DIA LEN=0034	CIRC METAL INSTALLED UNKN
0120/1020	018 " DIA LEN=0048	CIRC CONCR INSTALLED 2000
0120/0730	018 " DIA LEN=0044	CIRC CONCR INSTALLED UNKN
0120/0500	018 " DIA LEN=0040	CIRC CONCR INSTALLED 2000
0120/0049	018 " DIA LEN=0035	CIRC METAL INSTALLED UNKN



DIR: B TOTAL LEN: 7.649 MI. DIST: 10-1 SR: 1025  
 LEFT MUN: MAHONING T RIGHT MUN: MAHONING T

Location	Stationing	Length	Notes
	026986 FT	026986 FT	2 0 03075 0 01 0465+07
SAND HOLE RD (T603)	0110/1404	0120/0000	VILLAGE: PUTNEYVILLE LENGTH(AH 3155 BK 1673)
SPRUCE ST (T670)	0110/0473	0110/0728	018 " DIA CIRC METAL LEN=0075 INSTALLED UNKN
SHORT ST (BORO)	0110/0299		
	025313 FT	0110/0238	WATER ST (TB05)
		0110/0163	BMSBN 03/1025/0110/0000
		025313 FT	2 0 03075 0 01 0448+42
MAPLE ST (T811)	0100/1826	0110/0000	MAHONING CREEK BMSBG 03/1025/0110/0000 LENGTH(AH 1673 BK 2187)
		0100/1770	RACEHILL RD (TB04)
		0100/1728	018 " DIA CIRC CONCR LEN=0130 INSTALLED 2000
		0100/1390	036 " DIA CIRC METAL LEN=0050 INSTALLED UNKN
FIRST ST (T807)	0100/1315		
MICKEY'S RD (T652)	0100/1157		
		0100/0920	018 " DIA CIRC METAL LEN=0040 INSTALLED 2000
		0100/0758	018 " DIA CIRC METAL LEN=0040 INSTALLED 2000
		0100/0364	018 " DIA CIRC CONCR LEN=0030 INSTALLED UNKN
MICKEY'S RD (T652)	023126 FT	023126 FT	2 0 03075 0 01 0426+59
	0100/0000	0100/0000	VILLAGE: PUTNEYVILLE LENGTH(AH 2187 BK 3106)
		0090/2456	018 " DIA CIRC METAL LEN=0040 INSTALLED 2000
		0090/2155	018 " DIA CIRC CONCR LEN=0048 INSTALLED 2000
		0090/1893	018 " DIA CIRC CONCR LEN=0038 INSTALLED 2003
		0090/1724	018 " DIA CIRC METAL LEN=0040 INSTALLED UNKN
			018 " DIA CIRC METAL

DIR: B TOTAL LEN: 7.649 MI. DIST: 10-1 SR: 1025  
 LEFT MUN: MAHONING T RIGHT MUN: MAHONING T

0090/1385	LEN=0050	018 "DIA	CIRC METAL	INSTALLED UNKN
0090/1166	LEN=0040	018 "DIA	CIRC METAL	INSTALLED UNKN
0090/0832	LEN=0040	018 "DIA	CIRC CONCR	INSTALLED 2000
0090/0635	LEN=0050	018 "DIA	CIRC METAL	INSTALLED 2003
0090/0276	LEN=0039	018 "DIA	CIRC METAL	INSTALLED UNKN
020020 FT	2 0 03075	0 00 0392+34	MILL SEAT RUN RD (T931)	
0090/0000	LENGTH(AH 3106 BK 2678)	018 "DIA	CIRC METAL	
0080/2619	LEN=0060	018 "DIA	CIRC METAL	INSTALLED 2000
0080/2276	LEN=0055	018 "DIA	CIRC METAL	INSTALLED 2003
0080/1766	(T804)	018 "DIA	CIRC METAL	
0080/1148	LEN=0050	018 "DIA	CIRC METAL	INSTALLED UNKN
0080/0930	LEN=0055	018 "DIA	CIRC METAL	INSTALLED UNKN
017342 FT	2 0 03075	0 00 0364+09	MILL SEAT RUN RD (T931)	
0080/0000	LENGTH(AH 2678 BK 3228)	018 "DIA	CIRC METAL	
0070/2445	LEN=0050	030 "DIA	CIRC METAL	INSTALLED UNKN
0070/2229	LEN=0050	018 "DIA	CIRC METAL	INSTALLED UNKN
0070/1896	LEN=0050	018 "DIA	CIRC METAL	INSTALLED UNKN
0070/1778	LEN=0050	018 "DIA	CIRC METAL	INSTALLED UNKN
0070/0910	LEN=0050	018 "DIA	CIRC METAL	INSTALLED UNKN
0070/0705		018 "DIA	CIRC METAL	
0070/0620	LEN=0050	018 "DIA	CIRC METAL	INSTALLED UNKN
0070/0320	LEN=0060	018 "DIA	CIRC METAL	INSTALLED UNKN
0070/0310		MAHONING WAYNE T		
0070/0041	LEN=0050	018 "DIA	CIRC METAL	INSTALLED UNKN

CHEERS RD  
(T527)









DIR: B TOTAL LEN: 7.649 MI. DIST: 10-1 SR: 1025  
 LEFT MUN: WAYNE T RIGHT MUN: WAYNE T

Location	Segment ID	Length (FT)	Material	Notes
IKE RD (T773)	014114	0070	03075 0 00 0331+81	LENGTH(AH 3228 BK 2437) 018" DIA CIRC METAL
	0060/1572	1962	0050	INSTALLED UNKN
PAT RD (T666) 2 0 03075 0 00 0305+96 CROSSCUT RD (T771)	0060/0477	0477	0050	INSTALLED UNKN
	011677	0477	0050	INSTALLED UNKN
	0060/0000	0000	2437 BK 2409	LENGTH(AH 2437 BK 2409) 018" DIA CIRC METAL
	0050/2280	2280	0050	INSTALLED UNKN
009268 FT	0050/2153	2153	0040	INSTALLED 2006
	0050/2030	2030	0050	INSTALLED UNKN
	0050/1744	1744	0050	INSTALLED UNKN
	0050/1363	1363	0050	INSTALLED UNKN
	0050/0675	0675	0050	INSTALLED UNKN
	0050/0300	0300	0050	INSTALLED UNKN
	009268	0300	2 0 03075 0 00 0281+42	LENGTH(AH 2409 BK 2296) 018" DIA CIRC METAL
	0050/0000	0000	0040	INSTALLED UNKN
	0040/1855	1855	0040	INSTALLED UNKN
	006972 FT	0040/0677	0677	0040
0040/0115		0115	0050	INSTALLED UNKN
006972		0115	2 0 03075 0 00 0258+00	LENGTH(AH 2296 BK 2664) 015" DIA CIRC METAL
	0040/0000	0000	0060	INSTALLED UNKN
	0030/2560	2560	0060	INSTALLED UNKN

DIR: B TOTAL LEN: 7.649 MI. DIST: 10-1 SR: 1025  
 LEFT MUN: WAYNE T RIGHT MUN: WAYNE T

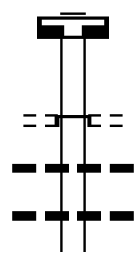
Location / Segment	Segment ID	Length	Material / Details	Status
	0030/2190		018 " DIA CIRC METAL LEN=0070	INSTALLED UNKN
	0030/1487		024 " DIA CIRC METAL LEN=0069	INSTALLED 2006
	0030/1463		030 " DIA CIRC PLASTIC LEN=0069	INSTALLED 2006
CALHOUN SCHOOL RD (SR1016 SEG 0070/3076)	0030/1400			
	0030/0745		030 " DIA CIRC METAL LEN=0041	INSTALLED UNKN
	0030/0350		012 " DIA CIRC PLASTIC LEN=0050	INSTALLED UNKN
	0030/0162		018 " DIA CIRC METAL LEN=0070	INSTALLED UNKN
004308 FT	004308 FT		2 0 03075 0 00 0233+12	
	0030/0000		LENGTH(AH 2664 BK 2747)	
	0020/2600		018 " DIA CIRC METAL LEN=0050	INSTALLED UNKN
	0020/2330		018 " DIA CIRC METAL LEN=0050	INSTALLED UNKN
	0020/1030		018 " DIA CIRC CONCR LEN=0040	INSTALLED UNKN
	0020/0775		018 " DIA CIRC CONCR LEN=0050	INSTALLED UNKN
	0020/0650		018 " DIA CIRC METAL LEN=0035	INSTALLED UNKN
	0020/0277		018 " DIA CIRC CONCR LEN=0040	INSTALLED 2003
001561 FT	001561 FT		2 0 03075 0 00 0207+41	
	0020/0000		BELKNAP RD (T774) LENGTH(AH 2747 BK 1561)	
BELKNAP RD (T774)	0010/1478			
	0010/1020		018 " DIA CIRC PLASTIC LEN=0040	INSTALLED 2022
	0010/0200		060 " DIA CIRC METAL LEN=0050	INSTALLED UNKN
000000 FT	000000 FT		2 0 03075 0 00 0191+74	
	0010/0000		NC SR 1025 SH INTER-BK SR 1018 SH (SR1018 SEG 0130/0000) MFC BEGIN = D	
SR 1018 SH (SR1018 SEG 0130/0000)	0010/0000		LENGTH(AH 1561 BK 0000)	

EXTRACT DATE: 12/18/2023      ROADWAY MANAGEMENT SYSTEM      PAGE NUMBER: 228  
 PRINT DATE: 12/21/2023      SLD COUNTY/SR - ANNUAL PRINT      COUNTY: ARMSTRONG  
 DIR: B      TOTAL LEN: .000 MI.      DIST: 10-1      SR: 1024  
 LEFT MUN: WAYNE T      RIGHT MUN: WAYNE T

000000 FT		000000 FT	
000000 FT		7050/0000	LENGTH(AH 2802 BK 3040)
000000 FT		000000 FT	
000000 FT		7040/0000	LENGTH(AH 3040 BK 2581)
000000 FT		000000 FT	
000000 FT		7030/0000	LENGTH(AH 2581 BK 2950)
000000 FT		000000 FT	
000000 FT		7020/0000	LENGTH(AH 2950 BK 2479)
		000000 FT	
		7010/0000	LENGTH(AH 2479 BK 0000)

EXTRACT DATE: 12/18/2023 ROADWAY MANAGEMENT SYSTEM PAGE NUMBER: 227  
 PRINT DATE: 12/21/2023 SLD COUNTY/SR - ANNUAL PRINT COUNTY: ARMSTRONG  
 DIR: B TOTAL LEN: 1.540 MI. DIST: 10-1 SR: 1023  
 LEFT MUN: WAYNE T RIGHT MUN: WAYNE T

008129 FT



008129 FT  
 7040/0000 LENGTH(AH 0100 BK 3112)  
 INTER-AHD BOAT LAUNCH RD  
 (T860)  
 0040/3112 MAPLE LEAF RD  
 (T749)  
 0040/3005 036 " DIA CIR PLASTIC  
 LEN=0040 INSTALLED 2015  
 0040/2505 018 " DIA CIRC CONCR  
 LEN=0038 INSTALLED UNKN  
 018 " DIA CIRC CONCR

DIR: B TOTAL LEN: 1.540 MI. DIST: 10-1 SR: 1023  
 LEFT MUN: WAYNE T RIGHT MUN: WAYNE T

Location	Segment	Length	Material	Notes
	0040/2061	0040 FT	018" DIA CIRC CONCR	INSTALLED UNKN
	0040/1545	0033 FT	015" DIA CIRC METAL	INSTALLED UNKN
	0040/1143	0033 FT		INSTALLED UNKN
PASTURE RD (T764)	005017 FT	0040/0000	2 0 03161 0 00 0032+57	NC SR 1023 SH
	0040/0000		LENGTH(AH 3112 BK 3342)	024" DIA CIR PLASTIC
	0030/3014	0040 FT		INSTALLED 1999
	0030/1392	0036 FT	018" DIA CIRC CONCR	INSTALLED UNKN
	0030/0590	0035 FT	018" DIA CIRC METAL	INSTALLED UNKN
	0030/0074	0074 FT	WAYNE DAYTON B	
001675 FT	001675 FT	0030/0000	2 0 03161 0 00 0000+00	LENGTH(AH 3342 BK 0714)
	0030/0000		036" DIA CIRC CONCR	
	0020/0242	0052 FT		INSTALLED UNKN
	0020/0161		LC FOR WADDING LN	
BORO ALLEY (BORO)	0020/0101	0010 FT	(CONN) WADDING LN	
	0020/0082	0082 FT	(BORO) (AAR 148922D) #TRKS 02	
000961 FT	000961 FT	0020/0000	2 0 03170 0 00 0009+65	RAILROAD AV
	0020/0000		(BORO) LENGTH(AH 0714 BK 0961)	
	0010/0789	00789 FT	GRANT AV	
WEST CHURCH AV (BORO)	0010/0408	00408 FT	(BORO) EAST CHURCH AV	
	0010/0068	00068 FT	012" DIA CIRC CONCR	INSTALLED UNKN
000000 FT	000000 FT	000000 FT	2 0 03170 0 00 0000+00	NC STATE ST
	INTER-BK		MAIN ST (SRO839 SEG 0140/0000)	
MAIN ST (SR1018 SEG 0210/1120)	0010/0000	0010 FT	STATE ST (SRO839 SEG 0140/0000)	
	0010/0000		MFC BEGIN = E	
	0010/0000		LENGTH(AH 0961 BK 0000)	

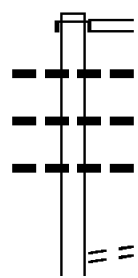
Stationing	Description	Material	Length	Year
006007 FT	AH-INDIANA INTER-AHD	GLADE RUN RD	(32)	
0020/3059	(SR4022 SEG 0010/0000)	018 " DIA CIRC CONCR	LEN=0048	1999
0020/2815		018 " DIA CIRC CONCR	LEN=0048	1999
0020/2683		018 " DIA CIRC CONCR	LEN=0048	1999
0020/2459		018 " DIA CIRC CONCR	LEN=0060	UNKN
0020/2131		018 " DIA CIRC CONCR	LEN=0052	UNKN
0020/1783		018 " DIA CIRC CONCR	LEN=0054	UNKN
0020/1571		018 " DIA CIRC CONCR	LEN=0048	UNKN
0020/0709	024 " DIA	CIR PLASTIC	LEN=0050	1999
0020/0469	018 " DIA	CIRC METAL	LEN=0064	1999
0020/0296	018 " DIA	CIR PLASTIC	LEN=0060	1999
002948 FT	2 0 03119 0 00 0029+58			
0020/0000	NC EAST MANONING CHURCH RD	036 " DIA CIR PLASTIC	LENGTH(AH 3059 BK 2948)	
0010/2936		018 " DIA CIRC CONCR	LEN=0051	UNKN
0010/2323		018 " DIA CIRC CONCR	LEN=0048	UNKN
0010/1715		018 " DIA CIRC CONCR	LEN=0048	1999
0010/1288		018 " DIA CIRC CONCR	LEN=0048	1999
0010/0690		018 " DIA CIRC METAL	LEN=0042	UNKN
0010/0395		018 " DIA CIRC CONCR	LEN=0045	UNKN
0010/0195		018 " DIA CIRC CONCR	LEN=0053	UNKN
0010/0031		018 " DIA CIRC CONCR	LEN=0053	UNKN
000000 FT	2 0 03119 0 00 0000+00			
	NC SR 1022 SH			
	SR 0839 SH			
	(SR0839 SEG 0110/1307)			
	MFC BEGIN = D			
	0010/0000	LENGTH(AH 2948 BK 0000)		



EXTRACT DATE: 12/18/2023 ROADWAY MANAGEMENT SYSTEM PAGE NUMBER: 224  
 PRINT DATE: 12/21/2023 SLD COUNTY/SR - ANNUAL PRINT COUNTY: ARMSTRONG  
 DIR: B TOTAL LEN: 1.685 MI. DIST: 10-1 SR: 1021  
 LEFT MUN: REDBANK T RIGHT MUN: REDBANK T

008895 FT

008895 FT  
 INTER-AHD DAYTON RD  
 (SR0839 SEG 0360/0000)  
 DAYTON RD  
 (SR0839 SEG 0360/0000)  
 0040/1406 018 "DIA CIRC METAL  
 0040/0892 LEN=0035 INSTALLED UNKN  
 024 "DIA CIRC CONCR  
 0040/0784 LEN=0035 INSTALLED UNKN  
 018 "DIA CIRC CONCR  
 0040/0646 LEN=0035 INSTALLED UNKN  
 007489 FT 2 0 03089 0 00 0000+00  
 MCWILLIAMS RD  
 (T771)



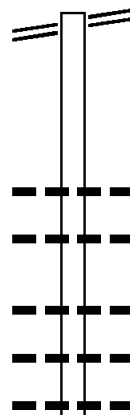
007489 FT

DIR: B TOTAL LEN: 1.685 MI. DIST: 10-1 SR: 1021  
 LEFT MUN: REDBANK T RIGHT MUN: REDBANK T

		0040/0000	LENGTH(AH 1406 BK 2552)
		024 "DIA	CIRC METAL
		0030/2549	LEN=0052 INSTALLED UNKN
		018 "DIA	CIR PLASTIC
		0030/2216	LEN=0040 INSTALLED 2012
		018 "DIA	CIRC METAL
		0030/2047	LEN=0055 INSTALLED UNKN
		0030/0385	018 "DIA CIRC METAL
004937 FT		004937 FT	LEN=0045 INSTALLED UNKN
			2 0 03086 0 01 0226+64
			VILLAGE: MCWILLIAMS
		0030/0000	LENGTH(AH 2552 BK 2020)
		036 "H 00 "W	MULT METAL
		0024/1987	LEN=0044 INSTALLED UNKN
		015 "DIA	CIRC METAL
		0024/1770	LEN=0030 INSTALLED 2019
		0024/0948	024 "DIA CIRC METAL
			LEN=0032 INSTALLED UNKN
		0024/0150	018 "DIA CIRC CONCR
002917 FT		002917 FT	LEN=0042 INSTALLED UNKN
		0024/0000	0 0 00000 0 00 0000+00
		0014/0013	LENGTH(AH 2020 BK 0555)
002362 FT		002362 FT	BMSSEN 03/1021/0014/0000
			0 0 00000 0 00 0000+00
			TR PIN RUN
		0014/0000	BMSBG 03/1021/0014/0000
			LENGTH(AH 0555 BK 2362)
		0010/1468	BMSSEN 03/1021/0010/1395
			2 0 03086 0 01 0175+70
			PINE RUN
		0010/1395	BMSBG 03/1021/0010/1395
		0010/0208	018 "DIA CIRC METAL
000000 FT		000000 FT	LEN=0040 INSTALLED UNKN
			2 0 03086 0 01 0175+70
			MAPLE RD
			(SR1010 SEG 0080/0000)
			NC ED D YVILLE RD
		INTER-BK	SR 1010 SH
			(SR1010 SEG 0080/0000)
			MFC BEGIN = D
		0010/0000	LENGTH(AH 2362 BK 0000)

EXTRACT DATE: 12/18/2023 ROADWAY MANAGEMENT SYSTEM PAGE NUMBER: 222  
 PRINT DATE: 12/21/2023 SLD COUNTY/SR - ANNUAL PRINT COUNTY: ARMSTRONG  
 DIR: B TOTAL LEN: 5.019 MI. DIST: 10-1 SR: 1020  
 LEFT MUN: WAYNE T RIGHT MUN: WAYNE T

MAIN ST 026498 FT  
 (SR1018 SEG 0200/0879) 0100/3657



026498 FT MAIN ST  
 0100/3657 (SR1018 SEG 0200/0879)

0100/1850	018 " DIA	CIRC METAL	
	LEN=0030	INSTALLED	UNKN
0100/1330	018 " DIA	CIRC METAL	
	LEN=0030	INSTALLED	2019
0100/0596	018 " DIA	CIRC METAL	
	LEN=0032	INSTALLED	UNKN
0100/0344	018 " DIA	CIRC CONCR	
	LEN=0030	INSTALLED	UNKN
0100/0073	018 " DIA	CIRC CONCR	
	LEN=0035	INSTALLED	UNKN

DIR: B TOTAL LEN: 5.019 MI. DIST: 10-1 SR: 1020  
 LEFT MUN: WAYNE T RIGHT MUN: WAYNE T

022841 FT

022841 FT	2 0 03077 0 00 0230+25
0100/0000	LENGTH(AH 3657 BK 3313)
0090/2770	018 "DIA CIRC CONCR
0090/2546	LEN=0039 INSTALLED UNKN
0090/1988	018 "DIA CIRC CONCR
	LEN=0033 INSTALLED UNKN
	018 "DIA CIRC CONCR
	LEN=0032 INSTALLED UNKN
0090/1112	018 "DIA CIRC METAL
	LEN=0034 INSTALLED UNKN

2 0 03077 0 00 0197+65 019528 FT  
 BANJO RD  
 (T761) 0090/0000

019528 FT	0090/0000	LENGTH(AH 3313 BK 2199)
	0080/2051	024 "DIA CIRC CONCR
		LEN=0038 INSTALLED 2001
	0080/2038	SR 1041 SH
	0080/1742	(SR1041 SEG 0070/1617)
		BMSSEN 03/1020/0080/1725
		2 0 03077 0 00 0175+19
		TRIB TO PINE CREEK
	0080/1725	BMSBG 03/1020/0080/1725
		015 "DIA CIRC CONCR
	0080/1028	LEN=0037 INSTALLED UNKN
		015 "DIA CIRC CONCR
	0080/0795	LEN=0035 INSTALLED 2019
		024 "DIA CIRC METAL
	0080/0390	LEN=0035 INSTALLED UNKN
		015 "DIA CIRC CONCR
	0080/0137	LEN=0037 INSTALLED UNKN
017329 FT	017329 FT	2 0 03077 0 00 0175+19
	0080/0000	LENGTH(AH 2199 BK 2628)
		015 "DIA CIRC CONCR
	0070/2185	LEN=0038 INSTALLED UNKN
		018 "DIA CIRC CONCR
	0070/1751	LEN=0039 INSTALLED UNKN
		018 "DIA CIRC METAL
	0070/1689	LEN=0040 INSTALLED UNKN
		018 "DIA CIRC METAL
	0070/0939	LEN=0040 INSTALLED UNKN

CHERRY TREE RD  
 (T755)

0070/0046  
 014701 FT

014701 FT	2 0 03077 0 00 0148+92
0070/0000	LENGTH(AH 2628 BK 1760)
	036 "DIA CIRC METAL

DIR: B TOTAL LEN: 5.019 MI. DIST: 10-1 SR: 1020  
 LEFT MUN: WAYNE T RIGHT MUN: WAYNE T

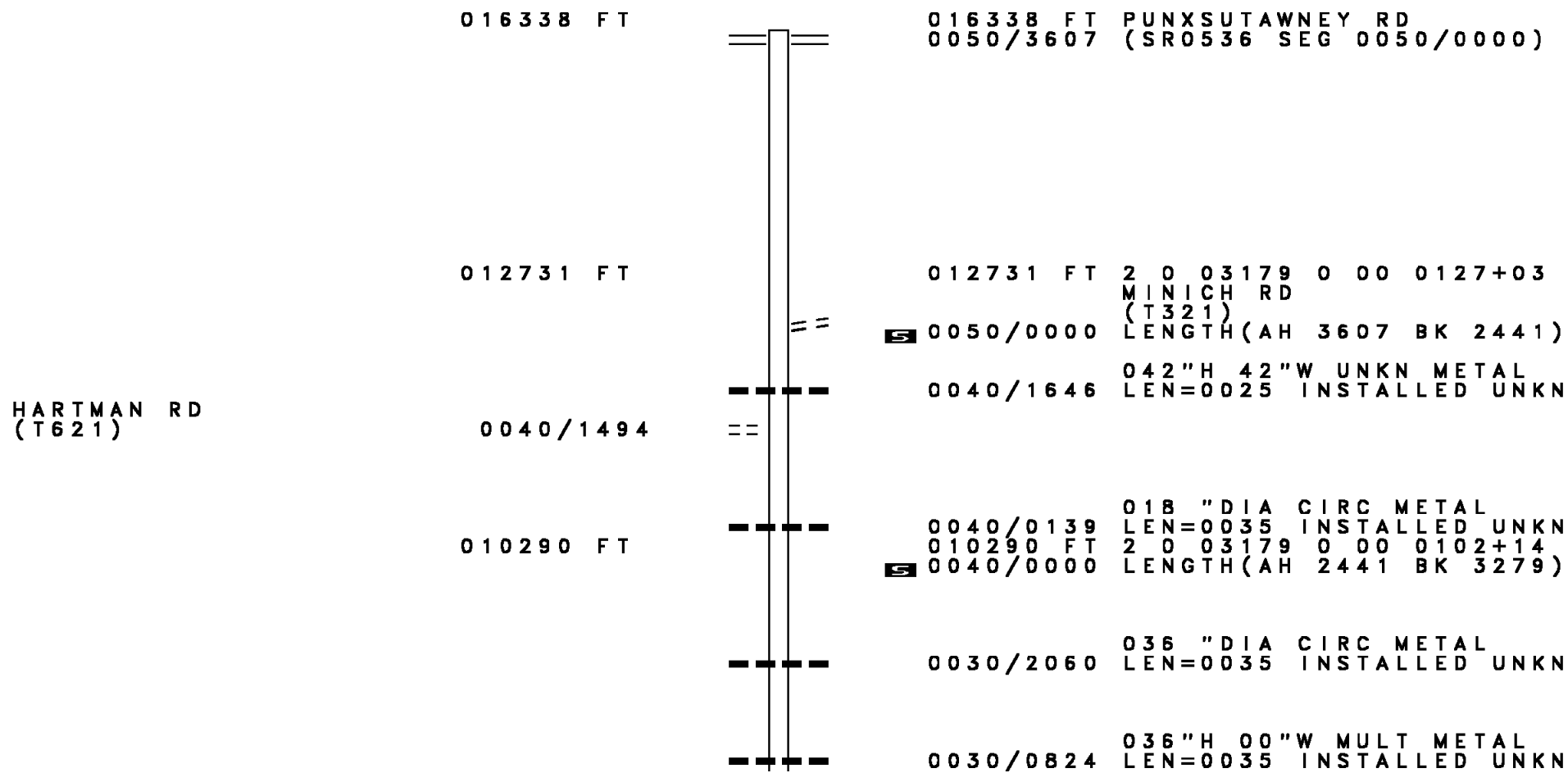
2 0 03077 0 00 0131+10 012941 FT  
 SKYLINE RD  
 (T743) 0060/0000

COUNTRY RD  
 (T770) 0040/0061  
 007385 FT

---	0060/1638	LEN=0040	INSTALLED 2008
---	0060/1142	018 "DIA	CIRC CONCR
==	0060/0924	LEN=0038	INSTALLED UNKN
		SAMS RD	
		(T746)	
---	0060/0093	018 "DIA	CIRC CONCR
---	012941 FT	LEN=0041	INSTALLED UNKN
==	5 0060/0000	LENGTH(AH 1760 BK 3744)	
---	0050/3700	018 "DIA	CIRC CONCR
---	0050/3311	LEN=0048	INSTALLED UNKN
---	0050/3060	036 "DIA	CIRC METAL
---		LEN=0033	INSTALLED UNKN
---	0050/2338	036 "DIA	CIRC METAL
---	0050/2076	LEN=0045	INSTALLED UNKN
---	0050/1533	018 "DIA	CIRC CONCR
---		LEN=0036	INSTALLED UNKN
---		018 "DIA	CIRC CONCR
---		LEN=0036	INSTALLED UNKN
---		018 "DIA	CIRC CONCR
---		LEN=0033	INSTALLED UNKN
		018 "DIA	CIRC CONCR
		LEN=0033	INSTALLED UNKN
		2 0 03077 0 00 0093+85	
		SAINT MICHAELS RD	
		(T762)	
---	5 0050/0000	015 "DIA	CIRC CONCR
---		LEN=0020	INSTALLED UNKN
---		LENGTH(AH 3744 BK 1812)	
---	0040/1683	015 "DIA	CIRC CONCR
---	0040/1473	LEN=0033	INSTALLED UNKN
---	0040/1123	015 "DIA	CIRC METAL
---	0040/0978	LEN=0032	INSTALLED UNKN
---		024 "DIA	CIRC CONCR
---		LEN=0040	INSTALLED UNKN
---		018 "DIA	CIRC CONCR
---		LEN=0033	INSTALLED UNKN
---		018 "DIA	CIRC CONCR
---		LEN=0030	INSTALLED UNKN
==	0040/0025	BMS EN 03/1020/0040/0000	
	007385 FT	2 0 03077 0 00 0074+51	

DIR: B TOTAL LEN: 5.019 MI. DIST: 10-1 SR: 1020  
 LEFT MUN: WAYNE T RIGHT MUN: WAYNE T

Stationing	Description	Material	Length
0040/0000	TRIB TO PINE CREEK BMSBG 03/1020/0040/0000 LENGTH(AH 1812 BK 2476)		
0030/1504	015 " DIA CIRC CONCR LEN=0029 INSTALLED UNKN		
0030/1074	018 " DIA CIRC METAL LEN=0033 INSTALLED UNKN		
004909 FT			
0030/0000	2 0 03077 0 00 0049+76 LENGTH(AH 2476 BK 2360)		
0020/2273	048 " DIA CIR PLASTIC LEN=0030 INSTALLED 2008		
0020/1552	018 " DIA CIRC CONCR LEN=0041 INSTALLED UNKN		
0020/1008	018 " DIA CIRC CONCR LEN=0029 INSTALLED UNKN		
0020/0803	012 " DIA CIRC CONCR LEN=0033 INSTALLED UNKN		
LC TO/FROM T776 RT (CONN)			
0020/0338			
0020/0227	018 " DIA CIRC METAL LEN=0054 INSTALLED UNKN		
0020/0075	018 " DIA CIRC CONCR LEN=0030 INSTALLED UNKN		
2 0 03077 0 00 0026+45 HARRIS RD (T776)			
002549 FT			
0020/0000	LENGTH(AH 2360 BK 2549)		
0010/2112	018 " DIA CIRC CONCR LEN=0036 INSTALLED UNKN		
0010/1961	015 " DIA CIRC CONCR LEN=0034 INSTALLED UNKN		
0010/1740	018 " DIA CIRC CONCR LEN=0032 INSTALLED UNKN		
0010/0833	015 " DIA CIRC CONCR LEN=0037 INSTALLED UNKN		
0010/0382	018 " DIA CIRC METAL LEN=0060 INSTALLED UNKN		
000000 FT			
	2 0 03077 0 00 0000+00 VILLAGE: ECHO NC SR 1020 SH SR 1028 SH (SR1028 SEG 0170/0437) MFC BEGIN = D		
0010/0000	LENGTH(AH 2549 BK 0000)		



016338 FT

016338 FT PUNXSUTAWNEY RD  
 0050/3607 (SR0536 SEG 0050/0000)

012731 FT

012731 FT 2 0 03179 0 00 0127+03  
 MINICH RD  
 (T321)  
 0050/0000 LENGTH(AH 3607 BK 2441)

HARTMAN RD  
 (T621)

0040/1494

0040/1646 042"H 42"W UNKN METAL  
 LEN=0025 INSTALLED UNKN

010290 FT

0040/0139 018 " DIA CIRC METAL  
 LEN=0035 INSTALLED UNKN  
 010290 FT 2 0 03179 0 00 0102+14  
 0040/0000 LENGTH(AH 2441 BK 3279)

0030/2060 036 " DIA CIRC METAL  
 LEN=0035 INSTALLED UNKN

0030/0824 036"H 00"W MULT METAL  
 LEN=0035 INSTALLED UNKN

DIR: B TOTAL LEN: 3.094 MI. DIST: 10-1 SR: 1019  
 LEFT MUN: REDBANK T RIGHT MUN: REDBANK T

HOLLENBOUGH RD  
(T787)

0030/0289

007011 FT

2 0 03179 0 00 0036+00  
 HICKORY RD  
(T790)

003725 FT  
 0020/0000

000000 FT

==	0030/0651	DRY RIDGE RD (T784)
---	0030/0603	018 " DIA CIRC METAL LEN=0030 INSTALLED 1996
==	0030/0269	018 " DIA CIRC CONCR LEN=0040 INSTALLED 1997
---	007011 FT	2 0 03179 0 00 0069+35
---	0030/0000	LENGTH(AH 3279 BK 3286)
---	0020/2130	060 " DIA CIRC METAL LEN=0025 INSTALLED UNKN
---	0020/0525	060 " DIA CIRC CONCR LEN=0025 INSTALLED UNKN
---	0020/0126	036 "H 60 "W ELLIP CONC LEN=0025 INSTALLED UNKN
---	003725 FT	
==	0020/0000	LENGTH(AH 3286 BK 3725)
---	0010/3477	015 " DIA CIRC CONCR LEN=0020 INSTALLED UNKN
==	0010/2097	PETE SHICKS RD (T641)
---	0010/2083	024 " DIA CIRC CONCR LEN=0020 INSTALLED UNKN
---	0010/1834	015 " DIA CIRC CONCR LEN=0020 INSTALLED UNKN
---	0010/1182	015 " DIA CIRC CONCR LEN=0020 INSTALLED UNKN
---	0010/0788	012 " DIA CIRC CONCR LEN=0020 INSTALLED UNKN
---	0010/0714	018 " DIA CIRC CONCR LEN=0032 INSTALLED 1997
---	000000 FT	2 0 03179 0 00 0000+00
---	NC PI	ERCE RD
---		SR 1017 SH
---		(SR1017 SEG 0050/0000)
---		MFC BEGIN = E
---	0010/0000	LENGTH(AH 3725 BK 0000)

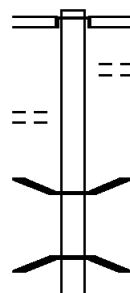


EXTRACT DATE: 12/18/2023 ROADWAY MANAGEMENT SYSTEM PAGE NUMBER: 216  
 PRINT DATE: 12/21/2023 SLD COUNTY/SR - ANNUAL PRINT COUNTY: ARMSTRONG

DIR: B TOTAL LEN: 9.087 MI. DIST: 10-1 SR: 1018  
 LEFT MUN: DAYTON B RIGHT MUN: DAYTON B

STATE ST  
 (SR1023 SEG 0010/0000) 0210/1120

MECHANIC ST  
 (BORO) 0210/0414  
 046860 FT



047980 FT  
 INTER-AHD MAIN ST  
 (SR0839 SEG 0140/0000)  
 STATE ST  
 (SR0839 SEG 0140/0000)  
 POPLAR ST  
 (BORO)

0210/1120  
 0210/0639

046860 FT 2 0 03075 0 00 0011+14  
 0210/0000 LENGTH(AH 1120 BK 1274)  
 0200/1026 BMSSEN 03/1018/0200/0995  
 2 0 03075 0 00 0014+02  
 GLADE RUN  
 0200/0995 BMSBG 03/1018/0200/0995  
 018 " DIA CIRC CONCR

DIR: B TOTAL LEN: 9.087 MI. DIST: 10-1 SR: 1018  
 LEFT MUN: DAYTON B RIGHT MUN: DAYTON B

	0200/0941	LEN=0042	INSTALLED	UNKN
			KITTANNING ST	
	0200/0879	(SR1020	SEG 0100/3657)	
		018 "DIA	CIRC CONCR	
	0200/0855	LEN=0060	INSTALLED	UNKN
			DAYTON	
045586 FT	0200/0042	WAYNE T		
	045586 FT	2 0 03075	0 00 0023+88	
		012 "DIA	CIRC METAL	
		LEN=0100	INSTALLED	UNKN
			NC MA	
	0200/0000	LENGTH(AH 1274	BK 2614)	
		015 "DIA	CIRC METAL	
	0190/2213	LEN=0045	INSTALLED	UNKN
		015 "DIA	CIRC METAL	
	0190/2070	LEN=0040	INSTALLED	UNKN
			018 "DIA	CIRC METAL
		LEN=0054	INSTALLED	UNKN
	0190/1250	(AAR 148924S)	#TRKS 01	
			EVERGREEN RD	
	0190/1175	(T531)		
		015 "DIA	CIRC METAL	
	0190/1079	LEN=0041	INSTALLED	UNKN
042972 FT	042972 FT	2 0 03075	0 00 0050+02	
	0190/0000	LENGTH(AH 2614	BK 2630)	
		015 "DIA	CIRC METAL	
	0180/2250	LEN=0040	INSTALLED	UNKN
		018 "DIA	CIRC METAL	
	0180/1818	LEN=0042	INSTALLED	UNKN
			018 "DIA	CIRC CONCR
	0180/1045	LEN=0040	INSTALLED	UNKN
040342 FT	040342 FT	2 0 03075	0 00 0076+26	
			CORNFIELD RD	
		(T779)		
	0180/0000	LENGTH(AH 2630	BK 2596)	
		018 "DIA	CIRC CONCR	
	0170/2400	LEN=0040	INSTALLED	1998
			018 "DIA	CIRC METAL
	0170/1776	LEN=0035	INSTALLED	UNKN
			CHESTNUT RD	
		(T763)		
	0170/1763	018 "DIA	CIRC CONCR	

DIR: B TOTAL LEN: 9.087 MI. DIST: 10-1 SR: 1018  
 LEFT MUN: WAYNE T RIGHT MUN: WAYNE T

ROAD NAME	START STATION	END STATION	LENGTH (FT)	ITEM ID	DESCRIPTION	STATUS
PASTURE RD (T764)	0170/1110					
			037746			
WILLOW RD (T795)	0170/0000					
			0160/2330			
			0160/1957			
			0160/1115			
			0160/0250			
CREEK RD (T748)	0160/0000					
			0150/2025			
MAPLE LEAF RD (T749)	0150/1337					
			0150/1275			
			0150/0045			
			032471			
			0150/0000			
			0140/2309			
			0140/1265			
			0140/0550			
			0140/0313			
			0140/0035			
			029686			

DIR: B TOTAL LEN: 9.087 MI. DIST: 10-1 SR: 1018  
 LEFT MUN: WAYNE T RIGHT MUN: WAYNE T

Segment Description	Stationing	Length	Material	Notes
SCHOOL HOUSE RD (T747)	0140/0000	0130/0805	018" DIA CIRC CONCR	LEN=0040 INSTALLED 2002
2 0 03075 0 00 0191+74	028758 FT	028758 FT		
SR 1025 SH (SR1025 SEG 0010/0000)	0130/0000	0110/0955	018" DIA CIRC CONCR	LEN=0040 INSTALLED UNKN
	027217 FT	0110/0134	036" DIA CIRC METAL	LEN=0072 INSTALLED UNKN
		027217 FT	2 0 03072 0 00 0272+29	VILLAGE: BELKNAP COUNTRY RD (T770)
		0110/0000	018" DIA CIRC CONCR	LEN=0039 INSTALLED UNKN
		0100/2500	018" DIA CIRC CONCR	LEN=0040 INSTALLED UNKN
		0100/2087	018" DIA CIRC CONCR	LEN=0040 INSTALLED UNKN
		0100/1868	024" DIA CIRC METAL	LEN=0056 INSTALLED UNKN
		0100/1555	018" DIA CIRC CONCR	LEN=0047 INSTALLED UNKN
		0100/1020	FOX HOLLOW RD (T753)	LEN=0040 INSTALLED UNKN
		0100/0963	018" DIA CIRC CONCR	LEN=0040 INSTALLED UNKN
		0100/0516		
LC FOR BELKNAP RD (CONN)	0100/0148	024393 FT		
2 0 03072 0 00 0244+21	024393 FT	0100/0000	018" DIA CIRC CONCR	LEN=0039 INSTALLED UNKN
BELKNAP RD (T774)	0100/0000	0090/2292	018" DIA CIRC CONCR	LEN=0038 INSTALLED UNKN
		0090/0964	018" DIA CIRC CONCR	LEN=0040 INSTALLED 199B
		0090/0660	018" DIA CIRC CONCR	LEN=0056 INSTALLED 199B
		0090/0455	018" DIA CIRC CONCR	LEN=0047 INSTALLED UNKN
		0090/0300		

DIR: B TOTAL LEN: 9.087 MI. DIST: 10-1 SR: 1018  
 LEFT MUN: WAYNE T RIGHT MUN: WAYNE T

Stationing	Description	Material	Length	Status
021538 FT				
0080/1945	OAK RD (T772)			
019083 FT				
016600 FT	ANGUS RD (T636)			
0070/0000				
0090/0000		CONCORD RD (T751)	2 0 03072 0 00	0214+95
0080/2368			LENGTH(AH 2855 BK 2455)	
			LC FOR CONCORD RD	
0080/1511		018 " DIA	CIRC CONCR	LEN=0039 INSTALLED UNKN
0080/1175		018 " DIA	CIRC CONCR	LEN=0039 INSTALLED UNKN
0080/0550		018 " DIA	CIRC CONCR	LEN=0052 INSTALLED UNKN
0080/0078		018 " DIA	CIRC METAL	LEN=0037 INSTALLED UNKN
019083 FT				
0080/0000				
0070/2288				
0070/0875		018 " DIA	CIRC CONCR	LEN=0038 INSTALLED UNKN
0070/0455		018 " DIA	CIRC METAL	LEN=0040 INSTALLED UNKN
0070/0026		018 " DIA	CIR PLASTIC	LEN=0039 INSTALLED UNKN
016600 FT				
0070/0000				
0060/2651		018 " DIA	CIRC CONCR	LEN=0040 INSTALLED UNKN
0060/2230		018 " DIA	CIRC CONCR	LEN=0040 INSTALLED UNKN
0060/1831		018 " DIA	CIRC CONCR	LEN=0041 INSTALLED UNKN
0060/1000		030 " DIA	CIRC METAL	LEN=0060 INSTALLED 1998
0060/0810		018 " DIA	CIRC METAL	LEN=0039 INSTALLED UNKN
0060/0510		018 " DIA	CIRC CONCR	LEN=0038 INSTALLED UNKN
0060/0035		ELKIN RD (T780)		
0060/0013				BMS EN 03/1018/0060/0000

DIR: B TOTAL LEN: 9.087 MI. DIST: 10-1 SR: 1018  
 LEFT MUN: WAYNE T RIGHT MUN: WAYNE T

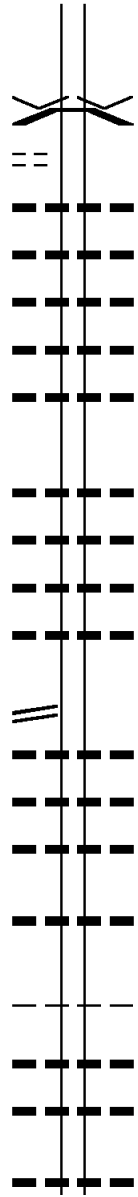
MARTIN RD  
 (T631)

2 0 03072 0 00 0105+00 010511 FT  
 SR 1027 SH  
 (SR1027 SEG 0010/0000) 0050/0000

013911 FT

0050/3375

008588 FT



013911 FT 2 0 03072 0 00 0138+42  
 VILLAGE: SNYDERVILLE  
 TR PINE CREEK  
 BMSBG 03/1018/0060/0000  
 LENGTH(AH 2689 BK 3400)

**S** 0060/0000  
 0050/3345 018 "DIA CIRC CONCR  
 LEN=0046 INSTALLED UNKN  
 0050/2840 018 "DIA CIRC METAL  
 LEN=0042 INSTALLED UNKN  
 0050/2700 018 "DIA CIRC CONCR  
 LEN=0042 INSTALLED UNKN  
 0050/2520 018 "DIA CIRC CONCR  
 LEN=0040 INSTALLED UNKN  
 0050/2110 018 "DIA CIRC CONCR  
 LEN=0040 INSTALLED UNKN

0050/1205 018 "DIA CIRC CONCR  
 LEN=0042 INSTALLED UNKN  
 0050/0860 018 "DIA CIRC CONCR  
 LEN=0042 INSTALLED UNKN  
 0050/0485 018 "DIA CIRC CONCR  
 LEN=0040 INSTALLED UNKN  
 0050/0040 018 "DIA CIRC CONCR  
 LEN=0040 INSTALLED UNKN  
 010511 FT

**S** 0050/0000 LENGTH(AH 3400 BK 1923)  
 0040/1690 018 "DIA CIRC METAL  
 LEN=0039 INSTALLED UNKN  
 0040/1265 030 "DIA CIRC METAL  
 LEN=0047 INSTALLED UNKN  
 0040/0975 018 "DIA CIRC CONCR  
 LEN=0039 INSTALLED UNKN

0040/0225 030 "DIA CIRC METAL  
 LEN=0047 INSTALLED UNKN  
 008588 FT 2 0 03072 0 00 0085+56  
 WAYNE  
 BOGGS T  
**S** 0040/0000 LENGTH(AH 1923 BK 2523)  
 0030/2330 018 "DIA CIRC CONCR  
 LEN=0041 INSTALLED UNKN  
 0030/1850 018 "DIA CIRC CONCR  
 LEN=0040 INSTALLED UNKN  
 0030/1080 048 "DIA CIRC METAL  
 LEN=0050 INSTALLED 1999

DIR: B TOTAL LEN: 9.087 MI. DIST: 10-1 SR: 1018  
 LEFT MUN: BOGGS T RIGHT MUN: BOGGS T

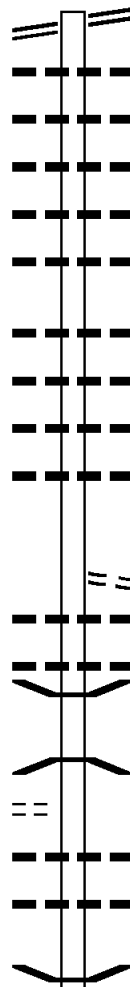
006065 FT

003048 FT

000000 FT

0030/0726	018 " DIA	CIRC CONCR	LEN=0040	INSTALLED UNKN
006065 FT	2 0 03072	0 00 0060+33		
0030/0000	LENGTH(AH	2523 BK 3017)		
0020/2950	036 " DIA	CIRC METAL	LEN=0041	INSTALLED UNKN
0020/2580	018 " DIA	CIRC CONCR	LEN=0039	INSTALLED UNKN
0020/2010	018 " DIA	CIRC CONCR	LEN=0040	INSTALLED UNKN
0020/1675	018 " DIA	CIRC CONCR	LEN=0040	INSTALLED UNKN
0020/1360	018 " DIA	CIRC CONCR	LEN=0038	INSTALLED UNKN
0020/1025	036 " DIA	CIRC METAL	LEN=0049	INSTALLED UNKN
0020/0650	018 " DIA	CIRC CONCR	LEN=0040	INSTALLED UNKN
0020/0345	018 " DIA	CIRC CONCR	LEN=0040	INSTALLED UNKN
0020/0060	018 " DIA	CIRC CONCR	LEN=0039	INSTALLED UNKN
003048 FT	2 0 03072	0 00 0030+16		
0020/0000	LENGTH(AH	3017 BK 3048)		
0010/2597	048 " DIA	CIRC METAL	LEN=0050	INSTALLED 1999
0010/1890	018 " DIA	CIRC CONCR	LEN=0038	INSTALLED UNKN
0010/1545	018 " DIA	CIRC CONCR	LEN=0038	INSTALLED UNKN
0010/1212	018 " DIA	CIRC CONCR	LEN=0040	INSTALLED UNKN
0010/0917	018 " DIA	CIRC CONCR	LEN=0037	INSTALLED UNKN
0010/0591	018 " DIA	CIRC CONCR	LEN=0038	INSTALLED UNKN
0010/0194	036 " DIA	CIRC METAL	LEN=0040	INSTALLED UNKN
0010/0163	072 " DIA	CIRC CONCR	LEN=0048	INSTALLED UNKN
0010/0074	NORTH OLIVER RD	(T628)		
000000 FT	2 0 03072	0 00 0000+00		
NC SR	1018 SH	SR 0028 SH		
	(SR0028	SEG 0424/0000)		
	MFC BEGIN = D			
0010/0000	LENGTH(AH	3048 BK 0000)		

SR 0536 SH 028802 FT  
 (SR0536 SEG 0010/0063) 0110/2911



028802 FT SR 0536 SH  
 0110/2911 (SR0536 SEG 0010/0063)  
 0110/2719 01B "DIA CIRC METAL  
 LEN=0050 INSTALLED UNKN  
 0110/2396 01B "DIA CIRC CONCR  
 LEN=0035 INSTALLED UNKN  
 0110/2097 01B "DIA CIRC CONCR  
 LEN=0030 INSTALLED UNKN  
 0110/1677 01B "DIA CIRC CONCR  
 LEN=0035 INSTALLED UNKN  
 0110/1425 01B "DIA CIRC CONCR  
 LEN=0040 INSTALLED 2008  
 0110/0701 01B "DIA CAST IRON  
 LEN=0035 INSTALLED UNKN  
 0110/0316 01B "DIA CIRC CONCR  
 LEN=0035 INSTALLED UNKN  
 0110/0093 01B "DIA CIRC METAL  
 LEN=0024 INSTALLED UNKN  
 0110/0032 01B "DIA CIRC METAL  
 LEN=0050 INSTALLED UNKN  
 025891 FT 2 0 03031 0 00 0261+50  
 KING RD  
 (T623)  
 S 0110/0000 LENGTH(AH 2911 BK 3074)  
 0100/2795 01B "DIA CIRC CONCR  
 LEN=0040 INSTALLED UNKN  
 0100/2559 01B "DIA CIRC CONCR  
 LEN=0035 INSTALLED UNKN  
 0100/2316 BMSSEN 03/1017/0100/2290  
 2 0 03031 0 00 0253+58  
 TR REDBANK CR  
 0100/2290 BMSBG 03/1017/0100/2290  
 0100/1476 01B "DIA CIRC CONCR  
 LEN=0048 INSTALLED 2008  
 0100/1100 01B "DIA CIRC METAL  
 LEN=0040 INSTALLED UNKN  
 0100/0013 BMSSEN 03/1017/0100/0000

025891 FT

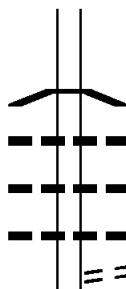
WALKER FLAT RD  
 (T750)

0100/1821



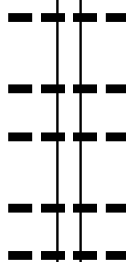
DIR: B TOTAL LEN: 5.455 MI. DIST: 10-1 SR: 1017  
 LEFT MUN: REDBANK T RIGHT MUN: REDBANK T

022817 FT



022817 FT 2 0 03031 0 00 0230+42  
 TR REDBANK CR  
 BMSBG 03/1017/0100/0000  
 0100/0000 LENGTH(AH 3074 BK 2458)  
 024 "DIA CIRC CONCR  
 0090/1861 LEN=0040 INSTALLED UNKN  
 018 "DIA CIRC CONCR  
 0090/1582 LEN=0048 INSTALLED 2008  
 018 "DIA CIRC METAL  
 0090/1033 LEN=0040 INSTALLED UNKN  
 HARTMAN RD  
 0090/0676 (T621)

020359 FT



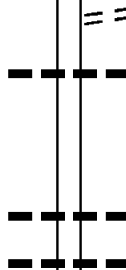
020359 FT 2 0 03031 0 00 0205+33  
 0090/0000 LENGTH(AH 2458 BK 3006)  
 048 "DIA CIR PLASTIC  
 0080/2870 LEN=0040 INSTALLED 2018  
 018 "DIA CIRC CONCR  
 0080/2239 LEN=0040 INSTALLED UNKN  
 018 "DIA CIRC CONCR  
 0080/2019 LEN=0035 INSTALLED UNKN  
 018 "DIA CIRC METAL  
 0080/1367 LEN=0040 INSTALLED UNKN  
 018 "DIA CIRC METAL  
 0080/0921 LEN=0040 INSTALLED UNKN

017353 FT



017353 FT 2 0 03031 0 00 0175+27  
 0080/0000 LENGTH(AH 3006 BK 1446)  
 024 "DIA CIRC METAL  
 0070/1098 LEN=0035 INSTALLED UNKN  
 015 "DIA CIRC CONCR  
 0070/0430 LEN=0040 INSTALLED UNKN

015907 FT

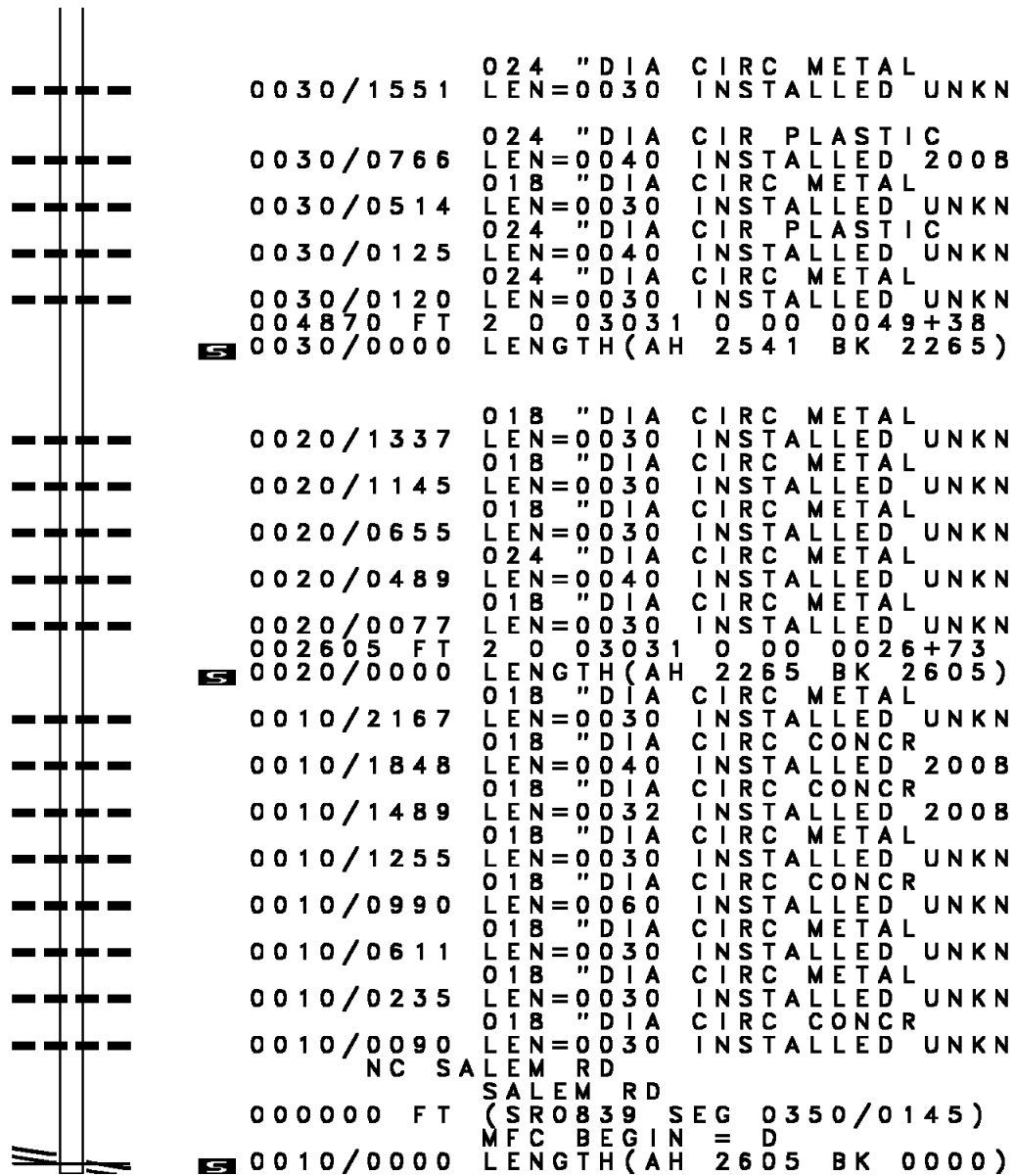


015907 FT 2 0 03031 0 00 0160+29  
 HICKORY RD  
 0070/0000 LENGTH(AH 1446 BK 2349)  
 018 "DIA CIRC METAL  
 0060/2330 LEN=0045 INSTALLED UNKN  
 018 "DIA CIRC METAL  
 0060/0753 LEN=0040 INSTALLED UNKN  
 018 "DIA CIRC METAL  
 0060/0306 LEN=0035 INSTALLED UNKN

DIR: B TOTAL LEN: 5.455 MI. DIST: 10-1 SR: 1017  
 LEFT MUN: REDBANK T RIGHT MUN: REDBANK T

LC FOR SHIREY RD (CONN)	0060/0258	==	0060/0114	018 "DIA	CIRC CONCR
2 0 03031 0 00 0131+25 013558 FT		---	013558 FT	LEN=0030	INSTALLED UNKN
SHIREY RD (T619)	0060/0000	==	5 0060/0000	LENGTH(AH 2349 BK 3519)	
		---	0050/3297	018 "DIA	CIRC METAL
		---	0050/2790	LEN=0035	INSTALLED UNKN
		---		018 "DIA	CIRC METAL
		---	0050/2077	LEN=0029	INSTALLED UNKN
UPPER MUDLIC RD (T793)	0050/1776	==		018 "DIA	CIRC CONCR
		---	0050/1739	LEN=0032	INSTALLED 2008
		---	0050/1350	018 "DIA	CIRC METAL
		---	0050/1140	LEN=0030	INSTALLED UNKN
		---	0050/0857	015 "DIA	CIRC METAL
		---	0050/0585	LEN=0038	INSTALLED UNKN
		---	0050/0244	018 "DIA	CIRC METAL
010039 FT		---	010039 FT	LEN=0030	INSTALLED UNKN
		---		018 "DIA	CIRC CONCR
		---	5 0050/0000	LEN=0040	INSTALLED 2008
		---	0040/2355	018 "DIA	CIR PLASTIC
		---	0040/1957	LEN=0040	INSTALLED 2012
		---	0040/1945	2 0 03031 0 00 0101+75	
		---		PIERCE RD	
		---		(SR1019 SEG 0010/0000)	
		---		LENGTH(AH 3519 BK 2628)	
		---		036 "DIA	CIRC METAL
		---		LEN=0040	INSTALLED UNKN
		---		018 "DIA	CIRC CONCR
		---		LEN=0070	INSTALLED UNKN
		---		PINE RD	
		---		(T786)	
		---	0040/1061	018 "DIA	CIRC METAL
		---	0040/0725	LEN=0030	INSTALLED UNKN
		---	0040/0308	015 "DIA	CIRC CONCR
007411 FT		---	007411 FT	LEN=0110	INSTALLED UNKN
		---		024 "H 00 "W	MULT CONCR
		---		LEN=0020	INSTALLED UNKN
		---		2 0 03031 0 00 0074+79	
		---		VILLAGE: NEW SALEM	
		---	5 0040/0000	LENGTH(AH 2628 BK 2541)	
		---	0030/2541	018 "DIA	CIRC METAL
		---		LEN=0030	INSTALLED UNKN

DIR: B TOTAL LEN: 5.455 MI. DIST: 10-1 SR: 1017  
 LEFT MUN: REDBANK T RIGHT MUN: REDBANK T



004870 FT

002605 FT

2 0 03031 0 00 0000+00 000000 FT  
 SALEM RD  
 (SR0839 SEG 0350/0145) 0010/0000

000000 FT (SR0839 SEG 0350/0145)  
 MFC BEGIN = D  
 0010/0000 LENGTH(AH 2605 BK 0000)

EXTRACT DATE: 12/18/2023 ROADWAY MANAGEMENT SYSTEM PAGE NUMBER: 205  
PRINT DATE: 12/21/2023 SLD COUNTY/SR - ANNUAL PRINT COUNTY: ARMSTRONG

DIR: B TOTAL LEN: 3.202 MI. DIST: 10-1 SR: 1016  
LEFT MUN: WAYNE T RIGHT MUN: WAYNE T

SR 1025 SH 016908 FT  
(SR1025 SEG 0030/1400) 0070/3076



016908 FT  
INTER-AHD SR 1025 SH  
0070/3076 (SR1025 SEG 0030/1400)

DIR: B TOTAL LEN: 3.202 MI. DIST: 10-1 SR: 1016  
 LEFT MUN: WAYNE T RIGHT MUN: WAYNE T

CROSSCUT RD  
(T771)

013832 FT

0060/1850

010971 FT

008428 FT

---	---	0070/1242	018 " DIA	CIR PLASTIC
---	---	0070/0920	LEN=0040	INSTALLED 2018
---	---		015 " DIA	CIRC METAL
---	---		LEN=0040	INSTALLED UNKN
---	---	0070/0100	024 " DIA	CIRC METAL
---	---	013832 FT	LEN=0051	INSTALLED UNKN
			2 0 03080	0 01 0144+68
			OAK RD	
			(T772)	
		5 0070/0000	LENGTH(AH 3076	BK 2861)
---	---	0060/2441	048 " DIA	CIR PLASTIC
---	---		LEN=0040	INSTALLED 2018
---	---	0060/1700	030 " DIA	CIRC METAL
---	---		LEN=0035	INSTALLED UNKN
---	---	0060/1086	018 " DIA	CIRC CONCR
---	---		LEN=0038	INSTALLED UNKN
---	---	0060/0981	024 " DIA	CIRC METAL
---	---		LEN=0035	INSTALLED UNKN
---	---	0060/0550	018 " DIA	CIRC CONCR
---	---		LEN=0040	INSTALLED UNKN
---	---	0060/0195	018 " DIA	CIRC METAL
---	---	010971 FT	LEN=0067	INSTALLED UNKN
			2 0 03080	0 01 0115+80
			LAUREL RUN RD	
			(T517)	
		5 0060/0000	LENGTH(AH 2861	BK 2543)
---	---	0050/2315	015 " DIA	CIRC METAL
---	---		LEN=0042	INSTALLED UNKN
---	---	0050/1735	018 " DIA	CIRC METAL
---	---		LEN=0034	INSTALLED UNKN
---	---	0050/1110	015 " DIA	CIRC METAL
---	---		LEN=0038	INSTALLED UNKN
		008428 FT	2 0 03080	0 01 0087+33
		5 0050/0000	LENGTH(AH 2543	BK 1884)
---	---	0040/1750	015 " DIA	CIRC METAL
---	---		LEN=0040	INSTALLED UNKN
---	---	0040/0960	024 " DIA	CIRC METAL
---	---		LEN=0040	INSTALLED UNKN
---	---	0040/0490	018 " DIA	CIRC CONCR
---	---		LEN=0044	INSTALLED UNKN
---	---		018 " DIA	CIRC CONCR

EXTRACT DATE: 12/18/2023  
PRINT DATE: 12/21/2023

ROADWAY MANAGEMENT SYSTEM  
SLD COUNTY/SR - ANNUAL PRINT

PAGE NUMBER: 203  
COUNTY: ARMSTRONG

DIR: B TOTAL LEN: 3.202 MI.  
LEFT MUN: WAYNE T

DIST: 10-1 SR: 1016  
RIGHT MUN: WAYNE T

Stationing	Structure	Material	Length	Status
006544 FT	0040/0323	LEN=0036	INSTALLED	2006
	0040/0013	BMSFN 03/1016/0040/0000		
	006544 FT	2 0 03080 0 01 0065+43		
		TR SCRUBGRASS CREEK		
	0040/0000	BMSBG 03/1016/0040/0000		
	0030/2446	LENGTH(AH 1884 BK 2906)		
	0030/2091	018 "DIA CIRC CONCR		
	0030/1793	015 "DIA CIRC CONCR		
		LEN=0040 INSTALLED UNKN		
		LEN=0040 INSTALLED UNKN		
		036 "DIA CIRC METAL		
003638 FT	0030/0725	LEN=0050	INSTALLED	UNKN
	003638 FT	2 0 03080 0 01 0041+25		
		ANGUS RD		
		(T636)		
	0030/0000	LENGTH(AH 2906 BK 1717)		
	0020/1681	024 "DIA CIRC METAL		
		LEN=0140 INSTALLED UNKN		
		015 "DIA CIRC CONCR		
	0020/0895	LEN=0030	INSTALLED	UNKN
		015 "DIA CIRC CONCR		
001921 FT	0020/0175	LEN=0048	INSTALLED	UNKN
	001921 FT	2 0 03080 0 01 0024+16		
	0020/0000	LENGTH(AH 1717 BK 1921)		
CEMETERY RD (T628)	0010/1841			
		018 "DIA CIRC CONCR		
	0010/1433	LEN=0038	INSTALLED	2000
		030 "DIA CIRC METAL		
	0010/1088	LEN=0040	INSTALLED	2000
		015 "DIA CIRC CONCR		
	0010/0730	LEN=0055	INSTALLED	UNKN
		018 "DIA CIR PLASTIC		
000000 FT	0010/0089	LEN=0064	INSTALLED	2000
	000000 FT	2 0 03080 0 00 0000+00		
		NC CA LHOUN SCHOOL RD		
		SR 0028 SH		
		(SR0028 SEG 0480/0000)		
	INTER-BK	KUHNS RD		
		(T629)		
		MFC BEGIN = E		
	0010/0000	LENGTH(AH 1921 BK 0000)		

Stationing	Description	Material	Quantity	Unit	Notes
012509 FT	0050/0743	OAK RIDGE RD (SR1013 SEG 0040/0631)			
011409 FT	0050/0000	SPRUCE HILL RD (T751)	2	0	03089 0 00 0221+91
008749 FT	0040/0000	LENGTH(AH 1100 BK 2660)	2	0	03089 0 00 0195+24
	0040/2345	015" DIA CIRC CONCR	0	032	INSTALLED UNKN
	0040/0100	018" DIA CIRC CONCR	0	030	INSTALLED UNKN
	0040/0364	015" DIA CIRC METAL	0	046	INSTALLED UNKN
	0040/0633	015" DIA CIRC CONCR	0	035	INSTALLED UNKN
	0040/0892	048" DIA CIRC METAL	0	036	INSTALLED UNKN
	0040/1168	015" DIA CIRC CONCR	0	030	INSTALLED UNKN
	0040/1612	015" DIA CIRC CONCR	0	040	INSTALLED UNKN
	0040/2139	015" DIA CIRC CONCR	0	038	INSTALLED UNKN
	0040/2471	024" DIA CIRC CONCR	0	024	INSTALLED UNKN
	0050/0015	2 0 03089 0 00 0221+91			
	0050/0158	024" DIA CIRC CONCR	0	030	INSTALLED UNKN
	0050/0287	024" DIA CIRC CONCR	0	038	INSTALLED UNKN
	0050/0730	018" DIA CIRC CONCR	0	040	INSTALLED UNKN
	0050/0849	BMSBG 03/1015/0050/0849			
	0050/1100	INTER-AHD (SR2019 SEG 0010/0000)			
	012509 FT	AH-CLARION (16)			

DIR: B TOTAL LEN: 2.369 MI. DIST: 10-1 SR: 1015  
 LEFT MUN: REDBANK T RIGHT MUN: REDBANK T

COPENHAVER RD  
 (T797)

0030/0042  
 005952 FT

002744 FT

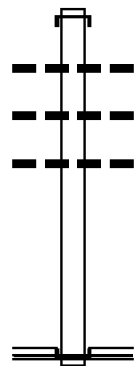
2 0 03089 0 00 0107+95 000000 FT  
 DAYTON RD  
 (SR0839 SEG 0400/0000) 0010/0000

0030/1932	015 " DIA	CIRC METAL
	LEN=0032	INSTALLED 2002
0030/1423	018 " DIA	CIRC CONCR
	LEN=0036	INSTALLED UNKN
0030/0829	018 " DIA	CIRC METAL
	LEN=0028	INSTALLED UNKN
0030/0237	018 " DIA	CIRC CONCR
	LEN=0031	INSTALLED UNKN
0030/0072	018 " DIA	CIRC CONCR
	LEN=0072	INSTALLED UNKN
005952 FT	2 0 03089 0 00 0167+15	SUGAR VALLEY RD
	(T798)	
0030/0000	LENGTH(AH 2797 BK 3208)	
	018 " DIA	CIRC CONCR
0020/3063	LEN=0030	INSTALLED UNKN
0020/2433	018 " DIA	CIRC CONCR
	LEN=0034	INSTALLED UNKN
0020/1600	018 " DIA	CIRC CONCR
	LEN=0030	INSTALLED UNKN
0020/0490	018 " DIA	CIRC CONCR
	LEN=0028	INSTALLED UNKN
0020/0265	018 " DIA	CIRC CONCR
	LEN=0028	INSTALLED UNKN
002744 FT	2 0 03089 0 00 0135+23	
	NC SR 1015 SH	
0020/0000	LENGTH(AH 3208 BK 2744)	
	018 " DIA	CIRC CONCR
0010/2650	LEN=0030	INSTALLED UNKN
0010/1600	018 " DIA	CIRC CONCR
	LEN=0030	INSTALLED UNKN
0010/0683	018 " DIA	CIR PLASTIC
	LEN=0040	INSTALLED 2019
0010/0204	018 " DIA	CIRC CONCR
	LEN=0040	INSTALLED UNKN
	NC OAK HILL RD	
	DAYTON RD	
000000 FT	(SR0839 SEG 0400/0000)	
	MFC BEGIN = D	
0010/0000	LENGTH(AH 2744 BK 0000)	



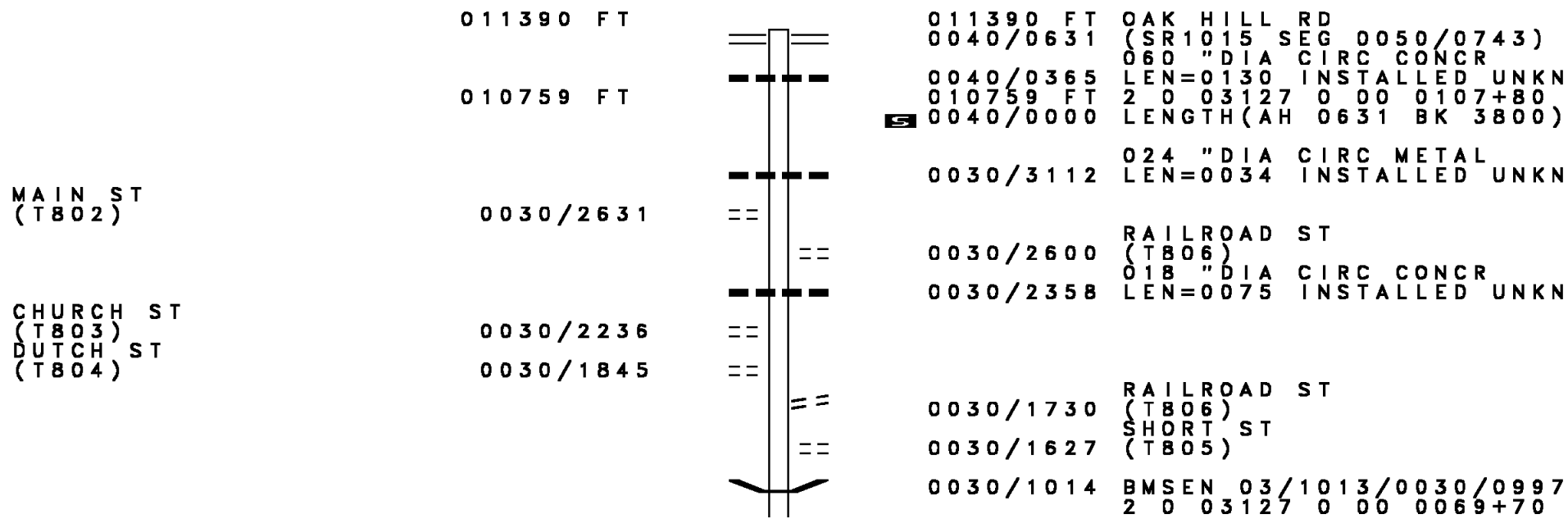
EXTRACT DATE: 12/18/2023 ROADWAY MANAGEMENT SYSTEM PAGE NUMBER: 200  
 PRINT DATE: 12/21/2023 SLD COUNTY/SR - ANNUAL PRINT COUNTY: ARMSTRONG  
 DIR: B TOTAL LEN: .213 MI. DIST: 10-1 SR: 1014  
 LEFT MUN: REDBANK T RIGHT MUN: REDBANK T

001125 FT



000000 FT

001125 FT AH-JEFFERSON (33)  
 INTER-AHD SR 3002 SH  
 0010/1125 (SR3002 SEG 0010/0000)  
 018 "DIA CIRC CONCR  
 0010/0730 LEN=0032 INSTALLED 2008  
 018 "DIA CIRC CONCR  
 0010/0597 LEN=0032 INSTALLED 2008  
 018 "DIA CIRC CONCR  
 0010/0391 LEN=0032 INSTALLED 2008  
 000000 FT 2 0 03088 0 00 0000+00  
 NC PORTER RD  
 DAYTON RD  
 (SR0839 SEG 0270/0000)  
 INTER-BK CROSSROADS RD  
 (T604)  
 MFC BEGIN = D  
 0010/0000 LENGTH(AH 1125 BK 0000)



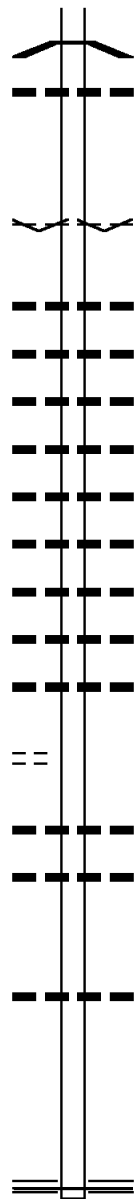
EXTRACT DATE: 12/18/2023  
PRINT DATE: 12/21/2023

ROADWAY MANAGEMENT SYSTEM  
SLD COUNTY/SR - ANNUAL PRINT

PAGE NUMBER: 198  
COUNTY: ARMSTRONG

DIR: B TOTAL LEN: 2.157 MI.  
LEFT MUN: REDBANK T

DIST: 10-1 SR: 1013  
RIGHT MUN: REDBANK T



006959 FT

0030/0997 TRIB TO REDBANK CR  
BMSBG 03/1013/0030/0997  
018 "DIA CIRC CONCR  
0030/0720 LEN=0040 INSTALLED 2004  
006959 FT 2 0 03127 0 00 0069+70  
VILLAGE: OAK RIDGE  
REDBANK  
MAHONING T  
S 0030/0000 LENGTH(AH 3800 BK 3619)  
0020/2941 018 "DIA CIR PLASTIC  
LEN=0040 INSTALLED 2019  
0020/2675 018 "DIA CIRC CONCR  
LEN=0034 INSTALLED UNKN  
0020/2471 015 "DIA CIRC CONCR  
LEN=0040 INSTALLED UNKN  
0020/2121 018 "DIA CIRC METAL  
LEN=0032 INSTALLED UNKN  
0020/1698 018 "DIA CIRC CONCR  
LEN=0034 INSTALLED UNKN  
0020/1385 018 "DIA CIRC METAL  
LEN=0032 INSTALLED UNKN  
0020/1071 015 "DIA CIRC METAL  
LEN=0031 INSTALLED UNKN  
0020/0888 015 "DIA CIRC METAL  
LEN=0029 INSTALLED UNKN  
0020/0525 024 "DIA CIR PLASTIC  
LEN=0040 INSTALLED 2019  
003340 FT

2 0 03127 0 00 0033+45 003340 FT  
BEAUTIFUL LOOKOUT RD  
(T617) 0020/0000

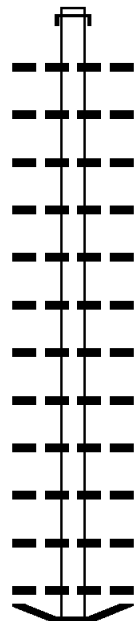
S 0020/0000 LENGTH(AH 3619 BK 3340)  
0010/2502 030 "DIA CIRC METAL  
LEN=0041 INSTALLED UNKN  
0010/2339 018 "DIA CIR PLASTIC  
LEN=0038 INSTALLED UNKN  
0010/1028 018 "DIA CIRC METAL  
LEN=0029 INSTALLED UNKN  
000000 FT 2 0 03127 0 00 0000+00  
NC OAK RIDGE RD  
DAYTON RD  
(SR0839 SEG 0440/0000)  
MFC BEGIN = D  
S 0010/0000 LENGTH(AH 3340 BK 0000)

DIR: B TOTAL LEN: 1.028 MI. DIST: 10-1 SR: 1012  
 LEFT MUN: REDBANK T RIGHT MUN: REDBANK T

005427 FT

005427 FT AH-JEFFERSON (33)

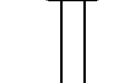
INTER-AHD SR 3004 SH (SR3004 SEG 0010/0000)



0020/3599 018 "DIA CIRC METAL  
 0020/3186 LEN=0056 INSTALLED 2000  
 0020/2712 018 "DIA CIRC METAL  
 0020/2627 LEN=0034 INSTALLED UNKN  
 018 "DIA CIRC METAL  
 0020/2143 LEN=0040 INSTALLED UNKN  
 018 "DIA CIRC METAL  
 0020/2037 LEN=0028 INSTALLED UNKN  
 018 "DIA CIRC METAL  
 0020/1921 LEN=0030 INSTALLED UNKN  
 018 "DIA CIRC METAL  
 0020/1849 LEN=0033 INSTALLED UNKN  
 018 "DIA CIRC METAL  
 0020/1488 LEN=0040 INSTALLED UNKN  
 018 "DIA CIRC METAL  
 0020/1106 LEN=0032 INSTALLED UNKN  
 018 "DIA CIRC METAL  
 0020/0779 LEN=0040 INSTALLED UNKN  
 018 "DIA CIRC METAL  
 0020/0628 LEN=0040 INSTALLED UNKN  
 018 "DIA CIRC METAL  
 0020/0366 LEN=0032 INSTALLED UNKN

001828 FT

0020/0019 BMSSEN 03/1012/0020/0000  
 001828 FT 2 0 03086 0 03 0379+11




NYE RUN  
 BMSBG 03/1012/0020/0000

0020/0000 LENGTH(AH 3599 BK 1828)

DRY RIDGE RD (T784)

0010/1489 (T785)

0010/0982



0010/0891 012 "DIA CIRC METAL  
 0010/0590 LEN=0033 INSTALLED UNKN  
 018 "DIA CIRC METAL  
 0010/0300 LEN=0033 INSTALLED UNKN  
 018 "DIA CIRC CONCR  
 0010/0072 LEN=0036 INSTALLED UNKN  
 018 "DIA CIRC PLASTIC  
 000000 FT 000000 FT 2 0 03086 0 03 0360+75

000000 FT

SR 0839 SH (SR0839 SH SEG 0310/0000)

SR 0839 SH (SR0839 SH SEG 0310/0000) 0010/0000

NC SR 1012 SH MFC BEGIN = D

0010/0000 LENGTH(AH 1828 BK 0000)

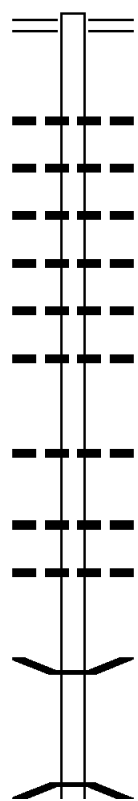
EXTRACT DATE: 12/18/2023 ROADWAY MANAGEMENT SYSTEM PAGE NUMBER: 196  
PRINT DATE: 12/21/2023 SLD COUNTY/SR - ANNUAL PRINT COUNTY: ARMSTRONG  
DIR: B TOTAL LEN: .000 MI. DIST: 10-1 SR: 1011  
LEFT MUN: REDBANK T RIGHT MUN: REDBANK T

000000 FT  
000000 FT



000000 FT  
7020/0000 LENGTH(AH 3443 BK 2775)  
000000 FT  
7010/0000 LENGTH(AH 2775 BK 0000)

029551 FT



029551 FT DAYTON RD  
 0110/3113 (SR0839 SEG 0290/0000)

0110/1981 018 " DIA CIRC METAL  
 LEN=0041 INSTALLED UNKN  
 0110/1535 018 " DIA CIRC METAL  
 LEN=0040 INSTALLED 2002  
 0110/1177 018 " DIA CIRC CONCR  
 LEN=0048 INSTALLED 2019  
 0110/0812 015 " DIA CIRC METAL  
 LEN=0045 INSTALLED 2019  
 0110/0248 018 " DIA CIRC METAL  
 LEN=0038 INSTALLED UNKN  
 018 " DIA CIRC CONCR  
 0110/0031 LEN=0032 INSTALLED 1997

026438 FT

026438 FT 2 0 03177 0 00 0095+07  
 0110/0000 LENGTH(AH 3113 BK 2922)  
 036 " DIA CIRC METAL  
 0100/2546 LEN=0040 INSTALLED UNKN  
 018 " DIA CIRC CONCR  
 0100/1647 LEN=0032 INSTALLED 1997  
 018 " DIA CIRC CONCR  
 0100/1340 LEN=0032 INSTALLED UNKN

023516 FT

0100/0011 BMS EN 03/1010/0100/0000  
 023516 FT 2 0 03177 0 00 0065+94  
 NC SR 1010 SH  
 TRIB TO PINE RUN  
 BMSBG 03/1010/0100/0000  
 0100/0000 LENGTH(AH 2922 BK 3599)

DIR: B TOTAL LEN: 5.597 MI. DIST: 10-1 SR: 1010  
 LEFT MUN: REDBANK T RIGHT MUN: REDBANK T

0090/3309	024"H 00"W MULT METAL LEN=0032 INSTALLED UNKN
0090/2515	018 " DIA CIRC METAL LEN=0038 INSTALLED UNKN
0090/2153	018 " DIA CIRC CONCR LEN=0032 INSTALLED 1997
0090/1980	018 " DIA CIRC CONCR LEN=0032 INSTALLED 1997
0090/1674	018 " DIA CIRC CONCR LEN=0032 INSTALLED 1997
0090/1111	018 " DIA CIRC METAL LEN=0038 INSTALLED UNKN
0090/0886	024 " DIA CIRC METAL LEN=0035 INSTALLED 1997
0090/0352	048 " DIA CIRC METAL LEN=0050 INSTALLED 2004
019917 FT	2 0 03177 0 00 0029+78 BLACK RD (T783)
0090/0000	LENGTH(AH 3599 BK 2999)
0080/2632	018 " DIA CIRC CONCR LEN=0032 INSTALLED 1997
0080/2293	018 " DIA CIRC CONCR LEN=0032 INSTALLED 1997
0080/1987	018 " DIA CIRC CONCR LEN=0032 INSTALLED 1997
0080/1760	018 " DIA CIRC CONCR LEN=0032 INSTALLED 1997
0080/0796	018 " DIA CIRC CONCR LEN=0032 INSTALLED 1998
0080/0765	018 " DIA CIRC CONCR LEN=0032 INSTALLED 1998
016918 FT	NC MA PLE RD MFC BEGIN = E
0080/0000	LENGTH(AH 2999 BK 1743)
0070/1692	048 " DIA CIRC CONCR LEN=0032 INSTALLED UNKN
0070/1519	018 " DIA CIRC CONCR LEN=0032 INSTALLED UNKN
0070/1329	036 " DIA CIR PLASTIC LEN=0042 INSTALLED UNKN
0070/0780	018 " DIA CIRC CONCR LEN=0040 INSTALLED 2008
0070/0772	GOVERNMENT RD (T850)
	018 " DIA CIRC CONCR

HOFFMAN RD  
(T781)

2 0 03177 0 00 0000+00 016918 FT  
 EDDYVILLE RD  
 (SR1021 SEG 0010/0000) 0080/0000

EXTRACT DATE: 12/18/2023  
PRINT DATE: 12/21/2023

ROADWAY MANAGEMENT SYSTEM  
SLD COUNTY/SR - ANNUAL PRINT

PAGE NUMBER: 193  
COUNTY: ARMSTRONG

DIR: B TOTAL LEN: 5.597 MI.  
LEFT MUN: REDBANK T

DIST: 10-1 SR: 1010  
RIGHT MUN: REDBANK T

Stationing	Notes	Segment	Length	Material	Installation
		0070/0528	0040	018" DIA CIRC CONCR	INSTALLED 2008
		0070/0348	0040	018" DIA CIRC CONCR	INSTALLED 2008
015175 FT		015175 FT	20	03086 0 01 0158+51	
		0070/0000		LENGTH(AH 1743 BK 3084)	
		0060/2875	0035	018" DIA CIRC CONCR	INSTALLED UNKN
		0060/2453	0035	018" DIA CIRC CONCR	INSTALLED UNKN
LOWER MUDLIC RD (T792)		0060/2384		CREEK RD (T748)	
0060/2384		0060/2239		BMSBN 03/1010/0060/1858	
		0060/2052		REDBANK MAHONING T	
		0060/1858	20	03086 0 00 0144+14	
		0060/1658		MAHONING CREEK BMSBG 03/1010/0060/1858	
		0060/1318	0028	018" DIA CIRC CONCR	INSTALLED UNKN
		0060/0426	0042	018" DIA CIRC METAL	INSTALLED UNKN
20 03086 0 00 0124+44		012091 FT		CHURCH RD (T680)	
MILL SEAT RUN RD (T931)		0060/0000		LENGTH(AH 3084 BK 2276)	
		0050/2259	0052	024" DIA CIRC METAL	INSTALLED UNKN
		0050/1618	0034	018" DIA CIRC METAL	INSTALLED UNKN
		0050/1339	0018	018" DIA CIRC METAL	INSTALLED UNKN
		0050/1025	0030	018" DIA CIRC METAL	INSTALLED UNKN
		0050/0739	0038	018" DIA CIRC METAL	INSTALLED UNKN
		0050/0456		CHURCH RD (T680)	
		0050/0435	0052	018" DIA CIRC METAL	INSTALLED UNKN
		0050/0077	0040	018" DIA CIRC METAL	INSTALLED UNKN
009815 FT		009815 FT	20	03086 0 00 0101+50	
		0050/0000		LENGTH(AH 2276 BK 2022)	
		0040/1421	0040	018" DIA CIRC CONCR	INSTALLED 1998



DIR: B TOTAL LEN: 5.597 MI. DIST: 10-1 SR: 1010  
 LEFT MUN: MAHONING T RIGHT MUN: MAHONING T

Stationing	Length	Description	Material	Status	Year
007793 FT	0040/1036	LEN=0040	INSTALLED	1998	
	007793 FT	2 0 03086 0 00 0081+24			
		NC SR 1010 SH			
	0040/0000	LENGTH(AH 2022 BK 2142)			
005651 FT	0030/1133	015 "DIA CIRC CONCR	LEN=0034	INSTALLED	UNKN
	005651 FT	2 0 03086 0 00 0059+60			
		NC MA PLE RD			
		CURLY'S RD			
		(T804)			
0030/0000	0030/0000	LENGTH(AH 2142 BK 3739)			
	0020/3643	024 "DIA CIRC CONCR	LEN=0062	INSTALLED	UNKN
	0020/3600	MAHONING WAYNE T			
	0020/2440	018 "DIA CIRC CONCR	LEN=0034	INSTALLED	UNKN
001912 FT	001912 FT	2 0 03086 0 00 0021+75			
		FURNACE RD			
		(T667)			
	0020/0000	LENGTH(AH 3739 BK 1912)			
	0010/1574	024 "DIA CIRC CONCR	LEN=0032	INSTALLED	UNKN
	0010/1165	015 "DIA CIRC CONCR	LEN=0032	INSTALLED	UNKN
	0010/0610	024 "DIA CIRC METAL	LEN=0036	INSTALLED	UNKN
		NC SR 1010 SH			
		SR 1025 SH			
		(SR1025 SEG 0060/0477)			
	INTER-BK	PAT RD			
	000000 FT	(T666)			
		MFC BEGIN = D			
	0010/0000	LENGTH(AH 1912 BK 0000)			

2 0 03086 0 00 0002+48 000000 FT  
 SR 1025 SH  
 (SR1025 SEG 0060/0477) 0010/0000

EXTRACT DATE: 12/18/2023 ROADWAY MANAGEMENT SYSTEM PAGE NUMBER: 191  
PRINT DATE: 12/21/2023 SLD COUNTY/SR - ANNUAL PRINT COUNTY: ARMSTRONG  
DIR: B TOTAL LEN: .000 MI. DIST: 10-1 SR: 1009  
LEFT MUN: MAHONING T RIGHT MUN: MAHONING T

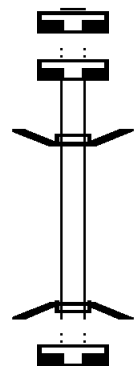
000000 FT  
000000 FT



000000 FT  
7020/0000 LENGTH(AH 3696 BK 3504)  
000000 FT  
7010/0000 LENGTH(AH 3504 BK 0000)

EXTRACT DATE: 12/18/2023      ROADWAY MANAGEMENT SYSTEM      PAGE NUMBER: 190  
 PRINT DATE: 12/21/2023      SLD COUNTY/SR - ANNUAL PRINT      COUNTY: ARMSTRONG  
 DIR: B      TOTAL LEN: .003 MI.      DIST: 10-1      SR: 1008  
 LEFT MUN: MAHONING T      RIGHT MUN: MAHONING T

000015 FT  
 000015 FT  
 000000 FT  
 000000 FT



000015 FT  
 7040/0000 LENGTH(AH 2258 BK 2498)  
 000015 FT  
 7032/0000 LENGTH(AH 2498 BK 0015)  
 INTER-AHD BMSBN 03/1008/0030/0000  
 0030/0015 (T931) MILL SEAT RUN RD  
 000000 FT 2 0 03081 0 00 0029+49  
 NC MI LL SEAT RUN RD  
 INTER-BK MILL SEAT RUN RD  
 (T931)  
 TR MAHONING CREEK  
 BMSBG 03/1008/0030/0000  
 0030/0000 LENGTH(AH 0015 BK 2994)  
 000000 FT  
 7010/0000 LENGTH(AH 2994 BK 0000)

EXTRACT DATE: 12/18/2023 ROADWAY MANAGEMENT SYSTEM PAGE NUMBER: 189  
PRINT DATE: 12/21/2023 SLD COUNTY/SR - ANNUAL PRINT COUNTY: ARMSTRONG  
DIR: B TOTAL LEN: .036 MI. DIST: 10-1 SR: 1007  
LEFT MUN: MADISON T RIGHT MUN: MADISON T

000191 FT

000191 FT

EXTRACT DATE: 12/18/2023  
PRINT DATE: 12/21/2023

ROADWAY MANAGEMENT SYSTEM  
SLD COUNTY/SR - ANNUAL PRINT









PAGE NUMBER: 188  
COUNTY: ARMSTRONG

DIR: B TOTAL LEN: .036 MI.  
LEFT MUN: MADISON T

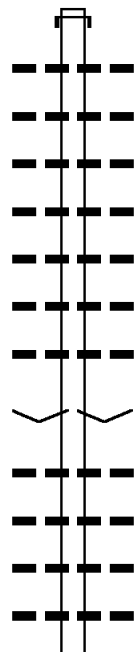
DIST: 10-1 SR: 1007  
RIGHT MUN: MADISON T

000191 FT		7080/0000	LENGTH(AH 2889 BK 2552)
000191 FT		000191 FT	
000191 FT		7070/0000	LENGTH(AH 2552 BK 2426)
000191 FT		000191 FT	
000191 FT		7060/0000	LENGTH(AH 2426 BK 3217)
000191 FT		000191 FT	
000191 FT		7050/0000	LENGTH(AH 3217 BK 1723)
000191 FT		000191 FT	
000191 FT		7042/0000	LENGTH(AH 1723 BK 1424)
000191 FT		000191 FT	
000191 FT		7040/0000	LENGTH(AH 1424 BK 2832)
000191 FT		000191 FT	
000191 FT		7030/0000	LENGTH(AH 2832 BK 0901)
000191 FT		000191 FT	
		7028/0000	LENGTH(AH 0901 BK 0181)
			BMSBN 03/1007/0026/0000
		INTER-AHD	DEANVILLE RD
		0026/0181	(T880)
			MADISON
000010 FT		0026/0113	MAHONING T
		000010 FT	2 0 03178 0 00 0010+26
		INTER-BK	DEANVILLE RD
			(T880)
			MAHONING CREEK
			BMSBG 03/1007/0026/0000
000010 FT		0026/0000	LENGTH(AH 0181 BK 1693)
000010 FT		000010 FT	
000010 FT		7024/0000	LENGTH(AH 1693 BK 2787)
000010 FT		000010 FT	
000010 FT		7022/0000	LENGTH(AH 2787 BK 0005)
000005 FT		INTER-AHD	DEANVILLE RD
		0020/0005	(T880)
		000005 FT	2 0 03178 0 00 0055+42
			060 " DIA CIR PLASTIC
			LEN=0050 INSTALLED 2008
		INTER-BK	DEANVILLE RD
			(T880)
000005 FT		0020/0000	LENGTH(AH 0005 BK 1217)
000005 FT		000005 FT	
000005 FT		7014/0000	LENGTH(AH 1217 BK 0005)
000000 FT		INTER-AHD	DEANVILLE RD
		0012/0005	(T880)
		000000 FT	2 0 03178 0 00 0067+62
			NC DEANVILLE RD
		INTER-BK	DEANVILLE RD
			(T880)
			MFC BEGIN = E
000000 FT		0012/0000	LENGTH(AH 0005 BK 2221)
000000 FT		000000 FT	
000000 FT		7010/0000	LENGTH(AH 2221 BK 0000)

EXTRACT DATE: 12/18/2023      ROADWAY MANAGEMENT SYSTEM      PAGE NUMBER: 187  
 PRINT DATE: 12/21/2023      SLD COUNTY/SR - ANNUAL PRINT      COUNTY: ARMSTRONG  
 DIR: B      TOTAL LEN: .000 MI.      DIST: 10-1      SR: 1006  
 LEFT MUN: MADISON T      RIGHT MUN: MADISON T

000000 FT		000000 FT	
000000 FT		7050/0000	LENGTH(AH 1432 BK 3754)
000000 FT		000000 FT	
000000 FT		7040/0000	LENGTH(AH 3754 BK 2163)
000000 FT		000000 FT	
000000 FT		7030/0000	LENGTH(AH 2163 BK 1991)
000000 FT		000000 FT	
000000 FT		7020/0000	LENGTH(AH 1991 BK 2963)
		000000 FT	
		7010/0000	LENGTH(AH 2963 BK 0000)

009332 FT



006753 FT

Stationing	Description	Material	Year
0040/2579	INTER-AHD (T466)		
0040/2263	018" DIA	CIRC CONCR	2000
0040/1808	LEN=0032	INSTALLED	
0040/1587	018" DIA	CIRC CONCR	1997
0040/1190	LEN=0032	INSTALLED	
0040/0997	015" DIA	CIRC METAL	UNKN
0040/0708	LEN=0028	INSTALLED	
0040/0178	018" DIA	CIRC CONCR	1997
006753 FT	LEN=0040	INSTALLED	
0040/0000	018" DIA	CIRC CONCR	1997
0030/2336	LEN=0032	INSTALLED	
0030/1800	018" DIA	CIRC CONCR	1997
0030/1458	LEN=0040	INSTALLED	
0030/1222	018" DIA	CIRC CONCR	1997
	LEN=0032	INSTALLED	
	018" DIA	CIRC METAL	UNKN
	LEN=0032	INSTALLED	
	015" DIA	CIRC METAL	UNKN
	LEN=0032	INSTALLED	
	018" DIA	CIRC METAL	UNKN

ST CHARLES RD  
 (T466)  
 2 0 03117 0 00 0068+37  
 VILLAGE: ST. CHARLES  
 LENGTH(AH 2579 BK 2551)  
 018" DIA CIRC CONCR  
 018" DIA CIRC CONCR  
 018" DIA CIRC CONCR  
 018" DIA CIRC METAL  
 015" DIA CIRC METAL  
 018" DIA CIRC METAL

DIR: B TOTAL LEN: 1.767 MI. DIST: 10-1 SR: 1005  
 LEFT MUN: MADISON T RIGHT MUN: MADISON T

0030/0791	LEN=0032	INSTALLED UNKN
048	"DIA	CIRC METAL
0030/0690	LEN=0030	INSTALLED UNKN
018	"DIA	CIRC CONCR
0030/0200	LEN=0032	INSTALLED 1997
018	"DIA	CIR PLASTIC
0030/0009	LEN=0048	INSTALLED 1997
004202 FT	2 0 03117	0 00 0041+95
	HETRICK RD	
	(T582)	
5 0030/0000	LENGTH(AH	2551 BK 1672)
018	"DIA	CIRC METAL
0020/1500	LEN=0028	INSTALLED UNKN
018	"DIA	CIRC METAL
0020/1056	LEN=0028	INSTALLED UNKN
024	"DIA	CIRC CONCR
0020/0889	LEN=0040	INSTALLED 2003
018	"DIA	CIRC METAL
0020/0597	LEN=0024	INSTALLED UNKN
018	"DIA	CIRC METAL
0020/0315	LEN=0050	INSTALLED UNKN
018	"DIA	CIRC METAL
0020/0062	LEN=0065	INSTALLED UNKN
002530 FT	2 0 03117	0 00 0025+53
5 0020/0000	LENGTH(AH	1672 BK 2530)
018	"DIA	CIRC CONCR
0010/2120	LEN=0040	INSTALLED 1997
018	"DIA	CIRC CONCR
0010/1551	LEN=0040	INSTALLED 2000
018	"DIA	CIRC CONCR
0010/1531	LEN=0040	INSTALLED 1997
018	"DIA	CIRC CONCR
0010/1418	LEN=0040	INSTALLED 2000
018	"DIA	CIRC CONCR
0010/1269	LEN=0032	INSTALLED 2000
018	"DIA	CIRC CONCR
0010/1135	LEN=0032	INSTALLED 1997
018	"DIA	CIRC CONCR
0010/0984	LEN=0032	INSTALLED 1997
024	"DIA	CIRC METAL
0010/0770	LEN=0040	INSTALLED 1997
000000 FT	2 0 03117	0 00 0000+00
	SR 1004 SH	
	(SR1004 SEG 0180/0000)	
	NC ST CHARLES RD	
	INTER-BK PENCE RD	
	(T496)	
	MFC BEGIN = D	
5 0010/0000	LENGTH(AH	2530 BK 0000)

SR 1004 SH  
 (SR1004 SEG 0180/0000) 0010/0000



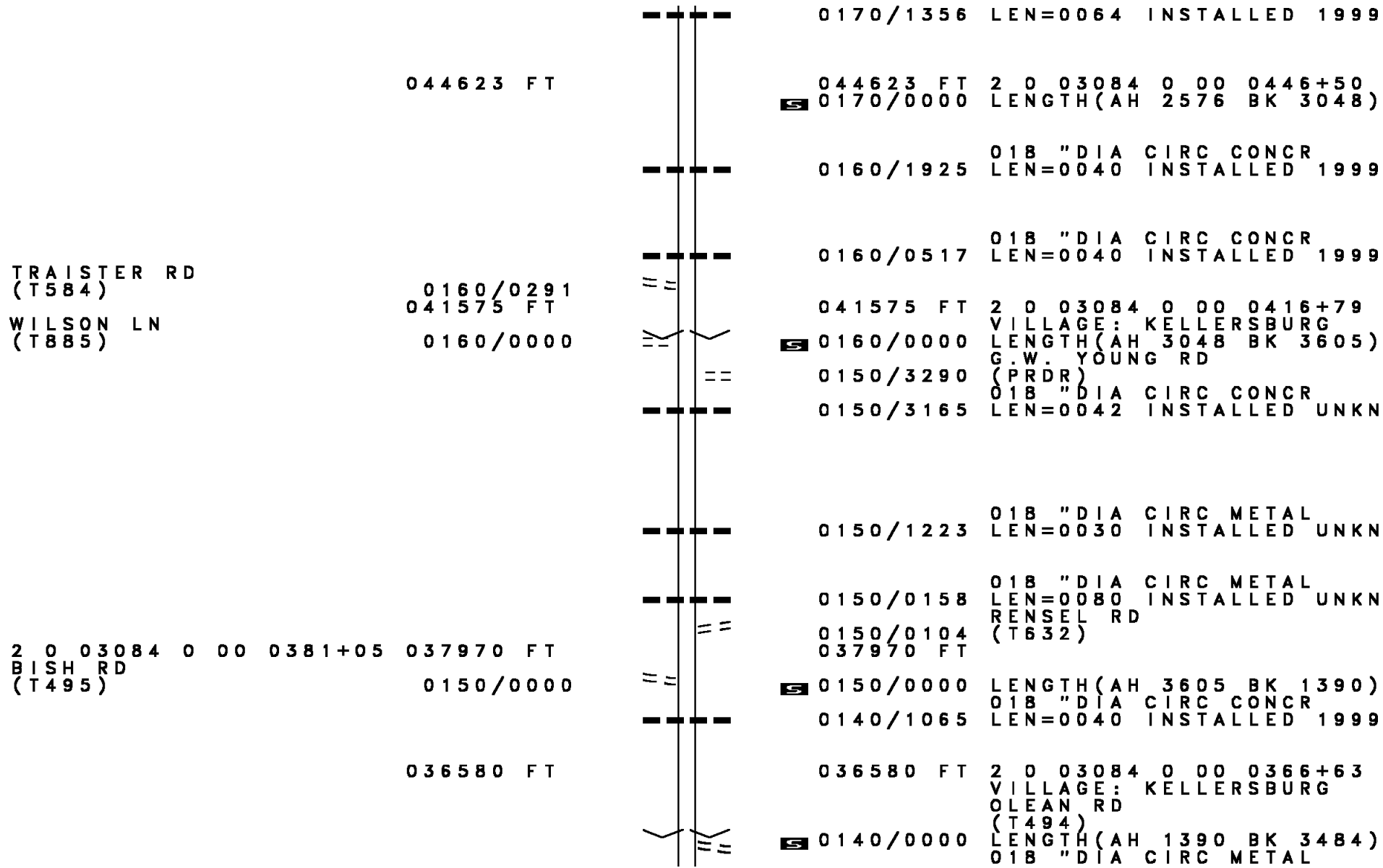
DIR: B TOTAL LEN: 11.652 MI. DIST: 10-1 SR: 1004  
 LEFT MUN: MAHONING T RIGHT MUN: MAHONING T

Stationing	Notes	Stationing	Material	Length	Installation
061523 FT		061523 FT	SR 0028 SH		
		0230/1978	(SR0028 SEG 0550/0000)		
		0230/1960	018 "DIA CIRC CONCR	LEN=0046	INSTALLED 2002
FROM 0028/0550 SH (CONN) KOHLEERSBURG RD (T816)					
0230/1919		0230/1890	024 "DIA CIRC CONCR	LEN=0082	INSTALLED 2002
		0230/1640	018 "DIA CIRC CONCR	LEN=0030	INSTALLED 2002
		0230/1390	018 "DIA CIRC CONCR	LEN=0028	INSTALLED UNKN
MCKAY RD (T706)					
0230/0789		0230/0485	012 "DIA CIRC CONCR	LEN=0026	INSTALLED UNKN
		0230/0090	018 "DIA CIRC METAL	LEN=0032	INSTALLED UNKN
059545 FT		059545 FT	2 0 03084 0 01 0597+50		
			ALEN RD (T813)		
		0230/0000	LENGTH(AH 1978 BK 2366)		
		0220/1700	018 "DIA CIRC CONCR	LEN=0040	INSTALLED 1999
		0220/1370	018 "DIA CIRC CONCR	LEN=0048	INSTALLED 1999
		0220/0863	018 "DIA CIRC METAL	LEN=0046	INSTALLED 2002
		0220/0549	015 "DIA CIRC METAL	LEN=0046	INSTALLED UNKN
057179 FT		057179 FT	2 0 03084 0 01 0572+21		
			VILLAGE: BELKNAP		
			YOUNG RD (T631)		
		0220/0000	LENGTH(AH 2366 BK 2621)		
CHANEY RD (T752)					
0210/1453		0210/1125	018 "DIA CIRC METAL	LEN=0038	INSTALLED UNKN
		0210/0795	018 "DIA CIRC METAL	LEN=0038	INSTALLED UNKN
		0210/0405	018 "DIA CIRC METAL	LEN=0038	INSTALLED UNKN

DIR: B TOTAL LEN: 11.652 MI. DIST: 10-1 SR: 1004  
 LEFT MUN: MAHONING T RIGHT MUN: MAHONING T

Stationing	Segment	Length	Material	Notes
054558 FT	0210/0000	2 0 03084	018 " DIA CIRC METAL	0545+50
	0200/2509	LEN=0038	INSTALLED UNKN	
	0200/2309	LEN=0038	INSTALLED UNKN	
	0200/2020	LEN=0032	INSTALLED UNKN	
	0200/1709	LEN=0042	INSTALLED UNKN	
CLIMAX RD (T970)	0200/1302			
	0200/0267	018 " DIA CIRC METAL	LEN=0056	INSTALLED UNKN
051936 FT	0200/0000	2 0 03084	018 " DIA CIRC METAL	0519+25
	0190/1318	MAHONING T		
	0190/1200	030 " DIA CIRC METAL	LEN=0050	INSTALLED UNKN
	0190/0816	024 " DIA CIRC METAL	LEN=0050	INSTALLED 1999
	0190/0408	024 " DIA CIRC METAL	LEN=0060	INSTALLED 1999
050062 FT	050062 FT	2 0 03084	018 " DIA CIRC CONC	0499+98
	0190/0000	(TBK) DEANVILLE RD		
	0180/2773	(T880)	LEN=0048	INSTALLED 1999
	0180/0940	024 " DIA CIRC METAL	LEN=0050	INSTALLED 1999
	0180/0546	018 " DIA CIRC CONC	LEN=0056	INSTALLED 1999
2 0 03084 0 00 0471+48 047199 FT	047199 FT	PENCE RD		
ST CHARLES RD (SR1005 SEG 0010/0000)	0180/0000	(T496)	LEN=0048	INSTALLED 1999
TRAISTER RD (T584)	0170/2310			
	0170/1991	018 " DIA CIRC CONC	LEN=0048	INSTALLED 1999
		018 " DIA CIRC CONC		

DIR: B TOTAL LEN: 11.652 MI. DIST: 10-1 SR: 1004  
 LEFT MUN: MADISON T RIGHT MUN: MADISON T



044623 FT

0170/1356 LEN=0064 INSTALLED 1999

044623 FT 2 0 03084 0 00 0446+50  
 S 0170/0000 LENGTH(AH 2576 BK 3048)

0160/1925 018 " DIA CIRC CONCR  
 LEN=0040 INSTALLED 1999

TRAISTER RD  
 (T584)

0160/0517 018 " DIA CIRC CONCR  
 LEN=0040 INSTALLED 1999

WILSON LN  
 (T885)

0160/0291  
 041575 FT

041575 FT 2 0 03084 0 00 0416+79  
 S 0160/0000 VILLAGE: KELLERSBURG  
 LENGTH(AH 3048 BK 3605)  
 G.W. YOUNG RD

0160/0000

0150/3290 (PRDR)  
 018 " DIA CIRC CONCR  
 0150/3165 LEN=0042 INSTALLED UNKN

0150/1223 018 " DIA CIRC METAL  
 LEN=0030 INSTALLED UNKN

2 0 03084 0 00 0381+05 037970 FT  
 BISH RD  
 (T495)

0150/0158 018 " DIA CIRC METAL  
 LEN=0080 INSTALLED UNKN  
 RENSEL RD  
 (T632)

0150/0000

S 0150/0000 LENGTH(AH 3605 BK 1390)  
 018 " DIA CIRC CONCR

0140/1065 018 " DIA CIRC CONCR  
 LEN=0040 INSTALLED 1999

036580 FT

036580 FT 2 0 03084 0 00 0366+63  
 VILLAGE: KELLERSBURG  
 OLEAN RD  
 (T494)  
 S 0140/0000 LENGTH(AH 1390 BK 3484)  
 018 " DIA CIRC METAL

DIR: B TOTAL LEN: 11.652 MI. DIST: 10-1 SR: 1004  
 LEFT MUN: MADISON T RIGHT MUN: MADISON T

	0130/3312	LEN=0032	INSTALLED UNKN
	0130/1243	018 "DIA CIRC CONCR LEN=0040	INSTALLED 1999
	0130/1020	018 "DIA CIRC CONCR LEN=0034	INSTALLED 2002
033096 FT	033096 FT	2 0 03084 0 00	0329+42 BARRETT LN (T661)
	0130/0000	LENGTH(AH 3484 BK 2045)	
031051 FT	031051 FT	2 0 03084 0 00	0310+18 018 "DIA CIRC CONCR LEN=0056
	0120/0000	LENGTH(AH 2045 BK 2293)	INSTALLED 1999
	0110/1467	036 "DIA CIRC METAL LEN=0044	INSTALLED 2019
	0110/0770	018 "DIA CIRC CONCR LEN=0044	INSTALLED UNKN
028758 FT	028758 FT	2 0 03084 0 00	0288+45 WILLIAMS LN (T731)
	0110/0000	LENGTH(AH 2293 BK 2623)	
	0100/1450	WINEBERG LN (PRDR)	
	0100/1298	018 "DIA CIRC CONCR LEN=0032	INSTALLED 1999
026135 FT	026135 FT	2 0 03084 0 00	0262+06
	0100/0000	LENGTH(AH 2623 BK 1971)	
	0090/1525	018 "DIA CIRC METAL LEN=0030	INSTALLED 1999
		018 "DIA CIRC METAL	

DIR: B TOTAL LEN: 11.652 MI. DIST: 10-1 SR: 1004  
 LEFT MUN: MADISON T RIGHT MUN: MADISON T

LAWSONHAM RD  
 (SR1003 SEG 0100/0000) 0080/2085

	0090/1300	LEN=0030	INSTALLED	1999
		018 "DIA	CIRC METAL	
	0090/0947	LEN=0030	INSTALLED	UNKN
		018 "DIA	CIRC METAL	
	0090/0705	LEN=0030	INSTALLED	UNKN
		030 "DIA	CIRC METAL	
024164 FT	0090/0490	LEN=0030	INSTALLED	1999
	024164 FT	2 0 03084	0 00 0242+18	
		VILLAGE: WIDNOON		
		MAHONING RD		
		(SR1003 SEG 0090/2486)		
	0090/0000	LENGTH(AH	1971 BK	2685)
		018 "DIA	CIRC CONCR	
	0080/1300	LEN=0030	INSTALLED	UNKN
		018 "DIA	CIRC CONCR	
021479 FT	0080/0534	LEN=0030	INSTALLED	2002
	021479 FT	2 0 03084	0 00 0215+05	
	0080/0000	LENGTH(AH	2685 BK	3016)
		024 "DIA	CIRC METAL	
018463 FT	0070/0227	LEN=0038	INSTALLED	UNKN
	018463 FT	2 0 03084	0 00 0184+89	
	0070/0000	LENGTH(AH	3016 BK	3053)
		018 "DIA	CIRC METAL	
	0060/2900	LEN=0030	INSTALLED	1999
		018 "H 13"	W METAL ARCH	
	0060/2590	LEN=0040	INSTALLED	1999
		018 "DIA	CIR PLASTIC	
	0060/1875	LEN=0034	INSTALLED	UNKN
		018 "DIA	CIRC CONCR	
	0060/1650	LEN=0041	INSTALLED	UNKN
		015 "DIA	CIRC CONCR	
	0060/0975	LEN=0028	INSTALLED	2019
		018 "DIA	CIRC METAL	
	0060/0785	LEN=0040	INSTALLED	1999
		RIMER HILL RD		

DIR: B TOTAL LEN: 11.652 MI. DIST: 10-1 SR: 1004  
 LEFT MUN: MADISON T RIGHT MUN: MADISON T

SR 1002 SH 015410 FT  
 (SR1002 SEG 0060/3637) 0060/0000

011883 FT

008493 FT

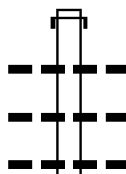
0060/0432 (T384)	2 0 03084	0 00	0154+08
015410 FT	VILLAGE: TIDAL		
0060/0000	LENGTH(AH 3053 BK 3527)		
0050/3292	030 "DIA CIRC CONCR		
	LEN=0032	INSTALLED	UNKN
0050/2680	018 "DIA CIRC PLASTIC		
	LEN=0032	INSTALLED	2008
0050/2426	018 "DIA CIRC CONCR		
	LEN=0040	INSTALLED	UNKN
0050/2243	018 "DIA CIRC METAL		
	LEN=0030	INSTALLED	UNKN
0050/1935	018 "DIA CIRC CONCR		
	LEN=0032	INSTALLED	1998
0050/1705	042 "DIA CIRC METAL		
	LEN=0036	INSTALLED	UNKN
0050/0948	018 "DIA CIRC CONCR		
	LEN=0032	INSTALLED	1998
0050/0056	036 "DIA CIRC METAL		
	LEN=0052	INSTALLED	UNKN
011883 FT	2 0 03084	0 00	0119+00
0050/0000	LENGTH(AH 3527 BK 3390)		
0040/3236	018 "DIA CIRC CONCR		
	LEN=0032	INSTALLED	1998
0040/2287	018 "DIA CIRC CONCR		
	LEN=0040	INSTALLED	1998
0040/1539	018 "DIA CIRC CONCR		
	LEN=0040	INSTALLED	1998
0040/1126	018 "DIA CIRC CONCR		
	LEN=0040	INSTALLED	1998
0040/0878	018 "DIA CIRC CONCR		
	LEN=0040	INSTALLED	1998
0040/0017	BMS EN 03/1004/0040/0000		
008493 FT	2 0 03084	0 00	0085+43
	COWAN RUN		
0040/0000	BMSBG 03/1004/0040/0000		
	LENGTH(AH 3390 BK 2617)		
0030/1930	018 "DIA CIRC CONCR		
	LEN=0030	INSTALLED	UNKN
0030/1620	018 "DIA CIRC CONCR		
	LEN=0045	INSTALLED	UNKN
	018 "DIA CIRC CONCR		

DIR: B TOTAL LEN: 11.652 MI. DIST: 10-1 SR: 1004  
 LEFT MUN: MADISON T RIGHT MUN: MADISON T

	0030/1410	LEN=0040	INSTALLED UNKN
		018 "DIA	CIRC METAL
	0030/1065	LEN=0032	INSTALLED 1998
		018 "DIA	CIRC METAL
	0030/0740	LEN=0048	INSTALLED 1998
		018 "DIA	CIRC CONCR
005876 FT	0030/0277	LEN=0032	INSTALLED 2008
	005876 FT	2 0 03084	0 00 0059+20
		VILLAGE:	RIMER
	0030/0000	LENGTH(AH	2617 BK 2343)
		018 "DIA	CIRC CONCR
	0020/1870	LEN=0030	INSTALLED UNKN
		018 "DIA	CIRC CONCR
	0020/1482	LEN=0040	INSTALLED UNKN
	0020/1358	MFC BEGIN =	D
		018 "DIA	CIRC CONCR
003533 FT	0020/0570	LEN=0032	INSTALLED 1998
	003533 FT	2 0 03084	0 00 0035+39
		VILLAGE:	COSMUS/RIMER
		072 "DIA	CIRC METAL
		LEN=0050	INSTALLED 2015
	0020/0000	LENGTH(AH	2343 BK 3533)
		024 "DIA	CIRC CONCR
	0010/3117	LEN=0030	INSTALLED UNKN
		018 "DIA	CIRC CONCR
	0010/2630	LEN=0036	INSTALLED UNKN
		036 "DIA	CIRC METAL
	0010/2261	LEN=0026	INSTALLED UNKN
		018 "DIA	CIRC METAL
	0010/1939	LEN=0020	INSTALLED 2008
		018 "DIA	CIRC METAL
	0010/1705	LEN=0032	INSTALLED UNKN
		024 "DIA	CIR PLASTIC
	0010/1326	LEN=0040	INSTALLED 2008
		018 "DIA	CIR PLASTIC
	0010/0867	LEN=0035	INSTALLED 2019
		018 "DIA	CIRC CONCR
	0010/0555	LEN=0040	INSTALLED 2008
		015 "DIA	CIRC METAL
	0010/0320	LEN=0023	INSTALLED UNKN
		030 "DIA	CAST IRON
000000 FT	0010/0041	LEN=0060	INSTALLED UNKN
	000000 FT	2 0 03084	0 00 0000+00
		VILLAGE:	COSMUS
		NC SR	1004 SH
		INTER-BK	SCENIC RD
		(T488)	
		MFC BEGIN =	E
POSEYTOWN RD (T438)	0010/0000	LENGTH(AH	3533 BK 0000)

EXTRACT DATE: 12/18/2023 ROADWAY MANAGEMENT SYSTEM PAGE NUMBER: 177  
 PRINT DATE: 12/21/2023 SLD COUNTY/SR - ANNUAL PRINT COUNTY: ARMSTRONG  
 DIR: B TOTAL LEN: 6.867 MI. DIST: 10-1 SR: 1003  
 LEFT MUN: MADISON T RIGHT MUN: MADISON T

036259 FT



036259 FT	AH-CLARION	(16)
INTER-AHD	BRIDGE RD	
0150/2574	(SR2009 SEG 0010/0000)	
	018 "DIA CIRC METAL	
0150/2400	LEN=0034 INSTALLED UNKN	
	018 "DIA CIRC CONCR	
0150/2241	LEN=0040 INSTALLED 1998	
	018 "DIA CIRC CONCR	
0150/2111	LEN=0040 INSTALLED 1998	



DIR: B TOTAL LEN: 6.867 MI. DIST: 10-1 SR: 1003  
 LEFT MUN: MADISON T RIGHT MUN: MADISON T

Stationing	Description	Material	Status
0150/1791	018" DIA	CIRC METAL	INSTALLED UNKN
0150/1611	018" DIA	CIRC CONCR	INSTALLED 1998
0150/1418	018" DIA	CIRC CONCR	INSTALLED UNKN
0150/1099	018" DIA	CIRC CONCR	INSTALLED UNKN
0150/0781	018" DIA	CIRC CONCR	INSTALLED UNKN
0150/0620	018" DIA	CIRC CONCR	INSTALLED UNKN
0150/0454	018" DIA	CIRC CONCR	INSTALLED UNKN
0150/0240	018" DIA	CIRC CONCR	INSTALLED UNKN
033685 FT			
0150/0000	036" DIA	CIRC METAL	INSTALLED UNKN
0140/3367	018" DIA	CIRC CONCR	INSTALLED 1998
0140/2660	018" DIA	CIRC CONCR	INSTALLED UNKN
0140/1521	060" DIA	CIRC METAL	INSTALLED UNKN
0140/0730	024" DIA	CIRC METAL	INSTALLED 1998
0140/0284	012" DIA	CIRC CONCR	INSTALLED UNKN
0140/0134	018" DIA	CIRC METAL	INSTALLED UNKN
2 0 03082 0 00 0089+58 030007 FT HAWKVILLE RD (T491)			
0140/0000	036" DIA	CIRC METAL	INSTALLED UNKN
0130/1769	018" DIA	CIRC METAL	INSTALLED 1998
0130/1417	018" DIA	CIRC CONCR	INSTALLED UNKN
0130/1152	018" DIA	CAST IRON	INSTALLED UNKN
0130/0913	018" DIA	CIRC CONCR	INSTALLED UNKN
0130/0500	018" DIA	CIRC CONCR	INSTALLED UNKN

DIR: B TOTAL LEN: 6.867 MI. DIST: 10-1 SR: 1003  
 LEFT MUN: MADISON T RIGHT MUN: MADISON T

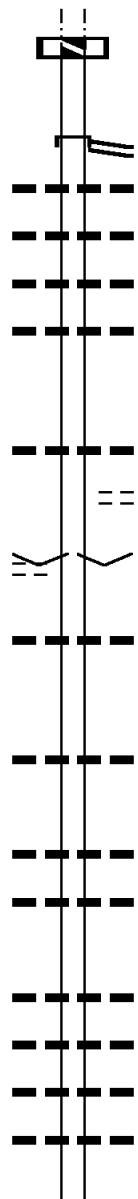
Stationing	Description	Material	Status
0130/0226	024" DIA	CIRC METAL	INSTALLED UNKN
0130/0069	018" DIA	CIRC CONCR	INSTALLED UNKN
027619 FT	2 0 03082	0 00 0065+51	
0130/0000	LENGTH(AH 2388 BK 2657)		
0120/2441	018" DIA	CIRC CONCR	INSTALLED 1998
0120/2300	024" DIA	CIRC CONCR	INSTALLED UNKN
0120/2085	036" DIA	CIRC METAL	INSTALLED 1998
0120/1779	018" DIA	CIRC CONCR	INSTALLED UNKN
0120/1105	024" DIA	CIRC METAL	INSTALLED UNKN
0120/0820	018" DIA	CIRC CONCR	INSTALLED UNKN
0120/0651	020" DIA	CIRC CONCR	INSTALLED UNKN
0120/0010	018" DIA	CIRC CONCR	INSTALLED UNKN
024962 FT	2 0 03082	0 00 0038+75	
0120/0000	DUNCAN RD (T542)	LENGTH(AH 2657 BK 1916)	
0110/0420	018" DIA	CIRC CONCR	INSTALLED UNKN
0110/0076	012" DIA	CIRC CONCR	INSTALLED UNKN
023046 FT	2 0 03082	0 00 0019+43	
0110/0000	VILLAGE: WIDNOON	LENGTH(AH 1916 BK 1930)	
0100/1257	018" DIA	CIRC CONCR	INSTALLED UNKN
0100/0020	018" DIA	CIRC METAL	INSTALLED 1998
021116 FT	WSONHAM RD		
0100/0000	MADISON RD (SR1004 SEG 0080/2085)	LTH AH 001930 BK 000100	

2 0 03082 0 00 0000+00 021116 FT  
 MADISON RD  
 (SR1004 SEG 0080/2085) 0100/0000

DIR: B TOTAL LEN: 6.867 MI. DIST: 10-1 SR: 1003  
 LEFT MUN: MADISON T RIGHT MUN: MADISON T

BINGHAM RD  
 (T597)

021116 FT



021116 FT	7092/0000	INTER-AHD	LTH AH 00	00100 BK 002486
			MADISON RD	
			(SR1004 SEG 0090/0000)	
			MADISON RD	
	0090/2486		(SR1004 SEG 0090/0000)	
	0090/2466		018 " DIA CIRC METAL	
			LEN=0060 INSTALLED UNKN	
	0090/2155		018 " DIA CIRC CONCR	
			LEN=0040 INSTALLED UNKN	
	0090/1890		018 " DIA CIRC CONCR	
			LEN=0042 INSTALLED UNKN	
	0090/1475		018 " DIA CIRC CONCR	
			LEN=0038 INSTALLED UNKN	
			018 " DIA CIRC METAL	
	0090/0145		LEN=0040 INSTALLED UNKN	
			CHICKASAW RD	
	0090/0130		(T565)	
018630 FT	018630 FT		2 0 03068 0 03 0691+21	
0090/0000			VILLAGE: WIDNOON	
	0090/0000		LENGTH(AH 2486 BK 2581)	
			018 " DIA CIRC CONCR	
	0080/1765		LEN=0032 INSTALLED UNKN	
			018 " DIA CIRC CONCR	
	0080/0497		LEN=0040 INSTALLED UNKN	
016049 FT	016049 FT		2 0 03068 0 03 0664+15	
	0080/0000		LENGTH(AH 2581 BK 3106)	
			018 " DIA CIRC METAL	
	0070/2695		LEN=0040 INSTALLED UNKN	
			018 " DIA CIRC CONCR	
	0070/2560		LEN=0036 INSTALLED UNKN	
			018 " DIA CIRC CONCR	
	0070/1433		LEN=0048 INSTALLED 1998	
			018 " DIA CIRC CONCR	
	0070/0938		LEN=0044 INSTALLED UNKN	
			015 " DIA CIRC METAL	
	0070/0424		LEN=0046 INSTALLED UNKN	
			018 " DIA CIRC CONCR	
	0070/0164		LEN=0040 INSTALLED UNKN	
012943 FT	012943 FT		2 0 03068 0 03 0633+09	
	0070/0000		LENGTH(AH 3106 BK 2333)	

EXTRACT DATE: 12/18/2023  
PRINT DATE: 12/21/2023

ROADWAY MANAGEMENT SYSTEM  
SLD COUNTY/SR - ANNUAL PRINT

PAGE NUMBER: 173  
COUNTY: ARMSTRONG

DIR: B TOTAL LEN: 6.867 MI.  
LEFT MUN: MADISON T

DIST: 10-1 SR: 1003  
RIGHT MUN: MADISON T

010610 FT

007518 FT

---	0060/2078	018 " DIA	CIRC CONCR
---		LEN=0055	INSTALLED UNKN
---	0060/1605	018 " DIA	CIRC CONCR
---		LEN=0200	INSTALLED UNKN
---	0060/1258	018 " DIA	CIRC CONCR
---		LEN=0048	INSTALLED 1998
---	0060/0880	018 " DIA	CIRC METAL
---		LEN=0045	INSTALLED UNKN
---	0060/0246	018 " DIA	CIRC CONCR
---		LEN=0042	INSTALLED UNKN
---	010610 FT	2 0 03068	0 03 0609+56
---	5 0060/0000	LENGTH(AH	2333 BK 3092)
---		024 " DIA	CIRC METAL
---	0050/2913	LEN=0039	INSTALLED UNKN
---	0050/1802	024 " DIA	CIRC CONCR
---		LEN=0045	INSTALLED UNKN
---	0050/1183	018 " DIA	CIRC CONCR
---		LEN=0040	INSTALLED 1998
---	0050/1008	018 " DIA	CIRC CONCR
---		LEN=0027	INSTALLED UNKN
---	0050/0806	024 " DIA	CIRC METAL
---		LEN=0070	INSTALLED UNKN
---	0050/0493	018 " DIA	CIRC CONCR
---		LEN=0048	INSTALLED UNKN
---	0050/0134	024 " DIA	CIRC CONCR
---		LEN=0044	INSTALLED UNKN
---	007518 FT	2 0 03068	0 03 0578+12
---	5 0050/0000	LENGTH(AH	3092 BK 2735)
---		030 " DIA	CIRC METAL
---	0040/2500	LEN=0060	INSTALLED UNKN
---	0040/2400	018 " DIA	CIRC CONCR
---		LEN=0056	INSTALLED 1998
---	0040/1994	018 " DIA	CIRC CONCR
---		LEN=0048	INSTALLED 1998
---	0040/1753	024 " DIA	CIRC METAL
---		LEN=0050	INSTALLED UNKN
---	0040/1494	024 " DIA	CIRC METAL
---		LEN=0040	INSTALLED UNKN
---	0040/1273	018 " DIA	CIRC METAL
---		LEN=0040	INSTALLED UNKN
+++++	0040/1189	(AAR 8633	62U) #TRKS 01
---		CLEAN RD	
---	0040/1120	(T494)	
---	0040/1111	018 " DIA	CIRC METAL
---		LEN=0040	INSTALLED UNKN
---		048 " DIA	CIRC CONCR

EXTRACT DATE: 12/18/2023  
PRINT DATE: 12/21/2023

ROADWAY MANAGEMENT SYSTEM  
SLD COUNTY/SR - ANNUAL PRINT

PAGE NUMBER: 172  
COUNTY: ARMSTRONG

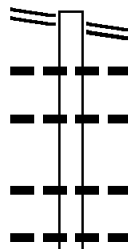
DIR: B TOTAL LEN: 6.867 MI.  
LEFT MUN: MADISON T

DIST: 10-1 SR: 1003  
RIGHT MUN: MADISON T

	0040/0695	LEN=0042	INSTALLED UNKN
		018 "DIA	CIRC CONCR
	0040/0550	LEN=0045	INSTALLED UNKN
		018 "DIA	CIRC CONCR
	0040/0342	LEN=0030	INSTALLED UNKN
	0040/0251	BMSSEN 03/1003/0040/0000	
		MADISON	
		PINE T	
004783 FT	0040/0129	2 0 03068 0 03 0549+76	
	004783 FT	MAHONING CREEK	
		BMSBG 03/1003/0040/0000	
	0040/0000	LENGTH(AH 2735 BK 2208)	
		018 "DIA	CIRC METAL
	0034/2100	LEN=0040	INSTALLED UNKN
		STEWARTSON RD	
	0034/2055	(T691)	
		018 "DIA	CIRC CONCR
	0034/2015	LEN=0035	INSTALLED UNKN
		018 "DIA	CIRC CONCR
	0034/1935	LEN=0030	INSTALLED UNKN
		018 "DIA	CIRC CONCR
	0034/1225	LEN=0030	INSTALLED UNKN
		024 "DIA	CIRC METAL
	0034/0815	LEN=0010	INSTALLED UNKN
002575 FT	002575 FT	0 0 00000 0 00 0000+00	
	0034/0000	LENGTH(AH 2208 BK 2575)	
		024 "DIA	CIRC CONCR
	0024/2360	LEN=0030	INSTALLED UNKN
		018 "DIA	CIRC CONCR
	0024/1750	LEN=0035	INSTALLED UNKN
		024 "DIA	CIRC CONCR
	0024/1240	LEN=0025	INSTALLED UNKN
		072 "DIA	CIRC METAL
	0024/0087	LEN=0290	INSTALLED UNKN
000000 FT	000000 FT	0 0 00000 0 00 0000+00	
		CLAY AV	
		(SR1031 SEG 0080/1472)	
		NC MAHONING RD	
	INTER-BK	CLAY AV	
		(SR1031 SEG 0080/1472)	
	0024/0000	LTH AH 002575 BK 000100	
000000 FT	000000 FT		
	7012/0000	LTH AH 000100 BK 002371	
000000 FT	000000 FT		
	7010/0000	LENGTH(AH 2371 BK 0000)	

EXTRACT DATE: 12/18/2023 ROADWAY MANAGEMENT SYSTEM PAGE NUMBER: 171  
 PRINT DATE: 12/21/2023 SLD COUNTY/SR - ANNUAL PRINT COUNTY: ARMSTRONG  
 DIR: B TOTAL LEN: 3.375 MI. DIST: 10-1 SR: 1002  
 LEFT MUN: MADISON T RIGHT MUN: MADISON T

SR 1004 SH 017822 FT  
 (SR1004 SEG 0060/0000) 0060/3637



017822 FT SR 1004 SH  
 0060/3637 (SR1004 SEG 0060/0000)  
 0060/3621 018 " DIA CIRC METAL  
 LEN=0045 INSTALLED UNKN  
 0060/3615 018 " DIA CIR PLASTIC  
 LEN=0058 INSTALLED 2018  
 0060/2787 018 " DIA CIRC METAL  
 LEN=0045 INSTALLED UNKN  
 0060/2730 018 " DIA CIR PLASTIC  
 LEN=0040 INSTALLED 2018

DIR: B TOTAL LEN: 3.375 MI. DIST: 10-1 SR: 1002  
 LEFT MUN: MADISON T RIGHT MUN: MADISON T

HAWKVILLE RD  
 (T491)

0060/2390

2 0 03083 0 00 0035+70 014185 FT  
 LEE #6 RD  
 (T439)

0060/0000

2 0 03083 0 00 0070+00 010420 FT  
 LEE RD  
 (T439)

0050/0000

007997 FT

0060/2444	018 " DIA LEN=0040	CIR PLASTIC INSTALLED 2018
0060/2346	036 " DIA LEN=0050	CIRC METAL INSTALLED 2005
0060/1887	018 " DIA LEN=0040	CIR PLASTIC INSTALLED 2018
0060/1365	018 " DIA LEN=0040	CIR PLASTIC INSTALLED 2018
0060/0917	018 " DIA LEN=0045	CIRC CONCR INSTALLED UNKN
0060/0848	018 " DIA LEN=0040	CIR PLASTIC INSTALLED 2018
0060/0567	018 " DIA LEN=0040	CIR PLASTIC INSTALLED 2018
0060/0172	024 " DIA LEN=0052	CIR PLASTIC INSTALLED 2018
014185 FT	POSEYTOWN RD (T438)	
0060/0000	LENGTH(AH 3637 BK 3765)	
0050/3630	018 " DIA LEN=0035	CIRC METAL INSTALLED UNKN
0050/3550	024 " DIA LEN=0045	CIRC METAL INSTALLED UNKN
0050/1328	018 " DIA LEN=0045	CIR PLASTIC INSTALLED 2018
0050/0797	018 " DIA LEN=0040	CIR PLASTIC INSTALLED 2018
010420 FT		
0050/0000	LENGTH(AH 3765 BK 2423)	
0040/2321	018 " DIA LEN=0035	CIR PLASTIC INSTALLED 2018
0040/1672	018 " DIA LEN=0040	CIR PLASTIC INSTALLED 2018
0040/1088	018 " DIA LEN=0040	CIR PLASTIC INSTALLED 2018
007997 FT		
0040/0000	LENGTH(AH 2423 BK 2256)	

005741 FT

002959 FT

000000 FT

0030/1816	018 " DIA	CIR PLASTIC
	LEN=0053	INSTALLED 2018
0030/1556	018 " DIA	CIR PLASTIC
	LEN=0050	INSTALLED 2018
0030/1339	018 " DIA	CIRC CONCR
	LEN=0056	INSTALLED 2005
0030/1161	018 " DIA	CIR PLASTIC
	LEN=0050	INSTALLED 2018
0030/0962	018 " DIA	CIR PLASTIC
	LEN=0040	INSTALLED 2018
0030/0560	018 " DIA	CIRC CONCR
	LEN=0048	INSTALLED 2005
0030/0367	018 " DIA	CIRC CONCR
	LEN=0045	INSTALLED UNKN
005741 FT	2 0 03083	0 00 0121+56
	VILLAGE: REDBANK	
	SCENIC RD	
	(T488)	
0030/0000	LENGTH(AH	2256 BK 2782)
	018 " DIA	CIR PLASTIC
0020/2740	LEN=0040	INSTALLED 2019
	018 " DIA	CIR PLASTIC
0020/1944	LEN=0045	INSTALLED 2018
	018 " DIA	CIR PLASTIC
0020/1417	LEN=0040	INSTALLED 2018
	018 " DIA	CIR PLASTIC
0020/0995	LEN=0044	INSTALLED 2018
	018 " DIA	CIR PLASTIC
0020/0320	LEN=0047	INSTALLED 2018
002959 FT	2 0 03083	0 00 0149+81
0020/0000	LENGTH(AH	2782 BK 2959)
	036 " DIA	CIR PLASTIC
0010/2662	LEN=0036	INSTALLED 2018
	018 " DIA	CIR PLASTIC
0010/2064	LEN=0044	INSTALLED 2018
	018 " DIA	CIR PLASTIC
0010/1650	LEN=0036	INSTALLED 2018
	018 " DIA	CIR PLASTIC
0010/1183	LEN=0036	INSTALLED 2018
000000 FT	2 0 03083	0 00 0179+19
	VILLAGE: REDBANK	
	NC SR	1002 SH
	INTER-BK	TOWNSHIP RD
	(T490)	
	MFC BEGIN	= D
0010/0000	LENGTH(AH	2959 BK 0000)



DIR: B TOTAL LEN: 21.316 MI. DIST: 10-1 SR: 839  
LEFT MUN: SOUTH BETHLEHEM B RIGHT MUN: SOUTH BETHLEHEM B

SR	SEG	START	END	DESCRIPTION	SR	SEG	START	END	DESCRIPTION
SR 0028 SH		112550 FT			SR 0028 SH		112550 FT		
(SR0028	SEG 0610/1882)	0470/1159			(SR0028	SEG 0610/1882)	0470/1159		
BORO AL		0470/0894			BORO AL		0470/0894		
(BORO)					(BORO)				
					018 " DIA CIRC CONCR				
					LEN=0040				INSTALLED UNKN
					BORO AL				
HAMILTON ST		0470/0696			(BORO)				
(BORO)									
					HAMILTON ST				
					(BORO)				
					BORO AL				
BORO AL		0470/0490			(BORO)				
(BORO)									
					018 " DIA CIRC CONCR				
					LEN=0164				INSTALLED 2002
					SOUTH ST				
					(BORO)				
SOUTH ST		0470/0322							
(BORO)									
					018 " DIA CIR PLASTIC				
					LEN=0040				INSTALLED 1997
					OAK AL				
					(BORO)				
					2 0 03090 0 00 0011+66				
					NC PU				
					TNEYVILLE RD				
					CHESTNUT ST				
					(BORO)				
					LENGTH(AH 1159 BK 3848)				
					015 " DIA CIRC METAL				
					LEN=0025				INSTALLED 2001
					SOUTH BETHLEHEM				
					MAHONING T				
					018 " DIA CIRC METAL				
					LEN=0040				INSTALLED UNKN
					018 " DIA CIRC METAL				
					LEN=0040				INSTALLED UNKN

DIR: B TOTAL LEN: 21.316 MI. DIST: 10-1 SR: 839  
 LEFT MUN: MAHONING T RIGHT MUN: MAHONING T

---	---	0464/2241	018 " DIA	CIRC CONCR
---	---	0464/1855	LEN=0035	INSTALLED UNKN
---	---	0464/1594	018 " DIA	CIRC CONCR
---	---	0464/1285	LEN=0032	INSTALLED UNKN
---	---	0464/0852	018 " DIA	CIRC CONCR
---	---	0464/0644	LEN=0040	INSTALLED 1997
---	---	0464/0364	018 " DIA	CIRC CONCR
---	---	0464/0061	LEN=0048	INSTALLED 1997
---	---	107543 FT	018 " DIA	CIRC METAL
---	---	107543 FT	LEN=0035	INSTALLED UNKN
---	---	107543 FT	018 " DIA	CIRC METAL
---	---	107543 FT	LEN=0030	INSTALLED UNKN
---	---	107543 FT	018 " DIA	CIRC CONCR
---	---	107543 FT	LEN=0040	INSTALLED 1997
---	---	107543 FT	2 0 03090	0 00 0050+37
---	---	107543 FT	BEAUTIFUL	LOOKOUT RD
---	---	107543 FT	(T617)	
==	==	0464/0000	LENGTH(AH	3848 BK 2421)
---	---	0460/1192	018 " DIA	CIRC CONCR
---	---	0460/1192	LEN=0048	INSTALLED 1997
---	---	105122 FT	105122 FT	2 0 03090
---	---	105122 FT	0460/0000	LENGTH(AH
---	---	105122 FT	0460/0000	2421 BK 2929)
---	---	105122 FT	018 " DIA	CIRC CONCR
---	---	105122 FT	LEN=0055	INSTALLED 2001
---	---	0450/2576	018 " DIA	CIRC METAL
---	---	0450/1904	LEN=0030	INSTALLED UNKN
---	---	0450/1337	018 " DIA	CIRC CONCR
---	---	0450/1337	LEN=0056	INSTALLED 1997
---	---	0450/0636	018 " DIA	CIRC CONCR
---	---	0450/0636	LEN=0040	INSTALLED 1997
---	---	0450/0021	018 " DIA	CIRC CONCR
---	---	0450/0021	LEN=0040	INSTALLED 1997
---	---	102193 FT	102193 FT	
---	---	102193 FT	0450/0000	LENGTH(AH
---	---	102193 FT	0450/0000	2929 BK 1873)
---	---	0440/0918	018 " DIA	CIRC CONCR
---	---	0440/0918	LEN=0022	INSTALLED UNKN
---	---	0440/0918	018 " DIA	CIRC METAL

PHEASANT FARM RD  
(T960)

2 0 03090 0 00 0103+93 102193 FT  
 FARM RD  
(T748)

DIR: B TOTAL LEN: 21.316 MI. DIST: 10-1 SR: 839  
 LEFT MUN: MAHONING T RIGHT MUN: MAHONING T

FARM RD  
 (T748)

0440/0375  
 100320 FT

0440/0538 LEN=0032 INSTALLED 1997

100320 FT 2 0 03090 0 00 0122+77  
 OAK RIDGE RD  
 (SR1013 SEG 0010/0000)

0440/0000 LENGTH(AH 1873 BK 2274)

0430/1665 018 " DIA CIRC METAL  
 LEN=0040 INSTALLED UNKN

0430/1438 018 " DIA CIRC METAL  
 LEN=0040 INSTALLED 1999

098046 FT

098046 FT 2 0 03090 0 00 0145+13  
 0430/0000 LENGTH(AH 2274 BK 2915)

0420/1111 036 " DIA CIRC METAL  
 LEN=0040 INSTALLED 1997

0420/1086 MAHONING  
 REDBANK T

095131 FT

095131 FT 2 0 03090 0 00 0174+80  
 COPENHAVERS RD  
 (T797)

0420/0000 LENGTH(AH 2915 BK 2564)

0410/2085 024 " DIA CIRC METAL  
 LEN=0045 INSTALLED UNKN

0410/1425 018 " DIA CIRC METAL  
 LEN=0045 INSTALLED UNKN

0410/0770 018 " DIA CIRC METAL  
 LEN=0045 INSTALLED UNKN

0410/0490 018 " DIA CIRC METAL  
 LEN=0010 INSTALLED UNKN

0410/0230 018 " DIA CIRC CONCR  
 LEN=0040 INSTALLED UNKN

092567 FT

092567 FT 2 0 03090 0 00 0200+26  
 0410/0000 LENGTH(AH 2564 BK 2896)

0400/2424 018 " DIA CIRC METAL  
 LEN=0045 INSTALLED UNKN

0400/2158 018 " DIA CIRC METAL  
 LEN=0045 INSTALLED UNKN

DIR: B TOTAL LEN: 21.316 MI. DIST: 10-1 SR: 839  
 LEFT MUN: REDBANK T RIGHT MUN: REDBANK T

Stationing	Notes	Material	Length	Status
0400/1530		018" DIA CIRC METAL	LEN=0045	INSTALLED UNKN
0400/1123		048" DIA CIRC METAL	LEN=0040	INSTALLED UNKN
089671 FT		024" DIA CIRC METAL	LEN=0045	INSTALLED UNKN
		2 0 03090 0 00 0229+05		
		SR 1015 SH		
		(SR1015 SEG 0010/0000)		
		LENGTH(AH 2896 BK 0885)		
		024" DIA CIRC METAL		
		0390/0820	LEN=0045	INSTALLED UNKN
		0390/0370	LEN=0060	INSTALLED UNKN
		UPPER MUDLIC RD		
		0390/0053	(T793)	
088786 FT		0390/0014	BMS EN 03/0839/0390/0000	
		088786 FT	2 0 03089 0 00 0098+13	
			MUDLICK CREEK	
			BMSBG 03/0839/0390/0000	
			LENGTH(AH 0885 BK 3132)	
0380/3089		0390/0000		
		0380/3036	018" DIA CIRC METAL	LEN=0030 INSTALLED UNKN
		0380/2330	018" DIA CIRC METAL	LEN=0045 INSTALLED UNKN
		0380/1970	018" DIA CIRC METAL	LEN=0045 INSTALLED UNKN
		0380/1374	018" DIA CIRC CONCR	LEN=0040 INSTALLED 1997
		0380/0910	018" DIA CIRC CONCR	LEN=0048 INSTALLED 1997
		0380/0470	015" DIA CIRC METAL	LEN=0045 INSTALLED UNKN
085654 FT		085654 FT	2 0 03089 0 00 0066+47	
			LENGTH(AH 3132 BK 3510)	
		0370/3210	024" DIA CIRC METAL	LEN=0045 INSTALLED UNKN
		0370/2680	018" DIA CIRC METAL	LEN=0050 INSTALLED UNKN
		0370/2370	036" DIA CIRC METAL	LEN=0045 INSTALLED UNKN
		0370/1367	018" DIA CIRC CONCR	LEN=0056 INSTALLED UNKN

LOWER MUDLIC RD  
(T792)

Stationing	Description	Material	Length
0370/0709	018" DIA CIRC CONCR	LEN=0048	INSTALLED UNKN
0370/0106	018" DIA CIRC CONCR	LEN=0040	INSTALLED UNKN
082144 FT	2 0 03089 0 00 0031+03		
0370/0000	LENGTH(AH 3510 BK 1706)		
0360/1445	018" DIA CIRC METAL	LEN=0051	INSTALLED UNKN
0360/0894	018" DIA CIR PLASTIC	LEN=0056	INSTALLED UNKN
0360/0524	024" DIA CIRC METAL	LEN=0045	INSTALLED UNKN
0360/0215	018" DIA CIRC METAL	LEN=0045	INSTALLED UNKN
0360/0108	018" DIA CIRC CONCR	LEN=0050	INSTALLED UNKN
080438 FT			
0360/0000	LENGTH(AH 1706 BK 1960)		
0350/1870	TR PINE RUN STRUCTURE LENGTH 10 FT	BMSID 03/0839/0350/1870	024"H 24"W ELLIP CONC
0350/1865	018" DIA CIRC CONCR	LEN=0070	INSTALLED UNKN
0350/1437	018" DIA CIRC CONCR	LEN=0040	INSTALLED UNKN
0350/0789	018" DIA CIRC CONCR	LEN=0050	INSTALLED UNKN
0350/0531	018" DIA CIRC METAL	LEN=0050	INSTALLED UNKN
0350/0230	018" DIA CIRC CONCR	LEN=0080	INSTALLED UNKN
0350/0145	SALEM RD (SR1017 SEG 0010/0000)		
0350/0033	BMS EN 03/0839/0350/0000	2 0 03086 0 01 0271+63	
078478 FT	LITTLE PINE RUN		
0350/0000	BMSBG 03/0839/0350/0000		
0340/2293	LENGTH(AH 1960 BK 2803)		
0340/1949	018" DIA CIRC METAL	LEN=0045	INSTALLED UNKN
0340/1627	018" DIA CIRC METAL	LEN=0045	INSTALLED UNKN
	015" DIA CIRC METAL	LEN=0040	INSTALLED UNKN

2 0 03089 0 00 0014+10 080438 FT  
 EDDYVILLE RD  
 (SR1021 SEG 0040/1406) 0360/0000

MCWILLIAMS RD  
 (T771)  
 0350/0036  
 078478 FT

DIR: B TOTAL LEN: 21.316 MI. DIST: 10-1 SR: 839  
 LEFT MUN: REDBANK T RIGHT MUN: REDBANK T

075675 FT

073422 FT

072172 FT

---	0340/0969	018 " DIA CIRC CONCR
---	0340/0646	LEN=0040 INSTALLED 1997
---	0340/0209	018 " DIA CIRC METAL
---	075675 FT	LEN=0045 INSTALLED UNKN
---	5 0340/0000	018 " DIA CIRC CONCR
---	0330/2253	LEN=0040 INSTALLED 1997
---	0330/1890	018 " DIA CIRC CONCR
---	0330/1438	LEN=0040 INSTALLED 1997
---	0330/0949	018 " DIA CIRC CONCR
---	0330/0577	LEN=0032 INSTALLED 1997
---	0330/0420	018 " DIA CIRC CONCR
---	0330/0286	LEN=0032 INSTALLED 1997
---	0330/0265	PINE RD
---	073422 FT	(T786)
---	5 0330/0000	BMSSEN 03/0839/0330/0265
---	0320/1140	2 0 03086 0 02 0325+78
---	0320/0864	SUGARCAMP RUN
---	0320/0429	BMSBG 03/0839/0330/0265
---	0320/0370	2 0 03086 0 02 0328+70
---	0320/0242	MINICH HOLLOW RD
---	072172 FT	(T788)
---	5 0320/0000	LENGTH(AH 2253 BK 1250)
---	0310/1790	018 " DIA CIRC METAL
---	0310/1491	LEN=0045 INSTALLED UNKN
---	0310/1100	018 " DIA CIRC METAL
---		LEN=0045 INSTALLED UNKN
---		BMSSEN 03/0839/0320/0370
---		2 0 03086 0 02 0337+46
---		PINE RUN
---		BMSBG 03/0839/0320/0370
---		018 " DIA CIRC CONCR
---		LEN=0060 INSTALLED UNKN
---		2 0 03086 0 02 0341+61
---		5 0320/0000
---		LENGTH(AH 1250 BK 1841)
---		015 " DIA CIRC METAL
---		LEN=0040 INSTALLED UNKN
---		018 " DIA CIRC CONCR
---		LEN=0040 INSTALLED 1997
---		036 " DIA CIRC METAL
---		LEN=0040 INSTALLED 1997
---		018 " DIA CIRC CONCR

DIR: B TOTAL LEN: 21.316 MI. DIST: 10-1 SR: 839  
 LEFT MUN: REDBANK T RIGHT MUN: REDBANK T

Stationing	Length	Material	Notes
0310/0900	LEN=0040	018 "DIA CIRC METAL	INSTALLED UNKN
0310/0315	LEN=0040	030 "DIA CIRC METAL	INSTALLED UNKN
0310/0012	LEN=0045	018 "DIA CIRC CONCR	INSTALLED UNKN
070331 FT	2 0 03086	0 03 0360+75	SR 1012 SH
0310/0000	LENGTH(AH 1841 BK 2006)	018 "DIA CIRC CONCR	(SR1012 SEG 0010/0000)
0300/1916	LEN=0030	018 "DIA CIRC CONCR	INSTALLED UNKN
0300/1585	LEN=0030	018 "DIA CIRC CONCR	INSTALLED UNKN
0300/1280	LEN=0030	018 "DIA CIRC CONCR	INSTALLED UNKN
0300/0665	LEN=0030	018 "DIA CIRC CONCR	INSTALLED UNKN
0300/0371	LEN=0030	018 "DIA CIRC CONCR	INSTALLED UNKN
068325 FT	2 0 03087	0 02 0344+67	
0300/0000	LENGTH(AH 2006 BK 2394)		
0290/1550	LEN=0034	018 "DIA CIRC METAL	INSTALLED UNKN
0290/0914	LEN=0030	018 "DIA CIRC CONCR	INSTALLED UNKN
0290/0527	LEN=0035	018 "DIA CIRC CONCR	INSTALLED 1996
0290/0438			
0290/0040	LEN=0050	018 "DIA CIRC METAL	INSTALLED UNKN
065931 FT	2 0 03087	0 02 0321+20	NC SR 0839 SH
0290/0000	LENGTH(AH 2394 BK 2107)		
0280/1437	LEN=0040	018 "DIA CIRC CONCR	INSTALLED 1996
0280/1212	LEN=0040	018 "DIA CIRC METAL	INSTALLED UNKN
0280/0742	LEN=0045	018 "DIA CIRC METAL	INSTALLED 1996
0280/0228	LEN=0045	018 "DIA CIRC METAL	INSTALLED UNKN
063824 FT	2 0 03087	0 02 0300+13	
0280/0000	LENGTH(AH 2107 BK 2629)		
0270/2190	LEN=0040	015 "DIA CIRC METAL	INSTALLED UNKN

DIR: B TOTAL LEN: 21.316 MI. DIST: 10-1 SR: 839  
 LEFT MUN: REDBANK T RIGHT MUN: REDBANK T

Stationing	Material	Length	Notes
0270/1875	024" DIA CIRC METAL	LEN=0060	INSTALLED UNKN
0270/1283	018" DIA CIRC CONCR	LEN=0040	INSTALLED 1996
0270/1030	018" DIA CIRC CONCR	LEN=0045	INSTALLED 1996
0270/0870	018" DIA CIRC CONCR	LEN=0045	INSTALLED 1996
0270/0716	024" DIA CIRC METAL	LEN=0045	INSTALLED UNKN
061195 FT			
CROSSROADS RD (T604)			
0270/0000	SR1014 SEG 0010/0000	LENGTH(AH 2629 BK 2468)	
0260/2030	018" DIA CIRC CONCR	LEN=0045	INSTALLED UNKN
0260/1994	018" DIA CIRC CONCR	LEN=0050	INSTALLED UNKN
0260/1791	018" DIA CIRC METAL	LEN=0045	INSTALLED UNKN
0260/1671	018" DIA CIRC CONCR	LEN=0045	INSTALLED UNKN
0260/1641	018" DIA CIRC METAL	LEN=0045	INSTALLED UNKN
0260/1328	018" DIA CIRC METAL	LEN=0045	INSTALLED UNKN
0260/1288	018" DIA CIRC METAL	LEN=0045	INSTALLED UNKN
0260/0888	018" DIA CIRC METAL	LEN=0045	INSTALLED UNKN
0260/0692	018" DIA CIRC CONCR	LEN=0045	INSTALLED UNKN
0260/0320	018" DIA CIRC CONCR	LEN=0030	INSTALLED UNKN
0260/0269	018" DIA CIRC CONCR	LEN=0031	INSTALLED UNKN
058727 FT			
0260/0000	VILLAGE: MCGREGOR	LENGTH(AH 2468 BK 2426)	
0250/2335	036" DIA CIRC METAL	LEN=0040	INSTALLED UNKN
0250/2000	024" DIA CIRC METAL	LEN=0045	INSTALLED UNKN
0250/1460	018" DIA CIRC CONCR	LEN=0045	INSTALLED UNKN
0250/1214	024" DIA CIRC METAL	LEN=0045	INSTALLED UNKN
	018" DIA CIRC METAL		



DIR: B TOTAL LEN: 21.316 MI. DIST: 10-1 SR: 839  
 LEFT MUN: REDBANK T RIGHT MUN: REDBANK T

2 0 03087 0 01 0201+46 056301 FT  
 GERMAN RD  
 (T605) 0250/0000

053821 FT

0250/1000	LEN=0045	INSTALLED UNKN
	036 "DIA	CIRC METAL
0250/0769	LEN=0040	INSTALLED UNKN
	018 "DIA	CIRC METAL
0250/0640	LEN=0045	INSTALLED UNKN
	018 "DIA	CIRC CONCR
0250/0510	LEN=0045	INSTALLED UNKN
	018 "DIA	CIRC CONCR
0250/0070	LEN=0045	INSTALLED UNKN
056301 FT		
0250/0000	LENGTH(AH 2426 BK 2480)	
0240/2394	BMS EN 03/0839/0240/2379	
	2 0 03087 0 01 0200+14	
	TR MAHONING CREEK	
0240/2379	BMSBG 03/0839/0240/2379	
	018 "DIA	CIRC CONCR
0240/1975	LEN=0040	INSTALLED UNKN
	018 "DIA	CIRC CONCR
0240/1730	LEN=0032	INSTALLED 1997
	030 "DIA	CIRC METAL
0240/1340	LEN=0040	INSTALLED UNKN
	030 "DIA	CIRC METAL
0240/1120	LEN=0040	INSTALLED 1997
	018 "DIA	CIRC CONCR
0240/0446	LEN=0048	INSTALLED 1997
	018 "DIA	CIRC CONCR
0240/0066	LEN=0040	INSTALLED 1997
053821 FT	2 0 03087 0 01 0176+33	
0240/0000	LENGTH(AH 2480 BK 2814)	
	018 "DIA	CIRC CONCR
0230/2604	LEN=0040	INSTALLED UNKN
	018 "DIA	CIRC CONCR
0230/2300	LEN=0032	INSTALLED UNKN
	018 "DIA	CIRC CONCR
0230/2222	LEN=0032	INSTALLED UNKN
	018 "DIA	CIRC CONCR
0230/2190	LEN=0032	INSTALLED UNKN
	018 "DIA	CIRC METAL
0230/1900	LEN=0040	INSTALLED UNKN
	018 "DIA	CIRC METAL
0230/1861	LEN=0040	INSTALLED UNKN
	036 "DIA	CIRC METAL
0230/1247	LEN=0050	INSTALLED UNKN
	036 "DIA	CIRC METAL
0230/1211	LEN=0050	INSTALLED UNKN
	018 "DIA	CIRC CONCR

DIR: B TOTAL LEN: 21.316 MI. DIST: 10-1 SR: 839  
 LEFT MUN: REDBANK T RIGHT MUN: REDBANK T

Stationing	Distance	Notes	Material	Length	Year
0230/0555	051007 FT	LEN=0040	018" DIA CIRC CONCR	0040	UNKN
0230/0506		LEN=0040	018" DIA CIRC METAL	0040	UNKN
0230/0095		LEN=0060	018" DIA CIR PLASTIC	0060	UNKN
0230/0045		LEN=0060	2003087 001 0147+97	0060	2015
051007 FT		VILLAGE: MILTON			
0230/0000		LENGTH(AH 2814 BK 2868)	FOUNDRY RUN		
0220/2608		STRUCTURE LENGTH 14 FT	BMSID 03/0839/0220/2608		
0220/2464		REDBANK	WAYNE T		
0220/2324		FAIRVIEW RD	(T581)		
0220/1310		LEN=0033	018" DIA CIRC METAL	0033	1997
0220/0996		LEN=0050	036" DIA CIRC METAL	0050	UNKN
0220/0635		LEN=0040	036" DIA CIRC METAL	0040	1997
0220/0120		LEN=0040	018" DIA CIRC METAL	0040	1997
048139 FT		2003087 001 0119+37	ALLEN FLATS RD		
0220/0000		LENGTH(AH 2868 BK 2487)	(T371)		
0210/2206		LEN=0048	018" DIA CIRC CONCR	0048	1997
0210/1723		LEN=0056	018" DIA CIRC CONCR	0056	1997
0210/1312		LEN=0048	018" DIA CIRC CONCR	0048	1997
0210/0909					
045652 FT		BMSID 03/0839/0210/0000	2003087 001 0096+74		
0210/0450		VILLAGE: MILTON	MAHONING CREEK		
0210/0000		LENGTH(AH 2487 BK 3738)	BMSBG 03/0839/0210/0000		
0200/2730		LEN=0048	018" DIA CIRC METAL	0048	1997
			018" DIA CIRC METAL		

CAMPGROUND ENTRANCE RD  
(PRDR)

DIR: B TOTAL LEN: 21.316 MI. DIST: 10-1 SR: 839  
 LEFT MUN: WAYNE T RIGHT MUN: WAYNE T

---	0200/2495	LEN=0048	INSTALLED UNKN
---	0200/2174	036 "DIA	CIRC METAL
---	0200/1922	LEN=0070	INSTALLED 1997
		018 "DIA	CIRC CONCR
		LEN=0048	INSTALLED 1997
		018 "DIA	CIRC CONCR
---	0200/0501	LEN=0040	INSTALLED 2001
---	0200/0219	018 "DIA	CIRC METAL
		LEN=0040	INSTALLED UNKN
		018 "DIA	CIRC CONCR
---	0200/0103	LEN=0032	INSTALLED 1997
041914 FT	041914 FT	2 0 03087 0 01 0059+38	
	5 0200/0000	LENGTH(AH 3738 BK 2351)	
---	0190/2351	018 "DIA	CIRC CONCR
---	0190/1936	LEN=0030	INSTALLED UNKN
---	0190/1667	018 "DIA	CIRC CONCR
---	0190/1275	LEN=0048	INSTALLED 1997
		018 "DIA	CIRC CONCR
		LEN=0048	INSTALLED 1997
		018 "DIA	CIRC CONCR
---	0190/0560	LEN=0045	INSTALLED UNKN
---	0190/0385	018 "DIA	CIRC CONCR
		LEN=0040	INSTALLED 1997
PIPELINE RD	0190/0319		
(T766)	039563 FT		
2 0 03087 0 00 0035+89	039563 FT		
EMERY CHAPEL RD	0190/0000		
(T671)	039563 FT		
==	5 0190/0000	LENGTH(AH 2351 BK 0915)	
	0180/0832	BMS EN 03/0839/0180/0762	
		2 0 03087 0 00 0032+19	
		BUFFALO, ROCHESTER & RR	
		BMSBG 03/0839/0180/0762	
		TOWN RD	
		(T769)	
		018 "DIA	CIRC CONCR
---	0180/0366	LEN=0060	INSTALLED UNKN
038648 FT	038648 FT	2 0 03087 0 00 0023+38	
	5 0180/0000	LENGTH(AH 0915 BK 0804)	
		018 "DIA	CIRC CONCR
---	0170/0720	LEN=0040	INSTALLED UNKN
037844 FT	037844 FT	2 0 03087 0 00 0015+52	
		NC SR 0839 SH	
		WAYNE	

DIR: B TOTAL LEN: 21.316 MI. DIST: 10-1 SR: 839  
 LEFT MUN: WAYNE T RIGHT MUN: WAYNE T

2 0 03087 0 00 0007+50 037042 FT  
 GRANT AV  
 (BORO)  
 BORO AL  
 (BORO)  
 CHURCH AV  
 (BORO)  
 0160/0000  
 0150/0541  
 0150/0360  
 036294 FT

WALNUT ST  
 (BORO)  
 REBECCA ST  
 (BORO)  
 0140/1298  
 0140/0786

BORO AL  
 (BORO)  
 2 0 03095 0 00 0000+00 034257 FT  
 STATE ST  
 (SR1023 SEG 0010/0000)  
 MAIN ST  
 (SR1018 SEG 0210/1120) 0140/0000

SPRUCE AV  
 (BORO)  
 0130/0350  
 033144 FT

DAYTON B  
 LENGTH(AH 0804 BK 0802)  
 018 "DIA CIRC CONCR  
 LEN=0050 INSTALLED UNKN  
 0170/0000  
 0160/0455  
 037042 FT  
 0160/0000 LENGTH(AH 0802 BK 0748)  
 036294 FT 2 0 03087 0 00 0000+00  
 MAIN ST ET  
 (BORO)  
 NC MI LTON ST  
 MILTON ST  
 (T765)  
 0150/0000 LENGTH(AH 0748 BK 2037)  
 SCHOOL ST  
 (BORO)  
 BORO AL  
 (BORO)  
 0140/0399  
 0140/0256  
 034257 FT  
 NC MAIN ST  
 0140/0000 LENGTH(AH 2037 BK 1113)  
 BORO AL  
 (BORO)  
 SOUTH AV  
 (BORO)  
 SCHOOL ST  
 (BORO)  
 0130/0936  
 0130/0737  
 0130/0530  
 033144 FT 1 0 00534 0 01 0330+44  
 NC SR 0839 SH  
 DAYTON  
 WAYNE T  
 0130/0000 LENGTH(AH 1113 BK 2227)  
 018 "DIA CIRC CONCR  
 LEN=0031 INSTALLED UNKN  
 0120/1667

DIR: B TOTAL LEN: 21.316 MI. DIST: 10-1 SR: 839  
 LEFT MUN: WAYNE T RIGHT MUN: WAYNE T

Location / Notes	Length (FT)	Stationing	Material / Details
GLADE RUN RD (T541)	0120/0266	030917 FT	1 0 00534 0 01 0307+78
	0120/0000	0120/0000	LENGTH(AH 2227 BK 1895) 048" DIA CIRC METAL
GREEN APPLE RD (T663)	0110/1850	0110/1850	LEN=0070 INSTALLED UNKN
	0110/1330	0110/1330	018" DIA CIRC CONCR LEN=0050 INSTALLED UNKN
	0110/1307	0110/1307	SR 1022 SH (SR1022 SEG 0010/0000)
	0110/0800	0110/0800	018" DIA CIRC CONCR LEN=0040 INSTALLED UNKN
	029022 FT	029022 FT	1 0 00534 0 01 0287+51
	0110/0000	0110/0000	NC OS SCAR RD LENGTH(AH 1895 BK 3033)
	0100/2880	0100/2880	015" DIA CIRC CONCR LEN=0040 INSTALLED UNKN
	0100/2314	0100/2314	SLAUGHTER HOUSE RD (T720)
	0100/2270	0100/2270	024" DIA CIRC CONCR LEN=0033 INSTALLED UNKN
RBR			
	0100/1990	0100/1990	BMS EN 03/0839/0100/1927
	0100/1927	0100/1927	1 0 00534 0 01 0278+02 P3 GLADE RUN BMSBG 03/0839/0100/1927
	0100/1229	0100/1229	015" DIA CIRC CONCR LEN=0036 INSTALLED UNKN
OPEN RD (T850)	0100/0704	0100/0704	
	0100/0152	0100/0152	048"H 60"W BOX CULVRT* LEN=0040 INSTALLED UNKN
1 0 00534 0 01 0255+40 LIGHT RD (T721)	025989 FT	025989 FT	
	0100/0000	0100/0000	LENGTH(AH 3033 BK 3934)
	0090/3519	0090/3519	015" DIA CIRC CONCR LEN=0035 INSTALLED UNKN
	0090/3138	0090/3138	015" DIA CIRC CONCR LEN=0032 INSTALLED UNKN
			015" DIA CIRC CONCR

DIR: B TOTAL LEN: 21.316 MI. DIST: 10-1 SR: 839  
 LEFT MUN: WAYNE T RIGHT MUN: WAYNE T

1 0 00534 0 01 0219+50 022055 FT  
 MAC RD  
 (T547) 0090/0000

0090/2363	LEN=0035	INSTALLED UNKN
018 "DIA	CIRC CONCR	
0090/2260	LEN=0033	INSTALLED UNKN
015 "DIA	CIRC CONCR	
0090/1393	LEN=0050	INSTALLED UNKN
024 "DIA	CIR PLASTIC	
0090/0495	LEN=0060	INSTALLED UNKN
022055 FT	SMITH RD	
	(T383)	
0090/0000	LENGTH(AH 3934 BK 2937)	
015 "DIA	CIRC CONCR	
0080/2460	LEN=0050	INSTALLED UNKN
018 "DIA	CIRC CONCR	
0080/2121	LEN=0050	INSTALLED UNKN
018 "DIA	CIRC CONCR	
0080/0270	LEN=0050	INSTALLED UNKN
019118 FT	1 0 00534 0 01 0190+13	
	NC SR 0839 SH	
	WAYNE	
	COWANSHANNOCK T	
0080/0000	LENGTH(AH 2937 BK 2111)	
024 "DIA	CIRC CONCR	
0070/2090	LEN=0050	INSTALLED UNKN
015 "DIA	CIRC CONCR	
0070/1920	LEN=0050	INSTALLED UNKN
015 "DIA	CIRC CONCR	
0070/1575	LEN=0050	INSTALLED UNKN
018 "DIA	CIRC CONCR	
0070/1195	LEN=0050	INSTALLED UNKN
015 "DIA	CIRC CONCR	
0070/0900	LEN=0050	INSTALLED UNKN
015 "DIA	CIRC CONCR	
0070/0600	LEN=0050	INSTALLED UNKN
017007 FT	1 0 00534 0 01 0169+02	
0070/0000	LENGTH(AH 2111 BK 2466)	
015 "DIA	CIRC CONCR	
0060/2385	LEN=0050	INSTALLED UNKN
015 "DIA	CIR PLASTIC	
0060/2060	LEN=0050	INSTALLED UNKN
015 "DIA	CIRC CONCR	
0060/1670	LEN=0050	INSTALLED UNKN
015 "DIA	CIRC CONCR	

019118 FT

017007 FT

EXTRACT DATE: 12/18/2023  
PRINT DATE: 12/21/2023

ROADWAY MANAGEMENT SYSTEM  
SLD COUNTY/SR - ANNUAL PRINT

PAGE NUMBER: 154  
COUNTY: ARMSTRONG

DIR: B TOTAL LEN: 21.316 MI.  
LEFT MUN: COWANSHANNOCK T

DIST: 10-1 SR: 839  
RIGHT MUN: COWANSHANNOCK T

Stationing	Length	Material	Status
0060/1365	LEN=0050		INSTALLED UNKN
014541 FT	0060/0443	024 " DIA CIRC METAL	INSTALLED 2007
	014541 FT	1 0 00534 0 01 0145+42	
	0060/0000	LENGTH(AH 2466 BK 2586)	
	0050/2586	015 " DIA CIRC METAL	INSTALLED 2001
	0050/2035	015 " DIA CIRC CONCR	INSTALLED UNKN
	0050/1764	015 " DIA CIRC CONCR	INSTALLED UNKN
	0050/1436	015 " DIA CIRC CONCR	INSTALLED UNKN
	0050/1287	015 " DIA CIRC CONCR	INSTALLED UNKN
	0050/1030	015 " DIA CIRC CONCR	INSTALLED UNKN
	0050/0815	018 " DIA CIRC CONCR	INSTALLED UNKN
	0050/0605	015 " DIA CIRC METAL	INSTALLED UNKN
011955 FT	011955 FT	1 0 00534 0 01 0119+20	
		BARNARD'S RD	
	0050/0000	(SR1026 SEG 0010/0000)	
		LENGTH(AH 2586 BK 2638)	
	0040/1740	036 "H 36 "W CON BOX CUL	INSTALLED UNKN
	0040/0875	036 " DIA CIR PLASTIC	INSTALLED 2016
	0040/0485	048 " DIA CIR PLASTIC	INSTALLED 2016
	0040/0170	BMSFN 03/0839/0040/0147	
		1 0 00534 0 01 0094+99	
		SPRUCE RUN	
	0040/0147	BMSBG 03/0839/0040/0147	
009317 FT	009317 FT		
1 0 00534 0 01 0092+78	009317 FT		
SPRUCE HOLLOW RD	0040/0000	LENGTH(AH 2638 BK 2542)	
(T752)		018 " DIA CIRC CONCR	
	0030/2485	LEN=0045	INSTALLED UNKN
	0030/1682	015 " DIA CIRC METAL	INSTALLED UNKN
		015 " DIA CIRC METAL	INSTALLED UNKN
	0030/1354	LEN=0040	INSTALLED UNKN

DIR: B TOTAL LEN: 21.316 MI. DIST: 10-1 SR: 839  
 LEFT MUN: COWANSHANNOCK T RIGHT MUN: COWANSHANNOCK T

SR 1028 SH  
 (SR1028 SEG 0270/2470) 0030/0330  
 006775 FT

0030/0600	018 " DIA CIRC METAL LEN=0040 INSTALLED 2001
006775 FT	1 0 00534 0 01 0067+36
0030/0000	LENGTH(AH 2542 BK 3415) 036"H 60"W CON BOX CUL
0020/3415	LEN=0060 INSTALLED UNKN

003360 FT

0020/1846	024 " DIA CIRC CONCR LEN=0060 INSTALLED UNKN
0020/0912	018 " DIA CIRC CONCR LEN=0050 INSTALLED UNKN
0020/0287	036 " DIA CIRC CONCR LEN=0060 INSTALLED UNKN
003360 FT	1 0 00534 0 01 0033+20 BRIDGE RD (T487)
0020/0000	LENGTH(AH 3415 BK 3360)

HILTY RD  
 (T748) 0010/2453

0010/2405	018 " DIA CIRC CONCR LEN=0050 INSTALLED UNKN
0010/1762	036"H 48"W CON BOX CUL LEN=0050 INSTALLED UNKN

CLEARFIELD PK  
 (SR1042 SEG 0090/1214) 0010/0199

0010/0405	018 " DIA CIRC CONCR LEN=0060 INSTALLED UNKN
0010/0160	024 " DIA CIRC CONCR LEN=0070 INSTALLED UNKN
000000 FT	1 0 00534 0 00 0000+00 NC DA YTON RD SR 0085 SH (SR0085 SEG 0250/0000) MFC BEGIN = D
0010/0000	LENGTH(AH 3360 BK 0000)



012886 FT

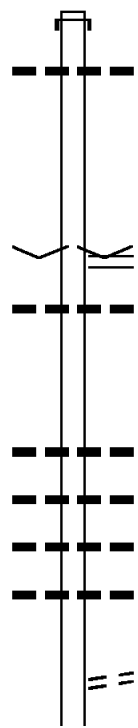
012886 FT AH-JEFFERSON (33)  
 INTER-AHD SR 0536 SH  
 0050/1454 (SR0536 SEG 0010/0000)  
 018 "DIA CIRC METAL  
 0050/1045 LEN=0042 INSTALLED UNKN

011432 FT

011432 FT 1 0 00357 0 00 0116+56  
 VILLAGE: NORTH FREEDOM  
 NC PU UNXSUTAWNEY RD  
 PIERCE RD  
 (SR1019 SEG 0050/3607)  
 0050/0000 LENGTH(AH 1454 BK 3043)  
 048 "DIA CIR PLASTIC  
 0040/2885 LEN=0050 INSTALLED 2022

008389 FT

0040/1340 018 "DIA CIRC CONCR  
 LEN=0038 INSTALLED UNKN  
 0040/0896 018 "DIA CIRC CONCR  
 LEN=0038 INSTALLED UNKN  
 024 "DIA CIRC METAL  
 0040/0328 LEN=0048 INSTALLED UNKN  
 018 "DIA CIRC CONCR  
 0040/0053 LEN=0050 INSTALLED UNKN  
 008389 FT 1 0 00357 0 00 0086+68  
 HOLLENBOUGH RD  
 (T787)  
 0040/0000 LENGTH(AH 3043 BK 2638)  
 018 "DIA CIRC CONCR



DIR: B TOTAL LEN: 2.441 MI. DIST: 10-1 SR: 536  
 LEFT MUN: REDBANK T RIGHT MUN: REDBANK T

NOLF LN  
(PRDR)

0030/1197

0030/2192 LEN=0042 INSTALLED UNKN  
 018 "DIA CIRC CONCR  
 0030/1971 LEN=0041 INSTALLED UNKN  
 018 "DIA CIRC CONCR  
 0030/1224 LEN=0035 INSTALLED UNKN

005751 FT

0030/1037 LEN=0045 INSTALLED UNKN  
 018 "DIA CIRC CONCR  
 0030/0535 LEN=0038 INSTALLED UNKN  
 005751 FT 1 0 00357 0 00 0060+02  
 0030/0000 LENGTH(AH 2638 BK 2957)  
 018 "DIA CIRC CONCR  
 0020/2497 LEN=0035 INSTALLED UNKN  
 018 "DIA CIRC METAL  
 0020/2005 LEN=0040 INSTALLED UNKN

GEORGE RD  
(T870)

0020/1672

0020/1110 LEN=0044 INSTALLED UNKN  
 018 "DIA CIRC CONCR  
 0020/0804 LEN=0040 INSTALLED 2002  
 018 "DIA CIRC CONCR  
 0020/0482 LEN=0042 INSTALLED UNKN  
 018 "DIA CIR PLASTIC  
 0020/0240 LEN=0070 INSTALLED UNKN  
 018 "DIA CIRC METAL  
 0020/0041 LEN=0038 INSTALLED UNKN  
 002794 FT 1 0 00357 0 00 0030+45  
 0020/0000 LENGTH(AH 2957 BK 2794)

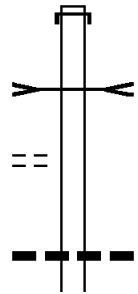
002794 FT

000000 FT

0010/0063 SALEM RD  
 000000 FT (SR1017 SEG 0110/2911)  
 1 0 00357 0 00 0000+00  
 VILLAGE: NORTH FREEDOM  
 NC SR 0536 SH  
 INTER-BK MAYPORT RD  
 (SR0536 SEG 0020/2205)  
 MFC BEGIN = D  
 BK-CLARION (16)  
 0010/0000 LENGTH(AH 2794 BK 0000)

EXTRACT DATE: 12/18/2023 ROADWAY MANAGEMENT SYSTEM PAGE NUMBER: 150  
 PRINT DATE: 12/21/2023 SLD COUNTY/SR - ANNUAL PRINT COUNTY: ARMSTRONG  
 DIR: E TOTAL LEN: 25.981 MI. DIST: 10-1 SR: 422  
 LEFT MUN: PLUMCREEK T RIGHT MUN: PLUMCREEK T

137181 FT  
 1 0 00067 0 04 0815+15 136391 FT  
 LAWTON RD  
 (T363) 0540/0000



137152 FT AH-INDIANA (32)  
 INTER-AHD BENJAMIN FRANKLIN HW  
 0540/0790 (SR0422 SEG 0010/0000)  
 TR CROOKED CR  
 STRUCTURE LENGTH 10 FT  
 BMSID 03/0422/0540/0565  
 0540/0525  
 136362 FT  
 5 0540/0000 LENGTH(AH 0790 BK 3433)  
 0530/2250 018 " DIA CIRC CONCR  
 LEN=0075 INSTALLED UNKN  
 018 " DIA CIRC CONCR

DIR: E TOTAL LEN: 25.981 MI. DIST: 10-1 SR: 422  
 LEFT MUN: PLUMCREEK T RIGHT MUN: PLUMCREEK T

KIMMEL SCHOOL RD  
 (T667)

0530/0433  
 132958 FT

DUTCH RUN RD  
 (T880)

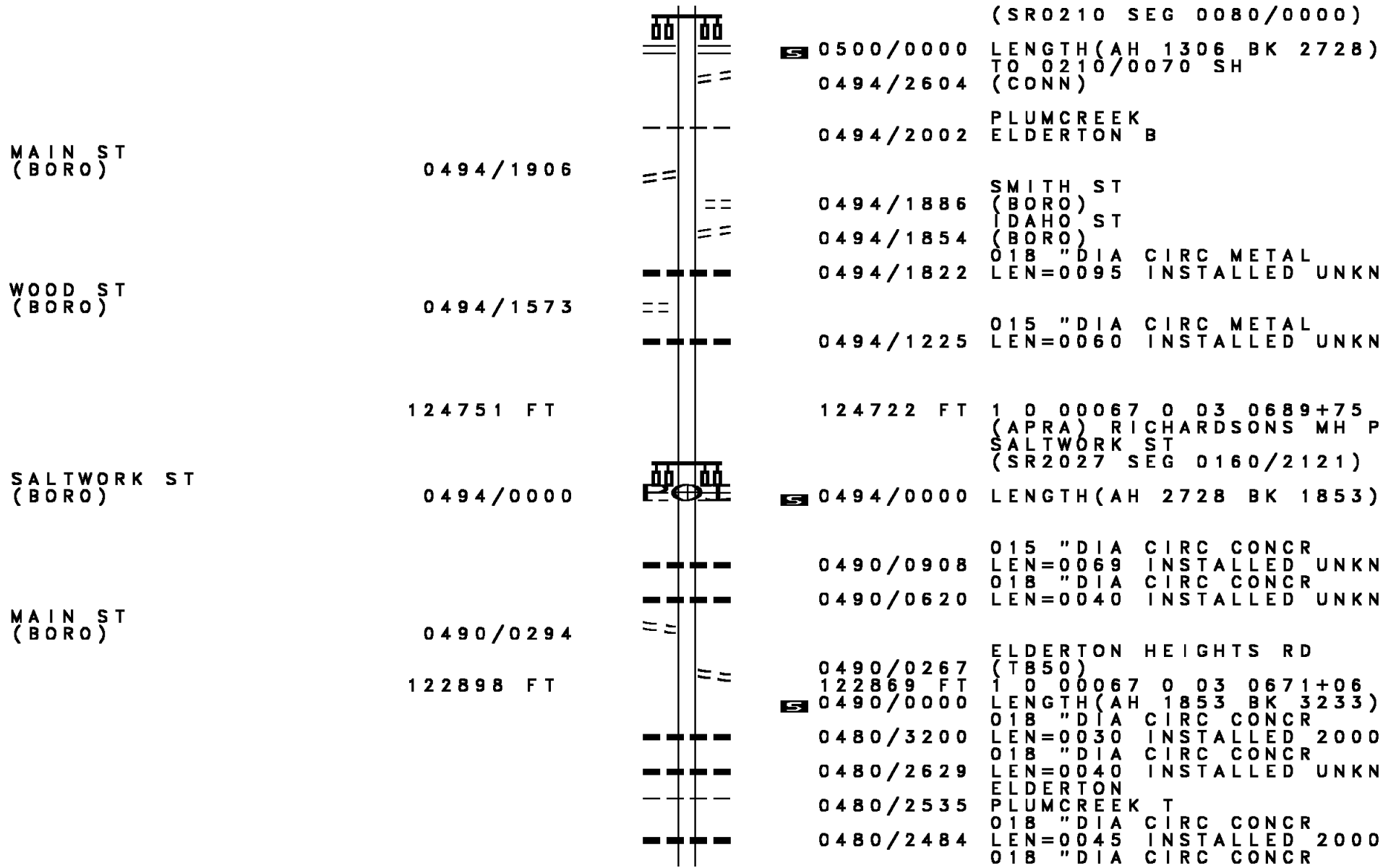
0510/1369

128785 FT

127479 FT

0530/1845	LEN=0050	INSTALLED	UNKN
018 "DIA	CIRC	CONCR	
0530/1450	LEN=0035	INSTALLED	UNKN
018 "DIA	CIRC	CONCR	
0530/1130	LEN=0035	INSTALLED	UNKN
018 "DIA	CIRC	CONCR	
0530/0850	LEN=0035	INSTALLED	UNKN
024 "DIA	CIRC	CONCR	
0530/0484	LEN=0065	INSTALLED	UNKN
0530/0170	BMS EN 03/0422/0530/0000		
132929 FT	1 0 00067 0 04 0783+53		
	PLUM CREEK		
0530/0000	BMSBG 03/0422/0530/0000		
	LENGTH(AH 3433 BK 2409)		
0520/1711	COAL BANK RD		
	(T661)		
0520/1014	030 "DIA	CIRC	CONCR
	LEN=0055	INSTALLED	UNKN
0520/0808	018 "DIA	CIRC	CONCR
	LEN=0045	INSTALLED	UNKN
0520/0493	015 "DIA	CIRC	CONCR
	LEN=0040	INSTALLED	UNKN
0520/0082	018 "DIA	CIRC	CONCR
130520 FT	LEN=0035	INSTALLED	UNKN
0520/0000	1 0 00067 0 04 0759+11		
	LENGTH(AH 2409 BK 1764)		
0510/1416	036 "DIA	CIRC	CONCR
	LEN=0040	INSTALLED	2000
0510/1082	024 "DIA	CIRC	CONCR
	LEN=0070	INSTALLED	UNKN
0510/0751	015 "DIA	CIRC	CONCR
	LEN=0077	INSTALLED	UNKN
0510/0360	015 "DIA	CIRC	CONCR
128756 FT	LEN=0045	INSTALLED	UNKN
0510/0000	1 0 00067 0 03 0729+69		
	LENGTH(AH 1764 BK 1306)		
0500/1121	024 "DIA	CIRC	CONCR
	LEN=0059	INSTALLED	UNKN
0500/0735	018 "DIA	CIRC	CONCR
	LEN=0051	INSTALLED	UNKN
0500/0376	015 "DIA	CIRC	CONCR
127450 FT	LEN=0155	INSTALLED	UNKN
	1 0 00067 0 03 0716+97		
	SR 0210 SH		

DIR: E TOTAL LEN: 25.981 MI. DIST: 10-1 SR: 422  
 LEFT MUN: PLUMCREEK T RIGHT MUN: PLUMCREEK T



MAIN ST  
(BORO)

0494/1906

WOOD ST  
(BORO)

0494/1573

124751 FT

SALTWORK ST  
(BORO)

0494/0000

MAIN ST  
(BORO)

0490/0294

122898 FT

5 0500/0000 LENGTH(AH 1306 BK 2728)  
 TO 0210/0070 SH  
 0494/2604 (CONN)

0494/2002 PLUMCREEK  
 ELDERTON B

0494/1886 SMITH ST  
 (BORO)  
 0494/1854 IDAHO ST  
 (BORO)

0494/1822 018" DIA CIRC METAL  
 LEN=0095 INSTALLED UNKN

0494/1225 015" DIA CIRC METAL  
 LEN=0060 INSTALLED UNKN

124722 FT 1 0 00067 0 03 0689+75  
 (APRA) RICHARDSONS MH P  
 SALTWORK ST  
 (SR2027 SEG 0160/2121)

5 0494/0000 LENGTH(AH 2728 BK 1853)

0490/0908 015" DIA CIRC CONCR  
 LEN=0069 INSTALLED UNKN

0490/0620 018" DIA CIRC CONCR  
 LEN=0040 INSTALLED UNKN

0490/0267 ELDERTON HEIGHTS RD  
 (TB50)

5 0490/0000 LENGTH(AH 1853 BK 3233)  
 018" DIA CIRC CONCR

0480/3200 LEN=0030 INSTALLED 2000  
 018" DIA CIRC CONCR

0480/2629 LEN=0040 INSTALLED UNKN  
 ELDERTON

0480/2535 PLUMCREEK T  
 018" DIA CIRC CONCR

0480/2484 LEN=0045 INSTALLED 2000  
 018" DIA CIRC CONCR

DIR: E TOTAL LEN: 25.981 MI. DIST: 10-1 SR: 422  
 LEFT MUN: PLUMCREEK T RIGHT MUN: PLUMCREEK T

ROAD NAME	SECTION ID	START POINT	END POINT	LENGTH	INSTALL DATE	INSTALL TYPE	INSTALL STATUS
GIBSON SCHOOL RD (T668)	0480/2114			LEN=0048	2000	INSTALLED	2000
	0480/1689						
119665 FT	0480/0760			LEN=0040	2000	INSTALLED	2000
	0480/0464			LEN=0040		INSTALLED	UNKN
	119636 FT			1 0 00067	0 02 0639+79		
	0480/0000			LENGTH(AH 3233 BK 2992)			
	0470/2849			LEN=0050		INSTALLED	UNKN
RUN AROUND RD (T765)	0470/2503			LEN=0050		INSTALLED	UNKN
	0470/1987			LEN=0050	2000	INSTALLED	2000
	0470/1774			LEN=0050	2000	INSTALLED	2000
	0470/1573			LEN=0040		INSTALLED	UNKN
	0470/1085			LEN=0040		INSTALLED	UNKN
	0470/0866			LEN=0040		INSTALLED	UNKN
	0470/0555			LEN=0040		INSTALLED	UNKN
	116673 FT			1 0 00067	0 02 0610+00		
	0470/0000			LENGTH(AH 2992 BK 3078)			
	0460/2671			LEN=0045		INSTALLED	2000
113595 FT	0460/2514			LEN=0045		INSTALLED	UNKN
	0460/1852			LEN=0040	2000	INSTALLED	2000
	0460/1644			LEN=0040		INSTALLED	UNKN
	0460/1177			LEN=0040		INSTALLED	UNKN
	0460/0849			LEN=0040		INSTALLED	UNKN
		113566 FT		1 0 00067	0 02 0580+00		

EXTRACT DATE: 12/18/2023  
PRINT DATE: 12/21/2023

ROADWAY MANAGEMENT SYSTEM  
SLD COUNTY/SR - ANNUAL PRINT

PAGE NUMBER: 146  
COUNTY: ARMSTRONG

DIR: E TOTAL LEN: 25.981 MI.  
LEFT MUN: PLUMCREEK T

DIST: 10-1 SR: 422  
RIGHT MUN: PLUMCREEK T

Stationing	Description	Length	Material	Status
0460/0000	LENGTH(AH 3078 BK 2922)			
0450/2857	015" DIA CIRC CONCR	LEN=0040	INSTALLED	UNKN
0450/2456	MUSKRAT SLIDE RD (T674)			
0450/2035	018" DIA CIRC CONCR	LEN=0040	INSTALLED	UNKN
0450/1440	018" DIA CIRC CONCR	LEN=0040	INSTALLED	UNKN
0450/1164	018" DIA CIRC CONCR	LEN=0050	INSTALLED	UNKN
0450/0932	018" DIA CIRC CONCR	LEN=0040	INSTALLED	UNKN
0450/0714	018" DIA CIRC CONCR	LEN=0040	INSTALLED	UNKN
0450/0054	030" DIA CIRC CONCR	LEN=0040	INSTALLED	UNKN
110673 FT	110644 FT	1 0 00067 0 02 0550+45		
0450/0000	LENGTH(AH 2922 BK 3067)			
0440/2220	018" DIA CIRC METAL	LEN=0065	INSTALLED	UNKN
0440/1642	018" DIA CIRC CONCR	LEN=0045	INSTALLED	UNKN
0440/1391	018" DIA CIRC CONCR	LEN=0040	INSTALLED	UNKN
0440/1166	018" DIA CIRC CONCR	LEN=0040	INSTALLED	UNKN
0440/0920	018" DIA CIRC CONCR	LEN=0040	INSTALLED	UNKN
0440/0672	018" DIA CIRC CONCR	LEN=0045	INSTALLED	UNKN
0440/0028	BMS EN 03/0422/0440/0000	1 0 00067 0 02 0519+45		
107606 FT	107577 FT			
0440/0000	CHERRY RUN BMSBG 03/0422/0440/0000			
0430/2305	LENGTH(AH 3067 BK 2439) MARGARET RD (SR2005 SEG 0140/0000)			
0430/2040	018" DIA CIRC CONCR	LEN=0075	INSTALLED	UNKN
0430/1734	TR CHERRY RUN STRUCTURE LENGTH 12 FT			
0430/1694	BMS ID 03/0422/0430/1734			
0430/1298	015" DIA CIRC CONCR	LEN=0040	INSTALLED	UNKN
	015" DIA CIRC CONCR	LEN=0040	INSTALLED	UNKN

MARGARET RD  
(SR2005 SEG 0140/0000) 0430/2305

DIR: E TOTAL LEN: 25.981 MI. DIST: 10-1 SR: 422  
 LEFT MUN: PLUMCREEK T RIGHT MUN: PLUMCREEK T

Stationing	Segment	Material	Length	Notes
105167 FT	0430/1091	015 " DIA CIRC CONCR	LEN=0040	INSTALLED UNKN
	0430/0513	018 " DIA CIRC CONCR	LEN=0045	INSTALLED UNKN
	0430/0401	024 " DIA CIRC CONCR	LEN=0040	INSTALLED UNKN
	0430/0011	015 " DIA CIRC CONCR	LEN=0040	INSTALLED UNKN
	105138 FT	1 0 00067 0 02 0495+09		
	0430/0000	LENGTH(AH 2439 BK 3347)		
SLEEPY HOLLOW RD (T612)	0420/2695	030 " DIA CIRC CONCR	LEN=0055	INSTALLED UNKN
	0420/2015	036 " DIA CIRC CONCR	LEN=0050	INSTALLED UNKN
	0420/1684	015 " DIA CIRC CONCR	LEN=0045	INSTALLED UNKN
	0420/1580			
101820 FT	0420/1468	015 " DIA CIRC CONCR	LEN=0040	INSTALLED UNKN
	0420/1290	024 " DIA CIRC METAL	LEN=0055	INSTALLED UNKN
	0420/1025	015 " DIA CIRC CONCR	LEN=0035	INSTALLED UNKN
	0420/0491	015 " DIA CIRC CONCR	LEN=0035	INSTALLED UNKN
	0420/0200	012 " DIA CIRC CONCR	LEN=0055	INSTALLED UNKN
	101791 FT	1 0 00067 0 02 0461+65		
		SELDOM SEEN RD (T622)		
	0420/0000	LENGTH(AH 3347 BK 3808)		
	0410/3327	015 " DIA CIRC CONCR	LEN=0080	INSTALLED UNKN
	0410/2154	018 " DIA CIRC CONCR	LEN=0040	INSTALLED UNKN
098012 FT	0410/1530	018 " DIA CIRC CONCR	LEN=0035	INSTALLED UNKN
	0410/1218	018 " DIA CIRC CONCR	LEN=0035	INSTALLED UNKN
	097983 FT	1 0 00067 0 02 0423+69		VILLAGE: WHITESBURG



DIR: E TOTAL LEN: 25.981 MI. DIST: 10-1 SR: 422  
 LEFT MUN: PLUMCREEK T RIGHT MUN: PLUMCREEK T

JOHNSTON RD  
 (T459) 0400/0758  
 1 0 00067 0 02 0403+17 095889 FT  
 SANDY FLAT RD  
 (T611) 0400/0000

1 0 00067 0 02 0371+15 092762 FT  
 SANDY FLAT RD  
 (T611) 0390/0000

1 0 00067 0 02 0351+00 090736 FT  
 SR 2007 SH

SR 2021 SH (SR2021 SEG 0060/3084)	SR 2021 SH
LENGTH(AH 3808 BK 2123)	LENGTH(AH 2123 BK 3127)
018 "DIA CIRC CONCR	015 "DIA CIRC CONCR
LEN=0045 INSTALLED UNKN	LEN=0050 INSTALLED UNKN
PLUMCREEK	018 "DIA CAST IRON
KITTANNING T	LEN=0035 INSTALLED UNKN
015 "DIA CIRC CONCR	018 "DIA CIRC CONCR
LEN=0035 INSTALLED UNKN	LEN=0035 INSTALLED UNKN
018 "DIA CIRC CONCR	015 "DIA CIRC CONCR
LEN=0040 INSTALLED UNKN	LEN=0037 INSTALLED UNKN
BLANEY RD	015 "DIA CAST IRON
(T458)	LEN=0045 INSTALLED UNKN
	018 "DIA CIRC METAL
	LEN=0035 INSTALLED 2000
	015 "DIA CIRC CONCR
	LEN=0040 INSTALLED UNKN
	015 "DIA CIRC CONCR
	LEN=0037 INSTALLED UNKN
	LENGTH(AH 3127 BK 2026)
	015 "DIA CIRC CONCR
	LEN=0045 INSTALLED UNKN
	018 "DIA CIRC METAL
	LEN=0040 INSTALLED UNKN
	018 "DIA CIRC METAL
	LEN=0040 INSTALLED UNKN
	018 "DIA CIRC METAL
	LEN=0040 INSTALLED UNKN
	018 "DIA CIRC CONCR
	LEN=0060 INSTALLED UNKN

DIR: E TOTAL LEN: 25.981 MI. DIST: 10-1 SR: 422  
 LEFT MUN: KITTANNING T RIGHT MUN: KITTANNING T

Segment ID	Start Station	End Station	Length (ft)	Material / Notes
(SR2007 SEG 0010/0000)	0380/0000	0380/0000	0	LENGTH(AH 2026 BK 2698)
BLANKET HILL RD (T607)	0370/2511	0370/2511	0	015" DIA CIRC CONCR
	0370/2450	0370/2450	0	LEN=0040 INSTALLED UNKN
	0370/2220	0370/2220	0	BLANKET HILL RD (T607)
	0370/1386	0370/1386	0	018" DIA CIRC CONCR
	0370/1126	0370/1126	0	LEN=0060 INSTALLED 2000
1 0 00067 0 02 0323+80 SIMPSON CHURCH RD (T590)	0370/0823	0370/0823	0	015" DIA CIRC CONCR
	088038 FT	088009 FT	29	LEN=0040 INSTALLED UNKN
	0370/0000	0370/0000	0	018" DIA CIRC CONCR
085969 FT	0360/2040	0360/2040	0	LEN=0100 INSTALLED UNKN
	0360/1995	0360/1995	0	018" DIA CIRC CONCR
	0360/0880	0360/0880	0	LEN=0033 INSTALLED 2000
	0360/0544	0360/0544	0	LENGTH(AH 2698 BK 2069)
	085940 FT	085940 FT	0	CORNISH RD (T589)
RINKER HOLLOW RD (T753)	0360/0000	0360/0000	0	018" DIA CIRC METAL
	0350/2890	0350/2890	0	LEN=0050 INSTALLED UNKN
	0350/2330	0350/2330	0	015" DIA CIRC CONCR
	0350/2080	0350/2080	0	LEN=0040 INSTALLED UNKN
	0350/1400	0350/1400	0	018" DIA CIRC CONCR
0350/0763	0350/0783	0350/0783	0	LEN=0040 INSTALLED UNKN
	0350/0616	0350/0616	0	036"H 48"W ELLIP CONC
	0350/0526	0350/0526	0	LEN=0040 INSTALLED UNKN
				GREENTREE RD (SR2014 SEG 0130/3685)
				030" DIA CIRC CONCR
				LEN=0040 INSTALLED UNKN

EXTRACT DATE: 12/18/2023  
PRINT DATE: 12/21/2023

ROADWAY MANAGEMENT SYSTEM  
SLD COUNTY/SR - ANNUAL PRINT

PAGE NUMBER: 142  
COUNTY: ARMSTRONG

DIR: E TOTAL LEN: 25.981 MI.  
LEFT MUN: KITTANNING T

DIST: 10-1 SR: 422  
RIGHT MUN: KITTANNING T

Stationing	Right of Way	Material	Length	Notes
082804 FT	0350/0241	018" DIA CIRC CONCR	LEN=0040	INSTALLED UNKN
	082775 FT	1 0 00067 0 02 0269+53		
	0350/0000	LENGTH(AH 3165 BK 3625)		
	0340/3625	015" DIA CIRC CONCR	LEN=0040	INSTALLED UNKN
	0340/3368	018" DIA CIRC CONCR	LEN=0040	INSTALLED UNKN
	0340/3122	015" DIA CIRC CONCR	LEN=0045	INSTALLED 2000
	0340/2342	015" DIA CIRC CONCR	LEN=0040	INSTALLED UNKN
	0340/2064	015" DIA CIRC CONCR	LEN=0035	INSTALLED UNKN
	0340/1586	SILVIS HOLLOW RD		(SR2012 SEG 0070/2340)
	0340/1500	018" DIA CIRC CONCR	LEN=0045	INSTALLED 2000
	0340/1300	015" DIA CIRC CONCR	LEN=0042	INSTALLED UNKN
	0340/0973	015" DIA CIRC CONCR	LEN=0045	INSTALLED UNKN
	0340/0152	018" DIA CIRC METAL	LEN=0100	INSTALLED UNKN
	079150 FT			
1 0 00067 0 02 0235+37 079179 FT PINE TREE RD (T710)	0340/0000	LENGTH(AH 3625 BK 3560)		
	0334/2345	015" DIA CIRC CONCR	LEN=0040	INSTALLED UNKN
	0334/2040	024" DIA CIRC METAL	LEN=0065	INSTALLED UNKN
	0334/1788	018" DIA CIRC CONCR	LEN=0040	INSTALLED UNKN
	0334/1476	018" DIA CIRC CONCR	LEN=0040	INSTALLED UNKN
	0334/1248	018" DIA CIRC CONCR	LEN=0040	INSTALLED UNKN
	0334/0878	015" DIA CIRC CONCR	LEN=0032	INSTALLED UNKN
STATE STOCKPILE RD (GOVT)	0334/0704	(APRA) STATE STOCKPILE		
	0334/0573	015" DIA CIRC CONCR	LEN=0040	INSTALLED UNKN
	0334/0499	036" DIA CIRC METAL	LEN=0087	INSTALLED UNKN

DIR: E TOTAL LEN: 25.981 MI. DIST: 10-1 SR: 422  
 LEFT MUN: KITTANNING T RIGHT MUN: KITTANNING T

GRAHAM RD  
(T565)

075619 FT		075590 FT	0 0 00000 0 00 0000+00
	==		RUPP CHURCH RD
		0334/0000	(T570)
			LENGTH(AH 3560 BK 1685)
0324/1373	==		
	---	0324/0467	018 " DIA CIR PLASTIC
			LEN=0100 INSTALLED UNKN
	---	0324/0152	052 " DIA CIRC METAL
			LEN=0210 INSTALLED UNKN
073934 FT		073905 FT	0 0 00000 0 00 0000+00
			THEATER RD
	==		(T674)
		0324/0000	LENGTH(AH 1685 BK 3495)
	---		
		0314/2235	024 " DIA CIRC METAL
			LEN=0145 INSTALLED UNKN
			(APRA) ROSEBUD MINING C
			ROSEBUD MINING CO
			(PRDR)
	---		
		0314/0726	024 " DIA CIR PLASTIC
			LEN=0088 INSTALLED UNKN
	---		
		0314/0149	018 " DIA CIR PLASTIC
			LEN=0050 INSTALLED UNKN
070439 FT		070410 FT	0 0 00000 0 00 0000+00
			LASHER RD
	==		(T850)
		0314/0000	LENGTH(AH 3495 BK 3470)
	---		
		0300/3443	018 " DIA CIRC CONCR
			LEN=0061 INSTALLED 2017
	---		KITTANNING
		0300/3139	MANOR T
	==		WRAY PLAN RD
		0300/2937	(T527)
	---		
		0300/1111	036 " DIA CIRC CONCR
			LEN=0260 INSTALLED 2017
	==		PING WING HOLLOW RD
		0300/0798	(T528)

POE

DIR: E TOTAL LEN: 25.981 MI. DIST: 10-1 SR: 422  
 LEFT MUN: MANOR T RIGHT MUN: MANOR T

1 0 00067 0 02 0113+33 066969 FT  
 BURTON DR  
 (T600) 0300/0000

RED MILL RD  
 (SR2008 SEG 0010/0000) 0294/0601

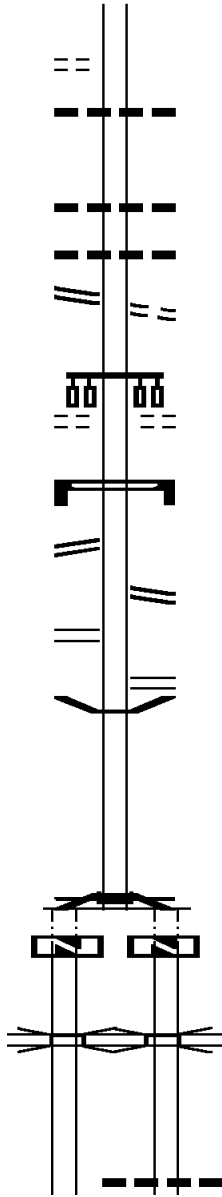
1 0 00067 0 01 0088+12 065076 FT  
 SCENIC RD  
 (T534) 0294/0000

SR 8014 SH  
 (SR8014 SEG 0750/0000) 0246/0631

063593 FT

LTH AH 000100 BK 002792 063593 FT  
 ALLEGHENY VALLEY EX 7245/0000  
 (SR0028 SEG 0253/0000) INTER-AHD

OP ID 03/0422/0246/0000 0243/2792



066940 FT  
 0300/0000 LENGTH(AH 3470 BK 1893)  
 018 "DIA CIRC CONCR  
 0294/1734 LEN=0069 INSTALLED 2018

0294/0790 024 "DIA CIRC CONCR  
 LEN=0046 INSTALLED UNKN  
 0294/0733 024 "DIA CIRC CONCR  
 LEN=0055 INSTALLED 2017  
 0294/0601 GLADYS RD  
 (T541)

GLADYS RD  
 (T541)  
 065047 FT  
 0294/0000 LENGTH(AH 1893 BK 1483)

0246/0690 SIGN: 3 CHORD TRUSS  
 BMSID 03/0422/0246/0690

0246/0590 RAMP A RD  
 (SR8014 SEG 0010/1355)  
 0246/0374 RAMP D SPUR RD  
 (SR8014 SEG 0760/0000)  
 0246/0330 RAMP A SPUR RD  
 (SR8014 SEG 0020/0193)  
 0246/0232 BMSEN 03/0422/0246/0000  
 063564 FT 0 0 00000 0 00 0000+00  
 NC BE INTER-BK BENJAMIN FRANKLIN HW  
 INDIANA RD  
 (SR1422 SEG 0080/1475)

0246/0000 SR0028 NB  
 063564 FT BMSBG 03/0422/0246/0000  
 7244/0000 MFC BEGIN = B  
 INTER-AHD LTH AH 001483 BK 000100

0242/1444 LTH AH 000100 BK 001444  
 ALLEGHENY VALLEY EX  
 (SR0028 SEG 0252/0000)

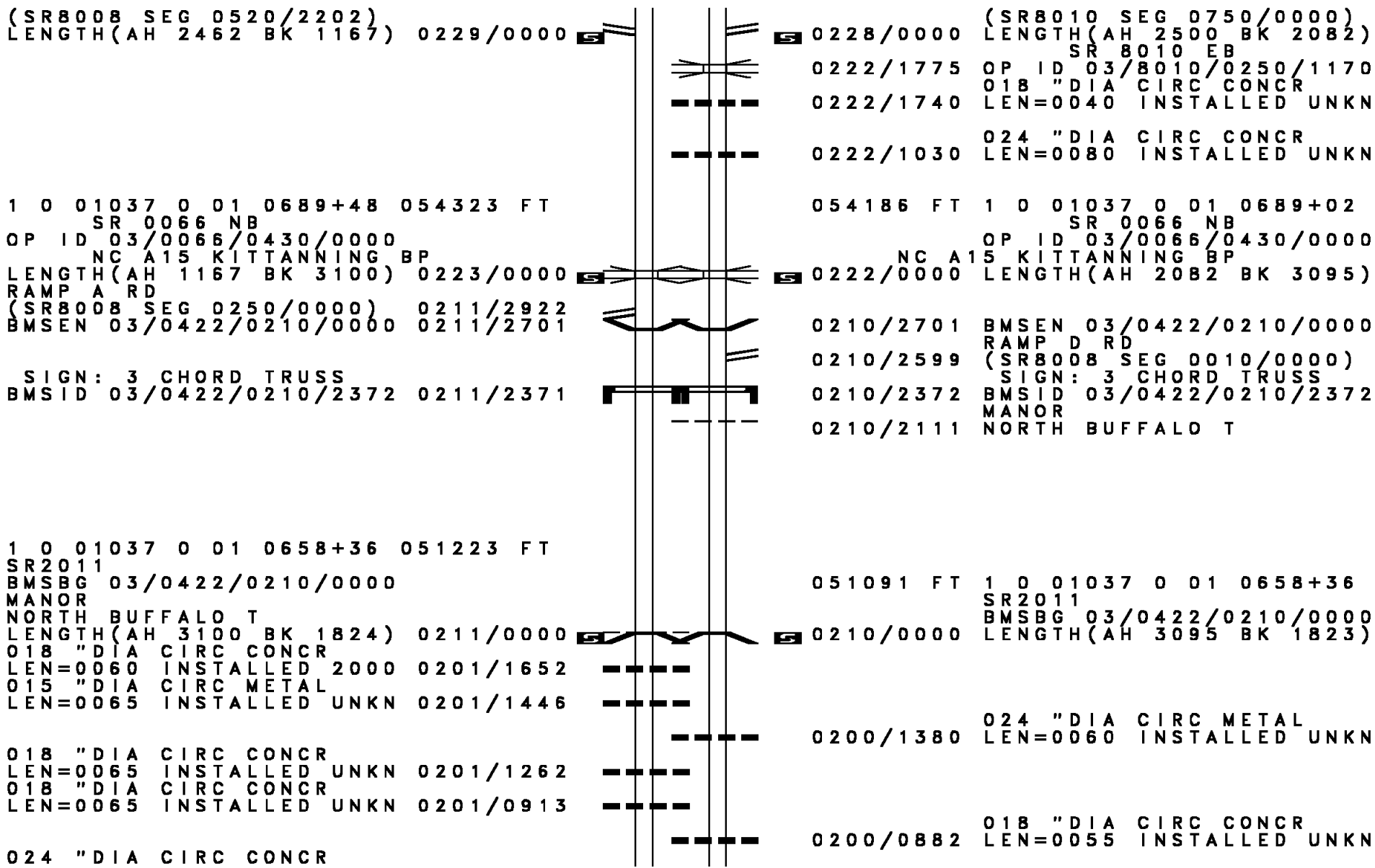
OP ID 03/0422/0246/0000

0242/1236 018 "DIA CIRC CONCR  
 LEN=0040 INSTALLED UNKN

DIR: E TOTAL LEN: 25.981 MI. DIST: 10-1 SR: 422  
 LEFT MUN: MANOR T RIGHT MUN: MANOR T

Stationing	Structure	Material	Length	Notes
0 0 00000 0 00 0000+00 060801 FT	0242/0732	018 " DIA CIRC CONCR	0040	INSTALLED UNKN
LENGTH(AH 2792 BK 2849) 0243/0000	0242/0000	018 " DIA CIRC CONCR	0040	INSTALLED UNKN
	062120 FT	0 0 00000 0 00 0000+00		RAMP A (SR8014 SEG 0010/0000)
	0232/2284	018 " DIA CIRC CONCR	0040	INSTALLED UNKN
	0232/1997	SIGN: 2 CHORD TRUSS		BMSID 03/0422/0232/1997
	0232/1557	024 " DIA CIRC CONCR	0040	INSTALLED UNKN
BMSEN 03/0422/0233/0208 0233/0783	0232/0929	018 " DIA CIRC CONCR	0040	INSTALLED UNKN
0 0 00000 0 00 0000+00	0232/0400	018 " DIA CIRC CONCR	0040	INSTALLED UNKN
T-530				
BMSBG 03/0422/0233/0208 0233/0208	0232/0020	018 " DIA CIRC CONCR	0040	INSTALLED UNKN
0 0 00000 0 00 0000+00 057952 FT	0232/0000	018 " DIA CIRC CONCR	0040	INSTALLED UNKN
SIGN: 2 CHORD TRUSS	0228/2345	018 " DIA CIRC CONCR	0040	INSTALLED UNKN
BMSID 03/0422/0233/0000	0228/1770	018 " DIA CIRC CONCR	0040	INSTALLED UNKN
LENGTH(AH 2849 BK 2462) 0233/0000	0228/1659	018 " DIA CIRC CONCR	0040	INSTALLED UNKN
	0228/0996	018 " DIA CIRC CONCR	0040	INSTALLED UNKN
RAMP E TO 1422 SH (SR8010 SEG 0500/0000) 0229/1363	0228/0989	018 " DIA CIRC CONCR	0040	INSTALLED UNKN
SR 8010 EB				
OP ID 03/8010/0250/1170 0229/0545	0228/0389	018 " DIA CIRC CONCR	0040	INSTALLED UNKN
	0228/0038	018 " DIA CIRC CONCR	0040	INSTALLED UNKN
0 0 00000 0 00 0000+00 055490 FT	056268 FT	0 0 00000 0 00 0000+00		RAMP B RD SR 8010 SH

DIR: E TOTAL LEN: 25.981 MI. DIST: 10-1 SR: 422  
 LEFT MUN: MANOR T RIGHT MUN: MANOR T



(SR8008 SEG 0520/2202)  
 LENGTH(AH 2462 BK 1167) 0229/0000

1 0 01037 0 01 0689+48 054323 FT  
 SR 0066 NB  
 OP ID 03/0066/0430/0000  
 NC A15 KITTANNING BP  
 LENGTH(AH 1167 BK 3100) 0223/0000  
 RAMP A RD  
 (SR8008 SEG 0250/0000) 0211/2922  
 BMS EN 03/0422/0210/0000 0211/2701

SIGN: 3 CHORD TRUSS  
 BMSID 03/0422/0210/2372 0211/2371

1 0 01037 0 01 0658+36 051223 FT  
 SR2011  
 BMSBG 03/0422/0210/0000  
 MANOR  
 NORTH BUFFALO T  
 LENGTH(AH 3100 BK 1824) 0211/0000  
 018 "DIA CIRC CONCR  
 LEN=0060 INSTALLED 2000 0201/1652  
 015 "DIA CIRC METAL  
 LEN=0065 INSTALLED UNKN 0201/1446

018 "DIA CIRC CONCR  
 LEN=0065 INSTALLED UNKN 0201/1262  
 018 "DIA CIRC CONCR  
 LEN=0065 INSTALLED UNKN 0201/0913

024 "DIA CIRC CONCR

(SR8010 SEG 0750/0000)  
 LENGTH(AH 2500 BK 2082)  
 SR 8010 EB

0222/1775 OP ID 03/8010/0250/1170  
 018 "DIA CIRC CONCR  
 LEN=0040 INSTALLED UNKN  
 0222/1740  
 0222/1030 024 "DIA CIRC CONCR  
 LEN=0080 INSTALLED UNKN

054186 FT 1 0 01037 0 01 0689+02  
 SR 0066 NB  
 OP ID 03/0066/0430/0000  
 NC A15 KITTANNING BP  
 LENGTH(AH 2082 BK 3095)

0210/2701 BMS EN 03/0422/0210/0000  
 RAMP D RD  
 0210/2599 (SR8008 SEG 0010/0000)  
 SIGN: 3 CHORD TRUSS  
 0210/2372 BMSID 03/0422/0210/2372  
 MANOR  
 0210/2111 NORTH BUFFALO T

051091 FT 1 0 01037 0 01 0658+36  
 SR2011  
 BMSBG 03/0422/0210/0000  
 LENGTH(AH 3095 BK 1823)

0200/1380 024 "DIA CIRC METAL  
 LEN=0060 INSTALLED UNKN

0200/0882 018 "DIA CIRC CONCR  
 LEN=0055 INSTALLED UNKN

EXTRACT DATE: 12/18/2023  
PRINT DATE: 12/21/2023

ROADWAY MANAGEMENT SYSTEM  
SLD COUNTY/SR - ANNUAL PRINT

PAGE NUMBER: 137  
COUNTY: ARMSTRONG

DIR: E TOTAL LEN: 25.981 MI.  
LEFT MUN: NORTH BUFFALO T

DIST: 10-1 SR: 422  
RIGHT MUN: NORTH BUFFALO T

Item Description	Stationing	Length	Material	Notes
LEN=0070 INSTALLED UNKN	0201/0517			
1 0 01037 0 01 0640+53 049399 FT		0200/0470	024 " DIA CIRC CONCR	
LENGTH(AH 1824 BK 3491) 0201/0000		049268 FT	LEN=0060 INSTALLED UNKN	
		0200/0000	1 0 01037 0 01 0639+55	
			LENGTH(AH 1823 BK 3443)	
060 " DIA CIRC METAL		0190/2980	018 " DIA CIRC CONCR	
LEN=0168 INSTALLED UNKN 0191/2852			LEN=0077 INSTALLED UNKN	
018 " DIA CIRC CONCR		0190/2540	018 " DIA CIRC METAL	
LEN=0030 INSTALLED UNKN 0191/2300			LEN=0167 INSTALLED UNKN	
		0190/2206	018 " DIA CIRC METAL	
			LEN=0070 INSTALLED UNKN	
		0190/1400	018 " DIA CIRC CONCR	
BMS EN 03/0422/0191/1245 0191/1368		0190/1373	LEN=0030 INSTALLED UNKN	
060 " DIA CIRC METAL			BMS EN 03/0422/0190/1250	
LEN=0175 INSTALLED UNKN 0191/1250				
1 0 01037 0 01 0617+96			1 0 01037 0 01 0617+82	
SR 3005			SR 3005	
BMSBG 03/0422/0191/1245 0191/1245		0190/1250	BMSBG 03/0422/0190/1250	
			018 " DIA CIRC CONCR	
		0190/1131	LEN=0065 INSTALLED UNKN	
NORTH BUFFALO			NORTH BUFFALO	
EAST FRANKLIN T 0191/0778		0190/0729	EAST FRANKLIN T	
			018 " DIA CIRC CONCR	
		0190/0600	LEN=0060 INSTALLED UNKN	
018 " DIA CIRC CONCR				
LEN=0075 INSTALLED UNKN 0191/0468				
018 " DIA CIRC METAL				
LEN=0075 INSTALLED UNKN 0191/0107				
1 0 01037 0 01 0605+51 045908 FT		045825 FT	1 0 01037 0 01 0605+37	
LENGTH(AH 3491 BK 2537) 0191/0000		0190/0000	LENGTH(AH 3443 BK 2518)	
018 " DIA CIRC METAL				
LEN=0075 INSTALLED UNKN 0181/2165				
EMERGENCY CROSSOVER RD			EMERGENCY CROSSOVER RD	
(CONN) 0181/1229		0180/1210	(CONN)	
			018 " DIA CIRC METAL	
SIGN: 3 CHORD TRUSS		0180/1187	LEN=0070 INSTALLED UNKN	
BMSID 03/0422/0181/0672 0181/0672				
		0180/0290	018 " DIA CIRC CONCR	
RAMP G RD			LEN=0075 INSTALLED UNKN	
(SR8006 SEG 0500/0000) 0181/0275				



EXTRACT DATE: 12/18/2023  
PRINT DATE: 12/21/2023

ROADWAY MANAGEMENT SYSTEM  
SLD COUNTY/SR - ANNUAL PRINT

PAGE NUMBER: 136  
COUNTY: ARMSTRONG

DIR: E TOTAL LEN: 25.981 MI.  
LEFT MUN: EAST FRANKLIN T

DIST: 10-1 SR: 422  
RIGHT MUN: EAST FRANKLIN T

1 0 01037 0 01 0580+22 043371 FT  
SR3017 (FREEPORT R  
OP ID 03/3017/0280/1869  
LENGTH(AH 2537 BK 1597) 0181/0000

RAMP H RD  
(SR8006 SEG 0600/2814) 0171/0796

BMS EN 03/0422/0171/0000 0171/0202  
1 0 01037 0 01 0564+40 041774 FT

SR8006 SB  
BMSBG 03/0422/0171/0000  
LENGTH(AH 1597 BK 3691) 0171/0000

RAMP D RD  
(SR8004 SEG 0500/0000) 0161/3392

036 "DIA CIRC METAL  
LEN=0070 INSTALLED UNKN 0161/3117

SR0268 NB  
OP ID 03/0268/0002/0000 0161/2743

018 "DIA CIRC CONCR  
LEN=0050 INSTALLED UNKN 0161/2370

RAMP C RD  
(SR8004 SEG 0250/1110) 0161/2074

024 "DIA CIRC CONCR  
LEN=0150 INSTALLED UNKN 0161/1050

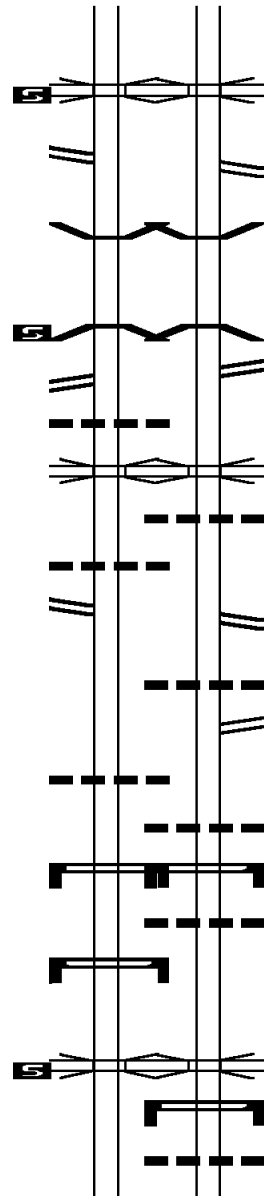
SIGN: 4 CHORD TRUSS  
BMSID 03/0422/0160/0744 0161/0770

SIGN: STRUC MOUNTED  
BMSID 03/0422/0161/0023 0161/0023

1 0 00071 0 00 0379+87 038083 FT  
T-763 GLADE DRIVE

OP ID 03/7207/0763/0034  
LENGTH(AH 3691 BK 1686) 0161/0000

RAMP X RD



043307 FT 1 0 01037 0 01 0580+16  
SR3017 (FREEPORT R  
OP ID 03/3017/0280/1869  
LENGTH(AH 2518 BK 1694)

RAMP F RD  
(SR8006 SEG 0750/1904) 0170/1126

BMS EN 03/0422/0170/0000 0170/0197  
1 0 01037 0 01 0564+40 041613 FT

SR8006 SB  
BMSBG 03/0422/0170/0000  
LENGTH(AH 1694 BK 3618)

RAMP E RD  
(SR8006 SEG 0010/0000) 0170/0000

SR0268 NB  
OP ID 03/0268/0002/0000 0160/2643

018 "DIA CIRC CONCR  
LEN=0040 INSTALLED UNKN 0160/2183

RAMP B RD  
(SR8004 SEG 0020/1382) 0160/1871

018 "DIA CIRC CONCR  
LEN=0055 INSTALLED UNKN 0160/1312

RAMP A RD  
(SR8004 SEG 0010/0000) 0160/1073

018 "DIA CIRC METAL  
LEN=0040 INSTALLED UNKN 0160/0845

SIGN: 4 CHORD TRUSS  
BMSID 03/0422/0160/0744 0160/0744

024 "DIA CIRC CONCR  
LEN=0065 INSTALLED UNKN 0160/0556

SIGN: STRUC MOUNTED  
BMSID 03/0422/0150/1570 037995 FT

1 0 00071 0 00 0379+87  
T-763 GLADE DRIVE

OP ID 03/7207/0763/0034  
LENGTH(AH 3618 BK 1601)

SIGN: STRUC MOUNTED  
BMSID 03/0422/0150/1570 0150/1570

018 "DIA CIRC METAL  
LEN=0040 INSTALLED UNKN 0150/1145

RAMP W RD

DIR: E TOTAL LEN: 25.981 MI. DIST: 10-1 SR: 422  
 LEFT MUN: EAST FRANKLIN T RIGHT MUN: EAST FRANKLIN T

Stationing	Description	Stationing	Description
(SR8012 SEG 0260/0000) 0151/1340		0150/1136	(SR8012 SEG 0020/1051)
RAMP Y RD		0150/0820	018 "DIA CIRC METAL
(SR8012 SEG 0250/1133) 0151/0767		LEN=0045	INSTALLED UNKN
		RAMP V RD	
		0150/0654	(SR8012 SEG 0010/0000)
		0150/0464	SIGN: 3 CHORD TRUSS
		0150/0288	BMSID 03/0422/0150/0464
1 0 00071 0 00 0363+16 036397 FT		LEN=0034	INSTALLED UNKN
GLADE RUN		036394 FT	1 0 00071 0 00 0364+02
STRUCTURE LENGTH 44 FT			GLADE RUN
BMSID 03/0422/0150/0000			STRUCTURE LENGTH 44 FT
LENGTH(AH 1686 BK 2472)	0151/0000	0150/0000	BMSID 03/0422/0150/0000
048"H 24"W ELLIP METAL			LENGTH(AH 1601 BK 2483)
LEN=0033	INSTALLED 2000	0141/2448	
		0140/2329	018 "DIA CIRC CONCR
018 "DIA CIRC CONCR		LEN=0036	INSTALLED UNKN
LEN=0033	INSTALLED UNKN	0141/2090	
024 "DIA CIRC CONCR			
LEN=0032	INSTALLED UNKN	0141/1683	
		0140/1327	018 "DIA CIRC CONCR
		LEN=0034	INSTALLED UNKN
		0140/1029	024 "DIA CIRC CONCR
		LEN=0035	INSTALLED UNKN
		0140/0703	024 "DIA CIRC CONCR
018 "DIA CIRC CONCR		LEN=0041	INSTALLED UNKN
LEN=0033	INSTALLED UNKN	0141/0589	
		0140/0307	018 "DIA CIRC CONCR
1 0 00071 0 00 0338+44 033925 FT		LEN=0037	INSTALLED UNKN
LENGTH(AH 2472 BK 2841)	0141/0000	033911 FT	1 0 00071 0 00 0339+19
018 "DIA CIRC CONCR		0140/0000	LENGTH(AH 2483 BK 2935)
LEN=0038	INSTALLED UNKN	0131/2780	
		0130/2593	018 "DIA CIRC CONCR
018 "DIA CIRC CONCR		LEN=0036	INSTALLED UNKN
LEN=0035	INSTALLED UNKN	0131/2367	
		0130/2299	018 "DIA CIRC CONCR
024 "DIA CIRC CONCR		LEN=0034	INSTALLED UNKN
LEN=0030	INSTALLED UNKN	0131/2015	
		0130/2009	SIGN: 3 CHORD TRUSS
		0130/1791	BMSID 03/0422/0130/2009
018 "DIA CIRC CONCR			018 "DIA CIRC CONCR
LEN=0035	INSTALLED UNKN	0131/1711	LEN=0037
			INSTALLED UNKN

DIR: E TOTAL LEN: 25.981 MI. DIST: 10-1 SR: 422  
 LEFT MUN: EAST FRANKLIN T RIGHT MUN: EAST FRANKLIN T

018 "DIA CIRC CONCR LEN=0037 INSTALLED UNKN 0131/1410	---	---	0130/1441	018 "DIA CIRC CONCR LEN=0031 INSTALLED UNKN
024 "DIA CIRC CONCR LEN=0034 INSTALLED UNKN 0131/0550 018 "DIA CIRC CONCR LEN=0037 INSTALLED UNKN 0131/0255	---	---	0130/1143 0130/0840	018 "DIA CIRC CONCR LEN=0036 INSTALLED UNKN 024 "DIA CIRC CONCR LEN=0041 INSTALLED UNKN
1 0 00071 0 00 0310+03 031084 FT LENGTH(AH 2841 BK 2248) 0131/0000 LEN=0065 INSTALLED UNKN 0121/2248 018 "DIA CIRC METAL LEN=0065 INSTALLED 2000 0121/2223	---	---	0130/0070 030976 FT 0130/0000	018 "DIA CIRC CONCR LEN=0035 INSTALLED UNKN 1 0 00071 0 00 0309+92 LENGTH(AH 2935 BK 2083)
018 "DIA CIRC CONCR LEN=0036 INSTALLED UNKN 0121/1921 018 "DIA CIRC METAL LEN=0037 INSTALLED UNKN 0121/1864 018 "DIA CIRC METAL LEN=0033 INSTALLED UNKN 0121/1562	---	---	0120/1742	018 "DIA CIRC CONCR LEN=0033 INSTALLED UNKN
TO 3007/0110 SH (CONN) 0121/1501 GLADE RUN RD (SR3007 SEG 0110/1114) 0121/1394 FROM 3007/0110 SH (CONN) 0121/1320	==	==	0120/1336 0120/1315 0120/1244 0120/1127	018 "DIA CIRC CONCR LEN=0031 INSTALLED UNKN FROM 3007/0110 SH (CONN) GLADE RUN RD (SR3007 SEG 0110/1114) TO 3007/0110 SH (CONN)
1 0 00071 0 00 0288+76 028836 FT LENGTH(AH 2248 BK 2295) 0121/0000	---	---	028893 FT 0120/0000	1 0 00071 0 00 0289+13 LENGTH(AH 2083 BK 2411) 060 "DIA CIRC METAL LEN=0045 INSTALLED UNKN
018 "DIA CIRC METAL LEN=0037 INSTALLED UNKN 0111/1975	---	---	0110/2182	
018 "DIA CIRC CONCR LEN=0035 INSTALLED UNKN 0111/1670	---	---	0110/1875	015 "DIA CIRC CONCR LEN=0050 INSTALLED UNKN
	---	---	0110/1522	018 "DIA CIRC CONCR LEN=0060 INSTALLED UNKN

DIR: E TOTAL LEN: 25.981 MI. DIST: 10-1 SR: 422  
 LEFT MUN: EAST FRANKLIN T RIGHT MUN: EAST FRANKLIN T

018 "DIA CIRC CONCR LEN=0035 INSTALLED UNKN 0111/1366	---	---	---	0110/1178	018 "DIA CIRC CONCR LEN=0036 INSTALLED UNKN
018 "DIA CIRC CONCR LEN=0035 INSTALLED UNKN 0111/1045	---	---	---	0110/0875	018 "DIA CIRC CONCR LEN=0035 INSTALLED UNKN
				0110/0572	018 "DIA CIRC CONCR LEN=0037 INSTALLED UNKN
				0110/0273	024 "DIA CIRC CONCR LEN=0035 INSTALLED UNKN
1 0 00071 0 00 0264+54 026541 FT LENGTH(AH 2295 BK 2947) 0111/0000	---	---	---	026482 FT 0110/0000	1 0 00071 0 00 0265+11 LENGTH(AH 2411 BK 2927)
				0100/2927	018 "DIA CIRC CONCR LEN=0055 INSTALLED UNKN
EAST FRANKLIN WEST FRANKLIN T 0101/2000	---	---	---	0100/2192	018 "DIA CIRC CONCR LEN=0045 INSTALLED UNKN
				0100/1958	EAST FRANKLIN WEST FRANKLIN T
018 "DIA CIRC METAL LEN=0035 INSTALLED UNKN 0101/1815	---	---	---	0100/1838	018 "DIA CIRC CONCR LEN=0037 INSTALLED UNKN
				0100/1487	018 "DIA CIRC CONCR LEN=0050 INSTALLED UNKN
018 "DIA CIRC CONCR LEN=0070 INSTALLED UNKN 0101/1139	---	---	---		
018 "DIA CIRC CONCR LEN=0035 INSTALLED UNKN 0101/0862	---	---	---	0100/0824	018 "DIA CIRC CONCR LEN=0037 INSTALLED UNKN
				0100/0162	018 "DIA CIRC METAL LEN=0060 INSTALLED UNKN
1 0 00071 0 00 0235+07 023594 FT LENGTH(AH 2947 BK 2542) 0101/0000	---	---	---	023555 FT 0100/0000	1 0 00071 0 00 0235+81 LENGTH(AH 2927 BK 2598)
				0090/2419	018 "DIA CIRC CONCR LEN=0055 INSTALLED UNKN
				0090/2057	024 "DIA CIRC CONCR LEN=0045 INSTALLED UNKN
STATE STOCKPILE RD (PRDR) 0091/1999	==	==	==	0090/1977	STATE STOCKPILE RD (PRDR)
018 "DIA CIRC CONCR LEN=0035 INSTALLED UNKN 0091/1715	---	---	---		
				0090/1700	018 "DIA CIRC CONCR LEN=0037 INSTALLED UNKN
018 "DIA CIRC CONCR LEN=0037 INSTALLED UNKN 0091/1371	---	---	---		

DIR: E TOTAL LEN: 25.981 MI. DIST: 10-1 SR: 422  
 LEFT MUN: WEST FRANKLIN T RIGHT MUN: WEST FRANKLIN T

018 "DIA CIRC CONCR LEN=0037 INSTALLED UNKN	0091/1021	---	0090/1351	018 "DIA CIRC CONCR LEN=0035 INSTALLED UNKN
018 "DIA CIRC CONCR LEN=0037 INSTALLED UNKN	0091/0668	---	0090/1003	018 "DIA CIRC CONCR LEN=0037 INSTALLED UNKN
1 0 00071 0 00 0209+80 021052 FT TR BUFFALO CREEK STRUCTURE LENGTH 10 FT BMSID 03/0422/0091/0000 LENGTH(AH 2542 BK 2238)	0091/0000	---	0090/0644	018 "DIA CIRC CONCR LEN=0035 INSTALLED UNKN
		---	0090/0385	024 "DIA CIRC CONCR LEN=0050 INSTALLED UNKN
		---	020957 FT	1 0 00071 0 00 0209+80 TR BUFFALO CREEK STRUCTURE LENGTH 10 FT BMSID 03/0422/0091/0000 LENGTH(AH 2598 BK 2236)
036 "DIA CIRC METAL LEN=0050 INSTALLED UNKN	0081/1332	---	0090/0000	036 "DIA CIRC METAL LEN=0045 INSTALLED UNKN
CLAYPOOLE RD (SR3009 SEG 0080/0463)	0081/1148	==	0080/1263	CLAYPOOLE RD (SR3009 SEG 0080/0463)
		==	0080/1149	018 "DIA CIRC CONCR LEN=0040 INSTALLED UNKN
018 "DIA CIRC CONCR LEN=0037 INSTALLED UNKN	0081/1079	---	0080/1093	WEST FRANKLIN WORTHINGTON B
WEST FRANKLIN WORTHINGTON B	0081/0754	---	0080/0736	TR BUFFALO CREEK STRUCTURE LENGTH 12 FT BMSID 03/0422/0080/0525 BMSEN 03/0422/0080/0000
018 "DIA CIRC CONCR LEN=0036 INSTALLED 2000	0081/0677	---	0080/0525	1 0 00071 0 00 0187+48 018814 FT TR BUFFALO CREEK BMSBG 03/0422/0080/0000 LENGTH(AH 2238 BK 2834)
TR BUFFALO CREEK STRUCTURE LENGTH 12 FT BMSID 03/0422/0080/0525 BMSEN 03/0422/0080/0000	0081/0545	==	0080/0029	060 "DIA CIRC CONCR LEN=0040 INSTALLED UNKN
1 0 00071 0 00 0187+48 018814 FT TR BUFFALO CREEK BMSBG 03/0422/0080/0000 LENGTH(AH 2238 BK 2834)	0081/0000	==	018721 FT	FROM 3011/0110 SH (CONN)
		==	0080/0000	BEAR ST
TO 3011/0110 SH (CONN) LEN=0070 INSTALLED UNKN	0071/1882	==	0070/1755	
BEAR ST	0071/1880	==	0070/1730	

EXTRACT DATE: 12/18/2023  
PRINT DATE: 12/21/2023

ROADWAY MANAGEMENT SYSTEM  
SLD COUNTY/SR - ANNUAL PRINT

PAGE NUMBER: 131  
COUNTY: ARMSTRONG

DIR: E TOTAL LEN: 25.981 MI.  
LEFT MUN: WORTHINGTON B

DIST: 10-1 SR: 422  
RIGHT MUN: WORTHINGTON B

Segment	Material	Length	Start Station	End Station	Notes
(SR3011 SEG 0110/0344) BEAR ST (SR3011 SEG 0110/0344)					(SR3011 SEG 0110/0344) BEAR ST (SR3011 SEG 0110/0344)
024 "DIA CIRC CONCR LEN=0033 INSTALLED UNKN FROM 3011/0110 SH (CONN)		0071/1708	0071/1675	0070/1571	
018 "DIA CIRC CONCR LEN=0070 INSTALLED UNKN		0071/1566	0071/1367	0070/1418	TO 3011/0110 SH (CONN)
018 "DIA CIRC CONCR LEN=0031 INSTALLED UNKN		0071/1060		0070/1248	018 "DIA CIRC CONCR LEN=0032 INSTALLED UNKN
018 "DIA CIRC CONCR LEN=0030 INSTALLED UNKN		0071/0760		0070/0946	018 "DIA CIRC CONCR LEN=0033 INSTALLED UNKN
1 0 00071 0 00 0159+08 015980 FT LENGTH(AH 2834 BK 2355)		0071/0000		0070/0647	018 "DIA CIRC CONCR LEN=0031 INSTALLED UNKN
				016018 FT	1 0 00071 0 00 0160+45 LENGTH(AH 2703 BK 2499)
BMS EN 03/0422/0060/0000 WORTHINGTON WEST FRANKLIN T 1 0 00071 0 00 0135+43 013625 FT SR4035		0061/0895		0060/0900	018 "DIA CIRC CONCR LEN=0033 INSTALLED UNKN
BMSBG 03/0422/0060/0000 LENGTH(AH 2355 BK 2612)		0061/0000		0060/0895	BMS EN 03/0422/0060/0000 WORTHINGTON WEST FRANKLIN T 1 0 00071 0 00 0135+43 SR4035
018 "DIA CIRC CONCR LEN=0030 INSTALLED UNKN		0051/2588		0060/0395	BMSBG 03/0422/0060/0000 LENGTH(AH 2499 BK 2605)
018 "DIA CIRC CONCR LEN=0030 INSTALLED UNKN		0051/2285		013519 FT	
024 "DIA CIRC CONCR LEN=0033 INSTALLED UNKN		0051/1976		0050/2040	036 "DIA CIRC CONCR LEN=0034 INSTALLED UNKN
018 "DIA CIRC CONCR LEN=0031 INSTALLED UNKN		0051/1670		0050/1712	018 "DIA CIRC CONCR LEN=0031 INSTALLED UNKN
				0050/1410	018 "DIA CIRC CONCR LEN=0033 INSTALLED UNKN

DIR: E TOTAL LEN: 25.981 MI. DIST: 10-1 SR: 422  
 LEFT MUN: WEST FRANKLIN T RIGHT MUN: WEST FRANKLIN T

018 "DIA CIRC CONCR LEN=0030 INSTALLED UNKN 0051/1370	---	---	---	0050/1115	018 "DIA CIRC CONCR LEN=0033 INSTALLED UNKN
018 "DIA CIRC CONCR LEN=0031 INSTALLED UNKN 0051/1067	---	---	---	0050/0850	018 "DIA CIRC CONCR LEN=0032 INSTALLED UNKN
018 "DIA CIRC CONCR LEN=0030 INSTALLED UNKN 0051/0756	---	---	---	0050/0485	018 "DIA CIRC CONCR LEN=0032 INSTALLED UNKN
018 "DIA CIRC CONCR LEN=0031 INSTALLED UNKN 0051/0428	---	---	---		
018 "DIA CIRC CONCR LEN=0030 INSTALLED UNKN 0051/0240	---	---	---		
1 0 00071 0 00 0109+87 011013 FT GRAFF FARM RD (T491)				010914 FT	1 0 00071 0 00 0109+50 GRAFF FARM RD (T491)
LENGTH(AH 2612 BK 3164) 0051/0000	5	==	==	5	0050/0000 LENGTH(AH 2605 BK 3147)
018 "DIA CIRC METAL LEN=0034 INSTALLED 2000 0041/3067	---	---	---		
036 "DIA CIRC CONCR LEN=0060 INSTALLED UNKN 0041/2950	---	---	---		
018 "DIA CIR PLASTIC LEN=0034 INSTALLED UNKN 0041/2820	---	---	---	0040/2820	036 "DIA CIR PLASTIC LEN=0034 INSTALLED 2000
018 "DIA CIRC CONCR LEN=0033 INSTALLED UNKN 0041/2774	---	---	---		
				0040/2607	018 "DIA CIRC CONCR LEN=0031 INSTALLED UNKN
018 "DIA CIRC CONCR LEN=0031 INSTALLED UNKN 0041/2570	---	---	---		
				0040/2317	018 "DIA CIRC CONCR LEN=0034 INSTALLED UNKN
018 "DIA CIRC CONCR LEN=0033 INSTALLED UNKN 0041/2269	---	---	---		
				0040/1706	018 "DIA CIRC CONCR LEN=0033 INSTALLED UNKN
018 "DIA CIRC CONCR LEN=0033 INSTALLED UNKN 0041/1686	---	---	---		
018 "DIA CIRC CONCR LEN=0037 INSTALLED UNKN 0041/1386	---	---	---		
				0040/1380	018 "DIA CIRC METAL LEN=0031 INSTALLED UNKN
				0040/0967	018 "DIA CIRC CONCR LEN=0035 INSTALLED UNKN
018 "DIA CIRC CONCR LEN=0031 INSTALLED UNKN 0041/0929	---	---	---		
018 "DIA CIRC CONCR LEN=0031 INSTALLED UNKN 0041/0689	---	---	---		



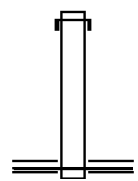


DIR: E TOTAL LEN: 25.981 MI. DIST: 10-1 SR: 422  
 LEFT MUN: WEST FRANKLIN T RIGHT MUN: WEST FRANKLIN T

Segment ID	Material	Length	Stationing	Notes
(SR3013 SEG 0040/2801) 0021/0316				
018 "DIA CIRC CONCR		LEN=0080	INSTALLED UNKN 0021/0190	
1 0 00071 0 00 0026+00 002810 FT				
COUNTY LINE RD				
(T493)				
LENGTH(AH 1783 BK 2810) 0021/0000				
TR BUFFALO CREEK				
STRUCTURE LENGTH 12 FT				
BMSID 03/0422/0011/2714 0011/2686				
018 "DIA CIRC CONCR		LEN=0030	INSTALLED UNKN 0011/1677	
018 "DIA CIRC CONCR		LEN=0030	INSTALLED UNKN 0011/1460	
018 "DIA CIRC CONCR		LEN=0031	INSTALLED UNKN 0011/1235	
018 "DIA CIRC CONCR		LEN=0016	INSTALLED 2003 0011/1043	
018 "DIA CIRC CONCR		LEN=0030	INSTALLED UNKN 0011/0730	
018 "DIA CIRC CONCR		LEN=0030	INSTALLED UNKN 0011/0475	
024 "DIA CIRC CONCR		LEN=0035	INSTALLED UNKN 0011/0223	
1 0 00071 0 00 0000+00 000000 FT				
NC BENJAMIN FRANKLIN HW				
BENJAMIN FRANKLIN HW INTER-BK				
(SR0422 SEG 0631/1784)				
MFC BEGIN = B				
LENGTH(AH 2810 BK 0000) 0011/0000				
0020/0304 (SR3013 SEG 0040/2801)				
018 "DIA CIRC CONCR		LEN=0065	INSTALLED UNKN	
0020/0195				
002794 FT				
1 0 00071 0 00 0027+94				
COUNTY LINE RD				
(T493)				
LENGTH(AH 1706 BK 2794)				
TR BUFFALO CREEK				
STRUCTURE LENGTH 12 FT				
BMSID 03/0422/0011/2714 0010/2724				
024 "DIA CIRC CONCR		LEN=0030	INSTALLED UNKN	
018 "DIA CIRC CONCR		LEN=0030	INSTALLED UNKN	
018 "DIA CIRC CONCR		LEN=0030	INSTALLED UNKN	
018 "DIA CIRC CONCR		LEN=0031	INSTALLED UNKN	
024 "DIA CIRC CONCR		LEN=0030	INSTALLED UNKN	
018 "DIA CIRC METAL		LEN=0030	INSTALLED UNKN	
018 "DIA CIRC CONCR		LEN=0030	INSTALLED UNKN	
024 "DIA CIRC CONCR		LEN=0065	INSTALLED 2000	
000000 FT				
1 0 00071 0 00 0000+00				
NC BENJAMIN FRANKLIN HW				
INTER-BK BENJAMIN FRANKLIN HW				
(SR0422 SEG 0630/1479)				
MFC BEGIN = B				
BK-BUTLER (10)				
LENGTH(AH 2794 BK 0000) 0010/0000				

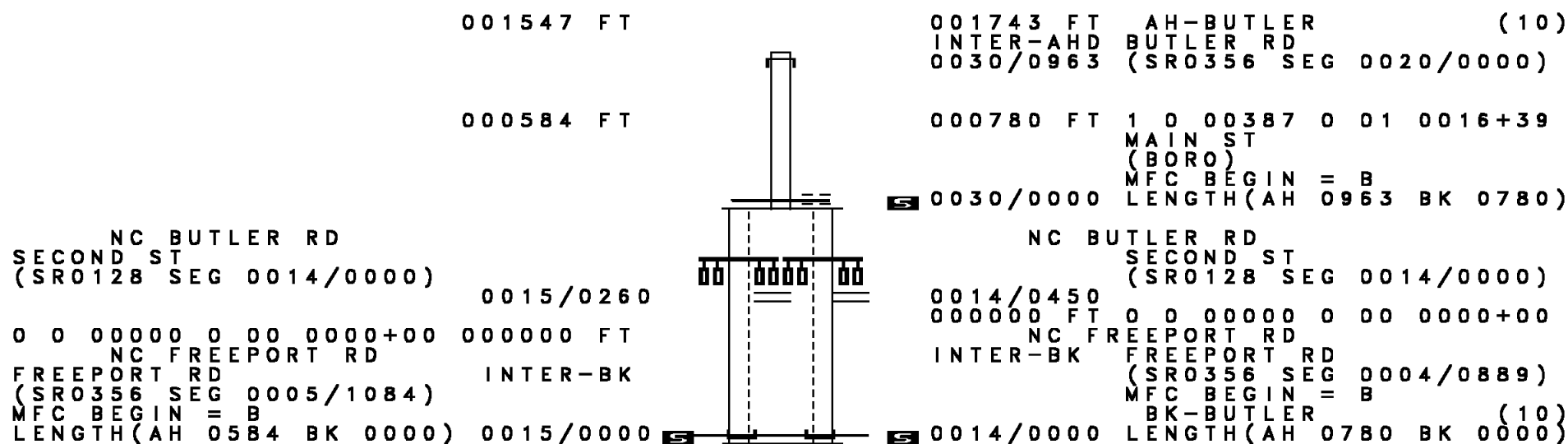
EXTRACT DATE: 12/18/2023 ROADWAY MANAGEMENT SYSTEM PAGE NUMBER: 127  
 PRINT DATE: 12/21/2023 SLD COUNTY/SR - ANNUAL PRINT COUNTY: ARMSTRONG  
 DIR: B TOTAL LEN: .018 MI. DIST: 10-1 SR: 368  
 LEFT MUN: PARKER CITY C RIGHT MUN: PARKER CITY C

000096 FT  
 000000 FT



000096 FT AH-CLARION (16)  
 INTER-AHD SR 0368 SH  
 0010/0096 (SR0368 SEG 0010/0000)  
 000000 FT 1 0 00311 0 00 0000+00  
 NC SR 0368 SH  
 SR 0268 SH  
 (SR0268 SEG 0330/0000)  
 MFC BEGIN = C  
 0010/0000 LENGTH(AH 0096 BK 0000)

DIR: N TOTAL LEN: .330 MI. DIST: 10-1 SR: 356  
 LEFT MUN: FREEPORT B RIGHT MUN: FREEPORT B



001547 FT

001743 FT AH-BUTLER (10)  
 INTER-AHD BUTLER RD  
 0030/0963 (SR0356 SEG 0020/0000)

000584 FT

000780 FT 1 0 00387 0 01 0016+39  
 MAIN ST  
 (BORO)  
 MFC BEGIN = B  
 0030/0000 LENGTH(AH 0963 BK 0780)

NC BUTLER RD  
 SECOND ST  
 (SR0128 SEG 0014/0000)

0015/0260

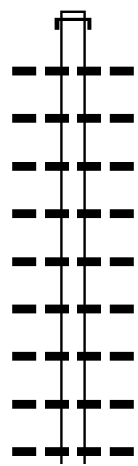
NC BUTLER RD  
 SECOND ST  
 (SR0128 SEG 0014/0000)

0 0 00000 0 00 0000+00 000000 FT  
 NC FREEPORT RD  
 FREEPORT RD INTER-BK  
 (SR0356 SEG 0005/1084)  
 MFC BEGIN = B  
 LENGTH(AH 0584 BK 0000) 0015/0000

0014/0450  
 000000 FT 0 0 00000 0 00 0000+00  
 NC FREEPORT RD  
 INTER-BK FREEPORT RD  
 (SR0356 SEG 0004/0889)  
 MFC BEGIN = B  
 BK-BUTLER (10)  
 0014/0000 LENGTH(AH 0780 BK 0000)

EXTRACT DATE: 12/18/2023 ROADWAY MANAGEMENT SYSTEM PAGE NUMBER: 125  
 PRINT DATE: 12/21/2023 SLD COUNTY/SR - ANNUAL PRINT COUNTY: ARMSTRONG  
 DIR: N TOTAL LEN: 21.598 MI. DIST: 10-1 SR: 268  
 LEFT MUN: HOVEY T RIGHT MUN: HOVEY T

114039 FT



114016 FT AH-BUTLER (10)  
 INTER-AHD SR 0268 SH  
 0420/2600 (SR0268 SEG 0300/0000)  
 0420/2500 015 "DIA CIRC CONCR UNKN  
 0420/2290 015 "DIA CIRC CONCR UNKN  
 0420/2025 015 "DIA CIRC CONCR UNKN  
 0420/1720 015 "DIA CIRC CONCR UNKN  
 0420/1520 015 "DIA CIRC CONCR UNKN  
 0420/1370 015 "DIA CIRC CONCR UNKN  
 0420/1110 015 "DIA CAST IRON UNKN  
 0420/0750 015 "DIA CIRC CONCR UNKN  
 0420/0590 015 "DIA CIRC METAL UNKN

EXTRACT DATE: 12/18/2023  
PRINT DATE: 12/21/2023

ROADWAY MANAGEMENT SYSTEM  
SLD COUNTY/SR - ANNUAL PRINT

PAGE NUMBER: 124  
COUNTY: ARMSTRONG

DIR: N TOTAL LEN: 21.598 MI.  
LEFT MUN: HOVEY T

DIST: 10-1 SR: 268  
RIGHT MUN: HOVEY T

111439 FT

108088 FT

0420/0350	018 " DIA	CIRC CONCR	
	LEN=0014	INSTALLED	1998
0420/0225	015 " DIA	CIRC CONCR	
	LEN=0025	INSTALLED	UNKN
111416 FT	1 0 00704	0 00 0100	+33
	015 " DIA	CIRC CONCR	
	LEN=0032	INSTALLED	UNKN
5 0420/0000	LENGTH(AH	2600 BK	3351)
	015 " DIA	CIRC CONCR	
	LEN=0030	INSTALLED	UNKN
0410/3070	015 " DIA	CIRC CONCR	
	LEN=0032	INSTALLED	UNKN
0410/2635	015 " DIA	CIRC CONCR	
	LEN=0030	INSTALLED	UNKN
0410/2480	015 " DIA	CIRC CONCR	
	LEN=0030	INSTALLED	UNKN
0410/2230	015 " DIA	CIRC CONCR	
	LEN=0030	INSTALLED	UNKN
	015 " DIA	CIRC CONCR	
	LEN=0030	INSTALLED	UNKN
0410/1530	015 " DIA	CAST IRON	
	LEN=0030	INSTALLED	UNKN
0410/1140	015 " DIA	CAST IRON	
	LEN=0030	INSTALLED	UNKN
0410/0820	015 " DIA	CIRC CONCR	
	LEN=0025	INSTALLED	UNKN
0410/0250	1 0 00704	0 00 0066	+32
108065 FT	015 " DIA	CIRC CONCR	
	LEN=0030	INSTALLED	UNKN
5 0410/0000	LENGTH(AH	3351 BK	2969)
	015 " DIA	CIRC CONCR	
	LEN=0035	INSTALLED	UNKN
0400/2860	015 " DIA	CIRC CONCR	
	LEN=0042	INSTALLED	UNKN
0400/2640	015 " DIA	CIRC CONCR	
	LEN=0030	INSTALLED	UNKN
0400/2370	015 " DIA	CIRC CONCR	
	LEN=0040	INSTALLED	UNKN
0400/2210	015 " DIA	CIRC CONCR	
	LEN=0030	INSTALLED	UNKN
0400/1920	015 " DIA	CAST IRON	
	LEN=0030	INSTALLED	UNKN
0400/1735	018 " DIA	CIRC CONCR	
	LEN=0030	INSTALLED	UNKN
0400/1355	015 " DIA	CIRC CONCR	
	LEN=0030	INSTALLED	UNKN
0400/1030	015 " DIA	CIRC CONCR	
	LEN=0040	INSTALLED	UNKN
0400/0680	015 " DIA	CIRC CONCR	
	LEN=0035	INSTALLED	UNKN
0400/0475	015 " DIA	CIRC CONCR	

DIR: N TOTAL LEN: 21.598 MI. DIST: 10-1 SR: 268  
 LEFT MUN: HOVEY T RIGHT MUN: HOVEY T

Stationing	Length	Material	Notes
105119 FT	0400/0185	LEN=0035	INSTALLED UNKN
	105096 FT	1 0 00704 0 00 0036+80	072"H 72"W ELLIP CONC
	0400/0000	LEN=0040	INSTALLED UNKN
	0390/3088	LEN=0030	INSTALLED UNKN
	0390/2658	LEN=0018	INSTALLED UNKN
	0390/2338	LEN=0035	INSTALLED UNKN
	0390/2038	LEN=0040	INSTALLED UNKN
	0390/1688	LEN=0030	INSTALLED UNKN
	0390/1378	LEN=0030	INSTALLED UNKN
	0390/0948	LEN=0036	INSTALLED UNKN
	0390/0588	LEN=0040	INSTALLED UNKN
	0390/0319	STRUCTURE RUN	FOWLER RUN
101459 FT	101436 FT	BMSID 03/0268/0390/0319	SR 0058 SH
	0390/0000	(SR0058 SEG 0020/0000)	LENGTH(AH 3660 BK 1113)
	0380/0760	LEN=0032	INSTALLED UNKN
	0380/0455	LEN=0032	INSTALLED UNKN
100346 FT	0380/0170	LEN=0035	INSTALLED UNKN
	100323 FT	1 0 00251 0 00 1029+35	015 "DIA CIRC CONC
	0380/0000	LEN=0035	INSTALLED UNKN
	0370/3840	LEN=0030	INSTALLED UNKN
	0370/3630	LEN=0030	INSTALLED UNKN
EASY ST (PRDR)	0370/3396	015 "DIA CIRC CONC	INSTALLED UNKN
	0370/3170	LEN=0030	INSTALLED UNKN
	0370/2890	LEN=0035	INSTALLED UNKN
	0370/2751	LEN=0049	INSTALLED UNKN
	0370/2600	LEN=0030	INSTALLED UNKN
		015 "DIA CIRC CONC	INSTALLED UNKN

DIR: N TOTAL LEN: 21.598 MI. DIST: 10-1 SR: 268  
 LEFT MUN: HOVEY T RIGHT MUN: HOVEY T

GREENHILL RD  
 (T490)

0370/0958

096492 FT

094891 FT

---	0370/2400	LEN=0050	INSTALLED	UNKN
---	0370/2220	LEN=0035	INSTALLED	UNKN
---	0370/1845	LEN=0035	INSTALLED	UNKN
---	0370/1500	LEN=0030	INSTALLED	UNKN
---	0370/1310	LEN=0040	INSTALLED	UNKN
---	0370/1100	LEN=0030	INSTALLED	UNKN
==				
---	0370/0424	LEN=0030	INSTALLED	UNKN
---	0370/0210	LEN=0060	INSTALLED	UNKN
---	0370/0030	LEN=0100	INSTALLED	UNKN
---	096469 FT	1 0 0025 1	0 00 0990	+78
---	5 0370/0000	LENGTH(AH	3854 BK	1601)
---	0360/1560	LEN=0060	INSTALLED	UNKN
---	0360/1350	LEN=0060	INSTALLED	UNKN
---	0360/0880	LEN=0055	INSTALLED	UNKN
---	0360/0630	LEN=0050	INSTALLED	UNKN
---	0360/0380	LEN=0050	INSTALLED	UNKN
---	094868 FT	1 0 0025 1	0 00 0974	+74
---	5 0360/0000	LENGTH(AH	1601 BK	2978)
---	0350/2978	LEN=0060	INSTALLED	UNKN
---	0350/2660	LEN=0055	INSTALLED	UNKN
---	0350/2460	LEN=0055	INSTALLED	UNKN
---	0350/2185	LEN=0050	INSTALLED	UNKN
---	0350/1900	LEN=0050	INSTALLED	UNKN
---	0350/1610	LEN=0050	INSTALLED	UNKN
---	0350/1391	LEN=0070	INSTALLED	UNKN
---	0350/1000	LEN=0050	INSTALLED	UNKN
---		018 " DIA	CIRC CONCR	
---		036 " DIA	CIRC CONCR	
---		018 " DIA	CIRC CONCR	
---		018 " DIA	CIRC CONCR	
---		030 " DIA	CIRC CONCR	
---		018 " DIA	CIRC CONCR	
---		018 " DIA	CIRC CONCR	
---		018 " DIA	CIRC CONCR	
---		012 " DIA	CIR PLASTIC	
---		060 " DIA	CIRC METAL	
---		060 " DIA	CIRC CONCR	
---		018 " DIA	CAST IRON	
---		018 " DIA	CAST IRON	
---		018 " DIA	CAST IRON	
---		018 " DIA	CAST IRON	
---		018 " DIA	CAST IRON	
---		060 " DIA	CIRC CONCR	
---		018 " DIA	CAST IRON	
---		04B " DIA	CIRC METAL	
---		018 " DIA	CAST IRON	
---		018 " DIA	CAST IRON	

DIR: N TOTAL LEN: 21.598 MI. DIST: 10-1 SR: 268  
 LEFT MUN: HOVEY T RIGHT MUN: HOVEY T

Location	Segment ID	Length (FT)	Material	Status
	0350/0600	0052	018" DIA CAST IRON	INSTALLED UNKN
	0350/0210	0053	018" DIA CAST IRON	INSTALLED UNKN
091913 FT	091890 FT	1000251	0000945+07	
	0350/0000	2978	018" DIA CAST IRON	LENGTH(AH 2978 BK 3018)
	0340/2951	0040	018" DIA CAST IRON	INSTALLED UNKN
	0340/2747	0050	018" DIA CAST IRON	INSTALLED UNKN
	0340/2448	0040	018" DIA CAST IRON	INSTALLED UNKN
	0340/2146	0040	018" DIA CAST IRON	INSTALLED UNKN
	0340/1850	0040	018" DIA CAST IRON	INSTALLED UNKN
	0340/1546	0045	018" DIA CAST IRON	INSTALLED UNKN
	0340/1243	0050	018" DIA CAST IRON	INSTALLED UNKN
	0340/0945	0060	018" DIA CAST IRON	INSTALLED UNKN
	0340/0650	0060	018" DIA CAST IRON	INSTALLED UNKN
	0340/0300	0055	018" DIA CAST IRON	INSTALLED UNKN
BENNERTOWN RD (T350)	0340/0108	088895 FT		
	088872 FT	1000251	0000914+61	
		TR ALLEGHENY RIVER STRUCTURE LENGTH 8 FT		
	0340/0000	030268	0340/0000	BMSID LENGTH(AH 3018 BK 1385)
	0330/1113	0040	015" DIA CIRC CONCR	INSTALLED UNKN
	0330/0906	0050	018" DIA CIRC CONCR	INSTALLED UNKN
	0330/0589	0038	018" DIA CIRC CONCR	INSTALLED UNKN
	0330/0406		HOVEY PARKER CITY C	
087510 FT	087487 FT	1000251	0000900+97	
		SR 0368 SH (SR0368 SEG 0010/0000)		
	0330/0000	1385	018" DIA CIRC CONCR	LENGTH(AH 1385 BK 1653)
	0320/1520	0040	015" DIA CIRC CONCR	INSTALLED UNKN
CONSOLIDATED LUMBER DR (PRDR)	0320/1351			
	0320/1351		(APRA) CONSOLIDATED BUI	
		015" DIA CIRC CONCR		



EXTRACT DATE: 12/18/2023  
PRINT DATE: 12/21/2023

ROADWAY MANAGEMENT SYSTEM  
SLD COUNTY/SR - ANNUAL PRINT

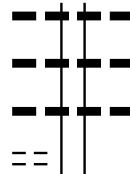
PAGE NUMBER: 120  
COUNTY: ARMSTRONG

DIR: N TOTAL LEN: 21.598 MI.  
LEFT MUN: PARKER CITY C

DIST: 10-1 SR: 268  
RIGHT MUN: PARKER CITY C

THIRD ST  
(CITY)

0320/0458

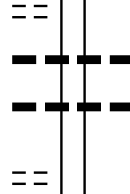


0320/1216 LEN=0035 INSTALLED UNKN  
018 "DIA CIRC CONCR  
0320/0948 LEN=0026 INSTALLED UNKN  
018 "DIA CIRC CONCR  
0320/0743 LEN=0026 INSTALLED UNKN

FOURTH ST  
(CITY)

085857 FT

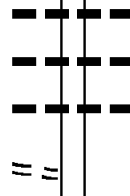
0320/0000



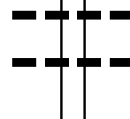
0320/0263 018 "DIA CIRC CONCR  
LEN=0026 INSTALLED UNKN  
018 "DIA CIRC CONCR  
0320/0008 LEN=0035 INSTALLED UNKN  
085834 FT 1 0 00251 0 00 0884+32  
NC N RIVER AVE

CENTRAL AV  
(CITY)

0310/1318



5 0320/0000 LENGTH(AH 1653 BK 1991)  
018 "DIA CIRC CONCR  
0310/1980 LEN=0040 INSTALLED UNKN  
018 "DIA CIRC CONCR  
0310/1715 LEN=0040 INSTALLED UNKN  
024 "DIA CIRC CONCR  
0310/1559 LEN=0035 INSTALLED UNKN  
NC RIVERVIEW AV



0310/1255 018 "DIA CIR PLASTIC  
LEN=0035 INSTALLED UNKN  
084 "DIA CIRC METAL  
0310/0905 LEN=0060 INSTALLED UNKN  
TR ALLEGHENY RIVER  
STRUCTURE LENGTH 8 FT



0310/0883 BMSID 03/0268/0310/0936



0310/0640 018 "DIA CIRC CONCR  
LEN=0020 INSTALLED 2002



0310/0495 018 "DIA CIRC CONCR  
LEN=0040 INSTALLED UNKN



0310/0335 024 "DIA CIRC CONCR  
LEN=0040 INSTALLED UNKN



0310/0166 018 "DIA CIRC CONCR  
LEN=0001 INSTALLED 2002



083843 FT 1 0 00251 0 00 0863+95

083866 FT



BLUFF AV



(CITY)



5 0310/0000 LENGTH(AH 1991 BK 0880)



0300/0822 018 "DIA CIRC CONCR  
LEN=0056 INSTALLED UNKN



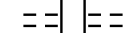
0300/0665 018 "DIA CIRC CONCR  
LEN=0035 INSTALLED UNKN



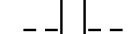
WALNUT AV



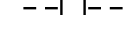
(CITY)



0300/0644 WAYNE AV



(CITY)



0300/0431 (CITY)

EXTRACT DATE: 12/18/2023  
PRINT DATE: 12/21/2023

ROADWAY MANAGEMENT SYSTEM  
SLD COUNTY/SR - ANNUAL PRINT

PAGE NUMBER: 119  
COUNTY: ARMSTRONG

DIR: N TOTAL LEN: 21.598 MI.  
LEFT MUN: PARKER CITY C

DIST: 10-1 SR: 268  
RIGHT MUN: PARKER CITY C

DIVISION RD  
(CITY)

1 0 00251 0 00 0810+08 078490 FT  
THOMPSON RD  
(T324)

082986 FT

081202 FT

0290/0000  
081202 FT

0280/0000

0300/0425	018 " DIA CIRC CONCR LEN=0035 INSTALLED UNKN
0300/0220	018 " DIA CIRC CONCR LEN=0035 INSTALLED UNKN
082963 FT	1 0 00251 0 00 0855+36 LUDLOW AV (CITY) PARKER CITY PERRY T
0300/0000	LENGTH(AH 0880 BK 1784) 012 " DIA CIRC CONCR
0290/1770	LEN=0024 INSTALLED UNKN JACKSON AV (CITY)
0290/1350	SOUTH FARREN AV (CITY)
0290/0789	(CITY)
081179 FT	1 0 00251 0 00 0837+00 NC WA SHINGTON ST INTER-BK SR 0268 SH (SR0268 SEG 0290/2048) BK-BUTLER (10)
0290/0000	LTH AH 001784 BK 000100 081179 FT AH-BUTLER (10)
7282/0000	LTH AH 000100 BK 002712 INTER-AHD SR 0268 SH (SR0268 SEG 0010/0000)
0280/2712	SUGARCREEK T 018 " DIA CIRC CONCR
0280/2501	LEN=0033 INSTALLED UNKN
0280/1606	024 " DIA CIRC METAL LEN=0065 INSTALLED UNKN
0280/1400	024 " DIA CIRC CONCR LEN=0070 INSTALLED UNKN
0280/0976	015 " DIA CIRC CONCR LEN=0044 INSTALLED UNKN
0280/0294	018 " DIA CIRC CONCR LEN=0040 INSTALLED UNKN
078467 FT	ROHRBACH RD (BORO)
0280/0000	LENGTH(AH 2712 BK 3145)
0270/2085	018 " DIA CIRC CONCR LEN=0040 INSTALLED UNKN
0270/1910	018 " DIA CIRC CONCR LEN=0038 INSTALLED UNKN
	018 " DIA CIRC CONCR

DIR: N TOTAL LEN: 21.598 MI. DIST: 10-1 SR: 268  
 LEFT MUN: SUGARCREEK T RIGHT MUN: SUGARCREEK T

075345 FT

0270/1570	LEN=0038	INSTALLED UNKN
018 "DIA	CIRC CONCR	
0270/0993	LEN=0047	INSTALLED UNKN
024 "DIA	CIRC CONCR	
0270/0588	LEN=0040	INSTALLED UNKN
018 "DIA	CIRC CONCR	
0270/0534	LEN=0055	INSTALLED UNKN
018 "DIA	CIRC CONCR	
0270/0300	LEN=0030	INSTALLED UNKN
075322 FT	1 0 00251 0 00 0778+63	
	VILLAGE: FROGTOWN	
0270/0000	LENGTH(AH 3145 BK 3495)	
018 "DIA	CIRC CONCR	
0264/3144	LEN=0045	INSTALLED UNKN

0264/1091	018 "DIA	CIRC CONCR
	LEN=0036	INSTALLED UNKN
0264/0751	018 "DIA	CIR PLASTIC
	LEN=0046	INSTALLED UNKN
0264/0428	018 "DIA	CIRC CONCR
	LEN=0036	INSTALLED UNKN
0264/0067	018 "DIA	CIRC CONCR
071827 FT	LEN=0041	INSTALLED UNKN

1 0 00251 0 00 0743+68 071850 FT  
 SR 4007 SH  
 (SR4007 SEG 0110/3045) 0264/0000

0264/0000	LENGTH(AH 3495 BK 3221)	
018 "DIA	CIRC CONCR	
0250/2879	LEN=0039	INSTALLED UNKN
	FROGTOWN KAYLOR RD	
0250/2722	(T920)	
018 "DIA	CAST IRON	
0250/2406	LEN=0046	INSTALLED UNKN
018 "DIA	CAST IRON	
0250/1912	LEN=0034	INSTALLED UNKN
0250/1220	024 "DIA	CIRC CONCR
	LEN=0042	INSTALLED UNKN
	HOFFMAN LN	
0250/0992	(PRDR)	
018 "DIA	CIRC CONCR	
0250/0534	LEN=0038	INSTALLED UNKN
018 "DIA	CIRC CONCR	
0250/0246	LEN=0045	INSTALLED UNKN
068606 FT	1 0 00251 0 00 0711+61	
0250/0000	LENGTH(AH 3221 BK 3591)	
024 "DIA	CIRC CONCR	

068629 FT

EXTRACT DATE: 12/18/2023  
PRINT DATE: 12/21/2023

ROADWAY MANAGEMENT SYSTEM  
SLD COUNTY/SR - ANNUAL PRINT

PAGE NUMBER: 117  
COUNTY: ARMSTRONG

DIR: N TOTAL LEN: 21.598 MI.  
LEFT MUN: SUGARCREEK T

DIST: 10-1 SR: 268  
RIGHT MUN: SUGARCREEK T

MC ELROY RD  
(T561)

0240/0755  
065038 FT

062363 FT

---	0240/3062	LEN=0044	INSTALLED UNKN
---	0240/1980	018 "DIA LEN=0040	CIR PLASTIC INSTALLED 2002
---	0240/1740	018 "DIA LEN=0040	CIRC CONCR INSTALLED UNKN
>-----<	0240/1027	TR PATTERSON CR STRUCTURE LENGTH 8 FT BMSID 03/0268/0240/1027	
==	0240/0755	RODGERS RD (SR4037 SEG 0010/0000)	
---	0240/0680	018 "DIA LEN=0040	CIR PLASTIC INSTALLED 2002
	065015 FT	1 0 00251 0 00 0675+89	KITTANNING HOLLOW RD
==	0240/0000	(SR4009 SEG 0010/0000) LENGTH(AH 3591 BK 2675)	
---	0230/2650	018 "DIA LEN=0046	CIRC CONCR INSTALLED UNKN
---	0230/2385	018 "DIA LEN=0044	CIRC CONCR INSTALLED UNKN
---	0230/1937	018 "DIA LEN=0046	CIRC CONCR INSTALLED UNKN
---	0230/1650	018 "DIA LEN=0040	CIRC CONCR INSTALLED UNKN
---	0230/1432	018 "DIA LEN=0032	CIRC CONCR INSTALLED UNKN
---	0230/0723	018 "DIA LEN=0040	CIRC CONCR INSTALLED UNKN
---	0230/0375	036 "DIA LEN=0075	CIRC CONCR INSTALLED UNKN
---	0230/0162	018 "DIA LEN=0043	CIRC CONCR INSTALLED UNKN
	062340 FT	1 0 00251 0 00 0648+20	
---	0230/0000	LENGTH(AH 2675 BK 3216) 024 "DIA	CIRC CONCR
---	0220/2825	LEN=0047	INSTALLED UNKN
---	0220/1989	018 "DIA LEN=0042	CIRC CONCR INSTALLED UNKN
---	0220/1300	018 "DIA LEN=0053	CIRC CONCR INSTALLED UNKN
---	0220/0747	018 "DIA LEN=0042	CIRC CONCR INSTALLED UNKN

DIR: N TOTAL LEN: 21.598 MI. DIST: 10-1 SR: 268  
 LEFT MUN: SUGARCREEK T RIGHT MUN: SUGARCREEK T

Stationing	Segment	Material	Length	Status
059147 FT	0220/0278	LEN=0045	INSTALLED	UNKN
	059124 FT	1 0 00251 0 00 0615+09	PORTERFIELD RD	
		(T840)		
	0220/0000	LENGTH(AH 3216 BK 2235)		
		030 "DIA CIRC CONCR		
	0210/2116	LEN=0055	INSTALLED	UNKN
		018 "DIA CIRC CONCR		
	0210/1581	LEN=0035	INSTALLED	UNKN
		015 "DIA CIRC CONCR		
	0210/0923	LEN=0045	INSTALLED	UNKN
056912 FT	056889 FT	1 0 00251 0 00 0592+43		
	0210/0000	LENGTH(AH 2235 BK 1782)		
		024 "DIA CIRC CONCR		
	0200/1082	LEN=0045	INSTALLED	UNKN
055130 FT	055107 FT	1 0 00251 0 00 0574+88		
	0200/0000	LENGTH(AH 1782 BK 3889)		
		018 "DIA CIRC CONCR		
	0190/3566	LEN=0041	INSTALLED	UNKN
		018 "DIA CIRC CONCR		
	0190/3312	LEN=0032	INSTALLED	UNKN
		018 "DIA CIRC CONCR		
	0190/2106	LEN=0029	INSTALLED	UNKN
		018 "DIA CIRC CONCR		
	0190/1787	LEN=0035	INSTALLED	UNKN
CAMP RD (T318)	0190/1716			
		018 "DIA CIRC CONCR		
	0190/1669	LEN=0045	INSTALLED	UNKN
		018 "DIA CIRC CONCR		
	0190/1260	LEN=0036	INSTALLED	UNKN
		018 "DIA CIRC CONCR		
	0190/0232	LEN=0035	INSTALLED	UNKN
		018 "DIA CIRC CONCR		
051241 FT	0190/0145	LEN=0042	INSTALLED	UNKN
	051218 FT	1 0 00251 0 00 0536+00		
		STONY BATTER RD		
		(T569)		
	0190/0000	LENGTH(AH 3889 BK 2743)		

DIR: N TOTAL LEN: 21.598 MI. DIST: 10-1 SR: 268  
 LEFT MUN: SUGARCREEK T RIGHT MUN: SUGARCREEK T

1 0 00251 0 00 0508+45 048498 FT  
 FOSTERS MILLS RD  
 (T553) 0180/0000

0180/2223	015 " DIA	CIRC CONCR
	LEN=0033	INSTALLED UNKN
0180/0695	024 " DIA	CIRC CONCR
	LEN=0036	INSTALLED UNKN
048475 FT		
0180/0000	LENGTH(AH 2743 BK 3531)	
	015 " DIA	CIRC CONCR
	LEN=0036	INSTALLED UNKN
0170/3170	018 " DIA	CIRC CONCR
	LEN=0050	INSTALLED UNKN
0170/2845	018 " DIA	CIRC CONCR
	LEN=0035	INSTALLED UNKN
0170/2590	018 " DIA	CIRC CONCR
	LEN=0030	INSTALLED UNKN
0170/2285	018 " DIA	CIRC CONCR
	LEN=0037	INSTALLED UNKN
0170/2020	BEAGLE CLUB RD	
	(TB60)	
0170/1750	072"H 72"W	CONCR ARCH
	LEN=0077	INSTALLED UNKN
0170/1152	030 " DIA	CIRC METAL
	LEN=0042	INSTALLED UNKN
044967 FT		
044944 FT	1 0 00251 0 00 0473+34	
	WATERSONVILLE RD	
	(SR4017 SEG 0140/2490)	
0170/0000	LENGTH(AH 3531 BK 2853)	
	018 " DIA	CIRC CONCR
	LEN=0035	INSTALLED UNKN
0160/2696	018 " DIA	CIRC CONCR
	LEN=0040	INSTALLED UNKN
0160/1820	024 " DIA	CIRC CONCR
	LEN=0050	INSTALLED UNKN
0160/0935	018 " DIA	CIRC CONCR
	LEN=0034	INSTALLED UNKN
0160/0576	018 " DIA	CIRC CONCR
	LEN=0036	INSTALLED UNKN
0160/0180	1 0 00251 0 00 0445+00	
	SUGARCREEK	
	EAST FRANKLIN T	
042114 FT		
042091 FT		
0160/0000	LENGTH(AH 2853 BK 1026)	

EXTRACT DATE: 12/18/2023  
PRINT DATE: 12/21/2023

ROADWAY MANAGEMENT SYSTEM  
SLD COUNTY/SR - ANNUAL PRINT

PAGE NUMBER: 114  
COUNTY: ARMSTRONG

DIR: N TOTAL LEN: 21.598 MI.  
LEFT MUN: EAST FRANKLIN T

DIST: 10-1 SR: 268  
RIGHT MUN: EAST FRANKLIN T

ALLEGHENY MINERAL CORP  
(PRDR)

SR 3011 SH  
(SR3011 SEG 0200/2296)  
RIDGE RD  
(T499)

0150/0804

041088 FT

039865 FT

0140/0000

0130/1753

037764 FT

035361 FT

POI

---

==

---

---

~

==

---

---

---

==

---

---

==

---

---

~

~

==

0150/0804

0150/0517

041065 FT

5 0150/0000

0140/0937

0140/0012

039842 FT

5 0140/0000

0130/1727

0130/1709

0130/1253

0130/0643

0130/0207

037741 FT

5 0130/0000

0120/2024

0120/1678

0120/0878

0120/0624

0120/0266

0120/0150

035338 FT

5 0120/0000

(APRA) ALLEGHENY MINERA

018 " DIA CIRC CONCR

LEN=0015 INSTALLED UNKN

1 0 00251 0 00 0434+62

PENCE RD

(T438)

LENGTH(AH 1026 BK 1223)

015 " DIA CIRC CONCR

LEN=0034 INSTALLED UNKN

018 " DIA CIRC METAL

LEN=0028 INSTALLED UNKN

1 0 00251 0 00 0422+41

VILLAGE: COWANSVILLE

LENGTH(AH 1223 BK 2101)

018 " DIA CIRC CONCR

LEN=0031 INSTALLED UNKN

018 " DIA CIRC METAL

LEN=0200 INSTALLED UNKN

018 " DIA CIRC CONCR

LEN=0043 INSTALLED UNKN

PENNDOT STOCKPILE #5

(GOVT)

018 " DIA CIRC METAL

LEN=0054 INSTALLED UNKN

1 0 00251 0 00 0401+03

LENGTH(AH 2101 BK 2403)

018 " DIA CIRC CONCR

LEN=0036 INSTALLED UNKN

FAHLOR RD

(TWP)

018 " DIA CIR PLASTIC

LEN=0035 INSTALLED UNKN

024 " DIA CIRC CONCR

LEN=0095 INSTALLED UNKN

BMSSEN 03/0268/0120/0200

1 0 00251 0 00 0375+60

BUFFALO, ROCHESTER & RR

BMSBG 03/0268/0120/0200

1 0 00251 0 00 0375+60

REESEDALE RD

(SR4006 SEG 0010/0000)

LENGTH(AH 2403 BK 3327)

015 " DIA CIRC CONCR

EXTRACT DATE: 12/18/2023  
PRINT DATE: 12/21/2023

ROADWAY MANAGEMENT SYSTEM  
SLD COUNTY/SR - ANNUAL PRINT

PAGE NUMBER: 113  
COUNTY: ARMSTRONG

DIR: N TOTAL LEN: 21.598 MI.  
LEFT MUN: EAST FRANKLIN T

DIST: 10-1 SR: 268  
RIGHT MUN: EAST FRANKLIN T

BOLTZ RD  
(T501)

0110/1844

032034 FT

1 0 00251 0 00 0313+29 028978 FT  
ROLLING HILLS RD  
(T503)

0100/0000

0110/2970	LEN=0028	INSTALLED	UNKN
015 "DIA	CIRC	CONCR	
0110/2631	LEN=0036	INSTALLED	UNKN
018 "DIA	CIRC	CONCR	
0110/2300	LEN=0027	INSTALLED	UNKN
015 "DIA	CIRC	METAL	
0110/1986	LEN=0030	INSTALLED	UNKN
015 "DIA	CIRC	CONCR	
0110/1880	LEN=0040	INSTALLED	UNKN
018 "DIA	CIRC	CONCR	
0110/1465	LEN=0040	INSTALLED	UNKN
018 "DIA	CIRC	CONCR	
0110/1375	LEN=0055	INSTALLED	UNKN
024 "DIA	CIRC	CONCR	
0110/0653	LEN=0045	INSTALLED	UNKN
032011 FT	1 0 00251	0 00 0344+05	
0110/0000	LENGTH(AH	3327 BK 3056)	
018 "DIA	CIRC	CONCR	
0100/2879	LEN=0056	INSTALLED	UNKN
018 "DIA	CIRC	METAL	
0100/1997	LEN=0044	INSTALLED	UNKN
018 "DIA	CIRC	CONCR	
0100/1585	LEN=0040	INSTALLED	UNKN
018 "DIA	CIRC	CONCR	
0100/0943	LEN=0042	INSTALLED	UNKN
028955 FT			
0100/0000	LENGTH(AH	3056 BK 3355)	
0090/3313	BMSSEN 03/0268/0090/3278		
1 0 00251	0 00 0312+86		
GLADE RUN			
0090/3278	BMSBG 03/0268/0090/3278		
024 "DIA	CIRC	CONCR	
0090/3144	LEN=0060	INSTALLED	UNKN
024 "DIA	CIRC	CONCR	
0090/2940	LEN=0060	INSTALLED	UNKN
018 "DIA	CIRC	CONCR	
0090/2760	LEN=0065	INSTALLED	UNKN
018 "DIA	CIRC	CONCR	
0090/2427	LEN=0055	INSTALLED	UNKN
018 "DIA	CIRC	CONCR	
0090/1960	LEN=0038	INSTALLED	UNKN



DIR: N TOTAL LEN: 21.598 MI. DIST: 10-1 SR: 268  
 LEFT MUN: EAST FRANKLIN T RIGHT MUN: EAST FRANKLIN T

Stationing	Description	Material	Status
0090/1549	018 " DIA	CIRC CONCR	INSTALLED UNKN
0090/0815	036 " DIA	CIRC CONCR	INSTALLED UNKN
0090/0260	018 " DIA	CIRC CONCR	INSTALLED UNKN
025600 FT	1 0 00251	0 00 0280+02	
0090/0000	LENGTH(AH 3355 BK 2939)		
0080/2895	018 " DIA	CIRC CONCR	INSTALLED UNKN
0080/2244	018 " DIA	CIRC CONCR	INSTALLED UNKN
0080/1969	018 " DIA	CIRC CONCR	INSTALLED UNKN
0080/1761	036 " DIA	CIRC CONCR	INSTALLED UNKN
0080/1535	018 " DIA	CIRC CONCR	INSTALLED UNKN
0080/1090	018 " DIA	CIRC CONCR	INSTALLED UNKN
0080/0737	018 " DIA	CIRC METAL	INSTALLED UNKN
0080/0466	018 " DIA	CIRC CONCR	INSTALLED UNKN
0080/0198	018 " DIA	CIRC CONCR	INSTALLED UNKN
022661 FT	1 0 00251	0 00 0250+63	
0080/0000	LENGTH(AH 2939 BK 2083)		
0070/2083	018 " DIA	CIRC CONCR	INSTALLED UNKN
0070/1279	015 " DIA	CIRC CONCR	INSTALLED UNKN
0070/0813	MONTGOMERY RD (T992)		
0070/0768	015 " DIA	CIRC METAL	INSTALLED UNKN
020578 FT	SHAY RD (T509)		
0070/0000	LENGTH(AH 2083 BK 2824)		
0060/2804	018 " DIA	CIRC METAL	INSTALLED 2002
0060/2109	018 " DIA	CIRC CONCR	INSTALLED UNKN

025623 FT

022684 FT

1 0 00251 0 00 0229+75 020601 FT  
 WALKCHALK RD  
 (T991) 0070/0000

EXTRACT DATE: 12/18/2023  
PRINT DATE: 12/21/2023

ROADWAY MANAGEMENT SYSTEM  
SLD COUNTY/SR - ANNUAL PRINT

PAGE NUMBER: 111  
COUNTY: ARMSTRONG

DIR: N TOTAL LEN: 21.598 MI.  
LEFT MUN: EAST FRANKLIN T

DIST: 10-1 SR: 268  
RIGHT MUN: EAST FRANKLIN T

Stationing	Notes	Length	Material	Status
		0060/1048	018" DIA CIRC CONCR	INSTALLED UNKN
		0060/0132	018" DIA CIRC CONCR	INSTALLED UNKN
017777 FT		017754 FT	1 0 00251 0 00 0201+75	
		0060/0000	LENGTH(AH 2824 BK 2656)	
		0050/2319	036" DIA CIRC CONCR	INSTALLED UNKN
		0050/2080	018" DIA CIRC CONCR	INSTALLED UNKN
		0050/1758	018" DIA CIRC CONCR	INSTALLED UNKN
		0050/1075	018" DIA CIRC CONCR	INSTALLED UNKN
		0050/0990	018" DIA CIRC CONCR	INSTALLED UNKN
		0050/0923	018" DIA CIRC CONCR	INSTALLED UNKN
		0050/0567	018" DIA CIRC CONCR	INSTALLED UNKN
		0050/0032	018" DIA CIRC METAL	INSTALLED 2002
1 0 00251 0 00 0175+00 (TBK) LEMMON HOLLOW RD (T880)		015098 FT	CEDAR DR	
		0050/0000	(T437)	
		0040/1900	LENGTH(AH 2656 BK 1934)	
		0040/1857	018" DIA CIRC CONCR	INSTALLED UNKN
		0040/1450	018" DIA CIRC CONCR	INSTALLED UNKN
		0040/1140	018" DIA CIRC CONCR	INSTALLED UNKN
		0040/0992	018" DIA CIRC CONCR	INSTALLED UNKN
		0040/0574	018" DIA CIRC CONCR	INSTALLED UNKN
		0040/0345	018" DIA CIRC CONCR	INSTALLED UNKN
PINE ST (T605)		0040/0190		
		0040/0075	018" DIA CIRC CONCR	INSTALLED UNKN
1 0 00251 0 00 0155+00 SHERWOOD DR (T709)		013164 FT		
		0040/0000	LENGTH(AH 1934 BK 3052)	
			018" DIA CIRC CONCR	

DIR: N TOTAL LEN: 21.598 MI. DIST: 10-1 SR: 268  
 LEFT MUN: EAST FRANKLIN T RIGHT MUN: EAST FRANKLIN T

Address	Segment	Length	Material	Status
	0030/2701	LEN=0025	018 "DIA CIRC METAL	INSTALLED UNKN
	0030/2356	LEN=0040	018 "DIA CIRC CONCR	INSTALLED UNKN
	0030/2047	LEN=0040	018 "DIA CIRC CONCR	INSTALLED UNKN
	0030/1754	LEN=0045	018 "DIA CIRC CONCR	INSTALLED UNKN
FIREHOUSE LN (TWP )	0030/1709	==		
	0030/1388	LEN=0029	018 "DIA CIRC CONCR	INSTALLED UNKN
FIREHOUSE LN (TWP )	0030/1343	==		
	0030/1148	LEN=0033	018 "DIA CIRC CONCR	INSTALLED UNKN
	0030/0875	LEN=0030	018 "DIA CIRC CONCR	INSTALLED UNKN
MIDWAY AV (T506)	0030/0733	==		
	0030/0626	LEN=0040	018 "DIA CIRC CONCR	INSTALLED UNKN
	0030/0328		BLACKTHORN DR (T601)	
	0030/0315	LEN=0045	015 "DIA CIRC CONCR	INSTALLED UNKN
OLD BUTLER RD (SR4010 SEG 0130/2151)	0030/0000	010135 FT	1 0 00251 0 00 0125+00	
	0020/1775	LEN=0036	018 "DIA CIRC CONCR	INSTALLED UNKN
	0020/1470	LEN=0010	024 "DIA CIRC METAL	INSTALLED UNKN
	0020/1009	LEN=0010	015 "DIA CIRC CONCR	INSTALLED UNKN
	0020/0971	==	PINE HILL RD (T000)	
	0020/0710	LEN=0034	018 "DIA CIRC CONCR	INSTALLED UNKN
	0020/0486	LEN=0040	024 "DIA CIRC CONCR	INSTALLED UNKN
	0020/0485	LEN=0060	018 "DIA CIRC CONCR	INSTALLED UNKN
	0020/0249	LEN=0040	015 "DIA CIRC CONCR	INSTALLED UNKN
	0020/0120	LEN=0035	015 "DIA CIRC CONCR	INSTALLED UNKN
WOODLAND DR (T651)	0020/0000	008154 FT	1 0 00251 0 00 0105+40	
	0020/0000	==	LENGTH(AH 1981 BK 1880)	
	0020/0000	008131 FT	015 "DIA CIRC CONCR	

EXTRACT DATE: 12/18/2023  
PRINT DATE: 12/21/2023

ROADWAY MANAGEMENT SYSTEM  
SLD COUNTY/SR - ANNUAL PRINT

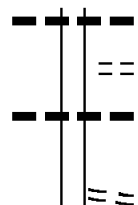
PAGE NUMBER: 109  
COUNTY: ARMSTRONG

DIR: N TOTAL LEN: 21.598 MI.  
LEFT MUN: WEST KITTANNING B

DIST: 10-1 SR: 268  
RIGHT MUN: WEST KITTANNING B

BELMONT NORTH RD  
(BORO)

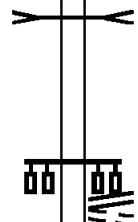
0014/0942



0014/1840 LEN=0042 INSTALLED UNKN  
HILL AV  
(BORO)  
0014/1719 018 " DIA CIRC CONCR  
LEN=0032 INSTALLED UNKN  
0014/1629 ALLISON DR  
(BORO)  
0014/1015

BELMONT SOUTH RD  
(BORO)

0012/0550  
005402 FT



0014/0772 018 " DIA CIRC CONCR  
LEN=0178 INSTALLED UNKN  
0014/0113 NORTHERN AV  
(BORO)  
TR ALLEGHENY RIVER  
STRUCTURE LENGTH 16 FT  
0014/0075 BMSID 03/0268/0014/0075  
006251 FT 1 0 00251 0 00 0089+28  
BUTLER ST  
(SR1038 SEG 0012/0000)  
NC BUTLER RD

LC TO HILLTOP PZ  
(CONN)  
HILLTOP PZ  
(BORO)

0008/0766  
0008/0676



NIXON ST  
(BORO)  
0014/0000 LENGTH(AH 1880 BK 0872)  
005379 FT 0 0 00000 0 00 0000+00  
MFC BEGIN = C  
WEST KITTANNING  
EAST FRANKLIN T  
0012/0000 LENGTH(AH 0872 BK 2495)  
024 " DIA CIRC CONCR  
0008/2386 LEN=0070 INSTALLED UNKN  
018 " DIA CIRC CONCR  
0008/2149 LEN=0050 INSTALLED UNKN  
024 " DIA CIRC CONCR  
0008/1573 LEN=0055 INSTALLED UNKN  
018 " DIA CIRC CONCR  
0008/1069 LEN=0062 INSTALLED UNKN

LC FROM HILLTOP PZ  
(CONN)

0008/0581



0008/0676 018 " DIA CIRC CONCR  
LEN=0040 INSTALLED UNKN  
0008/0663 018 " DIA CIRC CONCR

DIR: N TOTAL LEN: 21.598 MI. DIST: 10-1 SR: 268  
 LEFT MUN: EAST FRANKLIN T RIGHT MUN: EAST FRANKLIN T

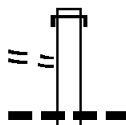
Item Description	Length	Material	Status	Year	Stationing	Notes
018 "DIA CIRC CONCR	002907 FT		INSTALLED	2002	0005/0510	
1 0 00069 0 04 1229+18 002332 FT						NC FRANKLIN HILL RD
WESTGATE DR						(T506)
FREEPORT RD						(SR3017 SEG 0280/2956)
018 "DIA CIRC CONCR	0004/0510		INSTALLED	2002	0005/0510	
0004/0224						(CONN)
002309 FT						1 0 00069 0 04 1229+18
NC FRANKLIN HILL RD						WESTGATE DR
FREEPORT RD						(T506)
(SR3017 SEG 0280/2956)						
018 "DIA CIRC CONCR	0004/0000		INSTALLED	2002	0003/2289	
018 "DIA CIRC CONCR	0002/2124		INSTALLED	UNKN	0003/1990	
018 "DIA CIRC CONCR	0002/1920		INSTALLED	UNKN	0003/1042	
018 "DIA CIRC CONCR	0002/1489		INSTALLED	2002	0003/0819	
RAMP D RD						(SR8004 SEG 0250/0000)
018 "DIA CIRC CONCR	0002/1148		INSTALLED	2002	0003/0781	
018 "DIA CIRC CONCR	0002/0289		INSTALLED	2002	0003/0603	
BMSBG 03/0268/0002/0000						0003/0289
018 "DIA CIRC METAL	0002/0288		INSTALLED	UNKN	0003/0281	
1 0 00071 7 00 0000+00 000000 FT						NC SR 0268 SH
RAMP B RD						INTER-BK
(SR8004 SEG 0020/0000)						
SR0422 EB						
BMSBG 03/0268/0002/0000						
MFC BEGIN = B						
018 "DIA CIRC CONCR	000000 FT		INSTALLED	UNKN	0002/0000	
000000 FT						1 0 00071 7 00 0000+00
NC SR 0268 SH						INTER-BK
RAMP A RD						
(SR8004 SEG 0010/1718)						
SR0422 EB						
BMSBG 03/0268/0002/0000						
MFC BEGIN = B						
018 "DIA CIRC CONCR	0002/0000		INSTALLED	UNKN	0002/0000	
0002/0000						LENGTH(AH 2332 BK 0000)

EXTRACT DATE: 12/18/2023 ROADWAY MANAGEMENT SYSTEM PAGE NUMBER: 107  
 PRINT DATE: 12/21/2023 SLD COUNTY/SR - ANNUAL PRINT COUNTY: ARMSTRONG  
 DIR: B TOTAL LEN: 13.814 MI. DIST: 10-1 SR: 210  
 LEFT MUN: COWANSHANNOCK T RIGHT MUN: COWANSHANNOCK T

CEMETERY RD  
 (T724)

072939 FT

0290/1823



072939 FT AH-INDIANA (32)  
 INTER-AHD SR 0210 SH  
 0290/1937 (SR0210 SEG 0010/0000)

0290/1819 018 "DIA CIRC CONCR  
 LEN=0048 INSTALLED UNKN

EXTRACT DATE: 12/18/2023  
PRINT DATE: 12/21/2023

ROADWAY MANAGEMENT SYSTEM  
SLD COUNTY/SR - ANNUAL PRINT

PAGE NUMBER: 106  
COUNTY: ARMSTRONG

DIR: B TOTAL LEN: 13.814 MI.  
LEFT MUN: COWANSHANNOCK T

DIST: 10-1 SR: 210  
RIGHT MUN: COWANSHANNOCK T

Location	Segment ID	Length	Material	Status
	0290/1803	018" DIA	CIRC METAL	LEN=0070 INSTALLED UNKN
	0290/1165	015" DIA	CIRC CONCR	LEN=0032 INSTALLED UNKN
	0290/0925	015" DIA	CIRC CONCR	LEN=0034 INSTALLED UNKN
	0290/0706	018" DIA	CIRC METAL	LEN=0040 INSTALLED UNKN
MILLER RD (T720)	0290/0243			==
	0290/0196	048"H 36"W CON BOX	CUL	LEN=0040 INSTALLED UNKN
1 0 00985 0 00 0031+50 071002 FT LC TO T514 RT (CONN)	0290/0000			==
	0290/0000	LENGTH(AH 1937 BK 3216)		
	0280/2769	018" DIA	CIRC METAL	LEN=0075 INSTALLED UNKN
THIRTEENTH ST (T514)	0280/2642			==
ZEMKO RD (T721)	0280/2033			==
	0280/1814	048"H 36"W CON BOX	CUL	LEN=0040 INSTALLED UNKN
EIGHTH ST (T509) SEVENTH ST (T508)	0280/1468			==
	0280/1439	015" DIA	CIRC CONCR	LEN=0038 INSTALLED UNKN
	0280/1039	015" DIA	CIRC CONCR	LEN=0038 INSTALLED UNKN
	0280/0830	036" DIA	CIRC CONCR	LEN=0045 INSTALLED UNKN
	0280/0490	018"H 00"W MULT	CONCR	LEN=0040 INSTALLED UNKN
FIFTH ST (T506)	0280/0469	POST OFFICE RD		==
	0280/0469	(T717)		==
	0280/0166	018" DIA	CIRC CONCR	LEN=0042 INSTALLED UNKN
SAGAMORE RD (T718)	0280/0132			==
	0280/0093	018" DIA	CIRC CONCR	LEN=0050 INSTALLED UNKN
067786 FT	0280/0000	1 0 00985 0 00 0000+00		
	0270/2120	LENGTH(AH 3216 BK 2645)		
		015" DIA	CIRC METAL	LEN=0042 INSTALLED UNKN
CHURCH ST				

DIR: B TOTAL LEN: 13.814 MI. DIST: 10-1 SR: 210  
 LEFT MUN: COWANSHANNOCK T RIGHT MUN: COWANSHANNOCK T

Location / Stationing	Stationing	Structure / Details
(TWP )	0270/2063	==
BRADLEY ST (T504)	0270/1877	018 " DIA CIRC METAL LEN=0036 INSTALLED UNKN
	0270/1803	==
	0270/1606	048"H 60"W ELLIP CONC LEN=0054 INSTALLED UNKN
	0270/0882	018 " DIA CIRC METAL LEN=0033 INSTALLED UNKN
065141 FT	065141 FT	2 0 03055 0 01 0449+93 VILLAGE: SAGAMORE
	0270/0000	LENGTH(AH 2645 BK 2507) 018 " DIA CIRC METAL
	0260/2147	LEN=0069 INSTALLED UNKN
	0260/1838	018 " DIA CIRC METAL LEN=0044 INSTALLED UNKN
FISHER FARM RD (T666)	0260/1498	==
	0260/0958	BMS EN 03/0210/0260/0918 2 0 03055 0 01 0434+04 N BR PLUM CREEK
	0260/0918	BMSBG 03/0210/0260/0918
	0260/0632	018 " DIA CIRC METAL LEN=0065 INSTALLED UNKN
	0260/0330	018 " DIA CIRC CONC LEN=0032 INSTALLED UNKN
062634 FT	062634 FT	2 0 03055 0 01 0424+85 BAILEY RD (T485)
	0260/0000	LENGTH(AH 2507 BK 2397) 036 " DIA CIRC METAL
	0250/2183	LEN=0108 INSTALLED UNKN
	0250/1410	018 " DIA CIRC METAL LEN=0106 INSTALLED UNKN
	0250/1035	018 " DIA CIRC METAL LEN=0060 INSTALLED UNKN
	0250/0517	036 " DIA CIRC METAL LEN=0060 INSTALLED UNKN
	0250/0458	018 " DIA CIRC METAL LEN=0035 INSTALLED UNKN
	0250/0186	018 " DIA CIRC METAL LEN=0032 INSTALLED UNKN
060237 FT	060237 FT	2 0 03055 0 01 0401+05
	0250/0000	LENGTH(AH 2397 BK 2542) 018 " DIA CIRC METAL
	0240/2447	LEN=0030 INSTALLED UNKN 036 " DIA CIRC METAL



EXTRACT DATE: 12/18/2023  
PRINT DATE: 12/21/2023

ROADWAY MANAGEMENT SYSTEM  
SLD COUNTY/SR - ANNUAL PRINT

PAGE NUMBER: 104  
COUNTY: ARMSTRONG

DIR: B TOTAL LEN: 13.814 MI.  
LEFT MUN: COWANSHANNOCK T

DIST: 10-1 SR: 210  
RIGHT MUN: COWANSHANNOCK T

	0240/1908	LEN=0126	INSTALLED	UNKN
		018 "DIA	CIRC METAL	
	0240/1555	LEN=0065	INSTALLED	UNKN
		018 "DIA	CIRC METAL	
	0240/1106	LEN=0032	INSTALLED	UNKN
		018 "DIA	CIRC METAL	
	0240/0812	LEN=0030	INSTALLED	UNKN
		018 "DIA	CIRC METAL	
	0240/0587	LEN=0032	INSTALLED	UNKN
		JEFFERSON ST		
	0240/0083	(BORO)		
057695 FT	057695 FT	2 0 03055	0 01	0375+66
		COWANSHANNOCK		
		ATWOOD B		
	0240/0000	LENGTH(AH	2542 BK 2551)	
		048 "DIA	CIRC METAL	
	0230/2240	LEN=0347	INSTALLED	UNKN
		048 "DIA	CIRC METAL	
	0230/2163	LEN=0347	INSTALLED	UNKN
		018 "DIA	CIRC METAL	
	0230/1040	LEN=0020	INSTALLED	2002
		018 "DIA	CIRC METAL	
	0230/0731	LEN=0032	INSTALLED	UNKN
		018 "DIA	CIRC CONCR	
	0230/0450	LEN=0040	INSTALLED	UNKN
055144 FT	055144 FT	2 0 03055	0 01	0350+14
	0230/0000	LENGTH(AH	2551 BK 2221)	
		018 "DIA	CIRC METAL	
	0220/1838	LEN=0121	INSTALLED	UNKN
		018 "DIA	CIRC METAL	
	0220/1348	LEN=0032	INSTALLED	UNKN
		018 "DIA	CIRC METAL	
	0220/0997	LEN=0032	INSTALLED	UNKN
		024 "DIA	CIRC METAL	
	0220/0625	LEN=0032	INSTALLED	UNKN
		018 "DIA	CIRC METAL	
	0220/0328	LEN=0032	INSTALLED	UNKN
		018 "DIA	CIRC METAL	
	0220/0073	LEN=0048	INSTALLED	UNKN
052923 FT	052923 FT	2 0 03055	0 01	0328+10
		INDIANA ST		
		(SR2002	SEG 0010/0000)	
	0220/0000	LENGTH(AH	2221 BK 1995)	
		060 "DIA	CIRC METAL	
	0210/1631	LEN=0269	INSTALLED	UNKN
		018 "DIA	CIRC METAL	

DIR: B TOTAL LEN: 13.814 MI. DIST: 10-1 SR: 210  
 LEFT MUN: ATWOOD B RIGHT MUN: ATWOOD B

050928 FT

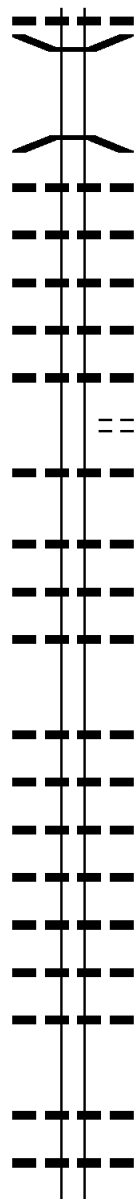
048597 FT

046098 FT

0210/0609	LEN=0032	INSTALLED	UNKN
018 " DIA	CIRC	METAL	
0210/0251	LEN=0030	INSTALLED	UNKN
050928 FT	2 0 03055	0 01 0308	+15
	ATWOOD		
	PLUMCREEK	T	
0210/0000	LENGTH(AH	1995	BK 2331)
024 " DIA	CIRC	METAL	
0200/2135	LEN=0212	INSTALLED	UNKN
018 " DIA	CIRC	METAL	
0200/1942	LEN=0050	INSTALLED	UNKN
018 " DIA	CIRC	METAL	
0200/1671	LEN=0045	INSTALLED	UNKN
024 " DIA	CIRC	METAL	
0200/1441	LEN=0033	INSTALLED	UNKN
018 " DIA	CIRC	METAL	
0200/1133	LEN=0032	INSTALLED	UNKN
018 " DIA	CIRC	METAL	
0200/0842	LEN=0035	INSTALLED	UNKN
018 " DIA	CIRC	METAL	
0200/0542	LEN=0035	INSTALLED	UNKN
018 " DIA	CIRC	METAL	
0200/0242	LEN=0035	INSTALLED	UNKN
048597 FT	2 0 03055	0 01 0284	+84
0200/0000	LENGTH(AH	2331	BK 2499)
	018 " DIA	CIRC	METAL
	LEN=0034	INSTALLED	UNKN
	018 " DIA	CIRC	METAL
	LEN=0032	INSTALLED	UNKN
	046098 FT	2 0 03055	0 01 0259
	0190/0000	LENGTH(AH	2499 BK 2846)
	018 " DIA	CIRC	METAL
	LEN=0033	INSTALLED	UNKN
	018 " DIA	CIRC	METAL
	LEN=0032	INSTALLED	UNKN
	018 " DIA	CIRC	METAL
	LEN=0050	INSTALLED	UNKN
	THOMAS RD		
	(T688)		
	018 " DIA	CIRC	METAL
	LEN=0030	INSTALLED	UNKN
	018 " DIA	CIRC	METAL

DIR: B TOTAL LEN: 13.814 MI. DIST: 10-1 SR: 210  
 LEFT MUN: PLUMCREEK T RIGHT MUN: PLUMCREEK T

043252 FT



0180/0150	LEN=0033	INSTALLED	UNKN
0180/0086	BMSFN 03/0210/0180/0000		
043252 FT	2 0 03055 0 01 0231+59		
	TRIB TO MILLER RUN		
	BMSBG 03/0210/0180/0000		
0180/0000	LENGTH(AH 2846 BK 3151)		
	024 "DIA CIRC METAL		
0170/3075	LEN=0070	INSTALLED	UNKN
	018 "DIA CIRC METAL		
0170/2736	LEN=0033	INSTALLED	UNKN
	018 "DIA CIRC METAL		
0170/2488	LEN=0033	INSTALLED	UNKN
	018 "DIA CIRC METAL		
0170/2192	LEN=0032	INSTALLED	UNKN
	018 "DIA CIRC METAL		
0170/1893	LEN=0033	INSTALLED	UNKN
	PEARL DR		
	(PRDR)		
0170/1799	018 "DIA CIRC METAL		
	LEN=0032	INSTALLED	UNKN
	018 "DIA CIRC METAL		
0170/0925	LEN=0032	INSTALLED	UNKN
	018 "DIA CIRC METAL		
0170/0591	LEN=0032	INSTALLED	UNKN
	024 "DIA CIRC METAL		
0170/0472	LEN=0133	INSTALLED	UNKN
040101 FT	2 0 03055 0 01 0200+18		
0170/0000	LENGTH(AH 3151 BK 2512)		
	018 "DIA CIRC METAL		
0160/2447	LEN=0065	INSTALLED	UNKN
	018 "DIA CIRC METAL		
0160/2117	LEN=0032	INSTALLED	UNKN
	018 "DIA CIRC METAL		
0160/1775	LEN=0032	INSTALLED	UNKN
	024 "DIA CIRC METAL		
0160/1217	LEN=0228	INSTALLED	UNKN
	018 "DIA CIRC METAL		
0160/0648	LEN=0032	INSTALLED	UNKN
	016 "DIA CIRC METAL		
0160/0348	LEN=0032	INSTALLED	UNKN
	018 "DIA CIRC METAL		
0160/0053	LEN=0032	INSTALLED	UNKN
037589 FT	2 0 03055 0 01 0175+15		
0160/0000	LENGTH(AH 2512 BK 3328)		
	024 "DIA CIRC METAL		
0150/3074	LEN=0011	INSTALLED	UNKN
	024 "DIA CIRC METAL		
0150/2771	LEN=0065	INSTALLED	UNKN

EXTRACT DATE: 12/18/2023  
PRINT DATE: 12/21/2023

ROADWAY MANAGEMENT SYSTEM  
SLD COUNTY/SR - ANNUAL PRINT

PAGE NUMBER: 101  
COUNTY: ARMSTRONG

DIR: B TOTAL LEN: 13.814 MI.  
LEFT MUN: PLUMCREEK T

DIST: 10-1 SR: 210  
RIGHT MUN: PLUMCREEK T

MCINTYRE RD  
(T680)

0150/0709

034261 FT

032575 FT

030458 FT

SR 2003  
(SR2003 SEG 0030/0000)

0120/0278  
028641 FT

	0150/2119	COPPER VALLEY RD (SR2004 SEG 0010/0000)
---	0150/1840	060 " DIA CIRC METAL LEN=0212 INSTALLED UNKN
---	0150/0894	048 " DIA CIRC METAL LEN=0176 INSTALLED UNKN
==	0150/0314	018 " DIA CIRC METAL LEN=0070 INSTALLED UNKN
---	034261 FT	2 0 03055 0 01 0142+92
5	0150/0000	LENGTH(AH 3328 BK 1686)
---	0140/0298	030 " DIA CIRC METAL LEN=0178 INSTALLED UNKN
---	032575 FT	2 0 03055 0 00 0126+10
==	5	RACETRACK RD (T690)
---	0140/0000	LENGTH(AH 1686 BK 2117)
---	0130/1977	018 " DIA CIRC METAL LEN=0130 INSTALLED UNKN
---	0130/1776	018 " DIA CIRC METAL LEN=0111 INSTALLED UNKN
---	0130/1252	018 " DIA CIRC METAL LEN=0107 INSTALLED UNKN
---	0130/0356	036 " DIA CIRC METAL LEN=0088 INSTALLED UNKN
---	030458 FT	2 0 03055 0 00 0105+32
5	0130/0000	LENGTH(AH 2117 BK 1817)
---	0120/1248	020 " DIA CIRC METAL LEN=0060 INSTALLED UNKN
---	0120/0907	018 " DIA CIRC METAL LEN=0245 INSTALLED UNKN
---	0120/0892	020 " DIA CIRC METAL LEN=0064 INSTALLED UNKN
---	0120/0672	018 " DIA CIRC METAL LEN=0055 INSTALLED UNKN
---	0120/0662	018 " DIA CIRC METAL LEN=0112 INSTALLED UNKN
==	028641 FT	2 0 03055 0 00 0086+87
<---		CESSNA RUN STRUCTURE LENGTH 27 FT BMSID 03/0210/0120/0000

DIR: B TOTAL LEN: 13.814 MI. DIST: 10-1 SR: 210  
 LEFT MUN: PLUMCREEK T RIGHT MUN: PLUMCREEK T

2 0 03055 0 00 0067+45 026688 FT  
 OLD ELDERTON HILL RD  
 (T721) 0110/0000

0120/0000	LENGTH(AH 1817 BK 1953)
024 "DIA	CIRC METAL
0110/1356	LEN=0105 INSTALLED UNKN
018 "DIA	CIRC METAL
0110/1202	LEN=0089 INSTALLED UNKN
018 "DIA	CIRC METAL
0110/0670	LEN=0050 INSTALLED UNKN
036 "DIA	CIRC METAL
0110/0389	LEN=0122 INSTALLED UNKN
PLUM CREEK RD	(T840)
0110/0049	026688 FT
0110/0000	LENGTH(AH 1953 BK 2228)
B. PLUM CREEK	STRUCTURE LENGTH 16 FT
0100/2099	BMSID 03/0210/0100/2099
0100/1413	018 "DIA CIRC METAL
LEN=0136	INSTALLED UNKN
036 "DIA	CIRC METAL
0100/0892	LEN=0176 INSTALLED UNKN
018 "DIA	CIRC CONCR
0100/0450	LEN=0075 INSTALLED UNKN
024460 FT	2 0 03055 0 00 0045+05
0100/0000	LENGTH(AH 2228 BK 2263)
018 "DIA	CIRC METAL
0090/1952	LEN=0065 INSTALLED UNKN
036 "DIA	CIRC METAL
0090/1468	LEN=0150 INSTALLED UNKN
018 "DIA	CIRC CONCR
0090/1127	LEN=0075 INSTALLED UNKN
018 "DIA	CIRC METAL
0090/0846	LEN=0070 INSTALLED UNKN
018 "DIA	CIRC METAL
0090/0429	LEN=0068 INSTALLED UNKN
022197 FT	2 0 03055 0 00 0022+30
0090/0000	LENGTH(AH 2263 BK 2230)
024 "DIA	CIRC METAL
0080/2165	LEN=0094 INSTALLED UNKN
018 "DIA	CIRC METAL
0080/1463	LEN=0068 INSTALLED UNKN
018 "DIA	CIRC METAL
0080/1112	LEN=0068 INSTALLED UNKN
019967 FT	2 0 03055 0 00 0000+00
019967 FT	BENJAMIN FRANKLIN HW
	(SR0422 SEG 0500/0000)

DIR: B TOTAL LEN: 13.814 MI. DIST: 10-1 SR: 210  
 LEFT MUN: PLUMCREEK T RIGHT MUN: PLUMCREEK T

FROM 0422/0494 SH  
 (CONN)

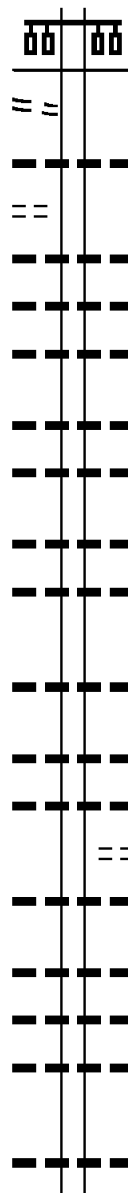
TOWNSHIP SHED RD  
 (T664)

0070/3180

0070/2715

016647 FT

013645 FT



0080/0000	MFC BEGIN = D LENGTH(AH 2230 BK 3320)
0070/2836	018 " DIA CIRC METAL LEN=0040 INSTALLED UNKN
0070/2520	018 " DIA CIRC METAL LEN=0075 INSTALLED UNKN
0070/2210	018 " DIA CIRC METAL LEN=0045 INSTALLED UNKN
0070/2167	018 " DIA CIRC CONCR LEN=0200 INSTALLED UNKN
0070/1536	036 " DIA CIRC CONCR LEN=0040 INSTALLED UNKN
0070/1058	018 " DIA CIRC CONCR LEN=0045 INSTALLED UNKN
0070/0429	018 " DIA CIRC CONCR LEN=0045 INSTALLED UNKN
0070/0407	018 " DIA CIRC CONCR LEN=0407 INSTALLED UNKN
0070/0000	016647 FT 2 0 03056 0 00 0166+56 LENGTH(AH 3320 BK 3002)
0060/2753	030 " DIA CIRC CONCR LEN=0055 INSTALLED UNKN
0060/1919	024 " DIA CIRC CONCR LEN=0055 INSTALLED UNKN
0060/1771	018 " DIA CIRC METAL LEN=0050 INSTALLED UNKN
0060/1744	R&A DEVELOPMENT CO RD (PRDR)
0060/1507	024 " DIA CIRC CONCR LEN=0055 INSTALLED UNKN
0060/0681	018 " DIA CIRC CONCR LEN=0055 INSTALLED UNKN
0060/0380	018 " DIA CIRC METAL LEN=0060 INSTALLED UNKN
0060/0100	018 " DIA CIRC CONCR LEN=0024 INSTALLED UNKN
0060/0000	013645 FT 2 0 03056 0 00 0136+72 LENGTH(AH 3002 BK 1906)
0050/1854	018 " DIA CIRC CONCR LEN=0060 INSTALLED UNKN
	018 " DIA CIRC CONCR

DIR: B TOTAL LEN: 13.814 MI. DIST: 10-1 SR: 210  
 LEFT MUN: PLUMCREEK T RIGHT MUN: PLUMCREEK T

MULBERGER RD  
 (T592)

0050/0408  
 ==  
 011739 FT

---	0050/1468	LEN=0056	INSTALLED UNKN
---	0050/1072	018 "DIA	CIRC METAL
---	0050/0685	LEN=0076	INSTALLED UNKN
---		018 "DIA	CIRC METAL
---		LEN=0024	INSTALLED UNKN
==		KEYSTONE COAL MINING CO	
==	0050/0137	(PRDR)	
	011739 FT	2 0 03056 0 00 0117+20	
		B. PLUM CREEK	
		STRUCTURE LENGTH 32 FT	
		BMSID 03/0210/0050/0000	
---	5 0050/0000	LENGTH(AH 1906 BK 3398)	
---		018 "DIA	CIRC CONCR
---	0040/2629	LEN=0044	INSTALLED UNKN
---		018 "DIA	CIRC CONCR
---	0040/2283	LEN=0044	INSTALLED UNKN
---		018 "DIA	CIRC CONCR
---	0040/1645	LEN=0054	INSTALLED UNKN
---		018 "DIA	CIRC CONCR
---	0040/1363	LEN=0054	INSTALLED UNKN
		(APRA) KEYSTONE POWER P	
		PLANT TRUCK ENTRANCE RD	
POE	0040/1220	(PRDR)	
---		018 "DIA	CIRC CONCR
---	0040/1059	LEN=0067	INSTALLED UNKN
		LC CONN TO/FROM KEYSTON	
		(PRDR)	
==	0040/0869	036 "DIA	CIRC CONCR
---	0040/0723	LEN=0046	INSTALLED UNKN
		(APRA) KEYSTONE POWER P	
		KEYSTONE DR	
POE	0040/0375	(PRDR)	
---		018 "DIA	CIRC CONCR
---	0040/0318	LEN=0044	INSTALLED UNKN
	008341 FT	2 0 03056 0 00 0083+25	
		IDAHO RD	
		(T593)	
==	5 0040/0000	LENGTH(AH 3398 BK 2323)	
---		018 "DIA	CIRC CONCR
---	0030/2268	LEN=0044	INSTALLED UNKN
---		018 "DIA	CIRC CONCR
---	0030/1826	LEN=0080	INSTALLED UNKN
---		018 "DIA	CIRC CONCR
---	0030/1461	LEN=0080	INSTALLED UNKN
---		PLUMCREEK	
---	0030/1390	SOUTH BEND T	

008341 FT

DIR: B TOTAL LEN: 13.814 MI. DIST: 10-1 SR: 210  
LEFT MUN: PLUMCREEK T RIGHT MUN: PLUMCREEK T


2 0 03056 0 00 0060+02 006018 FT  
PINE HILL RD  
(T355) 0030/0000

ORCHARD DR  
(T593) 0020/1181

003363 FT

WALNUT DR  
(T622) 0010/1599

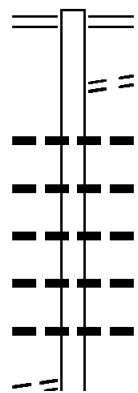
000000 FT





EXTRACT DATE: 12/18/2023 ROADWAY MANAGEMENT SYSTEM PAGE NUMBER: 96  
 PRINT DATE: 12/21/2023 SLD COUNTY/SR - ANNUAL PRINT COUNTY: ARMSTRONG  
 DIR: B TOTAL LEN: 5.728 MI. DIST: 10-1 SR: 156  
 LEFT MUN: KISKIMINETAS T RIGHT MUN: KISKIMINETAS T

030245 FT



030245 FT SR 0056 SH  
 0100/3601 (SR0056 SEG 0270/0000)  
 STRINGER RD  
 (T508)  
 0100/2702 018" DIA CIRC METAL  
 0100/2346 LEN=0045 INSTALLED UNKN  
 024" DIA CIRC METAL  
 0100/2199 LEN=0050 INSTALLED 2004  
 015" DIA CIRC METAL  
 0100/1859 LEN=0050 INSTALLED 2004  
 018" DIA CIRC METAL  
 0100/1631 LEN=0040 INSTALLED 2004  
 018" DIA CIRC METAL  
 0100/1417 LEN=0035 INSTALLED 2004

OLD SALT RD  
 (T508)

0100/1410

EXTRACT DATE: 12/18/2023  
PRINT DATE: 12/21/2023

ROADWAY MANAGEMENT SYSTEM  
SLD COUNTY/SR - ANNUAL PRINT

PAGE NUMBER: 95  
COUNTY: ARMSTRONG

DIR: B TOTAL LEN: 5.728 MI.  
LEFT MUN: KISKIMINETAS T

DIST: 10-1 SR: 156  
RIGHT MUN: KISKIMINETAS T

026644 FT

1 0 00379 0 01 0233+44 022861 FT  
FLICKINGER RD  
(T337) 0090/0000

0100/0860	018 " DIA	CIRC METAL	LEN=0040	INSTALLED	2004
0100/0475	018 " DIA	CIRC METAL	LEN=0040	INSTALLED	2004
0100/0231	018 " DIA	CIRC METAL	LEN=0050	INSTALLED	2004
026644 FT	1 0 00379	0 01 0271+26	VILLAGE: SHADY PLAIN		
0100/0000	5	LENGTH(AH 3601 BK 3783)	018 " DIA	CIRC METAL	LEN=0045
0090/3489	018 " DIA	CIRC METAL	LEN=0045	INSTALLED	2004
0090/3215	024 " DIA	CIRC METAL	LEN=0050	INSTALLED	2004
0090/2130	018 " DIA	CIRC METAL	LEN=0045	INSTALLED	2004
0090/1874	018 " DIA	CIRC METAL	LEN=0045	INSTALLED	UNKN
0090/1761	018 " DIA	CIRC METAL	LEN=0045	INSTALLED	UNKN
0090/1400	018 " DIA	CIRC METAL	LEN=0045	INSTALLED	UNKN
0090/0195	042 " DIA	CIRC METAL	LEN=0080	INSTALLED	2000
022861 FT	5	LENGTH(AH 3783 BK 2425)	048 " DIA	CIRC METAL	LEN=0060
0080/2425	018 " DIA	CIRC METAL	LEN=0040	INSTALLED	2004
0080/2271	018 " DIA	CIRC METAL	LEN=0040	INSTALLED	2004
0080/1741	018 " DIA	CIRC METAL	LEN=0050	INSTALLED	UNKN
0080/1387	WILSON RD	(SR2041 SEG 0010/0000)	030 " DIA	CIRC METAL	LEN=0045
0080/1270	018 " DIA	CIRC METAL	LEN=0045	INSTALLED	2004
0080/1080	018 " DIA	CIRC METAL	LEN=0045	INSTALLED	UNKN
0080/0790	018 " DIA	CIRC METAL	LEN=0045	INSTALLED	UNKN
0080/0601	018 " DIA	CIRC METAL	LEN=0040	INSTALLED	2004
0080/0206	BMS EN 03/0156/0080/0184	1 0 00379 0 01 0211+30	LONG RUN		

EXTRACT DATE: 12/18/2023  
PRINT DATE: 12/21/2023

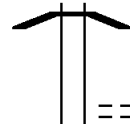
ROADWAY MANAGEMENT SYSTEM  
SLD COUNTY/SR - ANNUAL PRINT

PAGE NUMBER: 94  
COUNTY: ARMSTRONG

DIR: B TOTAL LEN: 5.728 MI.  
LEFT MUN: KISKIMINETAS T

DIST: 10-1 SR: 156  
RIGHT MUN: KISKIMINETAS T

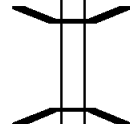
020436 FT



0080/0184 BMSBG 03/0156/0080/0184  
020436 FT 1 0 00379 0 01 0209+38  
ANKENY RD  
(T548)  
LENGTH(AH 2425 BK 3167)

5 0080/0000 018 "DIA CIRC METAL  
LEN=0045 INSTALLED UNKN  
018 "DIA CIRC METAL  
0070/2476 LEN=0045 INSTALLED 2004  
0070/2256 036 "DIA CIRC CONCR  
0070/1842 LEN=0055 INSTALLED 2004  
018 "DIA CIRC METAL  
0070/1517 LEN=0045 INSTALLED 2004  
018 "DIA CIRC METAL  
0070/1308 LEN=0030 INSTALLED 2004  
024 "DIA CIRC METAL  
0070/0679 LEN=0040 INSTALLED 2004

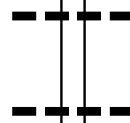
017269 FT



0070/0023 BMSEN 03/0156/0070/0000  
017269 FT 1 0 00379 0 01 0177+85  
LONG RUN  
BMSBG 03/0156/0070/0000  
LENGTH(AH 3167 BK 1782)

5 0070/0000 018 "DIA CIRC METAL  
LEN=0040 INSTALLED 2004  
0060/1342 018 "DIA CIRC METAL  
LEN=0045 INSTALLED 2004  
0060/1022 018 "DIA CIRC METAL  
LEN=0045 INSTALLED 2004  
0060/0767 018 "DIA CIRC METAL  
LEN=0040 INSTALLED 2004

015487 FT



0060/0256 018 "DIA CIRC METAL  
LEN=0040 INSTALLED 2004  
015487 FT 1 0 00379 0 01 0160+12  
5 0060/0000 LENGTH(AH 1782 BK 3130)  
024 "DIA CIRC CONCR

0050/3051 018 "DIA CIRC METAL  
LEN=0040 INSTALLED 2004  
0050/2515 018 "DIA CIRC METAL  
LEN=0035 INSTALLED 2004  
0050/2034 018 "DIA CIRC CONCR  
LEN=0030 INSTALLED 2004  
0050/1804 018 "DIA CIRC METAL  
LEN=0040 INSTALLED 2004  
0050/1606 018 "DIA CIRC CONCR  
LEN=0030 INSTALLED 2004  
0050/1445 018 "DIA CIRC METAL  
LEN=0050 INSTALLED 2004

EXTRACT DATE: 12/18/2023  
PRINT DATE: 12/21/2023

ROADWAY MANAGEMENT SYSTEM  
SLD COUNTY/SR - ANNUAL PRINT

PAGE NUMBER: 93  
COUNTY: ARMSTRONG

DIR: B TOTAL LEN: 5.728 MI.  
LEFT MUN: KISKIMINETAS T

DIST: 10-1 SR: 156  
RIGHT MUN: KISKIMINETAS T

ALLSHOUSE RD  
(SR2040 SEG 0060/1598) 0050/0000

012357 FT

009200 FT

006230 FT

0050/0524	018 " DIA CIRC CONCR LEN=0035 INSTALLED 2004 WHITE RD
0050/0407	(T341)
012357 FT	1 0 00379 0 00 0126+40 VILLAGE: MAYSVILLE WOOD ST
0050/0000	(T341) LENGTH(AH 3130 BK 3157)
0040/3098	018 " DIA CIRC CONCR LEN=0040 INSTALLED 2004
0040/2990	018 " DIA CIRC CONCR LEN=0040 INSTALLED 2004 LONG RUN
0040/2432	STRUCTURE LENGTH 14 FT BMSID 03/0156/0040/2432
0040/1849	018 " DIA CIRC CONCR LEN=0040 INSTALLED 2004
0040/1240	018 " DIA CIRC CONCR LEN=0050 INSTALLED 2004
0040/0974	018 " DIA CIRC CONCR LEN=0040 INSTALLED 2004
0040/0654	018 " DIA CIRC CONCR LEN=0040 INSTALLED 2004
0040/0385	018 " DIA CIRC CONCR LEN=0040 INSTALLED 2004
009200 FT	1 0 00379 0 00 0095+24
0040/0000	LENGTH(AH 3157 BK 2970)
0030/2953	048 " DIA CIRC CONCR LEN=0050 INSTALLED UNKN
0030/2333	018 " DIA CIRC CONCR LEN=0040 INSTALLED UNKN
0030/1908	024 " DIA CIRC CONCR LEN=0045 INSTALLED UNKN
0030/1335	018 " DIA CIRC CONCR LEN=0040 INSTALLED UNKN
0030/1042	018 " DIA CIRC CONCR LEN=0038 INSTALLED UNKN
0030/0834	018 " DIA CIRC CONCR LEN=0030 INSTALLED UNKN
0030/0573	018 " DIA CIRC CONCR LEN=0040 INSTALLED UNKN
0030/0153	BMSSEN 03/0156/0030/0108 1 0 00379 0 00 0066+13 LONG RUN
0030/0108	BMSBG 03/0156/0030/0108 1 0 00379 0 00 0065+65
006230 FT	HICKS HILL RD

EXTRACT DATE: 12/18/2023  
PRINT DATE: 12/21/2023

ROADWAY MANAGEMENT SYSTEM  
SLD COUNTY/SR - ANNUAL PRINT

PAGE NUMBER: 92  
COUNTY: ARMSTRONG

DIR: B TOTAL LEN: 5.728 MI.  
LEFT MUN: KISKIMINETAS T

DIST: 10-1 SR: 156  
RIGHT MUN: KISKIMINETAS T

1 0 00379 0 00 0035+82 003302 FT  
ADAIR RD  
(T502)

DUNMIRE RD  
(T858)

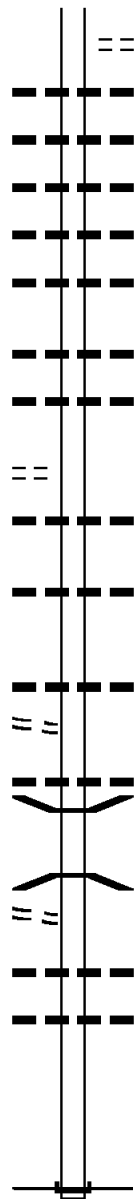
MAGIC LN  
(PRDR)

0020/0000

0010/1501

0010/0645

000000 FT



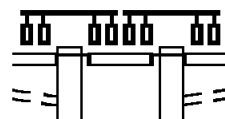
(T347)  
S 0030/0000 LENGTH(AH 2970 BK 2928)  
024 " DIA CIRC CONCR  
0020/2604 LEN=0045 INSTALLED UNKN  
018 " DIA CIRC CONCR  
0020/2114 LEN=0050 INSTALLED UNKN  
018 " DIA CIRC CONCR  
0020/1900 LEN=0040 INSTALLED UNKN  
024 " DIA CIRC CONCR  
0020/1687 LEN=0045 INSTALLED UNKN  
018 " DIA CIRC CONCR  
0020/1460 LEN=0045 INSTALLED UNKN  
018 " DIA CIRC CONCR  
0020/0633 LEN=0050 INSTALLED UNKN  
024 " DIA CIRC CONCR  
0020/0045 LEN=0045 INSTALLED UNKN  
003302 FT  
S 0020/0000 LENGTH(AH 2928 BK 3302)  
018 " DIA CIRC CONCR  
0010/3206 LEN=0045 INSTALLED UNKN  
018 " DIA CIRC CONCR  
0010/2597 LEN=0050 INSTALLED UNKN  
018 " DIA CIRC CONCR  
0010/1540 LEN=0075 INSTALLED 2004  
018 " DIA CIRC CONCR  
0010/1090 LEN=0044 INSTALLED 2004  
0010/0814 BMS EN 03/0156/0010/0687  
1 0 00379 0 00 0009+37  
NORFOLK SOUTHERN RAI RR  
0010/0687 BMSBG 03/0156/0010/0687  
018 " DIA CIRC CONCR  
0010/0303 LEN=0045 INSTALLED 2004  
024 " DIA CIRC CONCR  
0010/0121 LEN=0045 INSTALLED 2004  
000000 FT 1 0 00379 0 00 0000+00  
NC SR 0156 SH  
INTER-BK SR 0156 SH  
(SR0156 SEG 0040/2099)  
MFC BEGIN = C  
BK-WESTMORELAND (64)  
S 0010/0000 LENGTH(AH 3302 BK 0000)

EXTRACT DATE: 12/18/2023 ROADWAY MANAGEMENT SYSTEM PAGE NUMBER: 91  
 PRINT DATE: 12/21/2023 SLD COUNTY/SR - ANNUAL PRINT COUNTY: ARMSTRONG  
 DIR: B TOTAL LEN: 15.743 MI. DIST: 10-1 SR: 128  
 LEFT MUN: MANOR T RIGHT MUN: MANOR T

FORT RUN RD  
 (T447)  
 MAIN ST  
 (SR0066 SEG 0410/1076)  
 (SR0066 SEG 0411/1085)  
 FROM SR 0066/0415 SH  
 (CONN)

083122 FT  
 INTER-AHD

0311/0543  
 0311/0379



083057 FT  
 INTER-AHD

0310/0478  
 0310/0143

FORT RUN RD  
 (T447)  
 MAIN ST  
 (SR0066 SEG 0410/1076)  
 (SR0066 SEG 0411/1085)  
 TO 0066/0411 SH  
 (CONN)

DIR: B TOTAL LEN: 15.743 MI. DIST: 10-1 SR: 128  
 LEFT MUN: MANOR T RIGHT MUN: MANOR T

Stationing	Description	Stationing	Description
1 0 00378 0 02 0586+20 082579 FT		082579 FT	1 0 00378 0 02 0586+20
MFC BEGIN = C			MFC BEGIN = C
LENGTH(AH 0543 BK 1364) 0311/0000		0310/0000	LENGTH(AH 0478 BK 1364)
SEVENTEENTH ST		0300/1330	MANOR
(SR2011 SEG 0020/0000) 0300/1311		0300/1311	FORD CITY B
		0300/0874	SEVENTEENTH ST
		0300/0500	(BORO)
		0300/0113	SIXTEENTH ST
081215 FT		081215 FT	(BORO)
		0300/0000	FIFTEENTH ST
		0290/1097	(BORO)
		0290/0546	UNKNOWN AL
UNKNOWN AL		079563 FT	(BORO)
(BORO)		0290/0000	1 0 00378 0 02 0572+56
0290/0317		0280/1512	FOURTEENTH ST
079563 FT		0280/1378	(BORO)
		0280/1241	LENGTH(AH 1364 BK 1652)
		0280/0963	THIRTEENTH ST
		0280/0822	(BORO)
		0280/0691	TWELFTH ST
		0280/0546	(BORO)
		0280/0405	1 0 00378 0 02 0556+06
077912 FT		0280/0000	ELEVENTH ST
		077912 FT	(BORO)
		0280/0000	LENGTH(AH 1652 BK 1651)
			TENTH ST
			(BORO)
			NINTH ST
			(BORO)
			1 0 00378 0 02 0539+58
			EIGHTH ST
			(BORO)
			LENGTH(AH 1651 BK 1902)
			SEVENTH ST

DIR: B TOTAL LEN: 15.743 MI. DIST: 10-1 SR: 128  
 LEFT MUN: FORD CITY B RIGHT MUN: FORD CITY B

Street Name	Segment ID	Length (FT)	Notes
FIFTH ST (BORO)	0270/0263		
	0270/1368		(BORO) SIXTH ST
	0270/0818		(BORO)
	0270/0227		UNKNOWN AL (BORO)
	0270/0167	076010 FT	FOR SR 0128 AND 2016 (CONN)
	076010 FT		1 0 00378 0 02 0520+90 HILL RD
	0270/0000		(SR2016 SEG 0010/0000) LENGTH(AH 1902 BK 1933)
BIRCH AV (BORO)	0260/1694		
FOURTH ST (BORO)	0260/1567		
FOURTH ST (BORO)	0260/1274		
SECOND ST (BORO)	0260/0873		
THIRD AV (BORO)	0260/0381		
	0260/0372	074077 FT	024 "DIA CIRC CONCR LEN=0060 INSTALLED UNKN
	074077 FT		1 0 00378 0 02 0499+07 NC F I
	0260/0000		FORD CITY MANOR T LENGTH(AH 1933 BK 3051)
ELJER AV (TWP)	0250/2759		ROSS AV (T842)
	0250/2315		BMSSEN 03/0128/0250/1245 MANOR
	0250/1803		NORTH BUFFALO T 0 0 00000 0 00 0000+00
	0250/1245		ALLEGHENY RIVER BMSBG 03/0128/0250/1245
	0250/1205		036 "DIA CIRC CONCR LEN=0036 INSTALLED 2002
	0250/1021		018 "DIA CIRC CONCR LEN=0036 INSTALLED 2002
	0250/0760		018 "DIA CIRC CONCR LEN=0036 INSTALLED 1998
	0250/0499		018 "DIA CIRC CONCR LEN=0036 INSTALLED 1998
	0250/0304		036 "DIA CIRC CONCR LEN=0045 INSTALLED UNKN
	0250/0091		018 "DIA CIRC CONCR LEN=0030 INSTALLED UNKN



DIR: B TOTAL LEN: 15.743 MI. DIST: 10-1 SR: 128  
 LEFT MUN: NORTH BUFFALO T RIGHT MUN: NORTH BUFFALO T

071026 FT

BUNKER HILL RD  
 (SR3001 SEG 0010/0000) 0240/2303

067851 FT

QUARRY RD  
 (T847)

0230/0124  
 064789 FT

071026 FT	1 0 00378	0 02 0468+75
0250/0000	LENGTH(AH 3051 BK 3175)	
0240/3029	018 " DIA CIRC CONCR	
0240/2549	LEN=0042 INSTALLED UNKN	
	036 " DIA CIRC CONCR	
	LEN=0045 INSTALLED UNKN	
	018 " DIA CIRC CONCR	
0240/2126	LEN=0040 INSTALLED UNKN	
	018 " DIA CIRC CONCR	
0240/1863	LEN=0060 INSTALLED UNKN	
	018 " DIA CIRC METAL	
0240/1750	LEN=0050 INSTALLED 2001	
	018 " DIA CIRC CONCR	
0240/1542	LEN=0045 INSTALLED UNKN	
	018 " DIA CIRC CONCR	
0240/1123	LEN=0042 INSTALLED UNKN	
	018 " DIA CIRC CONCR	
0240/0817	LEN=0045 INSTALLED UNKN	
	018 " DIA CIRC METAL	
0240/0545	LEN=0040 INSTALLED UNKN	
	036 "H 48 "W CON BOX CUL	
0240/0015	LEN=0055 INSTALLED UNKN	
067851 FT	1 0 00378	0 02 0437+23
0240/0000	LENGTH(AH 3175 BK 3062)	
	018 " DIA CIRC CONCR	
0230/2771	LEN=0040 INSTALLED UNKN	
	018 " DIA CIRC CONCR	
0230/2395	LEN=0050 INSTALLED UNKN	
	018 " DIA CIRC CONCR	
0230/2025	LEN=0046 INSTALLED UNKN	
	018 " DIA CIRC CONCR	
0230/1831	LEN=0050 INSTALLED UNKN	
	036 " DIA CIRC CONCR	
0230/1574	LEN=0046 INSTALLED UNKN	
	018 " DIA CIRC CONCR	
0230/1382	LEN=0050 INSTALLED UNKN	
	018 " DIA CIRC CONCR	
0230/0939	LEN=0050 INSTALLED UNKN	
	018 " DIA CIRC CONCR	
0230/0835	LEN=0050 INSTALLED UNKN	
	015 " DIA CIRC CONCR	
0230/0735	LEN=0050 INSTALLED UNKN	
064789 FT	1 0 00378	0 02 0406+89
	VILLAGE: CADOGAN	
	NC SR 0128 SH	

DIR: B TOTAL LEN: 15.743 MI. DIST: 10-1 SR: 128  
 LEFT MUN: NORTH BUFFALO T RIGHT MUN: NORTH BUFFALO T

GLADE RUN RD  
 (SR3007 SEG 0010/0000) 0220/2360

061939 FT

UNKNOWN AL  
 (TWP ) 0218/1927  
 SECOND AV (T420) 0218/1801

059638 FT



NORTH BUFFALO  
 CADOGAN T  
 0230/0000 LENGTH(AH 3062 BK 2850)  
 0220/2603 BMS EN 03/0128/0220/2533  
 0 0 00000 0 00 0000+00  
 GLADE RUN  
 0220/2533 BMSBG 03/0128/0220/2533  
 STREIGHT I F RD  
 (PRDR)  
 0220/2360 018 " DIA CIRC CONCR  
 0220/1827 LEN=0040 INSTALLED 1998  
 036 " DIA CIRC CONCR  
 0220/1551 LEN=0070 INSTALLED 1998  
 CHESTNUT ST  
 (T416)  
 0220/0827 018 " DIA CIRC CONCR  
 0220/0808 LEN=0040 INSTALLED UNKN  
 061939 FT 1 0 00378 0 02 0360+19  
 WALNUT AL  
 (T763)  
 NC PR OSPECT AV  
 FORD CITY RD  
 (SR3128 SEG 0140/1650)  
 0220/0000 LENGTH(AH 2850 BK 2301)  
 UNKNOWN AL  
 (TWP )  
 FIRST AV  
 (T419)  
 0218/2188  
 0218/2056  
 0218/1927  
 0218/1801  
 0218/1625 024 " DIA CIR PLASTIC  
 LEN=0040 INSTALLED 1999  
 018 " DIA CIRC METAL  
 0218/1380 LEN=0042 INSTALLED UNKN  
 018 " DIA CIRC METAL  
 0218/0990 LEN=0040 INSTALLED UNKN  
 018 " DIA CIR PLASTIC  
 0218/0470 LEN=0040 INSTALLED 1999  
 018 " DIA CIRC CONCR  
 0218/0030 LEN=0032 INSTALLED UNKN  
 059638 FT 2 0 03008 0 01 0186+83  
 VILLAGE: CADOGAN  
 NC MA IN ST  
 CADOGAN  
 NORTH BUFFALO T  
 0218/0000 LENGTH(AH 2301 BK 3442)

EXTRACT DATE: 12/18/2023  
PRINT DATE: 12/21/2023

ROADWAY MANAGEMENT SYSTEM  
SLD COUNTY/SR - ANNUAL PRINT

PAGE NUMBER: 86  
COUNTY: ARMSTRONG

DIR: B TOTAL LEN: 15.743 MI.  
LEFT MUN: NORTH BUFFALO T

DIST: 10-1 SR: 128  
RIGHT MUN: NORTH BUFFALO T

BOARTS RD  
(T511)

0216/1746

056196 FT

053457 FT

0216/3100	018 " DIA	CIRC METAL
	LEN=0030	INSTALLED UNKN
0216/2590	018 " DIA	CIRC METAL
	LEN=0032	INSTALLED UNKN
0216/2480	018 " DIA	CIRC CONCR
	LEN=0032	INSTALLED UNKN
0216/2250	018 " DIA	CIRC METAL
	LEN=0048	INSTALLED UNKN
0216/1450	036 " DIA	CIRC METAL
	LEN=0060	INSTALLED UNKN
0216/1200	018 " DIA	CIRC CONCR
	LEN=0060	INSTALLED UNKN
0216/0013	BMS EN 03/0128/0216/0000	
056196 FT	2 0 03008 0 01 0152+19	
	TR ALLEGHENY RIVER	
0216/0000	BMSBG 03/0128/0216/0000	
	LENGTH(AH 3442 BK 2739)	
	CHURCH RD	
0214/2579	(T414)	
	018 " DIA	CIRC CONCR
0214/2550	LEN=0048	INSTALLED UNKN
	018 " DIA	CIRC CONCR
0214/2360	LEN=0035	INSTALLED UNKN
	CEMETERY RD	
0214/1560	(T868)	
	018 " DIA	CIR PLASTIC
0214/1520	LEN=0036	INSTALLED UNKN
	018 " DIA	CIRC CONCR
0214/1070	LEN=0040	INSTALLED UNKN
	018 " DIA	CIRC METAL
0214/0860	LEN=0080	INSTALLED 2001
	018 " DIA	CIRC CONCR
0214/0617	LEN=0045	INSTALLED UNKN
	018 " DIA	CIRC CONCR
0214/0240	LEN=0040	INSTALLED UNKN
053457 FT	2 0 03008 0 01 0125+66	
0214/0000	LENGTH(AH 2739 BK 3436)	
	018 " DIA	CIRC METAL
0212/3220	LEN=0030	INSTALLED UNKN
	018 " DIA	CIRC CONCR
0212/2760	LEN=0048	INSTALLED UNKN
	018 " DIA	CIRC CONCR
0212/1570	LEN=0035	INSTALLED UNKN

DIR: B TOTAL LEN: 15.743 MI. DIST: 10-1 SR: 128  
 LEFT MUN: NORTH BUFFALO T RIGHT MUN: NORTH BUFFALO T

Segment ID	Length	Start Station	End Station	Description	Material	Status
				LIVENGOOD RD (T388)	018" DIA CIRC CONCR	
					LEN=0040	INSTALLED UNKN
050021	FT			2 0 03008 0 01 0090+39	018" DIA CIRC CONCR	
					LEN=0048	INSTALLED UNKN
				LENGTH(AH 3436 BK 2803)		
				NICHOLSON RUN RD (T846)		
				STRUCTURE LENGTH 16 FT		
				BMSID 03/0128/0202/1630		
				SR0028 NB		
				OP ID 03/0028/0150/0000		
				SR0028 SB		
				OP ID 03/0028/0151/0000		
				024" DIA CIRC CONCR		
					LEN=0055	INSTALLED UNKN
SPORTSMAN RD (T849)						
0202/0786				036" DIA CIRC METAL		
					LEN=0090	INSTALLED UNKN
				018" DIA CIRC METAL		
					LEN=0048	INSTALLED UNKN
047218	FT			2 0 03008 0 00 0063+49		
				LENGTH(AH 2803 BK 2561)		
				018" DIA CIRC CONCR		
					LEN=0040	INSTALLED UNKN
				018" DIA CIRC CONCR		
					LEN=0040	INSTALLED UNKN
				018" DIA CIRC CONCR		
					LEN=0040	INSTALLED UNKN
				018" DIA CIRC CONCR		
					LEN=0040	INSTALLED 2001
044657	FT			2 0 03008 0 00 0037+92		
				LENGTH(AH 2561 BK 3784)		
				018" DIA CIRC CONCR		
					LEN=0040	INSTALLED 2001
				NORTH BUFFALO		
				SOUTH BUFFALO T		
				015" DIA CIRC METAL		

EXTRACT DATE: 12/18/2023  
PRINT DATE: 12/21/2023

ROADWAY MANAGEMENT SYSTEM  
SLD COUNTY/SR - ANNUAL PRINT

PAGE NUMBER: 84  
COUNTY: ARMSTRONG

DIR: B TOTAL LEN: 15.743 MI.  
LEFT MUN: SOUTH BUFFALO T

DIST: 10-1 SR: 128  
RIGHT MUN: SOUTH BUFFALO T

Stationing / Description	Project ID	Length	Material / Notes
	0182/2950	LEN=0025	INSTALLED UNKN
	0182/2770	LEN=0032	018" DIA CIRC CONCR INSTALLED UNKN
	0182/2380	LEN=0032	018" DIA CIRC CONCR INSTALLED UNKN
	0182/1170	LEN=0040	018" DIA CIRC CONCR INSTALLED UNKN
CHURCH ST (T650)	0182/0277		
2 0 03008 0 00 0000+00 040873 FT	0182/0275	LEN=0040	036" DIA CIRC METAL INSTALLED UNKN
FREEPORT RD (SR3017 SEG 0130/0000)	040873 FT		
BROWN RD (T399)	0182/0000		NC CADOGAN RD
	0182/0000	LENGTH(AH 3784 BK 3778)	018" DIA CIRC CONCR
FOREMAN RD (T397)	0172/2986	LEN=0080	INSTALLED UNKN
TO 8001/0250 SH (CONN)	0172/2233		FROM 8001/0500 SH (CONN)
RAMP A RD (SR8001 SEG 0250/0000)	0172/2026		RAMP A RD (SR8001 SEG 0250/0000)
	0172/2026		RAMP C RD (SR8001 SEG 0500/1018)
	0172/2010	LEN=0050	018" DIA CIRC CONCR INSTALLED UNKN
	0172/1808		BMSSEN 03/0128/0172/1488
	0172/1488		0 0 00000 0 00 0000+00
	0172/1488		SRO028 NB
	0172/1488		BMSBG 03/0128/0172/1488
	0172/1283		RAMP B RD (SR8001 SEG 0010/0972)
FROM 8001/0010 SH (CONN)	0172/1163		RAMP D RD (SR8001 SEG 0750/0000)
	0172/1082		TO 8001/0750 SH (CONN)
	0172/0831		PARK AND RIDE RD (GOVT)
KOUNTZ RD (T744)	0172/0113		

DIR: B TOTAL LEN: 15.743 MI. DIST: 10-1 SR: 128  
 LEFT MUN: SOUTH BUFFALO T RIGHT MUN: SOUTH BUFFALO T

037095 FT

037095 FT	1 0 00069 0 03 0805+26
0172/0000	LENGTH(AH 3778 BK 2402)
0162/2040	018 "DIA CIRC CONCR
0162/1582	LEN=0056 INSTALLED 2002
0162/1225	018 "DIA CIRC CONCR
	LEN=0033 INSTALLED UNKN
	015 "DIA CIRC CONCR
	LEN=0028 INSTALLED UNKN
	TR PINE RUN
	STRUCTURE LENGTH 8 FT
0162/0803	BMSID 03/0128/0162/0803
0162/0777	060"H 72"W CONCR ARCH
	LEN=0050 INSTALLED UNKN

034693 FT

034693 FT	1 0 00069 0 03 0785+78
	SIPES RD
	(T880)
0162/0000	LENGTH(AH 2402 BK 2168)
0152/2120	018 "DIA CIRC CONCR
	LEN=0028 INSTALLED UNKN
	018 "DIA CIRC CONCR
0152/1440	LEN=0080 INSTALLED UNKN
0152/1097	024 "DIA CIRC METAL
	LEN=0010 INSTALLED 2002
	015 "DIA CIRC CONCR
0152/0319	LEN=0050 INSTALLED UNKN
032525 FT	

1 0 00069 0 03 0764+17 032525 FT  
 EDWARDS RD  
 (T391)

0152/0000

0152/0000	LENGTH(AH 2168 BK 2684)
0142/2012	018 "DIA CIRC CONCR
	LEN=0030 INSTALLED UNKN
0142/1035	018 "DIA CIRC METAL
	LEN=0030 INSTALLED UNKN
0142/0660	018 "DIA CIRC METAL
	LEN=0035 INSTALLED UNKN
0142/0078	018 "DIA CIRC CONCR
	LEN=0028 INSTALLED UNKN

029841 FT

029841 FT	1 0 00069 0 03 0738+35
	MCVILLE RD
	(T811)
0142/0000	LENGTH(AH 2684 BK 1149)
0132/0730	018 "DIA CIRC CONCR
	LEN=0035 INSTALLED UNKN

FURNACE RUN RD  
 (T810)

0132/0228

==

EXTRACT DATE: 12/18/2023  
PRINT DATE: 12/21/2023

ROADWAY MANAGEMENT SYSTEM  
SLD COUNTY/SR - ANNUAL PRINT

PAGE NUMBER: 82  
COUNTY: ARMSTRONG

DIR: B TOTAL LEN: 15.743 MI.  
LEFT MUN: SOUTH BUFFALO T

DIST: 10-1 SR: 128  
RIGHT MUN: SOUTH BUFFALO T

Stationing	Notes	Stationing	Notes
		0132/0218	BMSEN 03/0128/0132/0198 0 0 00000 0 00 0000+00 TR PINE RUN
		0132/0198	BMSBG 03/0128/0132/0198
028692 FT		0132/0018	BMSEN 03/0128/0132/0000
		028692 FT	1 0 00069 0 02 0726+94 TR PINE RUN
		0132/0000	BMSBG 03/0128/0132/0000
		0122/2173	LENGTH(AH 1149 BK 2768) 015 "DIA CIRC CONCR LEN=0030 INSTALLED UNKN BAKER RD
		0122/1779	(T376) 015 "DIA CIRC METAL
		0122/1754	LEN=0065 INSTALLED UNKN
		0122/0880	018 "DIA CIRC CONCR LEN=0047 INSTALLED UNKN
		0122/0115	018 "DIA CIRC CONCR LEN=0040 INSTALLED UNKN
025924 FT		025924 FT	1 0 00069 0 02 0695+07
		0122/0000	LENGTH(AH 2768 BK 2251)
		0112/0985	018 "DIA CIRC CONCR LEN=0050 INSTALLED UNKN
FIRE HALL RD (T351)		023673 FT	1 0 00069 0 02 0672+57
IRON BRIDGE RD (SR3023 SEG 0010/0000)		0112/0000	SRADER GROVE RD (T780)
		0102/1910	LENGTH(AH 2251 BK 2055) 072 "DIA CIRC CONCR LEN=0040 INSTALLED UNKN
		0102/0806	BMSEN 03/0128/0102/0795 0 0 00000 0 00 0000+00 DOCK HOLLOW RUN
		0102/0795	BMSBG 03/0128/0102/0795
		0102/0013	BMSEN 03/0128/0102/0000
021618 FT		021618 FT	1 0 00069 0 02 0652+11 DOCK HOLLOW RUN
		0102/0000	BMSBG 03/0128/0102/0000
		0092/1900	LENGTH(AH 2055 BK 2319) 018 "DIA CIRC CONCR LEN=0044 INSTALLED UNKN

DIR: B TOTAL LEN: 15.743 MI. DIST: 10-1 SR: 128  
 LEFT MUN: SOUTH BUFFALO T RIGHT MUN: SOUTH BUFFALO T

1 0 00069 0 02 0628+85 019299 FT  
 STRIKER RD  
 (T389)

0092/0000

017101 FT

014329 FT

HORSESHOE DR  
 (T300)

0072/0000

==	0092/1852	KISSICK LN (T301)
---	0092/1650	024 " DIA CIRC CONCR LEN=0045 INSTALLED UNKN
---	0092/1314	018 " DIA CIRC CONCR LEN=0042 INSTALLED UNKN
---	0092/0775	018 " DIA CIRC CONCR LEN=0040 INSTALLED UNKN
---	0092/0477	015 " DIA CIRC CONCR LEN=0041 INSTALLED UNKN
---	0092/0025	018 " DIA CIRC CONCR LEN=0033 INSTALLED UNKN
019299 FT	019299 FT	
==	5 0092/0000	LENGTH(AH 2319 BK 2198) 018 " DIA CIRC CONCR
---	0082/2087	LEN=0050 INSTALLED UNKN
---	0082/0784	015 " DIA CIRC CONCR LEN=0040 INSTALLED UNKN
---	0082/0015	BMS EN 03/0128/0082/0000 1 0 00069 0 02 0606+92
017101 FT	017101 FT	DOCK HOLLOW RUN
---	5 0082/0000	BMSBG 03/0128/0082/0000 LENGTH(AH 2198 BK 2772)
---	0072/1905	HIGH MEADOW DR (PRDR)
---	0072/1660	018 " DIA CIRC METAL LEN=0050 INSTALLED UNKN
---	0072/1249	SCHOOL RD (T301)
---	0072/1099	018 " DIA CIRC METAL LEN=0047 INSTALLED UNKN
---	0072/0900	018 " DIA CIRC METAL LEN=0045 INSTALLED UNKN
---	0072/0640	018 " DIA CIRC METAL LEN=0046 INSTALLED UNKN
---	0072/0484	018 " DIA CIRC CONCR LEN=0050 INSTALLED UNKN
---	0072/0192	018 " DIA CIRC METAL LEN=0042 INSTALLED UNKN
014329 FT	014329 FT	1 0 00069 0 02 0579+10
---	5 0072/0000	FORD CITY RD (SR3128 SEG 0010/0000) LENGTH(AH 2772 BK 1035)



DIR: B TOTAL LEN: 15.743 MI. DIST: 10-1 SR: 128  
 LEFT MUN: SOUTH BUFFALO T RIGHT MUN: SOUTH BUFFALO T

Location	Segment ID	Length (FT)	Material	Status
BROADVIEW DR (T301)	0070/0359	013294	024" DIA CIRC METAL	LEN=0060 INSTALLED UNKN
	013294	013294	1 0 00069 0 02 0568+80	
	0070/0000		LENGTH(AH 1035 BK 3913)	
	0060/3906		018" DIA CIRC METAL	LEN=0047 INSTALLED UNKN
COMMUNITY PARK RD (T856)	0060/3550		018" DIA CIRC METAL	LEN=0052 INSTALLED UNKN
	0060/2916		024" DIA CIRC METAL	LEN=0055 INSTALLED UNKN
	0060/1571		030" DIA CIRC METAL	LEN=0075 INSTALLED UNKN
COMMUNITY PARK RD (T856)	0060/1127		018" DIA CIRC METAL	LEN=0062 INSTALLED UNKN
	0060/0641		018" DIA CIRC METAL	LEN=0060 INSTALLED UNKN
	0060/0290		018" DIA CIRC METAL	LEN=0055 INSTALLED UNKN
	009381	009381	1 0 00069 0 02 0529+92	
	0060/0000		NC FREEPORT RD	LENGTH(AH 3913 BK 3278)
GOAT HILL RD (T855)	0050/1955		018" DIA CIRC METAL	LEN=0065 INSTALLED UNKN
	0050/1349			
COMMUNITY PARK RD (T856)	0050/0359	006103	036" DIA CIRC METAL	LEN=0055 INSTALLED UNKN
	006103	006103		
FRANKLIN ST (BORO)	0050/0000		NC SR 0128 SH	LENGTH(AH 3278 BK 1653)
CHERRY WY (BORO)	0040/1536		SOUTH BUFFALO	
	0040/1162		FREEPORT B	

DIR: B TOTAL LEN: 15.743 MI. DIST: 10-1 SR: 128  
 LEFT MUN: FREEPORT B RIGHT MUN: FREEPORT B

Stationing	Description	Stationing	Description
004450 FT		004450 FT	1 0 00069 0 02 0481+00 FRANKLIN ST (BORO)
	==	0040/0000	LENGTH (AH 1653 BK 1157) SEVENTH ST (BORO)
	==	0030/0902	(BORO)
	==	0030/0395	SIXTH ST (BORO)
1 0 00069 0 02 0469+02	==	003293 FT	
FIFTH ST (SR6128 SEG 0020/0454) HIGH ST (BORO)	==	0030/0000	NC HIGH ST LENGTH (AH 1157 BK 1579) MULBERRY WY (BORO)
	==	0020/1378	(BORO) MARKET ST (BORO)
	==	0020/1181	NC FIFTH ST FIFTH ST (BORO)
	==	0020/0786	FOURTH ST (BORO)
	==	0020/0389	THIRD ST (BORO)
001714 FT	==	001714 FT	1 0 00069 0 02 0453+29 SECOND ST (BORO)
	==	0020/0000	NC MARKET ST MARKET ST (BORO)
	==	0014/1519	LENGTH (AH 1579 BK 1714) MULBERRY WY (BORO)
	==	0014/1330	HIGH ST (BORO)
BUFFALO ST (SR6128 SEG 0004/0000)	==	0014/0583	PARK AND RIDE RD (GOVT)
	==	0014/0462	BMS EN 03/0128/0014/0100 0 0 00000 0 00 0000+00 BUFFALO CREEK
000000 FT	==	0014/0122	BMS BG 03/0128/0014/0100 0 0 00000 0 00 0000+00
	==	000000 FT	NC 2ND ST FREEPORT RD (SR0356 SEG 0015/0260) (SR0356 SEG 0014/0450)
	==	0014/0000	MFC BEGIN = C LENGTH (AH 1714 BK 0000)

DIR: B TOTAL LEN: 15.640 MI. DIST: 10-1 SR: 85  
 LEFT MUN: COWANSHANNOCK T RIGHT MUN: COWANSHANNOCK T

MINICH RD  
(T910)

NORTH MILLER RD  
(T720)

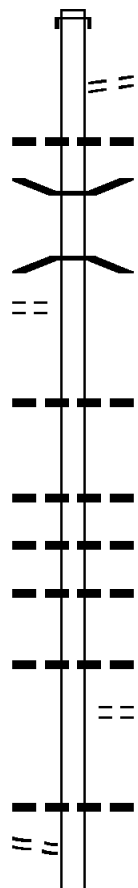
082577 FT

0300/1612

079231 FT

077298 FT

0280/2603



082577 FT AH-INDIANA (32)  
 INTER-AHD SR 0085 SH  
 0300/3346 (SR0085 SEG 0010/0000)

0300/2696 CEMETERY RD  
 (T724)  
 0300/2640 015 " DIA CIRC CONCR  
 LEN=0040 INSTALLED UNKN

0300/1779 BMS EN 03/0085/0300/1758  
 1 0 00189 0 01 0914+12  
 TR. COWANSHAN CR.  
 0300/1758 BMSBG 03/0085/0300/1758

0300/0420 015 " DIA CIRC CONCR  
 LEN=0040 INSTALLED UNKN  
 079231 FT 1 0 00189 0 01 0896+56  
 048 "H 48 "W CON BOX CUL

5 0300/0000 LEN=0040 INSTALLED UNKN  
 LENGTH(AH 3346 BK 1933)  
 0290/1670 018 " DIA CIRC METAL  
 LEN=0040 INSTALLED UNKN  
 0290/1230 015 " DIA CIRC CONCR  
 LEN=0040 INSTALLED UNKN

0290/0580 015 " DIA CIRC CONCR  
 LEN=0040 INSTALLED UNKN  
 SOUTH MILLER RD

0290/0384 (T720)  
 077298 FT 1 0 00189 0 01 0877+28  
 5 0290/0000 LENGTH(AH 1933 BK 2840)  
 048 " DIA CIRC METAL  
 0280/2818 LEN=0040 INSTALLED UNKN

018 " DIA CIRC CONCR

EXTRACT DATE: 12/18/2023  
PRINT DATE: 12/21/2023

ROADWAY MANAGEMENT SYSTEM  
SLD COUNTY/SR - ANNUAL PRINT

PAGE NUMBER: 77  
COUNTY: ARMSTRONG

DIR: B TOTAL LEN: 15.640 MI.  
LEFT MUN: COWANSHANNOCK T

DIST: 10-1 SR: 85  
RIGHT MUN: COWANSHANNOCK T

BRIDGE RD  
(T487)

0280/0203  
074458 FT

WHITE RD  
(T663)

0270/0287  
071620 FT

---	0280/2261	LEN=0040	INSTALLED	UNKN
---		018 "DIA	CIRC CONCR	
---	0280/1750	LEN=0040	INSTALLED	UNKN
---		018 "DIA	CIRC CONCR	
---	0280/1225	LEN=0040	INSTALLED	UNKN
---		015 "DIA	CIRC CONCR	
---	0280/0550	LEN=0040	INSTALLED	UNKN
==	0280/0030	BMS EN 03/0085/0280/0000		
==	074458 FT	1 0 00189 0 01 0849+09		
==		TR COWANSHANNOCK CR		
==	0280/0000	BMSBG 03/0085/0280/0000		
==		LENGTH(AH 2840 BK 2838)		
---	0270/2515	LEN=0040	INSTALLED	UNKN
---		015 "DIA	CIRC CONCR	
---	0270/2225	LEN=0040	INSTALLED	UNKN
---		015 "DIA	CIRC CONCR	
---	0270/1860	LEN=0040	INSTALLED	UNKN
---		015 "DIA	CIRC CONCR	
---	0270/1543	LEN=0040	INSTALLED	UNKN
---		018 "DIA	CIRC METAL	
---	0270/1088	LEN=0040	INSTALLED	UNKN
---		018 "DIA	CIRC CONCR	
---	0270/0314	LEN=0040	INSTALLED	UNKN
---		WHITE RD		
---	0270/0287	(T663)		
---	0270/0028	BMS EN 03/0085/0270/0000		
---	071620 FT	1 0 00189 0 01 0820+62		
---		TR COWANSHANNOCK CR		
---	0270/0000	BMSBG 03/0085/0270/0000		
---		LENGTH(AH 2838 BK 3817)		
---	0260/3090	LEN=0040	INSTALLED	UNKN
---		018 "DIA	CIRC CONCR	
---	0260/2580	LEN=0040	INSTALLED	UNKN
---		015 "DIA	CIRC CONCR	
---	0260/2117	LEN=0040	INSTALLED	UNKN
---		015 "DIA	CIRC METAL	
---	0260/1560	LEN=0040	INSTALLED	UNKN
---		015 "DIA	CIRC CONCR	
---	0260/1230	LEN=0040	INSTALLED	UNKN
---		018 "DIA	CIRC CONCR	
---	0260/0790	LEN=0040	INSTALLED	UNKN
---		SAGAMORE RD		
==	0260/0773	(T718)		

EXTRACT DATE: 12/18/2023  
PRINT DATE: 12/21/2023

ROADWAY MANAGEMENT SYSTEM  
SLD COUNTY/SR - ANNUAL PRINT

PAGE NUMBER: 76  
COUNTY: ARMSTRONG

DIR: B TOTAL LEN: 15.640 MI.  
LEFT MUN: COWANSHANNOCK T

DIST: 10-1 SR: 85  
RIGHT MUN: COWANSHANNOCK T

SR 0839 SH  
(SR0839 SEG 0010/0000) 0250/0000

067803 FT

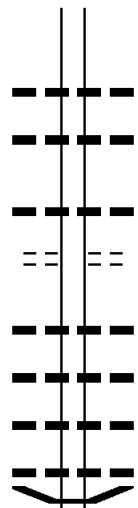
067333 FT

064326 FT

0260/0430	018 " DIA CIRC CONCR LEN=0040 INSTALLED UNKN
0260/0040	015 " DIA CIRC CONCR LEN=0040 INSTALLED UNKN
067803 FT	1 0 00189 0 00 0786+13
0260/0000	LENGTH(AH 3817 BK 0470) SHANNOCK RD
0250/0260	(T722)
0250/0190	BMS EN 03/0085/0250/0149 1 0 00189 0 00 0782+89
0250/0149	COWANSHANNOCK CREEK
067333 FT	BMSBG 03/0085/0250/0149 1 0 00189 0 00 0781+41
0250/0000	WEST SHAMOKIN HIGH SCHO (GOVT) LENGTH(AH 0470 BK 3007)
0240/2810	018 " DIA CIRC CONCR LEN=0040 INSTALLED UNKN
0240/2190	018 " DIA CIRC CONCR LEN=0040 INSTALLED UNKN
0240/1335	018 " DIA CIRC CONCR LEN=0040 INSTALLED UNKN
0240/0950	015 " DIA CIRC CONCR LEN=0040 INSTALLED UNKN
0240/0467	024 " DIA CIRC CONCR LEN=0040 INSTALLED UNKN
064326 FT	1 0 00189 0 00 0751+50
0240/0000	LENGTH(AH 3007 BK 3639) 024 "H 84" W METAL STRUC
0230/3624	LEN=0040 INSTALLED UNKN
0230/3120	024 " DIA CIRC CONCR LEN=0040 INSTALLED UNKN
0230/2720	018 " DIA CIRC CONCR LEN=0040 INSTALLED UNKN
0230/2497	018 " DIA CIRC CONCR LEN=0060 INSTALLED UNKN
0230/2050	024 " DIA CIRC CONCR LEN=0040 INSTALLED UNKN
0230/1767	CENTER ST (T743)
0230/1700	036 " DIA CAST IRON LEN=0040 INSTALLED UNKN
0230/0700	030 " DIA CIRC CONCR LEN=0040 INSTALLED UNKN
0230/0404	018 " DIA CIRC CONCR LEN=0054 INSTALLED UNKN

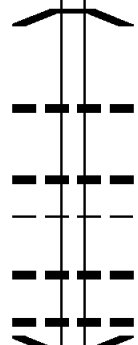
DIR: B TOTAL LEN: 15.640 MI. DIST: 10-1 SR: 85  
 LEFT MUN: COWANSHANNOCK T RIGHT MUN: COWANSHANNOCK T

060687 FT



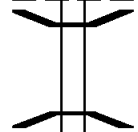
060687 FT 1 0 00189 0 00 0715+12  
 0230/0000 LENGTH(AH 3639 BK 3587)  
 048"H 48"W ELLIP CONC  
 0220/3587 LEN=0040 INSTALLED UNKN  
 024 "DIA CIRC CONCR  
 0220/3256 LEN=0040 INSTALLED UNKN  
 015 "DIA CIRC CONCR  
 0220/2550 LEN=0050 INSTALLED UNKN  
 WHITE OAK RD  
 0220/2539 (T690)  
 018 "DIA CIRC CONCR  
 0220/1885 LEN=0030 INSTALLED UNKN  
 030 "DIA CIRC CONCR  
 0220/1404 LEN=0040 INSTALLED UNKN  
 018 "DIA CIRC CONCR  
 0220/0976 LEN=0050 INSTALLED UNKN  
 018 "DIA CIRC CONCR  
 0220/0550 LEN=0040 INSTALLED UNKN  
 0220/0237 BMSSEN 03/0085/0220/0211  
 1 0 00189 0 00 0681+32  
 TR COWANSHANNOCK CR

057100 FT



0220/0211 BMSBG 03/0085/0220/0211  
 057100 FT 1 0 00189 0 00 0679+26  
 0220/0000 LENGTH(AH 3587 BK 2097)  
 018 "DIA CIRC CONCR  
 0210/1940 LEN=0040 INSTALLED UNKN  
 024 "DIA CIRC CONCR  
 0210/1325 LEN=0040 INSTALLED UNKN  
 COWANSHANNOCK  
 0210/0730 RURAL VALLEY B  
 018 "DIA CIRC CONCR  
 0210/0625 LEN=0040 INSTALLED UNKN  
 018 "DIA CIRC CONCR  
 0210/0250 LEN=0040 INSTALLED UNKN  
 0210/0025 BMSSEN 03/0085/0210/0000

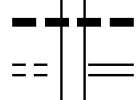
055003 FT



055003 FT 1 0 00189 0 00 0658+03  
 CRAIGS RUN  
 BMSBG 03/0085/0210/0000  
 0210/0000 LENGTH(AH 2097 BK 3185)

WATER ST  
 (BORO)

0200/1527



0200/1795 024 "DIA CIRC CONCR  
 LEN=0040 INSTALLED UNKN  
 WATER ST  
 0200/1527 (SR2001 SEG 0140/2431)  
 024 "DIA CIRC CONCR

DIR: B TOTAL LEN: 15.640 MI. DIST: 10-1 SR: 85  
 LEFT MUN: RURAL VALLEY B RIGHT MUN: RURAL VALLEY B

LINE ST (BORO)	STATION	LEN	DESCRIPTION	INSTALL	STATUS
	0200/1200	0040	018" DIA CIRC CONCR	INSTALLED	UNKN
	0200/0923	0040	024" DIA CIRC CONCR	INSTALLED	UNKN
	0200/0463	0045	018" DIA CIRC CONCR	INSTALLED	UNKN
	0200/0426	0050	018" DIA CIRC CONCR	INSTALLED	UNKN
	0200/0140	0040	018" DIA CIRC CONCR	INSTALLED	UNKN
051818 FT	051818 FT	1000189	0000626+20		
	0200/0000	3185	072" DIA CIRC CONCR	LENGTH(AH)	BK 2500)
	0190/2375	0040	030" DIA CIRC CONCR	INSTALLED	UNKN
	0190/1976	0040	018" DIA CIRC CONCR	INSTALLED	UNKN
	0190/1253	0040	024" DIA CIRC CONCR	INSTALLED	UNKN
	0190/0718	0062	015" DIA CIRC CONCR	INSTALLED	UNKN
049318 FT	0190/0204	0040	1000189	0000600+80	
	049318 FT	1000189	0000600+80		
	0190/0000	2500	VILLAGE: YATES BORO	LENGTH(AH)	BK 2077)
0180/2036			RURAL VALLEY COWANSHANNOCK T		
	0180/2026	0050	024" DIA CIRC CONCR	INSTALLED	UNKN
	0180/1607	0040	024" DIA CIRC CONCR	INSTALLED	UNKN
	0180/1200	0040	024" DIA CIRC METAL	INSTALLED	UNKN
	0180/0806	0040	024" DIA CIRC CONCR	INSTALLED	UNKN
	0180/0725	0040	NORTH AV (T761)		
047241 FT	0180/0453	0040	1000189	0000580+52	
	047241 FT	1000189	0000580+52		
	0180/0000	0085	TR COWANSHAN CR STRUCTURE LENGTH 17 FT	BMSID 03/0085/0180/0000	LENGTH(AH) 2077 BK 2030)
CLEARFIELD PK (SR1042 SEG 0010/0000) FROM 1042/0010 SH (CONN)	0170/1843				
	0170/1708				
	0170/1337	0055	015" DIA CIRC CONCR	INSTALLED	UNKN

DIR: B TOTAL LEN: 15.640 MI. DIST: 10-1 SR: 85  
 LEFT MUN: COWANSHANNOCK T RIGHT MUN: COWANSHANNOCK T

LITTLE ROCK RD  
 (T653)

0170/0573

045211 FT

SR 1035 SH  
 (SR1035 SEG 0010/0000)

041710 FT

0160/0000

---	0170/1080	018 "DIA CIRC CONCR LEN=0040 INSTALLED UNKN
==		
---	0170/0378	018 "DIA CIRC CONCR LEN=0040 INSTALLED UNKN
---	0170/0193	018 "DIA CIRC METAL LEN=0060 INSTALLED UNKN
---	045211 FT	1 0 00189 0 00 0560+32 VILLAGE: YATES/ROSE VAL
5	0170/0000	LENGTH(AH 2030 BK 3501) 018 "DIA CIR PLASTIC
---	0160/3298	LEN=0030 INSTALLED UNKN
---		
---	0160/1825	BMS EN 03/0085/0160/1810 1 0 00189 0 00 0543+18 TR COWANSHAN
---	0160/1810	BMSBG 03/0085/0160/1810
---		
==	0160/1209	KENNERDELL LN (PRDR)
---	0160/1166	012 "DIA CIRC CONCR LEN=0040 INSTALLED UNKN
---		
---	0160/0530	018 "DIA CIRC METAL LEN=0060 INSTALLED UNKN
---	0160/0050	018 "DIA CIRC CONCR LEN=0040 INSTALLED UNKN
---	041710 FT	1 0 00189 0 00 0525+20 VILLAGE: ROSE VALLEY
5	0160/0000	LENGTH(AH 3501 BK 2908) TR COWANSHAN CR
---	0150/2816	STRUCTURE LENGTH 9 FT BMSID 03/0085/0150/2816
---	0150/2792	018 "DIA CIRC CONCR LEN=0024 INSTALLED UNKN
---	0150/2413	018 "DIA CIRC CONCR LEN=0035 INSTALLED UNKN
---		
---	0150/0990	036 "DIA CIR PLASTIC LEN=0035 INSTALLED UNKN
---	0150/0940	036 "DIA CIR PLASTIC LEN=0050 INSTALLED UNKN
---		
---	0150/0123	018 "DIA CIR PLASTIC LEN=0035 INSTALLED UNKN



DIR: B TOTAL LEN: 15.640 MI. DIST: 10-1 SR: 85  
 LEFT MUN: COWANSHANNOCK T RIGHT MUN: COWANSHANNOCK T

1 0 00189 0 00 0495+85 038802 FT  
 SANDSTONE RD  
 (T734)

038802 FT

==	5	0150/0000	LENGTH(AH 2908 BK 2128) 072"H 48"W CON BOX CUL
---		0140/2040	LEN=0040 INSTALLED UNKN
---		0140/1709	MARGARET RD (SR2005 SEG 0260/1676)
---		0140/1379	024"DIA CIRC CONCR LEN=0040 INSTALLED UNKN
---		0140/0411	012"DIA CIR PLASTIC LEN=0035 INSTALLED UNKN
036674 FT		036674 FT	1 0 00189 0 00 0474+78 COWANSHANNOCK VALLEY T
---	5	0140/0000	LENGTH(AH 2128 BK 2893)
---		0130/2750	012"DIA CIRC CONCR LEN=0040 INSTALLED UNKN
---		0130/2416	036"DIA CIRC CONCR LEN=0040 INSTALLED UNKN
---		0130/1308	024"DIA CIR PLASTIC LEN=0050 INSTALLED UNKN
---		0130/0418	012"DIA CIR PLASTIC LEN=0040 INSTALLED UNKN
033781 FT		0130/0023	036"DIA CIRC CONCR LEN=0040 INSTALLED UNKN
---		033781 FT	1 0 00189 0 00 0445+95 LAUSTER RD (T620)
==	5	0130/0000	LENGTH(AH 2893 BK 3492)
---		0120/3374	018"DIA CIRC CONCR LEN=0040 INSTALLED UNKN
---		0120/3022	018"DIA CIRC CONCR LEN=0040 INSTALLED UNKN
---		0120/2757	024"DIA CIRC CONCR LEN=0040 INSTALLED UNKN
---		0120/2587	018"DIA CIRC CONCR LEN=0040 INSTALLED 2000
---		0120/2380	012"DIA CIRC CONCR LEN=0040 INSTALLED UNKN
---		0120/2194	012"DIA CIRC CONCR LEN=0040 INSTALLED UNKN
---		0120/1667	095"H 60"W CON BOX CUL LEN=0040 INSTALLED UNKN
0120/1608			
==			

GREENDALE RD  
 (T820)

DIR: B TOTAL LEN: 15.640 MI. DIST: 10-1 SR: 85  
 LEFT MUN: VALLEY T RIGHT MUN: VALLEY T

1 0 00189 0 00 0411+80 030289 FT  
 ROSENBERGER RD  
 (T612) 0120/0000

028227 FT

025134 FT

ADAMS RD  
 (T624) 0090/1470

0120/1240	018 " DIA	CIRC	CONCR	LEN=0040	INSTALLED	UNKN
0120/0785	018 " DIA	CIRC	CONCR	LEN=0040	INSTALLED	2000
0120/0034	048"H 48"W	CON	BOX	CUL	LEN=0040	INSTALLED UNKN
030289 FT						
0120/0000	LENGTH(AH	3492	BK	2062)		
0110/1700	015 " DIA	CIRC	CONCR	LEN=0040	INSTALLED	UNKN
0110/1240	018 " DIA	CIR	PLASTIC	LEN=0040	INSTALLED	UNKN
0110/0775	030 " DIA	CIRC	METAL	LEN=0040	INSTALLED	UNKN
0110/0400	015 " DIA	CIR	PLASTIC	LEN=0040	INSTALLED	UNKN
028227 FT	1 0 00189	0 00	0390+50			
0110/0000	LENGTH(AH	2062	BK	3093)		
0100/2975	015 " DIA	CIR	PLASTIC	LEN=0040	INSTALLED	UNKN
0100/2510	015 " DIA	CIR	PLASTIC	LEN=0040	INSTALLED	UNKN
0100/0720	012 " DIA	CIRC	METAL	LEN=0040	INSTALLED	UNKN
0100/0498	018 " DIA	CIR	PLASTIC	LEN=0040	INSTALLED	UNKN
0100/0175	012 " DIA	CIRC	CONCR	LEN=0040	INSTALLED	UNKN
0100/0019	BMSFN	03/0085	0100/0000			
025134 FT	1 0 00189	0 00	0359+58			
0100/0000	LONG RUN					
	BMSBG	03/0085	0100/0000			
	LENGTH(AH	3093	BK	2375)		
0090/1090	018 " DIA	CIR	PLASTIC	LEN=0040	INSTALLED	UNKN
0090/0815	015 " DIA	CIRC	CONCR	LEN=0040	INSTALLED	UNKN
0090/0142	018 " DIA	CIRC	CONCR	LEN=0040	INSTALLED	UNKN

DIR: B TOTAL LEN: 15.640 MI. DIST: 10-1 SR: 85  
 LEFT MUN: VALLEY T RIGHT MUN: VALLEY T

022759 FT

	022759 FT	1 0 00189 0 00 0335+77
---	0090/0000	LENGTH(AH 2375 BK 2756) 048"H 60"W CON BOX CUL
---	0080/2753	LEN=0038 INSTALLED UNKN 015 "DIA CIRC CONCR
---	0080/2550	LEN=0040 INSTALLED UNKN 015 "DIA CIRC CONCR
---	0080/2323	LEN=0040 INSTALLED UNKN 018 "DIA CIRC CONCR
---	0080/1916	LEN=0048 INSTALLED 1999 018 "DIA CIRC CONCR
---	0080/1416	LEN=0040 INSTALLED UNKN
---		012 "DIA CIRC CONCR
---	0080/0280	LEN=0030 INSTALLED UNKN 036"H 48"W CON BOX CUL
---	0080/0110	LEN=0040 INSTALLED UNKN
==	020003 FT	
---	0080/0000	LENGTH(AH 2756 BK 3086) 015 "DIA CIRC CONCR
---	0070/2785	LEN=0040 INSTALLED UNKN
==		CUNNINGHAM LN (PRDR)
---	0070/1882	036 "DIA CIRC METAL
---	0070/1760	LEN=0040 INSTALLED UNKN 015 "DIA CIRC CONCR
---	0070/1192	LEN=0040 INSTALLED UNKN
---		012 "DIA CIRC CONCR
---	0070/0248	LEN=0040 INSTALLED UNKN
==	016917 FT	
---	0070/0000	LENGTH(AH 3086 BK 3907) 036"H 60"W CON BOX CUL
---	0060/3875	LEN=0040 INSTALLED UNKN BELLS LN
==		(PRDR)
---	0060/3758	015 "DIA CIRC CONCR
---	0060/3424	LEN=0040 INSTALLED UNKN 012 "DIA CIRC METAL
---	0060/2950	LEN=0040 INSTALLED UNKN
---		018 "DIA CIRC CONCR
---	0060/2045	LEN=0040 INSTALLED UNKN

1 0 00189 0 00 0308+20 020003 FT  
 STONE HOUSE RD  
 (T840) 0080/0000

1 0 00189 0 00 0277+25 016917 FT  
 YOCKEY RD  
 (T567) 0070/0000

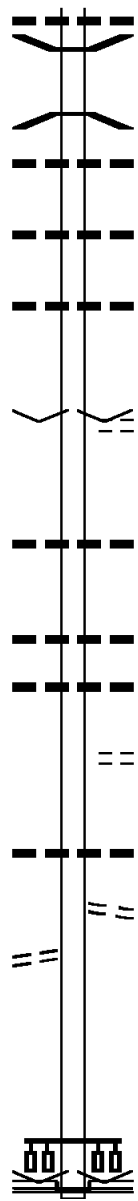
1 0 00189 0 00 0237+80 013010 FT  
 HARRIS RD  
 (T574) 0060/0000

010075 FT

1 0 00189 0 00 0174+90 006703 FT  
 DAVE WHITE RD  
 (T540) 0040/0000

0060/1270	015 " DIA	CIRC CONCR	LEN=0040	INSTALLED UNKN
0060/0375	012 " DIA	CIRC CONCR	LEN=0040	INSTALLED UNKN
013010 FT				
0060/0000	LENGTH(AH 3907 BK 2935)			
0050/2100	048"H 48"W	BOX CULVRT*	LEN=0050	INSTALLED UNKN
0050/1700	036 " DIA	CIR PLASTIC	LEN=0050	INSTALLED UNKN
0050/0885	018 " DIA	CIRC CONCR	LEN=0040	INSTALLED 1999
0050/0542	015 " DIA	CIRC CONCR	LEN=0030	INSTALLED UNKN
010075 FT	1 0 00189	0 00 0207+78		
0050/0000	VILLAGE: SUNNYSIDE			
0040/3308	LENGTH(AH 2935 BK 3372)			
0040/3078	VALLEY RAYBURN T			
0040/2418	018 " DIA	CIR PLASTIC	LEN=0050	INSTALLED UNKN
0040/1931	018 " DIA	CIRC CONCR	LEN=0030	INSTALLED UNKN
0040/1476	012 " DIA	CIRC CONCR	LEN=0030	INSTALLED UNKN
0040/1475	018 " DIA	CIRC CONCR	LEN=0040	INSTALLED UNKN
0040/0636	MAIN ST (T537)			
0040/0525	015 " DIA	CIRC METAL	LEN=0040	INSTALLED UNKN
0040/0132	024 " DIA	CIRC METAL	LEN=0042	INSTALLED UNKN
0040/0107	018 " DIA	CIRC CONCR	LEN=0050	INSTALLED UNKN
0040/0018	018 " DIA	CIRC METAL	LEN=0070	INSTALLED UNKN
006703 FT				
0040/0000	LENGTH(AH 3372 BK 2393)			
	018 " DIA	CIRC CONCR		

DIR: B TOTAL LEN: 15.640 MI. DIST: 10-1 SR: 85  
 LEFT MUN: RAYBURN T RIGHT MUN: RAYBURN T



004310 FT

000581 FT

TO 0028/0280 SH  
(CONN)

0010/0080  
000000 FT

0030/1933 LEN=0034 INSTALLED UNKN  
 0030/1688 BMSFN 03/0085/0030/1596  
 0 0 00000 0 00 0000+00  
 COWANSHANNOCK CREEK  
 0030/1596 BMSBG 03/0085/0030/1596  
 018 "DIA CIRC CONCR  
 0030/1563 LEN=0050 INSTALLED UNKN  
 018 "DIA CIRC CONCR  
 0030/0900 LEN=0040 INSTALLED UNKN  
 048"H 72"W CON BOX CUL  
 0030/0286 LEN=0050 INSTALLED UNKN  
 004310 FT 1 0 00189 0 00 0150+00  
 VILLAGE: GREEN ACRES  
 WAGNER RD  
 (T538)  
 0030/0000 LENGTH(AH 2393 BK 3729)  
 0020/2294 018 "DIA CIRC CONCR  
 LEN=0004 INSTALLED UNKN  
 0020/1333 024 "DIA CIRC CONCR  
 LEN=0056 INSTALLED UNKN  
 018 "DIA CIRC METAL  
 0020/1000 LEN=0050 INSTALLED UNKN  
 CRYTZER RD  
 (PRDR)  
 0020/0223 1 0 00189 0 00 0114+76  
 000581 FT 0020/0000 LENGTH(AH 3729 BK 0581)  
 018 "DIA CIRC CONCR  
 0010/0134 LEN=0030 INSTALLED UNKN  
 FROM 0028/0256 SH  
 0010/0128 (CONN)  
 000000 FT 1 0 00189 0 00 0107+84  
 VILLAGE: GREEN ACRES  
 NC SR 0085 SH  
 SR 0028 SH  
 (SR0028 SEG 0280/0000)  
 INTER-BK CLEARFIELD PIKE  
 (SR1038 SEG 0130/0847)  
 MFC BEGIN = C  
 0010/0000 LENGTH(AH 0581 BK 0000)

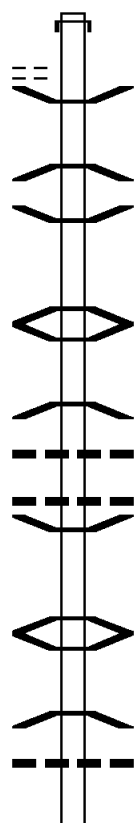
SEYBERTOWN RD  
(T851)

028206 FT

0120/0865

027276 FT

025434 FT



028206 FT AH-CLARION (16)  
 INTER-AHD SR 68 SH  
 0120/0930 (SR0068 SEG 0014/0000)

0120/0772 BMS EN 03/0068/0120/0711  
 0 0 00000 0 00 0000+00  
 SUGAR CREEK

0120/0711 BMSBG 03/0068/0120/0711

0120/0050 BMS EN 03/0068/0120/0000  
 027276 FT 0 0 00000 0 00 0000+00  
 SUGAR CREEK

0120/0000 LENGTH(AH 0930 BK 1842)  
 0110/1434 BMS EN 03/0068/0110/1394  
 0 0 00000 0 00 0000+00  
 SUGAR CREEK

0110/1394 BMSBG 03/0068/0110/1394  
 030 " DIA CIRC CONCR

0110/0974 LEN=0054 INSTALLED 2017  
 015 " DIA CIRC CONCR

0110/0500 LEN=0035 INSTALLED UNKN

0110/0072 BMS EN 03/0068/0110/0000  
 025434 FT 1 0 00214 0 00 0255+25  
 SUGAR CREEK

0110/0000 LENGTH(AH 1842 BK 2193)  
 0100/1826 BMS EN 03/0068/0100/1786  
 1 0 00214 0 00 0251+31  
 SUGAR CREEK

0100/1786 BMSBG 03/0068/0100/1786  
 018 " DIA CIRC METAL

0100/1400 LEN=0030 INSTALLED UNKN

024 " DIA CIRC CONCR

EXTRACT DATE: 12/18/2023  
PRINT DATE: 12/21/2023

ROADWAY MANAGEMENT SYSTEM  
SLD COUNTY/SR - ANNUAL PRINT

PAGE NUMBER: 66  
COUNTY: ARMSTRONG

DIR: B TOTAL LEN: 5.342 MI.  
LEFT MUN: BRADYS BEND T

DIST: 10-1 SR: 68  
RIGHT MUN: BRADYS BEND T

QUEENSTOWN RD  
(SR4002 SEG 0090/1957) 0100/0611

023241 FT

BRADY BEND CEMETARY RD  
(T437) 0090/1319

020731 FT

0100/0765	LEN=0025	INSTALLED UNKN
0100/0675	BMSSEN 03/0068/0100/0660	
	1 0 00214 0 00 0239+98	
	WHISKEY RUN	
0100/0659	BMSBG 03/0068/0100/0660	
0100/0553	018 " DIA CIRC CONCR	
0100/0067	LEN=0056	INSTALLED 2016
023241 FT	BMSSEN 03/0068/0100/0000	
	1 0 00214 0 00 0233+28	
	VILLAGE: BRADYS BEND	
	SUGAR CREEK	
	BMSBG 03/0068/0100/0000	
0100/0000	LENGTH(AH 2193 BK 2510)	
0090/2160	012 " DIA CIRC CONCR	
	LEN=0032	INSTALLED UNKN
	IRON FURNACE RD	
	(T880)	
0090/1855	015 " DIA CIRC CONCR	
0090/1790	LEN=0043	INSTALLED UNKN
	LC FOR CEMETARY RD	
	(CONN)	
0090/1449	012 " DIA CIRC CONCR	
0090/1400	LEN=0030	INSTALLED UNKN
	ST MARYS CEMETARY RD	
	(T437)	
0090/1319	018 " DIA CIRC METAL	
0090/1302	LEN=0052	INSTALLED UNKN
	015 " DIA CIRC METAL	
0090/1095	LEN=0080	INSTALLED UNKN
	015 " DIA CIRC METAL	
0090/0640	LEN=0050	INSTALLED UNKN
	024 " DIA CIRC CONCR	
0090/0117	LEN=0100	INSTALLED UNKN
0090/0041	BMSSEN 03/0068/0090/0000	
020731 FT	1 0 00214 0 00 0207+92	
	SUGAR CREEK	
	BMSBG 03/0068/0090/0000	
0090/0000	LENGTH(AH 2510 BK 2053)	
0080/1390	018 " DIA CIRC CONCR	
	LEN=0030	INSTALLED UNKN
	018 " DIA CIRC CONCR	
0080/1058	LEN=0035	INSTALLED UNKN
	015 " DIA CIRC CONCR	
0080/0800	LEN=0035	INSTALLED UNKN
	018 " DIA CIRC CONCR	
0080/0179	LEN=0040	INSTALLED 2014

EXTRACT DATE: 12/18/2023  
PRINT DATE: 12/21/2023

ROADWAY MANAGEMENT SYSTEM  
SLD COUNTY/SR - ANNUAL PRINT

PAGE NUMBER: 65  
COUNTY: ARMSTRONG

DIR: B TOTAL LEN: 5.342 MI.  
LEFT MUN: BRADYS BEND T

DIST: 10-1 SR: 68  
RIGHT MUN: BRADYS BEND T

Stationing	Notes	Stationing	Notes
018678 FT		0080/0094	BMSEN 03/0068/0080/0000
		018678 FT	1 0 00214 0 00 0187+71
			SUGAR CREEK
		5 0080/0000	BMSBG 03/0068/0080/0000
			LENGTH(AH 2053 BK 2110)
		0070/1840	015 "DIA CIRC CONCR
		0070/1570	LEN=0030 INSTALLED UNKN
			BMSEN 03/0068/0070/1552
			1 0 00214 0 00 0181+92
			HART RUN
		0070/1552	BMSBG 03/0068/0070/1552
			018 "DIA CIRC METAL
		0070/1320	LEN=0030 INSTALLED UNKN
			KITTANNING HOLLOW RD
		0070/1304	(SR4009 SEG 0090/0720)
		0070/1042	BMSEN 03/0068/0070/1010
			1 0 00214 0 00 0176+50
			SUGAR CREEK
		0070/1010	BMSBG 03/0068/0070/1010
COVE RUN RD (T841)			
0070/0983	==		
016568 FT		016568 FT	1 0 00214 0 00 0166+37
			VILLAGE: BRADYS BEND
			PONCIC RD
			(T338)
		5 0070/0000	LENGTH(AH 2110 BK 3109)
		0060/3020	018 "DIA CIRC CONCR
			LEN=0030 INSTALLED UNKN
		0060/2600	015 "DIA CIRC METAL
			LEN=0028 INSTALLED UNKN
		0060/2350	015 "DIA CIRC METAL
			LEN=0028 INSTALLED UNKN
ROSEVILLE RD (T850)			
0060/1888	==		
		0060/1814	018 "DIA CIRC CONCR
			LEN=0064 INSTALLED UNKN
		0060/1476	015 "DIA CIRC CONCR
			LEN=0036 INSTALLED UNKN
		0060/1125	018 "DIA CIRC CONCR
			LEN=0038 INSTALLED UNKN
		0060/0770	018 "DIA CIRC CONCR
			LEN=0044 INSTALLED UNKN
		0060/0350	018 "DIA CIRC CONCR
			LEN=0036 INSTALLED UNKN
013459 FT		013459 FT	1 0 00214 0 00 0135+50
			036 "H 94 "W CON BOX CUL
			LEN=0033 INSTALLED 2011
		5 0060/0000	LENGTH(AH 3109 BK 1885)



EXTRACT DATE: 12/18/2023  
PRINT DATE: 12/21/2023

ROADWAY MANAGEMENT SYSTEM  
SLD COUNTY/SR - ANNUAL PRINT

PAGE NUMBER: 64  
COUNTY: ARMSTRONG

DIR: B TOTAL LEN: 5.342 MI.  
LEFT MUN: BRADYS BEND T

DIST: 10-1 SR: 68  
RIGHT MUN: BRADYS BEND T

Stationing	Notes	Stationing	Material	Length	Notes
		0050/1751	018" DIA CIRC CONCR	LEN=0044	INSTALLED UNKN
		0050/1380	018" DIA CAST IRON	LEN=0044	INSTALLED UNKN
		0050/1020	015" DIA CIRC CONCR	LEN=0044	INSTALLED UNKN
		0050/0680	024" DIA CIRC CONCR	LEN=0035	INSTALLED UNKN
		0050/0317	018" DIA CIRC CONCR	LEN=0035	INSTALLED UNKN
011574 FT		0050/0033	BMSSEN 03/0068/0050/0000	1 0 00214 0 00 0116+40	
		011574 FT	PINE RUN		
		0050/0000	BMSBG 03/0068/0050/0000	LENGTH(AH 1885 BK 2893)	
PINE RUN-BRATKOVICH RD (T328)		0040/2664			
		0040/2400	018" DIA CIRC CONCR	LEN=0040	INSTALLED UNKN
		0040/1710	018" DIA CIRC CONCR	LEN=0046	INSTALLED 2017
		0040/1145	024" DIA CIRC CONCR	LEN=0036	INSTALLED UNKN
		0040/0836	024" DIA CIRC CONCR	LEN=0035	INSTALLED 2017
		0040/0684	018" DIA CIRC CONCR	LEN=0038	INSTALLED 2017
		0040/0385	015" DIA CIRC CONCR	LEN=0038	INSTALLED 2017
008681 FT		0040/0025	BMSSEN 03/0068/0040/0000	1 0 00214 0 00 0087+49	
		008681 FT	VILLAGE: KAYLOR		
		0040/0000	SUGAR CREEK		
		0040/0000	BMSBG 03/0068/0040/0000	LENGTH(AH 2893 BK 2159)	
		0030/1370	018" DIA CIRC CONCR	LEN=0045	INSTALLED 2017
		0030/1005	048"H 72"W CON BOX CUL	LEN=0038	INSTALLED UNKN
		0030/0831	018" DIA CIRC CONCR	LEN=0038	INSTALLED 2017
		0030/0635	018" DIA CIRC CONCR	LEN=0039	INSTALLED 2017
		0030/0478	KAYLOR FROGTOWN RD		
		0030/0036	(T920)		
1 0 00214 0 00 0066+00 006522 FT		0030/0036	018" DIA CIRC METAL	LEN=0030	INSTALLED UNKN
		006522 FT			



EXTRACT DATE: 12/18/2023 ROADWAY MANAGEMENT SYSTEM PAGE NUMBER: 62  
PRINT DATE: 12/21/2023 SLD COUNTY/SR - ANNUAL PRINT COUNTY: ARMSTRONG  
DIR: B TOTAL LEN: 20.518 MI. DIST: 10-1 SR: 66  
LEFT MUN: MANOR T RIGHT MUN: MANOR T

AH-CLARION (16)  
BMS EN 03/0066/0430/0000 108336 FT  
SR 1422 SH (WEST) INTER-AHD  
(SR 1422 SEG 0013/0000) 0431/1336



108309 FT BMS EN 03/0066/0430/0000  
INTER-AHD SR 1422 SH (EAST)  
0430/1336 (SR 1422 SEG 0012/0000)

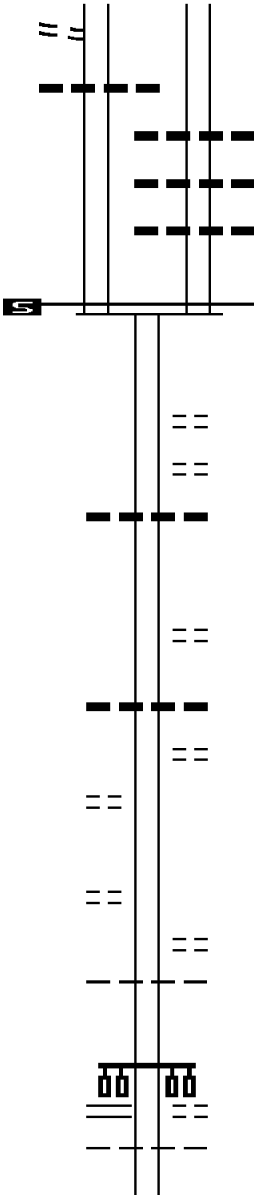
DIR: B TOTAL LEN: 20.518 MI. DIST: 10-1 SR: 66  
LEFT MUN: MANOR T RIGHT MUN: MANOR T

Segment	Stationing	Length	Material	Status	Notes
RAMP D RD	0431/0701	106973 FT			
(SR8008 SEG 0010/0645)					
1 0 00203 0 03 0789+73	107000 FT				
SR 2025					
BMSBG 03/0066/0430/0000					
LENGTH(AH 1336 BK 1688)	0431/0000				
LEN=0045	INSTALLED UNKN				
030 "DIA CIRC CONCR	0421/0050				
LEN=0065	INSTALLED UNKN				
1 0 00203 0 03 0772+77	105312 FT				
FAIRGROUND RD					
(SR2010 SEG 0010/0000)					
LENGTH(AH 1688 BK 3021)	0421/0000				
036 "DIA CIRC CONCR	0420/0045				
LEN=0050	INSTALLED UNKN				
036 "DIA CIRC CONCR	0414/2566				
LEN=0050	INSTALLED UNKN				
036 "DIA CIRC CONCR	0414/2093				
LEN=0050	INSTALLED UNKN				
036 "DIA CIRC CONCR	0414/0924				
LEN=0050	INSTALLED UNKN				
036 "DIA CIRC CONCR	0414/0577				
LEN=0045	INSTALLED UNKN				
030 "DIA CIRC CONCR	0415/0563				
LEN=0050	INSTALLED UNKN				
018 "DIA CIRC CONCR	0415/0380				
LEN=0050	INSTALLED UNKN				
TO 0128/0311 SH					
(CONN)					
BMSEN 03/0066/0414/0000	0415/0060				
1 0 00203 0 03 0742+69	102291 FT				
FORT RUN					
BMSBG 03/0066/0414/0000					
LENGTH(AH 3021 BK 1170)	0415/0000				
FORT RUN RD					
(T447)					
FIFTH AV					
(SR0128 SEG 0311/0543)					
(SR0128 SEG 0310/0478)					
0411/1085					
018 "DIA CIRC CONCR	0420/1650				
LEN=0100	INSTALLED UNKN				
030 "DIA CIRC CONCR	0420/0456				
LEN=0050	INSTALLED UNKN				
036 "DIA CIRC CONCR	0420/0045				
LEN=0050	INSTALLED UNKN				
1 0 00203 0 03 0772+77	105285 FT				
FAIRGROUND RD					
(SR2010 SEG 0010/0000)					
LENGTH(AH 1688 BK 3008)	0420/0000				
036 "DIA CIRC CONCR					
LEN=0050					
036 "DIA CIRC CONCR					
LEN=0050					
036 "DIA CIRC CONCR					
LEN=0050					
036 "DIA CIRC CONCR					
LEN=0050					
BMSEN 03/0066/0414/0000	0414/0014				
1 0 00203 0 03 0742+69	102277 FT				
FORT RUN					
BMSBG 03/0066/0414/0000					
LENGTH(AH 3008 BK 1156)	0414/0000				
FORT RUN RD					
(T447)					
FIFTH AV					
(SR0128 SEG 0310/0478)					
(SR0128 SEG 0311/0543)					
0410/1076					

DIR: B TOTAL LEN: 20.518 MI. DIST: 10-1 SR: 66  
 LEFT MUN: MANOR T RIGHT MUN: MANOR T

FROM 0128/0310 SH  
 (CONN) 0411/0807  
 024 " DIA CIRC CONCR  
 LEN=0070 INSTALLED UNKN 0411/0766

1 0 00203 0 03 0731+07 101121 FT  
 MFC BEGIN = C  
 LENGTH(AH 1170 BK 2262) 0411/0000



0410/0660 018 " DIA CIRC CONCR  
 LEN=0060 INSTALLED UNKN  
 0410/0460 018 " DIA CIRC CONCR  
 LEN=0060 INSTALLED UNKN  
 0410/0240 018 " DIA CIRC CONCR  
 LEN=0060 INSTALLED UNKN  
 101121 FT 1 0 00203 0 03 0731+68  
 MFC BEGIN = C  
 LENGTH(AH 1156 BK 2262)

0400/0910 GRAFF AV  
 (T403)  
 0400/0403 BAILEY AV  
 (T445)  
 0400/0368 018 " DIA CIRC METAL  
 LEN=0060 INSTALLED UNKN  
 098859 FT 098859 FT 1 0 00203 0 03 0709+00  
 NC SR 0066 SH  
 SPRING ST  
 (T505)  
 0400/0000 LENGTH(AH 2262 BK 2381)

PLUM WY  
 (PRDR) 0390/1306

MANOR DR  
 (T515) 0390/0377

0390/0361 MANOR DR  
 (T515)  
 MANOR  
 0390/0095 FORD CITY B  
 096478 FT 096478 FT 1 0 00203 0 03 0684+82  
 PLEASANT VIEW RD  
 (T821)

PLEASANTVIEW DR  
 (SR2016 SEG 0010/2584) 0390/0000

0390/0000 LENGTH(AH 2381 BK 1424)  
 FORD CITY  
 MANOR T  
 0380/1314 018 " DIA CIRC CONCR

DIR: B TOTAL LEN: 20.518 MI. DIST: 10-1 SR: 66  
 LEFT MUN: MANOR T RIGHT MUN: MANOR T

Stationing	Length	Notes	Material	Status
0380/1078	LEN=0045	MAPLE DR	CIRC CONC	INSTALLED UNKN
0380/0647	(T502)			
0380/0273	BMSSEN 03/0066/0380/0261	TR TUB MILL RUN		
0380/0261	BMSBG 03/0066/0380/0261	024"H 72"W CON BOX CUL		
0380/0259	LEN=0050	ELM DR	CIRC CONC	INSTALLED UNKN
0380/0201	(T500)			
095054 FT	095054 FT			
0380/0000	0380/0000			
0370/1976	LENGTH(AH 1424 BK 2441)	BMSSEN 03/0066/0370/1963		
0370/1963	TUB MILL RUN			
0370/1963	BMSBG 03/0066/0370/1963			
0370/1669		NC MAIN ST		
0370/1630	LEN=0040	018" DIA CIRC CONC		INSTALLED UNKN
0370/1220	LEN=0040	018" DIA CIRC CONC		INSTALLED UNKN
0370/0800	LEN=0020	018" DIA CIRC CONC		INSTALLED UNKN
0370/0426	LEN=0096	018" DIA CIRC CONC		INSTALLED UNKN
092613 FT	092613 FT	1 0 00203 0 03 0645+96		
0370/0000	(SR2014 SEG 0010/0000)	CHURCH RD		
0360/3080	LENGTH(AH 2441 BK 3324)	018" DIA CIRC CONC		INSTALLED UNKN
0360/3029	LEN=0048			
0360/2374		GUTHRIE RD		
0360/2058	(T320)	018" DIA CIRC CONC		INSTALLED UNKN
0360/1791	LEN=0050	018" DIA CIRC CONC		INSTALLED UNKN
0360/1416	LEN=0050	015" DIA CIRC CONC		INSTALLED UNKN
0360/0262	LEN=0040	018" DIA CIRC CONC		INSTALLED UNKN
089289 FT	089289 FT	1 0 00203 0 03 0612+73		

EXTRACT DATE: 12/18/2023  
PRINT DATE: 12/21/2023

ROADWAY MANAGEMENT SYSTEM  
SLD COUNTY/SR - ANNUAL PRINT

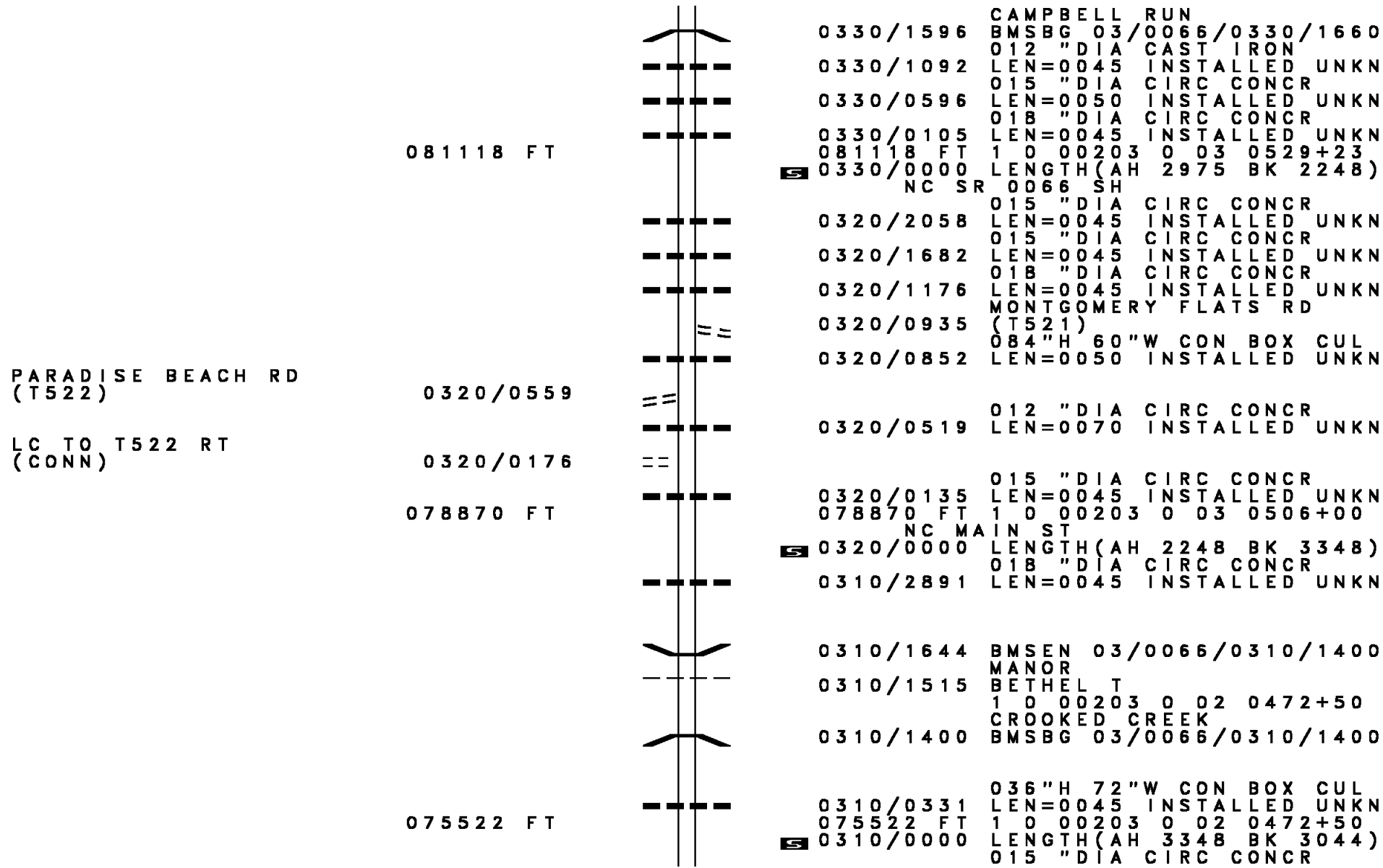
PAGE NUMBER: 58  
COUNTY: ARMSTRONG

DIR: B TOTAL LEN: 20.518 MI.  
LEFT MUN: MANOR T

DIST: 10-1 SR: 66  
RIGHT MUN: MANOR T

Stationing	Notes	Stationing	Notes
		0360/0000	JAMES DR (T651) LENGTH(AH 3324 BK 2723)
		0350/2497	015 "DIA CIRC CONCR UNKN
		0350/2210	018 "DIA CIRC CONCR UNKN
		0350/1789	LEN=0045 INSTALLED UNKN
		0350/1785	BMSSEN 03/0066/0350/1775
		0350/1780	048 "DIA CIRC CONCR UNKN
		0350/1780	LEN=0045 INSTALLED UNKN
		0350/1775	048 "DIA CIRC CONCR UNKN
		0350/1710	LEN=0045 INSTALLED UNKN
		0350/1662	000 00000 0 00 0000+00
		0350/1250	TR CROOKED CR
		0350/0825	0350/1775 BMSBG 03/0066/0350/1775
086566 FT		0350/0000	048 "DIA CIRC CONCR UNKN
		0340/1645	LEN=0050 INSTALLED UNKN
		0340/1159	018 "DIA CIRC CONCR UNKN
		0340/0757	LEN=0050 INSTALLED UNKN
		0340/0473	018 "DIA CIRC CONCR UNKN
		0340/0179	LEN=0045 INSTALLED UNKN
1 0 00203 0 03 0561+00 084093 FT		0340/0000	015 "DIA CIRC CONCR UNKN
OLD ROUTE 66 RD (T337)		0330/2444	LEN=0040 INSTALLED UNKN
		0330/2187	018 "DIA CIRC CONCR UNKN
		0330/1996	LEN=0040 INSTALLED UNKN
		0330/1620	018 "DIA CIRC CONCR UNKN
			LEN=0040 INSTALLED UNKN
			LENGTH(AH 2473 BK 2975)
			018 "DIA CIRC CONCR UNKN
			LEN=0050 INSTALLED UNKN
			018 "DIA CIRC METAL UNKN
			LEN=0040 INSTALLED UNKN
			BMSSEN 03/0066/0330/1660
			1 0 00203 0 03 0529+23

DIR: B TOTAL LEN: 20.518 MI. DIST: 10-1 SR: 66  
 LEFT MUN: MANOR T RIGHT MUN: MANOR T



081118 FT

0330/1596 CAMPBELL RUN  
 BMSBG 03/0066/0330/1660  
 012 " DIA CAST IRON  
 0330/1092 LEN=0045 INSTALLED UNKN  
 015 " DIA CIRC CONCR  
 0330/0596 LEN=0050 INSTALLED UNKN  
 018 " DIA CIRC CONCR  
 0330/0105 LEN=0045 INSTALLED UNKN  
 081118 FT 1 0 00203 0 03 0529+23  
 0330/0000 LENGTH(AH 2975 BK 2248)  
 NC SR 0066 SH  
 015 " DIA CIRC CONCR  
 0320/2058 LEN=0045 INSTALLED UNKN  
 015 " DIA CIRC CONCR  
 0320/1682 LEN=0045 INSTALLED UNKN  
 018 " DIA CIRC CONCR  
 0320/1176 LEN=0045 INSTALLED UNKN  
 MONTGOMERY FLATS RD  
 0320/0935 (T521)  
 084"H 60"W CON BOX CUL  
 0320/0852 LEN=0050 INSTALLED UNKN  
 012 " DIA CIRC CONCR  
 0320/0519 LEN=0070 INSTALLED UNKN  
 015 " DIA CIRC CONCR  
 0320/0135 LEN=0045 INSTALLED UNKN  
 078870 FT 1 0 00203 0 03 0506+00  
 NC MAIN ST  
 0320/0000 LENGTH(AH 2248 BK 3348)  
 018 " DIA CIRC CONCR  
 0310/2891 LEN=0045 INSTALLED UNKN  
 0310/1644 BMSEN 03/0066/0310/1400  
 MANOR  
 0310/1515 BETHEL T  
 1 0 00203 0 02 0472+50  
 CROOKED CREEK  
 0310/1400 BMSBG 03/0066/0310/1400  
 036"H 72"W CON BOX CUL  
 0310/0331 LEN=0045 INSTALLED UNKN  
 075522 FT 1 0 00203 0 02 0472+50  
 0310/0000 LENGTH(AH 3348 BK 3044)  
 015 " DIA CIRC CONCR

PARADISE BEACH RD  
 (T522)

0320/0559

LC TO T522 RT  
 (CONN)

0320/0176

078870 FT

075522 FT



DIR: B TOTAL LEN: 20.518 MI. DIST: 10-1 SR: 66  
 LEFT MUN: BETHEL T RIGHT MUN: BETHEL T

0300/2980	LEN=0040	INSTALLED UNKN
0300/2634	CROOKED CREEK DAM RD	
	(SR2019 SEG 0010/0000)	
0300/2595	024 "DIA CIRC CONCR	
	LEN=0060	INSTALLED UNKN
0300/2062	015 "DIA CIRC METAL	
	LEN=0035	INSTALLED UNKN
0300/1838	018 "DIA CIRC CONCR	
0300/1505	LEN=0040	INSTALLED UNKN
	BMSSEN 03/0066/0300/1488	
	0 0 00000 0 00 0000+00	
	TR CROOKED CREEK	
0300/1488	BMSBG 03/0066/0300/1488	
	024 "DIA CIRC CONCR	
0300/0883	LEN=0040	INSTALLED UNKN
	015 "DIA CIRC CONCR	
0300/0752	LEN=0040	INSTALLED UNKN
	030 "DIA CIRC CONCR	
0300/0372	LEN=0048	INSTALLED UNKN
072478 FT	1 0 00203 0 02 0442+12	
	DIME RD	
	(SR2066 SEG 0150/2275)	
0300/0000	LENGTH(AH 3044 BK 3300)	
	024 "H 48" W CON BOX CUL	
0290/3110	LEN=0045	INSTALLED UNKN
	018 "DIA CIRC CONCR	
0290/2770	LEN=0040	INSTALLED UNKN
	015 "DIA CIRC METAL	
0290/2444	LEN=0040	INSTALLED UNKN
	018 "DIA CIRC CONCR	
0290/2110	LEN=0040	INSTALLED UNKN
	048 "DIA CIRC CONCR	
0290/1863	LEN=0045	INSTALLED UNKN
	015 "DIA CIRC CONCR	
0290/1511	LEN=0035	INSTALLED UNKN
	018 "DIA CIRC CONCR	
0290/1245	LEN=0030	INSTALLED UNKN
	018 "DIA CIRC CONCR	
0290/1025	LEN=0035	INSTALLED UNKN
	015 "DIA CIRC METAL	
0290/0672	LEN=0045	INSTALLED UNKN
	018 "DIA CIRC CONCR	
0290/0447	LEN=0035	INSTALLED UNKN
	015 "DIA CIRC CONCR	
0290/0120	LEN=0030	INSTALLED UNKN
069178 FT	1 0 00203 0 02 0411+93	
	BETHEL CHURCH RD	
	(T449)	
0290/0000	LENGTH(AH 3300 BK 2814)	

RIDGE RD  
(T522)

DIR: B TOTAL LEN: 20.518 MI. DIST: 10-1 SR: 66  
 LEFT MUN: BETHEL T RIGHT MUN: BETHEL T

0280/2115	015 " DIA	CIRC	CONCR	LEN=0035	INSTALLED	UNKN
0280/1857	018 " DIA	CIRC	CONCR	LEN=0030	INSTALLED	UNKN
0280/1616	018 " DIA	CIRC	CONCR	LEN=0035	INSTALLED	UNKN
0280/1432	015 " DIA	CIRC	CONCR	LEN=0030	INSTALLED	UNKN
0280/1258	015 " DIA	CIRC	CONCR	LEN=0030	INSTALLED	UNKN
0280/1023	018 " DIA	CIRC	CONCR	LEN=0035	INSTALLED	UNKN
066364 FT						
0280/0000	LENGTH(AH	2814	BK	2938)		
0270/2695	016 " DIA	CIRC	CONCR	LEN=0035	INSTALLED	UNKN
0270/2486	036 " DIA	CIRC	CONCR	LEN=0045	INSTALLED	UNKN
0270/2324	015 " DIA	CIRC	CONCR	LEN=0035	INSTALLED	UNKN
0270/1673	018 " DIA	CIRC	CONCR	LEN=0055	INSTALLED	UNKN
0270/1308	015 " DIA	CIRC	CONCR	LEN=0045	INSTALLED	UNKN
0270/0912	GRANTZ HOLLOW RD			(T474)		
0270/0490	018 " DIA	CIRC	CONCR	LEN=0035	INSTALLED	UNKN
0270/0430	BMSSEN 03/0066/0270/0399			1 0 00203 0 02 0354+70		
0270/0399	TAYLOR RUN			BMSBG 03/0066/0270/0399		
0270/0034	015 " DIA	CIRC	CONCR	LEN=0035	INSTALLED	UNKN
063426 FT						
0270/0000	LENGTH(AH	2938	BK	3098)		
0260/2711	015 " DIA	CIRC	CONCR	LEN=0035	INSTALLED	UNKN
0260/2222	015 " DIA	CIRC	CONCR	LEN=0035	INSTALLED	UNKN
0260/1893	018 " DIA	CIRC	CONCR	LEN=0035	INSTALLED	UNKN
	018 " DIA	CIRC	CONCR			

1 0 00203 0 02 0354+70 063426 FT  
 LOGANSPORT RD  
 (SR2029 SEG 0010/0000) 0270/0000

DIR: B TOTAL LEN: 20.518 MI. DIST: 10-1 SR: 66  
 LEFT MUN: BETHEL T RIGHT MUN: BETHEL T

1 0 00203 0 02 0322+50 060328 FT  
 STONEY HILL RD  
 (T424) 0260/0000

057801 FT

1 0 00203 0 02 0264+97 054570 FT  
 JACK ST

0260/1474	LEN=0045	INSTALLED UNKN
018 "DIA	CIRC CONCR	
0260/1215	LEN=0035	INSTALLED UNKN
0260/0801	BMSSEN 03/0066/0260/0780	
	1 0 00203 0 02 0330+08	
	SPUR RUN	
0260/0780	BMSBG 03/0066/0260/0780	
	018 "DIA CIRC PLASTIC	
0260/0320	LEN=0045	INSTALLED 1997
060328 FT		
0260/0000	LENGTH(AH 3098 BK 2527)	
	020 "DIA CIRC CONCR	
0250/2470	LEN=0030	INSTALLED UNKN
	018 "DIA CIRC CONCR	
0250/2298	LEN=0040	INSTALLED UNKN
	030 "H 60 "W ELLIP CONC	
0250/1964	LEN=0035	INSTALLED UNKN
	015 "DIA CIRC CONCR	
0250/1674	LEN=0035	INSTALLED UNKN
	036 "H 48 "W CON BOX CUL	
0250/1252	LEN=0040	INSTALLED UNKN
	018 "DIA CIRC CONCR	
0250/0709	LEN=0035	INSTALLED UNKN
	018 "DIA CIRC CONCR	
0250/0525	LEN=0035	INSTALLED UNKN
	030 "DIA CIRC CONCR	
0250/0240	LEN=0065	INSTALLED UNKN
057801 FT	1 0 00203 0 02 0297+30	
	SPRUCE HOLLOW RD	
	(SR2032 SEG 0010/0000)	
0250/0000	LENGTH(AH 2527 BK 3231)	
	018 "DIA CIRC CONCR	
0240/2572	LEN=0045	INSTALLED UNKN
	030 "DIA CIRC CONCR	
0240/2543	LEN=0660	INSTALLED UNKN
	BETHEL	
	GILPIN T	
0240/1868	018 "DIA CIRC CONCR	
0240/1848	LEN=0040	INSTALLED UNKN
	018 "DIA CIRC CONCR	
0240/1675	LEN=0040	INSTALLED UNKN
	018 "DIA CIRC CONCR	
0240/0508	LEN=0030	INSTALLED UNKN
054570 FT		

DIR: B TOTAL LEN: 20.518 MI. DIST: 10-1 SR: 66  
 LEFT MUN: GILPIN T RIGHT MUN: GILPIN T

Stationing	Description	Material	Length
0240/0000		018 " DIA CIRC CONCR	0240/0000 LENGTH(AH 3231 BK 2464)
0230/1860		LEN=0070 INSTALLED UNKN	
0230/1645		ICE POND RD	(SR2063 SEG 0120/1360)
0230/1190		024 " DIA CIRC CONCR	LEN=0040 INSTALLED UNKN
052106 FT		030 " DIA CIRC CONCR	LEN=0040 INSTALLED UNKN
		1 0 00203 0 02 0240+17	MYERS RD (T450)
		024 " DIA CIRC CONCR	LEN=0040 INSTALLED UNKN
		015 "H 00 "W MULT CONCR	LEN=0040 INSTALLED UNKN
049727 FT		018 " DIA CIRC CONCR	LEN=0045 INSTALLED UNKN
		1 0 00203 0 02 0216+35	SHEARER RD (T408)
		042 " DIA CIRC METAL	LEN=0030 INSTALLED UNKN
		018 " DIA CIRC CONCR	LEN=0035 INSTALLED UNKN
JOHNETTA RD (T404)	0210/0229		047975 FT 1 0 00203 0 02 0198+65
	047975 FT		LEN=0030 INSTALLED UNKN
FORKS CHURCH RD (T304)	0200/3447		LEN=0035 INSTALLED UNKN
HILLVIEW MANOR RD (T682)	0200/2878		HILLVIEW MANOR RD (T682)
	0200/2705		018 " DIA CIRC CONCR
	0200/1858		LEN=0060 INSTALLED UNKN
	0200/1829		BMS EN 03/0066/0200/1829
			1 0 00203 0 01 0172+09
			ELDER RUN
			BMSBG 03/0066/0200/1829
			018 " DIA CIRC CONCR

Stationing	Right of Way	Structure	Material	Status
	0200/1753	LEN=0070		INSTALLED UNKN
	0200/0483	024 " DIA LEN=0058	CIRC CONCR	INSTALLED UNKN
	0200/0340	018 " DIA LEN=0050	CIRC CONCR	INSTALLED UNKN
	0200/0335	HILLVIEW (T682)	MANOR RD	
044317 FT	0200/0064	018 " DIA LEN=0050	CIRC CONCR	INSTALLED UNKN
	044317 FT	1 0 00203 0 01 0153+99		
	0200/0000	LENGTH(AH 3658 BK 1815)		
	0190/1750	018 " DIA LEN=0040	CIRC CONCR	INSTALLED UNKN
	0190/1573	018 " DIA LEN=0055	CIRC CONCR	INSTALLED UNKN
	0190/1202	018 " DIA LEN=0060	CIRC CONCR	INSTALLED UNKN
	0190/0940	018 " DIA LEN=0055	CIRC CONCR	INSTALLED UNKN
	0190/0803	EVERGREEN (SR2060 SEG 0010/0000)	RD	
	0190/0526	048 " DIA LEN=0065	CIRC CONCR	INSTALLED UNKN
	0190/0405	GODFREY RD (T406)		
042502 FT	0190/0033	BMSSEN 03/0066/0190/0000		
	042502 FT	1 0 00203 0 01 0135+85		
	0190/0000	ELDER RUN BMSBG 03/0066/0190/0000		
	0180/1781	LENGTH(AH 1815 BK 2439)		
	0180/1725	FIREHALL RD (T413)		
	0180/1725	018 " DIA LEN=0055	CIRC CONCR	INSTALLED UNKN
040063 FT	040063 FT	1 0 00203 0 01 0111+31		
	0180/0000	ELDER RUN STRUCTURE LENGTH 28 FT BMSID 03/0066/0180/0000		
	0170/2127	LENGTH(AH 2439 BK 2353)		
	0170/2127	018 " DIA LEN=0060	CIRC METAL	INSTALLED UNKN
		SCHENLEY RD		

DIR: B TOTAL LEN: 20.518 MI. DIST: 10-1 SR: 66  
 LEFT MUN: GILPIN T RIGHT MUN: GILPIN T

SCHENLEY RD  
 (SR2062 SEG 0080/1898) 0170/1866

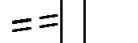


0170/1866 (T564)



0170/0936 018 " DIA CIRC CONCR  
 LEN=0040 INSTALLED UNKN

1 0 00203 0 01 0087+99 037710 FT  
 PARK RD  
 (T690) 0170/0000



5 0170/0000 LENGTH(AH 2353 BK 3373)  
 018 " DIA CIRC CONCR  
 0160/3047 LEN=0040 INSTALLED UNKN  
 018 " DIA CIRC CONCR  
 0160/2867 LEN=0035 INSTALLED UNKN  
 018 " DIA CIRC CONCR  
 0160/2357 LEN=0035 INSTALLED UNKN



0160/1351 018 " DIA CIRC CONCR  
 LEN=0035 INSTALLED UNKN



0160/0829 018 " DIA CIRC CONCR  
 LEN=0038 INSTALLED UNKN



0160/0446 018 " DIA CIRC CONCR  
 LEN=0055 INSTALLED UNKN



034337 FT

0160/0152 018 " DIA CIRC CONCR  
 LEN=0055 INSTALLED UNKN  
 034337 FT 1 0 00203 0 01 0054+45  
 5 0160/0000 LENGTH(AH 3373 BK 3056)  
 018 " DIA CIRC METAL  
 0150/2875 LEN=0075 INSTALLED UNKN



0150/1451 018 " DIA CIRC CONCR  
 LEN=0060 INSTALLED UNKN



0150/1143 018 " DIA CIRC CONCR  
 LEN=0060 INSTALLED UNKN



0150/0885 018 " DIA CIRC CONCR  
 LEN=0060 INSTALLED UNKN



0150/0629 018 " DIA CIRC CONCR  
 LEN=0055 INSTALLED UNKN



0150/0382 018 " DIA CIRC CONCR  
 LEN=0060 INSTALLED UNKN



031281 FT

0150/0183 018 " DIA CIRC CONCR  
 LEN=0060 INSTALLED UNKN  
 031281 FT 1 0 00203 0 01 0024+07  
 NC SR 0066 SH  
 5 0150/0000 LENGTH(AH 3056 BK 2062)  
 GILPIN

DIR: B TOTAL LEN: 20.518 MI. DIST: 10-1 SR: 66  
 LEFT MUN: GILPIN T RIGHT MUN: GILPIN T

LC TO LEECHBURG ST  
 (CONN)  
 LEECHBURG ST  
 (BORO)

0140/1651  
 0140/1554

KISKI AV  
 (BORO)

0140/1274

ADAMS AV  
 (BORO)

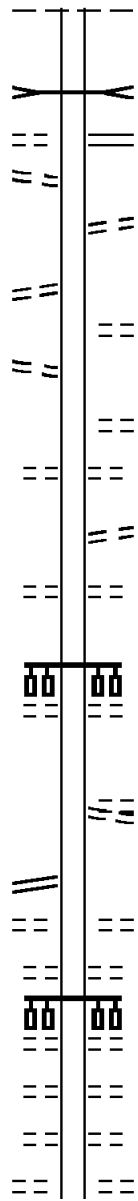
0140/0802

THIRD ST  
 (SR2065 SEG 0010/0212)  
 THIRD ST  
 (BORO)

028909 FT  
 0130/0000  
 0120/2276

BORO AL  
 (BORO)

0120/0816



0140/1870 LEECHBURG B  
 BRADY RUN  
 STRUCTURE LENGTH 23 FT  
 0140/1687 BMSID 03/0066/0140/1687  
 EVERGREEN RD  
 0140/1651 (SR2063 SEG 0010/0000)  
 TO 2063/0010 SH  
 (CONN)  
 0140/1449  
 FLORA ST  
 (BORO)  
 0140/0972  
 KIRKPATRICK AV  
 (BORO)  
 0140/0705 SIBERIAN AV  
 (BORO)  
 0140/0441 THIRD ST  
 (BORO)  
 NC PERSHING AV  
 CENTER AV  
 (BORO)  
 0140/0164 1 0 00203 0 01 0003+21  
 029219 FT MAIN ST  
 (BORO)  
 0140/0000 LENGTH (AH 2062 BK 0310)  
 DIAMOND AV  
 (BORO)  
 FOR SR 0066 AND 0066  
 (CONN)  
 0130/0168 1 0 00203 0 00 0000+00  
 028909 FT NC THIRD ST  
 0130/0000 LENGTH (AH 0310 BK 2330)  
 FOR SR 0066 AND 0066  
 (CONN)  
 0120/2276 BRIDGE ST  
 (BORO)  
 0120/2000 SECOND ST  
 (BORO)  
 0120/1660  
 SPRING ST  
 (BORO)  
 0120/1381 FIRST ST  
 (BORO)  
 0120/1102 MULLBERRY AV  
 (BORO)  
 0120/0816

EXTRACT DATE: 12/18/2023  
PRINT DATE: 12/21/2023

ROADWAY MANAGEMENT SYSTEM  
SLD COUNTY/SR - ANNUAL PRINT

PAGE NUMBER: 49  
COUNTY: ARMSTRONG

DIR: B TOTAL LEN: 20.518 MI.  
LEFT MUN: LEECHBURG B

DIST: 10-1 SR: 66  
RIGHT MUN: LEECHBURG B

Segment Length (FT)	Segment ID	Start Point	End Point	Street Name	Material	Notes
026579	0120/0546	0120/0318	0120/0111	DIAMOND AV	(BORO)	
026579	0120/0000	0120/0111	0120/0000	MAIN ST	(BORO)	
024246	0110/0000	0100/2400	0100/2336	CENTER AV	(BORO)	
021824	0100/0108	0100/0968	0100/0535	GRANT ST	(BORO)	
021824	0100/0000	0090/3102	0090/2895	MARKET ST	(BORO)	
021824	0100/0000	0090/2737	0090/2737	GILPIN T	(BORO)	

026579 FT

024246 FT

021824 FT

0120/0546 (BORO) DIAMOND AV

0120/0318 (BORO) MAIN ST

0120/0111 (BORO) CENTER AV

026579 FT 1 0 00069 0 01 0408+48

0120/0000 LENGTH(AH 2330 BK 2333)

024246 FT 1 0 00069 0 01 0385+12

NC MA RKET ST

0110/0000 LENGTH(AH 2333 BK 2422)

0100/2400 LEN=0045 INSTALLED UNKN

0100/2336 LEN=0045 INSTALLED UNKN

0100/1934 LEN=0045 INSTALLED UNKN

0100/1617 LEN=0055 INSTALLED UNKN

0100/1431 LEN=0055 INSTALLED UNKN

0100/1084 LEN=0045 INSTALLED UNKN

0100/0968 LEN=0045 INSTALLED UNKN

0100/0535 LEN=0035 INSTALLED UNKN

0100/0315 LEN=0050 INSTALLED UNKN

0100/0108 LEN=0050 INSTALLED UNKN

021824 FT 1 0 00069 0 01 0361+13

0100/0000 LENGTH(AH 2422 BK 3371)

0090/3102 LEN=0035 INSTALLED UNKN

0090/2895 LEN=0035 INSTALLED UNKN

0090/2737 LEN=0035 INSTALLED UNKN



EXTRACT DATE: 12/18/2023  
PRINT DATE: 12/21/2023

ROADWAY MANAGEMENT SYSTEM  
SLD COUNTY/SR - ANNUAL PRINT

PAGE NUMBER: 48  
COUNTY: ARMSTRONG

DIR: B TOTAL LEN: 20.518 MI.  
LEFT MUN: GILPIN T

DIST: 10-1 SR: 66  
RIGHT MUN: GILPIN T

018453 FT

014948 FT

0090/2481	LEN=0055	INSTALLED UNKN
	024 "DIA	CIRC CONCR
0090/2341	LEN=0035	INSTALLED UNKN
	015 "DIA	CIRC CONCR
0090/1763	LEN=0035	INSTALLED UNKN
	018 "DIA	CIRC CONCR
0090/1592	LEN=0055	INSTALLED UNKN
	018 "DIA	CIRC CONCR
0090/1427	LEN=0035	INSTALLED UNKN
	AIRPORT RD	
0090/1250	(SR2059 SEG 0010/0000)	
	015 "DIA	CIRC CONCR
0090/1143	LEN=0030	INSTALLED UNKN
	018 "DIA	CIRC CONCR
0090/0459	LEN=0035	INSTALLED UNKN
0090/0091	BMSBN 03/0066/0090/0000	
	GILPIN	
0090/0026	PARKS T	
018453 FT	1 0 00069 0 01 0327+24	
	NC SR 0066 SH	
	GUFFY RUN	
0090/0000	BMSBG 03/0066/0090/0000	
	LENGTH(AH 3371 BK 3505)	
	INDUSTRIAL PARK RD	
0080/3068	(TB41)	
	018 "DIA	CIRC CONCR
0080/2970	LEN=0100	INSTALLED UNKN
	018 "DIA	CIRC CONCR
0080/2243	LEN=0045	INSTALLED UNKN
	015 "DIA	CIRC CONCR
0080/1943	LEN=0035	INSTALLED UNKN
	018 "DIA	CIRC METAL
0080/1475	LEN=0045	INSTALLED UNKN
	015 "DIA	CIRC CONCR
0080/0843	LEN=0037	INSTALLED UNKN
	015 "DIA	CIRC CONCR
0080/0343	LEN=0040	INSTALLED UNKN
	018 "DIA	CIRC CONCR
0080/0025	LEN=0050	INSTALLED UNKN
014948 FT	1 0 00069 0 01 0291+00	
	VILLAGE: KISKIMERE	
	KISKIMERE RD	
	(T448)	
0080/0000	LENGTH(AH 3505 BK 1972)	
	036 "DIA	CIRC CONCR
0070/1781	LEN=0055	INSTALLED UNKN
	015 "DIA	CIRC CONCR

DIR: B TOTAL LEN: 20.518 MI. DIST: 10-1 SR: 66  
 LEFT MUN: PARKS T RIGHT MUN: PARKS T

012976 FT

0070/1377	LEN=0040	INSTALLED	UNKN
	018 " DIA	CIRC CONCR	
0070/0832	LEN=0040	INSTALLED	UNKN
	018 " DIA	CIRC CONCR	
0070/0395	LEN=0040	INSTALLED	UNKN
012976 FT	1 0 00069	0 01 0271+37	
5 0070/0000	LENGTH(AH	1972 BK 2989)	
	018 " DIA	CIRC CONCR	
0060/2523	LEN=0050	INSTALLED	UNKN
	018 " DIA	CIRC CONCR	
0060/1849	LEN=0035	INSTALLED	UNKN
	018 " DIA	CIRC CONCR	
0060/1413	LEN=0045	INSTALLED	UNKN
	015 " DIA	CIRC CONCR	
0060/0929	LEN=0040	INSTALLED	UNKN
	018 " DIA	CIRC CONCR	
0060/0377	LEN=0035	INSTALLED	UNKN

009987 FT

		<b>RBR</b>	
0060/0100	BMS EN 03/	0066/0060/0000	
009987 FT	1 0 00069	0 01 0241+57	
	P3		
	VILLAGE :	RIVERVIEW	
	CARNAHAN	RUN	
	BMSBG 03/	0066/0060/0000	
5 0060/0000	LENGTH(AH	2989 BK 3320)	
	018 " DIA	CIRC CONCR	
0050/2762	LEN=0040	INSTALLED	UNKN
	036 " DIA	CIRC CONCR	
0050/2568	LEN=0038	INSTALLED	UNKN
	018 " DIA	CIRC CONCR	
0050/2409	LEN=0020	INSTALLED	UNKN
	PENN AV		
	(T449)		
0050/2190	012 " DIA	CIRC CONCR	
	LEN=0040	INSTALLED	UNKN
0050/2091	018 " DIA	CIRC CONCR	
	LEN=0035	INSTALLED	UNKN
0050/1544	015 " DIA	CIRC CONCR	
	LEN=0050	INSTALLED	UNKN
0050/1318	018 " DIA	CIRC CONCR	
	LEN=0035	INSTALLED	UNKN
0050/0955	018 " DIA	CIRC CONCR	
	LEN=0035	INSTALLED	UNKN
0050/0534	018 " DIA	CIRC CONCR	
	LEN=0035	INSTALLED	UNKN
	URBAN ST		
	(T446)		
0050/0397	015 " DIA	CIRC CONCR	
	LEN=0100	INSTALLED	UNKN

DIR: B TOTAL LEN: 20.518 MI. DIST: 10-1 SR: 66  
 LEFT MUN: PARKS T RIGHT MUN: PARKS T

Location / Segment	Segment ID	Length (FT)	Material / Notes
	0050/0019	006667	012" DIA CIRC CONCR INSTALLED UNKN
	0040/1773	0040	012" DIA CIRC CONCR INSTALLED UNKN
RIVERVIEW MOBILE HOMES (PRDR)	0040/1715	0040	(APRA) RIVERVIEW SIXTYS
	0040/1365	0040	018" DIA CIRC CONCR INSTALLED UNKN
	0040/0949	0040	018" DIA CIRC CONCR INSTALLED UNKN
	0040/0754	0040	018" DIA CIRC CONCR INSTALLED UNKN
	0040/0432	0040	018" DIA CIRC CONCR INSTALLED UNKN
	0040/0000	0066	NC SR 0066 SH LENGTH(AH 2196 BK 3199)
	0030/3142	0030	018" DIA CIRC CONCR INSTALLED UNKN
	0030/2635	0030	018" DIA CIRC CONCR INSTALLED UNKN
	0030/2488	0030	018" DIA CIRC CONCR INSTALLED UNKN
	0030/2187	0030	018" DIA CIRC CONCR INSTALLED UNKN
	0030/1993	0030	018" DIA CIRC CONCR INSTALLED UNKN
	0030/1539	0030	018" DIA CIR PLASTIC INSTALLED 1998
	0030/1408	0030	015" DIA CIRC CONCR INSTALLED UNKN
JEFFERSON ST (SR2054 SEG 0010/0000)	0030/1277	0030	015" DIA CIRC CONCR INSTALLED UNKN
	0030/1225	0030	015" DIA CIRC CONCR INSTALLED UNKN
WEST FIFTH ST (T747) ALLEY (BORO)	0030/0624	0030	018" DIA CIRC CONCR INSTALLED UNKN
	0030/0491	0030	018" DIA CIRC CONCR INSTALLED UNKN
	0030/0346	0030	018" DIA CIRC CONCR INSTALLED UNKN

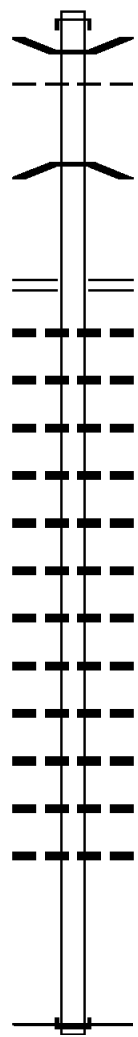
DIR: B TOTAL LEN: 20.518 MI. DIST: 10-1 SR: 66  
 LEFT MUN: PARKS T RIGHT MUN: PARKS T

Street Name	Segment	Length (FT)	Notes
WEST FOURTH ST (T746)	0030/0313	001272	1 0 00069 0 01 0154+35
WEST SECOND ST (T745)	0030/0000	0020/1034	VILLAGE: NORTH VANDERGR LENGTH(AH 3199 BK 1115) 018 "DIA CIRC METAL LEN=0028 INSTALLED UNKN
MAIN ST (T744)	0020/0983	0020/0618	018 "DIA CIRC CONCR LEN=0030 INSTALLED UNKN CUSTER AV (T775)
CENTER ST (T743)	0020/0832	0020/0586	018 "DIA CIRC CONCR LEN=0055 INSTALLED UNKN
		0020/0578	018 "DIA CIRC CONCR LEN=0030 INSTALLED UNKN
		0020/0375	018 "DIA CIRC CONCR LEN=0030 INSTALLED UNKN
		0020/0354	018 "DIA CIRC CONCR LEN=0030 INSTALLED UNKN JACKSON ST (T733)
		0020/0342	018 "DIA CIRC CONCR LEN=0040 INSTALLED UNKN
	000157 FT	0020/0061	1 0 00069 0 01 0143+20 NC L INCOLN ST FIRST ST (SR2066 SEG 0010/0000)
FIRST ST (SR0056 SEG 0020/0000)	0020/0000	0020/0000	INTER-BK LINCOLN ST (SR0056 SEG 0020/0000)
	000157 FT	000157 FT	5 0020/0000 LTH AH 001115 BK 013595
		7012/0000	LTH AH 013595 BK 000157 INTER-AHD ASTRONAUT WY (SR0056 SEG 0110/0000)
			FIRST ST (SR0056 SEG 0110/0000)
			KISKI AV (SR2048 SEG 0010/0000)
	000000 FT	0010/0157	APOLLO B 1 0 00069 0 00 0000+00
		000000 FT	NC SR 0066 SH
			INTER-BK SR 0066 SH (SR0066 SEG 0430/2850)
			MFC BEGIN = C
			BK-WESTMORELAND (64)
		0010/0000	5 0010/0000 LENGTH(AH 0157 BK 0000)

003281 FT

002534 FT

000000 FT



003281 FT AH-CLARION (16)  
 INTER-AHD SR 0058 SH  
 (SR0058 SEG 0010/0000)  
 0020/0747 BMSSEN 03/0058/0020/0066  
 0020/0718 DAYTON  
 HOVEY T  
 1 0 00251 0 00 1038+80  
 ALLEGHENY RIVER  
 0020/0106 BMSBG 03/0058/0020/0066  
 002534 FT 1 0 00251 0 00 1038+80  
 NC SR 0058 SH  
 RIVERVIEW DR  
 (SR0268 SEG 0390/0000)  
 5 0020/0000 LENGTH(AH 0747 BK 2534)  
 018 "DIA CIRC CONCR  
 0010/2225 LEN=0040 INSTALLED UNKN  
 018 "DIA CIRC CONCR  
 0010/2110 LEN=0034 INSTALLED UNKN  
 018 "DIA CIRC CONCR  
 0010/1938 LEN=0038 INSTALLED UNKN  
 018 "DIA CIRC CONCR  
 0010/1863 LEN=0040 INSTALLED UNKN  
 018 "DIA CIRC CONCR  
 0010/1750 LEN=0030 INSTALLED UNKN  
 018 "DIA CIRC CONCR  
 0010/1561 LEN=0046 INSTALLED UNKN  
 018 "DIA CIRC CONCR  
 0010/1357 LEN=0040 INSTALLED UNKN  
 018 "DIA CIRC CONCR  
 0010/1023 LEN=0034 INSTALLED UNKN  
 018 "DIA CIRC CONCR  
 0010/0816 LEN=0050 INSTALLED UNKN  
 018 "DIA CIRC CONCR  
 0010/0621 LEN=0048 INSTALLED UNKN  
 018 "DIA CIRC CONCR  
 0010/0287 LEN=0048 INSTALLED UNKN  
 018 "DIA CIRC METAL  
 0010/0049 LEN=0036 INSTALLED UNKN  
 000000 FT 2 0 03032 0 00 0000+00  
 NC FO  
 OXBURG RD  
 INTER-BK SR 0058 SH  
 (SR0058 SEG 0390/1612)  
 MFC BEGIN = D  
 BK-BUTLER (10)  
 5 0010/0000 LENGTH(AH 2534 BK 0000)

EXTRACT DATE: 12/18/2023 ROADWAY MANAGEMENT SYSTEM PAGE NUMBER: 43  
PRINT DATE: 12/21/2023 SLD COUNTY/SR - ANNUAL PRINT COUNTY: ARMSTRONG  
DIR: B TOTAL LEN: 16.918 MI. DIST: 10-1 SR: 56  
LEFT MUN: SOUTH BEND T RIGHT MUN: SOUTH BEND T

089328 FT



089328 FT AH-INDIANA (32)  
INTER-AHD SR 0056 SH  
0402/3021 (SR0056 SEG 0012/0000)  
018 "DIA CIRC CONCR  
0402/2953 LEN=0050 INSTALLED UNKN

DIR: B TOTAL LEN: 16.918 MI. DIST: 10-1 SR: 56  
 LEFT MUN: SOUTH BEND T RIGHT MUN: SOUTH BEND T

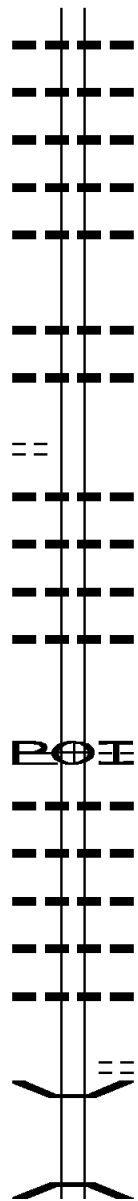
0402/2805	018 " DIA	CIRC METAL
	LEN=0060	INSTALLED UNKN
0402/2479	018 " DIA	CIRC CONCR
	LEN=0045	INSTALLED UNKN
0402/2193	015 " DIA	CIRC CONCR
	LEN=0040	INSTALLED UNKN
0402/1875	015 " DIA	CIRC CONCR
	LEN=0150	INSTALLED UNKN
0402/1575	015 " DIA	CIRC CONCR
	LEN=0040	INSTALLED UNKN
0402/0613	018 " DIA	CIRC CONCR
	LEN=0035	INSTALLED UNKN
0402/0347	018 " DIA	CIRC CONCR
	LEN=0035	INSTALLED UNKN
0402/0000	LENGTH(AH 3021 BK 1633)	
	020 " DIA	CAST IRON
	LEN=0045	INSTALLED UNKN
0392/1610	015 " DIA	CIRC CONCR
	LEN=0035	INSTALLED UNKN
0392/1346	015 " DIA	CIRC CONCR
	LEN=0035	INSTALLED UNKN
0392/0809	015 " DIA	CIRC CONCR
	LEN=0035	INSTALLED UNKN
0392/0459	024 " DIA	CIRC METAL
	LEN=0035	INSTALLED UNKN
0392/0000	LENGTH(AH 1633 BK 2916)	
	018 " DIA	CIRC CONCR
	LEN=0035	INSTALLED UNKN
0382/2380	018 " DIA	CIRC METAL
	LEN=0035	INSTALLED UNKN
0382/2125	024 " DIA	CIRC CONCR
	LEN=0035	INSTALLED UNKN
0382/1711	018 " DIA	CIRC CONCR
	LEN=0030	INSTALLED UNKN
0382/1404	015 " DIA	CIRC CONCR
	LEN=0030	INSTALLED UNKN
0382/1055	GOBBLERS RUN RD	
	(TB30)	
0382/0174	BMSSEN 03/0056/0382/0000	
	1 0 00319 0 00 0271+60	
0382/0013	GOBBLERS RUN	
	BMSBG 03/0056/0382/0000	
0382/0000	LENGTH(AH 2916 BK 3466)	

1 0 00319 0 00 0317+25 086307 FT  
 IDAHO RD  
 (T680) 0402/0000

084674 FT

SR 0210 SH  
 (SR0210 SEG 0010/0000) 0392/0000

081758 FT



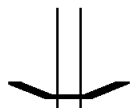
DIR: B TOTAL LEN: 16.918 MI. DIST: 10-1 SR: 56  
 LEFT MUN: SOUTH BEND T RIGHT MUN: SOUTH BEND T

Location	Length (FT)	Stationing	Material / Notes
		0372/3292	036 " DIA CIRC CONCR LEN=0030 INSTALLED UNKN
		0372/1800	030 " DIA CIRC CONCR LEN=0060 INSTALLED UNKN
		0372/1793	MONTGOMERY HILL RD (T692)
		0372/1212	BMSSEN 03/0056/0372/1077 0 0 00000 0 00 0000+00
		0372/1077	CROOKED CREEK BMSBG 03/0056/0372/1077
		0372/0994	018 " DIA CIRC METAL LEN=0035 INSTALLED UNKN
		0372/0043	OLE MILL DR (T670)
CEMETERY HILL RD (T592)	078292 FT	078292 FT	1 0 00319 0 00 0236+94
	0372/0000	0372/0000	VILLAGE: SOUTH BEND LENGTH(AH 3466 BK 3557)
		0362/3160	015 " DIA CIRC CONCR LEN=0045 INSTALLED 2000
CROOKED CREEK RD (T831)	0362/3005	0362/3005	OLE MILL DR (T670)
		0362/2924	BMSSEN 03/0056/0362/2777 1 0 00319 0 00 0201+39
		0362/2772	CROOKED CREEK BMSBG 03/0056/0362/2777
POND DR (T546)	0362/2507		
		0362/2496	036 " DIA CIRC CONCR LEN=0070 INSTALLED UNKN
		0362/2294	018 " DIA CIRC CONCR LEN=0015 INSTALLED 2000
		0362/1905	018 " DIA CIRC CONCR LEN=0035 INSTALLED UNKN
		0362/1365	036 " DIA CAST IRON LEN=0251 INSTALLED UNKN
		0362/0721	015 " DIA CIRC CONCR LEN=0035 INSTALLED UNKN
		0362/0233	036 " DIA CIRC CONCR LEN=0075 INSTALLED UNKN
1 0 00319 0 00 0201+39 POND DR (T546)	074735 FT	074735 FT	CRAIG RUN RD (T860)
	0362/0000	0362/0000	LENGTH(AH 3557 BK 2017)



DIR: B TOTAL LEN: 16.918 MI. DIST: 10-1 SR: 56  
 LEFT MUN: SOUTH BEND T RIGHT MUN: SOUTH BEND T

072718 FT



0352/0013 BMS EN 03/0056/0352/0000  
 072718 FT 1 0 00319 0 00 0181+25

5 0352/0000 BMSBG 03/0056/0352/0000  
 LENGTH(AH 2017 BK 1957)  
 015 "DIA CIRC CONCR  
 0342/1747 LEN=0057 INSTALLED UNKN

0342/1144 018 "DIA CIRC CONCR  
 LEN=0050 INSTALLED UNKN

0342/0749 024 "DIA CIRC CONCR  
 LEN=0050 INSTALLED UNKN

0342/0508 018 "DIA CIRC CONCR  
 LEN=0048 INSTALLED UNKN

070761 FT



0342/0390 015 "DIA CIRC CONCR  
 LEN=0050 INSTALLED UNKN  
 070761 FT 1 0 00319 0 00 0161+68

5 0342/0000 048 "H 48 "W CON BOX CUL  
 LENGTH(AH 1957 BK 2374)  
 LEN=0060 INSTALLED UNKN

0332/1632 036 "DIA CIRC CONCR  
 LEN=0055 INSTALLED UNKN

068387 FT



0332/0021 BMS EN 03/0056/0332/0000  
 068387 FT 1 0 00319 0 00 0137+91

5 0332/0000 LINDSAY RUN  
 BMSBG 03/0056/0332/0000  
 LENGTH(AH 2374 BK 3075)  
 LINDSAY RUN RD  
 0322/3012 (T545)

0322/2636 024 "DIA CIRC CONCR  
 LEN=0050 INSTALLED UNKN

0322/2181 015 "DIA CIRC CONCR  
 LEN=0050 INSTALLED UNKN

0322/1567 015 "DIA CIRC CONCR  
 LEN=0055 INSTALLED UNKN

0322/1229 015 "DIA CIRC CONCR  
 LEN=0050 INSTALLED UNKN

0322/1009 015 "DIA CIRC CONCR  
 LEN=0050 INSTALLED UNKN

015 "DIA CIRC CONCR

DIR: B TOTAL LEN: 16.918 MI. DIST: 10-1 SR: 56  
 LEFT MUN: SOUTH BEND T RIGHT MUN: SOUTH BEND T

1 0 00319 0 00 0107+10 065312 FT  
 GIRTY RD  
 (SR2027 SEG 0010/0000) 0322/0000

0322/0400	LEN=0050	INSTALLED	UNKN
065312 FT			
5 0322/0000	LENGTH(AH 3075 BK 2318)		
	024 " DIA CIRC CONCR		
0312/2251	LEN=0050	INSTALLED	UNKN
	015 " DIA CIRC CONCR		
0312/1976	LEN=0055	INSTALLED	UNKN
	015 " DIA CIRC CONCR		
0312/1633	LEN=0050	INSTALLED	UNKN
	024 " DIA CIRC CONCR		
0312/1233	LEN=0055	INSTALLED	UNKN
	018 " DIA CIRC CONCR		
0312/1038	LEN=0050	INSTALLED	UNKN
	018 " DIA CIRC CONCR		
0312/0812	LEN=0055	INSTALLED	UNKN
0312/0508	BMSSEN 03/0056/0312/0484		
	0 0 00000 0 00 0000+00		
	TR CROOKED CREEK		
0312/0484	BMSBG 03/0056/0312/0484		
	018 " DIA CIRC CONCR		
0312/0010	LEN=0050	INSTALLED	UNKN
062994 FT	1 0 00319 0 00 0084+03		
	BARREL VALLEY RD		
	(T560)		
5 0312/0000	LENGTH(AH 2318 BK 2902)		
	018 " DIA CIRC CONCR		
0302/2650	LEN=0050	INSTALLED	UNKN
	024 " DIA CIRC CONCR		
0302/2418	LEN=0055	INSTALLED	UNKN
	060"H 60"W ELLIP CONC		
0302/2098	LEN=0065	INSTALLED	UNKN
	018 " DIA CIRC CONCR		
0302/1666	LEN=0050	INSTALLED	UNKN
	018 " DIA CIRC CONCR		
0302/1437	LEN=0055	INSTALLED	UNKN
	015 " DIA CIRC CONCR		
0302/1173	LEN=0055	INSTALLED	UNKN
	018 " DIA CIRC CONCR		
0302/0954	LEN=0045	INSTALLED	UNKN
	018 " DIA CIRC CONCR		
0302/0617	LEN=0050	INSTALLED	UNKN
	015 " DIA CIRC CONCR		
0302/0299	LEN=0050	INSTALLED	UNKN
060092 FT	1 0 00319 0 00 0055+03		
5 0302/0000	LENGTH(AH 2902 BK 2767)		
	036 " DIA CIRC CONCR		
0292/2633	LEN=0060	INSTALLED	UNKN

062994 FT

APPLE DR  
 (T561)

0302/2432

060092 FT

DIR: B TOTAL LEN: 16.918 MI. DIST: 10-1 SR: 56  
 LEFT MUN: SOUTH BEND T RIGHT MUN: SOUTH BEND T

057325 FT

1 0 00319 0 00 0000+00 054568 FT  
 SHADY PLAIN RD  
 (SR2033 SEG 0010/0000) 0282/0000

052303 FT

0292/2183	018 " DIA	CIRC CONCR
	LEN=0050	INSTALLED UNKN
0292/1900	018 " DIA	CIRC CONCR
	LEN=0150	INSTALLED UNKN
0292/1504	015 " DIA	CIRC CONCR
	LEN=0050	INSTALLED UNKN
0292/1181	018 " DIA	CIRC CONCR
	LEN=0055	INSTALLED UNKN
0292/0885	018 " DIA	CIRC CONCR
	LEN=0060	INSTALLED UNKN
0292/0573	018 " DIA	CIRC CONCR
	LEN=0060	INSTALLED UNKN
057325 FT	1 0 00319	0 00 0027+65
0292/0000	LENGTH(AH	2767 BK 2757)
	018 " DIA	CIRC CONCR
	LEN=0055	INSTALLED UNKN
0282/2757	024 " DIA	CIRC CONCR
	LEN=0060	INSTALLED UNKN
0282/2027	018 " DIA	CIRC METAL
	LEN=0050	INSTALLED UNKN
0282/1430	018 " DIA	CIRC CONCR
	LEN=0050	INSTALLED UNKN
0282/1140	SOUTH BEND	
0282/0850	KISKIMINETAS T	
	015 " DIA	CIRC CONCR
	LEN=0045	INSTALLED UNKN
0282/0831	030 " DIA	CIRC CONCR
	LEN=0050	INSTALLED UNKN
0282/0322	WEST LEBANON RD	
054568 FT	(SR2056 SEG 0012/0000)	
0282/0000	LENGTH(AH	2757 BK 2265)
	018 " DIA	CIRC METAL
	LEN=0040	INSTALLED UNKN
0270/1181	018 " DIA	CIRC METAL
	LEN=0040	INSTALLED UNKN
0270/0731	STRINGER RD	
0270/0713	(T508)	
	018 " DIA	CIRC CONCR
	LEN=0035	INSTALLED UNKN
0270/0514	018 " DIA	CIRC CONCR
	LEN=0050	INSTALLED UNKN
0270/0323	018 " DIA	CIRC METAL
	LEN=0065	INSTALLED UNKN
0270/0062	1 0 00188	0 02 0413+00
052303 FT	VILLAGE: SHADY PLAIN	
	SR 0156 SH	
	(SR0156 SEG 0100/3601)	

EXTRACT DATE: 12/18/2023  
PRINT DATE: 12/21/2023

ROADWAY MANAGEMENT SYSTEM  
SLD COUNTY/SR - ANNUAL PRINT

PAGE NUMBER: 37  
COUNTY: ARMSTRONG

DIR: B TOTAL LEN: 16.918 MI.  
LEFT MUN: KISKIMINETAS T

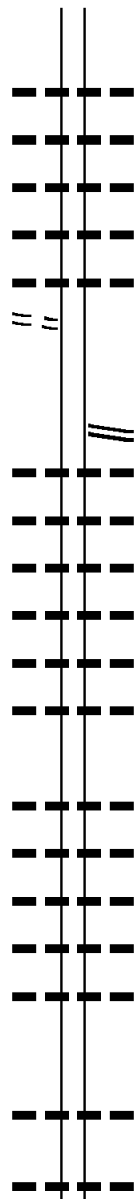
DIST: 10-1 SR: 56  
RIGHT MUN: KISKIMINETAS T

GEIGER RD  
(T504)

0260/0328  
049516 FT

047118 FT

044503 FT



5	0270/0000	LENGTH(AH 2265 BK 2787)
	0260/2057	018 " DIA CIRC METAL LEN=0045 INSTALLED UNKN
	0260/1550	018 " DIA CIRC CONCR LEN=0045 INSTALLED UNKN
	0260/1040	018 " DIA CIRC CONCR LEN=0040 INSTALLED UNKN
	0260/0750	018 " DIA CIRC CONCR LEN=0040 INSTALLED UNKN
	0260/0341	018 " DIA CIRC CONCR LEN=0040 INSTALLED UNKN
	049516 FT	1 0 00188 0 02 0385+22 FLAT ROCK RD (SR2043 SEG 0060/2959)
5	0260/0000	LENGTH(AH 2787 BK 2398)
	0250/2327	018 " DIA CIRC CONCR LEN=0042 INSTALLED UNKN
	0250/2084	015 " DIA CIRC CONCR LEN=0040 INSTALLED UNKN
	0250/1611	018 " DIA CIRC CONCR LEN=0040 INSTALLED UNKN
	0250/1172	018 " DIA CAST IRON LEN=0060 INSTALLED 1996
	0250/0630	015 " DIA CIRC CONCR LEN=0040 INSTALLED UNKN
	0250/0222	018 " DIA CIRC CONCR LEN=0035 INSTALLED UNKN
	047118 FT	1 0 00188 0 02 0361+22
5	0250/0000	LENGTH(AH 2398 BK 2615)
	0240/2225	018 " DIA CIRC METAL LEN=0040 INSTALLED UNKN
	0240/2080	018 " DIA CIRC CONCR LEN=0040 INSTALLED UNKN
	0240/1821	018 " DIA CIRC CONCR LEN=0040 INSTALLED UNKN
	0240/1560	018 " DIA CIRC METAL LEN=0040 INSTALLED UNKN
	0240/1436	018 " DIA CIRC METAL LEN=0040 INSTALLED UNKN
	0240/0191	030 " DIA CIRC CONCR LEN=0040 INSTALLED UNKN
	044503 FT	1 0 00188 0 02 0335+04
		018 " DIA CIRC METAL LEN=0040 INSTALLED UNKN

DIR: B TOTAL LEN: 16.918 MI. DIST: 10-1 SR: 56  
 LEFT MUN: KISKIMINETAS T RIGHT MUN: KISKIMINETAS T

1 0 00188 0 02 0312+60 042251 FT  
 EVERGREEN RD  
 (T801) 0230/0000  
 MADISON AV 0220/2707  
 (PRDR)

RIDGE RD  
 (SR2025 SEG 0010/0000) 0210/0989

LUTHERAN CHURCH RD  
 (T460) 0210/0000

0240/0000	LENGTH(AH 2615 BK 2252)
018 "DIA	CIRC METAL
0230/1979	LEN=0035 INSTALLED UNKN
0230/1432	018 "DIA CIRC METAL
0230/1232	LEN=0035 INSTALLED UNKN
	015 "DIA CIRC CONCR
0230/0530	LEN=0035 INSTALLED UNKN
	018 "DIA CIRC CONCR
0230/0251	LEN=0035 INSTALLED UNKN
042251 FT	APOLLO RIDGE MID AND HS (PRDR)
0230/0000	LENGTH(AH 2252 BK 2751)
0220/2390	018 "DIA CIRC METAL
	LEN=0035 INSTALLED UNKN
0220/1655	018 "DIA CIRC CONCR
	LEN=0035 INSTALLED UNKN
0220/1170	CLARK AV (T461)
0220/0759	018 "DIA CIRC CONCR
	LEN=0035 INSTALLED UNKN
039500 FT	039500 FT 1 0 00188 0 02 0285+11
0220/0000	LENGTH(AH 2751 BK 2336)
0210/1902	018 "DIA CAST IRON
	LEN=0035 INSTALLED UNKN
0210/0959	018 "DIA CIRC METAL
	LEN=0035 INSTALLED UNKN
0210/0595	018 "DIA CIRC METAL
	LEN=0035 INSTALLED UNKN
0210/0190	030 "DIA CIRC CONCR
037164 FT	LEN=0040 INSTALLED UNKN
	1 0 00188 0 02 0261+75
	VILLAGE: SPRING CHURCH
0210/0000	015 "DIA CIRC CONCR
	LEN=0030 INSTALLED UNKN
0210/0000	LENGTH(AH 2336 BK 3064)
0200/2552	SPORTSMEN RD (T460)
0200/2289	018 "DIA CIRC METAL
	LEN=0030 INSTALLED UNKN

DIR: B TOTAL LEN: 16.918 MI. DIST: 10-1 SR: 56  
 LEFT MUN: KISKIMINETAS T RIGHT MUN: KISKIMINETAS T

Location / Segment	Segment ID	Start Station	End Station	Length	Material / Notes
SPRING DR (T751)	0200/2063				
	0200/2023				018 "DIA CIRC METAL LEN=0030 INSTALLED UNKN
	0200/1762				018 "DIA CIRC METAL LEN=0030 INSTALLED UNKN
	0200/1401				018 "DIA CIRC METAL LEN=0035 INSTALLED UNKN
	0200/0800				024 "DIA CIRC CONCR LEN=0033 INSTALLED UNKN
BALSIGER RD (SR2049 SEG 0040/0000)	0200/0000	034100 FT	034100 FT		1 0 00188 0 02 0231+02 BALSIGER RD (T990) LENGTH(AH 3064 BK 2086)
	0190/1878				018 "DIA CIRC CONCR LEN=0035 INSTALLED UNKN
	0190/1088				015 "DIA CIRC CONCR LEN=0035 INSTALLED UNKN
ELWOOD RD (T463)	0190/0000	032014 FT	032014 FT		LENGTH(AH 2086 BK 1939)
	0180/0551				018 "DIA CIRC CONCR LEN=0035 INSTALLED UNKN
GARVERS FERRY RD (SR2052 SEG 0070/2504)	0180/0000	030075 FT	030075 FT		1 0 00188 0 02 0190+88 COLE DR (T464) LENGTH(AH 1939 BK 1640)
	0170/0391				015 "DIA CIRC CONCR LEN=0035 INSTALLED UNKN
	0170/0000	028435 FT	028435 FT		1 0 00188 0 02 0174+36 VILLAGE: ORCHARD HILLS LENGTH(AH 1640 BK 3253)
	0160/2460				018 "DIA CIRC METAL LEN=0035 INSTALLED UNKN
	0160/2439				OLD STATE RD (SR2047 SEG 0160/1066)
	0160/2177				018 "DIA CIRC METAL LEN=0045 INSTALLED UNKN

DIR: B TOTAL LEN: 16.918 MI. DIST: 10-1 SR: 56  
 LEFT MUN: KISKIMINETAS T RIGHT MUN: KISKIMINETAS T

	==	0160/2155	FOR SR 0056 AND 2047 (CONN) TR RATTILING RUN
	<-->	0160/1560	STRUCTURE LENGTH 17 FT BMSID 03/0056/0160/1560
	---	0160/0839	018 "DIA CIRC CONCR LEN=0040 INSTALLED UNKN
025182 FT		025182 FT	1 0 00188 0 01 0115+54 KINGS RD (SR2051 SEG 0110/0706)
	==	0160/0000	LENGTH(AH 3253 BK 1511)
	---	0150/1152	018 "DIA CIRC METAL LEN=0035 INSTALLED UNKN
	---	0150/0479	036 "H 48 "W ELLIP CONC LEN=0050 INSTALLED UNKN FLORIDA AV (T486)
023671 FT	==	0150/0371	1 0 00188 0 01 0100+50 VILLAGE: ORCHARD HILLS
	---	0150/0000	018 "DIA CIRC METAL LEN=0012 INSTALLED UNKN CALIFORNIA AV (T602)
	<-->	0140/3505	LENGTH(AH 1511 BK 3526)
	---	0140/3084	018 "DIA CIRC CONCR LEN=0021 INSTALLED 1996
	---	0140/2337	018 "DIA CIRC CONCR LEN=0048 INSTALLED 1996
	---	0140/2146	024 "DIA CIRC METAL LEN=0060 INSTALLED 1996
	---	0140/1405	018 "DIA CIRC METAL LEN=0036 INSTALLED 1996
	---	0140/1132	018 "DIA CIRC METAL LEN=0035 INSTALLED UNKN
	---	0140/0827	018 "DIA CIRC CONCR LEN=0030 INSTALLED UNKN
	---	0140/0571	018 "DIA CIRC CONCR LEN=0036 INSTALLED 1996
	---	0140/0333	018 "DIA CIRC CONCR LEN=0035 INSTALLED UNKN
020145 FT		020145 FT	1 0 00188 0 01 0064+51
	<-->	0140/0000	LENGTH(AH 3526 BK 3162)

EXTRACT DATE: 12/18/2023  
PRINT DATE: 12/21/2023

ROADWAY MANAGEMENT SYSTEM  
SLD COUNTY/SR - ANNUAL PRINT

PAGE NUMBER: 33  
COUNTY: ARMSTRONG

DIR: B TOTAL LEN: 16.918 MI.  
LEFT MUN: KISKIMINETAS T

DIST: 10-1 SR: 56  
RIGHT MUN: KISKIMINETAS T

RIVERVIEW MOBILE HOMES  
(PRDR)

0130/2414

POI

0130/2414 (APRA) RIVERVIEW FIFTYS  
018 " DIA CIRC CONCR  
0130/2286 LEN=0036 INSTALLED 1996  
024 " DIA CIRC CONCR  
0130/2070 LEN=0045 INSTALLED UNKN  
018 " DIA CIRC CONCR  
0130/1822 LEN=0045 INSTALLED UNKN  
018 " DIA CIRC CONCR  
0130/1556 LEN=0060 INSTALLED UNKN  
018 " DIA CIRC CONCR  
0130/1323 LEN=0045 INSTALLED UNKN  
020 " DIA CIRC METAL  
0130/1180 LEN=0125 INSTALLED UNKN  
MCKINSTRY HILL RD  
0130/1161 (T536)  
018 " DIA CIR PLASTIC  
0130/1050 LEN=0045 INSTALLED UNKN

016983 FT

018 " DIA CIRC CONCR  
0130/0130 LEN=0065 INSTALLED UNKN  
016983 FT 1 0 00188 0 01 0032+16  
NC SR 0056 SH

OWENS VIEW RD  
(T387)  
5 0130/0000 LENGTH(AH 3162 BK 1503)

015 " DIA CIRC CONCR  
0120/0873 LEN=0035 INSTALLED 1996  
LINCOLN AV  
(T327)

018 " DIA CIR PLASTIC  
0120/0555 LEN=0060 INSTALLED UNKN  
018 " DIA CIRC METAL  
0120/0296 LEN=0060 INSTALLED UNKN  
018 " DIA CIRC METAL  
0120/0041 LEN=0030 INSTALLED UNKN  
015480 FT

1 0 00188 0 01 0018+30 015480 FT

PARK AV  
(BORO)  
KISKIMINETAS  
APOLLO B  
TERRACE AV  
(BORO)

0120/0000

0110/1435

SUMMIT DR  
(T679)  
5 0120/0000 LENGTH(AH 1503 BK 1667)

018 " DIA CAST IRON  
0110/1083 LEN=0010 INSTALLED UNKN  
KISKIMINETAS  
0110/1011 APOLLO B  
PENNSYLVANIA AV

PENNSYLVANIA AV



DIR: B TOTAL LEN: 16.918 MI. DIST: 10-1 SR: 56  
 LEFT MUN: APOLLO B RIGHT MUN: APOLLO B

(BORO)	0110/0762	==	0110/0762	(SR2046 SEG 0010/0000) RUDOLPH PL
		==	0110/0598	(BORO)
		==	0110/0456	(BORO) AL
		---	0110/0356	018 "DIA CIRC CONCR LEN=0010 INSTALLED UNKN WARREN AV
		==	0110/0314	(BORO)
		---	0110/0213	018 "DIA CIRC CONCR LEN=0010 INSTALLED UNKN APOLLO PZ
		==	0110/0152	(BORO)
	013813 FT	---	0110/0028	018 "DIA CIRC METAL LEN=0010 INSTALLED UNKN 1 0 00188 0 01 0001+70 KISKI AV (SR2048 SEG 0010/0000) NC FIRST ST
				FIRST ST (SR0066 SEG 0010/0157)
		---	0110/0000	LENGTH(AH 1667 BK 1198) 018 "DIA CIRC CONCR
		---	0100/0998	LEN=0025 INSTALLED UNKN GROVE ST
		==	0100/0970	(BORO)
SECOND ST (BORO)	0100/0786	==	0100/0776	024 "DIA CIRC METAL LEN=0030 INSTALLED UNKN NC AS TRONAUT WY
		==	0100/0312	THIRD ST (BORO)
WARREN AV (BORO)	0100/0299	==	0100/0283	018 "DIA CIRC CONCR LEN=0040 INSTALLED UNKN 018 "DIA CIRC METAL
		---	0100/0020	LEN=0020 INSTALLED UNKN 012615 FT
1 0 00069 0 00 0019+23	012615 FT		0100/0000	LENGTH(AH 1198 BK 1146)
FOURTH ST (BORO)	0100/0000	==		
GUTHRIE WY (PRDR)	0090/0992	==		
FIFTH ST (BORO)	0090/0842	==		
SIXTH ST (BORO)	0090/0546	==		

018 "DIA CIRC METAL

DIR: B TOTAL LEN: 16.918 MI. DIST: 10-1 SR: 56  
 LEFT MUN: APOLLO B RIGHT MUN: APOLLO B

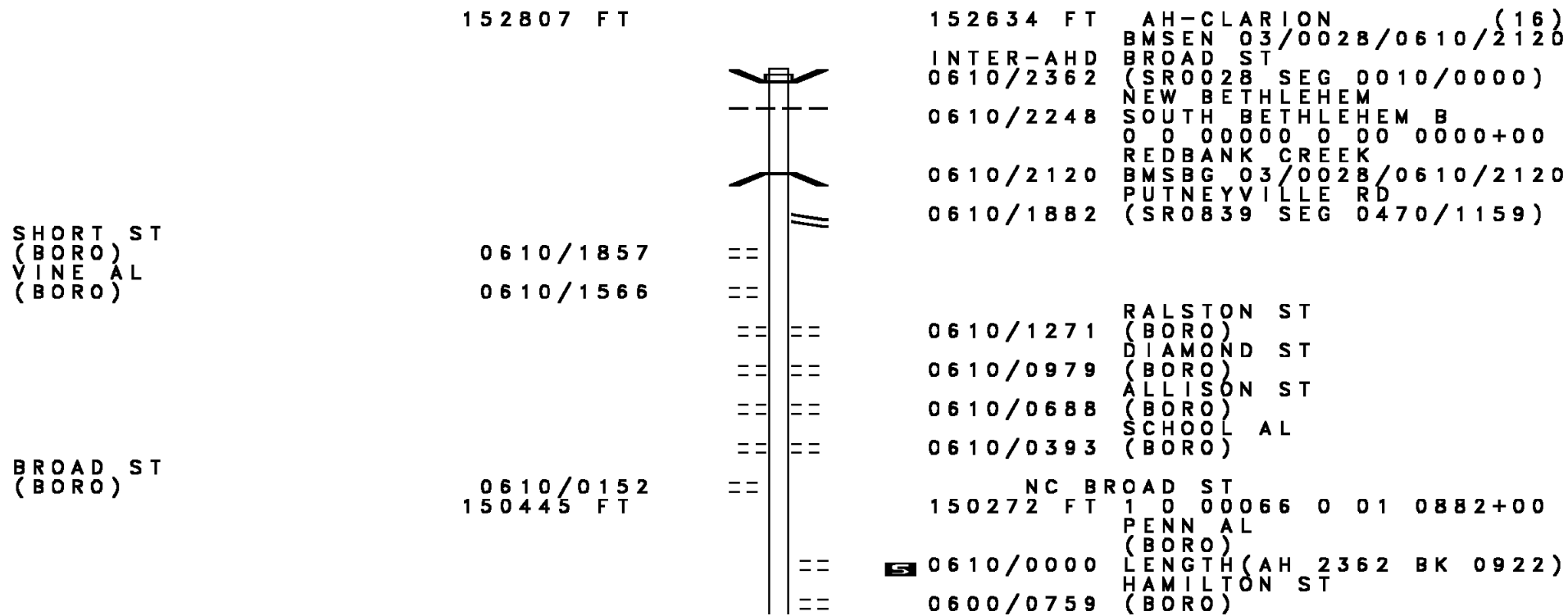
Location / Segment	Stationing	Length (FT)	Material / Details	Status
SEVENTH ST (BORO)	0090/0287		0090/0485	LEN=0035 INSTALLED UNKN
			018 " DIA CIRC METAL	
			LEN=0003	INSTALLED UNKN
			012 " DIA CIRC METAL	
			LEN=0035	INSTALLED UNKN
1 0 00069 0 01 0030+74	011469 FT			
BORO ST (BORO)	0090/0000		5 0090/0000	LENGTH(AH 1146 BK 0996)
EIGHTH ST (BORO)	0080/0679			
NINTH ST (BORO)	0080/0439			
TENTH ST (BORO)	0080/0273		0080/0426	015 " DIA CIRC METAL LEN=0045 INSTALLED UNKN
			0080/0033	018 " DIA CIRC CONCR LEN=0027 INSTALLED UNKN
	010473 FT		0080/0012	BMSBG 03/0056/0080/0000
			010473 FT	1 0 00069 0 01 0040+62
			NC WA	ARREN AV
ELEVENTH ST (SR2052 SEG 0010/0000)	0080/0000		5 0080/0000	SUGAR HOLLOW RUN BMSBG 03/0056/0080/0000 LENGTH(AH 0996 BK 1841)
			0070/1709	APOLLO NORTH APOLLO B
			0070/1525	MCCAIN ST (BORO)
			0070/1439	015 " DIA CIRC CONCR LEN=0040 INSTALLED UNKN
			0070/1092	015 " DIA CIRC CONCR LEN=0040 INSTALLED UNKN
			0070/0900	018 " DIA CIRC METAL LEN=0040 INSTALLED UNKN
			0070/0600	018 " DIA CIRC CONCR LEN=0035 INSTALLED UNKN
			0070/0177	024 " DIA CIRC CONCR LEN=0060 INSTALLED UNKN
FIFTEENTH ST (BORO)	0070/0161			
			0070/0136	018 " DIA CIRC METAL LEN=0040 INSTALLED 2000
1 0 00069 0 01 0057+47	008632 FT			
SIXTEENTH ST (BORO)	0070/0000		5 0070/0000	LENGTH(AH 1841 BK 1027)
			0060/0673	018 " DIA CIRC METAL LEN=0030 INSTALLED UNKN
				015 " DIA CIRC CONCR

DIR: B TOTAL LEN: 16.918 MI. DIST: 10-1 SR: 56  
 LEFT MUN: NORTH APOLLO B RIGHT MUN: NORTH APOLLO B

Stationing	Length	Material	Notes
1 0 00069 0 01 0059+00	007605 FT	0060/0371	LEN=0045 INSTALLED UNKN
EIGHTEENTH ST (BORO)	0060/0000	007605 FT	
STITT AL (BORO)	0050/2617	0060/0000	LENGTH(AH 1027 BK 2961) 015 "DIA CIRC CONCR
NINETEENTH ST (BORO)	0050/2278	0050/2798	LEN=0050 INSTALLED UNKN
		0050/2285	018 "DIA CIRC CONCR LEN=0055 INSTALLED UNKN
		0050/1795	015 "DIA CIRC CONCR LEN=0040 INSTALLED UNKN
		0050/1095	018 "DIA CIRC CONCR LEN=0100 INSTALLED UNKN
		0050/0742	015 "DIA CIRC CONCR LEN=0035 INSTALLED UNKN
		0050/0392	015 "DIA CIRC CONCR LEN=0035 INSTALLED UNKN
		0050/0132	024 "DIA CIR PLASTIC LEN=0028 INSTALLED 2021
004644 FT	004644 FT	1 0 00069 0 01 0098+68	TRIB TO KISKIMETAS RIVE STRUCTURE LENGTH 10 FT BMSID 03/0056/0050/0000 NORTH APOLLO KISKIMINETAS T
GLORIETTA HILL RD (T315)	0040/0501	0050/0000	LENGTH(AH 2961 BK 1379) 015 "DIA CIRC CONCR
		0040/1106	LEN=0050 INSTALLED UNKN
		0040/0488	018 "DIA CIRC CONCR LEN=0050 INSTALLED UNKN
		0040/0190	015 "DIA CIRC CONCR LEN=0040 INSTALLED UNKN
003265 FT	003265 FT	0040/0016	BMSSEN 03/0056/0040/0000 1 0 00069 0 01 0113+08
		0040/0000	VILLAGE: NORTH VANDERGR TRIB TO KISKI RIVER BMSBG 03/0056/0040/0000 KISKIMINETAS PARKS T
GRAVEL BAR RD (SR2055 SEG 0010/0000)	0030/2050	0040/0000	LENGTH(AH 1379 BK 2073) 030 "DIA CIRC CONCR

DIR: B TOTAL LEN: 16.918 MI. DIST: 10-1 SR: 56  
 LEFT MUN: PARKS T RIGHT MUN: PARKS T

STREET NAME	SEGMENT	START	END	LEN	UNIT	DESCRIPTION	STATUS
GRANT ST (T310)	0030/0588			0030/1806	LEN=0060	015 " DIA CIRC CONCR	INSTALLED UNKN
				0030/1030	LEN=0060	018 " DIA CIRC CONCR	INSTALLED UNKN
				0030/0596	LEN=0040		INSTALLED UNKN
WASHINGTON ST (SR2064 SEG 0010/1098)	0030/0224			0030/0375	LEN=0060	018 " DIA CIRC CONCR	INSTALLED UNKN
	001192 FT			0030/0232	LEN=0040		INSTALLED UNKN
BORO ST (BORO)	0030/0000			001192 FT	1 0 00069 0 01 0133+55	015 " DIA CIRC CONCR	INSTALLED UNKN
				0030/0000	LEN=0050		INSTALLED UNKN
EAST SECOND ST (T735)	0020/0285			0020/0723	LEN=0150	018 " DIA CIRC CONCR	INSTALLED UNKN
				0020/0566		THIRD ST (T734)	
				0020/0520	LEN=0080	024 " DIA CIRC CONCR	INSTALLED UNKN
1 0 00069 0 01 0143+20 FIRST ST (SR2066 SEG 0010/0000) LINCOLN ST (SR0066 SEG 0020/0000)	0020/0233 FT			0020/0301		JEFFERSON AV (SR2054 SEG 0010/2757)	
	0020/0000			0020/0239	LEN=0040	018 " DIA CIRC CONCR	INSTALLED UNKN
000000 FT	0020/0000			0010/0207	LEN=0038		INSTALLED 2004
				0010/0122		EAST THIRD ST (T735)	
				0010/0045	LEN=0032	018 " DIA CIRC CONCR	INSTALLED UNKN
INTER-BK	0010/0000			000000 FT	1 0 00188 0 00 0002+38	VILLAGE: NORTH VANDERGR	
				0010/0000	LENGTH(AH 0959 BK 0233)	018 " DIA CIRC CONCR	INSTALLED 2004
				0010/0000	LENGTH(AH 0233 BK 0000)		



DIR: N TOTAL LEN: 28.941 MI. DIST: 10-1 SR: 28  
 LEFT MUN: SOUTH BETHLEHEM B RIGHT MUN: SOUTH BETHLEHEM B

149523 FT

147233 FT

144075 FT

==	0600/0597	COAL AL (BORO)						
==	0600/0433	SOUTH ST (BORO)						
==	0600/0271	KING ST (BORO)						
	149350 FT	1 0 00066	0 01	0873+18				
	5 0600/0000	LENGTH(AH	0922	BK 2290)				
		NC NO						
	0590/2247	SOUTH BETHLEHEM MAHONING T						
	0590/1695	024 "DIA	CIRC	CONCR				
		LEN=0060	INSTALLED	UNKN				
	0590/1526	015 "DIA	CIRC	CONCR				
		LEN=0050	INSTALLED	UNKN				
	0590/1003	015 "DIA	CIRC	CONCR				
		LEN=0060	INSTALLED	UNKN				
	0590/0767	015 "DIA	CIRC	CONCR				
		LEN=0060	INSTALLED	UNKN				
	0590/0477	018 "DIA	CIRC	CONCR				
		LEN=0060	INSTALLED	UNKN				
	0590/0021	BMSSEN 03/0028/0590/0000						
	147060 FT	1 0 00066	0 01	0851+70				
	5 0590/0000	BOSTONIA RUN BMSBG 03/0028/0590/0000						
		LENGTH(AH	2290	BK 3158)				
	0580/2488	018 "DIA	CIRC	CONCR				
		LEN=0060	INSTALLED	UNKN				
	0580/2195	024 "DIA	CIRC	CONCR				
		LEN=0070	INSTALLED	UNKN				
	0580/1890	024 "DIA	CIRC	CONCR				
		LEN=0070	INSTALLED	UNKN				
	0580/1673	018 "DIA	CIRC	CONCR				
		LEN=0070	INSTALLED	UNKN				
	0580/1365	015 "DIA	CIRC	CONCR				
		LEN=0070	INSTALLED	UNKN				
	0580/1110	015 "DIA	CIRC	CONCR				
		LEN=0070	INSTALLED	UNKN				
	0580/0676	015 "DIA	CIRC	CONCR				
		LEN=0070	INSTALLED	UNKN				
	0580/0271	036 "DIA	CIRC	CONCR				
		LEN=0070	INSTALLED	UNKN				
	0580/0070	018 "DIA	CIRC	CONCR				
		LEN=0040	INSTALLED	UNKN				
	143902 FT	1 0 00066	0 01	0820+09				
	5 0580/0000	LENGTH(AH	3158	BK 3115)				
		018 "DIA	CIRC	CONCR				
	0570/2880	LEN=0030	INSTALLED	UNKN				
		018 "DIA	CIRC	CONCR				

DIR: N TOTAL LEN: 28.941 MI. DIST: 10-1 SR: 28  
 LEFT MUN: MAHONING T RIGHT MUN: MAHONING T

---	0570/2463	LEN=0046	INSTALLED	UNKN
---	0570/2185	LEN=0046	INSTALLED	UNKN
---	0570/1990	LEN=0070	INSTALLED	UNKN
---	0570/1800	LEN=0046	INSTALLED	UNKN
---	0570/1210	LEN=0070	INSTALLED	UNKN
==	0570/1062	GOLF LINK RD (TB14)		
---	0570/0574	LEN=0036	INSTALLED	UNKN
---	0570/0022	LEN=0085	INSTALLED	UNKN
	140960 FT	140787 FT	1 0 00066	0 01 0788+91
5	0570/0000	LENGTH(AH	3115	BK 1882)
==		018 "DIA	CIRC	CONCR
---	0560/1572	LEN=0070	INSTALLED	UNKN
---	0560/1310	LEN=0050	INSTALLED	UNKN
==	0560/1275	CHERRY ST (T722)		
---	0560/1069	LEN=0050	INSTALLED	UNKN
---	0560/0370	LEN=0091	INSTALLED	UNKN
==	0560/0295	PHEASANT FARM RD (T960)		
	139078 FT	138905 FT	1 0 00066	0 01 0770+10
5	0560/0000	SR 1025 SH (SR1025	SEG 0150/2652)	LENGTH(AH 1882 BK 1472)
---	0550/1472	LEN=0197	INSTALLED	UNKN
---	0550/1250	LEN=0214	INSTALLED	1997
---	0550/1038	LEN=0035	INSTALLED	UNKN
---	0550/0680	LEN=0035	INSTALLED	UNKN
==	0550/0664	BEERS RD (TB16)		
---	0550/0222	LEN=0147	INSTALLED	UNKN

PENNDOT STOCKPILE #06 R  
 (GOVT)

140960 FT  
 0560/1849

139078 FT

TO 1004/0230 SH  
 (CONN)

0550/0120

EXTRACT DATE: 12/18/2023  
PRINT DATE: 12/21/2023

ROADWAY MANAGEMENT SYSTEM  
SLD COUNTY/SR - ANNUAL PRINT

PAGE NUMBER: 25  
COUNTY: ARMSTRONG

DIR: N TOTAL LEN: 28.941 MI.  
LEFT MUN: MAHONING T

DIST: 10-1 SR: 28  
RIGHT MUN: MAHONING T

MADISON RD  
(SR1004 SEG 0230/1978) 0550/0000

137606 FT

134098 FT

Station	Material	Length	Notes
0550/0043	018" DIA CIRC CONCR	LEN=0043	INSTALLED UNKN
137433 FT	1 0 00066	0 01 0754+87	
5 0550/0000	VILLAGE: DISTANT	LENGTH(AH 1472 BK 3508)	
0540/3475	024" DIA CIRC CONCR	LEN=0045	INSTALLED UNKN
0540/3245	018" DIA CIRC CONCR	LEN=0200	INSTALLED UNKN
0540/2844	018" DIA CIR PLASTIC	LEN=0038	INSTALLED UNKN
0540/2602	018" DIA CIRC CONCR	LEN=0036	INSTALLED UNKN
POE	(APRA) TERRY R REDDINGE	(PRDR) TERRY R REDDINGER DR	
0540/2370	015" DIA CIRC CONCR	LEN=0038	INSTALLED UNKN
0540/2220	018" DIA CIRC CONCR	LEN=0060	INSTALLED UNKN
0540/1910	018" DIA CIRC CONCR	LEN=0060	INSTALLED UNKN
0540/1710	018" DIA CIRC CONCR	LEN=0060	INSTALLED UNKN
0540/1459	018" DIA CIRC CONCR	LEN=0060	INSTALLED UNKN
0540/1196	018" DIA CIRC CONCR	LEN=0060	INSTALLED UNKN
0540/0863	015" DIA CIRC CONCR	LEN=0060	INSTALLED UNKN
0540/0586	018" DIA CIRC CONCR	LEN=0060	INSTALLED UNKN
0540/0088	048"H 72"W CON BOX CUL	LEN=0063	INSTALLED UNKN
133925 FT	1 0 00066	0 01 0719+42	
5 0540/0000	LENGTH(AH 3508 BK 2981)		
0530/2824	015" DIA CIRC CONCR	LEN=0060	INSTALLED UNKN
0530/2390	042"H 00"W MULT CONCR	LEN=0040	INSTALLED UNKN
0530/2007	015" DIA CIRC CONCR	LEN=0042	INSTALLED UNKN
0530/1645	018" DIA CIRC CONCR	LEN=0045	INSTALLED UNKN
0530/1460	018" DIA CIRC CONCR	LEN=0040	INSTALLED UNKN
0530/1050	015" DIA CIRC CONCR	LEN=0042	INSTALLED UNKN
0530/0772	015" DIA CIRC CONCR	LEN=0040	INSTALLED UNKN
0530/0440	015" DIA CIRC CONCR	LEN=0052	INSTALLED UNKN



DIR: N TOTAL LEN: 28.941 MI. DIST: 10-1 SR: 28  
 LEFT MUN: MAHONING T RIGHT MUN: MAHONING T

Stationing	Length	Material	Notes
131117 FT	0530/0168	030 " DIA CIRC CONCR	LEN=0060 INSTALLED UNKN
	130944 FT	1 0 00066 0 01 0689+23	
	0530/0000	LENGTH(AH 2981 BK 2140)	
	0524/1860	018 " DIA CIRC CONCR	LEN=0070 INSTALLED UNKN
	0524/1120	018 " DIA CIRC CONCR	LEN=0065 INSTALLED UNKN
	0524/0546	015 " DIA CIRC CONCR	LEN=0050 INSTALLED UNKN
	0524/0163	018 " DIA CIRC CONCR	LEN=0084 INSTALLED UNKN
	128804 FT		
1 0 00066 0 01 0667+87 WADDING RD (T599)	128977 FT		
	0524/0000	LENGTH(AH 2140 BK 1906)	
	0514/1861	TR MAHONING CREEK	
	0514/1422	STRUCTURE LENGTH 14 FT	
	0514/0933	BMSID 03/0028/0514/1786	
		BMSEN 03/0028/0514/0919	
		0 0 00000 0 00 0000+00	
		MAHONING CREEK	
		BMSBG 03/0028/0514/0919	
127071 FT	0514/0185	018 " DIA CIRC CONCR	LEN=0080 INSTALLED UNKN
	126898 FT	1 0 00066 0 01 0648+91	
	0514/0000	015 " DIA CIRC CONCR	LEN=0061 INSTALLED UNKN
	0510/1863	LENGTH(AH 1906 BK 2228)	
	0510/1576	018 " DIA CIRC CONCR	LEN=0079 INSTALLED UNKN
	0510/1200	018 " DIA CIRC CONCR	LEN=0076 INSTALLED UNKN
	0510/0668	018 " DIA CIRC CONCR	LEN=0075 INSTALLED UNKN
	124670 FT		
1 0 00066 0 01 0626+40 DEANSVILLE RD (T880)	124843 FT		
	0510/0000	LENGTH(AH 2228 BK 3085)	
	0500/2916	015 " DIA CIRC CONCR	LEN=0051 INSTALLED UNKN
	0500/2882	BMSEN 03/0028/0500/2628	
		1 0 00066 0 01 0622+41	
		PITTSBURGH AND SHAWM RR	
TIPPLE RD (T601)	0500/2568	BMSBG 03/0028/0500/2628	

EXTRACT DATE: 12/18/2023  
PRINT DATE: 12/21/2023

ROADWAY MANAGEMENT SYSTEM  
SLD COUNTY/SR - ANNUAL PRINT

PAGE NUMBER: 23  
COUNTY: ARMSTRONG

DIR: N TOTAL LEN: 28.941 MI.  
LEFT MUN: MAHONING T

DIST: 10-1 SR: 28  
RIGHT MUN: MAHONING T

121758 FT

119714 FT

0500/2085	018 " DIA	CIRC CONCR	LEN=0076	INSTALLED UNKN
0500/1841	018 " DIA	CIRC CONCR	LEN=0072	INSTALLED UNKN
0500/1593	018 " DIA	CIRC CONCR	LEN=0060	INSTALLED UNKN
0500/1470	018 " DIA	CIRC CONCR	LEN=0075	INSTALLED UNKN
0500/1262	018 " DIA	CIRC CONCR	LEN=0070	INSTALLED UNKN
W 0500/1153	RW S SITE	E/SOUTH OF DIST		
0500/0863	015 " DIA	CIRC CONCR	LEN=0080	INSTALLED UNKN
0500/0640	018 " DIA	CIRC CONCR	LEN=0075	INSTALLED UNKN
0500/0349	015 " DIA	CIRC CONCR	LEN=0070	INSTALLED UNKN
0500/0113	015 " DIA	CIRC CONCR	LEN=0080	INSTALLED UNKN
121585 FT	1 0 00066	0 01 0596+19		
S 0500/0000	LENGTH(AH	3085 BK 2044)		
0490/1968	015 " DIA	CIRC CONCR	LEN=0080	INSTALLED UNKN
0490/1686	015 " DIA	CIRC CONCR	LEN=0070	INSTALLED UNKN
0490/1531	TRUCK STOP RD	(SR9402 SEG 0010/0323)		
0490/1369	MAHONING	WAYNE T		
0490/1254	TRUCK STOP RD	(SR9402 SEG 0010/0000)		
0490/1164	018 " DIA	CIRC CONCR	LEN=0080	INSTALLED UNKN
0490/0623	018 " DIA	CIRC CONCR	LEN=0084	INSTALLED UNKN
0490/0356	018 " DIA	CIRC CONCR	LEN=0080	INSTALLED UNKN
0490/0062	015 " DIA	CIRC CONCR	LEN=0075	INSTALLED UNKN
119541 FT	1 0 00066	0 01 0575+80		
S 0490/0000	CALHOUN RD	(TB10)	LENGTH(AH	2044 BK 2675)
0480/2045	015 " DIA	CIRC CONCR	LEN=0060	INSTALLED UNKN
0480/1710	015 " DIA	CIRC CONCR	LEN=0050	INSTALLED UNKN
0480/1452	036 " H 36 " W	CON BOX CUL	LEN=0050	INSTALLED UNKN

EXTRACT DATE: 12/18/2023  
PRINT DATE: 12/21/2023

ROADWAY MANAGEMENT SYSTEM  
SLD COUNTY/SR - ANNUAL PRINT

PAGE NUMBER: 22  
COUNTY: ARMSTRONG

DIR: N TOTAL LEN: 28.941 MI.  
LEFT MUN: WAYNE T

DIST: 10-1 SR: 28  
RIGHT MUN: WAYNE T

1 0 00066 0 01 0549+20 117039 FT  
PRIVATE DR  
(PRDR) 0480/0000

0480/1244	018 " DIA	CIRC CONCR	LEN=0050	INSTALLED UNKN
0480/0773	018 " DIA	CIRC CONCR	LEN=0090	INSTALLED UNKN
0480/0527	018 " DIA	CIRC CONCR	LEN=0090	INSTALLED UNKN
116866 FT	CALHOUN	SCHOOL RD	(SR1016	SEG 0010/0000)
0480/0000	LENGTH(AH	2675 BK 3107)		
0470/2762	018 " DIA	CIRC CONCR	LEN=0062	INSTALLED UNKN
0470/2527	018 " DIA	CIRC CONCR	LEN=0062	INSTALLED UNKN
0470/2229	018 " DIA	CIRC CONCR	LEN=0062	INSTALLED UNKN
0470/1889	018 " DIA	CIRC CONCR	LEN=0062	INSTALLED UNKN
0470/1543	018 " DIA	CIRC CONCR	LEN=0062	INSTALLED UNKN
0470/1240	018 " DIA	CIRC CONCR	LEN=0062	INSTALLED UNKN
0470/0897	018 " DIA	CIRC CONCR	LEN=0062	INSTALLED UNKN
0470/0278	018 " DIA	CIRC CONCR	LEN=0062	INSTALLED UNKN
0470/0186	BOGGS T			
113759 FT	1 0 00066 0 01 0518+98			
0470/0000	LENGTH(AH	3107 BK 3288)		
0460/3219	018 " DIA	CIRC CONCR	LEN=0072	INSTALLED UNKN
0460/3010	018 " DIA	CIRC CONCR	LEN=0070	INSTALLED UNKN
0460/2726	018 " DIA	CIRC CONCR	LEN=0058	INSTALLED UNKN
0460/2490	018 " DIA	CIRC CONCR	LEN=0054	INSTALLED UNKN
0460/2177	LAUREL RUN	STRUCTURE LENGTH 15 FT	BMSID 03/0028/0460/2100	
0460/2068	095 "H 72 "W	CON BOX CUL	LEN=0090	INSTALLED UNKN
0460/2009	LAUREL RUN RD	(T517)		
0460/1719	015 " DIA	CIRC CONCR	LEN=0040	INSTALLED UNKN

113932 FT

HOUSER RD  
(T850)

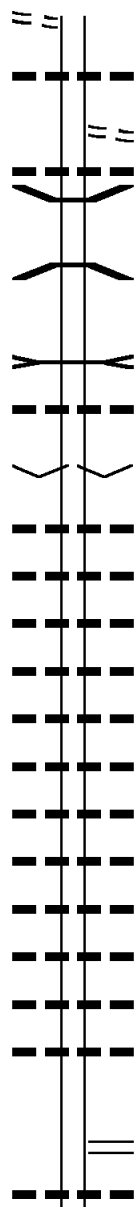
0460/2080

CALDWELL RD

DIR: N TOTAL LEN: 28.941 MI. DIST: 10-1 SR: 28  
 LEFT MUN: BOGGS T RIGHT MUN: BOGGS T

(T632)

0460/1233



110644 FT

107064 FT

0460/1162	036 " DIA	CIRC METAL	LEN=0127	INSTALLED UNKN
0460/1132	CALDWELL RD	(T632)		
0460/0855	018 " DIA	CIRC CONCR	LEN=0033	INSTALLED UNKN
0460/0686	BMS EN 03/0028/0460/0531	SCRUB GRASS CREEK	1 0 00066 0 01 0493+69	
0460/0663	BMS BG 03/0028/0460/0531			
0460/0042	TR SCRUB GRASS CR	STRUCTURE LENGTH 9 FT	BMS ID 03/0028/0460/0000	
0460/0015	072" H 72" W	ELLIP CONC	LEN=0057	INSTALLED UNKN
110471 FT	1 0 00066 0 01 0487+86	VILLAGE: GOHEENVILLE		
5 0460/0000	LENGTH(AH 3288 BK 3580)			
0450/3219	015 " DIA	CIRC CONCR	LEN=0070	INSTALLED UNKN
0450/3002	015 " DIA	CIRC CONCR	LEN=0072	INSTALLED UNKN
0450/2794	015 " DIA	CIRC CONCR	LEN=0073	INSTALLED UNKN
0450/2536	015 " DIA	CIRC CONCR	LEN=0069	INSTALLED UNKN
0450/2421	018 " DIA	CIRC CONCR	LEN=0062	INSTALLED UNKN
0450/1934	015 " DIA	CIRC CONCR	LEN=0064	INSTALLED UNKN
0450/1603	036 " DIA	CIRC CONCR	LEN=0140	INSTALLED UNKN
0450/1201	018 " DIA	CIRC CONCR	LEN=0072	INSTALLED UNKN
0450/0930	018 " DIA	CIRC CONCR	LEN=0072	INSTALLED UNKN
0450/0385	030 " DIA	CIRC CONCR	LEN=0070	INSTALLED UNKN
0450/0303	048 " DIA	CIRC CONCR	LEN=0140	INSTALLED UNKN
0450/0011	024 " DIA	CIRC CONCR	LEN=0060	INSTALLED UNKN
106891 FT	1 0 00066 0 01 0451+86			
5 0450/0000	SR 1027 SH	LENGTH(AH 3580 BK 3283)		
0440/2957	018 " DIA	CIRC CONCR	LEN=0048	INSTALLED UNKN

DIR: N TOTAL LEN: 28.941 MI. DIST: 10-1 SR: 28  
 LEFT MUN: BOGGS T RIGHT MUN: BOGGS T

0440/2542	018 " DIA	CIRC METAL	LEN=0014	INSTALLED UNKN
0440/0797	018 " DIA	CIRC CONCR	LEN=0052	INSTALLED UNKN
103608 FT	1 0 00066	0 01 0419+04	LENGTH(AH 3283 BK 2450)	
0440/0000	015 " DIA	CIRC CONCR	LEN=0092 INSTALLED UNKN	
0430/2450	015 "H 18"W	CON BOX CUL	LEN=0032 INSTALLED UNKN	
0430/1861	015 " DIA	CIRC CONCR	LEN=0034 INSTALLED UNKN	
0430/1158	015 " DIA	CIRC CONCR	LEN=0032 INSTALLED UNKN	
0430/0861	015 " DIA	CIRC CONCR	LEN=0032 INSTALLED UNKN	
0430/0554	015 " DIA	CIRC CONCR	LEN=0065 INSTALLED UNKN	
0430/0213	024 " DIA	CIRC CONCR	LEN=0045 INSTALLED UNKN	
101158 FT	015 " DIA	CIRC CONCR	LEN=0038 INSTALLED UNKN	
0430/0000	018 " DIA	CIRC CONCR	LEN=0035 INSTALLED UNKN	
0424/2536	018 " DIA	CIRC METAL	LEN=0034 INSTALLED UNKN	
0424/2390	018 " DIA	CIRC METAL	LEN=0060 INSTALLED UNKN	
0424/2065	018 " DIA	CIRC METAL	LEN=0040 INSTALLED UNKN	
0424/1788	072 " DIA	CIRC CONCR	LEN=0100 INSTALLED UNKN	
0424/1530	TRIB TO NORTH FORK PINE STRUCTURE LENGTH 9 FT			
0424/1060	BMSID 03/0028	0424/0221	O 0 00000 0 00 0000+00	
0424/0309	SR 1018	SH	(SR1018 SEG 0010/0000)	
0424/0221	LENGTH(AH 2603 BK 1437)			
098555 FT	BASUM STATION RD			
0424/0000				

103781 FT

1 0 00066 0 01 0394+55 101331 FT  
 HOOVER RD  
 (T822) 0430/0000

098728 FT

DIR: N TOTAL LEN: 28.941 MI. DIST: 10-1 SR: 28  
 LEFT MUN: BOGGS T RIGHT MUN: BOGGS T

HEFFELFINGER RD  
 (PRDR)

097291 FT

0406/2094

095115 FT

093021 FT

091051 FT

==	0414/0981	(PRDR)	
---	0414/0953	032" DIA CIRC METAL	LEN=0100 INSTALLED UNKN
---	0414/0292	018" DIA CIRC METAL	LEN=0040 INSTALLED UNKN
---	0414/0213	BMSSEN 03/0028/0414/0000	00000000 00000000+00
---	097118 FT	NORTH FORK PINE CREEK	
---	5 0414/0000	BMSBG 03/0028/0414/0000	LENGTH(AH 1437 BK 2176)
---	0406/2096	036" DIA CIRC CONCR	LEN=0045 INSTALLED UNKN
---	0406/1871	018" DIA CIRC CONCR	LEN=0040 INSTALLED UNKN
---	0406/1289	030" DIA CIRC METAL	LEN=0090 INSTALLED UNKN
---	0406/0415	036" DIA CIRC CONCR	LEN=0150 INSTALLED UNKN
---	0406/0084	015" DIA CIRC CONCR	LEN=0045 INSTALLED UNKN
---	094942 FT	00000000 00000000+00	
---	5 0406/0000	LENGTH(AH 2176 BK 2094)	
---	0400/1892	015" DIA CIRC CONCR	LEN=0046 INSTALLED UNKN
---	0400/1500	015" DIA CIRC CONCR	LEN=0045 INSTALLED UNKN
---	0400/1335	015" DIA CIRC CONCR	LEN=0050 INSTALLED UNKN
---	0400/0827	015" DIA CIRC CONCR	LEN=0044 INSTALLED UNKN
---	092848 FT	1 0 00066 0 01 0309+15	
---	5 0400/0000	SR 1035 SH	(SR1035 SEG 0130/3435)
---	0390/1450	LENGTH(AH 2094 BK 1970)	
---	0390/1044	015" DIA CIRC CONCR	LEN=0054 INSTALLED UNKN
---	0390/0935	015" DIA CIRC CONCR	LEN=0040 INSTALLED UNKN
---	0390/0671	DEVER HOLLOW RD	(T590)
---	090878 FT	015" DIA CIRC CONCR	LEN=0048 INSTALLED UNKN
---	5 0390/0000	1 0 00066 0 01 0289+93	LENGTH(AH 1970 BK 2585)
---		015" DIA CIRC CONCR	

DIR: N TOTAL LEN: 28.941 MI. DIST: 10-1 SR: 28  
 LEFT MUN: BOGGS T RIGHT MUN: BOGGS T

1 0 00066 0 01 0264+56 088466 FT  
 RIDGE RD  
 (SR1029 SEG 0010/0000) 0380/0000

---	0380/2070	LEN=0040	INSTALLED	UNKN
---	0380/1875	LEN=0060	INSTALLED	UNKN
---	0380/1145	LEN=0048	INSTALLED	UNKN
---	0380/0234	LEN=0048	INSTALLED	UNKN
---	0380/0062	LEN=0046	INSTALLED	UNKN
==	0380/0000	LENGTH(AH 2585 BK 2506)		
---	0370/1985	LEN=0042	INSTALLED	UNKN
---	0370/1780	LEN=0042	INSTALLED	UNKN
---	0370/1272	LEN=0051	INSTALLED	UNKN
---	0370/0840	LEN=0060	INSTALLED	UNKN
---	0370/0730	LEN=0060	INSTALLED	UNKN
085960 FT	085787 FT	1 0 00066 0 01 0239+51		
---	0370/0000	LENGTH(AH 2506 BK 1888)		
---	0360/1888	LEN=0011	INSTALLED	UNKN
---	0360/1540	LEN=0072	INSTALLED	UNKN
---	0360/1146	LEN=0060	INSTALLED	UNKN
---	0360/0851	LEN=0040	INSTALLED	UNKN
---	0360/0240	LEN=0036	INSTALLED	UNKN
084072 FT	0360/0219	(T392)		
---	083899 FT	1 0 00066 0 01 0220+62		
---	0360/0000	LENGTH(AH 1888 BK 3615)		
---	0350/3185	LEN=0036	INSTALLED	UNKN
---	0350/2584	LEN=0042	INSTALLED	UNKN
==	0350/2276	024 "H 72" W CON BOX CUL		

MCAULEY FALLS RD  
 (T535)

EXTRACT DATE: 12/18/2023  
PRINT DATE: 12/21/2023

ROADWAY MANAGEMENT SYSTEM  
SLD COUNTY/SR - ANNUAL PRINT

PAGE NUMBER: 17  
COUNTY: ARMSTRONG

DIR: N TOTAL LEN: 28.941 MI.  
LEFT MUN: BOGGS T

DIST: 10-1 SR: 28  
RIGHT MUN: BOGGS T

Structure ID	Length	Material	Notes
0350/2204		TR SOUTH FORK PINE CR STRUCTURE	LENGTH 9 FT
0350/1829		BMSID 03/0028/0350/2162	018 " DIA CIRC CONCR
0350/1601		LEN=0030	INSTALLED UNKN
0350/1543		015 " DIA CIRC CONCR	INSTALLED UNKN
0350/1536		BOGGS VALLEY T	PINE FURNACE RD (T566)
0350/1278		BMSEN 03/0028/0350/0940	1 0 00066 0 01 0194+66
0350/0982		S FRK PINE CREEK	BMSBG 03/0028/0350/0940
0350/0888		VALLEY RAYBURN T	CRISSMAN RD (T568)
0350/0830		080284 FT	1 0 00066 0 01 0184+93
0350/0000		5	LENGTH(AH 3615 BK 3043)
0340/2882		015 " DIA CIRC CONCR	INSTALLED UNKN
0340/2594		LEN=0038	INSTALLED UNKN
0340/2349		015 " DIA CIRC CONCR	INSTALLED UNKN
0340/2085		018 " DIA CIRC CONCR	INSTALLED UNKN
0340/1781		LEN=0048	INSTALLED UNKN
0340/1677		024 " DIA CIRC METAL	INSTALLED UNKN
0340/1290		LEN=0038	INSTALLED UNKN
0340/0848		015 " DIA CIRC CONCR	INSTALLED UNKN
0340/0387		LEN=0040	INSTALLED UNKN
077241 FT		012 " DIA CIRC CONCR	INSTALLED UNKN
077241 FT		LEN=0036	INSTALLED UNKN
077241 FT		015 " DIA CIRC CONCR	INSTALLED UNKN
077241 FT		LEN=0040	INSTALLED UNKN
077241 FT		036 " DIA CIRC CONCR	INSTALLED UNKN
077241 FT		LEN=0072	INSTALLED UNKN
077241 FT		015 " DIA CIRC CONCR	INSTALLED UNKN
077241 FT		LEN=0060	INSTALLED UNKN
077241 FT		1 0 00066 0 01 0154+00	MECHLING RD (T577)
0340/0000		5	LENGTH(AH 3043 BK 1690)
0330/0875		018 " DIA CIRC CONCR	INSTALLED UNKN
0330/0513		LEN=0040	INSTALLED UNKN
0330/0513		015 " DIA CIRC CONCR	INSTALLED UNKN
0330/0513		LEN=0040	INSTALLED UNKN

080457 FT

077414 FT

SLOAN HILL RD  
(T576)

0330/1201

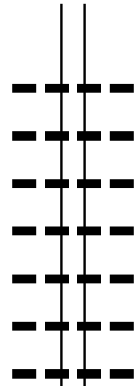


DIR: N TOTAL LEN: 28.941 MI. DIST: 10-1 SR: 28  
 LEFT MUN: RAYBURN T RIGHT MUN: RAYBURN T

Stationing	Description	Material	Length	Notes
075724 FT		015" DIA CIRC CONCR	0330/0330	LEN=0040 INSTALLED UNKN
		1 0 00066 0 01 0137+49	075551 FT	VILLAGE: SPACES CORNERS
		HAYS RUN		STRUCTURE LENGTH 10 FT
		BMSID 03/0028/0330/0000		LENGTH(AH 1690 BK 2775)
LOWER HAYES RD (T574)		0320/2636	0320/2636	UPPER HAYS RD
		015" DIA CIRC CONCR	0320/2343	LEN=0055 INSTALLED UNKN
		015" DIA CIRC CONCR	0320/1866	LEN=0045 INSTALLED UNKN
		024" DIA CAST IRON	0320/1725	LEN=0052 INSTALLED UNKN
		015" DIA CIRC CONCR	0320/1460	LEN=0050 INSTALLED UNKN
		015" DIA CIRC CONCR	0320/1214	LEN=0005 INSTALLED UNKN
		018" DIA CIRC METAL	0320/0666	LEN=0045 INSTALLED UNKN
		015" DIA CIRC CONCR	0320/0156	LEN=0045 INSTALLED UNKN
			072776 FT	LENGTH(AH 2775 BK 1967)
1 0 00066 0 01 0109+52	IRON BRIDGE RD (T822)		072949 FT	ANDERSON CREEK RD (SR1028 SEG 0010/0000)
		0320/0000	0320/0000	018" DIA CIRC CONCR
				LEN=0033 INSTALLED UNKN
				015" DIA CIRC CONCR
				LEN=0029 INSTALLED UNKN
				1 0 00066 0 01 0090+06
				VILLAGE: SPACES CORNERS
				LENGTH(AH 1967 BK 2913)
				015" DIA CIRC CONCR
				LEN=0045 INSTALLED UNKN
				018" DIA CIRC CONCR
				LEN=0044 INSTALLED UNKN
				036" DIA CIRC CONCR
				LEN=0036 INSTALLED UNKN
				024" DIA CIRC CONCR
				LEN=0037 INSTALLED UNKN
				015" DIA CIRC CONCR
				LEN=0055 INSTALLED UNKN
				018" DIA CIRC CONCR
				LEN=0046 INSTALLED UNKN

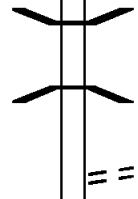
068069 FT

067896 FT 1 0 00066 0 01 0060+13  
 0300/0000 LENGTH(AH 2913 BK 3712)  
 015 " DIA CIRC CONCR  
 0290/3512 LEN=0040 INSTALLED UNKN  
 018 " DIA CIRC CONCR  
 0290/3070 LEN=0039 INSTALLED UNKN  
 015 " DIA CIRC CONCR  
 0290/2740 LEN=0043 INSTALLED UNKN  
 018 " DIA CIRC CONCR  
 0290/2483 LEN=0050 INSTALLED UNKN  
 018 " DIA CIR PLASTIC  
 0290/2061 LEN=0100 INSTALLED UNKN  
 018 " DIA CIRC METAL  
 0290/1807 LEN=0039 INSTALLED UNKN  
 018 " DIA CIRC CONCR  
 0290/1260 LEN=0038 INSTALLED UNKN



0290/0075 BMSSEN 03/0028/0290/0052  
 1 0 00066 0 01 0023+51  
 NO UNDERPASS INFORMATION  
 0290/0052 BMSBG 03/0028/0290/0052  
 064184 FT 1 0 00066 0 01 0023+63  
 0290/0000 LENGTH(AH 3712 BK 2134)  
 POVERTY HILL RD  
 0280/1897 (T500)

064357 FT



MCGREGOR RD  
 (T680)

0280/1812

TROY HILL RD  
 (SR1036 SEG 0050/2506)

0280/1161

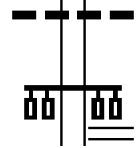
0280/1161 STALEY'S COURT RD  
 (PRDR)  
 018 " DIA CIR PLASTIC  
 0280/0845 LEN=0038 INSTALLED UNKN  
 0280/0786 BMSSEN 03/0028/0280/0628  
 1 0 00066 0 00 0000+00  
 COWANSHANNOCK CREEK  
 0280/0628 BMSBG 03/0028/0280/0628  
 018 " DIA CIRC CONCR  
 0280/0318 LEN=0045 INSTALLED UNKN

TO 1038/0130 SH  
 (CONN)

0280/0117

0280/0078 FROM 0085/0010 SH  
 (CONN)  
 018 " DIA CIRC CONCR  
 0280/0020 LEN=0096 INSTALLED UNKN  
 062050 FT 1 0 00066 0 00 0000+00  
 NC SR 0028 SH  
 SR 0085 SH  
 (SR0085 SEG 0010/0000)

062223 FT



DIR: N TOTAL LEN: 28.941 MI. DIST: 10-1 SR: 28  
LEFT MUN: RAYBURN T RIGHT MUN: RAYBURN T

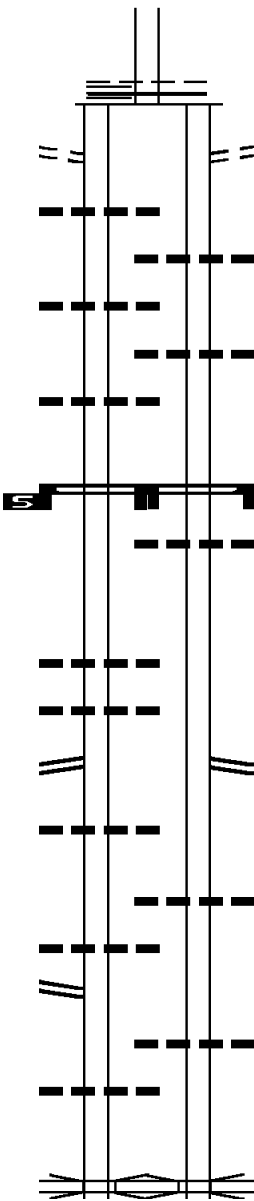
CLEARFIELD PIKE  
(SR1038 SEG 0130/0847) 0280/0000  
FROM 1038/0130 SH  
(CONN) 0257/1622  
018 "DIA CIRC CONCR  
LEN=0040 INSTALLED UNKN 0257/1350  
018 "DIA CIRC CONCR  
LEN=0045 INSTALLED UNKN 0257/0890  
018 "DIA CIRC CONCR  
LEN=0150 INSTALLED UNKN 0257/0480  
0 0 00000 0 00 0000+00 060510 FT  
SIGN: 3 CHORD TRUSS  
BMSID 03/0028/0256/0000  
LENGTH(AH 1713 BK 3643) 0257/0000

018 "DIA CIRC CONCR  
LEN=0100 INSTALLED UNKN 0253/3051  
018 "DIA CIRC CONCR  
LEN=0080 INSTALLED UNKN 0253/2524  
SR 8014 SH  
(SR8014 SEG 0500/0000) 0253/2519

018 "DIA CIRC CONCR  
LEN=0080 INSTALLED UNKN 0253/1845

030 "DIA CIRC CONCR  
LEN=0080 INSTALLED UNKN 0253/1151  
SR 8014 SH  
(SR8014 SEG 0510/1555) 0253/1019

018 "DIA CIRC CONCR  
LEN=0080 INSTALLED UNKN 0253/0396  
0 0 00000 0 00 0000+00 056867 FT  
SR0422  
OP ID 03/0422/0246/0000  
NC A15 KITTANNING BP



MFC BEGIN = B  
RAYBURN  
MANOR T  
LENGTH(AH 2134 BK 1649)  
TO 0085/0010 SH  
(CONN) 0256/1487  
0256/1290 018 "DIA CIRC CONCR  
LEN=0060 INSTALLED UNKN  
0256/0855 018 "DIA CIRC CONCR  
LEN=0060 INSTALLED UNKN  
060401 FT 0 0 00000 0 00 0000+00  
SIGN: 3 CHORD TRUSS  
BMSID 03/0028/0256/0000  
LENGTH(AH 1649 BK 3743)  
0256/0000 018 "DIA CIRC CONCR  
LEN=0080 INSTALLED UNKN  
0252/3161  
SR 8014 SH  
(SR8014 SEG 0750/1687) 0252/1381  
0252/1197 030 "DIA CIRC CONCR  
LEN=0100 INSTALLED UNKN  
0252/0422 018 "DIA CIRC CONCR  
LEN=0090 INSTALLED UNKN  
056658 FT 0 0 00000 0 00 0000+00  
SR0422  
OP ID 03/0422/0246/0000  
NC A15 KITTANNING BP

DIR: N TOTAL LEN: 28.941 MI. DIST: 10-1 SR: 28  
 LEFT MUN: MANOR T RIGHT MUN: MANOR T

Left Side Description	Left Side Stationing	Right Side Description	Right Side Stationing
BENJAMIN FRANKLIN HW (SR0422 SEG 0243/2792) MFC BEGIN = B LTH AH 003643 BK 025001	0253/0000 056867 FT INTER-BK	INTER-BK BENJAMIN FRANKLIN HW (SR0422 SEG 0242/1444) MFC BEGIN = B LTH AH 003743 BK 025001	0252/0000 056658 FT 7240/0000
RAMP G RD (SR8006 SEG 0500/3367) EAST FRANKLIN T	0221/2253 INTER-AHD	RAMP F RD (SR8006 SEG 0750/0000) EAST FRANKLIN T 048"H 48"W METAL ARCH LEN=0190 INSTALLED UNKN SIGN: 3 CHORD TRUSS BMSID 03/0028/0220/1992	0220/2240 0220/2142 0220/1992
036 "DIA CIRC CONCR LEN=0104 INSTALLED UNKN	0221/1540	036 "DIA CIRC CONCR LEN=0054 INSTALLED UNKN 018 "DIA CIRC CONCR LEN=0064 INSTALLED UNKN	0220/1536 0220/1078
036 "DIA CIRC CONCR LEN=0080 INSTALLED UNKN	0221/0703	036 "DIA CIRC CONCR LEN=0070 INSTALLED UNKN EMERGENCY CROSSOVER RD (CONN)	0220/0678 0220/0636
EMERGENCY CROSSOVER RD (CONN) 018 "DIA CIRC CONCR LEN=0080 INSTALLED UNKN EAST FRANKLIN NORTH BUFFALO T	0221/0639 0221/0300 0221/0106	EAST FRANKLIN NORTH BUFFALO T 018 "DIA CIRC CONCR LEN=0076 INSTALLED UNKN TR GLADE RUN STRUCTURE LENGTH 8 FT BMSID 03/0028/0220/0001	0220/0393 0220/0282 0220/0001 054418 FT
TR GLADE RUN STRUCTURE LENGTH 8 FT BMSID 03/0028/0220/0001	0221/0001	1 0 01037 0 01 0529+67 054614 FT LENGTH(AH 2253 BK 3732) 018 "DIA CIRC CONCR LEN=0134 INSTALLED UNKN 072"H 72"W CON BOX CUL LEN=0180 INSTALLED UNKN 024 "DIA CIRC CONCR LEN=0142 INSTALLED UNKN	0220/0000 0220/0000
1 0 01037 0 01 0529+67 054614 FT LENGTH(AH 2253 BK 3732) 018 "DIA CIRC CONCR LEN=0134 INSTALLED UNKN 072"H 72"W CON BOX CUL LEN=0180 INSTALLED UNKN 024 "DIA CIRC CONCR LEN=0142 INSTALLED UNKN	0211/3582 0211/3386 0211/3160	024 "DIA CIRC CONCR LEN=0108 INSTALLED UNKN  018 "DIA CIRC CONCR	0210/2991
018 "DIA CIRC CONCR LEN=0056 INSTALLED UNKN	0211/2717		

EXTRACT DATE: 12/18/2023  
PRINT DATE: 12/21/2023

ROADWAY MANAGEMENT SYSTEM  
SLD COUNTY/SR - ANNUAL PRINT

PAGE NUMBER: 12  
COUNTY: ARMSTRONG

DIR: N TOTAL LEN: 28.941 MI.  
LEFT MUN: NORTH BUFFALO T

DIST: 10-1 SR: 28  
RIGHT MUN: NORTH BUFFALO T

GLADE RUN  
STRUCTURE LENGTH 36 FT  
BMSID 03/0028/0210/2000 0211/2000

MILEPOST 037.00 0211/1547

018 "DIA CIRC CONCR  
LEN=0098 INSTALLED UNKN 0211/1190

036 "DIA CIRC CONCR  
LEN=0106 INSTALLED UNKN 0211/0759

BMS EN 03/0028/0211/0000 0211/0191  
1 0 01037 0 01 0492+26 050882 FT

SR3017  
BMSBG 03/0028/0211/0000  
LENGTH(AH 3732 BK 1899) 0211/0000

TR GLADE RUN  
STRUCTURE LENGTH 8 FT  
BMSID 03/0028/0200/1946 0201/1678

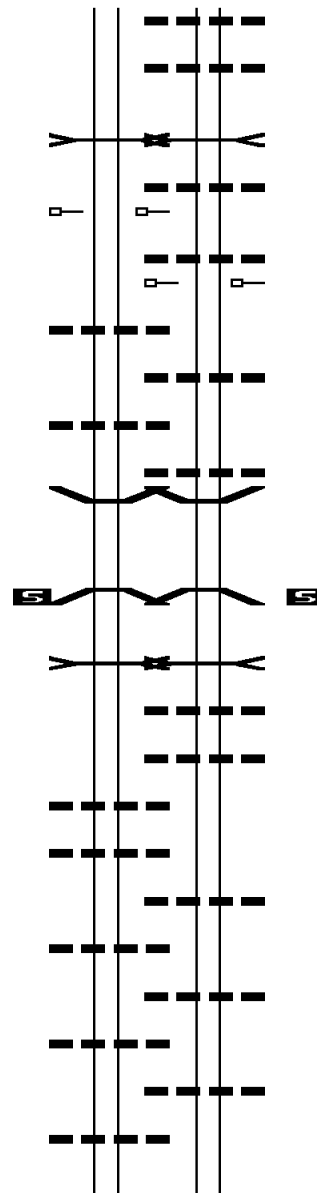
036 "DIA CIRC CONCR  
LEN=0088 INSTALLED UNKN 0201/1536

018 "DIA CIRC METAL  
LEN=0106 INSTALLED UNKN 0201/1261

036 "DIA CIRC CONCR  
LEN=0054 INSTALLED UNKN 0201/0947

018 "DIA CIRC CONCR  
LEN=0080 INSTALLED UNKN 0201/0502

048 "DIA CIRC CONCR  
LEN=0132 INSTALLED UNKN 0201/0034



0210/2566 LEN=0112 INSTALLED UNKN

018 "DIA CIRC CONCR

0210/2145 LEN=0096 INSTALLED UNKN

GLADE RUN

STRUCTURE LENGTH 36 FT

BMSID 03/0028/0210/2000 0210/2000

018 "DIA CIRC CONCR

0210/1720 LEN=0094 INSTALLED UNKN

018 "DIA CIRC CONCR

0210/1502 LEN=0104 INSTALLED UNKN

0210/1400 MILEPOST 037.00

018 "DIA CIRC CONCR

0210/1080 LEN=0088 INSTALLED UNKN

030 "DIA CIRC CONCR

LEN=0081 INSTALLED UNKN

0210/0656 BMS EN 03/0028/0210/0000

0210/0191 1 0 01037 0 01 0494+39

050867 FT SR3017

BMSBG 03/0028/0210/0000

LENGTH(AH 3551 BK 2032) 0210/0000

TR GLADE RUN

STRUCTURE LENGTH 8 FT

BMSID 03/0028/0200/1946 0200/1946

018 "DIA CIRC CONCR

LEN=0064 INSTALLED UNKN

036 "DIA CIRC CONCR

LEN=0082 INSTALLED UNKN

0200/1563

0200/1227 018 "DIA CIRC CONCR

LEN=0074 INSTALLED UNKN

036 "DIA CIRC CONCR

LEN=0094 INSTALLED UNKN

0200/0878

018 "DIA CIRC CONCR

LEN=0078 INSTALLED UNKN

0200/0464

048835 FT 1 0 01037 0 01 0474+13

048 "DIA CIRC CONCR

DIR: N TOTAL LEN: 28.941 MI. DIST: 10-1 SR: 28  
 LEFT MUN: NORTH BUFFALO T RIGHT MUN: NORTH BUFFALO T

Item ID	Description	Length (AH/BK)	Start Station	End Station	Material	Notes
1 0 01037 0 01 0473+39 048983 FT	LENGTH(AH 1899 BK 2152)	0201/0000	0191/0000	0191/0146	0200/0000	LEN=0138 INSTALLED UNKN
018 "DIA CIRC CONCR			0191/1810	0191/1810	0190/2113	LEN=0094 INSTALLED UNKN
042 "DIA CIRC CONCR			0191/1485	0191/1485		
018 "DIA CIRC CONCR			0191/1346	0191/1346	0190/1393	LEN=0210 INSTALLED UNKN
					0190/1378	LEN=0082 INSTALLED UNKN
					0190/0586	036 "DIA CIRC CONCR
					0190/0344	LEN=0130 INSTALLED UNKN
	MILEPOST 036.00		0191/0288	0191/0288		MILEPOST 036.00
BMS EN 03/0028/0191/0000			0191/0146	0191/0146	0190/0146	BMS EN 03/0028/0190/0000
1 0 01037 0 01 0451+99 046831 FT					046645 FT	1 0 01037 0 01 0452+36
SR3007						SR3007
BMSBG 03/0028/0191/0000			0191/0000	0191/0000	0190/0000	BMSBG 03/0028/0190/0000
LENGTH(AH 2152 BK 3514)						LENGTH(AH 2190 BK 3447)
024 "DIA CIRC CONCR			0181/3434	0181/3434		
024 "DIA CIRC CONCR			0181/2986	0181/2986		
018 "DIA CIRC CONCR			0181/2509	0181/2509	0180/2958	LEN=0080 INSTALLED UNKN
018 "DIA CIRC CONCR			0181/1684	0181/1684	0180/2492	LEN=0166 INSTALLED UNKN
036 "DIA CIRC METAL			0181/1141	0181/1141	0180/1633	LEN=0136 INSTALLED UNKN
					0180/1130	018 "DIA CIRC CONCR
					0180/1053	LEN=0116 INSTALLED UNKN
					0180/0787	036 "H 36" W METAL ARCH
018 "DIA CIRC CONCR			0181/0585	0181/0585		LEN=0160 INSTALLED UNKN
						018 "DIA CIRC CONCR
						LEN=0110 INSTALLED UNKN
						018 "DIA CIRC CONCR

DIR: N TOTAL LEN: 28.941 MI. DIST: 10-1 SR: 28  
 LEFT MUN: NORTH BUFFALO T RIGHT MUN: NORTH BUFFALO T

Item ID	Description	Stationing	Length	Material	Status
018	"DIA CIRC CONCR	0181/0241	0045	CONCRETE	INSTALLED UNKN
BMSBN	03/0028/0181/0000	0181/0117	043317	FT	
T-435	MCHADDON RD				
BMSBG	03/0028/0181/0000	0181/0000	3514	BK 2922	
060	"DIA CIRC METAL	0171/2735	0180	METAL	INSTALLED UNKN
018	"DIA CIRC CONCR	0171/1859	0065	CONCRETE	INSTALLED UNKN
018	"DIA CIRC CONCR	0171/1503	0065	CONCRETE	INSTALLED UNKN
MILEPOST	035.00	0171/1523			
018	"DIA CIRC CONCR	0171/1503	0065	CONCRETE	INSTALLED UNKN
018	"DIA CIRC CONCR	0171/0883	0064	CONCRETE	INSTALLED UNKN
018	"DIA CIRC CONCR	0171/0528	0077	CONCRETE	INSTALLED UNKN
030	"DIA CIRC CONCR	0171/0378	0117	CONCRETE	INSTALLED UNKN
BMSBN	03/0028/0171/0000	0171/0110	040395	FT	
T-414	CHURCH RD				
BMSBG	03/0028/0171/0000	0171/0000	2922	BK 3869	
018	"DIA CIRC METAL	0170/2853	0088	METAL	INSTALLED UNKN
060	"DIA CIRC CONCR	0170/2736	0180	CONCRETE	INSTALLED UNKN
018	"DIA CIRC CONCR	0170/2501	0080	CONCRETE	INSTALLED UNKN
018	"DIA CIRC CONCR	0170/2146	0118	CONCRETE	INSTALLED UNKN
018	"DIA CIRC CONCR	0170/1775	0064	CONCRETE	INSTALLED UNKN
MILEPOST	035.00	0170/1467			
018	"DIA CIRC CONCR	0170/1420	0064	CONCRETE	INSTALLED UNKN
018	"DIA CIRC CONCR	0170/0799	0064	CONCRETE	INSTALLED UNKN
018	"DIA CIRC CONCR	0170/0440	0068	CONCRETE	INSTALLED UNKN
030	"DIA CIRC CONCR	0170/0269	0165	CONCRETE	INSTALLED UNKN
018	"DIA CIRC CONCR	0170/0156	0054	CONCRETE	INSTALLED UNKN
BMSBN	03/0028/0170/0000	0170/0110	040239	FT	
T-414	CHURCH RD				
BMSBG	03/0028/0170/0000	0170/0000	2959	BK 3857	
060	"H 60"W METAL ARCH	0160/3636	0160	METAL ARCH	INSTALLED UNKN





EXTRACT DATE: 12/18/2023  
PRINT DATE: 12/21/2023

ROADWAY MANAGEMENT SYSTEM  
SLD COUNTY/SR - ANNUAL PRINT

PAGE NUMBER: 8  
COUNTY: ARMSTRONG

DIR: N TOTAL LEN: 28.941 MI.  
LEFT MUN: NORTH BUFFALO T

DIST: 10-1 SR: 28  
RIGHT MUN: NORTH BUFFALO T

018 "DIA CIRC CONCR LEN=0064 INSTALLED UNKN 0151/2055	---	---	---	0150/1677	018 "DIA CIRC CONCR LEN=0064 INSTALLED UNKN
018 "DIA CIRC CONCR LEN=0054 INSTALLED UNKN 0151/1359	---	---	---	0150/1191	042 "DIA CIRC METAL LEN=0130 INSTALLED UNKN
042 "DIA CIRC METAL LEN=0160 INSTALLED UNKN 0151/1245	---	---	---	0150/0962	018 "DIA CIRC CONCR LEN=0124 INSTALLED UNKN
NICHOLSON RUN STRUCTURE LENGTH 14 FT				0150/0679	018 "DIA CIRC CONCR LEN=0081 INSTALLED UNKN
BMSID 03/0028/0150/0362 0151/0518	≡	≡	≡	0150/0362	NICHOLSON RUN STRUCTURE LENGTH 14 FT
BMSSEN 03/0028/0151/0000 0151/0121	≡	≡	≡	0150/0114	BMSID 03/0028/0150/0362
1 0 01037 0 01 0324+02 034039 FT	≡	≡	≡	033947 FT	BMSSEN 03/0028/0150/0000
SR0128					1 0 01037 0 01 0325+16
BMSBG 03/0028/0151/0000	≡	≡	≡	0150/0000	SR0128
LENGTH(AH 2487 BK 2510) 0151/0000	≡	≡	≡	0140/2486	BMSBG 03/0028/0150/0000
018 "DIA CIRC CONCR LEN=0094 INSTALLED UNKN 0141/2091	---	---	---		LENGTH(AH 2435 BK 2642)
EMERGENCY CROSSOVER RD (CONN) 0141/1768	---	---	---	0140/2085	018 "DIA CIRC CONCR LEN=0070 INSTALLED UNKN
018 "DIA CIRC CONCR LEN=0089 INSTALLED UNKN 0141/1741	---	---	---	0140/1844	EMERGENCY CROSSOVER RD (CONN)
DMS SIGN STRUCTURE BMSID 03/0028/0141/1473 0141/1473	---	---	---	0140/1740	018 "DIA CIRC CONCR LEN=0080 INSTALLED UNKN
030 "DIA CIRC CONCR LEN=0084 INSTALLED UNKN 0141/1392	---	---	---		030 "DIA CIRC CONCR LEN=0124 INSTALLED UNKN
018 "DIA CIRC CONCR LEN=0064 INSTALLED UNKN 0141/1061	---	---	---	0140/1380	018 "DIA CIRC CONCR LEN=0064 INSTALLED UNKN
018 "DIA CIRC CONCR LEN=0064 INSTALLED UNKN 0141/0700	---	---	---	0140/1009	018 "DIA CIRC CONCR LEN=0064 INSTALLED UNKN
018 "DIA CIRC METAL LEN=0094 INSTALLED UNKN 0141/0396	---	---	---	0140/0630	018 "DIA CIRC CONCR LEN=0064 INSTALLED UNKN

DIR: N TOTAL LEN: 28.941 MI. DIST: 10-1 SR: 28  
 LEFT MUN: NORTH BUFFALO T RIGHT MUN: NORTH BUFFALO T

048 "H 48 "W METAL ARCH LEN=0164 INSTALLED UNKN 0141/0050 1 0 01037 0 01 0299+01 031529 FT NORTH BUFFALO SOUTH BUFFALO T LENGTH(AH 2510 BK 3433) 0141/0000	0140/0338	018 "DIA CIRC CONCR LEN=0112 INSTALLED UNKN
018 "DIA CIRC CONCR LEN=0096 INSTALLED UNKN 0131/3356 MILEPOST 033.00 0131/3322	0130/3367	042 "DIA CIRC CONCR LEN=0147 INSTALLED UNKN
018 "DIA CIRC CONCR LEN=0078 INSTALLED UNKN 0131/2952	0130/3221	MILEPOST 033.00
042 "DIA CIRC CONCR LEN=0070 INSTALLED UNKN 0131/2772 030 "DIA CIRC METAL LEN=0014 INSTALLED UNKN 0131/2563	0130/2874	018 "DIA CIRC CONCR LEN=0066 INSTALLED UNKN
018 "DIA CIRC CONCR LEN=0064 INSTALLED UNKN 0131/2249 018 "DIA CIRC CONCR LEN=0064 INSTALLED UNKN 0131/1948	0130/2550 0130/2252	018 "DIA CIRC CONCR LEN=0066 INSTALLED UNKN
030 "DIA CIRC CONCR LEN=0084 INSTALLED UNKN 0131/1672 018 "DIA CIRC CONCR LEN=0100 INSTALLED UNKN 0131/1272	0130/1943 0130/1724	030 "DIA CIRC CONCR LEN=0150 INSTALLED UNKN
048 "DIA CIRC METAL LEN=0153 INSTALLED UNKN 0131/1041 018 "DIA CIRC CONCR LEN=0056 INSTALLED UNKN 0131/0845 018 "DIA CIRC METAL LEN=0058 INSTALLED UNKN 0131/0529	0130/1065	048 "DIA CIRC METAL LEN=0153 INSTALLED UNKN
018 "DIA CIRC CONCR LEN=0072 INSTALLED UNKN 0131/0200	0130/0215	018 "DIA CIRC CONCR LEN=0108 INSTALLED UNKN





EXTRACT DATE: 12/18/2023  
PRINT DATE: 12/21/2023

ROADWAY MANAGEMENT SYSTEM  
SLD COUNTY/SR - ANNUAL PRINT

PAGE NUMBER: 4  
COUNTY: ARMSTRONG

DIR: N TOTAL LEN: 28.941 MI.  
LEFT MUN: SOUTH BUFFALO T

DIST: 10-1 SR: 28  
RIGHT MUN: SOUTH BUFFALO T

STRUCTURE LENGTH 11 FT  
BMSID 03/0028/0090/0000  
LENGTH(AH 1714 BK 3652) 0091/0000

018 "DIA CIRC CONCR  
LEN=0138 INSTALLED UNKN 0081/3048

018 "DIA CIRC CONCR  
LEN=0093 INSTALLED UNKN 0081/2705

018 "DIA CIRC CONCR  
LEN=0093 INSTALLED UNKN 0081/2366

018 "DIA CIRC CONCR  
LEN=0094 INSTALLED UNKN 0081/2068

SR3021 (T-810)  
OP ID 03/3021/0010/0000 0081/1951

030 "DIA CIRC CONCR  
LEN=0114 INSTALLED UNKN 0081/1749

018 "DIA CIRC CONCR  
LEN=0094 INSTALLED UNKN 0081/1384

FURNACE RUN  
STRUCTURE LENGTH 11 FT  
BMSID 03/0028/0080/1316 0081/1278

024 "DIA CIRC CONCR  
LEN=0096 INSTALLED UNKN 0081/0961

018 "DIA CIRC CONCR  
LEN=0094 INSTALLED UNKN 0081/0702

1 0 01037 0 00 0145+21 015635 FT  
LENGTH(AH 3652 BK 2594) 0081/0000

048 "DIA CIRC CONCR  
LEN=0220 INSTALLED UNKN 0071/2583

MILEPOST 030.00 0071/2343

030 "DIA CIRC CONCR

0090/0000

0080/3435

0080/3086

0080/2735

0080/2386

0080/2072

0080/1924

0080/1749

0080/1384

0080/1316

0080/0930

0080/0628

0080/0009

015555 FT

0080/0000

0070/2475

0070/2303

STRUCTURE LENGTH 11 FT  
BMSID 03/0028/0090/0000  
LENGTH(AH 1669 BK 3734)

018 "DIA CIRC CONCR  
LEN=0124 INSTALLED UNKN

018 "DIA CIRC CONCR  
LEN=0093 INSTALLED UNKN

018 "DIA CIRC CONCR  
LEN=0093 INSTALLED UNKN

018 "DIA CIRC CONCR  
LEN=0093 INSTALLED UNKN

018 "DIA CIRC CONCR  
LEN=0088 INSTALLED UNKN

SR3021 (T-810)  
OP ID 03/3021/0010/0000

FURNACE RUN  
STRUCTURE LENGTH 11 FT  
BMSID 03/0028/0080/1316

018 "DIA CIRC CONCR  
LEN=0092 INSTALLED UNKN

018 "DIA CIRC CONCR  
LEN=0107 INSTALLED UNKN

048 "DIA CIRC CONCR  
LEN=0120 INSTALLED UNKN

1 0 01037 0 00 0145+77  
LENGTH(AH 3734 BK 2557)

018 "DIA CIRC CONCR  
LEN=0128 INSTALLED UNKN

MILEPOST 030.00

DIR: N TOTAL LEN: 28.941 MI. DIST: 10-1 SR: 28  
 LEFT MUN: SOUTH BUFFALO T RIGHT MUN: SOUTH BUFFALO T

LEN=0101	INSTALLED UNKN	0071/2283	---	---	---	0070/2182	018 "DIA CIRC CONCR	LEN=0104	INSTALLED UNKN
018 "DIA CIRC CONCR									
LEN=0093	INSTALLED UNKN	0071/1827	---	---	---	0070/1736	018 "DIA CIRC CONCR	LEN=0104	INSTALLED UNKN
018 "DIA CIRC CONCR									
LEN=0137	INSTALLED UNKN	0071/1416	---	---	---	0070/1387	018 "DIA CIRC CONCR	LEN=0096	INSTALLED UNKN
024 "DIA CIRC METAL									
LEN=0088	INSTALLED UNKN	0071/1065	---	---	---	0070/1040	024 "DIA CIRC CONCR	LEN=0108	INSTALLED UNKN
024 "DIA CIRC CONCR									
LEN=0120	INSTALLED UNKN	0071/0605	---	---	---				
1 0 01037 0 00 0119+91 013041 FT						012998 FT	1 0 01037 0 00 0120+33		
LENGTH(AH 2594 BK 2249) 0071/0000						0070/0000	LENGTH(AH 2557 BK 2246)		
						0060/2150	072 "DIA CIRC METAL		
072 "DIA CIRC METAL							LEN=0240	INSTALLED UNKN	
LEN=0242	INSTALLED UNKN	0061/2137	---	---	---				
018 "DIA CIRC CONCR									
LEN=0077	INSTALLED UNKN	0061/1967	---	---	---				
018 "DIA CIRC CONCR									
LEN=0136	INSTALLED UNKN	0061/1563	---	---	---	0060/1259	018 "DIA CIRC CONCR	LEN=0104	INSTALLED UNKN
							LEN=0112	INSTALLED UNKN	
						0060/0930	018 "DIA CIRC CONCR		
036 "DIA CIR PLASTIC							LEN=0112	INSTALLED UNKN	
LEN=0048	INSTALLED 1996	0061/0643	---	---	---	0060/0620	036 "DIA CIRC CONCR	LEN=0120	INSTALLED UNKN
018 "DIA CIRC CONCR									
LEN=0082	INSTALLED UNKN	0061/0321	---	---	---	0060/0087	BMS EN 03/0028/0060/0000		
BMS EN 03/0028/0061/0000						010752 FT	1 0 01037 0 00 0097+83		
1 0 01037 0 00 0097+16 010792 FT							SR3023		
SR3023							BMSBG 03/0028/0060/0000		
BMSBG 03/0028/0061/0000							LENGTH(AH 2246 BK 2769)		
LENGTH(AH 2249 BK 2740) 0061/0000						0060/0000			
018 "DIA CIRC CONCR									
LEN=0075	INSTALLED UNKN	0051/2695	---	---	---				
060 "DIA CIRC CONCR									
LEN=0308	INSTALLED UNKN	0051/2572	---	---	---	0050/2561	060 "DIA CIRC METAL	LEN=0160	INSTALLED UNKN
							018 "DIA CIRC METAL		



DIR: N TOTAL LEN: 28.941 MI. DIST: 10-1 SR: 28  
 LEFT MUN: SOUTH BUFFALO T RIGHT MUN: SOUTH BUFFALO T

Item ID	Description	Length (FT)	Material	Notes
018	"DIA CIRC CONCR	0093	INSTALLED UNKN	0031/0481
1 0 01037 0 00 0029+97	004074 FT			
OP ID 03/3029/0010/0000				
LENGTH(AH 2281 BK 1987)	0031/0000			
018	"DIA CIRC CONCR	0075	INSTALLED UNKN	0021/1916
MILEPOST 025.00	0021/1896			
018	"DIA CIRC CONCR	0075	INSTALLED UNKN	0021/1544
018	"DIA CIRC CONCR	0075	INSTALLED UNKN	0021/1148
EMERGENCY CROSSOVER RD (CONN)	0021/1050			
018	"DIA CIRC CONCR	0075	INSTALLED UNKN	0021/0747
018	"DIA CIRC CONCR	0075	INSTALLED UNKN	0021/0352
1 0 01037 0 00 0009+75	002087 FT			
LENGTH(AH 1987 BK 2087)	0021/0000			
030	"DIA CIRC CONCR	0090	INSTALLED UNKN	0011/2077
018	"DIA CIRC CONCR	0060	INSTALLED UNKN	0011/1542
BMSSEN 03/0028/0010/0000	0011/1485			
SOUTH BUFFALO				
BUFFALO T	0011/1062			
1 0 01037 0 00 0140+87	000000 FT			
NC ALLEGHENY VALLEY EX				
ALLEGHENY VALLEY EX INTER-BK				
(SRO028 SEG 0061/1157)				
BUFFALO CREEK				
BMSBG 03/0028/0010/0000				
MFC BEGIN = B				
LENGTH(AH 2087 BK 0000)	0011/0000			
030	"DIA CIRC CONCR	0040	INSTALLED UNKN	0030/0481
1 0 01037 0 00 0030+31	004006 FT			
OP ID 03/3029/0010/0000				
LENGTH(AH 2274 BK 1931)	0030/0000			
0020/1763				
MILEPOST 025.00				
042	"DIA CIRC CONCR	0116	INSTALLED UNKN	
018	"DIA CIRC CONCR	0116	INSTALLED UNKN	
EMERGENCY CROSSOVER RD (CONN)	0020/1089			
0020/1035				
018	"DIA CIRC CONCR	0116	INSTALLED UNKN	
042	"DIA CIRC CONCR	0095	INSTALLED UNKN	
BMSSEN 03/0028/0010/0000	0010/1485			
SOUTH BUFFALO				
BUFFALO T	0010/0981			
000000 FT				
1 0 01037 0 00 0140+87				
NC ALLEGHENY VALLEY EX				
ALLEGHENY VALLEY EX				
(SRO028 SEG 0060/1218)				
BUFFALO CREEK				
BMSBG 03/0028/0010/0000				
MFC BEGIN = B				
BK-BUTLER (10)				
LENGTH(AH 2075 BK 0000)	0010/0000			