

Straight Line Diagram

Armstrong 3

January 2024

This document was produced by the Pennsylvania Department of Transportation (PENNDOT) as an internal management tool for State maintained highways and is not to be used for other purposes. The printed information was compiled from the Department's computerized Roadway Management System (RMS) and is subject to change without notice. Use of any or all of the printed information for purposes other than those intended by the Department may not satisfy other accuracy and completeness requirements and the Department does not warrant that such printed information is accurate or complete.

ROADWAY MANAGEMENT SYSTEM
 INDEX FOR SR'S LOCATED IN THE COUNTY OF ARMSTRONG

SR	BGN	PAGE	END	PAGE	SR	BGN	PAGE	END	PAGE	SR	BGN	PAGE	END	PAGE
0028		1		16	1037		194		197	2044		305		306
0056		17		26	1038		198		201	2045		307		307
0058		27		27	1039		202		203	2046		308		309
0066		28		39	1040		204		204	2047		310		313
0068		40		43	1041		205		206	2048		314		315
0085		44		51	1042		207		208	2049		316		317
0128		52		61	1043		209		209	2050		318		318
0156		62		64	1422		210		211	2051		319		321
0210		65		71	2001		212		215	2052		322		324
0268		72		82	2002		216		216	2053		325		326
0356		83		83	2003		217		220	2054		327		327
0368		84		84	2004		221		222	2055		328		328
0422		85		98	2005		223		228	2056		329		330
0536		99		100	2006		229		229	2057		331		332
0839	101			112	2007		230		231	2058		333		333
1002	113			114	2008		232		235	2059		334		335
1003	115			118	2010		236		236	2060		336		337
1004	119			124	2011		237		238	2061		338		339
1005	125			125	2012		239		240	2062		340		341
1006	126			126	2013		241		241	2063		342		344
1007	127			127	2014		242		245	2064		345		345
1008	128			128	2015		246		249	2065		346		346
1009	129			129	2016		250		250	2066		347		350
1010	130			132	2017		251		251	2067		351		351
1011	133			133	2018		252		252	2069		352		352
1012	134			134	2019		253		254	3001		353		354
1013	135			136	2020		255		257	3002		355		355
1014	137			137	2021		258		259	3003		356		356
1015	138			139	2022		260		260	3004		357		358
1016	140			141	2023		261		261	3005		359		361
1017	142			144	2024		262		262	3007		362		365
1018	145			149	2025		263		271	3009		366		368
1019	150			151	2026		272		273	3011		369		373
1020	152			154	2027		274		277	3013		374		376
1021	155			155	2028		278		279	3015		377		378
1022	156			156	2029		280		282	3017		379		382
1023	157			158	2030		283		283	3019		383		383
1024	159			159	2031		284		284	3021		384		384
1025	160			163	2032		285		286	3023		385		386
1026	164			164	2033		287		288	3025		387		387
1027	165			165	2034		289		289	3027		388		388
1028	166			172	2035		290		291	3029		389		389
1029	173			174	2036		292		294	3031		390		390
1030	175			177	2037		295		295	3128		391		394
1031	178			179	2038		296		296	4001		395		395
1032	180			181	2039		297		298	4002		396		398
1033	182			185	2040		299		300	4003		399		399
1034	186			187	2041		301		301	4006		400		404
1035	188			191	2042		302		302	4007		405		408
1036	192			193	2043		303		304	4008		409		409



December 30, 2023

Pennsylvania State Roads - Straight Line Diagrams

Contained within this document are the 2024 Pennsylvania Straight Line Diagrams (SLDs) for State Routes by county within a particular PennDOT district. At the end of each year, PennDOT takes a snapshot of its current SLD database and creates PDF files from the SLD snapshot. The SLDs are a graphical representation of State Routes (SRs) that PennDOT maintains. The information shown on the SLD is generated from data found in PennDOT's Roadway Management System (RMS) database. The data from RMS is constantly being updated to match actual roadway inventory data found on Pennsylvania's state highways. PennDOT's SR system is explained briefly in this document along with symbol definitions for each type of roadway feature or attribute found on the SLD. This PDF version of the SLD contains an individual county list of all state roads found in that county. The SRs found on the list are linked to the actual pages that show the individual SLDs. To find an SLD for a particular road that you want, simply point to that road on the SR index list and click on it to jump to the beginning page of that SLD.

If you have any questions or comments concerning information found in this document, please contact Ty Reed, Chief, Roadway Inventory and Testing Unit, Asset Management Division, Bureau of Operations, by calling (717) 787-7294.

Additional information on state owned highways is available from your local PENNDOT Engineering District Office, RMS Unit, RMS Coordinator.

Straight Line Diagram Disclaimer: This document is for informational purposes only and may be viewed by anyone. No part of the information contained in this document may be altered or redistributed without prior written consent of PENNDOT. Straight Line Diagram information is provided "as is" without warranty of any kind, either expressed or implied. This information could include technical inaccuracies or errors of omission. Changes may be made periodically to the information herein.

Copyright © 2023 by the Commonwealth of Pennsylvania. All rights reserved.



Asset Management Division

Mission Statement

To protect and preserve Pennsylvania's infrastructure by providing meaningful, timely, and accurate pavement and roadway management, design, standards, strategies, inventory and condition, as well as fair, consistent and efficient application of Commonwealth laws and regulations.

CUSTOMER SERVICE RATING FORM

Straight Line Diagram (SLD) – Customer Service Rating

As means to improve customer service, we would like you to rate the product/ service you have received, by circling a “grade” from “A” (excellent) to “E” (fail).

A **B** **C** **D** **E**

If your rating is not an “A,” please let us know what we could do better.

Name and Organization (optional)

Thank You.

(Fold along line, and tape or staple together before mailing)

(Cut along dashed line)

Bureau of Operations
Asset Management Division – PennDOT Annex
907 Elmerton Avenue
Harrisburg, PA 17110
ATTN: Ty Reed

PENNSYLVANIA DEPARTMENT OF TRANSPORTATION
Bureau of Operations, Asset Management Division

Location Referencing System (LRS) – Definitions, Uses & Testing

The Department's LRS, implemented in 1987, is the mechanism to designate the State highway network, to define roadway lengths, locations, and route connectivity, and to serve as the basis for the collection, storage, and integration of roadway information.

An LRS key is a unique series of numbers that identifies the location of each point or feature along a State route. The fourteen digit number is an integral part of the Roadway Management System (RMS) where roadway data is stored. 07/4016/0100/0857 is an example of an LRS key, which identifies County (CO) = 07, State Route (SR) = 4016, Segment (SEG) = 0100, and Offset = 0857.

County (CO)

Each of Pennsylvania's sixty-seven counties is identified by a number.

Name	#	Name	#	Name	#	Name	#
Adams	1	Clinton	18	Lackawanna	35	Potter	52
Allegheny	2	Columbia	19	Lancaster	36	Schuylkill	53
Armstrong	3	Crawford	20	Lawrence	37	Snyder	54
Beaver	4	Cumberland	21	Lebanon	38	Somerset	55
Bedford	5	Dauphin	22	Lehigh	39	Sullivan	56
Berks	6	Delaware	23	Luzerne	40	Susquehanna	57
Blair	7	Elk	24	Lycoming	41	Tioga	58
Bradford	8	Erie	25	McKean	42	Union	59
Bucks	9	Fayette	26	Mercer	43	Venango	60
Butler	10	Forest	27	Mifflin	44	Warren	61
Cambria	11	Franklin	28	Monroe	45	Washington	62
Cameron	12	Fulton	29	Montgomery	46	Wayne	63
Carbon	13	Greene	30	Montour	47	Westmoreland	64
Centre	14	Huntingdon	31	Northampton	48	Wyoming	65
Chester	15	Indiana	32	Northumberland	49	York	66
Clarion	16	Jefferson	33	Perry	50	Philadelphia	67
Clearfield	17	Juniata	34	Pike	51		

State Route (SR)

State Routes (SR's) are identified by four-digit numbers. SR numbers are assigned as follows:

- | | |
|--|-----------|
| 1. Traffic Routes: Routes designated as Interstates, US or PA Routes | 0001-0999 |
| 2. Quadrant Routes (Non-Traffic Routes) | 1001-4999 |
| 3. Relocated Traffic Routes | 6000-6999 |
| 4. Turned Back, Abandoned, or Null Routes | 7000-7999 |
| 5. Interchanges | 8001-8999 |
| 6. WYE's | 9101-9199 |
| 7. Rest Areas | 9201-9299 |
| 8. Truck Escape Ramps | 9301-9399 |
| 9. Others | 9401-9499 |
| 10. Park and Rides | 9501-9599 |

Even/Odd Convention: Even numbers are typically given to SR's in the East/West direction, and odd numbers to SR's that run North/South. This convention applies to Interstate Routes (except those that are Beltways or Spurs), and Quadrant Routes. This convention may or may not apply to PA or US Traffic Routes.

Hierarchy: If two or more traffic routes occupy the same section of roadway, the SR number is based on the "higher" type route, according to the following hierarchy. If the traffic routes are the same hierarchy class, then the SR number is assigned the lower numbered traffic route (Figure 1).

1. Interstates
2. U.S. Routes
3. PA Routes
4. Quadrant Routes

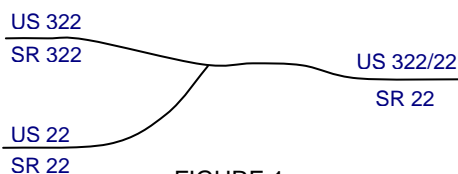


FIGURE 1

Other Numbering Conventions:

1. The first digit of a quadrant route is based on which quadrant of the county the route is located, as shown in the following diagram (Figure 2).
2. The last three digits of a Relocated Traffic Route are the same as the Traffic Route that was relocated.
3. Interchanges are numbered sequentially. Odd numbers are given to interchanges along SR's in the North/South direction; even numbers are given to interchanges along SR's in the East/West direction (Figure 3).
4. WYE's are given odd numbers if the connecting SR is odd numbered, and even numbers if the connecting SR is even numbered.
5. Rest Areas or Truck Escape Ramps are given odd numbers if they connect to the Southbound or Westbound side of an SR, and even numbers if they connect to the Northbound or Eastbound side.

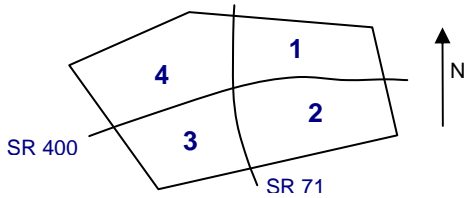


FIGURE 2

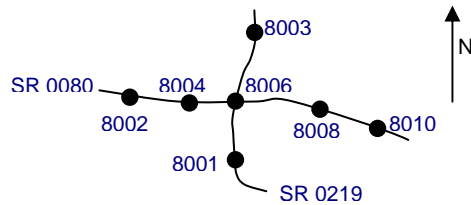


FIGURE 3

Segment (SEG)

State routes are divided into segments, which are approximately one-half mile long, and are identified by a four-digit number. Segment begin and end points are placed at physical features where possible. Segment numbers increase in the North or East direction, and typically by 10's (Figure 4). Segments are even numbered on undivided roadways, and in the Northbound or Eastbound direction of divided roadways. Segments are odd numbered in the Southbound or Westbound direction of divided roadways (Figure 5). Interstate segments are associated with the mile posts (Figure 6).

Undivided Roadways

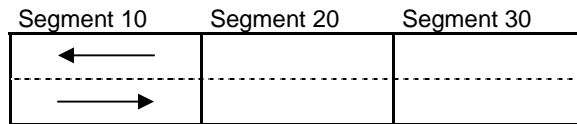


FIGURE 4

Divided Roadways

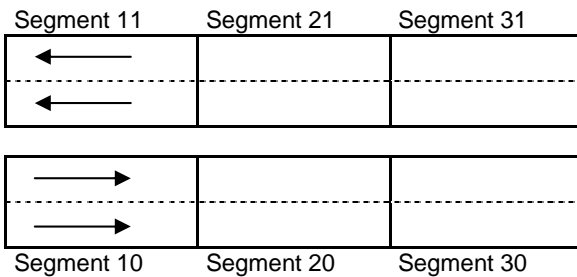


FIGURE 5

Interstate Roadways

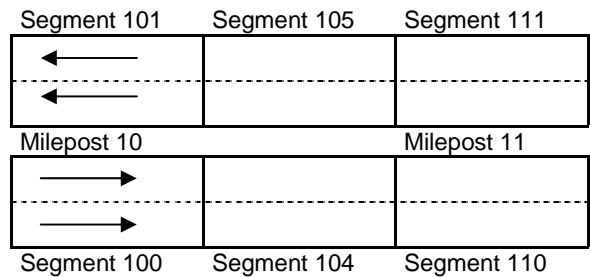


FIGURE 6

Turned Back, Abandoned, and Null Segments are given numbers in the range of 7000-7999. For two coinciding State routes, the route with "lower" hierarchy is "nulled."

Segment numbering restarts on Traffic Routes at County boundaries, except Interstates (Figure 7).

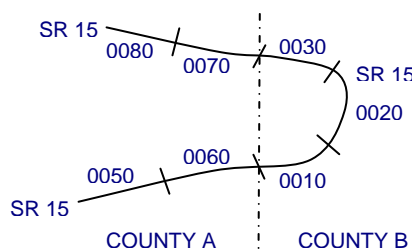


FIGURE 7

Offset

The offset, a subdivision of the segment, is the distance (in feet) from the beginning of the segment, expressed as a four-digit number. Offsets are measured in the increasing segment direction.

Segment Markers

Segment markers, which allow for easy identification of the LRS location on the State highway system, indicate the State route and segment number at the point that each segment is entered. If the beginning of a segment occurs at a physical feature, then the point of reference is at the physical feature and not the sign. At intersections, signs are used to identify beginning or ending State routes or segments.



Users of the LRS

Locations of all intersections, structures, and other points of interest are field verified and inventoried in the RMS. This information can be displayed on Straight Line Diagrams (SLD's) which can be viewed in the RMS, or hardcopy form. SLD books are refreshed and printed annually for distribution to the Department's District and County offices, as well as too many external entities.

A list of those within the Department that use the LRS to identify locations in the RMS and in the field includes personnel from the following organizations: Pavement Testing, County Maintenance, Traffic, Design, Surveys, Construction, Bridge, Permits, Crash Review, Planning and Programming, Posted & Bonded Roads, Tort Liability, and Emergency Management.

Users outside the Department include: County & Municipal governments, County 911, Planning Commissions, Federal Highway Administration, State & Local Police, Local Emergency Management, Delivery Services (UPS, Fed Ex, etc.), Fire Departments, Utility Companies, Contractors, and Consultants.

Without segment markers located in the field, all of these users would have to rely solely on the SLD, which would be extremely cumbersome at best and impossible for some.

Verification, QA & QC

In order to assure that LRS information is indicated properly in the RMS, on SLD's, and in the field, LRS Quality Assurance (QA) and Quality Commitment (QC) programs are performed each year. The Bureau of Operations, Asset Management Division, Roadway Inventory & Testing Unit (RITU) performs all Statewide QC testing. Field verification and QA is also performed by RITS, except in Engineering Districts 2-0, 11-0, and 12-0, where it is done "in-house." Each Engineering District is responsible for its own LRS completeness and maintenance with respect to the RMS.

Twenty percent of each county is field tested annually as part of the QA program, and five percent of each county is tested for the annual QC program. The goal of the QC program is to maintain at least 90% accuracy between the RMS and the actual field locations of highway features. Annual QC ratings are developed and reported to the Engineering Districts.









































Field testing is performed by two-person teams (a permanent employee that operates the test, and a temporary employee that drives the device) with the use of vans equipped with an on-board computer and a Data Measurement Subsystem. Testing is typically performed during the months of April through November.

Vehicle location and roadway features are displayed on the van's computer screen in SLD format, and the software accepts operator inputs verifying or modifying roadway feature locations, as well as comments. Though the system can function at greater speed, test speeds are typically less than 25 mph to ensure accuracy.

There are five categories of information that is verified and/or modified:

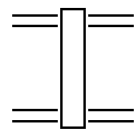
1. State Route Length
2. Segment Length
3. Roadway Geometry (lane count, pavement & shoulder types & widths)
4. Intersecting Feature Location (intersections & bridges)
5. Segment Marker Location

STRAIGHT LINE DIAGRAM (SLD) ANNUAL REFRESH ATTRIBUTE KEY PAGE 1 OF 2

 SEGMENT MARKER	 AHEAD LEFT INTER STATE OWNED	 RAILROAD CROSSING	 INTERSTATE MILEPOST
 TURNBACK	 AHEAD LEFT INTER NON-STATE	 RAILROAD OVER-PASS	 MFC BEGIN
 NULL	 AHEAD RIGHT INTE STATE OWNED	 OVER-PASS	 MUNICIPAL BOUNDARY
 UNDIVIDED HIGHWAY	 AHEAD RIGHT INTE NON-STATE	 BRIDGE END	 VILLAGE BEGIN
 PHYSICALLY DIVIDED	 BACK LEFT INTER STATE OWNED	 BRIDGE BEGIN	AH - LENGTH FORWARD TO NEXT SEGMENT BEGIN BK - LENGTH BACKWARD TO PREVIOUS SEGMENT BEGIN
 PAINT DIVIDED	 BACK LEFT INTER NON-STATE	 TUNNEL	
 INTERSECTION AHEAD	 BACK RIGHT INTER STATE OWNED	 SIGN STRUCTURE	MFC - MAINTENANCE FUNCTIONAL CLASS A = INTERSTATE EXPRESSWAY AND/OR PRINCIPLE ARTERIAL C = MINOR ARTERIAL D = COLLECTOR E = LOCAL ACCESS F = INTERCHANGE RAMP
 INTERSECTION BACK	 BACK RIGHT INTER NON-STATE	 P3 BRIDGE	
 REFERENCE AHEAD/BACK	 T-LEFT INTERSEC STATE OWNED	 RETAINING WALL	
 DIVIDED CONNECTOR	 T-LEFT INTERSEC NON-STATE	 BRIDGE/CULVERT UNDER FILL	NULL AND TURNBACK SEGMENTS ARE DISPLAYED IN THE DEPARTMENT'S ROADWAY MANAGEMENT SYSTEM (RMS) AS 100 FEET IN LENGTH. ACTUAL SEGMENT AND SECTION LENGTHS MAY VARY SIGNIFICANTLY
 CROSS INTERSEC STATE OWNED	 T-RIGHT INTERSEC STATE OWNED	 PIPE (STAMPP)	
 CROSS INTERSEC NON-STATE	 T-RIGHT INTERSEC NON-STATE	 ROTARY INTERSEC	

EXTRACT DATE: 12/18/2023 ROADWAY MANAGEMENT SYSTEM PAGE NUMBER: 455
 PRINT DATE: 12/21/2023 SLD COUNTY/SR - ANNUAL PRINT COUNTY: ARMSTRONG
 DIR: N TOTAL LEN: .095 MI. DIST: 10-1 SR: 9404
 LEFT MUN: MANORVILLE B RIGHT MUN: MANORVILLE B

000501 FT




000255 FT

000501 FT

0020/0246 (SR2011 SH
 000255 FT (SR2011 SEG 0060/0541)
 0 0 00000 0 00 0000+00
 SR 2011 SH
 (SR2011 SEG 0060/0785)
 0020/0000 LENGTH(AH 0246 BK 0255)

000000 FT

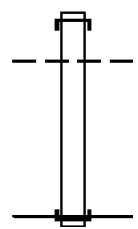


0010/0255 (SR2011 SH
 000000 FT (SR2011 SEG 0060/0866)
 0 0 00000 0 00 0000+00
 NC PARK AND RIDE RD
 SR 2011 SH
 (SR2011 SEG 0060/0633)
 MFC BEGIN = F
 0010/0000 LENGTH(AH 0255 BK 0000)

EXTRACT DATE: 12/18/2023 ROADWAY MANAGEMENT SYSTEM PAGE NUMBER: 454
 PRINT DATE: 12/21/2023 SLD COUNTY/SR - ANNUAL PRINT COUNTY: ARMSTRONG
 DIR: N TOTAL LEN: .061 MI. DIST: 10-1 SR: 9402
 LEFT MUN: MAHONING T RIGHT MUN: MAHONING T

000323 FT

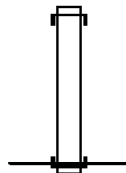
000000 FT



000323 FT
 INTER-AHD SR 0028 SH
 0010/0323 (SR0028 SEG 0490/1531)
 MAHONING
 0010/0098 WAYNE T
 000000 FT 0 0 00000 0 00 0000+00
 NC TRUCK STOP RD
 INTER-BK SR 0028 SH
 (SR0028 SEG 0490/1254)
 MFC BEGIN = F
 0010/0000 LENGTH(AH 0323 BK 0000)

EXTRACT DATE: 12/18/2023 ROADWAY MANAGEMENT SYSTEM PAGE NUMBER: 453
 PRINT DATE: 12/21/2023 SLD COUNTY/SR - ANNUAL PRINT COUNTY: ARMSTRONG
 DIR: W TOTAL LEN: .112 MI. DIST: 10-1 SR: 9401
 LEFT MUN: MANOR T RIGHT MUN: MANOR T

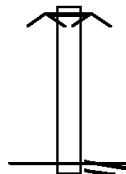
000592 FT
 000000 FT



000592 FT
 INTER-AHD INDIANA RD
 0010/0592 (SR1422 SEG 0050/0863)
 000000 FT 0 0 00000 0 00 0000+00
 NC TRUCK STOP RD
 INTER-BK INDIANA RD
 (SR1422 SEG 0060/0026)
 MFC BEGIN = F
 0010/0000 LENGTH(AH 0592 BK 0000)

EXTRACT DATE: 12/18/2023 ROADWAY MANAGEMENT SYSTEM PAGE NUMBER: 452
 PRINT DATE: 12/21/2023 SLD COUNTY/SR - ANNUAL PRINT COUNTY: ARMSTRONG
 DIR: N TOTAL LEN: .049 MI. DIST: 10-1 SR: 9301
 LEFT MUN: MANOR T RIGHT MUN: MANOR T

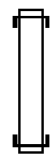
000261 FT
 000000 FT



000261 FT BARRICADE
 0010/0261 ROAD CLOSED AHEAD
 000000 FT 1 0 00067 2 00 0000+00
 NC TRUCK ESCAPE RAMP RD
 INDIANA RD
 (SR1422 SEG 0050/0000)
 MFC BEGIN = F
 0010/0000 LENGTH(AH 0261 BK 0000)

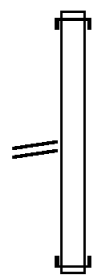
DIR: E TOTAL LEN: 1.380 MI. DIST: 10-1 SR: 8014
 LEFT MUN: MANOR T RIGHT MUN: MANOR T

007287 FT
 007017 FT



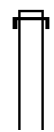
007287 FT
 INTER-AHD RAMP D RD
 0760/0270 (SR8014 SEG 0750/0484)
 007017 FT 0 0 00000 0 00 0000+00
 NC RAMP D SPUR RD
 INTER-BK BENJAMIN FRANKLIN RD
 (SR0422 SEG 0246/0374)
 0760/0000 LENGTH(AH 0270 BK 1687)

RAMP D SPUR RD
 (SR8014 SEG 0760/0270) 0750/0484
 005330 FT



INTER-AHD ALLEGHENY VALLEY EX
 0750/1687 (SR0028 SEG 0252/1381)

005330 FT 0 0 00000 0 00 0000+00
 NC RAMP D RD
 INTER-BK BENJAMIN FRANKLIN HW
 (SR0422 SEG 0246/0631)
 0750/0000 LENGTH(AH 1687 BK 1555)

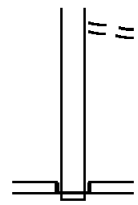


INTER-AHD ALLEGHENY VALLEY EX
 0510/1555 (SR0028 SEG 0253/1019)

FROM 1422/0080 SH

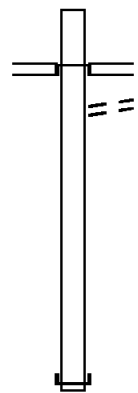
DIR: E TOTAL LEN: 1.380 MI. DIST: 10-1 SR: 8014
 LEFT MUN: MANOR T RIGHT MUN: MANOR T

003775 FT



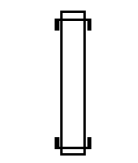
0510/0122 (CONN)
 003775 FT 0 0 00000 0 00 0000+00
 NC RAMP C-1 RD
 BENJAMIN FRANKLIN HW
 (SR1422 SEG 0080/1222)
 INTER-BK HAWK HOLLOW RD
 (T526)
 0510/0000 LENGTH(AH 1555 BK 2227)

001548 FT



INTER-AHD HAWK HOLLOW RD
 (T526)
 BENJAMIN FRANKLIN HW
 (SR1422 SEG 0080/1222)
 TO 1422/0080 SH
 0500/2100 (CONN)
 001548 FT 0 0 00000 0 00 0000+00
 NC RAMP C RD
 INTER-BK ALLEGHENY VALLEY EX
 (SR0028 SEG 0253/2519)
 0500/0000 LENGTH(AH 2227 BK 0193)

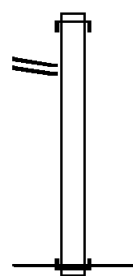
001355 FT



INTER-AHD BENJAMIN FRANKLIN HW
 0020/0193 (SR0422 SEG 0246/0330)
 001355 FT 0 0 00000 0 00 0000+00
 NC RAMP A SPUR RD
 INTER-BK RAMP A RD
 (SR8014 SEG 0010/1124)
 0020/0000 LENGTH(AH 0193 BK 1355)

RAMP A SPUR RD
 (SR8014 SEG 0020/0000) 0010/1124

000000 FT



INTER-AHD BENJAMIN FRANKLIN HW
 0010/1355 (SR0422 SEG 0246/0590)
 000000 FT 0 0 00000 0 00 0000+00
 NC RAMP A RD
 INTER-BK A15 KITTANNING BP
 (SR0422 SEG 0242/0000)
 MFC BEGIN = F
 0010/0000 LENGTH(AH 1355 BK 0000)

EXTRACT DATE: 12/18/2023 ROADWAY MANAGEMENT SYSTEM PAGE NUMBER: 449
 PRINT DATE: 12/21/2023 SLD COUNTY/SR - ANNUAL PRINT COUNTY: ARMSTRONG
 DIR: E TOTAL LEN: .846 MI. DIST: 10-1 SR: 8012
 LEFT MUN: EAST FRANKLIN T RIGHT MUN: EAST FRANKLIN T

004469 FT

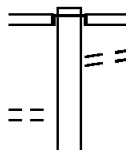
004469 FT
 INTER-AHD

PARK DR
 (T760)
 PARKVIEW DR
 (T510)
 GLADE DR
 (SR3031 SEG 0030/0579)
 TO 3031/0030 SH
 (CONN)

0260/1125

0260/0961


003344 FT 0 0 00000 0 00 0000+00

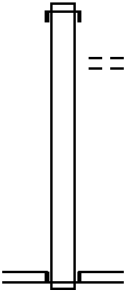


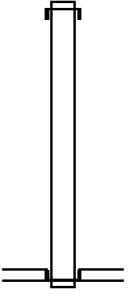
PLEASANTVIEW DR
 (T530)

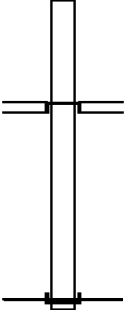
0260/0573
 003344 FT

DIR: E TOTAL LEN: .846 MI. DIST: 10-1 SR: 8012
 LEFT MUN: EAST FRANKLIN T RIGHT MUN: EAST FRANKLIN T

002211 FT

 INTER-BK NC RAMP X RD
 BENJAMIN FRANKLIN HW
 (SR0422 SEG 0151/1340)
 0260/0000 LENGTH(AH 1125 BK 1133)

002211 FT

 INTER-AHD BENJAMIN FRANKLIN HW
 (SR0422 SEG 0151/0767)
 PLEASANTVIEW DR
 0250/0550 (T530)
 002211 FT 0 0 00000 0 00 0000+00
 NC RAMP Y RD
 GLADE DR
 (SR3031 SEG 0030/0579)
 PARKVIEW DR
 (T510)
 INTER-BK PARK DR
 (T760)
 0250/0000 LENGTH(AH 1133 BK 1051)

001160 FT

 INTER-AHD BENJAMIN FRANKLIN HW
 (SR0422 SEG 0150/1136)
 001160 FT 0 0 00000 0 00 0000+00
 NC RAMP W RD
 GLADE DR
 (T763)
 GLADE DR
 (SR3031 SEG 0010/0000)
 INTER-BK NOLTE DR
 (T767)
 0020/0000 LENGTH(AH 1051 BK 1160)

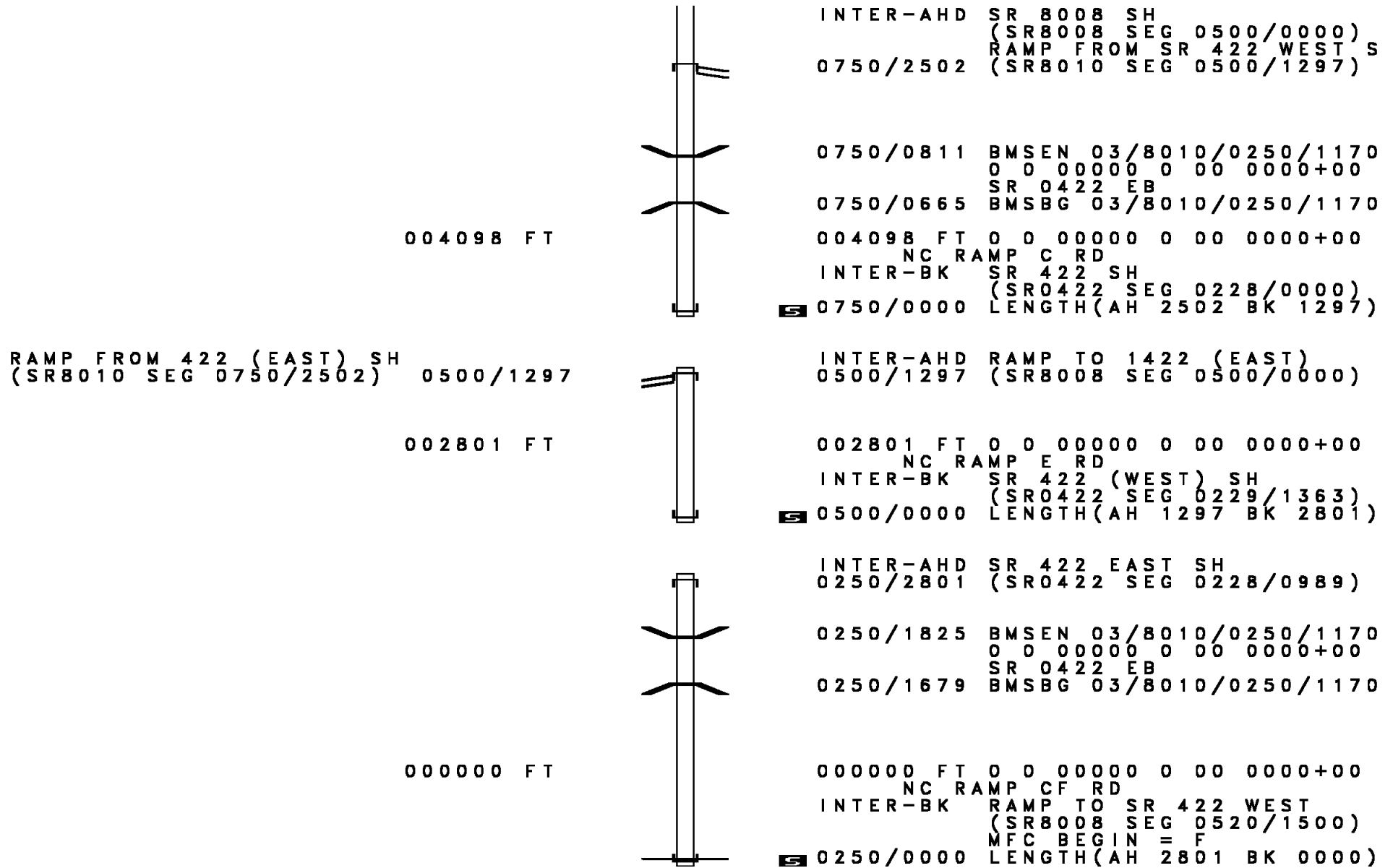
000000 FT

 INTER-AHD NOLTE DR
 (T767)
 GLADE DR
 (SR3031 SEG 0010/0000)
 GLADE DR
 (T763)
 0010/1160
 000000 FT 0 0 00000 0 00 0000+00
 NC RAMP V RD
 INTER-BK BENJAMIN FRANKLIN HW
 (SR0422 SEG 0150/0654)
 MFC BEGIN = F
 0010/0000 LENGTH(AH 1160 BK 0000)

EXTRACT DATE: 12/18/2023 ROADWAY MANAGEMENT SYSTEM PAGE NUMBER: 447
PRINT DATE: 12/21/2023 SLD COUNTY/SR - ANNUAL PRINT COUNTY: ARMSTRONG
DIR: E TOTAL LEN: 1.250 MI. DIST: 10-1 SR: 8010
LEFT MUN: MANOR T RIGHT MUN: MANOR T

006600 FT

006600 FT

DIR: E TOTAL LEN: 1.250 MI. DIST: 10-1 SR: 8010
 LEFT MUN: MANOR T RIGHT MUN: MANOR T



INTER-AHD SR 8008 SH
 (SR8008 SEG 0500/0000)
 RAMP FROM SR 422 WEST S
 0750/2502 (SR8010 SEG 0500/1297)

0750/0811 BMS EN 03/8010/0250/1170
 0 0 00000 0 00 0000+00
 SR 0422 EB

0750/0665 BMSBG 03/8010/0250/1170
 004098 FT 0 0 00000 0 00 0000+00

NC RAMP C RD
 INTER-BK SR 422 SH
 (SR0422 SEG 0228/0000)
 0750/0000 LENGTH(AH 2502 BK 1297)

RAMP FROM 422 (EAST) SH
 (SR8010 SEG 0750/2502) 0500/1297

INTER-AHD RAMP TO 1422 (EAST)
 0500/1297 (SR8008 SEG 0500/0000)

002801 FT

002801 FT 0 0 00000 0 00 0000+00
 NC RAMP E RD
 INTER-BK SR 422 (WEST) SH
 (SR0422 SEG 0229/1363)
 0500/0000 LENGTH(AH 1297 BK 2801)

000000 FT

INTER-AHD SR 422 EAST SH
 0250/2801 (SR0422 SEG 0228/0989)

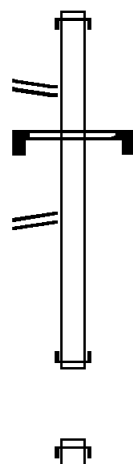
0250/1825 BMS EN 03/8010/0250/1170
 0 0 00000 0 00 0000+00
 SR 0422 EB

0250/1679 BMSBG 03/8010/0250/1170
 000000 FT 0 0 00000 0 00 0000+00

NC RAMP CF RD
 INTER-BK RAMP TO SR 422 WEST
 (SR8008 SEG 0520/1500)
 MFC BEGIN = F
 0250/0000 LENGTH(AH 2801 BK 0000)

EXTRACT DATE: 12/18/2023 ROADWAY MANAGEMENT SYSTEM PAGE NUMBER: 445
 PRINT DATE: 12/21/2023 SLD COUNTY/SR - ANNUAL PRINT COUNTY: ARMSTRONG
 DIR: S TOTAL LEN: 1.487 MI. DIST: 10-1 SR: 8008
 LEFT MUN: MANOR T RIGHT MUN: MANOR T

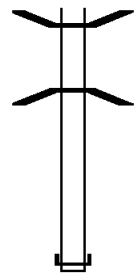
007852 FT
 RAMP B TO 422 EAST SH
 (SR8010 SEG 0250/0000) 0520/1500
 SR 8008 SH
 (SR8008 SEG 0510/1772) 0520/0650
 005650 FT



007852 FT
 INTER-AHD BENJAMIN FRANKLIN HW
 0520/2202 (SR0422 SEG 0229/0000)
 SIGN: 4 CHORD TRUSS
 0520/1298 BMSID 03/8008/0500/1100
 005650 FT 0 0 00000 0 00 0000+00
 NC RAMP B RD
 INTER-BK SR 1422 (EAST) SH
 (SR1422 SEG 0012/0310)
 0520/0000 LENGTH(AH 2202 BK 1772)
 INTER-AHD RAMP B RD
 0510/1772 (SR8008 SEG 0520/0650)

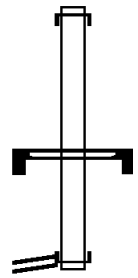
DIR: S TOTAL LEN: 1.487 MI. DIST: 10-1 SR: 8008
 LEFT MUN: MANOR T RIGHT MUN: MANOR T

003878 FT



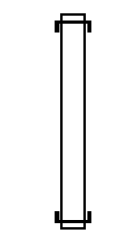
0510/1329 BMS EN 03/8008/0510/1135
 00000000 00000000
 SR1422 EB
 0510/1135 BMSBG 03/8008/0510/1135
 003878 FT 00000000 00000000
 NC RAMP F RD
 INTER-BK SR 1422 (WEST) SH
 (SR1422 SEG 0013/1949)
 0510/0000 LENGTH(AH 1772 BK 1858)
 INTER-AHD SR 1422 (EAST) SH
 0500/1858 (SR1422 SEG 0012/1512)

00000000 00000000 002020 FT
 RAMP FROM SR 422 EAST
 (SR8010 SEG 0750/2502) 0500/0000



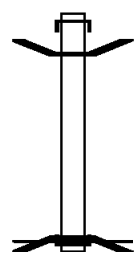
0500/0200 SIGN: 4 CHORD TRUSS
 002020 FT BMSID 03/8008/0500/1100
 MP E RD
 INTER-BK RAMP FROM SR 422 WEST
 (SR8010 SEG 0500/1297)
 0500/0000 LENGTH(AH 1858 BK 1375)
 INTER-AHD SR 1422 (WEST) SH
 0250/1375 (SR1422 SEG 0013/0280)

000645 FT



000645 FT 1001037 212 0000+00
 NC RAMP A RD
 INTER-BK BENJAMIN FRANKLIN HW
 (SR0422 SEG 0211/2922)
 0250/0000 LENGTH(AH 1375 BK 0645)

000000 FT



INTER-AHD MAIN ST
 0010/0645 (SR0066 SEG 0431/0701)
 0010/0594 BMS EN 03/8008/0010/0000
 000000 FT 1001037 211 0000+00
 NC RAMP D RD
 INTER-BK BENJAMIN FRANKLIN HW
 (SR0422 SEG 0210/2599)
 NO UNDERPASS INFORMATION
 BMSBG 03/8008/0010/0000
 MFC BEGIN = F
 0010/0000 LENGTH(AH 0645 BK 0000)

EXTRACT DATE: 12/18/2023 ROADWAY MANAGEMENT SYSTEM PAGE NUMBER: 443
PRINT DATE: 12/21/2023 SLD COUNTY/SR - ANNUAL PRINT COUNTY: ARMSTRONG

DIR: S TOTAL LEN: 1.693 MI. DIST: 10-1 SR: 8006
LEFT MUN: MANOR T RIGHT MUN: MANOR T

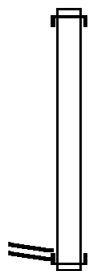
008941 FT

008941 FT
INTER-AHD BENJAMIN FRANKLIN HW
0750/1904 (SR0422 SEG 0170/1126)

007037 FT

007037 FT 1 0 01037 2 06 0000+00
NC RAMP F RD
INTER-BK ALLEGHENY VALLEY EX
(SR0028 SEG 0220/2240)
5 0750/0000 LENGTH(AH 1904 BK 2814)

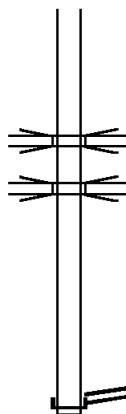
RAMP H RD
(SR8006 SEG 0600/0000) 0750/0000



INTER-AHD BENJAMIN FRANKLIN HW
0600/2814 (SR0422 SEG 0171/0796)

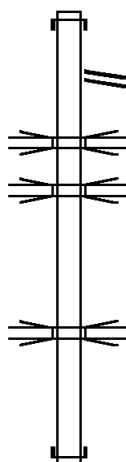
DIR: S TOTAL LEN: 1.693 MI. DIST: 10-1 SR: 8006
 LEFT MUN: MANOR T RIGHT MUN: MANOR T

004223 FT



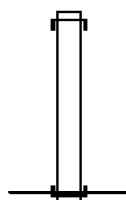
0600/1307 OP ID SR0422 WB
 03/0422/0171/0000
 SR0422 EB
 0600/1170 OP ID 03/0422/0170/0000
 004223 FT 1 0 01037 0 04 0546+68
 RAMP F RD
 (SR8006 SEG 0750/0000)
 NC RAMP H RD
 INTER-BK ALLEGHENY VALLEY EX
 (SR0028 SEG 0220/2240)
 0600/0000 LENGTH(AH 2814 BK 3367)

000856 FT



INTER-AHD ALLEGHENY VALLEY EX
 0500/3367 (SR0028 SEG 0221/2253)
 RAMP E RD
 0500/2899 (SR8006 SEG 0010/0856)
 SR0422 EB
 0500/2192 OP ID 03/0422/0170/0000
 SR0422 WB
 0500/2073 OP ID 03/0422/0171/0000
 SR3017 (FREEPORT R
 0500/0323 OP ID 03/3017/0280/1869
 000856 FT 1 0 01037 2 02 0030+32
 NC RAMP G RD
 INTER-BK BENJAMIN FRANKLIN HW
 (SR0422 SEG 0181/0275)
 0500/0000 LENGTH(AH 3367 BK 0856)

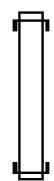
000000 FT



INTER-AHD RAMP G RD
 0010/0856 (SR8006 SEG 0500/2899)
 000000 FT 1 0 01037 2 01 0000+00
 NC RAMP E RD
 INTER-BK BENJAMIN FRANKLIN HW
 (SR0422 SEG 0160/3048)
 MFC BEGIN = F
 0010/0000 LENGTH(AH 0856 BK 0000)

DIR: E TOTAL LEN: .937 MI. DIST: 10-1 SR: 8004
 LEFT MUN: MANOR T RIGHT MUN: MANOR T

004946 FT

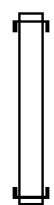


004946 FT
 INTER-AHD SR 0268 SH
 0500/0736 (SR0268 SEG 0002/1148)

004210 FT

004210 FT 1 0 00071 2 03 0000+00
 NC RAMP D RD
 INTER-BK BENJAMIN FRANKLIN HW
 (SR0422 SEG 0161/3392)
 5 0500/0000 LENGTH(AH 0736 BK 1110)

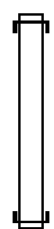
003100 FT



INTER-AHD BENJAMIN FRANKLIN HW
 0250/1110 (SR0422 SEG 0161/2074)

003100 FT 1 0 00071 2 02 0029+39
 NC RAMP C RD
 INTER-BK SR 0268 SH
 (SR0268 SEG 0003/0781)
 5 0250/0000 LENGTH(AH 1110 BK 1382)

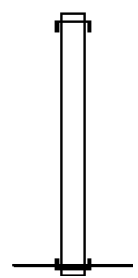
001718 FT



INTER-AHD BENJAMIN FRANKLIN HW
 0020/1382 (SR0422 SEG 0160/1871)

001718 FT 1 0 00071 2 01 0000+00
 NC RAMP B RD
 INTER-BK SR 0268 SH
 (SR0268 SEG 0003/0000)
 5 0020/0000 LENGTH(AH 1382 BK 1718)

000000 FT



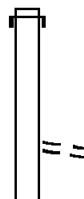
INTER-AHD SR 0268 SH
 0010/1718 (SR0268 SEG 0002/0000)

000000 FT 1 0 00071 2 00 0000+00
 NC RAMP A RD
 INTER-BK BENJAMIN FRANKLIN HW
 (SR0422 SEG 0160/1073)
 MFC BEGIN = F
 5 0010/0000 LENGTH(AH 1718 BK 0000)

EXTRACT DATE: 12/18/2023 ROADWAY MANAGEMENT SYSTEM PAGE NUMBER: 440
PRINT DATE: 12/21/2023 SLD COUNTY/SR - ANNUAL PRINT COUNTY: ARMSTRONG
DIR: E TOTAL LEN: .922 MI. DIST: 10-1 SR: 8001
LEFT MUN: SOUTH BUFFALO T RIGHT MUN: SOUTH BUFFALO T

004866 FT

003404 FT



004866 FT
INTER-AHD ALLEGHENY VALLEY EX
0750/1462 (SR0028 SEG 0120/1233)

FROM 0128/0172 SH
0750/0163 (CONN)
003404 FT 1 0 01037 0 00 0030+70
NC RAMP D RD

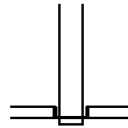
EXTRACT DATE: 12/18/2023
PRINT DATE: 12/21/2023

ROADWAY MANAGEMENT SYSTEM
SLD COUNTY/SR - ANNUAL PRINT

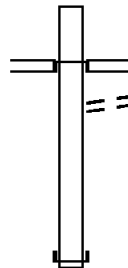
PAGE NUMBER: 439
COUNTY: ARMSTRONG

DIR: E TOTAL LEN: .922 MI.
LEFT MUN: SOUTH BUFFALO T

DIST: 10-1 SR: 8001
RIGHT MUN: SOUTH BUFFALO T

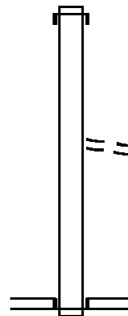


INTER-BK FREEPORT RD
(SR0128 SEG 0172/1283)
RAMP B RD
(SR8001 SEG 0010/0972)
0750/0000 LENGTH(AH 1462 BK 1018)



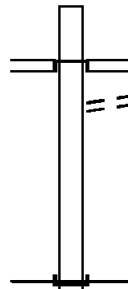
002386 FT

INTER-AHD RAMP A RD
(SR8001 SEG 0250/0000)
FREEPORT RD
0500/1018 (SR0128 SEG 0172/2026)
TO 0128/0172 SH
0500/0827 (CONN)
002386 FT 1 0 01037 0 00 0000+00
NC RAMP C RD
INTER-BK ALLEGHENY VALLEY EX
(SR0028 SEG 0121/1191)
0500/0000 LENGTH(AH 1018 BK 1414)



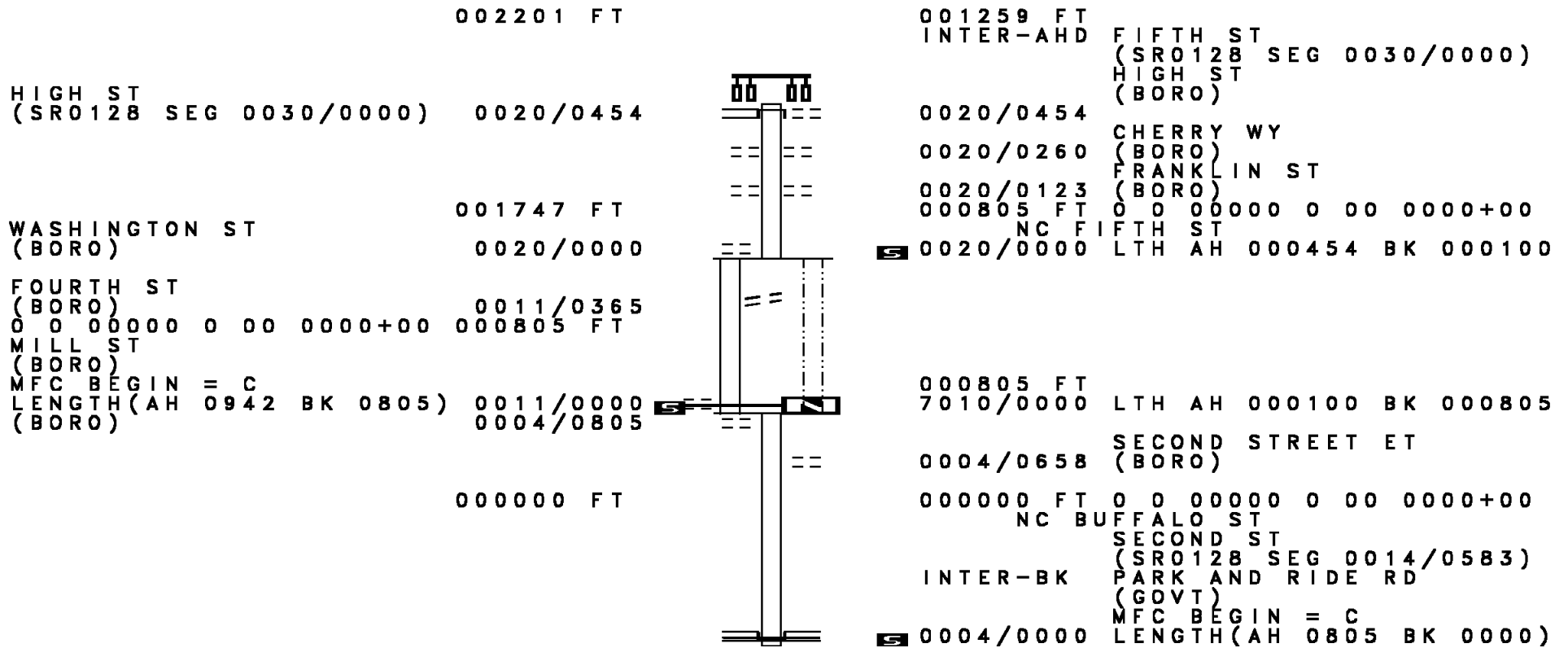
000972 FT

INTER-AHD ALLEGHENY VALLEY EX
0250/1414 (SR0028 SEG 0111/0752)
FROM 0128/0172 SH
0250/0135 (CONN)
000972 FT 1 0 01037 0 00 0000+00
NC RAMP A RD
FREEPORT RD
INTER-BK (SR0128 SEG 0172/2026)
RAMP C RD
(SR8001 SEG 0500/1018)
0250/0000 LENGTH(AH 1414 BK 0972)



000000 FT

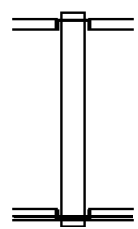
INTER-AHD RAMP D RD
(SR8001 SEG 0750/0000)
FREEPORT RD
0010/0972 (SR0128 SEG 0172/1283)
TO 0128/0172 SH
0010/0864 (CONN)
000000 FT 1 0 01037 0 00 0000+00
NC RAMP B RD
INTER-BK ALLEGHENY VALLEY EX
(SR0028 SEG 0110/0617)
MFC BEGIN = F
0010/0000 LENGTH(AH 0972 BK 0000)



EXTRACT DATE: 12/18/2023 ROADWAY MANAGEMENT SYSTEM PAGE NUMBER: 437
 PRINT DATE: 12/21/2023 SLD COUNTY/SR - ANNUAL PRINT COUNTY: ARMSTRONG
 DIR: B TOTAL LEN: .029 MI. DIST: 10-1 SR: 4037
 LEFT MUN: SUGARCREEK T RIGHT MUN: SUGARCREEK T

000153 FT

000000 FT



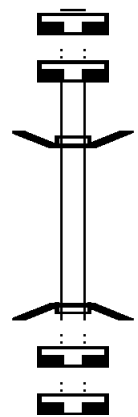
000153 FT
 INTER-AHD RODGERS RD
 (T561)
 KITTANNING HOLLOW RD
 0010/0153 (SR4009 SEG 0020/0000)
 000000 FT 2 0 03027 7 00 0000+00
 NC RD RODGERS RD
 SR 0268 SH
 (SR0268 SEG 0240/0755)
 INTER-BK MCELROY RD
 (T561)
 MFC BEGIN = E
 0010/0000 LENGTH(AH 0153 BK 0000)

EXTRACT DATE: 12/18/2023 ROADWAY MANAGEMENT SYSTEM PAGE NUMBER: 436
 PRINT DATE: 12/21/2023 SLD COUNTY/SR - ANNUAL PRINT COUNTY: ARMSTRONG
 DIR: B TOTAL LEN: 1.874 MI. DIST: 10-1 SR: 4035
 LEFT MUN: WEST FRANKLIN T RIGHT MUN: WEST FRANKLIN T

009895 FT
 009895 FT

 009773 FT

 009773 FT
 009773 FT



009895 FT
 7090/0000 LENGTH(AH 2160 BK 0812)
 009895 FT
 7082/0000 LENGTH(AH 0812 BK 0122)
 BMSBN 03/4035/0080/0000
 INTER-AHD CRAIGSVILLE RD
 0080/0122 (TB41)
 009773 FT 2 0 03014 0 00 0055+71
 NC CR CRAIGSVILLE RD
 INTER-BK CRAIGSVILLE RD
 (TB41)
 BUFFALO CREEK
 BMSBG 03/4035/0080/0000
 0080/0000 LENGTH(AH 0122 BK 2088)
 009773 FT
 7072/0000 LENGTH(AH 2088 BK 3541)
 009773 FT
 7070/0000 LENGTH(AH 3541 BK 1042)

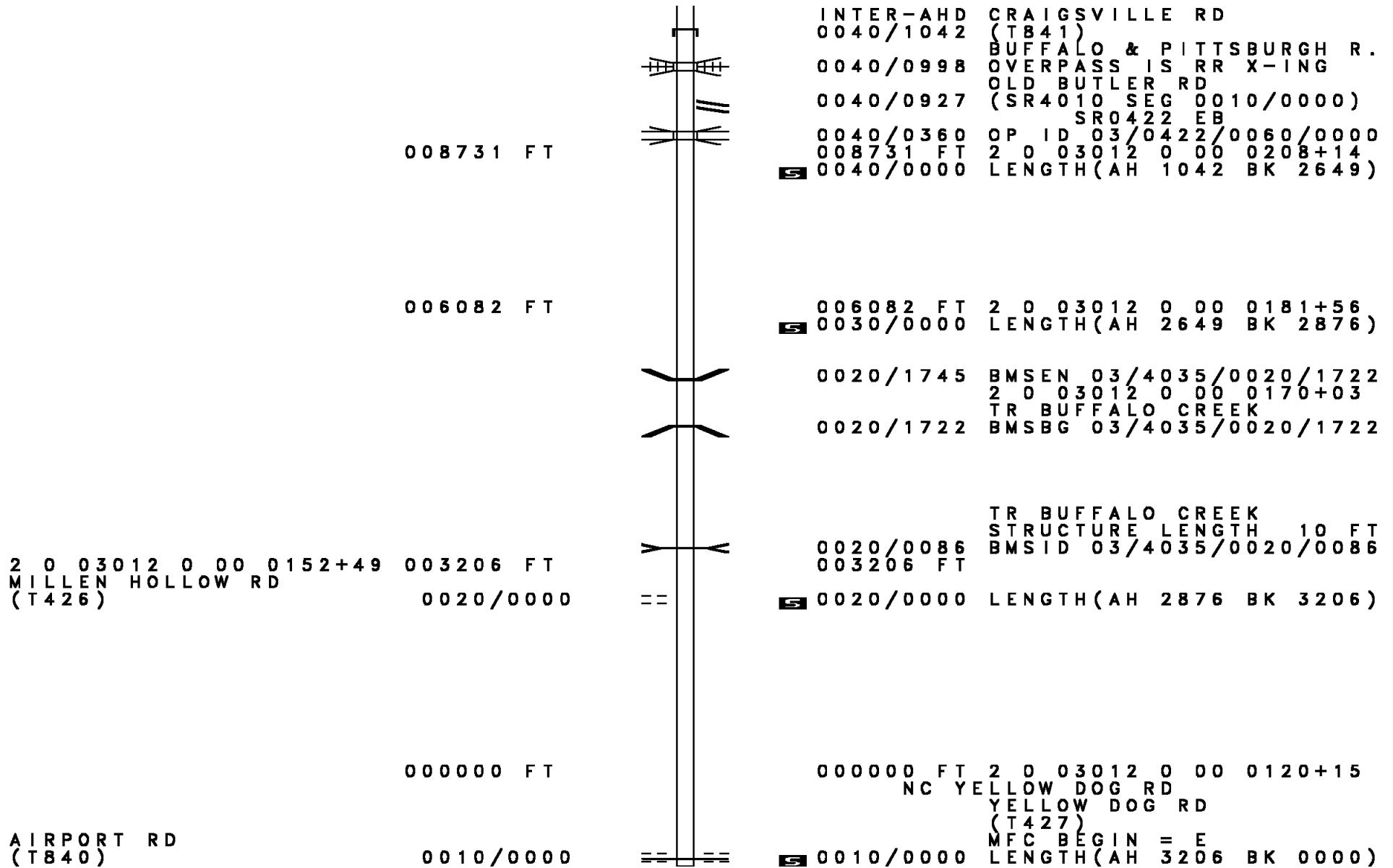
EXTRACT DATE: 12/18/2023
PRINT DATE: 12/21/2023

ROADWAY MANAGEMENT SYSTEM
SLD COUNTY/SR - ANNUAL PRINT

PAGE NUMBER: 435
COUNTY: ARMSTRONG

DIR: B TOTAL LEN: 1.874 MI.
LEFT MUN: WEST FRANKLIN T

DIST: 10-1 SR: 4035
RIGHT MUN: WEST FRANKLIN T



INTER-AHD CRAIGSVILLE RD
0040/1042 (T841)
0040/0998 BUFFALO & PITTSBURGH R.
OVERPASS IS RR X-ING
0040/0927 OLD BUTLER RD
(SR4010 SEG 0010/0000)
SR0422 EB
0040/0360 OP ID 03/0422/0060/0000
008731 FT 2 0 03012 0 00 0208+14
5 0040/0000 LENGTH(AH 1042 BK 2649)

008731 FT

006082 FT

5 006082 FT 2 0 03012 0 00 0181+56
0030/0000 LENGTH(AH 2649 BK 2876)

0020/1745 BMS EN 03/4035/0020/1722
2 0 03012 0 00 0170+03
TR BUFFALO CREEK
0020/1722 BMSBG 03/4035/0020/1722

2 0 03012 0 00 0152+49 003206 FT
MILLEN HOLLOW RD
(T426) 0020/0000

TR BUFFALO CREEK
STRUCTURE LENGTH 10 FT
0020/0086 BMSID 03/4035/0020/0086
003206 FT
5 0020/0000 LENGTH(AH 2876 BK 3206)

000000 FT

000000 FT 2 0 03012 0 00 0120+15
NC YELLOW DOG RD
YELLOW DOG RD
(T427)
MFC BEGIN = E
5 0010/0000 LENGTH(AH 3206 BK 0000)

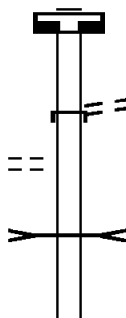
AIRPORT RD
(T840) 0010/0000

EXTRACT DATE: 12/18/2023 ROADWAY MANAGEMENT SYSTEM PAGE NUMBER: 434
 PRINT DATE: 12/21/2023 SLD COUNTY/SR - ANNUAL PRINT COUNTY: ARMSTRONG
 DIR: B TOTAL LEN: 2.263 MI. DIST: 10-1 SR: 4033
 LEFT MUN: WEST FRANKLIN T RIGHT MUN: WEST FRANKLIN T

GAISER RD
(T362)

011948 FT

0040/3172



011948 FT
 7044/0000 LENGTH(AH 0100 BK 3340)
 INTER-AHD GAMELAND RD
 (T842)
 RIDGE RD
 (T499)
 0040/3340
 TR PATTERSON CREEK
 STRUCTURE LENGTH 9 FT
 0040/3136 BMSID 03/4033/0040/3136

Stationing	Structure / POE	Description
008608 FT	==	008608 FT 2 0 03174 0 00 0019+00 [S] 0040/0000 LENGTH(AH 3340 BK 1888) BEVINGTON RD 0030/1866 (T497)
	—	LONG RUN STRUCTURE LENGTH 9 FT 0030/1081 BMSID 03/4033/0030/1081
006720 FT	+++++	006720 FT 2 0 03174 0 00 0000+00 (AAR 148960M)#TRKS 01 [S] 0030/0000 LENGTH(AH 1888 BK 3325) (APRA) ROSEBUD MINING O ROSEBUD MINING OPERATIO (PRDR) 0020/2562
	POE	
003395 FT		003395 FT 2 0 03142 0 00 0034+34 [S] 0020/0000 LENGTH(AH 3325 BK 3395)
PINE LN (PRDR)	==	0010/2203
EDWARDS ESTATES RD (PRDR)	POI	0010/1477 (APRA) EDWARDS ESTATES
	—	0010/0593 BMS EN 03/4033/0010/0582 0 0 00000 0 00 0000+00 TR BUFFALO CREEK
	—	0010/0582 BMSBG 03/4033/0010/0582 000000 FT 2 0 03142 0 00 0000+00
SR 3011 SH (SR3011 SEG 0140/0000)	—	SR 3011 SH (SR3011 SEG 0140/0000) NC LAIRD'S CROSSING RD MFC BEGIN = E [S] 0010/0000 LENGTH(AH 3395 BK 0000)




EXTRACT DATE: 12/18/2023 ROADWAY MANAGEMENT SYSTEM PAGE NUMBER: 432
PRINT DATE: 12/21/2023 SLD COUNTY/SR - ANNUAL PRINT COUNTY: ARMSTRONG
DIR: N TOTAL LEN: .000 MI. DIST: 10-1 SR: 4029
LEFT MUN: EAST FRANKLIN T RIGHT MUN: EAST FRANKLIN T

000000 FT



000000 FT
7010/0000 LENGTH(AH 1699 BK 0000)

EXTRACT DATE: 12/18/2023 ROADWAY MANAGEMENT SYSTEM PAGE NUMBER: 431
 PRINT DATE: 12/21/2023 SLD COUNTY/SR - ANNUAL PRINT COUNTY: ARMSTRONG
 DIR: N TOTAL LEN: .000 MI. DIST: 10-1 SR: 4027
 LEFT MUN: EAST FRANKLIN T RIGHT MUN: EAST FRANKLIN T

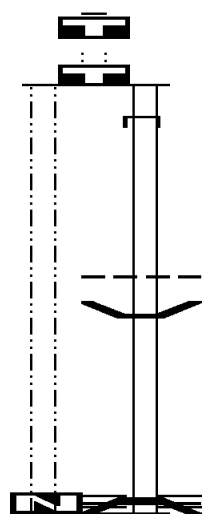
000000 FT		000000 FT	
000000 FT		7030/0000	LENGTH(AH 2395 BK 2622)
000000 FT		000000 FT	
		7020/0000	LENGTH(AH 2622 BK 2891)
		000000 FT	
		7010/0000	LENGTH(AH 2891 BK 0000)

EXTRACT DATE: 12/18/2023 ROADWAY MANAGEMENT SYSTEM PAGE NUMBER: 430
 PRINT DATE: 12/21/2023 SLD COUNTY/SR - ANNUAL PRINT COUNTY: ARMSTRONG

DIR: N TOTAL LEN: .368 MI. DIST: 10-1 SR: 4025
 LEFT MUN: EAST FRANKLIN T RIGHT MUN: EAST FRANKLIN T

000000 FT
 000000 FT

001941 FT
 7034/0000 LENGTH(AH 0100 BK 0238)
 001941 FT
 7018/0000 LENGTH(AH 0238 BK 1941)
 INTER-AHD PINE HILL RD
 0010/1941 (TWP)



0010/0042 EAST FRANKLIN
 0010/0040 APPLEWOLD B
 000000 FT BMSBN 03/4025/0010/0000
 NC PI 2 0 03107 0 00 0000+00
 BUTLER RD
 (SR1038 SEG 0050/0487)
 BUFFALO & PITTSBURGH RR
 BMSBG 03/4025/0010/0000
 MFC BEGIN = C
 0010/0000 LENGTH(AH 1941 BK 0000)

000000 FT
 LTH AH 001730 BK 000000 7011/0000

EXTRACT DATE: 12/18/2023 ROADWAY MANAGEMENT SYSTEM PAGE NUMBER: 429
PRINT DATE: 12/21/2023 SLD COUNTY/SR - ANNUAL PRINT COUNTY: ARMSTRONG

DIR: B TOTAL LEN: 8.535 MI. DIST: 10-1 SR: 4023
LEFT MUN: WASHINGTON T RIGHT MUN: WASHINGTON T

045064 FT

045064 FT REESDALE RD
0180/3576 (SR4006 SEG 0140/0000)

041488 FT

041488 FT 2 0 03024 0 03 0421+64
S 0180/0000 LENGTH(AH 3576 BK 3751)

037737 FT

0160/0079 WASHINGTON
037737 FT EAST FRANKLIN T
2 0 03024 0 03 0384+41
TR ALLEGHENY RIVER
STRUCTURE LENGTH 8 FT
BMSID 03/4023/0160/0000
S 0160/0000 LENGTH(AH 3751 BK 2346)
0150/2200 (AAR 869335T)#TRKS 01

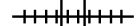
035391 FT

035391 FT 2 0 03024 0 02 0360+80
S 0150/0000 LENGTH(AH 2346 BK 2666)

DIR: B TOTAL LEN: 8.535 MI. DIST: 10-1 SR: 4023
 LEFT MUN: EAST FRANKLIN T RIGHT MUN: EAST FRANKLIN T

032725 FT

032725 FT 2 0 03024 0 02 0334+22
 0140/0000 LENGTH(AH 2666 BK 3781)



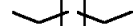
0130/1999 (AAR 869336A)#TRKS 01



0130/0668 BUFFALO, ROCHESTER & P I
 OVERPASS IS RR X-ING

028944 FT

028944 FT 2 0 03024 0 01 0296+15
 0130/0000 LENGTH(AH 3781 BK 3630)
 VILLAGE: BRIDGEBURG



0120/0264 GLACIAL SAND & GRAVEL
 025314 FT (PRDR)

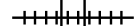
2 0 03024 0 01 0259+64 025314 FT
 QUIGLEY HILL RD
 (T993) 0120/0000

0120/0000 LENGTH(AH 3630 BK 1773)
 0110/1204 RIVERVIEW DR
 (PRDR)



023541 FT

023541 FT 2 0 03024 0 01 0241+15
 0110/0000 LENGTH(AH 1773 BK 2632)



0102/1643 (AAR 869362P)#TRKS 01
 0102/1606 (AAR 869362P)#TRKS 01

020909 FT

020909 FT 0 0 00000 0 00 0000+00
 0102/0000 LENGTH(AH 2632 BK 0847)



GLACIAL SAND RD
 (T480) 0092/0810

EXTRACT DATE: 12/18/2023
PRINT DATE: 12/21/2023

ROADWAY MANAGEMENT SYSTEM
SLD COUNTY/SR - ANNUAL PRINT

PAGE NUMBER: 427
COUNTY: ARMSTRONG

DIR: B TOTAL LEN: 8.535 MI.
LEFT MUN: EAST FRANKLIN T

DIST: 10-1 SR: 4023
RIGHT MUN: EAST FRANKLIN T

Stationing	Distance	Notes	Stationing	Distance	Notes
UNKNOWN RD (PRDR)	020062 FT		0092/0543	BMSSEN 03/4023/0092/0430	0 0 00000 0 00 0000+00
	0090/2859			LIMESTONE RUN	
			0092/0430	BMSBG 03/4023/0092/0430	0 0 00000 0 00 0000+00
			020062 FT	LENGTH(AH 0847 BK 3047)	
			5 0092/0000		
2 0 03024 0 01 0176+17	017015 FT		017015 FT		
ADRIAN RD (T476)	0090/0000		5 0090/0000	LENGTH(AH 3047 BK 3302)	
TARRTOWN RD (T476)	0060/3136		0060/2909	(AAR 869345Y)#TRKS 01	
				WATERWAY DR (T405)	
			0060/2842		
			0060/2128	(AAR 869347M)#TRKS 01	
			0060/1930	BMSSEN 03/4023/0060/1917	2 0 03024 0 00 0156+28
				FISH RUN	
			0060/1917	BMSBG 03/4023/0060/1917	
FURNACE RUN RD (T505)	013713 FT		013713 FT	2 0 03024 0 00 0137+25	
	0060/0000		5 0060/0000	VILLAGE: TARRTOWN	
				LENGTH(AH 3302 BK 2668)	
			0050/1819	BMSSEN 03/4023/0050/1800	2 0 03024 0 00 0128+46
				FURNACE RUN	
			0050/1800	BMSBG 03/4023/0050/1800	
GRECO RECYCLING CTR (PRDR)	0050/1725		0050/1725	(APRA) GRECO RECYCLING	
			011045 FT		
			011045 FT	2 0 03024 0 00 0110+46	

DIR: B TOTAL LEN: 8.535 MI.
LEFT MUN: EAST FRANKLIN T

DIST: 10-1 SR: 4023
RIGHT MUN: EAST FRANKLIN T

0050/0000 LENGTH(AH 2668 BK 3078)

007967 FT

007967 FT 2 0 03024 0 00 0079+68
0040/0000 LENGTH(AH 3078 BK 3483)

004484 FT

004484 FT 2 0 03024 0 00 0044+60
0030/0000 LENGTH(AH 3483 BK 2286)

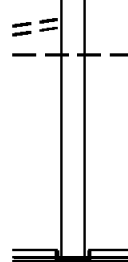
002198 FT

002198 FT 2 0 03024 0 00 0021+58
0020/0000 LENGTH(AH 2286 BK 2198)

TO 1038/0050 SH
(CONN)

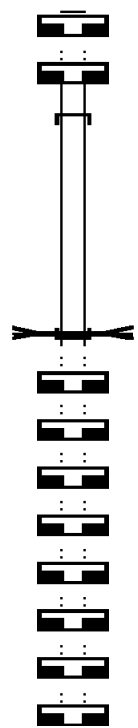
0010/0090

000000 FT











0010/0075 EAST FRANKLIN
000000 FT APPLEWOLD B
2 0 03024 0 00 0000+00
NC TA RRTOWN RD
BUTLER RD
(SR1038 SEG 0060/0000)
INTER-BK ALLEGHENY AV
(BORO)
MFC BEGIN = D
0010/0000 LENGTH(AH 2198 BK 0000)

000010 FT		000010 FT	
000010 FT		7090/0000	LENGTH(AH 0705 BK 2050)
		000010 FT	
		7084/0000	LENGTH(AH 2050 BK 0010)
		INTER-AHD	QUIGLEY HILL RD
000000 FT		0082/0010	(T993)
		000000 FT	0 0 00000 0 00 0000+00
		NC QU	IGLEY HILL RD
			LIMESTONE RUN
			STRUCTURE LENGTH 10 FT
			BMSID 03/4021/0082/0000
		INTER-BK	QUIGLEY HILL RD
			(T993)
			MFC BEGIN = E
		0082/0000	LENGTH(AH 0010 BK 1311)
000000 FT		000000 FT	
000000 FT		7080/0000	LENGTH(AH 1311 BK 3341)
		000000 FT	
000000 FT		7070/0000	LENGTH(AH 3341 BK 2030)
		000000 FT	
000000 FT		7060/0000	LENGTH(AH 2030 BK 2507)
		000000 FT	
000000 FT		7050/0000	LENGTH(AH 2507 BK 2200)
		000000 FT	
000000 FT		7040/0000	LENGTH(AH 2200 BK 1993)
		000000 FT	
000000 FT		7030/0000	LENGTH(AH 1993 BK 2773)
		000000 FT	
000000 FT		7020/0000	LENGTH(AH 2773 BK 2289)
		000000 FT	
000000 FT		7010/0000	LENGTH(AH 2289 BK 0000)



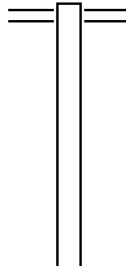
5

EXTRACT DATE: 12/18/2023 ROADWAY MANAGEMENT SYSTEM PAGE NUMBER: 424
 PRINT DATE: 12/21/2023 SLD COUNTY/SR - ANNUAL PRINT COUNTY: ARMSTRONG
 DIR: B TOTAL LEN: .000 MI. DIST: 10-1 SR: 4019
 LEFT MUN: SUGARCREEK T RIGHT MUN: SUGARCREEK T

000000 FT		000000 FT	
000000 FT		7050/0000	LENGTH(AH 2226 BK 3194)
000000 FT		000000 FT	
000000 FT		7040/0000	LENGTH(AH 3194 BK 3597)
000000 FT		000000 FT	
000000 FT		7030/0000	LENGTH(AH 3597 BK 2672)
000000 FT		000000 FT	
000000 FT		7020/0000	LENGTH(AH 2672 BK 2182)
		000000 FT	
		7010/0000	LENGTH(AH 2182 BK 0000)

EXTRACT DATE: 12/18/2023 ROADWAY MANAGEMENT SYSTEM PAGE NUMBER: 423
PRINT DATE: 12/21/2023 SLD COUNTY/SR - ANNUAL PRINT COUNTY: ARMSTRONG
DIR: B TOTAL LEN: 6.945 MI. DIST: 10-1 SR: 4017
LEFT MUN: SUGARCREEK T RIGHT MUN: SUGARCREEK T

036667 FT

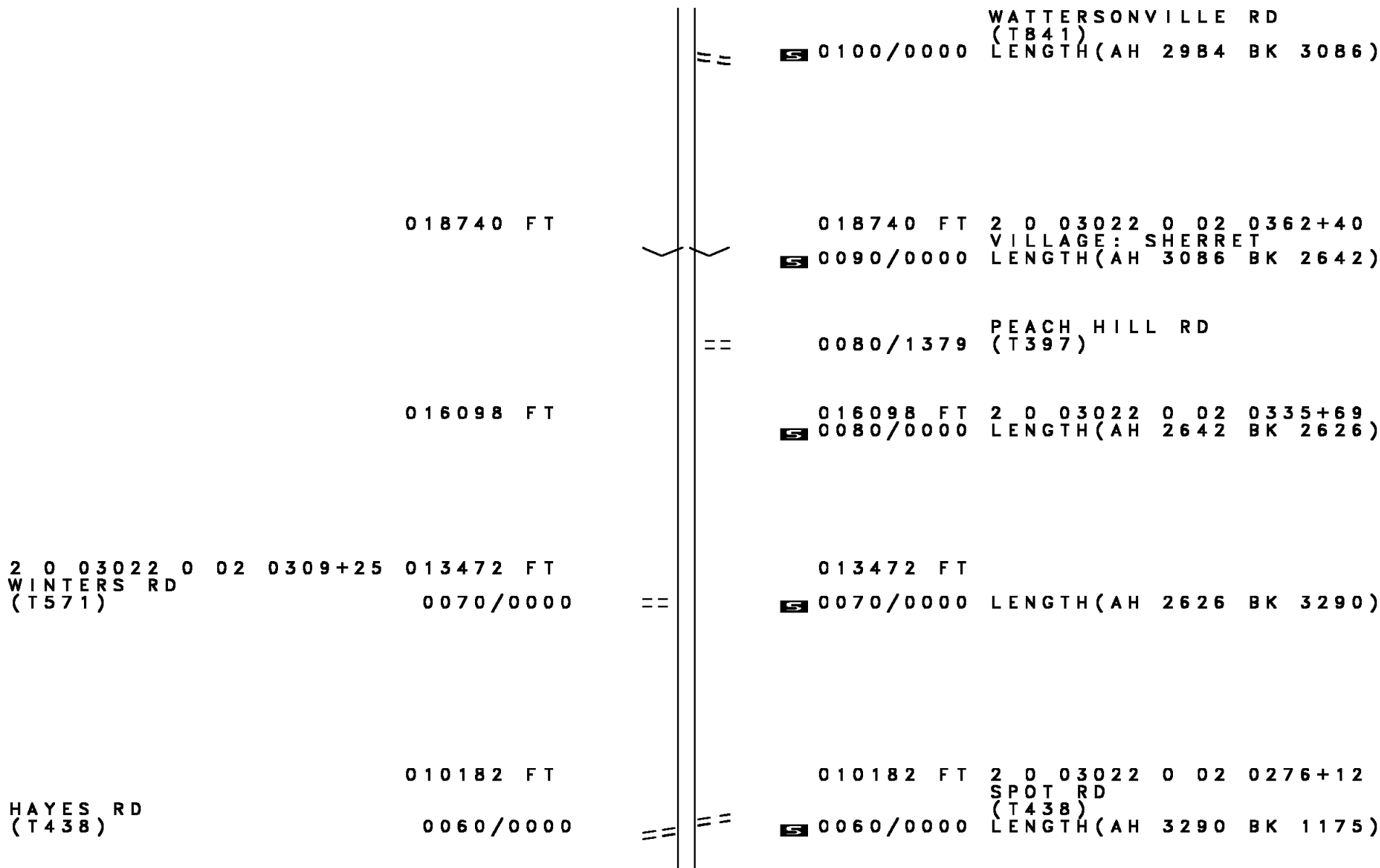


036667 FT SR 0268 SH
0140/2490 (SR0268 SEG 0170/0000)

034177 FT

034177 FT 2 0 03019 0 00 0024+85
5 0140/0000 LENGTH(AH 2490 BK 3917)






DIR: B TOTAL LEN: 6.945 MI. DIST: 10-1 SR: 4017
LEFT MUN: WASHINGTON T RIGHT MUN: WASHINGTON T













DIR: B TOTAL LEN: 6.945 MI. DIST: 10-1 SR: 4017
 LEFT MUN: WASHINGTON T RIGHT MUN: WASHINGTON T

Stationing	Segment Description	Stationing	Segment Description
009007 FT		009007 FT	2 0 03022 0 02 0263+00 CENTER SCHOOL RD (T585)
		0050/0000	LENGTH(AH 1175 BK 3515)
005492 FT		005492 FT	2 0 03022 0 02 0228+00 BRUSH VALLEY RD (T581)
		0040/0000	LENGTH(AH 3515 BK 1915)
		0030/1649	BMS EN 03/4017/0030/1636
			2 0 03022 0 02 0224+68 TR LIMESTONE RUN
		0030/1636	BMSBG 03/4017/0030/1636
2 0 03022 0 02 0208+73	HELM RD (T577)	003577 FT	
		0030/0000	LENGTH(AH 1915 BK 3577)
SAINT MARKS RD (T485)		0020/1090	
		0020/0496	BMS EN 03/4017/0020/0483 2 0 03022 0 02 0177+84 TR LIMESTONE RUN
		0020/0483	BMSBG 03/4017/0020/0483 FROM 4006/0080 SH
		0020/0255	(CONN)
000000 FT		000000 FT	2 0 03022 0 02 0173+00 NC WA TERSONVILLE RD REESDALE RD (SR4006 SEG 0080/0000) MFC BEGIN = D
		0020/0000	LENGTH(AH 3577 BK 0000)

EXTRACT DATE: 12/18/2023 ROADWAY MANAGEMENT SYSTEM PAGE NUMBER: 419
 PRINT DATE: 12/21/2023 SLD COUNTY/SR - ANNUAL PRINT COUNTY: ARMSTRONG
 DIR: B TOTAL LEN: .000 MI. DIST: 10-1 SR: 4015
 LEFT MUN: SUGARCREEK T RIGHT MUN: SUGARCREEK T

000000 FT		000000 FT	
000000 FT		7040/0000	LENGTH(AH 1047 BK 2947)
000000 FT		000000 FT	
000000 FT		7030/0000	LENGTH(AH 2947 BK 2968)
000000 FT		000000 FT	
		7020/0000	LENGTH(AH 2968 BK 3057)
		000000 FT	
		7010/0000	LENGTH(AH 3057 BK 0000)


DIR: B TOTAL LEN: 3.094 MI. DIST: 10-1 SR: 4013
 LEFT MUN: SUGARCREEK T RIGHT MUN: SUGARCREEK T

016338 FT		016338 FT	
016338 FT		7120/0000	LENGTH(AH 1499 BK 2650)
016338 FT		016338 FT	
016338 FT		7110/0000	LENGTH(AH 2650 BK 2613)
016338 FT		016338 FT	
016338 FT		7100/0000	LENGTH(AH 2613 BK 3082)
016338 FT		016338 FT	
016338 FT		7090/0000	LENGTH(AH 3082 BK 2562)
016338 FT		016338 FT	
016338 FT		7080/0000	LENGTH(AH 2562 BK 3074)
		016338 FT	
		7070/0000	LENGTH(AH 3074 BK 2401)
		INTER-AHD	PORTERFIELD RD
		0060/2401	(T840)

2 0 03017 0 00 0140+69 013937 FT
 SMITH RD
 (T557) 0060/0000

==

013937 FT
 0060/0000 LENGTH(AH 2401 BK 1964)

011973 FT
 0050/0000 2 0 03017 0 00 0120+68
 LENGTH(AH 1964 BK 2768)

REST HOME RD

DIR: B TOTAL LEN: 3.094 MI. DIST: 10-1 SR: 4013
 LEFT MUN: SUGARCREEK T RIGHT MUN: SUGARCREEK T

(T366)
 2 0 03017 0 00 0093+00 009205 FT
 PATTERSON HOLLOW RD
 (T362) 0040/0314
 0040/0000

009205 FT
 0040/0000 LENGTH(AH 2768 BK 3617)

005588 FT

0030/0038 BMS EN 03/4013/0030/0000
 005588 FT 2 0 03017 0 00 0056+41
 TR PATTERSON CREEK
 BMSBG 03/4013/0030/0000
 0030/0000 LENGTH(AH 3617 BK 3349)
 LC FOR FOSTERS MILL RD
 (CONN)
 FOSTERS MILL RD
 (T553)
 0020/3207
 0020/3049

FOSTERS MILL RD
 (T553)

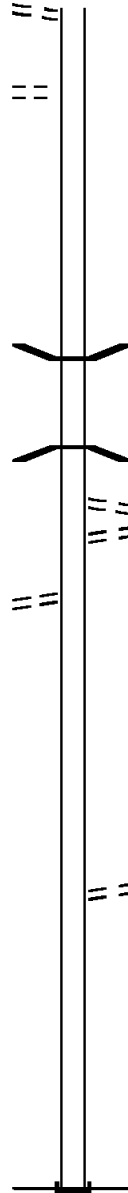
0020/2781

002239 FT

002239 FT 2 0 03017 0 00 0022+80
 RIDGE RD
 (T360)
 NC FOSTERS MILLS RD
 0020/0000 LENGTH(AH 3349 BK 2239)

000000 FT

000000 FT 2 0 03017 0 00 0000+00
 NC SR 4013
 INTER-BK GAMELAND RD
 (TB42)
 MFC BEGIN = E
 0010/0000 LENGTH(AH 2239 BK 0000)



EXTRACT DATE: 12/18/2023 ROADWAY MANAGEMENT SYSTEM PAGE NUMBER: 416
 PRINT DATE: 12/21/2023 SLD COUNTY/SR - ANNUAL PRINT COUNTY: ARMSTRONG
 DIR: B TOTAL LEN: 1.342 MI. DIST: 10-1 SR: 4011
 LEFT MUN: SUGARCREEK T RIGHT MUN: SUGARCREEK T

007086 FT

007086 FT AH-BUTLER (10)
 INTER-AHD SLIPPERY ROCK RD
 0050/2869 (SR1011 SEG 0310/1431)
 0050/1994 GLYNN RD (T326)
 0050/1923 GLYNN RD (T326)

004217 FT

004217 FT 2 0 03014 0 02 0347+50
 THOMSON RD
 (T324)
 0050/0000 LENGTH(AH 2869 BK 1722)

002495 FT

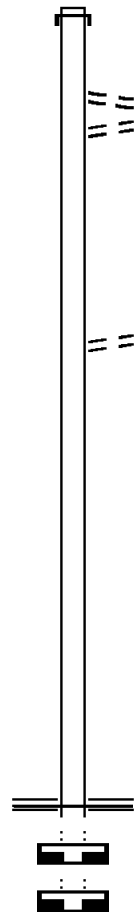
002495 FT 2 0 03014 0 02 0329+25
 0040/0000 LENGTH(AH 1722 BK 2495)

000000 FT

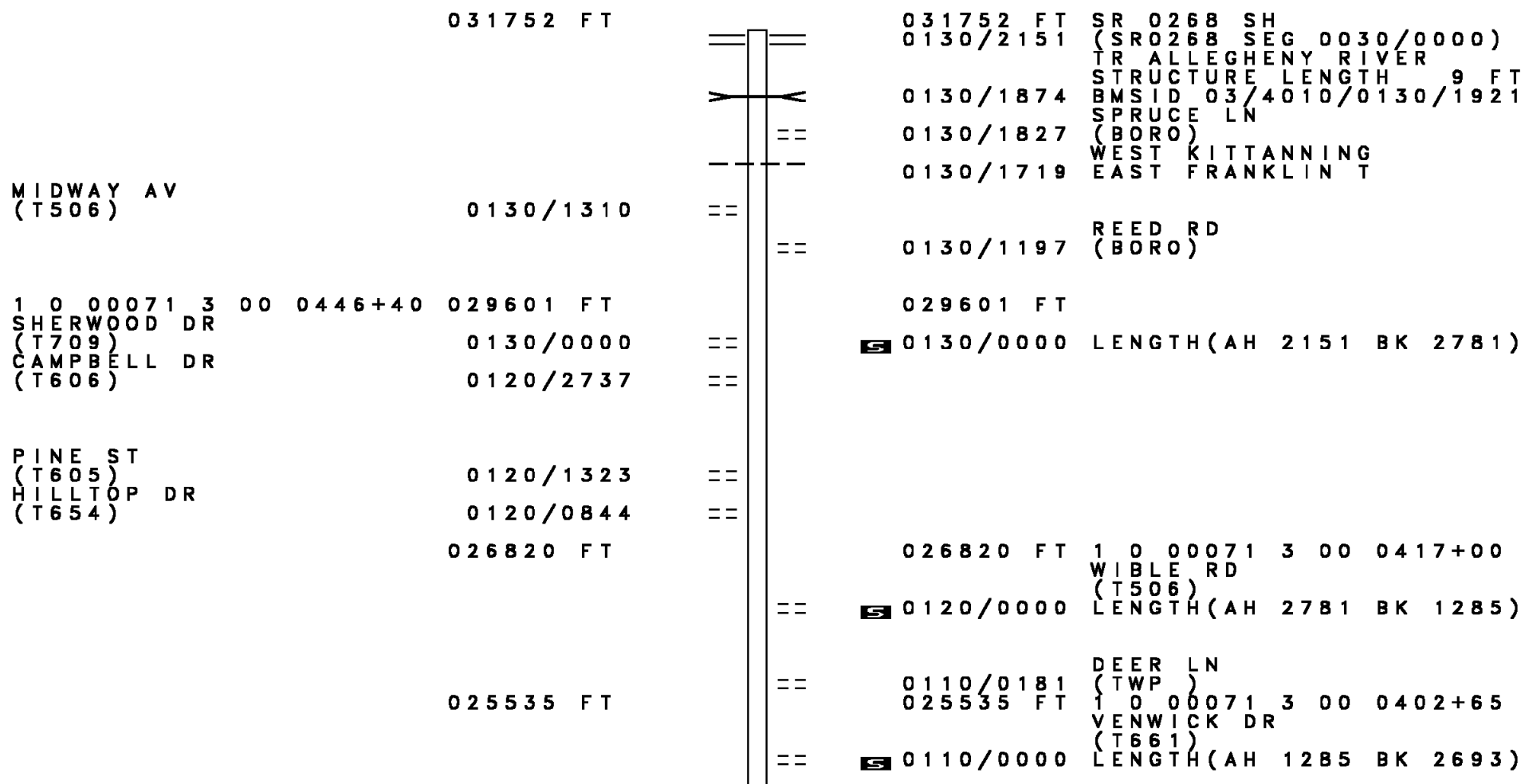
000000 FT 2 0 03014 0 02 0304+30
 NC SR 4011 SH
 SR 4007 SH
 (SR4007 SEG 0040/0000)
 MFC BEGIN = E

000000 FT

0030/0000 LENGTH(AH 2495 BK 1621)
 000000 FT
 7020/0000 LENGTH(AH 1621 BK 2540)
 000000 FT
 7010/0000 LENGTH(AH 2540 BK 0000)



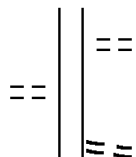
DIR: B TOTAL LEN: 6.014 MI. DIST: 10-1 SR: 4010
 LEFT MUN: WEST KITTANNING B RIGHT MUN: WEST KITTANNING B



DIR: B TOTAL LEN: 6.014 MI. DIST: 10-1 SR: 4010
 LEFT MUN: EAST FRANKLIN T RIGHT MUN: EAST FRANKLIN T

ELEMENTARY CAMPUS RD
 (GOVT)

0100/1762



0100/2080 WESTMONT DR
 (T770)

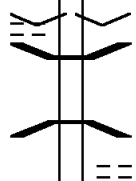
0100/1556 PLEASANT VIEW DR
 (T530)

022842 FT

022842 FT 1 0 00071 3 00 0375+76
 0100/0000 LENGTH(AH 2693 BK 3085)

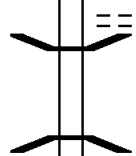
WALKCHALK RD
 (T991)

019757 FT
 0090/0000



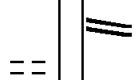
019757 FT 1 0 00071 3 00 0344+91
 VILLAGE: WALKCHALK
 0090/0000 LENGTH(AH 3085 BK 2250)
 0080/1918 BMSSEN 03/4010/0080/1881
 1 0 00071 3 00 0341+28
 GLADE RUN
 0080/1881 BMSBG 03/4010/0080/1881
 RAINBOW DR
 0080/1727 (T741)

017507 FT



0080/0051 CARPENTER RD
 (T740)
 0080/0012 BMSSEN 03/4010/0080/0000
 017507 FT 1 0 00071 3 00 0322+34
 TR GLADE RUN
 0080/0000 BMSBG 03/4010/0080/0000
 LENGTH(AH 2250 BK 1477)

016030 FT



016030 FT 1 0 00071 3 00 0307+55
 GLADE RUN RD
 (SR3007 SEG 0120/1474)
 0070/0000 LENGTH(AH 1477 BK 3213)

DEER RUN RD
 (T416)

0060/3116

DIR: B TOTAL LEN: 6.014 MI. DIST: 10-1 SR: 4010
 LEFT MUN: EAST FRANKLIN T RIGHT MUN: EAST FRANKLIN T

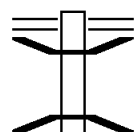
	012817 FT		012817 FT 1 0 00071 3 00 0275+35 S 0060/0000 LENGTH(AH 3213 BK 2692)
	010125 FT		010125 FT 1 0 00071 3 00 0246+82 EAST FRANKLIN WEST FRANKLIN T S 0050/0000 LENGTH(AH 2692 BK 2896)
DEER PARK RD (T837)	0040/0390 007229 FT	==	007229 FT 1 0 00071 3 00 0219+75 KERR LOOP RD (T690) S 0040/0000 LENGTH(AH 2896 BK 2252)
		==	0030/1484 KERR LOOP RD (T690)
ROSS ST ET (T495) BISON ST (T838)	0030/1401 0030/0830	== ==	0030/0749 CLAYPOOLE RD (SR3009 SEG 0080/1236) NC OLD BUTLER RD WEST FRANKLIN 0030/0576 WORTHINGTON B
WYANT ST (BORO)	0030/0119 004977 FT	==	004977 FT 1 0 00071 3 00 0196+96

DIR: B TOTAL LEN: 6.014 MI. DIST: 10-1 SR: 4010
 LEFT MUN: WORTHINGTON B RIGHT MUN: WORTHINGTON B

Location / Segment	Segment ID	Length (FT)	Notes / Details
GAIRIN ST (BORO)	0030/0000		MFC BEGIN = D
CLARK AL (BORO)	0020/1720		LENGTH(AH 2252 BK 2052)
MONROE AL (BORO)	0020/1638		
CHERRY ST (BORO)	0020/1292		
GLADE AL (BORO)	0020/0998		
BEAR ST (SR3011)	0020/0709		SEG 0120/0000
ROCK AL (BORO)	0020/0335		
CHURCH ST (BORO)	0020/0185		
CEMETERY AL (BORO)	0020/0000	002925 FT	1 0 00071 3 00 0178+22
RUFFANER RD (BORO)	0010/0933		
TR BUFFALO CREEK STRUCTURE	0010/0890	21 FT	BMSID 03/4010/0010/0890
FURNACE ST (BORO)	0010/0518		
RACE ST (BORO)	0010/0229		
NC MAIN ST WORTHINGTON	0010/0208		
WEST FRANKLIN T	0010/0126		BMSSEN 03/4010/0010/0036
1 0 00071 3 00 0147+15			
BUFFALO CREEK	0010/0036		BMSBG 03/4010/0010/0036
1 0 00071 3 00 0147+15	000000 FT		
NC OLD BUTLER RD			
YELLOW DOG RD (SR4035)			SEG 0040/0927
CRAIGSVILLE RD (SR4035)			SEG 0040/0927
MFC BEGIN = E	0010/0000		LENGTH(AH 2925 BK 0000)

EXTRACT DATE: 12/18/2023 ROADWAY MANAGEMENT SYSTEM PAGE NUMBER: 411
 PRINT DATE: 12/21/2023 SLD COUNTY/SR - ANNUAL PRINT COUNTY: ARMSTRONG
 DIR: B TOTAL LEN: 3.497 MI. DIST: 10-1 SR: 4009
 LEFT MUN: BRADYS BEND T RIGHT MUN: BRADYS BEND T

018462 FT



018462 FT SR 0068 SH
 0090/0720 (SR0068 SEG 0070/1304)
 0090/0301 BMSEN 03/4009/0090/0279
 2 0 03027 0 00 0180+48
 HART RUN
 0090/0279 BMSBG 03/4009/0090/0279
 017742 FT 2 0 03027 0 00 0177+69
 0090/0000 LENGTH(AH 0720 BK 3077)

017742 FT

014665 FT

014665 FT 2 0 03027 0 00 0146+89
 0080/0000 LENGTH(AH 3077 BK 1714)

012951 FT

012951 FT 2 0 03027 0 00 0129+75
 KEENER RD
 (T394)
 0070/0000 LENGTH(AH 1714 BK 2305)

DIR: B TOTAL LEN: 3.497 MI. DIST: 10-1 SR: 4009
 LEFT MUN: BRADYS BEND T RIGHT MUN: BRADYS BEND T

2 0 03027 0 00 0106+51 010646 FT
 HILES RD
 (T810) 0060/0000

009054 FT

HOLDER HILL RD
 (T649) 0040/2537

006071 FT

002973 FT

SR 4037 SH
 (SR4037 SEG 0010/0153) 0020/0000

2 0 03027 1 00 0000+00 000000 FT
 SR 0268 SH
 (SR0268 SEG 0240/0000) 0010/0000

010646 FT

0060/0000 LENGTH(AH 2305 BK 1592)

009054 FT 2 0 03027 0 00 0090+85

0050/0000 LENGTH(AH 1592 BK 2983)
 BRADYS BEND
 SUGARCREEK T
 SHULTZ RD
 (T649)

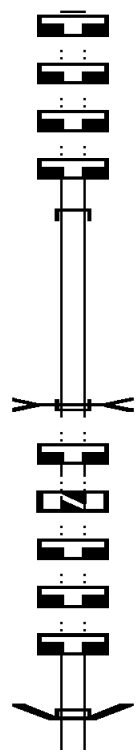
006071 FT 2 0 03027 0 00 0060+57
 0040/0000 LENGTH(AH 2983 BK 3098)

002973 FT 2 0 03027 0 00 0029+54
 0030/0000 LENGTH(AH 3098 BK 2244)

000729 FT 2 0 03027 0 00 0007+10
 RODGERS RD
 (T561)
 0020/0000 LENGTH(AH 2244 BK 0729)

NC KITTANNING HOLLOW RD
 SR 0268 SH
 000000 FT (SR0268 SEG 0240/0000)
 MFC BEGIN = D
 0010/0000 LENGTH(AH 0729 BK 0000)

030291 FT
 030291 FT
 030291 FT
 030291 FT
 030269 FT
 030269 FT
 030269 FT
 030269 FT
 030269 FT
 030269 FT
 030254 FT



030291 FT
 7190/0000 LENGTH(AH 2994 BK 3125)
 030291 FT
 7180/0000 LENGTH(AH 3125 BK 2354)
 030291 FT
 7170/0000 LENGTH(AH 2354 BK 2288)
 030291 FT
 7164/0000 LENGTH(AH 2288 BK 0022)
 INTER-AHD KAYLOR PETROLIA RD
 0162/0022 (T920)
 030269 FT 2 0 03026 0 00 0002+12
 NC KA YLOR PETROLIA RD
 SUGAR CREEK
 STRUCTURE LENGTH 22 FT
 BMSID 03/4007/0162/0000
 INTER-BK KAYLOR PETROLIA RD
 (T920)
 0162/0000 LENGTH(AH 0022 BK 0213)
 030269 FT
 7160/0000 LTH AH 000213 BK 000100
 030269 FT
 7152/0000 LTH AH 000100 BK 002546
 030269 FT
 7150/0000 LENGTH(AH 2546 BK 3353)
 030269 FT
 7140/0000 LENGTH(AH 3353 BK 2541)
 030269 FT
 7138/0000 LENGTH(AH 2541 BK 0015)
 BMSEN 03/4007/0136/0000
 INTER-AHD KAYLOR FROGTOWN RD
 0136/0015 (T920)
 030254 FT 2 0 03025 0 00 0041+73

EXTRACT DATE: 12/18/2023
PRINT DATE: 12/21/2023

ROADWAY MANAGEMENT SYSTEM
SLD COUNTY/SR - ANNUAL PRINT

PAGE NUMBER: 407
COUNTY: ARMSTRONG

DIR: B TOTAL LEN: 5.737 MI.
LEFT MUN: BRADYS BEND T

DIST: 10-1 SR: 4007
RIGHT MUN: BRADYS BEND T

SR	SH	SEG	START	END	LENGTH	DESCRIPTION
			030254	030254	0 FT	NC KAYLOR FROGTOWN RD INTER-BK
			030254	030254	0 FT	(T920)
			030254	030254	0 FT	HOLDER RUN
			030254	030254	0 FT	BMSBG 03/4007/0136/0000
			030254	030254	0 FT	LENGTH(AH 0015 BK 0427)
			030254	030254	0 FT	7134/0000 LENGTH(AH 0427 BK 0231)
			030254	030254	0 FT	030254 FT
			030254	030254	0 FT	7130/0000 LENGTH(AH 0231 BK 3574)
			030254	030254	0 FT	030254 FT
			030254	030254	0 FT	7120/0000 LTH AH 003574 BK 000499
			030254	030254	0 FT	030254 FT
			030254	030254	0 FT	7112/0000 LTH AH 000499 BK 003045
			030254	030254	0 FT	INTER-AHD SR 0268 SH
SR 0268	SH		0110	03045	0110/3045	(SR0268 SEG 0264/0000) SUGARCREEK T
			0110	0667	0110/0667	BMSEN 03/4007/0110/0654
			0110	0654	0110/0654	0 0 0000 0 00 0000+00
			0110	0654	0110/0654	PATTERSON CREEK
			0110	0654	0110/0654	BMSBG 03/4007/0110/0654
2 0 03015 0 00 0196+00	BERNARD RD		027209	027209	027209 FT	
(T565)			0110	0000	0110/0000	LENGTH(AH 3045 BK 2109)
			0100	0026	0100/0026	BMSEN 03/4007/0100/0000
			025100	025100	025100 FT	2 0 03015 0 00 0176+04
			0100	0000	0100/0000	PATTERSON CREEK
			0100	0000	0100/0000	BMSBG 03/4007/0100/0000
			0100	0000	0100/0000	LENGTH(AH 2109 BK 3040)
			0090	1687	0090/1687	CAMPBELL RD (T643)
			0090	0518	0090/0518	MCELROY RD (T561)

DIR: B TOTAL LEN: 5.737 MI.
LEFT MUN: SUGARCREEK T

DIST: 10-1 SR: 4007
RIGHT MUN: SUGARCREEK T

022060 FT



022060 FT 2 0 03015 0 00 0146+00
REST HOME RD

0090/0000 LENGTH(AH 3040 BK 2617)
0080/2127 BMSBN 03/4007/0080/2112

(T366)

0 0 00000 0 00 0000+00

PATTERSON CREEK

0080/2112 BMSBG 03/4007/0080/2112

019443 FT

019443 FT 2 0 03015 0 00 0119+67
0080/0000 LENGTH(AH 2617 BK 2768)

2 0 03015 0 00 0091+99 016675 FT
LITTLE RD
(T557) 0070/0000

==

016675 FT
0070/0000 LENGTH(AH 2768 BK 3251)

013424 FT

013424 FT 2 0 03015 0 00 0059+26
0060/0000 LENGTH(AH 3251 BK 3555)

009869 FT

009869 FT 2 0 03015 0 00 0023+80
BURNS HILL RD

DIR: B TOTAL LEN: 5.737 MI. DIST: 10-1 SR: 4007
 LEFT MUN: SUGARCREEK T RIGHT MUN: SUGARCREEK T

		==	==	0050/0000	(T553) LENGTH(AH 3555 BK 2378)
	007491 FT			007491 FT	2 0 03015 0 00 0000+00 CRAIGSVILLE RD
SR 4011 SH (SR4011 SEG 0030/0000)	0040/0000	==	==	0040/0000	(TWP) LENGTH(AH 2378 BK 2460)
	005031 FT			005031 FT	2 0 03130 0 00 0050+28 ST. PATRICKS RD
			==	0030/0000	(T324) LENGTH(AH 2460 BK 2741)
	002290 FT			0020/0110	SUGARCREEK WEST FRANKLIN T
				002290 FT	2 0 03130 0 00 0022+92
				0020/0000	LENGTH(AH 2741 BK 2290)
				0010/0715	TR BUFFALO CREEK STRUCTURE LENGTH 21 FT BMSID 03/4007/0010/0715
	000000 FT			0010/0587	WEST FRANKLIN SUGARCREEK T
				000000 FT	2 0 03130 0 00 0000+00
				NC SR	4007 SH
				INTER-BK	SR 1012 SH (SR1012 SEG 0010/0000)
					MFC BEGIN = E
					BK-BUTLER (10)
				0010/0000	LENGTH(AH 2290 BK 0000)

DIR: B TOTAL LEN: 8.643 MI. DIST: 10-1 SR: 4006
 LEFT MUN: WASHINGTON T RIGHT MUN: WASHINGTON T

Stationing / Description	Distance (FT)	Segment / Notes	Stationing / Description	Distance (FT)	Segment / Notes
2 0 03023 0 00 0247+65 OLD REESEDALE RD (T645)	042141 FT	0170/0000		042141 FT	0170/0000 LENGTH(AH 3496 BK 1767)
SPRING RUN RD (T591)	0160/0910				
	040374 FT			0160/0218 040374 FT	(APRA) CCB LANDFILL POWER STATION LANDFILL (PRDR) 2 0 03023 0 00 0229+90 VILLAGE: REESEDALE 0160/0000 LENGTH(AH 1767 BK 3045)
	037329 FT			037329 FT	2 0 03023 0 00 0199+87 0150/0000 LENGTH(AH 3045 BK 1393)
OAK ROAD (T644)	0140/0166 035936 FT			035936 FT	2 0 03023 0 00 0185+94 TARRTOWN RD (SR4023 SEG 0180/3576) 0140/0000 LENGTH(AH 1393 BK 3096)
	032840 FT			032840 FT	2 0 03023 0 00 0155+05 0130/0000 LENGTH(AH 3096 BK 2607)

DIR: B TOTAL LEN: 8.643 MI. DIST: 10-1 SR: 4006
 LEFT MUN: WASHINGTON T RIGHT MUN: WASHINGTON T

2 0 03023 0 00 0129+04 030233 FT OLD REESEDALE RD (T645)	0120/0000	==	030233 FT	
			5 0120/0000	LENGTH(AH 2607 BK 2852) HIMES RD
			0110/2652	(T648)
			0110/2413	HIMES RD (T648)
JOHNS RD (T800)	0110/1762	==		
	027381 FT		027381 FT	2 0 03023 0 00 0100+00 FRENCHS CORNERS RD (T480)
			5 0110/0000	LENGTH(AH 2852 BK 3126)
BRUSH VALLEY RD (T581)	0100/2143	==		
	024255 FT		024255 FT	2 0 03023 0 00 0069+16 BROWNS RD (T643)
			5 0100/0000	LENGTH(AH 3126 BK 3164)
UPPER LIMESTONE RD (T642)	0090/2385	==		
UPPER LIMESTONE RD (T642)	0090/2096	==		
			0090/0939	LOWER LIMESTONE RD (T641)
	021091 FT		021091 FT	2 0 03023 0 00 0037+61

DIR: B TOTAL LEN: 8.643 MI. DIST: 10-1 SR: 4006
 LEFT MUN: WASHINGTON T RIGHT MUN: WASHINGTON T

Segment Description	Segment ID	Length (FT)	Notes
WOLFE RD (T641)	0080/2006		
WOLFE RD (T641)	0080/1023		
RIDGE ROAD (T484)	0080/0389		
TO 4017/0020 SH (CONN)	0080/0235		
2 0 03023 0 00 0000+00	017372 FT	017372 FT	
WATERSONVILLE RD (SR4017 SEG 0020/0000)	0080/0000		
		015321 FT	
			015321 FT 2 0 03022 0 01 0153+39 LIMESTONE RUN STRUCTURE LENGTH 17 FT BMSID 03/4006/0070/0000
			0070/0000 LENGTH(AH 2051 BK 2537)
FRICK DR (T670)	0060/1186		
UNKNOWN RD (TWP)	0060/0851		
UNKNOWN RD (TWP)	0060/0527		
		012784 FT	
			012784 FT 2 0 03022 0 01 0125+60 VILLAGE: ADRIAN
			0060/0000 LENGTH(AH 2537 BK 3490)
			LOWER LIMESTONE RD (T647) LENGTH(AH 3164 BK 3719)

DIR: B TOTAL LEN: 8.643 MI. DIST: 10-1 SR: 4006
 LEFT MUN: EAST FRANKLIN T RIGHT MUN: EAST FRANKLIN T

CRISSMAN RD
 (T418)

0050/0500

009294 FT

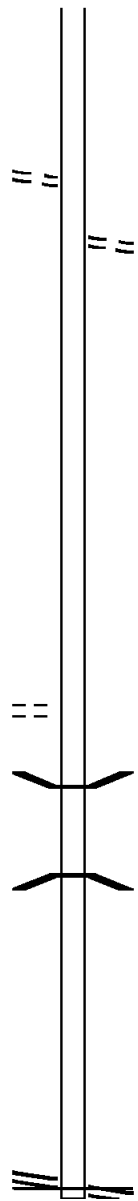
006139 FT

SLOAN RD
 (T680)

0030/1099

002996 FT

2 0 03022 0 00 0000+00 000000 FT
 SR 0268 SH (SR0268 SEG 0120/0000) 0010/0000



MONTGOMERY RD
 (T992)
 0050/0454
 009294 FT 2 0 03022 0 01 0093+39
 0050/0000 LENGTH(AH 3490 BK 3155)

006139 FT 2 0 03022 0 00 0063+18
 0040/0000 LENGTH(AH 3155 BK 3143)

0030/0020 BMS EN 03/4006/0030/0000
 002996 FT 2 0 03022 0 00 0032+17
 GLADE RUN
 BMSBG 03/4006/0030/0000
 0030/0000 LENGTH(AH 3143 BK 2996)

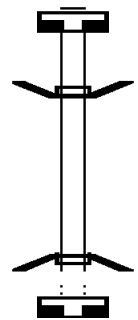
NC REESEDALE RD
 SR 0268 SH
 000000 FT (SR0268 SEG 0120/0000)
 MFC BEGIN = D
 0010/0000 LENGTH(AH 2996 BK 0000)

EXTRACT DATE: 12/18/2023 ROADWAY MANAGEMENT SYSTEM PAGE NUMBER: 399
 PRINT DATE: 12/21/2023 SLD COUNTY/SR - ANNUAL PRINT COUNTY: ARMSTRONG
 DIR: B TOTAL LEN: .019 MI. DIST: 10-1 SR: 4003
 LEFT MUN: BRADYS BEND T RIGHT MUN: BRADYS BEND T

000099 FT

 000000 FT

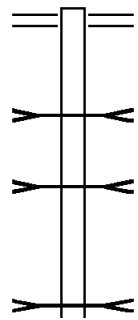
 000000 FT



000099 FT
 7022/0000 LENGTH(AH 0100 BK 0099)
 BMSBN 03/4003/0010/0000
 INTER-AHD SEYBERTOWN RD
 0010/0099 (TB51)
 000000 FT 2 0 03145 0 00 0002+84
 NC SEYBERTOWN RD
 INTER-BK SEYBERTOWN RD
 (TB51)
 SUGAR CREEK
 BMSBG 03/4003/0010/0000
 0010/0000 LENGTH(AH 0099 BK 0100)
 000000 FT
 7008/0000 LENGTH(AH 0100 BK 0000)

EXTRACT DATE: 12/18/2023 ROADWAY MANAGEMENT SYSTEM PAGE NUMBER: 398
 PRINT DATE: 12/21/2023 SLD COUNTY/SR - ANNUAL PRINT COUNTY: ARMSTRONG
 DIR: B TOTAL LEN: 4.698 MI. DIST: 10-1 SR: 4002
 LEFT MUN: BRADYS BEND T RIGHT MUN: BRADYS BEND T

024804 FT



024804 FT SR 0068 SH
0090/1957 (SR0068 SEG 0100/0611)

0090/1264 WHISKEY RUN
STRUCTURE LENGTH 10 FT
BMSID 03/4002/0090/1264

0090/0839 WHISKEY RUN
STRUCTURE LENGTH 9 FT
BMSID 03/4002/0090/0839

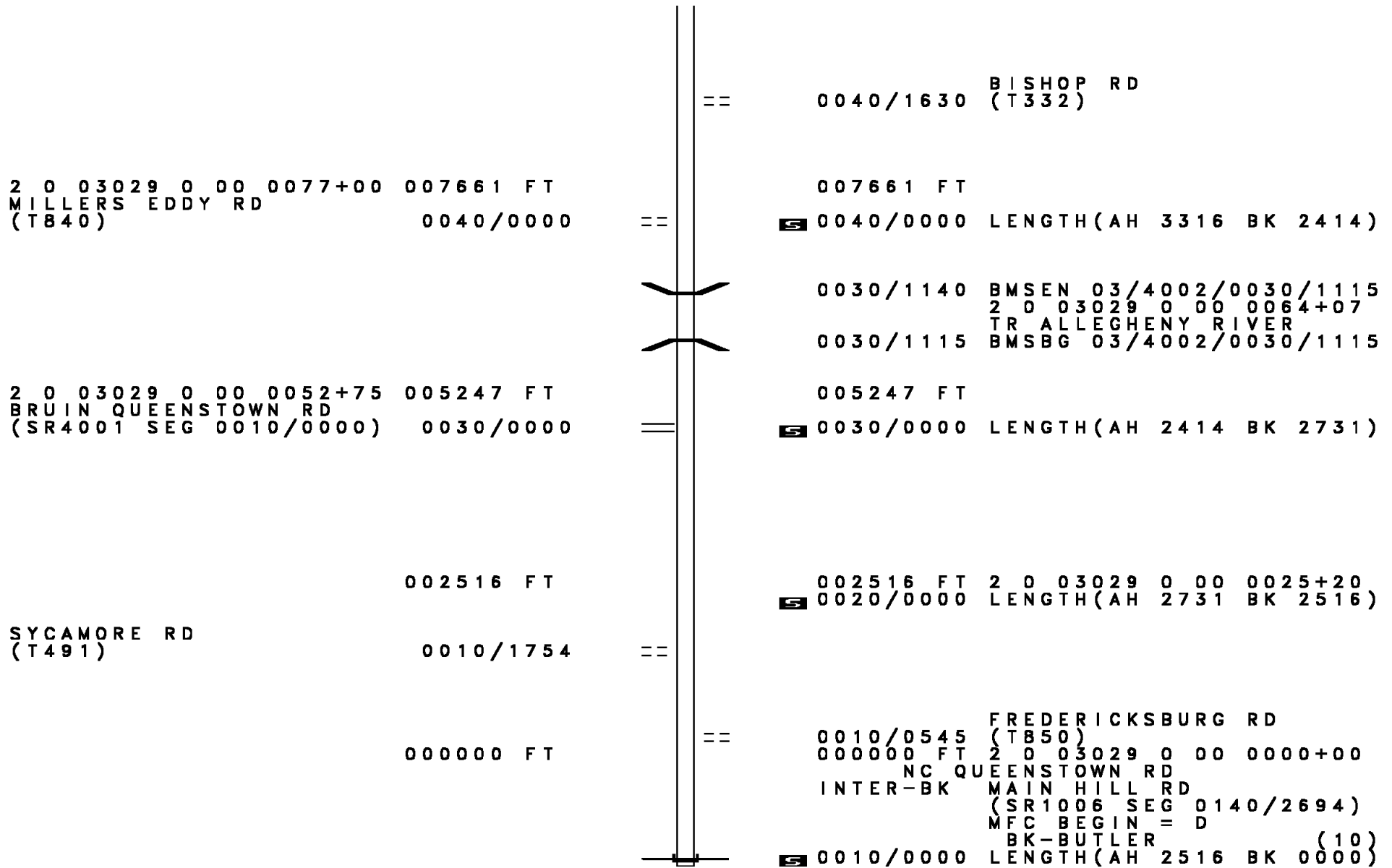
022847 FT

022847 FT 2 0 03029 0 00 0229+00
WHISKEY RUN
STRUCTURE LENGTH 8 FT
BMSID 03/4002/0090/0000

DIR: B TOTAL LEN: 4.698 MI. DIST: 10-1 SR: 4002
LEFT MUN: BRADYS BEND T RIGHT MUN: BRADYS BEND T

Left Side Data	Right Side Data
ARMSTRONG RUN RD (T876) 0080/1815	0090/0000 LENGTH(AH 1957 BK 2745)
WHISKEY RUN RD (T627) 0080/0210	BRADYS BEND PERRY T 0080/1680
2 0 03029 0 00 0201+00 020102 FT CRAWFORD RD (T628) 0080/0000	020102 FT
2 0 03029 0 00 0174+91 017448 FT HILLVILLE RD (T398) 0070/0000	0080/0000 LENGTH(AH 2745 BK 2654)
2 0 03029 0 00 0147+00 014633 FT CLAYPOOLE RD (T342) 0060/0000	017448 FT
010977 FT	0070/0000 LENGTH(AH 2654 BK 2815)
	COVE RUN RD (T841) 0060/1518
	014633 FT
	0060/0000 LENGTH(AH 2815 BK 3656)
	010977 FT 2 0 03029 0 00 0110+14
	0050/0000 LENGTH(AH 3656 BK 3316)

DIR: B TOTAL LEN: 4.698 MI. DIST: 10-1 SR: 4002
 LEFT MUN: PERRY T RIGHT MUN: PERRY T



2 0 03029 0 00 0077+00 007661 FT
 MILLERS EDDY RD
 (T840) 0040/0000

2 0 03029 0 00 0052+75 005247 FT
 BRUIN QUEENSTOWN RD
 (SR4001 SEG 0010/0000) 0030/0000

SYCAMORE RD
 (T491) 0010/1754

002516 FT

000000 FT

0040/1630 BISHOP RD
 (T332)

007661 FT

S 0040/0000 LENGTH(AH 3316 BK 2414)

0030/1140 BMSBG 03/4002/0030/1115
 2 0 03029 0 00 0064+07
 TR ALLEGHENY RIVER
 0030/1115 BMSBG 03/4002/0030/1115

005247 FT

S 0030/0000 LENGTH(AH 2414 BK 2731)

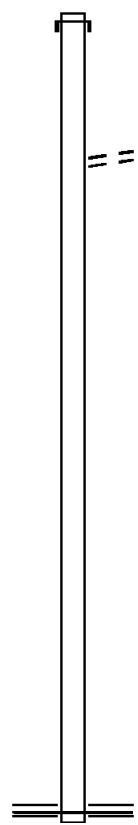
002516 FT 2 0 03029 0 00 0025+20
 S 0020/0000 LENGTH(AH 2731 BK 2516)

0010/0545 FREDERICKSBURG RD
 (TB50)
 000000 FT 2 0 03029 0 00 0000+00
 NC QU
 INTER-BK MAIN HILL RD
 (SR1006 SEG 0140/2694)
 MFC BEGIN = D
 BK-BUTLER (10)
 S 0010/0000 LENGTH(AH 2516 BK 0000)

EXTRACT DATE: 12/18/2023 ROADWAY MANAGEMENT SYSTEM PAGE NUMBER: 395
 PRINT DATE: 12/21/2023 SLD COUNTY/SR - ANNUAL PRINT COUNTY: ARMSTRONG
 DIR: B TOTAL LEN: 1.470 MI. DIST: 10-1 SR: 4001
 LEFT MUN: PERRY T RIGHT MUN: PERRY T

007760 FT

007760 FT AH-BUTLER (10)
 INTER-AHD SR 1004 SH
 0030/2665 (SR1004 SEG 0160/2183)



0030/0959 KNOX RD
 (T346)

005095 FT

005095 FT 2 0 03030 0 00 0052+04
 0030/0000 LENGTH(AH 2665 BK 2620)

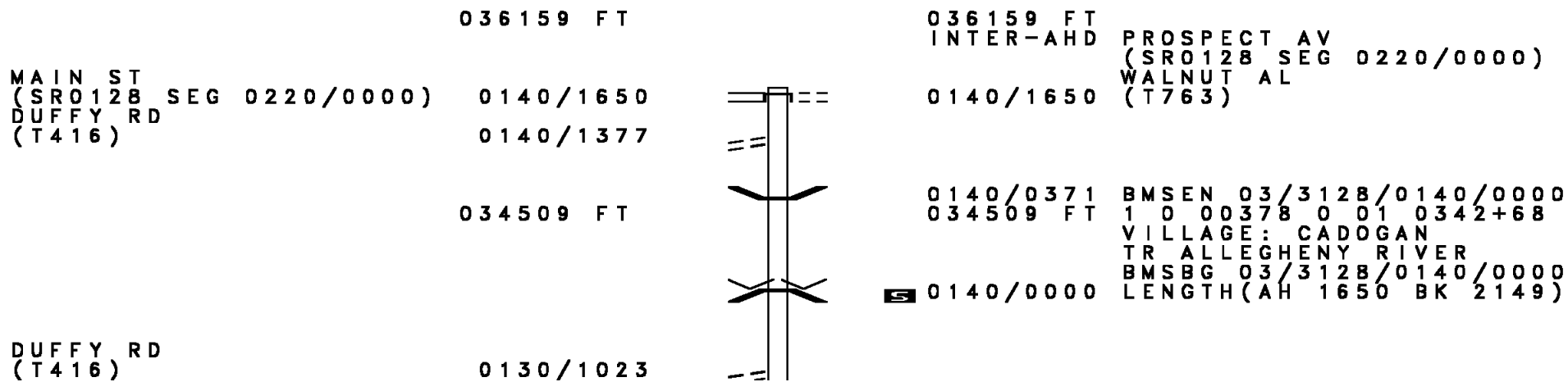
002475 FT

002475 FT 2 0 03030 0 00 0026+35
 NC SR 4001 SH
 0020/0000 LENGTH(AH 2620 BK 2475)

000000 FT

000000 FT 2 0 03030 0 00 0000+00
 NC BRUIN QUEENSTOWN RD
 QUEENSTOWN RD
 (SR4002 SEG 0030/0000)
 MFC BEGIN = E
 0010/0000 LENGTH(AH 2475 BK 0000)

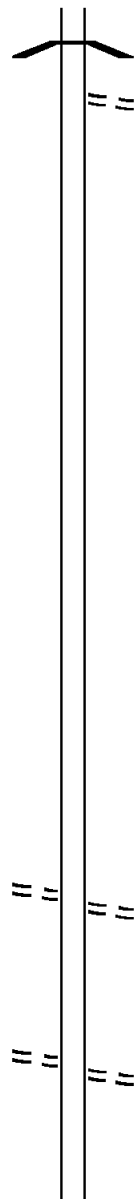
DIR: B TOTAL LEN: 6.848 MI. DIST: 10-1 SR: 3128
 LEFT MUN: CADOGAN T RIGHT MUN: CADOGAN T



DIR: B TOTAL LEN: 6.848 MI. DIST: 10-1 SR: 3128
 LEFT MUN: CADOGAN T RIGHT MUN: CADOGAN T

Location / Description	Stationing	Length	Notes
	032360 FT		
DUFFY RD (T416)	0120/1687	0130/0000	1 0 00378 0 01 0321+09 CADOGAN SOUTH BUFFALO T LENGTH(AH 2149 BK 2201)
	030159 FT	0120/0000	1 0 00378 0 01 0299+27 LENGTH(AH 2201 BK 2177)
NICHOLSON RUN RD (T846)	027982 FT 0110/0000	0110/0000	1 0 00378 0 01 0277+69 LENGTH(AH 2177 BK 3490) NICHOLSON RUN STRUCTURE LENGTH 25 FT BMSID 03/3128/0100/3181 SPANGLER RD (T393)
SHORT ST (T403)	0100/1191		
SHORT ST (T403)	0100/0820		
	024492 FT	0100/0000	1 0 00378 0 01 0242+64 LENGTH(AH 3490 BK 1810)
MCVILLE RD (T811)	0090/0807		
	022682 FT	0090/0000	1 0 00378 0 01 0224+61 CLINTON RD (T881) LENGTH(AH 1810 BK 3466) BMSSEN 03/3128/0080/3405 0 0 00000 0 00 0000+00

DIR: B TOTAL LEN: 6.848 MI. DIST: 10-1 SR: 3128
LEFT MUN: SOUTH BUFFALO T RIGHT MUN: SOUTH BUFFALO T



0080/3405 TR NICHOLSON RUN
BMSBG 03/3128/0080/3405
0080/3361 WHITE ROCK RD
(T404)

019216 FT

019216 FT 1 0 00378 0 01 0190+16
S 0080/0000 LENGTH(AH 3466 BK 2991)

016225 FT

016225 FT 1 0 00378 0 01 0160+46
S 0070/0000 LENGTH(AH 2991 BK 3007)

1 0 00378 0 01 0130+34 013218 FT
ARNER RD
(T380) 0060/0000

013218 FT ISEMAN RD
(T380)
S 0060/0000 LENGTH(AH 3007 BK 1579)

1 0 00378 0 01 0114+68 011639 FT
SRADER GROVE RD
(T780) 0050/0000

011639 FT MURPHY BOTTOM RD
(T780)
S 0050/0000 LENGTH(AH 1579 BK 3367)

DIR: B TOTAL LEN: 6.848 MI. DIST: 10-1 SR: 3128
 LEFT MUN: SOUTH BUFFALO T RIGHT MUN: SOUTH BUFFALO T

1 0 00378 0 01 0081+21 008272 FT	008272 FT	
SPOHN RD		
(T376)	0040/0000	5 0040/0000 LENGTH(AH 3367 BK 2456)
GRANDVIEW DR		
(T375)	0030/0496	
1 0 00378 0 01 0057+00 005816 FT	005816 FT	
GRANDVIEW DR		
(T375)	0030/0000	5 0030/0000 LENGTH(AH 2456 BK 2652)
	003164 FT	
		5 0020/0000 LENGTH(AH 2652 BK 3164)
SCHOOL RD		
(T301)	0010/1922	
		0010/1231 RIDGECREST LN (PRDR)
		0010/0277 BMS EN 03/3128/0010/0253
		0 0 00000 0 00 0000+00
		DOCK HOLLOW RUN
		0010/0253 BMSBG 03/3128/0010/0253
		DOCK HOLLOW RD
		0010/0124 (T856)
		NC FOR RD CITY RD
		FREEPORT RD
		(SR0128 SEG 0072/0000)
		INTER-BK HORSESHOE DR
		000000 FT (T300)
1 0 00378 0 00 0000+00 000000 FT		MFC BEGIN = D
FREEPORT RD		5 0010/0000 LENGTH(AH 3164 BK 0000)
(SR0128 SEG 0072/0000)	0010/0000	

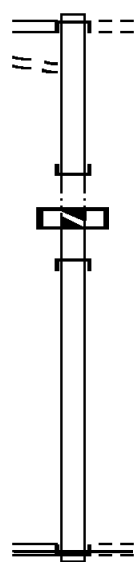
FROM 8012/0260 SH
 (CONN)

001061 FT

0030/0384
 000482 FT

000482 FT

000000 FT



001061 FT
 INTER-AHD

PARKVIEW DR
 (T510)
 RAMP Y RD
 (SR8012 SEG 0250/0000)
 RAMP X RD
 (SR8012 SEG 0260/1125)
 PARK DR
 (T760)

0030/0579

000482 FT
 INTER-BK

0 0 00000 0 00 0000+00
 GLADE DR (LOCAL BR)
 (T763)

0030/0000

LTH AH 000579 BK 000197

000482 FT
 INTER-AHD

LTH AH 000197 BK 000482
 GLADE DR (LOCAL BR)
 (T763)

0010/0482
 000000 FT

0 0 00000 0 00 0000+00
 NC GLADE DR

RAMP W RD
 (SR8012 SEG 0020/0000)
 RAMP V RD
 (SR8012 SEG 0010/1160)
 NOLTE DR
 (T767)

INTER-BK

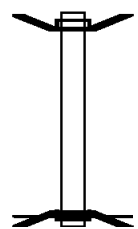
GLADE DR
 (T763)

0010/0000

MFC BEGIN = E
 LENGTH (AH 0482 BK 0000)

EXTRACT DATE: 12/18/2023 ROADWAY MANAGEMENT SYSTEM PAGE NUMBER: 389
 PRINT DATE: 12/21/2023 SLD COUNTY/SR - ANNUAL PRINT COUNTY: ARMSTRONG
 DIR: B TOTAL LEN: .059 MI. DIST: 10-1 SR: 3029
 LEFT MUN: SOUTH BUFFALO T RIGHT MUN: SOUTH BUFFALO T

000309 FT
 000000 FT



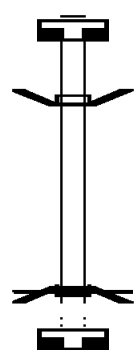
000309 FT BMS EN 03/3029/0010/0000
 INTER-AHD HORSESHOE DR
 0010/0309 (TWP)
 000000 FT 0 0 00000 0 00 0000+00
 NC HO HORSESHOE DR
 INTER-BK HORSESHOE DR
 (TWP)
 SR 0028 NB
 BMSBG 03/3029/0010/0000
 MFC BEGIN = E
 0010/0000 LENGTH(AH 0309 BK 0000)

EXTRACT DATE: 12/18/2023 ROADWAY MANAGEMENT SYSTEM PAGE NUMBER: 388
 PRINT DATE: 12/21/2023 SLD COUNTY/SR - ANNUAL PRINT COUNTY: ARMSTRONG
 DIR: B TOTAL LEN: .011 MI. DIST: 10-1 SR: 3027
 LEFT MUN: SOUTH BUFFALO T RIGHT MUN: SOUTH BUFFALO T

000056 FT

000000 FT

000000 FT



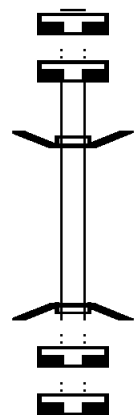
000056 FT
 7022/0000 LENGTH(AH 1912 BK 0056)
 BMSSEN 03/3027/0020/0000
 INTER-AHD DAM FIVE RD
 0020/0056 (T857)
 000000 FT 2 0 03133 0 00 0053+10
 NC DAM FIVE RD
 INTER-BK DAM FIVE RD
 (T857)
 DOCK HOLLOW RUN
 BMSBG 03/3027/0020/0000
 MFC BEGIN = E
 0020/0000 LENGTH(AH 0056 BK 2324)
 000000 FT
 7010/0000 LENGTH(AH 2324 BK 0000)

EXTRACT DATE: 12/18/2023 ROADWAY MANAGEMENT SYSTEM PAGE NUMBER: 387
 PRINT DATE: 12/21/2023 SLD COUNTY/SR - ANNUAL PRINT COUNTY: ARMSTRONG
 DIR: B TOTAL LEN: .004 MI. DIST: 10-1 SR: 3025
 LEFT MUN: SOUTH BUFFALO T RIGHT MUN: SOUTH BUFFALO T

000019 FT
 000019 FT

 000000 FT

 000000 FT
 000000 FT



000019 FT
 7022/0000 LENGTH(AH 0652 BK 2284)
 000019 FT
 7020/0000 LENGTH(AH 2284 BK 0019)
 BMSSEN 03/3025/0020/0000
 INTER-AHD CLINTON RD
 0020/0019 (T881)
 000000 FT 2 0 03005 0 00 0015+04
 NC CL INTON RD
 INTER-BK CLINTON RD
 (T881)
 TR NICHOLSON RUN
 BMSBG 03/3025/0020/0000
 5 0020/0000 LENGTH(AH 0019 BK 2828)
 000000 FT
 7012/0000 LENGTH(AH 2828 BK 0119)
 000000 FT
 7010/0000 LENGTH(AH 0119 BK 0000)

EXTRACT DATE: 12/18/2023 ROADWAY MANAGEMENT SYSTEM PAGE NUMBER: 386
 PRINT DATE: 12/21/2023 SLD COUNTY/SR - ANNUAL PRINT COUNTY: ARMSTRONG
 DIR: B TOTAL LEN: 2.518 MI. DIST: 10-1 SR: 3023
 LEFT MUN: SOUTH BUFFALO T RIGHT MUN: SOUTH BUFFALO T

013297 FT

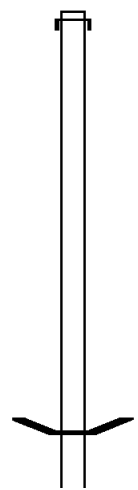
013297 FT
 INTER-AHD IRON BRIDGE RD
 0060/2734 (TB42)

010563 FT

010563 FT 2 0 03102 0 02 0109+04
 0060/0000 LENGTH(AH 2734 BK 2268)

008295 FT

0050/0129 BMS EN 03/3023/0050/0000
 008295 FT 2 0 03102 0 02 0086+15
 BUFFALO CREEK

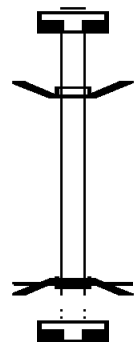


EXTRACT DATE: 12/18/2023 ROADWAY MANAGEMENT SYSTEM PAGE NUMBER: 384
 PRINT DATE: 12/21/2023 SLD COUNTY/SR - ANNUAL PRINT COUNTY: ARMSTRONG
 DIR: B TOTAL LEN: .056 MI. DIST: 10-1 SR: 3021
 LEFT MUN: SOUTH BUFFALO T RIGHT MUN: SOUTH BUFFALO T

000297 FT




000000 FT

000000 FT

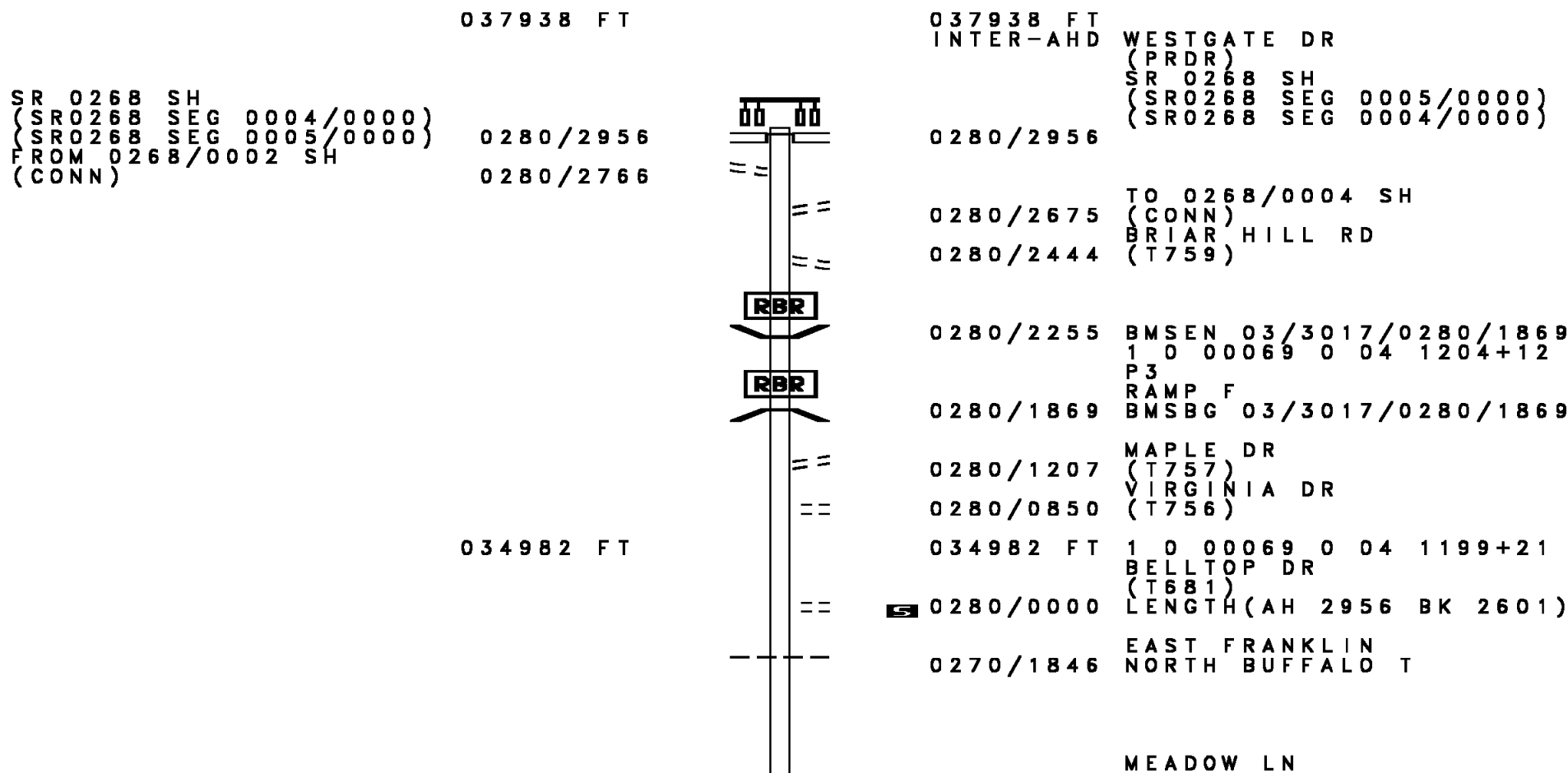


000297 FT
 7022/0000 LENGTH(AH 0100 BK 0297)
 INTER-AHD FURNACE RUN RD BMSSEN 03/3021/0010/0000
 0010/0297 (TB10)
 000000 FT 2 0 03006 0 00 0040+69
 NC FURNACE RUN RD
 INTER-BK FURNACE RUN RD
 (TB10)
 SR0028 NB
 BMSBG 03/3021/0010/0000
 MFC BEGIN = E
 0010/0000 LENGTH(AH 0297 BK 0100)
 000000 FT
 7008/0000 LENGTH(AH 0100 BK 0000)

EXTRACT DATE: 12/18/2023 ROADWAY MANAGEMENT SYSTEM PAGE NUMBER: 383
 PRINT DATE: 12/21/2023 SLD COUNTY/SR - ANNUAL PRINT COUNTY: ARMSTRONG
 DIR: B TOTAL LEN: .000 MI. DIST: 10-1 SR: 3019
 LEFT MUN: EAST FRANKLIN T RIGHT MUN: EAST FRANKLIN T

000000 FT		000000 FT	
000000 FT		7030/0000 FT	LENGTH(AH 1984 BK 2170)
000000 FT		000000 FT	
		7020/0000 FT	LENGTH(AH 2170 BK 2427)
		000000 FT	
		7010/0000 FT	LENGTH(AH 2427 BK 0000)

DIR: B TOTAL LEN: 7.185 MI. DIST: 10-1 SR: 3017
 LEFT MUN: EAST FRANKLIN T RIGHT MUN: EAST FRANKLIN T



SR 0268 SH
 (SR0268 SEG 0004/0000)
 (SR0268 SEG 0005/0000)
 FROM 0268/0002 SH
 (CONN)

037938 FT

0280/2956
 0280/2766

034982 FT

037938 FT
 INTER-AHD

0280/2956

0280/2675
 0280/2444

0280/2255
 0280/1869

0280/1207
 0280/0850

034982 FT
 0280/0000

0270/1846

WESTGATE DR
 (PRDR)
 SR 0268 SH
 (SR0268 SEG 0005/0000)
 (SR0268 SEG 0004/0000)

TO 0268/0004 SH
 (CONN)
 BRIAR HILL RD
 (T759)

BMS EN 03/3017/0280/1869
 1 0 00069 0 04 1204+12
 P3
 RAMP F
 BMSBG 03/3017/0280/1869

MAPLE DR
 (T757)
 VIRGINIA DR
 (T756)

1 0 00069 0 04 1199+21
 BELLTOP DR
 (T681)
 LENGTH (AH 2956 BK 2601)

EAST FRANKLIN
 NORTH BUFFALO T

MEADOW LN

EXTRACT DATE: 12/18/2023
PRINT DATE: 12/21/2023

ROADWAY MANAGEMENT SYSTEM
SLD COUNTY/SR - ANNUAL PRINT

PAGE NUMBER: 381
COUNTY: ARMSTRONG

DIR: B TOTAL LEN: 7.185 MI.
LEFT MUN: NORTH BUFFALO T

DIST: 10-1 SR: 3017
RIGHT MUN: NORTH BUFFALO T

Stationing	Notes	Stationing	Notes
032381 FT		0270/0111 (PRDR)	
		032381 FT	1 0 00069 0 04 1172+50 SADDLE CLUB RD (T871)
		0270/0000	LENGTH(AH 2601 BK 1615)
		0260/1477	LC FOR SADDLE CLUB RD (CONN)
030766 FT		030766 FT	1 0 00069 0 04 1156+69
		0260/0000	LENGTH(AH 1615 BK 2145)
	RBR	0250/1123	BMS EN 03/3017/0250/1024 1 0 00069 0 04 1135+01
	RBR		P3 GLADE RUN
		0250/1024	BMSBG 03/3017/0250/1024
028621 FT		028621 FT	1 0 00069 0 04 1135+01
		0250/0000	LENGTH(AH 2145 BK 2292)
		0240/2027	OP ID 03/0028/0210/0000 SR0028 NB
		0240/1868	OP ID 03/0028/0211/0000 SR0028 SB
026329 FT		026329 FT	1 0 00069 0 04 1113+00
GLADE RUN RD			GLADE RUN RD
(SR3007 SEG 0070/0000)		0240/0000	(SR3007 SEG 0070/0000)
		0240/0000	LENGTH(AH 2292 BK 1856)
1 0 00069 0 04 1094+75		024473 FT	
WYANT RD			
(T430)		0230/0000	LENGTH(AH 1856 BK 2927)

DIR: B TOTAL LEN: 7.185 MI. DIST: 10-1 SR: 3017
 LEFT MUN: NORTH BUFFALO T RIGHT MUN: NORTH BUFFALO T

021546 FT

021546 FT 1 0 00069 0 04 1066+35
 0220/0000 LENGTH(AH 2927 BK 3144)

DUTCH HOLLOW RD
 (T416)

0210/0706 ==

018402 FT

018402 FT 1 0 00069 0 04 1035+00
 CHURCH RD

0210/0000 LENGTH(AH 3144 BK 2454)
 CIRCLE G DR
 0200/2172 (PRDR)

015948 FT

015948 FT 1 0 00069 0 04 1011+28
 0200/0000 LENGTH(AH 2454 BK 2675)

1 0 00069 0 04 0985+35
 SISTERVILLE RD
 (T850)

013273 FT
 0190/0000 ==

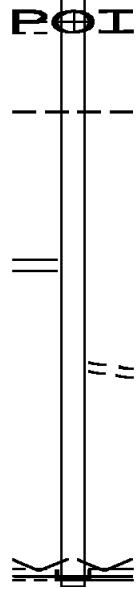
013273 FT SPORTSMAN RD
 (T849)
 0190/0000 LENGTH(AH 2675 BK 1959)

011314 FT

011314 FT 1 0 00069 0 04 0964+66
 0180/0000 LENGTH(AH 1959 BK 1921)

DIR: B TOTAL LEN: 7.185 MI. DIST: 10-1 SR: 3017
 LEFT MUN: NORTH BUFFALO T RIGHT MUN: NORTH BUFFALO T

Stationing	Description	Length	Notes
009393 FT		009393 FT	1 0 00069 0 04 0945+45 SIMCIK RD (T387)
	==	5 0170/0000	LENGTH(AH 1921 BK 2173)
007220 FT		0160/0494	WEE SHARE DR (PRDR)
	==	5 0160/0000	007220 FT 1 0 00069 0 04 0924+02 LENGTH(AH 2173 BK 1979)
005241 FT		005241 FT	1 0 00069 0 04 0904+06 BECKETT RD (T386)
	==	5 0150/0000	0150/0000 LENGTH(AH 1979 BK 1996)
003245 FT		0140/0416	CENTURY STEEL ERECTOR D (PRDR)
	==	5 0140/0000	003245 FT (APRA) CENTURY STEEL ER 1 0 00069 0 04 0883+00 NORTH BUFFALO SOUTH BUFFALO T
0130/1461		0130/1461	SARVER RD (SR3004 SEG 0070/2420)
	==	5 0130/0000	LENGTH(AH 1996 BK 3245)
000000 FT		0130/0422	CHURCH ST (T650)
	==	5 000000 FT	000000 FT 1 0 00069 0 04 0852+00 VILLAGE: SLATE LICK NC FR FREEPORT RD CADOGAN RD (SR0128 SEG 0182/0000)
0130/0000		0130/0000	INTER-BK (SR0128 SEG 0182/0000) MFC BEGIN = D
	==	5 0130/0000	LENGTH(AH 3245 BK 0000)
0130/0000		0130/0000	BROWN RD (T399)



EXTRACT DATE: 12/18/2023 ROADWAY MANAGEMENT SYSTEM PAGE NUMBER: 378
 PRINT DATE: 12/21/2023 SLD COUNTY/SR - ANNUAL PRINT COUNTY: ARMSTRONG
 DIR: B TOTAL LEN: 3.460 MI. DIST: 10-1 SR: 3015
 LEFT MUN: NORTH BUFFALO T RIGHT MUN: NORTH BUFFALO T

CREEK RD
(T308)

018271 FT

018271 FT AH-BUTLER (10)
 INTER-AHD CLEARFIELD RD
 0080/1528 (SR1019 SEG 0010/0000)

016743 FT

0080/0140 BMS EN 03/3015/0080/0000
 016743 FT 2 0 03007 0 02 0171+15
 BUFFALO CREEK

0070/1788

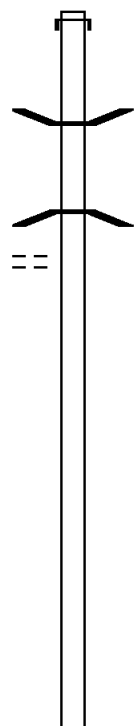
0080/0000 BMSBG 03/3015/0080/0000
 LENGTH(AH 1528 BK 1967)

014776 FT

014776 FT 2 0 03007 0 02 0148+05
 0070/0000 LENGTH(AH 1967 BK 1606)

013170 FT

013170 FT 2 0 03007 0 01 0132+47
 0060/0000 LENGTH(AH 1606 BK 2780)



DIR: B TOTAL LEN: 3.460 MI. DIST: 10-1 SR: 3015
 LEFT MUN: NORTH BUFFALO T RIGHT MUN: NORTH BUFFALO T

JOHNSTON RD
 (T301)

010390 FT

010390 FT 2 0 03007 0 01 0104+28
 0050/0000 LENGTH(AH 2780 BK 2306)

008084 FT

008084 FT 2 0 03007 0 01 0081+32
 WILSON RD
 (T300)
 0040/0000 LENGTH(AH 2306 BK 3058)

0030/3028

0030/2012 RHEA RD
 (T356)

005026 FT

005026 FT 2 0 03007 0 00 0050+23
 0030/0000 LENGTH(AH 3058 BK 2288)

002738 FT

002738 FT 2 0 03007 0 00 0027+54
 NORTH BUFFALO
 SOUTH BUFFALO T
 0020/0000 LENGTH(AH 2288 BK 2738)

000000 FT

000000 FT 2 0 03007 0 00 0000+00
 SR 3011 SH
 (SR3011 SEG 0010/0100)
 NC WEST WINFIELD RD
 MFC BEGIN = D
 0010/0000 LENGTH(AH 2738 BK 0000)

SR 3011 SH
 (SR3011 SEG 0010/0100) 0010/0000

EXTRACT DATE: 12/18/2023 ROADWAY MANAGEMENT SYSTEM PAGE NUMBER: 376
 PRINT DATE: 12/21/2023 SLD COUNTY/SR - ANNUAL PRINT COUNTY: ARMSTRONG
 DIR: B TOTAL LEN: 4.908 MI. DIST: 10-1 SR: 3013
 LEFT MUN: WEST FRANKLIN T RIGHT MUN: WEST FRANKLIN T

025912 FT

025912 FT AH-BUTLER (10)
 INTER-AHD SR 1021 SH
 0090/3767 (SR1021 SEG 0010/0000)

0090/1927 BMS EN 03/3013/0090/1902
 2 0 03092 0 00 0119+58
 TR BUFFALO CREEK
 0090/1902 BMSBG 03/3013/0090/1902

022145 FT

022145 FT 2 0 03092 0 00 0100+47
 VALLEY VIEW RD
 (T324)
 0090/0000 LENGTH(AH 3767 BK 2375)

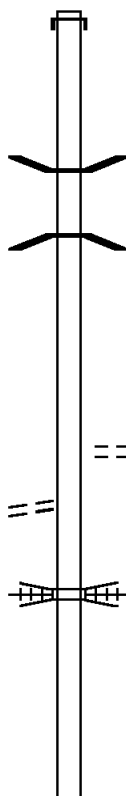
FENELTON RD
 (T691)

0080/2187

0080/1071 BUFFALO, ROCHESTER & P I
 OVERPASS IS RR X-ING

019770 FT

019770 FT 2 0 03092 0 00 0076+39
 0080/0000 LENGTH(AH 2375 BK 1972)



DIR: B TOTAL LEN: 4.908 MI. DIST: 10-1 SR: 3013
LEFT MUN: WEST FRANKLIN T RIGHT MUN: WEST FRANKLIN T

017798 FT

017798 FT 2 0 03092 0 00 0056+91
HINDMAN HILL RD
(T318)
5 0070/0000 LENGTH(AH 1972 BK 3165)
UNKNOWN RD
0060/2750 (TWP)

RBR

0060/2503 BMS EN 03/3013/0060/2401
2 0 03092 0 00 0049+55
P3
0060/2401 BUFFALO CREEK
BMSBG 03/3013/0060/2401

RBR

M AND M LIME COMPANY DR
(PRDR)

0060/0162
014633 FT

POI

0060/0162 (APRA) M AND M LIME COM
014633 FT 2 0 03092 0 00 0024+63
NC NICOLA RD
5 0060/0000 LENGTH(AH 3165 BK 2463)

012170 FT

012170 FT 2 0 03092 0 00 0000+00
BENJAMIN FRANKLIN HW
(SR0422 SEG 0020/0874)
(SR0422 SEG 0021/0878)
NC NICOLA RD
INTER-BK BENJAMIN FRANKLIN HW
(SR0422 SEG 0021/0878)
5 0050/0000 LTH AH 002463 BK 000100
012170 FT
7042/0000 LTH AH 000100 BK 002801
INTER-AHD BENJAMIN FRANKLIN HW
0040/2801 (SR0422 SEG 0020/0304)

BENJAMIN FRANKLIN HW
(SR0422 SEG 0021/0316)
(SR0422 SEG 0020/0304)

012170 FT

0040/2801

N

==

0040/2141 ULISKY LN
(PRDR)

DIR: B TOTAL LEN: 4.908 MI. DIST: 10-1 SR: 3013
 LEFT MUN: WEST FRANKLIN T RIGHT MUN: WEST FRANKLIN T

MILLIGAN RD (T692)	0040/1001	==	
2 0 03013 0 01 0146+50	009369 FT		009369 FT
MILLIGAN RD (T692)	0040/0000	==	5 0040/0000 LENGTH(AH 2801 BK 2615)
		==	0030/1494 CLARK RD (T316)
006754 FT			006754 FT 2 0 03013 0 00 0067+26 MOONLIGHT DR (T306)
		==	5 0030/0000 LENGTH(AH 2615 BK 3432)
003322 FT			003322 FT 2 0 03013 0 00 0033+16 RAY RD (T761)
SELLERS RD (T687)	0010/3073	==	5 0020/0000 LENGTH(AH 3432 BK 3322)
000000 FT			000000 FT 2 0 03013 0 00 0000+00 NC MU MUSHROOM FARM RD INTER-BK MUSHROOM FARM RD (SR2008 SEG 0040/1411) MFC BEGIN = D BK-BUTLER (10)
			5 0010/0000 LENGTH(AH 3322 BK 0000)

DIR: B TOTAL LEN: 9.901 MI. DIST: 10-1 SR: 3011
 LEFT MUN: EAST FRANKLIN T RIGHT MUN: EAST FRANKLIN T

ALLEY AL
 (TWP)

052279 FT	=====	052279 FT SR 0268 SH
0200/2091	==	0200/2296 (SR0268 SEG 0140/0000)
	==	0200/1697 RIDGE RD
	==	(T499)
049983 FT		049983 FT 2 0 03016 0 02 0219+99
		█ 0200/0000 LENGTH(AH 2296 BK 2801)
047182 FT		047182 FT 2 0 03016 0 02 0191+92
		█ 0190/0000 LENGTH(AH 2801 BK 2800)
	==	0180/1000 BOLTZ RD
	==	(TWP)
2 0 03016 0 01 0163+60 044382 FT		044382 FT DEER RUN RD
KEN WOLFE RD		(T416)
(T858)	==	█ 0180/0000 LENGTH(AH 2800 BK 3102)
0180/0000	==	0170/2463 (AAR 148959T)#TRKS 01
	+++++	
041280 FT	-----	041280 FT 2 0 03016 0 00 0132+82
		EAST FRANKLIN
		WEST FRANKLIN T

DIR: B TOTAL LEN: 9.901 MI. DIST: 10-1 SR: 3011
 LEFT MUN: EAST FRANKLIN T RIGHT MUN: EAST FRANKLIN T

					0170/0000 LENGTH(AH 3102 BK 3414)
					0160/2191 (TBK) LEMMON HOLLOW RD (T881)
037866 FT					037866 FT 2 0 03016 0 00 0097+77 FLEEGER RD (T880)
					0160/0000 LENGTH(AH 3414 BK 2813)
035053 FT					035053 FT 2 0 03016 0 00 0068+79 0150/0000 LENGTH(AH 2813 BK 2019)
2 0 03016 0 00 0048+60 033034 FT LAIRD'S CROSSING RD (SR4033 SEG 0010/0000)					033034 FT NC SR 3011 SH 0140/0000 LENGTH(AH 2019 BK 3446)
FOSTER RD (T839)					0130/2493 DR SHAFFER RD (T836)
029588 FT					0130/0178 WEST FRANKLIN WORTHINGTON B 029588 FT 2 0 03016 0 00 0014+64 0130/0000 LENGTH(AH 3446 BK 1454)
MEADOW ST					

DIR: B TOTAL LEN: 9.901 MI. DIST: 10-1 SR: 3011
 LEFT MUN: WEST FRANKLIN T RIGHT MUN: WEST FRANKLIN T

2 0 03011 0 00 0211+85 021180 FT YELLOW DOG RD (T427)	==	021180 FT 0090/0000 LENGTH(AH 2762 BK 2048)
019132 FT	==	019132 FT 2 0 03011 0 00 0191+71 0080/0000 LENGTH(AH 2048 BK 3804) 0070/3175 GREEN ACRES RD (TB46)
015328 FT	--	015328 FT 2 0 03011 0 00 0154+00 WEST FRANKLIN NORTH BUFFALO T 0070/0000 LENGTH(AH 3804 BK 3050)
2 0 03011 0 00 0123+40 012278 FT BEATTY MILL RD (T659)	==	0060/0882 RUFFANER RD (T426) 012278 FT 0060/0000 LENGTH(AH 3050 BK 2022)
010256 FT	<---	0050/0014 BMSN 03/3011/0050/0000 010256 FT 2 0 03011 0 00 0103+34 TR MARROWBONE RUN

DIR: B TOTAL LEN: 9.901 MI. DIST: 10-1 SR: 3011
 LEFT MUN: NORTH BUFFALO T RIGHT MUN: NORTH BUFFALO T

RHEA RD
 (T356)

0040/0054
 007816 FT

0050/0000 BMSBG 03/3011/0050/0000
 LENGTH(AH 2022 BK 2440)

0040/0011 BMSBG 03/3011/0040/0000
 007816 FT 2 0 03011 0 00 0078+88
 MARROWBONE RUN
 BMSBG 03/3011/0040/0000
 0040/0000 LENGTH(AH 2440 BK 3152)

004664 FT

004664 FT 2 0 03011 0 00 0047+36
 0030/0000 LENGTH(AH 3152 BK 2936)

001728 FT

001728 FT 2 0 03011 0 00 0018+00
 NORTH BUFFALO
 SOUTH BUFFALO T
 0020/0000 LENGTH(AH 2936 BK 1728)

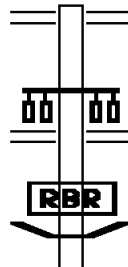
WEST WINFIELD RD
 (SR3015 SEG 0010/0000)

0010/0100
 000000 FT

000000 FT 2 0 03011 0 00 0000+00
 NC WORTHINGTON SLATELICK RD
 SARVER RD
 (SR3004 SEG 0070/2182)
 MFC BEGIN = D
 0010/0000 LENGTH(AH 1728 BK 0000)

EXTRACT DATE: 12/18/2023 ROADWAY MANAGEMENT SYSTEM PAGE NUMBER: 368
 PRINT DATE: 12/21/2023 SLD COUNTY/SR - ANNUAL PRINT COUNTY: ARMSTRONG
 DIR: B TOTAL LEN: 4.052 MI. DIST: 10-1 SR: 3009
 LEFT MUN: WEST FRANKLIN T RIGHT MUN: WEST FRANKLIN T

021392 FT



021392 FT MAIN ST ET
 0080/1236 (SR4010 SEG 0030/0749)

BENJAMIN FRANKLIN HW
 (SR0422 SEG 0081/1148)
 (SR0422 SEG 0080/1149)
 0080/0463

020156 FT

0080/0053 BMS EN 03/3009/0080/0000
 020156 FT 2 0 03106 0 01 0205+35

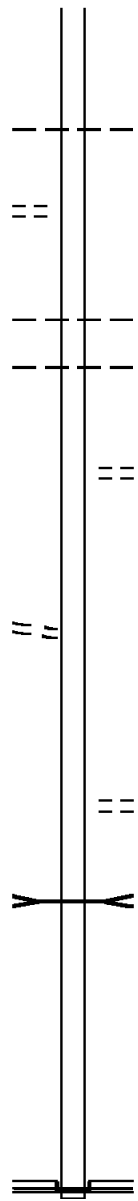
DIR: B TOTAL LEN: 4.052 MI. DIST: 10-1 SR: 3009
 LEFT MUN: WEST FRANKLIN T RIGHT MUN: WEST FRANKLIN T

2 0 03106 0 00 0078+15 007480 FT
 DUTCH HOLLOW RD
 (T416) 0040/0000

WYANT RD
 (T430) 0020/1446

002260 FT

000000 FT

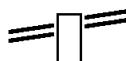


WEST FRANKLIN
 NORTH BUFFALO T
 0040/0130
 007480 FT
 0040/0000 LENGTH(AH 3633 BK 1850)
 NORTH BUFFALO
 WEST FRANKLIN T
 WEST FRANKLIN
 EAST FRANKLIN T
 0030/0460
 0030/0360
 005630 FT
 2 0 03106 0 00 0059+20
 BOWSER RD
 (T428)
 0030/0000 LENGTH(AH 1850 BK 3370)
 0020/1446
 002260 FT 2 0 03106 0 00 0025+75
 TOY RD
 (T430)
 0020/0000 LENGTH(AH 3370 BK 2260)
 TRIB TO GLADE RUN
 STRUCTURE LENGTH 9 FT
 0010/1620 BMSID 03/3009/0010/1620
 000000 FT 2 0 03106 0 00 0000+00
 NC CLAYPOOLE RD
 GLADE RUN RD
 (SR3007 SEG 0080/1201)
 INTER-BK BOOHER RD
 (T681)
 MFC BEGIN = E
 0010/0000 LENGTH(AH 2260 BK 0000)

EXTRACT DATE: 12/18/2023 ROADWAY MANAGEMENT SYSTEM PAGE NUMBER: 365
PRINT DATE: 12/21/2023 SLD COUNTY/SR - ANNUAL PRINT COUNTY: ARMSTRONG

DIR: B TOTAL LEN: 5.812 MI. DIST: 10-1 SR: 3007
LEFT MUN: EAST FRANKLIN T RIGHT MUN: EAST FRANKLIN T

MAIN ST 030686 FT
(SR4010 SEG 0070/0000) 0120/1474




030686 FT MAIN ST
0120/1474 (SR4010 SEG 0070/0000)

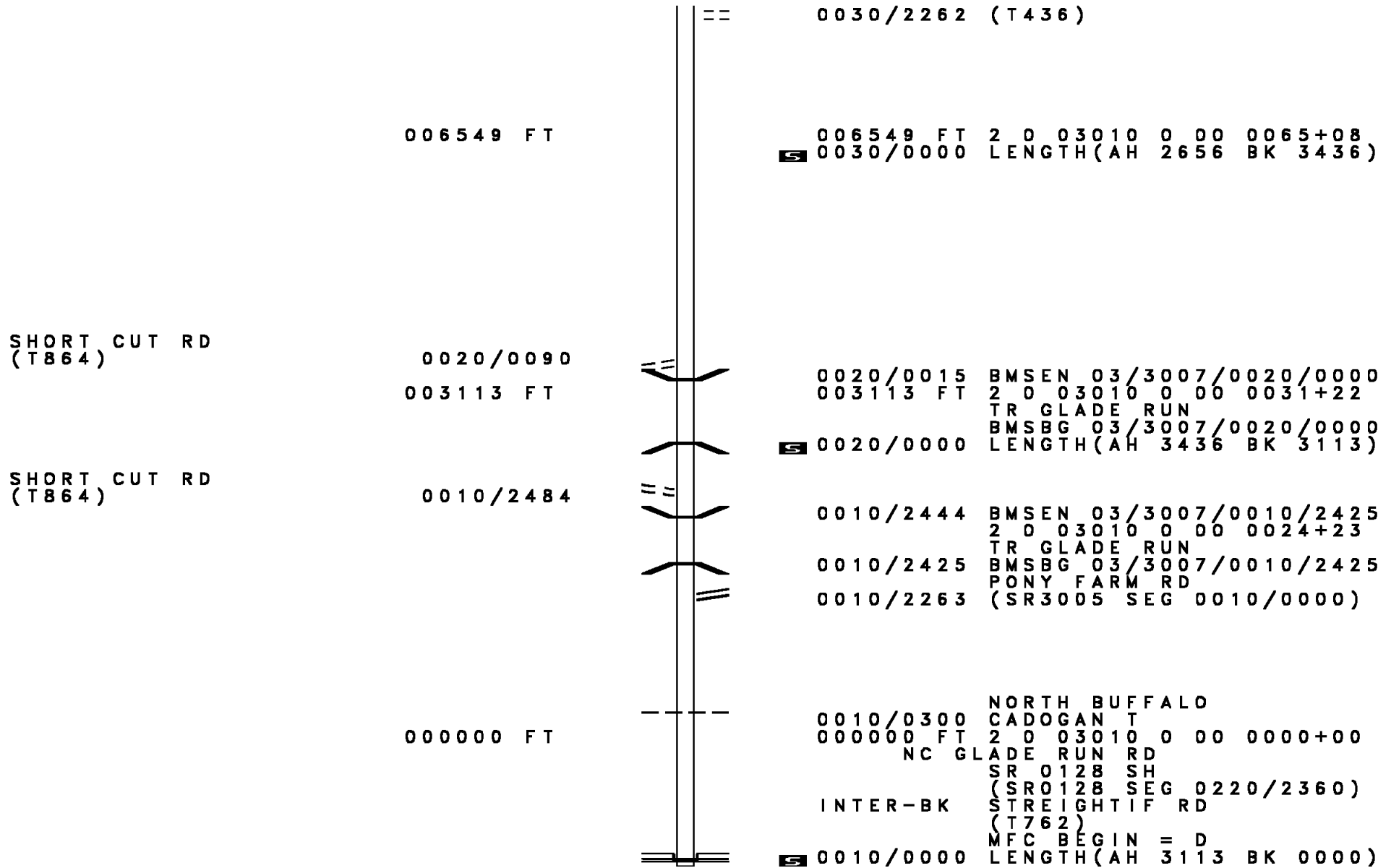
DIR: B TOTAL LEN: 5.812 MI. DIST: 10-1 SR: 3007
 LEFT MUN: EAST FRANKLIN T RIGHT MUN: EAST FRANKLIN T

	029212 FT			029212 FT	2 0 03010 0 03 0292+22
				5 0120/0000	LENGTH(AH 1474 BK 2164)
TO 0422/0121 SH (CONN)	0110/1222	==	==	0110/1222	FROM 0422/0121 SH (CONN)
FROM 0422/0120 SH (CONN)	0110/0999	==	==	0110/1114	BENJAMIN FRANKLIN HW (SR0422 SEG 0120/1244)
WALNUT BOTTOM RD (T704)	0110/0934	==	==	0110/0999	TO 0422/0120 SH (CONN)
2 0 03010 0 02 0275+00	027048 FT			027048 FT	
FOX HOLLOW RD (SR3002 SEG 0030/2645)	0110/0000	==	==	5 0110/0000	LENGTH(AH 2164 BK 1224)
BRICE LN (PRDR)	0100/0558	==	==		
	025824 FT			025824 FT	2 0 03010 0 02 0266+00
				5 0100/0000	SMITH RD (T433) LENGTH(AH 1224 BK 2755)
	023069 FT			023069 FT	2 0 03010 0 02 0235+27
				5 0090/0000	SOTOS DR (T530) LENGTH(AH 2755 BK 3274)
CLAYPOOLE RD (SR3009 SEG 0010/0000)	0080/1201	==	==	0080/1201	BOOHER RD (T681)
				0080/0976	BMSSEN 03/3007/0080/0959 0 0 00000 0 00 0000+00
				0080/0959	TR GLADE RUN BMSBG 03/3007/0080/0959

DIR: B TOTAL LEN: 5.812 MI. DIST: 10-1 SR: 3007
 LEFT MUN: EAST FRANKLIN T RIGHT MUN: EAST FRANKLIN T



DIR: B TOTAL LEN: 5.812 MI. DIST: 10-1 SR: 3007
 LEFT MUN: NORTH BUFFALO T RIGHT MUN: NORTH BUFFALO T



0030/2262 (T436)

006549 FT

006549 FT 2 0 03010 0 00 0065+08
 0030/0000 LENGTH(AH 2656 BK 3436)

SHORT CUT RD
(T864)

0020/0090

003113 FT

0020/0015 BMSEN 03/3007/0020/0000
 003113 FT 2 0 03010 0 00 0031+22
 TR GLADE RUN
 BMSBG 03/3007/0020/0000
 0020/0000 LENGTH(AH 3436 BK 3113)

SHORT CUT RD
(T864)

0010/2484

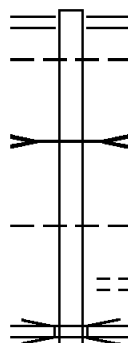
0010/2444 BMSEN 03/3007/0010/2425
 2 0 03010 0 00 0024+23
 TR GLADE RUN
 0010/2425 BMSBG 03/3007/0010/2425
 PONY FARM RD
 0010/2263 (SR3005 SEG 0010/0000)

000000 FT

0010/0300 NORTH BUFFALO
 000000 FT CADOGAN T
 2 0 03010 0 00 0000+00
 NC GLADE RUN RD
 SR 0128 SH
 (SR0128 SEG 0220/2360)
 INTER-BK STREIGHTIF RD
 (T762)
 MFC BEGIN = D
 0010/0000 LENGTH(AH 3113 BK 0000)

EXTRACT DATE: 12/18/2023 ROADWAY MANAGEMENT SYSTEM PAGE NUMBER: 361
 PRINT DATE: 12/21/2023 SLD COUNTY/SR - ANNUAL PRINT COUNTY: ARMSTRONG
 DIR: B TOTAL LEN: 4.497 MI. DIST: 10-1 SR: 3005
 LEFT MUN: WEST KITTANNING B RIGHT MUN: WEST KITTANNING B

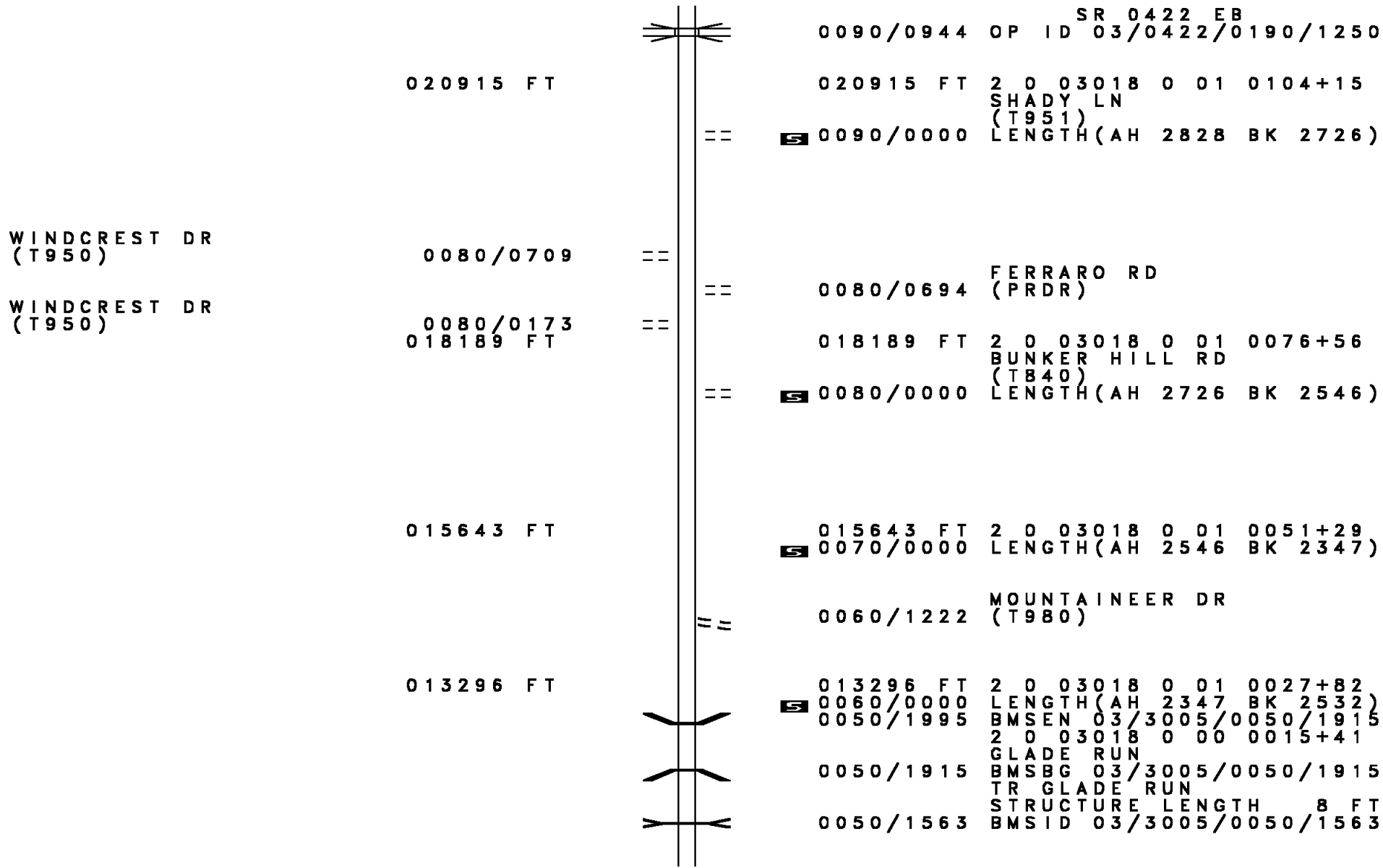
023743 FT



023743 FT BUTLER RD
 0090/2828 (SR1038 SEG 0014/0788)
 WEST KITTANNING
 0090/2701 EAST FRANKLIN T
 TR ALLEGHENY RIVER
 STRUCTURE LENGTH 10 FT
 0090/2347 BMSID 03/3005/0090/2347

 0090/1346 EAST FRANKLIN
 NORTH BUFFALO T
 ELSIE LN
 0090/1233 (TB41)
 SR 0422 WB
 0090/1067 OP ID 03/0422/0191/1245

DIR: B TOTAL LEN: 4.497 MI. DIST: 10-1 SR: 3005
 LEFT MUN: NORTH BUFFALO T RIGHT MUN: NORTH BUFFALO T



DIR: B TOTAL LEN: 4.497 MI. DIST: 10-1 SR: 3005
LEFT MUN: NORTH BUFFALO T RIGHT MUN: NORTH BUFFALO T

010764 FT

010764 FT 2 0 03018 0 00 0000+00
0050/0000 LENGTH(AH 2532 BK 2709)

008055 FT

008055 FT 2 0 03105 0 00 0081+06
0040/0000 LENGTH(AH 2709 BK 2858)

2 0 03105 0 00 0052+28 005197 FT
CHECHAK RD
(T431) 0030/0000

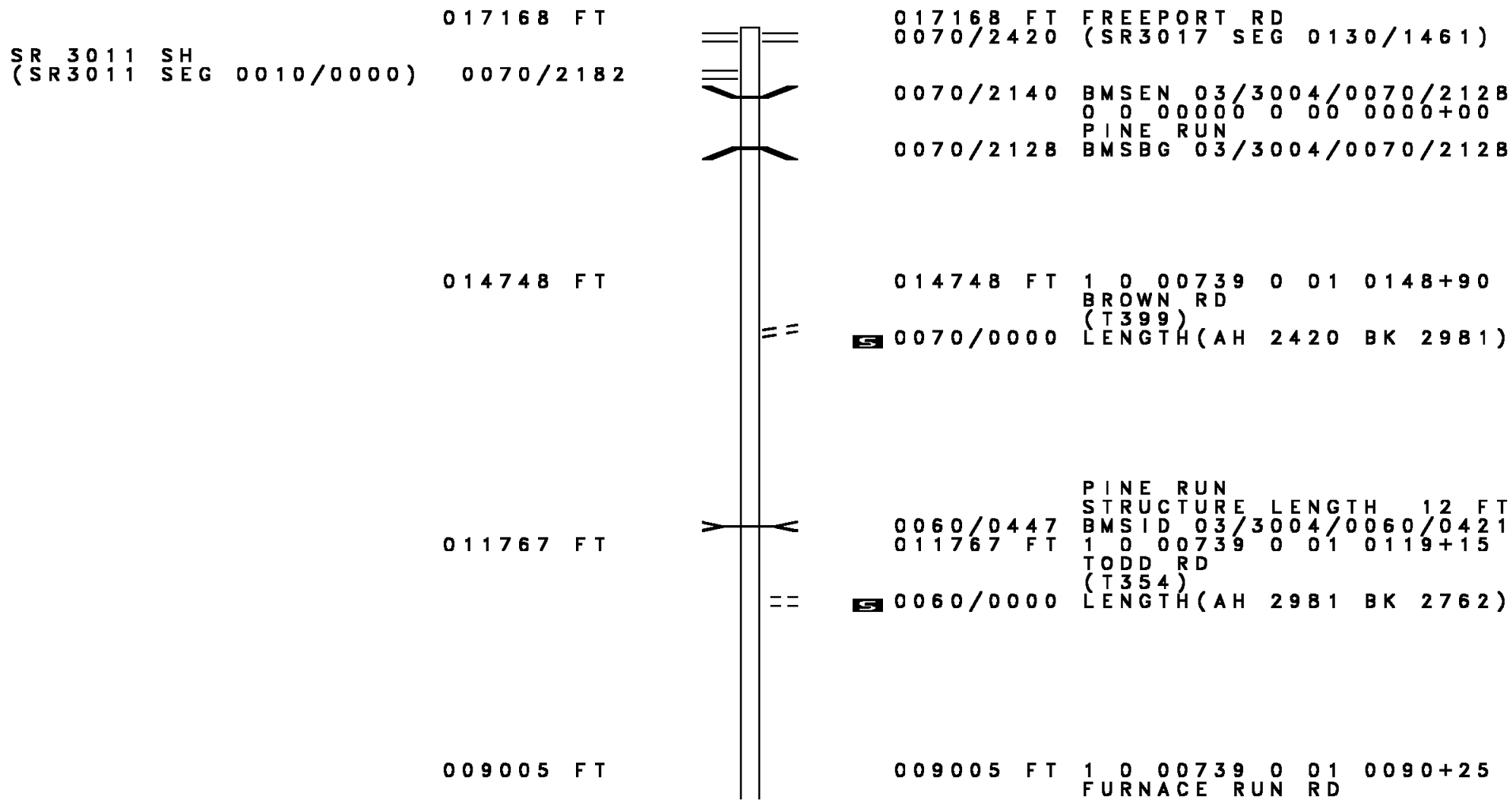
005197 FT
0030/0000 LENGTH(AH 2858 BK 2868)

002329 FT

002329 FT 2 0 03105 0 00 0023+29
0020/0000 LENGTH(AH 2868 BK 2329)

2 0 03105 0 00 0000+00 000000 FT
GLADE RUN RD
(SR3007 SEG 0010/2263) 0010/0000

0010/0089 BMS EN 03/3005/0010/0074
2 0 03105 0 00 0000+75
TR GLADE RUN
0010/0074 BMSBG 03/3005/0010/0074
NC PO NY FARM RD
GLADE RUN RD
000000 FT (SR3007 SEG 0010/2263)
MFC BEGIN = E
0010/0000 LENGTH(AH 2329 BK 0000)



SR 3011 SH
 (SR3011 SEG 0010/0000) 0070/2182

017168 FT

017168 FT FREEPORT RD
 0070/2420 (SR3017 SEG 0130/1461)

0070/2140 BMS EN 03/3004/0070/2128
 0 0 00000 0 00 0000+00
 PINE RUN
 0070/2128 BMSBG 03/3004/0070/2128

014748 FT

014748 FT 1 0 00739 0 01 0148+90
 BROWN RD
 (T399)
 [S] 0070/0000 LENGTH(AH 2420 BK 2981)

011767 FT

0060/0447 PINE RUN STRUCTURE LENGTH 12 FT
 BMSID 03/3004/0060/0421
 011767 FT 1 0 00739 0 01 0119+15
 TODD RD
 (T354)
 [S] 0060/0000 LENGTH(AH 2981 BK 2762)

009005 FT

009005 FT 1 0 00739 0 01 0090+25
 FURNACE RUN RD

DIR: B TOTAL LEN: 3.252 MI. DIST: 10-1 SR: 3004
 LEFT MUN: SOUTH BUFFALO T RIGHT MUN: SOUTH BUFFALO T

SAWMILL RD
(T304)

0040/1259

NORTH SCENIC DR
(T305)

0040/0282
007325 FT

RIDGEVIEW RD
(T308)

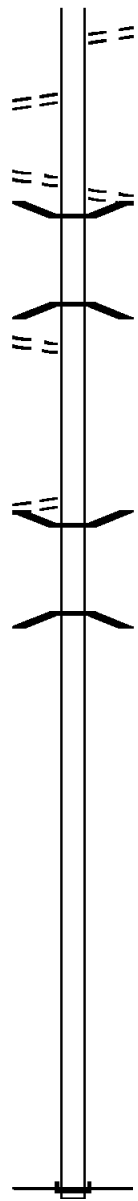
0030/1838

CORNPLANTER RD
(T302)

0030/0056
005340 FT

002485 FT

000000 FT



0050/0000 (T810)
LENGTH(AH 2762 BK 1680)

0040/0282 SOUTH SCENIC DR
 0040/0168 (T300)
 007325 FT BMSSEN 03/3004/0040/0000
 1 0 00739 0 00 0073+85
 BUFFALO CREEK
 BMSBG 03/3004/0040/0000
 0040/0000 LENGTH(AH 1680 BK 1985)

0030/0034 BMSSEN 03/3004/0030/0000
 005340 FT 1 0 00739 0 00 0053+66
 CORNPLANTER RUN
 BMSBG 03/3004/0030/0000
 0030/0000 LENGTH(AH 1985 BK 2855)

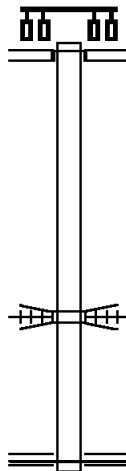
002485 FT 1 0 00739 0 00 0025+11
 0020/0000 LENGTH(AH 2855 BK 2485)

000000 FT 1 0 00739 0 00 0000+00
 NC SARVER RD
 INTER-BK SARVER RD
 (SR2018 SEG 0080/1580)
 MFC BEGIN = D
 BK-BUTLER (10)
 0010/0000 LENGTH(AH 2485 BK 0000)

EXTRACT DATE: 12/18/2023 ROADWAY MANAGEMENT SYSTEM PAGE NUMBER: 356
 PRINT DATE: 12/21/2023 SLD COUNTY/SR - ANNUAL PRINT COUNTY: ARMSTRONG
 DIR: B TOTAL LEN: .614 MI. DIST: 10-1 SR: 3003
 LEFT MUN: EAST FRANKLIN T RIGHT MUN: EAST FRANKLIN T


003242 FT

003242 FT
 INTER-AHD ARTHUR ST
 (TWP)
 BUTLER RD
 (SR1038 SEG 0020/1019)



000000 FT

0010/0065 PITTSBURG & SHAWMUT RAI
 OVERPASS IS RR X-ING
 000000 FT 2 0 03134 1 00 0032+89
 NC L INDE RD
 BUNKER HILL RD
 (SR3001 SEG 0080/0673)
 MFC BEGIN = E
 0010/0000 LENGTH(AH 3242 BK 0000)



2 0 03175 0 00 0000+00 000000 FT
 CLAYPOOLE RD
 (SR3009 SEG 0060/0000) 0010/0000

DIR: B TOTAL LEN: 4.064 MI. DIST: 10-1 SR: 3001
 LEFT MUN: NORTH BUFFALO T RIGHT MUN: NORTH BUFFALO T

Stationing / Description	Distance (FT)	Notes / Details
SHADY LN (BORO)	021458 FT	HICKORY ST (BORO)
	0080/2976	0080/2983
		0080/2720 (AAR 869353R)#TRKS 01
SR 3003 SH (SR3003 SEG 0010/0000)	0080/0673	0080/0687 BMS EN 03/3001/0080/0658
		0 0 00000 0 00 0000+00
		TR ALLEGHENY
	018475 FT	0080/0658 BMSBG 03/3001/0080/0658
		0 0 03134 0 01 0197+56
		SR0422 EB
		OP ID 03/0422/0210/0000
		LENGTH(AH 2983 BK 1792)
	016683 FT	016683 FT 2 0 03134 0 01 0179+90
		(AAR 869355E)#TRKS 01
		LENGTH(AH 1792 BK 2703)
	013980 FT	013980 FT 2 0 03134 0 01 0151+87
		LENGTH(AH 2703 BK 1355)
2 0 03134 0 00 0126+00 BUNKER HILL RD (T840)	012625 FT	GELLNER LN (PRDR)
	0050/0000	NC MILE LONG HILL RD
		LENGTH(AH 1355 BK 2603)

DIR: B TOTAL LEN: 4.064 MI. DIST: 10-1 SR: 3001
LEFT MUN: NORTH BUFFALO T RIGHT MUN: NORTH BUFFALO T

010022 FT

010022 FT 2 0 03134 0 00 0100+18
5 0040/0000 LENGTH(AH 2603 BK 3001)

007021 FT

007021 FT 2 0 03134 0 00 0070+68
5 0030/0000 LENGTH(AH 3001 BK 3491)

003530 FT

003530 FT 2 0 03134 0 00 0035+37
5 0020/0000 LENGTH(AH 3491 BK 3530)

LC FOR QUARRY RD
(CONN)
QUARRY RD
(T847)

0010/0482

0010/0310
000000 FT

==
==

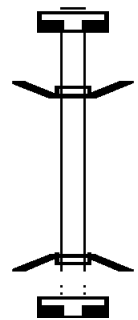
000000 FT 2 0 03134 0 00 0000+00
NC BUNKER HILL RD
SR 0128 SH
(SR0128 SEG 0240/2303)
MFC BEGIN = E
5 0010/0000 LENGTH(AH 3530 BK 0000)

EXTRACT DATE: 12/18/2023 ROADWAY MANAGEMENT SYSTEM PAGE NUMBER: 352
 PRINT DATE: 12/21/2023 SLD COUNTY/SR - ANNUAL PRINT COUNTY: ARMSTRONG
 DIR: B TOTAL LEN: .016 MI. DIST: 10-1 SR: 2069
 LEFT MUN: PLUMCREEK T RIGHT MUN: PLUMCREEK T

000086 FT

 000000 FT

 000000 FT



000086 FT
 7022/0000 LENGTH(AH 0100 BK 0086)
 BMSSEN 03/2069/0010/0000
 INTER-AHD PLUM CREEK RD
 0010/0086 (TB40)
 000000 FT 2 0 03 184 0 00 0048+67
 NC PLUM CREEK RD
 INTER-BK PLUM CREEK RD
 (TB40)
 PLUM CREEK
 BMSBG 03/2069/0010/0000
 0010/0000 LENGTH(AH 0086 BK 0100)
 000000 FT
 7008/0000 LENGTH(AH 0100 BK 0000)

EXTRACT DATE: 12/18/2023 ROADWAY MANAGEMENT SYSTEM PAGE NUMBER: 351
PRINT DATE: 12/21/2023 SLD COUNTY/SR - ANNUAL PRINT COUNTY: ARMSTRONG
DIR: B TOTAL LEN: .000 MI. DIST: 10-1 SR: 2067
LEFT MUN: BETHEL T RIGHT MUN: BETHEL T

000000 FT
000000 FT

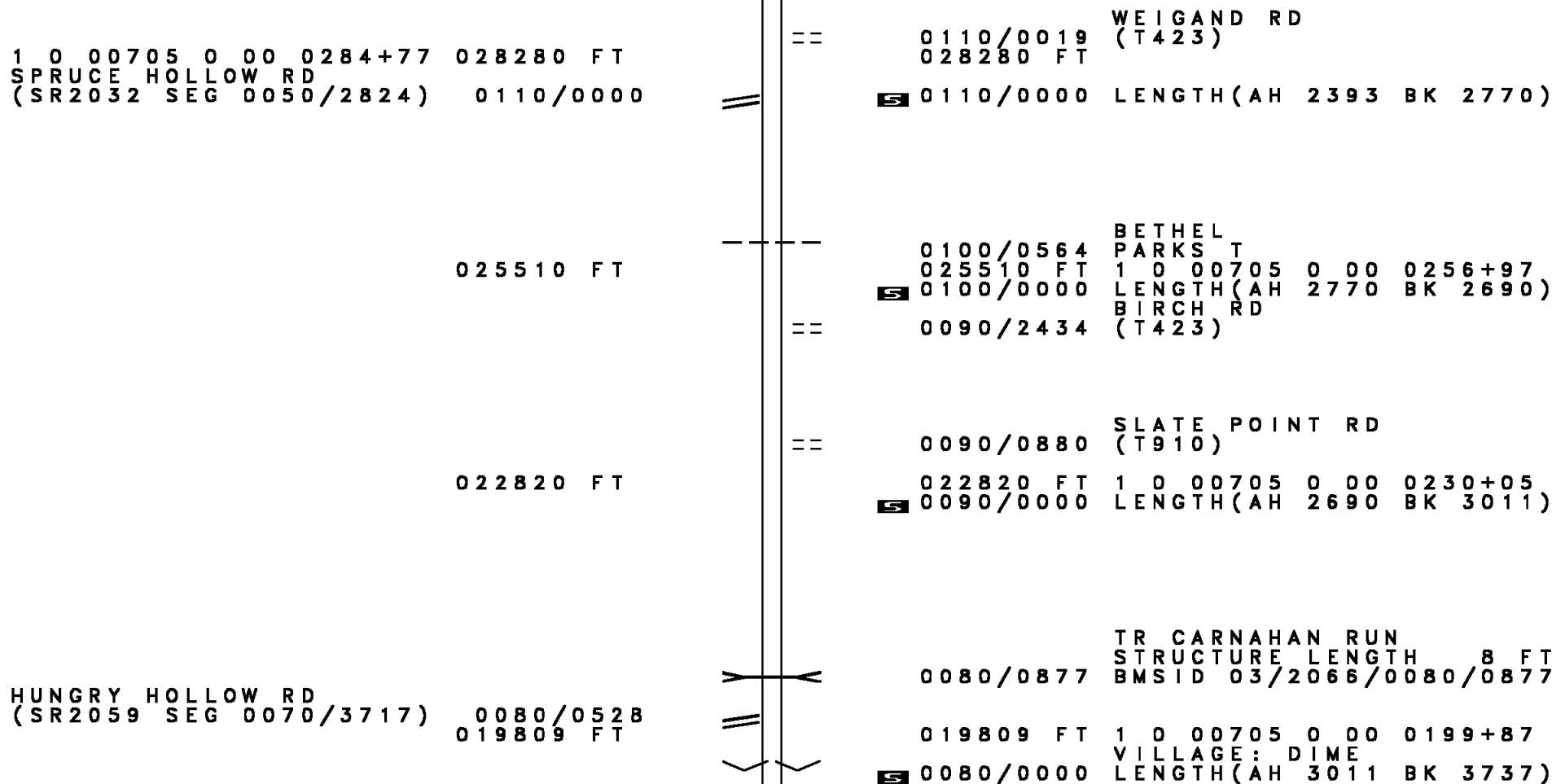


000000 FT
7020/0000 LENGTH(AH 3273 BK 2566)
000000 FT
7010/0000 LENGTH(AH 2566 BK 0000)

DIR: B TOTAL LEN: 7.809 MI. DIST: 10-1 SR: 2066
 LEFT MUN: BETHEL T RIGHT MUN: BETHEL T

Stationing	Length	Notes	Stationing	Length	Notes
041232 FT			041232 FT		SR 0066 SH
			0150/2275		(SR0066 SEG 0300/0000)
038957 FT			038957 FT		1 0 00705 0 00 0391+45
			0150/0000		LENGTH(AH 2275 BK 1618)
1 0 00705 0 00 0375+44			037339 FT		
BETHEL CHURCH RD					
(T449)					
DARBAKER RD					MANSFIELD GROVE RD
(T490)					(T413)
0140/0000			0140/0000		LENGTH(AH 1618 BK 3425)
					LAKEVIEW RD
			0130/0953		(T840)
033914 FT			033914 FT		1 0 00705 0 00 0340+82
			0130/0000		LENGTH(AH 3425 BK 3241)
1 0 00705 0 00 0308+80			030673 FT		COCHRANS MILL RD
GRANTZ HOLLOW RD					(SR2028 SEG 0020/0000)
(T474)			0120/0000		LENGTH(AH 3241 BK 2393)

DIR: B TOTAL LEN: 7.809 MI. DIST: 10-1 SR: 2066
 LEFT MUN: BETHEL T RIGHT MUN: BETHEL T



DIR: B TOTAL LEN: 7.809 MI. DIST: 10-1 SR: 2066
LEFT MUN: PARKS T RIGHT MUN: PARKS T

LAUREL RD
(T307)

0070/0089
016072 FT

016072 FT 1 0 00705 0 00 0162+35
UPPER MATEER RD
(SR2036 SEG 0010/0000)
5 0070/0000 LENGTH(AH 3737 BK 2808)
0060/2270 BMSEN 03/2066/0060/2208
1 0 00705 0 00 0134+31
CARNAHAN RUN
0060/2208 BMSBG 03/2066/0060/2208

1 0 00705 0 00 0134+31 013264 FT
AIRPORT RD
(SR2057 SEG 0010/0000) 0060/0000

013264 FT
5 0060/0000 LENGTH(AH 2808 BK 3648)

009616 FT

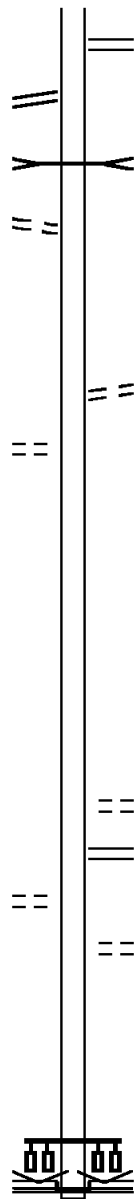
009616 FT 1 0 00705 0 00 0097+73
5 0050/0000 LENGTH(AH 3648 BK 3021)

006595 FT

0040/1024 LOWER MATEER RD
(SR2044 SEG 0010/0000)
006595 FT 1 0 00705 0 00 0067+65
GRAVEL BAR RD

DIR: B TOTAL LEN: 7.809 MI. DIST: 10-1 SR: 2066
 LEFT MUN: PARKS T RIGHT MUN: PARKS T

ROADWAY	SEG	START	END	LENGTH	STRUCTURE	STRUCTURE LENGTH	BMSID	SR	SEG	START	END	LENGTH	STRUCTURE	STRUCTURE LENGTH	BMSID
STITTS RUN RD (SR2058 SEG 0010/0000)	0030	2353													
PUMP STATION RD (T880)	0030	1300													
				004146 FT											
GARVERS FERRY RD (T844)	0020	3002													
				001124 FT											
BORO AL (BORO)	0010	0145													
				000000 FT											
SR 0066 SH (SR0066 SEG 0020/0000)	0010	0000													

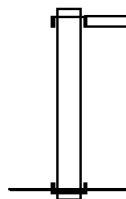


(SR2055 SEG 0030/2604)
 LENGTH(AH 3021 BK 2449)
 STITTS RUN
 STRUCTURE LENGTH 23 FT
 BMSID 03/2066/0030/2025
 004146 FT 1 0 00705 0 00 0042+37
 GARVERS FERRY RD
 (T844)
 LENGTH(AH 2449 BK 3022)
 001124 FT 1 0 00705 0 00 0011+05
 NC DIME RD
 LENGTH(AH 3022 BK 1124)
 GRANT ST
 (T310)
 WASHINGTON AV
 (SR2064 SEG 0010/0000)
 BORO AL
 (BORO)
 000000 FT 1 0 00705 0 00 0000+00
 VILLAGE: NORTH VANDERGR
 NC FIRST ST
 SR 0056 SH
 (SR0056 SEG 0020/0000)
 INTER-BK SR 0056 SH
 (SR0056 SEG 0020/0000)
 MFC BEGIN = C
 LENGTH(AH 1124 BK 0000)

EXTRACT DATE: 12/18/2023 ROADWAY MANAGEMENT SYSTEM PAGE NUMBER: 346
 PRINT DATE: 12/21/2023 SLD COUNTY/SR - ANNUAL PRINT COUNTY: ARMSTRONG
 DIR: B TOTAL LEN: .040 MI. DIST: 10-1 SR: 2065
 LEFT MUN: LEECHBURG B RIGHT MUN: LEECHBURG B

000212 FT

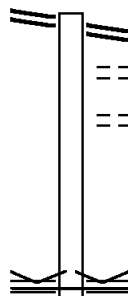
000000 FT



000212 FT
 INTER-AHD SR 0066 SH
 (SR0066 SEG 0130/0000)
 SR 0066 SH
 0010/0212 (SR0066 SEG 0130/0000)
 000000 FT 1 0 00069 0 01 0434+03
 NC TH IRD ST
 INTER-BK VANDERGRIFT LEECHBURG R
 (SR4093 SEG 0020/1709)
 MFC BEGIN = C
 BK-WESTMORELAND (64)
 0010/0000 LENGTH(AH 0212 BK 0000)

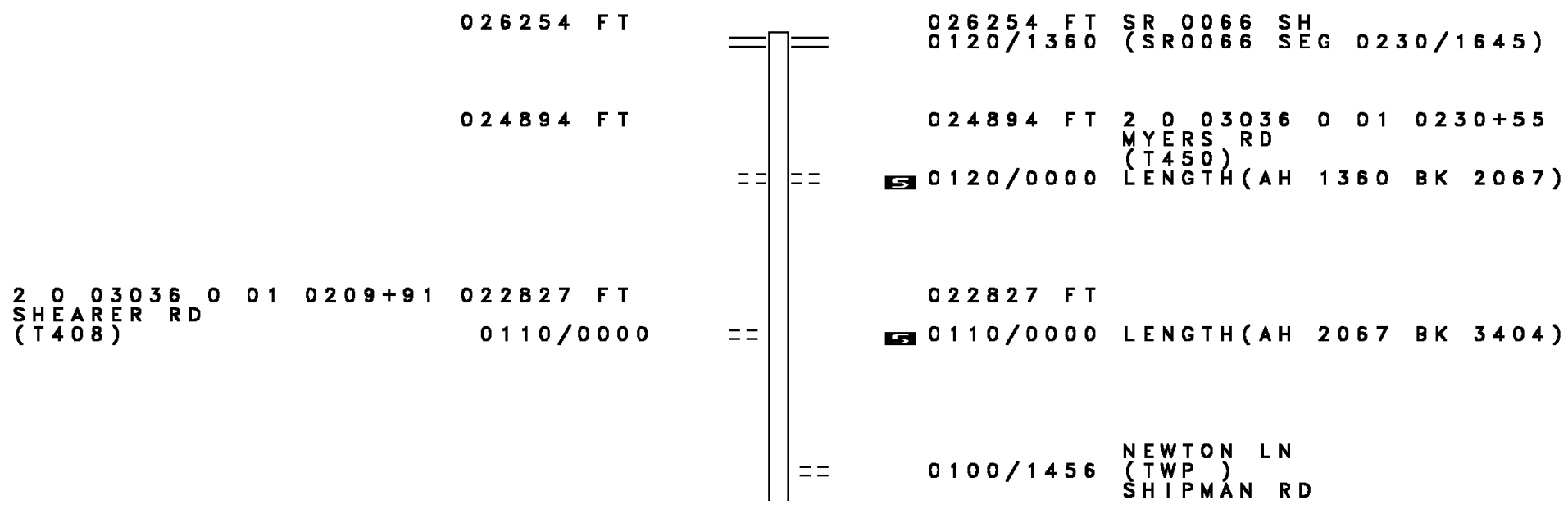
EXTRACT DATE: 12/18/2023 ROADWAY MANAGEMENT SYSTEM PAGE NUMBER: 345
 PRINT DATE: 12/21/2023 SLD COUNTY/SR - ANNUAL PRINT COUNTY: ARMSTRONG
 DIR: B TOTAL LEN: .208 MI. DIST: 10-1 SR: 2064
 LEFT MUN: PARKS T RIGHT MUN: PARKS T

LINCOLN ST 001098 FT
 (SR0056 SEG 0030/0224) 0010/1098
 000000 FT



001098 FT LINCOLN ST
 0010/1098 (SR0056 SEG 0030/0224)
 THIRD ST
 0010/0531 (T734)
 EAST SECOND ST
 0010/0249 (T735)
 000000 FT 2 0 03 172 0 00 0000+00
 VILLAGE: NORTH VANDERGR
 NC WA SHINGTON ST
 FIRST ST
 (SR2066 SEG 0010/0257)
 MFC BEGIN = E
 0010/0000 LENGTH(AH 1098 BK 0000)

EXTRACT DATE: 12/18/2023 ROADWAY MANAGEMENT SYSTEM PAGE NUMBER: 344
 PRINT DATE: 12/21/2023 SLD COUNTY/SR - ANNUAL PRINT COUNTY: ARMSTRONG
 DIR: B TOTAL LEN: 4.972 MI. DIST: 10-1 SR: 2063
 LEFT MUN: GILPIN T RIGHT MUN: GILPIN T






DIR: B TOTAL LEN: 4.972 MI. DIST: 10-1 SR: 2063
 LEFT MUN: GILPIN T RIGHT MUN: GILPIN T

		==	0100/1379 (T731)
	019423 FT		019423 FT 2 0 03036 0 01 0174+00 WONDERS RD (T449)
		==	5 0100/0000 LENGTH(AH 3404 BK 2554)
	016869 FT		016869 FT 2 0 03036 0 01 0150+58 5 0090/0000 LENGTH(AH 2554 BK 2807)
		==	0080/1575 LOVERS LEAP RD (SR2061 SEG 0080/1365)
LC TO/FROM T425 RT (CONN)	0080/0099	==	
2 0 03036 0 01 0122+80	014062 FT	==	014062 FT
RAY RD (T425)	0080/0000	==	5 0080/0000 LENGTH(AH 2807 BK 3171)
	010891 FT		010891 FT 2 0 03036 0 01 0090+90 5 0070/0000 LENGTH(AH 3171 BK 2575)
FOR SR 2060 AND 2063 (CONN)	0060/0885	==	
NOVINGER RD (SR2060 SEG 0040/2772)	0060/0784	==	

DIR: B TOTAL LEN: 4.972 MI. DIST: 10-1 SR: 2063
 LEFT MUN: GILPIN T RIGHT MUN: GILPIN T

Stationing	Distance	Notes	Stationing	Distance	Notes
	008316 FT			008316 FT	2 0 03036 0 01 0065+35
				0060/0000	LENGTH(AH 2575 BK 1460)
	006856 FT			006856 FT	2 0 03036 0 01 0050+51
				0050/0000	LENGTH(AH 1460 BK 2556)
SIMON LN (TWP)	0040/1375	==			
	004300 FT			004300 FT	2 0 03036 0 01 0024+99
				0040/0000	LENGTH(AH 2556 BK 2505)
CIBIK LN (TWP)	0030/1615	==			
					LOVELACE RD
				0030/0266	(T562)
					NC IC
2 0 03036 0 01 0018+24	001795 FT			001795 FT	EVERGREEN RD
(T562)					GILPIN
	0030/0000	==		0030/0000	LEECHBURG B
				0010/1442	LENGTH(AH 2505 BK 1795)
					BMSSEN 03/2063/0010/1365
					2 0 03036 0 00 0009+48
					BRADY RUN
RAYMOND RD (T563)	0010/0960	==		0010/1365	BMSBG 03/2063/0010/1365
				0010/0888	BMSSEN 03/2063/0010/0836
					2 0 03036 0 00 0009+48
					BRADY RUN
				0010/0836	BMSBG 03/2063/0010/0836
					SWARTZ RD
				0010/0694	(T566)
					FROM 0066/0140 SH
				0010/0098	(CONN)
000000 FT		==		000000 FT	2 0 03036 0 00 0000+00
					NC EV
					EVERGREEN RD
					PERSHING AV
					(SRO066 SEG 0140/1651)
				INTER-BK	LC FOR LEECHBURG ST
					(CONN)
					MFC BEGIN = D
				0010/0000	LENGTH(AH 1795 BK 0000)

DIR: B TOTAL LEN: 3.788 MI. DIST: 10-1 SR: 2062
 LEFT MUN: GILPIN T RIGHT MUN: GILPIN T

	020002 FT		020002 FT	INTER-AHD	SCHENLEY RD (T546) SR 0066 SH (SR0066 SEG 0170/1866)
				0080/1898	
	018104 FT			0080/0023	BMSEN 03/2062/0080/0000 2 0 03001 0 01 0185+46
				0080/0000	ELDERS RUN BMSBG 03/2062/0080/0000 LENGTH(AH 1898 BK 2003)
MARVIN RD (T503)	0070/1382	==		0070/0638	BAGDAD RD (T930)
MARVIN RD (T503)	0070/0638	==		0070/0167	BOOTH RD (T412)
	016101 FT	==		016101 FT	2 0 03001 0 01 0165+28
				0070/0000	LENGTH(AH 2003 BK 3395)
	012706 FT			012706 FT	2 0 03001 0 01 0131+65
				0060/0000	LENGTH(AH 3395 BK 2534)
STULLVILLE RD (T302)	0050/1837	==		0050/1837	SOBER RD (T504)
	010172 FT			010172 FT	2 0 03001 0 01 0106+75

DIR: B TOTAL LEN: 3.788 MI. DIST: 10-1 SR: 2062
 LEFT MUN: GILPIN T RIGHT MUN: GILPIN T

Property/Parcel Info	Distance (FT)	Parcel ID	Length (FT)	Notes
MCCOY RD (T500)	0040/1313	0050/0000	0050/0000	MYERS ACRES RD (T501) LENGTH(AH 2534 BK 2803)
OLD SCHENLEY RD (T502)	0073+41	0040/0000	007369	MYERS ACRES RD (T501) LENGTH(AH 2803 BK 3095)
	004274 FT	0030/0000	004274	2 0 03001 0 00 0042+98 LENGTH(AH 3095 BK 1677)
	002597 FT	0020/0000	002597	2 0 03001 0 00 0026+20 LENGTH(AH 1677 BK 2597)
OLD SCHENLEY RD (T502)	0010/0029	0010/0000	000000	000000 FT 2 0 03001 0 00 0000+00 VILLAGE: SCHENLEY NC SCHENLEY RD RAILROAD ST (T505) INTER-BK ALADDIN RD (T550) MFC BEGIN = D LENGTH(AH 2597 BK 0000)

EXTRACT DATE: 12/18/2023 ROADWAY MANAGEMENT SYSTEM PAGE NUMBER: 339
 PRINT DATE: 12/21/2023 SLD COUNTY/SR - ANNUAL PRINT COUNTY: ARMSTRONG
 DIR: B TOTAL LEN: 2.596 MI. DIST: 10-1 SR: 2061
 LEFT MUN: GILPIN T RIGHT MUN: GILPIN T

ICE POND RD 013708 FT
 (SR2063 SEG 0080/1575) 0080/1365



012343 FT

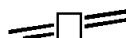
013708 FT
 INTER-AHD ICE POND RD
 0080/1365 (SR2063 SEG 0080/1575)

012343 FT 2 0 03098 0 00 0148+97

EXTRACT DATE: 12/18/2023 ROADWAY MANAGEMENT SYSTEM PAGE NUMBER: 337
PRINT DATE: 12/21/2023 SLD COUNTY/SR - ANNUAL PRINT COUNTY: ARMSTRONG

DIR: B TOTAL LEN: 1.990 MI. DIST: 10-1 SR: 2060
LEFT MUN: GILPIN T RIGHT MUN: GILPIN T

ICE POND RD 010508 FT
(SR2063 SEG 0060/0784) 0040/2772

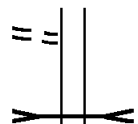


010508 FT ICE POND RD
0040/2772 (SR2063 SEG 0060/0784)

DIR: B TOTAL LEN: 1.990 MI. DIST: 10-1 SR: 2060
 LEFT MUN: GILPIN T RIGHT MUN: GILPIN T

FOR SR 2060 AND 2063
 (CONN)

0040/2685



BRADY RUN
 STRUCTURE LENGTH 10 FT
 BMSID 03/2060/0040/2430

0040/2430

007736 FT

007736 FT 2 0 03099 0 00 0028+88
 0040/0000 LENGTH(AH 2772 BK 3013)

004723 FT

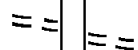
004723 FT 2 0 03099 0 00 0058+19
 0030/0000 LENGTH(AH 3013 BK 2747)

001976 FT

001976 FT 2 0 03099 0 00 0085+67
 EVERGREEN RD
 (T562)
 NC NO VINGER RD
 0020/0000 LENGTH(AH 2747 BK 1976)
 FIREHALL RD
 0010/1578 (T413)

RAZZ RD
 (T671)

0010/0545
 000000 FT



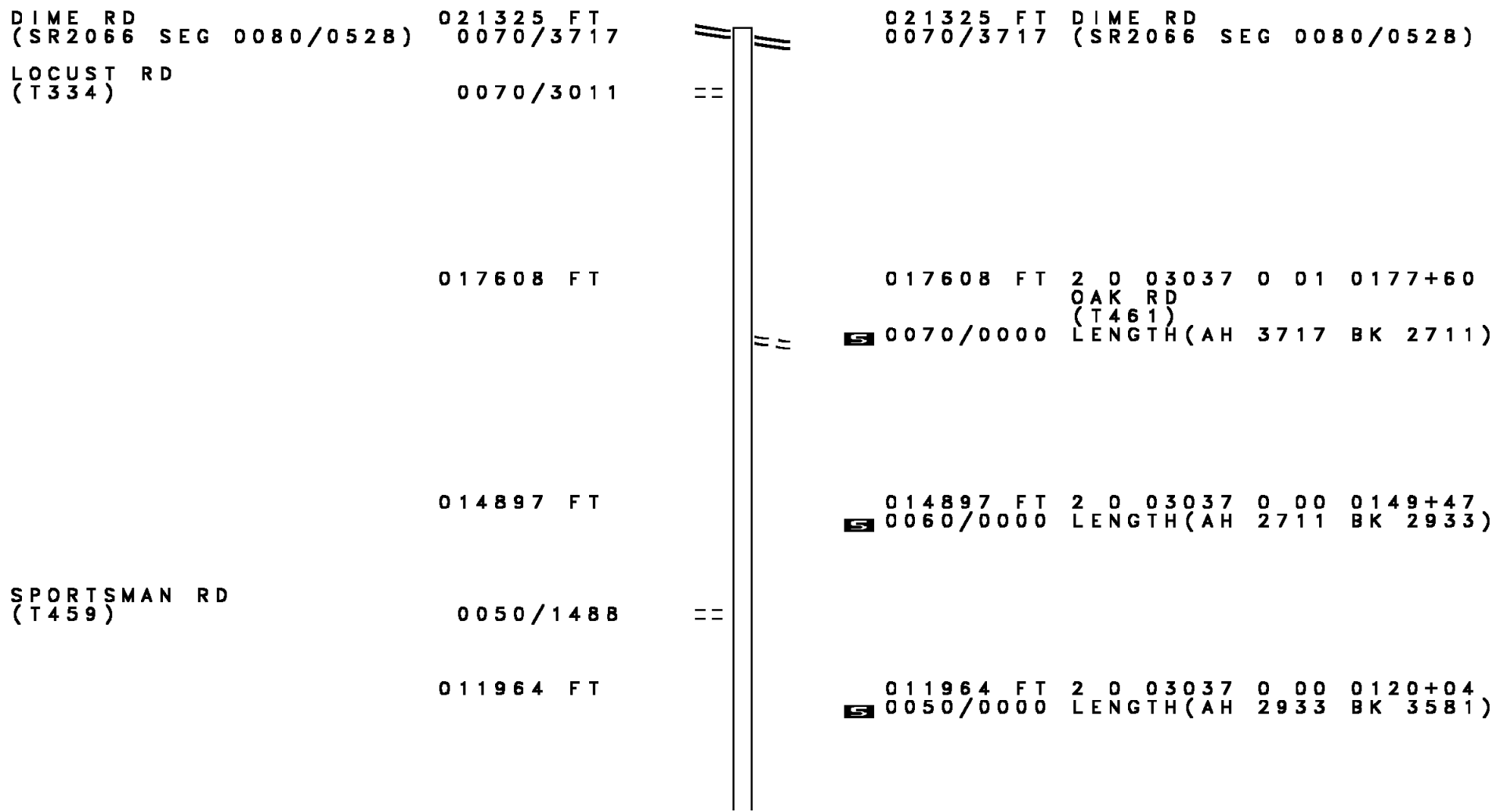
GODFREY RD
 (T406)
 0010/0545
 000000 FT 2 0 03099 0 00 0106+50
 SR 0066 SH
 (SR0066 SEG 0190/0803)
 NC EV ERGREEN RD

SR 0066 SH
 (SR0066 SEG 0190/0803) 0010/0000



MFC BEGIN = E
 0010/0000 LENGTH(AH 1976 BK 0000)

EXTRACT DATE: 12/18/2023 ROADWAY MANAGEMENT SYSTEM PAGE NUMBER: 335
 PRINT DATE: 12/21/2023 SLD COUNTY/SR - ANNUAL PRINT COUNTY: ARMSTRONG
 DIR: B TOTAL LEN: 4.039 MI. DIST: 10-1 SR: 2059
 LEFT MUN: PARKS T RIGHT MUN: PARKS T



DIME RD
 (SR2066 SEG 0080/0528) 021325 FT
 0070/3717
 LOCUST RD
 (T334) 0070/3011

021325 FT DIME RD
 0070/3717 (SR2066 SEG 0080/0528)

017608 FT

017608 FT 2 0 03037 0 01 0177+60
 OAK RD
 (T461)
 S 0070/0000 LENGTH(AH 3717 BK 2711)

014897 FT

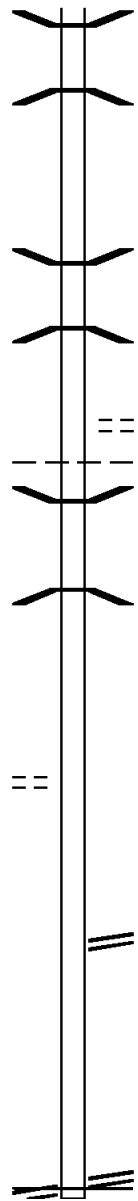
014897 FT 2 0 03037 0 00 0149+47
 S 0060/0000 LENGTH(AH 2711 BK 2933)

SPORTSMAN RD
 (T459) 0050/1488

011964 FT

011964 FT 2 0 03037 0 00 0120+04
 S 0050/0000 LENGTH(AH 2933 BK 3581)

DIR: B TOTAL LEN: 4.039 MI. DIST: 10-1 SR: 2059
 LEFT MUN: PARKS T RIGHT MUN: PARKS T



	0040/1621	BMSEN 03/2059/0040/1588
		0 0 00000 0 00 0000+00
		GUFFY RUN
	0040/1588	BMSBG 03/2059/0040/1588
008383 FT	008383 FT	2 0 03037 0 00 0084+13
	0040/0000	LENGTH(AH 3581 BK 2407)
	0030/1821	BMSEN 03/2059/0030/1786
		2 0 03037 0 00 0077+69
		GUFFY RUN
	0030/1786	BMSBG 03/2059/0030/1786
		OAK RD
		(T461)
		PARKS
		GILPIN T
005976 FT	0030/0348	BMSEN 03/2059/0030/0000
	0030/0020	2 0 03037 0 00 0060+00
	005976 FT	GUFFY RUN
		BMSBG 03/2059/0030/0000
	0030/0000	LENGTH(AH 2407 BK 3413)
TRUBY HILL RD (T400)	0020/1026	
002563 FT	002563 FT	2 0 03037 0 00 0025+58
	0020/0000	LENGTH(AH 3413 BK 2563)
		AIRPORT RD
		(SR2057 SEG 0060/2927)
000000 FT	000000 FT	2 0 03037 0 00 0000+00
		SR 0066 SH
		(SR0066 SEG 0090/1250)
		NC HUNGRY HOLLOW RD
		MFC BEGIN = D
SR 0066 SH (SR0066 SEG 0090/1250)	0010/0000	0010/0000 LENGTH(AH 2563 BK 0000)

DIR: B TOTAL LEN: 1.350 MI. DIST: 10-1 SR: 2058
 LEFT MUN: PARKS T RIGHT MUN: PARKS T

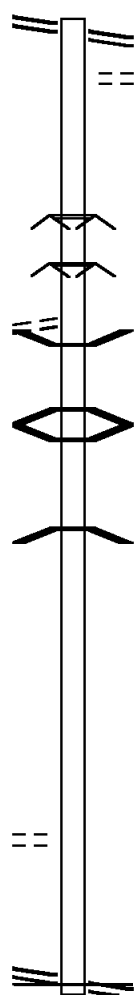
AIRPORT RD 007127 FT
 (SR2057 SEG 0050/0000) 0030/3010

GARVERS FERRY RD
 (T844) 0030/0810

004117 FT

PUMP STATION RD 001111 FT
 (T880) 0010/0849

2 0 03126 0 00 0070+22 000000 FT
 DIME RD (SR2066 SEG 0030/2353) 0010/0000



007127 FT AIRPORT RD
 0030/3010 (SR2057 SEG 0050/0000)
 0030/2757 HILL RD (T882)

0030/1151 CLOSED ROAD BACK
 ROAD CLOSED BACK
 0030/1038 CLOSED ROAD AHEAD
 ROAD CLOSED AHEAD

0030/0485 BMS EN 03/2058/0030/0449
 2 0 03126 0 00 0116+35
 CARNAHAN RUN
 0030/0449 BMSBG 03/2058/0030/0449
 0030/0044 BMS EN 03/2058/0030/0000
 004117 FT 2 0 03126 0 00 0111+85
 CARNAHAN RUN
 BMSBG 03/2058/0030/0000
 5 0030/0000 LENGTH(AH 3010 BK 3006)

001111 FT 2 0 03126 0 00 0081+63
 5 0020/0000 LENGTH(AH 3006 BK 1111)

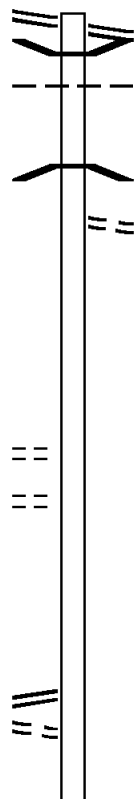
NC STITTS RUN RD
 DIME RD
 000000 FT (SR2066 SEG 0030/2353)
 MFC BEGIN = E
 5 0010/0000 LENGTH(AH 1111 BK 0000)

EXTRACT DATE: 12/18/2023 ROADWAY MANAGEMENT SYSTEM PAGE NUMBER: 332
 PRINT DATE: 12/21/2023 SLD COUNTY/SR - ANNUAL PRINT COUNTY: ARMSTRONG
 DIR: B TOTAL LEN: 3.124 MI. DIST: 10-1 SR: 2057
 LEFT MUN: GILPIN T RIGHT MUN: GILPIN T

HUNGRY HOLLOW RD 016494 FT
 (SR2059 SEG 0010/1703) 0060/2927

013567 FT
 SHETLAND DR (T401) 0050/2230 ==
 PALAMINO DR (T400) 0050/1813 ==

2 0 03038 0 00 0060+00 010766 FT
 STITTS RUN RD (SR2058 SEG 0030/3010) 0050/0000 ==
 HILL RD (T882) 0040/2938 ==

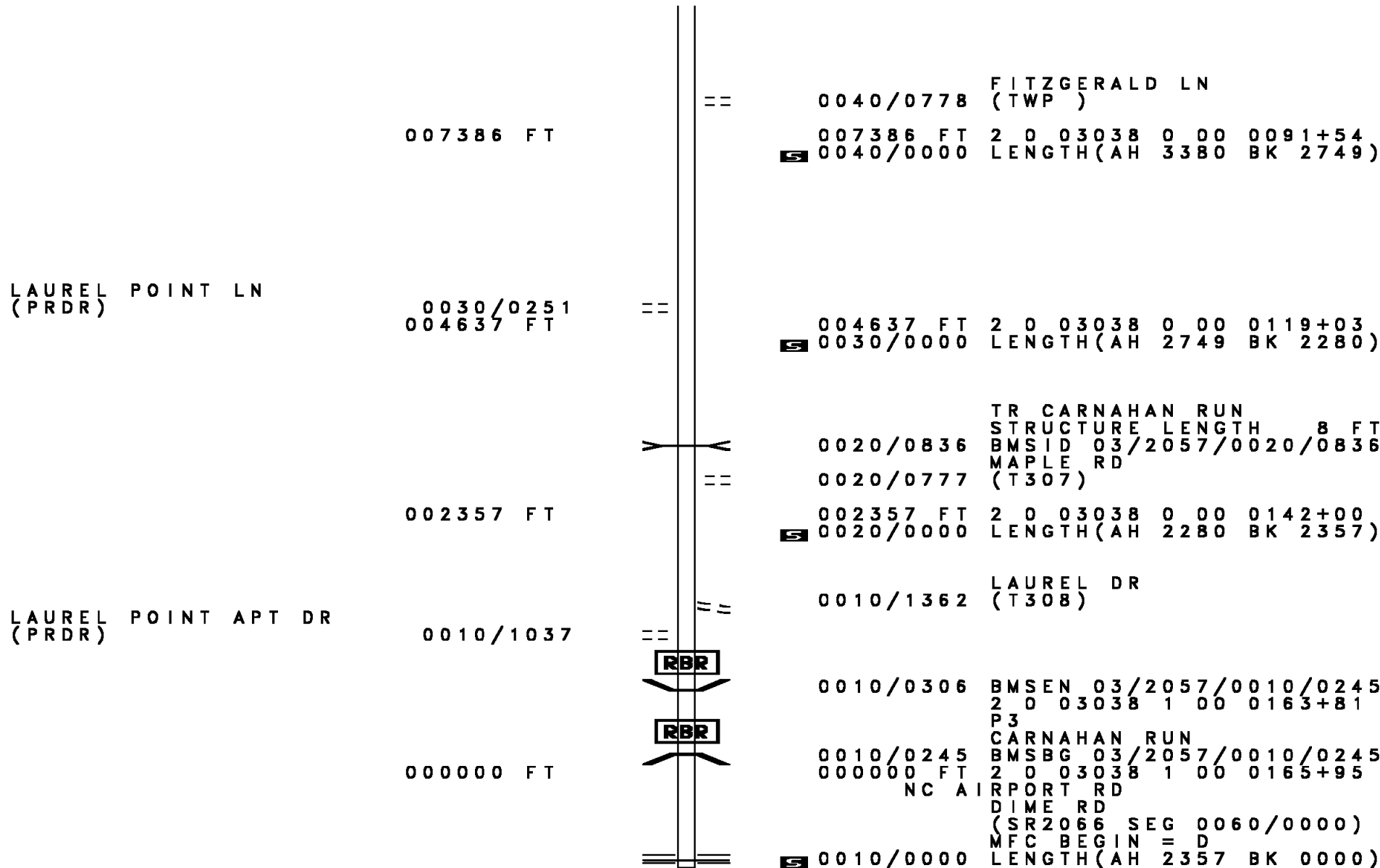


016494 FT HUNGRY HOLLOW RD
 0060/2927 (SR2059 SEG 0010/1703)
 0060/2860 BMSBN 03/2057/0060/2780
 GILPIN
 0060/2846 PARKS T
 0 0 00000 0 00 0000+00
 GUFFY RUN
 0060/2838 BMSBG 03/2057/0060/2780
 0060/2275 (T307) MAPLE DR

013567 FT 2 0 03038 0 00 0029+75
 0060/0000 LENGTH(AH 2927 BK 2801)

010766 FT
 0050/0000 LENGTH(AH 2801 BK 3380)

DIR: B TOTAL LEN: 3.124 MI. DIST: 10-1 SR: 2057
 LEFT MUN: PARKS T RIGHT MUN: PARKS T



007386 FT == 0040/0778 FITZGERALD LN (TWP)
 007386 FT 2 0 03038 0 00 0091+54
 S 0040/0000 LENGTH(AH 3380 BK 2749)

0030/0251 == 004637 FT
 004637 FT 2 0 03038 0 00 0119+03
 S 0030/0000 LENGTH(AH 2749 BK 2280)

0020/0836 TR CARNAHAN RUN STRUCTURE LENGTH 8 FT
 BMSID 03/2057/0020/0836
 MAPLE RD
 == 0020/0777 (T307)
 002357 FT
 S 0020/0000 002357 FT 2 0 03038 0 00 0142+00
 LENGTH(AH 2280 BK 2357)

0010/1362 == 0010/1037 LAUREL DR (T308)

RBR

0010/0306 BMSEN 03/2057/0010/0245
 2 0 03038 1 00 0163+81
 P3

0010/0245 BMSBG 03/2057/0010/0245
 000000 FT 2 0 03038 1 00 0165+95
 NC A I RPORT RD
 DIME RD
 (SR2066 SEG 0060/0000)
 MFC BEGIN = D
 S 0010/0000 LENGTH(AH 2357 BK 0000)

EXTRACT DATE: 12/18/2023 ROADWAY MANAGEMENT SYSTEM PAGE NUMBER: 330
PRINT DATE: 12/21/2023 SLD COUNTY/SR - ANNUAL PRINT COUNTY: ARMSTRONG

DIR: B TOTAL LEN: 3.232 MI. DIST: 10-1 SR: 2056
LEFT MUN: SOUTH BEND T RIGHT MUN: SOUTH BEND T

017067 FT

017067 FT AH-INDIANA (32)
INTER-AHD SR 3056 SH
0070/1965 (SR3056 SEG 0010/0000)

1 0 00188 0 02 0585+29 015102 FT
GRAPEVINE HILL RD
(T833) 0070/0000

== ==

015102 FT LONG RUN RD
(T834)
5 0070/0000 LENGTH(AH 1965 BK 2885)

1 0 00188 0 02 0558+35 012217 FT
SPRING HOLLOW RD
(T543) 0060/0000

== ==

012217 FT BEAGLE CLUB RD
(T542)
5 0060/0000 LENGTH(AH 2885 BK 3411)

DIR: B TOTAL LEN: 3.232 MI. DIST: 10-1 SR: 2056
 LEFT MUN: SOUTH BEND T RIGHT MUN: SOUTH BEND T

HEMLOCK RD
 (T548)

0050/0023
 008806 FT

008806 FT 1 0 00188 0 02 0524+00
 WOODLAND DR

5 0050/0000 LENGTH(AH 3411 BK 1313)

007493 FT

007493 FT 1 0 00188 0 02 0510+73
 5 0040/0000 LENGTH(AH 1313 BK 2808)

1 0 00188 0 02 0482+51 004685 FT
 BARREL VALLEY RD
 (T560) 0030/0000

004685 FT

5 0030/0000 LENGTH(AH 2808 BK 2157)

002528 FT

002528 FT 1 0 00188 0 02 0460+93
 5 0020/0000 VILLAGE: SHADY PLAIN
 LENGTH(AH 2157 BK 2528)

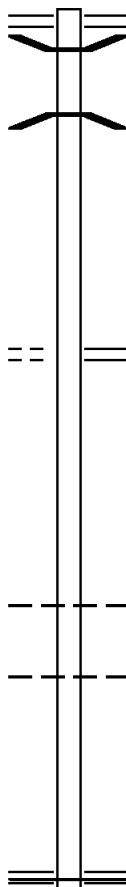
0012/1702 SOUTH BEND
 KISKIMINETAS T
 OLIVET RD
 0012/1510 (SR2039 SEG 0070/3065)

000000 FT

000000 FT 1 0 00188 0 02 0435+63
 NC WEST LEBANON RD
 MAYSVILLE RD
 (SR0056 SEG 0282/0000)
 INTER-BK SHADY PLAIN RD
 (SR2033 SEG 0010/0000)
 MFC BEGIN = D
 5 0012/0000 LENGTH(AH 2528 BK 0000)

DIR: B TOTAL LEN: 1.303 MI. DIST: 10-1 SR: 2055
 LEFT MUN: PARKS T RIGHT MUN: PARKS T

006879 FT



006879 FT DIME RD
 0030/2604 (SR2066 SEG 0040/0000)
 0030/2532 BMSSEN 03/2055/0030/2510
 2 0 03126 0 00 0068+49
 STITTS RUN
 0030/2510 BMSBG 03/2055/0030/2510

2 0 03126 0 00 0042+97 004275 FT
 GARVERS FERRY RD
 (T844) 0030/0000

004275 FT GARVERS FERRY RD
 (SR2053 SEG 0040/3292)
 0030/0000 LENGTH(AH 2604 BK 2485)

001790 FT

001790 FT 2 0 03126 0 00 0017+79
 0020/0000 LENGTH(AH 2485 BK 1790)
 PARKS
 0010/1754 KISKIMINETAS T
 KISKIMINETAS
 0010/0914 PARKS T

000000 FT

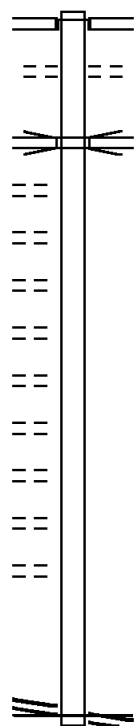
000000 FT 2 0 03126 0 00 0000+00
 NC GRAVEL BAR RD
 RIVER RD
 (SR0056 SEG 0030/2050)
 MFC BEGIN = E
 0010/0000 LENGTH(AH 1790 BK 0000)

DIR: B TOTAL LEN: .522 MI. DIST: 10-1 SR: 2054
 LEFT MUN: PARKS T RIGHT MUN: PARKS T

002757 FT

ALLEY (TWP) 0010/2114
 JACKSON ST (T733) 0010/1876
 CUSTER ST (T742) 0010/1634
 CENTER ST (T743) 0010/1450
 MAIN ST (T744) 0010/1302
 WEST SECOND ST (T745) 0010/1165
 WEST FOURTH ST (T746) 0010/0878
 ALLEY (TWP) 0010/0726
 WEST FIFTH ST (T733) 0010/0619

2 0 03171 0 00 0000+00 000000 FT
 LINCOLN ST (SR0066 SEG 0030/1277) 0010/0000



002757 FT INTER-AHD SECOND ST (TWP)
 0010/2757 (SR0056 SEG 0020/0301) LINCOLN ST
 0010/2632 (T734) EAST THIRD ST
 NC SECOND ST SR 0056
 0010/2199 OP ID 64/0056/0320/0192

NC JEFFERSON ST
 000000 FT LINCOLN ST (SR0066 SEG 0030/1277)
 MFC BEGIN = E
 0010/0000 LENGTH(AH 2757 BK 0000)

EXTRACT DATE: 12/18/2023 ROADWAY MANAGEMENT SYSTEM PAGE NUMBER: 326
PRINT DATE: 12/21/2023 SLD COUNTY/SR - ANNUAL PRINT COUNTY: ARMSTRONG


DIR: B TOTAL LEN: 2.072 MI. DIST: 10-1 SR: 2053
LEFT MUN: PARKS T RIGHT MUN: PARKS T

010940 FT



010940 FT
INTER-AHD GARVERS FERRY RD
(T309)
GRAVEL BAR RD
0040/3292 (SR2055 SEG 0030/0000)

DIR: B TOTAL LEN: 2.072 MI. DIST: 10-1 SR: 2053
 LEFT MUN: PARKS T RIGHT MUN: PARKS T



007648 FT

007648 FT 2 0 03125 0 00 0076+43
 PARKS
 KISKIMINETAS T
 0040/0000 LENGTH(AH 3292 BK 2830)

004818 FT

004818 FT 2 0 03125 0 00 0048+13
 RIEDEL RD
 (T454)
 0030/0000 LENGTH(AH 2830 BK 3314)

GLORietta HILL RD
 (T315)

0020/2417

2 0 03125 0 00 0014+91 001504 FT
 MOORE SCHOOL RD
 (T317) 0020/0000

001504 FT
 0020/0000 LENGTH(AH 3314 BK 1504)

000000 FT

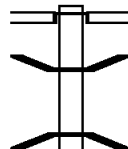
000000 FT 2 0 03125 0 00 0000+00
 COULTER RD
 (T464)
 NC GARVERS FERRY RD
 INTER-BK GARVERS FERRY RD
 (SR2052 SEG 0070/0000)
 MFC BEGIN = E

SUGAR HOLLOW RD
 (SR2052 SEG 0070/0000) 0010/0000

0010/0000 LENGTH(AH 1504 BK 0000)

EXTRACT DATE: 12/18/2023 ROADWAY MANAGEMENT SYSTEM PAGE NUMBER: 324
 PRINT DATE: 12/21/2023 SLD COUNTY/SR - ANNUAL PRINT COUNTY: ARMSTRONG
 DIR: B TOTAL LEN: 3.458 MI. DIST: 10-1 SR: 2052
 LEFT MUN: KISKIMINETAS T RIGHT MUN: KISKIMINETAS T

018259 FT



018259 FT
 INTER-AHD COLE RD
 (T464)
 SR 0056 SH
 (SR0056 SEG 0180/0000)
 0070/2504
 0070/1762 BMS EN 03/2052/0070/1752
 2 0 03097 0 00 0177+32
 TR RATTILING RUN
 0070/1752 BMSBG 03/2052/0070/1752

DIR: B TOTAL LEN: 3.458 MI. DIST: 10-1 SR: 2052
 LEFT MUN: KISKIMINETAS T RIGHT MUN: KISKIMINETAS T

2 0 03097 0 00 0159+30 015755 FT
 COULTER RD
 (T856)
 GARVERS FERRY RD
 (SR2053 SEG 0010/0000) 0070/0000

015755 FT

NC GARVERS FERRY RD
 0070/0000 LENGTH(AH 2504 BK 3612)

0060/2671 BMS EN 03/2052/0060/2658
 2 0 03097 0 00 0149+33

TR RATTILING RUN
 0060/2658 BMSBG 03/2052/0060/2658

012143 FT

012143 FT 2 0 03097 0 00 0121+97
 KINGS RD
 (SR2051 SEG 0110/2434)
 MFC BEGIN = E
 0060/0000 LENGTH(AH 3612 BK 1530)

CEDAR DR
 (PRDR) 0050/0486
 010613 FT

PENNSYLVANIA AV
 (T700)

010613 FT 2 0 03097 0 00 0107+00
 FLORIDA AV
 (T486)

0050/0000 LENGTH(AH 1530 BK 3200)

SHAFFER RD
 (T673) 0040/2579

OHIO ST
 (T672)

ECKMAN RD
 (T485) 0040/1777

007413 FT

007413 FT 2 0 03097 0 00 0075+12

EXTRACT DATE: 12/18/2023
PRINT DATE: 12/21/2023

ROADWAY MANAGEMENT SYSTEM
SLD COUNTY/SR - ANNUAL PRINT

PAGE NUMBER: 322
COUNTY: ARMSTRONG

DIR: B TOTAL LEN: 3.458 MI.
LEFT MUN: KISKIMINETAS T

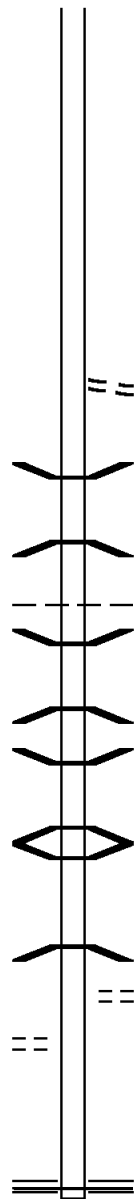
DIST: 10-1 SR: 2052
RIGHT MUN: KISKIMINETAS T

CLARK AV
(BORO)

003645 FT

000615 FT

0010/0132
000000 FT



0040/0000 LENGTH(AH 3200 BK 3768)

003645 FT 2 0 03097 0 00 0037+00
SECOND ST ET

0030/0000 LENGTH(AH 3768 BK 3030)

0020/1533 BMS EN 03/2052/0020/1515
2 0 03097 0 00 0021+44
SUGAR HOLLOW RUN

0020/1515 BMSBG 03/2052/0020/1515
NC SU GAR HOLLOW RD
KISKIMINETAS

0020/1231 APOLLO B
0020/1197 BMS EN 03/2052/0020/1179
2 0 03097 0 00 0017+98
SUGAR HOLLOW RUN

0020/1179 BMSBG 03/2052/0020/1179

0020/0327 BMS EN 03/2052/0020/0309
2 0 03097 0 00 0008+91
SUGAR HOLLOW RUN

0020/0309 BMSBG 03/2052/0020/0309

0020/0018 BMS EN 03/2052/0020/0000
000615 FT 2 0 03097 0 00 0006+09
SUGAR HOLLOW RUN

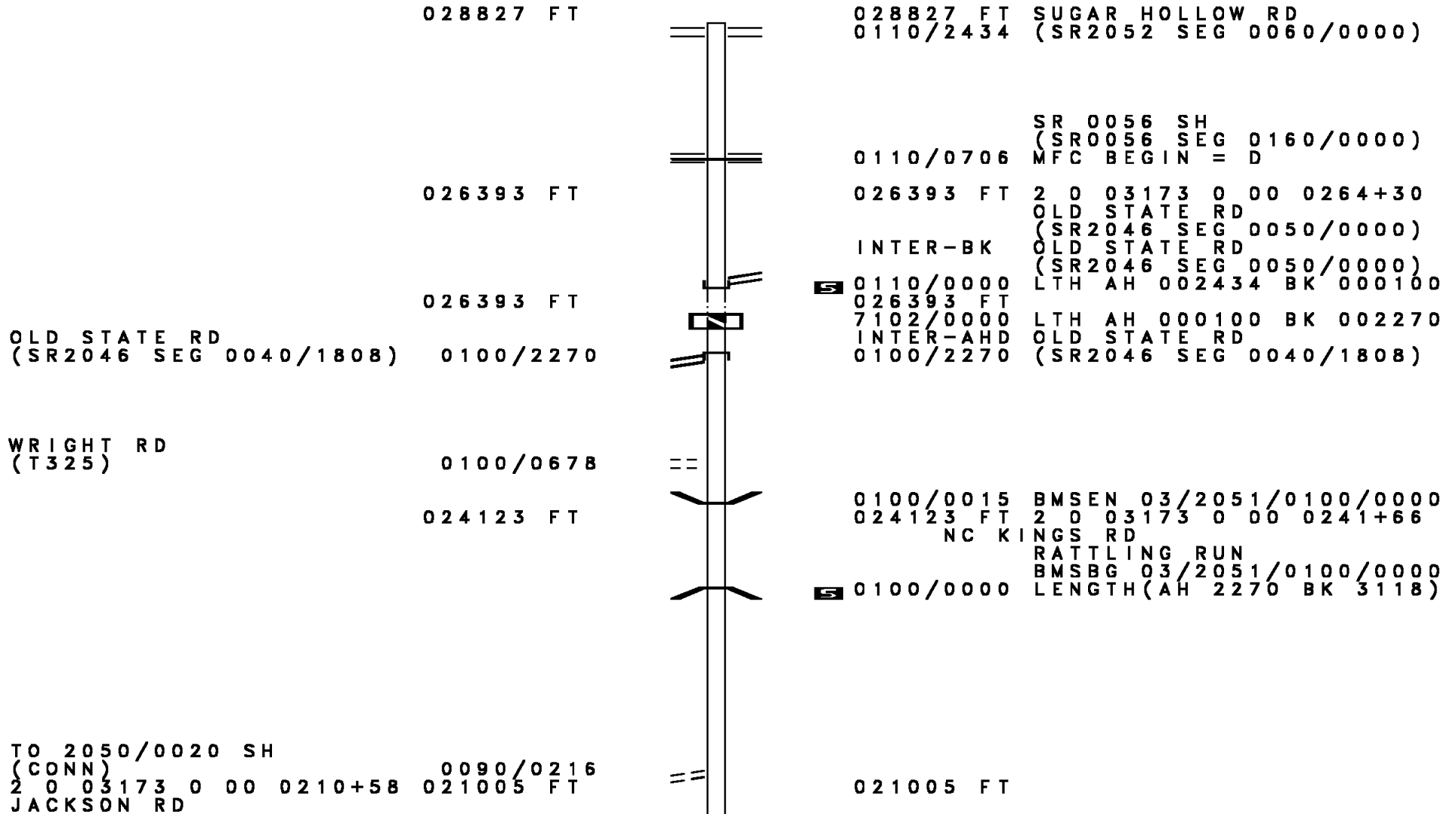
0020/0000 LENGTH(AH 3030 BK 0615)
TERRACE AV

0010/0541 (BORO)

000000 FT 2 0 03097 0 00 0000+00
NC EL EVENTH ST

RIVER RD
(SRO056 SEG 0080/0000)

MFC BEGIN = D
0010/0000 LENGTH(AH 0615 BK 0000)



DIR: B TOTAL LEN: 5.460 MI.
LEFT MUN: KISKIMINETAS T

DIST: 10-1 SR: 2051
RIGHT MUN: KISKIMINETAS T

(SR2050 SEG 0020/1947) 0090/0000

0090/0000 LENGTH(AH 3118 BK 3133)

017872 FT

017872 FT 2 0 03173 0 00 0179+02
0080/0000 LENGTH(AH 3133 BK 2151)

015721 FT

015721 FT 2 0 03173 0 00 0158+01
INTER-BK BROWNSTOWN RD(CNTY OWNE
(CNTY)

015721 FT

0070/0000 LENGTH(AH 2151 BK 0033)
015721 FT
7066/0000 LENGTH(AH 0033 BK 2747)
INTER-AHD BROWNSTOWN RD(CNTY OWNE
(CNTY)
MCCARTNEY RD
0060/2729 (T460)

012974 FT

012974 FT 2 0 03173 0 00 0130+28
0060/0000 LENGTH(AH 2747 BK 2767)

0050/1450 RIFFER RD
(T331)

2 0 03173 0 00 0102+41 010207 FT
BOLLINGER RD
(T456)
BROWNSTOWN RD

010207 FT

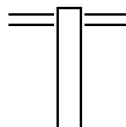
NC BROWNSTOWN RD

DIR: B TOTAL LEN: 5.460 MI. DIST: 10-1 SR: 2051
 LEFT MUN: KISKIMINETAS T RIGHT MUN: KISKIMINETAS T

Stationing	Description	Length	Start Station	End Station	Notes
(T451) 0050/0000			0050/0000		LENGTH(AH 2767 BK 2178)
008029 FT			008029 FT	0080+24	2 0 03173 0 00 CASS RD (T458)
			0040/0000		LENGTH(AH 2178 BK 2118)
005911 FT			005911 FT	0058+96	2 0 03173 0 00
			0030/0000		LENGTH(AH 2118 BK 2307)
003604 FT			003604 FT	0035+89	2 0 03173 0 00 HORRELL RD (T333)
RED TOWN RD (T334) 0010/3584			0020/0000		LENGTH(AH 2307 BK 3604)
			0010/0355	0010/0370	BMSEN 03/2051/0010/0370 2 0 03173 0 00 FLAT RUN
000000 FT			0010/0341	0010/0370	BMSBG 03/2051/0010/0370 2 0 03173 0 00 EDMON RD (SR2047 SEG 0030/0000)
EDMON RD (SR2047 SEG 0030/0000) 0010/0000			0010/0000		NC BEULAH CHURCH RD MFC BEGIN = E LENGTH(AH 3604 BK 0000)

EXTRACT DATE: 12/18/2023 ROADWAY MANAGEMENT SYSTEM PAGE NUMBER: 317
PRINT DATE: 12/21/2023 SLD COUNTY/SR - ANNUAL PRINT COUNTY: ARMSTRONG
DIR: B TOTAL LEN: 2.221 MI. DIST: 10-1 SR: 2049
LEFT MUN: KISKIMINETAS T RIGHT MUN: KISKIMINETAS T

LOWER MATEER RD 011728 FT
(SR2044 SEG 0060/0000) 0080/1752



011728 FT ALTMAN RD
0080/1752 (SR2044 SEG 0060/0000)

EXTRACT DATE: 12/18/2023 ROADWAY MANAGEMENT SYSTEM PAGE NUMBER: 315
 PRINT DATE: 12/21/2023 SLD COUNTY/SR - ANNUAL PRINT COUNTY: ARMSTRONG
 DIR: B TOTAL LEN: 2.665 MI. DIST: 10-1 SR: 2048
 LEFT MUN: KISKIMINETAS T RIGHT MUN: KISKIMINETAS T

JACKSON RD 014069 FT
 (SR2050 SEG 0020/0000) 0060/3020

011049 FT

008919 FT



014069 FT JACKSON RD
 0060/3020 (SR2050 SEG 0020/0000)
 0060/2902 TO 2050/0020 SH
 (CONN)

011049 FT 2 0 03162 0 00 0040+80
 SHELLHAMMER RD
 (T407)
 S 0060/0000 LENGTH(AH 3020 BK 2130)

008919 FT 2 0 03162 0 00 0019+92
 S 0050/0000 LENGTH(AH 2130 BK 1992)

Location / Segment	Start Station	End Station	Length (FT)	Notes
	006927		FT	
		006927	FT	2 0 03162 0 00 0000+00 VILLAGE: CHERRY LANE LENGTH(AH 1992 BK 3477)
SAWYER RD (T310)	0030	2438		
	003450		FT	
		003450	FT	2 0 03042 0 00 0033+65 LENGTH(AH 3477 BK 2239)
UNKNOWN RD (TWP)	0020	0069		
	001211		FT	
		001211	FT	2 0 03042 0 00 0055+96 NC CHERRY LANE RD LENGTH(AH 2239 BK 1211)
WILLIAMS AL (BORO)	0010	0849		
FOURTH ST (BORO)	0010	0643		
THIRD ST (BORO)	0010	0433		
SECOND ST (BORO)	0010	0222		
FIRST ST (SR0056 SEG 0110/0000)	0010	0000		
	000000		FT	
		000000	FT	2 0 03042 0 00 0068+21 NC KISKI AV FIRST ST (SR0066 SEG 0010/0157)
				INTER-BK ASTRONAUT WY (SR0056 SEG 0110/0000) MFC BEGIN = E
				LENGTH(AH 1211 BK 0000)

DIR: B TOTAL LEN: 6.552 MI. DIST: 10-1 SR: 2047
 LEFT MUN: KISKIMINETAS T RIGHT MUN: KISKIMINETAS T

Stationing	Segment	Length	Notes
019458 FT	0100/0048 (CONN) 019458 FT 2 0 03043 0 00 0196+00 ROSS RD (T330)	0100/0000	LC FOR ROSS RD LENGTH(AH 2529 BK 3644)
CASS RD (T458)	0090/1314		
2 0 03043 0 00 0160+50 015814 FT	015814 FT SCHOOL RD (SR2040 SEG 0010/0000)	0090/0000	LENGTH(AH 3644 BK 3032)
SCHOOL RD (T331)	0090/0000		
GUTHRIE RD (T500)	0070/2846		
012782 FT	012782 FT 2 0 03043 0 00 0130+11	0070/0000	LENGTH(AH 3032 BK 1125)
011657 FT	011657 FT 2 0 03043 0 00 0118+86	0060/0000	ALLSHOUSE RD (SR2045 SEG 0010/0000) LENGTH(AH 1125 BK 1059)
	0050/0573 BMSBN 03/2047/0050/0557		
	2 0 03043 0 00 0113+84		
	0050/0557 BMSBG 03/2047/0050/0557		
010598 FT	010598 FT 2 0 03043 0 00 0108+40	0050/0000	FLAT RUN ADAIR RD (T502) LENGTH(AH 1059 BK 3434)

DIR: B TOTAL LEN: 6.552 MI. DIST: 10-1 SR: 2047
 LEFT MUN: KISKIMINETAS T RIGHT MUN: KISKIMINETAS T

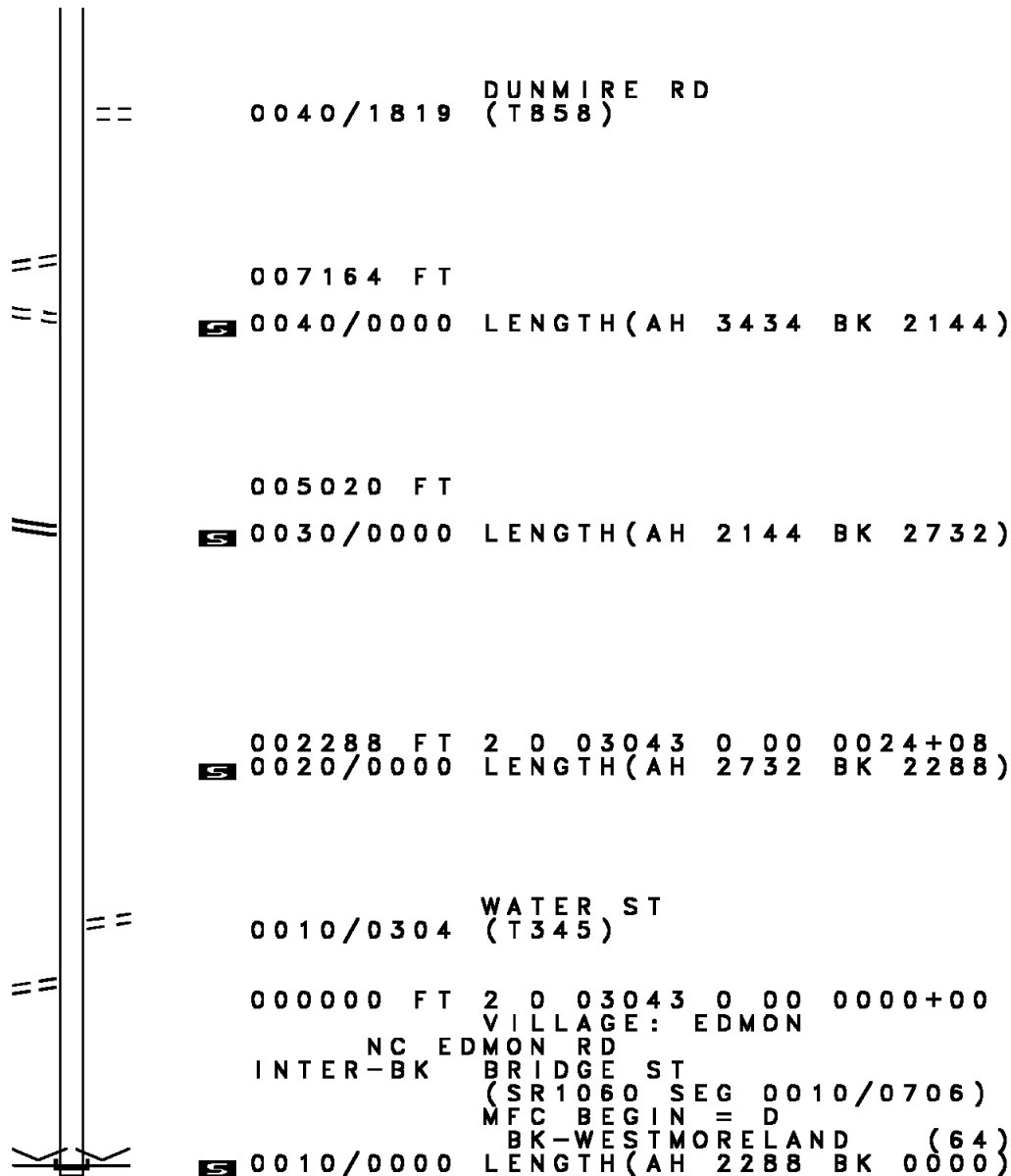
LC FOR GUTHRIE RD
 (CONN) 0040/0255
 2 0 03043 0 00 0074+30 007164 FT
 GUTHRIE RD
 (T500) 0040/0000

2 0 03043 0 00 0052+90 005020 FT
 BEULAH CHURCH RD
 (SR2051 SEG 0010/0000) 0030/0000

002288 FT

HIGH ST
 (T345)

0010/0136
 000000 FT



DIR: B TOTAL LEN: 2.779 MI. DIST: 10-1 SR: 2046
 LEFT MUN: KISKIMINETAS T RIGHT MUN: KISKIMINETAS T

014674 FT

014674 FT
 INTER-AHD

OLD STATE RD
 (SR2047 SEG 0160/0000)
 EDMON RD
 (SR2047 SEG 0160/0000)
 BMSSEN 03/2046/0050/2220
 2 0 03166 0 00 0071+86
 TR RATTILING RUN
 BMSBG 03/2046/0050/2220

0050/2283
 0050/2245

0050/2220

RADIO STATION RD
 (PRDR)

0050/1002

012391 FT

5 0050/0000 LENGTH(AH 2283 BK 1868)
 KINGS RD
 (SR2051 SEG 0100/2270)

0040/1808

FLORIDA AV
 (T603)
 FLORIDA AV
 (T603)

0040/1127

0040/0717

010523 FT

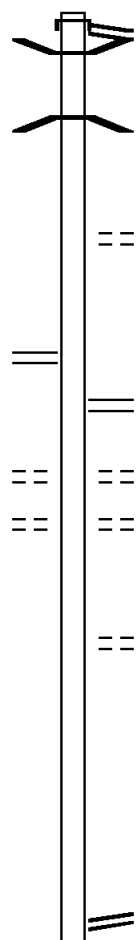
2 0 03166 0 00 0028+00
 PATTERSON RD
 (T601)

5 0040/0000 LENGTH(AH 1868 BK 3123)

007400 FT

007400 FT

2 0 03166 0 00 0000+00
 JACKSON RD
 (SR2050 SEG 0010/0000)



2 0 03166 0 00 0049+15 012391 FT
 KINGS RD
 (SR2051 SEG 0110/0000) 0050/0000

FLORIDA AV
 (T486)
 CALIFORNIA AV
 (T602)

0040/1127

0040/0717

010523 FT

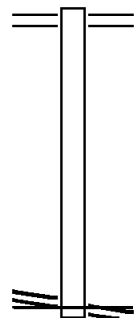
DIR: B TOTAL LEN: 2.779 MI. DIST: 10-1 SR: 2046
 LEFT MUN: KISKIMINETAS T RIGHT MUN: KISKIMINETAS T

2 0 03120 0 00 0088+63 003801 FT
 MCKINSTRY HILL RD
 (T536) 0026/0000 ==
 OWENS VIEW RD
 (T387) 0020/1875 ==
 LINCOLN AV
 (T327) 0020/1264 ==
 SUMMIT DR
 (T679) 0020/0811 ==
 001056 FT

003801 FT
 0026/0000 LENGTH(AH 3123 BK 3599)
 KIRKMAN LN
 (PRDR)
 0026/3122 KIRKMAN LN
 (PRDR)
 0026/3023
 0020/1549 ROSE ST
 (T320)
 001056 FT 2 0 03120 0 00 0116+31
 NC OL D STATE RD
 FIFTH ST
 (BORO)
 KISKIMINETAS
 APOLLO B
 0020/0000 LENGTH(AH 2745 BK 1056)
 UNKNOWN AL
 (BORO)
 FOURTH ST
 (BORO)
 THIRD ST
 (BORO)
 SECOND AV
 (BORO)
 0010/0231
 000000 FT 2 0 03120 0 00 0126+79
 NC PENNSYLVANIA AV
 FIRST ST
 (SRO056 SEG 0110/0762)
 INTER-BK PENNSYLVANIA AV
 (BORO)
 MFC BEGIN = D
 0010/0000 LENGTH(AH 1056 BK 0000)

EXTRACT DATE: 12/18/2023 ROADWAY MANAGEMENT SYSTEM PAGE NUMBER: 307
 PRINT DATE: 12/21/2023 SLD COUNTY/SR - ANNUAL PRINT COUNTY: ARMSTRONG
 DIR: B TOTAL LEN: .462 MI. DIST: 10-1 SR: 2045
 LEFT MUN: KISKIMINETAS T RIGHT MUN: KISKIMINETAS T

002438 FT



002438 FT SCHOOL RD
 0010/2438 (SR2040 SEG 0030/0000)

2 0 03044 0 00 0000+00 000000 FT
 EDMON RD
 (SR2047 SEG 0060/0000) 0010/0000

NC ALLSHOUSE RD
 EDMON RD
 000000 FT (SR2047 SEG 0060/0000)
 MFC BEGIN = D
 0010/0000 LENGTH(AH 2438 BK 0000)

EXTRACT DATE: 12/18/2023 ROADWAY MANAGEMENT SYSTEM PAGE NUMBER: 306
PRINT DATE: 12/21/2023 SLD COUNTY/SR - ANNUAL PRINT COUNTY: ARMSTRONG
DIR: B TOTAL LEN: 2.436 MI. DIST: 10-1 SR: 2044
LEFT MUN: KISKIMINETAS T RIGHT MUN: KISKIMINETAS T

UPPER MATEER RD 012860 FT
(SR2036 SEG 0040/0394) 0060/2547



012860 FT UPPER MATEER RD
0060/2547 (SR2036 SEG 0040/0394)
0060/2256 (T349) CLARKS HOLLOW RD

DIR: B TOTAL LEN: 2.436 MI. DIST: 10-1 SR: 2044
 LEFT MUN: KISKIMINETAS T RIGHT MUN: KISKIMINETAS T

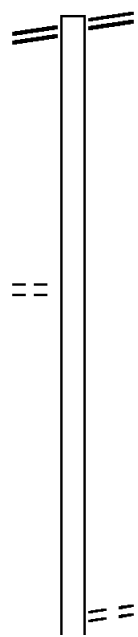
010313 FT		010313 FT 2 0 03040 0 00 0097+53 NC ALTMAN RD BALSIGER RD (SR2049 SEG 0080/1752) MFC BEGIN = D
	==	5 0060/0000 LENGTH(AH 2547 BK 2186)
008127 FT		008127 FT 2 0 03040 0 00 0075+51 5 0050/0000 LENGTH(AH 2186 BK 2522)
005605 FT		005605 FT 2 0 03040 0 00 0050+53 5 0040/0000 LENGTH(AH 2522 BK 2482)
PIPER HILL RD (T455)	==	0030/1600 KISKIMINETAS PARKS T
003123 FT		003123 FT 2 0 03040 0 00 0025+65 5 0030/0000 LENGTH(AH 2482 BK 2430)
	==	0020/0933 WILLOW RD (T454)
000693 FT		000693 FT 2 0 03040 0 00 0000+00 5 0020/0000 LENGTH(AH 2430 BK 0693)
2 0 03040 1 00 0000+00 000000 FT DIME RD (SR2066 SEG 0040/1024)	==	000000 FT NC LOWER MATEER RD DIME RD (SR2066 SEG 0040/1024) MFC BEGIN = E 5 0010/0000 LENGTH(AH 0693 BK 0000)

EXTRACT DATE: 12/18/2023 ROADWAY MANAGEMENT SYSTEM PAGE NUMBER: 304
 PRINT DATE: 12/21/2023 SLD COUNTY/SR - ANNUAL PRINT COUNTY: ARMSTRONG
 DIR: B TOTAL LEN: 3.387 MI. DIST: 10-1 SR: 2043
 LEFT MUN: KISKIMINETAS T RIGHT MUN: KISKIMINETAS T

SR 0056 SH 017885 FT
 (SR0056 SEG 0260/0000) 0060/2959

2 0 03045 0 00 0150+52 014926 FT
 BLACKS HOLLOW RD
 (T991) 0060/0000

011447 FT



017885 FT SR 0056 SH
 0060/2959 (SR0056 SEG 0260/0000)

014926 FT
 0060/0000 LENGTH(AH 2959 BK 3479)

011447 FT 2 0 03045 0 00 0114+90
 OLD SALT RD
 (T508)
 0050/0000 LENGTH(AH 3479 BK 2897)

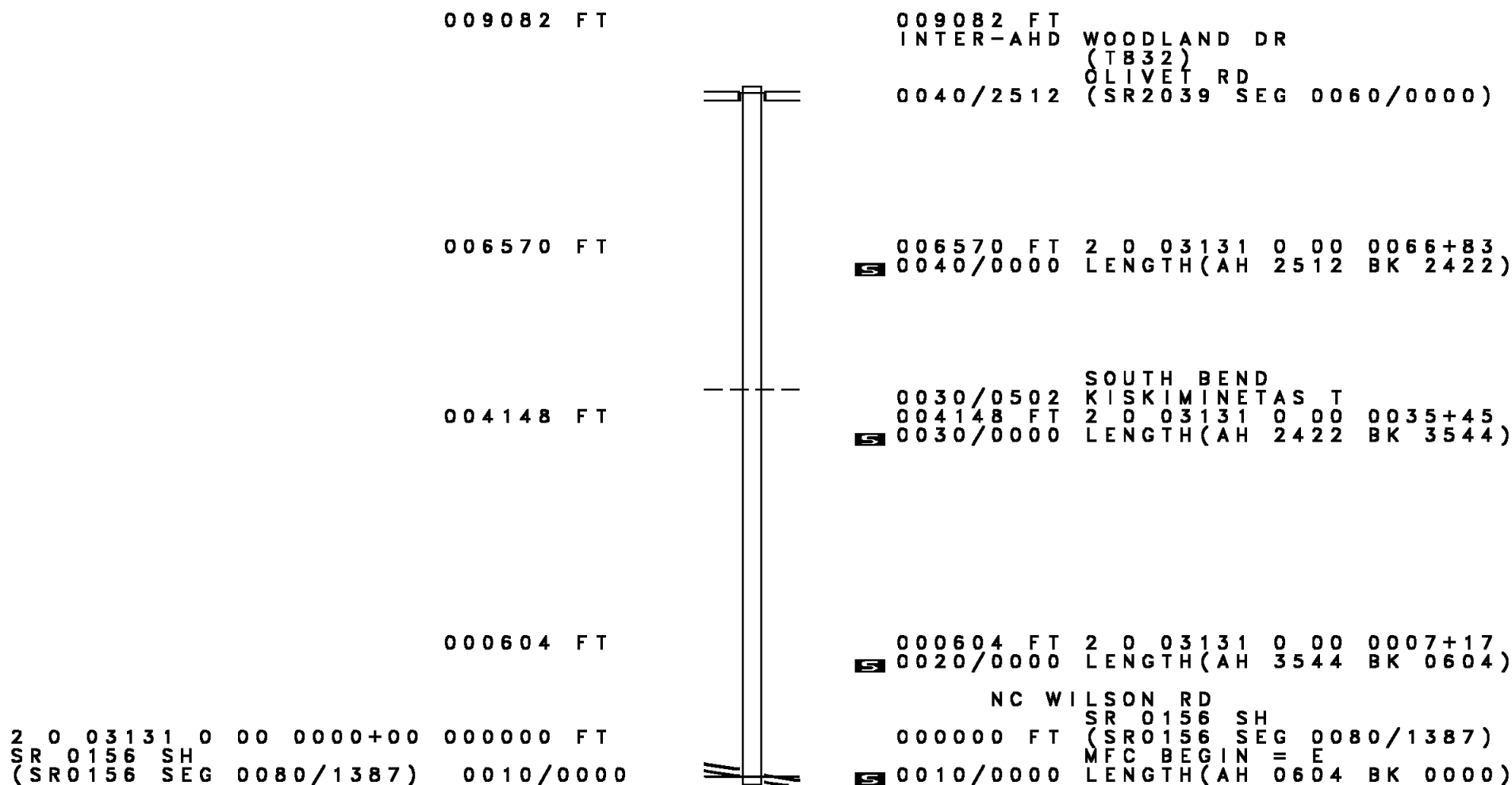
DIR: B TOTAL LEN: 3.387 MI. DIST: 10-1 SR: 2043
 LEFT MUN: KISKIMINETAS T RIGHT MUN: KISKIMINETAS T

2 0 03045 0 00 0086+00 008550 FT RUMBAUGH RD (T335)	0040/0000 ==	008550 FT 0040/0000 LENGTH(AH 2897 BK 3348)
MARTIN RD (T341)	005202 FT 0020/1806 ==	005202 FT 2 0 03045 0 00 0056+76 0030/0000 LENGTH(AH 3348 BK 1806)
2 0 03045 0 00 0033+90 003396 FT ROSS RD (T330)	0020/0000 ==	003396 FT 0020/0000 LENGTH(AH 1806 BK 3396)
000000 FT	==	000000 FT 2 0 03045 0 00 0000+00 ALLSHOUSE RD (SR2040 SEG 0030/1684) NC FL AT ROCK RD INTER-BK ALLSHOUSE RD (SR2040 SEG 0030/1684) MFC BEGIN = E 0010/0000 LENGTH(AH 3396 BK 0000)

000016 FT		000016 FT	7060/0000	LENGTH(AH 2618 BK 1970)
000016 FT		000016 FT	7050/0000	LENGTH(AH 1970 BK 2517)
000016 FT		000016 FT	7040/0000	LENGTH(AH 2517 BK 2185)
000016 FT		000016 FT	7030/0000	LENGTH(AH 2185 BK 2032)
000016 FT		000016 FT	7022/0000	LENGTH(AH 2032 BK 0016)
		INTER-AHD	BMSBN 03/2042/0020/0000	BLACKS HOLLOW RD
000000 FT		0020/0016	(TWP)	
		000000 FT	2 0 03131 0 00 0066+83	NC BL
		INTER-BK	BLACKS HOLLOW RD	BLACKS HOLLOW RD
			(TWP)	
		TR ROARING RUN		
		BMSBG 03/2042/0020/0000		
000000 FT	5 0020/0000	LENGTH(AH 0016 BK 3812)		
	000000 FT			
		7010/0000	LENGTH(AH 3812 BK 0000)	

EXTRACT DATE: 12/18/2023 ROADWAY MANAGEMENT SYSTEM PAGE NUMBER: 301
 PRINT DATE: 12/21/2023 SLD COUNTY/SR - ANNUAL PRINT COUNTY: ARMSTRONG

DIR: B TOTAL LEN: 1.720 MI. DIST: 10-1 SR: 2041
 LEFT MUN: SOUTH BEND T RIGHT MUN: SOUTH BEND T



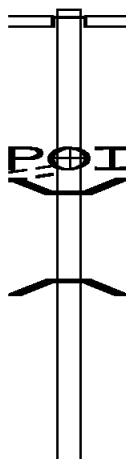
EXTRACT DATE: 12/18/2023 ROADWAY MANAGEMENT SYSTEM PAGE NUMBER: 300
 PRINT DATE: 12/21/2023 SLD COUNTY/SR - ANNUAL PRINT COUNTY: ARMSTRONG
 DIR: B TOTAL LEN: 2.475 MI. DIST: 10-1 SR: 2040
 LEFT MUN: KISKIMINETAS T RIGHT MUN: KISKIMINETAS T

013066 FT

013066 FT
 INTER-AHD WOOD ST
 (T341)
 SR 0156 SH
 (SR0156 SEG 0050/0000)

CANTERBURY RD
 (T341)

0060/0059
 011468 FT



0060/0059 (APRA) CANTERBURY COAL
 0060/0015 BMS EN 03/2040/0060/0000
 011468 FT 2 0 03044 0 00 0090+79
 TR LONG RUN
 BMSBG 03/2040/0060/0000
 0060/0000 LENGTH(AH 1598 BK 2450)

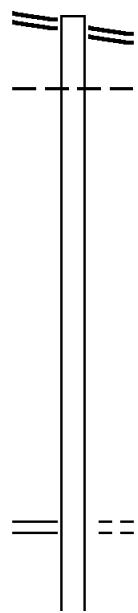
EXTRACT DATE: 12/18/2023 ROADWAY MANAGEMENT SYSTEM PAGE NUMBER: 298
 PRINT DATE: 12/21/2023 SLD COUNTY/SR - ANNUAL PRINT COUNTY: ARMSTRONG
 DIR: B TOTAL LEN: 3.170 MI. DIST: 10-1 SR: 2039
 LEFT MUN: KISKIMINETAS T RIGHT MUN: KISKIMINETAS T

WEST LEBANON RD 016735 FT
 (SR2056 SEG 0012/1510) 0070/3065

013670 FT

011358 FT

WILSON RD
 (SR2041 SEG 0040/2512) 0060/0000



016735 FT WEST LEBANON RD
 0070/3065 (SR2056 SEG 0012/1510)

0070/2250 KISKIMINETAS
 SOUTH BEND T

013670 FT 2 0 03047 0 01 0139+87
 0070/0000 LENGTH(AH 3065 BK 2312)

011358 FT 2 0 03047 0 01 0116+75
 WOODLAND DR
 (TB32)
 0060/0000 LENGTH(AH 2312 BK 1716)

DIR: B TOTAL LEN: 3.170 MI. DIST: 10-1 SR: 2039
 LEFT MUN: SOUTH BEND T RIGHT MUN: SOUTH BEND T

LONG RUN RD
(T544)

009642 FT

009642 FT 2 0 03047 0 01 0099+59
 0050/0000 LENGTH(AH 1716 BK 2491)

007151 FT

007151 FT 2 0 03047 0 01 0074+68
 0040/0000 LENGTH(AH 2491 BK 2013)

==

0030/0919 MAIN ST
(T642)

005138 FT

005138 FT 2 0 03047 0 00 0051+49
 LONG RUN RD
 (T834)
 0030/0000 LENGTH(AH 2013 BK 2370)
 BIG RUN
 STRUCTURE LENGTH 13 FT
 0020/2350 BMSID 03/2039/0020/2350



0020/2235

==

0020/1714 MAIN ST
(T642)

002768 FT

002768 FT 2 0 03047 0 00 0027+12
 0020/0000 LENGTH(AH 2370 BK 2768)

==

0010/1576 MAPLE DR
(T629)

000000 FT

000000 FT 2 0 03047 0 00 0000+00
 INTER-BK NC OL I V E T R D
 I S E L I N R D
 (SR3021 SEG 0060/3436)
 MFC BEGIN = D
 BK-INDIANA (32)
 0010/0000 LENGTH(AH 2768 BK 0000)








EXTRACT DATE: 12/18/2023 ROADWAY MANAGEMENT SYSTEM PAGE NUMBER: 296
PRINT DATE: 12/21/2023 SLD COUNTY/SR - ANNUAL PRINT COUNTY: ARMSTRONG
DIR: B TOTAL LEN: .000 MI. DIST: 10-1 SR: 2038
LEFT MUN: BURRELL T RIGHT MUN: BURRELL T

000000 FT



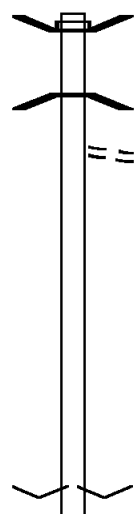
000000 FT
7010/0000 LENGTH(AH 1843 BK 0000)

EXTRACT DATE: 12/18/2023 ROADWAY MANAGEMENT SYSTEM PAGE NUMBER: 295
 PRINT DATE: 12/21/2023 SLD COUNTY/SR - ANNUAL PRINT COUNTY: ARMSTRONG
 DIR: B TOTAL LEN: .000 MI. DIST: 10-1 SR: 2037
 LEFT MUN: BURRELL T RIGHT MUN: BURRELL T

000000 FT		000000 FT	
000000 FT		7040/0000	LENGTH(AH 1532 BK 2011)
000000 FT		000000 FT	
000000 FT		7030/0000	LENGTH(AH 2011 BK 2893)
000000 FT		000000 FT	
		7020/0000	LENGTH(AH 2893 BK 2144)
		000000 FT	
		7010/0000	LENGTH(AH 2144 BK 0000)

EXTRACT DATE: 12/18/2023 ROADWAY MANAGEMENT SYSTEM PAGE NUMBER: 294
 PRINT DATE: 12/21/2023 SLD COUNTY/SR - ANNUAL PRINT COUNTY: ARMSTRONG
 DIR: B TOTAL LEN: 4.512 MI. DIST: 10-1 SR: 2036
 LEFT MUN: BURRELL T RIGHT MUN: BURRELL T

023821 FT



023821 FT BMS EN 03/2036/0080/2136
 INTER-AHD IRON BRIDGE RD
 0080/2360 (T840)
 2 0 03180 0 00 0046+90
 CROOKED CREEK
 0080/2186 BMSBG 03/2036/0080/2136
 CREEK RD
 0080/1761 (T415)

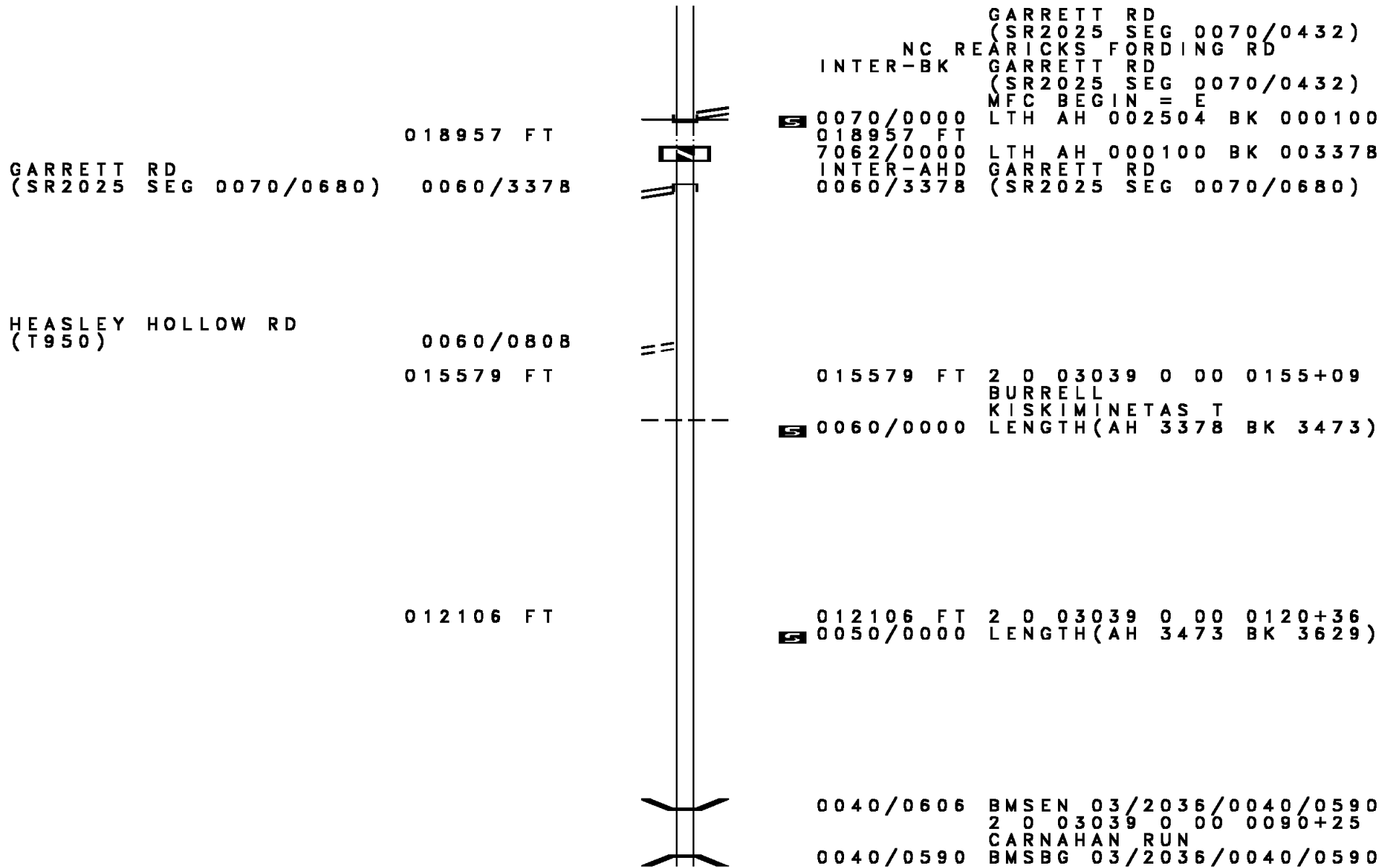
021461 FT

021461 FT 2 0 03180 0 00 0024+74
 0080/0000 LENGTH(AH 2360 BK 2504)

018957 FT

018957 FT 2 0 03180 0 00 0000+00
 VILLAGE: MATEER

DIR: B TOTAL LEN: 4.512 MI. DIST: 10-1 SR: 2036
 LEFT MUN: BURRELL T RIGHT MUN: BURRELL T



GARRETT RD
 (SR2025 SEG 0070/0680) 0060/3378

HEASLEY HOLLOW RD
 (T950) 0060/0808
 015579 FT

012106 FT

INTER-BK GARRETT RD
 (SR2025 SEG 0070/0432)
 ARICKS FORDING RD
 GARRETT RD
 (SR2025 SEG 0070/0432)
 MFC BEGIN = E
 LTH AH 002504 BK 000100
 0070/0000
 018957 FT
 7062/0000 LTH AH 000100 BK 003378
 INTER-AHD GARRETT RD
 0060/3378 (SR2025 SEG 0070/0680)

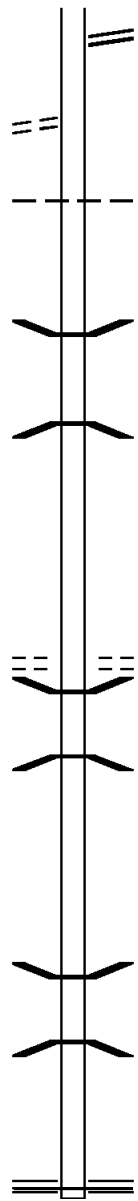
015579 FT 2 0 03039 0 00 0155+09
 BURRELL
 KISKIMINETAS T
 0060/0000 LENGTH(AH 3378 BK 3473)

012106 FT 2 0 03039 0 00 0120+36
 0050/0000 LENGTH(AH 3473 BK 3629)

0040/0606 BMS EN 03/2036/0040/0590
 2 0 03039 0 00 0090+25
 CARNAHAN RUN
 0040/0590 BMSBG 03/2036/0040/0590

DIR: B TOTAL LEN: 4.512 MI. DIST: 10-1 SR: 2036
 LEFT MUN: KISKIMINETAS T RIGHT MUN: KISKIMINETAS T

2 0 03039 0 00 0084+35 008477 FT
 CHESTNUT RD
 (T468) 0040/0000



0040/0394 ALTMAN RD
 008477 FT (SR2044 SEG 0060/2547)

5 0040/0000 LENGTH(AH 3629 BK 2734)

0030/1748 KISKIMINETAS
 PARKS T

005743 FT

0030/0059 BMS EN 03/2036/0030/0000
 005743 FT 2 0 03039 0 00 0058+20
 CARNAHAN RUN

5 0030/0000 BMSBG 03/2036/0030/0000
 LENGTH(AH 2734 BK 2585)

2 0 03039 0 00 0031+85 003158 FT
 ASH RD
 (T454) 0020/0000

003158 FT PIPER HILL RD
 (T454)

5 0020/0000 LENGTH(AH 2585 BK 3158)
 0010/3038 BMS EN 03/2036/0010/3025

0010/3025 2 0 03039 0 00 0002+78
 STITT RUN
 BMSBG 03/2036/0010/3025

000000 FT

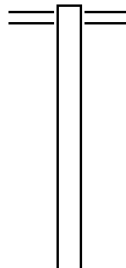
0010/0266 BMS EN 03/2036/0010/0247
 2 0 03039 0 00 0002+78
 TR CARNAHAN RUN

0010/0247 BMSBG 03/2036/0010/0247
 000000 FT 2 0 03039 0 00 0000+40
 NC UPPER MATEER RD

5 0010/0000 DIME RD
 (SR2066 SEG 0070/0000)
 MFC BEGIN = D
 LENGTH(AH 3158 BK 0000)

EXTRACT DATE: 12/18/2023 ROADWAY MANAGEMENT SYSTEM PAGE NUMBER: 291
PRINT DATE: 12/21/2023 SLD COUNTY/SR - ANNUAL PRINT COUNTY: ARMSTRONG
DIR: B TOTAL LEN: 2.785 MI. DIST: 10-1 SR: 2035
LEFT MUN: SOUTH BEND T RIGHT MUN: SOUTH BEND T

014703 FT



014703 FT GIRTY RD
0050/3168 (SR2027 SEG 0020/2037)

011535 FT

011535 FT 2 0 03101 0 00 0114+35

DIR: B TOTAL LEN: 2.785 MI.
 LEFT MUN: SOUTH BEND T

DIST: 10-1 SR: 2035
 RIGHT MUN: SOUTH BEND T

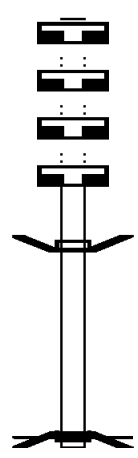
DILICK RD
 (T516)

		0050/0000	LENGTH(AH 3168 BK 3066)
008469 FT		008469 FT 2 0 03101 0 00 0083+69	0040/0000 LENGTH(AH 3066 BK 2869)
005600 FT		005600 FT 2 0 03101 0 00 0055+00	APPLE DR (T561) 0030/0000 LENGTH(AH 2869 BK 2460)
003140 FT		003140 FT 2 0 03101 0 00 0031+46	0020/0000 LENGTH(AH 2460 BK 3140) SOUTH BEND 0010/3077 KISKIMINETAS T
		0010/1440	
000000 FT		000000 FT 2 0 03101 0 00 0000+00	NC TOWNSEND RD SHADY PLAIN RD (SR2033 SEG 0010/0439) MFC BEGIN = E 0010/0000 LENGTH(AH 3140 BK 0000)

EXTRACT DATE: 12/18/2023 ROADWAY MANAGEMENT SYSTEM PAGE NUMBER: 289
 PRINT DATE: 12/21/2023 SLD COUNTY/SR - ANNUAL PRINT COUNTY: ARMSTRONG
 DIR: B TOTAL LEN: .002 MI. DIST: 10-1 SR: 2034
 LEFT MUN: PARKS T RIGHT MUN: PARKS T

000009 FT
 000009 FT
 000009 FT
 000009 FT

 000000 FT



000009 FT
 7040/0000 LENGTH(AH 2123 BK 0071)
 000009 FT
 7032/0000 LENGTH(AH 0071 BK 2205)
 000009 FT
 7030/0000 LENGTH(AH 2205 BK 3483)
 000009 FT
 7012/0000 LENGTH(AH 3483 BK 0009)
 BMSBN 03/2034/0010/0000
 INTER-AHD SLATE POINT RD
 0010/0009 (T910)
 000000 FT 2 0 03124 0 00 0000+29
 NC SLATE POINT RD
 INTER-BK SLATE POINT RD
 (T910)
 TR CARNAHAN RUN
 BMSBG 03/2034/0010/0000
 MFC BEGIN = E
 0010/0000 LENGTH(AH 0009 BK 0000)

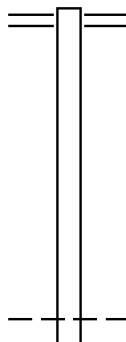
EXTRACT DATE: 12/18/2023 ROADWAY MANAGEMENT SYSTEM PAGE NUMBER: 288
 PRINT DATE: 12/21/2023 SLD COUNTY/SR - ANNUAL PRINT COUNTY: ARMSTRONG
 DIR: B TOTAL LEN: 2.593 MI. DIST: 10-1 SR: 2033
 LEFT MUN: BURRELL T RIGHT MUN: BURRELL T

RIDGE RD 013692 FT
 (SR2025 SEG 0050/0181) 0050/3064

013692 FT SEVEN SISTERS RD
 0050/3064 (SR2025 SEG 0050/0181)

010628 FT

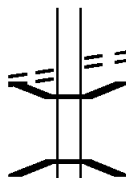
010628 FT 2 0 03046 0 01 0032+65
 BURRELL
 KISKIMINETAS T
 0050/0000 LENGTH(AH 3064 BK 2271)



DIR: B TOTAL LEN: 2.593 MI. DIST: 10-1 SR: 2033
 LEFT MUN: KISKIMINETAS T RIGHT MUN: KISKIMINETAS T

FRAIN RD
 (T510)

0040/1592



0040/1592 KNAPPENBERGER RD
 (TB61)
 0040/1422 BMS EN 03/2033/0040/1405
 2 0 03046 0 01 0041+11
 TRIB TO CROOKED CREEK
 0040/1405 BMSBG 03/2033/0040/1405

008357 FT

008357 FT 2 0 03046 0 01 0055+15
 5 0040/0000 LENGTH(AH 2271 BK 2413)

005944 FT

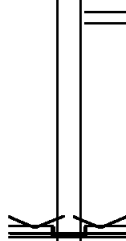
005944 FT 2 0 03046 0 01 0079+88
 5 0030/0000 LENGTH(AH 2413 BK 2871)

2 0 03046 0 01 0109+00 003073 FT
 GEIGER RD
 (T504) 0020/0000



003073 FT
 5 0020/0000 LENGTH(AH 2871 BK 3073)

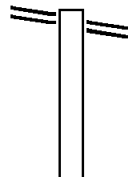
000000 FT



0010/0439 TOWNSEND RD
 (SR2035 SEG 0010/0000)
 000000 FT 2 0 03046 0 01 0139+94
 VILLAGE: SHADY PLAIN
 NC SHADY PLAIN RD
 SR 0056 SH
 (SR0056 SEG 0282/0000)
 INTER-BK WEST LEBANON RD
 (SR2056 SEG 0012/0000)
 MFC BEGIN = E
 5 0010/0000 LENGTH(AH 3073 BK 0000)

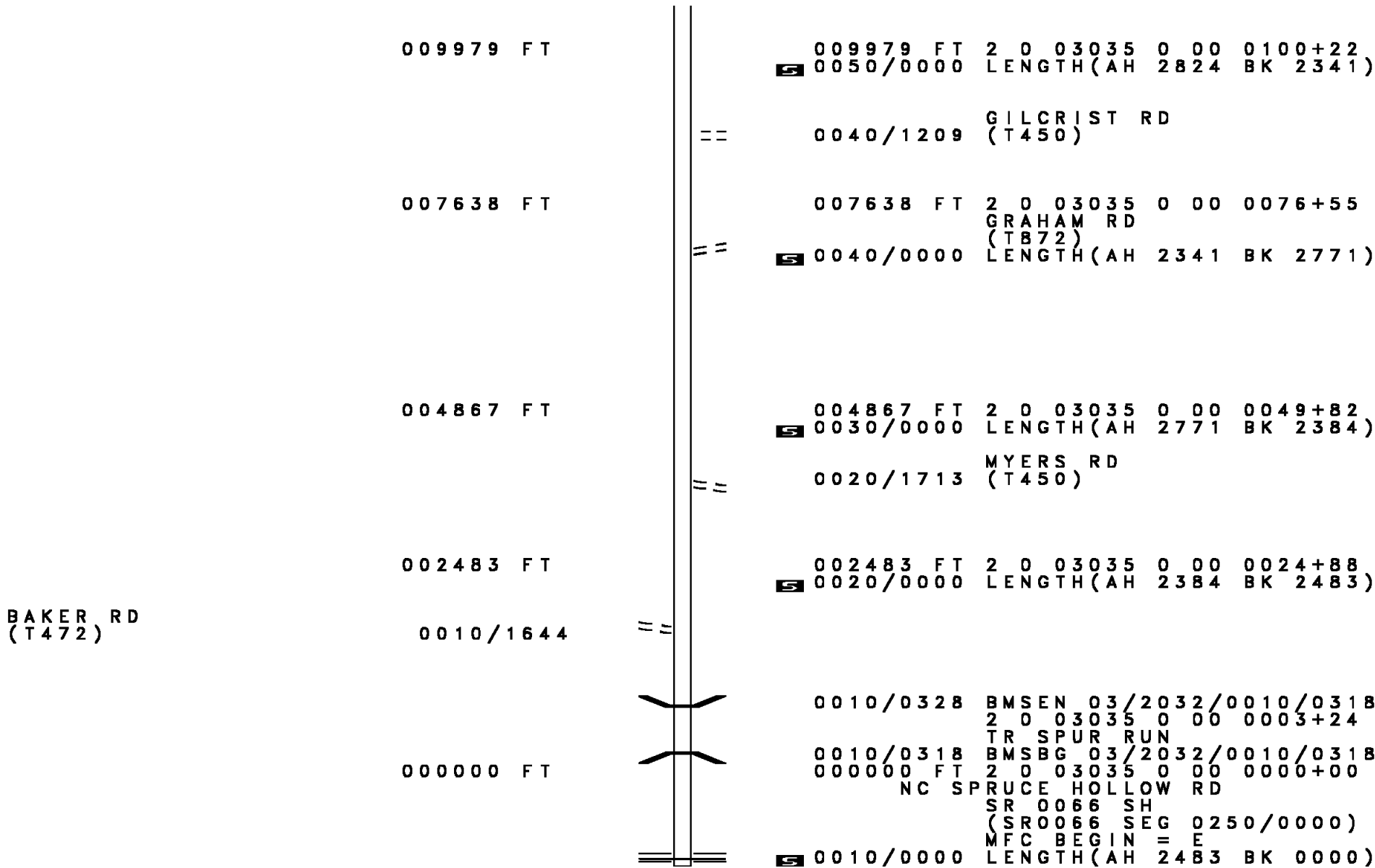
EXTRACT DATE: 12/18/2023 ROADWAY MANAGEMENT SYSTEM PAGE NUMBER: 286
PRINT DATE: 12/21/2023 SLD COUNTY/SR - ANNUAL PRINT COUNTY: ARMSTRONG
DIR: B TOTAL LEN: 2.425 MI. DIST: 10-1 SR: 2032
LEFT MUN: BETHEL T RIGHT MUN: BETHEL T

DIME RD 012803 FT
(SR2066 SEG 0110/0000) 0050/2824



012803 FT DIME RD
0050/2824 (SR2066 SEG 0110/0000)

DIR: B TOTAL LEN: 2.425 MI. DIST: 10-1 SR: 2032
 LEFT MUN: BETHEL T RIGHT MUN: BETHEL T



EXTRACT DATE: 12/18/2023 ROADWAY MANAGEMENT SYSTEM PAGE NUMBER: 284
 PRINT DATE: 12/21/2023 SLD COUNTY/SR - ANNUAL PRINT COUNTY: ARMSTRONG
 DIR: B TOTAL LEN: .000 MI. DIST: 10-1 SR: 2031
 LEFT MUN: BETHEL T RIGHT MUN: BETHEL T

000000 FT	█	000000 FT	
000000 FT	:█	7050/0000	LENGTH(AH 1786 BK 3087)
000000 FT	:█	000000 FT	
000000 FT	:█	7040/0000	LENGTH(AH 3087 BK 3817)
000000 FT	:█	000000 FT	
000000 FT	:█	7030/0000	LENGTH(AH 3817 BK 2826)
000000 FT	:█	000000 FT	
000000 FT	:█	7020/0000	LENGTH(AH 2826 BK 3016)
000000 FT	:█	000000 FT	
000000 FT	:█	7010/0000	LENGTH(AH 3016 BK 0000)

EXTRACT DATE: 12/18/2023 ROADWAY MANAGEMENT SYSTEM PAGE NUMBER: 283
 PRINT DATE: 12/21/2023 SLD COUNTY/SR - ANNUAL PRINT COUNTY: ARMSTRONG
 DIR: B TOTAL LEN: 1.229 MI. DIST: 10-1 SR: 2030
 LEFT MUN: BETHEL T RIGHT MUN: BETHEL T

006489 FT

006489 FT LOGANSPO RT RD
 0020/3422 (SR2029 SEG 0010/1708)

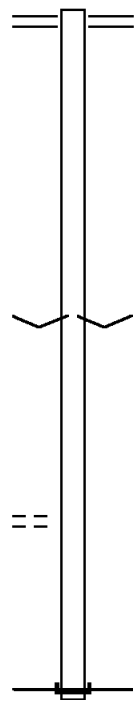
003067 FT

003067 FT 2 0 03034 0 00 0032+50
 VILLAGE: KELLY STATION
 0020/0000 LENGTH(AH 3422 BK 3067)

SILVIS HILL RD
 (T427)

0010/0829
 000000 FT

000000 FT 2 0 03034 0 00 0000+00
 NC KELLY STATION RD
 INTER-BK PRIVATE RD
 (PRDR)
 MFC BEGIN = E
 0010/0000 LENGTH(AH 3067 BK 0000)



EXTRACT DATE: 12/18/2023 ROADWAY MANAGEMENT SYSTEM PAGE NUMBER: 282
PRINT DATE: 12/21/2023 SLD COUNTY/SR - ANNUAL PRINT COUNTY: ARMSTRONG
DIR: B TOTAL LEN: 4.652 MI. DIST: 10-1 SR: 2029
LEFT MUN: BETHEL T RIGHT MUN: BETHEL T

024565 FT



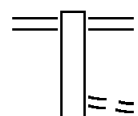
024565 FT
INTER-AHD DEAD END RD
0080/2049 (PRDR)

DIR: B TOTAL LEN: 4.652 MI. DIST: 10-1 SR: 2029
LEFT MUN: BETHEL T RIGHT MUN: BETHEL T

Stationing	Length	Notes	Stationing	Length	Notes
022516 FT			022516 FT		2 0 03033 0 00 0226+30 VILLAGE: LOGANSPORT
			0080/0000		LENGTH(AH 2049 BK 2595)
2 0 03033 0 00 0200+25	019921 FT		019921 FT		
PINE HOLLOW RD			0070/0000		LENGTH(AH 2595 BK 2395)
(T426)					
017526 FT			017526 FT		2 0 03033 0 00 0176+50 CLAYPOOLE HILL RD
			0060/0000		(T426) LENGTH(AH 2395 BK 2569)
014957 FT			014957 FT		2 0 03033 0 00 0154+65
			0050/0000		LENGTH(AH 2569 BK 3905)
011052 FT			011052 FT		2 0 03033 0 00 0119+32 CREEK VALLEY RD

EXTRACT DATE: 12/18/2023 ROADWAY MANAGEMENT SYSTEM PAGE NUMBER: 279
 PRINT DATE: 12/21/2023 SLD COUNTY/SR - ANNUAL PRINT COUNTY: ARMSTRONG
 DIR: B TOTAL LEN: 3.279 MI. DIST: 10-1 SR: 2028
 LEFT MUN: BURRELL T RIGHT MUN: BURRELL T

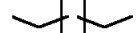
017313 FT



017313 FT GARRETT RD
 0080/2533 (SR2025 SEG 0130/0000)

0080/1810 KNELL RD
 (T470)

014780 FT



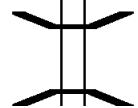
014780 FT 2 0 03051 0 02 0155+48
 VILLAGE: COCHRANS MILLS
 0080/0000 LENGTH(AH 2533 BK 2494)

012286 FT



012286 FT 2 0 03051 0 02 0130+54
 0070/0000 LENGTH(AH 2494 BK 1908)

010378 FT

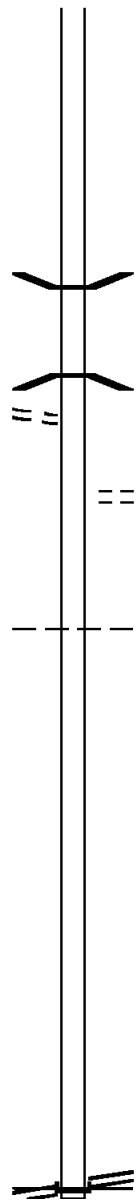


0060/0022 BMSBN 03/2028/0060/0000
 010378 FT 2 0 03051 0 01 0098+72
 TR MYERS RUN
 BMSBG 03/2028/0060/0000

DIR: B TOTAL LEN: 3.279 MI. DIST: 10-1 SR: 2028
 LEFT MUN: BURRELL T RIGHT MUN: BURRELL T

ROBBS FORDING RD
 (T462)

DIME RD
 (SR2066 SEG 0120/0000) 0020/0000



0060/0000 LENGTH(AH 1908 BK 3539)

006839 FT

0050/0019 BMS EN 03/2028/0050/0000
 006839 FT 2 0 03051 0 01 0063+44
 MYERS RUN

0040/2564

0050/0000 LENGTH(AH 3539 BK 2667)

0040/1707 POLKA HOLLOW RD
 (T461)

004172 FT

0040/0151 BURRELL
 004172 FT BETHEL T
 2 0 03051 0 00 0036+92
 0040/0000 LENGTH(AH 2667 BK 1720)

002452 FT

002452 FT 2 0 03051 0 00 0019+77
 0030/0000 LENGTH(AH 1720 BK 2452)

000000 FT

000000 FT 2 0 03051 0 00 0000+00
 DIME RD
 (SR2066 SEG 0120/0000)

NC CO CHRANS MILL RD
 INTER-BK GRANTZ HOLLOW RD
 (T474)

0020/0000 MFC BEGIN = D
 LENGTH(AH 2452 BK 0000)

EXTRACT DATE: 12/18/2023 ROADWAY MANAGEMENT SYSTEM PAGE NUMBER: 277
 PRINT DATE: 12/21/2023 SLD COUNTY/SR - ANNUAL PRINT COUNTY: ARMSTRONG
 DIR: B TOTAL LEN: 7.357 MI. DIST: 10-1 SR: 2027
 LEFT MUN: ELDERTON B RIGHT MUN: ELDERTON B

038843 FT

038843 FT
 INTER-AHD SALTWORK ST
 (BORO)
 BENJAMIN FRANKLIN HW
 (SR0422 SEG 0494/0000)

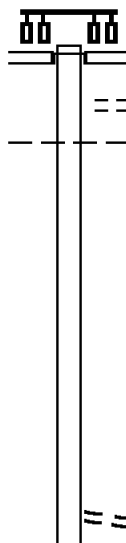
0160/2121 WINDY RIDGE LN
 0160/1902 (BORO)
 0160/1524 ELDERTON
 PLUMCREEK T

036722 FT

036722 FT 2 0 03054 0 01 0374+97
 NC SALTWORK ST
 0160/0000 LENGTH(AH 2121 BK 1515)

035207 FT

035207 FT 2 0 03054 0 01 0359+70
 MULBERGER RD
 (T592)
 0150/0000 LENGTH(AH 1515 BK 2472)



DIR: B TOTAL LEN: 7.357 MI. DIST: 10-1 SR: 2027
LEFT MUN: PLUMCREEK T RIGHT MUN: PLUMCREEK T

032735 FT

032735 FT 2 0 03054 0 01 0330+10
0140/0000 LENGTH(AH 2472 BK 1719)

2 0 03054 0 01 0312+50 031016 FT
SMITH RD
(T364) 0130/0000

031016 FT
0130/0000 LENGTH(AH 1719 BK 3513)

2 0 03054 0 01 0281+50 027503 FT
CHERRY RUN RD
(SR2024 SEG 0030/2950) 0120/0000
FOR SR 2024 AND 2027
(CONN) 0110/1901

027503 FT
0120/0000 LENGTH(AH 3513 BK 2083)

0110/1752 SHEASLEY HILL RD
(T590)
0110/1540 SHEASLEY HILL RD
(T590)

025420 FT

025420 FT 2 0 03054 0 00 0256+29
0110/0000 LENGTH(AH 2083 BK 2085)

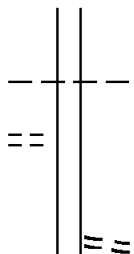
023335 FT

023335 FT 2 0 03054 0 00 0235+44
0100/0000 LENGTH(AH 2085 BK 2323)

DIR: B TOTAL LEN: 7.357 MI. DIST: 10-1 SR: 2027
 LEFT MUN: PLUMCREEK T RIGHT MUN: PLUMCREEK T

RIDGE RD
(T588)

0090/0326
021012 FT



0090/0389 PLUMCREEK
SOUTH BEND T

021012 FT 2 0 03054 0 00 0211+64

OAK HILL RD
(T587)

0090/0000 LENGTH(AH 2323 BK 3094)

017918 FT

017918 FT 2 0 03054 0 00 0180+91
0080/0000 LENGTH(AH 3094 BK 2173)

015745 FT

0070/0022 BMS EN 03/2027/0070/0000
015745 FT 2 0 03054 0 00 0159+06

FAGLEY RUN

0070/0000 BMSBG 03/2027/0070/0000
LENGTH(AH 2173 BK 1746)

STONE POINT RD
(T586)

0060/1314

013999 FT

013999 FT 2 0 03054 0 00 0140+91
0060/0000 LENGTH(AH 1746 BK 2592)

011407 FT

011407 FT 2 0 03054 0 00 0114+99
0050/0000 LENGTH(AH 2592 BK 2587)

DIR: B TOTAL LEN: 7.357 MI. DIST: 10-1 SR: 2027
 LEFT MUN: SOUTH BEND T RIGHT MUN: SOUTH BEND T

2 0 03054 0 00 0089+79 008820 FT
 COCHRANS MILLS RD
 (SR2026 SEG 0090/1666) 0040/0000

008820 FT
 0040/0000 LENGTH(AH 2587 BK 3500)

005320 FT

0030/1005 SUGAR RUN RD
 (T589)
 0030/0147 BMSSEN 03/2027/0030/0000
 005320 FT 2 0 03054 0 00 0054+75
 VILLAGE: GIRTY
 CROOKED CREEK
 BMSBG 03/2027/0030/0000
 0030/0000 LENGTH(AH 3500 BK 2951)

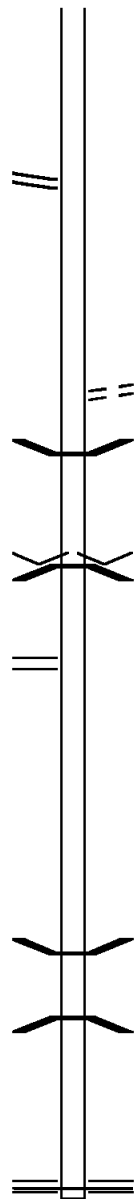
TOWNSEND RD
 (SR2035 SEG 0050/3168) 0020/2037

002369 FT

002369 FT 2 0 03054 0 00 0023+65
 0020/0000 LENGTH(AH 2951 BK 2369)

000000 FT

0010/0618 BMSSEN 03/2027/0010/0603
 2 0 03054 0 00 0006+00
 ANDERSON RUN
 0010/0603 BMSBG 03/2027/0010/0603
 000000 FT 2 0 03054 0 00 0000+00
 NC GIRTY RD
 SR 0056 SH
 (SR0056 SEG 0322/0000)
 MFC BEGIN = D
 0010/0000 LENGTH(AH 2369 BK 0000)



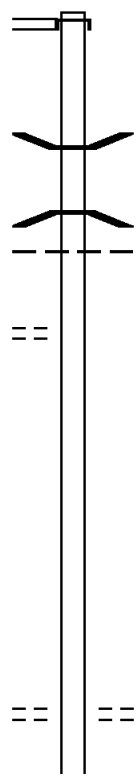
EXTRACT DATE: 12/18/2023 ROADWAY MANAGEMENT SYSTEM PAGE NUMBER: 273
 PRINT DATE: 12/21/2023 SLD COUNTY/SR - ANNUAL PRINT COUNTY: ARMSTRONG
 DIR: B TOTAL LEN: 3.345 MI. DIST: 10-1 SR: 2026
 LEFT MUN: SOUTH BEND T RIGHT MUN: SOUTH BEND T

GIRTY RD 017663 FT
 (SR2027 SEG 0040/0000) 0090/1666

2 0 03053 0 01 0160+62 015997 FT
 LONG RUN RD
 (T564) 0090/0000

013961 FT

2 0 03053 0 01 0118+42 011766 FT
 RIDGE RD
 (T588) 0070/0000



017663 FT
 INTER-AHD GIRTY RD
 0090/1666 (SR2027 SEG 0040/0000)

0090/0131 BMSBN 03/2026/0090/0115
 2 0 03053 0 01 0161+95
 FAGLEY RUN
 0090/0115 BMSBG 03/2026/0090/0115
 SOUTH BEND
 0090/0114 BURRELL T
 015997 FT

5 0090/0000 LENGTH(AH 1666 BK 2036)

5 013961 FT 2 0 03053 0 01 0140+37
 0080/0000 LENGTH(AH 2036 BK 2195)

011766 FT LIME PLANT RD
 (T519)
 5 0070/0000 LENGTH(AH 2195 BK 3357)

DIR: B TOTAL LEN: 3.345 MI. DIST: 10-1 SR: 2026
 LEFT MUN: BURRELL T RIGHT MUN: BURRELL T

008409 FT

008409 FT 2 0 03053 0 01 0084+91
 FORK RD
 (T514)
 0060/0000 LENGTH(AH 3357 BK 3441)

004968 FT

004968 FT 2 0 03053 0 01 0050+97
 IRON BRIDGE RD
 (T840)
 0050/0000 LENGTH(AH 3441 BK 1979)

002989 FT

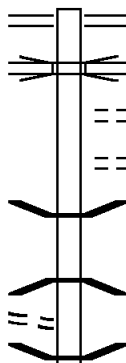
002989 FT 2 0 03053 0 01 0030+36
 0040/0000 LENGTH(AH 1979 BK 2989)

000000 FT

0010/0816 BMS EN 03/2026/0010/0602
 2 0 03053 0 01 0005+66
 CROOKED CREEK
 0010/0602 BMSBG 03/2026/0010/0602
 000000 FT 2 0 03053 0 00 0000+00
 NC MI LL HILL RD
 GARRETT'S RUN RD
 (SR2025 SEG 0140/1966)
 MFC BEGIN = D
 0010/0000 LENGTH(AH 2989 BK 0000)

EXTRACT DATE: 12/18/2023 ROADWAY MANAGEMENT SYSTEM PAGE NUMBER: 271
 PRINT DATE: 12/21/2023 SLD COUNTY/SR - ANNUAL PRINT COUNTY: ARMSTRONG
 DIR: B TOTAL LEN: 17.529 MI. DIST: 10-1 SR: 2025
 LEFT MUN: MANOR T RIGHT MUN: MANOR T

092551 FT



092551 FT SR 2011 SH
 0400/2348 (SR2011 SEG 0050/0504)
 SR 0066 NB
 0400/1865 OP ID 03/0066/0430/0000
 COAL ST
 (T302)
 BISHOP HILL RD
 0400/1623 (T301)
 0400/0995 BMS EN 03/2025/0400/0945
 000000000000000000000000
 GARRETT'S RUN
 0400/0945 BMSBG 03/2025/0400/0945
 0400/0549 BMS EN 03/2025/0400/0494

BOYD RD
 (PRDR)

0400/0599

DIR: B TOTAL LEN: 17.529 MI. DIST: 10-1 SR: 2025
 LEFT MUN: MANOR T RIGHT MUN: MANOR T

Stationing	Segment	Length	Right of Way	Notes
0400/0494	090203 FT	090203 FT	0 0 00000 0 00 0000+00	GARRETTTS RUN BMSBG 03/2025/0400/0494 GOAT HILL RD (T630)
0400/0051	090203 FT	090203 FT	1 1 00457 0 00 0076+00	BMSEN 03/2025/0400/0000 GARRETTTS RUN BMSBG 03/2025/0400/0000
0400/0000			5 0400/0000	LENGTH(AH 2348 BK 1579)
0390/0892			1 1 00457 0 00 0068+13	BMSEN 03/2025/0390/0832 GARRETTTS RUN
0390/0822			0390/0822	BMSBG 03/2025/0390/0832
088624 FT			088624 FT	
0390/0000			5 0390/0000	LENGTH(AH 1579 BK 2241)
0380/0538			1 1 00457 0 00 0042+22	BMSEN 03/2025/0380/0490 GARRETTTS RUN
0380/0490	086383 FT	086383 FT	1 1 00457 0 00 0037+49	BMSBG 03/2025/0380/0490 HAWK HOLLOW RD (T530)
0380/0000			5 0380/0000	LENGTH(AH 2241 BK 2652)
0370/0428				JANE DR (PRDR)
0370/0090			1 1 00457 0 00 0011+00	BMSEN 03/2025/0370/0040 GARRETTTS RUN
0370/0040	083731 FT	083731 FT	1 1 00457 0 00 0011+00	BMSBG 03/2025/0370/0040 PING WING HOLLOW RD (T528)
0370/0000			5 0370/0000	LENGTH(AH 2652 BK 1083)
0360/0883				SILVIS HOLLOW RD (SR2012 SEG 0010/0000)

1 1 00457 0 00 0060+25 088624 FT
 FAIRGROUND RD
 (SR2010 SEG 0030/3256) 0390/0000

DIR: B TOTAL LEN: 17.529 MI.
LEFT MUN: MANOR T

DIST: 10-1 SR: 2025
RIGHT MUN: MANOR T

082648 FT

082648 FT 1 1 00457 0 00 0000+00
S 0360/0000 LENGTH(AH 1083 BK 2559)

080089 FT

080089 FT 2 0 03050 0 02 0814+68
S 0350/0000 LENGTH(AH 2559 BK 3130)



0340/0321 BMS EN 03/2025/0340/0303
2 0 03050 0 02 0786+43
GARRETT'S RUN
BMSBG 03/2025/0340/0303
MANOR



2 0 03050 0 02 0783+45 076959 FT
SCHALL HOLLOW RD
(SR2014 SEG 0080/0000) 0340/0000

0340/0303 KITTANNING T
076959 FT SHOEMAKERS HOLLW RD
(SR2014 SEG 0080/0000)
S 0340/0000 LENGTH(AH 3130 BK 2331)

074628 FT

074628 FT 2 0 03050 0 02 0760+08
S 0330/0000 LENGTH(AH 2331 BK 2277)



0320/1155 GEIDEL RD
(T830)

2 0 03050 0 02 0737+35 072351 FT
SR 2017 SH
(SR2017 SEG 0020/3027) 0320/0000

072351 FT
S 0320/0000 LENGTH(AH 2277 BK 2260)

DIR: B TOTAL LEN: 17.529 MI.
LEFT MUN: KITTANNING T

DIST: 10-1 SR: 2025
RIGHT MUN: KITTANNING T

070091 FT

070091 FT 2 0 03050 0 02 0714+58
S 0310/0000 LENGTH(AH 2260 BK 1793)

068298 FT

068298 FT 2 0 03050 0 02 0696+67
FENNEL RD
(T453)
S 0300/0000 LENGTH(AH 1793 BK 2935)

2 0 03050 0 02 0667+45 065363 FT
SR 2018 SH
(SR2018 SEG 0040/3218) 0290/0000

065363 FT
S 0290/0000 LENGTH(AH 2935 BK 2758)

062605 FT

062605 FT 2 0 03050 0 02 0640+15
S 0280/0000 LENGTH(AH 2758 BK 2427)

060178 FT

ELBOW RUN RD
(T575)

0270/0000

060178 FT 2 0 03050 0 02 0615+85
SHAY RD
(SR2020 SEG 0010/0000)
S 0270/0000 LENGTH(AH 2427 BK 2552)

DIR: B TOTAL LEN: 17.529 MI.
 LEFT MUN: KITTANNING T

DIST: 10-1 SR: 2025
 RIGHT MUN: KITTANNING T

	057626 FT				057626 FT 2 0 03050 0 02 0590+33 [S] 0260/0000 LENGTH(AH 2552 BK 1829)
	055797 FT				055797 FT 2 0 03050 0 02 0569+89 [S] 0250/0000 LENGTH(AH 1829 BK 2239)
	053558 FT				053558 FT 2 0 03050 0 02 0549+50 CRIMM RD (T371) [S] 0240/0000 LENGTH(AH 2239 BK 1881)
LITTLE GERMANY RD (T870)	0230/1598	==			
2 0 03050 0 02 0530+85 BEEFALO RD (T600)	051677 FT 0230/0000	==			051677 FT [S] 0230/0000 LENGTH(AH 1881 BK 2316)
	049361 FT				049361 FT 2 0 03050 0 02 0507+50 SHALE RD (T603) [S] 0220/0000 LENGTH(AH 2316 BK 2126)
	047235 FT				047235 FT 2 0 03050 0 02 0483+00 PYRRA RD (T644) [S] 0210/0000 LENGTH(AH 2126 BK 2127)

DIR: B TOTAL LEN: 17.529 MI. DIST: 10-1 SR: 2025
 LEFT MUN: KITTANNING T RIGHT MUN: KITTANNING T

Stationing	Segment	Length	Right of Way	Right of Way	Right of Way	Right of Way	Right of Way	Right of Way	Right of Way
045108	FT	0200/0307	BURRELL T	2 0 03050	0 02	0464+73	0200/0000	LENGTH(AH 2127	BK 2501)
042607	FT	042607	FT	2 0 03050	0 02	0439+94	0190/0000	LENGTH(AH 2501	BK 2224)
040383	FT	0180/0386	MURPHY HOLLOW RD	(T601)			0180/0000	LENGTH(AH 2224	BK 3056)
037327	FT	0170/0087	CHERRY RUN RD	(SR2005 SEG 0010/0000)	2 0 03050	0 02	0386+90	0170/0000	VILLAGE: BRICK CHURCH LENGTH(AH 3056 BK 2760)
034567	FT	034567	FT	2 0 03050	0 02	0359+30	0160/0000	LENGTH(AH 2760	BK 2532)

2 0 03050 0 02 0417+75 040383 FT
 PETERMAN RD
 (T600) 0180/0000

BRICK CHURCH RD
 (SR2015 SEG 0010/0000) 0170/0000

DIR: B TOTAL LEN: 17.529 MI. DIST: 10-1 SR: 2025
LEFT MUN: BURRELL T RIGHT MUN: BURRELL T

Stationing	Segment	Length (ft)	Start Station	End Station	Notes
	PORTER RD (T511)		0100/0000	0199+53	LENGTH(AH 1898 BK 2175)
019953 FT			019953 FT	0201+02	LENGTH(AH 2175 BK 2754)
017199 FT			017199 FT	0173+48	LENGTH(AH 2754 BK 2068)
UPPER MATEER RD (SR2036 SEG 0060/3378)			0070/0680		
015131 FT			0070/0432	0070/0000	NC GARRETTS RUN RD REARICK'S FORDING RD (SR2036 SEG 0070/0000)
			0070/0011	0070/0000	BMSSEN 03/2025/0070/0000
			015131 FT	0152+44	LENGTH(AH 2068 BK 2165)
			0070/0000	0070/0000	VILLAGE: MATEER TR CROOKED CREEK BMSBG 03/2025/0070/0000
012966 FT			012966 FT	0129+81	LENGTH(AH 2165 BK 2169)
			0050/0181	0050/3064	NC SEVEN SISTERS RD SHADY PLAIN RD (SR2033 SEG 0050/3064)

DIR: B TOTAL LEN: 17.529 MI. DIST: 10-1 SR: 2025
LEFT MUN: BURRELL T RIGHT MUN: BURRELL T

CLARKS HOLLOW RD
(T349)

010797 FT

0040/2631

010797 FT 2 0 03050 0 00 0108+22
S 0050/0000 LENGTH(AH 2169 BK 2850)

0040/2624 BURRELL
KISKIMINETAS T

007947 FT

007947 FT 2 0 03050 0 00 0079+39
S 0040/0000 LENGTH(AH 2850 BK 2624)

005323 FT

005323 FT 2 0 03050 0 00 0053+15
FRAIN RD
(T510)
S 0030/0000 LENGTH(AH 2624 BK 2813)

002510 FT

002510 FT 2 0 03050 0 00 0025+10
S 0020/0000 LENGTH(AH 2813 BK 2510)

000000 FT

SR 0056 SH
(SR0056 SEG 0210/0989) 0010/0000

000000 FT 2 0 03050 0 00 0000+00
VILLAGE: SPRING CHURCH
SR 0056 SH
(SR0056 SEG 0210/0989)
NC RIDGE RD
MFC BEGIN = D
S 0010/0000 LENGTH(AH 2510 BK 0000)

GIRTY RD
 (SR2027 SEG 0120/0000) 008885 FT
 0030/2950

008885 FT GIRTY RD
 0030/2950 (SR2027 SEG 0120/0000)
 0030/2829 FOR SR 2024 AND 2027
 (CONN)

005935 FT

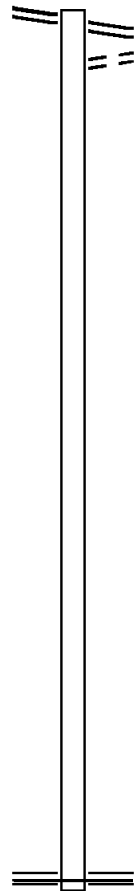
005935 FT 2 0 03122 0 00 0060+00
 0030/0000 LENGTH(AH 2950 BK 2937)

002998 FT

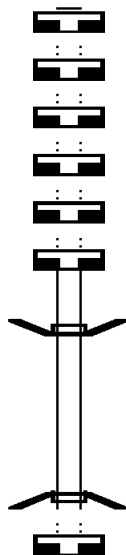
002998 FT 2 0 03122 0 00 0030+00
 0020/0000 LENGTH(AH 2937 BK 2998)

000000 FT

000000 FT 2 0 03122 0 00 0000+00
 NC CHERRY RUN RD
 MARGARET RD
 (SR2005 SEG 0080/0000)
 MFC BEGIN = E
 0010/0000 LENGTH(AH 2998 BK 0000)



000109 FT
 000109 FT
 000109 FT
 000109 FT
 000109 FT
 000109 FT
 000109 FT
 000000 FT
 000000 FT



000109 FT
 7070/0000 LENGTH(AH 2698 BK 3720)
 000109 FT
 7060/0000 LENGTH(AH 3720 BK 3333)
 000109 FT
 7050/0000 LENGTH(AH 3333 BK 2342)
 000109 FT
 7040/0000 LENGTH(AH 2342 BK 3229)
 000109 FT
 7030/0000 LENGTH(AH 3229 BK 2506)
 000109 FT
 7022/0000 LENGTH(AH 2506 BK 0109)
 BMSSEN 03/2023/0020/0000
 INTER-AHD DUTCH RUN RD
 0020/0109 (T880)
 000000 FT 2 0 03 163 0 00 0023+34
 NC DU
 INTER-BK DUTCH RUN RD
 (T880)
 PLUM CREEK
 BMSBG 03/2023/0020/0000
 0020/0000 LENGTH(AH 0109 BK 1766)
 000000 FT
 7010/0000 LENGTH(AH 1766 BK 0000)

EXTRACT DATE: 12/18/2023 ROADWAY MANAGEMENT SYSTEM PAGE NUMBER: 260
PRINT DATE: 12/21/2023 SLD COUNTY/SR - ANNUAL PRINT COUNTY: ARMSTRONG
DIR: B TOTAL LEN: .000 MI. DIST: 10-1 SR: 2022
LEFT MUN: PLUMCREEK T RIGHT MUN: PLUMCREEK T

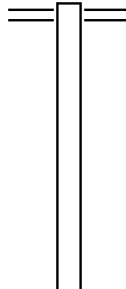
000000 FT
000000 FT



000000 FT
7020/0000 LENGTH(AH 3142 BK 3518)
000000 FT
7010/0000 LENGTH(AH 3518 BK 0000)

EXTRACT DATE: 12/18/2023 ROADWAY MANAGEMENT SYSTEM PAGE NUMBER: 259
PRINT DATE: 12/21/2023 SLD COUNTY/SR - ANNUAL PRINT COUNTY: ARMSTRONG
DIR: B TOTAL LEN: 2.638 MI. DIST: 10-1 SR: 2021
LEFT MUN: PLUMCREEK T RIGHT MUN: PLUMCREEK T

013931 FT

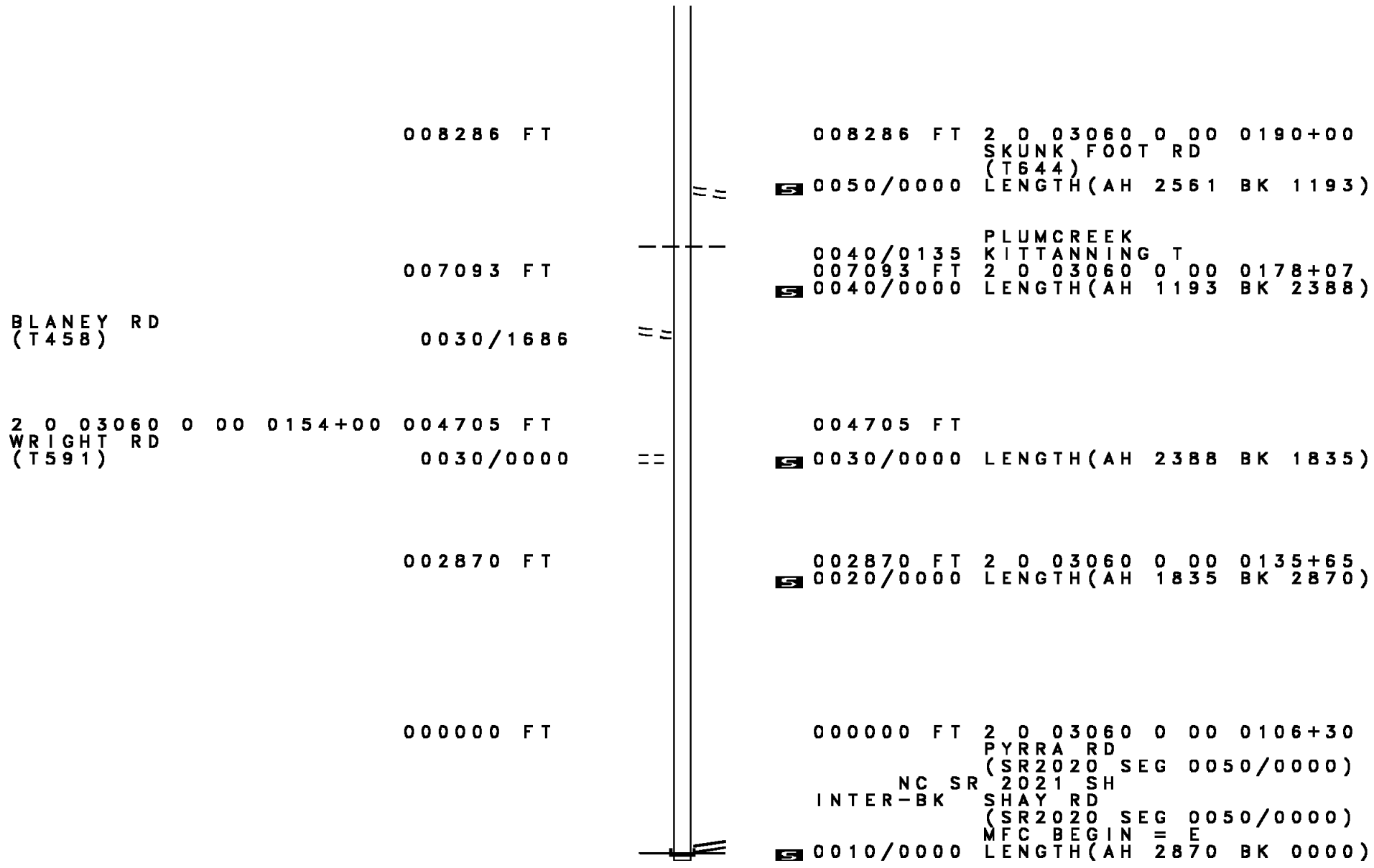


013931 FT BENJAMIN FRANKLIN HW
0060/3084 (SR0422 SEG 0410/0000)

010847 FT

010847 FT 2 0 03060 0 00 0215+61
0060/0000 LENGTH(AH 3084 BK 2561)

DIR: B TOTAL LEN: 2.638 MI. DIST: 10-1 SR: 2021
 LEFT MUN: PLUMCREEK T RIGHT MUN: PLUMCREEK T



EXTRACT DATE: 12/18/2023 ROADWAY MANAGEMENT SYSTEM PAGE NUMBER: 257
PRINT DATE: 12/21/2023 SLD COUNTY/SR - ANNUAL PRINT COUNTY: ARMSTRONG
DIR: B TOTAL LEN: 4.080 MI. DIST: 10-1 SR: 2020
LEFT MUN: PLUMCREEK T RIGHT MUN: PLUMCREEK T

CHERRY RUN RD 021540 FT
(SR2005 SEG 0110/0079) 0090/2521



021540 FT CHERRY RUN RD
0090/2521 (SR2005 SEG 0110/0079)
VEAMAN RD
0090/2330 (T648)

DIR: B TOTAL LEN: 4.080 MI. DIST: 10-1 SR: 2020
 LEFT MUN: PLUMCREEK T RIGHT MUN: PLUMCREEK T

Stationing	Description	Stationing	Description
019019 FT		019019 FT	2 0 03103 0 00 0085+43
		0090/0000	LENGTH(AH 2521 BK 2579)
016440 FT		016440 FT	2 0 03103 0 00 0058+40
			WRIGHT RD
			(T591)
SKUNK FOOT RD		0080/0000	LENGTH(AH 2579 BK 1856)
(T644)			
0070/1381			
014584 FT		014584 FT	2 0 03103 0 00 0039+18
			PLUMCREEK
			KITTANNING T
		0070/0000	LENGTH(AH 1856 BK 3163)
011421 FT		011421 FT	2 0 03103 0 00 0008+00
			LERNER RD
			(T648)
		0060/0000	LENGTH(AH 3163 BK 0792)
			PYRRA RD
		0050/0214	(T644)
		0050/0055	BMSSEN 03/2020/0050/0041
			2 0 03103 0 00 0000+29
			CHERRY RUN
		0050/0041	BMSBG 03/2020/0050/0041
		010629 FT	
			NC PYRRA RD
2 0 03103 0 00 0000+00	010629 FT	0050/0000	LENGTH(AH 0792 BK 2661)
SR 2021 SH			
(SR2021 SEG 0010/0000)	0050/0000		

DIR: B TOTAL LEN: 4.080 MI. DIST: 10-1 SR: 2020
 LEFT MUN: KITTANNING T RIGHT MUN: KITTANNING T

BLOSE HOLLOW RD
(T592)

0040/0459
007968 FT

0040/1574 SHALE RD
(T603)

007968 FT 2 0 03060 0 00 0079+92
 0040/0000 LENGTH(AH 2661 BK 2854)

GEIDEL RD
(T830)

0030/1054

005114 FT

0030/0022 BMS EN 03/2020/0030/0000
 005114 FT 2 0 03060 0 00 0051+27
 NORTH RUN
 0030/0000 BMSBG 03/2020/0030/0000
 LENGTH(AH 2854 BK 2715)
 CRIMM RD
 0020/2519 (T371)

002399 FT

002399 FT 2 0 03060 0 00 0023+98
 0020/0000 LENGTH(AH 2715 BK 2399)

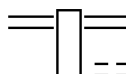
ARDALE RD
(T574)

0010/0464
000000 FT

000000 FT 2 0 03060 0 00 0000+00
 NC SHAY RD
 GARRETT RUN RD
 (SR2025 SEG 0270/0000)
 INTER-BK ELBOW RUN RD
 (T575)
 MFC BEGIN = E
 0010/0000 LENGTH(AH 2399 BK 0000)

DIR: B TOTAL LEN: 3.752 MI. DIST: 10-1 SR: 2019
 LEFT MUN: MANOR T RIGHT MUN: MANOR T

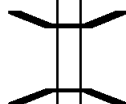
019810 FT



019810 FT SR 0066 SH
 0070/2883 (SR0066 SEG 0350/0000)
 0070/2328 (FLICK LN PRDR)

016927 FT

016927 FT 2 0 03108 0 00 0169+61
 0070/0000 LENGTH(AH 2883 BK 2270)



0060/1070 BMS EN 03/2019/0060/1038
 2 0 03108 0 00 0157+29
 0060/1038 CAMPBELL RUN
 BMSBG 03/2019/0060/1038

2 0 03108 0 00 0146+80 014657 FT
 MONTGOMERY FLATS RD
 (T521) 0060/0000



014657 FT
 NC HUSTON RD
 0060/0000 LENGTH(AH 2270 BK 3425)

2 0 03108 0 00 0112+90 011232 FT
 TWELVE RED DOG RD
 (PRDR) 0050/0000

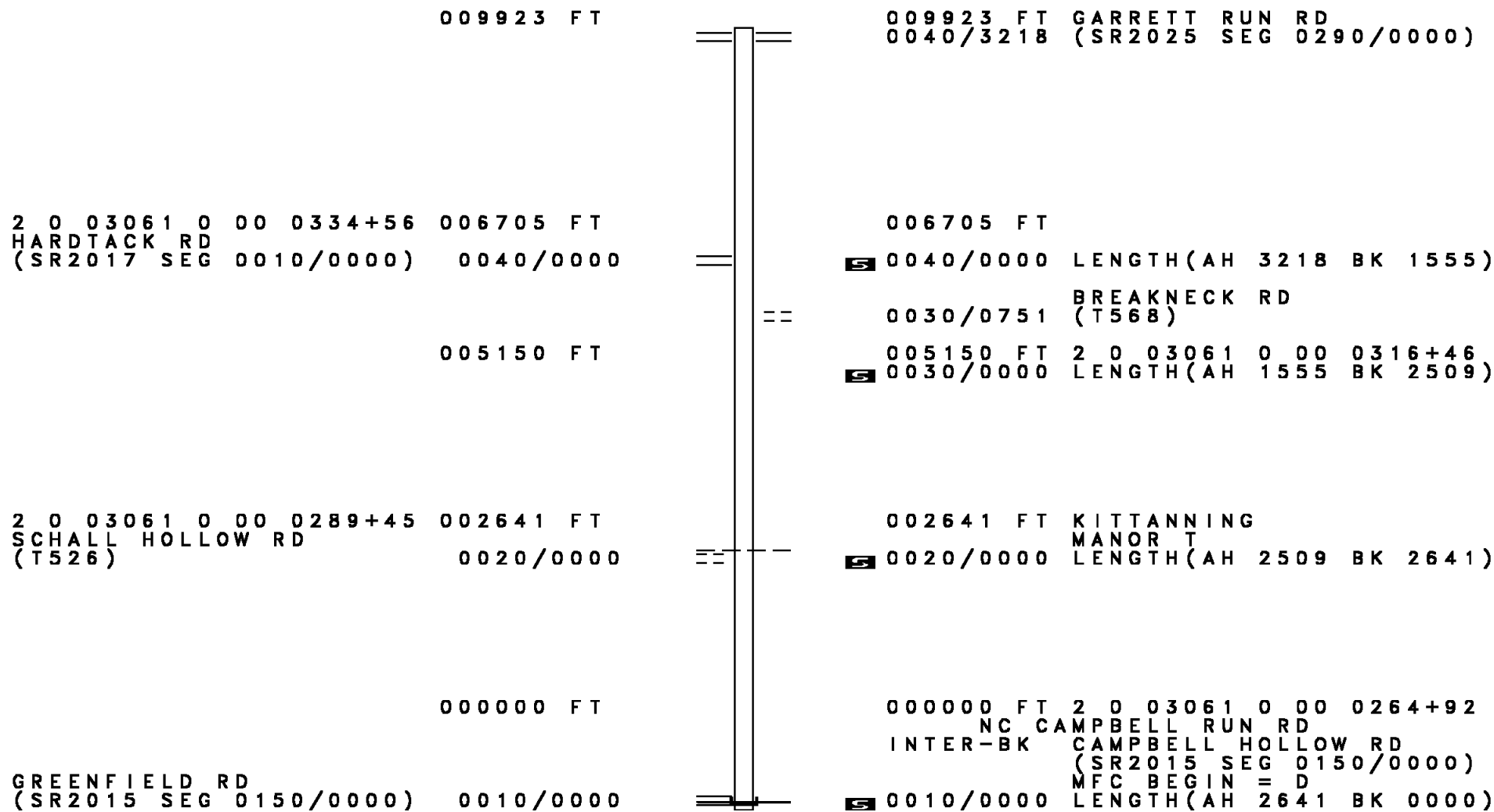


011232 FT
 0050/0000 LENGTH(AH 3425 BK 3334)

DIR: B TOTAL LEN: 3.752 MI. DIST: 10-1 SR: 2019
 LEFT MUN: MANOR T RIGHT MUN: MANOR T

Stationing	Segment	Length	Notes
0040/1101	BROWN HILL RD (T524)		
007898 FT	CAMP RD (T525)		
2 0 03108 0 00 0079+00 007898 FT			
PENNDOT STOCKPILE YD #2 (GOVT)		0040/0000	5 0040/0000 LENGTH(AH 3334 BK 2710)
005188 FT			
005188 FT	2 0 03108 0 00 0051+98 DAM ENTRANCE RD (PRDR)		5 0030/0000 LENGTH(AH 2710 BK 2752)
0020/2045	MANOR BETHEL T		
0020/1098	PARK MAIN RD (T525)		
002436 FT			
2 0 03108 0 00 0024+31 002436 FT			
KERR RD (T670)		0020/0000	5 0020/0000 LENGTH(AH 2752 BK 2436)
000000 FT			
0010/0728	CREEK CHURCH RD (T460)		
000000 FT			
2 0 03108 0 00 0000+00			
SR 0066 SH (SR0066 SEG 0300/2634)			
NC CROOKED CREEK DAM RD			
MFC BEGIN = E			
SR 0066 SH (SR0066 SEG 0300/2634)		0010/0000	5 0010/0000 LENGTH(AH 2436 BK 0000)

DIR: B TOTAL LEN: 1.879 MI. DIST: 10-1 SR: 2018
 LEFT MUN: KITTANNING T RIGHT MUN: KITTANNING T

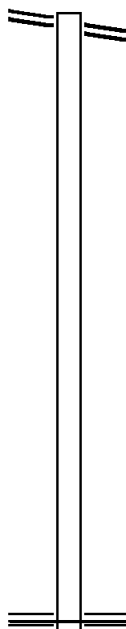


EXTRACT DATE: 12/18/2023 ROADWAY MANAGEMENT SYSTEM PAGE NUMBER: 251
 PRINT DATE: 12/21/2023 SLD COUNTY/SR - ANNUAL PRINT COUNTY: ARMSTRONG
 DIR: B TOTAL LEN: 1.042 MI. DIST: 10-1 SR: 2017
 LEFT MUN: KITTANNING T RIGHT MUN: KITTANNING T

GARRETT RD 005500 FT
 (SR2025 SEG 0320/0000) 0020/3027

002473 FT

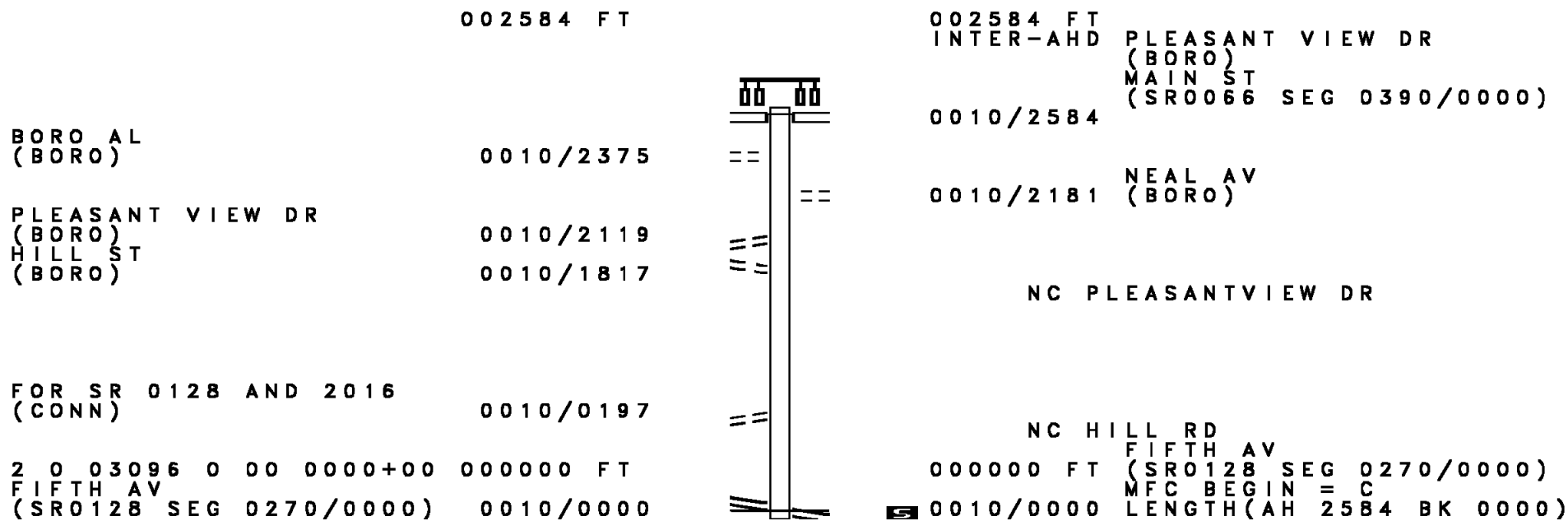
000000 FT



005500 FT GARRETT RD
 0020/3027 (SR2025 SEG 0320/0000)

002473 FT 2 0 03152 0 00 0025+00
 NC HARDTACK RD
 0020/0000 LENGTH(AH 3027 BK 2473)

000000 FT 2 0 03152 0 00 0000+00
 NC HARDTACK RD
 CAMPBELL RUN RD
 (SR2018 SEG 0040/0000)
 MFC BEGIN = E
 0010/0000 LENGTH(AH 2473 BK 0000)



EXTRACT DATE: 12/18/2023 ROADWAY MANAGEMENT SYSTEM PAGE NUMBER: 249
 PRINT DATE: 12/21/2023 SLD COUNTY/SR - ANNUAL PRINT COUNTY: ARMSTRONG
 DIR: B TOTAL LEN: 8.087 MI. DIST: 10-1 SR: 2015
 LEFT MUN: MANOR T RIGHT MUN: MANOR T

CHURCH RD 042700 FT
 (SR2014 SEG 0030/0000) 0170/3311

042700 FT NUNAMAKER HILL RD
 0170/3311 (SR2014 SEG 0030/0000)

TRACTOR LN
 (PRDR)

039389 FT
 0160/1930

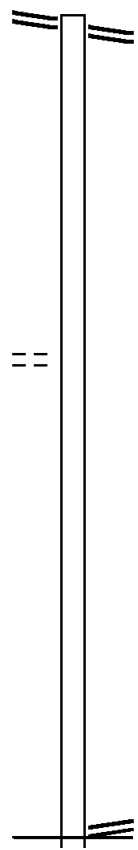
039389 FT 2 0 03062 0 00 0049+47
 0170/0000 LENGTH(AH 3311 BK 2478)

036911 FT

036911 FT 2 0 03062 0 00 0024+46
 0160/0000 LENGTH(AH 2478 BK 2446)

034465 FT

034465 FT 2 0 03062 0 00 0000+00
 CAMPBELL RUN RD
 (SR2018 SEG 0010/0000)
 NC GREENFIELD DR
 MFC BEGIN = D
 0150/0000 LENGTH(AH 2446 BK 3283)



DIR: B TOTAL LEN: 8.087 MI. DIST: 10-1 SR: 2015
 LEFT MUN: MANOR T RIGHT MUN: MANOR T

Stationing	Length	Notes
0140/0510		
0140/0407		BMS EN 03/2015/0140/0385 2 0 03061 0 00 0235+96 CAMPBELL RUN
0140/0385		BMSBG 03/2015/0140/0385
031182 FT		
0140/0000		
0140/0000		LENGTH(AH 3283 BK 2886)
028296 FT		
028296 FT		2 0 03061 0 00 0202+93 MANOR KITTANNING T
0120/0000		LENGTH(AH 2886 BK 2431)
025865 FT		
025865 FT		2 0 03061 0 00 0178+22
0110/0000		LENGTH(AH 2431 BK 2037)
023828 FT		
023828 FT		
0100/0000		LENGTH(AH 2037 BK 2281)
0090/1434		ELBOW RUN RD (T575)

GUTHRIE RD
(T524)

2 0 03061 0 00 0232+15
BROWN HILL RD
(T524)

2 0 03061 0 00 0157+85
KERR RD
(T576)

DIR: B TOTAL LEN: 8.087 MI. DIST: 10-1 SR: 2015
 LEFT MUN: KITTANNING T RIGHT MUN: KITTANNING T

DAM RD
(T580)

021547 FT

021547 FT 2 0 03061 0 00 0134+81
 0090/0000 LENGTH(AH 2281 BK 2690)

018857 FT

018857 FT 2 0 03061 0 00 0107+11
 0080/0000 LENGTH(AH 2690 BK 1584)

017273 FT

0070/0147 LC FOR LITTLE GERMANY R
 (CONN)
 017273 FT 2 0 03061 0 00 0091+64
 LITTLE GERMANY RD
 (T870)

0070/0000

0070/0000 LENGTH(AH 1584 BK 1768)

015505 FT

0060/0017 BMS EN 03/2015/0060/0000
 015505 FT 2 0 03061 0 00 0073+51
 THOMAS RUN
 BMSBG 03/2015/0060/0000
 0060/0000 LENGTH(AH 1768 BK 2088)

013417 FT

013417 FT 2 0 03061 0 00 0052+27
 KITTANNING
 BURRELL T
 0050/0000 LENGTH(AH 2088 BK 3293)

0040/1615 ALTMAN RD
 (T369)

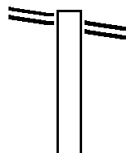
DIR: B TOTAL LEN: 8.087 MI. DIST: 10-1 SR: 2015
LEFT MUN: BURRELL T RIGHT MUN: BURRELL T

Stationing	Right-of-Way	Notes	Stationing	Right-of-Way	Notes
010124 FT			010124 FT	2 0 03061 0 00 0019+34	
			0040/0000	LENGTH(AH 3293 BK 1940)	
2 0 03061 0 00 0000+00	008184 FT		008184 FT		
KERR RD (T520)					
BOARTS RD (T521)	0030/0000		0030/0000	NC CAMPBELL RUN RD LENGTH(AH 1940 BK 3393)	
	004791 FT		0020/0017	BMTEN 03/2015/0020/0000	
			004791 FT	2 0 03052 0 00 0247+27	
				PINE RUN	
			0020/0000	BMSBG 03/2015/0020/0000	
SLEASE RD (T836)	0014/2035		0020/0000	LENGTH(AH 3393 BK 2337)	
	002454 FT		002454 FT	2 0 03052 0 00 0270+59	
			0014/0000	VILLAGE: BRICK CHURCH LENGTH(AH 2337 BK 2454)	
GIBSON RD (T646)	0010/0714		000000 FT	2 0 03052 0 00 0295+39	
	000000 FT			NC BRICK CHURCH RD	
				GARRETT RD	
				(SR2025 SEG 0170/0000)	
				MFC BEGIN = E	
			0010/0000	LENGTH(AH 2454 BK 0000)	

EXTRACT DATE: 12/18/2023 ROADWAY MANAGEMENT SYSTEM PAGE NUMBER: 245
PRINT DATE: 12/21/2023 SLD COUNTY/SR - ANNUAL PRINT COUNTY: ARMSTRONG

DIR: B TOTAL LEN: 6.470 MI. DIST: 10-1 SR: 2014
LEFT MUN: KITTANNING T RIGHT MUN: KITTANNING T

BENJAMIN FRANKLIN HW 034159 FT
(SR0422 SEG 0350/0616) 0130/3685



034159 FT BENJAMIN FRANKLIN HW
0130/3685 (SR0422 SEG 0350/0616)

DIR: B TOTAL LEN: 6.470 MI. DIST: 10-1 SR: 2014
 LEFT MUN: KITTANNING T RIGHT MUN: KITTANNING T

2 0 03094 0 00 0129+30 030474 FT COFFEE HOLLOW RD (T569)	0130/0000	==	030474 FT 5 0130/0000 LENGTH(AH 3685 BK 2142)
		==	0120/1375 SCHALL RD (T608)
028332 FT			028332 FT 2 0 03094 0 00 0108+00 ARDALE RD (T574)
		==	5 0120/0000 LENGTH(AH 2142 BK 3328)
025004 FT			025004 FT 2 0 03094 0 00 0074+72
			5 0110/0000 LENGTH(AH 3328 BK 2416)
022588 FT			022588 FT 2 0 03094 0 00 0050+36
			5 0100/0000 LENGTH(AH 2416 BK 3430)

DIR: B TOTAL LEN: 6.470 MI.
LEFT MUN: KITTANNING T

DIST: 10-1 SR: 2014
RIGHT MUN: KITTANNING T

2 0 03094 0 00 0016+60 019158 FT
FISCUS RD
(T573) 0090/0000

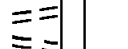
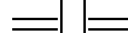


019158 FT
NC SHUMAKERS HOLLOW RD
[S] 0090/0000 LENGTH(AH 3430 BK 1616)
0080/1396 BMS EN 03/2014/0080/1380
2 0 03094 0 00 0013+63
TR GARRETTS RUN
0080/1380 BMSBG 03/2014/0080/1380



0080/0163 BMS EN 03/2014/0080/0150
2 0 03094 0 00 0001+45
TR GARRETTS RUN
0080/0150 BMSBG 03/2014/0080/0150
017542 FT 2 0 03094 0 00 0000+00
NC FISCUS RD

017542 FT

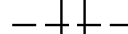


[S] 0080/0000 GARRETT RD
(SR2025 SEG 0340/0000)
LENGTH(AH 1616 BK 0833)

WISHBONE DR
(PRDR)
WISHBONE DR
(PRDR)

0070/0325
0070/0208
016709 FT

016709 FT 2 0 03059 0 00 0119+90
KITTANNING
MANOR T
[S] 0070/0000 LENGTH(AH 0833 BK 3549)



013160 FT








013160 FT 2 0 03059 0 00 0084+00
[S] 0060/0000 LENGTH(AH 3549 BK 3091)

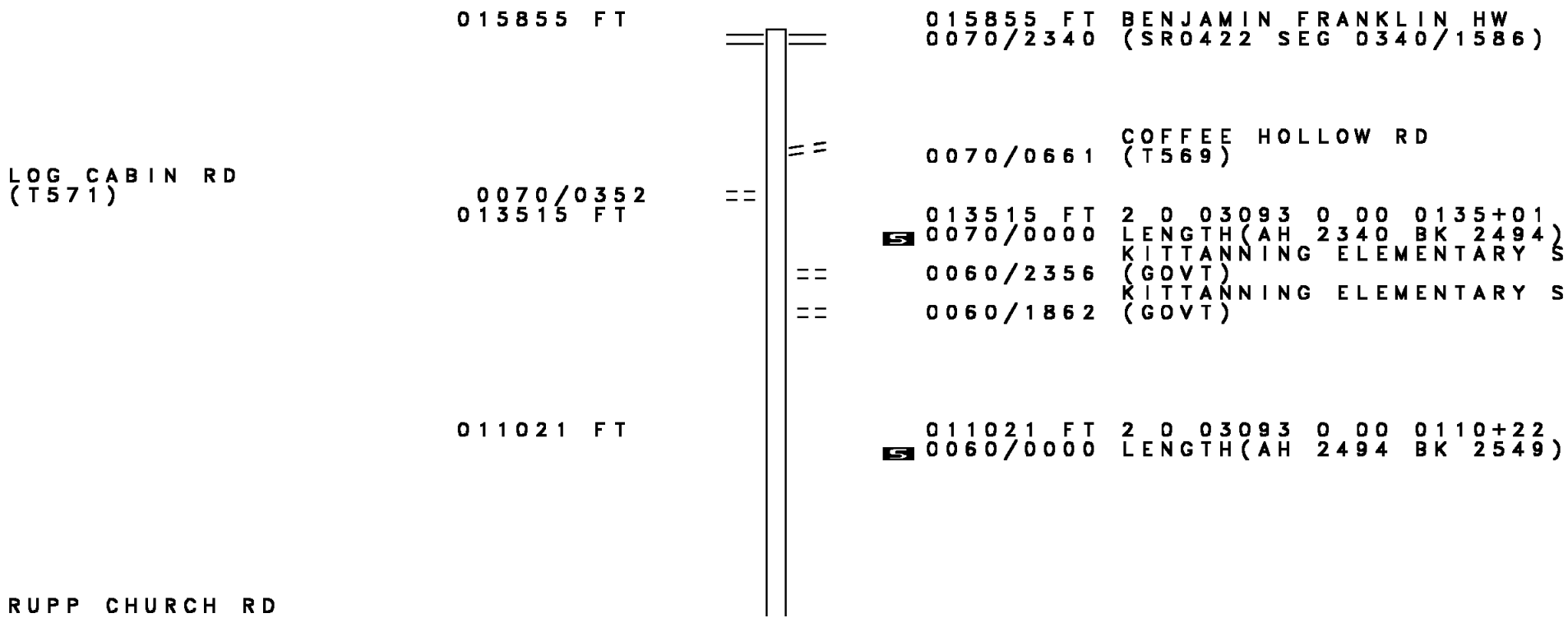
2 0 03059 0 00 0053+00 010069 FT
STITT HOLLOW RD

010069 FT

DIR: B TOTAL LEN: 6.470 MI. DIST: 10-1 SR: 2014
LEFT MUN: MANOR T RIGHT MUN: MANOR T

Stationing	Segment	Length	Notes
(T526)	0050/0000	==	0050/0000 LENGTH(AH 3091 BK 2856) NC SMELTZERS FLAT RD SCHALL HOLLOW RD 0040/2198 (T526)
	007213 FT		007213 FT 2 0 03059 0 00 0024+72 0040/0000 LENGTH(AH 2856 BK 2448)
MANOR DR (T515)	0030/0569 004765 FT	==	004765 FT 2 0 03059 0 00 0000+00 GREENFIELD RD (SR2015 SEG 0170/3311) NC NUNAMAKER HILL RD 0030/0000 LENGTH(AH 2448 BK 2191) WILLOW RD 0020/1459 (T523)
ANDERSON RD (T492) 2 0 03062 0 00 0103+90 FAIR ST (T822)	0020/0332 002574 FT 0020/0000	== ==	002574 FT MFC BEGIN = E 0020/0000 LENGTH(AH 2191 BK 2574)
			0010/1504 BMS EN 03/2014/0010/1493 2 0 03155 0 00 0014+82 TUB MILL RUN 0010/1493 BMSBG 03/2014/0010/1493
	000000 FT		000000 FT 2 0 03155 0 00 0000+00 NC CHURCH RD SR 66 SH (SR0066 SEG 0370/0000) MFC BEGIN = D 0010/0000 LENGTH(AH 2574 BK 0000)

000019 FT		000019 FT	
000019 FT		7022/0000 LENGTH(AH 1698 BK 0256)	
000019 FT		000019 FT	
000019 FT		7020/0000 LENGTH(AH 0256 BK 0909)	
		000019 FT	
		7018/0000 LENGTH(AH 0909 BK 0006)	
		INTER-AHD HOBSON DR	
000013 FT		0016/0006 (T900)	
		000013 FT 2 0 03 132 0 00 0006+09	
		INTER-BK HOBSON DR	
		(T900)	
000013 FT		5 0016/0000 LENGTH(AH 0006 BK 0351)	
		000013 FT	
		7012/0000 LENGTH(AH 0351 BK 0013)	
		BMSSEN 03/2013/0010/0000	
		INTER-AHD HOBSON DR	
000000 FT		0010/0013 (T900)	
		000000 FT 2 0 03 132 0 00 0002+45	
		INTER-BK HOBSON DR	
		(T900)	
		TUB MILL RUN	
		BMSBG 03/2013/0010/0000	
000000 FT		5 0010/0000 LENGTH(AH 0013 BK 0238)	
		000000 FT	
		7010/0000 LENGTH(AH 0238 BK 0000)	



DIR: B TOTAL LEN: 2.067 MI. DIST: 10-1 SR: 2011
 LEFT MUN: MANOR T RIGHT MUN: MANOR T

	010912 FT		010912 FT	
			INTER-AHD	INDIANA RD
				(SR1422 SEG 0040/0000)
WATER ST				MAIN ST
(SR1040 SEG 0010/0000)	0060/1113		0060/1113	(SR1422 SEG 0040/0000)
			0060/0866	PARK AND RIDE RD
PARK AND RIDE RD				(SR9404 SEG 0010/0255)
(SR9404 SEG 0020/0000)	0060/0785		0060/0633	PARK AND RIDE RD
				(SR9404 SEG 0010/0000)
PARK AND RIDE RD			009799 FT	1 0 00203 3 00 0097+00
(SR9404 SEG 0020/0246)	0060/0541			NC HI LL ST
	009799 FT			TYPEWRITER HILL RD
				(T498)
			0060/0000	LENGTH(AH 1113 BK 3815)
			0050/0999	SR0422 EB
				OP ID 03/0422/0210/0000
			0050/0504	GARRETT'S RUN RD
				(SR2025 SEG 0400/2348)
			0050/0357	BMS EN 03/2011/0050/0280
WATER ST				
(PRDR)	0050/0301			1 0 00203 3 00 0059+88
			0050/0280	GARRETT'S RUN
				BMSBG 03/2011/0050/0280
			0050/0138	MANOR
				MANORVILLE B
			0050/0129	BOYD RD
				(BORO)
	005984 FT		005984 FT	1 0 00203 3 00 0059+88
				VILLAGE: MCGRANN
			0050/0000	LENGTH(AH 3815 BK 2922)
				MANORVILLE
			0040/2430	MANOR T

DIR: B TOTAL LEN: 2.067 MI. DIST: 10-1 SR: 2011
 LEFT MUN: MANORVILLE B RIGHT MUN: MANORVILLE B

Street Name	Segment ID	Length (FT)	Start Station	End Station	Notes
MILL ST (T507)	0040/0888	003062	0030+55	0040+00	NC SR 2011 SH
MAIN ST (T672)	0040/0000	0030	0030+55	0040+00	LENGTH(AH 2922 BK 1910)
LC FOR MAIN ST (CONN)	0030/1541	0030	0030+55	0040+00	
APPLEWAY ST (BORO)	0030/1084	0030	0030+55	0040+00	
MILO WY (BORO)	0030/1005	0030	0030+55	0040+00	
GRANT ST (T724)	0030/0287	0030	0030+55	0040+00	
MUSTANG AL (BORO)	0030/0144	001152	0011+69	0030+00	VILLAGE: MCGRANN
SCHOOL ST (BORO)	0030/0000	0020	0011+69	0020+00	LENGTH(AH 1910 BK 1152)
			0020+00	0020+972	BMS EN 03/2011/0020/0955
			0020+972	0020+972	1 0 00203 3 00 0009+70
			0020+972	0020+972	FORT RUN
			0020+972	0020+972	BMSBG 03/2011/0020/0955
MC KEAN ST (T447)	0020/0910	0020	0020+972	0020+972	
CHERRY WY (BORO)	0020/0610	0020	0020+972	0020+972	NC HILL ST
MAIN ST (T672)	0020/0610	0020	0020+972	0020+972	
SEVENTEENTH ST (BORO)	0020/0350	0020	0020+972	0020+972	NC BRYON ST
FOURTH AV (BORO)	0020/0350	0020	0020+972	0020+972	MANOR
			0020+972	0020+972	FORD CITY B
ALLEY (BORO)	0020/0182	000000	0000+00	0020+972	
			0000+00	0000+00	NC SEVENTEENTH ST
			0000+00	0000+00	FIFTH AV
			0000+00	0000+00	(SRO128 SEG 0300/1311)
			0000+00	0000+00	INTER-BK SEVENTEENTH ST
			0000+00	0000+00	(BORO)
			0000+00	0000+00	MFC BEGIN = D
			0000+00	0000+00	LENGTH(AH 1152 BK 0000)

DIR: B TOTAL LEN: 1.014 MI. DIST: 10-1 SR: 2010
 LEFT MUN: MANOR T RIGHT MUN: MANOR T

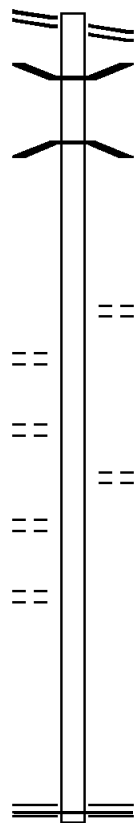
GARRETT'S RD
 (SR2025 SEG 0390/0000) 005356 FT
 0030/3256

RACEWAY ST
 (T510) 0030/0448
 2 0 03121 0 01 0022+37 002100 FT
 MIDWAY ST
 (T509) 0030/0000

CARROUSEL ST
 (T508) 0010/1651

VALLEY VIEW DR
 (PRDR) 0010/1029

000000 FT



005356 FT GARRETT'S RD
 0030/3256 (SR2025 SEG 0390/0000)
 0030/2565 BMS EN 03/2010/0030/2523
 2 0 03121 0 01 0049+05
 GARRETT'S RUN
 0030/2523 BMSBG 03/2010/0030/2523

0030/0585 PIPER DR
 (T526)

002100 FT

5 0030/0000 LENGTH(AH 3256 BK 2100)
 TERRACE AV
 (TB10)
 0010/1742

000000 FT 2 0 03121 0 00 0000+00
 NC FAIRGROUND RD

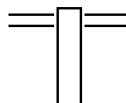
MAIN ST
 (SR0066 SEG 0420/0000)
 (SR0066 SEG 0421/0000)
 MFC BEGIN = E

5 0010/0000 LENGTH(AH 2100 BK 0000)

EXTRACT DATE: 12/18/2023 ROADWAY MANAGEMENT SYSTEM PAGE NUMBER: 235
PRINT DATE: 12/21/2023 SLD COUNTY/SR - ANNUAL PRINT COUNTY: ARMSTRONG

DIR: B TOTAL LEN: 6.979 MI. DIST: 10-1 SR: 2008
LEFT MUN: COWANSHANNOCK T RIGHT MUN: COWANSHANNOCK T

036848 FT



036848 FT MARGARET RD
0150/3193 (SR2005 SEG 0230/0000)

DIR: B TOTAL LEN: 6.979 MI. DIST: 10-1 SR: 2008
 LEFT MUN: COWANSHANNOCK T RIGHT MUN: COWANSHANNOCK T

Stationing	Right of Way	Property	Notes
033655 FT	033655 FT	2 0 03091 0 00 0225+34	SR 2007 SH (SR2007 SEG 0080/3617)
	0150/0000	LAUSTER RD (T612)	LENGTH(AH 3193 BK 1889)
	0140/1780	COWANSHANNOCK	KITTANNING T
031766 FT	031766 FT	2 0 03091 0 00 0206+45	SR 2007 SH (SR2007 SEG 0080/3617)
	0140/0000	LAUSTER RD (T612)	LENGTH(AH 1889 BK 1883)
029883 FT	029883 FT	2 0 03091 0 00 0185+62	SR 2007 SH (SR2007 SEG 0080/3617)
	0130/0000	CRAVENER RD (T620)	LENGTH(AH 1883 BK 1987)
027896 FT	027896 FT	2 0 03091 0 00 0163+45	SR 2007 SH (SR2007 SEG 0080/3617)
	0120/0000	CRAVENER RD (T620)	LENGTH(AH 1987 BK 3416)
024480 FT	0110/0114	LC FOR SIMPSON CHURCH R	(CONN)
	024480 FT	2 0 03091 0 00 0131+55	SIMPSON CHURCH RD (T590)
	0110/0000		LENGTH(AH 3416 BK 2593)

DIR: B TOTAL LEN: 6.979 MI. DIST: 10-1 SR: 2008
 LEFT MUN: KITTANNING T RIGHT MUN: KITTANNING T

021887 FT == 0100/0034 KIRKWOOD HILL RD
 (T752)
 021887 FT 2 0 03091 0 00 0105+60
 0100/0000 LENGTH(AH 2593 BK 3067)

018820 FT 018820 FT 2 0 03137 0 02 0194+98
 0090/0000 LENGTH(AH 3067 BK 2482)

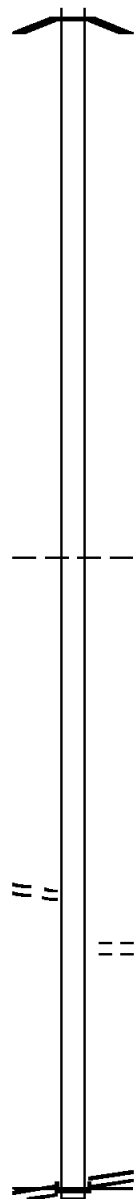
016338 FT 016338 FT 2 0 03137 0 02 0170+16
 0080/0000 LENGTH(AH 2482 BK 2542)

013796 FT 013796 FT 2 0 03137 0 02 0144+74
 0070/0000 LENGTH(AH 2542 BK 2269)

2 0 03137 0 01 0121+93 011527 FT GRAHAM RD
 STIVASON RD (T565)
 0060/0000 == == 0060/0000
 0040/3291 LENGTH(AH 2269 BK 3622)
 BMS EN 03/2008/0040/3254
 2 0 03137 0 01 0113+41
 MILL RUN

DIR: B TOTAL LEN: 6.979 MI. DIST: 10-1 SR: 2008
 LEFT MUN: KITTANNING T RIGHT MUN: KITTANNING T

0040/3254 BMSBG 03/2008/0040/3254



007905 FT

007905 FT 2 0 03137 0 00 0078+98
 0040/0000 LENGTH(AH 3622 BK 2759)

005146 FT

005146 FT 2 0 03137 0 00 0051+39
 KITTANNING
 MANOR T
 0030/0000 LENGTH(AH 2759 BK 3725)

2 0 03137 0 00 0014+48 001421 FT
 GREEN BRAE RD
 (T538) 0020/0000

001421 FT
 0020/0000 LENGTH(AH 3725 BK 1421)
 BURTON DR
 (T600)
 0010/1161

000000 FT

000000 FT 2 0 03137 0 00 0000+00
 BENJAMIN FRANKLIN HW
 (SR0422 SEG 0294/0601)
 NC RE D MILL RD
 INTER-BK BLANEY RD
 (T541)

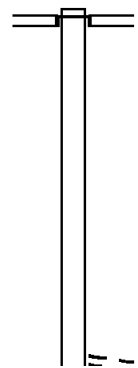
BENJAMIN FRANKLIN HW
 (SR0422 SEG 0294/0601) 0010/0000

MFC BEGIN = E
 0010/0000 LENGTH(AH 1421 BK 0000)

EXTRACT DATE: 12/18/2023 ROADWAY MANAGEMENT SYSTEM PAGE NUMBER: 231
 PRINT DATE: 12/21/2023 SLD COUNTY/SR - ANNUAL PRINT COUNTY: ARMSTRONG
 DIR: B TOTAL LEN: 2.948 MI. DIST: 10-1 SR: 2007
 LEFT MUN: KITTANNING T RIGHT MUN: KITTANNING T

015566 FT

015566 FT
 INTER-AHD LAUSTER RD
 (T612)
 0080/3617 RED MILL RD
 (SR2008 SEG 0140/0000)



011949 FT

011949 FT 2 0 03147 0 00 0127+60
 BELLFLAT RD
 (T613)

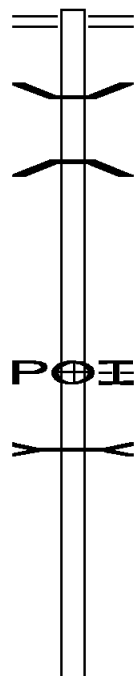
EXTRACT DATE: 12/18/2023 ROADWAY MANAGEMENT SYSTEM PAGE NUMBER: 229
PRINT DATE: 12/21/2023 SLD COUNTY/SR - ANNUAL PRINT COUNTY: ARMSTRONG

DIR: B TOTAL LEN: 1.454 MI. DIST: 10-1 SR: 2006
LEFT MUN: COWANSHANNOCK T RIGHT MUN: COWANSHANNOCK T

SR 2001 SH (SR2001 SEG 0100/0000)	007676 FT	0030/2682	007676 FT INTER-AHD SR 2001 SH (SR2001 SEG 0100/0000) POWERS CROSSROAD RD (T668)
	004994 FT		004994 FT 2 0 03065 0 00 0051+32 S 0030/0000 LENGTH(AH 2682 BK 2564)
	002430 FT		002430 FT 2 0 03065 0 00 0025+00 S 0020/0000 LENGTH(AH 2564 BK 2430)
	000000 FT		000000 FT 2 0 03065 0 00 0000+00 NC SR 2006 SH SR 2003 SH (SR2003 SEG 0170/0000) MFC BEGIN = E S 0010/0000 LENGTH(AH 2430 BK 0000)

EXTRACT DATE: 12/18/2023 ROADWAY MANAGEMENT SYSTEM PAGE NUMBER: 228
 PRINT DATE: 12/21/2023 SLD COUNTY/SR - ANNUAL PRINT COUNTY: ARMSTRONG
 DIR: B TOTAL LEN: 11.725 MI. DIST: 10-1 SR: 2005
 LEFT MUN: COWANSHANNOCK T RIGHT MUN: COWANSHANNOCK T

061909 FT



061909 FT SR 0085 SH
 0260/1676 (SR0085 SEG 0140/1709)

0260/0735 BMS EN 03/2005/0260/0677
 2 0 03058 0 02 0637+09
 COWANSHANNOCK CR

0260/0677 BMSBG 03/2005/0260/0677

060233 FT

060233 FT 2 0 03058 0 02 0630+22
 5 0260/0000 LENGTH(AH 1676 BK 2481)

(APRA) MEARS ENTERPRISE
 COAL HOLLOW RD
 (T481)
 HUSKINS RUN
 STRUCTURE LENGTH 21 FT
 0250/1066 BMSID 03/2005/0250/1066

057752 FT

057752 FT 2 0 03058 0 01 0605+48
 5 0250/0000 LENGTH(AH 2481 BK 1261)

056491 FT

056491 FT 2 0 03058 0 01 0592+60
 SR 2003 SH

DIR: B TOTAL LEN: 11.725 MI. DIST: 10-1 SR: 2005
 LEFT MUN: COWANSHANNOCK T RIGHT MUN: COWANSHANNOCK T

Segment ID	Segment Description	Start Station	End Station	Length (FT)	Right-of-Way (SR)	Notes
0240/0000					(SR2003 SEG 0180/3038)	LENGTH(AH 1261 BK 2463)
054028				054028		FT
0230/0000	RED MILL RD (SR2008 SEG 0150/3193)	0568+85	054028	0230/0000		LENGTH(AH 2463 BK 1560)
052468				052468		FT
0220/0000	KUNKLE RD (T626)	0553+00	052468	0220/0000		LENGTH(AH 1560 BK 3324)
049144				049144		FT
0210/0000	BELL FLAT RD (T471)		0518+43	0210/0000	2 0 03058 0 01 0518+43	LENGTH(AH 3324 BK 2835)
0200/1747				0200/1747		WALNUT RD (T469)
046309				046309		FT
0200/0000				0200/0000	COWANSHANNOCK PLUMCREEK T	LENGTH(AH 2835 BK 1688)
044621				044621	2 0 03058 0 01 0489+83	FT
044621				044621		FT ST PAUL RD

DIR: B TOTAL LEN: 11.725 MI. DIST: 10-1 SR: 2005
LEFT MUN: PLUMCREEK T RIGHT MUN: PLUMCREEK T

COLONIAL RD
(T614)

0190/0000

== ==

(T475)
S 0190/0000 LENGTH(AH 1688 BK 2917)

041704 FT

S 041704 FT 2 0 03058 0 01 0442+77
S 0180/0000 LENGTH(AH 2917 BK 3091)

038613 FT

S 038613 FT 2 0 03058 0 01 0410+95
S 0170/0000 LENGTH(AH 3091 BK 2946)

035667 FT

S 035667 FT 2 0 03058 0 01 0381+49
S 0160/0000 LENGTH(AH 2946 BK 2453)

033214 FT

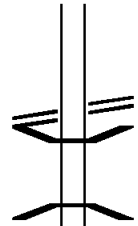
S 033214 FT 2 0 03058 0 01 0356+96
S 0150/0000 LENGTH(AH 2453 BK 2767)

==
0140/1384 SUNKEN VALLEY RD
(T373)

DIR: B TOTAL LEN: 11.725 MI.
LEFT MUN: PLUMCREEK T

DIST: 10-1 SR: 2005
RIGHT MUN: PLUMCREEK T

030447 FT
BENJAMIN FRANKLIN HW
(SR0422 SEG 0430/2305) 0140/0000

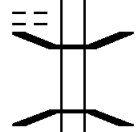


030447 FT 2 0 03058 0 01 0329+29
BENJAMIN FRANKLIN HW
(SR0422 SEG 0430/2305)
NC MARGARET RD
5 0140/0000 LENGTH(AH 2767 BK 2641)
0130/2293 BMSSEN 03/2005/0130/2274
2 0 03058 0 00 0302+90
TR CHERRY RUN
0130/2274 BMSBG 03/2005/0130/2274

027806 FT

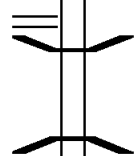
027806 FT 2 0 03058 0 00 0280+18
5 0130/0000 LENGTH(AH 2641 BK 2743)

2 0 03058 0 00 0252+75 025063 FT
SELDOM SEEN RD
(T622) 0120/0000



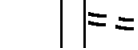
025063 FT
5 0120/0000 LENGTH(AH 2743 BK 1010)
0110/0980 BMSSEN 03/2005/0110/0967
2 0 03058 0 00 0252+39
B. CHERRY RUN
0110/0967 BMSBG 03/2005/0110/0967

PYRRA RD
(SR2020 SEG 0090/2521) 0110/0079
024053 FT



0110/0033 BMSSEN 03/2005/0110/0000
024053 FT 2 0 03058 0 00 0238+11
CHERRY RUN
5 0110/0000 BMSBG 03/2005/0110/0000
LENGTH(AH 1010 BK 2734)

021319 FT



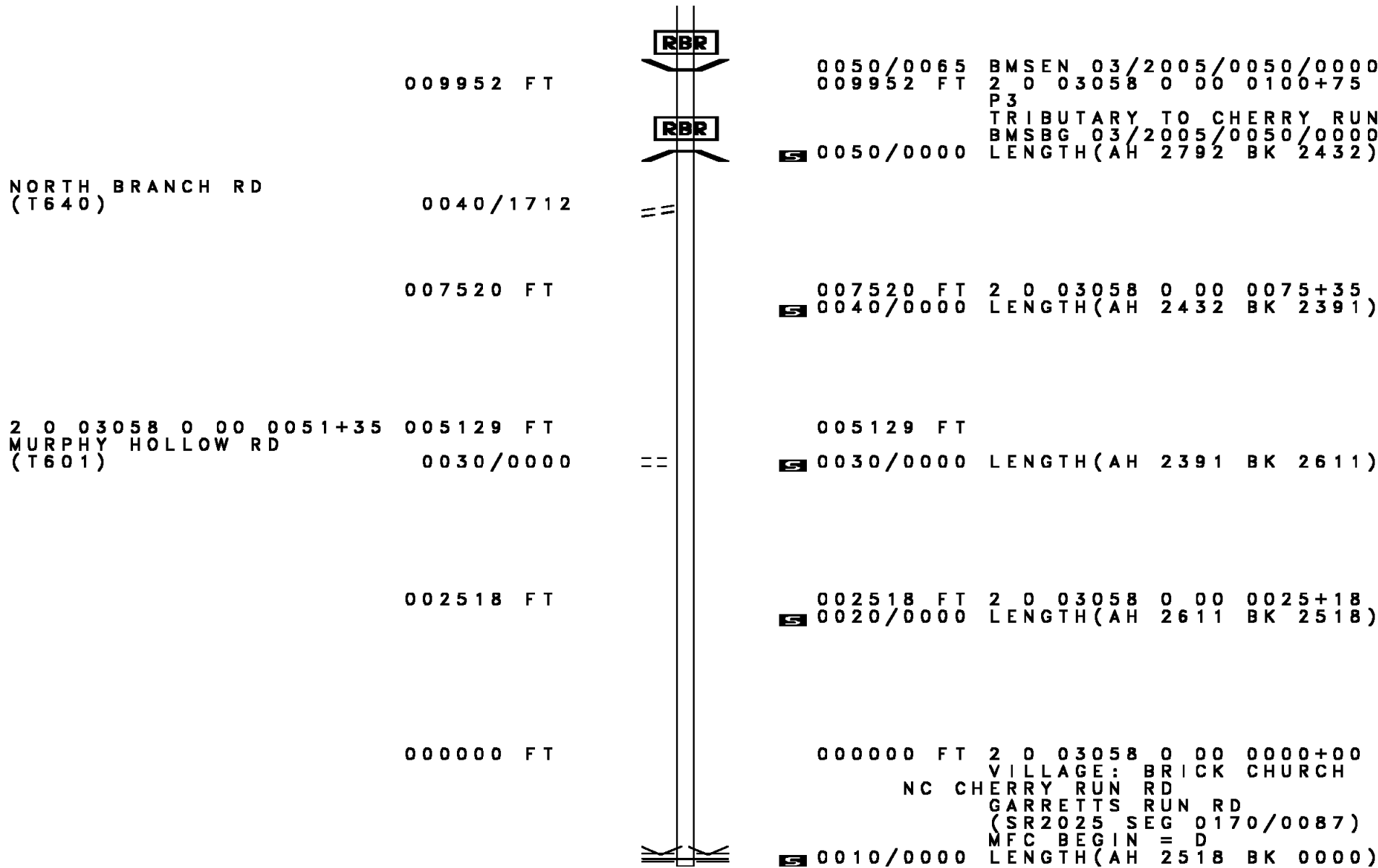
0100/0295 MUSKRAT SLIDE RD
021319 FT (T674)
2 0 03058 0 00 0214+73

DIR: B TOTAL LEN: 11.725 MI. DIST: 10-1 SR: 2005
 LEFT MUN: PLUMCREEK T RIGHT MUN: PLUMCREEK T

WRIGHT RD
(T591)

			0100/0000	LENGTH(AH 2734 BK 2549)
018770 FT		018770 FT	2 0 03058 0 00	0189+20 SMITH RD (T364)
	=		0090/0000	LENGTH(AH 2549 BK 1263)
017507 FT		017507 FT	2 0 03058 0 00	0176+40 CHERRY RUN RD (SR2024 SEG 0010/0000)
	=		0080/0000	LENGTH(AH 1263 BK 2535)
0070/1746	=			
014972 FT		014972 FT	2 0 03058 0 00	0151+05
			0070/0000	LENGTH(AH 2535 BK 2228)
			0060/0055	BMS EN 03/2005/0060/0000
012744 FT		012744 FT	2 0 03058 0 00	BRIDGE POSTED (TONS) SGL 33 COMB 40 CHERRY RUN
			0060/0000	BMSBG 03/2005/0060/0000 LENGTH(AH 2228 BK 2792)
	=		0050/0772	CHERRY RUN HILL (T518)
	-		0050/0520	PLUMCREEK BURRELL T

DIR: B TOTAL LEN: 11.725 MI. DIST: 10-1 SR: 2005
 LEFT MUN: PLUMCREEK T RIGHT MUN: PLUMCREEK T



009952 FT

0050/0065 BMSBG 03/2005/0050/0000
 009952 FT 2 0 03058 0 00 0100+75
 P3
 TRIBUTARY TO CHERRY RUN
 BMSBG 03/2005/0050/0000
 5 0050/0000 LENGTH(AH 2792 BK 2432)

NORTH BRANCH RD
 (T640)

0040/1712

007520 FT

007520 FT 2 0 03058 0 00 0075+35
 5 0040/0000 LENGTH(AH 2432 BK 2391)

2 0 03058 0 00 0051+35
 MURPHY HOLLOW RD
 (T601)

005129 FT
 0030/0000

005129 FT
 5 0030/0000 LENGTH(AH 2391 BK 2611)

002518 FT

002518 FT 2 0 03058 0 00 0025+18
 5 0020/0000 LENGTH(AH 2611 BK 2518)

000000 FT

000000 FT 2 0 03058 0 00 0000+00
 VILLAGE: BRICK CHURCH
 NC CHERRY RUN RD
 GARRETT'S RUN RD
 (SR2025 SEG 0170/0087)
 MFC BEGIN = D
 5 0010/0000 LENGTH(AH 2518 BK 0000)

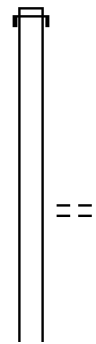
EXTRACT DATE: 12/18/2023 ROADWAY MANAGEMENT SYSTEM PAGE NUMBER: 222
 PRINT DATE: 12/21/2023 SLD COUNTY/SR - ANNUAL PRINT COUNTY: ARMSTRONG
 DIR: B TOTAL LEN: 2.628 MI. DIST: 10-1 SR: 2004
 LEFT MUN: PLUMCREEK T RIGHT MUN: PLUMCREEK T

013878 FT

013878 FT AH-INDIANA (32)
 INTER-AHD COPPER VALLEY RD
 0050/1636 (SR4009 SEG 0010/0000)

012242 FT

012242 FT 2 0 03057 0 01 0133+56
 AIKINS RD
 (T700)
 0050/0000 LENGTH(AH 1636 BK 3616)

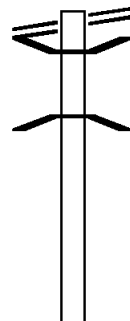


DIR: B TOTAL LEN: 2.628 MI. DIST: 10-1 SR: 2004
 LEFT MUN: PLUMCREEK T RIGHT MUN: PLUMCREEK T

	008626 FT	==	==	008626 FT	2 0 03057 0 01 0097+40 BARKS HILL RD (T666)
				0040/0000	LENGTH(AH 3616 BK 2757)
MILBY RD (T702)	0030/0681	==	==		
2 0 03057 0 01 0069+64 PRUGH RD (T704)	005869 FT			0030/0085	ROSEBUD MINING COMPANY (PRDR)
	0030/0000	==	==	005869 FT	
				0030/0000	LENGTH(AH 2757 BK 3262)
THOMAS RD (T688)	0020/1501	==	==		
	002607 FT			0020/0053	BMS EN 03/2004/0020/0000
				002607 FT	2 0 03057 0 01 0037+34 MILLER RUN
				0020/0000	BMSBG 03/2004/0020/0000 LENGTH(AH 3262 BK 2607)
				0010/1892	PETERMAN HILL RD (T689)
	000000 FT			000000 FT	2 0 03057 0 00 0000+00 NC COPPER VALLEY RD
				0010/0000	SR 0210 SH (SR0210 SEG 0150/2119) MFC BEGIN = E LENGTH(AH 2607 BK 0000)

EXTRACT DATE: 12/18/2023 ROADWAY MANAGEMENT SYSTEM PAGE NUMBER: 220
 PRINT DATE: 12/21/2023 SLD COUNTY/SR - ANNUAL PRINT COUNTY: ARMSTRONG
 DIR: B TOTAL LEN: 6.956 MI. DIST: 10-1 SR: 2003
 LEFT MUN: COWANSHANNOCK T RIGHT MUN: COWANSHANNOCK T

MARGARET RD 036730 FT
 (SR2005 SEG 0240/0000) 0180/3038



036730 FT MARGARET RD
 0180/3038 (SR2005 SEG 0240/0000)
 0180/2807 BMSEN 03/2003/0180/2775
 2 0 03066 0 00 0387+66
 HUSKINS RUN
 0180/2775 BMSBG 03/2003/0180/2775

DIR: B TOTAL LEN: 6.956 MI. DIST: 10-1 SR: 2003
 LEFT MUN: COWANSHANNOCK T RIGHT MUN: COWANSHANNOCK T

Stationing	Right of Way	Structure	Notes
033692 FT	033692 FT	0180/0000	2 0 03066 0 00 0359+73 LENGTH(AH 3038 BK 2829)
		0170/1525	TIPPLE ALLEY RD (T654)
		0170/1456	TR HUSKINS RUN STRUCTURE LENGTH 10 FT BMSID 03/2003/0170/1456
030863 FT	030863 FT	0170/0000	2 0 03066 0 00 0331+78 SR 2006 SH (SR2006 SEG 0010/0000) LENGTH(AH 2829 BK 3060)
CHURCH RD (T652)	0160/2952		
PLUM RD (T670)	0160/0291 027803 FT	0160/0000	2 0 03066 0 00 0301+08 LENGTH(AH 3060 BK 2132)
		0150/1454	BROWN RD (T473)
025671 FT	025671 FT	0150/0000	2 0 03066 0 00 0279+63 LENGTH(AH 2132 BK 2235)
CREEK RD (T475)	0140/0517 023436 FT	0140/0000	2 0 03066 0 00 0257+43 COWANSHANNOCK PLUMCREEK T LENGTH(AH 2235 BK 2413)

DIR: B TOTAL LEN: 6.956 MI. DIST: 10-1 SR: 2003
 LEFT MUN: PLUMCREEK T RIGHT MUN: PLUMCREEK T

2 0 03066 0 00 0233+38 021023 FT
 WILHELM RD
 (T665) 0130/0000

==

021023 FT

5 0130/0000 LENGTH(AH 2413 BK 2609)
 POWERS CROSS RD
 (T669)
 0120/2522

==

0120/1728 REEFER HOLLOW RD
 (T678)

==

2 0 03066 0 00 0207+28 018414 FT
 TOM BIC RD
 (T467) 0120/0000

==

018414 FT

5 0120/0000 LENGTH(AH 2609 BK 3250)

015164 FT

5 0110/0000 LENGTH(AH 3250 BK 2862)
 015164 FT 2 0 03066 0 00 0174+78

2 0 03066 0 00 0146+29 012302 FT
 SUNKEN VALLEY RD
 (T373) 0100/0000

==

012302 FT

5 0100/0000 LENGTH(AH 2862 BK 1654)

010648 FT

5 0090/0000 LENGTH(AH 1654 BK 1555)
 010648 FT 2 0 03066 0 00 0129+75

EXTRACT DATE: 12/18/2023
PRINT DATE: 12/21/2023

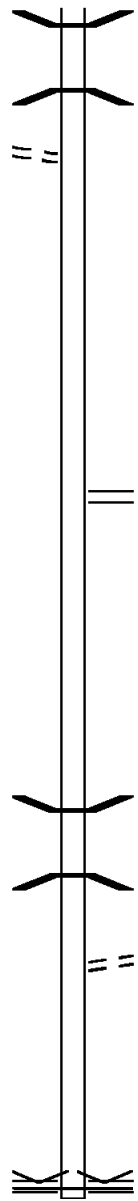
ROADWAY MANAGEMENT SYSTEM
SLD COUNTY/SR - ANNUAL PRINT

PAGE NUMBER: 217
COUNTY: ARMSTRONG

DIR: B TOTAL LEN: 6.956 MI.
LEFT MUN: PLUMCREEK T

DIST: 10-1 SR: 2003
RIGHT MUN: PLUMCREEK T

2 0 03066 0 00 0114+00 009093 FT
CRIBBS RD
(T375) 0080/0000



005749 FT

0080/0448 BMS EN 03/2003/0080/0426
2 0 03066 0 00 0118+54
TRIB CESSNA RUN
0080/0426 BMSBG 03/2003/0080/0426
009093 FT

5 0080/0000 LENGTH(AH 1555 BK 3344)

005749 FT 2 0 03066 0 00 0080+50
SR 2001 SH
(SR2001 SEG 0010/0000)
5 0070/0000 LENGTH(AH 3344 BK 3073)

002676 FT

5 002676 FT 2 0 03066 0 00 0049+85
5 0060/0000 LENGTH(AH 3073 BK 1489)

001187 FT

0050/0603 BMS EN 03/2003/0050/0585
2 0 03066 0 00 0040+86
CESSNA RUN
0050/0585 BMSBG 03/2003/0050/0585
001187 FT 2 0 03066 0 00 0035+01
GASTOWN RD
(T722)

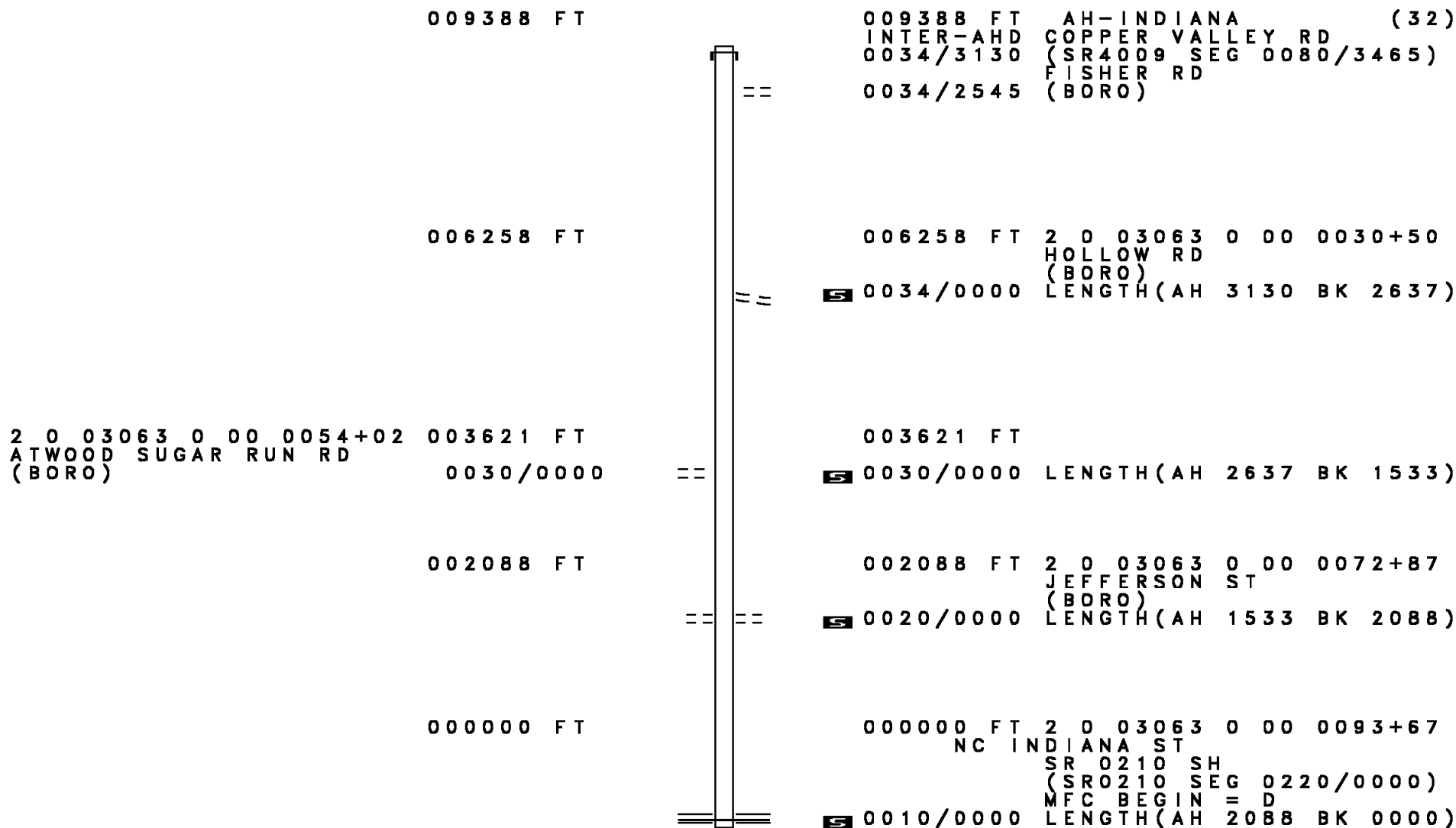
5 0050/0000 LENGTH(AH 1489 BK 1187)

000000 FT

000000 FT 2 0 03066 0 00 0019+49
VILLAGE: GASTOWN
NC SR 2003 SH
SR 0210 SH
(SR0210 SEG 0120/0278)
MFC BEGIN = D

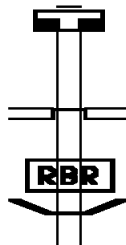
5 0030/0000 LENGTH(AH 1187 BK 0000)

DIR: B TOTAL LEN: 1.778 MI. DIST: 10-1 SR: 2002
 LEFT MUN: ATWOOD B RIGHT MUN: ATWOOD B



EXTRACT DATE: 12/18/2023 ROADWAY MANAGEMENT SYSTEM PAGE NUMBER: 215
 PRINT DATE: 12/21/2023 SLD COUNTY/SR - ANNUAL PRINT COUNTY: ARMSTRONG
 DIR: B TOTAL LEN: 6.289 MI. DIST: 10-1 SR: 2001
 LEFT MUN: RURAL VALLEY B RIGHT MUN: RURAL VALLEY B

033204 FT

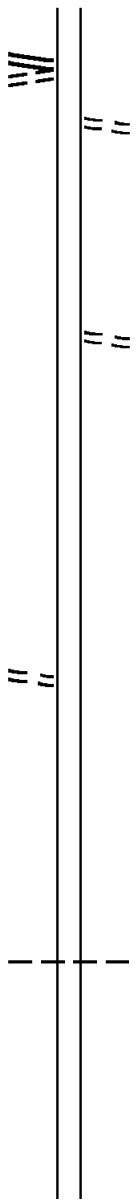


033204 FT
 7150/0000 LENGTH(AH 0665 BK 2431)
 INTER-AHD WATER ST
 (BORO)
 SR 0085 SH
 (SR0085 SEG 0200/1527)
 0140/2431
 0140/2286 BMS EN 03/2001/0140/2192
 2 0 03065 0 00 0155+61

DIR: B TOTAL LEN: 6.289 MI. DIST: 10-1 SR: 2001
 LEFT MUN: COWANSHANNOCK T RIGHT MUN: COWANSHANNOCK T

(SR2006 SEG 0030/2682)
 POWERS CROSSROAD RD
 (T668)

0100/0000



0100/0000 LENGTH(AH 3381 BK 2624)
 RIDGE RD
 0090/2081 (T671)

020280 FT

020280 FT 2 0 03169 0 00 0202+30
 REEFER COVE RD
 (T477)

0090/0000 LENGTH(AH 2624 BK 2287)

017993 FT

017993 FT 2 0 03169 0 00 0179+78
 0080/0000 LENGTH(AH 2287 BK 1748)

2 0 03169 0 00 0162+30 016245 FT
 VALLEY RD
 (T344)

0070/0000

016245 FT
 0070/0000 LENGTH(AH 1748 BK 2974)

013271 FT

013271 FT 2 0 03169 0 00 0132+56
 0060/0000 LENGTH(AH 2974 BK 3249)
 COWANSHANNOCK
 0050/3091 PLUMCREEK T

DIR: B TOTAL LEN: 6.289 MI. DIST: 10-1 SR: 2001
 LEFT MUN: COWANSHANNOCK T RIGHT MUN: COWANSHANNOCK T

010022 FT

010022 FT 2 0 03169 0 00 0099+84
 S 0050/0000 LENGTH(AH 3249 BK 2466)

007556 FT

007556 FT 2 0 03169 0 00 0075+18
 S 0040/0000 LENGTH(AH 2466 BK 2490)

005066 FT

005066 FT 2 0 03169 0 00 0050+28
 S 0030/0000 LENGTH(AH 2490 BK 2166)

002900 FT

0020/0014 BMS EN 03/2001/0020/0000
 002900 FT 2 0 03169 0 00 0028+94
 CESSNA RUN

REEFER HOLLOW RD
 (T678)

0010/2844

S 0020/0000 BMSBG 03/2001/0020/0000
 LENGTH(AH 2166 BK 2900)

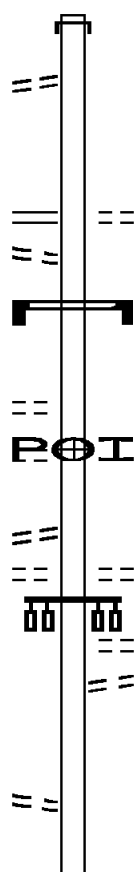
0010/0935 BMS EN 03/2001/0010/0920
 0 0 00000 0 00 0000+00
 TR PLUM CREEK
 0010/0920 BMSBG 03/2001/0010/0920

000000 FT

000000 FT 2 0 03169 0 00 0000+00
 NC SR 2001 SH
 SR 2003 SH
 (SR2003 SEG 0070/0000)
 MFC BEGIN = E
 S 0010/0000 LENGTH(AH 2900 BK 0000)

DIR: E TOTAL LEN: 2.142 MI. DIST: 10-1 SR: 1422
 LEFT MUN: MANOR T RIGHT MUN: MANOR T

	011298 FT		011310 FT	
TO 8014/0510 SH (CONN)	0080/1454	==	INTER-AHD BENJAMIN FRANKLIN RD 0080/1475 (SR0422 SEG 0246/0000)	
		==	RAMP C-1 RD (SR8014 SEG 0510/0000)	
FROM 8014/0500 SH (CONN)	0080/1147	== ==	SR 8014 SH (SR8014 SEG 0500/2227)	
		==	HAWK HOLLOW RD (T526)	
1 0 00067 0 01 0061+00	009823 FT	==	SIGN: 2 CHORD TRUSS	
INDIAN HILLS RD (T536)	0080/0000	==	BMSID 03/1422/0080/0845	
GOOD TIRE SERVICE DR (PRDR)	0070/2180	==	009835 FT	
LC TO DAIRY WY (CONN)	0070/1561	==	5 0080/0000 LENGTH(AH 1475 BK 2355)	
DAIRY WY (T215)	0070/1399	==	0070/2180 (APRA) GOOD TIRE SERVIC	
		==	BLANEY RD (T539)	
		==	BUFFINGTON DR (T771)	
		==	0070/0868	
		==	0070/0792 LC TO BUFFINGTON DR (CONN)	
	007468 FT	==	007480 FT	
MILLENIUM DR (T210)	0060/0658	==	5 0070/0000	
TRUCK STOP RD		==	1 0 00067 0 01 0035+31 LENGTH(AH 2355 BK 0981)	



DIR: E TOTAL LEN: 2.142 MI. DIST: 10-1 SR: 1422
 LEFT MUN: MANOR T RIGHT MUN: MANOR T

(SR9401 SEG 0010/0000) 0060/0026
 006487 FT

TRUCK STOP RD
 (SR9401 SEG 0010/0592) 0050/0863

1 0 00067 0 01 0010+74 005058 FT
 TRUCK ESCAPE RAMP RD
 (SR9301 SEG 0010/0000) 0050/0000
 INDIANA RD
 (T498) 0040/0696

TO 1040/0010 SH
 (CONN) 0040/0225

1 0 00067 0 00 0000+00 003973 FT

S WATER ST
 (SR1040 SEG 0010/0000)
 HILL ST
 (SR2011 SEG 0060/1113) 0040/0000

003187 FT

1 0 00203 0 03 0831+80 002392 FT
 SIGN: 3 CHORD TRUSS
 BMSID 03/1422/0020/0000
 LENGTH(AH 0795 BK 2392) 0021/0000

RAMP RD
 (SR8008 SEG 0510/0000) 0013/1949

SR8008
 OP ID 03/8008/0510/1135 0013/0857

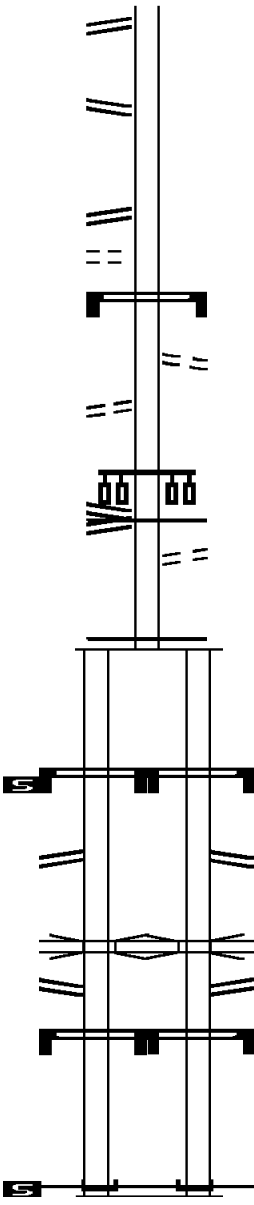
RAMP A RD
 (SR8008 SEG 0250/1375) 0013/0280

SIGN: 3 CHORD TRUSS
 BMSID 03/1422/0012/0030 0013/0030

1 0 00203 0 03 0811+64 000000 FT
 NC MAIN ST

SR 0066 SH INTER-BK
 (SR0066 SEG 0431/1336)

MFC BEGIN = C
 LENGTH(AH 2392 BK 0000) 0013/0000



006499 FT 1 0 00067 0 01 0024+72
 0060/0000 LENGTH(AH 0981 BK 1429)

005070 FT

0050/0000 LENGTH(AH 1429 BK 1085)

0040/0402 SIGN: 3 CHORD TRUSS
 BMSID 03/1422/0040/0402
 FROM 1422/0030 SH
 0040/0229 (CONN)

003985 FT
 NC INDIANA RD

0040/0000 MFC BEGIN = B
 LENGTH(AH 1085 BK 0786)
 TO 1422/0040 SH

0030/0555 (CONN)
 003199 FT 1 0 00203 0 03 0837+73

0030/0000 MFC BEGIN = C
 LENGTH(AH 0786 BK 0802)

002397 FT 1 0 00203 0 03 0827+84
 SIGN: 3 CHORD TRUSS

0020/0000 BMSID 03/1422/0020/0000
 LENGTH(AH 0802 BK 2397)

0012/1512 SR 8008 SH
 (SR8008 SEG 0500/1858)

0012/0859 SR8008
 OP ID 03/8008/0510/1135

0012/0310 RAMP B RD
 (SR8008 SEG 0520/0000)

0012/0030 SIGN: 3 CHORD TRUSS
 BMSID 03/1422/0012/0030

000000 FT 1 0 00203 0 03 0811+64
 NC MAIN ST

INTER-BK SR 0066 SH
 (SR0066 SEG 0430/1336)

MFC BEGIN = C
 LENGTH(AH 2397 BK 0000)

EXTRACT DATE: 12/18/2023 ROADWAY MANAGEMENT SYSTEM PAGE NUMBER: 209
PRINT DATE: 12/21/2023 SLD COUNTY/SR - ANNUAL PRINT COUNTY: ARMSTRONG
DIR: B TOTAL LEN: .000 MI. DIST: 10-1 SR: 1043
LEFT MUN: COWANSHANNOCK T RIGHT MUN: COWANSHANNOCK T

000000 FT
000000 FT



000000 FT
7020/0000 LENGTH(AH 1480 BK 3775)
000000 FT
7010/0000 LENGTH(AH 3775 BK 0000)

DIR: B TOTAL LEN: 2.630 MI. DIST: 10-1 SR: 1042
 LEFT MUN: COWANSHANNOCK T RIGHT MUN: COWANSHANNOCK T

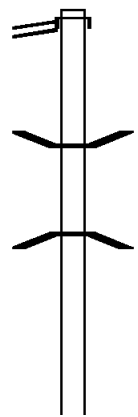
Stationing	Description	Length	SR	SH	Other Data
013888 FT		013888 FT	0839		
		0090/1214			(SR0839 SEG 0010/0199)
012674 FT		012674 FT	10	00189	3 00 0767+24
		0090/0000			LENGTH(AH 1214 BK 3577)
009097 FT	SECOND ST (T768)	0080/0661			
		009097 FT	10	00189	3 00 0731+00
	VILLAGE: NUMINE CENTER ST (T743)	0080/0000			LENGTH(AH 3577 BK 2835)
0070/1746	THIRD ST (T766)	0070/1766			
SGRO'S RD (T746)					
006262 FT	WHITE OAK RD (T690)	006262 FT			
		0070/0000			LENGTH(AH 2835 BK 1755)
004507 FT	BMSBG 03/1042/0060/0198	0060/0212			
	CRAIGS RUN	0060/0198			
		004507 FT	10	00189	3 00 0684+65
		0060/0000			LENGTH(AH 1755 BK 2330)
	COWANSHANNOCK RURAL VALLEY B NC CLEARFIELD PK	0050/2027			

EXTRACT DATE: 12/18/2023 ROADWAY MANAGEMENT SYSTEM PAGE NUMBER: 206
 PRINT DATE: 12/21/2023 SLD COUNTY/SR - ANNUAL PRINT COUNTY: ARMSTRONG
 DIR: B TOTAL LEN: 2.707 MI. DIST: 10-1 SR: 1041
 LEFT MUN: WAYNE T RIGHT MUN: WAYNE T

SR 1020 SH 014294 FT
 (SR1020 SEG 0080/2038) 0070/1617

012677 FT

010411 FT

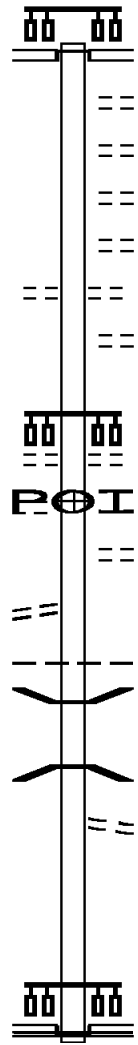


014294 FT
 INTER-AHD SR 1020 SH
 0070/1617 (SR1020 SEG 0080/2038)

0070/0013 BMS EN 03/1041/0070/0000
 012677 FT 2 0 03076 0 00 0168+34
 B. PINE CREEK
 BMSBG 03/1041/0070/0000
 0070/0000 LENGTH(AH 1617 BK 2266)

010411 FT 2 0 03076 0 00 0145+34

Segment Description	Start Station	End Station	Length (FT)	Notes
BUTLER RD (SR1038 SEG 0060/1152)	0020/1831	0020/1665	001682	
GOOD TIRE SERVICE (PRDR)	0010/1617	0010/1479	00138	
WATER ST (BORO)	0010/1284	0010/0596	002288	
HILL ST (SR2011 SEG 0060/1113)	0010/0000	0010/0000	000000	



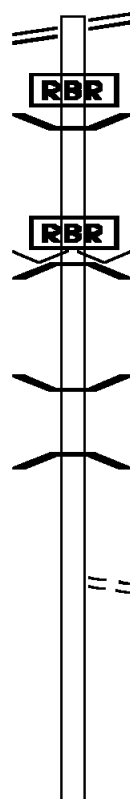
Station	Description
003513 FT	INTER-AHD
0020/1831	WATER ST (BORO) MARKET ST (SR1038 SEG 0060/1152)
0020/1665	BORO AL (BORO)
0020/1522	BORO AL (BORO)
0020/1217	JACOB ST (BORO)
0020/0913	DIAMOND WY (BORO)
0020/0608	MULBERRY ST (BORO)
0020/0297	BORO AL (BORO)
001682 FT	1 0 00203 0 03 0847+42 WALNUT ST (BORO)
0020/0000	LENGTH(AH 1831 BK 1682)
0010/1617	(APRA) GOOD TIRE SERVICE WILLOW ST (BORO)
0010/1479	(BORO)
0010/0596	KITTANNING MANOR T
0010/0565	BMSSEN 03/1040/0010/0448 1 0 00203 0 03 0842+85 S JEFFERSON ST
0010/0448	BMSBG 03/1040/0010/0448 FROM 1422/0040 SH
0010/0198	(CONN)
000000 FT	1 0 00203 0 03 0842+85 NC WA TER ST INDIANA RD (SR1422 SEG 0040/0000)
INTER-BK	MAIN ST (SR1422 SEG 0040/0000) MFC BEGIN = B
0010/0000	LENGTH(AH 1682 BK 0000)

EXTRACT DATE: 12/18/2023 ROADWAY MANAGEMENT SYSTEM PAGE NUMBER: 203
 PRINT DATE: 12/21/2023 SLD COUNTY/SR - ANNUAL PRINT COUNTY: ARMSTRONG
 DIR: B TOTAL LEN: 2.759 MI. DIST: 10-1 SR: 1039
 LEFT MUN: COWANSHANNOCK T RIGHT MUN: COWANSHANNOCK T

SR 1028 SH 014569 FT
 (SR1028 SEG 0220/0000) 0060/0582

013987 FT

011428 FT



014569 FT SR 1028 SH
 0060/0582 (SR1028 SEG 0220/0000)

0060/0026 BMS EN 03/1039/0060/0000
 013987 FT 2 0 03073 0 01 0142+59
 P3
 VILLAGE: BRYAN
 TR S FRK PINE CR
 BMSBG 03/1039/0060/0000
 5 0060/0000 LENGTH(AH 0582 BK 2559)

0050/0780 BMS EN 03/1039/0050/0760
 2 0 03073 0 01 0123+88
 S BR S FORK PINE CREEK
 BMSBG 03/1039/0050/0760

011428 FT 2 0 03073 0 01 0116+55
 BUCKTAIL RD
 (T747)
 5 0050/0000 LENGTH(AH 2559 BK 3773)

DIR: B TOTAL LEN: 2.759 MI. DIST: 10-1 SR: 1039
 LEFT MUN: COWANSHANNOCK T RIGHT MUN: COWANSHANNOCK T

Stationing / Description	Stationing	Length	Notes
	007655 FT	0040/0000	POWDER HOUSE RD (T744) LENGTH(AH 3773 BK 1866)
	005789 FT	0030/0000	NC SR 1039 SH COWANSHANNOCK RURAL VALLEY B LENGTH(AH 1866 BK 2281)
HOLLOW RD (BORO)	0020/0024	003508 FT	BMS EN 03/1039/0020/0000 TR CRAIGS RUN BMSBG 03/1039/0020/0000 LENGTH(AH 2281 BK 3508)
CRAIG RUN RD (BORO)	0010/0714		
E FIRST ST (BORO)	0010/0482		
BORO AL (BORO)	0010/0298		
	000000 FT		000000 FT 2 0 03073 0 00 0000+00 VILLAGE: BRYAN NC WASHINGTON AV MAIN ST (SR1042 SEG 0050/0000) MFC BEGIN = D
MAIN ST (BORO)	0010/0000	0010/0000	LENGTH(AH 3508 BK 0000)

EXTRACT DATE: 12/18/2023 ROADWAY MANAGEMENT SYSTEM PAGE NUMBER: 201
PRINT DATE: 12/21/2023 SLD COUNTY/SR - ANNUAL PRINT COUNTY: ARMSTRONG
DIR: B TOTAL LEN: 3.696 MI. DIST: 10-1 SR: 1038
LEFT MUN: RAYBURN T RIGHT MUN: RAYBURN T

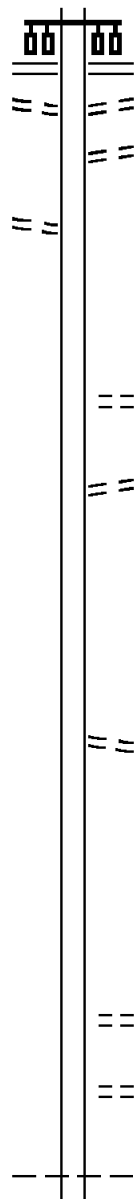
019515 FT



019515 FT
INTER-AHD SR 0085 SH
(SR0085 SEG 0010/0000)

DIR: B TOTAL LEN: 3.696 MI. DIST: 10-1 SR: 1038
 LEFT MUN: RAYBURN T RIGHT MUN: RAYBURN T

FROM 0028/0280 SH
 (CONN) 0130/0733
 1 0 00189 0 00 0098+88 018668 FT
 STOVER RD
 (T682) 0130/0000



SR 0028 SH
 (SR0028 SEG 0280/0000)
 0130/0847 TO 0028/0257 SH
 0130/0733 (CONN)
 MILLENNIUM DR
 0130/0336 (T210)
 018668 FT
 NC SR 1038 SH
 0130/0000 LENGTH(AH 0847 BK 2133)
 LC FOR VALLEY VIEW DR
 (CONN)
 0120/0112 1 0 00189 0 00 0078+70
 016535 FT VALLEY VIEW DR
 (T820)
 0120/0000 LENGTH(AH 2133 BK 2215)
 014320 FT 1 0 00189 0 00 0058+08
 PENN BL
 (T557)
 0110/0000 LENGTH(AH 2215 BK 2420)
 011900 FT 1 0 00189 0 00 0032+18
 NC CL EARFIELD PK
 0100/0000 LENGTH(AH 2420 BK 1818)
 KEYSTONE BL
 0090/1280 (T551)
 SECOND ST
 (T504)
 010082 FT 1 0 00189 0 00 0013+80
 RAYBURN
 KITTANNING B
 0090/0000 LENGTH(AH 1818 BK 1356)

DIR: B TOTAL LEN: 3.696 MI. DIST: 10-1 SR: 1038
 LEFT MUN: KITTANNING B RIGHT MUN: KITTANNING B

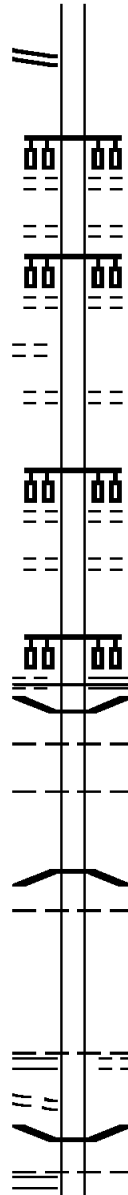
OAK AV
 (SR1033 SEG 0010/0000) 0080/0599
 008726 FT

TEMPLETON WY
 (BORO) 0070/0286
 007597 FT

WATER ST
 (BORO) 0060/1152

TARRTOWN RD
 (SR4023 SEG 0010/0000) 0060/0000
 FROM 4023/0010 SH
 (CONN) 0050/0684

PINE HILL RD
 (SR4025 SEG 0010/0000) 0050/0487



008726 FT 1 0 00189 0 00 0000+00
 0080/0000 LENGTH(AH 1356 BK 1129)
 GRANT AV
 (BORO)
 0070/0817
 0070/0617 BORO AL
 (BORO)
 MCKEAN ST
 (BORO)
 0070/0413
 0070/0206 BORO AL
 (BORO)
 007597 FT 1 0 00251 0 00 0011+19
 JEFFERSON ST
 (BORO)
 0070/0000 LENGTH(AH 1129 BK 1566)
 BORO AL
 (BORO)
 0060/1361 NC MARKET ST
 WATER ST
 (SR1040 SEG 0020/1831)
 0060/1152 MFC BEGIN = C
 0060/1029 BMS EN 03/1038/0060/0080
 KITTANNING
 RAYBURN T
 RAYBURN
 0060/0474 EAST FRANKLIN T
 1 0 00251 0 00 0026+04
 ALLEGHENY RIVER
 0060/0080 BMSBG 03/1038/0060/0080
 EAST FRANKLIN
 0060/0079 KITTANNING B
 006031 FT 1 0 00251 0 00 0026+97
 ALLEGHENY AV
 (BORO)
 KITTANNING
 APPLEWOLD B
 0060/0000 LENGTH(AH 1566 BK 0864)
 0050/0681 BMS EN 03/1038/0050/0010
 APPLEWOLD
 0050/0487 EAST FRANKLIN T

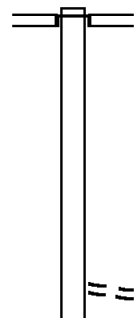
DIR: B TOTAL LEN: 3.696 MI. DIST: 10-1 SR: 1038
 LEFT MUN: APPLEWOLD B RIGHT MUN: APPLEWOLD B

Stationing	Distance	Notes	Stationing	Distance	Notes
	005167 FT			005167 FT	1 0 00251 0 00 0034+13 BUFFALO & PITTSBURGH RR BMSBG 03/1038/0050/0010
			5	0050/0000	LENGTH(AH 0864 BK 1119)
	004048 FT			004048 FT	1 0 00251 0 00 0046+70 EAST FRANKLIN
			5	0040/0000	WEST KITTANNING B LENGTH(AH 1119 BK 1310)
HARRISON ST (BORO)	0030/1141			0030/1141	FERNE DR (BORO)
				0030/0959	HARRISON ST (BORO)
CLEVELAND ST ET (BORO)	0030/0581				
	002738 FT			002738 FT	1 0 00251 0 00 0061+71
			5	0030/0000	LENGTH(AH 1310 BK 1019) LINDE ST (SR3003 SEG 0010/3242)
ARTHUR ST (BORO)	0020/1019			0020/1019	WEST KITTANNING EAST FRANKLIN T
				0020/0852	
1 0 00251 0 00 0069+89 FIRST AV (BORO)	001719 FT			001719 FT	EAST FRANKLIN WEST KITTANNING B
	0020/0000		5	0020/0000	LENGTH(AH 1019 BK 1132) PONY FARM RD (SR3005 SEG 0090/2828)
				0014/0788	
				0014/0586	BRIAR HILL RD (T759)
SOUTHERN AV (BORO)	0014/0507				
	000587 FT			000587 FT	1 0 00251 0 00 0084+30 WEST KITTANNING EAST FRANKLIN T
			5	0014/0000	LENGTH(AH 1132 BK 0587) TR ALLEGHENY RIVER STRUCTURE LENGTH 22 FT
				0012/0075	BMSID 03/1038/0012/0075
	000000 FT			000000 FT	0 0 00000 0 00 0000+00 NIXON ST (BORO) NC BUTLER RD
					INTER-BK FRANKLIN HILL RD (SR0268 SEG 0014/0000) MFC BEGIN = B
BUTLER RD (SR0268 SEG 0014/0000)	0012/0000		5	0012/0000	LENGTH(AH 0587 BK 0000)

EXTRACT DATE: 12/18/2023 ROADWAY MANAGEMENT SYSTEM PAGE NUMBER: 197
 PRINT DATE: 12/21/2023 SLD COUNTY/SR - ANNUAL PRINT COUNTY: ARMSTRONG
 DIR: B TOTAL LEN: 7.029 MI. DIST: 10-1 SR: 1037
 LEFT MUN: WAYNE T RIGHT MUN: WAYNE T

037115 FT

037115 FT
 INTER-AHD ANGUS RD
 (T636)
 SR 1018 SH
 (SR1018 SEG 0070/0000)



034692 FT

034692 FT 2 0 03073 0 01 0389+55
 HARRIS RD
 (T776)
 0130/0000 LENGTH(AH 2423 BK 2720)

DIR: B TOTAL LEN: 7.029 MI. DIST: 10-1 SR: 1037
 LEFT MUN: WAYNE T RIGHT MUN: WAYNE T

2 0 03073 0 01 0362+80 031972 FT
 MATEER RD
 (T778) 0120/0000
 PENNDOT STOCKPILE #7
 (GOVT) 0110/2525

==
 POI

031972 FT
 0120/0000 LENGTH(AH 2720 BK 2714)
 0110/2525 (APRA) PENNDOT STOCKPIL

029258 FT

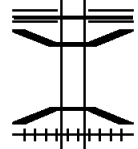
029258 FT 2 0 03073 0 01 0335+66
 0110/0000 LENGTH(AH 2714 BK 2977)

026281 FT

026281 FT 2 0 03073 0 01 0305+71
 0100/0000 LENGTH(AH 2977 BK 2825)

023456 FT

023456 FT 2 0 03073 0 01 0277+46
 SR 1028 SH
 (SR1028 SEG 0170/0000)
 MFC BEGIN = D
 0090/0000 LENGTH(AH 2825 BK 0832)
 0080/0478 BMSSEN 03/1037/0080/0400



022624 FT

0080/0400 S FORK PINE CREEK
 0080/0333 BMSBG 03/1037/0080/0400
 (AAR 148934X)#TRKS 01
 022624 FT 2 0 03129 0 01 0149+10

DIR: B TOTAL LEN: 7.029 MI. DIST: 10-1 SR: 1037
 LEFT MUN: WAYNE T RIGHT MUN: WAYNE T

Stationing	Description	Length	Right of Way	Notes
0080/0000	ECHO ST (T601)	0080/0000	5	VILLAGE: ECHO LENGTH(AH 0832 BK 3630)
0070/0025	PEBBLE RD (T667)	018994 FT		WAYNE COWANSHANNOCK T
0070/0000	LITTLE ROCK RD (T653)	0070/0000	5	LENGTH(AH 3630 BK 2763)
016231 FT		016231 FT	5	2 0 03129 0 01 0207+51 LENGTH(AH 2763 BK 1972)
014259 FT		014259 FT	5	2 0 03129 0 01 0236+35 LUMSTEAD RD (T760) LENGTH(AH 1972 BK 2899)
011360 FT		011360 FT		2 0 03129 0 01 0265+70 DEER RD (T664)

DIR: B TOTAL LEN: 7.029 MI. DIST: 10-1 SR: 1037
 LEFT MUN: COWANSHANNOCK T RIGHT MUN: COWANSHANNOCK T

STROUPE'S RD
 (T700)

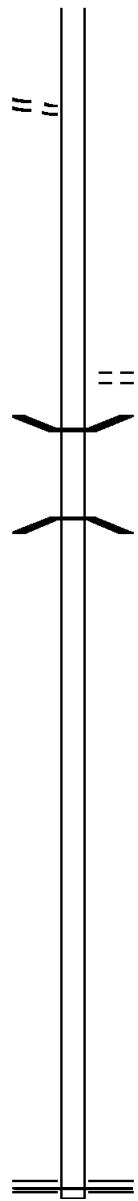
0030/1260

009114 FT

006687 FT

003055 FT

000000 FT



0040/0000 LENGTH(AH 2899 BK 2246)

009114 FT 2 0 03129 0 01 0288+67
 0030/0000 LENGTH(AH 2246 BK 2427)

0020/0790 KIME RD (T738)
 0020/0012 BMS EN 03/1037/0020/0000
 006687 FT 2 0 03129 0 01 0313+99
 SCHRECENGOST RUN
 BMSBG 03/1037/0020/0000
 0020/0000 LENGTH(AH 2427 BK 3632)

003055 FT 2 0 03129 0 01 0350+11
 0014/0000 LENGTH(AH 3632 BK 3055)

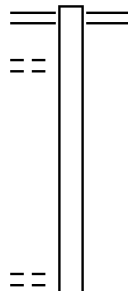
000000 FT 2 0 03129 0 01 0380+87
 NC SR 1037 SH
 MAIN ST
 (SR1042 SEG 0020/0098)
 MFC BEGIN = E
 0010/0000 LENGTH(AH 3055 BK 0000)

EXTRACT DATE: 12/18/2023 ROADWAY MANAGEMENT SYSTEM PAGE NUMBER: 193
PRINT DATE: 12/21/2023 SLD COUNTY/SR - ANNUAL PRINT COUNTY: ARMSTRONG

DIR: B TOTAL LEN: 2.204 MI. DIST: 10-1 SR: 1036
LEFT MUN: RAYBURN T RIGHT MUN: RAYBURN T

MCGREGOR RD
(T680)

011637 FT
0050/2230



011637 FT SR 0028 SH
0050/2506 (SR0028 SEG 0280/1161)

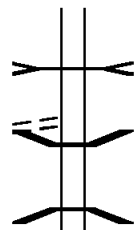
2 0 03067 0 02 0091+70 009131 FT
STITT RD
(T681) 0050/0000

009131 FT
0050/0000 LENGTH(AH 2506 BK 1441)

DIR: B TOTAL LEN: 2.204 MI. DIST: 10-1 SR: 1036
 LEFT MUN: RAYBURN T RIGHT MUN: RAYBURN T

IRON BRIDGE RD
 (T822)

0040/1169



TR COWANSHANNOCK CR
 STRUCTURE LENGTH 16 FT
 BMSID 03/1036/0040/1389

0040/1070 BMS EN 03/1036/0040/0958
 2 0 03067 0 01 0087+00
 COWANSHANNOCK CREEK
 BMSBG 03/1036/0040/0958

007690 FT

007690 FT 2 0 03067 0 01 0076+81
 5 0040/0000 LENGTH(AH 1441 BK 2725)

004965 FT

004965 FT 2 0 03067 0 00 0049+21
 5 0030/0000 LENGTH(AH 2725 BK 2463)

GRUSKIN RD
 (T507)

0020/1553



2 0 03067 0 00 0024+78
 UPPER TROY HILL RD
 (T506)

002502 FT
 0020/0000



002502 FT
 5 0020/0000 LENGTH(AH 2463 BK 2502)

LOWER TROY HILL RD
 (T505)

0010/1877



000000 FT

000000 FT 2 0 03067 0 00 0000+00
 JOHNSTON AV
 (SR1033 SEG 0010/1643)
 NC TROY HILL RD
 UNION AV
 (BORO)
 MFC BEGIN = E
 5 0010/0000 LENGTH(AH 2502 BK 0000)

JOHNSTON AV
 (SR1033 SEG 0010/1643)

0010/0000



EXTRACT DATE: 12/18/2023 ROADWAY MANAGEMENT SYSTEM PAGE NUMBER: 191
PRINT DATE: 12/21/2023 SLD COUNTY/SR - ANNUAL PRINT COUNTY: ARMSTRONG
DIR: B TOTAL LEN: 6.413 MI. DIST: 10-1 SR: 1035
LEFT MUN: BOGGS T RIGHT MUN: BOGGS T

SR 0028 SH 033863 FT
(SR0028 SEG 0400/0000) 0130/3435

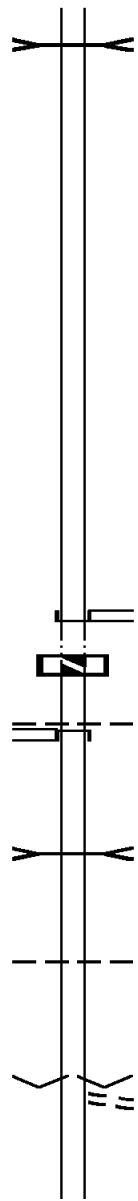


033863 FT SR 0028 SH
0130/3435 (SR0028 SEG 0400/0000)

DIR: B TOTAL LEN: 6.413 MI. DIST: 10-1 SR: 1035
 LEFT MUN: BOGGS T RIGHT MUN: BOGGS T

	030428 FT				030428 FT 2 0 03071 0 01 0308+93 S 0130/0000 LENGTH(AH 3435 BK 2836)
WILLIAMSON RD (T820)	0120/1553	=			
2 0 03071 0 01 0280+53 SOUTH OLIVER RD (T628)	027592 FT 0120/0000	=	=		027592 FT N OLIVER RD (T628) S 0120/0000 LENGTH(AH 2836 BK 2054)
	025538 FT				025538 FT 2 0 03071 0 01 0260+15 DILL RD (T519) S 0110/0000 LENGTH(AH 2054 BK 2028)
	023510 FT				023510 FT 2 0 03071 0 01 0239+96 S 0100/0000 LENGTH(AH 2028 BK 2014)
					0090/0887 ELKIN RD (T780)
CALHOUN RD (T781)	0090/0195 021496 FT	=	=		021496 FT 2 0 03071 0 01 0219+90 TRIB TO PINE CREEK STRUCTURE LENGTH 14 FT

DIR: B TOTAL LEN: 6.413 MI. DIST: 10-1 SR: 1035
 LEFT MUN: BOGGS T RIGHT MUN: BOGGS T



0090/0000 BMSID 03/1035/0090/0000
 LENGTH(AH 2014 BK 2993)

018503 FT 2 0 03071 0 01 0189+96
 0080/0000 LENGTH(AH 2993 BK 2881)

015622 FT 2 0 03071 0 01 0161+15
 SR 1028 SH
 (SR1028 SEG 0120/0000)
 INTER-BK SR 1028 SH
 (SR1028 SEG 0120/0000)

015622 FT 0070/0000 LTH AH 002881 BK 000100
 015622 FT 7062/0000 LTH AH 000100 BK 002787
 INTER-AHD SR 1028 SH
 (SR1028 SEG 0110/0000)

0060/2787 VALLEY T

TR PINE CREEK
 STRUCTURE LENGTH 9 FT
 0060/1800 BMSID 03/1035/0060/1800

012835 FT 0060/0557 VALLEY
 COWANSHANNOCK T
 012835 FT 2 0 03071 0 00 0128+43
 VILLAGE: OSCAR
 PINE RD
 (T525)
 0060/0000 LENGTH(AH 2787 BK 2812)

SR 1028 SH
 (SR1028 SEG 0110/0000) 0060/2787

DIR: B TOTAL LEN: 6.413 MI. DIST: 10-1 SR: 1035
 LEFT MUN: COWANSHANNOCK T RIGHT MUN: COWANSHANNOCK T

010023 FT

010023 FT 2 0 03071 0 00 0100+21
 0050/0000 LENGTH(AH 2812 BK 2313)

007710 FT

007710 FT 2 0 03071 0 00 0076+97
 HILLS CHURCH RD
 (T736)
 0040/0000 LENGTH(AH 2313 BK 3420)

004290 FT

0030/0007 BMS EN 03/1035/0030/0000
 004290 FT 2 0 03071 0 00 0042+76
 TR COWANSHANNOCK CR
 BMSBG 03/1035/0030/0000
 0030/0000 LENGTH(AH 3420 BK 2293)

001997 FT

001997 FT 2 0 03071 0 00 0019+90
 0020/0000 LENGTH(AH 2293 BK 1997)

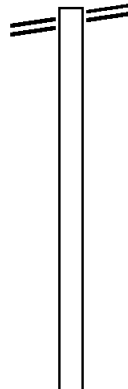
000000 FT

000000 FT 2 0 03071 0 00 0000+00
 NC SR 1035 SH
 SR 0085 SH
 (SR0085 SEG 0160/0000)
 MFC BEGIN = D
 0010/0000 LENGTH(AH 1997 BK 0000)

EXTRACT DATE: 12/18/2023 ROADWAY MANAGEMENT SYSTEM PAGE NUMBER: 187
PRINT DATE: 12/21/2023 SLD COUNTY/SR - ANNUAL PRINT COUNTY: ARMSTRONG
DIR: B TOTAL LEN: 2.958 MI. DIST: 10-1 SR: 1034
LEFT MUN: BOGGS T RIGHT MUN: BOGGS T

RIDGE RD 015620 FT
(SR1029 SEG 0014/0000) 0060/3314

012306 FT



015620 FT RIDGE RD
0060/3314 (SR1029 SEG 0014/0000)

012306 FT 2 0 03078 0 01 0124+17
0060/0000 LENGTH(AH 3314 BK 2999)

DIR: B TOTAL LEN: 2.958 MI. DIST: 10-1 SR: 1034
 LEFT MUN: BOGGS T RIGHT MUN: BOGGS T

	009307 FT		009307 FT 2 0 03078 0 01 0094+18 0050/0000 LENGTH(AH 2999 BK 3012)
	006295 FT		006295 FT 2 0 03078 0 01 0064+06 0040/0000 LENGTH(AH 3012 BK 2898)
			0030/0300 BMS EN 03/1034/0030/0267 0 0 00000 0 00 0000+00 N FORK PINE CREEK
SR 1031 SH (SR1031 SEG 0010/0000)	003397 FT 0030/0000		0030/0267 BMSBG 03/1034/0030/0267 003397 FT 2 0 03078 0 00 0035+18 VILLAGE: MOSEGROVE 0030/0000 LENGTH(AH 2898 BK 3053)
			0020/1997 SLOAN RD (T576)
	000344 FT 000000 FT		000344 FT 2 0 03078 0 00 0004+05 0020/0000 LENGTH(AH 3053 BK 0344) 000000 FT 2 0 03078 0 00 0000+00 NC SR 1034 SH INTER-BK SR 1033 SH (SR1033 SEG 0120/0000) MFC BEGIN = D
SR 1033 SH (SR1033 SEG 0120/0000)	0010/0000		0010/0000 LENGTH(AH 0344 BK 0000)

EXTRACT DATE: 12/18/2023 ROADWAY MANAGEMENT SYSTEM PAGE NUMBER: 185
 PRINT DATE: 12/21/2023 SLD COUNTY/SR - ANNUAL PRINT COUNTY: ARMSTRONG
 DIR: B TOTAL LEN: 7.146 MI. DIST: 10-1 SR: 1033
 LEFT MUN: BOGGS T RIGHT MUN: BOGGS T

037732 FT

037732 FT
 INTER-AHD PRIVATE RD
 0150/2942 (PRDR)
 0150/2694 ROAD CLOSED
 ROAD CLOSED AHEAD

034790 FT

034790 FT 2 0 03068 0 02 0350+48
 0150/0000 LENGTH(AH 2942 BK 2469)

032321 FT

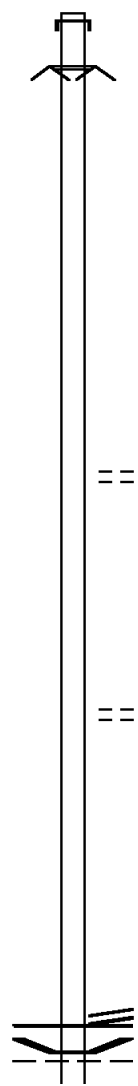
==
 0140/0299 RIVER HILL RD
 (T593)
 032321 FT 2 0 03068 0 02 0325+79
 0140/0000 LENGTH(AH 2469 BK 2535)

029786 FT

==
 0130/0432 ROBINSON LN
 (PRDR)
 029786 FT 2 0 03068 0 02 0300+44
 0130/0000 LENGTH(AH 2535 BK 2343)

027443 FT

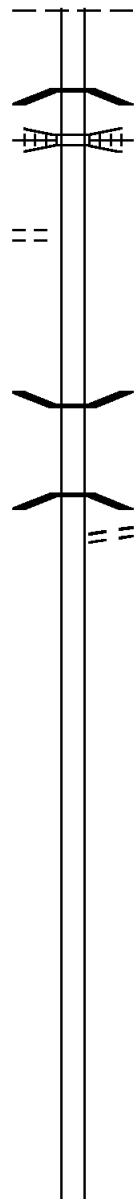
027443 FT 2 0 03068 0 02 0277+90
 SR 1034 SH
 (SR1034 SEG 0010/0000)
 MFC BEGIN = E
 0120/0000 LENGTH(AH 2343 BK 1387)
 0110/1269 BMSSEN 03/1033/0110/1176
 BOGGS



DIR: B TOTAL LEN: 7.146 MI.
 LEFT MUN: BOGGS T

DIST: 10-1 SR: 1033
 RIGHT MUN: BOGGS T

2 0 03068 0 01 0262+00 026056 FT
 RIVER RD
 (T575) 0110/0000



0110/1202 RAYBURN T
 2 0 03068 0 02 0274+77
 PINE CREEK
 0110/1176 BMSBG 03/1033/0110/1176
 BUFFALO, ROCHESTER & PI
 0110/0772 OVERPASS IS RR X-ING

026056 FT
 S 0110/0000 LENGTH(AH 1387 BK 2382)

023674 FT

0100/0015 BMSEN 03/1033/0100/0000
 023674 FT 2 0 03068 0 01 0236+88
 HAYS RUN
 S 0100/0000 BMSBG 03/1033/0100/0000
 LENGTH(AH 2382 BK 1638)
 0090/1399 LOWER HAYES RD
 (T574)

022036 FT

022036 FT 2 0 03068 0 01 0220+08
 S 0090/0000 LENGTH(AH 1638 BK 3058)

018978 FT

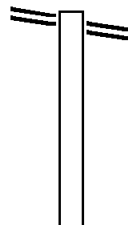
018978 FT 2 0 03068 0 01 0189+50
 S 0080/0000 LENGTH(AH 3058 BK 3541)

DIR: B TOTAL LEN: 7.146 MI. DIST: 10-1 SR: 1033
 LEFT MUN: KITTANNING B RIGHT MUN: KITTANNING B

ALLEY (BORO)	0030/0126	==	
2 0 03068 0 00 0058+90	005883 FT		005883 FT
SMITH ST (BORO)	0030/0000	==	5 0030/0000 LENGTH(AH 1333 BK 3239)
			SIRWELL ST (BORO)
VICTORY ST (BORO)	0020/2576	==	0020/3171 (BORO)
MONTIETH ST (BORO)	0020/1745	==	
RAYBURN ST (BORO)	0020/1179	==	
FAIR ST (BORO)	0020/0898	==	
HIGHLAND AV (BORO)	0020/0708	==	
MC CANNA ST (BORO)	0020/0520	==	
CARUSO ST (BORO)	0020/0148	==	0020/0253 COMMUNITY PARK RD (BORO)
	002644 FT		
NORTH AV (BORO)	0020/0000	==	002644 FT 2 0 03068 0 00 0026+40
CHESTNUT ST (BORO)	0010/2492	==	5 0020/0000 NC JOHNSTON AV LENGTH(AH 3239 BK 2644)
ALLEY (BORO)	0010/1828	==	
UNION AV (BORO)	0010/1643	==	0010/1643 TROY HILL RD (SR1036 SEG 0010/0000)
ALLEY (BORO)	0010/1481	==	
EAST HIGH ST (BORO)	0010/1273	==	
ALLEY (BORO)	0010/0888	==	
REYNOLDS AV (BORO)	0010/0728	==	
ROBINSON ST (BORO)	0010/0564	==	
	000000 FT		000000 FT 2 0 03068 0 00 0000+00
MARKET ST (SR1038 SEG 0080/0599)	0010/0000	==	MARKET ST (SR1038 SEG 0080/0599)
			NC OAK AV MFC BEGIN = D
			5 0010/0000 LENGTH(AH 2644 BK 0000)

EXTRACT DATE: 12/18/2023 ROADWAY MANAGEMENT SYSTEM PAGE NUMBER: 181
PRINT DATE: 12/21/2023 SLD COUNTY/SR - ANNUAL PRINT COUNTY: ARMSTRONG
DIR: B TOTAL LEN: 2.573 MI. DIST: 10-1 SR: 1032
LEFT MUN: BOGGS T RIGHT MUN: BOGGS T

RIDGE RD 013583 FT
(SR1029 SEG 0020/0923) 0060/2576



013583 FT RIDGE RD
0060/2576 (SR1029 SEG 0020/0923)

011007 FT

011007 FT 2 0 03183 0 00 0110+18

DIR: B TOTAL LEN: 2.573 MI.
LEFT MUN: BOGGS T

DIST: 10-1 SR: 1032
RIGHT MUN: BOGGS T

2 0 03183 0 00 0072+40 007261 FT
BULLOCK RD
(T567) 0040/0000

009510 FT

0060/0000 LENGTH(AH 2576 BK 1497)

009510 FT 2 0 03183 0 00 0094+72
0050/0000 LENGTH(AH 1497 BK 2249)

007261 FT

0040/0000 LENGTH(AH 2249 BK 2257)
0030/2242 BMS EN 03/1032/0030/2227
2 0 03183 0 00 0071+95
BULLOCK RUN
0030/2227 BMSBG 03/1032/0030/2227

005004 FT

005004 FT 2 0 03183 0 00 0049+94
0030/0000 LENGTH(AH 2257 BK 2524)

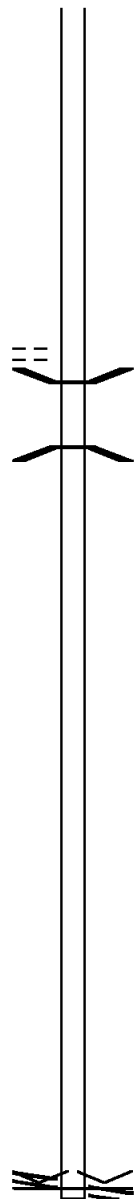
002480 FT

002480 FT 2 0 03183 0 00 0024+70
0020/0000 LENGTH(AH 2524 BK 2480)

000000 FT

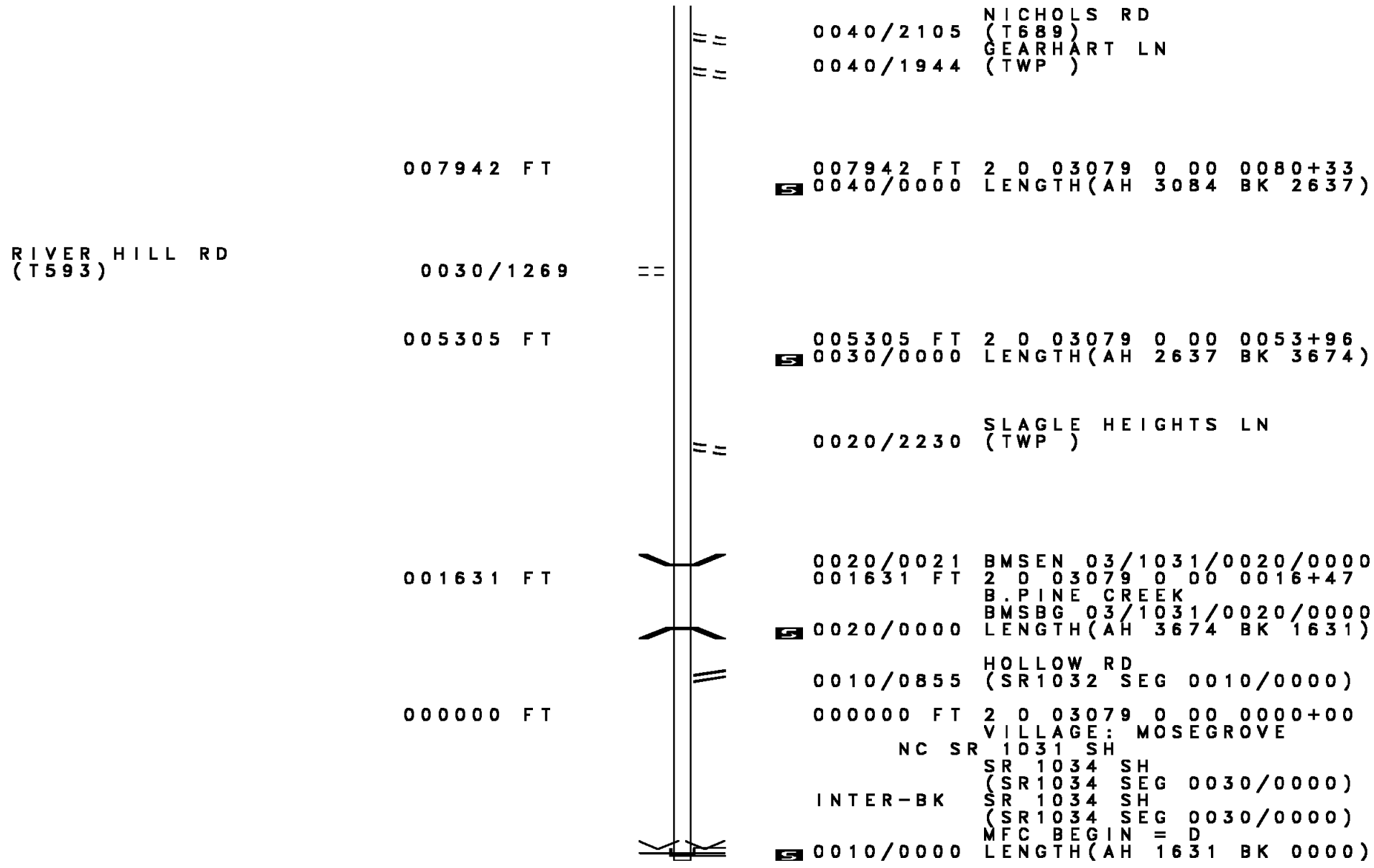
000000 FT 2 0 03183 0 00 0000+00
VILLAGE: MOSEGROVE
NC SR 1032 SH
SR 1031 SH
(SR1031 SEG 0010/0855)
MFC BEGIN = E
0010/0000 LENGTH(AH 2480 BK 0000)

SR 1031 SH
(SR1031 SEG 0010/0855) 0010/0000



BELLTOWN RD (T854)	019330 FT	019330 FT	INTER-AHD RIDGE RD
MAHONING RD (SR1003 SEG 0024/0000)	0080/1751	0080/1751	(SR1030 SEG 0010/0000)
FIRST ST (TBC)	0080/1472		
	0080/1292		
	017579 FT	0080/0650	SECOND ST (T757)
		017579 FT	1 0 00703 0 00 0000+00
		0080/0000	THIRD ST (T755)
		0070/0653	LENGTH(AH 1751 BK 1244)
	016335 FT	016335 FT	FOURTH ST (T753)
			2 0 03079 0 00 0165+00
			VILLAGE: TEMPLETON
		0070/0000	STONE AV (T852)
			LENGTH(AH 1244 BK 3114)
		0060/2222	PINE BOGGS T
RUPP LN (T142)	0060/1125		
BAUM BL (T555)	0060/0880		
	013221 FT	013221 FT	2 0 03079 0 00 0133+12
			NC CLAY AV
		0060/0000	LENGTH(AH 3114 BK 2195)
	011026 FT	011026 FT	2 0 03079 0 00 0111+17
		0050/0000	LENGTH(AH 2195 BK 3084)

DIR: B TOTAL LEN: 3.661 MI. DIST: 10-1 SR: 1031
 LEFT MUN: BOGGS T RIGHT MUN: BOGGS T



RIVER HILL RD
(T593)

NICHOLS RD
(T689)
 GEARHART LN
(TWP)

007942 FT 2 0 03079 0 00 0080+33
 0040/0000 LENGTH(AH 3084 BK 2637)

0030/1269 ==

005305 FT 2 0 03079 0 00 0053+96
 0030/0000 LENGTH(AH 2637 BK 3674)

0020/2230 SLAGLE HEIGHTS LN
(TWP)

0020/0021 BMSBG 03/1031/0020/0000
 001631 FT 2 0 03079 0 00 0016+47
 B.PINE CREEK
 BMSBG 03/1031/0020/0000
 0020/0000 LENGTH(AH 3674 BK 1631)

0010/0855 HOLLOW RD
(SR1032 SEG 0010/0000)

000000 FT 2 0 03079 0 00 0000+00
 VILLAGE: MOSEGROVE
 NC SR 1031 SH

SR 1034 SH
 (SR1034 SEG 0030/0000)
 INTER-BK SR 1034 SH
 (SR1034 SEG 0030/0000)

0010/0000 MFC BEGIN = D
 LENGTH(AH 1631 BK 0000)

EXTRACT DATE: 12/18/2023 ROADWAY MANAGEMENT SYSTEM PAGE NUMBER: 177
PRINT DATE: 12/21/2023 SLD COUNTY/SR - ANNUAL PRINT COUNTY: ARMSTRONG
DIR: B TOTAL LEN: 4.340 MI. DIST: 10-1 SR: 1030
LEFT MUN: BOGGS T RIGHT MUN: BOGGS T

HOUSER RD

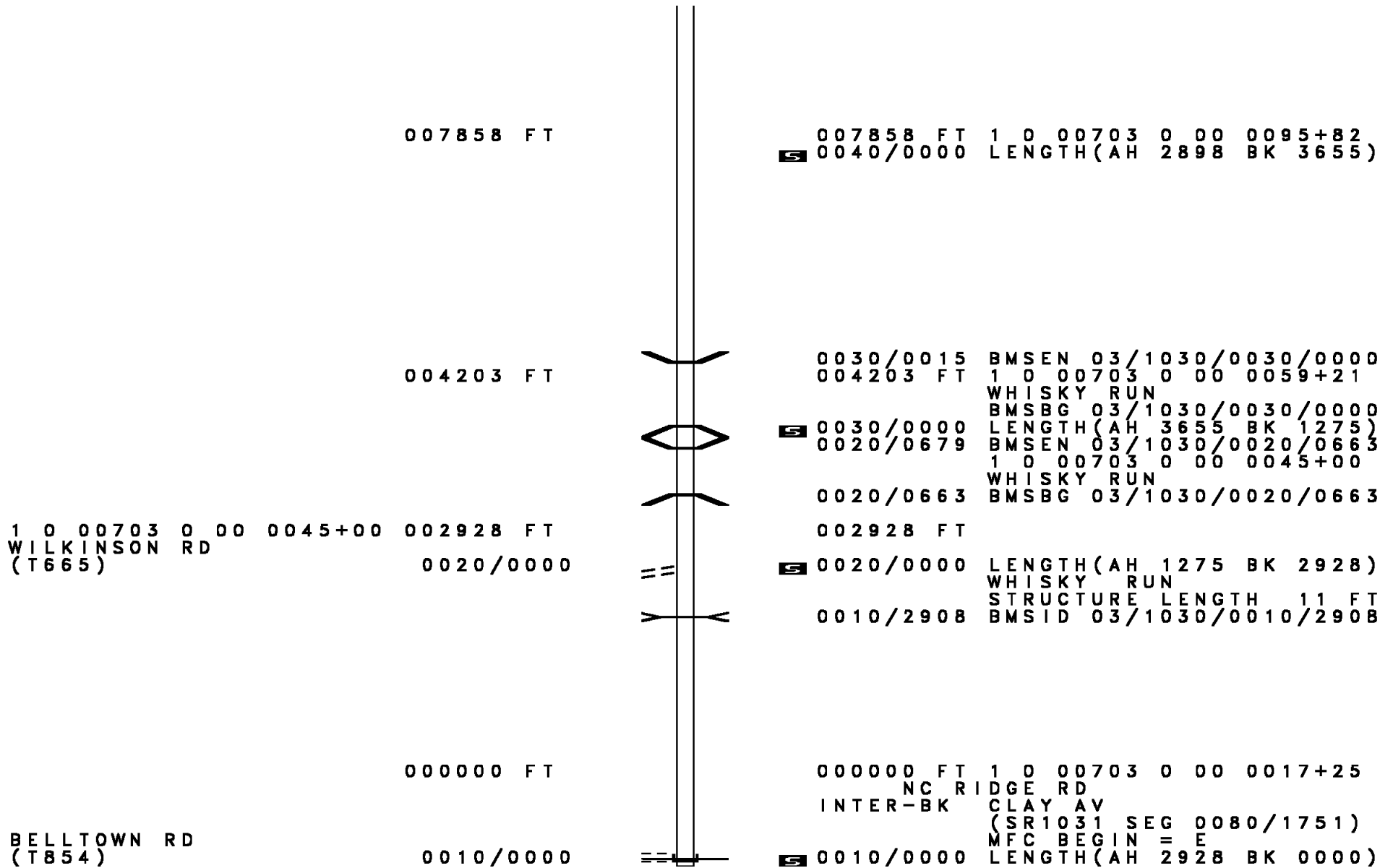
022913 FT

022913 FT
INTER-AHD RIDGE RD

DIR: B TOTAL LEN: 4.340 MI. DIST: 10-1 SR: 1030
 LEFT MUN: BOGGS T RIGHT MUN: BOGGS T

Segment ID	Start Station	End Station	Length (FT)	Notes
(T850)	0080/3352	0080/3297	56	ADAMS RD (T693)
	019561	0080/0000	19561	LENGTH(AH 3352 BK 2818)
	016743	0070/0000	16743	LENGTH(AH 2818 BK 3191)
NORTH BULLOCK RD (T567)	0060/1256	0060/1272	16	NORTH BULLOCK RD (T567)
	013552	0060/0000	13552	LENGTH(AH 3191 BK 2796)
		0050/2304		BOGGS PINE T
1 0 00703 0 00 0124+86 WILKINSON RD (T665)	0050/0000	0050/0899	899	ANDERSON RD (T580)
		0050/0000		LENGTH(AH 2796 BK 2898)

DIR: B TOTAL LEN: 4.340 MI. DIST: 10-1 SR: 1030
 LEFT MUN: PINE T RIGHT MUN: PINE T



007858 FT

007858 FT 1 0 00703 0 00 0095+82
 0040/0000 LENGTH(AH 2898 BK 3655)

004203 FT

0030/0015 BMSBG 03/1030/0030/0000
 004203 FT 1 0 00703 0 00 0059+21
 WHISKY RUN
 0030/0000 BMSBG 03/1030/0030/0000
 0020/0679 LENGTH(AH 3655 BK 1275)
 BMSBG 03/1030/0020/0663
 1 0 00703 0 00 0045+00
 WHISKY RUN
 0020/0663 BMSBG 03/1030/0020/0663

1 0 00703 0 00 0045+00 002928 FT
 WILKINSON RD
 (T665) 0020/0000

0020/0000 LENGTH(AH 1275 BK 2928)
 WHISKY RUN
 0010/2908 STRUCTURE LENGTH 11 FT
 BMSID 03/1030/0010/2908

000000 FT

000000 FT 1 0 00703 0 00 0017+25
 INTER-BK NC RIDGE RD
 (SR1031 SEG 0080/1751)
 MFC BEGIN = E
 0010/0000 LENGTH(AH 2928 BK 0000)

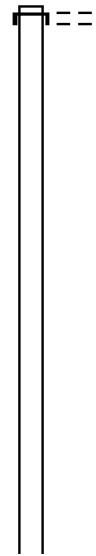
BELLTOWN RD
 (T854)

0010/0000

EXTRACT DATE: 12/18/2023 ROADWAY MANAGEMENT SYSTEM PAGE NUMBER: 174
 PRINT DATE: 12/21/2023 SLD COUNTY/SR - ANNUAL PRINT COUNTY: ARMSTRONG
 DIR: B TOTAL LEN: 3.128 MI. DIST: 10-1 SR: 1029
 LEFT MUN: BOGGS T RIGHT MUN: BOGGS T

016517 FT

016517 FT
 INTER-AHD SR 1030 SH
 (SR1030 SEG 0080/3352)
 HOUSER RD
 (T850)
 0060/2990



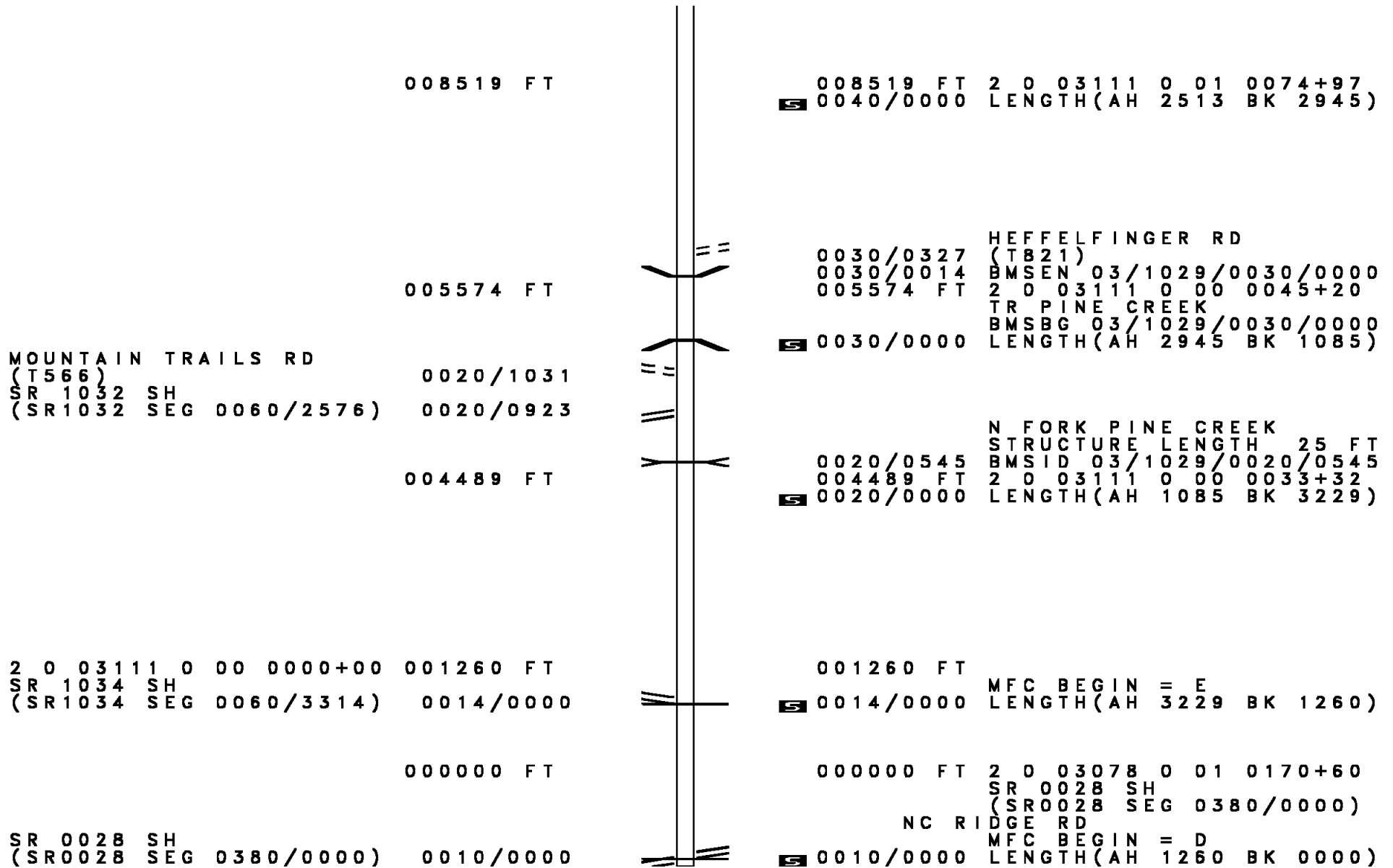
013527 FT

013527 FT 2 0 03111 0 01 0125+05
 0060/0000 LENGTH(AH 2990 BK 2495)

011032 FT

011032 FT 2 0 03111 0 01 0100+10
 0050/0000 LENGTH(AH 2495 BK 2513)

EXTRACT DATE: 12/18/2023 ROADWAY MANAGEMENT SYSTEM PAGE NUMBER: 173
 PRINT DATE: 12/21/2023 SLD COUNTY/SR - ANNUAL PRINT COUNTY: ARMSTRONG
 DIR: B TOTAL LEN: 3.128 MI. DIST: 10-1 SR: 1029
 LEFT MUN: BOGGS T RIGHT MUN: BOGGS T



EXTRACT DATE: 12/18/2023 ROADWAY MANAGEMENT SYSTEM PAGE NUMBER: 172
PRINT DATE: 12/21/2023 SLD COUNTY/SR - ANNUAL PRINT COUNTY: ARMSTRONG

DIR: B TOTAL LEN: 13.702 MI. DIST: 10-1 SR: 1028
LEFT MUN: COWANSHANNOCK T RIGHT MUN: COWANSHANNOCK T

072348 FT

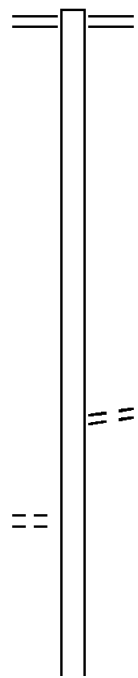
072348 FT SR 0839 SH
0270/2470 (SR0839 SEG 0030/0330)

069878 FT

069878 FT 2 0 03109 0 00 0025+07
5 0270/0000 LENGTH(AH 2470 BK 2845)

2 0 03109 0 01 0053+58 067033 FT
WIND RD
(T745) 0260/0000

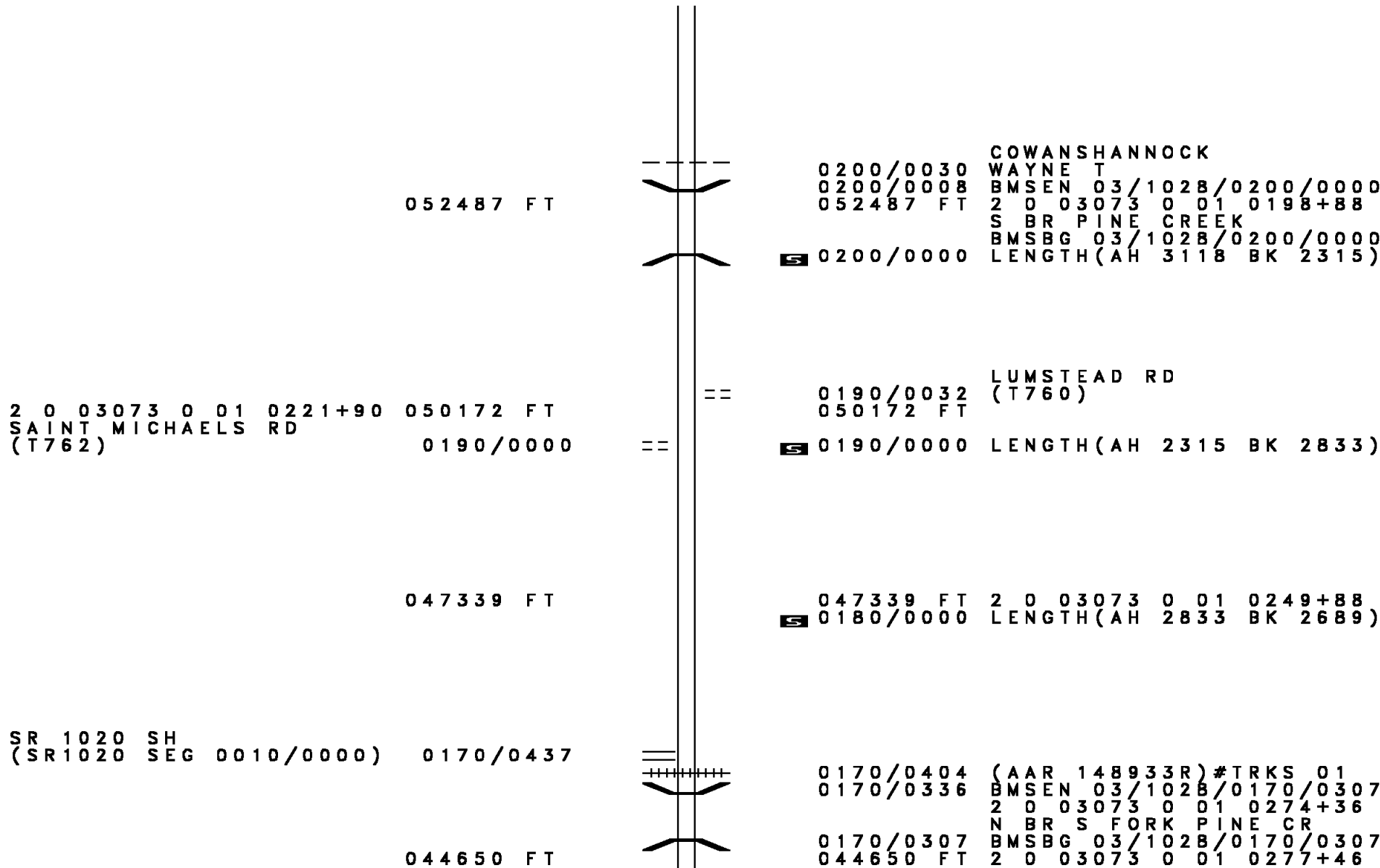
0260/0700 SGROS RD
(T746)
067033 FT
5 0260/0000 LENGTH(AH 2845 BK 2637)



DIR: B TOTAL LEN: 13.702 MI. DIST: 10-1 SR: 1028
 LEFT MUN: COWANSHANNOCK T RIGHT MUN: COWANSHANNOCK T

	064396 FT		064396 FT	2 0 03109 0 01 0080+04
			0250/0000	LENGTH(AH 2637 BK 2768)
			0240/0407	BMSEN 03/1028/0240/0395
				2 0 03109 0 01 0103+77
			0240/0395	BR PINE CREEK
			061628 FT	BMSBG 03/1028/0240/0395
2 0 03109 0 01 0107+87	061628 FT		0240/0000	LENGTH(AH 2768 BK 1558)
SR 1041 SH				
(SR1041 SEG 0010/0000)	0240/0000			
	060070 FT		060070 FT	2 0 03076 0 00 0025+00
			0230/0000	VILLAGE: BRYAN
				LENGTH(AH 1558 BK 2500)
	057570 FT		057570 FT	2 0 03076 0 00 0000+00
				SR 1039 SH
				(SR1039 SEG 0060/0582)
			0220/0000	MFC BEGIN = E
				LENGTH(AH 2500 BK 1965)
PRIVATE DR	0210/0239		0210/0010	BMSEN 03/1028/0210/0000
(PRDR)			055605 FT	2 0 03073 0 01 0167+71
	055605 FT			VILLAGE: BRYAN
				TR PINE CREEK
			0210/0000	BMSBG 03/1028/0210/0000
LIMESTONE RD	0200/3085			LENGTH(AH 1965 BK 3118)
(T758)				

DIR: B TOTAL LEN: 13.702 MI. DIST: 10-1 SR: 1028
 LEFT MUN: COWANSHANNOCK T RIGHT MUN: COWANSHANNOCK T



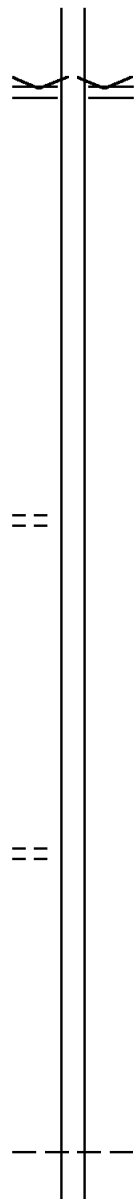
052487 FT
 0200/0030 COWANSHANNOCK
 0200/0008 WAYNE T
 052487 FT 2 0 03073 0 01 0200/0000
 S BR PINE CREEK 01 0198+88
 BMSBG 03/1028/0200/0000
 0200/0000 LENGTH(AH 3118 BK 2315)

2 0 03073 0 01 0221+90 050172 FT
 SAINT MICHAELS RD
 (T762) 0190/0000
 0190/0032 LUMSTEAD RD
 050172 FT (T760)
 0190/0000 LENGTH(AH 2315 BK 2833)

047339 FT
 047339 FT 2 0 03073 0 01 0249+88
 0180/0000 LENGTH(AH 2833 BK 2689)

SR 1020 SH
 (SR1020 SEG 0010/0000) 0170/0437
 0170/0404 (AAR 148933R)#TRKS 01
 0170/0336 BMSBG 03/1028/0170/0307
 2 0 03073 0 01 0274+36
 N BR S FORK PINE CR
 0170/0307 BMSBG 03/1028/0170/0307
 044650 FT 2 0 03073 0 01 0277+46

DIR: B TOTAL LEN: 13.702 MI. DIST: 10-1 SR: 1028
 LEFT MUN: WAYNE T RIGHT MUN: WAYNE T



VILLAGE: ECHO
 SR 1037 SH
 (SR1037 SEG 0090/0000)
 LENGTH(AH 2689 BK 2499)

0170/0000

042151 FT

042151 FT 2 0 03129 0 01 0115+53
 0160/0000 LENGTH(AH 2499 BK 2186)

2 0 03129 0 01 0093+83 039965 FT
 MATEER RD
 (T778) 0150/0000

039965 FT
 0150/0000 LENGTH(AH 2186 BK 3431)

036534 FT
 MILLER HOLLOW RD
 (T663) 0130/3128

036534 FT 2 0 03129 0 01 0058+50
 0140/0000 LENGTH(AH 3431 BK 3340)

033194 FT

033194 FT 2 0 03129 0 01 0025+10
 0130/0000 LENGTH(AH 3340 BK 2541)
 WAYNE
 0120/2471 BOGGS T

DIR: B TOTAL LEN: 13.702 MI. DIST: 10-1 SR: 1028
 LEFT MUN: WAYNE T RIGHT MUN: WAYNE T

BECK RD
 (T558) 0120/0668

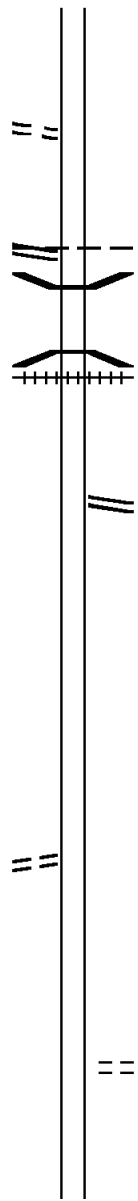
2 0 03129 0 00 0000+00 030653 FT
 SR 1035 SH
 (SR1035 SEG 0070/0000) 0120/0000

030209 FT

027432 FT

MARTINS MILLS RD
 (T629) 0090/1981

024131 FT



NC SR 1028 SH
 030653 FT BOGGS VALLEY T
 0120/0000 LENGTH(AH 2541 BK 0444)
 0110/0375 BMS EN 03/1028/0110/0310
 2 0 03071 0 01 0159+79
 S FK PINE CR
 0110/0310 BMSBG 03/1028/0110/0310
 0110/0155 (AAR 148937T)#TRKS 01
 030209 FT 2 0 03071 0 01 0156+75
 NC OS
 SR 1035 SH
 (SR1035 SEG 0060/2787)
 0110/0000 LENGTH(AH 0444 BK 2777)

027432 FT 2 0 03069 0 00 0275+03
 0100/0000 LENGTH(AH 2777 BK 3301)

024131 FT 2 0 03069 0 00 0242+00
 GREENDALE RD
 (T820)
 0090/0000 LENGTH(AH 3301 BK 2496)

DIR: B TOTAL LEN: 13.702 MI. DIST: 10-1 SR: 1028
 LEFT MUN: VALLEY T RIGHT MUN: VALLEY T

021635 FT

021635 FT 2 0 03069 0 00 0216+48
 0080/0000 LENGTH(AH 2496 BK 2355)

019280 FT

019280 FT 2 0 03069 0 00 0193+33
 ROSENBERGER RD
 (T612)
 0070/0000 LENGTH(AH 2355 BK 3026)

016254 FT

016254 FT 2 0 03069 0 00 0163+00
 ADAMS RD
 (T624)
 0060/0000 LENGTH(AH 3026 BK 3629)

2 0 03069 0 00 0126+61 012625 FT
 SLEAZE RD
 (T590) 0050/0000

012625 FT STONE HOUSE RD
 (T840)
 0050/0000 LENGTH(AH 3629 BK 2704)

009921 FT

009921 FT 2 0 03069 0 00 0099+55

DIR: B TOTAL LEN: 13.702 MI. DIST: 10-1 SR: 1028
 LEFT MUN: VALLEY T RIGHT MUN: VALLEY T

PINE FURNACE RD
 (T566)

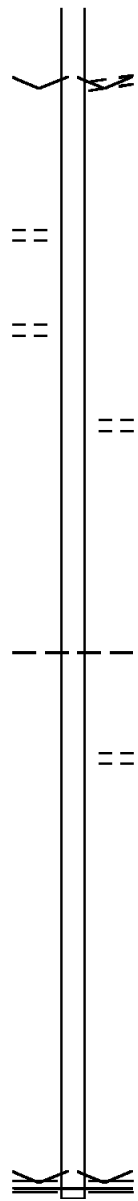
0030/1605

HAYES RUN RD
 (T576)

0030/0412
 006815 FT

003636 FT

000000 FT



VILLAGE: WEST VALLEY
 YOCKEY RD
 (T567)

0040/0000 LENGTH(AH 2704 BK 3106)

006815 FT 2 0 03069 0 00 0068+43
 HARRIS RD
 (T574)

0030/0000 LENGTH(AH 3106 BK 3179)

0020/0214 VALLEY
 003636 FT RAYBURN T
 2 0 03069 0 00 0036+42
 DAVE WHITE RD
 (T538)

0020/0000 LENGTH(AH 3179 BK 3636)

000000 FT 2 0 03069 0 00 0000+00
 VILLAGE: SPACES CORNERS
 NC ANDERSON CREEK RD
 SR 0028 SH
 (SR0028 SEG 0310/1281)
 MFC BEGIN = D

0010/0000 LENGTH(AH 3636 BK 0000)

EXTRACT DATE: 12/18/2023 ROADWAY MANAGEMENT SYSTEM PAGE NUMBER: 165
 PRINT DATE: 12/21/2023 SLD COUNTY/SR - ANNUAL PRINT COUNTY: ARMSTRONG
 DIR: B TOTAL LEN: 1.846 MI. DIST: 10-1 SR: 1027
 LEFT MUN: BOGGS T RIGHT MUN: BOGGS T

009746 FT

009746 FT SR 0028 SH
 0050/1434 (SR0028 SEG 0450/0000)

008312 FT

008312 FT 2 0 03156 0 00 0084+55
 0050/0000 LENGTH(AH 1434 BK 1162)

007150 FT

007150 FT 2 0 03156 0 00 0072+93
 0040/0000 LENGTH(AH 1162 BK 2312)
 BOGGS
 0030/2193 WAYNE T

==

0030/1389 HILL RD
 (T634)

004838 FT

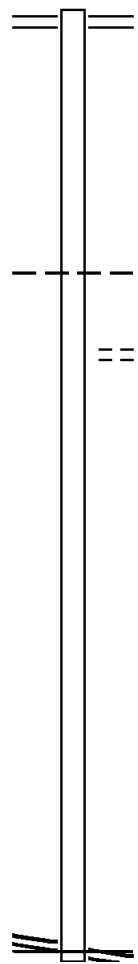
004838 FT 2 0 03156 0 00 0049+81
 0030/0000 LENGTH(AH 2312 BK 2250)

002588 FT

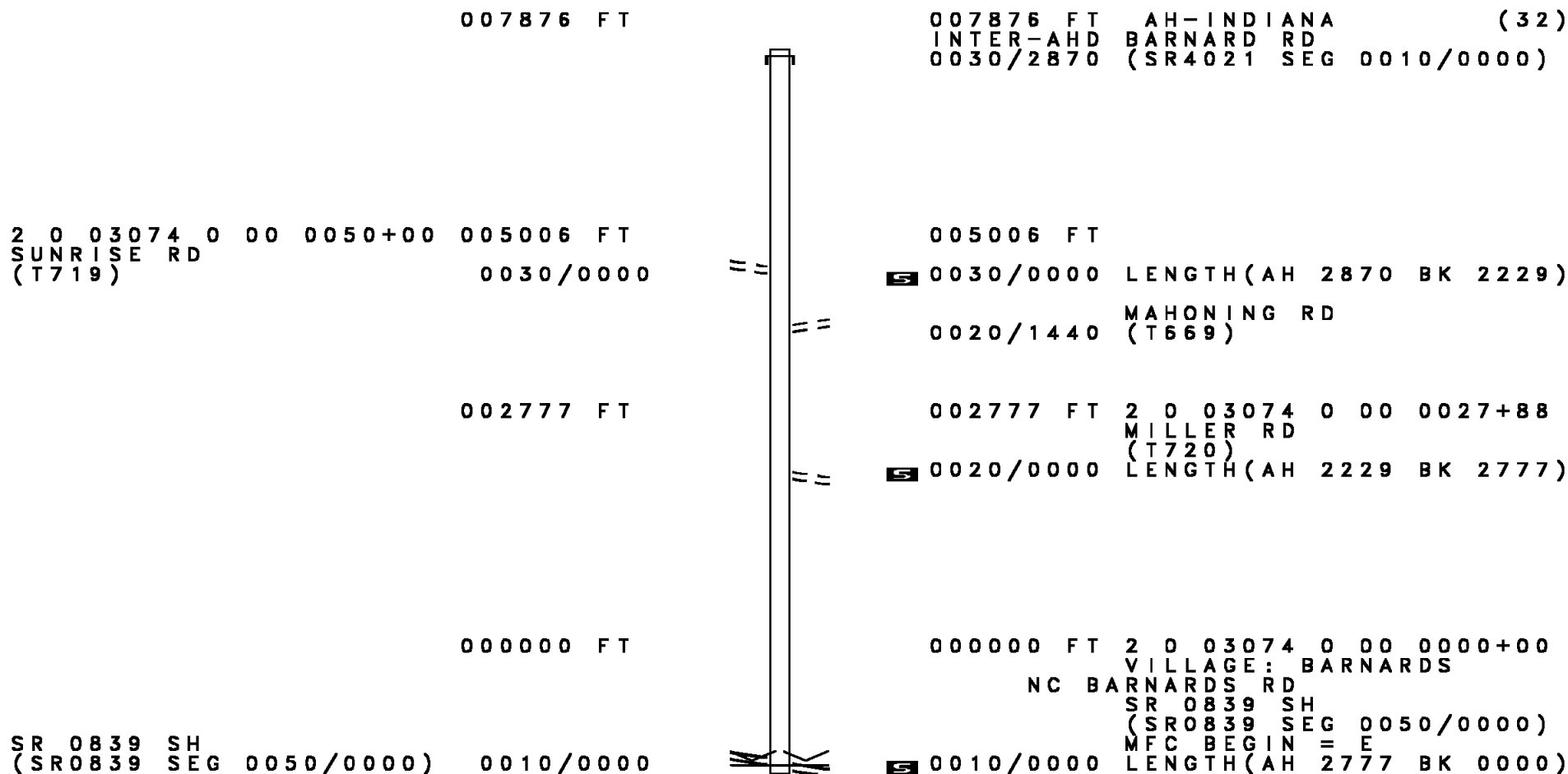
002588 FT 2 0 03156 0 00 0027+31
 0020/0000 LENGTH(AH 2250 BK 2588)

2 0 03156 0 00 0000+00 000000 FT
 SR 1018 SH
 (SR1018 SEG 0050/0000) 0010/0000

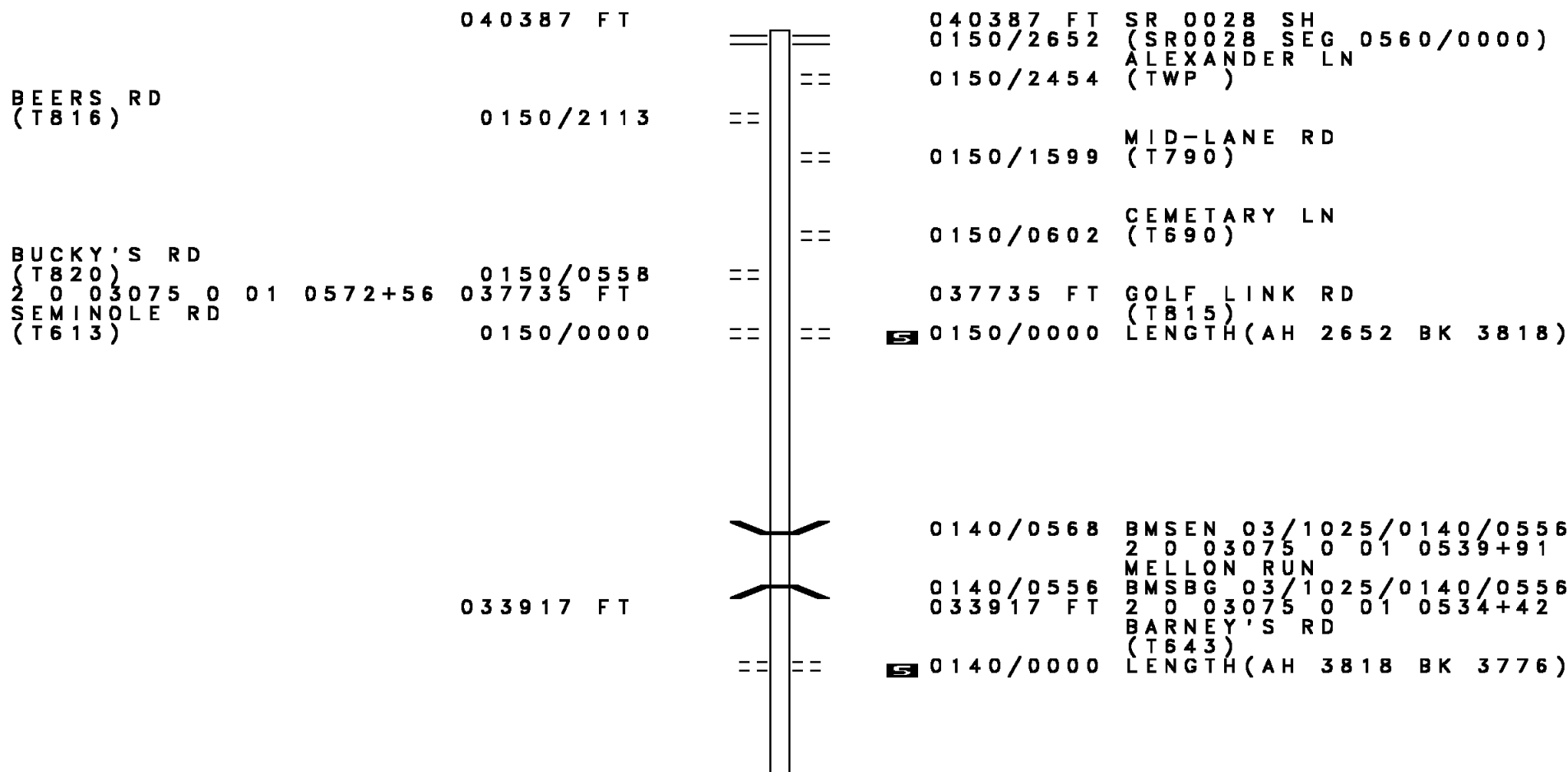
NC SR 1027 SH
 SR 1018 SH
 000000 FT (SR1018 SEG 0050/0000)
 MFC BEGIN = E
 0010/0000 LENGTH(AH 2588 BK 0000)



DIR: B TOTAL LEN: 1.492 MI. DIST: 10-1 SR: 1026
 LEFT MUN: COWANSHANNOCK T RIGHT MUN: COWANSHANNOCK T



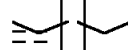
DIR: B TOTAL LEN: 7.649 MI. DIST: 10-1 SR: 1025
 LEFT MUN: MAHONING T RIGHT MUN: MAHONING T



DIR: B TOTAL LEN: 7.649 MI. DIST: 10-1 SR: 1025
 LEFT MUN: MAHONING T RIGHT MUN: MAHONING T

MICKEY'S RD
 (T652)

0100/0000



0100/0000 VILLAGE: PUTNEYVILLE
 LENGTH(AH 2187 BK 3106)

020020 FT

020020 FT 2 0 03075 0 00 0392+34
 MILL SEAT RUN RD



0090/0000 LENGTH(AH 3106 BK 2678)



0080/1766 CURLEYS RD
 (T804)

017342 FT

017342 FT 2 0 03075 0 00 0364+09
 0080/0000 LENGTH(AH 2678 BK 3228)

CHEERS RD
 (T527)

0070/0705



0070/0310 MAHONING
 WAYNE T
 014114 FT 1 0 03075 0 00 0331+81
 0070/0000 LENGTH(AH 3228 BK 2437)

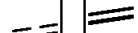
IKE RD
 (T773)

0060/1572



PAT RD
 (T666)
 2 0 03075 0 00 0305+96
 CROSSCUT RD
 (T771)

0060/0477
 011677 FT



0060/0477 SR 1010 SH
 (SR1010 SEG 0010/0000)
 011677 FT












0060/0000 LENGTH(AH 2437 BK 2409)

DIR: B TOTAL LEN: 7.649 MI. DIST: 10-1 SR: 1025
 LEFT MUN: WAYNE T RIGHT MUN: WAYNE T

Segment Description	Length (FT)	Stationing	Notes
	009268 FT	0050/0000	009268 FT 2 0 03075 0 00 0281+42 LENGTH(AH 2409 BK 2296)
	006972 FT	0040/0000	006972 FT 2 0 03075 0 00 0258+00 PINE RD (T741) LENGTH(AH 2296 BK 2664)
CALHOUN SCHOOL RD (SR1016 SEG 0070/3076)	0030/1400		
	004308 FT	0030/0000	004308 FT 2 0 03075 0 00 0233+12 LENGTH(AH 2664 BK 2747)
	001561 FT	0020/0000	001561 FT 2 0 03075 0 00 0207+41 BELKNAP RD (T774) LENGTH(AH 2747 BK 1561)
BELKNAP RD (T774)	0010/1478		
	000000 FT	0010/0000	000000 FT 2 0 03075 0 00 0191+74 NC SR 1025 SH INTER-BK SR 1018 SH (SR1018 SEG 0130/0000) MFC BEGIN = D
SR 1018 SH (SR1018 SEG 0130/0000)	0010/0000		0010/0000 LENGTH(AH 1561 BK 0000)

EXTRACT DATE: 12/18/2023 ROADWAY MANAGEMENT SYSTEM PAGE NUMBER: 159
 PRINT DATE: 12/21/2023 SLD COUNTY/SR - ANNUAL PRINT COUNTY: ARMSTRONG
 DIR: B TOTAL LEN: .000 MI. DIST: 10-1 SR: 1024
 LEFT MUN: WAYNE T RIGHT MUN: WAYNE T

000000 FT		000000 FT	
000000 FT		7050/0000	LENGTH(AH 2802 BK 3040)
000000 FT		000000 FT	
000000 FT		7040/0000	LENGTH(AH 3040 BK 2581)
000000 FT		000000 FT	
000000 FT		7030/0000	LENGTH(AH 2581 BK 2950)
000000 FT		000000 FT	
000000 FT		7020/0000	LENGTH(AH 2950 BK 2479)
000000 FT		000000 FT	
		7010/0000	LENGTH(AH 2479 BK 0000)

EXTRACT DATE: 12/18/2023 ROADWAY MANAGEMENT SYSTEM PAGE NUMBER: 158
PRINT DATE: 12/21/2023 SLD COUNTY/SR - ANNUAL PRINT COUNTY: ARMSTRONG
DIR: B TOTAL LEN: 1.540 MI. DIST: 10-1 SR: 1023
LEFT MUN: WAYNE T RIGHT MUN: WAYNE T

008129 FT



008129 FT
7040/0000 LENGTH(AH 0100 BK 3112)

DIR: B TOTAL LEN: 1.540 MI. DIST: 10-1 SR: 1023
 LEFT MUN: WAYNE T RIGHT MUN: WAYNE T

Location	Length (FT)	SR	Segment	Start Stationing	End Stationing	Notes
PASTURE RD (T764)	005017 FT	0040/0000		0032+57		INTER-AHD BOAT LAUNCH RD (T860) MAPLE LEAF RD (T749)
BORO ALLEY (BORO)	001675 FT	0020/0101	000961 FT	0000+00	0009+65	WAYNE DAYTON B 2 0 03161 0 00 0000+00 LENGTH(AH 3342 BK 0714) LC FOR WADDING LN (CONN) WADDING LN (BORO) (AAR 148922D)#TRKS 02 RAILROAD AV (BORO) LENGTH(AH 0714 BK 0961) GRANT AV (BORO) EAST CHURCH AV (BORO) 2 0 03170 0 00 0000+00
WEST CHURCH AV (BORO)	0010/0408	000000 FT				NC STATE ST MAIN ST (SRO839 SEG 0140/0000) STATE ST (SRO839 SEG 0140/0000) MFC BEGIN = E
MAIN ST (SR1018 SEG 0210/1120)	0010/0000					INTER-BK STATE ST (SRO839 SEG 0140/0000) MFC BEGIN = E LENGTH(AH 0961 BK 0000)

EXTRACT DATE: 12/18/2023 ROADWAY MANAGEMENT SYSTEM PAGE NUMBER: 156
 PRINT DATE: 12/21/2023 SLD COUNTY/SR - ANNUAL PRINT COUNTY: ARMSTRONG
 DIR: B TOTAL LEN: 1.138 MI. DIST: 10-1 SR: 1022
 LEFT MUN: WAYNE T RIGHT MUN: WAYNE T

GLADE RUN RD
(T541)

006007 FT

006007 FT AH-INDIANA (32)
 INTER-AHD GLADE RUN RD
 0020/3059 (SR4022 SEG 0010/0000)

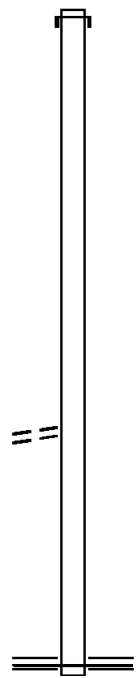
002948 FT

002948 FT 2 0 03119 0 00 0029+58
 NC EAST MANONING CHURCH RD
 0020/0000 LENGTH(AH 3059 BK 2948)

0010/1715

000000 FT

000000 FT 2 0 03119 0 00 0000+00
 NC SR 1022 SH
 SR 0839 SH
 (SR0839 SEG 0110/1307)
 MFC BEGIN = D
 0010/0000 LENGTH(AH 2948 BK 0000)



DIR: B TOTAL LEN: 1.685 MI. DIST: 10-1 SR: 1021
 LEFT MUN: REDBANK T RIGHT MUN: REDBANK T

008895 FT

008895 FT
 INTER-AHD DAYTON RD
 (SR0839 SEG 0360/0000)
 DAYTON RD
 (SR0839 SEG 0360/0000)

007489 FT

007489 FT 2 0 03089 0 00 0000+00
 MCWILLIAMS RD
 (T771)
 0040/0000 LENGTH(AH 1406 BK 2552)

004937 FT

004937 FT 2 0 03086 0 01 0226+64
 VILLAGE: MCWILLIAMS
 0030/0000 LENGTH(AH 2552 BK 2020)

002917 FT

002917 FT 0 0 00000 0 00 0000+00
 0024/0000 LENGTH(AH 2020 BK 0555)
 0014/0013 BMSEN 03/1021/0014/0000
 002362 FT 0 0 00000 0 00 0000+00

002362 FT

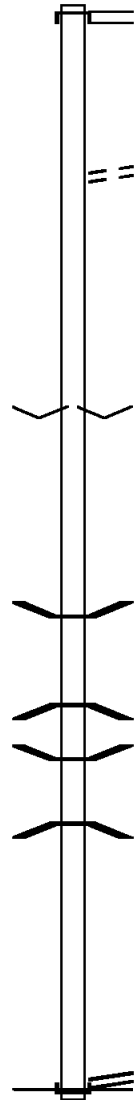
TR PIN RUN
 BMSBG 03/1021/0014/0000
 0014/0000 LENGTH(AH 0555 BK 2362)

0010/1468 BMSEN 03/1021/0010/1395
 2 0 03086 0 01 0175+70
 PINE RUN

0010/1395 BMSBG 03/1021/0010/1395

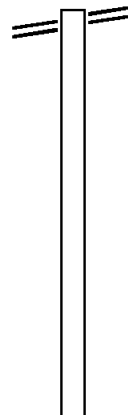
000000 FT

000000 FT 2 0 03086 0 01 0175+70
 MAPLE RD
 (SR1010 SEG 0080/0000)
 NC ED DYVILLE RD
 INTER-BK SR 1010 SH
 (SR1010 SEG 0080/0000)
 MFC BEGIN = D
 0010/0000 LENGTH(AH 2362 BK 0000)



EXTRACT DATE: 12/18/2023 ROADWAY MANAGEMENT SYSTEM PAGE NUMBER: 154
PRINT DATE: 12/21/2023 SLD COUNTY/SR - ANNUAL PRINT COUNTY: ARMSTRONG
DIR: B TOTAL LEN: 5.019 MI. DIST: 10-1 SR: 1020
LEFT MUN: WAYNE T RIGHT MUN: WAYNE T

MAIN ST 026498 FT
(SR1018 SEG 0200/0879) 0100/3657



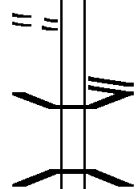
026498 FT MAIN ST
0100/3657 (SR1018 SEG 0200/0879)

022841 FT

022841 FT 2 0 03077 0 00 0230+25
0100/0000 LENGTH(AH 3657 BK 3313)

DIR: B TOTAL LEN: 5.019 MI. DIST: 10-1 SR: 1020
 LEFT MUN: WAYNE T RIGHT MUN: WAYNE T

2 0 03077 0 00 0197+65 019528 FT
 BANJO RD
 (T761) 0090/0000

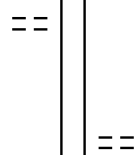


019528 FT
 0090/0000 LENGTH(AH 3313 BK 2199)
 SR 1041 SH
 0080/2038 (SR1041 SEG 0070/1617)
 0080/1742 BMSSEN 03/1020/0080/1725
 2 0 03077 0 00 0175+19
 TRIB TO PINE CREEK
 0080/1725 BMSBG 03/1020/0080/1725

017329 FT

017329 FT 2 0 03077 0 00 0175+19
 0080/0000 LENGTH(AH 2199 BK 2628)

CHERRY TREE RD
 (T755) 0070/0046
 014701 FT



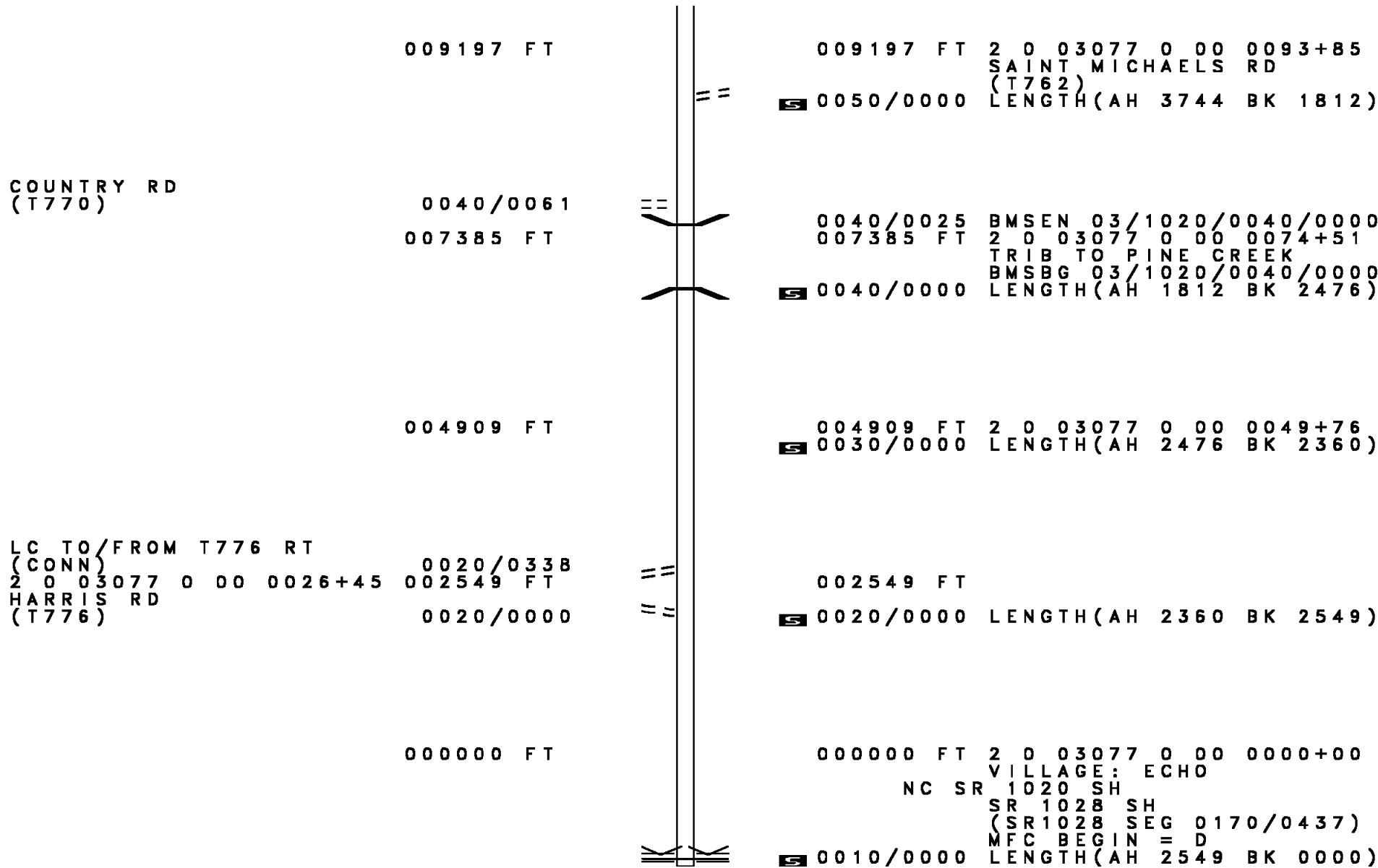
014701 FT 2 0 03077 0 00 0148+92
 0070/0000 LENGTH(AH 2628 BK 1760)
 SAMS RD
 (T746) 0060/0924

2 0 03077 0 00 0131+10 012941 FT
 SKYLINE RD
 (T743) 0060/0000



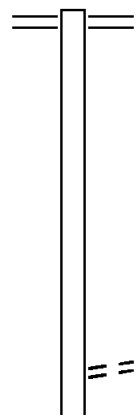
012941 FT
 0060/0000 LENGTH(AH 1760 BK 3744)

DIR: B TOTAL LEN: 5.019 MI. DIST: 10-1 SR: 1020
 LEFT MUN: WAYNE T RIGHT MUN: WAYNE T



EXTRACT DATE: 12/18/2023 ROADWAY MANAGEMENT SYSTEM PAGE NUMBER: 151
 PRINT DATE: 12/21/2023 SLD COUNTY/SR - ANNUAL PRINT COUNTY: ARMSTRONG
 DIR: B TOTAL LEN: 3.094 MI. DIST: 10-1 SR: 1019
 LEFT MUN: REDBANK T RIGHT MUN: REDBANK T

016338 FT



016338 FT PUNXSUTAWNEY RD
 0050/3607 (SR0536 SEG 0050/0000)

012731 FT

012731 FT 2 0 03179 0 00 0127+03
 MINICH RD
 (T321)
 0050/0000 LENGTH(AH 3607 BK 2441)

DIR: B TOTAL LEN: 3.094 MI. DIST: 10-1 SR: 1019
 LEFT MUN: REDBANK T RIGHT MUN: REDBANK T

HARTMAN RD
 (T621)

0040/1494 ==

010290 FT

010290 FT 2 0 03179 0 00 0102+14
 0040/0000 LENGTH(AH 2441 BK 3279)

HOLLENBOUGH RD
 (T787)

0030/0289 ==
 007011 FT ==

0030/0651 DRY RIDGE RD
 (T784)

007011 FT 2 0 03179 0 00 0069+35
 0030/0000 LENGTH(AH 3279 BK 3286)

2 0 03179 0 00 0036+00
 HICKORY RD
 (T790)

003725 FT ==
 0020/0000 ==

003725 FT

0020/0000 LENGTH(AH 3286 BK 3725)

0010/2097 PETE SHICKS RD
 (T641)

000000 FT

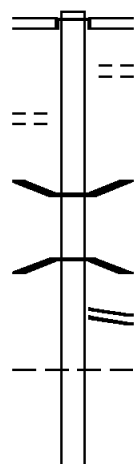
000000 FT 2 0 03179 0 00 0000+00
 NC PIERCE RD

SR 1017 SH
 (SR1017 SEG 0050/0000)
 MFC BEGIN = E
 0010/0000 LENGTH(AH 3725 BK 0000)

EXTRACT DATE: 12/18/2023 ROADWAY MANAGEMENT SYSTEM PAGE NUMBER: 149
 PRINT DATE: 12/21/2023 SLD COUNTY/SR - ANNUAL PRINT COUNTY: ARMSTRONG
 DIR: B TOTAL LEN: 9.087 MI. DIST: 10-1 SR: 1018
 LEFT MUN: DAYTON B RIGHT MUN: DAYTON B

STATE ST
 (SR1023 SEG 0010/0000) 0210/1120

MECHANIC ST
 (BORO) 0210/0414
 046860 FT



047980 FT

047980 FT
 INTER-AHD MAIN ST
 (SR0839 SEG 0140/0000)
 STATE ST
 (SR0839 SEG 0140/0000)
 POPLAR ST
 (BORO)

046860 FT 2 0 03075 0 00 0011+14
 0210/0000 LENGTH(AH 1120 BK 1274)
 0200/1026 BMSSEN 03/1018/0200/0995
 2 0 03075 0 00 0014+02
 GLADE RUN
 0200/0995 BMSBG 03/1018/0200/0995
 0200/0879 KITTANNING ST
 (SR1020 SEG 0100/3657)

045586 FT

DAYTON
 WAYNE T
 0200/0042 2 0 03075 0 00 0023+88
 NC MAIN ST
 0200/0000 LENGTH(AH 1274 BK 2614)

DIR: B TOTAL LEN: 9.087 MI. DIST: 10-1 SR: 1018
 LEFT MUN: WAYNE T RIGHT MUN: WAYNE T

Stationing	Distance (FT)	Right of Way (SR)	Property Name	Property ID	Notes
0190/1250			EVERGREEN RD	(AAR 148924S)	#TRKS 01
0190/1175				(T531)	
042972 FT		0190/0000			2 0 03075 0 00 0050+02 LENGTH(AH 2614 BK 2630)
040342 FT		0180/0000	CORNFIELD RD		2 0 03075 0 00 0076+26 LENGTH(AH 2630 BK 2596)
		0170/1763	CHESTNUT RD		(T779)
PASTURE RD (T764)	0170/1110				
2 0 03075 0 00 0103+00	037746 FT	0170/0000	WHIPPOORWILL RD		037746 FT LENGTH(AH 2596 BK 2592)
WILLOW RD (T795)	0170/0000				
		0160/1957			
2 0 03075 0 00 0129+00	035154 FT	0160/0000			035154 FT LENGTH(AH 2592 BK 2683)
CREEK RD (T748)	0160/0000				
MAPLE LEAF RD (T749)	0150/1337				

DIR: B TOTAL LEN: 9.087 MI. DIST: 10-1 SR: 1018
 LEFT MUN: WAYNE T RIGHT MUN: WAYNE T

032471 FT

032471 FT 2 0 03075 0 00 0155+07
 0150/0000 LENGTH(AH 2683 BK 2785)

2 0 03075 0 00 0182+31 029686 FT
 SCHOOL HOUSE RD
 (T747) 0140/0000

029686 FT
 0140/0000 LENGTH(AH 2785 BK 0928)

2 0 03075 0 00 0191+74 028758 FT
 SR 1025 SH
 (SR1025 SEG 0010/0000) 0130/0000

028758 FT
 0130/0000 LENGTH(AH 0928 BK 1541)

027217 FT

027217 FT 2 0 03072 0 00 0272+29
 VILLAGE: BELKNAP
 COUNTRY RD
 (T770)
 0110/0000 LENGTH(AH 1541 BK 2824)

LC FOR BELKNAP RD
 (CONN) 0100/0148
 2 0 03072 0 00 0244+21 024393 FT
 BELKNAP RD
 (T774) 0100/0000

0100/0963 FOX HOLLOW RD
 (T753)
 024393 FT
 0100/0000 LENGTH(AH 2824 BK 2855)

021538 FT

021538 FT 2 0 03072 0 00 0214+95

DIR: B TOTAL LEN: 9.087 MI. DIST: 10-1 SR: 1018
 LEFT MUN: WAYNE T RIGHT MUN: WAYNE T

OAK RD
(T772)

0080/1945

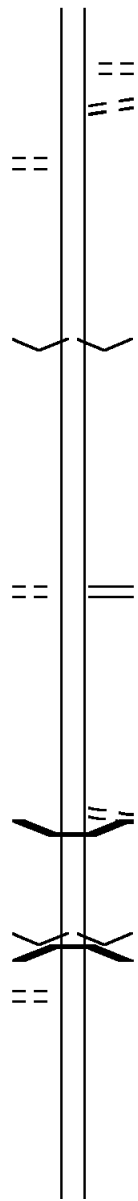
019083 FT

2 0 03072 0 00 0166+20 016600 FT
 ANGUS RD
(T636)

0070/0000

MARTIN RD
(T631)

0050/3375



CONCORD RD
(T751)
 0090/0000 LENGTH(AH 2855 BK 2455)
 0080/2368 LC FOR CONCORD RD
 (CONN)

019083 FT 2 0 03072 0 00 0190+72
 VILLAGE: SNYDERVILLE
 0080/0000 LENGTH(AH 2455 BK 2483)

016600 FT SR 1037 SH
 (SR1037 SEG 0130/2423)
 0070/0000 LENGTH(AH 2483 BK 2689)

ELKIN RD
(T780)
 0060/0035 BMS EN 03/1018/0060/0000
 0060/0013 2 0 03072 0 00 0138+42
 013911 FT VILLAGE: SNYDERVILLE
 TR PINE CREEK
 BMSBG 03/1018/0060/0000
 0060/0000 LENGTH(AH 2689 BK 3400)

DIR: B TOTAL LEN: 9.087 MI. DIST: 10-1 SR: 1018
 LEFT MUN: WAYNE T RIGHT MUN: WAYNE T

2 0 03072 0 00 0105+00 010511 FT
 SR 1027 SH
 (SR1027 SEG 0010/0000) 0050/0000

010511 FT
 0050/0000 LENGTH(AH 3400 BK 1923)

008588 FT

008588 FT 2 0 03072 0 00 0085+56
 WAYNE
 BOGGS T
 0040/0000 LENGTH(AH 1923 BK 2523)

006065 FT

006065 FT 2 0 03072 0 00 0060+33
 0030/0000 LENGTH(AH 2523 BK 3017)

003048 FT

003048 FT 2 0 03072 0 00 0030+16
 0020/0000 LENGTH(AH 3017 BK 3048)

000000 FT

0010/0074 NORTH OLIVER RD
 (T628)
 000000 FT 2 0 03072 0 00 0000+00
 NC SR 1018 SH
 SR 0028 SH
 (SR0028 SEG 0424/0000)
 MFC BEGIN = D
 0010/0000 LENGTH(AH 3048 BK 0000)

EXTRACT DATE: 12/18/2023 ROADWAY MANAGEMENT SYSTEM PAGE NUMBER: 144
 PRINT DATE: 12/21/2023 SLD COUNTY/SR - ANNUAL PRINT COUNTY: ARMSTRONG
 DIR: B TOTAL LEN: 5.455 MI. DIST: 10-1 SR: 1017
 LEFT MUN: REDBANK T RIGHT MUN: REDBANK T

SR 0536 SH 028802 FT
 (SR0536 SEG 0010/0063) 0110/2911

028802 FT SR 0536 SH
 0110/2911 (SR0536 SEG 0010/0063)

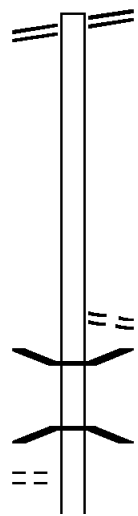
025891 FT

025891 FT 2 0 03031 0 00 0261+50

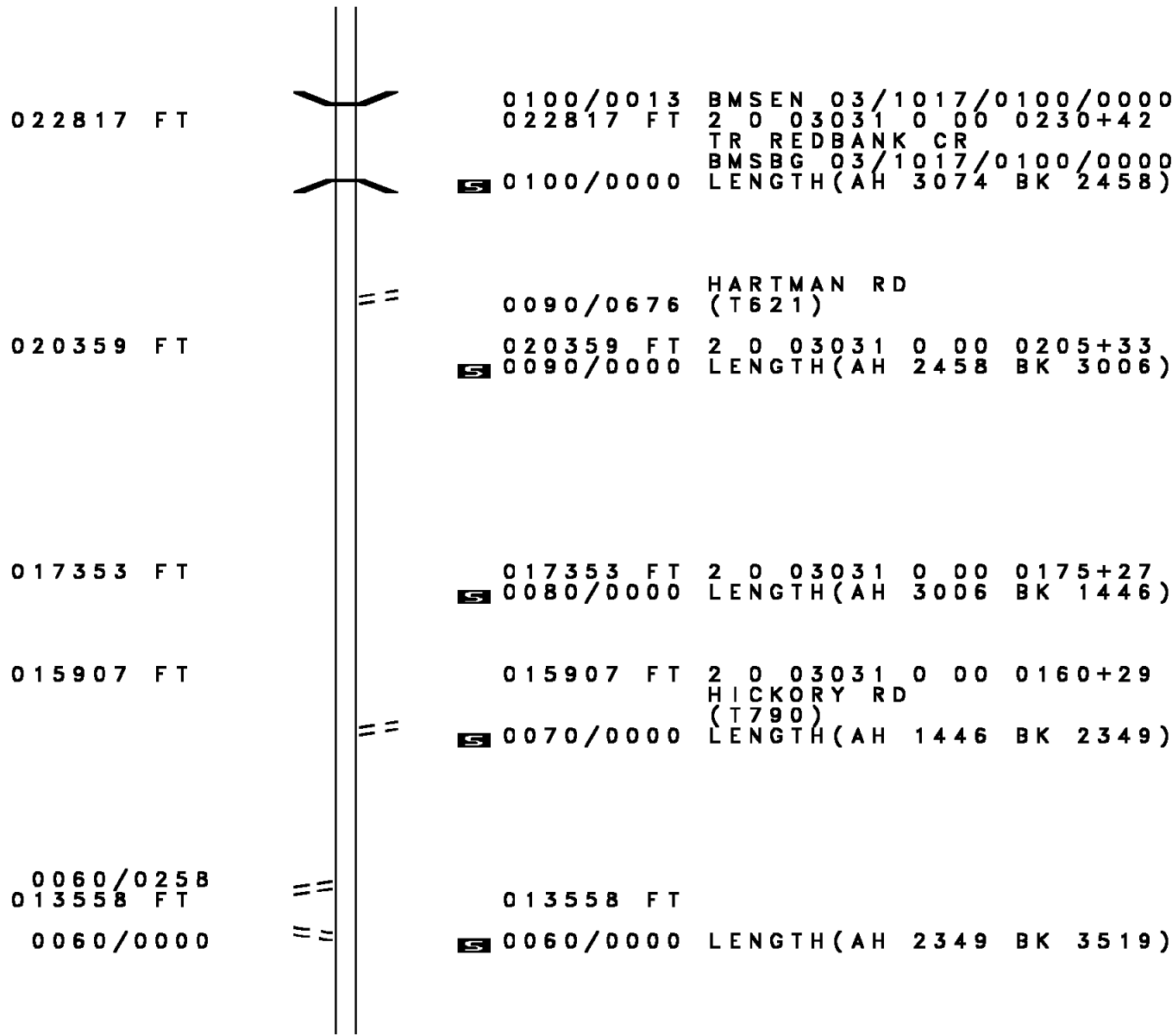
WALKER FLAT RD
 (T750)

0100/1821

5 0110/0000 KING RD
 (T623)
 LENGTH(AH 2911 BK 3074)
 0100/2316 BMS EN 03/1017/0100/2290
 2 0 03031 0 00 0253+58
 TR REDBANK CR
 0100/2290 BMSBG 03/1017/0100/2290



DIR: B TOTAL LEN: 5.455 MI. DIST: 10-1 SR: 1017
 LEFT MUN: REDBANK T RIGHT MUN: REDBANK T



0100/0013 BMS EN 03/1017/0100/0000
 022817 FT 2 0 03031 0 00 0230+42
 TR REDBANK CR
 BMSBG 03/1017/0100/0000
 0100/0000 LENGTH(AH 3074 BK 2458)

0090/0676 HARTMAN RD
 (T621)
 020359 FT 2 0 03031 0 00 0205+33
 0090/0000 LENGTH(AH 2458 BK 3006)

017353 FT 2 0 03031 0 00 0175+27
 0080/0000 LENGTH(AH 3006 BK 1446)

015907 FT 2 0 03031 0 00 0160+29
 HICKORY RD
 (T790)
 0070/0000 LENGTH(AH 1446 BK 2349)

LC FOR SHIREY RD
 (CONN) 0060/0258
 2 0 03031 0 00 0131+25 013558 FT
 SHIREY RD
 (T619) 0060/0000

013558 FT
 0060/0000 LENGTH(AH 2349 BK 3519)

DIR: B TOTAL LEN: 5.455 MI. DIST: 10-1 SR: 1017
 LEFT MUN: REDBANK T RIGHT MUN: REDBANK T

UPPER MUDLIC RD
 (T793)

0050/1776

010039 FT

010039 FT 2 0 03031 0 00 0101+75
 PIERCE RD

SR1019 SEG 0010/0000
 LENGTH(AH 3519 BK 2628)

0040/1945 PINE RD
 (T786)

007411 FT

007411 FT 2 0 03031 0 00 0074+79
 VILLAGE: NEW SALEM

SR0040/0000 LENGTH(AH 2628 BK 2541)

004870 FT

004870 FT 2 0 03031 0 00 0049+38

SR0030/0000 LENGTH(AH 2541 BK 2265)

002605 FT

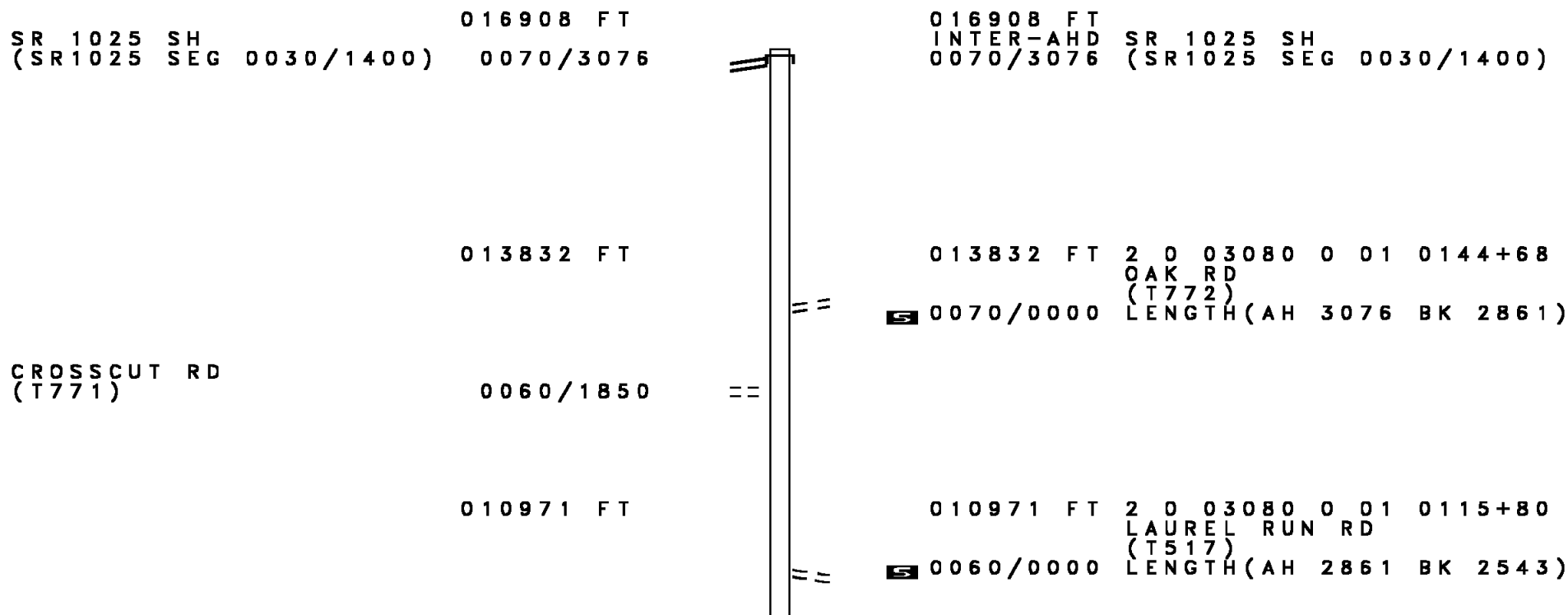
002605 FT 2 0 03031 0 00 0026+73

SR0020/0000 LENGTH(AH 2265 BK 2605)

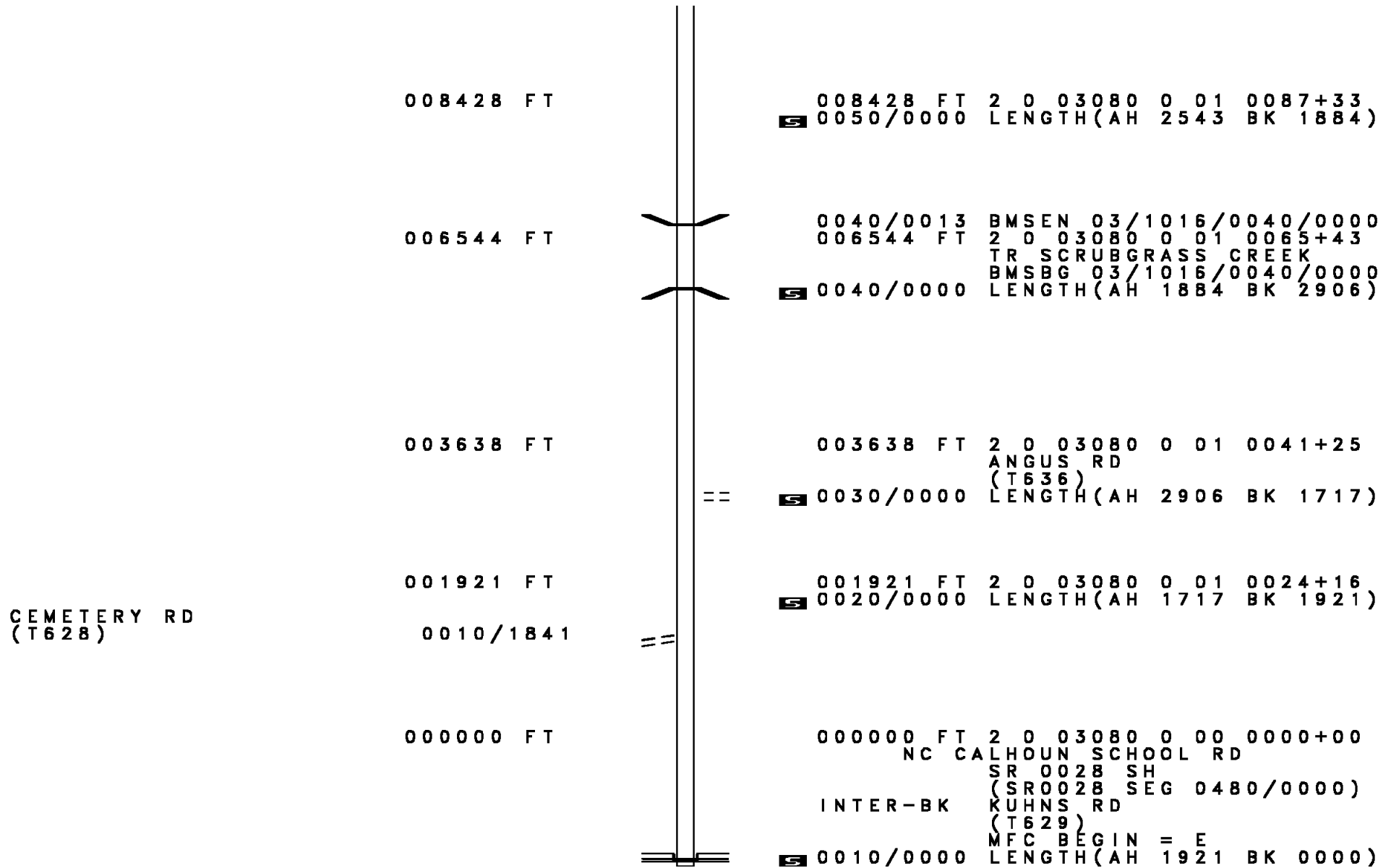
2 0 03031 0 00 0000+00 000000 FT
 SALEM RD
 (SR0839 SEG 0350/0145) 0010/0000

NC SALEM RD
 SALEM RD
 000000 FT (SR0839 SEG 0350/0145)
 MFC BEGIN = D
 SR0010/0000 LENGTH(AH 2605 BK 0000)

EXTRACT DATE: 12/18/2023 ROADWAY MANAGEMENT SYSTEM PAGE NUMBER: 141
 PRINT DATE: 12/21/2023 SLD COUNTY/SR - ANNUAL PRINT COUNTY: ARMSTRONG
 DIR: B TOTAL LEN: 3.202 MI. DIST: 10-1 SR: 1016
 LEFT MUN: WAYNE T RIGHT MUN: WAYNE T



DIR: B TOTAL LEN: 3.202 MI. DIST: 10-1 SR: 1016
 LEFT MUN: WAYNE T RIGHT MUN: WAYNE T

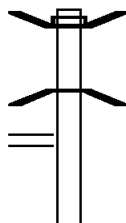


CEMETERY RD
(T628)

EXTRACT DATE: 12/18/2023 ROADWAY MANAGEMENT SYSTEM PAGE NUMBER: 139
PRINT DATE: 12/21/2023 SLD COUNTY/SR - ANNUAL PRINT COUNTY: ARMSTRONG

DIR: B TOTAL LEN: 2.369 MI. DIST: 10-1 SR: 1015
LEFT MUN: REDBANK T RIGHT MUN: REDBANK T

012509 FT



OAK RIDGE RD
(SR1013 SEG 0040/0631) 0050/0743

011409 FT

012509 FT AH-CLARION (16)
BMSBN 03/1015/0050/0849
INTER-AHD OAK RIDGE RD
0050/1100 (SR2019 SEG 0010/0000)
2 0 03089 0 00 0230+24
REDBANK CREEK
0050/0849 BMSBG 03/1015/0050/0849

011409 FT 2 0 03089 0 00 0221+91
SPRUCE HILL RD

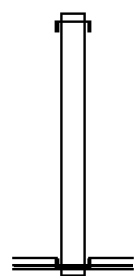
DIR: B TOTAL LEN: 2.369 MI. DIST: 10-1 SR: 1015
LEFT MUN: REDBANK T RIGHT MUN: REDBANK T

Stationing	Length	Offset	SR	Segment	Length	Offset	SR	Segment	Notes
008749 FT	0050/0000				0050/0000				(T751) LENGTH(AH 1100 BK 2660)
008749 FT	0040/0000	2 0	03089	0 00	0040/0000	0195+24			LENGTH(AH 2660 BK 2797)
005952 FT	0030/0042				0030/0000	0167+15			SUGAR VALLEY RD (T798) LENGTH(AH 2797 BK 3208)
002744 FT	0020/0000	2 0	03089	0 00	0020/0000	0135+23			NC SR 1015 SH LENGTH(AH 3208 BK 2744)
0010/0000	0010/0000	2 0	03089	0 00	0010/0000	0107+95			DAYTON RD (SR0839 SEG 0400/0000) MFC BEGIN = D LENGTH(AH 2744 BK 0000)

EXTRACT DATE: 12/18/2023 ROADWAY MANAGEMENT SYSTEM PAGE NUMBER: 137
 PRINT DATE: 12/21/2023 SLD COUNTY/SR - ANNUAL PRINT COUNTY: ARMSTRONG
 DIR: B TOTAL LEN: .213 MI. DIST: 10-1 SR: 1014
 LEFT MUN: REDBANK T RIGHT MUN: REDBANK T

001125 FT

000000 FT

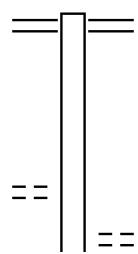


001125 FT AH-JEFFERSON (33)
 INTER-AHD SR 3002 SH
 0010/1125 (SR3002 SEG 0010/0000)
 000000 FT 2 0 03088 0 00 0000+00
 NC PORTER RD
 DAYTON RD
 (SR0839 SEG 0270/0000)
 INTER-BK CROSSROADS RD
 (T604)
 MFC BEGIN = D
 0010/0000 LENGTH(AH 1125 BK 0000)

EXTRACT DATE: 12/18/2023 ROADWAY MANAGEMENT SYSTEM PAGE NUMBER: 136
 PRINT DATE: 12/21/2023 SLD COUNTY/SR - ANNUAL PRINT COUNTY: ARMSTRONG
 DIR: B TOTAL LEN: 2.157 MI. DIST: 10-1 SR: 1013
 LEFT MUN: REDBANK T RIGHT MUN: REDBANK T

MAIN ST
(T802)

011390 FT
 010759 FT
 0030/2631



011390 FT OAK HILL RD
 0040/0631 (SR1015 SEG 0050/0743)
 010759 FT 2 0 03127 0 00 0107+80
 5 0040/0000 LENGTH(AH 0631 BK 3800)
 0030/2600 RAILROAD ST
 (T806)

DIR: B TOTAL LEN: 2.157 MI. DIST: 10-1 SR: 1013
 LEFT MUN: REDBANK T RIGHT MUN: REDBANK T

CHURCH ST
 (T803)
 DUTCH ST
 (T804)

0030/2236 ==
 0030/1845 ==

0030/1730 == RAILROAD ST (T806)
 0030/1627 == SHORT ST (T805)
 0030/1014 BMS EN 03/1013/0030/0997
 2 0 03127 0 00 0069+70
 TRIB TO REDBANK CR
 0030/0997 BMSBG 03/1013/0030/0997

006959 FT

006959 FT 2 0 03127 0 00 0069+70
 VILLAGE: OAK RIDGE
 REDBANK
 MAHONING T
 0030/0000 LENGTH(AH 3800 BK 3619)

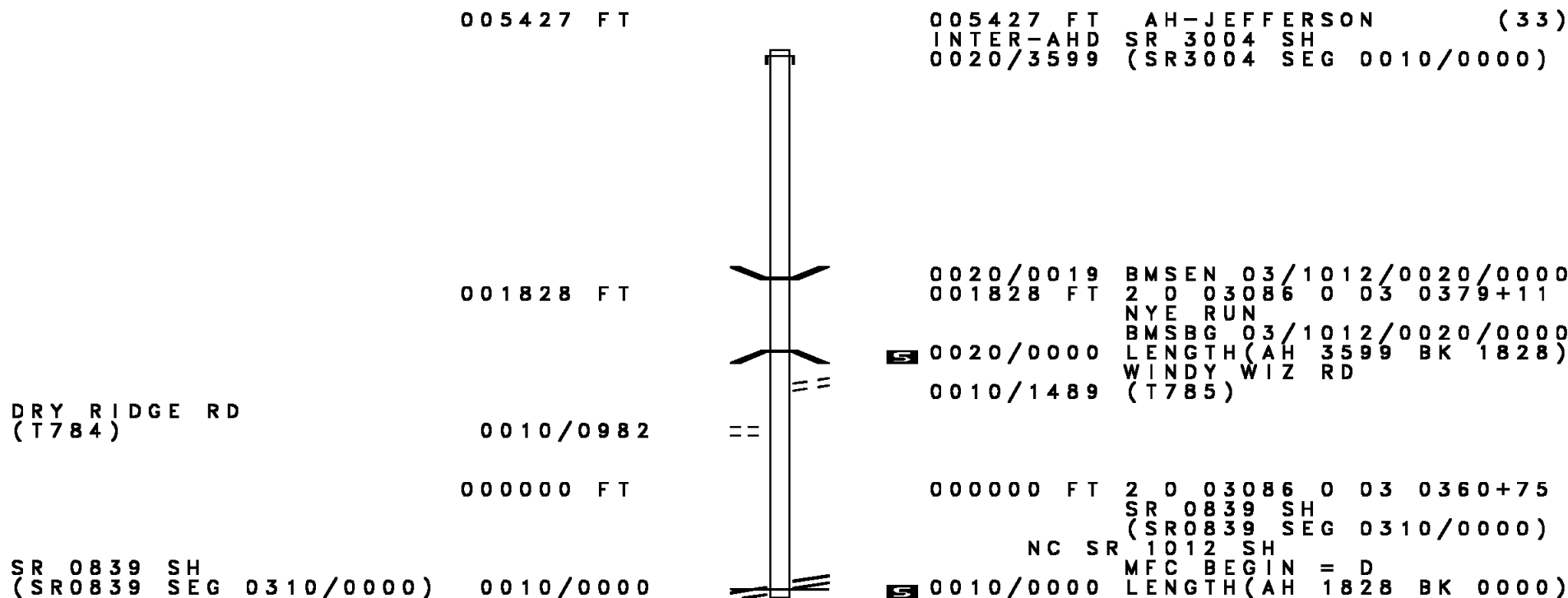
2 0 03127 0 00 0033+45 003340 FT
 BEAUTIFUL LOOKOUT RD
 (T617) 0020/0000

003340 FT
 0020/0000 LENGTH(AH 3619 BK 3340)

000000 FT

000000 FT 2 0 03127 0 00 0000+00
 NC OAK RIDGE RD
 DAYTON RD
 (SRO839 SEG 0440/0000)
 MFC BEGIN = D
 0010/0000 LENGTH(AH 3340 BK 0000)

DIR: B TOTAL LEN: 1.028 MI. DIST: 10-1 SR: 1012
 LEFT MUN: REDBANK T RIGHT MUN: REDBANK T



005427 FT

005427 FT AH-JEFFERSON (33)
 INTER-AHD SR 3004 SH
 0020/3599 (SR3004 SEG 0010/0000)

001828 FT

0020/0019 BMS EN 03/1012/0020/0000
 001828 FT 2 0 03086 0 03 0379+11
 NYE RUN
 BMSBG 03/1012/0020/0000
 5 0020/0000 LENGTH(AH 3599 BK 1828)
 WINDY WIZ RD
 0010/1489 (T785)

DRY RIDGE RD
 (T784)

0010/0982

000000 FT

000000 FT 2 0 03086 0 03 0360+75
 SR 0839 SH
 (SR0839 SEG 0310/0000)
 NC SR 1012 SH
 MFC BEGIN = D
 5 0010/0000 LENGTH(AH 1828 BK 0000)

SR 0839 SH
 (SR0839 SEG 0310/0000) 0010/0000

EXTRACT DATE: 12/18/2023 ROADWAY MANAGEMENT SYSTEM PAGE NUMBER: 133
PRINT DATE: 12/21/2023 SLD COUNTY/SR - ANNUAL PRINT COUNTY: ARMSTRONG
DIR: B TOTAL LEN: .000 MI. DIST: 10-1 SR: 1011
LEFT MUN: REDBANK T RIGHT MUN: REDBANK T

000000 FT
000000 FT



000000 FT
7020/0000 LENGTH(AH 3443 BK 2775)
000000 FT
7010/0000 LENGTH(AH 2775 BK 0000)

EXTRACT DATE: 12/18/2023 ROADWAY MANAGEMENT SYSTEM PAGE NUMBER: 132
 PRINT DATE: 12/21/2023 SLD COUNTY/SR - ANNUAL PRINT COUNTY: ARMSTRONG
 DIR: B TOTAL LEN: 5.597 MI. DIST: 10-1 SR: 1010
 LEFT MUN: REDBANK T RIGHT MUN: REDBANK T

029551 FT

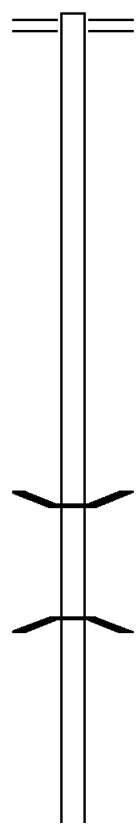
029551 FT DAYTON RD
 0110/3113 (SR0839 SEG 0290/0000)

026438 FT

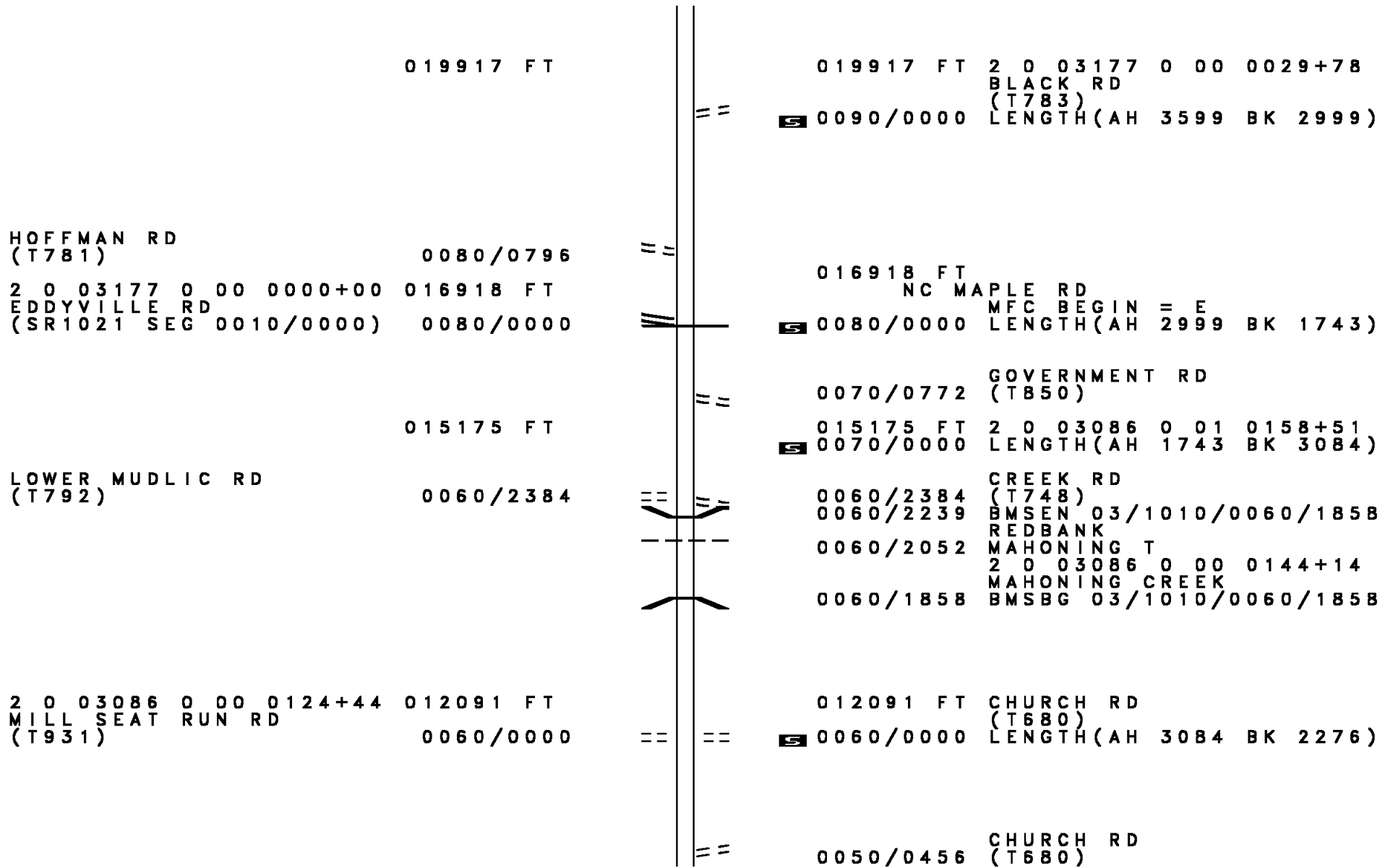
026438 FT 2 0 03177 0 00 0095+07
 0110/0000 LENGTH(AH 3113 BK 2922)

023516 FT

0100/0011 BMS EN 03/1010/0100/0000
 023516 FT 2 0 03177 0 00 0065+94
 NC SR 1010 SH
 TRIB TO PINE RUN
 0100/0000 BMSBG 03/1010/0100/0000
 LENGTH(AH 2922 BK 3599)



DIR: B TOTAL LEN: 5.597 MI. DIST: 10-1 SR: 1010
 LEFT MUN: REDBANK T RIGHT MUN: REDBANK T



EXTRACT DATE: 12/18/2023 ROADWAY MANAGEMENT SYSTEM PAGE NUMBER: 129
PRINT DATE: 12/21/2023 SLD COUNTY/SR - ANNUAL PRINT COUNTY: ARMSTRONG
DIR: B TOTAL LEN: .000 MI. DIST: 10-1 SR: 1009
LEFT MUN: MAHONING T RIGHT MUN: MAHONING T

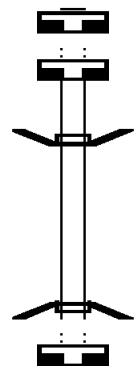
000000 FT
000000 FT



000000 FT
7020/0000 LENGTH(AH 3696 BK 3504)
000000 FT
7010/0000 LENGTH(AH 3504 BK 0000)

EXTRACT DATE: 12/18/2023 ROADWAY MANAGEMENT SYSTEM PAGE NUMBER: 128
 PRINT DATE: 12/21/2023 SLD COUNTY/SR - ANNUAL PRINT COUNTY: ARMSTRONG
 DIR: B TOTAL LEN: .003 MI. DIST: 10-1 SR: 1008
 LEFT MUN: MAHONING T RIGHT MUN: MAHONING T

000015 FT
 000015 FT
 000000 FT
 000000 FT











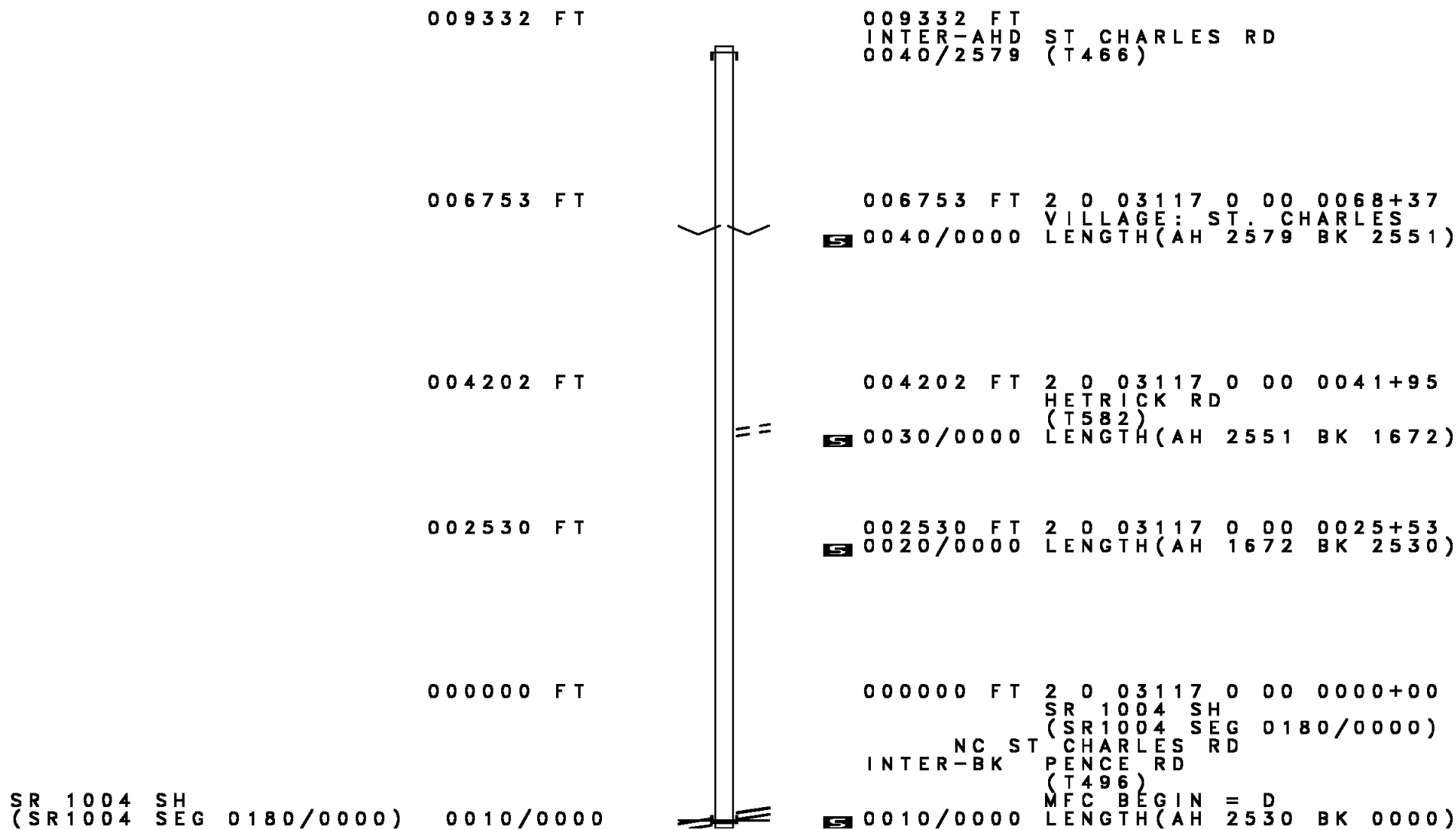
000015 FT
 7040/0000 LENGTH(AH 2258 BK 2498)
 000015 FT
 7032/0000 LENGTH(AH 2498 BK 0015)
 INTER-AHD BMSBN 03/1008/0030/0000
 0030/0015 MILL SEAT RUN RD
 (T931)
 000000 FT 2 0 03081 0 00 0029+49
 NC MI LL SEAT RUN RD
 INTER-BK MILL SEAT RUN RD
 (T931)
 TR MAHONING CREEK
 BMSBG 03/1008/0030/0000
 0030/0000 LENGTH(AH 0015 BK 2994)
 000000 FT
 7010/0000 LENGTH(AH 2994 BK 0000)

DIR: B TOTAL LEN: .036 MI. DIST: 10-1 SR: 1007
 LEFT MUN: MADISON T RIGHT MUN: MADISON T

000191 FT		000191 FT	7080/0000	LENGTH(AH 2889 BK 2552)
000191 FT		000191 FT	7070/0000	LENGTH(AH 2552 BK 2426)
000191 FT		000191 FT	7060/0000	LENGTH(AH 2426 BK 3217)
000191 FT		000191 FT	7050/0000	LENGTH(AH 3217 BK 1723)
000191 FT		000191 FT	7042/0000	LENGTH(AH 1723 BK 1424)
000191 FT		000191 FT	7040/0000	LENGTH(AH 1424 BK 2832)
000191 FT		000191 FT	7030/0000	LENGTH(AH 2832 BK 0901)
000191 FT		000191 FT	7028/0000	LENGTH(AH 0901 BK 0181)
		INTER-AHD	BMSBN 03/1007/0026/0000	DEANVILLE RD
		0026/0181	(T880)	MADISON
000010 FT		0026/0113	MAHONING T	
		000010 FT	2 0 03178 0 00 0010+26	DEANVILLE RD
		INTER-BK	(T880)	MAHONING CREEK
			BMSBG 03/1007/0026/0000	LENGTH(AH 0181 BK 1693)
000010 FT		000010 FT	7024/0000	LENGTH(AH 1693 BK 2787)
000010 FT		000010 FT	7022/0000	LENGTH(AH 2787 BK 0005)
		INTER-AHD	DEANVILLE RD	
		0020/0005	(T880)	
000005 FT		000005 FT	2 0 03178 0 00 0055+42	DEANVILLE RD
		INTER-BK	(T880)	
		0020/0000	LENGTH(AH 0005 BK 1217)	
000005 FT		000005 FT	7014/0000	LENGTH(AH 1217 BK 0005)
		INTER-AHD	DEANVILLE RD	
		0012/0005	(T880)	
000000 FT		000000 FT	2 0 03178 0 00 0067+62	DEANVILLE RD
		INTER-BK	DEANVILLE RD	
			(T880)	
			MFC BEGIN = E	
000000 FT		0012/0000	LENGTH(AH 0005 BK 2221)	
		000000 FT	7010/0000	LENGTH(AH 2221 BK 0000)

EXTRACT DATE: 12/18/2023 ROADWAY MANAGEMENT SYSTEM PAGE NUMBER: 126
 PRINT DATE: 12/21/2023 SLD COUNTY/SR - ANNUAL PRINT COUNTY: ARMSTRONG
 DIR: B TOTAL LEN: .000 MI. DIST: 10-1 SR: 1006
 LEFT MUN: MADISON T RIGHT MUN: MADISON T

000000 FT		000000 FT	
000000 FT		7050/0000	LENGTH(AH 1432 BK 3754)
000000 FT		000000 FT	
000000 FT		7040/0000	LENGTH(AH 3754 BK 2163)
000000 FT		000000 FT	
000000 FT		7030/0000	LENGTH(AH 2163 BK 1991)
000000 FT		000000 FT	
000000 FT		7020/0000	LENGTH(AH 1991 BK 2963)
		000000 FT	
		7010/0000	LENGTH(AH 2963 BK 0000)



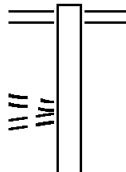
SR 1004 SH
 (SR1004 SEG 0180/0000) 0010/0000

EXTRACT DATE: 12/18/2023 ROADWAY MANAGEMENT SYSTEM PAGE NUMBER: 124
PRINT DATE: 12/21/2023 SLD COUNTY/SR - ANNUAL PRINT COUNTY: ARMSTRONG
DIR: B TOTAL LEN: 11.652 MI. DIST: 10-1 SR: 1004
LEFT MUN: MAHONING T RIGHT MUN: MAHONING T

FROM 0028/0550 SH
(CONN)
KOHLEBURG RD
(T816)

061523 FT

0230/1919



061523 FT SR 0028 SH
0230/1978 (SR0028 SEG 0550/0000)

DIR: B TOTAL LEN: 11.652 MI. DIST: 10-1 SR: 1004
 LEFT MUN: MAHONING T RIGHT MUN: MAHONING T

MCKAY RD
 (T706)

0230/0789 ==
 059545 FT

059545 FT 2 0 03084 0 01 0597+50
 ALEN RD
 (T813)

5 0230/0000 LENGTH(AH 1978 BK 2366)

057179 FT

057179 FT 2 0 03084 0 01 0572+21
 VILLAGE: BELKNAP
 YOUNG RD
 (T631)

5 0220/0000 LENGTH(AH 2366 BK 2621)

CHANEY RD
 (T752)

0210/1453 ==

054558 FT

054558 FT 2 0 03084 0 00 0545+50
 0210/0000 LENGTH(AH 2621 BK 2622)

CLIMAX RD
 (T970)

0200/1302 ==

051936 FT

5 051936 FT 2 0 03084 0 00 0519+25
 0200/0000 LENGTH(AH 2622 BK 1874)
 MAHONING
 0190/1318 MADISON T

050062 FT

050062 FT 2 0 03084 0 00 0499+98
 (TBK) DEANVILLE RD
 (T880)
 5 0190/0000 LENGTH(AH 1874 BK 2863)

DIR: B TOTAL LEN: 11.652 MI. DIST: 10-1 SR: 1004
 LEFT MUN: MADISON T RIGHT MUN: MADISON T

2 0 03084 0 00 0471+48 047199 FT
 ST CHARLES RD
 (SR1005 SEG 0010/0000) 0180/0000
 TRAISTER RD
 (T584) 0170/2310

044623 FT

TRAISTER RD
 (T584) 0160/0291
 WILSON LN
 (T885) 041575 FT
 0160/0000

2 0 03084 0 00 0381+05 037970 FT
 BISH RD
 (T495) 0150/0000

036580 FT

047199 FT PENCE RD
 (T496)
 0180/0000 LENGTH(AH 2863 BK 2576)

044623 FT 2 0 03084 0 00 0446+50
 0170/0000 LENGTH(AH 2576 BK 3048)

041575 FT 2 0 03084 0 00 0416+79
 VILLAGE: KELLERSBURG
 0160/0000 LENGTH(AH 3048 BK 3605)
 G.W. YOUNG RD
 (PRDR) 0150/3290

0150/0104 RENSEL RD
 037970 FT (T632)
 0150/0000 LENGTH(AH 3605 BK 1390)

036580 FT 2 0 03084 0 00 0366+63

EXTRACT DATE: 12/18/2023 ROADWAY MANAGEMENT SYSTEM PAGE NUMBER: 121
PRINT DATE: 12/21/2023 SLD COUNTY/SR - ANNUAL PRINT COUNTY: ARMSTRONG

DIR: B TOTAL LEN: 11.652 MI. DIST: 10-1 SR: 1004
LEFT MUN: MADISON T RIGHT MUN: MADISON T

VILLAGE: KELLERSBURG
OLEAN RD
(T494)

0140/0000 LENGTH(AH 1390 BK 3484)

033096 FT

033096 FT 2 0 03084 0 00 0329+42
BARRETT LN

(T661)

0130/0000 LENGTH(AH 3484 BK 2045)

031051 FT

031051 FT 2 0 03084 0 00 0310+18
0120/0000 LENGTH(AH 2045 BK 2293)

028758 FT

028758 FT 2 0 03084 0 00 0288+45
WILLIAMS LN

(T731)

0110/0000 LENGTH(AH 2293 BK 2623)

0100/1450 WINEBERG LN
(PRDR)

026135 FT

026135 FT 2 0 03084 0 00 0262+06
0100/0000 LENGTH(AH 2623 BK 1971)

024164 FT

024164 FT 2 0 03084 0 00 0242+18

DIR: B TOTAL LEN: 11.652 MI. DIST: 10-1 SR: 1004
LEFT MUN: MADISON T RIGHT MUN: MADISON T

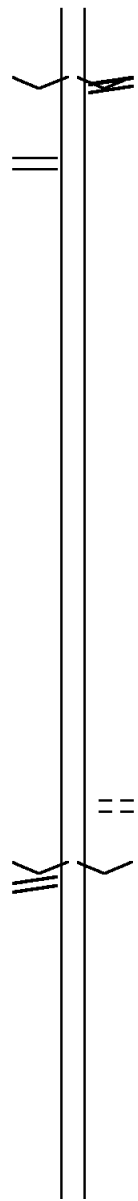
LAWSONHAM RD
(SR1003 SEG 0100/0000) 0080/2085

021479 FT

018463 FT

SR 1002 SH
(SR1002 SEG 0060/3637) 0060/0000

011883 FT



VILLAGE: WIDNOON
MAHONING RD
(SR1003 SEG 0090/2486)
LENGTH(AH 1971 BK 2685)

0090/0000

021479 FT 2 0 03084 0 00 0215+05
LENGTH(AH 2685 BK 3016)

0080/0000

018463 FT 2 0 03084 0 00 0184+89
LENGTH(AH 3016 BK 3053)

0070/0000

RIMER HILL RD
(T384)
0060/0432
015410 FT 2 0 03084 0 00 0154+08
VILLAGE: TIDAL
LENGTH(AH 3053 BK 3527)

0060/0000

011883 FT 2 0 03084 0 00 0119+00
LENGTH(AH 3527 BK 3390)

0050/0000

DIR: B TOTAL LEN: 11.652 MI. DIST: 10-1 SR: 1004
 LEFT MUN: MADISON T RIGHT MUN: MADISON T

008493 FT

0040/0017 BMS EN 03/1004/0040/0000
 008493 FT 2 0 03084 0 00 0085+43
 COWAN RUN
 BMSBG 03/1004/0040/0000
 0040/0000 LENGTH(AH 3390 BK 2617)

005876 FT

005876 FT 2 0 03084 0 00 0059+20
 VILLAGE: RIMER
 0030/0000 LENGTH(AH 2617 BK 2343)

0020/1358 MFC BEGIN = D

003533 FT

003533 FT 2 0 03084 0 00 0035+39
 VILLAGE: COSMUS/RIMER
 0020/0000 LENGTH(AH 2343 BK 3533)

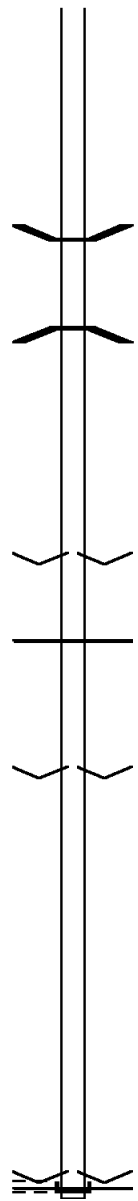
000000 FT

000000 FT 2 0 03084 0 00 0000+00
 VILLAGE: COSMUS
 NC SR 1004 SH
 INTER-BK SCENIC RD
 (T488)
 MFC BEGIN = E

POSEYTOWN RD
 (T438)

0010/0000

0010/0000 LENGTH(AH 3533 BK 0000)



EXTRACT DATE: 12/18/2023 ROADWAY MANAGEMENT SYSTEM PAGE NUMBER: 118
PRINT DATE: 12/21/2023 SLD COUNTY/SR - ANNUAL PRINT COUNTY: ARMSTRONG
DIR: B TOTAL LEN: 6.867 MI. DIST: 10-1 SR: 1003
LEFT MUN: MADISON T RIGHT MUN: MADISON T

036259 FT

036259 FT AH-CLARION (16)
INTER-AHD BRIDGE RD
0150/2574 (SR2009 SEG 0010/0000)

033685 FT

033685 FT 2 0 03082 0 00 0127+00
DUNCAN RD

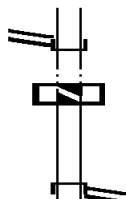


DIR: B TOTAL LEN: 6.867 MI. DIST: 10-1 SR: 1003
LEFT MUN: MADISON T RIGHT MUN: MADISON T

Stationing	Length	Notes	Stationing	Length	Notes
					(T542)
			0150/0000		LENGTH(AH 2574 BK 3678)
2 0 03082 0 00 0089+58	030007 FT			030007 FT	
HAWKVILLE RD			0140/0000		LENGTH(AH 3678 BK 2388)
(T491)					
	027619 FT			027619 FT	2 0 03082 0 00 0065+51
			0130/0000		LENGTH(AH 2388 BK 2657)
	024962 FT			024962 FT	2 0 03082 0 00 0038+75
					DUNCAN RD
			0120/0000		(T542)
					LENGTH(AH 2657 BK 1916)
BONNETT RD	023046 FT			023046 FT	2 0 03082 0 00 0019+43
(T541)			0110/0000		VILLAGE: WIDNOON
					LENGTH(AH 1916 BK 1930)
2 0 03082 0 00 0000+00	021116 FT			021116 FT	WSONHAM RD
					INTER-BK MADISON RD

DIR: B TOTAL LEN: 6.867 MI. DIST: 10-1 SR: 1003
 LEFT MUN: MADISON T RIGHT MUN: MADISON T

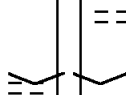
MADISON RD
 (SR1004 SEG 0080/2085) 0100/0000
 021116 FT



0100/0000 (SR1004 SEG 0080/2085)
 021116 FT LTH AH 001930 BK 000100
 7092/0000 LTH AH 000100 BK 002486
 INTER-AHD MADISON RD
 (SR1004 SEG 0090/0000)
 MADISON RD
 0090/2486 (SR1004 SEG 0090/0000)

BINGHAM RD
 (T597)

018630 FT
 0090/0000



0090/0130 CHICKASAW RD
 018630 FT (T565)
 2 0 03068 0 03 0691+21
 VILLAGE: WIDNOON
 0090/0000 LENGTH(AH 2486 BK 2581)

016049 FT

016049 FT 2 0 03068 0 03 0664+15
 0080/0000 LENGTH(AH 2581 BK 3106)

012943 FT

012943 FT 2 0 03068 0 03 0633+09
 0070/0000 LENGTH(AH 3106 BK 2333)

010610 FT

010610 FT 2 0 03068 0 03 0609+56
 0060/0000 LENGTH(AH 2333 BK 3092)

DIR: B TOTAL LEN: 6.867 MI. DIST: 10-1 SR: 1003
 LEFT MUN: MADISON T RIGHT MUN: MADISON T

007518 FT

007518 FT 2 0 03068 0 03 0578+12
 0050/0000 LENGTH(AH 3092 BK 2735)



0040/1189 (AAR 863362U)#TRKS 01
 CLEAN RD
 0040/1120 (T494)



0040/0251 BMSBN 03/1003/0040/0000
 MADISON

004783 FT

0040/0129 PINE T
 004783 FT 2 0 03068 0 03 0549+76
 MAHONING CREEK



0040/0000 BMSBG 03/1003/0040/0000
 LENGTH(AH 2735 BK 2208)
 0034/2055 STEWARTSON RD
 (T691)

002575 FT

002575 FT 0 0 00000 0 00 0000+00
 0034/0000 LENGTH(AH 2208 BK 2575)

000000 FT

000000 FT 0 0 00000 0 00 0000+00
 CLAY AV
 (SR1031 SEG 0080/1472)

NC MAHONING RD
 INTER-BK CLAY AV
 (SR1031 SEG 0080/1472)

000000 FT

0024/0000 LTH AH 002575 BK 000100
 000000 FT



000000 FT

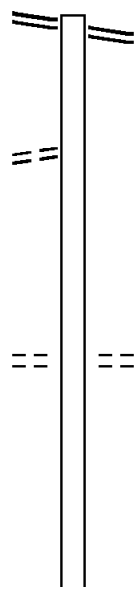
7012/0000 LTH AH 000100 BK 002371
 000000 FT
 7010/0000 LENGTH(AH 2371 BK 0000)

EXTRACT DATE: 12/18/2023 ROADWAY MANAGEMENT SYSTEM PAGE NUMBER: 114
 PRINT DATE: 12/21/2023 SLD COUNTY/SR - ANNUAL PRINT COUNTY: ARMSTRONG
 DIR: B TOTAL LEN: 3.375 MI. DIST: 10-1 SR: 1002
 LEFT MUN: MADISON T RIGHT MUN: MADISON T

SR 1004 SH 017822 FT
 (SR1004 SEG 0060/0000) 0060/3637

HAWKVILLE RD
 (T491) 0060/2390

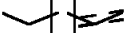

2 0 03083 0 00 0035+70 014185 FT
 LEE #6 RD
 (T439) 0060/0000



017822 FT SR 1004 SH
 0060/3637 (SR1004 SEG 0060/0000)

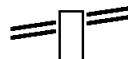
014185 FT POSEYTOWN RD
 (T438)
 0060/0000 LENGTH(AH 3637 BK 3765)

DIR: B TOTAL LEN: 3.375 MI. DIST: 10-1 SR: 1002
 LEFT MUN: MADISON T RIGHT MUN: MADISON T

2 0 03083 0 00 0070+00 010420 FT LEE RD (T439)	==	010420 FT 0050/0000 LENGTH(AH 3765 BK 2423)
007997 FT		007997 FT 2 0 03083 0 00 0096+75 0040/0000 LENGTH(AH 2423 BK 2256)
005741 FT		005741 FT 2 0 03083 0 00 0121+56 VILLAGE: REDBANK SCENIC RD (T488) 0030/0000 LENGTH(AH 2256 BK 2782)
002959 FT		002959 FT 2 0 03083 0 00 0149+81 0020/0000 LENGTH(AH 2782 BK 2959)
000000 FT		000000 FT 2 0 03083 0 00 0179+19 VILLAGE: REDBANK NC SR 1002 SH INTER-BK TOWNSHIP RD (T490) MFC BEGIN = D 0010/0000 LENGTH(AH 2959 BK 0000)

EXTRACT DATE: 12/18/2023 ROADWAY MANAGEMENT SYSTEM PAGE NUMBER: 112
PRINT DATE: 12/21/2023 SLD COUNTY/SR - ANNUAL PRINT COUNTY: ARMSTRONG
DIR: B TOTAL LEN: 21.316 MI. DIST: 10-1 SR: 839
LEFT MUN: SOUTH BETHLEHEM B RIGHT MUN: SOUTH BETHLEHEM B

SR 0028 SH 112550 FT
(SR0028 SEG 0610/1882) 0470/1159
BORO AL



112550 FT SR 0028 SH
0470/1159 (SR0028 SEG 0610/1882)

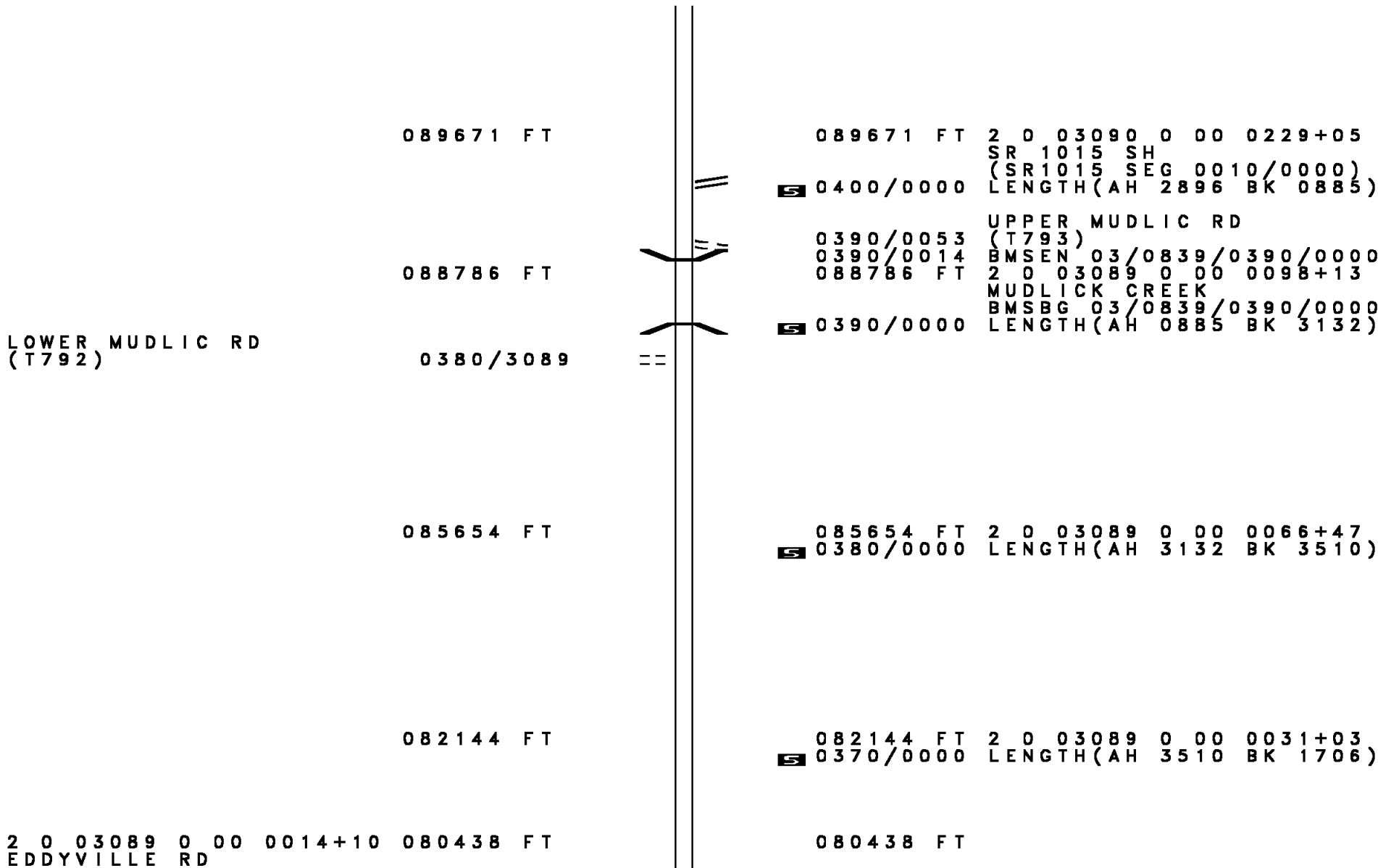
DIR: B TOTAL LEN: 21.316 MI. DIST: 10-1 SR: 839
 LEFT MUN: SOUTH BETHLEHEM B RIGHT MUN: SOUTH BETHLEHEM B

(BORO)	0470/0894	==			
HAMILTON ST (BORO)	0470/0696	==	0470/0826	BORO AL (BORO)	
			0470/0678	HAMILTON ST (BORO)	
			0470/0512	BORO AL (BORO)	
BORO AL (BORO)	0470/0490	==			
			0470/0344	SOUTH ST (BORO)	
SOUTH ST (BORO)	0470/0322	==			
	111391 FT	==	0470/0174	OAK AL (BORO)	
			111391 FT	2 0 03090 0 00 0011+66	
				NC PU TNEYVILLE RD CHESTNUT ST (BORO)	
			0470/0000	LENGTH(AH 1159 BK 3848)	
			0464/3623	SOUTH BETHLEHEM MAHONING T	
	107543 FT	==	107543 FT	2 0 03090 0 00 0050+37	
				BEAUTIFUL LOOKOUT RD (T617)	
			0464/0000	LENGTH(AH 3848 BK 2421)	
	105122 FT	==	105122 FT	2 0 03090 0 00 0074+60	
			0460/0000	LENGTH(AH 2421 BK 2929)	

DIR: B TOTAL LEN: 21.316 MI. DIST: 10-1 SR: 839
 LEFT MUN: MAHONING T RIGHT MUN: MAHONING T

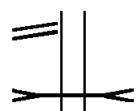
PHEASANT FARM RD (T960)	0450/0636	==	
2 0 03090 0 00 0103+93	102193 FT		102193 FT
FARM RD (T748)	0450/0000	==	0450/0000 LENGTH(AH 2929 BK 1873)
FARM RD (T748)	0440/0375	==	
100320 FT			100320 FT 2 0 03090 0 00 0122+77 OAK RIDGE RD (SR1013 SEG 0010/0000)
		==	0440/0000 LENGTH(AH 1873 BK 2274)
	098046 FT		
			098046 FT 2 0 03090 0 00 0145+13 0430/0000 LENGTH(AH 2274 BK 2915)
			0420/1086 MAHONING REDBANK T
	095131 FT		
			095131 FT 2 0 03090 0 00 0174+80 COPENHAVERS RD (T797)
		==	0420/0000 LENGTH(AH 2915 BK 2564)
	092567 FT		
			092567 FT 2 0 03090 0 00 0200+26 0410/0000 LENGTH(AH 2564 BK 2896)

DIR: B TOTAL LEN: 21.316 MI. DIST: 10-1 SR: 839
 LEFT MUN: REDBANK T RIGHT MUN: REDBANK T



DIR: B TOTAL LEN: 21.316 MI. DIST: 10-1 SR: 839
 LEFT MUN: REDBANK T RIGHT MUN: REDBANK T

(SR1021 SEG 0040/1406) 0360/0000

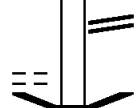


0360/0000 LENGTH(AH 1706 BK 1960)
 TR PINE RUN
 STRUCTURE LENGTH 10 FT
 BMSID 03/0839/0350/1870

0350/1870

MCWILLIAMS RD
 (T771)

0350/0036
 078478 FT



0350/0145 SALEM RD
 (SR1017 SEG 0010/0000)

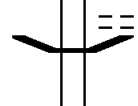
0350/0033 BMSEN 03/0839/0350/0000
 078478 FT 2 0 03086 0 01 0271+63

0350/0000 LENGTH(AH 1960 BK 2803)

075675 FT

075675 FT 2 0 03086 0 02 0305+74
 0340/0000 LENGTH(AH 2803 BK 2253)

073422 FT

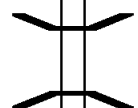


0330/0420 PINE RD
 (T786)
 0330/0286 BMSEN 03/0839/0330/0265
 2 0 03086 0 02 0325+78

0330/0265 BMSBG 03/0839/0330/0265
 073422 FT 2 0 03086 0 02 0328+70

0330/0000 LENGTH(AH 2253 BK 1250)

072172 FT



0320/0429 BMSEN 03/0839/0320/0370
 2 0 03086 0 02 0337+46

0320/0370 PINE RUN
 BMSBG 03/0839/0320/0370
 072172 FT 2 0 03086 0 02 0341+61

0320/0000 LENGTH(AH 1250 BK 1841)

DIR: B TOTAL LEN: 21.316 MI. DIST: 10-1 SR: 839
LEFT MUN: REDBANK T RIGHT MUN: REDBANK T

070331 FT

070331 FT 2 0 03086 0 03 0360+75
SR 1012 SH
(SR1012 SEG 0010/0000)
S 0310/0000 LENGTH(AH 1841 BK 2006)

068325 FT

068325 FT 2 0 03087 0 02 0344+67
S 0300/0000 LENGTH(AH 2006 BK 2394)

FISHER RD
(T609)

0290/0438
065931 FT

==

065931 FT 2 0 03087 0 02 0321+20

MAPLE RD
(SR1010 SEG 0110/3113)

0290/0000

==

NC SR 0839 SH
S 0290/0000 LENGTH(AH 2394 BK 2107)

063824 FT

063824 FT 2 0 03087 0 02 0300+13
S 0280/0000 LENGTH(AH 2107 BK 2629)

061195 FT

061195 FT 2 0 03087 0 01 0250+16

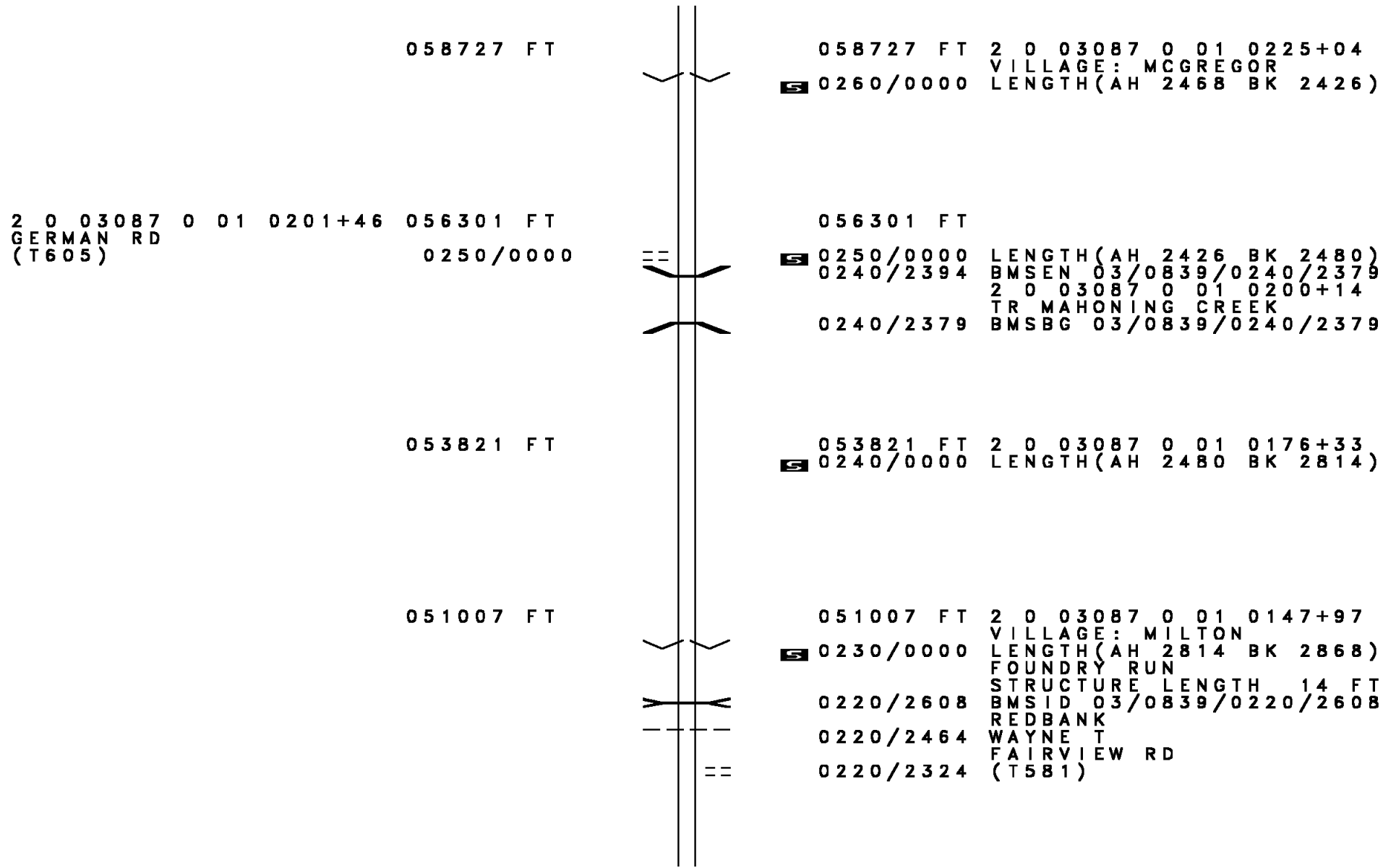
CROSSROADS RD
(T604)

0270/0000

==

NC DAYTON RD
PORTER RD
(SR1014 SEG 0010/0000)
S 0270/0000 LENGTH(AH 2629 BK 2468)

DIR: B TOTAL LEN: 21.316 MI. DIST: 10-1 SR: 839
 LEFT MUN: REDBANK T RIGHT MUN: REDBANK T



058727 FT

058727 FT 2 0 03087 0 01 0225+04
 VILLAGE: MCGREGOR
 0260/0000 LENGTH(AH 2468 BK 2426)

2 0 03087 0 01 0201+46 056301 FT
 GERMAN RD
 (T605) 0250/0000

056301 FT
 0250/0000 LENGTH(AH 2426 BK 2480)
 0240/2394 BMSID 03/0839/0240/2379
 2 0 03087 0 01 0200+14
 TR MAHONING CREEK
 0240/2379 BMSBG 03/0839/0240/2379

053821 FT

053821 FT 2 0 03087 0 01 0176+33
 0240/0000 LENGTH(AH 2480 BK 2814)

051007 FT

051007 FT 2 0 03087 0 01 0147+97
 VILLAGE: MILTON
 0230/0000 LENGTH(AH 2814 BK 2868)
 FOUNDRY RUN
 STRUCTURE LENGTH 14 FT
 0220/2608 BMSID 03/0839/0220/2608
 REDBANK
 0220/2464 WAYNE T
 FAIRVIEW RD
 0220/2324 (T581)

DIR: B TOTAL LEN: 21.316 MI. DIST: 10-1 SR: 839
 LEFT MUN: WAYNE T RIGHT MUN: WAYNE T

Stationing / Description	Stationing / Description	Notes
048139 FT	048139 FT	2 0 03087 0 01 0119+37 ALLEN FLATS RD (T371)
	0220/0000	LENGTH(AH 2868 BK 2487)
CAMPGROUND ENTRANCE RD (PRDR)	0210/0909	
045652 FT	0210/0450	BMS EN 03/0839/0210/0000
	045652 FT	2 0 03087 0 01 0096+74 VILLAGE: MILTON MAHONING CREEK
	0210/0000	BMSBG 03/0839/0210/0000 LENGTH(AH 2487 BK 3738)
	041914 FT	2 0 03087 0 01 0059+38
	0200/0000	LENGTH(AH 3738 BK 2351)
PIPELINE RD (T766)	0190/0319	
2 0 03087 0 00 0035+89	039563 FT	
EMERY CHAPEL RD (T671)	0190/0000	LENGTH(AH 2351 BK 0915)
	0180/0832	BMS EN 03/0839/0180/0762 2 0 03087 0 00 0032+19
	0180/0762	BMSBG 03/0839/0180/0762 BUFFALO, ROCHESTER & RR TOWN RD
	0180/0716	(T769)
	038648 FT	2 0 03087 0 00 0023+38
	0180/0000	LENGTH(AH 0915 BK 0804)

DIR: B TOTAL LEN: 21.316 MI. DIST: 10-1 SR: 839
LEFT MUN: WAYNE T RIGHT MUN: WAYNE T

GREEN APPLE RD
(T663)

030917 FT

0110/1372

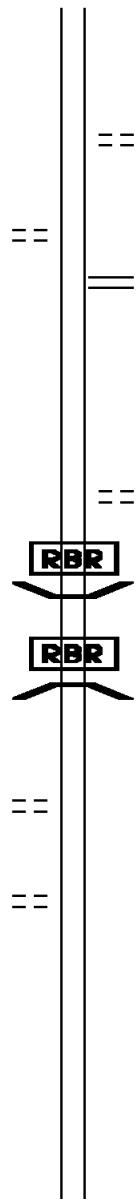
029022 FT

OPEN RD
(T850)

0100/0704

1 0 00534 0 01 0255+40 025989 FT
LIGHT RD
(T721)

0100/0000



GLADE RUN RD
(T541)
0120/0266 1 0 00534 0 01 0307+78
030917 FT
S 0120/0000 LENGTH(AH 2227 BK 1895)
SR 1022 SH
0110/1307 (SR1022 SEG 0010/0000)
029022 FT 1 0 00534 0 01 0287+51
NC OSCAR RD
S 0110/0000 LENGTH(AH 1895 BK 3033)
SLAUGHTER HOUSE RD
(T720)
RBR
0100/1990 BMS EN 03/0839/0100/1927
1 0 00534 0 01 0278+02
P3
RBR
0100/1927 BMSBG 03/0839/0100/1927
GLADE RUN
025989 FT
S 0100/0000 LENGTH(AH 3033 BK 3934)

DIR: B TOTAL LEN: 21.316 MI. DIST: 10-1 SR: 839
 LEFT MUN: WAYNE T RIGHT MUN: WAYNE T

Stationing	Left Side	Right Side
022055 FT	0090/0000	022055 FT SMITH RD (T383) 0090/0000 LENGTH(AH 3934 BK 2937)
019118 FT		019118 FT 1 0 00534 0 01 0190+13 NC SR 0839 SH WAYNE COWANSHANNOCK T 0080/0000 LENGTH(AH 2937 BK 2111)
017007 FT		017007 FT 1 0 00534 0 01 0169+02 0070/0000 LENGTH(AH 2111 BK 2466)
014541 FT		014541 FT 1 0 00534 0 01 0145+42 0060/0000 LENGTH(AH 2466 BK 2586)
011955 FT		011955 FT 1 0 00534 0 01 0119+20 BARNARD'S RD (SR1026 SEG 0010/0000) 0050/0000 LENGTH(AH 2586 BK 2638)

DIR: B TOTAL LEN: 21.316 MI. DIST: 10-1 SR: 839
 LEFT MUN: COWANSHANNOCK T RIGHT MUN: COWANSHANNOCK T

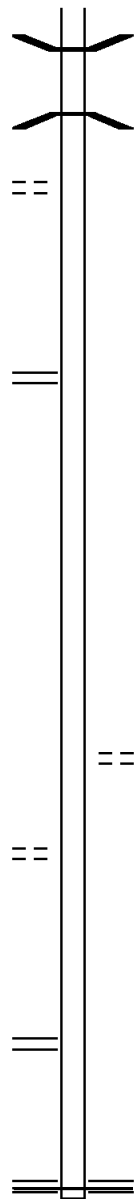
1 0 00534 0 01 0092+78 009317 FT
 SPRUCE HOLLOW RD
 (T752) 0040/0000

SR 1028 SH
 (SR1028 SEG 0270/2470) 0030/0330
 006775 FT

003360 FT

HILTY RD
 (T748) 0010/2453

CLEARFIELD PK
 (SR1042 SEG 0090/1214) 0010/0199
 000000 FT



0040/0170 BMS EN 03/0839/0040/0147
 1 0 00534 0 01 0094+99
 SPRUCE RUN

0040/0147
 009317 FT BMSBG 03/0839/0040/0147

0040/0000 LENGTH(AH 2638 BK 2542)

006775 FT 1 0 00534 0 01 0067+36
 0030/0000 LENGTH(AH 2542 BK 3415)

003360 FT 1 0 00534 0 01 0033+20
 BRIDGE RD
 (T487)

0020/0000 LENGTH(AH 3415 BK 3360)

000000 FT 1 0 00534 0 00 0000+00
 NC DAYTON RD
 SR 0085 SH
 (SR0085 SEG 0250/0000)
 MFC BEGIN = D

0010/0000 LENGTH(AH 3360 BK 0000)

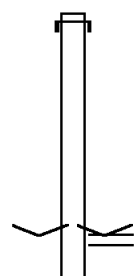
EXTRACT DATE: 12/18/2023 ROADWAY MANAGEMENT SYSTEM PAGE NUMBER: 100
 PRINT DATE: 12/21/2023 SLD COUNTY/SR - ANNUAL PRINT COUNTY: ARMSTRONG
 DIR: B TOTAL LEN: 2.441 MI. DIST: 10-1 SR: 536
 LEFT MUN: REDBANK T RIGHT MUN: REDBANK T

012886 FT


012886 FT AH-JEFFERSON (33)
 INTER-AHD SR 0536 SH
 0050/1454 (SR0536 SEG 0010/0000)

011432 FT

011432 FT 1 0 00357 0 00 0116+56
 VILLAGE: NORTH FREEDOM
 NC PUNXSUTAWNEY RD
 PIERCE RD
 (SR1019 SEG 0050/3607)
 0050/0000 LENGTH(AH 1454 BK 3043)



DIR: B TOTAL LEN: 2.441 MI. DIST: 10-1 SR: 536
 LEFT MUN: REDBANK T RIGHT MUN: REDBANK T



008389 FT 008389 FT 1 0 00357 0 00 0086+68
 HOLLENBOUGH RD
 (T787)
 S 0040/0000 LENGTH(AH 3043 BK 2638)

NOLF LN (PRDR) 0030/1197 005751 FT 005751 FT 1 0 00357 0 00 0060+02
 S 0030/0000 LENGTH(AH 2638 BK 2957)


GEORGE RD (T870) 0020/1672 002794 FT 002794 FT 1 0 00357 0 00 0030+45
 S 0020/0000 LENGTH(AH 2957 BK 2794)

000000 FT 0010/0063 SALEM RD (SR1017 SEG 0110/2911)
 000000 FT 1 0 00357 0 00 0000+00
 VILLAGE: NORTH FREEDOM
 NC SR 0536 SH
 INTER-BK MAYPORT RD (SR0536 SEG 0020/2205)
 MFC BEGIN = D
 BK-CLARION (16)
 S 0010/0000 LENGTH(AH 2794 BK 0000)

DIR: E TOTAL LEN: 25.981 MI. DIST: 10-1 SR: 422
 LEFT MUN: PLUMCREEK T RIGHT MUN: PLUMCREEK T

Stationing / Road Name	Start Station	End Station	Length (FT)	Notes
	137181	137152	29 FT	AH-INDIANA (32) INTER-AHD BENJAMIN FRANKLIN HW 0540/0790 (SR0422 SEG 0010/0000) TR CROOKED CR STRUCTURE LENGTH 10 FT BMSID 03/0422/0540/0565
1 0 00067 0 04 0815+15 LAWTON RD (T363)	136391	136362	29 FT	0540/0525 136362 FT
	0540/0000			5 0540/0000 LENGTH(AH 0790 BK 3433)
KIMMEL SCHOOL RD (T667)	0530/0433			
	132958	132929	29 FT	0530/0170 BMS EN 03/0422/0530/0000 1 0 00067 0 04 0783+53 132929 FT PLUM CREEK 5 0530/0000 BMSBG 03/0422/0530/0000 LENGTH(AH 3433 BK 2409)
		0520/1711		COAL BANK RD (T661)
DUTCH RUN RD (T880)	130549	130520	29 FT	1 0 00067 0 04 0759+11 5 0520/0000 LENGTH(AH 2409 BK 1764)
	0510/1369			
	128785	128756	29 FT	1 0 00067 0 03 0729+69 5 0510/0000 LENGTH(AH 1764 BK 1306)

DIR: E TOTAL LEN: 25.981 MI. DIST: 10-1 SR: 422
 LEFT MUN: PLUMCREEK T RIGHT MUN: PLUMCREEK T



DIR: E TOTAL LEN: 25.981 MI. DIST: 10-1 SR: 422
LEFT MUN: PLUMCREEK T RIGHT MUN: PLUMCREEK T

RUN AROUND RD
(T765)

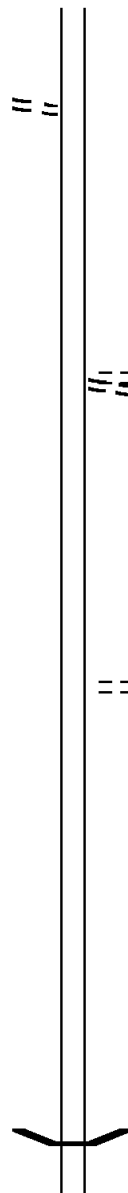
0470/1997

116673 FT

113595 FT

110673 FT

107606 FT



0480/0000 LENGTH(AH 3233 BK 2992)

116644 FT 1 0 00067 0 02 0610+00
FARSTER RD
(T705)
BRADISH RD
(T367)

0470/0000 LENGTH(AH 2992 BK 3078)

113566 FT 1 0 00067 0 02 0580+00
0460/0000 LENGTH(AH 3078 BK 2922)
MUSKRAT SLIDE RD
(T674)

110644 FT 1 0 00067 0 02 0550+45
0450/0000 LENGTH(AH 2922 BK 3067)

0440/0028 BMS EN 03/0422/0440/0000
107577 FT 1 0 00067 0 02 0519+45
CHERRY RUN

DIR: E TOTAL LEN: 25.981 MI. DIST: 10-1 SR: 422
 LEFT MUN: PLUMCREEK T RIGHT MUN: PLUMCREEK T

MARGARET RD
 (SR2005 SEG 0140/0000) 0430/2305

0440/0000 BMSBG 03/0422/0440/0000
 LENGTH(AH 3067 BK 2439)
 MARGARET RD
 0430/2305 (SR2005 SEG 0140/0000)
 TR CHERRY RUN
 STRUCTURE LENGTH 12 FT
 0430/1734 BMSID 03/0422/0430/1734

105167 FT

105138 FT 1 0 00067 0 02 0495+09
 0430/0000 LENGTH(AH 2439 BK 3347)

SLEEPY HOLLOW RD
 (T612) 0420/1580

101820 FT

101791 FT 1 0 00067 0 02 0461+65
 SELDOM SEEN RD
 (T622)
 0420/0000 LENGTH(AH 3347 BK 3808)

098012 FT

097983 FT 1 0 00067 0 02 0423+69
 VILLAGE: WHITESBURG
 SR 2021 SH
 (SR2021 SEG 0060/3084)
 0410/0000 LENGTH(AH 3808 BK 2123)
 PLUMCREEK
 0400/1742 KITTANNING T

JOHNSTON RD
 (T459) 0400/0758

0400/0758 BLANEY RD
 (T458)

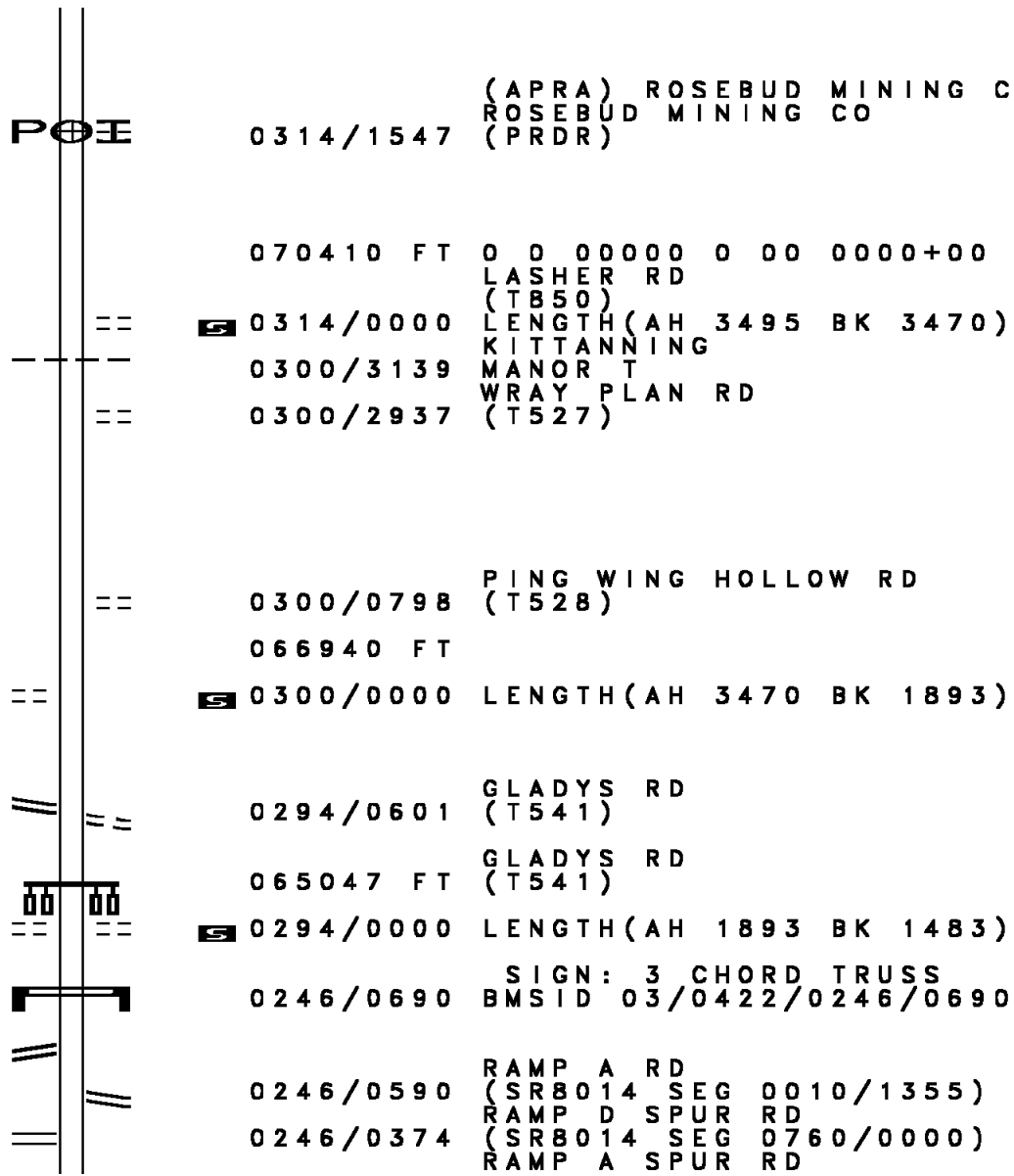
DIR: E TOTAL LEN: 25.981 MI. DIST: 10-1 SR: 422
 LEFT MUN: KITTANNING T RIGHT MUN: KITTANNING T

1 0 00067 0 02 0403+17 095889 FT SANDY FLAT RD (T611)	0400/0000	==	095860 FT [S] 0400/0000 LENGTH(AH 2123 BK 3127)
		==	0390/2096 BLOSE HOLLOW RD (T592)
1 0 00067 0 02 0371+15 092762 FT SANDY FLAT RD (T611)	0390/0000	==	092733 FT [S] 0390/0000 LENGTH(AH 3127 BK 2026)
1 0 00067 0 02 0351+00 090736 FT SR 2007 SH (SR2007 SEG 0010/0000) BLANKET HILL RD (T607)	0380/0000 0370/2450	== ==	090707 FT [S] 0380/0000 LENGTH(AH 2026 BK 2698) BLANKET HILL RD (T607)
1 0 00067 0 02 0323+80 088038 FT SIMPSON CHURCH RD (T590)	0370/0000	==	088009 FT [S] 0370/0000 LENGTH(AH 2698 BK 2069) CORNISH RD (T589)
	085969 FT	==	085940 FT 1 0 00067 0 02 0303+05 BLANKET HILL RD (T607) [S] 0360/0000 LENGTH(AH 2069 BK 3165)

DIR: E TOTAL LEN: 25.981 MI. DIST: 10-1 SR: 422
 LEFT MUN: KITTANNING T RIGHT MUN: KITTANNING T

Left Side	Right Side
RINKER HOLLOW RD (T753)	GREENTREE RD (SR2014 SEG 0130/3685)
0350/0763	0350/0616
082804 FT	082775 FT 1 0 00067 0 02 0269+53
	5 0350/0000 LENGTH(AH 3165 BK 3625)
	SILVIS HOLLOW RD (SR2012 SEG 0070/2340)
	0340/1586
	079150 FT
1 0 00067 0 02 0235+37 079179 FT	5 0340/0000 LENGTH(AH 3625 BK 3560)
PINE TREE RD (T710)	
0340/0000	
	POI
STATE STOCKPILE RD (GOVT)	0334/0704 (APRA) STATE STOCKPILE
0334/0704	075590 FT 0 0 00000 0 00 0000+00
075619 FT	RUPP CHURCH RD (T570)
	5 0334/0000 LENGTH(AH 3560 BK 1685)
GRAHAM RD (T565)	THEATER RD (T674)
0324/1373	5 0324/0000 LENGTH(AH 1685 BK 3495)
073934 FT	

DIR: E TOTAL LEN: 25.981 MI. DIST: 10-1 SR: 422
 LEFT MUN: KITTANNING T RIGHT MUN: KITTANNING T



070439 FT

0314/1547 (APRA) ROSEBUD MINING C
 ROSEBUD MINING CO
 (PRDR)

070410 FT 0 0 00000 0 00 0000+00
 LASHER RD
 (T550)

S 0314/0000 LENGTH(AH 3495 BK 3470)
 KITTANNING

0300/3139 MANOR T

0300/2937 (T527)
 WRAY PLAN RD

0300/0798 PING WING HOLLOW RD
 (T528)

066940 FT

S 0300/0000 LENGTH(AH 3470 BK 1893)

1 0 00067 0 02 0113+33 066969 FT
 BURTON DR
 (T600) 0300/0000

RED MILL RD
 (SR2008 SEG 0010/0000) 0294/0601

0294/0601 GLADYS RD
 (T541)

1 0 00067 0 01 0088+12 065076 FT
 SCENIC RD
 (T534) 0294/0000

065047 FT GLADYS RD
 (T541)

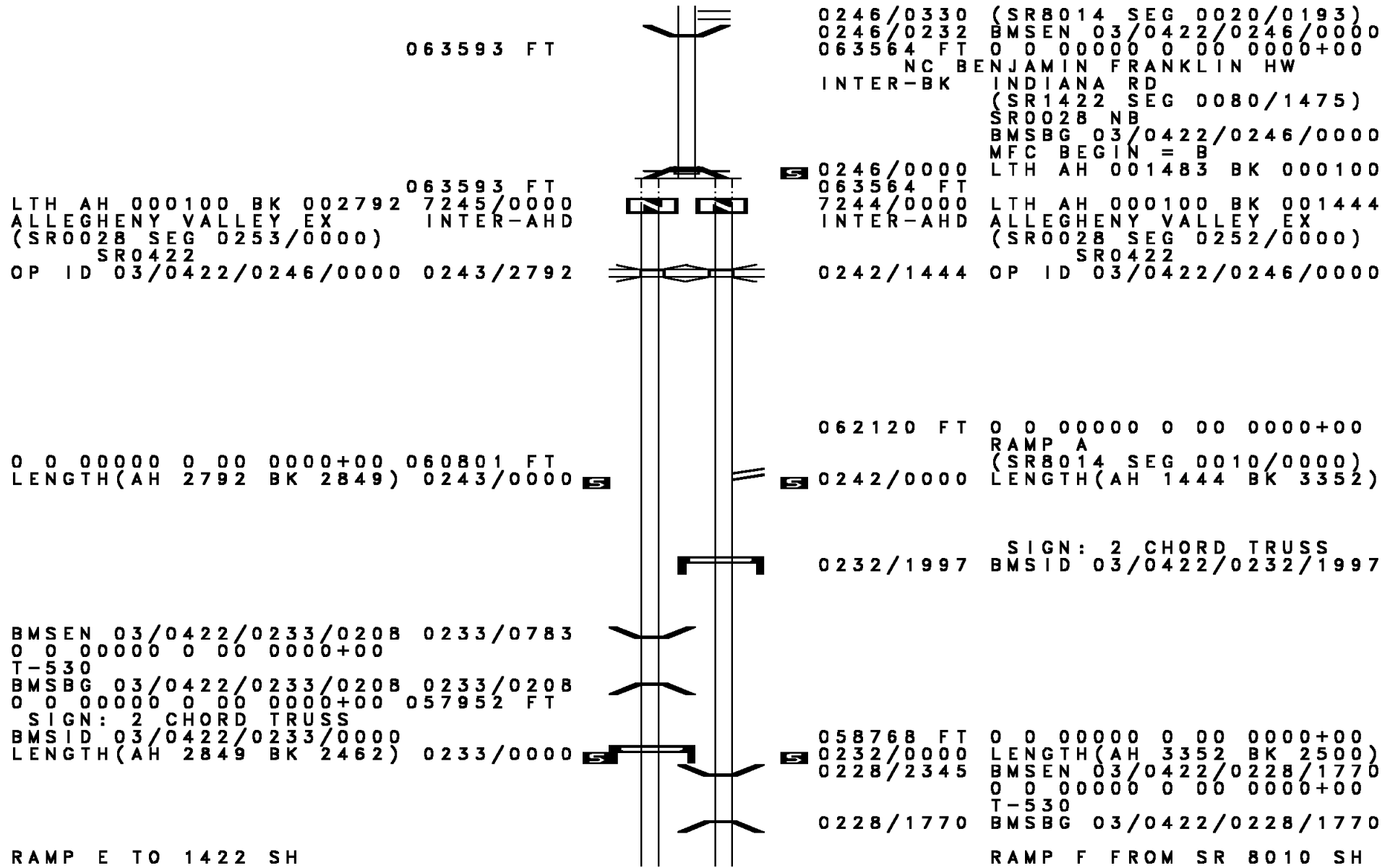
S 0294/0000 LENGTH(AH 1893 BK 1483)

SR 8014 SH
 (SR8014 SEG 0750/0000) 0246/0631

0246/0690 SIGN: 3 CHORD TRUSS
 BMSID 03/0422/0246/0690

0246/0590 RAMP A RD
 (SR8014 SEG 0010/1355)
 RAMP D SPUR RD
 0246/0374 (SR8014 SEG 0760/0000)
 RAMP A SPUR RD

DIR: E TOTAL LEN: 25.981 MI. DIST: 10-1 SR: 422
 LEFT MUN: MANOR T RIGHT MUN: MANOR T



063593 FT

0246/0330 (SR8014 SEG 0020/0193)
 0246/0232 BMS EN 03/0422/0246/0000
 063564 FT 0 0 00000 0 00 0000+00
 NC BENJAMIN FRANKLIN HW
 INTER-BK INDIANA RD
 (SR1422 SEG 0080/1475)
 SRO028 NB
 BMSBG 03/0422/0246/0000
 MFC BEGIN = B

063593 FT
 7245/0000
 LTH AH 000100 BK 002792 INTER-AHD
 ALLEGHENY VALLEY EX
 (SRO028 SEG 0253/0000)
 SR0422
 OP ID 03/0422/0246/0000 0243/2792

0246/0000 LTH AH 001483 BK 000100
 063564 FT
 7244/0000 LTH AH 000100 BK 001444
 INTER-AHD ALLEGHENY VALLEY EX
 (SRO028 SEG 0252/0000)
 SR0422
 0242/1444 OP ID 03/0422/0246/0000

0 0 00000 0 00 0000+00 060801 FT
 LENGTH(AH 2792 BK 2849) 0243/0000

062120 FT 0 0 00000 0 00 0000+00
 RAMP A
 (SR8014 SEG 0010/0000)
 0242/0000 LENGTH(AH 1444 BK 3352)

BMS EN 03/0422/0233/0208 0233/0783
 0 0 00000 0 00 0000+00
 T-530
 BMSBG 03/0422/0233/0208 0233/0208
 0 0 00000 0 00 0000+00 057952 FT
 SIGN: 2 CHORD TRUSS
 BMSID 03/0422/0233/0000
 LENGTH(AH 2849 BK 2462) 0233/0000

0232/1997 SIGN: 2 CHORD TRUSS
 BMSID 03/0422/0232/1997


058768 FT 0 0 00000 0 00 0000+00
 0232/0000 LENGTH(AH 3352 BK 2500)
 0228/2345 BMS EN 03/0422/0228/1770
 0 0 00000 0 00 0000+00
 T-530
 0228/1770 BMSBG 03/0422/0228/1770

0228/1770 BMSBG 03/0422/0228/1770

RAMP E TO 1422 SH

RAMP F FROM SR 8010 SH

DIR: E TOTAL LEN: 25.981 MI. DIST: 10-1 SR: 422
LEFT MUN: MANOR T RIGHT MUN: MANOR T



(SR8010 SEG 0500/0000) 0229/1363
SR 8010 EB
OP ID 03/8010/0250/1170 0229/0545
0 0 0000 0 00 0000+00 055490 FT
RAMP B RD
(SR8008 SEG 0520/2202)
LENGTH(AH 2462 BK 1167) 0229/0000

1 0 01037 0 01 0689+48 054323 FT
SR 0066 NB
OP ID 03/0066/0430/0000
NC A15 KITTANNING BP
LENGTH(AH 1167 BK 3100) 0223/0000
RAMP A RD
(SR8008 SEG 0250/0000) 0211/2922
BMS EN 03/0422/0210/0000 0211/2701

SIGN: 3 CHORD TRUSS
BMSID 03/0422/0210/2372 0211/2371

1 0 01037 0 01 0658+36 051223 FT
SR2011
BMSBG 03/0422/0210/0000
MANOR
NORTH BUFFALO T
LENGTH(AH 3100 BK 1824) 0211/0000

1 0 01037 0 01 0640+53 049399 FT
LENGTH(AH 1824 BK 3491) 0201/0000

0228/0989 (SR8010 SEG 0250/2801)
056268 FT 0 0 00000 0 00 0000+00
SR 8010 SH
(SR8010 SEG 0750/0000)
LENGTH(AH 2500 BK 2082)
SR 8010 EB
OP ID 03/8010/0250/1170
0228/0000
0222/1775

054186 FT 1 0 01037 0 01 0689+02
SR 0066 NB
OP ID 03/0066/0430/0000
NC A15 KITTANNING BP
LENGTH(AH 2082 BK 3095)
0222/0000
0210/2701 BMS EN 03/0422/0210/0000
RAMP D RD
0210/2599 (SR8008 SEG 0010/0000)
SIGN: 3 CHORD TRUSS
0210/2372 BMSID 03/0422/0210/2372
MANOR
0210/2111 NORTH BUFFALO T

051091 FT 1 0 01037 0 01 0658+36
SR2011
BMSBG 03/0422/0210/0000
LENGTH(AH 3095 BK 1823)
0210/0000

049268 FT 1 0 01037 0 01 0639+55
0200/0000 LENGTH(AH 1823 BK 3443)

EXTRACT DATE: 12/18/2023
PRINT DATE: 12/21/2023

ROADWAY MANAGEMENT SYSTEM
SLD COUNTY/SR - ANNUAL PRINT

PAGE NUMBER: 89
COUNTY: ARMSTRONG

DIR: E TOTAL LEN: 25.981 MI.
LEFT MUN: NORTH BUFFALO T

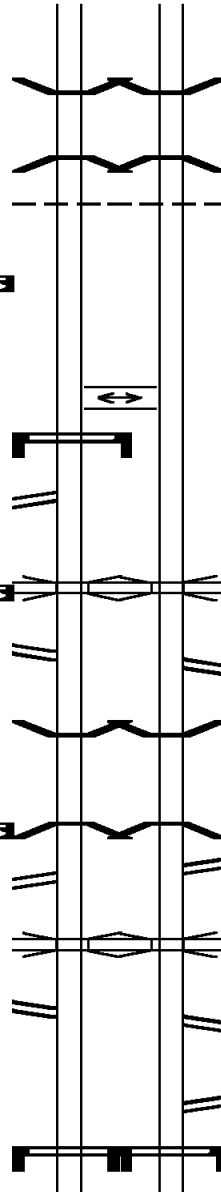
DIST: 10-1 SR: 422
RIGHT MUN: NORTH BUFFALO T

BMS EN 03/0422/0191/1245 0191/1368
1 0 01037 0 01 0617+96
SR 3005
BMS BG 03/0422/0191/1245 0191/1245
NORTH BUFFALO
EAST FRANKLIN T 0191/0778
1 0 01037 0 01 0605+51 045908 FT
LENGTH(AH 3491 BK 2537) 0191/0000

EMERGENCY CROSSOVER RD
(CONN) 0181/1229
SIGN: 3 CHORD TRUSS
BMS ID 03/0422/0181/0672 0181/0672
RAMP G RD
(SR8006 SEG 0500/0000) 0181/0275
1 0 01037 0 01 0580+22 043371 FT
SR3017 (FREEPORT R
OP ID 03/3017/0280/1869
LENGTH(AH 2537 BK 1597) 0181/0000
RAMP H RD
(SR8006 SEG 0600/2814) 0171/0796

BMS EN 03/0422/0171/0000 0171/0202
1 0 01037 0 01 0564+40 041774 FT
SR8006 SB
BMS BG 03/0422/0171/0000
LENGTH(AH 1597 BK 3691) 0171/0000
RAMP D RD
(SR8004 SEG 0500/0000) 0161/3392
SR0268 NB
OP ID 03/0268/0002/0000 0161/2743
RAMP C RD
(SR8004 SEG 0250/1110) 0161/2074

SIGN: 4 CHORD TRUSS
BMS ID 03/0422/0160/0744 0161/0770



0190/1373 BMS EN 03/0422/0190/1250
1 0 01037 0 01 0617+82
SR 3005
BMS BG 03/0422/0190/1250
NORTH BUFFALO
EAST FRANKLIN T 0190/0729
045825 FT 1 0 01037 0 01 0605+37
0190/0000 LENGTH(AH 3443 BK 2518)

EMERGENCY CROSSOVER RD
(CONN) 0180/1210
SIGN: 3 CHORD TRUSS
BMS ID 03/0422/0180/0672 0180/0672
RAMP F RD
(SR8006 SEG 0750/1904) 0170/1126
1 0 01037 0 01 0580+16
SR3017 (FREEPORT R
OP ID 03/3017/0280/1869
LENGTH(AH 2518 BK 1694) 0180/0000
RAMP E RD
(SR8006 SEG 0010/0000) 0170/0197
041613 FT

BMS EN 03/0422/0170/0000 0170/0000
1 0 01037 0 01 0564+40
SR8006 SB
BMS BG 03/0422/0170/0000
LENGTH(AH 1694 BK 3618)
RAMP E RD
(SR8006 SEG 0010/0000) 0160/3048
SR0268 NB
OP ID 03/0268/0002/0000 0160/2643
RAMP B RD
(SR8004 SEG 0020/1382) 0160/1871

RAMP A RD
(SR8004 SEG 0010/0000)
SIGN: 4 CHORD TRUSS
BMS ID 03/0422/0160/0744 0160/0744

DIR: E TOTAL LEN: 25.981 MI. DIST: 10-1 SR: 422
 LEFT MUN: EAST FRANKLIN T RIGHT MUN: EAST FRANKLIN T

Item	Description	Stationing	Length	Notes
1 0 00071 0 00	T-763 GLADE DRIVE	0379+87	037995 FT	STRUCTURE LENGTH 44 FT
1 0 00071 0 00	GLADE RUN	0363+16	036397 FT	STRUCTURE LENGTH 44 FT
1 0 00071 0 00	GLADE RUN	0338+44	033925 FT	STRUCTURE LENGTH 44 FT
1 0 00071 0 00	GLADE RUN	0310+03	031084 FT	STRUCTURE LENGTH 44 FT
1 0 00071 0 00	GLADE RUN	0288+76	028836 FT	STRUCTURE LENGTH 44 FT
1 0 00071 0 00	GLADE RUN	0161/0023	0161/0023	STRUCTURE LENGTH 44 FT
1 0 00071 0 00	GLADE RUN	0150/0000	0150/0000	STRUCTURE LENGTH 44 FT
1 0 00071 0 00	GLADE RUN	0141/0000	0141/0000	STRUCTURE LENGTH 44 FT
1 0 00071 0 00	GLADE RUN	0130/2009	0130/2009	STRUCTURE LENGTH 44 FT
1 0 00071 0 00	GLADE RUN	0130/0000	0130/0000	STRUCTURE LENGTH 44 FT
1 0 00071 0 00	GLADE RUN	0121/1501	0121/1501	STRUCTURE LENGTH 44 FT
1 0 00071 0 00	GLADE RUN	0121/1394	0121/1394	STRUCTURE LENGTH 44 FT
1 0 00071 0 00	GLADE RUN	0121/1320	0121/1320	STRUCTURE LENGTH 44 FT
1 0 00071 0 00	GLADE RUN	0120/1315	0120/1315	STRUCTURE LENGTH 44 FT
1 0 00071 0 00	GLADE RUN	0120/1244	0120/1244	STRUCTURE LENGTH 44 FT
1 0 00071 0 00	GLADE RUN	0120/1127	0120/1127	STRUCTURE LENGTH 44 FT
1 0 00071 0 00	GLADE RUN	0150/0464	0150/0464	STRUCTURE LENGTH 44 FT
1 0 00071 0 00	GLADE RUN	0150/0654	0150/0654	STRUCTURE LENGTH 44 FT
1 0 00071 0 00	GLADE RUN	0150/1136	0150/1136	STRUCTURE LENGTH 44 FT
1 0 00071 0 00	GLADE RUN	0150/1570	0150/1570	STRUCTURE LENGTH 44 FT
1 0 00071 0 00	GLADE RUN	0160/0000	0160/0000	STRUCTURE LENGTH 44 FT
1 0 00071 0 00	GLADE RUN	0150/0000	0150/0000	STRUCTURE LENGTH 44 FT
1 0 00071 0 00	GLADE RUN	0140/0000	0140/0000	STRUCTURE LENGTH 44 FT
1 0 00071 0 00	GLADE RUN	0339+19	033911 FT	STRUCTURE LENGTH 44 FT
1 0 00071 0 00	GLADE RUN	0309+92	030976 FT	STRUCTURE LENGTH 44 FT
1 0 00071 0 00	GLADE RUN	0289+13	028893 FT	STRUCTURE LENGTH 44 FT

DIR: E TOTAL LEN: 25.981 MI. DIST: 10-1 SR: 422
LEFT MUN: EAST FRANKLIN T RIGHT MUN: EAST FRANKLIN T

LENGTH(AH 2248 BK 2295) 0121/0000 0120/0000 LENGTH(AH 2083 BK 2411)

1 0 00071 0 00 0264+54 026541 FT 026482 FT 1 0 00071 0 00 0265+11
LENGTH(AH 2295 BK 2947) 0111/0000 0110/0000 LENGTH(AH 2411 BK 2927)

EAST FRANKLIN WEST FRANKLIN T 0101/2000 0100/1958 EAST FRANKLIN WEST FRANKLIN T

1 0 00071 0 00 0235+07 023594 FT 023555 FT 1 0 00071 0 00 0235+81
LENGTH(AH 2947 BK 2542) 0101/0000 0100/0000 LENGTH(AH 2927 BK 2598)

STATE STOCKPILE RD (PRDR) 0091/1999 == == 0090/1977 STATE STOCKPILE RD (PRDR)

1 0 00071 0 00 0209+80 021052 FT 020957 FT 1 0 00071 0 00 0209+80
TR BUFFALO CREEK TR BUFFALO CREEK
STRUCTURE LENGTH 10 FT STRUCTURE LENGTH 10 FT
BMSID 03/0422/0091/0000 BMSID 03/0422/0091/0000
LENGTH(AH 2542 BK 2238) 0091/0000 0090/0000 LENGTH(AH 2598 BK 2236)

CLAYPOOLE RD (SR3009 SEG 0080/0463) 0081/1148 0080/1149 CLAYPOOLE RD (SR3009 SEG 0080/0463)

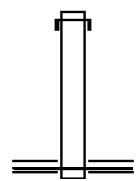
WEST FRANKLIN WORTHINGTON B 0081/0754 0080/0736 WEST FRANKLIN WORTHINGTON B
TR BUFFALO CREEK TR BUFFALO CREEK
STRUCTURE LENGTH 12 FT STRUCTURE LENGTH 12 FT
BMSID 03/0422/0080/0525 0081/0545 0080/0525 BMSID 03/0422/0080/0525
BMSSEN 03/0422/0080/0000 0081/0029 0080/0029 BMSSEN 03/0422/0080/0000
1 0 00071 0 00 0187+48 018814 FT 018721 FT 1 0 00071 0 00 0187+48
TR BUFFALO CREEK TR BUFFALO CREEK
BMSBG 03/0422/0080/0000 BMSBG 03/0422/0080/0000
LENGTH(AH 2238 BK 2834) 0081/0000 0080/0000 LENGTH(AH 2236 BK 2703)

DIR: E TOTAL LEN: 25.981 MI. DIST: 10-1 SR: 422
 LEFT MUN: WORTHINGTON B RIGHT MUN: WORTHINGTON B

TO 3011/0110 SH (CONN) BEAR ST (SR3011 SEG 0110/0344) BEAR ST (SR3011 SEG 0110/0344)	0071/1882	==	==	0070/1730	FROM 3011/0110 SH (CONN) BEAR ST (SR3011 SEG 0110/0344) BEAR ST (SR3011 SEG 0110/0344)
FROM 3011/0110 SH (CONN)	0071/1708 0071/1566	==	==	0070/1571 0070/1418	TO 3011/0110 SH (CONN)
1 0 00071 0 00 0159+08 015980 FT LENGTH(AH 2834 BK 2355)	0071/0000			016018 FT 0070/0000	1 0 00071 0 00 0160+45 LENGTH(AH 2703 BK 2499)
BMSEN 03/0422/0060/0000 WORTHINGTON WEST FRANKLIN T 1 0 00071 0 00 0135+43 013625 FT SR4035 BMSBG 03/0422/0060/0000 LENGTH(AH 2355 BK 2612)	0061/0895 0061/0395 0061/0000			0060/0895 0060/0395 013519 FT 0060/0000	BMSEN 03/0422/0060/0000 WORTHINGTON WEST FRANKLIN T 1 0 00071 0 00 0135+43 SR4035 BMSBG 03/0422/0060/0000 LENGTH(AH 2499 BK 2605)
1 0 00071 0 00 0109+87 011013 FT GRAFF FARM RD (T491) LENGTH(AH 2612 BK 3164)	0051/0000			010914 FT 0050/0000	1 0 00071 0 00 0109+50 GRAFF FARM RD (T491) LENGTH(AH 2605 BK 3147)
1 0 00071 0 00 0078+08 007849 FT GRAFF FARM RD (T491)				007767 FT	1 0 00071 0 00 0078+00 GRAFF FARM RD (T491)

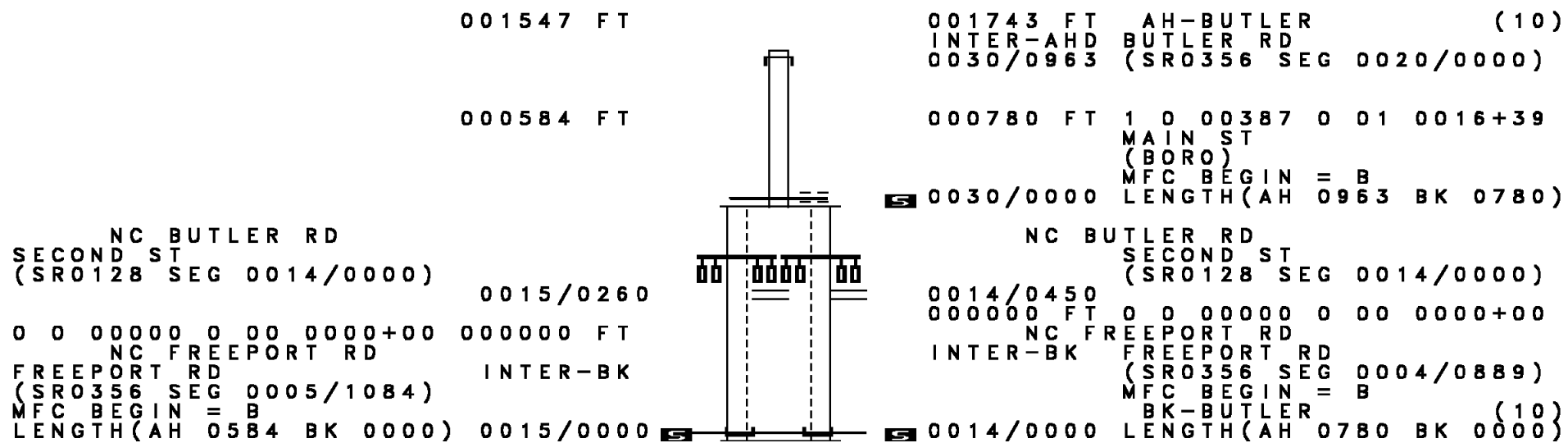
EXTRACT DATE: 12/18/2023 ROADWAY MANAGEMENT SYSTEM PAGE NUMBER: 84
 PRINT DATE: 12/21/2023 SLD COUNTY/SR - ANNUAL PRINT COUNTY: ARMSTRONG
 DIR: B TOTAL LEN: .018 MI. DIST: 10-1 SR: 368
 LEFT MUN: PARKER CITY C RIGHT MUN: PARKER CITY C

000096 FT
 000000 FT



000096 FT AH-CLARION (16)
 INTER-AHD SR 0368 SH
 0010/0096 (SR0368 SEG 0010/0000)
 000000 FT 1 0 00311 0 00 0000+00
 NC SR 0368 SH
 SR 0268 SH
 (SR0268 SEG 0330/0000)
 MFC BEGIN = C
 0010/0000 LENGTH(AH 0096 BK 0000)

EXTRACT DATE: 12/18/2023 ROADWAY MANAGEMENT SYSTEM PAGE NUMBER: 83
 PRINT DATE: 12/21/2023 SLD COUNTY/SR - ANNUAL PRINT COUNTY: ARMSTRONG
 DIR: N TOTAL LEN: .330 MI. DIST: 10-1 SR: 356
 LEFT MUN: FREEPORT B RIGHT MUN: FREEPORT B



001547 FT

001743 FT AH-BUTLER (10)
 INTER-AHD BUTLER RD
 0030/0963 (SR0356 SEG 0020/0000)

000584 FT

000780 FT 1 0 00387 0 01 0016+39
 MAIN ST
 (BORO)
 MFC BEGIN = B
 S 0030/0000 LENGTH(AH 0963 BK 0780)

NC BUTLER RD
 SECOND ST
 (SR0128 SEG 0014/0000)

0015/0260

NC BUTLER RD
 SECOND ST
 (SR0128 SEG 0014/0000)

0 0 00000 0 00 0000+00 000000 FT
 NC FREEPORT RD
 FREEPORT RD
 (SR0356 SEG 0005/1084)
 MFC BEGIN = B
 LENGTH(AH 0584 BK 0000)

INTER-BK

0015/0000

0014/0450
 000000 FT 0 0 00000 0 00 0000+00
 NC FREEPORT RD
 INTER-BK FREEPORT RD
 (SR0356 SEG 0004/0889)
 MFC BEGIN = B
 BK-BUTLER (10)
 S 0014/0000 LENGTH(AH 0780 BK 0000)

EXTRACT DATE: 12/18/2023 ROADWAY MANAGEMENT SYSTEM PAGE NUMBER: 82
PRINT DATE: 12/21/2023 SLD COUNTY/SR - ANNUAL PRINT COUNTY: ARMSTRONG
DIR: N TOTAL LEN: 21.598 MI. DIST: 10-1 SR: 268
LEFT MUN: HOVEY T RIGHT MUN: HOVEY T

114039 FT

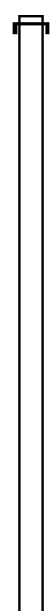
114016 FT AH-BUTLER (10)
INTER-AHD SR 0268 SH
0420/2600 (SR0268 SEG 0300/0000)

111439 FT

111416 FT 1 0 00704 0 00 0100+33
0420/0000 LENGTH(AH 2600 BK 3351)

108088 FT

108065 FT 1 0 00704 0 00 0066+32
0410/0000 LENGTH(AH 3351 BK 2969)




DIR: N TOTAL LEN: 21.598 MI. DIST: 10-1 SR: 268
 LEFT MUN: HOVEY T RIGHT MUN: HOVEY T

Stationing	Structure	Length	Start	End	Notes
105119 FT					
105096 FT		10 FT	00704	0036+80	
0400/0000					LENGTH(AH 2969 BK 3660)
101459 FT					
101436 FT	FOWLER RUN	10 FT			
0390/0000	STRUCTURE				
	BMSID	03/0268/0390/0319			
	SR	0058 SH			
	(SR0058	SEG 0020/0000)			
					LENGTH(AH 3660 BK 1113)
100346 FT					
100323 FT		10 FT	00251	1029+35	
0380/0000					LENGTH(AH 1113 BK 3854)
EASY ST (PRDR)					
0370/3396					
GREENHILL RD (T490)					
0370/0958					
096492 FT					
096469 FT		10 FT	00251	0990+78	
0370/0000					LENGTH(AH 3854 BK 1601)
094891 FT					
094868 FT		10 FT	00251	0974+74	
0360/0000					LENGTH(AH 1601 BK 2978)

DIR: N TOTAL LEN: 21.598 MI. DIST: 10-1 SR: 268
 LEFT MUN: HOVEY T RIGHT MUN: HOVEY T

Location / Description	Stationing	Distance (FT)	Structure / Notes
	091913	091890 FT	TR ALLEGHENY RIVER STRUCTURE LENGTH 8 FT BMSID 03/0268/0340/0000
		0350/0000	LENGTH(AH 2978 BK 3018)
BENNERTOWN RD (T350)	0340/0108	088872 FT	TR ALLEGHENY RIVER STRUCTURE LENGTH 8 FT BMSID 03/0268/0340/0000
		0340/0000	LENGTH(AH 3018 BK 1385)
		0330/0406	HOVEY PARKER CITY C
		087487 FT	NC RIVERVIEW DR SR 0368 SH (SR0368 SEG 0010/0000)
		0330/0000	LENGTH(AH 1385 BK 1653)
CONSOLIDATED LUMBER DR (PRDR)	0320/1351	0320/1351	(APRA) CONSOLIDATED BUI
THIRD ST (CITY)	0320/0458	085834 FT	TR ALLEGHENY RIVER STRUCTURE LENGTH 8 FT BMSID 03/0268/0310/0936
		0320/0000	LENGTH(AH 1653 BK 1991)
FOURTH ST (CITY)	0320/0000		NC RIVERVIEW AV
CENTRAL AV (CITY)	0310/1318	0310/0883	TR ALLEGHENY RIVER STRUCTURE LENGTH 8 FT BMSID 03/0268/0310/0936
		083843 FT	BLUFF AV

DIR: N TOTAL LEN: 21.598 MI. DIST: 10-1 SR: 268
 LEFT MUN: PARKER CITY C RIGHT MUN: PARKER CITY C



DIVISION RD
(CITY)

1 0 00251 0 00 0810+08 078490 FT
 THOMPSON RD
 (T324) 0280/0000

082986 FT

081202 FT


0290/0000
 081202 FT

078490 FT
 0280/0000

075345 FT

(CITY)
 0310/0000 LENGTH (AH 1991 BK 0880)
 WALNUT AV
 (CITY)
 0300/0644 WAYNE AV
 (CITY)
 0300/0431 (CITY)
 082963 FT 1 0 00251 0 00 0855+36
 LUDLOW AV
 (CITY)
 PARKER CITY
 PERRY T
 0300/0000 LENGTH (AH 0880 BK 1784)
 JACKSON AV
 (CITY)
 0290/1350 SOUTH FARREN AV
 (CITY)
 0290/0789 (CITY)
 081179 FT 1 0 00251 0 00 0837+00
 NC WA SHINGTON ST
 INTER-BK SR 0268 SH
 (SR0268 SEG 0290/2048)
 BK-BUTLER (10)
 0290/0000 LTH AH 001784 BK 000100 (10)
 081179 FT AH-BUTLER (10)
 7282/0000 LTH AH 000100 BK 002712
 INTER-AHD SR 0268 SH
 (SR0268 SEG 0010/0000)
 0280/2712 SUGARCREEK T
 078467 FT ROHRBACH RD
 (BORO)
 0280/0000 LENGTH (AH 2712 BK 3145)
 075322 FT 1 0 00251 0 00 0778+63
 VILLAGE: FROGTOWN

DIR: N TOTAL LEN: 21.598 MI. DIST: 10-1 SR: 268
LEFT MUN: SUGARCREEK T RIGHT MUN: SUGARCREEK T



DIR: N TOTAL LEN: 21.598 MI. DIST: 10-1 SR: 268
LEFT MUN: SUGARCREEK T RIGHT MUN: SUGARCREEK T

062363 FT

062340 FT 1 0 00251 0 00 0648+20
S 0230/0000 LENGTH(AH 2675 BK 3216)

059147 FT

059124 FT 1 0 00251 0 00 0615+09
PORTERFIELD RD
(T840)
= S 0220/0000 LENGTH(AH 3216 BK 2235)

056912 FT

056889 FT 1 0 00251 0 00 0592+43
S 0210/0000 LENGTH(AH 2235 BK 1782)

055130 FT

055107 FT 1 0 00251 0 00 0574+88
S 0200/0000 LENGTH(AH 1782 BK 3889)

CAMP RD
(T318)

0190/1716

||

051241 FT

051218 FT 1 0 00251 0 00 0536+00
STONY BATTER RD
(T569)
= S 0190/0000 LENGTH(AH 3889 BK 2743)

DIR: N TOTAL LEN: 21.598 MI. DIST: 10-1 SR: 268
 LEFT MUN: SUGARCREEK T RIGHT MUN: SUGARCREEK T

1 0 00251 0 00 0508+45 048498 FT
 FOSTERS MILLS RD
 (T553) 0180/0000

048475 FT
 0180/0000 LENGTH(AH 2743 BK 3531)

044967 FT

0170/1905 BEAGLE CLUB RD
 (T860)

044944 FT 1 0 00251 0 00 0473+34
 WATERSONVILLE RD
 (SR4017 SEG 0140/2490)
 0170/0000 LENGTH(AH 3531 BK 2853)

042114 FT

ALLEGHENY MINERAL CORP
 (PRDR) 0150/0804
 041088 FT

042091 FT 1 0 00251 0 00 0445+00
 SUGARCREEK
 EAST FRANKLIN T
 0160/0000 LENGTH(AH 2853 BK 1026)
 0150/0804 (APRA) ALLEGHENY MINERA

POI

041065 FT 1 0 00251 0 00 0434+62
 PENCE RD
 (T438)
 0150/0000 LENGTH(AH 1026 BK 1223)

039865 FT

SR 3011 SH
 (SR3011 SEG 0200/2296) 0140/0000
 RIDGE RD
 (T499) 0130/1753

039842 FT 1 0 00251 0 00 0422+41
 VILLAGE: COWANSVILLE
 0140/0000 LENGTH(AH 1223 BK 2101)

DIR: N TOTAL LEN: 21.598 MI. DIST: 10-1 SR: 268
 LEFT MUN: EAST FRANKLIN T RIGHT MUN: EAST FRANKLIN T

Stationing	Segment Description	Length (FT)	Notes
037764	PENNDOT STOCKPILE #5 (GOVT)	0130/0643	
037741	1 0 00251 0 00 0401+03	0130/0000	LENGTH(AH 2101 BK 2403)
0120/1678	FAHLOR RD (TWP)	0120/1678	
0120/0266	BMSBN 03/0268/0120/0200	0120/0266	1 0 00251 0 00 0375+60
0120/0150	BUFFALO, ROCHESTER & RR	0120/0150	
035338	BMSBG 03/0268/0120/0200	035338	1 0 00251 0 00 0375+60
0120/0000	REESEDALE RD (SR4006 SEG 0010/0000)	0120/0000	LENGTH(AH 2403 BK 3327)
0110/1844		0110/1844	
032034		032011	1 0 00251 0 00 0344+05
0110/0000		0110/0000	LENGTH(AH 3327 BK 3056)
028978		028955	
0100/0000		0100/0000	LENGTH(AH 3056 BK 3355)
0090/3313	BMSBN 03/0268/0090/3278	0090/3313	1 0 00251 0 00 0312+86
0090/3278	GLADE RUN BMSBG 03/0268/0090/3278	0090/3278	

BOLTZ RD (T501)

1 0 00251 0 00 0313+29 028978 FT
 ROLLING HILLS RD (T503) 0100/0000

DIR: N TOTAL LEN: 21.598 MI. DIST: 10-1 SR: 268
 LEFT MUN: EAST FRANKLIN T RIGHT MUN: EAST FRANKLIN T

025623 FT

025600 FT 1 0 00251 0 00 0280+02
 0090/0000 LENGTH(AH 3355 BK 2939)

022684 FT

022661 FT 1 0 00251 0 00 0250+63
 0080/0000 LENGTH(AH 2939 BK 2083)

1 0 00251 0 00 0229+75 020601 FT
 WALKCHALK RD
 (T991) 0070/0000

== 0070/0813 MONTGOMERY RD
 (T992)
 020578 FT SHAY RD
 (T509)
 0070/0000 LENGTH(AH 2083 BK 2824)

017777 FT

017754 FT 1 0 00251 0 00 0201+75
 0060/0000 LENGTH(AH 2824 BK 2656)

1 0 00251 0 00 0175+00 015121 FT
 (TBK) LEMMON HOLLOW RD
 (T880) 0050/0000

== 015098 FT CEDAR DR
 (T437)
 0050/0000 LENGTH(AH 2656 BK 1934)
 == 0040/1140 LOCUST LN
 (T429)

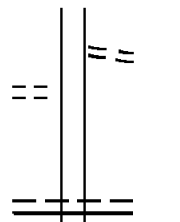
DIR: N TOTAL LEN: 21.598 MI. DIST: 10-1 SR: 268
 LEFT MUN: EAST FRANKLIN T RIGHT MUN: EAST FRANKLIN T

Location / Segment	Length (FT)	Notes / Details
PINE ST (T605)	0040/0190	
1 0 00251 0 00 0155+00	013187 FT	013164 FT
SHERWOOD DR (T709)	0040/0000	5 0040/0000 LENGTH(AH 1934 BK 3052)
FIREHOUSE LN (TWP)	0030/1709	
FIREHOUSE LN (TWP)	0030/1343	
MIDWAY AV (T506)	0030/0733	
OLD BUTLER RD (SR4010 SEG 0130/2151)	010135 FT 0030/0000	0030/0328 BLACKTHORN DR (T601) 010112 FT 1 0 00251 0 00 0125+00 NC EAST BRADY RD 5 0030/0000 LENGTH(AH 3052 BK 1981)
WOODLAND DR (T651)	008154 FT 0020/0000	0020/1470 EAST FRANKLIN WEST KITTANNING B 0020/0971 PINE HILL RD (T000)
BELMONT NORTH RD (BORO)	0014/0942	008131 FT 5 0020/0000 LENGTH(AH 1981 BK 1880) 0014/1719 HILL AV (BORO) 0014/1015 ALLISON DR (BORO)
	006274 FT	0014/0113 NORTHERN AV (BORO) TR ALLEGHENY RIVER STRUCTURE LENGTH 16 FT 0014/0075 BMSID 03/0268/0014/0075 006251 FT 1 0 00251 0 00 0089+28 BUTLER ST (SR1038 SEG 0012/0000) NC BUTLER RD NIXON ST

DIR: N TOTAL LEN: 21.598 MI. DIST: 10-1 SR: 268
LEFT MUN: WEST KITTANNING B RIGHT MUN: WEST KITTANNING B

BELMONT SOUTH RD
(BORO)

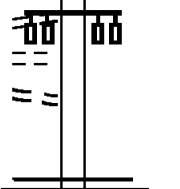
0012/0550
005402 FT



(BORO)
S 0014/0000 LENGTH(AH 1880 BK 0872)
005379 FT 0 0 00000 0 00 0000+00
MFC BEGIN = C
WEST KITTANNING
EAST FRANKLIN T
S 0012/0000 LENGTH(AH 0872 BK 2495)

LC TO HILLTOP PZ
(CONN)
HILLTOP PZ
(BORO)
LC FROM HILLTOP PZ
(CONN)

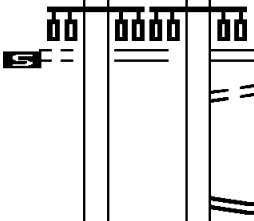
0008/0766
0008/0676
0008/0581
002907 FT



0008/0676
002884 FT 1 0 00069 0 04 1234+93
MFC BEGIN = B
S 0008/0000 LENGTH(AH 2495 BK 0575)

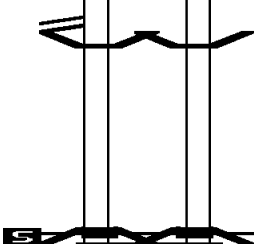
1 0 00069 0 04 1229+18 002332 FT
NC FRANKLIN HILL RD
WESTGATE DR
(T506)
FREEPORT RD
(SR3017 SEG 0280/2956)

LENGTH(AH 0575 BK 2332) 0005/0000



0004/0224 FROM 3017/0280 SH
(CONN)
002309 FT 1 0 00069 0 04 1229+18
NC FRANKLIN HILL RD
WESTGATE DR
(T506)
FREEPORT RD
(SR3017 SEG 0280/2956)
S 0004/0000 LENGTH(AH 0575 BK 2309)
TO 3017/0280 SH
0002/2124 (CONN)

RAMP C RD
(SR8004 SEG 0250/0000) 0003/0781
BMSBN 03/0268/0002/0000 0003/0289
1 0 00071 7 00 0000+00 000000 FT
NC SR 0268 SH
RAMP B RD INTER-BK
(SR8004 SEG 0020/0000)
SR0422 EB
BMSBG 03/0268/0002/0000
MFC BEGIN = B
LENGTH(AH 2332 BK 0000) 0003/0000



0002/1148 RAMP D RD
(SR8004 SEG 0500/0736)
0002/0289 BMSBN 03/0268/0002/0000
000000 FT 1 0 00071 7 00 0000+00
NC SR 0268 SH
INTER-BK RAMP A RD
(SR8004 SEG 0010/1718)
SR0422 EB
BMSBG 03/0268/0002/0000
MFC BEGIN = B
S 0002/0000 LENGTH(AH 2309 BK 0000)

DIR: B TOTAL LEN: 13.814 MI. DIST: 10-1 SR: 210
 LEFT MUN: COWANSHANNOCK T RIGHT MUN: COWANSHANNOCK T

	072939 FT		072939 FT	AH-INDIANA (32)
			INTER-AHD SR 0210 SH	
			0290/1937 (SR0210 SEG 0010/0000)	
CEMETERY RD (T724)	0290/1823	==		
MILLER RD (T720)	0290/0243	==		
1 0 00985 0 00 0031+50	071002 FT	==	071002 FT	
LC TO T514 RT (CONN)	0290/0000	==	5 0290/0000	LENGTH(AH 1937 BK 3216)
THIRTEENTH ST (T514)	0280/2642	==		
ZEMKO RD (T721)	0280/2033	==		
EIGHTH ST (T509)		==		
SEVENTH ST (T508)	0280/1468	==		
FIFTH ST (T506)	0280/0469	==	0280/0469	POST OFFICE RD (T717)
SAGAMORE RD (T718)	0280/0132	==		
	067786 FT	==	067786 FT	1 0 00985 0 00 0000+00
CHURCH ST (TWP)	0270/2063	==	5 0280/0000	LENGTH(AH 3216 BK 2645)

DIR: B TOTAL LEN: 13.814 MI. DIST: 10-1 SR: 210
 LEFT MUN: COWANSHANNOCK T RIGHT MUN: COWANSHANNOCK T

BRADLEY ST
 (T504)

0270/1803 ==

065141 FT

065141 FT 2 0 03055 0 01 0449+93
 VILLAGE: SAGAMORE
 0270/0000 LENGTH(AH 2645 BK 2507)

FISHER FARM RD
 (T666)

0260/1498 ==

0260/0958 BMS EN 03/0210/0260/0918
 2 0 03055 0 01 0434+04
 N BR PLUM CREEK
 0260/0918 BMSBG 03/0210/0260/0918

062634 FT

062634 FT 2 0 03055 0 01 0424+85
 BAILEY RD
 (T485)
 0260/0000 LENGTH(AH 2507 BK 2397)

060237 FT

060237 FT 2 0 03055 0 01 0401+05
 0250/0000 LENGTH(AH 2397 BK 2542)

057695 FT ==

0240/0083 JEFFERSON ST
 (BORO)
 057695 FT 2 0 03055 0 01 0375+66
 COWANSHANNOCK
 ATWOOD B
 0240/0000 LENGTH(AH 2542 BK 2551)

DIR: B TOTAL LEN: 13.814 MI. DIST: 10-1 SR: 210
 LEFT MUN: ATWOOD B RIGHT MUN: ATWOOD B

055144 FT

055144 FT 2 0 03055 0 01 0350+14
 0230/0000 LENGTH(AH 2551 BK 2221)

052923 FT

052923 FT 2 0 03055 0 01 0328+10
 INDIANA ST
 (SR2002 SEG 0010/0000)
 0220/0000 LENGTH(AH 2221 BK 1995)

050928 FT

050928 FT 2 0 03055 0 01 0308+15
 ATWOOD
 PLUMCREEK T
 0210/0000 LENGTH(AH 1995 BK 2331)

048597 FT

048597 FT 2 0 03055 0 01 0284+84
 0200/0000 LENGTH(AH 2331 BK 2499)

046098 FT

046098 FT 2 0 03055 0 01 0259+91
 0190/0000 LENGTH(AH 2499 BK 2846)

0180/0691 THOMAS RD
 (T688)

0180/0086 BMS EN 03/0210/0180/0000

DIR: B TOTAL LEN: 13.814 MI. DIST: 10-1 SR: 210
 LEFT MUN: PLUMCREEK T RIGHT MUN: PLUMCREEK T

043252 FT

043252 FT 2 0 03055 0 01 0231+59
 TRIB TO MILLER RUN
 BMSBG 03/0210/0180/0000
 0180/0000 LENGTH(AH 2846 BK 3151)

==

0170/1799 PEARL DR
 (PRDR)

040101 FT

040101 FT 2 0 03055 0 01 0200+18
 0170/0000 LENGTH(AH 3151 BK 2512)

037589 FT

037589 FT 2 0 03055 0 01 0175+15
 0160/0000 LENGTH(AH 2512 BK 3328)

==

0150/2119 COPPER VALLEY RD
 (SR2004 SEG 0010/0000)

MCINTYRE RD
 (T680)

0150/0709

==

034261 FT

034261 FT 2 0 03055 0 01 0142+92
 0150/0000 LENGTH(AH 3328 BK 1686)

032575 FT

032575 FT 2 0 03055 0 00 0126+10
 RACETRACK RD
 (T690)
 0140/0000 LENGTH(AH 1686 BK 2117)

== ==

DIR: B TOTAL LEN: 13.814 MI. DIST: 10-1 SR: 210
 LEFT MUN: PLUMCREEK T RIGHT MUN: PLUMCREEK T

Stationing / Description	Length (FT)	SR / Segment	Structure / Notes
030458 FT	030458 FT	2 0 03055 0 00 0105+32	LENGTH(AH 2117 BK 1817)
SR 2003 (SR2003 SEG 0030/0000)	0120/0278 028641 FT	0120/0000	CESSNA RUN STRUCTURE LENGTH 27 FT BMSID 03/0210/0120/0000 LENGTH(AH 1817 BK 1953)
2 0 03055 0 00 0067+45 OLD ELDERTON HILL RD (T721)	026688 FT 0110/0000	0110/0049 026688 FT 0110/0000	PLUM CREEK RD (TB40) LENGTH(AH 1953 BK 2228) B. PLUM CREEK STRUCTURE LENGTH 16 FT BMSID 03/0210/0100/2099
024460 FT	024460 FT	2 0 03055 0 00 0045+05	LENGTH(AH 2228 BK 2263)
022197 FT	022197 FT	2 0 03055 0 00 0022+30	LENGTH(AH 2263 BK 2230)
019967 FT	019967 FT	2 0 03055 0 00 0000+00	BENJAMIN FRANKLIN HW

DIR: B TOTAL LEN: 13.814 MI. DIST: 10-1 SR: 210
 LEFT MUN: PLUMCREEK T RIGHT MUN: PLUMCREEK T

(SR0422 SEG 0500/0000)

FROM 0422/0494 SH
 (CONN)
 TOWNSHIP SHED RD
 (T664)

0070/3180

0070/2715

0080/0000 MFC BEGIN = D
 LENGTH(AH 2230 BK 3320)

016647 FT

016647 FT 2 0 03056 0 00 0166+56
 0070/0000 LENGTH(AH 3320 BK 3002)

0060/1744 R&A DEVELOPMENT CO RD
 (PRDR)

013645 FT

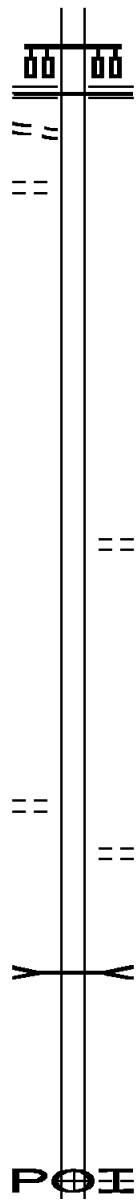
013645 FT 2 0 03056 0 00 0136+72
 0060/0000 LENGTH(AH 3002 BK 1906)

MULBERGER RD
 (T592)

0050/0408

011739 FT

0050/0137 KEYSTONE COAL MINING CO
 (PRDR)
 011739 FT 2 0 03056 0 00 0117+20
 B. PLUM CREEK
 STRUCTURE LENGTH 32 FT
 BMSID 03/0210/0050/0000
 0050/0000 LENGTH(AH 1906 BK 3398)



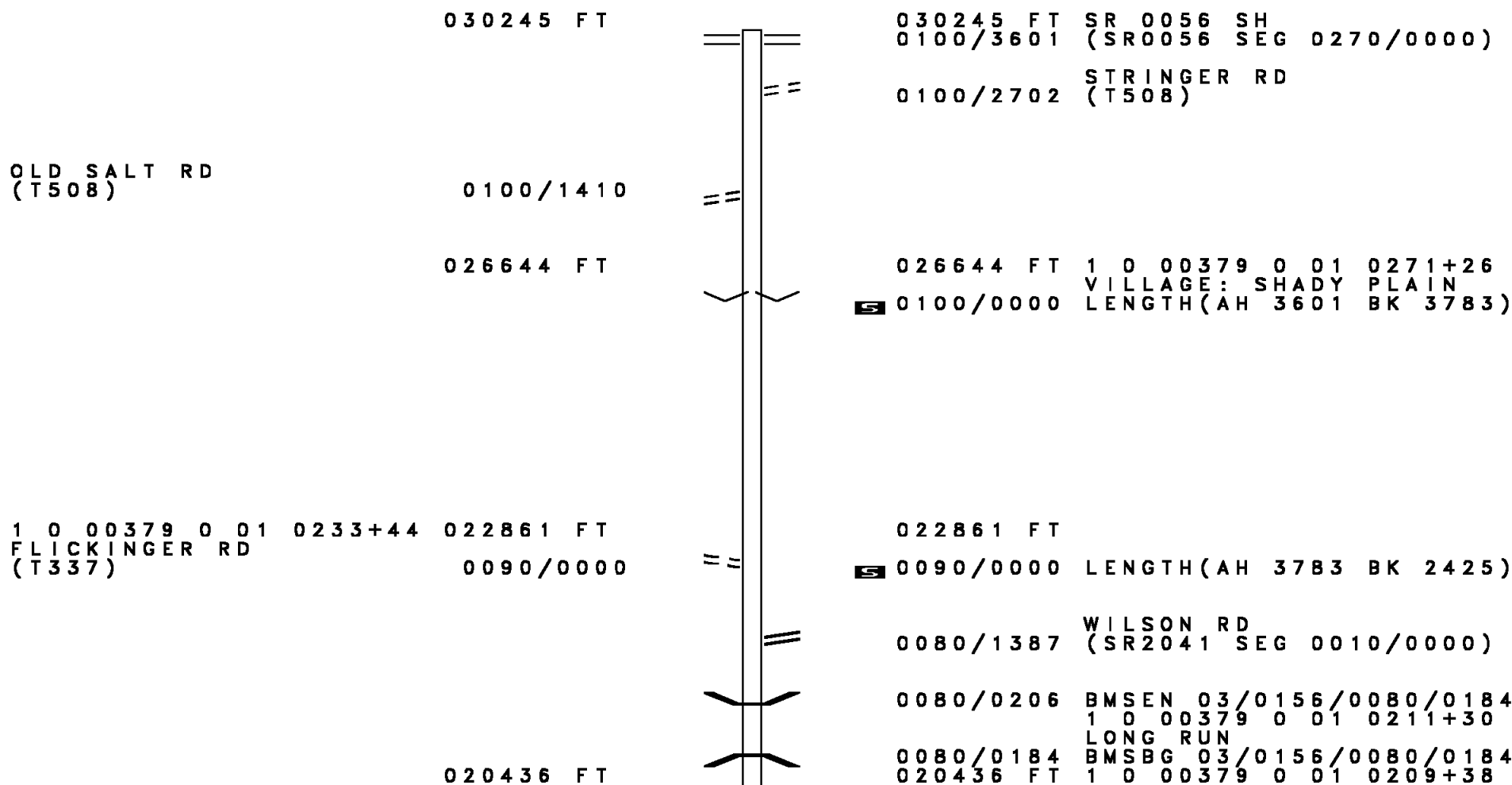
POE

0040/1220 (APRA) KEYSTONE POWER P
 PLANT TRUCK ENTRANCE RD
 (PRDR)

DIR: B TOTAL LEN: 13.814 MI. DIST: 10-1 SR: 210
 LEFT MUN: PLUMCREEK T RIGHT MUN: PLUMCREEK T

Stationing	Description	Stationing	Description
008341 FT	POE	0040/0869	LC CONN TO/FROM KEYSTON (PRDR) (APRA) KEYSTONE POWER P KEYSTONE DR
		0040/0375	(PRDR)
		008341 FT	2 0 03056 0 00 0083+25 IDAHO RD (T593)
		0040/0000	LENGTH(AH 3398 BK 2323)
		0030/1390	PLUMCREEK SOUTH BEND T
006018 FT		006018 FT	
2 0 03056 0 00 0060+02	PINE HILL RD (T355)	0030/0000	LENGTH(AH 2323 BK 2655)
		0020/1559	TR CROOKED CR STRUCTURE LENGTH 13 FT BMSID 03/0210/0020/1559
0020/1181	ORCHARD DR (T593)	0020/0000	LENGTH(AH 2655 BK 3363)
003363 FT		0020/0000	LENGTH(AH 2655 BK 3363)
		0010/1599	
		0010/0636	BMS EN 03/0210/0010/0314 2 0 03056 0 00 0004+86 CROOKED CREEK
		0010/0314	BMSBG 03/0210/0010/0314
000000 FT		000000 FT	2 0 03056 0 00 0000+00 NC SR 0210 SH SR 0156 SH (SR0056 SEG 0392/0000) MFC BEGIN = C
		0010/0000	LENGTH(AH 3363 BK 0000)

DIR: B TOTAL LEN: 5.728 MI. DIST: 10-1 SR: 156
 LEFT MUN: KISKIMINETAS T RIGHT MUN: KISKIMINETAS T

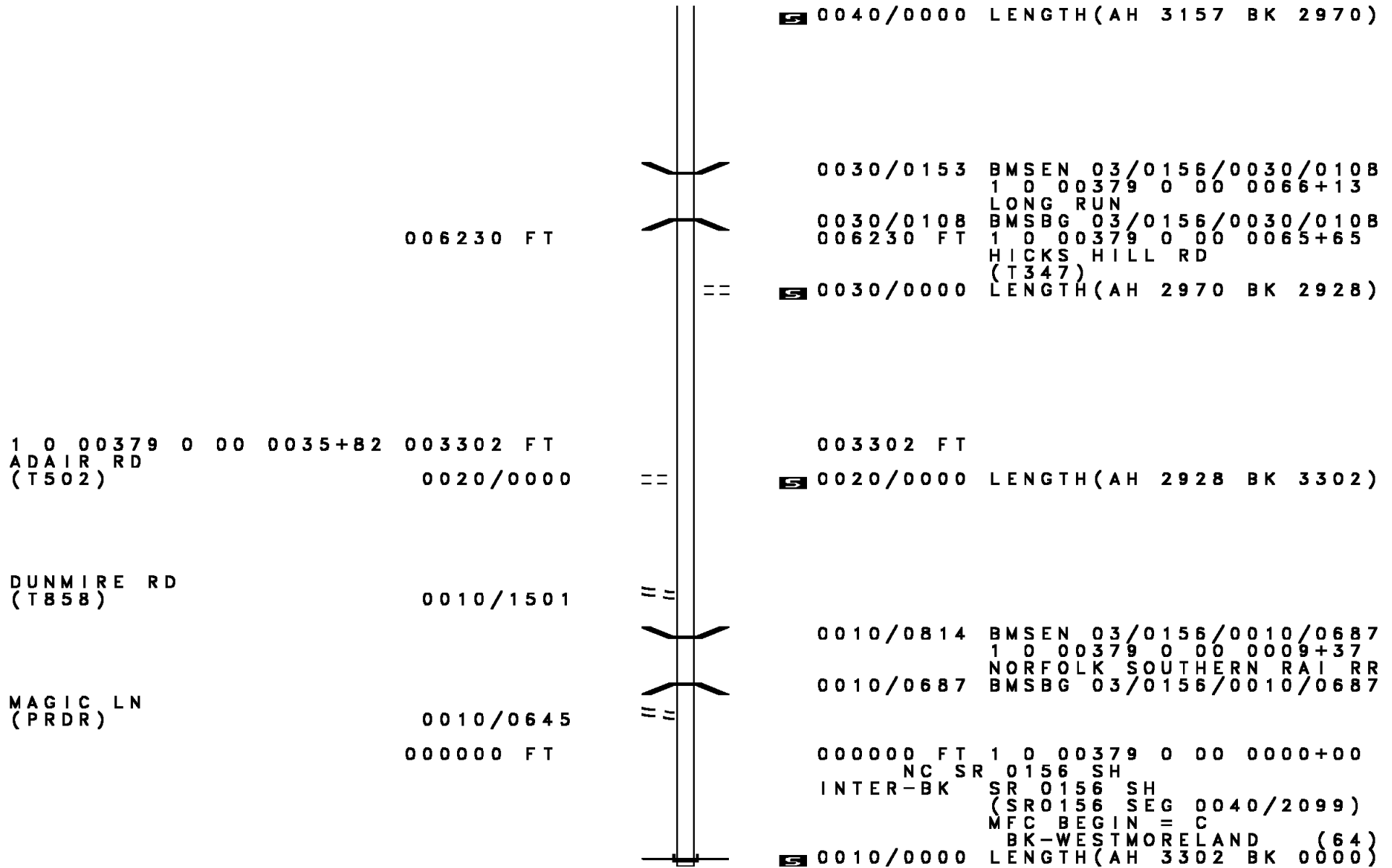


DIR: B TOTAL LEN: 5.728 MI. DIST: 10-1 SR: 156
 LEFT MUN: KISKIMINETAS T RIGHT MUN: KISKIMINETAS T

Segment ID	Length (FT)	Start Station	End Station	Notes
0080/0000				ANKENY RD (T548) LENGTH(AH 2425 BK 3167)
0070/0023	017269			BMSID 03/0156/0070/0000
0070/0000	017269			LONG RUN BMSBG 03/0156/0070/0000 LENGTH(AH 3167 BK 1782)
0060/0000	015487			015487 FT 1 0 00379 0 01 0160+12 LENGTH(AH 1782 BK 3130)
0050/0407	012357			WHITE RD (T341)
0050/0000	012357			1 0 00379 0 00 0126+40 VILLAGE: MAYSVILLE WOOD ST (T341) LENGTH(AH 3130 BK 3157)
0040/2432				LONG RUN STRUCTURE LENGTH 14 FT BMSID 03/0156/0040/2432
009200	009200			1 0 00379 0 00 0095+24

ALLSHOUSE RD (SR2040 SEG 0060/1598) 0050/0000

DIR: B TOTAL LEN: 5.728 MI. DIST: 10-1 SR: 156
 LEFT MUN: KISKIMINETAS T RIGHT MUN: KISKIMINETAS T



0040/0000 LENGTH(AH 3157 BK 2970)

0030/0153 BMS EN 03/0156/0030/0108
 1 0 00379 0 00 0066+13
 LONG RUN

006230 FT

0030/0108 BMSBG 03/0156/0030/0108
 006230 FT 1 0 00379 0 00 0065+65
 HICKS HILL RD
 (T347)

0030/0000 LENGTH(AH 2970 BK 2928)

1 0 00379 0 00 0035+82 003302 FT
 ADAIR RD
 (T502)

003302 FT

0020/0000 LENGTH(AH 2928 BK 3302)

DUNMIRE RD
 (T858)

0010/1501

0010/0814 BMS EN 03/0156/0010/0687
 1 0 00379 0 00 0009+37
 NORFOLK SOUTHERN RAI RR

0010/0687 BMSBG 03/0156/0010/0687

MAGIC LN
 (PRDR)

0010/0645

000000 FT

000000 FT 1 0 00379 0 00 0000+00
 NC SR 0156 SH
 INTER-BK SR 0156 SH
 (SR0156 SEG 0040/2099)
 MFC BEGIN = C
 BK-WESTMORELAND (64)

0010/0000 LENGTH(AH 3302 BK 0000)

FORT RUN RD (T447) MAIN ST {SR0066 SEG 0410/1076} {SR0066 SEG 0411/1085} FROM SR 0066/0415 SH (CONN) 1 0 00378 0 02 0586+20 MFC BEGIN = C LENGTH(AH 0543 BK 1364)	083122 FT INTER-AHD 0311/0543 0311/0379 082579 FT 0311/0000 0300/1311 081215 FT		083057 FT INTER-AHD 0310/0478 0310/0143 082579 FT 0310/0000 0300/1330 0300/1311 0300/0874 0300/0500 0300/0113 081215 FT 0300/0000 0290/1097 0290/0546	FORT RUN RD (T447) MAIN ST {SR0066 SEG 0410/1076} {SR0066 SEG 0411/1085} TO 0066/0411 SH (CONN) 1 0 00378 0 02 0586+20 MFC BEGIN = C LENGTH(AH 0478 BK 1364) MANOR FORD CITY B SEVENTEENTH ST (BORO) SIXTEENTH ST (BORO) FIFTEENTH ST (BORO) UNKNOWN AL (BORO) 1 0 00378 0 02 0572+56 FOURTEENTH ST (BORO) LENGTH(AH 1364 BK 1652) THIRTEENTH ST (BORO) TWELFTH ST (BORO)
--	--	--	---	--

UNKNOWN AL

DIR: B TOTAL LEN: 15.743 MI. DIST: 10-1 SR: 128
 LEFT MUN: FORD CITY B RIGHT MUN: FORD CITY B

(BORO)	0290/0317	==						
	079563 FT	==		079563 FT	1 0 00378 0 02 0556+06			
		==			ELEVENTH ST			
		==			(BORO)			
UNKNOWN AL	0280/1512	==	==	5 0290/0000	LENGTH(AH 1652 BK 1651)			
(BORO)		==						
O'CONNOR ST	0280/1378	==						
(BORO)		==						
UNKNOWN AL	0280/1241	==						
(BORO)		==						
		==	==	0280/1103	TENTH ST			
UNKNOWN AL	0280/0963	==			(BORO)			
(BORO)		==						
FORD ST	0280/0822	==						
(BORO)		==						
UNKNOWN AL	0280/0691	==						
(BORO)		==	==	0280/0546	NINTH ST			
UNKNOWN AL	0280/0405	==			(BORO)			
(BORO)	077912 FT	==						
		==	==	077912 FT	1 0 00378 0 02 0539+58			
		==			EIGHTH ST			
		==			(BORO)			
		==	==	5 0280/0000	LENGTH(AH 1651 BK 1902)			
		==			SEVENTH ST			
		==	==	0270/1368	(BORO)			
		==			SIXTH ST			
FIFTH ST	0270/0263	==	==	0270/0818	(BORO)			
(BORO)		==						
		==	==	0270/0227	UNKNOWN AL			
		==			(BORO)			
		==	==	0270/0167	FOR SR 0128 AND 2016			
	076010 FT	==			(CONN)			
		==		076010 FT	1 0 00378 0 02 0520+90			
		==			HILL RD			
		==	==	5 0270/0000	(SR2016 SEG 0010/0000)			
		==			LENGTH(AH 1902 BK 1933)			
BIRCH AV	0260/1694	==	==					
(BORO)		==						
FOURTH ST	0260/1567	==						
(BORO)		==						
FOURTH ST	0260/1274	==						
(BORO)		==						
SECOND ST	0260/0873	==						
(BORO)		==						
THIRD AV		==						

DIR: B TOTAL LEN: 15.743 MI. DIST: 10-1 SR: 128
 LEFT MUN: FORD CITY B RIGHT MUN: FORD CITY B

Location / Segment	Start Station	End Station	Length (FT)	Notes
(BORO)	0260/0381	074077	FT	074077 FT 1 0 00378 0 02 0499+07 NC FIFTH AV
ELJER AV (TWP)	0250/2759	0250/2315	FT	0260/0000 LENGTH(AH 1933 BK 3051) ROSS AV (T842) 0250/2315 BMSSEN 03/0128/0250/1245 MANOR 0250/1803 NORTH BUFFALO T 0 0 00000 0 00 0000+00 ALLEGHENY RIVER 0250/1245 BMSBG 03/0128/0250/1245
BUNKER HILL RD (SR3001 SEG 0010/0000)	0240/2303	071026	FT	071026 FT 1 0 00378 0 02 0468+75 0250/0000 LENGTH(AH 3051 BK 3175)
QUARRY RD (T847)	0230/0124	064789	FT	067851 FT 1 0 00378 0 02 0437+23 0240/0000 LENGTH(AH 3175 BK 3062) 064789 FT 1 0 00378 0 02 0406+89 VILLAGE: CADOGAN NC SR 0128 SH NORTH BUFFALO CADOGAN T 0230/0000 LENGTH(AH 3062 BK 2850) 0220/2603 BMSSEN 03/0128/0220/2533 0 0 00000 0 00 0000+00 GLADE RUN 0220/2533 BMSBG 03/0128/0220/2533

DIR: B TOTAL LEN: 15.743 MI. DIST: 10-1 SR: 128
 LEFT MUN: CADOGAN T RIGHT MUN: CADOGAN T

GLADE RUN RD (SR3007 SEG 0010/0000)	0220/2360	==	==	0220/2360	STREIGHTIF RD (PRDR)
	061939 FT			0220/0827	CHESTNUT ST (T416)
				061939 FT	1 0 00378 0 02 0360+19
					WALNUT AL (T763)
					NC PROSPECT AV
					FORD CITY RD
					(SR3128 SEG 0140/1650)
				0220/0000	LENGTH(AH 2850 BK 2301)
					UNKNOWN AL
				0218/2188	(TWP)
				0218/2056	FIRST AV (T419)
UNKNOWN AL (TWP)	0218/1927				
SECOND AV (T420)	0218/1801				
	059638 FT			059638 FT	2 0 03008 0 01 0186+83
					VILLAGE: CADOGAN
					NC MAIN ST
					CADOGAN
					NORTH BUFFALO T
				0218/0000	LENGTH(AH 2301 BK 3442)
BOARTS RD (T511)	0216/1746				
	056196 FT			0216/0013	BMSEN 03/0128/0216/0000
				056196 FT	2 0 03008 0 01 0152+19
					TR ALLEGHENY RIVER
					BMSBG 03/0128/0216/0000
				0216/0000	LENGTH(AH 3442 BK 2739)

DIR: B TOTAL LEN: 15.743 MI. DIST: 10-1 SR: 128
 LEFT MUN: NORTH BUFFALO T RIGHT MUN: NORTH BUFFALO T

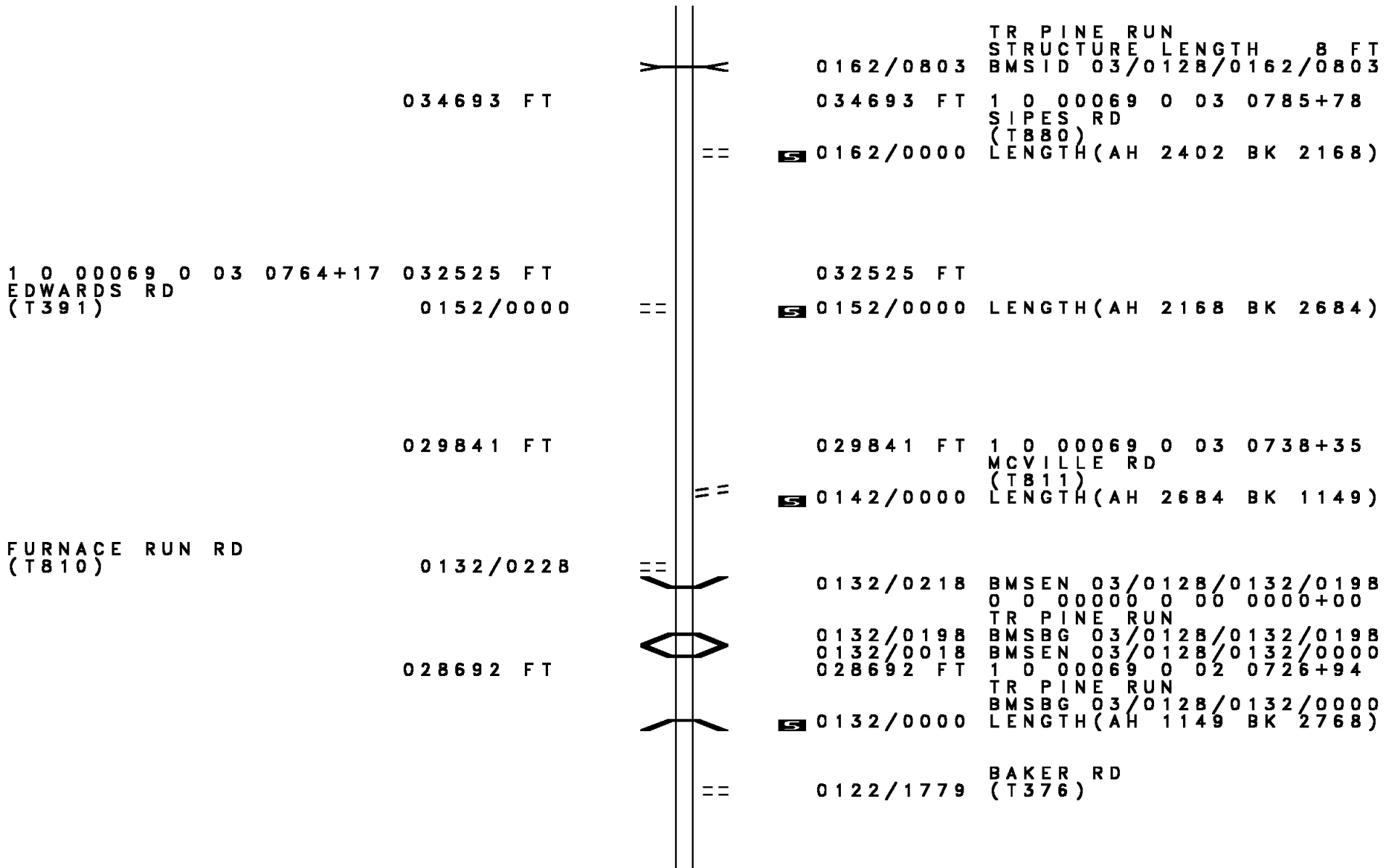
Distance (FT)	Stationing	Structure / Road Name	Length (AH)	Other Data
	0214/2579	CHURCH RD (T414)		
	0214/1560	CEMETERY RD (T868)		
053457 FT	053457 FT		2 0 03008	0 01 0125+66
	0214/0000		LENGTH(AH 2739	BK 3436)
	0212/1472	LIVENGOOD RD (T388)		
050021 FT	050021 FT		2 0 03008	0 01 0090+39
	0212/0000		LENGTH(AH 3436	BK 2803)
	0202/1768	NICHOLSON RUN RD (T846)		
	0202/1630	NICHOLSON RUN STRUCTURE LENGTH 16 FT		
	0202/1300	BMSID 03/0128/0202/1630		
	0202/1166	OP ID 03/0028/0150/0000		
SPORTSMAN RD (T849)	0202/0786			
047218 FT	047218 FT		2 0 03008	0 00 0063+49
	0202/0000		LENGTH(AH 2803	BK 2561)
	044657 FT		2 0 03008	0 00 0037+92
	0192/0000		LENGTH(AH 2561	BK 3784)
				NORTH BUFFALO

DIR: B TOTAL LEN: 15.743 MI. DIST: 10-1 SR: 128
 LEFT MUN: NORTH BUFFALO T RIGHT MUN: NORTH BUFFALO T

0182/3712 SOUTH BUFFALO T

CHURCH ST (T650) 2 0 03008 0 00 0000+00	0182/0277 040873 FT	==	040873 FT
FREEPORT RD (SR3017 SEG 0130/0000) BROWN RD (T399)	0182/0000	≡≡	5 0182/0000 NC CADOGAN RD LENGTH(AH 3784 BK 3778)
FOREMAN RD (T397)	0172/2986	==	
TO 8001/0250 SH (CONN)	0172/2233	== ==	0172/2233 FROM 8001/0500 SH (CONN) RAMP A RD (SR8001 SEG 0250/0000) RAMP C RD (SR8001 SEG 0500/1018)
RAMP A RD (SR8001 SEG 0250/0000)	0172/2026	≡≡	0172/2026 BMSBN 03/0128/0172/1488 0 0 00000 0 00 0000+00 SR0028 NB 0172/1808 BMSBG 03/0128/0172/1488 RAMP B RD (SR8001 SEG 0010/0972) RAMP D RD (SR8001 SEG 0750/0000)
FROM 8001/0010 SH (CONN)	0172/1163	== ==	0172/1283
		==	0172/1082 TO 8001/0750 SH (CONN) PARK AND RIDE RD (GOVT)
KOUNTZ RD (T744)	0172/0113 037095 FT	==	0172/0831
			5 037095 FT 1 0 00069 0 03 0805+26 0172/0000 LENGTH(AH 3778 BK 2402)

EXTRACT DATE: 12/18/2023 ROADWAY MANAGEMENT SYSTEM PAGE NUMBER: 55
 PRINT DATE: 12/21/2023 SLD COUNTY/SR - ANNUAL PRINT COUNTY: ARMSTRONG
 DIR: B TOTAL LEN: 15.743 MI. DIST: 10-1 SR: 128
 LEFT MUN: SOUTH BUFFALO T RIGHT MUN: SOUTH BUFFALO T



034693 FT

TR PINE RUN
 STRUCTURE LENGTH 8 FT
 BMSID 03/0128/0162/0803
 0162/0803
 034693 FT 1 0 00069 0 03 0785+78
 SIPES RD
 (T880)
 0162/0000 LENGTH(AH 2402 BK 2168)

1 0 00069 0 03 0764+17 032525 FT
 EDWARDS RD
 (T391) 0152/0000

032525 FT
 0152/0000 LENGTH(AH 2168 BK 2684)

029841 FT

029841 FT 1 0 00069 0 03 0738+35
 MCVILLE RD
 (T811)
 0142/0000 LENGTH(AH 2684 BK 1149)

FURNACE RUN RD
 (T810) 0132/0228

0132/0218 BMSEN 03/0128/0132/0198
 0 0 00000 0 00 0000+00
 TR PINE RUN
 0132/0198 BMSBG 03/0128/0132/0198
 0132/0018 BMSEN 03/0128/0132/0000
 028692 FT 1 0 00069 0 02 0726+94
 TR PINE RUN
 BMSBG 03/0128/0132/0000
 0132/0000 LENGTH(AH 1149 BK 2768)

028692 FT

0122/1779 BAKER RD
 (T376)

DIR: B TOTAL LEN: 15.743 MI. DIST: 10-1 SR: 128
 LEFT MUN: SOUTH BUFFALO T RIGHT MUN: SOUTH BUFFALO T

Stationing / Description	Stationing / Description	Stationing / Description	Stationing / Description
025924 FT	025924 FT	1 0 00069 0 02 0695+07	0122/0000 LENGTH(AH 2768 BK 2251)
FIRE HALL RD (T351)	023673 FT	023673 FT	1 0 00069 0 02 0672+57
IRON BRIDGE RD (SR3023 SEG 0010/0000)	0112/0000	0112/0000	SRADER GROVE RD (T780) LENGTH(AH 2251 BK 2055)
		0102/0806	BMSBG 03/0128/0102/0795
		0102/0795	DOCK HOLLOW RUN BMSBG 03/0128/0102/0795
	021618 FT	0102/0013	BMSBG 03/0128/0102/0000
		021618 FT	1 0 00069 0 02 0652+11
		0102/0000	DOCK HOLLOW RUN BMSBG 03/0128/0102/0000
		0092/1852	LENGTH(AH 2055 BK 2319) KISSICK LN (T301)
1 0 00069 0 02 0628+85	019299 FT	019299 FT	
STRIKER RD (T389)	0092/0000	0092/0000	LENGTH(AH 2319 BK 2198)
		0082/0015	BMSBG 03/0128/0082/0000
	017101 FT	017101 FT	1 0 00069 0 02 0606+92
		0082/0000	DOCK HOLLOW RUN BMSBG 03/0128/0082/0000
		0072/1905	LENGTH(AH 2198 BK 2772) HIGH MEADOW DR (PRDR)

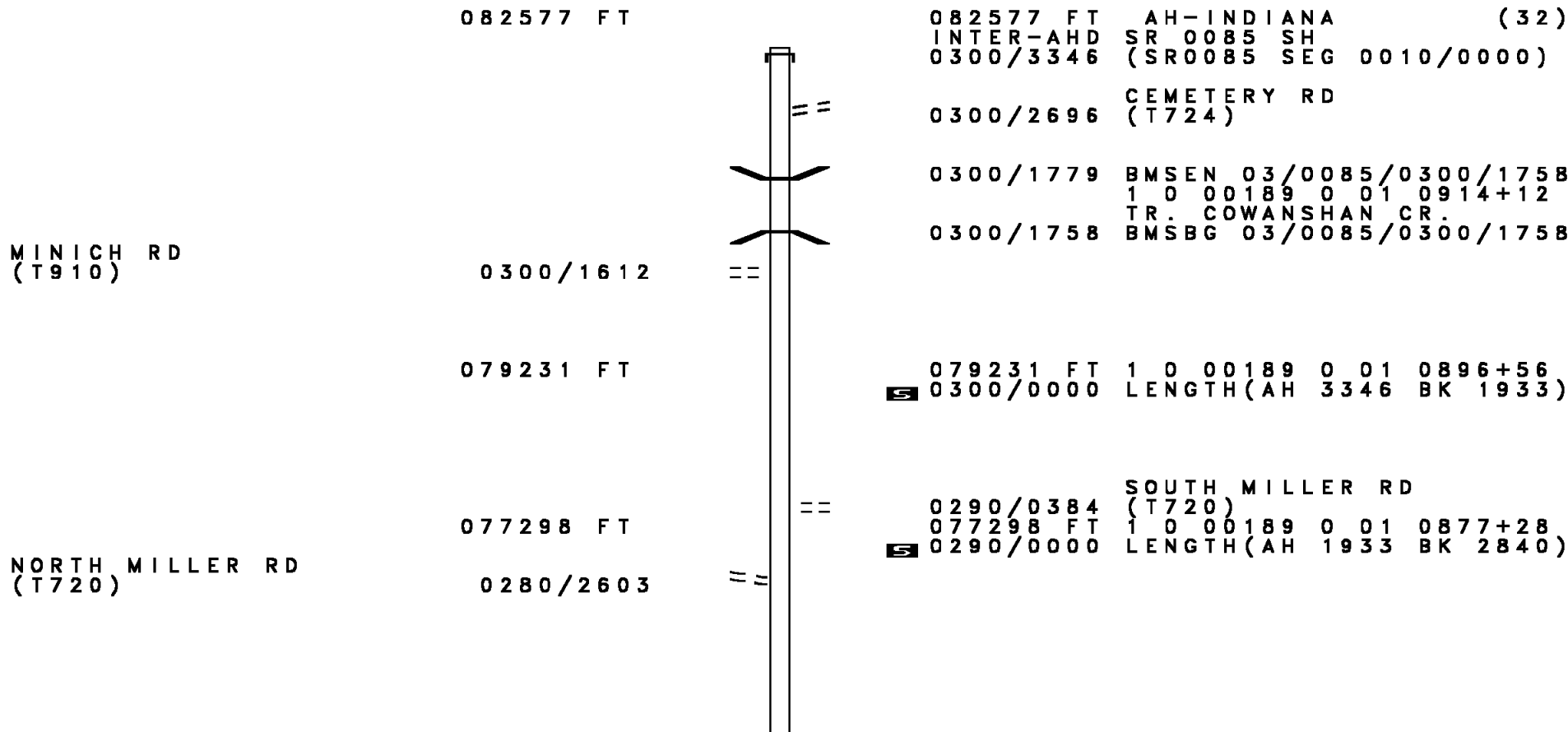
DIR: B TOTAL LEN: 15.743 MI. DIST: 10-1 SR: 128
 LEFT MUN: SOUTH BUFFALO T RIGHT MUN: SOUTH BUFFALO T

Left Side	Distance	Right Side	Distance
		SCHOOL RD (T301)	0072/1249
	014329 FT		014329 FT
HORSESHOE DR (T300)	0072/0000	FORD CITY RD (SR3128 SEG 0010/0000)	5 0072/0000
	013294 FT		013294 FT
BROADVIEW DR (T301)	0060/3359	5 0070/0000	0070/0000
			009381 FT
COMMUNITY PARK RD (T856)	0060/0000	NC FREEPORT RD	5 0060/0000
			0050/1349
GOAT HILL RD (T855)			006103 FT
1 0 00069 0 02 0495+76	006103 FT		006103 FT
COMMUNITY PARK RD (T856)			5 0050/0000
FRANKLIN ST (BORO)	0050/0000	NC SR 0128 SH	0050/0000
		SOUTH BUFFALO	
CHERRY WY (BORO)	0040/1162	FREEPORT B	0040/1536

DIR: B TOTAL LEN: 15.743 MI. DIST: 10-1 SR: 128
 LEFT MUN: FREEPORT B RIGHT MUN: FREEPORT B

Stationing	Description	Stationing	Description
004450 FT		004450 FT	1 0 00069 0 02 0481+00 FRANKLIN ST (BORO)
	==	0040/0000	LENGTH (AH 1653 BK 1157)
	==	0030/0902	(BORO) SEVENTH ST
	==	0030/0395	(BORO) SIXTH ST
1 0 00069 0 02 0469+02	==	003293 FT	(BORO)
FIFTH ST			
(SR6128 SEG 0020/0454)			
HIGH ST			
(BORO)			
	==	0030/0000	NC HIGH ST LENGTH (AH 1157 BK 1579)
	==	0020/1378	MULBERRY WY (BORO) MARKET ST (BORO)
	==	0020/1181	NC FIFTH ST (BORO) FIFTH ST
	==	0020/0786	(BORO) FOURTH ST
	==	0020/0389	(BORO) THIRD ST
001714 FT		001714 FT	1 0 00069 0 02 0453+29 SECOND ST (BORO)
			NC MARKET ST MARKET ST (BORO)
	==	0020/0000	LENGTH (AH 1579 BK 1714)
	==	0014/1519	(BORO) MULBERRY WY
	==	0014/1330	(BORO) HIGH ST
	==	0014/0583	PARK AND RIDE RD (GOVT)
BUFFALO ST		0014/0462	BMS EN 03/0128/0014/0100 0 0 00000 0 00 0000+00
(SR6128 SEG 0004/0000)			BUFFALO CREEK
		0014/0122	BMS BG 03/0128/0014/0100 0 0 00000 0 00 0000+00
		000000 FT	(BORO) NC 2ND ST FREEPORT RD (SR0356 SEG 0015/0260) (SR0356 SEG 0014/0450)
			MFC BEGIN = C
		0014/0000	LENGTH (AH 1714 BK 0000)

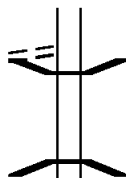
DIR: B TOTAL LEN: 15.640 MI. DIST: 10-1 SR: 85
 LEFT MUN: COWANSHANNOCK T RIGHT MUN: COWANSHANNOCK T



DIR: B TOTAL LEN: 15.640 MI. DIST: 10-1 SR: 85
 LEFT MUN: COWANSHANNOCK T RIGHT MUN: COWANSHANNOCK T

BRIDGE RD
 (T487)

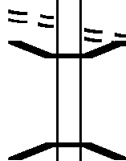
0280/0203
 074458 FT



0280/0030 BMS EN 03/0085/0280/0000
 074458 FT 1 0 00189 0 01 0849+09
 TR COWANSHAN CR
 BMSBG 03/0085/0280/0000
 0280/0000 LENGTH(AH 2840 BK 2838)

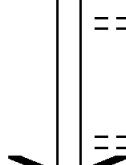
WHITE RD
 (T663)

0270/0287
 071620 FT



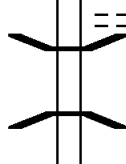
0270/0287 WHITE RD
 (T663)
 0270/0028 BMS EN 03/0085/0270/0000
 071620 FT 1 0 00189 0 01 0820+62
 TR COWANSHANNOCK CR
 BMSBG 03/0085/0270/0000
 0270/0000 LENGTH(AH 2838 BK 3817)

067803 FT



0260/0773 SAGAMORE RD
 (T718)
 067803 FT 1 0 00189 0 00 0786+13
 0260/0000 LENGTH(AH 3817 BK 0470)
 SHANNOCK RD
 (T722)

067333 FT



0250/0260 BMS EN 03/0085/0250/0149
 0250/0190 1 0 00189 0 00 0782+89
 COWANSHANNOCK CREEK
 0250/0149 BMSBG 03/0085/0250/0149
 067333 FT 1 0 00189 0 00 0781+41
 WEST SHAMOKIN HIGH SCHO
 (GOVT)
 0250/0000 LENGTH(AH 0470 BK 3007)

SR 0839 SH
 (SR0839 SEG 0010/0000) 0250/0000

DIR: B TOTAL LEN: 15.640 MI. DIST: 10-1 SR: 85
 LEFT MUN: COWANSHANNOCK T RIGHT MUN: COWANSHANNOCK T

064326 FT

064326 FT 1 0 00189 0 00 0751+50
 0240/0000 LENGTH(AH 3007 BK 3639)

== ==

0230/1767 CENTER ST
 (T743)

060687 FT

060687 FT 1 0 00189 0 00 0715+12
 0230/0000 LENGTH(AH 3639 BK 3587)

== ==

0220/2539 WHITE OAK RD
 (T690)

~ ~

0220/0237 BMS EN 03/0085/0220/0211
 1 0 00189 0 00 0681+32
 TR COWANSHANNOCK CR

057100 FT

0220/0211 BMSBG 03/0085/0220/0211
 057100 FT 1 0 00189 0 00 0679+26
 0220/0000 LENGTH(AH 3587 BK 2097)

- -

0210/0730 COWANSHANNOCK
 RURAL VALLEY B

055003 FT

0210/0025 BMS EN 03/0085/0210/0000
 055003 FT 1 0 00189 0 00 0658+03
 CRAIGS RUN
 BMSBG 03/0085/0210/0000
 0210/0000 LENGTH(AH 2097 BK 3185)

~ ~

DIR: B TOTAL LEN: 15.640 MI. DIST: 10-1 SR: 85
 LEFT MUN: RURAL VALLEY B RIGHT MUN: RURAL VALLEY B

Street Name	Segment ID	Length (FT)	Notes
WATER ST (BORO)	0200/1527	051818	WATER ST (SR2001 SEG 0140/2431)
			5 0200/0000 LENGTH(AH 3185 BK 2500)
			049318 FT 1 0 00189 0 00 0626+20
			5 0190/0000 LENGTH(AH 2500 BK 2077)
LINE ST (BORO)	0180/2036	047241	RURAL VALLEY COWANSHANNOCK T
			0180/0725 NORTH AV (T761)
			047241 FT 1 0 00189 0 00 0580+52
			TR COWANSHAN CR STRUCTURE LENGTH 17 FT
			BMSID 03/0085/0180/0000
			5 0180/0000 LENGTH(AH 2077 BK 2030)
CLEARFIELD PK (SR1042 SEG 0010/0000) FROM 1042/0010 SH (CONN)	0170/1843	045211	VILLAGE: YATES/ROSE VAL
	0170/1708		5 0170/0000 LENGTH(AH 2030 BK 3501)
LITTLE ROCK RD (T653)	0170/0573	0160/1825	BMSID 03/0085/0160/1810
	045211 FT		1 0 00189 0 00 0543+18

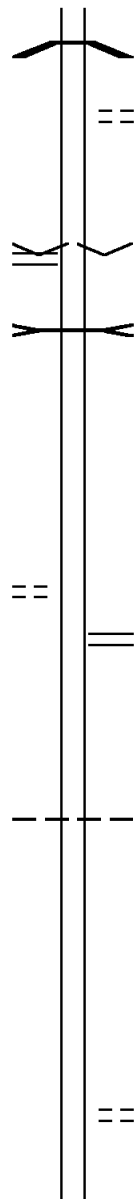
DIR: B TOTAL LEN: 15.640 MI. DIST: 10-1 SR: 85
 LEFT MUN: COWANSHANNOCK T RIGHT MUN: COWANSHANNOCK T

SR 1035 SH 041710 FT
 (SR1035 SEG 0010/0000) 0160/0000

1 0 00189 0 00 0495+85 038802 FT
 SANDSTONE RD 0150/0000
 (T734)

036674 FT

033781 FT



0160/1810 TR COWANSHAN
 BMSBG 03/0085/0160/1810

0160/1209 KENNERDELL LN
 (PRDR)

041710 FT 1 0 00189 0 00 0525+20
 VILLAGE: ROSE VALLEY
 0160/0000 LENGTH(AH 3501 BK 2908)
 TR COWANSHAN CR
 STRUCTURE LENGTH 9 FT

0150/2816 BMSID 03/0085/0150/2816

038802 FT

0150/0000 LENGTH(AH 2908 BK 2128)
 MARGARET RD
 (SR2005 SEG 0260/1676)

0140/1709

036674 FT 1 0 00189 0 00 0474+78
 COWANSHANNOCK
 VALLEY T
 0140/0000 LENGTH(AH 2128 BK 2893)

033781 FT 1 0 00189 0 00 0445+95
 LAUSTER RD
 (T620)
 0130/0000 LENGTH(AH 2893 BK 3492)

DIR: B TOTAL LEN: 15.640 MI. DIST: 10-1 SR: 85
 LEFT MUN: VALLEY T RIGHT MUN: VALLEY T

GREENDALE RD
 (T820)

0120/1608 ==

1 0 00189 0 00 0411+80
 ROSENBERGER RD
 (T612)

030289 FT
 0120/0000 ==

030289 FT

5 0120/0000 LENGTH(AH 3492 BK 2062)

028227 FT

5 028227 FT 1 0 00189 0 00 0390+50
 5 0110/0000 LENGTH(AH 2062 BK 3093)

025134 FT

0100/0019 BMS EN 03/0085/0100/0000
 025134 FT 1 0 00189 0 00 0359+58

LONG RUN
 5 0100/0000 BMSBG 03/0085/0100/0000
 LENGTH(AH 3093 BK 2375)

ADAMS RD
 (T624)

0090/1470 ==

022759 FT

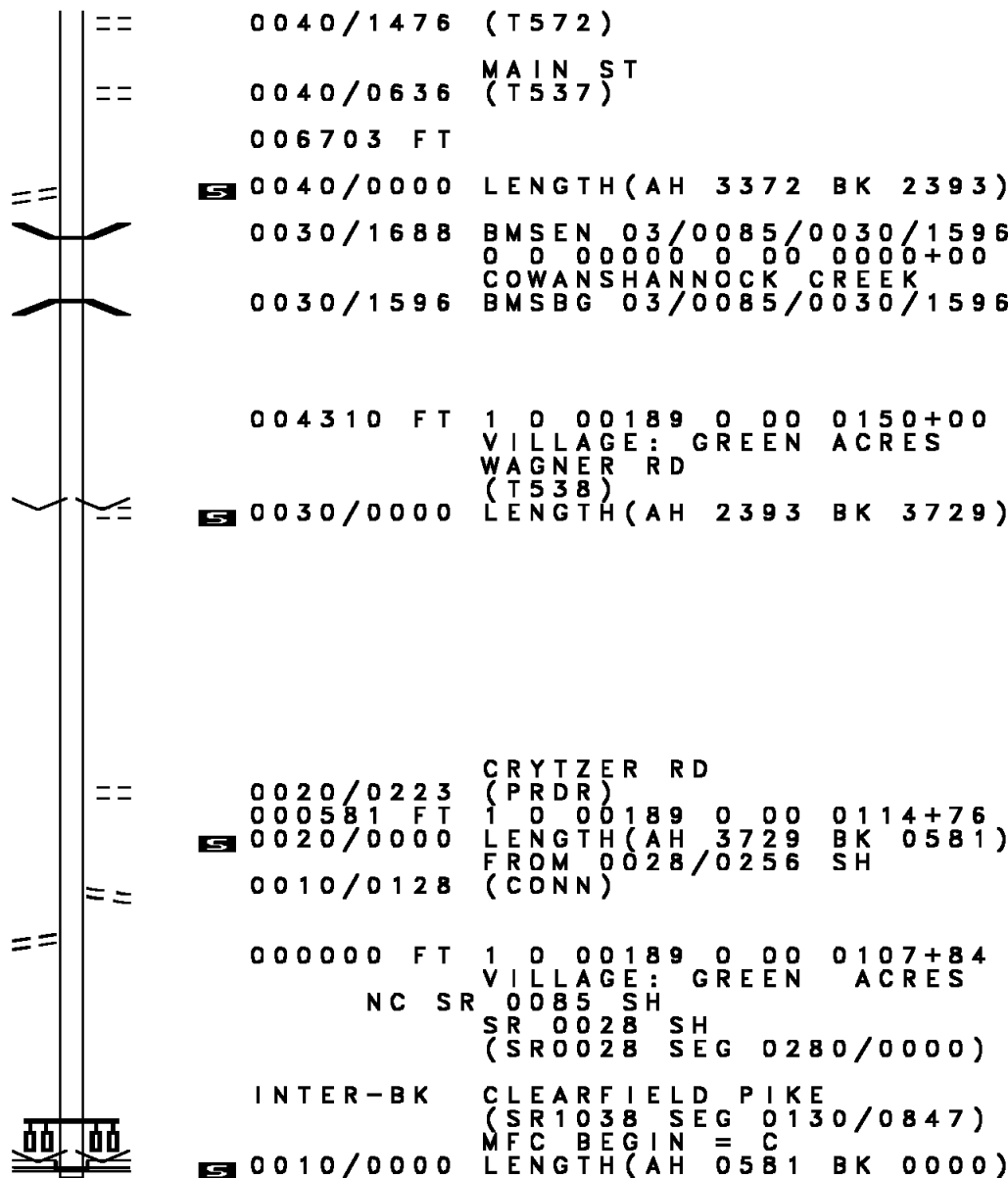
5 022759 FT 1 0 00189 0 00 0335+77
 5 0090/0000 LENGTH(AH 2375 BK 2756)

1 0 00189 0 00 0308+20 020003 FT

020003 FT

DIR: B TOTAL LEN: 15.640 MI. DIST: 10-1 SR: 85
 LEFT MUN: RAYBURN T RIGHT MUN: RAYBURN T

1 0 00189 0 00 0174+90 006703 FT
 DAVE WHITE RD
 (T540) 0040/0000



TO 0028/0280 SH
 (CONN)

0010/0080
 000000 FT

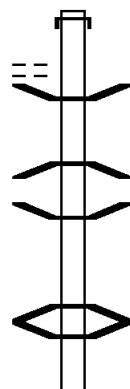
EXTRACT DATE: 12/18/2023 ROADWAY MANAGEMENT SYSTEM PAGE NUMBER: 43
 PRINT DATE: 12/21/2023 SLD COUNTY/SR - ANNUAL PRINT COUNTY: ARMSTRONG
 DIR: B TOTAL LEN: 5.342 MI. DIST: 10-1 SR: 68
 LEFT MUN: BRADYS BEND T RIGHT MUN: BRADYS BEND T

SEYBERTOWN RD
(T851)

028206 FT

0120/0865

027276 FT



028206 FT AH-CLARION (16)
 INTER-AHD SR 68 SH
 0120/0930 (SR0068 SEG 0014/0000)

0120/0772 BMS EN 03/0068/0120/0711
 0 0 00000 0 00 0000+00
 SUGAR CREEK

0120/0711 BMSBG 03/0068/0120/0711

0120/0050 BMS EN 03/0068/0120/0000
 027276 FT 0 0 00000 0 00 0000+00
 SUGAR CREEK

0120/0000 LENGTH(AH 0930 BK 1842)
 0110/1434 BMS EN 03/0068/0110/1394
 0 0 00000 0 00 0000+00
 SUGAR CREEK

DIR: B TOTAL LEN: 5.342 MI. DIST: 10-1 SR: 68
 LEFT MUN: BRADYS BEND T RIGHT MUN: BRADYS BEND T

Segment Description	Length (FT)	Stationing	Notes
		0110/1394	BMSBG 03/0068/0110/1394
	025434	0110/0072	BMSEN 03/0068/0110/0000
		025434	1 0 00 214 0 00 0255+25 SUGAR CREEK
		0110/0000	BMSBG 03/0068/0110/0000
		0100/1826	LENGTH(AH 1842 BK 2193) BMSEN 03/0068/0100/1786
		0100/1786	1 0 00 214 0 00 0251+31 SUGAR CREEK
		0100/1786	BMSBG 03/0068/0100/1786
		0100/0675	BMSEN 03/0068/0100/0660
		0100/0659	1 0 00 214 0 00 0239+98 WHISKEY RUN
QUEENSTOWN RD (SR4002 SEG 0090/1957)	0100/0611	0100/0611	BMSBG 03/0068/0100/0660
	023241	0100/0067	BMSEN 03/0068/0100/0000
		023241	1 0 00 214 0 00 0233+28 VILLAGE: BRADYS BEND
		0100/0000	SUGAR CREEK BMSBG 03/0068/0100/0000
		0100/0000	LENGTH(AH 2193 BK 2510)
		0090/1855	IRON FURNACE RD (T880)
		0090/1449	LC FOR CEMETERY RD (CONN)
BRADY BEND CEMETARY RD (T437)	0090/1319	0090/1319	ST MARYS CEMETARY RD (T437)
	020731	0090/0041	BMSEN 03/0068/0090/0000
		020731	1 0 00 214 0 00 0207+92 SUGAR CREEK
		0090/0000	BMSBG 03/0068/0090/0000
		0090/0000	LENGTH(AH 2510 BK 2053)
	018678	0080/0094	BMSEN 03/0068/0080/0000
		018678	1 0 00 214 0 00 0187+71 SUGAR CREEK

DIR: B TOTAL LEN: 5.342 MI. DIST: 10-1 SR: 68
 LEFT MUN: BRADYS BEND T RIGHT MUN: BRADYS BEND T

COVE RUN RD
(T841)

0070/0983

016568 FT

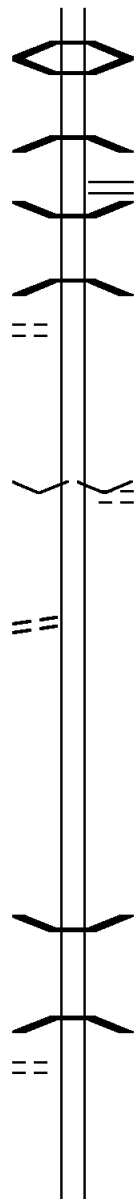
ROSEVILLE RD
(T850)

0060/1888

013459 FT

PINE RUN-BRATKOVICH RD
(T328)

0040/2664



0080/0000 BMSBG 03/0068/0080/0000
 LENGTH(AH 2053 BK 2110)
 0070/1570 BMSSEN 03/0068/0070/1552
 1 0 00214 0 00 0181+92
 HART RUN
 0070/1552 BMSBG 03/0068/0070/1552
 KITTANNING HOLLOW RD
 (SR4009 SEG 0090/0720)
 0070/1304 BMSSEN 03/0068/0070/1010
 0070/1042 1 0 00214 0 00 0176+50
 SUGAR CREEK
 0070/1010 BMSBG 03/0068/0070/1010

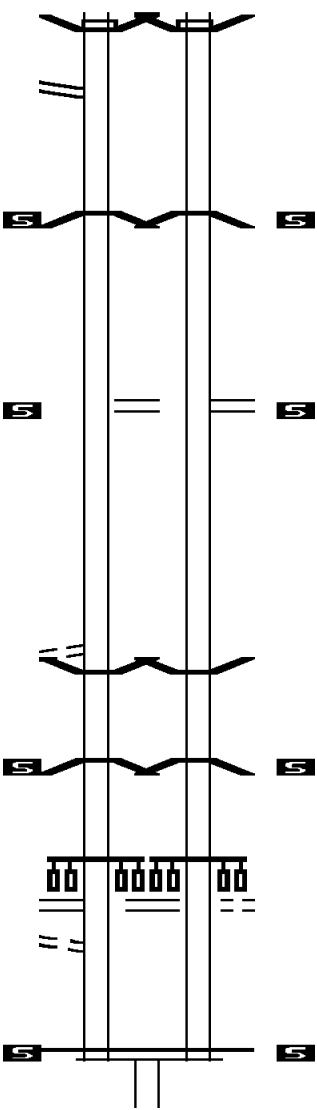
 016568 FT 1 0 00214 0 00 0166+37
 VILLAGE: BRADYS BEND
 PONCIC RD
 (T338)
 0070/0000 LENGTH(AH 2110 BK 3109)

 013459 FT 1 0 00214 0 00 0135+50
 0060/0000 LENGTH(AH 3109 BK 1885)

 0050/0033 BMSSEN 03/0068/0050/0000
 011574 FT 1 0 00214 0 00 0116+40
 PINE RUN
 BMSBG 03/0068/0050/0000
 0050/0000 LENGTH(AH 1885 BK 2893)

DIR: B TOTAL LEN: 20.518 MI. DIST: 10-1 SR: 66
 LEFT MUN: MANOR T RIGHT MUN: MANOR T

AH-CLARION (16)						
BMSEN 03/0066/0430/0000	108336 FT			108309 FT	BMSEN 03/0066/0430/0000	
SR 1422 SH (WEST)	INTER-AHD			INTER-AHD	SR 1422 SH (EAST)	
(SR1422 SEG 0013/0000)	0431/1336			0430/1336	(SR1422 SEG 0012/0000)	
RAMP D RD						
(SR8008 SEG 0010/0645)	0431/0701					
1 0 00203 0 03 0789+73	107000 FT			106973 FT	1 0 00203 0 03 0789+73	
SR 2025					SR 2025	
BMSBG 03/0066/0430/0000					BMSBG 03/0066/0430/0000	
LENGTH(AH 1336 BK 1688)	0431/0000			0430/0000	LENGTH(AH 1336 BK 1688)	
1 0 00203 0 03 0772+77	105312 FT			105285 FT	1 0 00203 0 03 0772+77	
FAIRGROUND RD					FAIRGROUND RD	
(SR2010 SEG 0010/0000)					(SR2010 SEG 0010/0000)	
LENGTH(AH 1688 BK 3021)	0421/0000			0420/0000	LENGTH(AH 1688 BK 3008)	
TO 0128/0311 SH						
(CONN)	0415/0060					
BMSEN 03/0066/0414/0000	0415/0014			0414/0014	BMSEN 03/0066/0414/0000	
1 0 00203 0 03 0742+69	102291 FT			102277 FT	1 0 00203 0 03 0742+69	
FORT RUN					FORT RUN	
BMSBG 03/0066/0414/0000					BMSBG 03/0066/0414/0000	
LENGTH(AH 3021 BK 1170)	0415/0000			0414/0000	LENGTH(AH 3008 BK 1156)	
FORT RUN RD					FORT RUN RD	
(T447)					(T447)	
FIFTH AV					FIFTH AV	
(SR0128 SEG 0311/0543)					(SR0128 SEG 0310/0478)	
(SR0128 SEG 0310/0478)					(SR0128 SEG 0311/0543)	
FROM 0128/0310 SH	0411/1085			0410/1076		
(CONN)	0411/0807					
1 0 00203 0 03 0731+07	101121 FT			101121 FT	1 0 00203 0 03 0731+68	
MFC BEGIN = C					MFC BEGIN = C	
LENGTH(AH 1170 BK 2262)	0411/0000			0410/0000	LENGTH(AH 1156 BK 2262)	



DIR: B TOTAL LEN: 20.518 MI. DIST: 10-1 SR: 66
 LEFT MUN: MANOR T RIGHT MUN: MANOR T

Segment Description	Segment ID	Length (FT)	Start Station	End Station	Notes
	0400/0910				GRAFF AV (T403)
	0400/0403				BAILEY AV (T445)
098859 FT	098859 FT	098859	1 0 00	203 0 03	0709+00 NC SR 0066 SH
	0400/0000				SPRING ST (T505) LENGTH(AH 2262 BK 2381)
	0390/1474				CHAPLIN AV (T511)
PLUM WY (PRDR)	0390/1306				
MANOR DR (T515)	0390/0377				
	0390/0361				MANOR DR (T515)
096478 FT	0390/0095	096478	1 0 00	203 0 03	0684+82 MANOR FORD CITY B
	0390/0000				PLEASANT VIEW RD (TB21) LENGTH(AH 2381 BK 1424)
PLEASANTVIEW DR (SR2016 SEG 0010/2584)	0390/0000				FORD CITY MANOR T
	0380/0647				MAPLE DR (T502)
	0380/0273				BMSSEN 03/0066/0380/0261
	0380/0261				1 0 00 203 0 03 0672+89 TR TUB MILL RUN
	0380/0201				BMSBG 03/0066/0380/0261
1 0 00 203 0 03 0670+50	0380/0000	095054 FT			ELM DR (T500)
OAK DR (T501)	0380/0000				LENGTH(AH 1424 BK 2441)
	0370/1976				BMSSEN 03/0066/0370/1963
	0370/1963				1 0 00 203 0 03 0665+66 TUB MILL RUN
HOBSON DR (T900)	0370/1669				BMSBG 03/0066/0370/1963
					NC MAIN ST

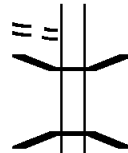
DIR: B TOTAL LEN: 20.518 MI. DIST: 10-1 SR: 66
 LEFT MUN: MANOR T RIGHT MUN: MANOR T

	092613 FT		092613 FT	1 0 00203 0 03 0645+96
				CHURCH RD
				(SR2014 SEG 0010/0000)
ROSS AV	0360/3029	==	5 0370/0000	LENGTH(AH 2441 BK 3324)
(T405)				
			0360/2374	GUTHRIE RD
				(T320)
	089289 FT		089289 FT	1 0 00203 0 03 0612+73
				JAMES DR
				(T651)
			5 0360/0000	LENGTH(AH 3324 BK 2723)
			0350/1789	BMSEN 03/0066/0350/1775
				0 0 00000 0 00 0000+00
				TR CROOKED CR
			0350/1775	BMSBG 03/0066/0350/1775
				GOLF COURSE RD
			5 0350/1662	(T820)
	086566 FT		086566 FT	1 0 00203 0 03 0585+68
				HUSTON RD
				(SR2019 SEG 0070/2883)
			5 0350/0000	LENGTH(AH 2723 BK 2473)
			084093 FT	
1 0 00203 0 03 0561+00	084093 FT			
OLD ROUTE 66 RD				
(T337)	0340/0000	==	5 0340/0000	LENGTH(AH 2473 BK 2975)

DIR: B TOTAL LEN: 20.518 MI. DIST: 10-1 SR: 66
 LEFT MUN: MANOR T RIGHT MUN: MANOR T

OLD ROUTE 66 RD
 (T337)

0330/1996



0330/1620 BMS EN 03/0066/0330/1660
 1 0 00203 0 03 0529+23
 CAMPBELL RUN
 0330/1596 BMSBG 03/0066/0330/1660

081118 FT

081118 FT 1 0 00203 0 03 0529+23
 0330/0000 LENGTH(AH 2975 BK 2248)
 NC SR 0066 SH

PARADISE BEACH RD
 (T522)
 LC TO T522 RT
 (CONN)

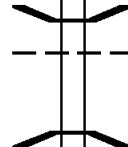
0320/0559



0320/0935 MONTGOMERY FLATS RD
 (T521)

0320/0176
 078870 FT

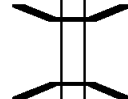
078870 FT 1 0 00203 0 03 0506+00
 NC MAIN ST
 0320/0000 LENGTH(AH 2248 BK 3348)



0310/1644 BMS EN 03/0066/0310/1400
 MANOR
 0310/1515 BETHEL T
 1 0 00203 0 02 0472+50
 CROOKED CREEK
 0310/1400 BMSBG 03/0066/0310/1400

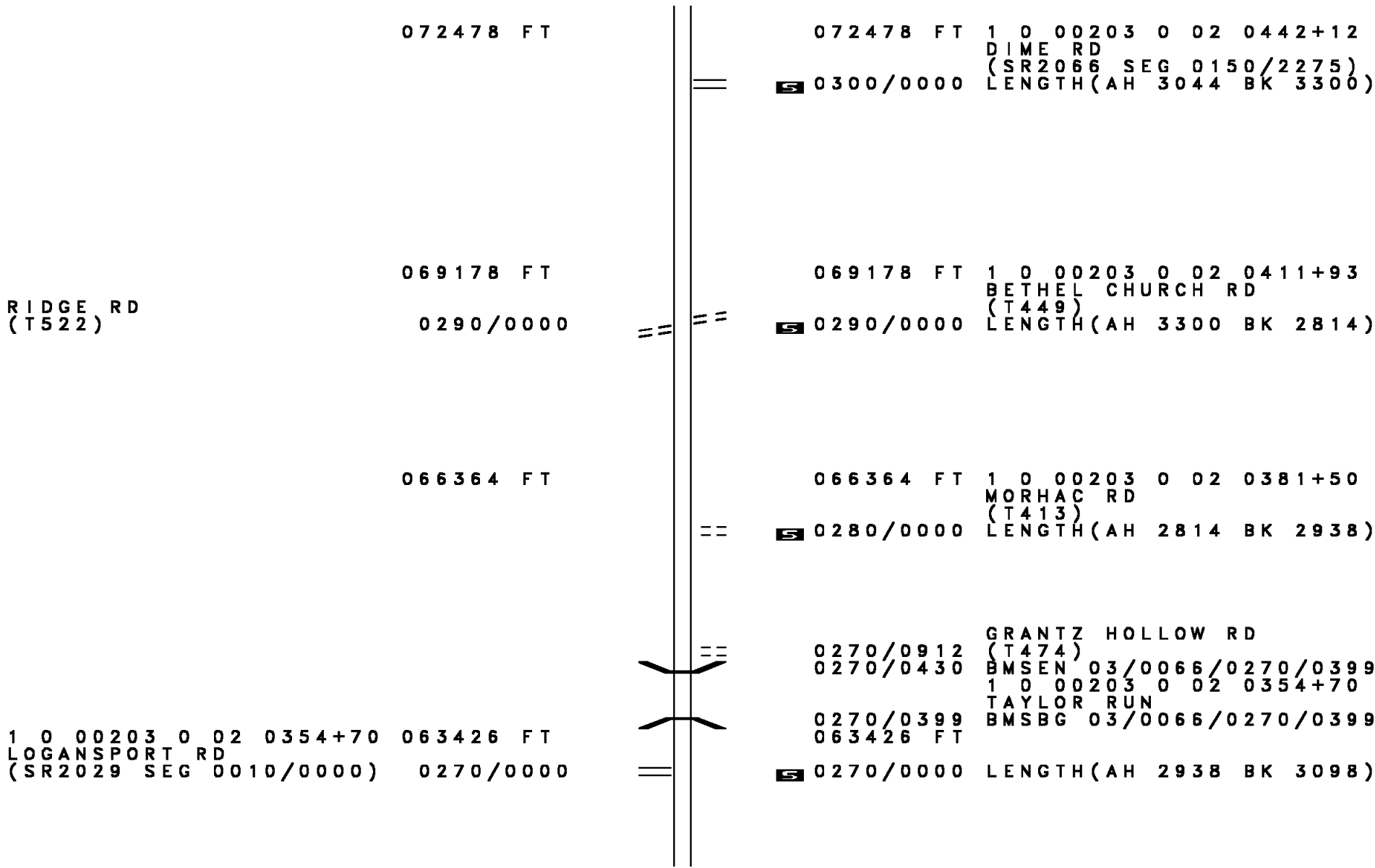
075522 FT

075522 FT 1 0 00203 0 02 0472+50
 0310/0000 LENGTH(AH 3348 BK 3044)
 CROOKED CREEK DAM RD
 0300/2634 (SR2019 SEG 0010/0000)



0300/1505 BMS EN 03/0066/0300/1488
 0 0 00000 0 00 0000+00
 TR CROOKED CREEK
 0300/1488 BMSBG 03/0066/0300/1488

DIR: B TOTAL LEN: 20.518 MI. DIST: 10-1 SR: 66
 LEFT MUN: BETHEL T RIGHT MUN: BETHEL T



072478 FT

072478 FT 1 0 00203 0 02 0442+12
 DIME RD
 (SR2066 SEG 0150/2275)
 S 0300/0000 LENGTH(AH 3044 BK 3300)

069178 FT

RIDGE RD
 (T522)

0290/0000

069178 FT 1 0 00203 0 02 0411+93
 BETHEL CHURCH RD
 (T449)
 S 0290/0000 LENGTH(AH 3300 BK 2814)

066364 FT

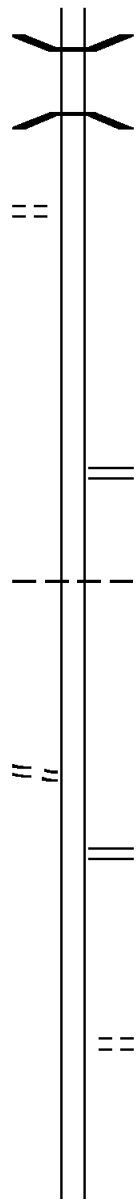
066364 FT 1 0 00203 0 02 0381+50
 MORHAC RD
 (T413)
 S 0280/0000 LENGTH(AH 2814 BK 2938)

1 0 00203 0 02 0354+70 063426 FT
 LOGANSPORT RD
 (SR2029 SEG 0010/0000) 0270/0000

0270/0912 GRANTZ HOLLOW RD
 (T474)
 0270/0430 BMSSEN 03/0066/0270/0399
 1 0 00203 0 02 0354+70
 TAYLOR RUN
 0270/0399 BMSBG 03/0066/0270/0399
 063426 FT
 S 0270/0000 LENGTH(AH 2938 BK 3098)

DIR: B TOTAL LEN: 20.518 MI. DIST: 10-1 SR: 66
 LEFT MUN: BETHEL T RIGHT MUN: BETHEL T

1 0 00203 0 02 0322+50 060328 FT
 STONEY HILL RD
 (T424) 0260/0000



0260/0801 BMS EN 03/0066/0260/0780
 1 0 00203 0 02 0330+08
 SPUR RUN
 0260/0780 BMSBG 03/0066/0260/0780

060328 FT

5 0260/0000 LENGTH(AH 3098 BK 2527)

057801 FT

057801 FT 1 0 00203 0 02 0297+30
 SPRUCE HOLLOW RD
 (SR2032 SEG 0010/0000)
 5 0250/0000 LENGTH(AH 2527 BK 3231)

0240/1868 BETHEL
 GILPIN T

1 0 00203 0 02 0264+97 054570 FT
 JACK ST
 (T303) 0240/0000

054570 FT

5 0240/0000 LENGTH(AH 3231 BK 2464)

0230/1645 ICE POND RD
 (SR2063 SEG 0120/1360)

052106 FT

052106 FT 1 0 00203 0 02 0240+17
 MYERS RD
 (T450)

5 0230/0000 LENGTH(AH 2464 BK 2379)

DIR: B TOTAL LEN: 20.518 MI. DIST: 10-1 SR: 66
 LEFT MUN: GILPIN T RIGHT MUN: GILPIN T

Stationing	Notes	Stationing	Notes
049727 FT		049727 FT	1 0 00203 0 02 0216+35 SHEARER RD (T408)
		0220/0000	LENGTH(AH 2379 BK 1752)
JOHNETTA RD (T404)	0210/0229 047975 FT	047975 FT	1 0 00203 0 02 0198+65
		0210/0000	LENGTH(AH 1752 BK 3658)
FORKS CHURCH RD (T304)	0200/3447		
HILLVIEW MANOR RD (T682)	0200/2878	0200/2878	HILLVIEW MANOR RD (T682)
		0200/1858	BMSEN 03/0066/0200/1829 1 0 00203 0 01 0172+09 ELDER RUN
		0200/1829	BMSBG 03/0066/0200/1829
		0200/0335	HILLVIEW MANOR RD (T682)
044317 FT		044317 FT	1 0 00203 0 01 0153+99
		0200/0000	LENGTH(AH 3658 BK 1815)
		0190/0803	EVERGREEN RD (SR2060 SEG 0010/0000) GODFREY RD
		0190/0405	(T406)
042502 FT		0190/0033	BMSEN 03/0066/0190/0000
		042502 FT	1 0 00203 0 01 0135+85 ELDER RUN
		0190/0000	BMSBG 03/0066/0190/0000 LENGTH(AH 1815 BK 2439)
		0180/1781	FIREHALL RD (T413)
040063 FT		040063 FT	1 0 00203 0 01 0111+31 ELDER RUN STRUCTURE LENGTH 28 FT

DIR: B TOTAL LEN: 20.518 MI. DIST: 10-1 SR: 66
 LEFT MUN: GILPIN T RIGHT MUN: GILPIN T

SCHENLEY RD
 (SR2062 SEG 0080/1898) 0170/1866

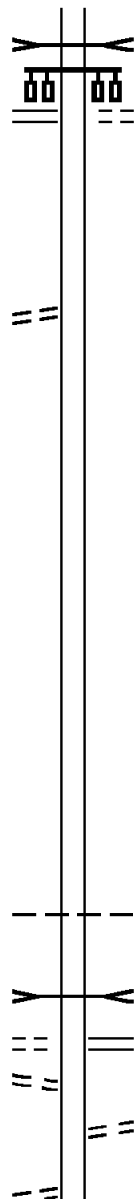
1 0 00203 0 01 0087+99 037710 FT
 PARK RD
 (T690) 0170/0000

034337 FT

031281 FT

LC TO LEECHBURG ST
 (CONN) 0140/1651
 LEECHBURG ST
 (BORO) 0140/1554

KISKI AV
 (BORO) 0140/1274



0180/0000 BMSID 03/0066/0180/0000
 LENGTH(AH 2439 BK 2353)
 SCHENLEY RD
 (T564)
 0170/1866
 037710 FT
 0170/0000 LENGTH(AH 2353 BK 3373)
 034337 FT 1 0 00203 0 01 0054+45
 0160/0000 LENGTH(AH 3373 BK 3056)
 031281 FT 1 0 00203 0 01 0024+07
 NC SR 0066 SH
 0150/0000 LENGTH(AH 3056 BK 2062)
 GILPIN
 0140/1870 LEECHBURG B
 BRADY RUN
 STRUCTURE LENGTH 23 FT
 0140/1687 BMSID 03/0066/0140/1687
 EVERGREEN RD
 0140/1651 (SR2063 SEG 0010/0000)
 TO 2063/0010 SH
 0140/1449 (CONN)

DIR: B TOTAL LEN: 20.518 MI. DIST: 10-1 SR: 66
 LEFT MUN: LEECHBURG B RIGHT MUN: LEECHBURG B

Segment Description	Segment ID	Length (FT)	Start Station	End Station	Notes
ADAMS AV (BORO)	0140/0802				
					FLORA ST (BORO)
					KIRKPATRICK AV (BORO)
					SIBERIAN AV (BORO)
					THIRD ST (BORO)
					NC PERSHING AV CENTER AV (BORO)
		029219 FT			1 0 00203 0 01 0003+21
					MAIN ST (BORO)
					0140/0000 LENGTH (AH 2062 BK 0310) DIAMOND AV (BORO)
					FOR SR 0066 AND 0066 (CONN)
					1 0 00203 0 00 0000+00
THIRD ST (SR2065 SEG 0010/0212) (BORO)	0130/0000	028909 FT			NC THIRD ST
	0120/2276				0130/0000 LENGTH (AH 0310 BK 2330) FOR SR 0066 AND 0066 (CONN)
					0120/2276 BRIDGE ST (BORO)
					0120/2000 SECOND ST (BORO)
					0120/1660 SPRING ST (BORO)
					0120/1381 FIRST ST (BORO)
					0120/1102 MULLBERRY AV (BORO)
BORO AL (BORO)	0120/0816				0120/0816 DIAMOND AV (BORO)
					0120/0546 MAIN ST (BORO)
					0120/0318 CENTER AV (BORO)
		026579 FT			1 0 00069 0 01 0408+48
					GRANT ST (BORO)
					0120/0000 LENGTH (AH 2330 BK 2333)

DIR: B TOTAL LEN: 20.518 MI. DIST: 10-1 SR: 66
 LEFT MUN: LEECHBURG B RIGHT MUN: LEECHBURG B

024246 FT

024246 FT 1 0 00069 0 01 0385+12
 NC MARKET ST

LEECHBURG
 GILPIN T

0110/0000 LENGTH(AH 2333 BK 2422)

021824 FT

021824 FT 1 0 00069 0 01 0361+13
 0100/0000 LENGTH(AH 2422 BK 3371)

0090/1250 AIRPORT RD
 (SR2059 SEG 0010/0000)

0090/0091 BMSBG 03/0066/0090/0000
 GILPIN

018453 FT

0090/0026 PARKS T
 018453 FT 1 0 00069 0 01 0327+24

NC SR 0066 SH
 GUFFY RUN

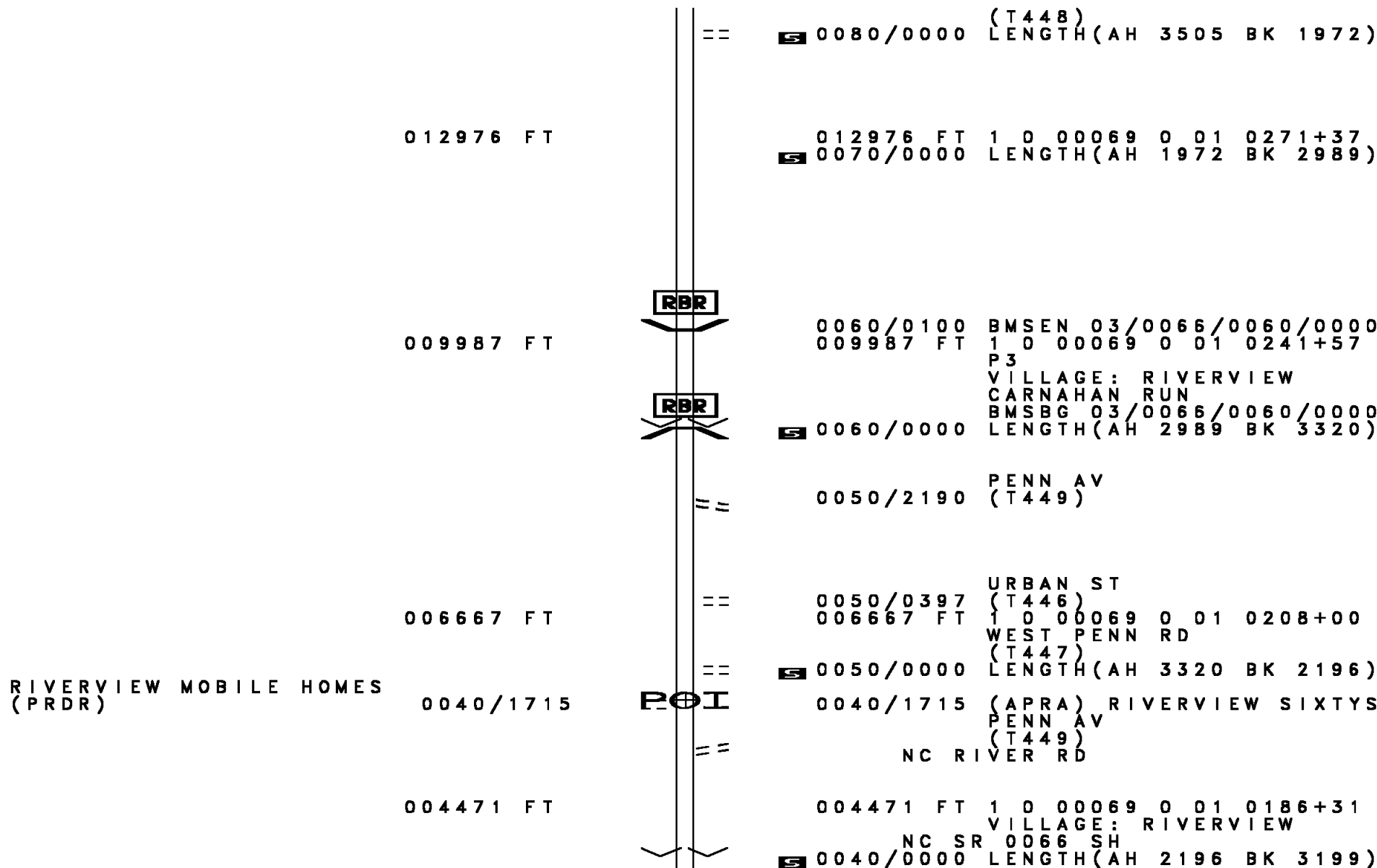
0090/0000 BMSBG 03/0066/0090/0000
 LENGTH(AH 3371 BK 3505)

0080/3068 INDUSTRIAL PARK RD
 (T841)

014948 FT

014948 FT 1 0 00069 0 01 0291+00
 VILLAGE: KISKIMERE
 KISKIMERE RD

DIR: B TOTAL LEN: 20.518 MI. DIST: 10-1 SR: 66
 LEFT MUN: PARKS T RIGHT MUN: PARKS T

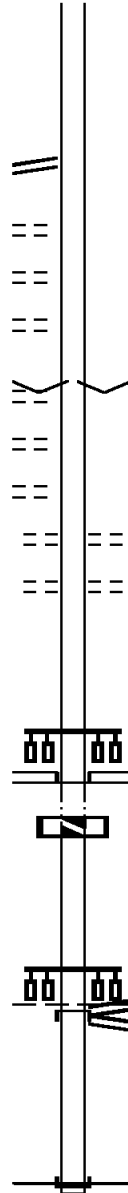


JEFFERSON ST
 (SR2054 SEG 0010/0000) 0030/1277
 WEST FIFTH ST
 (T747) 0030/0624
 ALLEY
 (BORO) 0030/0491
 WEST FOURTH ST
 (T746) 0030/0313
 WEST SECOND ST
 (T745) 0030/0000
 MAIN ST
 (T744) 0020/0983
 CENTER ST
 (T743) 0020/0832

FIRST ST
 (SR0056 SEG 0020/0000) 0020/0000
 000157 FT

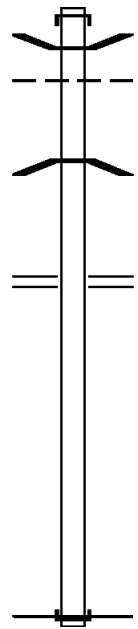
000157 FT

000000 FT



001272 FT 1 0 00069 0 01 0154+35
 VILLAGE: NORTH VANDERGR
 0030/0000 LENGTH(AH 3199 BK 1115)
 0020/0586 CUSTER AV
 (T775)
 JACKSON ST
 (T733)
 0020/0342 1 0 00069 0 01 0143+20
 000157 FT NC L LINCOLN ST
 FIRST ST
 (SR2066 SEG 0010/0000)
 INTER-BK LINCOLN ST
 (SR0056 SEG 0020/0000)
 0020/0000 LTH AH 001115 BK 013595
 000157 FT
 7012/0000 LTH AH 013595 BK 000157
 INTER-AHD ASTRONAUT WY
 (SR0056 SEG 0110/0000)
 FIRST ST
 (SR0056 SEG 0110/0000)
 KISKI AV
 (SR2048 SEG 0010/0000)
 0010/0157 APOLLO B
 000000 FT 1 0 00069 0 00 0000+00
 NC SR 0066 SH
 INTER-BK SR 0066 SH
 (SR0066 SEG 0430/2850)
 MFC BEGIN = C
 BK-WESTMORELAND (64)
 0010/0000 LENGTH(AH 0157 BK 0000)

003281 FT



002534 FT

000000 FT

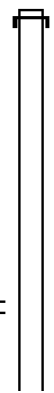
003281 FT AH-CLARION (16)
 INTER-AHD SR 0058 SH
 0020/0747 (SR0058 SEG 0010/0000)
 0020/0718 BMSSEN 03/0058/0020/0066
 DAYTON
 0020/0400 HOVEY T
 1 0 00251 0 00 1038+80
 ALLEGHENY RIVER
 0020/0106 BMSBG 03/0058/0020/0066
 002534 FT 1 0 00251 0 00 1038+80
 NC SR 0058 SH
 RIVERVIEW DR
 (SR0268 SEG 0390/0000)
 0020/0000 LENGTH(AH 0747 BK 2534)

000000 FT 2 0 03032 0 00 0000+00
 NC FOXBURG RD
 INTER-BK SR 0058 SH
 (SR0058 SEG 0390/1612)
 MFC BEGIN = D
 BK-BUTLER (10)
 0010/0000 LENGTH(AH 2534 BK 0000)

EXTRACT DATE: 12/18/2023 ROADWAY MANAGEMENT SYSTEM PAGE NUMBER: 26
PRINT DATE: 12/21/2023 SLD COUNTY/SR - ANNUAL PRINT COUNTY: ARMSTRONG
DIR: B TOTAL LEN: 16.918 MI. DIST: 10-1 SR: 56
LEFT MUN: SOUTH BEND T RIGHT MUN: SOUTH BEND T

089328 FT

089328 FT AH-INDIANA (32)
INTER-AHD SR 0056 SH
0402/3021 (SR0056 SEG 0012/0000)



1 0 00319 0 00 0317+25 086307 FT
IDAHO RD
(T680) 0402/0000

086307 FT
0402/0000 LENGTH(AH 3021 BK 1633)

DIR: B TOTAL LEN: 16.918 MI. DIST: 10-1 SR: 56
 LEFT MUN: SOUTH BEND T RIGHT MUN: SOUTH BEND T

1 0 00319 0 00 0201+39 074735 FT
 POND DR
 (T546) 0362/0000

074735 FT CRAIG RUN RD
 (TB60)
 0362/0000 LENGTH(AH 3557 BK 2017)

072718 FT

0352/0013 BMSBN 03/0056/0352/0000
 072718 FT 1 0 00319 0 00 0181+25
 CRAIG RUN
 0352/0000 BMSBG 03/0056/0352/0000
 LENGTH(AH 2017 BK 1957)

070761 FT

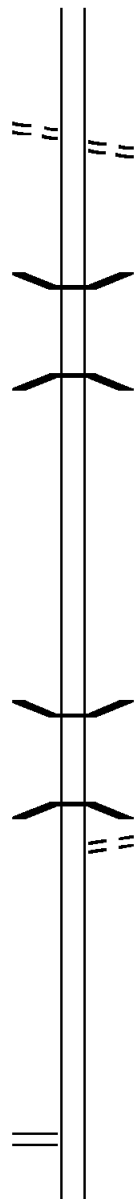
070761 FT 1 0 00319 0 00 0161+68
 0342/0000 LENGTH(AH 1957 BK 2374)

068387 FT

0332/0021 BMSBN 03/0056/0332/0000
 068387 FT 1 0 00319 0 00 0137+91
 LINDSAY RUN
 0332/0000 BMSBG 03/0056/0332/0000
 LENGTH(AH 2374 BK 3075)
 LINDSAY RUN RD
 0322/3012 (T545)

1 0 00319 0 00 0107+10 065312 FT
 GIRTY RD
 (SR2027 SEG 0010/0000) 0322/0000

065312 FT
 0322/0000 LENGTH(AH 3075 BK 2318)



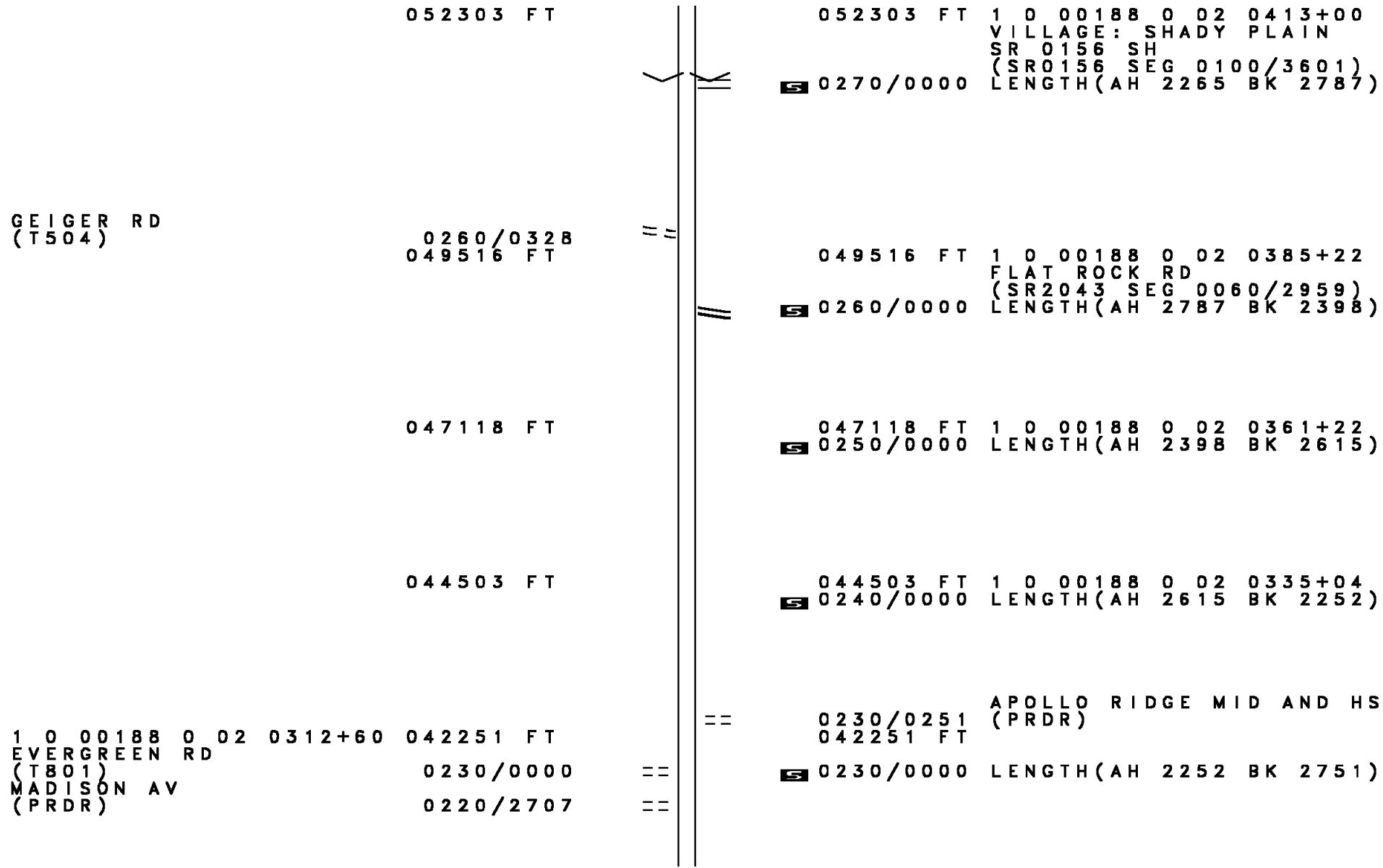
DIR: B TOTAL LEN: 16.918 MI. DIST: 10-1 SR: 56
 LEFT MUN: SOUTH BEND T RIGHT MUN: SOUTH BEND T

APPLE DR
(T561)

		0312/0508	BMS	SEN	03/0056	/0312/0484	
			0	0	00000	0	00 0000+00
							TR CROOKED CREEK
062994	FT	0312/0484	BMS	SBG	03/0056	/0312/0484	
		062994	FT	1	0	00319	0 00 0084+03
							BARREL VALLEY RD
							(T560)
		0312/0000					LENGTH(AH 2318 BK 2902)
0302/2432							
060092	FT	060092	FT	1	0	00319	0 00 0055+03
		0302/0000					LENGTH(AH 2902 BK 2767)
057325	FT	057325	FT	1	0	00319	0 00 0027+65
		0292/0000					LENGTH(AH 2767 BK 2757)
		0282/0850					SOUTH BEND
							KISKIMINETAS T
054568	FT	054568	FT				WEST LEBANON RD
							(SR2056 SEG 0012/0000)
		0282/0000					LENGTH(AH 2757 BK 2265)
		0270/0713					STRINGER RD
							(T508)

1 0 00319 0 00 0000+00 054568 FT
 SHADY PLAIN RD
 (SR2033 SEG 0010/0000) 0282/0000

DIR: B TOTAL LEN: 16.918 MI. DIST: 10-1 SR: 56
 LEFT MUN: KISKIMINETAS T RIGHT MUN: KISKIMINETAS T



GEIGER RD
(T504)

052303 FT

0260/0328
049516 FT

047118 FT

044503 FT

1 0 00188 0 02 0312+60 042251 FT
 EVERGREEN RD
 (T801) 0230/0000
 MADISON AV
 (PRDR) 0220/2707

052303 FT 1 0 00188 0 02 0413+00
 VILLAGE: SHADY PLAIN
 SR 0156 SH
 (SR0156 SEG 0100/3601)
 LENGTH(AH 2265 BK 2787)

0270/0000

049516 FT 1 0 00188 0 02 0385+22
 FLAT ROCK RD
 (SR2043 SEG 0060/2959)
 LENGTH(AH 2787 BK 2398)

0260/0000

047118 FT 1 0 00188 0 02 0361+22
 LENGTH(AH 2398 BK 2615)

0250/0000

044503 FT 1 0 00188 0 02 0335+04
 LENGTH(AH 2615 BK 2252)

0240/0000

0230/0251 APOLLO RIDGE MID AND HS
 042251 FT (PRDR)

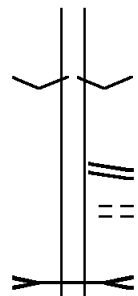
0230/0000 LENGTH(AH 2252 BK 2751)

DIR: B TOTAL LEN: 16.918 MI. DIST: 10-1 SR: 56
 LEFT MUN: KISKIMINETAS T RIGHT MUN: KISKIMINETAS T

Segment Description	Segment ID	Length (FT)	Stationing	Notes
CLARK AV	0220/1170	039500	0220/0000	(T461)
RIDGE RD	(SR2025 SEG 0010/0000)	0210/0989	0210/0000	
LUTHERAN CHURCH RD	(T460)	037164	0210/0000	VILLAGE: SPRING CHURCH
SPORTSMEN RD		0200/2552	0200/0000	(T460)
SPRING DR	(T751)	0200/2063	0200/0000	
BALSIGER RD	(SR2049 SEG 0040/0000)	0200/0000	0200/0000	(T990)
ELWOOD RD	(T463)	032014	0190/0000	LENGTH(AH 2086 BK 1939)
COLE DR	(T464)	030075	0180/0000	LENGTH(AH 1939 BK 1640)
GARVERS FERRY RD	(SR2052 SEG 0070/2504)	0180/0000	0180/0000	


DIR: B TOTAL LEN: 16.918 MI. DIST: 10-1 SR: 56
 LEFT MUN: KISKIMINETAS T RIGHT MUN: KISKIMINETAS T

028435 FT



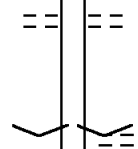
028435 FT 1 0 00188 0 02 0174+36
 VILLAGE: ORCHARD HILLS
 0170/0000 LENGTH(AH 1640 BK 3253)
 OLD STATE RD
 0160/2439 (SR2047 SEG 0160/1066)
 FOR SR 0056 AND 2047
 0160/2155 (CONN)
 TR RATTILING RUN
 STRUCTURE LENGTH 17 FT
 0160/1560 BMSID 03/0056/0160/1560

025182 FT



025182 FT 1 0 00188 0 01 0115+54
 KINGS RD
 0160/0000 (SR2051 SEG 0110/0706)
 LENGTH(AH 3253 BK 1511)

023671 FT



0150/0371 FLORIDA AV
 (T486)
 023671 FT 1 0 00188 0 01 0100+50
 VILLAGE: ORCHARD HILLS
 CALIFORNIA AV
 (T602)
 0150/0000 LENGTH(AH 1511 BK 3526)

020145 FT

020145 FT 1 0 00188 0 01 0064+51
 0140/0000 LENGTH(AH 3526 BK 3162)

RIVERVIEW MOBILE HOMES
 (PRDR)

0130/2414



0130/2414 (APRA) RIVERVIEW FIFTYS



0130/1161 MCKINSTRY HILL RD
 (T536)

DIR: B TOTAL LEN: 16.918 MI. DIST: 10-1 SR: 56
 LEFT MUN: KISKIMINETAS T RIGHT MUN: KISKIMINETAS T

Stationing	Segment	Length	Notes
016983 FT			
1 0 00188 0 01 0018+30	015480 FT		
PARK AV (BORO) KISKIMINETAS APOLLO B TERRACE AV (BORO)	0120/0000 0110/1435		
PENNSYLVANIA AV (BORO)	0110/0762		
013813 FT			
SECOND ST (BORO)	0100/0786		
WARREN AV (BORO)	0100/0299		
1 0 00069 0 00 0019+23	012615 FT		
FOURTH ST (BORO) GUTHRIE WY	0100/0000		
016983 FT			
NC SR 0056 SH OWENS VIEW RD (T387)	0130/0000		LENGTH(AH 3162 BK 1503)
LINCOLN AV (T327)	0120/0677		
015480 FT			
SUMMIT DR (T679)	0120/0000		LENGTH(AH 1503 BK 1667)
KISKIMINETAS APOLLO B PENNSYLVANIA AV (SR2046 SEG 0010/0000) RUDOLPH PL (BORO) BORO AL (BORO) WARREN AV (BORO) APOLLO PZ (BORO)	0110/1011 0110/0762 0110/0598 0110/0456 0110/0314		
013813 FT			
1 0 00188 0 01 0001+70	013813 FT		
KISKI AV (SR2048 SEG 0010/0000) NC FIRST ST			
FIRST ST (SR0066 SEG 0010/0157)	0110/0000		LENGTH(AH 1667 BK 1198)
GROVE ST (BORO)	0100/0970		
NC ASTRONAUT WY THIRD ST (BORO)	0100/0312		
012615 FT			
0100/0000			LENGTH(AH 1198 BK 1146)

DIR: B TOTAL LEN: 16.918 MI. DIST: 10-1 SR: 56
 LEFT MUN: APOLLO B RIGHT MUN: APOLLO B

(PRDR)	0090/0992	==	
FIFTH ST			
(BORO)	0090/0842	==	
SIXTH ST			
(BORO)	0090/0546	==	
SEVENTH ST			
(BORO)	0090/0287	==	
1 0 00069 0 01 0030+74	011469 FT	==	011469 FT
BORO ST			
(BORO)	0090/0000	==	0090/0000 LENGTH(AH 1146 BK 0996)
EIGHTH ST			
(BORO)	0080/0679	==	
NINTH ST			
(BORO)	0080/0439	==	
TENTH ST			
(BORO)	0080/0273	==	
	010473 FT		0080/0012 BMSEN 03/0056/0080/0000 010473 FT 1 0 00069 0 01 0040+62 NC WARREN AV
ELEVENTH ST			
(SR2052 SEG 0010/0000)	0080/0000	==	0080/0000 LENGTH(AH 0996 BK 1841) SUGAR HOLLOW RUN BMSBG 03/0056/0080/0000
			APOLLO
			0070/1709 NORTH APOLLO B
			MCCAIN ST
			0070/1525 (BORO)
FIFTEENTH ST			
(BORO)	0070/0161	==	
1 0 00069 0 01 0057+47	008632 FT	==	008632 FT
SIXTEENTH ST			
(BORO)	0070/0000	==	0070/0000 LENGTH(AH 1841 BK 1027)
1 0 00069 0 01 0059+00	007605 FT		007605 FT
EIGHTEENTH ST			
(BORO)	0060/0000	==	0060/0000 LENGTH(AH 1027 BK 2961)
STITT AL			
(BORO)	0050/2617	==	
NINETEENTH ST			
(BORO)	0050/2278	==	
	004644 FT		004644 FT 1 0 00069 0 01 0098+68

EXTRACT DATE: 12/18/2023 ROADWAY MANAGEMENT SYSTEM PAGE NUMBER: 16
PRINT DATE: 12/21/2023 SLD COUNTY/SR - ANNUAL PRINT COUNTY: ARMSTRONG
DIR: N TOTAL LEN: 28.941 MI. DIST: 10-1 SR: 28
LEFT MUN: NEW BETHLEHEM B RIGHT MUN: NEW BETHLEHEM B

152807 FT



152634 FT AH-CLARION (16)
BMS EN 03/0028/0610/2120
INTER-AHD BROAD ST
0610/2362 (SR0028 SEG 0010/0000)
NEW BETHLEHEM

EXTRACT DATE: 12/18/2023
PRINT DATE: 12/21/2023

ROADWAY MANAGEMENT SYSTEM
SLD COUNTY/SR - ANNUAL PRINT

PAGE NUMBER: 15
COUNTY: ARMSTRONG

DIR: N TOTAL LEN: 28.941 MI.
LEFT MUN: NEW BETHLEHEM B

DIST: 10-1 SR: 28
RIGHT MUN: NEW BETHLEHEM B

SHORT ST
(BORO)
VINE AL
(BORO)

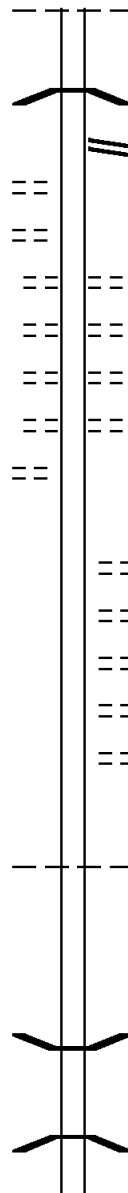
0610/1857
0610/1566

BROAD ST
(BORO)

0610/0152
150445 FT

149523 FT

147233 FT



0610/2248 SOUTH BETHLEHEM B
0 0 00000 0 00 0000+00
REDBANK CREEK
0610/2120 BMSBG 03/0028/0610/2120
PUTNEYVILLE RD
0610/1882 (SR0839 SEG 0470/1159)

0610/1271 RALSTON ST
(BORO)
0610/0979 DIAMOND ST
(BORO)
0610/0688 ALLISON ST
(BORO)
0610/0393 SCHOOL AL
(BORO)

NC BROAD ST
150272 FT 1 0 00066 0 01 0882+00
PENN AL
(BORO)

0610/0000 LENGTH(AH 2362 BK 0922)
HAMILTON ST
0600/0759 (BORO)
0600/0597 COAL AL
(BORO)
0600/0433 SOUTH ST
(BORO)
0600/0271 KING ST
(BORO)

149350 FT 1 0 00066 0 01 0873+18
0600/0000 LENGTH(AH 0922 BK 2290)
NC NORTH ST

0590/2247 SOUTH BETHLEHEM
MAHONING T

0590/0021 BMSBG 03/0028/0590/0000
147060 FT 1 0 00066 0 01 0851+70
BOSTONIA RUN

0590/0000 BMSBG 03/0028/0590/0000
LENGTH(AH 2290 BK 3158)

DIR: N TOTAL LEN: 28.941 MI. DIST: 10-1 SR: 28
 LEFT MUN: MAHONING T RIGHT MUN: MAHONING T

	144075 FT			143902 FT	1 0 00066 0 01 0820+09
				5 0580/0000	LENGTH(AH 3158 BK 3115)
			==	0570/1062	GOLF LINK RD (TB14)
	140960 FT			140787 FT	1 0 00066 0 01 0788+91
PENNDOT STOCKPILE #06 R (GOVT)				5 0570/0000	LENGTH(AH 3115 BK 1882)
	0560/1849		==		
			=	0560/1275	CHERRY ST (T722)
			==	0560/0295	PHEASANT FARM RD (T960)
	139078 FT			138905 FT	1 0 00066 0 01 0770+10
					SR 1025 SH
				5 0560/0000	(SR1025 SEG 0150/2652) LENGTH(AH 1882 BK 1472)
			=	0550/0664	BEERS RD (TB16)
TO 1004/0230 SH (CONN)	0550/0120		==		
	137606 FT			137433 FT	1 0 00066 0 01 0754+87
MADISON RD (SR1004 SEG 0230/1978)	0550/0000		< >	5 0550/0000	VILLAGE: DISTANT LENGTH(AH 1472 BK 3508)
			POE	0540/2370	(APRA) TERRY R REDDINGE TERRY R REDDINGER DR (PRDR)

DIR: N TOTAL LEN: 28.941 MI. DIST: 10-1 SR: 28
 LEFT MUN: MAHONING T RIGHT MUN: MAHONING T

	134098 FT			133925 FT	1 0 00066 0 01 0719+42
				0540/0000	LENGTH(AH 3508 BK 2981)
	131117 FT			130944 FT	1 0 00066 0 01 0689+23
				0530/0000	LENGTH(AH 2981 BK 2140)
1 0 00066 0 01 0667+87	128977 FT			128804 FT	
WADDING RD				0524/0000	LENGTH(AH 2140 BK 1906)
(T599)	0524/0000	=		0524/0000	TR MAHONING CREEK
				0514/1861	STRUCTURE LENGTH 14 FT
				0514/1422	BMSID 03/0028/0514/1786
					BMSSEN 03/0028/0514/0919
					0 0 00000 0 00 0000+00
				0514/0933	MAHONING CREEK
					BMSBG 03/0028/0514/0919
	127071 FT			126898 FT	1 0 00066 0 01 0648+91
				0514/0000	LENGTH(AH 1906 BK 2228)
1 0 00066 0 01 0626+40	124843 FT			124670 FT	
DEANSVILLE RD				0510/0000	LENGTH(AH 2228 BK 3085)
(T880)	0510/0000	=		0500/2882	BMSSEN 03/0028/0500/2628
					1 0 00066 0 01 0622+41
					PITTSBURGH AND SHAWM RR
TIPPLE RD				0500/2628	BMSBG 03/0028/0500/2628
(T601)	0500/2568	=			

DIR: N TOTAL LEN: 28.941 MI. DIST: 10-1 SR: 28
 LEFT MUN: MAHONING T RIGHT MUN: MAHONING T

Stationing	Right of Way	Structure	Description
121758 FT	W0500/1153		RWIS SITE/SOUTH OF DIST
121585 FT	0500/0000	1 0 00066 0 01 0596+19	LENGTH(AH 3085 BK 2044)
0490/1531			TRUCK STOP RD
0490/1369			(SR9402 SEG 0010/0323)
0490/1254			MAHONING WAYNE T TRUCK STOP RD (SR9402 SEG 0010/0000)
119714 FT			
119541 FT		1 0 00066 0 01 0575+80	CALHOUN RD (T810)
0490/0000			LENGTH(AH 2044 BK 2675)
117039 FT			
0480/0000		1 0 00066 0 01 0549+20	CALHOUN SCHOOL RD (SR1016 SEG 0010/0000)
0480/0000			LENGTH(AH 2675 BK 3107)
113932 FT			
0470/0186			WAYNE BOGGS T
113759 FT		1 0 00066 0 01 0518+98	LENGTH(AH 3107 BK 3288)
0460/2177			LAUREL RUN STRUCTURE LENGTH 15 FT BMSID 03/0028/0460/2100
0460/2080			LAUREL RUN RD (T517)
0460/2009			

1 0 00066 0 01 0549+20
 PRIVATE DR
 (PRDR)

HOUSER RD
 (T850)

DIR: N TOTAL LEN: 28.941 MI. DIST: 10-1 SR: 28
 LEFT MUN: BOGGS T RIGHT MUN: BOGGS T

Stationing	Notes	Stationing	Notes
(T822) 0430/0000	==	0430/0000	LENGTH(AH 2450 BK 2603)
098728 FT	—	0424/0221	TRIB TO NORTH FORK PINE STRUCTURE LENGTH 9 FT BMSID 03/0028/0424/0221 0 0 0000 0 00 0000+00
	==	098555 FT	SR 1018 SH (SR1018 SEG 0010/0000)
	==	0424/0000	LENGTH(AH 2603 BK 1437) BASUM STATION RD
097291 FT	—	0414/0981	(PRDR)
	—	0414/0213	BMSEN 03/0028/0414/0000 0 0 0000 0 00 0000+00
	—	097118 FT	NORTH FORK PINE CREEK BMSBG 03/0028/0414/0000
HEFFELFINGER RD (PRDR) 0406/2094	==	0414/0000	LENGTH(AH 1437 BK 2176)
095115 FT		094942 FT	0 0 00000 0 00 0000+00
		0406/0000	LENGTH(AH 2176 BK 2094)
093021 FT		092848 FT	1 0 00066 0 01 0309+15 SR 1035 SH (SR1035 SEG 0130/3435)
	==	0400/0000	LENGTH(AH 2094 BK 1970)
	==	0390/0935	DEVER HOLLOW RD (T590)
091051 FT		090878 FT	1 0 00066 0 01 0289+93
		0390/0000	LENGTH(AH 1970 BK 2585)

DIR: N TOTAL LEN: 28.941 MI. DIST: 10-1 SR: 28
 LEFT MUN: BOGGS T RIGHT MUN: BOGGS T

1 0 00066 0 01 0264+56 088466 FT
 RIDGE RD
 (SR1029 SEG 0010/0000) 0380/0000

088293 FT

0380/0000 LENGTH(AH 2585 BK 2506)

085960 FT

085787 FT 1 0 00066 0 01 0239+51
 0370/0000 LENGTH(AH 2506 BK 1888)

084072 FT

0360/0219 CORNMAN RD
 (T392)
 083899 FT 1 0 00066 0 01 0220+62
 0360/0000 LENGTH(AH 1888 BK 3615)

MCAULEY FALLS RD
 (T535)

0350/2276

0350/2204 TR SOUTH FORK PINE CR
 STRUCTURE LENGTH 9 FT
 BMSID 03/0028/0350/2162

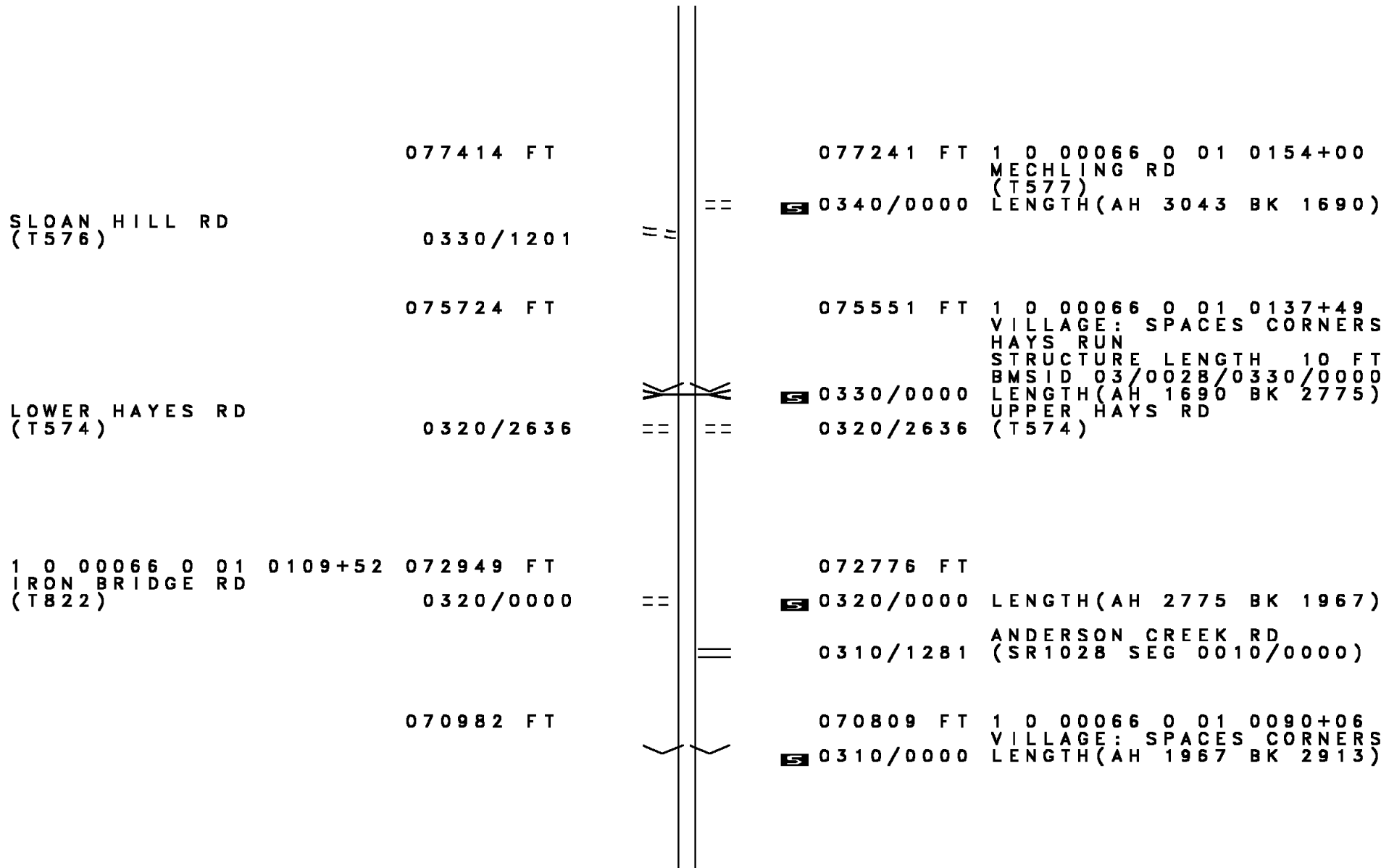
0350/1543 BOGGS
 VALLEY T
 PINE FURNACE RD
 (T566)
 0350/1536
 0350/1278 BMSEN 03/0028/0350/0940
 1 0 00066 0 01 0194+66

0350/0982 S FRK PINE CREEK
 BMSBG 03/0028/0350/0940
 VALLEY
 RAYBURN T
 0350/0888
 0350/0830 CRISSMAN RD
 (T568)

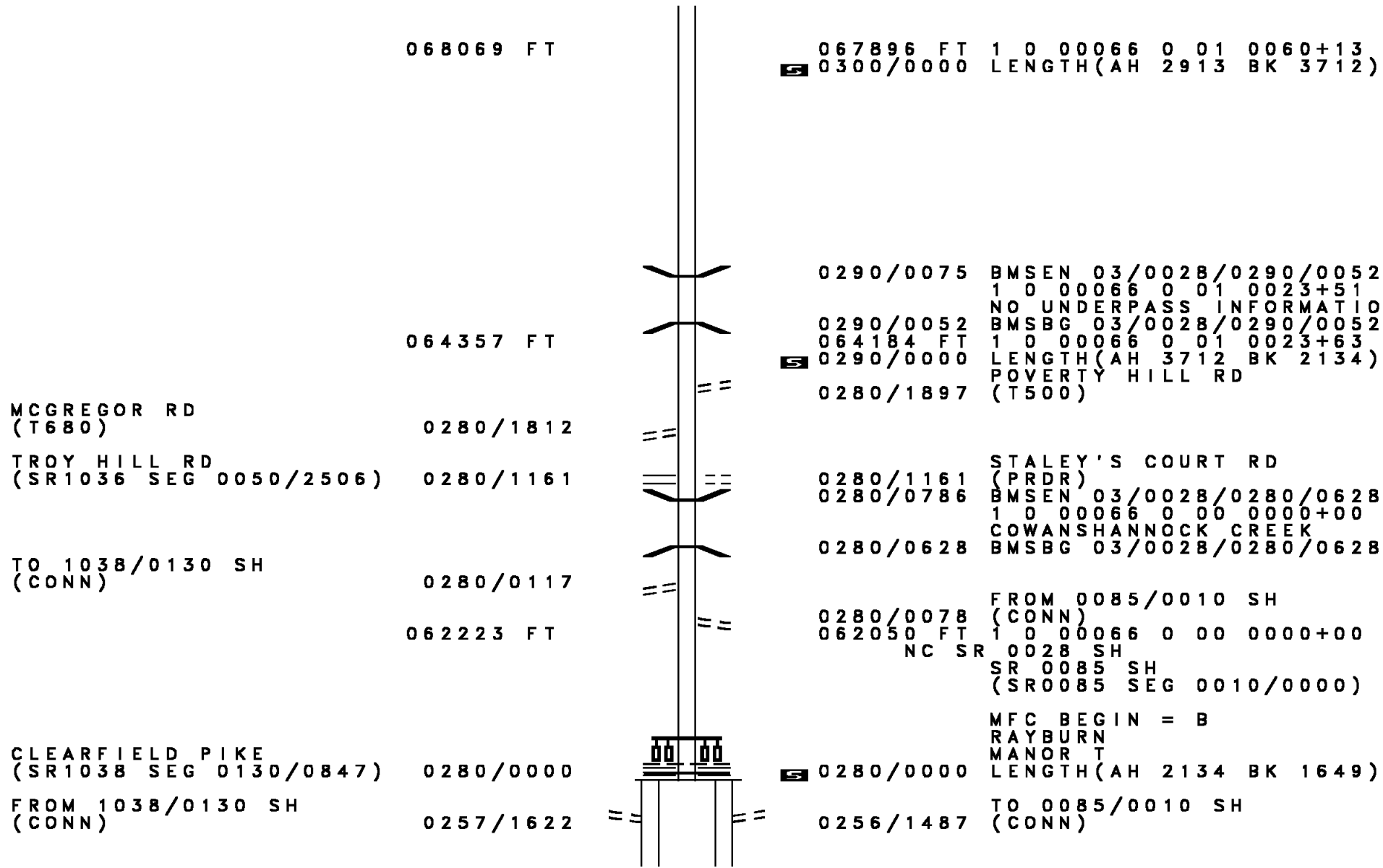
080457 FT

080284 FT 1 0 00066 0 01 0184+93
 0350/0000 LENGTH(AH 3615 BK 3043)

DIR: N TOTAL LEN: 28.941 MI. DIST: 10-1 SR: 28
 LEFT MUN: RAYBURN T RIGHT MUN: RAYBURN T



DIR: N TOTAL LEN: 28.941 MI. DIST: 10-1 SR: 28
 LEFT MUN: RAYBURN T RIGHT MUN: RAYBURN T



DIR: N TOTAL LEN: 28.941 MI. DIST: 10-1 SR: 28
 LEFT MUN: MANOR T RIGHT MUN: MANOR T

0 0 00000 0 00 0000+00 060510 FT
 SIGN: 3 CHORD TRUSS
 BMSID 03/0028/0256/0000
 LENGTH(AH 1713 BK 3643) 0257/0000

060401 FT 0 0 00000 0 00 0000+00
 SIGN: 3 CHORD TRUSS
 BMSID 03/0028/0256/0000
 LENGTH(AH 1649 BK 3743)

SR 8014 SH
 (SR8014 SEG 0500/0000) 0253/2519

0252/1381 SR 8014 SH
 (SR8014 SEG 0750/1687)

SR 8014 SH
 (SR8014 SEG 0510/1555) 0253/1019

0 0 00000 0 00 0000+00 056867 FT
 SR0422
 OP ID 03/0422/0246/0000
 NC A15 KITTANNING BP
 BENJAMIN FRANKLIN HW INTER-BK
 (SR0422 SEG 0243/2792)
 MFC BEGIN = B
 LTH AH 003643 BK 025001 0253/0000

056658 FT 0 0 00000 0 00 0000+00
 SR0422
 OP ID 03/0422/0246/0000
 NC A15 KITTANNING BP
 INTER-BK BENJAMIN FRANKLIN HW
 (SR0422 SEG 0242/1444)
 MFC BEGIN = B
 LTH AH 003743 BK 025001 0252/0000

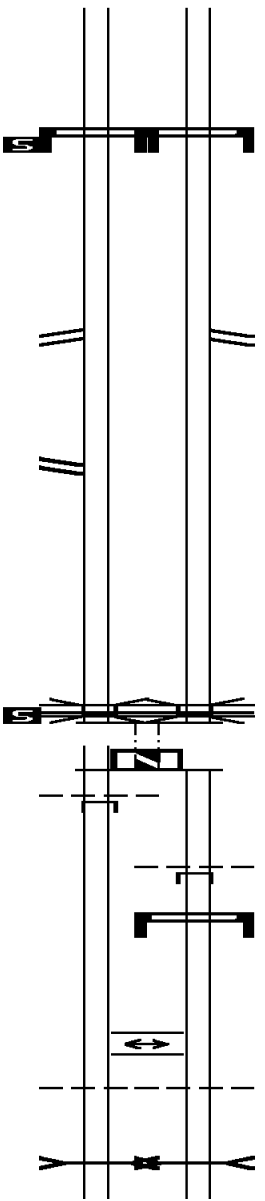
RAMP G RD
 (SR8006 SEG 0500/3367)
 EAST FRANKLIN T 0221/2253

056658 FT 7240/0000
 LTH AH 025001 BK 002240

INTER-AHD RAMP F RD
 (SR8006 SEG 0750/0000)
 EAST FRANKLIN T
 SIGN: 3 CHORD TRUSS
 BMSID 03/0028/0220/1992

EMERGENCY CROSSOVER RD
 (CONN) 0221/0639
 EAST FRANKLIN
 NORTH BUFFALO T 0221/0106
 TR GLADE RUN
 STRUCTURE LENGTH 8 FT
 BMSID 03/0028/0220/0001 0221/0001

0220/0636 EMERGENCY CROSSOVER RD
 (CONN)
 EAST FRANKLIN
 NORTH BUFFALO T 0220/0393
 TR GLADE RUN
 STRUCTURE LENGTH 8 FT
 BMSID 03/0028/0220/0001 0220/0001
 054418 FT 1 0 01037 0 01 0529+90



DIR: N TOTAL LEN: 28.941 MI. DIST: 10-1 SR: 28
LEFT MUN: NORTH BUFFALO T RIGHT MUN: NORTH BUFFALO T

BMS EN 03/0028/0181/0000 0181/0117 0180/0117 BMS EN 03/0028/0180/0000
1 0 01037 0 01 0416+78 043317 FT 043198 FT 1 0 01037 0 01 0417+85
T-435 MCHADDON RD T-435 MCHADDON RD
BMSBG 03/0028/0181/0000 BMSBG 03/0028/0180/0000
LENGTH(AH 3514 BK 2922) 0181/0000 0180/0000 LENGTH(AH 3447 BK 2959)

MILEPOST 035.00 0171/1523 0170/1467 MILEPOST 035.00

BMS EN 03/0028/0171/0000 0171/0110 0170/0110 BMS EN 03/0028/0170/0000
1 0 01037 0 01 0387+53 040395 FT 040239 FT 1 0 01037 0 01 0388+11
T-414 CHURCH RD T-414 CHURCH RD
BMSBG 03/0028/0171/0000 BMSBG 03/0028/0170/0000
LENGTH(AH 2922 BK 3869) 0171/0000 0170/0000 LENGTH(AH 2959 BK 3857)

MILEPOST 034.00 0161/0058 0160/0052 MILEPOST 034.00

1 0 01037 0 01 0348+95 036526 FT 036382 FT 1 0 01037 0 01 0349+43
LENGTH(AH 3869 BK 2487) 0161/0000 0160/0000 LENGTH(AH 3857 BK 2435)

NICHOLSON RUN NICHOLSON RUN
STRUCTURE LENGTH 14 FT STRUCTURE LENGTH 14 FT
BMSID 03/0028/0150/0362 0151/0518 0150/0362 0150/0362
BMS EN 03/0028/0151/0000 0151/0121 0150/0114 0150/0114
1 0 01037 0 01 0324+02 034039 FT 033947 FT 1 0 01037 0 01 0325+16
SR0128 SR0128
BMSBG 03/0028/0151/0000 BMSBG 03/0028/0150/0000
LENGTH(AH 2487 BK 2510) 0151/0000 0150/0000 LENGTH(AH 2435 BK 2642)

EMERGENCY CROSSOVER RD EMERGENCY CROSSOVER RD

DIR: N TOTAL LEN: 28.941 MI. DIST: 10-1 SR: 28
 LEFT MUN: NORTH BUFFALO T RIGHT MUN: NORTH BUFFALO T

(CONN) 0141/1768
 DMS SIGN STRUCTURE
 BMSID 03/002B/0141/1473 0141/1473

0140/1844 (CONN)

1 0 01037 0 01 0299+01 031529 FT
 NORTH BUFFALO
 SOUTH BUFFALO T
 LENGTH(AH 2510 BK 3433) 0141/0000
 MILEPOST 033.00 0131/3322

031305 FT 1 0 01037 0 01 0299+27
 NORTH BUFFALO
 SOUTH BUFFALO T
 LENGTH(AH 2642 BK 3378)
 MILEPOST 033.00

1 0 01037 0 01 0264+77 028096 FT
 LENGTH(AH 3433 BK 2400) 0131/0000

027927 FT 1 0 01037 0 01 0264+83
 LENGTH(AH 3378 BK 2484)

RAMP C RD
 (SR8001 SEG 0500/0000) 0121/1191

0120/1233 RAMP D RD
 (SR8001 SEG 0750/1462)

MILEPOST 032.00 0121/0425
 1 0 01037 0 00 0245+93 025696 FT

0120/0426 MILEPOST 032.00
 025443 FT 1 0 01037 0 00 0245+04

SR0128
 OP ID 03/0128/0172/1488
 LENGTH(AH 2400 BK 1912) 0121/0000

SR0128
 OP ID 03/0128/0172/1488
 LENGTH(AH 2484 BK 1789)

RAMP A RD
 (SR8001 SEG 0250/1414) 0111/0752

0110/0617 RAMP B RD
 (SR8001 SEG 0010/0000)

1 0 01037 0 00 0226+68 023784 FT
 LENGTH(AH 1912 BK 2783) 0111/0000

023654 FT 1 0 01037 0 00 0227+12
 LENGTH(AH 1789 BK 2696)

1 0 01037 0 00 0198+71 021001 FT

020958 FT 1 0 01037 0 00 0200+12

DIR: N TOTAL LEN: 28.941 MI. DIST: 10-1 SR: 28
LEFT MUN: SOUTH BUFFALO T RIGHT MUN: SOUTH BUFFALO T

LENGTH(AH 2783 BK 1714) 0101/0000 0100/0000 LENGTH(AH 2696 BK 1669)
MILEPOST 031.00 0091/1335 0090/1294 MILEPOST 031.00

1 0 01037 0 00 0181+51 019287 FT 019289 FT 1 0 01037 0 00 0183+45
CROSSOVER RD (CONN) CROSSOVER RD (CONN)
TR PINE RUN TR PINE RUN
STRUCTURE LENGTH 11 FT STRUCTURE LENGTH 11 FT
BMSID 03/0028/0090/0000 BMSID 03/0028/0090/0000
LENGTH(AH 1714 BK 3652) 0091/0000 0090/0000 LENGTH(AH 1669 BK 3734)

SR3021 (T-810) SR3021 (T-810)
OP ID 03/3021/0010/0000 0081/1951 0080/1924 OP ID 03/3021/0010/0000
FURNACE RUN FURNACE RUN
STRUCTURE LENGTH 11 FT STRUCTURE LENGTH 11 FT
BMSID 03/0028/0080/1316 0081/1278 0080/1316 BMSID 03/0028/0080/1316

1 0 01037 0 00 0145+21 015635 FT 015555 FT 1 0 01037 0 00 0145+77
LENGTH(AH 3652 BK 2594) 0081/0000 0080/0000 LENGTH(AH 3734 BK 2557)
MILEPOST 030.00 0071/2343 0070/2303 MILEPOST 030.00

1 0 01037 0 00 0119+91 013041 FT 012998 FT 1 0 01037 0 00 0120+33
LENGTH(AH 2594 BK 2249) 0071/0000 0070/0000 LENGTH(AH 2557 BK 2246)

BMSEN 03/0028/0061/0000 0061/0085 0060/0087 BMSEN 03/0028/0060/0000
1 0 01037 0 00 0097+16 010792 FT 010752 FT 1 0 01037 0 00 0097+83
SR3023 SR3023
BMSBG 03/0028/0061/0000 0061/0000 BMSBG 03/0028/0060/0000
LENGTH(AH 2249 BK 2740) 0061/0000 0060/0000 LENGTH(AH 2246 BK 2769)

DIR: N TOTAL LEN: 28.941 MI. DIST: 10-1 SR: 28
 LEFT MUN: SOUTH BUFFALO T RIGHT MUN: SOUTH BUFFALO T

1 0 01037 0 00 0069+87 008052 FT
 LENGTH(AH 2740 BK 1697) 0051/0000

007983 FT 1 0 01037 0 00 0070+12
 0050/0000 LENGTH(AH 2769 BK 1703)

1 0 01037 0 00 0052+75 006355 FT
 LENGTH(AH 1697 BK 2281) 0041/0000

006280 FT 1 0 01037 0 00 0053+07
 0040/0000 LENGTH(AH 1703 BK 2274)

1 0 01037 0 00 0029+97 004074 FT
 SR3029
 OP ID 03/3029/0010/0000
 LENGTH(AH 2281 BK 1987) 0031/0000
 MILEPOST 025.00 0021/1896

004006 FT 1 0 01037 0 00 0030+31
 SR3029
 OP ID 03/3029/0010/0000
 0030/0000 LENGTH(AH 2274 BK 1931)
 0020/1763 MILEPOST 025.00

EMERGENCY CROSSOVER RD
 (CONN) 0021/1050

0020/1035 EMERGENCY CROSSOVER RD
 (CONN)

1 0 01037 0 00 0009+75 002087 FT
 LENGTH(AH 1987 BK 2087) 0021/0000

002075 FT 1 0 01037 0 00 0010+99
 0020/0000 LENGTH(AH 1931 BK 2075)

BMSBN 03/0028/0010/0000 0011/1485
 SOUTH BUFFALO
 BUFFALO T 0011/1062

0010/1485 BMSBN 03/0028/0010/0000
 SOUTH BUFFALO
 0010/0981 BUFFALO T

1 0 01037 0 00 0140+87 000000 FT
 NC ALLEGHENY VALLEY EX
 ALLEGHENY VALLEY EX INTER-BK
 (SR0028 SEG 0061/1157)
 BUFFALO CREEK
 BMSBG 03/0028/0010/0000
 MFC BEGIN = B
 LENGTH(AH 2087 BK 0000) 0011/0000

000000 FT 1 0 01037 0 00 0140+87
 NC ALLEGHENY VALLEY EX
 INTER-BK ALLEGHENY VALLEY EX
 (SR0028 SEG 0060/1218)
 BUFFALO CREEK
 BMSBG 03/0028/0010/0000
 MFC BEGIN = B
 BK-BUTLER (10)
 0010/0000 LENGTH(AH 2075 BK 0000)

