

Straight Line Diagram

(Including Drain Pipes)

Butler

10

January 2024

This document was produced by the Pennsylvania Department of Transportation (PENNDOT) as an internal management tool for State maintained highways and is not to be used for other purposes. The printed information was compiled from the Department's computerized Roadway Management System (RMS) and is subject to change without notice. Use of any or all of the printed information for purposes other than those intended by the Department may not satisfy other accuracy and completeness requirements and the Department does not warrant that such printed information is accurate or complete.

ROADWAY MANAGEMENT SYSTEM
 INDEX FOR SR'S LOCATED IN THE COUNTY OF BUTLER

SR	BGN	PAGE	END	PAGE	SR	BGN	PAGE	END	PAGE	SR	BGN	PAGE	END	PAGE
0008		1		40	2005	398		400		3034	548		549	
0019		41		65	2006	401		401		3036	550		550	
0028		66		69	2007	402		406		3037	551		551	
0038		70		89	2008	407		408		3038	552		552	
0058		90		101	2009	409		411		3039	553		553	
0068	102			133	2010	412		421		3040	554		554	
0079	134			164	2011	422		426		3042	555		555	
0080	165			167	2012	427		430		3044	556		556	
0108	168			173	2013	431		433		4001	557		558	
0138	174			181	2014	434		435		4002	559		565	
0173	182			188	2015	436		438		4004	566		566	
0228	189			205	2017	439		440		4005	567		567	
0258	206			207	2018	441		443		4006	568		572	
0268	208			218	2019	444		444		4007	573		575	
0288	219			220	2021	445		445		4008	576		579	
0308	221			234	2023	446		446		4010	580		591	
0356	235			252	2991	447		447		4011	592		592	
0422	253			282	2993	448		448		4012	593		601	
0488	283			289	3001	449		451		4013	602		604	
0528	290			304	3002	452		455		4014	605		606	
0588	305			305	3003	456		458		4015	607		607	
1001	306			306	3004	459		461		4016	608		608	
1002	307			308	3005	462		462		4017	609		609	
1003	309			309	3006	463		464		8001	610		611	
1004	310			316	3007	465		474		8002	612		612	
1005	317			318	3009	475		475		8003	613		613	
1006	319			324	3010	476		481		8004	614		615	
1007	325			327	3011	482		483		8005	616		617	
1008	328			328	3012	484		486		8006	618		619	
1009	329			330	3013	487		488		8007	620		620	
1010	331			341	3014	489		490		8008	621		622	
1011	342			352	3015	491		497		8009	623		624	
1012	353			353	3016	498		498		8010	625		627	
1013	354			356	3017	499		503		8011	628		628	
1014	357			358	3018	504		505		8012	629		630	
1015	359			363	3019	506		508		8013	631		632	
1016	364			364	3020	509		512		8015	633		634	
1017	365			368	3021	513		518		8016	635		635	
1018	369			369	3022	519		521		8018	636		637	
1019	370			376	3023	522		522		8019	638		639	
1021	377			379	3024	523		525		8021	640		640	
1023	380			381	3025	526		531		8079	641		642	
1025	382			384	3026	532		532		9101	643		643	
1027	385			385	3027	533		534		9102	644		644	
1029	386			386	3028	535		536		9201	645		645	
1999	387			387	3029	537		540		9202	646		646	
2001	388			388	3030	541		542		9402	647		647	
2002	389			393	3031	543		544		9404	648		648	
2003	394			394	3032	545		546		9479	649		650	
2004	395			397	3033	547		547		9501	651		651	



December 30, 2023

Pennsylvania State Roads - Straight Line Diagrams

Contained within this document are the 2024 Pennsylvania Straight Line Diagrams (SLDs) for State Routes by county within a particular PennDOT district. At the end of each year, PennDOT takes a snapshot of its current SLD database and creates PDF files from the SLD snapshot. The SLDs are a graphical representation of State Routes (SRs) that PennDOT maintains. The information shown on the SLD is generated from data found in PennDOT's Roadway Management System (RMS) database. The data from RMS is constantly being updated to match actual roadway inventory data found on Pennsylvania's state highways. PennDOT's SR system is explained briefly in this document along with symbol definitions for each type of roadway feature or attribute found on the SLD. This PDF version of the SLD contains an individual county list of all state roads found in that county. The SRs found on the list are linked to the actual pages that show the individual SLDs. To find an SLD for a particular road that you want, simply point to that road on the SR index list and click on it to jump to the beginning page of that SLD.

If you have any questions or comments concerning information found in this document, please contact Ty Reed, Chief, Roadway Inventory and Testing Unit, Asset Management Division, Bureau of Operations, by calling (717) 787-7294.

Additional information on state owned highways is available from your local PENNDOT Engineering District Office, RMS Unit, RMS Coordinator.

Straight Line Diagram Disclaimer: This document is for informational purposes only and may be viewed by anyone. No part of the information contained in this document may be altered or redistributed without prior written consent of PENNDOT. Straight Line Diagram information is provided "as is" without warranty of any kind, either expressed or implied. This information could include technical inaccuracies or errors of omission. Changes may be made periodically to the information herein.

Copyright © 2023 by the Commonwealth of Pennsylvania. All rights reserved.



Asset Management Division

Mission Statement

To protect and preserve Pennsylvania's infrastructure by providing meaningful, timely, and accurate pavement and roadway management, design, standards, strategies, inventory and condition, as well as fair, consistent and efficient application of Commonwealth laws and regulations.

CUSTOMER SERVICE RATING FORM

Straight Line Diagram (SLD) – Customer Service Rating

As means to improve customer service, we would like you to rate the product/ service you have received, by circling a “grade” from “A” (excellent) to “E” (fail).

A **B** **C** **D** **E**

If your rating is not an “A,” please let us know what we could do better.

Name and Organization (optional)

Thank You.

(Fold along line, and tape or staple together before mailing)

(Cut along dashed line)

Bureau of Operations
Asset Management Division – PennDOT Annex
907 Elmerton Avenue
Harrisburg, PA 17110
ATTN: Ty Reed

PENNSYLVANIA DEPARTMENT OF TRANSPORTATION
Bureau of Operations, Asset Management Division

Location Referencing System (LRS) – Definitions, Uses & Testing

The Department's LRS, implemented in 1987, is the mechanism to designate the State highway network, to define roadway lengths, locations, and route connectivity, and to serve as the basis for the collection, storage, and integration of roadway information.

An LRS key is a unique series of numbers that identifies the location of each point or feature along a State route. The fourteen digit number is an integral part of the Roadway Management System (RMS) where roadway data is stored. 07/4016/0100/0857 is an example of an LRS key, which identifies County (CO) = 07, State Route (SR) = 4016, Segment (SEG) = 0100, and Offset = 0857.

County (CO)

Each of Pennsylvania's sixty-seven counties is identified by a number.

Name	#	Name	#	Name	#	Name	#
Adams	1	Clinton	18	Lackawanna	35	Potter	52
Allegheny	2	Columbia	19	Lancaster	36	Schuylkill	53
Armstrong	3	Crawford	20	Lawrence	37	Snyder	54
Beaver	4	Cumberland	21	Lebanon	38	Somerset	55
Bedford	5	Dauphin	22	Lehigh	39	Sullivan	56
Berks	6	Delaware	23	Luzerne	40	Susquehanna	57
Blair	7	Elk	24	Lycoming	41	Tioga	58
Bradford	8	Erie	25	McKean	42	Union	59
Bucks	9	Fayette	26	Mercer	43	Venango	60
Butler	10	Forest	27	Mifflin	44	Warren	61
Cambria	11	Franklin	28	Monroe	45	Washington	62
Cameron	12	Fulton	29	Montgomery	46	Wayne	63
Carbon	13	Greene	30	Montour	47	Westmoreland	64
Centre	14	Huntingdon	31	Northampton	48	Wyoming	65
Chester	15	Indiana	32	Northumberland	49	York	66
Clarion	16	Jefferson	33	Perry	50	Philadelphia	67
Clearfield	17	Juniata	34	Pike	51		

State Route (SR)

State Routes (SR's) are identified by four-digit numbers. SR numbers are assigned as follows:

- | | |
|--|-----------|
| 1. Traffic Routes: Routes designated as Interstates, US or PA Routes | 0001-0999 |
| 2. Quadrant Routes (Non-Traffic Routes) | 1001-4999 |
| 3. Relocated Traffic Routes | 6000-6999 |
| 4. Turned Back, Abandoned, or Null Routes | 7000-7999 |
| 5. Interchanges | 8001-8999 |
| 6. WYE's | 9101-9199 |
| 7. Rest Areas | 9201-9299 |
| 8. Truck Escape Ramps | 9301-9399 |
| 9. Others | 9401-9499 |
| 10. Park and Rides | 9501-9599 |

Even/Odd Convention: Even numbers are typically given to SR's in the East/West direction, and odd numbers to SR's that run North/South. This convention applies to Interstate Routes (except those that are Beltways or Spurs), and Quadrant Routes. This convention may or may not apply to PA or US Traffic Routes.

Hierarchy: If two or more traffic routes occupy the same section of roadway, the SR number is based on the "higher" type route, according to the following hierarchy. If the traffic routes are the same hierarchy class, then the SR number is assigned the lower numbered traffic route (Figure 1).

1. Interstates
2. U.S. Routes
3. PA Routes
4. Quadrant Routes

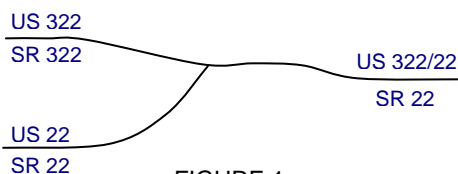


FIGURE 1

Other Numbering Conventions:

1. The first digit of a quadrant route is based on which quadrant of the county the route is located, as shown in the following diagram (Figure 2).
2. The last three digits of a Relocated Traffic Route are the same as the Traffic Route that was relocated.
3. Interchanges are numbered sequentially. Odd numbers are given to interchanges along SR's in the North/South direction; even numbers are given to interchanges along SR's in the East/West direction (Figure 3).
4. WYE's are given odd numbers if the connecting SR is odd numbered, and even numbers if the connecting SR is even numbered.
5. Rest Areas or Truck Escape Ramps are given odd numbers if they connect to the Southbound or Westbound side of an SR, and even numbers if they connect to the Northbound or Eastbound side.

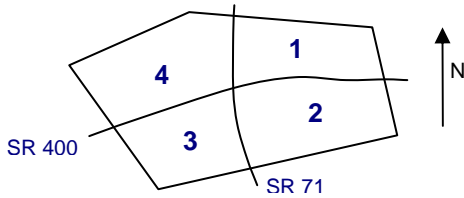


FIGURE 2

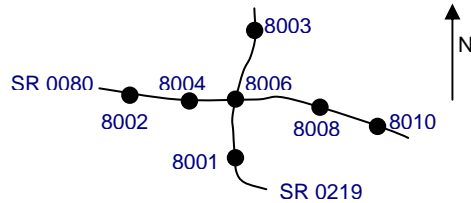


FIGURE 3

Segment (SEG)

State routes are divided into segments, which are approximately one-half mile long, and are identified by a four-digit number. Segment begin and end points are placed at physical features where possible. Segment numbers increase in the North or East direction, and typically by 10's (Figure 4). Segments are even numbered on undivided roadways, and in the Northbound or Eastbound direction of divided roadways. Segments are odd numbered in the Southbound or Westbound direction of divided roadways (Figure 5). Interstate segments are associated with the mile posts (Figure 6).

Undivided Roadways

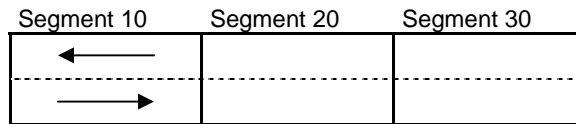


FIGURE 4

Divided Roadways

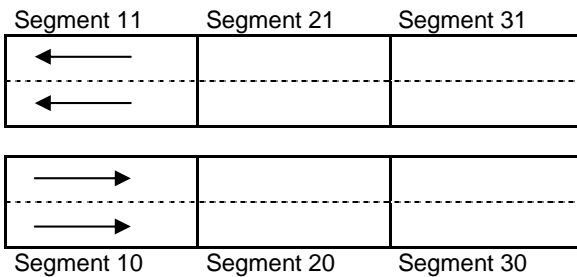


FIGURE 5

Interstate Roadways

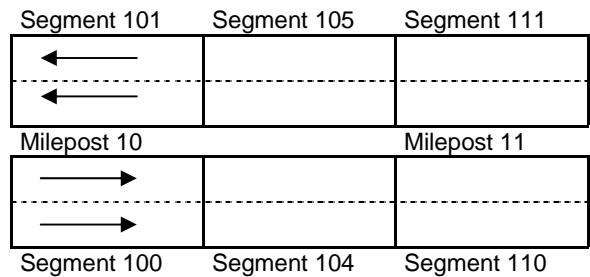


FIGURE 6

Turned Back, Abandoned, and Null Segments are given numbers in the range of 7000-7999. For two coinciding State routes, the route with "lower" hierarchy is "nulled."

Segment numbering restarts on Traffic Routes at County boundaries, except Interstates (Figure 7).

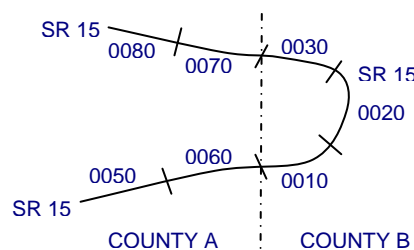


FIGURE 7

Offset

The offset, a subdivision of the segment, is the distance (in feet) from the beginning of the segment, expressed as a four-digit number. Offsets are measured in the increasing segment direction.

Segment Markers

Segment markers, which allow for easy identification of the LRS location on the State highway system, indicate the State route and segment number at the point that each segment is entered. If the beginning of a segment occurs at a physical feature, then the point of reference is at the physical feature and not the sign. At intersections, signs are used to identify beginning or ending State routes or segments.



Users of the LRS

Locations of all intersections, structures, and other points of interest are field verified and inventoried in the RMS. This information can be displayed on Straight Line Diagrams (SLD's) which can be viewed in the RMS, or hardcopy form. SLD books are refreshed and printed annually for distribution to the Department's District and County offices, as well as too many external entities.

A list of those within the Department that use the LRS to identify locations in the RMS and in the field includes personnel from the following organizations: Pavement Testing, County Maintenance, Traffic, Design, Surveys, Construction, Bridge, Permits, Crash Review, Planning and Programming, Posted & Bonded Roads, Tort Liability, and Emergency Management.

Users outside the Department include: County & Municipal governments, County 911, Planning Commissions, Federal Highway Administration, State & Local Police, Local Emergency Management, Delivery Services (UPS, Fed Ex, etc.), Fire Departments, Utility Companies, Contractors, and Consultants.

Without segment markers located in the field, all of these users would have to rely solely on the SLD, which would be extremely cumbersome at best and impossible for some.

Verification, QA & QC

In order to assure that LRS information is indicated properly in the RMS, on SLD's, and in the field, LRS Quality Assurance (QA) and Quality Commitment (QC) programs are performed each year. The Bureau of Operations, Asset Management Division, Roadway Inventory & Testing Unit (RITU) performs all Statewide QC testing. Field verification and QA is also performed by RITS, except in Engineering Districts 2-0, 11-0, and 12-0, where it is done "in-house." Each Engineering District is responsible for its own LRS completeness and maintenance with respect to the RMS.

Twenty percent of each county is field tested annually as part of the QA program, and five percent of each county is tested for the annual QC program. The goal of the QC program is to maintain at least 90% accuracy between the RMS and the actual field locations of highway features. Annual QC ratings are developed and reported to the Engineering Districts.









































Field testing is performed by two-person teams (a permanent employee that operates the test, and a temporary employee that drives the device) with the use of vans equipped with an on-board computer and a Data Measurement Subsystem. Testing is typically performed during the months of April through November.

Vehicle location and roadway features are displayed on the van's computer screen in SLD format, and the software accepts operator inputs verifying or modifying roadway feature locations, as well as comments. Though the system can function at greater speed, test speeds are typically less than 25 mph to ensure accuracy.

There are five categories of information that is verified and/or modified:

1. State Route Length
2. Segment Length
3. Roadway Geometry (lane count, pavement & shoulder types & widths)
4. Intersecting Feature Location (intersections & bridges)
5. Segment Marker Location

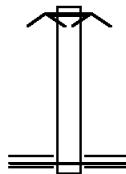
STRAIGHT LINE DIAGRAM (SLD) ANNUAL REFRESH ATTRIBUTE KEY PAGE 1 OF 2

 SEGMENT MARKER	 AHEAD LEFT INTER STATE OWNED	 RAILROAD CROSSING	 INTERSTATE MILEPOST
 TURNBACK	 AHEAD LEFT INTER NON-STATE	 RAILROAD OVER-PASS	 MFC BEGIN
 NULL	 AHEAD RIGHT INTE STATE OWNED	 OVER-PASS	 MUNICIPAL BOUNDARY
 UNDIVIDED HIGHWAY	 AHEAD RIGHT INTE NON-STATE	 BRIDGE END	 VILLAGE BEGIN
 PHYSICALLY DIVIDED	 BACK LEFT INTER STATE OWNED	 BRIDGE BEGIN	AH - LENGTH FORWARD TO NEXT SEGMENT BEGIN BK - LENGTH BACKWARD TO PREVIOUS SEGMENT BEGIN
 PAINT DIVIDED	 BACK LEFT INTER NON-STATE	 TUNNEL	
 INTERSECTION AHEAD	 BACK RIGHT INTER STATE OWNED	 SIGN STRUCTURE	MFC - MAINTENANCE FUNCTIONAL CLASS A = INTERSTATE EXPRESSWAY AND/OR PRINCIPLE ARTERIAL C = MINOR ARTERIAL D = COLLECTOR E = LOCAL ACCESS F = INTERCHANGE RAMP
 INTERSECTION BACK	 BACK RIGHT INTER NON-STATE	 P3 BRIDGE	
 REFERENCE AHEAD/BACK	 T-LEFT INTERSEC STATE OWNED	 RETAINING WALL	
 DIVIDED CONNECTOR	 T-LEFT INTERSEC NON-STATE	 BRIDGE/CULVERT UNDER FILL	NULL AND TURNBACK SEGMENTS ARE DISPLAYED IN THE DEPARTMENT'S ROADWAY MANAGEMENT SYSTEM (RMS) AS 100 FEET IN LENGTH. ACTUAL SEGMENT AND SECTION LENGTHS MAY VARY SIGNIFICANTLY
 CROSS INTERSEC STATE OWNED	 T-RIGHT INTERSEC STATE OWNED	 PIPE (STAMPP)	
 CROSS INTERSEC NON-STATE	 T-RIGHT INTERSEC NON-STATE	 ROTARY INTERSEC	

EXTRACT DATE: 12/18/2023 ROADWAY MANAGEMENT SYSTEM PAGE NUMBER: 656
 PRINT DATE: 12/21/2023 SLD COUNTY/SR - ANNUAL PRINT COUNTY: BUTLER
 DIR: N TOTAL LEN: .072 MI. DIST: 10-2 SR: 9508
 LEFT MUN: MUDDY CREEK T RIGHT MUN: MUDDY CREEK T

000380 FT

000000 FT



000380 FT END OF PARK AND RIDE RD
ROAD CLOSED AHEAD

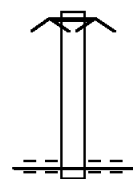
000000 FT 0 0 00000 0 00 0000+00
NC PARK AND RIDE RD

PERRY HW
(SRO019 SEG 0490/0297)
MFC BEGIN = F

0010/0000 LENGTH(AH 0380 BK 0000)

EXTRACT DATE: 12/18/2023 ROADWAY MANAGEMENT SYSTEM PAGE NUMBER: 655
 PRINT DATE: 12/21/2023 SLD COUNTY/SR - ANNUAL PRINT COUNTY: BUTLER
 DIR: N TOTAL LEN: .033 MI. DIST: 10-2 SR: 9507
 LEFT MUN: PENN T RIGHT MUN: PENN T

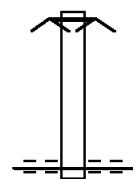
000173 FT
 000000 FT



000173 FT END OF PARK AND RIDE
 0010/0173 ROAD CLOSED AHEAD
 000000 FT 0 0 00000 0 00 0000+00
 NC PARK AND RIDE RD
 MAHARG RD
 (T503)
 MFC BEGIN = F
 0010/0000 LENGTH(AH 0173 BK 0000)

EXTRACT DATE: 12/18/2023 ROADWAY MANAGEMENT SYSTEM PAGE NUMBER: 654
 PRINT DATE: 12/21/2023 SLD COUNTY/SR - ANNUAL PRINT COUNTY: BUTLER
 DIR: B TOTAL LEN: .041 MI. DIST: 10-2 SR: 9506
 LEFT MUN: PORTERSVILLE B RIGHT MUN: PORTERSVILLE B

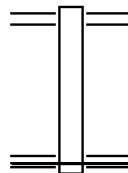
000216 FT
 000000 FT



000216 FT PARK AND RIDE RD
 0010/0216 ROAD CLOSED AHEAD
 000000 FT 0 0 00000 0 00 0000+00
 NC PARK AND RIDE RD
 STANFORD RD
 (T340)
 MFC BEGIN = F
 0010/0000 LENGTH(AH 0216 BK 0000)

EXTRACT DATE: 12/18/2023 ROADWAY MANAGEMENT SYSTEM PAGE NUMBER: 653
 PRINT DATE: 12/21/2023 SLD COUNTY/SR - ANNUAL PRINT COUNTY: BUTLER
 DIR: N TOTAL LEN: .097 MI. DIST: 10-2 SR: 9505
 LEFT MUN: BUFFALO T RIGHT MUN: BUFFALO T

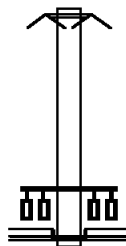
000510 FT
 000000 FT



000510 FT SR 0356 SH
 0010/0510 (SR0356 SEG 0060/0690)
 000000 FT 0 0 00000 0 00 0000+00
 NC PARK AND RIDE RD
 SR 2017 SH
 (SR2017 SEG 0040/2144)
 MFC BEGIN = F
 0010/0000 LENGTH(AH 0510 BK 0000)

EXTRACT DATE: 12/18/2023 ROADWAY MANAGEMENT SYSTEM PAGE NUMBER: 652
 PRINT DATE: 12/21/2023 SLD COUNTY/SR - ANNUAL PRINT COUNTY: BUTLER
 DIR: N TOTAL LEN: .045 MI. DIST: 10-2 SR: 9502
 LEFT MUN: JACKSON T RIGHT MUN: JACKSON T

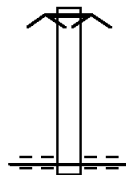
000235 FT
 000000 FT



000235 FT END OF PARK AND RIDE
 0010/0235 ROAD CLOSED AHEAD
 000000 FT 0 0 00000 0 00 0000+00
 NC PARK AND RIDE RD
 LINDSAY RD
 (SR0528 SEG 0010/1411)
 INTER-BK RAMP D RD
 (SR8003 SEG 0010/1045)
 MFC BEGIN = F
 0010/0000 LENGTH(AH 0235 BK 0000)

EXTRACT DATE: 12/18/2023 ROADWAY MANAGEMENT SYSTEM PAGE NUMBER: 651
 PRINT DATE: 12/21/2023 SLD COUNTY/SR - ANNUAL PRINT COUNTY: BUTLER
 DIR: W TOTAL LEN: .036 MI. DIST: 10-2 SR: 9501
 LEFT MUN: CRANBERRY T RIGHT MUN: CRANBERRY T

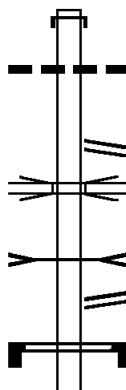
000189 FT
 000000 FT



000189 FT DUTIHL RD
 0010/0189 ROAD CLOSED AHEAD
 000000 FT 0 0 00000 0 00 0000+00
 NC PARK AND RIDE RD
 DUTIHL RD
 (T326)
 MFC BEGIN = F
 0010/0000 LENGTH(AH 0189 BK 0000)

EXTRACT DATE: 12/18/2023 ROADWAY MANAGEMENT SYSTEM PAGE NUMBER: 650
 PRINT DATE: 12/21/2023 SLD COUNTY/SR - ANNUAL PRINT COUNTY: BUTLER
 DIR: S TOTAL LEN: 1.344 MI. DIST: 10-2 SR: 9479
 LEFT MUN: CRANBERRY T RIGHT MUN: CRANBERRY T

007095 FT



007095 FT AH-ALLEGHENY (02)
 INTER-AHD SR 9113 COLLECTOR RD
 0030/3281 (SR9113 SEG 0010/0000)
 018 " DIA CIRC CONCR
 0030/3094 LEN=0030 INSTALLED UNKN

 0030/2483 RAMP A RD
 (SR8079 SEG 0250/0455)
 SR8079 EB
 0030/2110 OP ID 10/8079/0012/1537
 TR BRUSH CR
 STRUCTURE LENGTH 22 FT
 0030/1800 BMSID 10/0079/0776/1712
 RAMP B RD
 0030/1659 (SR8079 SEG 0500/0000)
 SIGN: 3 CHORD TRUSS
 0030/1478 BMSID 10/9479/0030/1478
 030 " DIA CIRC CONCR

EXTRACT DATE: 12/18/2023
PRINT DATE: 12/21/2023

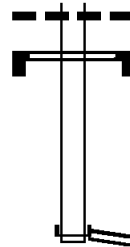
ROADWAY MANAGEMENT SYSTEM
SLD COUNTY/SR - ANNUAL PRINT

PAGE NUMBER: 649
COUNTY: BUTLER

DIR: S TOTAL LEN: 1.344 MI.
LEFT MUN: CRANBERRY T

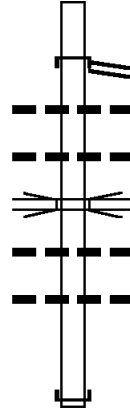
DIST: 10-2 SR: 9479
RIGHT MUN: CRANBERRY T

003814 FT



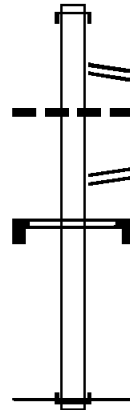
0030/1253 LEN=0035 INSTALLED UNKN
SIGN: CANTILEVER
0030/0703 BMSID 10/9479/0030/0703
003814 FT 0 0 00000 0 00 0000+00
RAMP F RD
(SR8001 SEG 0250/0767)
INTER-BK SR 9479 COLLECTOR RD
(SR9479 SEG 0020/1437)
0030/0000 LENGTH(AH 3281 BK 1437)

002377 FT



INTER-AHD SR 9479 COLLECTOR RD
(SR9479 SEG 0030/0000)
RAMP F ROAD
0020/1437 (SR8001 SEG 0250/0767)
030 "DIA CIRC CONCR
0020/1151 LEN=0035 INSTALLED UNKN
018 "DIA CIRC CONCR
0020/0866 LEN=0030 INSTALLED UNKN
SR0228 EB
0020/0704 OP ID 10/0228/0010/1443
015 "DIA CIRC CONCR
0020/0578 LEN=0030 INSTALLED UNKN
015 "DIA CIRC CONCR
0020/0292 LEN=0030 INSTALLED UNKN
002377 FT 0 0 00000 0 00 0000+00
INTER-BK SR 9479 COLLECTOR RD
(SR9479 SEG 0010/2377)
0020/0000 LENGTH(AH 1437 BK 2377)

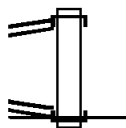
000000 FT



INTER-AHD SR 9479 COLLECTOR RD
0010/2377 (SR9479 SEG 0020/0000)
RAMP S RD
0010/2153 (SR8001 SEG 0510/1508)
018 "DIA CIRC CONCR
0010/1985 LEN=0010 INSTALLED UNKN
RAMP C RD
0010/1291 (SR8001 SEG 0500/0000)
SIGN: SHAPE OR TUBE
0010/0869 BMSID 10/9479/0010/1100
000000 FT 0 0 00000 0 00 0000+00
NC SR 9479 COLLECTOR RD
INTER-BK RAYMOND P SHAFFER HW
(SRO079 SEG 0785/0821)
MFC BEGIN = F
0010/0000 LENGTH(AH 2377 BK 0000)

EXTRACT DATE: 12/18/2023 ROADWAY MANAGEMENT SYSTEM PAGE NUMBER: 648
 PRINT DATE: 12/21/2023 SLD COUNTY/SR - ANNUAL PRINT COUNTY: BUTLER
 DIR: E TOTAL LEN: .049 MI. DIST: 10-2 SR: 9404
 LEFT MUN: FAIRVIEW T RIGHT MUN: FAIRVIEW T

CHICORA RD 000260 FT
 (SR0068 SEG 0756/0093) 0010/0260
 0 0 00000 0 00 0000+00 000000 FT
 CHICORA RD
 (SR0068 SEG 0754/0000) 0010/0000

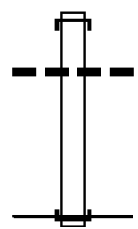


000260 FT
 INTER-AHD CHICORA RD
 0010/0260 (SR0068 SEG 0756/0093)
 INTER-BK CHICORA RD
 000000 FT (SR0068 SEG 0754/0000)
 MFC BEGIN = F
 LENGTH(AH 0260 BK 0000)

EXTRACT DATE: 12/18/2023 ROADWAY MANAGEMENT SYSTEM PAGE NUMBER: 647
 PRINT DATE: 12/21/2023 SLD COUNTY/SR - ANNUAL PRINT COUNTY: BUTLER
 DIR: E TOTAL LEN: .078 MI. DIST: 10-2 SR: 9402
 LEFT MUN: BUTLER T RIGHT MUN: BUTLER T

000410 FT

000000 FT

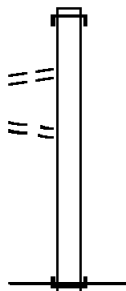


000410 FT
 INTER-AHD OLD NEW CASTLE RD
 0010/0410 (SR3036 SEG 0020/0000)
 018 "DIA CIRC METAL
 0010/0187 LEN=0062 INSTALLED UNKN
 000000 FT 0 0 00000 0 00 0000+00
 NC OLD NEW CASTLE LOOP RD
 INTER-BK OLD NEW CASTLE RD
 (SR3036 SEG 0020/0000)
 MFC BEGIN = F
 0010/0000 LENGTH(AH 0410 BK 0000)

EXTRACT DATE: 12/18/2023 ROADWAY MANAGEMENT SYSTEM PAGE NUMBER: 646
PRINT DATE: 12/21/2023 SLD COUNTY/SR - ANNUAL PRINT COUNTY: BUTLER

DIR: S TOTAL LEN: .272 MI. DIST: 10-2 SR: 9202
LEFT MUN: CRANBERRY T RIGHT MUN: CRANBERRY T

001436 FT
FROM TRUCK PARKING AREA
(CONN) 0010/1194
TO TRUCK PARKING AREA
(CONN) 0010/0519
000000 FT

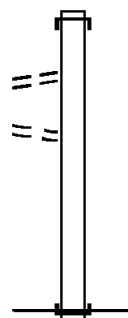


001436 FT
INTER-AHD RAYMOND P SHAFFER HW
0010/1436 (SR0079 SEG 0794/2604)

000000 FT 1 0 01021 2 26 0000+00
NC WEIGH STA./REST STOP RD
INTER-BK ALLEGHENY VALLEY EX
(SR0079 SEG 0794/1155)
MFC BEGIN = F
0010/0000 LENGTH(AH 1436 BK 0000)

EXTRACT DATE: 12/18/2023 ROADWAY MANAGEMENT SYSTEM PAGE NUMBER: 645
 PRINT DATE: 12/21/2023 SLD COUNTY/SR - ANNUAL PRINT COUNTY: BUTLER
 DIR: N TOTAL LEN: .289 MI. DIST: 10-2 SR: 9201
 LEFT MUN: CRANBERRY T RIGHT MUN: CRANBERRY T

001526 FT
 FROM TRUCK PARKING AREA
 (CONN) 0010/1230
 TO TRUCK PARKING AREA
 (CONN) 0010/0612
 000000 FT

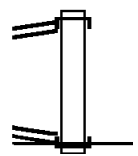


001526 FT
 INTER-AHD RAYMOND P SHAFFER HW
 0010/1526 (SR0079 SEG 0801/1484)

000000 FT 1 0 01021 2 25 0000+00
 NC WEIGH STA./REST STOP RD
 INTER-BK ALLEGHENY VALLEY EX
 (SR0079 SEG 0805/0350)
 MFC BEGIN = F
 0010/0000 LENGTH(AH 1526 BK 0000)

EXTRACT DATE: 12/18/2023 ROADWAY MANAGEMENT SYSTEM PAGE NUMBER: 644
 PRINT DATE: 12/21/2023 SLD COUNTY/SR - ANNUAL PRINT COUNTY: BUTLER
 DIR: N TOTAL LEN: .050 MI. DIST: 10-2 SR: 9102
 LEFT MUN: CENTER T RIGHT MUN: CENTER T

WEST SUNBURY RD 000262 FT
 (SR0308 SEG 0010/0119) 0010/0262
 0 0 00000 0 00 0000+00 000000 FT
 N MAIN ST ET
 (SR0008 SEG 0420/2069) 0010/0000



000262 FT
 INTER-AHD WEST SUNBURY RD
 0010/0262 (SR0308 SEG 0010/0119)
 NC WYE 9102 RD
 INTER-BK N MAIN ST ET
 000000 FT (SR0008 SEG 0420/2069)
 MFC BEGIN = F
 0010/0000 LENGTH(AH 0262 BK 0000)

EXTRACT DATE: 12/18/2023 ROADWAY MANAGEMENT SYSTEM PAGE NUMBER: 643
PRINT DATE: 12/21/2023 SLD COUNTY/SR - ANNUAL PRINT COUNTY: BUTLER
DIR: E TOTAL LEN: .000 MI. DIST: 10-2 SR: 9101
LEFT MUN: CRANBERRY T RIGHT MUN: CRANBERRY T

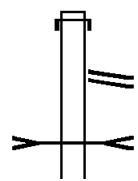
000000 FT



000000 FT
7010/0000 LENGTH(AH 0221 BK 0000)

EXTRACT DATE: 12/18/2023 ROADWAY MANAGEMENT SYSTEM PAGE NUMBER: 642
 PRINT DATE: 12/21/2023 SLD COUNTY/SR - ANNUAL PRINT COUNTY: BUTLER
 DIR: E TOTAL LEN: 1.007 MI. DIST: 10-2 SR: 8079
 LEFT MUN: CRANBERRY T RIGHT MUN: CRANBERRY T




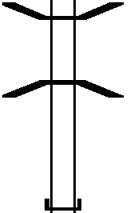
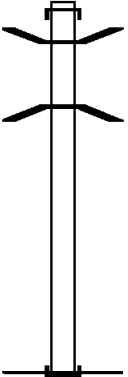
005317 FT



004860 FT

005317 FT
 INTER-AHD TURNPIKE RAMP RD
 0500/0457 (TNPK)
 TURNPIKE RAMP ROAD
 0500/0281 (TNPK)
 TR BRUSH CR
 STRUCTURE LENGTH 22 FT
 0500/0100 BMSID 10/0079/0776/1712
 004860 FT 0 0 00000 0 00 0000+00

DIR: E TOTAL LEN: 1.007 MI. DIST: 10-2 SR: 8079
 LEFT MUN: CRANBERRY T RIGHT MUN: CRANBERRY T

		NC RAMP B RD INTER-BK SR 9479 COLLECTOR RD (SR9479 SEG 0030/1659) 0500/0000 LENGTH(AH 0457 BK 0455)
004405 FT		INTER-AHD SR 9479 COLLECTOR RD 0250/0455 (SR9479 SEG 0030/2483) 004405 FT 0 0 00000 0 00 0000+00 NC RAMP A RD INTER-BK TURNPIKE RAMP RD (TNPK) 0250/0000 LENGTH(AH 0455 BK 2326)
		INTER-AHD RAYMOND P SHAFFER HW 0020/2326 (SR0079 SEG 0776/0146)
		0020/0434 BMS EN 10/8079/0012/1537 0 0 00000 0 00 0000+00 SR 9479 0020/0208 BMSBG 10/8079/0012/1537 002079 FT 0 0 00000 0 00 0000+00 NC RAMP C RD INTER-BK TURNPIKE RAMP RD (TNPK) 0020/0000 LENGTH(AH 2326 BK 2079)
002079 FT		
		INTER-AHD TURNPIKE RAMP RD 0012/2079 (TNPK) 0012/1763 BMS EN 10/8079/0012/1537 0 0 00000 0 00 0000+00 SR 9479 0012/1537 BMSBG 10/8079/0012/1537
000000 FT		000000 FT 0 0 00000 0 00 0000+00 NC RAMP D RD INTER-BK RAMP D RD (SR8029 SEG 0010/0542) MFC BEGIN = F BK-ALLEGHENY (02) 0012/0000 LENGTH(AH 2079 BK 0000)

DIR: S TOTAL LEN: .576 MI. DIST: 10-2 SR: 8021
 LEFT MUN: BUTLER T RIGHT MUN: BUTLER T

TO 3001/0010 SH
 (CONN)

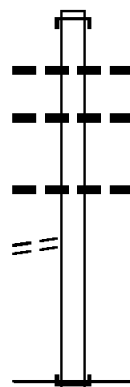
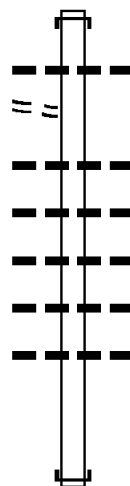
003040 FT

0750/1238

001595 FT

FROM 3001/0011 SH
 (CONN)

0010/0204
 000000 FT



003040 FT
 INTER-AHD HANSEN AV
 (SR3001 SEG 0010/0130)
 0750/1445 018 " DIA CIRC CONCR
 0750/1310 LEN=0050 INSTALLED UNKN

0750/0930 015 " DIA CIRC CONCR
 LEN=0025 INSTALLED UNKN
 0750/0600 018 " DIA CIRC CONCR
 LEN=0025 INSTALLED UNKN
 0750/0330 018 " DIA CIRC CONCR
 LEN=0025 INSTALLED UNKN
 0750/0145 015 " DIA CIRC CONCR
 LEN=0025 INSTALLED UNKN
 0750/0075 036 " DIA CIRC CONCR
 LEN=0025 INSTALLED UNKN
 001595 FT 0 0 00000 0 00 0000+00

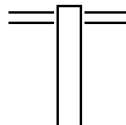
INTER-BK NC RAMP B RD
 WILLIAM FLINN HW
 (SR0008 SEG 0301/2755)
 0750/0000 LENGTH(AH 1445 BK 1595)

INTER-AHD WILLIAM FLINN HW
 (SR0008 SEG 0291/2983)
 0010/1595 015 " DIA CIRC CONCR
 0010/1406 LEN=0025 INSTALLED UNKN
 0010/0955 015 " DIA CIRC CONCR
 LEN=0025 INSTALLED UNKN
 0010/0325 015 " DIA CIRC CONCR
 LEN=0025 INSTALLED UNKN

000000 FT 0 0 00000 0 00 0000+00
 INTER-BK NC RAMP A RD
 HANSEN AV
 (SR3001 SEG 0011/0107)
 MFC BEGIN = F
 0010/0000 LENGTH(AH 1595 BK 0000)

EXTRACT DATE: 12/18/2023 ROADWAY MANAGEMENT SYSTEM PAGE NUMBER: 639
PRINT DATE: 12/21/2023 SLD COUNTY/SR - ANNUAL PRINT COUNTY: BUTLER
DIR: E TOTAL LEN: 1.031 MI. DIST: 10-2 SR: 8019
LEFT MUN: BUFFALO T RIGHT MUN: BUFFALO T

005444 FT



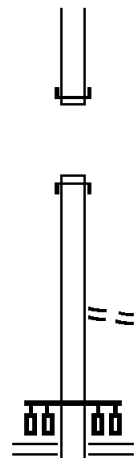
005444 FT SOUTH PIKE RD
0760/1246 (SR0356 SEG 0050/1692)

004198 FT

004198 FT 1 0 01037 2 04 0000+00

DIR: E TOTAL LEN: 1.031 MI. DIST: 10-2 SR: 8019
 LEFT MUN: BUFFALO T RIGHT MUN: BUFFALO T

002828 FT



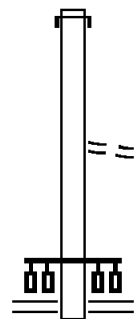
INTER-BK ALLEGHENY VALLEY EX
 (SR0028 SEG 0040/0327)
 0760/0000 LENGTH(AH 1246 BK 1370)

INTER-AHD ALLEGHENY VALLEY EX
 0750/1370 (SR0028 SEG 0040/1225)

FROM 0356/0050 SH
 (CONN)
 0750/0160 1 0 01037 2 03 0000+00
 002828 FT
 NC RAMP D RD
 BUTLER FREEPORT RD
 (SR0356 SEG 0051/1662)

0750/0000 LENGTH(AH 1370 BK 1558)

001270 FT

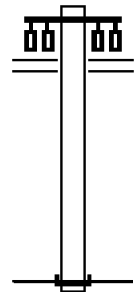


INTER-AHD ALLEGHENY VALLEY EX
 0260/1558 (SR0028 SEG 0031/1607)

FROM 0356/0051 SH
 (CONN)
 0260/0131 1 0 01037 2 02 0000+00
 001270 FT
 NC RAMP A RD
 SOUTH PIKE RD
 (SR0356 SEG 0050/2863)
 (SR0356 SEG 0051/2857)

0260/0000 LENGTH(AH 1558 BK 1270)

000000 FT



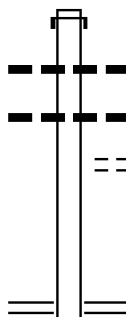
SOUTH PIKE RD
 (SR0356 SEG 0050/2863)
 (SR0356 SEG 0051/2857)
 0250/1270

000000 FT 1 0 01037 2 01 0000+00
 NC RAMP B RD
 INTER-BK ALLEGHENY VALLEY EX
 (SR0028 SEG 0031/2622)
 MFC BEGIN = F

0250/0000 LENGTH(AH 1270 BK 0000)

DIR: W TOTAL LEN: 1.133 MI. DIST: 10-2 SR: 8018
 LEFT MUN: SUMMIT T RIGHT MUN: SUMMIT T

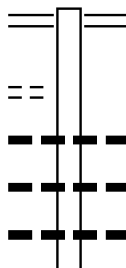
005984 FT



005984 FT
 INTER-AHD BENJAMIN FRANKLIN HW
 0760/1472 (SR0422 SEG 0430/1592)
 018 " DIA CIRC CONCR
 0760/1155 LEN=0030 INSTALLED UNKN
 015 " DIA CIRC CONCR
 0760/0790 LEN=0030 INSTALLED UNKN
 PROTZMAN RD
 0760/0654 (T590)

004512 FT

004512 FT 1 0 00071 2 00 0000+00
 NC RAMP T RD
 MITCHELL HILL RD
 (SR2006 SEG 0030/0000)
 0760/0000 LENGTH(AH 1472 BK 1447)



0750/1447 MITCHELL HILL RD
 (SR2006 SEG 0030/0000)

PROTZMAN RD
 (T590)

0750/0794

0750/0650 015 " DIA CIRC CONCR
 LEN=0040 INSTALLED UNKN
 018 " DIA CIRC CONCR
 0750/0255 LEN=0030 INSTALLED UNKN
 018 " DIA CIRC CONCR
 0750/0040 LEN=0060 INSTALLED UNKN
 003065 FT 1 0 00071 2 00 0000+00

003065 FT

DIR: W TOTAL LEN: 1.133 MI. DIST: 10-2 SR: 8018
 LEFT MUN: SUMMIT T RIGHT MUN: SUMMIT T

MITCHELL HILL ROAD ET
(T971)

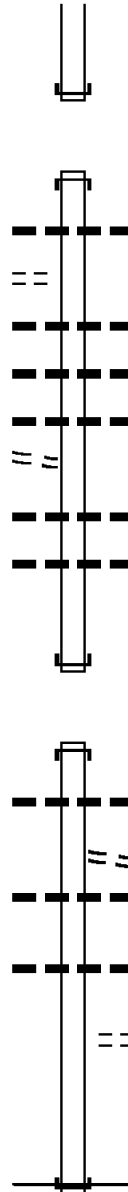
0510/1386

TOWERVIEW DR
(T680)

0510/0065

001562 FT

000000 FT



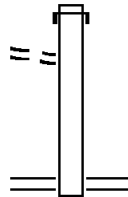
Code	Description	Material	Length	Notes
0750/0000	INTER-BK NC RAMP S RD	BENLAMIN FRANKLIN HW	(SR0422 SEG 0430/1447)	LENGTH(AH 1447 BK 1503)
0510/1503	INTER-AHD	BENJAMIN FRANKLIN HW	(SR0422 SEG 0431/2027)	
0510/1436	018 " DIA	CIRC CONCR	LEN=0100	INSTALLED UNKN
0510/1193	018 " DIA	CIRC CONCR	LEN=0100	INSTALLED UNKN
0510/0706	018 " DIA	CIRC CONCR	LEN=0060	INSTALLED UNKN
0510/0316	018 " DIA	CIRC CONCR	LEN=0060	INSTALLED UNKN
0510/0046	018 " DIA	CIRC METAL	LEN=0032	INSTALLED UNKN
0510/0013	015 " DIA	CIRC CONCR	LEN=0020	INSTALLED UNKN
001562 FT	0 0 00000	0 00 0000+00		
0510/0000	INTER-BK MITCHELL HILL RD	(SR2006 SEG 0030/0495)		LENGTH(AH 1503 BK 1562)
0500/1562	INTER-AHD MITCHELL HILL RD	(SR2006 SEG 0030/0495)		
0500/1550	015 " DIA	CIRC CONCR	LEN=0020	INSTALLED UNKN
0500/1470	TOWERHILL DR (T680)			
0500/1460	015 " DIA	CIRC CONCR	LEN=0030	INSTALLED UNKN
0500/0800	015 " DIA	CIRC CONCR	LEN=0040	INSTALLED UNKN
0500/0132	MITCHELL HILL ROAD ET (T971)			
000000 FT	0 0 00000	0 00 0000+00		
0500/0000	INTER-BK NC MI TCHHELL HILL RD	BENJAMIN FRANKLIN HW	(SR0422 SEG 0431/2136)	MFC BEGIN = F LENGTH(AH 1562 BK 0000)

DIR: N TOTAL LEN: .768 MI. DIST: 10-2 SR: 8016
 LEFT MUN: MUDDY CREEK T RIGHT MUN: MUDDY CREEK T

FISHER RD
(T369)

004053 FT

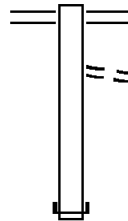
0760/0293
003252 FT



004053 FT
INTER-AHD BENJAMIN FRANKLIN HW
0760/0801 (SR0422 SEG 0011/0751)

003252 FT 0 0 00000 0 00 0000+00
NC RAMP W RD
PERRY HW
(SR0019 SEG 0490/1514)
0760/0000 LENGTH(AH 0801 BK 1166)

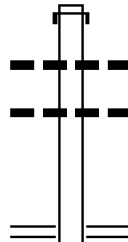
002086 FT



0750/1166 PERRY HW
(SR0019 SEG 0490/1514)
0750/0844 FISHER RD
(T369)

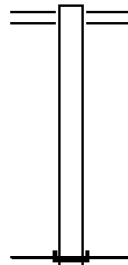
002086 FT 0 0 00000 0 00 0000+00
NC RAMP X RD
INTER-BK BENJAMIN FRANKLIN HW
(SR0422 SEG 0011/1287)
0750/0000 LENGTH(AH 1166 BK 0863)

001223 FT



INTER-AHD BENJAMIN FRANKLIN HW
0260/0863 (SR0422 SEG 0010/0154)
018 "DIA CIRC CONCR
0260/0610 LEN=0100 INSTALLED UNKN
024 "DIA CIRC CONCR
0260/0250 LEN=0030 INSTALLED UNKN
001223 FT 0 0 00000 0 00 0000+00
NC RAMP Y RD
PERRY HW
(SR0019 SEG 0490/0711)
0260/0000 LENGTH(AH 0863 BK 1223)

000000 FT

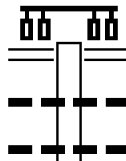


0250/1223 BENJAMIN FRANKLIN
(SR0019 SEG 0490/0711)

000000 FT 0 0 00000 0 00 0000+00
NC RAMP Z RD
INTER-BK BENJAMIN FRANKLIN HW
(SR0422 SEG 0550/0785)
MFC BEGIN = F
BK-LAWRENCE (37)
0250/0000 LENGTH(AH 1223 BK 0000)

EXTRACT DATE: 12/18/2023 ROADWAY MANAGEMENT SYSTEM PAGE NUMBER: 634
 PRINT DATE: 12/21/2023 SLD COUNTY/SR - ANNUAL PRINT COUNTY: BUTLER
 DIR: W TOTAL LEN: .600 MI. DIST: 10-2 SR: 8015
 LEFT MUN: WORTH T RIGHT MUN: WORTH T

003168 FT



003168 FT NEW CASTLE RD
 (SR0108 SEG 0020/0472)
 0760/0647
 0760/0400 018 " DIA CIRC CONCR
 LEN=0040 INSTALLED UNKN
 0760/0243 018 " DIA CIRC CONCR
 LEN=0040 INSTALLED UNKN

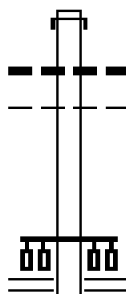
DIR: W TOTAL LEN: .600 MI. DIST: 10-2 SR: 8015
 LEFT MUN: WORTH T RIGHT MUN: WORTH T

002521 FT



002521 FT 1 0 01021 2 22 0007+53
 NC RAMP D RD
 INTER-BK RAYMOND P SHAFFER HW
 (SR0079 SEG 1044/2466)
 0760/0000 LENGTH(AH 0647 BK 0970)

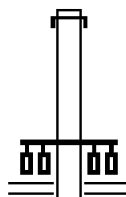
001551 FT



INTER-AHD AH-LAWRENCE (37)
 RAYMOND P SHAFFER HW
 0750/0970 (SR0079 SEG 1050/0438)
 018 "DIA CIR PLASTIC
 0750/0754 LEN=0060 INSTALLED UNKN
 PLAIN GROVE
 0750/0668 WORTH T

001551 FT 1 0 01021 2 21 0000+00
 NC RAMP C RD
 NEW CASTLE RD
 (SR0108 SEG 0020/0472)
 0750/0000 LENGTH(AH 0970 BK 0652)

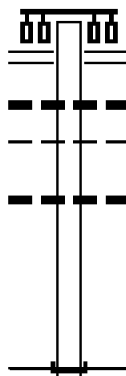
000899 FT



INTER-AHD RAYMOND P SHAFFER HW
 0512/0652 (SR0079 SEG 1045/2313)
 000899 FT 0 0 00000 0 00 0000+00
 NC RAMP A RD
 NEW CASTLE RD
 (SR0108 SEG 0010/0552)

0512/0000 LENGTH(AH 0652 BK 0899)

000000 FT

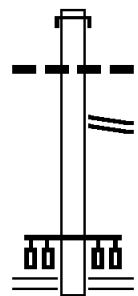


NEW CASTLE RD
 (SR0108 SEG 0010/0552)
 0502/0899
 018 "DIA CIRC CONCR
 0502/0758 LEN=0030 INSTALLED UNKN
 WORTH
 0502/0513 PLAIN GROVE T
 015 "DIA CIRC CONCR
 0502/0295 LEN=0075 INSTALLED UNKN
 000000 FT 0 0 00000 0 00 0000+00
 NC RAMP B RD
 INTER-BK RAYMOND P SHAFFER HW
 (SR0079 SEG 1051/0340)
 MFC BEGIN = F
 BK-LAWRENCE (37)
 0502/0000 LENGTH(AH 0899 BK 0000)

EXTRACT DATE: 12/18/2023 ROADWAY MANAGEMENT SYSTEM PAGE NUMBER: 632
 PRINT DATE: 12/21/2023 SLD COUNTY/SR - ANNUAL PRINT COUNTY: BUTLER
 DIR: E TOTAL LEN: .857 MI. DIST: 10-2 SR: 8013
 LEFT MUN: MUDDY CREEK T RIGHT MUN: MUDDY CREEK T

004526 FT

003318 FT



004526 FT
 INTER-AHD RAYMOND P SHAFFER HW
 0260/1208 (SR0079 SEG 0991/0227)
 018 " DIA CIRC CONCR
 0260/0861 LEN=0075 INSTALLED UNKN
 RAMP P RD
 0260/0303 (SR8013 SEG 0252/0469)
 003318 FT 1 0 01021 2 15 0019+42
 NC RAMP Q RD
 BENJAMIN FRANKLIN HW
 (SR0422 SEG 0041/0868)
 (SR0422 SEG 0040/0870)

5 0260/0000 LENGTH(AH 1208 BK 0469)

INTER-AHD RAMP Q RD
 0252/0469 (SR8013 SEG 0260/0303)

DIR: E TOTAL LEN: .857 MI.
 LEFT MUN: MUDDY CREEK T

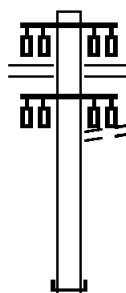
DIST: 10-2 SR: 8013
 RIGHT MUN: MUDDY CREEK T

002849 FT



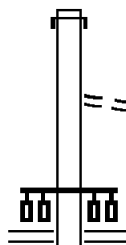
002849 FT 0 0 00000 0 00 0000+00
 NC RAMP P RD
 INTER-BK BENJAMIN FRANKLIN HW
 (SR0422 SEG 0040/0497)
 0252/0000 LENGTH(AH 0469 BK 0876)

001973 FT



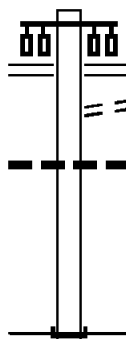
BENJAMIN FRANKLIN HW
 (SR0422 SEG 0041/0895)
 (SR0422 SEG 0040/0892)
 0250/0876 TO 0422/0040 SH
 (CONN)
 0250/0676
 001973 FT 1 0 01021 2 16 0000+00
 NC RAMP R RD
 INTER-BK RAYMOND P SHAFFER HW
 (SR0079 SEG 0991/1024)
 0250/0000 LENGTH(AH 0876 BK 0862)

001111 FT



INTER-AHD RAYMOND P SHAFFER HW
 0020/0862 (SR0079 SEG 0990/1127)
 FROM 0422/0040 SH
 (CONN)
 001111 FT 1 0 01021 2 18 0000+00
 NC RAMP S RD
 BENJAMIN FRANKLIN HW
 (SR0422 SEG 0040/1901)
 0020/0000 LENGTH(AH 0862 BK 1111)

000000 FT




BENJAMIN FRANKLIN HW
 (SR0422 SEG 0051/0000)
 (SR0422 SEG 0050/0000)
 0010/1111 TO 0422/0050 SH
 (CONN)
 0010/0911 018" DIA CIRC CONCR
 0010/0884 LEN=0100 INSTALLED UNKN
 000000 FT 1 0 01021 2 19 0000+00
 NC RAMP T RD
 INTER-BK RAYMOND P SHAFFER HW
 (SR0079 SEG 0990/0401)
 MFC BEGIN = F
 0010/0000 LENGTH(AH 1111 BK 0000)

EXTRACT DATE: 12/18/2023 ROADWAY MANAGEMENT SYSTEM PAGE NUMBER: 630
PRINT DATE: 12/21/2023 SLD COUNTY/SR - ANNUAL PRINT COUNTY: BUTLER
DIR: S TOTAL LEN: .530 MI. DIST: 10-2 SR: 8012
LEFT MUN: SUMMIT T RIGHT MUN: SUMMIT T

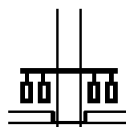
002796 FT

002119 FT



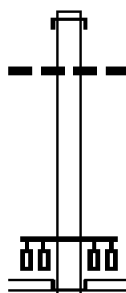
002796 FT
INTER-AHD BENJAMIN FRANKLIN HW
0750/0677 (SR0422 SEG 0400/0683)
002119 FT 1 0 00071 2 06 0019+46
NC RAMP L RD
SR 0068 SH

DIR: S TOTAL LEN: .530 MI. DIST: 10-2 SR: 8012
 LEFT MUN: SUMMIT T RIGHT MUN: SUMMIT T



(SR0068 SEG 0521/0297)

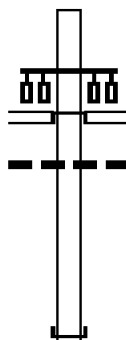
INTER-BK RAMP J RD
 (SR8012 SEG 0010/0387)
 0750/0000 LENGTH(AH 0677 BK 0678)



001441 FT

INTER-AHD BENJAMIN FRANKLIN HW
 (SR0422 SEG 0401/0476)
 0510/0100 015 "DIA CIRC CONCR
 LEN=0030 INSTALLED UNKN
 001441 FT 0 0 00000 0 00 0000+00
 NC RAMP K RD
 SR 0068 SH
 (SR0068 SEG 0521/0922)
 (SR0068 SEG 0520/0923)

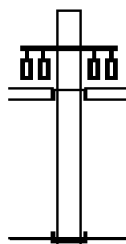
INTER-BK ONEIDA VALLEY RD
 (SR0038 SEG 0010/0000)
 0510/0000 LENGTH(AH 0678 BK 1054)



000387 FT

INTER-AHD ONEIDA VALLEY RD
 (SR0038 SEG 0010/0000)
 SR 0068 SH
 (SR0068 SEG 0521/0922)
 (SR0068 SEG 0520/0923)
 0500/1054 015 "DIA CIRC CONCR
 0500/0955 LEN=0030 INSTALLED UNKN

000387 FT 1 0 00071 2 07 0000+00
 NC RAMP M RD
 INTER-BK BENJAMIN FRANKLIN HW
 (SR0422 SEG 0401/1151)
 0500/0000 LENGTH(AH 1054 BK 0387)



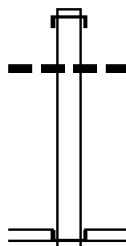
000000 FT

INTER-AHD RAMP L RD
 (SR8012 SEG 0750/0000)
 SR 0068 SH
 (SR0068 SEG 0521/0297)

0010/0387
 000000 FT 1 0 00071 2 04 0007+71
 NC RAMP J RD
 INTER-BK BENJAMIN FRANKLIN HW
 (SR0422 SEG 0390/1548)
 MFC BEGIN = F
 0010/0000 LENGTH(AH 0387 BK 0000)

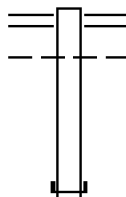
DIR: E TOTAL LEN: .538 MI. DIST: 10-2 SR: 8011
 LEFT MUN: MUDDY CREEK T RIGHT MUN: MUDDY CREEK T

002842 FT



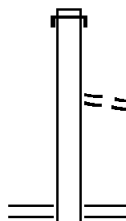
002842 FT
 INTER-AHD RAYMOND P SHAFFER HW
 0750/0694 (SR0079 SEG 0960/1208)
 024 " DIA CIRC CONCR
 0750/0233 LEN=0120 INSTALLED UNKN
 002148 FT 1 0 01021 2 13 0000+00
 NC RAMP O RD
 EAST PORTERSVILLE RD
 (SR0488 SEG 0060/1060)
 INTER-BK RAMP P RD
 (SR8011 SEG 0010/0695)
 0750/0000 LENGTH(AH 0694 BK 0599)

002148 FT



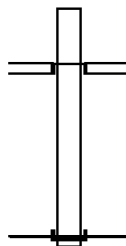
0262/0599 EAST PORTERSVILLE RD
 (SR0488 SEG 0060/0377)
 PORTERSVILLE
 0262/0372 MUDDY CREEK T
 001549 FT 0 0 00000 0 00 0000+00
 NC RAMP N RD
 INTER-BK RAYMOND P SHAFFER HW
 (SR0079 SEG 0961/0177)
 0262/0000 LENGTH(AH 0599 BK 0854)

001549 FT



INTER-AHD RAYMOND P SHAFFER HW
 0252/0854 (SR0079 SEG 0955/2583)
 0252/0062 FROM 0488/0060 SH
 (CONN)
 000695 FT 0 0 00000 0 00 0000+00
 NC RAMP M RD
 EAST PORTERSVILLE RD
 (SR0488 SEG 0060/0377)
 0252/0000 LENGTH(AH 0854 BK 0695)

000695 FT

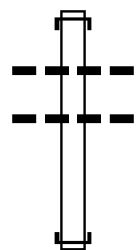


INTER-AHD RAMP O RD
 (SR8011 SEG 0750/0000)
 EAST PORTERSVILLE RD
 0010/0695 (SR0488 SEG 0060/1060)
 000000 FT 1 0 01021 2 14 0000+00
 NC RAMP P RD
 INTER-BK RAYMOND P SHAFFER HW
 (SR0079 SEG 0954/2498)
 MFC BEGIN = F
 0010/0000 LENGTH(AH 0695 BK 0000)

000000 FT

EXTRACT DATE: 12/18/2023 ROADWAY MANAGEMENT SYSTEM PAGE NUMBER: 627
 PRINT DATE: 12/21/2023 SLD COUNTY/SR - ANNUAL PRINT COUNTY: BUTLER
 DIR: S TOTAL LEN: 1.189 MI. DIST: 10-2 SR: 8010
 LEFT MUN: BUTLER T RIGHT MUN: BUTLER T

006276 FT



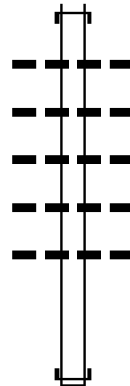
005580 FT

006276 FT
 INTER-AHD MAIN ST
 0760/0696 (SR0008 SEG 0390/0686)
 0760/0400 015 "DIA CIRC CONCR
 LEN=0030 INSTALLED UNKN
 024 "DIA CIRC CONCR
 0760/0070 LEN=0040 INSTALLED UNKN
 005580 FT 1 0 00071 2 08 0000+00
 NC RAMP G RD
 INTER-BK BENJAMIN FRANKLIN HW
 (SR0422 SEG 0370/0531)
 0760/0000 LENGTH(AH 0696 BK 1144)

INTER-AHD BENJAMIN FRANKLIN HW

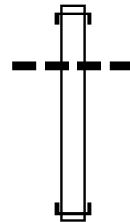
DIR: S TOTAL LEN: 1.189 MI. DIST: 10-2 SR: 8010
 LEFT MUN: BUTLER T RIGHT MUN: BUTLER T

004436 FT



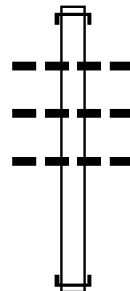
0750/1144 (SR0422 SEG 0370/1269)
 018 " DIA CIRC CONCR
 0750/1111 LEN=0040 INSTALLED UNKN
 024 " DIA CIRC CONCR
 0750/0825 LEN=0030 INSTALLED UNKN
 015 " DIA CIRC CONCR
 0750/0600 LEN=0030 INSTALLED UNKN
 018 " DIA CIRC CONCR
 0750/0375 LEN=0030 INSTALLED UNKN
 015 " DIA CIRC CONCR
 0750/0100 LEN=0030 INSTALLED UNKN
 004436 FT 1 0 00071 2 07 0013+30
 NC RAMP H RD
 INTER-BK MAIN ST
 (SR0008 SEG 0390/0416)
 0750/0000 LENGTH(AH 1144 BK 0855)

003581 FT

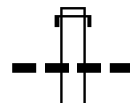


INTER-AHD MAIN ST
 0510/0855 (SR0008 SEG 0390/1207)
 015 " DIA CIRC CONCR
 0510/0790 LEN=0030 INSTALLED UNKN
 003581 FT 1 0 00071 2 06 0000+00
 NC RAMP F RD
 INTER-BK BENJAMIN FRANKLIN HW
 (SR0422 SEG 0371/0698)
 0510/0000 LENGTH(AH 0855 BK 0676)

002905 FT



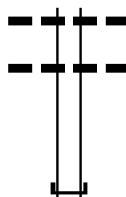
INTER-AHD BENJAMIN FRANKLIN HW
 0500/0676 (SR0422 SEG 0371/0398)
 018 " DIA CIRC CONCR
 0500/0491 LEN=0200 INSTALLED UNKN
 018 " DIA CIRC CONCR
 0500/0400 LEN=0030 INSTALLED UNKN
 018 " DIA CIRC CONCR
 0500/0060 LEN=0020 INSTALLED UNKN
 002905 FT 1 0 00071 2 05 0011+85
 NC RAMP E RD
 INTER-BK MAIN ST
 (SR0008 SEG 0390/1137)
 0500/0000 LENGTH(AH 0676 BK 0711)



INTER-AHD BENJAMIN FRANKLIN HW
 0260/0711 (SR0422 SEG 0361/1305)
 018 " DIA CIRC CONCR
 0260/0665 LEN=0040 INSTALLED UNKN
 015 " DIA CIRC CONCR

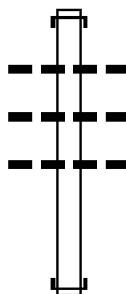
DIR: S TOTAL LEN: 1.189 MI. DIST: 10-2 SR: 8010
 LEFT MUN: BUTLER T RIGHT MUN: BUTLER T

002194 FT



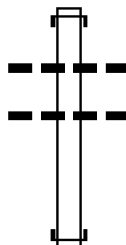
0260/0500 LEN=0040 INSTALLED UNKN
 018 "DIA CIRC CONCR
 0260/0280 LEN=0040 INSTALLED UNKN
 002194 FT 1 0 00079 2 04 0010+10
 NC RAMP B RD
 INTER-BK MAIN ST
 (SR0008 SEG 0391/1280)
 0260/0000 LENGTH(AH 0711 BK 0644)

001550 FT



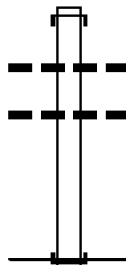
INTER-AHD MAIN ST
 0250/0644 (SR0008 SEG 0391/1120)
 018 "DIA CIRC CONCR
 0250/0476 LEN=0100 INSTALLED UNKN
 015 "DIA CIRC CONCR
 0250/0356 LEN=0100 INSTALLED UNKN
 015 "DIA CIRC CONCR
 0250/0065 LEN=0100 INSTALLED UNKN
 001550 FT 1 0 00079 2 03 0000+00
 NC RAMP A RD
 INTER-BK BENJAMIN FRANKLIN HW
 (SR0422 SEG 0361/1509)
 0250/0000 LENGTH(AH 0644 BK 0725)

000825 FT



INTER-AHD BENJAMIN FRANKLIN HW
 0020/0725 (SR0422 SEG 0360/1539)
 018 "DIA CIRC CONCR
 0020/0615 LEN=0040 INSTALLED UNKN
 015 "DIA CIRC CONCR
 0020/0130 LEN=0040 INSTALLED UNKN
 000825 FT 1 0 00079 2 02 0009+65
 NC RAMP C RD
 INTER-BK MAIN ST
 (SR0008 SEG 0391/0702)
 0020/0000 LENGTH(AH 0725 BK 0825)

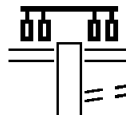
000000 FT



INTER-AHD MAIN ST
 0010/0825 (SR0008 SEG 0391/0579)
 015 "DIA CIRC CONCR
 0010/0240 LEN=0050 INSTALLED UNKN
 015 "DIA CIRC CONCR
 0010/0050 LEN=0050 INSTALLED UNKN
 000000 FT 1 0 00079 2 01 0000+00
 NC RAMP D RD
 INTER-BK BENJAMIN FRANKLIN HW
 (SR0422 SEG 0360/1281)
 MFC BEGIN = F
 0010/0000 LENGTH(AH 0825 BK 0000)

EXTRACT DATE: 12/18/2023 ROADWAY MANAGEMENT SYSTEM PAGE NUMBER: 624
PRINT DATE: 12/21/2023 SLD COUNTY/SR - ANNUAL PRINT COUNTY: BUTLER
DIR: S TOTAL LEN: .603 MI. DIST: 10-2 SR: 8009
LEFT MUN: JACKSON T RIGHT MUN: JACKSON T

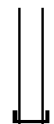
003186 FT



003186 FT LITTLE CREEK RD
(SR3025 SEG 0025/1144)
(SR3025 SEG 0024/1144)
0760/0572 TO 3025/0025 SH
0760/0484 (CONN)

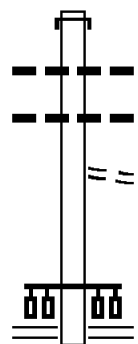
DIR: S TOTAL LEN: .603 MI. DIST: 10-2 SR: 8009
 LEFT MUN: JACKSON T RIGHT MUN: JACKSON T

002614 FT



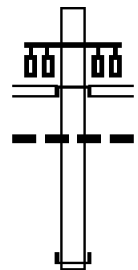
002614 FT 0 0 00000 0 00 0000+00
 NC RAMP N RD
 INTER-BK RAYMOND P SHAFFER HW
 (SR0079 SEG 0874/1053)
 0760/0000 LENGTH(AH 0572 BK 0831)

001783 FT



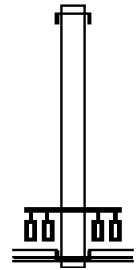
INTER-AHD RAYMOND P SHAFFER HW
 0750/0831 (SR0079 SEG 0880/0206)
 036 "DIA CIRC CONCR
 0750/0719 LEN=0030 INSTALLED UNKN
 036 "DIA CIRC CONCR
 0750/0354 LEN=0040 INSTALLED UNKN
 FROM 3025/0025 SH
 0750/0094 (CONN)
 001783 FT 1 0 01021 2 09 0000+00
 NC RAMP L RD
 LITTLE CREEK RD
 (SR3025 SEG 0025/1144)
 (SR3025 SEG 0024/1144)
 0750/0000 LENGTH(AH 0831 BK 0914)

000869 FT



INTER-AHD RAMP M RD
 (SR8009 SEG 0250/0000)
 LITTLE CREEK RD
 (SR3025 SEG 0020/0421)
 0500/0914 018 "DIA CIRC CONCR
 0500/0328 LEN=0040 INSTALLED UNKN
 000869 FT 1 0 01021 2 10 0017+65
 NC RAMP K RD
 INTER-BK RAYMOND P SHAFFER HW
 (SR0079 SEG 0875/1245)
 0500/0000 LENGTH(AH 0914 BK 0869)

000000 FT



INTER-AHD RAYMOND P SHAFFER HW
 0250/0869 (SR0079 SEG 0871/1356)
 000000 FT 0 0 00000 0 00 0000+00
 NC RAMP M RD
 LITTLE CREEK RD
 (SR3025 SEG 0020/0421)
 INTER-BK RAMP K RD
 (SR8009 SEG 0500/0914)
 MFC BEGIN = F
 0250/0000 LENGTH(AH 0869 BK 0000)

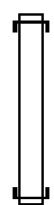
EXTRACT DATE: 12/18/2023 ROADWAY MANAGEMENT SYSTEM PAGE NUMBER: 622
 PRINT DATE: 12/21/2023 SLD COUNTY/SR - ANNUAL PRINT COUNTY: BUTLER
 DIR: S TOTAL LEN: .973 MI. DIST: 10-2 SR: 8008
 LEFT MUN: BUTLER T RIGHT MUN: BUTLER T

005140 FT

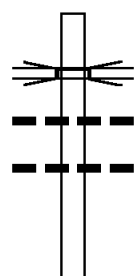
005140 FT
 INTER-AHD BENJAMIN FRANKLIN HW
 0750/0947 (SR0422 SEG 0310/0784)

004193 FT

004193 FT 1 0 00079 2 02 0000+00
 NC RAMP H RD
 INTER-BK SR 0356 SH
 (SR0356 SEG 0480/0691)
 0750/0000 LENGTH(AH 0947 BK 0950)



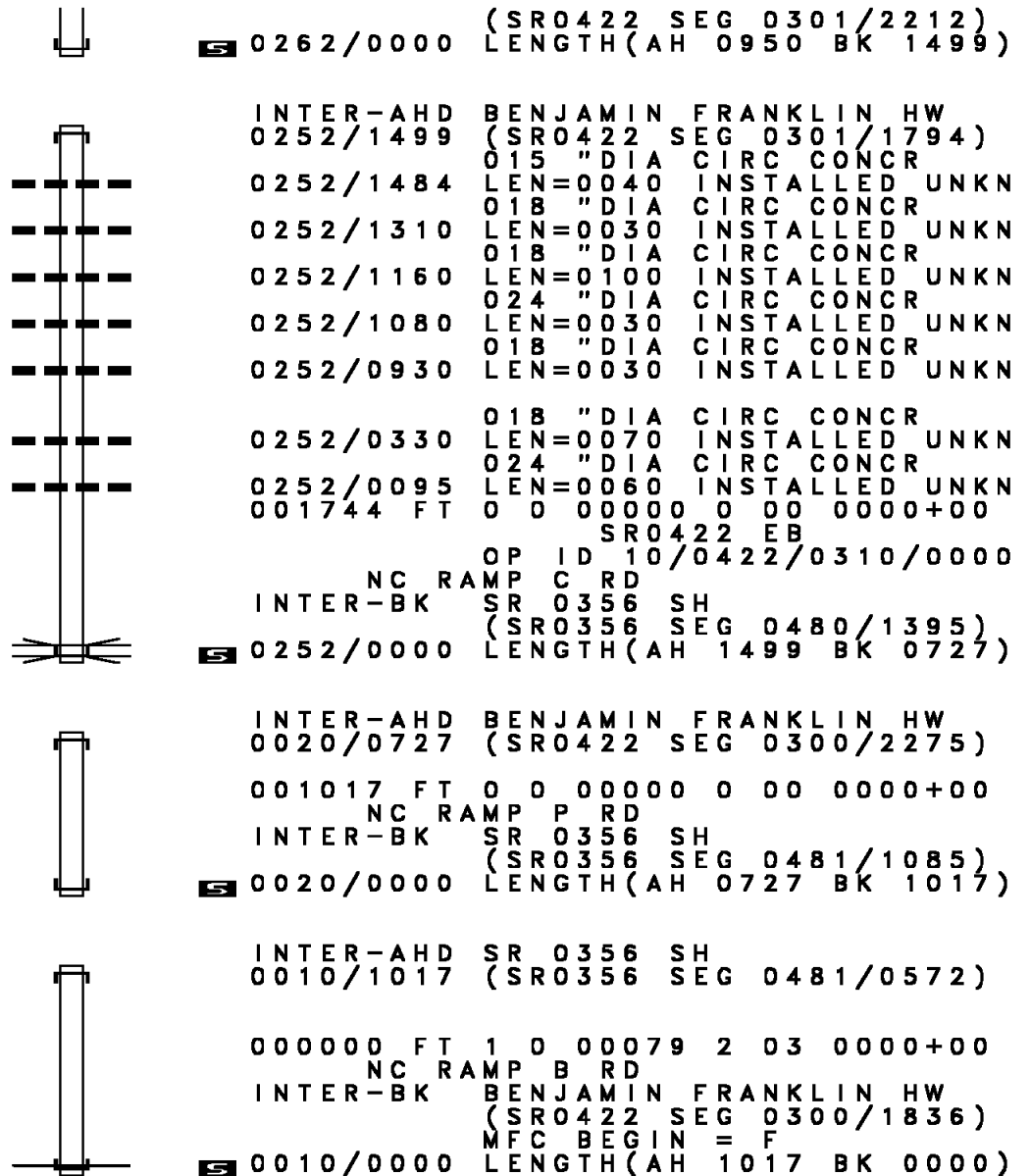
INTER-AHD SR 0356 SH
 (SR0356 SEG 0481/1350)
 SR0422 EB
 0262/0950 OP ID 10/0422/0310/0000
 024 "DIA CIRC CONCR
 0262/0815 LEN=0060 INSTALLED UNKN
 024 "DIA CIRC CONCR
 0262/0787 LEN=0030 INSTALLED UNKN



003243 FT

003243 FT 0 0 00000 0 00 0000+00
 NC RAMP D RD
 INTER-BK BENJAMIN FRANKLIN HW

DIR: S TOTAL LEN: .973 MI. DIST: 10-2 SR: 8008
 LEFT MUN: BUTLER T RIGHT MUN: BUTLER T



001744 FT

001017 FT

000000 FT

0262/0000 (SR0422 SEG 0301/2212)
 LENGTH(AH 0950 BK 1499)

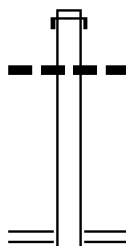
 INTER-AHD BENJAMIN FRANKLIN HW
 0252/1499 (SR0422 SEG 0301/1794)
 015 " DIA CIRC CONCR
 0252/1484 LEN=0040 INSTALLED UNKN
 018 " DIA CIRC CONCR
 0252/1310 LEN=0030 INSTALLED UNKN
 018 " DIA CIRC CONCR
 0252/1160 LEN=0100 INSTALLED UNKN
 024 " DIA CIRC CONCR
 0252/1080 LEN=0030 INSTALLED UNKN
 018 " DIA CIRC CONCR
 0252/0930 LEN=0030 INSTALLED UNKN

 018 " DIA CIRC CONCR
 0252/0330 LEN=0070 INSTALLED UNKN
 024 " DIA CIRC CONCR
 0252/0095 LEN=0060 INSTALLED UNKN
 001744 FT 0 0 00000 0 00 0000+00
 SR0422 EB
 OP ID 10/0422/0310/0000
 NC RAMP C RD
 INTER-BK SR 0356 SH
 (SR0356 SEG 0480/1395)
 0252/0000 LENGTH(AH 1499 BK 0727)

 INTER-AHD BENJAMIN FRANKLIN HW
 0020/0727 (SR0422 SEG 0300/2275)
 001017 FT 0 0 00000 0 00 0000+00
 NC RAMP P RD
 INTER-BK SR 0356 SH
 (SR0356 SEG 0481/1085)
 0020/0000 LENGTH(AH 0727 BK 1017)

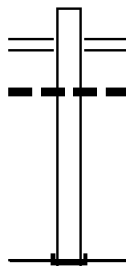
 INTER-AHD SR 0356 SH
 0010/1017 (SR0356 SEG 0481/0572)
 000000 FT 1 0 00079 2 03 0000+00
 NC RAMP B RD
 INTER-BK BENJAMIN FRANKLIN HW
 (SR0422 SEG 0300/1836)
 MFC BEGIN = F
 0010/0000 LENGTH(AH 1017 BK 0000)

001691 FT



001691 FT
 INTER-AHD RAYMOND P SHAFFER HW
 0250/0981 (SR0079 SEG 0865/0733)
 018 " DIA CIRC CONCR
 0250/0600 LEN=0030 INSTALLED UNKN
 000710 FT 1 0 01021 2 08 0014+39
 NC RAMP J RD
 SR 0068 SH
 (SR0068 SEG 0071/0219)
 (SR0068 SEG 0070/0149)
 0250/0000 LENGTH(AH 0981 BK 0710)

000710 FT



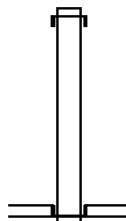
SR 0068 SH
 (SR0068 SEG 0071/0801)
 (SR0068 SEG 0070/0793)
 0010/0710 015 " DIA CIRC CONCR
 0010/0665 LEN=0040 INSTALLED UNKN
 000000 FT 1 0 01021 2 07 0000+00
 NC RAMP H RD
 INTER-BK RAYMOND P SHAFFER HW
 (SR0079 SEG 0864/0832)
 MFC BEGIN = F
 0010/0000 LENGTH(AH 0710 BK 0000)

000000 FT

EXTRACT DATE: 12/18/2023 ROADWAY MANAGEMENT SYSTEM PAGE NUMBER: 619
 PRINT DATE: 12/21/2023 SLD COUNTY/SR - ANNUAL PRINT COUNTY: BUTLER
 DIR: S TOTAL LEN: .775 MI. DIST: 10-2 SR: 8006
 LEFT MUN: PROSPECT B RIGHT MUN: PROSPECT B

004093 FT

003405 FT



004093 FT
 INTER-AHD BENJAMIN FRANKLIN HW
 0750/0688 (SR0422 SEG 0180/1461)
 003405 FT 1 0 01055 2 08 0000+00
 NC RAMP G RD
 FRANKLIN ST
 (SR0528 SEG 0310/1073)
 INTER-BK RAMP F RD
 (SR8006 SEG 0010/1305)
 5 0750/0000 LENGTH(AH 0688 BK 1213)

EXTRACT DATE: 12/18/2023
PRINT DATE: 12/21/2023

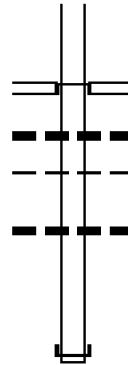
ROADWAY MANAGEMENT SYSTEM
SLD COUNTY/SR - ANNUAL PRINT

PAGE NUMBER: 618
COUNTY: BUTLER

DIR: S TOTAL LEN: .775 MI.
LEFT MUN: FRANKLIN T

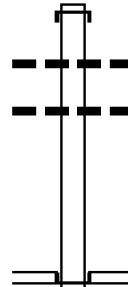
DIST: 10-2 SR: 8006
RIGHT MUN: FRANKLIN T

002192 FT



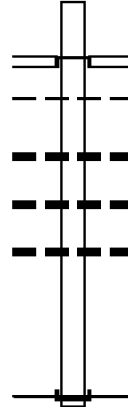
INTER-AHD RAMP E RD
(SR8006 SEG 0250/0000)
FRANKLIN ST
0500/1213 (SR0528 SEG 0310/1729)
042 " DIA CIRC CONCR
0500/0840 LEN=0060 INSTALLED UNKN
FRANKLIN
0500/0431 PROSPECT B
042 " DIA CIRC CONCR
0500/0345 LEN=0075 INSTALLED UNKN
002192 FT 1 0 01055 2 09 0016+06
NC RAMP H RD
INTER-BK BENJAMIN FRANKLIN HW
(SR0422 SEG 0181/1650)
5 0500/0000 LENGTH(AH 1213 BK 0887)

001305 FT



INTER-AHD BENJAMIN FRANKLIN HW
0250/0887 (SR0422 SEG 0171/1483)
024 " DIA CIRC CONCR
0250/0820 LEN=0030 INSTALLED UNKN
024 " DIA CIRC CONCR
0250/0412 LEN=0075 INSTALLED UNKN
001305 FT 1 0 01055 2 06 0011+27
NC RAMP E RD
FRANKLIN ST
INTER-BK (SR0528 SEG 0310/1729)
RAMP H RD
5 0250/0000 (SR8006 SEG 0500/1213)
LENGTH(AH 0887 BK 1305)

000000 FT



INTER-AHD RAMP G RD
(SR8006 SEG 0750/0000)
FRANKLIN ST
0010/1305 (SR0528 SEG 0310/1073)
PROSPECT
0010/0826 FRANKLIN T
048 "H 48 "W CON BOX CUL
0010/0800 LEN=0075 INSTALLED UNKN
018 " DIA CIRC CONCR
0010/0441 LEN=0050 INSTALLED UNKN
024 " DIA CIRC CONCR
0010/0067 LEN=0030 INSTALLED UNKN
000000 FT 1 0 01055 2 07 0000+00
NC RAMP F RD
INTER-BK BENJAMIN FRANKLIN HW
(SR0422 SEG 0170/1321)
MFC BEGIN = F
5 0010/0000 LENGTH(AH 1305 BK 0000)

EXTRACT DATE: 12/18/2023 ROADWAY MANAGEMENT SYSTEM PAGE NUMBER: 617
PRINT DATE: 12/21/2023 SLD COUNTY/SR - ANNUAL PRINT COUNTY: BUTLER
DIR: N TOTAL LEN: .656 MI. DIST: 10-2 SR: 8005
LEFT MUN: JACKSON T RIGHT MUN: JACKSON T

003466 FT

003466 FT
INTER-AHD PERRY HW

DIR: N TOTAL LEN: .656 MI. DIST: 10-2 SR: 8005
 LEFT MUN: JACKSON T RIGHT MUN: JACKSON T

003075 FT



0510/0391 (SR0019 SEG 0160/2226)
 003075 FT 0 0 00000 0 00 0000+00
 NC RAMP G RD
 INTER-BK RAMP F RD
 (SR8005 SEG 0500/0548)
 0510/0000 LENGTH(AH 0391 BK 1442)

INTER-AHD PERRY HW
 0500/1442 (SR0019 SEG 0161/1369)

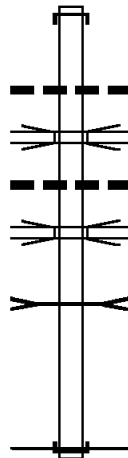
001633 FT



0500/0981 BMS EN 10/8005/0500/0898
 1 0 01021 2 05 0008+00
 P3
 SR0019 NB
 0500/0898 BMSBG 10/8005/0500/0898
 RAMP G RD
 0500/0548 (SR8005 SEG 0510/0000)
 GLADE RUN
 STRUCTURE LENGTH 14 FT
 0500/0455 BMSID 10/8005/0500/0455
 001633 FT 1 0 01021 2 05 0020+23
 NC RAMP F RD
 INTER-BK RAYMOND P SHAFFER HW
 (SR0079 SEG 0845/1657)
 0500/0000 LENGTH(AH 1442 BK 1633)

INTER-AHD RAYMOND P SHAFFER HW
 0250/1633 (SR0079 SEG 0844/1662)

000000 FT



0250/0945 018 "DIA CIRC CONCR
 LEN=0030 INSTALLED UNKN
 SR0079 NB
 0250/0620 OP ID 10/0079/0844/0594
 018 "DIA CIRC CONCR
 0250/0466 LEN=0028 INSTALLED UNKN
 SR0079 SB
 0250/0454 OP ID 10/0079/0845/0585
 GLADE RUN
 STRUCTURE LENGTH 14 FT
 0250/0190 BMSID 10/8005/0250/0190
 000000 FT 1 0 01021 2 04 0000+00
 NC RAMP E RD
 INTER-BK PERRY HW
 (SR0019 SEG 0160/1240)
 MFC BEGIN = F
 0250/0000 LENGTH(AH 1633 BK 0000)

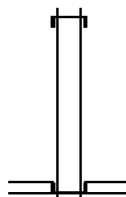
EXTRACT DATE: 12/18/2023 ROADWAY MANAGEMENT SYSTEM PAGE NUMBER: 615
PRINT DATE: 12/21/2023 SLD COUNTY/SR - ANNUAL PRINT COUNTY: BUTLER
DIR: N TOTAL LEN: .583 MI. DIST: 10-2 SR: 8004
LEFT MUN: MUDDY CREEK T RIGHT MUN: MUDDY CREEK T

003080 FT

003080 FT
INTER-AHD BENJAMIN FRANKLIN HW

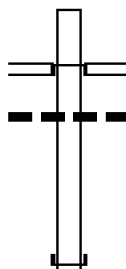
DIR: N TOTAL LEN: .583 MI. DIST: 10-2 SR: 8004
 LEFT MUN: MUDDY CREEK T RIGHT MUN: MUDDY CREEK T

002516 FT



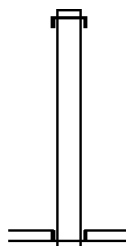
0750/0564 (SR0422 SEG 0110/0641)
 002516 FT 1 0 01055 2 05 0000+00
 NC RAMP D RD
 INTER-BK RAMP B RD
 (SR4005 SEG 0020/0383)
 (SR8004 SEG 0010/0870)
 0750/0000 LENGTH(AH 0564 BK 0709)

001807 FT



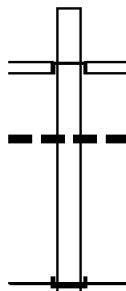
INTER-AHD RAMP A RD
 (SR8004 SEG 0250/0000)
 PLEASANT VALLEY RD
 0500/0709 (SR4005 SEG 0020/0939)
 024 " DIA CIRC CONCR
 0500/0610 LEN=0100 INSTALLED UNKN
 001807 FT 1 0 01055 2 04 0011+09
 NC RAMP C RD
 INTER-BK BENJAMIN FRANKLIN HW
 (SR0422 SEG 0111/0709)
 0500/0000 LENGTH(AH 0709 BK 0937)

000870 FT



INTER-AHD BENJAMIN FRANKLIN HW
 0250/0937 (SR0422 SEG 0101/2271)
 000870 FT 1 0 01055 2 02 0014+82
 NC RAMP A RD
 PLEASANT VALLEY RD
 (SR4005 SEG 0020/0939)
 INTER-BK RAMP C RD
 (SR8004 SEG 0500/0709)
 0250/0000 LENGTH(AH 0937 BK 0870)

000000 FT

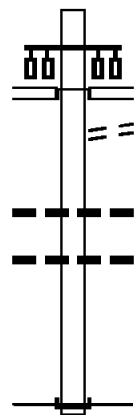
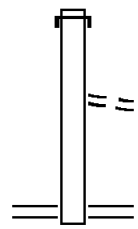


INTER-AHD RAMP D RD
 (SR8004 SEG 0750/0000)
 PLEASANT VALLEY RD
 0010/0870 (SR4005 SEG 0020/0383)
 024 " DIA CIRC CONCR
 0010/0244 LEN=0050 INSTALLED UNKN
 000000 FT 1 0 01055 2 03 0000+00
 NC RAMP B RD
 INTER-BK BENJAMIN FRANKLIN HW
 (SR0422 SEG 0100/2455)
 MFC BEGIN = F
 0010/0000 LENGTH(AH 0870 BK 0000)

001906 FT

001045 FT

000000 FT



001906 FT
 INTER-AHD RAYMOND P SHAFFER HW
 0250/0861 (SR0079 SEG 0831/0752)

FROM 0528/0010 SH
 (CONN)
 0250/0219 1 0 01021 2 03 0000+00
 001045 FT NC RAMP F RD
 SR 0528 SH
 (SR0528 SEG 0010/0392)
 0250/0000 LENGTH(AH 0861 BK 1045)

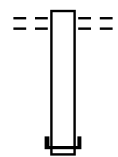
INTER-AHD PARK AND RIDE
 (SR9502 SEG 0010/0000)
 SR 528
 (SR0528 SEG 0010/1411)

0010/1045
 0010/0879 TO 0528/0010
 (CONN)

0010/0205 018 " DIA CIRC CONCR
 LEN=0035 INSTALLED UNKN
 0010/0025 018 " DIA CIRC CONCR
 LEN=0030 INSTALLED UNKN
 000000 FT 1 0 01021 2 02 0000+00
 NC RAMP D RD

INTER-BK RAYMOND P SHAFFER HW
 (SR0079 SEG 0830/0908)
 MFC BEGIN = F
 0010/0000 LENGTH(AH 1045 BK 0000)

001392 FT

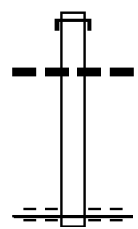


001392 FT WEST PARK RD
 0760/0619 (TB90)

000773 FT

000773 FT 0 0 00000 0 00 0000+00
 INTER-BK BENJAMIN FRANKLIN HW
 (SR0422 SEG 0050/0760)
 0760/0000 LENGTH(AH 0619 BK 0773)

000000 FT



INTER-AHD BENJAMIN FRANKLIN HW
 0750/0773 (SR0422 SEG 0050/1256)
 015 "DIA CIRC CONCR
 0750/0305 LEN=0048 INSTALLED 1969
 000000 FT 1 0 01055 2 00 0009+69
 NC RAMP K RD
 WEST PARK RD
 (TB90)
 MFC BEGIN = F
 0750/0000 LENGTH(AH 0773 BK 0000)

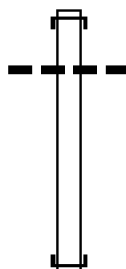
DIR: N TOTAL LEN: 1.614 MI. DIST: 10-2 SR: 8001
 LEFT MUN: CRANBERRY T RIGHT MUN: CRANBERRY T

008520 FT



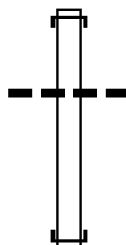
008520 FT
 INTER-AHD RAYMOND P SHAFFER HW
 0750/1851 (SR0079 SEG 0780/1940)
 024 " DIA CIRC CONCR
 0750/1411 LEN=0055 INSTALLED UNKN

006669 FT

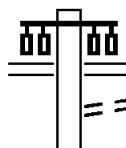


006669 FT 0 0 00000 0 00 0000+00
 NC RAMP N RD
 INTER-BK MARS CRIDER RD
 (SR0228 SEG 0021/0000)
 0750/0000 LENGTH(AH 1851 BK 1508)

005161 FT



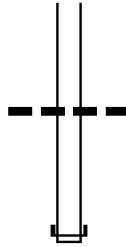
INTER-AHD SR 9479 COLLECTOR RD
 0510/1508 (SR9479 SEG 0010/2153)
 030 " DIA CIRC CONCR
 0510/0877 LEN=0035 INSTALLED UNKN
 005161 FT 0 0 00000 0 00 0000+00
 NC RAMP S RD
 INTER-BK MARS CRIDER RD
 (SR0228 SEG 0011/1257)
 0510/0000 LENGTH(AH 1508 BK 1851)



MARS CRIDER RD
 (SR0228 SEG 0010/1109)
 (SR0228 SEG 0011/1109)
 0500/1851
 0500/1761 TO 0228/0011 SH
 (CONN)

DIR: N TOTAL LEN: 1.614 MI. DIST: 10-2 SR: 8001
 LEFT MUN: CRANBERRY T RIGHT MUN: CRANBERRY T

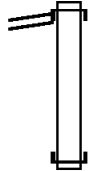
003310 FT



0500/0240 018 " DIA CIRC CONCR
 003310 FT LEN=0060 INSTALLED UNKN
 1 0 01021 2 01 0000+00
 NC RAMP C RD
 INTER-BK SR 9479 COLLECTOR RD
 (SR9479 SEG 0010/1291)
 0500/0000 LENGTH(AH 1851 BK 0767)

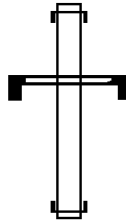
SR 9479 COLLECTOR RD
 (SR9479 SEG 0020/1437) 0250/0767

002543 FT



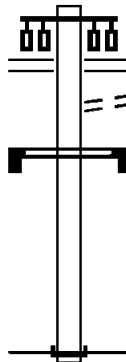
INTER-AHD SR 9479 COLLECTOR RD
 0250/0767 (SR9479 SEG 0030/0000)
 002543 FT 0 0 00000 0 00 0000+00
 NC RAMP F RD
 INTER-BK MARS CRIDER RD
 (SR0228 SEG 0010/1085)
 0250/0000 LENGTH(AH 0767 BK 1203)

001340 FT



INTER-AHD RAYMOND P SHAFFER HW
 0020/1203 (SR0079 SEG 0780/0128)
 SIGN: 4 CHORD TRUSS
 0020/0405 BMSID 10/8001/0010/0950
 001340 FT 1 0 01021 2 00 0000+00
 NC RAMP H RD
 INTER-BK MARS CRIDER RD
 (SR0228 SEG 0010/2222)
 0020/0000 LENGTH(AH 1203 BK 1340)

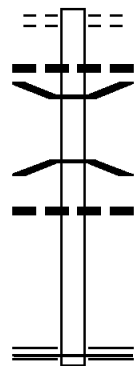
000000 FT



MARS CRIDER RD
 (SR0228 SEG 0021/0000)
 (SR0228 SEG 0020/0000)
 0010/1340
 TO 0228/0020 SH
 (CONN)
 0010/1139
 SIGN: 4 CHORD TRUSS
 0010/0950 BMSID 10/8001/0010/0950
 000000 FT 0 0 00000 0 00 0000+00
 NC RAMP E RD
 INTER-BK RAYMOND P SHAFFER HW
 (SR0079 SEG 0776/3061)
 MFC BEGIN = F
 0010/0000 LENGTH(AH 1340 BK 0000)

EXTRACT DATE: 12/18/2023 ROADWAY MANAGEMENT SYSTEM PAGE NUMBER: 609
 PRINT DATE: 12/21/2023 SLD COUNTY/SR - ANNUAL PRINT COUNTY: BUTLER
 DIR: B TOTAL LEN: .270 MI. DIST: 10-2 SR: 4017
 LEFT MUN: MUDDY CREEK T RIGHT MUN: MUDDY CREEK T

001423 FT



000000 FT

001423 FT NORTHSORE DR
 0010/1423 (TWP)
 018 " DIA CIRC CONCR
 0010/1231 LEN=0070 INSTALLED UNKN
 0010/0898 BMSFN 10/4017/0010/0748
 2 0 10128 0 00 0144+13
 MUDDY CREEK
 0010/0748 BMSBG 10/4017/0010/0748
 018 " DIA CIRC CONCR
 0010/0564 LEN=0060 INSTALLED UNKN
 000000 FT 0 0 00000 0 00 0000+00
 NC SR 4017 SH
 BENJAMIN FRANKLIN HW
 (SR0422 SEG 0051/1134)
 MFC BEGIN = E
 0010/0000 LENGTH(AH 1423 BK 0000)

EXTRACT DATE: 12/18/2023 ROADWAY MANAGEMENT SYSTEM PAGE NUMBER: 608
PRINT DATE: 12/21/2023 SLD COUNTY/SR - ANNUAL PRINT COUNTY: BUTLER
DIR: B TOTAL LEN: .000 MI. DIST: 10-2 SR: 4016
LEFT MUN: MARION T RIGHT MUN: MARION T

000000 FT



000000 FT
7010/0000 LENGTH(AH 0808 BK 0000)

EXTRACT DATE: 12/18/2023 ROADWAY MANAGEMENT SYSTEM PAGE NUMBER: 607
PRINT DATE: 12/21/2023 SLD COUNTY/SR - ANNUAL PRINT COUNTY: BUTLER
DIR: B TOTAL LEN: .000 MI. DIST: 10-2 SR: 4015
LEFT MUN: MARION T RIGHT MUN: MARION T

000000 FT
000000 FT

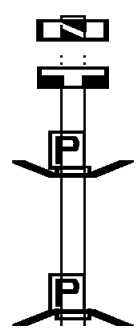


000000 FT
7010/0000 LENGTH(AH 0402 BK 0100)
000000 FT
7004/0000 LENGTH(AH 0100 BK 0000)

EXTRACT DATE: 12/18/2023 ROADWAY MANAGEMENT SYSTEM PAGE NUMBER: 606
 PRINT DATE: 12/21/2023 SLD COUNTY/SR - ANNUAL PRINT COUNTY: BUTLER
 DIR: B TOTAL LEN: 1.134 MI. DIST: 10-2 SR: 4014
 LEFT MUN: MARION T RIGHT MUN: MARION T

005988 FT
 005988 FT

 005947 FT



005988 FT
 7084/0000 LTH AH 000100 BK 002240
 005988 FT LENGTH(AH 2240 BK 0041)
 7082/0000 BMSSEN 10/4014/0080/0000
 INTER-AHD CAMPGROUND RD
 (T990)
 0080/0041 BRIDGE POSTED (TONS)
 005947 FT 2 0 10128 0 00 0144+13
 INTER-BK CAMPGROUND RD
 (T990)
 SGL 15 COMB 22
 N BR SLIPPERY ROCK CR
 BMSBG 10/4014/0080/0000

EXTRACT DATE: 12/18/2023
PRINT DATE: 12/21/2023

ROADWAY MANAGEMENT SYSTEM
SLD COUNTY/SR - ANNUAL PRINT

PAGE NUMBER: 605
COUNTY: BUTLER

DIR: B TOTAL LEN: 1.134 MI.
LEFT MUN: MARION T

DIST: 10-2 SR: 4014
RIGHT MUN: MARION T

ALLEGHENY MINERALS DR
(PRDR)

Stationing	Length	Notes
005947 FT	0080/0000	LENGTH(AH 0041 BK 2589)
005947 FT	005947 FT	
005947 FT	7070/0000	LENGTH(AH 2589 BK 1815)
005947 FT	005947 FT	
005947 FT	7060/0000	LENGTH(AH 1815 BK 2174)
005947 FT	005947 FT	
005947 FT	7050/0000	LENGTH(AH 2174 BK 1917)
005947 FT	005947 FT	
	7040/0000	LENGTH(AH 1917 BK 2925)
	INTER-AHD	CAMPGROUND RD (T990)
	0030/2925	MERCER T
	0030/2588	048 " DIA CIRC CONCR LEN=0036 INSTALLED 1996
	0030/0925	024 " DIA CIRC CONCR LEN=0028 INSTALLED UNKN
003022 FT	003022 FT	2 0 10128 0 00 0029+94
	0030/0000	LENGTH(AH 2925 BK 1450)
	0020/1090	048 " DIA CIRC CONCR LEN=0036 INSTALLED 1996
001572 FT	001572 FT	2 0 10128 0 00 0015+50
0020/0000	0020/0000	(APRA) ALLEGHENY MINERA LENGTH(AH 1450 BK 1572)
	0010/0941	018 " DIA CIRC CONCR LEN=0022 INSTALLED UNKN
	0010/0770	018 " DIA CIR PLASTIC LEN=0036 INSTALLED UNKN
	0010/0530	018 " DIA CIRC CONCR LEN=0020 INSTALLED UNKN
	0010/0375	018 " DIA CIRC CONCR LEN=0020 INSTALLED UNKN
	0010/0206	018 " DIA CIR PLASTIC LEN=0020 INSTALLED UNKN
	0010/0039	018 " DIA CIRC CONCR LEN=0052 INSTALLED UNKN
000000 FT	000000 FT	2 0 10128 0 00 0000+00
		NC CA MPGROUND RD EAU CLAIRE RD (SR0058 SEG 0030/0000) MFC BEGIN = D
	0010/0000	LENGTH(AH 1572 BK 0000)

EXTRACT DATE: 12/18/2023 ROADWAY MANAGEMENT SYSTEM PAGE NUMBER: 604
 PRINT DATE: 12/21/2023 SLD COUNTY/SR - ANNUAL PRINT COUNTY: BUTLER
 DIR: B TOTAL LEN: 4.138 MI. DIST: 10-2 SR: 4013
 LEFT MUN: MARION T RIGHT MUN: MARION T

021850 FT

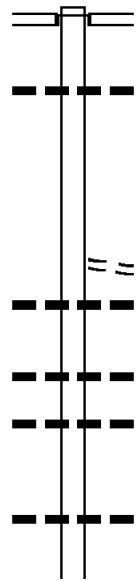
021850 FT INTER-AHD CREEK BOTTOM RD
 (T366)
 0090/2097 WINDY POINT RD
 (SR1005 SEG 0040/0000)
 0090/1261 024 " DIA CIRC CONCR
 LEN=0035 INSTALLED UNKN

019753 FT

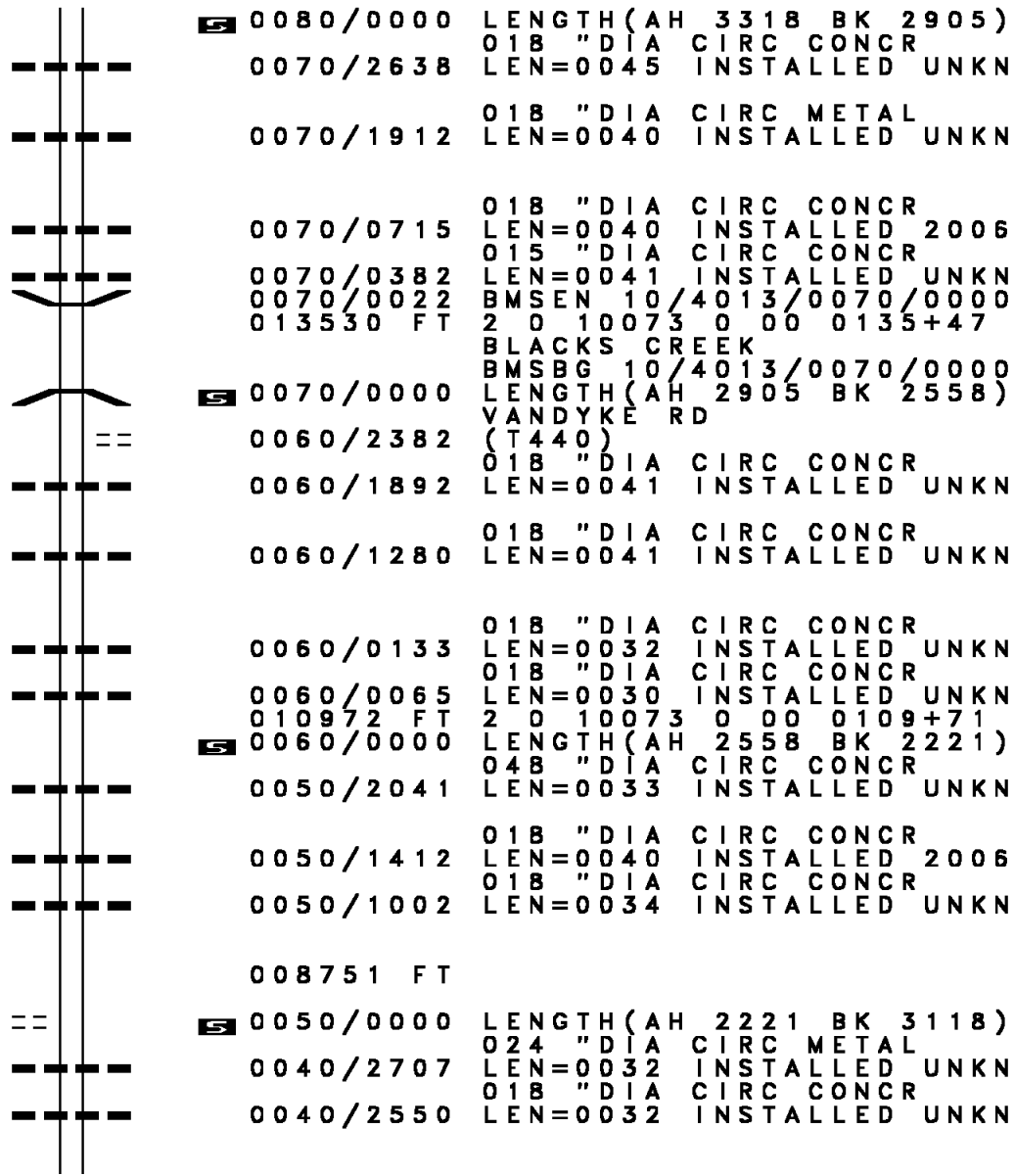
019753 FT 2 0 10073 0 00 0198+05
 MIDBERRY RD
 (T564)
 0090/0000 LENGTH(AH 2097 BK 3318)
 0080/3053 024 " DIA CIRC METAL
 LEN=0032 INSTALLED UNKN
 0080/2272 015 " DIA CIRC CONCR
 LEN=0030 INSTALLED UNKN
 0080/1986 015 " DIA CIRC CONCR
 LEN=0029 INSTALLED UNKN

016435 FT

0080/0884 015 " DIA CIRC CONCR
 LEN=0027 INSTALLED UNKN
 016435 FT 2 0 10073 0 00 0164+73



DIR: B TOTAL LEN: 4.138 MI. DIST: 10-2 SR: 4013
 LEFT MUN: MARION T RIGHT MUN: MARION T



013530 FT

010972 FT

2 0 10073 0 00 0087+40 008751 FT
 ROCKY SPRINGS RD
 (T850) 0050/0000

0080/0000 LENGTH(AH 3318 BK 2905)
 018 "DIA CIRC CONCR
 0070/2638 LEN=0045 INSTALLED UNKN
 0070/1912 018 "DIA CIRC METAL
 LEN=0040 INSTALLED UNKN
 0070/0715 018 "DIA CIRC CONCR
 LEN=0040 INSTALLED 2006
 0070/0382 015 "DIA CIRC CONCR
 LEN=0041 INSTALLED UNKN
 0070/0022 BMSSEN 10/4013/0070/0000
 013530 FT 2 0 10073 0 00 0135+47
 BLACKS CREEK
 BMSBG 10/4013/0070/0000
 0070/0000 LENGTH(AH 2905 BK 2558)
 VANDYKE RD
 (T440)
 0060/2382 018 "DIA CIRC CONCR
 LEN=0041 INSTALLED UNKN
 0060/1892 018 "DIA CIRC CONCR
 LEN=0041 INSTALLED UNKN
 0060/0133 018 "DIA CIRC CONCR
 LEN=0032 INSTALLED UNKN
 0060/0065 018 "DIA CIRC CONCR
 LEN=0030 INSTALLED UNKN
 010972 FT 2 0 10073 0 00 0109+71
 0060/0000 LENGTH(AH 2558 BK 2221)
 048 "DIA CIRC CONCR
 LEN=0033 INSTALLED UNKN
 0050/2041 018 "DIA CIRC CONCR
 LEN=0040 INSTALLED 2006
 0050/1412 018 "DIA CIRC CONCR
 LEN=0034 INSTALLED UNKN
 0050/1002 018 "DIA CIRC CONCR
 LEN=0034 INSTALLED UNKN
 008751 FT
 0050/0000 LENGTH(AH 2221 BK 3118)
 024 "DIA CIRC METAL
 0040/2707 LEN=0032 INSTALLED UNKN
 018 "DIA CIRC CONCR
 0040/2550 LEN=0032 INSTALLED UNKN

DIR: B TOTAL LEN: 4.138 MI. DIST: 10-2 SR: 4013
 LEFT MUN: MARION T RIGHT MUN: MARION T

CAMPGROUND RD
 (T990)

005633 FT

0040/0000

003862 FT

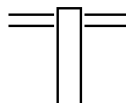
002708 FT

000000 FT

0040/1553	015 " DIA	CIRC METAL	LEN=0028	INSTALLED UNKN
0040/0790	018 " DIA	CIRC CONCR	LEN=0030	INSTALLED UNKN
005633 FT	2 0 10073	0 00 0056+35	MCFADDEN RD (T471)	
0040/0000	MFC BEGIN = D	LENGTH(AH 3118 BK 1771)	5 0040/0000	
0030/1620	024 " DIA	CIRC METAL	LEN=0052	INSTALLED UNKN
0030/1185	018 " DIA	CIR PLASTIC	LEN=0037	INSTALLED UNKN
003862 FT	2 0 10073	0 00 0038+70	5 0030/0000 LENGTH(AH 1771 BK 1154)	
002708 FT	2 0 10073	0 00 0027+37	TR N BR SLP	
0020/0000	STRUCTURE LENGTH 11 FT	BMSID 10/4013/0020/0000	5 0020/0000 LENGTH(AH 1154 BK 2708)	
0010/2292	018 " DIA	CIRC METAL	LEN=0030	INSTALLED UNKN
0010/2278	BAILEY RD (T471)			
0010/1860	015 " DIA	CIRC CONCR	LEN=0028	INSTALLED UNKN
0010/1500	012 " DIA	CIRC CONCR	LEN=0030	INSTALLED UNKN
0010/1336	018 " DIA	CIRC CONCR	LEN=0039	INSTALLED UNKN
0010/1195	018 " DIA	CIRC CONCR	LEN=0030	INSTALLED UNKN
0010/0874	018 " DIA	CIRC CONCR	LEN=0030	INSTALLED UNKN
0010/0600	018 " DIA	CIRC CONCR	LEN=0030	INSTALLED UNKN
0010/0400	012 " DIA	CIRC CONCR	LEN=0030	INSTALLED UNKN
000000 FT	2 0 10073	0 00 0000+00	NC CR	
0010/0000	EK BOTTOM RD	EAU CLAIRE RD	5 0010/0000 LENGTH(AH 2708 BK 0000)	
	(SR0058 SEG 0080/0974)	MFC BEGIN = E		

EXTRACT DATE: 12/18/2023 ROADWAY MANAGEMENT SYSTEM PAGE NUMBER: 601
PRINT DATE: 12/21/2023 SLD COUNTY/SR - ANNUAL PRINT COUNTY: BUTLER
DIR: B TOTAL LEN: 11.901 MI. DIST: 10-2 SR: 4012
LEFT MUN: VENANGO T RIGHT MUN: VENANGO T

062839 FT

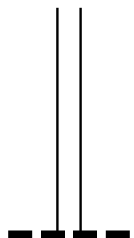


062839 FT ONEIDA VALLEY RD
0260/3138 (SR0038 SEG 0450/1889)

DIR: B TOTAL LEN: 11.901 MI. DIST: 10-2 SR: 4012
 LEFT MUN: VENANGO T RIGHT MUN: VENANGO T

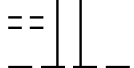
ANDERSON RD
 (T520)

059701 FT



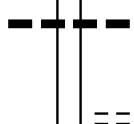
059701 FT 2 0 10070 0 01 0776+44
 0260/0000 LENGTH(AH 3138 BK 1883)
 018 "DIA CIRC CONCR
 0250/1546 LEN=0035 INSTALLED UNKN

0250/0928



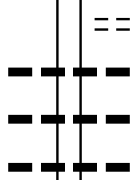
0250/0907 018 "DIA CIRC CONCR
 LEN=0032 INSTALLED UNKN
 0250/0877 018 "DIA CIRC CONCR
 LEN=0032 INSTALLED UNKN
 0250/0566 018 "DIA CIRC CONCR
 LEN=0044 INSTALLED UNKN
 030 "DIA CIRC METAL

057818 FT



0250/0040 LEN=0040 INSTALLED 2004
 057818 FT 2 0 10070 0 01 0756+57
 BLAIR RD
 (T528)
 0250/0000 LENGTH(AH 1883 BK 3126)
 018 "DIA CIRC CONCR
 0240/2897 LEN=0032 INSTALLED UNKN

054692 FT



054692 FT 2 0 10070 0 01 0724+23
 PISOR RD
 (T522)
 0240/0000 LENGTH(AH 3126 BK 3207)
 018 "DIA CIRC CONCR
 0230/3185 LEN=0035 INSTALLED UNKN
 018 "DIA CIRC CONCR
 0230/3034 LEN=0032 INSTALLED UNKN
 018 "DIA CIRC CONCR
 0230/2935 LEN=0030 INSTALLED UNKN
 018 "DIA CIR PLASTIC

DIR: B TOTAL LEN: 11.901 MI. DIST: 10-2 SR: 4012
 LEFT MUN: VENANGO T RIGHT MUN: VENANGO T

Segment ID	Stationing	Length (FT)	Material / Notes
	0230/2096	LEN=0030	INSTALLED UNKN
	0230/1456	LEN=0050	018 " DIA CIRC CONCR
	0230/1019	LEN=0050	024 " DIA CIR PLASTIC
	0230/0425	LEN=0050	036 " DIA CIRC PLASTIC
	0230/0265	LEN=0035	018 " DIA CIRC CONCR
2 0 10070 0 01 0692+13	051485 FT		
SMITH RD			
(T530)	0230/0000		
	0220/1843	LEN=0038	INSTALLED UNKN
	0220/0907	LEN=0035	018 " DIA CIRC CONCR
	0220/0454	LEN=0040	018 " DIA CIRC CONCR
049430 FT	049430 FT		
	0220/0000	LENGTH(AH 2055 BK 1545)	2 0 10070 0 01 0671+56
	0210/0823	LEN=0035	024 " DIA CIRC CONCR
2 0 10070 0 01 0656+12	047885 FT		
MCJUNKIN RD			
(T518)	0210/0000	LENGTH(AH 1545 BK 1540)	
	0200/1432	LEN=0034	018 " DIA CIRC CONCR
	0200/0802	LEN=0035	018 " DIA CIRC CONCR
	0200/0164	LEN=0034	015 " DIA CIRC CONCR
046345 FT	046345 FT		
	0200/0000	LENGTH(AH 1540 BK 1985)	2 0 10070 0 01 0640+72
	0190/1577	LEN=0034	024 " DIA CIRC CONCR
	044360 FT		
2 0 10070 0 01 0620+87	044360 FT		
ERICO RD			
(T504)	0190/0000	LENGTH(AH 1985 BK 1711)	HIGGINS RD

DIR: B TOTAL LEN: 11.901 MI. DIST: 10-2 SR: 4012
 LEFT MUN: VENANGO T RIGHT MUN: VENANGO T

042649 FT

039394 FT

036941 FT

	0180/1697	(T518)	
	0180/1042	018 "DIA CIRC CONCR LEN=0032	INSTALLED UNKN
	042649 FT	2 0 10070 0 01 0603+73 KOHLMEYER RD (T503)	
	0180/0000	LENGTH(AH 1711 BK 3255)	
	0170/2514	018 "DIA CIRC CONCR LEN=0034	INSTALLED UNKN
	0170/2291	018 "DIA CIRC CONCR LEN=0046	INSTALLED UNKN
	0170/1943	018 "DIA CIRC CONCR LEN=0034	INSTALLED UNKN
	0170/1600	018 "DIA CIRC CONCR LEN=0034	INSTALLED 1996
	0170/1325	018 "DIA CIRC CONCR LEN=0042	INSTALLED 1996
	0170/0934	018 "DIA CIRC CONCR LEN=0032	INSTALLED 1996
	0170/0351	018 "DIA CIRC CONCR LEN=0035	INSTALLED UNKN
	039394 FT	2 0 10070 0 01 0570+92	
	0170/0000	LENGTH(AH 3255 BK 2453)	
	0160/2389	018 "DIA CIRC CONCR LEN=0035	INSTALLED UNKN
	0160/1805	018 "DIA CIRC CONCR LEN=0035	INSTALLED UNKN
	0160/1235	036 "DIA CIRC CONCR LEN=0038	INSTALLED UNKN
	0160/0880	024 "DIA CIRC CONCR LEN=0040	INSTALLED UNKN
	0160/0345	024 "DIA CIRC CONCR LEN=0035	INSTALLED UNKN
	036941 FT	2 0 10070 0 01 0546+48	
	0160/0000	LENGTH(AH 2453 BK 2690)	
	0150/1840	VENANGO MARION T	
	0150/1323	BMSSEN 10/4012/0150/1280 2 0 10070 0 01 0531+40	
	0150/1280	SLIPPERY ROCK CREEK BMSBG 10/4012/0150/1280	
	0150/0323	018 "DIA CIR PLASTIC LEN=0040	INSTALLED UNKN

DIR: B TOTAL LEN: 11.901 MI. DIST: 10-2 SR: 4012
 LEFT MUN: MARION T RIGHT MUN: MARION T

Stationing	Description	Material	Length	Notes
034251 FT				
0150/0000	LENGTH(AH	2690 BK	2703)	
0140/2326	018 " DIA	CIR PLASTIC	LEN=0037	INSTALLED UNKN
0140/1950	018 " DIA	CIR PLASTIC	LEN=0034	INSTALLED UNKN
0140/1532	018 " DIA	CIR PLASTIC	LEN=0024	INSTALLED UNKN
0140/0312	024 " DIA	CIR PLASTIC	LEN=0040	INSTALLED UNKN
0140/0170	024 " DIA	CIR PLASTIC	LEN=0040	INSTALLED UNKN
031548 FT	031548 FT	2 0 10070	0 01 0491+71	
0140/0000	LENGTH(AH	2703 BK	0760)	
030788 FT	030788 FT	2 0 10070	0 01 0484+86	
	VILLAGE: BOYERS			
	WEST SUNBURY RD			
	(SR0308 SEG 0310/0314)			
	NC CEMETERY RD			
	INTER-BK WEST SUNBURY RD			
	(SR0308 SEG 0310/0314)			
	MFC BEGIN = E			
030788 FT	0130/0000	LTH AH	000760 BK	000100
030788 FT	030788 FT	7120/0000	LTH AH	000100 BK
030788 FT	030788 FT	7112/0000	LTH AH	000100 BK
	INTER-AHD WEST SUNBURY RD			
WEST SUNBURY RD	0110/3296	(SR0308 SEG 0310/0395)		
(SR0308 SEG 0310/0395)		036 " DIA	CIRC CONCR	
	0110/3144	LEN=0030	INSTALLED UNKN	
	0110/2819	018 " DIA	CIRC METAL	
		LEN=0026	INSTALLED UNKN	
MIDDENDORF ST	0110/2481	018 " DIA	CIRC METAL	
(TWP)		LEN=0035	INSTALLED UNKN	
	0110/1970	018 " DIA	CIRC METAL	
		LEN=0035	INSTALLED UNKN	
	0110/1742	018 " DIA	CIRC CONCR	
		LEN=0032	INSTALLED UNKN	
	0110/1482	018 " DIA	CIRC CONCR	
		LEN=0032	INSTALLED UNKN	
	0110/1333	018 " DIA	CIRC CONCR	
		LEN=0032	INSTALLED UNKN	
		018 " DIA	CIR PLASTIC	

DIR: B TOTAL LEN: 11.901 MI. DIST: 10-2 SR: 4012
 LEFT MUN: MARION T RIGHT MUN: MARION T

0110/1002	LEN=0045	INSTALLED UNKN
0110/0620	LEN=0050	INSTALLED 2016
0110/0467	LEN=0045	INSTALLED UNKN
0110/0357	LEN=0045	INSTALLED UNKN
027492 FT	2 0 10070 0 01 0445+73	
0110/0000	LENGTH(AH 3296 BK 3289)	
0100/3045	LEN=0032	INSTALLED UNKN
0100/2833	LEN=0034	INSTALLED UNKN
0100/2612	LEN=0060	INSTALLED UNKN
0100/1649	LEN=0045	INSTALLED UNKN
0100/1563	OAKWOOD RD (T541)	
0100/1242	LEN=0040	INSTALLED 2004
0100/0982	LEN=0045	INSTALLED UNKN
0100/0590	LEN=0050	INSTALLED UNKN
0100/0514	LEN=0076	INSTALLED UNKN
0100/0308	LC FOR HARRISVILLE RD (CONN)	
024203 FT	2 0 10070 0 00 0397+00	
0100/0000	VILLAGE: BOYERS HARRISVILLE RD (T560)	
0090/0938	LENGTH(AH 3289 BK 1157)	
0090/0863	018 "DIA CIRC METAL	
0090/0670	LEN=0048	INSTALLED UNKN
0090/0635	BMSSEN 10/4012/0090/0670	
0090/0104	2 0 10070 0 00 0376+00	
023046 FT	SLIPPERY ROCK CREEK	
	BMSBG 10/4012/0090/0670	
	018 "DIA CIRC ALUMIN	
	LEN=0054	INSTALLED 2018
	DEMATTEIS RD (T639)	

BLACK RD (T468)

0090/0611

2 0 10070 0 00 0376+00 023046 FT
 DEMATTEIS RD

EXTRACT DATE: 12/18/2023
PRINT DATE: 12/21/2023

ROADWAY MANAGEMENT SYSTEM
SLD COUNTY/SR - ANNUAL PRINT

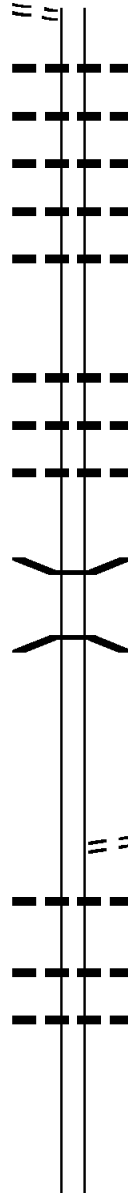
PAGE NUMBER: 595
COUNTY: BUTLER

DIR: B TOTAL LEN: 11.901 MI.
LEFT MUN: MARION T

DIST: 10-2 SR: 4012
RIGHT MUN: MARION T

(T639)

0090/0000



5 0090/0000 LENGTH(AH 1157 BK 3302)
018 " DIA CIRC CONCR
0080/3240 LEN=0044 INSTALLED UNKN
018 " DIA CIRC METAL
0080/3056 LEN=0031 INSTALLED UNKN
018 " DIA CIRC METAL
0080/2805 LEN=0034 INSTALLED UNKN
018 " DIA CIRC METAL
0080/2530 LEN=0045 INSTALLED UNKN
018 " DIA CIRC METAL
0080/2300 LEN=0040 INSTALLED UNKN

019744 FT

0080/0950 018 " DIA CIRC CONCR
LEN=0045 INSTALLED UNKN
0080/0515 018 " DIA CIRC CONCR
LEN=0034 INSTALLED UNKN
018 " DIA CIRC CONCR
0080/0230 LEN=0034 INSTALLED UNKN
019744 FT 2 0 10070 0 00 0343+90
5 0080/0000 LENGTH(AH 3302 BK 2507)
0070/1855 BMS EN 10/4012/0070/1800
2 0 10070 0 00 0320+00
N BRANCH SLIPPERY ROCK
0070/1800 BMSBG 10/4012/0070/1800

017237 FT

017237 FT 2 0 10070 0 00 0320+00
FERGUSON RD
(T438)
5 0070/0000 LENGTH(AH 2507 BK 1705)
036 " DIA CIRC METAL
0060/1630 LEN=0050 INSTALLED UNKN

015532 FT

0060/0910 018 " DIA CIRC CONCR
LEN=0036 INSTALLED UNKN
015 " DIA CIRC CONCR
0060/0480 LEN=0038 INSTALLED UNKN
015532 FT 2 0 10070 0 00 0304+64
5 0060/0000 LENGTH(AH 1705 BK 3083)

DIR: B TOTAL LEN: 11.901 MI. DIST: 10-2 SR: 4012
 LEFT MUN: MARION T RIGHT MUN: MARION T

0050/1245	015 " DIA	CIRC CONCR
	LEN=0034	INSTALLED UNKN
0050/0500	015 " DIA	CIRC CONCR
	LEN=0036	INSTALLED UNKN
0050/0375	015 " DIA	CIRC CONCR
	LEN=0040	INSTALLED UNKN
0050/0120	015 " DIA	CIRC CONCR
	LEN=0034	INSTALLED UNKN
012449 FT	2 0 10070 0 00 0269+00	
	012 " DIA	CIRC CONCR
	LEN=0040	INSTALLED UNKN
	ALLISON RD	
	(T428)	
0050/0000	LENGTH(AH 3083 BK 2892)	
0040/2845	018 " DIA	CIRC CONCR
	LEN=0040	INSTALLED UNKN
0040/2417	018 " DIA	CIR PLASTIC
	LEN=0050	INSTALLED 2016
0040/2121	015 " DIA	CIRC CONCR
	LEN=0030	INSTALLED UNKN
0040/1310	018 " DIA	CIRC METAL
	LEN=0032	INSTALLED UNKN
0040/1112	018 " DIA	CIRC CONCR
	LEN=0030	INSTALLED UNKN
0040/1003	018 " DIA	CIRC CONCR
	LEN=0036	INSTALLED UNKN
0040/0816	018 " DIA	CIRC CONCR
	LEN=0025	INSTALLED UNKN
0040/0485	018 " DIA	CIRC METAL
	LEN=0032	INSTALLED UNKN
009557 FT		
0040/0000	LENGTH(AH 2892 BK 3441)	
0030/2485	024 " DIA	CIRC CONCR
	LEN=0038	INSTALLED UNKN
0030/1545	018 " DIA	CIRC CONCR
	LEN=0030	INSTALLED UNKN
0030/0747	024 " DIA	CIRC ALUMIN
	LEN=0069	INSTALLED 2018
0030/0661	MARION	
	MERCER T	
0030/0608	BMSSEN 10/4012/0030/0540	
	2 0 10070 0 00 0207+00	

2 0 10070 0 00 0239+00 009557 FT
 RIHER RD
 (T430) 0040/0000

EXTRACT DATE: 12/18/2023
PRINT DATE: 12/21/2023

ROADWAY MANAGEMENT SYSTEM
SLD COUNTY/SR - ANNUAL PRINT

PAGE NUMBER: 593
COUNTY: BUTLER

DIR: B TOTAL LEN: 11.901 MI.
LEFT MUN: MERCER T

DIST: 10-2 SR: 4012
RIGHT MUN: MERCER T

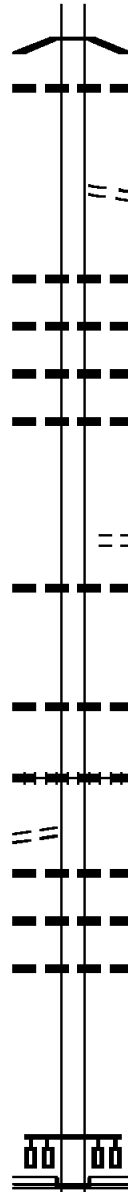
STATION RD
(T648)

006116 FT

002868 FT






0010/1064

000000 FT



0030/0540 MCMURRAR RUN
BMSBG 10/4012/0030/0540
018 " DIA CIRC ALUMIN
LEN=0049 INSTALLED 201B
006116 FT 2 0 10070 0 00 0207+00
WICK RD
(T461)
S 0030/0000 LENGTH(AH 3441 BK 3248)
0020/2191 018 " DIA CIRC CONCR
LEN=0040 INSTALLED UNKN
0020/1795 030 " DIA CIRC CONCR
LEN=0045 INSTALLED UNKN
0020/1447 018 " DIA CIRC CONCR
LEN=0040 INSTALLED UNKN
0020/0870 015 " DIA CIRC CONCR
LEN=0040 INSTALLED UNKN
002868 FT 2 0 10070 0 00 0174+43
FORESTVILLE RD
(T430)
S 0020/0000 LENGTH(AH 3248 BK 2868)
0010/2476 012 " DIA CIRC CONCR
LEN=0033 INSTALLED UNKN
0010/1240 018 " DIA CIRC METAL
LEN=0035 INSTALLED UNKN
018 " DIA CAST IRON
LEN=0045 INSTALLED UNKN
0010/1144 (AAR 051769S)#TRKS 02
0010/0726 024 " DIA CIRC METAL
LEN=0040 INSTALLED UNKN
030 " DIA CIRC METAL
LEN=0050 INSTALLED UNKN
0010/0615 018 " DIA CIR PLASTIC
LEN=0045 INSTALLED UNKN
0010/0345 000000 FT 2 0 10070 0 00 0145+79
NC BO
WILLIAM FLINN HW
(SR0008 SEG 0780/0000)
INTER-BK SHIELDS RD
(TB40)
MFC BEGIN = D
S 0010/0000 LENGTH(AH 2868 BK 0000)

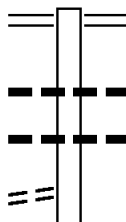
EXTRACT DATE: 12/18/2023 ROADWAY MANAGEMENT SYSTEM PAGE NUMBER: 592
 PRINT DATE: 12/21/2023 SLD COUNTY/SR - ANNUAL PRINT COUNTY: BUTLER
 DIR: B TOTAL LEN: .000 MI. DIST: 10-2 SR: 4011
 LEFT MUN: WASHINGTON T RIGHT MUN: WASHINGTON T

000000 FT		000000 FT	
000000 FT		7040/0000	LENGTH(AH 3129 BK 2775)
000000 FT		000000 FT	
000000 FT		7030/0000	LENGTH(AH 2775 BK 3140)
000000 FT		000000 FT	
		7020/0000	LENGTH(AH 3140 BK 2741)
		000000 FT	
		7010/0000	LENGTH(AH 2741 BK 0000)

EXTRACT DATE: 12/18/2023 ROADWAY MANAGEMENT SYSTEM PAGE NUMBER: 591
PRINT DATE: 12/21/2023 SLD COUNTY/SR - ANNUAL PRINT COUNTY: BUTLER

DIR: B TOTAL LEN: 16.318 MI. DIST: 10-2 SR: 4010
LEFT MUN: WASHINGTON T RIGHT MUN: WASHINGTON T

086157 FT



086157 FT ONEIDA VALLEY RD
0340/3780 (SR0038 SEG 0400/0462)

0340/2958 018 " DIA CIRC METAL
LEN=0032 INSTALLED UNKN

0340/2911 018 " DIA CIRC CONCR
LEN=0044 INSTALLED UNKN

WINDY WY
(PRDR)

0340/2510

DIR: B TOTAL LEN: 16.318 MI. DIST: 10-2 SR: 4010
 LEFT MUN: WASHINGTON T RIGHT MUN: WASHINGTON T

2 0 10069 0 03 0150+45 082377 FT
 HUGHES RD
 (T548) 0340/0000

MORGAN RD
 (T524) 079948 FT
 0330/0000

0340/1646	015 " DIA	CIRC CONCR
	LEN=0038	INSTALLED UNKN
0340/1182	018 " DIA	CIR PLASTIC
	LEN=0041	INSTALLED UNKN
0340/0918	WASHINGTON	VENANGO T
0340/0916	015 " DIA	CIRC CONCR
	LEN=0031	INSTALLED UNKN
0340/0210	060 " DIA	CIRC METAL
	LEN=0050	INSTALLED 2001
0340/0021	015 " DIA	CIRC METAL
082377 FT	LEN=0033	INSTALLED UNKN
0340/0000	LENGTH(AH 3780 BK 2429)	
0330/1710	060 " DIA	CIRC METAL
	LEN=0060	INSTALLED 2001
0330/1500	018 " DIA	CIRC CONCR
	LEN=0040	INSTALLED UNKN
0330/1365	WASHINGTON	VENANGO T
0330/0963	018 " DIA	CIRC METAL
	LEN=0037	INSTALLED UNKN
0330/0766	018 " DIA	CIR PLASTIC
	LEN=0040	INSTALLED UNKN
0330/0285	018 " DIA	CIR PLASTIC
079948 FT	LEN=0036	INSTALLED UNKN
0330/0000	2 0 10069 0 03 0128+50 VILLAGE: ARGENTINE	
0320/2883	048 " DIA	CIRC METAL
	LEN=0050	INSTALLED 2001
0320/2239	018 " DIA	CIRC METAL
	LEN=0034	INSTALLED UNKN
0320/2148	018 " DIA	CIR PLASTIC
	LEN=0045	INSTALLED 2016
0320/2093	018 " DIA	CIR PLASTIC
	LEN=0035	INSTALLED UNKN
0320/1650	024 " DIA	CIRC METAL
	LEN=0058	INSTALLED UNKN
0320/1146	018 " DIA	CIRC CONCR
	LEN=0040	INSTALLED UNKN
0320/0750	018 " DIA	CIRC METAL
	LEN=0030	INSTALLED UNKN
0320/0550	015 " DIA	CIRC CONCR
	LEN=0040	INSTALLED UNKN
0320/0031	BMS EN 10 / 4010 / 0320 / 0000	

EXTRACT DATE: 12/18/2023
PRINT DATE: 12/21/2023

ROADWAY MANAGEMENT SYSTEM
SLD COUNTY/SR - ANNUAL PRINT

PAGE NUMBER: 589
COUNTY: BUTLER

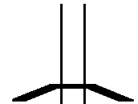
DIR: B TOTAL LEN: 16.318 MI.
LEFT MUN: WASHINGTON T

DIST: 10-2 SR: 4010
RIGHT MUN: WASHINGTON T

076880 FT

076880 FT

2 0 10069 0 03 0095+58



0320/0000

SLIPPERY ROCK CR
BMSBG 10/4010/0320/0000
LENGTH(AH 3068 BK 1556)

0310/1324

015 "DIA CIR PLASTIC
LEN=0050 INSTALLED UNKN

0310/1155

036 "H 00 "W MULT METAL
LEN=0038 INSTALLED UNKN

0310/0900

036 "DIA CIR CONCR
LEN=0034 INSTALLED UNKN

0310/0750

015 "DIA CIR PLASTIC
LEN=0032 INSTALLED UNKN

0310/0230

015 "DIA CIR METAL
LEN=0037 INSTALLED UNKN

0310/0020

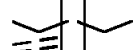
018 "DIA CIR CONCR
LEN=0030 INSTALLED UNKN

LEONARD RD
(T637)

075324 FT

075324 FT

2 0 10069 0 02 0079+60



0310/0000

0310/0000

VILLAGE: ARGENTINE
LENGTH(AH 1556 BK 2570)

0300/2517

018 "DIA CIR PLASTIC
LEN=0030 INSTALLED UNKN

0300/2070

018 "DIA CIR PLASTIC
LEN=0035 INSTALLED UNKN

0300/1860

018 "DIA CIR PLASTIC
LEN=0035 INSTALLED UNKN

0300/1580

018 "DIA CIR PLASTIC
LEN=0035 INSTALLED 2001

0300/1360

015 "DIA CIR METAL
LEN=0036 INSTALLED UNKN

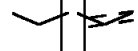
0300/0880

018 "DIA CIR CONCR
LEN=0031 INSTALLED UNKN

072754 FT

072754 FT

2 0 10069 0 02 0053+80



0300/0000

VILLAGE: HILLIARDS
ANNISVILLE RD
(T518)

0290/3440

LENGTH(AH 2570 BK 3555)
018 "DIA CIR CONCR
LEN=0030 INSTALLED UNKN

0290/2862

015 "DIA CIR CONCR
LEN=0030 INSTALLED UNKN

0290/2238

018 "DIA CIR CONCR
LEN=0031 INSTALLED UNKN

HIGGIN CORNERS RD
(T518)

0290/2226



0290/1100

015 "DIA CIR METAL
LEN=0030 INSTALLED UNKN

DIR: B TOTAL LEN: 16.318 MI. DIST: 10-2 SR: 4010
 LEFT MUN: WASHINGTON T RIGHT MUN: WASHINGTON T

ALLEY ST
 (T639)
 OLD MILL RD
 (T452)

0290/0415
 069199 FT
 0290/0000

OLD MILL RD
 (T452)

0280/0624

067093 FT

0290/0640	018 " DIA	CIRC CONCR	LEN=0034	INSTALLED UNKN
069199 FT	2 0 10069	0 02 0017+79		
0290/0000	NC BRANCHTON RD	LENGTH(AH 3555 BK 2106)		
0280/2028	018 " DIA	CIRC METAL	LEN=0045	INSTALLED UNKN
0280/1896	018 " DIA	CIRC PLASTIC	LEN=0030	INSTALLED UNKN
0280/1620	018 " DIA	CIRC CONCR	LEN=0030	INSTALLED UNKN
0280/1560	018 " DIA	CIRC CONCR	LEN=0025	INSTALLED UNKN
0280/1496	018 " DIA	CIRC PLASTIC	LEN=0055	INSTALLED 2016
0280/1310	018 " DIA	CIRC CONCR	LEN=0030	INSTALLED UNKN
0280/1260	018 " DIA	CIRC CONCR	LEN=0030	INSTALLED 2016
0280/1243	018 " DIA	CIRC METAL	LEN=0049	INSTALLED UNKN
0280/0848	NC RAILROAD ST	BMS EN 10/4010/0280/0825	2 0 10069	0 01 0007+81
0280/0825	TRIB TO SLIPPERY ROCK C	BMS BG 10/4010/0280/0825		
0280/0366	LC FOR HILLARD RD	(CONN)		
0280/0352	TR SLP RCK C	STRUCTURE LENGTH 13 FT	BMS ID 10/4010/0280/0352	
067093 FT	2 0 10069	0 00 0000+00		
0280/0000	VILLAGE: HILLIARDS	HILLARD RD	LENGTH(AH 2106 BK 3419)	
0270/3403	018 " DIA	CIRC CONCR	LEN=0040	INSTALLED UNKN
0270/3320	024 " DIA	CIRC CONCR	LEN=0035	INSTALLED UNKN
0270/2960	018 " DIA	CIRC CONCR	LEN=0035	INSTALLED UNKN
0270/2735	018 " DIA	CIRC CONCR	LEN=0035	INSTALLED UNKN

DIR: B TOTAL LEN: 16.318 MI. DIST: 10-2 SR: 4010
 LEFT MUN: WASHINGTON T RIGHT MUN: WASHINGTON T

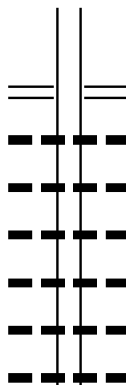
Location	Stationing	Material	Length	Status	
	0270/2523	018" DIA CIRC PLASTIC	LEN=0035	INSTALLED UNKN	
	0270/2286	018" DIA CIRC METAL	LEN=0006	INSTALLED 2005	
	0270/2000	018" DIA CIRC CONCR	LEN=0035	INSTALLED UNKN	
	0270/1890	018" DIA CIRC CONCR	LEN=0040	INSTALLED UNKN	
	0270/1794	018" DIA CIRC PLASTIC	LEN=0030	INSTALLED UNKN	
	0270/1437	018" DIA CIRC CONCR	LEN=0030	INSTALLED UNKN	
	0270/1308	018" DIA CIRC METAL	LEN=0030	INSTALLED UNKN	
	0270/1076	018" DIA CIRC CONCR	LEN=0030	INSTALLED UNKN	
	0270/1016	024" DIA CIRC CONCR	LEN=0030	INSTALLED UNKN	
	0270/0657	018" DIA CIRC CONCR	LEN=0030	INSTALLED UNKN	
	0270/0344	018" DIA CIRC CONCR	LEN=0030	INSTALLED UNKN	
	063674 FT	2 0 10068 0 01 0647+17		OLD BRICK RD	
		0270/0000	LENGTH(AH 3419 BK 2169)		
	GILLESPIE LN (TWP)	0260/2100	048" DIA CIRC METAL	LEN=0080	INSTALLED 2001
	5 OAK LN (TWP)	0260/1629	018" DIA CIRC CONCR	LEN=0060	INSTALLED UNKN
061505 FT	061505 FT	2 0 10068 0 01 0625+44		VILLAGE: WHISKERVILLE	
KOHLMEYER RD (T504)	0260/0000	NAGY RD (T504)			
	0260/0000	LENGTH(AH 2169 BK 3192)			
	0250/1407	018" DIA CIRC METAL	LEN=0030	INSTALLED UNKN	

DIR: B TOTAL LEN: 16.318 MI. DIST: 10-2 SR: 4010
 LEFT MUN: WASHINGTON T RIGHT MUN: WASHINGTON T

	0250/0779	036 "DIA CIRC METAL LEN=0040 INSTALLED UNKN
058313 FT	058313 FT	2 0 10068 0 01 0593+59 STEWART RD (T510)
	0250/0000	LENGTH(AH 3192 BK 2433)
	0240/2229	018 "DIA CIRC CONCR LEN=0030 INSTALLED UNKN
	0240/1300	018 "DIA CIRC METAL LEN=0030 INSTALLED UNKN
055880 FT	0240/0199	018 "DIA CIRC METAL LEN=0030 INSTALLED UNKN
	055880 FT	2 0 10068 0 01 0569+26
	0240/0000	LENGTH(AH 2433 BK 1946)
	0230/1201	018 "DIA CIR PLASTIC LEN=0030 INSTALLED UNKN
053934 FT	053934 FT	2 0 10068 0 01 0549+80
	0230/0000	LENGTH(AH 1946 BK 1444)
	0220/0619	018 "DIA CIRC CONCR LEN=0040 INSTALLED UNKN
052490 FT	0220/0550	018 "DIA CIRC CONCR LEN=0030 INSTALLED UNKN
	052490 FT	2 0 10068 0 01 0535+23 WASHINGTON CHERRY T
	0220/0000	LENGTH(AH 1444 BK 3618)
	0210/3240	018 "DIA CIR PLASTIC LEN=0050 INSTALLED 2016
	0210/2850	018 "DIA CIRC CONCR LEN=0035 INSTALLED UNKN
	0210/2402	015 "DIA CIR PLASTIC LEN=0035 INSTALLED UNKN
	0210/1467	018 "DIA CIR PLASTIC LEN=0032 INSTALLED 2001
	0210/0284	018 "DIA CIRC CONCR LEN=0030 INSTALLED UNKN

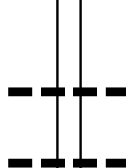
DIR: B TOTAL LEN: 16.318 MI. DIST: 10-2 SR: 4010
 LEFT MUN: CHERRY T RIGHT MUN: CHERRY T

048872 FT



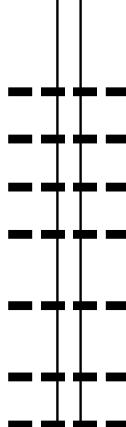
048872 FT 2 0 10068 0 01 0499+13
 WEST SUNBURY RD
 (SRO308 SEG 0290/0000)
 0210/0000 LENGTH(AH 3618 BK 2522)
 018 "DIA CIRC METAL
 0200/2298 LEN=0040 INSTALLED UNKN
 018 "DIA CIRC CONCR
 0200/2073 LEN=0035 INSTALLED UNKN
 018 "DIA CIRC CONCR
 0200/1799 LEN=0030 INSTALLED UNKN
 030 "DIA CIRC CONCR
 0200/1523 LEN=0065 INSTALLED UNKN
 018 "DIA CIRC CONCR
 0200/1021 LEN=0045 INSTALLED UNKN
 018 "DIA CIRC CONCR
 0200/0681 LEN=0045 INSTALLED UNKN

046350 FT



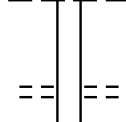
046350 FT 2 0 10068 0 01 0473+92
 0200/0000 LENGTH(AH 2522 BK 2482)
 024 "DIA CIR PLASTIC
 0190/1918 LEN=0040 INSTALLED UNKN
 018 "DIA CIRC CONCR
 0190/1214 LEN=0040 INSTALLED UNKN

043868 FT



043868 FT 2 0 10068 0 01 0449+14
 0190/0000 LENGTH(AH 2482 BK 2657)
 018 "DIA CIRC CONCR
 0180/2455 LEN=0035 INSTALLED UNKN
 024 "DIA CIRC CONCR
 0180/2292 LEN=0030 INSTALLED UNKN
 018 "DIA CIRC CONCR
 0180/1980 LEN=0045 INSTALLED UNKN
 024 "DIA CIRC METAL
 0180/1650 LEN=0040 INSTALLED UNKN
 018 "DIA CIRC CONCR
 0180/1050 LEN=0040 INSTALLED 2004
 018 "DIA CIRC METAL
 0180/0175 LEN=0030 INSTALLED UNKN
 015 "DIA CIR PLASTIC
 0180/0030 LEN=0035 INSTALLED UNKN

041211 FT



041211 FT 2 0 10068 0 01 0422+57
 HARRISVILLE RD
 (T560)
 0180/0000 LENGTH(AH 2657 BK 2292)
 015 "DIA CIR PLASTIC

DIR: B TOTAL LEN: 16.318 MI. DIST: 10-2 SR: 4010
 LEFT MUN: CHERRY T RIGHT MUN: CHERRY T

Stationing	Notes	Item ID	Length	Material	Status
		0170/2270	LEN=0035	INSTALLED UNKN	
		015 "DIA		CIR PLASTIC	
		0170/1868	LEN=0030	INSTALLED UNKN	
		0170/0820	018 "DIA	CIRC METAL	
			LEN=0030	INSTALLED UNKN	
038919 FT		0170/0133	018"H 30"W	ELLIP CONC	
		038919 FT	LEN=0030	INSTALLED UNKN	
		0170/0000	2 0 10068 0 01 0399+67	LENGTH(AH 2292 BK 1753)	
037166 FT		037166 FT	2 0 10068 0 01 0382+24	GRUBB RD	
		0160/0000	(T428)	LENGTH(AH 1753 BK 1898)	
		0150/1857	015 "DIA	CIRC CONCR	
		0150/1390	LEN=0035	INSTALLED UNKN	
		0150/0174	015 "DIA	CIR PLASTIC	
2 0 10068 0 01 0363+62 035268 FT		035268 FT	LEN=0040	INSTALLED UNKN	
WINDY RD (T427)		0150/0000	LENGTH(AH 1898 BK 2351)		
0150/0000		0140/1926	015 "DIA	CIR PLASTIC	
			LEN=0040	INSTALLED UNKN	
		0140/1324	015 "DIA	CIR PLASTIC	
			LEN=0040	INSTALLED UNKN	
		0140/0894	018 "DIA	CIRC CONCR	
			LEN=0040	INSTALLED 2005	
		0140/0686	015 "DIA	CIR PLASTIC	
			LEN=0040	INSTALLED UNKN	
032917 FT		0140/0080	018 "DIA	CIR PLASTIC	
		032917 FT	LEN=0040	INSTALLED UNKN	
		0140/0000	2 0 10068 0 01 0339+95	LENGTH(AH 2351 BK 2494)	
		0130/2203	015 "DIA	CIR PLASTIC	
			LEN=0040	INSTALLED UNKN	
			015 "DIA	CIR PLASTIC	

DIR: B TOTAL LEN: 16.318 MI. DIST: 10-2 SR: 4010
 LEFT MUN: CHERRY T RIGHT MUN: CHERRY T

Segment Length (FT)	Segment ID	Material / Description	Status
	0130/1593	LEN=0040	INSTALLED UNKN
030423 FT	0130/0256	015 " DIA CIR PLASTIC LEN=0030	INSTALLED UNKN
	030423 FT	2 0 10068 0 01 0314+96	
	0130/0000	LENGTH(AH 2494 BK 2039) 018 " DIA CIR PLASTIC	
	0120/1770	LEN=0035	INSTALLED UNKN
028384 FT	0120/1160	015 " DIA CIR PLASTIC LEN=0030	INSTALLED UNKN
	0120/0647	018 " DIA CIRC METAL LEN=0030	INSTALLED UNKN
	0120/0334	018 " DIA CIR PLASTIC LEN=0030	INSTALLED UNKN
	0120/0060	018 " DIA CIR PLASTIC LEN=0040	INSTALLED UNKN
	028384 FT	2 0 10068 0 01 0294+28 CHAMBERS RD (T534)	
	0120/0000	LENGTH(AH 2039 BK 2569) 015 " DIA CIRC METAL	
	0110/2120	LEN=0040	INSTALLED UNKN
025815 FT	0110/0503	018 " DIA CIRC CONCR LEN=0040	INSTALLED UNKN
	0110/0034	018 " DIA CIRC CONCR LEN=0040	INSTALLED UNKN
	025815 FT	2 0 10068 0 01 0268+55 COALTOWN RD (T426)	
	0110/0000	LENGTH(AH 2569 BK 2425) 024 " DIA CIRC CONCR	
	0100/1880	LEN=0045	INSTALLED UNKN
023390 FT	0100/0836	024 " DIA CIR PLASTIC LEN=0050	INSTALLED UNKN
	0100/0425	018 " DIA CIRC CONCR LEN=0040	INSTALLED UNKN
	0100/0263	BOVARD LN (PRDR)	
	0100/0165	015 " DIA CIR PLASTIC LEN=0040	INSTALLED UNKN
023390 FT	2 0 10068 0 01 0245+00		

DIR: B TOTAL LEN: 16.318 MI. DIST: 10-2 SR: 4010
 LEFT MUN: CHERRY T RIGHT MUN: CHERRY T

ROCK HILL LN
 (PRDR)

0090/1150

NEW HOPE RD
 (T430)

021656 FT

0090/0000

019052 FT

016860 FT

0100/0000	LENGTH(AH 2425 BK 1734)
0090/1720	018 " DIA CIRC CONCR
0090/1168	LEN=0040 INSTALLED UNKN
	018 " DIA CIR PLASTIC
	LEN=0060 INSTALLED UNKN
0090/1005	BMSSEN 10/4010/0090/0915
	2 0 10068 0 01 0235+08
	SLIP RCK CR
0090/0915	BMSBG 10/4010/0090/0915
0090/0656	018 " DIA CIRC CONCR
	LEN=0040 INSTALLED UNKN
0090/0601	018 " DIA CIRC CONCR
	LEN=0040 INSTALLED UNKN
0090/0527	018 " DIA CIRC CONCR
	LEN=0040 INSTALLED UNKN
0090/0380	018 " DIA CIRC METAL
	LEN=0040 INSTALLED UNKN
0090/0102	018 " DIA CIR PLASTIC
	LEN=0030 INSTALLED UNKN
021656 FT	2 0 10068 0 01 0226+60
0090/0000	VILLAGE: BOVARD
0090/0000	LENGTH(AH 1734 BK 2604)
0080/2540	027 " DIA CIRC CONCR
	LEN=0050 INSTALLED UNKN
0080/2247	MCEWEN LN
	(PRDR)
0080/2123	018 " DIA CIRC CONCR
	LEN=0030 INSTALLED UNKN
0080/0998	018 " DIA CIR PLASTIC
	LEN=0050 INSTALLED 2016
0080/0497	015 " DIA CIRC METAL
	LEN=0040 INSTALLED UNKN
019052 FT	2 0 10068 0 01 0200+50
	VILLAGE: BRANCHTON
0080/0000	CHERRY
	SLIPPERY ROCK T
0080/0000	LENGTH(AH 2604 BK 2192)
0070/1168	018 " DIA CIRC CONCR
	LEN=0030 INSTALLED UNKN
0070/0340	(AAR 051766W)#TRKS 03
0070/0021	BMSSEN 10/4010/0070/0000
016860 FT	2 0 10068 0 01 0191+85
	MCDONALD RUN

EXTRACT DATE: 12/18/2023
PRINT DATE: 12/21/2023

ROADWAY MANAGEMENT SYSTEM
SLD COUNTY/SR - ANNUAL PRINT

PAGE NUMBER: 581
COUNTY: BUTLER

DIR: B TOTAL LEN: 16.318 MI.
LEFT MUN: SLIPPERY ROCK T

DIST: 10-2 SR: 4010
RIGHT MUN: SLIPPERY ROCK T

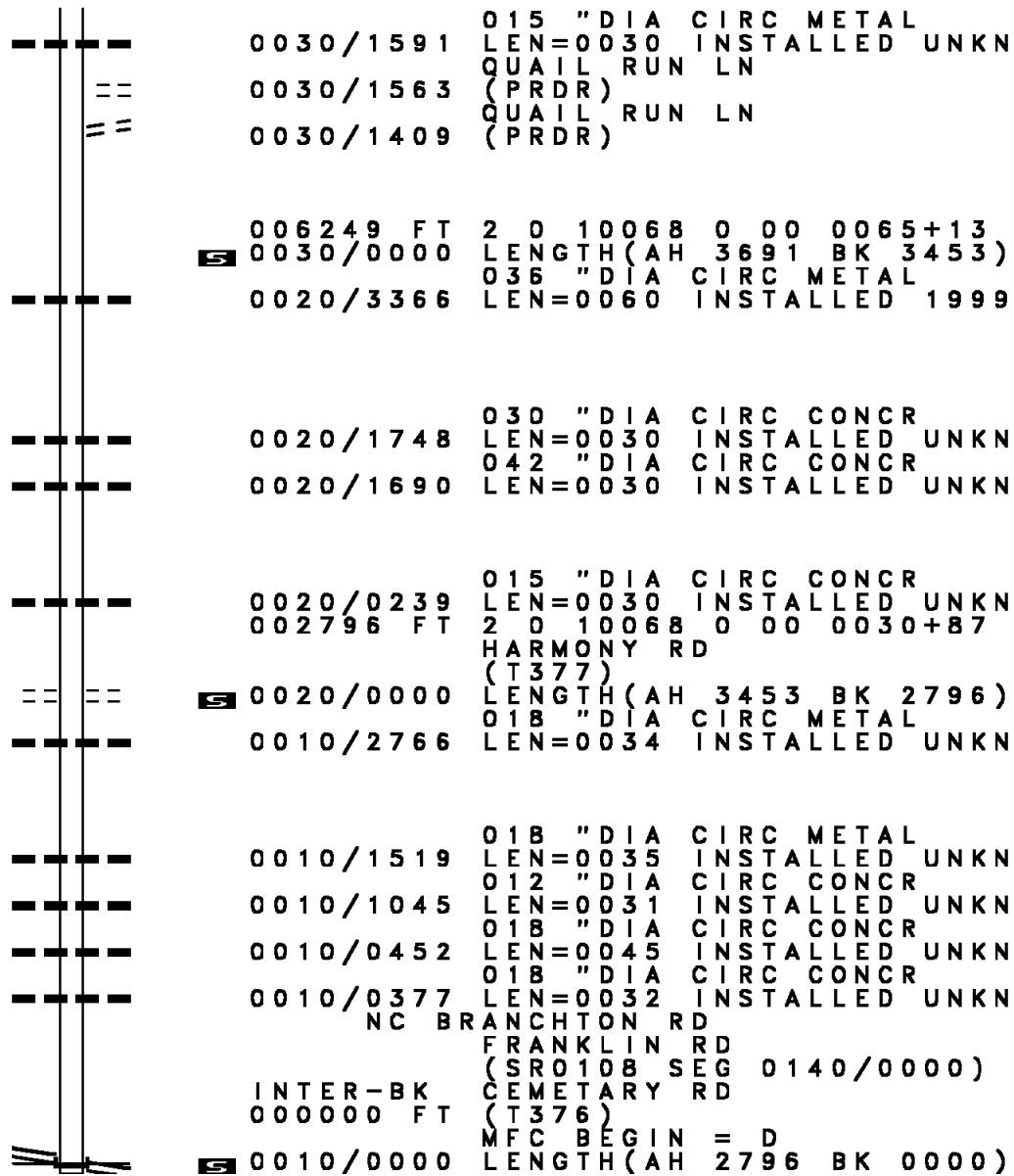
014655 FT

012343 FT

009940 FT

5	0070/0000	BMSBG 10/4010/0070/0000 LENGTH(AH 2192 BK 2205)
	0060/1431	021 "DIA CIRC CONCR LEN=0030 INSTALLED UNKN
	0060/0700	018 "DIA CIRC CONCR LEN=0030 INSTALLED UNKN
	0060/0334	018 "DIA CIRC CONCR LEN=0030 INSTALLED UNKN
	014655 FT	2 0 10068 0 00 0149+26 VILLAGE: BRANCHTON
5	0060/0000	LENGTH(AH 2205 BK 2312)
	0050/1626	024 "DIA CIRC CONCR LEN=0040 INSTALLED UNKN
	0050/1380	018 "DIA CIRC CONCR LEN=0030 INSTALLED UNKN
	0050/0985	018 "DIA CIRC METAL LEN=0030 INSTALLED UNKN
	012343 FT	2 0 10068 0 00 0125+97 WILLIAM FLINN HW (SR0008 SEG 0730/0000)
5	0050/0000	LENGTH(AH 2312 BK 2403)
	0040/1489	018 "DIA CIRC CONCR LEN=0048 INSTALLED 1999
	0040/1088	018 "DIA CIRC CONCR LEN=0048 INSTALLED 1999
	0040/0710	018 "DIA CIRC CONCR LEN=0048 INSTALLED 1999
	0040/0016	BMSEN 10/4010/0040/0000 2 0 10068 0 00 0101+96 LONG RUN
5	0040/0000	BMSBG 10/4010/0040/0000 LENGTH(AH 2403 BK 3691)
	0030/3219	018 "DIA CIRC CONCR LEN=0030 INSTALLED UNKN
	0030/2863	018 "DIA CIRC CONCR LEN=0030 INSTALLED UNKN
	0030/2612	018 "DIA CIRC CONCR LEN=0048 INSTALLED 1999
	0030/2439	030 "DIA CIRC METAL LEN=0050 INSTALLED UNKN

DIR: B TOTAL LEN: 16.318 MI. DIST: 10-2 SR: 4010
 LEFT MUN: SLIPPERY ROCK T RIGHT MUN: SLIPPERY ROCK T

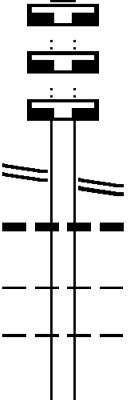


006249 FT

002796 FT

2 0 10068 0 00 0002+58 000000 FT
 FRANKLIN RD
 (SR0108 SEG 0140/0000) 0010/0000

0030/1591 015 " DIA CIRC METAL
 LEN=0030 INSTALLED UNKN
 QUAIL RUN LN
 0030/1563 (PRDR)
 QUAIL RUN LN
 0030/1409 (PRDR)
 006249 FT 2 0 10068 0 00 0065+13
 S 0030/0000 LENGTH(AH 3691 BK 3453)
 036 " DIA CIRC METAL
 0020/3366 LEN=0060 INSTALLED 1999
 0020/1748 030 " DIA CIRC CONCR
 LEN=0030 INSTALLED UNKN
 0020/1690 042 " DIA CIRC CONCR
 LEN=0030 INSTALLED UNKN
 0020/0239 015 " DIA CIRC CONCR
 LEN=0030 INSTALLED UNKN
 002796 FT 2 0 10068 0 00 0030+87
 HARMONY RD
 (T377)
 S 0020/0000 LENGTH(AH 3453 BK 2796)
 018 " DIA CIRC METAL
 0010/2766 LEN=0034 INSTALLED UNKN
 0010/1519 018 " DIA CIRC METAL
 LEN=0035 INSTALLED UNKN
 0010/1045 012 " DIA CIRC CONCR
 LEN=0031 INSTALLED UNKN
 0010/0452 018 " DIA CIRC CONCR
 LEN=0045 INSTALLED UNKN
 0010/0377 018 " DIA CIRC CONCR
 LEN=0032 INSTALLED UNKN
 NC BR ANCHTON RD
 FRANKLIN RD
 (SR0108 SEG 0140/0000)
 INTER-BK
 CEMETARY RD
 (T376)
 MFC BEGIN = D
 S 0010/0000 LENGTH(AH 2796 BK 0000)

	025719 FT		025719 FT
	025719 FT		7216/0000 LENGTH(AH 0100 BK 0100)
	025719 FT		025719 FT
	025719 FT		7206/0000 LENGTH(AH 0100 BK 0100)
			025719 FT
			7196/0000 LENGTH(AH 0100 BK 3243)
MAIN ST			NC MAIN ST
(SR0173 SEG 0100/0000)	0190/3243		MAIN ST
			(SR0173 SEG 0100/0000)
			018" DIA CIRC METAL
			0190/3017 LEN=0150 INSTALLED UNKN
SLIPPERY ROCK			0190/2380 SLIPPERY ROCK
SLIPPERY ROCK T	0190/2095		SLIPPERY ROCK T

DIR: B TOTAL LEN: 4.871 MI. DIST: 10-2 SR: 4008
 LEFT MUN: SLIPPERY ROCK B RIGHT MUN: SLIPPERY ROCK T

Location / Description	Segment ID	Length (FT)	Material / Details
KAIBAB TR (TWP)	0190/0703	022476	018 " DIA CIRC CONCR LEN=0035 INSTALLED UNKN
	0190/0508		018 " DIA CIRC CONCR LEN=0025 INSTALLED 2000
	0190/0240		018 " DIA CIRC CONCR LEN=0035 INSTALLED 2000
	022476 FT		2 0 10101 0 02 0171+08 NC L LIBERTY ST
	0180/3357		5 0190/0000 LENGTH(AH 3243 BK 3727)
ALLEGHENY MNRL QUARRY R (PRDR)	0180/2809		036 " DIA CIRC METAL LEN=0050 INSTALLED UNKN
	0180/2288		018 " DIA CIRC CONCR LEN=0040 INSTALLED UNKN
	0180/1050		024 " DIA CIRC METAL LEN=0040 INSTALLED UNKN
HINES RD (T381)	0180/0866	018749	POT 0180/0866 (APRA) ALLEGHENY MINERA
	0180/0040		018 " DIA CIRC CONCR LEN=0040 INSTALLED UNKN
	018749 FT		2 0 10101 0 02 0133+57 STOUGHTON RD (T383)
	5 0180/0000		LENGTH(AH 3727 BK 3406)
	0170/1551		018 " DIA CIRC CONCR LEN=0034 INSTALLED UNKN
	0170/0088	015343	015 " DIA CIRC CONCR LEN=0032 INSTALLED 2019
	5 0170/0000		LENGTH(AH 3406 BK 2974)
	0160/2450		018 " DIA CIRC CONCR LEN=0033 INSTALLED UNKN
	0160/2285		SLIPPERY ROCK BRADY T 015 " DIA CIRC CONCR

DIR: B TOTAL LEN: 4.871 MI. DIST: 10-2 SR: 4008
 LEFT MUN: BRADY T RIGHT MUN: BRADY T

Segment ID	Length (FT)	Start Station	End Station	Material	Notes
0160/2073				LEN=0034	INSTALLED UNKN
				015 "DIA	CIRC CONCR
0160/1789				LEN=0025	INSTALLED UNKN
0160/1170				018 "DIA	CIRC CONCR
				LEN=0041	INSTALLED UNKN
0160/0670				WEST LIBERTY B	
				015 "DIA	CIRC CONCR
0160/0416				LEN=0032	INSTALLED UNKN
				018 "DIA	CIRC CONCR
0160/0076				LEN=0080	INSTALLED UNKN
012369 FT				2 0 10101	0 00 0067+82
0160/0000				LENGTH(AH	2974 BK 1934)
				015 "DIA	CIRC METAL
0150/1705				LEN=0035	INSTALLED UNKN
0150/0925				BMS EN 10/4008/0150/0819	
				2 0 10101	0 00 0056+67
				SLIPPERY	ROCK CREEK
0150/0819				BMS BG 10/4008/0150/0819	
				018 "DIA	CIRC METAL
0150/0355				LEN=0040	INSTALLED UNKN
0150/0256				018 "DIA	CIRC METAL
				LEN=0062	INSTALLED UNKN
010435 FT				2 0 10101	0 00 0048+64
0150/0000				LENGTH(AH	1934 BK 2954)
				024 "DIA	CIRC CONCR
0140/2696				LEN=0042	INSTALLED UNKN
0140/1956				018 "DIA	CIRC CONCR
				LEN=0034	INSTALLED UNKN
0140/1401				018 "DIA	CIRC CONCR
				LEN=0034	INSTALLED UNKN
0140/0386				015 "DIA	CIRC CONCR
				LEN=0034	INSTALLED UNKN
				018 "DIA	CIRC CONCR
0140/0001				LEN=0060	INSTALLED UNKN
007481 FT				2 0 10101	0 00 0018+36
				MCBRIDE RD	
				(T368)	
				024 "DIA	CIRC CONCR
				LEN=0033	INSTALLED UNKN
				HILL RD	
				(T368)	
0140/0000				LENGTH(AH	2954 BK 1837)

CROLLS MILLS RD
(BORO)

EXTRACT DATE: 12/18/2023
 PRINT DATE: 12/21/2023

ROADWAY MANAGEMENT SYSTEM
 SLD COUNTY/SR - ANNUAL PRINT

PAGE NUMBER: 576
 COUNTY: BUTLER

DIR: B TOTAL LEN: 4.871 MI.
 LEFT MUN: WEST LIBERTY B

DIST: 10-2 SR: 4008
 RIGHT MUN: WEST LIBERTY B

2 0 10101 0 00 0000+00 005644 FT
 CHURCH RD
 (BORO)

0130/0000

004955 FT

002067 FT

000000 FT

000000 FT

0130/0620	018 " DIA CIRC CONCR	LEN=0050	INSTALLED UNKN
0130/0120	024 " DIA CIRC CONCR	LEN=0050	INSTALLED UNKN
0130/0020	015 " DIA CIRC CONCR	LEN=0036	INSTALLED UNKN
005644 FT	WEST LIBERTY RD (BORO)		
5 0130/0000	LENGTH(AH 1837 BK 0689)		
0120/0058	BMS EN 10/4008/0120/0032	2 0 10065 0 00 0089+68	HOGUE RUN
0120/0032	BMS BG 10/4008/0120/0032	2 0 10065 0 00 0089+31	RHOER RD
004955 FT	(BORO)		
5 0120/0000	LENGTH(AH 0689 BK 2888)		
0110/2364	018 " DIA CIRC CONCR	LEN=0040	INSTALLED 1999
0110/1017	048 " DIA CIR PLASTIC	LEN=0035	INSTALLED 2019
0110/0668	018 " DIA CIRC CONCR	LEN=0040	INSTALLED 1999
0110/0300	018 " DIA CIRC CONCR	LEN=0040	INSTALLED UNKN
002067 FT	2 0 10065 0 00 0059+35	5 0110/0000 LENGTH(AH 2888 BK 2067)	
0100/1925	018 " DIA CIRC CONCR	LEN=0040	INSTALLED 1999
0100/1573	018 " DIA CIRC CONCR	LEN=0040	INSTALLED 1999
0100/1376	018 " DIA CIRC CONCR	LEN=0040	INSTALLED 1999
000000 FT	2 0 10065 0 00 0038+68		
000000 FT	NC SLIPPERY ROCK RD INTER-BK WEST LIBERTY RD (T860)		
5 0100/0000	LENGTH(AH 2067 BK 0100)		
000000 FT	7096/0000 LENGTH(AH 0100 BK 0000)		

DIR: B TOTAL LEN: .316 MI. DIST: 10-2 SR: 4007
 LEFT MUN: WORTH T RIGHT MUN: WORTH T

001671 FT

001220 FT

001220 FT

001220 FT

001220 FT

001220 FT

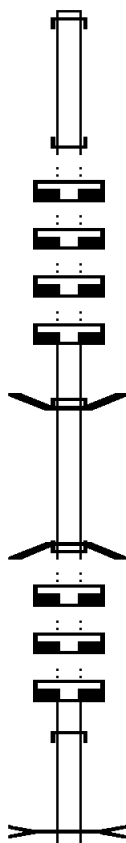
001099 FT

001099 FT

001099 FT

001099 FT

001078 FT



001671 FT AH-LAWRENCE (37)

INTER-AHD MOORES CORNER RD

0210/0451 (SR1015 SEG 0010/0000)

001220 FT 0 0 00000 0 00 0000+00

NC WEST PARK ROAD

INTER-BK WEST PARK RD

(TWP)

5 0210/0000 LENGTH(AH 0451 BK 1773)

001220 FT

7200/0000 LENGTH(AH 1773 BK 3493)

001220 FT

7190/0000 LENGTH(AH 3493 BK 2086)

001220 FT

7180/0000 LENGTH(AH 2086 BK 0011)

001220 FT

7174/0000 LENGTH(AH 0011 BK 0121)

BMS EN 10/4007/0172/0000

INTER-AHD PARK RD

0172/0121 (TB90)

001099 FT 2 0 10048 0 04 0421+12

INTER-BK PARK RD

(TB90)

SLIPPERY ROCK CREEK

BMSBG 10/4007/0172/0000

5 0172/0000 LENGTH(AH 0121 BK 3714)

001099 FT

7170/0000 LENGTH(AH 3714 BK 3533)

001099 FT

7160/0000 LENGTH(AH 3533 BK 0345)

001099 FT

7154/0000 LENGTH(AH 0345 BK 0021)

INTER-AHD PARK RD

0152/0021 (TB90)

001078 FT 2 0 10048 0 03 0355+45

BLACK RUN

STRUCTURE LENGTH 21 FT

BMS ID 10/4007/0152/0000

EXTRACT DATE: 12/18/2023
PRINT DATE: 12/21/2023

ROADWAY MANAGEMENT SYSTEM
SLD COUNTY/SR - ANNUAL PRINT

PAGE NUMBER: 574
COUNTY: BUTLER

DIR: B TOTAL LEN: .316 MI.
LEFT MUN: WORTH T

DIST: 10-2 SR: 4007
RIGHT MUN: WORTH T

Distance (FT)	Diagram	Segment Description	Start/End (Stationing)	Length (FT)	Notes
001078	INTER-BK	PARK RD (T890)	0152/0000	001078	LENGTH(AH 0021 BK 2603)
001078	INTER-BK	PARK RD (T890)	001078/0000	001078	LENGTH(AH 2603 BK 2050)
001078	INTER-BK	PARK RD (T890)	001078/0000	001078	LENGTH(AH 2050 BK 0227)
001078	INTER-BK	PARK RD (T890)	001078/0000	001078	LENGTH(AH 0227 BK 0227)
000851	INTER-AHD	PARK RD (T890)	0132/0227	000851	BMSSEN 10/4007/0132/0000
000851	INTER-BK	PARK RD (T890)	000851/0227	000851	2 0 10048 0 03 0304+51
000851	INTER-BK	PARK RD (T890)	0132/0000	000851	SR0079 NB
000851	INTER-BK	PARK RD (T890)	000851/0000	000851	BMSBG 10/4007/0132/0000
000851	INTER-BK	PARK RD (T890)	000851/0000	000851	LENGTH(AH 0227 BK 1709)
000851	INTER-BK	PARK RD (T890)	000851/0000	000851	LENGTH(AH 1709 BK 2003)
000851	INTER-BK	PARK RD (T890)	000851/0000	000851	LENGTH(AH 2003 BK 2519)
000851	INTER-BK	PARK RD (T890)	000851/0000	000851	LENGTH(AH 2519 BK 0267)
000584	INTER-AHD	PARK RD (T890)	0112/0267	000584	BMSSEN 10/4007/0112/0000
000584	INTER-BK	PARK RD (T890)	000584/0267	000584	2 0 10048 0 02 0239+96
000584	INTER-BK	PARK RD (T890)	0112/0000	000584	SR0079 NB
000584	INTER-BK	PARK RD (T890)	000584/0000	000584	BMSBG 10/4007/0112/0000
000584	INTER-BK	PARK RD (T890)	000584/0000	000584	LENGTH(AH 0267 BK 0925)
000584	INTER-BK	PARK RD (T890)	000584/0000	000584	LENGTH(AH 0925 BK 3299)
000584	INTER-BK	PARK RD (T890)	000584/0000	000584	LENGTH(AH 3299 BK 0003)
000584	INTER-BK	PARK RD (T890)	000584/0000	000584	LENGTH(AH 0003 BK 0010)
000574	INTER-AHD	PARK RD (T890)	0092/0010	000574	BMSSEN 10/4007/0092/0000
000574	INTER-BK	PARK RD (T890)	000574/0010	000574	2 0 10048 0 02 0197+87
000574	INTER-BK	PARK RD (T890)	0092/0000	000574	TR LAKE ARTHUR
000574	INTER-BK	PARK RD (T890)	000574/0000	000574	BMSBG 10/4007/0092/0000
000574	INTER-BK	PARK RD (T890)	000574/0000	000574	LENGTH(AH 0010 BK 1792)
000574	INTER-BK	PARK RD (T890)	000574/0000	000574	LENGTH(AH 1792 BK 2727)

EXTRACT DATE: 12/18/2023
PRINT DATE: 12/21/2023

ROADWAY MANAGEMENT SYSTEM
SLD COUNTY/SR - ANNUAL PRINT

PAGE NUMBER: 573
COUNTY: BUTLER

DIR: B
LEFT MUN: WORTH T

TOTAL LEN: .316 MI.

DIST: 10-2
RIGHT MUN: WORTH T

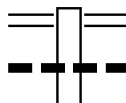
SR: 4007

Stationing	Segment	Length	Notes
000574	FT	7080/0000	LENGTH(AH 2727 BK 1617)
000574	FT	000574	LENGTH(AH 1617 BK 0243)
		7074/0000	BMSBG 10/4007/0072/0000
		INTER-AHD	PARK RD
000331	FT	0072/0243	(T890)
		000331	2 0 10048 0 01 0129+62
		INTER-BK	PARK RD
			(T890)
			MUDDY CREEK
			BMSBG 10/4007/0072/0000
000331	FT	0072/0000	LENGTH(AH 0243 BK 0303)
		000331	LENGTH(AH 0303 BK 0150)
		7064/0000	BMSBG 10/4007/0062/0000
		INTER-AHD	PARK RD
			(T890)
000181	FT	0062/0150	MUDDY CREEK T
		000181	2 0 10048 0 01 0125+03
		INTER-BK	PARK RD
			(T890)
			SR0422 EB
			BMSBG 10/4007/0062/0000
000181	FT	0062/0000	LENGTH(AH 0150 BK 1533)
		000181	LENGTH(AH 1533 BK 2598)
		7060/0000	LENGTH(AH 2598 BK 2168)
000181	FT	000181	LENGTH(AH 2168 BK 1298)
		7050/0000	LENGTH(AH 1298 BK 0181)
000181	FT	000181	LENGTH(AH 1298 BK 0181)
		7040/0000	BMSBG 10/4007/0032/0000
000181	FT	000181	LENGTH(AH 1298 BK 0181)
		7034/0000	BMSBG 10/4007/0032/0000
		INTER-AHD	PARK RD
			(T890)
000000	FT	0032/0181	(T890)
		000000	2 0 10048 0 00 0048+09
		000000	NC WEST PARK RD
		INTER-BK	PARK RD
			(T890)
			SR0079 NB
			BMSBG 10/4007/0032/0000
			MFC BEGIN = D
000000	FT	0032/0000	LENGTH(AH 0181 BK 1628)
		000000	LENGTH(AH 1628 BK 3093)
		7030/0000	LENGTH(AH 3093 BK 1156)
000000	FT	000000	LENGTH(AH 3093 BK 1156)
		7020/0000	LENGTH(AH 1156 BK 0000)
000000	FT	000000	LENGTH(AH 1156 BK 0000)
		7010/0000	LENGTH(AH 1156 BK 0000)

EXTRACT DATE: 12/18/2023 ROADWAY MANAGEMENT SYSTEM PAGE NUMBER: 572
PRINT DATE: 12/21/2023 SLD COUNTY/SR - ANNUAL PRINT COUNTY: BUTLER

DIR: B TOTAL LEN: 5.956 MI. DIST: 10-2 SR: 4006
LEFT MUN: CHERRY T RIGHT MUN: CHERRY T

031450 FT



031450 FT WEST SUNBURY RD
0100/2019 (SR0308 SEG 0220/2824)
018 " DIA CIRC CONCR
0100/1855 LEN=0048 INSTALLED 2001

DIR: B TOTAL LEN: 5.956 MI. DIST: 10-2 SR: 4006
 LEFT MUN: CHERRY T RIGHT MUN: CHERRY T

029431 FT

026673 FT

023553 FT

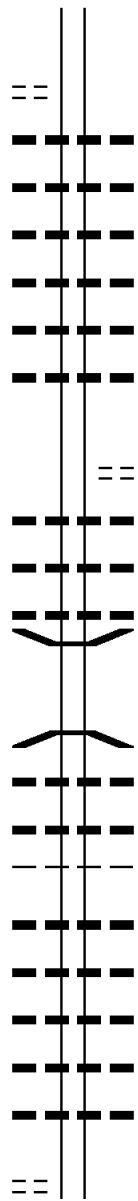
0100/1179	018 " DIA	CIRC CONCR
	LEN=0028	INSTALLED UNKN
0100/0770	015 " DIA	CIRC CONCR
	LEN=0028	INSTALLED UNKN
0100/0392	018 " DIA	CIR PLASTIC
	LEN=0028	INSTALLED UNKN
029431 FT	2 0 10064	0 01 0259+83
0100/0000	LENGTH(AH 2019 BK 2758)	
0090/2000	024 " DIA	CIRC CONCR
	LEN=0036	INSTALLED UNKN
0090/1870	018 " DIA	CIRC CONCR
	LEN=0030	INSTALLED UNKN
0090/1575	018 " DIA	CIRC CONCR
	LEN=0034	INSTALLED UNKN
0090/0920	018 " DIA	CIRC CONCR
	LEN=0028	INSTALLED UNKN
0090/0048	024 " DIA	CIRC CONCR
	LEN=0030	INSTALLED UNKN
026673 FT	2 0 10064	0 01 0232+25
	FINDLAY RD	
	(T514)	
	PIPESTEM RD	
	(T416)	
0090/0000	LENGTH(AH 2758 BK 3120)	
0080/2890	018 " DIA	CIRC CONCR
	LEN=0040	INSTALLED 2001
0080/1954	024 " DIA	CIRC CONCR
	LEN=0036	INSTALLED UNKN
0080/1289	018 " DIA	CIRC CONCR
	LEN=0033	INSTALLED UNKN
0080/1093	018 " DIA	CIRC CONCR
	LEN=0036	INSTALLED UNKN
0080/0895	018 " DIA	CIRC CONCR
	LEN=0028	INSTALLED UNKN
0080/0043	BMS EN 10/4006/0080/0000	
023553 FT	2 0 10064	0 01 0201+19
	FINDLAY RUN	
	BMSBG 10/4006/0080/0000	
0080/0000	LENGTH(AH 3120 BK 3180)	
0070/2108	018 " DIA	CIR PLASTIC
	LEN=0030	INSTALLED UNKN

DIR: B TOTAL LEN: 5.956 MI. DIST: 10-2 SR: 4006
 LEFT MUN: CHERRY T RIGHT MUN: CHERRY T

Stationing	Material	Length	Notes
0070/1917	018" DIA CIR PLASTIC	LEN=0038	INSTALLED UNKN
0070/1756	018" DIA CIR PLASTIC	LEN=0040	INSTALLED UNKN
0070/1330	018" DIA CIRC CONCR	LEN=0049	INSTALLED 2001
0070/0984	018" DIA CIRC CONCR	LEN=0040	INSTALLED 2001
0070/0670	018" DIA CIRC CONCR	LEN=0032	INSTALLED UNKN
0070/0318	018" DIA CIRC CONCR	LEN=0026	INSTALLED UNKN
0070/0236	018" DIA CIRC CONCR	LEN=0038	INSTALLED UNKN
020373 FT	2 0 10064 0 01 0169+16		
0070/0000	LENGTH(AH 3180 BK 2961)		
0060/2781	024" DIA CIR METAL	LEN=0044	INSTALLED UNKN
0060/2625	024" DIA CIRC METAL	LEN=0029	INSTALLED UNKN
0060/2410	018" DIA CIRC CONCR	LEN=0040	INSTALLED 2001
0060/2128	018" DIA CIRC METAL	LEN=0026	INSTALLED UNKN
0060/1796	024" DIA CIRC CONCR	LEN=0035	INSTALLED UNKN
0060/1188	018" DIA CIR PLASTIC	LEN=0060	INSTALLED UNKN
017412 FT	2 0 10064 0 01 0139+25		
0060/0000	BEAVER DAM RD (T418) LENGTH(AH 2961 BK 3788)		
0050/3143	018" DIA CIRC CONCR	LEN=0030	INSTALLED UNKN
HORSE RD (T710) 0050/2529			
HORSE RD (T710) 0050/1517			
0050/1455	018" DIA CIRC CONCR	LEN=0032	INSTALLED UNKN
0050/0830	018" DIA CIRC CONCR	LEN=0028	INSTALLED UNKN

DIR: B TOTAL LEN: 5.956 MI. DIST: 10-2 SR: 4006
 LEFT MUN: CHERRY T RIGHT MUN: CHERRY T

2 0 10064 0 01 0102+06 013624 FT
 COALTOWN RD
 (T426) 0050/0000



013624 FT
 S 0050/0000 LENGTH(AH 3788 BK 2460)
 018 " DIA CIRC METAL
 0040/2415 LEN=0035 INSTALLED UNKN
 018 " DIA CIRC METAL
 0040/1892 LEN=0036 INSTALLED UNKN
 018 " DIA CIRC METAL
 0040/1498 LEN=0036 INSTALLED UNKN
 018 " DIA CIR PLASTIC
 0040/1073 LEN=0044 INSTALLED UNKN
 018 " DIA CIR PLASTIC
 0040/0518 LEN=0141 INSTALLED UNKN
 018 " DIA CIR PLASTIC
 0040/0115 LEN=0115 INSTALLED UNKN
 011164 FT 2 0 10064 0 01 0077+61
 HUNGARIAN RD
 (T422)
 S 0040/0000 LENGTH(AH 2460 BK 1495)
 018 " DIA CIRC CONCR
 0030/1198 LEN=0032 INSTALLED 2005
 018 " DIA CIR PLASTIC
 0030/0889 LEN=0032 INSTALLED UNKN
 024 " DIA CIRC CONCR
 0030/0597 LEN=0032 INSTALLED UNKN
 0030/0018 BMSSEN 10/4006/0030/0000
 009669 FT 2 0 10064 0 01 0062+66
 TR SLIP ROCK
 BMSBG 10/4006/0030/0000
 S 0030/0000 LENGTH(AH 1495 BK 2861)
 018 " DIA CIRC CONCR
 0020/2401 LEN=0044 INSTALLED 2001
 018 " DIA CIR PLASTIC
 0020/2000 LEN=0044 INSTALLED 2001
 CHERRY
 SLIPPERY ROCK T
 0020/1992 018 " DIA CIRC CONCR
 0020/1583 LEN=0035 INSTALLED 2001
 018 " DIA CIRC CONCR
 0020/1281 LEN=0040 INSTALLED 2001
 018 " DIA CIRC CONCR
 0020/1144 LEN=0040 INSTALLED 2001
 018 " DIA CIRC CONCR
 0020/0576 LEN=0004 INSTALLED 2001
 018 " DIA CIRC CONCR
 0020/0186 LEN=0008 INSTALLED UNKN
 006808 FT 2 0 10064 0 01 0033+97
 NC K I
 S 0020/0000 LENGTH(AH 2861 BK 3374)

SANIGA RD
 (T535)

DIR: B TOTAL LEN: 5.956 MI. DIST: 10-2 SR: 4006
 LEFT MUN: SLIPPERY ROCK T RIGHT MUN: SLIPPERY ROCK T

003434 FT

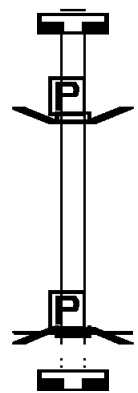
000000 FT

0014/2770	018 " DIA	CIRC	CONCR	LEN=0048	INSTALLED	2001
0014/2425	018 " DIA	CIRC	CONCR	LEN=0038	INSTALLED	UNKN
0014/2267	018 " DIA	CIRC	CONCR	LEN=0032	INSTALLED	UNKN
0014/2110	018 " DIA	CIRC	CONCR	LEN=0040	INSTALLED	UNKN
0014/2050	015 " DIA	CIRC	CONCR	LEN=0033	INSTALLED	UNKN
0014/1892	018 " DIA	CIRC	CONCR	LEN=0040	INSTALLED	2001
0014/1683	018 " DIA	CIRC	CONCR	LEN=0033	INSTALLED	UNKN
0014/1550	018 " DIA	CIRC	CONCR	LEN=0045	INSTALLED	UNKN
0014/1478	018 " DIA	CIRC	CONCR	LEN=0040	INSTALLED	2001
0014/0740	018 " DIA	CIRC	CONCR	LEN=0032	INSTALLED	UNKN
0014/0555	018 " DIA	CIRC	CONCR	LEN=0032	INSTALLED	UNKN
0014/0333	018 " DIA	CIRC	CONCR	LEN=0032	INSTALLED	UNKN
0014/0041	018 " DIA	CIRC	METAL	LEN=0036	INSTALLED	UNKN
003434 FT	2 0 10064	0 01	0000+00	NC SR	4006 SH	
0014/0000	LENGTH(AH	3374	BK 3434)			
0010/3029	BMSSEN	10/4006/0010/2906				
	2 0 10064	0 00	0000+00			
	SLIPPERY	ROCK	CREEK			
0010/2906	BMSBG	10/4006/0010/2906				
0010/2688	(AAR 051748Y)	#TRKS	01			
0010/2216	018 " DIA	CIRC	CONCR	LEN=0032	INSTALLED	UNKN
0010/1430	018 " DIA	CIR	PLASTIC	LEN=0050	INSTALLED	UNKN
000000 FT	2 0 10064	0 00	0000+00			
	NC KI	ESTER RD				
	WILLIAM	FLINN	HW			
	(SRO008	SEG	0700/0000)			
	MFC	BEGIN	= E			
0010/0000	LENGTH(AH	3434	BK 0000)			

Stationing	Description	Stationing	Description
005287 FT		005287 FT	INTER-AHD MORaine STATE PARK RD (TB61)
		0020/1836	018 "DIA CIRC METAL
		0020/1760	LEN=0035 INSTALLED UNKN
		0020/1471	018 "DIA CIRC METAL
		0020/1160	LEN=0066 INSTALLED UNKN
			042 "DIA CIRC METAL
			LEN=0074 INSTALLED UNKN
			RAMP A RD
			(SR8004 SEG 0250/0000)
			RAMP C RD
		0020/0939	(SR8004 SEG 0500/0709)
		0020/0872	018 "DIA CIRC CONCR
			LEN=0178 INSTALLED UNKN
			SR 0422 EB
		0020/0678	OP ID 10/0422/0110/0000
		0020/0492	018 "DIA CIRC METAL
			LEN=0155 INSTALLED UNKN
			RAMP D RD
		0020/0383	(SR8004 SEG 0750/0000)
			030 "DIA CIRC METAL
		0020/0340	LEN=0143 INSTALLED UNKN
		003451 FT	2 0 10050 0 00 0034+39
		0020/0000	LENGTH(AH 1836 BK 3451)
			018 "DIA CIRC CONCR
		0010/3010	LEN=0008 INSTALLED 2005
		0010/1430	015 "DIA CIRC CONCR
			LEN=0036 INSTALLED UNKN
		000000 FT	2 0 10050 0 00 0000+00
			EAST PORTERSVILLE RD
			(SR0488 SEG 0090/0560)
			NC PL PLEASANT VALLEY RD
			INTER-BK PLEASANT VALLEY RD
			(PRDR)
			MFC BEGIN = C
		0010/0000	LENGTH(AH 3451 BK 0000)
RAMP B RD (SR8004 SEG 0010/0870)		0020/0383	
		003451 FT	
		0010/0000	
EAST PORTERSVILLE RD (SR0488 SEG 0090/0560)		0010/0000	

EXTRACT DATE: 12/18/2023 ROADWAY MANAGEMENT SYSTEM PAGE NUMBER: 566
 PRINT DATE: 12/21/2023 SLD COUNTY/SR - ANNUAL PRINT COUNTY: BUTLER
 DIR: B TOTAL LEN: .019 MI. DIST: 10-2 SR: 4004
 LEFT MUN: SLIPPERY ROCK T RIGHT MUN: SLIPPERY ROCK T

000098 FT



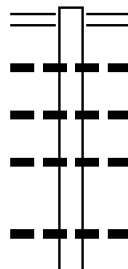
000000 FT

000000 FT

000098 FT
 7014/0000 LENGTH(AH 0100 BK 0098)
 INTER-AHD MILLER RD BMSSEN 10/4004/0010/0000
 (TB40)
 0010/0098 BRIDGE POSTED (TONS)
 000000 FT 2 0 10107 0 00 0054+25
 NC MI MILLER RD
 INTER-BK MILLER RD
 (TB40)
 SGL 30 COMB 36
 WOLF CREEK
 BMSBG 10/4004/0010/0000
 MFC BEGIN = E
 0010/0000 LENGTH(AH 0098 BK 0100)
 000000 FT
 7008/0000 LENGTH(AH 0100 BK 0000)

EXTRACT DATE: 12/18/2023 ROADWAY MANAGEMENT SYSTEM PAGE NUMBER: 565
 PRINT DATE: 12/21/2023 SLD COUNTY/SR - ANNUAL PRINT COUNTY: BUTLER
 DIR: B TOTAL LEN: 8.147 MI. DIST: 10-2 SR: 4002
 LEFT MUN: OAKLAND T RIGHT MUN: OAKLAND T

043018 FT



043018 FT	CENTER DR	
0290/2488	(SR1011	SEG 0110/0000)
	018 "DIA	CIRC CONCR
0290/2334	LEN=0028	INSTALLED UNKN
	018 "DIA	CIRC CONCR
0290/2249	LEN=0030	INSTALLED UNKN
	018 "DIA	CIRC CONCR
0290/2127	LEN=0030	INSTALLED UNKN
	018 "DIA	CIRC CONCR
0290/1522	LEN=0032	INSTALLED UNKN

Stationing	Notes	Material	Length	Notes
040530 FT	0290/0450	030 " DIA CIRC CONCR	LEN=0075	INSTALLED UNKN
	040530 FT	2 0 10057	0 00 0024+63	
	0290/0000	LENGTH(AH 2488 BK 2203)		
	0280/2093	018 " DIA CIRC CONCR	LEN=0030	INSTALLED UNKN
	0280/1765	018 " DIA CIRC CONCR	LEN=0032	INSTALLED 1997
	0280/1513	018 " DIA CIRC CONCR	LEN=0032	INSTALLED UNKN
	0280/1179	018 " DIA CIRC CONCR	LEN=0042	INSTALLED UNKN
	0280/0945	018 " DIA CIRC CONCR	LEN=0044	INSTALLED UNKN
	0280/0518	LAKE RD		
	0280/0319	(T596)		
	0280/0274	BMSSEN 10/4002/0280/0274		
	038327 FT	2 0 10057	0 00 0043+56	
		LAKE ONEIDA		
	0280/0274	BMSBG 10/4002/0280/0274		
	038327 FT	2 0 10057	0 00 0046+77	
		ONEIDA VALLEY RD		
		(SR0038 SEG 0130/0996)		
		NC HOHN FARM RD		
	INTER-BK	ONEIDA VALLEY RD		
		(SR0038 SEG 0130/0996)		
	0280/0000	LTH AH 002203 BK 000100		
	038327 FT			
	7264/0000	LTH AH 000100 BK 001875		
	INTER-AHD	ONEIDA VALLEY RD		
	0260/1875	(SR0038 SEG 0130/1332)		
	0260/1732			
	0260/1512	015 " DIA CIRC CONCR	LEN=0038	INSTALLED UNKN
	0260/0140	018 " DIA CIRC CONCR	LEN=0030	INSTALLED UNKN
	036452 FT	2 0 10057	0 01 0067+94	
	0260/0000	LENGTH(AH 1875 BK 2606)		
	0250/2141	015 " DIA CIRC CONCR	LEN=0036	INSTALLED UNKN
	0250/1834	018 " DIA CIRC METAL	LEN=0036	INSTALLED UNKN
	0250/1661	018 " DIA CIRC CONCR	LEN=0038	INSTALLED UNKN
		018 " DIA CIRC CONCR		

ONEIDA VALLEY RD
 (SR0038 SEG 0130/1332)
 BOYDSTOWN RD
 (T504)

	0250/1364	LEN=0034	INSTALLED UNKN
		018 "DIA	CIRC CONCR
	0250/1087	LEN=0020	INSTALLED UNKN
		015 "DIA	CIRC CONCR
	0250/0773	LEN=0032	INSTALLED UNKN
		018 "DIA	CIR PLASTIC
033846 FT	0250/0440	LEN=0032	INSTALLED UNKN
	033846 FT	2 0 10057	0 01 0094+00
		WHITMIRE RD	
		(T517)	
	5 0250/0000	LENGTH(AH	2606 BK 2477)
		024 "DIA	CIRC CONCR
	0240/2435	LEN=0034	INSTALLED UNKN
		018 "DIA	CIRC CONCR
	0240/1966	LEN=0042	INSTALLED UNKN
		018 "DIA	CIRC CONCR
	0240/1376	LEN=0038	INSTALLED UNKN
		018 "DIA	CIRC CONCR
	0240/1176	LEN=0020	INSTALLED UNKN
		015 "DIA	CIRC CONCR
	0240/0709	LEN=0030	INSTALLED UNKN
		015 "DIA	CIRC CONCR
031369 FT	0240/0273	LEN=0038	INSTALLED UNKN
	031369 FT	2 0 10057	0 01 0118+85
	5 0240/0000	LENGTH(AH	2477 BK 2158)
		018 "DIA	CIR PLASTIC
	0230/1644	LEN=0032	INSTALLED UNKN
		018 "DIA	CIRC CONCR
	0230/1123	LEN=0035	INSTALLED UNKN
		018 "DIA	CIRC CONCR
	0230/0776	LEN=0030	INSTALLED UNKN
		048 "DIA	CIR PLASTIC
029211 FT	0230/0451	LEN=0032	INSTALLED UNKN
	029211 FT	2 0 10057	0 01 0140+60
		OAKLAND	
		CONCORD T	
	5 0230/0000	LENGTH(AH	2158 BK 3567)
		018 "DIA	CIRC CONCR
	0220/3395	LEN=0020	INSTALLED UNKN
		018 "DIA	CIRC CONCR
	0220/2854	LEN=0034	INSTALLED UNKN
		018 "DIA	CIRC CONCR
	0220/2754	LEN=0034	INSTALLED UNKN
		018 "DIA	CIRC CONCR
	0220/2278	LEN=0032	INSTALLED UNKN
		018 "DIA	CIRC CONCR
	0220/1243	LEN=0040	INSTALLED UNKN
		072 "H 60"	W CON BOX CUL

DIR: B TOTAL LEN: 8.147 MI. DIST: 10-2 SR: 4002
 LEFT MUN: CONCORD T RIGHT MUN: CONCORD T

2 0 10057 0 01 0177+17 025644 FT
 CLARK RD
 (T521) 0220/0000


2 0 10057 0 01 0206+63 022686 FT
 SPRINGDALE CHURCH RD
 (T602) 0210/0000

0220/0730	LEN=0026	INSTALLED	UNKN
025644 FT			
5 0220/0000	LENGTH(AH 3567 BK 2958)		
	PINE TRACT RD		
	(T521)		
	JACKSON RD		
0210/2913	(T602)		
	018 "DIA	CIRC	CONCR
0210/2911	LEN=0065	INSTALLED	UNKN
	018 "DIA	CIRC	CONCR
0210/2477	LEN=0048	INSTALLED	UNKN
	018 "DIA	CIRC	CONCR
0210/1990	LEN=0050	INSTALLED	UNKN
	018 "DIA	CIRC	CONCR
0210/1265	LEN=0040	INSTALLED	UNKN
	018 "DIA	CIRC	METAL
0210/1100	LEN=0030	INSTALLED	UNKN
	024 "DIA	CIRC	METAL
0210/0642	LEN=0040	INSTALLED	UNKN
	018 "DIA	CIRC	CONCR
0210/0229	LEN=0034	INSTALLED	UNKN
	024 "DIA	CIR	PLASTIC
0210/0019	LEN=0034	INSTALLED	UNKN
022686 FT			
5 0210/0000	LENGTH(AH 2958 BK 3662)		
	018 "DIA	CIRC	CONCR
0200/3605	LEN=0050	INSTALLED	UNKN
	024 "DIA	CIRC	METAL
0200/3267	LEN=0038	INSTALLED	UNKN
	018 "DIA	CIR	PLASTIC
0200/2612	LEN=0050	INSTALLED	2016
	018 "DIA	CIRC	CONCR
0200/2355	LEN=0034	INSTALLED	UNKN
	015 "DIA	CIRC	CONCR
0200/2000	LEN=0045	INSTALLED	UNKN
	018 "DIA	CIRC	CONCR
0200/1798	LEN=0035	INSTALLED	UNKN
	018 "DIA	CIRC	CONCR
0200/1295	LEN=0030	INSTALLED	UNKN
	024 "DIA	CIRC	CONCR
0200/1182	LEN=0040	INSTALLED	UNKN
	CONCORD		
0200/0839	CLAY T		
	018 "DIA	CIRC	CONCR
0200/0705	LEN=0030	INSTALLED	UNKN

DIR: B TOTAL LEN: 8.147 MI. DIST: 10-2 SR: 4002
 LEFT MUN: CLAY T RIGHT MUN: CLAY T

Segment ID	Start Station	End Station	Length (FT)	Material	Notes
2 0 10057 0 01 0243+89	019024	0200	0076	0200/0020	018 " DIA CIRC CONCR LEN=0042 INSTALLED UNKN
GILBERT RD (T502)				019024 FT	MACK RD (T502)
			0200/0000	0200/0000	LENGTH(AH 3662 BK 2568)
				0190/2261	018 " DIA CIRC CONCR LEN=0058 INSTALLED UNKN
				0190/1910	018 " DIA CIRC CONCR LEN=0030 INSTALLED UNKN
				0190/1480	018 " DIA CIRC CONCR LEN=0032 INSTALLED UNKN
				0190/1043	018 " DIA CIRC CONCR LEN=0042 INSTALLED UNKN
				0190/0858	018 " DIA CIRC CONCR LEN=0035 INSTALLED UNKN
				0190/0406	024 " DIA CIRC CONCR LEN=0050 INSTALLED UNKN
			016456 FT	0190/0089	018 " DIA CIRC CONCR LEN=0036 INSTALLED UNKN
				016456 FT	2 0 10057 0 01 0269+97
				0190/0000	LENGTH(AH 2568 BK 1466)
				0180/1133	018 " DIA CIRC CONCR LEN=0035 INSTALLED UNKN
2 0 10057 0 01 0284+83	014990	0180	0040	0180/0469	018 " DIA CIRC CONCR LEN=0040 INSTALLED UNKN
CHRISTY RD (T466)				014990 FT	MILLER SCHOOL LN (PRDR)
			0180/0000	0180/0000	LENGTH(AH 1466 BK 2864)
				0170/2455	018 " DIA CIRC CONCR LEN=0035 INSTALLED UNKN
				0170/1987	018 " DIA CIRC CONCR LEN=0035 INSTALLED UNKN
				0170/1624	BMSSEN 10/4002/0170/1610 2 0 10057 0 01 0297+64
				0170/1610	TR MUDDY CREEK BMSBG 10/4002/0170/1610
				0170/1375	018 " DIA CIRC CONCR LEN=0038 INSTALLED UNKN
				0170/1053	018 " DIA CIRC CONCR LEN=0035 INSTALLED UNKN
				0170/0320	018 " DIA CIRC CONCR LEN=0032 INSTALLED UNKN
				0170/0020	018 " DIA CIRC CONCR LEN=0020 INSTALLED UNKN
WEST SUNBURY RD (SR0308 SEG 0110/2724)				INTER-BK	WEST SUNBURY RD (SR0308 SEG 0110/2724)
			0170/0000	0170/0000	LTH AH 002864 BK 000311

DIR: B TOTAL LEN: 8.147 MI. DIST: 10-2 SR: 4002
 LEFT MUN: CLAY T RIGHT MUN: CLAY T



DIR: B TOTAL LEN: 8.147 MI. DIST: 10-2 SR: 4002
 LEFT MUN: CLAY T RIGHT MUN: CLAY T

SOUTH BEAVER DAM RD
 (T418)

0130/1841

000000 FT

000000 FT

000000 FT

000000 FT

000000 FT

000000 FT

000000 FT

000000 FT

000000 FT

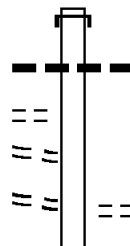
0130/3353	024 " DIA CIRC CONCR LEN=0034 INSTALLED UNKN
0130/3023	018 " DIA CIRC METAL LEN=0034 INSTALLED UNKN
RBR	
0130/2897	BMS EN 10/4002/0130/2768 2 0 10053 0 01 0375+78 P3
RBR	
0130/2768	BESSEMER AND LAKE ER RR BMSBG 10/4002/0130/2768
0130/2677	018 " DIA CIRC CONCR LEN=0034 INSTALLED UNKN
0130/2451	018 " DIA CIRC METAL LEN=0048 INSTALLED UNKN
0130/2159	018 " DIA CIRC CONCR LEN=0032 INSTALLED UNKN
==	
0130/1798	QUEENS COURT LN (T418)
0130/1721	018 " DIA CIRC CONCR LEN=0055 INSTALLED UNKN
==	
0130/0550	042 " DIA CIRC METAL LEN=0035 INSTALLED UNKN
000000 FT	2 0 10053 0 01 0350+48 NC MA HOOD RD INTER-BK MAHOOD RD (T860)
0130/0000	MFC BEGIN = D LENGTH(AH 3999 BK 0185)
000000 FT	LENGTH(AH 0185 BK 3110)
000000 FT	LENGTH(AH 3110 BK 2458)
000000 FT	LENGTH(AH 2458 BK 3164)
000000 FT	LENGTH(AH 3164 BK 1332)
000000 FT	LENGTH(AH 1332 BK 2519)
000000 FT	LENGTH(AH 2519 BK 2600)
000000 FT	LTH AH 002600 BK 000100
000000 FT	LTH AH 000100 BK 000000

EXTRACT DATE: 12/18/2023 ROADWAY MANAGEMENT SYSTEM PAGE NUMBER: 558
 PRINT DATE: 12/21/2023 SLD COUNTY/SR - ANNUAL PRINT COUNTY: BUTLER
 DIR: B TOTAL LEN: 1.491 MI. DIST: 10-2 SR: 4001
 LEFT MUN: BUTLER T RIGHT MUN: BUTLER T

AUBREYS DR
 (TWP)
 DUBBS LN
 (PRDR)
 KRESH LN
 (PRDR)

007874 FT

0030/1973
 0030/1440
 0030/0870



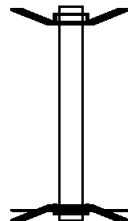
007874 FT
 INTER-AHD MERCER RD
 0030/2538 (T494)
 0030/2460 015" DIA CIR PLASTIC
 LEN=0034 INSTALLED UNKN
 0030/0870 BRADMOOR LN
 (PRDR)
 030" DIA CIRC CONCR

DIR: B TOTAL LEN: 1.491 MI. DIST: 10-2 SR: 4001
 LEFT MUN: BUTLER T RIGHT MUN: BUTLER T

Location / Description	Stationing	Length (FT)	Material / Notes
HARPER AV (TWP)	0030/0313	005336	0030/0555 LEN=0031 INSTALLED UNKN
HARPER AV (TWP)	0053+50	005336	005336 FT
JUDSON AV (TWP)	0030/0000		0030/0000 LENGTH(AH 2538 BK 2470) VICTOR AV (TWP)
JUDSON AV (TWP)	0020/1992		0020/2345
BLAIR DR (TWP)	0020/1728		018 " DIA CIRC CONCR LEN=0050 INSTALLED UNKN
BLAIR DR (TWP)	0020/1689		BMSSEN 10/4001/0020/1511
BLAIR DR (TWP)	0020/1532		2 0 10152 0 00 0043+69 SR0422 EB BMSBG 10/4001/0020/1511
BLAIR DR (TWP)	0020/1458		018 " DIA CIRC CONCR LEN=0100 INSTALLED UNKN
BLAIR DR (TWP)	0020/1452		018 " DIA CIRC CONCR LEN=0035 INSTALLED UNKN
CEMETARY DR (PRDR)	0020/0050	002866	018 " DIA CIRC CONCR LEN=0040 INSTALLED UNKN
CEMETARY DR (PRDR)	0020/0000		002866 FT
CEMETARY DR (PRDR)	0010/2634		0020/0000 LENGTH(AH 2470 BK 2866) STONECREST LN (PRDR)
CEMETARY DR (PRDR)	0010/1841		0010/2634 (PRDR)
CEMETARY DR (PRDR)	0010/1654		CHATEAU LN (PRDR)
CEMETARY DR (PRDR)	0010/1654		015 " DIA CIR PLASTIC LEN=0040 INSTALLED UNKN
CEMETARY DR (PRDR)	0010/0316		012 " DIA CIRC CONCR LEN=0039 INSTALLED UNKN
CEMETARY DR (PRDR)	0010/0277		MEMORIAL DR (TWP)
CEMETARY DR (PRDR)	000000	000000	2 0 10152 0 00 0000+00
CEMETARY DR (PRDR)	000000	000000	NC ME RCER RD INTER-BK MERCER ST (CITY) MFC BEGIN = C
CEMETARY DR (PRDR)	0010/0000		0010/0000 LENGTH(AH 2866 BK 0000)

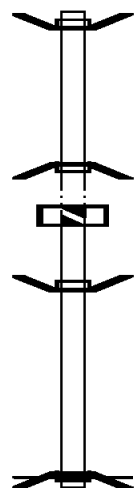
EXTRACT DATE: 12/18/2023 ROADWAY MANAGEMENT SYSTEM PAGE NUMBER: 556
 PRINT DATE: 12/21/2023 SLD COUNTY/SR - ANNUAL PRINT COUNTY: BUTLER
 DIR: B TOTAL LEN: .051 MI. DIST: 10-2 SR: 3044
 LEFT MUN: WORTH T RIGHT MUN: WORTH T

000269 FT
 000000 FT



000269 FT BMS EN 10/3044/0010/0000
 INTER-AHD BURNSIDE RD
 0010/0269 (T365)
 000000 FT 0 0 00000 0 00 0000+00
 NC BU BURNSIDE RD
 INTER-BK BURNSIDE RD
 (T365)
 SR0079 NB
 BMSBG 10/3044/0010/0000
 MFC BEGIN = E
 0010/0000 LENGTH(AH 0269 BK 0000)

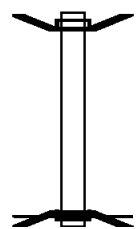
000286 FT
 000143 FT
 000143 FT
 000000 FT



000286 FT BMS EN 10/3042/0020/0000
 INTER-AHD SAWYER RD
 0020/0143 (T357)
 000143 FT 0 0 0000 0 00 0000+00
 INTER-BK SAWYER RD
 (T357)
 SR 0079 NB
 BMSBG 10/3042/0020/0000
 0020/0000 LTH AH 000143 BK 000100
 000143 FT
 7012/0000 LTH AH 000100 BK 000143
 BMS EN 10/3042/0010/0000
 INTER-AHD SAWYER RD
 0010/0143 (T357)
 000000 FT 0 0 0000 0 00 0000+00
 NC SA WYER RD
 INTER-BK SAWYER RD
 (T357)
 I-79 SB
 BMSBG 10/3042/0010/0000
 MFC BEGIN = E
 0010/0000 LENGTH(AH 0143 BK 0000)

EXTRACT DATE: 12/18/2023 ROADWAY MANAGEMENT SYSTEM PAGE NUMBER: 554
 PRINT DATE: 12/21/2023 SLD COUNTY/SR - ANNUAL PRINT COUNTY: BUTLER
 DIR: B TOTAL LEN: .047 MI. DIST: 10-2 SR: 3040
 LEFT MUN: JACKSON T RIGHT MUN: JACKSON T

000249 FT
 000000 FT



000249 FT BMS EN 10/3040/0010/0000
 INTER-AHD EVANS RD
 0010/0249 (TWP)
 000000 FT 0 0 00000 0 00 0000+00
 NC EVANS RD
 INTER-BK EVANS RD
 (TWP)
 SR0079 NB
 BMSBG 10/3040/0010/0000
 MFC BEGIN = E
 0010/0000 LENGTH(AH 0249 BK 0000)

EXTRACT DATE: 12/18/2023 ROADWAY MANAGEMENT SYSTEM PAGE NUMBER: 553
 PRINT DATE: 12/21/2023 SLD COUNTY/SR - ANNUAL PRINT COUNTY: BUTLER
 DIR: B TOTAL LEN: .013 MI. DIST: 10-2 SR: 3039
 LEFT MUN: BUTLER CITY C RIGHT MUN: BUTLER CITY C

000071 FT
 000000 FT



000071 FT BMS EN 10/3039/0010/0000
 INTER-AHD DUFFY RD
 0010/0071 (TWP)
 000000 FT 0 0 00000 0 00 0000+00
 NC DUFFY RD
 INTER-BK DUFFY RD
 (TWP)
 SR0422 EB
 BMSBG 10/3039/0010/0000
 MFC BEGIN = D
 0010/0000 LENGTH(AH 0071 BK 0000)

EXTRACT DATE: 12/18/2023 ROADWAY MANAGEMENT SYSTEM PAGE NUMBER: 552
PRINT DATE: 12/21/2023 SLD COUNTY/SR - ANNUAL PRINT COUNTY: BUTLER
DIR: B TOTAL LEN: .000 MI. DIST: 10-2 SR: 3038
LEFT MUN: BUTLER T RIGHT MUN: BUTLER T

000000 FT



000000 FT
7010/0000 LENGTH(AH 1178 BK 0000)

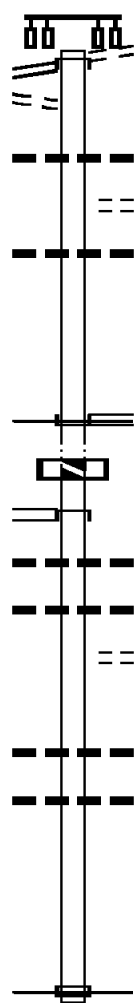
EXTRACT DATE: 12/18/2023 ROADWAY MANAGEMENT SYSTEM PAGE NUMBER: 551
PRINT DATE: 12/21/2023 SLD COUNTY/SR - ANNUAL PRINT COUNTY: BUTLER
DIR: B TOTAL LEN: .000 MI. DIST: 10-2 SR: 3037
LEFT MUN: BUTLER T RIGHT MUN: BUTLER T

000000 FT



000000 FT
7010/0000 LENGTH(AH 0191 BK 0000)

SR	SEG	LEN	DESCRIPTION
SR 0356 SH	(SR0356 SEG 0481/0000)	0030/1043	NEW CASTLE RD (SR0356 SEG 0480/0000) MORAINÉ POINTE PZ (PRDR)
FROM 0356/0481 SH	(CONN)	0030/0813	
		001918 FT	048 " DIA CIRC CONCR LEN=0065 INSTALLED UNKN MORAINÉ POINTE PZ (PRDR)
		001918 FT	018 " DIA CIRC CONCR LEN=0060 INSTALLED UNKN 1 0 00079 3 00 0768+34 EBERHART RD (SR3031 SEG 0020/1724) (SR3031 SEG 0020/1724) MFC BEGIN = C LTH AH 001043 BK 000100
LION RD	(SR3031 SEG 0030/0000)	0020/1918	INTER-BK OLD NEW CASTLE RD (SR3031 SEG 0030/0000) 018 " DIA CIRC CONCR LEN=0060 INSTALLED UNKN 036 " DIA CIRC CONCR LEN=0065 INSTALLED UNKN ADRIAN LN (PRDR)
		0020/1837	
		0020/1542	
		0020/1321	
		0020/0394	018 " DIA CIRC METAL LEN=0054 INSTALLED UNKN
		0020/0060	018 " DIA CIRC METAL LEN=0054 INSTALLED UNKN
		000000 FT	1 0 00079 3 00 0739+67 INTER-AHD OLD NEW CASTLE LOOP RD (SR9402 SEG 0010/0000) INTER-BK OLD NEW CASTLE RD (SR9402 SEG 0010/0410) MFC BEGIN = E
		0020/0000	LENGTH(AH 1918 BK 0000)



EXTRACT DATE: 12/18/2023 ROADWAY MANAGEMENT SYSTEM PAGE NUMBER: 549
PRINT DATE: 12/21/2023 SLD COUNTY/SR - ANNUAL PRINT COUNTY: BUTLER
DIR: B TOTAL LEN: 1.478 MI. DIST: 10-2 SR: 3034
LEFT MUN: FRANKLIN T RIGHT MUN: FRANKLIN T

007803 FT



007803 FT DICK RD
0030/1841 (SR3029 SEG 0090/1842)
018 " DIA CIRC METAL

DIR: B TOTAL LEN: 1.478 MI. DIST: 10-2 SR: 3034
 LEFT MUN: FRANKLIN T RIGHT MUN: FRANKLIN T

	0030/1820	LEN=0050	INSTALLED	2004
	0030/0010	042"H 00"W MULT CONCR	LEN=0080	INSTALLED 2004
005962 FT	005962 FT	2 0 10120 0 00 0059+85		
	0030/0000	LENGTH(AH 1841 BK 3446)		
	0020/3201	018 " DIA CIRC CONCR	LEN=0040	INSTALLED UNKN
	0020/2499	FRANKLIN PROSPECT B		
	0020/2204	048 " DIA CIRC CONCR	LEN=0046	INSTALLED UNKN
	0020/1995	018 " DIA CIRC CONCR	LEN=0046	INSTALLED UNKN
	0020/1365	018 " DIA CIRC CONCR	LEN=0040	INSTALLED UNKN
	0020/1169	018 " DIA CIRC CONCR	LEN=0045	INSTALLED UNKN
	0020/0860	018 " DIA CIRC CONCR	LEN=0040	INSTALLED UNKN
002516 FT	0020/0470	018 " DIA CIRC CONCR	LEN=0044	INSTALLED UNKN
	002516 FT	2 0 10120 0 00 0025+16		
	0020/0000	TR SEMICONON		
	0020/0000	STRUCTURE LENGTH 8 FT		
	0010/1717	BMSID 10/3034/0020/0000		
	0010/1385	LENGTH(AH 3446 BK 2516)		
	0010/0944	018 " DIA CIRC CONCR	LEN=0042	INSTALLED UNKN
		015 " DIA CIRC CONCR	LEN=0042	INSTALLED UNKN
		015 " DIA CIRC CONCR	LEN=0045	INSTALLED UNKN
000000 FT	0010/0027	015 " DIA CIRC CONCR	LEN=0055	INSTALLED UNKN
	000000 FT	2 0 10120 0 00 0000+00		
		NC CO UNTRY LANE RD		
		SR 0528 SH		
		(SR0528 SEG 0280/0000)		
		MFC BEGIN = E		
	0010/0000	LENGTH(AH 2516 BK 0000)		

EXTRACT DATE: 12/18/2023 ROADWAY MANAGEMENT SYSTEM PAGE NUMBER: 547
PRINT DATE: 12/21/2023 SLD COUNTY/SR - ANNUAL PRINT COUNTY: BUTLER
DIR: B TOTAL LEN: .000 MI. DIST: 10-2 SR: 3033
LEFT MUN: CONNOQUENESSING T RIGHT MUN: CONNOQUENESSING T

000000 FT



000000 FT
7010/0000 LENGTH(AH 1554 BK 0000)

DIR: B TOTAL LEN: 2.262 MI. DIST: 10-2 SR: 3032
 LEFT MUN: CONNOQUEENESSING T RIGHT MUN: CONNOQUEENESSING T

FROM	TO	LENGTH	SR	DESCRIPTION	STATUS
011945 FT	011945 FT	0050/1156	SR 0068 SH	(SR0068 SEG 0310/0000)	
FROM 0068/0310 SH		0050/1110	018 "DIA	CIRC METAL	INSTALLED UNKN
(CONN)			LEN=0030		
	0050/1034		015 "DIA	CIRC CONCR	INSTALLED UNKN
DICK RD		0050/1027	LEN=0035		
(SR3029 SEG 0010/0000)			018 "DIA	CIRC METAL	INSTALLED UNKN
	0050/0832		LEN=0028		
	010789 FT	010789 FT	2 0 10129	0 00 0109+50	
			ROSEHAVEN DR		
			(T667)		
		0050/0000	LENGTH(AH 1156 BK 3114)		
STONE HOUSE DR		0040/3075	015 "DIA	CIRC CONCR	INSTALLED UNKN
(TWP)			LEN=0040		
	0040/2862		018 "DIA	CIR PLASTIC	INSTALLED UNKN
		0040/1615	LEN=0037		
			DONAHUE DR		
		0040/1241	(T979)		
		0040/1225	018 "DIA	CIRC CONCR	INSTALLED UNKN
			LEN=0034		
		0040/0838	024 "DIA	CIRC CONCR	INSTALLED UNKN
			LEN=0040		
		0040/0300	036 "DIA	CIRC CONCR	INSTALLED UNKN
			LEN=0056		
		0040/0053	018 "DIA	CIRC CONCR	INSTALLED UNKN
			LEN=0037		
007675 FT		007675 FT	2 0 10129	0 00 0077+00	
			LENGTH(AH 3114 BK 3559)		
		0030/3355	024 "DIA	CIRC CONCR	INSTALLED UNKN
			LEN=0048		
		0030/3274	024 "DIA	CIRC CONCR	INSTALLED UNKN
			LEN=0035		
		0030/3090	018 "DIA	CIRC CONCR	INSTALLED UNKN
			LEN=0035		
		0030/2604	018 "DIA	CIRC CONCR	INSTALLED UNKN
			LEN=0030		

EXTRACT DATE: 12/18/2023
PRINT DATE: 12/21/2023

ROADWAY MANAGEMENT SYSTEM
SLD COUNTY/SR - ANNUAL PRINT

PAGE NUMBER: 545
COUNTY: BUTLER

DIR: B TOTAL LEN: 2.262 MI.
LEFT MUN: CONNOQUENESSING T

DIST: 10-2 SR: 3032
RIGHT MUN: CONNOQUENESSING T

CAMP FATIMA RD
(T392)

004116 FT

0020/2688

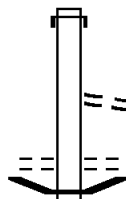
001107 FT

000000 FT

0030/2245	018 " DIA	CIRC METAL	LEN=0035	INSTALLED UNKN
0030/1825	018 " DIA	CIRC METAL	LEN=0040	INSTALLED UNKN
0030/1650	018 " DIA	CIRC METAL	LEN=0030	INSTALLED UNKN
0030/0920	018 " DIA	CIRC METAL	LEN=0040	INSTALLED UNKN
0030/0550	018 " DIA	CIRC METAL	LEN=0032	INSTALLED UNKN
0030/0402	018 " DIA	CIRC CONCR	LEN=0050	INSTALLED UNKN
0030/0057	BMSSEN 10/3032/0030/0000		2 0 10129 0 00 0041+45	
004116 FT	LT CONNOQ CR			
0030/0000	BMSBG 10/3032/0030/0000		LENGTH(AH 3559 BK 3009)	
0020/2673	036 " DIA	CIRC METAL	LEN=0052	INSTALLED UNKN
0020/2484	024 " DIA	CIRC CONCR	LEN=0040	INSTALLED UNKN
0020/2165	018 " DIA	CIRC CONCR	LEN=0040	INSTALLED UNKN
0020/1870	024 " DIA	CIRC CONCR	LEN=0045	INSTALLED UNKN
0020/1590	024 " DIA	CIRC CONCR	LEN=0045	INSTALLED UNKN
0020/1260	018 " DIA	CIRC CONCR	LEN=0050	INSTALLED UNKN
0020/1085	018 " DIA	CIRC METAL	LEN=0040	INSTALLED UNKN
001107 FT	2 0 10129 0 00 0010+90			
0020/0000	WELSH RD			
0010/0582	(T360)			
0010/0015	LENGTH(AH 3009 BK 1107)			
000000 FT	018 " DIA	CIR PLASTIC	LEN=0030	INSTALLED UNKN
	018 " DIA	CIRC CONCR	LEN=0020	INSTALLED 2002
	2 0 10129 0 00 0000+00			
	NC SHANNON RD			
	SR 0528 SH			
	(SR0528 SEG 0200/2445)			
	MFC BEGIN = E			
0010/0000	LENGTH(AH 1107 BK 0000)			

EXTRACT DATE: 12/18/2023 ROADWAY MANAGEMENT SYSTEM PAGE NUMBER: 544
PRINT DATE: 12/21/2023 SLD COUNTY/SR - ANNUAL PRINT COUNTY: BUTLER
DIR: B TOTAL LEN: 1.448 MI. DIST: 10-2 SR: 3031
LEFT MUN: BUTLER T RIGHT MUN: BUTLER T

007646 FT



007646 FT
INTER-AHD LIONS RD
0030/2308 (T694)

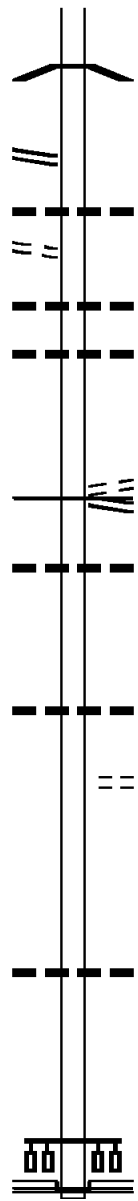
0030/1670 OLD EBERHART RD
(TWP)

0030/0872 WYNCREST DR
(TWP)
0030/0742 BMS EN 10/3031/0030/0671

DIR: B TOTAL LEN: 1.448 MI. DIST: 10-2 SR: 3031
 LEFT MUN: BUTLER T RIGHT MUN: BUTLER T

2 0 10153 0 00 0048+82 005338 FT
 OLD NEW CASTLE RD
 (SR3036 SEG 0020/1918) 0030/0000

GREENWOOD DR
 (T339) 0020/2094



2 0 10153 0 00 0055+58
 SR 0422 EB
 0030/0671 BMSBG 10/3031/0030/0671

005338 FT
 NC LIONS RD
 0030/0000 LENGTH(AH 2308 BK 2166)
 015 "DIA CIRC CONCR
 0020/2141 LEN=0040 INSTALLED UNKN

012 "DIA CIRC CONCR
 0020/1841 LEN=0040 INSTALLED UNKN
 018 "DIA CIRC CONCR
 0020/1741 LEN=0050 INSTALLED UNKN
 OLD EBERHART RD
 (TWP)
 NC OLD NEW CASTLE RD
 OLD NEW CASTLE RD
 (SR3036 SEG 0030/0000)
 0020/1724 MFC BEGIN = E

060 "DIA CIR PLASTIC
 0020/0931 LEN=0080 INSTALLED UNKN

003172 FT 2 0 10153 0 00 0031+66
 048"H 60"W CON BOX CUL
 0020/0000 LEN=0032 INSTALLED UNKN
 LENGTH(AH 2166 BK 3172)

0010/2409 MORaine POINTE PZ
 (PRDR)

018 "DIA CIRC METAL
 0010/0054 LEN=0050 INSTALLED UNKN
 000000 FT 2 0 10153 0 00 0000+00
 NC EB EBERHART RD
 SR 0068 SH
 (SR0068 SEG 0380/0000)

INTER-BK EBERHART RD
 (T316)
 MFC BEGIN = C
 0010/0000 LENGTH(AH 3172 BK 0000)

003172 FT

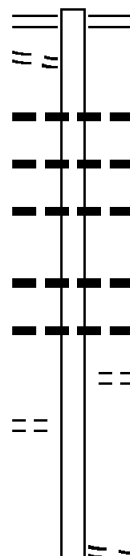
000000 FT

FROM 0068/0280 SH
 (CONN)

010284 FT
 0050/2105

SUNSET DR
 (BORO)

0050/0419
 008096 FT



010284 FT SR 0068 SH
 0050/2188 (SR0068 SEG 0280/1408)

0050/1770 012 " DIA CIRC METAL
 LEN=0026 INSTALLED UNKN
 0050/1659 012 " DIA CIRC METAL
 LEN=0026 INSTALLED UNKN
 0050/1505 012 " DIA CIRC CONCR
 LEN=0026 INSTALLED UNKN
 0050/0695 015 " DIA CIR UNKNOWN
 LEN=0020 INSTALLED UNKN
 0050/0636 015 " DIA CIRC CONCR
 LEN=0037 INSTALLED UNKN
 0050/0606 CONSTITUTION AV
 (BORO)

008096 FT 2 0 10044 0 00 0081+19
 NC MAIN ST

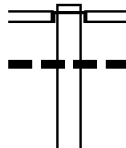
0050/0000 MAIN ST
 (BORO)
 LENGTH(AH 2188 BK 2082)

DIR: B TOTAL LEN: 1.948 MI. DIST: 10-2 SR: 3030
 LEFT MUN: CONNOQUENESSING B RIGHT MUN: CONNOQUENESSING B

Street Name	Segment ID	Length (FT)	Material	Notes
ROSE DR (BORO)	0040/1655		018" DIA CIRC CONCR	LEN=0038 INSTALLED UNKN
ROSE DR (BORO)	0040/1263			
	006014 FT		018" DIA CIRC METAL	LEN=0032 INSTALLED UNKN
	006014 FT		2 0 10044 0 00 0059+91	
	0040/0000		LENGTH(AH 2082 BK 1876)	
	0030/1705		015" DIA CIRC METAL	LEN=0040 INSTALLED UNKN
	0030/1290		018" DIA CIRC CONCR	LEN=0030 INSTALLED UNKN
	0030/0566		012" DIA CIRC CONCR	LEN=0032 INSTALLED UNKN
	0030/0048		012" DIA CIRC CONCR	LEN=0026 INSTALLED UNKN
	004138 FT		2 0 10044 0 00 0041+30	
WELSH RD (T360)	0030/0000		NC HARMONY ST	CONNOQUENESSING FORWARD T
	0030/0000		LENGTH(AH 1876 BK 1580)	
	002558 FT		015" DIA CIRC METAL	LEN=0032 INSTALLED UNKN
	002558 FT		2 0 10044 0 00 0025+58	
	0020/0000		NEEDLE POINT RD (T320)	LENGTH(AH 1580 BK 2558)
	0010/2001		018" DIA CIRC CONCR	LEN=0040 INSTALLED UNKN
	0010/0697		FORWARD CONNOQUENESSING T	
	000000 FT		2 0 10044 0 00 0000+00	
	0010/0000		SR 0528 SH (SR0528 SEG 0170/0000)	
SR 0528 SH (SR0528 SEG 0170/0000)	0010/0000		NC HARMONY RD UPPER HARMONY RD (T337)	MFC BEGIN = D
	0010/0000		LENGTH(AH 2558 BK 0000)	

EXTRACT DATE: 12/18/2023 ROADWAY MANAGEMENT SYSTEM PAGE NUMBER: 540
PRINT DATE: 12/21/2023 SLD COUNTY/SR - ANNUAL PRINT COUNTY: BUTLER
DIR: B TOTAL LEN: 4.990 MI. DIST: 10-2 SR: 3029
LEFT MUN: FRANKLIN T RIGHT MUN: FRANKLIN T

026349 FT



026349 FT
INTER-AHD DICK RD
(T395)
0100/2782 BENJAMIN FRANKLIN HW
(SR0422 SEG 0230/0000)
0100/2750 024 " DIA CIRC CONCR
LEN=0040 INSTALLED UNKN

DIR: B TOTAL LEN: 4.990 MI. DIST: 10-2 SR: 3029
 LEFT MUN: FRANKLIN T RIGHT MUN: FRANKLIN T

ROADWAY NAME	SEGMENT	START	END	LEN	TYPE	INSTALL	REMARKS
					0100/1459		TRACY LN (T940)
				023567 FT	0100/0350		018 " DIA CIRC METAL
					023567 FT		LEN=0028 INSTALLED UNKN 2 0 10045 0 02 0246+96 YOUKERS RD (T440)
					0100/0000		LENGTH(AH 2782 BK 3037)
					0090/2700		018 " DIA CIRC METAL LEN=0026 INSTALLED UNKN
COUNTRY LANE RD (SR3034 SEG 0030/1841)				0090/1842			
					0090/0900		018 " DIA CIRC CONCR LEN=0032 INSTALLED UNKN
					0090/0036		018 " DIA CIRC CONCR LEN=0032 INSTALLED 1997
ADVENTURE RD (TWP)				0090/0032 020530 FT			
					020530 FT		2 0 10045 0 02 0217+23 PFLUGH RD (T349)
					0090/0000		LENGTH(AH 3037 BK 2345) FRANKLIN
					0080/2285		CONNOQUENESSING T
					0080/0770		018 " DIA CIRC CONCR LEN=0032 INSTALLED 1997
				018185 FT	018185 FT		2 0 10045 0 02 0193+30
					0080/0000		LENGTH(AH 2345 BK 2988) 024 " DIA CIRC CONCR
					0070/2988		LEN=0032 INSTALLED UNKN
					0070/2965		024 " DIA CIRC CONCR LEN=0043 INSTALLED UNKN
					0070/1202		024 " DIA CIRC CONCR LEN=0031 INSTALLED UNKN

DIR: B TOTAL LEN: 4.990 MI. DIST: 10-2 SR: 3029
 LEFT MUN: CONNOQUENESSING T RIGHT MUN: CONNOQUENESSING T

Stationing	Material	Length	Notes
015197 FT	0070/0133 015197 FT	024 " DIA CIRC CONCR LEN=0032 INSTALLED 1997	2 0 10045 0 02 0163+42
	018 " DIA CIRC CONCR LEN=0038 INSTALLED UNKN	WHITESTOWN RD (T431)	
	0070/0000	LENGTH(AH 2988 BK 3388)	
	0060/3360	018 " DIA CIRC METAL LEN=0030 INSTALLED UNKN	
	0060/3000	018 " DIA CIRC METAL LEN=0030 INSTALLED UNKN	
	0060/2010	024 " DIA CIRC CONCR LEN=0032 INSTALLED 1997	
	0060/1600	018 " DIA CIRC CONCR LEN=0032 INSTALLED 1997	
	0060/1295	018 " DIA CIRC CONCR LEN=0032 INSTALLED 1997	
011809 FT	0060/0285 011809 FT	015 " DIA CIRC METAL LEN=0031 INSTALLED UNKN	2 0 10045 0 02 0129+51
	0060/0000	LENGTH(AH 3388 BK 2909)	
	0050/2409	018 " DIA CIR PLASTIC LEN=0040 INSTALLED UNKN	
	0050/2011	036 " DIA CIRC CONCR LEN=0040 INSTALLED UNKN	
	0050/1687	015 " DIA CIRC METAL LEN=0030 INSTALLED UNKN	
	0050/1191	018 " DIA CIRC CONCR LEN=0032 INSTALLED 1997	
	0050/0610	018 " DIA CIRC METAL LEN=0028 INSTALLED UNKN	
008900 FT	008900 FT	2 0 10045 0 01 0093+09	
	0050/0000	LENGTH(AH 2909 BK 0831)	
	0040/0831	018 " DIA CIRC METAL LEN=0042 INSTALLED UNKN	
	0040/0498 008069 FT	018 " DIA CIRC METAL LEN=0045 INSTALLED UNKN	
2 0 10045 0 01 0077+50 BOY SCOUT RD (T427)	008069 FT		
	0040/0000	LENGTH(AH 0831 BK 1196)	
	0030/0403	BMS EN 10/3029/0030/0340 2 0 10045 0 00 0072+55	

EXTRACT DATE: 12/18/2023
PRINT DATE: 12/21/2023

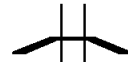
ROADWAY MANAGEMENT SYSTEM
SLD COUNTY/SR - ANNUAL PRINT

PAGE NUMBER: 537
COUNTY: BUTLER

DIR: B TOTAL LEN: 4.990 MI.
LEFT MUN: CONNOQUENESSING T

DIST: 10-2 SR: 3029
RIGHT MUN: CONNOQUENESSING T

006873 FT



0030/0340 LT CONNOQ CR
BMSBG 10/3029/0030/0340
006873 FT 2 0 10045 0 00 0066+80

5

0030/0000
LENGTH(AH 1196 BK 3455)



0020/3130
LEN=0040 INSTALLED UNKN
015 "DIA CIRC METAL



0020/2650
LEN=0040 INSTALLED UNKN
015 "DIA CIRC METAL



0020/2130
LEN=0040 INSTALLED UNKN
015 "DIA CIR PLASTIC



0020/1961
DOUBLE RD
(T541)



0020/1920
LEN=0050 INSTALLED UNKN
015 "DIA CIRC METAL



0020/1800
LEN=0050 INSTALLED UNKN



0020/0910
036 "DIA CIRC METAL
LEN=0040 INSTALLED UNKN



0020/0545
018 "DIA CIRC METAL
LEN=0045 INSTALLED UNKN



0020/0245
018 "DIA CIRC METAL
LEN=0045 INSTALLED UNKN

003418 FT



003418 FT 2 0 10045 0 00 0034+36



0020/0000
LENGTH(AH 3455 BK 3418)



0010/3154
018 "DIA CIRC METAL
LEN=0041 INSTALLED UNKN



0010/2840
024 "DIA CIRC CONCR
LEN=0034 INSTALLED UNKN



0010/2280
018 "DIA CIRC PLASTIC
LEN=0040 INSTALLED UNKN



0010/1077
SHANNON MILLS RD
(PRDR)




0010/1015
018 "DIA CIRC METAL
LEN=0030 INSTALLED UNKN

000000 FT



000000 FT 2 0 10045 0 00 0000+00



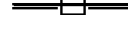

NC DI CK RD
SHANNON RD
(SR3032 SEG 0050/0832)



MFC BEGIN = E



5 0010/0000
LENGTH(AH 3418 BK 0000)



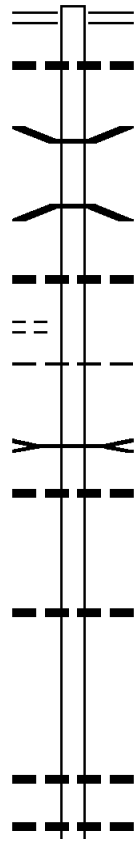
WAHL RD
(T720)

012322 FT

0080/0804

009495 FT

007341 FT



012322 FT SR 0528 SH
 0080/2827 (SR0528 SEG 0140/0000)
 018 " DIA CIRC METAL
 0080/2820 LEN=0060 INSTALLED UNKN

 0080/1744 BMS EN 10/3028/0080/1572
 2 0 10042 0 02 0170+57
 CONNOQUEN CR
 0080/1572 BMSBG 10/3028/0080/1572

 0080/0852 018 " DIA CIRC METAL
 LEN=0045 INSTALLED UNKN

 0080/0455 FORWARD
 JACKSON T
 TR CONNOQUENESSING CR
 STRUCTURE LENGTH 10 FT
 0080/0284 BMSID 10/3028/0080/0284
 072 "H 90 "W ELLIP METAL
 0080/0260 LEN=0045 INSTALLED UNKN
 009495 FT 2 0 10042 0 02 0154+85
 0080/0000 LENGTH(AH 2827 BK 2154)

 0070/1301 018 " DIA CIRC CONCR
 LEN=0042 INSTALLED UNKN

 007341 FT 2 0 10042 0 02 0133+53
 0070/0000 LENGTH(AH 2154 BK 2727)
 018 " DIA CIRC CONCR
 0060/2253 LEN=0030 INSTALLED UNKN
 018 " DIA CIRC CONCR
 0060/2085 LEN=0030 INSTALLED UNKN

DIR: B TOTAL LEN: 2.334 MI. DIST: 10-2 SR: 3028
 LEFT MUN: JACKSON T RIGHT MUN: JACKSON T




Location / Description	Segment ID	Length (FT)	Material / Details
	0060/1352		018 " DIA CIRC CONCR LEN=0030 INSTALLED UNKN
	0060/0515		018 " DIA CIRC CONCR LEN=0030 INSTALLED UNKN
	0060/0279	004614 FT	(APRA) MARK WEST LIBERT MARK WEST LIBERTY MIDST (PRDR) 2 0 10042 0 02 0106+24 060"H 72"W ELLIP METAL LEN=0034 INSTALLED UNKN TR CONNOQUEN CR STRUCTURE LENGTH 10 FT BMSID 10/3028/0060/0000 LENGTH(AH 2727 BK 2605)
SENECA LANDFILL INC. DR (PRDR)	0040/2550		(APRA) VOGEL DISPOSAL S CONICA LN (PRDR)
	0040/1200		024 " DIA CIR PLASTIC LEN=0025 INSTALLED UNKN
	0040/0568		018 " DIA CIRC CONCR LEN=0025 INSTALLED UNKN
	0040/0370	002009 FT	018 " DIA CIRC CONCR LEN=0008 INSTALLED 2002
	0040/0000		2 0 10042 0 02 0080+19 LENGTH(AH 2605 BK 2009) GARING LN (PRDR)
	0010/1605		015 " DIA CIRC METAL LEN=0040 INSTALLED UNKN
	0010/0900		018 " DIA CIRC CONCR LEN=0036 INSTALLED UNKN
	0010/0710		018 " DIA CIRC METAL LEN=0050 INSTALLED UNKN
	0010/0400		018 " DIA CIRC METAL LEN=0050 INSTALLED UNKN
	0010/0050	000000 FT	018 " DIA CIRC METAL LEN=0090 INSTALLED UNKN
SENECA SCHOOL RD (SR3027 SEG 0040/0000)	0010/0000		2 0 10042 0 01 0059+35 NC HA HARTMANN RD INTER-BK HARTMANN RD (SR3027 SEG 0040/0000) MFC BEGIN = D LENGTH(AH 2009 BK 0000)

Stationing / Description	Diagram	Stationing / Description
010055 FT		010055 FT LITTLE CREEK RD (SR3025 SEG 0030/0873)
FROM 3025/0030 SH (CONN)		0050/0885
0050/0699		0050/0275 BMS EN 10/3027/0050/0194 2 0 10150 0 00 0009+24 P3
2 0 10150 0 00 0009+24 SAHLI RD (T672)		0050/0147 LIT CONNOQUENESSING CR 009170 FT BMSBG 10/3027/0050/0194
009170 FT		0050/0000 LENGTH(AH 0885 BK 3242)
0050/0000		018 " DIA CIRC CONCR
		0040/3241 LEN=0040 INSTALLED UNKN
		018 " DIA CIRC CONCR
		0040/2950 LEN=0040 INSTALLED UNKN
		018 " DIA CIRC CONCR
		0040/2639 LEN=0045 INSTALLED UNKN
		018 " DIA CIRC CONCR
		0040/2392 LEN=0045 INSTALLED UNKN
		015 " DIA CIRC METAL
		0040/2096 LEN=0040 INSTALLED UNKN
	018 " DIA CIRC METAL	
	0040/1846 LEN=0040 INSTALLED UNKN	
	018 " DIA CIRC CONCR	
	0040/1335 LEN=0040 INSTALLED UNKN	
	036 " DIA CIRC METAL	
	0040/0771 LEN=0040 INSTALLED UNKN	
	018 " DIA CIRC CONCR	
	0040/0333 LEN=0025 INSTALLED UNKN	
FOR SR 3027S TO SR 3027 (CONN)		005928 FT 2 0 10150 0 00 0041+17 HARTMANN RD (SR3028 SEG 0010/0000)
0040/0229		NC SE NECA SCHOOL RD
005928 FT		0040/0000 LENGTH(AH 3242 BK 1949)
		018 " DIA CIRC CONCR
FOR SR 3027S TO 3027S (CONN)		0030/1861 LEN=0030 INSTALLED UNKN
0030/1734		

DIR: B TOTAL LEN: 1.904 MI. DIST: 10-2 SR: 3027
 LEFT MUN: JACKSON T RIGHT MUN: JACKSON T

Stationing	Description	Material	Length
0030/1643	015" DIA CIRC METAL	LEN=0046	INSTALLED UNKN
0030/1523	015" DIA CIRC METAL	LEN=0036	INSTALLED UNKN
0030/1330	015" DIA CIRC METAL	LEN=0036	INSTALLED UNKN
0030/1086	018" DIA CIRC METAL	LEN=0030	INSTALLED UNKN
0030/0025	018" DIA CIRC CONCR	LEN=0036	INSTALLED UNKN
003979 FT	2 0 10042 0 01 0040+20		TEXTOR HILL RD (T332)
0030/0000	LENGTH(AH 1949 BK 2251)		
001728 FT	2 0 10042 0 01 0017+31		EVERGREEN MILL RD (T323)
0020/0000	LENGTH(AH 2251 BK 1728)		
0010/1715	015" DIA CIRC METAL	LEN=0054	INSTALLED UNKN
0010/1120	018" DIA CIRC CONCR	LEN=0030	INSTALLED UNKN
0010/1097	BMSBN 10/3027/0010/0410		
0010/1048	018" DIA CIRC CONCR	LEN=0031	INSTALLED UNKN
0010/0410	2 0 10042 0 00 0000+00		CONNOQUENESSING CREEK
0010/0355	BMSBG 10/3027/0010/0410		
0010/0025	018" DIA CIRC CONCR	LEN=0050	INSTALLED UNKN
000000 FT	2 0 10042 0 00 0000+00		NC HARTMANN RD
SR 0068 SH			
INTER-BK	(SR0068 SEG 0100/0690)		
0010/0000	MAGILL RD (T331)		
0010/0000	MFC BEGIN = D		
0010/0000	LENGTH(AH 1728 BK 0000)		

EXTRACT DATE: 12/18/2023 ROADWAY MANAGEMENT SYSTEM PAGE NUMBER: 532
 PRINT DATE: 12/21/2023 SLD COUNTY/SR - ANNUAL PRINT COUNTY: BUTLER
 DIR: B TOTAL LEN: .000 MI. DIST: 10-2 SR: 3026
 LEFT MUN: LANCASTER T RIGHT MUN: LANCASTER T

000000 FT		000000 FT	
000000 FT		7030/0000 FT	LENGTH(AH 1608 BK 2894)
000000 FT		000000 FT	
		7020/0000 FT	LENGTH(AH 2894 BK 1869)
		000000 FT	
		7010/0000 FT	LENGTH(AH 1869 BK 0000)

DIR: B TOTAL LEN: 6.808 MI. DIST: 10-2 SR: 3025
 LEFT MUN: LANCASTER T RIGHT MUN: LANCASTER T

035945 FT		035927 FT	
035945 FT		7200/0000	LENGTH(AH 1544 BK 2313)
035945 FT		035927 FT	
035945 FT		7190/0000	LENGTH(AH 2313 BK 3406)
035945 FT		035927 FT	
035945 FT		7180/0000	LENGTH(AH 3406 BK 1819)
035945 FT		035927 FT	
035945 FT		7170/0000	LENGTH(AH 1819 BK 2560)
035945 FT		035927 FT	
035945 FT		7160/0000	LENGTH(AH 2560 BK 2227)
035945 FT		035927 FT	
		7152/0000	LENGTH(AH 2227 BK 1547)
		INTER-AHD	YELLOW CREEK RD
		0150/1547	(T900)
			048 " DIA CIR PLASTIC
		0150/1043	LEN=0031 INSTALLED UNKN
			018 " DIA CIR CONCR
		0150/0720	LEN=0036 INSTALLED UNKN
			042 " DIA CIR METAL
		0150/0021	LEN=0036 INSTALLED UNKN
034398 FT		034380 FT	2 0 10041 0 02 0345+23
			WOODY WILSON RD
			(T355)
		0150/0000	LENGTH(AH 1547 BK 3780)
			018 " DIA CIR CONCR
		0140/2728	LEN=0036 INSTALLED UNKN
			018 " DIA CIR METAL
		0140/2461	LEN=0030 INSTALLED UNKN
			024 " DIA CIR METAL
		0140/2130	LEN=0028 INSTALLED UNKN
			018 " DIA CIR PLASTIC
		0140/1148	LEN=0025 INSTALLED UNKN
			BMS EN 10/3025/0140/0000
030618 FT		0140/0013	2 0 10041 0 02 0307+54
		030600 FT	TRIB TO YELLOW CR
			BMSBG 10/3025/0140/0000
		0140/0000	LENGTH(AH 3780 BK 1036)

DIR: B TOTAL LEN: 6.808 MI. DIST: 10-2 SR: 3025
 LEFT MUN: LANCASTER T RIGHT MUN: LANCASTER T

Station	Description	Material	Length	Notes
029582 FT	029564 FT	2 0 10041 0 02	0297+19	024 "DIA CIR PLASTIC
	5 0130/0000	LEN=0030	INSTALLED UNKN	LENGTH(AH 1036 BK 2319)
	0120/1010	018 "DIA CIR PLASTIC	LEN=0032	INSTALLED UNKN
027263 FT	027245 FT	2 0 10041 0 02	0274+03	018 "DIA CIR PLASTIC
	5 0120/0000	LEN=0030	INSTALLED UNKN	LENGTH(AH 2319 BK 3072)
	0110/3040	018 "DIA CIR PLASTIC	LEN=0030	INSTALLED UNKN
	0110/2402	048 "DIA CIRC METAL	LEN=0038	INSTALLED UNKN
	0110/0871	024 "DIA CIRC CONCR	LEN=0020	INSTALLED UNKN
024191 FT	0110/0032	018 "DIA CIRC CONCR	LEN=0032	INSTALLED UNKN
	024173 FT	2 0 10041 0 02	0243+35	EAST LANCASTER RD
	5 0110/0000	LEN=0040	INSTALLED UNKN	(T348)
	0100/2616	018 "DIA CIRC CONCR	LEN=0032	INSTALLED UNKN
	0100/2057	018 "DIA CIRC CONCR	LEN=0032	INSTALLED UNKN
	0100/0975	015 "DIA CIRC METAL	LEN=0025	INSTALLED UNKN
	0100/0686	018 "DIA CIRC METAL	LEN=0030	INSTALLED UNKN
021543 FT	021525 FT	2 0 10041 0 02	0216+46	015 "DIA CIRC METAL
	5 0100/0000	LEN=0026	INSTALLED UNKN	LENGTH(AH 2648 BK 2895)
	0090/2387	018 "H 00 "W MULT CONCR	LEN=0032	INSTALLED UNKN
	0090/1885	018 "DIA CIRC CONCR	LEN=0032	INSTALLED UNKN
	0090/1752	018 "DIA CIRC CONCR	LEN=0032	INSTALLED UNKN

DIR: B TOTAL LEN: 6.808 MI. DIST: 10-2 SR: 3025
 LEFT MUN: LANCASTER T RIGHT MUN: LANCASTER T

018648 FT

015970 FT

014499 FT

0090/1190	018 " DIA	CIRC CONCR
	LEN=0032	INSTALLED UNKN
0090/0820	018 " DIA	CIRC CONCR
	LEN=0024	INSTALLED UNKN
0090/0634	024 " DIA	CIR PLASTIC
	LEN=0027	INSTALLED UNKN
0090/0348	018 " DIA	CIRC CONCR
	LEN=0025	INSTALLED UNKN
018630 FT	2 0 1004 1	0 02 0186 +42
	018 " DIA	CIRC CONCR
	LEN=0032	INSTALLED UNKN
5 0090/0000	LENGTH(AH	2895 BK 2678)
	018 " DIA	CIRC CONCR
0080/2131	LEN=0040	INSTALLED UNKN
	018 " DIA	CIRC CONCR
0080/1948	LEN=0030	INSTALLED UNKN
	018 " DIA	CIRC CONCR
0080/1797	LEN=0032	INSTALLED UNKN
	018 " DIA	CIRC CONCR
0080/1600	LEN=0024	INSTALLED UNKN
	018 " DIA	CIRC CONCR
0080/1450	LEN=0032	INSTALLED UNKN
	018 " DIA	CIR PLASTIC
0080/1258	LEN=0030	INSTALLED UNKN
	018 " DIA	CIRC CONCR
0080/1103	LEN=0030	INSTALLED UNKN
	018 " DIA	CIRC CONCR
0080/0614	LEN=0030	INSTALLED UNKN
	042 " DIA	CIRC METAL
0080/0490	LEN=0034	INSTALLED UNKN
015952 FT	2 0 1004 1	0 02 0160 +34
5 0080/0000	LENGTH(AH	2678 BK 1471)
	018 " DIA	CIRC CONCR
0070/1178	LEN=0032	INSTALLED UNKN
	018 " DIA	CIRC CONCR
0070/0718	LEN=0032	INSTALLED UNKN
	015 " DIA	CIRC METAL
0070/0539	LEN=0024	INSTALLED UNKN
	018 " DIA	CIRC CONCR
0070/0400	LEN=0032	INSTALLED UNKN
	018 " DIA	CIRC CONCR
0070/0088	LEN=0032	INSTALLED UNKN
014481 FT	2 0 1004 1	0 02 0145 +38
5 0070/0000	LENGTH(AH	1471 BK 3617)
	018 " DIA	CIRC CONCR
0060/3490	LEN=0040	INSTALLED UNKN
	018 " DIA	CIRC CONCR
0060/2839	LEN=0032	INSTALLED UNKN
	015 " DIA	CIRC METAL

DIR: B TOTAL LEN: 6.808 MI. DIST: 10-2 SR: 3025
 LEFT MUN: LANCASTER T RIGHT MUN: LANCASTER T

010882 FT

006997 FT

0060/2355	LEN=0034	INSTALLED UNKN
	015 "DIA	CIRC METAL
0060/2300	LEN=0028	INSTALLED UNKN
	018 "DIA	CIRC CONCR
0060/1910	LEN=0040	INSTALLED UNKN
	018 "DIA	CIRC CONCR
0060/1560	LEN=0032	INSTALLED UNKN
	018 "DIA	CIRC CONCR
0060/1227	LEN=0040	INSTALLED UNKN
	015 "DIA	CIRC METAL
0060/0835	LEN=0034	INSTALLED UNKN
	NC YE	LLOW CREEK RD
	018 "DIA	CIRC CONCR
0060/0505	LEN=0145	INSTALLED UNKN
		LITTLE CREEK RD
0060/0460	(TB31)	
0060/0143	BMSSEN 10/3025/0060/0000	
010864 FT	2 0 10041 0 01 0108+56	
	LT CONNOQUEN CR	
	BMSBG 10/3025/0060/0000	
0060/0000	LENGTH(AH 3617 BK 3885)	
	036 "DIA	CIRC METAL
0050/2500	LEN=0050	INSTALLED UNKN
	018 "DIA	CIR PLASTIC
0050/1917	LEN=0040	INSTALLED UNKN
	015 "DIA	CIRC METAL
0050/0992	LEN=0036	INSTALLED UNKN
	018 "DIA	CIRC METAL
0050/0634	LEN=0030	INSTALLED UNKN
		LANCASTER
0050/0566		JACKSON T
	015 "DIA	CIRC METAL
0050/0465	LEN=0040	INSTALLED UNKN
		SWAIN HILL RD
0050/0285	(T337)	
	015 "DIA	CIRC METAL
0050/0097	LEN=0050	INSTALLED 2003
006979 FT	2 0 10041 0 00 0069+69	
0050/0000	LENGTH(AH 3885 BK 1565)	
		ALOHA RD
0040/1109	(T781)	
0040/0708	BMSSEN 10/3025/0040/0610	
	2 0 10041 0 00 0060+90	
	LT CONNOQUENESSING CR	
0040/0610	BMSBG 10/3025/0040/0610	

DIR: B TOTAL LEN: 6.808 MI. DIST: 10-2 SR: 3025
LEFT MUN: JACKSON T RIGHT MUN: JACKSON T

Station	Description	Station	Description
005432 FT		0040/0482	TWIN OAKS LN (T780)
		005414 FT	2 0 10041 0 00 0054+72
		0040/0000	LENGTH(AH 1565 BK 1257)
		0030/1127	018 " DIA CIRC CONCR LEN=0064 INSTALLED UNKN SENECA SCHOOL RD (SR3027 SEG 0050/0885)
		0030/0873	030 " DIA CIRC CONCR
		0030/0716	LEN=0038 INSTALLED UNKN TO 3027/0050 SH
		0030/0683	(CONN) NICKLE RD
004175 FT		0030/0539	(T651)
		004157 FT	2 0 10041 0 00 0038+72
		0030/0000	MFC BEGIN = D LENGTH(AH 1257 BK 1351)
TO 8009/0750 SH (CONN) RAMP L RD (SR8009 SEG 0750/0000) RAMP N RD (SR8009 SEG 0760/0572)	0025/1279		RAMP L RD (SR8009 SEG 0750/0000) RAMP N RD (SR8009 SEG 0760/0572)
FROM 8009/0760 SH (CONN)	0025/1144	0024/1144	
	0025/1020		
BMS EN 10/3025/0024/0000 O 0 00000 0 00 0000+00	0025/0227	0024/0227	BMS EN 10/3025/0024/0000
SR 0079 NB	002806 FT	002806 FT	O 0 00000 0 00 0000+00
BMSBG 10/3025/0024/0000 MFC BEGIN = D			SR 0079 NB
LENGTH(AH 1369 BK 0624)	0025/0000	0024/0000	BMSBG 10/3025/0024/0000
RAMP K RD (SR8009 SEG 0500/0914)			MFC BEGIN = D
RAMP M RD (SR8009 SEG 0250/0000)			LENGTH(AH 1351 BK 0624)
	0021/0421	0020/0421	RAMP K RD (SR8009 SEG 0500/0914)
O 0 00000 0 00 0000+00	002182 FT	002182 FT	RAMP M RD (SR8009 SEG 0250/0000)
MFC BEGIN = C			2 0 10041 0 00 0025+01
LENGTH(AH 0624 BK 1091)	0021/0000	0020/0000	MFC BEGIN = C
			LENGTH(AH 0624 BK 1091)
		0016/0850	GREGG DR (T671)
GREGG DR (T671)	0016/0819		
W CIRCLE DR (PRDR)	0016/0348		
	001091 FT	001091 FT	0 0 00000 0 00 0000+00

DIR: B TOTAL LEN: 6.808 MI. DIST: 10-2 SR: 3025
 LEFT MUN: JACKSON T RIGHT MUN: JACKSON T

FROM 3025/0012 SH
 (CONN)
 JACKSON - LITTLE CREEK
 (TWP)

JACKSON - LITTLE CREEK
 (TWP)
 MERCER RD
 (T335)

MERCER RD
 (T335)
 JACKSON - LITTLE CREEK
 (TWP)
 JACKSON - LITTLE CREEK
 (TWP)
 TO 3025/0012 SH
 (CONN)

0 0 00000 0 00 0000+00 000696 FT
 MFC BEGIN = C
 LENGTH(AH 0395 BK 0696)

TO 0019/0240 SH
 (CONN)

0013/0270

0013/0192

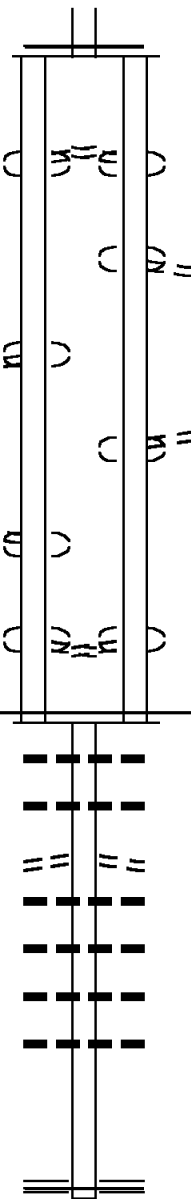
0013/0166

0013/0107

0013/0000

0010/0125

000000 FT



0016/0000

0012/0270

0012/0205

0012/0178

0012/0107

0012/0000

0010/0411

0010/0230

0010/0125

0010/0060

0010/0050

0010/0045

0010/0040

0010/0000

MFC BEGIN = C
 LENGTH(AH 1091 BK 0395)

TO 3025/0013 SH
 (CONN)
 JACKSON - LITTLE CREEK
 (TWP)
 JACKSON - LITTLE CREEK
 (TWP)
 MERCER RD
 (T335)

MERCER RD
 (T335)
 JACKSON - LITTLE CREEK
 (TWP)

JACKSON - LITTLE CREEK
 (TWP)
 FROM 3025/0013 SH
 (CONN)
 0 0 00000 0 00 0000+00
 MFC BEGIN = C

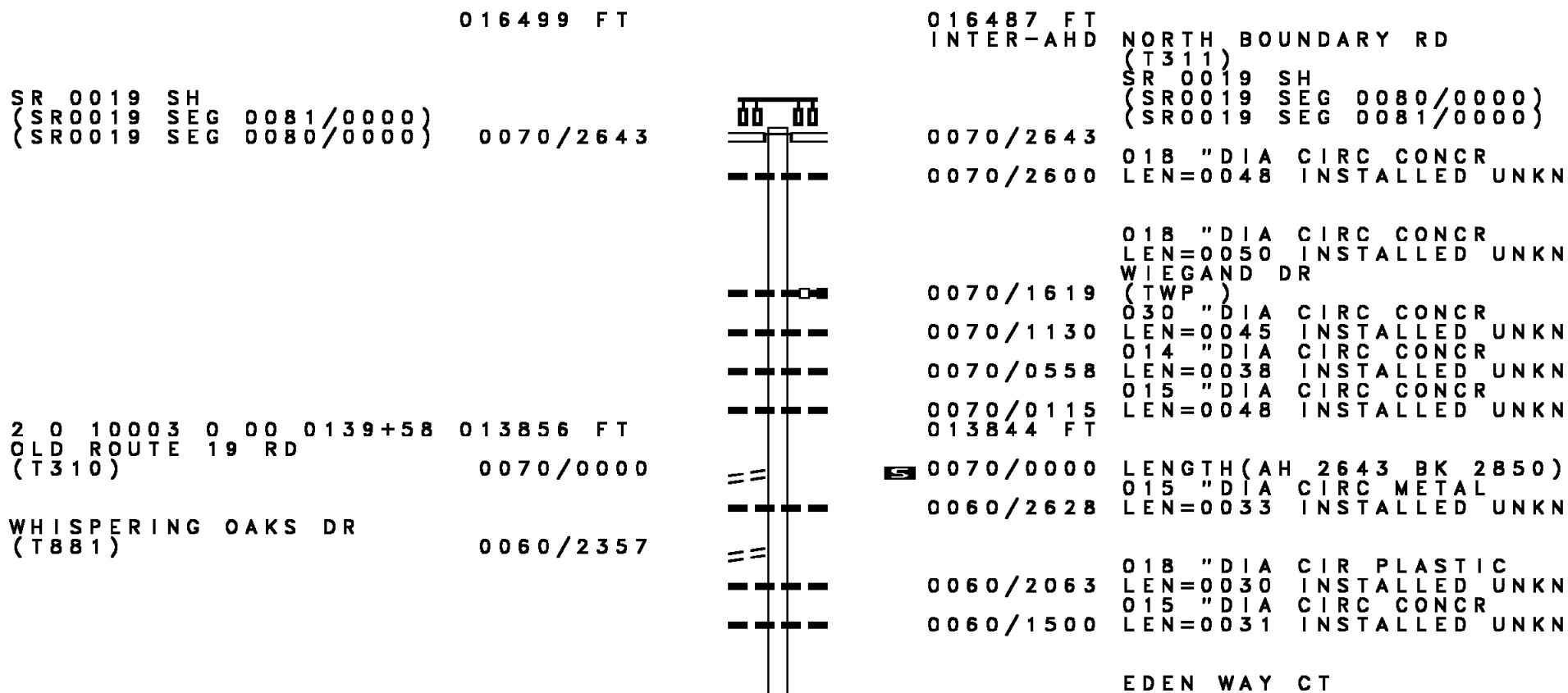
LENGTH(AH 0395 BK 0696)

024 " DIA CIRC CONCR
 LEN=0050 INSTALLED UNKN
 018 " DIA CIRC CONCR
 LEN=0037 INSTALLED UNKN
 FROM 0019/0230 SH
 (CONN)

015 " DIA CIRC CONCR
 LEN=0030 INSTALLED UNKN
 015 " DIA CIRC CONCR
 LEN=0075 INSTALLED UNKN
 015 " DIA CIRC CONCR
 LEN=0030 INSTALLED UNKN
 018 " DIA CIRC CONCR
 LEN=0040 INSTALLED UNKN
 2 0 10041 0 00 0000+00
 NC LI TITTLE CREEK RD
 PERRY HW
 (SR0019 SEG 0240/0000)
 MFC BEGIN = C

LENGTH(AH 0696 BK 0000)

DIR: B TOTAL LEN: 3.125 MI. DIST: 10-2 SR: 3024
 LEFT MUN: CRANBERRY T RIGHT MUN: CRANBERRY T



EXTRACT DATE: 12/18/2023
PRINT DATE: 12/21/2023

ROADWAY MANAGEMENT SYSTEM
SLD COUNTY/SR - ANNUAL PRINT

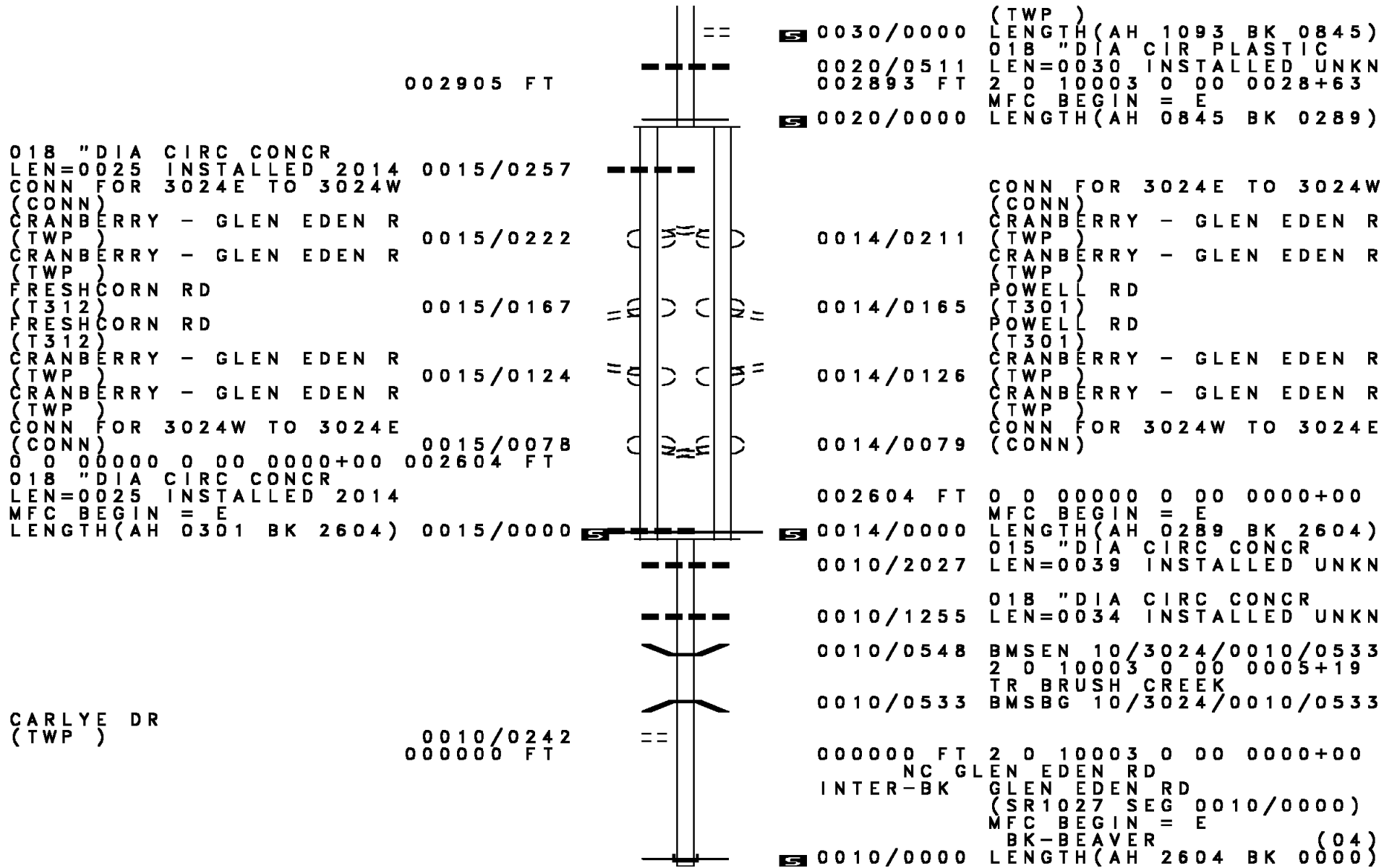
PAGE NUMBER: 524
COUNTY: BUTLER

DIR: B TOTAL LEN: 3.125 MI.
LEFT MUN: CRANBERRY T

DIST: 10-2 SR: 3024
RIGHT MUN: CRANBERRY T

Street Name	Stationing	Length	Notes
	011006 FT	0060/0553	(T921) 018" DIA CIRC CONCR LEN=0045 INSTALLED UNKN
		010994 FT	2 0 10003 0 00 0111+60
		0060/0000	LENGTH(AH 2850 BK 2839) ACER CT
		0050/2839	(T955) 018" DIA CIRC CONCR
HILLCREST DR (T938)	0050/2335	0050/2335	LEN=0040 INSTALLED 2001 GREENSPIRE CT
	0050/2025	0050/2025	(T924) 024" DIA CIRC CONCR
		0050/1606	LEN=0038 INSTALLED UNKN 018" DIA CIRC CONCR
BAYBERRY LN (T931)	0050/1170	0050/1170	LEN=0030 INSTALLED UNKN SUNSET DR
	0050/0696	0050/0696	(T850)
	008167 FT	008155 FT	2 0 10003 0 00 0082+55
		0050/0000	LENGTH(AH 2839 BK 3324) 018" DIA CIRC CONCR
		0040/3123	LEN=0030 INSTALLED UNKN 018" DIA CIRC CONCR
		0040/2734	LEN=0030 INSTALLED UNKN
WINDSOR CT (T777)	0040/1791	0040/1791	018" DIA CIRC CONCR LEN=0034 INSTALLED UNKN
		0040/1609	015" DIA CIRC CONCR
		0040/1219	LEN=0030 INSTALLED UNKN 012" DIA CIRC CONCR
		0040/0954	LEN=0030 INSTALLED UNKN 018" DIA CIRC CONCR
		0040/0658	LEN=0030 INSTALLED UNKN 018" DIA CIRC CONCR
	004843 FT	004831 FT	2 0 10003 0 00 0052+14
		0040/0393	LEN=0030 INSTALLED UNKN UNIONVILLE RD
		0040/0000	(T328) LENGTH(AH 3324 BK 1093) TR BRUSH CREEK
		0030/0873	STRUCTURE LENGTH 20 FT BMSID 10/3024/0030/0873
	003750 FT	003738 FT	2 0 10003 0 00 0038+60
		0030/0873	015" DIA CIRC CONCR LEN=0093 INSTALLED UNKN PRESTWICK DR

DIR: B TOTAL LEN: 3.125 MI. DIST: 10-2 SR: 3024
 LEFT MUN: CRANBERRY T RIGHT MUN: CRANBERRY T






CARLYE DR
 (TWP)

0010/0242
 000000 FT

(TWP)
 S 0030/0000 LENGTH(AH 1093 BK 0845)
 018 "DIA CIRC PLASTIC
 0020/0511 LEN=0030 INSTALLED UNKN
 002893 FT 2 0 10003 0 00 0028+63
 MFC BEGIN = E
 S 0020/0000 LENGTH(AH 0845 BK 0289)
 CONN FOR 3024E TO 3024W
 (CONN)
 CRANBERRY - GLEN EDEN R
 (TWP)
 CRANBERRY - GLEN EDEN R
 (TWP)
 POWELL RD
 (T301)
 POWELL RD
 (T301)
 CRANBERRY - GLEN EDEN R
 (TWP)
 CRANBERRY - GLEN EDEN R
 (TWP)
 CONN FOR 3024W TO 3024E
 (CONN)
 0 0 00000 0 00 0000+00 002604 FT
 018 "DIA CIRC CONCR
 LEN=0025 INSTALLED 2014
 MFC BEGIN = E
 LENGTH(AH 0301 BK 2604) 0015/0000 S
 S 0014/0000 LENGTH(AH 0289 BK 2604)
 0010/2027 LEN=0039 INSTALLED UNKN
 018 "DIA CIRC CONCR
 LEN=0034 INSTALLED UNKN
 0010/0548 BMS EN 10/3024/0010/0533
 2 0 10003 0 00 0005+19
 TR BRUSH CREEK
 0010/0533 BMSBG 10/3024/0010/0533
 000000 FT 2 0 10003 0 00 0000+00
 INTER-BK GL EN EDEN RD
 (SR1027 SEG 0010/0000)
 MFC BEGIN = E
 BK-BEAVER (04)
 S 0010/0000 LENGTH(AH 2604 BK 0000)

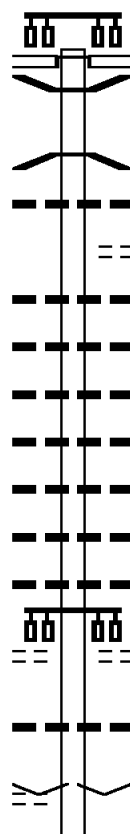
EXTRACT DATE: 12/18/2023 ROADWAY MANAGEMENT SYSTEM PAGE NUMBER: 522
 PRINT DATE: 12/21/2023 SLD COUNTY/SR - ANNUAL PRINT COUNTY: BUTLER
 DIR: B TOTAL LEN: .000 MI. DIST: 10-2 SR: 3023
 LEFT MUN: CRANBERRY T RIGHT MUN: CRANBERRY T

000000 FT		000000 FT	
000000 FT		7030/0000	LENGTH(AH 2025 BK 3057)
000000 FT		000000 FT	
		7020/0000	LENGTH(AH 3057 BK 1970)
		000000 FT	
		7010/0000	LENGTH(AH 1970 BK 0000)

DIR: B TOTAL LEN: 2.411 MI. DIST: 10-2 SR: 3022
 LEFT MUN: CRANBERRY T RIGHT MUN: CRANBERRY T

012728 FT

012728 FT
 INTER-AHD



WISCONSIN AV
 (T768)
 PERRY HW
 (SR0019 SEG 0040/2200)
 (SR0019 SEG 0041/2208)

0050/3261
 0050/3115 BMS EN 10/3022/0050/3090
 0 0 00000 0 00 0000+00
 COAL RUN

0050/3090 BMSBG 10/3022/0050/3090
 01B "DIA CIRC CONCR

0050/3062 LEN=0060 INSTALLED UNKN
 COMMERCE PARK RD

0050/2648 (TWP)
 01B "DIA CIRC CONCR

0050/2646 LEN=0060 INSTALLED UNKN
 01B "DIA CIRC METAL

0050/2554 LEN=0030 INSTALLED UNKN
 01B "DIA CIRC CONCR

0050/2175 LEN=0060 INSTALLED UNKN
 01B "DIA CIRC CONCR

0050/1653 LEN=0060 INSTALLED 2002
 01B "DIA CIRC CONCR

0050/1414 LEN=0040 INSTALLED UNKN
 01B "DIA CIRC CONCR

0050/1110 LEN=0040 INSTALLED UNKN
 01B "DIA CIRC CONCR

0050/1105 LEN=0069 INSTALLED UNKN
 THOMSON PARK DR

(T970)

01B "DIA CIRC CONCR
 LEN=0050 INSTALLED UNKN
 2 0 10002 0 00 0091+88
 VILLAGE: OGLE
 LENGTH(AH 3261 BK 2729)
 01B "DIA CIRC CONCR

NORMAN DR
 (T830)

0050/0701

GRAHAM SCHOOL RD
 (T304)

009467 FT

0050/0000

5

EXTRACT DATE: 12/18/2023
PRINT DATE: 12/21/2023

ROADWAY MANAGEMENT SYSTEM
SLD COUNTY/SR - ANNUAL PRINT

PAGE NUMBER: 520
COUNTY: BUTLER

DIR: B TOTAL LEN: 2.411 MI.
LEFT MUN: CRANBERRY T

DIST: 10-2 SR: 3022
RIGHT MUN: CRANBERRY T

GRAHAM PARK DR
(TWP)

0040/1080

HAMSTEAD LN
(TWP)

0040/0000

2 0 10002 0 00 0052+00 005173 FT

0040/2620	LEN=0060	INSTALLED UNKN
018 "DIA	CIRC METAL	
0040/2525	LEN=0041	INSTALLED UNKN
018 "DIA	CIRC METAL	
0040/2425	LEN=0095	INSTALLED UNKN
0040/2323	OP ID 10/7076/9900/2695	
018 "DIA	CIRC CONCR	
0040/2260	LEN=0060	INSTALLED UNKN
ROBINHOOD DR		
0040/2001	(T330)	
0040/1819	BMSSEN 10/3022/0040/1733	
2 0 10002 0 00 0085+00		
BRUSH CREEK		
0040/1733	BMSBG 10/3022/0040/1733	
CHADBORNE CT		
0040/1406	(T306)	
018 "DIA	CIRC CONCR	
0040/1344	LEN=0027	INSTALLED UNKN
DOVER DR		
(T335)		
0040/1080	018 "DIA	CIRC CONCR
0040/1042	LEN=0032	INSTALLED UNKN
018 "DIA	CIRC CONCR	
0040/0777	LEN=0010	INSTALLED UNKN
018 "DIA	CIRC CONCR	
0040/0775	LEN=0032	INSTALLED UNKN
018 "DIA	CIRC CONCR	
0040/0419	LEN=0050	INSTALLED UNKN
018 "DIA	CIRC METAL	
0040/0404	LEN=0040	INSTALLED UNKN
006738 FT	2 0 10002 0 00 0067+65	
018 "DIA	CIRC METAL	
LEN=0030	INSTALLED UNKN	
HAINES SCHOOL RD		
(T302)		
0040/0000	LENGTH(AH 2729 BK 1565)	
0030/1524	LEN=0040	INSTALLED UNKN
018 "DIA	CIRC CONCR	
0030/1255	LEN=0030	INSTALLED UNKN
018 "DIA	CIRC METAL	
0030/1030	LEN=0045	INSTALLED UNKN
018 "DIA	CIRC METAL	
0030/0433	LEN=0050	INSTALLED UNKN
018 "DIA	CIRC METAL	
0030/0138	LEN=0050	INSTALLED UNKN
005173 FT	WOOD HOLLOW DR	

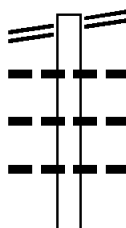
DIR: B TOTAL LEN: 2.411 MI. DIST: 10-2 SR: 3022
 LEFT MUN: CRANBERRY T RIGHT MUN: CRANBERRY T

Location / Description	Stationing	Notes	Material / Details
ALPS AV (T770)	0030/0000	==	(T840)
CROSS CREEK DR (TWP)	0020/2182	==	LENGTH(AH 1565 BK 2571)
KETTLECREEK DR (TWP)	0020/1913	==	024 " DIA CIRC METAL
KETTLECREEK DR (TWP)	0020/1838	==	LEN=0120 INSTALLED UNKN
HUNTING RIDGE TR (T816)	0020/1224	==	LANDIS AVE (TWP)
CROSSING RIDGE TR (T926)	0020/0422	==	036 " DIA CIRC METAL
	002602 FT	==	LEN=0062 INSTALLED UNKN
		==	KIMBERWICKE CT (T913)
		==	018 " DIA CIRC METAL
		==	LEN=0062 INSTALLED UNKN
		==	018 " DIA CIRC METAL
		==	LEN=0052 INSTALLED UNKN
		==	2 0 10002 0 00 0026+29
		==	POWELL RD (T301)
		==	LENGTH(AH 2571 BK 2602)
		==	018 " DIA CIR PLASTIC
		==	LEN=0061 INSTALLED UNKN
JEFFERSON LN (TWP)	0010/0913	==	024 " DIA CIRC METAL
		==	LEN=0062 INSTALLED UNKN
		==	036 " DIA CIRC METAL
		==	LEN=0070 INSTALLED UNKN
		==	018 " DIA CIRC METAL
		==	LEN=0038 INSTALLED UNKN
		==	018 " DIA CIRC METAL
		==	LEN=0031 INSTALLED UNKN
		==	2 0 10002 0 00 0000+00
		==	NC RO CHESTER RD
		==	INTER-BK RO CHESTER RD
		==	(SR1030 SEG 0040/1744)
		==	MFC BEGIN = D
		==	BK-BEAVER (04)
		==	LENGTH(AH 2602 BK 0000)

EXTRACT DATE: 12/18/2023 ROADWAY MANAGEMENT SYSTEM PAGE NUMBER: 518
 PRINT DATE: 12/21/2023 SLD COUNTY/SR - ANNUAL PRINT COUNTY: BUTLER
 DIR: B TOTAL LEN: 7.485 MI. DIST: 10-2 SR: 3021
 LEFT MUN: EVANS CITY B RIGHT MUN: EVANS CITY B

MAIN ST 039519 FT
 (SR0068 SEG 0160/1794) 0160/1087

038432 FT



039519 FT MAIN ST
 0160/1087 (SR0068 SEG 0160/1794)
 0160/1060 012 "DIA CIRC METAL
 LEN=0055 INSTALLED UNKN
 0160/0680 012 "DIA CIRC METAL
 LEN=0028 INSTALLED UNKN
 0160/0405 015 "DIA CIRC METAL
 LEN=0050 INSTALLED UNKN
 038432 FT 2 0 10008 0 01 0318+70
 NC PIONEER RD

EXTRACT DATE: 12/18/2023
PRINT DATE: 12/21/2023

ROADWAY MANAGEMENT SYSTEM
SLD COUNTY/SR - ANNUAL PRINT

PAGE NUMBER: 517
COUNTY: BUTLER

DIR: B TOTAL LEN: 7.485 MI.
LEFT MUN: EVANS CITY B

DIST: 10-2 SR: 3021
RIGHT MUN: EVANS CITY B

LAKESIDE DR
(PRDR)

035395 FT

0140/1692

033227 FT

030796 FT

	0160/0000	LENGTH(AH 1087 BK 3037)
		EVANS CITY
	0150/2989	JACKSON T
	0150/2750	018 "DIA CIRC CONCR LEN=0040 INSTALLED 1997
	0150/2270	018 "DIA CIRC METAL LEN=0050 INSTALLED UNKN
	0150/2060	018 "DIA CIR PLASTIC LEN=0032 INSTALLED 1998
	0150/1570	018 "DIA CIRC METAL LEN=0050 INSTALLED UNKN
	0150/1502	018 "DIA CIRC METAL LEN=0041 INSTALLED UNKN
	0150/1238	018 "DIA CIRC METAL LEN=0028 INSTALLED UNKN
	0150/0970	018 "DIA CIRC METAL LEN=0028 INSTALLED UNKN
	0150/0690	018 "DIA CIRC METAL LEN=0080 INSTALLED UNKN
	0150/0365	018 "DIA CIRC METAL LEN=0036 INSTALLED UNKN
	035395 FT	2 0 10008 0 01 0288+00 SCHAR RD (T320)
	0150/0000	LENGTH(AH 3037 BK 2168)
	0140/1727	015 "DIA CIRC METAL LEN=0030 INSTALLED UNKN
	0140/1000	018 "DIA CIRC CONCR LEN=0032 INSTALLED UNKN
	0140/0260	018 "DIA CIRC METAL LEN=0044 INSTALLED UNKN
	033227 FT	2 0 10008 0 01 0265+90
	0140/0000	LENGTH(AH 2168 BK 2431)
	0130/1380	018 "DIA CIRC METAL LEN=0040 INSTALLED 2005
	0130/0786	012 "DIA CIR PLASTIC LEN=0029 INSTALLED UNKN
	030796 FT	2 0 10008 0 01 0241+59 KAUFMAN RD (T303)
	0130/0000	LENGTH(AH 2431 BK 3128)
	0120/2920	015 "DIA CIR PLASTIC LEN=0037 INSTALLED UNKN

DIR: B TOTAL LEN: 7.485 MI. DIST: 10-2 SR: 3021
 LEFT MUN: JACKSON T RIGHT MUN: JACKSON T

TIMBERVIEW TR
 (T992)

0120/1970

0120/2480 012 "DIA CIR PLASTIC
 LEN=0030 INSTALLED UNKN

==

0120/1367 JACKSON
 CRANBERRY T
 018 "DIA CIRC METAL
 0120/0970 LEN=0050 INSTALLED UNKN
 024 "DIA CIR PLASTIC
 0120/0710 LEN=0030 INSTALLED UNKN

027668 FT

0120/0015 018 "DIA CIRC CONCR
 LEN=0040 INSTALLED UNKN
 027668 FT 2 0 10008 0 01 0209+93
 0120/0000 LENGTH(AH 3128 BK 2648)
 018 "DIA CIRC CONCR
 0110/2371 LEN=0035 INSTALLED UNKN

ENNIS RD
 (T755)

0110/1144

0110/1640 018 "DIA CIRC CONCR
 LEN=0037 INSTALLED UNKN
 024 "DIA CIR PLASTIC
 0110/1150 LEN=0035 INSTALLED UNKN

==

025020 FT

0110/0283 018 "DIA CIR PLASTIC
 LEN=0035 INSTALLED 2005
 025020 FT 2 0 10008 0 01 0183+45
 CALLERY RD
 (SR3014 SEG 0010/0000)
 0110/0000 LENGTH(AH 2648 BK 3516)

GARVIN RD
 (T313)

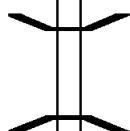
0100/3300

0100/2270 018 "DIA CIR PLASTIC
 LEN=0035 INSTALLED UNKN

==

021504 FT

0100/1110 018 "DIA CIRC CONCR
 LEN=0028 INSTALLED UNKN
 018 "DIA CIRC CONCR
 0100/0790 LEN=0035 INSTALLED 2006
 0100/0034 BMS EN 10/3021/0100/0000
 021504 FT 2 0 10008 0 01 0147+61
 WOLFE RUN
 BMSBG 10/3021/0100/0000
 0100/0000 LENGTH(AH 3516 BK 2701)



DIR: B TOTAL LEN: 7.485 MI. DIST: 10-2 SR: 3021
 LEFT MUN: CRANBERRY T RIGHT MUN: CRANBERRY T

ROAD NAME	SR	START	END	LEN	DATE	TYPE	STATUS
SAIGE CT (TWP)	0090/1999			0090/2200	018	"DIA CIRC CONCR	INSTALLED UNKN
				0090/1999	018	"DIA CIRC CONCR	INSTALLED UNKN
						SHADY OAK DR (T836)	
NORTH BOUNDARY RD (T311)	0090/1036			0090/1070	018	"DIA CIRC CONCR	INSTALLED 1997
2 0 10008 0 01 0120+74 018803 FT ENGLISH DR (TWP)	0090/0000			0090/0030	015	"DIA CIRC CONCR	INSTALLED UNKN
				018803 FT		PLAINS CHURCH RD (SR3016 SEG 0010/0000)	
				0090/0000		LENGTH(AH 2701 BK 3270)	
				0080/3112	024	"DIA CIRC CONCR	INSTALLED UNKN
GOEHRING RD (T316)	0080/2270			0080/2600	018	"DIA CIRC CONCR	INSTALLED UNKN
				0080/2134	018	"DIA CIRC CONCR	INSTALLED UNKN
2 0 10008 0 01 0088+30 015533 FT ROWAN RD (SR3018 SEG 0030/3699)	0080/0000			0080/0125	018	"DIA CIRC METAL	INSTALLED UNKN
				015533 FT		LENGTH(AH 3270 BK 3238)	
				0080/0000	018	"DIA CIRC CONCR	INSTALLED UNKN
				0070/3182	018	"DIA CIRC CONCR	INSTALLED UNKN
				0070/3178		HOPE RD (T309)	
				0070/3060	018	"DIA CIRC CONCR	INSTALLED UNKN
				0070/2670	018	"DIA CIRC CONCR	INSTALLED UNKN
				0070/2418	018	"DIA CIRC CONCR	INSTALLED UNKN
				0070/2040	018	"DIA CIRC CONCR	INSTALLED UNKN
				0070/1550	018	"DIA CIRC CONCR	INSTALLED UNKN

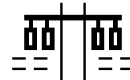
DIR: B TOTAL LEN: 7.485 MI. DIST: 10-2 SR: 3021
 LEFT MUN: CRANBERRY T RIGHT MUN: CRANBERRY T

Street Name	Stationing	Length	Material	Notes
		012295 FT	0070/0975	LEN=0025 INSTALLED UNKN 015 " DIA CIRC METAL
			0070/0745	LEN=0030 INSTALLED UNKN 018 " DIA CIR PLASTIC
			0070/0287	LEN=0034 INSTALLED UNKN 018 " DIA CIR PLASTIC
			0070/0026	LEN=0035 INSTALLED UNKN
		012295 FT	2 0 10088 0 00 0052+85	PETERS RD (T307)
			0070/0000	LENGTH(AH 3238 BK 2352) 015 " DIA CIRC CONCR
			0060/2338	LEN=0032 INSTALLED UNKN
			0060/0925	012 " DIA CIRC CONCR LEN=0041 INSTALLED UNKN
PEACE ST (T846)	0060/0454		0060/0450	018 " DIA CIRC CONCR LEN=0036 INSTALLED UNKN
HARTMAN LN (TWP)	0060/0260 009943 FT		009943 FT	2 0 10088 0 00 0029+30 BURKE RD (T320)
			0060/0000	LENGTH(AH 2352 BK 2918)
			0050/1961	018 " DIA CIR PLASTIC LEN=0034 INSTALLED UNKN
BEACON HILL DR (T993)	0050/1699		0050/1460	042 " DIA CIRC CONCR LEN=0040 INSTALLED 2005
			0050/1250	018 " DIA CIRC CONCR LEN=0032 INSTALLED UNKN
HAZELWOOD DR (T851)	0050/0589		0050/0190	015 " DIA CIRC CONCR LEN=0036 INSTALLED UNKN
	007025 FT		007025 FT	2 0 10088 0 00 0000+00 OLD MARS CRIDER RD (T721)
			0050/0000	LENGTH(AH 2918 BK 2085) 018 " DIA CIRC CONCR
			0040/1870	LEN=0038 INSTALLED UNKN

DIR: B TOTAL LEN: 7.485 MI. DIST: 10-2 SR: 3021
 LEFT MUN: CRANBERRY T RIGHT MUN: CRANBERRY T

MARS RD
(T722)

0040/1681



0040/1681

HILLMONT DR
(TWP)

004940 FT



0040/0490

015 "DIA CIRC CONCR
 LEN=0034 INSTALLED UNKN
 024 "DIA CIRC CONCR
 LEN=0040 INSTALLED UNKN
 2 0 10005 0 00 0050+64
 MARS CRIDER RD
 (SR0228 SEG 0031/1657)
 (SR0228 SEG 0030/1665)

0040/0032
 004940 FT



0040/0000
 0020/2550

LENGTH(AH 2085 BK 2601)
 024 "DIA CIRC CONCR
 LEN=0042 INSTALLED UNKN

LONGTREE WY
(TWP)

0020/1764



0020/1840
 0020/1764

015 "DIA CIRC CONCR
 LEN=0040 INSTALLED UNKN



0020/1757

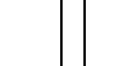
ST KILIAN DR
(TWP)



0020/1490
 0020/0916

015 "DIA CIRC CONCR
 LEN=0038 INSTALLED UNKN
 018 "DIA CIRC PLASTIC
 LEN=0036 INSTALLED UNKN

002339 FT



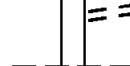
002339 FT

2 0 10005 0 00 0019+00
 OLD FRANKLIN RD
 (T321)



0020/0000
 0010/1912

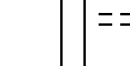
LENGTH(AH 2601 BK 2339)
 024 "DIA CIRC CONCR
 LEN=0040 INSTALLED UNKN
 OLD FRANKLIN RD
 (T321)



0010/1572
 0010/0990

018 "DIA CIRC CONCR
 LEN=0034 INSTALLED UNKN
 CUMBERLAND DR
 (BORO)

000000 FT



0010/0513
 000000 FT
 NC FRANKLIN RD
 INTER-BK

2 0 10005 0 00 0000+00
 FRANKLIN RD
 (SR4061 SEG 0030/2070)
 MFC BEGIN = D
 BK-ALLEGHENY (02)




0010/0000

LENGTH(AH 2339 BK 0000)

EXTRACT DATE: 12/18/2023 ROADWAY MANAGEMENT SYSTEM PAGE NUMBER: 512
PRINT DATE: 12/21/2023 SLD COUNTY/SR - ANNUAL PRINT COUNTY: BUTLER
DIR: B TOTAL LEN: 2.549 MI. DIST: 10-2 SR: 3020
LEFT MUN: CRANBERRY T RIGHT MUN: CRANBERRY T

MARS CRIDER RD
(SR0228 SEG 0011/0000)
PERRY HW
(SR0019 SEG 0030/0000)

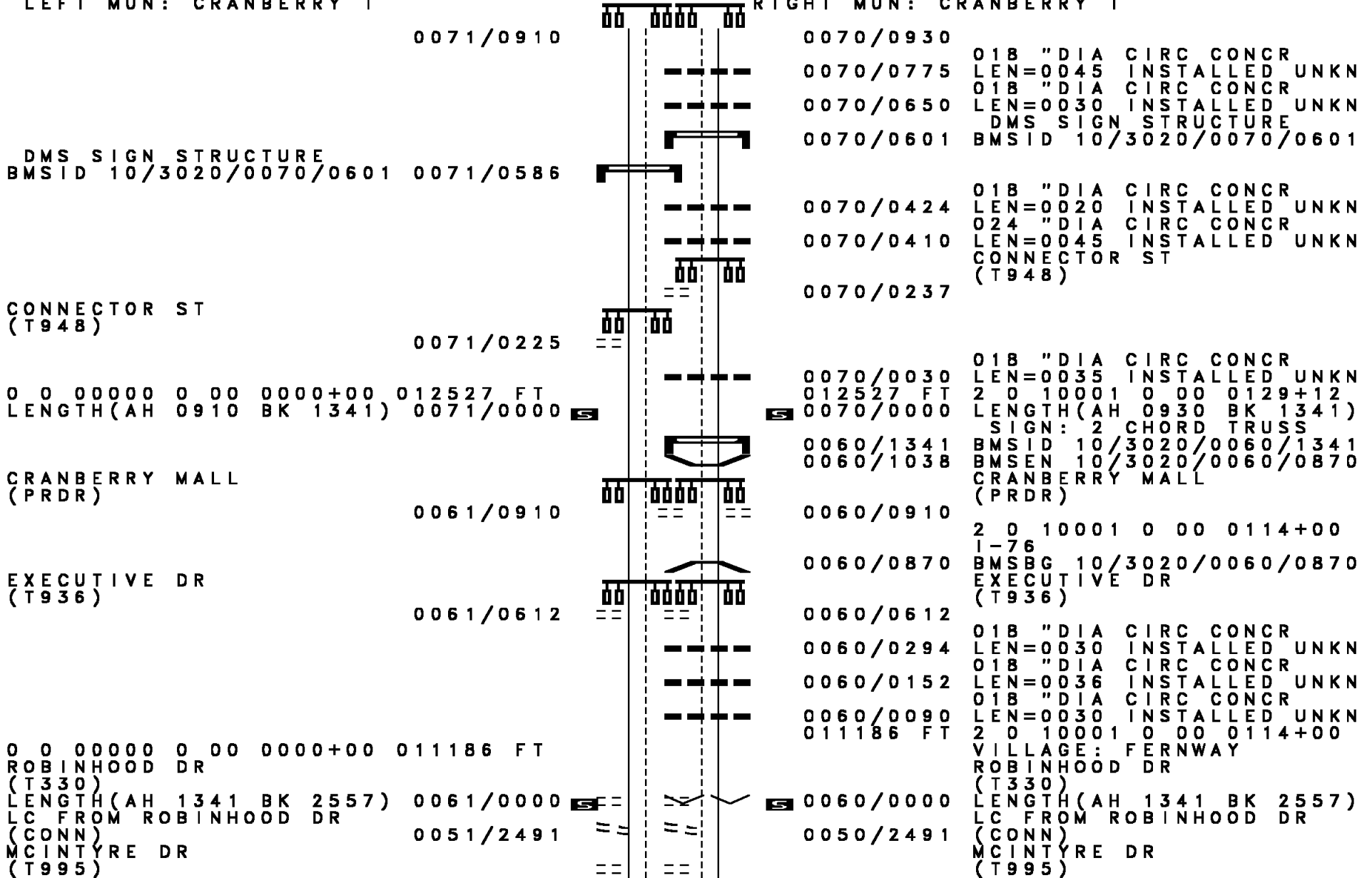
013437 FT
INTER-AHD



013457 FT
INTER-AHD

MARS CRIDER RD
(SR0228 SEG 0010/0000)
PERRY HW
(SR0019 SEG 0030/0000)

DIR: B TOTAL LEN: 2.549 MI. DIST: 10-2 SR: 3020
 LEFT MUN: CRANBERRY T RIGHT MUN: CRANBERRY T



EXTRACT DATE: 12/18/2023
PRINT DATE: 12/21/2023

ROADWAY MANAGEMENT SYSTEM
SLD COUNTY/SR - ANNUAL PRINT

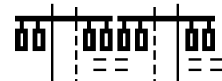
PAGE NUMBER: 510
COUNTY: BUTLER

DIR: B TOTAL LEN: 2.549 MI.
LEFT MUN: CRANBERRY T

DIST: 10-2 SR: 3020
RIGHT MUN: CRANBERRY T

COMMONWEALTH DR
(T725)

0051/2005



0050/2005

COMMONWEALTH DR
(T725)

0050/1840

018 " DIA CIRC CONCR
LEN=0072 INSTALLED UNKN
BRUSH CREEK
STRUCTURE LENGTH 37 FT
BMSID 10/3020/0050/1724
HALDEMAN DR
(T340)

HALDEMA DR
(T340)

0051/1154



0050/1154

018 " DIA CIRC CONCR
LEN=0065 INSTALLED UNKN

0 0 00000 0 00 0000+00 008629 FT
THORN HILL EXT
(T937)

008629 FT 2 0 10001 0 00 0086+07
THORN HILL EXT
(T937)

LENGTH(AH 2557 BK 0941) 0051/0000



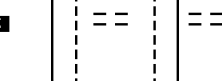
0050/0000

LENGTH(AH 2557 BK 0941)

0 0 00000 0 00 0000+00 007688 FT
BUCKS RD
(T738)

007688 FT 2 0 10001 0 00 0076+90
BUCKS RD
(T738)

LENGTH(AH 0941 BK 1103) 0041/0000



0040/0000

LENGTH(AH 0941 BK 1103)

0 0 00000 0 00 0000+00 006585 FT
LAPORTE DR
(T652)

006585 FT 018 " DIA CIRC CONCR
LEN=0040 INSTALLED UNKN
0 0 00000 0 00 0000+00
LAPORTE DR
(T652)

MFC BEGIN = C
LENGTH(AH 1103 BK 1305) 0035/0000
(T302) 0030/1305



0034/0000
0030/1305

MFC BEGIN = C
LENGTH(AH 1103 BK 1305)

DORSCH DR
(BORO)

0030/0416



0030/0140

018 " DIA CIRC CONCR
LEN=0035 INSTALLED UNKN
2 0 10001 0 00 0052+86
VILLAGE: FERNWAY
ROLLING RD
(T314)

005280 FT

005280 FT

DIR: B TOTAL LEN: 2.549 MI. DIST: 10-2 SR: 3020
 LEFT MUN: CRANBERRY T RIGHT MUN: CRANBERRY T

VALLEY FORGE DR
 (T818)

0020/1827

002626 FT

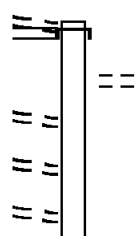
000000 FT

5	0030/0000	LENGTH(AH 1305 BK 2654)
	018 "DIA	CIRC CONCR
	0020/2650	LEN=0040 INSTALLED UNKN
	018 "DIA	CIRC CONCR
	0020/2181	LEN=0040 INSTALLED UNKN
		PARKWOOD DR
		(T761)
	0020/1827	018 "DIA CIRC CONCR
	0020/1364	LEN=0065 INSTALLED UNKN
		048 "DIA CIRC CONCR
	0020/1300	LEN=0056 INSTALLED 2000
		018 "DIA CIRC CONCR
	0020/0855	LEN=0032 INSTALLED UNKN
		018 "DIA CIRC CONCR
	0020/0395	LEN=0040 INSTALLED UNKN
	002626 FT	2 0 10001 0 00 0026+60
		POWELL RD
		(T301)
5	0020/0000	LENGTH(AH 2654 BK 2626)
	024 "DIA	CIRC METAL
	0010/2420	LEN=0065 INSTALLED UNKN
		015 "DIA CIRC CONCR
	0010/2410	LEN=0034 INSTALLED UNKN
		018 "DIA CIRC CONCR
	0010/2240	LEN=0036 INSTALLED UNKN
		018 "DIA CIR PLASTIC
	0010/2049	LEN=0036 INSTALLED UNKN
		018 "DIA CIRC CONCR
	0010/2040	LEN=0035 INSTALLED UNKN
		018 "DIA CIR PLASTIC
	0010/1841	LEN=0040 INSTALLED UNKN
		018 "DIA CIRC METAL
	0010/1650	LEN=0035 INSTALLED UNKN
		018 "DIA CIRC CONCR
	0010/0920	LEN=0034 INSTALLED UNKN
		LC FROM AUTUMN HILL DR
		(CONN)
		AUTUMN HILL DR
		(PRDR)
	0010/0014	2 0 10001 0 00 0000+00
	000000 FT	NC FR FREEDOM RD
		INTER-BK FREEDOM CRIDER RD
		(SR2004 SEG 0130/1724)
		MFC BEGIN = C
		BK-BEAVER (04)
5	0010/0000	LENGTH(AH 2626 BK 0000)

DIR: B TOTAL LEN: 2.194 MI. DIST: 10-2 SR: 3019
 LEFT MUN: MARS B RIGHT MUN: MARS B

PITTSBURG ST
 (BORO) 011584 FT
 IRVINE ST
 (SR3015 SEG 0060/0000) 0050/0837

GARFIELD AV
 (BORO) 0050/0570
 LINCOLN AV
 (BORO) 0050/0244
 LONG AL
 (BORO) 0050/0085



011584 FT
 INTER-AHD IRVINE ST
 0050/0837 (SR3015 SEG 0060/0000)
 0050/0800 CROWE ST
 (BORO)

DIR: B TOTAL LEN: 2.194 MI. DIST: 10-2 SR: 3019
 LEFT MUN: MARS B RIGHT MUN: MARS B

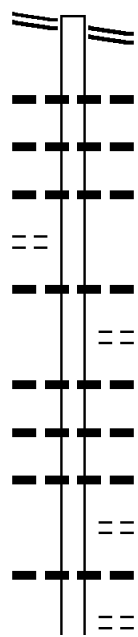
Street Name	Segment	Length (FT)	Material	Notes
BEAVER ST (BORO)	010747 FT	0050/0000		WITTENBERG WY (BORO) LENGTH(AH 0837 BK 1662)
	KELLY AL (BORO)	0040/0754	0040/0569	GILKEY DR (BORO)
0040/0510		0040/0356	GRAHAM WY (BORO) MARS ADAMS T	
009085 FT	0040/0256	0040/0255	036 "DIA CIRC PLASTIC LEN=0019 INSTALLED 2018 030 "DIA CIRC CONCR LEN=0040 INSTALLED UNKN	
	009085 FT	009085 FT	2 0 10006 0 00 0091+26 NC PI TTTTSBURGH ST MARS CRIDER RD (SRO228 SEG 0105/1175) (SRO228 SEG 0104/1175)	
	0040/0000	0030/2233	LENGTH(AH 1662 BK 2296) 036 "DIA CIRC ALUMIN LEN=0075 INSTALLED 2019	
	0030/2208	0030/2066	024 "DIA CIRC ALUMIN LEN=0007 INSTALLED 2019 018 "DIA CIRC METAL LEN=0030 INSTALLED UNKN	
SPRING ST (T408)	0030/1717	0030/1681	024 "DIA CIRC METAL LEN=0035 INSTALLED UNKN 015 "DIA CIRC METAL LEN=0035 INSTALLED UNKN	
	HORSESHOE DR (T319)	0030/0814	0030/0575	024 "DIA CIRC CONCR LEN=0035 INSTALLED UNKN 018 "DIA CIRC CONCR LEN=0035 INSTALLED UNKN 018 "DIA CIRC CONCR LEN=0035 INSTALLED UNKN
006789 FT		006789 FT	2 0 10006 0 00 0065+00 CAROMAR DR (T410)	
0030/0000		0030/0000	LENGTH(AH 2296 BK 3566) 018 "DIA CIRC CONCR	

DIR: B TOTAL LEN: 2.194 MI. DIST: 10-2 SR: 3019
 LEFT MUN: ADAMS T RIGHT MUN: ADAMS T

Street Name	Segment ID	Start/End	Length	Material	Status
STONEBRIDGE DR (T937)	0020/3143	== ==	0020/3248	LEN=0030	INSTALLED UNKN
			0020/3143	TREESDALE DR (T948)	
NORTHFIELDS DR (T984)	0020/2193	==	0020/2245	015 " DIA CIR PLASTIC LEN=0044	INSTALLED UNKN
		==	0020/2192	GREENVIEW CT (TWP)	
NORTHGLEN CT (TWP)			0020/1990	015 " DIA CIRC CONCR LEN=0030	INSTALLED UNKN
			0020/1627	018 " DIA CIRC CONCR LEN=0030	INSTALLED UNKN
			0020/1165	060 " DIA CIRC METAL LEN=0030	INSTALLED UNKN
			0020/0688	018 " DIA CIRC CONCR LEN=0030	INSTALLED UNKN
			0020/0340	018 " DIA CIRC CONCR LEN=0030	INSTALLED UNKN
			003223 FT	2 0 10006 0 00 0030+12	
FINCH RD (T932)			0020/0000	018 " DIA CIRC CONCR LEN=0030	INSTALLED UNKN
			0010/2890	LENGTH(AH 3566 BK 3223) 018 " DIA CIRC CONCR	INSTALLED UNKN
			0010/2520	LEN=0036	INSTALLED UNKN
			0010/2156	018 " DIA CIRC METAL LEN=0036	INSTALLED UNKN
			0010/1800	018 " DIA CIRC CONCR LEN=0036	INSTALLED UNKN
			0010/1290	018 " DIA CIRC CONCR LEN=0036	INSTALLED UNKN
			0010/0498	OLD ORCHARD LN (T953)	
EAGLE RD (T979)	0010/0498	== ==	0010/0358	018 " DIA CIRC CONCR LEN=0036	INSTALLED UNKN
			000000 FT	2 0 10006 0 00 0000+00	
			NC WA ARRENDALE RD INTER-BK MARS RD (SR4069 SEG 0010/2060)		
			MFC BEGIN = D BK-ALLEGHENY (02)		
			0010/0000	LENGTH(AH 3223 BK 0000)	

FRANKLIN RD 008794 FT
 (SR3021 SEG 0080/0000) 0030/3699

STAR VIEW LN
 (T893) 0030/1953



008794 FT FRANKLIN RD
 0030/3699 (SR3021 SEG 0080/0000)

0030/2913 024 " DIA CIRC METAL
 LEN=0034 INSTALLED UNKN

0030/2446 024 " DIA CIRC CONCR
 LEN=0031 INSTALLED UNKN

0030/2288 018 " DIA CIRC CONCR
 LEN=0032 INSTALLED UNKN

0030/1680 018 " DIA CIRC CONCR
 LEN=0034 INSTALLED UNKN
 FIELDGATE DR

0030/1308 (T815)

0030/1088 018 " DIA CIRC METAL
 LEN=0040 INSTALLED UNKN

0030/1028 018 " DIA CIRC METAL
 LEN=0050 INSTALLED UNKN

0030/0843 015 " DIA CIRC METAL
 LEN=0032 INSTALLED UNKN
 LEXINGTON DR

0030/0684 (T814)

0030/0520 018 " DIA CIRC METAL
 LEN=0030 INSTALLED UNKN
 REDMOND CT

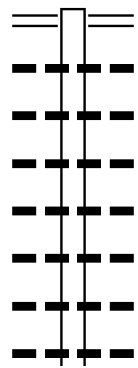
0030/0411 (TWP)

DIR: B TOTAL LEN: 1.666 MI. DIST: 10-2 SR: 3018
 LEFT MUN: CRANBERRY T RIGHT MUN: CRANBERRY T

Stationing	Description	Stationing	Description
005095 FT		005095 FT	2 0 10008 0 00 0050+91 PETERS RD (T307) CANTERBURY TR (T726) MFC BEGIN = E
		0030/0000	LENGTH(AH 3699 BK 3199)
		0020/2943	BMSBN 10/3018/0020/2933 2 0 10008 0 00 0048+21 COAL RUN
		0020/2933	BMSBG 10/3018/0020/2933 OLD FARM RD (T746)
		0020/2525	018 "DIA CIRC METAL
		0020/2370	LEN=0034 INSTALLED UNKN
		0020/1967	018 "DIA CIRC METAL
		0020/1548	LEN=0031 INSTALLED UNKN FOX RUN RD (T727)
		0020/1532	018 "DIA CIRC METAL
		0020/0822	LEN=0048 INSTALLED UNKN 018 "DIA CIRC METAL LEN=0025 INSTALLED UNKN ROWAN TOWERS DR (PRDR)
LAGRANDE DR (T920)	0020/1548	0020/0467	0020/0467
		001896 FT	0020/0013 001896 FT BMSBN 10/3018/0020/0000 2 0 10008 0 00 0018+83 TRIB TO COAL RUN
		0020/0000	BMSBG 10/3018/0020/0000 LENGTH(AH 3199 BK 1896)
ROWAN ELEM. SCHOOL DR (GOVT)	0020/0467	0010/0881	BMSBN 10/3018/0010/0619 2 0 10008 0 00 0006+64 SR 0079 NB
		0010/0619	BMSBG 10/3018/0010/0619 018 "DIA CIR PLASTIC
MARSHALL RD (T305)	0010/1313	0010/0240	LEN=0055 INSTALLED UNKN
		000000 FT	000000 FT 2 0 10008 0 00 0000+00 NC ROWAN RD PERRY HW (SR0019 SEG 0051/1562) (SR0019 SEG 0050/1555)
		INTER-BK	OGLE VIEW RD (T322)
PERRY HW (SR0019 SEG 0050/1555) (SR0019 SEG 0051/1562)	0010/0000	0010/0000	MFC BEGIN = D LENGTH(AH 1896 BK 0000)

EXTRACT DATE: 12/18/2023 ROADWAY MANAGEMENT SYSTEM PAGE NUMBER: 503
 PRINT DATE: 12/21/2023 SLD COUNTY/SR - ANNUAL PRINT COUNTY: BUTLER
 DIR: B TOTAL LEN: 5.876 MI. DIST: 10-2 SR: 3017
 LEFT MUN: ADAMS T RIGHT MUN: ADAMS T

031026 FT



031026 FT	VALENCIA RD
0110/3067	(SR3007 SEG 0110/0000)
024	"DIA CIRC CONCR
0110/2882	LEN=0038 INSTALLED UNKN
015	"DIA CIRC CONCR
0110/2297	LEN=0036 INSTALLED UNKN
015	"DIA CIR PLASTIC
0110/1804	LEN=0036 INSTALLED UNKN
066	"H 66" W CON BOX CUL
0110/1328	LEN=0031 INSTALLED UNKN
018	"DIA CIRC CONCR
0110/1217	LEN=0035 INSTALLED UNKN
018	"DIA CIRC CONCR
0110/0810	LEN=0036 INSTALLED UNKN
018	"DIA CIRC CONCR
0110/0510	LEN=0040 INSTALLED UNKN

DIR: B TOTAL LEN: 5.876 MI. DIST: 10-2 SR: 3017
 LEFT MUN: ADAMS T RIGHT MUN: ADAMS T

Stationing	Length	Material	Status
027959 FT	0110/0143	018" DIA CIRC CONCR	INSTALLED UNKN
	027959 FT	2 0 10012 0 00 0082+88	
	0110/0000	LENGTH(AH 3067 BK 2403)	
	0100/2032	024" DIA CIRC CONCR	INSTALLED UNKN
	0100/1487	024" DIA CIRC CONCR	INSTALLED 2002
	0100/1076	015" DIA CIRC CONCR	INSTALLED UNKN
2 0 10012 0 00 0057+00 025556 FT CASH DOLLAR RD (T317)	0100/0048	018" DIA CIRC CONCR	INSTALLED UNKN
025556 FT	0100/0000	LENGTH(AH 2403 BK 2702)	
	0090/2466	STOUP RD (T316)	
RAMBLEWOOD LN (T880)	0090/1663	024" DIA CIRC CONCR	INSTALLED UNKN
0090/1615	0090/1210	024" DIA CIRC METAL	INSTALLED UNKN
	0090/0891	018" DIA CIRC CONCR	INSTALLED UNKN
	0090/0640	024" DIA CIRC CONCR	INSTALLED UNKN
CHAPEL RIDGE LN (T903)	0090/0611	018" DIA CIRC METAL	INSTALLED UNKN
022854 FT	0090/0057	2 0 10012 0 00 0029+54	
	022854 FT	LENGTH(AH 2702 BK 3016)	
	0090/0000	018" DIA CIRC METAL	INSTALLED UNKN
	0080/2582	018" DIA CIRC CONCR	INSTALLED 2002
	0080/2285	018" DIA CIRC CONCR	INSTALLED UNKN
	0080/1892	018" DIA CIRC CONCR	INSTALLED UNKN
	0080/1703	018" DIA CIRC METAL	INSTALLED UNKN
	0080/1422	018" DIA CIRC CONCR	INSTALLED 2002
	0080/0982	018" DIA CIRC CONCR	INSTALLED 2002

DIR: B TOTAL LEN: 5.876 MI. DIST: 10-2 SR: 3017
 LEFT MUN: ADAMS T RIGHT MUN: ADAMS T

Stationing	Description	Notes	Stationing	Description	Notes
019838 FT			0080/0010	018 " DIA CIRC CONCR	
			019838 FT	LEN=0071 INSTALLED UNKN	
				2 0 10012 0 00 0000+00	
				MARS-EVANS CITY RD	
				(SR3015 SEG 0110/2080)	
				NC UN ION CHURCH RD	
			INTER-BK	MARS-EVANS CITY RD	
				(SR3015 SEG 0110/2080)	
019838 FT			5 0080/0000	LTH AH 003016 BK 000100	
			019838 FT		
			7074/0000	LTH AH 000100 BK 001198	
MARS-EVANS CITY RD			INTER-AHD	MARS-EVANS CITY RD	
(SR3015 SEG 0120/0000)			0070/1198	(SR3015 SEG 0120/0000)	
			0070/0477	BMSEN 10/3017/0070/0350	
				2 0 10007 0 01 0154+50	
				BREAKNECK CREEK	
			0070/0350	BMSBG 10/3017/0070/0350	
018640 FT			018640 FT	2 0 10007 0 01 0154+50	
			5 0070/0000	LENGTH(AH 1198 BK 3534)	
			0060/3534	(AAR 145747E) #TRKS 02	
CONCAST CONCRETE WORKS					
(PRDR)			0060/3471	(APRA) CONCAST CONCRETE	
				018 " DIA CIRC METAL	
			0060/3450	LEN=0036 INSTALLED UNKN	
				036 " DIA CIRC METAL	
			0060/3007	LEN=0041 INSTALLED UNKN	
			0060/2350	FORSYTHE RD	
				(T352)	
			0060/1453	BRIGHTON LN	
				(TWP)	
			0060/1221	018 " DIA CIR PLASTIC	
				LEN=0035 INSTALLED UNKN	
				WICKERHAM DR	
			0060/1101	(TWP)	
BRADLEY LN					
(PRDR)			0060/0944		
			015106 FT	2 0 10007 0 01 0119+26	
			5 0060/0000	LENGTH(AH 3534 BK 3060)	
				036 " DIA CIRC CONCR	
			0050/2857	LEN=0030 INSTALLED UNKN	
			0050/2189	DIRKSHIRE CT	
				(TWP)	
			0050/1592	018 " DIA CIRC METAL	
				LEN=0030 INSTALLED UNKN	

DIR: B TOTAL LEN: 5.876 MI. DIST: 10-2 SR: 3017
 LEFT MUN: ADAMS T RIGHT MUN: ADAMS T

LINE NO	STREET NAME	START STATION	END STATION	LENGTH	TYPE	STATUS
				0050/1032	018 "DIA CIRC CONCR	LEN=0030 INSTALLED UNKN
				0050/0177	024 "DIA CIRC METAL	LEN=0030 INSTALLED UNKN
2 0 10007 0 01	CALLERY RD (T920)	0088+47	012046 FT	0050/0000		LENGTH(AH 3060 BK 1324)
				0040/0324	018 "DIA CIRC METAL	LEN=0035 INSTALLED UNKN
2 0 10007 0 01	LAKELAND DR (PRDR)	0075+06	010722 FT	0040/0000		LENGTH(AH 1324 BK 2560)
				0030/2252	048 "DIA CIRC CONCR	LEN=0011 INSTALLED 2000
	MAJESTIC DR (PRDR)		0030/1713			
				0030/0598	018 "DIA CIRC METAL	LEN=0039 INSTALLED UNKN
	SOPHIA LN (PRDR)		0030/0367			
			008162 FT	0030/0365	018 "DIA CIRC METAL	LEN=0041 INSTALLED UNKN
				0030/0000	2 0 10007 0 01 0049+51	LENGTH(AH 2560 BK 3031)
				0020/3031	055 "DIA CIRC CONCR	LEN=0048 INSTALLED 2006
				0020/2859	018 "DIA CIRC METAL	LEN=0039 INSTALLED UNKN
	MAXWELL LN (PRDR)		0020/2529			
				0020/2477	018 "DIA CIRC METAL	LEN=0041 INSTALLED UNKN
				0020/1804	INDIAN MEADOW DR (TWP)	
	PETERS RD (T320)		0020/1796			
				0020/1662	018 "DIA CIRC METAL	LEN=0033 INSTALLED UNKN
				0020/1199	018 "DIA CIRC METAL	LEN=0039 INSTALLED UNKN
				0020/0713	018 "DIA CIRC METAL	LEN=0091 INSTALLED UNKN
	TESS LN (PRDR)		0020/0652			

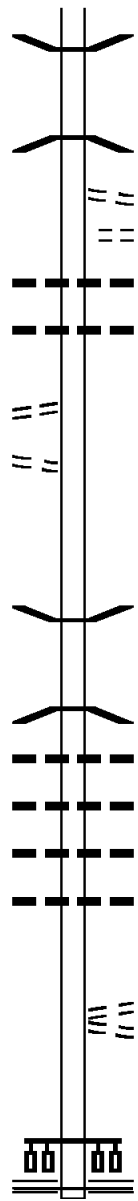
DIR: B TOTAL LEN: 5.876 MI. DIST: 10-2 SR: 3017
 LEFT MUN: ADAMS T RIGHT MUN: ADAMS T

MYOMA RD
 (T720)
 2 0 10007 0 00 0000+00 0016/0101
 MARS CRIDERS RD
 (T720) 003257 FT
 0016/0000

005131 FT

001370 FT

000000 FT



0020/0018 BMS EN 10/3017/0020/0000
 005131 FT 2 0 10007 0 01 0019+18
 TR KAUFMAN R
 BMSBG 10/3017/0020/0000
 0020/0000 LENGTH(AH 3031 BK 1874)
 CARRIAGE HILL DR
 0016/1632 (T966)
 KINGSFIELD DR
 0016/1137 (T893)
 018" DIA CIRC CONCR
 0016/1031 LEN=0035 INSTALLED UNKN
 015" DIA CIRC METAL
 0016/0785 LEN=0130 INSTALLED UNKN

003257 FT
 NC MYOMA RD
 0016/0000 LENGTH(AH 1874 BK 1887)

0010/0028 BMS EN 10/3017/0010/0000
 001370 FT 2 0 10007 0 00 0000+00
 KAUFMAN RUN
 BMSBG 10/3017/0010/0000
 0010/0000 LENGTH(AH 1887 BK 1370)
 018" DIA CIRC CONCR
 0004/1122 LEN=0035 INSTALLED UNKN
 024" DIA CIRC CONCR
 0004/0935 LEN=0035 INSTALLED UNKN
 018"H 24"W ELLIP CONC
 0004/0748 LEN=0040 INSTALLED 2005
 018" DIA CIRC CONCR
 0004/0443 LEN=0035 INSTALLED UNKN
 HERITAGE CREEK RD
 (TWP)
 NC CRIDER RD
 CRIDER RD
 0004/0405 (TWP)
 000000 FT 0 0 00000 0 00 0000+00
 NC HERITAGE CREEK RD
 SR 0228 SH
 (SR0228 SEG 0080/1275)

0004/0000 MFC BEGIN = E
 LENGTH(AH 1370 BK 0000)

DIR: B TOTAL LEN: .936 MI. DIST: 10-2 SR: 3016
 LEFT MUN: CRANBERRY T RIGHT MUN: CRANBERRY T

Stationing (Left)	Stationing (Right)	Description
004944 FT	004944 FT	7034/0000 INTER-AHD
004498 FT	0030/0446	PLAINS CHURCH RD (TWP)
	004498 FT	2 0 10122 0 00 0045+42
	0030/0000	LENGTH(AH 0446 BK 2098)
	0020/1694	015 " DIA CIRC CONCR
	0020/1106	LEN=0030 INSTALLED UNKN
	0020/0626	018 " DIA CIRC CONCR
	0020/0376	LEN=0032 INSTALLED 1999
	0020/0216	018 " DIA CIRC METAL
	002400 FT	LEN=0040 INSTALLED 2005
	002400 FT	042 " DIA CIRC METAL
	002400 FT	LEN=0060 INSTALLED UNKN
	002400 FT	042"H 00"W MULT CONCR
	002400 FT	LEN=0040 INSTALLED 2005
	002400 FT	2 0 10122 0 00 0023+74
	0020/0000	HOPE RD (T309)
	0010/1924	LENGTH(AH 2098 BK 2400)
	0010/1767	018 " DIA CIRC CONCR
	0010/1580	LEN=0022 INSTALLED UNKN
	0010/0565	018 " DIA CIR PLASTIC
	0010/0170	LEN=0023 INSTALLED 1998
000000 FT	000000 FT	018 " DIA CIRC CONCR
	000000 FT	LEN=0038 INSTALLED UNKN
	000000 FT	012 " DIA CIRC METAL
	000000 FT	LEN=0026 INSTALLED UNKN
	000000 FT	018 " DIA CIRC METAL
	000000 FT	LEN=0030 INSTALLED UNKN
	000000 FT	2 0 10122 0 00 0000+00
		NC PLAINS CHURCH RD
		FRANKLIN RD
		(SR3021 SEG 0090/0000)
		INTER-BK ENGLISH DR
		(TWP)
		MFC BEGIN = E
	0010/0000	LENGTH(AH 2400 BK 0000)

EXTRACT DATE: 12/18/2023 ROADWAY MANAGEMENT SYSTEM PAGE NUMBER: 497
 PRINT DATE: 12/21/2023 SLD COUNTY/SR - ANNUAL PRINT COUNTY: BUTLER
 DIR: B TOTAL LEN: 7.847 MI. DIST: 10-2 SR: 3015
 LEFT MUN: EVANS CITY B RIGHT MUN: EVANS CITY B

041430 FT



041430 FT
 INTER-AHD WASHINGTON ST
 (BORO)
 MAIN ST
 (SR0068 SEG 0170/0309)
 0180/2817 HARMONY AL
 (BORO)
 0180/2588 JEFFERSON ST
 (BORO)
 0180/2344 CENTER AL
 (BORO)
 0180/2147 JACKSON ST
 (BORO)
 0180/1877 (BORO)

EXTRACT DATE: 12/18/2023
PRINT DATE: 12/21/2023

ROADWAY MANAGEMENT SYSTEM
SLD COUNTY/SR - ANNUAL PRINT

PAGE NUMBER: 495
COUNTY: BUTLER

DIR: B TOTAL LEN: 7.847 MI.
LEFT MUN: FORWARD T

DIST: 10-2 SR: 3015
RIGHT MUN: FORWARD T

Property/Label	Stationing	Length	Notes
	0160/1335	LEN=0060	INSTALLED UNKN
	0160/0450	LEN=0050	018 "DIA CIRC CONCR INSTALLED UNKN
	0160/0160	LEN=0035	018 "DIA CIRC CONCR INSTALLED UNKN
033458 FT	033458 FT	1 0 00309 0 01 0334+40	WATTERS STATION RD (TB30)
	0160/0000	LENGTH(AH 2572 BK 2844)	
	0150/1944	TR BREAKNECK STRUCTURE LENGTH 11 FT	BMSID 10/3015/0150/1944
	0150/1779	LEN=0040	018 "DIA CIRC CONCR INSTALLED UNKN
BASF CORPORATION (PRDR)	030614 FT	1 0 00309 0 01 0305+93	(APRA) BASF CORPORATION
	0150/0000	LENGTH(AH 2844 BK 2849)	018 "DIA CIRC CONCR
	0140/2651	LEN=0030	INSTALLED UNKN
BASF CORPORATION (PRDR) ADAMS CALLERY B	0140/1735	FORWARD ADAMS T	
	0140/1661	(APRA) BASF CORPORATION	
	0140/1325		
	0140/1290	LEN=0040	018 "DIA CIRC CONCR INSTALLED UNKN
	0140/0960	LEN=0060	018 "DIA CIRC CONCR INSTALLED UNKN
	0140/0315	LEN=0290	018 "DIA CIRC CONCR INSTALLED UNKN
027765 FT	027765 FT	1 0 00309 0 01 0277+58	MARBURGER RD (T358)
KLINE AV (SR3014 SEG 0060/1814)	0140/0000	LENGTH(AH 2849 BK 2273)	
	0130/2093	TR BREAKNECK STRUCTURE LENGTH 12 FT	BMSID 10/3015/0130/2093
		018 "DIA CIRC CONCR	

DIR: B TOTAL LEN: 7.847 MI. DIST: 10-2 SR: 3015
 LEFT MUN: CALLERY B RIGHT MUN: ADAMS T

CENTER ST
(BORO)

0130/0664
025492 FT

CALLERY
ADAMS T

0120/2328

1 0 00309 0 01 0228+35 022865 FT
 MYOMA RD
 (SR3017 SEG 0070/1198) 0120/0000

020004 FT

0130/1315	LEN=0040	INSTALLED UNKN
0130/1300	SPRING DR (T661)	
0130/1000	018" DIA CIRC CONCR	LEN=0060 INSTALLED UNKN
0130/0664	(APRA) HERRVOSS	
025492 FT	1 0 00309 0 01 0254+76	
0130/0000	LENGTH(AH 2273 BK 2627)	
0120/2250	048"H 54"W CON BOX CUL	LEN=0040 INSTALLED UNKN
0120/1800	018" DIA CIRC METAL	LEN=0060 INSTALLED UNKN
0120/1540	018" DIA CIRC CONCR	LEN=0030 INSTALLED UNKN
0120/1361	CALOMA LN (PRDR)	
0120/1290	018" DIA CIRC CONCR	LEN=0040 INSTALLED UNKN
0120/0654	036" DIA CIRC CONCR	LEN=0040 INSTALLED UNKN
022865 FT		
0120/0000	LENGTH(AH 2627 BK 2861)	
0110/2283	018" DIA CIRC CONCR	LEN=0060 INSTALLED UNKN
0110/2080	UNION CHURCH RD (SR3017 SEG 0080/0000)	
0110/1843	072"H 60"W ELLIP CONC	LEN=0040 INSTALLED UNKN
0110/1455	OLIVIA LN (TWP)	
0110/1295	018" DIA CIRC CONCR	LEN=0030 INSTALLED UNKN
0110/1193	018" DIA CIRC CONCR	LEN=0030 INSTALLED UNKN
020004 FT		
0110/0000	1 0 00309 0 01 0200+03	
	VILLAGE: MYOMA	
	TRIB TO BREAKNECK CR.	
	STRUCTURE LENGTH 10 FT	
	BMSID 10/3015/0110/0000	
	LENGTH(AH 2861 BK 2105)	
	018" DIA CIRC CONCR	

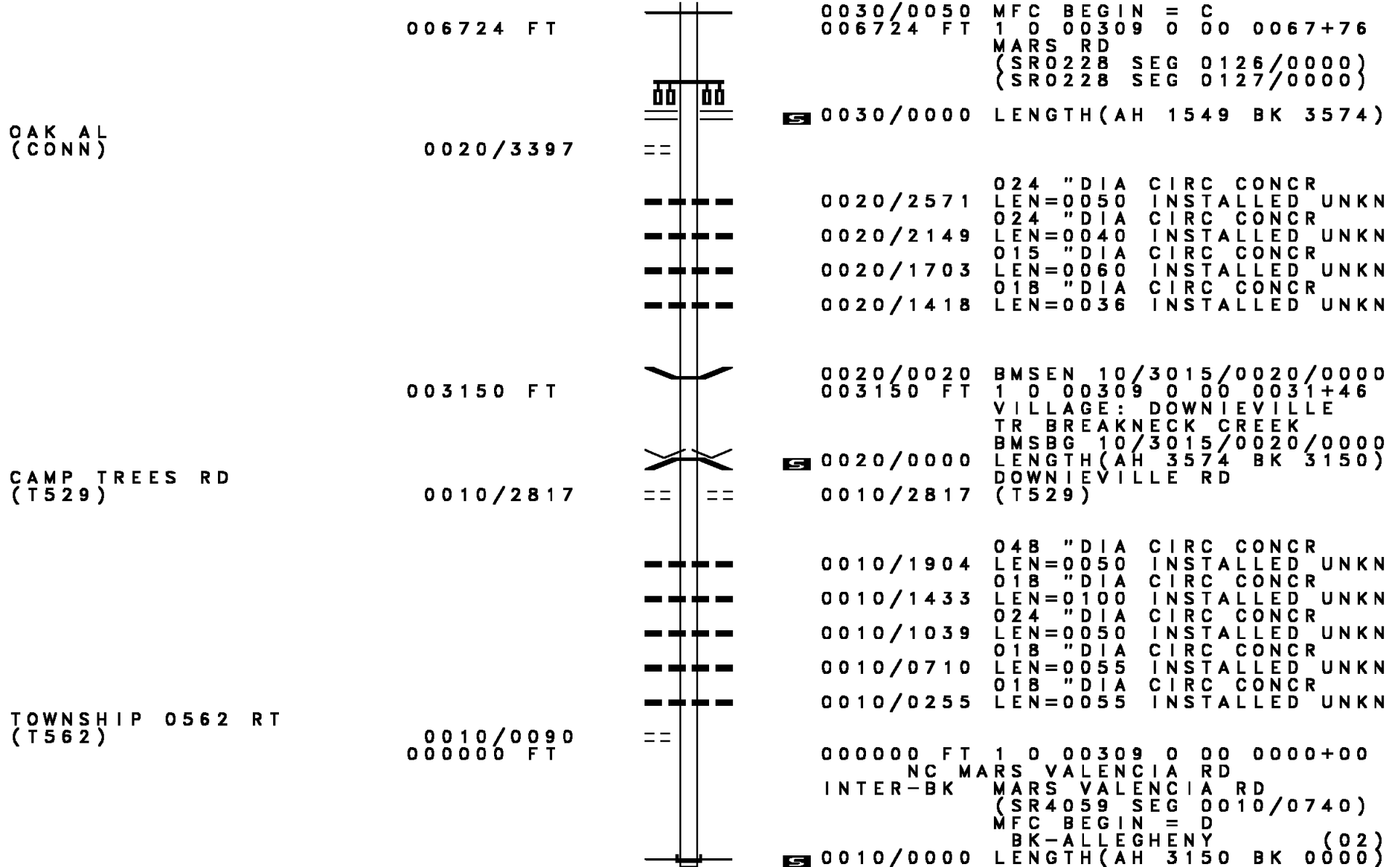
DIR: B TOTAL LEN: 7.847 MI. DIST: 10-2 SR: 3015
 LEFT MUN: ADAMS T RIGHT MUN: ADAMS T

Stationing	Notes	Segment	Length	Material	Status
		0100/1775	LEN=0030	015" DIA CIRC CONCR	INSTALLED UNKN
		0100/1200	LEN=0050	018" DIA CIRC CONCR	INSTALLED UNKN
		0100/0819	LEN=0115	018" DIA CIRC CONCR	INSTALLED UNKN
017899 FT		017899 FT	1 0 00309	0 01 0178+90	
		0100/0000	LENGTH(AH 2105 BK 2223)	018" DIA CIRC CONCR	
		0090/1960	LEN=0030	018" DIA CIRC CONCR	INSTALLED UNKN
		0090/1700	LEN=0030	018" DIA CIRC CONCR	INSTALLED UNKN
		0090/0925	LEN=0030	018" DIA CIRC CONCR	INSTALLED UNKN
015676 FT		0090/0050	BMS EN 10/3015/0090/0000	1 0 00309	0 01 0156+72
		015676 FT	BREAKNECK CR	BMSBG 10/3015/0090/0000	
		0090/0000	LENGTH(AH 2223 BK 2339)		
JONES LN (PRDR)		0080/2268			
		0080/1888	(AAR 145743C) #TRKS 01	018" DIA CIRC CONCR	
		0080/1586	LEN=0035	015" DIA CIRC CONCR	INSTALLED UNKN
BLACK ROCK BL (TWP)		0080/1144			
		0080/1100	LEN=0035	015" DIA CIRC CONCR	INSTALLED UNKN
		0080/0901	LEN=0035	018" DIA CIRC CONCR	INSTALLED UNKN
		0080/0510	LEN=0040	015" DIA CIRC CONCR	INSTALLED UNKN
		0080/0050	LEN=0100	048" DIA CIRC CONCR	INSTALLED UNKN
013337 FT		013337 FT	1 0 00309	0 01 0133+23	
		0080/0000	HUTCHMAN RD (T354)		
		0070/1900	LEN=0030	015" DIA CIRC CONCR	INSTALLED UNKN
		0070/1550	LEN=0030	018" DIA CIRC CONCR	INSTALLED UNKN
		0070/1300	LEN=0030	036" DIA CIRC CONCR	INSTALLED UNKN
		0070/0990	ADAMS MARS B		

DIR: B TOTAL LEN: 7.847 MI. DIST: 10-2 SR: 3015
 LEFT MUN: ADAMS T RIGHT MUN: ADAMS T

Street Name	Segment ID	Length (FT)	Notes
SCHOOL ST (BORO)	0070/0088	010730	024" DIA CIRC CONCR LEN=0050 INSTALLED UNKN
MAGEE ST (BORO)	0060/1012	009437	1 0 00309 0 01 0107+26 NC CROWE ST SCHOOL ST (BORO)
SECOND ST (BORO)	0060/0415	0060/0000	LENGTH(AH 2607 BK 1293)
ARCH ST (BORO)	0060/0205	0060/0773	CLARK ST (BORO)
PITTSBURG ST (SR3019 SEG 0050/0837)	0060/0000	009437	ARCH ST (BORO) NC CROWE AV PITTSBURG ST (BORO)
	0060/0000	0050/0092	LENGTH(AH 1293 BK 0665)
	008772	0050/0022	GRAND AV (BORO)
		008772	BMSSEN 10/3015/0050/0000 1 0 00309 0 00 0087+52 TR BREAKNECK
		0050/0000	BMSBG 10/3015/0050/0000 LENGTH(AH 0665 BK 0499) BRICKYARD RD (T531)
RESERVE AL (BORO)	0040/0156	0040/0177	MARS ADAMS T
EAST ST (T532)	0040/0000	008273	1 0 00309 0 00 0082+00 NC IRVINE ST
		0040/0000	LENGTH(AH 0499 BK 1549)
		0030/1277	015" DIA CIRC CONCR LEN=0050 INSTALLED UNKN
		0030/0655	018" DIA CIRC CONCR LEN=0050 INSTALLED UNKN
PENN ST (T534)	0030/0611	0030/0466	024" DIA CIRC CONCR LEN=0012 INSTALLED UNKN

DIR: B TOTAL LEN: 7.847 MI. DIST: 10-2 SR: 3015
 LEFT MUN: ADAMS T RIGHT MUN: ADAMS T



006724 FT

0030/0050 MFC BEGIN = C
 006724 FT 1 0 00309 0 00 0067+76
 MARS RD
 (SR0228 SEG 0126/0000)
 (SR0228 SEG 0127/0000)

OAK AL
 (CONN)

0020/3397

5 0030/0000 LENGTH(AH 1549 BK 3574)

==

0020/2571 024 " DIA CIRC CONCR
 LEN=0050 INSTALLED UNKN
 0020/2149 024 " DIA CIRC CONCR
 LEN=0040 INSTALLED UNKN
 0020/1703 015 " DIA CIRC CONCR
 LEN=0060 INSTALLED UNKN
 0020/1418 018 " DIA CIRC CONCR
 LEN=0036 INSTALLED UNKN

003150 FT

0020/0020 BMS EN 10/3015/0020/0000
 003150 FT 1 0 00309 0 00 0031+46
 VILLAGE: DOWNIEVILLE
 TR BREAKNECK CREEK

CAMP TREES RD
 (T529)

0010/2817

5 0020/0000 LENGTH(AH 3574 BK 3150)
 0010/2817 DOWNIEVILLE RD
 (T529)

== ==

0010/1904 048 " DIA CIRC CONCR
 LEN=0050 INSTALLED UNKN
 0010/1433 018 " DIA CIRC CONCR
 LEN=0100 INSTALLED UNKN
 0010/1039 024 " DIA CIRC CONCR
 LEN=0050 INSTALLED UNKN
 0010/0710 018 " DIA CIRC CONCR
 LEN=0055 INSTALLED UNKN
 0010/0255 018 " DIA CIRC CONCR
 LEN=0055 INSTALLED UNKN

TOWNSHIP 0562 RT
 (T562)

0010/0090
 000000 FT

==

000000 FT 1 0 00309 0 00 0000+00
 NC MARS VALENCIA RD
 INTER-BK MARS VALENCIA RD
 (SR4059 SEG 0010/0740)
 MFC BEGIN = D
 BK-ALLEGHENY (02)
 5 0010/0000 LENGTH(AH 3150 BK 0000)

DIR: B TOTAL LEN: 2.332 MI. DIST: 10-2 SR: 3014
 LEFT MUN: CALLERY B RIGHT MUN: CALLERY B

012311 FT

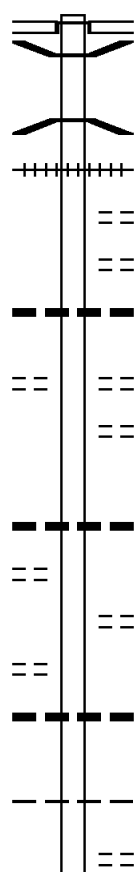
012311 FT
 INTER-AHD

2 0 10102 0 00 0104+04 010497 FT
 MAIN ST ET
 (T321) 0060/0000

EUCLID ST
 (BORO) 0050/0648

MELROSE AV
 (BORO) 0050/0310

008501 FT



MARBURGER RD
 (T358)
 MARS-EVANS CITY RD
 (SR3015 SEG 0140/0000)
 0060/1814 BMSSEN 10/3014/0060/1191
 0060/1231 2 0 10102 0 00 0115+83
 BREAKNECK CR
 0060/1191 BMSBG 10/3014/0060/1191
 0060/0371 (AAR 145749T)#TRKS 01
 RAILROAD ST
 0060/0267 (BORO)
 MIDDLE LN
 0060/0138 (BORO)
 020 "DIA CIRC CONCR
 0060/0010 LEN=0007 INSTALLED UNKN
 010497 FT MAIN ST
 (T321)
 0060/0000 LENGTH(AH 1814 BK 1996)
 CHERRY AL
 (BORO)
 0050/1833
 0050/0725 015 "DIA CIRC METAL
 LEN=0030 INSTALLED UNKN
 ELGIN'S LN
 (BORO) 0050/0515
 0050/0250 018 "DIA CIRC CONCR
 LEN=0005 INSTALLED UNKN
 008501 FT 2 0 10102 0 00 0084+13
 CALLERY
 ADAMS T
 0050/0000 LENGTH(AH 1996 BK 2593)
 CLOVERDALE DR
 (T990)
 0040/2492

DIR: B TOTAL LEN: 2.332 MI. DIST: 10-2 SR: 3014
 LEFT MUN: ADAMS T RIGHT MUN: ADAMS T

Stationing	Description	Material	Length	Notes
0040/2260	024 " DIA CIRC CONCR	LEN=0025	INSTALLED UNKN	
0040/2074	CLOVERDALE DR (T990)			
0040/1114	CALLERY RD (T920) NC KL LINE AV	018 " DIA CIRC CONCR	LEN=0032	INSTALLED 1997
005908 FT				
0040/0000	2 0 10102 0 00 0059+19	LEN=0040	INSTALLED 2003	WOLFE RUN STRUCTURE LENGTH 32 FT
004906 FT				
0030/0000	2 0 10102 0 00 0049+35	LEN=0040	INSTALLED 2003	WOLFE RUN STRUCTURE LENGTH 32 FT
0020/1235				
0020/0808	036 " DIA CIRC CONCR	LEN=0035	INSTALLED UNKN	
0020/0319	018 " DIA CIRC CONCR	LEN=0040	INSTALLED 2005	
003057 FT				
0020/0000	2 0 10102 0 00 0029+38	LEN=0040	INSTALLED 2005	
0010/2850	ADAMS CRANBERRY T	018 " DIA CIRC CONCR	LEN=0030	INSTALLED UNKN
0010/2385		018 " DIA CIR PLASTIC	LEN=0034	INSTALLED UNKN
0010/2178		018 " DIA CIRC CONCR	LEN=0042	INSTALLED UNKN
0010/1725		048 " DIA CIRC CONCR	LEN=0039	INSTALLED UNKN
0010/1346		WOLFE RUN RD		
0010/1137		(T327)		
000000 FT				
0010/0000	NC CALLERY RD FRANKLIN RD (SR3021 SEG 0110/0000)	MFC BEGIN = E	LEN=0040	INSTALLED UNKN
0010/0000				

2 0 10102 0 00 0000+00 000000 FT
 FRANKLIN RD (SR3021 SEG 0110/0000) 0010/0000

Location	Start Station	End Station	Length (FT)	Material / Notes
	016358	016358	0	INTER-AHD
	0050/2978	0050/2721	257	LLOYDMONT BL (T850) EVANS CITY RD (SR0068 SEG 0260/1286) 018" DIA CIR PLASTIC LEN=0033 INSTALLED UNKN
SPITHALER SCHOOL RD (T354)	0050/2286	0050/1030	1256	NURSERY RD (T354) 018" DIA CIRC CONCR LEN=0040 INSTALLED UNKN
	0050/0530	0050/0530	0	NAUGHTON CR (TWP) 015" DIA CIR PLASTIC LEN=0035 INSTALLED UNKN
KRUGER CR (TWP)	013380	0050/0000	13380	2 0 10095 0 00 0135+00 LENGTH(AH 2978 BK 3716) 015" DIA CIR PLASTIC LEN=0035 INSTALLED UNKN
	0040/3400	0040/3130	270	015" DIA CIRC METAL LEN=0035 INSTALLED UNKN
	0040/2850	0040/2500	350	015" DIA CIR PLASTIC LEN=0040 INSTALLED UNKN
	0040/2096	0040/1822	274	018" DIA CIR PLASTIC LEN=0040 INSTALLED 2004
	0040/1298	0040/0950	348	015" DIA CIR PLASTIC LEN=0030 INSTALLED UNKN
	0040/0635	0040/0635	0	018" DIA CIRC CONCR LEN=0034 INSTALLED UNKN
	0040/0018	0040/0018	0	018" DIA CIRC CONCR LEN=0060 INSTALLED 2004
	009664	0040/0000	9664	036" DIA CIRC CONCR LEN=0060 INSTALLED UNKN
	0040/0000	0040/0000	0	015" DIA CIRC CONCR LEN=0035 INSTALLED UNKN
	0040/0000	0040/0000	0	BMS EN 10/3013/0040/0000 2 0 10095 0 00 0097+77 TR CONNOQUENESSING CR
	0040/0000	0040/0000	0	BMSBG 10/3013/0040/0000 LENGTH(AH 3716 BK 2830) ECKSTEIN RD

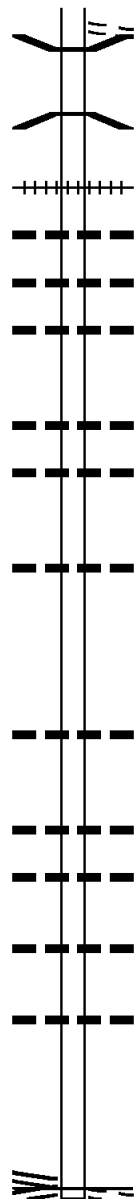
EXTRACT DATE: 12/18/2023
PRINT DATE: 12/21/2023

ROADWAY MANAGEMENT SYSTEM
SLD COUNTY/SR - ANNUAL PRINT

PAGE NUMBER: 487
COUNTY: BUTLER

DIR: B TOTAL LEN: 3.098 MI.
LEFT MUN: FORWARD T

DIST: 10-2 SR: 3013
RIGHT MUN: FORWARD T



0030/2363 (T435)
0030/2317 BMSSEN 10/3013/0030/2171
2 0 10095 0 00 0091+11
CONNOQUEN CR
0030/2171 BMSBG 10/3013/0030/2171

0030/1202 (AAR 145781L)#TRKS 01
015 " DIA CIRC METAL
0030/0830 LEN=0025 INSTALLED UNKN
018 " DIA CIR PLASTIC
0030/0600 LEN=0030 INSTALLED UNKN
018 " DIA CIR PLASTIC
0030/0500 LEN=0100 INSTALLED UNKN
006834 FT 2 0 10095 0 00 0069+40
0030/0000 LENGTH(AH 2830 BK 3433)
018 " DIA CIRC CONCR
0020/3425 LEN=0035 INSTALLED UNKN
018 " DIA CIR PLASTIC
0020/3100 LEN=0035 INSTALLED UNKN

0020/2070 018 " DIA CIRC CONCR
LEN=0033 INSTALLED UNKN

0020/0145 015 " DIA CIRC CONCR
LEN=0030 INSTALLED UNKN
003401 FT 2 0 10095 0 00 0034+32
0020/0000 LENGTH(AH 3433 BK 3401)
018 " DIA CIRC CONCR
0010/3000 LEN=0030 INSTALLED UNKN
015 " DIA CIRC METAL
0010/2598 LEN=0050 INSTALLED UNKN

0010/1894 024 " DIA CIR PLASTIC
LEN=0030 INSTALLED UNKN

0010/1086 018 " DIA CIR PLASTIC
LEN=0024 INSTALLED UNKN

000000 FT
NC RE I BOLD RD
BEACON RD
(TB31)
MFC BEGIN = E
0010/0000 LENGTH(AH 3401 BK 0000)

006834 FT

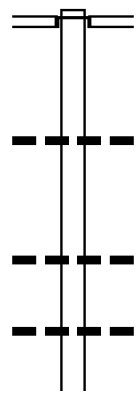
003401 FT

2 0 10095 0 00 0000+00 000000 FT
BROWNSDALE RD
(SR3010 SEG 0080/0000)
BROWNSDALE RD
(SR3010 SEG 0080/0000) 0010/0000

EXTRACT DATE: 12/18/2023 ROADWAY MANAGEMENT SYSTEM PAGE NUMBER: 486
 PRINT DATE: 12/21/2023 SLD COUNTY/SR - ANNUAL PRINT COUNTY: BUTLER
 DIR: B TOTAL LEN: 3.793 MI. DIST: 10-2 SR: 3012
 LEFT MUN: MIDDLESEX T RIGHT MUN: MIDDLESEX T

020025 FT

020025 FT
 INTER-AHD CRUIKSHANK RD
 (T487)
 WILLIAM FLINN HW
 (SR0008 SEG 0091/0000)
 (SR0008 SEG 0090/0000)



017904 FT

0090/2121
 0090/0638 018 "DIA CIRC METAL
 LEN=0040 INSTALLED UNKN
 017904 FT 2 0 10013 0 00 0178+91
 060 "DIA CIRC CONCR
 LEN=0030 INSTALLED UNKN
 0090/0000 LENGTH(AH 2121 BK 1907)
 0080/1165 015 "DIA CIRC METAL
 LEN=0040 INSTALLED UNKN
 018 "DIA CIRC CONCR

DIR: B TOTAL LEN: 3.793 MI. DIST: 10-2 SR: 3012
 LEFT MUN: MIDDLESEX T RIGHT MUN: MIDDLESEX T

MCDONNELL LN
 (TWP)

015997 FT

0070/2221

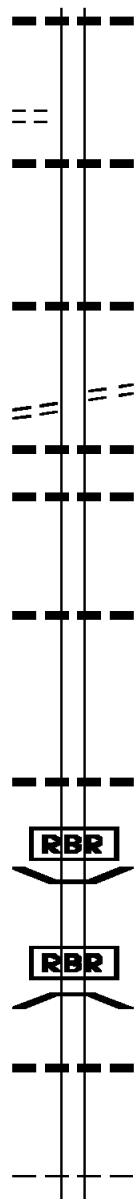
SHELDON RD
 (T384)

013649 FT

0070/0000

011024 FT

009210 FT



0080/0338 LEN=0040 INSTALLED UNKN
 015997 FT 2 0 10013 0 00 0159+84
 0080/0000 LENGTH(AH 1907 BK 2348)
 0070/1828 024 "DIA CIRC CONCR
 LEN=0040 INSTALLED UNKN
 0070/0162 018 "DIA CIR PLASTIC
 LEN=0040 INSTALLED UNKN
 013649 FT 2 0 10013 0 00 0136+05
 SHELDON RD
 (T384)
 0070/0000 LENGTH(AH 2348 BK 2625)
 0060/2625 018 "DIA CIR PLASTIC
 LEN=0060 INSTALLED UNKN
 0060/2408 024 "DIA CIRC METAL
 LEN=0040 INSTALLED UNKN
 0060/1151 015 "DIA CIRC CONCR
 LEN=0060 INSTALLED UNKN
 011024 FT 2 0 10013 0 00 0109+79
 0060/0000 LENGTH(AH 2625 BK 1814)
 0050/1030 024 "DIA CIR PLASTIC
 LEN=0050 INSTALLED UNKN
 0050/0051 BMS EN 10/3012/0050/0015
 009210 FT 2 0 10013 0 00 0091+72
 P3
 TR GLADE RUN
 BMSBG 10/3012/0050/0015
 0050/0000 LENGTH(AH 1814 BK 2640)
 0040/1800 018 "DIA CIRC METAL
 LEN=0030 INSTALLED 1998

EXTRACT DATE: 12/18/2023
PRINT DATE: 12/21/2023

ROADWAY MANAGEMENT SYSTEM
SLD COUNTY/SR - ANNUAL PRINT

PAGE NUMBER: 484
COUNTY: BUTLER

DIR: B TOTAL LEN: 3.793 MI.
LEFT MUN: MIDDLESEX T

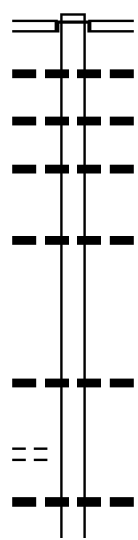
DIST: 10-2 SR: 3012
RIGHT MUN: MIDDLESEX T

Stationing	Segment	Length	Description
006570	FT		
0040/0150	ADAMS T		
006570	FT	2 0 10013 0 00 0066+81	
0040/0000	LENGTH(AH 2640 BK 1268)		
0030/1185	036 "DIA CIRC CONCR		
0030/0645	LEN=0025 INSTALLED UNKN		
0030/0435	018 "DIA CIR PLASTIC		
0030/0350	LEN=0025 INSTALLED UNKN		
0030/0350	018 "DIA CIRC CONCR		
0030/0350	LEN=0030 INSTALLED UNKN		
0030/0350	042 "DIA CIRC METAL		
0030/0350	LEN=0030 INSTALLED UNKN		
0030/0350	018 "DIA CIRC CONCR		
0030/0350	LEN=0030 INSTALLED UNKN		
005302	FT		
NC CR	RUIKSHANK RD		
005302	THREE DEGREE RD		
0030/0000	(T382)		
0030/0000	LENGTH(AH 1268 BK 1497)		
0020/1155	018 "DIA CIRC CONCR		
0020/1155	LEN=0030 INSTALLED UNKN		
0020/0226	015 "DIA CIRC CONCR		
003805	FT		
003805	FT	2 0 10013 0 00 0037+72	
0020/0000	024 "DIA CIRC METAL		
0020/0000	LEN=0030 INSTALLED UNKN		
0020/0000	ADAMS FORWARD T		
0020/0000	LENGTH(AH 1497 BK 3805)		
0010/2625	018 "DIA CIRC CONCR		
0010/2625	LEN=0030 INSTALLED UNKN		
0010/2017	018 "DIA CIRC CONCR		
0010/2017	LEN=0030 INSTALLED UNKN		
0010/1490	018 "DIA CIRC METAL		
0010/1490	LEN=0045 INSTALLED UNKN		
0010/0745	015 "DIA CIRC CONCR		
0010/0745	LEN=0030 INSTALLED UNKN		
0010/0112	018 "DIA CIRC CONCR		
000000	FT		
000000	FT	2 0 10013 0 00 0000+00	
000000	FT		
NC WEST	RD		
0010/0000	VALENCIA RD		
0010/0000	(SR3007 SEG 0120/1215)		
0010/0000	MFC BEGIN = D		
0010/0000	LENGTH(AH 3805 BK 0000)		

EXTRACT DATE: 12/18/2023 ROADWAY MANAGEMENT SYSTEM PAGE NUMBER: 483
 PRINT DATE: 12/21/2023 SLD COUNTY/SR - ANNUAL PRINT COUNTY: BUTLER
 DIR: B TOTAL LEN: 2.075 MI. DIST: 10-2 SR: 3011
 LEFT MUN: PENN T RIGHT MUN: PENN T

010958 FT

010958 FT
 INTER-AHD THREE DEGREE RD
 (T850)
 BROWNSDALE RD
 (SR3010 SEG 0130/0000)
 0050/2469 018 " DIA CIR PLASTIC
 0050/2420 LEN=0040 INSTALLED UNKN
 018 " DIA CIR PLASTIC
 0050/2400 LEN=0020 INSTALLED UNKN
 018 " DIA CIR PLASTIC
 0050/2380 LEN=0050 INSTALLED UNKN
 015 " DIA CIRC METAL
 0050/1690 LEN=0025 INSTALLED UNKN
 024 " DIA CIRC METAL
 0050/0037 LEN=0048 INSTALLED 2000
 008489 FT
 0050/0000 LENGTH(AH 2469 BK 1781)
 018 " DIA CIR CONCR
 0040/1780 LEN=0040 INSTALLED 2000



2 0 10092 0 01 0085+88 008489 FT
 BROWN RD
 (T382) 0050/0000

DIR: B TOTAL LEN: 2.075 MI. DIST: 10-2 SR: 3011
 LEFT MUN: PENN T RIGHT MUN: PENN T

Segment	Length (FT)	Start Station	End Station	Material	Notes
		0040/1115	0040/1115	015 " DIA CIRC CONCR	LEN=0025 INSTALLED UNKN
		0040/0520	0040/0520	018 " DIA CIRC CONCR	LEN=0040 INSTALLED 2000
	006708	006708	006708	2 0 10092 0 01 0066+14	
		0040/0000	0040/0000	LENGTH(AH 1781 BK 2347)	PENN FORWARD T
		0030/2161	0030/2161	018 " DIA CIRC CONCR	LEN=0025 INSTALLED UNKN
		0030/1770	0030/1770	018 " DIA CIR PLASTIC	LEN=0025 INSTALLED UNKN
		0030/1260	0030/1260	018 " DIA CIRC CONCR	LEN=0025 INSTALLED UNKN
		0030/0500	0030/0500	018 " DIA CIRC CONCR	LEN=0025 INSTALLED UNKN
	004361	004361	004361	2 0 10092 0 00 0043+43	ROYAL OAK DR (T491)
		0030/0000	0030/0000	LENGTH(AH 2347 BK 2997)	
		0020/0942	0020/0942	018 " DIA CIRC CONCR	LEN=0048 INSTALLED 2000
	001364	001364	001364	2 0 10092 0 00 0013+40	FORWARD ADAMS T
		0020/0000	0020/0000	LENGTH(AH 2997 BK 1364)	
		0010/1364	0010/1364	018 " DIA CIRC CONCR	LEN=0030 INSTALLED UNKN
		0010/0550	0010/0550	018 " DIA CIRC CONCR	LEN=0025 INSTALLED UNKN
	000000	000000	000000	2 0 10092 0 00 0000+00	CRUIKSHANK RD (SR3012 SEG 0030/0000)
		0010/0289	0010/0289	THREE DEGREE RD	LEN=0050 INSTALLED UNKN
		0010/0000	0010/0000	THREE DEGREE RD (T382)	MFC BEGIN = E
CRUIKSHANK RD (SR3012 SEG 0030/0000)		0010/0000	0010/0000	LENGTH(AH 1364 BK 0000)	

EXTRACT DATE: 12/18/2023 ROADWAY MANAGEMENT SYSTEM PAGE NUMBER: 481
PRINT DATE: 12/21/2023 SLD COUNTY/SR - ANNUAL PRINT COUNTY: BUTLER
DIR: B TOTAL LEN: 8.121 MI. DIST: 10-2 SR: 3010
LEFT MUN: PENN T RIGHT MUN: PENN T

042880 FT

042880 FT
INTER-AHD CHURCH RD

DIR: B TOTAL LEN: 8.121 MI. DIST: 10-2 SR: 3010
 LEFT MUN: PENN T RIGHT MUN: PENN T

ORCHARD LN
 (T378) 0170/0892
 2 0 10014 0 03 0415+00 041474 FT
 CRESTMONT DR
 (T381) 0170/0000

039019 FT

2 0 10014 0 03 0364+33 036451 FT
 POWELL RD
 (T380) 0150/0000

			(T492)
			PITTSBURGH RD
	0170/1406		(SR0008 SEG 0111/1178)
	0170/1005		(SR0008 SEG 0110/1178)
	0170/0892		042 " DIA CIRC METAL
	041474 FT		LEN=0055 INSTALLED UNKN
			ASHMONT DR
			(T921)
			LENGTH(AH 1406 BK 2455)
			018 " DIA CIRC CONCR
	0160/1950		LEN=0040 INSTALLED 2000
			018 " DIA CIRC CONCR
	0160/1318		LEN=0048 INSTALLED 2000
			030 " DIA CIRC METAL
	0160/0900		LEN=0050 INSTALLED 2000
			018 " DIA CIRC CONCR
	0160/0665		LEN=0040 INSTALLED UNKN
			018 " DIA CIRC CONCR
	0160/0280		LEN=0048 INSTALLED UNKN
			018 " DIA CIRC CONCR
	0160/0010		LEN=0040 INSTALLED UNKN
	039019 FT		2 0 10014 0 03 0390+44
			LENGTH(AH 2455 BK 2568)
			018 " DIA CIRC CONCR
	0150/1920		LEN=0050 INSTALLED UNKN
			BMS EN 10/3010/0150/1139
	0150/1154		2 0 10014 0 03 0375+55
			TR GLADE RUN
	0150/1139		BMSBG 10/3010/0150/1139
			JONES RD
			(T380)
	0150/0107		
	036451 FT		
			LENGTH(AH 2568 BK 2491)
			015 " DIA CIRC METAL
	0140/2450		LEN=0035 INSTALLED UNKN
			018 " DIA CIRC CONCR
	0140/1810		LEN=0042 INSTALLED UNKN
			036 " DIA CIR PLASTIC
	0140/1750		LEN=0060 INSTALLED UNKN
			018 " DIA CIR PLASTIC

DIR: B TOTAL LEN: 8.121 MI. DIST: 10-2 SR: 3010
 LEFT MUN: PENN T RIGHT MUN: PENN T

Stationing	Description	Material	Length	Status
0140/1455		018" DIA CIRC METAL	LEN=0035	INSTALLED UNKN
0140/0856		018" DIA CIRC METAL	LEN=0055	INSTALLED UNKN
033960 FT				
033960 FT	2 0 10014 0 03 0339+48	ROYAL OAK DR		
0140/0000	(T491)		LENGTH(AH 2491 BK 2039)	
0130/1200		018" DIA CIRC CONCR	LEN=0032	INSTALLED UNKN
0130/0025		018" DIA CIRC METAL	LEN=0055	INSTALLED UNKN
031921 FT	2 0 10014 0 03 0318+98	THREE DEGREE RD		
0130/0000	(T850)		LENGTH(AH 2039 BK 2939)	
0120/2610		018" DIA CIR PLASTIC	LEN=0036	INSTALLED UNKN
0120/2210		018" DIA CIRC METAL	LEN=0040	INSTALLED UNKN
0120/1220		018" DIA CIRC CONCR	LEN=0040	INSTALLED 2000
0120/0866		018" DIA CIRC METAL	LEN=0045	INSTALLED UNKN
0120/0520		018" DIA CIRC CONCR	LEN=0048	INSTALLED UNKN
0120/0262		018" DIA CIRC METAL	LEN=0040	INSTALLED 2000
028982 FT	2 0 10014 0 03 0289+56			
0120/0000	(SR3011 SEG 0050/2469)		LENGTH(AH 2939 BK 2276)	
0110/1810		018" DIA CIRC CONCR	LEN=0082	INSTALLED UNKN
0110/1402		018" DIA CIRC CONCR	LEN=0032	INSTALLED UNKN
0110/0545		018" DIA CIRC METAL	LEN=0050	INSTALLED UNKN
026706 FT	2 0 10014 0 03 0267+01	VALENCIA RD		
0110/0000	(SR3007 SEG 0160/0000)		LENGTH(AH 2276 BK 2650)	
0100/2118		04B" DIA CIRC METAL	LEN=0042	INSTALLED UNKN
0100/1627		036" DIA CIRC CONCR	LEN=0040	INSTALLED UNKN
		PENN		

EXTRACT DATE: 12/18/2023
PRINT DATE: 12/21/2023

ROADWAY MANAGEMENT SYSTEM
SLD COUNTY/SR - ANNUAL PRINT

PAGE NUMBER: 478
COUNTY: BUTLER

DIR: B
LEFT MUN: PENN T

TOTAL LEN: 8.121 MI.

DIST: 10-2
RIGHT MUN: PENN T

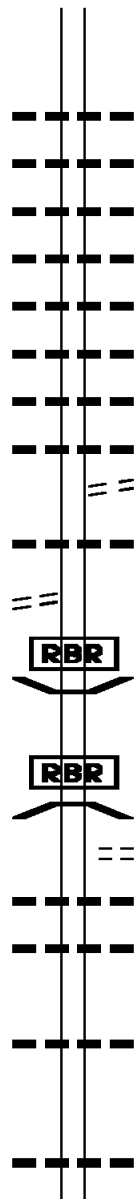
SR: 3010

Stationing	Segment	Material	Length	Notes
	0100/1624	FORWARD T		
	0100/0602	018 " DIA CIRC CONCR	LEN=0040	INSTALLED 1997
024056 FT	024056 FT	2 0 10014 0 03	0240+51	
	0100/0000	LENGTH(AH 2650 BK 2598)		
	0090/1507	018 " DIA CIR PLASTIC	LEN=0040	INSTALLED 2016
	0090/0675	018 " DIA CIR PLASTIC	LEN=0036	INSTALLED 2023
	0090/0670	030 " DIA CIRC METAL	LEN=0042	INSTALLED UNKN
	0090/0246	015 " DIA CIR PLASTIC	LEN=0042	INSTALLED UNKN
021458 FT	021458 FT	2 0 10014 0 03	0213+86	
	0090/0000	LENGTH(AH 2598 BK 2649)		
	0080/1628	015 " DIA CIRC METAL	LEN=0032	INSTALLED UNKN
	0080/1068	018 " DIA CIRC CONCR	LEN=0033	INSTALLED UNKN
	0080/0420	018 " DIA CIRC METAL	LEN=0040	INSTALLED UNKN
018809 FT	018809 FT			
2 0 10014 0 03 0186+73	(SR3013 SEG 0010/0000)			
BEACON RD				
(T831)				
REIBOLD RD				
(SR3013 SEG 0010/0000)				
	0080/0000	LENGTH(AH 2649 BK 3985)		
	0070/3800	018 " DIA CIRC METAL	LEN=0038	INSTALLED UNKN
	0070/3030	015 " DIA CIRC METAL	LEN=0038	INSTALLED UNKN
	0070/2951	CRITCHLOW SCHOOL RD		(T382)
	0070/2000	018 " DIA CIRC CONCR	LEN=0032	INSTALLED UNKN

DIR: B TOTAL LEN: 8.121 MI. DIST: 10-2 SR: 3010
 LEFT MUN: FORWARD T RIGHT MUN: FORWARD T

SPITHALER SCHOOL RD
 (T354)

014824 FT



014824 FT	2 0 10014 0 03 0148+60
5 0070/0000	LENGTH(AH 3985 BK 3008)
0060/2740	018 "DIA CIRC METAL
0060/2238	LEN=0038 INSTALLED UNKN
0060/1840	018 "DIA CIRC METAL
0060/1690	LEN=0045 INSTALLED UNKN
0060/1509	018 "DIA CIRC CONCR
0060/1355	LEN=0032 INSTALLED UNKN
0060/1095	018 "DIA CIRC CONCR
0060/0825	LEN=0030 INSTALLED UNKN
0060/0706	018 "DIA CIRC CONCR
0060/0666	LEN=0040 INSTALLED UNKN
0060/0249	GLADE RUN RD
011816 FT	(T388)
011816 FT	018 "DIA CIRC CONCR
011816 FT	LEN=0040 INSTALLED UNKN
0060/0120	BMS EN 10/3010/0060/0000
0060/0000	2 0 10014 0 01 0117+52
0050/1279	P3
0050/0830	GLADE RUN
0050/0559	BMSBG 10/3010/0060/0000
010479 FT	5 0060/0000 LENGTH(AH 3008 BK 1337)
0050/0000	BROWNS MILL RD
0040/2595	(T354)
0040/1250	015 "DIA CIRC CONCR
	LEN=0036 INSTALLED UNKN
	015 "DIA CIRC CONCR
	LEN=0036 INSTALLED UNKN
	2 0 10014 0 01 0103+17
	5 0050/0000 LENGTH(AH 1337 BK 2800)
	015 "DIA CIRC CONCR
	LEN=0001 INSTALLED UNKN
	036 "DIA CIRC CONCR
	LEN=0035 INSTALLED UNKN

DIR: B TOTAL LEN: 8.121 MI. DIST: 10-2 SR: 3010
 LEFT MUN: FORWARD T RIGHT MUN: FORWARD T

Stationing	Structure	Material	Length	Status
007679 FT	0040/0320	015 " DIA CIRC CONCR	LEN=0032	INSTALLED UNKN
	007679 FT	2 0 10014 0 01 0075+13		
	0040/0000	LENGTH(AH 2800 BK 2388)		
	0030/1900	018 " DIA CIRC CONCR	LEN=0032	INSTALLED 2019
	0030/1334	015 " DIA CIRC CONCR	LEN=0031	INSTALLED UNKN
	0030/1151	036 " DIA CIRC CONCR	LEN=0038	INSTALLED UNKN
005291 FT	0030/0145	018 " DIA CIRC CONCR	LEN=0036	INSTALLED 2019
	005291 FT	2 0 10014 0 01 0051+25		
		TUNNEL RD (T409)		
	0030/0000	LENGTH(AH 2388 BK 2723)		
	0020/2530	015 " DIA CIRC METAL	LEN=0042	INSTALLED UNKN
	0020/2300	018 " DIA CIRC CONCR	LEN=0035	INSTALLED UNKN
	0020/1688	015 " DIA CIRC CONCR	LEN=0036	INSTALLED UNKN
	0020/0800	024 " DIA CIRC CONCR	LEN=0030	INSTALLED UNKN
	0020/0590	018 " DIA CIRC CONCR	LEN=0032	INSTALLED 1997
	0020/0086	018 " DIA CIRC CONCR	LEN=0036	INSTALLED UNKN
002568 FT	002568 FT	2 0 10014 0 01 0023+84		
	0020/0000	LENGTH(AH 2723 BK 2568)		
	0010/2000	024 " DIA CIRC CONCR	LEN=0040	INSTALLED UNKN
	0010/0740	036 " DIA CIRC CONCR	LEN=0040	INSTALLED UNKN
	0010/0230	018 " DIA CIRC CONCR	LEN=0150	INSTALLED UNKN
000000 FT	000000 FT	2 0 10014 0 01 0000+00		
		NC BR ROWNSDALE RD		
		EVANS CITY RD		
		(SRO068 SEG 0220/0000)		
		MFC BEGIN = D		
	0010/0000	LENGTH(AH 2568 BK 0000)		

EXTRACT DATE: 12/18/2023 ROADWAY MANAGEMENT SYSTEM PAGE NUMBER: 475
 PRINT DATE: 12/21/2023 SLD COUNTY/SR - ANNUAL PRINT COUNTY: BUTLER
 DIR: B TOTAL LEN: .000 MI. DIST: 10-2 SR: 3009
 LEFT MUN: CENTER T RIGHT MUN: CENTER T

000000 FT
 000000 FT
 000000 FT



000000 FT
 7024/0000 LTH AH 000100 BK 002490
 000000 FT
 7020/0000 LENGTH(AH 2490 BK 2245)
 000000 FT
 7010/0000 LENGTH(AH 2245 BK 0000)

DIR: B TOTAL LEN: 13.534 MI. DIST: 10-2 SR: 3007
 LEFT MUN: CENTER T RIGHT MUN: CENTER T

062368 FT

0340/1292 LEN=0034 INSTALLED UNKN

062368 FT 2 0 10015 0 01 0505+02
 S 0340/0000 LENGTH(AH 3158 BK 2285)
 018 " DIA CIRC CONCR

0330/2157 LEN=0025 INSTALLED UNKN

024 " DIA CIRC METAL

0330/1648 LEN=0036 INSTALLED UNKN

018 " DIA CIRC CONCR

0330/1395 LEN=0030 INSTALLED UNKN

030 " DIA CIRC METAL

0330/1024 LEN=0045 INSTALLED UNKN

024 " DIA CIRC METAL

0330/0187 LEN=0031 INSTALLED UNKN

060083 FT

060083 FT 2 0 10015 0 01 0482+45

NC BENBROOK RD
 LIONS RD
 (T694)

S 0330/0000 LENGTH(AH 2285 BK 1832)
 018 " DIA CIRC CONCR

0320/1608 LEN=0032 INSTALLED UNKN

024 " DIA CIRC METAL

0320/1397 LEN=0025 INSTALLED UNKN

018 " DIA CIRC CONCR

0320/0767 LEN=0040 INSTALLED 2005

058251 FT

0320/0021 BMS EN 10/3007/0320/0000

058251 FT 2 0 10015 0 01 0464+32

NC VA LENCIA RD
 CROOKED RUN

S 0320/0000 BMSBG 10/3007/0320/0000
 LENGTH(AH 1832 BK 2117)

018 " DIA CIR PLASTIC

0310/1497 LEN=0034 INSTALLED UNKN

018 " DIA CIR PLASTIC

0310/1276 LEN=0040 INSTALLED UNKN

018 " DIA CIRC METAL

0310/1114 LEN=0038 INSTALLED UNKN

018 " DIA CIRC METAL

0310/0960 LEN=0038 INSTALLED UNKN

018 " DIA CIRC METAL

0310/0848 LEN=0039 INSTALLED UNKN

CENTER

0310/0611 BUTLER T

024 " DIA CIR PLASTIC

DIR: B TOTAL LEN: 13.534 MI. DIST: 10-2 SR: 3007
 LEFT MUN: BUTLER T RIGHT MUN: BUTLER T

Stationing	Structure	Material	Length	Status
0310/0342	018" DIA	CIRC CONCR	LEN=0037	INSTALLED UNKN
0310/0229	024" DIA	CIRC METAL	LEN=0029	INSTALLED UNKN
0310/0112	SR0422 WB		LEN=0040	INSTALLED UNKN
0310/0034	OP ID 10/0422/0291/0674		056134 FT	
0310/0000	SR0422 EB		056134 FT	
0300/1827	OP ID 10/0422/0290/0675		0300/1827	
0300/1509	SR0422 EB		0300/1509	
0300/1447	OP ID 10/0422/0290/0675		0300/1447	
0300/1155	SR0422 EB		0300/1155	
0300/0598	OP ID 10/0422/0290/0675		0300/0598	
0300/0466	SR0422 EB		0300/0466	
0300/0059	OP ID 10/0422/0290/0675		0300/0059	
0300/0000	SR0422 EB		0300/0000	
0290/1800	OP ID 10/0422/0290/0675		0290/1800	
0290/1594	SR0422 EB		0290/1594	
0290/1296	OP ID 10/0422/0290/0675		0290/1296	
0290/0934	SR0422 EB		0290/0934	
0290/0925	OP ID 10/0422/0290/0675		0290/0925	
0290/0268	SR0422 EB		0290/0268	
0290/0000	OP ID 10/0422/0290/0675		0290/0000	

056134 FT

054206 FT

051318 FT

0290/0000

BRYSON RD
 (TWP)
 BRYSON DR

DIR: B TOTAL LEN: 13.534 MI. DIST: 10-2 SR: 3007
 LEFT MUN: BUTLER T RIGHT MUN: BUTLER T

Stationing	Right of Way	Structure	Notes
(TWP)	0280/2571	==	
	0280/2279	---	024 " DIA CIRC CONCR LEN=0049 INSTALLED UNKN
	0280/1517	---	018 " DIA CIRC CONCR LEN=0040 INSTALLED UNKN
TECHNOLOGY DR (TWP)	0280/0995	==	
	0280/0986	==	TUDOR DR (PRDR)
	0280/0020	---	018 " DIA CIRC CONCR LEN=0048 INSTALLED UNKN
048022 FT	048022 FT		2 0 10015 0 00 0360+67 VILLAGE: MERIDIAN NC BENBROOK RD SR 0068 SH (SR0068 SEG 0360/1586)
	0280/0000	==	LENGTH(AH 3296 BK 2706) 018 " DIA CIRC METAL
	0270/2645	---	LEN=0039 INSTALLED UNKN LAWRENCE AV
	0270/2287	==	(TWP) WHITESTOWN RD (SR3002 SEG 0020/0000)
	0270/1821	---	018 " DIA CIRC METAL LEN=0038 INSTALLED UNKN
	0270/1749	---	012 " DIA CIRC CONCR LEN=0035 INSTALLED UNKN
	0270/1362	---	DELANSON AV
	0270/1056	==	(TWP)
2 0 10015 0 00 0332+52 045316 FT	045316 FT		PINECREST CT (PRDR)
FORTIETH ST (TWP)	0270/0000	==	LENGTH(AH 2706 BK 2444)
	0260/1796	==	HEATHER DR (TWP)
DEER RUN DR (PRDR)	0260/1417	==	
	0260/1299	---	024 " DIA CIRC CONCR LEN=0030 INSTALLED UNKN
	0260/1026	==	LEA DR (TWP)
			015 " DIA CIRC CONCR

DIR: B TOTAL LEN: 13.534 MI. DIST: 10-2 SR: 3007
 LEFT MUN: BUTLER T RIGHT MUN: BUTLER T

ROADWAY	START	END	LENGTH	STATUS	DETAILS
BUTTERCUP RD (TWP)	0260/0298	042872 FT	042872 FT	INSTALLED UNKN	2 0 10015 0 00 0309+23 HOPEWELL AV (TWP)
WINTERWOOD DR (TWP)	0250/2138			INSTALLED UNKN	0260/0000 LENGTH(AH 2444 BK 2976) DERSHIMER AV (TWP)
FONTANA ST (TWP)	0250/1622			INSTALLED UNKN	0250/2023 LEN=0026 INSTALLED UNKN
				INSTALLED UNKN	0250/1742 LEN=0060 INSTALLED UNKN
				INSTALLED UNKN	0250/1681 (TWP) HIGHLAND AV
				INSTALLED UNKN	0250/1628 (TWP) HIGHLAND AV
				INSTALLED UNKN	0250/1622 (TWP) LORING ST
				INSTALLED UNKN	0250/1431 LEN=0060 INSTALLED UNKN
				INSTALLED UNKN	0250/1206 (TWP) ROE AV
				INSTALLED UNKN	0250/1110 LEN=0045 INSTALLED UNKN
				INSTALLED UNKN	0250/0369 (TWP) SAWMILL RUN RD
CUPPS RD (TWP)	0250/0000			INSTALLED UNKN	0250/0000 LENGTH(AH 2976 BK 2448) SILVER DR (TWP)
				INSTALLED UNKN	0240/1857 (TWP) 018 "DIA CIRC CONCR
				INSTALLED UNKN	0240/1340 LEN=0032 INSTALLED UNKN
				INSTALLED UNKN	0240/0554 (TWP) 015 "DIA CIRC CONCR
REIBER RD (T830)	0240/0000			INSTALLED UNKN	0240/0554 037448 FT LEN=0026 INSTALLED UNKN
AFTON DR (TWP)	0230/2799			INSTALLED UNKN	0240/0000 LENGTH(AH 2448 BK 3291)
				INSTALLED UNKN	0230/2582 (TWP) MILT MILLER RD
				INSTALLED UNKN	0230/2069 018 "DIA CIRC CONCR
				INSTALLED UNKN	018 "DIA CIRC CONCR

DIR: B TOTAL LEN: 13.534 MI. DIST: 10-2 SR: 3007
 LEFT MUN: BUTLER T RIGHT MUN: BUTLER T

Stationing	Structure / Feature	Material / Details	Status
0230/1346	--- ---	LEN=0029	INSTALLED UNKN
034157 FT		2 0 10015 0 00 0222+39 VILLAGE: MERIDIAN MC CALMONT RD (SR3004 SEG 0010/0000)	
0220/2259	==	5 0230/0000 LENGTH(AH 3291 BK 3252)	
POWDER MILL RUN RD (T450)			
0220/1273	--- ---	072"H 72"W CONC STRUCT LEN=0022	INSTALLED UNKN
0220/0300	--- ---	015 " DIA CIRC METAL LEN=0029	INSTALLED UNKN
0220/0120	--- ---	018 " DIA CIRC METAL LEN=0040	INSTALLED UNKN
030905 FT		2 0 10015 0 00 0190+32 BUTLER PENN T	
0220/0000	5	5 0220/0000 LENGTH(AH 3252 BK 2970)	
0210/2771	--- ---	018 " DIA CIRC METAL LEN=0040	INSTALLED UNKN
0210/2460	--- ---	018 " DIA CIRC CONCR LEN=0040	INSTALLED UNKN
0210/1806	--- ---	018 " DIA CIRC CONCR LEN=0040	INSTALLED 2008
0210/1402	--- ---	018 " DIA CIRC CONCR LEN=0040	INSTALLED 2008
0210/0926	--- ---	018 " DIA CIRC CONCR LEN=0040	INSTALLED UNKN
0210/0538	--- ---	018 " DIA CIRC CONCR LEN=0040	INSTALLED UNKN
027935 FT		018 " DIA CIRC METAL LEN=0040	INSTALLED 2008
SMITH RD (T453)			
0210/0000	5	5 0210/0000 LENGTH(AH 2970 BK 1496)	
0200/1389	--- ---	015 " DIA CIRC CONCR LEN=0039	INSTALLED UNKN
0200/0610	==	RAILROAD ST (T453)	
0200/0606	++++ ++++	(AAR 145783A) #TRKS 01 LEWIS AL	

DIR: B TOTAL LEN: 13.534 MI. DIST: 10-2 SR: 3007
 LEFT MUN: PENN T RIGHT MUN: PENN T

MAIN ST
(T651)

0200/0391

CREEK RD
(T503)

0200/0127
026439 FT

2 0 10015 0 00 0082+72 020176 FT
 BEACON RD
(T831)

0180/0000

==	0200/0542	(PRDR)
==	0200/0391	MAIN ST
==	0200/0264	(T451)
		BMSSEN 10/3007/0200/0169
		2 0 10015 0 00 0146+99
		CONNOQUEN CR
	0200/0169	BMSBG 10/3007/0200/0169
==	026439 FT	2 0 10015 0 00 0145+39
		VILLAGE: RENFREW
		RENFREW RD
		(SR3006 SEG 0010/0000)
	0200/0000	LENGTH(AH 1496 BK 3688)
	0190/3640	018 "DIA CIRC METAL
		LEN=0050 INSTALLED UNKN
	0190/2971	018 "DIA CIRC CONCR
		LEN=0038 INSTALLED UNKN
	0190/2631	018 "DIA CIRC CONCR
		LEN=0035 INSTALLED UNKN
	0190/2103	018 "DIA CIR PLASTIC
		LEN=0035 INSTALLED UNKN
	0190/1160	018 "DIA CIRC CONCR
		LEN=0034 INSTALLED UNKN
	022751 FT	2 0 10015 0 00 0108+49
		BEACON LIGHT RD
		(T501)
	0190/0000	LENGTH(AH 3688 BK 2575)
	0180/2529	018 "DIA CIRC CONCR
		LEN=0030 INSTALLED UNKN
	0180/0802	030 "DIA CIR PLASTIC
		LEN=0040 INSTALLED 1998
	020176 FT	BEACON RD
		(T860)
	0180/0000	LENGTH(AH 2575 BK 3555)
	0170/3533	015 "DIA CIRC CONCR
		LEN=0057 INSTALLED UNKN

Stationing	Description	Length	Material	Notes
0170/1560	018" DIA CIRC CONCR	LEN=0040	INSTALLED	2008
016621 FT				
0170/0000	2 0 10011 0 03 0355+48	LENGTH(AH 3555 BK 2148)		
0160/0723	MONROE RD (T493)			
0160/0547	048"H 56"W ELLIP CONC	LEN=0038	INSTALLED	UNKN
014473 FT	NC MERIDIAN RD			
0160/0000	BROWNSDALE RD (SR3010 SEG 0110/0000)	LENGTH(AH 2148 BK 3193)		
0150/2523	024" DIA CIRC METAL	LEN=0040	INSTALLED	UNKN
0150/1914	PENN FORWARD T			
0150/1024	DISTILLERY RD (T382)			
0150/0842	018" DIA CIRC CONCR	LEN=0027	INSTALLED	UNKN
CRITCHLOW SCHOOL RD (T382)				
0150/0524				
011280 FT				
0150/0000	2 0 10011 0 03 0302+38	LENGTH(AH 3193 BK 2632)		
0140/2090	018" DIA CIRC CONCR	LEN=0023	INSTALLED	UNKN
0140/1067	018" DIA CIRC CONCR	LEN=0023	INSTALLED	UNKN
008648 FT				
0140/0000	2 0 10011 0 03 0274+87	LENGTH(AH 2632 BK 2668)		
0130/2026	018" DIA CIRC CONCR	LEN=0028	INSTALLED	UNKN

DIR: B TOTAL LEN: 13.534 MI. DIST: 10-2 SR: 3007
 LEFT MUN: FORWARD T RIGHT MUN: FORWARD T

2 0 10011 0 03 0249+33 005980 FT
 GLADE RUN RD
 (T388) 0130/0000

WATTERS STATION RD
 (T830) 0110/2723

002940 FT

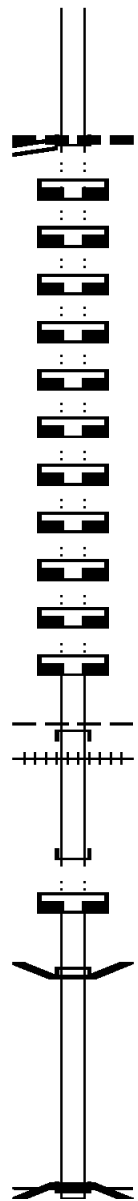
000036 FT

0130/1160	018 " DIA CIR PLASTIC LEN=0050	INSTALLED UNKN
0130/0490	018 " DIA CIR PLASTIC LEN=0042	INSTALLED UNKN
0130/0098	018 " DIA CIRC CONCR LEN=0029	INSTALLED UNKN
005980 FT		
5 0130/0000	LENGTH(AH 2668 BK 3040)	
0120/2170	018 " DIA CIR PLASTIC LEN=0032	INSTALLED UNKN
0120/1947	018 " DIA CIRC CONCR LEN=0030	INSTALLED UNKN
0120/1596	BMSSEN 10/3007/0120/1586 2 0 10011 0 02 0233+88 TR GLADE RUN	
0120/1586	BMSBG 10/3007/0120/1586	
0120/1528	084"H 84"W CON BOX CUL LEN=0050	INSTALLED UNKN
0120/1215	WEST RD (SR3012 SEG 0010/0000)	
0120/0070	BMSSEN 10/3007/0120/0000 2 0 10011 0 02 0218+02 GLADE RUN	
002940 FT		
5 0120/0000	BMSBG 10/3007/0120/0000	LENGTH(AH 3040 BK 2904)
0110/2535	018 " DIA CIRC CONCR LEN=0043	INSTALLED UNKN
0110/2425	018 " DIA CIR PLASTIC LEN=0042	INSTALLED UNKN
0110/1785	018 " DIA CIR PLASTIC LEN=0050	INSTALLED UNKN
0110/1480	018 " DIA CIR PLASTIC LEN=0050	INSTALLED UNKN
0110/1425	FORWARD ADAMS T	
0110/1080	018 " DIA CIR PLASTIC LEN=0050	INSTALLED UNKN
0110/0682	018 " DIA CIRC CONCR LEN=0033	INSTALLED UNKN
000036 FT		
000036 FT	2 0 10011 0 02 0188+77	

DIR: B TOTAL LEN: 13.534 MI. DIST: 10-2 SR: 3007
 LEFT MUN: ADAMS T RIGHT MUN: ADAMS T

UNION CHURCH RD
 (SR3017 SEG 0110/3067)

0110/0000
 000036 FT
 000036 FT
 000036 FT
 000036 FT
 000036 FT
 000036 FT
 000036 FT
 000036 FT
 000036 FT
 000036 FT
 000036 FT
 000036 FT
 000036 FT
 000036 FT
 000036 FT
 000027 FT
 000027 FT
 000000 FT

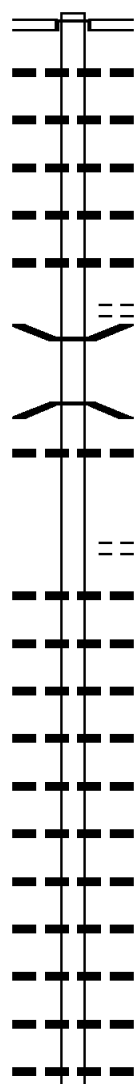


018 " DIA CIRC CONCR
 LEN=0045 INSTALLED UNKN
 VALENCIA RD
 VALENCIA RD
 (TWP)
 INTER-BK LENGTH(AH 2904 BK 3366)
 0110/0000
 000036 FT
 7100/0000 LENGTH(AH 3366 BK 2014)
 000036 FT
 7090/0000 LENGTH(AH 2014 BK 3798)
 000036 FT
 7080/0000 LENGTH(AH 3798 BK 1036)
 000036 FT
 7070/0000 LENGTH(AH 1036 BK 2344)
 000036 FT
 7060/0000 LENGTH(AH 2344 BK 3165)
 000036 FT
 7050/0000 LENGTH(AH 3165 BK 2815)
 000036 FT
 7040/0000 LENGTH(AH 2815 BK 1979)
 000036 FT
 7034/0000 LENGTH(AH 1979 BK 2109)
 000036 FT
 7030/0000 LENGTH(AH 2109 BK 3158)
 000036 FT
 7020/0000 LENGTH(AH 3158 BK 2638)
 000036 FT
 7016/0000 LENGTH(AH 2638 BK 0009)
 INTER-AHD THREE DEGREE RD
 (TWP)
 VALENCIA B
 (AAR 145736S)#TRKS 01
 0014/0009
 0014/0004
 000027 FT 0 0 00000 0 00 0000+00
 INTER-BK THREE DEGREE RD
 (TWP)
 0014/0000
 000027 FT LENGTH(AH 0009 BK 0275)
 7012/0000
 INTER-AHD BMSSEN 10/3007/0010/0000
 THREE DEGREE RD
 (TWP)
 0010/0027 2 0 10011 0 00 0000+01
 000000 FT INTER-BK THREE DEGREE RD
 NC TH BABCOCK BL
 (SR4031 SEG 0180/3070)
 BREAKNECK CR
 BMSBG 10/3007/0010/0000
 MFC BEGIN = D
 BK-ALLEGHENY (02)
 0010/0000 LENGTH(AH 0027 BK 0000)

DIR: B TOTAL LEN: 2.111 MI. DIST: 10-2 SR: 3006
 LEFT MUN: PENN T RIGHT MUN: PENN T

011146 FT

011146 FT
 INTER-AHD



009101 FT

Stationing	Description
0040/2045	MAHARG RD (T503)
0040/1957	PITTSBURGH RD (SRO0008 SEG 0201/0651)
0040/1611	(SRO0008 SEG 0200/0627)
0040/1032	018" DIA CIRC METAL
0040/0784	LEN=0042 INSTALLED UNKN
0040/0528	018" DIA CIRC METAL
0040/0225	LEN=0046 INSTALLED UNKN
0040/0126	018" DIA CIRC METAL
	LEN=0042 INSTALLED UNKN
	018" DIA CIRC METAL
	LEN=0028 INSTALLED UNKN
	018" DIA CIRC METAL
	LEN=0045 INSTALLED UNKN
	THORNBROOK DR (T923)
	BMS EN 10/3006/0040/0107
	2 0 10011 0 04 0487+96
	TR THORN CR
0040/0107	BMSBG 10/3006/0040/0107
0040/0066	018" DIA CIRC METAL
009101 FT	LEN=0074 INSTALLED UNKN
	2 0 10011 0 04 0486+93
	THREE DEGREE RD (TB61)
0040/0000	LENGTH(AH 2045 BK 3204)
0030/2908	018" DIA CIRC METAL
0030/2565	LEN=0028 INSTALLED UNKN
0030/1980	018" DIA CIRC METAL
0030/1672	LEN=0040 INSTALLED 1997
0030/1525	018" DIA CIRC CONCR
0030/1335	LEN=0040 INSTALLED 2003
0030/1220	018" DIA CIRC CONCR
0030/0877	LEN=0030 INSTALLED 2000
0030/0537	018" DIA CIRC CONCR
0030/0300	LEN=0032 INSTALLED 2000
0030/0120	018" DIA CIR PLASTIC
	LEN=0040 INSTALLED 2000
	018" DIA CIRC CONCR
	LEN=0041 INSTALLED UNKN
	018" DIA CIRC CONCR
	LEN=0040 INSTALLED 2000
	018" DIA CIRC CONCR
	LEN=0030 INSTALLED UNKN
	018" DIA CIRC CONCR
	LEN=0030 INSTALLED UNKN
	018" DIA CIRC METAL
	LEN=0032 INSTALLED UNKN

EXTRACT DATE: 12/18/2023
PRINT DATE: 12/21/2023

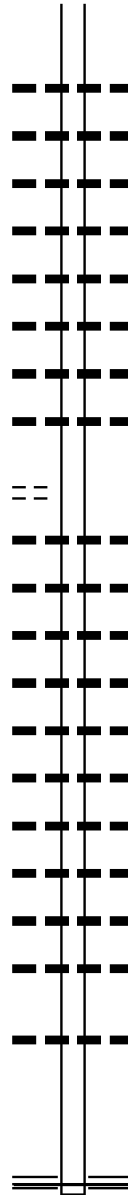
ROADWAY MANAGEMENT SYSTEM
SLD COUNTY/SR - ANNUAL PRINT

PAGE NUMBER: 463
COUNTY: BUTLER

DIR: B TOTAL LEN: 2.111 MI.
LEFT MUN: PENN T

DIST: 10-2 SR: 3006
RIGHT MUN: PENN T

005897 FT



005897 FT 2 0 10108 0 01 0059+89
S 0030/0000 LENGTH(AH 3204 BK 2376)
018 "DIA CIRC CONCR
0020/2075 LEN=0030 INSTALLED UNKN
018 "DIA CIRC CONCR
0020/1899 LEN=0032 INSTALLED UNKN
018 "DIA CIRC METAL
0020/1470 LEN=0035 INSTALLED UNKN
060"H 72"W CONC STRUCT
0020/1094 LEN=0025 INSTALLED UNKN
018 "DIA CIRC METAL
0020/0983 LEN=0035 INSTALLED UNKN
018 "DIA CIRC METAL
0020/0595 LEN=0034 INSTALLED UNKN
018 "DIA CIRC CONCR
0020/0287 LEN=0030 INSTALLED UNKN
018 "DIA CIR PLASTIC
0020/0112 LEN=0035 INSTALLED UNKN
003521 FT

2 0 10108 0 01 0036+55 003521 FT
HICKS RD
(T505) 0020/0000

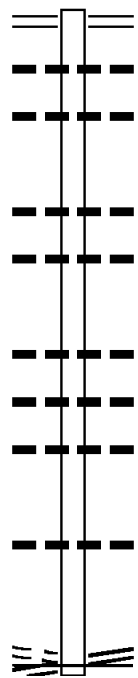
S 0020/0000 LENGTH(AH 2376 BK 3521)
018 "DIA CIRC CONCR
0010/3517 LEN=0046 INSTALLED UNKN
018 "DIA CIRC METAL
0010/3258 LEN=0042 INSTALLED UNKN
018 "DIA CIRC METAL
0010/2709 LEN=0036 INSTALLED UNKN
018 "DIA CIRC CONCR
0010/2503 LEN=0032 INSTALLED 2000
018 "DIA CIRC CONCR
0010/2254 LEN=0032 INSTALLED 2000
018 "DIA CIRC CONCR
0010/1972 LEN=0036 INSTALLED 2000
024 "DIA CIRC CONCR
0010/1690 LEN=0030 INSTALLED 2000
018 "DIA CIRC METAL
0010/1433 LEN=0040 INSTALLED 2000
018 "DIA CIRC CONCR
0010/1317 LEN=0040 INSTALLED 2000
018 "DIA CIRC CONCR
0010/1212 LEN=0040 INSTALLED 2000

000000 FT

0010/0461 018 "DIA CIRC METAL
LEN=0035 INSTALLED 2000
000000 FT 2 0 10108 0 00 0000+00
NC RE NFREW RD
MERIDIAN RD
(SR3007 SEG 0200/0000)
MFC BEGIN = D
S 0010/0000 LENGTH(AH 3521 BK 0000)

004756 FT

002554 FT



004756 FT WILLIAM FLINN HW
 (SR0008 SEG 0281/0000)
 0020/2202 (SR0008 SEG 0280/0000)
 018 "DIA CIRC CONCR
 0020/2127 LEN=0066 INSTALLED UNKN
 018 "DIA CIRC CONCR
 0020/1949 LEN=0075 INSTALLED UNKN

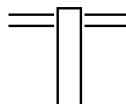
 018 "DIA CIRC CONCR
 0020/0769 LEN=0034 INSTALLED UNKN
 018 "DIA CIRC CONCR
 0020/0366 LEN=0075 INSTALLED UNKN
 002554 FT 2 0 10154 0 00 0025+54
 0020/0000 LENGTH(AH 2202 BK 2554)
 018 "DIA CIRC CONCR
 0010/2102 LEN=0036 INSTALLED UNKN
 024 "DIA CIRC CONCR
 0010/1573 LEN=0046 INSTALLED UNKN
 012 "DIA CIRC METAL
 0010/1109 LEN=0034 INSTALLED UNKN

 015 "DIA CIRC METAL
 0010/0030 LEN=0032 INSTALLED UNKN
 000000 FT VOGEL RD
 (SR3004 SEG 0060/1678)
 NC THREE DEGREE RD
 MFC BEGIN = D
 0010/0000 LENGTH(AH 2554 BK 0000)

2 0 10154 0 00 0000+00 000000 FT
 CLARK AV
 (TWP)
 THREE DEGREE RD
 (SR3004 SEG 0060/1678) 0010/0000

EXTRACT DATE: 12/18/2023 ROADWAY MANAGEMENT SYSTEM PAGE NUMBER: 461
PRINT DATE: 12/21/2023 SLD COUNTY/SR - ANNUAL PRINT COUNTY: BUTLER
DIR: B TOTAL LEN: 3.286 MI. DIST: 10-2 SR: 3004
LEFT MUN: BUTLER T RIGHT MUN: BUTLER T

017352 FT



017352 FT OLD PLANK RD
0060/3016 (SR3003 SEG 0020/0000)

012 "DIA CIRC CONCR

DIR: B TOTAL LEN: 3.286 MI. DIST: 10-2 SR: 3004
 LEFT MUN: BUTLER T RIGHT MUN: BUTLER T

DECATUR DR
 (SR3005 SEG 0010/0000)
 CLARK AV
 (TWP)

0060/1678

RANDY DR
 (TWP)
 RANDY DR
 (TWP)

0050/2128

0050/1590

011968 FT

FOREST HS
 (TWP)
 ECKSTEIN RD
 (TWP)

0040/2412

0040/1856

009096 FT

0060/1840	LEN=0030	015 " DIA	CIR PLASTIC	INSTALLED UNKN
0060/1730	LEN=0045	OAKHURST DR		INSTALLED UNKN
0060/1705	(TWP)			
0060/0300	LEN=0030	018 " DIA	CIR PLASTIC	INSTALLED UNKN
014336 FT	2 0 10011	0 04 0529+76		
		NC VO		
		GEL RD		
		CROSSLANDS RD		
		(TWP)		
0060/0000	LENGTH(AH 3016 BK 2368)			
0050/0237	LEN=0036	018 " DIA	CIR PLASTIC	INSTALLED UNKN
011968 FT	2 0 10011	0 04 0506+99		
		WILLIAM FLINN HW		
		(SR0008 SEG 0240/0873)		
		(SR0008 SEG 0241/0876)		
0050/0000	LENGTH(AH 2368 BK 2872)			
0040/1173	LEN=0040	018 " DIA	CIR PLASTIC	INSTALLED 1997
0040/0184	LEN=0029	015 " DIA	CIRC CONCR	INSTALLED UNKN
009096 FT	2 0 10151	0 00 0091+05		
0040/0000	LENGTH(AH 2872 BK 2815)			
0030/2560	LEN=0026	024 " DIA	CIRC CONCR	INSTALLED UNKN
	036 " DIA	CIRC CONCR		

DIR: B TOTAL LEN: 3.286 MI. DIST: 10-2 SR: 3004
 LEFT MUN: BUTLER T RIGHT MUN: BUTLER T

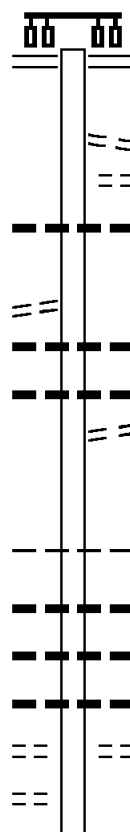
	0030/1964	LEN=0050	INSTALLED UNKN
	0030/1070	018 " DIA CIRC CONCR LEN=0055	INSTALLED UNKN
	0030/0880	015 " DIA CIRC METAL LEN=0050	INSTALLED UNKN
	0030/0704	BESSEMER AND LAKE ERIE OVERPASS IS RR X-ING	
	0030/0547	BMSEN 10/3004/0030/0433 2 0 10151 0 00 0067+46	
	0030/0433	CONNOQUENESSING CR BMSBG 10/3004/0030/0433	
006281 FT	0030/0275	018 " DIA CIRC METAL LEN=0046	INSTALLED UNKN
	006281 FT	2 0 10151 0 00 0063+03 (AAR 145785N)#TRKS 02	
	0030/0000	LENGTH(AH 2815 BK 3206) 018 " DIA CIRC METAL	
	0020/2700	LEN=0040	INSTALLED UNKN
	0020/1922	024 " DIA CIRC METAL LEN=0042	INSTALLED UNKN
	0020/0491	024 " DIA CIRC CONCR LEN=0040	INSTALLED UNKN
003075 FT	003075 FT	2 0 10151 0 00 0030+89	
	0020/0000	LENGTH(AH 3206 BK 3075) 012 " DIA CIRC CONCR	
	0010/2920	LEN=0045	INSTALLED UNKN
	0010/1246	060 " DIA CIR PLASTIC LEN=0040	INSTALLED UNKN
000000 FT	000000 FT	2 0 10151 0 00 0000+00	
	NC MC	CALMONT RD MERIDIAN RD (SR3007 SEG 0230/0000)	
	0010/0000	MFC BEGIN = D LENGTH(AH 3075 BK 0000)	

DIR: B TOTAL LEN: 3.123 MI. DIST: 10-2 SR: 3003
 LEFT MUN: BUTLER CITY C RIGHT MUN: BUTLER CITY C

PITTSBURGH RD 016492 FT
 (SR0008 SEG 0322/0000)
 (SR0008 SEG 0323/0000) 0060/2018

PEPPERLAND BL 0060/1047
 (CITY)

ALHAMBRA DR 0050/1575
 (TWP)
 GRANDVIEW BL 0050/1180
 (TWP)



016492 FT S MAIN ST
 (SR0008 SEG 0323/0000)
 (SR0008 SEG 0322/0000)
 0060/2018
 NC P I TTTSBURGH RD
 PITTSBURGH RD
 0060/1888 (CITY)
 THOMAS AV
 0060/1796 (CITY)
 018 " DIA CIRC CONCR
 0060/1722 LEN=0040 INSTALLED UNKN
 0060/0908 018 " DIA CIRC CONCR
 LEN=0040 INSTALLED UNKN
 0060/0595 018 " DIA CIR PLASTIC
 LEN=0030 INSTALLED UNKN
 HOLCOMBE AV
 0060/0589 (TWP)
 014474 FT 2 0 10047 0 00 0017+23
 NC ROOSEVELT BL
 BUTLER CITY
 BUTLER T
 0060/0000 LENGTH(AH 2018 BK 2338)
 018 " DIA CIRC CONCR
 0050/2295 LEN=0050 INSTALLED UNKN
 015 " DIA CIRC CONCR
 0050/2025 LEN=0040 INSTALLED UNKN
 018 " DIA CIR PLASTIC
 0050/1709 LEN=0055 INSTALLED UNKN
 COVERDALE RD
 (TWP)
 0050/1575
 018 " DIA CIRC CONCR

DIR: B TOTAL LEN: 3.123 MI. DIST: 10-2 SR: 3003
 LEFT MUN: BUTLER T RIGHT MUN: BUTLER T

Location	Segment ID	Length (FT)	Material	Status
WALTER ST (TWP)	0050/1120	0040	015" DIA CIRC CONCR	INSTALLED UNKN
	0050/0820	0055	PITTSBURGH PK	INSTALLED UNKN
	0050/0366	018	018" DIA CIR PLASTIC	INSTALLED UNKN
	0050/0155	0060	20 10047 0 00 0043+12	INSTALLED UNKN
	0050/0000	0000	MCQUISTION RD (SR2014 SEG 0010/0000)	LENGTH(AH 2338 BK 3554)
	0040/2898	0085	042" DIA CIR PLASTIC	INSTALLED UNKN
	0040/2292	0045	015" DIA CIRC CONCR	INSTALLED UNKN
	0040/1781	0050	024" DIA CIRC CONCR	INSTALLED UNKN
	0040/1504	0052	015" DIA CIRC CONCR	INSTALLED UNKN
	0040/1300	0032	015" DIA CIRC CONCR	INSTALLED UNKN
LITMAN DR (TWP)	0040/0800	0031	018" DIA CIRC CONCR	INSTALLED UNKN
	0040/0362	0035	BUTCHER RUN	INSTALLED UNKN
	0040/0064	0064	STRUCTURE LENGTH 29 FT	BMSID 10/3003/0040/0064
	0040/0000	0000	20 10110 0 00 0117+27	CRISSWELL RD (TWP)
	0030/3417	0133	024" DIA CIRC CONCR	INSTALLED UNKN
	0030/3040	0035	018" DIA CIRC CONCR	INSTALLED UNKN
	0030/2964	0047	018" DIA CIRC CONCR	INSTALLED UNKN
	0030/2621	0036	DUTCHTOWN RD (TWP)	INSTALLED UNKN
	0030/2600	0036	015" DIA CIRC CONCR	INSTALLED UNKN
	0030/2458	0039	018" DIA CIRC CONCR	INSTALLED UNKN

DIR: B TOTAL LEN: 3.123 MI. DIST: 10-2 SR: 3003
 LEFT MUN: BUTLER T RIGHT MUN: BUTLER T

Stationing	Description	Material	Length	Status
0030/1917		018" DIA CIRC CONCR	LEN=0035	INSTALLED UNKN
0030/1680		018" DIA CIRC CONCR	LEN=0040	INSTALLED UNKN
0030/1218		036" DIA CIRC CONCR	LEN=0039	INSTALLED UNKN
0030/0768		015" DIA CIRC CONCR	LEN=0038	INSTALLED UNKN
0030/0194		015" DIA CIR PLASTIC	LEN=0060	INSTALLED UNKN
005156 FT			2 0 10110 0 00 0082+90	
0030/0000			LENGTH(AH 3426 BK 2689)	
0020/2555		015" DIA CIRC CONCR	LEN=0022	INSTALLED UNKN
0020/2300		018" DIA CIRC METAL	LEN=0040	INSTALLED UNKN
0020/1961		SPOONER DR (BORO)		
0020/1816		018" DIA CIRC METAL	LEN=0046	INSTALLED UNKN
0020/1026		015" DIA CIRC METAL	LEN=0035	INSTALLED UNKN
0020/0497				
0020/0281		015" DIA CIRC METAL	LEN=0070	INSTALLED UNKN
0020/0000		MFC BEGIN = D	LENGTH(AH 2689 BK 2467)	
0010/1306		015" DIA CIR PLASTIC	LEN=0040	INSTALLED UNKN
0010/0804		HAMPTON COURT RD (BORO)		
0010/0540		015" DIA CIR PLASTIC	LEN=0037	INSTALLED UNKN
0010/0356				
0010/0125		TOWNSHIP LINE RD (BORO)		
0010/0095		015" DIA CIRC METAL	LEN=0050	INSTALLED UNKN
000000 FT			2 0 10110 0 00 0032+55	
0010/0000		INTER-BK OLD PLANK RD (TB33)	MFC BEGIN = E	LENGTH(AH 2467 BK 0000)

HANSEN AV 018366 FT
 (SR3001 SEG 0020/0000) 0090/2782

 FROM 3001/0020 SH
 (CONN) 0090/2601



018366 FT HANSEN AV
 (SR3001 SEG 0020/0000)
 0090/2782
 0090/2770 018 " DIA CIRC CONCR
 LEN=0050 INSTALLED UNKN
 LC TO ARMCO DR
 (CONN)
 0090/2724 LC TO ARMCO DR
 (CONN)
 0090/2621

 0090/2266 036 " DIA CIRC CONCR
 LEN=0050 INSTALLED UNKN
 CHESAPEAKE ST
 (TWP)
 0090/2227 018 " DIA CIRC CONCR
 0090/1890 LEN=0028 INSTALLED UNKN
 018 " DIA CIRC CONCR
 0090/1889 LEN=0028 INSTALLED UNKN
 018 " DIA CIRC CONCR
 0090/1598 LEN=0028 INSTALLED UNKN

DIR: B TOTAL LEN: 3.478 MI. DIST: 10-2 SR: 3002
 LEFT MUN: BUTLER T RIGHT MUN: BUTLER T

Location	Segment ID	Length (FT)	Material	Status
	0090/1160	0060	036" DIA CIRC CONCR	INSTALLED UNKN
	0090/0910	0032	018" DIA CIRC CONCR	INSTALLED UNKN
	0090/0206	0020	018" DIA CIRC CONCR	INSTALLED UNKN
	0090/0203	0006	024" DIA CIRC CONCR	INSTALLED UNKN
015584 FT	0090/0022	10/3002/0090/0000	BMS EN 2 0 10046 0 00 0155+59	
	0090/0000	2782	W. BUTLER CR. BMSBG 10/3002/0090/0000	LENGTH(AH 2782 BK 1686)
	0080/1303	0040	018" DIA CIRC METAL	INSTALLED UNKN
	0080/1020	0050	030" DIA CIRC CONCR	INSTALLED UNKN
	0080/0991		PIERCE AV (TWP)	
FAIRGROUND HILL RD (TWP)	0080/0917			
	0080/0881	10	W. BUTLER CR. STRUCTURE	LENGTH 10 FT BMSID 10/3002/0080/0881
ATGLEN ST (TWP)	0080/0801			
	0080/0793	0040	018" DIA CIRC CONCR	INSTALLED UNKN
	0080/0461	0060	024" DIA CIRC CONCR	INSTALLED UNKN
	0080/0145	0035	018" DIA CIRC CONCR	INSTALLED UNKN
2 0 10046 0 00 0137+57 013898 FT PRIVATE DR (PRDR)	0080/0000	1686	018" DIA CIRC CONCR	LENGTH(AH 1686 BK 2222)
	0070/1974	0050	018" DIA CIRC CONCR	INSTALLED UNKN
	0070/1494	0052	018" DIA CIRC CONCR	INSTALLED UNKN
	0070/1108	0045	018" DIA CIRC CONCR	INSTALLED UNKN
	0070/0770	0045	042" DIA CIRC CONCR	INSTALLED UNKN
	0070/0678		UNKNOWN RD (PRDR)	
VILLA DR (TWP)	0070/0507			
	0070/0068	0040	018" DIA CIRC METAL	INSTALLED UNKN

DIR: B TOTAL LEN: 3.478 MI. DIST: 10-2 SR: 3002
 LEFT MUN: BUTLER T RIGHT MUN: BUTLER T

Street Name	Segment ID	Length (FT)	Notes
	011676	011676	2 0 10046 0 00 0116+43 COLONIAL AV (T155)
ACRE AV (T147)	0050/2371	0050	5 0070/0000 LENGTH(AH 2222 BK 2573)
STONE RIDGE BL (TWP)	0050/1924	0050	018 " DIA CIRC CONCR LEN=0038 INSTALLED UNKN YOUNG AV (T154)
	0050/1571	0050	018 " DIA CIRC CONCR LEN=0038 INSTALLED UNKN HOME AV (T153)
HOME AV (T151)	0050/1186	0050	018 " DIA CIRC CONCR LEN=0034 INSTALLED UNKN GARDEN AV (T152)
	0050/0652	0050	018 " DIA CIRC CONCR LEN=0034 INSTALLED UNKN
WHITESTOWN VILLAGE DR (PRDR)	0050/0378	0050	018 " DIA CIRC CONCR LEN=0030 INSTALLED UNKN DUFFY RD (T322)
	0050/0028	0050	0050/0014
	009103	009103	BMS EN 10/3002/0050/0000 2 0 10046 0 00 0090+73 TR SAWMILL
	0050/0000	0050	5 BMSBG 10/3002/0050/0000 LENGTH(AH 2573 BK 2586)
ELIZABETH DR (TWP)	0040/1673	0040	029"H 00"W MULT METAL LEN=0040 INSTALLED 2000
	0040/0971	0040	006517 FT 2 0 10046 0 00 0064+98
	0040/0000	0040	5 LENGTH(AH 2586 BK 2900) CORTLAND LN (PRDR)
	0030/2755	0030	036"H 48"W ELLIP CONC
CREVAR DR	0030/2429	0030	LEN=0035 INSTALLED 2000

DIR: B TOTAL LEN: 3.478 MI. DIST: 10-2 SR: 3002
 LEFT MUN: BUTLER T RIGHT MUN: BUTLER T

Location / TWP	Stationing	Length	Notes
(TWP)	0030/1930		
	0030/1728		015 " DIA CIRC METAL LEN=0035 INSTALLED 2000 EBERHART RD (T316)
MAPLE GROVE DR (TWP)	0030/1494		
	0030/1029		
	0030/0779		GRAYVINE LN (PRDR)
	0030/0396		015 " DIA CIRC CONCR LEN=0010 INSTALLED UNKN
003617 FT	003617 FT		2 0 10046 0 00 0035+96 WOODLAWN RD (TWP)
	0030/0000		LENGTH(AH 2900 BK 2303) 024 " DIA CIRC CONCR
	0020/1850		LEN=0036 INSTALLED 2000
LAWRENCE AV (TWP)	0020/1135		
	0020/1065		014 " DIA CIRC CONCR LEN=0030 INSTALLED 2000
	0020/1015		024 "H 24 "W CON BOX CUL LEN=0040 INSTALLED UNKN
	0020/0040		015 " DIA CIRC METAL LEN=0032 INSTALLED UNKN
001314 FT	001314 FT		2 0 10046 0 00 0013+00 MERIDIAN RD (SR3007 SEG 0270/1821)
	0020/0000		LENGTH(AH 2303 BK 1314) 018 " DIA CIRC CONCR
	0010/1300		LEN=0063 INSTALLED UNKN
	0010/1117		015 " DIA CIRC CONCR LEN=0035 INSTALLED UNKN
	0010/0075		BUTLER CONNOQUENESSING T NC WHITESTOWN RD
			SR 0068 SH (SR0068 SEG 0360/0000)
2 0 10046 0 00 0000+00 000000 FT			INTER-BK WHITESTOWN RD (T431)
SR 0068 SH (SR0068 SEG 0360/0000) 0010/0000			MFC BEGIN = C
	0010/0000		LENGTH(AH 1314 BK 0000)

DIR: N TOTAL LEN: 1.148 MI. DIST: 10-2 SR: 3001
 LEFT MUN: BUTLER CITY C RIGHT MUN: BUTLER CITY C

	006060 FT		006000 FT NEW CASTLE RD (SR0068 SEG 0430/0820)
			0040/1277
FROM 0068/0430 SH (CONN) RED ROSE RD (CITY)	0040/1171		TO 0068/0430 SH (CONN) NEW CASTLE ST (CITY)
	0040/1006		
			0040/0922 GOLDWOOD AV (CITY)
KNOX AV (CITY)	0040/0672		
FAIRGROUND HILL RD (CITY)	0040/0390		PILLOW ST (CITY)
			0040/0338 BUTLER CITY BUTLER T 036" DIA CONC CR LEN=0045 INSTALLED UNKN
			0040/0275 BUTLER BUTLER CITY C
AUSTIN AV (TWP)	0040/0098 004783 FT		0040/0161 BUTLER CITY C
			004723 FT 2 0 10046 0 01 0215+08 BUTLER CITY BUTLER T
GENEVA AV (TWP)	0030/1288		5 0040/0000 LENGTH(AH 1277 BK 1501)
			0030/1061 LC TO SIXTH AV (CONN)

DIR: N TOTAL LEN: 1.148 MI. DIST: 10-2 SR: 3001
 LEFT MUN: BUTLER T RIGHT MUN: BUTLER T

Location	Segment ID	Material	Length	Status
CECELIA AV (TWP) EVERGREEN RD (TWP)	0030/1050	021 " DIA	LEN=0060	CIRC CONCR INSTALLED UNKN
	0030/0988	///		
	0030/0937	SIXTH AV (CITY)		
	0030/0870	018 " DIA	LEN=0060	CIRC CONCR INSTALLED UNKN
	0030/0637	018 " DIA	LEN=0060	CIRC CONCR INSTALLED UNKN
	0030/0497	RENAISSANCE DR (CITY)		
LOGAN AV (TWP)	0030/0426	==		
ARBOR ST (TWP)	0030/0281 003282 FT	==		
	003222 FT	2 0 10046 0 00 0199+86		
		015 " DIA	LEN=0020	CIRC CONCR INSTALLED UNKN
PETERSON ST (TWP)	0030/0000	BUTLER BUTLER CITY C		
	0030/0000	LENGTH(AH 1501 BK 1671)		
	0020/1668	015 " DIA	LEN=0020	CIRC CONCR INSTALLED UNKN
RANDOLPH ST (TWP)	0020/1396	==		
	0020/1286	RENAISSANCE DR (CITY)		
	0020/1250	015 " DIA	LEN=0035	CIRC METAL INSTALLED UNKN
WOODROW ST (TWP)	0020/1116	==		
	0020/0875	015 " DIA	LEN=0040	CIRC METAL INSTALLED UNKN
	0020/0540	015 " DIA	LEN=0035	CIRC CONCR INSTALLED UNKN
	0020/0323	(APRA) ARMCO STEEL LC FROM ARMCO DR (CONN)		
BUTLER BUTLER CITY C	0020/0243	---		
	0020/0217	(APRA) TRINITY INDUSTRI ARMCO DR (CITY)		

EXTRACT DATE: 12/18/2023
PRINT DATE: 12/21/2023

ROADWAY MANAGEMENT SYSTEM
SLD COUNTY/SR - ANNUAL PRINT

PAGE NUMBER: 449
COUNTY: BUTLER

DIR: N TOTAL LEN: 1.148 MI.
LEFT MUN: BUTLER CITY C

DIST: 10-2 SR: 3001
RIGHT MUN: BUTLER CITY C

(CONN) 0020/0150

WHITESTOWN RD
(SR3002 SEG 0090/2782) 0020/0000

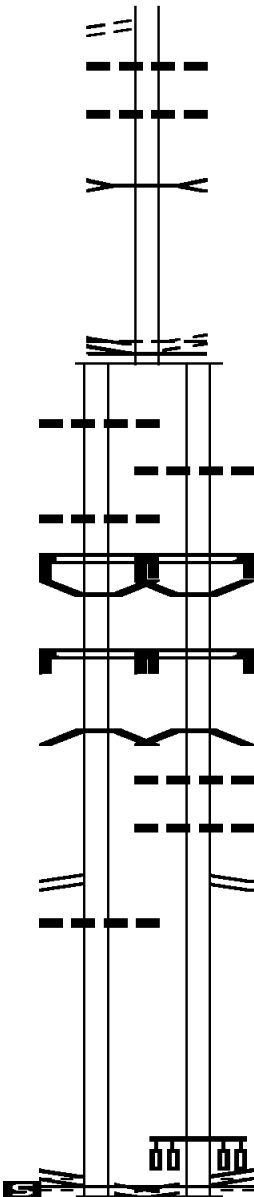
018 "DIA CIRC CONCR
LEN=0035 INSTALLED UNKN 0011/1525

018 "DIA CIRC CONCR
LEN=0010 INSTALLED UNKN 0011/1360
SIGN: 4 CHORD TRUSS
BMSID 10/3001/0010/1323 0011/1250
BMSSEN 10/3001/0010/0297 0011/1170

SIGN: 4 CHORD TRUSS
BMSID 10/3001/0010/0545 0011/0465
2 0 10111 0 00 0002+67
SRO008 SB
BMSBG 10/3001/0010/0297 0011/0204

RAMP A RD
(SR8021 SEG 0010/0000) 0011/0107
018 "DIA CIRC CONCR
LEN=0025 INSTALLED UNKN 0011/0075

2 0 10111 0 00 0000+00 000000 FT
WILLIAM FLINN HW
(SRO008 SEG 0300/1439)
NC HANSEN AV
TO 8021/0010 SH
(CONN)
WILLIAM FLINN HW
(SRO008 SEG 0300/1439)
MFC BEGIN = B
LENGTH(AH 1611 BK 0000) 0011/0000



0020/0090

0020/0080

0020/0065
001551 FT

5 0020/0000

0010/1470

0010/1259
0010/1188

0010/0473

0010/0222

0010/0181

0010/0180

0010/0130

000000 FT

5 0010/0000

018 "DIA CIRC CONCR
LEN=0020 INSTALLED UNKN
036"H 54"W CON BOX CUL
LEN=0090 INSTALLED UNKN
TR CONNOQ CR
STRUCTURE LENGTH 12 FT
BMSID 10/3001/0020/0065
2 0 10046 0 00 0183+17
LC TO ARMCO DR
(CONN)
MFC BEGIN = B
BUTLER CITY
BUTLER T
LENGTH(AH 1671 BK 1551)

018 "DIA CIRC METAL
LEN=0045 INSTALLED UNKN

SIGN: 4 CHORD TRUSS
BMSID 10/3001/0010/1323
BMSSEN 10/3001/0010/0297

SIGN: 4 CHORD TRUSS
BMSID 10/3001/0010/0545
2 0 10111 0 00 0000+00
SRO008 SB

BMSBG 10/3001/0010/0297
018 "DIA CIRC CONCR
LEN=0010 INSTALLED UNKN
018 "DIA CIRC CONCR
LEN=0035 INSTALLED UNKN
RAMP B RD
(SR8021 SEG 0750/1445)

2 0 10111 0 00 0000+00
WILLIAM FLINN HW
(SRO008 SEG 0300/1273)
NC HANSEN AV
FROM 8021/0750 SH
(CONN)

WILLIAM FLINN HW
(SRO008 SEG 0300/1273)
MFC BEGIN = B
LENGTH(AH 1551 BK 0000)




EXTRACT DATE: 12/18/2023 ROADWAY MANAGEMENT SYSTEM PAGE NUMBER: 448
PRINT DATE: 12/21/2023 SLD COUNTY/SR - ANNUAL PRINT COUNTY: BUTLER
DIR: B TOTAL LEN: .000 MI. DIST: 10-2 SR: 2993
LEFT MUN: BUFFALO T RIGHT MUN: BUFFALO T

000000 FT



000000 FT
7010/0000 LENGTH(AH 0100 BK 0000)

EXTRACT DATE: 12/18/2023 ROADWAY MANAGEMENT SYSTEM PAGE NUMBER: 447
 PRINT DATE: 12/21/2023 SLD COUNTY/SR - ANNUAL PRINT COUNTY: BUTLER
 DIR: B TOTAL LEN: .000 MI. DIST: 10-2 SR: 2991
 LEFT MUN: BUFFALO T RIGHT MUN: BUFFALO T

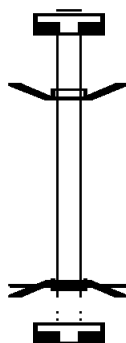
000000 FT		000000 FT	
000000 FT		7030/0000	LENGTH(AH 0100 BK 0100)
000000 FT		000000 FT	
		7020/0000	LENGTH(AH 0100 BK 0100)
		000000 FT	
		7010/0000	LENGTH(AH 0100 BK 0000)

EXTRACT DATE: 12/18/2023 ROADWAY MANAGEMENT SYSTEM PAGE NUMBER: 446
 PRINT DATE: 12/21/2023 SLD COUNTY/SR - ANNUAL PRINT COUNTY: BUTLER
 DIR: B TOTAL LEN: .015 MI. DIST: 10-2 SR: 2023
 LEFT MUN: BUFFALO T RIGHT MUN: BUFFALO T

000080 FT

000000 FT

000000 FT



000080 FT
 7014/0000 LENGTH(AH 0100 BK 0080)
 BMSSEN 10/2023/0010/0000
 INTER-AHD BEAR CREEK RD
 0010/0080 (TB42)
 000000 FT 2 0 10090 0 00 0015+86
 NC BEAR CREEK RD
 INTER-BK BEAR CREEK RD
 (TB42)
 LITTLE BUFFALO CREEK
 BMSBG 10/2023/0010/0000
 MFC BEGIN = E
 0010/0000 LENGTH(AH 0080 BK 0100)
 000000 FT
 7008/0000 LENGTH(AH 0100 BK 0000)

EXTRACT DATE: 12/18/2023 ROADWAY MANAGEMENT SYSTEM PAGE NUMBER: 445
 PRINT DATE: 12/21/2023 SLD COUNTY/SR - ANNUAL PRINT COUNTY: BUTLER
 DIR: B TOTAL LEN: .130 MI. DIST: 10-2 SR: 2021
 LEFT MUN: BUTLER T RIGHT MUN: BUTLER T

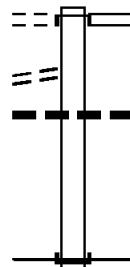
SUNNYVIEW CR
 (PRDR)
 BROWN AV
 (TWP)

000686 FT

0010/0686

0010/0233

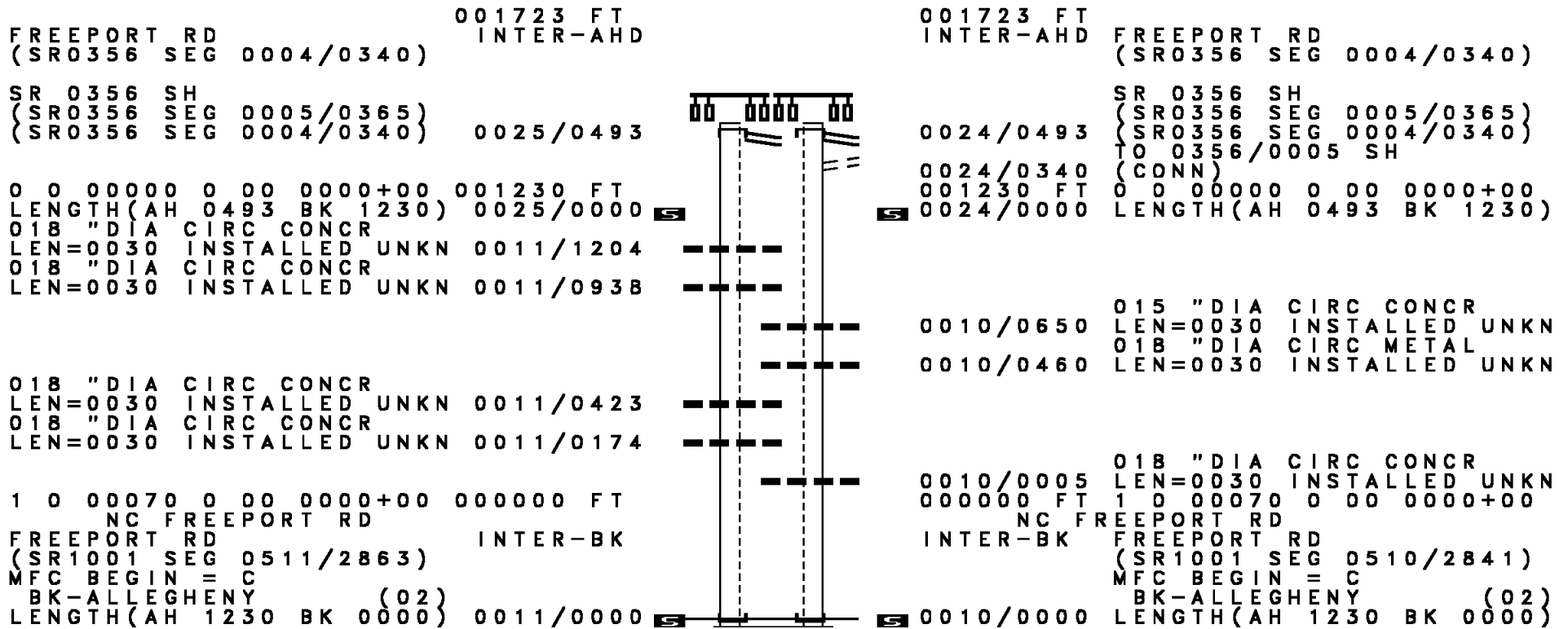
000000 FT



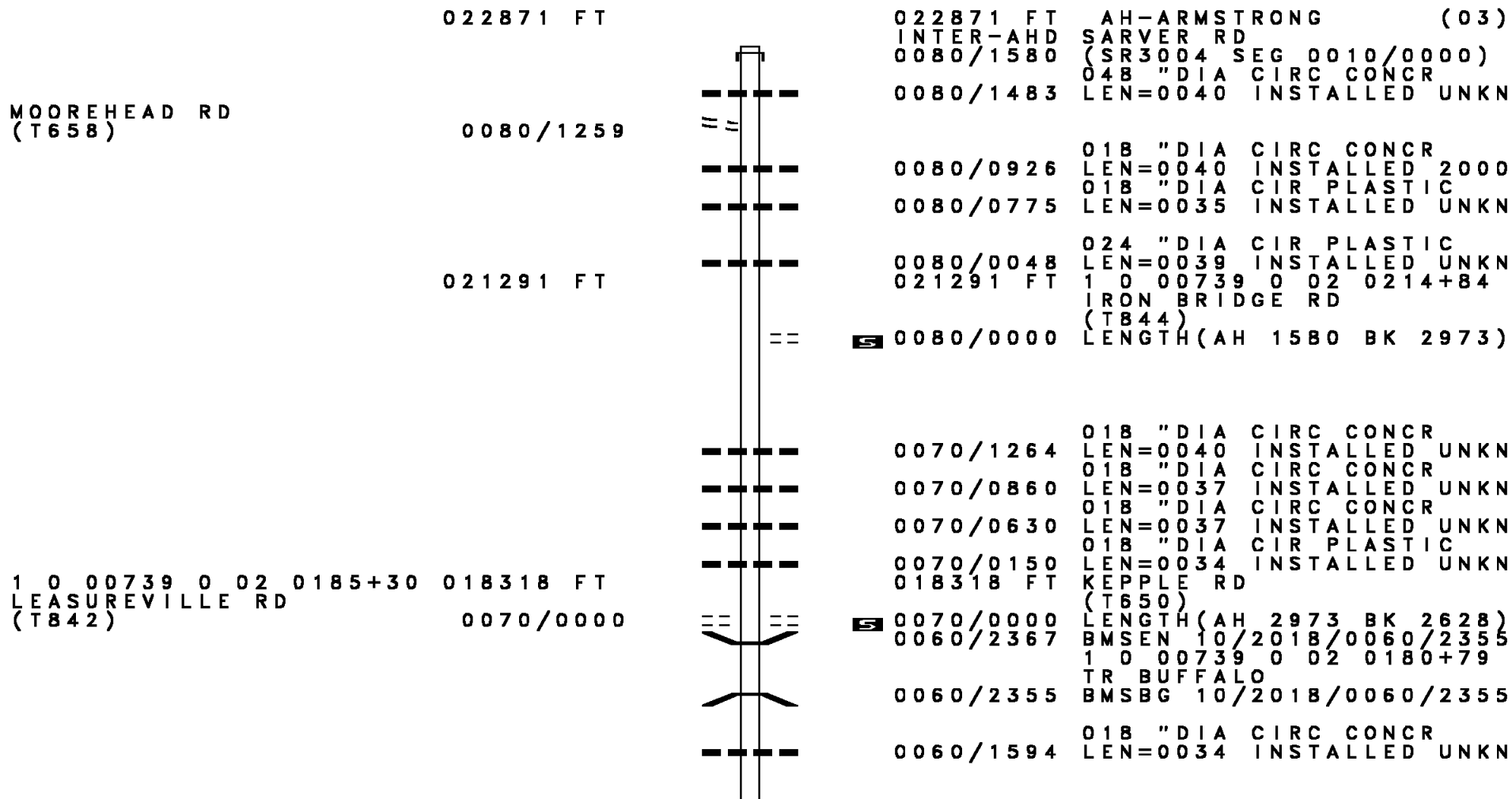
000686 FT

INTER-AHD MC QUISTON RD
 (SR2014 SEG 0020/0413)
 MC QUISTON RD
 (SR2014 SEG 0020/0413)

0010/0192 018 " DIA CIRC METAL
 LEN=0030 INSTALLED UNKN
 000000 FT 2 0 10136 0 00 0000+00
 NC MO RTON AV
 INTER-BK MORTON AV
 (CITY)
 MFC BEGIN = D
 0010/0000 LENGTH(AH 0686 BK 0000)



DIR: B TOTAL LEN: 4.332 MI. DIST: 10-2 SR: 2018
 LEFT MUN: WINFIELD T RIGHT MUN: WINFIELD T



DIR: B TOTAL LEN: 4.332 MI. DIST: 10-2 SR: 2018
 LEFT MUN: WINFIELD T RIGHT MUN: WINFIELD T

Stationing	Notes	Material	Length	Status
015690 FT		BMS EN 10/2018/0060/0000	0060/0014	INSTALLED UNKN
		TR BUFFALO CREEK	015690 FT	INSTALLED UNKN
		BMSBG 10/2018/0060/0000		
		LENGTH(AH 2628 BK 2966)	0060/0000	INSTALLED UNKN
		018 "DIA CIRC CONCR	0050/2480	INSTALLED UNKN
		LEN=0034	0050/2225	INSTALLED UNKN
		018 "DIA CIRC CONCR		
		LEN=0033	0050/1340	INSTALLED UNKN
		018 "DIA CIRC CONCR		
		LEN=0040	0050/0570	INSTALLED UNKN
012724 FT		1 0 00739 0 01 0126+69	012724 FT	INSTALLED UNKN
		LENGTH(AH 2966 BK 3693)	0050/0000	INSTALLED UNKN
		WINFIELD		
		BUFFALO T	0040/3613	INSTALLED UNKN
		018 "DIA CIR PLASTIC	0040/3504	INSTALLED UNKN
		LEN=0045		
CRUIKSHANK RD (T654)		MONROE RD	0040/2897	INSTALLED UNKN
		(SR2015 SEG 0070/2972)		
		059"H 81"W ELLIP ALUM	0040/2590	INSTALLED 2022
		LEN=0040	0040/2019	INSTALLED UNKN
		024 "DIA CIRC CONCR		
		LEN=0030	0040/1769	INSTALLED 2000
		018 "DIA CIRC CONCR		
		LEN=0040	0040/1672	INSTALLED UNKN
		024 "DIA CIRC CONCR		
		LEN=0043	0040/1200	INSTALLED UNKN
		018 "DIA CIRC CONCR		
		LEN=0030	0040/0385	INSTALLED UNKN
009031 FT		1 0 00739 0 01 0090+61	009031 FT	INSTALLED UNKN
		SMITH RD		
		(T652)	0040/0000	INSTALLED UNKN
		LENGTH(AH 3693 BK 3360)		
		018 "DIA CIR PLASTIC	0030/3337	INSTALLED UNKN
		LEN=0040		
		024 "DIA CIRC CONCR	0030/2180	INSTALLED UNKN
		LEN=0030		
		018 "DIA CIR PLASTIC		

DIR: B TOTAL LEN: 4.332 MI. DIST: 10-2 SR: 2018
 LEFT MUN: BUFFALO T RIGHT MUN: BUFFALO T

Stationing	Segment	Length	Material	Status	Year
	0030/1930	LEN=0040	072"H 60"W CONC STRUCT	INSTALLED	2021
	0030/1220	LEN=0025		INSTALLED	UNKN
1 0 00739 0 00 0056+81 005671 FT	0030/0000	005671 FT			
HECK RD (T618)	0030/0000	LENGTH(AH 3360 BK 2749)	018" DIA CIRC METAL	INSTALLED	UNKN
	0020/2075	LEN=0042	BEAR CREEK RD	INSTALLED	UNKN
BEAR CREEK RD (T841)	0020/2049	LEN=0045	(T842)	INSTALLED	UNKN
	0020/1570	LEN=0045	BMSSEN 10/2018/0020/0953	INSTALLED	UNKN
	0020/0988	1 0 00739 0 00 0038+06	LIT BUFFALO		
	0020/0953	BMSBG 10/2018/0020/0953	018" DIA CIRC CONCR		
	0020/0832	LEN=0036	018" DIA CIRC CONCR	INSTALLED	UNKN
	0020/0499	LEN=0036	018" DIA CIRC CONCR	INSTALLED	UNKN
002922 FT	002922 FT	1 0 00739 0 00 0029+93	VILLAGE: SARVER		
	0020/0000	LENGTH(AH 2749 BK 2922)	018" DIA CIRC CONCR		
	0010/2748	LEN=0025	018" DIA CIRC METAL	INSTALLED	2002
	0010/2199	LEN=0050	CREEKSIDE DR	INSTALLED	2001
	0010/1803	(T400)	024" DIA CIR PLASTIC		
	0010/1490	LEN=0045	SARVERS MILL DR	INSTALLED	UNKN
	0010/1275	(TWP)			
	0010/0200	LEN=0050	018" DIA CIR PLASTIC	INSTALLED	UNKN
	0010/0053	LEN=0045	018" DIA CIR PLASTIC	INSTALLED	UNKN
000000 FT	000000 FT	1 0 00739 0 00 0000+00	NC SA ARVER RD		
	0010/0000	LENGTH(AH 2922 BK 0000)	NORTH PIKE RD		
COAL HOLLOW RD (TWP)	0010/0000	(SRO356 SEG 0140/0000)	MFC BEGIN = D		

ROADWAY	START	END	LENGTH	DESCRIPTION
	008607	008607	0000	FT SOUTH PIKE RD
		0040/2349	2349	(SR0356 SEG 0060/0377)
PARK AND RIDE RD (SR9505 SEG 0010/0000) STERLING DR (T554)	0040/2144	0040/1634	510	015 " DIA CIRC METAL LEN=0040 INSTALLED UNKN
DOYLE RD (T663)	0040/1204	0040/0940	264	018 " DIA CIRC CONCR LEN=0040 INSTALLED UNKN
	006258	0040/0294	634	036 " DIA CIRC METAL LEN=0100 INSTALLED UNKN
		006258	0000	FT 2 0 10026 0 00 0063+45
		0040/0000	4000	LENGTH(AH 2349 BK 2688) 030 " DIA CIRC METAL
		0030/2114	2114	LEN=0040 INSTALLED UNKN
		0030/1474	640	024 " DIA CIRC CONCR LEN=0042 INSTALLED UNKN
		0030/1296	1296	024 " DIA CIRC CONCR LEN=0040 INSTALLED UNKN

DIR: B TOTAL LEN: 1.630 MI. DIST: 10-2 SR: 2017
 LEFT MUN: BUFFALO T RIGHT MUN: BUFFALO T

BEALE RD
 (T616)

003570 FT

0020/0382

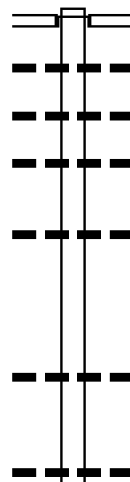
002121 FT

000000 FT

0030/0970	018 " DIA	CIRC	CONCR	
	LEN=0040	INSTALLED	UNKN	
0030/0647	018 " DIA	CIRC	CONCR	
	LEN=0040	INSTALLED	UNKN	
003570 FT	2 0 10026	0 00	0035+94	
0030/0000	LENGTH(AH 2688 BK 1449)			
0020/0811	018 " DIA	CIRC	CONCR	
	LEN=0096	INSTALLED	UNKN	
0020/0489	018 " DIA	CIRC	METAL	
	LEN=0052	INSTALLED	UNKN	
0020/0308	OP ID 10/0028	SR 0028	0021/0000	
	018 " DIA	CIRC	CONCR	
0020/0279	LEN=0040	INSTALLED	UNKN	
0020/0190	OP ID 10/0028	SR 0028	0020/0000	
	024 " DIA	CIRC	CONCR	
0020/0050	LEN=0060	INSTALLED	UNKN	
002121 FT	2 0 10026	0 00	0021+27	
0020/0000	GARDEN WY (T731) SUNSET DR (T616) LENGTH(AH 1449 BK 2121)			
0010/1775	HUGHES DR (T617)			
0010/1769	036"H	00"W	MULT CONCR	
	LEN=0120	INSTALLED	UNKN	
0010/1084	OBERG DR (T619)			
0010/0771	018 " DIA	CIRC	CONCR	
	LEN=0030	INSTALLED	UNKN	
0010/0560	015 " DIA	CIR	PLASTIC	
	LEN=0030	INSTALLED	UNKN	
0010/0090	036"H	00"W	MULT CONCR	
	LEN=0063	INSTALLED	UNKN	
0010/0043	WHITETAILE LN (PRDR)			
000000 FT	2 0 10026	0 00	0000+00	
INTER-BK	NC S I LVERVILLE RD BAKERSTOWN RD (SR1039 SEG 0020/0332) MFC BEGIN = D BK-ALLEGHENY (02)			
0010/0000	LENGTH(AH 2121 BK 0000)			

018073 FT

018073 FT
 INTER-AHD CRUIKSHANK RD
 (T654)
 SARVER RD
 (SR2018 SEG 0040/2897)
 015 " DIA CIRC METAL
 0070/2972 LEN=0040 INSTALLED UNKN
 0070/2960 018 " DIA CIRC METAL
 0070/2572 LEN=0031 INSTALLED UNKN
 024 " DIA CIRC METAL
 0070/2398 LEN=0034 INSTALLED UNKN
 024 " DIA CIRC METAL
 0070/1552 LEN=0030 INSTALLED UNKN



015101 FT

0070/0012 036 "H 00 "W MULT CONCR
 LEN=0014 INSTALLED 1994
 015101 FT 2 0 10027 0 01 0152+25
 5 0070/0000 LENGTH(AH 2972 BK 3495)
 018 " DIA CIR PLASTIC
 0060/3435 LEN=0035 INSTALLED UNKN

DIR: B TOTAL LEN: 3.423 MI. DIST: 10-2 SR: 2015
 LEFT MUN: BUFFALO T RIGHT MUN: BUFFALO T

---	---	0060/3042	018 " DIA LEN=0028	CIR PLASTIC INSTALLED UNKN
---	---	0060/2750	018 " DIA LEN=0035	CIR PLASTIC INSTALLED UNKN
---	---	0060/2223	015 " DIA LEN=0029	CIRC METAL INSTALLED UNKN
---	---	0060/2060	012 " DIA LEN=0035	CIRC METAL INSTALLED UNKN
---	---	0060/2005	012 " DIA LEN=0037	CIRC METAL INSTALLED UNKN
---	---	0060/1502	036 " DIA LEN=0031	CIRC METAL INSTALLED UNKN
---	---	0060/0876	018 " DIA LEN=0051	CIR PLASTIC INSTALLED UNKN
---	---	0060/0210	024 " DIA LEN=0040	CIRC METAL INSTALLED UNKN
---	---	0060/0046	018 " DIA LEN=0041	CIRC CONCR INSTALLED UNKN
---	---	011606 FT	2 0 10027 0 01 0117+27	
==	==	0060/0000	STEPP RD (T652)	
---	---	0050/2740	LENGTH(AH 3495 BK 2809) 015 " DIA	CIRC METAL INSTALLED UNKN
---	---	0050/2450	LEN=0030	CIRC METAL INSTALLED UNKN
---	---	0050/2230	LEN=0030	CIRC METAL INSTALLED UNKN
---	---	0050/1700	LEN=0030	CIRC METAL INSTALLED UNKN
---	---	0050/0489	018 " DIA LEN=0030	CIR PLASTIC INSTALLED UNKN
---	---	008797 FT		
==	==	0050/0000	LENGTH(AH 2809 BK 2599) 018 " DIA	CIRC METAL INSTALLED 2001
---	---	0040/2384	LEN=0029	CIR PLASTIC INSTALLED 2021
---	---	0040/1767	018 " DIA LEN=0030	CIR PLASTIC INSTALLED 2021
---	---	0040/1600	018 " DIA LEN=0030	CIR PLASTIC INSTALLED 2021

STEPP RD
(T652)

2 0 10027 0 01 0089+14 008797 FT
 GRIMM RD
(T671)

011606 FT

0060/0000

0050/0000

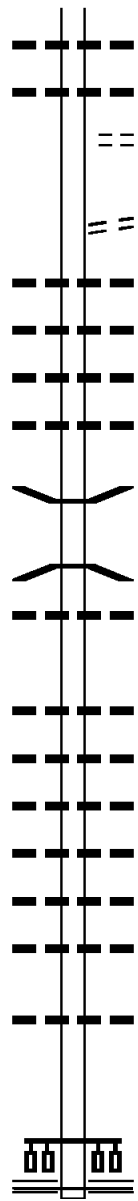
DIR: B TOTAL LEN: 3.423 MI. DIST: 10-2 SR: 2015
 LEFT MUN: BUFFALO T RIGHT MUN: BUFFALO T

006198 FT

004786 FT

003733 FT

000000 FT



0040/0357 018 " DIA CIRC METAL
 LEN=0045 INSTALLED UNKN
 0040/0100 018 " DIA CIRC CONCR
 LEN=0035 INSTALLED UNKN
 LC FOR KEPPLER RD
 0040/0079 (CONN)
 006198 FT 2 0 10027 0 01 0063+40
 KEPPLER RD
 (T650)
 0040/0000 LENGTH(AH 2599 BK 1412)
 018 " DIA CIR PLASTIC
 0030/1332 LEN=0037 INSTALLED 2021
 018 " DIA CIRC METAL
 0030/0953 LEN=0033 INSTALLED UNKN
 015 " DIA CIRC METAL
 0030/0500 LEN=0034 INSTALLED UNKN
 024 " DIA CIRC METAL
 0030/0100 LEN=0038 INSTALLED UNKN
 004786 FT 2 0 10027 0 01 0049+19
 0030/0000 LENGTH(AH 1412 BK 1053)
 0020/0575 BMSSEN 10/2015/0020/0513
 0 0 00000 0 00 0000+00
 LIT BUFFALO
 0020/0513 BMSBG 10/2015/0020/0513
 018 " DIA CIR PLASTIC
 0020/0171 LEN=0046 INSTALLED UNKN
 003733 FT 2 0 10027 0 00 0037+89
 0020/0000 LENGTH(AH 1053 BK 3733)
 018 " DIA CIRC METAL
 0010/3330 LEN=0035 INSTALLED UNKN
 018 " DIA CIRC METAL
 0010/2830 LEN=0040 INSTALLED UNKN
 018 " DIA CIRC METAL
 0010/2560 LEN=0030 INSTALLED UNKN
 030 " DIA CIR PLASTIC
 0010/2002 LEN=0050 INSTALLED 2021
 018 " DIA CIRC METAL
 0010/1425 LEN=0030 INSTALLED UNKN
 024 " DIA CIRC METAL
 0010/1360 LEN=0043 INSTALLED UNKN
 024 " DIA CIRC METAL
 0010/0539 LEN=0037 INSTALLED UNKN
 000000 FT 2 0 10027 0 00 0000+00
 NC MO
 SR 0356 SH
 (SR0356 SEG 0080/0000)
 MFC BEGIN = E
 0010/0000 LENGTH(AH 3733 BK 0000)

EXTRACT DATE: 12/18/2023 ROADWAY MANAGEMENT SYSTEM PAGE NUMBER: 435
PRINT DATE: 12/21/2023 SLD COUNTY/SR - ANNUAL PRINT COUNTY: BUTLER

DIR: B TOTAL LEN: 1.152 MI. DIST: 10-2 SR: 2014
LEFT MUN: BUTLER T RIGHT MUN: BUTLER T

006084 FT

006084 FT
INTER-AHD

FREEPORT RD
(SR0356 SEG 0380/0000)
SAXONBURG RD
(SR2010 SEG 0010/0000)

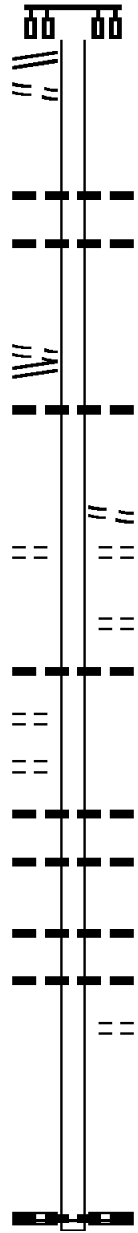
CENTER AV



DIR: B TOTAL LEN: 1.152 MI. DIST: 10-2 SR: 2014
 LEFT MUN: BUTLER T RIGHT MUN: BUTLER T

(SR0356 SEG 0380/0000) 0020/2435
 FROM 0356/0380 SH
 (CONN) 0020/2326

0020/2435



0020/1413 018 "DIA CIRC CONCR
 LEN=0025 INSTALLED UNKN
 0020/1226 018 "DIA CIRC CONCR
 LEN=0040 INSTALLED UNKN

SUNNYVIEW CR
 (PRDR)
 MORTON AV
 (SR2021 SEG 0010/0686) 0020/0413

003649 FT

NC MORTON AV
 018 "DIA CIRC METAL
 LEN=0025 INSTALLED UNKN
 2 0 10047 0 00 0080+22
 HILLVUE DR
 (TWP)

MECHLING LN
 (TWP) 0010/3282

5 0020/0000 LENGTH(AH 2435 BK 3649)
 MECHLING DR
 (TWP)
 0010/3282

0010/2496 WHITE OAK DR
 (TWP)
 0010/2421 024 "DIA CIRC METAL
 LEN=0065 INSTALLED UNKN

RITTER ST
 (TWP) 0010/2021
 MAIN ST ET
 (TWP) 0010/1534

0010/1400 018 "DIA CIRC CONCR
 LEN=0060 INSTALLED UNKN
 0010/1330 036 "DIA CIRC CONCR
 LEN=0065 INSTALLED UNKN

0010/0567 018 "DIA CIRC CONCR
 LEN=0025 INSTALLED UNKN
 0010/0401 012 "DIA CIRC CONCR
 LEN=0025 INSTALLED UNKN
 COVENTRY DR
 (TWP)

000000 FT

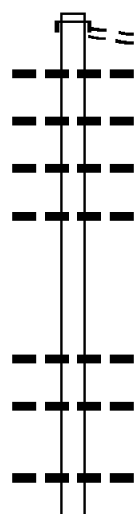
000000 FT 2 0 10047 0 00 0043+12
 036 "DIA CIRC METAL
 LEN=0050 INSTALLED UNKN

NC MC QUISTION RD
 OLD PLANK RD
 (SR3003 SEG 0050/0000)
 MFC BEGIN = D
 5 0010/0000 LENGTH(AH 3649 BK 0000)

018161 FT

018161 FT
 INTER-AHD

BULL CREEK RD
 (T845)
 BULL CREEK RD
 (T558)
 048 " DIA CIRC CONCR
 LEN=0039 INSTALLED UNKN
 018 " DIA CIRC METAL
 LEN=0035 INSTALLED UNKN
 018 " DIA CIRC METAL
 LEN=0033 INSTALLED UNKN
 018 " DIA CIRC METAL
 LEN=0040 INSTALLED UNKN



015831 FT

015831 FT 2 0 10021 0 00 0160+81
 5 0070/0000 LENGTH(AH 2330 BK 3209)
 018 " DIA CIRC CONCR
 LEN=0033 INSTALLED UNKN
 015 " DIA CIRC CONCR
 LEN=0035 INSTALLED UNKN
 042 " DIA CIRC CONCR
 LEN=0039 INSTALLED UNKN

EXTRACT DATE: 12/18/2023
PRINT DATE: 12/21/2023

ROADWAY MANAGEMENT SYSTEM
SLD COUNTY/SR - ANNUAL PRINT

PAGE NUMBER: 432
COUNTY: BUTLER

DIR: B TOTAL LEN: 3.440 MI.
LEFT MUN: JEFFERSON T

DIST: 10-2 SR: 2013
RIGHT MUN: JEFFERSON T

Stationing	Structure	Material	Length	Notes
012622 FT	0060/0835	015" DIA CIRC CONCR	LEN=0035	INSTALLED UNKN
	0060/0649	JEFFERSON PENN T		
	0060/0624	018" DIA CIRC PLASTIC	LEN=0033	INSTALLED UNKN
	0060/0525	015" DIA CIRC PLASTIC	LEN=0035	INSTALLED UNKN
	012622 FT	2 0 10021	0 00 0128+36	HELLER RD (T830)
	0060/0000	LENGTH(AH 3209 BK 1795)		
	0050/1047	024" DIA CIRC CONCR	LEN=0033	INSTALLED UNKN
	0050/0625	015" DIA CIRC CONCR	LEN=0030	INSTALLED UNKN
010827 FT	010827 FT	2 0 10021	0 00 0110+90	
	0050/0000	LENGTH(AH 1795 BK 2158)		
	0040/1745	015" DIA CIRC CONCR	LEN=0040	INSTALLED UNKN
	0040/1385	015" DIA CIRC CONCR	LEN=0040	INSTALLED UNKN
	0040/0990	015" DIA CIRC CONCR	LEN=0040	INSTALLED UNKN
	0040/0585	030" DIA CIRC CONCR	LEN=0040	INSTALLED UNKN
	0040/0130	015" DIA CIRC CONCR	LEN=0035	INSTALLED UNKN
008669 FT	008669 FT	2 0 10021	0 00 0088+88	BESSEMER AND LAKE ERIE OVERPASS IS RR X-ING
	0040/0000	LENGTH(AH 2158 BK 3106)		REAMER RD (T562)
CRISWELL RD (T743)	0030/2944			
	0030/2700	BMSBN 10/2013/0030/2646	0 0 00000 0 00 0000+00	THORN CREEK
	0030/2646	BMSBG 10/2013/0030/2646		
DODDS RD (T495)	0030/2619			
	0030/2323	072"H 95"W CON BOX CUL	LEN=0035	INSTALLED UNKN
	0030/2321	BMSBN 10/2013/0030/2311	0 0 00000 0 00 0000+00	BR. THORN CR.
	0030/2311	BMSBG 10/2013/0030/2311		

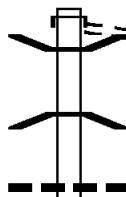
DIR: B TOTAL LEN: 3.440 MI. DIST: 10-2 SR: 2013
 LEFT MUN: PENN T RIGHT MUN: PENN T

Stationing	Length	Material	Notes
0030/1712	0034	015" DIA CIRC CONCR	INSTALLED UNKN
0030/1127	0037	015" DIA CIRC CONCR	INSTALLED UNKN
0030/0845	0038	015" DIA CIR PLASTIC	INSTALLED UNKN
0030/0176	0035	015" DIA CIRC METAL	INSTALLED UNKN
0030/0034	0030	015" DIA CIR PLASTIC	INSTALLED UNKN
005563 FT	2 0 10021	MORGAN RD (T482)	0 00 0057+55
0030/0000	LENGTH(AH	3106 BK 3000)	
0020/2749	0033	024" DIA CIRC CONCR	INSTALLED UNKN
0020/2185	0040	042" DIA CIRC CONCR	INSTALLED UNKN
0020/2140			
0020/1430	0032	018" DIA CIRC CONCR	INSTALLED 2000
0020/0950	0032	015" DIA CIRC CONCR	INSTALLED UNKN
0020/0208	0030	018" DIA CIRC CONCR	INSTALLED UNKN
002563 FT	2 0 10021	DINNERBELL RD (SR2012 SEG 0040/2213)	0 00 0026+37
0020/0000	LENGTH(AH	3000 BK 2563)	
0010/2363	0034	030" DIA CIRC CONCR	INSTALLED UNKN
0010/1910	0040	015" DIA CIRC CONCR	INSTALLED UNKN
0010/1760	0037	024" DIA CIRC CONCR	INSTALLED UNKN
0010/0900	0040	015" DIA CIRC CONCR	INSTALLED UNKN
000000 FT	2 0 10021	DINNERBELL RD (SR2012 SEG 0040/2213)	0 00 0000+84
0010/0000	LENGTH(AH	2563 BK 0000)	

DINNERBELL RD (SR2012 SEG 0040/2213) 0010/0000

EXTRACT DATE: 12/18/2023 ROADWAY MANAGEMENT SYSTEM PAGE NUMBER: 430
 PRINT DATE: 12/21/2023 SLD COUNTY/SR - ANNUAL PRINT COUNTY: BUTLER
 DIR: B TOTAL LEN: 4.460 MI. DIST: 10-2 SR: 2012
 LEFT MUN: JEFFERSON T RIGHT MUN: JEFFERSON T

023548 FT



023548 FT
 INTER-AHD DINNERBELL RD
 (SR2007 SEG 0110/0000)
 GOLDEN CITY RD
 (TB40)
 0100/3396 BMSSEN 10/2012/0100/3163
 0100/3234 2 0 10126 0 00 0104+23
 THORN CREEK
 0100/3163 BMSBG 10/2012/0100/3163
 0100/2290 018 "DIA CIR PLASTIC
 LEN=0050 INSTALLED UNKN

DIR: B TOTAL LEN: 4.460 MI. DIST: 10-2 SR: 2012
 LEFT MUN: JEFFERSON T RIGHT MUN: JEFFERSON T

2 0 10126 0 00 0073+57 020152 FT
 FRAZIER RD
 (T558) 0100/0000

---	0100/1775	018 "DIA CIR PLASTIC LEN=0040 INSTALLED UNKN
---	0100/1190	048 "DIA CIRC METAL LEN=0080 INSTALLED UNKN
---	0100/0210 020152 FT	018 "DIA CIRC CONCR LEN=0050 INSTALLED UNKN
==	5 0100/0000	LENGTH(AH 3396 BK 2468) BMSBN 10/2012/0090/2100
---	0090/2147	2 0 10126 0 00 0069+87 THORN CREEK
---	0090/2100	BMSBG 10/2012/0090/2100
---	0090/1710	018 "DIA CIRC CONCR LEN=0040 INSTALLED 1999
---	0090/1590	BESSEMER AND LAKE ERIE OVERPASS IS RR X-ING
---	0090/1470	018 "DIA CIRC CONCR LEN=0040 INSTALLED 1999
---	0090/1320	018 "DIA CIRC CONCR LEN=0056 INSTALLED 1999
---	0090/1305	VICTORY RD (T554)
---	0090/1025	018 "DIA CIRC CONCR LEN=0040 INSTALLED 1999
---	0090/0410	018 "DIA CIRC CONCR LEN=0040 INSTALLED 1999
---	0090/0150	060"H 60"W CONCR ARCH LEN=0045 INSTALLED UNKN
017684 FT	5 0090/0000	2 0 10126 0 00 0049+67 LENGTH(AH 2468 BK 2709)
---	0080/2580	018 "DIA CIRC CONCR LEN=0040 INSTALLED 1999
---	0080/2122	018 "DIA CIRC CONCR LEN=0035 INSTALLED UNKN
---	0080/1751	012 "DIA CIRC CONCR LEN=0025 INSTALLED UNKN
---	0080/1444	018 "DIA CIRC CONCR LEN=0040 INSTALLED UNKN
---	0080/1121	018 "DIA CIRC CONCR LEN=0025 INSTALLED UNKN
==	014975 FT	2 0 10126 0 00 0023+76 018 "DIA CIR PLASTIC

CHARLEMAGNE DR
 (T880)

0080/0124
 014975 FT

EXTRACT DATE: 12/18/2023
PRINT DATE: 12/21/2023

ROADWAY MANAGEMENT SYSTEM
SLD COUNTY/SR - ANNUAL PRINT

PAGE NUMBER: 428
COUNTY: BUTLER

DIR: B TOTAL LEN: 4.460 MI.
LEFT MUN: JEFFERSON T

DIST: 10-2 SR: 2012
RIGHT MUN: JEFFERSON T

2 0 10126 0 00 0000+00 012786 FT
WEST JEFFERSON RD
(T844) 0070/0000

MORGAN RD
(T482) 0060/0000

ROCKDALE RD
(SR2013 SEG 0010/0000) 0040/2213

0080/0000	LEN=0050	INSTALLED UNKN
0070/2052	LENGTH(AH 2709 BK 2189)	AZELA LN
0070/1627	(PRDR)	JEFFERSON
0070/1210	PENN T	018 " DIA CIRC CONCR
0070/0750	LEN=0032	INSTALLED 1998
	018 " DIA	CIR PLASTIC
	LEN=0045	INSTALLED UNKN
012786 FT	WEST JEFFERSON RD	(T489)
0070/0000	LENGTH(AH 2189 BK 1838)	TR THORN CR
0060/1409	STRUCTURE LENGTH 19 FT	BMSID 10/2012/0060/1409
0060/0680	030 " DIA CIRC METAL	LEN=0150
	INSTALLED UNKN	018 " DIA CIR PLASTIC
010948 FT	0060/0340	LEN=0050
	INSTALLED 2017	2 0 10020 0 00 0108+18
	010948 FT	018 " DIA CIR PLASTIC
	LEN=0050	INSTALLED 2017
	WELSH RD	(TWP)
0060/0000	LENGTH(AH 1838 BK 3051)	018 " DIA CIR PLASTIC
	LEN=0040	INSTALLED UNKN
	0050/2300	024 " DIA CIR PLASTIC
	LEN=0040	INSTALLED UNKN
	0050/1930	LEN=0040
	INSTALLED UNKN	018 " DIA CIR PLASTIC
	0050/1295	LEN=0040
	INSTALLED UNKN	015 " DIA CIR PLASTIC
	0050/0890	LEN=0035
	INSTALLED UNKN	018 " DIA CIR PLASTIC
	0050/0680	LEN=0035
	INSTALLED UNKN	018 " DIA CIR PLASTIC
007897 FT	0050/0500	LEN=0030
	INSTALLED UNKN	2 0 10020 0 00 0077+70
	007897 FT	018 " DIA CIR PLASTIC
	LEN=0040	INSTALLED UNKN
0050/0000	LENGTH(AH 3051 BK 2796)	AMBERWOOD LN
	(TWP)	018 " DIA CIR PLASTIC
	LEN=0050	INSTALLED 2017
	0040/2213	
	0040/1935	

DIR: B TOTAL LEN: 4.460 MI. DIST: 10-2 SR: 2012
 LEFT MUN: PENN T RIGHT MUN: PENN T

2 0 10020 0 00 0049+77 005101 FT
 ROBINSON RUN RD
 (TWP) 0040/0000

002676 FT

000000 FT

0040/1580	018 " DIA CIR PLASTIC LEN=0048 INSTALLED UNKN
0040/0750	030 " DIA CIR PLASTIC LEN=0050 INSTALLED 2017
0040/0295	072"H 72"W ELLIP CONC LEN=0045 INSTALLED UNKN ROBINSON RUN STRUCTURE LENGTH 8 FT
0040/0292	BMSID 10/2012/0040/0292 ANDERSON RD
0040/0000	(T490) LENGTH(AH 2796 BK 2425)
0030/2400	018 " DIA CIR PLASTIC LEN=0045 INSTALLED UNKN
0030/1145	030 " DIA CIR PLASTIC LEN=0050 INSTALLED 2017
0030/0125	048 " DIA CIR PLASTIC LEN=0050 INSTALLED 2017
0030/0000	2 0 10020 0 00 0025+54 LENGTH(AH 2425 BK 2676)
0010/1650	018 " DIA CIRC CONCR LEN=0035 INSTALLED UNKN
0010/1270	018 " DIA CIRC CONCR LEN=0040 INSTALLED UNKN
0010/1145	036 " DIA CIR PLASTIC LEN=0075 INSTALLED UNKN
0010/0128	OLD RT 8 RD (T340)
0010/0100	018 " DIA CIR PLASTIC LEN=0038 INSTALLED UNKN
0010/0030	018 " DIA CIR PLASTIC LEN=0024 INSTALLED UNKN
000000 FT	2 0 10020 1 00 0000+00 NC DI INNERBELL RD WILLIAM FLINN HW (SR0008 SEG 0131/1342) (SR0008 SEG 0130/1329)
0010/0000	MFC BEGIN = D LENGTH(AH 2676 BK 0000)

DIR: B TOTAL LEN: 6.284 MI. DIST: 10-2 SR: 2011
 LEFT MUN: SAXONBURG B RIGHT MUN: SAXONBURG B

Stationing	Description	Stationing	Description
033177 FT	[Symbol]	033177 FT	7190/0000 LENGTH(AH 2708 BK 2126)
033177 FT	[Symbol]	033177 FT	7180/0000 LENGTH(AH 2126 BK 2949)
033177 FT	[Symbol]	033177 FT	7170/0000 LENGTH(AH 2949 BK 3059)
033177 FT	[Symbol]	033177 FT	7160/0000 LENGTH(AH 3059 BK 3552)
033177 FT	[Symbol]	033177 FT	7150/0000 LENGTH(AH 3552 BK 1098)
033177 FT	[Symbol]	033177 FT	7140/0000 LTH AH 001098 BK 000100
033177 FT	[Symbol]	033177 FT	7134/0000 LTH AH 000100 BK 001211
	[Symbol]		INTER-AHD WATER ST (BORO) WATER ST (SR2010 SEG 0180/0000)
	[Symbol]	0130/1211	MAIN ST (BORO)
031966 FT	[Symbol]	031966 FT	2 0 10024 0 02 0388+34
0130/0000	[Symbol]	0130/0000	NC REBECCA RD LENGTH(AH 1211 BK 2960)
	[Symbol]	0120/2050	032 " DIA CIRC METAL LEN=0045 INSTALLED UNKN
0120/1830	[Symbol]	0120/1778	ALWINE RD (BORO)
029006 FT	[Symbol]	029006 FT	2 0 10024 0 02 0359+17
	[Symbol]		NC REBECCA STREET SAXONBURG CLINTON T
	[Symbol]	0120/0000	LENGTH(AH 2960 BK 2986)
	[Symbol]	0110/2501	PLANTATION DR (TWP)

DIR: B TOTAL LEN: 6.284 MI. DIST: 10-2 SR: 2011
 LEFT MUN: CLINTON T RIGHT MUN: CLINTON T

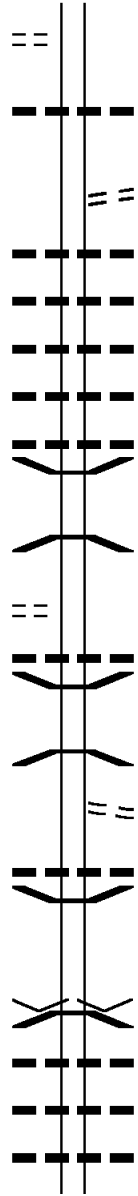
SR	SH	SEG	LEN	DESCRIPTION	SR	SH	SEG	LEN	DESCRIPTION
			026020 FT	0110/0670	042"	DIA	CIR	PLASTIC	LEN=0045 INSTALLED UNKN
				026020 FT	2 0	10024	0 02	0315+35	
				0110/0000				LENGTH(AH 2986 BK 3657)	
				0100/2380	052"H	77"W	ELLIP	METAL	LEN=0040 INSTALLED 2021
				0100/1033	018"	DIA	CIRC	CONCR	LEN=0040 INSTALLED UNKN
			022363 FT	022363 FT	2 0	10024	0 02	0292+60	
					SR	0228	SH	(SR0228 SEG 0390/0000)	
					NC FR			REEPORT RD	
				INTER-BK	SR	0228	SH	(SR0228 SEG 0390/0000)	
					MFC	BEGIN	=	D	
			022363 FT	0100/0000	LTH	AH	003657	BK	000100
				022363 FT	LTH	AH	000100	BK	002439
				7094/0000	SR	0228	SH	(SR0228 SEG 0380/0000)	
SR 0228	SH		0090/2439	0090/2439					
(SR0228	SEG	0380/0000)			018"	DIA	CIRC	CONCR	LEN=0032 INSTALLED 2004
				0090/2410					
				0090/1000	018"	DIA	CIRC	CONCR	LEN=0024 INSTALLED UNKN
			019924 FT	019924 FT	2 0	10023	0 00	0199+85	
				0090/0000				LENGTH(AH 2439 BK 3571)	
				0080/3051	018"	DIA	CIR	PLASTIC	LEN=0027 INSTALLED UNKN
				0080/1881	024"	DIA	CIRC	CONCR	LEN=0024 INSTALLED UNKN
				0080/1502	018"	DIA	CIRC	METAL	LEN=0030 INSTALLED UNKN
				0080/1178	018"	DIA	CIRC	METAL	LEN=0030 INSTALLED 2004

DIR: B TOTAL LEN: 6.284 MI. DIST: 10-2 SR: 2011
 LEFT MUN: CLINTON T RIGHT MUN: CLINTON T

UNKNOWN RD
 (PRDR)

0080/0851 ==

016353 FT



0080/0047 018 " DIA CIRC METAL
 016353 FT LEN=0037 INSTALLED UNKN
 2 0 10023 0 00 0164+10
 SARVER RD
 (T557)
 0080/0000 LENGTH(AH 3571 BK 2379)
 0070/2075 018 " DIA CIRC CONCR
 LEN=0030 INSTALLED UNKN
 0070/1787 018 " DIA CIRC CONCR
 LEN=0030 INSTALLED UNKN
 0070/1414 018 " DIA CIRC CONCR
 LEN=0030 INSTALLED UNKN
 0070/0928 018 " DIA CIRC METAL
 LEN=0028 INSTALLED UNKN
 0070/0632 018 " DIA CIRC METAL
 LEN=0036 INSTALLED UNKN
 0070/0034 BMSBG 10/2011/0070/0015
 2 0 10023 0 00 0140+80
 LARDINTOWN RUN
 BMSBG 10/2011/0070/0015
 0070/0015
 013974 FT
 0070/0000 LENGTH(AH 2379 BK 1428)
 0060/0940 018 " DIA CIRC METAL
 LEN=0041 INSTALLED UNKN
 0060/0791 BMSBG 10/2011/0060/0762
 2 0 10023 0 00 0133+93
 LARDINTOWN R
 BMSBG 10/2011/0060/0762
 HIDDEN HILL RD
 (T572)
 0060/0762
 0060/0729
 0060/0106 018 " DIA CIR PLASTIC
 LEN=0040 INSTALLED UNKN
 0060/0030 BMSBG 10/2011/0060/0000
 012546 FT 2 0 10023 0 00 0126+45
 VILLAGE: LARDIN TOWN
 LARDINTOWN RUN
 BMSBG 10/2011/0060/0000
 0060/0000 LENGTH(AH 1428 BK 3668)
 012 " DIA CIRC METAL
 0050/3529 LEN=0026 INSTALLED UNKN
 018 " DIA CIRC CONCR
 0050/3215 LEN=0040 INSTALLED UNKN
 018 " DIA CIR PLASTIC
 0050/3196 LEN=0028 INSTALLED UNKN
 018 " DIA CIR PLASTIC

2 0 10023 0 00 0140+80 013974 FT
 MILLER RD
 (T572)

0070/0000

012546 FT

EXTRACT DATE: 12/18/2023
PRINT DATE: 12/21/2023

ROADWAY MANAGEMENT SYSTEM
SLD COUNTY/SR - ANNUAL PRINT

PAGE NUMBER: 423
COUNTY: BUTLER

DIR: B TOTAL LEN: 6.284 MI.
LEFT MUN: CLINTON T

DIST: 10-2 SR: 2011
RIGHT MUN: CLINTON T

---	0050/3074	LEN=0030	INSTALLED UNKN
---	0050/2800	018 "DIA	CIR PLASTIC
---	0050/2044	LEN=0030	INSTALLED UNKN
---	0050/2005	018 "DIA	CIR PLASTIC
---	0050/1857	LEN=0020	INSTALLED UNKN
---	0050/1384	015 "DIA	CIRC METAL
---	0050/1044	LEN=0038	INSTALLED UNKN
---	0050/0796	018 "DIA	CIR PLASTIC
---	0050/0429	LEN=0030	INSTALLED UNKN
---	POE	036 "DIA	CIRC CONCR
---	0050/0253	LEN=0031	INSTALLED UNKN
---	0050/0090	048 "DIA	CIR PLASTIC
008878 FT	008878 FT	LEN=0050	INSTALLED 2020
5	0050/0000	(APRA) FLEISHNER EXCAV	FLEISHNER DR
---	0040/2523	(PRDR)	015 "DIA
---	0040/2065	LEN=0039	INSTALLED UNKN
---	0040/1348	2 0 10023	0 00 0088+98
---	0040/0857	LENGTH(AH 3668 BK 2665)	018 "DIA
---	0040/0215	LEN=0040	INSTALLED UNKN
006213 FT	006213 FT	018 "DIA	CIRC CONCR
5	0040/0000	LEN=0040	INSTALLED UNKN
==	0030/2703	024 "DIA	CIRC CONCR
---	0030/2395	LEN=0050	INSTALLED UNKN
---	0030/2370	048 "DIA	CIR PLASTIC
---	0030/2195	LEN=0043	INSTALLED UNKN
---	0030/2195	030 "DIA	CIRC CONCR
---	0030/2195	LEN=0040	INSTALLED UNKN
---	0030/2195	LENGTH(AH 2665 BK 3179)	018 "DIA
---	0030/2195	LEN=0020	INSTALLED UNKN
---	0030/2195	BMSSEN 10/2011/0030/2370	2 0 10023
---	0030/2195	0 00 0054+56	LARDINTOWN RUN
---	0030/2195	BMSBG 10/2011/0030/2370	STARK RD
---	0030/2195	(T572)	

2 0 10023 0 00 0061+54 006213 FT
ANDERSON RD
(T572) 0040/0000

DIR: B TOTAL LEN: 6.284 MI. DIST: 10-2 SR: 2011
 LEFT MUN: CLINTON T RIGHT MUN: CLINTON T

0030/1170	018 " DIA	CIRC CONCR
	LEN=0020	INSTALLED UNKN
0030/1050	018 " DIA	CIRC METAL
	LEN=0020	INSTALLED UNKN
0030/0822	018 " DIA	CIRC METAL
	LEN=0025	INSTALLED UNKN
0030/0590	018 " DIA	CIR PLASTIC
	LEN=0025	INSTALLED UNKN
0030/0340	018 " DIA	CIR PLASTIC
	LEN=0025	INSTALLED UNKN
0030/0334	018 " DIA	CIR PLASTIC
	LEN=0025	INSTALLED UNKN
003034 FT	2 0 10023	0 00 0030+21
0030/0000	LENGTH(AH	3179 BK 2766)
	018 " DIA	CIRC CONCR
0020/2658	LEN=0038	INSTALLED UNKN
	018 " DIA	CIRC METAL
0020/2196	LEN=0032	INSTALLED UNKN
	018 " DIA	CIRC METAL
0020/2058	LEN=0028	INSTALLED UNKN
	018 " DIA	CIRC METAL
0020/1972	LEN=0030	INSTALLED UNKN
	018 " DIA	CIRC METAL
0020/1631	LEN=0030	INSTALLED UNKN
	018 " DIA	CIRC METAL
0020/1305	LEN=0040	INSTALLED UNKN
0020/1285	018 " DIA	CIRC METAL
	LEN=0030	INSTALLED UNKN
	018 " DIA	CIRC METAL
0020/0855	LEN=0040	INSTALLED UNKN
0020/0132	024 " DIA	CIRC METAL
	LEN=0060	INSTALLED UNKN
000268 FT	2 0 10023	0 00 0003+00
	GOLD SCHEITTER RD	(T570)
0020/0000	LENGTH(AH	2766 BK 0268)
0010/0203	BMSSEN 10/2011/0010/0157	2 0 10023 0 00 0001+66
	LARDINTOWN RUN	
0010/0157	BMSBG 10/2011/0010/0157	2 0 10023 0 00 0000+00
000000 FT	NC LARDINTOWN RD	
	INTER-BK LARDINGTON RD	(SR1031 SEG 0040/2431)
	MFC BEGIN = E	
	BK-ALLEGHENY	(02)
0010/0000	LENGTH(AH	0268 BK 0000)

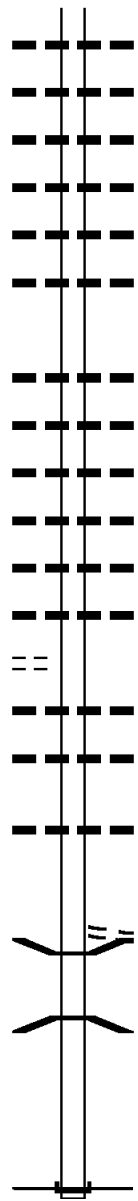
CALLEN RD
(T551)

003034 FT

0020/1285

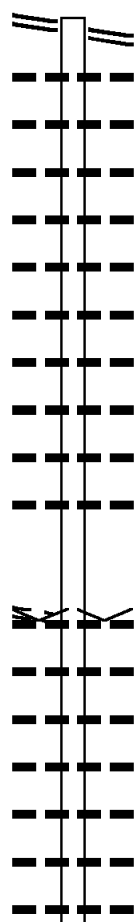
000268 FT

000000 FT



DIR: B TOTAL LEN: 14.770 MI. DIST: 10-2 SR: 2010
 LEFT MUN: WINFIELD T RIGHT MUN: WINFIELD T

CLEARFIELD RD 077983 FT
 (SR1019 SEG 0020/0000) 0320/3276



074707 FT

MUSHROOM MINE RD 0320/0000
 (PRDR)

Segment ID	Length (FT)	Material	Status
0320/3276	077983	CLEARFIELD RD	(SR1019 SEG 0020/0000)
0320/2804	0036	015 "DIA	CIRC CONCR INSTALLED UNKN
0320/2498	0045	018 "DIA	CIRC METAL INSTALLED UNKN
0320/2275	0036	018 "DIA	CIRC METAL INSTALLED UNKN
0320/1831	0030	018 "DIA	CIRC CONCR INSTALLED UNKN
0320/1696	0032	018 "DIA	CIRC CONCR INSTALLED UNKN
0320/1525	0042	018 "DIA	CIRC METAL INSTALLED UNKN
0320/1056	0032	018 "DIA	CIRC CONCR INSTALLED UNKN
0320/0740	0034	012 "DIA	CIRC CONCR INSTALLED UNKN
0320/0503	0034	012 "DIA	CIRC CONCR INSTALLED UNKN
0320/0157	0034	012 "DIA	CIRC CONCR INSTALLED UNKN
074707	0454	1 1	0 00 0139+31 VILLAGE: WEST WINFIELD
0320/0000	0050	012 "DIA	CIRC CONCR INSTALLED UNKN
0310/2690	0120	012 "DIA	CIRC CONCR INSTALLED UNKN
0310/2375	0034	012 "DIA	CIRC CONCR INSTALLED UNKN
0310/2163	0034	012 "DIA	CIRC CONCR INSTALLED UNKN
0310/1874	0042	015 "DIA	CIRC METAL INSTALLED UNKN
0310/1628	0036	012 "DIA	CIRC CONCR INSTALLED UNKN
0310/1384	0032	012 "DIA	CIRC CONCR INSTALLED UNKN

DIR: B TOTAL LEN: 14.770 MI. DIST: 10-2 SR: 2010
 LEFT MUN: WINFIELD T RIGHT MUN: WINFIELD T

071992 FT

069195 FT

1 1 04544 0 00 0058+62 066662 FT
 GERNER RD
 (T618) 0290/0000

0310/1139	012 " DIA	CIRC CONCR	LEN=0032	INSTALLED UNKN
0310/0886	015 " DIA	CIRC CONCR	LEN=0034	INSTALLED UNKN
0310/0386	018 " DIA	CIR PLASTIC	LEN=0032	INSTALLED UNKN
0310/0137	015 " DIA	CIRC METAL	LEN=0036	INSTALLED UNKN
071992 FT	1 1 04544	0 00 0111+92	CORNPLANTER RD (T656)	
0310/0000	LENGTH(AH 2715 BK 2797)			
0300/2394	024 " DIA	CIRC CONCR	LEN=0032	INSTALLED UNKN
0300/1307	018 " DIA	CIRC CONCR	LEN=0030	INSTALLED UNKN
0300/0181	018 " DIA	CIRC METAL	LEN=0030	INSTALLED 2003
069195 FT	1 1 04544	0 00 0083+95	LENGTH(AH 2797 BK 2533)	
0300/0000	015 " DIA	CIRC CONCR	LEN=0032	INSTALLED UNKN
0290/2533	012 " DIA	CIRC CONCR	LEN=0030	INSTALLED UNKN
0290/2219	018 " DIA	CIRC CONCR	LEN=0030	INSTALLED UNKN
0290/1296	018 " DIA	CIRC CONCR	LEN=0030	INSTALLED UNKN
0290/0974	018 " DIA	CIRC CONCR	LEN=0032	INSTALLED 2003
0290/0570	018 " DIA	CIRC CONCR	LEN=0032	INSTALLED 2003
066662 FT	LENGTH(AH 2533 BK 2881)			
0290/0000	018 " DIA	CIRC METAL	LEN=0061	INSTALLED UNKN
0280/2451	BICKER RD (T618)			
0280/2446	018 " DIA	CIRC CONCR	LEN=0040	INSTALLED UNKN
0280/2157	018 " DIA	CIRC CONCR	LEN=0029	INSTALLED UNKN
0280/1190	018 " DIA	CIRC CONCR	LEN=0029	INSTALLED UNKN

DIR: B TOTAL LEN: 14.770 MI. DIST: 10-2 SR: 2010
 LEFT MUN: WINFIELD T RIGHT MUN: WINFIELD T

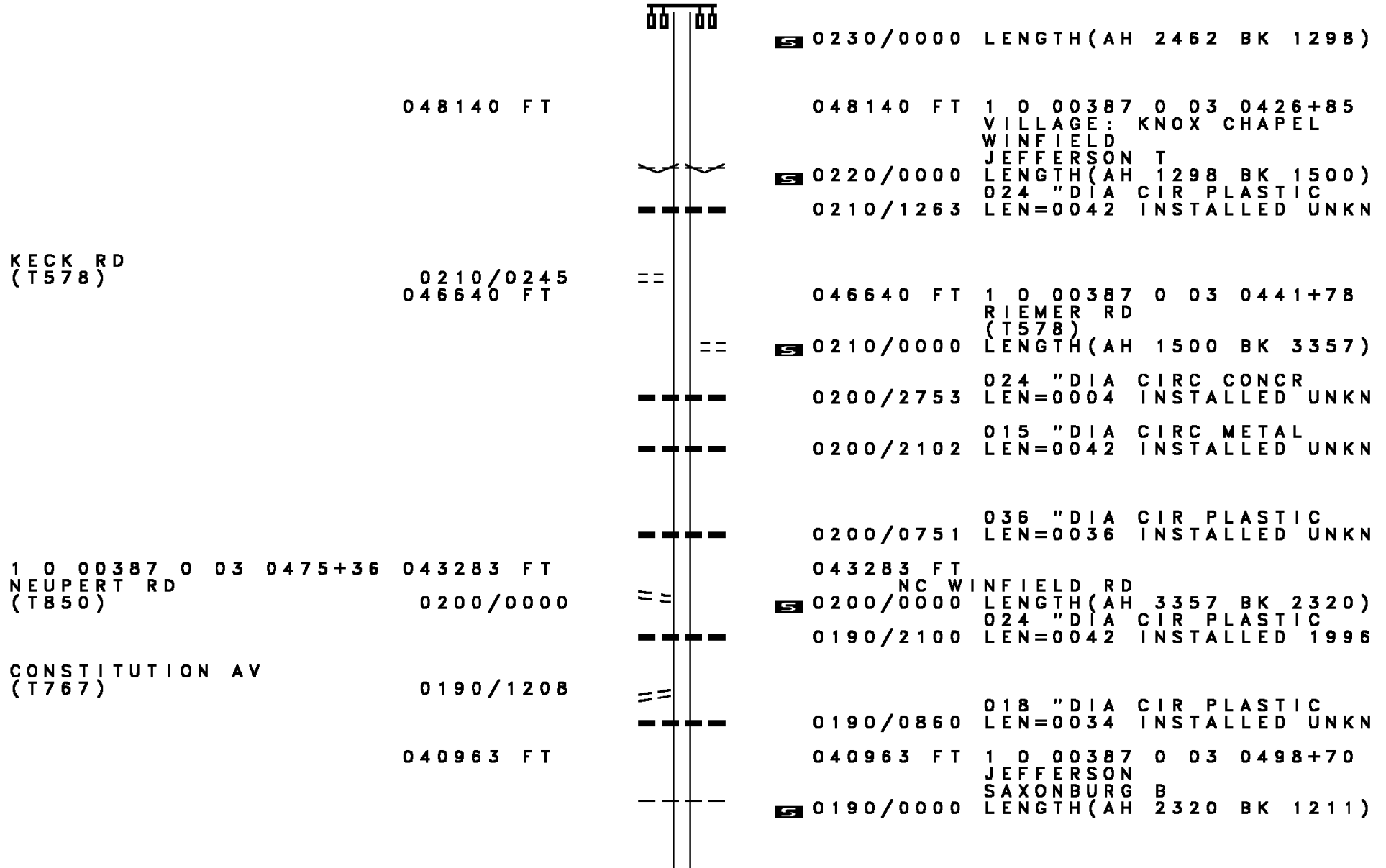
Stationing	Description	Material	Length	Status
063781 FT	0280/0103	018" DIA CIRC CONCR	LEN=0029	INSTALLED UNKN
	063781 FT	1 1 04544	0 00 0029+84	
	0280/0000	LENGTH(AH 2881 BK 2987)		
	0270/2510	018" DIA CIRC CONCR	LEN=0031	INSTALLED UNKN
	0270/1170	018" DIA CIRC CONCR	LEN=0036	INSTALLED UNKN
	0270/0765	018" DIA CIRC CONCR	LEN=0034	INSTALLED UNKN
060794 FT	0270/0020	018" DIA CIRC CONCR	LEN=0037	INSTALLED UNKN
	060794 FT	1 1 04544	0 00 0000+00	
		(APRA) GULICK MOBILE HO		
		BEARCREEK RD		
		(T841)		
	0270/0000	LENGTH(AH 2987 BK 2442)		
	0260/1700	015" DIA CIRC CONCR	LEN=0034	INSTALLED UNKN
	0260/0433	024" DIA CIRC CONCR	LEN=0150	INSTALLED UNKN
	058352 FT			
	0260/0000	LENGTH(AH 2442 BK 3596)		
	0250/3275	024" DIA CIRC CONCR	LEN=0042	INSTALLED 2020
	0250/3038	015" DIA CIRC CONCR	LEN=0037	INSTALLED UNKN
	0250/2685	015" DIA CIRC CONCR	LEN=0032	INSTALLED UNKN
	0250/2160	018" DIA CIRC METAL	LEN=0032	INSTALLED UNKN
	0250/1850	018" DIA CIRC CONCR	LEN=0032	INSTALLED UNKN
	0250/1511	018" DIA CIRC CONCR	LEN=0040	INSTALLED UNKN
	0250/1041	012" DIA CIRC CONCR	LEN=0036	INSTALLED UNKN
	0250/0669	036" DIA CIR PLASTIC	LEN=0040	INSTALLED 1997
		012" DIA CIRC CONCR		

1 1 03875 0 00 0148+80 058352 FT
 BROSE RD
 (T679) 0260/0000

DIR: B TOTAL LEN: 14.770 MI. DIST: 10-2 SR: 2010
 LEFT MUN: WINFIELD T RIGHT MUN: WINFIELD T

Street Name	Stationing	Length	Material	Status	Notes
	0250/0248	LEN=0029	018 "DIA CIRC CONCR	INSTALLED UNKN	
	0250/0100	LEN=0034	018 "DIA CIRC CONCR	INSTALLED 1996	
	0250/0030	LEN=0060	018 "DIA CIRC METAL	INSTALLED UNKN	
054756 FT	054756 FT	1 1 03875	0 00 0184+83		STONE HOLLOW RD
	0250/0000	LENGTH(AH 3596 BK 2856)	FRANK AV		(T620)
HELMBOLD AV (T843)	0240/2554	0240/2554	(TWP)		
	0240/2550	LEN=0036	015 "DIA CIRC CONCR	INSTALLED UNKN	
	0240/2182	BMSSEN 10/2010/0240/2130	1 1 03875	0 00 0213+85	
	0240/2130	BMSBG 10/2010/0240/2130	018 "DIA CIR PLASTIC		LITTLE BUFFALO
GREY AV (T677)	0240/2040	LEN=0040	INSTALLED UNKN		
	0240/2005				
	0240/1365	LEN=0034	018 "DIA CIRC CONCR	INSTALLED UNKN	
	0240/1095	LEN=0035	018 "DIA CIRC CONCR	INSTALLED UNKN	
	0240/0678	LEN=0032	018 "DIA CIRC CONCR	INSTALLED UNKN	
	0240/0661	BECK LN (PRDR)			
	0240/0200	LEN=0010	018 "DIA CIR PLASTIC	INSTALLED 2003	
051900 FT	051900 FT	1 1 03875	0 00 0213+85		VILLAGE: CABOT
WARNICK RD (T576)	0240/0000	LENGTH(AH 2856 BK 2462)	018 "DIA CIRC CONCR		
	0230/2380	LEN=0032	INSTALLED UNKN		
	0230/1507	EDGEWOOD DR (PRDR)			
	0230/1374	MAPLECREST DR (PRDR)			
	0230/1200	OLD ORCHARD DR (PRDR)			
	0230/0764	LEN=0030	018 "DIA CIRC CONCR	INSTALLED UNKN	
049438 FT	049438 FT	1 1 03875	0 00 0238+01		
		SR 0356 SH			(SR0356 SEG 0200/0000)

DIR: B TOTAL LEN: 14.770 MI. DIST: 10-2 SR: 2010
 LEFT MUN: WINFIELD T RIGHT MUN: WINFIELD T



DIR: B TOTAL LEN: 14.770 MI. DIST: 10-2 SR: 2010
 LEFT MUN: SAXONBURG B RIGHT MUN: SAXONBURG B

Stationing	Notes	Stationing	Description
039752 FT		039752 FT	1 0 00387 0 03 0510+82 NC WATER ST REBECCA RD (SR2011 SEG 0130/1211)
039752 FT		INTER-BK	WATER ST (BORO)
039752 FT		0180/0000	LENGTH(AH 1211 BK 2043)
039752 FT		039752 FT	
039752 FT		7170/0000	LENGTH(AH 2043 BK 2605)
039752 FT		INTER-AHD	WATER ST (BORO)
0160/2140	HIGH ST (BORO)	0160/2605	BUTLER RD (SR2005 SEG 0060/1460) JEFFERSON T
0160/1360		0160/1360	GRANNYS FARM LN (PRDR)
0160/1245		0160/1245	JEFFERSON SAXONBURG B
0160/1167		0160/1167	ADERHOLD RD (BORO)
0160/0830		0160/0830	024 " DIA CIRC CONCR LEN=0048 INSTALLED UNKN
037147 FT		037147 FT	1 0 00387 0 03 0558+62 NC BUTLER RD ADERHOLD RD (BORO)
0150/3229	OAK DR (BORO)	0160/0000	LENGTH(AH 2605 BK 3691)
0150/3214		0150/3214	024 " DIA CIRC CONCR LEN=0065 INSTALLED UNKN
0150/3149		0150/3149	SAXONBURG JEFFERSON T
0150/2774		0150/2774	018 " DIA CIRC CONCR LEN=0048 INSTALLED UNKN
0150/2178		0150/2178	TR THORN CR STRUCTURE LENGTH 23 FT BMSID 10/2010/0150/2178
0150/1758		0150/1758	018 " DIA CIRC CONCR LEN=0022 INSTALLED UNKN
0150/1504		0150/1504	018 " DIA CIRC CONCR LEN=0030 INSTALLED UNKN
0150/1106		0150/1106	024 " DIA CIRC CONCR LEN=0029 INSTALLED UNKN

DIR: B TOTAL LEN: 14.770 MI. DIST: 10-2 SR: 2010
 LEFT MUN: JEFFERSON T RIGHT MUN: JEFFERSON T

Stationing	Notes	Stationing	Notes
033456 FT		033456 FT	1 0 00387 0 03 0594+79
LEFEVER LN (TWP)		0150/0000	LENGTH(AH 3691 BK 3612)
0140/3189	==	0140/2900	024 "DIA CIRC CONCR LEN=0038 INSTALLED UNKN
	---	0140/2705	018 "DIA CIRC CONCR LEN=0040 INSTALLED UNKN
	---	0140/1860	018 "DIA CIRC CONCR LEN=0040 INSTALLED UNKN
	---	0140/1740	018 "DIA CIRC CONCR LEN=0038 INSTALLED UNKN
	---	0140/1392	018 "DIA CIR PLASTIC LEN=0042 INSTALLED 2020
	---	0140/0440	048 "DIA CIRC CONCR LEN=0050 INSTALLED UNKN
1 0 00387 0 03 0630+17 029844 FT		029844 FT	
HANNASTOWN RD (T581)		0140/0000	LENGTH(AH 3612 BK 0555)
0140/0000	==	0130/0300	018 "DIA CIRC METAL LEN=0050 INSTALLED UNKN
	---	0130/0251	BMSSEN 10/2010/0130/0189 1 0 00387 0 03 0633+64
	---	0130/0189	THORN CREEK BMSBG 10/2010/0130/0189
	---	0130/0076	FRAZIER RD (T556)
029289 FT	==	029289 FT	1 0 00387 0 03 0635+68
	---	0130/0000	WEST JEFFERSON RD (T844)
	---	0120/3147	LENGTH(AH 0555 BK 3351)
	---	0120/2990	024 "DIA CIRC METAL LEN=0060 INSTALLED 2012
	---	0120/2444	036 "DIA CIRC CONCR LEN=0048 INSTALLED UNKN
	---	0120/1645	018 "DIA CIRC CONCR LEN=0040 INSTALLED UNKN
	---	0120/1310	018 "DIA CIR PLASTIC LEN=0036 INSTALLED UNKN
	---	0120/0713	048 "DIA CIRC CONCR LEN=0048 INSTALLED UNKN
	---	0120/0713	018 "DIA CIRC CONCR LEN=0032 INSTALLED UNKN
025938 FT		025938 FT	2 0 10094 0 00 0033+62
		0120/0000	LENGTH(AH 3351 BK 2858)

DIR: B TOTAL LEN: 14.770 MI. DIST: 10-2 SR: 2010
 LEFT MUN: JEFFERSON T RIGHT MUN: JEFFERSON T

Stationing	Length	Material	Notes
0110/2858	048"	DIA CIRC CONCR	LEN=0050 INSTALLED UNKN
0110/2033	018"	DIA CIR PLASTIC	LEN=0042 INSTALLED UNKN
0110/1416	036"	DIA CIRC CONCR	LEN=0048 INSTALLED UNKN
0110/0640	018"	DIA CIRC METAL	LEN=0036 INSTALLED UNKN
2 0 10094 0 00 0062+20 023080 FT BURTNER RD (T579)	023080 FT		
0110/0000			LENGTH(AH 2858 BK 2808)
	0100/2531	048" DIA CIRC METAL	LEN=0050 INSTALLED 2002
	0100/0015	018" DIA CIRC METAL	LEN=0030 INSTALLED UNKN
020272 FT	020272 FT		2 0 10094 0 00 0090+20 PATTERSON RD (T588)
	0100/0000		LENGTH(AH 2808 BK 1590)
	0090/1590	018" DIA CIRC METAL	LEN=0050 INSTALLED UNKN
	018682 FT		
018682 FT	018682 FT		2 0 10094 0 00 0106+20 BLAKELY RD (T575)
	0090/0000		LENGTH(AH 1590 BK 1771)
	0080/1474	012" DIA CIRC METAL	LEN=0037 INSTALLED UNKN
	016911 FT		
1 1 00270 0 00 0017+83 016911 FT CALDWELL DR (T588)	0080/0000		LENGTH(AH 1771 BK 2171)


DIR: B TOTAL LEN: 14.770 MI. DIST: 10-2 SR: 2010
 LEFT MUN: JEFFERSON T RIGHT MUN: JEFFERSON T

Street Name	Segment ID	Length (FT)	Material	Notes
MINTWOOD RD (TWP)	0070/1019	014740	015" DIA CIRC METAL	LEN=0045 INSTALLED UNKN
	0070/0503	014740	030" DIA CIRC METAL	LEN=0055 INSTALLED UNKN
	0070/0000	0060/2375	018" DIA CIRC CONCR	LEN=0048 INSTALLED UNKN
GREEN MANOR DR (T581)	0060/0925	012205	030" DIA CIRC METAL	LEN=0026 INSTALLED UNKN
	0060/0000	0050/0725	018" DIA CIRC METAL	LEN=0034 INSTALLED UNKN
	0050/0725	0050/0025	018" DIA CIRC CONCR	LEN=0035 INSTALLED UNKN
	0050/0025	010303	015" DIA CIR PLASTIC	LEN=0050 INSTALLED UNKN
EIFFLER LN (PRDR)	0050/0095	010303	018" DIA CIRC METAL	LEN=0034 INSTALLED UNKN
	0050/0000	0040/2525	018" DIA CIRC CONCR	LEN=0035 INSTALLED UNKN
	0040/2525	0040/2313	024" DIA CIR PLASTIC	LEN=0036 INSTALLED UNKN
KEMAR DR (T701)	0040/1268	0040/0158	015" DIA CIR PLASTIC	LEN=0050 INSTALLED UNKN
KEMAR DR (T701)	0040/0826	0040/0125	015" DIA CIR PLASTIC	LEN=0050 INSTALLED UNKN
LINDSEY LN (T585)	0040/0000	007366	015" DIA CIR PLASTIC	LEN=0050 INSTALLED UNKN
	0040/0000	007366	015" DIA CIR PLASTIC	LEN=0050 INSTALLED UNKN

DIR: B TOTAL LEN: 14.770 MI. DIST: 10-2 SR: 2010
 LEFT MUN: SUMMIT T RIGHT MUN: SUMMIT T

Location / Segment	Segment ID	Length	Material / Details
GROMAN RD (T582)	0030/2806	024" DIA	CIRC CONCR INSTALLED UNKN
	0030/2280	024" DIA	CIRC CONCR INSTALLED UNKN
	0030/1690	018" DIA	CIR PLASTIC INSTALLED UNKN
BRICKER AV (T531)	0030/1481	018" DIA	CIRC CONCR INSTALLED UNKN
BRICKER AV (T531)	0030/0876	018" DIA	CIRC CONCR INSTALLED UNKN
	003950 FT	1 1 00387	0 00 0082+48
BRICKER AV (T531)	0030/0000	SUMMIT BUTLER T	LENGTH(AH 3416 BK 1842)
	0020/1053	BULL CREEK RD (TWP)	
BRICKER AV (T531)	0020/0320	018" DIA	CIRC METAL INSTALLED UNKN
	002108 FT	1 1 00405	0 00 0018+81
BRICKER AV (T531)	0020/0000	S	LENGTH(AH 1842 BK 2108)
	0010/2108	084"H 48"W	CON BOX CUL INSTALLED UNKN
BRICKER AV (T531)	0010/1799	018" DIA	CIRC CONCR INSTALLED UNKN
	0010/1534	018" DIA	CIRC CONCR INSTALLED UNKN
BRICKER AV (T531)	0010/1290	018" DIA	CIRC CONCR INSTALLED UNKN
	0010/1102	018" DIA	CIRC CONCR INSTALLED UNKN
KEMPER RD (TWP)	0010/0968	NC SAXONBURG RD	
	0010/0780	018" DIA	CIRC CONCR INSTALLED UNKN
SAXONBURG RD (TWP)	000000 FT	1 1 00405	0 00 0040+27
	000000 FT	NC CENTER AV	MONTOUR AV (SR2014 SEG 0020/2435)
FREEPORT RD (SR0356 SEG 0380/0000)	0010/0000	INTER-BK CENTER AV	(SR0356 SEG 0380/0000)
	0010/0000	S	MFC BEGIN = D LENGTH(AH 2108 BK 0000)

DIR: B TOTAL LEN: 3.814 MI. DIST: 10-2 SR: 2009
 LEFT MUN: BUFFALO T RIGHT MUN: BUFFALO T

	020136 FT		020136 FT	
			INTER-AHD	SR 0228 SH
				(SR0228 SEG 0420/0000)
				018 " DIA CIRC METAL
				LEN=0029 INSTALLED UNKN
				SR 0228 SH
				(SR0228 SEG 0420/0000)
SARVER RD	0080/2559		0080/2559	018 " DIA CIRC CONCR
(T557)		---	0080/2290	LEN=0060 INSTALLED UNKN
		---	0080/1926	018 " DIA CIRC CONCR
		---	0080/1500	LEN=0030 INSTALLED UNKN
		---		018 " DIA CIRC CONCR
		---		LEN=0030 INSTALLED UNKN
GOLDSCHWEITZER RD	0080/1246	==		
(T570)		==		
HOWES RUN RD	0080/0709	==	0080/0709	FLEMING RD
(T843)		---	0080/0665	(T672)
		---	0080/0395	018 " DIA CIRC CONCR
		---	017577 FT	LEN=0030 INSTALLED UNKN
	017577 FT	---	0080/0000	2 0 10024 0 00 0175+54
		---	0070/2700	VILLAGE: EKASTOWN
		---		LENGTH(AH 2559 BK 3249)
		---		036 " DIA CIRC METAL
		---		LEN=0020 INSTALLED UNKN
		---		018 " DIA CIRC CONCR
		---	0070/1970	LEN=0030 INSTALLED UNKN
		---	0070/1620	018 " DIA CIRC CONCR
		---	0070/1264	LEN=0030 INSTALLED UNKN
		---	0070/1155	018 " DIA CIRC CONCR
		---	0070/0910	LEN=0030 INSTALLED UNKN
		---	0070/0700	018 " DIA CIRC CONCR
		---		LEN=0030 INSTALLED UNKN

DIR: B TOTAL LEN: 3.814 MI. DIST: 10-2 SR: 2009
 LEFT MUN: BUFFALO T RIGHT MUN: BUFFALO T

Stationing	Notes	Stationing	Description	Material	Status
014328 FT		014328 FT	2 0 10024 0 00 0143+04	SINGLETON RD	
	== ==		(T578)		
	--- ---	0070/0000	LENGTH(AH 3249 BK 2588)		
	--- ---	0060/2080	018 " DIA CIRC CONCR		UNKN
	--- ---	0060/1640	LEN=0030 INSTALLED		UNKN
	--- ---	0060/1290	018 " DIA CIRC CONCR		UNKN
	--- ---	0060/0930	LEN=0030 INSTALLED		UNKN
	--- ---	0060/0560	018 " DIA CIRC CONCR		UNKN
	--- ---	0060/0150	LEN=0030 INSTALLED		UNKN
011740 FT		011740 FT	2 0 10024 0 00 0117+18	ELLIOTT RD	
	== ==		(T669)		
	--- ---	0060/0000	LENGTH(AH 2588 BK 2177)		
	--- ---	0050/1680	018 " DIA CIRC CONCR		UNKN
	--- ---	0050/1380	LEN=0030 INSTALLED		UNKN
	--- ---	0050/1040	018 " DIA CIRC CONCR		UNKN
	--- ---	0050/0711	LEN=0030 INSTALLED		UNKN
	--- ---	0050/0380	018 " DIA CIRC CONCR		UNKN
009563 FT		009563 FT	2 0 10024 0 00 0095+35		
	--- ---		072 " DIA CIRC METAL		
	--- ---	0050/0000	LEN=0070 INSTALLED		UNKN
	--- ---		LENGTH(AH 2177 BK 1929)		
	==		024 " DIA CIRC METAL		
	--- ---	0040/1220	LEN=0070 INSTALLED		UNKN
	--- ---		FLEMING RD		
	==		(T672)		
	--- ---	0040/0801	042 " DIA CIRC METAL		
	--- ---	0040/0720	LEN=0070 INSTALLED		UNKN
	--- ---	0040/0250	018 " DIA CIRC CONCR		
007634 FT		007634 FT	2 0 10024 0 00 0076+06		
	--- ---	0040/0000	LENGTH(AH 1929 BK 3401)		
	--- ---		060 " DIA CIRC METAL		
	--- ---	0030/2650	LEN=0030 INSTALLED		UNKN
	--- ---		018 " DIA CIRC CONCR		

HARVEY RD
(T667)

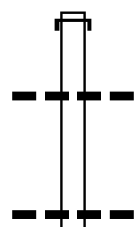
DIR: B TOTAL LEN: 3.814 MI. DIST: 10-2 SR: 2009
 LEFT MUN: BUFFALO T RIGHT MUN: BUFFALO T

Street Name	Segment ID	Length	Material	Year
OBRINGER LN (PRDR)	0030/1989	0030/2062	LEN=0040	INSTALLED 1998
		0030/1584	021 " DIA CIRC METAL	
		0030/1515	LEN=0030 INSTALLED UNKN	
		0030/1287	018 " DIA CIRC CONCR	
		0030/1063	LEN=0040 INSTALLED 1998	
			018 " DIA CIRC CONCR	
			LEN=0040 INSTALLED 1998	
			018 " DIA CIRC CONCR	
			LEN=0030 INSTALLED UNKN	
			036 " DIA CIRC METAL	
2 0 10024 0 00 0042+05 004233 FT		0030/0180	LEN=0050	INSTALLED 1999
HRANICA RD (PRDR)	0030/0000	004233 FT		
		0030/0000	LENGTH(AH 3401 BK 3231)	
		0020/3060	018 " DIA CIRC CONCR	
		0020/2550	LEN=0030 INSTALLED UNKN	
			024 " DIA CIRC METAL	
			LEN=0030 INSTALLED UNKN	
MEADOW ST (PRDR)	0020/1292	0020/1530	024 " DIA CIRC METAL	
			LEN=0030 INSTALLED UNKN	
MEADOW ST (PRDR)	0020/0457	0020/0879	015 " DIA CIRC CONCR	
			LEN=0030 INSTALLED UNKN	
		0020/0180	036 "H 00" W MULT METAL	
001002 FT		001002 FT	LEN=0040 INSTALLED UNKN	
			2 0 10024 0 00 0009+67	
			PARKER RD	
			(T614)	
		0020/0000	LENGTH(AH 3231 BK 1002)	
			FURER DR	
ELM RD (PRDR)	0010/0560	0010/0709	(PRDR)	
		0010/0180	018 " DIA CIRC CONCR	
000000 FT		000000 FT	LEN=0040 INSTALLED 1998	
			2 0 10024 0 00 0000+00	
			NC EKASTOWN RD	
			INTER-BK EKASTOWN RD	
			(SR1037 SEG 0040/3189)	
			MFC BEGIN = D	
			BK-ALLEGHENY (02)	
		0010/0000	LENGTH(AH 1002 BK 0000)	

EXTRACT DATE: 12/18/2023 ROADWAY MANAGEMENT SYSTEM PAGE NUMBER: 408
 PRINT DATE: 12/21/2023 SLD COUNTY/SR - ANNUAL PRINT COUNTY: BUTLER
 DIR: B TOTAL LEN: 1.810 MI. DIST: 10-2 SR: 2008
 LEFT MUN: CLEARFIELD T RIGHT MUN: CLEARFIELD T

009557 FT

009557 FT AH-ARMSTRONG (03)
 INTER-AHD MUSHROOM FARM RD
 0040/1411 (SR3013 SEG 0010/0000)



0040/0740 018 " DIA CIRC METAL
 LEN=0030 INSTALLED UNKN

008146 FT

008146 FT 2 0 10037 0 00 0049+84
 0040/0000 LENGTH(AH 1411 BK 2167)
 048 " DIA CIRC METAL
 0030/2163 LEN=0100 INSTALLED UNKN

EXTRACT DATE: 12/18/2023
PRINT DATE: 12/21/2023

ROADWAY MANAGEMENT SYSTEM
SLD COUNTY/SR - ANNUAL PRINT

PAGE NUMBER: 407
COUNTY: BUTLER

DIR: B TOTAL LEN: 1.810 MI.
LEFT MUN: CLEARFIELD T

DIST: 10-2 SR: 2008
RIGHT MUN: CLEARFIELD T

2 0 10037 0 00 0028+19 005979 FT
LONG RUN RD
(T664) 0030/0000

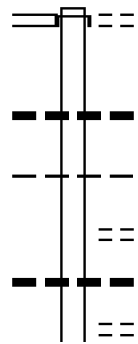
2 0 10037 0 00 0000+00 003137 FT
CORNETTI RD
(T830) 0020/0000

000000 FT

Stationing	Length	Material	Status
0030/1588		CLEARFIELD	
0030/1440		WINFIELD T	
0030/1088		018 " DIA CIRC METAL	
0030/0589		LEN=0060 INSTALLED UNKN	
0030/0088		024 " DIA CIRC CONCR	
005979 FT		LEN=0060 INSTALLED UNKN	
0030/0000		018 " DIA CIRC CONCR	
0020/2625		LEN=0055 INSTALLED UNKN	
0020/2476		024 " DIA CIRC METAL	
0020/2154		LEN=0060 INSTALLED UNKN	
0020/1470		048 " DIA CIRC METAL	
0020/0542		LEN=0250 INSTALLED UNKN	
0020/0204		030 " DIA CIRC METAL	
003137 FT		LEN=0060 INSTALLED UNKN	
0020/0000		018 " DIA CIRC METAL	
0010/2252		LEN=0042 INSTALLED UNKN	
0010/1791		030 " DIA CIRC METAL	
0010/1548		LEN=0075 INSTALLED UNKN	
0010/1200		018 " DIA CIRC METAL	
0010/0740		LEN=0060 INSTALLED UNKN	
0010/0383		018 " DIA CIRC METAL	
000000 FT		LEN=0030 INSTALLED UNKN	
000000 FT		018 " DIA CIRC METAL	
000000 FT		LEN=0060 INSTALLED UNKN	
000000 FT		018 " DIA CIRC METAL	
000000 FT		LEN=0050 INSTALLED UNKN	
000000 FT		018 " DIA CIRC METAL	
000000 FT		LEN=0068 INSTALLED UNKN	
000000 FT		2 0 10036 0 00 0000+00	
000000 FT		NC MU SHROOM FARM RD	
000000 FT		DENNY'S MILL RD	
000000 FT		(SR1019 SEG 0050/1518)	
000000 FT		MFC BEGIN = D	
0010/0000		LENGTH(AH 3137 BK 0000)	

EXTRACT DATE: 12/18/2023 ROADWAY MANAGEMENT SYSTEM PAGE NUMBER: 406
 PRINT DATE: 12/21/2023 SLD COUNTY/SR - ANNUAL PRINT COUNTY: BUTLER
 DIR: B TOTAL LEN: 5.354 MI. DIST: 10-2 SR: 2007
 LEFT MUN: SAXONBURG B RIGHT MUN: SAXONBURG B

028267 FT
 BUTLER RD
 (SR2005 SEG 0060/0000) 0140/0324
 027943 FT



028267 FT
 INTER-AHD MAIN ST
 (SR2005 SEG 0060/0000)
 BUTLER ST
 (BORO)
 2 0 10019 0 01 0259+29
 0140/0324 LENGTH(AH 0324 BK 3757)
 024 " DIA CIRC CONCR
 LEN=0040 INSTALLED UNKN
 0130/3656
 SAXONBURG
 JEFFERSON T
 CAROL DR
 (BORO)
 0130/2868
 0130/2660 024 " DIA CIRC CONCR
 LEN=0040 INSTALLED UNKN
 BEATTY DR
 (BORO)
 0130/2575
 0130/2293

DIR: B TOTAL LEN: 5.354 MI. DIST: 10-2 SR: 2007
 LEFT MUN: JEFFERSON T RIGHT MUN: JEFFERSON T

Location / Segment	Segment ID	Length (FT)	Material / Details
UNKNOWN (BORO)	0130/2070	024	" DIA CIRC METAL INSTALLED UNKN
	0130/1922	LEN=0100	CAROL DR (BORO)
	0130/0995		KNOCH RD (T552)
	0130/0660		
024186 FT	0130/0654	030	" DIA CIRC METAL INSTALLED UNKN
	024186 FT	2 0 10019 0 01	0221+72
WHITAKER DR (T900)	0130/0000	NC MAIN ST	LENGTH(AH 3757 BK 2860) 048"H 00"W MULT PLSTIC
	0120/2850		LEN=0031 INSTALLED UNKN
	0120/2384		018" DIA CIRC CONCR LEN=0040 INSTALLED UNKN
	0120/1762		015" DIA CIRC CONCR LEN=0033 INSTALLED UNKN
	0120/1310		015" DIA CIR PLASTIC LEN=0032 INSTALLED UNKN
2 0 10019 0 01 0193+15 O'HARA RD (T556)	0120/0989		018" DIA CIR PLASTIC LEN=0036 INSTALLED UNKN
	0120/0137	021326 FT	036"H 00"W MULT PLSTIC LEN=0100 INSTALLED 2006
	0120/0000		LENGTH(AH 2860 BK 0682) 015" DIA CIRC METAL
020644 FT	0110/0682		LEN=0030 INSTALLED UNKN
	0110/0480		015" DIA CIR PLASTIC LEN=0030 INSTALLED UNKN
	0110/0090		018" DIA CIR PLASTIC LEN=0040 INSTALLED UNKN
	020644 FT	2 0 10019 0 01	0187+94
DINNERBELL RD (SR2012 SEG 0100/3396)	0110/0000		NC DINNERBELL RD INTER-BK GOLDEN CITY RD (T840)
	020644 FT		LTH AH 000682 BK 000100
	020644 FT		7094/0000 LTH AH 000100 BK 003128
	INTER-AHD		VICTORY RD (T840)

EXTRACT DATE: 12/18/2023
PRINT DATE: 12/21/2023

ROADWAY MANAGEMENT SYSTEM
SLD COUNTY/SR - ANNUAL PRINT

PAGE NUMBER: 404
COUNTY: BUTLER

DIR: B TOTAL LEN: 5.354 MI.
LEFT MUN: CLINTON T

DIST: 10-2 SR: 2007
RIGHT MUN: CLINTON T

Location	Stationing	Length	Material	Status
	0070/3128		CLINTON T	
	0070/3103	0060	015" DIA CIRC CONCR	INSTALLED UNKN
	0070/1414	0034	018" DIA CIR PLASTIC	INSTALLED UNKN
	0070/0074	0040	030" DIA CIRC CONCR	INSTALLED UNKN
MCKAY RD (T559)	017516 FT	0060/1006	2 0 10019 0 01 0009+54	LENGTH(AH 3128 BK 1588)
	0060/0983	0050	018" DIA CIRC CONCR	INSTALLED UNKN
	0060/0210	0090	018" DIA CIRC CONCR	INSTALLED UNKN
	015928 FT	015928 FT	2 0 10019 0 00 0000+00	VILLAGE: IVYWOOD DEER CREEK RD (T830)
DEER CREEK RD (T830)	0060/0000	0060/0000	LENGTH(AH 1588 BK 3926)	
	0050/3384	0035	018" DIA CIRC CONCR	INSTALLED UNKN
	0050/3190	0042	024" DIA CIRC CONCR	INSTALLED UNKN
	0050/3000	0042	018" DIA CIRC CONCR	INSTALLED UNKN
	0050/2584	0042	015" DIA CIRC CONCR	INSTALLED UNKN
	0050/2222	0042	018" DIA CIRC CONCR	INSTALLED UNKN
	0050/1994	0042	018" DIA CIRC CONCR	INSTALLED UNKN
	0050/1732	0042	015" DIA CIRC CONCR	INSTALLED UNKN
	0050/1535	0042	018" DIA CIRC CONCR	INSTALLED UNKN
	0050/1420	0050	018" DIA CIRC CONCR	INSTALLED UNKN

DIR: B TOTAL LEN: 5.354 MI. DIST: 10-2 SR: 2007
 LEFT MUN: CLINTON T RIGHT MUN: CLINTON T

1 1 04046 0 00 0000+00 012002 FT
 WILEY RD
 (T552) 0050/0000

0050/0796	015 " DIA	CIRC	CONCR	LEN=0038	INSTALLED	UNKN
0050/0394	015 " DIA	CIRC	CONCR	LEN=0038	INSTALLED	UNKN
0050/0073	015 " DIA	CIRC	CONCR	LEN=0032	INSTALLED	UNKN
012002 FT						
0050/0000	LENGTH(AH	3926	BK 3620)			
0040/3593	024 " DIA	CIRC	CONCR	LEN=0040	INSTALLED	UNKN
0040/3227	015 " DIA	CIRC	CONCR	LEN=0040	INSTALLED	UNKN
0040/3080	018 " DIA	CIRC	CONCR	LEN=0032	INSTALLED	UNKN
0040/2716	TR ROCKY RUN	STRUCTURE	LENGTH 18 FT	BMSID 10/2007/0040/2716		
0040/2542	018 " DIA	CIRC	CONCR	LEN=0045	INSTALLED	UNKN
0040/2005	042 " DIA	CIRC	CONCR	LEN=0052	INSTALLED	UNKN
0040/1770	018 " DIA	CIRC	METAL	LEN=0040	INSTALLED	UNKN
0040/1010	012 " DIA	CIRC	CONCR	LEN=0015	INSTALLED	UNKN
0040/0475	015 " DIA	CIRC	CONCR	LEN=0045	INSTALLED	UNKN
0040/0100	015 " DIA	CIRC	METAL	LEN=0040	INSTALLED	UNKN
008382 FT	2 0 10132	0 00	0084+22			
0040/0000	TR ROCKY RUN	STRUCTURE	LENGTH 19 FT	BMSID 10/2007/0040/0000		
0030/1182	LENGTH(AH	3620	BK 1516)	BMSSEN 10/2007/0030/1155		
0030/1155	2 0 10132	0 00	0080+60	ROCKY RUN		
0030/1105	BMSBG 10/2007/0030/1155					
0030/0600	018 " DIA	CIRC	CONCR	LEN=0065	INSTALLED	UNKN
0030/0275	015 " DIA	CIRC	CONCR	LEN=0045	INSTALLED	UNKN
0030/0100	015 " DIA	CIRC	CONCR	LEN=0044	INSTALLED	UNKN
006866 FT	015 " DIA	CIRC	CONCR	LEN=0024	INSTALLED	UNKN
	2 0 10132	0 00	0069+00	BREWER RD		

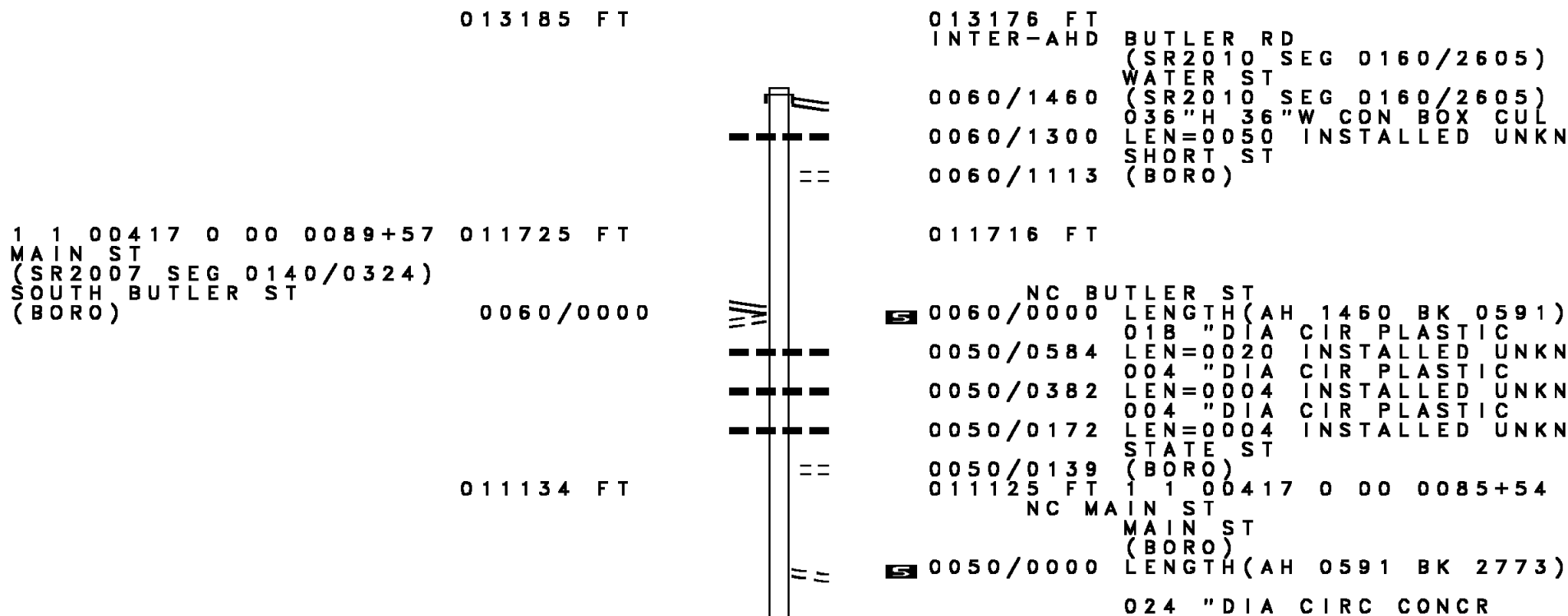
DIR: B TOTAL LEN: 5.354 MI. DIST: 10-2 SR: 2007
 LEFT MUN: CLINTON T RIGHT MUN: CLINTON T

	==		(T554)
	---	0030/0000	LENGTH(AH 1516 BK 3466)
	---	0020/3396	015 " DIA CIRC CONCR LEN=0050 INSTALLED UNKN
	---	0020/2202	030 " DIA CIRC CONCR LEN=0045 INSTALLED UNKN
	---	0020/1992	015 " DIA CIRC CONCR LEN=0050 INSTALLED UNKN
	---	0020/1407	015 " DIA CIRC CONCR LEN=0074 INSTALLED UNKN
	---	0020/0992	024 " DIA CIRC CONCR LEN=0060 INSTALLED UNKN
	---	0020/0412	024 " DIA CIRC CONCR LEN=0040 INSTALLED UNKN
003400 FT	---	003400 FT	2 0 10132 0 00 0034+53
	---	0020/0000	LENGTH(AH 3466 BK 3400)
	---	0010/3150	024 " DIA CIRC CONCR LEN=0065 INSTALLED UNKN
	---	0010/2112	024 " DIA CIRC METAL LEN=0036 INSTALLED UNKN
	---	0010/1875	024 " DIA CIRC CONCR LEN=0055 INSTALLED UNKN
	---	0010/1387	018 " DIA CIRC CONCR LEN=0030 INSTALLED UNKN
CHERRY VALLEY RD (T483)	==	0010/1344	
	RBR	0010/1230	BMS EN 10/2007/0010/1196 2 0 10132 0 00 0012+10 P3
	RBR	0010/1196	BULL CREEK BMSBG 10/2007/0010/1196
	---	0010/0776	ANDERSON RD (T572)
	---	0010/0580	018 " DIA CIR PLASTIC LEN=0035 INSTALLED UNKN
000000 FT	---	000000 FT	2 0 10132 0 00 0000+00
			VILLAGE: CUNNINGHAM
			NC SA XONBURG BL
		INTER-BK	SAXONBURG BL (SR1013 SEG 0350/3380)
			MFC BEGIN = D
			BK-ALLEGHENY (02)
	---	0010/0000	LENGTH(AH 3400 BK 0000)

Stationing	Description	Material	Length	Notes
006735 FT	INTER-AHD			
0030/0495	(SR8018 SEG 0510/0000)			
0030/0305	BMSBG 10/2006/0030/0315			
0030/0045	018 "DIA CIRC CONCR			
006240 FT	LEN=0065 INSTALLED UNKN			
0030/0000	1 0 00071 3 00 0127+17			
0020/3325	RAMP T RD (SR8018 SEG 0760/0000)			
0020/3211	RAMP S RD (SR8018 SEG 0750/1447)			
0020/2437	LENGTH(AH 0495 BK 3358)			
0020/2065	018 "DIA CIRC CONCR			
0020/1578	LEN=0065 INSTALLED UNKN			
0020/1160	015 "DIA CIRC CONCR			
0020/0428	LEN=0038 INSTALLED UNKN			
002882 FT	018 "DIA CIRC METAL			
0020/0000	LEN=0037 INSTALLED UNKN			
0010/2443	1 0 00071 3 00 0093+16			
0010/1820	LENGTH(AH 3358 BK 2882)			
0010/0821	015 "DIA CIRC CONCR			
	LEN=0045 INSTALLED 2000			
	018 "DIA CIRC CONCR			
	LEN=0040 INSTALLED UNKN			
	048 "DIA CIRC CONCR			
	LEN=0047 INSTALLED UNKN			
	NC MITCHELL HILL RD			
	KITTANNING ST			
	000000 FT (SR2004 SEG 0040/0000)			
	MFC BEGIN = D			
	0010/0000 LENGTH(AH 2882 BK 0000)			

1 0 00071 3 00 0063+85 000000 FT
 EAST BUTLER RD
 (SR2004 SEG 0040/0000) 0010/0000

DIR: N TOTAL LEN: 2.497 MI. DIST: 10-2 SR: 2005
 LEFT MUN: SAXONBURG B RIGHT MUN: SAXONBURG B



DIR: N TOTAL LEN: 2.497 MI. DIST: 10-2 SR: 2005
 LEFT MUN: SAXONBURG B RIGHT MUN: SAXONBURG B

Street Name	Segment ID	Length (FT)	Material	Status	Notes
	0040/2137	0030	HORNE AV	INSTALLED	UNKN
	0040/1606		(BORO)		
	0040/1571	0040	018 "DIA	CIRC CONCR	INSTALLED UNKN
	0040/0828	0040	024 "DIA	CIRC CONCR	INSTALLED UNKN
008361 FT	008352 FT	1 1	00417 0 00	0058+00	NC P I TTSBURGH ST
HY VUE DR (TWP)	0040/0000		SAXONBURG ST		CLINTON T
	0030/3492		LENGTH(AH 2773 BK 3614)		
	0030/3000		018 "DIA	CIRC CONCR	INSTALLED UNKN
	0030/2733		018 "DIA	CIRC CONCR	INSTALLED UNKN
	0030/2421		018 "DIA	CIRC CONCR	INSTALLED UNKN
	0030/2126		018 "DIA	CIRC CONCR	INSTALLED UNKN
	0030/1737		COLEMAN LN		(PRDR)
	0030/1700		018 "DIA	CIRC CONCR	INSTALLED UNKN
	0030/1537		EKAS LN		(PRDR)
	0030/1040		036 "DIA	CIRC METAL	INSTALLED UNKN
	0030/0720		018 "DIA	CIRC CONCR	INSTALLED UNKN
	004747 FT	004738 FT	1 1	00417 0 00	0021+84
	0030/0000		LENGTH(AH 3614 BK 2201)		
	0020/2050		024 "DIA	CIRC CONCR	INSTALLED UNKN
	0020/1550		018 "DIA	CIRC CONCR	INSTALLED UNKN
	0020/0850		015 "DIA	CIRC CONCR	INSTALLED UNKN
RACHEL DR (T821)	0020/0794				
	0020/0090		024 "DIA	CIRC CONCR	INSTALLED UNKN
	002546 FT	002537 FT	1 1	00417 0 00	0000+00

DIR: N TOTAL LEN: 2.497 MI. DIST: 10-2 SR: 2005
 LEFT MUN: CLINTON T RIGHT MUN: CLINTON T

RACHEL DR
(T822)

0014/1745

==

0020/0000 LENGTH(AH 2201 BK 2059)

---|---

0014/0985

018 " DIA CIRC CONCR
LEN=0018 INSTALLED 2018

---|---

0014/0948

018 " DIA CIRC CONCR
LEN=0050 INSTALLED UNKN

KNOCH RD
(T552)

0014/0759

==

---|---

0014/0650

018 " DIA CIRC CONCR
LEN=0048 INSTALLED 2018

---|---

0014/0509

018 " DIA CIRC CONCR
LEN=0030 INSTALLED UNKN

---|---

0014/0505

018 " DIA CIRC CONCR
LEN=0036 INSTALLED 2018

---|---

0014/0335

018 " DIA CIRC CONCR
LEN=0035 INSTALLED UNKN

---|---

0014/0253

018 " DIA CIRC CONCR
LEN=0020 INSTALLED 2018

---|---

0014/0152

018 " DIA CIRC CONCR
LEN=0003 INSTALLED UNKN

---|---

0014/0013

018 " DIA CIRC CONCR
LEN=0025 INSTALLED 2018

000487 FT

000478 FT

0 0 00000 0 00 0000+00 000000 FT
018 " DIA CIRC CONCR
LEN=0036 INSTALLED 2018

018 " DIA CIRC CONCR
LEN=0030 INSTALLED 2017 0011/0487

---|---

0014/0000 LENGTH(AH 2059 BK 0478)

---|---

0010/0463

018 " DIA CIRC CONCR
LEN=0030 INSTALLED 2017

---|---

0010/0289

018 " DIA CIR PLASTIC
LEN=0030 INSTALLED 2017

018 " DIA CIRC CONCR
LEN=0084 INSTALLED 2017 0011/0114

---|---

---|---

0010/0065

018 " DIA CIRC CONCR
LEN=0040 INSTALLED 2017

---|---

0010/0018

018 " DIA CIRC CONCR
LEN=0040 INSTALLED 2017

0 0 00000 0 00 0000+00 000000 FT

000000 FT

2 0 10131 0 00 0098+21

GLADE MILL RD
(SR0228 SEG 0335/0667)

GLADE MILL RD
(SR0228 SEG 0335/0714)

NC SAXONBURG BL
CLINTON-GLADE MILL RD
(TWP)

NC SA XONBURG BL
CLINTON-GLADE MILL RD
(TWP)

GLADE MILL RD INTER-BK
(SR0228 SEG 0335/0667)

INTER-BK GLADE MILL RD
(SR0228 SEG 0335/0714)

MFC BEGIN = D
LENGTH(AH 0487 BK 0000) 0011/0000

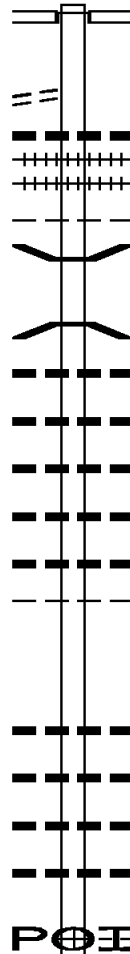


0010/0000 LENGTH(AH 0478 BK 0000)

014334 FT
 1 1 03663 0 00 0092+87 013846 FT
 RAILROAD ST (BORO)
 0070/0000

EAST BUTLER
 SUMMIT T

0060/0157
 011578 FT



014334 FT
 INTER-AHD TENTH ST
 (BORO)
 GRANT AV
 (SR1011 SEG 0020/2329)
 0070/0488
 013846 FT
 0070/0000 LENGTH(AH 0488 BK 2268)
 018 " DIA CIRC CONCR
 LEN=0032 INSTALLED UNKN
 0060/2200 (AAR 149030H) #TRKS 01
 0060/2147 (AAR 149029N) #TRKS 01
 0060/1963 EAST BUTLER
 SUMMIT T
 0060/1459 BMSSEN 10/2004/0060/1367
 0060/1432 1 1 03663 0 00 0083+99
 BONNIE BROOK
 0060/1367 BMSBG 10/2004/0060/1367
 024 " DIA CIRC CONCR
 0060/1320 LEN=0040 INSTALLED UNKN
 018 " DIA CIRC CONCR
 0060/0847 LEN=0008 INSTALLED 1999
 014 " DIA CIRC CONCR
 0060/0600 LEN=0040 INSTALLED UNKN
 024 " DIA CIRC CONCR
 0060/0306 LEN=0040 INSTALLED UNKN
 024 " DIA CIRC CONCR
 0060/0189 LEN=0042 INSTALLED UNKN
 011578 FT 1 1 03663 0 00 0070+32
 NC EAST BUTLER ROAD
 0060/0000 LENGTH(AH 2268 BK 3058)
 008 " DIA CIR PLASTIC
 0050/3030 LEN=0030 INSTALLED UNKN
 012 " DIA CIRC CONCR
 0050/2585 LEN=0030 INSTALLED UNKN
 018 " DIA CIRC CONCR
 0050/2090 LEN=0040 INSTALLED UNKN
 012 " DIA CIRC CONCR
 0050/1831 LEN=0042 INSTALLED UNKN
 (APRA) MOBILE HOME PARK
 RUSTIC RIDGE LN
 0050/1587 (PRDR)

DIR: B TOTAL LEN: 2.715 MI. DIST: 10-2 SR: 2004
 LEFT MUN: SUMMIT T RIGHT MUN: SUMMIT T

---	0050/1466	024 " DIA	CIRC METAL
---		LEN=0030	INSTALLED UNKN
---	0050/1117	015 " DIA	CIRC CONCR
---		LEN=0008	INSTALLED 1999
---	0050/0940	024 " DIA	CIRC CONCR
---		LEN=0035	INSTALLED UNKN
---	0050/0595	012 " DIA	CIRC CONCR
---		LEN=0039	INSTALLED UNKN
---	0050/0382	018 " DIA	CIRC CONCR
---		LEN=0044	INSTALLED UNKN
		(APRA) MOBILE HOME PARK	
		RUSTIC RIDGE LN	
	0050/0287	(PRDR)	
008520 FT	008520 FT	1 1 03663	0 00 0033+34
		SR 0422	EB
		OP ID 10/0422/0410/0924	
		LENGTH(AH 3058 BK 3828)	
---	0050/0000	018 " DIA	CIRC CONCR
---	0040/3787	LEN=0044	INSTALLED UNKN
---	0040/3464	036 " DIA	CIRC CONCR
---		LEN=0042	INSTALLED UNKN
---	0040/3031	012 " DIA	CIRC CONCR
---		LEN=0040	INSTALLED UNKN
---	0040/2716	012 " DIA	CIR PLASTIC
---		LEN=0040	INSTALLED UNKN
---	0040/2138	018 " DIA	CIRC METAL
---		LEN=0040	INSTALLED UNKN
---	0040/1816	018 " DIA	CIRC CONCR
---		LEN=0020	INSTALLED UNKN
---	0040/1601	015 " DIA	CIRC CONCR
---		LEN=0030	INSTALLED UNKN
---	0040/1146	018 " DIA	CIRC METAL
---		LEN=0040	INSTALLED UNKN
		(APRA) R. R. SCHUBERT	
		R. R. SCHUBERT DR	
	0040/1098	(PRDR)	
---	0040/0790	048 " DIA	CIRC METAL
---		LEN=0010	INSTALLED UNKN
---	0040/0769	048 " DIA	CIRC CONCR
---		LEN=0030	INSTALLED UNKN
		012 " DIA	CIRC CONCR
		LEN=0040	INSTALLED UNKN
0040/0661	004692 FT	1 1 03663	0 00 0000+00
004692 FT		MITCHELL RD	
		(SR2006 SEG 0010/0000)	
		LENGTH(AH 3828 BK 0484)	
---	0040/0000	018 " DIA	CIRC CONCR
---	0030/0344	LEN=0030	INSTALLED UNKN

POE




POT

BONNIE DR
(T800)

DIR: B TOTAL LEN: 2.715 MI. DIST: 10-2 SR: 2004
 LEFT MUN: SUMMIT T RIGHT MUN: SUMMIT T

Stationing	Description	Material	Status
004208 FT	0030/0112	012 " DIA	CIRC CONCR
	004208 FT	LEN=0030	INSTALLED UNKN
	NC EA	2 0 00071 3 00	0058+94
		ST BUTLER RD	
		SUMMIT BUTLER T	
	0030/0000	LENGTH(AH	0484 BK 2301)
	0020/1931	015 " DIA	CIRC CONCR
	0020/1736	LEN=0030	INSTALLED UNKN
	0020/1318	024 " DIA	CIRC CONCR
	0020/1208	LEN=0075	INSTALLED UNKN
		015 " DIA	CIRC CONCR
		LEN=0050	INSTALLED UNKN
		024 " DIA	CIRC CONCR
		LEN=0040	INSTALLED UNKN
		PORTMAN RD	
		(TWP)	
	0020/0899	024 " DIA	CIRC METAL
	0020/0880	LEN=0060	INSTALLED 2005
		018 " DIA	CIRC CONCR
	0020/0530	LEN=0035	INSTALLED UNKN
		BUTLER	
	0020/0196	BUTLER	CITY C
	0020/0174	BMS EN 10/2004	/0020/0045
		2 0 00071 3 00	0037+76
		CONNOQUEN. CR.	
		BMSBG 10/2004	/0020/0045
2 0 00071 3 00 0037+76	001907 FT		
CITY ST			
(CITY)	0020/0000	LENGTH(AH	2301 BK 1907)
	0010/1841	018 " DIA	CIR PLASTIC
	0010/1433	LEN=0031	INSTALLED UNKN
		(AAR 149035S)	#TRKS 01
		BESSEMER AND LAKE ERIE	
	0010/1088	OVERPASS	IS RR X-ING
		018 " DIA	CIRC CONCR
	0010/1053	LEN=0030	INSTALLED UNKN
		018 " DIA	CIRC CONCR
	0010/0868	LEN=0030	INSTALLED UNKN
		008 " DIA	CIRC CONCR
	0010/0160	LEN=0002	INSTALLED 2000
		NC KI	TTANNING ST
		MONROE ST	
		(CITY)	
		JEFFERSON ST	
	000000 FT	(SR0068 SEG	0480/0000)
		MFC BEGIN = D	
1 0 00071 3 00 0018+46	000000 FT	LENGTH(AH	1907 BK 0000)
JEFFERSON ST			
(SR0068 SEG 0480/0000)	0010/0000		

EXTRACT DATE: 12/18/2023 ROADWAY MANAGEMENT SYSTEM PAGE NUMBER: 394
 PRINT DATE: 12/21/2023 SLD COUNTY/SR - ANNUAL PRINT COUNTY: BUTLER
 DIR: B TOTAL LEN: .000 MI. DIST: 10-2 SR: 2003
 LEFT MUN: SUMMIT T RIGHT MUN: SUMMIT T

000000 FT		000000 FT	
000000 FT		7018/0000	LENGTH(AH 0100 BK 0028)
000000 FT		000000 FT	
		7012/0000	LENGTH(AH 0028 BK 0100)
		000000 FT	
		7008/0000	LENGTH(AH 0100 BK 0000)

Stationing	Material	Length	Notes
030464 FT	7200/0000	LENGTH(AH 2891 BK 2424)	
030464 FT	030464 FT	LENGTH(AH 2424 BK 2761)	
030464 FT	7190/0000	LENGTH(AH 2761 BK 1986)	
030464 FT	030464 FT	LENGTH(AH 1986 BK 0291)	
030173 FT	7172/0000	INTER-AHD HERMAN RD	
	0150/0291	(T881)	
	030173 FT	2 0 10035 0 00 0000+00	
		015 "DIA CIRC CONCR	
		LEN=0040 INSTALLED UNKN	
	0150/0000	LENGTH(AH 0291 BK 3745)	
		018 "DIA CIRC CONCR	
		LEN=0040 INSTALLED 1998	
		018 "DIA CIRC CONCR	
		LEN=0040 INSTALLED UNKN	
		018 "DIA CIRC CONCR	
		LEN=0035 INSTALLED UNKN	
		OSCHE RD	
		(T620)	
OSCHE RD (T620)	0140/1896		
		015 "DIA CIRC CONCR	
		LEN=0040 INSTALLED UNKN	
		030 "DIA CIRC CONCR	
		LEN=0040 INSTALLED UNKN	
		036 "DIA CIR PLASTIC	
		LEN=0040 INSTALLED UNKN	
026428 FT	0140/0200	1 0 00978 0 00 0291+28	
	026428 FT	LENGTH(AH 3745 BK 2678)	
	0140/0000	018 "DIA CIRC CONCR	
		LEN=0040 INSTALLED UNKN	
		018 "DIA CIRC CONCR	
		LEN=0040 INSTALLED UNKN	
		SCHNUR RD	
		(T622)	
		018 "DIA CIRC CONCR	
		LEN=0150 INSTALLED UNKN	

DIR: B TOTAL LEN: 5.770 MI. DIST: 10-2 SR: 2002
 LEFT MUN: SUMMIT T RIGHT MUN: SUMMIT T

MORAN RD
 (T841)

0120/0650

023750 FT

GEIBEL RD
 (T584)

0110/2185

020384 FT

018151 FT

==			01B "DIA CIRC METAL
---	---	0120/0181	LEN=0040 INSTALLED UNKN
---	---	023750 FT	1 0 00978 0 00 0266+16
---	---	5 0120/0000	LENGTH(AH 2678 BK 3366)
---	---	0110/3240	01B "DIA CIRC CONCR
---	---	0110/2925	LEN=0040 INSTALLED UNKN
---	---	0110/2925	01B "DIA CIRC CONCR
---	---	0110/2925	LEN=0040 INSTALLED UNKN
---	==	0110/2557	DITTMER RD (T586)
---	---	0110/2480	01B "DIA CIRC CONCR
---	---	0110/2480	LEN=0200 INSTALLED UNKN
---	==	0110/2225	DITTMER RD (T586)
---	---	0110/2117	01B "DIA CIRC CONCR
---	---	0110/2117	LEN=0040 INSTALLED UNKN
---	---	0110/1974	CONSOLIDATED RAIL CORPO
---	---	0110/1974	OVERPASS IS RR X-ING
---	---	0110/1553	01B "DIA CIRC CONCR
---	---	0110/1553	LEN=0050 INSTALLED UNKN
---	---	0110/0950	015 "DIA CIRC METAL
---	---	0110/0950	LEN=0050 INSTALLED UNKN
---	---	0110/0590	015 "DIA CIRC CONCR
---	---	0110/0590	LEN=0050 INSTALLED UNKN
---	---	0110/0400	01B "DIA CIRC CONCR
---	---	0110/0400	LEN=0040 INSTALLED UNKN
---	---	0110/0100	01B "DIA CIRC CONCR
---	---	0110/0100	LEN=0040 INSTALLED UNKN
---	---	020384 FT	1 0 00978 0 00 0232+90
---	---	020384 FT	BONNIEBROOK RD (TB10)
---	==	5 0110/0000	LENGTH(AH 3366 BK 2233)
---	---	0100/2160	01B "DIA CIRC CONCR
---	---	0100/2160	LEN=0171 INSTALLED UNKN
---	---	0100/1935	015 "DIA CIRC CONCR
---	---	0100/1935	LEN=0040 INSTALLED UNKN
---	---	0100/1351	015 "DIA CIRC CONCR
---	---	0100/1351	LEN=0040 INSTALLED UNKN
---	---	0100/0720	01B "DIA CIRC CONCR
---	---	0100/0720	LEN=0040 INSTALLED UNKN
---	---	0100/0540	015 "DIA CIRC CONCR
---	---	0100/0540	LEN=0050 INSTALLED UNKN
---	---	018151 FT	1 0 00978 0 00 0210+37
---	---	018151 FT	VILLAGE: HERMAN

DIR: B TOTAL LEN: 5.770 MI. DIST: 10-2 SR: 2002
 LEFT MUN: SUMMIT T RIGHT MUN: SUMMIT T

BRINKER RD
 (T588)

0090/2520

0100/0000	LENGTH(AH 2233 BK 3267)
018 "DIA	CIRC CONCR
0090/3100	LEN=0050 INSTALLED UNKN
018 "DIA	CIRC CONCR
0090/2795	LEN=0050 INSTALLED UNKN
018 "DIA	CIRC CONCR
0090/2478	LEN=0040 INSTALLED UNKN
018 "DIA	CIRC CONCR
0090/2200	LEN=0050 INSTALLED UNKN
024 "DIA	CIRC CONCR
0090/1709	LEN=0050 INSTALLED UNKN
048 "DIA	CIRC METAL
0090/1235	LEN=0050 INSTALLED UNKN
	SIMON DR
0090/0860	(T589)
015 "DIA	CIRC CONCR
0090/0855	LEN=0050 INSTALLED UNKN

APRICOT LN
 (PRDR)

0090/0514

0090/0350	015 "DIA CIRC CONCR
014884 FT	LEN=0050 INSTALLED UNKN

1 0 00978 0 00 0177+51 014884 FT
 REED LN
 (PRDR)

0090/0000

0090/0000	LENGTH(AH 3267 BK 2050)
015 "DIA	CIRC CONCR
0080/1880	LEN=0040 INSTALLED UNKN
015 "DIA	CIRC CONCR
0080/1555	LEN=0040 INSTALLED UNKN
015 "DIA	CIRC CONCR
0080/1036	LEN=0040 INSTALLED UNKN
015 "DIA	CIRC CONCR
0080/0705	LEN=0040 INSTALLED UNKN
015 "DIA	CIRC CONCR
0080/0327	LEN=0040 INSTALLED UNKN
012834 FT	1 0 00978 0 00 0145+87
015 "DIA	CIRC CONCR
0080/0000	LEN=0050 INSTALLED UNKN
0080/0000	LENGTH(AH 2050 BK 3028)
018 "DIA	CIRC CONCR
0070/2774	LEN=0040 INSTALLED UNKN
018 "DIA	CIRC CONCR
0070/2542	LEN=0040 INSTALLED UNKN
036 "H 72 "W	CON BOX CUL
0070/1810	LEN=0040 INSTALLED UNKN
018 "DIA	CIRC CONCR
0070/1500	LEN=0040 INSTALLED UNKN

DIR: B TOTAL LEN: 5.770 MI. DIST: 10-2 SR: 2002
 LEFT MUN: SUMMIT T RIGHT MUN: SUMMIT T

Stationing	Length	Material	Notes
009806 FT	0070/0900	018 " DIA CIRC CONCR	LEN=0040 INSTALLED UNKN
	0070/0418	015 " DIA CIRC CONCR	LEN=0050 INSTALLED UNKN
	0070/0083	018 " DIA CIRC CONCR	LEN=0040 INSTALLED UNKN
	009806 FT	1 0 00978 0 00 0126+40	STUTZ RD (T598)
	0070/0000	LENGTH(AH 3028 BK 2208)	
	0060/1889	018 " DIA CIRC CONCR	LEN=0040 INSTALLED UNKN
	0060/1662	018 " DIA CIRC CONCR	LEN=0040 INSTALLED UNKN
	0060/1326	018 " DIA CIRC CONCR	LEN=0040 INSTALLED UNKN
	0060/1157	015 " DIA CIRC CONCR	LEN=0040 INSTALLED UNKN
	0060/0960	015 " DIA CIRC CONCR	LEN=0040 INSTALLED 2019
	0060/0538	051 " DIA CIRC CONCR	LEN=0040 INSTALLED UNKN
	0060/0173	015 " DIA CIRC CONCR	LEN=0040 INSTALLED UNKN
1 0 00978 0 00 0104+50 PROTZMAN RD (T590)	007598 FT		
	0060/0000	LENGTH(AH 2208 BK 2853)	
	0050/2833	015 " DIA CIRC CONCR	LEN=0040 INSTALLED UNKN
	0050/2369	032 " DIA CIRC CONCR	LEN=0040 INSTALLED UNKN
	0050/2217	015 " DIA CIRC CONCR	LEN=0040 INSTALLED UNKN
	0050/1871	018 " DIA CIRC CONCR	LEN=0040 INSTALLED UNKN
	0050/1661	018 " DIA CIRC CONCR	LEN=0040 INSTALLED UNKN
	0050/1465	015 " DIA CIRC CONCR	LEN=0040 INSTALLED UNKN
	0050/1068	015 " DIA CIRC CONCR	LEN=0040 INSTALLED UNKN
	0050/0510	018 " DIA CIRC CONCR	LEN=0040 INSTALLED UNKN
	0050/0298	018 " DIA CIRC CONCR	LEN=0040 INSTALLED UNKN
	0050/0047	018 " DIA CIRC CONCR	LEN=0050 INSTALLED UNKN
VOGLEYVILLE RD (T702)	004745 FT		
	0050/0000	1 0 00978 0 00 0077+00	VILLAGE: VOGLEYVILLE
	0050/0000	LENGTH(AH 2853 BK 1976)	

DIR: B TOTAL LEN: 5.770 MI. DIST: 10-2 SR: 2002
 LEFT MUN: SUMMIT T RIGHT MUN: SUMMIT T

OPAIR LN
(PRDR)

002769 FT

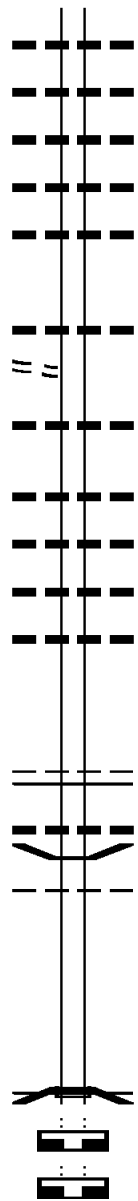
0030/1783

000672 FT

000000 FT

000000 FT

000000 FT



0040/1638	024 " DIA	CIRC CONCR
	LEN=0050	INSTALLED UNKN
0040/1102	018 " DIA	CIRC CONCR
	LEN=0040	INSTALLED UNKN
0040/0771	018 " DIA	CIRC CONCR
	LEN=0040	INSTALLED UNKN
0040/0552	018 " DIA	CIRC CONCR
	LEN=0040	INSTALLED UNKN
0040/0289	030 " DIA	CIRC CONCR
	LEN=0060	INSTALLED UNKN
002769 FT	1 0 00978	0 00 0056+28
S 0040/0000	LENGTH(AH	1976 BK 2097)
	018 " DIA	CIRC CONCR
	LEN=0045	INSTALLED UNKN
0030/1898	018 " DIA	CIRC CONCR
	LEN=0040	INSTALLED UNKN
0030/1726	024 " DIA	CIRC CONCR
	LEN=0045	INSTALLED UNKN
0030/1046	018 " DIA	CIRC CONCR
	LEN=0045	INSTALLED UNKN
0030/0765	018 " DIA	CIRC CONCR
	LEN=0040	INSTALLED UNKN
0030/0327	015 " DIA	CIRC CONCR
	LEN=0063	INSTALLED UNKN
0030/0100	1 0 00978	0 00 0035+32
000672 FT	NC HERMAN RD	
S 0030/0000	LENGTH(AH	2097 BK 0672)
	MFC BEGIN = D	
	SUMMIT	
	BUTLER T	
0022/0444	018 " DIA	CIRC CONCR
	LEN=0036	INSTALLED 2016
0022/0097	BMSSEN 10/2002/0022/0000	
0022/0077	BUTLER	
0022/0027	BUTLER CITY C	
000000 FT	1 0 00978	0 00 0028+60
000000 FT	NC ZEIGLER AV	
INTER-BK	ZEIGLER AV	
	(TWP)	
	COAL RUN	
	BMSBG 10/2002/0022/0000	
	MFC BEGIN = C	
S 0022/0000	LENGTH(AH	0672 BK 1787)
000000 FT		
7020/0000	LENGTH(AH	1787 BK 1063)
000000 FT		
7010/0000	LENGTH(AH	1063 BK 0000)

EXTRACT DATE: 12/18/2023 ROADWAY MANAGEMENT SYSTEM PAGE NUMBER: 388
PRINT DATE: 12/21/2023 SLD COUNTY/SR - ANNUAL PRINT COUNTY: BUTLER
DIR: B TOTAL LEN: .000 MI. DIST: 10-2 SR: 2001
LEFT MUN: ALLEGHENY T RIGHT MUN: ALLEGHENY T

000000 FT



000000 FT
7010/0000 LENGTH(AH 0100 BK 0000)

EXTRACT DATE: 12/18/2023 ROADWAY MANAGEMENT SYSTEM PAGE NUMBER: 387
PRINT DATE: 12/21/2023 SLD COUNTY/SR - ANNUAL PRINT COUNTY: BUTLER
DIR: B TOTAL LEN: .000 MI. DIST: 10-2 SR: 1999
LEFT MUN: ALLEGHENY T RIGHT MUN: ALLEGHENY T

000000 FT



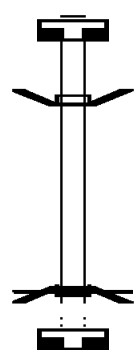
000000 FT
7010/0000 LENGTH(AH 0100 BK 0000)

EXTRACT DATE: 12/18/2023 ROADWAY MANAGEMENT SYSTEM PAGE NUMBER: 386
 PRINT DATE: 12/21/2023 SLD COUNTY/SR - ANNUAL PRINT COUNTY: BUTLER
 DIR: B TOTAL LEN: .005 MI. DIST: 10-2 SR: 1029
 LEFT MUN: ALLEGHENY T RIGHT MUN: ALLEGHENY T

000025 FT

 000000 FT

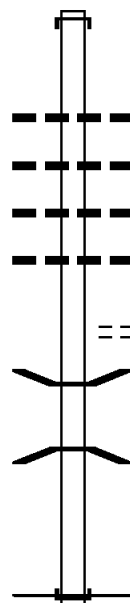
 000000 FT



000025 FT
 7014/0000 LENGTH(AH 0100 BK 0025)
 INTER-AHD SLATER RD BMSBN 10/1029/0010/0000
 0010/0025 (TB40)
 000000 FT 2 0 10082 0 00 0073+99
 INTER-BK SLATER RD
 (TB40)
 N BR BEAR CR
 BMSBG 10/1029/0010/0000
 MFC BEGIN = E
 0010/0000 LENGTH(AH 0025 BK 0100)
 000000 FT
 7008/0000 LENGTH(AH 0100 BK 0000)

003815 FT

003815 FT AH-VENANGO (60)
 INTER-AHD SCRUBGRASS RD
 0010/3815 (SR3007 SEG 0010/0000)



0010/2743 018 " DIA CIRC METAL
 LEN=0040 INSTALLED UNKN
 0010/2384 018 " DIA CIRC CONCR
 LEN=0048 INSTALLED 1999
 0010/2012 018 " DIA CIRC CONCR
 LEN=0040 INSTALLED 1999
 0010/1584 018 " DIA CIRC CONCR
 LEN=0040 INSTALLED 1999

0010/0806 MARTIN RD
 (T741)

0010/0108 BMS EN 10/1027/0010/0095
 2 0 60007 6 00 0000+97
 T S FK LT SCRUBGRASS CR

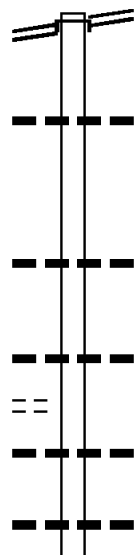
000000 FT

0010/0095 BMSBG 10/1027/0010/0095
 000000 FT 2 0 60007 6 00 0000+00
 NC EAST UNITY RD

INTER-BK EAKIN RD
 (SR1002 SEG 0040/0000)
 MFC BEGIN = D

0010/0000 LENGTH(AH 3815 BK 0000)

EXTRACT DATE: 12/18/2023 ROADWAY MANAGEMENT SYSTEM PAGE NUMBER: 384
 PRINT DATE: 12/21/2023 SLD COUNTY/SR - ANNUAL PRINT COUNTY: BUTLER
 DIR: B TOTAL LEN: 2.997 MI. DIST: 10-2 SR: 1025
 LEFT MUN: OAKLAND T RIGHT MUN: OAKLAND T

	015822 FT		015822 FT	
SR 0068 SH			INTER-AHD	PFISTER LN
(SR0068 SEG 0620/0000)	0060/1916		0060/1916	(PRDR)
				SR 0068 SH
				(SR0068 SEG 0620/0000)
			0060/0980	018 "DIA CIR PLASTIC LEN=0035 INSTALLED UNKN
	013906 FT		013906 FT	2 0 10033 0 01 0433+40
			0060/0000	LENGTH(AH 1916 BK 2148)
			0050/1923	018 "DIA CIRC METAL LEN=0035 INSTALLED UNKN
			0050/0914	018 "DIA CIR PLASTIC LEN=0030 INSTALLED UNKN
BEBLO LN			0050/0779	018 "DIA CIRC METAL LEN=0040 INSTALLED UNKN
(PRDR)	0050/0841		0050/0020	018 "DIA CIRC METAL LEN=0035 INSTALLED UNKN
				018 "DIA CIR PLASTIC

EXTRACT DATE: 12/18/2023
PRINT DATE: 12/21/2023

ROADWAY MANAGEMENT SYSTEM
SLD COUNTY/SR - ANNUAL PRINT

PAGE NUMBER: 383
COUNTY: BUTLER

DIR: B TOTAL LEN: 2.997 MI.
LEFT MUN: OAKLAND T

DIST: 10-2 SR: 1025
RIGHT MUN: OAKLAND T

2 0 10033 0 01 0412+00 011758 FT
OLD EAST BUTLER RD
(T599)

0050/0000

0050/0019	LEN=0030	INSTALLED UNKN
011758 FT		
0050/0000	LENGTH(AH 2148 BK 2004)	
0040/0766	018 "DIA CIR PLASTIC	LEN=0040 INSTALLED UNKN
0040/0341	SAINT WENDELIN RD (SR1014 SEG 0010/0000)	
0040/0252	018 "DIA CIR PLASTIC	LEN=0042 INSTALLED UNKN
0040/0207	TO 1014/0010 SH (CONN)	
0040/0057	OAKLAND	
009754 FT	SUMMIT T	
	2 0 10033 0 01 0387+93	
	HIGHLAND DR (T597)	
0040/0000	LENGTH(AH 2004 BK 3807)	
0030/3466	018 "DIA CIR PLASTIC	LEN=0042 INSTALLED UNKN
0030/3030	018 "DIA CIR PLASTIC	LEN=0030 INSTALLED UNKN
0030/2631	018 "DIA CIRC METAL	LEN=0040 INSTALLED UNKN
0030/2420	018 "DIA CIRC METAL	LEN=0030 INSTALLED UNKN
0030/2125	018 "DIA CIRC METAL	LEN=0030 INSTALLED UNKN
0030/1809	018 "DIA CIR PLASTIC	LEN=0045 INSTALLED UNKN
0030/1532	018 "DIA CIRC CONCR	LEN=0032 INSTALLED UNKN
0030/1407	018 "DIA CIRC CONCR	LEN=0035 INSTALLED UNKN
0030/0774	018 "DIA CIR PLASTIC	LEN=0030 INSTALLED UNKN
0030/0168	018 "DIA CIR PLASTIC	LEN=0030 INSTALLED UNKN
0030/0046	018 "DIA CIR PLASTIC	LEN=0040 INSTALLED UNKN
005947 FT	2 0 10033 0 01 0349+90	
0030/0000	LENGTH(AH 3807 BK 3456)	
0020/3011	018 "DIA CIR PLASTIC	LEN=0030 INSTALLED UNKN

005947 FT

DIR: B TOTAL LEN: 2.997 MI. DIST: 10-2 SR: 1025
 LEFT MUN: SUMMIT T RIGHT MUN: SUMMIT T

Stationing	Description	Material	Length	Notes
0020/2158	018" DIA	CIRC METAL	LEN=0030	INSTALLED 1997
0020/1897	018" DIA	CIR PLASTIC	LEN=0030	INSTALLED UNKN
0020/1732	018" DIA	CIR PLASTIC	LEN=0030	INSTALLED UNKN
0020/1457	018" DIA	CIR PLASTIC	LEN=0030	INSTALLED UNKN
0020/1018	018" DIA	CIR PLASTIC	LEN=0030	INSTALLED UNKN
0020/0500	018" DIA	CIRC METAL	LEN=0030	INSTALLED UNKN
0020/0137	018" DIA	CIR PLASTIC	LEN=0048	INSTALLED UNKN
002491 FT	2 0 10033	0 01 0315+28		
0020/0000	LENGTH(AH	3456 BK 2491)		
0010/2491	018" DIA	CIR PLASTIC	LEN=0010	INSTALLED UNKN
0010/1691	018" DIA	CIR PLASTIC	LEN=0031	INSTALLED UNKN
0010/0785	018" DIA	CIRC METAL	LEN=0025	INSTALLED UNKN
0010/0590	018" DIA	CIRC CONCR	LEN=0025	INSTALLED UNKN
0010/0504	{AAR 149027A}	#TRKS 02		
0010/0456	{AAR 149027A}	#TRKS 02		
0010/0322	BMS EN 10/1025/0010/0211			
0010/0211	2 0 10033 0 00 0292+46			
000000 FT	P3			
	BONNIE BROOK			
	BMSBG 10/1025/0010/0211			
	2 0 10033 0 00 0290+37			
	VILLAGE: BONNIE BROOK			
	NC BO NNIE BROOK RD			
	BENJAMIN FRANKLIN HW			
	{SRO422 SEG 0461/0000}			
	{SRO422 SEG 0460/0000}			
	INTER-BK BONNIE BROOK RD			
	(TB10)			
	MFC BEGIN = D			
0010/0000	LENGTH(AH 2491 BK 0000)			

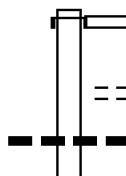
002491 FT

GRANT AV
 (SR1011 SEG 0010/0000) 0010/0578

000000 FT

EXTRACT DATE: 12/18/2023 ROADWAY MANAGEMENT SYSTEM PAGE NUMBER: 381
 PRINT DATE: 12/21/2023 SLD COUNTY/SR - ANNUAL PRINT COUNTY: BUTLER
 DIR: B TOTAL LEN: 1.847 MI. DIST: 10-2 SR: 1023
 LEFT MUN: FAIRVIEW T RIGHT MUN: FAIRVIEW T

009750 FT



009750 FT
 INTER-AHD SR 0268 SH
 (SR0268 SEG 0070/0000)
 SR 0268 SH
 0040/2629 (SR0268 SEG 0070/0000)
 PENNDOT 10-2 STOCKPL 03
 0040/1839 (GOVT)
 015 " DIA CIRC CONCR
 0040/1799 LEN=0033 INSTALLED UNKN
 018 " DIA CIRC METAL

DIR: B TOTAL LEN: 1.847 MI. DIST: 10-2 SR: 1023
 LEFT MUN: FAIRVIEW T RIGHT MUN: FAIRVIEW T

1 0 00214 7 00 0075+74 007121 FT
 CHERRY RD
 (T621) 0040/0000

004620 FT

002143 FT

000000 FT

0040/1488	LEN=0030	INSTALLED UNKN
0040/0844	015 "DIA LEN=0045	CIRC METAL INSTALLED UNKN
0040/0476	018 "DIA LEN=0032	CIRC CONCR INSTALLED UNKN
007121 FT		
0040/0000		LENGTH(AH 2629 BK 2501)
0030/1464	018 "DIA LEN=0035	CIRC METAL INSTALLED UNKN
0030/1086	015 "DIA LEN=0032	CIRC CONCR INSTALLED UNKN
0030/0374	036 "DIA LEN=0042	CIRC METAL INSTALLED UNKN
004620 FT	1 0 00214 7 00 0048+47	
0030/0000		LENGTH(AH 2501 BK 2477)
0020/2240	015 "DIA LEN=0028	CIRC CONCR INSTALLED UNKN
0020/1944	018 "DIA LEN=0034	CIRC CONCR INSTALLED UNKN
0020/1148	018 "DIA LEN=0028	CIRC CONCR INSTALLED UNKN
002143 FT	1 0 00214 7 00 0023+70	
0020/0000	018 "DIA LEN=0036	CIRC CONCR INSTALLED UNKN
		LENGTH(AH 2477 BK 2143)
0010/0832	018 "DIA LEN=0036	CIR PLASTIC INSTALLED UNKN
0010/0294	024 "DIA LEN=0036	CIRC METAL INSTALLED UNKN
000000 FT	1 0 00214 7 00 0000+00	
	NC SR 1023 SH	
	SR 0068 SH	
	(SR0068	SEG 0754/0286)
	TO 0068/0754	SH
	(CONN)	
INTER-BK	SR 0068 SH	
	(SR0068	SEG 0754/0286)
	MFC BEGIN = C	
0010/0000		LENGTH(AH 2143 BK 0000)

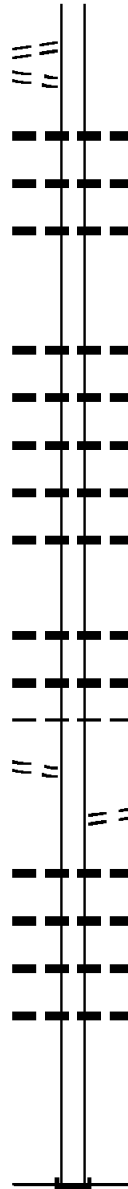
DIR: B TOTAL LEN: 3.068 MI. DIST: 10-2 SR: 1021
 LEFT MUN: DONEGAL T RIGHT MUN: DONEGAL T

Stationing	Length	Material	Status
013621 FT	0060/0150	018" DIA CIR PLASTIC	LEN=0040 INSTALLED UNKN
	013621 FT	2 0 10038 0 00 0166+97	
	0060/0000	LENGTH(AH 2577 BK 3835)	
	0050/3297	018" DIA CIRC CONCR	LEN=0037 INSTALLED UNKN
	0050/2987	024" DIA CIR PLASTIC	LEN=0030 INSTALLED UNKN
	0050/1985	036" DIA CIR PLASTIC	LEN=0035 INSTALLED UNKN
	0050/1108	027" DIA CIR PLASTIC	LEN=0035 INSTALLED UNKN
	0050/0905	018" DIA CIRC CONCR	LEN=0031 INSTALLED UNKN
2 0 10038 0 00 0129+22 009786 FT RATTIGAN RD (T830)	0050/0035	018" DIA CIRC CONCR	LEN=0040 INSTALLED UNKN
	009786 FT		
	0050/0000	LENGTH(AH 3835 BK 2348)	
	0040/2310	BMSSEN 10/1021/0040/2280	
	0040/2280	2 0 10085 0 00 0097+14	
	0040/2149	NO UNDERPASS INFORMATION	
	0040/2100	BMSBG 10/1021/0040/2280	
	0040/1735	RATTIGAN RD	
	0040/1153	(SR1012 SEG 0020/3002)	
	0040/0800	018" DIA CIRC CONCR	LEN=0038 INSTALLED UNKN
	0040/0198	048" DIA CIRC CONCR	LEN=0040 INSTALLED UNKN
007438 FT	007438 FT	018" DIA CIRC CONCR	LEN=0042 INSTALLED UNKN
	0040/0000	018" DIA CIR PLASTIC	LEN=0041 INSTALLED UNKN
	0030/1418	018" DIA CIRC CONCR	LEN=0034 INSTALLED UNKN
	0030/1139	2 0 10085 0 00 0074+90	
	0030/0460	LENGTH(AH 2348 BK 1817)	
2 0 10085 0 00 0057+00 005621 FT	005621 FT	024" DIA CIRC CONCR	LEN=0040 INSTALLED UNKN
		018" DIA CIRC CONCR	LEN=0040 INSTALLED UNKN
		018" DIA CIR PLASTIC	LEN=0035 INSTALLED UNKN

DIR: B TOTAL LEN: 3.068 MI. DIST: 10-2 SR: 1021
 LEFT MUN: DONEGAL T RIGHT MUN: DONEGAL T

IRWIN RD
 (T664)
 LC FOR IRWIN RD
 (CONN)

0030/0000
 0020/3089



0030/0000 LENGTH(AH 1817 BK 3171)
 018 " DIA CIRC CONCR
 LEN=0044 INSTALLED UNKN
 018 " DIA CIR PLASTIC
 0020/3016
 LEN=0048 INSTALLED UNKN
 024 " DIA CIRC CONCR
 0020/2551
 LEN=0040 INSTALLED UNKN
 018 " DIA CIR PLASTIC
 0020/1166
 LEN=0040 INSTALLED UNKN
 024 " DIA CIRC CONCR
 0020/0885
 LEN=0038 INSTALLED UNKN
 024 " DIA CIRC CONCR
 0020/0597
 LEN=0040 INSTALLED UNKN
 015 " DIA CIR PLASTIC
 0020/0392
 LEN=0032 INSTALLED UNKN
 024 " DIA CIRC CONCR
 0020/0201
 LEN=0032 INSTALLED 1997
 002450 FT 2 0 10085 0 00 0024+90
 018 " DIA CIRC CONCR
 LEN=0040 INSTALLED UNKN
 0020/0000 LENGTH(AH 3171 BK 2450)
 018 " DIA CIRC CONCR
 0010/1995
 LEN=0042 INSTALLED UNKN
 DONEGAL
 0010/1770 CLEARFIELD T
 TURNER RD
 (T672)
 036 " DIA CIR PLASTIC
 0010/0898
 LEN=0043 INSTALLED UNKN
 012 " DIA CIR PLASTIC
 0010/0882
 LEN=0028 INSTALLED UNKN
 018 " DIA CIRC CONCR
 0010/0632
 LEN=0032 INSTALLED 1997
 015 " DIA CIRC CONCR
 0010/0528
 LEN=0032 INSTALLED UNKN
 000000 FT 2 0 10085 0 00 0000+00
 NC CO
 000000 FT
 INTER-BK NICOLA RD
 (SR3013 SEG 0090/3767)
 MFC BEGIN = D
 BK-ARMSTRONG (03)
 0010/0000 LENGTH(AH 2450 BK 0000)

RODGERS RD
 (T992)

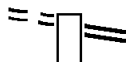
0010/1391

000000 FT

EXTRACT DATE: 12/18/2023 ROADWAY MANAGEMENT SYSTEM PAGE NUMBER: 376
PRINT DATE: 12/21/2023 SLD COUNTY/SR - ANNUAL PRINT COUNTY: BUTLER
DIR: B TOTAL LEN: 8.063 MI. DIST: 10-2 SR: 1019
LEFT MUN: CHICORA B RIGHT MUN: CHICORA B

SLIPPERY ROCK ST
(BORO)

042575 FT
0260/3331



042575 FT SLIPPERY ROCK ST
0260/3331 (SR1011 SEG 0230/0000)
024 " DIA CIRC METAL

DIR: B TOTAL LEN: 8.063 MI. DIST: 10-2 SR: 1019
 LEFT MUN: CHICORA B RIGHT MUN: CHICORA B

039244 FT

035498 FT

0260/3238	LEN=0060	INSTALLED	UNKN
0260/2716	BMSSEN 10/1019/0260/2682	CHICORA	
0260/2697	DONEGAL T		
	0 0 00000 0 00 0000+00		
	BUFFALO CR		
0260/2682	BMSBG 10/1019/0260/2682		
0260/1517	018 "DIA	CIRC CONCR	
	LEN=0030	INSTALLED	UNKN
0260/1338	015 "DIA	CIRC METAL	
	LEN=0040	INSTALLED	UNKN
0260/1122	015 "DIA	CIR PLASTIC	
	LEN=0030	INSTALLED	UNKN
039244 FT	2 0 10036 0 03 0590+39		
0260/0000	LENGTH(AH 3331 BK 3746)		
	030 "DIA	CIR PLASTIC	
0250/3172	LEN=0030	INSTALLED	UNKN
0250/2204	036 "DIA	CIR PLASTIC	
	LEN=0030	INSTALLED	UNKN
0250/1164	018 "DIA	CIRC CONCR	
	LEN=0030	INSTALLED	UNKN
0250/0774	018 "DIA	CIRC CONCR	
	LEN=0030	INSTALLED	UNKN
0250/0030	AIRPORT LN		
	(PRDR)		
035498 FT	2 0 10036 0 02 0550+50		
0250/0000	LENGTH(AH 3746 BK 3676)		
	015 "DIA	CIRC METAL	
0240/3565	LEN=0030	INSTALLED	UNKN
	018 "DIA	CIRC METAL	
0240/3011	LEN=0030	INSTALLED	UNKN
0240/2402	018 "DIA	CIRC CONCR	
	LEN=0040	INSTALLED	2004
	018 "DIA	CIRC CONCR	
0240/2017	LEN=0030	INSTALLED	UNKN
	018 "DIA	CIRC CONCR	
0240/1454	LEN=0030	INSTALLED	UNKN
0240/0822	018 "DIA	CIRC CONCR	
	LEN=0030	INSTALLED	UNKN

DIR: B TOTAL LEN: 8.063 MI. DIST: 10-2 SR: 1019
 LEFT MUN: DONEGAL T RIGHT MUN: DONEGAL T

Stationing	Location	Notes	Material	Length	Status
031822 FT					
0240/0015		BMS EN 10/1019/0240/0000			
031822 FT		2 0 10036 0 02 0513+90			
		TR BUFFALO CREEK			
		BMSBG 10/1019/0240/0000			
0240/0000		LENGTH(AH 3676 BK 1290)			
		NC CH ICORA-FENELTON RD			
		RATTIGAN RD			
0230/0982		(TB30)			
		018 "DIA CIRC CONCR			
0230/0748		LEN=0030			INSTALLED UNKN
		018 "DIA CIRC CONCR			
0230/0133		LEN=0048			INSTALLED 2004
030532 FT					
0230/0000		LENGTH(AH 1290 BK 3429)			
		018 "DIA CIRC CONCR			
0220/3087		LEN=0040			INSTALLED 2004
		018 "DIA CIRC CONCR			
0220/2430		LEN=0048			INSTALLED 2004
		018 "DIA CIRC CONCR			
0220/1800		LEN=0035			INSTALLED UNKN
		018 "DIA CIRC CONCR			
0220/1748		LEN=0048			INSTALLED 2004
		018 "DIA CIRC METAL			
0220/1480		LEN=0030			INSTALLED UNKN
		030 "DIA CIRC METAL			
0220/1000		LEN=0030			INSTALLED UNKN
		018 "DIA CIRC CONCR			
0220/0883		LEN=0030			INSTALLED UNKN
		018 "DIA CIRC CONCR			
0220/0620		LEN=0030			INSTALLED UNKN
		018 "DIA CIRC CONCR			
0220/0231		LEN=0048			INSTALLED 2004
027103 FT		HILDERBRAND RD			
		(T605)			
0220/0000		LENGTH(AH 3429 BK 2709)			
		018 "DIA CIRC METAL			
0210/2276		LEN=0030			INSTALLED UNKN
		018 "DIA CIRC CONCR			
0210/1311		LEN=0048			INSTALLED 2004
		018 "DIA CIRC CONCR			
0210/0717		LEN=0035			INSTALLED UNKN
		018 "DIA CIR PLASTIC			
0210/0205		LEN=0040			INSTALLED UNKN

EXTRACT DATE: 12/18/2023
PRINT DATE: 12/21/2023

ROADWAY MANAGEMENT SYSTEM
SLD COUNTY/SR - ANNUAL PRINT

PAGE NUMBER: 373
COUNTY: BUTLER

DIR: B TOTAL LEN: 8.063 MI.
LEFT MUN: DONEGAL T

DIST: 10-2 SR: 1019
RIGHT MUN: DONEGAL T

BLATT RD
(T668)
LC FOR BLATT RD
(CONN)

Stationing	Notes	Material	Length
024394 FT	0210/0008	060 " DIA CIR PLASTIC	LEN=0040
	024394 FT	INSTALLED UNKN	
	0210/0000	2 0 10036 0 02 0440+97	LENGTH(AH 2709 BK 2863)
	0200/2217	018 " DIA CIRC CONCR	LEN=0048
	0200/1831	INSTALLED 2004	
		018 " DIA CIRC CONCR	LEN=0048
		INSTALLED 2004	
0200/1256			
0200/1147			
	0200/0727	018 " DIA CIR PLASTIC	LEN=0030
		INSTALLED UNKN	
021531 FT	0200/0061	018 " DIA CIRC CONCR	LEN=0040
	021531 FT	INSTALLED 2004	
		2 0 10036 0 02 0413+00	DUFFY SCHOOL RD
		(T667)	
	0200/0000	LENGTH(AH 2863 BK 3540)	
	0190/2989	018 " DIA CIRC METAL	LEN=0025
		INSTALLED UNKN	
	0190/2300	018 " DIA CIRC CONCR	LEN=0030
		INSTALLED UNKN	
	0190/0116	018 " DIA CIRC CONCR	LEN=0032
		INSTALLED UNKN	
	0190/0010	015 " DIA CIRC CONCR	LEN=0030
017991 FT	017991 FT	INSTALLED UNKN	
	INTER-BK	2 0 10036 0 02 0377+39	CLEARFIELD RD
		(T880)	
017991 FT	0190/0000	LENGTH(AH 3540 BK 3499)	
017991 FT	017991 FT		
	7180/0000	LENGTH(AH 3499 BK 2976)	
	017991 FT		
	7170/0000	LENGTH(AH 2976 BK 0044)	
	INTER-AHD	BMSN 10/1019/0160/0000	CLEARFIELD RD
		(T880)	
017947 FT	0160/0044	CLEARFIELD T	
	017947 FT	2 0 10036 0 01 0307+98	

EXTRACT DATE: 12/18/2023
PRINT DATE: 12/21/2023

ROADWAY MANAGEMENT SYSTEM
SLD COUNTY/SR - ANNUAL PRINT

PAGE NUMBER: 372
COUNTY: BUTLER

DIR: B TOTAL LEN: 8.063 MI.
LEFT MUN: CLEARFIELD T

DIST: 10-2 SR: 1019
RIGHT MUN: CLEARFIELD T

Distance (FT)	Diagram	Segment Description	Length (FT)	Material/Notes
017947	INTER-BK	CLEARFIELD RD (T880)	0160/0000	BMSBG 10/1019/0160/0000
017947	INTER-BK	L BUFFALO RN	7160/0000	LENGTH(AH 3477 BK 3272)
017947	INTER-BK	BMSBG 10/1019/0160/0000	017947	LENGTH(AH 3272 BK 2781)
017947	INTER-BK	LENGTH(AH 0044 BK 3477)	7150/0000	LENGTH(AH 2781 BK 3831)
017947	INTER-BK	LENGTH(AH 3477 BK 3272)	017947	LENGTH(AH 3831 BK 2944)
017947	INTER-BK	LENGTH(AH 3272 BK 2781)	7140/0000	LENGTH(AH 2648 BK 3879)
017947	INTER-BK	LENGTH(AH 2781 BK 3831)	017947	LENGTH(AH 0866 BK 1261)
017947	INTER-BK	LENGTH(AH 3831 BK 2944)	7130/0000	INTER-AHD CLEARFIELD RD (T880)
017947	INTER-BK	LENGTH(AH 2944 BK 2648)	017947	WINFIELD T
017947	INTER-BK	LENGTH(AH 2648 BK 3879)	7120/0000	018 " DIA CIRC CONCR
017947	INTER-BK	LENGTH(AH 3879 BK 0866)	017947	LEN=0056 INSTALLED 2007
017947	INTER-BK	LENGTH(AH 0866 BK 1261)	7110/0000	018 " DIA CIRC PLASTIC
017947	INTER-BK	INTER-AHD CLEARFIELD RD (T880)	017947	LEN=0040 INSTALLED 2021
016686	INTER-BK	WINFIELD T	0090/1261	018 " DIA CIRC METAL
016686	INTER-BK	018 " DIA CIRC CONCR	0090/1230	LEN=0045 INSTALLED UNKN
016686	INTER-BK	LEN=0056 INSTALLED 2007	0090/0950	BMSBG 10/1019/0090/0000
016686	INTER-BK	LEN=0040 INSTALLED 2021	0090/0695	2 0 10034 0 01 0134+82
016686	INTER-BK	LEN=0045 INSTALLED UNKN	0090/0024	N BR ROUGH RUN
013416	INTER-BK	BMSBG 10/1019/0090/0000	0090/0000	BMSBG 10/1019/0090/0000
013416	INTER-BK	2 0 10034 0 01 0134+82	0080/2676	LENGTH(AH 1261 BK 3270)
013416	INTER-BK	N BR ROUGH RUN	0080/2235	018 " DIA CIRC METAL
013416	INTER-BK	BMSBG 10/1019/0090/0000	0080/1211	LEN=0040 INSTALLED UNKN
013416	INTER-BK	LENGTH(AH 1261 BK 3270)	0080/0801	036 " DIA CIRC CONCR
013416	INTER-BK	018 " DIA CIRC METAL	0080/0801	LEN=0035 INSTALLED UNKN
013416	INTER-BK	LEN=0040 INSTALLED UNKN	0080/1211	018 " DIA CIRC CONCR
013416	INTER-BK	036 " DIA CIRC CONCR	0080/0801	LEN=0030 INSTALLED UNKN
013416	INTER-BK	LEN=0035 INSTALLED UNKN	0080/0801	018 " DIA CIRC PLASTIC
013416	INTER-BK	018 " DIA CIRC CONCR	0080/0801	LEN=0040 INSTALLED 2021
013416	INTER-BK	LEN=0030 INSTALLED UNKN	013416	2 0 10034 0 01 0101+71
013416	INTER-BK	018 " DIA CIRC PLASTIC	0080/0000	LENGTH(AH 3270 BK 3099)
013416	INTER-BK	LEN=0040 INSTALLED 2021	0080/0000	036 " DIA CIRC CONCR

EXTRACT DATE: 12/18/2023
PRINT DATE: 12/21/2023

ROADWAY MANAGEMENT SYSTEM
SLD COUNTY/SR - ANNUAL PRINT

PAGE NUMBER: 371
COUNTY: BUTLER

DIR: B TOTAL LEN: 8.063 MI.
LEFT MUN: WINFIELD T

DIST: 10-2 SR: 1019
RIGHT MUN: WINFIELD T

MARWOOD RD
(T846)

010317 FT

0060/1490

008485 FT

0070/3035	LEN=0040	INSTALLED	2020
0070/1941	018 "DIA LEN=0040	CIR PLASTIC INSTALLED	2021
0070/1567	018 "DIA LEN=0040	CIRC CONCR INSTALLED	UNKN
0070/1381	018 "DIA LEN=0030	CIRC METAL INSTALLED	UNKN
0070/1109	018 "DIA LEN=0030	CIRC METAL INSTALLED	UNKN
0070/0894	018 "DIA LEN=0030	CIRC METAL INSTALLED	UNKN
0070/0511	018 "DIA LEN=0030	CIRC METAL INSTALLED	UNKN
010317 FT	2 0 10034	0 01 0070+72	
0070/0000	LENGTH(AH	3099 BK 1832)	
0060/1477	018 "DIA LEN=0040	CIRC METAL INSTALLED	UNKN
0060/1111	018 "DIA LEN=0040	CIRC METAL INSTALLED	UNKN
0060/1097	SASSE RD (T810)		
0060/1068	018 "DIA LEN=0045	CIRC CONCR INSTALLED	UNKN
0060/0737	018 "DIA LEN=0035	CIRC METAL INSTALLED	UNKN
0060/0350	018 "DIA LEN=0035	CIRC METAL INSTALLED	UNKN
0060/0225	018 "DIA LEN=0035	CIRC METAL INSTALLED	UNKN
008485 FT	2 0 10034	0 01 0052+40	
0060/0000	LENGTH(AH	1832 BK 2757)	
0050/2537	018 "DIA LEN=0060	CIRC METAL INSTALLED	UNKN
0050/1962	072 "DIA LEN=0450	CIRC CONCR INSTALLED	UNKN
0050/1518	MUSHROOM (SR2008 S	FARM RD SEG 0010/0000)	
0050/1475	024 "DIA LEN=0450	CIRC METAL INSTALLED	UNKN
0050/0875	018 "DIA LEN=0060	CIRC CONCR INSTALLED	UNKN
0050/0569	030 "DIA LEN=0075	CIRC METAL INSTALLED	UNKN
0050/0099	018 "DIA LEN=0070	CIRC METAL INSTALLED	UNKN

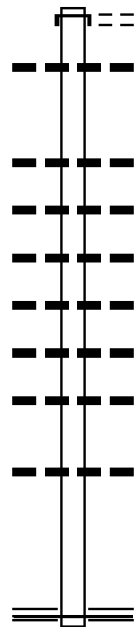
DIR: B TOTAL LEN: 8.063 MI. DIST: 10-2 SR: 1019
 LEFT MUN: WINFIELD T RIGHT MUN: WINFIELD T

Stationing	Description	Material	Length	Notes
005728 FT				
0050/0000		018" DIA CIRC METAL	2 0 10034 0 00 0024+40	LENGTH(AH 2757 BK 2359)
0020/2285		018" DIA CIR PLASTIC	LEN=0040	INSTALLED UNKN
0020/2120		018" DIA CIR PLASTIC	LEN=0035	INSTALLED 2021
0020/1450		015" DIA CIRC METAL	LEN=0045	INSTALLED UNKN
0020/0686	CONVEYOR		OP ID 10/1019/0020/0635	
0020/0386	ARMSTRONG CEMENT WORKS (PRDR)		(APRA) ARMSTRONG CEMENT WORKS	
0020/0329		BMSSEN 10/1019/0020/0180	2 0 10034 0 00 0003+22	
0020/0228		ROUGH RUN	BMSBG 10/1019/0020/0180	
0020/0135		018" DIA CIRC METAL	LEN=0050	INSTALLED UNKN
0020/0010		018" DIA CIRC CONCR	LEN=0068	INSTALLED 2018
003369 FT			2 0 10034 0 00 0001+09	
0020/0000	WINFIELD RD (SR2010 SEG 0320/3276)		VILLAGE: WEST WINFIELD	
0020/0000		NC CL LEARFIELD RD	5 0020/0000	LENGTH(AH 2359 BK 3369)
0010/2775		018" DIA CIRC CONCR	LEN=0045	INSTALLED UNKN
0010/2745		018" DIA CIRC CONCR	LEN=0030	INSTALLED UNKN
0010/2375		018" DIA CIRC CONCR	LEN=0145	INSTALLED UNKN
0010/2058		018" DIA CIRC CONCR	LEN=0050	INSTALLED UNKN
0010/1858		018" DIA CIR PLASTIC	LEN=0040	INSTALLED 2021
0010/1334		018" DIA CIR PLASTIC	LEN=0035	INSTALLED 2021
0010/0679		018" DIA CIRC METAL	LEN=0036	INSTALLED UNKN
000000 FT			000000 FT 2 0 10034 1 00 0000+00	
0010/0000	INTER-BK DENNY'S MILL RD (SR3015 SEG 0080/1528)		MFC BEGIN = D	
0010/0000		BK-ARMSTRONG (03)	5 0010/0000	LENGTH(AH 3369 BK 0000)

003169 FT

002644 FT

000000 FT

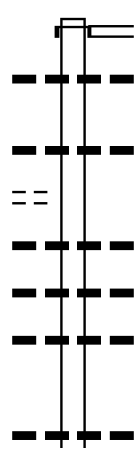


003169 FT INTER-AHD HINDMAN RD
 (T629)
 CAMPBELL HOLLOW RD
 (T634)
 0020/0525 018 " DIA CIR PLASTIC
 0020/0039 LEN=0034 INSTALLED UNKN
 002644 FT 2 0 10103 0 00 0026+40
 0020/0000 LENGTH(AH 0525 BK 2644)
 015 " DIA CIR PLASTIC
 0010/2412 LEN=0032 INSTALLED UNKN
 015 " DIA CIR PLASTIC
 0010/1973 LEN=0032 INSTALLED UNKN
 018 " DIA CIRC CONCR
 0010/1690 LEN=0048 INSTALLED 1997
 015 " DIA CIR PLASTIC
 0010/1442 LEN=0036 INSTALLED UNKN
 012 " DIA CIRC METAL
 0010/1034 LEN=0100 INSTALLED UNKN
 012 " DIA CIRC METAL
 0010/0837 LEN=0030 INSTALLED UNKN
 015 " DIA CIRC METAL
 0010/0008 LEN=0042 INSTALLED UNKN
 000000 FT 2 0 10103 0 00 0000+00
 NC HINDMAN RD
 ONEIDA VALLEY RD
 (SR0038 SEG 0270/1265)
 MFC BEGIN = E
 0010/0000 LENGTH(AH 2644 BK 0000)

BOOSEL RD
(T726)

027471 FT

027471 FT
INTER-AHD



0100/1426

HOOKER RD
(SR1010 SEG 0230/0000)
 HOOKER RD
(SR1010 SEG 0230/0000)
 0100/2525 018 " DIA CIRC CONCR
 0100/2125 LEN=0030 INSTALLED UNKN
 018 " DIA CIRC CONCR
 0100/1473 LEN=0035 INSTALLED UNKN
 018 " DIA CIR PLASTIC
 0100/1017 LEN=0040 INSTALLED 2016
 018 " DIA CIR PLASTIC
 0100/0470 LEN=0040 INSTALLED 2016
 018 " DIA CIRC CONCR
 0100/0160 LEN=0028 INSTALLED UNKN
 024946 FT 2 0 10060 0 01 0249+13
 5 0100/0000 LENGTH(AH 2525 BK 2781)
 018 " DIA CIR PLASTIC
 0090/2771 LEN=0040 INSTALLED 2016

024946 FT

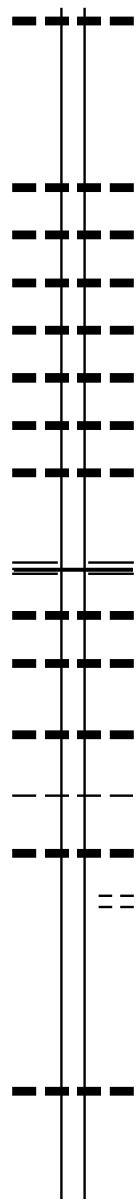
DIR: B TOTAL LEN: 5.203 MI. DIST: 10-2 SR: 1017
 LEFT MUN: CONCORD T RIGHT MUN: CONCORD T

---	---	0090/2211	018 "DIA LEN=0040	CIR PLASTIC INSTALLED 2016
---	---	0090/1592	018 "DIA LEN=0030	CIRC CONCR INSTALLED UNKN
---	---	0090/1295	018 "DIA LEN=0030	CIRC CONCR INSTALLED UNKN
---	---	0090/1168	018 "DIA LEN=0030	CIRC CONCR INSTALLED UNKN
---	---	0090/0366	015 "DIA LEN=0034	CIRC METAL INSTALLED UNKN
---	---	0090/0035	030 "DIA LEN=0028	CIRC CONCR INSTALLED UNKN
	022165 FT	022165 FT	2 0 10060 0 01 0221+30	CARTWRIGHT RD
==	==	5 0090/0000	LENGTH(AH 2781 BK 2533)	
---	---	0080/2239	018 "DIA LEN=0030	CIRC CONCR INSTALLED UNKN
---	---	0080/1403	018 "DIA LEN=0040	CIR PLASTIC INSTALLED 2016
---	---	0080/1167	018 "DIA LEN=0040	CIRC METAL INSTALLED UNKN
	==	0080/0756	TROUTMAN RD (T712)	
---	---	0080/0663	024 "DIA LEN=0040	CIRC METAL INSTALLED UNKN
---	---	0080/0127	018 "DIA LEN=0042	CIRC CONCR INSTALLED UNKN
	==	0080/0033	CHERRY RD (T622)	
---	---	0080/0032	018 "DIA LEN=0040	CIR PLASTIC INSTALLED 2016
	2 0 10060 0 01 0196+00 019632 FT ZION CHURCH RD (T621)	019632 FT		
		0080/0000	LENGTH(AH 2533 BK 2595)	
---	---	0070/2350	018 "DIA LEN=0055	CIRC CONCR INSTALLED UNKN
---	---	0070/1892	018 "DIA LEN=0040	CIR PLASTIC INSTALLED 2016
---	---	0070/1680	018 "DIA LEN=0040	CIR PLASTIC INSTALLED 2016
---	---	0070/1423	018 "DIA LEN=0040	CIRC CONCR INSTALLED 2005
				018 "DIA CIR PLASTIC

DIR: B TOTAL LEN: 5.203 MI. DIST: 10-2 SR: 1017
 LEFT MUN: CONCORD T RIGHT MUN: CONCORD T

017037 FT

0070/0150 LEN=0040 INSTALLED 2016
 017037 FT 2 0 10060 0 01 0170+04
 0070/0000 LENGTH(AH 2595 BK 3800)



0060/2406 018 "DIA CIRC PLASTIC
 LEN=0040 INSTALLED 2016
 018 "DIA CIRC PLASTIC
 0060/1940 LEN=0040 INSTALLED 2016
 018 "DIA CIRC PLASTIC
 0060/1474 LEN=0040 INSTALLED 2016
 018 "DIA CIRC PLASTIC
 0060/1200 LEN=0040 INSTALLED 2016
 018 "DIA CIRC PLASTIC
 0060/0711 LEN=0040 INSTALLED 2016
 018 "DIA CIRC CONCR
 0060/0479 LEN=0040 INSTALLED 2005
 015 "DIA CIRC METAL
 0060/0273 LEN=0032 INSTALLED UNKN
 SLIPPERY ROCK RD
 013237 FT (SR1011 SEG 0180/0000)
 MFC BEGIN = D
 0060/0000 LENGTH(AH 3800 BK 3761)
 018 "DIA CIRC CONCR
 0050/3761 LEN=0066 INSTALLED UNKN
 018 "DIA CIRC PLASTIC
 0050/3700 LEN=0045 INSTALLED UNKN
 018 "DIA CIRC CONCR
 0050/2876 LEN=0030 INSTALLED UNKN
 CONCORD
 OAKLAND T
 0050/2220 018 "DIA CIRC PLASTIC
 LEN=0030 INSTALLED UNKN
 BISH RD
 0050/1547 (T619)

2 0 10060 0 01 0132+05 013237 FT
 CENTER DR
 (SR1011 SEG 0180/0000) 0060/0000

009476 FT

009476 FT 2 0 10060 0 01 0094+46
 027 "DIA CIRC CONCR
 LEN=0030 INSTALLED UNKN
 0050/0000 LENGTH(AH 3761 BK 2490)

DIR: B TOTAL LEN: 5.203 MI. DIST: 10-2 SR: 1017
 LEFT MUN: OAKLAND T RIGHT MUN: OAKLAND T

Stationing	Length	Material	Notes
0040/0990		018 " DIA CIRC CONCR	LEN=0040 INSTALLED UNKN
006986 FT		018 " DIA CIRC CONCR	LEN=0032 INSTALLED UNKN
006986 FT		2 0 10060 0 01 0069+56	
0040/0000		LENGTH(AH 2490 BK 2285)	
0030/1850		018 " DIA CIRC CONCR	LEN=0046 INSTALLED UNKN
MCGINLEY RD (T613)	0030/1819		
	0030/1803	018 " DIA CIRC CONCR	LEN=0036 INSTALLED UNKN
STEIN RD (T611)	0030/0818		
	004701 FT	2 0 10060 0 01 0046+73	
		O'DONNELL RD	
		(T611)	
	0030/0000	LENGTH(AH 2285 BK 3490)	
	0020/3319	015 " DIA CIRC CONCR	LEN=0028 INSTALLED UNKN
	0020/2750	018 " DIA CIR PLASTIC	LEN=0040 INSTALLED 2016
	0020/1298	015 " DIA CIRC METAL	LEN=0028 INSTALLED UNKN
	0020/0387	018 " DIA CIRC CONCR	LEN=0040 INSTALLED 2005
2 0 10060 0 01 0011+77 CONWAY RD (T830)	001211 FT		
	0020/0000	LENGTH(AH 3490 BK 1211)	
	0010/0145	018 " DIA CIRC CONCR	LEN=0040 INSTALLED UNKN
		OAKLAND DR	
		(T604)	
	000000 FT	2 0 10060 0 00 0000+00	
		SR 0068 SH	
		(SR0068 SEG 0660/0000)	
		NC SEVEN HILLS RD	
		MFC BEGIN = E	
SR 0068 SH (SR0068 SEG 0660/0000)	0010/0000		
	0010/0000	LENGTH(AH 1211 BK 0000)	

DIR: B TOTAL LEN: 7.711 MI. DIST: 10-2 SR: 1015
 LEFT MUN: CHICORA B RIGHT MUN: CHICORA B

Segment Description	Start Station	End Station	Length (FT)	Material / Notes
MAIN ST (SR0068 SEG 0730/1090)	040714	0170/1979	040714 FT	018" DIA CIR PLASTIC INSTALLED UNKN
	0170	0170/1823	0170/1823	CHICORA DONEGAL T
	0170	0170/1768	0170/1768	015" DIA CIR CONC INSTALLED UNKN
	0170	0170/1631	0170/1631	018" DIA CIR CONC INSTALLED UNKN
	0170	0170/1135	0170/1135	018" DIA CIR CONC INSTALLED UNKN
	0170	0170/0830	0170/0830	018" DIA CIR CONC INSTALLED 1999
	0170	0170/0300	0170/0300	018" DIA CIR CONC INSTALLED 1997
038735 FT	038735	0170/0000	038735 FT	2 0 10130 0 02 0091+29 018" DIA CIR CONC INSTALLED 1999 LENGTH(AH 1979 BK 2090)
	0160	0160/1221	0160/1221	018" DIA CIR PLASTIC INSTALLED UNKN
	0160	0160/0225	0160/0225	018" DIA CIR CONC INSTALLED UNKN
036645 FT	036645	0160/0000	036645 FT	2 0 10130 0 02 0070+39 LENGTH(AH 2090 BK 3402)
	0150	0150/2341	0150/2341	018" DIA CIR CONC INSTALLED 1999
LOG CABIN DR (PRDR)	0150	0150/1720	0150/1720	
033243 FT	033243	0150/0000	033243 FT	2 0 10130 0 01 0035+08 LENGTH(AH 3402 BK 3186)
	0140	0140/2300	0140/2300	024" DIA CIR PLASTIC INSTALLED UNKN
	0140	0140/1951	0140/1951	018" DIA CIR CONC INSTALLED UNKN

DIR: B TOTAL LEN: 7.711 MI. DIST: 10-2 SR: 1015
 LEFT MUN: DONEGAL T RIGHT MUN: DONEGAL T

Stationing	Segment	Length (FT)	Material	Notes
0140/1510	018 " DIA	0030	CIRC CONCR	INSTALLED UNKN
0140/0470	015 " DIA	0033	CIRC CONCR	INSTALLED UNKN
030057 FT	2 0 10130 0 00 0000+00	029697 FT		
0140/0000	(SR0068 SH	0130/0000		
029697 FT	(SR0068 SEG 0680/1495)	029697 FT		
0130/0000	SR 0068 SH	0120/1616		
029697 FT	(SR0068 SEG 0680/0000)			
0120/1551	018 " DIA	0036	CIRC CONCR	INSTALLED UNKN
0120/0755	024 " DIA	0030	CIRC CONCR	INSTALLED 2000
0120/0562	018 " DIA	0037	CIRC CONCR	INSTALLED UNKN
028081 FT	BMSSEN 10/1015/0120/0000			
0120/0000	2 0 10100 0 00 0266+98			
0110/3317	NC GA MELAND RD			
0110/3231	012 " DIA	0025	CIRC CONCR	INSTALLED UNKN
	018 " DIA	0039	CIRC CONCR	INSTALLED 2000
0110/1591	018 " DIA	0039	CIR PLASTIC	INSTALLED UNKN
0110/1540	DANVILLE RD			
0110/1363	(T620)			
0110/0816	015 " DIA	0030	CIR PLASTIC	INSTALLED UNKN
024300 FT	018 " DIA	0040	CIRC METAL	INSTALLED 2004
0110/0000	2 0 10100 0 00 0229+15			
	(SR0068 SH	0110/0000		
	(SR0068 SEG 0680/1495)			
	SR 0068 SH			
	(SR0068 SEG 0680/0000)			

DIR: B TOTAL LEN: 7.711 MI. DIST: 10-2 SR: 1015
 LEFT MUN: DONEGAL T RIGHT MUN: DONEGAL T

Stationing	Segment	Material	Notes
021381 FT	0100/0796	024 " DIA CIRC METAL	LEN=0028 INSTALLED UNKN
021381 FT	021381 FT	2 0 10100 0 00 0199+96	
0100/0000	0100/0000	015 " DIA CIRC METAL	LEN=0028 INSTALLED UNKN
0090/1602	0090/1602	015 " DIA CIRC METAL	LEN=0030 INSTALLED UNKN
019600 FT	019600 FT	LANDGRAF RD	
0090/0000	0090/0000	(T604)	LEN=0030 INSTALLED UNKN
0080/3490	0080/3490	015 " DIA CIRC METAL	LEN=0030 INSTALLED UNKN
0080/2915	0080/2915	018 " DIA CIRC METAL	LEN=0030 INSTALLED 2004
0080/2186	0080/2186	018 " DIA CIRC CONCR	LEN=0030 INSTALLED UNKN
0080/1700	0080/1700	018 " DIA CIRC METAL	LEN=0030 INSTALLED UNKN
0080/1665	0080/1665	018 " DIA CIRC METAL	LEN=0032 INSTALLED 2004
0080/1244	0080/1244		
016090 FT	0080/0566	018 " DIA CIR PLASTIC	LEN=0035 INSTALLED UNKN
016090 FT	0080/0370	018 " DIA CIRC METAL	LEN=0031 INSTALLED UNKN
016090 FT	016090 FT	2 0 10100 0 00 0147+00	
0080/0000	0080/0000	ZOO RD	
0070/2755	0070/2755	(T693)	LEN=0035 INSTALLED UNKN
0070/1859	0070/1859	018 " DIA CIRC CONCR	LEN=0029 INSTALLED UNKN
0070/1381	0070/1381	015 " DIA CIRC METAL	LEN=0036 INSTALLED UNKN

2 0 10100 0 00 0182+12 019600 FT
 ST JOE RD
 (T603)

WELTER RD
 (T601)

DIR: B TOTAL LEN: 7.711 MI. DIST: 10-2 SR: 1015
 LEFT MUN: DONEGAL T RIGHT MUN: DONEGAL T

Stationing	Material	Length	Notes
0070/1210	018" DIA CIR PLASTIC	LEN=0031	INSTALLED UNKN
0070/0460	018" DIA CIRC CONCR	LEN=0030	INSTALLED UNKN
012930 FT		2 0 10100 0 00 0115+09	
0070/0000	LENGTH(AH 3160 BK 3494)		
0060/3494	015" DIA CIR PLASTIC	LEN=0030	INSTALLED UNKN
0060/3020	018" DIA CIRC CONCR	LEN=0030	INSTALLED UNKN
0060/2650	018" DIA CIRC CONCR	LEN=0038	INSTALLED UNKN
0060/2363	015" DIA CIRC METAL	LEN=0030	INSTALLED UNKN
0060/1952	DONEGAL CLEARFIELD T		
0060/1370	036" DIA CIR PLASTIC	LEN=0035	INSTALLED UNKN
0060/1270	018" DIA CIR PLASTIC	LEN=0035	INSTALLED UNKN
0060/1217	015" DIA CIRC METAL	LEN=0030	INSTALLED UNKN
0060/0933	018" DIA CIRC CONCR	LEN=0030	INSTALLED UNKN
0060/0695	018" DIA CIRC CONCR	LEN=0030	INSTALLED UNKN
0060/0025	018" DIA CIRC CONCR	LEN=0022	INSTALLED UNKN
009436 FT	CARBON CENTER RD		
0060/0000	(T595) LENGTH(AH 3494 BK 3015)		
0050/2303	036" DIA CIR PLASTIC	LEN=0060	INSTALLED UNKN
0050/2283	(AAR 1489 75C)#TRKS 01		
0050/2237	036" DIA CIRC METAL	LEN=0030	INSTALLED UNKN
0050/1607	018" DIA CIRC CONCR	LEN=0030	INSTALLED UNKN
0050/1168	015" DIA CIRC CONCR	LEN=0030	INSTALLED UNKN
0050/0880	018" DIA CIR PLASTIC	LEN=0029	INSTALLED UNKN
0050/0024	018" DIA CIRC CONCR	LEN=0030	INSTALLED UNKN
006421 FT	2 0 10100 0 00 0050+14		

EXTRACT DATE: 12/18/2023
PRINT DATE: 12/21/2023

ROADWAY MANAGEMENT SYSTEM
SLD COUNTY/SR - ANNUAL PRINT

PAGE NUMBER: 359
COUNTY: BUTLER

DIR: B TOTAL LEN: 7.711 MI.
LEFT MUN: CLEARFIELD T

DIST: 10-2 SR: 1015
RIGHT MUN: CLEARFIELD T

Distance (FT)	Segment Length (FT)	Material	Notes
	0050/0000	MCGRADY HOLLOW RD (TB40)	LENGTH(AH 3015 BK 2551)
	0040/1720	018 " DIA CIRC CONCR	LEN=0037 INSTALLED UNKN
	0040/1268	018 " DIA CIRC CONCR	LEN=0035 INSTALLED UNKN
	0040/0859	018 " DIA CIR PLASTIC	LEN=0030 INSTALLED UNKN
003870 FT	0040/0201	018 " DIA CIR PLASTIC	LEN=0035 INSTALLED UNKN
	003870 FT	2 0 10100 0 00 0025+86	
	0040/0000	036 " DIA CIR PLASTIC	LEN=0060 INSTALLED UNKN
	0030/1560	LENGTH(AH 2551 BK 2474)	
	0030/1270	018 " DIA CIRC CONCR	LEN=0030 INSTALLED UNKN
	0030/1270	018 " DIA CIRC CONCR	LEN=0030 INSTALLED UNKN
001396 FT	0030/0295	018 " DIA CIRC CONCR	LEN=0030 INSTALLED 2000
	001396 FT	2 0 10100 0 00 0000+00	
	0030/0000	OLD 422 RD (T570)	
	0020/1373	LENGTH(AH 2474 BK 1396)	
	0020/1373	018 " DIA CIRC CONCR	LEN=0030 INSTALLED UNKN
000000 FT	000000 FT	2 0 10113 0 00 0138+73	
		NC GA ME RESERVE RD	
		BENJAMIN FRANKLIN HW	
		(SR0422 SEG 0531/0000)	
		(SR0422 SEG 0530/0000)	
		INTER-BK MORAN RD	
		(TB41)	
000000 FT	000000 FT	LENGTH(AH 1396 BK 1375)	
000000 FT	7020/0000	LENGTH(AH 1375 BK 3479)	
000000 FT	000000 FT	LENGTH(AH 3479 BK 0100)	
000000 FT	7012/0000	LENGTH(AH 3479 BK 0100)	
000000 FT	000000 FT	LENGTH(AH 0100 BK 0000)	
000000 FT	7008/0000	LENGTH(AH 0100 BK 0000)	

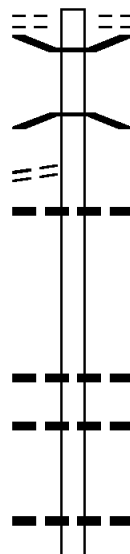
MCGRADY HOLLOW RD
(T840)

009640 FT
0040/1619

CARBON CENTER RD
(T623)

0040/0966

008021 FT



009640 FT CARBON CENTER RD
 0040/1619 (T623)
 0040/1107 BMS EN 10/1014/0040/1091
 2 0 10125 0 00 0080+25
 TRIB TO BONNIE BROOK
 0040/1091 BMSBG 10/1014/0040/1091

0040/0966 018 " DIA CIRC METAL
 LEN=0035 INSTALLED UNKN

008021 FT 2 0 10125 0 00 0080+25
 5 0040/0000 LENGTH(AH 1619 BK 2922)

0030/2300 024 " DIA CIRC CONCR
 LEN=0030 INSTALLED UNKN
 036 " DIA CIRC CONCR
 0030/2022 LEN=0034 INSTALLED UNKN

0030/1000 024 " DIA CIRC CONCR
 LEN=0030 INSTALLED UNKN
 027 " DIA CIRC CONCR

DIR: B TOTAL LEN: 1.826 MI. DIST: 10-2 SR: 1014
 LEFT MUN: SUMMIT T RIGHT MUN: SUMMIT T

BINSEY RD
 (T753)
 FALLECKER RD
 (T624)

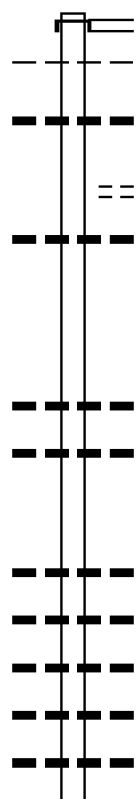
Station	Length	Material	Notes
0030/0715	LEN=0039	INSTALLED	1996
0030/0562			
0030/0370			
005099	FT		
0030/0337	LEN=0030	036 " DIA CIR PLASTIC	INSTALLED UNKN
0030/0096	LEN=0030	(AAR 148987W) #TRKS 01	
0030/0029	LEN=0029	BMSSEN 10/1014/0030/0000	
005099	FT	2 0 10125 0 00 0051+05	
		BONNIE BROOK	
		BMSBG 10/1014/0030/0000	
0030/0000	LEN=0000	LENGTH(AH 2922 BK 2700)	
0020/2089	LEN=0045	018 " DIA CIRC CONCR	INSTALLED UNKN
0020/1555	LEN=0033	018 " DIA CIRC METAL	INSTALLED UNKN
0020/1042	LEN=0029	018 " DIA CIRC CONCR	INSTALLED UNKN
0020/0770	LEN=0035	015 " DIA CIRC CONCR	INSTALLED UNKN
0020/0381	LEN=0035	GREENERY RD	
		(TWP)	
0020/0370	LEN=0040	018 " DIA CIRC CONCR	INSTALLED UNKN
002399	FT	2 0 10125 0 00 0024+05	
0020/0000	LEN=0000	LENGTH(AH 2700 BK 2399)	
0010/2287	LEN=0000	SUMMIT	
		OAKLAND T	
0010/2094	LEN=0030	018 " DIA CIRC CONCR	INSTALLED UNKN
0010/1724	LEN=0035	018 " DIA CIR PLASTIC	INSTALLED UNKN
0010/1259	LEN=0028	018 " DIA CIRC METAL	INSTALLED UNKN
0010/0350	LEN=0035	018 " DIA CIRC CONCR	INSTALLED UNKN
		FROM 1025/0040 SH	
0010/0297	LEN=0095	(CONN)	
0010/0251	LEN=0095	018 " DIA CIRC CONCR	INSTALLED UNKN
000000	FT	2 0 10125 0 00 0000+00	
		NC SA INT WENDELIN RD	
		BONNIE BROOK RD	
		(SR1025 SEG 0040/0341)	
		MFC BEGIN = E	
0010/0000	LEN=0000	LENGTH(AH 2399 BK 0000)	

021898 FT

021898 FT
 INTER-AHD WASHINGTON ST
 (SR1006 SEG 0090/0000)
 WASHINGTON ST
 (SR1006 SEG 0090/0000)
 FAIRVIEW
 FAIRVIEW T
 018 " DIA CIRC CONCR
 0080/2835
 0080/2562
 0080/2440 LEN=0031 INSTALLED UNKN
 MAPLE RD
 (T470)
 036 " DIA CIRC METAL
 0080/1591
 0080/1090 LEN=0062 INSTALLED UNKN

019063 FT

019063 FT 2 0 10089 0 00 0189+91
 NC MA IN ST
 0080/0000 LENGTH(AH 2835 BK 3393)
 018 " DIA CIRC CONCR
 0070/3375 LEN=0040 INSTALLED UNKN
 015 " DIA CIRC CONCR
 0070/3007 LEN=0037 INSTALLED UNKN
 015 " DIA CIRC CONCR
 0070/1770 LEN=0037 INSTALLED UNKN
 015 " DIA CIRC CONCR
 0070/1596 LEN=0036 INSTALLED UNKN
 015 " DIA CIRC CONCR
 0070/1319 LEN=0046 INSTALLED UNKN
 015 " DIA CIRC CONCR
 0070/1116 LEN=0039 INSTALLED UNKN
 048 " DIA CIRC METAL
 0070/0598 LEN=0043 INSTALLED UNKN
 018 " DIA CIRC CONCR



DIR: B TOTAL LEN: 4.147 MI. DIST: 10-2 SR: 1013
 LEFT MUN: FAIRVIEW T RIGHT MUN: FAIRVIEW T

Stationing	Notes	Structure	Material	Length	Status
015670 FT	0070/0235	--- ---	LEN=0034	0034	INSTALLED UNKN
	015670 FT		2 0 10089 0 00 0156+50		
			HOOKER RD		
			(SR1010 SEG 0290/0867)		
	NC SR 1013 SH				
	INTER-BK		HOOKER RD		
			(SR1010 SEG 0290/0867)		
			MFC BEGIN = D		
015670 FT	0070/0000		LTH AH 003393	003393	BK 000100
	015670 FT				
	7064/0000		LTH AH 000100	000100	BK 002627
ASPEN RD (T636) HOOKER RD (SR1010 SEG 0290/0000)	0060/2627		INTER-AHD		HOOKER RD
			0060/2627		(SR1010 SEG 0290/0000)
			030 "DIA		CIRC METAL
	0060/2500	--- ---	LEN=0030	0030	INSTALLED UNKN
			018 "DIA		CIR PLASTIC
	0060/1218	--- ---	LEN=0032	0032	INSTALLED UNKN
			HAYSVILLE HEIGHTS RD		
	0060/1191	==	(PRDR)		
013043 FT	013043 FT		2 0 10089 0 00 0130+26		
	0060/0000		LENGTH(AH 2627 BK 1816)		
			018 "DIA		CIRC CONCR
	0050/1713	--- ---	LEN=0028	0028	INSTALLED UNKN
			018 "DIA		CIRC METAL
ANDERSON RD (T520)	0050/1000	--- ---	LEN=0030	0030	INSTALLED UNKN
			018 "DIA		CIRC CONCR
	0050/0091	--- ---	LEN=0028	0028	INSTALLED UNKN
			018 "DIA		CIRC CONCR
	0050/0020	--- ---	LEN=0030	0030	INSTALLED UNKN
	011227 FT				
2 0 10089 0 00 0112+10 REDBUD RD (T703)	011227 FT				
	0050/0000	==	LENGTH(AH 1816 BK 2227)		
			009000 FT		
	009000 FT		2 0 10089 0 00 0089+79		
	0040/0000		LENGTH(AH 2227 BK 2834)		

DIR: B TOTAL LEN: 4.147 MI. DIST: 10-2 SR: 1013
 LEFT MUN: FAIRVIEW T RIGHT MUN: FAIRVIEW T

2 0 10089 0 00 0061+40 006166 FT
 CHERRY RD
 (T621) 0030/0000

003118 FT

000000 FT

0030/1295	018"H 00"W MULT PLSTIC LEN=0033 INSTALLED UNKN
006166 FT	CHERRY RD (T674)
0030/0000	LENGTH(AH 2834 BK 3048) 018 "DIA CIRC CONCR
0020/2785	LEN=0040 INSTALLED UNKN
0020/1710	018 "DIA CIRC CONCR LEN=0028 INSTALLED UNKN
0020/0234	018 "DIA CIRC CONCR LEN=0031 INSTALLED UNKN
003118 FT	2 0 10089 0 00 0031+05
0020/0000	LENGTH(AH 3048 BK 3118) 015 "DIA CIRC CONCR
0010/3061	LEN=0031 INSTALLED UNKN
0010/2911	018 "DIA CIR PLASTIC LEN=0031 INSTALLED UNKN
0010/2044	018 "DIA CIRC CONCR LEN=0040 INSTALLED UNKN
0010/1800	018 "DIA CIRC CONCR LEN=0040 INSTALLED UNKN
0010/1378	018 "DIA CIRC CONCR LEN=0031 INSTALLED UNKN
0010/0663	FAIRVIEW CONCORD T 015 "DIA CIRC CONCR LEN=0030 INSTALLED UNKN
0010/0340	BMSSEN 10/1013/0010/0042
0010/0095	2 0 10089 0 00 0000+43 BESSEMER AND LAKE ER RR
0010/0042	BMSBG 10/1013/0010/0042
000000 FT	2 0 10089 0 00 0000+00 NC BU ENA VISTA RD SLIPPERY ROCK RD (SR1011 SEG 0180/2553) MFC BEGIN = E
0010/0000	LENGTH(AH 3118 BK 0000)

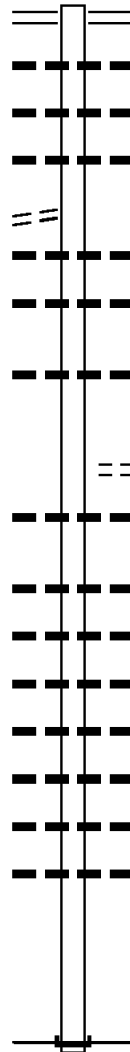
TURNER RD
(T675)

005145 FT

0020/1716

002143 FT

000000 FT



005145 FT CONERTY RD
 0020/3002 (SR1021 SEG 0040/2149)
 018 "DIA CIRC CONCR
 0020/2563 LEN=0042 INSTALLED UNKN
 018 "DIA CIRC CONCR
 0020/2171 LEN=0037 INSTALLED UNKN
 018 "DIA CIRC CONCR
 0020/1825 LEN=0035 INSTALLED UNKN
 018 "DIA CIRC CONCR
 0020/1470 LEN=0080 INSTALLED 1997
 018 "DIA CIRC METAL
 0020/1193 LEN=0042 INSTALLED UNKN
 018 "DIA CIRC CONCR
 0020/0298 LEN=0040 INSTALLED 1999
 002143 FT 2 0 10127 0 00 0031+65
 BLACK RD
 (T676)
 S 0020/0000 LENGTH(AH 3002 BK 2143)
 018 "DIA CIRC CONCR
 0010/2140 LEN=0042 INSTALLED UNKN
 030 "DIA CIRC METAL
 0010/1530 LEN=0050 INSTALLED UNKN
 018 "DIA CIR PLASTIC
 0010/1430 LEN=0038 INSTALLED UNKN
 018 "DIA CIR PLASTIC
 0010/1375 LEN=0035 INSTALLED UNKN
 018 "DIA CIRC CONCR
 0010/1130 LEN=0032 INSTALLED 1997
 018 "DIA CIRC CONCR
 0010/0666 LEN=0092 INSTALLED 1997
 018 "DIA CIRC CONCR
 0010/0438 LEN=0035 INSTALLED UNKN
 018 "DIA CIRC CONCR
 0010/0105 LEN=0025 INSTALLED UNKN
 000000 FT 2 0 10127 0 00 0052+95
 NC RA ATTIGAN RD
 INTER-BK SR 4007 SH
 (SR4007 SEG 0010/0000)
 MFC BEGIN = E
 BK-ARMSTRONG (03)
 S 0010/0000 LENGTH(AH 2143 BK 0000)

TRIMBUR RD
(T672)

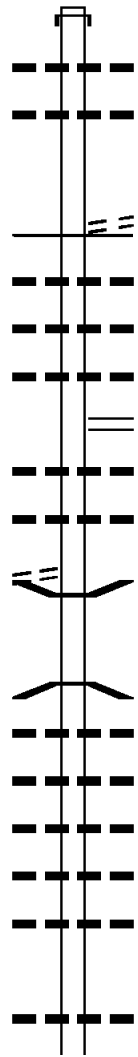
081268 FT

079837 FT

0300/0181

077169 FT

074800 FT



081268 FT	081268 FT	AH-ARMSTRONG (03)
	INTER-AHD	SR 4011 SH
	0310/1431	(SR4011 SEG 0050/2869)
	0310/0925	018 "DIA CIRC CONCR
	0310/0500	LEN=0030 INSTALLED UNKN
	079837 FT	018 "DIA CIRC CONCR
		LEN=0030 INSTALLED UNKN
		2 0 10039 0 00 0014+60
		BLACK RD
		(T676)
		MFC BEGIN = E
	0310/0000	LENGTH(AH 1431 BK 2668)
	0300/2120	018 "DIA CIRC CONCR
	0300/1800	LEN=0040 INSTALLED UNKN
	0300/1460	018 "DIA CIR PLASTIC
		LEN=0030 INSTALLED UNKN
		018 "DIA CIRC METAL
		LEN=0030 INSTALLED UNKN
		CONERTY RD
	0300/0921	(SR1021 SEG 0060/2577)
	0300/0918	018 "DIA CIR PLASTIC
		LEN=0030 INSTALLED UNKN
		018 "DIA CIRC CONCR
		LEN=0025 INSTALLED UNKN
		BMS EN 10/1011/0300/0000
	0300/0015	2 0 10039 0 00 0040+67
	077169 FT	BUFFALO RUN
		BMSBG 10/1011/0300/0000
	0300/0000	LENGTH(AH 2668 BK 2369)
	0290/1850	018 "DIA CIRC CONCR
		LEN=0030 INSTALLED UNKN
		018 "DIA CIRC METAL
		LEN=0025 INSTALLED UNKN
		018 "DIA CIRC CONCR
		LEN=0032 INSTALLED 199B
		018 "DIA CIRC CONCR
		LEN=0040 INSTALLED 199B
		018 "DIA CIRC CONCR
		LEN=0040 INSTALLED 199B
		2 0 10039 0 00 0064+77
	074800 FT	LENGTH(AH 2369 BK 2919)
	0290/0000	018 "DIA CIRC CONCR
		LEN=0032 INSTALLED 199B
		018 "DIA CIRC CONCR

DIR: B TOTAL LEN: 15.392 MI. DIST: 10-2 SR: 1011
 LEFT MUN: DONEGAL T RIGHT MUN: DONEGAL T

0280/2200	LEN=0040	INSTALLED	1998
	024 "DIA	CIRC CONCR	
0280/1740	LEN=0040	INSTALLED	1998
	018 "DIA	CIRC CONCR	
0280/1020	LEN=0030	INSTALLED	UNKN
	018 "DIA	CIRC CONCR	
0280/0535	LEN=0040	INSTALLED	1998
	018 "DIA	CIRC CONCR	
0280/0240	LEN=0040	INSTALLED	1998
071881 FT	2 0 10039 0 00 0094+36		
	RABBITT RD		
	(T671)		
0280/0000	LENGTH(AH 2919 BK 2722)		
	018 "DIA	CIRC CONCR	
0270/2432	LEN=0030	INSTALLED	UNKN
	018 "DIA	CIRC CONCR	
0270/2160	LEN=0030	INSTALLED	UNKN
	018 "DIA	CIRC CONCR	
0270/1340	LEN=0032	INSTALLED	1998
	018 "DIA	CIRC CONCR	
0270/0625	LEN=0032	INSTALLED	1998
069159 FT			
0270/0000	LENGTH(AH 2722 BK 2807)		
	018 "DIA	CIRC CONCR	
0260/2700	LEN=0035	INSTALLED	UNKN
	018 "DIA	CIRC CONCR	
0260/2060	LEN=0045	INSTALLED	UNKN
	018 "DIA	CIRC CONCR	
0260/1611	LEN=0030	INSTALLED	UNKN
	018 "DIA	CIRC CONCR	
0260/1312	LEN=0032	INSTALLED	1998
	018 "DIA	CIRC CONCR	
0260/1150	LEN=0030	INSTALLED	UNKN
	018 "DIA	CIRC METAL	
0260/0925	LEN=0030	INSTALLED	UNKN
	018 "DIA	CIRC METAL	
0260/0785	LEN=0032	INSTALLED	UNKN
	018 "DIA	CIRC CONCR	
0260/0250	LEN=0048	INSTALLED	1998
066352 FT	2 0 10039 0 00 0150+83		
0260/0000	LENGTH(AH 2807 BK 2991)		
	018 "DIA	CIRC CONCR	
0250/2526	LEN=0040	INSTALLED	1998

071881 FT

2 0 10039 0 00 0123+42 069159 FT
 GARING RD
 (T699)

0270/0000

066352 FT

EXTRACT DATE: 12/18/2023
PRINT DATE: 12/21/2023

ROADWAY MANAGEMENT SYSTEM
SLD COUNTY/SR - ANNUAL PRINT

PAGE NUMBER: 350
COUNTY: BUTLER

DIR: B TOTAL LEN: 15.392 MI.
LEFT MUN: DONEGAL T

DIST: 10-2 SR: 1011
RIGHT MUN: DONEGAL T

BACHMAN LN
(PRDR)

063361 FT

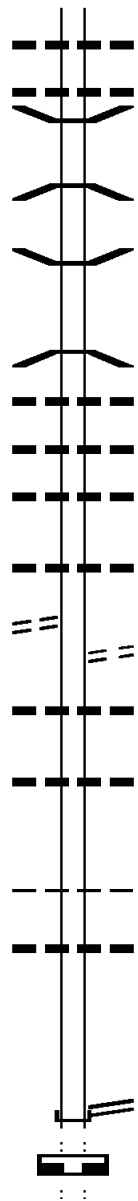
0240/1528

059671 FT

059144 FT

059144 FT

059144 FT



0250/1790 018 " DIA CIRC CONCR
LEN=0040 INSTALLED 1998
0250/1360 018 " DIA CIRC CONCR
LEN=0040 INSTALLED 1998
0250/1031 BMSSEN 10/1011/0250/1019
2 0 10039 0 00 0169+72
TR BUFFALO
0250/1019 BMSBG 10/1011/0250/1019
0250/0017 BMSSEN 10/1011/0250/0000
063361 FT 2 0 10039 0 00 0180+08
TR BUFFALO
BMSBG 10/1011/0250/0000
5 0250/0000 LENGTH(AH 2991 BK 3690)
018 " DIA CIRC CONCR
0240/3210 LEN=0048 INSTALLED 1998
018 " DIA CIRC CONCR
0240/3013 LEN=0048 INSTALLED 1998
018 " DIA CIRC CONCR
0240/2615 LEN=0035 INSTALLED UNKN
018 " DIA CIRC CONCR
0240/1750 LEN=0048 INSTALLED 1998
0240/1128 EBERHART LN
(PRDR)
024 " DIA CIR PLASTIC
0240/0950 LEN=0050 INSTALLED UNKN
018 " DIA CIRC CONCR
0240/0141 LEN=0032 INSTALLED UNKN
059671 FT 2 0 10039 0 00 0217+34
NC SLIPPERY ROCK RD
0240/0000 LENGTH(AH 3690 BK 0527)
5 024 " DIA CIRC CONCR
0230/0080 LEN=0030 INSTALLED UNKN
059144 FT 2 0 10039 0 00 0222+51
CHICORA FENNELTON RD
(SR1019 SEG 0260/3331)
NC SLIPPERY ROCK ST
INTER-BK SLIPPERY ROCK ST
(BORO)
5 0230/0000 LENGTH(AH 0527 BK 0100)
059144 FT
7228/0000 LENGTH(AH 0100 BK 0100)
059144 FT

DIR: B TOTAL LEN: 15.392 MI. DIST: 10-2 SR: 1011
 LEFT MUN: FAIRVIEW T RIGHT MUN: FAIRVIEW T

CENTRAL AV
 (BORO)
 HAZELNUT ST
 (T678)

0220/3373
 0220/3044

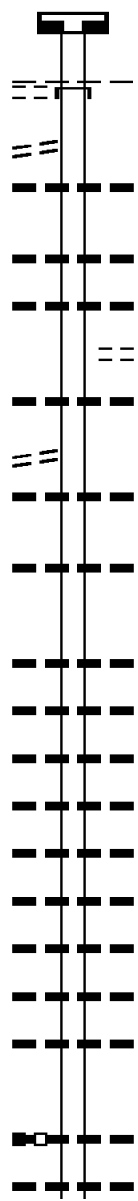
DOGWOOD RD
 (T676)

0220/1018

055771 FT

COTTONWOOD RD
 (T674)

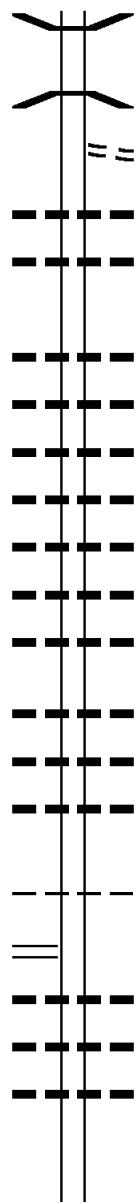
0210/0000



7224/0000	LENGTH(AH 0100 BK 3373)
INTER-AHD	SLIPPERY ROCK ST
0220/3373	(BORO)
0220/3373	FAIRVIEW T
0220/2710	064 " DIA CIRC METAL LEN=0050 INSTALLED 2000
0220/1913	018 " DIA CIRC CONCR LEN=0030 INSTALLED UNKN
0220/1544	018 " DIA CIRC CONCR LEN=0030 INSTALLED UNKN
0220/1409	VENSEL LN (PRDR)
0220/1229	018 " DIA CIRC METAL LEN=0030 INSTALLED UNKN
0220/0757	048 " DIA CIRC METAL LEN=0030 INSTALLED UNKN
0220/0133	018 " DIA CIRC CONCR LEN=0030 INSTALLED UNKN
055771 FT	2 0 10059 0 00 0561+12
0220/0000	LENGTH(AH 3373 BK 3304)
0210/2860	018 " DIA CIRC CONCR LEN=0030 INSTALLED UNKN
0210/2558	018 " DIA CIRC CONCR LEN=0030 INSTALLED UNKN
0210/2200	018 " DIA CIRC CONCR LEN=0040 INSTALLED UNKN
0210/1742	018 " DIA CIRC METAL LEN=0030 INSTALLED UNKN
0210/1423	018 " DIA CIRC CONCR LEN=0040 INSTALLED UNKN
0210/1257	018 " DIA CIRC CONCR LEN=0040 INSTALLED 2000
0210/1112	024 " DIA CIRC CONCR LEN=0030 INSTALLED UNKN
0210/0795	030 " DIA CIRC METAL LEN=0030 INSTALLED UNKN
0210/0419	018 " DIA CIRC CONCR LEN=0040 INSTALLED 2000
052467 FT	2 0 10059 0 00 0528+00
0210/0000	018 " DIA CIRC CONCR LEN=0045 INSTALLED 1996
0210/0000	LENGTH(AH 3304 BK 1610)
0200/1570	018 " DIA CIRC CONCR LEN=0030 INSTALLED UNKN

DIR: B TOTAL LEN: 15.392 MI.
 LEFT MUN: FAIRVIEW T

DIST: 10-2 SR: 1011
 RIGHT MUN: FAIRVIEW T



050857 FT

047699 FT

BUENA VISTA RD
 (SR1013 SEG 0010/0000) 0180/2553

0200/1091	BMS	EN	10/1011/0200/1078
	20	10059	000 0522+94
			TR BUFFALO C
0200/1078	BMS	SBG	10/1011/0200/1078
			CATALPA RD
0200/1040			(T674)
0200/0432	018	" DIA	CIRC CONCR
		LEN=0040	INSTALLED 2000
0200/0047	018	" DIA	CIRC METAL
		LEN=0030	INSTALLED UNKN
050857 FT	20	10059	000 0512+00
S 0200/0000			LENGTH(AH 1610 BK 3158)
0190/3087	018	" DIA	CIR PLASTIC
		LEN=0030	INSTALLED UNKN
0190/2582	024	" DIA	CIRC METAL
		LEN=0030	INSTALLED UNKN
0190/2333	018	" DIA	CIRC CONCR
		LEN=0030	INSTALLED UNKN
0190/1965	018	" DIA	CIRC CONCR
		LEN=0035	INSTALLED UNKN
0190/1688	018	" DIA	CIRC CONCR
		LEN=0035	INSTALLED UNKN
0190/1605	018	" DIA	CIRC CONCR
		LEN=0040	INSTALLED UNKN
0190/1555	024	" DIA	CIR PLASTIC
		LEN=0050	INSTALLED 2000
0190/0945	018	" DIA	CIRC CONCR
		LEN=0035	INSTALLED UNKN
0190/0536	018	" DIA	CIRC CONCR
		LEN=0030	INSTALLED UNKN
0190/0260	018	" DIA	CIRC METAL
		LEN=0030	INSTALLED UNKN
047699 FT	20	10059	000 0480+43
S 0190/0000			LENGTH(AH 3158 BK 3059)
0180/2862			FAIRVIEW
			CONCORD T
0180/2355	018	" DIA	CIRC CONCR
		LEN=0030	INSTALLED UNKN
0180/2113	018	" DIA	CIRC CONCR
		LEN=0030	INSTALLED UNKN
0180/1587	018	" DIA	CIRC METAL
		LEN=0030	INSTALLED UNKN
			042 " DIA CIRC METAL

DIR: B TOTAL LEN: 15.392 MI. DIST: 10-2 SR: 1011
 LEFT MUN: CONCORD T RIGHT MUN: CONCORD T

044640 FT	0180/0230	LEN=0040	INSTALLED	2000
	044640 FT	2 0 10059	0 00	0449+89
	NC SL	LIPPERY ROCK RD		
		SEVEN HILLS RD		
		(SR1017 SEG 0060/0000)		
	0180/0000	LENGTH(AH	3059	BK 2496)
	0170/1832	018 "DIA	CIR PLASTIC	
		LEN=0039	INSTALLED	UNKN
	0170/1619	018 "DIA	CIR PLASTIC	
		LEN=0040	INSTALLED	UNKN
	0170/1111	030 "DIA	CIRC METAL	
		LEN=0060	INSTALLED	2000
	0170/0718	018 "DIA	CIRC CONCR	
		LEN=0050	INSTALLED	UNKN
	0170/0356	018 "DIA	CIRC CONCR	
		LEN=0030	INSTALLED	UNKN
	0170/0100	018 "DIA	CIRC CONCR	
		LEN=0040	INSTALLED	UNKN
042144 FT	042144 FT	2 0 10059	0 00	0425+00
		CONCORD		
		OAKLAND T		
	0170/0000	LENGTH(AH	2496	BK 3448)
	0160/3131	018 "DIA	CIRC METAL	
		LEN=0030	INSTALLED	UNKN
	0160/2730	018 "DIA	CIRC CONCR	
		LEN=0035	INSTALLED	UNKN
	0160/2370	018 "DIA	CIRC CONCR	
		LEN=0035	INSTALLED	UNKN
	0160/1288	018 "DIA	CIRC CONCR	
		LEN=0035	INSTALLED	UNKN
	0160/0190	018 "DIA	CIRC CONCR	
		LEN=0045	INSTALLED	UNKN
038696 FT	038696 FT	2 0 10059	0 00	0390+22
	0160/0000	LENGTH(AH	3448	BK 3126)
		024 "DIA	CIRC CONCR	
	0150/2600	LEN=0040	INSTALLED	UNKN
		018 "DIA	CIRC CONCR	
	0150/2047	LEN=0040	INSTALLED	UNKN
		018 "DIA	CIRC CONCR	
	0150/1641	LEN=0035	INSTALLED	UNKN
	0150/0748	036 "DIA	CIRC METAL	
		LEN=0050	INSTALLED	2000
035570 FT	035570 FT	2 0 10059	0 00	0358+65

EXTRACT DATE: 12/18/2023
PRINT DATE: 12/21/2023

ROADWAY MANAGEMENT SYSTEM
SLD COUNTY/SR - ANNUAL PRINT

PAGE NUMBER: 346
COUNTY: BUTLER

DIR: B TOTAL LEN: 15.392 MI.
LEFT MUN: OAKLAND T

DIST: 10-2 SR: 1011
RIGHT MUN: OAKLAND T

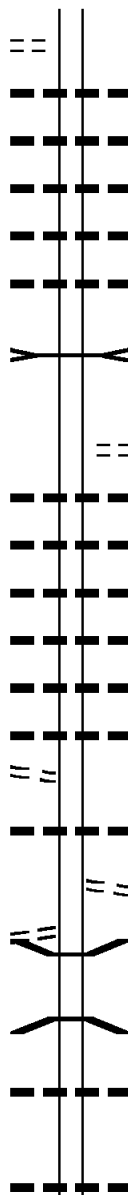
Stationing	Notes	Material	Length	Status
	MCGINLEY RD (T613)			
0150/0000	LENGTH(AH 3126 BK 2357)	018" DIA CIRC METAL	0030	INSTALLED UNKN
0140/2000		018" DIA CIR PLASTIC	0035	INSTALLED UNKN
0140/1286		018" DIA CIR PLASTIC	0040	INSTALLED UNKN
033213 FT	033213 FT	2 0 10059 0 00 0334+95		
0140/0540	LENGTH(AH 2357 BK 1911)	018" DIA CIRC CONCR	0040	INSTALLED UNKN
0130/1417		018" DIA CIRC CONCR	0040	INSTALLED UNKN
0130/0908		018" DIA CIRC CONCR	0040	INSTALLED UNKN
0130/0608		018" DIA CIR PLASTIC	0040	INSTALLED UNKN
031302 FT	031302 FT	2 0 10059 0 00 0315+71		
	STEIN RD (T611)			
0130/0000	LENGTH(AH 1911 BK 1313)	BMSBN 10/1011/0120/0879		
0120/0845		2 0 10059 0 00 0302+48		
0120/0836		TR LK ONEIDA		
029989 FT	029989 FT	BMSBG 10/1011/0120/0879		
0120/0000	LENGTH(AH 1313 BK 1548)	018" DIA CIRC CONCR	0045	INSTALLED UNKN
0110/1120		030" DIA CIRC METAL	0045	INSTALLED UNKN
0110/0052		018" DIA CIR PLASTIC	0030	INSTALLED UNKN
028441 FT		018" DIA CIR PLASTIC	0040	INSTALLED UNKN
0110/0000	LENGTH(AH 1548 BK 3656)	018" DIA CIRC CONCR	0040	INSTALLED UNKN
0100/3633		018" DIA CIRC CONCR	0040	INSTALLED UNKN
0100/2887		018" DIA CIRC CONCR	0045	INSTALLED UNKN
0100/2599				
0100/2395				

2 0 10059 0 00 0287+13 028441 FT
HOHN RD
(SR4002 SEG 0290/2488) 0110/0000

DIR: B TOTAL LEN: 15.392 MI. DIST: 10-2 SR: 1011
 LEFT MUN: OAKLAND T RIGHT MUN: OAKLAND T

MOTTERN RD
 (T596)

0100/2307



0100/2148	018 " DIA	CIRC METAL
	LEN=0045	INSTALLED UNKN
0100/1832	018 " DIA	CIR PLASTIC
	LEN=0040	INSTALLED UNKN
0100/1450	024 " DIA	CIRC CONCR
	LEN=0045	INSTALLED UNKN
0100/0985	018 " DIA	CIRC CONCR
	LEN=0040	INSTALLED UNKN
0100/0623	030 " DIA	CIR PLASTIC
	LEN=0060	INSTALLED 2022
	THORN CR	
	STRUCTURE LENGTH	20 FT
0100/0053	BMSID 10/1011/0100/0053	
024785 FT	2 0 10059 0 00 0250+51	
	CONWAY RD	
	(T830)	
5 0100/0000	LENGTH(AH 3656 BK 3076)	
	018 " DIA	CIRC CONCR
0090/3036	LEN=0050	INSTALLED UNKN
0090/2800	018 " DIA	CIRC CONCR
	LEN=0035	INSTALLED UNKN
0090/2493	018 " DIA	CIRC CONCR
	LEN=0045	INSTALLED UNKN
0090/2323	018 " DIA	CIRC CONCR
	LEN=0045	INSTALLED UNKN
0090/1919	018 " DIA	CIR PLASTIC
	LEN=0045	INSTALLED UNKN
0090/1545	018 " DIA	CIRC CONCR
	LEN=0045	INSTALLED UNKN
	018 " DIA	CIRC CONCR
	LEN=0050	INSTALLED UNKN
	SHEARER RD	
	(T605)	
	BMSEN 10/1011/0090/0949	
	2 0 10059 0 00 0229+37	
	TR THORN CR	
	BMSBG 10/1011/0090/0949	
	018 " DIA	CIRC CONCR
	LEN=0040	INSTALLED UNKN
021709 FT	2 0 10059 0 00 0219+96	
5 0090/0000	LENGTH(AH 3076 BK 2969)	
	018 " DIA	CIRC CONCR
	LEN=0040	INSTALLED UNKN

BUTLER CHURCH RD
 (T596)

0090/1240

THORN RUN RD
 (T501)

0090/1147

Stationing	Length	Material	Notes
0080/1700	030"	DIA CIR PLASTIC	LEN=0058 INSTALLED UNKN
0080/0710	018"	DIA CIR PLASTIC	LEN=0030 INSTALLED UNKN
018740 FT	2 0	10059 0 00 0190+27	LENGTH(AH 2969 BK 3376)
0080/0000	015"	DIA CIR PLASTIC	LEN=0045 INSTALLED UNKN
0070/3363	018"	DIA CIR CONCR	LEN=0045 INSTALLED UNKN
0070/3175	024"	DIA CIRC METAL	LEN=0045 INSTALLED UNKN
0070/2602	018"	DIA CIRC CONCR	LEN=0045 INSTALLED UNKN
0070/1590	060"	H 60" W CONCR ARCH	LEN=0045 INSTALLED UNKN
0070/0981	024"	DIA CIRC CONCR	LEN=0045 INSTALLED UNKN
0070/0633	018"	DIA CIR PLASTIC	LEN=0045 INSTALLED UNKN
0070/0210	018"	DIA CIR PLASTIC	LEN=0045 INSTALLED UNKN
015364 FT	2 0	10059 0 00 0156+43 015364 FT	LENGTH(AH 3376 BK 3119)
0070/0000	018"	DIA CIR PLASTIC	LEN=0050 INSTALLED UNKN
0060/2535	018"	DIA CIRC CONCR	LEN=0050 INSTALLED UNKN
0060/1900	018"	DIA CIR PLASTIC	LEN=0050 INSTALLED UNKN
0060/1673	018"	DIA CIRC CONCR	LEN=0060 INSTALLED UNKN
0060/1193	018"	DIA CIR PLASTIC	LEN=0040 INSTALLED 2022
0060/0640	018"	DIA CIR PLASTIC	LEN=0040 INSTALLED UNKN
0060/0345	2 0	10059 0 00 0125+11	SR 0068 SH (SR0068 SEG 0570/0450)
012245 FT	NC CENTER	DR	SR 0068 SH (SR0068 SEG 0570/0450)
INTER-BK	SR 0068	SH	(SR0068 SEG 0570/0450)
0060/0000	LTH AH	003119 BK 000100	

2 0 10059 0 00 0156+43 015364 FT
 LOVE RD
 (T617) 0070/0000

018740 FT

012245 FT

DIR: B TOTAL LEN: 15.392 MI. DIST: 10-2 SR: 1011
 LEFT MUN: OAKLAND T RIGHT MUN: OAKLAND T

Stationing / Description	Stationing / Description	Material / Installation
SR 0068 SH (SR0068 SEG 0570/0000)	012245 FT 7050/0000 INTER-AHD 0040/2735	LTH AH 000100 BK 002735 SR 0068 SH (SR0068 SEG 0570/0000) 018 " DIA CIRC CONCR LEN=0050 INSTALLED UNKN 018 " DIA CIRC METAL LEN=0050 INSTALLED UNKN 018 " DIA CIRC METAL LEN=0040 INSTALLED UNKN (APRA) JOHN CLARK TRUCK JOHN CLARK TRUCKING DR (PRDR) 018 " DIA CIRC METAL LEN=0050 INSTALLED UNKN 018 " DIA CIRC METAL LEN=0040 INSTALLED UNKN
	POE	OAKLAND SUMMIT T
	009510 FT	018 " DIA CIR PLASTIC LEN=0040 INSTALLED UNKN 018 " DIA CIR PLASTIC LEN=0040 INSTALLED UNKN 2 0 10059 0 00 0094+40 NC GRANT AVENUE ET SUMMIT EAST BUTLER B
		[S] 0040/0000 LENGTH(AH 2735 BK 2134)
		036 " DIA CIRC METAL LEN=0045 INSTALLED UNKN 018 " DIA CIR PLASTIC LEN=0040 INSTALLED UNKN
		018 " DIA CIR PLASTIC LEN=0034 INSTALLED UNKN 018 " DIA CIRC METAL LEN=0040 INSTALLED UNKN
VALVOLINE RD (BORO) LINCOLN ST (BORO)	007376 FT	2 0 10059 0 00 0074+36 NC GRANT AV ET MADISON AV (BORO)
	0030/0000	[S] 0030/0000 LENGTH(AH 2134 BK 3692)
		060 " DIA CIR PLASTIC LEN=0070 INSTALLED 2022 OLD GRANT AV (BORO) 048 " DIA CIR PLASTIC LEN=0052 INSTALLED 2022 TWELFTH ST

EXTRACT DATE: 12/18/2023
PRINT DATE: 12/21/2023

ROADWAY MANAGEMENT SYSTEM
SLD COUNTY/SR - ANNUAL PRINT

PAGE NUMBER: 342
COUNTY: BUTLER

DIR: B TOTAL LEN: 15.392 MI.
LEFT MUN: EAST BUTLER B

DIST: 10-2 SR: 1011
RIGHT MUN: EAST BUTLER B

TENTH ST
(SR2004 SEG 0070/0488) 0020/2329

==	0020/2830	(BORO)	
==	0020/2329	TENTH ST (BORO)	
==	0020/1876	NINTH ST (BORO)	
---	0020/1842	018 " DIA CIRC METAL	
---	0020/1596	LEN=0050 INSTALLED 2005	
---	0020/1579	BMSBN 10/1011/0020/1579	
---	0020/1536	2 0 10059 0 00 0053+14	
==	0020/0785	TR BONNIE BR	
==	0020/0445	BMSBG 10/1011/0020/1579	
==	0020/0348	EIGHTH ST (BORO)	
==	003684 FT	SIXTH ST (BORO)	
==	0020/0000	024 " DIA CIR PLASTIC	
==	0010/3548	LEN=0040 INSTALLED UNKN	
---	0010/2908	FIFTH ST (BORO)	
---	0010/2842	2 0 10059 0 00 0037+38	
---	0010/2285	FOURTH ST (BORO)	
---	0010/2249	LENGTH(AH 3692 BK 3684)	
---	0010/2064	018 " DIA CIRC METAL	
---	0010/1824	LEN=0035 INSTALLED UNKN	
---	0010/0450	SECOND ST (BORO)	
---	000000 FT	EAST BUTLER	
---	000000 FT	SUMMIT T	
---	000000 FT	018 " DIA CIRC METAL	
---	000000 FT	LEN=0035 INSTALLED UNKN	
---	000000 FT	018 " DIA CIR PLASTIC	
---	000000 FT	LEN=0050 INSTALLED UNKN	
---	000000 FT	018 " DIA CIRC METAL	
---	000000 FT	LEN=0040 INSTALLED UNKN	
---	000000 FT	036 " DIA CIR PLASTIC	
---	000000 FT	LEN=0050 INSTALLED UNKN	
---	000000 FT	2 0 10059 0 00 0000+00	
---	000000 FT	NC GRANT AV	
---	000000 FT	BONNIEBROOK RD	
---	000000 FT	(SR1025 SEG 0010/0578)	
---	000000 FT	MFC BEGIN = D	
---	000000 FT	LENGTH(AH 3684 BK 0000)	

IDL WORLDWIDE
(PRDR)

003684 FT

0010/3548

000000 FT

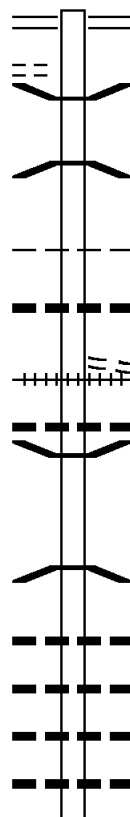
DIR: B TOTAL LEN: 15.924 MI. DIST: 10-2 SR: 1010
 LEFT MUN: KARNs CITY B RIGHT MUN: KARNs CITY B

BORO AL
 (BORO)

084078 FT

0310/2055

081882 FT



084078 FT MAIN ST
 0310/2196 (SR0268 SEG 0090/0000)

0310/1850 BMS EN 10/1010/0310/1827
 2 0 10061 0 01 0511+71

0310/1827 BMSBG 10/1010/0310/1827
 S BR BEAR CR

0310/0661 KARNs CITY
 FAIRVIEW T
 018 " DIA CIRC CONCR
 0310/0515 LEN=0040 INSTALLED 2000
 SOUTH RD

0310/0490 (T700)
 0310/0443 (AAR 149008V) #TRKS 01
 018 " DIA CIRC CONCR

0310/0311 LEN=0030 INSTALLED UNKN
 0310/0023 BMS EN 10/1010/0310/0000

081882 FT
 2 0 10061 0 01 0493+49
 NC SOUTH ST

S BR BEAR CR
 BMSBG 10/1010/0310/0000
 5 0310/0000 LENGTH(AH 2196 BK 3495)

0300/2824 018 " DIA CIRC CONCR
 LEN=0035 INSTALLED UNKN

0300/2450 015 " DIA CIRC CONCR
 LEN=0030 INSTALLED UNKN

0300/2230 018 " DIA CIR PLASTIC
 LEN=0030 INSTALLED UNKN

0300/2090 018 " DIA CIRC CONCR
 LEN=0035 INSTALLED UNKN

018 " DIA CIRC CONCR

DIR: B TOTAL LEN: 15.924 MI. DIST: 10-2 SR: 1010
 LEFT MUN: FAIRVIEW T RIGHT MUN: FAIRVIEW T

0300/1915	LEN=0040	018 "DIA	CIR PLASTIC	INSTALLED	1998
0300/1713	LEN=0037	018 "DIA	CIR PLASTIC	INSTALLED	UNKN
0300/1445	LEN=0036	018 "DIA	CIR PLASTIC	INSTALLED	UNKN
0300/1290	LEN=0035	018 "DIA	CIR PLASTIC	INSTALLED	UNKN
0300/0818	LEN=0040	030 "DIA	CIRC CONCR	INSTALLED	1998
0300/0082	LEN=0040	018 "DIA	CIRC CONCR	INSTALLED	1998
078387 FT	078387 FT	2 0 10061	0 01 0458+32	VILLAGE: HAYSVILLE FIR RD (T676)	
0300/0000	LENGTH(AH 3495 BK 3301)	018 "DIA	CIR PLASTIC		
0290/2930	LEN=0043	018 "DIA	CIRC CONCR	INSTALLED	UNKN
0290/2587	LEN=0048	018 "DIA	CIRC CONCR	INSTALLED	1998
0290/1979	LEN=0040	018 "DIA	CIRC CONCR	INSTALLED	1998
0290/1190	LEN=0051	036 "DIA	CIRC CONCR	INSTALLED	UNKN
0290/0874	MFC BEGIN = E				
0290/0077	LEN=0042	018 "DIA	CIR PLASTIC	INSTALLED	UNKN
075086 FT	075086 FT	BUENA VISTA RD (SR1013 SEG 0060/2627)			
0290/0000	LENGTH(AH 3301 BK 2896)	018 "DIA	CIRC METAL		
0280/2825	LEN=0059	018 "DIA	CIRC METAL	INSTALLED	1999
0280/2729	LEN=0041	018 "DIA	CIR PLASTIC	INSTALLED	UNKN
0280/2568	LEN=0040	018 "DIA	CIR PLASTIC	INSTALLED	UNKN
0280/2420	LEN=0045	036 "DIA	CIRC METAL	INSTALLED	UNKN
0280/1261	LEN=0031	018 "DIA	CIRC CONCR	INSTALLED	UNKN

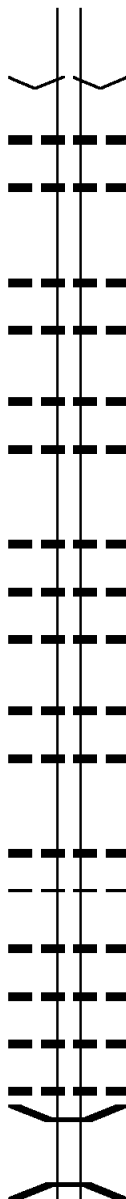
SR 1013 SH
 (SR1013 SEG 0070/0000) 0290/0867

2 0 10061 0 00 0424+75 075086 FT
 ASPEN RD
 (T636) 0290/0000

ELM RD
 (T405) 0280/0857

DIR: B TOTAL LEN: 15.924 MI. DIST: 10-2 SR: 1010
 LEFT MUN: FAIRVIEW T RIGHT MUN: FAIRVIEW T

072190 FT



072190 FT	2 0 10061	0 00 0395+86
	VILLAGE:	HAYSVILLE
0280/0000	LENGTH(AH	2896 BK 2991)
	015 "DIA	CIRC CONCR
0270/2675	LEN=0039	INSTALLED UNKN
	015 "DIA	CIRC METAL
0270/2233	LEN=0030	INSTALLED UNKN
	018 "DIA	CIRC CONCR
0270/1198	LEN=0040	INSTALLED 1998
	018 "DIA	CIR PLASTIC
0270/0913	LEN=0040	INSTALLED UNKN
	018 "DIA	CIRC METAL
0270/0223	LEN=0042	INSTALLED UNKN
	018 "DIA	CIRC CONCR
0270/0049	LEN=0040	INSTALLED 1998
069199 FT	2 0 10061	0 00 0365+95
0270/0000	LENGTH(AH	2991 BK 2434)
	018 "DIA	CIRC CONCR
0260/2281	LEN=0040	INSTALLED 1998
	018 "DIA	CIRC CONCR
0260/1919	LEN=0032	INSTALLED 2005
	018 "DIA	CIRC CONCR
0260/1581	LEN=0030	INSTALLED UNKN
	018 "DIA	CIRC CONCR
0260/0761	LEN=0034	INSTALLED UNKN
	018 "DIA	CIRC CONCR
0260/0271	LEN=0035	INSTALLED UNKN
066765 FT	2 0 10061	0 00 0341+61
0260/0000	LENGTH(AH	2434 BK 2767)
	018 "DIA	CIRC METAL
0250/2750	LEN=0036	INSTALLED UNKN
	FAIRVIEW	
0250/2735	CONCORD T	
	015 "DIA	CIRC CONCR
0250/2575	LEN=0032	INSTALLED UNKN
	018 "DIA	CIRC METAL
0250/2250	LEN=0034	INSTALLED UNKN
	072"H 84"W	CONC STRUCT
0250/2165	LEN=0076	INSTALLED UNKN
	018 "DIA	CIRC METAL
0250/2160	LEN=0040	INSTALLED UNKN
0250/2141	BMS EN 10/1010	0250/2130
	2 0 10061	0 00 0309+36
	BEAR CREEK	
0250/2130	BMS BG 10/1010	0250/2130

DIR: B TOTAL LEN: 15.924 MI. DIST: 10-2 SR: 1010
 LEFT MUN: CONCORD T RIGHT MUN: CONCORD T

Stationing	Description	Material	Length	Notes
0250/1632	018" DIA	CIRC CONCR	LEN=0032	INSTALLED 1997
0250/1287	024" DIA	CIR PLASTIC	LEN=0032	INSTALLED UNKN
0250/1114	018" DIA	CIRC METAL	LEN=0040	INSTALLED UNKN
0250/0760	018" DIA	CIRC CONCR	LEN=0032	INSTALLED 2000
0250/0155	018" DIA	CIRC METAL	LEN=0032	INSTALLED UNKN
063998 FT	2 0 10061 0 00	0314+00		TROUTMAN RD (T712)
0250/0000	LENGTH(AH	2767 BK 2931)		
0240/2504	BMS EN 10/1010/0240/2480			
0240/2480	2 0 10061 0 00	0309+27		BEAR CREEK
0240/2320	BMS BG 10/1010/0240/2480			
0240/2135	018" DIA	CIRC METAL	LEN=0034	INSTALLED UNKN
0240/1405	018" DIA	CIRC CONCR	LEN=0046	INSTALLED UNKN
0240/0957	018" DIA	CIRC METAL	LEN=0031	INSTALLED UNKN
0240/0211	018" DIA	CIRC CONCR	LEN=0029	INSTALLED UNKN
0240/0017	018" DIA	CIRC CONCR	LEN=0044	INSTALLED UNKN
061067 FT	2 0 10061 0 00	0284+53 061067 FT		MURTLAND RD (T634)
0240/0000	LENGTH(AH	2931 BK 2273)		
0230/2206	018" DIA	CIRC CONCR	LEN=0046	INSTALLED UNKN
0230/1560	036" DIA	CIR PLASTIC	LEN=0040	INSTALLED UNKN
0230/0917	018" DIA	CIR PLASTIC	LEN=0040	INSTALLED UNKN
0230/0515	018" DIA	CIRC METAL	LEN=0037	INSTALLED UNKN
0230/0212	024" DIA	CIR PLASTIC	LEN=0037	INSTALLED UNKN
058794 FT	2 0 10061 0 00	0261+60		SEVEN HILLS RD

DIR: B TOTAL LEN: 15.924 MI. DIST: 10-2 SR: 1010
 LEFT MUN: CONCORD T RIGHT MUN: CONCORD T

Stationing	Notes	Item	Material	Length	Status
056143 FT		0230/0000	(SR1017 SEG 0100/2525) LENGTH(AH 2273 BK 2651)		
		0220/2602	018 " DIA CIR PLASTIC	LEN=0054	INSTALLED UNKN
		0220/2450	018 " DIA CIR CONCR	LEN=0030	INSTALLED UNKN
		0220/2284	018 " DIA CIR CONCR	LEN=0040	INSTALLED UNKN
		0220/1360	018 " DIA CIR PLASTIC	LEN=0045	INSTALLED UNKN
		0220/1094	015 " DIA CIR METAL	LEN=0045	INSTALLED UNKN
056143 FT		056143 FT	2 0 10061 0 00 0235+00		
		0220/0000	LENGTH(AH 2651 BK 2484)		
		0210/1971	018 " DIA CIR CONCR	LEN=0047	INSTALLED 2000
		0210/1578	018 " DIA CIR CONCR	LEN=0040	INSTALLED 2000
		0210/1275	018 " DIA CIR CONCR	LEN=0030	INSTALLED UNKN
053659 FT		0210/0190	018 " DIA CIR CONCR	LEN=0043	INSTALLED UNKN
		053659 FT	2 0 10061 0 00 0210+17		
		0210/0000	LENGTH(AH 2484 BK 2321)		
		0200/2305	018 " DIA CIR CONCR	LEN=0022	INSTALLED UNKN
		0200/1862	018 " DIA CIR CONCR	LEN=0028	INSTALLED UNKN
WEeping WILLOW LN (PRDR)		0200/1042			
		0200/0845	018 " DIA CIR CONCR	LEN=0040	INSTALLED 2000
051338 FT		051338 FT	2 0 10061 0 00 0186+83		
			VILLAGE: HOOKER		
			NC HOOKER RD		
			ONEIDA VALLEY RD		
			(SR0038 SEG 0230/0507)		
		0200/0000	LENGTH(AH 2321 BK 2805)		

DIR: B TOTAL LEN: 15.924 MI. DIST: 10-2 SR: 1010
 LEFT MUN: CONCORD T RIGHT MUN: CONCORD T

RD NAME	STATION	LENGTH	TYPE	INSTALL
WRIGHT RD (T504) CAMPBELL RD (T464)	0190/1408	0190/1475	036" DIA LEN=0035	CIRC CONCR INSTALLED UNKN
	048533 FT	0190/0580 048533 FT	018" DIA LEN=0075	CIR PLASTIC INSTALLED 2016
			2 0 10061 0 00 0158+60 MELODY RD (T504)	
		0190/0000	LENGTH(AH 2805 BK 2422) 015" DIA	CIR PLASTIC
		0180/2047	LEN=0028	INSTALLED UNKN
		0180/1677	018" DIA	CIRC CONCR
		0180/1230	LEN=0032	INSTALLED 1997
		0180/0960	018" DIA	CIR PLASTIC
		0180/0255	LEN=0030	INSTALLED UNKN
		0180/0070	018" DIA	CIRC CONCR
2 0 10061 0 00 0134+41 GREEN LN (T644)	046111 FT	046111 FT	LEN=0031	INSTALLED 1996
	0180/0000	0180/0000	018" DIA	CIRC CONCR
			LENGTH(AH 2422 BK 3270) 018" DIA	CIRC CONCR
		0170/2951	LEN=0030	INSTALLED UNKN
		0170/2732	018" DIA	CIRC CONCR
LOU LIN MAR LN (PRDR)	0170/2341	0170/2732	LEN=0040	INSTALLED 1999
		0170/1570	018" DIA	CIR PLASTIC
		0170/0930	LEN=0034	INSTALLED UNKN
		0170/0730	018" DIA	CIRC METAL
2 0 10061 0 00 0101+83 HAZLET RD (T502)	042841 FT	042841 FT	LEN=0030	INSTALLED UNKN
	0170/0000	0170/0000	018" DIA	CIRC CONCR
			LENGTH(AH 3270 BK 2601) 030" DIA	CIRC METAL
		0160/2500	LEN=0034	INSTALLED 1990

DIR: B TOTAL LEN: 15.924 MI. DIST: 10-2 SR: 1010
 LEFT MUN: CONCORD T RIGHT MUN: CONCORD T

	0160/1730	015 " DIA CIRC METAL LEN=0037 INSTALLED UNKN GILBERT RD
	0160/1721	(T502)
	0160/1518	018"H 00"W MULT METAL LEN=0040 INSTALLED 1997
040240 FT	0160/0122	018 " DIA CIRC CONCR LEN=0035 INSTALLED UNKN
	040240 FT	2 0 10061 0 00 0075+84
	0160/0000	LENGTH(AH 2601 BK 2553)
	0150/1265	018 " DIA CIRC METAL LEN=0035 INSTALLED UNKN
037687 FT	0150/0077	018 " DIA CIRC CONCR LEN=0030 INSTALLED UNKN
	037687 FT	2 0 10061 0 00 0050+30
		NC SR 1010 SH CONCORD CLAY T
	0150/0000	LENGTH(AH 2553 BK 2397)
	0140/1062	018 " DIA CIR PLASTIC LEN=0050 INSTALLED 2016
	0140/0503	024 " DIA CIRC CONCR LEN=0040 INSTALLED UNKN
035290 FT	0140/0050	018 " DIA CIRC CONCR LEN=0030 INSTALLED UNKN
	035290 FT	2 0 10061 0 00 0025+91
	0140/0000	LENGTH(AH 2397 BK 2614)
	0130/2420	018 " DIA CIR PLASTIC LEN=0033 INSTALLED UNKN
	0130/1864	030 " DIA CIRC METAL LEN=0040 INSTALLED UNKN
	0130/0690	018 " DIA CIRC CONCR LEN=0054 INSTALLED UNKN CLAY
	0130/0567	WEST SUNBURY B
	0130/0505	030 " DIA CIRC CONCR LEN=0032 INSTALLED UNKN

EXTRACT DATE: 12/18/2023
PRINT DATE: 12/21/2023

ROADWAY MANAGEMENT SYSTEM
SLD COUNTY/SR - ANNUAL PRINT

PAGE NUMBER: 334
COUNTY: BUTLER

DIR: B TOTAL LEN: 15.924 MI.
LEFT MUN: WEST SUNBURY B

DIST: 10-2 SR: 1010
RIGHT MUN: WEST SUNBURY B

MAIN ST
(SR0138 SEG 0100/2160)
WICK AV
(BORO)

032676 FT

032676 FT

0120/2963

0120/2796

0130/0200
032676 FT

0130/0000
032676 FT

7124/0000
0120/2963

0120/2496

0120/1752

029713 FT

026627 FT

0120/0200
029713 FT

0120/0000

0110/3023

0110/2240

0110/1569

0110/1269

0110/0978

0110/0690

0110/0208
026627 FT

0110/0000

018 "DIA CIR PLASTIC
LEN=0050 INSTALLED 2016
2 0 10061 0 00 0000+00

MAIN ST
(SR0138 SEG 0100/1124)

NC HOOKER RD
MAIN ST
(SR0138 SEG 0100/1124)

LTH AH 002614 BK 000100

LTH AH 000100 BK 002963
MAIN ST
(SR0138 SEG 0100/2160)

BEAVER ST
(BORO)

018 "DIA CIRC CONCR
LEN=0040 INSTALLED UNKN

018 "DIA CIRC CONCR
LEN=0032 INSTALLED UNKN
2 0 10062 0 02 0305+28

LENGTH(AH 2963 BK 3086)

NC CHURCH ST
WEST SUNBURY
CLAY T

030 "DIA CIRC METAL
LEN=0050 INSTALLED 2004

018 "DIA CIR PLASTIC
LEN=0028 INSTALLED UNKN

018 "DIA CIR PLASTIC
LEN=0028 INSTALLED UNKN

018 "DIA CIRC METAL
LEN=0034 INSTALLED UNKN

018 "DIA CIRC CONCR
LEN=0040 INSTALLED UNKN

018 "DIA CIRC CONCR
LEN=0030 INSTALLED UNKN

2 0 10062 0 02 0275+05
LENGTH(AH 3086 BK 3060)

DIR: B TOTAL LEN: 15.924 MI. DIST: 10-2 SR: 1010
 LEFT MUN: CLAY T RIGHT MUN: CLAY T

Stationing	Notes	Material	Length	Status
0100/1249		024" DIA CIR PLASTIC	LEN=0038	INSTALLED UNKN
0100/0935		018" DIA CIRC METAL	LEN=0032	INSTALLED UNKN
023567 FT		2 0 10062 0 02 0242+93		
		DELU RD		
		(T531)		
0100/0000		LENGTH(AH 3060 BK 2225)		
0090/1890		036" DIA CIR PLASTIC	LEN=0042	INSTALLED UNKN
0090/1652		024" DIA CIR PLASTIC	LEN=0036	INSTALLED UNKN
0090/0790		018" DIA CIR PLASTIC	LEN=0050	INSTALLED UNKN
0090/0459		018" DIA CIRC CONCR	LEN=0032	INSTALLED UNKN
0090/0310		018" DIA CIRC METAL	LEN=0030	INSTALLED UNKN
021342 FT		2 0 10062 0 02 0220+60		
0090/0000		LENGTH(AH 2225 BK 2914)		
0080/2409		018" DIA CIRC CONCR	LEN=0030	INSTALLED UNKN
0080/2129		018" DIA CIRC CONCR	LEN=0036	INSTALLED UNKN
0080/1661		018" DIA CIR PLASTIC	LEN=0034	INSTALLED UNKN
0080/0980		018" DIA CIRC CONCR	LEN=0030	INSTALLED UNKN
018428 FT		2 0 10062 0 02 0191+13		
		BEAVER DAM RD		
		(T418)		
0080/0000		LENGTH(AH 2914 BK 3428)		
0070/2746		024" DIA CIRC METAL	LEN=0036	INSTALLED UNKN
0070/1928		015" DIA CIRC METAL	LEN=0030	INSTALLED UNKN
0070/1652		015" DIA CIRC METAL	LEN=0030	INSTALLED UNKN
		018" DIA CIRC METAL		

CASPER LN
(PRDR)

BEAVER DAM RD
(T418)

DIR: B TOTAL LEN: 15.924 MI. DIST: 10-2 SR: 1010
LEFT MUN: CLAY T RIGHT MUN: CLAY T

Segment ID	Start Station	End Station	Length	Notes	Material	Status
0070/0930			LEN=0040		018" DIA CIRC CONCR	INSTALLED UNKN
0070/0695			LEN=0030			INSTALLED UNKN
0070/0001			LEN=0032		015" DIA CIRC CONCR	INSTALLED UNKN
015000 FT					CLAYTONIA RD	
0070/0000				5	LENGTH(AH 3428 BK 2438)	
2 0 10062 0 02 0156+84			015000 FT			
KEDDIE RD						
(T416)						
0060/1173						
GROSSMAN RD						
(T422)						
0060/0960			LEN=0030		024" DIA CIRC METAL	INSTALLED UNKN
0060/0777			LEN=0032		018" DIA CIRC CONCR	INSTALLED UNKN
0060/0184			LEN=0040		018" DIA CIRC CONCR	INSTALLED 2005
012562 FT						
0060/0000				5	LENGTH(AH 2438 BK 3236)	
2 0 10062 0 02 0132+60			012562 FT			
SUNBURY DR						
(T424)						
0050/0010			BMS EN 10/1010/0050/0000			
009326 FT			2 0 10062 0 02 0100+32			
			TR GLADE RUN			
0050/0000			BMSBG 10/1010/0050/0000	5	LENGTH(AH 3236 BK 1887)	
0040/1230			LEN=0048		018" DIA CIRC CONCR	INSTALLED 2005
007439 FT						
007439 FT			2 0 10062 0 01 0076+91			
0040/0000			LENGTH(AH 1887 BK 2377)	5		
			CLAY			
0030/2366			BRADY T			
0030/2039			LEN=0042		048" DIA CIRC CONCR	INSTALLED UNKN

DIR: B TOTAL LEN: 15.924 MI. DIST: 10-2 SR: 1010
 LEFT MUN: BRADY T RIGHT MUN: BRADY T

Stationing	Structure	Material	Length	Notes
0030/1386	ST JOHNS RD	(T414)		
0030/1070	018" DIA	CIRC CONCR	LEN=0028	INSTALLED UNKN
0030/0747	018" DIA	CIRC CONCR	LEN=0028	INSTALLED UNKN
0030/0414	018" DIA	CIRC CONCR	LEN=0032	INSTALLED UNKN
0030/0396	(AAR 051745D)	#TRKS 01	005062 FT	
005062 FT	2 0 10062 0 01	0052+90		
	GLADE RUN			
	STRUCTURE	LENGTH 42 FT		
	BMSID 10/1010/0030/0000			
0030/0000	LENGTH(AH 2377 BK 2744)			
0020/2366	018" DIA	CIRC CONCR	LEN=0036	INSTALLED UNKN
0020/1988	018" DIA	CIRC CONCR	LEN=0036	INSTALLED UNKN
0020/1351	018" DIA	CIRC CONCR	LEN=0036	INSTALLED UNKN
0020/1053	018" DIA	CIRC CONCR	LEN=0032	INSTALLED UNKN
002318 FT				
0020/0000	LENGTH(AH 2744 BK 2318)			
0010/1700	018" DIA	CIRC CONCR	LEN=0062	INSTALLED UNKN
0010/1451	018" DIA	CIRC CONCR	LEN=0036	INSTALLED UNKN
0010/1220	018" DIA	CIRC CONCR	LEN=0040	INSTALLED UNKN
0010/1033	018" DIA	CIRC CONCR	LEN=0050	INSTALLED UNKN
0010/0564	018" DIA	CIRC CONCR	LEN=0050	INSTALLED UNKN
0010/0335	024" DIA	CIRC METAL	LEN=0038	INSTALLED UNKN
000000 FT	2 0 10062 0 00	0000+00		
	NC HA	LLSTON RD		
	WILLIAM FLINN HW			
	(SR0008 SEG 0640/0000)			
	INTER-BK	CENTREVILLE PK		
	(SR0173 SEG 0020/0000)			
	MFC BEGIN = D			
0010/0000	LENGTH(AH 2318 BK 0000)			

2 0 10062 0 01 0021+03 002318 FT
 CARRARA RD
 (T455)
 DUFFY RD
 (T455)

005062 FT

000000 FT






DIR: B TOTAL LEN: 2.357 MI. DIST: 10-2 SR: 1009
 LEFT MUN: PARKER T RIGHT MUN: PARKER T

Stationing	Segment	Material	Length	Notes
012447 FT	0040/3662	018" DIA CIRC CONCR	0040	ELLDORADO RD (T841)
012447 FT	0040/3125	018" DIA CIRC CONCR	0040	INTER-AHD EAST ELDORADO RD (T731)
	0040/2550	018" DIA CIRC CONCR	0040	
	0040/1951	018" DIA CIRC CONCR	0040	
	0040/1666	036" DIA CIRC METAL	0045	
	0040/1160	018" DIA CIRC CONCR	0056	
	0040/0794	018" DIA CIRC CONCR	0040	
008785 FT	0040/0000	018" DIA CIRC CONCR	0040	ELLDORADO RD (T841)
2 0 10081 0 00 0186+78 008785 FT	0030/2395	018" DIA CIRC CONCR	0040	DAUBENSPECK RD (T634)
	0030/2158	018" DIA CIRC CONCR	0048	
	0030/1509	024" DIA CIRC CONCR	0040	
		018" DIA CIR PLASTIC		

DIR: B TOTAL LEN: 2.357 MI. DIST: 10-2 SR: 1009
 LEFT MUN: PARKER T RIGHT MUN: PARKER T

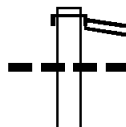
	0030/1281	LEN=0036	018 " DIA	INSTALLED UNKN
			CIRC CONCR	
	0030/1102	LEN=0032		INSTALLED 2001
			015 " DIA	CIRC METAL
005927 FT	0030/0500	LEN=0030		INSTALLED UNKN
	005927 FT	2 0 10081	0 00 0215+25	
	0030/0000	LENGTH(AH	2858 BK 3515)	
			018 " DIA	CIRC CONCR
	0020/3360	LEN=0030		INSTALLED UNKN
			018 " DIA	CIRC CONCR
	0020/3034	LEN=0072		INSTALLED 1999
			018 " DIA	CIRC CONCR
	0020/2062	LEN=0030		INSTALLED UNKN
			025 " DIA	CIRC CONCR
	0020/1844	LEN=0035		INSTALLED UNKN
			027 " DIA	CIRC CONCR
	0020/1610	LEN=0050		INSTALLED UNKN
			022 " DIA	CIRC CONCR
	0020/1216	LEN=0072		INSTALLED 1999
			018 " DIA	CIRC CONCR
	0020/0835	LEN=0040		INSTALLED 1999
			018 " DIA	CIRC CONCR
002412 FT	0020/0406	LEN=0040		INSTALLED 1999
	002412 FT	2 0 10081	0 00 0250+40	
			030 " DIA	CIRC CONCR
			LEN=0060	INSTALLED 2005
	0020/0000	LENGTH(AH	3515 BK 2412)	
			040 " DIA	CIR PLASTIC
	0010/1839	LEN=0060		INSTALLED 2005
			024 " DIA	CIRC CONCR
	0010/1245	LEN=0080		INSTALLED 1999
			024 " DIA	CIRC METAL
	0010/0840	LEN=0036		INSTALLED UNKN
			PARKER	
	0010/0627		BRUIN B	
			020 " DIA	CIRC CONCR
	0010/0575	LEN=0050		INSTALLED UNKN
			024 " DIA	CIR PLASTIC
	0010/0290	LEN=0046		INSTALLED 1999
			018 " DIA	CIRC METAL
	0010/0053	LEN=0060		INSTALLED UNKN
000000 FT	000000 FT	2 0 10081	0 00 0274+40	
			NC AN	
			SR 0268 SH	
			(SR 0268 SEG	0220/0317)
			MFC BEGIN = D	
	0010/0000	LENGTH(AH	2412 BK 0000)	

EXTRACT DATE: 12/18/2023 ROADWAY MANAGEMENT SYSTEM PAGE NUMBER: 328
 PRINT DATE: 12/21/2023 SLD COUNTY/SR - ANNUAL PRINT COUNTY: BUTLER
 DIR: B TOTAL LEN: .000 MI. DIST: 10-2 SR: 1008
 LEFT MUN: ALLEGHENY T RIGHT MUN: ALLEGHENY T

000000 FT		000000 FT	
000000 FT		7040/0000	LENGTH(AH 1661 BK 2970)
000000 FT		000000 FT	
000000 FT		7030/0000	LENGTH(AH 2970 BK 2975)
000000 FT		000000 FT	
		7020/0000	LENGTH(AH 2975 BK 1521)
		000000 FT	
		7010/0000	LENGTH(AH 1521 BK 0000)

EXTRACT DATE: 12/18/2023 ROADWAY MANAGEMENT SYSTEM PAGE NUMBER: 327
 PRINT DATE: 12/21/2023 SLD COUNTY/SR - ANNUAL PRINT COUNTY: BUTLER
 DIR: B TOTAL LEN: 4.117 MI. DIST: 10-2 SR: 1007
 LEFT MUN: ALLEGHENY T RIGHT MUN: ALLEGHENY T

021737 FT



021737 FT
 INTER-AHD FOXBURG RD
 (SR0058 SEG 0340/0000)
 FOXBURG RD
 0070/3966 (SR0058 SEG 0340/0000)
 036 " DIA CIRC CONCR
 0070/3676 LEN=0038 INSTALLED 2000

DIR: B TOTAL LEN: 4.117 MI. DIST: 10-2 SR: 1007
 LEFT MUN: ALLEGHENY T RIGHT MUN: ALLEGHENY T

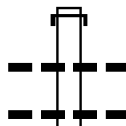
Stationing	Material	Length	Notes
017771 FT	0070/1079 024 " DIA CIR PLASTIC LEN=0036 INSTALLED UNKN		
	0070/0400 018 " DIA CIR PLASTIC LEN=0035 INSTALLED UNKN		
	017771 FT 2 0 10083 0 00 0133+10		
	0070/0000 LENGTH(AH 3966 BK 3354)		
	0060/2875 024 " DIA CIR PLASTIC LEN=0030 INSTALLED UNKN		
014417 FT	0060/0739 018 " DIA CIR PLASTIC LEN=0032 INSTALLED UNKN		
	0060/0272 018 " DIA CIRC CONCR LEN=0035 INSTALLED UNKN		
	014417 FT 2 0 10083 0 00 0099+53		
	0060/0000 LENGTH(AH 3354 BK 3115)		
	0050/2853 018 " DIA CIRC CONCR LEN=0040 INSTALLED 1997		
	0050/1700 018 " DIA CIRC CONCR LEN=0040 INSTALLED 1997		
	0050/0836 018 " DIA CIR PLASTIC LEN=0032 INSTALLED UNKN		
011302 FT	011302 FT		
2 0 10083 0 00 0068+38 SERTIK RD (T544)	0050/0000 LENGTH(AH 3115 BK 3344) ALLEGHENY CHURCH RD (T542)		
	0040/3288 018 " DIA CIRC CONCR LEN=0032 INSTALLED UNKN		
	0040/2950 018 " DIA CIRC CONCR LEN=0032 INSTALLED UNKN		
	0040/2032 018 " DIA CIRC CONCR LEN=0032 INSTALLED UNKN		

Stationing	Length	Material	Notes
007958 FT	0040/0000	015 "DIA CIRC CONCR	LEN=0036 INSTALLED UNKN
004468 FT	0030/0000	018 "DIA CIRC CONCR	LEN=0030 INSTALLED UNKN
	0020/1845	015 "DIA CIRC CONCR	LEN=0030 INSTALLED UNKN
	0020/1579	018 "DIA CIRC CONCR	LEN=0034 INSTALLED UNKN
	0020/1231	018 "DIA CIRC CONCR	LEN=0032 INSTALLED UNKN
	0020/1092	015 "DIA CIRC CONCR	LEN=0030 INSTALLED UNKN
002473 FT	0020/0129	015 "DIA CIRC CONCR	LEN=0030 INSTALLED UNKN
	0020/0000	018 "DIA CIRC CONCR	LEN=0029 INSTALLED UNKN
	0010/1714	018 "DIA CIR PLASTIC	LEN=0029 INSTALLED UNKN
	0010/1342	018 "DIA CIR PLASTIC	LEN=0029 INSTALLED UNKN
	0010/0518	018 "DIA CIR PLASTIC	LEN=0029 INSTALLED UNKN
	0010/0191	018 "DIA CIR PLASTIC	LEN=0030 INSTALLED UNKN
	0010/0063	TAYLOR RD	(T731)
	000000 FT	SR 0268 SH	(SR0268 SEG 0290/0000)
	0010/0000	MFC BEGIN = D	LEN=0030 INSTALLED UNKN

1 1 03876 0 00 0000+00 000000 FT
 SR 0268 SH
 (SR0268 SEG 0290/0000) 0010/0000

EXTRACT DATE: 12/18/2023 ROADWAY MANAGEMENT SYSTEM PAGE NUMBER: 324
 PRINT DATE: 12/21/2023 SLD COUNTY/SR - ANNUAL PRINT COUNTY: BUTLER
 DIR: B TOTAL LEN: 6.906 MI. DIST: 10-2 SR: 1006
 LEFT MUN: FAIRVIEW T RIGHT MUN: FAIRVIEW T

036466 FT



036466 FT AH-ARMSTRONG (03)
 INTER-AHD QUEENSTOWN RD
 0140/2694 (SR4002 SEG 0010/0000)
 018 "DIA CIRC CONCR
 0140/2600 LEN=0035 INSTALLED UNKN
 018 "DIA CIRC CONCR
 0140/2443 LEN=0045 INSTALLED 2000

DIR: B TOTAL LEN: 6.906 MI. DIST: 10-2 SR: 1006
 LEFT MUN: FAIRVIEW T RIGHT MUN: FAIRVIEW T

Stationing	Notes	Stationing	Notes
		0140/2155	018 " DIA CIRC CONCR LEN=0048 INSTALLED 2000
		0140/1870	015 " DIA CIRC METAL LEN=0040 INSTALLED UNKN
		0140/1771	WILLOW RD (T604) 018 " DIA CIRC CONCR
		0140/1666	LEN=0040 INSTALLED UNKN
		0140/0025	018 " DIA CIRC CONCR LEN=0060 INSTALLED UNKN
033772 FT		033772 FT	2 0 10077 0 00 0052+29 REDWOOD RD (T684)
REDWOOD RD (T684)		0140/0000	LENGTH(AH 2694 BK 2773) 018 " DIA CIRC METAL
0140/0000		0130/2495	LEN=0030 INSTALLED UNKN
		0130/1715	018 " DIA CIRC CONCR LEN=0040 INSTALLED 2000
		0130/1498	018 " DIA CIRC CONCR LEN=0048 INSTALLED 2000
		0130/0710	018 " DIA CIRC CONCR LEN=0045 INSTALLED UNKN
		0130/0403	018 " DIA CIRC CONCR LEN=0045 INSTALLED UNKN
		0130/0106	018 " DIA CIRC CONCR LEN=0030 INSTALLED UNKN
030999 FT		030999 FT	2 0 10077 0 00 0024+46 NC SR 1006 SH
		0130/0000	LENGTH(AH 2773 BK 2436) 015 " DIA CIRC CONCR
		0120/2190	LEN=0040 INSTALLED UNKN
		0120/1985	018 " DIA CIRC CONCR LEN=0040 INSTALLED UNKN
		0120/1850	018 " DIA CIRC CONCR LEN=0040 INSTALLED UNKN
		0120/1351	024 " DIA CIRC CONCR LEN=0030 INSTALLED UNKN
GIVEN ST (BORO) FAIRVIEW PETROLIA B		0120/1333	
		0120/1327	
		0120/1035	FAIRVIEW PETROLIA B 018 " DIA CIRC CONCR

DIR: B TOTAL LEN: 6.906 MI. DIST: 10-2 SR: 1006
 LEFT MUN: PETROLIA B RIGHT MUN: PETROLIA B

Street Name	Segment	Start Station	End Station	Length	Material	Notes
HIGH ST (BORO)	0120/0482	0120/0600	0120/0500	0040 FT	018" DIA CIRC CONCR	INSTALLED UNKN
NEW ST (BORO)	0120/0330	0120/0360	0120/0200	0030 FT	015" DIA CIRC METAL	INSTALLED UNKN
GIVEN ST (BORO)	0120/0153	0120/0200	0120/0200	0030 FT	015" DIA CIRC METAL	INSTALLED UNKN
		028563 FT	028563 FT	2 0 10077 0 00	0000+00	
		NC MA IN ST JAMISON ST (SR0268 SEG 0130/0000)				
		INTER-BK MAIN ST (SR0268 SEG 0130/0000)				
		028563 FT	0120/0000	028563 FT	LTH AH 002436 BK 000100	
ARGYLE ST (SR0268 SEG 0130/0391)	0110/1091	7114/0000	0110/1091	7114 FT	LTH AH 000100 BK 001091	
RIMER ST (BORO)	0110/0935	0110/1091	0110/0935	0155 FT	(SR0268 SEG 0130/0391)	
		CROSS ST (BORO)				
		018" DIA CIRC CONCR				
		027472 FT	0110/0581	0110/0120	LEN=0050	INSTALLED UNKN
		GILMORE ST (BORO)				
		2 0 10076 0 01 0059+51				
		NC AR GYLE ST				
		0110/0000	0100/3673	0100/3335	LENGTH(AH 1091 BK 3830)	
		PETROLIA FAIRVIEW T				
		015" DIA CAST IRON				
		LEN=0040 INSTALLED UNKN				
		015" DIA CIRC CONCR				
		LEN=0040 INSTALLED UNKN				
		018" DIA CIRC CONCR				
		LEN=0090 INSTALLED UNKN				
		036" DIA CIR PLASTIC				
		LEN=0050 INSTALLED UNKN				
		018" DIA CIRC CONCR				
		LEN=0040 INSTALLED UNKN				
		023642 FT	0100/1300	0100/0775	2 0 10076 0 01	0023+00

DIR: B TOTAL LEN: 6.906 MI. DIST: 10-2 SR: 1006
 LEFT MUN: FAIRVIEW T RIGHT MUN: FAIRVIEW T

Location	Segment	Length	Material	Notes
HICKORY ST (T642)	0100/0000	0100/0000	NC SR 1006 SH	LENGTH(AH 3830 BK 2485)
		0090/2150	018" DIA	CIRC CONCR
		0090/1577	LEN=0040	INSTALLED UNKN
		0090/0900	018" DIA	CIRC CONCR
		0090/0569	LEN=0035	INSTALLED UNKN
EDGAR ST (BORO) BORO AL (BORO)	0090/0426	0090/0900	018" DIA	CIRC CONCR
	0090/0203	LEN=0040	INSTALLED UNKN	
	021157 FT	FAIRVIEW	FAIRVIEW	B
BORO AL (BORO)	0080/0645	021157 FT	2 0 10076	0 00 0000+00
			MAIN ST	(SR1013 SEG 0080/2835)
BORO AL (BORO)	0080/0645	0090/0000	NC PETROLIA ST	LENGTH(AH 2485 BK 0843)
		0080/0427	SUNBURY ST	(BORO)
		0080/0217	BORO AL	(BORO)
2 0 10089 0 01 0229+25	020314 FT	020314 FT	020314 FT	
BORO AL (BORO) MAIN ST (BORO) BORO AL (BORO)	0080/0000	0080/0000	NC MAIN ST	LENGTH(AH 0843 BK 1759)
	0070/1556	0070/1337	CHESTNUT ST	(BORO)
FAIRVIEW FAIRVIEW T	018555 FT	0070/1300	018" DIA	CIRC CONCR
	0070/0000	0070/0844	LEN=0045	INSTALLED UNKN
		0070/0534	018" DIA	CIRC METAL
		0070/0377	LEN=0031	INSTALLED UNKN
		0070/0377	018" DIA	CIRC METAL
		018555 FT	LEN=0034	INSTALLED UNKN
		0070/0000	FAIRVIEW	FAIRVIEW T
	0070/0000	018555 FT	2 0 10075	0 00 0238+94
		NC WASHINGTON ST	LENGTH(AH 1759 BK 3591)	
		0060/2678	024" DIA	CIRC CONCR
			LEN=0040	INSTALLED 2005

DIR: B TOTAL LEN: 6.906 MI. DIST: 10-2 SR: 1006
 LEFT MUN: FAIRVIEW T RIGHT MUN: FAIRVIEW T

Stationing	Description	Material	Status
0060/2021	018" DIA	CIR PLASTIC	INSTALLED UNKN
0060/1416	018" DIA	CIRC CONCR	INSTALLED UNKN
0060/0811	018" DIA	CIRC CONCR	INSTALLED UNKN
0060/0030	BMS EN 10/1006/0060/0000		
014964 FT	2 0 10075 0 00 0203+40		
	BEAR CREEK		
0060/0000	BMSBG 10/1006/0060/0000		
	LENGTH(AH 3591 BK 3691)		
0050/3143	018" DIA	CIRC CONCR	INSTALLED UNKN
0050/2516	018" DIA	CIRC CONCR	INSTALLED UNKN
	BASSWOOD RD		
0050/2255	(T638)		
0050/1927	018" DIA	CIRC CONCR	INSTALLED UNKN
0050/1383	018" DIA	CIRC METAL	INSTALLED UNKN
0050/1284	018" DIA	CIRC CONCR	INSTALLED UNKN
0050/0922			
0050/0874	018" DIA	CIRC CONCR	INSTALLED UNKN
011273 FT	2 0 10075 0 00 0166+10		
	FAIRVIEW PARKER T		
0050/0000	LENGTH(AH 3691 BK 3071)		
0040/3010	018" DIA	CIRC CONCR	INSTALLED 2000
0040/2136	030" DIA	CIRC METAL	INSTALLED 2000
0040/1155	018" DIA	CIRC CONCR	INSTALLED UNKN
0040/0058	018" DIA	CIRC CONCR	INSTALLED UNKN

SNAKE RD
(T638)

DIR: B TOTAL LEN: 6.906 MI. DIST: 10-2 SR: 1006
 LEFT MUN: PARKER T RIGHT MUN: PARKER T

2 0 10075 0 00 0135+33 008202 FT
 CHRISTY HILL RD
 (T641) 0040/0000

==	0040/0000	LENGTH(AH 3071 BK 2985) 018 "DIA CIRC CONCR
---	0030/2879	LEN=0030 INSTALLED UNKN
---	0030/2090	024 "DIA CIRC CONCR LEN=0029 INSTALLED UNKN
---	0030/1856	018 "DIA CIRC CONCR LEN=0035 INSTALLED UNKN
---	0030/0140	015 "DIA CIRC CONCR LEN=0040 INSTALLED UNKN
005217 FT	005217 FT	2 0 10075 0 00 0105+27 MCCRACKEN RD (T636)
==	0030/0000	LENGTH(AH 2985 BK 3039) PARKER
---	0020/2862	WASHINGTON T
---	0020/1941	018 "DIA CIRC CONCR LEN=0034 INSTALLED UNKN
---	0020/1900	018 "DIA CIRC CONCR LEN=0040 INSTALLED 1997
---	0020/0368	018 "DIA CIRC CONCR LEN=0032 INSTALLED 1997
002178 FT	002178 FT	2 0 10075 0 00 0074+22
---	0020/0000	LENGTH(AH 3039 BK 2178)
---	0010/1434	024 "DIA CIRC CONCR LEN=0040 INSTALLED 2000
---	0010/0323	018 "DIA CIRC CONCR LEN=0032 INSTALLED 1998
	NC FA	FAIRVIEW RD BRUIN RD (T648)
	INTER-BK	FAIRVIEW RD
2 0 10075 0 00 0053+55 000000 FT	000000 FT	(SR1004 SEG 0030/0000)
BRUIN RD		MFC BEGIN = D
(SR1004 SEG 0030/0000) 0010/0000	0010/0000	LENGTH(AH 2178 BK 0000)

EXTRACT DATE: 12/18/2023 ROADWAY MANAGEMENT SYSTEM PAGE NUMBER: 318
PRINT DATE: 12/21/2023 SLD COUNTY/SR - ANNUAL PRINT COUNTY: BUTLER
DIR: B TOTAL LEN: 1.840 MI. DIST: 10-2 SR: 1005
LEFT MUN: MARION T RIGHT MUN: MARION T

009715 FT

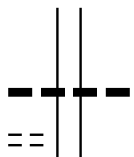


009715 FT AH-VENANGO (60)
INTER-AHD OLD PLANK RD
0040/2501 (SR3003 SEG 0010/0000)

DIR: B TOTAL LEN: 1.840 MI. DIST: 10-2 SR: 1005
 LEFT MUN: MARION T RIGHT MUN: MARION T

PORTER RD
(T434)

0040/1238



0040/1564 018 "DIA CIRC CONCR
 LEN=0032 INSTALLED UNKN

007214 FT



0040/0363 018 "DIA CIRC CONCR
 LEN=0032 INSTALLED UNKN
 007214 FT 2 0 10074 0 00 0072+09
 CREEK BOTTOM RD

CREEK BOTTOM RD
(SR4013 SEG 0090/2097)

0040/0000



0040/0000 LENGTH(AH 2501 BK 3393)

0030/2741 018 "DIA CIRC CONCR
 LEN=0028 INSTALLED UNKN



0030/1040 018 "DIA CIRC CONCR
 LEN=0032 INSTALLED UNKN




0030/0905 018 "DIA CIRC CONCR
 LEN=0040 INSTALLED 2001



003821 FT

0030/0340 018 "DIA CIRC CONCR
 LEN=0040 INSTALLED UNKN
 003821 FT 2 0 10074 0 00 0040+00
 HUMMEL RD
 (T545)



0030/0000 LENGTH(AH 3393 BK 1870)

001951 FT



001951 FT 2 0 10074 0 00 0021+41
 060 "DIA CIRC METAL
 LEN=0036 INSTALLED UNKN
 0020/0000 LENGTH(AH 1870 BK 1951)

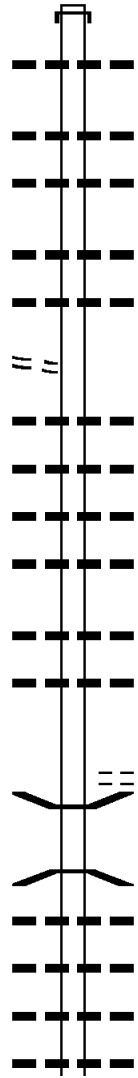
000000 FT



000000 FT 2 0 10074 0 00 0000+00
 NC WINDY POINT RD
 WEST SUNBURY RD
 (SR0308 SEG 0380/0000)
 MFC BEGIN = D
 0010/0000 LENGTH(AH 1951 BK 0000)

2 0 10080 0 00 0097+62 040056 FT
 WALKER HILL RD
 (T717)
 0160/0000

042239 FT



042239 FT	AH-ARMSTRONG (03)
INTER-AHD SR 4001 SH	
0160/2183	(SR4001 SEG 0030/2665)
0160/2179	018 "DIA CIRC CONCR LEN=0030 INSTALLED UNKN
0160/1492	024 "DIA CIR PLASTIC LEN=0030 INSTALLED UNKN
0160/1304	024 "DIA CIR PLASTIC LEN=0030 INSTALLED UNKN
0160/0653	018 "DIA CIRC CONCR LEN=0032 INSTALLED 2000
0160/0118	018 "DIA CIRC CONCR LEN=0018 INSTALLED 2000
040056 FT	
5 0160/0000	LENGTH(AH 2183 BK 2290) 036 "DIA CIR PLASTIC
0150/2059	LEN=0040 INSTALLED UNKN
0150/1634	018 "DIA CIRC CONCR LEN=0040 INSTALLED 2000
0150/1551	027 "DIA CIRC CONCR LEN=0040 INSTALLED 2000
0150/1260	018 "DIA CIRC CONCR LEN=0040 INSTALLED 2000
0150/0581	018 "DIA CIRC METAL LEN=0030 INSTALLED UNKN
0150/0240	018 "DIA CIRC CONCR LEN=0048 INSTALLED 2000
037766 FT	2 0 10080 0 00 0074+27 REDWOOD RD (T840)
5 0150/0000	LENGTH(AH 2290 BK 3312)
0140/3269	BMSSEN 10/1004/0140/3243 2 0 10080 0 00 0074+14
0140/3243	TR S BR BEAR CREEK BMSBG 10/1004/0140/3243
0140/2861	018 "DIA CIRC METAL LEN=0030 INSTALLED UNKN
0140/2670	018 "DIA CIRC CONCR LEN=0040 INSTALLED 2000
0140/2342	018 "DIA CIRC CONCR LEN=0040 INSTALLED 2000
0140/2231	024 "DIA CIRC CONCR LEN=0048 INSTALLED 2000

037766 FT

DIR: B TOTAL LEN: 8.000 MI. DIST: 10-2 SR: 1004
 LEFT MUN: PARKER T RIGHT MUN: PARKER T

Stationing	Material	Length	Notes
0140/1980	024" DIA CIRC CONCR	LEN=0040	INSTALLED 2000
0140/1862	025" DIA CIRC CONCR	LEN=0030	INSTALLED UNKN
0140/1771	018" DIA CIRC METAL	LEN=0030	INSTALLED UNKN
0140/1600	018" DIA CIRC METAL	LEN=0030	INSTALLED UNKN
0140/1247	018" DIA CIR PLASTIC	LEN=0030	INSTALLED UNKN
0140/1160	024" DIA CIR PLASTIC	LEN=0030	INSTALLED UNKN
0140/0965	018" DIA CIRC CONCR	LEN=0030	INSTALLED UNKN
0140/0789	018" DIA CIRC METAL	LEN=0030	INSTALLED UNKN
0140/0560	022" DIA CIRC METAL	LEN=0030	INSTALLED UNKN
0140/0022	BMSSEN 10/1004/0140/0000	2 0 10080 0 00 0041+73	
034454 FT	TR S BR BEAR CREEK		
0140/0000	BMSBG 10/1004/0140/0000	LENGTH(AH 3312 BK 1987)	
0130/1880	PARKER BRUIN B		
0130/1611	024" DIA CIRC CONCR	LEN=0056	INSTALLED 2000
0130/1350	027" DIA CIRC CONCR	LEN=0048	INSTALLED 2000
0130/0950	018" DIA CIRC CONCR	LEN=0001	INSTALLED 2000
0130/0230	018" DIA CIRC CONCR	LEN=0001	INSTALLED 2000
032467 FT	2 0 10080 0 00 0021+93		
0130/0000	(APRA) BRUIN STONE LIME		
0130/0000	NC BRUIN QUEENSTOWN RD		
0130/0000	LENGTH(AH 1987 BK 2193)		
0120/1167	018" DIA CIRC METAL	LEN=0001	INSTALLED 2000
0120/0835	018" DIA CIRC CONCR	LEN=0001	INSTALLED 2000
0120/0282	BMSSEN 10/1004/0120/0228	BRIDGE POSTED (TONS)	
0120/0228	2 0 10080 0 00 0002+16		
0120/0228	SGL 22 COMB 26		
0120/0228	S BR BEAR CR		
0120/0228	BMSBG 10/1004/0120/0228		

HAUSENFLU RD
(BORO)

EXTRACT DATE: 12/18/2023
PRINT DATE: 12/21/2023

ROADWAY MANAGEMENT SYSTEM
SLD COUNTY/SR - ANNUAL PRINT

PAGE NUMBER: 314
COUNTY: BUTLER

DIR: B TOTAL LEN: 8.000 MI.
LEFT MUN: BRUIN B

DIST: 10-2 SR: 1004
RIGHT MUN: BRUIN B

Stationing	Description	Stationing	Description
030274 FT		030274 FT	2 0 10080 0 00 0000+00 MAIN ST (SRO268 SEG 0190/1347)
			NC ST STATION ST WATER ST (BORO)
			INTER-BK MAIN ST (SRO268 SEG 0190/1347)
			MFC BEGIN = E
030274 FT		0120/0000	LTH AH 002193 BK 000100
		030274 FT	LTH AH 000100 BK 002739
		7114/0000	INTER-AHD MAIN ST
WASHINGTON ST (SRO268 SEG 0200/0129) POST OFFICE ST (BORO)	0110/2739	0110/2739	(SRO268 SEG 0200/0129)
	0110/2597		
			BEAR CREEK ST (BORO)
		0110/2373	(BORO) AL
			(BORO) AL
		0110/2195	(BORO) AL
			(BORO) AL
		0110/1994	(BORO) AL
			(BORO) AL
		0110/1788	(BORO) AL
			018 " DIA CIR PLASTIC
		0110/1502	LEN=0080 INSTALLED UNKN
			018 " DIA CIR PLASTIC
		0110/1488	LEN=0010 INSTALLED UNKN
			018 " DIA CIR PLASTIC
		0110/1001	LEN=0030 INSTALLED UNKN
			018 " DIA CIR PLASTIC
		0110/0872	LEN=0030 INSTALLED UNKN
			018 " DIA CIR PLASTIC
		0110/0700	LEN=0030 INSTALLED UNKN
			018 " DIA CIR PLASTIC
		0110/0395	LEN=0030 INSTALLED UNKN
			BRUIN
		0110/0290	PARKER T
027535 FT		027535 FT	2 0 10079 0 01 0225+30 NC WA SHINGTON ST
		0110/0000	LENGTH(AH 2739 BK 2404)
			PARKER
		0100/2328	BRUIN B
			018 " DIA CIR PLASTIC
		0100/2269	LEN=0040 INSTALLED UNKN
			030 " DIA CIR PLASTIC
		0100/1938	LEN=0040 INSTALLED UNKN
			025 " DIA CIRC CONCR
		0100/1551	LEN=0040 INSTALLED 2005
			LINCOLN LN

DIR: B TOTAL LEN: 8.000 MI. DIST: 10-2 SR: 1004
 LEFT MUN: BRUIN B RIGHT MUN: BRUIN B

DAUBENSPECK RD
(T632)

025131 FT

0090/2272

022277 FT

==	0100/1195	(BORO)	
---	0100/1065	018" DIA CIRC CONCR	LEN=0030 INSTALLED UNKN
^	0100/0021	BMS EN 10/1004/0100/0000	2 0 10079 0 01 0201+56
025131 FT	025131 FT	TR BEAR CR	
^	0100/0000	BMSBG 10/1004/0100/0000	LENGTH(AH 2404 BK 2854)
==		STORY RD	
		(T634)	
---	0090/2248	BRUIN	
---	0090/2214	PARKER T	
---	0090/2047	018" DIA CIRC METAL	LEN=0040 INSTALLED UNKN
---	0090/1775	018" DIA CIR PLASTIC	LEN=0040 INSTALLED UNKN
---	0090/0980	018" DIA CIR PLASTIC	LEN=0050 INSTALLED UNKN
---	0090/0616	018" DIA CIR PLASTIC	LEN=0035 INSTALLED UNKN
==		SNAKE RD	
---	0090/0270	(T638)	
---	0090/0125	018" DIA CIR PLASTIC	LEN=0040 INSTALLED 1997
---	0090/0018	018" DIA CIR PLASTIC	LEN=0020 INSTALLED UNKN
022277 FT	022277 FT	072"H 72"W CON BOX CUL	
---	0090/0000	LEN=0035 INSTALLED UNKN	2 0 10079 0 00 0170+02
---	0080/2990	LENGTH(AH 2854 BK 3507)	
---	0080/2735	048" DIA CIR PLASTIC	LEN=0070 INSTALLED 2000
---	0080/2520	018" DIA CIR PLASTIC	LEN=0038 INSTALLED UNKN
---	0080/2336	018" DIA CIR PLASTIC	LEN=0040 INSTALLED UNKN
---	0080/1917	048" DIA CIR PLASTIC	LEN=0038 INSTALLED UNKN
---	0080/1600	018" DIA CIR PLASTIC	LEN=0040 INSTALLED UNKN
---	0080/1243	018" DIA CIRC CONCR	LEN=0036 INSTALLED UNKN
		022" DIA CIR PLASTIC	
		015" DIA CIR PLASTIC	

DIR: B TOTAL LEN: 8.000 MI. DIST: 10-2 SR: 1004
 LEFT MUN: PARKER T RIGHT MUN: PARKER T

018770 FT

2 0 10079 0 00 0097+31 015024 FT
 SAND RD
 (T640)

0070/0000

0080/0679	LEN=0040	INSTALLED UNKN
	042 "DIA	CIR PLASTIC
0080/0440	LEN=0045	INSTALLED UNKN
	018 "DIA	CIR PLASTIC
0080/0134	LEN=0040	INSTALLED UNKN
018770 FT	2 0 10079 0 00 0134+86	
5 0080/0000	LENGTH(AH 3507 BK 3746)	
	036 "DIA	CIRC METAL
0070/3528	LEN=0035	INSTALLED UNKN
	018 "DIA	CIRC METAL
0070/3260	LEN=0030	INSTALLED UNKN
	018 "DIA	CIRC CONCR
0070/2850	LEN=0040	INSTALLED UNKN
	018 "DIA	CIRC CONCR
0070/2730	LEN=0037	INSTALLED UNKN
	018 "DIA	CIRC CONCR
0070/2490	LEN=0036	INSTALLED UNKN
	018 "DIA	CIR PLASTIC
0070/1719	LEN=0178	INSTALLED UNKN
	018 "DIA	CIRC METAL
0070/1540	LEN=0035	INSTALLED UNKN
	018 "DIA	CIR PLASTIC
0070/1339	LEN=0036	INSTALLED UNKN
	024 "DIA	CIRC METAL
0070/1120	LEN=0038	INSTALLED UNKN
	018 "DIA	CIRC CONCR
0070/0770	LEN=0034	INSTALLED UNKN
	015 "DIA	CIR PLASTIC
0070/0410	LEN=0034	INSTALLED UNKN
	018 "DIA	CIRC METAL
0070/0240	LEN=0030	INSTALLED UNKN
	018 "DIA	CIRC METAL
0070/0010	LEN=0020	INSTALLED 2004
015024 FT		
5 0070/0000	LENGTH(AH 3746 BK 2882)	
	036 "DIA	CIRC METAL
0060/2507	LEN=0034	INSTALLED UNKN
	018 "DIA	CIR PLASTIC
0060/2121	LEN=0034	INSTALLED UNKN
	015 "DIA	CIR PLASTIC
0060/1810	LEN=0080	INSTALLED UNKN
	018 "DIA	CIRC CONCR
0060/1419	LEN=0010	INSTALLED UNKN
	018 "DIA	CIR PLASTIC
0060/1023	LEN=0038	INSTALLED UNKN
0060/0336	BMS EN 10/1004/0060/0286	
	2 0 10079 0 00 0071+32	

EXTRACT DATE: 12/18/2023
PRINT DATE: 12/21/2023

ROADWAY MANAGEMENT SYSTEM
SLD COUNTY/SR - ANNUAL PRINT

PAGE NUMBER: 311
COUNTY: BUTLER

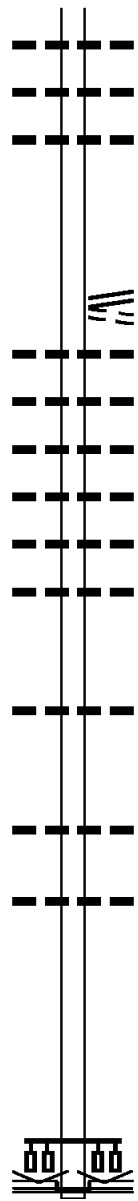
DIR: B TOTAL LEN: 8.000 MI.
LEFT MUN: PARKER T

DIST: 10-2 SR: 1004
RIGHT MUN: PARKER T

Stationing	Structure	Material	Length	Notes
012142 FT	0060/0286	SILVER CREEK BMSBG 10/1004/0060/0286	018"	DIA CIRC CONCR
	0060/0250	LEN=0038	INSTALLED	UNKN
	012142 FT	2 0 10079 0 00 0068+58		VILLAGE: WALLEYS MILL
		CHRISTY HILL RD		(T641)
	0060/0000	LEN=0036	INSTALLED	UNKN
	0050/1936	018" DIA CIRC PLASTIC		
	0050/1346	018" DIA CIRC CONCR		2000
	0050/1107	018" DIA CIRC CONCR		2000
	0050/0597	072"H 84"W CONCR ARCH		
	0050/0566	TR SILVER CR STRUCTURE		LENGTH 9 FT
010119 FT	0050/0258	BMSID 10/1004/0050/0566	018"	DIA CIRC PLASTIC
	010119 FT	LEN=0040	INSTALLED	UNKN
		2 0 10079 0 00 0042+59		048"H 60"W CON BOX CUL
		LEN=0040	INSTALLED	UNKN
		PARKER WASHINGTON T		
	0050/0000	LEN=0036	INSTALLED	UNKN
	0040/1960	018" DIA CIRC METAL		
	0040/1721	018" DIA CIRC METAL		
	0040/1140	018" DIA CIRC CONCR		1998
	0040/0796	018" DIA CIRC CONCR		1998
	0040/0535	018" DIA CIRC CONCR		1998
	0040/0115	018" DIA CIRC CONCR		1998
007828 FT	007828 FT	LEN=0035	INSTALLED	UNKN
	0040/0000	2 0 10079 0 00 0022+43		
		LEN=0035	INSTALLED	UNKN
	0030/2165	024" DIA CIRC PLASTIC		1998
	0030/1966	018" DIA CIRC METAL		
	0030/1603	018" DIA CIRC CONCR		UNKN
	0030/1393	018" DIA CIRC CONCR		2000

DIR: B TOTAL LEN: 8.000 MI. DIST: 10-2 SR: 1004
 LEFT MUN: WASHINGTON T RIGHT MUN: WASHINGTON T

Stationing	Description	Material	Length	Notes
005311 FT	0030/1133	018 " DIA CIRC CONCR	LEN=0048	INSTALLED 2000
	0030/0919	018 " DIA CIRC CONCR	LEN=0048	INSTALLED 1998
	0030/0480	018 " DIA CIRC CONCR	LEN=0040	INSTALLED 1998
	005311 FT	2 0 10079	0 00 0000+00	FAIRVIEW RD
		(SR1006	SEG 0010/0000)	NC BRUIN RD
		BRUIN RD		(T648)
	0030/0000	LENGTH(AH	2517 BK 2857)	
	0020/2524	018 " DIA CIRC CONCR	LEN=0036	INSTALLED UNKN
	0020/2315	018 " DIA CIRC CONCR	LEN=0033	INSTALLED UNKN
	0020/2013	024 " DIA CIRC METAL	LEN=0047	INSTALLED UNKN
	0020/1731	018 " DIA CIRC CONCR	LEN=0030	INSTALLED UNKN
	0020/1379	024 " DIA CIRC METAL	LEN=0048	INSTALLED UNKN
	0020/1304	036 " DIA CIRC CONCR	LEN=0037	INSTALLED UNKN
002454 FT	0020/0015	015 " DIA CIRC METAL	LEN=0033	INSTALLED UNKN
	002454 FT	2 0 10075	0 00 0024+76	
	0020/0000	LENGTH(AH	2857 BK 2454)	
	0010/1750	018 " DIA CIRC CONCR	LEN=0032	INSTALLED 1998
	0010/0965	015 " DIA CIRC METAL	LEN=0035	INSTALLED UNKN
000000 FT	000000 FT	2 0 10075	0 00 0000+00	VILLAGE: NRT. WASHINGTON
		NC FA	IRVIEW RD	ONEIDA VALLEY RD
		(SR0038	SEG 0320/0000)	
	INTER-BK	NORTH WASHINGTON RD		(SR0138 SEG 0210/2981)
		MFC BEGIN = D		
	0010/0000	LENGTH(AH	2454 BK 0000)	



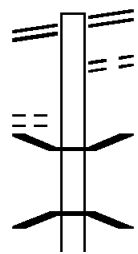
EXTRACT DATE: 12/18/2023 ROADWAY MANAGEMENT SYSTEM PAGE NUMBER: 309
 PRINT DATE: 12/21/2023 SLD COUNTY/SR - ANNUAL PRINT COUNTY: BUTLER
 DIR: B TOTAL LEN: .000 MI. DIST: 10-2 SR: 1003
 LEFT MUN: CHERRY VALLEY B RIGHT MUN: CHERRY VALLEY B

000000 FT	█	000000 FT	
000000 FT	:█	7050/0000	LENGTH(AH 3266 BK 2676)
000000 FT	:█	000000 FT	
000000 FT	:█	7040/0000	LENGTH(AH 2676 BK 1977)
000000 FT	:█	000000 FT	
000000 FT	:█	7030/0000	LENGTH(AH 1977 BK 1573)
000000 FT	:█	000000 FT	
000000 FT	:█	7020/0000	LENGTH(AH 1573 BK 2958)
000000 FT	:█	000000 FT	
000000 FT	:█	7010/0000	LENGTH(AH 2958 BK 0000)

EXTRACT DATE: 12/18/2023 ROADWAY MANAGEMENT SYSTEM PAGE NUMBER: 308
 PRINT DATE: 12/21/2023 SLD COUNTY/SR - ANNUAL PRINT COUNTY: BUTLER
 DIR: B TOTAL LEN: 2.030 MI. DIST: 10-2 SR: 1002
 LEFT MUN: CHERRY VALLEY B RIGHT MUN: CHERRY VALLEY B

ONEIDA VALLEY RD 010721 FT
 (SR0038 SEG 0500/0498) 0040/3353

JOLLY RD
 (T260) 0040/3002

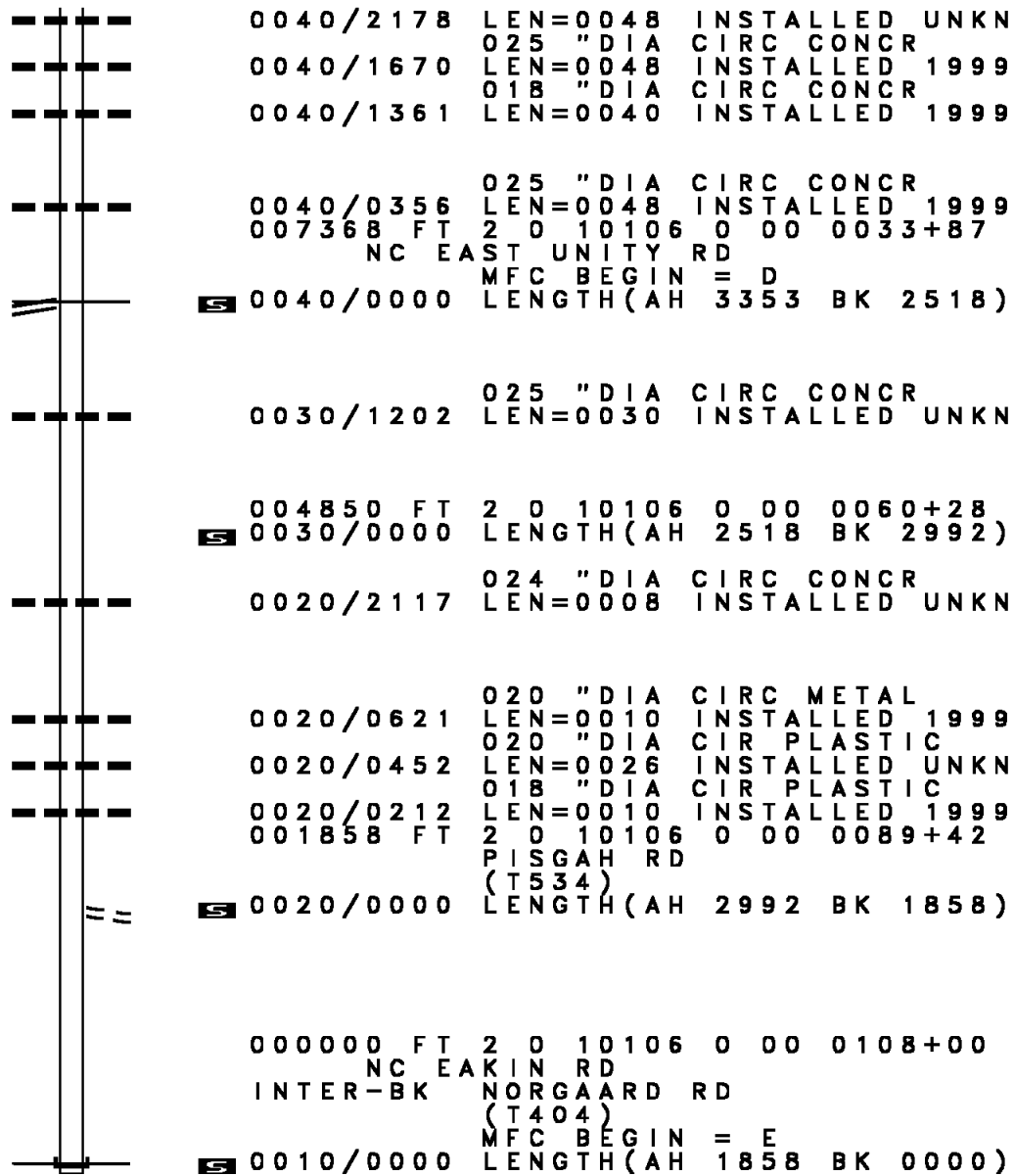


010721 FT ONEIDA VALLEY RD
 0040/3353 (SR0038 SEG 0500/0498)
 0040/3093 BORCHERT RD
 (T520)

0040/2786 BMS EN 10/1002/0040/2775
 2 0 10106 0 00 0033+87
 T S FK LIT SCURBGRASS
 0040/2775 BMSBG 10/1002/0040/2775
 024 " DIA CIRC CONCR

DIR: B TOTAL LEN: 2.030 MI. DIST: 10-2 SR: 1002
 LEFT MUN: CHERRY VALLEY B RIGHT MUN: CHERRY VALLEY B

EAST UNITY RD
 (SR1027 SEG 0010/0000)



	0040/2178	LEN=0048	025 "DIA	CIRC	CONCR	INSTALLED	UNKN
	0040/1670	LEN=0048	018 "DIA	CIRC	CONCR	INSTALLED	1999
	0040/1361	LEN=0040				INSTALLED	1999
	0040/0356	LEN=0048	025 "DIA	CIRC	CONCR	INSTALLED	1999
007368 FT	007368 FT	2 0	10106	0 00	0033+87		
	0040/0000					MFC BEGIN = D	
	0040/0000	LENGTH(AH	3353	BK	2518)		
	0030/1202	LEN=0030	025 "DIA	CIRC	CONCR	INSTALLED	UNKN
004850 FT	004850 FT	2 0	10106	0 00	0060+28		
	0030/0000	LENGTH(AH	2518	BK	2992)		
	0020/2117	LEN=0008	024 "DIA	CIRC	CONCR	INSTALLED	UNKN
	0020/0621	LEN=0010	020 "DIA	CIRC	METAL	INSTALLED	1999
	0020/0452	LEN=0026	020 "DIA	CIR	PLASTIC	INSTALLED	UNKN
	0020/0212	LEN=0010	018 "DIA	CIR	PLASTIC	INSTALLED	1999
001858 FT	001858 FT	2 0	10106	0 00	0089+42		
	0020/0000					PISGAH RD	
	0020/0000	LENGTH(AH	2992	BK	1858)		
	000000 FT	2 0	10106	0 00	0108+00		
	0010/0000					NC EA KIN RD	
	0010/0000					INTER-BK NORGAARD RD	
	0010/0000					(T404)	
	0010/0000					MFC BEGIN = E	
	0010/0000	LENGTH(AH	1858	BK	0000)		

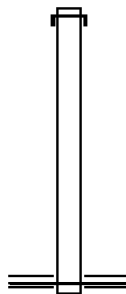
EXTRACT DATE: 12/18/2023 ROADWAY MANAGEMENT SYSTEM PAGE NUMBER: 306
 PRINT DATE: 12/21/2023 SLD COUNTY/SR - ANNUAL PRINT COUNTY: BUTLER
 DIR: B TOTAL LEN: .342 MI. DIST: 10-2 SR: 1001
 LEFT MUN: ALLEGHENY T RIGHT MUN: ALLEGHENY T

001807 FT

001807 FT AH-VENANGO (60)
 INTER-AHD STONE CHURCH RD
 0010/1807 (SR3009 SEG 0010/0000)

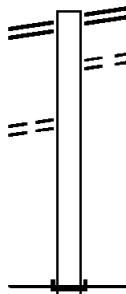
000000 FT

000000 FT 2 0 10054 0 00 0000+00
 NC ST ONEIDA VALLEY RD
 (SR0038 SEG 0540/0000)
 MFC BEGIN = E
 0010/0000 LENGTH(AH 1807 BK 0000)



EXTRACT DATE: 12/18/2023 ROADWAY MANAGEMENT SYSTEM PAGE NUMBER: 305
 PRINT DATE: 12/21/2023 SLD COUNTY/SR - ANNUAL PRINT COUNTY: BUTLER
 DIR: B TOTAL LEN: .159 MI. DIST: 10-2 SR: 588
 LEFT MUN: ZELIENOPE B RIGHT MUN: ZELIENOPE B

NEW CASTLE ST 000842 FT
 (SR0288 SEG 0020/0000) 0010/0842
 FOR SR 0288 AND 0588
 (CONN) 0010/0338
 000000 FT

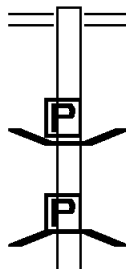


000842 FT NEW CASTLE ST
 0010/0842 (SR0288 SEG 0020/0000)
 MADISON DR
 0010/0472 (T714)
 000000 FT 2 0 10104 0 00 0000+00
 NC SR 0588 SH
 INTER-BK RIVERVIEW RD
 (SR0588 SEG 0290/0482)
 MFC BEGIN = D
 BK-BEAVER (04)
 0010/0000 LENGTH(AH 0842 BK 0000)

EXTRACT DATE: 12/18/2023 ROADWAY MANAGEMENT SYSTEM PAGE NUMBER: 304
 PRINT DATE: 12/21/2023 SLD COUNTY/SR - ANNUAL PRINT COUNTY: BUTLER
 DIR: B TOTAL LEN: 21.620 MI. DIST: 10-2 SR: 528
 LEFT MUN: BRADY T RIGHT MUN: BRADY T

114153 FT

113362 FT



114153 FT WILLIAM FLINN HW
 0480/0791 (SR0008 SEG 0620/0997)

113362 FT 2 0 10051 0 01 0439+36
 S 0480/0000 LENGTH(AH 0791 BK 2261)
 0470/1673 BMSSEN 10/0528/0470/1656
 BRIDGE POSTED (TONS)
 2 0 10051 0 01 0433+15
 SGL 34 COMB 40
 BIG RUN
 0470/1656 BMSBG 10/0528/0470/1656
 030 " DIA CIRC METAL

DIR: B TOTAL LEN: 21.620 MI. DIST: 10-2 SR: 528
 LEFT MUN: BRADY T RIGHT MUN: BRADY T

2 0 10051 0 01 0416+65 111101 FT
 SNYDER RD
 (T451) 0470/0000

2 0 10051 0 01 0387+73 108206 FT
 COVERT RD
 (T449) 0460/0000

2 0 10051 0 01 0333+14 102745 FT
 WEST LIBERTY RD
 (T840) 0440/0000

0470/1196	LEN=0033	INSTALLED UNKN
024 "DIA	CIRC METAL	
0470/0600	LEN=0039	INSTALLED UNKN
018 "DIA	CIRC METAL	
0470/0005	LEN=0032	INSTALLED UNKN
111101 FT		
0470/0000	LENGTH(AH 2261 BK 2895)	
0460/2180	018 "DIA	CIRC CONCR
LEN=0032	INSTALLED UNKN	
0460/1581	024 "DIA	CIRC METAL
LEN=0043	INSTALLED UNKN	
108206 FT	STAFF RD	
0460/0000	LENGTH(AH 2895 BK 2729)	
0450/2336	030 "DIA	CIRC CONCR
LEN=0037	INSTALLED UNKN	
0450/1366	018 "DIA	CIRC CONCR
LEN=0029	INSTALLED UNKN	
0450/0927	018 "DIA	CIRC METAL
LEN=0033	INSTALLED UNKN	
105477 FT	2 0 10051 0 01 0360+44	
0450/0000	042 "DIA	CIRC CONCR
LEN=0033	INSTALLED UNKN	
0440/2213	LENGTH(AH 2729 BK 2732)	
0440/1766	018 "DIA	CIRC METAL
LEN=0041	INSTALLED UNKN	
0440/1513	018 "DIA	CIRC METAL
LEN=0049	INSTALLED UNKN	
0440/1140	015 "DIA	CIRC METAL
LEN=0036	INSTALLED UNKN	
0440/0872	015 "DIA	CIRC METAL
LEN=0035	INSTALLED UNKN	
0440/0359	018 "DIA	CIRC CONCR
LEN=0033	INSTALLED UNKN	
102745 FT	018 "DIA	CIRC CONCR
102745 FT	LEN=0036	INSTALLED UNKN
0440/0000	LENGTH(AH 2732 BK 1804)	

DIR: B TOTAL LEN: 21.620 MI. DIST: 10-2 SR: 528
 LEFT MUN: BRADY T RIGHT MUN: BRADY T

Stationing	Length	Material	Notes
0430/1153	024 "	DIA CIRC CONCR	LEN=0030 INSTALLED UNKN
0430/0726	018 "	DIA CIRC CONCR	LEN=0035 INSTALLED UNKN
100941 FT	018 "	DIA CIRC CONCR	LEN=0032 INSTALLED 2000
0430/0000	036 "	DIA CIRC CONCR	LEN=0040 INSTALLED 2006
0420/3499	018 "	DIA CIRC CONCR	LEN=0051 INSTALLED UNKN
0420/2591	018 "	DIA CIRC CONCR	LEN=0039 INSTALLED UNKN
0420/1879	018 "	DIA CIRC CONCR	LEN=0039 INSTALLED UNKN
0420/0889	018 "	DIA CIRC CONCR	LEN=0051 INSTALLED UNKN
0420/0116	018 "	DIA CIRC CONCR	LEN=0039 INSTALLED UNKN
0420/0031	018 "	DIA CIRC CONCR	LEN=0039 INSTALLED UNKN
097190 FT	018 "	DIA CIRC CONCR	LEN=0039 INSTALLED UNKN
0420/0000	018 "	DIA CIRC CONCR	LEN=0039 INSTALLED UNKN
096463 FT	018 "	DIA CIRC CONCR	LEN=0039 INSTALLED UNKN
0410/0349	018 "	DIA CIRC CONCR	LEN=0039 INSTALLED UNKN
096463 FT	018 "	DIA CIRC CONCR	LEN=0039 INSTALLED UNKN
0410/0000	018 "	DIA CIRC CONCR	LEN=0039 INSTALLED UNKN
0400/1119	018 "	DIA CIRC CONCR	LEN=0039 INSTALLED UNKN
0400/0857	018 "	DIA CIRC CONCR	LEN=0039 INSTALLED UNKN
093706 FT	018 "	DIA CIRC CONCR	LEN=0039 INSTALLED UNKN
0400/0000	018 "	DIA CIRC CONCR	LEN=0039 INSTALLED UNKN
0390/2106	018 "	DIA CIRC CONCR	LEN=0039 INSTALLED UNKN

2 0 10051 0 01 0277+60 097190 FT
 LINDEY RD
 (T396)

096463 FT

093706 FT

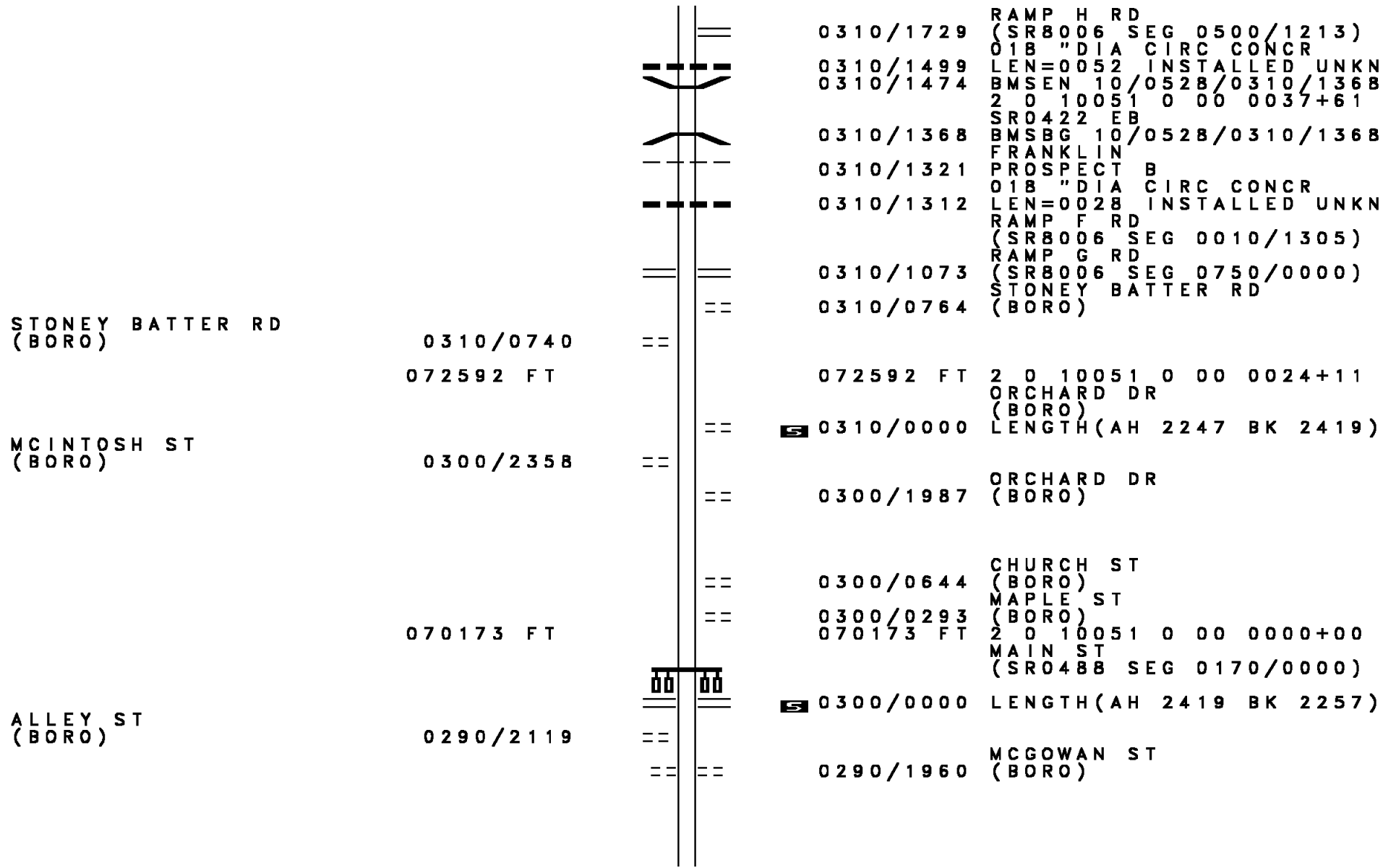
DIR: B TOTAL LEN: 21.620 MI. DIST: 10-2 SR: 528
 LEFT MUN: BRADY T RIGHT MUN: BRADY T

Stationing	Length	Material	Notes
0390/0395	0045	018" DIA CIRC METAL	INSTALLED UNKN
0390/0112	0050	018" DIA CIRC METAL	INSTALLED UNKN
090408 FT	10051	20 00 0201+69	BRADY FRANKLIN T
0390/0000	3298	018" DIA CIRC METAL	LENGTH(AH 3298 BK 2989)
0380/2847	0062	018" DIA CIRC METAL	INSTALLED UNKN
0380/2576	0060	018" DIA CIRC METAL	INSTALLED UNKN
0380/2303	0060	018" DIA CIRC METAL	INSTALLED UNKN
0380/2033	0060	018" DIA CIRC METAL	INSTALLED UNKN
0380/1989		STATE PARK RD	(PARK)
0380/1497	100528	BMSSEN	10/0528/0380/0000
087419 FT	10051	20 00 0187+28	NC ARBOR DR LAKE ARTHUR
0380/0000	2989	018" DIA CIRC METAL	LENGTH(AH 2989 BK 2966)
0370/1679		STATE PARK RD	(PARK)
0370/1343	0050	018" DIA CIRC METAL	INSTALLED UNKN
0370/1025	0050	018" DIA CIRC CONCR	INSTALLED UNKN
0370/0788	0050	018" DIA CIRC METAL	INSTALLED UNKN
0370/0527	0050	018" DIA CIRC METAL	INSTALLED UNKN
0370/0273	0050	018" DIA CIRC METAL	INSTALLED UNKN
084453 FT	0142+51	20 00 0142+51	CHRISTLEY RD (T763)
0370/0000	2966	018" DIA CIRC METAL	LENGTH(AH 2966 BK 0596)
0360/0537	0060	018" DIA CIRC METAL	INSTALLED UNKN

DIR: B TOTAL LEN: 21.620 MI. DIST: 10-2 SR: 528
 LEFT MUN: FRANKLIN T RIGHT MUN: FRANKLIN T

Stationing	Notes	Object ID	Description	Material	Length	Start Station	End Station
083857 FT		0360/0509	018 " DIA CIRC CONCR	LEN=0040	INSTALLED UNKN		
		083857 FT	2 0 10051 0 00	0136+69			
		0360/0000	018 " DIA CIRC METAL	LEN=0030	INSTALLED UNKN		
			LENGTH(AH 0596 BK 2639)				
		0350/1087	ENGLISH OAK DR		(TWP)		
081218 FT		0350/0440	018 " DIA CIRC CONCR	LEN=0010	INSTALLED UNKN		
		081218 FT	2 0 10051 0 00	0110+30			
		0350/0000	LENGTH(AH 2639 BK 1947)				
079271 FT		079271 FT	2 0 10051 0 00	0090+83			
		0340/0000	LENGTH(AH 1947 BK 3018)				
		0330/2415	036 " DIA CIRC CONCR	LEN=0034	INSTALLED UNKN		
		0330/1200	042 " DIA CIRC CONCR	LEN=0032	INSTALLED UNKN		
076253 FT		0330/0036	018 " DIA CIRC METAL	LEN=0028	INSTALLED UNKN		
		076253 FT	2 0 10051 0 00	0060+79			
			GRINDEL RD		(T447)		
		0330/0000	LENGTH(AH 3018 BK 1414)				
074839 FT		074839 FT	2 0 10051 0 00	0048+36			
		0320/0000	NC SR 0528 SH	LENGTH(AH 1414 BK 2247)			
MORaine STATE PARK RD (GOVT)		0310/1929	RAMP E RD		(SR8006 SEG 0250/0000)		

DIR: B TOTAL LEN: 21.620 MI. DIST: 10-2 SR: 528
 LEFT MUN: FRANKLIN T RIGHT MUN: FRANKLIN T



STONEY BATTER RD
(BORO)

0310/0740
072592 FT

MCINTOSH ST
(BORO)

0300/2358

ALLEY ST
(BORO)

0290/2119

0310/1729 RAMP H RD
(SR8006 SEG 0500/1213)
01B "DIA CIRC CONCR
0310/1499 LEN=0052 INSTALLED UNKN
0310/1474 BMSBG 10/0528/0310/1368
2 0 10051 0 00 0037+61
SR0422 EB
0310/1368 BMSBG 10/0528/0310/1368
FRANKLIN
0310/1321 PROSPECT B
01B "DIA CIRC CONCR
0310/1312 LEN=0028 INSTALLED UNKN
RAMP F RD
(SR8006 SEG 0010/1305)
RAMP G RD
(SR8006 SEG 0750/0000)
STONEY BATTER RD
(BORO)
0310/1073
0310/0764
072592 FT 2 0 10051 0 00 0024+11
ORCHARD DR
(BORO)
5 0310/0000 LENGTH(AH 2247 BK 2419)
0300/1987 ORCHARD DR
(BORO)
0300/0644 CHURCH ST
(BORO)
0300/0293 MAPLE ST
(BORO)
070173 FT 2 0 10051 0 00 0000+00
MAIN ST
(SR0488 SEG 0170/0000)
5 0300/0000 LENGTH(AH 2419 BK 2257)
0290/1960 MCGOWAN ST
(BORO)

DIR: B TOTAL LEN: 21.620 MI. DIST: 10-2 SR: 528
 LEFT MUN: PROSPECT B RIGHT MUN: PROSPECT B

Stationing	Segment	Description	Material	Length	Notes
067916 FT	0290/0000	NC FRANKLIN ST		2 0 10043 0 02 0528+41	
	0280/2356	CROWN HILL RD		(BORO)	
	0280/0940		018 "DIA CIR PLASTIC	LEN=0030	INSTALLED 2019
065237 FT	0280/0000	COUNTRY LANE RD		2 0 10043 0 02 0501+59	
		(SR3034 SEG 0010/0000)			
	0270/0390	CONNOQUENESSING T	015 "DIA CIRC METAL	LEN=0020	INSTALLED UNKN
063696 FT	0270/0000	PROSPECT		2 0 10043 0 02 0486+27	
	0260/3416		018 "DIA CIRC CONCR	LEN=0028	INSTALLED UNKN
	0260/3045		018 "DIA CIR PLASTIC	LEN=0032	INSTALLED UNKN
	0260/2139		018 "DIA CIR PLASTIC	LEN=0040	INSTALLED 2019
	0260/1090		018 "DIA CIR PLASTIC	LEN=0030	INSTALLED UNKN
	0260/0623		024 "DIA CIR PLASTIC	LEN=0032	INSTALLED UNKN
2 0 10043 0 02 0447+21 WHITESTOWN RD ET (T431)	0260/0000			059787 FT	
	0250/0181	WHITESTOWN RD		058885 FT	
058885 FT	0250/0000	(T431)			
			018 "DIA CIR PLASTIC	LEN=0030	INSTALLED UNKN
			2 0 10043 0 02 0438+13		
			018 "DIA CIRC CONCR		

DIR: B TOTAL LEN: 21.620 MI. DIST: 10-2 SR: 528
 LEFT MUN: CONNOQUENESSING T RIGHT MUN: CONNOQUENESSING T

LOWER HARMONY RD
 (T831)

0240/1683

2 0 10043 0 02 0406+09 055673 FT
 FASSINGER RD
 (T340)

0240/0000

054059 FT

051243 FT

FOX DR
 (TWP)
 SPRING VALLEY RD
 (PRDR)

0210/2868

0210/2298

HAWK DR
 (PRDR)

0210/1965

---	---	0240/2774	LEN=0032	INSTALLED	2006
---	---	0240/2390	018 "DIA	CIR PLASTIC	
==	---	0240/1328	LEN=0035	INSTALLED	2019
---	---	0240/0748	015 "DIA	CIRC CONCR	
---	---	0240/0158	LEN=0031	INSTALLED	UNKN
---	---	055673 FT	018 "DIA	CIRC CONCR	
---	---	055673 FT	LEN=0028	INSTALLED	UNKN
==	---	5 0240/0000	LENGTH(AH 3212 BK 1614)		
---	---	0230/1217	018 "DIA	CIRC CONCR	
---	---	0230/1168	LEN=0031	INSTALLED	UNKN
==	---		MT NEBO LN		
---	---	0230/0134	(PRDR)		
---	---	054059 FT	015 "DIA	CIR PLASTIC	
---	---	054059 FT	LEN=0028	INSTALLED	UNKN
---	---	5 0230/0000	2 0 10043 0 02 0389+97		
---	---	0220/2295	LENGTH(AH 1614 BK 2816)		
---	---		018 "DIA	CIR PLASTIC	
---	---		LEN=0035	INSTALLED	UNKN
---	---	0220/0651	024 "DIA	CIRC CONCR	
---	---	051243 FT	LEN=0031	INSTALLED	UNKN
---	---	051243 FT	2 0 10043 0 02 0361+82		
---	---		BOY SCOUT RD		
---	---		(T427)		
==	---	5 0220/0000	LENGTH(AH 2816 BK 3325)		
---	---	0210/3057	018 "DIA	CIRC CONCR	
---	---		LEN=0029	INSTALLED	UNKN
==	---	0210/2868			
==	---	0210/2298			
---	---	0210/2087	018 "DIA	CIRC CONCR	
---	---		LEN=0026	INSTALLED	UNKN
==	---	0210/1965	PANTHER RD		
==	==		(PRDR)		
			018 "DIA	CIR PLASTIC	

EXTRACT DATE: 12/18/2023
PRINT DATE: 12/21/2023

ROADWAY MANAGEMENT SYSTEM
SLD COUNTY/SR - ANNUAL PRINT

PAGE NUMBER: 296
COUNTY: BUTLER

DIR: B TOTAL LEN: 21.620 MI.
LEFT MUN: CONNOQUENESSING T

DIST: 10-2 SR: 528
RIGHT MUN: CONNOQUENESSING T

2 0 10043 0 02 0328+75 047918 FT
WOODLANDS DR
(T343) 0210/0000

0210/1270	LEN=0026	INSTALLED	UNKN
0210/0578	018 "DIA	CIRC METAL	
	LEN=0033	INSTALLED	UNKN
0210/0026	014 "DIA	CIR PLASTIC	
047918 FT	LEN=0067	INSTALLED	UNKN
0210/0000	LENGTH(AH 3325 BK 2895)		
0200/2515	018 "DIA	CIRC METAL	
	LEN=0060	INSTALLED	UNKN
0200/2445	SHANNON RD		
	(SR3032 SEG 0010/0000)		
0200/2163	036 "DIA	CIRC METAL	
	LEN=0036	INSTALLED	UNKN
0200/1700	018 "DIA	CIRC CONCR	
	LEN=0042	INSTALLED	UNKN
0200/1312	018 "DIA	CIRC METAL	
	LEN=0029	INSTALLED	UNKN
0200/1018	018 "DIA	CIRC CONCR	
	LEN=0027	INSTALLED	UNKN
0200/0392	018 "DIA	CIRC CONCR	
045023 FT	LEN=0031	INSTALLED	UNKN
0200/0000	2 0 10043 0 02 0298+93		
0190/1809	LENGTH(AH 2895 BK 1902)		
	018 "DIA	CIRC CONCR	
	LEN=0035	INSTALLED	UNKN
0190/1515	018 "DIA	CIRC CONCR	
	LEN=0040	INSTALLED	UNKN
0190/1178	018 "DIA	CIRC CONCR	
	LEN=0047	INSTALLED	UNKN
0190/0972	018 "DIA	CIRC METAL	
	LEN=0041	INSTALLED	UNKN
0190/0700	018 "DIA	CIRC METAL	
	LEN=0045	INSTALLED	UNKN
0190/0546	018 "DIA	CIRC CONCR	
043121 FT	LEN=0031	INSTALLED	UNKN
0190/0000	2 0 10043 0 02 0281+11		
	LENGTH(AH 1902 BK 2978)		
0180/2961	060 "DIA	CIRC METAL	
	LEN=0050	INSTALLED	UNKN
0180/2785	018 "DIA	CIRC CONCR	
	LEN=0033	INSTALLED	UNKN
0180/2269	018 "DIA	CIRC CONCR	
	LEN=0050	INSTALLED	UNKN
0180/1591	BMS EN 10/0528/0180/1519		

LITTLE CREEK RD
(T339) 0180/2664

EXTRACT DATE: 12/18/2023
PRINT DATE: 12/21/2023

ROADWAY MANAGEMENT SYSTEM
SLD COUNTY/SR - ANNUAL PRINT

PAGE NUMBER: 295
COUNTY: BUTLER

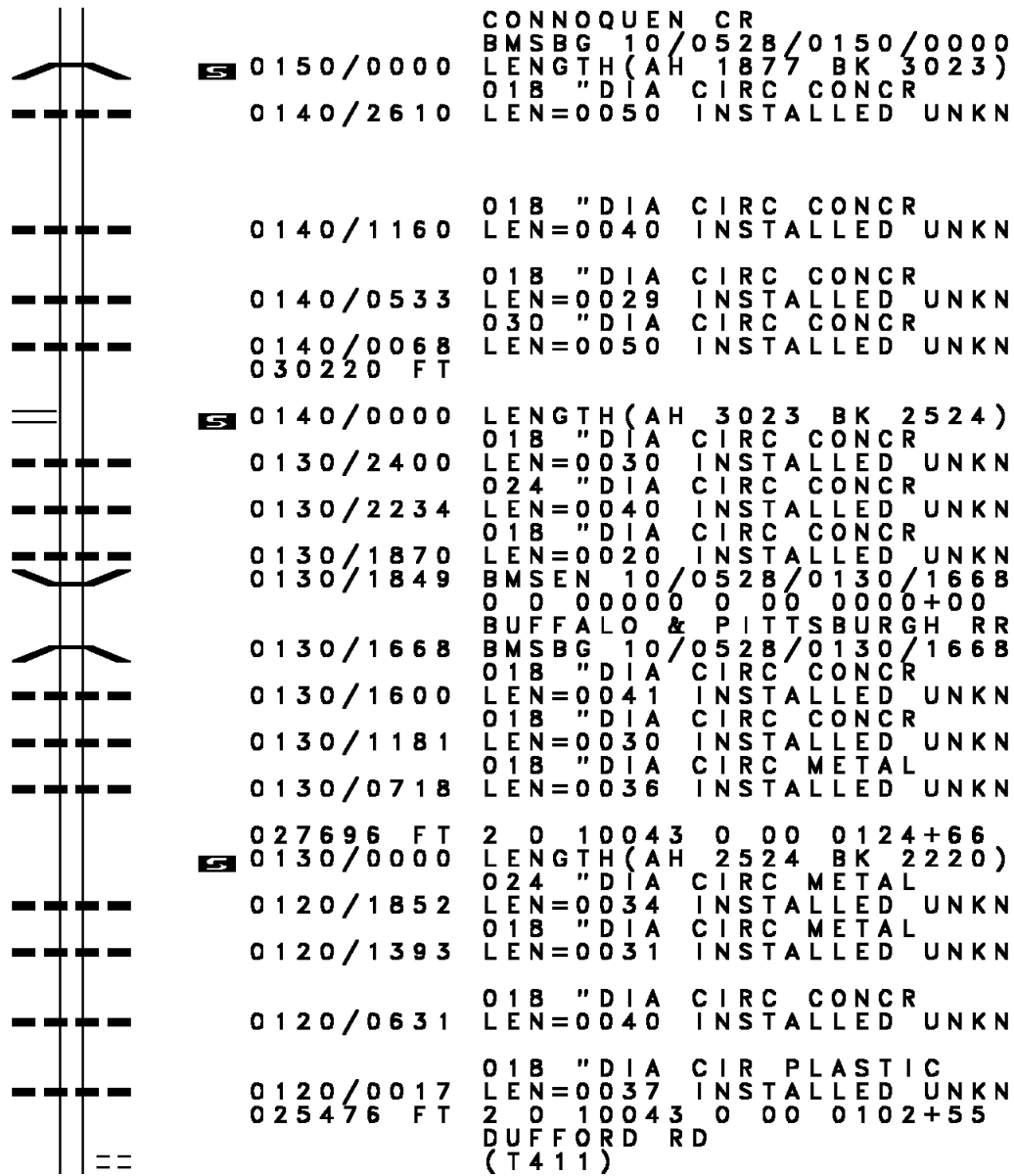
DIR: B TOTAL LEN: 21.620 MI.
LEFT MUN: CONNOQUENESSING T

DIST: 10-2 SR: 528
RIGHT MUN: CONNOQUENESSING T

Stationing	Material	Length	Notes
0180/1519	BMSBG 10/0528	0180/1519	2 0 10043 0 01 0249+33 LT CONNOQ CR
0180/0343	018 " DIA CIRC CONCR	LEN=0055	INSTALLED UNKN
040143 FT	2 0 10043 0 01 0249+33	LENGTH(AH 2978 BK 2342)	
0180/0000	018 " DIA CIRC CONCR	LEN=0045	INSTALLED UNKN
0170/2273	030 " DIA CIRC METAL	LEN=0055	INSTALLED UNKN
0170/1862	018 " DIA CIRC CONCR	LEN=0037	INSTALLED UNKN
0170/1485	018 " DIA CIRC CONCR	LEN=0055	INSTALLED UNKN
0170/1250	018 " DIA CIRC METAL	LEN=0035	INSTALLED UNKN
0170/0840	018 " DIA CIRC METAL	LEN=0035	INSTALLED UNKN
0170/0560	018 " DIA CIRC METAL	LEN=0035	INSTALLED UNKN
037801 FT	HARMONY ST ET	(SR3030 SEG 0010/0000)	
0170/0000	018 " DIA CIRC CONCR	LEN=0036	INSTALLED UNKN
0160/2196	CONNOQUENESSING	LENGTH(AH 2342 BK 2681)	
0160/2188	FORWARD T	018 " DIA CIRC CONCR	LEN=0035
0160/1782	018 " DIA CIRC CONCR	LEN=0040	INSTALLED UNKN
0160/1330	018 " DIA CIRC CONCR	LEN=0035	INSTALLED UNKN
0160/1103	024 " DIA CIRC METAL	LEN=0035	INSTALLED UNKN
0160/0738	018 " DIA CIRC CONCR	LEN=0035	INSTALLED UNKN
035120 FT	2 0 10043 0 01 0199+05	LENGTH(AH 2681 BK 1877)	
0160/0000	018 " DIA CIR PLASTIC	LEN=0033	INSTALLED UNKN
0150/1603	018 " DIA CIRC METAL	LEN=0040	INSTALLED UNKN
0150/1162	015 " DIA CIRC CONCR	LEN=0055	INSTALLED UNKN
0150/0539	018 " DIA CIRC CONCR	LEN=0072	INSTALLED UNKN
0150/0400	BMSSEN 10/0528	0150/0000	2 0 10043 0 00 0180+03
033243 FT	033243 FT		

DIR: B TOTAL LEN: 21.620 MI. DIST: 10-2 SR: 528
 LEFT MUN: FORWARD T RIGHT MUN: FORWARD T

2 0 10043 0 00 0149+79 030220 FT
 HARTMANN RD
 (SR3028 SEG 0080/2827) 0140/0000



027696 FT

025476 FT

CONNOQUEN CR
 BMSBG 10/0528/0150/0000
 LENGTH(AH 1877 BK 3023)
 018 "DIA CIRC CONCR
 LEN=0050 INSTALLED UNKN

018 "DIA CIRC CONCR
 LEN=0040 INSTALLED UNKN

018 "DIA CIRC CONCR
 LEN=0029 INSTALLED UNKN
 030 "DIA CIRC CONCR
 LEN=0050 INSTALLED UNKN

LENGTH(AH 3023 BK 2524)
 018 "DIA CIRC CONCR
 LEN=0030 INSTALLED UNKN
 024 "DIA CIRC CONCR
 LEN=0040 INSTALLED UNKN
 018 "DIA CIRC CONCR
 LEN=0020 INSTALLED UNKN
 BMSSEN 10/0528/0130/1668
 0 0 00000 0 0 00 0000+00
 BUFFALO & PITTSBURGH RR
 BMSBG 10/0528/0130/1668
 018 "DIA CIRC CONCR
 LEN=0041 INSTALLED UNKN
 018 "DIA CIRC CONCR
 LEN=0030 INSTALLED UNKN
 018 "DIA CIRC METAL
 LEN=0036 INSTALLED UNKN

2 0 10043 0 00 0124+66
 LENGTH(AH 2524 BK 2220)
 024 "DIA CIRC METAL
 LEN=0034 INSTALLED UNKN
 018 "DIA CIRC METAL
 LEN=0031 INSTALLED UNKN

018 "DIA CIRC CONCR
 LEN=0040 INSTALLED UNKN

018 "DIA CIR PLASTIC
 LEN=0037 INSTALLED UNKN
 2 0 10043 0 00 0102+55
 DUFFORD RD
 (T411)

DIR: B TOTAL LEN: 21.620 MI. DIST: 10-2 SR: 528
 LEFT MUN: FORWARD T RIGHT MUN: FORWARD T

Stationing	Length	Material	Status
0120/0000	048	" DIA CIRC METAL	INSTALLED UNKN
0110/2090	LEN=0033		
0110/1347	018	" DIA CIRC CONCR	INSTALLED UNKN
0110/0578	LEN=0035		
023235 FT	2 0 10043 0 00 0080+65		
0110/0000	LEN=0032	CIRC METAL	INSTALLED UNKN
0100/1655	LENGTH(AH 2241 BK 2495)		
0100/1168	018 " DIA CIRC PLASTIC		INSTALLED UNKN
0100/0863	LEN=0025		
020740 FT	018 " DIA CIRC PLASTIC		INSTALLED UNKN
0100/0000	LEN=0035		
0090/2592	018 " DIA CIRC METAL		INSTALLED UNKN
0090/1970	LEN=0040		
0090/1717	018 " DIA CIRC METAL		INSTALLED UNKN
0090/1030	LEN=0040		
0090/0840	018 " DIA CIRC CONCR		INSTALLED UNKN
0090/0680	LEN=0034		
0090/0577	018 " DIA CIRC CONCR		INSTALLED UNKN
0090/0053	LEN=0045		
017911 FT	018 " DIA CIRC METAL		INSTALLED UNKN
	LEN=0030		
	018 " DIA CIRC CONCR		INSTALLED UNKN
	2 0 10043 0 00 0027+00		
	NC SR 0528 SH		
	FORWARD JACKSON T		
0090/0000	LENGTH(AH 2829 BK 2682)		
0080/2624	018 " DIA CIRC CONCR		INSTALLED UNKN
	LEN=0030		
	018 " DIA CIRC CONCR		

DIR: B TOTAL LEN: 21.620 MI. DIST: 10-2 SR: 528
 LEFT MUN: JACKSON T RIGHT MUN: JACKSON T

PRIVATE DR
(PRDR)

0080/2057

WAHL AV
(BORO)

0080/0412

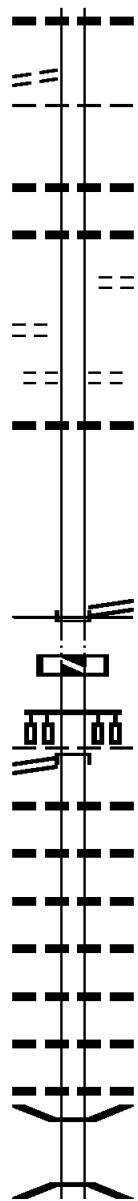
015229 FT

015229 FT

MAIN ST
(SR0068 SEG 0150/0298)

0070/2269

012960 FT



0080/2223 LEN=0031 INSTALLED UNKN
 JACKSON
 EVANS CITY B
 0080/1162 018 "DIA CIRC METAL
 LEN=0040 INSTALLED UNKN
 0080/0810 018 "DIA CIRC CONCR
 LEN=0035 INSTALLED UNKN
 WALDRON AV
 (BORO)
 0080/0707
 STEWART AL
 (BORO)
 0080/0229 015 "DIA CIRC METAL
 LEN=0030 INSTALLED UNKN
 015229 FT 2 0 10043 0 00 0000+00
 MAIN ST
 (SR0068 SEG 0180/0500)
 NC FRANKLIN ST
 INTER-BK MAIN ST
 (SR0068 SEG 0180/0500)
 MFC BEGIN = D
 0080/0000 LTH AH 002682 BK 000100
 015229 FT
 7074/0000 LTH AH 000100 BK 002269
 INTER-AHD MAIN ST
 (SR0068 SEG 0150/0298)
 JACKSON T
 0070/2269 018 "DIA CIRC METAL
 LEN=0035 INSTALLED UNKN
 0070/2250 018 "DIA CIRC METAL
 LEN=0028 INSTALLED UNKN
 0070/2035 018 "DIA CIRC CONCR
 LEN=0036 INSTALLED UNKN
 0070/1791 018 "DIA CIRC METAL
 LEN=0035 INSTALLED UNKN
 0070/1250 018 "DIA CIRC METAL
 LEN=0032 INSTALLED UNKN
 0070/0783 018 "DIA CIRC METAL
 LEN=0042 INSTALLED UNKN
 0070/0530 018 "DIA CIRC METAL
 LEN=0050 INSTALLED 1999
 0070/0211 BMSSEN 10/0528/0070/0000
 0070/0030 2 0 10009 0 01 0134+51
 012960 FT LIKENS RUN
 BMSBG 10/0528/0070/0000

DIR: B TOTAL LEN: 21.620 MI. DIST: 10-2 SR: 528
 LEFT MUN: JACKSON T RIGHT MUN: JACKSON T

		5	0070/0000	LENGTH(AH 2269 BK 3208)
			0060/2513	018 " DIA CIRC METAL LEN=0032 INSTALLED UNKN
			0060/2140	018 " DIA CIRC CONCR LEN=0075 INSTALLED UNKN
			0060/0715	018 " DIA CIRC METAL LEN=0033 INSTALLED UNKN
			0060/0480	018 " DIA CIRC METAL LEN=0033 INSTALLED UNKN
009752 FT			009752 FT	2 0 10009 0 01 0102+31
		5	0060/0000	LENGTH(AH 3208 BK 1455)
			0050/1125	024 " DIA CIRC METAL LEN=0034 INSTALLED UNKN
			0050/0385	018 " DIA CIRC CONCR LEN=0032 INSTALLED UNKN
008297 FT			008297 FT	2 0 10009 0 01 0086+81 RAMSEY RD (T324)
		5	0050/0000	LENGTH(AH 1455 BK 1909)
			0040/1850	018 " DIA CIRC METAL LEN=0065 INSTALLED 2016
			0040/0780	018 " DIA CIRC METAL LEN=0032 INSTALLED 2016
			0040/0550	018 " DIA CIRC CONCR LEN=0030 INSTALLED UNKN
			0040/0240	015 " DIA CIR PLASTIC LEN=0135 INSTALLED UNKN
			0040/0030	018 " DIA CIRC CONCR LEN=0060 INSTALLED UNKN
2 0 10009 0 01 0065+07 006388 FT			006388 FT	
RIDGE RD			0040/0000	5 0040/0000 LENGTH(AH 1909 BK 2290)
(T330)			0030/2040	018 " DIA CIRC METAL LEN=0035 INSTALLED UNKN
			0030/1790	018 " DIA CIRC METAL LEN=0033 INSTALLED UNKN
			0030/1184	018 " DIA CIRC METAL LEN=0040 INSTALLED 1999
			0030/0733	018 "H 18 "W CON BOX CUL LEN=0050 INSTALLED UNKN
			0030/0443	018 " DIA CIRC METAL LEN=0040 INSTALLED 2016

DIR: B TOTAL LEN: 21.620 MI. DIST: 10-2 SR: 528
 LEFT MUN: JACKSON T RIGHT MUN: JACKSON T

Stationing	Notes	Stationing	Notes
004098 FT	0030/0120	018 " DIA	CIRC METAL
	004098 FT	LEN=0033	INSTALLED 2016
	0030/0000	2 0 10009	0 01 0043+35
		LENGTH(AH 2290 BK 2120)	
	0020/1662	018 " DIA	CIRC METAL
		LEN=0050	INSTALLED 2016
	0020/1386	018 " DIA	CIRC METAL
		LEN=0033	INSTALLED UNKN
	0020/1023	030 " DIA	CIRC METAL
		LEN=0040	INSTALLED UNKN
001978 FT	001978 FT	2 0 10009	0 01 0022+24
		(APRA)	IA CONSTRUCTION
		TOMLINSON DR	
		(PRDR)	
JO DEENER DR (T310)	0020/0000	0020/0000	LENGTH(AH 2120 BK 1978)
			MCCARRELL LN
		0010/1729	(T701)
		0010/1500	FROM 8003/0010
			(CONN)
			RAMP D RD
			(SR8003 SEG 0010/1045)
PARK AND RIDE RD (SR9502 SEG 0010/0000)	0010/1411	0010/1411	BMS EN 10/0528/0010/1080
		0010/1249	0 0 00000 0 00 0000+00
			SR0079 NB
		0010/1100	BMSBG 10/0528/0010/1080
		0010/0998	BMS EN 10/0528/0010/0824
			0 0 00000 0 00 0000+00
			SR0079 SB
		0010/0845	BMSBG 10/0528/0010/0824
			TO 8003/0250 SH
		0010/0648	(CONN)
			RAMP F RD
		0010/0392	(SR8003 SEG 0250/0000)
			018 " DIA CIRC CONCR
		0010/0106	LEN=0100 INSTALLED UNKN
			FROM 0019/0130 SH
		0010/0096	(CONN)
000000 FT	000000 FT	2 0 10009	0 00 0000+00
		NC LI	INDSAY RD
			PERRY HW
			(SR0019 SEG 0130/0977)
		INTER-BK	JACKSONS POINT RD
			(PRDR)
			MFC BEGIN = C
		0010/0000	LENGTH(AH 1978 BK 0000)

EXTRACT DATE: 12/18/2023 ROADWAY MANAGEMENT SYSTEM PAGE NUMBER: 289
PRINT DATE: 12/21/2023 SLD COUNTY/SR - ANNUAL PRINT COUNTY: BUTLER
DIR: B TOTAL LEN: 8.200 MI. DIST: 10-2 SR: 488
LEFT MUN: FRANKLIN T RIGHT MUN: FRANKLIN T

043295 FT
BENJAMIN FRANKLIN HW
(SR0422 SEG 0220/0000) 0200/0634



043295 FT
INTER-AHD OLD ROUTE 422 RD
(T441)
BENJAMIN FRANKLIN HW
(SR0422 SEG 0220/0000) 0200/0634

DIR: B TOTAL LEN: 8.200 MI. DIST: 10-2 SR: 488
 LEFT MUN: FRANKLIN T RIGHT MUN: FRANKLIN T

FROM	TO	LEN	CONC	DIAM	TYPE	INSTALL	STATUS
FROM 0422/0200 SH (CONN)	0200/0300 042661 FT	0200/0300 042661 FT		036"	DIA CIRC CONCR	LEN=0065	INSTALLED UNKN
						2 0 10144 0 00 0062+90	LENGTH(AH 0634 BK 2210)
2 0 10144 0 00 0040+83 UNIONVILLE RD (T860)	040451 FT 0190/0000	0190/0240 040451 FT		036"	DIA CIRC CONCR	LEN=0041	INSTALLED UNKN
							LENGTH(AH 2210 BK 2891)
							FRANKLIN PROSPECT B
							036"H 48"W CON BOX CUL
							LEN=0025 INSTALLED UNKN
							BEARCREEK RD (BORO)
							024" DIA CIRC METAL
							LEN=0030 INSTALLED UNKN
2 0 10144 0 00 0008+82 MONROE ST (BORO)	037560 FT 0180/0000	037560 FT					LENGTH(AH 2891 BK 1207)
							015" DIA CIRC CONCR
							LEN=0028 INSTALLED UNKN
WAYNE ST (BORO) PERRY ST (BORO)	0170/0883 0170/0561						BORO ST (BORO)
							JEFFERSON ST (BORO)
							018" DIA CIRC CONCR
							LEN=0028 INSTALLED UNKN
LAFAYETTE ST (BORO)	0170/0239 036353 FT	036353 FT					2 0 10144 0 00 0000+00
							FRANKLIN ST (SR0528 SEG 0300/0000)
							LENGTH(AH 1207 BK 1174)

DIR: B TOTAL LEN: 8.200 MI. DIST: 10-2 SR: 488
 LEFT MUN: PROSPECT B RIGHT MUN: PROSPECT B

Street Name	Segment ID	Length (FT)	Material / Notes
WASHINGTON ST	0160/0888		(BORO)
PLEASANT ST	0160/0742		(BORO)
PEARL ST	0160/0615		018" DIA CIR UNKNOWN LEN=0028 INSTALLED UNKN
PLEASANT ST	0160/0601		(BORO)
PLEASANT ST	0160/0318	035179 FT	(BORO)
KENNEDY ST	0160/0000	035179 FT	2 0 10143 0 01 0298+36 (BORO) LENGTH(AH 1174 BK 2623) LC FOR KENNEDY ST
KENNEDY ST	0150/2501		(CONN)
036" DIA CIR PLASTIC	0150/1190		LEN=0035 INSTALLED UNKN
032556 FT	032556 FT		2 0 10143 0 01 0270+57
JOSH-LINN DR	0150/0000		LENGTH(AH 2623 BK 2580) (BORO)
MAPLE DR	0140/2396		(BORO)
OAK DR	0140/2204		(BORO)
OAK DR	0140/1949		(BORO)
015" DIA CIRC METAL	0140/1696		LEN=0030 INSTALLED UNKN
018" DIA CIRC CONCR	0140/1030		LEN=0030 INSTALLED UNKN
RILEY AV	0140/0798		(PRDR)
ARRON ST (BORO)	0140/0445		
DOUGLAS ST (BORO)	0140/0324		
DAVID ST (BORO)	0140/0097		
029976 FT	029976 FT		2 0 10143 0 01 0243+21
NC MAIN ST			
PROSPECT			
MUDDY CREEK T			

DIR: B TOTAL LEN: 8.200 MI. DIST: 10-2 SR: 488
 LEFT MUN: PROSPECT B RIGHT MUN: PROSPECT B

SECHAN RD
(T344)

0130/1757

026688 FT

024160 FT

WALLACE RD
(T361)

0110/0554
020544 FT

OAK GROVE RD
(TWP)

0100/2878

		5	0140/0000	LENGTH(AH 2580 BK 3288)
			0130/2195	018 "DIA CIRC METAL LEN=0030 INSTALLED UNKN
			0130/1290	018 "DIA CIRC CONCR LEN=0030 INSTALLED UNKN
			0130/0340	015 "DIA CIRC METAL LEN=0030 INSTALLED UNKN
			026688 FT	2 0 10143 0 01 0210+29 YELLOW CREEK RD (T900)
		5	0130/0000	018 "DIA CIRC CONCR LEN=0040 INSTALLED 2002 LENGTH(AH 3288 BK 2528)
			0120/1365	018 "DIA CIRC CONCR LEN=0025 INSTALLED UNKN
			0120/0945	018 "DIA CIRC CONCR LEN=0030 INSTALLED UNKN
			0120/0501	015 "DIA CIRC CONCR LEN=0025 INSTALLED UNKN
			0120/0150	015 "DIA CIRC CONCR LEN=0025 INSTALLED UNKN
			024160 FT	2 0 10143 0 01 0185+72
		5	0120/0000	LENGTH(AH 2528 BK 3616)
			0110/3170	018 "DIA CIRC CONCR LEN=0025 INSTALLED UNKN
			0110/2660	018 "DIA CIRC CONCR LEN=0030 INSTALLED UNKN
			0110/2315	018 "DIA CIRC CONCR LEN=0035 INSTALLED UNKN
			0110/2087	POPLAR LN (PRDR)
			0110/1860	018 "DIA CIRC METAL LEN=0030 INSTALLED UNKN
			0110/1120	018 "DIA CIRC CONCR LEN=0035 INSTALLED UNKN
			020544 FT	2 0 10143 0 01 0149+72
		5	0110/0000	LENGTH(AH 3616 BK 3426)

DIR: B TOTAL LEN: 8.200 MI. DIST: 10-2 SR: 488
 LEFT MUN: MUDDY CREEK T RIGHT MUN: MUDDY CREEK T

0100/2323	012 " DIA	CIRC CONCR
	LEN=0030	INSTALLED UNKN
0100/2070	015 " DIA	CIRC CONCR
	LEN=0030	INSTALLED UNKN
0100/1680	015 " DIA	CIRC CONCR
	LEN=0030	INSTALLED UNKN
0100/0990	015 " DIA	CIRC CONCR
	LEN=0030	INSTALLED UNKN
0100/0350	015 " DIA	CIRC CONCR
	LEN=0030	INSTALLED UNKN
017118 FT	2 0 10143	0 01 0116+00
	KERN RD (T342)	
0100/0000	LENGTH(AH 3426 BK 2706)	
	018 " DIA	CIRC CONCR
0090/2680	LEN=0040	INSTALLED UNKN
	018 " DIA	CIRC CONCR
0090/2200	LEN=0030	INSTALLED UNKN
0090/1280	018 " DIA	CIRC CONCR
	LEN=0030	INSTALLED UNKN
0090/0640	018 " DIA	CIRC CONCR
	LEN=0035	INSTALLED UNKN
	PLEASANT VALLEY RD (T342)	
0090/0560	MFC BEGIN = D	
014412 FT	2 0 10143	0 01 0087+65
	KERN RD (T342)	
	KELLY RD (T342)	
0090/0000	LENGTH(AH 2706 BK 3951)	
	024 " DIA	CIRC CONCR
0080/3951	LEN=0040	INSTALLED UNKN
0080/3322	018 " DIA	CIRC CONCR
	LEN=0025	INSTALLED UNKN
0080/1580	018 " DIA	CIRC CONCR
	LEN=0030	INSTALLED UNKN
0080/1100	018 " DIA	CIRC CONCR
	LEN=0030	INSTALLED UNKN
	018 " DIA	CIRC CONCR

PLEASANT VALLEY RD
 (SR4005 SEG 0010/0000) 0090/0560
 014412 FT

DIR: B TOTAL LEN: 8.200 MI. DIST: 10-2 SR: 488
 LEFT MUN: MUDDY CREEK T RIGHT MUN: MUDDY CREEK T

Stationing	Description	Stationing	Description
		0080/0890	LEN=0030 INSTALLED UNKN
010461 FT		010461 FT	2 0 10143 0 01 0050+49 MILLER RD (T338)
		0080/0000	LENGTH(AH 3951 BK 1317) 018 " DIA CIRC CONCR
		0070/0770	LEN=0030 INSTALLED UNKN
009144 FT		009144 FT	2 0 10143 0 01 0036+23
BADGER HILL RD (T340)		0070/0000	LENGTH(AH 1317 BK 1559)
0060/1272			
		0060/1190	024 " DIA CIRC CONCR LEN=0100 INSTALLED UNKN RAMP O RD (SR8011 SEG 0750/0000) RAMP P RD (SR8011 SEG 0010/0695)
		0060/1060	BMSSEN 10/0488/0060/0640
		0060/0875	018 " DIA CIRC CONCR
		0060/0670	LEN=0080 INSTALLED 1998 2 0 10143 0 00 0019+25 SR 0079 NB
		0060/0640	BMSBG 10/0488/0060/0640 MUDDY CREEK
		0060/0625	PORTERSVILLE B RAMP M RD (SR8011 SEG 0252/0000) RAMP N RD (SR8011 SEG 0262/0599) TO 8011/0252 SH
		0060/0377	
		0060/0247	(CONN) 018 " DIA CIRC CONCR
2 0 10143 0 00 0019+25	007585 FT	0060/0135	LEN=0100 INSTALLED UNKN
SHOEMAKER RD (T340)		007585 FT	STANFORD RD (T340)
	0060/0000	0060/0000	LENGTH(AH 1559 BK 1942) 018 " DIA CIRC CONCR
		0050/1935	LEN=0040 INSTALLED UNKN
PARK DR (BORO)			
	0050/1173		
		0050/1113	018 " DIA CIR PLASTIC LEN=0025 INSTALLED UNKN
		0050/0191	FROM 0019/0410 SH (CONN)
005643 FT		005643 FT	2 0 10143 0 00 0000+00

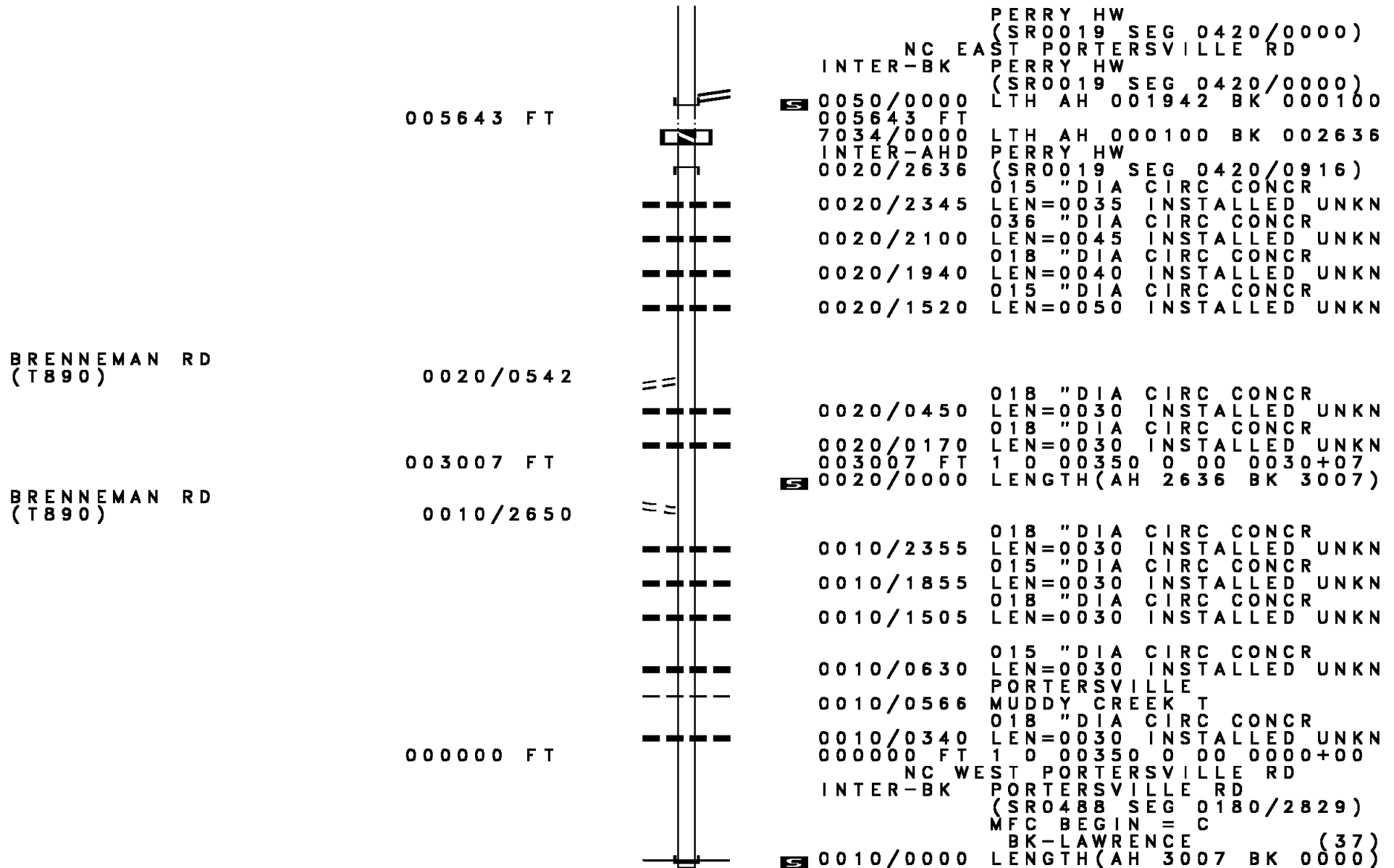
EXTRACT DATE: 12/18/2023
PRINT DATE: 12/21/2023

ROADWAY MANAGEMENT SYSTEM
SLD COUNTY/SR - ANNUAL PRINT

PAGE NUMBER: 283
COUNTY: BUTLER

DIR: B TOTAL LEN: 8.200 MI.
LEFT MUN: PORTERSVILLE B

DIST: 10-2 SR: 488
RIGHT MUN: PORTERSVILLE B



Segment Description	Stationing	Length	Material	Status
BENJAMIN FRANKLIN HW INTER-AHD (SR0422 SEG 0011/0000)	0631/1784	146032 FT	018 "DIA CIRC CONCR	INSTALLED UNKN
BENJAMIN FRANKLIN HW INTER-AHD (SR0422 SEG 0010/0000)	0630/1479	146097 FT	018 "DIA CIRC CONCR	INSTALLED 2020
GRAHAM RD (T662) BURKE RD (T667)	0631/1031	0630/0746	018 "DIA CIRC CONCR	INSTALLED UNKN
GRAHAM RD (T662) BURKE RD (T667)	0630/0725	0630/0725	018 "DIA CIRC CONCR	INSTALLED UNKN
1 0 00071 0 01 0578+76 144248 FT LENGTH(AH 1784 BK 1681)	0631/0000	144618 FT	018 "DIA CIRC CONCR	INSTALLED UNKN
1 0 00071 0 01 0582+05 144248 FT LENGTH(AH 1479 BK 2010)	0630/0000	144618 FT	015 "DIA CIRC CONCR	INSTALLED UNKN
COUNTY LINE RD (T571) RUSSELL RD (T626)	0621/1106	0620/1396	018 "DIA CIRC CONCR	INSTALLED UNKN
COUNTY LINE RD (T571) RUSSELL RD (T626)	0620/1107	0620/1107	018 "DIA CIRC CONCR	INSTALLED UNKN
024 "DIA CIRC CONCR	0621/1420	0620/0615	018 "DIA CIRC METAL	INSTALLED UNKN

DIR: E TOTAL LEN: 27.670 MI. DIST: 10-2 SR: 422
 LEFT MUN: CLEARFIELD T RIGHT MUN: CLEARFIELD T

Stationing	Description	Length	Material	Stationing	Description	Length	Material
1 0 00071 0 01 0561+83	142567 FT	142608 FT	0621/0494	1 0 00071 0 01 0561+83	142567 FT	142608 FT	0620/0000
OLD ROUTE 422 RD (T570)				OLD ROUTE 422 RD (T570)			
LEN=0105	INSTALLED UNKN		0621/0000	LEN=0105	INSTALLED UNKN		0620/0000
018 "DIA CIRC CONCR				018 "DIA CIRC CONCR			
LEN=0065	INSTALLED UNKN		0611/2163	LEN=0065	INSTALLED UNKN		0610/1970
018 "DIA CIRC CONCR				018 "DIA CIRC CONCR			
LEN=0065	INSTALLED UNKN		0611/1870	LEN=0065	INSTALLED UNKN		0610/1675
018 "DIA CIRC CONCR				018 "DIA CIRC CONCR			
LEN=0100	INSTALLED UNKN		0611/1427	LEN=0100	INSTALLED UNKN		0610/0400
018 "DIA CIRC CONCR				018 "DIA CIRC CONCR			
LEN=0125	INSTALLED UNKN		0611/0690	LEN=0125	INSTALLED UNKN		0600/1996
1 0 00071 0 01 0539+19	140265 FT	140468 FT	0611/0000	1 0 00071 0 01 0540+39	140265 FT	140468 FT	0610/0000
LENGTH(AH 2302 BK 2352)				LENGTH(AH 2140 BK 2462)			
018 "DIA CIRC CONCR				018 "DIA CIRC CONCR			
LEN=0065	INSTALLED UNKN		0601/1905	LEN=0065	INSTALLED UNKN		0600/1706
018 "DIA CIRC CONCR				018 "DIA CIRC CONCR			
LEN=0065	INSTALLED UNKN		0601/1670	LEN=0065	INSTALLED UNKN		0600/0000
1 0 00071 0 01 0515+82	137913 FT	138006 FT	0601/0000	1 0 00071 0 01 0515+82	137913 FT	138006 FT	0600/0000
TR BUFFALO C				TR BUFFALO C			
STRUCTURE LENGTH 8 FT				STRUCTURE LENGTH 8 FT			
BMSID 10/0422/0600/0000				BMSID 10/0422/0600/0000			
LENGTH(AH 2352 BK 1929)				LENGTH(AH 2462 BK 1958)			
018 "DIA CIRC CONCR				018 "DIA CIRC CONCR			
LEN=0065	INSTALLED UNKN		0591/1475	LEN=0065	INSTALLED UNKN		0590/1489
018 "DIA CIRC CONCR				018 "DIA CIRC CONCR			
LEN=0065	INSTALLED UNKN		0591/1200	LEN=0065	INSTALLED UNKN		0590/1216
018 "DIA CIRC CONCR				018 "DIA CIRC CONCR			
LEN=0065	INSTALLED UNKN		0591/0937	LEN=0065	INSTALLED UNKN		0590/0937
018 "DIA CIRC CONCR				018 "DIA CIRC CONCR			
LEN=0065	INSTALLED UNKN			LEN=0065	INSTALLED UNKN		

DIR: E TOTAL LEN: 27.670 MI. DIST: 10-2 SR: 422
 LEFT MUN: CLEARFIELD T RIGHT MUN: CLEARFIELD T

Stationing	Description	Stationing	Description
LEN=0065	INSTALLED UNKN 0591/0930	0590/0595	048 " DIA CIRC CONCR LEN=0070 INSTALLED UNKN
048 " DIA CIRC CONCR LEN=0125	INSTALLED UNKN 0591/0550	0590/0195	018 " DIA CIRC CONCR LEN=0070 INSTALLED UNKN
018 " DIA CIRC CONCR LEN=0085	INSTALLED UNKN 0591/0160	136048 FT	1 0 00071 0 01 0496+39 135984 FT
1 0 00071 0 01 0496+39	135984 FT	CORNETTI RD	CORNETTI RD
(T830)		(T830)	
LENGTH(AH 1929 BK 2874)	0591/0000	LENGTH(AH 1958 BK 2927)	0590/0000
(APRA) THOMAS A MEKIS A		(APRA) THOMAS A MEKIS A	
THOMAS A MEKIS AND SON		THOMAS A MEKIS AND SON	
(PRDR)		(PRDR)	
0581/2457	POI-POI	0580/2511	060"H 72"W CON BOX CUL
		0580/2500	LEN=0125 INSTALLED UNKN
		0580/1980	018 " DIA CIRC CONCR LEN=0060 INSTALLED UNKN
018 " DIA CIRC CONCR LEN=0105	INSTALLED UNKN 0581/1924	0580/1680	018 " DIA CIRC CONCR LEN=0060 INSTALLED UNKN
018 " DIA CIRC CONCR LEN=0065	INSTALLED UNKN 0581/1650	0580/1382	018 " DIA CIRC CONCR LEN=0060 INSTALLED UNKN
018 " DIA CIRC CONCR LEN=0065	INSTALLED UNKN 0581/1350	0580/0797	018 " DIA CIRC CONCR LEN=0060 INSTALLED UNKN
018 " DIA CIRC CONCR LEN=0065	INSTALLED UNKN 0581/0750	0580/0220	040 " DIA CIRC CONCR LEN=0100 INSTALLED UNKN
040 " DIA CIRC CONCR LEN=0125	INSTALLED UNKN 0581/0370	133121 FT	1 0 00071 0 01 0466+43
1 0 00071 0 01 0466+43	133110 FT	CLEARFIELD RD	CLEARFIELD RD
CLEARFIELD RD		(T880)	(T880)
(T880)		CLEARFIELD RD	CLEARFIELD RD
(T880)		(T880)	(T880)
LENGTH(AH 2874 BK 1992)	0581/0000	LENGTH(AH 2927 BK 1921)	0580/0000
018 " DIA CIRC CONCR LEN=0065	INSTALLED UNKN 0571/1630	018 " DIA CIRC CONCR LEN=0065	INSTALLED UNKN 0570/1580
060"H 60"W CON BOX CUL			

EXTRACT DATE: 12/18/2023
PRINT DATE: 12/21/2023

ROADWAY MANAGEMENT SYSTEM
SLD COUNTY/SR - ANNUAL PRINT

PAGE NUMBER: 279
COUNTY: BUTLER

DIR: E TOTAL LEN: 27.670 MI.
LEFT MUN: CLEARFIELD T

DIST: 10-2 SR: 422
RIGHT MUN: CLEARFIELD T

Item ID	Description	Length (ft)	Material	Status	Stationing
0571/0950	060" H 60" W CON BOX CUL	0150	CONCRETE	UNKN	0571/0950
0571/0420	060" H 60" W CON BOX CUL	0150	CONCRETE	UNKN	0571/0420
1 0 00071 0 01 0447+89	HARDWOOD RD	131118	WOOD		131200 FT
(T630)	MC GRADY RD				
(T692)	LENGTH(AH 1992 BK 2050)	0571/0000	CONCRETE	UNKN	0571/0000
0561/1670	018" DIA CIRC CONCR	0065	CONCRETE	UNKN	0561/1670
0561/1395	018" DIA CIRC CONCR	0065	CONCRETE	UNKN	0561/1395
0561/1091	018" DIA CIRC CONCR	0065	CONCRETE	UNKN	0561/1091
0561/0792	018" DIA CIRC CONCR	0065	CONCRETE	UNKN	0561/0792
1 0 00071 0 01 0427+39	HARDWOOD RD	129068	WOOD		129124 FT
(T630)	MC GRADY RD				
(T692)	LENGTH(AH 2050 BK 2244)	0561/0000	CONCRETE	UNKN	0561/0000
0551/1470	018" DIA CIRC CONCR	0065	CONCRETE	UNKN	0551/1470
0551/1193	018" DIA CIRC CONCR	0065	CONCRETE	UNKN	0551/1193
0551/0916	018" DIA CIRC CONCR	0065	CONCRETE	UNKN	0551/0916
0551/0689	018" DIA CIRC CONCR	0065	CONCRETE	UNKN	0551/0689
0570/0800	060" H 60" W CON BOX CUL	0200	CONCRETE	UNKN	0570/0800
0560/1720	018" DIA CIRC CONCR	0070	CONCRETE	UNKN	0560/1720
0560/1420	018" DIA CIRC CONCR	0070	CONCRETE	UNKN	0560/1420
0560/1115	018" DIA CIRC CONCR	0070	CONCRETE	UNKN	0560/1115
0560/0820	018" DIA CIRC CONCR	0070	CONCRETE	UNKN	0560/0820
0560/0000	LENGTH(AH 1921 BK 2076)	018" DIA CIRC CONCR	CONCRETE	UNKN	0560/0000
0550/1475	018" DIA CIRC CONCR	0060	CONCRETE	UNKN	0550/1475
0550/1200	018" DIA CIRC CONCR	0060	CONCRETE	UNKN	0550/1200
0550/0920	018" DIA CIRC CONCR	0060	CONCRETE	UNKN	0550/0920
0550/0692	018" DIA CIRC CONCR	0060	CONCRETE	UNKN	0550/0692
	024" DIA CIRC CONCR				

DIR: E TOTAL LEN: 27.670 MI. DIST: 10-2 SR: 422
 LEFT MUN: CLEARFIELD T RIGHT MUN: CLEARFIELD T

024 " DIA CIRC CONCR LEN=0125 INSTALLED UNKN 0551/0344	0550/0365	LEN=0095	INSTALLED UNKN
072 "H 72"W CON BOX CUL LEN=0125 INSTALLED UNKN 0551/0030			
1 0 00071 0 01 0404+62 126824 FT LENGTH(AH 2244 BK 2542) 0551/0000	126875 FT	1 0 00071 0 01 0404+86	
018 " DIA CIRC CONCR LEN=0050 INSTALLED UNKN 0541/2040	0550/0000	LENGTH(AH 2249 BK 2470)	
L BUFFALO RN STRUCTURE LENGTH 21 FT BMSID 10/0422/0540/1585 0541/1622	0540/1585	L BUFFALO RN STRUCTURE LENGTH 21 FT BMSID 10/0422/0540/1585	
018 " DIA CIRC CONCR LEN=0055 INSTALLED UNKN 0541/1355			
	0540/1225	018 " DIA CIRC CONCR LEN=0100 INSTALLED UNKN	
	0540/0930	018 " DIA CIRC CONCR LEN=0105 INSTALLED UNKN	
	0540/0630	018 " DIA CIRC CONCR LEN=0105 INSTALLED UNKN	
060 "H 84"W CON BOX CUL LEN=0060 INSTALLED UNKN 0541/0111			
1 0 00071 0 01 0379+54 124282 FT LENGTH(AH 2542 BK 2417) 0541/0000	124405 FT	1 0 00071 0 01 0380+03	
	0540/0000	LENGTH(AH 2470 BK 2455)	
	0530/2400	060 "H 84"W CON BOX CUL LEN=0045 INSTALLED UNKN	
018 " DIA CIRC CONCR LEN=0040 INSTALLED UNKN 0531/2049			
	0530/1990	018 " DIA CIRC CONCR LEN=0065 INSTALLED UNKN	
018 " DIA CIRC CONCR LEN=0035 INSTALLED UNKN 0531/1849			
	0530/1740	018 " DIA CIRC CONCR LEN=0065 INSTALLED UNKN	
018 " DIA CIRC CONCR LEN=0065 INSTALLED UNKN 0531/1550			
	0530/1500	018 " DIA CIRC CONCR LEN=0065 INSTALLED UNKN	
018 " DIA CIRC CONCR LEN=0035 INSTALLED UNKN 0531/1280			
	0530/1250	015 " DIA CIRC CONCR LEN=0065 INSTALLED UNKN	
018 " DIA CIRC CONCR LEN=0040 INSTALLED UNKN 0531/1030			
	0530/1000	018 " DIA CIRC CONCR LEN=0065 INSTALLED UNKN	
	0530/0300	036 " DIA CIRC CONCR LEN=0060 INSTALLED UNKN	
036 " DIA CIRC CONCR			

EXTRACT DATE: 12/18/2023
PRINT DATE: 12/21/2023

ROADWAY MANAGEMENT SYSTEM
SLD COUNTY/SR - ANNUAL PRINT

PAGE NUMBER: 277
COUNTY: BUTLER

DIR: E TOTAL LEN: 27.670 MI.
LEFT MUN: CLEARFIELD T

DIST: 10-2 SR: 422
RIGHT MUN: CLEARFIELD T

Station	Segment	Length	Material	Station	Segment	Length	Material
1 0 00071 0 01 0355+41	121950 FT	1 0 00071 0 01 0355+41	121950 FT	1 0 00071 0 01 0355+41	121950 FT	1 0 00071 0 01 0355+41	121950 FT
MORAN RD		MORAN RD		MORAN RD		MORAN RD	
(TB41)		(TB41)		(TB41)		(TB41)	
GAME RESERVE RD		GAME RESERVE RD		GAME RESERVE RD		GAME RESERVE RD	
(SR1015 SEG 0020/0000)		(SR1015 SEG 0020/0000)		(SR1015 SEG 0020/0000)		(SR1015 SEG 0020/0000)	
LENGTH(AH 2417 BK 1908) 0531/0000	5	0531/0000	5	0530/0000	5	0530/0000	5
024 "DIA CIRC CONCR		024 "DIA CIRC CONCR		024 "DIA CIRC CONCR		024 "DIA CIRC CONCR	
LEN=0035 INSTALLED UNKN 0521/1170		LEN=0035 INSTALLED UNKN 0521/1170		LEN=0110 INSTALLED UNKN		LEN=0110 INSTALLED UNKN	
018 "DIA CIRC CONCR		018 "DIA CIRC CONCR		018 "DIA CIRC CONCR		018 "DIA CIRC CONCR	
LEN=0035 INSTALLED UNKN 0521/0545		LEN=0035 INSTALLED UNKN 0521/0545		LEN=0100 INSTALLED UNKN		LEN=0100 INSTALLED UNKN	
018 "DIA CIRC CONCR		018 "DIA CIRC CONCR		018 "DIA CIRC CONCR		018 "DIA CIRC CONCR	
LEN=0030 INSTALLED UNKN 0521/0300		LEN=0030 INSTALLED UNKN 0521/0300		LEN=0100 INSTALLED UNKN		LEN=0100 INSTALLED UNKN	
1 0 00071 0 01 0336+35 119957 FT		1 0 00071 0 01 0336+35 119957 FT		1 0 00071 0 01 0336+35 119957 FT		1 0 00071 0 01 0336+35 119957 FT	
CLEARFIELD		CLEARFIELD		CLEARFIELD		CLEARFIELD	
SUMMIT T		SUMMIT T		SUMMIT T		SUMMIT T	
LENGTH(AH 1908 BK 2497) 0521/0000	5	0521/0000	5	0520/0000	5	0520/0000	5
024 "DIA CIRC CONCR		024 "DIA CIRC CONCR		018 "DIA CIRC CONCR		018 "DIA CIRC CONCR	
LEN=0040 INSTALLED UNKN 0511/2490		LEN=0040 INSTALLED UNKN 0511/2490		LEN=0100 INSTALLED UNKN		LEN=0100 INSTALLED UNKN	
018 "DIA CIRC CONCR		018 "DIA CIRC CONCR		015 "DIA CIRC CONCR		015 "DIA CIRC CONCR	
LEN=0050 INSTALLED UNKN 0511/1750		LEN=0050 INSTALLED UNKN 0511/1750		LEN=0100 INSTALLED UNKN		LEN=0100 INSTALLED UNKN	
024 "DIA CIRC CONCR		024 "DIA CIRC CONCR		018 "DIA CIRC CONCR		018 "DIA CIRC CONCR	
LEN=0050 INSTALLED UNKN 0511/1495		LEN=0050 INSTALLED UNKN 0511/1495		LEN=0090 INSTALLED UNKN		LEN=0090 INSTALLED UNKN	
036 "DIA CIRC CONCR		036 "DIA CIRC CONCR		036 "DIA CIRC CONCR		036 "DIA CIRC CONCR	
LEN=0080 INSTALLED UNKN 0511/1070		LEN=0080 INSTALLED UNKN 0511/1070		LEN=0095 INSTALLED UNKN		LEN=0095 INSTALLED UNKN	
WESLEY LN		WESLEY LN		WESLEY LN		WESLEY LN	
(PRDR)		(PRDR)		(PRDR)		(PRDR)	
018 "DIA CIRC CONCR		018 "DIA CIRC CONCR		018 "DIA CIRC CONCR		018 "DIA CIRC CONCR	
LEN=0050 INSTALLED UNKN 0511/0590		LEN=0050 INSTALLED UNKN 0511/0590					
018 "DIA CIRC CONCR		018 "DIA CIRC CONCR					
LEN=0065 INSTALLED UNKN 0511/0380		LEN=0065 INSTALLED UNKN 0511/0380					

EXTRACT DATE: 12/18/2023
PRINT DATE: 12/21/2023

ROADWAY MANAGEMENT SYSTEM
SLD COUNTY/SR - ANNUAL PRINT

PAGE NUMBER: 276
COUNTY: BUTLER

DIR: E TOTAL LEN: 27.670 MI.
LEFT MUN: SUMMIT T

DIST: 10-2 SR: 422
RIGHT MUN: SUMMIT T

Station	Description	Length	Material	Status	Station	Description	Length	Material	Status
1 0 00071 0 01 0311+34	117460 FT				0510/0355	LEN=0065	INSTALLED	UNKN	
OLD ROUTE 422 RD					117521 FT	1 0 00071 0 01 0311+34			
(T570)						OLD ROUTE 422 RD			
KARNES RD						(T570)			
(T626)						KARNES RD			
LENGTH(AH 2497 BK 2833)	0511/0000				0510/0000	LENGTH(AH 2513 BK 2770)			
TR BONNIE BR						TR BONNIE BR			
STRUCTURE LENGTH 17 FT						STRUCTURE LENGTH 17 FT			
BMSID 10/0422/0500/2235	0501/2406				0500/2235	BMSID 10/0422/0500/2235			
018 "DIA CIRC CONCR									
LEN=0075	INSTALLED UNKN	0501/1876							
018 "DIA CIRC CONCR					0500/1828	018 "DIA CIRC CONCR			
LEN=0040	INSTALLED UNKN	0501/1625				LEN=0070	INSTALLED UNKN		
024 "DIA CIRC CONCR					0500/1573	018 "DIA CIRC CONCR			
LEN=0040	INSTALLED UNKN	0501/1364				LEN=0075	INSTALLED UNKN		
018 "DIA CIRC CONCR									
LEN=0040	INSTALLED UNKN	0501/1030							
036 "H 72 "W CON BOX CUL					0500/0980	018 "DIA CIRC CONCR			
LEN=0050	INSTALLED UNKN	0501/0640				LEN=0070	INSTALLED UNKN		
018 "DIA CIRC CONCR					0500/0640	036 "H 72 "W CON BOX CUL			
LEN=0040	INSTALLED UNKN	0501/0380				LEN=0050	INSTALLED UNKN		
018 "DIA CIRC CONCR					0500/0321	018 "DIA CIRC CONCR			
LEN=0040	INSTALLED UNKN	0501/0120				LEN=0090	INSTALLED UNKN		
1 0 00071 0 01 0283+17	114627 FT				0500/0070	018 "DIA CIRC CONCR			
LENGTH(AH 2833 BK 2617)	0501/0000				114751 FT	LEN=0090	INSTALLED UNKN		
018 "DIA CIRC CONCR					0500/0000	1 0 00071 0 01 0283+54			
LEN=0040	INSTALLED UNKN	0491/2488				LENGTH(AH 2770 BK 2600)			
					0490/2380	018 "DIA CIRC CONCR			
						LEN=0090	INSTALLED UNKN		
					0490/2150	018 "DIA CIRC CONCR			
						LEN=0090	INSTALLED UNKN		
TRIB TO BONNIE BROOK						TRIB TO BONNIE BROOK			
STRUCTURE LENGTH 20 FT						STRUCTURE LENGTH 20 FT			
BMSID 10/0422/0490/1684	0491/1711				0490/1684	BMSID 10/0422/0490/1684			
						096 "DIA CIRC CONCR			
					0490/1633	LEN=0050	INSTALLED UNKN		
048 "DIA CIRC CONCR									
LEN=0050	INSTALLED UNKN	0491/1630							
						018 "DIA CIRC CONCR			

DIR: E TOTAL LEN: 27.670 MI. DIST: 10-2 SR: 422
 LEFT MUN: SUMMIT T RIGHT MUN: SUMMIT T

Stationing	Description	Stationing	Description
0491/1478	CARBON CENTER RD (T623)	0490/1440	CARBON CENTER RD (T623)
0491/1345	018 "DIA CIRC CONCR INSTALLED UNKN	0490/1384	018 "DIA CIRC CONCR INSTALLED UNKN
0491/1015	018 "DIA CIRC CONCR INSTALLED UNKN	0490/1290	018 "DIA CIRC CONCR INSTALLED UNKN
0491/0397	018 "DIA CIRC CONCR INSTALLED UNKN	0490/0990	018 "DIA CIRC CONCR INSTALLED UNKN
0491/0096	018 "DIA CIRC CONCR INSTALLED UNKN	0490/0392	018 "DIA CIRC CONCR INSTALLED UNKN
0491/0000	1 0 00071 0 01 0257+00 112010 FT LENGTH(AH 2617 BK 2011)	0490/0100	018 "DIA CIRC CONCR INSTALLED UNKN
0481/1765	018 "DIA CIRC CONCR INSTALLED UNKN HEIST RD (T762)	0480/1890	018 "DIA CIRC CONCR INSTALLED UNKN
0481/1271	BMSSEN 10/0422/0480/1150 1 0 00071 0 01 0236+84	0480/1763	HEIST RD (T762)
0481/1177	BONNIE BROOK BMSBG 10/0422/0480/1150	0480/1260	BMSSEN 10/0422/0480/1150 1 0 00071 0 01 0248+68
0481/0505	018 "DIA CIRC CONCR INSTALLED UNKN	0480/1166	BONNIE BROOK BMSBG 10/0422/0480/1150
0481/0260	036 "DIA CIRC CONCR INSTALLED UNKN	0480/0500	018 "DIA CIRC CONCR INSTALLED UNKN
0481/0020	018 "DIA CIRC CONCR INSTALLED UNKN	0480/0280	036 "DIA CIRC CONCR INSTALLED UNKN
0481/0000	1 0 00071 0 01 0236+84 109999 FT GEIBEL RD (T584) LENGTH(AH 2011 BK 1466)	0480/0020	018 "DIA CIRC CONCR INSTALLED UNKN
		0480/0000	1 0 00071 0 01 0236+84 GEIBEL RD (T584) LENGTH(AH 2057 BK 1602)
		0470/1340	018 "DIA CIRC CONCR INSTALLED UNKN

DIR: E TOTAL LEN: 27.670 MI. DIST: 10-2 SR: 422
 LEFT MUN: SUMMIT T RIGHT MUN: SUMMIT T

Item ID	Description	Length	Material	Status	Location	Item ID	Description	Length	Material	Status	Location
LEN=0100	INSTALLED UNKN	0471/1173				0470/1015	072"H 60"W CON BOX CUL	LEN=0050	INSTALLED UNKN		
072"H 60"W CON BOX CUL	LEN=0125	INSTALLED UNKN	0471/0875			0470/0165	018 "DIA CIRC METAL	LEN=0050	INSTALLED UNKN		
018 "DIA CIRC METAL	LEN=0040	INSTALLED UNKN	0471/0055			0470/0000	108492 FT 1 0 00071 0 01 0220+85				
1 0 00071 0 01 0222+39	108533 FT	LENGTH(AH 1466 BK 2531)	0471/0000			0460/2235	024 "DIA CIRC METAL	LEN=0050	INSTALLED UNKN		
024 "DIA CIRC METAL	LEN=0050	INSTALLED UNKN	0461/2235			0460/1945	024 "DIA CIRC METAL	LEN=0050	INSTALLED UNKN		
024 "DIA CIRC METAL	LEN=0050	INSTALLED UNKN	0461/1960			0460/1671	KECK RD (T761)				
KECK RD (T761)	0461/1699					0460/1548	TR BONNIE BROOK				
TR BONNIE BROOK	STRUCTURE LENGTH 8 FT	BMSID 10/0422/0460/1548	0461/1568			0460/1545	STRUCTURE LENGTH 8 FT				
084"H 80"W CON BOX CUL	LEN=0050	INSTALLED UNKN	0461/1545			0460/1109	BMSID 10/0422/0460/1548				
BMSID 10/0422/0460/1028	0461/1094					0460/1028	084"H 80"W CON BOX CUL	LEN=0050	INSTALLED UNKN		
0 0 00000 0 00 0000+00						0460/0764	BMSID 10/0422/0460/1028				
BONNIE BROOK	BMSBG 10/0422/0460/1028	0461/1013				0460/0642	BONNIE BROOK				
BMSBG 10/0422/0460/1028	HEIST RD (T762)	0461/0753				0460/0340	BMSBG 10/0422/0460/1028				
HEIST RD (T762)	024 "DIA CIRC CONCR	LEN=0040	INSTALLED UNKN	0461/0660			HEIST RD (T762)				
018 "DIA CIRC CONCR	LEN=0040	INSTALLED UNKN	0461/0310				018 "DIA CIRC CONCR	LEN=0050	INSTALLED UNKN		
1 0 00071 0 01 0197+10	106002 FT	BONNIE BROOK RD (T810)					018 "DIA CIRC CONCR	LEN=0040	INSTALLED UNKN		
BONNIE BROOK RD (T810)							106113 FT	1 0 00071 0 01 0197+10			
BONNIE BROOK RD (SR1025 SEG 0010/0000)								BONNIEBROOK RD (TB10)			
LENGTH(AH 2531 BK 2386)	0461/0000							BONNIEBROOK RD (SR1025 SEG 0010/0000)			
								LENGTH(AH 2379 BK 2409)			

EXTRACT DATE: 12/18/2023
PRINT DATE: 12/21/2023

ROADWAY MANAGEMENT SYSTEM
SLD COUNTY/SR - ANNUAL PRINT

PAGE NUMBER: 273
COUNTY: BUTLER

DIR: E TOTAL LEN: 27.670 MI.
LEFT MUN: SUMMIT T

DIST: 10-2 SR: 422
RIGHT MUN: SUMMIT T

TRIB TO BONNIE BROOK
STRUCTURE LENGTH 10 FT
BMSID 10/0422/0450/2062 0451/2039

RINGNECK RD
(T821) 0451/1731

BISH RD
(TWP) 0451/1178

018 "DIA CIRC CONCR
LEN=0040 INSTALLED UNKN 0451/0945

018 "DIA CIRC CONCR
LEN=0040 INSTALLED UNKN 0451/0327
1 0 00071 0 01 0172+95 103616 FT

TR BONNIE BROOK
STRUCTURE LENGTH 10 FT
BMSID 10/0422/0450/0000
LENGTH(AH 2386 BK 1768) 0451/0000

018 "DIA CIRC CONCR
LEN=0040 INSTALLED UNKN 0441/1193

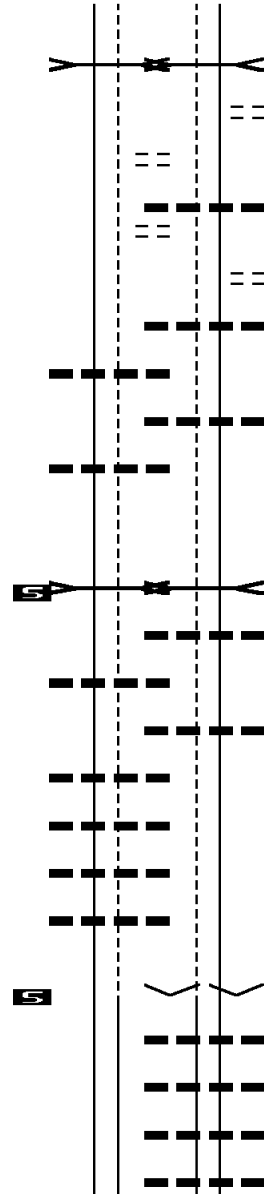
018 "DIA CIRC CONCR
LEN=0040 INSTALLED UNKN 0441/0893

018 "DIA CIRC CONCR
LEN=0040 INSTALLED UNKN 0441/0594

018 "DIA CIRC CONCR
LEN=0040 INSTALLED UNKN 0441/0302

018 "DIA CIRC CONCR
LEN=0030 INSTALLED UNKN 0441/0054

1 0 00071 0 00 0164+98 101848 FT
LENGTH(AH 1768 BK 2940) 0441/0000



0450/2062

0450/1747

0450/1179

0450/1174

0450/1000

0450/0358

103704 FT

0450/0000

0440/1210

0440/0920

101933 FT

0440/0000

0430/2900

0430/2525

0430/2090

0430/1700

TRIB TO BONNIE BROOK
STRUCTURE LENGTH 10 FT
BMSID 10/0422/0450/2062
RINGNECK RD
(TWP)

024 "DIA CIRC CONCR
LEN=0045 INSTALLED UNKN

BISH RD
(T821)
018 "DIA CIRC CONCR
LEN=0050 INSTALLED UNKN

018 "DIA CIRC CONCR
LEN=0040 INSTALLED UNKN

1 0 00071 0 01 0172+95

TR BONNIE BROOK
STRUCTURE LENGTH 10 FT
BMSID 10/0422/0450/0000
LENGTH(AH 2409 BK 1771)

018 "DIA CIRC CONCR
LEN=0040 INSTALLED UNKN

024 "DIA CIRC METAL
LEN=0050 INSTALLED UNKN

1 0 00071 0 00 0165+23
VILLAGE: BONNIE BROOK
LENGTH(AH 1771 BK 2999)

018 "DIA CIRC METAL
LEN=0060 INSTALLED UNKN

018 "DIA CIRC METAL
LEN=0080 INSTALLED UNKN

018 "DIA CIRC CONCR
LEN=0040 INSTALLED UNKN

018 "DIA CIRC CONCR
LEN=0060 INSTALLED UNKN

DIR: E TOTAL LEN: 27.670 MI. DIST: 10-2 SR: 422
LEFT MUN: SUMMIT T RIGHT MUN: SUMMIT T

Segment ID	Description	Stationing	Material	Length	Status	Notes
0430/1592	RAMP T RD					(SR8018 SEG 0760/1472)
0431/2136	MITCHELL HILL RD					(SR8018 SEG 0500/0000)
0431/2027	MITCHELL HILL RD					(SR8018 SEG 0510/1503)
0430/1447	RAMP S RD					(SR8018 SEG 0750/0000)
0431/1477	018 "DIA CIRC CONCR			LEN=0040	INSTALLED UNKN	
0431/0680	OP ID 10/2006/0030/0315					SR2006
0431/0475	018 "DIA CIRC CONCR			LEN=0040	INSTALLED UNKN	
0430/0235	018 "DIA CIRC CONCR			LEN=0080	INSTALLED UNKN	
0431/0230	018 "DIA CIRC CONCR			LEN=0040	INSTALLED UNKN	
0431/0000	060 "DIA CIRC CONCR			LEN=0050	INSTALLED UNKN	
0421/1658	060 "DIA CIRC CONCR			LEN=0050	INSTALLED UNKN	
0420/1620	018 "DIA CIRC CONCR			LEN=0065	INSTALLED UNKN	
0420/1380	018 "DIA CIRC CONCR			LEN=0065	INSTALLED UNKN	
0421/0035	042 "DIA CIRC CONCR			LEN=0050	INSTALLED UNKN	
0421/0000	042 "DIA CIRC CONCR			LEN=0050	INSTALLED UNKN	
0410/2200	042 "DIA CIRC CONCR			LEN=0035	INSTALLED UNKN	
0410/1945	018 "DIA CIRC CONCR			LEN=0030	INSTALLED UNKN	
0411/1887	018 "DIA CIRC CONCR			LEN=0050	INSTALLED UNKN	
0410/1640	018 "DIA CIRC CONCR			LEN=0030	INSTALLED UNKN	
0411/1587	018 "DIA CIRC CONCR			LEN=0040	INSTALLED UNKN	
0411/1058	BMSBG 10/0422/0410/0924					
0411/0900	BMSBG 10/0422/0410/0924					
0411/0479	BMSBG 10/0422/0410/0000					
094568 FT	094568 FT					

DIR: E TOTAL LEN: 27.670 MI. DIST: 10-2 SR: 422
 LEFT MUN: SUMMIT T RIGHT MUN: SUMMIT T

Left Side Data	Diagram	Right Side Data	
BONNIE BROOK BMSBG 10/0422/0410/0000 LENGTH(AH 2222 BK 2156) 0411/0000 018 "DIA CIRC CONCR LEN=0045 INSTALLED UNKN 0401/2015		BONNIE BROOK BMSBG 10/0422/0410/0000 LENGTH(AH 2223 BK 2119) 018 "DIA CIRC CONCR LEN=0040 INSTALLED UNKN	
018 "DIA CIRC CONCR LEN=0030 INSTALLED UNKN 0401/1810		0400/2013	
018 "DIA CIRC CONCR LEN=0040 INSTALLED UNKN 0401/1670		0400/1760	
018 "DIA CIRC CONCR LEN=0030 INSTALLED UNKN 0401/1390		0400/1496	
SIGN: CANTILEVER BMSID 10/0422/0401/1312 0401/1312 RAMP M RD (SR8012 SEG 0500/0000) 0401/1151			018 "DIA CIRC CONCR LEN=0030 INSTALLED UNKN
		0400/0683	RAMP L RD (SR8012 SEG 0750/0677) 018 "DIA CIRC METAL LEN=0040 INSTALLED UNKN
		0400/0538	
RAMP K RD (SR8012 SEG 0510/0678) 0401/0476 BMSEN 10/0422/0400/0000 0401/0086 1 0 00071 0 00 0070+70 092388 FT SR 0068 EB BMSBG 10/0422/0400/0000 LENGTH(AH 2156 BK 2092) 0401/0000			BMSEN 10/0422/0400/0000 1 0 00071 0 00 0069+84 SR 0068 EB BMSBG 10/0422/0400/0000 LENGTH(AH 2119 BK 1981) 018 "DIA CIRC CONCR LEN=0050 INSTALLED UNKN
		0400/0086 092449 FT	RAMP J RD (SR8012 SEG 0010/0000) SUMMIT BUTLER T BMSEN 10/0422/0390/0816 0 0 00000 0 00 0000+00 DELWOOD RD BMSBG 10/0422/0390/0816
SUMMIT BUTLER T BMSEN 10/0422/0390/0816 0391/1427 0 0 00000 0 00 0000+00 0391/1424 DELWOOD RD BMSBG 10/0422/0390/0816 0391/0932			0390/1940 0390/1548 0390/1400 0390/1308 0390/0816
018 "DIA CIRC CONCR LEN=0040 INSTALLED UNKN 0391/0250 1 0 00071 0 00 0049+95 090296 FT LENGTH(AH 2092 BK 2550) 0391/0000 018 "DIA CIRC CONCR LEN=0045 INSTALLED UNKN 0381/2340		018 "DIA CIRC CONCR LEN=0045 INSTALLED UNKN 1 0 00071 0 00 0050+33 LENGTH(AH 1981 BK 2636)	
	0390/0250 090468 FT	018 "DIA CIRC CONCR	
	0390/0000		

DIR: E TOTAL LEN: 27.670 MI. DIST: 10-2 SR: 422
 LEFT MUN: BUTLER T RIGHT MUN: BUTLER T

018 "DIA CIRC CONCR LEN=0045 INSTALLED UNKN 0381/2067	0380/2320	LEN=0050	INSTALLED UNKN
018 "DIA CIRC CONCR LEN=0050 INSTALLED UNKN 0381/1815	0380/2035	018 "DIA CIRC METAL LEN=0050	INSTALLED UNKN
TR CONNOQ CR STRUCTURE LENGTH 25 FT BMSID 10/0422/0380/1435 0381/1412	0380/1435	TR CONNOQ CR STRUCTURE LENGTH 25 FT BMSID 10/0422/0380/1435	
018 "DIA CIRC CONCR LEN=0070 INSTALLED UNKN 0381/1300	0380/1025	018 "DIA CIRC CONCR LEN=0026	INSTALLED UNKN
030 "DIA CIRC CONCR LEN=0050 INSTALLED UNKN 0381/0652	0380/0825	030 "DIA CIRC CONCR LEN=0026	INSTALLED UNKN
018 "DIA CIRC CONCR LEN=0040 INSTALLED UNKN 0381/0300	0380/0625	030 "DIA CIRC CONCR LEN=0065	INSTALLED UNKN
1 0 00071 0 00 0024+63 087746 FT LENGTH(AH 2550 BK 2421) 0381/0000	0380/0300	018 "DIA CIRC CONCR LEN=0026	INSTALLED UNKN
	087832 FT	1 0 00071 0 00 0024+01	
	0380/0000	LENGTH(AH 2636 BK 2435)	
018 "DIA CIRC METAL LEN=0040 INSTALLED UNKN 0371/2122	0370/2401	018 "DIA CIRC CONCR LEN=0065	INSTALLED UNKN
036 "DIA CIRC METAL LEN=0065 INSTALLED UNKN 0371/1670	0370/1810	018 "DIA CIRC CONCR LEN=0065	INSTALLED UNKN
RAMP F RD (SR8010 SEG 0510/0000) 0371/0698	0370/1534	036 "DIA CIRC CONCR LEN=0065	INSTALLED UNKN
	0370/1269	RAMP H RD (SR8010 SEG 0750/1144)	
	0370/1220	015 "DIA CIRC CONCR LEN=0050	INSTALLED UNKN
	0370/0920	018 "DIA CIRC CONCR LEN=0075	INSTALLED UNKN
	0370/0630	015 "DIA CIRC CONCR LEN=0075	INSTALLED UNKN
RAMP E RD (SR8010 SEG 0500/0676) 0371/0398	0370/0531	RAMP G RD (SR8010 SEG 0760/0000)	
	0370/0355	018 "DIA CIRC CONCR LEN=0065	INSTALLED UNKN
018 "DIA CIRC CONCR LEN=0045 INSTALLED UNKN 0371/0264	085397 FT	1 0 00071 0 00 0000+00	
1 0 00071 0 00 0000+00 085325 FT SR0008 SB		SR0008 SB	

DIR: E TOTAL LEN: 27.670 MI. DIST: 10-2 SR: 422
 LEFT MUN: BUTLER T RIGHT MUN: BUTLER T

OP ID	LENGTH(AH BK)	DESCRIPTION	START	END	OP ID	LENGTH(AH BK)	DESCRIPTION	START	END
10/0008/0390/0758	2421 1993	RAMP A RD	0371/0000	0371/0000	10/0008/0390/0758	2435 2010	RAMP C RD	0370/0000	0370/0000
(SR8010 SEG 0250/0000)					(SR8010 SEG 0020/0725)				
RAMP B RD					RAMP D RD				
(SR8010 SEG 0260/0711)					(SR8010 SEG 0010/0000)				
048 "DIA CIRC METAL					048 "DIA CIRC METAL				
LEN=0100 INSTALLED UNKN					LEN=0150 INSTALLED UNKN				
018 "DIA CIRC CONCR					018 "DIA CIRC CONCR				
LEN=0050 INSTALLED UNKN					LEN=0075 INSTALLED UNKN				
1 0 00079 0 05 0911+63 083332 FT					1 0 00079 0 05 0911+14 083387 FT				
LENGTH(AH 1993 BK 2560)					LENGTH(AH 2010 BK 2558)				
018 "DIA CIRC CONCR					018 "DIA CIRC CONCR				
LEN=0070 INSTALLED UNKN					LEN=0080 INSTALLED UNKN				
TR SULLIVAN					TR SULLIVAN				
STRUCTURE LENGTH 16 FT					STRUCTURE LENGTH 16 FT				
BMSID 10/0422/0350/1647					BMSID 10/0422/0350/1647				
048 "DIA CIRC METAL					048 "DIA CIRC CONCR				
LEN=0100 INSTALLED UNKN					LEN=0080 INSTALLED UNKN				
018 "DIA CIRC CONCR					018 "DIA CIRC CONCR				
LEN=0070 INSTALLED UNKN					LEN=0080 INSTALLED UNKN				
1 0 00079 0 04 0879+64 080772 FT					1 0 00079 0 04 0880+11 080829 FT				
LENGTH(AH 2560 BK 2525)					LENGTH(AH 2558 BK 2637)				
018 "DIA CIRC CONCR					018 "DIA CIRC CONCR				
LEN=0070 INSTALLED UNKN					LEN=0065 INSTALLED UNKN				
018 "DIA CIRC CONCR					018 "DIA CIRC CONCR				
LEN=0070 INSTALLED UNKN					LEN=0065 INSTALLED UNKN				
					SR4001 MERCER ROAD				
					OP ID 10/4001/0020/1511				

DIR: E TOTAL LEN: 27.670 MI. DIST: 10-2 SR: 422
 LEFT MUN: BUTLER T RIGHT MUN: BUTLER T

SR4001 MERCER ROAD							
OP ID	10/4001/0020/1511	0341/2096					
018 "DIA	CIRC CONCR	LEN=0075	INSTALLED UNKN	0341/1925		0340/2003	018 "DIA CIRC CONCR LEN=0065 INSTALLED UNKN
018 "DIA	CIRC CONCR	LEN=0045	INSTALLED UNKN	0341/1260		0340/1394	018 "DIA CIRC CONCR LEN=0065 INSTALLED UNKN
018 "DIA	CIRC CONCR	LEN=0075	INSTALLED UNKN	0341/0920		0340/0975	024 "DIA CIRC CONCR LEN=0075 INSTALLED UNKN
048 "DIA	CIRC METAL	LEN=0150	INSTALLED UNKN	0341/0565			
1 0 00079	0 04 0854+39	078247 FT				0340/0412	048 "DIA CIRC CONCR LEN=0125 INSTALLED UNKN
LENGTH(AH	2525 BK 2486)	0341/0000				078192 FT	1 0 00079 0 04 0853+76
018 "DIA	CIRC CONCR	LEN=0050	INSTALLED UNKN	0331/2384		0340/0000	LENGTH(AH 2637 BK 2294)
018 "DIA	CIRC CONCR	LEN=0050	INSTALLED UNKN	0331/2068		0330/2279	018 "DIA CIRC METAL LEN=0050 INSTALLED UNKN
018 "DIA	CIRC CONCR	LEN=0050	INSTALLED UNKN	0331/1755		0330/1985	018 "DIA CIRC CONCR LEN=0065 INSTALLED UNKN
060 "DIA	CIRC CONCR	LEN=0110	INSTALLED UNKN	0331/1617		0330/1690	018 "DIA CIRC CONCR LEN=0065 INSTALLED UNKN
018 "DIA	CIRC CONCR	LEN=0050	INSTALLED UNKN	0331/1111		0330/1450	060 "DIA CIRC CONCR LEN=0150 INSTALLED UNKN
018 "DIA	CIRC CONCR	LEN=0050	INSTALLED UNKN	0331/0825		0330/1001	018 "DIA CIRC CONCR LEN=0065 INSTALLED UNKN
018 "DIA	CIRC CONCR	LEN=0050	INSTALLED UNKN	0331/0558		0330/0740	018 "DIA CIRC CONCR LEN=0065 INSTALLED UNKN
						0330/0485	018 "DIA CIRC CONCR LEN=0065 INSTALLED UNKN
						0330/0200	036 "DIA CIRC CONCR LEN=0125 INSTALLED UNKN

DIR: E TOTAL LEN: 27.670 MI. DIST: 10-2 SR: 422
 LEFT MUN: BUTLER T RIGHT MUN: BUTLER T

Station	Description	Length	Material	Notes
1 0 00079 0 04 0830+51	036 "DIA CIRC METAL	075898 FT	INSTALLED UNKN	
	SULLIVAN RUN			
	STRUCTURE LENGTH 10 FT			
	BMSID 10/0422/0330/0000			
	LENGTH(AH 2486 BK 2525)	0331/0000		
024 "DIA CIRC CONCR	LEN=0075 INSTALLED UNKN	0321/1850		
018 "DIA CIRC CONCR	LEN=0045 INSTALLED UNKN	0321/1620		
018 "DIA CIRC CONCR	LEN=0045 INSTALLED UNKN	0321/1380		
018 "DIA CIRC CONCR	LEN=0040 INSTALLED UNKN	0321/1145		
024 "DIA CIRC METAL	LEN=0040 INSTALLED UNKN	0321/0850		
024 "DIA CIRC METAL	LEN=0050 INSTALLED UNKN	0321/0565		
018 "DIA CIRC CONCR	LEN=0025 INSTALLED UNKN	0321/0250		
1 0 00079 0 04 0805+00	SR3039 DUFFY RD	073236 FT		
	OP ID 10/3039/0010/0000			
	LENGTH(AH 2525 BK 3157)	0321/0000		
018 "DIA CIRC CONCR	LEN=0050 INSTALLED UNKN	0311/3150		
024 "DIA CIRC CONCR	LEN=0050 INSTALLED UNKN	0311/2688		
018 "DIA CIRC CONCR	LEN=0050 INSTALLED UNKN	0311/2418		
018 "DIA CIRC CONCR	LEN=0031 INSTALLED UNKN	0311/2151		
		0310/2050		
		0320/0000		
		0320/0575		
		0320/0850		
		0320/1140		
		0320/1370		
		0320/1590		
		0320/1850		
		0330/0000		
1 0 00079 0 04 0830+51	SULLIVAN RUN			
	STRUCTURE LENGTH 10 FT			
	BMSID 10/0422/0330/0000			
	LENGTH(AH 2294 BK 2608)			
018 "DIA CIRC CONCR	LEN=0065 INSTALLED UNKN			
018 "DIA CIRC CONCR	LEN=0065 INSTALLED UNKN			
018 "DIA CIRC CONCR	LEN=0065 INSTALLED UNKN			
018 "DIA CIRC CONCR	LEN=0065 INSTALLED UNKN			
024 "DIA CIRC CONCR	LEN=0075 INSTALLED UNKN			
024 "DIA CIRC CONCR	LEN=0065 INSTALLED UNKN			
018 "DIA CIRC CONCR	LEN=0065 INSTALLED UNKN			
1 0 00079 0 04 0805+00	SR3039 DUFFY RD	073290 FT		
	OP ID 10/3039/0010/0000			
	LENGTH(AH 2608 BK 3149)			
018 "DIA CIRC CONCR	LEN=0065 INSTALLED UNKN			
024 "DIA CIRC CONCR	LEN=0075 INSTALLED UNKN			
018 "DIA CIRC CONCR	LEN=0065 INSTALLED UNKN			
018 "DIA CIRC CONCR	LEN=0065 INSTALLED UNKN			

DIR: E TOTAL LEN: 27.670 MI. DIST: 10-2 SR: 422
LEFT MUN: BUTLER T RIGHT MUN: BUTLER T

018 "DIA CIRC CONCR LEN=0045 INSTALLED UNKN 0311/1883	---	0310/1790	018 "DIA CIRC CONCR LEN=0065 INSTALLED UNKN
018 "DIA CIRC CONCR LEN=0075 INSTALLED UNKN 0311/1615	---	0310/1520	018 "DIA CIRC CONCR LEN=0065 INSTALLED UNKN
018 "DIA CIRC CONCR LEN=0075 INSTALLED UNKN 0311/1352	---	0310/1260	018 "DIA CIRC CONCR LEN=0065 INSTALLED UNKN RAMP H RD
036 "DIA CIRC CONCR LEN=0120 INSTALLED UNKN 0311/0570	---	0310/0784	(SR8008 SEG 0750/0947)
BMS EN 10/0422/0310/0000 0311/0106 1 0 00079 0 04 0774+61 070079 FT	---	0310/0125	036 "DIA CIRC CONCR LEN=0100 INSTALLED UNKN
SR0356 NB	---	0310/0106	BMS EN 10/0422/0310/0000
BMSBG 10/0422/0310/0000	---	070141 FT	1 0 00079 0 04 0773+56
LENGTH(AH 3157 BK 2460) 0311/0000	---	0310/0000	SR0356 NB
RAMP D RD	---	0300/2275	BMSBG 10/0422/0310/0000
(SR8008 SEG 0262/0000) 0301/2212	---	0300/2130	LENGTH(AH 3149 BK 2463)
018 "DIA CIRC CONCR LEN=0065 INSTALLED UNKN 0301/2096	---	0300/1836	RAMP P RD
RAMP C RD	---	0300/1643	(SR8008 SEG 0020/0727)
(SR8008 SEG 0252/1499) 0301/1794	---	0300/1390	018 "DIA CIRC CONCR LEN=0075 INSTALLED UNKN
018 "DIA CIRC CONCR LEN=0075 INSTALLED UNKN 0301/1651	---	0300/1090	RAMP B RD
SR 3031	---	0300/0790	(SR8008 SEG 0010/0000)
OP ID 10/3031/0030/0671 0301/1320	---		018 "DIA CIRC CONCR LEN=0060 INSTALLED UNKN
018 "DIA CIRC CONCR LEN=0075 INSTALLED UNKN 0301/1050	---		018 "DIA CIRC CONCR LEN=0060 INSTALLED UNKN
018 "DIA CIRC CONCR LEN=0075 INSTALLED UNKN 0301/0800	---		SR 3031
	---		OP ID 10/3031/0030/0671
	---		018 "DIA CIRC CONCR LEN=0060 INSTALLED UNKN
018 "DIA CIRC CONCR	---		018 "DIA CIRC CONCR LEN=0060 INSTALLED UNKN

DIR: E TOTAL LEN: 27.670 MI. DIST: 10-2 SR: 422
 LEFT MUN: BUTLER T RIGHT MUN: BUTLER T

Segment ID	Material	Length (AH/BK)	Stationing	Notes
LEN=0075	INSTALLED UNKN	0301/0500		
018 "DIA CIRC CONCR			0300/0490	LEN=0060 INSTALLED UNKN
LEN=0075	INSTALLED UNKN	0301/0230		
018 "DIA CIRC CONCR			0300/0195	LEN=0060 INSTALLED UNKN
LEN=0045	INSTALLED UNKN	0301/0020		
1 0 00079 0 04 0749+36	067619 FT		067678 FT	1 0 00079 0 04 0749+36
LENGTH(AH 2460 BK 2356)	0301/0000		0300/0000	LENGTH(AH 2463 BK 2385)
018 "DIA CIRC CONCR			0290/2340	LEN=0060 INSTALLED UNKN
LEN=0065	INSTALLED UNKN	0291/2082		
018 "DIA CIRC CONCR			0290/2040	LEN=0060 INSTALLED UNKN
LEN=0065	INSTALLED UNKN	0291/1795		
018 "DIA CIRC CONCR			0290/1780	LEN=0060 INSTALLED UNKN
LEN=0065	INSTALLED UNKN	0291/1510		
018 "DIA CIRC CONCR			0290/1480	LEN=0060 INSTALLED UNKN
LEN=0065	INSTALLED UNKN	0291/1055		
BMSSEN 10/0422/0291/0674	0291/0974		0290/0989	BMSSEN 10/0422/0290/0675
1 0 00079 0 03 0732+44				1 0 00079 0 00 0732+88
SR3007			0290/0675	SR3007
BMSBG 10/0422/0291/0674	0291/0674		0290/0675	BMSBG 10/0422/0290/0675
018 "DIA CIRC CONCR				
LEN=0065	INSTALLED UNKN	0291/0366		
1 0 00079 0 03 0725+29	065263 FT		0290/0321	018 "DIA CIRC CONCR
MFC BEGIN = B			065293 FT	LEN=0065 INSTALLED UNKN
LENGTH(AH 2356 BK 1479)	0291/0000		0290/0000	1 0 00079 0 03 0725+29
				MFC BEGIN = B
			0280/1403	LENGTH(AH 2385 BK 1479)
			0280/1020	018 "DIA CIRC CONCR
HEINZ RD (T339)		0280/0860	0280/0860	LEN=0065 INSTALLED UNKN
				024 "DIA CIRC CONCR
			0280/0385	LEN=0065 INSTALLED UNKN
			063814 FT	GREENWOOD DR
PURVIS RD (T456)		063784 FT	0280/0000	(T339)
				BUTLER
				CONNOQUENESSING T
				1 0 00079 0 03 0710+50
				VILLAGE: MT. CHESTNUT
				LENGTH(AH 1479 BK 2198)
				036 "DIA CIRC CONCR

EXTRACT DATE: 12/18/2023
PRINT DATE: 12/21/2023

ROADWAY MANAGEMENT SYSTEM
SLD COUNTY/SR - ANNUAL PRINT

PAGE NUMBER: 264
COUNTY: BUTLER

DIR: E TOTAL LEN: 27.670 MI.
LEFT MUN: CONNOQUENESSING T

DIST: 10-2 SR: 422
RIGHT MUN: CONNOQUENESSING T

NORTH RD
(T850)
OLD ROUTE 422 RD
(T439)

0270/0308
0270/0104
061586 FT

ROBINSONS MOTOR HOMES R
(PRDR)

0260/0879

RIDGEMONT RD
(PRDR)

0260/0422
058397 FT

0270/1935	LEN=0080	INSTALLED UNKN
0270/1634	SKYLINE DR (PRDR)	
0270/1594	018 " DIA CIRC CONCR LEN=0065	INSTALLED UNKN
0270/1288	018 " DIA CIRC CONCR LEN=0075	INSTALLED UNKN
0270/0920	024 " DIA CIRC CONCR LEN=0050	INSTALLED UNKN
0270/0765	018 " DIA CIRC CONCR LEN=0050	INSTALLED UNKN
	EAGLE MILL RD (T355)	
	CONNOQUENESSING FRANKLIN T	
0270/0308		
061616 FT	1 0 00079 0 02 0604+46	WHIPPORWILL RD (T439)
0270/0000	LENGTH(AH 2198 BK 3189)	
0260/0916	018 " DIA CIRC CONCR LEN=0060	INSTALLED UNKN
0260/0879	(APRA) ROBINSONS MOTOR 018 " DIA CIRC CONCR	
0260/0554	LEN=0058	INSTALLED UNKN
0260/0259	030 " DIA CIRC CONCR LEN=0060	INSTALLED UNKN
058427 FT	1 0 00079 0 02 0571+38	VILLAGE: MT. CHESTNUT MCCONNELL DR (T436)
0260/0000	LENGTH(AH 3189 BK 3907)	
0250/2686	TR MULLIGAN STRUCTURE LENGTH 14 FT BMSID 10/0422/0250/2686	

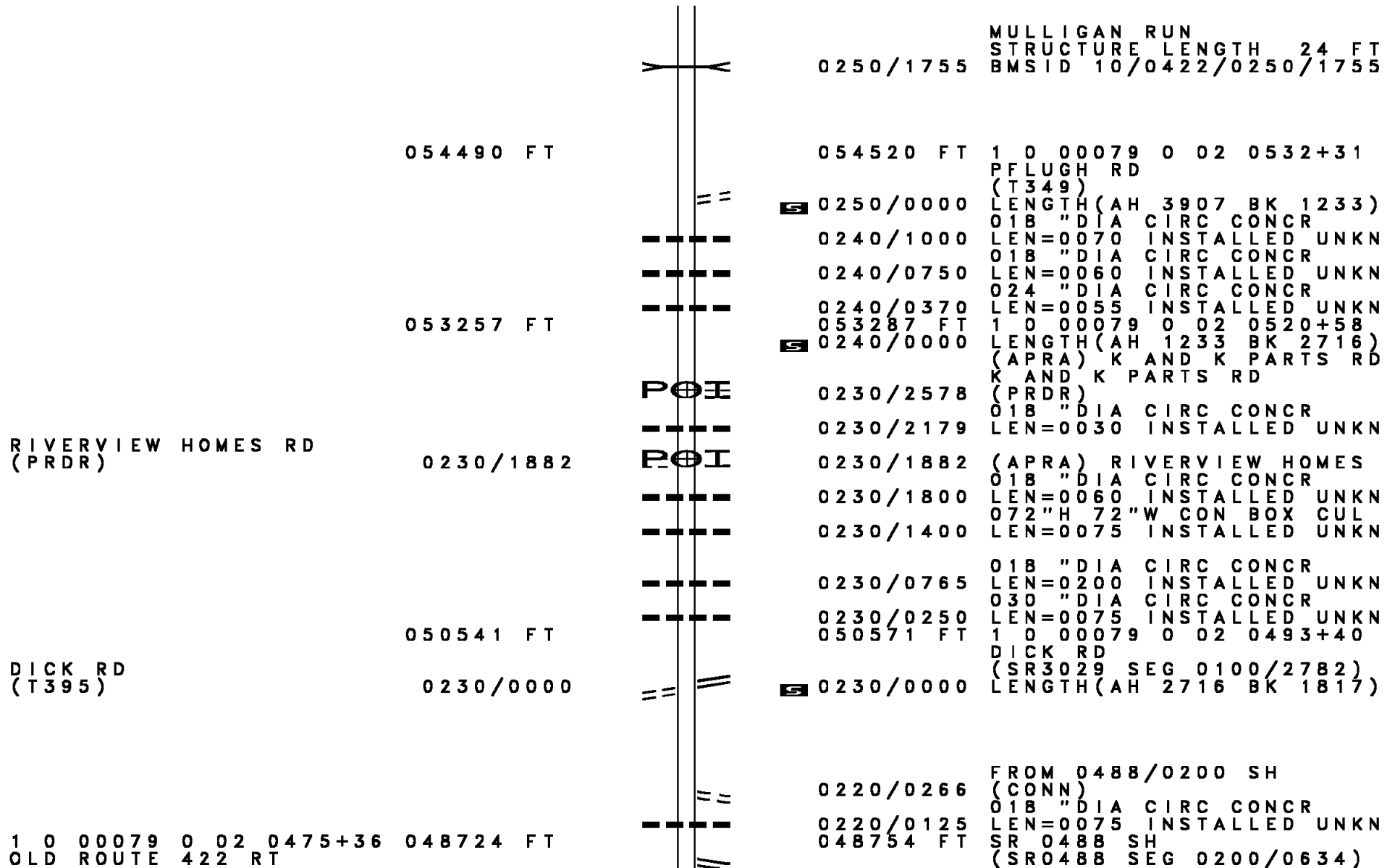
EXTRACT DATE: 12/18/2023
PRINT DATE: 12/21/2023

ROADWAY MANAGEMENT SYSTEM
SLD COUNTY/SR - ANNUAL PRINT

PAGE NUMBER: 263
COUNTY: BUTLER

DIR: E TOTAL LEN: 27.670 MI.
LEFT MUN: FRANKLIN T

DIST: 10-2 SR: 422
RIGHT MUN: FRANKLIN T



DIR: E TOTAL LEN: 27.670 MI. DIST: 10-2 SR: 422
 LEFT MUN: FRANKLIN T RIGHT MUN: FRANKLIN T

Stationing	Description	Notes
(T441) 0220/0000	POE	5 0220/0000 LENGTH(AH 1817 BK 3423) TO 0488/0200 SH 0200/3130 (CONN)
		(APRA) 422 HOME SALES R 422 HOME SALES RD 0200/2403 (PRDR)
LARRYS HOMES RD (PRDR) 0200/1353	POI	0200/1353 (APRA) LARRYS HOMES RD 018 "DIA CIRC CONCR LEN=0050 INSTALLED UNKN 030 "DIA CIRC CONCR 0200/0930 LEN=0075 INSTALLED UNKN UNIONVILLE RD 0200/0498 (TB60) 015 "DIA CIRC CONCR 0200/0455 LEN=0060 INSTALLED UNKN 045331 FT 1 0 00079 0 02 0441+32 FRANKLIN PROSPECT B 5 0200/0000 LENGTH(AH 3423 BK 2979) SCHANTZ RD 0190/2925 (PRDR) 018 "DIA CIRC CONCR 0190/2724 LEN=0075 INSTALLED UNKN 036 "DIA CIRC CONCR 0190/2089 LEN=0100 INSTALLED UNKN
045301 FT		018 "DIA CIRC CONCR LEN=0085 INSTALLED UNKN 042352 FT 1 0 00079 0 02 0411+71 MFC BEGIN = B 5 0190/0000 LENGTH(AH 2979 BK 2983)
042322 FT		018 "DIA CIRC CONCR LEN=0045 INSTALLED UNKN RAMP G RD 0180/1557 (SR8006 SEG 0750/0688) 0180/1461
RAMP H RD (SR8006 SEG 0500/0000) 0181/1650		

DIR: E TOTAL LEN: 27.670 MI. DIST: 10-2 SR: 422
 LEFT MUN: PROSPECT B RIGHT MUN: PROSPECT B

Item Description	Stationing	Structure Type	Length	Notes
060"H 72"W CON BOX CUL	0181/0950	UNKN	0181/0950	
PROSPECT FRANKLIN T SR0528	0181/0750			
OP ID 10/0528/0310/1368	0181/0600			
018 "DIA CIRC CONCR	0181/0100	UNKN	0181/0100	
1 0 01055 0 00 0303+99	039354 FT			
LENGTH(AH 2968 BK 1873)	0181/0000	UNKN	0181/0000	
RAMP E RD (SR8006 SEG 0250/0887)	0171/1483			
TR LK ARTHUR STRUCTURE LENGTH 8 FT	0171/0908			
BMSID 10/0422/0170/1035	0171/0497			
018 "DIA CIRC CONCR	0171/0260	UNKN	0171/0260	
018 "DIA CIRC METAL	0171/0075	UNKN	0171/0075	
1 0 01055 0 00 0285+26	037481 FT			
LENGTH(AH 1873 BK 2581)	0171/0000	UNKN	0171/0000	
018 "DIA CIRC METAL	0161/2320	UNKN	0161/2320	
060 "DIA CIRC CONCR	0161/2000	UNKN	0161/2000	
018 "DIA CIRC METAL	0161/1940	UNKN	0161/1940	
018 "DIA CIRC CONCR	0161/1550	UNKN	0161/1550	
018 "DIA CIRC CONCR	0161/1250	UNKN	0161/1250	
018 "DIA CIRC CONCR	0160/1230	UNKN	0160/1230	
060"H 72"W CON BOX CUL	0180/0850	UNKN	0180/0850	
PROSPECT FRANKLIN T SR0528	0180/0821			
OP ID 10/0528/0310/1368	0180/0600			
1 0 01055 0 00 0303+93	039369 FT			
018 "DIA CIRC CONCR	0180/0000	UNKN	0180/0000	
LENGTH(AH 2983 BK 1872)	0170/1400	UNKN	0170/1400	
018 "DIA CIRC CONCR	0170/1321	UNKN	0170/1321	
RAMP F RD (SR8006 SEG 0010/0000)				
TR LK ARTHUR STRUCTURE LENGTH 8 FT	0170/1035			
BMSID 10/0422/0170/1035	0170/0450			
030 "DIA CIRC CONCR	0170/0450	UNKN	0170/0450	
1 0 01055 0 00 0285+21	037497 FT			
LENGTH(AH 1872 BK 2565)	0170/0000	UNKN	0170/0000	
060 "DIA CIRC CONCR	0160/2070	UNKN	0160/2070	
018 "DIA CIRC CONCR	0160/1562	UNKN	0160/1562	
018 "DIA CIRC CONCR	0160/1230	UNKN	0160/1230	

EXTRACT DATE: 12/18/2023
PRINT DATE: 12/21/2023

ROADWAY MANAGEMENT SYSTEM
SLD COUNTY/SR - ANNUAL PRINT

PAGE NUMBER: 259
COUNTY: BUTLER

DIR: E TOTAL LEN: 27.670 MI.
LEFT MUN: MUDDY CREEK T

DIST: 10-2 SR: 422
RIGHT MUN: MUDDY CREEK T

Item ID	Material	Length	Notes	Item ID	Material	Length	Notes
LEN=0050	INSTALLED UNKN	0141/1270		TR LK ARTHUR			
TR LK ARTHUR				STRUCTURE LENGTH	9 FT		
STRUCTURE LENGTH	9 FT			BMSID 10/0422/0140/1170	0141/1202		
BMSID 10/0422/0140/1170	0141/1202			018 "DIA CIRC METAL			
018 "DIA CIRC METAL				LEN=0050	INSTALLED UNKN	0141/0920	
LEN=0050	INSTALLED UNKN	0141/0920		018 "DIA CIRC CONCR			
018 "DIA CIRC CONCR				LEN=0050	INSTALLED UNKN	0141/0550	
LEN=0050	INSTALLED UNKN	0141/0550		018 "DIA CIRC CONCR			
018 "DIA CIRC CONCR				LEN=0050	INSTALLED UNKN	0141/0200	
LEN=0050	INSTALLED UNKN	0141/0200					
1 0 01055 0 00 0210+76 029985 FT				0140/0160	018 "DIA CIRC CONCR		
LENGTH(AH 2507 BK 2515) 0141/0000				029976 FT	LEN=0040	INSTALLED UNKN	
018 "DIA CIRC CONCR				0140/0000	1 0 01055 0 00 0209+74		
LEN=0050	INSTALLED UNKN	0131/2360			LENGTH(AH 2512 BK 2496)		
018 "DIA CIRC CONCR							
LEN=0050	INSTALLED UNKN	0131/2040		0130/2290	018 "DIA CIRC CONCR		
018 "DIA CIRC CONCR					LEN=0045	INSTALLED UNKN	
LEN=0050	INSTALLED UNKN	0131/2040					
				0130/2000	030 "DIA CIRC CONCR		
018 "DIA CIRC CONCR					LEN=0050	INSTALLED UNKN	
LEN=0040	INSTALLED UNKN	0131/1380					
018 "DIA CIRC CONCR				0130/1365	030 "DIA CIRC CONCR		
LEN=0040	INSTALLED UNKN	0131/1020			LEN=0040	INSTALLED UNKN	
018 "DIA CIRC CONCR							
LEN=0040	INSTALLED UNKN	0131/0630		0130/0980	018 "DIA CIRC CONCR		
018 "DIA CIRC CONCR					LEN=0040	INSTALLED UNKN	
LEN=0050	INSTALLED UNKN	0131/0275		0130/0640	018 "DIA CIRC CONCR		
1 0 01055 0 00 0185+56 027470 FT					LEN=0040	INSTALLED UNKN	
LENGTH(AH 2515 BK 2505) 0131/0000							
018 "DIA CIRC CONCR				027480 FT	1 0 01055 0 00 0185+13		
LEN=0050	INSTALLED UNKN	0121/2395		0130/0000	LENGTH(AH 2496 BK 2482)		
018 "DIA CIRC CONCR							
LEN=0050	INSTALLED UNKN	0121/2070					
018 "DIA CIRC CONCR							
LEN=0050	INSTALLED UNKN	0121/1730		0120/1740	060 "DIA CIRC CONCR		
018 "DIA CIRC METAL					LEN=0075	INSTALLED UNKN	
LEN=0050	INSTALLED UNKN	0121/1730					
060 "DIA CIRC CONCR							
LEN=0075	INSTALLED UNKN	0121/1700					
018 "DIA CIRC CONCR							

DIR: E TOTAL LEN: 27.670 MI. DIST: 10-2 SR: 422
 LEFT MUN: MUDDY CREEK T RIGHT MUN: MUDDY CREEK T

Stationing	Description	Stationing	Description
LEN=0050	INSTALLED UNKN 0121/1365	0120/1053	024 "DIA CIRC CONCR LEN=0100 INSTALLED UNKN
018 "DIA CIRC CONCR LEN=0050	INSTALLED UNKN 0121/0666	0120/0670	018 "DIA CIRC CONCR LEN=0040 INSTALLED UNKN
018 "DIA CIRC CONCR LEN=0050	INSTALLED UNKN 0121/0325	0120/0330	030 "DIA CIRC CONCR LEN=0050 INSTALLED UNKN
1 0 01055 0 00 0160+56 024965 FT LENGTH(AH 2505 BK 2808)	0121/0000	024998 FT	1 0 01055 0 00 0160+09 018 "DIA CIRC CONCR LEN=0040 INSTALLED UNKN LENGTH(AH 2482 BK 2765)
018 "DIA CIRC CONCR LEN=0050	INSTALLED UNKN 0111/2140	0110/2140	018 "DIA CIRC CONCR LEN=0040 INSTALLED UNKN
018 "DIA CIRC CONCR LEN=0075	INSTALLED UNKN 0111/1780	0110/1810	030 "DIA CIRC CONCR LEN=0085 INSTALLED UNKN
018 "DIA CIRC CONCR LEN=0070	INSTALLED UNKN 0111/1400		
018 "DIA CIRC CONCR LEN=0050	INSTALLED UNKN 0111/1060		
RAMP C RD (SR8004 SEG 0500/0000)	0111/0709	0110/0641	RAMP D RD (SR8004 SEG 0750/0564)
018 "DIA CIRC CONCR LEN=0045	INSTALLED UNKN 0111/0700		
090 "DIA CIRC CONCR LEN=0070	INSTALLED UNKN 0111/0540		
018 "DIA CIRC CONCR LEN=0050	INSTALLED UNKN 0111/0400	0110/0413	090 "DIA CIRC CONCR LEN=0040 INSTALLED UNKN
BMSSEN 10/0422/0110/0000 1 0 01055 0 00 0133+12 022157 FT	0111/0108	0110/0108	BMSSEN 10/0422/0110/0000 1 0 01055 0 00 0132+05
SR 4005 BMSBG 10/0422/0110/0000 LENGTH(AH 2808 BK 3136)	0111/0000	022233 FT	SR 4005 BMSBG 10/0422/0110/0000 LENGTH(AH 2765 BK 3220)
018 "DIA CIRC CONCR LEN=0100	INSTALLED UNKN 0101/3075		
018 "DIA CIRC CONCR LEN=0050	INSTALLED UNKN 0101/2700		
018 "DIA CIRC CONCR			

DIR: E TOTAL LEN: 27.670 MI. DIST: 10-2 SR: 422
 LEFT MUN: MUDDY CREEK T RIGHT MUN: MUDDY CREEK T

Segment ID	Material	Length	Stationing	Notes
LEN=0050	INSTALLED UNKN	0101/2320		
RAMP A RD				
(SR8004 SEG 0250/0937)		0101/2271		
018 "DIA CIRC CONCR				
LEN=0050	INSTALLED UNKN	0101/1950		
018 "DIA CIRC CONCR				
LEN=0050	INSTALLED UNKN	0101/1570		
018 "DIA CIRC CONCR				
LEN=0050	INSTALLED UNKN	0101/1276		
018 "DIA CIRC CONCR				
LEN=0050	INSTALLED UNKN	0101/0576		
018 "DIA CIRC CONCR				
LEN=0050	INSTALLED UNKN	0101/0231		
1 0 01055 0 00 0100+29 019021 FT				
LENGTH(AH 3136 BK 2579)		0101/0000		
018 "DIA CIRC CONCR				
LEN=0068	INSTALLED UNKN	0100/2455		
RAMP B RD				
(SR8004 SEG 0010/0000)				
018 "DIA CIRC CONCR				
LEN=0040	INSTALLED UNKN	0100/2040		
018 "DIA CIRC CONCR				
LEN=0040	INSTALLED UNKN	0100/1645		
018 "DIA CIRC CONCR				
LEN=0040	INSTALLED UNKN	0100/1295		
018 "DIA CIRC CONCR				
LEN=0040	INSTALLED UNKN	0100/0590		
018 "DIA CIRC CONCR				
LEN=0068	INSTALLED UNKN	0100/0231		
1 0 01055 0 00 0099+75				
LENGTH(AH 3220 BK 2530)		0100/0000		
018 "DIA CIRC CONCR				
LEN=0125	INSTALLED UNKN	0090/2400		
018 "DIA CIRC CONCR				
LEN=0060	INSTALLED UNKN	0091/2390		
018 "DIA CIRC CONCR				
LEN=0035	INSTALLED UNKN	0091/2070		
018 "DIA CIRC METAL				
LEN=0019	INSTALLED UNKN	0091/1869		
018 "DIA CIRC CONCR				
LEN=0035	INSTALLED UNKN	0091/1541		
018 "DIA CIRC CONCR				
LEN=0050	INSTALLED UNKN	0090/1730		
018 "DIA CIRC CONCR				
LEN=0050	INSTALLED UNKN	0090/1450		
018 "DIA CIRC CONCR				
LEN=0050	INSTALLED UNKN	0090/1100		
018 "DIA CIRC CONCR				
LEN=0050	INSTALLED UNKN	0090/0820		
018 "DIA CIRC CONCR				
LEN=0050	INSTALLED UNKN	0091/0800		
015 "DIA CIRC CONCR				
LEN=0068	INSTALLED UNKN	0091/0480		

DIR: E TOTAL LEN: 27.670 MI. DIST: 10-2 SR: 422
 LEFT MUN: MUDDY CREEK T RIGHT MUN: MUDDY CREEK T

015 "DIA CIRC CONCR LEN=0042 INSTALLED UNKN 0091/0140	0090/0160	015 "DIA CIRC CONCR LEN=0068 INSTALLED UNKN
1 0 01055 0 00 0074+88 016442 FT LENGTH(AH 2579 BK 1963) 0091/0000	016483 FT 0090/0000	1 0 01055 0 00 0074+55 LENGTH(AH 2530 BK 1963) 018 "DIA CIRC CONCR LEN=0060 INSTALLED UNKN
015 "DIA CIRC CONCR LEN=0036 INSTALLED UNKN 0081/1315	0080/1795	015 "DIA CIRC CONCR LEN=0036 INSTALLED UNKN
BMS EN 10/0422/0081/0000 0081/1296	0080/1315 0080/1302	BMS EN 10/0422/0080/0000
1 0 01055 0 00 0054+72 014479 FT LAKE ARTHUR BMSBG 10/0422/0081/0000 LENGTH(AH 1963 BK 3045) 0081/0000	014520 FT 0080/0000	1 0 01055 0 00 0054+72 LAKE ARTHUR BMSBG 10/0422/0080/0000 LENGTH(AH 1963 BK 3010)
018 "DIA CIRC CONCR LEN=0062 INSTALLED UNKN 0071/2522	0070/2511	018 "DIA CIRC CONCR LEN=0035 INSTALLED UNKN
018 "DIA CIRC CONCR LEN=0041 INSTALLED UNKN 0071/2100	0070/2090	018 "DIA CIRC CONCR LEN=0035 INSTALLED UNKN
018 "DIA CIRC CONCR LEN=0040 INSTALLED UNKN 0071/1775	0070/1760	018 "DIA CIRC CONCR LEN=0035 INSTALLED UNKN
DMS SIGN STRUCTURE BMSID 10/0422/0071/1700 0071/1700	0070/1202	018 "DIA CIRC CONCR LEN=0012 INSTALLED UNKN
036 "DIA CIRC METAL LEN=0160 INSTALLED UNKN 0071/1202	0070/1114	018 "DIA CIRC CONCR LEN=0035 INSTALLED UNKN
018 "DIA CIRC CONCR LEN=0050 INSTALLED UNKN 0071/1110	0070/0750	018 "DIA CIRC CONCR LEN=0035 INSTALLED UNKN
018 "DIA CIRC CONCR LEN=0061 INSTALLED UNKN 0071/0780	0070/0434	018 "DIA CIRC CONCR LEN=0035 INSTALLED UNKN
018 "DIA CIRC CONCR LEN=0047 INSTALLED UNKN 0071/0454		
018 "DIA CIRC CONCR LEN=0050 INSTALLED UNKN 0071/0110		

DIR: E TOTAL LEN: 27.670 MI. DIST: 10-2 SR: 422
 LEFT MUN: MUDDY CREEK T RIGHT MUN: MUDDY CREEK T

1 0 01055 0 00 0024+78 011434 FT		0070/0100	018 "DIA CIRC CONCR
LENGTH(AH 3045 BK 0853) 0071/0000		011510 FT	LEN=0041 INSTALLED UNKN
018 "DIA CIRC CONCR		0070/0000	1 0 01055 0 00 0024+78
LEN=0050 INSTALLED UNKN 0061/0320			LENGTH(AH 3010 BK 0851)
		0060/0050	084 "DIA CIRC METAL
1 0 01055 0 00 0016+27 010581 FT			LEN=0070 INSTALLED UNKN
015 "DIA CIRC CONCR		010659 FT	1 0 01055 0 00 0016+27
LEN=0046 INSTALLED UNKN		0060/0000	LENGTH(AH 0851 BK 1830)
LENGTH(AH 0853 BK 1832) 0061/0000			
LEN=0070 INSTALLED UNKN 0051/1832			
084 "DIA CIRC CONCR			
LEN=0070 INSTALLED UNKN 0051/1530			
		0050/1287	015 "DIA CIRC CONCR
		0050/1256	LEN=0070 INSTALLED UNKN
SR 4017 SH			RAMP K RD
(SR4017 SEG 0010/0000) 0051/1134			(SR8002 SEG 0750/0773)
018 "DIA CIRC CONCR			
LEN=0040 INSTALLED UNKN 0051/1017			
		0050/1015	018 "DIA CIRC CONCR
		0050/0760	LEN=0050 INSTALLED UNKN
			RAMP L RD
		0050/0715	(SR8002 SEG 0760/0000)
SIGN: 4 CHORD TRUSS			018 "DIA CIRC CONCR
BMSID 10/0422/0050/0638 0051/0638		0050/0638	LEN=0040 INSTALLED UNKN
SR4007			SIGN: 4 CHORD TRUSS
OP ID 10/4007/0062/0000 0051/0518		0050/0520	BMSID 10/0422/0050/0638
			SR4007
		0050/0460	OP ID 10/4007/0062/0000
SIGN: 4 CHORD TRUSS			018 "DIA CIRC CONCR
BMSID 10/0422/0050/0437 0051/0437		0050/0437	LEN=0032 INSTALLED UNKN
			SIGN: 4 CHORD TRUSS
		0050/0151	BMSID 10/0422/0050/0437
SIGN: CANTILEVER			FROM 8013/0010 SH
BMSID 10/0422/0051/0125 0051/0125			(CONN)
		0050/0057	018 "DIA CIRC CONCR
		008829 FT	LEN=0060 INSTALLED UNKN
1 0 01055 0 00 0000+00 008749 FT			1 0 01055 0 00 0000+00
RAMP T RD			RAMP T RD
(SR8013 SEG 0010/1111)			(SR8013 SEG 0010/1111)
LENGTH(AH 1832 BK 1933) 0051/0000		0050/0000	LENGTH(AH 1830 BK 1934)
RAMP S RD			
(SR8013 SEG 0020/0000)			
0041/1912			

EXTRACT DATE: 12/18/2023
PRINT DATE: 12/21/2023

ROADWAY MANAGEMENT SYSTEM
SLD COUNTY/SR - ANNUAL PRINT

PAGE NUMBER: 254
COUNTY: BUTLER

DIR: E TOTAL LEN: 27.670 MI.
LEFT MUN: MUDDY CREEK T

DIST: 10-2 SR: 422
RIGHT MUN: MUDDY CREEK T

SIGN: 4 CHORD TRUSS
BMSID 10/0422/0040/1613 0041/1610
018 "DIA CIRC METAL
LEN=0085 INSTALLED UNKN 0041/1524

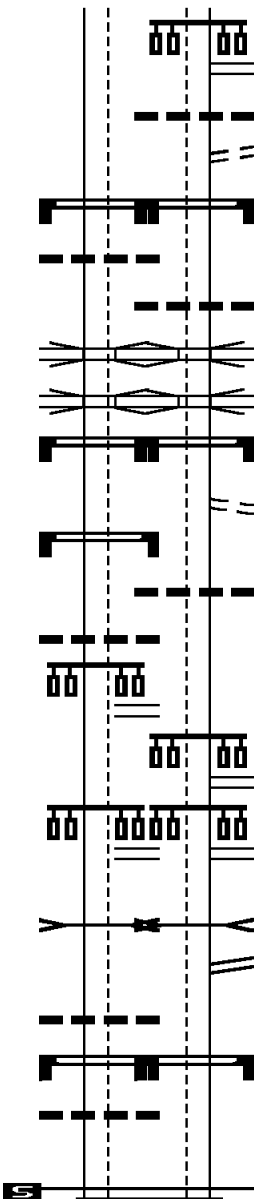
SR 0079 NB
OP ID 10/0079/0990/1350 0041/1419
SR 0079 SB
OP ID 10/0079/0991/1235 0041/1297
SIGN: 4 CHORD TRUSS
BMSID 10/0422/0040/1187 0041/1186

SIGN: CANTILEVER
BMSID 10/0422/0041/0950 0041/0950

036 "DIA CIRC METAL
LEN=0085 INSTALLED UNKN 0041/0929
RAMP R RD
(SR8013 SEG 0250/0876)
0041/0899

RAMP Q RD
(SR8013 SEG 0260/0000) 0041/0868
TR MUDDY CREEK
STRUCTURE LENGTH 21 FT
BMSID 10/0422/0040/0718 0041/0740

018 "DIA CIRC METAL
LEN=0080 INSTALLED UNKN 0041/0412
SIGN: 4 CHORD TRUSS
BMSID 10/0422/0040/0266 0041/0265
018 "DIA CIRC CONCR
LEN=0060 INSTALLED UNKN 0041/0018
1 0 00079 0 01 0069+15 006816 FT
MFC BEGIN = B
LENGTH(AH 1933 BK 1757) 0041/0000



RAMP S RD
(SR8013 SEG 0020/0000) 0040/1901
036 "DIA CIRC CONCR
LEN=0100 INSTALLED UNKN
TO 8013/0020 SH
0040/1800
(CONN) 0040/1698
SIGN: 4 CHORD TRUSS
BMSID 10/0422/0040/1613 0040/1613
018 "DIA CIRC CONCR
LEN=0100 INSTALLED UNKN
SR 0079 NB
0040/1523
OP ID 10/0079/0990/1350 0040/1424
SR 0079 SB
0040/1304
OP ID 10/0079/0991/1235
SIGN: 4 CHORD TRUSS
BMSID 10/0422/0040/1187 0040/1187
FROM 8013/0250 SH
0040/1074
(CONN)
018 "DIA CIRC CONCR
LEN=0110 INSTALLED UNKN
0040/0929
RAMP R RD
(SR8013 SEG 0250/0876) 0040/0892
RAMP Q RD
(SR8013 SEG 0260/0000) 0040/0870
TR MUDDY CREEK
STRUCTURE LENGTH 21 FT
BMSID 10/0422/0040/0718 0040/0718
RAMP P RD
(SR8013 SEG 0252/0000) 0040/0497
SIGN: 4 CHORD TRUSS
BMSID 10/0422/0040/0266 0040/0266
006895 FT 1 0 00079 0 01 0069+15
MFC BEGIN = B
LENGTH(AH 1934 BK 1757) 0040/0000

DIR: E TOTAL LEN: 27.670 MI. DIST: 10-2 SR: 422
 LEFT MUN: MUDDY CREEK T RIGHT MUN: MUDDY CREEK T

TRUCK STOP RD
 (PRDR)

0030/1365



0030/1381
 0030/1365

030 "DIA CIRC CONCR
 LEN=0030 INSTALLED UNKN
 (APRA) TRUCK STOP

1 0 00079 0 00 0051+45 005059 FT
 CURRIE RD
 (T318)

0030/0000



005138 FT
 0030/0000
 0020/3584

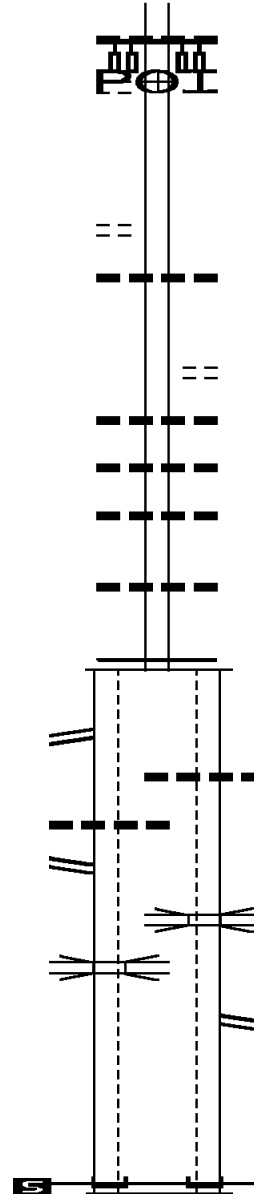
LENGTH(AH 1757 BK 3624)
 030 "DIA CIRC CONCR
 LEN=0040 INSTALLED UNKN

RAMP X RD
 (SR8016 SEG 0750/0000) 0011/1287

018 "DIA CIRC CONCR
 LEN=0050 INSTALLED UNKN 0011/1130
 RAMP W RD
 (SR8016 SEG 0760/0801) 0011/0751

SR0019 NB & SB
 OP ID 10/0019/0490/1188 0011/0468

1 0 00079 0 00 0000+00 000000 FT
 NC BENJAMIN FRANKLIN HW
 BENJAMIN FRANKLIN HW INTER-BK
 (SR0422 SEG 0551/1141)
 MFC BEGIN = B
 LENGTH(AH 1435 BK 0000) 0011/0000



0020/2558
 0020/2320
 0020/1998
 0020/1422
 0020/0532
 001514 FT

SECHAN DR
 (PRDR)
 018 "DIA CIRC CONCR
 LEN=0030 INSTALLED UNKN
 024 "DIA CIRC CONCR
 LEN=0030 INSTALLED UNKN
 024 "DIA CIRC CONCR
 LEN=0030 INSTALLED UNKN
 072"H 60"W CON BOX CUL
 LEN=0040 INSTALLED UNKN
 1 0 00079 0 00 0015+35
 MFC BEGIN = B
 LENGTH(AH 3624 BK 1514)

0010/1130

024 "DIA CIRC CONCR
 LEN=0050 INSTALLED UNKN

0010/0499

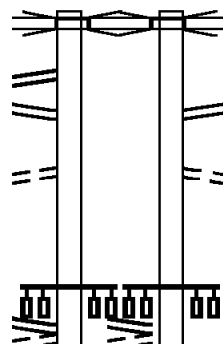
SR0019 NB & SB
 OP ID 10/0019/0490/1188

0010/0154
 000000 FT

RAMP Y RD
 (SR8016 SEG 0260/0863)
 1 0 00079 0 00 0000+00
 NC BENJAMIN FRANKLIN HW
 INTER-BK BENJAMIN FRANKLIN HW
 (SR0422 SEG 0550/1121)
 MFC BEGIN = B
 BK-LAWRENCE (37)
 LENGTH(AH 1514 BK 0000)

DIR: N TOTAL LEN: 19.239 MI. DIST: 10-2 SR: 356
 LEFT MUN: BUTLER T RIGHT MUN: BUTLER T

RAMP D RD 101584 FT
 (SR8008 SEG 0262/0950) INTER-AHD
 SR0422 EB
 OP ID 10/0422/0310/0000 0481/1350
 RAMP P RD
 (SR8008 SEG 0020/0000) 0481/1085
 RAMP B RD
 (SR8008 SEG 0010/1017) 0481/0572
 TO 3036/0030 SH
 (CONN) 0481/0187
 1 0 00072 4 00 0327+70 100234 FT
 OLD NEW CASTLE RD
 (SR3036 SEG 0030/1043)
 MORAINC SR 0356 SH
 (PRDR) MORAINC POINTE PZ



101449 FT
 INTER-AHD SR 8008 SH
 (SR8008 SEG 0252/0000)
 SR0422 EB
 0480/1395 OP ID 10/0422/0310/0000
 RAMP H RD
 (SR8008 SEG 0750/0000)
 0480/0691 FOR SR 0356N TO 0356N
 (CONN)
 0480/0174 1 0 00072 4 00 0327+70
 100054 FT OLD NEW CASTLE RD
 (SR3036 SEG 0030/1043)
 NC SR 0356 SH
 (PRDR) MORAINC POINTE PZ

DIR: N TOTAL LEN: 19.239 MI. DIST: 10-2 SR: 356
 LEFT MUN: BUTLER T RIGHT MUN: BUTLER T

MFC BEGIN = B LENGTH(AH 1350 BK 2697)	0481/0000		0480/0000	MFC BEGIN = B LENGTH(AH 1395 BK 2697) FOR SR 0356N TO 0356N (CONN)
LC FROM MORAIN POINT P (CONN)	0470/2464		0470/2555 0470/2441	018 "DIA CIRC CONCR LEN=0050 INSTALLED UNKN (APRA) PENNDOT DIST 10- HINDMAN RD (CITY)
PENNDOT DIST 10-2 BLDG (PRDR)	0470/1663		0470/1663 0470/1557	018 "DIA CIR PLASTIC LEN=0090 INSTALLED 1999
BUTLER PA VA HOSPITAL D (PRDR)	0470/0156 097537 FT		0470/0687 0470/0217 0470/0156 097357 FT	018 "DIA CIRC METAL LEN=0045 INSTALLED UNKN LC FROM BUTLER COMMONS (CONN) (APRA) BUTLER PA VA HOS BUTLER COMMONS RD (PRDR)
			0470/0000	1 0 00079 3 00 0805+13 LENGTH(AH 2697 BK 2553)
			0460/2408 0460/2044	018 "DIA CIRC CONCR LEN=0045 INSTALLED UNKN 018 "DIA CIRC CONCR LEN=0045 INSTALLED UNKN LC FROM DUFFY RD (CONN)
			0460/1630 0460/1550	018 "H 18 "W CON BOX CUL LEN=0050 INSTALLED UNKN DUFFY RD (T322)
DUFFY RD (T322)	0460/1538		0460/1538 0460/1500	018 "DIA CIRC CONCR LEN=0085 INSTALLED UNKN
ALAMEDA RD (CITY)	0460/1293		0460/0944 0460/0873	MCCANDLESS AV (CITY) 018 "DIA CIRC CONCR LEN=0075 INSTALLED UNKN
			0460/0833 0460/0280	018 "DIA CIRC CONCR LEN=0075 INSTALLED UNKN 018 "DIA CIRC CONCR LEN=0050 INSTALLED UNKN
	094984 FT		094804 FT	1 0 00079 3 00 0831+00

DIR: N TOTAL LEN: 19.239 MI. DIST: 10-2 SR: 356
LEFT MUN: BUTLER T RIGHT MUN: BUTLER T

ALAMEDA RD
(T340) 0450/2430

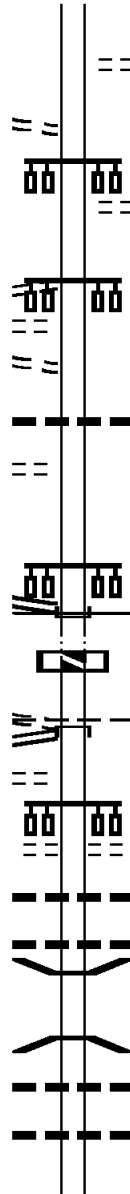
LC TO POINT PLAZA RD (CONN) 0450/1347
ENTRANCE TO POINT PLAZA (PRDR) 0450/1276
LC FROM POINT PLAZA RD (CONN) 0450/1181

FOR SR 0068 AND 0356 (CONN) 0450/0428

1 0 00079 3 00 0860+77 091867 FT
SR 0068 SH (SR0068 SEG 0420/0000) 0450/0000
091867 FT

WAYNE ST (CITY) MAIN ST (SR0008 SEG 0340/0000) 0410/1500
CITY AL (CITY) 0410/1269

2 0 10030 0 02 0475+30 090367 FT
CENTER AV



SHARON DR (CITY) LENGTH(AH 2553 BK 3117)
0460/0000

ALAMEDA PARK RD (T340) 0450/2067

0450/1276

018 "DIA CIRC CONCR LEN=0030 INSTALLED UNKN
0450/0860

NC NEW CASTLE RD

INTER-BK SR 0068 SH 091687 FT (SR0068 SEG 0420/0000)
MFC BEGIN = B
0450/0000 LTH AH 003117 BK 000100
091687 FT
7440/0000 LTH AH 000100 BK 001500
INTER-AHD MAIN ST (SR0008 SEG 0340/0000) 0410/1500
BUTLER CITY C

MCKEAN ST (CITY) 0410/1048

0410/1002

0410/0992

0410/0845

0410/0295

0410/0251

0410/0100 090187 FT

018 "DIA CIR PLASTIC LEN=0037 INSTALLED UNKN
018 "DIA CIR PLASTIC LEN=0010 INSTALLED UNKN
BMSSEN 10/0356/0410/0000
2 0 10030 0 02 0470+97
MACADAM DRIVE
BMSBG 10/0356/0410/0000
018 "DIA CIR PLASTIC LEN=0037 INSTALLED UNKN
018 "DIA CIRC CONCR LEN=0030 INSTALLED UNKN

DIR: N TOTAL LEN: 19.239 MI. DIST: 10-2 SR: 356
 LEFT MUN: BUTLER CITY C RIGHT MUN: BUTLER CITY C

Street Name	Segment ID	Start Station	End Station	Length (ft)	Material	Notes
(CITY) FAIRVIEW AV (CITY)	0410/0000	0410/0000	0410/0000	1500	CONCR	1798 BK
		0400/1647	0400/1601	39	CONCR	
		0400/1601	0400/1600	29	CONCR	
(CITY) CITY ST (CITY)	0400/1580	0400/1482	0400/1350	29	CONCR	
(CITY) BROWN AV (CITY)	0400/1349	0400/1313	0400/1192	29	CONCR	
		0400/1133	0400/1112	29	CONCR	
(CITY) ALPHA AV (CITY)	0400/1032	0400/0730	0400/0660	29	METAL	
(CITY) MICHAEL AV (CITY)	0400/0820	0400/0599	0400/0396	29	CONCR	
(CITY) GLENN AV (CITY)	0400/0552	0400/0234	0400/0200	29	CONCR	
(CITY) STANDARD AV (CITY)	0400/0353	0400/0114				
(CITY) TACOMA AV (CITY)	0400/0114					

EXTRACT DATE: 12/18/2023
PRINT DATE: 12/21/2023

ROADWAY MANAGEMENT SYSTEM
SLD COUNTY/SR - ANNUAL PRINT

PAGE NUMBER: 248
COUNTY: BUTLER

DIR: N TOTAL LEN: 19.239 MI.
LEFT MUN: BUTLER CITY C

DIST: 10-2 SR: 356
RIGHT MUN: BUTLER CITY C

Street Name	City	Segment ID	Length (FT)	Material	Status	Notes
PEPPER AV	(CITY)	0400/0000	0400	018" DIA	CIRC CONC	INSTALLED UNKN
		0390/2283	2283	018" DIA	CIRC CONC	INSTALLED UNKN
SOUTH ST	(CITY)	0390/2086	2086	018" DIA	CIRC CONC	INSTALLED UNKN
MARVIN ST	(CITY)	0390/1843	1843	018" DIA	CIRC CONC	INSTALLED UNKN
		0390/1820	1820	018" DIA	CIRC CONC	INSTALLED UNKN
		0390/1362	1362	018" DIA	CIRC CONC	INSTALLED UNKN
		0390/1198	1198	018" DIA	CIRC CONC	INSTALLED UNKN
BOYD AV	(CITY)	0390/1055	1055	018" DIA	CIRC CONC	INSTALLED UNKN
WALLULA AV	(CITY)	0390/0752	0752			
STONE ST	(CITY)	0390/0670	0670	018" DIA	CIRC METAL	INSTALLED UNKN
		0390/0533	0533			
WHIPPO AV	(CITY)	0390/0309	0309	018" DIA	CIRC CONC	INSTALLED UNKN
		0390/0308	0308	024" DIA	CIRC METAL	INSTALLED UNKN
		0390/0289	0289	018" DIA	CIRC CONC	INSTALLED UNKN
		0390/0021	0021	2 0 10030	0 02 0434+76	
		086261 FT	086081 FT			
		0390/0000	0000	018" DIA	CIRC CONC	INSTALLED UNKN
		0380/1087	1087	018" DIA	CIRC CONC	INSTALLED UNKN
		0380/0840	0840	018" DIA	CIRC CONC	INSTALLED UNKN
OAKVALE BL	(TWP)	0380/0709	0709	018" DIA	CIRC CONC	INSTALLED UNKN
		0380/0582	0582	018" DIA	CIRC CONC	INSTALLED UNKN
		0380/0322	0322	LEN=0040	INSTALLED UNKN	
		0380/0094	0094	FROM 0356/0370 SH		
		084739 FT	084919 FT			

TO 2014/0020 SH
(CONN)
1 1 00405 0 00 0040+27 0380/0094
084919 FT

DIR: N TOTAL LEN: 19.239 MI. DIST: 10-2 SR: 356
 LEFT MUN: BUTLER T RIGHT MUN: BUTLER T

Street Name / Segment	Stationing	Length (FT)	Notes / Details
MORTON AV (SR2014 SEG 0020/2435) SAXONBURG RD (SR2010 SEG 0010/0000)	0380/0000		NC CENTER AV 0380/0000 LENGTH(AH 1342 BK 0647) TO 0356/0380 SH 0370/0523 (CONN)
SAXONBURG DR (TWP)	0370/0319		018 "DIA CIR PLASTIC LEN=0050 INSTALLED UNKN
2 0 10030 0 01 0433+81 KEMPER RD (TWP)	084272 FT 0370/0000	084092 FT	0370/0306 084092 FT 0370/0000 LENGTH(AH 0647 BK 2094)
MORNINGSIDE DR (TWP)	0360/1470		GLENDALE AV (T441)
DOLPHIN DR (TWP)	0360/1197		BUTLER SUMMIT T
WEITZEL RD (TWP)	0360/0823		0360/0830
			018 "DIA CIRC CONCR LEN=0040 INSTALLED UNKN DREHER FARM RD (TWP)
	082178 FT		0360/0501 018 "DIA CIRC CONCR LEN=0050 INSTALLED UNKN 2 0 10030 0 01 0411+24 0360/0479 081998 FT 0360/0000 LENGTH(AH 2094 BK 2262)
			018 "DIA CIRC CONCR LEN=0035 INSTALLED UNKN
			018 "DIA CIRC CONCR LEN=0030 INSTALLED UNKN PHILMAR DR (T672)
			018 "DIA CIRC CONCR LEN=0035 INSTALLED UNKN
	079916 FT		079736 FT 2 0 10030 0 01 0388+62 0350/1657 0350/1198 0350/1043 0350/0612 0350/0000 LENGTH(AH 2262 BK 3227)
			018 "DIA CIRC CONCR LEN=0030 INSTALLED UNKN
BRICKER AV (T731)	0340/2630		KENNEDY LN (T711) 015 "DIA CIRC CONCR LEN=0035 INSTALLED UNKN
			0340/2227 0340/1939

DIR: N TOTAL LEN: 19.239 MI. DIST: 10-2 SR: 356
 LEFT MUN: SUMMIT T RIGHT MUN: SUMMIT T

GROHMAN RD
 (T582)

0340/1818 ==

2 0 10030 0 01 0355+00 076689 FT
 LINDSAY LN
 (T585)

0340/0000 ==

074306 FT

2 0 10030 0 01 0303+27 071538 FT

Station	Length	Material	Notes
0340/0890	015" DIA	CIRC CONCR	LEN=0030 INSTALLED UNKN
0340/0659	018" DIA	CIRC CONCR	LEN=0030 INSTALLED UNKN
0340/0320	018" DIA	CIRC CONCR	LEN=0040 INSTALLED UNKN
076509 FT			
0340/0000	LENGTH (AH 3227 BK 2383)		
0330/2160	018" DIA	CIRC METAL	LEN=0030 INSTALLED UNKN
0330/1856	018" DIA	CIRC METAL	LEN=0030 INSTALLED UNKN
0330/1554	015" DIA	CIRC CONCR	LEN=0035 INSTALLED UNKN
0330/1164	024" DIA	CIRC CONCR	LEN=0035 INSTALLED UNKN
0330/0980	STUTZ RD		(T598)
0330/0960	018" DIA	CIRC CONCR	LEN=0055 INSTALLED UNKN
0330/0742	018" DIA	CIRC CONCR	LEN=0026 INSTALLED UNKN
0330/0480	015" DIA	CIRC METAL	LEN=0026 INSTALLED UNKN
0330/0041	084"H 84"W	CONCR ARCH	LEN=0060 INSTALLED UNKN
074126 FT	TRIB TO COAL RUN		STRUCTURE LENGTH 9 FT
0330/0000	BMSID 10/0356/0330/0041		2 0 10030 0 01 0330+90
0320/2295	HINCHBERGER RD		(T583)
0320/2021	LENGTH (AH 2383 BK 2768)		
0320/1689	015" DIA	CIRC CONCR	LEN=0200 INSTALLED UNKN
0320/1153	015" DIA	CIRC CONCR	LEN=0035 INSTALLED UNKN
0320/0383	015" DIA	CIRC METAL	LEN=0035 INSTALLED UNKN
071358 FT	018" DIA	CIRC CONCR	LEN=0035 INSTALLED UNKN
	015" DIA	CIRC CONCR	LEN=0035 INSTALLED UNKN

DIR: N TOTAL LEN: 19.239 MI. DIST: 10-2 SR: 356
 LEFT MUN: SUMMIT T RIGHT MUN: SUMMIT T

Address	Segment	Notes	Material	Length	Status
GREEN MANOR DR (T581)	0320/0000	5	LEN=0034	INSTALLED UNKN	
	0310/2861		LENGTH(AH 2768 BK 2885)		
	0310/2756		HEADLAND RD (T596)		
	0310/2234		015 " DIA CIRC CONCR		
	0310/2030		LEN=0055 INSTALLED UNKN		
	0310/1460		015 " DIA CIRC CONCR		
	0310/0911		LEN=0050 INSTALLED UNKN		
DUSTY LN (PRDR)	0310/0663		018 " DIA CIRC CONCR		
	0310/0566		LEN=0035 INSTALLED UNKN		
	0310/0304		018 " DIA CIRC METAL		
	068653 FT		LEN=0035 INSTALLED UNKN		
	068473 FT		2 0 10030 0 01 0274+39		
HILLSIDE TERR LN (PRDR)	0300/2121	5	LEN=0035 INSTALLED UNKN		
	0300/1988		LENGTH(AH 2885 BK 2361)		
	0300/1608		018 " DIA CIRC CONCR		
	0300/1290		LEN=0030 INSTALLED UNKN		
	0300/0921		018 " DIA CAST IRON		
CALDWELL DR (T588)	0300/0492		LEN=0035 INSTALLED UNKN		
	0300/0492		015 " DIA CIRC METAL		
	0300/0354		LEN=0150 INSTALLED UNKN		
	0300/0333		SIMON DR (T558)		
	0300/0333		BMSBG 10/0356/0300/0333		
	066112 FT		0 0 00000 0 00 0000+00		
	0300/0000		P3		
	0290/2745		TRIB TO THORN CREEK		
	0290/2563		BMSBG 10/0356/0300/0333		
TURRANO LN (PRDR)	0300/0000	5	LENGTH(AH 2361 BK 2774)		
	0290/2745		018 " DIA CIRC METAL		
	0290/2563		LEN=0040 INSTALLED UNKN		
			RENNICK RD (T579)		

DIR: N TOTAL LEN: 19.239 MI. DIST: 10-2 SR: 356
 LEFT MUN: JEFFERSON T RIGHT MUN: JEFFERSON T

KRILEY LN
(PRDR)

0290/0946

0290/1713 018 " DIA CIRC METAL
 LEN=0036 INSTALLED UNKN
 0290/1400 018 " DIA CIRC CONCR
 LEN=0045 INSTALLED UNKN

BURTNER RD
(T579)

0280/1355

0290/0900 024 " DIA CIRC METAL
 LEN=0050 INSTALLED UNKN
 SHRADER LN
 (PRDR)
 0290/0771 018 " DIA CIRC METAL
 LEN=0045 INSTALLED UNKN
 0290/0204 2 0 10030 0 00 0218+11
 063518 FT 063338 FT LENGTH(AH 2774 BK 2310)
 0290/0000 018 " DIA CIRC METAL
 LEN=0055 INSTALLED UNKN
 0280/2218 018 " DIA CIRC CONCR
 LEN=0045 INSTALLED UNKN
 0280/1890 018 " DIA CIR PLASTIC
 LEN=0065 INSTALLED 2018
 0280/1399

061208 FT

0280/1259 TR THORN CR
 STRUCTURE LENGTH 10 FT
 BMSID 10/0356/0280/1259
 0280/0875 018 " DIA CIR PLASTIC
 LEN=0065 INSTALLED 2018
 061028 FT 2 0 10030 0 00 0195+01
 0280/0000 LENGTH(AH 2310 BK 2782)
 0270/2595 018 " DIA CIRC METAL
 LEN=0040 INSTALLED UNKN
 0270/2250 018 " DIA CIR PLASTIC
 LEN=0280 INSTALLED UNKN
 0270/1811 GREAT BELT RD
 (T810)

FISHER RD
(T910)

058426 FT

0270/0000

0270/0699 018 " DIA CIRC METAL
 LEN=0040 INSTALLED UNKN
 058246 FT 2 0 10030 0 00 0167+29
 0270/0000 NC FR REEPOR RD
 LENGTH(AH 2782 BK 2257)
 TR THORN CR
 STRUCTURE LENGTH 12 FT
 BMSID 10/0356/0260/1670
 0260/1670 018 " DIA CIRC METAL
 LEN=0070 INSTALLED UNKN
 0260/1185

DIR: N TOTAL LEN: 19.239 MI. DIST: 10-2 SR: 356
 LEFT MUN: JEFFERSON T RIGHT MUN: JEFFERSON T

Stationing	Notes	Material	Length	Installation
056169 FT	0260/0378	018 " DIA CIRC METAL	LEN=0060	INSTALLED UNKN
	0260/0060	018 " DIA CIRC METAL	LEN=0060	INSTALLED UNKN
	055989 FT	2 0 10030 0 00 0144+88		
	0260/0000	LENGTH(AH 2257 BK 2275)		
	0250/2056	018 " DIA CIR PLASTIC	LEN=0035	INSTALLED UNKN
	0250/1161	018 " DIA CIR PLASTIC	LEN=0053	INSTALLED 2018
053894 FT	0250/0091	060 " DIA CIRC METAL	LEN=0088	INSTALLED 2022
	053714 FT	2 0 10030 0 00 0122+13		
	0250/0000	LENGTH(AH 2275 BK 2224)		
0240/0616	0240/1180	018 " DIA CIRC METAL	LEN=0040	INSTALLED UNKN
051670 FT	0240/0529	BONNIE BROOK RD (T578)		
	051490 FT	2 0 10030 0 00 0099+89		
	0240/0000	LENGTH(AH 2224 BK 2481)		
049189 FT	0230/1630	018 " DIA CIR PLASTIC	LEN=0045	INSTALLED UNKN
	0230/0806	THIELE FARM LN (PRDR)		
	049009 FT	2 0 10030 0 00 0075+08		
	0230/0000	LENGTH(AH 2481 BK 2618)		
0220/1099	0220/1200	018 " DIA CIRC CONCR	LEN=0070	INSTALLED 2002
046571 FT	0220/0980	018 " DIA CIRC CONCR	LEN=0083	INSTALLED UNKN
	0220/0575	018 " DIA CIRC CONCR	LEN=0040	INSTALLED UNKN
	0220/0309	018 " DIA CIRC CONCR	LEN=0030	INSTALLED UNKN
	046391 FT	2 0 10030 0 00 0049+06		

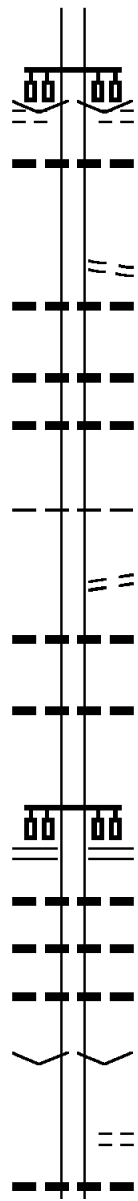
OLD PIKE LN (PRDR)

HANNASTOWN RD (T851)

DIR: N TOTAL LEN: 19.239 MI. DIST: 10-2 SR: 356
 LEFT MUN: JEFFERSON T RIGHT MUN: JEFFERSON T

NEUPERT RD
 (T850)

0220/0000



043891 FT

041648 FT

039837 FT

VILLAGE: HANNAHSTOWN
 MARWOOD RD
 (T846)

5 0220/0000 LENGTH(AH 2618 BK 2680)
 018 "DIA CIRC CONCR
 0210/2441 LEN=0030 INSTALLED UNKN

0210/1535 COOPER RD
 (T677)
 018 "DIA CIRC METAL
 0210/0998 LEN=0040 INSTALLED UNKN

0210/0320 018 "DIA CIRC CONCR
 LEN=0024 INSTALLED UNKN
 018 "DIA CIRC METAL
 0210/0041 LEN=0040 INSTALLED UNKN
 043711 FT 2 0 10030 0 00 0022+43
 JEFFERSON
 WINFIELD T

5 0210/0000 LENGTH(AH 2680 BK 2243)

0200/1546 CHAPELVIEW DR
 (T950)
 018 "DIA CIRC METAL
 0200/1356 LEN=0040 INSTALLED UNKN

0200/0732 018 "DIA CIRC CONCR
 LEN=0040 INSTALLED UNKN
 041468 FT 2 0 10030 0 00 0000+00
 WINFIELD RD
 (SR2010 SEG 0230/0000)

5 0200/0000 LENGTH(AH 2243 BK 1811)
 018 "DIA CIRC METAL
 0190/1620 LEN=0030 INSTALLED UNKN
 024 "DIA CIRC CONCR
 0190/1026 LEN=0030 INSTALLED UNKN
 018 "DIA CIRC METAL
 0190/0510 LEN=0030 INSTALLED UNKN
 039657 FT 1 0 00387 0 03 0395+84
 VILLAGE: KNOX CHAPEL

5 0190/0000 LENGTH(AH 1811 BK 2582)

0180/1692 DARBY LN
 (PRDR)
 018 "DIA CIRC CONCR
 0180/1660 LEN=0035 INSTALLED UNKN

DIR: N TOTAL LEN: 19.239 MI. DIST: 10-2 SR: 356
 LEFT MUN: WINFIELD T RIGHT MUN: WINFIELD T

Stationing	Notes	Material	Status
0180/1050		018 " DIA CIRC CONCR LEN=0030	INSTALLED UNKN
037255 FT		015 " DIA CIRC CONCR LEN=0045	INSTALLED UNKN
0170/2252	CLIFF LN (PRDR)	037075 FT 1 0 00387 0 03 0370+02 0180/0000 LENGTH(AH 2582 BK 2573)	INSTALLED UNKN
0170/2095		018 " DIA CIRC METAL LEN=0025	INSTALLED UNKN
0170/1142		015 " DIA CIRC CONCR LEN=0030	INSTALLED UNKN
0170/0717		018 " DIA CIRC CONCR LEN=0035	INSTALLED UNKN
034682 FT		034502 FT 1 0 00387 0 03 0344+29 0170/0000 LENGTH(AH 2573 BK 2842)	INSTALLED UNKN
0160/2834		018 " DIA CIRC METAL LEN=0030	INSTALLED UNKN
0160/2410		018 " DIA CIRC METAL LEN=0030	INSTALLED UNKN
0160/2333		WINFIELD BUFFALO T	
0160/2332		FRANKLIN DR (PRDR)	
0160/2140		018 " DIA CIRC CONCR LEN=0030	INSTALLED UNKN
0160/2027	WONDERLY DR (T852)		
0160/1900		018 " DIA CIRC CONCR LEN=0040	INSTALLED UNKN
0160/0050		018 " DIA CIRC CONCR LEN=0040	INSTALLED UNKN
031840 FT	1 0 00387 0 03 0315+96 RIEMER RD (T612)	031660 FT	
0160/0000		0160/0000 LENGTH(AH 2842 BK 2598)	INSTALLED UNKN
0150/1670		015 " DIA CIRC CONCR LEN=0040	INSTALLED UNKN

DIR: N TOTAL LEN: 19.239 MI. DIST: 10-2 SR: 356
 LEFT MUN: BUFFALO T RIGHT MUN: BUFFALO T

1 0 00387 0 03 0290+24 029242 FT
 PARK DR
 (PRDR) 0150/0000
 RONALD DR
 (PRDR) 0140/2017

0150/1200	018 " DIA	CIRC METAL
	LEN=0035	INSTALLED UNKN
0150/0790	018 " DIA	CIRC METAL
	LEN=0035	INSTALLED UNKN
0150/0355	015 " DIA	CIRC CONCR
029062 FT	LEN=0035	INSTALLED UNKN
5 0150/0000	LENGTH(AH 2598 BK 2261)	
0140/1850	018 " DIA	CIRC METAL
	LEN=0035	INSTALLED UNKN
0140/1455	018 " DIA	CIRC CONCR
	LEN=0040	INSTALLED UNKN
0140/1180	018 " DIA	CIRC CONCR
	LEN=0035	INSTALLED UNKN
0140/0897	018 " DIA	CIRC CONCR
	LEN=0035	INSTALLED UNKN
0140/0610	018 " DIA	CIRC CONCR
	LEN=0035	INSTALLED UNKN
0140/0296	018 " DIA	CIRC METAL
	LEN=0035	INSTALLED UNKN
0140/0030	024 " DIA	CIRC METAL
026981 FT	LEN=0040	INSTALLED UNKN
	1 0 00387 0 03 0267+50	VILLAGE: SARVERVILLE
	SARVER RD (SR2018 SEG 0010/0000)	
5 0140/0000	LENGTH(AH 2261 BK 1770)	
0130/1475	024 " DIA	CIRC CONCR
	LEN=0035	INSTALLED UNKN
0130/1075	018 " DIA	CIRC METAL
	LEN=0050	INSTALLED UNKN
0130/0655	BMSSEN 10/0356/0130/0619	
	1 0 00387 0 02 0246+85	SARVER RUN
0130/0619	BMSBG 10/0356/0130/0619	
	018 " DIA	CIRC CONCR
0130/0498	LEN=0050	INSTALLED UNKN
	018 " DIA	CIRC CONCR
0130/0171	LEN=0141	INSTALLED UNKN
025031 FT	1 0 00387 0 02 0240+62	
	NC NORTH PIKE RD	
5 0130/0000	LENGTH(AH 1770 BK 2657)	
0120/2592	018 " DIA	CIRC METAL
	LEN=0050	INSTALLED UNKN
0120/2350	015 " DIA	CIRC METAL
	LEN=0035	INSTALLED UNKN

COAL HOLLOW RD
 (T578) 0140/0000

SARVER RD
 (SR0228 SEG 0440/2042) 0130/0000

EXTRACT DATE: 12/18/2023
PRINT DATE: 12/21/2023

ROADWAY MANAGEMENT SYSTEM
SLD COUNTY/SR - ANNUAL PRINT

PAGE NUMBER: 239
COUNTY: BUTLER

DIR: N TOTAL LEN: 19.239 MI.
LEFT MUN: BUFFALO T

DIST: 10-2 SR: 356
RIGHT MUN: BUFFALO T

PARKER RD
(T614)

022554 FT
0120/0000

019510 FT

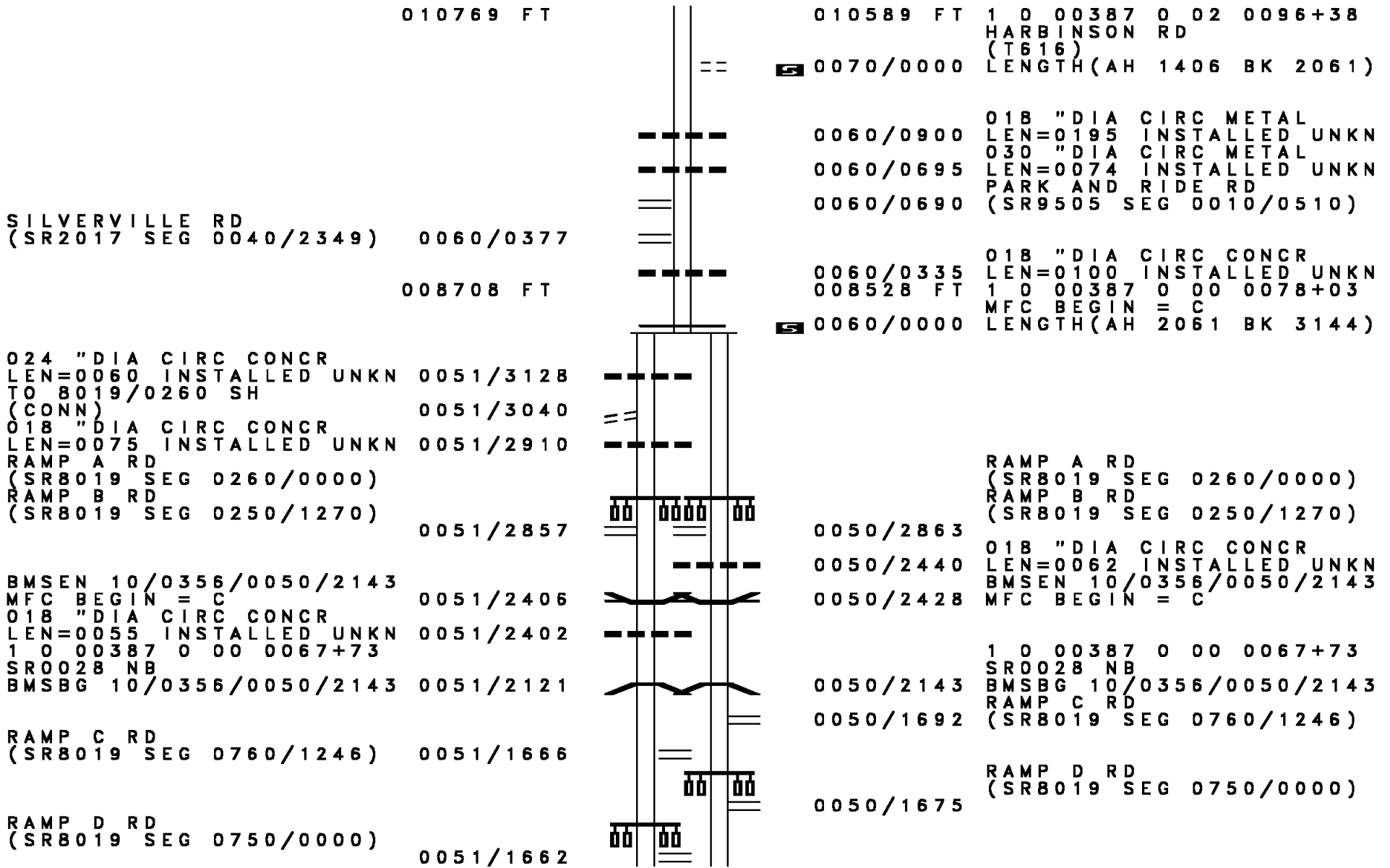
018125 FT

0120/2230	015 "DIA	CIRC CONCR	LEN=0074	INSTALLED UNKN
0120/1560	015 "DIA	CIRC CONCR	LEN=0030	INSTALLED UNKN
0120/0482	015 "DIA	CIRC METAL	LEN=0200	INSTALLED UNKN
022374 FT	1 0 00387	0 02 0214+08		
0120/0000	VILLAGE: SARVERVILLE			
0110/2910	LENGTH(AH 2657 BK 3044)			
0110/2505	024 "DIA	CIRC CONCR	LEN=0055	INSTALLED UNKN
0110/2346	EDGEWOOD DR			
0110/2045	(T347)			
0110/1503	TR LT BUF CR			
0110/1281	STRUCTURE LENGTH 12 FT			
0110/0601	BMSID 10/0356/0110/2346			
0110/0330	018 "DIA	CIRC METAL	LEN=0045	INSTALLED UNKN
019330 FT	018 "DIA	CIRC METAL	LEN=0040	INSTALLED UNKN
0110/0000	024 "DIA	CIRC METAL	LEN=0050	INSTALLED UNKN
0100/1385	018 "DIA	CIRC METAL	LEN=0050	INSTALLED UNKN
0100/0830	018 "DIA	CIRC METAL	LEN=0075	INSTALLED UNKN
0100/0335	015 "DIA	CIRC METAL	LEN=0050	INSTALLED UNKN
0100/0190	048 "DIA	CIRC CONCR	LEN=0050	INSTALLED UNKN
017945 FT	1 0 00387	0 02 0169+95		
0100/0000	YOUNKINS RD			
0090/3190	(T349)			
0090/2932	LENGTH(AH 1385 BK 3775)			
	018 "DIA	CIRC CONCR	LEN=0040	INSTALLED UNKN
	018 "DIA	CIRC CONCR	LEN=0036	INSTALLED UNKN
	018 "DIA	CIRC CONCR		


DIR: N TOTAL LEN: 19.239 MI. DIST: 10-2 SR: 356
 LEFT MUN: BUFFALO T RIGHT MUN: BUFFALO T

Street Name / Description	Segment ID	Length (FT)	Structure / Material	Status
	0090/2330	LEN=0040	018" DIA CIRC CONCR	INSTALLED UNKN
	0090/2114	LEN=0036		INSTALLED UNKN
BUFFALO PLAZA RD (PRDR)	0090/0499			
LC FROM BUFFALO PLAZA R (CONN)	0090/0417	014350 FT		
	014170 FT	1 0 00387 0 02 0132+35	BEAR CREEK RD (T842)	
RAMBLER DR (T601)	0080/2074			
	0080/1229		SILVERVIEW DR (T545)	
	0080/1125		036" DIA CIRC CONCR	INSTALLED UNKN
	0080/0890		018" DIA CIR PLASTIC	INSTALLED UNKN
COLE RD (T669)	0080/0796		FREEPORT AREA HS RD (GOVT)	
	0080/0796		018" DIA CIRC METAL	INSTALLED UNKN
	0080/0795		018" DIA CIRC METAL	INSTALLED UNKN
	0080/0725		LC TO FREEPORT AREA HS	INSTALLED UNKN
	0080/0676		(GOVT)	
MULONE DR (PRDR)	0080/0075			
1 0 00387 0 02 0111+07	012175 FT		MONROE RD (SR2015 SEG 0010/0000)	
MULONE DR (PRDR)	0080/0000			
LC FROM MULONE DR (CONN)	0070/1342			
HERITAGE DR (PRDR)	0070/0895			
	0070/1240		060"H 74"W CONCR ARCH	INSTALLED UNKN
	0070/0061		TR LT BUF CR STRUCTURE LENGTH 10 FT	BMSID 10/0356/0070/0061

DIR: N TOTAL LEN: 19.239 MI. DIST: 10-2 SR: 356
 LEFT MUN: BUFFALO T RIGHT MUN: BUFFALO T



DIR: N TOTAL LEN: 19.239 MI. DIST: 10-2 SR: 356
 LEFT MUN: BUFFALO T RIGHT MUN: BUFFALO T



DIR: N TOTAL LEN: 19.239 MI. DIST: 10-2 SR: 356
 LEFT MUN: BUFFALO T RIGHT MUN: BUFFALO T

001084 FT
 LTH AH 000100 BK 001084 7015/0000
 FREEPORT RD INTER-AHD
 (SR0356 SEG 0015/0000) 0005/1084
 018 "DIA CIRC CONCR
 LEN=0030 INSTALLED 2013 0005/0985
 018 "DIA CIRC METAL
 LEN=0110 INSTALLED 2013 0005/0974

 018 "DIA CIRC CONCR
 LEN=0035 INSTALLED 2013 0005/0784

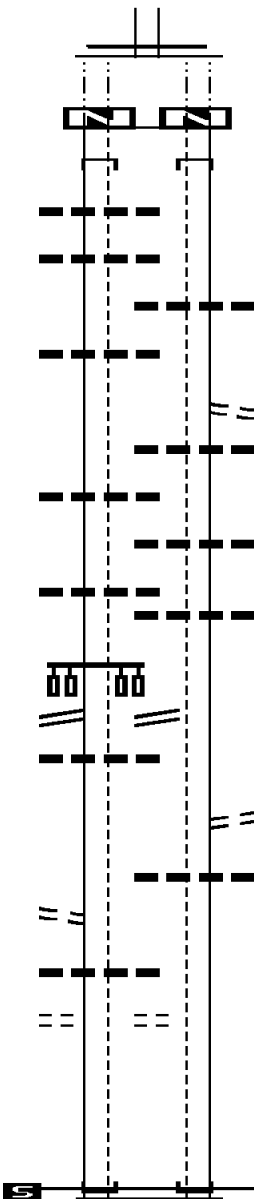
 078 "DIA CIRC CONCR
 LEN=0070 INSTALLED 2013 0005/0537

 018 "DIA CIRC ALUMIN
 LEN=0100 INSTALLED 2013 0005/0377

 FREEPORT RD
 (SR2019 SEG 0024/0493)
 (SR2019 SEG 0025/0493) 0005/0365
 018 "DIA CIRC CONCR
 LEN=0030 INSTALLED 2013 0005/0350
 NC FREEPORT RD

 FROM 2019/0024 SH
 (CONN) 0005/0200
 030 "DIA CIRC CONCR
 LEN=0160 INSTALLED 2013 0005/0185
 COAL ST
 (T659) 0005/0091

 0 0 00000 0 00 0000+00 000000 FT
 NC SR 0356 SH
 D R LOBOUGH BR INTER-BK
 (SR0356 SEG 0223/2444)
 MFC BEGIN = B
 LENGTH(AH 1084 BK 0000) 0005/0000



MFC BEGIN = B
 0020/0000 LTH AH 002607 BK 000100
 000889 FT BK-ARMSTRONG (03)
 7014/0000 LTH AH 000100 BK 000889
 INTER-AHD FREEPORT RD
 0004/0889 (SR0356 SEG 0014/0000)

 018 "DIA CIRC CONCR
 0004/0784 LEN=0035 INSTALLED 2013

 FROM 0356/0004 SH
 (CONN)
 0004/0606 078 "DIA CIRC CONCR
 0004/0537 LEN=0074 INSTALLED 2013

 018 "DIA CIRC CONCR
 0004/0384 LEN=0039 INSTALLED 2013

 018 "DIA CIRC CONCR
 0004/0350 LEN=0030 INSTALLED 2013
 NC FR
 0004/0340 (SR2019 SEG 0025/0493)
 (SR2019 SEG 0024/0493)

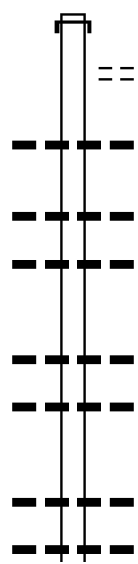
 TO 0356/0004 SH
 (CONN)
 0004/0221 030 "DIA CIRC CONCR
 0004/0185 LEN=0160 INSTALLED 2013

 COAL ST
 (T659)
 0004/0088 0 0 00000 0 00 0000+00
 000000 FT
 NC SR 0356 SH
 INTER-BK D R LOBOUGH BR
 (SR0356 SEG 0222/2444)
 MFC BEGIN = B
 BK-WESTMORELAND (64)
 0004/0000 LENGTH(AH 0889 BK 0000)

EXTRACT DATE: 12/18/2023 ROADWAY MANAGEMENT SYSTEM PAGE NUMBER: 234
 PRINT DATE: 12/21/2023 SLD COUNTY/SR - ANNUAL PRINT COUNTY: BUTLER
 DIR: B TOTAL LEN: 19.981 MI. DIST: 10-2 SR: 308
 LEFT MUN: VENANGO T RIGHT MUN: VENANGO T

105500 FT

105500 FT AH-VENANGO (60)
 INTER-AHD SR 0308 SH
 0410/2257 (SR0308 SEG 0010/0000)
 JAMISON RD
 0410/1782 (T504)



0410/1143 018 " DIA CIRC CONCR
 LEN=0030 INSTALLED UNKN

0410/0505 024 " DIA CIRC CONCR
 LEN=0040 INSTALLED UNKN

103243 FT

0410/0230 024 " DIA CIRC CONCR
 LEN=0040 INSTALLED UNKN

103243 FT 2 0 10063 0 02 0650+33
 0410/0000 LENGTH(AH 2257 BK 2910)

0400/2426 024 " DIA CIRC CONCR
 LEN=0120 INSTALLED UNKN

0400/2207 018 " DIA CIRC CONCR
 LEN=0030 INSTALLED UNKN

0400/1018 018 " DIA CIRC OTHER
 LEN=0025 INSTALLED UNKN

0400/0573 018 " DIA CIRC CONCR
 LEN=0048 INSTALLED 1998

DIR: B TOTAL LEN: 19.981 MI. DIST: 10-2 SR: 308
 LEFT MUN: VENANGO T RIGHT MUN: VENANGO T

2 0 10063 0 02 0620+97 100333 FT
 HUMMEL RD
 (T545) 0400/0000

2 0 10063 0 02 0578+09 096082 FT
 WINDY POINT RD
 (SR1005 SEG 0010/0000) 0380/0000

0400/0094	018 " DIA	CIRC	CONCR	LEN=0040	INSTALLED	1998
100333 FT						
0400/0000	LENGTH(AH	2910	BK 3451)			
0390/3287	018 " DIA	CIRC	CONCR	LEN=0030	INSTALLED	UNKN
0390/2691	018 " DIA	CIRC	CONCR	LEN=0030	INSTALLED	UNKN
0390/1759	018 " DIA	CIRC	CONCR	LEN=0030	INSTALLED	UNKN
0390/0904	018 " DIA	CIRC	CONCR	LEN=0040	INSTALLED	1998
0390/0612	018 " DIA	CIRC	CONCR	LEN=0030	INSTALLED	UNKN
0390/0255	018 " DIA	CIRC	CONCR	LEN=0035	INSTALLED	UNKN
096882 FT	2 0 10063	0 02	0586+09			
	VENANGO					
	MARION T					
0390/0000	LENGTH(AH	3451	BK 0800)			
0380/0450	018 " DIA	CIRC	CONCR	LEN=0030	INSTALLED	UNKN
096082 FT						
0380/0000	LENGTH(AH	0800	BK 3462)			
0370/3302	018 " DIA	CIRC	CONCR	LEN=0030	INSTALLED	UNKN
0370/2785	018 " DIA	CIR	PLASTIC	LEN=0030	INSTALLED	UNKN
0370/2268	018 " DIA	CIR	PLASTIC	LEN=0040	INSTALLED	UNKN
0370/1670	015 " DIA	CIR	PLASTIC	LEN=0040	INSTALLED	UNKN
0370/0530	018 " DIA	CIRC	CONCR	LEN=0040	INSTALLED	UNKN
092620 FT	2 0 10063	0 02	0543+66			
	VILLAGE: MURRINSVILLE					
	EAU CLAIRE RD					
	(SR0058 SEG 0170/0000)					
0370/0000	LENGTH(AH	3462	BK 1976)			
0360/1620	015 " DIA	CIRC	METAL	LEN=0030	INSTALLED	UNKN
0360/1297	012 " DIA	CIRC	CONCR	LEN=0024	INSTALLED	UNKN

DIR: B TOTAL LEN: 19.981 MI. DIST: 10-2 SR: 308
 LEFT MUN: MARION T RIGHT MUN: MARION T

Stationing	Material	Quantity	Notes
090644 FT	0360/0000	5	2 0 10063 0 02 0524+06 015 " DIA CIRC CONCR LEN=0024 INSTALLED UNKN LENGTH(AH 1976 BK 2852)
	0350/1404		015 " DIA CIRC CONCR LEN=0024 INSTALLED UNKN
087792 FT	0350/0277		024 " DIA CIRC METAL LEN=0024 INSTALLED UNKN
	087792 FT		2 0 10063 0 02 0495+12
	0350/0000	5	LENGTH(AH 2852 BK 2746) 015 " DIA CIRC CONCR
	0340/2693		LEN=0024 INSTALLED UNKN
	0340/2560		015 " DIA CIRC CONCR LEN=0024 INSTALLED UNKN
	0340/2340		012 " DIA CIRC CONCR LEN=0024 INSTALLED UNKN
	0340/0868		024 " DIA CIR PLASTIC LEN=0024 INSTALLED UNKN
	0340/0496		018 " DIA CIR PLASTIC LEN=0030 INSTALLED UNKN
	0340/0007		015 " DIA CIRC CONCR LEN=0030 INSTALLED UNKN
2 0 10063 0 02 0467+82 MURRIN RD (T470)	085046 FT		085046 FT
	0340/0000	=	5 LENGTH(AH 2746 BK 1750) 015 " DIA CIRC CONCR
	0330/1193		LEN=0035 INSTALLED UNKN
083296 FT	0330/0465		015 " DIA CIRC CONCR LEN=0030 INSTALLED UNKN
	083296 FT		2 0 10063 0 02 0450+31 GOFF STATION RD (T649)
	0330/0000	5	LENGTH(AH 1750 BK 2712) 030 " DIA CIRC CONCR
	0320/2490		LEN=0030 INSTALLED UNKN
DEER RD (T561)	0320/1765	=	

DIR: B TOTAL LEN: 19.981 MI. DIST: 10-2 SR: 308
 LEFT MUN: MARION T RIGHT MUN: MARION T

ROADWAY NAME	SECTION ID	LENGTH	INSTALLATION	STATUS
COMMUNITY PK RD (T650)	0320/1189		018" DIA CIRC CONCR	LEN=0035 INSTALLED UNKN
LC FOR COMMUNITY PK RD (CONN)	0320/0979			
2 0 10063 0 01 0423+06 COMMUNITY PK RD (T650)	080584 FT 0320/0000		048" DIA CIRC METAL	LEN=0040 INSTALLED UNKN
			UNKNOWN RD (PRDR)	
			018" DIA CIRC CONCR	LEN=0040 INSTALLED UNKN
			LENGTH(AH 2712 BK 2084)	
			018" DIA CIRC METAL	LEN=0050 INSTALLED UNKN
			BMSSEN 10/0308/0310/1480	
			2 0 10063 0 01 0402+50	
			SLIPPERY ROCK CREEK	
			BMSBG 10/0308/0310/1480	
MIDDENDORF ST (TWP)	0310/0681		018" DIA CIRC CONCR	LEN=0035 INSTALLED UNKN
			015" DIA CIRC CONCR	LEN=0035 INSTALLED UNKN
			018" DIA CIRC METAL	LEN=0152 INSTALLED UNKN
BOYERS RD (SR4012 SEG 0110/3296)	0310/0395		CEMETERY RD (SR4012 SEG 0130/0000)	
			015" DIA CIRC CONCR	LEN=0125 INSTALLED UNKN
			2 0 10063 0 01 0402+50	
			VILLAGE: BOYERS	
			LENGTH(AH 2084 BK 3826)	
			018" DIA CIRC CONCR	LEN=0030 INSTALLED UNKN
CLAY ST (T534)	078500 FT 0310/0000		018" DIA CIRC CONCR	LEN=0024 INSTALLED UNKN
			018" DIA CIRC METAL	LEN=0024 INSTALLED UNKN
			018" DIA CIRC CONCR	LEN=0024 INSTALLED UNKN

DIR: B TOTAL LEN: 19.981 MI. DIST: 10-2 SR: 308
 LEFT MUN: MARION T RIGHT MUN: MARION T

2 0 10063 0 01 0364+28 074674 FT
 ATWELL RD
 (T541) 0300/0000

0300/1041	LEN=0030	INSTALLED UNKN
0300/0844	MARION CHERRY T	
074674 FT	KYLE RD (T542)	
0300/0000	LENGTH(AH 3826 BK 3233)	
0290/2456	015 "DIA CIRC CONCR LEN=0024	INSTALLED UNKN
0290/0455	018 "DIA CIR PLASTIC LEN=0024	INSTALLED UNKN
071441 FT	2 0 10063 0 01 0332+00 BRANCHTON RD (SR4010 SEG 0210/0000)	
0290/0000	LENGTH(AH 3233 BK 3024)	
0280/2985	012 "DIA CIRC CONCR LEN=0030	INSTALLED UNKN
0280/1624	015 "DIA CIRC CONCR LEN=0030	INSTALLED UNKN
0280/0832	015 "DIA CIRC CONCR LEN=0030	INSTALLED UNKN
068417 FT	2 0 10063 0 01 0301+83 VILLAGE: ANNANDALE	
0280/0000	LENGTH(AH 3024 BK 1749)	
066668 FT	2 0 10063 0 00 0284+41	
0270/0000	LENGTH(AH 1749 BK 3420)	
0260/3264	018 "DIA CIRC CONCR LEN=0030	INSTALLED UNKN
0260/2875	018 "DIA CIRC CONCR LEN=0030	INSTALLED UNKN
0260/2165	018 "DIA CIRC CONCR LEN=0030	INSTALLED UNKN
0260/1863	018 "DIA CIRC CONCR LEN=0030	INSTALLED UNKN

DIR: B TOTAL LEN: 19.981 MI. DIST: 10-2 SR: 308
 LEFT MUN: CHERRY T RIGHT MUN: CHERRY T

Stationing	Description	Material	Status
0260/1610	018" DIA	CIRC CONCR	INSTALLED UNKN
0260/1110	018" DIA	CIRC CONCR	INSTALLED UNKN
0260/0774	018" DIA	CIRC CONCR	INSTALLED UNKN
0260/0414	018" DIA	CIRC CONCR	INSTALLED UNKN
063248 FT	2 0 10063 0 00 0244+96	PLEASANT VALLEY RD	(T537)
0260/0000	LENGTH(AH 3420 BK 2465)	018" DIA	CIRC CONCR
0250/2460	018" DIA	CIRC CONCR	INSTALLED UNKN
0250/1000	BMS EN 10/0308/0250/0927	2 0 10063 0 00 0229+62	S BR SLP RCK
0250/0927	BMS BG 10/0308/0250/0927	PA WILDLIFE MANAGEMENT	(FISH)
0250/0579	018" DIA	CIRC CONCR	INSTALLED UNKN
0250/0117	018" DIA	CIRC CONCR	INSTALLED UNKN
060783 FT	2 0 10063 0 00 0221+12	PLEASANT VALLEY RD	(T560)
0250/0000	LENGTH(AH 2465 BK 2695)	018" DIA	CIRC CONCR
0240/2421	018" DIA	CIRC CONCR	INSTALLED UNKN
0240/2135	018" DIA	CIRC CONCR	INSTALLED UNKN
0240/1852	018" DIA	CIRC CONCR	INSTALLED UNKN
0240/1551	018" DIA	CIRC CONCR	INSTALLED UNKN
0240/1361	018" DIA	CIRC CONCR	INSTALLED UNKN
0240/1243	(APRA) MONITEAU HIGH SC	MONITEAU HIGH SCHOOL RD	(GOVT)
0240/0790	BRIMSTONE RD		(T464)
0240/0010	018" DIA	CIRC CONCR	INSTALLED UNKN
058088 FT	2 0 10063 0 00 0193+93		
0240/0000	LENGTH(AH 2695 BK 3065)	036" DIA	CIRC CONCR
0230/2668	018" DIA	CIRC CONCR	INSTALLED UNKN

DIR: B TOTAL LEN: 19.981 MI. DIST: 10-2 SR: 308
 LEFT MUN: CHERRY T RIGHT MUN: CHERRY T

Location / Segment	Segment ID	Length (FT)	Material	Status	Notes
	0230/2080		018 " DIA	CIRC CONCR	LEN=0040 INSTALLED UNKN
	0230/1400		018 " DIA	CIRC CONCR	LEN=0040 INSTALLED UNKN
	0230/1101		018 " DIA	CIRC CONCR	LEN=0060 INSTALLED UNKN
	0230/0444		018 " DIA	CIRC CONCR	LEN=0035 INSTALLED UNKN
	0230/0062		018 " DIA	CIRC CONCR	LEN=0040 INSTALLED UNKN
055023 FT	055023 FT		2 0 10063	0 00 0162+80	TINKER RD (T536)
RED BUSH RD (T535)	0220/3230		0230/0000	LENGTH(AH 3065 BK 3294)	
KIESTER RD (SR4006 SEG 0100/2019)	0220/2824		0220/2955	018 " DIA	CIRC CONCR LEN=0060 INSTALLED UNKN
	0220/1897		018 " DIA	CIRC CONCR	LEN=0070 INSTALLED UNKN
	0220/1232		018 " DIA	CIRC CONCR	LEN=0040 INSTALLED UNKN
	0220/0997		018 " DIA	CIRC CONCR	LEN=0045 INSTALLED UNKN
051729 FT	051729 FT		2 0 10063	0 00 0129+73	LENGTH(AH 3294 BK 2379)
TRAILER PARK RD (PRDR)	0210/2228		0210/2195	018 " DIA	CIRC CONCR LEN=0050 INSTALLED UNKN
TRAILER PARK RD (PRDR)	0210/1373		0210/0864	018 " DIA	CIRC CONCR LEN=0035 INSTALLED UNKN
049350 FT	049350 FT		0210/0210	018 " DIA	CIRC CONCR LEN=0040 INSTALLED UNKN
			2 0 10063	0 00 0105+84	PRY CR (T700)

EXTRACT DATE: 12/18/2023
PRINT DATE: 12/21/2023

ROADWAY MANAGEMENT SYSTEM
SLD COUNTY/SR - ANNUAL PRINT

PAGE NUMBER: 227
COUNTY: BUTLER

DIR: B TOTAL LEN: 19.981 MI.
LEFT MUN: CHERRY T

DIST: 10-2 SR: 308
RIGHT MUN: CHERRY T

WOLFORD RD
(T533)

0200/0781

047087 FT

045266 FT

POE

042192 FT

5	0210/0000	LENGTH(AH 2379 BK 2263)
		018 "DIA CIRC CONCR
	0200/1860	LEN=0035 INSTALLED UNKN
		PRY CR
	0200/1597	(T700)
		018 "DIA CIRC CONCR
	0200/1484	LEN=0040 INSTALLED UNKN
		PRY RD
	0200/0781	(T514)
		018 "DIA CIRC CONCR
	0200/0564	LEN=0040 INSTALLED UNKN
		018 "DIA CIRC CONCR
	0200/0264	LEN=0040 INSTALLED UNKN
	047087 FT	2 0 10063 0 00 0083+21
		CHERRY
		CLAY T
5	0200/0000	LENGTH(AH 2263 BK 1821)
		018 "DIA CIRC CONCR
	0190/1703	LEN=0050 INSTALLED UNKN
		018 "DIA CIRC CONCR
	0190/1078	LEN=0040 INSTALLED UNKN
		018 "DIA CIRC CONCR
	0190/0815	LEN=0040 INSTALLED UNKN
		018 "DIA CIRC CONCR
	0190/0207	LEN=0035 INSTALLED UNKN
	045266 FT	2 0 10063 0 00 0065+08
5	0190/0000	LENGTH(AH 1821 BK 3074)
		018 "DIA CIRC CONCR
	0180/2484	LEN=0150 INSTALLED UNKN
		(APRA) NORTHWEST SANITA
		NORTHWEST LANDFILL DR
	0180/2018	(PRDR)
		018 "DIA CIRC CONCR
	0180/1957	LEN=0035 INSTALLED UNKN
		018 "DIA CIRC CONCR
	0180/1644	LEN=0035 INSTALLED UNKN
		018 "DIA CIRC CONCR
	0180/0787	LEN=0030 INSTALLED UNKN
		018 "DIA CIRC CONCR
	0180/0351	LEN=0035 INSTALLED UNKN
	042192 FT	2 0 10063 0 00 0034+67
		KUZMA RD
		(T512)
5	0180/0000	LENGTH(AH 3074 BK 2002)
		018 "DIA CIRC CONCR
	0170/1767	LEN=0030 INSTALLED UNKN

DIR: B TOTAL LEN: 19.981 MI. DIST: 10-2 SR: 308
 LEFT MUN: CLAY T RIGHT MUN: CLAY T


Segment ID	Start Station	End Station	Material / Notes
SHAWL RD (T511)	0170/1690	0170/1355	018 "DIA CIRC CONCR LEN=0035 INSTALLED UNKN
SHAWL RD (T511)	0170/0504	0170/0740	054 "DIA CIRC METAL LEN=0050 INSTALLED UNKN
040190 FT	0170/0300	0170/0475	018 "DIA CIRC CONCR LEN=0075 INSTALLED UNKN
040190 FT	040190 FT	0170/0300	018 "DIA CIRC CONCR LEN=0040 INSTALLED UNKN
SR 0138 SH (SR0138 SEG 0100/0000)	0150/2077	040190 FT	2 0 10063 0 00 0012+47 NORTH WASHINGTON RD (SR0138 SEG 0120/0000) INTER-BK NORTH WASHINGTON RD (SR0138 SEG 0120/0000) LTH AH 002002 BK 000100
	0150/2047	7154/0000	LTH AH 000100 BK 002077
	0150/1253	INTER-AHD MAIN ST (SR0138 SEG 0100/0000)	018 "DIA CIR PLASTIC LEN=0040 INSTALLED UNKN
038113 FT	0150/0020	0150/2047	018 "DIA CIR PLASTIC LEN=0025 INSTALLED UNKN
	0140/2394	0150/0020	015 "DIA CIRC CONCR LEN=0050 INSTALLED UNKN
	0140/1708	038113 FT	2 0 10056 0 02 0389+15 VIDIC RD (T466)
	0140/1160	0150/0000	LENGTH(AH 2077 BK 2410) 015 "DIA CIRC CONCR LEN=0050 INSTALLED UNKN
035703 FT	0140/0186	0140/2394	024 "DIA CIR PLASTIC LEN=0025 INSTALLED UNKN
	0140/0000	0140/1708	024 "DIA CIR PLASTIC LEN=0040 INSTALLED UNKN
	0140/0000	0140/1160	030 "DIA CIR PLASTIC LEN=0040 INSTALLED 2003
	0140/0000	035703 FT	2 0 10056 0 02 0364+75
	0140/0000	0140/0000	LENGTH(AH 2410 BK 2466)

DIR: B TOTAL LEN: 19.981 MI. DIST: 10-2 SR: 308
 LEFT MUN: CLAY T RIGHT MUN: CLAY T

Stationing	Description	Material	Length	Status
0130/2064	018" DIA	CIR PLASTIC	LEN=0030	INSTALLED UNKN
0130/1752	018" DIA	CIR PLASTIC	LEN=0030	INSTALLED UNKN
0130/1428	024" DIA	CIR PLASTIC	LEN=0050	INSTALLED UNKN
0130/0370	018" DIA	CIR PLASTIC	LEN=0050	INSTALLED UNKN
033237 FT	2 0 10056 0 02 0340+09			
0130/0000	LENGTH(AH 2466 BK 2502)			
0120/2473	018" DIA	CIR PLASTIC	LEN=0050	INSTALLED UNKN
0120/2017	018" DIA	CIR PLASTIC	LEN=0050	INSTALLED UNKN
0120/0897	018" DIA	CIRC CONCR	LEN=0050	INSTALLED UNKN
0120/0023	BMS EN 10/0308/0120/0000			
030735 FT	2 0 10056 0 02 0315+08			
0120/0000	MUDDY CREEK BMSBG 10/0308/0120/0000 LENGTH(AH 2502 BK 3314)			
0110/2724	MAHOOD RD (SR4002 SEG 0170/0000)			
0110/2490	018" DIA	CIRC METAL	LEN=0030	INSTALLED UNKN
0110/2406	MAHOOD RD (SR4002 SEG 0160/2640)			
0110/2056	018" DIA	CIRC CONCR	LEN=0030	INSTALLED UNKN
0110/1868	WALNUT LN (PRDR)			
0110/1585	WALNUT LN (PRDR)			
0110/1338	018" DIA	CIRC CONCR	LEN=0030	INSTALLED UNKN
0110/0833	018" DIA	CIRC CONCR	LEN=0040	INSTALLED 2002
027421 FT	2 0 10056 0 01 0285+37			
0110/0000	LENGTH(AH 3314 BK 2775)			
0100/2640	018" DIA	CIRC CONCR	LEN=0050	INSTALLED UNKN
0100/2220	018" DIA	CIRC CONCR	LEN=0030	INSTALLED UNKN
	018" DIA	CIRC CONCR		

DIR: B TOTAL LEN: 19.981 MI. DIST: 10-2 SR: 308
 LEFT MUN: CLAY T RIGHT MUN: CLAY T

Stationing	Length	Material	Status
0100/1920	LEN=0050	018" DIA CIRC CONCR	INSTALLED UNKN
0100/1500	LEN=0050	018" DIA CIRC CONCR	INSTALLED UNKN
0100/0642	LEN=0030	018" DIA CIRC CONCR	INSTALLED UNKN
0100/0154	LEN=0100	024" DIA CIRC CONCR	INSTALLED UNKN
024646 FT	2 0 10056	0 01 0258+00	RENICK RD (T501)
0100/0000	LENGTH(AH 2775 BK 2948)	018" DIA CIRC CONCR	INSTALLED UNKN
0090/2732	LEN=0030	024" DIA CIRC CONCR	INSTALLED UNKN
0090/1792	LEN=0030	018" DIA CIRC CONCR	INSTALLED UNKN
0090/1140	LEN=0050	018" DIA CIRC CONCR	INSTALLED UNKN
0090/0800	LEN=0050	018" DIA CIRC CONCR	INSTALLED UNKN
0090/0532	LEN=0050	018" DIA CIRC CONCR	INSTALLED UNKN
0090/0159	LEN=0050	018" DIA CIRC CONCR	INSTALLED UNKN
021698 FT	2 0 10056	0 01 0228+60	CLAY CENTER T
0090/0000	LENGTH(AH 2948 BK 2271)	018" DIA CIRC CONCR	INSTALLED UNKN
0080/1855	LEN=0030	018" DIA CIRC CONCR	INSTALLED UNKN
0080/1818		RENICK RD (T501)	
0080/1269		RENICK RD (T501)	
0080/1221	BMS EN 10/0308/0080/1195	2 0 10056 0 01 0217+18	P3
0080/1195	TRIB TO STONY RUN	BMSBG 10/0308/0080/1195	
0080/1114			
0080/1100	LEN=0030	018" DIA CIRC CONCR	INSTALLED UNKN
		018" DIA CIRC CONCR	



BYERS RD (T500)

RIDER CHURCH RD (T502)

DIR: B TOTAL LEN: 19.981 MI. DIST: 10-2 SR: 308
 LEFT MUN: CENTER T RIGHT MUN: CENTER T

Stationing	Length	Material	Status
019427 FT	0080/0756	LEN=0060 018" DIA	INSTALLED UNKN
	0080/0459	LEN=0040 018" DIA	INSTALLED UNKN
	0080/0050	LEN=0040	INSTALLED UNKN
	019427 FT	2 0 10056 0 01 0205+24	AGGAS RD (T500)
	5 0080/0000	LENGTH(AH 2271 BK 3691)	
	0070/2900	024" DIA	CIRC CONCR INSTALLED UNKN
	0070/2378	018" DIA	CIRC CONCR INSTALLED UNKN
	0070/1832	018" DIA	CIRC CONCR INSTALLED UNKN
	0070/1160	024" DIA	CIRC CONCR INSTALLED UNKN
	0070/0697	018" DIA	CIRC METAL INSTALLED UNKN
	0070/0378	018" DIA	CIRC CONCR INSTALLED UNKN
	0070/0030	015736 FT	STONE Y RUN RD (T517)
2 0 10056 0 00 0162+68 015736 FT JAMISONVILLE RD (T832)	5 0070/0000	LENGTH(AH 3691 BK 3160)	
	0060/2832	018" DIA	CIRC CONCR INSTALLED UNKN
	0060/2594	018" DIA	CIRC CONCR INSTALLED UNKN
	0060/2354	042" DIA	CIRC CONCR INSTALLED UNKN
	0060/2125	018" DIA	CIRC CONCR INSTALLED UNKN
	0060/1880	018" DIA	CIRC CONCR INSTALLED UNKN
	0060/1760	018" DIA	CIRC CONCR INSTALLED UNKN
	0060/1508	018" DIA	CIRC CONCR INSTALLED UNKN
	0060/1252	0060/1212	BMS EN 10/0308/0060/0801
	0060/0801	2 0 10056 0 00 0139+20	T-675 BMSBG 10/0308/0060/0801
012576 FT	012576 FT	2 0 10056 0 00 0131+47	

DIR: B TOTAL LEN: 19.981 MI. DIST: 10-2 SR: 308
 LEFT MUN: CENTER T RIGHT MUN: CENTER T

BARRON LN
(PRDR)

0050/0142
010212 FT

BELLESHIRE DR
(T992)

0040/0306
008148 FT

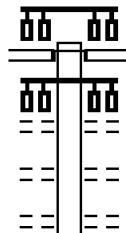
Stationing	Length	Material	Notes
0060/0000	0060	018" DIA CIRC CONCR	ELLIOTT RD (T811)
0050/2300	0060	018" DIA CIRC CONCR	LENGTH(AH 3160 BK 2364)
0050/2061	0030	018" DIA CIRC CONCR	INSTALLED UNKN
0050/1736	0029	018" DIA CIRC CONCR	INSTALLED UNKN
0050/1384	0030	018" DIA CIRC CONCR	PINEWOOD LN (PRDR)
0050/0987	0030	018" DIA CIRC CONCR	INSTALLED UNKN
010212 FT	2 0 10056	0 00 0107+74	
0050/0000	0040	018" DIA CIRC CONCR	LENGTH(AH 2364 BK 2064)
0040/1746	0050	018" DIA CIRC CONCR	INSTALLED UNKN
0040/1337	0018	018" DIA CIRC CONCR	INSTALLED 2015
0040/0490	0030	018" DIA CIRC CONCR	INSTALLED UNKN
0040/0462	0030	018" DIA CIRC CONCR	WATTERSON LN (PRDR)
0040/0037	0030	018" DIA CIRC CONCR	INSTALLED UNKN
008148 FT	2 0 10056	0 00 0087+00	HOLYOKE RD (T496)
0040/0000	0040	018" DIA CIRC CONCR	LENGTH(AH 2064 BK 2864)
0030/2568	0060	015" DIA CIRC CONCR	INSTALLED UNKN
0030/2190	0054	018" DIA CIRC CONCR	INSTALLED UNKN
0030/1765	0042	018" DIA CIRC CONCR	INSTALLED UNKN
0030/1553	0050	018" DIA CIRC CONCR	INSTALLED UNKN
0030/1269	0030	018" DIA CIRC CONCR	MONT RD (PRDR)
0030/1137	0050	024" DIA CIRC CONCR	INSTALLED UNKN
0030/0777	0030	052" DIA CIRC CONCR	INSTALLED UNKN

DIR: B TOTAL LEN: 19.981 MI. DIST: 10-2 SR: 308
 LEFT MUN: CENTER T RIGHT MUN: CENTER T

Stationing	Structure / Notes	Stationing	Structure / Notes
005284 FT	0030/0580 LEN=0060 INSTALLED UNKN 2 0 10056 0 00 0058+30 TR CONNOQ CR STRUCTURE LENGTH 16 FT BMSID 10/0308/0030/0000	0030/0000	LENGTH(AH 2864 BK 2750) MOORE RD
	0020/2495 (T515)	0020/2205	LEN=0050 INSTALLED UNKN 018 " DIA CIRC CONCR
	0020/1767	0020/1756	LEN=0050 INSTALLED UNKN ARTHUR RD (T515)
LEEWARD DR (T800)	0020/1097	0020/0786	018 " DIA CIRC CONCR LEN=0025 INSTALLED UNKN MAR-VEL DR
FREEDOM RD (T691)	0020/0496	0020/0610	(T517)
2 0 10056 0 00 0031+00 SHANAHAN DR (T692)	0020/0000	002534 FT	NORTH DR (T300)
	0020/0000	0020/0000	LENGTH(AH 2750 BK 2534) 018 " DIA CIRC CONCR
		0010/2109	LEN=0040 INSTALLED UNKN CENTRAL DR
PAL-MAR DR (T693)	0010/1926	0010/2038	(T301)
		0010/1584	SOUTH DR (T302)
SUNSET DR (T442)	0010/0639	0010/0639	HENRICKS RD (T830)
TO 0008/0430 SH (CONN)	0010/0251		
WYE 9102 RD (SR9102 SEG 0010/0262)	0010/0119	0010/0119	SR 9102/0010 SH (SR9102 SEG 0010/0262)
	000000 FT	000000 FT	2 0 10056 0 00 0000+00 NC WEST SUNBURY RD WILLIAM FLINN HW (SR0008 SEG 0430/0000)
		0010/0000	MFC BEGIN = D LENGTH(AH 2534 BK 0000)

EXTRACT DATE: 12/18/2023 ROADWAY MANAGEMENT SYSTEM PAGE NUMBER: 220
 PRINT DATE: 12/21/2023 SLD COUNTY/SR - ANNUAL PRINT COUNTY: BUTLER
 DIR: B TOTAL LEN: .990 MI. DIST: 10-2 SR: 288
 LEFT MUN: ZELIENOPE B RIGHT MUN: ZELIENOPE B

005227 FT

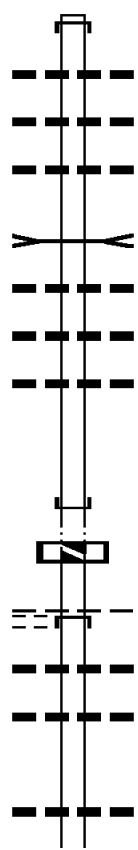


005227 FT
 INTER-AHD NEW CASTLE ST
 (BORO)
 MAIN ST
 (SR0019 SEG 0200/1590)
 0040/2737 CLAY ST
 (BORO)
 0040/2358 JEFFERSON ST
 (BORO)
 0040/2033 GREEN LN
 (BORO)
 0040/1681 (BORO)

DIR: B TOTAL LEN: .990 MI. DIST: 10-2 SR: 288
 LEFT MUN: ZELIENOPLE B RIGHT MUN: ZELIENOPLE B

Street Name	Segment ID	Length (FT)	Notes
NEWTON ST (BORO)	0040/0967		MILTON ST (BORO)
			LINDEN ST (BORO)
	002490 FT		018" DIA CIRC CONCR LEN=0032 INSTALLED UNKN 1 0 00347 0 00 0024+89
			MARKET ST (BORO)
			0040/0000 LENGTH(AH 2737 BK 1014) 0030/0950 (AAR 14579BP)#TRKS 02
HALSTEAD BL (BORO)	0030/0250		018" DIA CIRC CONCR LEN=0032 INSTALLED UNKN
			018" DIA CIRC CONCR LEN=0151 INSTALLED UNKN
	001476 FT		BMSBN 10/0288/0030/0000 1 0 00347 0 00 0014+67 CONNOQUEN.CR
			BMSBG 10/0288/0030/0000
			0030/0000 LENGTH(AH 1014 BK 0623)
			018" DIA CIRC CONCR LEN=0024 INSTALLED UNKN
	000853 FT		MADISON DR (BORO)
			1 0 00347 0 00 0008+72
			SR 0588 SH
			(SR0588 SEG 0010/0842)
MARION DR (BORO)	0010/0709		0020/0000 LENGTH(AH 0623 BK 0853)
			018" DIA CIRC CONCR LEN=0042 INSTALLED UNKN
			018" DIA CIRC CONCR LEN=0037 INSTALLED UNKN
ZELIE DR (BORO)	0010/0246		
			FOR SR 0288 AND 0588 (CONN)
	000000 FT		1 0 00347 0 00 0000+00
			NC NEW CASTLE ST
			INTER-BK ZELIENOPLE RD
			(SR0288 SEG 0150/3220)
			MFC BEGIN = C
			BK-BEAVER (04)
			0010/0000 LENGTH(AH 0853 BK 0000)

068230 FT		068230 FT	AH-VENANGO (60)
		INTER-AHD	SR 0268 SH
		0300/2392	(SRO268 SEG 0010/0000)
		0300/2370	018 " DIA CIRC CONCR
			LEN=0008 INSTALLED 2005
		0300/2095	015 " DIA CIRC CONCR
			LEN=0040 INSTALLED UNKN
		0300/1689	018 " DIA CIR PLASTIC
			LEN=0081 INSTALLED 2020
			LOWREY RUN
		0300/1545	STRUCTURE LENGTH 17 FT
			BMSID 10/0268/0300/1545
		0300/0972	015 " DIA CIR PLASTIC
			LEN=0045 INSTALLED UNKN
		0300/0671	015 " DIA CIRC CONCR
			LEN=0048 INSTALLED UNKN
		0300/0120	015 " DIA CIRC CONCR
			LEN=0038 INSTALLED 1997
065838 FT		065838 FT	1 0 00704 0 00 0000+00
		INTER-BK	SR 0268 SH
			(SRO268 SEG 0420/2600)
		0300/0000	BK-ARMSTRONG (03)
065838 FT		065838 FT	LTH AH 002392 BK 000100
		7294/0000	AH-ARMSTRONG (03)
		INTER-AHD	LTH AH 000100 BK 002048
			WASHINGTON ST
		0290/2048	(SRO268 SEG 0290/0000)
			PARKER T
		0290/1580	018 " DIA CIRC CONCR
			LEN=0050 INSTALLED UNKN
		0290/1563	015 " DIA CIRC CONCR
			LEN=0100 INSTALLED UNKN
		0290/0550	018 " DIA CIRC CONCR
			LEN=0030 INSTALLED UNKN
063790 FT		063790 FT	1 0 00251 0 00 0637+20



DIVISION AV
(T542)

DIR: B TOTAL LEN: 12.922 MI. DIST: 10-2 SR: 268
 LEFT MUN: PARKER T RIGHT MUN: PARKER T

Location / Segment	Start Station	End Station	Material / Length	Notes
PARKER PK (SR1007 SEG 0010/0000)	0290/0000	0290/0000	015" DIA CIRC METAL LEN=0100 INSTALLED UNKN	
		0280/1650	015" DIA CIRC CONCR LEN=0040 INSTALLED UNKN	
EAST ELDORADO RD (T731)	0280/1311	0280/0680	015" DIA CIRC CONCR LEN=0030 INSTALLED UNKN	
	0280/0058	0280/0058	018" DIA CIRC METAL LEN=0030 INSTALLED UNKN	
061921 FT	061921 FT	0280/0000	1 0 00251 0 00 0619+87 LENGTH(AH 1869 BK 1878)	
		0270/1510	024" DIA CIRC METAL LEN=0040 INSTALLED UNKN	
		0270/1320	018" DIA CIRC METAL LEN=0040 INSTALLED UNKN	
		0270/1074	024" DIA CIRC METAL LEN=0040 INSTALLED UNKN	
		0270/0746	015" DIA CIRC CONCR LEN=0040 INSTALLED UNKN	
		0270/0465	018" DIA CIRC METAL LEN=0040 INSTALLED UNKN	
060043 FT	060043 FT	1 0 00251 0 00 0600+91	N BR BEAR CREEK STRUCTURE LENGTH 24 FT BMSID 10/0268/0270/0000	
		0270/0000	LENGTH(AH 1878 BK 2016)	
		0260/1800	018" DIA CIRC METAL LEN=0040 INSTALLED UNKN	
		0260/1552	018" DIA CIRC CONCR LEN=0040 INSTALLED UNKN	
		0260/0935	018" DIA CIRC CONCR LEN=0030 INSTALLED UNKN	
		0260/0783	018" DIA CIRC CONCR LEN=0025 INSTALLED UNKN	
		0260/0463	018" DIA CIRC CONCR LEN=0025 INSTALLED UNKN	
058027 FT	058027 FT	1 0 00251 0 00 0581+18	LENGTH(AH 2016 BK 2395)	
		0260/0000	015" DIA CIR PLASTIC LEN=0030 INSTALLED UNKN	
		0250/2248	018" DIA CIRC CONCR LEN=0040 INSTALLED UNKN	
		0250/1525	024" DIA CIRC CONCR LEN=0030 INSTALLED UNKN	
		0250/1120	018" DIA CIRC CONCR LEN=0030 INSTALLED UNKN	

DIR: B TOTAL LEN: 12.922 MI. DIST: 10-2 SR: 268
 LEFT MUN: PARKER T RIGHT MUN: PARKER T

	0250/0906	015 " DIA	CIRC CONCR
		LEN=0040	INSTALLED UNKN
	0250/0330	015 " DIA	CIRC CONCR
		LEN=0030	INSTALLED UNKN
055632 FT	0250/0239	015 " DIA	CIRC CONCR
		LEN=0040	INSTALLED UNKN
	055632 FT	1 0 00251	0 00 0557+26
	0250/0000	LENGTH(AH	2395 BK 2666)
		018 " DIA	CIRC CONCR
	0240/2322	LEN=0030	INSTALLED UNKN
		018 " DIA	CIRC CONCR
	0240/1949	LEN=0030	INSTALLED UNKN
		015 " DIA	CIRC CONCR
	0240/1660	LEN=0030	INSTALLED UNKN
		018 " DIA	CIRC CONCR
	0240/1373	LEN=0030	INSTALLED UNKN
		018 " DIA	CIRC CONCR
	0240/1257	LEN=0030	INSTALLED UNKN
		015 " DIA	CIRC CONCR
	0240/1015	LEN=0030	INSTALLED UNKN
		015 " DIA	CIRC CONCR
	0240/0406	LEN=0030	INSTALLED UNKN
052966 FT	052966 FT	1 0 00251	0 00 0530+57
	NC SR	0268 SH	
	0240/0000	LENGTH(AH	2666 BK 2714)
		018 " DIA	CIRC CONCR
	0230/2400	LEN=0040	INSTALLED UNKN
		048 " DIA	CIRC CONCR
	0230/1839	LEN=0055	INSTALLED UNKN
		015 " DIA	CIRC CONCR
	0230/1521	LEN=0055	INSTALLED UNKN
		018 " DIA	CIRC CONCR
	0230/1095	LEN=0055	INSTALLED UNKN
		015 " DIA	CIRC CONCR
	0230/0932	LEN=0045	INSTALLED UNKN
		015 " DIA	CIRC CONCR
	0230/0633	LEN=0045	INSTALLED UNKN
		015 " DIA	CIRC CONCR
	0230/0469	LEN=0045	INSTALLED UNKN
		015 " DIA	CIRC CONCR
	0230/0272	LEN=0045	INSTALLED UNKN
050252 FT	050252 FT	1 0 00251	0 00 0503+01
		PARKER	
		BRUIN B	
	0230/0000	LENGTH(AH	2714 BK 1267)

DIR: B TOTAL LEN: 12.922 MI. DIST: 10-2 SR: 268
 LEFT MUN: BRUIN B RIGHT MUN: BRUIN B

ROADWAY NAME	START STATION	END STATION	LENGTH	DESCRIPTION
HOOK CITY RD (T725)	0220/0049	048985 FT	048985 FT	TR BEAR CR STRUCTURE LENGTH 12 FT BMSID 10/0268/0220/0000 LENGTH(AH 1267 BK 1755)
UNKNOWN RD (BORO)	0210/0679	0210/0826	0210/1370	PARKER T 018 "DIA CIRC CONCR LEN=0040 INSTALLED UNKN
ALLEY (BORO)	0210/0227	0210/0555	0210/0165	018 "DIA CIRC CONCR LEN=0040 INSTALLED UNKN
ALLEY (BORO)	047230 FT	0210/0165	047230 FT	015 "DIA CIRC CONCR LEN=0040 INSTALLED UNKN
ALLEY (BORO)	0200/0652	0200/0993	0200/0934	NC SCHOOL ST LENGTH(AH 1755 BK 1160) ALLEY (BORO) PARKER BRUIN B
WASHINGTON ST (SR1004 SEG 0110/2739)	0200/0129	0200/0048	046070 FT	PARKER ST (BORO) BMS EN 10/0268/0200/0000 1 0 00251 0 00 0460+01 BEAR CREEK BMSBG 10/0268/0200/0000 LENGTH(AH 1160 BK 2445)
ALLEY (BORO)	0190/1707	0190/2425	0190/2325	018 "DIA CIRC CONCR LEN=0025 INSTALLED UNKN
WATER ST (BORO)	0190/1347	0190/0742	0190/0742	018 "DIA CIRC CONCR LEN=0020 INSTALLED UNKN

DIR: B TOTAL LEN: 12.922 MI. DIST: 10-2 SR: 268
 LEFT MUN: BRUIN B RIGHT MUN: BRUIN B

Stationing	Length	Notes
(BORO) 0190/0696		==
1 0 00251 0 00 0435+50 043625 FT		==
HEMLOCK RD (BORO) 0190/0000		==
043000 FT		==
		ALLEY (BORO)
	0190/0233 043625 FT	
	0190/0000	LENGTH(AH 2445 BK 0625) BORO AL
	0180/0530	(BORO)
	0180/0010	BMSSEN 10/0268/0180/0000
	043000 FT	1 0 00251 0 00 0427+29
		NC MAIN ST
		TR SB BR BEAR CR
		BMSBG 10/0268/0180/0000
	0180/0000	LENGTH(AH 0625 BK 2697)
	0170/2300	018 " DIA CIRC CONCR
		LEN=0032 INSTALLED 1998
		018 " DIA CIRC METAL
	0170/1622	LEN=0150 INSTALLED UNKN
		018 " DIA CIRC CONCR
	0170/0911	LEN=0040 INSTALLED 1998
		018 " DIA CIRC CONCR
	0170/0729	LEN=0005 INSTALLED UNKN
		018 " DIA CIRC METAL
	0170/0728	LEN=0030 INSTALLED UNKN
		015 " DIA CIRC CONCR
	0170/0314	LEN=0030 INSTALLED UNKN
		015 " DIA CIRC METAL
	0170/0134	LEN=0040 INSTALLED UNKN
		048"H 72"W CON BOX CUL
	0170/0057	LEN=0040 INSTALLED UNKN
040303 FT	040303 FT	1 0 00251 0 00 0402+33
		BRUIN PARKER T
	0170/0000	LENGTH(AH 2697 BK 3173)
	0160/2990	018 " DIA CIRC CONCR
		LEN=0030 INSTALLED UNKN
		015 " DIA CIRC CONCR
	0160/2377	LEN=0030 INSTALLED UNKN
		018 " DIA CIRC CONCR
	0160/1852	LEN=0040 INSTALLED 1998
		018 " DIA CIRC CONCR
	0160/1677	LEN=0016 INSTALLED 2005
		015 " DIA CIRC CONCR
	0160/1535	LEN=0030 INSTALLED UNKN
		036 " DIA CIRC METAL
	0160/0917	LEN=0040 INSTALLED UNKN

DIR: B TOTAL LEN: 12.922 MI. DIST: 10-2 SR: 268
 LEFT MUN: PARKER T RIGHT MUN: PARKER T

Stationing	Structure	Material	Notes
037130 FT	0160/0000	018" DIA CIRC CONCR	LENGTH(AH 3173 BK 2794)
	0150/2700	018" DIA CIRC CONCR	LEN=0030 INSTALLED UNKN
	0150/2500	015" DIA CIRC CONCR	LEN=0030 INSTALLED UNKN
	0150/1490	015" DIA CIRC CONCR	LEN=0030 INSTALLED UNKN
	0150/1037	015" DIA CIRC CONCR	LEN=0030 INSTALLED UNKN
	0150/0700	015" DIA CIRC CONCR	LEN=0030 INSTALLED UNKN
	0150/0459	015" DIA CIRC CONCR	LEN=0030 INSTALLED UNKN
	0150/0316	015" DIA CIRC CONCR	LEN=0030 INSTALLED UNKN
034336 FT	034336 FT	1 0 00251 0 00	0342+77
	0150/0000	054" DIA CIRC METAL	LENGTH(AH 2794 BK 2825) PARKER
	0140/2791	054" DIA CIRC METAL	PETROLIA B
	0140/2760	015" DIA CIRC CONCR	LEN=0060 INSTALLED UNKN
	0140/2740	015" DIA CIRC CONCR	CHURCH ST (BORO)
HORNER RD (BORO)	0140/2686	015" DIA CIRC CONCR	LEN=0030 INSTALLED UNKN
	0140/2144	015" DIA CIRC CONCR	LEN=0030 INSTALLED UNKN
	0140/1409	072" H 60" W ELLIP CONC	TR S BR BEAR CR STRUCTURE LENGTH 8 FT BMSID 10/0268/0140/1409
	0140/1395	015" DIA CIRC CONCR	LEN=0050 INSTALLED UNKN
	0140/1033	015" DIA CIRC CONCR	LEN=0060 INSTALLED UNKN
LIPNISKI LN (PRDR)	0140/0747	018" DIA CIRC METAL	LEN=0040 INSTALLED UNKN
	0140/0722	018" DIA CIRC METAL	LEN=0040 INSTALLED UNKN
1 0 00251 0 00 0317+00	031511 FT	024" DIA CIRC CONCR	LENGTH(AH 2825 BK 2054)
CHURCH ST (BORO)	0140/0000	024" DIA CIRC CONCR	LEN=0050 INSTALLED UNKN

DIR: B TOTAL LEN: 12.922 MI. DIST: 10-2 SR: 268
 LEFT MUN: FAIRVIEW T RIGHT MUN: FAIRVIEW T

	0110/1425	LEN=0030	INSTALLED UNKN
	0110/0659	LEN=0040	018 "DIA CIRC CONCR INSTALLED UNKN
	0110/0320	LEN=0040	018 "DIA CIRC METAL INSTALLED UNKN
025041 FT	025041 FT	1 0 00251 0 00 0250+21	
	0110/0000	LENGTH(AH 1991 BK 2641)	018 "DIA CIRC METAL
	0100/2050	LEN=0040	INSTALLED UNKN
	0100/1196	BUTTERNUT RD (T682)	060 "DIA CIRC METAL
	0100/1120	LEN=0040	INSTALLED UNKN
	0100/0799	HEDRICK LN (PRDR)	015 "DIA CIRC METAL
022400 FT	0100/0220	LEN=0040	INSTALLED UNKN
	022400 FT	1 0 00251 0 00 0224+21	
		012 "DIA CIRC CONCR	LEN=0040 INSTALLED UNKN
		NC SR 0268 SH	FAIRVIEW
	0100/0000	KARNS CITY B	LENGTH(AH 2641 BK 2428)
	0090/2021	018 "DIA CIRC CONCR	INSTALLED UNKN
	0090/1781	018 "DIA CIRC METAL	INSTALLED UNKN
	0090/1780	SECOND ST (BORO)	
	0090/1423	FIRST ST (BORO)	
	0090/1280	020"H 24"W CON BOX CUL	LEN=0035 INSTALLED UNKN
	0090/0950	018 "DIA CIRC CONCR	INSTALLED UNKN
	0090/0696	LEN=0015	INSTALLED UNKN
	0090/0660	CHURCH ST (BORO)	018 "DIA CIRC CONCR
	0090/0321	LEN=0038	INSTALLED UNKN
	0090/0321	(APRA) CALUMET PENRECO	019972 FT
	0090/0000	LENGTH(AH 2428 BK 2156)	
	0080/1798	PARK RD (BORO)	

CALUMET PENRECO LLC
 (PRDR)
 1 0 00251 0 00 0199+64 019972 FT
 HOOKER RD
 (SR1010 SEG 0310/2196) 0090/0000

POI

DIR: B TOTAL LEN: 12.922 MI. DIST: 10-2 SR: 268
 LEFT MUN: KARNs CITY B RIGHT MUN: KARNs CITY B

KARNs CITY AREA HS
 (GOVT)

0080/0543

017816 FT

1 0 00251 0 00 0160+75 016042 FT
 SR 1023 SH
 (SR1023 SEG 0040/2629) 0070/0000

MAGNOLIA RD
 (T680)

0060/2663

0080/0635	024 " DIA	CIRC METAL
0080/0608	LEN=0035	INSTALLED UNKN
0080/0543	KARNs CITY	FAIRVIEW T
0080/0300	(APRA)	KARNs CITY AREA
017816 FT	018 " DIA	CIRC METAL
1 0 00251 0 00 0178+10	LEN=0045	INSTALLED UNKN
NC MA IN ST	018 " DIA	CIRC CONCR
PINE RD	LEN=0035	INSTALLED UNKN
(T707)	040 " DIA	CIRC METAL
LENGTH(AH 2156 BK 1774)	LEN=0050	INSTALLED UNKN
0070/0906	018 " DIA	CIRC CONCR
0070/0689	LEN=0035	INSTALLED UNKN
0070/0215	040 " DIA	CIRC METAL
016042 FT	LEN=0050	INSTALLED UNKN
0070/0000	LENGTH(AH 1774 BK 3421)	036"H 60"W CON BOX CUL
0060/3316	LEN=0045	INSTALLED UNKN
0060/3068	018 " DIA	CIRC CONCR
0060/2628	LEN=0030	INSTALLED UNKN
0060/2135	018 " DIA	CIRC CONCR
0060/1958	LEN=0035	INSTALLED UNKN
0060/1836	015 " DIA	CIRC CONCR
0060/1719	LEN=0035	INSTALLED UNKN
0060/1578	015 " DIA	CIRC CONCR
0060/1429	LEN=0040	INSTALLED UNKN
0060/0458	015 " DIA	CIRC CONCR
0060/0370	LEN=0055	INSTALLED UNKN
	015 " DIA	CIRC CONCR
	LEN=0030	INSTALLED UNKN
	036 " DIA	CIRC CONCR
	LEN=0050	INSTALLED UNKN

DIR: B TOTAL LEN: 12.922 MI. DIST: 10-2 SR: 268
 LEFT MUN: FAIRVIEW T RIGHT MUN: FAIRVIEW T

Stationing	Description	Material	Length	Status
012621 FT	POPLAR DR (T705)			
0060/0000	LENGTH(AH 3421 BK 1740)			
0050/1695	018" DIA CAST IRON			INSTALLED UNKN
0050/1324	018" DIA CIRC CONCR			INSTALLED UNKN
0050/1054	015" DIA CIR PLASTIC			INSTALLED UNKN
0050/0786	DITTMAN LN (PRDR)			
0050/0690	018" DIA CIRC CONCR			INSTALLED UNKN
0050/0233	018" DIA CIRC CONCR			INSTALLED UNKN
010881 FT	RIDGE DR (T710)			
0050/0000	LENGTH(AH 1740 BK 3225)			
0040/2856	018" DIA CAST IRON			INSTALLED UNKN
0040/2557	018" DIA CIRC CONCR			INSTALLED UNKN
0040/2059	TOWNSHIP RD (TWP)			
0040/1335	018" DIA CIRC CONCR			INSTALLED UNKN
0040/0625	018" DIA CIRC CONCR			INSTALLED UNKN
0040/0322	018" DIA CIRC CONCR			INSTALLED UNKN
007656 FT	SR 0068 SH (SR0068 SEG 0790/0000)			
0040/0000	LENGTH(AH 3225 BK 2991)			
0030/2950	015" DIA CIRC CONCR			INSTALLED UNKN
0030/2019	015" DIA CIRC CONCR			INSTALLED UNKN
0030/1623	018" DIA CIRC CONCR			INSTALLED UNKN
0030/1231	015" DIA CIRC CONCR			INSTALLED UNKN

MOSSY OAK DR (PRDR)

DIR: B TOTAL LEN: 12.922 MI. DIST: 10-2 SR: 268
 LEFT MUN: FAIRVIEW T RIGHT MUN: FAIRVIEW T

OAK RD
(T701)

004665 FT
0030/0000

TRIMBUR RD
(T672)

0020/0839

002389 FT

000000 FT

0030/0925	LEN=0030	INSTALLED UNKN
	018 "DIA	CIRC CONCR
0030/0606	LEN=0040	INSTALLED UNKN
	015 "DIA	CIRC METAL
0030/0312	LEN=0040	INSTALLED UNKN
	018 "DIA	CIRC CONCR
0030/0028	LEN=0120	INSTALLED UNKN
004665 FT	1 0 00251	0 00 0046+78
	VILLAGE: KEPPLES CORNER	
0030/0000	LENGTH(AH 2991	BK 2276)
	RIDGEVIEW DR	
0020/2215	(PRDR)	
	018 "DIA	CIRC CONCR
0020/1914	LEN=0050	INSTALLED UNKN
	018 "DIA	CIRC CONCR
0020/1195	LEN=0060	INSTALLED UNKN
	018 "DIA	CIRC CONCR
0020/0944	LEN=0050	INSTALLED UNKN
	015 "DIA	CIRC CONCR
0020/0485	LEN=0060	INSTALLED UNKN
	018 "DIA	CIR PLASTIC
0020/0326	LEN=0050	INSTALLED UNKN
002389 FT	1 0 00251	0 00 0024+36
0020/0000	LENGTH(AH 2276	BK 2389)
	FAIRVIEW T	
0010/2299	DONEGAL	
	018 "DIA	CAST IRON
0010/1860	LEN=0050	INSTALLED UNKN
	015 "DIA	CIRC CONCR
0010/1630	LEN=0040	INSTALLED UNKN
	015 "DIA	CIRC CONCR
0010/1295	LEN=0040	INSTALLED UNKN
	015 "DIA	CIRC CONCR
0010/0858	LEN=0040	INSTALLED UNKN
	015 "DIA	CIRC CONCR
0010/0511	LEN=0040	INSTALLED UNKN
	015 "DIA	CIRC CONCR
0010/0256	LEN=0035	INSTALLED UNKN
	018 "DIA	CIRC CONCR
0010/0020	LEN=0035	INSTALLED UNKN
000000 FT	1 0 00251	0 00 0000+00
	NC KEPPLES CORNER RD	
	INTER-BK	
	SR 0268	SH
	(SR0268	SEG 0280/2712)
	MFC BEGIN = C	
	BK-ARMSTRONG	(03)
0010/0000	LENGTH(AH 2389	BK 0000)

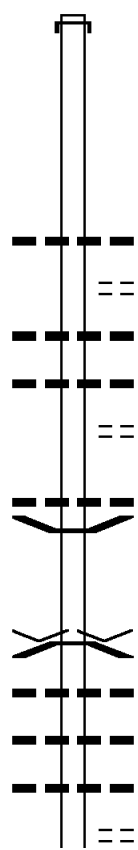
DIR: B TOTAL LEN: 2.023 MI. DIST: 10-2 SR: 258
 LEFT MUN: SLIPPERY ROCK T RIGHT MUN: SLIPPERY ROCK T

010682 FT

010682 FT AH-MERCER (43)
 INTER-AHD SR 0258 SH
 0070/0964 (SR0258 SEG 0010/0000)

009718 FT

009718 FT 2 0 10066 0 00 0097+15
 0070/0000 LENGTH(AH 0964 BK 2989)



0060/1517 018 " DIA CIRC CONCR
 LEN=0042 INSTALLED UNKN
 FERGUS RD
 (T398)
 0060/1465 018 " DIA CIRC CONCR
 LEN=0036 INSTALLED UNKN
 0060/1155 018 " DIA CIRC CONCR
 LEN=0047 INSTALLED UNKN
 NORTH CREEK RD
 (T386)
 0060/0840
 0060/0800
 0060/0150 018 " DIA CIRC CONCR
 LEN=0035 INSTALLED UNKN
 0060/0125 BMSFN 10/0258/0060/0000
 006729 FT 2 0 10066 0 00 0067+33
 VILLAGE: CHRISTLEYS MIL
 WOLF CREEK
 BMSBG 10/0258/0060/0000
 LENGTH(AH 2989 BK 1540)
 0060/0000 036 " DIA CIRC CONCR
 LEN=0070 INSTALLED UNKN
 0050/1306 018 " DIA CIRC CONCR
 LEN=0040 INSTALLED UNKN
 0050/1142 018 " DIA CIRC CONCR
 LEN=0038 INSTALLED UNKN
 SOUTH CREEK RD
 (T385)
 0050/0913
 0050/0651

006729 FT

EXTRACT DATE: 12/18/2023
PRINT DATE: 12/21/2023

ROADWAY MANAGEMENT SYSTEM
SLD COUNTY/SR - ANNUAL PRINT

PAGE NUMBER: 206
COUNTY: BUTLER

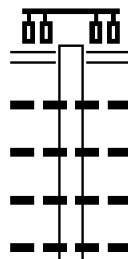
DIR: B TOTAL LEN: 2.023 MI.
LEFT MUN: SLIPPERY ROCK T

DIST: 10-2 SR: 258
RIGHT MUN: SLIPPERY ROCK T

Stationing	Notes	Stationing	Notes
005189 FT	0050/0632 018" DIA CIRC CONCR LEN=0052 INSTALLED UNKN	005189 FT	2 0 10066 0 00 0051+92 NC MERCER RD
	0050/0000 LENGTH(AH 1540 BK 2717)		
	0040/1567 SLIPPERY ROCK SLIPPERY ROCK B		
	0040/1290 KELLY BL (BORO)		
	0040/0992 030"H 00"W MULT CONCR LEN=0040 INSTALLED 2006		
	0040/0811 OAK ST (BORO)		
002472 FT	0040/0012 BMS EN 10/0258/0040/0000 002472 FT 2 0 10066 0 00 0024+74 TR WOLF CREEK		
	0040/0000 BMSBG 10/0258/0040/0000 LENGTH(AH 2717 BK 2472)		
	0010/1782 PARKLANE DR (BORO)		
	0010/1753 BMS EN 10/0258/0010/1738 2 0 10066 0 00 0017+42 TR WOLF CREEK		
	0010/1738 BMSBG 10/0258/0010/1738 BOLLER DR		
	0010/1488 (BORO)		
	0010/0455 018" DIA CIRC METAL LEN=0036 INSTALLED UNKN		
	0010/0397 WATER ST (BORO)		
LEGION DR (BORO)	0010/0199		
	0010/0010 018" DIA CIRC CONCR LEN=0038 INSTALLED UNKN		
000000 FT	000000 FT 2 0 10066 0 00 0000+00 NC MAIN ST FRANKLIN ST (SR0108 SEG 0120/0000)		
	INTER-BK MAIN ST (SR0173 SEG 0110/0867) MFC BEGIN = D		
NEW CASTLE ST (SR0108 SEG 0120/0000)	0010/0000		
	0010/0000 LENGTH(AH 2472 BK 0000)		

EXTRACT DATE: 12/18/2023 ROADWAY MANAGEMENT SYSTEM PAGE NUMBER: 205
 PRINT DATE: 12/21/2023 SLD COUNTY/SR - ANNUAL PRINT COUNTY: BUTLER
 DIR: E TOTAL LEN: 19.446 MI. DIST: 10-2 SR: 228
 LEFT MUN: BUFFALO T RIGHT MUN: BUFFALO T

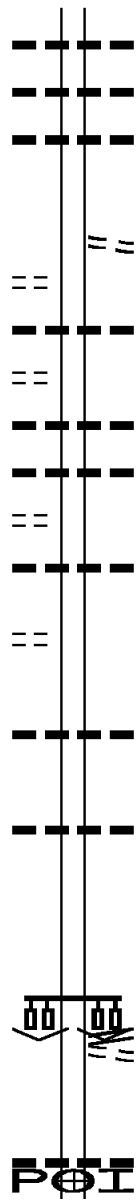
102663 FT



102673 FT	PIKE RD
0440/2042	(SR0356 SEG 0130/0000)
0440/2016	018 " DIA CIRC METAL
0440/1800	LEN=0040 INSTALLED UNKN
0440/1530	018 " DIA CIRC METAL
0440/1270	LEN=0035 INSTALLED UNKN
	018 " DIA CIRC METAL
	LEN=0050 INSTALLED UNKN
	018 " DIA CIRC METAL
	LEN=0045 INSTALLED UNKN

DIR: E TOTAL LEN: 19.446 MI. DIST: 10-2 SR: 228
 LEFT MUN: BUFFALO T RIGHT MUN: BUFFALO T


Street Name	Stationing	Length (FT)	Material	Notes
	0440/0770		015" DIA CIRC METAL	LEN=0040 INSTALLED UNKN
	0440/0555		015" DIA CIRC METAL	LEN=0040 INSTALLED UNKN
	0440/0040	100621 FT	018" DIA CIRC METAL	LEN=0040 INSTALLED 1996
	100631 FT		2 0 10025 0 00 0049+20	HELPER RD (T578)
CHESTERFIELD DR (TWP)	0430/2074		0440/0000	LENGTH(AH 2042 BK 2253)
SUNNY LN (T740)	0430/1393		0430/1820	015" DIA CIRC METAL LEN=0030 INSTALLED UNKN
	0430/1300		0430/1003	015" DIA CIRC METAL LEN=0040 INSTALLED UNKN
KIMBERLY DR (T741)	0430/0487		0430/1003	018" DIA CIRC METAL LEN=0045 INSTALLED UNKN
2 0 10025 0 00 0027+50 CRESENT HILL RD (T580)	098368 FT		0430/0240	015" DIA CIRC METAL LEN=0035 INSTALLED UNKN
	0430/0000		0430/0000	LENGTH(AH 2253 BK 2644)
	0420/1450		0420/1450	015" DIA CIRC METAL LEN=0045 INSTALLED UNKN
	095724 FT		0420/0440	015" DIA CIRC METAL LEN=0040 INSTALLED UNKN
	095734 FT		2 0 10025 0 00 0000+00	VILLAGE: EKASTOWN EKASTOWN RD (SR2009 SEG 0080/2559) NC SARVER RD
	0420/0000		SARVER RD (T557)	LENGTH(AH 2644 BK 3974)
	0410/2697		0410/2697	036" DIA CIRC METAL LEN=0030 INSTALLED UNKN (APRA) CID ASSOCIATES



DIR: E TOTAL LEN: 19.446 MI. DIST: 10-2 SR: 228
 LEFT MUN: BUFFALO T RIGHT MUN: BUFFALO T

Stationing	Segment	Material	Length	Notes
	0410/2677	CONTOUR DR (T981)		
	0410/1573	018 " DIA CIRC METAL LEN=0041	INSTALLED UNKN	
091750 FT	0410/0483	024 " DIA CIRC METAL LEN=0040	INSTALLED UNKN	
	091760 FT	2 0 10024 0 01 0243+48		
	0410/0000	LENGTH(AH 3974 BK 2560)		
	0400/1410	018 " DIA CIR PLASTIC LEN=0045	INSTALLED UNKN	
	0400/1396	BUFFALO CLINTON T		
JEANNE RD (BORO)	0400/0938			
COAL HOLLOW RD (T612)	0400/0678			
089190 FT	0400/0250	048 " DIA CIRC METAL LEN=0050	INSTALLED UNKN	
	089200 FT	2 0 10024 0 01 0269+08		
	0400/0000	LENGTH(AH 2560 BK 2322)		
2 0 10024 0 01 0292+28	086868 FT			
FREEPORT ST (SR2011 SEG 0100/0000)	0390/0000			
085748 FT	0380/0335	036 " DIA CIRC METAL LEN=0030	INSTALLED UNKN	
	085758 FT	2 0 10023 0 00 0224+27		
	0380/0000	LARDINTOWN RD (SR2011 SEG 0090/2439)	LENGTH(AH 1120 BK 2288)	
	0370/0930	036 " DIA CIRC CONCR LEN=0030	INSTALLED UNKN	
	0370/0110	018 " DIA CIRC CONCR LEN=0030	INSTALLED UNKN	

DIR: E TOTAL LEN: 19.446 MI. DIST: 10-2 SR: 228
 LEFT MUN: CLINTON T RIGHT MUN: CLINTON T



018 "DIA CIRC CONCR
 LEN=0019 INSTALLED UNKN 0335/1154

CONN FOR SR 228E TO 228
 (CONN)
 SXNBG BLV-GLADE MILL RD
 (TWP) 0335/0822

018 "DIA CIRC CONCR
 LEN=0019 INSTALLED UNKN 0335/0809

SXNBG BLV-GLADE MILL RD
 (TWP)

SAXONBURG BLVD 2005
 (SR2005 SEG 0011/0000)
 (SR2005 SEG 0010/0000) 0335/0714

SAXONBURG BLVD 2005
 (SR2005 SEG 0010/0000)
 (SR2005 SEG 0011/0000)

083470 FT 2 0 10139 0 00 0054+84
 0370/0000 LENGTH(AH 2288 BK 2154)
 018 "DIA CIRC METAL
 0360/1724 LEN=0058 INSTALLED UNKN

018 "DIA CIRC CONCR
 LEN=0010 INSTALLED 2003

081316 FT 2 0 10139 0 00 0033+30
 0360/0000 LENGTH(AH 2154 BK 1724)
 018 "DIA CIRC METAL
 0350/1686 LEN=0045 INSTALLED UNKN

079592 FT 2 0 10139 0 00 0016+06
 0350/0000 LENGTH(AH 1724 BK 1606)
 018 "DIA CIRC CONCR
 0340/1561 LEN=0035 INSTALLED UNKN

018 "DIA CIRC CONCR
 LEN=0092 INSTALLED 2018
 WESTMINSTER RD
 (T552)

0340/0724

0340/0304
 077986 FT 2 0 10139 0 00 0000+00
 MFC BEGIN = C
 0340/0000 LENGTH(AH 1606 BK 1300)

024 "DIA CIRC CONCR
 LEN=0040 INSTALLED UNKN
 018 "DIA CIRC CONCR
 LEN=0032 INSTALLED 2018
 CONN FOR SR 228E TO 228
 (CONN)
 SXNBG BLVD-GLADE MILL R
 (TWP)

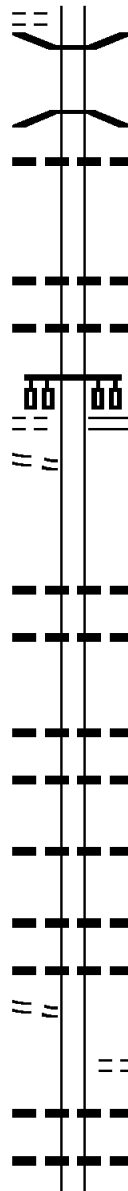
DIR: E TOTAL LEN: 19.446 MI. DIST: 10-2 SR: 228
 LEFT MUN: CLINTON T RIGHT MUN: CLINTON T

Stationing	Segment Description	Segment ID	Material / Notes
0335/0667	SXNBG BLV-GLADE MILL RD (TWP)	0334/0550	018 "DIA CIRC CONCR LEN=0058 INSTALLED 201B
0335/0585	SXNBG BLV-GLADE MILL RD (TWP) CONN FOR SR 228W TO 228	0334/0548	SXNBG BLVD-GLADE MILL R (TWP) CONN FOR SR 228W TO 228 (CONN)
0335/0493	018 "DIA CIRC CONCR LEN=0019 INSTALLED UNKN	0334/0211	018 "DIA CIRC CONCR LEN=0017 INSTALLED 201B
		0334/0141	018 "DIA CIRC CONCR LEN=0005 INSTALLED UNKN
		0334/0020	018 "DIA CIRC CONCR LEN=0020 INSTALLED 201B
076665 FT	0 0 00000 0 00 0000+00	076686 FT	0 0 00000 0 00 0000+00
	NC SAXONBURG BL		NC SA XONBURG BL
0335/0000	MFC BEGIN = C LENGTH(AH 1311 BK 0831)	0334/0000	MFC BEGIN = C LENGTH(AH 1300 BK 0831)
		0330/0755	018 "DIA CIRC CONCR LEN=0034 INSTALLED 201B
		0330/0710	018 "DIA CIRC CONCR LEN=0024 INSTALLED UNKN
		0330/0130	024 "DIA CIRC CONCR LEN=0040 INSTALLED UNKN
		0330/0120	036 "DIA CIRC CONCR LEN=0050 INSTALLED UNKN
075834 FT		075855 FT	2 0 10131 0 00 0078+14 BREWER RD (T554)
		0330/0000	LENGTH(AH 0831 BK 2123)
		0320/0850	018 "DIA CIRC METAL LEN=0100 INSTALLED UNKN
0320/0767	TOWER RD (T554)	0320/0590	018 "DIA CIRC METAL LEN=0050 INSTALLED UNKN
		0320/0260	018 "DIA CIRC CONCR LEN=0040 INSTALLED UNKN
073711 FT		073732 FT	2 0 10131 0 00 0056+86 DEER CREEK RD (TB30)
		0320/0000	LENGTH(AH 2123 BK 3161)
0310/2658	DEER CREEK RD (T553) OLD 228 RD		

DIR: E TOTAL LEN: 19.446 MI. DIST: 10-2 SR: 228
 LEFT MUN: CLINTON T RIGHT MUN: CLINTON T

(T553)

0310/2272



0310/2019 BMS EN 10/0228/0310/1863
 2 0 10018 0 01 0235+59
 BESSEMER AND LAKE ER RR
 0310/1863 BMSBG 10/0228/0310/1863
 018 "DIA CIRC METAL
 0310/1781 LEN=0050 INSTALLED UNKN

0310/0550 018 "DIA CIRC CONCR
 LEN=0055 INSTALLED UNKN
 0310/0050 018 "DIA CIRC CONCR
 LEN=0050 INSTALLED UNKN
 SAXONBURG BL
 070571 FT (SR2007 SEG 0070/3128)

2 0 10018 0 01 0212+47 070550 FT
 VICTORY RD
 (T840) 0310/0000
 LC FROM VICTORY RD
 (CONN) 0300/2610

5 0310/0000 LENGTH(AH 3161 BK 2753)

067797 FT

0300/1120 015 "DIA CIRC CONCR
 LEN=0040 INSTALLED UNKN
 018 "DIA CIRC METAL
 0300/0533 018 "DIA CIRC METAL
 LEN=0040 INSTALLED UNKN
 067818 FT 2 0 10018 0 01 0185+19
 5 0300/0000 LENGTH(AH 2753 BK 3299)

0290/3289 024 "DIA CIRC CONCR
 LEN=0040 INSTALLED UNKN
 018 "DIA CIRC CONCR
 0290/2835 LEN=0040 INSTALLED UNKN

0290/2162 018 "DIA CIRC CONCR
 LEN=0040 INSTALLED UNKN

0290/1450 018 "DIA CIRC METAL
 LEN=0035 INSTALLED UNKN
 018 "DIA CIRC METAL
 0290/0960 LEN=0040 INSTALLED UNKN

SPRING VALLEY RD
 (T484) 0290/0916

0290/0802 SANDY HILL RD
 (T484)
 018 "DIA CIRC METAL
 0290/0600 LEN=0050 INSTALLED UNKN
 018 "DIA CIRC METAL
 0290/0235 LEN=0045 INSTALLED UNKN
 064519 FT 2 0 10018 0 01 0152+50

064498 FT

DIR: E TOTAL LEN: 19.446 MI. DIST: 10-2 SR: 228
 LEFT MUN: CLINTON T RIGHT MUN: CLINTON T

Stationing	Description	Material	Length	Notes
0290/0000	CLINTON MIDDLESEX T			
0280/3120	LENGTH(AH 3299 BK 3139)	018" DIA CIRC METAL	LEN=0040	INSTALLED UNKN
0280/2500	018" DIA CIRC PLASTIC		LEN=0045	INSTALLED UNKN
0280/1870	018" DIA CIRC METAL		LEN=0040	INSTALLED UNKN
0280/1605	018" DIA CIRC METAL		LEN=0040	INSTALLED UNKN
0280/1410	018" DIA CIRC METAL		LEN=0035	INSTALLED UNKN
0280/1090	018" DIA CIRC METAL		LEN=0040	INSTALLED UNKN
0280/0800	018" DIA CIRC METAL		LEN=0045	INSTALLED UNKN
0280/0507	ROLLING MILLS DR (T880)			
0280/0400	018" DIA CIRC METAL		LEN=0045	INSTALLED UNKN
0280/0090	018" DIA CIRC METAL		LEN=0040	INSTALLED UNKN
061380 FT	2 0 10018 0 00 0120+85			
0280/0000	LENGTH(AH 3139 BK 2444)	018" DIA CIRC METAL		
0270/2235	018" DIA CIRC METAL		LEN=0040	INSTALLED UNKN
0270/1500	048" DIA CIRC METAL		LEN=0070	INSTALLED UNKN
0270/0270	INDUSTRIAL DR (TWP)			
058936 FT	2 0 10018 0 00 0096+41			
0270/0000	LENGTH(AH 2444 BK 2525)	018" DIA CIRC METAL		
0260/2400	018" DIA CIRC METAL		LEN=0045	INSTALLED UNKN
0260/2200	018" DIA CIRC METAL		LEN=0045	INSTALLED UNKN
0260/1700	018" DIA CIRC METAL		LEN=0045	INSTALLED UNKN
0260/1130	036" DIA CIRC METAL		LEN=0050	INSTALLED UNKN
0260/0850	018" DIA CIRC METAL		LEN=0045	INSTALLED UNKN

DIR: E TOTAL LEN: 19.446 MI. DIST: 10-2 SR: 228
 LEFT MUN: MIDDLESEX T RIGHT MUN: MIDDLESEX T

2 0 10018 0 00 0070+90 056390 FT
 LOGAN RD
 (T486)

0260/0000

054316 FT

051792 FT

MEKIS RD
 (T567)

0230/1430

==	056411 FT	
---	0260/0000	LENGTH(AH 2525 BK 2074) 024 "DIA CIRC METAL
---	0250/1763	LEN=0050 INSTALLED UNKN
---	0250/0920	036 "DIA CIRC METAL LEN=0050 INSTALLED UNKN
==	0250/0894	OVERBROOK RD (T641)
---	054337 FT	2 0 10018 0 00 0050+11
---	0250/0000	LENGTH(AH 2074 BK 2524) 042 "DIA CIRC METAL
---	0240/2500	LEN=0070 INSTALLED UNKN
---	0240/2300	018 "DIA CIRC CONCR
---	0240/1940	LEN=0040 INSTALLED UNKN
---	0240/1940	018 "DIA CIRC CONCR LEN=0040 INSTALLED UNKN
==	0240/0997	OLD GLADE MILLS RD (T491)
---	0240/0670	018 "DIA CIRC CONCR LEN=0040 INSTALLED UNKN
---	0240/0430	018 "DIA CIRC CONCR LEN=0040 INSTALLED UNKN
---	0240/0160	018 "DIA CIRC METAL LEN=0040 INSTALLED UNKN
==	051813 FT	2 0 10018 0 00 0024+88 OLD GLADE MILLS RD (T491)
---	0240/0000	LENGTH(AH 2524 BK 2533) TR GLADE RUN
<--->	0230/2370	STRUCTURE LENGTH 21 FT BMSID 10/0228/0230/2370
---	0230/1810	018 "DIA CIRC CONCR LEN=0040 INSTALLED UNKN
==	0230/1430	OLD GLADE MILLS RD (T567)
---	0230/1270	018 "DIA CIRC CONCR LEN=0045 INSTALLED UNKN
---	0230/0970	018 "DIA CIRC CONCR LEN=0045 INSTALLED UNKN
---	0230/0500	018 "DIA CIRC METAL LEN=0040 INSTALLED UNKN
---	0230/0175	018 "DIA CIRC METAL LEN=0050 INSTALLED UNKN
==	0230/0110	OLD GLADE MILLS RD (T747)

DIR: E TOTAL LEN: 19.446 MI. DIST: 10-2 SR: 228
 LEFT MUN: MIDDLESEX T RIGHT MUN: MIDDLESEX T

Stationing	Description	Notes
049259 FT	0220/0350	
048786 FT	0220/0000	018 " DIA CIRC CONCR LEN=0045 INSTALLED UNKN 048807 FT 2 0 10018 1 00 0000+00 VILLAGE: GLADE MILLS NC GLADE MILL RD
048786 FT	0220/0000	INTER-BK GLADE MILLS RD (SR0008 SEG 0081/0849) MFC BEGIN = C LTH AH 000473 BK 000100
048786 FT	048807 FT	7214/0000 LTH AH 000100 BK 001195 INTER-AHD WILLIAM FLINN HW (SR0008 SEG 0051/0000)
047591 FT	0210/1195	WILLIAM FLINN HW (SR0008 SEG 0050/0000) (SR0008 SEG 0051/0000)
047591 FT	0210/0650	018 " DIA CIRC CONCR LEN=0055 INSTALLED UNKN
047591 FT	0210/0418	018 " DIA CIRC CONCR LEN=0050 INSTALLED UNKN
047591 FT	047612 FT	MFC BEGIN = B
0210/0000	0210/0000	LENGTH(AH 1195 BK 2480)
0200/2246	0200/2246	OLD ROUTE 8 SOUTH RD (T482)
0200/2200	0200/2200	018 " DIA CIRC CONCR LEN=0040 INSTALLED UNKN
0200/1760	0200/1760	018 " DIA CIRC CONCR LEN=0045 INSTALLED UNKN
0200/1380	0200/1380	018 " DIA CIRC CONCR LEN=0045 INSTALLED UNKN
0200/0725	0200/0725	018 " DIA CIRC CONCR LEN=0040 INSTALLED UNKN
0200/0133	0200/0133	BMSSEN 10/0228/0200/0119

DIR: E TOTAL LEN: 19.446 MI. DIST: 10-2 SR: 228
 LEFT MUN: MIDDLESEX T RIGHT MUN: MIDDLESEX T

Stationing	Length	Notes
2 0 10010 0 01 0183+34	045111 FT	2 0 10010 0 01 0184+59 NO UNDERPASS INFORMATION BMSBG 10/0228/0200/0119
HARBISON RD (T383)	0200/0000	MFC BEGIN = B LENGTH(AH 2480 BK 1256)
		PARK RD (T481)
	043855 FT	0190/0430 018 "DIA CIRC CONCR LEN=0045 INSTALLED UNKN 043876 FT 2 0 10010 0 01 0170+84 MFC BEGIN = B 0190/0000 LENGTH(AH 1256 BK 2309)
		0180/2280 015 "DIA CIRC CONCR LEN=0035 INSTALLED UNKN
DAVIS RD (T382)	0180/1300	0180/1304 018 "DIA CIRC CONCR LEN=0040 INSTALLED UNKN
		0180/0846 BMSEN 10/0228/0180/0658 2 0 10010 0 01 0154+02 NO UNDERPASS INFORMATION 0180/0658 BMSBG 10/0228/0180/0658
2 0 10010 0 01 0147+80	041546 FT	041567 FT
FORSCYTHE RD (T641)	0180/0000	0180/0000 LENGTH(AH 2309 BK 2006) DRAINAGE STRUCTURE LENGTH 19 FT BMSID 10/0228/0170/1980
		0170/1980
		0170/1369 018 "DIA CIR PLASTIC LEN=0045 INSTALLED UNKN
		0170/0879 018 "DIA CIRC METAL LEN=0060 INSTALLED UNKN
		WEATHERBURN DR (T929)

EXTRACT DATE: 12/18/2023
PRINT DATE: 12/21/2023

ROADWAY MANAGEMENT SYSTEM
SLD COUNTY/SR - ANNUAL PRINT

PAGE NUMBER: 195
COUNTY: BUTLER

DIR: E TOTAL LEN: 19.446 MI.
LEFT MUN: MIDDLESEX T

DIST: 10-2 SR: 228
RIGHT MUN: MIDDLESEX T

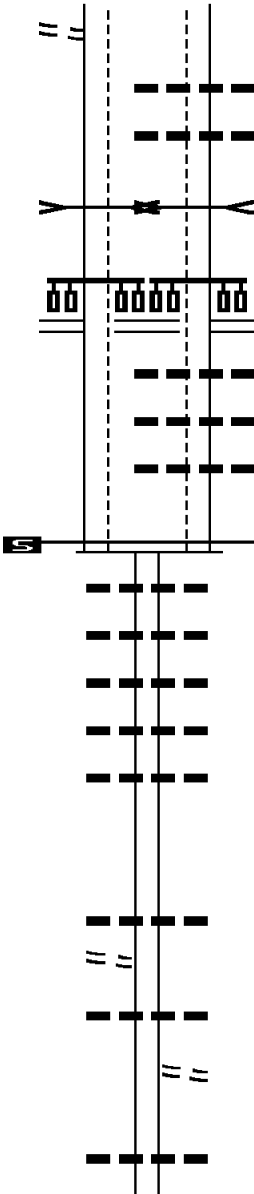
Stationing	Right-of-Way	Structure	Material	Notes
039540 FT	0170/0549	024" DIA	CIRC METAL	LEN=0065 INSTALLED UNKN
	039561 FT	2 0 10010 0 01	0127+67	MIDDLESEX ADAMS T
	0170/0000	018" DIA	CIRC CONC	LEN=0045 INSTALLED UNKN
	0160/2757	030" DIA	CIRC CONC	LEN=0105 INSTALLED UNKN
	0160/2120	018" DIA	CIRC CONC	LEN=0045 INSTALLED UNKN
	0160/1253	018" DIA	CIRC CONC	LEN=0045 INSTALLED UNKN
	0160/1160	018" DIA	CIRC CONC	LEN=0045 INSTALLED UNKN
	0160/0400	SHEETZ RD	(PRDR)	
2 0 10010 0 01 0096+06	036382 FT	THREE DEGREE RD	(TBC)	
THREE DEGREE RD (TBC)	0160/0000	018" DIA	CIRC CONC	LEN=0035 INSTALLED UNKN
	0160/0000	018" DIA	CIRC CONC	LEN=0050 INSTALLED UNKN
	0150/2601	018" DIA	CIRC CONC	LEN=0075 INSTALLED UNKN
	0150/1600	018" DIA	CIRC CONC	LEN=0075 INSTALLED UNKN
	0150/1340	018" DIA	CIRC CONC	LEN=0075 INSTALLED UNKN
	0150/0820	018" DIA	CIRC CONC	LEN=0075 INSTALLED UNKN
2 0 10010 0 00 0057+26	033615 FT	018" DIA	CIRC CONC	LEN=0075 INSTALLED UNKN
BRICKYARD RD (T391)	0150/0000	018" DIA	CIRC CONC	LEN=0060 INSTALLED UNKN
	0140/2750	024" DIA	CIRC CONC	LEN=0070 INSTALLED UNKN
	0140/2200	048" DIA	CIRC CONC	LEN=0145 INSTALLED UNKN
	0140/1800	018" DIA	CIRC CONC	LEN=0045 INSTALLED UNKN
	0140/1190	018" DIA	CIRC CONC	LEN=0045 INSTALLED UNKN

DIR: E TOTAL LEN: 19.446 MI. DIST: 10-2 SR: 228
 LEFT MUN: ADAMS T RIGHT MUN: ADAMS T

Stationing	Structure / Notes	Stationing	Structure / Notes
030510 FT		0140/0925	018 " DIA CIRC CONCR LEN=0045 INSTALLED UNKN
		0140/0655	018 " DIA CIRC CONCR LEN=0045 INSTALLED UNKN
		0140/0420	018 " DIA CIRC CONCR LEN=0035 INSTALLED UNKN
		030531 FT	2 0 10010 0 00 0026+16
		0140/0000	LENGTH(AH 3105 BK 2116)
			MARLAND DR (T868)
ADAMS AREA FIRE CO (GOVT)		0130/1377	
		0130/0815	
028394 FT		0130/0207	BMSEN 10/0228/0130/0097 0 0 00000 0 0 0000+00
		028415 FT	BUFFALO & PITTSBURGH RR BMSBG 10/0228/0130/0097 MFC BEGIN = B
		0130/0000	LENGTH(AH 2116 BK 0510)
BREAKNECK CR		0126/0480	018 " DIA CIRC CONCR LEN=0080 INSTALLED UNKN
STRUCTURE LENGTH 37 FT		0126/0280	BREAKNECK CR STRUCTURE LENGTH 37 FT
BMSID 10/0228/0126/0280			BMSID 10/0228/0126/0280
018 " DIA CIRC CONCR		027905 FT	0 0 00000 0 00 0000+00
LEN=0032 INSTALLED UNKN			MARS VALENCIA RD (SR3015 SEG 0030/0000)
0 0 00000 0 00 0000+00		0126/0000	LENGTH(AH 0510 BK 1313)
027884 FT			
MARS VALENCIA RD (SR3015 SEG 0030/0000)		0125/0586	
LENGTH(AH 0510 BK 1311)			PARK AV (T533)
024 " DIA CIRC CONCR		0124/0460	
LEN=0060 INSTALLED UNKN		026592 FT	0 0 00000 0 00 0000+00
PARK AV (T533)		0124/0000	LENGTH(AH 1313 BK 3209)
0 0 00000 0 00 0000+00			INVERNESS BL (TWP)
026573 FT		0104/2818	INVERNESS BL (TWP)
LENGTH(AH 1311 BK 3196)		0104/2644	018 " DIA CIRC CONCR
		0104/2160	LEN=0060 INSTALLED UNKN
GRAHAM WY (PRDR)		0105/1995	

DIR: E TOTAL LEN: 19.446 MI. DIST: 10-2 SR: 228
 LEFT MUN: ADAMS T RIGHT MUN: ADAMS T

Structure Description	Segment	Length (FT)	Material	Notes
GRAHAM WY (PRDR)	0105/1930			
TRIB TO BREAKNECK CREEK STRUCTURE LENGTH 16 FT	0105/1276			
BMSID 10/0228/0104/1276	0104/1276			
PITTSBURGH ST (SR3019 SEG 0040/0000)	0105/1175			
WARRENDALE RD (SR3019 SEG 0040/0000)	0104/1175			
0 0 00000 0 00 0000+00 023377 FT	0105/0000	023377		
MFC BEGIN = B	0104/0000	023383		
LENGTH(AH 3196 BK 1573)	0100/1560			
	0100/1549			
	0100/1499			
	0100/1006			
	0100/1000			
021804 FT	0100/0000	021810		
	0090/2450			
BEAVER ST ET (T360)	0090/2062			
	0090/2050			
	0090/1896			
	0090/0950			



018 " DIA CIRC CONCR
 LEN=0004 INSTALLED 2018
 018 " DIA CIRC CONCR
 LEN=0060 INSTALLED UNKN
 TRIB TO BREAKNECK CREEK
 STRUCTURE LENGTH 16 FT
 BMSID 10/0228/0104/1276
 PITTSBURGH ST
 (SR3019 SEG 0040/0000)
 WARRENDALE RD
 (SR3019 SEG 0040/0000)
 018 " DIA CIRC CONCR
 LEN=0092 INSTALLED 2018
 018 " DIA CIRC CONCR
 LEN=0060 INSTALLED UNKN
 018 " DIA CIRC CONCR
 LEN=0060 INSTALLED UNKN
 0 0 00000 0 00 0000+00
 MFC BEGIN = B
 LENGTH(AH 3209 BK 1573)
 018 " DIA CIRC CONCR
 LEN=0104 INSTALLED 2019
 018 " DIA CIRC CONCR
 LEN=0056 INSTALLED 2019
 018 " DIA CIRC CONCR
 LEN=0080 INSTALLED 2019
 024 " DIA CIRC ALUMIN
 LEN=0150 INSTALLED 2018
 018 " DIA CIRC METAL
 LEN=0075 INSTALLED UNKN
 2 0 10001 0 02 0361+38
 LENGTH(AH 1573 BK 2938)
 015 " DIA CIRC CONCR
 LEN=0060 INSTALLED UNKN
 018 " DIA CIRC CONCR
 LEN=0065 INSTALLED UNKN
 SCHARBERRY LN
 (T360)
 018 " DIA CIRC CONCR
 LEN=0075 INSTALLED UNKN
 018 " DIA CIRC METAL

DIR: E TOTAL LEN: 19.446 MI. DIST: 10-2 SR: 228
 LEFT MUN: ADAMS T RIGHT MUN: ADAMS T

Segment Description	Start Station	End Station	Length (FT)	Material / Notes
	0090/0680	0090/0430	LEN=0060	INSTALLED UNKN
			018 " DIA CIRC METAL	
	0090/0080	0090/0430	LEN=0060	INSTALLED UNKN
			018 " DIA CIRC METAL	
018866 FT	0090/0080	0090/0080	LEN=0065	INSTALLED UNKN
	018872 FT	2 0 10001 0 01 0332+67		
	0090/0000	0080/1275	LENGTH(AH 2938 BK 1852)	SCHARBERRY LN (T360)
HERITAGE CREEK DR (SR3017 SEG 0004/0000)	0080/1275	0080/0950	024 " DIA CIRC CONCR	LEN=0125 INSTALLED UNKN
	0080/0222	0080/0950	LEN=0065	INSTALLED UNKN
017014 FT	017020 FT	2 0 10001 0 01 0309+67		
	0080/0000	0080/0000	KAUFMAN RUN STRUCTURE LENGTH 20 FT	BMSID 10/0228/0080/0000 LENGTH(AH 1852 BK 1850)
FOX TROT DR (T742)	0070/1174	0070/0630	018 " DIA CIRC CONCR	LEN=0060 INSTALLED UNKN
	0070/0260	0070/0630	018 " DIA CIRC CONCR	LEN=0070 INSTALLED UNKN
2 0 10001 0 01 0291+58	015164 FT	015170 FT		
MYOMA RD (T350)	0070/0000	0070/0000	LENGTH(AH 1850 BK 2670)	018 " DIA CIRC CONCR
	0060/2621	0060/2621	LEN=0060	INSTALLED UNKN
	0060/2094	0060/2094	THREE POINT RD (T350)	
	0060/1622	0060/1622	018 " DIA CIRC CONCR	LEN=0075 INSTALLED UNKN
	0060/1039	0060/1039	018 " DIA CIRC CONCR	LEN=0060 INSTALLED UNKN
	0060/0949	0060/0949	LC FROM ADAMS RIDGE BL (CONN)	ADAMS RIDGE BL (BORO)
	0060/0860	0060/0860	018 " DIA CIRC CONCR	LEN=0060 INSTALLED UNKN
	0060/0771	0060/0771	LC TO ADAMS RIDGE BL (CONN)	
	0060/0764	0060/0764	018 " DIA CIRC CONCR	LEN=0060 INSTALLED UNKN
	0060/0530	0060/0530	LC FROM SHOPPING CENTER	

DIR: E TOTAL LEN: 19.446 MI. DIST: 10-2 SR: 228
 LEFT MUN: ADAMS T RIGHT MUN: ADAMS T

SEVEN FIELDS BL
 (BORO)

0060/0186

012494 FT

HIGH POINTE DR
 (BORO)

0050/1417

010507 FT

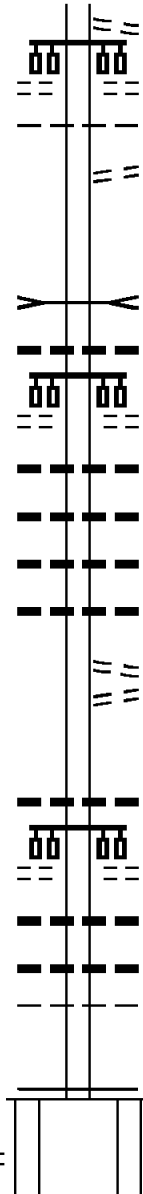
HIGH POINTE DR
 (BORO)

0040/1421

008526 FT

REBECCA LN
 (TWP)

0031/2778



0060/0261 (CONN)
 SHOPPING CENTER RD
 (BORO)
 0060/0186
 0060/0134 ADAMS
 SEVEN FIELDS B
 LC TO SHOPPING CENTER R
 (CONN)
 0060/0082 2 0 10001 0 01 0266+78
 012500 FT LENGTH(AH 2670 BK 1987)
 0060/0000 TRIB TO KAUFMAN RUN
 STRUCTURE LENGTH 12 FT
 0050/1853 BMSID 10/0228/0050/1853
 018 "DIA CIRC CONCR
 0050/1600 LEN=0070 INSTALLED UNKN
 CASTLE CREEK DR
 (BORO)
 0050/1417 018 "DIA CIRC CONCR
 0050/1260 LEN=0060 INSTALLED UNKN
 018 "DIA CIRC CONCR
 0050/0955 LEN=0065 INSTALLED UNKN
 024 "DIA CIRC CONCR
 0050/0666 LEN=0065 INSTALLED UNKN
 018 "DIA CIRC CONCR
 0050/0360 LEN=0060 INSTALLED UNKN
 NORTHPOINTE CR
 (BORO)
 0050/0210 NORTHPOINTE CR
 (BORO)
 0050/0120 2 0 10001 0 01 0246+91
 010513 FT LENGTH(AH 1987 BK 1981)
 0050/0000 018 "DIA CIRC CONCR
 0040/1767 LEN=0100 INSTALLED UNKN
 CASTLE CREEK EXT DR
 (BORO)
 0040/1421 018 "DIA CIRC CONCR
 0040/0925 LEN=0060 INSTALLED UNKN
 036 "DIA CIRC CONCR
 0040/0525 LEN=0075 INSTALLED UNKN
 SEVEN FIELDS
 CRANBERRY T
 0040/0217 2 0 10001 0 01 0222+05
 008532 FT MFC BEGIN = B
 0040/0000 LENGTH(AH 1981 BK 2875)

024 "DIA CIRC METAL

DIR: E TOTAL LEN: 19.446 MI. DIST: 10-2 SR: 228
 LEFT MUN: CRANBERRY T RIGHT MUN: CRANBERRY T

018 "DIA CIRC METAL LEN=0060 INSTALLED UNKN	0031/1960	---	0030/2505	LEN=0060 INSTALLED UNKN
FRANKLIN RD (SR3021 SEG 0040/0000)	0031/1657	==	0030/1761	018 "DIA CIRC METAL LEN=0070 INSTALLED UNKN FRANKLIN RD (SR3021 SEG 0040/0000)
024 "DIA CIRC CONCR LEN=0060 INSTALLED UNKN	0031/0720	---	0030/1665	
LC TO KRISTOFFER DR (CONN)	0031/0119	==	0030/0360	018 "DIA CIRC METAL LEN=0100 INSTALLED UNKN LC FROM CRANBERRY WD DR (CONN)
0 0 00000 0 00 0000+00	005656 FT	==	0030/0131	2 0 10001 0 01 0196+95
KRISTOFFER DR (TWP)		==	005657 FT	KRISTOFFER DR (TWP)
CRANBERRY WOODS DR (TWP)		==		CRANBERRY WOODS DR (TWP)
LENGTH(AH 2870 BK 3291) LC FROM KRISTOFFER DR (CONN)	0031/0000	==	0030/0000	LENGTH(AH 2875 BK 3278) LC TO CRANBERRY WOODS D (CONN)
LC TO CRANBERRY COMM DR (CONN)	0021/3199	==	0020/3172	
CRANBERRY COMMONS DR (TWP)	0021/2605	==		CRANBERRY COMMONS DR (TWP)
LC FROM CRANBERRY COMM (CONN)	0021/2483	==	0020/2461	
060 "DIA CIRC CONCR LEN=0060 INSTALLED UNKN	0021/1880	---		LC FROM CRANBERRY WDS D (CONN)
LC TO CRANBERRY SPRG DR (CONN)	0021/1601	==	0020/1527	
036 "DIA CIRC CONCR LEN=0060 INSTALLED UNKN	0021/1470	---		
CRANBERRY SPRINGS DR (TWP)		==		
CRANBERRY WOODS DR (TWP)	0021/1454	==		CRANBERRY SPRINGS DR (TWP)
		==		CRANBERRY WOODS DR (TWP)
LC FROM CRANBERRY SPRG (CONN)	0021/1297	==	0020/1454	LC TO CRANBERRY WOODS D (CONN)
		==	0020/1283	

DIR: E TOTAL LEN: 19.446 MI. DIST: 10-2 SR: 228
 LEFT MUN: CRANBERRY T RIGHT MUN: CRANBERRY T

SIGN: 4 CHORD TRUSS
 BMSID 10/0228/0020/0903 0021/0903

0 0 00000 0 00 0000+00 002365 FT
 RAMP N SH
 (SR8001 SEG 0750/0000)
 RAMP E SH
 (SR8001 SEG 0010/1340)

LENGTH(AH 3291 BK 2365) 0021/0000

SIGN: 3 CHORD TRUSS
 BMSID 10/0228/0010/1964 0011/1890
 BMSEN 10/0228/0010/1443 0011/1775
 0 0 00000 0 00 0000+00
 SR 9479
 BMSBG 10/0228/0010/1443 0011/1443
 RAMP S SH
 (SR8001 SEG 0510/0000) 0011/1257
 RAMP C SH
 (SR8001 SEG 0500/1851)

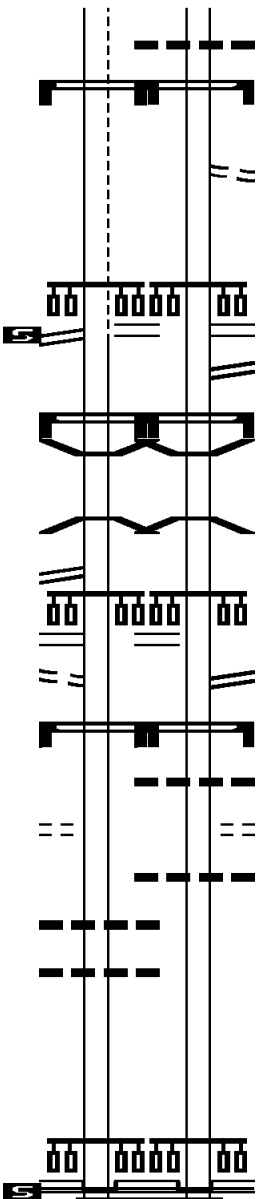
FROM 8001/0500 SH 0011/1109
 (CONN) 0011/1040
 SIGN: 4 CHORD TRUSS
 BMSID 10/0228/0010/0708 0011/0708

DUTILH RD (T326) 0011/0261

018 "DIA CIRC CONCR
 LEN=0050 INSTALLED UNKN 0011/0175
 018 "DIA CIRC CONCR
 LEN=0075 INSTALLED UNKN 0011/0050
 2 0 10001 0 00 0139+76 000000 FT

PERRY HW (SR0019 SEG 0030/0000)

FREEDOM RD INTER-BK
 (SR3020 SEG 0070/0930)
 MFC BEGIN = B
 LENGTH(AH 2365 BK 0000) 0011/0000



0020/1200 036 "DIA CIRC CONCR
 LEN=0125 INSTALLED UNKN
 SIGN: 4 CHORD TRUSS
 0020/0903 BMSID 10/0228/0020/0903

0020/0156 FROM 8001/0010 SH
 (CONN)

002379 FT 2 0 10001 0 01 0167+42
 RAMP E SH
 (SR8001 SEG 0010/1340)

0020/0000 LENGTH(AH 3278 BK 2379)
 RAMP H RD
 (SR8001 SEG 0020/0000)

0010/2222 SIGN: 3 CHORD TRUSS
 BMSID 10/0228/0010/1964 0010/1882
 BMSEN 10/0228/0010/1443 0010/1775
 0 0 00000 0 00 0000+00
 SR 9479
 BMSBG 10/0228/0010/1443 0010/1443

RAMP C RD
 (SR8001 SEG 0500/1851)

0010/1109 RAMP F RD
 (SR8001 SEG 0250/0000)

0010/1085 SIGN: 4 CHORD TRUSS
 BMSID 10/0228/0010/0708 0010/0708

0010/0300 018 "DIA CIRC METAL
 LEN=0030 INSTALLED UNKN
 DUTILH RD (T326)

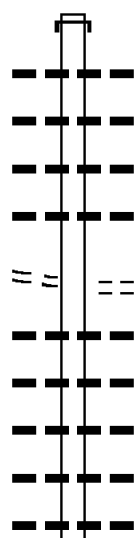
0010/0274 018 "DIA CIRC METAL
 LEN=0010 INSTALLED UNKN

000000 FT 2 0 10001 0 00 0139+76
 NC MA PERRY HW (SR0019 SEG 0030/0000)

INTER-BK FREEDOM RD
 (SR3020 SEG 0070/0930)
 MFC BEGIN = B
 LENGTH(AH 2379 BK 0000) 0010/0000

DIR: B TOTAL LEN: 7.905 MI. DIST: 10-2 SR: 173
 LEFT MUN: MERCER T RIGHT MUN: MERCER T

041739 FT



041739 FT AH-MERCER (43)
 INTER-AHD SR 0173 SH
 0170/1876 (SR0173 SEG 0010/0000)
 0170/1451 018 "DIA CIRC CONCR UNKN
 0170/0878 018 "DIA CIRC CONCR UNKN
 0170/0497 018 "DIA CIRC METAL UNKN
 0170/0304 018 "DIA CIR PLASTIC UNKN
 039863 FT SHIELDS RD
 (TB40)
 0170/0000 LENGTH(AH 1876 BK 3128)
 0160/2690 018 "DIA CIRC METAL UNKN
 0160/2520 018 "DIA CIRC METAL UNKN
 0160/2117 018 "DIA CIRC METAL UNKN
 0160/1740 018 "DIA CIRC METAL UNKN
 024 "DIA CIRC METAL
 0160/1387 018 "DIA CIRC METAL UNKN

2 0 10067 0 00 0153+50 039863 FT
 GLACIAL TILL RD
 (T755) 0170/0000

Stationing	Length	Material	Status
036735 FT	0160/0763	018 " DIA CIRC CONCR	LEN=0055 INSTALLED UNKN
	036735 FT	2 0 10067 0 00 0122+11	LENGTH(AH 3128 BK 3779)
	0160/0000	MERCER	
	0150/3627	SLIPPERY ROCK T	
	0150/3490	018 " DIA CIRC CONCR	LEN=0040 INSTALLED UNKN
	0150/2918	018 " DIA CIRC CONCR	LEN=0050 INSTALLED UNKN
	0150/2612	015 " DIA CIRC CONCR	LEN=0035 INSTALLED UNKN
	0150/2050	030 " DIA CIRC CONCR	LEN=0055 INSTALLED UNKN
	0150/1534	024 " DIA CIRC METAL	LEN=0062 INSTALLED UNKN
SANKEY LN (PRDR)	0150/1252		
	0150/1112	BMS EN 10/0173/0150/1090	2 0 10067 0 00 0095+32
	0150/1090	TR WOLF CREEK	
	0150/0838	BMSBG 10/0173/0150/1090	018 " DIA CIRC CONCR
	0150/0209	018 " DIA CIRC CONCR	LEN=0055 INSTALLED UNKN
2 0 10067 0 00 0084+46 032956 FT	032956 FT		
FORRESTER RD (T387)	0150/0000		
	0150/0000	LENGTH(AH 3779 BK 3174)	
	0140/3133	018 " DIA CIRC CONCR	LEN=0060 INSTALLED UNKN
	0140/2519	018 " DIA CIRC METAL	LEN=0052 INSTALLED UNKN
	0140/2224	018 " DIA CIRC METAL	LEN=0048 INSTALLED UNKN
	0140/1670	018 " DIA CIRC CONCR	LEN=0070 INSTALLED UNKN
	0140/1401	018 " DIA CIRC CONCR	LEN=0040 INSTALLED UNKN
	0140/1277	024 " DIA CIRC METAL	LEN=0055 INSTALLED UNKN
SLIPPERY ROCK SLIPPERY ROCK B	0140/1235		

EXTRACT DATE: 12/18/2023
PRINT DATE: 12/21/2023

ROADWAY MANAGEMENT SYSTEM
SLD COUNTY/SR - ANNUAL PRINT

PAGE NUMBER: 186
COUNTY: BUTLER

DIR: B TOTAL LEN: 7.905 MI.
LEFT MUN: SLIPPERY ROCK T

DIST: 10-2 SR: 173
RIGHT MUN: SLIPPERY ROCK T

2 0 10067 0 00 0052+80 029782 FT
SLIPPERY ROCK
SLIPPERY ROCK T 0140/0000

029782 FT

---	---	5	0140/0000	LENGTH(AH 3174 BK 3639) 095"H 72"W CONC STRUCT
---	---		0130/3625	LEN=0042 INSTALLED UNKN
---	---		0130/3318	024 "DIA CIRC METAL
---	---		0130/2924	LEN=0065 INSTALLED UNKN
---	---		0130/2398	018 "DIA CIRC CONCR
---	---		0130/1570	LEN=0065 INSTALLED UNKN
---	---		0130/1100	015 "DIA CIR PLASTIC
---	---		0130/0650	LEN=0060 INSTALLED UNKN
---	---		0130/0461	018 "DIA CIRC CONCR
---	---		0130/0175	LEN=0060 INSTALLED UNKN
---	---		0130/0155	WOODBRIDGE DR (T902)
---	---		0130/0062	018 "DIA CIRC CONCR
---	---		026143 FT	LEN=0032 INSTALLED UNKN
---	---	5	0130/0000	018 "DIA CIRC CONCR
---	---		0120/1512	LEN=0030 INSTALLED UNKN
---	---		0120/1242	018 "DIA CIR PLASTIC
---	---		0120/1180	LEN=0025 INSTALLED UNKN
---	---		0120/0940	KELLY BL (BORO)
---	---		0120/0711	042 "DIA CIRC CONCR
---	---		0120/0605	LEN=0035 INSTALLED UNKN
---	---		0120/0530	2 0 10067 0 00 0015+12
---	---		0120/0177	5
---	---		024517 FT	0130/0000
---	---			LENGTH(AH 3639 BK 1626)
---	---			SLIPPERY ROCK
---	---			SLIPPERY ROCK B
---	---			018 "DIA CIRC CONCR
---	---			LEN=0032 INSTALLED UNKN
---	---			036 "DIA CIRC METAL
---	---			LEN=0036 INSTALLED UNKN
---	---			018 "DIA CIRC CONCR
---	---			LEN=0032 INSTALLED UNKN
---	---			018 "DIA CIRC CONCR
---	---			LEN=0030 INSTALLED UNKN
---	---			024 "DIA CIRC METAL
---	---			LEN=0030 INSTALLED UNKN
---	---			2 0 10067 0 00 0000+00
---	---			FRANKLIN ST
---	---			(SR0108 SEG 0130/0000)
---	---			NC GROVE CITY RD

BOLLER DR
(BORO)

WATER ST
(BORO)

EXTRACT DATE: 12/18/2023
PRINT DATE: 12/21/2023

ROADWAY MANAGEMENT SYSTEM
SLD COUNTY/SR - ANNUAL PRINT

PAGE NUMBER: 185
COUNTY: BUTLER

DIR: B TOTAL LEN: 7.905 MI.
LEFT MUN: SLIPPERY ROCK B

DIST: 10-2 SR: 173
RIGHT MUN: SLIPPERY ROCK B

024517 FT
MAIN ST
(SR0258 SEG 0010/0000)
NEW CASTLE ST
(SR0108 SEG 0120/0000) 0110/0867

GRANGE AL
(BORO) 0110/0466

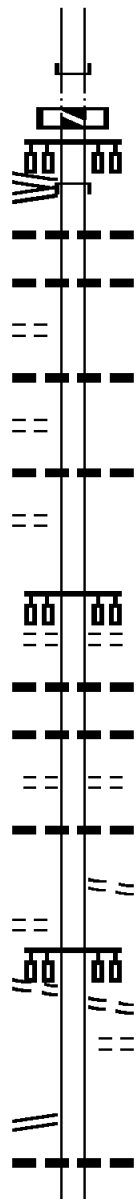
HOCKENBERRY DR
(BORO) 0110/0266

BORO AL
(BORO) 0110/0198
023650 FT

CORNISH DR
(BORO) 0100/1126

FAIRVIEW DR
(BORO) 0100/0627

1 0 00073 0 01 0883+85 021545 FT
SLIPPERY ROCK RD
(SR4008 SEG 0190/3243) 0100/0000



INTER-BK FRANKLIN ST
(SR0108 SEG 0130/0000)
LTH AH 001626 BK 000100
0120/0000
024517 FT
7114/0000
INTER-AHD FRANKLIN ST
(SR0108 SEG 0120/0000)
0110/0867
0110/0854 018 "DIA CIRC CONCR
LEN=0036 INSTALLED UNKN
0110/0638 018 "DIA CIRC CONCR
LEN=0036 INSTALLED UNKN

0110/0457 018 "DIA CIRC CONCR
LEN=0036 INSTALLED UNKN

0110/0206 018 "DIA CIRC CONCR
LEN=0036 INSTALLED UNKN

023650 FT 1 0 00073 0 01 0904+07
COOPER ST
(BORO)
0110/0000 LENGTH(AH 0867 BK 2105)
015 "DIA CIRC CONCR
0100/2080 LEN=0028 INSTALLED UNKN
024 "DIA CIRC CONCR
0100/2046 LEN=0030 INSTALLED UNKN
MALTBY AV
(BORO)
0100/1511 018 "DIA CIRC CONCR
0100/1340 LEN=0025 INSTALLED 2002
MORROW WY
(BORO)
0100/1202

0100/0627 KIESTER RD
(BORO)
HIGH ST
(BORO)
0100/0064
021545 FT

0100/0000 LENGTH(AH 2105 BK 3322)
018 "DIA CIRC METAL
LEN=0040 INSTALLED UNKN
0090/2985 015 "DIA CIRC CONCR

EXTRACT DATE: 12/18/2023
PRINT DATE: 12/21/2023

ROADWAY MANAGEMENT SYSTEM
SLD COUNTY/SR - ANNUAL PRINT

PAGE NUMBER: 184
COUNTY: BUTLER

DIR: B TOTAL LEN: 7.905 MI.
LEFT MUN: SLIPPERY ROCK B

DIST: 10-2 SR: 173
RIGHT MUN: SLIPPERY ROCK B

APPLEWOOD LN
(T202)

0090/0850

018223 FT

015227 FT

1 0 00073 0 01 0801+36 013350 FT
STOUGHTON RD

0090/2780	LEN=0040	INSTALLED UNKN
0090/2514	SLIPPERY ROCK T	
0090/2287	015 "DIA CIRC CONCR	
0090/1900	LEN=0038 INSTALLED UNKN	
0090/1560	015 "DIA CIRC CONCR	
0090/1284	LEN=0035 INSTALLED UNKN	
0090/0924	018 "DIA CIRC CONCR	
0090/0850	LEN=0040 INSTALLED UNKN	
0090/0234	SLIPPERY ROCK HIGH DR	
0090/0000	(PRDR)	
0080/2148	018 "DIA CIRC CONCR	
0080/1824	LEN=0035 INSTALLED UNKN	
0080/1528	018 "DIA CIRC CONCR	
0080/1236	LEN=0034 INSTALLED UNKN	
0080/0966	018 "DIA CIRC CONCR	
0080/0617	LEN=0056 INSTALLED 1999	
0070/1846	018 "DIA CIRC CONCR	
0070/1614	LEN=0035 INSTALLED UNKN	
0070/1215	018 "DIA CIRC CONCR	
0070/0422	LEN=0035 INSTALLED UNKN	
013350 FT	018 "DIA CIRC CONCR	
	LEN=0046 INSTALLED 2002	

EXTRACT DATE: 12/18/2023
PRINT DATE: 12/21/2023

ROADWAY MANAGEMENT SYSTEM
SLD COUNTY/SR - ANNUAL PRINT

PAGE NUMBER: 183
COUNTY: BUTLER

DIR: B TOTAL LEN: 7.905 MI.
LEFT MUN: SLIPPERY ROCK T

DIST: 10-2 SR: 173
RIGHT MUN: SLIPPERY ROCK T

Location	Start	End	Length	Material	Status
(T383)	0070/0000	0070/0000	018"	DIA CONC	INSTALLED UNKN
		0060/1950	LEN=0040		
		0060/1535	LEN=0040		
		0060/1183	LEN=0040		
		0060/0836	LEN=0040		
DAUGHERTYS MILL RD (PRDR)	0060/0800	0060/0800	018"	DIA CONC	INSTALLED UNKN
		0060/0703	LEN=0040		
		0060/0505	LEN=0050		
		011372 FT	011372 FT		
		0060/0384	LEN=0050		
		0060/0000	024"	DIA CONC	INSTALLED UNKN
		0050/3014	LEN=0030		
		0050/2744	LEN=0040		
		0050/2465	LEN=0040		
SHAWNEE LN (PRDR)	0050/2299	0050/2299	024"	DIA CONC	INSTALLED UNKN
		0050/1980	LEN=0049		
ETNA RD (T760)	0050/1559	0050/1559	024"	DIA CONC	INSTALLED UNKN
		0050/1520	LEN=0049		
		0050/1050	LEN=0049		
		0050/0665	LEN=0061		
		0050/0203	LEN=0034		
		007918 FT	007918 FT		
		0050/0000	018"	DIA CONC	INSTALLED UNKN
		0040/1755	LEN=0030		
COUNTRY LN (TWP)	0040/1706	0040/1706	024"	DIA CONC	INSTALLED UNKN
		0040/1120	LEN=0034		

DIR: B TOTAL LEN: 7.905 MI. DIST: 10-2 SR: 173
 LEFT MUN: BRADY T RIGHT MUN: BRADY T

1 0 00073 0 01 0726+54 005832 FT
 BEATTY RD
 (T457) 0040/0000

==	0040/1071	(T209)
---	0040/0695	024 " DIA CIRC CONCR LEN=0048 INSTALLED UNKN HOBART BL
==	0040/0286	(PRDR)
---	0040/0204	018 " DIA CIRC CONCR LEN=0030 INSTALLED UNKN
==	0040/0000	LENGTH(AH 2086 BK 3380)
---	0030/3365	024 " DIA CIR PLASTIC LEN=0032 INSTALLED UNKN MAPLE MANOR LN
==	0030/3185	(PRDR)
---	0030/3100	024 " DIA CIRC CONCR LEN=0040 INSTALLED UNKN MAPLE MANOR LN
==	0030/2807	(PRDR)
---	0030/2750	024 " DIA CIRC CONCR LEN=0040 INSTALLED UNKN
---	0030/2425	024 " DIA CIRC CONCR LEN=0035 INSTALLED UNKN
---	0030/2026	015 " DIA CIRC CONCR LEN=0030 INSTALLED UNKN

1 0 00073 0 01 0692+73 002452 FT
 DUFFY RD
 (T455) 0030/0000

==	002452 FT	DUFFY RD (T455)
---	0030/0000	LENGTH(AH 3380 BK 2452)

---	0020/1495	015 " DIA CIRC METAL LEN=0050 INSTALLED UNKN
---	0020/0740	015 " DIA CIRC METAL LEN=0050 INSTALLED UNKN

TO 0008/0620 SH
 (CONN) 0020/0134
 000000 FT

==	0020/0134	FROM 0008/0640 SH (CONN)
---	000000 FT	1 0 00073 0 01 0665+79 NC CENTREVILLE PK WILLIAM FLINN HW (SR0008 SEG 0640/0000)
---	INTER-BK	HALLSTON RD (SR1010 SEG 0010/0000)
---	0020/0000	MFC BEGIN = C LENGTH(AH 2452 BK 0000)

EXTRACT DATE: 12/18/2023 ROADWAY MANAGEMENT SYSTEM PAGE NUMBER: 181
PRINT DATE: 12/21/2023 SLD COUNTY/SR - ANNUAL PRINT COUNTY: BUTLER
DIR: B TOTAL LEN: 10.618 MI. DIST: 10-2 SR: 138
LEFT MUN: WASHINGTON T RIGHT MUN: WASHINGTON T

056064 FT

056064 FT
INTER-AHD

FAIRVIEW RD
(SR1004 SEG 0010/0000)
ONEIDA VALLEY RD
(SR0038 SEG 0320/0000)



DIR: B TOTAL LEN: 10.618 MI. DIST: 10-2 SR: 138
 LEFT MUN: WASHINGTON T RIGHT MUN: WASHINGTON T

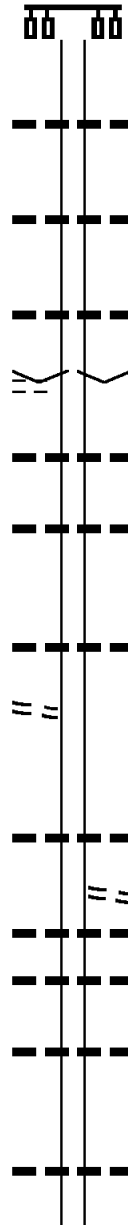
CALICO RD
(T536)

053083 FT
0210/0000

1 0 00724 0 00 0494+11
PEACEFUL VALLEY RD
(T502)

049479 FT
0200/0000

045949 FT



0210/2981
 0210/2207 018 "DIA CIRC CONCR
 LEN=0040 INSTALLED UNKN
 0210/1065 018 "DIA CIRC CONCR
 LEN=0030 INSTALLED UNKN
 0210/0013 024 "DIA CIRC METAL
 053083 FT LEN=0044 INSTALLED 1999
 1 0 00724 0 00 0530+25
 VILLAGE: NRT.WASHINGTON
 0210/0000 LENGTH(AH 2981 BK 3604)
 0200/2760 018 "DIA CIRC METAL
 LEN=0040 INSTALLED UNKN
 0200/1949 018 "DIA CIRC CONCR
 LEN=0030 INSTALLED UNKN
 0200/0465 018 "DIA CIRC METAL
 049479 FT LEN=0030 INSTALLED UNKN
 0200/0000 LENGTH(AH 3604 BK 3530)
 0190/2230 018 "DIA CIRC CONCR
 LEN=0037 INSTALLED UNKN
 CANNEL COAL RD
 (T648)
 0190/2207 018 "DIA CIRC CONCR
 LEN=0036 INSTALLED UNKN
 0190/1788 018 "DIA CIRC CONCR
 LEN=0040 INSTALLED 1999
 0190/1426 018 "DIA CIRC METAL
 LEN=0030 INSTALLED UNKN
 0190/0682 018 "DIA CIRC METAL
 045949 FT 1 0 00724 0 00 0459+20
 0190/0000 LENGTH(AH 3530 BK 3210)
 018 "DIA CIRC METAL
 0180/2737 LEN=0030 INSTALLED UNKN
 018 "DIA CIRC CONCR

DIR: B TOTAL LEN: 10.618 MI. DIST: 10-2 SR: 138
 LEFT MUN: WASHINGTON T RIGHT MUN: WASHINGTON T

Stationing	Length	Material	Notes
042739 FT	0180/2122	LEN=0030	INSTALLED UNKN
	0180/1966	LEN=0030	INSTALLED UNKN
	0180/1100	LEN=0030	INSTALLED UNKN
	0180/0909	LEN=0031	INSTALLED UNKN
	0180/0615	LEN=0030	INSTALLED UNKN
042739 FT	042739 FT	1 0 00724 0 00	0427+22 WASHINGTON CONC RD
	0180/0000	LEN=0030	INSTALLED UNKN
	0170/1569	LEN=0030	INSTALLED UNKN
	0170/1345	LEN=0035	INSTALLED UNKN
	0170/1334		STOOPS RD (T504)
	0170/0670	LEN=0048	INSTALLED 1999
041134 FT	041134 FT		
0170/0000	0170/0000	LEN=0030	INSTALLED UNKN
	0160/2158	LEN=0030	INSTALLED UNKN
	0160/2100	LEN=0030	INSTALLED UNKN
	0160/0550	LEN=0048	INSTALLED 1999
038473 FT	0160/0166	LEN=0040	INSTALLED 1999
	038473 FT	1 0 00724 0 00	0384+38 S BR SLIPPERY ROCK CREE
	0160/0000	LEN=0030	INSTALLED UNKN
	0150/1367	LEN=0030	INSTALLED UNKN
036487 FT	036487 FT	1 0 00724 0 00	0364+52 CAMPBELL RD

1 0 00724 0 00 0410+99 041134 FT
 MEALS RD
 (T504) 0170/0000

DIR: B TOTAL LEN: 10.618 MI. DIST: 10-2 SR: 138
 LEFT MUN: CONCORD T RIGHT MUN: CONCORD T

GLENN RD
 (T514)
 LC FOR GLENN RD
 (CONN)

034852 FT

0130/0633
 0130/0512

031067 FT

Stationing	Material	Length	Notes
0150/0000	018" DIA CIRC METAL	0045	INSTALLED UNKN
0140/1630	018" DIA CIRC CONCR	0040	INSTALLED 1999
0140/0538	018" DIA CIRC CONCR	0048	INSTALLED 1999
0140/0380	1 0 00724 0 00 0348+12		CONCORD CLAY T
0140/0000	024" DIA CIRC METAL	0035	INSTALLED UNKN
0130/3190	018" DIA CIRC CONCR	0040	INSTALLED 1999
0130/2892	024" DIA CIRC METAL	0035	INSTALLED UNKN
0130/2400	018" DIA CIRC CONCR	0048	INSTALLED 1999
0130/1940	024" DIA CIRC METAL	0030	INSTALLED UNKN
0130/1035	018" DIA CIRC CONCR	0040	INSTALLED 1999
0130/0191	018" DIA CIR PLASTIC	0030	INSTALLED UNKN
0130/0013	1 0 00724 0 00 0310+46		CHURCH RD (T510)
0130/0000	060" DIA CIRC METAL	0035	INSTALLED UNKN
0120/3098	015" DIA CIRC METAL	0036	INSTALLED UNKN
0120/1827	024" DIA CIRC METAL	0030	INSTALLED UNKN
0120/1596	024" DIA CIRC METAL	0030	INSTALLED UNKN
0120/1279	018" DIA CIRC METAL		

DIR: B TOTAL LEN: 10.618 MI. DIST: 10-2 SR: 138
 LEFT MUN: CLAY T RIGHT MUN: CLAY T

1 0 00724 0 00 0276+70 027884 FT
 WEST SUNBURY RD
 (SR0308 SEG 0170/0000) 0120/0000

CHURCH ST
 (SR1010 SEG 0120/2963) 0100/2160

024793 FT

022846 FT

0120/1179	LEN=0030	INSTALLED UNKN
	048 " DIA	CIRC METAL
0120/0715	LEN=0032	INSTALLED UNKN
0120/0073	FROM 0138/0100 SH	(CONN)
	NC NORTH WASHINGTON RD	
027884 FT	CLAY WEST SUNBURY B	
0120/0000	LENGTH(AH 3183 BK 3091)	
	TO 0138/0120 SH	
0100/2902	(CONN)	WASHINGTON ST
0100/2359	(BORO)	
0100/2118	CHURCH ST	(BORO)
0100/1846	YOUNG ST	(BORO)
0100/1629	STATE ST	(BORO)
0100/1404	CLAY ST	(BORO)
0100/1124	HOOKER RD	(SR1010 SEG 0130/0000)
0100/0502	WEST SUNBURY	CLAY T
	015 " DIA	CIRC METAL
0100/0020	LEN=0050	INSTALLED UNKN
024793 FT	1 0 00724 0 00 0247+94	
	NC MAIN ST	
0100/0000	WEST SUNBURY RD	(SR0308 SEG 0150/2077)
	LENGTH(AH 3091 BK 1947)	
0090/1080	018 " DIA	CIRC CONCR
	LEN=0030	INSTALLED UNKN
0090/0588	018 " DIA	CIRC CONCR
	LEN=0030	INSTALLED UNKN
022846 FT	1 0 00724 0 00 0228+56	
	THOMPSONTOWN RD	(T458)
0090/0000	LENGTH(AH 1947 BK 3841)	
0080/3797	018 " DIA	CIRC CONCR
	LEN=0040	INSTALLED 2001
0080/3319	015 " DIA	CIRC CONCR
	LEN=0030	INSTALLED UNKN

DIR: B TOTAL LEN: 10.618 MI. DIST: 10-2 SR: 138
 LEFT MUN: CLAY T RIGHT MUN: CLAY T

Stationing	Structure	Material	Length	Notes
0080/1922	012" DIA	CIRC CONCR	LEN=0060	INSTALLED UNKN
0080/1264	018" DIA	CIRC CONCR	LEN=0030	INSTALLED UNKN
019005 FT	019005 FT	1 0 00724	0 00 0190+00	LENGTH(AH 3841 BK 2796)
0070/1679	024" DIA	CIRC CONCR	LEN=0040	INSTALLED UNKN
0070/0834	HELGA DR	(TWP)		
0070/0595	036" DIA	CIRC METAL	LEN=0050	INSTALLED UNKN
016209 FT	016209 FT	1 0 00724	0 00 0162+04	DINGEL RD (T460)
0070/0000	018" DIA	CIRC METAL	LEN=0060	INSTALLED UNKN
0060/1697	018" DIA	CIRC CONCR	LEN=0040	INSTALLED UNKN
MCGREGOR RD (T460)	0060/0488	0060/0483	BMS EN 10/0138/0060/0335	1 0 00724 0 00 0144+41
		0060/0335	BESSEMER AND LAKE ER RR	BMSBG 10/0138/0060/0335
		0060/0115	EUCLID SCHOOL RD	(T527)
EUCLID SCHOOL RD (T527)	0060/0097	014014 FT	1 0 00724	0 00 0140+27
	014014 FT		VILLAGE: EUCLIO	DAVIS RD (T526)
	0060/0000	0060/0000	LENGTH(AH 2195 BK 3145)	
	0050/3033	018" DIA	CIRC CONCR	LEN=0030 INSTALLED UNKN
		018" DIA	CIRC CONCR	

DIR: B TOTAL LEN: 10.618 MI. DIST: 10-2 SR: 138
 LEFT MUN: CLAY T RIGHT MUN: CLAY T

---	0050/2922	LEN=0040	INSTALLED	UNKN
---		018 "DIA	CIRC	CONCR
---	0050/2784	LEN=0035	INSTALLED	UNKN
	0050/1546		DAVIS RD	(T526)
---	0050/0782	LEN=0040	018 "DIA	CIRC METAL
			INSTALLED	UNKN
	010869 FT	1 0 00724 0 00	0108+74	BEAVER DAM RD
				(T418)
==	0050/0000	LENGTH(AH 3145 BK 3098)		
---	0040/3038	LEN=0040	018 "DIA	CIRC CONCR
			INSTALLED	UNKN
---	0040/2426	LEN=0035	018 "DIA	CIRC CONCR
---	0040/2239	LEN=0035	018 "DIA	CIRC CONCR
---	0040/1902	LEN=0030	018 "DIA	CIRC CONCR
---	0040/1564	LEN=0035	018 "DIA	CIRC CONCR
			INSTALLED	UNKN
	0040/1403		TIMBLIN RD	(T420)
---	0040/1192	LEN=0035	018 "DIA	CIRC CONCR
---	0040/0738	LEN=0035	018 "DIA	CIRC CONCR
---	0040/0400	LEN=0040	018 "DIA	CIRC CONCR
			INSTALLED	UNKN
	007771 FT	1 0 00724 0 00	0077+84	SHROYER MILL RD
				(T416)
==	0040/0000	LENGTH(AH 3098 BK 1948)		
---	0030/1511	LEN=0040	018 "DIA	CIRC CONCR
---	0030/1351	LEN=0035	018 "DIA	CIRC CONCR
---	0030/1063	LEN=0035	018 "DIA	CIRC CONCR
			INSTALLED	UNKN
---	0030/0423	LEN=0050	048 "DIA	CIRC METAL
			INSTALLED	2001

010869 FT

WEBB RD
(T416)

0040/0018
007771 FT

DIR: B TOTAL LEN: 10.618 MI. DIST: 10-2 SR: 138
 LEFT MUN: CLAY T RIGHT MUN: CLAY T

Stationing	Description	Material	Length	Status
005823 FT		018" DIA CIRC METAL	0030	INSTALLED UNKN
005823 FT		1 0 00724 0 00 0058+28	0030	INSTALLED UNKN
0030/0000		LENGTH(AH 1948 BK 2371)	0030	INSTALLED UNKN
0020/2208		018" DIA CIRC CONCR	0040	INSTALLED 1999
0020/1772		018" DIA CIRC CONCR	0030	INSTALLED UNKN
0020/1325		018" DIA CIRC CONCR	0048	INSTALLED 1999
0020/1106		012" DIA CIRC CONCR	0030	INSTALLED UNKN
0020/0697		018" DIA CIRC CONCR	0040	INSTALLED 1999
003452 FT				
0020/0000		0020/0000 LENGTH(AH 2371 BK 3452)	0010	INSTALLED UNKN
		0010/3393 BMS EN 10/0138/0010/3380		
		0 0 00000 0 00 0000+00		
		TR MUDDY CREEK		
		0010/3380 BMSBG 10/0138/0010/3380		
0010/2857				
0010/1819		018" DIA CIR PLASTIC	0030	INSTALLED UNKN
0010/1626		018" DIA CIRC CONCR	0035	INSTALLED UNKN
0010/1240		018" DIA CIR PLASTIC	0040	INSTALLED UNKN
0010/1066		018" DIA CIR PLASTIC	0040	INSTALLED UNKN
0010/0940		018" DIA CIR PLASTIC	0040	INSTALLED UNKN
0010/0555		018" DIA CIRC CONCR	0050	INSTALLED UNKN
0010/0278		018" DIA CIRC CONCR	0050	INSTALLED UNKN
		FOR SR 0008 AND 0138		
000000 FT		0010/0094 (CONN)		
		000000 FT 1 0 00724 0 00 0000+00		
		WILLIAM FLINN HW		
		(SR0008 SEG 0560/0000)		
		NC EU CLID RD		
		INTER-BK MUDDY CREEK DR		
		(T414)		
		MFC BEGIN = D		
0010/0000		0010/0000 LENGTH(AH 3452 BK 0000)		

WILLIAM FLINN HW (SR0008 SEG 0560/0000) 0010/0000

EXTRACT DATE: 12/18/2023
PRINT DATE: 12/21/2023

ROADWAY MANAGEMENT SYSTEM
SLD COUNTY/SR - ANNUAL PRINT

PAGE NUMBER: 173
COUNTY: BUTLER

DIR: B TOTAL LEN: 7.841 MI.
LEFT MUN: SLIPPERY ROCK T

DIST: 10-2 SR: 108
RIGHT MUN: SLIPPERY ROCK T

041398 FT

041398 FT BOOZEL RD
(T459)
WILLIAM FLINN HW
(SR0008 SEG 0760/0000)
0200/2514 018 "DIA CIRC CONCR
0200/2187 LEN=0025 INSTALLED 2002
0200/1904 018 "DIA CIRC CONCR
0200/1310 018 "DIA CIRC CONCR
LEN=0025 INSTALLED 2002

038884 FT

0200/0595 018 "DIA CIRC CONCR
LEN=0025 INSTALLED 2002
038884 FT 1 0 00073 0 01 1074+21
S 0200/0000 LENGTH(AH 2514 BK 2959)
0190/2863 018 "DIA CIRC CONCR
LEN=0036 INSTALLED UNKN
0190/2412 018 "DIA CIRC CONCR
LEN=0040 INSTALLED UNKN
024 "DIA CIRC CONCR
0190/2070 LEN=0035 INSTALLED 2002
0190/1874 BMSSEN 10/0108/0190/1859
1 0 00073 0 01 1061+97
LONG RUN
0190/1859 BMSBG 10/0108/0190/1859

PINK RD
(T465)

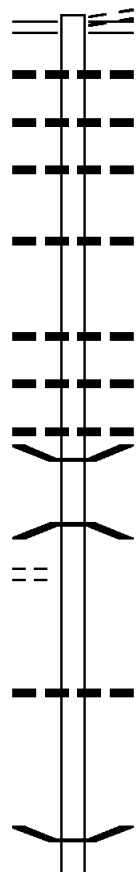
0190/1748

024 "DIA CIRC CONCR
0190/0445 LEN=0045 INSTALLED UNKN
035925 FT 1 0 00073 0 01 1044+62
S 0190/0000 LENGTH(AH 2959 BK 1509)

035925 FT

034416 FT

0180/0017 BMSSEN 10/0108/0180/0000
034416 FT 1 0 00073 0 01 1028+73



EXTRACT DATE: 12/18/2023
PRINT DATE: 12/21/2023

ROADWAY MANAGEMENT SYSTEM
SLD COUNTY/SR - ANNUAL PRINT

PAGE NUMBER: 172
COUNTY: BUTLER

DIR: B TOTAL LEN: 7.841 MI.
LEFT MUN: SLIPPERY ROCK T

DIST: 10-2 SR: 108
RIGHT MUN: SLIPPERY ROCK T

Stationing	Notes	Length	Material	Installation
033282 FT		0180/0000		
031695 FT		0170/0000	1 0 00073 0 01 1017+29	LENGTH(AH 1134 BK 1587)
		0160/1544	018 "DIA CIRC CONCR	LEN=0034 INSTALLED UNKN
		0160/1050	024 "DIA CIRC CONCR	LEN=0036 INSTALLED UNKN
		0160/0740	018 "DIA CIRC CONCR	LEN=0040 INSTALLED UNKN
		0160/0478	018 "DIA CIRC CONCR	LEN=0040 INSTALLED UNKN
		0160/0188	018 "DIA CIRC CONCR	LEN=0040 INSTALLED UNKN
031695 FT		031695 FT	1 0 00073 0 01 1001+85	LENGTH(AH 1587 BK 2618)
		0160/0000	024 "DIA CIRC CONCR	LEN=0024 INSTALLED 2002
		0150/2115		
HARMONY RD (T377)		0150/1265	HARMONY RD (T377)	
		0150/0557	024 "DIA CIRC CONCR	LEN=0040 INSTALLED UNKN
029077 FT		029077 FT		
1 0 00073 0 01 0976+00		0150/0000	LENGTH(AH 2618 BK 2367)	
CEMETERY RD (T376)				
		0140/0670	018 "DIA CIRC METAL	LEN=0035 INSTALLED UNKN
026710 FT		026710 FT	1 0 00073 0 01 0952+80	BRANCHTON RD (SR4010 SEG 0010/0000)
		0140/0000	NC FRANKLIN RD	LENGTH(AH 2367 BK 2378)
CEMETERY RD (T376)		0130/1790	018 "DIA CIRC CONCR	LEN=0032 INSTALLED UNKN
		0130/1787	018 "DIA CIRC CONCR	LEN=0035 INSTALLED UNKN
		0130/1603	SLIPPERY ROCK	
		0130/1508	SLIPPERY ROCK B UNIVERSITY PY (PRDR)	

EXTRACT DATE: 12/18/2023
PRINT DATE: 12/21/2023

ROADWAY MANAGEMENT SYSTEM
SLD COUNTY/SR - ANNUAL PRINT

PAGE NUMBER: 171
COUNTY: BUTLER

DIR: B TOTAL LEN: 7.841 MI.
LEFT MUN: SLIPPERY ROCK B

DIST: 10-2 SR: 108
RIGHT MUN: SLIPPERY ROCK B

1 0 00073 0 01 0928+38 024332 FT
GROVE CITY RD
(SR0173 SEG 0120/0000) 0130/0000

MAIN ST
(SR0258 SEG 0010/0000) 0120/0000

PIGTAIL AL
(BORO) 0100/1617

MULBERRY LN
(BORO) 0090/1353

0130/1225	018 "DIA CIRC CONCR LEN=0040 INSTALLED UNKN VINCENT ST (BORO)
0130/0912	
0130/0150	024 "DIA CIRC CONCR LEN=0060 INSTALLED UNKN
0130/0075	024 "DIA CIRC CONCR LEN=0024 INSTALLED UNKN
0130/0050	024 "DIA CIRC CONCR LEN=0050 INSTALLED UNKN
024332 FT	
0130/0000	LENGTH(AH 2378 BK 1582) NORMAL AV (BORO)
0120/1471	036 "DIA CIR PLASTIC LEN=0024 INSTALLED UNKN HIGHLAND AV (BORO)
0120/1124	
0120/0810	018 "DIA CIRC CONCR LEN=0026 INSTALLED UNKN MAPLE ST (BORO)
0120/0414	
0120/0410	SCHOOL DR (BORO)
0120/0198	
022750 FT	
022750 FT	1 0 00073 0 01 0912+82 NC FRANKLIN ST MAIN ST (SR0173 SEG 0110/0867)
0120/0000	LENGTH(AH 1582 BK 1816) 018 "DIA CIRC CONCR LEN=0026 INSTALLED UNKN
0100/1622	
0100/1422	ELM ST (BORO)
0100/1320	018 "DIA CIRC CONCR LEN=0026 INSTALLED UNKN
0100/0850	018 "DIA CIRC CONCR LEN=0026 INSTALLED UNKN
0100/0362	018 "DIA CIRC CONCR LEN=0026 INSTALLED UNKN
020934 FT	
020934 FT	1 0 00233 0 00 0209+29
0100/0000	LENGTH(AH 1816 BK 1502)
0090/1346	018 "DIA CIRC CONCR LEN=0050 INSTALLED UNKN

DIR: B TOTAL LEN: 7.841 MI. DIST: 10-2 SR: 108
 LEFT MUN: SLIPPERY ROCK B RIGHT MUN: SLIPPERY ROCK B

ROAD NAME	STATIONING	DESCRIPTION	LENGTH	START STATION	END STATION	START DATE	END DATE	START POINT	END POINT	STATUS
		0090/0592	018" DIA	CIRC	CONCR					
		LEN=0030	INSTALLED	UNKN						
		0090/0074	SLIPPERY	ROCK	T					
019432 FT		019432 FT	1 0 00233	0 00	0194+41					
			018" DIA	CIRC	CONCR					
		LEN=0030	INSTALLED	UNKN						
		NC NEW	CASTLE	ST						
OLD FORGE RD (T201)	0080/3152	0090/0000	LENGTH(AH	1502	BK 3350)					
		0080/2500	018" DIA	CIRC	CONCR					
		LEN=0040	INSTALLED	UNKN						
ARROWHEAD DR (T201)	0080/2118	0080/2065	018" DIA	CIRC	CONCR					
		LEN=0040	INSTALLED	UNKN						
		0080/1669	018" DIA	CIRC	CONCR					
		LEN=0040	INSTALLED	UNKN						
		0080/1115	024" DIA	CIRC	CONCR					
		LEN=0040	INSTALLED	UNKN						
CHRISTLEY LN (PRDR)	0080/0681	0080/0483	018" DIA	CIRC	CONCR					
		LEN=0040	INSTALLED	UNKN						
016082 FT		016082 FT	1 0 00233	0 00	0160+73					
		0080/0000	LENGTH(AH	3350	BK 3078)					
		0070/2725	018" DIA	CIRC	CONCR					
		LEN=0045	INSTALLED	UNKN						
		0070/2424	018" DIA	CIRC	CONCR					
		LEN=0040	INSTALLED	UNKN						
		0070/2038	018" DIA	CIRC	CONCR					
		LEN=0060	INSTALLED	UNKN						
		0070/1757	024" DIA	CIRC	CONCR					
		LEN=0040	INSTALLED	UNKN						
		0070/1415	018" DIA	CIRC	CONCR					
		LEN=0060	INSTALLED	UNKN						
		0070/1155	018" DIA	CIRC	CONCR					
		LEN=0045	INSTALLED	UNKN						
CONROY LN (PRDR)	0070/0921	0070/0885	018" DIA	CIRC	CONCR					
		LEN=0040	INSTALLED	UNKN						
		0070/0540	018" DIA	CIRC	CONCR					
		LEN=0045	INSTALLED	UNKN						
013004 FT		013004 FT	1 0 00233	0 00	0129+91					
		0070/0000	LENGTH(AH	3078	BK 1765)					
			018" DIA	CIRC	CONCR					

DIR: B TOTAL LEN: 7.841 MI. DIST: 10-2 SR: 108
 LEFT MUN: SLIPPERY ROCK T RIGHT MUN: SLIPPERY ROCK T

011239 FT

008012 FT

---	0060/1548	LEN=0045	INSTALLED	UNKN
---	0060/1235	LEN=0040	INSTALLED	UNKN
---	0060/0940	LEN=0040	INSTALLED	UNKN
==	0060/0809	(T383)	STOUGHTON RD	
---	0060/0490	LEN=0040	INSTALLED	UNKN
---	0060/0250	LEN=0040	INSTALLED	UNKN
	011239 FT	1 0 00233	0 00 0112+21	
---	5 0060/0000	LENGTH(AH 1765 BK 3227)		
---	0050/3210	LEN=0045	INSTALLED	199B
---	0050/3065	LEN=0045	INSTALLED	199B
---	0050/2696	LEN=0040	INSTALLED	UNKN
---	0050/2370	LEN=0045	INSTALLED	199B
---	0050/1965	LEN=0045	INSTALLED	199B
---	0050/1310	LEN=0060	INSTALLED	UNKN
==	0050/1297	(T366)	BARRON RD	
---	0050/0570	LEN=0050	INSTALLED	UNKN
	0050/0103	BMSSEN 10/0108/0050/0000		
	008012 FT	1 0 00233	0 00 0079+75	
---	5 0050/0000	LENGTH(AH 3227 BK 2893)		
---	0040/1607	LEN=0045	INSTALLED	UNKN
---	0040/1400	LEN=0045	INSTALLED	UNKN
---	0040/1085	LEN=0010	INSTALLED	UNKN
		018 "DIA	CIRC CONCR	

018 "DIA CIRC CONCR

EXTRACT DATE: 12/18/2023
PRINT DATE: 12/21/2023

ROADWAY MANAGEMENT SYSTEM
SLD COUNTY/SR - ANNUAL PRINT

PAGE NUMBER: 168
COUNTY: BUTLER

DIR: B TOTAL LEN: 7.841 MI.
LEFT MUN: WORTH T

DIST: 10-2 SR: 108
RIGHT MUN: WORTH T

005119 FT	0040/0180	LEN=0040	INSTALLED UNKN
	005119 FT	1 0 00233	0 00 0051+21
		VILLAGE: MOORES CORNERS	
		WEST PARK RD	
		(TB90)	
	0040/0000	LENGTH(AH	2893 BK 3018)
		024 "DIA	CIRC CONCR
	0030/2960	LEN=0155	INSTALLED UNKN
		024 "DIA	CIRC METAL
	0030/1659	LEN=0040	INSTALLED UNKN
		018 "DIA	CIRC CONCR
	0030/1315	LEN=0065	INSTALLED UNKN
		018 "DIA	CIRC CONCR
	0030/0716	LEN=0040	INSTALLED UNKN
		024 "DIA	CIRC CONCR
	0030/0430	LEN=0046	INSTALLED UNKN
002101 FT	002101 FT	1 0 00233	0 00 0021+20
	0030/0000	LENGTH(AH	3018 BK 1191)
		GRAHAM RD	
	0020/1083	(T662)	
		RAMP C RD	
		(SR8015 SEG 0750/0000)	
		RAMP D RD	
		(SR8015 SEG 0760/0647)	
	0020/0472		
000910 FT	0020/0239	BMS EN	10/0108/0020/0000
	000910 FT	1 0 00233	0 00 0009+56
		SR0079 NB	
	0020/0000	BMSBG	10/0108/0020/0000
		LENGTH(AH	1191 BK 0910)
		RAMP A RD	
		(SR8015 SEG 0512/0000)	
		RAMP B RD	
		(SR8015 SEG 0502/0899)	
	0010/0552		
	0010/0310	024 "DIA	CIRC CONCR
		LEN=0040	INSTALLED UNKN
		036 "DIA	CIRC METAL
	0010/0018	LEN=0040	INSTALLED UNKN
000000 FT	000000 FT	1 0 00233	0 00 0000+00
		NC NEW CASTLE RD	
	INTER-BK	SR	0108 SH
		(SR0108	SEG 0440/1945)
		MFC BEGIN = C	
		BK-LAWRENCE (37)	
	0010/0000	LENGTH(AH	0910 BK 0000)

DIR: E TOTAL LEN: 1.898 MI. DIST: 10-2 SR: 80
 LEFT MUN: ALLEGHENY T RIGHT MUN: ALLEGHENY T

AH-CLARION (16) 009746 FT KEYSTONE SHORTWAY RD INTER-AHD (SR0080 SEG 0443/0000) 0441/1505		010021 FT INTER-AHD KEYSTONE SHORTWAY RD 0440/1471 (SR0080 SEG 0442/0000) 0440/1245 030 "DIA CIRC CONCR LEN=0077 INSTALLED UNKN
030 "DIA CIRC CONCR LEN=0055 INSTALLED UNKN 0441/1258 018 "DIA CIRC CONCR LEN=0055 INSTALLED UNKN 0441/1110		0440/0998 018 "DIA CIRC CONCR LEN=0044 INSTALLED UNKN
018 "DIA CIRC CONCR LEN=0054 INSTALLED UNKN 0441/0923 018 "DIA CIRC CONCR LEN=0055 INSTALLED UNKN 0441/0715		0440/0586 018 "DIA CIRC CONCR LEN=0048 INSTALLED UNKN 0440/0386 042 "DIA CIRC CONCR LEN=0113 INSTALLED UNKN
042 "DIA CIRC CONCR LEN=0118 INSTALLED UNKN 0441/0321 018 "DIA CIRC CONCR LEN=0056 INSTALLED UNKN 0441/0068 1 0 01009 0 00 0083+19 008241 FT LENGTH(AH 1505 BK 2453) 0441/0000		008550 FT 1 0 01009 0 00 0085+50 LENGTH(AH 1471 BK 2617) 018 "DIA CIRC CONCR LEN=0061 INSTALLED UNKN
018 "DIA CIRC CONCR LEN=0056 INSTALLED UNKN 0435/2272		0434/2553 018 "DIA CIRC CONCR LEN=0061 INSTALLED UNKN

DIR: E TOTAL LEN: 1.898 MI. DIST: 10-2 SR: 80
 LEFT MUN: ALLEGHENY T RIGHT MUN: ALLEGHENY T

Item ID	Description	Stationing	Material	Length	Status		
018	"DIA CIRC CONCR	0435/2020	LEN=0056	INSTALLED UNKN	0434/2275	LEN=0082	INSTALLED UNKN
018	"DIA CIRC CONCR	0435/1715	LEN=0056	INSTALLED UNKN	0434/1996	LEN=0097	INSTALLED UNKN
030	"DIA CIRC CONCR	0435/1380	LEN=0138	INSTALLED UNKN	0434/1697	LEN=0129	INSTALLED UNKN
BMS	SEN 10/0080/0435/0559	0435/0597	0 0 0000 0 00 0000+00	T-538, SQUAW VALLEY RD	0434/1349	LEN=0138	INSTALLED UNKN
BMS	SBG 10/0080/0435/0559	0435/0559			0434/1249	LEN=0102	INSTALLED UNKN
060	"DIA CIRC METAL	0435/0470	LEN=0190	INSTALLED UNKN	0434/0715	BMS	SEN 10/0080/0434/0677
1 0 01009	0 00 0057+88	005788 FT	LENGTH(AH 2453 BK 2767)	0435/0000	0434/0677	1 0 01009	0 00 0059+64
EMERGENCY CROSSOVER RD (CONN)	0431/2597				0434/0652	T-538, SQUAW VALLEY RD	BMS
024	"DIA CIRC CONCR	0431/1850	LEN=0131	INSTALLED UNKN	0434/0350	BMS	SBG 10/0080/0434/0677
048	"DIA CIRC METAL	0431/1466	LEN=0170	INSTALLED UNKN	0434/0000	048	"DIA CIRC METAL
018	"DIA CIRC METAL	0431/1387	LEN=0040	INSTALLED UNKN	0430/2630	LEN=0190	INSTALLED UNKN
048	"DIA CIRC METAL	0430/1369	LEN=0170	INSTALLED UNKN	0430/2548	LEN=0126	INSTALLED UNKN
018	"DIA CIRC CONCR	0430/1125	LEN=0129	INSTALLED UNKN	0430/2236	1 0 01009	0 00 0059+33
018	"DIA CIRC CONCR	0430/0739	LEN=0085	INSTALLED UNKN	0430/1935	LENGTH(AH 2617 BK 2673)	
018	"DIA CIRC CONCR	0431/0650	LEN=0109	INSTALLED UNKN	0430/1369	018	"DIA CIRC CONCR
018	"DIA CIRC METAL				0430/1125	LEN=0141	INSTALLED UNKN
					0430/0739	EMERGENCY CROSSOVER RD (CONN)	
						018	"DIA CIRC CONCR
						LEN=0165	INSTALLED UNKN
						024	"DIA CIRC CONCR
						LEN=0131	INSTALLED UNKN

DIR: E TOTAL LEN: 1.898 MI. DIST: 10-2 SR: 80
 LEFT MUN: ALLEGHENY T RIGHT MUN: ALLEGHENY T

Item ID	Description	Material	Length (AH)	Length (BK)	Stationing	Notes
LEN=0074	INSTALLED UNKN	0431/0252				
1 0 01009	0 00 0030+21	003021 FT				
LENGTH(AH 2767 BK 3021)		0431/0000				
015	"DIA CIRC METAL					
LEN=0180	INSTALLED UNKN	0425/3021				
018	"DIA CIRC METAL					
LEN=0142	INSTALLED UNKN	0425/2990				
018	"DIA CIRC METAL					
LEN=0090	INSTALLED UNKN	0425/2666				
036	"DIA CIRC METAL					
LEN=0152	INSTALLED UNKN	0425/2505				
018	"DIA CIRC METAL					
LEN=0083	INSTALLED UNKN	0425/2356				
060	"DIA CIRC METAL					
LEN=0158	INSTALLED UNKN	0425/2184				
018	"DIA CIRC METAL					
LEN=0089	INSTALLED UNKN	0425/2071				
018	"DIA CIRC METAL					
LEN=0058	INSTALLED UNKN	0425/1777				
018	"DIA CIRC METAL					
LEN=0069	INSTALLED UNKN	0425/1476				
018	"DIA CIRC CONCR					
LEN=0101	INSTALLED UNKN	0425/1165				
036	"DIA CIRC CONCR					
LEN=0117	INSTALLED UNKN	0425/0835				
042	"DIA CIRC CONCR					
LEN=0118	INSTALLED UNKN	0425/0500				
036	"DIA CIRC CONCR					
LEN=0118	INSTALLED UNKN	0425/0207				
1 0 01009	0 00 0000+00	000000 FT				
Z H CONFAIR HW	INTER-BK					
(SR0080 SEG 0421/2206)						
MFC BEGIN = A						
LENGTH(AH 3021 BK 0000)		0425/0000				
003260 FT	1 0 01009	0 00 0032+60				
0430/0000	LENGTH(AH 2673 BK 3260)					
0424/3255	036 "DIA CIRC METAL					
	LEN=0142	INSTALLED UNKN				
0424/2729	036 "DIA CIRC METAL					
	LEN=0152	INSTALLED UNKN				
0424/2406	060 "DIA CIRC METAL					
	LEN=0158	INSTALLED UNKN				
0424/0925	036 "DIA CIRC CONCR					
	LEN=0121	INSTALLED UNKN				
0424/0625	042 "DIA CIRC CONCR					
	LEN=0114	INSTALLED UNKN				
0424/0347	040 "DIA CIRC CONCR					
	LEN=0020	INSTALLED UNKN				
0424/0288	036 "DIA CIRC CONCR					
	LEN=0118	INSTALLED UNKN				
000000 FT	1 0 01009	0 00 0000+00				
NC KEYSTONE SHORTWAY RD	INTER-BK	Z H CONFAIR HW				
(SR0080 SEG 0420/2038)		MFC BEGIN = A				
BK-VENANGO		(60)				
0424/0000	LENGTH(AH 3260 BK 0000)					

EXTRACT DATE: 12/18/2023
PRINT DATE: 12/21/2023

ROADWAY MANAGEMENT SYSTEM
SLD COUNTY/SR - ANNUAL PRINT

PAGE NUMBER: 164
COUNTY: BUTLER

DIR: N TOTAL LEN: 27.451 MI.
LEFT MUN: WORTH T

DIST: 10-2 SR: 79
RIGHT MUN: WORTH T

AH-LAWRENCE (37) 144667 FT
RAYMOND P SHAFFER HW INTER-AHD
(SR0079 SEG 1051/0000) 1045/2609
RAMP A RD
(SR8015 SEG 0512/0652) 1045/2313

SR0108
OP ID 10/0108/0020/0000 1045/2128
018 "DIA CIRC CONCR
LEN=0074 INSTALLED UNKN 1045/1850
BMSEN 10/0079/1045/1449 1045/1721
1 0 01021 0 01 1438+40
SLIP ROCK CR
BMSBG 10/0079/1045/1449 1045/1449

024 "DIA CIRC CONCR
LEN=0134 INSTALLED UNKN 1045/0831

018 "DIA CIRC CONCR
LEN=0080 INSTALLED UNKN 1045/0747
018 "DIA CIRC CONCR
LEN=0076 INSTALLED UNKN 1045/0379

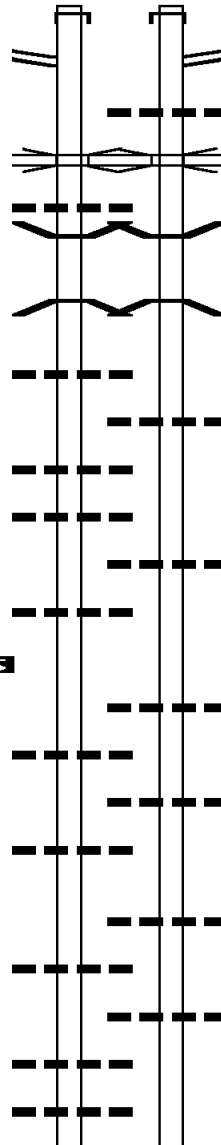
018 "DIA CIRC METAL
LEN=0020 INSTALLED UNKN 1045/0014
1 0 01021 0 01 1424+70 142058 FT
LENGTH(AH 2609 BK 2640) 1045/0000

018 "DIA CIRC CONCR
LEN=0040 INSTALLED UNKN 1041/2640

018 "DIA CIRC CONCR
LEN=0058 INSTALLED UNKN 1041/2149

030 "DIA CIRC CONCR
LEN=0104 INSTALLED UNKN 1041/1214

018 "DIA CIRC CONCR
LEN=0092 INSTALLED UNKN 1041/0616
072 "DIA CIRC CONCR
LEN=0100 INSTALLED UNKN 1041/0278



144941 FT
INTER-AHD RAYMOND P SHAFFER HW
1044/2688 (SR0079 SEG 1050/0000)
RAMP D RD
1044/2466 (SR8015 SEG 0760/0000)
018 "DIA CIRC CONCR
LEN=0150 INSTALLED UNKN
SR0108
OP ID 10/0108/0020/0000

1044/2151
1044/1798 BMSEN 10/0079/1044/1572
1 0 01021 0 01 1422+71
SLIP ROCK CR
1044/1524 BMSBG 10/0079/1044/1572

1044/0807 024 "DIA CIRC CONCR
LEN=0150 INSTALLED UNKN

1044/0349 018 "DIA CIRC CONCR
LEN=0058 INSTALLED UNKN

142253 FT 1 0 01021 0 01 1422+71
1044/0000 LENGTH(AH 2688 BK 2669)
018 "DIA CIRC CONCR
LEN=0060 INSTALLED UNKN

1040/2618
1040/2120 018 "DIA CIRC CONCR
LEN=0058 INSTALLED UNKN

1040/1205 024 "DIA CIRC CONCR
LEN=0104 INSTALLED UNKN

1040/0573 018 "DIA CIRC CONCR
LEN=0060 INSTALLED UNKN

072 "DIA CIRC CONCR

EXTRACT DATE: 12/18/2023
PRINT DATE: 12/21/2023

ROADWAY MANAGEMENT SYSTEM
SLD COUNTY/SR - ANNUAL PRINT

PAGE NUMBER: 163
COUNTY: BUTLER

DIR: N TOTAL LEN: 27.451 MI.
LEFT MUN: WORTH T

DIST: 10-2 SR: 79
RIGHT MUN: WORTH T

Segment ID	Start Station	End Station	Length (FT)	Material	Notes
BMSID 10/0079/1041/0176	1041/0210	1041/0176	139418	CONCR	INSTALLED UNKN
T-381 BRANDON ROAD					
BMSBG 10/0079/1041/0176	1041/0176	1041/0176	139584	CONCR	INSTALLED UNKN
1 0 01021 0 01 1397+30					
MILEPOST 104.00					
LENGTH(AH 2640 BK 2698)	1041/0000	1041/0000			
018 "DIA CIRC CONCR					
LEN=0076	INSTALLED UNKN	1035/2374			
018 "DIA CIRC CONCR					
LEN=0090	INSTALLED UNKN	1035/1269			
036 "DIA CIRC CONCR					
LEN=0095	INSTALLED UNKN	1035/0937			
018 "DIA CIRC CONCR					
LEN=0058	INSTALLED UNKN	1035/0457			
018 "DIA CIRC CONCR					
LEN=0058	INSTALLED UNKN	1035/0062			
1 0 01021 0 01 1370+34			136720		
LENGTH(AH 2698 BK 2654)	1035/0000	1035/0000			
018 "DIA CIRC CONCR					
LEN=0056	INSTALLED UNKN	1031/2297			
BLACK RUN					
STRUCTURE LENGTH 21 FT					
BMSID 10/0079/1030/2274	1031/1866	1031/1866			
018 "DIA CIRC CONCR					
LEN=0132	INSTALLED UNKN	1031/1338			
EMERGENCY CROSSOVER RD					
(CONN)	1031/0500	1031/0500			
1040/0149					
1040/0127					
LEN=0104	INSTALLED UNKN				
BMSID 10/0079/1040/0092					
1 0 01021 0 01 1397+96					
T-381 BRANDON RD					
BMSBG 10/0079/1040/0092					
1 0 01021 0 01 1397+08					
MILEPOST 104.00					
LENGTH(AH 2669 BK 3158)					
018 "DIA CIRC CONCR					
LEN=0076	INSTALLED UNKN				
018 "DIA CIRC CONCR					
LEN=0057	INSTALLED UNKN				
018 "DIA CIRC CONCR					
LEN=0090	INSTALLED UNKN				
036 "DIA CIRC CONCR					
LEN=0094	INSTALLED UNKN				
018 "DIA CIRC CONCR					
LEN=0056	INSTALLED UNKN				
018 "DIA CIRC CONCR					
LEN=0056	INSTALLED UNKN				
018 "DIA CIRC CONCR					
LEN=0058	INSTALLED UNKN				
1 0 01021 0 01 1365+50			136426		
LENGTH(AH 3158 BK 2640)					
018 "DIA CIRC CONCR					
LEN=0056	INSTALLED UNKN				
BLACK RUN					
STRUCTURE LENGTH 21 FT					
BMSID 10/0079/1030/2274	1030/2274	1030/2274			
018 "DIA CIRC CONCR					
LEN=0108	INSTALLED UNKN				
EMERGENCY CROSSOVER RD					
(CONN)					
018 "DIA CIRC CONCR					
LEN=0096	INSTALLED UNKN				
030 "DIA CIRC CONCR					
LEN=0144	INSTALLED UNKN				
018 "DIA CIRC CONCR					

DIR: N TOTAL LEN: 27.451 MI. DIST: 10-2 SR: 79
 LEFT MUN: WORTH T RIGHT MUN: WORTH T

030 "DIA CIRC CONCR LEN=0124 INSTALLED UNKN 1031/0047		1030/0066 LEN=0056 INSTALLED UNKN
1 0 01021 0 01 1343+81 134066 FT		133786 FT 1 0 01021 0 01 1339+10
MILEPOST 103.00		MILEPOST 103.00
LENGTH(AH 2654 BK 2725) 1031/0000		1030/0000 LENGTH(AH 2640 BK 2402)
018 "DIA CIRC CONCR LEN=0057 INSTALLED UNKN 1025/2415		
		1024/2106 024 "DIA CIRC CONCR LEN=0072 INSTALLED UNKN
018 "DIA CIRC CONCR LEN=0066 INSTALLED UNKN 1025/1974		
		1024/1135 018 "DIA CIRC CONCR LEN=0096 INSTALLED UNKN
048 "DIA CIRC CONCR LEN=0102 INSTALLED UNKN 1025/0974		
		1024/0942 048 "DIA CIRC CONCR LEN=0104 INSTALLED UNKN
048 "DIA CIRC CONCR LEN=0102 INSTALLED UNKN 1025/0479		
		1024/0466 048 "DIA CIRC CONCR LEN=0102 INSTALLED UNKN
DMS SIGN STRUCTURE		
BMSID 10/0079/1025/0041 1025/0062		
018 "DIA CIRC CONCR LEN=0066 INSTALLED UNKN 1025/0010		
1 0 01021 0 01 1316+47 131341 FT		131384 FT 1 0 01021 0 01 1315+20
SR4007		SR4007
OP ID 10/4007/0132/0000		OP ID 10/4007/0132/0000
LENGTH(AH 2725 BK 2612) 1025/0000		1024/0000 LENGTH(AH 2402 BK 2622)
018 "DIA CIRC CONCR LEN=0057 INSTALLED UNKN 1021/2529		
		1020/2508 018 "DIA CIRC CONCR LEN=0035 INSTALLED UNKN
036 "DIA CIRC CONCR LEN=0096 INSTALLED UNKN 1021/2000		1020/2000 036 "DIA CIRC CONCR LEN=0108 INSTALLED UNKN
		1020/1578 060 "DIA CIRC CONCR LEN=0110 INSTALLED UNKN
		1020/1558 018 "DIA CIRC CONCR LEN=0088 INSTALLED UNKN
060 "DIA CIRC CONCR LEN=0110 INSTALLED UNKN 1021/1534		
		1020/1045 036 "DIA CIRC CONCR LEN=0088 INSTALLED UNKN
036 "DIA CIRC CONCR LEN=0154 INSTALLED UNKN 1021/0986		
		1020/0615 024 "DIA CIRC CONCR LEN=0100 INSTALLED UNKN
018 "DIA CIRC CONCR		

DIR: N TOTAL LEN: 27.451 MI. DIST: 10-2 SR: 79
 LEFT MUN: WORTH T RIGHT MUN: WORTH T

Segment ID	Material	Length (ft)	Stationing	Notes
LEN=0162	INSTALLED UNKN		1021/0585	
018 "DIA CIRC CONCR				
LEN=0168	INSTALLED UNKN		1021/0138	
1 0 01021 0 01 1294+86		128729 FT		
MILEPOST			102.00	
LENGTH(AH 2612 BK 2357)			1021/0000	
030 "DIA CIRC CONCR				
LEN=0156	INSTALLED UNKN		1015/2043	
024 "DIA CIRC METAL				
LEN=0052	INSTALLED UNKN		1015/1550	
			1014/2087	
			1014/1528	
			1014/1334	
018 "DIA CIRC CONCR				
LEN=0058	INSTALLED UNKN		1015/1052	
			1014/0979	
018 "DIA CIRC CONCR				
LEN=0057	INSTALLED UNKN		1015/0715	
			1014/0625	
030 "DIA CIRC CONCR				
LEN=0060	INSTALLED UNKN		1015/0446	
			1014/0328	
018 "DIA CIRC CONCR				
LEN=0057	INSTALLED UNKN		1015/0016	
1 0 01021 0 01 1266+78		126372 FT		
LENGTH(AH 2357 BK 2644)			1015/0000	
			1014/0000	
			1010/2565	
SR4007, WEST PARK				
OP ID 10/4007/0112/0000			1011/2147	
018 "DIA CIRC CONCR				
LEN=0058	INSTALLED UNKN		1011/1715	
			1010/1622	
			1010/1138	
			1010/0627	
			1010/0234	
			1010/0135	
1 0 01021 0 01 1240+37		123728 FT		
MILEPOST			101.00	
			123749 FT	
			1010/0000	
			128762 FT	
			1 0 01021 0 01 1288+93	
			MILEPOST 102.00	
			LENGTH(AH 2622 BK 2373)	
			030 "DIA CIRC CONCR	
			LEN=0154	
			INSTALLED UNKN	
			030 "DIA CIRC CONCR	
			LEN=0092	
			INSTALLED UNKN	
			018 "DIA CIRC CONCR	
			LEN=0060	
			INSTALLED UNKN	
			018 "DIA CIRC CONCR	
			LEN=0084	
			INSTALLED UNKN	
			018 "DIA CIRC CONCR	
			LEN=0058	
			INSTALLED UNKN	
			030 "DIA CIRC CONCR	
			LEN=0050	
			INSTALLED UNKN	
			126389 FT	
			1 0 01021 0 01 1265+24	
			LENGTH(AH 2373 BK 2640)	
			018 "DIA CIRC CONCR	
			LEN=0088	
			INSTALLED UNKN	
			SR4007, WEST PARK	
			OP ID 10/4007/0112/0000	
			018 "DIA CIRC CONCR	
			LEN=0060	
			INSTALLED UNKN	
			018 "DIA CIRC CONCR	
			LEN=0075	
			INSTALLED UNKN	
			018 "DIA CIRC CONCR	
			LEN=0100	
			INSTALLED UNKN	
			018 "DIA CIRC CONCR	
			LEN=0092	
			INSTALLED UNKN	
			048 "DIA CIRC CONCR	
			LEN=0085	
			INSTALLED UNKN	
			1 0 01021 0 01 1238+87	
			MILEPOST 101.00	

DIR: N TOTAL LEN: 27.451 MI. DIST: 10-2 SR: 79
 LEFT MUN: WORTH T RIGHT MUN: WORTH T

Length (AH BK)	Material	Len	Notes	Length (AH BK)	Material	Len	Notes
1011/0000				1010/0000			
018 "DIA CIRC CONCR		1005/1817		018 "DIA CIRC METAL		1004/1677	INSTALLED UNKN
LEN=0088	INSTALLED UNKN			018 "DIA CIRC METAL		1004/1179	INSTALLED UNKN
018 "DIA CIRC CONCR		1005/1037		018 "DIA CIRC CONCR		1004/0774	INSTALLED UNKN
LEN=0056	INSTALLED UNKN			018 "DIA CIRC CONCR		1004/0573	INSTALLED UNKN
018 "DIA CIRC CONCR		1005/0510		018 "DIA CIRC CONCR		1004/0254	INSTALLED UNKN
LEN=0056	INSTALLED UNKN			LEN=0068	INSTALLED UNKN	121206 FT	
1 0 01021 0 01 1221+02		121793 FT		1 0 01021 0 01 1212+86		121206 FT	
LENGTH(AH 1935 BK 3301)		1005/0000		LENGTH(AH 2543 BK 2640)		1004/0000	
018 "DIA CIRC CONCR		1001/3226		018 "DIA CIRC CONCR		1000/2221	INSTALLED UNKN
LEN=0175	INSTALLED UNKN			066 "DIA CIRC CONCR		1000/1773	INSTALLED UNKN
018 "DIA CIRC CONCR		1001/3032		LEN=0150	INSTALLED UNKN	TR LK ARTHUR	
LEN=0068	INSTALLED UNKN			STRUCTURE LENGTH 8 FT		BMSID 10/0079/1000/1720	
018 "DIA CIRC CONCR		1001/2222		EMERGENCY CROSSOVER RD		1000/1720	
LEN=0061	INSTALLED UNKN			(CONN)		1000/1277	
TR LK ARTHUR				RWIS SITE/RWIS - COOPER		1000/0873	018 "DIA CIRC CONCR
STRUCTURE LENGTH 8 FT						1000/0337	LEN=0096 INSTALLED UNKN
BMSID 10/0079/1000/1720						118566 FT	024 "DIA CIRC CONCR
018 "DIA CIRC CONCR		1001/1381				1 0 01021 0 01 1186+91	LEN=0102 INSTALLED UNKN
LEN=0120	INSTALLED UNKN					MILEPOST 100.00	
EMERGENCY CROSSOVER RD		1001/1287				LENGTH(AH 2640 BK 2798)	
(CONN)		1001/0985				018 "DIA CIRC CONCR	
RWIS SITE/RWIS - COOPER						LEN=0050	INSTALLED UNKN
						0994/2733	

DIR: N TOTAL LEN: 27.451 MI. DIST: 10-2 SR: 79
 LEFT MUN: WORTH T RIGHT MUN: WORTH T

018 "DIA CIRC CONCR LEN=0078 INSTALLED UNKN 0995/2582	---	---	0994/2551	024 "DIA CIRC CONCR LEN=0100 INSTALLED UNKN
024 "DIA CIRC CONCR LEN=0100 INSTALLED UNKN 0995/2412	---	---		
018 "DIA CIRC METAL LEN=0072 INSTALLED UNKN 0995/1874	---	---	0994/1721	036 "DIA CIRC METAL LEN=0150 INSTALLED UNKN
018 "DIA CIRC CONCR LEN=0152 INSTALLED UNKN 0995/1660	---	---		
018 "DIA CIRC CONCR LEN=0100 INSTALLED UNKN 0995/1575	---	---	0994/1415	018 "DIA CIRC CONCR LEN=0118 INSTALLED UNKN
018 "DIA CIRC CONCR LEN=0082 INSTALLED UNKN 0995/1279	---	---		
1 0 01021 0 01 1161+55 115846 FT LENGTH(AH 2646 BK 2640) 0995/0000	---	---	115768 FT 0994/0000	1 0 01021 0 01 1158+93 LENGTH(AH 2798 BK 2640)
010 "DIA CIRC CONCR LEN=0058 INSTALLED UNKN 0991/1923	---	---	0990/2060	024 "DIA CIRC METAL LEN=0100 INSTALLED UNKN
018 "DIA CIRC CONCR LEN=0030 INSTALLED UNKN 0991/1635	---	---		
BMSSEN 10/0079/0991/1235 0991/1531	---	---	0990/1646	BMSSEN 10/0079/0990/1350
WORTH	---	---		WORTH
MUDDY CREEK T 0991/1432	---	---	0990/1499	MUDDY CREEK T
1 0 01021 0 01 1135+18	---	---		1 0 01021 0 01 1132+53
SR 0422 EB	---	---	0990/1350	SR 0422 EB
BMSBG 10/0079/0991/1235 0991/1235	---	---		BMSBG 10/0079/0990/1350
018 "DIA CIRC CONCR LEN=0030 INSTALLED UNKN 0991/1210	---	---		
RAMP R RD	---	---	0990/1127	RAMP S RD
(SR8013 SEG 0250/0000) 0991/1024	---	---		(SR8013 SEG 0020/0862)
018 "DIA CIRC CONCR LEN=0188 INSTALLED UNKN 0991/0727	---	---		
	---	---	0990/0863	024 "DIA CIRC CONCR LEN=0192 INSTALLED UNKN
RAMP Q RD	---	---		RAMP T RD
(SR8013 SEG 0260/1208) 0991/0227	---	---	0990/0401	(SR8013 SEG 0010/0000)
1 0 01021 0 01 1135+18 113206 FT	---	---	113128 FT	1 0 01021 0 01 1132+53
MILEPOST 099.00	---	---		MILEPOST 099.00
LENGTH(AH 2640 BK 2728) 0991/0000	---	---	0990/0000	LENGTH(AH 2640 BK 2022)
048 "DIA CIRC CONCR	---	---		

DIR: N TOTAL LEN: 27.451 MI. DIST: 10-2 SR: 79
 LEFT MUN: MUDDY CREEK T RIGHT MUN: MUDDY CREEK T

1 0 01021 0 01 1082+07 107900 FT			0980/0027	LEN=0098	INSTALLED UNKN
MILEPOST 098.00			108547 FT	1 0 01021 0 01 1085+91	
LENGTH(AH 2578 BK 2939) 0981/0000			0980/0000	LENGTH(AH 2559 BK 3502)	MILEPOST 098.00
018 "DIA CIRC CONCR			0974/3100	LEN=0060	INSTALLED UNKN
LEN=0058 INSTALLED UNKN 0975/2585				018 "DIA CIRC CONCR	
			0974/2679	LEN=0058	INSTALLED UNKN
SR4007				SR4007	
OP ID 10/4007/0032/0000 0975/2145			0974/2261	OP ID 10/4007/0032/0000	
			0974/1980	LEN=0058	INSTALLED UNKN
018 "DIA CIRC CONCR				018 "DIA CIRC CONCR	
LEN=0046 INSTALLED UNKN 0975/1881			0974/1867	DMS SIGN STRUCTURE	
				BMSID 10/0079/0974/1867	
			0974/1479	LEN=0054	INSTALLED UNKN
				018 "DIA CIRC CONCR	
018 "DIA CIRC CONCR				LEN=0084	INSTALLED UNKN
LEN=0068 INSTALLED UNKN 0975/0476			0974/0172	018 "DIA CIRC CONCR	
				LEN=0084	INSTALLED UNKN
066 "DIA CIRC METAL					
LEN=0180 INSTALLED UNKN 0975/0061			105045 FT	1 0 01021 0 01 1051+67	
1 0 01021 0 01 1052+74 104961 FT			0974/0000	LENGTH(AH 3502 BK 2371)	
LENGTH(AH 2939 BK 2354) 0975/0000				018 "DIA CIRC CONCR	
			0970/2042	LEN=0064	INSTALLED UNKN
EMERGENCY CROSSOVER RD				EMERGENCY CROSSOVER RD	
(CONN) 0971/1916			0970/1983	(CONN)	
			0970/1631	018 "DIA CIRC CONCR	
018 "DIA CIRC CONCR				LEN=0060	INSTALLED UNKN
LEN=0108 INSTALLED UNKN 0971/1564			0970/1131	018 "DIA CIRC CONCR	
				LEN=0100	INSTALLED UNKN
048 "DIA CIRC CONCR					
LEN=0165 INSTALLED UNKN 0971/0998			0970/0681	018 "DIA CIRC CONCR	
				LEN=0066	INSTALLED UNKN
018 "DIA CIRC CONCR					
LEN=0130 INSTALLED UNKN 0971/0656			0970/0089	018 "DIA CIRC CONCR	
				LEN=0066	INSTALLED UNKN
018 "DIA CIRC CONCR					
LEN=0066 INSTALLED UNKN 0971/0070					

DIR: N TOTAL LEN: 27.451 MI. DIST: 10-2 SR: 79
 LEFT MUN: MUDDY CREEK T RIGHT MUN: MUDDY CREEK T

SR	ID	DESCRIPTION	START	END	LEN	SR	ID	DESCRIPTION	START	END	LEN
1 0	01021 0 01	1029+20 102607 FT				1 0	01021 0 01	1027+96			
		MILEPOST 097.00						MILEPOST 097.00			
		LENGTH(AH 2354 BK 2721) 0971/0000						LENGTH(AH 2371 BK 2602)			
		0964/2230						018 "DIA CIRC METAL			
		0964/1733						LEN=0060 INSTALLED UNKN			
		0964/1733						018 "DIA CIRC CONCR			
		0964/1733						LEN=0070 INSTALLED UNKN			
060	"DIA CIRC CONCR					060	"DIA CIRC CONCR				
LEN=0120	INSTALLED UNKN	0965/1442				LEN=0120	INSTALLED UNKN				
		0964/1384						018 "DIA CIRC CONCR			
		0964/1334						LEN=0064 INSTALLED UNKN			
024	"DIA CIRC CONCR					024	"DIA CIRC CONCR				
LEN=0064	INSTALLED UNKN	0965/0968				LEN=0064	INSTALLED UNKN				
		0964/0905						018 "DIA CIRC CONCR			
018	"DIA CIRC CONCR					LEN=0064	INSTALLED UNKN				
LEN=0060	INSTALLED UNKN	0965/0425						018 "DIA CIRC CONCR			
		0964/0320				LEN=0060	INSTALLED UNKN				
		0964/0320						018 "DIA CIRC CONCR			
018	"DIA CIRC CONCR					LEN=0060	INSTALLED UNKN				
LEN=0066	INSTALLED UNKN	0965/0037						100072 FT			
1 0	01021 0 01	1002+02 099886 FT				1 0	01021 0 01	1001+94			
		LENGTH(AH 2721 BK 2527) 0965/0000						LENGTH(AH 2602 BK 2663)			
		0964/0000						018 "DIA CIRC METAL			
		0960/2556						LEN=0060 INSTALLED UNKN			
018	"DIA CIRC CONCR							018 "DIA CIRC CONCR			
LEN=0080	INSTALLED UNKN	0961/2299				LEN=0092	INSTALLED UNKN				
		0960/2377						018 "DIA CIRC CONCR			
		0960/2302				LEN=0090	INSTALLED UNKN				
		0960/1990						018 "DIA CIRC CONCR			
		0960/1990				LEN=0064	INSTALLED UNKN				
078	"DIA CIRC METAL							018 "DIA CIRC CONCR			
LEN=0160	INSTALLED UNKN	0961/1844				LEN=0078	INSTALLED UNKN				
		0960/1530				RAMP O RD					
		0960/1208				(SR8011 SEG 0750/0694)					
		0960/1132				018 "DIA CIRC CONCR					
		0960/1132				LEN=0070	INSTALLED UNKN				
030	"DIA CIRC CONCR							036 "DIA CIRC CONCR			
LEN=0120	INSTALLED UNKN	0961/0784				LEN=0100	INSTALLED UNKN				
		0960/0797				SR 0488					
		0960/0530				OP ID 10/0488/0060/0640					
		0960/0530				018 "DIA CIRC CONCR					

DIR: N TOTAL LEN: 27.451 MI. DIST: 10-2 SR: 79
 LEFT MUN: MUDDY CREEK T RIGHT MUN: MUDDY CREEK T

Segment ID	Material	Length (FT)	Stationing	Notes
0960/0358	024 "DIA CIRC CONCR	LEN=0090	INSTALLED UNKN	
RAMP N RD (SR8011 SEG 0262/0000) 0961/0177				
1 0 01021 0 01 0975+12 097359 FT				
018 "DIA CIRC CONCR				
LEN=0075 INSTALLED UNKN 0955/2625				
RAMP M RD (SR8011 SEG 0252/0854) 0955/2583				
018 "DIA CIRC CONCR				
LEN=0084 INSTALLED UNKN 0955/2553				
024 "DIA CIRC CONCR				
LEN=0060 INSTALLED UNKN 0955/1969				
018 "DIA CIRC CONCR				
LEN=0060 INSTALLED UNKN 0955/1490				
018 "DIA CIRC CONCR				
LEN=0070 INSTALLED UNKN 0955/0446				
018 "DIA CIRC CONCR				
LEN=0090 INSTALLED UNKN 0955/0056				
1 0 01021 0 01 0948+14 094553 FT				
LENGTH(AH 2806 BK 2655) 0955/0000				
094747 FT 1 0 01021 0 01 0948+75				
0954/0000 LENGTH(AH 2662 BK 2640)				
018 "DIA CIRC CONCR				
LEN=0080 INSTALLED UNKN				
018 "DIA CIRC CONCR				
LEN=0080 INSTALLED UNKN				
018 "DIA CIRC CONCR				
LEN=0080 INSTALLED UNKN				
018 "DIA CIRC CONCR				
LEN=0088 INSTALLED UNKN 0951/1951				
TR YELLOW CR				
STRUCTURE LENGTH 11 FT				
BMSID 10/0079/0950/1320 0951/1549				
0950/1320 TR YELLOW CR				
STRUCTURE LENGTH 11 FT				
BMSID 10/0079/0950/1320				
018 "DIA CIRC CONCR				
LEN=0068 INSTALLED UNKN				
024 "DIA CIRC CONCR				
LEN=0068 INSTALLED UNKN				

EXTRACT DATE: 12/18/2023
PRINT DATE: 12/21/2023

ROADWAY MANAGEMENT SYSTEM
SLD COUNTY/SR - ANNUAL PRINT

PAGE NUMBER: 154
COUNTY: BUTLER

DIR: N TOTAL LEN: 27.451 MI.
LEFT MUN: MUDDY CREEK T

DIST: 10-2 SR: 79
RIGHT MUN: MUDDY CREEK T

LEN=0110	INSTALLED UNKN	0951/1043	---	---	---	0950/0798	018 "DIA CIRC CONCR	LEN=0068	INSTALLED UNKN
018 "DIA CIRC CONCR			---	---	---				
LEN=0132	INSTALLED UNKN	0951/0541	---	---	---	0950/0477	018 "DIA CIRC CONCR	LEN=0064	INSTALLED UNKN
			---	---	---		018 "DIA CIRC CONCR	LEN=0072	INSTALLED UNKN
BMS EN 10/0079/0951/0091		0951/0194	---	---	---	0950/0156	BMS EN 10/0079/0950/0024		
1 0 01021 0 01 0922+30			---	---	---	0950/0136	1 0 01021 0 01 0922+14		
T-370 STANFORD RD			---	---	---		T-370 STANFORD RD		
BMSBG 10/0079/0951/0091		0951/0091	---	---	---	0950/0024	BMSBG 10/0079/0950/0024		
018 "DIA CIRC CONCR			---	---	---				
LEN=0072	INSTALLED UNKN	0951/0047	---	---	---				
1 0 01021 0 01 0921+51		091898 FT	---	---	---	092107 FT	1 0 01021 0 01 0922+35		
MILEPOST 095.00			---	---	---		MILEPOST 095.00		
LENGTH(AH 2655 BK 2564)		0951/0000	---	---	---	0950/0000	LENGTH(AH 2640 BK 2501)		
			---	---	---		060 "DIA CIRC METAL		
018 "DIA CIRC METAL			---	---	---	0944/2358	LEN=0175	INSTALLED UNKN	
LEN=0072	INSTALLED UNKN	0945/2217	---	---	---				
018 "DIA CIRC CONCR			---	---	---				
LEN=0076	INSTALLED UNKN	0945/1766	---	---	---				
			---	---	---	0944/1587	024 "DIA CIRC CONCR	LEN=0104	INSTALLED UNKN
018 "DIA CIRC CONCR			---	---	---				
LEN=0076	INSTALLED UNKN	0945/1442	---	---	---				
			---	---	---	0944/1232	018 "DIA CIRC CONCR	LEN=0072	INSTALLED UNKN
			---	---	---		018 "DIA CIRC CONCR	LEN=0064	INSTALLED UNKN
018 "DIA CIRC CONCR			---	---	---	0944/0775			
LEN=0068	INSTALLED UNKN	0945/0534	---	---	---				
036 "DIA CIRC METAL			---	---	---				
LEN=0135	INSTALLED UNKN	0945/0467	---	---	---				
060 "DIA CIRC METAL			---	---	---				
LEN=0160	INSTALLED UNKN	0945/0132	---	---	---				
1 0 01021 0 01 0895+54		089334 FT	---	---	---	089606 FT	1 0 01021 0 01 0897+34		
LENGTH(AH 2564 BK 2640)		0945/0000	---	---	---	0944/0000	LENGTH(AH 2501 BK 2534)		
			---	---	---		066 "DIA CIRC CONCR		
			---	---	---	0940/2461	LEN=0210	INSTALLED UNKN	
			---	---	---		018 "DIA CIRC CONCR	LEN=0068	INSTALLED UNKN
EMERGENCY CROSSOVER RD			---	---	---	0940/2364	EMERGENCY CROSSOVER RD		
(CONN)			---	---	---		(CONN)		
024 "DIA CIRC CONCR		0941/2319	---	---	---	0940/1997			
LEN=0070	INSTALLED UNKN	0941/2209	---	---	---				
			---	---	---	0940/1884	024 "DIA CIRC CONCR	LEN=0080	INSTALLED UNKN

DIR: N TOTAL LEN: 27.451 MI. DIST: 10-2 SR: 79
 LEFT MUN: MUDDY CREEK T RIGHT MUN: MUDDY CREEK T

036 "DIA CIRC CONCR LEN=0092 INSTALLED UNKN 0931/2515	---	---	---	---	0930/2310	018 "DIA CIRC CONCR LEN=0060 INSTALLED UNKN
MUDDY CREEK LANCASTER T 0931/2136	---	---	---	---	0930/2096	MUDDY CREEK LANCASTER T
018 "DIA CIRC CONCR LEN=0070 INSTALLED UNKN 0931/1986	---	---	---	---	0930/1946	066 "DIA CIRC CONCR LEN=0108 INSTALLED UNKN
018 "DIA CIRC CONCR LEN=0070 INSTALLED UNKN 0931/1625	---	---	---	---	0930/1443	018 "DIA CIRC CONCR LEN=0060 INSTALLED UNKN
018 "DIA CIRC CONCR LEN=0070 INSTALLED UNKN 0931/1220	---	---	---	---	0930/0695	024 "DIA CIRC CONCR LEN=0080 INSTALLED UNKN
018 "DIA CIRC CONCR LEN=0070 INSTALLED UNKN 0931/0840	---	---	---	---	0930/0280	018 "DIA CIRC CONCR LEN=0076 INSTALLED UNKN
024 "DIA CIRC CONCR LEN=0058 INSTALLED UNKN 0931/0658	---	---	---	---	081701 FT	1 0 01021 0 01 0818+27
018 "DIA CIRC CONCR LEN=0080 INSTALLED UNKN 0931/0264	---	---	---	---	0930/0000	MILEPOST 093.00
1 0 01021 0 01 0817+30 081563 FT	---	---	---	---	0924/2636	LENGTH(AH 2621 BK 2671)
LENGTH(AH 2709 BK 2688) 0931/0000	---	---	---	---	0924/2306	018 "DIA CIRC CONCR LEN=0096 INSTALLED UNKN
018 "DIA CIRC CONCR LEN=0070 INSTALLED UNKN 0925/2655	---	---	---	---	0924/1945	018 "DIA CIRC CONCR LEN=0060 INSTALLED UNKN
018 "DIA CIRC CONCR LEN=0094 INSTALLED UNKN 0925/2320	---	---	---	---	0924/1463	030 "DIA CIRC CONCR LEN=0116 INSTALLED UNKN
018 "DIA CIRC CONCR LEN=0100 INSTALLED UNKN 0925/1975	---	---	---	---	0924/0935	018 "DIA CIRC CONCR LEN=0064 INSTALLED UNKN
030 "DIA CIRC CONCR LEN=0128 INSTALLED UNKN 0925/1560	---	---	---	---	0924/0644	LITTLE YELLOW CREEK STRUCTURE LENGTH 23 FT
LITTLE YELLOW CREEK STRUCTURE LENGTH 23 FT	---	---	---	---	0924/0644	BMSID 10/0079/0924/0644
BMSID 10/0079/0924/0644 0925/0721	---	---	---	---		

DIR: N TOTAL LEN: 27.451 MI. DIST: 10-2 SR: 79
LEFT MUN: LANCASTER T RIGHT MUN: LANCASTER T

Item ID	Description	Material	Length	Notes	Item ID	Description	Material	Length	Notes
030	"DIA CIRC CONCR				018	"DIA CIRC METAL			
LEN=0132	INSTALLED UNKN	0925/0566			LEN=0060	INSTALLED UNKN			
1 0 01021 0 01 0790+80 078875 FT					1 0 01021 0 01 0791+56				
LENGTH(AH 2688 BK 2661) 0925/0000					LENGTH(AH 2671 BK 2693)				
					018 "DIA CIRC CONCR				
					LEN=0336	INSTALLED UNKN			
018 "DIA CIRC CONCR									
LEN=0084	INSTALLED UNKN	0921/2602			018 "DIA CIRC CONCR				
					LEN=0064	INSTALLED UNKN			
024 "DIA CIRC CONCR									
LEN=0096	INSTALLED UNKN	0921/2291			030 "DIA CIRC METAL				
					LEN=0128	INSTALLED UNKN			
					018 "DIA CIRC CONCR				
					LEN=0056	INSTALLED UNKN			
030 "DIA CIRC CONCR									
LEN=0128	INSTALLED UNKN	0921/1672			018 "DIA CIRC METAL				
					LEN=0030	INSTALLED UNKN			
					024 "DIA CIRC METAL				
					LEN=0030	INSTALLED UNKN			
018 "DIA CIRC CONCR									
LEN=0035	INSTALLED UNKN	0921/0884			024 "DIA CIRC METAL				
					LEN=0060	INSTALLED UNKN			
024 "DIA CIRC CONCR									
LEN=0104	INSTALLED UNKN	0921/0567							
1 0 01021 0 01 0764+19 076214 FT					076337 FT	1 0 01021 0 01 0764+63			
MILEPOST 092.00					MILEPOST 092.00				
LENGTH(AH 2661 BK 2690) 0921/0000					LENGTH(AH 2693 BK 2635)				
					024 "DIA CIRC CONCR				
					LEN=0080	INSTALLED UNKN			
024 "DIA CIRC CONCR									
LEN=0058	INSTALLED UNKN	0915/2501							
030 "DIA CIRC CONCR									
LEN=0090	INSTALLED UNKN	0915/2305			030 "DIA CIRC CONCR				
					LEN=0150	INSTALLED UNKN			
					018 "DIA CIRC METAL				
					LEN=0060	INSTALLED UNKN			
018 "DIA CIRC CONCR									
LEN=0086	INSTALLED UNKN	0915/2001							
					036 "DIA CIRC METAL				
					LEN=0145	INSTALLED UNKN			
036 "DIA CIRC METAL									
LEN=0118	INSTALLED UNKN	0915/1844							
					018 "DIA CIRC CONCR				

DIR: N TOTAL LEN: 27.451 MI. DIST: 10-2 SR: 79
 LEFT MUN: LANCASTER T RIGHT MUN: LANCASTER T

Item ID	Description	Length (FT)	Start Station	End Station	Material	Status
018	"DIA CIRC CONCR	0084	0915/1242	0914/1618	INSTALLED UNKN	
018	"DIA CIRC CONCR	0082	0915/0784	0914/1213	INSTALLED UNKN	
TR	YELLOW CR			0914/0773	INSTALLED UNKN	
STRUCTURE	LENGTH 10 FT			0914/0773	INSTALLED UNKN	
BMSID	10/0079/0914/0332		0915/0400	0914/0332	INSTALLED UNKN	
1 0 01021 0 01 0737+29	073524 FT			0914/0298	INSTALLED UNKN	
LENGTH(AH 2690 BK 2626)	0915/0000			073702 FT	INSTALLED UNKN	
018	"DIA CIRC CONCR	0076	0911/2604	0914/0000	INSTALLED UNKN	
018	"DIA CIRC CONCR	0076	0911/2119	0910/2582	INSTALLED UNKN	
030	"DIA CIRC CONCR	0098	0911/1727	0910/2113	INSTALLED UNKN	
018	"DIA CIRC CONCR	0096	0911/1274	0910/1721	INSTALLED UNKN	
BMSEN	10/0079/0911/1116		0911/1148	0910/1267	INSTALLED UNKN	
0 0 00000 0 00 0000+00				0910/1152	INSTALLED UNKN	
TWP.RD.347				0910/1120	INSTALLED UNKN	
BMSBG	10/0079/0911/1116		0911/1116	0910/1120	INSTALLED UNKN	
TR	YELLOW CR			0910/0929	INSTALLED UNKN	
STRUCTURE	LENGTH 8 FT			0910/0813	INSTALLED UNKN	
BMSID	10/0079/0910/0929		0911/1000	0910/0266	INSTALLED UNKN	
018	"DIA CIRC CONCR	0096	0911/0304	071062 FT	INSTALLED UNKN	
1 0 01021 0 01 0711+03	070898 FT			0910/0000	INSTALLED UNKN	
MILEPOST 091.00				0910/0000	INSTALLED UNKN	
LENGTH(AH 2626 BK 2664)	0911/0000			0904/2615	INSTALLED UNKN	
018	"DIA CIRC CONCR	0088	0911/0304	0904/2615	INSTALLED UNKN	
1 0 01021 0 01 0711+88	071100 FT				INSTALLED UNKN	
MILEPOST 091.00					INSTALLED UNKN	
LENGTH(AH 2640 BK 2706)					INSTALLED UNKN	
030	"DIA CIRC CONCR	0100	0911/0304		INSTALLED UNKN	

DIR: N TOTAL LEN: 27.451 MI. DIST: 10-2 SR: 79
 LEFT MUN: LANCASTER T RIGHT MUN: LANCASTER T

030 "DIA CIRC CONCR LEN=0100 INSTALLED UNKN 0905/2597	---	---	---	0904/2570	018 "DIA CIRC CONCR LEN=0092 INSTALLED UNKN
				0904/2050	024 "DIA CIRC CONCR LEN=0098 INSTALLED UNKN
024 "DIA CIRC CONCR LEN=0080 INSTALLED UNKN 0905/2042	---	---	---		
024 "DIA CIRC CONCR LEN=0078 INSTALLED UNKN 0905/1697	---	---	---	0904/1682	024 "DIA CIRC CONCR LEN=0056 INSTALLED UNKN
024 "DIA CIRC CONCR LEN=0080 INSTALLED UNKN 0905/1295	---	---	---	0904/1250	024 "DIA CIRC CONCR LEN=0056 INSTALLED UNKN
090 "DIA CIRC METAL LEN=0108 INSTALLED UNKN 0905/0325	---	---	---	0904/0294	090 "DIA CIRC METAL LEN=0106 INSTALLED UNKN
				0904/0206	018 "DIA CIRC CONCR LEN=0086 INSTALLED UNKN
EMERGENCY CROSSOVER RD (CONN) 0905/0158		↔		0904/0156	EMERGENCY CROSSOVER RD (CONN)
1 0 01021 0 01 0685+97 068234 FT				068356 FT	1 0 01021 0 01 0684+82
LENGTH(AH 2664 BK 2511) 0905/0000	5			0904/0000	LENGTH(AH 2706 BK 2640)
				0900/2400	018 "DIA CIRC CONCR LEN=0086 INSTALLED UNKN
				0900/1900	018 "DIA CIRC CONCR LEN=0084 INSTALLED UNKN
				0900/1400	030 "DIA CIRC CONCR LEN=0096 INSTALLED UNKN
030 "DIA CIRC CONCR LEN=0098 INSTALLED UNKN 0901/1255	---	---	---	0900/0938	024 "DIA CIRC CONCR LEN=0096 INSTALLED UNKN
024 "DIA CIRC CONCR LEN=0078 INSTALLED UNKN 0901/0815	---	---	---	0900/0586	018 "DIA CIRC CONCR LEN=0058 INSTALLED UNKN
018 "DIA CIRC CONCR LEN=0078 INSTALLED UNKN 0901/0538	---	---	---	0900/0228	024 "DIA CIRC CONCR LEN=0056 INSTALLED UNKN
024 "DIA CIRC CONCR LEN=0078 INSTALLED UNKN 0901/0197	---	---	---	065716 FT	1 0 01021 0 01 0658+42
1 0 01021 0 01 0659+25 065723 FT					MILEPOST 090.00
MILEPOST 090.00					MILEPOST 090.00

DIR: N TOTAL LEN: 27.451 MI. DIST: 10-2 SR: 79
 LEFT MUN: LANCASTER T RIGHT MUN: LANCASTER T

Item ID	Description	Length	Material	Status	Stationing	Item ID	Description	Length	Material	Status	Stationing
042	"DIA CIRC CONCR	0082	INSTALLED	UNKN	0895/2479	0900/0000	LENGTH(AH 2511 BK 2712)	0900/0000	042 "DIA CIRC CONCR	INSTALLED	UNKN
TR	YELLOW CR					0894/2486	TR YELLOW CR		018 "DIA CIRC CONCR	INSTALLED	UNKN
STRUCTURE	LENGTH 8 FT					0894/2023	STRUCTURE LENGTH 8 FT		LEN=0092	INSTALLED	UNKN
BMSID	10/0079/0894/2197					0894/1912	BMSID 10/0079/0894/2197		024 "H 72" W CON BOX CUL	INSTALLED	UNKN
018	"DIA CIRC CONCR	0110	INSTALLED	UNKN	0895/1738	0894/1850	024 "H 72" W CON BOX CUL		LEN=0240	INSTALLED	UNKN
030	"DIA CIRC CONCR	0136	INSTALLED	UNKN	0895/1112	0894/1721	018 "DIA CIRC CONCR		LEN=0098	INSTALLED	UNKN
024	"DIA CIRC CONCR	0050	INSTALLED	UNKN	0895/0531	0894/1167	030 "DIA CIRC CONCR		LEN=0090	INSTALLED	UNKN
018	"DIA CIRC CONCR	0058	INSTALLED	UNKN	0895/0098	0894/0620	024 "DIA CIRC CONCR		LEN=0074	INSTALLED	UNKN
1 0 01021	0 01 0632+03	063011	FT			0894/0200	018 "DIA CIRC METAL		LEN=0066	INSTALLED	UNKN
LENGTH(AH 2712 BK 2640)						063076	FT		1 0 01021	0 01 0632+02	
030	"DIA CIRC CONCR	0126	INSTALLED	UNKN	0891/2158	0894/0000	LENGTH(AH 2640 BK 2640)		030 "DIA CIRC CONCR	INSTALLED	UNKN
072	"DIA CIRC METAL	0130	INSTALLED	UNKN	0891/1644	0890/2265	030 "DIA CIRC CONCR		LEN=0110	INSTALLED	UNKN
018	"DIA CIRC CONCR	0064	INSTALLED	UNKN	0891/1295	0890/1944	018 "DIA CIRC CONCR		LEN=0070	INSTALLED	UNKN
024	"DIA CIRC CONCR	0114	INSTALLED	UNKN	0891/0491	0890/1387	018 "DIA CIRC METAL		LEN=0082	INSTALLED	UNKN
018	"DIA CIRC CONCR	0094	INSTALLED	UNKN	0891/0134	0890/0937	018 "DIA CIRC CONCR		LEN=0084	INSTALLED	UNKN
						0890/0504	024 "DIA CIRC METAL		LEN=0074	INSTALLED	UNKN
							018 "DIA CIRC METAL				

DIR: N TOTAL LEN: 27.451 MI. DIST: 10-2 SR: 79
 LEFT MUN: LANCASTER T RIGHT MUN: LANCASTER T

Station	Length	Material	Notes	Station	Length	Material	Notes
1 0 01021 0 01 0605+63	060371 FT			0890/0128	LEN=0052	INSTALLED UNKN	
MILEPOST 089.00				060436 FT	1 0 01021 0 01 0605+62		
LENGTH(AH 2640 BK 2561)	0891/0000			0890/0000	LENGTH(AH 2640 BK 2671)		
018 "DIA CIRC CONCR				0884/2381	018 "DIA CIRC CONCR		
LEN=0084 INSTALLED UNKN	0885/2301				LEN=0060 INSTALLED UNKN		
				0884/2094	LANCASTER JACKSON T		
				0884/2091	072 "DIA CIRC CONCR		
072 "DIA CIRC CONCR				M 0884/2064	LEN=0115 INSTALLED UNKN		
LEN=0090 INSTALLED UNKN	0885/1997				CAVC 374		
CAVC 374	0885/1896M			0884/1981	018 "DIA CIRC CONCR		
					LEN=0098 INSTALLED UNKN		
				0884/1482	018 "DIA CIRC CONCR		
018 "DIA CIRC CONCR					LEN=0060 INSTALLED UNKN		
LEN=0086 INSTALLED UNKN	0885/1408			0884/1480	018 "DIA CIRC CONCR		
					LEN=0050 INSTALLED UNKN		
018 "DIA CIRC CONCR				0884/0934	018 "DIA CIRC CONCR		
LEN=0084 INSTALLED UNKN	0885/0846				LEN=0068 INSTALLED UNKN		
				0884/0446	018 "DIA CIRC METAL		
					LEN=0052 INSTALLED UNKN		
054 "DIA CIRC CONCR				0884/0444	018 "DIA CIRC METAL		
LEN=0110 INSTALLED UNKN	0885/0432				LEN=0120 INSTALLED UNKN		
				057765 FT	1 0 01021 0 01 0578+91		
1 0 01021 0 01 0580+02	057810 FT			0884/0000	072 "DIA CIRC METAL		
LENGTH(AH 2561 BK 2506)	0885/0000				LEN=0162 INSTALLED UNKN		
072 "DIA CIRC METAL					LENGTH(AH 2671 BK 2467)		
LEN=0140 INSTALLED UNKN	0881/2332						
LANCASTER JACKSON T	0881/1879						
				0880/1463	036 "DIA CIRC CONCR		
018 "DIA CIRC CONCR					LEN=0076 INSTALLED UNKN		
LEN=0082 INSTALLED UNKN	0881/1426						
				0880/1186	036 "DIA CIRC CONCR		
036 "DIA CIRC CONCR					LEN=0068 INSTALLED UNKN		
LEN=0082 INSTALLED UNKN	0881/1168						

DIR: N TOTAL LEN: 27.451 MI. DIST: 10-2 SR: 79
 LEFT MUN: JACKSON T RIGHT MUN: JACKSON T

						0880/0769	036 "DIA CIRC METAL LEN=0001 INSTALLED UNKN RAMP L RD
						0880/0206	(SR8009 SEG 0750/0831)
030 "DIA CIRC CONCR LEN=0078 INSTALLED UNKN		0881/0170					
1 0 01021 0 01 0553+70 055304 FT MILEPOST 088.00						0880/0144	018 "DIA CIRC CONCR LEN=0090 INSTALLED UNKN
LENGTH(AH 2506 BK 2031)		0881/0000				055298 FT	1 0 01021 0 01 0553+24 MILEPOST 088.00
						0880/0000	LENGTH(AH 2467 BK 1915)
						0874/1604	018 "DIA CIRC CONCR LEN=0060 INSTALLED UNKN
018 "DIA CIRC CONCR LEN=0094 INSTALLED UNKN		0875/1729					
						0874/1206	030 "DIA CIRC CONCR LEN=0120 INSTALLED UNKN
030 "DIA CIRC CONCR LEN=0114 INSTALLED UNKN		0875/1343					
RAMP K RD (SR8009 SEG 0500/0000)		0875/1245				0874/1053	RAMP N RD (SR8009 SEG 0760/0000)
						0874/0787	SIGN: CANTILEVER BMSID 10/0079/0874/0787
SR 3025 NB						0874/0711	018 "DIA CIRC CONCR LEN=0058 INSTALLED UNKN
OP ID 10/3025/0024/0000		0875/0532				0874/0535	SR 3025 NB OP ID 10/3025/0024/0000
						0874/0235	SIGN: CANTILEVER BMSID 10/0079/0874/0235
024 "DIA CIRC CONCR LEN=0102 INSTALLED UNKN		0875/0228					
						0874/0212	024 "DIA CIRC CONCR LEN=0102 INSTALLED UNKN
1 0 01021 0 01 0534+96 053273 FT LENGTH(AH 2031 BK 1803)		0875/0000				053383 FT	1 0 01021 0 01 0535+09
042 "DIA CIRC CONCR LEN=0172 INSTALLED UNKN		0871/1620				0874/0000	LENGTH(AH 1915 BK 1790)
RAMP M RD (SR8009 SEG 0250/0869)		0871/1356				0870/1575	018 "DIA CIRC CONCR LEN=0066 INSTALLED UNKN
						0870/1199	048 "DIA CIRC CONCR LEN=0126 INSTALLED UNKN
						0870/0660	018 "DIA CIRC METAL LEN=0095 INSTALLED UNKN
018 "DIA CIRC CONCR LEN=0068 INSTALLED UNKN		0871/0328					
						0870/0325	018 "DIA CIRC CONCR LEN=0074 INSTALLED UNKN
							018 "DIA CIRC CONCR

DIR: N TOTAL LEN: 27.451 MI. DIST: 10-2 SR: 79
 LEFT MUN: JACKSON T RIGHT MUN: JACKSON T

018 "DIA CIRC CONCR LEN=0068 INSTALLED UNKN 0871/0033		0870/0038	LEN=0070 INSTALLED UNKN
1 0 01021 0 01 0516+81 051470 FT		051593 FT	1 0 01021 0 01 0517+19
MILEPOST 087.00			MILEPOST 087.00
LENGTH(AH 1803 BK 2818) 0871/0000		0870/0000	LENGTH(AH 1790 BK 2806)
BMSSEN 10/0079/0865/1593 0865/2221		0864/2523	018 "DIA CIRC CONCR
1 0 01021 0 01 0504+67		0864/2241	LEN=0068 INSTALLED UNKN
SRO068 EB			BMSSEN 10/0079/0864/1558
BMSBG 10/0079/0865/1593 0865/1593		0864/1558	1 0 01021 0 01 0504+84
			SRO068 EB
		0864/1483	BMSBG 10/0079/0864/1558
			018 "DIA CIRC CONCR
018 "DIA CIRC CONCR LEN=0088 INSTALLED UNKN 0865/0910			LEN=0104 INSTALLED UNKN
RAMP J RD		0864/0832	RAMP H RD
(SR8007 SEG 0250/0981) 0865/0733			(SR8007 SEG 0010/0000)
018 "DIA CIRC CONCR LEN=0104 INSTALLED UNKN 0865/0384			
		0864/0195	CANTILEVER MONOTUB
1 0 01021 0 01 0488+63 048652 FT		048787 FT	OP ID 10/0079/0864/0195
LENGTH(AH 2818 BK 2624) 0865/0000		0864/0000	1 0 01021 0 01 0489+13
			LENGTH(AH 2806 BK 2595)
		0860/2471	018 "DIA CIRC METAL
048 "DIA CIRC METAL LEN=0125 INSTALLED UNKN 0861/2498			LEN=0110 INSTALLED UNKN
EMERGENCY CROSSOVER RD (CONN) 0861/1815		0860/2039	018 "DIA CIRC CONCR
054 "DIA CIRC METAL LEN=0200 INSTALLED UNKN 0861/1723		0860/1704	LEN=0066 INSTALLED UNKN
			EMERGENCY CROSSOVER RD (CONN)
		0860/1479	018 "DIA CIRC CONCR
042 "DIA CIRC METAL LEN=0092 INSTALLED UNKN 0861/0910		0860/1125	LEN=0068 INSTALLED UNKN
			018 "DIA CIRC METAL
		0860/0763	LEN=0068 INSTALLED UNKN
018 "DIA CIRC CONCR LEN=0064 INSTALLED UNKN 0861/0356			024 "DIA CIRC CONCR
			LEN=0084 INSTALLED UNKN
		0860/0295	024 "DIA CIRC CONCR
RWIS SITE/RWIS - EVANS 0861/0220W			LEN=0064 INSTALLED UNKN
1 0 01021 0 01 0462+40 046028 FT		046192 FT	1 0 01021 0 01 0462+73

DIR: N TOTAL LEN: 27.451 MI. DIST: 10-2 SR: 79
 LEFT MUN: JACKSON T RIGHT MUN: JACKSON T

MILEPOST 086.00				MILEPOST 086.00			
LENGTH(AH	BK	CONCR	SR	LENGTH(AH	BK	CONCR	SR
018 "DIA	2624	CIRC	2591	0861/0000	0860/0000	018 "DIA	2595
LEN=0100		INSTALLED	UNKN	0855/2580		LEN=0078	2667
018 "DIA		CIRC		0855/2526		INSTALLED	
LEN=0064		UNKN		0855/2121		UNKN	
018 "DIA		CIRC		0855/1673		UNKN	
LEN=0064		UNKN		0855/1432		UNKN	
018 "DIA		CIRC		0855/1171		UNKN	
LEN=0106		UNKN		0855/0716		UNKN	
072 "DIA		CIRC		0855/0257		UNKN	
LEN=0200		UNKN		0854/0310		UNKN	
018 "DIA		CIRC		0854/0205		UNKN	
LEN=0056		UNKN		0854/0000		UNKN	
018 "DIA		CIRC		0854/0825		UNKN	
LEN=0064		UNKN		0854/0820		UNKN	
OP ID 10/3040				0854/0310		UNKN	
SR3040				0854/0205		UNKN	
OP ID 10/3040/0010/0000				0854/0000		UNKN	
1 0 01021 0 01 0436+72 043437 FT				0854/0000		UNKN	
LENGTH(AH 2591 BK 2640) 0855/0000				0850/2330		UNKN	
042 "DIA		CIRC		0850/1910		UNKN	
LEN=0102		INSTALLED		0850/1446		UNKN	
0851/2431		UNKN		0850/1310		UNKN	
018 "DIA		CIRC		0851/1092		UNKN	
LEN=0060		UNKN		0851/0588		UNKN	
018 "DIA		CIRC				UNKN	
LEN=0060		UNKN				UNKN	
018 "DIA		CIRC				UNKN	
LEN=0060		UNKN				UNKN	
024 "DIA		CIRC				UNKN	
LEN=0058		UNKN				UNKN	
018 "DIA		CIRC				UNKN	
LEN=0052		UNKN				UNKN	

DIR: N TOTAL LEN: 27.451 MI. DIST: 10-2 SR: 79
 LEFT MUN: JACKSON T RIGHT MUN: JACKSON T

Item ID	Description	Stationing	Length	Material	Status
024	"DIA CIRC CONCR	0851/0089	0078	INSTALLED UNKN	
1 0 01021 0 01 0410+33	040797 FT				
	MILEPOST 085.00				
018	"DIA CIRC CONCR	0851/0000	0076	INSTALLED UNKN	
0850/0334	018 "DIA CIRC CONCR	0850/0000	0060	INSTALLED UNKN	
BMS EN 10/0079/0845/2005	0845/2038				
1 0 01021 0 01 0403+98					
TR 302, TOLLGATE SCHOOL					
BMSBG 10/0079/0845/2005	0845/2005				
RAMP F RD					
(SR 8005 SEG 0500/0000)	0845/1657				
TR GLADE RUN					
STRUCTURE LENGTH 10 FT					
BMSID 10/0079/0844/1358	0845/1358				
BMS EN 10/0079/0845/0585	0845/0760				
1 0 01021 0 00 0387+77					
SR 8005 (RAMP E)					
BMSBG 10/0079/0845/0585	0845/0585				
0844/2234	072 "DIA CIRC CONCR	0844/1966	0180	INSTALLED UNKN	
0844/1931	BMS EN 10/0079/0844/1931				
0844/1662	0 0 00000 0 00 0000+00				
	T-302, TOLLGATE SCHOOL				
0844/1358	BMSBG 10/0079/0844/1931				
0844/0774	RAMP E RD				
0844/0594	(SR 8005 SEG 0250/1633)				
0844/0500	TR GLADE RUN				
0844/0149	STRUCTURE LENGTH 10 FT				
038343 FT	BMSID 10/0079/0844/1358				
0844/0000	BMS EN 10/0079/0844/0594				
	0 0 00000 0 00 0000+00				
	SR 8005 (RAMP E)				
	BMSBG 10/0079/0844/0594				
	018 "DIA CIRC CONCR				
	LEN=0058 INSTALLED UNKN				
	018 "DIA CIRC CONCR				
	LEN=0092 INSTALLED UNKN				
	1 0 01021 0 01 0384+00				
	LENGTH(AH 2661 BK 2616)				
018 "DIA CIRC CONCR					
LEN=0100 INSTALLED UNKN					
0840/1794	018 "DIA CIRC CONCR				
0840/1784	LEN=0028 INSTALLED UNKN				
	018 "DIA CIRC CONCR				
	LEN=0060 INSTALLED UNKN				
0840/1455	018 "DIA CIRC CONCR				
	LEN=0056 INSTALLED UNKN				
018 "DIA CIRC CONCR					
LEN=0056 INSTALLED UNKN					
036 "DIA CIRC CONCR					
LEN=0122 INSTALLED UNKN					

DIR: N TOTAL LEN: 27.451 MI. DIST: 10-2 SR: 79
 LEFT MUN: JACKSON T RIGHT MUN: JACKSON T

018 "DIA CIRC CONCR LEN=0060 INSTALLED UNKN	0841/0873	---	---	0840/1028	036 "DIA CIRC CONCR LEN=0150 INSTALLED UNKN
018 "DIA CIRC CONCR LEN=0058 INSTALLED UNKN	0841/0569	---	---	0840/0804	018 "DIA CIRC CONCR LEN=0044 INSTALLED UNKN
018 "DIA CIRC CONCR LEN=0060 INSTALLED UNKN	0841/0364	---	---	0840/0565	018 "DIA CIRC CONCR LEN=0058 INSTALLED UNKN
030 "DIA CIRC CONCR LEN=0128 INSTALLED UNKN	0841/0086	---	---	0840/0120	030 "DIA CIRC CONCR LEN=0140 INSTALLED UNKN
1 0 01021 0 00 0355+52 035519 FT MILEPOST 084.00				035727 FT 1 0 01021 0 00 0357+84 MILEPOST 084.00	
LENGTH(AH 2640 BK 2858)	0841/0000	---	---	0840/0000	LENGTH(AH 2616 BK 2878) 018 "DIA CIRC CONCR LEN=0128 INSTALLED UNKN
018 "DIA CIRC CONCR LEN=0054 INSTALLED UNKN	0835/2845	---	---	0834/2861	018 "DIA CIRC CONCR LEN=0128 INSTALLED UNKN
018 "DIA CIRC CONCR LEN=0074 INSTALLED UNKN	0835/2548	---	---		
024 "DIA CIRC CONCR LEN=0052 INSTALLED UNKN	0835/2242	---	---		
024 "DIA CIRC CONCR LEN=0052 INSTALLED UNKN	0835/1897	---	---		
066 "DIA CIRC METAL LEN=0161 INSTALLED UNKN	0835/1602	---	---		
018 "DIA CIRC CONCR LEN=0116 INSTALLED UNKN	0835/1569	---	---		
				0834/1254	018 "DIA CIRC CONCR LEN=0058 INSTALLED UNKN
				0834/0862	018 "DIA CIRC CONCR LEN=0070 INSTALLED UNKN
018 "DIA CIRC CONCR LEN=0090 INSTALLED UNKN	0835/0848	---	---		
018 "DIA CIRC CONCR LEN=0052 INSTALLED UNKN	0835/0502	---	---		
036 "DIA CIRC CONCR LEN=0186 INSTALLED UNKN	0835/0311	---	---		
018 "DIA CIRC CONCR LEN=0064 INSTALLED UNKN	0835/0179	---	---		
1 0 01021 0 00 0327+09 032661 FT LENGTH(AH 2858 BK 2590)	0835/0000	---	---	032849 FT 1 0 01021 0 00 0329+06 LENGTH(AH 2878 BK 2590)	
				0834/0000	024 "DIA CIRC CONCR LEN=0070 INSTALLED UNKN
018 "DIA CIRC CONCR				0830/2529	024 "DIA CIRC CONCR LEN=0070 INSTALLED UNKN

DIR: N TOTAL LEN: 27.451 MI. DIST: 10-2 SR: 79
 LEFT MUN: JACKSON T RIGHT MUN: JACKSON T

Item ID	Description	Length	Material	Status	Stationing
LEN=0082	INSTALLED UNKN	0831/2257			
018 "DIA CIRC CONCR		LEN=0060	INSTALLED UNKN		0831/1788
OP ID 10/0528/0010/0824		0831/1732			
018 "DIA CIRC CONCR		LEN=0064	INSTALLED UNKN		0831/1096
018 "DIA CIRC CONCR		LEN=0050	INSTALLED UNKN		0831/0855
RAMP F RD (SR8003 SEG 0250/0861)		0831/0752			
018 "DIA CIRC CONCR		LEN=0076	INSTALLED UNKN		0831/0509
1 0 01021 0 00 0301+31 030071 FT					
MILEPOST 083.00					
LENGTH(AH 2590 BK 2623)		0831/0000			
048 "DIA CIRC METAL		LEN=0270	INSTALLED UNKN		0825/2257
018 "DIA CIRC CONCR		LEN=0058	INSTALLED UNKN		0825/1451
018 "DIA CIRC CONCR		LEN=0058	INSTALLED UNKN		0825/1154
018 "DIA CIRC CONCR		LEN=0058	INSTALLED UNKN		0825/0855
024 "DIA CIRC CONCR		LEN=0060	INSTALLED UNKN		0825/0569
060 "DIA CIRC CONCR		LEN=0158	INSTALLED UNKN		0825/0427
018 "DIA CIRC CONCR		LEN=0052	INSTALLED UNKN		0825/0074
0830/2255	018 "DIA CIRC METAL	LEN=0126	INSTALLED UNKN		
0830/1835	OP ID 10/0528/0010/1080				
0830/1425	018 "DIA CIRC METAL	LEN=0002	INSTALLED UNKN		
0830/1117	018 "DIA CIRC CONCR	LEN=0070	INSTALLED UNKN		
0830/0908	RAMP D RD (SR8003 SEG 0010/0000)				
0830/0044	024 "DIA CIRC CONCR	LEN=0241	INSTALLED UNKN		
030259 FT	1 0 01021 0 00 0303+16				
0830/0000	LENGTH(AH 2590 BK 2784)	048 "DIA CIRC METAL	LEN=0083	INSTALLED UNKN	
0824/2354					
0824/1129	018 "DIA CIRC METAL	LEN=0128	INSTALLED UNKN		
0824/1081	018 "DIA CIRC CONCR	LEN=0030	INSTALLED UNKN		
0824/0532	LIKENS RUN STRUCTURE LENGTH 8 FT	BMS ID 10/0079/0824/0532			
0824/0149	024 "DIA CIRC METAL	LEN=0094	INSTALLED UNKN		

EXTRACT DATE: 12/18/2023
PRINT DATE: 12/21/2023

ROADWAY MANAGEMENT SYSTEM
SLD COUNTY/SR - ANNUAL PRINT

PAGE NUMBER: 139
COUNTY: BUTLER

DIR: N TOTAL LEN: 27.451 MI.
LEFT MUN: CRANBERRY T

DIST: 10-2 SR: 79
RIGHT MUN: CRANBERRY T

Item Description	Length	Material	Status	Stationing
LEN=0050	50'	UNKN	INSTALLED	0815/1120
018 "DIA CIRC CONCR	54'	CONCR	UNKN	0814/1085
LEN=0054	54'	UNKN	INSTALLED	0814/0996
060"H 60"W CON BOX CUL	10'	CON	UNKN	0814/0985
LEN=0010	10'	UNKN	INSTALLED	
060"H 84"W CON BOX CUL	200'	CON	UNKN	
LEN=0200	200'	UNKN	INSTALLED	
060"H 60"W CON BOX CUL	10/0079/0815/0623	CON	UNKN	0815/0778
LEN=0200	200'	UNKN	INSTALLED	0815/0733
BMSSEN 10/0079/0815/0623	10/01021 0 00 0228+34			
TWP RD 969, EHRMAN RD				
BMSBG 10/0079/0815/0623	10/0079/0815/0623			0815/0623
018 "DIA CIRC METAL	098'	METAL	UNKN	0815/0614
LEN=0098	98'	UNKN	INSTALLED	
018 "DIA CIRC CONCR	070'	CONCR	UNKN	0815/0306
LEN=0070	70'	UNKN	INSTALLED	
1 0 01021 0 00 0221+98 022152 FT				
LENGTH(AH 2683 BK 2640)				0815/0000
018 "DIA CIRC CONCR	086'	CONCR	UNKN	0811/2606
LEN=0086	86'	UNKN	INSTALLED	
018 "DIA CIRC CONCR	052'	CONCR	UNKN	0811/2301
LEN=0052	52'	UNKN	INSTALLED	
030 "DIA CIRC CONCR	094'	CONCR	UNKN	0811/1992
LEN=0094	94'	UNKN	INSTALLED	
024 "DIA CIRC CONCR	062'	CONCR	UNKN	0811/1711
LEN=0062	62'	UNKN	INSTALLED	
DMS SIGN STRUCTURE				
BMSID 10/0079/0811/1669	10/0079/0811/1669			0811/1674
018 "DIA CIRC CONCR	068'	CONCR	UNKN	0810/1644
LEN=0068	68'	UNKN	INSTALLED	
018 "DIA CIRC CONCR	068'	CONCR	UNKN	0810/1643
LEN=0068	68'	UNKN	INSTALLED	
018 "DIA CIRC CONCR	026'	CONCR	UNKN	0810/1298
LEN=0026	26'	UNKN	INSTALLED	
018 "DIA CIRC CONCR	068'	CONCR	UNKN	0810/1250
LEN=0068	68'	UNKN	INSTALLED	
018 "DIA CIRC CONCR	060'	CONCR	UNKN	0810/0571
LEN=0060	60'	UNKN	INSTALLED	
018 "DIA CIRC CONCR				

DIR: N TOTAL LEN: 27.451 MI. DIST: 10-2 SR: 79
 LEFT MUN: CRANBERRY T RIGHT MUN: CRANBERRY T

Item ID	Description	Stationing	Material	Length	Notes
LEN=0056	INSTALLED UNKN	0811/0246			
1 0 01021 0 00	0195+58 019512 FT				019544 FT 1 0 01021 0 00 0196+01
	MILEPOST 081.00				MILEPOST 081.00
LENGTH(AH 2640 BK 2722)	0811/0000				0810/0000 LENGTH(AH 2640 BK 2783)
018 "DIA CIRC METAL					
LEN=0034	INSTALLED UNKN	0805/2623			
036 "DIA CIRC CONCR					
LEN=0164	INSTALLED UNKN	0805/2535			
SHRP WIM 710		0805/2464M			
SIGN: 3	CHORD TRUSS				
BMSID 10/0079/0805/2405		0805/2405			
018 "DIA CIRC CONCR					
LEN=0040	INSTALLED UNKN	0805/2260			
EMERGENCY CROSSOVER RD (CONN)		0805/2201			0804/2310 018 "DIA CIRC METAL LEN=0084 INSTALLED UNKN EMERGENCY CROSSOVER RD (CONN)
					0804/2252 018 "DIA CIRC METAL LEN=0070 INSTALLED UNKN
024 "DIA CIRC CONCR					
LEN=0236	INSTALLED UNKN	0805/1646			
BMSEN 10/0079/0805/1495		0805/1557			0804/1700 018 "DIA CIRC CONCR LEN=0070 INSTALLED UNKN
1 0 01021 0 00	0183+79				0804/1647 BMSEN 10/0079/0804/1585 1 0 01021 0 00 0183+45
T-311					TWP. RD. 311
BMSBG 10/0079/0805/1495		0805/1495			0804/1585 BMSBG 10/0079/0804/1585
018 "DIA CIRC CONCR					
LEN=0076	INSTALLED UNKN	0805/1315			
					0804/1305 024 "DIA CIRC CONCR LEN=0040 INSTALLED UNKN
					0804/1301 072 "DIA CIRC METAL LEN=0140 INSTALLED UNKN
					0804/1295 072 "DIA CIRC CONCR LEN=0070 INSTALLED UNKN
					0804/0971 030 "DIA CIRC CONCR LEN=0122 INSTALLED UNKN
018 "DIA CIRC CONCR					
LEN=0072	INSTALLED UNKN	0805/0710			
030 "DIA CIRC CONCR					
LEN=0132	INSTALLED UNKN	0805/0403			
WEIGH STATION RD (SR9201 SEG 0010/0000)		0805/0350			0804/0401 030 "DIA CIRC CONCR LEN=0080 INSTALLED UNKN
1 0 01021 0 00	0168+34 016790 FT				016761 FT 1 0 01021 0 00 0168+17
LENGTH(AH 2722 BK 2589)	0805/0000				0804/0000 LENGTH(AH 2783 BK 2338)
					030 "DIA CIRC CONCR LEN=0070 INSTALLED UNKN
024 "DIA CIRC CONCR					
LEN=0050	INSTALLED UNKN	0801/2000			
					0800/2138 018 "DIA CIRC CONCR

DIR: N TOTAL LEN: 27.451 MI. DIST: 10-2 SR: 79
 LEFT MUN: CRANBERRY T RIGHT MUN: CRANBERRY T

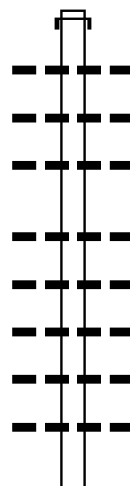
Station	Description	Material	Length	Status
0800/1828		024 "DIA CIRC CONCR	LEN=0070	INSTALLED UNKN
0800/1813		024 "DIA CIRC CONCR	LEN=0040	INSTALLED UNKN
WEIGH STATION RD (SR9201 SEG 0010/1526) 0801/1484		018 "DIA CIRC CONCR	LEN=0070	INSTALLED 2019
024 "DIA CIRC CONCR LEN=0040 INSTALLED UNKN 0801/1210		030 "DIA CIRC CONCR LEN=0096 INSTALLED UNKN 0801/0797		
018 "DIA CIRC CONCR LEN=0096 INSTALLED UNKN 0801/0450		0800/0570	018 "DIA CIRC CONCR LEN=0040	INSTALLED UNKN
024 "DIA CIRC CONCR LEN=0080 INSTALLED UNKN 0801/0154		0800/0219	024 "DIA CIRC CONCR LEN=0040	INSTALLED UNKN
1 0 01021 0 00 0142+05 014201 FT MILEPOST 080.00 LENGTH(AH 2589 BK 2465) 0801/0000		014423 FT 1 0 01021 0 00 0141+75 MILEPOST 080.00 LENGTH(AH 2338 BK 2882)		
0800/0000		024 "DIA CIRC CONCR LEN=0090		INSTALLED UNKN
0794/2810		WEIGH STATION RD (SR9202 SEG 0010/1436)		
0794/2604		018 "DIA CIRC CONCR LEN=0080		INSTALLED UNKN
0794/2344		018 "DIA CIRC CONCR LEN=0026		INSTALLED UNKN 0795/2184
SIGN: 3 CHORD TRUSS BMSID 10/0079/0795/1972 0795/2066		0794/1951	024 "DIA CIRC CONCR LEN=0050	INSTALLED UNKN
018 "DIA CIRC CONCR LEN=0080 INSTALLED UNKN 0795/1803		0794/1591	018 "DIA CIRC CONCR LEN=0080	INSTALLED UNKN
018 "DIA CIRC CONCR LEN=0080 INSTALLED UNKN 0795/1443		0794/1210	042 "DIA CIRC CONCR LEN=0070	INSTALLED UNKN
042 "DIA CIRC CONCR LEN=0080 INSTALLED UNKN 0795/1062		0794/1155	WEIGH STATION RD (SR9202 SEG 0010/0000)	
018 "DIA CIRC CONCR LEN=0088 INSTALLED UNKN 0795/0720				
018 "DIA CIRC CONCR LEN=0076 INSTALLED UNKN 0795/0392				

DIR: N TOTAL LEN: 27.451 MI. DIST: 10-2 SR: 79
 LEFT MUN: CRANBERRY T RIGHT MUN: CRANBERRY T

018 "DIA CIRC CONCR LEN=0076 INSTALLED UNKN 0795/0059	---		011541 FT 1 0 01021 0 00 0115+96
1 0 01021 0 00 0117+76 011736 FT			0794/0000 LENGTH(AH 2882 BK 2640)
LENGTH(AH 2465 BK 2790) 0795/0000	5		
018 "DIA CIRC CONCR LEN=0080 INSTALLED UNKN 0791/2190	---		
	---	0790/2225	018 "DIA CIRC CONCR LEN=0060 INSTALLED UNKN
SR 3018			SR 3018
OP ID 10/3018/0010/0619 0791/2145	==> <==	0790/2186	OP ID 10/3018/0010/0619
018 "DIA CIRC CONCR LEN=0050 INSTALLED UNKN 0791/2001	---		
018 "DIA CIRC CONCR LEN=0050 INSTALLED UNKN 0791/1748	---		
COAL RUN STRUCTURE LENGTH 20 FT			COAL RUN STRUCTURE LENGTH 20 FT
BMSID 10/0079/0791/1474 0791/1442	> <	0790/1490	BMSID 10/0079/0791/1474
018 "DIA CIRC CONCR LEN=0050 INSTALLED UNKN 0791/1400	---		
	---	0790/1355	018 "DIA CIRC CONCR LEN=0064 INSTALLED UNKN
		M 0790/1328	SHRP WIM 710
SIGN: 3 CHORD TRUSS			
BMSID 10/0079/0791/1185 0791/1185	==> <==		
018 "DIA CIRC CONCR LEN=0050 INSTALLED UNKN 0791/1110	---		
	---	0790/1071	024 "DIA CIRC CONCR LEN=0085 INSTALLED UNKN
EMERGENCY CROSSOVER RD (CONN) 0791/0899	==> <==	0790/0945	EMERGENCY CROSSOVER RD (CONN)
018 "DIA CIRC CONCR LEN=0050 INSTALLED UNKN 0791/0778	---		
	---	0790/0734	018 "DIA CIRC CONCR LEN=0090 INSTALLED UNKN
	---	0790/0390	024 "DIA CIRC CONCR LEN=0064 INSTALLED UNKN
018 "DIA CIRC CONCR LEN=0050 INSTALLED UNKN 0791/0050	---		
SIGN: 3 CHORD TRUSS			
BMSID 10/0079/0791/0021 0791/0021	==> <==		
1 0 01021 0 00 0089+22 008946 FT			008901 FT 1 0 01021 0 00 0089+45
MILEPOST 079.00			MILEPOST 079.00
LENGTH(AH 2790 BK 2695) 0791/0000	5	5	0790/0000 LENGTH(AH 2640 BK 2606)
	---	0784/2595	018 "DIA CIRC CONCR LEN=0060 INSTALLED UNKN
	---	0784/2318	018 "DIA CIRC CONCR LEN=0060 INSTALLED UNKN
024 "DIA CIRC CONCR LEN=0085 INSTALLED UNKN 0785/2071	---		

EXTRACT DATE: 12/18/2023 ROADWAY MANAGEMENT SYSTEM PAGE NUMBER: 133
 PRINT DATE: 12/21/2023 SLD COUNTY/SR - ANNUAL PRINT COUNTY: BUTLER
 DIR: B TOTAL LEN: 34.229 MI. DIST: 10-2 SR: 68
 LEFT MUN: FAIRVIEW T RIGHT MUN: FAIRVIEW T

180144 FT



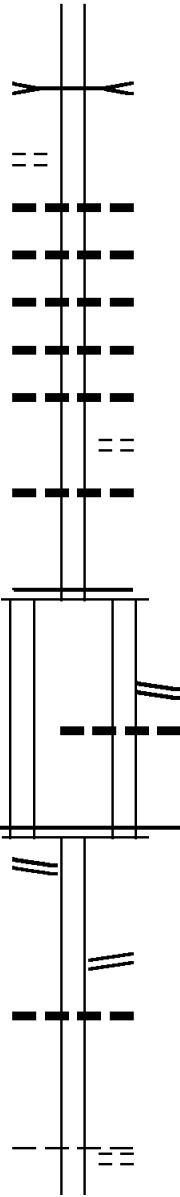
180727 FT	AH-ARMSTRONG	(03)
INTER-AHD	SR 0068 SH	
0800/3526	(SR0068 SEG 0010/0000)	
	012 " DIA CIRC CONCR	
0800/3455	LEN=0040 INSTALLED UNKN	
	018 " DIA CIRC METAL	
0800/3176	LEN=0030 INSTALLED UNKN	
	015 " DIA CIRC CONCR	
0800/2905	LEN=0030 INSTALLED UNKN	
	018 " DIA CIRC CONCR	
0800/2070	LEN=0030 INSTALLED UNKN	
	018 " DIA CIRC METAL	
0800/1661	LEN=0030 INSTALLED UNKN	
	015 " DIA CIRC CONCR	
0800/1546	LEN=0030 INSTALLED UNKN	
	018 " DIA CIRC CONCR	
0800/1436	LEN=0040 INSTALLED UNKN	
	018 " DIA CIRC METAL	
0800/0983	LEN=0030 INSTALLED UNKN	
	015 " DIA CIRC CONCR	

DIR: B TOTAL LEN: 34.229 MI. DIST: 10-2 SR: 68
 LEFT MUN: FAIRVIEW T RIGHT MUN: FAIRVIEW T

Stationing	Notes	Material	Length	Status
176618 FT	0800/0175	LEN=0040	INSTALLED	UNKN
	177201 FT	1 0 00214 0 01 0764+74		
	0800/0000	LENGTH(AH 3526 BK 2736)		
	0790/2109	015 " DIA CIRC CONCR		
	0790/1635	LEN=0040 INSTALLED UNKN		
	0790/1207	024 " DIA CIRC CONCR		
		018 " DIA CIRC METAL		
	0790/0540	LEN=0030 INSTALLED UNKN		
173882 FT	174465 FT	018 " DIA CIRC CONCR		
		LEN=0040 INSTALLED UNKN		
		1 0 00214 0 01 0737+76		
		VILLAGE: KEPPLES CORNER		
		SR 0268 SH		
		(SR0268 SEG 0030/2019)		
	0790/0000	LENGTH(AH 2736 BK 3684)		
	0780/3627	024 " DIA CIRC CONCR		
	0780/3310	LEN=0040 INSTALLED UNKN		
		018 " DIA CIRC CONCR		
	0780/2499	LEN=0160 INSTALLED UNKN		
	0780/2169	015 " DIA CIRC CONCR		
	0780/1839	LEN=0030 INSTALLED UNKN		
	0780/1554	015 " DIA CIRC CONCR		
	0780/1115	LEN=0030 INSTALLED UNKN		
		015 " DIA CIRC CONCR		
		018 " DIA CIRC CONCR		
		LEN=0040 INSTALLED UNKN		
		018 " DIA CIRC CONCR		
		LEN=0030 INSTALLED UNKN		
		030 " DIA CIRC METAL		
		LEN=0050 INSTALLED UNKN		
CHURCH RD (T941)	0780/0867	018 " DIA CIRC CONCR		
	0780/0480	LEN=0035 INSTALLED UNKN		
	0780/0273	018 " DIA CIRC METAL		
	0780/0030	LEN=0035 INSTALLED UNKN		
170198 FT	170781 FT	018 " DIA CIRC CONCR		
		LEN=0040 INSTALLED UNKN		
		1 0 00214 0 01 0700+75		
		GLENFORD VILLAGE DR		
		(T820)		
	0780/0000	LENGTH(AH 3684 BK 1686)		
	0770/1324	018 " DIA CIRC CONCR		
		LEN=0050 INSTALLED UNKN		

DIR: B TOTAL LEN: 34.229 MI. DIST: 10-2 SR: 68
 LEFT MUN: FAIRVIEW T RIGHT MUN: FAIRVIEW T

1 0 00214 0 01 0684+11 168512 FT
 MAGNOLIA ST
 (T681) 0770/0000



165685 FT

0 0 00000 0 00 0000+00 165533 FT
 MFC BEGIN = C
 LENGTH(AH 0152 BK 0379) 0757/0000
 FAIRMONT RD (SR1023 SEG 0010/0000) 0754/0286
 165154 FT

TR BUFFALO CREEK
 STRUCTURE LENGTH 12 FT
 BMSID 10/0068/0770/0093

0770/0093 169095 FT
 0770/0000 LENGTH(AH 1686 BK 2827)
 024 "DIA CIRC CONCR
 0760/2561 LEN=0030 INSTALLED UNKN
 018 "DIA CIRC CONCR
 0760/2242 LEN=0030 INSTALLED UNKN
 018 "DIA CIRC CONCR
 0760/1940 LEN=0030 INSTALLED UNKN
 018 "DIA CIRC CONCR
 0760/1642 LEN=0030 INSTALLED UNKN
 018 "DIA CIRC CONCR
 0760/1346 LEN=0030 INSTALLED UNKN
 HOLLY ST
 (T680)
 0760/1184 018 "DIA CIRC CONCR
 0760/0697 LEN=0030 INSTALLED UNKN

166268 FT 1 0 00214 0 01 0656+51
 MFC BEGIN = C
 0760/0000 LENGTH(AH 2827 BK 0188)

0756/0093 SR 9404 SH
 (SR9404 SEG 0010/0260)
 018 "DIA CIRC CONCR
 0756/0059 LEN=0158 INSTALLED UNKN
 166080 FT 0 0 00000 0 00 0000+00
 NC SR 0068 SH
 MFC BEGIN = C
 0756/0000 LENGTH(AH 0188 BK 0379)

165701 FT 1 0 00214 0 01 0650+20
 SR 9404 SH
 (SR9404 SEG 0010/0000)
 0754/0000 LENGTH(AH 0379 BK 2526)
 018 "DIA CIRC METAL
 0750/2270 LEN=0040 INSTALLED UNKN

NC CHICORA RD
 GRANDVIEW AV
 (BORO)
 FAIRVIEW
 0750/1380 CHICORA B

DIR: B TOTAL LEN: 34.229 MI. DIST: 10-2 SR: 68
 LEFT MUN: FAIRVIEW T RIGHT MUN: FAIRVIEW T

Stationing	Distance	Notes
162628 FT	163175 FT	1 0 00214 0 01 0626+88
BYRNES ST (BORO)	0750/0000	018 "DIA CIRC CONCR LEN=0454 INSTALLED UNKN LENGTH(AH 2526 BK 2906)
SUMMIT AV (BORO)	0740/2136	
AL (BORO)	0740/1995	
GROVE AV (BORO)	0740/1864	
BELL AV (BORO)	0740/1369	
CENTRAL AV (BORO)	0740/0971	BORO AL (BORO)
	0740/0956	AL (BORO)
	0740/0937	KITTANNING ST (BORO)
	0740/0751	STEIGHNER AL (BORO)
	0740/0536	SLIPPERY ROCK ST (BORO)
	0740/0310	FLICK AL (BORO)
159722 FT	0740/0038	018 "DIA CIR PLASTIC LEN=0037 INSTALLED 2020
	160269 FT	1 0 00214 0 00 0584+62
	0740/0000	WATER ST (BORO) LENGTH(AH 2906 BK 1383)
LANDMARK AL (BORO)	0730/1351	
	0730/1285	030 "DIA CIR PLASTIC LEN=0030 INSTALLED 2020
	0730/1270	018 "DIA CIRC CONCR LEN=0060 INSTALLED UNKN
	0730/1248	BMSSEN 10/0068/0730/1195 1 0 00214 0 00 0570+80
	0730/1195	BUFFALO CREEK BMSBG 10/0068/0730/1195
	0730/1172	018 "DIA CIR PLASTIC LEN=0036 INSTALLED 2020
	0730/1090	MEDICAL CENTER RD (SR1015 SEG 0170/1979) CHICORA

DIR: B TOTAL LEN: 34.229 MI. DIST: 10-2 SR: 68
 LEFT MUN: CHICORA B RIGHT MUN: CHICORA B

Location	Stationing	Length	Material	Status
	0730/0779		DONEGAL T 015 "DIA CIRC CONCR	
	0730/0653		LEN=0030 INSTALLED UNKN	
	0730/0639		DONEGAL CHICORA B	
	0730/0250		BUFFALO, ROCHESTER & PI OVERPASS IS RR X-ING	
	0730/0075		018 "DIA CIRC CONCR	
158339 FT	158886 FT		LEN=0050 INSTALLED UNKN	
	0730/0000		1 0 00214 0 00 0570+68 LENGTH(AH 1383 BK 3255) CHICORA	
	0720/3239		DONEGAL T	
CHICORA DONEGAL T	0720/3163			
DONEGAL CHICORA B	0720/3039			
	0720/3028		015 "DIA CIR PLASTIC LEN=0050 INSTALLED UNKN	
	0720/2673		015 "DIA CIRC CONCR LEN=0035 INSTALLED UNKN	
CHICORA DONEGAL T	0720/2642			
	0720/2298		015 "DIA CIRC CONCR LEN=0035 INSTALLED UNKN	
	0720/2198		018 "DIA CIRC CONCR LEN=0040 INSTALLED UNKN	
	0720/1958		018 "DIA CIRC CONCR LEN=0035 INSTALLED UNKN	
	0720/1748		015 "DIA CIRC CONCR LEN=0035 INSTALLED UNKN	
HEMPHILL LN (PRDR)	0720/1695			
	0720/1583		030 "DIA CIRC CONCR LEN=0040 INSTALLED UNKN	
	0720/1338		015 "DIA CIRC CONCR LEN=0035 INSTALLED UNKN	
	0720/0463		018 "DIA CIRC CONCR LEN=0040 INSTALLED UNKN	
	0720/0222		018 "DIA CIR PLASTIC LEN=0040 INSTALLED UNKN	
155084 FT	0720/0040		BMSSEN 10/0068/0720/0000	
	155631 FT		1 0 00214 0 00 0538+32 NC MAIN ST	
	0720/0000		BUFFALO CREEK BMSBG 10/0068/0720/0000 LENGTH(AH 3255 BK 1581)	
	0710/1200		015 "DIA CIRC CONCR LEN=0045 INSTALLED UNKN	

DIR: B TOTAL LEN: 34.229 MI. DIST: 10-2 SR: 68
 LEFT MUN: DONEGAL T RIGHT MUN: DONEGAL T

CATALPA RD
(T674)

0710/0666

1 0 00214 0 00 0522+45 153503 FT
 BISH RD
(T619)

0710/0000

1 0 00214 0 00 0489+48 150214 FT
 O'DONNELL RD
(T611)

0700/0000

147764 FT

0710/0700	018 " DIA CIRC CONCR LEN=0070	INSTALLED UNKN
0710/0059	BMS EN 10/0068/0710/0038 1 0 00214 0 00 0522+87 TR BUFFALO CREEK	
0710/0038	BMSBG 10/0068/0710/0038 154050 FT	
0710/0000	LENGTH(AH 1581 BK 3289) 018 " DIA CIRC CONCR	
0700/3275	LEN=0035	INSTALLED UNKN
0700/2400	036 " DIA CIRC CONCR LEN=0035	INSTALLED UNKN
0700/1220	018 " DIA CIRC CONCR LEN=0035	INSTALLED UNKN
0700/0810	018 " DIA CIRC CONCR LEN=0040	INSTALLED UNKN
0700/0480	018 " DIA CIRC CONCR LEN=0040	INSTALLED UNKN
0700/0215	018 " DIA CIRC CONCR LEN=0050	INSTALLED UNKN
0700/0071	BMS EN 10/0068/0700/0052 1 0 00214 0 00 0490+01 BUFFALO CREEK	
0700/0052	BMSBG 10/0068/0700/0052 150761 FT	
0700/0000	LENGTH(AH 3289 BK 2450)	
0690/1650	018 " DIA CIRC CONCR LEN=0035	INSTALLED UNKN
0690/1300	018 " DIA CIRC CONCR LEN=0040	INSTALLED UNKN
0690/0655	015 " DIA CIRC CONCR LEN=0040	INSTALLED UNKN
0690/0253	018 " DIA CIRC CONCR LEN=0040	INSTALLED UNKN
0690/0000	1 0 00214 0 00 0464+95 LENGTH(AH 2450 BK 2528)	
0680/2405	018 " DIA CIRC CONCR LEN=0040	INSTALLED UNKN
0680/2127	018 " DIA CIRC CONCR LEN=0040	INSTALLED UNKN

DIR: B TOTAL LEN: 34.229 MI. DIST: 10-2 SR: 68
 LEFT MUN: DONEGAL T RIGHT MUN: DONEGAL T

PARADISE LN
 (PRDR)

0680/0312
 145236 FT

OAKLAND DR
 (T604)

143009 FT
 0670/0000

OAKLAND DR
 (T604)
 1 0 00214 0 00 0401+35
 SEVEN HILLS RD

0660/0046
 141387 FT

0680/1850	024 " DIA	CIRC CONCR
	LEN=0040	INSTALLED UNKN
0680/1495	MEDICAL CENTER RD	
	(SR1015 SEG 0130/0000)	
0680/1390	018 " DIA	CIRC CONCR
	LEN=0035	INSTALLED UNKN
0680/1012	018 " DIA	CIRC CONCR
	LEN=0035	INSTALLED UNKN
0680/0684	018 " DIA	CIRC CONCR
	LEN=0035	INSTALLED UNKN
145783 FT	1 0 00214 0 00 0439+68	
	GAMELAND RD	
0680/0000	(SR1015 SEG 0120/1616)	
	LENGTH(AH 2528 BK 2227)	
0670/2210	018 " DIA	CIRC CONCR
	LEN=0035	INSTALLED UNKN
0670/2000	018 " DIA	CIRC CONCR
	LEN=0035	INSTALLED UNKN
0670/1715	018 " DIA	CIRC CONCR
	LEN=0035	INSTALLED UNKN
0670/1355	024 " DIA	CIRC CONCR
	LEN=0065	INSTALLED UNKN
0670/0945	018 " DIA	CIRC CONCR
	LEN=0035	INSTALLED UNKN
0670/0580	018 " DIA	CIRC CONCR
	LEN=0035	INSTALLED UNKN
0670/0483	DONEGAL OAKLAND T	
	018 " DIA	CIRC CONCR
0670/0040	LEN=0045	INSTALLED UNKN
143556 FT	1 0 00214 0 00 0417+50	
0670/0000	VILLAGE: NORTH OAKLAND	
	LENGTH(AH 2227 BK 1622)	
	TR BONNIE BR	
	STRUCTURE LENGTH 10 FT	
0660/1214	BMSID 10/0068/0660/1214	
	018 " DIA	CIRC CONCR
0660/0981	LEN=0050	INSTALLED UNKN
0660/0660	018 " DIA	CIRC CONCR
	LEN=0035	INSTALLED UNKN
0660/0360	018 " DIA	CIRC CONCR
	LEN=0035	INSTALLED UNKN
0660/0102	018 " DIA	CIRC CONCR
	LEN=0050	INSTALLED UNKN
141934 FT		

DIR: B TOTAL LEN: 34.229 MI. DIST: 10-2 SR: 68
 LEFT MUN: OAKLAND T RIGHT MUN: OAKLAND T

(SR1017 SEG 0010/0000) 0660/0000

0660/0000	LENGTH(AH 1622 BK 2051)
018 "DIA	CIRC CONCR
0654/2041	LEN=0040 INSTALLED UNKN
018 "DIA	CIRC CONCR
0654/1580	LEN=0030 INSTALLED UNKN
015 "DIA	CIRC CONCR
0654/1338	LEN=0035 INSTALLED UNKN
018 "DIA	CIRC CONCR
0654/0950	LEN=0030 INSTALLED UNKN

139336 FT

139883 FT	1 0 00214 0 00 0380+84
0654/0000	LENGTH(AH 2051 BK 2100)
030 "DIA	CIRC CONCR
0650/1820	LEN=0030 INSTALLED UNKN

0650/1180	018 "DIA CIRC CONCR
	LEN=0035 INSTALLED UNKN
0650/0850	018 "DIA CIRC CONCR
	LEN=0035 INSTALLED UNKN

137236 FT

0650/0385	018 "DIA CIRC CONCR
	LEN=0035 INSTALLED UNKN
137783 FT	1 0 00214 0 00 0359+84
0650/0000	VILLAGE: NORTH OAKLAND
	LENGTH(AH 2100 BK 2551)
0640/2190	015 "DIA CIRC CONCR
	LEN=0040 INSTALLED UNKN

0640/1215	018 "DIA CIRC CONCR
	LEN=0050 INSTALLED UNKN
0640/0810	018 "DIA CIRC CONCR
	LEN=0020 INSTALLED UNKN
0640/0745	015 "DIA CIRC METAL
	LEN=0120 INSTALLED UNKN
0640/0535	015 "DIA CIRC CONCR
	LEN=0040 INSTALLED UNKN

134685 FT

135232 FT	1 0 00214 0 00 0335+35
0640/0000	LENGTH(AH 2551 BK 2443)
0630/1655	015 "DIA CIRC CONCR
	LEN=0025 INSTALLED UNKN

SHEARER RD
(T605)

0630/1059

0630/0905	018 "DIA CIRC CONCR
	LEN=0025 INSTALLED UNKN
0630/0318	015 "DIA CIRC CONCR
	LEN=0025 INSTALLED UNKN
132789 FT	1 0 00214 0 00 0309+91
	VILLAGE: WOODBINE

132242 FT

DIR: B TOTAL LEN: 34.229 MI. DIST: 10-2 SR: 68
 LEFT MUN: OAKLAND T RIGHT MUN: OAKLAND T

Stationing	Length	Notes	Material	Status
0630/0000	LENGTH(AH 2443 BK 2471)			
0620/1172	018 " DIA	CIRC CONCR	LEN=0030	INSTALLED UNKN
0620/0495	018 " DIA	CIRC CONCR	LEN=0030	INSTALLED UNKN
0620/0250	024 " DIA	CIRC CONCR	LEN=0040	INSTALLED UNKN
0620/0160	SAINT JOE RD (T603)			
130318 FT	018 " DIA	CIRC CONCR	LEN=0030	INSTALLED UNKN
0620/0000	BONNIEBROOK RD (SR1025 SEG 0060/1916)			
0610/1465	018 " DIA	CIRC CONCR	LEN=0050	INSTALLED 2005
0610/1185	015 " DIA	CIRC CONCR	LEN=0040	INSTALLED UNKN
0610/0905	018 " DIA	CIRC CONCR	LEN=0030	INSTALLED UNKN
128265 FT	1 0 00214 0 00 0270+38	VILLAGE: WOODBINE		
0610/0000	LENGTH(AH 1506 BK 3505)	WOODBINE LN		
0600/3067	(TWP)			
0600/2805	018 " DIA	CIRC CONCR	LEN=0060	INSTALLED UNKN
0600/2475	018 " DIA	CIRC CONCR	LEN=0030	INSTALLED UNKN
0600/1560	015 " DIA	CIRC CONCR	LEN=0030	INSTALLED UNKN
0600/1275	018 " DIA	CIRC CONCR	LEN=0030	INSTALLED UNKN
0600/1000	015 " DIA	CIRC CONCR	LEN=0030	INSTALLED UNKN
124760 FT	1 0 00214 0 00 0235+06			
0600/0000	LENGTH(AH 3505 BK 2475)			
0590/2435	015 " DIA	CIRC CONCR	LEN=0030	INSTALLED UNKN

1 0 00214 0 00 0285+40 129771 FT
 PFISTER LN
 (PRDR) 0620/0000

BAUMGART LN
 (T840) 128265 FT
 0610/0000

OAKLAND DR
 (T830) 0600/0873
 124760 FT

DIR: B TOTAL LEN: 34.229 MI. DIST: 10-2 SR: 68
 LEFT MUN: OAKLAND T RIGHT MUN: OAKLAND T

	==	0590/2418	THORN APPLE DR (T981)
	---	0590/2115	018 " DIA CIRC CONCR LEN=0030 INSTALLED UNKN
	==	0590/2006	THORN APPLE DR (T981)
	---	0590/1885	018 " DIA CIRC CONCR LEN=0020 INSTALLED UNKN
	---	0590/1788	018 " DIA CIRC CONCR LEN=0030 INSTALLED UNKN
	---	0590/1305	015 " DIA CIRC CONCR LEN=0060 INSTALLED UNKN
	---	0590/0655	015 " DIA CIRC CONCR LEN=0030 INSTALLED UNKN
122285 FT		122832 FT	1 0 00214 0 00 0210+29 DAVIS RD (T594)
	==	5 0590/0000	LENGTH(AH 2475 BK 2812) 018 " DIA CIRC CONCR
	---	0580/2715	LEN=0040 INSTALLED UNKN SILVERTON DR
	==	0580/2312	(PRDR)
	---	0580/2226	018 " DIA CIRC CONCR LEN=0040 INSTALLED UNKN
	==	0580/1653	EYTH RD (T592)
	---	0580/1350	015 " DIA CIRC CONCR LEN=0040 INSTALLED UNKN
	---	0580/0430	018 " DIA CIRC CONCR LEN=0040 INSTALLED UNKN
119473 FT		120020 FT	1 0 00214 0 00 0182+20 FARED DR (T719)
	==	5 0580/0000	LENGTH(AH 2812 BK 2465) 018 " DIA CIRC CONCR
	---	0570/2150	LEN=0030 INSTALLED UNKN
	---	0570/1840	015 " DIA CIRC CONCR LEN=0055 INSTALLED UNKN
	---	0570/1498	018 " DIA CIRC CONCR LEN=0030 INSTALLED UNKN
	---	0570/1300	018 " DIA CIRC CONCR LEN=0060 INSTALLED UNKN
	---	0570/1000	018 " DIA CIRC CONCR LEN=0045 INSTALLED UNKN
	---	0570/0570	024 " DIA CIRC CONCR LEN=0050 INSTALLED UNKN

DIR: B TOTAL LEN: 34.229 MI. DIST: 10-2 SR: 68
 LEFT MUN: OAKLAND T RIGHT MUN: OAKLAND T

CENTER DR
 (SR1011 SEG 0060/0000) 0570/0450

117008 FT

VALLEY VISTA LN
 (TWP)

0560/0879

114166 FT

SULLIVAN RD
 (T671)

0540/2022

0570/0235	018 "DIA CIRC CONCR
117555 FT	LEN=0030 INSTALLED UNKN
	1 0 00214 0 00 0157+70
	GRANT AVENUE ET
	(SR1011 SEG 0040/2735)
5 0570/0000	LENGTH(AH 2465 BK 2842)
0560/1850	018 "DIA CIRC CONCR
	LEN=0030 INSTALLED UNKN
0560/1700	018 "DIA CIRC CONCR
	LEN=0035 INSTALLED UNKN
0560/1510	018 "DIA CIRC CONCR
	LEN=0030 INSTALLED UNKN
0560/1025	015 "DIA CIRC CONCR
	LEN=0030 INSTALLED UNKN
0560/0484	015 "DIA CIRC CONCR
	LEN=0030 INSTALLED UNKN
0560/0108	018 "DIA CIRC CONCR
114713 FT	LEN=0030 INSTALLED UNKN
	1 0 00214 0 00 0129+32
	OAKLAND
	SUMMIT T
5 0560/0000	LENGTH(AH 2842 BK 2495)
0550/2190	018 "DIA CIRC CONCR
	LEN=0035 INSTALLED UNKN
0550/1466	015 "DIA CIRC CONCR
	LEN=0030 INSTALLED UNKN
	MCFADDEN RD
0550/1050	(T930)
0550/0901	018 "DIA CIRC CONCR
	LEN=0030 INSTALLED UNKN
0550/0581	018 "DIA CIRC CONCR
112218 FT	LEN=0010 INSTALLED UNKN
	1 0 00214 0 00 0104+15
	VILLAGE: LICK HILL
	LINWOOD DR
	(T599)
5 0550/0000	LENGTH(AH 2495 BK 2531)
0540/2020	018 "DIA CIRC CONCR
	LEN=0075 INSTALLED UNKN
0540/1978	MCCLELLEN DR
	(T732)

DIR: B TOTAL LEN: 34.229 MI. DIST: 10-2 SR: 68
 LEFT MUN: SUMMIT T RIGHT MUN: SUMMIT T

SULLIVAN RD
 (T671)

0540/1762

109140 FT

018 "DIA CIRC CONCR
 LEN=0050 INSTALLED UNKN 0521/1487
 EASTWOOD DR
 (PRDR) 0521/1347
 018 "DIA CIRC CONCR
 LEN=0140 INSTALLED UNKN 0521/1035

RAMP K RD
 (SR8012 SEG 0510/0000)
 RAMP M RD
 (SR8012 SEG 0500/1054)
 ONEIDA VALLEY RD
 (SR0038 SEG 0010/0000)

0521/0922

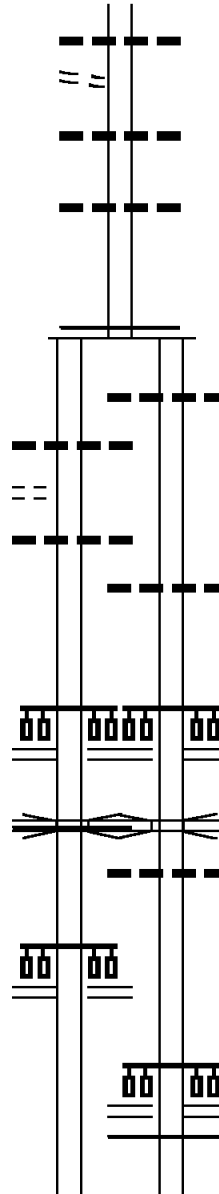
SR 0422 EB
 OP ID 10/0422/0400/0000
 MFC BEGIN = C

0521/0480

RAMP J RD
 (SR8012 SEG 0010/0387)
 RAMP L RD
 (SR8012 SEG 0750/0000)

0521/0297

CONNOQUEN CR
 STRUCTURE LENGTH 34 FT



0540/1830 018 "DIA CIRC CONCR
 LEN=0075 INSTALLED UNKN

0540/1509 018 "DIA CIRC CONCR
 LEN=0090 INSTALLED UNKN

0540/0885 018 "DIA CIRC CONCR
 LEN=0150 INSTALLED UNKN

109687 FT 1 0 00214 0 00 0074+08
 NC SR 0068 SH

0540/0000 MFC BEGIN = C
 LENGTH(AH 2531 BK 1569)

0520/1500 018 "DIA CIRC CONCR
 LEN=0060 INSTALLED UNKN

0520/1030 024 "DIA CIRC CONCR
 LEN=0040 INSTALLED UNKN

RAMP K RD
 (SR8012 SEG 0510/0000)
 RAMP M RD
 (SR8012 SEG 0500/1054)
 ONEIDA VALLEY RD
 (SR0038 SEG 0010/0000)

0520/0923

SR 0422 EB
 OP ID 10/0422/0400/0000
 024 "DIA CIR PLASTIC
 LEN=0050 INSTALLED UNKN

0520/0467

0520/0450

RAMP J RD
 (SR8012 SEG 0010/0387)
 RAMP L RD
 (SR8012 SEG 0750/0000)

0520/0303
 0520/0249

MFC BEGIN = C
 CONNOQUEN CR
 STRUCTURE LENGTH 34 FT

DIR: B TOTAL LEN: 34.229 MI. DIST: 10-2 SR: 68
 LEFT MUN: SUMMIT T RIGHT MUN: SUMMIT T

BMSID	10/0068/0520/0027	0521/0074	521/0000	520/0027	BMSID	10/0068/0520/0027
1 0 00214 0 00 0063+10	107573 FT			108118 FT	1 0 00214 0 00 0063+10	
NC SR 0068 SH				0520/0000	MFC BEGIN = B	
MFC BEGIN = B				NC CH	LENGTH(AH 1569 BK 1138)	
LENGTH(AH 1567 BK 1138)	0521/0000			0510/0868	BMSBN 10/0068/0510/0000	
				SUMMIT		
				BUTLER T		
	106435 FT			0510/0427	1 0 00214 0 00 0051+71	
				106980 FT	CONNOQUENESSING CR	
				0510/0000	BMSBG 10/0068/0510/0000	
				0500/0799	LENGTH(AH 1138 BK 1394)	
					018 "DIA CIRC CONCR	
DELWOOD RD	0500/0783				LEN=0060 INSTALLED UNKN	
(T795)						
					015 "DIA CIRC CONCR	
					LEN=0060 INSTALLED UNKN	
	105041 FT			0500/0309	1 0 00214 0 00 0038+52	
				105586 FT	0500/0000	
					LENGTH(AH 1394 BK 2645)	
HOSPITAL WY	0490/2630			0490/2630		
(CITY)						
BUTLER						
BUTLER CITY C	0490/2535				015 "DIA CIRC CONCR	
					LEN=0040 INSTALLED UNKN	
EAU CLAIRE ST	0490/2335			0490/2345		
(CITY)					015 "DIA CIRC CONCR	
					LEN=0040 INSTALLED UNKN	
STEWART ST	0490/1784			0490/2070		
(CITY)						
FIFTH ST	0490/1550					
(CITY)						
FOURTH ST						
(CITY)						
CARBON ST	0490/1363					
(CITY)						
BUTLER CITY	0490/1122					
BUTLER T						
SWAN ST	0490/1060					
(CITY)						
					BUTLER	
					BUTLER CITY C	
					015 "DIA CIRC CONCR	
THIRD ST	0490/0831			0490/0961	LEN=0050 INSTALLED UNKN	
(CITY)				0490/0850		
REO ST						

DIR: B TOTAL LEN: 34.229 MI. DIST: 10-2 SR: 68
 LEFT MUN: BUTLER CITY C RIGHT MUN: BUTLER CITY C

STREET NAME (CITY)	START POINT	END POINT	LENGTH (FT)	REMARKS
SECOND ST (CITY)	0490/0619	0490/0410		
SCHOOL ST (CITY)	0490/0200	102396 FT	102941 FT	
FIRST ST (CITY)	0490/0000			5 0490/0000 LENGTH(AH 2645 BK 1179)
CROSS ST (CITY)	0480/0482			
LINDEN ST (CITY)	0480/0308	101217 FT	101762 FT	1 0 00214 0 00 0000+00 KITTANNING ST (SR2004 SEG 0010/0000) MONROE ST (CITY)
ELM ST (CITY)	0470/1201			5 0480/0000 LENGTH(AH 1179 BK 1383)
HEMPHLING ST (CITY)	0470/0840			018 "DIA CIRC CONCR LEN=0030 INSTALLED UNKN
CLIFF ST (CITY)	0470/0219			0470/0590 FRANKLIN ST (CITY) 0470/0416 WHITEHILL ST (CITY) 0470/0238 CLIFF ST (CITY)
MCKEAN ST (CITY)	0470/0000	099834 FT	100379 FT	NC JEFFERSON ST MFC BEGIN = B 5 0470/0000 LENGTH(AH 1383 BK 1340)
CEDAR ST (CITY)	0461/0692			0460/1130 BIRCH ST (CITY) NC MC KEAN ST CUNNINGHAM ST (CITY)
MAIN ST				0460/0906 MCKEAN ST (CITY) 0460/0687 CEDAR ST (CITY) MAIN ST

EXTRACT DATE: 12/18/2023
PRINT DATE: 12/21/2023

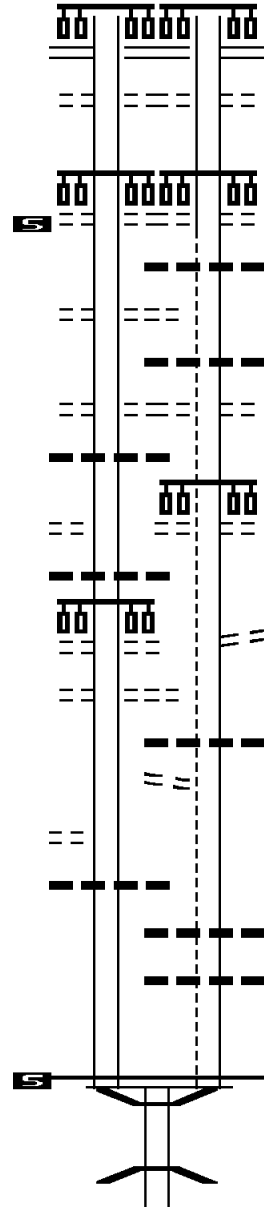
ROADWAY MANAGEMENT SYSTEM
SLD COUNTY/SR - ANNUAL PRINT

PAGE NUMBER: 119
COUNTY: BUTLER

DIR: B TOTAL LEN: 34.229 MI.
LEFT MUN: BUTLER CITY C

DIST: 10-2 SR: 68
RIGHT MUN: BUTLER CITY C

(SR0008 SEG 0360/0000)
JACKSON ST
(CITY)
1 0 00071 3 00 0000+00 098924 FT
WASHINGTON ST
(CITY)
LENGTH(AH 0910 BK 1777) 0461/0000
CHURCH ST
(CITY)
BLUFF ST
(CITY)
018 "DIA CIRC CONCR
LEN=0030 INSTALLED UNKN
CITY AL
(CITY)
018 "DIA CIRC METAL
LEN=0030 INSTALLED UNKN
CHESTNUT ST
(CITY)
WAGNER AV
(CITY)
BROAD ST
(CITY)
018 "DIA CIRC METAL
LEN=0030 INSTALLED UNKN
1 0 00079 3 00 0928+00 097147 FT
MFC BEGIN = B
LENGTH(AH 1777 BK 0956) 0451/0000



(SR0008 SEG 0350/0000)
JACKSON ST
(CITY)
2 0 10146 0 00 0019+02
WASHINGTON ST
(CITY)
LENGTH(AH 1340 BK 1901)
018 "DIA CIRC CONCR
LEN=0030 INSTALLED UNKN
CHURCH ST
(CITY)
015 "DIA CIRC CONCR
LEN=0030 INSTALLED UNKN
BLUFF ST
(CITY)
CHESTNUT ST
(CITY)
WAGNER ST
(CITY)
WAGNER AV
(CITY)
018 "DIA CIRC CONCR
LEN=0030 INSTALLED UNKN
BIRCH ST
(CITY)
018 "DIA CIRC CONCR
LEN=0050 INSTALLED UNKN
018 "DIA CIRC CONCR
LEN=0040 INSTALLED UNKN
2 0 10146 0 00 0000+00
UNNINGHAM ST
MFC BEGIN = B
LENGTH(AH 1901 BK 0956)
BMSBN 10/0068/0440/0760
1 0 00079 3 00 0919+00
SULLIVAN RUN
BMSBG 10/0068/0440/0760
018 "DIA CIRC CONCR

EXTRACT DATE: 12/18/2023
PRINT DATE: 12/21/2023

ROADWAY MANAGEMENT SYSTEM
SLD COUNTY/SR - ANNUAL PRINT

PAGE NUMBER: 118
COUNTY: BUTLER

DIR: B TOTAL LEN: 34.229 MI.
LEFT MUN: BUTLER CITY C

DIST: 10-2 SR: 68
RIGHT MUN: BUTLER CITY C

MERCER ST
(CITY)

0440/0294

1 0 00079 3 00 0919+00 096191 FT
NEW CASTLE ST
(CITY)

0440/0000

POLLARD AV
(CITY)

0430/1677

NINTH AV
(CITY)

0430/1076

0440/0700	LEN=0050	INSTALLED UNKN
	PILLOW ST	
	(CITY)	
0440/0691		
0440/0491	SECOND AV	
	(CITY)	
0440/0480	015 " DIA CIRC METAL	
	LEN=0030	INSTALLED UNKN
	CITY AL	
	(CITY)	
0440/0362		
0440/0249	THIRD AV	
	(CITY)	
0440/0120	BALL PARK ST	
	(CITY)	
	NC MA IN ST	
	FOURTH AV	
	(CITY)	
096182 FT		
0440/0000	LENGTH (AH 0956 BK 2127)	
	018 " DIA CIRC METAL	
0430/2080	LEN=0030	INSTALLED UNKN
	WYLE AV	
	(CITY)	
0430/1933		
0430/1760	018 " DIA CIRC METAL	
	LEN=0030	INSTALLED UNKN
	FIFTH AV	
	(CITY)	
0430/1749		
0430/1583	MCGEARY ST	
	(CITY)	
0430/1483	SIXTH AV	
	(CITY)	
0430/1460	018 " DIA CIRC METAL	
	LEN=0030	INSTALLED UNKN
	SEVENTH AV	
	(CITY)	
0430/1275	EIGHTH AV	
	(CITY)	
0430/1131	NINTH AV	
	(CITY)	
0430/1050	018 " DIA CIRC METAL	
	LEN=0050	INSTALLED UNKN
	FROM 3001/0040 SH	
0430/0961	(CONN)	
	HANSEN AV	

DIR: B TOTAL LEN: 34.229 MI. DIST: 10-2 SR: 68
 LEFT MUN: BUTLER CITY C RIGHT MUN: BUTLER CITY C

Location / TWP	Segment ID	Length (FT)	Material / Details
THIRTEENTH AV (TWP)	0430/0184	094064 FT	018 " DIA CIRC METAL LEN=0100 INSTALLED UNKN
	0430/0820		(SR3001 SEG 0040/1277) TO 3001/0040 SH (CONN) 018 " DIA CIRC METAL LEN=0050 INSTALLED UNKN
	0430/0571		018 " DIA CIRC METAL LEN=0100 INSTALLED UNKN
	0430/0430		1 0 00079 3 00 0897+98 BUTLER CITY BUTLER T
BARRACKS RD (TWP)	0420/2895		0430/0000 LENGTH(AH 2127 BK 3545) 018 " DIA CAST IRON LEN=0060 INSTALLED UNKN
	0420/3360		030 " DIA CIRC METAL LEN=0080 INSTALLED UNKN
	0420/3255		018 " DIA CIRC CONCR LEN=0060 INSTALLED UNKN
	0420/2945		024 " DIA CIRC METAL LEN=0060 INSTALLED UNKN
BARRACKS RD (TWP)	0420/2542		018 " DIA CIRC METAL LEN=0030 INSTALLED UNKN
	0420/1719		CAMPUS LN (TWP)
MALWOOD ST (TWP) ALAMEDA RD (TWP)	0420/1718		018 " DIA CIRC METAL LEN=0060 INSTALLED UNKN
	0420/1446		015 " DIA CIRC METAL LEN=0060 INSTALLED UNKN
	0420/1215		018 " DIA CIRC METAL LEN=0075 INSTALLED UNKN
	0420/0750		1 0 00079 3 00 0860+77 NC NEW CASTLE RD
NEW CASTLE ST (SR0356 SEG 0450/0000) FOR SR 0068 AND 0356 (CONN)	0420/0250	090519 FT	018 " DIA CIRC METAL LEN=0075 INSTALLED UNKN
	0420/0364		MFC BEGIN = B LENGTH(AH 3545 BK 1901)
	0420/0336		015 " DIA CIRC METAL
	0420/0000		
	0410/1478		

DIR: B TOTAL LEN: 34.229 MI. DIST: 10-2 SR: 68
 LEFT MUN: BUTLER T RIGHT MUN: BUTLER T

Stationing	Length	Material	Notes
0410/1280	LEN=0045	INSTALLED UNKN	
0410/0856	LEN=0045	INSTALLED UNKN	
0410/0475	LEN=0045	INSTALLED UNKN	
088609 FT	1 0 00078	0 03 0917+28	ACRE AV
0410/0000	LENGTH(AH 1901 BK 1744)		
0400/1740	LEN=0040	INSTALLED UNKN	
0400/1485	LEN=0040	INSTALLED UNKN	
0400/1225			WESTVIEW DR
0400/0984			BARTLEY AV
0400/0760	LEN=0040	INSTALLED UNKN	
0400/0555			HOME AV
0400/0040	LEN=0045	INSTALLED UNKN	
086865 FT	1 0 00078	0 03 0899+54	PINEWOOD DR
0400/0000	LENGTH(AH 1744 BK 2312)		
0390/2076	LEN=0050	INSTALLED UNKN	
0390/1874	LEN=0040	INSTALLED UNKN	
0390/1780	LEN=0040	INSTALLED UNKN	
0390/1707			DUFFY RD
0390/1650	LEN=0045	INSTALLED UNKN	
0390/1450	LEN=0100	INSTALLED UNKN	
0390/1077			ARTLEE AV
0390/1053	LEN=0070	INSTALLED UNKN	
0390/0890			ARTLEE AV
0390/0708			(TWP)
0390/0592	LEN=0040	INSTALLED UNKN	

088618 FT

086874 FT

CAMELOT DR
(TWP)

0390/0890

DIR: B TOTAL LEN: 34.229 MI. DIST: 10-2 SR: 68
 LEFT MUN: BUTLER T RIGHT MUN: BUTLER T

Location / Description	Segment ID	Length (FT)	Start Station	End Station	Notes
	0390/0396				018 " DIA CIRC CONCR LEN=0050 INSTALLED UNKN LINSDALE DR
084562 FT	0390/0353				(TWP)
	084553 FT				1 0 00078 0 03 0876+78 AVON DR (TWP)
ARMY RESERVE DR (PRDR)	0380/2220				5 0390/0000 LENGTH(AH 2312 BK 2333) (APRA) ARMY RESERVE CEN
	0380/1760				018 " DIA CIRC CONCR LEN=0040 INSTALLED UNKN
	0380/1360				015 " DIA CIRC CONCR LEN=0040 INSTALLED UNKN STIRLING DR
	0380/1213				(TWP)
	0380/1165				015 " DIA CIRC CONCR LEN=0040 INSTALLED UNKN
CEMETARY ENTRANCE RD (PRDR)	0380/0864				
082229 FT	0380/0450				018 " DIA CIRC CONCR LEN=0040 INSTALLED UNKN 1 0 00078 0 03 0862+20 S. EBERHART RD (T316)
EBERHART RD (SR3031 SEG 0010/0000)	0380/0000				5 0380/0000 LENGTH(AH 2333 BK 3135) 018 " DIA CIRC CONCR
	0370/3051				LEN=0050 INSTALLED UNKN
	0370/2735				018 " DIA CIRC CONCR LEN=0055 INSTALLED UNKN OAKDALE RD
	0370/2438				(T318)
	0370/2044				018 " DIA CIRC CONCR LEN=0050 INSTALLED UNKN
	0370/1612				030 " DIA CIRC METAL LEN=0060 INSTALLED UNKN
	0370/1360				018 " DIA CIRC CONCR LEN=0060 INSTALLED UNKN
	0370/0939				018 " DIA CIRC CONCR LEN=0060 INSTALLED UNKN
079094 FT	0370/0280				018 " DIA CIRC CONCR LEN=0045 INSTALLED UNKN 1 0 00078 0 03 0822+20 OAKDALE RD (T318)
	0370/0000				5 0370/0000 LENGTH(AH 3135 BK 2485) 024 " DIA CIRC CONCR
	0360/2327				LEN=0050 INSTALLED UNKN

DIR: B TOTAL LEN: 34.229 MI. DIST: 10-2 SR: 68
 LEFT MUN: BUTLER T RIGHT MUN: BUTLER T

BENBROOK RD
 (SR3007 SEG 0280/0000) 0360/1586

WHITESTOWN RD
 (T431) 0360/0000

1 0 00078 0 03 0764+35 073314 FT
 EAGLE MILL RD
 (T554) 0350/0000

BRANDYWINE BL
 (TWP) 0340/1800

0360/2080	018 " DIA CIRC CONCR LEN=0050 INSTALLED UNKN
0360/1640	018 " DIA CIRC CONCR LEN=0050 INSTALLED UNKN
0360/1586	MERIDAN RD (SR3007 SEG 0280/0000)
0360/1544	018 " DIA CIRC CONCR LEN=0050 INSTALLED UNKN
0360/0780	018 " DIA CIRC CONCR LEN=0045 INSTALLED UNKN
0360/0229	BUTLER CONNOQUENESSING T
076600 FT	1 0 00078 0 03 0797+15 WHITESTOWN RD (SR3002 SEG 0010/0000)
0360/0000	015 " DIA CIRC CONCR LEN=0050 INSTALLED UNKN
0350/3280	LENGTH(AH 2485 BK 3295) 015 " DIA CIRC CONCR LEN=0050 INSTALLED UNKN
0350/1620	015 " DIA CIRC CONCR LEN=0040 INSTALLED UNKN
073305 FT	KRIESS RD (T354)
0350/0000	LENGTH(AH 3295 BK 2439) 015 " DIA CIRC CONCR
0340/2365	LEN=0040 INSTALLED UNKN
0340/1800	ESB BANK (PRDR)
0340/1170	018 " DIA CIRC CONCR LEN=0045 INSTALLED UNKN
0340/1123	BUTTERCUP SCHOOL RD (T975)
0340/0682	018 " DIA CIRC CONCR LEN=0040 INSTALLED UNKN
0340/0431	018 " DIA CIRC CONCR LEN=0040 INSTALLED UNKN

DIR: B TOTAL LEN: 34.229 MI. DIST: 10-2 SR: 68
 LEFT MUN: CONNOQUENESSING T RIGHT MUN: CONNOQUENESSING T

Location / Notes	Segment ID	Length (FT)	Material / Details
T988 (T988)	070875 FT	0340/0192	018 "DIA CIRC CONCR LEN=0050 INSTALLED UNKN
	0330/2299	070866 FT	1 0 00078 0 03 0739+71 0340/0000 LENGTH(AH 2439 BK 2905) 018 "DIA CIRC CONCR
HOFFMAN LN (TWP)	0330/1350	0330/2796	LEN=0045 INSTALLED UNKN
	0330/1212	0330/0399	015 "DIA CIRC CONCR LEN=0050 INSTALLED UNKN ORCHARD DR (T664)
DOUBLE RD (T541)	067970 FT	0330/0145	015 "DIA CIR PLASTIC LEN=0045 INSTALLED UNKN
	0330/0000	067961 FT	1 0 00078 0 03 0710+80 STEVENSON RD (T425) 0330/0000 LENGTH(AH 2905 BK 2018)
TO 3032/0050 SH (CONN)	065952 FT	0320/1390	018 "DIA CIRC CONCR LEN=0045 INSTALLED UNKN
	0310/0414	0320/0675	BUSS LN (PRDR)
SHANNON RD	063373 FT	065943 FT	1 0 00078 0 03 0690+69 0320/0000 LENGTH(AH 2018 BK 2579)
	063364 FT	0310/2472	018 "DIA CIRC CONCR LEN=0045 INSTALLED UNKN
		0310/2430	018 "DIA CIRC CONCR LEN=0045 INSTALLED UNKN
		0310/1485	015 "DIA CIRC CONCR LEN=0035 INSTALLED UNKN
		0310/0517	WHITE OAK DR (T662)
		0310/0030	018 "DIA CIRC CONCR LEN=0045 INSTALLED UNKN

DIR: B TOTAL LEN: 34.229 MI. DIST: 10-2 SR: 68
 LEFT MUN: CONNOQUENESSING T RIGHT MUN: CONNOQUENESSING T

(SR3032 SEG 0050/1156) 0310/0000

==	5	0310/0000	LENGTH(AH 2579 BK 2541)
---			036 " DIA CIRC METAL
---		0300/2260	LEN=0075 INSTALLED UNKN
---			024 " DIA CIRC CONCR
---		0300/1610	LEN=0060 INSTALLED UNKN
---			018 " DIA CIRC CONCR
---		0300/1270	LEN=0038 INSTALLED UNKN
---			018 " DIA CIRC CONCR
---		0300/0930	LEN=0045 INSTALLED UNKN
==			GRAHAM DR
---		0300/0570	(T661)
---			015 " DIA CIRC CONCR
---		0300/0320	LEN=0050 INSTALLED UNKN
==			060823 FT
---	5	0300/0000	LENGTH(AH 2541 BK 1322)
==			MOOSE RD
---		0290/1087	(T421)
		059510 FT	
		059501 FT	1 0 00078 0 02 0626+51
			NC SR 0068 SH
	5	0290/0000	LENGTH(AH 1322 BK 2270)
			CONNOQUENESSING
			CONNOQUENESSING B
			018 " DIA CIRC CONCR
		0280/2069	LEN=0040 INSTALLED UNKN
			018 " DIA CIRC CONCR
		0280/1940	LEN=0040 INSTALLED UNKN
==			018 " DIA CIRC CONCR
---		0280/1580	LEN=0040 INSTALLED UNKN
==			018 " DIA CIRC CONCR
---		0280/1140	LEN=0040 INSTALLED UNKN
---			018 " DIA CIRC CONCR
---		0280/0730	LEN=0040 INSTALLED UNKN
---			018 " DIA CIRC CONCR
---		0280/0250	LEN=0050 INSTALLED UNKN
		057240 FT	1 0 00078 0 02 0579+25
==			CONSTITUTION AV
==			(BORO)
---	5	0280/0000	LENGTH(AH 2270 BK 2572)
---			024 " DIA CIRC CONCR
---		0270/2520	LEN=0040 INSTALLED UNKN
---			018 " DIA CIRC CONCR
---		0270/2160	LEN=0040 INSTALLED UNKN

1 0 00078 0 03 0639+82 060832 FT
 ROSE HAVEN DR
 (T667) 0300/0000

CONNOQUENESSING SCHOOL
 (T330) 0280/2079

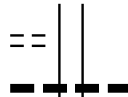
TO 3030/0050 SH
 (CONN) 0280/1813

HARMONY ST
 (SR3030 SEG 0050/2188) 0280/1408

DIR: B TOTAL LEN: 34.229 MI. DIST: 10-2 SR: 68
 LEFT MUN: CONNOQUENESSING B RIGHT MUN: CONNOQUENESSING B

DOGWOOD LN
 (PRDR)

0270/1836



0270/1460 018 "DIA CIRC CONCR
 LEN=0050 INSTALLED UNKN

054668 FT



0270/0010 048 "DIA CIRC CONCR
 LEN=0075 INSTALLED UNKN
 054659 FT 1 0 00078 0 02 0553+68
 0270/0000 LENGTH(AH 2572 BK 2627)



0260/2070 018 "DIA CIRC CONCR
 LEN=0050 INSTALLED UNKN



0260/2000 018 "DIA CIRC CONCR
 LEN=0070 INSTALLED UNKN



0260/1790 018 "DIA CIRC CONCR
 LEN=0210 INSTALLED UNKN



0260/1780 018 "DIA CIRC CONCR
 LEN=0050 INSTALLED UNKN



0260/1591 CONNOQUENESSING
 FORWARD T

LLOYDMONT RD
 (T850)

0260/1286



0260/1286 REIBOLD RD
 (SR3013 SEG 0050/2978)
 030 "DIA CIRC CONCR



0260/0960 LEN=0075 INSTALLED UNKN



0260/0395 018 "DIA CIRC CONCR
 LEN=0050 INSTALLED UNKN



0260/0030 018 "DIA CIRC CONCR
 LEN=0050 INSTALLED UNKN

OLD ROUTE 68 RD
 (T415)

052041 FT

0260/0000



052032 FT 1 0 00078 0 02 0527+22
 NC MAIN ST
 0260/0000 LENGTH(AH 2627 BK 3410)



0250/3152 018 "DIA CIRC CONCR
 LEN=0040 INSTALLED UNKN



0250/2860 018 "DIA CIRC CONCR
 LEN=0040 INSTALLED UNKN



0250/2690 030 "DIA CIRC CONCR
 LEN=0075 INSTALLED UNKN



0250/2380 018 "DIA CIRC CONCR
 LEN=0050 INSTALLED UNKN



0250/2090 018 "DIA CIRC CONCR
 LEN=0050 INSTALLED UNKN



0250/1780 036 "DIA CIRC CONCR
 LEN=0075 INSTALLED UNKN



0250/1480 018 "DIA CIRC CONCR
 LEN=0050 INSTALLED UNKN



0250/1250 018 "DIA CIRC CONCR
 LEN=0040 INSTALLED UNKN



018 "DIA CIRC CONCR



018 "DIA CIRC CONCR

EXTRACT DATE: 12/18/2023
PRINT DATE: 12/21/2023

ROADWAY MANAGEMENT SYSTEM
SLD COUNTY/SR - ANNUAL PRINT

PAGE NUMBER: 110
COUNTY: BUTLER

DIR: B TOTAL LEN: 34.229 MI.
LEFT MUN: FORWARD T

DIST: 10-2 SR: 68
RIGHT MUN: FORWARD T

Stationing	Structure	Material	Length	Status
	0250/0980		LEN=0045	INSTALLED UNKN
048631 FT	0250/0075	072"H 60"W CON BOX CUL	LEN=0150	INSTALLED UNKN
	048622 FT	1 0 00078 0 02 0493+29		
	0250/0000	LENGTH(AH 34 10 BK 2696)		
	0240/2160	018 "DIA CIRC CONCR	LEN=0070	INSTALLED UNKN
	0240/2121	BUHL RD (T413)		
	0240/1970	018 "DIA CIRC CONCR	LEN=0150	INSTALLED UNKN
	0240/1750	018 "DIA CIRC CONCR	LEN=0040	INSTALLED UNKN
045935 FT	0240/0581	TR CONNOQ CR STRUCTURE LENGTH 8 FT	BMSID 10/0068/0240/0581	
	0240/0460	018 "DIA CIRC CONCR	LEN=0040	INSTALLED UNKN
	0240/0456	BMSSEN 10/0068/0240/0000		
	045926 FT	1 0 00078 0 02 0466+31		
	0240/0000	CONNOQUENESSING CREEK	BMSBG 10/0068/0240/0000	
		LENGTH(AH 2696 BK 3017)		
	0230/2250	018 "DIA CIRC CONCR	LEN=0050	INSTALLED UNKN
	0230/1950	018 "DIA CIRC CONCR	LEN=0040	INSTALLED UNKN
	0230/1680	018 "DIA CIRC CONCR	LEN=0050	INSTALLED UNKN
	0230/1250	072"H 72"W CON BOX CUL	LEN=0200	INSTALLED UNKN
	0230/0830	018 "DIA CIRC CONCR	LEN=0040	INSTALLED UNKN
042918 FT	0230/0500	018 "DIA CIRC CONCR	LEN=0040	INSTALLED UNKN
	042909 FT	1 0 00078 0 02 0436+22		
ASH STOP RD (T411)	0230/0000	ASH STOP RD (T411)		
	NC SR 0230/0000	0068 SH LENGTH(AH 3017 BK 2976)		
	0220/2240	036 "DIA CIRC CONCR	LEN=0075	INSTALLED UNKN
		024 "DIA CIRC CONCR		

DIR: B TOTAL LEN: 34.229 MI. DIST: 10-2 SR: 68
 LEFT MUN: FORWARD T RIGHT MUN: FORWARD T

OLD ROUTE 68 RD
 (T415)

0220/0399
 039942 FT

037296 FT

0220/1471	LEN=0060	INSTALLED UNKN
	060"H 60"W	CON BOX CUL
0220/0876	LEN=0125	INSTALLED UNKN
0220/0320	018 " DIA	CIRC CONCR
039933 FT	LEN=0040	INSTALLED UNKN
	1 0 00078 0 02 0406+62	
	BROWNSDALE RD	
	(SR3010 SEG 0010/0000)	
0220/0000	LENGTH(AH 2976 BK 2646)	
	018 " DIA	CIRC CONCR
0210/2580	LEN=0040	INSTALLED UNKN
	018 " DIA	CIRC CONCR
0210/2340	LEN=0040	INSTALLED UNKN
	018 " DIA	CIRC CONCR
0210/2080	LEN=0060	INSTALLED UNKN
	018 " DIA	CIRC CONCR
0210/1520	LEN=0040	INSTALLED UNKN
	018 " DIA	CIRC CONCR
0210/1260	LEN=0050	INSTALLED UNKN
	018 " DIA	CIRC CONCR
0210/0970	LEN=0040	INSTALLED UNKN
	OAK DR	
	(PRDR)	
0210/0464	048 " DIA	CIRC CONCR
	LEN=0060	INSTALLED UNKN
0210/0460	018 " DIA	CIRC CONCR
	LEN=0040	INSTALLED UNKN
0210/0175	1 0 00078 0 02 0380+07	
037287 FT	NC EVANS CITY RD	
0210/0000	LENGTH(AH 2646 BK 2313)	
	018 " DIA	CIRC CONCR
0200/2090	LEN=0175	INSTALLED UNKN
	018 " DIA	CIRC CONCR
0200/1770	LEN=0050	INSTALLED UNKN
	018 " DIA	CIRC CONCR
0200/1470	LEN=0060	INSTALLED UNKN
	ASH AV	
	(T505)	
0200/0816	048"H 48"W	ELLIP CONC
	LEN=0100	INSTALLED UNKN
0200/0720	TR BREAKNECK	
	STRUCTURE LENGTH 8 FT	
0200/0709	BMSID 10/0068/0200/0709	
	018 " DIA	CIRC CONCR
0200/0250	LEN=0050	INSTALLED UNKN
	018 " DIA	CIRC CONCR
0200/0030	LEN=0060	INSTALLED UNKN

DIR: B TOTAL LEN: 34.229 MI. DIST: 10-2 SR: 68
 LEFT MUN: FORWARD T RIGHT MUN: FORWARD T

Location	Segment	Length (FT)	Material	Notes
EVANS ST (BORO)	034983 FT	034974 FT	1 0 00078 0 02	0356+98 FORWARD EVANS CITY B
	0190/0636	0200/0000	018 "DIA CIRC METAL	LENGTH(AH 2313 BK 1310)
		0190/0950	LEN=0050	INSTALLED UNKN
HILL ST (BORO)	0190/0136	0190/0670	015 "DIA CIRC CONCR	LEN=0045 INSTALLED UNKN
	033673 FT	0190/0620	LEN=0035	INSTALLED UNKN
FRANKLIN RD (SR0528 SEG 0080/0000)	0180/0500	033664 FT	1 0 00078 0 02	0343+90 PRIMROSE AL (BORO)
		0190/0000	018 "DIA CIRC METAL	LENGTH(AH 1310 BK 0667)
		0180/0505	LEN=0030	INSTALLED UNKN
	033006 FT	0180/0441		HARRISON ST (BORO) PORTER AL (BORO)
		0180/0219	1 0 00078 0 02	0337+19
		032997 FT	015 "DIA CIRC CONCR	LEN=0035 INSTALLED UNKN
WASHINGTON ST (BORO)	0170/0309	0180/0000		JACKSON ST (BORO) LENGTH(AH 0667 BK 0748) CENTER AL (BORO)
		0170/0531		WASHINGTON ST (SR3015 SEG 0180/2817)
		0170/0309	015 "DIA CIRC CONCR	LEN=0030 INSTALLED UNKN
	032258 FT	0170/0190	BMSSEN 10/0068/0170/0000	
	0170/0051	1 0 00078 0 02	0329+79	
	032249 FT		BREAKNECK CR BMSBG 10/0068/0170/0000	
	0170/0000	LENGTH(AH 0748 BK 1820)	(AAR 145754P)#TRKS 01	
	0160/1794		PIONEER RD (SR3021 SEG 0160/1087)	
	0160/1720	018 "DIA CIRC CONCR	LEN=0030 INSTALLED UNKN	

DIR: B TOTAL LEN: 34.229 MI. DIST: 10-2 SR: 68
 LEFT MUN: EVANS CITY B RIGHT MUN: EVANS CITY B

RAILROAD ST
 (BORO)

0160/1201

STOKEY AL
 (BORO)

0150/1691

030438 FT

028564 FT

==	0160/1386	BORO AL (BORO)
==	0160/1125	BELLE ST (BORO)
==	0160/0937	BORO AL (BORO)
==	0160/0751	PATTISON ST (BORO)
==	0160/0557	STOKEY ST (BORO)
---	0160/0055	01B "DIA CIRC CONCR LEN=0040 INSTALLED UNKN
---	030429 FT	1 0 00078 0 01 0311+96
---	0160/0000	LENGTH(AH 1820 BK 1874)
---	0150/1664	BMS EN 10/0068/0150/1645 1 0 00078 0 01 0302+26
---	0150/1645	STOKEYS RUN BMSBG 10/0068/0150/1645
---	0150/1489	01B "DIA CIRC CONCR LEN=0045 INSTALLED UNKN
---	0150/1370	EVANS CITY JACKSON T
---	0150/1160	01B "DIA CIRC CONCR LEN=0050 INSTALLED UNKN
---	0150/0300	01B "DIA CIRC CONCR LEN=0060 INSTALLED UNKN
---	0150/0298	LINDSAY RD (SR0528 SEG 0070/2269)
---	028555 FT	1 0 00078 0 01 0285+83
---	0150/0000	NC MA IN ST LIKENS RUN STRUCTURE LENGTH 44 FT BMSID 10/0068/0150/0000
---	0140/2082	LENGTH(AH 1874 BK 2604) RIDGE RD (T330)
---	0140/1730	01B "DIA CIRC CONCR LEN=0045 INSTALLED UNKN
---	0140/1210	015 "DIA CIRC CONCR LEN=0050 INSTALLED UNKN
---	0140/0610	060 "DIA CIRC METAL LEN=0060 INSTALLED UNKN
---		01B "DIA CIRC CONCR

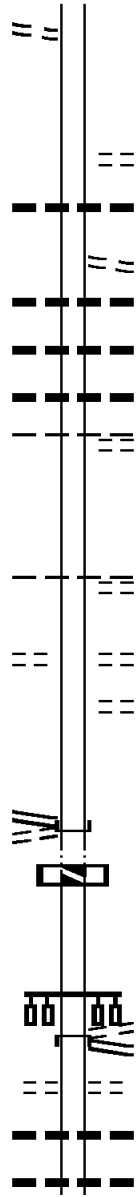
DIR: B TOTAL LEN: 34.229 MI. DIST: 10-2 SR: 68
 LEFT MUN: JACKSON T RIGHT MUN: JACKSON T

Stationing	Description	Length	Material	Status
025960 FT	0140/0090	LEN=0050	INSTALLED	UNKN
	025951 FT	1 0 00078 0 01 0260+05		
	0140/0000	LENGTH(AH 2604 BK 3425)		
	0130/2730	018 " DIA CIRC CONCR	INSTALLED	UNKN
	0130/2400	015 " DIA CIRC CONCR	INSTALLED	UNKN
	0130/1920	018 " DIA CIRC CONCR	INSTALLED	UNKN
	0130/1440	015 " DIA CIRC CONCR	INSTALLED	UNKN
	0130/1190	015 " DIA CIRC CONCR	INSTALLED	UNKN
	0130/0940	018 " DIA CIRC CONCR	INSTALLED	UNKN
	0130/0620	015 " DIA CIRC CONCR	INSTALLED	UNKN
022535 FT	0130/0360	LEN=0050	INSTALLED	UNKN
	022526 FT	1 0 00078 0 01 0225+74		
	0130/0000	LENGTH(AH 3425 BK 2747)		
	0120/2705	015 " DIA CIRC CONCR	INSTALLED	UNKN
	0120/2475	066"H 72"W CONCR ARCH	INSTALLED	UNKN
	0120/1825	036 " DIA CIRC CONCR	INSTALLED	UNKN
	0120/1545	018 " DIA CIRC CONCR	INSTALLED	UNKN
	0120/1245	018 " DIA CIRC CONCR	INSTALLED	UNKN
	0120/0975	018 " DIA CIRC CONCR	INSTALLED	UNKN
	0120/0549	018 " DIA CIRC CONCR	INSTALLED	UNKN
	0120/0055	LEN=0030	INSTALLED	UNKN
	019779 FT	018 " DIA CIRC CONCR	INSTALLED	UNKN
1 0 00078 0 01 0198+28 019788 FT	0120/0000	LENGTH(AH 2747 BK 1639)		
TEXTOR SCHOOL RD (T325)	0110/1359	018 " DIA CIRC CONCR	INSTALLED	UNKN
	0110/1031	018 " DIA CIRC CONCR	INSTALLED	UNKN
	0110/0811	PATRICK PL (PRDR)		
	0110/0676	018 " DIA CIRC CONCR	INSTALLED	UNKN

DIR: B TOTAL LEN: 34.229 MI. DIST: 10-2 SR: 68
 LEFT MUN: HARMONY B RIGHT MUN: HARMONY B

MAIN ST
 (BORO)

0060/0397
 009311 FT



009311 FT 1 0 00078 0 00 0092+98
 NC MA IN ST
 CHARLES ST
 (BORO)
 0060/0000 LENGTH(AH 1000 BK 1137)
 018 "DIA CIRC CONCR
 0050/1104 LEN=0040 INSTALLED UNKN
 PITTSBURGH ST
 (BORO)
 0050/0917 018 "DIA CIRC CONCR
 0050/0900 LEN=0030 INSTALLED UNKN
 018 "DIA CIRC CONCR
 0050/0324 LEN=0020 INSTALLED UNKN
 018 "DIA CIRC CONCR
 0050/0322 LEN=0050 INSTALLED UNKN
 HIGHLAND AV
 (BORO)
 0050/0214 1 0 00078 0 00 0081+70
 008174 FT DIVISION ST
 (BORO)
 HARMONY
 ZELIENOPE B
 0050/0000 LENGTH(AH 1137 BK 1528)
 OLIVER AV
 (BORO)
 0040/0700 HIGH ST
 (BORO)
 0040/0390 006646 FT
 006646 FT NC GRANDVIEW AV
 INTER-BK MAIN ST
 (SR0019 SEG 0210/0000)
 0040/0000 LTH AH 001528 BK 000100
 006646 FT
 7032/0000 LTH AH 000100 BK 001146
 INTER-AHD MAIN ST
 (SR0019 SEG 0200/0414)
 BEAVER ST
 (BORO)
 0030/1146 MAIN ST
 (SR0019 SEG 0200/0414)
 CLAY ST
 (BORO)
 0030/0760 018 "DIA CIR PLASTIC
 0030/0642 LEN=0022 INSTALLED 2021
 024 "DIA CIR PLASTIC
 0030/0589 LEN=0035 INSTALLED 2021

HARMONY
 ZELIENOPE B

0050/0214
 008174 FT

SHORT ST
 (BORO)

0040/0700

1 0 00078 0 00 0066+44 006646 FT
 MAIN ST
 (SR0019 SEG 0210/0000)
 GRANDVIEW AV
 (BORO)

0040/0000
 006646 FT


DIR: B TOTAL LEN: 34.229 MI. DIST: 10-2 SR: 68
 LEFT MUN: ZELIENOPE B RIGHT MUN: ZELIENOPE B

MC KIM ST
 (BORO) 0030/0098
 1 0 00078 0 00 0055+12 005500 FT
 GREEN LN
 (BORO) 0030/0000
 HAZEL ST
 (BORO) 0020/2472

PEACH ST
 (BORO)
 PINE ST
 (BORO) 0020/1987
 SPRUCE ST
 (BORO) 0020/1577

1 0 00078 0 00 0027+00 002698 FT
 MARKET ST
 (BORO) 0020/0000

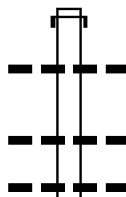
BEN VENUE RD
 (BORO) 0010/0642
 000000 FT



0030/0442 JEFFERSON ST
 (BORO)
 005500 FT GREEN LN
 (BORO)
 5 0030/0000 LENGTH(AH 1146 BK 2802)
 0020/2213 JEREMIAH DR
 (PRDR)
 0020/0672 BMSEN 10/0068/0020/0616
 1 0 00078 0 00 0033+11
 P3
 0020/0616 GLADE RUN
 BMSBG 10/0068/0020/0616
 0020/0193 TIMBERBROOK DR
 (BORO) 002698 FT
 5 0020/0000 LENGTH(AH 2802 BK 2698)
 0010/0927 MUNTZ RUN RD
 (BORO)
 0010/0688 BMSEN 10/0068/0010/0670
 1 0 00078 0 00 0006+76
 0010/0670 MUNTZ RUN
 BMSBG 10/0068/0010/0670
 000000 FT 1 0 00078 0 00 0000+00
 INTER-BK NC BEAVER ST
 VIRGINIA ST
 (SRO068 SEG 0580/1931)
 MFC BEGIN = C
 BK-BEAVER (04)
 5 0010/0000 LENGTH(AH 2698 BK 0000)

EXTRACT DATE: 12/18/2023 ROADWAY MANAGEMENT SYSTEM PAGE NUMBER: 101
 PRINT DATE: 12/21/2023 SLD COUNTY/SR - ANNUAL PRINT COUNTY: BUTLER
 DIR: B TOTAL LEN: 18.593 MI. DIST: 10-2 SR: 58
 LEFT MUN: ALLEGHENY T RIGHT MUN: ALLEGHENY T

098169 FT



098169 FT AH-ARMSTRONG (03)
 INTER-AHD SR 0058 SH
 0390/1612 (SR0058 SEG 0010/0000)
 018 " DIA CIR PLASTIC
 0390/1324 LEN=0029 INSTALLED UNKN
 018 " DIA CIR PLASTIC
 0390/0578 LEN=0030 INSTALLED UNKN
 024 " DIA CIRC CONCR
 0390/0268 LEN=0032 INSTALLED UNKN

EXTRACT DATE: 12/18/2023
PRINT DATE: 12/21/2023

ROADWAY MANAGEMENT SYSTEM
SLD COUNTY/SR - ANNUAL PRINT

PAGE NUMBER: 100
COUNTY: BUTLER

DIR: B TOTAL LEN: 18.593 MI.
LEFT MUN: ALLEGHENY T

DIST: 10-2 SR: 58
RIGHT MUN: ALLEGHENY T

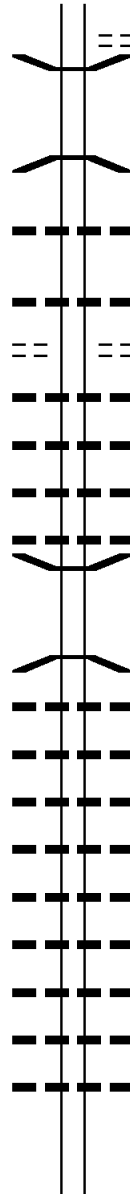
SWEESY RD
(T542)

096557 FT

0380/1042

094093 FT

090734 FT



0390/0145
0390/0033
096557 FT

5 0390/0000

0380/1662

0380/1058

0380/1042

0380/1024

0380/0767

0380/0550

0380/0137

0380/0024
094093 FT

5 0380/0000

0370/2969

0370/2625

0370/2495

0370/2249

0370/1776

0370/1558

0370/1191

0370/0723

0370/0199

5 0370/0000

COAL BANK RD
(T773)
BMSSEN 10/0058/0390/0000
2 0 10084 0 00 0136+99
FOWLER RUN
BMSBG 10/0058/0390/0000
LENGTH(AH 1612 BK 2464)
018 "DIA CIR PLASTIC
LEN=0050 INSTALLED 2016
018 "DIA CIRC CONCR
LEN=0040 INSTALLED 2004
ALLEGHENY CHURCH RD
(T542)
024 "DIA CIRC CONCR
LEN=0048 INSTALLED 2004
018 "DIA CIR PLASTIC
LEN=0028 INSTALLED UNKN
024 "DIA CIRC CONCR
LEN=0030 INSTALLED UNKN
018 "DIA CIRC CONCR
LEN=0030 INSTALLED UNKN
BMSSEN 10/0058/0380/0000
2 0 10084 0 00 0112+33
FOWLER RUN
BMSBG 10/0058/0380/0000
LENGTH(AH 2464 BK 3359)
018 "DIA CIRC CONCR
LEN=0036 INSTALLED UNKN
018 "DIA CIRC CONCR
LEN=0036 INSTALLED UNKN
024 "DIA CIRC CONCR
LEN=0030 INSTALLED UNKN
024 "DIA CIRC CONCR
LEN=0034 INSTALLED UNKN
024 "DIA CIRC CONCR
LEN=0032 INSTALLED UNKN
024 "DIA CIRC CONCR
LEN=0048 INSTALLED UNKN
024 "DIA CIRC CONCR
LEN=0036 INSTALLED UNKN
018 "DIA CIRC CONCR
LEN=0036 INSTALLED UNKN
018 "DIA CIRC METAL
LEN=0050 INSTALLED UNKN
2 0 10084 0 00 0078+70
LENGTH(AH 3359 BK 3377)
018 "DIA CIRC CONCR

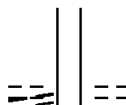
DIR: B TOTAL LEN: 18.593 MI. DIST: 10-2 SR: 58
 LEFT MUN: ALLEGHENY T RIGHT MUN: ALLEGHENY T

	0360/2654	LEN=0026	INSTALLED UNKN
	0360/0960	018 " DIA CIRC METAL LEN=0038	INSTALLED UNKN
	0360/0492	018 " DIA CIRC CONCR LEN=0040	INSTALLED 2005
	0360/0282	024 " DIA CIRC CONCR LEN=0040	INSTALLED 2005
087357 FT	087357 FT	2 0 10084 0 00 0045+02	
	0360/0000	LENGTH(AH 3377 BK 2363)	
	0350/2121	018 " DIA CIRC CONCR LEN=0028	INSTALLED UNKN
	0350/1786	018 " DIA CIRC CONCR LEN=0028	INSTALLED UNKN
	0350/0900	018 " DIA CIRC CONCR LEN=0040	INSTALLED 2005
2 0 10084 0 00 0021+26 SQUAW VALLEY RD (T538)	084994 FT	084994 FT	
	0350/0000	LENGTH(AH 2363 BK 2128)	
	0340/1607	015 " DIA CIR PLASTIC LEN=0032	INSTALLED UNKN
	0340/0300	024 " DIA CIRC CONCR LEN=0034	INSTALLED UNKN
082866 FT	082866 FT	2 0 10084 0 00 0000+00	
	0340/0000	PARKER PK (SR1007 SEG 0070/3966) LENGTH(AH 2128 BK 1603)	
	0330/0290	018 " DIA CIRC METAL LEN=0036	INSTALLED UNKN
081263 FT	081263 FT	2 0 10083 0 00 0188+63	
	0330/0000	LENGTH(AH 1603 BK 2272)	
	0320/0850	018 " DIA CIRC CONCR LEN=0030	INSTALLED UNKN
	0320/0315	018 " DIA CIR PLASTIC LEN=0050	INSTALLED 2016

DIR: B TOTAL LEN: 18.593 MI. DIST: 10-2 SR: 58
 LEFT MUN: ALLEGHENY T RIGHT MUN: ALLEGHENY T

SANDY POINT RD
 (T530)
 MCKEE RD
 (T841)

0320/0032
 078991 FT



0320/0032
 078991 FT

MAPLE FURNACE RD
 (T534)
 2 0 10083 0 00 0211+33
 SLATER RD
 (T840)
 LENGTH(AH 2272 BK 2180)
 018 "DIA CIR PLASTIC
 LEN=0060 INSTALLED 2016
 018 "DIA CIR PLASTIC
 LEN=0030 INSTALLED UNKN

076811 FT

076811 FT 2 0 10083 0 00 0233+14
 LENGTH(AH 2180 BK 2743)



0300/1168 018 "DIA CIRC CONCR
 LEN=0030 INSTALLED UNKN
 0300/0870 018 "DIA CIR PLASTIC
 LEN=0030 INSTALLED UNKN

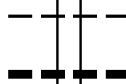
074068 FT

074068 FT 2 0 10083 0 00 0260+62
 LENGTH(AH 2743 BK 2805)

2 0 10083 0 00 0288+73 071263 FT
 STOWE RD
 (T528) 0290/0000



071263 FT
 LENGTH(AH 2805 BK 1820)



069443 FT

NC FOXBURG RD
 ALLEGHENY
 0280/0645 EAU CLAIRE B
 018 "DIA CIR PLASTIC
 LEN=0027 INSTALLED UNKN
 069443 FT 2 0 10083 0 00 0306+92
 LENGTH(AH 1820 BK 2786)
 018 "DIA CIR PLASTIC

DIR: B TOTAL LEN: 18.593 MI. DIST: 10-2 SR: 58
 LEFT MUN: EAU CLAIRE B RIGHT MUN: EAU CLAIRE B

BOOSEL WY
(BORO)

0270/0413

BEATTY AV
(BORO)

0260/1920

066657 FT

064518 FT

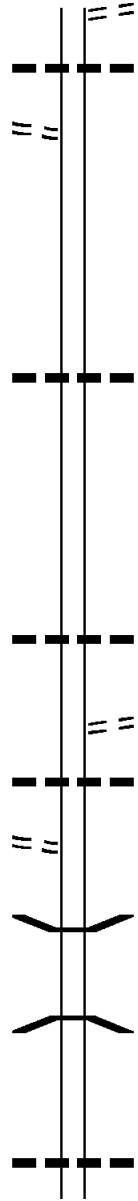
---	---	0270/2778	LEN=0040	024 "DIA	CIR PLASTIC	INSTALLED	UNKN
---	---	0270/2523	LEN=0035	018 "DIA	CIRC METAL	INSTALLED	UNKN
---	---	0270/2404	LEN=0032	018 "DIA	CIRC METAL	INSTALLED	UNKN
---	---	0270/2124	LEN=0035	030 "DIA	CIRC METAL	INSTALLED	UNKN
---	---	0270/1995	LEN=0040	018 "DIA	CIR PLASTIC	INSTALLED	UNKN
---	---	0270/1710	LEN=0060	018 "DIA	CIR PLASTIC	INSTALLED	2016
---	---	0270/1400	LEN=0042	MAPLE ST		INSTALLED	UNKN
==	==	0270/1046	(BORO)	WALNUT ST			
	==	0270/0845	(BORO)	GIBSON ST			
	==	0270/0644	(BORO)				
---	---	0270/0401	LEN=0024	015 "DIA	CIRC METAL	INSTALLED	UNKN
	==	0270/0216	(BORO)	S HUNTER ST			
		066657 FT	066657 FT	2 0 10083	0 00 0334+78		
	==	0270/0000	(SR0038	SEG 0470/0000)			
	==	0260/1920	LENGTH(AH 2786	BK 2139)			
	==	0260/1706	(BORO)	S BEATTY AV			
	==	0260/0995	LEN=0042	018 "DIA	CIRC CONCR	INSTALLED	UNKN
	---	0260/0340	LEN=0050	048 "DIA	CIRC METAL	INSTALLED	UNKN
		064518 FT	2 0 10072	0 00 0587+05			
		NC MA	IN ST				
		0260/0000	LENGTH(AH 2139	BK 2191)			
	---	0250/1774	LEN=0048	018 "DIA	CIRC CONCR	INSTALLED	UNKN
	---	0250/1135	LEN=0042	018 "DIA	CIRC CONCR	INSTALLED	UNKN
	---	0250/0870	EAU CLAIRE	VENANGO T			

DIR: B TOTAL LEN: 18.593 MI. DIST: 10-2 SR: 58
 LEFT MUN: EAU CLAIRE B RIGHT MUN: EAU CLAIRE B

Stationing	Length	Material	Notes
062327 FT			
WALHEIM RD (T529)	0250/0000		
	0240/3259	018 " DIA CIR PLASTIC	LEN=0027 INSTALLED UNKN
	0240/2051	018 " DIA CIRC CONCR	LEN=0040 INSTALLED UNKN
	0240/0366	030 " DIA CIR PLASTIC	LEN=0034 INSTALLED UNKN
	0240/0053	018 " DIA CIRC CONCR	LEN=0036 INSTALLED UNKN
2 0 10072 0 00 0530+54 DE SALE RD (T522)	058863 FT		
	0240/0000		
	0240/0000	018 " DIA CIR PLASTIC	LENGTH(AH 3464 BK 1627) LEN=0036 INSTALLED UNKN
	0230/1245		
	057236 FT		
	057236 FT		
	0230/0000	024 " DIA CIRC CONCR	LENGTH(AH 1627 BK 2430) LEN=0032 INSTALLED UNKN
	0220/1759	018 " DIA CIRC CONCR	LEN=0032 INSTALLED UNKN
	0220/1659	036 " DIA CIRC CONCR	LEN=0040 INSTALLED UNKN
	0220/1420		
	0220/0625	018 " DIA CIRC CONCR	LEN=0030 INSTALLED UNKN
	054806 FT		
	054806 FT		
	0220/0000	018 " DIA CIRC CONCR	LENGTH(AH 2430 BK 2118) LEN=0030 INSTALLED UNKN
	0210/1160		
			MCJUNKIN RD

DIR: B TOTAL LEN: 18.593 MI. DIST: 10-2 SR: 58
 LEFT MUN: VENANGO T RIGHT MUN: VENANGO T

2 0 10072 0 00 0468+52 052688 FT
 VENANGO RD
 (T880) 0210/0000



0210/0430 (T518)
 018" DIA CIRC CONCR
 0210/0390 LEN=0040 INSTALLED UNKN
 052688 FT
 0210/0000 LENGTH(AH 2118 BK 2936)

049752 FT

0200/0039 018" DIA CIRC METAL
 LEN=0040 INSTALLED 1999
 049752 FT 2 0 10072 0 00 0439+16
 0200/0000 LENGTH(AH 2936 BK 2745)

047007 FT

0190/0073 018" DIA CIRC CONCR
 LEN=0032 INSTALLED UNKN
 047007 FT 2 0 10072 0 00 0411+63
 ERICO RD
 (T504)
 0190/0000 LENGTH(AH 2745 BK 2136)
 0180/1979 018" DIA CIRC CONCR
 LEN=0040 INSTALLED UNKN

JAMISON RD
 (T505) 0180/1085

044871 FT

0180/0023 BMS EN 10/0058/0180/0000
 044871 FT 2 0 10072 0 00 0390+44
 MURRIN RUN
 BMSBG 10/0058/0180/0000
 0180/0000 LENGTH(AH 2136 BK 2750)

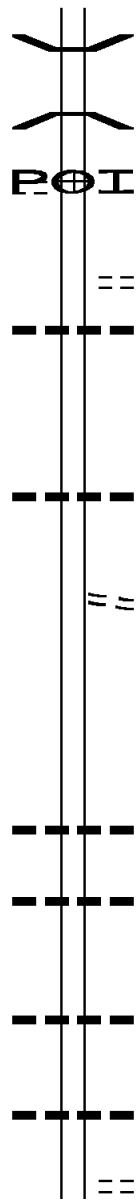
0170/1205 018" DIA CIRC CONCR
 LEN=0048 INSTALLED UNKN

Stationing	Notes	Material	Length	Remarks
042121 FT	0170/0280	018 " DIA CIRC CONCR	LEN=0050	INSTALLED UNKN
	0170/0196	VENANGO		
	042121 FT	MARION T	2 0 10072 0 00	0362+90
	0170/0000	WEST SUNBURY RD	(SR0308 SEG 0370/0000)	LENGTH(AH 2750 BK 2274)
039847 FT	0160/1350	018 " DIA CIRC CONCR	LEN=0040	INSTALLED UNKN
	039847 FT	2 0 10072 0 00		0340+10
	0160/0000	VILLAGE: MURRINSVILLE		LENGTH(AH 2274 BK 2010)
	0150/1460	036 " DIA CIR PLASTIC	LEN=0040	INSTALLED UNKN
037837 FT	0150/0450	015 " DIA CIRC CONCR	LEN=0032	INSTALLED UNKN
	037837 FT	2 0 10072 0 00		0320+14
	0150/0000			LENGTH(AH 2010 BK 2559)
MIDBERRY RD (T564)	0140/0854	BMS EN 10/0058/0140/0830		2 0 10072 0 00 0302+85
	0140/0830	TR BLACKS CREEK		BMSBG 10/0058/0140/0830
0140/0506	0140/0493	018 " DIA CIRC CONCR	LEN=0040	INSTALLED UNKN
	0140/0361	018 " DIA CIRC CONCR	LEN=0030	INSTALLED UNKN
035278 FT	035278 FT	2 0 10072 0 00		0294+61
	0140/0000	MURRIN RD	(T470)	LENGTH(AH 2559 BK 3595)

DIR: B TOTAL LEN: 18.593 MI. DIST: 10-2 SR: 58
 LEFT MUN: MARION T RIGHT MUN: MARION T

VANDYKE RD
 (T440)

0130/0538
 031683 FT



0130/1359 BMS EN 10/0058/0130/1335
 2 0 10072 0 00 0272+27
 BLACKS CREEK

0130/1335 BMSBG 10/0058/0130/1335

0130/0538 (APRA) ALLEGHENY MINERA
 031683 FT 2 0 10072 0 00 0259+26
 PATTON RD
 (T542)

5 0130/0000 LENGTH(AH 3595 BK 2451)
 030 " DIA CIRC METAL
 0120/2272 LEN=0040 INSTALLED UNKN

029232 FT

0120/0420 018 " DIA CIRC CONCR
 029232 FT LEN=0045 INSTALLED UNKN
 2 0 10072 0 00 0234+39
 KAY RD
 (T563)

5 0120/0000 LENGTH(AH 2451 BK 1879)

027353 FT

027353 FT 2 0 10072 0 00 0215+60
 5 0110/0000 LENGTH(AH 1879 BK 2037)

0100/1241 024 " DIA CIRC METAL
 LEN=0040 INSTALLED UNKN

0100/0601 018 " DIA CIRC CONCR
 LEN=0032 INSTALLED UNKN

025316 FT

025316 FT 2 0 10072 0 00 0195+08
 5 0100/0000 LENGTH(AH 2037 BK 1758)

0090/1553 018 " DIA CIRC CONCR
 LEN=0040 INSTALLED UNKN

023558 FT

0090/0537 015 " DIA CIRC METAL
 023558 FT LEN=0041 INSTALLED UNKN
 2 0 10072 0 00 0177+50
 BLACK RD
 (T468)

DIR: B TOTAL LEN: 18.593 MI. DIST: 10-2 SR: 58
 LEFT MUN: MARION T RIGHT MUN: MARION T

CREEK BOTTOM RD
 (SR4013 SEG 0010/0000) 0080/0974

021714 FT

018769 FT

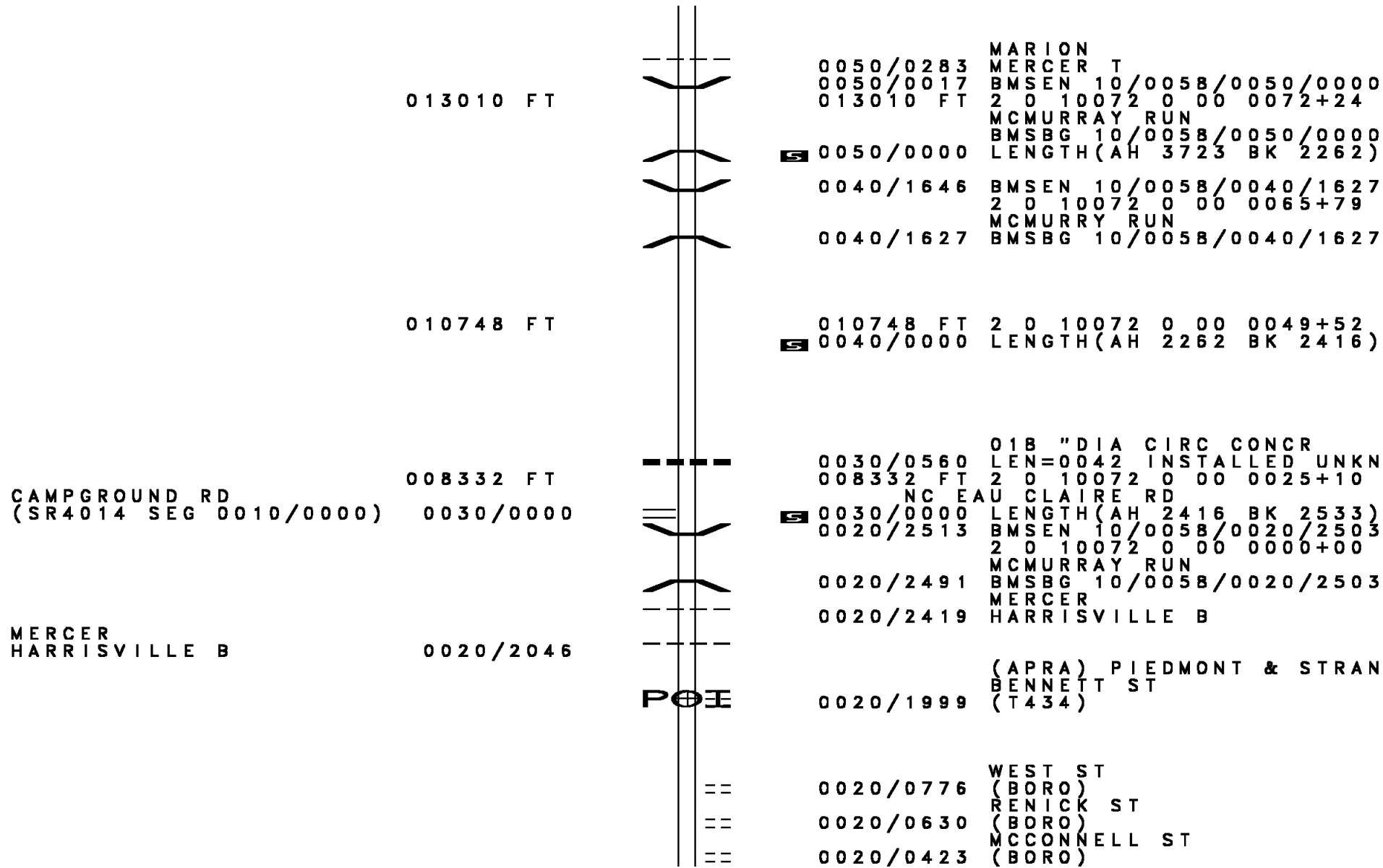
016733 FT

ALLISON RD
 (T428)

0060/0000

0090/0000	LENGTH(AH 1758 BK 1844)
0080/1801	018 "DIA CIRC CONCR LEN=0036 INSTALLED UNKN
0080/0877	BMSBN 10/0058/0080/0833 2 0 10072 0 00 0167+48 N BR SLP RCK CR
0080/0833	BMSBG 10/0058/0080/0833 018 "DIA CIRC CONCR
0080/0732	LEN=0045 INSTALLED UNKN
021714 FT	2 0 10072 0 00 0159+17 UNITY RD (T467)
0080/0000	LENGTH(AH 1844 BK 2945)
0070/2902	018 "DIA CIRC CONCR LEN=0032 INSTALLED UNKN
0070/2390	018 "DIA CIRC CONCR LEN=0048 INSTALLED UNKN
0070/2107	018 "DIA CIRC CONCR LEN=0041 INSTALLED UNKN
0070/1136	018 "DIA CIRC CONCR LEN=0041 INSTALLED UNKN
018769 FT	2 0 10072 0 00 0129+94
0070/0000	LENGTH(AH 2945 BK 2036)
0060/1192	015 "DIA CIRC METAL LEN=0042 INSTALLED UNKN
0060/0839	015 "DIA CIRC METAL LEN=0036 INSTALLED UNKN
016733 FT	2 0 10072 0 00 0109+72 ALLISON RD (T428)
0060/0000	LENGTH(AH 2036 BK 3723)
0050/2987	015 "DIA CIRC METAL LEN=0041 INSTALLED UNKN
0050/1641	036 "DIA CIRC METAL LEN=0060 INSTALLED UNKN

DIR: B TOTAL LEN: 18.593 MI. DIST: 10-2 SR: 58
 LEFT MUN: MARION T RIGHT MUN: MARION T



013010 FT

0050/0283 MARION
 0050/0017 MERCER T
 013010 FT BMSSEN 10/0058/0050/0000
 2 0 10072 0 00 0072+24
 MCMURRAY RUN
 BMSBG 10/0058/0050/0000
 S 0050/0000 LENGTH(AH 3723 BK 2262)
 0040/1646 BMSSEN 10/0058/0040/1627
 2 0 10072 0 00 0065+79
 MCMURRAY RUN
 0040/1627 BMSBG 10/0058/0040/1627

010748 FT

010748 FT 2 0 10072 0 00 0049+52
 S 0040/0000 LENGTH(AH 2262 BK 2416)

CAMPGROUND RD
 (SR4014 SEG 0010/0000)

008332 FT
 0030/0000

0030/0560 01B " DIA CIRC CONCR
 008332 FT LEN=0042 INSTALLED UNKN
 2 0 10072 0 00 0025+10
 NC EAU CLAIRE RD
 S 0030/0000 LENGTH(AH 2416 BK 2533)
 0020/2513 BMSSEN 10/0058/0020/2503
 2 0 10072 0 00 0000+00
 MCMURRAY RUN
 0020/2491 BMSBG 10/0058/0020/2503
 0020/2419 MERCER
 HARRISVILLE B

MERCER
 HARRISVILLE B

0020/2046

POE

0020/1999 (APRA) PIEDMONT & STRAN
 BENNETT ST
 (T434)

= WEST ST
 (BORO)
 = RENICK ST
 (BORO)
 = MCCONNELL ST
 (BORO)

DIR: B TOTAL LEN: 18.593 MI. DIST: 10-2 SR: 58
 LEFT MUN: HARRISVILLE B RIGHT MUN: HARRISVILLE B

Location	Segment ID	Length (FT)	Material / Details
	0020/0218		MCDONALD ST (BORO)
	0020/0098		018" DIA CIRC METAL LEN=0035 INSTALLED UNKN
005799 FT	0020/0036	005799 FT	018" DIA CIRC METAL LEN=0035 INSTALLED UNKN
			2 0 10072 0 00 0000+00 MAIN ST (SR0008 SEG 0840/0000)
	0020/0000		LENGTH(AH 2533 BK 3314) CHURCH ST
CORNELIUS ST (BORO)	0014/3080		(BORO)
	0014/2708		CONSTITUTION ST (BORO)
CONSTITUTION AV (BORO)	0014/2684		
	0014/2025		030" DIA CIRC METAL LEN=0031 INSTALLED UNKN
	0014/1707		018" DIA CIRC METAL LEN=0034 INSTALLED UNKN
	0014/1294		018" DIA CIRC METAL LEN=0035 INSTALLED UNKN
HARRISVILLE MERCER T	0014/0136	002485 FT	
	0014/0000		002485 FT 1 0 00073 0 02 1293+07 LENGTH(AH 3314 BK 2485) HARRISVILLE
	0010/2211		MERCER T
	0010/0820		018" DIA CIR PLASTIC LEN=0060 INSTALLED 2016
	0010/0247		018" DIA CIRC METAL LEN=0038 INSTALLED UNKN
000000 FT	0010/0223		HARMONY RD (T376)
	000000 FT		1 0 00073 0 02 1317+69 NC ME MERCER ST INTER-BK SR 0058 SH (SR0058 SEG 0830/2462) MFC BEGIN = D BK-MERCER (43)
	0010/0000		LENGTH(AH 2485 BK 0000)

EXTRACT DATE: 12/18/2023
PRINT DATE: 12/21/2023

ROADWAY MANAGEMENT SYSTEM
SLD COUNTY/SR - ANNUAL PRINT

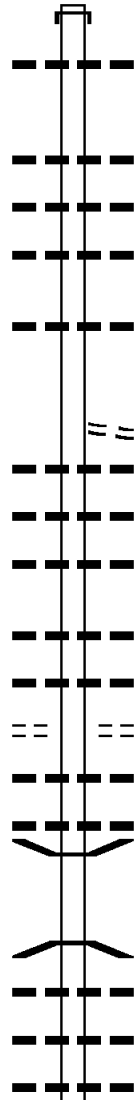
PAGE NUMBER: 89
COUNTY: BUTLER

DIR: B TOTAL LEN: 25.912 MI.
LEFT MUN: ALLEGHENY T

DIST: 10-2 SR: 38
RIGHT MUN: ALLEGHENY T

136816 FT

136816 FT AH-VENANGO (60)
INTER-AHD SR 38 SH
0570/2109 (SR0038 SEG 0010/0000)
036 "DIA CIRC CONCR
0570/1940 LEN=0040 INSTALLED UNKN



0570/1020 012 "DIA CIRC CONCR
LEN=0035 INSTALLED UNKN
0570/0789 015 "DIA CIRC METAL
LEN=0050 INSTALLED UNKN
009 "DIA CIR PLASTIC
0570/0711 LEN=0035 INSTALLED UNKN

134707 FT

0570/0020 018 "DIA CIR PLASTIC
LEN=0020 INSTALLED 2006
134707 FT 1 0 00075 0 02 1345+80
SANDY POINT RD
(T532)

5 0570/0000 LENGTH(AH 2109 BK 2611)
015 "DIA CIRC METAL
0560/2367 LEN=0030 INSTALLED UNKN
015 "DIA CIRC METAL
0560/2137 LEN=0035 INSTALLED UNKN
015 "DIA CIRC METAL
0560/1866 LEN=0030 INSTALLED UNKN

0560/1207 018 "DIA CIRC METAL
LEN=0030 INSTALLED UNKN
018 "DIA CIRC CONCR
0560/0956 LEN=0030 INSTALLED UNKN
COURSON LN

PENNWEST WY
(PRDR)

0560/0873

== == 0560/0873 (PRDR)
018 "DIA CIRC METAL
0560/0555 LEN=0035 INSTALLED UNKN
018 "DIA CIRC METAL
0560/0328 LEN=0035 INSTALLED UNKN

132096 FT

0560/0012 BMSSEN 10/0038/0560/0000
132096 FT 1 0 00075 0 02 1319+92
TR LT SCRUBGRASS CR
BMSBG 10/0038/0560/0000
5 0560/0000 LENGTH(AH 2611 BK 3411)

018 "DIA CIRC METAL
0550/2945 LEN=0035 INSTALLED UNKN
018 "DIA CIR PLASTIC
0550/2613 LEN=0030 INSTALLED UNKN
012 "DIA CIRC CONCR
0550/2296 LEN=0030 INSTALLED UNKN

EXTRACT DATE: 12/18/2023
PRINT DATE: 12/21/2023

ROADWAY MANAGEMENT SYSTEM
SLD COUNTY/SR - ANNUAL PRINT

PAGE NUMBER: 88
COUNTY: BUTLER

DIR: B TOTAL LEN: 25.912 MI.
LEFT MUN: ALLEGHENY T

DIST: 10-2 SR: 38
RIGHT MUN: ALLEGHENY T

CRAWFORD CORNERS RD
(T739)

0550/1087

128685 FT

1 0 00075 0 02 1259+58 126037 FT
STONE CHURCH RD
(SR1001 SEG 0010/0000) 0540/0000

123713 FT

---	---	0550/2117	018 " DIA	CIRC METAL
---	---		LEN=0030	INSTALLED UNKN
---	---	0550/1880	018 " DIA	CIRC METAL
---	---		LEN=0030	INSTALLED UNKN
---	---	0550/1550	018 " DIA	CIRC METAL
---	---		LEN=0030	INSTALLED UNKN
---	---	0550/1098	015 " DIA	CIRC CONCR
---	---		LEN=0030	INSTALLED UNKN
==	==	0550/1087	BYRON CENTER RD	(T530)
---	---	0550/0646	012 " DIA	CIRC METAL
---	---		LEN=0030	INSTALLED UNKN
---	---	0550/0533	015 " DIA	CIRC METAL
---	---		LEN=0030	INSTALLED UNKN
---	---	0550/0365	015 " DIA	CIRC METAL
---	---		LEN=0035	INSTALLED UNKN
		128685 FT	1 0 00075	0 02 1285+92
		5 0550/0000	LENGTH(AH	3411 BK 2648)
---	---	0540/2258	018 " DIA	CIRC METAL
---	---		LEN=0035	INSTALLED UNKN
---	---	0540/1938	018 " DIA	CIRC METAL
---	---		LEN=0030	INSTALLED UNKN
---	---	0540/1456	018 " DIA	CIRC METAL
---	---		LEN=0035	INSTALLED UNKN
---	---	0540/1019	018 " DIA	CIRC METAL
---	---		LEN=0040	INSTALLED UNKN
---	---	0540/0673	036 " DIA	CIRC METAL
---	---		LEN=0040	INSTALLED UNKN
---	---	0540/0494	018 " DIA	CIRC CONCR
---	---		LEN=0035	INSTALLED UNKN
		126037 FT		
		5 0540/0000	LENGTH(AH	2648 BK 2324)
---	---	0530/2154	015 " DIA	CIRC METAL
---	---		LEN=0040	INSTALLED UNKN
---	---	0530/0589	018 " DIA	CIRC CONCR
---	---		LEN=0040	INSTALLED UNKN
		123713 FT	1 0 00075	0 02 1235+02
		5 0530/0000	LENGTH(AH	2324 BK 2569)
---	---	0520/2547	018 " DIA	CIRC CONCR
---	---		LEN=0040	INSTALLED UNKN
---	---	0520/2440	048 " DIA	CIRC METAL
---	---		LEN=0050	INSTALLED UNKN
---	---	0520/2199	018 " DIA	CIRC CONCR
---	---		LEN=0040	INSTALLED UNKN
---	---		018 " DIA	CIRC CONCR

EXTRACT DATE: 12/18/2023
PRINT DATE: 12/21/2023

ROADWAY MANAGEMENT SYSTEM
SLD COUNTY/SR - ANNUAL PRINT

PAGE NUMBER: 87
COUNTY: BUTLER

DIR: B TOTAL LEN: 25.912 MI.
LEFT MUN: ALLEGHENY T

DIST: 10-2 SR: 38
RIGHT MUN: ALLEGHENY T

MARTIN RD
(T741)

0520/1668

0520/1930 LEN=0050 INSTALLED UNKN
MCKEE RD
0520/1915 (TB40)
0520/1883 BMSSEN 10/0038/0520/1820
1 0 00075 0 02 1210+47
S FK LT SCRUBGRASS CREE
0520/1820 BMSBG 10/0038/0520/1820

121144 FT

0520/1652 018 "DIA CIRC CONCR
LEN=0040 INSTALLED UNKN
0520/1378 015 "DIA CIRC CONCR
LEN=0040 INSTALLED UNKN
ALLEGHENY
0520/1310 CHERRY VALLEY B
0520/0657 015 "DIA CIRC METAL
LEN=0040 INSTALLED UNKN
0520/0210 015 "DIA CIRC METAL
LEN=0040 INSTALLED UNKN
121144 FT 1 0 00075 0 02 1210+39
TR S FK SCGS
STRUCTURE LENGTH 8 FT
BMSID 10/0038/0520/0000

YOUNGS LN
(PRDR)

0510/1482

0520/0000 LENGTH(AH 2569 BK 2226)
012 "DIA CIRC METAL
0510/1946 LEN=0040 INSTALLED UNKN

118918 FT

0510/1461 018 "DIA CIRC CONCR
LEN=0040 INSTALLED UNKN
HEAVEN LN
0510/1405 (T528)
0510/1186 015 "DIA CIRC CONCR
LEN=0040 INSTALLED UNKN
0510/0801 015 "DIA CIRC METAL
LEN=0040 INSTALLED UNKN
0510/0631 015 "DIA CIRC METAL
LEN=0040 INSTALLED UNKN
0510/0161 018 "DIA CIRC CONCR
LEN=0040 INSTALLED UNKN
118918 FT 1 0 00075 0 02 1188+47

PORTER RD
(BORO)

0500/1013

0500/1210 036 "DIA CIRC CONCR
LEN=0040 INSTALLED UNKN
0500/0890 015 "DIA CIRC CONCR
LEN=0025 INSTALLED UNKN
015 "DIA CIRC CONCR

EXTRACT DATE: 12/18/2023
PRINT DATE: 12/21/2023

ROADWAY MANAGEMENT SYSTEM
SLD COUNTY/SR - ANNUAL PRINT

PAGE NUMBER: 86
COUNTY: BUTLER

DIR: B TOTAL LEN: 25.912 MI.
LEFT MUN: CHERRY VALLEY B

DIST: 10-2 SR: 38
RIGHT MUN: CHERRY VALLEY B

EAST UNITY RD
(SR1002 SEG 0040/3353) 0500/0498

117390 FT

114564 FT

112737 FT

0500/0885	LEN=0040	INSTALLED	UNKN
0500/0470	015 "DIA	CIRC CONCR	
	LEN=0040	INSTALLED	UNKN
0500/0285	015 "DIA	CIRC CONCR	
	LEN=0040	INSTALLED	UNKN
0500/0021	BMSSEN 10/0038	0500/0000	
117390 FT	1 0 00075	0 02 1172+87	
	S FK SCGS	CR	
	BMSBG 10/0038	0500/0000	
0500/0000	LENGTH(AH 1528	BK 2826)	
	018 "DIA	CIRC CONCR	
0490/2490	LEN=0050	INSTALLED	UNKN
	015 "DIA	CIRC CONCR	
0490/1935	LEN=0040	INSTALLED	UNKN
	018 "DIA	CIRC CONCR	
0490/1610	LEN=0040	INSTALLED	UNKN
	018 "DIA	CIRC CONCR	
0490/1410	LEN=0040	INSTALLED	UNKN
	015 "DIA	CIRC CONCR	
0490/1095	LEN=0040	INSTALLED	UNKN
	015 "DIA	CIRC CONCR	
0490/0230	LEN=0040	INSTALLED	UNKN
	015 "DIA	CIRC CONCR	
0490/0115	LEN=0040	INSTALLED	UNKN
114564 FT	1 0 00075	0 02 1144+62	
	NC ON	NEIDA VALLEY RD	
0490/0000	LENGTH(AH 2826	BK 1827)	
	015 "DIA	CIRC CONCR	
0480/1382	LEN=0040	INSTALLED	UNKN
	015 "DIA	CIRC CONCR	
0480/0942	LEN=0040	INSTALLED	UNKN
	CHERRY VALLEY		
0480/0929	EAU CLAIRE B		
	1 0 00075	0 02 1125+89	
0480/0000	LENGTH(AH 1827	BK 2527)	
	018 "DIA	CIRC METAL	
0470/2405	LEN=0040	INSTALLED	UNKN
	018 "DIA	CIRC METAL	
0470/1850	LEN=0040	INSTALLED	UNKN
	018 "DIA	CIRC CONCR	
0470/1440	LEN=0040	INSTALLED	UNKN
	018 "DIA	CIRC CONCR	
0470/1160	LEN=0040	INSTALLED	UNKN
	018 "DIA	CIRC CONCR	
0470/0860	LEN=0040	INSTALLED	UNKN

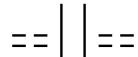
DIR: B TOTAL LEN: 25.912 MI. DIST: 10-2 SR: 38
 LEFT MUN: EAU CLAIRE B RIGHT MUN: EAU CLAIRE B

Location	Segment	Length	Material	Status
BEATTY AV (BORO)	0470/0813			
WEST THIRD ST (BORO)	0470/0620			
	0470/0213		018" DIA CIRC METAL	INSTALLED UNKN
	0470/0209	110210 FT	SECOND ST (BORO)	
	0470/0000		1 0 00075 0 02 1101+05 MAIN ST (SR0058 SEG 0270/0000)	
	0460/2311		LENGTH(AH 2527 BK 2526) FIRST ST (BORO)	
	0460/2300		015" DIA CIRC CONCR	INSTALLED UNKN
	0460/2114		WILSON AV (BORO)	
	0460/2100		015" DIA CIRC METAL	INSTALLED UNKN
BORO ST (BORO)	0460/1903			
	0460/1689		PARK AV (BORO)	
	0460/0371		GARNER AV (BORO)	
	0460/0075	107684 FT	018" DIA CIRC CONCR	INSTALLED UNKN
	0460/0000		1 0 00075 0 02 1076+09 NC WA SHINGTON ST EAU CLAIRE VENANGO T	
	0450/2169		LENGTH(AH 2526 BK 2381) 018" DIA CIRC CONCR	INSTALLED UNKN
CEMETERY RD (SR4012 SEG 0260/3138)	0450/1889			
	0450/1166		018" DIA CIRC CONCR	INSTALLED UNKN
	0450/0190		015" DIA CIRC CONCR	INSTALLED UNKN
	0450/0015		018" DIA CIRC CONCR	INSTALLED UNKN
1 0 00075 0 02 1051+99	105303 FT		105303 FT	GARVIN RD

DIR: B TOTAL LEN: 25.912 MI. DIST: 10-2 SR: 38
 LEFT MUN: VENANGO T RIGHT MUN: VENANGO T

BLAIR RD
 (T525)

0450/0000



(T524)
 0450/0000 LENGTH(AH 2381 BK 1748)
 015 " DIA CIRC CONCR
 0440/1390 LEN=0040 INSTALLED UNKN
 015 " DIA CIRC CONCR
 0440/1130 LEN=0040 INSTALLED UNKN
 018 " DIA CIRC CONCR
 0440/0819 LEN=0040 INSTALLED UNKN
 024 " DIA CIRC CONCR
 0440/0420 LEN=0060 INSTALLED UNKN
 018 " DIA CIRC CONCR
 0440/0180 LEN=0040 INSTALLED UNKN
 103555 FT 1 0 00075 0 02 1034+42
 0440/0000 LENGTH(AH 1748 BK 2691)
 015 " DIA CIRC CONCR
 0430/2446 LEN=0030 INSTALLED UNKN

103555 FT



0430/1310 018 " DIA CIRC CONCR
 LEN=0030 INSTALLED UNKN
 042 " DIA CIRC CONCR
 0430/0808 LEN=0040 INSTALLED UNKN
 015 " DIA CIRC CONCR
 0430/0447 LEN=0030 INSTALLED UNKN
 015 " DIA CIRC CONCR
 0430/0010 LEN=0040 INSTALLED UNKN
 100864 FT WOODS RD

1 0 00075 0 02 1007+42 100864 FT


HUGHES RD
 (T549)

0430/0000



(T548)
 0430/0000 LENGTH(AH 2691 BK 2261)
 024 " DIA CIRC CONCR
 0420/1572 LEN=0040 INSTALLED UNKN
 015 " DIA CIRC CONCR
 0420/0777 LEN=0040 INSTALLED UNKN
 042 " DIA CIRC CONCR
 0420/0433 LEN=0050 INSTALLED UNKN
 098603 FT 1 0 00075 0 02 0984+14
 0420/0000 LENGTH(AH 2261 BK 2026)
 024 " DIA CIRC CONCR
 0410/1503 LEN=0050 INSTALLED UNKN

098603 FT



SLATER RD
 (T840)
 VENANGO
 WASHINGTON T
 0410/0571 1 0 00075 0 02 0965+20
 0410/0033 096577 FT
 0410/0000 LENGTH(AH 2026 BK 2488)
 024 " DIA CIRC CONCR

096577 FT

DIR: B TOTAL LEN: 25.912 MI. DIST: 10-2 SR: 38
 LEFT MUN: WASHINGTON T RIGHT MUN: WASHINGTON T

BRANCHTON RD
 (SR4010 SEG 0340/3780) 0400/0462

094089 FT

RUSTIC WOODS RD
 (T852) 0390/0705

090988 FT

088490 FT

0400/2464	LEN=0050	030 "DIA	CIRC CONCR	INSTALLED UNKN
0400/2190	LEN=0040	DEAN RD		INSTALLED UNKN
0400/2062	(T643)	030 "DIA	CIRC CONCR	
0400/1970	LEN=0050			INSTALLED UNKN
0400/0565	018 "DIA	CIRC CONCR		INSTALLED UNKN
0400/0213	LEN=0040	015 "DIA	CIRC CONCR	INSTALLED UNKN
094089 FT	1 0 00075	0 02 0939+93		
0400/0000	LENGTH(AH 2488 BK 3101)	015 "DIA	CIRC CONCR	
0390/3036	LEN=0030			INSTALLED UNKN
0390/2200	018 "DIA	CIRC CONCR		INSTALLED UNKN
0390/1900	015 "DIA	CIRC CONCR		INSTALLED UNKN
0390/1540	015 "DIA	CIRC CONCR		INSTALLED UNKN
0390/0442	LEN=0040	018 "DIA	CIRC CONCR	INSTALLED UNKN
0390/0000	1 0 00075	0 02 0908+98		
0380/2392	LENGTH(AH 3101 BK 2498)	030 "DIA	CIRC CONCR	
0380/1188	LEN=0030			INSTALLED UNKN
0380/0886	018 "DIA	CIRC CONCR		INSTALLED UNKN
0380/0617	LEN=0035	024 "DIA	CIRC CONCR	INSTALLED UNKN
0380/0342	LEN=0030			INSTALLED UNKN
088490 FT	024 "DIA	CIRC CONCR		
088490 FT	LEN=0035			INSTALLED UNKN
	1 0 00075	0 02 0884+04		

EXTRACT DATE: 12/18/2023
PRINT DATE: 12/21/2023

ROADWAY MANAGEMENT SYSTEM
SLD COUNTY/SR - ANNUAL PRINT

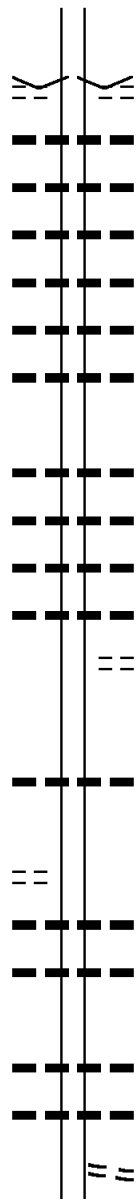
PAGE NUMBER: 82
COUNTY: BUTLER

DIR: B TOTAL LEN: 25.912 MI.
LEFT MUN: WASHINGTON T

DIST: 10-2 SR: 38
RIGHT MUN: WASHINGTON T

ANNISVILLE RD
(T518)

0380/0000



0380/0000

0370/1850

0370/1615

0370/1381

0370/1132

0370/0704

086475 FT

0370/0000

0360/1989

0360/1600

0360/1294

0360/0858

084000 FT

0360/0000

0350/1988

BLAIR RD
(T635)

0350/1060

081630 FT

0350/0540

0350/0105

0350/0000

0340/2121

0340/1870

0340/1753

VILLAGE: ANNISVILLE
ELDORADO RD
(T518)
LENGTH(AH 2498 BK 2015)
048 " DIA CIRC CONCR
LEN=0050 INSTALLED UNKN
018 " DIA CIRC CONCR
LEN=0030 INSTALLED UNKN
015 " DIA CIRC CONCR
LEN=0030 INSTALLED UNKN
015 " DIA CIRC CONCR
LEN=0030 INSTALLED UNKN
018 " DIA CIRC CONCR
LEN=0040 INSTALLED UNKN
018 " DIA CIRC CONCR
LEN=0040 INSTALLED UNKN
1 0 00075 0 02 0864+81
LENGTH(AH 2015 BK 2475)
015 " DIA CIRC CONCR
LEN=0030 INSTALLED UNKN
015 " DIA CIRC CONCR
LEN=0030 INSTALLED UNKN
018 " DIA CIRC CONCR
LEN=0035 INSTALLED UNKN
024 " DIA CIR PLASTIC
LEN=0040 INSTALLED UNKN
PARKER RD
(T721)
1 0 00075 0 02 0839+73
LENGTH(AH 2475 BK 2370)
018 " DIA CIRC CONCR
LEN=0040 INSTALLED UNKN
018 " DIA CIRC CONCR
LEN=0040 INSTALLED UNKN
1 0 00075 0 02 0816+03
LENGTH(AH 2370 BK 2253)
018 " DIA CIRC CONCR
LEN=0040 INSTALLED UNKN
036 " DIA CIRC CONCR
LEN=0050 INSTALLED UNKN
PARSONVILLE RD
(T663)
015 " DIA CIRC CONCR

DIR: B TOTAL LEN: 25.912 MI. DIST: 10-2 SR: 38
 LEFT MUN: WASHINGTON T RIGHT MUN: WASHINGTON T

1 0 00075 0 02 0794+09 079377 FT
 HILLIARD RD
 (T840) 0340/0000

0340/1470	LEN=0030	INSTALLED UNKN
0340/1300	LEN=0050	INSTALLED UNKN
0340/0780	LEN=0035	INSTALLED UNKN
0340/0180	LEN=0040	INSTALLED UNKN
079377 FT	BILL MORRIS RD	
0340/0000	LENGTH(AH 2253 BK 1925)	
0330/1911	LEN=0020	INSTALLED UNKN
0330/1373	LEN=0035	INSTALLED UNKN

077452 FT

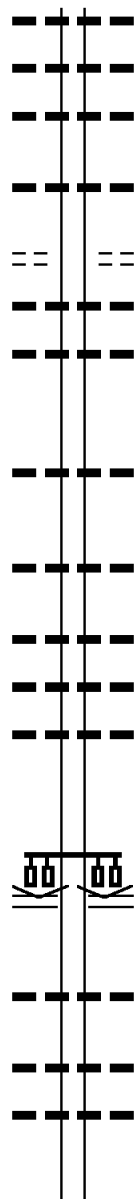
0330/0062	LEN=0035	INSTALLED UNKN
077452 FT	1 0 00075 0 02 0774+84	
0330/0000	LENGTH(AH 1925 BK 2519)	
0320/2432	LEN=0040	INSTALLED UNKN
0320/1700	LEN=0040	INSTALLED UNKN
0320/1360	LEN=0040	INSTALLED UNKN
0320/0810	LEN=0032	INSTALLED 2002

074933 FT

NORTH WASHINGTON RD
 (SR0138 SEG 0210/2981) 0320/0000

0320/0000	LENGTH(AH 2519 BK 2408)	
0310/1330	LEN=0040	INSTALLED UNKN
0310/0600	LEN=0035	INSTALLED UNKN
0310/0282	LEN=0035	INSTALLED UNKN
072525 FT	1 0 00075 0 02 0725+29	
0310/0000	LENGTH(AH 2408 BK 2069)	

072525 FT



EXTRACT DATE: 12/18/2023
PRINT DATE: 12/21/2023

ROADWAY MANAGEMENT SYSTEM
SLD COUNTY/SR - ANNUAL PRINT

PAGE NUMBER: 80
COUNTY: BUTLER

DIR: B TOTAL LEN: 25.912 MI.
LEFT MUN: WASHINGTON T

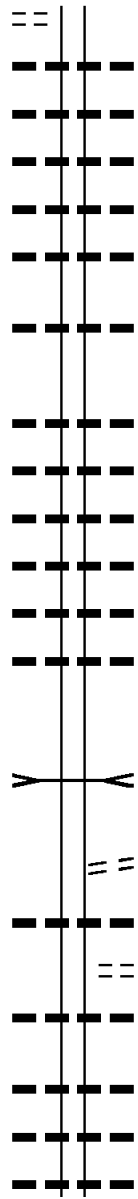
DIST: 10-2 SR: 38
RIGHT MUN: WASHINGTON T

Stationing	Right of Way	Material	Notes
0300/1306	015 " DIA	CIRC CONCR	LEN=0035 INSTALLED UNKN
0300/0930	018 " DIA	CIRC CONCR	LEN=0035 INSTALLED UNKN
0300/0639	015 " DIA	CIRC CONCR	LEN=0035 INSTALLED UNKN
0300/0586	015 " DIA	CIRC CONCR	LEN=0030 INSTALLED UNKN
0300/0340	015 " DIA	CIRC CONCR	LEN=0030 INSTALLED UNKN
070456 FT	1 0 00075 0 02 0704+60		
0300/0000	015 " DIA	CIRC CONCR	LEN=0040 INSTALLED UNKN
0290/1490	LENGTH(AH 2069 BK 2053)		
0290/1320	015 " DIA	CIRC CONCR	LEN=0040 INSTALLED UNKN
0290/0550	015 " DIA	CIRC CONCR	LEN=0040 INSTALLED UNKN
0290/0139	018 " DIA	CIRC CONCR	LEN=0040 INSTALLED UNKN
068403 FT	1 0 00075 0 02 0683+59		
0290/0000	BRUIN RD (T648)		
0280/1560	LENGTH(AH 2053 BK 1930)		
0280/1521	018 " DIA	CIRC CONCR	LEN=0050 INSTALLED UNKN
	WASHINGTON CONCORT T		
0280/0445	015 " DIA	CIRC CONCR	LEN=0050 INSTALLED UNKN
066473 FT	1 0 00075 0 02 0664+35		
0280/0000	LENGTH(AH 1930 BK 2094)		
0270/1656	018 " DIA	CIRC CONCR	LEN=0040 INSTALLED UNKN
0270/1265	HINDMAN RD (SR1018 SEG 0010/0000)		
0270/1240	015 " DIA	CIRC CONCR	LEN=0040 INSTALLED UNKN
0270/0864	024 " DIA	CIRC CONCR	LEN=0040 INSTALLED UNKN
0270/0039	015 " DIA	CIRC CONCR	LEN=0035 INSTALLED UNKN
064379 FT	1 0 00075 0 02 0643+47 064379 FT		
	BRYAN RD		

DIR: B TOTAL LEN: 25.912 MI. DIST: 10-2 SR: 38
 LEFT MUN: CONCORD T RIGHT MUN: CONCORD T

(T644)

0270/0000

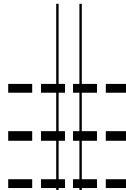


0270/0000	LENGTH(AH 2094 BK 2380)
018 " DIA	CIRC CONCR
0260/2360	LEN=0035 INSTALLED UNKN
015 " DIA	CIRC CONCR
0260/1843	LEN=0035 INSTALLED UNKN
015 " DIA	CIRC CONCR
0260/1548	LEN=0035 INSTALLED UNKN
015 " DIA	CIRC CONCR
0260/1090	LEN=0030 INSTALLED UNKN
015 " DIA	CIRC CONCR
0260/0935	LEN=0030 INSTALLED UNKN
015 " DIA	CIRC CONCR
0260/0097	LEN=0035 INSTALLED UNKN
061999 FT	1 0 00075 0 02 0619+80
0260/0000	LENGTH(AH 2380 BK 2594)
015 " DIA	CIRC CONCR
0250/2199	LEN=0035 INSTALLED UNKN
015 " DIA	CIRC CONCR
0250/1652	LEN=0030 INSTALLED UNKN
015 " DIA	CIRC CONCR
0250/1410	LEN=0040 INSTALLED UNKN
015 " DIA	CIRC CONCR
0250/1085	LEN=0030 INSTALLED UNKN
015 " DIA	CIRC CONCR
0250/0812	LEN=0030 INSTALLED UNKN
015 " DIA	CIRC CONCR
0250/0554	LEN=0035 INSTALLED UNKN
059405 FT	1 0 00075 0 02 0594+03
	S BR SLP RK
	STRUCTURE LENGTH 8 FT
	BMSID 10/0038/0250/0000
0250/0000	LENGTH(AH 2594 BK 2867)
	KUHN RD
0240/1957	(T624)
015 " DIA	CIRC CONCR
0240/1943	LEN=0035 INSTALLED UNKN
	DESSA LN
0240/1831	(PRDR)
036 " DIA	CIRC CONCR
0240/1657	LEN=0035 INSTALLED UNKN
018 " DIA	CIRC CONCR
0240/1041	LEN=0030 INSTALLED UNKN
072 "H 72 "W	ELLIP CONC
0240/0660	LEN=0030 INSTALLED UNKN
015 " DIA	CIRC CONCR
0240/0290	LEN=0035 INSTALLED UNKN

DIR: B TOTAL LEN: 25.912 MI. DIST: 10-2 SR: 38
 LEFT MUN: CONCORD T RIGHT MUN: CONCORD T

CHELDEN LN
 (TWP)
 COLA LN
 (PRDR)
 LINDE LN
 (PRDR)

056538 FT



056538 FT 1 0 00075 0 02 0564+43
 018 " DIA CIRC CONCR
 LEN=0035 INSTALLED UNKN
 0240/0000 LENGTH(AH 2867 BK 2250)
 015 " DIA CIRC CONCR
 0230/1920 LEN=0035 INSTALLED UNKN
 015 " DIA CIRC CONCR
 0230/1635 LEN=0035 INSTALLED UNKN

0230/1516 ==

0230/1377 ==

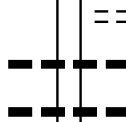
0230/1109 ==



054288 FT

0230/0507
 054288 FT 1 0 00075 0 02 0541+00
 HOOKER RD
 (SR1010 SEG 0200/0000)
 VILLAGE: HOOKER
 HARPER RD
 (T606)
 0230/0000 LENGTH(AH 2250 BK 3057)
 015 " DIA CIRC CONCR
 0220/2605 LEN=0030 INSTALLED UNKN
 015 " DIA CIRC CONCR
 0220/2362 LEN=0030 INSTALLED UNKN
 018 " DIA CIRC CONCR
 0220/2260 LEN=0040 INSTALLED UNKN
 048"H 72"W CON BOX CUL
 0220/2130 LEN=0040 INSTALLED UNKN
 072"H 72"W CON BOX CUL
 0220/1570 LEN=0040 INSTALLED UNKN
 018 " DIA CIRC CONCR
 0220/1330 LEN=0040 INSTALLED UNKN
 015 " DIA CIRC CONCR
 0220/1040 LEN=0040 INSTALLED UNKN
 015 " DIA CIRC CONCR
 0220/0800 LEN=0040 INSTALLED UNKN
 015 " DIA CIRC CONCR
 0220/0488 LEN=0080 INSTALLED UNKN
 051231 FT 1 0 00075 0 02 0512+50
 RIDER RD
 (T646)

051231 FT



0220/0000 LENGTH(AH 3057 BK 2974)
 015 " DIA CIRC CONCR
 0210/2948 LEN=0040 INSTALLED UNKN
 015 " DIA CIRC METAL
 0210/2730 LEN=0040 INSTALLED UNKN
 018 " DIA CIRC CONCR

DIR: B TOTAL LEN: 25.912 MI. DIST: 10-2 SR: 38
 LEFT MUN: CONCORD T RIGHT MUN: CONCORD T

---	0210/2545	LEN=0040	INSTALLED	UNKN
---	0210/2334	LEN=0040	INSTALLED	UNKN
---	0210/2053	LEN=0040	INSTALLED	UNKN
---	0210/1778	LEN=0040	INSTALLED	UNKN
---	0210/1601	LEN=0040	INSTALLED	UNKN
---	0210/1258	LEN=0048	INSTALLED	201B
⌋	0210/1086	BMSSEN 10/0038/0210/1075		
		1 0 00075 0 02 0482+44		
		TR. CONNOQUENESSING CR		
⌋	0210/1075	BMSBG 10/0038/0210/1075		
		008"H 09"W CON BOX CUL		
---	0210/0991	LEN=0046	INSTALLED	201B
---	0210/0771	LEN=0040	INSTALLED	UNKN
		018 "DIA CIRC CONCR		
---	0210/0085	LEN=0040	INSTALLED	UNKN
	048257 FT	1 0 00075 0 02 0482+44		
		BEACH RD		
		(T508)		
5	0210/0000	LENGTH(AH 2974 BK 2538)		
---	0200/2524	LEN=0040	INSTALLED	UNKN
---	0200/2231	LEN=0040	INSTALLED	UNKN
---	0200/1964	LEN=0040	INSTALLED	UNKN
---	0200/1660	LEN=0040	INSTALLED	UNKN
⌋	0200/1468	BMSSEN 10/0038/0200/1445		
		0 0 00000 0 00 0000+00		
		TR CONNOQ CR		
⌋	0200/1445	BMSBG 10/0038/0200/1445		
---	0200/1140	LEN=0040	INSTALLED	UNKN
		018 "DIA CIRC CONCR		
⌋	0200/0165	BMSSEN 10/0038/0200/0129		
		1 0 00075 0 02 0458+32		
		CONNOQUENESSING CREEK		
⌋	0200/0129	BMSBG 10/0038/0200/0129		
	045719 FT			
5	0200/0000	LENGTH(AH 2538 BK 2439)		
		015 "DIA CIRC CONCR		

048257 FT

1 0 00075 0 02 0457+28 045719 FT
 VALLEY RD
 (T508)

0200/0000

DIR: B TOTAL LEN: 25.912 MI. DIST: 10-2 SR: 38
 LEFT MUN: CONCORD T RIGHT MUN: CONCORD T

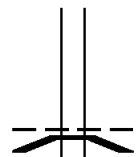
Station	Length	Material	Status
0190/2424	LEN=0040	024" DIA CIRC CONCR	INSTALLED UNKN
0190/2014	LEN=0040	015" DIA CIRC CONCR	INSTALLED UNKN
0190/1689	LEN=0040	015" DIA CIRC CONCR	INSTALLED UNKN
0190/1375	LEN=0040	018" DIA CIRC CONCR	INSTALLED UNKN
0190/1075	LEN=0040	018" DIA CIRC CONCR	INSTALLED UNKN
0190/0865	LEN=0040	015" DIA CIRC CONCR	INSTALLED UNKN
0190/0270	LEN=0040	INSTALLED	UNKN
043280 FT	1 0 00075	0 02 0433+00	
0190/0000	LENGTH(AH	2439 BK 2579)	
0180/1570	LEN=0040	030" DIA CIRC CONCR	INSTALLED UNKN
0180/1506			
0180/1250	LEN=0040	018" DIA CIRC CONCR	INSTALLED UNKN
0180/0807	LEN=0040	015" DIA CIRC CONCR	INSTALLED UNKN
0180/0733	LEN=0040	015" DIA CIRC CONCR	INSTALLED UNKN
0180/0550	LEN=0040	015" DIA CIRC CONCR	INSTALLED UNKN
0180/0255	LEN=0040	INSTALLED	UNKN
040701 FT	1 0 00075	0 02 0407+21	
0180/0000	LENGTH(AH	2579 BK 2464)	
0170/2464	LEN=0040	018" DIA CIRC CONCR	INSTALLED UNKN
0170/2047	LEN=0040	015" DIA CIRC CONCR	INSTALLED UNKN
0170/2034			
0170/2030		OLD STATE RD (T508)	
0170/1534	LEN=0120	018" DIA CIRC METAL BALL LN	INSTALLED UNKN
0170/1041		(PRDR)	
0170/0640	LEN=0040	018" DIA CIRC CONCR	INSTALLED UNKN
0170/0013		BMS EN 10/0038/0170/0000	

CLARK RD (T521)

EVERLY LN (PRDR)

DIR: B TOTAL LEN: 25.912 MI. DIST: 10-2 SR: 38
 LEFT MUN: CONCORD T RIGHT MUN: CONCORD T

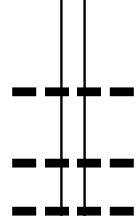
038237 FT



038237 FT 1 0 00075 0 02 0382+78
 TR CONNOQUENESSING CR
 BMSBG 10/0038/0170/0000
 CONCORD
 OAKLAND T

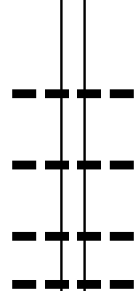
5 0170/0000 LENGTH(AH 2464 BK 2300)
 015 "DIA CIRC CONCR
 0160/1900 LEN=0030 INSTALLED UNKN
 018 "DIA CIRC CONCR
 0160/1660 LEN=0030 INSTALLED UNKN
 018 "DIA CIRC CONCR
 0160/1350 LEN=0040 INSTALLED UNKN
 018 "DIA CIRC CONCR
 0160/0640 LEN=0040 INSTALLED UNKN

035937 FT



5 035937 FT 1 0 00075 0 02 0359+73
 0160/0000 LENGTH(AH 2300 BK 2181)
 036 "DIA CIRC CONCR
 0150/1910 LEN=0040 INSTALLED UNKN
 015 "DIA CIRC CONCR
 0150/1080 LEN=0035 INSTALLED UNKN
 015 "DIA CIRC CONCR
 0150/0835 LEN=0035 INSTALLED UNKN

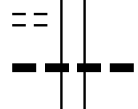
033756 FT



5 033756 FT 1 0 00075 0 02 0337+97
 072"H 66"W ELLIP CONC
 LEN=0040 INSTALLED UNKN
 5 0150/0000 LENGTH(AH 2181 BK 2153)
 015 "DIA CIRC CONCR
 0140/1540 LEN=0035 INSTALLED UNKN
 015 "DIA CIRC CONCR
 0140/0880 LEN=0080 INSTALLED UNKN
 018 "DIA CIRC METAL
 0140/0410 LEN=0040 INSTALLED UNKN

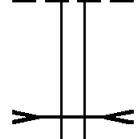
WEED RD
 (T615)

0140/0352



0140/0159 018 "DIA CIRC CONCR
 LEN=0040 INSTALLED UNKN
 072"H 90"W ELLIP CONC
 LEN=0060 INSTALLED UNKN

031603 FT



5 031603 FT 1 0 00075 0 02 0316+30
 TR LAKE ONEIDA
 STRUCTURE LENGTH 10 FT
 BMSID 10/0038/0140/0000
 5 0140/0000 LENGTH(AH 2153 BK 2669)

DIR: B TOTAL LEN: 25.912 MI. DIST: 10-2 SR: 38
 LEFT MUN: OAKLAND T RIGHT MUN: OAKLAND T

MAHOOD RD
 (SR4002 SEG 0260/1875) 0130/1332

028934 FT

026481 FT

0130/2014	018 " DIA	CIRC CONCR
	LEN=0040	INSTALLED UNKN
0130/1670	036 " DIA	CIRC CONCR
	LEN=0045	INSTALLED UNKN
0130/1390	015 " DIA	CIRC CONCR
	LEN=0035	INSTALLED UNKN
0130/1202	018 " DIA	CIRC CONCR
	LEN=0030	INSTALLED UNKN
0130/1015	015 " DIA	CIRC CONCR
	LEN=0040	INSTALLED UNKN
0130/0996	HOHN FARM RD	
	(SR4002 SEG 0280/0000)	
0130/0830	015 " DIA	CIRC CONCR
	LEN=0035	INSTALLED UNKN
0130/0430	015 " DIA	CIRC CONCR
	LEN=0030	INSTALLED UNKN
028934 FT	1 0 00075	0 02 0289+70
	VILLAGE: BOYDSTOWN	
0130/0000	072 "H 72 "W	CON BOX CUL
	LEN=0040	INSTALLED UNKN
	LENGTH(AH 2669 BK 2453)	
0120/2210	018 " DIA	CIRC CONCR
	LEN=0050	INSTALLED UNKN
0120/1480	015 " DIA	CIRC CONCR
	LEN=0035	INSTALLED UNKN
0120/0995	036 " DIA	CIRC CONCR
	LEN=0040	INSTALLED UNKN
0120/0560	015 " DIA	CIRC CONCR
	LEN=0030	INSTALLED UNKN
0120/0112	036 " DIA	CIRC CONCR
	LEN=0030	INSTALLED UNKN
026481 FT	1 0 00075	0 02 0265+16
0120/0000	LENGTH(AH 2453 BK 2576)	
0110/2357	015 " DIA	CIRC CONCR
	LEN=0040	INSTALLED UNKN
0110/2045	015 " DIA	CIRC CONCR
	LEN=0045	INSTALLED UNKN
0110/1595	024 " DIA	CIRC CONCR
	LEN=0045	INSTALLED UNKN
0110/1276	015 " DIA	CIRC CONCR
	LEN=0035	INSTALLED UNKN
0110/0934	015 " DIA	CIRC CONCR
	LEN=0035	INSTALLED UNKN
0110/0584	018 " DIA	CIRC CONCR
	LEN=0035	INSTALLED UNKN
0110/0250	015 " DIA	CIRC CONCR
	LEN=0035	INSTALLED UNKN

EXTRACT DATE: 12/18/2023
PRINT DATE: 12/21/2023

ROADWAY MANAGEMENT SYSTEM
SLD COUNTY/SR - ANNUAL PRINT

PAGE NUMBER: 73
COUNTY: BUTLER

DIR: B TOTAL LEN: 25.912 MI.
LEFT MUN: OAKLAND T

DIST: 10-2 SR: 38
RIGHT MUN: OAKLAND T

Stationing	Notes	Length	Material	Status
023905 FT		023905 FT	1 0 00075 0 02	0239+40
		0110/0000	LENGTH(AH 2576 BK 2800)	
		0100/2645	018 "DIA CIRC CONCR	LEN=0035 INSTALLED UNKN
		0100/2000	018 "DIA CIRC CONCR	LEN=0035 INSTALLED UNKN
		0100/1720	018 "DIA CIRC CONCR	LEN=0035 INSTALLED UNKN
		0100/1372	030 "DIA CIRC CONCR	LEN=0060 INSTALLED UNKN
		0100/0780	018 "DIA CIRC CONCR	LEN=0050 INSTALLED UNKN
		0100/0408	015 "DIA CIRC CONCR	LEN=0050 INSTALLED UNKN
021105 FT		0100/0028	BMSSEN 10/0038/0100/0000	
		021105 FT	1 0 00075 0 02	0211+67
		0100/0000	PINE RUN BMSBG 10/0038/0100/0000	LENGTH(AH 2800 BK 1363)
		0090/0814	015 "DIA CIRC CONCR	LEN=0040 INSTALLED UNKN
		0090/0679	042 "DIA CIRC CONCR	LEN=0035 INSTALLED UNKN
019742 FT		0090/0429	018 "DIA CIRC CONCR	LEN=0040 INSTALLED UNKN
		019742 FT	1 0 00075 0 02	0196+95
		0090/0000	OAKLAND CENTER T	LENGTH(AH 1363 BK 2188)
PINE TRACT RD (T500)		0080/1922	HOON RD (T500)	
		0080/1855	018 "DIA CIRC CONCR	LEN=0030 INSTALLED UNKN
		0080/1530	018 "DIA CIRC CONCR	LEN=0040 INSTALLED UNKN
		0080/1204	BMSSEN 10/0038/0080/1308	1 0 00075 0 02 0173+35
		0080/1101	CONNOQUESSING CREEK BMSBG 10/0038/0080/1308	
		0080/0931	018 "DIA CIRC CONCR	LEN=0030 INSTALLED UNKN
		0080/0751	018 "DIA CIRC CONCR	LEN=0030 INSTALLED UNKN
		0080/0410	018 "DIA CIRC CONCR	LEN=0040 INSTALLED UNKN
		0080/0227	024 "DIA CIRC CONCR	LEN=0030 INSTALLED UNKN
		0080/0018	015 "DIA CIRC CONCR	LEN=0030 INSTALLED UNKN

EXTRACT DATE: 12/18/2023
PRINT DATE: 12/21/2023

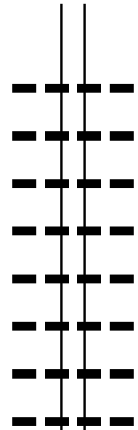
ROADWAY MANAGEMENT SYSTEM
SLD COUNTY/SR - ANNUAL PRINT

PAGE NUMBER: 72
COUNTY: BUTLER

DIR: B TOTAL LEN: 25.912 MI.
LEFT MUN: CENTER T

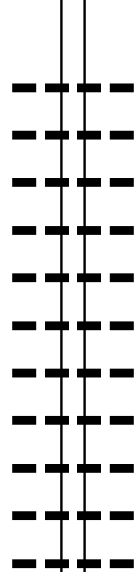
DIST: 10-2 SR: 38
RIGHT MUN: CENTER T

017554 FT



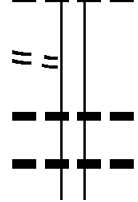
017554 FT	1	0	00075	0	02	0173+35
0080/0000	LENGTH(AH 2188 BK 1792)					
0070/1660	018 " DIA CIRC PLASTIC					
0070/1450	LEN=0116 INSTALLED UNKN					
0070/1340	036 " DIA CIRC CONCR					
0070/1110	LEN=0040 INSTALLED UNKN					
0070/1050	018 " DIA CIRC CONCR					
0070/0887	LEN=0040 INSTALLED UNKN					
0070/0715	018 " DIA CIRC CONCR					
0070/0240	LEN=0040 INSTALLED UNKN					

015762 FT



015762 FT	1	0	00075	0	02	0155+62
0070/0000	LENGTH(AH 1792 BK 3219)					
0060/3054	048 " H 00 " W MULT CONCR					
0060/2832	LEN=0040 INSTALLED UNKN					
0060/2676	015 " DIA CIRC CONCR					
0060/2195	LEN=0040 INSTALLED UNKN					
0060/1808	024 " DIA CIRC CONCR					
0060/1538	LEN=0035 INSTALLED UNKN					
0060/1441	015 " DIA CIRC CONCR					
0060/1138	LEN=0040 INSTALLED UNKN					
0060/1016	015 " DIA CIRC CONCR					
0060/0678	LEN=0040 INSTALLED UNKN					
0060/0257	018 " DIA CIRC CONCR					
012543 FT	LEN=0040 INSTALLED UNKN					

1 0 00075 0 02 0123+83 012543 FT
GLENWOOD WY
(T831) 0060/0000



0060/0000	LENGTH(AH 3219 BK 2179)					
0050/2051	015 " DIA CIRC CONCR					
0050/2050	LEN=0062 INSTALLED UNKN					
	015 " DIA CIRC CONCR					
	LEN=0062 INSTALLED UNKN					
	015 " DIA CIRC CONCR					

DIR: B TOTAL LEN: 25.912 MI. DIST: 10-2 SR: 38
 LEFT MUN: CENTER T RIGHT MUN: CENTER T

010364 FT

006975 FT

0050/1665	LEN=0100	INSTALLED	UNKN
	015 "DIA	CIRC CONCR	
0050/1335	LEN=0030	INSTALLED	UNKN
	030 "DIA	CIRC CONCR	
0050/1152	LEN=0066	INSTALLED	UNKN
	030 "DIA	CIRC CONCR	
0050/1145	LEN=0035	INSTALLED	UNKN
	018 "DIA	CIRC CONCR	
0050/0725	LEN=0030	INSTALLED	UNKN
	015 "DIA	CIRC CONCR	
0050/0050	LEN=0035	INSTALLED	UNKN
010364 FT	1 0 00075	0 01 0104+82	
0050/0000	LENGTH(AH	2179 BK 3389)	
	030 "DIA	CIRC CONCR	
0040/3152	LEN=0030	INSTALLED	UNKN
	015 "DIA	CIRC CONCR	
0040/2950	LEN=0030	INSTALLED	UNKN
	018 "DIA	CIRC CONCR	
0040/2485	LEN=0035	INSTALLED	UNKN
	018 "DIA	CIRC CONCR	
0040/2334	LEN=0030	INSTALLED	UNKN
	018 "DIA	CIRC CONCR	
0040/2112	LEN=0030	INSTALLED	UNKN
	018 "DIA	CIRC CONCR	
0040/1620	LEN=0075	INSTALLED	UNKN
	CENTER		
0040/1497	OAKLAND T		
	018 "DIA	CIRC CONCR	
0040/1080	LEN=0035	INSTALLED	UNKN
	042 "DIA	CIRC CONCR	
0040/0814	LEN=0035	INSTALLED	UNKN
	LAYTON DR		
	(T800)		
0040/0651	015 "DIA	CIRC CONCR	
	LEN=0035	INSTALLED	UNKN
	015 "DIA	CIRC CONCR	
0040/0478	LEN=0045	INSTALLED	UNKN
	015 "DIA	CIRC CONCR	
0040/0265	LEN=0030	INSTALLED	UNKN
006975 FT	1 0 00075	0 01 0070+93	
0040/0000	LENGTH(AH	3389 BK 2987)	
	018 "DIA	CIRC CONCR	
0030/2700	LEN=0040	INSTALLED	UNKN
	018 "DIA	CIRC CONCR	
0030/2308	LEN=0045	INSTALLED	UNKN
	018 "DIA	CIRC CONCR	
0030/1986	LEN=0045	INSTALLED	UNKN
	THORN DR		
	(T599)		
0030/1951			

DIR: B TOTAL LEN: 25.912 MI. DIST: 10-2 SR: 38
 LEFT MUN: OAKLAND T RIGHT MUN: OAKLAND T

HENDRICKS RD
 (SR1016 SEG 0010/1331) 0030/0244

003988 FT

000927 FT

000000 FT

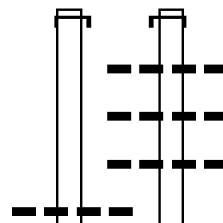
0030/1650	048 " DIA	CIRC CONCR
	LEN=0045	INSTALLED UNKN
0030/1440	018 " DIA	CIRC CONCR
	LEN=0045	INSTALLED UNKN
0030/1090	018 " DIA	CIRC CONCR
	LEN=0045	INSTALLED UNKN
0030/0769	OAKLAND	
	SUMMIT T	
0030/0137	THORN RUN RD	
	(T501)	
0030/0031	BMSEN 10/0038	0030/0000
003988 FT	1 0 00075 0 01	0042+35
	THORN CREEK	
	BMSBG 10/0038	0030/0000
	LENGTH(AH 2987	BK 3061)
	CAVC 018	
	015 " DIA	CIRC CONCR
0020/2692	LEN=0040	INSTALLED UNKN
	018 " DIA	CIRC CONCR
0020/2313	LEN=0040	INSTALLED UNKN
	018 " DIA	CIRC CONCR
0020/1945	LEN=0040	INSTALLED UNKN
	024 " DIA	CIRC CONCR
0020/1518	LEN=0040	INSTALLED UNKN
	024 " DIA	CIRC CONCR
0020/1323	LEN=0040	INSTALLED UNKN
	018 " DIA	CIRC CONCR
0020/0913	LEN=0040	INSTALLED UNKN
	018 " DIA	CIRC CONCR
0020/0515	LEN=0045	INSTALLED UNKN
000927 FT	1 0 00075 0 01	0011+92
	LENGTH(AH 3061	BK 0927)
	036 " DIA	CIRC CONCR
0010/0450	LEN=0030	INSTALLED UNKN
	036 " DIA	CIRC CONCR
0010/0220	LEN=0100	INSTALLED UNKN
	018 " DIA	CIRC CONCR
0010/0210	LEN=0040	INSTALLED UNKN
000000 FT	1 0 00075 0 00	0000+00
	NC ON	
	NEIDA VALLEY RD	
	CHICORA RD	
	(SR0068 SEG 0520/0923)	
	(SR0068 SEG 0521/0922)	
	INTER-BK	
	RAMP M RD	
	(SR8012 SEG 0500/1054)	
	MFC BEGIN = C	
	LENGTH(AH 0927	BK 0000)

EXTRACT DATE: 12/18/2023 ROADWAY MANAGEMENT SYSTEM PAGE NUMBER: 69
PRINT DATE: 12/21/2023 SLD COUNTY/SR - ANNUAL PRINT COUNTY: BUTLER

DIR: N TOTAL LEN: 2.682 MI. DIST: 10-2 SR: 28
LEFT MUN: BUFFALO T RIGHT MUN: BUFFALO T

AH-ARMSTRONG (03) 014161 FT
ALLEGHENY VALLEY EX INTER-AHD
(SR0028 SEG 0011/0000) 0061/1157

036 "DIA CIRC METAL
LEN=0088 INSTALLED UNKN 0061/0753



014059 FT
INTER-AHD ALLEGHENY VALLEY EX
0060/1218 (SR0028 SEG 0010/0000)
0060/1163 018 "DIA CIRC CONCR
LEN=0064 INSTALLED UNKN
0060/0889 018 "DIA CIRC METAL
LEN=0064 INSTALLED UNKN
0060/0808 036 "DIA CIRC METAL
LEN=0110 INSTALLED UNKN

DIR: N TOTAL LEN: 2.682 MI. DIST: 10-2 SR: 28
 LEFT MUN: BUFFALO T RIGHT MUN: BUFFALO T

Segment ID	Material	Status	Start Station	End Station	Length (ft)	Notes
018	"DIA CIRC CONCR	INSTALLED UNKN	0061/0581	0060/0574	0067	
018	"DIA CIRC CONCR	INSTALLED UNKN	0061/0131	012841 FT	1001037	000128+58
1 0 01037 0 00 0130+14 013004 FT				0060/0000	1218 BK 2478	
036	"DIA CIRC CONCR	INSTALLED UNKN	0051/2469	0050/2421	0102	
018	"DIA CIRC METAL	INSTALLED UNKN	0051/2140	0050/2055	0105	
MILEPOST 029.00 0051/2061				0050/2041		MILEPOST 029.00
018	"DIA CIRC CONCR	INSTALLED UNKN	0051/1723	0050/1694	0094	
030	"DIA CIRC CONCR	INSTALLED UNKN	0051/1353	0050/1296	0096	
018	"DIA CIRC CONCR	INSTALLED UNKN	0051/0924	0050/0891	0092	
030	"DIA CIRC CONCR	INSTALLED UNKN	0051/0545	0050/0449	0116	
1 0 01037 0 00 0104+87 010482 FT				010363 FT	1001037	000103+80
LENGTH(AH 2522 BK 2527) 0051/0000				0050/0000	2478 BK 2460	
060	"DIA CIRC METAL	INSTALLED UNKN	0041/2181	0040/1981	0172	
MILEPOST 026.00 0041/1684				0040/1721		MILEPOST 026.00
				0040/1228		
				0040/1225		
				0040/1113		

RAMP C RD

DIR: N TOTAL LEN: 2.682 MI. DIST: 10-2 SR: 28
 LEFT MUN: BUFFALO T RIGHT MUN: BUFFALO T

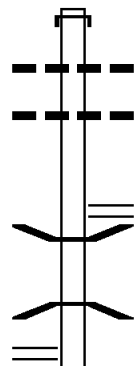
Stationing	Description	Length	Material	Status	Stationing	Description	Length	Material	Status
0079+60	007955 FT	0040/0327	(SR8019 SEG 0760/0000)		007903 FT	0040/0000	0040/0000	SR0356 NB	
0079+60	007955 FT	0040/0000	SR0356 NB		0079+08	007903 FT	0040/0000	SR0356 NB	
0079+60	007955 FT	0041/0000	OP ID 10/0356/0050/2143		0079+08	007903 FT	0041/0000	OP ID 10/0356/0050/2143	
0079+60	007955 FT	0041/0000	LENGTH(AH 2527 BK 2962)		0079+08	007903 FT	0041/0000	LENGTH(AH 2460 BK 2914)	
0079+60	007955 FT	0031/2744	024 "DIA CIRC CONCR		0079+08	007903 FT	0031/2744	024 "DIA CIRC CONCR	
0079+60	007955 FT	0031/2744	LEN=0070 INSTALLED UNKN		0079+08	007903 FT	0031/2744	LEN=0070 INSTALLED UNKN	
0079+60	007955 FT	0031/2622	RAMP B RD (SR8019 SEG 0250/0000)		0079+08	007903 FT	0030/2698	018 "DIA CIRC CONCR	
0079+60	007955 FT	0031/2622	LEN=0145 INSTALLED UNKN		0079+08	007903 FT	0030/2698	LEN=0090 INSTALLED UNKN	
0079+60	007955 FT	0031/1941	024 "DIA CIRC CONCR		0079+08	007903 FT	0030/2165	018 "DIA CIRC CONCR	
0079+60	007955 FT	0031/1941	LEN=0145 INSTALLED UNKN		0079+08	007903 FT	0030/2165	LEN=0090 INSTALLED UNKN	
0079+60	007955 FT	0031/1607	RAMP A RD (SR8019 SEG 0260/1558)		0079+08	007903 FT	0030/1898	018 "DIA CIRC CONCR	
0079+60	007955 FT	0031/1607	LEN=0166 INSTALLED UNKN		0079+08	007903 FT	0030/1898	LEN=0090 INSTALLED UNKN	
0079+60	007955 FT	0031/1390	030 "DIA CIRC CONCR		0079+08	007903 FT	0030/1288	042 "DIA CIRC METAL	
0079+60	007955 FT	0031/1390	LEN=0166 INSTALLED UNKN		0079+08	007903 FT	0030/1288	LEN=0100 INSTALLED UNKN	
0079+60	007955 FT	0031/1309	042 "DIA CIRC METAL		0079+08	007903 FT	0030/0946	018 "DIA CIRC CONCR	
0079+60	007955 FT	0031/1309	LEN=0160 INSTALLED UNKN		0079+08	007903 FT	0030/0946	LEN=0090 INSTALLED UNKN	
0079+60	007955 FT	0031/0987	018 "DIA CIRC CONCR		0079+08	007903 FT	0030/0736	MILEPOST 028.00	
0079+60	007955 FT	0031/0987	LEN=0110 INSTALLED UNKN		0079+08	007903 FT	0030/0736	MILEPOST 028.00	
0079+60	007955 FT	0031/0724	MILEPOST 028.00		0079+08	007903 FT	0030/0382	036 "DIA CIRC METAL	
0079+60	007955 FT	0031/0724	036 "DIA CIRC METAL		0079+08	007903 FT	0030/0382	LEN=0100 INSTALLED UNKN	
0079+60	007955 FT	0031/0420	LEN=0220 INSTALLED UNKN		0079+08	007903 FT	0020/2357	036 "DIA CIRC METAL	
0079+60	007955 FT	0031/0383	018 "DIA CIRC METAL		0079+08	007903 FT	0020/2357	LEN=0183 INSTALLED UNKN	
0079+60	007955 FT	0031/0383	LEN=0082 INSTALLED UNKN		0079+08	007903 FT	0020/1763	MILEPOST 025.00	
0079+60	007955 FT	0031/0096	018 "DIA CIRC CONCR		0079+08	007903 FT	0020/1763	MILEPOST 025.00	
0079+60	007955 FT	0031/0096	LEN=0096 INSTALLED UNKN		0079+08	007903 FT	0020/1763	MILEPOST 025.00	
0079+60	007955 FT	0049+96	004993 FT		0079+08	007903 FT	0020/1763	MILEPOST 025.00	
0079+60	007955 FT	0049+96	004993 FT		0079+08	007903 FT	0020/1763	MILEPOST 025.00	
0079+60	007955 FT	0031/0000	LENGTH(AH 2962 BK 2786)		0079+08	007903 FT	0020/1763	MILEPOST 025.00	
0079+60	007955 FT	0031/0000	018 "DIA CIRC CONCR		0079+08	007903 FT	0020/1763	MILEPOST 025.00	
0079+60	007955 FT	0031/0000	LEN=0092 INSTALLED UNKN		0079+08	007903 FT	0020/1763	MILEPOST 025.00	
0079+60	007955 FT	0021/2533	036 "DIA CIRC METAL		0079+08	007903 FT	0020/1763	MILEPOST 025.00	
0079+60	007955 FT	0021/2533	LEN=0230 INSTALLED UNKN		0079+08	007903 FT	0020/1763	MILEPOST 025.00	
0079+60	007955 FT	0021/2433	018 "DIA CIRC CONCR		0079+08	007903 FT	0020/1763	MILEPOST 025.00	
0079+60	007955 FT	0021/2433	LEN=0092 INSTALLED UNKN		0079+08	007903 FT	0020/1763	MILEPOST 025.00	
0079+60	007955 FT	0021/2231	MILEPOST 025.00		0079+08	007903 FT	0020/1763	MILEPOST 025.00	
0079+60	007955 FT	0021/2231	MILEPOST 025.00		0079+08	007903 FT	0020/1763	MILEPOST 025.00	

DIR: N TOTAL LEN: 2.682 MI. DIST: 10-2 SR: 28
 LEFT MUN: BUFFALO T RIGHT MUN: BUFFALO T

Stationing	Description	Stationing	Description
0020/1561	024 "DIA CIRC METAL LEN=0090 INSTALLED UNKN	0020/1215	018 "DIA CIRC CONCR LEN=0090 INSTALLED UNKN
060 "DIA CIRC METAL LEN=0182 INSTALLED UNKN 0021/1060		0020/1004	060 "DIA CIRC METAL LEN=0178 INSTALLED UNKN
		0020/0865	018 "DIA CIRC METAL LEN=0092 INSTALLED UNKN
018 "DIA CIRC CONCR LEN=0106 INSTALLED UNKN 0021/0619		0020/0560	018 "DIA CIRC CONCR LEN=0090 INSTALLED UNKN
018 "DIA CIRC CONCR LEN=0096 INSTALLED UNKN 0021/0163		0020/0141	BMSSEN 10/0028/0020/0000 1 0 01037 0 00 0023+33 002207 FT
BMSSEN 10/0028/0021/0000 0021/0116		002189 FT	1 0 01037 0 00 0021+87
1 0 01037 0 00 0023+33 002207 FT		SR 2017	SR 2017
SR 2017		BMSBG 10/0028/0020/0000	BMSBG 10/0028/0020/0000
BMSBG 10/0028/0021/0000		LENGTH(AH 2786 BK 2207) 0021/0000	LENGTH(AH 2800 BK 2189)
LENGTH(AH 2786 BK 2207) 0021/0000		048 "DIA CIRC METAL LEN=0178 INSTALLED UNKN 0011/1971	
048 "DIA CIRC METAL LEN=0178 INSTALLED UNKN 0011/1971		0010/1867	048 "DIA CIRC METAL LEN=0191 INSTALLED UNKN
		0010/1769	018 "DIA CIRC METAL LEN=0090 INSTALLED UNKN
018 "DIA CIRC CONCR LEN=0100 INSTALLED UNKN 0011/1362			
018 "DIA CIRC CONCR LEN=0097 INSTALLED UNKN 0011/0942		0010/0501	EMERGENCY CROSSOVER RD (CONN)
EMERGENCY CROSSOVER RD (CONN) 0011/0521			
024 "DIA CIRC CONCR LEN=0090 INSTALLED UNKN 0011/0502		0010/0432	030 "DIA CIRC METAL LEN=0186 INSTALLED UNKN
		0010/0319	RAMP L RD (SRB129 SEG 0750/1117)
054 "DIA CIRC METAL LEN=0164 INSTALLED UNKN 0011/0311			
		0010/0248	054 "DIA CIRC METAL LEN=0168 INSTALLED UNKN
1 0 01037 0 00 0000+00 000000 FT		000000 FT	1 0 01037 0 00 0000+00
NC ALLEGHENY VALLEY EX		INTER-BK	NC ALLEGHENY VALLEY EX
ALLEGHENY VALLEY EX INTER-BK			ALLEGHENY VALLEY EX
(SR0028 SEG 0491/1333)			(SR0028 SEG 0490/1351)
MFC BEGIN = B			MFC BEGIN = B
LENGTH(AH 2207 BK 0000) 0011/0000		0010/0000	BK-ALLEGHENY (02)
			LENGTH(AH 2189 BK 0000)

EXTRACT DATE: 12/18/2023 ROADWAY MANAGEMENT SYSTEM PAGE NUMBER: 65
 PRINT DATE: 12/21/2023 SLD COUNTY/SR - ANNUAL PRINT COUNTY: BUTLER
 DIR: N TOTAL LEN: 21.857 MI. DIST: 10-2 SR: 19
 LEFT MUN: MUDDY CREEK T RIGHT MUN: MUDDY CREEK T

115318 FT



115405 FT AH-LAWRENCE (37)
 INTER-AHD PERRY HW
 0490/2202 (SR0019 SEG 0010/0000)
 0490/1914 018 "DIA CIRC CONCR
 LEN=0060 INSTALLED UNKN
 0490/1530 018 "DIA CIRC CONCR
 LEN=0060 INSTALLED UNKN
 RAMP W RD
 (SR8016 SEG 0760/0000)
 RAMP X RD
 0490/1514 (SR8016 SEG 0750/1166)
 0490/1303 BMSSEN 10/0019/0490/1188
 1 0 00246 0 01 1136+12
 SR0422 EB
 0490/1188 BMSBG 10/0019/0490/1188
 RAMP Y RD
 (SR8016 SEG 0260/0000)

EXTRACT DATE: 12/18/2023
PRINT DATE: 12/21/2023

ROADWAY MANAGEMENT SYSTEM
SLD COUNTY/SR - ANNUAL PRINT

PAGE NUMBER: 64
COUNTY: BUTLER

DIR: N TOTAL LEN: 21.857 MI.
LEFT MUN: MUDDY CREEK T

DIST: 10-2 SR: 19
RIGHT MUN: MUDDY CREEK T

PARK N RIDE LOT
(SR9508 SEG 0010/0000) 0490/0297
113116 FT

==	0490/0711	RAMP Z RD (SR8016 SEG 0250/1223)
---	0490/0330	018 " DIA CIRC CONCR LEN=0060 INSTALLED UNKN
==	113203 FT	1 0 00246 0 01 1139+05
---	0490/0000	LENGTH(AH 2202 BK 3323) 018 " DIA CIRC CONCR
---	0480/3300	LEN=0060 INSTALLED UNKN
---	0480/3259	024 " DIA CIRC CONCR LEN=0077 INSTALLED UNKN
==	0480/2267	MORaine DR (PRDR)
---	0480/1830	015 " DIA CAST IRON LEN=0060 INSTALLED UNKN
POE	0480/1339	(APRA) COOPERS MOBILE H LAKE ARTHUR DR (PRDR)
---	0480/0320	018 " DIA CAST IRON LEN=0060 INSTALLED UNKN
109793 FT	109880 FT	1 0 00246 0 01 1105+82 BURNSIDE RD (T365)
==	0480/0000	LENGTH(AH 3323 BK 1870)
JOHNSON RD (T365)	0470/1725	==
---	0470/0790	015 " DIA CAST IRON LEN=0060 INSTALLED UNKN
---	0470/0450	018 " DIA CIRC CONCR LEN=0060 INSTALLED UNKN
107923 FT	108010 FT	1 0 00246 0 01 1087+06
---	0470/0000	LENGTH(AH 1870 BK 2882) 018 " DIA CIRC METAL
---	0460/2805	LEN=0060 INSTALLED UNKN
---	0460/2470	018 " DIA CIRC METAL LEN=0060 INSTALLED UNKN
---	0460/1710	018 " DIA CIRC CONCR LEN=0100 INSTALLED UNKN
---	0460/1420	018 " DIA CAST IRON LEN=0060 INSTALLED UNKN
---	0460/0900	018 " DIA CIRC CONCR LEN=0060 INSTALLED UNKN

DIR: N TOTAL LEN: 21.857 MI. DIST: 10-2 SR: 19
 LEFT MUN: MUDDY CREEK T RIGHT MUN: MUDDY CREEK T

Station	Segment	Material	Length	Notes
105041 FT	0460/0000	015" DIA CIRC CONCR	0060	INSTALLED UNKN
KILDOD RD (T316)	0460/0000	018" DIA CAST IRON	0075	INSTALLED UNKN
102895 FT	0450/0000	018" DIA CAST IRON	0060	INSTALLED UNKN
102982 FT	0440/1990	018" DIA CIRC METAL	0060	INSTALLED UNKN
1037+00	0440/1672	015" DIA CAST IRON	0125	INSTALLED UNKN
SUNSET RIDGE RD (T760)	0440/1287	018" DIA CIRC METAL	0060	INSTALLED UNKN
	0440/1040	018" DIA CIRC METAL	0060	INSTALLED UNKN
	0440/0800	018" DIA CIRC METAL	0060	INSTALLED UNKN
	0440/0496	OLD PERRY HW		
	0440/0460	018" DIA CIRC METAL	0070	INSTALLED UNKN
	0440/0250	015" DIA CIRC CONCR	0070	INSTALLED UNKN
100853 FT	0440/0000	018" DIA CAST IRON	0060	INSTALLED UNKN
	0430/1238	MUDDY CREEK		
	0430/1205	PORTERSVILLE B ELITE STONE RD		
099202 FT	0430/0000	018" DIA CAST IRON	0060	INSTALLED UNKN
	0420/2200	015" DIA CIRC CONCR	0060	INSTALLED UNKN
CHEESEMAN RD (T346)	0420/1960	018" DIA CAST IRON	0075	INSTALLED UNKN

DIR: N TOTAL LEN: 21.857 MI. DIST: 10-2 SR: 19
 LEFT MUN: PORTERSVILLE B RIGHT MUN: PORTERSVILLE B

ROAD NAME	SEGMENT	START STATION	END STATION	LENGTH (FT)	DESCRIPTION
ALBEN RD (BORO)	0420/1608				
EAST PORTERSVILLE RD (SR0488 SEG 0020/2636)	0420/0916				
		0420/0805			018 " DIA CIRC CONCR LEN=0040 INSTALLED UNKN
		0420/0100			018 " DIA CIRC METAL LEN=0050 INSTALLED UNKN
	096868 FT	096955 FT			1 0 00246 0 01 0977+22 WEST PORTERSVILLE RD (SR0488 SEG 0050/0000) LENGTH(AH 2334 BK 1252) FOR SR 0019 AND 0488 (CONN)
		0420/0000			TO 0488/0050 SH (CONN)
		0410/1078			
		0410/1074			
LEVIS RD (T314)	0410/0860				
		0410/0205			018 " DIA CIRC METAL LEN=0060 INSTALLED UNKN
	095616 FT	095703 FT			1 0 00246 0 01 0964+30 LENGTH(AH 1252 BK 1216)
		0410/0000			018 " DIA CIRC METAL LEN=0050 INSTALLED UNKN
		0400/1200			PORTERSVILLE MUDDY CREEK T
		0400/1103			
		0400/0203			018 " DIA CIRC CONCR LEN=0060 INSTALLED UNKN
	094400 FT	094487 FT			1 0 00246 0 01 0952+14 018 " DIA CIRC CONCR LEN=0060 INSTALLED UNKN
		0400/0000			LENGTH(AH 1216 BK 2948) 015 " DIA CIRC CONCR LEN=0060 INSTALLED UNKN
		0390/2555			
		0390/1696			018 " DIA CIRC CONCR LEN=0060 INSTALLED UNKN
		0390/1412			018 " DIA CIRC CONCR LEN=0060 INSTALLED UNKN
		0390/1100			018 " DIA CIRC CONCR LEN=0060 INSTALLED UNKN
		0390/0830			018 " DIA CIRC CONCR LEN=0060 INSTALLED UNKN
		0390/0460			018 " DIA CIRC CONCR LEN=0060 INSTALLED UNKN

EXTRACT DATE: 12/18/2023
PRINT DATE: 12/21/2023

ROADWAY MANAGEMENT SYSTEM
SLD COUNTY/SR - ANNUAL PRINT

PAGE NUMBER: 61
COUNTY: BUTLER

DIR: N TOTAL LEN: 21.857 MI.
LEFT MUN: MUDDY CREEK T

DIST: 10-2 SR: 19
RIGHT MUN: MUDDY CREEK T

Stationing	Notes	Stationing	Notes
091452 FT		091539 FT	1 0 00246 0 01 0922+66
		0390/0000	LENGTH(AH 2948 BK 1380)
		0380/0870	024 " DIA CIRC CONCR
		0380/0612	LEN=0060 INSTALLED UNKN
			018 " DIA CIRC CONCR
			LEN=0040 INSTALLED UNKN
1 0 00246 0 01 0908+45		090159 FT	BAUDER SCHOOL RD
BAUDER MILL RD		(T336)	
(T336)		0380/0000	LENGTH(AH 1380 BK 3391)
090072 FT			018 " DIA CIRC CONCR
0380/0000		0370/2773	LEN=0060 INSTALLED UNKN
			036 " DIA CIRC CONCR
		0370/2416	LEN=0075 INSTALLED UNKN
			018 " DIA CIRC CONCR
		0370/2116	LEN=0050 INSTALLED UNKN
			015 " DIA CIRC CONCR
		0370/1660	LEN=0050 INSTALLED UNKN
			015 " DIA CIRC CONCR
		0370/1320	LEN=0050 INSTALLED UNKN
			015 " DIA CIRC CONCR
		0370/0895	LEN=0055 INSTALLED UNKN
			036 " DIA CIRC CONCR
		0370/0585	LEN=0060 INSTALLED UNKN
086681 FT		086768 FT	1 0 00246 0 01 0874+45
		0370/0000	LENGTH(AH 3391 BK 2088)
			018 " DIA CIRC CONCR
		0360/1920	LEN=0075 INSTALLED UNKN
			015 " DIA CIRC CONCR
		0360/1330	LEN=0060 INSTALLED UNKN
			018 " DIA CIRC CONCR
		0360/0990	LEN=0060 INSTALLED UNKN
			018 " DIA CIRC CONCR
		0360/0620	LEN=0075 INSTALLED UNKN
			MERRIMAN LN
		0360/0340	(PRDR)
		0360/0012	BMSSEN 10/0019/0360/0000
084593 FT		084680 FT	1 0 00246 0 01 0853+71
			LT YELLOW CR
			BMSBG 10/0019/0360/0000
			MUDDY CREEK
			LANCASTER T
		0360/0000	LENGTH(AH 2088 BK 3386)
			018 " DIA CIRC CONCR
		0350/3200	LEN=0070 INSTALLED UNKN
			018 " DIA CIRC CONCR
		0350/2805	LEN=0070 INSTALLED UNKN
			072 "H 72 "W ELLIP CONC
		0350/2220	LEN=0120 INSTALLED UNKN

DIR: N TOTAL LEN: 21.857 MI. DIST: 10-2 SR: 19
 LEFT MUN: LANCASTER T RIGHT MUN: LANCASTER T

Stationing	Notes	Material	Quantity	Material	Quantity
0350/1950		018" DIA	CIRC CONCR		
		LEN=0060	INSTALLED UNKN		
0350/1740		015" DIA	CIRC CONCR		
		LEN=0060	INSTALLED UNKN		
0350/1460		015" DIA	CIRC CONCR		
		LEN=0060	INSTALLED UNKN		
0350/1160		015" DIA	CIRC CONCR		
		LEN=0060	INSTALLED UNKN		
0350/0800		018" DIA	CIRC CONCR		
		LEN=0150	INSTALLED UNKN		
0350/0500		018" DIA	CIRC CONCR		
		LEN=0060	INSTALLED UNKN		
0350/0340		015" DIA	CIRC CONCR		
		LEN=0060	INSTALLED UNKN		
081207 FT					
081294 FT					
0350/0000					
		LENGTH(AH 3386 BK 2345)			
		BROWN LN			
		(PRDR)			
0340/2225		018" DIA	CIRC CONCR		
		LEN=0040	INSTALLED UNKN		
0340/1950					
		HIBERNIA RD			
		(T961)			
0340/1617		018" DIA	CIRC CONCR		
		LEN=0060	INSTALLED UNKN		
0340/1580		018" DIA	CIRC CONCR		
		LEN=0060	INSTALLED UNKN		
0340/1302					
		018" DIA	CIRC CONCR		
		LEN=0060	INSTALLED UNKN		
0340/0870					
		018" DIA	CIRC CONCR		
		LEN=0060	INSTALLED UNKN		
0340/0400					
		018" DIA	CIRC CONCR		
		LEN=0060	INSTALLED UNKN		
078949 FT					
		1 0 00246 0 01 0796+23			
		015" DIA	CIRC CONCR		
		LEN=0055	INSTALLED UNKN		
0340/0000		LENGTH(AH 2345 BK 2553)			
		015" DIA	CIRC CONCR		
		LEN=0055	INSTALLED UNKN		
0330/1737		018" DIA	CIRC CONCR		
		LEN=0055	INSTALLED UNKN		
0330/1458		015" DIA	CIRC CONCR		
		LEN=0055	INSTALLED UNKN		
0330/0890		015" DIA	CIRC CONCR		
		LEN=0050	INSTALLED UNKN		
0330/0817		PFEIFER RD			
		(T338)			
0330/0720		018" DIA	CIRC CONCR		
		LEN=0050	INSTALLED UNKN		

DIR: N TOTAL LEN: 21.857 MI. DIST: 10-2 SR: 19
 LEFT MUN: LANCASTER T RIGHT MUN: LANCASTER T

Stationing	Notes	Stationing	Length	Material	Notes
076309 FT		076396 FT	1 0 00246	0 01	0770+70
		0330/0000	LENGTH(AH 2553 BK 2528)		
		0320/2380	018 " DIA	CIRC CONCR	
			LEN=0040	INSTALLED	UNKN
		0320/1960	024 " DIA	CIRC CONCR	
			LEN=0060	INSTALLED	UNKN
		0320/1554	015 " DIA	CIRC CONCR	
			LEN=0060	INSTALLED	UNKN
		0320/1047	015 " DIA	CIRC CONCR	
			LEN=0060	INSTALLED	UNKN
073781 FT		073868 FT	1 0 00246	0 01	0745+52
		0320/0000	LENGTH(AH 2528 BK 2648)		
		0310/2550	018 " DIA	CIRC CONCR	
			LEN=0060	INSTALLED	UNKN
		0310/1920	018 " DIA	CIRC CONCR	
			LEN=0060	INSTALLED	UNKN
		0310/1289	024 " DIA	CIRC CONCR	
			LEN=0080	INSTALLED	UNKN
ROBIN LN (PRDR)		0310/1019	018 " DIA	CIRC CONCR	
			LEN=0060	INSTALLED	UNKN
WEST LANCASTER RD (T347)		071133 FT	1 0 00246	0 01	0719+02
		0310/0000	VILLAGE: MIDDLE LANCAST		
			LENGTH(AH 2648 BK 2851)		
		0300/2824	018 " DIA	CIRC CONCR	
			LEN=0040	INSTALLED	UNKN
		0300/2524	015 " DIA	CIRC CONCR	
			LEN=0040	INSTALLED	UNKN
		0300/2186	HAZEL LN		
			(T960)		
		0300/1693	015 " DIA	CIRC CONCR	
			LEN=0040	INSTALLED	UNKN
		0300/1642	EAST LANCASTER RD		
			(T348)		
		0300/1444	018 " DIA	CIRC CONCR	
			LEN=0040	INSTALLED	UNKN
		0300/1146	018 " DIA	CIRC CONCR	
			LEN=0040	INSTALLED	UNKN
		0300/0880	018 " DIA	CIRC CONCR	
			LEN=0040	INSTALLED	UNKN
		0300/0395	KINGS AL		
			(T349)		
			018 " DIA	CIRC CONCR	

DIR: N TOTAL LEN: 21.857 MI. DIST: 10-2 SR: 19
 LEFT MUN: LANCASTER T RIGHT MUN: LANCASTER T

068282 FT

065384 FT

062128 FT

0300/0378	LEN=0050	INSTALLED UNKN
	COMMUNITY CENTER DR	
0300/0272	(T358)	
068369 FT	1 0 00246 0 01 0690+80	
0300/0000	LENGTH(AH 2851 BK 2898)	
	015 "DIA CIRC CONCR	
0290/2630	LEN=0060	INSTALLED UNKN
	015 "DIA CIRC CONCR	
0290/1600	LEN=0060	INSTALLED UNKN
	WARNER LN	
	(PRDR)	
0290/0400	015 "DIA CIRC CONCR	
	LEN=0060	INSTALLED UNKN
065471 FT	1 0 00246 0 01 0661+73	
	VILLAGE: MIDDLE LANCAST	
0290/0000	LENGTH(AH 2898 BK 3256)	
	018 "DIA CIRC CONCR	
0280/2912	LEN=0060	INSTALLED UNKN
	015 "DIA CIRC CONCR	
0280/2200	LEN=0060	INSTALLED UNKN
	018 "DIA CIRC CONCR	
0280/1780	LEN=0060	INSTALLED UNKN
	SOUTHVIEW DR	
	(T770)	
0280/1518	015 "DIA CIRC CONCR	
	LEN=0060	INSTALLED UNKN
0280/1460	015 "DIA CIRC CONCR	
	LEN=0060	INSTALLED UNKN
0280/1120	015 "DIA CIRC CONCR	
	LEN=0060	INSTALLED UNKN
0280/0880	015 "DIA CIRC CONCR	
	LEN=0060	INSTALLED UNKN
0280/0600	015 "DIA CIRC CONCR	
	LEN=0060	INSTALLED UNKN
0280/0158	018 "DIA CIRC CONCR	
	LEN=0075	INSTALLED UNKN
	018 "DIA CIRC CONCR	
0280/0082	LEN=0100	INSTALLED UNKN
062215 FT	1 0 00246 0 01 0629+26	
	SALTWORKS RD	
	(T359)	
0280/0000	LENGTH(AH 3256 BK 2919)	
	030 "DIA CIRC CONCR	
0270/2775	LEN=0070	INSTALLED UNKN
	015 "DIA CIRC CONCR	
0270/2610	LEN=0060	INSTALLED UNKN
	015 "DIA CIRC CONCR	

EXTRACT DATE: 12/18/2023
PRINT DATE: 12/21/2023

ROADWAY MANAGEMENT SYSTEM
SLD COUNTY/SR - ANNUAL PRINT

PAGE NUMBER: 57
COUNTY: BUTLER

DIR: N TOTAL LEN: 21.857 MI.
LEFT MUN: LANCASTER T

DIST: 10-2 SR: 19
RIGHT MUN: LANCASTER T

SCOTT RIDGE RD
(T830)

059209 FT

0250/1411

055972 FT

0270/1970	LEN=0055	INSTALLED	UNKN
015 "DIA	CIRC	CONCR	
0270/1700	LEN=0060	INSTALLED	UNKN
015 "DIA	CIRC	CONCR	
0270/1242	LEN=0060	INSTALLED	UNKN
030 "H 00 "	W MULT	CONCR	
0270/0866	LEN=0075	INSTALLED	UNKN
024 "DIA	CIRC	CONCR	
0270/0380	LEN=0075	INSTALLED	UNKN
018 "DIA	CIRC	CONCR	
0270/0150	LEN=0075	INSTALLED	UNKN
059296 FT	1 0 00246	0 01 0599+98	
5 0270/0000	LENGTH(AH	2919 BK 3237)	
018 "DIA	CIRC	CONCR	
0250/2964	LEN=0100	INSTALLED	UNKN
018 "DIA	CIRC	CONCR	
0250/2574	LEN=0060	INSTALLED	UNKN
018 "DIA	CIRC	CONCR	
0250/2274	LEN=0060	INSTALLED	UNKN
018 "DIA	CIRC	CONCR	
0250/1904	LEN=0060	INSTALLED	UNKN
ARDEN DR			
0250/1848	(PRDR)		
024 "DIA	CIRC	CONCR	
0250/1694	LEN=0060	INSTALLED	UNKN
015 "DIA	CIRC	CONCR	
0250/1424	LEN=0060	INSTALLED	UNKN
0250/1411	(APRA) BARBISH	CONTRACT	
018 "DIA	CIRC	CONCR	
0250/0976	LEN=0060	INSTALLED	UNKN
015 "DIA	CAST	IRON	
0250/0650	LEN=0050	INSTALLED	UNKN
015 "DIA	CIRC	CONCR	
0250/0300	LEN=0050	INSTALLED	UNKN
015 "DIA	CIRC	CONCR	
0250/0225	LEN=0050	INSTALLED	UNKN
056059 FT	1 0 00246	0 01 0567+48	
LANCASTER T			
JACKSON T			
5 0250/0000	LENGTH(AH	3237 BK 2371)	
018 "DIA	CIRC	CONCR	
0240/2316	LEN=0050	INSTALLED	UNKN
MERCER RD			
0240/1995	(T335)		
01B "DIA	CIRC	CONCR	
0240/1987	LEN=0050	INSTALLED	UNKN
018 "DIA	CAST	IRON	
0240/1641	LEN=0060	INSTALLED	UNKN
036 "DIA	CAST	IRON	

DIR: N TOTAL LEN: 21.857 MI. DIST: 10-2 SR: 19
 LEFT MUN: JACKSON T RIGHT MUN: JACKSON T

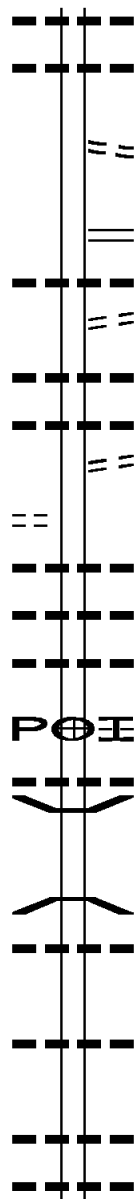
Station	Length	Material	Notes
0240/1368	LEN=0060	024 " DIA CIRC METAL	INSTALLED UNKN
0240/0941	LEN=0070	024 " DIA CIRC METAL	INSTALLED UNKN
0240/0139	053688 FT	FROM 3025/0010 SH (CONN)	
0240/0000	053688 FT	1 0 00246 0 01 0544+59 LITTLE CREEK RD (SR3025 SEG 0010/0000)	
0230/2410	LEN=0060	018 " DIA CIRC METAL	INSTALLED 2005
0230/2363	LEN=0060	018 " DIA CIRC METAL	INSTALLED 2005
0230/2000	LEN=0050	018 " DIA CAST IRON	INSTALLED UNKN
0230/1610	LEN=0060	018 " DIA CAST IRON	INSTALLED UNKN
0230/1530	LEN=0060	WISE RD (T313)	INSTALLED UNKN
0230/1440	LEN=0095	018 " DIA CAST IRON	INSTALLED UNKN
0230/0936	LEN=0060	018 " DIA CIRC METAL	INSTALLED UNKN
0230/0615	LEN=0045	012 " DIA CIRC METAL	INSTALLED 2015
0230/0356	LEN=0045	(APRA) MURPHY TRACTOR E MURPHY TRACTOR RD (PRDR)	
0230/0183	LEN=0086	024 " DIA CIRC METAL	INSTALLED 2015
0230/0075	BMSSEN 10/0019/0230/0000		
051163 FT	051163 FT	1 0 00246 0 01 0519+46 SCHOLARS RUN	
0230/0000	LEN=0086	BMSBG 10/0019/0230/0000	
0220/3130	LEN=0110	024 " DIA CIRC METAL	INSTALLED 2015
0220/1940	LEN=0045	018 " DIA CIRC CONCR	INSTALLED UNKN
0220/0935	LEN=0060	018 " DIA CIRC CONCR	INSTALLED UNKN
0220/0420	LEN=0090	018 " DIA CIRC CONCR	INSTALLED UNKN

053601 FT

FANKER RD (T327)

0230/1512

051076 FT



EXTRACT DATE: 12/18/2023
PRINT DATE: 12/21/2023

ROADWAY MANAGEMENT SYSTEM
SLD COUNTY/SR - ANNUAL PRINT

PAGE NUMBER: 55
COUNTY: BUTLER

DIR: N TOTAL LEN: 21.857 MI.
LEFT MUN: JACKSON T

DIST: 10-2 SR: 19
RIGHT MUN: JACKSON T

Stationing	Description	Stationing	Description
		0220/0408	BMSEN 10/0019/0220/0000 JACKSON
047585 FT		0220/0204	ZELIENOPLE B
		047672 FT	1 0 00246 0 01 0488+73 NC PERRY HW
			CONNOQUENESSING CREEK
			BMSBG 10/0019/0220/0000
		0220/0000	LENGTH(AH 3491 BK 0521)
		0210/0376	NORTHVIEW ST (BORO)
		0210/0166	PARK LN (BORO)
1 0 00246 0 01 0478+94	047064 FT	047151 FT	GRANDVIEW AV (SR0068 SEG 0040/0000)
GRANDVIEW AV (BORO)	0210/0000	0210/0000	LENGTH(AH 0521 BK 2088)
			NEW CASTLE ST (BORO)
NEW CASTLE ST (SR0288 SEG 0040/2737)	0200/1590	0200/1590	SPRING ST (BORO)
		0200/1086	BEAVER ST (BORO)
BEAVER ST (SR0068 SEG 0030/1146)	0200/0414	0200/0414	024 " DIA CIRC METAL LEN=0040 INSTALLED UNKN
		044976 FT	1 0 00246 0 00 0457+62 CULVERT ST (BORO)
		0200/0000	LENGTH(AH 2088 BK 1696)
		0190/1310	018 " DIA CIRC CONCR LEN=0050 INSTALLED UNKN
		0190/0950	018 " DIA CIRC CONCR LEN=0050 INSTALLED UNKN
		0190/0610	018 " DIA CIRC CONCR LEN=0050 INSTALLED UNKN
		0190/0210	018 " DIA CIRC CONCR LEN=0050 INSTALLED UNKN
043280 FT		043367 FT	1 0 00246 0 00 0432+64 PERRY WY (BORO)
		0190/0000	MFC BEGIN = C LENGTH(AH 1696 BK 1952)
		0180/1780	018 " DIA CIRC CONCR LEN=0040 INSTALLED UNKN
			018 " DIA CIRC CONCR

DIR: N TOTAL LEN: 21.857 MI. DIST: 10-2 SR: 19
 LEFT MUN: ZELIENOPL B RIGHT MUN: ZELIENOPL B

Station	Structure	Material	Length	Status	Notes
018	"DIA CIRC CONCR	LEN=0005	INSTALLED UNKN	0181/1512	
018	"DIA CIRC CONCR	LEN=0005	INSTALLED UNKN	0181/1112	
018	"DIA CIRC CONCR	LEN=0050	INSTALLED UNKN	0181/0722	
ZELIENOPL	JACKSON T	0181/0588			
018	"DIA CIRC CONCR	LEN=0100	INSTALLED UNKN	0181/0528	
018	"DIA CIRC CONCR	LEN=0050	INSTALLED UNKN	0181/0138	NC MAIN ST
1 0 00246 0 00 0413+98	041217 FT	LENGTH(AH 2053 BK 1980)	0181/0000		
054	"DIA CIRC CONCR	LEN=0170	INSTALLED UNKN	0171/1890	
018	"DIA CIRC CONCR	LEN=0060	INSTALLED UNKN	0171/1760	
018	"DIA CIRC CONCR	LEN=0060	INSTALLED UNKN	0171/1340	
018	"DIA CIRC CONCR	LEN=0060	INSTALLED UNKN	0171/0930	
024	"DIA CIRC CONCR	LEN=0050	INSTALLED UNKN	0171/0660	
018	"DIA CIRC CONCR	LEN=0060	INSTALLED UNKN	0171/0550	
024	"DIA CIRC CONCR	LEN=0050	INSTALLED UNKN	0171/0250	
GLADE RUN	STRUCTURE LENGTH 30 FT	BMSID 10/0019/0160/2858	0171/0019		
1 0 00246 0 00 0393+20	039237 FT	(APRA) TECH CRAFT HOMES			
	GUDENKUNST RD				
					POI-POI
					0180/1685 LEN=0040 INSTALLED UNKN
					0180/0650 018 "DIA CIRC CONCR LEN=0040 INSTALLED UNKN
					0180/0494 ZELIENOPL JACKSON T
					0180/0001 036 "DIA CIRC METAL LEN=0050 INSTALLED UNKN
					041415 FT 1 0 00246 0 00 0413+72
					NC MAIN ST
					0180/0000 LENGTH(AH 1952 BK 2052)
					0170/1314 018 "DIA CIRC CONCR LEN=0050 INSTALLED UNKN
					0170/0920 018 "DIA CIRC CONCR LEN=0050 INSTALLED UNKN
					0170/0660 024 "DIA CIRC CONCR LEN=0140 INSTALLED 2005
					0170/0216 024 "DIA CIRC CONCR LEN=0040 INSTALLED UNKN
					039363 FT 1 0 00246 0 00 0393+20
					(APRA) TECH CRAFT HOMES
					GUDENKUNST RD
					(T301)

DIR: N TOTAL LEN: 21.857 MI. DIST: 10-2 SR: 19
 LEFT MUN: JACKSON T RIGHT MUN: JACKSON T

Stationing	Description	Stationing	Description
(T301) TOLL GATE RD (T302) LENGTH(AH 1980 BK 2849) 0171/0000		0170/0000	TOLLGATE SCHOOL RD (T302) LENGTH(AH 2052 BK 2942) GLADE RUN STRUCTURE LENGTH 30 FT BMSID 10/0019/0160/2858 018 "DIA CIRC CONCR LEN=0070 INSTALLED UNKN
018 "DIA CIRC CONCR LEN=0050 INSTALLED UNKN 0161/2500		0160/2858	
		0160/2540	
018 "DIA CIRC CONCR LEN=0008 INSTALLED UNKN 0161/2140		0160/2226	RAMP G RD (SR8005 SEG 0510/0391) 018 "DIA CIRC CONCR LEN=0125 INSTALLED UNKN
		0160/2190	
042 "DIA CIRC CONCR LEN=0100 INSTALLED UNKN 0161/1730		0160/1822	OP ID SB8005 SB (RAMP F) 10/8005/0500/0898
		0160/1561	048 "DIA CIRC CONCR LEN=0100 INSTALLED UNKN
018 "DIA CIRC CONCR LEN=0030 INSTALLED UNKN 0161/1394		0160/1240	RAMP E RD (SR8005 SEG 0250/0000) MFC BEGIN = C 018 "DIA CIRC CONCR LEN=0130 INSTALLED UNKN
RAMP F RD (SR8005 SEG 0500/1442) MFC BEGIN = C 0161/1369		0160/1164	
018 "DIA CIRC CONCR LEN=0030 INSTALLED UNKN 0161/0693		0160/0670	018 "DIA CIRC CONCR LEN=0060 INSTALLED UNKN
		0160/0162	036 "DIA CIRC CONCR LEN=0060 INSTALLED UNKN
1 0 00246 0 00 0364+74 036388 FT LENGTH(AH 2849 BK 1890) 0161/0000		036421 FT 0160/0000	1 0 00246 0 00 0364+74 LENGTH(AH 2942 BK 1847) 018 "DIA CIRC CONCR LEN=0040 INSTALLED UNKN
		0150/1827	018 "DIA CIRC CONCR LEN=0040 INSTALLED UNKN
		0150/1480	018 "DIA CIRC METAL LEN=0040 INSTALLED UNKN
		0150/1280	018 "DIA CIRC METAL LEN=0045 INSTALLED UNKN
LOG HOUSE LN (PRDR) 0151/1242		GLADE RUN STRUCTURE LENGTH 27 FT	

DIR: N TOTAL LEN: 21.857 MI. DIST: 10-2 SR: 19
 LEFT MUN: JACKSON T RIGHT MUN: JACKSON T

BMSID	DESCRIPTION	LEN	START	END	BMSID	DESCRIPTION	LEN	START	END
10/0019/0150/1186	LUTZ RD (T317)				10/0019/0150/1186	LOG HOUSE LN (PRDR)			
	SALTARKA LN (T317)				10/0019/0150/1183	LUTZ RD (T317)			
0151/1007					10/0019/0150/0959	SALTARKA LN (T309)			
018 "DIA CIRC CONCR					0150/0940	018 "DIA CIRC CONCR			
LEN=0070	INSTALLED UNKN	0151/0966				LEN=0045	INSTALLED UNKN		
018 "DIA CIRC METAL					0150/0565	018 "DIA CIRC CONCR			
LEN=0150	INSTALLED UNKN	0151/0565				LEN=0040	INSTALLED UNKN		
1 0 00246 0 00 0345+78	034498 FT				0150/0000	1 0 00246 0 00 0345+78	034574 FT		
LENGTH(AH 1890 BK 2201)		0151/0000				LENGTH(AH 1847 BK 2058)			
018 "DIA CIRC CONCR					0140/1893	018 "DIA CIRC CONCR			
LEN=0060	INSTALLED UNKN	0141/2055				LEN=0060	INSTALLED UNKN		
018 "DIA CIRC CONCR									
LEN=0060	INSTALLED UNKN	0141/1865							
018 "DIA CIRC CONCR									
LEN=0060	INSTALLED UNKN	0141/1700							
018 "DIA CIRC CONCR					0140/1402	018 "DIA CIRC CONCR			
LEN=0060	INSTALLED UNKN	0141/1340				LEN=0030	INSTALLED UNKN		
TR GLADE RUN									
STRUCTURE LENGTH 10 FT									
BMSID 10/0019/0140/1047					0140/0977	TR GLADE RUN			
018 "DIA CIRC CONCR						STRUCTURE LENGTH 10 FT			
LEN=0040	INSTALLED UNKN	0141/1040				BMSID 10/0019/0140/1047			
018 "DIA CIRC CONCR					0140/0900	018 "DIA CIRC CONCR			
LEN=0040	INSTALLED UNKN	0141/0830				LEN=0075	INSTALLED UNKN		
018 "DIA CIRC CONCR					0140/0650	018 "DIA CIRC CONCR			
LEN=0040	INSTALLED UNKN	0141/0606				LEN=0050	INSTALLED UNKN		
018 "DIA CIRC CONCR									
LEN=0060	INSTALLED UNKN	0141/0310							
1 0 00246 0 00 0324+83	032297 FT								
LENGTH(AH 2201 BK 2837)		0141/0000			032516 FT	1 0 00246 0 00 0324+83	0324+83		
						LENGTH(AH 2058 BK 3081)			
					0140/0000	018 "DIA CIRC CONCR			
						LEN=0137	INSTALLED UNKN		
					0130/3003				
018 "DIA CIRC CONCR									
LEN=0060	INSTALLED UNKN	0131/2790							
018 "DIA CIRC CONCR					0130/2676	018 "DIA CIRC CONCR			
						LEN=0060	INSTALLED UNKN		

DIR: N TOTAL LEN: 21.857 MI. DIST: 10-2 SR: 19
 LEFT MUN: JACKSON T RIGHT MUN: JACKSON T

Segment ID	Material	Status	Length	Start Station	End Station	Notes
0131/2440	018 "DIA CIRC CONCR	INSTALLED UNKN	0050			
0130/2433	018 "DIA CIRC CONCR	INSTALLED UNKN	0005			
0131/2150	018 "DIA CIRC CONCR	INSTALLED UNKN	0050			JACKSONS POINTE RD (PRDR)
0131/2006						
0130/2118	018 "DIA CIRC CONCR	INSTALLED UNKN	0100			JACKSON POINTE RD (PRDR)
0130/2041						
0130/1752	024 "DIA CIRC METAL	INSTALLED UNKN	0060			
0131/1525	018 "DIA CIRC CONCR	INSTALLED UNKN	0050			
0131/1298	018 "DIA CIRC CONCR	INSTALLED UNKN	0050			
0130/1480	018 "DIA CIRC CONCR	INSTALLED UNKN	0030			
0130/1298	018 "DIA CIRC CONCR	INSTALLED UNKN	0030			
0131/1050	018 "DIA CIRC CONCR	INSTALLED UNKN	0050			JACKSONS POINTE RD (PRDR)
0131/0961						LINDSAY RD (SR0528 SEG 0010/0000)
0130/0977						JACKSONS POINTE RD (PRDR) LINDSAY RD (SR0528 SEG 0010/0000)
0131/0775	018 "DIA CIRC CONCR	INSTALLED UNKN	0060			
0130/0958	018 "DIA CIRC CONCR	INSTALLED UNKN	0060			TO 0528/0010 SH (CONN)
0130/0887						
0130/0858	018 "DIA CIRC CONCR	INSTALLED UNKN	0060			LINDSAY WY (T721)
0130/0618						
0131/0590	018 "DIA CIRC CONCR	INSTALLED UNKN	0060			
0130/0570	018 "DIA CIRC CONCR	INSTALLED UNKN	0080			
0130/0428	018 "DIA CIRC CONCR	INSTALLED UNKN	0050			

DIR: N TOTAL LEN: 21.857 MI. DIST: 10-2 SR: 19
 LEFT MUN: JACKSON T RIGHT MUN: JACKSON T

018 "DIA CIRC CONCR LEN=0040 INSTALLED UNKN 0131/0388	---	---							
018 "DIA CIRC CONCR LEN=0060 INSTALLED UNKN 0131/0387	---	---							
018 "DIA CIRC CONCR LEN=0060 INSTALLED UNKN 0131/0217	---	---							
018 "DIA CIRC CONCR LEN=0060 INSTALLED UNKN 0131/0022	---	---						0130/0198	018 "DIA CIRC CONCR LEN=0080 INSTALLED UNKN
1 0 00246 0 00 0296+45 029460 FT ZEHNER SCHOOL RD (T811)								029435 FT	1 0 00246 0 00 0296+45 ZEHNER SCHOOL RD (T811)
LENGTH(AH 2837 BK 2420) 0131/0000	==	==						0130/0000	LENGTH(AH 3081 BK 2396)
018 "DIA CIRC CONCR LEN=0040 INSTALLED UNKN 0121/2314	---	---						0120/2302	018 "DIA CIRC CONCR LEN=0050 INSTALLED UNKN
								0120/1974	018 "DIA CIRC CONCR LEN=0040 INSTALLED UNKN
018 "DIA CIRC CONCR LEN=0040 INSTALLED UNKN 0121/1978	---	---							
								0120/1700	018 "DIA CIRC CONCR LEN=0050 INSTALLED UNKN
018 "DIA CIRC CONCR LEN=0040 INSTALLED UNKN 0121/1680	---	---							
ROLLING HILLS DR (T311)								0120/1613	ROLLING HILLS DR (T311)
018 "DIA CIRC CONCR LEN=0040 INSTALLED UNKN 0121/1240	---	---							
PLUNKETT RD (T304)								0120/1160	PLUNKETT RD (T304)
018 "DIA CIRC CONCR LEN=0060 INSTALLED UNKN 0121/0970	---	---							
018 "DIA CIRC CONCR LEN=0040 INSTALLED UNKN 0121/0725	---	---							
(APRA) HIGHWAY EQUIPMEN HIGHWAY EQUIPMENT DR (PRDR)								0120/0443	(APRA) HIGHWAY EQUIPMEN HIGHWAY EQUIPMENT DR (PRDR)
018 "DIA CIRC CONCR LEN=0040 INSTALLED UNKN 0121/0382	---	---						0120/0380	018 "DIA CIRC CONCR LEN=0040 INSTALLED UNKN
018 "DIA CIRC CONCR LEN=0050 INSTALLED UNKN 0121/0015	---	---							
1 0 00246 0 00 0270+99 027040 FT PLUNKETT RD								027039 FT	1 0 00246 0 00 0270+99 018 "DIA CIRC CONCR LEN=0040 INSTALLED UNKN PLUNKETT RD

DIR: N TOTAL LEN: 21.857 MI. DIST: 10-2 SR: 19
 LEFT MUN: JACKSON T RIGHT MUN: JACKSON T

Stationing	Description	Material	Length	Notes	Stationing	Description	Material	Length	Notes
(T304) 0121/0000	LENGTH(AH 2420 BK 2008)	CONCR	0121/0000	S	0120/0000	LENGTH(AH 2396 BK 2003)	CONCR	0120/0000	S
JACKSON CRANBERRY T 0111/1389	018 "DIA CIRC CONCR	CONCR	0111/1389		0110/1383	JACKSON CRANBERRY T	CONCR	0110/1383	
LEN=0150	INSTALLED UNKN		0111/1370		0110/1335	018 "DIA CIRC METAL	METAL	0110/1335	LEN=0050 INSTALLED UNKN
(APRA) W D KERR AND SON W D KERR DR (PRDR)	0111/1133	CONCR	0111/1088		0110/1134	(APRA) W D KERR AND SON W D KERR DR (PRDR)	CONCR	0110/1134	
018 "DIA CIRC CONCR	LEN=0050	INSTALLED UNKN	0111/1088		0110/1019	018 "DIA CIRC CONCR	CONCR	0110/1019	LEN=0050 INSTALLED UNKN
018 "DIA CIRC CONCR	LEN=0050	INSTALLED UNKN	0111/0625		0110/0790	018 "DIA CIRC CONCR	CONCR	0110/0790	LEN=0050 INSTALLED UNKN
HEIGHTS DR (TWP)	0111/0490	CONCR	0111/0490		0110/0590	018 "DIA CIRC CONCR	CONCR	0110/0590	LEN=0050 INSTALLED UNKN
018 "DIA CIRC CONCR	LEN=0150	INSTALLED UNKN	0111/0050		0110/0474	HEIGHTS DR (TWP)	CONCR	0110/0474	
1 0 00246 0 00 0250+86 025032 FT	(APRA) CLAYTON HOMES IN	CONCR	0111/0050		0110/0210	018 "DIA CIRC CONCR	CONCR	0110/0210	LEN=0050 INSTALLED UNKN
BEAR RUN RD (T315)	LENGTH(AH 2008 BK 2686)	CONCR	0111/0000	S	0110/0040	018 "DIA CIRC CONCR	CONCR	0110/0040	LEN=0150 INSTALLED UNKN
0111/0000			0111/0000		025036 FT	1 0 00246 0 00 0250+86	CONCR	025036 FT	
(APRA) CLAYTON HOMES RD OLD ROUTE 19 RD (T310)	0100/2665	CONCR	0100/2435		0110/0000	(APRA) CLAYTON HOMES IN	CONCR	0110/0000	LEN=0050 INSTALLED UNKN
VICTORY DR (TWP)	0100/2128	CONCR	0100/2112		0100/2665	BEAR RUN RD (T315)	CONCR	0100/2665	LEN=0050 INSTALLED UNKN
0101/2127			0100/2112		0100/2435	LENGTH(AH 2003 BK 2727)	CONCR	0100/2435	LEN=0105 INSTALLED UNKN
			0100/2112		0100/2128	(APRA) CLAYTON HOMES RD OLD ROUTE 19 RD (T310)	CONCR	0100/2128	LEN=0098 INSTALLED UNKN
			0100/2112		0100/2112	VICTORY DR (TWP)	CONCR	0100/2112	LEN=0098 INSTALLED UNKN
			0100/2112		0100/2112	024 "DIA CIRC CONCR	CONCR	0100/2112	LEN=0098 INSTALLED UNKN
			0100/2112		0100/2112	018 "DIA CIRC CONCR	CONCR	0100/2112	LEN=0098 INSTALLED UNKN

DIR: N TOTAL LEN: 21.857 MI. DIST: 10-2 SR: 19
 LEFT MUN: CRANBERRY T RIGHT MUN: CRANBERRY T

				0100/1695	LEN=0050	INSTALLED UNKN
					018 "DIA	CIRC CONCR
				0100/1399	LEN=0050	INSTALLED UNKN
018 "DIA	CIRC CONCR					
LEN=0050	INSTALLED UNKN	0101/1345				
018 "DIA	CIRC CONCR					
LEN=0050	INSTALLED UNKN	0101/1080				
				0100/0973	024 "DIA	CIRC CONCR
					LEN=0140	INSTALLED UNKN
024 "DIA	CIRC CONCR					
LEN=0140	INSTALLED UNKN	0101/0950				
				0100/0770	018 "DIA	CIRC CONCR
					LEN=0050	INSTALLED UNKN
018 "DIA	CIRC CONCR					
LEN=0040	INSTALLED UNKN	0101/0720				
				0100/0450	018 "DIA	CIRC CONCR
					LEN=0050	INSTALLED UNKN
018 "DIA	CIRC CONCR					
LEN=0050	INSTALLED UNKN	0101/0360				
				0100/0115	018 "DIA	CIRC CONCR
					LEN=0050	INSTALLED UNKN
018 "DIA	CIRC CONCR					
LEN=0050	INSTALLED UNKN	0101/0040				
1 0 00246	0 00 0223+91	022346 FT		022309 FT	1 0 00246	0 00 0223+91
(APRA) H J SCHNEIDER					(APRA) H J SCHNEIDER	
EHRMAN RD					EHRMAN RD	
(T969)					(T969)	
LENGTH(AH 2686 BK 1871)		0101/0000		0100/0000	LENGTH(AH 2727 BK 1893)	
018 "DIA	CIRC CONCR					
LEN=0050	INSTALLED UNKN	0091/1710				
TR BRUSH CR					TR BRUSH CR	
STRUCTURE LENGTH 10 FT					STRUCTURE LENGTH 10 FT	
BMSID 10/0019/0090/1541		0091/1406		0090/1459	BMSID 10/0019/0090/1541	
018 "DIA	CIRC CONCR					
LEN=0040	INSTALLED UNKN	0091/1198				
				0090/0890	018 "DIA	CIRC CONCR
					LEN=0040	INSTALLED UNKN
018 "DIA	CIRC CONCR					
LEN=0040	INSTALLED UNKN	0091/0825				
				0090/0565	FLORIDA BL	
					(PRDR)	
				0090/0540	018 "DIA	CIRC CONCR
					LEN=0040	INSTALLED UNKN
FLORIDA BL						
(PRDR)		0091/0510				
018 "DIA	CIRC CONCR					
LEN=0060	INSTALLED UNKN	0091/0470				
				0090/0180	018 "DIA	CIRC CONCR
					LEN=0040	INSTALLED UNKN

DIR: N TOTAL LEN: 21.857 MI. DIST: 10-2 SR: 19
 LEFT MUN: CRANBERRY T RIGHT MUN: CRANBERRY T

Station	Description	Length	Material	Status	Station	Description	Length	Material	Status
042	"DIA CIRC CONCR LEN=0050 INSTALLED UNKN	0071/1610			0070/1680	030 "DIA CIRC CONCR LEN=0050 INSTALLED UNKN			
018	"DIA CIRC CONCR LEN=0045 INSTALLED UNKN	0071/1521			0070/1534	MANOR RD (TWP)			
042	"DIA CIRC CONCR LEN=0050 INSTALLED UNKN	0071/1062			0070/1090	036 "DIA CIRC CONCR LEN=0040 INSTALLED UNKN			
018	"DIA CIRC CONCR LEN=0040 INSTALLED UNKN	0071/0785			0070/0830	018 "DIA CIRC CONCR LEN=0040 INSTALLED UNKN			
018	"DIA CIRC CONCR LEN=0040 INSTALLED UNKN	0071/0400			0070/0410	018 "DIA CIRC CONCR LEN=0045 INSTALLED UNKN			
018	"DIA CIRC CONCR LEN=0040 INSTALLED UNKN	0071/0035			0070/0030	018 "DIA CIRC CONCR LEN=0040 INSTALLED UNKN			
1 0 00246 0 00 0146+06 014547 FT	GOEHRING RD (T316)				014531 FT	1 0 00246 0 00 0146+06 GOEHRING RD (T316)			
018	"DIA CIRC CONCR LEN=0133 INSTALLED UNKN	0061/1764			0070/0000	LENGTH(AH 3307 BK 2033)			
018	"DIA CIRC CONCR LEN=0209 INSTALLED UNKN	0061/1763							
018	"DIA CIRC CONCR LEN=0040 INSTALLED UNKN	0061/1552							
(APRA) FIRE STATION ENT FIRE STATION ENTRANCE (PRDR)		0061/1550			0060/1550	(APRA) TWP FIRE STATION FIRE STATION ENTRANCE (PRDR)			
(APRA) MASHUDA INCORPOR ERNIE MASHUDA DR (T870)		0061/1371			0060/1546	018 "DIA CIRC CONCR LEN=0040 INSTALLED UNKN (APRA) MASHUDA INCORPOR ERNIE MASHUDA DR (T870)			
024	"DIA CIRC CONCR LEN=0040 INSTALLED UNKN	0061/1150			0060/1370	024 "DIA CIRC CONCR LEN=0040 INSTALLED UNKN			
018	"DIA CIRC CONCR LEN=0040 INSTALLED UNKN	0061/0720			0060/1150	018 "DIA CIRC CONCR LEN=0040 INSTALLED UNKN			
					0060/0757	018 "DIA CIRC CONCR LEN=0040 INSTALLED UNKN			
						018 "DIA CIRC CONCR			

DIR: N TOTAL LEN: 21.857 MI. DIST: 10-2 SR: 19
 LEFT MUN: CRANBERRY T RIGHT MUN: CRANBERRY T

Item ID	Description	Length	Material	Status	Stationing	Notes
018	"DIA CIRC CONCR	0040	INSTALLED	UNKN	0061/0337	
018	"DIA CIRC CONCR	0050	INSTALLED	UNKN	0061/0030	
1 0	00246 0 00 0123+00 012514 FT					012498 FT
	PROGRESS AV					PROGRESS AV
	(T651)					(T651)
	LENGTH(AH 2033 BK 3110)	0061/0000				0060/0000
024	"DIA CIRC CONCR	0040	INSTALLED	UNKN	0051/2800	
018	"DIA CIRC CONCR	0050	INSTALLED	UNKN	0051/2270	
	(APRA) RECO EQUIPMENT C					0050/2265
	RECO EQUIPMENT DR					(APRA) RECO EQUIPMENT C
	(PRDR)	0051/1990				RECO EQUIPMENT DR
018	"DIA CIRC CONCR	0040	INSTALLED	UNKN	0051/1948	
018	"DIA CIRC CONCR	0040	INSTALLED	UNKN	0051/1600	
	OGLE VIEW RD					OGLE VIEW RD
	(T322)					(T322)
	ROWAN RD					ROWAN RD
	(SR3018 SEG 0010/0000)	0051/1562				(SR3018 SEG 0010/0000)
018	"DIA CIRC CONCR	0040	INSTALLED	UNKN	0051/1245	
018	"DIA CIRC CONCR	0040	INSTALLED	UNKN	0051/1060	
018	"DIA CIRC CONCR	0040	INSTALLED	UNKN	0051/0750	
	TR COAL RUN					TR COAL RUN
	STRUCTURE LENGTH 8 FT					STRUCTURE LENGTH 8 FT
	BMSID 10/0019/0050/0240	0051/0314				0050/0240
						0060/0367
						LEN=0040
						INSTALLED
						UNKN
						0050/2818
						LEN=0175
						INSTALLED
						UNKN
						0050/1202
						LEN=0040
						INSTALLED
						UNKN
						0050/1054
						LEN=0040
						INSTALLED
						UNKN
						0050/0740
						LEN=0045
						INSTALLED
						UNKN
						0050/0485
						LEN=0040
						INSTALLED
						UNKN
						0050/0280
						LEN=0040
						INSTALLED
						UNKN
						060"H 95"W CON BOX CUL
						LEN=0040
						INSTALLED
						UNKN
						TR COAL RUN
						STRUCTURE LENGTH 8 FT
						BMSID 10/0019/0050/0240

EXTRACT DATE: 12/18/2023
PRINT DATE: 12/21/2023

ROADWAY MANAGEMENT SYSTEM
SLD COUNTY/SR - ANNUAL PRINT

PAGE NUMBER: 44
COUNTY: BUTLER

DIR: N TOTAL LEN: 21.857 MI.
LEFT MUN: CRANBERRY T

DIST: 10-2 SR: 19
RIGHT MUN: CRANBERRY T

Left Side Description	Left Side Length	Right Side Description	Right Side Length
UNIONVILLE RD (T328)	0051/0267		
BMSSEN 10/0019/0050/0000 1 0 00246 0 00 0094+76 009404 FT	0051/0025	BMSSEN 10/0019/0050/0000 1 0 00246 0 00 0094+76	0050/0025
COAL RUN BMSBG 10/0019/0050/0000		COAL RUN BMSBG 10/0019/0050/0000	
LENGTH(AH 3110 BK 2431)	0051/0000	LENGTH(AH 3102 BK 2423)	0050/0000
WISCONSIN AV (T768)		WISCONSIN AV (T768)	
ROCHESTER RD (SR3022 SEG 0050/3261)		ROCHESTER RD (SR3022 SEG 0050/3261)	
024 "DIA CIRC CONCR LEN=0150 INSTALLED UNKN	0041/2208 0041/2178	018 "DIA CIRC CONCR LEN=0050 INSTALLED UNKN	0040/2200 0040/2150 0040/1883
018 "DIA CIRC CONCR LEN=0050 INSTALLED UNKN	0041/1878	(APRA) CASE CONSTRUCTIO SMITH DR (T946)	0040/1743 0040/1741
018 "DIA CIRC CONCR LEN=0065 INSTALLED UNKN	0041/1518	018 "DIA CIRC CONCR LEN=0040 INSTALLED UNKN	
048 "DIA CIRC CONCR LEN=0130 INSTALLED UNKN	0041/1308		
018 "DIA CIRC CONCR LEN=0050 INSTALLED UNKN	0041/1183	030 "DIA CIRC CONCR LEN=0130 INSTALLED UNKN	0040/1157
(APRA) AMERICAN WY AMERICAN WY (PRDR)	0041/1051	BUTLER CTR (PRDR) AMERICAN WY (PRDR)	0040/1027
BUTLER CTR (PRDR)	0041/1050		
018 "DIA CIRC CONCR LEN=0050 INSTALLED UNKN	0041/0878	024 "DIA CIRC METAL LEN=0100 INSTALLED UNKN	0040/0835
018 "DIA CIRC CONCR LEN=0050 INSTALLED UNKN	0041/0548	024 "DIA CIRC METAL LEN=0120 INSTALLED UNKN	0040/0520
		018 "DIA CIRC CONCR LEN=0050 INSTALLED UNKN	0040/0390

DIR: N TOTAL LEN: 21.857 MI. DIST: 10-2 SR: 19
 LEFT MUN: CRANBERRY T RIGHT MUN: CRANBERRY T

Station	Description	Station	Description
018	"DIA CIRC CONCR LEN=0050 INSTALLED UNKN 0041/0019 1 0 00246 0 00 0072+43 006973 FT (APRA) DOYLE EQUIPMENT BRANDT DR (PRDR) DUTILH RD (T326)	0040/0138	LC FROM DUTILH RD (CONN)
		006973 FT	1 0 00246 0 00 0072+43 (APRA) BRANDT PAVING IN BRANDT DR (PRDR) DUTILH RD (T326)
LENGTH(AH 2431 BK 3061)	0041/0000	0040/0000	LENGTH(AH 2423 BK 3085) LC TO DUTILH RD
		0030/2963	(CONN)
		0030/2890	018 "DIA CIRC CONCR LEN=0050 INSTALLED UNKN
		0030/2554	018 "DIA CIRC METAL LEN=0070 INSTALLED UNKN
048	"DIA CIRC CONCR LEN=0075 INSTALLED UNKN 0031/2278 LC TO CRANBERRY SQ DR (CONN) 0031/2051 018 "DIA CIRC CONCR LEN=0070 INSTALLED UNKN 0031/2000 CRANBERRY SQ DR (PRDR) HARTNERS DR (T668)		CRANBERRY SQ DR (PRDR) HARTNERS DR (T668)
	0031/1936	0030/1909	
048	"DIA CIRC CONCR LEN=0050 INSTALLED UNKN 0031/1750	0030/1884	018 "DIA CIRC CONCR LEN=0050 INSTALLED UNKN
		0030/1506	018 "DIA CIRC CONCR LEN=0050 INSTALLED UNKN
018	"DIA CIRC CONCR LEN=0050 INSTALLED UNKN 0031/1440		
018	"DIA CIRC CONCR LEN=0050 INSTALLED UNKN 0031/1115	0030/1090	048 "DIA CIRC CONCR LEN=0130 INSTALLED UNKN
018	"DIA CIRC CONCR LEN=0300 INSTALLED UNKN 0031/1050		
SHORT ST (T930)	0031/1007	0030/1011	WALMART (PRDR) SHORT ST (T930)
(PRDR)	0031/1006		

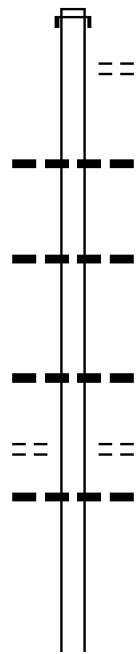
DIR: N TOTAL LEN: 21.857 MI. DIST: 10-2 SR: 19
 LEFT MUN: CRANBERRY T RIGHT MUN: CRANBERRY T

018 "DIA CIRC CONCR LEN=0070 INSTALLED UNKN 0031/0950	---								
018 "DIA CIRC CONCR LEN=0050 INSTALLED UNKN 0031/0902	---								
018 "DIA CIRC CONCR LEN=0050 INSTALLED UNKN 0031/0610	---					0030/0667	018 "DIA CIRC CONCR LEN=0050 INSTALLED UNKN		
018 "DIA CIRC CONCR LEN=0050 INSTALLED UNKN 0031/0610	---					0030/0263	018 "DIA CIRC CONCR LEN=0100 INSTALLED UNKN		
OLD FREEDOM RD (T949) 018 "DIA CIRC CONCR LEN=0100 INSTALLED UNKN 0031/0224	==								
018 "DIA CIRC CONCR LEN=0100 INSTALLED UNKN 0031/0200	---								
1 0 00246 0 00 0039+83 003912 FT FREEDOM RD (SR3020 SEG 0071/0910) (SR3020 SEG 0070/0930) MARS CRIDER RD (SR0228 SEG 0011/0000) (SR0228 SEG 0010/0000)						0030/0184	018 "DIA CIRC CONCR LEN=0100 INSTALLED UNKN		
						0030/0050	018 "DIA CIRC CONCR LEN=0060 INSTALLED UNKN		
						003888 FT	1 0 00246 0 00 0039+83 FREEDOM RD (SR3020 SEG 0071/0910) (SR3020 SEG 0070/0930) MARS CRIDER RD (SR0228 SEG 0011/0000) (SR0228 SEG 0010/0000)		
LENGTH(AH 3061 BK 1581) 0031/0000	==					0030/0000	LENGTH(AH 3085 BK 1554) 024 "DIA CIRC CONCR LEN=0100 INSTALLED UNKN		
018 "DIA CIRC CONCR LEN=0100 INSTALLED UNKN 0021/1183	---					0020/1265			
MALL ENTRANCE RD (PRDR) SAINT FRANCIS WY (T346)							MALL ENTRANCE RD (PRDR) SAINT FRANCIS WY (T346)		
018 "DIA CIRC CONCR LEN=0070 INSTALLED UNKN 0021/0459	---					0020/0520			
018 "DIA CIRC CONCR LEN=0100 INSTALLED UNKN 0021/0308	---					0020/0390	018 "DIA CIRC CONCR LEN=0100 INSTALLED UNKN		
TURNPIKE RAMP RD (TNPK) 1 0 00246 0 00 0023+99 002331 FT LENGTH(AH 1581 BK 2331) 0021/0000	==					002334 FT	1 0 00246 0 00 0023+82 LENGTH(AH 1554 BK 2334) 018 "DIA CIRC CONCR LEN=0050 INSTALLED UNKN		
						0020/0000	DRAINAGE		
						0010/2321			

EXTRACT DATE: 12/18/2023 ROADWAY MANAGEMENT SYSTEM PAGE NUMBER: 40
 PRINT DATE: 12/21/2023 SLD COUNTY/SR - ANNUAL PRINT COUNTY: BUTLER
 DIR: N TOTAL LEN: 38.015 MI. DIST: 10-2 SR: 8
 LEFT MUN: MERCER T RIGHT MUN: MERCER T

200676 FT

200719 FT AH-VENANGO (60)
 INTER-AHD WILLIAM FLINN HW
 0890/3458 (SR0008 SEG 0010/0000)
 COUNTY LINE RD
 0890/3422 (T476)



0890/2386 018 " DIA CIRC CONCR
 LEN=0046 INSTALLED UNKN

0890/1440 018 " DIA CIRC CONCR
 LEN=0040 INSTALLED UNKN

0890/0025 018 " DIA CIRC CONCR
 197261 FT LEN=0050 INSTALLED UNKN
 WHITE OAK RD
 (T477)

5 0890/0000 LENGTH(AH 3458 BK 2087)
 018 " DIA CIRC CONCR
 0880/2043 LEN=0098 INSTALLED UNKN

1 0 00218 0 00 0110+75 197218 FT
 SUTHERLAND RD
 (T428) 0890/0000

195131 FT

195174 FT 1 0 00218 0 00 0090+18

DIR: N TOTAL LEN: 38.015 MI. DIST: 10-2 SR: 8
 LEFT MUN: MERCER T RIGHT MUN: MERCER T

1 0 00218 0 00 0065+04 192616 FT
 WHITAKER RD
 (T391) 0870/0000

CENTERTOWN RD
 (T390) 0860/0000

1 0 00218 0 00 0010+50 187220 FT
 CHURCH ST
 (BORO) 0850/0000
 BARNES ST
 (BORO) 0840/0847

0880/0000	LENGTH(AH 2087 BK 2515)
0870/1726	018 "DIA CIR PLASTIC LEN=0046 INSTALLED UNKN
0870/0978	042 "DIA CIRC CONCR LEN=0048 INSTALLED UNKN
192659 FT	
0870/0000	LENGTH(AH 2515 BK 3122)
0860/3040	018 "DIA CIRC CONCR LEN=0046 INSTALLED UNKN
0860/2226	018 "DIA CIRC CONCR LEN=0001 INSTALLED UNKN
0860/1718	018 "DIA CIRC METAL LEN=0043 INSTALLED UNKN
0860/1144	018 "DIA CIRC CONCR LEN=0053 INSTALLED UNKN
189494 FT	
0860/0000	1 0 00218 0 00 0033+81 018 "DIA CIRC METAL LEN=0010 INSTALLED UNKN NC WI LLIAM FLINN HW MERCER
0850/2113	LENGTH(AH 3122 BK 2274) HARRISVILLE B
0850/1961	018 "DIA CIRC CONCR LEN=0035 INSTALLED UNKN
0850/1425	018 "DIA CIRC CONCR LEN=0032 INSTALLED UNKN
0850/1277	036 "DIA CIRC CONCR LEN=0046 INSTALLED UNKN
0850/0391	KERN LN (BORO) 042"H 60"W CON BOX CUL LEN=0052 INSTALLED UNKN
187263 FT	
0850/0000	LENGTH(AH 2274 BK 1091)
0840/0427	PERRY ST (BORO)
0840/0217	HENRY ST (BORO)

DIR: N TOTAL LEN: 38.015 MI. DIST: 10-2 SR: 8
 LEFT MUN: HARRISVILLE B RIGHT MUN: HARRISVILLE B

Stationing	Right of Way	Structure	Stationing	Right of Way	Notes
186129 FT			186172 FT		1 0 00218 0 00 0000+00 MERCER ST (SR0058 SEG 0020/0000)
DRENNING ST (BORO)	0830/0168	==	0840/0000		LENGTH(AH 1091 BK 0354)
185775 FT			0830/0139		BORO AL (BORO)
			185818 FT		1 0 00073 0 02 1256+62 PRAIRIE ST (BORO)
			0830/0000		LENGTH(AH 0354 BK 1654)
			0820/1431		UNKNOWN ST (BORO)
			0820/1233		WASHINGTON ST (BORO)
			0820/1085		ELM ST (BORO)
			0820/0823		HILLIARD ST (BORO)
EDNA ST (BORO)	0820/0557	==			
BRAHAM ST (BORO)	0820/0354	==			
WALKER ST (BORO)	0820/0147	==			
184121 FT			184164 FT		1 0 00073 0 02 1240+13 WICK AV (BORO)
			0820/0000		LENGTH(AH 1654 BK 1473)
SUTTON ST (BORO)	0810/1226	==			
			0810/1026		018 " DIA CIRC CONCR LEN=0065 INSTALLED UNKN
			0810/0441		BMSSEN 10/0008/0810/0425 1 0 00073 0 02 1229+69 TR MCMURRAY RUN
			0810/0425		BMSBG 10/0008/0810/0425
BROWNTOWN RD (T841)	0810/0294	==	182691 FT		1 0 00073 0 02 1224+47 NC MA IN ST HARRISVILLE
182648 FT					MERCER T
			0810/0000		LENGTH(AH 1473 BK 2444)
			0800/1803		BOOMERANG RD (T550)
					042 " DIA CIRC CONCR

DIR: N TOTAL LEN: 38.015 MI. DIST: 10-2 SR: 8
 LEFT MUN: MERCER T RIGHT MUN: MERCER T

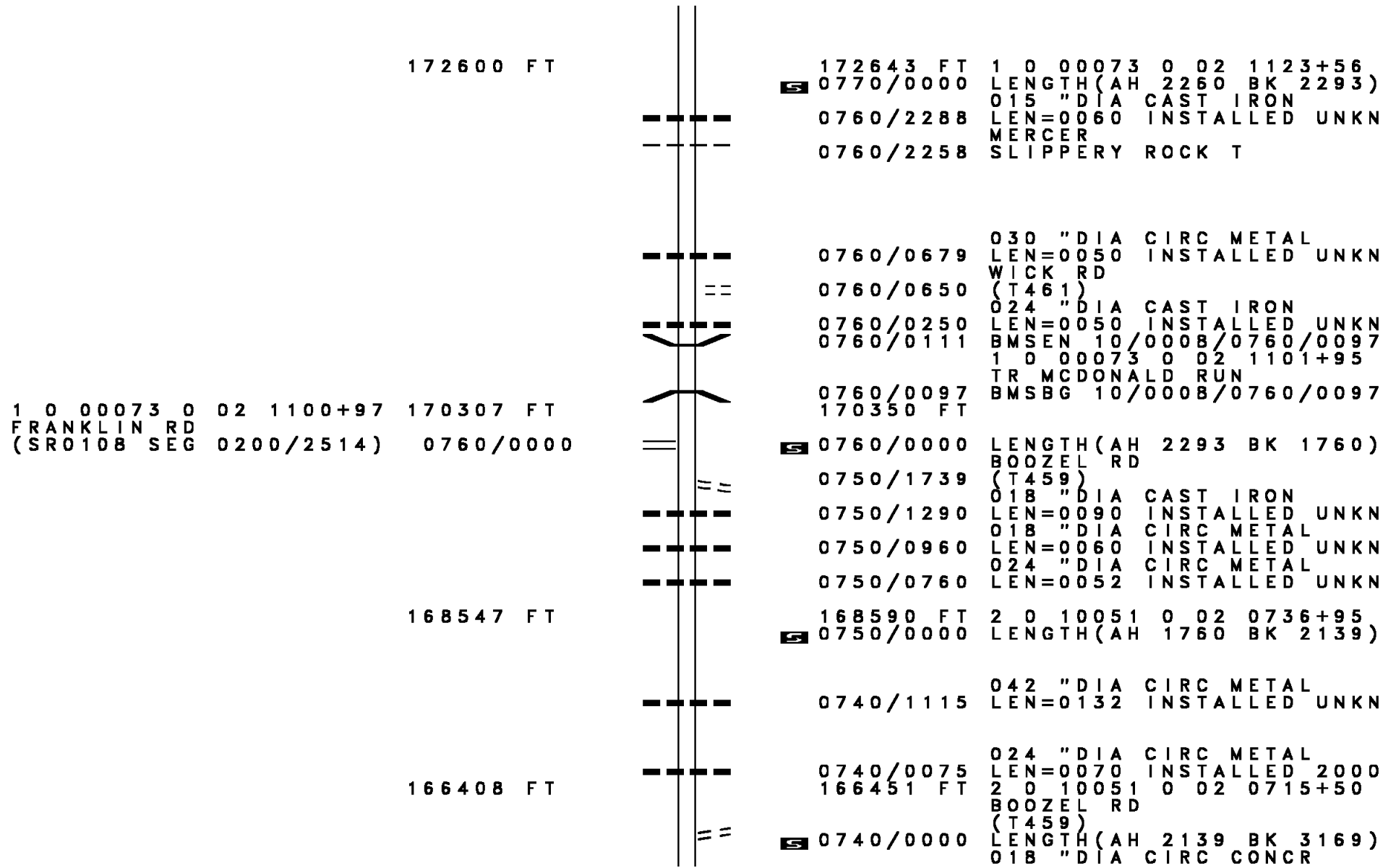
Stationing	Structure / Notes	Material / Dimensions	Status
0800/1471	LEN=0065	INSTALLED	UNKN
180204 FT			
180247 FT	1 0 00073 0 02 1198+37 BOOMERANG RD (T550)		
0800/0000	LENGTH(AH 2444 BK 3028) 015 " DIA CIRC CONCR		
0790/2996	LEN=0062	INSTALLED	UNKN
0790/2274	MCMURRY RUN STRUCTURE LENGTH 12 FT BMSID 10/0008/0790/2274 018 " DIA CIRC CONCR		
0790/1986	LEN=0068	INSTALLED	UNKN
0790/1715	024 " DIA CIRC CONCR LEN=0054	INSTALLED	UNKN
0790/0859	LEN=0054	INSTALLED	UNKN
177219 FT	1 0 00073 0 02 1169+69		
0790/0000	LENGTH(AH 3028 BK 2316) 024 "H 48 "W CON BOX CUL		
0780/1445	LEN=0057	INSTALLED	UNKN
0780/1316	BESSEMER AND LAKE ERIE OVERPASS IS RR X-ING 036 " DIA CIRC METAL		
0780/1306	LEN=0034	INSTALLED	UNKN
0780/1179	STATION RD (T648)		
0780/0698	STATION RD (T757)		
0780/0374	030 " DIA CAST IRON LEN=0072	INSTALLED	UNKN
174860 FT	174903 FT		
0780/0000	1 0 00073 0 02 1146+50 VILLAGE: FORESTVILLE BOYERS RD (SR4012 SEG 0010/0000)		
0780/0000	LENGTH(AH 2316 BK 2260) 024 " DIA CAST IRON		
0770/2250	LEN=0054	INSTALLED	UNKN
0770/1277	054 " DIA CIRC METAL LEN=0150	INSTALLED	2003

ETHAN HILL DR
(T842)

KIPPER LN
(TWP)

SHIELDS RD
(T840)

DIR: N TOTAL LEN: 38.015 MI. DIST: 10-2 SR: 8
 LEFT MUN: MERCER T RIGHT MUN: MERCER T



172600 FT

172643 FT 1 0 00073 0 02 1123+56
 5 0770/0000 LENGTH(AH 2260 BK 2293)
 015 " DIA CAST IRON
 0760/2288 LEN=0060 INSTALLED UNKN
 MERCER
 0760/2258 SLIPPERY ROCK T

1 0 00073 0 02 1100+97 170307 FT
 FRANKLIN RD
 (SR0108 SEG 0200/2514) 0760/0000

0760/0679 030 " DIA CIRC METAL
 LEN=0050 INSTALLED UNKN
 WICK RD
 0760/0650 (T461)
 024 " DIA CAST IRON
 0760/0250 LEN=0050 INSTALLED UNKN
 0760/0111 BMSSEN 10/0008/0760/0097
 1 0 00073 0 02 1101+95
 TR MCDONALD RUN
 0760/0097 BMSBG 10/0008/0760/0097
 170350 FT

5 0760/0000 LENGTH(AH 2293 BK 1760)
 BOOZEL RD
 (T459)
 0750/1739 018 " DIA CAST IRON
 0750/1290 LEN=0090 INSTALLED UNKN
 018 " DIA CIRC METAL
 0750/0960 LEN=0060 INSTALLED UNKN
 024 " DIA CIRC METAL
 0750/0760 LEN=0052 INSTALLED UNKN

168547 FT

168590 FT 2 0 10051 0 02 0736+95
 5 0750/0000 LENGTH(AH 1760 BK 2139)
 0740/1115 042 " DIA CIRC METAL
 LEN=0132 INSTALLED UNKN

166408 FT

0740/0075 024 " DIA CIRC METAL
 LEN=0070 INSTALLED 2000
 166451 FT 2 0 10051 0 02 0715+50
 BOOZEL RD
 (T459)
 5 0740/0000 LENGTH(AH 2139 BK 3169)
 018 " DIA CIRC CONCR

DIR: N TOTAL LEN: 38.015 MI. DIST: 10-2 SR: 8
 LEFT MUN: SLIPPERY ROCK T RIGHT MUN: SLIPPERY ROCK T

163239 FT

159819 FT

157404 FT

---	0730/2700	LEN=0055	INSTALLED	UNKN
---	0730/1535	054 " DIA	CIRC METAL	
---		LEN=0130	INSTALLED	UNKN
---	0730/0715	015 " DIA	CIRC METAL	
---		LEN=0050	INSTALLED	UNKN
---	0730/0135	015 " DIA	CIRC METAL	
---		LEN=0050	INSTALLED	UNKN
---	163282 FT	2 0 10051	0 02 0683+99	
---		BRANCHTON RD		
---		(SR4010 SEG 0050/0000)		
---	5 0730/0000	LENGTH(AH 3169 BK 3420)		
---		015 " DIA	CIR PLASTIC	
---	0720/3230	LEN=0070	INSTALLED	UNKN
---		024 " DIA	CIRC METAL	
---	0720/2900	LEN=0104	INSTALLED	UNKN
---		015 " DIA	CIR PLASTIC	
---	0720/2060	LEN=0062	INSTALLED	UNKN
---		018 " DIA	CIRC METAL	
---	0720/1310	LEN=0103	INSTALLED	UNKN
---		015 " DIA	CIRC CONCR	
---	0720/1075	LEN=0040	INSTALLED	UNKN
---		015 " DIA	CIRC METAL	
---	0720/0680	LEN=0032	INSTALLED	UNKN
---	159862 FT	2 0 10051	0 02 0649+79	
---	5 0720/0000	LENGTH(AH 3420 BK 2415)		
---		024 " DIA	CIRC METAL	
---	0710/2415	LEN=0106	INSTALLED	UNKN
---		015 " DIA	CIRC CONCR	
---	0710/1895	LEN=0055	INSTALLED	UNKN
---		015 " DIA	CIRC METAL	
---	0710/1685	LEN=0065	INSTALLED	UNKN
---		018 " DIA	CIRC METAL	
---	0710/1206	LEN=0055	INSTALLED	UNKN
---		018 " DIA	CIRC METAL	
---	0710/0600	LEN=0060	INSTALLED	UNKN
---		024 " DIA	CIRC METAL	
---	0710/0220	LEN=0119	INSTALLED	UNKN
---	157447 FT	2 0 10051	0 02 0625+67	
---		015 " DIA	CIRC CONCR	
---		LEN=0080	INSTALLED	UNKN
---		DAVIS LN		
---		(T385)		

KIESTER RD

EXTRACT DATE: 12/18/2023
PRINT DATE: 12/21/2023

ROADWAY MANAGEMENT SYSTEM
SLD COUNTY/SR - ANNUAL PRINT

PAGE NUMBER: 34
COUNTY: BUTLER

DIR: N TOTAL LEN: 38.015 MI.
LEFT MUN: SLIPPERY ROCK T

DIST: 10-2 SR: 8
RIGHT MUN: SLIPPERY ROCK T

(T841)

0710/0000 ==

5 0710/0000 LENGTH(AH 2415 BK 2772)

154632 FT

0700/0920 015 " DIA CIRC METAL
LEN=0060 INSTALLED UNKN
0700/0665 015 " DIA CIRC METAL
LEN=0057 INSTALLED UNKN
0700/0415 015 " DIA CIRC METAL
LEN=0060 INSTALLED UNKN
0700/0190 015 " DIA CIRC METAL
LEN=0066 INSTALLED UNKN
2 0 10051 0 02 0597+90



5 0700/0000 (SR4006 SEG 0010/0000)
0690/1657 LENGTH(AH 2772 BK 2145)
BMSSEN 10/0008/0690/1530
2 0 10051 0 02 0591+98

152487 FT

0690/1552 SLIPPERY ROCK CREEK
BMSBG 10/0008/0690/1530
0690/1120 015 " DIA CIRC METAL
LEN=0072 INSTALLED UNKN
0690/0771 048 " DIA CIRC METAL
LEN=0098 INSTALLED UNKN



152530 FT 2 0 10051 0 02 0576+46
5 0690/0000 LENGTH(AH 2145 BK 1623)

150864 FT


0680/1340 018 " DIA CIRC METAL
LEN=0074 INSTALLED UNKN
0680/1160 015 " DIA CIRC METAL
LEN=0060 INSTALLED UNKN



150907 FT 2 0 10051 0 02 0560+23
5 0680/0000 LENGTH(AH 1623 BK 2424)

2 0 10051 0 02 0535+99 148440 FT

0670/2000 015 " DIA CIRC METAL
LEN=0068 INSTALLED UNKN



TR SLIPPERY ROCK CR
STRUCTURE LENGTH 11 FT
0670/0635 BMSID 10/0008/0670/0635



PADOT STOCKPILE YARD NO
(GOVT)
0670/0487 018 " DIA CIRC METAL



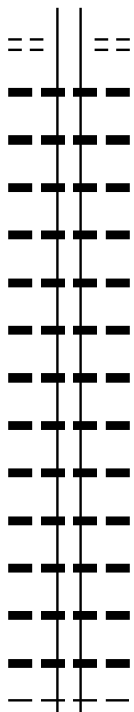
LEN=0076 INSTALLED UNKN

148483 FT STAMM RD

DIR: N TOTAL LEN: 38.015 MI. DIST: 10-2 SR: 8
 LEFT MUN: SLIPPERY ROCK T RIGHT MUN: SLIPPERY ROCK T

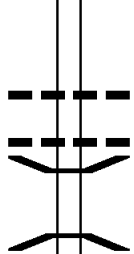
RALSTON RD
 (T601)

0670/0000



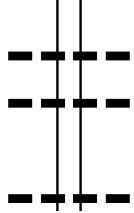
Segment ID	Length (ft)	Material	Notes
0670/0000	144881	(T424)	
0660/3470	030	" DIA CIRC METAL	LEN=0096 INSTALLED UNKN
0660/3290	024	" DIA CIRC METAL	LEN=0085 INSTALLED UNKN
0660/3120	015	" DIA CIRC CONCR	LEN=0075 INSTALLED UNKN
0660/2945	015	" DIA CIRC CONCR	LEN=0075 INSTALLED UNKN
0660/2690	015	" DIA CIRC METAL	LEN=0068 INSTALLED UNKN
0660/2607	015	" DIA CIRC CONCR	LEN=0050 INSTALLED UNKN
0660/2390	026	" DIA CIRC METAL	LEN=0066 INSTALLED UNKN
0660/2150	015	" DIA CIRC METAL	LEN=0088 INSTALLED UNKN
0660/1980	015	" DIA CIRC METAL	LEN=0060 INSTALLED UNKN
0660/1815	015	" DIA CIRC METAL	LEN=0054 INSTALLED UNKN
0660/1525	015	" DIA CIRC METAL	LEN=0055 INSTALLED UNKN
0660/1152	015	" DIA CAST IRON	LEN=0050 INSTALLED UNKN
0660/0870	015	" DIA CAST IRON	LEN=0060 INSTALLED UNKN
0660/0792		SLIPPERY ROCK	

144838 FT



Segment ID	Length (ft)	Material	Notes
0660/0000	144881	2 0 10051 0 02 0500+05	
0650/2390	018	" DIA CIRC METAL	LEN=0050 INSTALLED UNKN
0650/2240	018	" DIA CIR PLASTIC	LEN=0055 INSTALLED UNKN
0650/1737		BMSSEN 10/0008/0650/1703	
0650/1703		2 0 10051 0 02 0490+87	
0650/1703		GLADE RUN	
0650/1703		BMSBG 10/0008/0650/1703	

142235 FT



Segment ID	Length (ft)	Material	Notes
0650/0960	018	" DIA CIRC CONCR	LEN=0050 INSTALLED UNKN
0650/0590	015	" DIA CIRC CONCR	LEN=0060 INSTALLED UNKN
0650/0000	142278	2 0 10051 0 02 0474+10	
0650/0000		048"H 72"W ELLIP CONC	LEN=0075 INSTALLED UNKN
0650/0000		LEN=0075 INSTALLED UNKN	
0650/0000		LEN=0075 INSTALLED UNKN	

DIR: N TOTAL LEN: 38.015 MI. DIST: 10-2 SR: 8
 LEFT MUN: BRADY T RIGHT MUN: BRADY T

Segment Description	Segment ID	Length (FT)	Material / Notes
	0640/1706		DUFFY RD (T455)
TO 0173/0020 (CONN)	0640/0430		018 "DIA CIRC CONCR LEN=0056 INSTALLED UNKN
	0640/0117	140135	
	140178	FT	2 0 10051 0 02 0448+99
CENTREVILLE PK (SR0173 SEG 0020/0000) FROM 0173/0020 SH (CONN)	0640/0000		036 "DIA CIRC CONCR LEN=0100 INSTALLED UNKN HALLSTON RD (SR1010 SEG 0010/0000) LENGTH(AH 2100 BK 1696)
	0620/1610		
SR 0528 SH (SR0528 SEG 0480/0791)	0620/0997		024 "DIA CIRC CONCR LEN=0100 INSTALLED UNKN
	0620/0845		018 "DIA CIRC CONCR LEN=0054 INSTALLED UNKN
	0620/0220	138439	018 "DIA CIRC CONCR LEN=0070 INSTALLED UNKN
	138482	FT	1 0 00073 0 01 0651+46
	0620/0000		018 "DIA CIRC METAL LEN=0080 INSTALLED UNKN WEEKS RD (T457)
	0610/1640		LENGTH(AH 1696 BK 1849) 018 "DIA CIRC METAL LEN=0062 INSTALLED UNKN
	0610/1038		018 "DIA CIRC CONCR LEN=0071 INSTALLED UNKN
	0610/0748		TURK RD (T453)
	0610/0652		BIG RUN STRUCTURE LENGTH 26 FT BMSID 10/0008/0610/0652
1 0 00073 0 00 0620+00 LC TO MUDDY CREEK DR (CONN)	0610/0000	136590	FT
	0600/2890	136633	FT
	0610/0000		LENGTH(AH 1849 BK 3075) 018 "DIA CIRC CONCR
MUDDY CREEK DR (T457)	0600/2555		LEN=0032 INSTALLED UNKN

EXTRACT DATE: 12/18/2023
PRINT DATE: 12/21/2023

ROADWAY MANAGEMENT SYSTEM
SLD COUNTY/SR - ANNUAL PRINT

PAGE NUMBER: 31
COUNTY: BUTLER

DIR: N TOTAL LEN: 38.015 MI.
LEFT MUN: BRADY T

DIST: 10-2 SR: 8
RIGHT MUN: BRADY T

STAFF RD
(T840)

133515 FT

131003 FT

128086 FT

0600/2510	018 " DIA	CIRC CONCR
	LEN=0090	INSTALLED UNKN
0600/2170	018 " DIA	CIRC CONCR
	LEN=0075	INSTALLED UNKN
0600/1803	024 " DIA	CIRC CONCR
	LEN=0060	INSTALLED UNKN
0600/1430	024 " DIA	CIRC CONCR
	LEN=0075	INSTALLED UNKN
0600/1070	018 " DIA	CIRC CONCR
	LEN=0054	INSTALLED UNKN
0600/0825	018 " DIA	CIRC CONCR
	LEN=0058	INSTALLED UNKN
0600/0460	018 " DIA	CIRC CONCR
	LEN=0060	INSTALLED UNKN
133558 FT	1 0 00073	0 00 0589+67
0600/0000	LENGTH(AH	3075 BK 2512)
0590/2446	018 " DIA	CIRC CONCR
	LEN=0060	INSTALLED UNKN
0590/2190	018 " DIA	CIRC CONCR
	LEN=0060	INSTALLED UNKN
0590/0714	HALL RD (T449)	
0590/0700	018 " DIA	CIRC CONCR
	LEN=0197	INSTALLED UNKN
131046 FT	1 0 00073	0 00 0564+96
	TR BIG RUN	
	STRUCTURE LENGTH	8 FT
0590/0000	BMSID 10/0008/0590/0000	
	LENGTH(AH	2512 BK 2917)
0580/1213	018 " DIA	CIRC CONCR
	LEN=0060	INSTALLED UNKN
0580/0456	018 " DIA	CIRC METAL
	LEN=0060	INSTALLED UNKN
128129 FT	1 0 00073	0 00 0535+50
0580/0000	LENGTH(AH	2917 BK 2792)
0570/2736	BRADY	
	CLAY T	
0570/2466	KELLY RD (T352)	
	018 " DIA	CIRC CONCR

DIR: N TOTAL LEN: 38.015 MI. DIST: 10-2 SR: 8
 LEFT MUN: CLAY T RIGHT MUN: CLAY T

125294 FT

LC FOR MUDDY CREEK DR
 (CONN) 0560/0125
 1 0 00073 0 00 0482+35 122771 FT
 MUDDY CREEK DR
 (T414) 0560/0000

120243 FT

0570/2430	LEN=0060	INSTALLED UNKN
0570/1744	072"H 48"W ELLIP CONC LEN=0184	INSTALLED UNKN
0570/0830	018 "DIA CIRC CONCR LEN=0055	INSTALLED UNKN
125337 FT	1 0 00073 0 00 0507+74 072"H 48"W ELLIP CONC LEN=0148	INSTALLED UNKN
5 0570/0000	LENGTH(AH 2792 BK 2523)	
0560/1607	018 "DIA CIRC CONCR LEN=0062	INSTALLED UNKN
0560/1326	018 "DIA CIRC CONCR LEN=0056	INSTALLED UNKN
0560/0942	030 "DIA CIRC CONCR LEN=0075	INSTALLED UNKN
0560/0696	018 "DIA CIRC CONCR LEN=0065	INSTALLED UNKN
0560/0328	024 "DIA CIRC CONCR LEN=0050	INSTALLED UNKN
122814 FT	EUCLID RD (SR0138 SEG 0010/0000)	
5 0560/0000	LENGTH(AH 2523 BK 2528)	
0550/2510	018 "DIA CIRC CONCR LEN=0060	INSTALLED UNKN
0550/2396	FOR SR 0008 AND 0138 (CONN)	
0550/2124	024 "DIA CIRC CONCR LEN=0050	INSTALLED UNKN
0550/2048	024 "DIA CIRC CONCR LEN=0050	INSTALLED 2000
0550/1499	BMSSEN 10/0008/0550/1424 1 0 00073 0 00 0471+63 MUDDY CREEK	
0550/1424	BMSBG 10/0008/0550/1424	
0550/0260	018 "DIA CIRC CONCR LEN=0050	INSTALLED UNKN
0550/0020	BMSSEN 10/0008/0550/0000	
120286 FT	1 0 00073 0 00 0457+51 TR MUDDY CREEK	
	BMSBG 10/0008/0550/0000	

EXTRACT DATE: 12/18/2023
PRINT DATE: 12/21/2023

ROADWAY MANAGEMENT SYSTEM
SLD COUNTY/SR - ANNUAL PRINT

PAGE NUMBER: 29
COUNTY: BUTLER

DIR: N TOTAL LEN: 38.015 MI.
LEFT MUN: CLAY T

DIST: 10-2 SR: 8
RIGHT MUN: CLAY T

Station	Length	Notes	Material
0550/0000	2528	LENGTH(AH 2528 BK 2732)	
0540/1985	0060	018 " DIA CIRC CONCR	INSTALLED UNKN
0540/1796	10	BMSSEN 10/0008/0540/1781	
	00073	1 0 00073 0 00 0448+03	
		TR MUDDY CREEK	
0540/1781	10	BMSBG 10/0008/0540/1781	
0540/0990	0060	018 " DIA CIRC CONCR	INSTALLED UNKN
0540/0980	0060	018 " DIA CIRC CONCR	INSTALLED UNKN
0540/0680	0050	018 " DIA CIRC CONCR	INSTALLED UNKN
0540/0235	0060	018 " DIA CIRC CONCR	INSTALLED UNKN
117511 FT	117554 FT	1 0 00073 0 00 0430+22	
0540/0000	2732	LENGTH(AH 2732 BK 2387)	
0530/2293	0060	018 " DIA CIRC CONCR	INSTALLED UNKN
0530/1943	0060	018 " DIA CIRC CONCR	INSTALLED UNKN
0530/1443	0060	018 " DIA CIRC CONCR	INSTALLED UNKN
0530/1385		CLAY CENTER T	
LC FOR MUDDY CREEK DR (CONN)	0530/0489		
1 0 00073 0 00 0406+86	115124 FT		
MUDDY CREEK DR (T442)	0530/0000		
0530/0413	0048	018 " DIA CIRC CONCR	INSTALLED UNKN
115167 FT		SUNSET DR (T442)	
0530/0000	2387	LENGTH(AH 2387 BK 2430)	
0520/2150	0050	018 " DIA CIRC CONCR	INSTALLED UNKN
0520/1640	0052	015 " DIA CIRC CONCR	INSTALLED UNKN
0520/0667	0050	018 " DIA CIRC CONCR	INSTALLED UNKN
BEACON LN (TWP)	0520/0643		
0520/0340	0060	018 " DIA CIRC METAL	INSTALLED UNKN
1 0 00073 0 00 0382+00	112694 FT		
0520/0055	112737 FT	SUNSET DR (T442)	

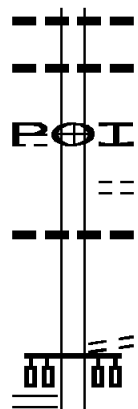
DIR: N TOTAL LEN: 38.015 MI. DIST: 10-2 SR: 8
 LEFT MUN: CENTER T RIGHT MUN: CENTER T

Location / Stationing	Notes / Details
SUNSET DR (T442) 0520/0000	0520/0000 LENGTH(AH 2430 BK 2710) 018" DIA CIRC CONCR 0510/2560 LEN=0040 INSTALLED UNKN
SWAMP RUN RD (T883) 0510/1159	SUNSET DR (T442) SWAMP RUN STRUCTURE LENGTH 10 FT 0510/0857 BMSID 10/0008/0510/0857 015" DIA CIRC METAL 0510/0025 LEN=0060 INSTALLED UNKN MAHOOD RD (T860) 110027 FT
1 0 00073 0 00 0354+91 109984 FT UNIONVILLE RD (TWP) 0510/0000	0510/0000 LENGTH(AH 2710 BK 2473) 018" DIA CIRC CONCR 0500/2390 LEN=0060 INSTALLED UNKN
CARAVAN LN (PRDR) 0500/1361 CLYDE LN (PRDR) 0500/1089 107511 FT	008" DIA CIRC METAL 0500/0550 LEN=0130 INSTALLED UNKN 107554 FT 1 0 00073 0 00 0329+42 0500/0000 LENGTH(AH 2473 BK 2815) 015" DIA CIRC CONCR 0490/2581 LEN=0050 INSTALLED UNKN
NORTH RIDGE LN (TWP) 0490/2118	042"H 42"W UNKN CONC 0490/1860 LEN=0120 INSTALLED UNKN
ELGIE LN (PRDR) 0490/1409	
MCCANDLESS RD (T410) 0490/0667	BRANDON RD (T410) 018" DIA CIRC CONCR 0490/0598 LEN=0050 INSTALLED UNKN 104739 FT
1 0 00073 0 00 0300+50 104696 FT MAPLEWOOD DR (T402) 0490/0000	0490/0000 LENGTH(AH 2815 BK 1924) 048" DIA CIRC METAL

DIR: N TOTAL LEN: 38.015 MI. DIST: 10-2 SR: 8
 LEFT MUN: CENTER T RIGHT MUN: CENTER T

RIVERVIEW HOMES DR
 (PRDR)

0480/0330



0480/1572 LEN=0075 INSTALLED UNKN
 008 " DIA CIRC METAL
 0480/1002 LEN=0050 INSTALLED UNKN

0480/0330 (APRA) RIVERVIEW HOMES
 BENBROOK RD

0480/0236 (T602)
 008 " DIA CIRC CONCR
 0480/0008 LEN=0050 INSTALLED UNKN
 102815 FT 1 0 00073 0 00 0283+00
 LC TO BENBROOK RD
 (CONN)

102772 FT

BENBROOK RD
 (SR3007 SEG 0370/0515)

0470/3319

0480/0000 NC WILLIAM FLINN HW
 LENGTH(AH 1924 BK 3572)
 0470/3319

0470/1220 018 " DIA CIRC CONCR
 LEN=0020 INSTALLED UNKN
 CROOKED RUN
 STRUCTURE LENGTH 8 FT
 0470/0910 BMSID 10/0008/0470/0910

099200 FT

099243 FT 1 0 00073 0 00 0247+14
 0470/0000 LENGTH(AH 3572 BK 3193)
 036"H 72"W ELLIP CONC
 0460/3009 LEN=0243 INSTALLED UNKN

0460/2290 018 " DIA CIRC CONCR
 LEN=0044 INSTALLED UNKN
 018 " DIA CIRC CONCR
 0460/2050 LEN=0048 INSTALLED UNKN
 PINE DR
 0460/1805 (T690)

FOX HOLLOW DR
 (PRDR)

0460/0864

0460/0400 018 " DIA CIRC CONCR
 LEN=0100 INSTALLED UNKN
 018 " DIA CIRC CONCR
 0460/0300 LEN=0066 INSTALLED UNKN
 096050 FT 1 0 00073 0 00 0215+30
 MERCER RD

096007 FT

DIR: N TOTAL LEN: 38.015 MI. DIST: 10-2 SR: 8
 LEFT MUN: CENTER T RIGHT MUN: CENTER T

Address / Description	Segment ID	Length / Notes	Material / Details
MERCER RD (T494) 0460/0000	0460/0000	094292 FT	LENGTH(AH 3193 BK 1758)
LAKEVIEW DR (T650) 1 0 00073 0 00 0197+87 094249 FT	0450/0564	094292 FT	
LAKEVIEW DR (T650) 0450/0000	0450/0000	0440/2978	LENGTH(AH 1758 BK 3243) 018 " DIA CIRC CONCR LEN=0106 INSTALLED UNKN
HALLAND TE (PRDR) 0440/1250	0440/1637	0440/1637	018 " DIA CIRC CONCR LEN=0323 INSTALLED UNKN
VOLKSWOOD DR (PRDR) 1 0 00073 0 00 0165+11 091006 FT	0440/0934	0440/0934	018 " DIA CIRC METAL LEN=0055 INSTALLED UNKN
VOLKSWOOD DR (PRDR) 0440/0000	0440/0414	0440/0414	018 " DIA CIRC CONCR LEN=0030 INSTALLED UNKN
SHANOR DR (T516) 0430/0185	0440/0172	0440/0172	018 " DIA CIRC CONCR LEN=0035 INSTALLED UNKN
SHANOR DR (T516) 089150 FT	0430/0000	091049 FT	LENGTH(AH 3243 BK 1856) 018 " DIA CIRC CONCR LEN=0050 INSTALLED UNKN
	0430/1540	0430/1540	018 " DIA CIRC CONCR LEN=0100 INSTALLED UNKN
	0430/0600	0430/0600	018 " DIA CIRC CONCR LEN=0100 INSTALLED UNKN
	0430/0112	0430/0112	FROM 0308/0010 SH (CONN)
	0430/0000	089193 FT	1 0 00073 0 00 0146+75 WEST SUNBURY RD (SR0308 SEG 0010/0000)
	0420/2069	0420/2069	MFC BEGIN = B LENGTH(AH 1856 BK 2366) WYE 9102 RD (SR9102 SEG 0010/0000) WYE 9102 RD (SR9102 SEG 0010/0000)

DIR: N TOTAL LEN: 38.015 MI. DIST: 10-2 SR: 8
 LEFT MUN: CENTER T RIGHT MUN: CENTER T

Stationing	Description	Material	Length	Notes
0421/1526	030 "DIA CIRC CONCR LEN=0100 INSTALLED UNKN MALL ENTRANCE RD (PRDR)	030 "DIA CIRC CONCR	0100	INSTALLED UNKN
0421/1293				
0420/1590		024 "DIA CIRC METAL	0140	INSTALLED UNKN
0420/1213				LC TO MALL ENTRANCE RD (PRDR)
0420/0720		018 "DIA CIRC CONCR	0140	INSTALLED UNKN
0421/0652	018 "DIA CIRC CONCR LEN=0050 INSTALLED UNKN SUMMIT RD (T442) MALL ENTRANCE RD (PRDR)	018 "DIA CIRC CONCR	0050	INSTALLED UNKN
0421/0442				SUMMIT RD (T442)
0420/0448				LC TO MALL ENTRANCE RD (PRDR)
0420/0355				
0420/0011	1 0 00073 0 00 0123+00 086791 FT MILHEIM DR (T442) LENGTH(AH 2359 BK 2437)	018 "DIA CIRC CONCR	0025	INSTALLED UNKN
0421/0000				1 0 00073 0 00 0123+00 MILHEIM DR (T442) LENGTH(AH 2366 BK 2411)
0420/0000		030 "DIA CIRC CONCR	0040	INSTALLED UNKN
0410/2250				
0411/2250	030 "DIA CIRC METAL LEN=0045 INSTALLED UNKN HILLTOP DR (T700)	030 "DIA CIRC METAL	0045	INSTALLED UNKN
0411/2191				
0410/2174				HILLTOP DR (T700)
0411/2052	THORNLEY DR (T644)			THORNLEY DR (T644)
0411/1689	WALKER DR (T643)			WALKER DR (T643)
0411/1495	JOHNSON DR (T705)			JOHNSON DR (T705)
0410/1469				CONCORDIA WY (PRDR)
0410/1280				
0411/1284	CONCORDIA WY (PRDR)			
0411/1140	030 "DIA CIRC METAL LEN=0075 INSTALLED UNKN MAYFIELD AV (T713)	030 "DIA CIRC METAL	0075	INSTALLED UNKN
0411/1047				
0410/1034				MAYFIELD AV (T713)

DIR: N TOTAL LEN: 38.015 MI. DIST: 10-2 SR: 8
 LEFT MUN: CENTER T RIGHT MUN: CENTER T

Left Side Description	Left Side ID	Right Side Description	Right Side ID
GLENWOOD WY (T831)	0411/0635	GLENWOOD WY (T831)	0410/0622
TEAKWOOD RD (T422)	0411/0392	TEAKWOOD RD (T422)	0410/0388
BEECHWOOD BL (T707)	0411/0213	BEECHWOOD BL (T707)	0410/0201
1 0 00073 0 00 0098+95 084354 FT		084416 FT	1 0 00073 0 00 0098+95
HOMEWOOD DR (PRDR)		HOMEWOOD DR (PRDR)	
CENTER BUTLER T		CENTER BUTLER T	
LENGTH(AH 2437 BK 1707) 0411/0000		LENGTH(AH 2411 BK 1708) 0410/0000	
018 "DIA CIRC CONCR LEN=0040 INSTALLED UNKN	0401/1470	018 "DIA CIRC CONCR LEN=0035 INSTALLED UNKN	0400/1684
018 "DIA CIRC CONCR LEN=0025 INSTALLED UNKN	0401/1343	018 "DIA CIRC CONCR LEN=0035 INSTALLED UNKN	0400/1600
BEECH RD (TWP)		BEECH RD (TWP)	
018 "DIA CIRC METAL LEN=0145 INSTALLED UNKN	0401/1336	018 "DIA CIRC CONCR LEN=0035 INSTALLED UNKN	0400/1500
018 "DIA CIRC CONCR LEN=0025 INSTALLED UNKN	0401/0627	018 "DIA CIRC CONCR LEN=0035 INSTALLED UNKN	0400/1333
018 "DIA CIRC METAL LEN=0102 INSTALLED UNKN	0401/0330	018 "DIA CIRC CONCR LEN=0035 INSTALLED UNKN	0400/0815
1 0 00073 0 00 0081+52 082647 FT		0400/0410	018 "DIA CIRC METAL LEN=0035 INSTALLED UNKN
EVANS RD (TWP)		0400/0060	018 "DIA CIRC CONCR LEN=0035 INSTALLED UNKN
EVANS RD (TWP)		082708 FT	1 0 00073 0 00 0081+52
LENGTH(AH 1707 BK 2034) 0401/0000		EVANS RD (TWP)	
018 "DIA CIRC CONCR LEN=0045 INSTALLED UNKN	0391/1900	EVANS RD (TWP)	
018 "DIA CIRC CONCR		LENGTH(AH 1708 BK 2053) 0400/0000	
		018 "DIA CIRC CONCR LEN=0030 INSTALLED UNKN	0390/2015

DIR: N TOTAL LEN: 38.015 MI. DIST: 10-2 SR: 8
 LEFT MUN: BUTLER T RIGHT MUN: BUTLER T

Stationing	Description	Stationing	Description
LEN=0025	INSTALLED UNKN 0391/1705		
		0390/1560	018 "DIA CIRC CONCR LEN=0020 INSTALLED UNKN
		0390/1535	018 "DIA CIRC CONCR LEN=0030 INSTALLED UNKN
018 "DIA CIRC CONCR LEN=0045 INSTALLED UNKN 0391/1600			
HOMWOOD DR (T442) 0391/1595			
015 "DIA CIRC CONCR LEN=0045 INSTALLED UNKN 0391/1480			
RAMP B RD (SR8010 SEG 0260/0000) 0391/1280		0390/1207	RAMP F RD (SR8010 SEG 0510/0855)
015 "DIA CIRC METAL LEN=0040 INSTALLED UNKN 0391/1195			
RAMP A RD (SR8010 SEG 0250/0644) 0391/1120		0390/1137	RAMP E RD (SR8010 SEG 0500/0000)
		0390/0930	018 "DIA CIRC CONCR LEN=0035 INSTALLED UNKN
018 "DIA CIRC CONCR LEN=0020 INSTALLED UNKN 0391/0895			
BMSSEN 10/0008/0390/0758 0391/0881		0390/0900	BMSSEN 10/0008/0390/0758 1 0 00073 0 00 0069+53
1 0 00073 0 00 0069+53			
SRO422 EB		0390/0806	SRO422 EB BMSBG 10/0008/0390/0758
BMSBG 10/0008/0390/0758 0391/0787			
018 "DIA CIRC CONCR LEN=0045 INSTALLED UNKN 0391/0770			
RAMP C RD (SR8010 SEG 0020/0000) 0391/0702		0390/0686	RAMP G RD (SR8010 SEG 0760/0696)
RAMP D RD (SR8010 SEG 0010/0825) 0391/0579		0390/0416	RAMP H RD (SR8010 SEG 0750/0000)
018 "DIA CIRC CONCR LEN=0030 INSTALLED UNKN 0391/0435			
FILBERT RD (TWP) 0391/0300		0390/0299	FILBERT RD (TWP)
		0390/0235	018 "DIA CIRC CONCR LEN=0035 INSTALLED UNKN
1 0 00073 0 00 0061+55 080613 FT		080655 FT	1 0 00073 0 00 0062+00
NC N MAIN ST EXT			NC N CEDAR RD (TWP)
CEDAR RD (TWP)		0390/0000	LENGTH(AH 2053 BK 2921)
LENGTH(AH 2034 BK 2927) 0391/0000			
018 "DIA CIRC CONCR LEN=0030 INSTALLED UNKN 0381/2900			
GERMAINE RD (TWP) 0381/2613		0380/2620	GERMAINE RD (TWP)
BELMONT RD (TWP) 0381/2502		0380/2514	BELMONT RD (TWP)
018 "DIA CIRC METAL			

DIR: N TOTAL LEN: 38.015 MI. DIST: 10-2 SR: 8
 LEFT MUN: BUTLER T RIGHT MUN: BUTLER T

Stationing / Description	Stationing / Description	Stationing / Description	Stationing / Description
LEN=0050 INSTALLED UNKN 0381/1945			
018 "DIA CIRC METAL LEN=0050 INSTALLED UNKN 0381/1619		0380/1940	018 "DIA CIRC METAL LEN=0075 INSTALLED UNKN
DINGHAM RD (TWP) 0381/1409		0380/1603	018 "DIA CIRC METAL LEN=0080 INSTALLED UNKN
018 "DIA CIRC METAL LEN=0050 INSTALLED UNKN 0381/1355		0380/1414	DINGHAM RD (TWP)
018 "DIA CIRC METAL LEN=0050 INSTALLED UNKN 0381/1107		0380/1300	018 "DIA CIRC METAL LEN=0040 INSTALLED UNKN
BUTLER BUTLER CITY C 0381/1017		0380/1095	018 "DIA CIRC METAL LEN=0040 INSTALLED UNKN
NC N MAIN ST ET		NC N BUTLER	MAIN ST ET BUTLER CITY C
018 "DIA CIRC METAL LEN=0050 INSTALLED UNKN 0381/0609		0380/1033	018 "DIA CIRC METAL LEN=0075 INSTALLED UNKN
018 "DIA CIRC METAL LEN=0050 INSTALLED UNKN 0381/0375		0380/0620	
1 0 00073 0 00 0032+28 077686 FT		0380/0360	018 "DIA CIRC METAL LEN=0075 INSTALLED UNKN
CHARLES ST (CITY)		077734 FT	1 0 00073 0 00 0032+53 CHARLES ST (CITY)
MFC BEGIN = B LENGTH(AH 2927 BK 2379) 0381/0000		0380/0000	MFC BEGIN = B LENGTH(AH 2921 BK 2379)
CEMETERY DR (CITY) 0370/2358			
MANOR LN (CITY) 0370/2140			
		0370/1911	POLK ST (CITY)
		0370/1641	018 "DIA CIRC METAL LEN=0030 INSTALLED UNKN
		0370/1360	FULTON ST (CITY)
		0370/1330	018 "H 00"W **UNKNOWN** LEN=0030 INSTALLED UNKN
PEARL ST (CITY) 0370/1170			
		0370/0806	HOWARD ST (CITY)

EXTRACT DATE: 12/18/2023
PRINT DATE: 12/21/2023

ROADWAY MANAGEMENT SYSTEM
SLD COUNTY/SR - ANNUAL PRINT

PAGE NUMBER: 21
COUNTY: BUTLER

DIR: N TOTAL LEN: 38.015 MI.
LEFT MUN: BUTLER CITY C

DIST: 10-2 SR: 8
RIGHT MUN: BUTLER CITY C

Stationing	Segment	Material	Notes
075307 FT	0370/0600	018 " DIA CIRC CONCR	LEN=0055 INSTALLED UNKN
	0370/0582	PENN ST (CITY)	
	0370/0455	WISR WY (CITY)	
	0370/0327	WALNUT ST (CITY)	
	0370/0301	018 " DIA CIRC CONCR	LEN=0030 INSTALLED UNKN
	0370/0170	024 " DIA CIRC CONCR	LEN=0025 INSTALLED UNKN
	075355 FT	1 0 00073 0 00 0008+22	BRADY ST (CITY)
	0370/0000	LENGTH(AH 2379 BK 0874)	
	0360/0840	018 " DIA CIRC CONCR	LEN=0060 INSTALLED UNKN
	0360/0667	LOCUST ST (CITY)	
	0360/0462	NORTH ST (CITY)	
NEW CASTLE ST (CITY)	0360/0244		
	0360/0220	015 " DIA CIRC CONCR	LEN=0030 INSTALLED UNKN
	0360/0214	NEW CASTLE ST (CITY)	
074433 FT	074481 FT	1 0 00073 0 00 0000+00	NC N MAIN ST
			JEFFERSON ST (SR0068 SEG 0461/0456)
	0360/0000	LENGTH(AH 0874 BK 0439)	
	0350/0380	018 " DIA CIRC METAL	LEN=0060 INSTALLED UNKN
	0350/0245	018 " DIA CIRC CONCR	LEN=0050 INSTALLED UNKN
	0350/0219	BIRCH ST (CITY)	
073994 FT	074042 FT	1 0 00072 0 02 0746+41	CUNNINGHAM ST (SR0068 SEG 0460/0457)
	0350/0000	LENGTH(AH 0439 BK 1017)	
	0340/0787	VOGELY ST (CITY)	

DIR: N TOTAL LEN: 38.015 MI. DIST: 10-2 SR: 8
 LEFT MUN: BUTLER CITY C RIGHT MUN: BUTLER CITY C

Location / Segment	Segment ID	Length (FT)	Material / Status
W DIAMOND ST (CITY)	0340/0576		
E DIAMOND ST (CITY)	0340/0437		
BRUSH ST (CITY)	0340/0219		
1 0 00072 0 02 0734+05 072977 FT	0340/0055	073025 FT	018 "DIA CIRC CONCR LEN=0043 INSTALLED UNKN
WAYNE ST (CITY)	0340/0000		WAYNE ST (SR0356 SEG 0410/1500) MFC BEGIN = B LENGTH(AH 1017 BK 1708)
CITY AL (CITY)	0340/0000		
CAMPBELL ST (CITY)	0322/1685		018 "DIA CIRC CONCR LEN=0030 INSTALLED UNKN
BMSEN 10/0008/0322/0040	0322/1541		018 "DIA CIRC CONCR LEN=0030 INSTALLED UNKN
015 "DIA CIRC CONCR LEN=0200 INSTALLED UNKN	0322/1505		CAMPBELL ST (CITY)
015 "DIA CIRC CONCR LEN=0200 INSTALLED UNKN	0322/1272		BMSEN 10/0008/0322/0040
015 "DIA CIRC CONCR LEN=0200 INSTALLED UNKN	0322/0930		
0 0 00000 0 00 0000+00	0322/0635		
QUARRY STREET	0322/0305		
BMSBG 10/0008/0322/0040	0322/0040		0 0 00000 0 00 0000+00 QUARRY STREET
0 0 00000 0 00 0000+00 071314 FT	0322/0040	071317 FT	BMSBG 10/0008/0322/0040
PITTSBURGH RD (SR3003 SEG 0060/2018)	0322/0000		0 0 00000 0 00 0000+00 ROOSEVELT BL (SR3003 SEG 0060/2018)
NC S MAIN ST	0322/0000		NC S MAIN ST
LENGTH(AH 1663 BK 2833)	0322/0000		LENGTH(AH 1708 BK 2645)
018 "DIA CIRC CONCR LEN=0028 INSTALLED UNKN	0311/2739		
018 "DIA CIRC CONCR LEN=0030 INSTALLED UNKN	0310/2485		018 "DIA CIRC CONCR LEN=0030 INSTALLED UNKN
018 "DIA CIRC CONCR LEN=0024 INSTALLED UNKN	0310/2385		018 "DIA CIRC CONCR LEN=0030 INSTALLED UNKN

DIR: N TOTAL LEN: 38.015 MI. DIST: 10-2 SR: 8
 LEFT MUN: BUTLER CITY C RIGHT MUN: BUTLER CITY C

018 "DIA CIRC CONCR LEN=0030 INSTALLED UNKN 0311/2345	---	0310/2140	018 "DIA CIRC CONCR LEN=0030 INSTALLED UNKN
018 "DIA CIRC CONCR LEN=0030 INSTALLED UNKN 0311/2141	---		
018 "DIA CIRC CONCR LEN=0028 INSTALLED UNKN 0311/1868	---		
015 "DIA CIRC CONCR LEN=0060 INSTALLED UNKN 0311/1465	---	0310/1300	024 "DIA CIRC CONCR LEN=0030 INSTALLED UNKN
018 "DIA CIRC CONCR LEN=0050 INSTALLED UNKN 0311/1295	---		
PEPPERLAND BL (CITY) 0311/0999	==	0310/1070	018 "DIA CIRC CONCR LEN=0070 INSTALLED UNKN
018 "DIA CIRC CONCR LEN=0050 INSTALLED UNKN 0311/0970	---	0310/0780	018 "DIA CIRC CONCR LEN=0085 INSTALLED UNKN
SIGN: 4 CHORD TRUSS BMSID 10/0008/0310/0733 0311/0955	==	0310/0739	PEPPERLAND BL (CITY) BUTLER CITY BUTLER T
018 "DIA CIRC CONCR LEN=0085 INSTALLED UNKN 0311/0360	---	0310/0733	SIGN: 4 CHORD TRUSS BMSID 10/0008/0310/0733
BUTLER CITY BUTLER T 0311/0199	---	0310/0360	018 "DIA CIRC CONCR LEN=0085 INSTALLED UNKN
1 0 00072 0 01 0688+02 068481 FT COOLEGE ST (TWP)	---		
LENGTH(AH 2833 BK 2895) 0311/0000	==	068672 FT	1 0 00072 0 01 0688+22
	==	0310/0000	LENGTH(AH 2645 BK 3122)
	---	0300/2980	042 "DIA CIRC CONCR LEN=0085 INSTALLED UNKN
	==	0300/2904	COOLEGE ST (TWP)
	---	0300/2901	015 "DIA CIRC CONCR LEN=0035 INSTALLED UNKN
	---	0300/2800	018 "DIA CIRC CONCR LEN=0125 INSTALLED UNKN
	==	0300/2683	TO 0008/0301 SH (CONN)
024 "DIA CIRC CONCR LEN=0035 INSTALLED UNKN 0301/2860	---		
RAMP B RD (SR8021 SEG 0750/0000) 0301/2755	---		

DIR: N TOTAL LEN: 38.015 MI. DIST: 10-2 SR: 8
 LEFT MUN: BUTLER T RIGHT MUN: BUTLER T

FROM	CONNECTION	TYPE	LEN	START	END	SR	SEG	STATUS
0008/0300 SH	(CONN)			0301/2652				
030 "DIA		CIRC CONCR		0301/2651				
LEN=0010		INSTALLED UNKN						
EWING ST	(TWP)			0301/2403				
018 "DIA		CIRC CONCR		0301/2022				
LEN=0030		INSTALLED UNKN						
018 "DIA		CIRC CONCR		0301/1966				
LEN=0075		INSTALLED UNKN						
LOWRY ST	(TWP)			0301/1955				
018 "DIA		CIRC CONCR		0301/1722				
LEN=0085		INSTALLED UNKN						
036 "DIA		CIRC CONCR		0301/1656				
LEN=0030		INSTALLED UNKN						
018 "DIA		CIRC CONCR		0301/1540				
LEN=0085		INSTALLED UNKN						
SR3001 NB								
OP ID 10/3001/0010/0297				0301/1461				
036 "DIA		CIRC CONCR		0301/1312				
LEN=0065		INSTALLED UNKN						
024 "DIA		CIRC CONCR		0301/1310				
LEN=0060		INSTALLED UNKN						
018 "DIA		CIRC CONCR		0301/1170				
LEN=0075		INSTALLED UNKN						
PLACETA ST	(TWP)			0301/1052				
015 "DIA		CIRC CONCR		0301/0955				
LEN=0060		INSTALLED UNKN						
018 "DIA		CIRC CONCR		0301/0575				
LEN=0055		INSTALLED UNKN						
018 "DIA		CIRC CONCR		0300/0365				
LEN=0065		INSTALLED UNKN						
				0300/2420		024 "DIA		CIRC CONCR
						LEN=0040		INSTALLED UNKN
				0300/2120		018 "DIA		CIRC CONCR
						LEN=0035		INSTALLED UNKN
				0300/1800		018 "DIA		CIRC CONCR
						LEN=0035		INSTALLED UNKN
				0300/1439		HANSEN AV		
						{SR3001 SEG 0010/0000}		
						{SR3001 SEG 0011/0000}		
				0300/1275		030 "DIA		CIRC CONCR
						LEN=0080		INSTALLED UNKN
				0300/1273		HANSEN AV		
						{SR3001 SEG 0011/0000}		
						{SR3001 SEG 0010/0000}		
				0300/0960		018 "DIA		CIRC CONCR
						LEN=0030		INSTALLED UNKN

DIR: N TOTAL LEN: 38.015 MI. DIST: 10-2 SR: 8
 LEFT MUN: BUTLER T RIGHT MUN: BUTLER T

Item Description	Stationing	Material / Length	Notes
LEN=0065 INSTALLED UNKN FOR SR 0008S TO 0008N (CONN)	0301/0350		
018 "DIA CIRC CONCR	0301/0251		
LEN=0040 INSTALLED UNKN	0301/0140		
018 "DIA CIRC CONCR LEN=0075 INSTALLED UNKN TO 0008/0300 SH (CONN)	0301/0029 0301/0022		
1 0 00072 0 01 0656+48 065586 FT LENGTH(AH 2895 BK 3086)	0301/0000	065550 FT	1 0 00072 0 01 0657+00 FOR SR 0008S TO 0008N (CONN)
RAMP A RD (SR8021 SEG 0010/1595)	0291/2983	0290/3070	024 "DIA CIRC CONCR LEN=0001 INSTALLED UNKN
018 "DIA CIRC CONCR LEN=0050 INSTALLED UNKN	0291/2500	0290/2770	030 "DIA CIRC CONCR LEN=0045 INSTALLED UNKN
018 "DIA CIRC CONCR LEN=0100 INSTALLED UNKN	0291/2200	0290/2550	018 "DIA CIRC CONCR LEN=0045 INSTALLED UNKN
018 "DIA CIRC CONCR LEN=0115 INSTALLED UNKN	0291/1928	0290/2280	015 "DIA CIRC CONCR LEN=0045 INSTALLED UNKN
018 "DIA CIRC CONCR LEN=0115 INSTALLED UNKN	0291/1710	0290/2030	018 "DIA CIRC CONCR LEN=0042 INSTALLED UNKN
018 "DIA CIRC CONCR LEN=0095 INSTALLED UNKN LITMAN RD (TWP)	0291/1618 0291/1331	0290/1730	018 "DIA CIRC CONCR LEN=0040 INSTALLED UNKN
024 "DIA CIRC CONCR LEN=0095 INSTALLED UNKN BMSSEN 10/0008/0290/1114 1 0 00072 0 01 0635+84 BUTCHER RUN	0291/1225 0291/1149 0291/1116	0290/1330	LITMAN RD (TWP)
BMSBG 10/0008/0290/1114	0291/1116	0290/1318	018 "DIA CIRC CONCR LEN=0035 INSTALLED UNKN
		0290/1147	BMSSEN 10/0008/0290/1114 1 0 00072 0 01 0635+84 BUTCHER RUN
		0290/1114	BMSBG 10/0008/0290/1114

DIR: N TOTAL LEN: 38.015 MI. DIST: 10-2 SR: 8
 LEFT MUN: BUTLER T RIGHT MUN: BUTLER T

018 "DIA CIRC CONCR LEN=0040 INSTALLED UNKN	0291/0760	---	---	0290/0800	018 "DIA CIRC CONCR LEN=0035 INSTALLED UNKN
024 "DIA CIRC CONCR LEN=0045 INSTALLED UNKN	0291/0500	---	---		
BEAN ST (TWP)	0291/0489	==	==	0290/0486	BEAN ST (TWP)
ANN ARBOR LN (PRDR)	0291/0114	==		0290/0475	030 "DIA CIRC CONCR LEN=0042 INSTALLED UNKN
1 0 00072 0 01 0625+62 062500 FT			==	0290/0109	ARBOR LN (PRDR)
048 "DIA CIRC CONCR LEN=0024 INSTALLED UNKN	0291/0000	---	---	062325 FT	1 0 00072 0 01 0624+90
LENGTH(AH 3086 BK 2538)	0291/0000	---	---	0290/0000	048 "DIA CIRC METAL LEN=0042 INSTALLED UNKN
018 "DIA CIRC CONCR LEN=0040 INSTALLED UNKN	0281/1680	---	---		LENGTH(AH 3225 BK 2561)
018 "DIA CIRC CONCR LEN=0040 INSTALLED UNKN	0281/1370	---	---	0280/1600	018 "DIA CIRC CONCR LEN=0040 INSTALLED UNKN
		---	---	0280/1320	018 "DIA CIRC CONCR LEN=0042 INSTALLED UNKN
		---	---	0280/0780	018 "DIA CIRC CONCR LEN=0042 INSTALLED UNKN
018 "DIA CIRC CONCR LEN=0040 INSTALLED UNKN	0281/0710	---	---		
		---	---	0280/0350	018 "DIA CIRC CONCR LEN=0045 INSTALLED UNKN
018 "DIA CIRC CONCR LEN=0075 INSTALLED UNKN	0281/0340	---	---		
1 0 00072 0 01 0599+18 059962 FT				059764 FT	1 0 00072 0 01 0599+18
DECATUR DR (SR3005 SEG 0020/2202)	0281/0000	---	---	0280/0000	DECATUR DR (SR3005 SEG 0020/2202)
LENGTH(AH 2538 BK 1466)	0281/0000	---	---		LENGTH(AH 2561 BK 1460)
018 "DIA CIRC CONCR LEN=0050 INSTALLED UNKN	0271/1430	---	---		
		---	---	0270/1424	018 "DIA CIRC CONCR LEN=0055 INSTALLED UNKN
054 "H 54 "W CONC STRUCT LEN=0072 INSTALLED UNKN	0271/1280	---	---	0270/1280	054 "H 72 "W CONC STRUCT LEN=0060 INSTALLED UNKN
		---	---	0270/1090	018 "DIA CIRC CONCR LEN=0042 INSTALLED UNKN
018 "DIA CIRC CONCR LEN=0050 INSTALLED UNKN	0271/1080	---	---		
018 "DIA CIRC CONCR		---	---		

DIR: N TOTAL LEN: 38.015 MI. DIST: 10-2 SR: 8
 LEFT MUN: BUTLER T RIGHT MUN: BUTLER T

Stationing	Description	Length	Notes
0271/0670	LEN=0040 INSTALLED UNKN	0270/0650	018 "DIA CIRC CONCR LEN=0042 INSTALLED UNKN
0271/0420	018 "DIA CIRC CONCR LEN=0040 INSTALLED UNKN	0270/0410	018 "DIA CIRC CONCR LEN=0042 INSTALLED UNKN
0584+26 058496 FT	1 0 00072 0 01 0584+26 058496 FT	058304 FT	1 0 00072 0 01 0584+26
0271/0000	018 "DIA CIRC CONCR LEN=0055 INSTALLED UNKN LENGTH(AH 1466 BK 2088)	0270/0000	018 "DIA CIRC CONCR LEN=0042 INSTALLED UNKN LENGTH(AH 1460 BK 2060)
0261/1695	018 "DIA CIRC CONCR LEN=0040 INSTALLED UNKN RAMP TO ARMCO STEEL RD (PRDR)	0260/1676	015 "DIA CIRC CONCR LEN=0042 INSTALLED UNKN (APRA) CLEVELAND-CLIFFS RAMP FROM ARMCO STEEL R (PRDR)
0261/1518	(APRA) HECKETT CO. LYND	0260/1453	
0261/1400	018 "DIA CIRC CONCR LEN=0040 INSTALLED UNKN RAMP ARMCO STEEL RD (PRDR)		
0261/1303	(APRA) CLEVELAND-CLIFFS		
0261/1163	BMSSEN 10/0008/0260/1137	0260/1334	(APRA) HECKETT CO. LYND RAMP TO ARMCO STEEL RD (PRDR)
0261/1128	1 0 00072 0 01 0575+13 ARMCO ROAD BMSBG 10/0008/0260/1137	0260/1172	BMSSEN 10/0008/0260/1137 1 0 00072 0 01 0575+13 ARMCO ROAD
0261/1100	018 "DIA CIRC CONCR LEN=0040 INSTALLED UNKN	0260/1137	BMSBG 10/0008/0260/1137
0261/0730	018 "DIA CIRC CONCR LEN=0040 INSTALLED UNKN	0260/1120	018 "DIA CIRC CONCR LEN=0042 INSTALLED UNKN
0260/0720			018 "H 24" W CON BOX CUL LEN=0042 INSTALLED UNKN
0260/0366			018 "DIA CIRC CONCR LEN=0040 INSTALLED UNKN
0260/0000	018 "DIA CIRC CONCR LEN=0050 INSTALLED UNKN 1 0 00072 0 01 0563+34 056408 FT LENGTH(AH 2088 BK 1853)	056244 FT	1 0 00072 0 01 0563+44
0251/1575	018 "DIA CIRC CONCR LEN=0075 INSTALLED UNKN	0260/0000	030 "DIA CIRC CONCR LEN=0095 INSTALLED UNKN

DIR: N TOTAL LEN: 38.015 MI. DIST: 10-2 SR: 8
 LEFT MUN: BUTLER T RIGHT MUN: BUTLER T

Segment Description	Stationing	Material	Length	Status
LEN=0040 INSTALLED UNKN	0251/1455	018 "DIA CIRC CONCR	0250/1330	LEN=0042 INSTALLED UNKN
018 "DIA CIRC CONCR LEN=0075 INSTALLED UNKN	0251/1020	018 "DIA CIRC CONCR	0250/0940	LEN=0050 INSTALLED UNKN
018 "DIA CIRC CONCR LEN=0040 INSTALLED UNKN	0251/0220	018 "DIA CIRC CONCR	0250/0130	LEN=0042 INSTALLED UNKN
1 0 00072 0 01 0545+29 054555 FT LENGTH(AH 1853 BK 1653) 0251/0000	0251/0000	018 "DIA CIRC CONCR	054453 FT 0250/0000	1 0 00072 0 01 0545+53 LENGTH(AH 1791 BK 1698)
018 "DIA CIRC CONCR LEN=0040 INSTALLED UNKN	0241/1160	018 "DIA CIRC CONCR	0240/1093	LEN=0040 INSTALLED UNKN
018 "DIA CIRC CONCR LEN=0040 INSTALLED UNKN	0241/0950	MCCALMONT RD (SR3004 SEG 0050/0000) VOGEL RD (SR3004 SEG 0050/0000)		
MCCALMONT RD (SR3004 SEG 0050/0000) VOGEL RD (SR3004 SEG 0050/0000)	0241/0876	BUTLER PENN T	0240/0873	
BUTLER PENN T	0241/0863	018 "DIA CIRC CONCR	0240/0817	LEN=0065 INSTALLED UNKN
		018 "DIA CIRC CONCR	0240/0382	LEN=0060 INSTALLED UNKN
		015 "DIA CIRC CONCR	052755 FT	1 0 00072 0 01 0528+00
1 0 00072 0 01 0528+00 052902 FT OAK RIDGE DR (T505) LENGTH(AH 1653 BK 2068) 0241/0000	0241/0000	015 "DIA CIRC CONCR	0240/0000	LEN=0042 INSTALLED UNKN
018 "DIA CIRC CONCR LEN=0030 INSTALLED UNKN	0231/2044	OAK RIDGE DR (T505) LENGTH(AH 1698 BK 2053)	0230/2044	LEN=0030 INSTALLED UNKN
018 "DIA CIRC CONCR LEN=0042 INSTALLED UNKN	0231/1633	018 "DIA CIRC CONCR	0230/1750	LEN=0042 INSTALLED UNKN
015 "DIA CIRC CONCR LEN=0050 INSTALLED UNKN	0231/1500	HICKS RD (T505)	0230/1625	
FOREST MERE CR		015 "DIA CIRC CONCR	0230/1500	LEN=0042 INSTALLED UNKN

DIR: N TOTAL LEN: 38.015 MI. DIST: 10-2 SR: 8
 LEFT MUN: PENN T RIGHT MUN: PENN T

Segment ID	Description	Start Station	End Station	Length	Material	Status
(PRDR)		0231/1109				
018	"DIA CIRC CONCR	0231/1070	0231/1061	0009	CONCRETE	INSTALLED UNKN
LEN=0050	INSTALLED UNKN					
FOREST MERE CR						
(PRDR)		0231/1061				
018	"DIA CIRC CONCR	0231/0930	0231/0889	0041	CONCRETE	INSTALLED UNKN
LEN=0055	INSTALLED UNKN					
FOREST MERE CR						
(PRDR)		0231/0889				
018	"DIA CIRC CONCR	0231/0564	0231/0507	0057	CONCRETE	INSTALLED UNKN
LEN=0050	INSTALLED UNKN					
018	"DIA CIRC METAL	0231/0020	0231/0000	0020	METAL	INSTALLED UNKN
LEN=0042	INSTALLED UNKN					
1 0 00072 0 01 0508+11 050834 FT						
HOCH RD						
(T507)						
WECKERLY RD						
(TB32)						
LENGTH(AH 2068 BK 1116)		0231/0000	0230/0000	0000		
THORNCREST DR						
(T508)		0221/0758	0221/0740	0018	CONCRETE	INSTALLED UNKN
018	"DIA CIRC METAL	0221/0511	0221/0490	0021	METAL	INSTALLED UNKN
LEN=0050	INSTALLED UNKN					
015	"DIA CIRC CONCR	0221/0280	0221/0222	0058	CONCRETE	INSTALLED UNKN
LEN=0085	INSTALLED UNKN					
1 0 00072 0 01 0497+10 049718 FT						
LENGTH(AH 1116 BK 1684)		0221/0000	0220/0000	0000		
015	"DIA CIRC CONCR	0210/1550	0210/1310	0240	CONCRETE	INSTALLED UNKN
LEN=0060	INSTALLED UNKN					
015	"DIA CIRC CONCR	0211/1200			CONCRETE	INSTALLED UNKN
LEN=0050	INSTALLED UNKN					

DIR: N TOTAL LEN: 38.015 MI. DIST: 10-2 SR: 8
 LEFT MUN: PENN T RIGHT MUN: PENN T

015 "DIA CIRC CONCR LEN=0060 INSTALLED UNKN 0211/1010	0210/1090	LEN=0060	INSTALLED UNKN
015 "DIA CIRC CONCR LEN=0060 INSTALLED UNKN 0211/0763	0210/0850	018 "DIA CIRC CONCR LEN=0055	INSTALLED UNKN
015 "DIA CIRC CONCR LEN=0050 INSTALLED UNKN 0211/0600	0210/0525	024 "DIA CIRC CONCR LEN=0060	INSTALLED UNKN
015 "DIA CIRC CONCR LEN=0045 INSTALLED UNKN 0211/0230	0210/0360	015 "DIA CIRC CONCR LEN=0060	INSTALLED UNKN
1 0 00072 0 01 0480+26 048034 FT 015 "DIA CIRC CONCR LEN=0060 INSTALLED UNKN OLD PLANK RD (T472)	0210/0087	015 "DIA CIRC CONCR LEN=0060	INSTALLED UNKN
LENGTH(AH 1684 BK 1567) 0211/0000 BMSSEN 10/0008/0201/0933 0201/1169	047851 FT	1 0 00072 0 01 0479+92 OLD PLANK RD (T472)	0210/0000
1 0 00072 0 01 0472+65 THORN CREEK BMSBG 10/0008/0201/0933 0201/0933	0200/0940	LENGTH(AH 1745 BK 1533) BMSSEN 10/0008/0200/0930	0200/1167
018 "DIA CIRC CONCR LEN=0040 INSTALLED UNKN 0201/0888	0200/0930	018 "DIA CIRC CONCR LEN=0038	INSTALLED UNKN
MAHARG RD (T503) RENFREW RD (SR3006 SEG 0040/2045) 0201/0651	0200/0740	1 0 00072 0 01 0472+66 THORN CREEK BMSBG 10/0008/0200/0930	0200/0930
018 "DIA CIRC CONCR LEN=0037 INSTALLED UNKN 0201/0495	0200/0627	018 "DIA CIRC CONCR LEN=0078	INSTALLED UNKN
015 "DIA CIRC CONCR LEN=0032 INSTALLED UNKN 0201/0195	0200/0520	MAHARG RD (T503) RENFREW RD (SR3006 SEG 0040/2045)	0200/0627
1 0 00072 0 01 0464+26 046467 FT LENGTH(AH 1567 BK 2379) 0201/0000 LEN=0030 INSTALLED UNKN 0191/2379	0200/0270	018 "DIA CIRC CONCR LEN=0052	INSTALLED UNKN
	046318 FT	015 "DIA CIRC CONCR LEN=0046	INSTALLED UNKN
	0200/0000	1 0 00072 0 01 0463+86 015 "DIA CIRC CONCR LEN=0071	INSTALLED UNKN
		LENGTH(AH 1533 BK 2345)	0200/0000

DIR: N TOTAL LEN: 38.015 MI. DIST: 10-2 SR: 8
 LEFT MUN: PENN T RIGHT MUN: PENN T

018 "DIA CIRC CONCR LEN=0040 INSTALLED UNKN 0191/2128	---	---	---	0190/2110	018 "DIA CAST IRON LEN=0078 INSTALLED UNKN
018 "DIA CIRC CONCR LEN=0038 INSTALLED UNKN 0191/1806	---	---	---	0190/1775	015 "DIA CIRC CONCR LEN=0068 INSTALLED UNKN
018 "DIA CIRC CONCR LEN=0036 INSTALLED UNKN 0191/1436	---	---	---	0190/1400	018 "DIA CIRC CONCR LEN=0048 INSTALLED UNKN
018 "DIA CIRC CONCR LEN=0035 INSTALLED UNKN 0191/1084	---	---	---	0190/1060	018 "DIA CIRC CONCR LEN=0055 INSTALLED UNKN
018 "DIA CIRC CONCR LEN=0030 INSTALLED UNKN 0191/0856	---	---	---	0190/0820	015 "DIA CIRC CONCR LEN=0073 INSTALLED UNKN
015 "DIA CIRC CONCR LEN=0034 INSTALLED UNKN 0191/0578	---	---	---	0190/0565	018 "DIA CIR PLASTIC LEN=0054 INSTALLED UNKN
018 "DIA CIRC CONCR LEN=0040 INSTALLED UNKN 0191/0379	---	---	---	043973 FT	1 0 00072 0 01 0440+41
1 0 00072 0 01 0440+47 044088 FT	---	---	---	0190/0000	LENGTH(AH 2345 BK 2367)
LENGTH(AH 2379 BK 2375) 0191/0000	---	---	---	0180/2200	015 "DIA CIRC CONCR LEN=0042 INSTALLED UNKN
015 "DIA CIRC CONCR LEN=0034 INSTALLED UNKN 0181/2188	---	---	---	0180/2065	042 "DIA CIRC CONCR LEN=0067 INSTALLED UNKN
042 "DIA CIRC CONCR LEN=0040 INSTALLED UNKN 0181/2040	---	---	---	0180/1580	LARCHWOOD DR (T460)
LARCHWOOD DR (T460) 0181/1598	==	==	---	0180/1382	018 "DIA CIRC CONCR LEN=0046 INSTALLED UNKN
015 "DIA CIRC CONCR LEN=0036 INSTALLED UNKN 0181/1343	---	---	---	0180/1116	018 "DIA CIRC CONCR LEN=0052 INSTALLED UNKN
018 "DIA CIRC CONCR LEN=0040 INSTALLED UNKN 0181/1045	---	---	---	0180/0602	018 "DIA CIRC CONCR LEN=0035 INSTALLED UNKN
015 "DIA CIRC CONCR LEN=0031 INSTALLED UNKN 0181/0575	---	---	---		

DIR: N TOTAL LEN: 38.015 MI. DIST: 10-2 SR: 8
 LEFT MUN: PENN T RIGHT MUN: PENN T

Stationing	Description	Material	Length	Notes
0416+00	MCBRIDE HILL RD (T716)	018 "DIA CIRC CONCR	0181/0000	LEN=0055 INSTALLED UNKN
0416+00	MCBRIDE HILL RD (T716)	015 "DIA CIRC CONCR	0180/0000	LEN=0056 INSTALLED UNKN
0416+00	MCBRIDE HILL RD (T716)	015 "DIA CIRC CONCR	0170/1271	LEN=0075 INSTALLED UNKN
0416+00	MCBRIDE HILL RD (T716)	015 "DIA CIRC CONCR	0170/0920	LEN=0075 INSTALLED UNKN
0416+00	MCBRIDE HILL RD (T716)	015 "DIA CIRC CONCR	0170/0388	LEN=0038 INSTALLED UNKN
0402+73	AIRPORT RD (TBC) EAST AIRPORT RD (T497)	015 "DIA CIRC CONCR	0171/0350	LEN=0065 INSTALLED UNKN
0402+73	AIRPORT RD (TBC) EAST AIRPORT RD (T497)	018 "DIA CIRC CONCR	0170/0000	LEN=0062 INSTALLED UNKN
0402+73	AIRPORT RD (TBC) EAST AIRPORT RD (T497)	018 "DIA CIRC CONCR	0161/3163	LEN=0042 INSTALLED UNKN
0402+73	AIRPORT RD (TBC) EAST AIRPORT RD (T497)	024 "DIA CIRC CONCR	0161/2687	LEN=0080 INSTALLED UNKN
0402+73	AIRPORT RD (TBC) EAST AIRPORT RD (T497)	018 "DIA CIRC CONCR	0160/3149	LEN=0047 INSTALLED UNKN
0402+73	AIRPORT RD (TBC) EAST AIRPORT RD (T497)	018 "DIA CIRC CONCR	0160/2620	LEN=0047 INSTALLED UNKN
0402+73	AIRPORT RD (TBC) EAST AIRPORT RD (T497)	024 "DIA CIRC METAL	0161/1418	LEN=0050 INSTALLED UNKN
0402+73	AIRPORT RD (TBC) EAST AIRPORT RD (T497)	0160/1395	0160/1395	NORTH TR (T492)
0402+73	AIRPORT RD (TBC) EAST AIRPORT RD (T497)	015 "DIA CIR PLASTIC	0161/1080	LEN=0047 INSTALLED UNKN
0402+73	AIRPORT RD (TBC) EAST AIRPORT RD (T497)	018 "DIA CIRC CONCR	0160/0965	LEN=0047 INSTALLED UNKN
0402+73	AIRPORT RD (TBC) EAST AIRPORT RD (T497)	015 "DIA CIRC CONCR	0161/0200	LEN=0047 INSTALLED UNKN
0402+73	AIRPORT RD (TBC) EAST AIRPORT RD (T497)	018 "DIA CIRC CONCR	0160/0145	LEN=0047 INSTALLED UNKN

EXTRACT DATE: 12/18/2023
PRINT DATE: 12/21/2023

ROADWAY MANAGEMENT SYSTEM
SLD COUNTY/SR - ANNUAL PRINT

PAGE NUMBER: 9
COUNTY: BUTLER

DIR: N TOTAL LEN: 38.015 MI.
LEFT MUN: PENN T

DIST: 10-2 SR: 8
RIGHT MUN: PENN T

Item ID	Material	Status	Notes	Length	Stationing	Stationing	Stationing	Stationing	Stationing	Stationing
015	" DIA CIRC CONCR	INSTALLED	UNKN	0161/0024	036952 FT	1 0 00072	0 00 0369+67	036952 FT	1 0 00072	0 00 0369+67
DODDS RD (T564)										
LENGTH(AH 3206 BK 2461) 0161/0000										
024	" DIA CIRC CONCR	INSTALLED	UNKN	0151/2030	0150/2447	0150/2070	0150/1836	0150/1390	0150/0950	0150/0520
PENN DR (T652)										
LENGTH(AH 3196 BK 2457)										
018	" DIA CIRC CONCR	INSTALLED	UNKN	0151/1383	0150/2447	0150/2070	0150/1836	0150/1390	0150/0950	0150/0520
PENN DR (T652)										
015	" DIA CIRC CONCR	INSTALLED	UNKN	0151/0910	0150/2447	0150/2070	0150/1836	0150/1390	0150/0950	0150/0520
PENN DR (T652)										
018	" DIA CIR PLASTIC	INSTALLED	UNKN	0151/0500	0150/2447	0150/2070	0150/1836	0150/1390	0150/0950	0150/0520
PENN DR (T652)										
015	" DIA CIRC CONCR	INSTALLED	UNKN	0151/0180	034495 FT	1 0 00072	0 00 0346+19	034495 FT	1 0 00072	0 00 0346+19
DODDS RD (T564)										
LENGTH(AH 2461 BK 2631) 0151/0000										
036	" DIA CIRC CONCR	INSTALLED	UNKN	0141/1890	0140/1435	0140/1020	0140/0700	0140/0240	0140/0240	031837 FT
POWELL RD (T380)										
LENGTH(AH 2457 BK 2658)										
015	" DIA CIRC CONCR	INSTALLED	UNKN	0141/0862	0140/1435	0140/1020	0140/0700	0140/0240	0140/0240	031837 FT
POWELL RD (T380)										
015	" DIA CIRC CONCR	INSTALLED	UNKN	0141/0680	0140/1435	0140/1020	0140/0700	0140/0240	0140/0240	031837 FT
POWELL RD (T380)										
015	" DIA CIRC CONCR	INSTALLED	UNKN	0141/0180	0140/1435	0140/1020	0140/0700	0140/0240	0140/0240	031837 FT
POWELL RD (T380)										
036	" DIA CIRC CONCR	INSTALLED	UNKN	0141/0180	0140/1435	0140/1020	0140/0700	0140/0240	0140/0240	031837 FT
POWELL RD (T380)										

DIR: N TOTAL LEN: 38.015 MI. DIST: 10-2 SR: 8
 LEFT MUN: PENN T RIGHT MUN: PENN T

Stationing	Description	Length	Material	Status	Stationing	Description	Length	Material	Status
0141/0000	024" DIA CIRC CONCR	0050	INSTALLED UNKN		0140/0000	024" DIA CIRC CONCR	0042	INSTALLED UNKN	
0131/1790	018" DIA CIRC CONCR	0035	INSTALLED UNKN		0130/1760	015" DIA CIRC METAL	0042	INSTALLED UNKN	
0131/1744	018" DIA CIRC CONCR	0055	INSTALLED UNKN		0130/1708	015" DIA CIRC CONCR	0042	INSTALLED UNKN	
0131/1500	018" DIA CIRC CONCR	0048	INSTALLED UNKN		0130/1450	015" DIA CIRC CONCR	0042	INSTALLED UNKN	
0131/1342	018" DIA CIRC CONCR	0048	INSTALLED UNKN		0130/1329	015" DIA CIRC CONCR	0042	INSTALLED UNKN	
0131/0767	018" DIA CIRC CONCR	0048	INSTALLED UNKN		0130/1150	015" DIA CIRC CONCR	0042	INSTALLED UNKN	
0300+48	PORT 0 CALL BL	0280	000		0130/0160	015" DIA CIRC CONCR	0042	INSTALLED UNKN	
0300+54	PORT 0 CALL BL	0280	000		0130/0000	015" DIA CIRC CONCR	0042	INSTALLED UNKN	
0121/1825	015" DIA CIRC CONCR	0062	INSTALLED UNKN		0120/1900	015" DIA CIRC CONCR	0042	INSTALLED UNKN	
0121/1144	015" DIA CIRC CONCR	0052	INSTALLED UNKN		0120/1173	015" DIA CIRC CONCR	0042	INSTALLED UNKN	
0121/0843	015" DIA CIRC CONCR	0052	INSTALLED UNKN		0120/0875	015" DIA CIRC CONCR	0042	INSTALLED UNKN	
0121/0748	015" DIA CIRC CONCR	0052	INSTALLED UNKN		0120/0750	015" DIA CIRC CONCR	0042	INSTALLED UNKN	
0121/0545	015" DIA CIRC CONCR	0052	INSTALLED UNKN		0120/0620	015" DIA CIRC CONCR	0042	INSTALLED UNKN	
0121/0073	015" DIA CIRC CONCR	0052	INSTALLED UNKN		0120/0010	015" DIA CIRC CONCR	0042	INSTALLED UNKN	
0280+00	PORT 0 CALL BL	0280	000		027963 FT	PORT 0 CALL BL	0280	000	

DIR: N TOTAL LEN: 38.015 MI. DIST: 10-2 SR: 8
 LEFT MUN: PENN T RIGHT MUN: PENN T

Stationing	Description	Material	Status	Stationing	Description	Material	Status
(T784)				(T784)			
0121/0000	018 "DIA CIRC CONCR	LEN=0040	INSTALLED UNKN	0120/0000	015 "DIA CIRC CONCR	LEN=0042	INSTALLED UNKN
0111/2150	018 "DIA CIRC CONCR	LEN=0040	INSTALLED UNKN	0110/1920	048"H 60"W ELLIP CONC	LEN=0048	INSTALLED UNKN
0111/1815	048"H 60"W ELLIP CONC	LEN=0048	INSTALLED UNKN	0110/1257	CHURCH RD		
0111/1179	CHURCH RD				(T492)		
0111/1178	BROWNSDALE RD			0110/1178	BROWNSDALE RD		
	(SR3010 SEG 0170/1406)				(SR3010 SEG 0170/1406)		
	PENN				PENN		
	MIDDLESEX T				MIDDLESEX T		
0111/0784	015 "DIA CIRC CONCR	LEN=0046	INSTALLED UNKN	0110/0823	015 "DIA CIRC CONCR	LEN=0042	INSTALLED UNKN
0111/0414	018 "DIA CIRC CONCR	LEN=0080	INSTALLED UNKN	0110/0495	015 "DIA CIRC CONCR	LEN=0032	INSTALLED UNKN
0111/0069	KILGALLEN RD			0110/0100	015 "DIA CIRC CONCR	LEN=0042	INSTALLED UNKN
025795 FT	(PRDR)			0110/0078	KILGALLEN RD		
0101/1568	1 0 00072 0 00 0256+95			0110/0000	(PRDR)		
0101/0713	OLD ROUTE 8 NORTH RD				1 0 00072 0 00 0256+95		
0101/0410	(T483)				OLD ROUTE 8 NORTH RD		
0101/0000	LENGTH(AH 2271 BK 1956)				(T483)		
0101/1568	030 "DIA CIRC CONCR	LEN=0085	INSTALLED UNKN	0100/1550	LENGTH(AH 2304 BK 2009)		
0101/0713	024 "DIA CIRC CONCR	LEN=0034	INSTALLED UNKN	0100/0705	030 "DIA CIRC CONCR	LEN=0085	INSTALLED UNKN
0101/0410	018 "DIA CIRC CONCR	LEN=0040	INSTALLED UNKN		024 "DIA CIRC CONCR	LEN=0001	INSTALLED UNKN
023839 FT	1 0 00072 0 00 0235+85						
0101/0000	LENGTH(AH 1956 BK 1950)			023650 FT			
0091/1856	015 "DIA CIRC CONCR	LEN=0038	INSTALLED UNKN	0100/0000	1 0 00072 0 00 0237+24		
					LENGTH(AH 2009 BK 1929)		

EXTRACT DATE: 12/18/2023
PRINT DATE: 12/21/2023

ROADWAY MANAGEMENT SYSTEM
SLD COUNTY/SR - ANNUAL PRINT

PAGE NUMBER: 6
COUNTY: BUTLER

DIR: N TOTAL LEN: 38.015 MI.
LEFT MUN: MIDDLESEX T

DIST: 10-2 SR: 8
RIGHT MUN: MIDDLESEX T

Stationing	Description	Length	Material	Notes
0091/1787	024 "DIA CIRC CONCR	0091/1380	LEN=0040	INSTALLED UNKN
0091/1016	048"H 72"W ELLIP CONC	0091/0517	LEN=0100	INSTALLED UNKN
0091/0000	CRUIKSHANK RD	0091/0000	LEN=0038	INSTALLED UNKN
0081/2313	018 "DIA CIRC CONCR	0081/1910	LEN=0038	INSTALLED UNKN
0081/1600	015 "DIA CIRC CONCR	0081/1310	LEN=0034	INSTALLED UNKN
0081/0849	GLADE MILL RD	0081/0723	LEN=0035	INSTALLED UNKN
0081/0260	GLADE RUN	0081/0260	LEN=0045	INSTALLED UNKN
0190+23	MCFANN RD	0190+23	LEN=0045	INSTALLED UNKN
0090/1860	018 "DIA CIRC CONCR	0090/1815	LEN=0042	INSTALLED UNKN
0090/1300	060"H 84"W ELLIP CONC	0090/1104	LEN=0042	INSTALLED UNKN
0090/0480	018 "DIA CIRC CONCR	0090/0000	LEN=0042	INSTALLED UNKN
0080/1888	015 "DIA CIRC CONCR	0080/1588	LEN=0050	INSTALLED UNKN
0080/1298	015 "DIA CIRC CONCR	0080/0845	LEN=0040	INSTALLED UNKN
0080/0719	015 "DIA CIRC CONCR	0080/0211	LEN=0045	INSTALLED UNKN
018955 FT	060 "DIA CIRC METAL	0190+23	LEN=0045	INSTALLED UNKN

DIR: N TOTAL LEN: 38.015 MI. DIST: 10-2 SR: 8
 LEFT MUN: MIDDLESEX T RIGHT MUN: MIDDLESEX T

Item ID	Description	Length	Material	Status	Stationing	Notes
018	"DIA CIRC CONCR	0081	CONCR	UNKN	0000	5
018	"DIA CIRC CONCR	0071	CONCR	UNKN	3450	
018	"DIA CIRC CONCR	0071	CONCR	UNKN	3193	
018	"DIA CIRC CONCR	0071	CONCR	UNKN	2930	
048	"H 84"W CON BOX CUL	0071	CON	UNKN	2294	
024	"DIA CIRC CONCR	0071	CONCR	UNKN	1181	
024	"DIA CIRC CONCR	0071	CONCR	UNKN	0898	
024	"DIA CIRC CONCR	0071	CONCR	UNKN	0190	
1 0 00072	0 00 0155+47	015645	FT			
BROWNS HILL RD (T480)						
024	"DIA CIRC CONCR	0071	CONCR	UNKN	0000	5
015	"DIA CIRC CONCR	0061	CONCR	UNKN	1708	
015	"DIA CIRC CONCR	0061	CONCR	UNKN	1166	
1 0 00072	0 00 0135+35	013602	FT			
OLD ROUTE 8 SOUTH RD (T482)						
0080	"DIA CIRC CONCR	0080	CONCR	UNKN	0000	5
0070	"DIA CIRC CONCR	0070	CONCR	UNKN	3202	
0070	"DIA CIRC CONCR	0070	CONCR	UNKN	2900	
0070	"H 60"W CONC STRUCT	0070	CONC	UNKN	2300	
OLD ROUTE 8 NORTH RD (T483)						
0070	"DIA CIRC CONCR	0070	CONCR	UNKN	0872	
0070	"DIA CIRC CONCR	0070	CONCR	UNKN	0180	
1 0 00072	0 00 0155+47	015498	FT			
BROWNS HILL RD (T480)						
0070	"DIA CIRC CONCR	0070	CONCR	UNKN	0000	5
0060	"DIA CIRC CONCR	0060	CONCR	UNKN	1700	
0060	"DIA CIRC CONCR	0060	CONCR	UNKN	1150	
1 0 00072	0 00 0135+35	013461	FT			
VILLAGE: COOPERSTOWN OLD ROUTE 8 SOUTH RD (T482)						

EXTRACT DATE: 12/18/2023
PRINT DATE: 12/21/2023

ROADWAY MANAGEMENT SYSTEM
SLD COUNTY/SR - ANNUAL PRINT

PAGE NUMBER: 4
COUNTY: BUTLER

DIR: N TOTAL LEN: 38.015 MI.
LEFT MUN: MIDDLESEX T

DIST: 10-2 SR: 8
RIGHT MUN: MIDDLESEX T

Stationing	Description	Stationing	Description
0061/0000	LENGTH(AH 2043 BK 2656)	0060/0000	LENGTH(AH 2037 BK 2615)
018 "DIA CIRC CONCR LEN=0044 INSTALLED UNKN		0050/2538	018 "DIA CIRC CONCR LEN=0042 INSTALLED UNKN
0051/2530		0050/2140	015 "DIA CIRC CONCR LEN=0042 INSTALLED UNKN
015 "DIA CIRC CONCR LEN=0075 INSTALLED UNKN		0050/1774	015 "DIA CIRC CONCR LEN=0042 INSTALLED UNKN
0051/2114		0050/1625	FRASER RD (T711)
018 "DIA CIRC CONCR LEN=0060 INSTALLED UNKN		0050/1330	018 "DIA CIRC CONCR LEN=0042 INSTALLED UNKN
0051/1770		0050/1010	015 "DIA CIRC CONCR LEN=0042 INSTALLED UNKN
FRASER RD (T711)		0050/0610	015 "DIA CIRC CONCR LEN=0042 INSTALLED UNKN
0051/1641		0050/0218	TR GLADE RUN STRUCTURE LENGTH 14 FT BMSID 10/0008/0050/0218 OVERBROOK RD (T641)
018 "DIA CIRC CONCR LEN=0050 INSTALLED UNKN		0050/0027	010846 FT
0051/1330		0109+13	010946 FT
018 "DIA CIRC CONCR LEN=0080 INSTALLED UNKN		0051/0049	1 0 00072 0 00 0109+13
0051/1000			MARS CRIDER RD (SR0228 SEG 0210/1195)
TR GLADE RUN STRUCTURE LENGTH 14 FT BMSID 10/0008/0050/0218 OVERBROOK RD (T641)		0050/0000	LENGTH(AH 2615 BK 3382)
0051/0269		0040/3030	018 "DIA CIRC CONCR LEN=0038 INSTALLED UNKN
1 0 00072 0 00 0109+13		0040/2939	LC FROM BENTON BL (TWP)
MARS CRIDER RD (SR0228 SEG 0210/1195)		0040/2720	018 "DIA CIRC CONCR LEN=0046 INSTALLED UNKN
0051/0000		0041/2657	BENTON BL (TWP)
018 "DIA CIRC CONCR LEN=0044 INSTALLED UNKN			
0041/3050			
018 "DIA CIRC CONCR LEN=0042 INSTALLED UNKN			
BENTON BL (TWP)			

EXTRACT DATE: 12/18/2023
PRINT DATE: 12/21/2023

ROADWAY MANAGEMENT SYSTEM
SLD COUNTY/SR - ANNUAL PRINT

PAGE NUMBER: 3
COUNTY: BUTLER

DIR: N TOTAL LEN: 38.015 MI.
LEFT MUN: MIDDLESEX T

DIST: 10-2 SR: 8
RIGHT MUN: MIDDLESEX T

Segment ID	Material	Length	Stationing	Notes
0041/2281				BENTON BL (TWP)
0040/2265				LC TO BENTON BL (TWP)
0040/2172				015 "DIA CIRC CONCR
0040/1825				LEN=0042 INSTALLED UNKN
015 "DIA CIRC CONCR				
LEN=0058				0041/1810
018 "DIA CIRC CONCR				
LEN=0052				0041/1380
015 "DIA CIRC CONCR				
LEN=0050				0041/1110
015 "DIA CIRC CONCR				
LEN=0054				0041/0922
015 "DIA CIRC CONCR				
LEN=0062				0041/0595
015 "DIA CIRC CONCR				
LEN=0042				0041/0260
HUMBOLT PL (T435)				0041/0229
1 0 00072 0 00 0075+32 007579 FT				
LENGTH(AH 3367 BK 2238)				0041/0000
048 "DIA CIRC CONCR				
LEN=0068				0031/1780
015 "DIA CIRC CONCR				
LEN=0040				0031/1172
(APRA) KENNINHAN DEVELO				
LESLIE RD (T830)				0031/1030
0040/0980				ADAIR AV (T937)
0040/0920				ADAIR AV (T937)
0040/0611				015 "DIA CIRC CONCR
				LEN=0042 INSTALLED UNKN
0040/0290				018 "DIA CIRC CONCR
				LEN=0042 INSTALLED UNKN
0040/0214				HUMBOLT PL (T435)
007464 FT				
0040/0000				1 0 00072 0 00 0075+05
				LENGTH(AH 3382 BK 2222)
0030/1810				024 "DIA CIRC METAL
				LEN=0053 INSTALLED UNKN
0030/1200				018 "DIA CIRC CONCR
				LEN=0042 INSTALLED UNKN
0030/1016				(APRA) KENNINHAN DEVELO
				LESLIE RD (T830)
				018 "DIA CIRC CONCR

EXTRACT DATE: 12/18/2023
PRINT DATE: 12/21/2023

ROADWAY MANAGEMENT SYSTEM
SLD COUNTY/SR - ANNUAL PRINT

PAGE NUMBER: 2
COUNTY: BUTLER

DIR: N TOTAL LEN: 38.015 MI.
LEFT MUN: MIDDLESEX T

DIST: 10-2 SR: 8
RIGHT MUN: MIDDLESEX T

018 "DIA CIRC CONCR LEN=0058 INSTALLED UNKN OLD ROUTE 8 SOUTH RD (T482)	0031/0950	---	0030/0960	LEN=0042 INSTALLED UNKN
012 "DIA CIRC CONCR LEN=0082 INSTALLED UNKN	0031/0415	---	0030/0571	OLD ROUTE 8 SOUTH RD (T482)
BMSSEN 10/0008/0030/0000 1 0 00072 0 00 0052+79 005341 FT TRIB TO GLADE RUN	0031/0013	---	0030/0390	015 "DIA CIRC CONCR LEN=0042 INSTALLED UNKN
BMSBG 10/0008/0030/0000 LENGTH(AH 2238 BK 2824)	0031/0000	---	0030/0013	BMSSEN 10/0008/0030/0000 1 0 00072 0 00 0052+79
015 "DIA CIRC CONCR LEN=0053 INSTALLED UNKN	0021/2716	---	005242 FT	015 "DIA CIRC CONCR LEN=0042 INSTALLED UNKN
018 "DIA CIRC CONCR LEN=0080 INSTALLED UNKN	0021/2116	---	0030/0000	BMSBG 10/0008/0030/0000 LENGTH(AH 2222 BK 2808)
015 "DIA CIRC CONCR LEN=0046 INSTALLED UNKN	0021/1890	---	0020/2680	018 "DIA CIRC CONCR LEN=0075 INSTALLED UNKN
018 "DIA CIRC CONCR LEN=0048 INSTALLED UNKN	0021/1533	---	0020/1860	015 "DIA CIRC CONCR LEN=0033 INSTALLED UNKN
DENNY RD (T395)	0021/1276	---	0020/1500	015 "DIA CIRC CONCR LEN=0042 INSTALLED UNKN
DWELLINGTON DR (T404)	0021/1231	---	0020/1266	DENNY RD (T395)
BMSSEN 10/0008/0020/0970	0021/0983	---	0020/1221	DWELLINGTON DR (T404)
1 0 00072 0 00 0024+59 DWELLINGTON CR (T403)	0021/0970	---	0020/0983	BMSSEN 10/0008/0020/0970 1 0 00072 0 00 0034+55
TRIB TO GLADE RUN	0021/0688	---	0020/0970	TRIB TO GLADE RUN
BMSBG 10/0008/0020/0970	0021/0688	---	0020/0950	BMSBG 10/0008/0020/0970
015 "DIA CIRC CONCR LEN=0040 INSTALLED UNKN	0021/0688	---	0020/0650	DWELLINGTON CR (T403)
015 "DIA CIRC CONCR LEN=0048 INSTALLED UNKN	0021/0047	---	0020/0650	015 "DIA CIRC CONCR LEN=0040 INSTALLED UNKN
		---	0020/0031	015 "DIA CIRC CONCR LEN=0042 INSTALLED UNKN

EXTRACT DATE: 12/18/2023
PRINT DATE: 12/21/2023

ROADWAY MANAGEMENT SYSTEM
SLD COUNTY/SR - ANNUAL PRINT

PAGE NUMBER: 1
COUNTY: BUTLER

DIR: N TOTAL LEN: 38.015 MI.
LEFT MUN: MIDDLESEX T

DIST: 10-2 SR: 8
RIGHT MUN: MIDDLESEX T

Stationing	Description	Length	Material	Status	Stationing	Description	Length	Material	Status
0024+59	015 "DIA CIRC CONCR	002517 FT	0021/0000	INSTALLED UNKN	002434 FT	015 "DIA CIRC CONCR	0020/0000	0024+59	INSTALLED UNKN
0011/2240	TWIN WILLOWS LN (PRDR)	0011/2170			0010/2200	TWIN WILLOWS LN (PRDR)	0010/2062		
0011/2075	015 "DIA CIRC CONCR	0011/2060			0010/2035	015 "DIA CIRC CONCR	0010/1944		
0011/1715	HAMILTON LN (PRDR)	0011/1684			0010/1586	HAMILTON LN (PRDR)	0010/1555		
0011/1624	BMSBG 10/0008/0010/1555	0011/1624			0010/1519	BMSBG 10/0008/0010/1555	0010/1320		
0011/1386	GLADE RUN	0011/1323			0010/1286	GLADE RUN	0010/0927		
0011/1323	BMSBG 10/0008/0010/1555	0011/0927			0010/0740	BMSBG 10/0008/0010/1555	0010/0203		
0011/0927	SYLVAN SPRING LN (PRDR)	0011/0697			0010/0000	SYLVAN SPRING LN (PRDR)	0010/0000		
0011/0697	CENTRAL DR (T393)	0011/0192				CENTRAL DR (T393)			
0011/0192	018 "DIA CIRC CONCR					018 "DIA CIRC CONCR			
	015 "DIA CIRC CONCR					015 "DIA CIRC CONCR			
	015 "DIA CIRC CONCR					015 "DIA CIRC CONCR			
	018 "DIA CIRC CONCR					018 "DIA CIRC CONCR			
	018 "DIA CIRC CONCR					018 "DIA CIRC CONCR			
	015 "DIA CIRC CONCR					015 "DIA CIRC CONCR			
	015 "DIA CIRC CONCR					015 "DIA CIRC CONCR			
	000000 FT					000000 FT			
	NC PITTSBURGH RD					NC PITTSBURGH RD			
	INTER-BK					INTER-BK			
	(SR0008 SH SEG 0461/1775)					(SR0008 SH SEG 0460/1875)			
	MFC BEGIN = B					MFC BEGIN = B			
	BK-ALLEGHENY					BK-ALLEGHENY			
	LENGTH(AH 2517 BK 0000)					LENGTH(AH 2434 BK 0000)			