

Straight Line Diagram

**Butler
10**

January 2024

This document was produced by the Pennsylvania Department of Transportation (PENNDOT) as an internal management tool for State maintained highways and is not to be used for other purposes. The printed information was compiled from the Department's computerized Roadway Management System (RMS) and is subject to change without notice. Use of any or all of the printed information for purposes other than those intended by the Department may not satisfy other accuracy and completeness requirements and the Department does not warrant that such printed information is accurate or complete.

ROADWAY MANAGEMENT SYSTEM
INDEX FOR SR'S LOCATED IN THE COUNTY OF BUTLER

SR	BGN	PAGE	END	PAGE	SR	BGN	PAGE	END	PAGE	SR	BGN	PAGE	END	PAGE
0008		1		24	2005	270		271		3034	390		390	
0019		25		38	2006	272		272		3036	391		391	
0028		39		40	2007	273		276		3037	392		392	
0038		41		53	2008	277		277		3038	393		393	
0058		54		63	2009	278		279		3039	394		394	
0068		64		86	2010	280		287		3040	395		395	
0079		87		100	2011	288		291		3042	396		396	
0080	101			101	2012	292		294		3044	397		397	
0108	102			106	2013	295		296		4001	398		398	
0138	107			112	2014	297		297		4002	399		403	
0173	113			117	2015	298		299		4004	404		404	
0228	118			130	2017	300		301		4005	405		405	
0258	131			132	2018	302		304		4006	406		408	
0268	133			140	2019	305		305		4007	409		411	
0288	141			142	2021	306		306		4008	412		414	
0308	143			152	2023	307		307		4010	415		422	
0356	153			165	2991	308		308		4011	423		423	
0422	166			181	2993	309		309		4012	424		429	
0488	182			186	3001	310		311		4013	430		431	
0528	187			197	3002	312		314		4014	432		433	
0588	198			198	3003	315		316		4015	434		434	
1001	199			199	3004	317		318		4016	435		435	
1002	200			201	3005	319		319		4017	436		436	
1003	202			202	3006	320		321		8001	437		438	
1004	203			207	3007	322		329		8002	439		439	
1005	208			208	3009	330		330		8003	440		440	
1006	209			212	3010	331		334		8004	441		441	
1007	213			214	3011	335		336		8005	442		442	
1008	215			215	3012	337		338		8006	443		444	
1009	216			217	3013	339		340		8007	445		445	
1010	218			225	3014	341		342		8008	446		447	
1011	226			233	3015	343		348		8009	448		449	
1012	234			234	3016	349		349		8010	450		451	
1013	235			237	3017	350		353		8011	452		452	
1014	238			239	3018	354		355		8012	453		454	
1015	240			243	3019	356		357		8013	455		456	
1016	244			244	3020	358		360		8015	457		457	
1017	245			247	3021	361		364		8016	458		458	
1018	248			248	3022	365		366		8018	459		460	
1019	249			253	3023	367		367		8019	461		462	
1021	254			255	3024	368		370		8021	463		463	
1023	256			256	3025	371		375		8079	464		465	
1025	257			258	3026	376		376		9101	466		466	
1027	259			259	3027	377		378		9102	467		467	
1029	260			260	3028	379		380		9201	468		468	
1999	261			261	3029	381		383		9202	469		469	
2001	262			262	3030	384		385		9402	470		470	
2002	263			266	3031	386		386		9404	471		471	
2003	267			267	3032	387		388		9479	472		473	
2004	268			269	3033	389		389		9501	474		474	



December 30, 2023

Pennsylvania State Roads - Straight Line Diagrams

Contained within this document are the 2024 Pennsylvania Straight Line Diagrams (SLDs) for State Routes by county within a particular PennDOT district. At the end of each year, PennDOT takes a snapshot of its current SLD database and creates PDF files from the SLD snapshot. The SLDs are a graphical representation of State Routes (SRs) that PennDOT maintains. The information shown on the SLD is generated from data found in PennDOT's Roadway Management System (RMS) database. The data from RMS is constantly being updated to match actual roadway inventory data found on Pennsylvania's state highways. PennDOT's SR system is explained briefly in this document along with symbol definitions for each type of roadway feature or attribute found on the SLD. This PDF version of the SLD contains an individual county list of all state roads found in that county. The SRs found on the list are linked to the actual pages that show the individual SLDs. To find an SLD for a particular road that you want, simply point to that road on the SR index list and click on it to jump to the beginning page of that SLD.

If you have any questions or comments concerning information found in this document, please contact Ty Reed, Chief, Roadway Inventory and Testing Unit, Asset Management Division, Bureau of Operations, by calling (717) 787-7294.

Additional information on state owned highways is available from your local PENNDOT Engineering District Office, RMS Unit, RMS Coordinator.

Straight Line Diagram Disclaimer: This document is for informational purposes only and may be viewed by anyone. No part of the information contained in this document may be altered or redistributed without prior written consent of PENNDOT. Straight Line Diagram information is provided "as is" without warranty of any kind, either expressed or implied. This information could include technical inaccuracies or errors of omission. Changes may be made periodically to the information herein.

Copyright © 2023 by the Commonwealth of Pennsylvania. All rights reserved.



Asset Management Division

Mission Statement

To protect and preserve Pennsylvania's infrastructure by providing meaningful, timely, and accurate pavement and roadway management, design, standards, strategies, inventory and condition, as well as fair, consistent and efficient application of Commonwealth laws and regulations.

CUSTOMER SERVICE RATING FORM

Straight Line Diagram (SLD) – Customer Service Rating

As means to improve customer service, we would like you to rate the product/ service you have received, by circling a “grade” from “A” (excellent) to “E” (fail).

A **B** **C** **D** **E**

If your rating is not an “A,” please let us know what we could do better.

Name and Organization (optional)

Thank You.

(Fold along line, and tape or staple together before mailing)

(Cut along dashed line)

Bureau of Operations
Asset Management Division – PennDOT Annex
907 Elmerton Avenue
Harrisburg, PA 17110
ATTN: Ty Reed

PENNSYLVANIA DEPARTMENT OF TRANSPORTATION
Bureau of Operations, Asset Management Division

Location Referencing System (LRS) – Definitions, Uses & Testing

The Department's LRS, implemented in 1987, is the mechanism to designate the State highway network, to define roadway lengths, locations, and route connectivity, and to serve as the basis for the collection, storage, and integration of roadway information.

An LRS key is a unique series of numbers that identifies the location of each point or feature along a State route. The fourteen digit number is an integral part of the Roadway Management System (RMS) where roadway data is stored. 07/4016/0100/0857 is an example of an LRS key, which identifies County (CO) = 07, State Route (SR) = 4016, Segment (SEG) = 0100, and Offset = 0857.

County (CO)

Each of Pennsylvania's sixty-seven counties is identified by a number.

Name	#	Name	#	Name	#	Name	#
Adams	1	Clinton	18	Lackawanna	35	Potter	52
Allegheny	2	Columbia	19	Lancaster	36	Schuylkill	53
Armstrong	3	Crawford	20	Lawrence	37	Snyder	54
Beaver	4	Cumberland	21	Lebanon	38	Somerset	55
Bedford	5	Dauphin	22	Lehigh	39	Sullivan	56
Berks	6	Delaware	23	Luzerne	40	Susquehanna	57
Blair	7	Elk	24	Lycoming	41	Tioga	58
Bradford	8	Erie	25	McKean	42	Union	59
Bucks	9	Fayette	26	Mercer	43	Venango	60
Butler	10	Forest	27	Mifflin	44	Warren	61
Cambria	11	Franklin	28	Monroe	45	Washington	62
Cameron	12	Fulton	29	Montgomery	46	Wayne	63
Carbon	13	Greene	30	Montour	47	Westmoreland	64
Centre	14	Huntingdon	31	Northampton	48	Wyoming	65
Chester	15	Indiana	32	Northumberland	49	York	66
Clarion	16	Jefferson	33	Perry	50	Philadelphia	67
Clearfield	17	Juniata	34	Pike	51		

State Route (SR)

State Routes (SR's) are identified by four-digit numbers. SR numbers are assigned as follows:

- | | |
|--|-----------|
| 1. Traffic Routes: Routes designated as Interstates, US or PA Routes | 0001-0999 |
| 2. Quadrant Routes (Non-Traffic Routes) | 1001-4999 |
| 3. Relocated Traffic Routes | 6000-6999 |
| 4. Turned Back, Abandoned, or Null Routes | 7000-7999 |
| 5. Interchanges | 8001-8999 |
| 6. WYE's | 9101-9199 |
| 7. Rest Areas | 9201-9299 |
| 8. Truck Escape Ramps | 9301-9399 |
| 9. Others | 9401-9499 |
| 10. Park and Rides | 9501-9599 |

Even/Odd Convention: Even numbers are typically given to SR's in the East/West direction, and odd numbers to SR's that run North/South. This convention applies to Interstate Routes (except those that are Beltways or Spurs), and Quadrant Routes. This convention may or may not apply to PA or US Traffic Routes.

Hierarchy: If two or more traffic routes occupy the same section of roadway, the SR number is based on the "higher" type route, according to the following hierarchy. If the traffic routes are the same hierarchy class, then the SR number is assigned the lower numbered traffic route (Figure 1).

1. Interstates
2. U.S. Routes
3. PA Routes
4. Quadrant Routes

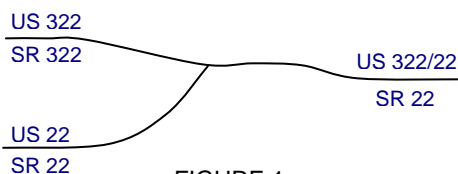


FIGURE 1

Other Numbering Conventions:

1. The first digit of a quadrant route is based on which quadrant of the county the route is located, as shown in the following diagram (Figure 2).
2. The last three digits of a Relocated Traffic Route are the same as the Traffic Route that was relocated.
3. Interchanges are numbered sequentially. Odd numbers are given to interchanges along SR's in the North/South direction; even numbers are given to interchanges along SR's in the East/West direction (Figure 3).
4. WYE's are given odd numbers if the connecting SR is odd numbered, and even numbers if the connecting SR is even numbered.
5. Rest Areas or Truck Escape Ramps are given odd numbers if they connect to the Southbound or Westbound side of an SR, and even numbers if they connect to the Northbound or Eastbound side.

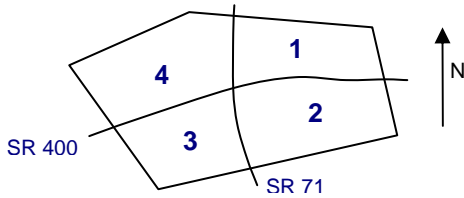


FIGURE 2

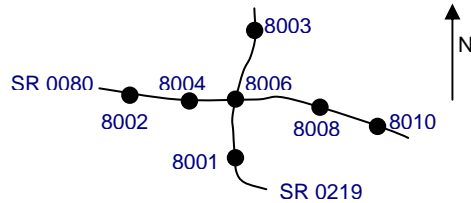


FIGURE 3

Segment (SEG)

State routes are divided into segments, which are approximately one-half mile long, and are identified by a four-digit number. Segment begin and end points are placed at physical features where possible. Segment numbers increase in the North or East direction, and typically by 10's (Figure 4). Segments are even numbered on undivided roadways, and in the Northbound or Eastbound direction of divided roadways. Segments are odd numbered in the Southbound or Westbound direction of divided roadways (Figure 5). Interstate segments are associated with the mile posts (Figure 6).

Undivided Roadways

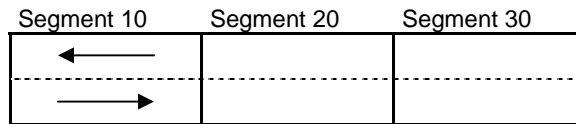


FIGURE 4

Divided Roadways

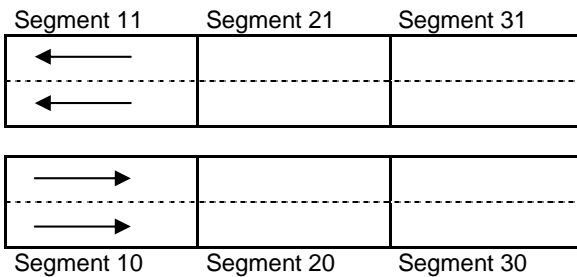


FIGURE 5

Interstate Roadways

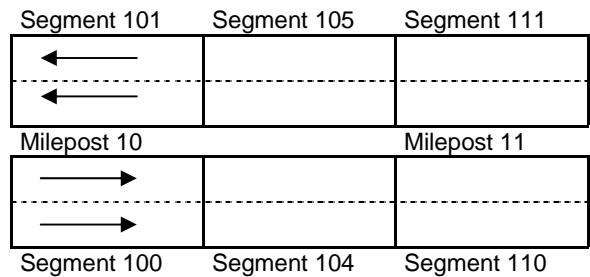


FIGURE 6

Turned Back, Abandoned, and Null Segments are given numbers in the range of 7000-7999. For two coinciding State routes, the route with "lower" hierarchy is "nulled."

Segment numbering restarts on Traffic Routes at County boundaries, except Interstates (Figure 7).

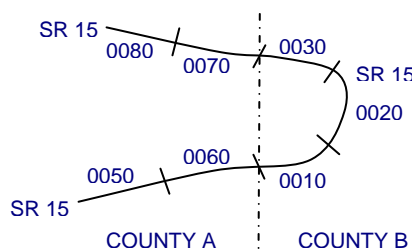


FIGURE 7

Offset

The offset, a subdivision of the segment, is the distance (in feet) from the beginning of the segment, expressed as a four-digit number. Offsets are measured in the increasing segment direction.

Segment Markers

Segment markers, which allow for easy identification of the LRS location on the State highway system, indicate the State route and segment number at the point that each segment is entered. If the beginning of a segment occurs at a physical feature, then the point of reference is at the physical feature and not the sign. At intersections, signs are used to identify beginning or ending State routes or segments.



Users of the LRS

Locations of all intersections, structures, and other points of interest are field verified and inventoried in the RMS. This information can be displayed on Straight Line Diagrams (SLD's) which can be viewed in the RMS, or hardcopy form. SLD books are refreshed and printed annually for distribution to the Department's District and County offices, as well as too many external entities.

A list of those within the Department that use the LRS to identify locations in the RMS and in the field includes personnel from the following organizations: Pavement Testing, County Maintenance, Traffic, Design, Surveys, Construction, Bridge, Permits, Crash Review, Planning and Programming, Posted & Bonded Roads, Tort Liability, and Emergency Management.

Users outside the Department include: County & Municipal governments, County 911, Planning Commissions, Federal Highway Administration, State & Local Police, Local Emergency Management, Delivery Services (UPS, Fed Ex, etc.), Fire Departments, Utility Companies, Contractors, and Consultants.

Without segment markers located in the field, all of these users would have to rely solely on the SLD, which would be extremely cumbersome at best and impossible for some.

Verification, QA & QC

In order to assure that LRS information is indicated properly in the RMS, on SLD's, and in the field, LRS Quality Assurance (QA) and Quality Commitment (QC) programs are performed each year. The Bureau of Operations, Asset Management Division, Roadway Inventory & Testing Unit (RITU) performs all Statewide QC testing. Field verification and QA is also performed by RITS, except in Engineering Districts 2-0, 11-0, and 12-0, where it is done "in-house." Each Engineering District is responsible for its own LRS completeness and maintenance with respect to the RMS.

Twenty percent of each county is field tested annually as part of the QA program, and five percent of each county is tested for the annual QC program. The goal of the QC program is to maintain at least 90% accuracy between the RMS and the actual field locations of highway features. Annual QC ratings are developed and reported to the Engineering Districts.









































Field testing is performed by two-person teams (a permanent employee that operates the test, and a temporary employee that drives the device) with the use of vans equipped with an on-board computer and a Data Measurement Subsystem. Testing is typically performed during the months of April through November.

Vehicle location and roadway features are displayed on the van's computer screen in SLD format, and the software accepts operator inputs verifying or modifying roadway feature locations, as well as comments. Though the system can function at greater speed, test speeds are typically less than 25 mph to ensure accuracy.

There are five categories of information that is verified and/or modified:

1. State Route Length
2. Segment Length
3. Roadway Geometry (lane count, pavement & shoulder types & widths)
4. Intersecting Feature Location (intersections & bridges)
5. Segment Marker Location

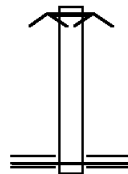
STRAIGHT LINE DIAGRAM (SLD) ANNUAL REFRESH ATTRIBUTE KEY PAGE 1 OF 2

 SEGMENT MARKER	 AHEAD LEFT INTER STATE OWNED	 RAILROAD CROSSING	 INTERSTATE MILEPOST
 TURNBACK	 AHEAD LEFT INTER NON-STATE	 RAILROAD OVER-PASS	 MFC BEGIN
 NULL	 AHEAD RIGHT INTE STATE OWNED	 OVER-PASS	 MUNICIPAL BOUNDARY
 UNDIVIDED HIGHWAY	 AHEAD RIGHT INTE NON-STATE	 BRIDGE END	 VILLAGE BEGIN
 PHYSICALLY DIVIDED	 BACK LEFT INTER STATE OWNED	 BRIDGE BEGIN	AH - LENGTH FORWARD TO NEXT SEGMENT BEGIN BK - LENGTH BACKWARD TO PREVIOUS SEGMENT BEGIN
 PAINT DIVIDED	 BACK LEFT INTER NON-STATE	 TUNNEL	
 INTERSECTION AHEAD	 BACK RIGHT INTER STATE OWNED	 SIGN STRUCTURE	MFC - MAINTENANCE FUNCTIONAL CLASS A = INTERSTATE EXPRESSWAY AND/OR PRINCIPLE ARTERIAL C = MINOR ARTERIAL D = COLLECTOR E = LOCAL ACCESS F = INTERCHANGE RAMP
 INTERSECTION BACK	 BACK RIGHT INTER NON-STATE	 P3 BRIDGE	
 REFERENCE AHEAD/BACK	 T-LEFT INTERSEC STATE OWNED	 RETAINING WALL	
 DIVIDED CONNECTOR	 T-LEFT INTERSEC NON-STATE	 BRIDGE/CULVERT UNDER FILL	NULL AND TURNBACK SEGMENTS ARE DISPLAYED IN THE DEPARTMENT'S ROADWAY MANAGEMENT SYSTEM (RMS) AS 100 FEET IN LENGTH. ACTUAL SEGMENT AND SECTION LENGTHS MAY VARY SIGNIFICANTLY
 CROSS INTERSEC STATE OWNED	 T-RIGHT INTERSEC STATE OWNED	 PIPE (STAMPP)	
 CROSS INTERSEC NON-STATE	 T-RIGHT INTERSEC NON-STATE	 ROTARY INTERSEC	

EXTRACT DATE: 12/18/2023 ROADWAY MANAGEMENT SYSTEM PAGE NUMBER: 479
 PRINT DATE: 12/21/2023 SLD COUNTY/SR - ANNUAL PRINT COUNTY: BUTLER
 DIR: N TOTAL LEN: .072 MI. DIST: 10-2 SR: 9508
 LEFT MUN: MUDDY CREEK T RIGHT MUN: MUDDY CREEK T

000380 FT

000000 FT



000380 FT END OF PARK AND RIDE RD
ROAD CLOSED AHEAD

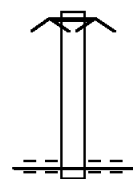
000000 FT 0 0 00000 0 00 0000+00
NC PARK AND RIDE RD

PERRY HW
(SR0019 SEG 0490/0297)
MFC BEGIN = F

0010/0000 LENGTH(AH 0380 BK 0000)

EXTRACT DATE: 12/18/2023 ROADWAY MANAGEMENT SYSTEM PAGE NUMBER: 478
 PRINT DATE: 12/21/2023 SLD COUNTY/SR - ANNUAL PRINT COUNTY: BUTLER
 DIR: N TOTAL LEN: .033 MI. DIST: 10-2 SR: 9507
 LEFT MUN: PENN T RIGHT MUN: PENN T

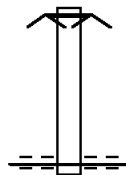
000173 FT
 000000 FT



000173 FT END OF PARK AND RIDE
 0010/0173 ROAD CLOSED AHEAD
 000000 FT 0 0 00000 0 00 0000+00
 NC PARK AND RIDE RD
 MAHARG RD
 (T503)
 MFC BEGIN = F
 0010/0000 LENGTH(AH 0173 BK 0000)

EXTRACT DATE: 12/18/2023 ROADWAY MANAGEMENT SYSTEM PAGE NUMBER: 477
 PRINT DATE: 12/21/2023 SLD COUNTY/SR - ANNUAL PRINT COUNTY: BUTLER
 DIR: B TOTAL LEN: .041 MI. DIST: 10-2 SR: 9506
 LEFT MUN: PORTERSVILLE B RIGHT MUN: PORTERSVILLE B

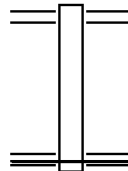
000216 FT
 000000 FT



000216 FT PARK AND RIDE RD
 0010/0216 ROAD CLOSED AHEAD
 000000 FT 0 0 00000 0 00 0000+00
 NC PARK AND RIDE RD
 STANFORD RD
 (T340)
 MFC BEGIN = F
 0010/0000 LENGTH(AH 0216 BK 0000)

EXTRACT DATE: 12/18/2023 ROADWAY MANAGEMENT SYSTEM PAGE NUMBER: 476
 PRINT DATE: 12/21/2023 SLD COUNTY/SR - ANNUAL PRINT COUNTY: BUTLER
 DIR: N TOTAL LEN: .097 MI. DIST: 10-2 SR: 9505
 LEFT MUN: BUFFALO T RIGHT MUN: BUFFALO T

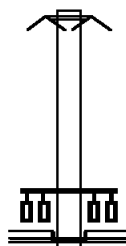
000510 FT
 000000 FT



000510 FT SR 0356 SH
 0010/0510 (SR0356 SEG 0060/0690)
 000000 FT 0 0 00000 0 00 0000+00
 NC PARK AND RIDE RD
 SR 2017 SH
 (SR2017 SEG 0040/2144)
 MFC BEGIN = F
 0010/0000 LENGTH(AH 0510 BK 0000)

EXTRACT DATE: 12/18/2023 ROADWAY MANAGEMENT SYSTEM PAGE NUMBER: 475
 PRINT DATE: 12/21/2023 SLD COUNTY/SR - ANNUAL PRINT COUNTY: BUTLER
 DIR: N TOTAL LEN: .045 MI. DIST: 10-2 SR: 9502
 LEFT MUN: JACKSON T RIGHT MUN: JACKSON T

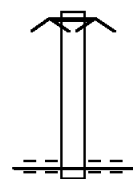
000235 FT
 000000 FT



000235 FT END OF PARK AND RIDE
 0010/0235 ROAD CLOSED AHEAD
 000000 FT 0 0 00000 0 00 0000+00
 NC PARK AND RIDE RD
 LINDSAY RD
 (SR0528 SEG 0010/1411)
 INTER-BK RAMP D RD
 (SR8003 SEG 0010/1045)
 MFC BEGIN = F
 0010/0000 LENGTH(AH 0235 BK 0000)

EXTRACT DATE: 12/18/2023 ROADWAY MANAGEMENT SYSTEM PAGE NUMBER: 474
 PRINT DATE: 12/21/2023 SLD COUNTY/SR - ANNUAL PRINT COUNTY: BUTLER
 DIR: W TOTAL LEN: .036 MI. DIST: 10-2 SR: 9501
 LEFT MUN: CRANBERRY T RIGHT MUN: CRANBERRY T

000189 FT
 000000 FT



000189 FT DUTIHL RD
 0010/0189 ROAD CLOSED AHEAD
 000000 FT 0 0 00000 0 00 0000+00
 NC PARK AND RIDE RD
 DUTIHL RD
 (T326)
 MFC BEGIN = F
 0010/0000 LENGTH(AH 0189 BK 0000)

EXTRACT DATE: 12/18/2023 ROADWAY MANAGEMENT SYSTEM PAGE NUMBER: 473
PRINT DATE: 12/21/2023 SLD COUNTY/SR - ANNUAL PRINT COUNTY: BUTLER

DIR: S TOTAL LEN: 1.344 MI. DIST: 10-2 SR: 9479
LEFT MUN: CRANBERRY T RIGHT MUN: CRANBERRY T

007095 FT



007095 FT AH-ALLEGHENY (02)
INTER-AHD SR 9113 COLLECTOR RD
0030/3281 (SR9113 SEG 0010/0000)
RAMP A RD
0030/2483 (SR8079 SEG 0250/0455)
SR8079 EB

EXTRACT DATE: 12/18/2023
PRINT DATE: 12/21/2023

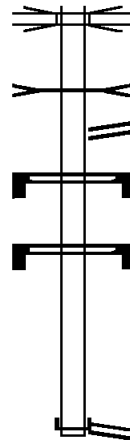
ROADWAY MANAGEMENT SYSTEM
SLD COUNTY/SR - ANNUAL PRINT

PAGE NUMBER: 472
COUNTY: BUTLER

DIR: S TOTAL LEN: 1.344 MI.
LEFT MUN: CRANBERRY T

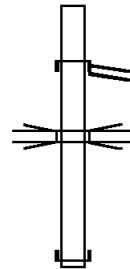
DIST: 10-2 SR: 9479
RIGHT MUN: CRANBERRY T

003814 FT



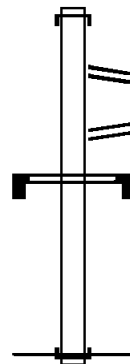
0030/2110 OP ID 10/8079/0012/1537
TR BRUSH CR
STRUCTURE LENGTH 22 FT
0030/1800 BMSID 10/0079/0776/1712
RAMP B RD
0030/1659 (SR8079 SEG 0500/0000)
SIGN: 3 CHORD TRUSS
0030/1478 BMSID 10/9479/0030/1478
SIGN: CANTILEVER
0030/0703 BMSID 10/9479/0030/0703
003814 FT 0 0 00000 0 00 0000+00
RAMP F RD
(SR8001 SEG 0250/0767)
INTER-BK SR 9479 COLLECTOR RD
(SR9479 SEG 0020/1437)
0030/0000 LENGTH(AH 3281 BK 1437)

002377 FT



INTER-AHD SR 9479 COLLECTOR RD
(SR9479 SEG 0030/0000)
RAMP F ROAD
0020/1437 (SR8001 SEG 0250/0767)
SR0228 EB
0020/0704 OP ID 10/0228/0010/1443
002377 FT 0 0 00000 0 00 0000+00
INTER-BK SR 9479 COLLECTOR RD
(SR9479 SEG 0010/2377)
0020/0000 LENGTH(AH 1437 BK 2377)

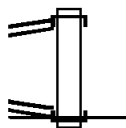
000000 FT



INTER-AHD SR 9479 COLLECTOR RD
(SR9479 SEG 0020/0000)
RAMP S RD
0010/2153 (SR8001 SEG 0510/1508)
RAMP C RD
0010/1291 (SR8001 SEG 0500/0000)
SIGN: SHAPE OR TUBE
0010/0869 BMSID 10/9479/0010/1100
000000 FT 0 0 00000 0 00 0000+00
NC SR 9479 COLLECTOR RD
INTER-BK RAYMOND P SHAFFER HW
(SR0079 SEG 0785/0821)
MFC BEGIN = F
0010/0000 LENGTH(AH 2377 BK 0000)

EXTRACT DATE: 12/18/2023 ROADWAY MANAGEMENT SYSTEM PAGE NUMBER: 471
 PRINT DATE: 12/21/2023 SLD COUNTY/SR - ANNUAL PRINT COUNTY: BUTLER
 DIR: E TOTAL LEN: .049 MI. DIST: 10-2 SR: 9404
 LEFT MUN: FAIRVIEW T RIGHT MUN: FAIRVIEW T

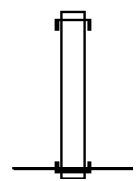
CHICORA RD 000260 FT
 (SR0068 SEG 0756/0093) 0010/0260
 0 0 00000 0 00 0000+00 000000 FT
 CHICORA RD
 (SR0068 SEG 0754/0000) 0010/0000



000260 FT
 INTER-AHD CHICORA RD
 0010/0260 (SR0068 SEG 0756/0093)
 INTER-BK CHICORA RD
 000000 FT (SR0068 SEG 0754/0000)
 MFC BEGIN = F
 LENGTH(AH 0260 BK 0000)

EXTRACT DATE: 12/18/2023 ROADWAY MANAGEMENT SYSTEM PAGE NUMBER: 470
 PRINT DATE: 12/21/2023 SLD COUNTY/SR - ANNUAL PRINT COUNTY: BUTLER
 DIR: E TOTAL LEN: .078 MI. DIST: 10-2 SR: 9402
 LEFT MUN: BUTLER T RIGHT MUN: BUTLER T

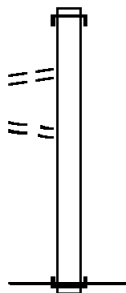
000410 FT
 000000 FT



000410 FT
 INTER-AHD OLD NEW CASTLE RD
 0010/0410 (SR3036 SEG 0020/0000)
 000000 FT 0 0 00000 0 00 0000+00
 NC OLD NEW CASTLE LOOP RD
 INTER-BK OLD NEW CASTLE RD
 (SR3036 SEG 0020/0000)
 MFC BEGIN = F
 0010/0000 LENGTH(AH 0410 BK 0000)

EXTRACT DATE: 12/18/2023 ROADWAY MANAGEMENT SYSTEM PAGE NUMBER: 469
 PRINT DATE: 12/21/2023 SLD COUNTY/SR - ANNUAL PRINT COUNTY: BUTLER
 DIR: S TOTAL LEN: .272 MI. DIST: 10-2 SR: 9202
 LEFT MUN: CRANBERRY T RIGHT MUN: CRANBERRY T

001436 FT
 FROM TRUCK PARKING AREA
 (CONN) 0010/1194
 TO TRUCK PARKING AREA
 (CONN) 0010/0519
 000000 FT

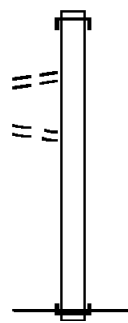


001436 FT
 INTER-AHD RAYMOND P SHAFFER HW
 0010/1436 (SR0079 SEG 0794/2604)

000000 FT 1 0 01021 2 26 0000+00
 NC WEIGH STA./REST STOP RD
 INTER-BK ALLEGHENY VALLEY EX
 (SR0079 SEG 0794/1155)
 MFC BEGIN = F
 0010/0000 LENGTH(AH 1436 BK 0000)

EXTRACT DATE: 12/18/2023 ROADWAY MANAGEMENT SYSTEM PAGE NUMBER: 468
 PRINT DATE: 12/21/2023 SLD COUNTY/SR - ANNUAL PRINT COUNTY: BUTLER
 DIR: N TOTAL LEN: .289 MI. DIST: 10-2 SR: 9201
 LEFT MUN: CRANBERRY T RIGHT MUN: CRANBERRY T

001526 FT
 FROM TRUCK PARKING AREA
 (CONN) 0010/1230
 TO TRUCK PARKING AREA
 (CONN) 0010/0612
 000000 FT

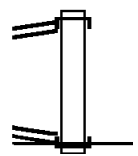


001526 FT
 INTER-AHD RAYMOND P SHAFFER HW
 0010/1526 (SR0079 SEG 0801/1484)

000000 FT 1 0 01021 2 25 0000+00
 NC WEIGH STA./REST STOP RD
 INTER-BK ALLEGHENY VALLEY EX
 (SR0079 SEG 0805/0350)
 MFC BEGIN = F
 0010/0000 LENGTH(AH 1526 BK 0000)

EXTRACT DATE: 12/18/2023 ROADWAY MANAGEMENT SYSTEM PAGE NUMBER: 467
 PRINT DATE: 12/21/2023 SLD COUNTY/SR - ANNUAL PRINT COUNTY: BUTLER
 DIR: N TOTAL LEN: .050 MI. DIST: 10-2 SR: 9102
 LEFT MUN: CENTER T RIGHT MUN: CENTER T

WEST SUNBURY RD 000262 FT
 (SR0308 SEG 0010/0119) 0010/0262
 0 0 00000 0 00 0000+00 000000 FT
 N MAIN ST ET
 (SR0008 SEG 0420/2069) 0010/0000



000262 FT
 INTER-AHD WEST SUNBURY RD
 0010/0262 (SR0308 SEG 0010/0119)
 NC WYE 9102 RD
 INTER-BK N MAIN ST ET
 000000 FT (SR0008 SEG 0420/2069)
 MFC BEGIN = F
 0010/0000 LENGTH(AH 0262 BK 0000)

EXTRACT DATE: 12/18/2023 ROADWAY MANAGEMENT SYSTEM PAGE NUMBER: 466
PRINT DATE: 12/21/2023 SLD COUNTY/SR - ANNUAL PRINT COUNTY: BUTLER
DIR: E TOTAL LEN: .000 MI. DIST: 10-2 SR: 9101
LEFT MUN: CRANBERRY T RIGHT MUN: CRANBERRY T

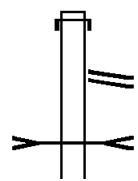
000000 FT



000000 FT
7010/0000 LENGTH(AH 0221 BK 0000)

EXTRACT DATE: 12/18/2023 ROADWAY MANAGEMENT SYSTEM PAGE NUMBER: 465
 PRINT DATE: 12/21/2023 SLD COUNTY/SR - ANNUAL PRINT COUNTY: BUTLER
 DIR: E TOTAL LEN: 1.007 MI. DIST: 10-2 SR: 8079
 LEFT MUN: CRANBERRY T RIGHT MUN: CRANBERRY T




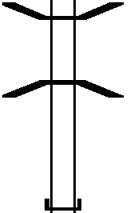
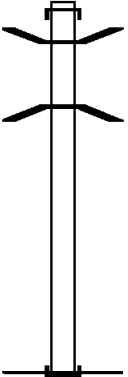
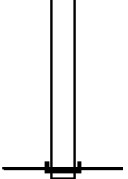
005317 FT



004860 FT

005317 FT
 INTER-AHD TURNPIKE RAMP RD
 0500/0457 (TNPK)
 0500/0281 TURNPIKE RAMP ROAD
 (TNPK)
 TR BRUSH CR
 STRUCTURE LENGTH 22 FT
 0500/0100 BMSID 10/0079/0776/1712
 004860 FT 0 0 00000 0 00 0000+00

DIR: E TOTAL LEN: 1.007 MI. DIST: 10-2 SR: 8079
 LEFT MUN: CRANBERRY T RIGHT MUN: CRANBERRY T

		NC RAMP B RD INTER-BK SR 9479 COLLECTOR RD (SR9479 SEG 0030/1659) 0500/0000 LENGTH(AH 0457 BK 0455)
004405 FT		INTER-AHD SR 9479 COLLECTOR RD 0250/0455 (SR9479 SEG 0030/2483) 004405 FT 0 0 00000 0 00 0000+00 NC RAMP A RD INTER-BK TURNPIKE RAMP RD (TNPK) 0250/0000 LENGTH(AH 0455 BK 2326)
		INTER-AHD RAYMOND P SHAFFER HW 0020/2326 (SR0079 SEG 0776/0146)
		0020/0434 BMS EN 10/8079/0012/1537 0 0 00000 0 00 0000+00 SR 9479 0020/0208 BMSBG 10/8079/0012/1537 002079 FT 0 0 00000 0 00 0000+00 NC RAMP C RD INTER-BK TURNPIKE RAMP RD (TNPK) 0020/0000 LENGTH(AH 2326 BK 2079)
002079 FT		INTER-AHD TURNPIKE RAMP RD 0012/2079 (TNPK) 0012/1763 BMS EN 10/8079/0012/1537 0 0 00000 0 00 0000+00 SR 9479 0012/1537 BMSBG 10/8079/0012/1537
000000 FT		000000 FT 0 0 00000 0 00 0000+00 NC RAMP D RD INTER-BK RAMP D RD (SR8029 SEG 0010/0542) MFC BEGIN = F BK-ALLEGHENY (02) 0012/0000 LENGTH(AH 2079 BK 0000)

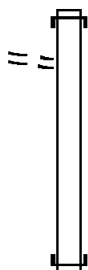
EXTRACT DATE: 12/18/2023 ROADWAY MANAGEMENT SYSTEM PAGE NUMBER: 463
 PRINT DATE: 12/21/2023 SLD COUNTY/SR - ANNUAL PRINT COUNTY: BUTLER
 DIR: S TOTAL LEN: .576 MI. DIST: 10-2 SR: 8021
 LEFT MUN: BUTLER T RIGHT MUN: BUTLER T

TO 3001/0010 SH
 (CONN)

003040 FT

0750/1238

001595 FT



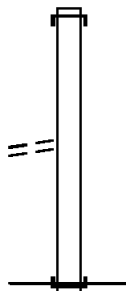
003040 FT
 INTER-AHD HANSEN AV
 0750/1445 (SR3001 SEG 0010/0130)

001595 FT 0 0 00000 0 00 0000+00
 NC RAMP B RD
 INTER-BK WILLIAM FLINN HW
 (SR0008 SEG 0301/2755)
 0750/0000 LENGTH(AH 1445 BK 1595)

INTER-AHD WILLIAM FLINN HW
 0010/1595 (SR0008 SEG 0291/2983)

FROM 3001/0011 SH
 (CONN)

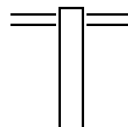
0010/0204
 000000 FT



000000 FT 0 0 00000 0 00 0000+00
 NC RAMP A RD
 INTER-BK HANSEN AV
 (SR3001 SEG 0011/0107)
 MFC BEGIN = F
 0010/0000 LENGTH(AH 1595 BK 0000)

EXTRACT DATE: 12/18/2023 ROADWAY MANAGEMENT SYSTEM PAGE NUMBER: 462
PRINT DATE: 12/21/2023 SLD COUNTY/SR - ANNUAL PRINT COUNTY: BUTLER
DIR: E TOTAL LEN: 1.031 MI. DIST: 10-2 SR: 8019
LEFT MUN: BUFFALO T RIGHT MUN: BUFFALO T

005444 FT



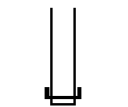
005444 FT SOUTH PIKE RD
0760/1246 (SR0356 SEG 0050/1692)

004198 FT

004198 FT 1 0 01037 2 04 0000+00

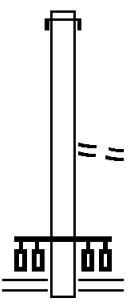
DIR: E TOTAL LEN: 1.031 MI. DIST: 10-2 SR: 8019
 LEFT MUN: BUFFALO T RIGHT MUN: BUFFALO T

002828 FT



INTER-BK NC RAMP C RD ALLEGHENY VALLEY EX
 (SR0028 SEG 0040/0327)
 0760/0000 LENGTH(AH 1246 BK 1370)

002828 FT

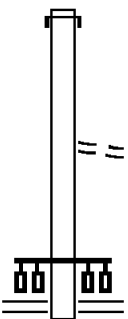


INTER-AHD ALLEGHENY VALLEY EX
 0750/1370 (SR0028 SEG 0040/1225)

FROM 0356/0050 SH
 (CONN)
 0750/0160 1 0 01037 2 03 0000+00
 002828 FT
 NC RAMP D RD
 BUTLER FREEPORT RD
 (SR0356 SEG 0051/1662)

0750/0000 LENGTH(AH 1370 BK 1558)

001270 FT

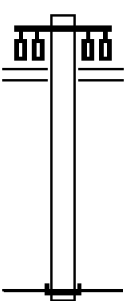


INTER-AHD ALLEGHENY VALLEY EX
 0260/1558 (SR0028 SEG 0031/1607)

FROM 0356/0051 SH
 (CONN)
 0260/0131 1 0 01037 2 02 0000+00
 001270 FT
 NC RAMP A RD
 SOUTH PIKE RD
 (SR0356 SEG 0050/2863)
 (SR0356 SEG 0051/2857)

0260/0000 LENGTH(AH 1558 BK 1270)

000000 FT



SOUTH PIKE RD
 (SR0356 SEG 0050/2863)
 (SR0356 SEG 0051/2857)

0250/1270

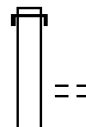
000000 FT 1 0 01037 2 01 0000+00

INTER-BK NC RAMP B RD ALLEGHENY VALLEY EX
 (SR0028 SEG 0031/2622)
 MFC BEGIN = F

0250/0000 LENGTH(AH 1270 BK 0000)

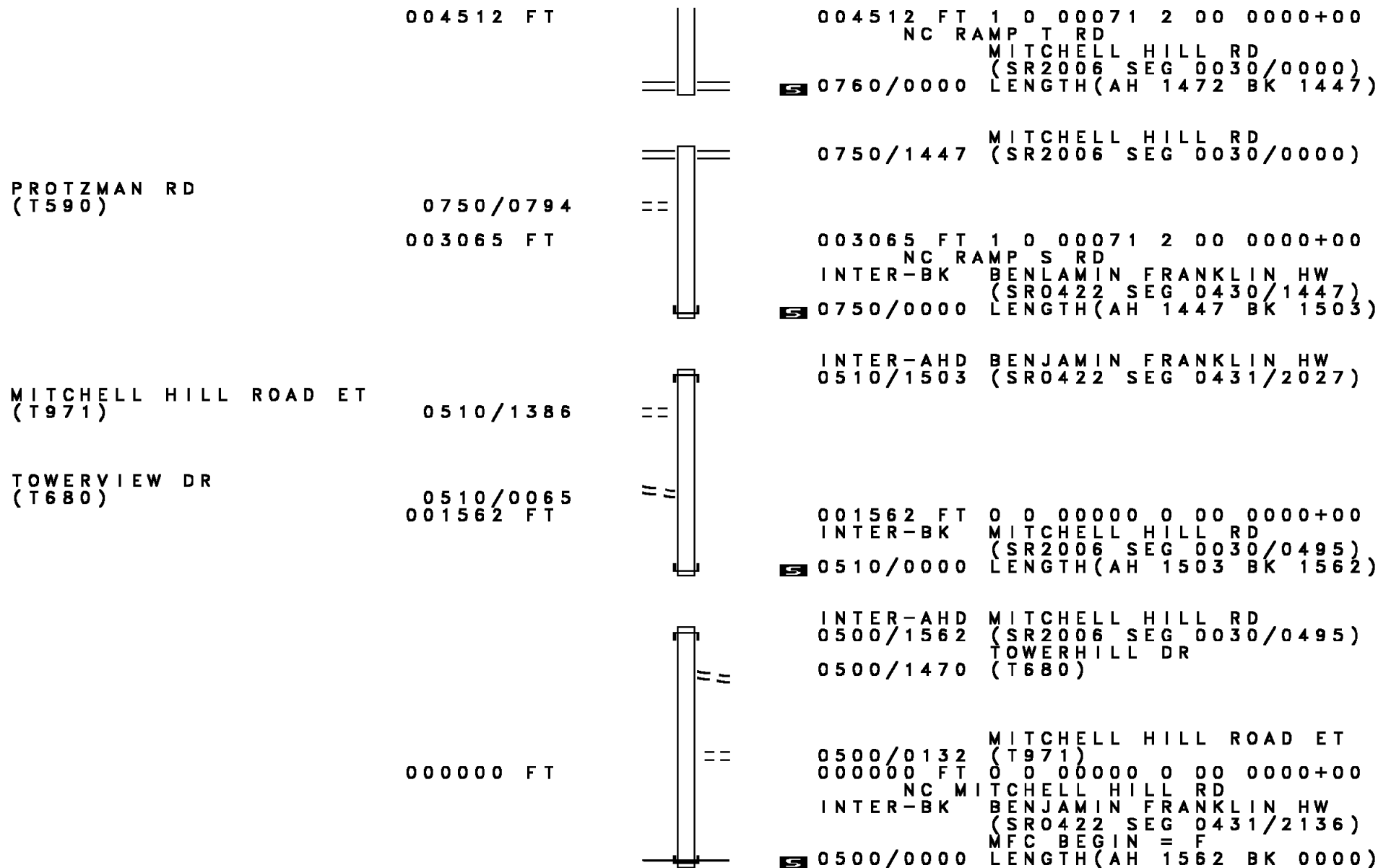
EXTRACT DATE: 12/18/2023 ROADWAY MANAGEMENT SYSTEM PAGE NUMBER: 460
PRINT DATE: 12/21/2023 SLD COUNTY/SR - ANNUAL PRINT COUNTY: BUTLER
DIR: W TOTAL LEN: 1.133 MI. DIST: 10-2 SR: 8018
LEFT MUN: SUMMIT T RIGHT MUN: SUMMIT T

005984 FT



005984 FT
INTER-AHD BENJAMIN FRANKLIN HW
0760/1472 (SR0422 SEG 0430/1592)
0760/0654 PROTZMAN RD
(T590)

DIR: W TOTAL LEN: 1.133 MI. DIST: 10-2 SR: 8018
 LEFT MUN: SUMMIT T RIGHT MUN: SUMMIT T



PROTZMAN RD
(T590)

MITCHELL HILL ROAD ET
(T971)

TOWERVIEW DR
(T680)

004512 FT 1 0 00071 2 00 0000+00
 NC RAMP T RD
 MITCHELL HILL RD
 (SR2006 SEG 0030/0000)
 0760/0000 LENGTH(AH 1472 BK 1447)

0750/1447 MITCHELL HILL RD
 (SR2006 SEG 0030/0000)

003065 FT 1 0 00071 2 00 0000+00
 NC RAMP S RD
 INTER-BK BENJAMIN FRANKLIN HW
 (SR0422 SEG 0430/1447)
 0750/0000 LENGTH(AH 1447 BK 1503)

INTER-AHD BENJAMIN FRANKLIN HW
 0510/1503 (SR0422 SEG 0431/2027)

001562 FT 0 0 00000 0 00 0000+00
 INTER-BK MITCHELL HILL RD
 (SR2006 SEG 0030/0495)
 0510/0000 LENGTH(AH 1503 BK 1562)

INTER-AHD MITCHELL HILL RD
 0500/1562 (SR2006 SEG 0030/0495)
 TOWERHILL DR
 (T680)

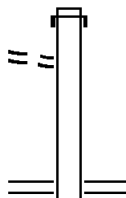
000000 FT 0 0 00000 0 00 0000+00
 NC MI TCHHELL HILL RD
 INTER-BK BENJAMIN FRANKLIN HW
 (SR0422 SEG 0431/2136)
 MFC BEGIN = F
 0500/0000 LENGTH(AH 1562 BK 0000)

DIR: N TOTAL LEN: .768 MI. DIST: 10-2 SR: 8016
 LEFT MUN: MUDDY CREEK T RIGHT MUN: MUDDY CREEK T

FISHER RD
 (T369)

004053 FT

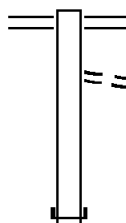
0760/0293
 003252 FT



004053 FT
 INTER-AHD BENJAMIN FRANKLIN HW
 0760/0801 (SR0422 SEG 0011/0751)

003252 FT 0 0 00000 0 00 0000+00
 NC RAMP W RD

PERRY HW
 (SR0019 SEG 0490/1514)
 0760/0000 LENGTH(AH 0801 BK 1166)

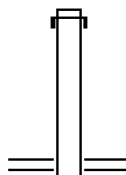


002086 FT

0750/1166 PERRY HW
 (SR0019 SEG 0490/1514)
 0750/0844 FISHER RD
 (T369)

002086 FT 0 0 00000 0 00 0000+00
 NC RAMP X RD

INTER-BK BENJAMIN FRANKLIN HW
 (SR0422 SEG 0011/1287)
 0750/0000 LENGTH(AH 1166 BK 0863)

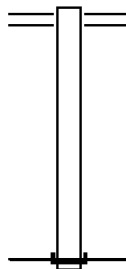


001223 FT

INTER-AHD BENJAMIN FRANKLIN HW
 0260/0863 (SR0422 SEG 0010/0154)

001223 FT 0 0 00000 0 00 0000+00
 NC RAMP Y RD

PERRY HW
 (SR0019 SEG 0490/0711)
 0260/0000 LENGTH(AH 0863 BK 1223)



000000 FT

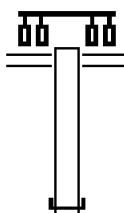
0250/1223 BENJAMIN FRANKLIN
 (SR0019 SEG 0490/0711)

000000 FT 0 0 00000 0 00 0000+00
 NC RAMP Z RD

INTER-BK BENJAMIN FRANKLIN HW
 (SR0422 SEG 0550/0785)
 MFC BEGIN = F
 BK-LAWRENCE (37)
 0250/0000 LENGTH(AH 1223 BK 0000)

DIR: W TOTAL LEN: .600 MI. DIST: 10-2 SR: 8015
 LEFT MUN: WORTH T RIGHT MUN: WORTH T

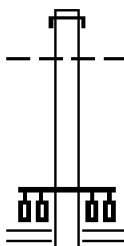
003168 FT



003168 FT NEW CASTLE RD
 (SR0108 SEG 0020/0472)
 0760/0647

002521 FT

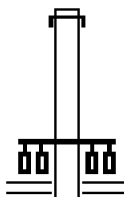
002521 FT 1 0 01021 2 22 0007+53
 NC RAMP D RD
 INTER-BK RAYMOND P SHAFFER HW
 (SR0079 SEG 1044/2466)
 0760/0000 LENGTH(AH 0647 BK 0970)



INTER-AHD AH-LAWRENCE (37)
 RAYMOND P SHAFFER HW
 0750/0970 (SR0079 SEG 1050/0438)
 PLAIN GROVE
 0750/0668 WORTH T

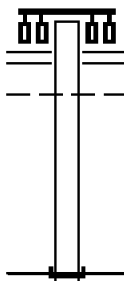
001551 FT

001551 FT 1 0 01021 2 21 0000+00
 NC RAMP C RD
 NEW CASTLE RD
 (SR0108 SEG 0020/0472)
 0750/0000 LENGTH(AH 0970 BK 0652)



INTER-AHD RAYMOND P SHAFFER HW
 0512/0652 (SR0079 SEG 1045/2313)
 000899 FT 0 0 00000 0 00 0000+00
 NC RAMP A RD
 NEW CASTLE RD
 (SR0108 SEG 0010/0552)
 0512/0000 LENGTH(AH 0652 BK 0899)

000899 FT



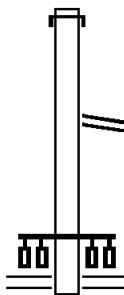
NEW CASTLE RD
 (SR0108 SEG 0010/0552)
 0502/0899 WORTH
 0502/0513 PLAIN GROVE T
 000000 FT 0 0 00000 0 00 0000+00
 NC RAMP B RD
 INTER-BK RAYMOND P SHAFFER HW
 (SR0079 SEG 1051/0340)
 MFC BEGIN = F
 BK-LAWRENCE (37)
 0502/0000 LENGTH(AH 0899 BK 0000)

000000 FT

EXTRACT DATE: 12/18/2023 ROADWAY MANAGEMENT SYSTEM PAGE NUMBER: 456
 PRINT DATE: 12/21/2023 SLD COUNTY/SR - ANNUAL PRINT COUNTY: BUTLER
 DIR: E TOTAL LEN: .857 MI. DIST: 10-2 SR: 8013
 LEFT MUN: MUDDY CREEK T RIGHT MUN: MUDDY CREEK T

004526 FT

003318 FT



004526 FT
 INTER-AHD RAYMOND P SHAFFER HW
 0260/1208 (SR0079 SEG 0991/0227)

RAMP P RD
 0260/0303 (SR8013 SEG 0252/0469)
 003318 FT 1 0 01021 2 15 0019+42
 NC RAMP Q RD
 BENJAMIN FRANKLIN HW
 (SR0422 SEG 0041/0868)
 (SR0422 SEG 0040/0870)

0260/0000 LENGTH(AH 1208 BK 0469)

INTER-AHD RAMP Q RD

DIR: E TOTAL LEN: .857 MI.
 LEFT MUN: MUDDY CREEK T

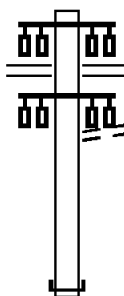
DIST: 10-2 SR: 8013
 RIGHT MUN: MUDDY CREEK T

002849 FT



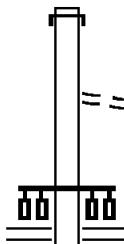
0252/0469 (SR8013 SEG 0260/0303)
 002849 FT 0 0 00000 0 00 0000+00
 NC RAMP P RD
 INTER-BK BENJAMIN FRANKLIN HW
 (SR0422 SEG 0040/0497)
 0252/0000 LENGTH(AH 0469 BK 0876)

001973 FT



BENJAMIN FRANKLIN HW
 (SR0422 SEG 0041/0895)
 (SR0422 SEG 0040/0892)
 0250/0876 TO 0422/0040 SH
 (CONN)
 0250/0676
 001973 FT 1 0 01021 2 16 0000+00
 NC RAMP R RD
 INTER-BK RAYMOND P SHAFFER HW
 (SR0079 SEG 0991/1024)
 0250/0000 LENGTH(AH 0876 BK 0862)

001111 FT



INTER-AHD RAYMOND P SHAFFER HW
 0020/0862 (SR0079 SEG 0990/1127)
 FROM 0422/0040 SH
 (CONN)
 0020/0212
 001111 FT 1 0 01021 2 18 0000+00
 NC RAMP S RD
 BENJAMIN FRANKLIN HW
 (SR0422 SEG 0040/1901)
 0020/0000 LENGTH(AH 0862 BK 1111)

000000 FT



BENJAMIN FRANKLIN HW
 (SR0422 SEG 0051/0000)
 (SR0422 SEG 0050/0000)
 0010/1111 TO 0422/0050 SH
 (CONN)
 0010/0911
 000000 FT 1 0 01021 2 19 0000+00
 NC RAMP T RD
 INTER-BK RAYMOND P SHAFFER HW
 (SR0079 SEG 0990/0401)
 MFC BEGIN = F
 0010/0000 LENGTH(AH 1111 BK 0000)

EXTRACT DATE: 12/18/2023 ROADWAY MANAGEMENT SYSTEM PAGE NUMBER: 454
PRINT DATE: 12/21/2023 SLD COUNTY/SR - ANNUAL PRINT COUNTY: BUTLER
DIR: S TOTAL LEN: .530 MI. DIST: 10-2 SR: 8012
LEFT MUN: SUMMIT T RIGHT MUN: SUMMIT T

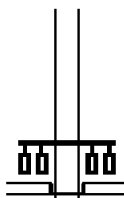
002796 FT



002796 FT
INTER-AHD BENJAMIN FRANKLIN HW
0750/0677 (SR0422 SEG 0400/0683)

DIR: S TOTAL LEN: .530 MI. DIST: 10-2 SR: 8012
 LEFT MUN: SUMMIT T RIGHT MUN: SUMMIT T

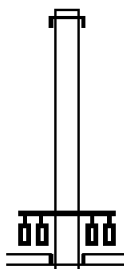
002119 FT



002119 FT 1 0 00071 2 06 0019+46
 NC RAMP L RD
 SR 0068 SH
 (SR0068 SEG 0521/0297)

INTER-BK RAMP J RD
 (SR8012 SEG 0010/0387)
 0750/0000 LENGTH(AH 0677 BK 0678)

001441 FT

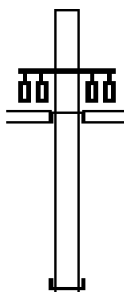


INTER-AHD BENJAMIN FRANKLIN HW
 0510/0678 (SR0422 SEG 0401/0476)

001441 FT 0 0 00000 0 00 0000+00
 NC RAMP K RD
 SR 0068 SH
 (SR0068 SEG 0521/0922)
 (SR0068 SEG 0520/0923)

INTER-BK ONEIDA VALLEY RD
 (SR0038 SEG 0010/0000)
 0510/0000 LENGTH(AH 0678 BK 1054)

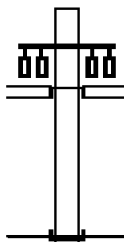
000387 FT



INTER-AHD ONEIDA VALLEY RD
 (SR0038 SEG 0010/0000)
 SR 0068 SH
 (SR0068 SEG 0521/0922)
 (SR0068 SEG 0520/0923)

0500/1054
 000387 FT 1 0 00071 2 07 0000+00
 NC RAMP M RD
 INTER-BK BENJAMIN FRANKLIN HW
 (SR0422 SEG 0401/1151)
 0500/0000 LENGTH(AH 1054 BK 0387)

000000 FT

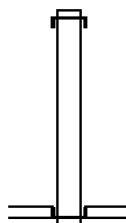


INTER-AHD RAMP L RD
 (SR8012 SEG 0750/0000)
 SR 0068 SH
 (SR0068 SEG 0521/0297)

0010/0387
 000000 FT 1 0 00071 2 04 0007+71
 NC RAMP J RD
 INTER-BK BENJAMIN FRANKLIN HW
 (SR0422 SEG 0390/1548)
 MFC BEGIN = F
 0010/0000 LENGTH(AH 0387 BK 0000)

DIR: E TOTAL LEN: .538 MI. DIST: 10-2 SR: 8011
 LEFT MUN: MUDDY CREEK T RIGHT MUN: MUDDY CREEK T

002842 FT



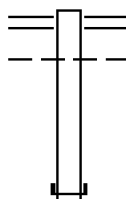
002842 FT
 INTER-AHD RAYMOND P SHAFFER HW
 0750/0694 (SR0079 SEG 0960/1208)

002148 FT

002148 FT 1 0 01021 2 13 0000+00
 NC RAMP O RD
 EAST PORTERSVILLE RD
 (SR0488 SEG 0060/1060)

INTER-BK RAMP P RD
 (SR8011 SEG 0010/0695)
 0750/0000 LENGTH(AH 0694 BK 0599)

001549 FT

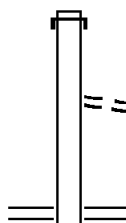


0262/0599 EAST PORTERSVILLE RD
 (SR0488 SEG 0060/0377)

0262/0372 PORTERSVILLE
 MUDDY CREEK T
 001549 FT 0 0 00000 0 00 0000+00
 NC RAMP N RD

INTER-BK RAYMOND P SHAFFER HW
 (SR0079 SEG 0961/0177)
 0262/0000 LENGTH(AH 0599 BK 0854)

000695 FT

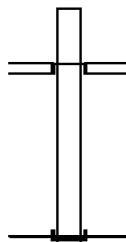


INTER-AHD RAYMOND P SHAFFER HW
 0252/0854 (SR0079 SEG 0955/2583)

0252/0062 FROM 0488/0060 SH
 (CONN)
 000695 FT 0 0 00000 0 00 0000+00
 NC RAMP M RD

0252/0000 EAST PORTERSVILLE RD
 (SR0488 SEG 0060/0377)
 LENGTH(AH 0854 BK 0695)

000000 FT



INTER-AHD RAMP O RD
 (SR8011 SEG 0750/0000)
 0010/0695 EAST PORTERSVILLE RD
 (SR0488 SEG 0060/1060)

000000 FT 1 0 01021 2 14 0000+00
 NC RAMP P RD
 INTER-BK RAYMOND P SHAFFER HW
 (SR0079 SEG 0954/2498)

MFC BEGIN = F
 0010/0000 LENGTH(AH 0695 BK 0000)

DIR: S TOTAL LEN: 1.189 MI. DIST: 10-2 SR: 8010
LEFT MUN: BUTLER T RIGHT MUN: BUTLER T

006276 FT

006276 FT
INTER-AHD MAIN ST
0760/0696 (SR0008 SEG 0390/0686)

005580 FT

005580 FT 1 0 00071 2 08 0000+00
NC RAMP G RD
INTER-BK BENJAMIN FRANKLIN HW
(SR0422 SEG 0370/0531)
S 0760/0000 LENGTH(AH 0696 BK 1144)

004436 FT

INTER-AHD BENJAMIN FRANKLIN HW
0750/1144 (SR0422 SEG 0370/1269)


004436 FT 1 0 00071 2 07 0013+30
NC RAMP H RD
INTER-BK MAIN ST
(SR0008 SEG 0390/0416)
S 0750/0000 LENGTH(AH 1144 BK 0855)


003581 FT


INTER-AHD MAIN ST
0510/0855 (SR0008 SEG 0390/1207)


003581 FT 1 0 00071 2 06 0000+00
NC RAMP F RD
INTER-BK BENJAMIN FRANKLIN HW
(SR0422 SEG 0371/0698)
S 0510/0000 LENGTH(AH 0855 BK 0676)

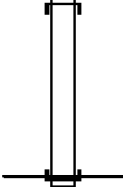
DIR: S TOTAL LEN: 1.189 MI. DIST: 10-2 SR: 8010
 LEFT MUN: BUTLER T RIGHT MUN: BUTLER T

002905 FT  INTER-AHD BENJAMIN FRANKLIN HW
 0500/0676 (SR0422 SEG 0371/0398)
 002905 FT 1 0 00071 2 05 0011+85
 NC RAMP E RD
 INTER-BK MAIN ST
 (SR0008 SEG 0390/1137)
 0500/0000 LENGTH(AH 0676 BK 0711)

002194 FT  INTER-AHD BENJAMIN FRANKLIN HW
 0260/0711 (SR0422 SEG 0361/1305)
 002194 FT 1 0 00079 2 04 0010+10
 NC RAMP B RD
 INTER-BK MAIN ST
 (SR0008 SEG 0391/1280)
 0260/0000 LENGTH(AH 0711 BK 0644)

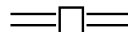
001550 FT  INTER-AHD MAIN ST
 0250/0644 (SR0008 SEG 0391/1120)
 001550 FT 1 0 00079 2 03 0000+00
 NC RAMP A RD
 INTER-BK BENJAMIN FRANKLIN HW
 (SR0422 SEG 0361/1509)
 0250/0000 LENGTH(AH 0644 BK 0725)

000825 FT  INTER-AHD BENJAMIN FRANKLIN HW
 0020/0725 (SR0422 SEG 0360/1539)
 000825 FT 1 0 00079 2 02 0009+65
 NC RAMP C RD
 INTER-BK MAIN ST
 (SR0008 SEG 0391/0702)
 0020/0000 LENGTH(AH 0725 BK 0825)

000000 FT  INTER-AHD MAIN ST
 0010/0825 (SR0008 SEG 0391/0579)
 000000 FT 1 0 00079 2 01 0000+00
 NC RAMP D RD
 INTER-BK BENJAMIN FRANKLIN HW
 (SR0422 SEG 0360/1281)
 MFC BEGIN = F
 0010/0000 LENGTH(AH 0825 BK 0000)

EXTRACT DATE: 12/18/2023 ROADWAY MANAGEMENT SYSTEM PAGE NUMBER: 449
PRINT DATE: 12/21/2023 SLD COUNTY/SR - ANNUAL PRINT COUNTY: BUTLER
DIR: S TOTAL LEN: .603 MI. DIST: 10-2 SR: 8009
LEFT MUN: JACKSON T RIGHT MUN: JACKSON T

003186 FT



003186 FT LITTLE CREEK RD
{SR3025 SEG 0025/1144}
{SR3025 SEG 0024/1144}

EXTRACT DATE: 12/18/2023
PRINT DATE: 12/21/2023

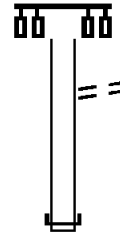
ROADWAY MANAGEMENT SYSTEM
SLD COUNTY/SR - ANNUAL PRINT

PAGE NUMBER: 448
COUNTY: BUTLER

DIR: S TOTAL LEN: .603 MI.
LEFT MUN: JACKSON T

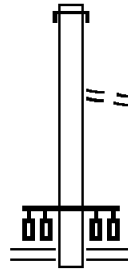
DIST: 10-2 SR: 8009
RIGHT MUN: JACKSON T

002614 FT



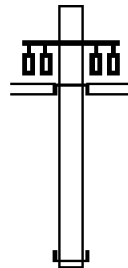
0760/0572 TO 3025/0025 SH
0760/0484 (CONN)
002614 FT 0 0 00000 0 00 0000+00
NC RAMP N RD
INTER-BK RAYMOND P SHAFFER HW
(SR0079 SEG 0874/1053)
0760/0000 LENGTH(AH 0572 BK 0831)

001783 FT



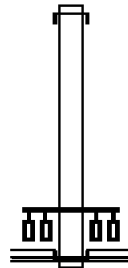
INTER-AHD RAYMOND P SHAFFER HW
0750/0831 (SR0079 SEG 0880/0206)
FROM 3025/0025 SH
0750/0094 (CONN)
001783 FT 1 0 01021 2 09 0000+00
NC RAMP L RD
LITTLE CREEK RD
(SR3025 SEG 0025/1144)
(SR3025 SEG 0024/1144)
0750/0000 LENGTH(AH 0831 BK 0914)

000869 FT



INTER-AHD RAMP M RD
(SR8009 SEG 0250/0000)
LITTLE CREEK RD
(SR3025 SEG 0020/0421)
0500/0914
000869 FT 1 0 01021 2 10 0017+65
NC RAMP K RD
INTER-BK RAYMOND P SHAFFER HW
(SR0079 SEG 0875/1245)
0500/0000 LENGTH(AH 0914 BK 0869)

000000 FT



INTER-AHD RAYMOND P SHAFFER HW
0250/0869 (SR0079 SEG 0871/1356)
000000 FT 0 0 00000 0 00 0000+00
NC RAMP M RD
LITTLE CREEK RD
(SR3025 SEG 0020/0421)
INTER-BK RAMP K RD
(SR8009 SEG 0500/0914)
MFC BEGIN = F
0250/0000 LENGTH(AH 0869 BK 0000)

EXTRACT DATE: 12/18/2023 ROADWAY MANAGEMENT SYSTEM PAGE NUMBER: 447
PRINT DATE: 12/21/2023 SLD COUNTY/SR - ANNUAL PRINT COUNTY: BUTLER
DIR: S TOTAL LEN: .973 MI. DIST: 10-2 SR: 8008
LEFT MUN: BUTLER T RIGHT MUN: BUTLER T

005140 FT

005140 FT
INTER-AHD BENJAMIN FRANKLIN HW
0750/0947 (SR0422 SEG 0310/0784)

004193 FT

004193 FT 1 0 00079 2 02 0000+00
NC RAMP H RD
INTER-BK SR 0356 SH
(SR0356 SEG 0480/0691)



DIR: S TOTAL LEN: .973 MI. DIST: 10-2 SR: 8008
 LEFT MUN: BUTLER T RIGHT MUN: BUTLER T

	□	5 0750/0000 LENGTH(AH 0947 BK 0950)
		INTER-AHD SR 0356 SH (SR0356 SEG 0481/1350)
		0262/0950 OP ID 10/0422/0310/0000 SR0422 EB
003243 FT		003243 FT 0 0 00000 0 00 0000+00 NC RAMP D RD
		INTER-BK BENJAMIN FRANKLIN HW (SR0422 SEG 0301/2212)
		5 0262/0000 LENGTH(AH 0950 BK 1499)
		INTER-AHD BENJAMIN FRANKLIN HW 0252/1499 (SR0422 SEG 0301/1794)
001744 FT		001744 FT 0 0 00000 0 00 0000+00 SR0422 EB
		OP ID 10/0422/0310/0000 NC RAMP C RD
		INTER-BK SR 0356 SH (SR0356 SEG 0480/1395)
		5 0252/0000 LENGTH(AH 1499 BK 0727)
		INTER-AHD BENJAMIN FRANKLIN HW 0020/0727 (SR0422 SEG 0300/2275)
001017 FT		001017 FT 0 0 00000 0 00 0000+00 NC RAMP P RD
		INTER-BK SR 0356 SH (SR0356 SEG 0481/1085)
		5 0020/0000 LENGTH(AH 0727 BK 1017)
		INTER-AHD SR 0356 SH 0010/1017 (SR0356 SEG 0481/0572)
000000 FT		000000 FT 1 0 00079 2 03 0000+00 NC RAMP B RD
		INTER-BK BENJAMIN FRANKLIN HW (SR0422 SEG 0300/1836)
		MFC BEGIN = F 5 0010/0000 LENGTH(AH 1017 BK 0000)

EXTRACT DATE: 12/18/2023 ROADWAY MANAGEMENT SYSTEM PAGE NUMBER: 445
 PRINT DATE: 12/21/2023 SLD COUNTY/SR - ANNUAL PRINT COUNTY: BUTLER
 DIR: N TOTAL LEN: .320 MI. DIST: 10-2 SR: 8007
 LEFT MUN: JACKSON T RIGHT MUN: JACKSON T

001691 FT

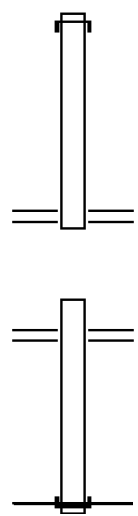
001691 FT
 INTER-AHD RAYMOND P SHAFFER HW
 0250/0981 (SR0079 SEG 0865/0733)

000710 FT

000710 FT 1 0 01021 2 08 0014+39
 NC RAMP J RD
 SR 0068 SH
 (SR0068 SEG 0071/0219)
 (SR0068 SEG 0070/0149)
 0250/0000 LENGTH(AH 0981 BK 0710)

000000 FT

SR 0068 SH
 (SR0068 SEG 0071/0801)
 (SR0068 SEG 0070/0793)
 0010/0710
 000000 FT 1 0 01021 2 07 0000+00
 NC RAMP H RD
 INTER-BK RAYMOND P SHAFFER HW
 (SR0079 SEG 0864/0832)
 MFC BEGIN = F
 0010/0000 LENGTH(AH 0710 BK 0000)



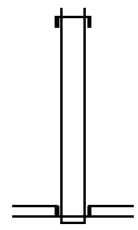
EXTRACT DATE: 12/18/2023 ROADWAY MANAGEMENT SYSTEM PAGE NUMBER: 444
PRINT DATE: 12/21/2023 SLD COUNTY/SR - ANNUAL PRINT COUNTY: BUTLER
DIR: S TOTAL LEN: .775 MI. DIST: 10-2 SR: 8006
LEFT MUN: PROSPECT B RIGHT MUN: PROSPECT B

004093 FT

004093 FT
INTER-AHD BENJAMIN FRANKLIN HW

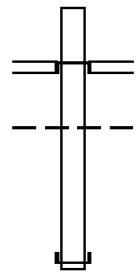
DIR: S TOTAL LEN: .775 MI. DIST: 10-2 SR: 8006
 LEFT MUN: PROSPECT B RIGHT MUN: PROSPECT B

003405 FT



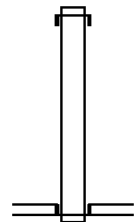
0750/0688 (SR0422 SEG 0180/1461)
 003405 FT 1 0 01055 2 08 0000+00
 NC RAMP G RD
 FRANKLIN ST
 (SR0528 SEG 0310/1073)
 INTER-BK RAMP F RD
 (SR8006 SEG 0010/1305)
 0750/0000 LENGTH(AH 0688 BK 1213)

002192 FT



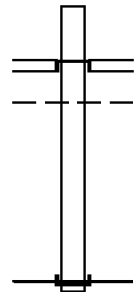
INTER-AHD RAMP E RD
 (SR8006 SEG 0250/0000)
 FRANKLIN ST
 (SR0528 SEG 0310/1729)
 0500/1213
 FRANKLIN
 PROSPECT B
 0500/0431
 002192 FT 1 0 01055 2 09 0016+06
 NC RAMP H RD
 INTER-BK BENJAMIN FRANKLIN HW
 (SR0422 SEG 0181/1650)
 0500/0000 LENGTH(AH 1213 BK 0887)

001305 FT



INTER-AHD BENJAMIN FRANKLIN HW
 0250/0887 (SR0422 SEG 0171/1483)
 001305 FT 1 0 01055 2 06 0011+27
 NC RAMP E RD
 FRANKLIN ST
 (SR0528 SEG 0310/1729)
 INTER-BK RAMP H RD
 (SR8006 SEG 0500/1213)
 0250/0000 LENGTH(AH 0887 BK 1305)


000000 FT



INTER-AHD RAMP G RD
 (SR8006 SEG 0750/0000)
 FRANKLIN ST
 (SR0528 SEG 0310/1073)
 0010/1305
 PROSPECT
 FRANKLIN T
 0010/0826
 000000 FT 1 0 01055 2 07 0000+00
 NC RAMP F RD
 INTER-BK BENJAMIN FRANKLIN HW
 (SR0422 SEG 0170/1321)
 MFC BEGIN = F
 0010/0000 LENGTH(AH 1305 BK 0000)

DIR: N TOTAL LEN: .656 MI. DIST: 10-2 SR: 8005
 LEFT MUN: JACKSON T RIGHT MUN: JACKSON T

003466 FT
 003075 FT



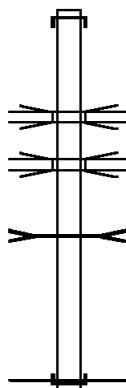
003466 FT
 INTER-AHD PERRY HW
 0510/0391 (SR0019 SEG 0160/2226)
 003075 FT 0 0 00000 0 00 0000+00
 NC RAMP G RD
 INTER-BK RAMP F RD
 (SR8005 SEG 0500/0548)
 5 0510/0000 LENGTH(AH 0391 BK 1442)

001633 FT



INTER-AHD PERRY HW
 0500/1442 (SR0019 SEG 0161/1369)
 0500/0981 BMS EN 10/8005/0500/0898
 1 0 01021 2 05 0008+00
 P3
 SR0019 NB
 0500/0898 BMSBG 10/8005/0500/0898
 RAMP G RD
 0500/0548 (SR8005 SEG 0510/0000)
 GLADE RUN
 STRUCTURE LENGTH 14 FT
 0500/0455 BMSID 10/8005/0500/0455
 001633 FT 1 0 01021 2 05 0020+23
 NC RAMP F RD
 INTER-BK RAYMOND P SHAFFER HW
 (SR0079 SEG 0845/1657)
 5 0500/0000 LENGTH(AH 1442 BK 1633)

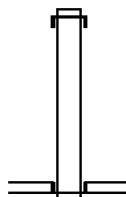
000000 FT



INTER-AHD RAYMOND P SHAFFER HW
 0250/1633 (SR0079 SEG 0844/1662)
 SR0079 NB
 0250/0620 OP ID 10/0079/0844/0594
 SR0079 SB
 0250/0454 OP ID 10/0079/0845/0585
 GLADE RUN
 STRUCTURE LENGTH 14 FT
 0250/0190 BMSID 10/8005/0250/0190
 000000 FT 1 0 01021 2 04 0000+00
 NC RAMP E RD
 INTER-BK PERRY HW
 (SR0019 SEG 0160/1240)
 MFC BEGIN = F
 5 0250/0000 LENGTH(AH 1633 BK 0000)

DIR: N TOTAL LEN: .583 MI. DIST: 10-2 SR: 8004
 LEFT MUN: MUDDY CREEK T RIGHT MUN: MUDDY CREEK T

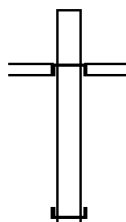
003080 FT



002516 FT

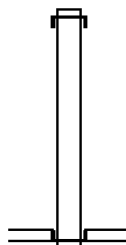
003080 FT
 INTER-AHD BENJAMIN FRANKLIN HW
 0750/0564 (SR0422 SEG 0110/0641)
 002516 FT 1 0 01055 2 05 0000+00
 NC RAMP D RD
 PLEASANT VALLEY RD
 (SR4005 SEG 0020/0383)
 INTER-BK RAMP B RD
 (SR8004 SEG 0010/0870)
 0750/0000 LENGTH(AH 0564 BK 0709)

001807 FT



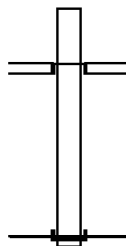
INTER-AHD RAMP A RD
 (SR8004 SEG 0250/0000)
 PLEASANT VALLEY RD
 0500/0709 (SR4005 SEG 0020/0939)
 001807 FT 1 0 01055 2 04 0011+09
 NC RAMP C RD
 INTER-BK BENJAMIN FRANKLIN HW
 (SR0422 SEG 0111/0709)
 0500/0000 LENGTH(AH 0709 BK 0937)

000870 FT



INTER-AHD BENJAMIN FRANKLIN HW
 0250/0937 (SR0422 SEG 0101/2271)
 000870 FT 1 0 01055 2 02 0014+82
 NC RAMP A RD
 PLEASANT VALLEY RD
 (SR4005 SEG 0020/0939)
 INTER-BK RAMP C RD
 (SR8004 SEG 0500/0709)
 0250/0000 LENGTH(AH 0937 BK 0870)

000000 FT

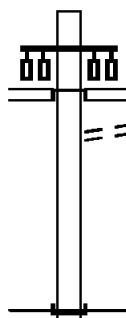
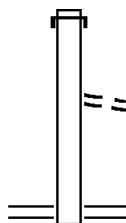


INTER-AHD RAMP D RD
 (SR8004 SEG 0750/0000)
 PLEASANT VALLEY RD
 0010/0870 (SR4005 SEG 0020/0383)
 000000 FT 1 0 01055 2 03 0000+00
 NC RAMP B RD
 INTER-BK BENJAMIN FRANKLIN HW
 (SR0422 SEG 0100/2455)
 MFC BEGIN = F
 0010/0000 LENGTH(AH 0870 BK 0000)

001906 FT

001045 FT

000000 FT



001906 FT
 INTER-AHD RAYMOND P SHAFFER HW
 0250/0861 (SR0079 SEG 0831/0752)

0250/0219 FROM 0528/0010 SH
 (CONN)
 001045 FT 1 0 01021 2 03 0000+00
 NC RAMP F RD
 SR 0528 SH
 (SR0528 SEG 0010/0392)
 0250/0000 LENGTH(AH 0861 BK 1045)

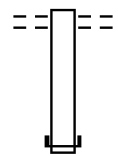
INTER-AHD PARK AND RIDE
 (SR9502 SEG 0010/0000)
 SR 528
 (SR0528 SEG 0010/1411)

0010/1045 TO 0528/0010
 0010/0879 (CONN)

000000 FT 1 0 01021 2 02 0000+00
 NC RAMP D RD
 INTER-BK RAYMOND P SHAFFER HW
 (SR0079 SEG 0830/0908)
 MFC BEGIN = F
 0010/0000 LENGTH(AH 1045 BK 0000)

EXTRACT DATE: 12/18/2023 ROADWAY MANAGEMENT SYSTEM PAGE NUMBER: 439
 PRINT DATE: 12/21/2023 SLD COUNTY/SR - ANNUAL PRINT COUNTY: BUTLER
 DIR: E TOTAL LEN: .264 MI. DIST: 10-2 SR: 8002
 LEFT MUN: MUDDY CREEK T RIGHT MUN: MUDDY CREEK T

001392 FT

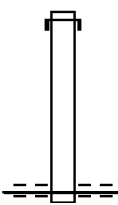


001392 FT WEST PARK RD
0760/0619 (TB90)

000773 FT

000773 FT 0 0 00000 0 00 0000+00
 INTER-BK BENJAMIN FRANKLIN HW
 (SR0422 SEG 0050/0760)
 0760/0000 LENGTH(AH 0619 BK 0773)

000000 FT




INTER-AHD BENJAMIN FRANKLIN HW
 0750/0773 (SR0422 SEG 0050/1256)
 000000 FT 1 0 01055 2 00 0009+69
 NC RAMP K RD
 WEST PARK RD
 (TB90)
 MFC BEGIN = F
 0750/0000 LENGTH(AH 0773 BK 0000)

DIR: N TOTAL LEN: 1.614 MI. DIST: 10-2 SR: 8001
 LEFT MUN: CRANBERRY T RIGHT MUN: CRANBERRY T

008520 FT

008520 FT
 INTER-AHD RAYMOND P SHAFFER HW
 0750/1851 (SR0079 SEG 0780/1940)



006669 FT

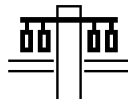
006669 FT 0 0 00000 0 00 0000+00
 NC RAMP N RD
 INTER-BK MARS CRIDER RD
 (SR0228 SEG 0021/0000)
 0750/0000 LENGTH(AH 1851 BK 1508)



INTER-AHD SR 9479 COLLECTOR RD
 0510/1508 (SR9479 SEG 0010/2153)

005161 FT

005161 FT 0 0 00000 0 00 0000+00
 NC RAMP S RD
 INTER-BK MARS CRIDER RD
 (SR0228 SEG 0011/1257)
 0510/0000 LENGTH(AH 1508 BK 1851)



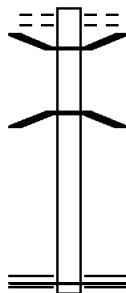
MARS CRIDER RD
 (SR0228 SEG 0010/1109)
 (SR0228 SEG 0011/1109)
 0500/1851
 TO 0228/0011 SH

DIR: N TOTAL LEN: 1.614 MI. DIST: 10-2 SR: 8001
 LEFT MUN: CRANBERRY T RIGHT MUN: CRANBERRY T

003310 FT		0500/1761 (CONN) 003310 FT 1 0 01021 2 01 0000+00 NC RAMP C RD INTER-BK SR 9479 COLLECTOR RD (SR9479 SEG 0010/1291) 0500/0000 LENGTH(AH 1851 BK 0767)
SR 9479 COLLECTOR RD (SR9479 SEG 0020/1437) 0250/0767		INTER-AHD SR 9479 COLLECTOR RD 0250/0767 (SR9479 SEG 0030/0000) 002543 FT 0 0 00000 0 00 0000+00 NC RAMP F RD INTER-BK MARS CRIDER RD (SR0228 SEG 0010/1085) 0250/0000 LENGTH(AH 0767 BK 1203)
001340 FT		INTER-AHD RAYMOND P SHAFFER HW 0020/1203 (SR0079 SEG 0780/0128) SIGN: 4 CHORD TRUSS BMSID 10/8001/0010/0950 001340 FT 1 0 01021 2 00 0000+00 NC RAMP H RD INTER-BK MARS CRIDER RD (SR0228 SEG 0010/2222) 0020/0000 LENGTH(AH 1203 BK 1340)
000000 FT		MARS CRIDER RD (SR0228 SEG 0021/0000) (SR0228 SEG 0020/0000) 0010/1340 TO 0228/0020 SH (CONN) SIGN: 4 CHORD TRUSS BMSID 10/8001/0010/0950 000000 FT 0 0 00000 0 00 0000+00 NC RAMP E RD INTER-BK RAYMOND P SHAFFER HW (SR0079 SEG 0776/3061) MFC BEGIN = F 0010/0000 LENGTH(AH 1340 BK 0000)

EXTRACT DATE: 12/18/2023 ROADWAY MANAGEMENT SYSTEM PAGE NUMBER: 436
 PRINT DATE: 12/21/2023 SLD COUNTY/SR - ANNUAL PRINT COUNTY: BUTLER
 DIR: B TOTAL LEN: .270 MI. DIST: 10-2 SR: 4017
 LEFT MUN: MUDDY CREEK T RIGHT MUN: MUDDY CREEK T

001423 FT



000000 FT

001423 FT NORTHSHORE DR
 0010/1423 (TWP)
 0010/0898 BMSSEN 10/4017/0010/0748
 2 0 10128 0 00 0144+13
 MUDDY CREEK
 0010/0748 BMSBG 10/4017/0010/0748
 000000 FT 0 0 00000 0 00 0000+00
 NC SR 4017 SH
 BENJAMIN FRANKLIN HW
 (SR0422 SEG 0051/1134)
 MFC BEGIN = E
 0010/0000 LENGTH(AH 1423 BK 0000)

EXTRACT DATE: 12/18/2023 ROADWAY MANAGEMENT SYSTEM PAGE NUMBER: 435
PRINT DATE: 12/21/2023 SLD COUNTY/SR - ANNUAL PRINT COUNTY: BUTLER
DIR: B TOTAL LEN: .000 MI. DIST: 10-2 SR: 4016
LEFT MUN: MARION T RIGHT MUN: MARION T

000000 FT



000000 FT
7010/0000 LENGTH(AH 0808 BK 0000)

EXTRACT DATE: 12/18/2023 ROADWAY MANAGEMENT SYSTEM PAGE NUMBER: 434
PRINT DATE: 12/21/2023 SLD COUNTY/SR - ANNUAL PRINT COUNTY: BUTLER
DIR: B TOTAL LEN: .000 MI. DIST: 10-2 SR: 4015
LEFT MUN: MARION T RIGHT MUN: MARION T

000000 FT
000000 FT



000000 FT
7010/0000 LENGTH(AH 0402 BK 0100)
000000 FT
7004/0000 LENGTH(AH 0100 BK 0000)

EXTRACT DATE: 12/18/2023 ROADWAY MANAGEMENT SYSTEM PAGE NUMBER: 433
PRINT DATE: 12/21/2023 SLD COUNTY/SR - ANNUAL PRINT COUNTY: BUTLER
DIR: B TOTAL LEN: 1.134 MI. DIST: 10-2 SR: 4014
LEFT MUN: MARION T RIGHT MUN: MARION T

005988 FT



005988 FT
7084/0000 LTH AH 000100 BK 002240

EXTRACT DATE: 12/18/2023
PRINT DATE: 12/21/2023

ROADWAY MANAGEMENT SYSTEM
SLD COUNTY/SR - ANNUAL PRINT

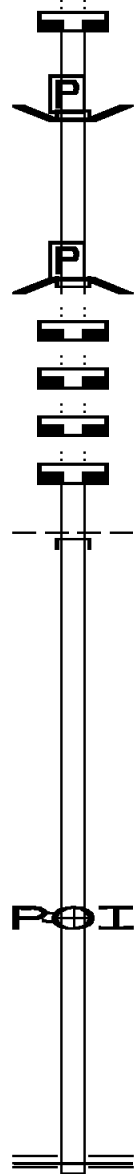
PAGE NUMBER: 432
COUNTY: BUTLER

DIR: B TOTAL LEN: 1.134 MI.
LEFT MUN: MARION T

DIST: 10-2 SR: 4014
RIGHT MUN: MARION T

Stationing	Description	Stationing	Description
005988 FT		005988 FT	7082/0000 LENGTH(AH 2240 BK 0041)
			BMSEN 10/4014/0080/0000
			INTER-AHD
005947 FT		0080/0041	CAMPGROUND RD
			(T990)
			BRIDGE POSTED (TONS)
		005947 FT	2 0 10128 0 00 0144+13
			INTER-BK
			CAMPGROUND RD
			(T990)
			SGL 15 COMB 22
			N BR SLIPPERY ROCK CR
			BMSBG 10/4014/0080/0000
005947 FT		0080/0000	LENGTH(AH 0041 BK 2589)
		005947 FT	
		7070/0000	LENGTH(AH 2589 BK 1815)
005947 FT		005947 FT	
		7060/0000	LENGTH(AH 1815 BK 2174)
005947 FT		005947 FT	
		7050/0000	LENGTH(AH 2174 BK 1917)
005947 FT		005947 FT	
		7040/0000	LENGTH(AH 1917 BK 2925)
			INTER-AHD
			CAMPGROUND RD
			(T990)
		0030/2925	MERCER T
003022 FT		003022 FT	2 0 10128 0 00 0029+94
		0030/0000	LENGTH(AH 2925 BK 1450)
001572 FT		001572 FT	2 0 10128 0 00 0015+50
			(APRA) ALLEGHENY MINERA
0020/0000		0020/0000	LENGTH(AH 1450 BK 1572)
000000 FT		000000 FT	2 0 10128 0 00 0000+00
			NC CAMPGROUND RD
			EAU CLAIRE RD
			(SR0058 SEG 0030/0000)
			MFC BEGIN = D
		0010/0000	LENGTH(AH 1572 BK 0000)

ALLEGHENY MINERALS DR
(PRDR)



DIR: B TOTAL LEN: 4.138 MI. DIST: 10-2 SR: 4013
 LEFT MUN: MARION T RIGHT MUN: MARION T

021850 FT

021850 FT
 INTER-AHD CREEK BOTTOM RD
 (T366)
 WINDY POINT RD
 (SR1005 SEG 0040/0000)

019753 FT

019753 FT 2 0 10073 0 00 0198+05
 MIDBERRY RD
 (T564)
 0090/0000 LENGTH(AH 2097 BK 3318)

016435 FT

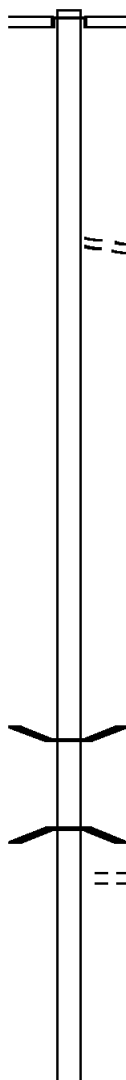
016435 FT 2 0 10073 0 00 0164+73
 0080/0000 LENGTH(AH 3318 BK 2905)

013530 FT

0070/0022 BMSBN 10/4013/0070/0000
 013530 FT 2 0 10073 0 00 0135+47
 BLACKS CREEK
 BMSBG 10/4013/0070/0000
 0070/0000 LENGTH(AH 2905 BK 2558)
 VANDYKE RD
 (T440)
 0060/2382

010972 FT

010972 FT 2 0 10073 0 00 0109+71
 0060/0000 LENGTH(AH 2558 BK 2221)



DIR: B TOTAL LEN: 4.138 MI. DIST: 10-2 SR: 4013
 LEFT MUN: MARION T RIGHT MUN: MARION T

2 0 10073 0 00 0087+40 008751 FT
 ROCKY SPRINGS RD
 (T850) 0050/0000

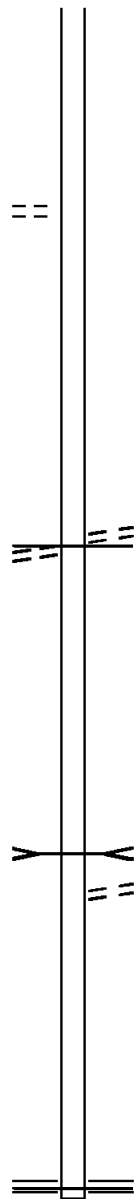
CAMPGROUND RD
 (T990) 0040/0000

005633 FT

003862 FT

002708 FT

000000 FT



008751 FT
 0050/0000 LENGTH(AH 2221 BK 3118)

005633 FT 2 0 10073 0 00 0056+35
 MCFADDEN RD
 (T471)
 MFC BEGIN = D
 0040/0000 LENGTH(AH 3118 BK 1771)

003862 FT 2 0 10073 0 00 0038+70
 0030/0000 LENGTH(AH 1771 BK 1154)

002708 FT 2 0 10073 0 00 0027+37
 TR N BR SLP
 STRUCTURE LENGTH 11 FT
 BMSID 10/4013/0020/0000
 0020/0000 LENGTH(AH 1154 BK 2708)
 BAILEY RD
 (T471)
 0010/2278

000000 FT 2 0 10073 0 00 0000+00
 NC CR EEEK BOTTOM RD
 EAU CLAIRE RD
 (SR0058 SEG 0080/0974)
 MFC BEGIN = E
 0010/0000 LENGTH(AH 2708 BK 0000)

DIR: B TOTAL LEN: 11.901 MI. DIST: 10-2 SR: 4012
LEFT MUN: VENANGO T RIGHT MUN: VENANGO T

ANDERSON RD
(T520)

062839 FT

062839 FT ONEIDA VALLEY RD
0260/3138 (SR0038 SEG 0450/1889)

059701 FT

059701 FT 2 0 10070 0 01 0776+44
0260/0000 LENGTH(AH 3138 BK 1883)

0250/0928

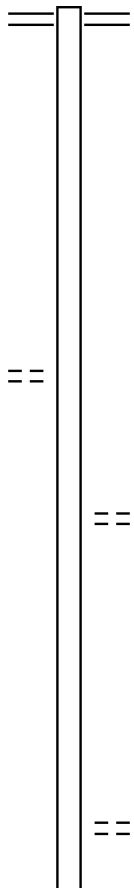
==

057818 FT

057818 FT 2 0 10070 0 01 0756+57
BLAIR RD
(T528)
0250/0000 LENGTH(AH 1883 BK 3126)

054692 FT

054692 FT 2 0 10070 0 01 0724+23
PISOR RD
(T522)
0240/0000 LENGTH(AH 3126 BK 3207)



DIR: B TOTAL LEN: 11.901 MI. DIST: 10-2 SR: 4012
 LEFT MUN: VENANGO T RIGHT MUN: VENANGO T

2 0 10070 0 01 0692+13 051485 FT SMITH RD (T530)	0230/0000 ==	051485 FT 0230/0000 LENGTH(AH 3207 BK 2055)
	049430 FT	049430 FT 2 0 10070 0 01 0671+56 0220/0000 LENGTH(AH 2055 BK 1545)
2 0 10070 0 01 0656+12 047885 FT MCJUNKIN RD (T518)	0210/0000 ==	047885 FT 0210/0000 LENGTH(AH 1545 BK 1540)
	046345 FT	046345 FT 2 0 10070 0 01 0640+72 0200/0000 LENGTH(AH 1540 BK 1985)
2 0 10070 0 01 0620+87 044360 FT ERICO RD (T504)	0190/0000 ==	044360 FT 0190/0000 LENGTH(AH 1985 BK 1711) HIGGINS RD (T518)
	042649 FT	042649 FT 2 0 10070 0 01 0603+73 KOHLMEYER RD (T503)
		0180/0000 LENGTH(AH 1711 BK 3255)

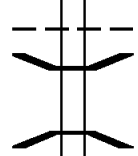
DIR: B TOTAL LEN: 11.901 MI. DIST: 10-2 SR: 4012
 LEFT MUN: VENANGO T RIGHT MUN: VENANGO T

039394 FT

039394 FT 2 0 10070 0 01 0570+92
 0170/0000 LENGTH(AH 3255 BK 2453)

036941 FT

036941 FT 2 0 10070 0 01 0546+48
 0160/0000 LENGTH(AH 2453 BK 2690)



0150/1840 VENANGO
 0150/1323 MARION T
 BMSEN 10/4012/0150/1280
 2 0 10070 0 01 0531+40
 0150/1280 SLIPPERY ROCK CREEK
 BMSBG 10/4012/0150/1280

034251 FT

034251 FT 2 0 10070 0 01 0518+69
 0150/0000 LENGTH(AH 2690 BK 2703)

031548 FT

031548 FT 2 0 10070 0 01 0491+71
 0140/0000 LENGTH(AH 2703 BK 0760)

030788 FT

030788 FT 2 0 10070 0 01 0484+86
 VILLAGE: BOYERS
 WEST SUNBURY RD
 (SRO308 SEG 0310/0314)
 NC CEMETERY RD
 INTER-BK WEST SUNBURY RD
 (SRO308 SEG 0310/0314)
 MFC BEGIN = E
 0130/0000 LTH AH 000760 BK 000100

DIR: B TOTAL LEN: 11.901 MI. DIST: 10-2 SR: 4012
 LEFT MUN: MARION T RIGHT MUN: MARION T

	030788 FT		030788 FT	
	030788 FT		7120/0000	LTH AH 000100 BK 000100
WEST SUNBURY RD			030788 FT	
(SR0308 SEG 0310/0395)	0110/3296		7112/0000	LTH AH 000100 BK 003296
			INTER-AHD	WEST SUNBURY RD
MIDDENDORF ST			0110/3296	(SR0308 SEG 0310/0395)
(TWP)	0110/2481			
	027492 FT		027492 FT	2 0 10070 0 01 0445+73
			0110/0000	LENGTH(AH 3296 BK 3289)
			0100/1563	OAKWOOD RD (T541)
	024203 FT		0100/0308	LC FOR HARRISVILLE RD (CONN)
			024203 FT	2 0 10070 0 00 0397+00
				VILLAGE: BOYERS
				HARRISVILLE RD (T560)
			0100/0000	LENGTH(AH 3289 BK 1157)
			0090/0863	BMSSEN 10/4012/0090/0670
				2 0 10070 0 00 0376+00
			0090/0670	SLIPPERY ROCK CREEK
BLACK RD				BMSBG 10/4012/0090/0670
(T468)	0090/0611			
2 0 10070 0 00 0376+00	023046 FT		0090/0104	DEMATTEIS RD (T639)
DEMATTEIS RD			023046 FT	
(T639)	0090/0000			
			0090/0000	LENGTH(AH 1157 BK 3302)

DIR: B TOTAL LEN: 11.901 MI. DIST: 10-2 SR: 4012
 LEFT MUN: MARION T RIGHT MUN: MARION T

019744 FT

019744 FT 2 0 10070 0 00 0343+90
 0080/0000 LENGTH(AH 3302 BK 2507)

0070/1855 BMSEN 10/4012/0070/1800
 2 0 10070 0 00 0320+00
 N BRANCH SLIPPERY ROCK
 0070/1800 BMSBG 10/4012/0070/1800

017237 FT

017237 FT 2 0 10070 0 00 0320+00
 FERGUSON RD
 (T438)
 0070/0000 LENGTH(AH 2507 BK 1705)

015532 FT

015532 FT 2 0 10070 0 00 0304+64
 0060/0000 LENGTH(AH 1705 BK 3083)

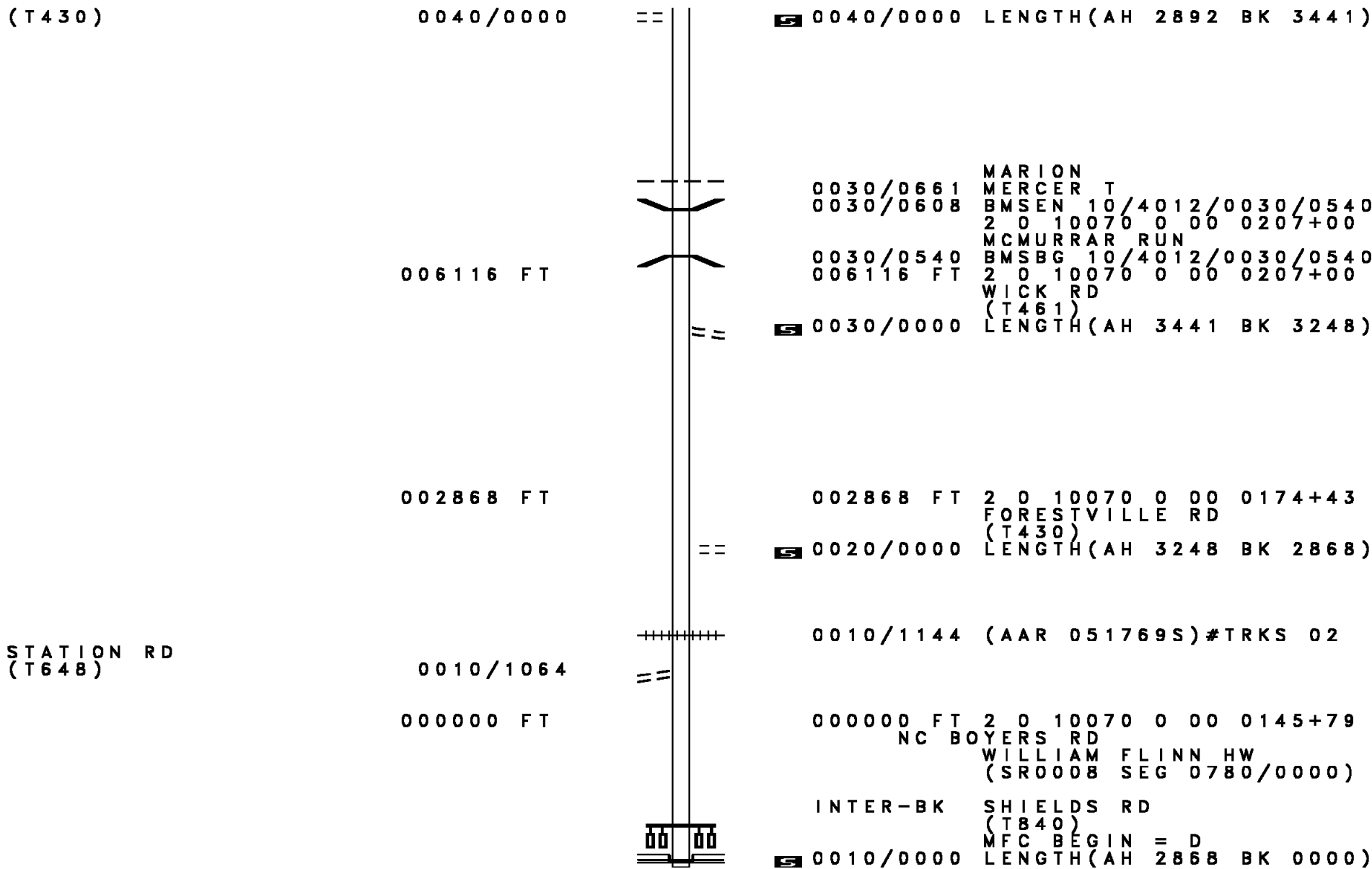
012449 FT

012449 FT 2 0 10070 0 00 0269+00
 ALLISON RD
 (T428)
 0050/0000 LENGTH(AH 3083 BK 2892)

2 0 10070 0 00 0239+00 009557 FT
 RIHER RD

009557 FT

DIR: B TOTAL LEN: 11.901 MI. DIST: 10-2 SR: 4012
 LEFT MUN: MARION T RIGHT MUN: MARION T



STATION RD
(T648)






0040/0000 LENGTH(AH 2892 BK 3441)

0030/0661 MARION
 0030/0608 MERCER T
 2 0 10070 0 00 0207+00
 MCMURRARR RUN
 0030/0540 BMSBG 10/4012/0030/0540
 006116 FT 2 0 10070 0 00 0207+00
 WICK RD
 (T461)
 0030/0000 LENGTH(AH 3441 BK 3248)

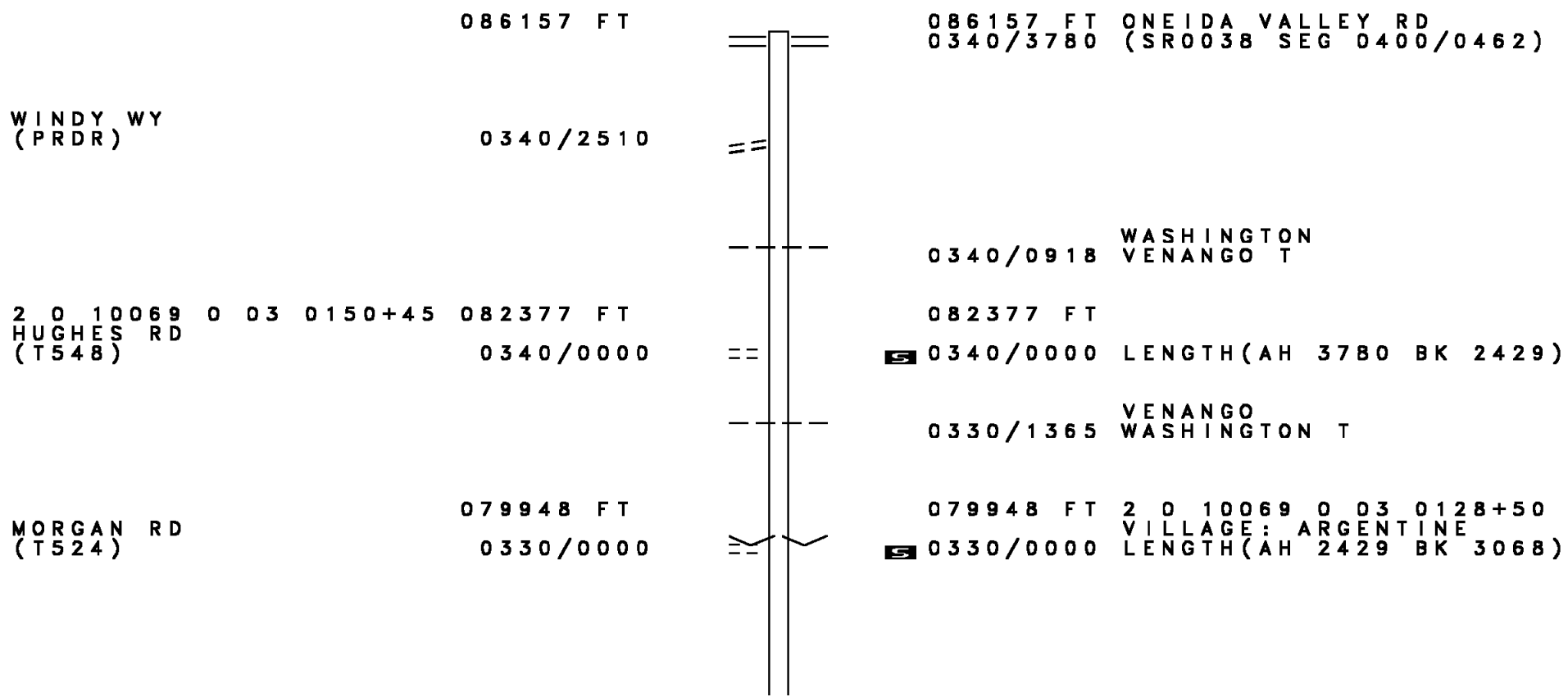
002868 FT 2 0 10070 0 00 0174+43
 FORESTVILLE RD
 (T430)
 0020/0000 LENGTH(AH 3248 BK 2868)

0010/1144 (AAR 051769S)#TRKS 02
 000000 FT 2 0 10070 0 00 0145+79
 NC BOYERS RD
 WILLIAM FLINN HW
 (SR0008 SEG 0780/0000)
 INTER-BK SHIELDS RD
 (T840)
 MFC BEGIN = D
 0010/0000 LENGTH(AH 2868 BK 0000)

EXTRACT DATE: 12/18/2023 ROADWAY MANAGEMENT SYSTEM PAGE NUMBER: 423
 PRINT DATE: 12/21/2023 SLD COUNTY/SR - ANNUAL PRINT COUNTY: BUTLER
 DIR: B TOTAL LEN: .000 MI. DIST: 10-2 SR: 4011
 LEFT MUN: WASHINGTON T RIGHT MUN: WASHINGTON T

000000 FT		000000 FT	
000000 FT		7040/0000	LENGTH(AH 3129 BK 2775)
000000 FT		000000 FT	
000000 FT		7030/0000	LENGTH(AH 2775 BK 3140)
000000 FT		000000 FT	
		7020/0000	LENGTH(AH 3140 BK 2741)
		000000 FT	
		7010/0000	LENGTH(AH 2741 BK 0000)

EXTRACT DATE: 12/18/2023 ROADWAY MANAGEMENT SYSTEM PAGE NUMBER: 422
 PRINT DATE: 12/21/2023 SLD COUNTY/SR - ANNUAL PRINT COUNTY: BUTLER
 DIR: B TOTAL LEN: 16.318 MI. DIST: 10-2 SR: 4010
 LEFT MUN: WASHINGTON T RIGHT MUN: WASHINGTON T



DIR: B TOTAL LEN: 16.318 MI. DIST: 10-2 SR: 4010
 LEFT MUN: WASHINGTON T RIGHT MUN: WASHINGTON T

Stationing	Location	Notes	Stationing	Location	Notes
076880 FT			0320/0031	BMS EN 10/4010/0320/0000	
			076880 FT	2 0 10069 0 03 0095+58	
				SLIPPERY ROCK CR	
				BMSBG 10/4010/0320/0000	
			0320/0000	LENGTH(AH 3068 BK 1556)	
075324 FT			075324 FT	2 0 10069 0 02 0079+60	
LEONARD RD (T637)				VILLAGE: ARGENTINE	
0310/0000			0310/0000	LENGTH(AH 1556 BK 2570)	
072754 FT			072754 FT	2 0 10069 0 02 0053+80	
				VILLAGE: HILLIARDS	
				ANNISVILLE RD (T518)	
			0300/0000	LENGTH(AH 2570 BK 3555)	
0290/2226	HIGGIN CORNERS RD (T518)				
0290/0415					
069199 FT			069199 FT	2 0 10069 0 02 0017+79	
				NC BRANCTON RD	
0290/0000			0290/0000	LENGTH(AH 3555 BK 2106)	
				DAY RD (T639)	
				NC RA ILROAD ST	
			0280/0848	BMS EN 10/4010/0280/0825	
				2 0 10069 0 01 0007+81	
				TRIB TO SLIPPERY ROCK C	
			0280/0825	BMSBG 10/4010/0280/0825	

DIR: B TOTAL LEN: 16.318 MI. DIST: 10-2 SR: 4010
 LEFT MUN: WASHINGTON T RIGHT MUN: WASHINGTON T

OLD MILL RD
 (T452)

0280/0624

==

0280/0366

LC FOR HILLARD RD
 (CONN)

067093 FT

==

0280/0352
 067093 FT

TR SLP RCK C
 STRUCTURE LENGTH 13 FT
 BMSID 10/4010/0280/0352
 2 0 10069 0 00 0000+00
 VILLAGE: HILLIARDS
 HILLARD RD
 (TB40)

5 0280/0000

LENGTH(AH 2106 BK 3419)

063674 FT

063674 FT

2 0 10068 0 01 0647+17
 OLD BRICK RD
 (T633)

GILLESPIE LN
 (TWP)
 S OAK LN
 (TWP)

0260/2100

==

5 0270/0000

LENGTH(AH 3419 BK 2169)

0260/1629

==

061505 FT

061505 FT

2 0 10068 0 01 0625+44
 VILLAGE: WHISKERVILLE
 NAGY RD
 (T504)

KOHLMEYER RD
 (T504)

0260/0000

==

5 0260/0000

LENGTH(AH 2169 BK 3192)

058313 FT

058313 FT

2 0 10068 0 01 0593+59
 STEWART RD

DIR: B TOTAL LEN: 16.318 MI. DIST: 10-2 SR: 4010
 LEFT MUN: WASHINGTON T RIGHT MUN: WASHINGTON T

	=									
055880 FT										
053934 FT										
052490 FT										
	-									
048872 FT										
046350 FT										

(T510)
 S 0250/0000 LENGTH(AH 3192 BK 2433)

055880 FT 2 0 10068 0 01 0569+26
 S 0240/0000 LENGTH(AH 2433 BK 1946)

053934 FT 2 0 10068 0 01 0549+80
 S 0230/0000 LENGTH(AH 1946 BK 1444)

052490 FT 2 0 10068 0 01 0535+23
 WASHINGTON
 CHERRY T
 S 0220/0000 LENGTH(AH 1444 BK 3618)

048872 FT 2 0 10068 0 01 0499+13
 WEST SUNBURY RD
 (SR0308 SEG 0290/0000)
 S 0210/0000 LENGTH(AH 3618 BK 2522)

046350 FT 2 0 10068 0 01 0473+92
 S 0200/0000 LENGTH(AH 2522 BK 2482)

DIR: B TOTAL LEN: 16.318 MI. DIST: 10-2 SR: 4010
 LEFT MUN: CHERRY T RIGHT MUN: CHERRY T

043868 FT

043868 FT 2 0 10068 0 01 0449+14
 0190/0000 LENGTH(AH 2482 BK 2657)

041211 FT

== ==

041211 FT 2 0 10068 0 01 0422+57
 HARRISVILLE RD
 (T560)
 0180/0000 LENGTH(AH 2657 BK 2292)

038919 FT

038919 FT 2 0 10068 0 01 0399+67
 0170/0000 LENGTH(AH 2292 BK 1753)

037166 FT

==

037166 FT 2 0 10068 0 01 0382+24
 GRUBB RD
 (T428)
 0160/0000 LENGTH(AH 1753 BK 1898)

2 0 10068 0 01 0363+62 035268 FT
 WINDY RD
 (T427) 0150/0000

==

035268 FT
 0150/0000 LENGTH(AH 1898 BK 2351)

032917 FT

032917 FT 2 0 10068 0 01 0339+95

DIR: B TOTAL LEN: 16.318 MI. DIST: 10-2 SR: 4010
 LEFT MUN: CHERRY T RIGHT MUN: CHERRY T

Stationing	Notes	Segment	Length	Start	End	Other Info
		0140/0000				LENGTH(AH 2351 BK 2494)
030423 FT		0130/0000	2 0	10068 0 01	0314+96	LENGTH(AH 2494 BK 2039)
028384 FT		0120/0000	2 0	10068 0 01	0294+28	CHAMBERS RD (T534) LENGTH(AH 2039 BK 2569)
025815 FT		0110/0000	2 0	10068 0 01	0268+55	COALTOWN RD (T426) LENGTH(AH 2569 BK 2425)
023390 FT		0100/0263	2 0	10068 0 01	0245+00	BOVARD LN (PRDR) LENGTH(AH 2425 BK 1734)
0090/1150		0090/1005	2 0	10068 0 01	0235+08	BMSB 10/4010/0090/0915
		0090/0915	2 0	10068 0 01	0226+60	SLIP RCK CR BMSBG 10/4010/0090/0915
021656 FT		021656 FT	2 0	10068 0 01	0226+60	VILLAGE: BOVARD

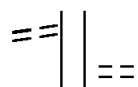
ROCK HILL LN
(PRDR)

NEW HOPE RD

DIR: B TOTAL LEN: 16.318 MI. DIST: 10-2 SR: 4010
 LEFT MUN: CHERRY T RIGHT MUN: CHERRY T

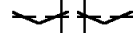
(T430)

0090/0000



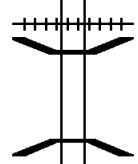
0090/0000 LENGTH(AH 1734 BK 2604)
 MCEWEN LN
 0080/2247 (PRDR)

019052 FT



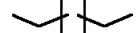
019052 FT 2 0 10068 0 01 0200+50
 VILLAGE: BRANCHTON
 CHERRY
 SLIPPERY ROCK T
 0080/0000 LENGTH(AH 2604 BK 2192)

016860 FT



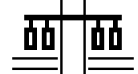
0070/0340 (AAR 051766W)#TRKS 03
 0070/0021 BMSBN 10/4010/0070/0000
 016860 FT 2 0 10068 0 01 0191+85
 MCDONALD RUN
 BMSBG 10/4010/0070/0000
 0070/0000 LENGTH(AH 2192 BK 2205)

014655 FT



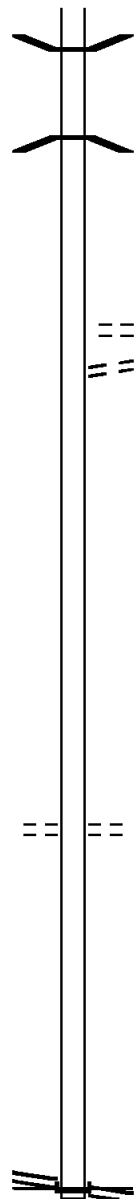
014655 FT 2 0 10068 0 00 0149+26
 VILLAGE: BRANCHTON
 0060/0000 LENGTH(AH 2205 BK 2312)

012343 FT



012343 FT 2 0 10068 0 00 0125+97
 WILLIAM FLINN HW
 (SR0008 SEG 0730/0000)
 0050/0000 LENGTH(AH 2312 BK 2403)

DIR: B TOTAL LEN: 16.318 MI. DIST: 10-2 SR: 4010
 LEFT MUN: SLIPPERY ROCK T RIGHT MUN: SLIPPERY ROCK T



009940 FT 0040/0016 BMS EN 10/4010/0040/0000
 009940 FT 2 0 10068 0 00 0101+96
 LONG RUN
 BMSBG 10/4010/0040/0000
 0040/0000 LENGTH(AH 2403 BK 3691)

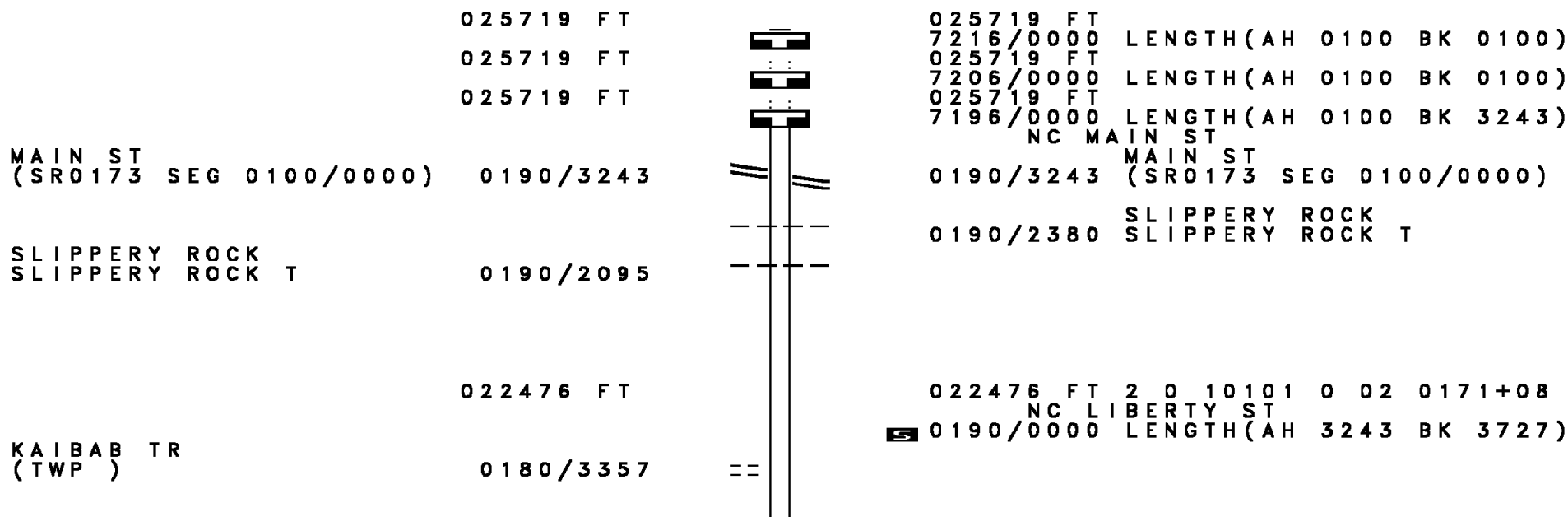
0030/1563 QUAIL RUN LN
 (PRDR)
 0030/1409 QUAIL RUN LN
 (PRDR)

006249 FT 006249 FT 2 0 10068 0 00 0065+13
 0030/0000 LENGTH(AH 3691 BK 3453)

002796 FT 002796 FT 2 0 10068 0 00 0030+87
 HARMONY RD
 (T377)
 0020/0000 LENGTH(AH 3453 BK 2796)

2 0 10068 0 00 0002+58 000000 FT
 FRANKLIN RD
 (SR0108 SEG 0140/0000) 0010/0000

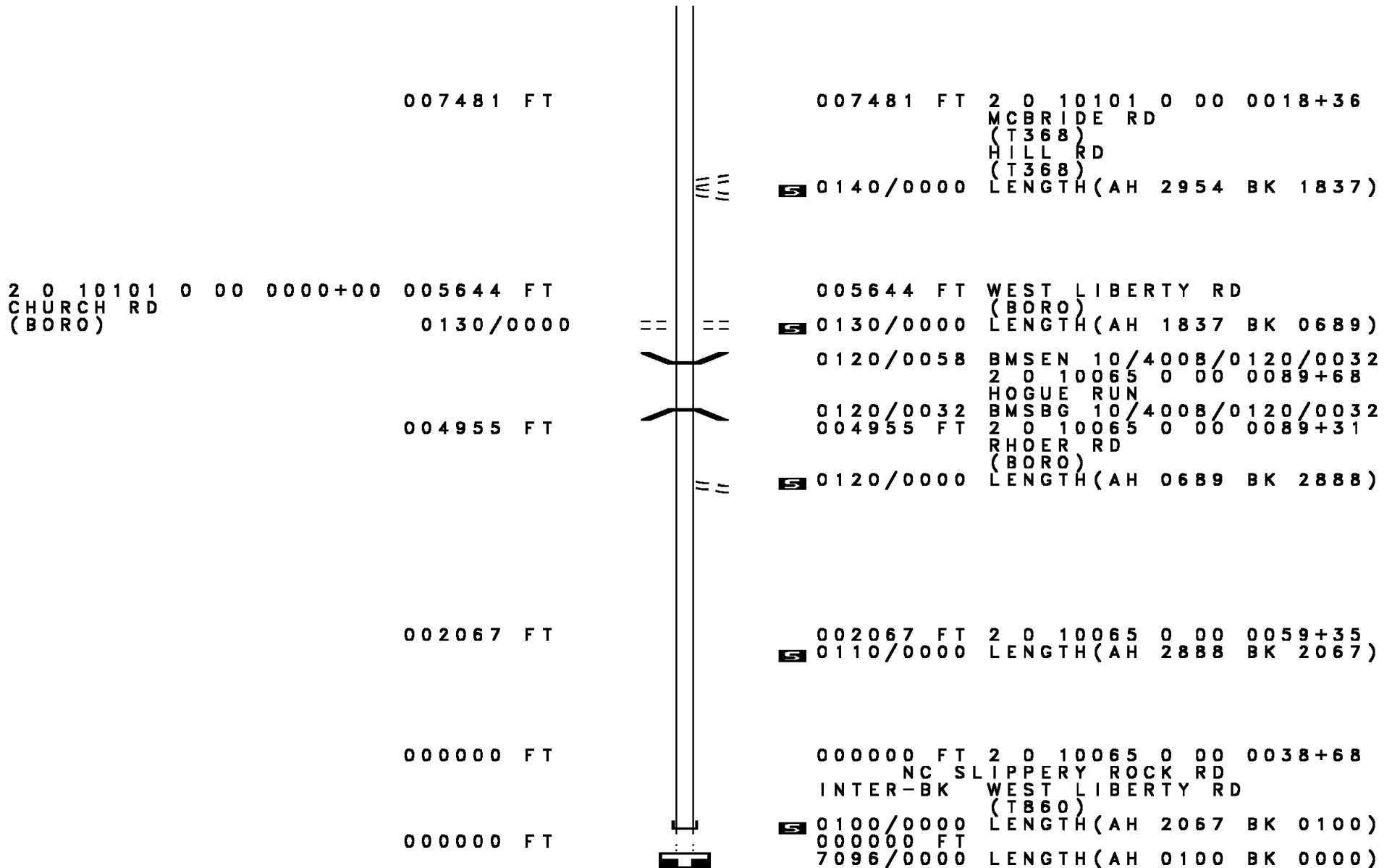
NC BRANCHTON RD
 FRANKLIN RD
 (SR0108 SEG 0140/0000)
 INTER-BK CEMETARY RD
 000000 FT (T376)
 MFC BEGIN = D
 0010/0000 LENGTH(AH 2796 BK 0000)



DIR: B TOTAL LEN: 4.871 MI. DIST: 10-2 SR: 4008
 LEFT MUN: SLIPPERY ROCK T RIGHT MUN: SLIPPERY ROCK T

Left Side Description	Left Side ID	Left Side Length	Right Side Description	Right Side ID	Right Side Length
ALLEGHENY MNRL QUARRY R (PRDR)	0180/0866	018749 FT	(APRA) ALLEGHENY MINERA	0180/0866	018749 FT
			2 0 10101 0 02 0133+57 STOUGHTON RD (T383)		
			LENGTH(AH 3727 BK 3406)	5 0180/0000	
2 0 10101 0 02 0099+67 HINES RD (T381)	015343 FT	0170/0000			015343 FT
				5 0170/0000	LENGTH(AH 3406 BK 2974)
			SLIPPERY ROCK BRADY T		0160/2285
			BRADY WEST LIBERTY B		0160/0670
	012369 FT				012369 FT
			2 0 10101 0 00 0067+82	5 0160/0000	LENGTH(AH 2974 BK 1934)
			BMSBG 10/4008/0150/0819		0150/0925
			2 0 10101 0 00 0056+67		
			SLIPPERY ROCK CREEK		0150/0819
			BMSBG 10/4008/0150/0819		
CROLLS MILLS RD (BORO)	0150/0256	010435 FT			010435 FT
				5 0150/0000	LENGTH(AH 1934 BK 2954)

DIR: B TOTAL LEN: 4.871 MI. DIST: 10-2 SR: 4008
 LEFT MUN: WEST LIBERTY B RIGHT MUN: WEST LIBERTY B



EXTRACT DATE: 12/18/2023 ROADWAY MANAGEMENT SYSTEM PAGE NUMBER: 411
PRINT DATE: 12/21/2023 SLD COUNTY/SR - ANNUAL PRINT COUNTY: BUTLER

DIR: B TOTAL LEN: .316 MI. DIST: 10-2 SR: 4007
LEFT MUN: WORTH T RIGHT MUN: WORTH T

001671 FT

001220 FT

001220 FT

001220 FT

001220 FT

001220 FT

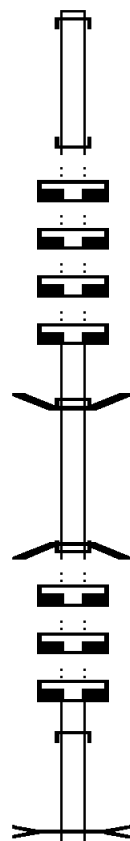
001099 FT

001099 FT

001099 FT

001099 FT

001078 FT



001671 FT AH-LAWRENCE (37)

INTER-AHD MOORES CORNER RD

0210/0451 (SR1015 SEG 0010/0000)

001220 FT 0 0 0000 0 00 0000+00

NC WEST PARK ROAD

INTER-BK WEST PARK RD

(TWP)

5 0210/0000 LENGTH(AH 0451 BK 1773)

001220 FT

7200/0000 LENGTH(AH 1773 BK 3493)

001220 FT

7190/0000 LENGTH(AH 3493 BK 2086)

001220 FT

7180/0000 LENGTH(AH 2086 BK 0011)

001220 FT

7174/0000 LENGTH(AH 0011 BK 0121)

BMSID 10/4007/0172/0000

INTER-AHD PARK RD

0172/0121 (TB90)

001099 FT 2 0 10048 0 04 0421+12

INTER-BK PARK RD

(TB90)

SLIPPERY ROCK CREEK

BMSBG 10/4007/0172/0000

5 0172/0000 LENGTH(AH 0121 BK 3714)

001099 FT

7170/0000 LENGTH(AH 3714 BK 3533)

001099 FT

7160/0000 LENGTH(AH 3533 BK 0345)

001099 FT

7154/0000 LENGTH(AH 0345 BK 0021)

INTER-AHD PARK RD

0152/0021 (TB90)

001078 FT 2 0 10048 0 03 0355+45

BLACK RUN

STRUCTURE LENGTH 21 FT

BMSID 10/4007/0152/0000

EXTRACT DATE: 12/18/2023
PRINT DATE: 12/21/2023

ROADWAY MANAGEMENT SYSTEM
SLD COUNTY/SR - ANNUAL PRINT

PAGE NUMBER: 410
COUNTY: BUTLER

DIR: B TOTAL LEN: .316 MI.
LEFT MUN: WORTH T

DIST: 10-2 SR: 4007
RIGHT MUN: WORTH T

Distance (FT)	Diagram	Segment Description	Start/End (Stationing)	Length (FT)	Notes
001078	INTER-BK	PARK RD (T890)	0152/0000	001078	LENGTH(AH 0021 BK 2603)
001078	INTER-BK	PARK RD (T890)	001078/0000	001078	LENGTH(AH 2603 BK 2050)
001078	INTER-BK	PARK RD (T890)	001078/0000	001078	LENGTH(AH 2050 BK 0227)
001078	INTER-BK	PARK RD (T890)	001078/0000	001078	LENGTH(AH 0227 BK 0227)
000851	INTER-AHD	PARK RD (T890)	0132/0227	000851	BMSSEN 10/4007/0132/0000
000851	INTER-BK	PARK RD (T890)	000851/0227	000851	2 0 10048 0 03 0304+51
000851	INTER-BK	PARK RD (T890)	0132/0000	000851	SR0079 NB
000851	INTER-BK	PARK RD (T890)	000851/0000	000851	BMSBG 10/4007/0132/0000
000851	INTER-BK	PARK RD (T890)	000851/0000	000851	LENGTH(AH 0227 BK 1709)
000851	INTER-BK	PARK RD (T890)	000851/0000	000851	LENGTH(AH 1709 BK 2003)
000851	INTER-BK	PARK RD (T890)	000851/0000	000851	LENGTH(AH 2003 BK 2519)
000851	INTER-BK	PARK RD (T890)	000851/0000	000851	LENGTH(AH 2519 BK 0267)
000584	INTER-AHD	PARK RD (T890)	0112/0267	000584	BMSSEN 10/4007/0112/0000
000584	INTER-BK	PARK RD (T890)	000584/0267	000584	2 0 10048 0 02 0239+96
000584	INTER-BK	PARK RD (T890)	0112/0000	000584	SR0079 NB
000584	INTER-BK	PARK RD (T890)	000584/0000	000584	BMSBG 10/4007/0112/0000
000584	INTER-BK	PARK RD (T890)	000584/0000	000584	LENGTH(AH 0267 BK 0925)
000584	INTER-BK	PARK RD (T890)	000584/0000	000584	LENGTH(AH 0925 BK 3299)
000584	INTER-BK	PARK RD (T890)	000584/0000	000584	LENGTH(AH 3299 BK 0003)
000584	INTER-BK	PARK RD (T890)	000584/0000	000584	LENGTH(AH 0003 BK 0010)
000574	INTER-AHD	PARK RD (T890)	0092/0010	000574	BMSSEN 10/4007/0092/0000
000574	INTER-BK	PARK RD (T890)	000574/0010	000574	2 0 10048 0 02 0197+87
000574	INTER-BK	PARK RD (T890)	0092/0000	000574	TR LAKE ARTHUR
000574	INTER-BK	PARK RD (T890)	000574/0000	000574	BMSBG 10/4007/0092/0000
000574	INTER-BK	PARK RD (T890)	000574/0000	000574	LENGTH(AH 0010 BK 1792)
000574	INTER-BK	PARK RD (T890)	000574/0000	000574	LENGTH(AH 1792 BK 2727)

EXTRACT DATE: 12/18/2023
PRINT DATE: 12/21/2023

ROADWAY MANAGEMENT SYSTEM
SLD COUNTY/SR - ANNUAL PRINT

PAGE NUMBER: 409
COUNTY: BUTLER

DIR: B
LEFT MUN: WORTH T

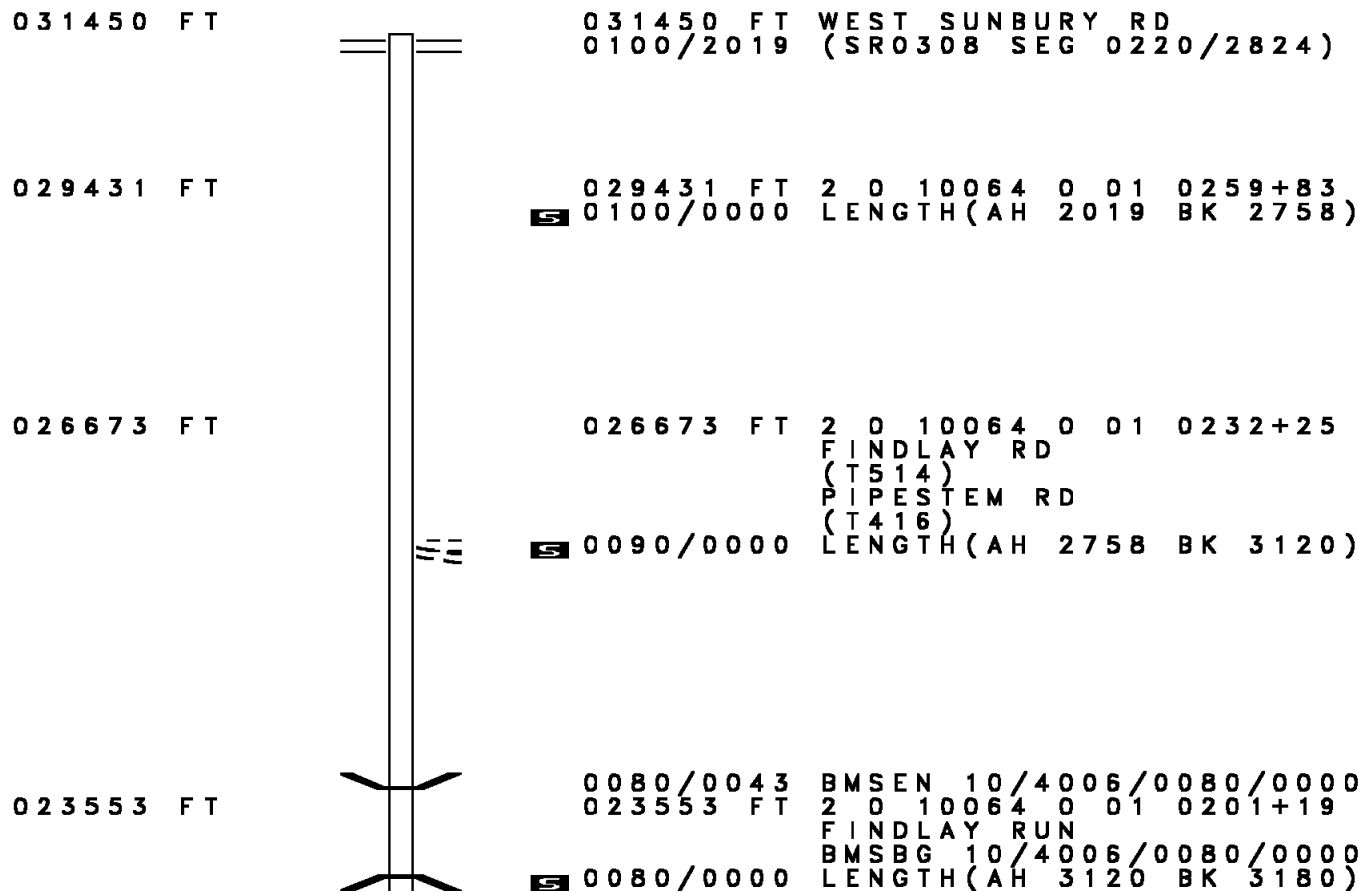
TOTAL LEN: .316 MI.

DIST: 10-2
RIGHT MUN: WORTH T

SR: 4007

Station	Length	Unit	Description	Station	Length	Unit	Description
000574	7080	FT		000574	7080	FT	LENGTH(AH 2727 BK 1617)
000574	000574	FT		000574	000574	FT	LENGTH(AH 1617 BK 0243)
				7074	0000		BMSBG 10/4007/0072/0000
							PARK RD
000331	0072	FT	INTER-AHD	0072	0243		(T890)
				000331			2 0 10048 0 01 0129+62
							PARK RD
							(T890)
							MUDDY CREEK
							BMSBG 10/4007/0072/0000
000331	0072	FT	INTER-AHD	0072	0000		LENGTH(AH 0243 BK 0303)
				000331			LENGTH(AH 0303 BK 0150)
				7064	0000		BMSBG 10/4007/0062/0000
							PARK RD
							(T890)
000181	0062	FT	INTER-AHD	0062	0150		MUDDY CREEK T
				000181			2 0 10048 0 01 0125+03
							PARK RD
							(T890)
							SR0422 EB
							BMSBG 10/4007/0062/0000
000181	0062	FT	INTER-AHD	0062	0000		LENGTH(AH 0150 BK 1533)
				000181			LENGTH(AH 1533 BK 2598)
				7060	0000		LENGTH(AH 2598 BK 2168)
000181	000181	FT		000181			LENGTH(AH 2168 BK 1298)
000181	000181	FT		7050	0000		LENGTH(AH 1298 BK 0181)
000181	000181	FT		000181			BMSBG 10/4007/0032/0000
000181	000181	FT		7040	0000		PARK RD
				000181			(T890)
				7034	0000		2 0 10048 0 00 0048+09
							NC WEST PARK RD
000000	0032	FT	INTER-AHD	0032	0181		PARK RD
				000000			(T890)
							SR0079 NB
							BMSBG 10/4007/0032/0000
							MFC BEGIN = D
000000	0032	FT	INTER-AHD	0032	0000		LENGTH(AH 0181 BK 1628)
				000000			LENGTH(AH 1628 BK 3093)
				7030	0000		LENGTH(AH 3093 BK 1156)
000000	000000	FT		000000			LENGTH(AH 1156 BK 0000)
000000	000000	FT		7020	0000		
000000	000000	FT		000000			
				7010	0000		

EXTRACT DATE: 12/18/2023 ROADWAY MANAGEMENT SYSTEM PAGE NUMBER: 408
 PRINT DATE: 12/21/2023 SLD COUNTY/SR - ANNUAL PRINT COUNTY: BUTLER
 DIR: B TOTAL LEN: 5.956 MI. DIST: 10-2 SR: 4006
 LEFT MUN: CHERRY T RIGHT MUN: CHERRY T



DIR: B TOTAL LEN: 5.956 MI. DIST: 10-2 SR: 4006
 LEFT MUN: CHERRY T RIGHT MUN: CHERRY T

020373 FT

020373 FT 2 0 10064 0 01 0169+16
 0070/0000 LENGTH(AH 3180 BK 2961)

017412 FT

017412 FT 2 0 10064 0 01 0139+25
 BEAVER DAM RD
 (T418)
 == 0060/0000 LENGTH(AH 2961 BK 3788)

HORSE RD
 (T710)

0050/2529

==

HORSE RD
 (T710)

0050/1517

==

2 0 10064 0 01 0102+06
 COALTOWN RD
 (T426)

013624 FT
 0050/0000

==

013624 FT
 0050/0000 LENGTH(AH 3788 BK 2460)

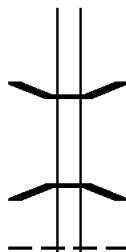
011164 FT

011164 FT 2 0 10064 0 01 0077+61
 HUNGARIAN RD
 (T422)
 == 0040/0000 LENGTH(AH 2460 BK 1495)

DIR: B TOTAL LEN: 5.956 MI. DIST: 10-2 SR: 4006
 LEFT MUN: CHERRY T RIGHT MUN: CHERRY T

SANIGA RD
 (T535)

009669 FT



0030/0018 BMS EN 10/4006/0030/0000
 009669 FT 2 0 10064 0 01 0062+66
 TR SLIP ROCK
 BMSBG 10/4006/0030/0000
 0030/0000 LENGTH(AH 1495 BK 2861)

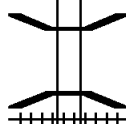
0020/1992 CHERRY
 SLIPPERY ROCK T

006808 FT
 0020/0000



006808 FT 2 0 10064 0 01 0033+97
 NC KIESTER RD
 0020/0000 LENGTH(AH 2861 BK 3374)

003434 FT

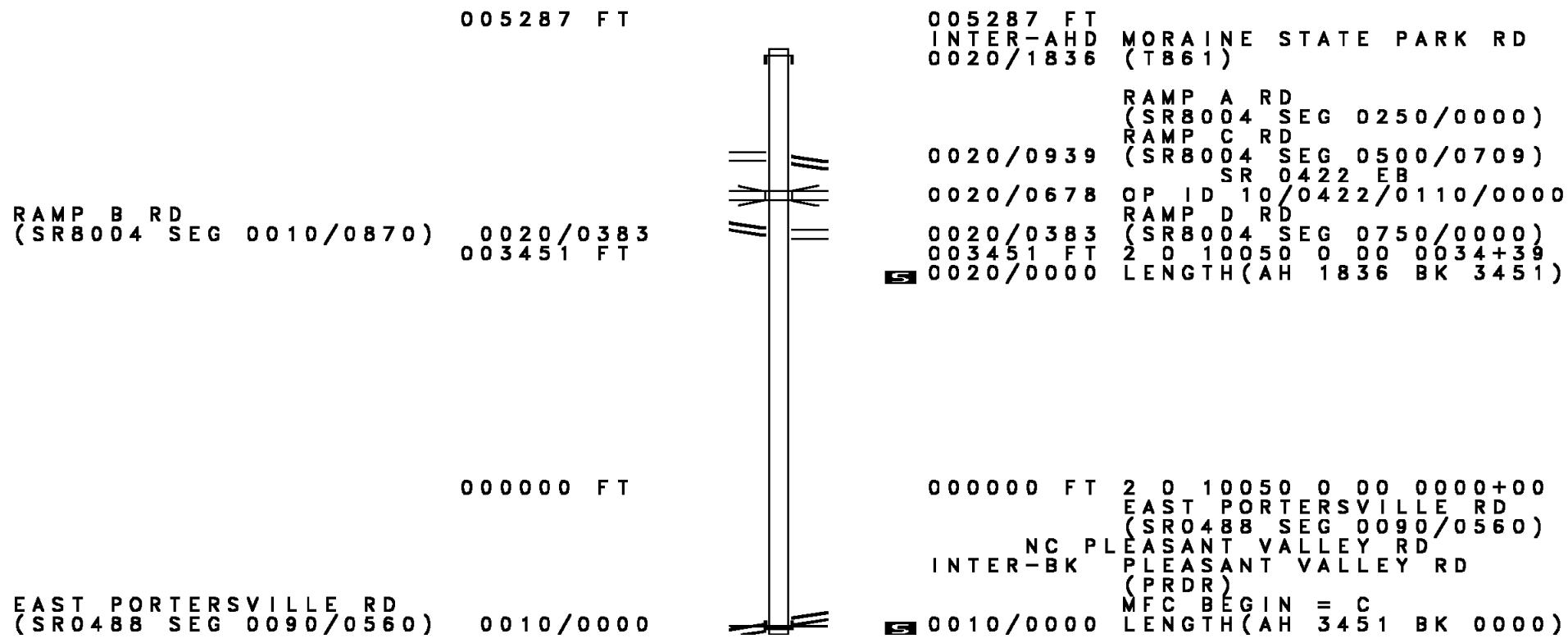


003434 FT 2 0 10064 0 01 0000+00
 NC SR 4006 SH
 0014/0000 LENGTH(AH 3374 BK 3434)
 0010/3029 BMS EN 10/4006/0010/2906
 2 0 10064 0 00 0000+00
 SLIPPERY ROCK CREEK
 0010/2906 BMSBG 10/4006/0010/2906
 0010/2688 (AAR 051748Y)#TRKS 01

000000 FT



000000 FT 2 0 10064 0 00 0000+00
 NC KIESTER RD
 WILLIAM FLINN HW
 (SRO008 SEG 0700/0000)
 MFC BEGIN = E
 0010/0000 LENGTH(AH 3434 BK 0000)



005287 FT

005287 FT
 INTER-AHD MORAIN STATE PARK RD
 (SR8004 SEG 0020/1836) (TB61)
 RAMP A RD
 (SR8004 SEG 0250/0000)
 RAMP C RD
 (SR8004 SEG 0500/0709)
 SR 0422 EB
 OP ID 10/0422/0110/0000
 RAMP D RD
 (SR8004 SEG 0750/0000)
 2 0 10050 0 00 0034+39
 0020/0000 LENGTH(AH 1836 BK 3451)

RAMP B RD
 (SR8004 SEG 0010/0870) 0020/0383
 003451 FT

000000 FT

000000 FT 2 0 10050 0 00 0000+00
 EAST PORTERSVILLE RD
 (SR0488 SEG 0090/0560)
 NC PL PLEASANT VALLEY RD
 INTER-BK (PRDR)
 MFC BEGIN = C
 0010/0000 LENGTH(AH 3451 BK 0000)

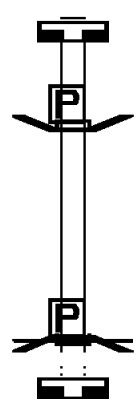
EAST PORTERSVILLE RD
 (SR0488 SEG 0090/0560) 0010/0000

EXTRACT DATE: 12/18/2023 ROADWAY MANAGEMENT SYSTEM PAGE NUMBER: 404
 PRINT DATE: 12/21/2023 SLD COUNTY/SR - ANNUAL PRINT COUNTY: BUTLER
 DIR: B TOTAL LEN: .019 MI. DIST: 10-2 SR: 4004
 LEFT MUN: SLIPPERY ROCK T RIGHT MUN: SLIPPERY ROCK T

000098 FT

 000000 FT

 000000 FT



000098 FT
 7014/0000 LENGTH(AH 0100 BK 0098)
 INTER-AHD MILLER RD BMSSEN 10/4004/0010/0000
 (T840)
 0010/0098 BRIDGE POSTED (TONS)
 000000 FT 2 0 10107 0 00 0054+25
 NC MI MILLER RD
 INTER-BK MILLER RD
 (T840)
 SGL 30 COMB 36
 WOLF CREEK
 BMSBG 10/4004/0010/0000
 MFC BEGIN = E
 0010/0000 LENGTH(AH 0098 BK 0100)
 000000 FT
 7008/0000 LENGTH(AH 0100 BK 0000)

EXTRACT DATE: 12/18/2023 ROADWAY MANAGEMENT SYSTEM PAGE NUMBER: 403
 PRINT DATE: 12/21/2023 SLD COUNTY/SR - ANNUAL PRINT COUNTY: BUTLER
 DIR: B TOTAL LEN: 8.147 MI. DIST: 10-2 SR: 4002
 LEFT MUN: OAKLAND T RIGHT MUN: OAKLAND T

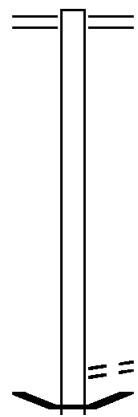
043018 FT

043018 FT CENTER DR
0290/2488 (SR1011 SEG 0110/0000)

040530 FT

040530 FT 2 0 10057 0 00 0024+63
S 0290/0000 LENGTH(AH 2488 BK 2203)

LAKE RD
(T596)
0280/0518 BMSN 10/4002/0280/0274
0280/0319



DIR: B TOTAL LEN: 8.147 MI. DIST: 10-2 SR: 4002
 LEFT MUN: OAKLAND T RIGHT MUN: OAKLAND T

ONEIDA VALLEY RD
 (SR0038 SEG 0130/1332)
 BOYDSTOWN RD
 (T504)

038327 FT

038327 FT

0260/1875

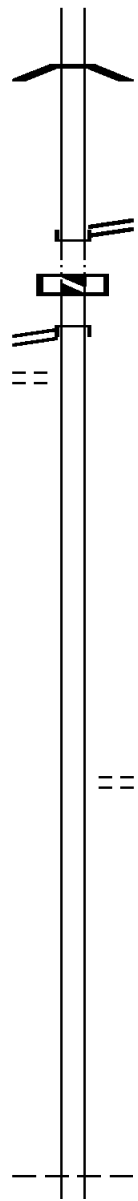
0260/1732

036452 FT

033846 FT

031369 FT

029211 FT



2 0 10057 0 00 0043+56
 LAKE ONEIDA
 0280/0274 BMSBG 10/4002/0280/0274
 038327 FT 2 0 10057 0 00 0046+77
 ONEIDA VALLEY RD
 (SR0038 SEG 0130/0996)
 NC HOHN FARM RD
 INTER-BK ONEIDA VALLEY RD
 (SR0038 SEG 0130/0996)
 0280/0000 LTH AH 002203 BK 000100
 038327 FT
 7264/0000 LTH AH 000100 BK 001875
 INTER-AHD ONEIDA VALLEY RD
 0260/1875 (SR0038 SEG 0130/1332)

036452 FT 2 0 10057 0 01 0067+94
 0260/0000 LENGTH(AH 1875 BK 2606)

033846 FT 2 0 10057 0 01 0094+00
 WHITMIRE RD
 (T517)
 0250/0000 LENGTH(AH 2606 BK 2477)

031369 FT 2 0 10057 0 01 0118+85
 0240/0000 LENGTH(AH 2477 BK 2158)

029211 FT 2 0 10057 0 01 0140+60
 OAKLAND

DIR: B TOTAL LEN: 8.147 MI. DIST: 10-2 SR: 4002
 LEFT MUN: OAKLAND T RIGHT MUN: OAKLAND T

Segment ID	Start Station	End Station	Length (FT)	Right of Way	Notes
				0230/0000	CONCORD T LENGTH(AH 2158 BK 3567)
2 0 10057 0 01	0177+17	025644	025644 FT	0220/0000	
CLARK RD (T521)					
				0220/0000	LENGTH(AH 3567 BK 2958)
PINE TRACT RD (T521)					
				0210/2913	JACKSON RD (T602)
2 0 10057 0 01	0206+63	022686	022686 FT	0210/0000	
SPRINGDALE CHURCH RD (T602)					
				0210/0000	LENGTH(AH 2958 BK 3662)
				0200/0839	CONCORD CLAY T
2 0 10057 0 01	0243+89	019024	019024 FT	0200/0000	
GILBERT RD (T502)					
				0200/0000	MACK RD (T502) LENGTH(AH 3662 BK 2568)

DIR: B TOTAL LEN: 8.147 MI. DIST: 10-2 SR: 4002
 LEFT MUN: CLAY T RIGHT MUN: CLAY T

	016456 FT			016456 FT	2 0 10057 0 01 0269+97
				5 0190/0000	LENGTH(AH 2568 BK 1466)
2 0 10057 0 01 0284+83	014990 FT			014990 FT	MILLER SCHOOL LN
CHRISTY RD				5 0180/0000	(PRDR)
(T466)	0180/0000	==	==		LENGTH(AH 1466 BK 2864)
				0170/1624	BMSEN 10/4002/0170/1610
					2 0 10057 0 01 0297+64
				0170/1610	TR MUDDY CREEK
					BMSBG 10/4002/0170/1610
				012126 FT	
2 0 10057 0 01 0313+72	012126 FT			INTER-BK	WEST SUNBURY RD
WEST SUNBURY RD				5 0170/0000	(SR0308 SEG 0110/2724)
(SR0308 SEG 0110/2724)	0170/0000			012126 FT	LTH AH 002864 BK 000311
	012126 FT			7162/0000	
				INTER-AHD	LTH AH 000311 BK 002640
					WEST SUNBURY RD
				0160/2640	(SR0308 SEG 0110/2406)
					WEST SUNBURY RD
					(SR0308 SEG 0110/2406)
	009486 FT			009486 FT	2 0 10053 0 02 0449+75
				5 0160/0000	LENGTH(AH 2640 BK 2991)
					CARL LN
				0150/2945	(PRDR)
THOMPSONTOWN RD					
(T458)	0150/1204	==	==		
				006495 FT	2 0 10053 0 02 0419+98

EXTRACT DATE: 12/18/2023
PRINT DATE: 12/21/2023

ROADWAY MANAGEMENT SYSTEM
SLD COUNTY/SR - ANNUAL PRINT

PAGE NUMBER: 399
COUNTY: BUTLER

DIR: B TOTAL LEN: 8.147 MI.
LEFT MUN: CLAY T

DIST: 10-2 SR: 4002
RIGHT MUN: CLAY T

SOUTH BEAVER DAM RD
(T418)

003999 FT

0130/1841

000000 FT

000000 FT

000000 FT

000000 FT

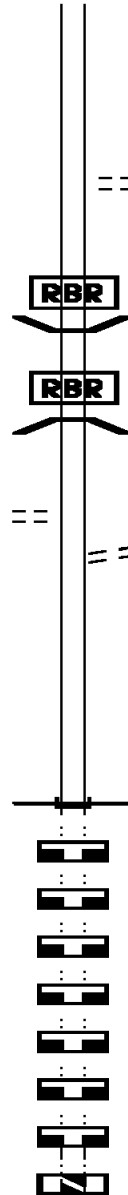
000000 FT

000000 FT

000000 FT

000000 FT

000000 FT



0150/0000 LENGTH(AH 2991 BK 2496)

0140/0440 BYERS RD
(T500)
003999 FT 2 0 10053 0 01 0390+47
0140/0000 LENGTH(AH 2496 BK 3999)

0130/2897 BMS EN 10/4002/0130/2768
2 0 10053 0 01 0375+78
P3

0130/2768 BESSEMER AND LAKE ER RR
BMSBG 10/4002/0130/2768

0130/1798 QUEENS COURT LN
(T418)

000000 FT 2 0 10053 0 01 0350+48
NC MA HOOD RD
INTER-BK MAHOOD RD
(T860)

0130/0000 MFC BEGIN = D
LENGTH(AH 3999 BK 0185)
000000 FT
7130/0000 LENGTH(AH 0185 BK 3110)
000000 FT
7120/0000 LENGTH(AH 3110 BK 2458)
000000 FT
7110/0000 LENGTH(AH 2458 BK 3164)
000000 FT
7100/0000 LENGTH(AH 3164 BK 1332)
000000 FT
7090/0000 LENGTH(AH 1332 BK 2519)
000000 FT
7080/0000 LENGTH(AH 2519 BK 2600)
000000 FT
7070/0000 LTH AH 002600 BK 000100
000000 FT
7014/0000 LTH AH 000100 BK 000000

Address	Length	Notes
007874 FT		
AUBREYS DR (TWP)	0030/1973	007874 FT INTER-AHD MERCER RD (T494)
DUBBS LN (PRDR)	0030/1440	
KRESH LN (PRDR)	0030/0870	0030/0870 BRADMOOR LN (PRDR)
HARPER AV (TWP)	0030/0313	
2 0 10152 0 00 0053+50 005336 FT	0030/0000	005336 FT 0030/0000 LENGTH (AH 2538 BK 2470) VICTOR AV (TWP)
HARPER AV (TWP)	0030/0000	
JUDSON AV (TWP)	0020/1992	0020/2345
		0020/1689 BMS EN 10/4001/0020/1511 2 0 10152 0 00 0043+69 SR0422 EB
		0020/1532 BMSBG 10/4001/0020/1511
BLAIR DR (TWP)	0020/1470	
2 0 10152 0 00 0028+65 002866 FT	002866 FT	
CEMETARY DR (PRDR)	0020/0000	002866 FT 0020/0000 LENGTH (AH 2470 BK 2866) STONECREST LN (PRDR)
		0010/2634
		0010/1841 CHATEAU LN (PRDR)
		0010/0277 MEMORIAL DR (TWP)
000000 FT	000000 FT	2 0 10152 0 00 0000+00 NC ME
		INTER-BK MERCER RD (CITY) MFC BEGIN = C
		0010/0000 LENGTH (AH 2866 BK 0000)

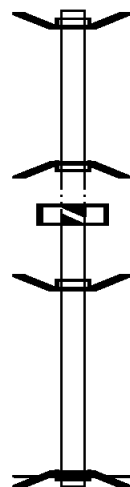
EXTRACT DATE: 12/18/2023 ROADWAY MANAGEMENT SYSTEM PAGE NUMBER: 397
 PRINT DATE: 12/21/2023 SLD COUNTY/SR - ANNUAL PRINT COUNTY: BUTLER
 DIR: B TOTAL LEN: .051 MI. DIST: 10-2 SR: 3044
 LEFT MUN: WORTH T RIGHT MUN: WORTH T

000269 FT
 000000 FT



000269 FT BMS EN 10/3044/0010/0000
 INTER-AHD BURNSIDE RD
 0010/0269 (T365)
 000000 FT 0 0 00000 0 00 0000+00
 NC BU BURNSIDE RD
 INTER-BK BURNSIDE RD
 (T365)
 SR0079 NB
 BMSBG 10/3044/0010/0000
 MFC BEGIN = E
 0010/0000 LENGTH(AH 0269 BK 0000)

000286 FT
 000143 FT
 000143 FT
 000000 FT



000286 FT BMS EN 10/3042/0020/0000
 INTER-AHD SAWYER RD
 0020/0143 (T357)
 000143 FT 0 0 0000 0 00 0000+00
 INTER-BK SAWYER RD
 (T357)
 SR 0079 NB
 BMSBG 10/3042/0020/0000
 0020/0000 LTH AH 000143 BK 000100
 000143 FT
 7012/0000 LTH AH 000100 BK 000143
 BMS EN 10/3042/0010/0000
 INTER-AHD SAWYER RD
 0010/0143 (T357)
 000000 FT 0 0 0000 0 00 0000+00
 NC SA WYER RD
 INTER-BK SAWYER RD
 (T357)
 I-79 SB
 BMSBG 10/3042/0010/0000
 MFC BEGIN = E
 0010/0000 LENGTH(AH 0143 BK 0000)

EXTRACT DATE: 12/18/2023 ROADWAY MANAGEMENT SYSTEM PAGE NUMBER: 395
 PRINT DATE: 12/21/2023 SLD COUNTY/SR - ANNUAL PRINT COUNTY: BUTLER
 DIR: B TOTAL LEN: .047 MI. DIST: 10-2 SR: 3040
 LEFT MUN: JACKSON T RIGHT MUN: JACKSON T

000249 FT
 000000 FT



000249 FT BMS EN 10/3040/0010/0000
 INTER-AHD EVANS RD
 0010/0249 (TWP)
 000000 FT 0 0 00000 0 00 0000+00
 NC EVANS RD
 INTER-BK EVANS RD
 (TWP)
 SR0079 NB
 BMSBG 10/3040/0010/0000
 MFC BEGIN = E
 0010/0000 LENGTH(AH 0249 BK 0000)

EXTRACT DATE: 12/18/2023 ROADWAY MANAGEMENT SYSTEM PAGE NUMBER: 394
 PRINT DATE: 12/21/2023 SLD COUNTY/SR - ANNUAL PRINT COUNTY: BUTLER
 DIR: B TOTAL LEN: .013 MI. DIST: 10-2 SR: 3039
 LEFT MUN: BUTLER CITY C RIGHT MUN: BUTLER CITY C

000071 FT
 000000 FT



000071 FT BMS EN 10/3039/0010/0000
 INTER-AHD DUFFY RD
 0010/0071 (TWP)
 000000 FT 0 0 00000 0 00 0000+00
 NC DU DUFFY RD
 INTER-BK DUFFY RD
 (TWP)
 SR0422 EB
 BMSBG 10/3039/0010/0000
 MFC BEGIN = D
 0010/0000 LENGTH(AH 0071 BK 0000)

EXTRACT DATE: 12/18/2023 ROADWAY MANAGEMENT SYSTEM PAGE NUMBER: 393
PRINT DATE: 12/21/2023 SLD COUNTY/SR - ANNUAL PRINT COUNTY: BUTLER
DIR: B TOTAL LEN: .000 MI. DIST: 10-2 SR: 3038
LEFT MUN: BUTLER T RIGHT MUN: BUTLER T

000000 FT



000000 FT
7010/0000 LENGTH(AH 1178 BK 0000)

EXTRACT DATE: 12/18/2023 ROADWAY MANAGEMENT SYSTEM PAGE NUMBER: 392
PRINT DATE: 12/21/2023 SLD COUNTY/SR - ANNUAL PRINT COUNTY: BUTLER
DIR: B TOTAL LEN: .000 MI. DIST: 10-2 SR: 3037
LEFT MUN: BUTLER T RIGHT MUN: BUTLER T

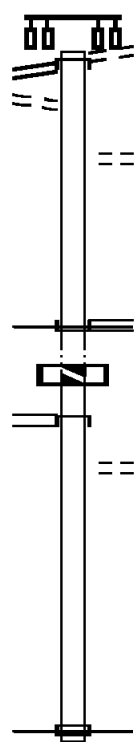
000000 FT



000000 FT
7010/0000 LENGTH(AH 0191 BK 0000)

DIR: B TOTAL LEN: .561 MI. DIST: 10-2 SR: 3036
 LEFT MUN: BUTLER T RIGHT MUN: BUTLER T

	002961 FT		002961 FT	
			INTER-AHD	NEW CASTLE RD
				(SR0356 SEG 0480/0000)
SR 0356 SH				MORAINÉ POINTE PZ
(SR0356 SEG 0481/0000)	0030/1043		0030/1043	(PRDR)
FROM 0356/0481 SH				
(CONN)	0030/0813			
	001918 FT		0030/0362	MORAINÉ POINTE PZ
			001918 FT	(PRDR)
				1 0 00079 3 00 0768+34
			INTER-BK	EBERHART RD
				(SR3031 SEG 0020/1724)
				OLD NEW CASTLE RD
				(SR3031 SEG 0020/1724)
				MFC BEGIN = C
			0030/0000	LTH AH 001043 BK 000100
			001918 FT	
			7024/0000	LTH AH 000100 BK 001918
LION RD	0020/1918		INTER-AHD	OLD NEW CASTLE RD
(SR3031 SEG 0030/0000)			0020/1918	(SR3031 SEG 0030/0000)
				ADRIAN LN
			0020/1321	(PRDR)
	000000 FT		000000 FT	1 0 00079 3 00 0739+67
			INTER-AHD	OLD NEW CASTLE LOOP RD
				(SR9402 SEG 0010/0000)
			NC OL	OLD NEW CASTLE RD
			INTER-BK	OLD NEW CASTLE LOOP RD
				(SR9402 SEG 0010/0410)
				MFC BEGIN = E
			0020/0000	LENGTH(AH 1918 BK 0000)



EXTRACT DATE: 12/18/2023 ROADWAY MANAGEMENT SYSTEM PAGE NUMBER: 390
 PRINT DATE: 12/21/2023 SLD COUNTY/SR - ANNUAL PRINT COUNTY: BUTLER
 DIR: B TOTAL LEN: 1.478 MI. DIST: 10-2 SR: 3034
 LEFT MUN: FRANKLIN T RIGHT MUN: FRANKLIN T

007803 FT

007803 FT DICK RD
 0030/1841 (SR3029 SEG 0090/1842)

005962 FT

005962 FT 2 0 10120 0 00 0059+85
 0030/0000 LENGTH(AH 1841 BK 3446)

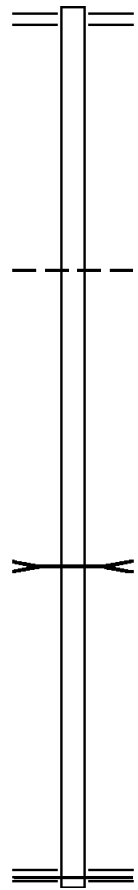
0020/2499 FRANKLIN
 PROSPECT B

002516 FT

002516 FT 2 0 10120 0 00 0025+16
 TR SEMICONON
 STRUCTURE LENGTH 8 FT
 BMSID 10/3034/0020/0000
 0020/0000 LENGTH(AH 3446 BK 2516)

000000 FT

000000 FT 2 0 10120 0 00 0000+00
 NC CO UNTRY LANE RD
 SR 0528 SH
 (SR0528 SEG 0280/0000)
 MFC BEGIN = E
 0010/0000 LENGTH(AH 2516 BK 0000)



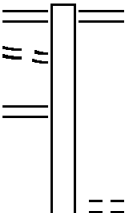
EXTRACT DATE: 12/18/2023 ROADWAY MANAGEMENT SYSTEM PAGE NUMBER: 389
PRINT DATE: 12/21/2023 SLD COUNTY/SR - ANNUAL PRINT COUNTY: BUTLER
DIR: B TOTAL LEN: .000 MI. DIST: 10-2 SR: 3033
LEFT MUN: CONNOQUENESSING T RIGHT MUN: CONNOQUENESSING T

000000 FT



000000 FT
7010/0000 LENGTH(AH 1554 BK 0000)

EXTRACT DATE: 12/18/2023 ROADWAY MANAGEMENT SYSTEM PAGE NUMBER: 388
 PRINT DATE: 12/21/2023 SLD COUNTY/SR - ANNUAL PRINT COUNTY: BUTLER
 DIR: B TOTAL LEN: 2.262 MI. DIST: 10-2 SR: 3032
 LEFT MUN: CONNOQUENESSING T RIGHT MUN: CONNOQUENESSING T

FROM 0068/0310 SH	011945 FT		011945 FT SR 0068 SH
(CONN)	0050/1034		0050/1156 (SR0068 SEG 0310/0000)
DICK RD	0050/0832		
(SR3029 SEG 0010/0000)	010789 FT		010789 FT 2 0 10129 0 00 0109+50
			ROSEHAVEN DR
			(T667)

DIR: B TOTAL LEN: 2.262 MI. DIST: 10-2 SR: 3032
 LEFT MUN: CONNOQUENESSING T RIGHT MUN: CONNOQUENESSING T

STONE HOUSE DR
 (TWP)

0040/2862 ==

0050/0000 LENGTH(AH 1156 BK 3114)

== 0040/1241 DONAHUE DR
 (T979)

007675 FT

007675 FT 2 0 10129 0 00 0077+00
 0040/0000 LENGTH(AH 3114 BK 3559)

004116 FT

0030/0057 BMS EN 10/3032/0030/0000
 004116 FT 2 0 10129 0 00 0041+45

CAMP FATIMA RD
 (T392)

0020/2688 ==

LT CONNOQU CR
 BMSBG 10/3032/0030/0000
 0030/0000 LENGTH(AH 3559 BK 3009)

001107 FT

001107 FT 2 0 10129 0 00 0010+90

WELSH RD
 (T360)
 0020/0000 LENGTH(AH 3009 BK 1107)

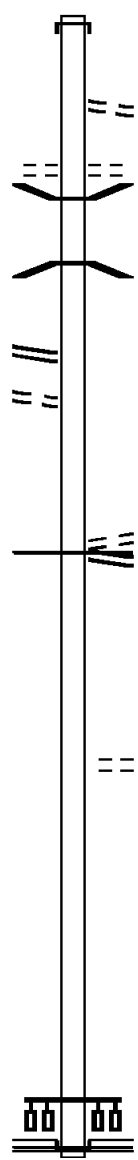
000000 FT

000000 FT 2 0 10129 0 00 0000+00

NC SHANNON RD
 SR 0528 SH
 (SR0528 SEG 0200/2445)
 MFC BEGIN = E
 0010/0000 LENGTH(AH 1107 BK 0000)

DIR: B TOTAL LEN: 1.448 MI. DIST: 10-2 SR: 3031
 LEFT MUN: BUTLER T RIGHT MUN: BUTLER T

007646 FT
 2 0 10153 0 00 0048+82 005338 FT
 OLD NEW CASTLE RD
 (SR3036 SEG 0020/1918) 0030/0000
 GREENWOOD DR
 (T339) 0020/2094

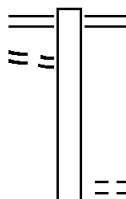


007646 FT
 INTER-AHD LIONS RD
 0030/2308 (T694)
 0030/1670 OLD EBERHART RD
 (TWP)
 0030/0872 WYNCREST DR
 (TWP)
 0030/0742 BMSEN 10/3031/0030/0671
 2 0 10153 0 00 0055+58
 SR 0422 EB
 0030/0671 BMSBG 10/3031/0030/0671
 005338 FT
 NC LIONS RD
 0030/0000 LENGTH(AH 2308 BK 2166)
 OLD EBERHART RD
 (TWP)
 NC OLD NEW CASTLE RD
 OLD NEW CASTLE RD
 (SR3036 SEG 0030/0000)
 0020/1724 MFC BEGIN = E
 003172 FT 2 0 10153 0 00 0031+66
 0020/0000 LENGTH(AH 2166 BK 3172)
 0010/2409 MORaine POINTE PZ
 (PRDR)
 000000 FT 2 0 10153 0 00 0000+00
 NC EBERHART RD
 SR 0068 SH
 (SR0068 SEG 0380/0000)
 INTER-BK EBERHART RD
 (T316)
 MFC BEGIN = C
 0010/0000 LENGTH(AH 3172 BK 0000)

EXTRACT DATE: 12/18/2023 ROADWAY MANAGEMENT SYSTEM PAGE NUMBER: 385
PRINT DATE: 12/21/2023 SLD COUNTY/SR - ANNUAL PRINT COUNTY: BUTLER
DIR: B TOTAL LEN: 1.948 MI. DIST: 10-2 SR: 3030
LEFT MUN: CONNOQUENESSING B RIGHT MUN: CONNOQUENESSING B

FROM 0068/0280 SH
(CONN)

010284 FT
0050/2105



010284 FT SR 0068 SH
0050/2188 (SR0068 SEG 0280/1408)

0050/0606 CONSTITUTION AV
(BORO)

DIR: B TOTAL LEN: 1.948 MI. DIST: 10-2 SR: 3030
 LEFT MUN: CONNOQUENESSING B RIGHT MUN: CONNOQUENESSING B

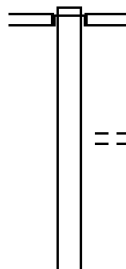
Location / Segment	Length (FT)	SR / Segment	Start Station	End Station
SUNSET DR (BORO)	0050/0419 008096 FT		0081+19	0081+19
ROSE DR (BORO)	0040/1655	SR 0050/0000	0081+19	0081+19
ROSE DR (BORO)	0040/1263		0081+19	0081+19
	006014 FT	SR 0040/0000	0059+91	0059+91
	004138 FT		0041+30	0041+30
WELSH RD (T360)	0030/0000	SR 0030/0000	0041+30	0041+30
	002558 FT	SR 0020/0000	0025+58	0025+58
	000000 FT		0000+00	0000+00
SR 0528 SH (SR0528 SEG 0170/0000)	0010/0000	SR 0010/0000	0000+00	0000+00

008096 FT 2 0 10044 0 00 0081+19
 NC MAIN ST
 MAIN ST
 (BORO)
 LENGTH(AH 2188 BK 2082)
 006014 FT 2 0 10044 0 00 0059+91
 LENGTH(AH 2082 BK 1876)
 004138 FT 2 0 10044 0 00 0041+30
 NC HARMONY ST
 CONNOQUENESSING
 FORWARD T
 LENGTH(AH 1876 BK 1580)
 002558 FT 2 0 10044 0 00 0025+58
 NEEDLE POINT RD
 (T320)
 LENGTH(AH 1580 BK 2558)
 0010/0697 FORWARD
 CONNOQUENESSING T
 000000 FT 2 0 10044 0 00 0000+00
 SR 0528 SH
 (SR0528 SEG 0170/0000)
 NC HARMONY RD
 INTER-BK UPPER HARMONY RD
 (T337)
 MFC BEGIN = D
 LENGTH(AH 2558 BK 0000)

EXTRACT DATE: 12/18/2023 ROADWAY MANAGEMENT SYSTEM PAGE NUMBER: 383
 PRINT DATE: 12/21/2023 SLD COUNTY/SR - ANNUAL PRINT COUNTY: BUTLER
 DIR: B TOTAL LEN: 4.990 MI. DIST: 10-2 SR: 3029
 LEFT MUN: FRANKLIN T RIGHT MUN: FRANKLIN T

026349 FT

026349 FT
 INTER-AHD DICK RD
 (T395)
 BENJAMIN FRANKLIN HW
 0100/2782 (SR0422 SEG 0230/0000)



0100/1459 TRACY LN
(T940)

023567 FT

023567 FT 2 0 10045 0 02 0246+96
 YOKERS RD

DIR: B TOTAL LEN: 4.990 MI. DIST: 10-2 SR: 3029
 LEFT MUN: FRANKLIN T RIGHT MUN: FRANKLIN T

ROADWAY	SEGMENT	LENGTH	RIGHT-OF-WAY	ADJACENT PROPERTY
			0100/0000	(T440) LENGTH(AH 2782 BK 3037)
COUNTRY LANE RD (SR3034 SEG 0030/1841)	0090/1842			
ADVENTURE RD (TWP)	0090/0032 020530 FT			
		020530 FT	2 0 10045 0 02	0217+23 PFLUGH RD (T349)
			0090/0000	LENGTH(AH 3037 BK 2345)
			0080/2285	FRANKLIN CONNOQUENESSING T
	018185 FT			
		018185 FT	2 0 10045 0 02	0193+30 LENGTH(AH 2345 BK 2988)
	015197 FT			
		015197 FT	2 0 10045 0 02	0163+42 WHITESTOWN RD (T431)
			0070/0000	LENGTH(AH 2988 BK 3388)
	011809 FT			
		011809 FT	2 0 10045 0 02	0129+51

DIR: B TOTAL LEN: 4.990 MI. DIST: 10-2 SR: 3029
 LEFT MUN: CONNOQUENESSING T RIGHT MUN: CONNOQUENESSING T

2 0 10045 0 01 0077+50
 BOY SCOUT RD
 (T427)

008900 FT

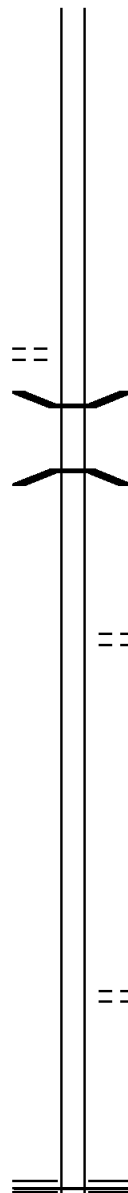
008069 FT

0040/0000

006873 FT

003418 FT

000000 FT



0060/0000 LENGTH(AH 3388 BK 2909)

008900 FT 2 0 10045 0 01 0093+09
 0050/0000 LENGTH(AH 2909 BK 0831)

008069 FT
 0040/0000 LENGTH(AH 0831 BK 1196)

0030/0403 BMS EN 10/3029/0030/0340
 2 0 10045 0 00 0072+55
 LT CONNOQ CR

0030/0340 BMSBG 10/3029/0030/0340
 006873 FT 2 0 10045 0 00 0066+80
 0030/0000 LENGTH(AH 1196 BK 3455)

0020/1961 DOUBLE RD
 (T541)

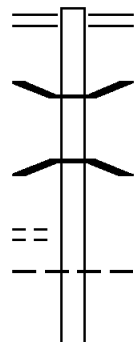
003418 FT 2 0 10045 0 00 0034+36
 0020/0000 LENGTH(AH 3455 BK 3418)

0010/1077 SHANNON MILLS RD
 (PRDR)

000000 FT 2 0 10045 0 00 0000+00
 NC DI CK RD
 SHANNON RD
 (SR3032 SEG 0050/0832)
 MFC BEGIN = E
 0010/0000 LENGTH(AH 3418 BK 0000)

EXTRACT DATE: 12/18/2023 ROADWAY MANAGEMENT SYSTEM PAGE NUMBER: 380
 PRINT DATE: 12/21/2023 SLD COUNTY/SR - ANNUAL PRINT COUNTY: BUTLER
 DIR: B TOTAL LEN: 2.334 MI. DIST: 10-2 SR: 3028
 LEFT MUN: FORWARD T RIGHT MUN: FORWARD T

012322 FT



012322 FT SR 0528 SH
 0080/2827 (SR0528 SEG 0140/0000)

0080/1744 BMS EN 10/3028/0080/1572
 2 0 10042 0 02 0170+57

0080/1572 CONNOQUEN CR
 BMSBG 10/3028/0080/1572

WAHL RD
 (T720)

0080/0804

0080/0455 FORWARD
 JACKSON T
 TR CONNOQUENESSING CR
 STRUCTURE LENGTH 10 FT

DIR: B TOTAL LEN: 2.334 MI. DIST: 10-2 SR: 3028
 LEFT MUN: JACKSON T RIGHT MUN: JACKSON T

Stationing	Notes	Stationing	Notes
009495 FT		0080/0284	BMSID 10/3028/0080/0284 009495 FT 2 0 10042 0 02 0154+85 5 0080/0000 LENGTH(AH 2827 BK 2154)
007341 FT		007341 FT	2 0 10042 0 02 0133+53 5 0070/0000 LENGTH(AH 2154 BK 2727)
004614 FT	POE	0060/0279	(APRA) MARK WEST LIBERT MARK WEST LIBERTY MIDST (PRDR) 004614 FT 2 0 10042 0 02 0106+24 TR CONNOQUEN CR STRUCTURE LENGTH 10 FT BMSID 10/3028/0060/0000 5 0060/0000 LENGTH(AH 2727 BK 2605)
0040/2550	POI	0040/2550	(APRA) VOGEL DISPOSAL S CONICA LN (PRDR) 0040/2257
002009 FT		002009 FT	2 0 10042 0 02 0080+19 5 0040/0000 LENGTH(AH 2605 BK 2009) GARING LN 0010/1605 (PRDR)
000000 FT		000000 FT	2 0 10042 0 01 0059+35 NC HA HARTMANN RD INTER-BK HARTMANN RD (SR3027 SEG 0040/0000) MFC BEGIN = D 5 0010/0000 LENGTH(AH 2009 BK 0000)
0010/0000	SENECA SCHOOL RD (SR3027 SEG 0040/0000)	0010/0000	

EXTRACT DATE: 12/18/2023 ROADWAY MANAGEMENT SYSTEM PAGE NUMBER: 378
 PRINT DATE: 12/21/2023 SLD COUNTY/SR - ANNUAL PRINT COUNTY: BUTLER
 DIR: B TOTAL LEN: 1.904 MI. DIST: 10-2 SR: 3027
 LEFT MUN: JACKSON T RIGHT MUN: JACKSON T

	010055 FT		010055 FT	LITTLE CREEK RD
			0050/0885	(SR3025 SEG 0030/0873)
FROM 3025/0030 SH	0050/0699			
(CONN)				
			0050/0275	BMSEN 10/3027/0050/0194
				2 0 10150 0 00 0009+24
				P3
			0050/0147	LIT CONNOQUENESSING CR
2 0 10150 0 00 0009+24	009170 FT		009170 FT	BMSBG 10/3027/0050/0194
SAHLI RD				
(T672)	0050/0000		0050/0000	LENGTH(AH 0885 BK 3242)



DIR: B TOTAL LEN: 1.904 MI. DIST: 10-2 SR: 3027
 LEFT MUN: JACKSON T RIGHT MUN: JACKSON T

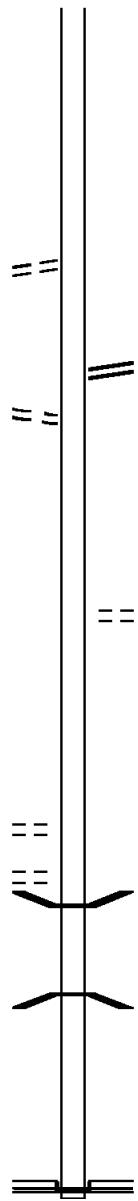
FOR SR 3027S TO SR 3027
 (CONN) 0040/0229
 005928 FT

FOR SR 3027S TO 3027S
 (CONN) 0030/1734

003979 FT

2 0 10042 0 01 0017+31 001728 FT
 EVERGREEN MILL RD
 (T323) 0020/0000
 PORTER COVE RD
 (T673) 0010/1439

000000 FT



005928 FT 2 0 10150 0 00 0041+17
 HARTMANN RD
 (SR3028 SEG 0010/0000)
 NC SENECA SCHOOL RD
 0040/0000 LENGTH(AH 3242 BK 1949)

003979 FT 2 0 10042 0 01 0040+20
 TEXTOR HILL RD
 (T332)
 0030/0000 LENGTH(AH 1949 BK 2251)




001728 FT
 0020/0000 LENGTH(AH 2251 BK 1728)

0010/1097 BMS EN 10/3027/0010/0410

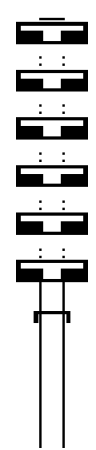
2 0 10042 0 00 0000+00
 CONNOQUENESSING CREEK
 0010/0410 BMSBG 10/3027/0010/0410
 000000 FT 2 0 10042 0 00 0000+00
 NC HARTMANN RD

SR 0068 SH
 (SR0068 SEG 0100/0690)
 INTER-BK MAGILL RD
 (T331)
 MFC BEGIN = D
 0010/0000 LENGTH(AH 1728 BK 0000)

EXTRACT DATE: 12/18/2023 ROADWAY MANAGEMENT SYSTEM PAGE NUMBER: 376
 PRINT DATE: 12/21/2023 SLD COUNTY/SR - ANNUAL PRINT COUNTY: BUTLER
 DIR: B TOTAL LEN: .000 MI. DIST: 10-2 SR: 3026
 LEFT MUN: LANCASTER T RIGHT MUN: LANCASTER T

000000 FT		000000 FT	
000000 FT		7030/0000	LENGTH(AH 1608 BK 2894)
000000 FT		000000 FT	
		7020/0000	LENGTH(AH 2894 BK 1869)
		000000 FT	
		7010/0000	LENGTH(AH 1869 BK 0000)

035945 FT
 035945 FT
 035945 FT
 035945 FT
 035945 FT
 035945 FT



035927 FT
 7200/0000 LENGTH(AH 1544 BK 2313)
 035927 FT
 7190/0000 LENGTH(AH 2313 BK 3406)
 035927 FT
 7180/0000 LENGTH(AH 3406 BK 1819)
 035927 FT
 7170/0000 LENGTH(AH 1819 BK 2560)
 035927 FT
 7160/0000 LENGTH(AH 2560 BK 2227)
 035927 FT
 7152/0000 LENGTH(AH 2227 BK 1547)
 INTER-AHD YELLOW CREEK RD
 0150/1547 (T900)

034398 FT

034380 FT 2 0 10041 0 02 0345+23

EXTRACT DATE: 12/18/2023 ROADWAY MANAGEMENT SYSTEM PAGE NUMBER: 374
PRINT DATE: 12/21/2023 SLD COUNTY/SR - ANNUAL PRINT COUNTY: BUTLER

DIR: B TOTAL LEN: 6.808 MI. DIST: 10-2 SR: 3025
LEFT MUN: LANCASTER T RIGHT MUN: LANCASTER T

WOODY WILSON RD
(T355)
== 0150/0000 LENGTH(AH 1547 BK 3780)

030618 FT 0140/0013 BMSBN 10/3025/0140/0000
030600 FT 2 0 10041 0 02 0307+54
TRIB TO YELLOW CR
BMSBG 10/3025/0140/0000
0140/0000 LENGTH(AH 3780 BK 1036)

029582 FT 029564 FT 2 0 10041 0 02 0297+19
0130/0000 LENGTH(AH 1036 BK 2319)

027263 FT 027245 FT 2 0 10041 0 02 0274+03
0120/0000 LENGTH(AH 2319 BK 3072)

024191 FT 024173 FT 2 0 10041 0 02 0243+35
EAST LANCASTER RD
(T348)
== 0110/0000 LENGTH(AH 3072 BK 2648)

DIR: B TOTAL LEN: 6.808 MI. DIST: 10-2 SR: 3025
LEFT MUN: LANCASTER T RIGHT MUN: LANCASTER T

021543 FT

021525 FT 2 0 10041 0 02 0216+46
S 0100/0000 LENGTH(AH 2648 BK 2895)

018648 FT

018630 FT 2 0 10041 0 02 0186+42
S 0090/0000 LENGTH(AH 2895 BK 2678)

015970 FT

015952 FT 2 0 10041 0 02 0160+34
S 0080/0000 LENGTH(AH 2678 BK 1471)

014499 FT

014481 FT 2 0 10041 0 02 0145+38
S 0070/0000 LENGTH(AH 1471 BK 3617)

010882 FT

NC YELLOW CREEK RD
LITTLE CREEK RD
0060/0460 (TB31)
0060/0143 BMSSEN 10/3025/0060/0000
010864 FT 2 0 10041 0 01 0108+56
LT CONNOQUEN CR
BMSBG 10/3025/0060/0000
S 0060/0000 LENGTH(AH 3617 BK 3885)

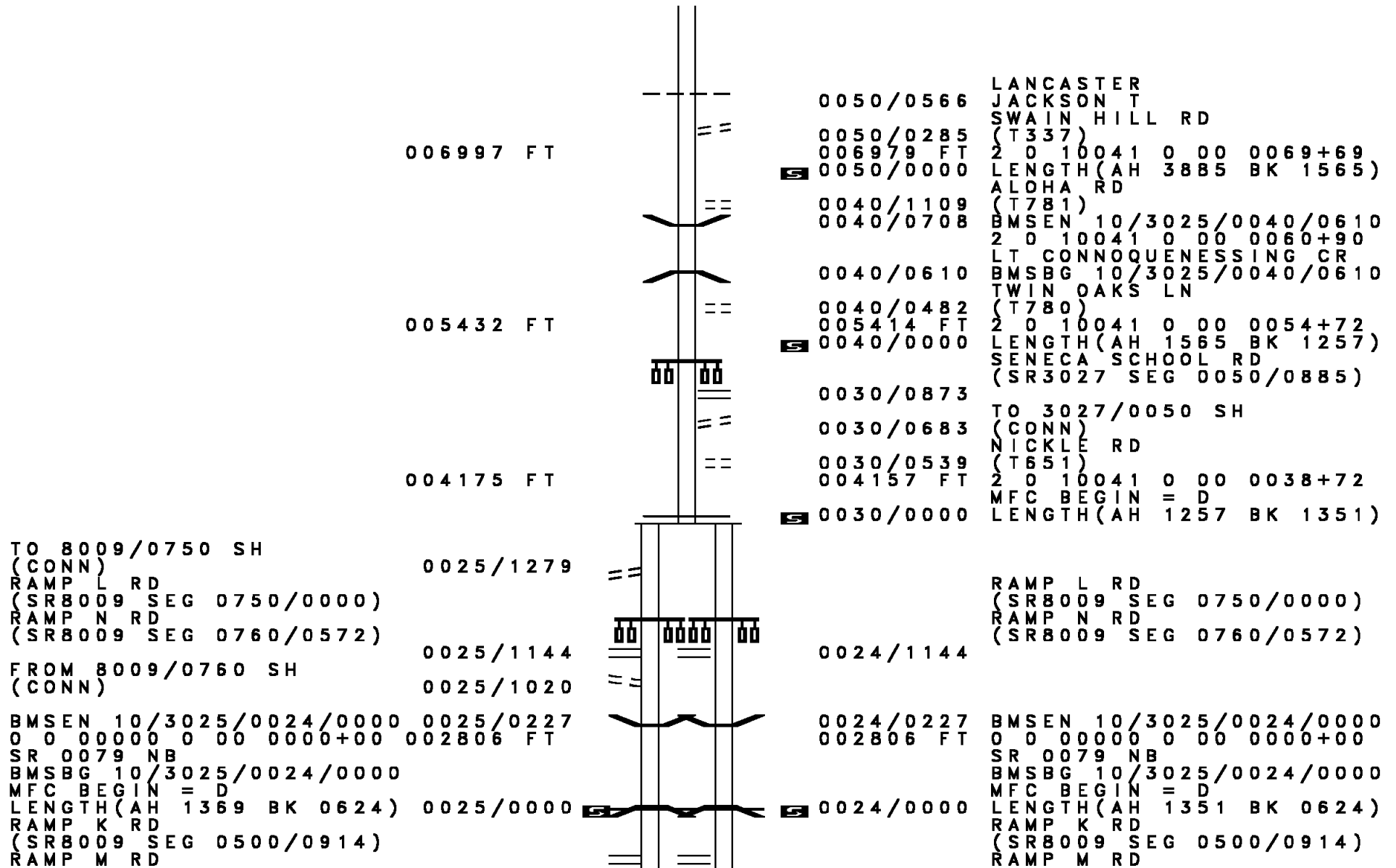
EXTRACT DATE: 12/18/2023
PRINT DATE: 12/21/2023

ROADWAY MANAGEMENT SYSTEM
SLD COUNTY/SR - ANNUAL PRINT

PAGE NUMBER: 372
COUNTY: BUTLER

DIR: B TOTAL LEN: 6.808 MI.
LEFT MUN: LANCASTER T

DIST: 10-2 SR: 3025
RIGHT MUN: LANCASTER T



DIR: B TOTAL LEN: 6.808 MI. DIST: 10-2 SR: 3025
 LEFT MUN: JACKSON T RIGHT MUN: JACKSON T

(SR8009 SEG 0250/0000)					(SR8009 SEG 0250/0000)
0 0 00000 0 00 0000+00	0021/0421			0020/0421	2 0 10041 0 00 0025+01
MFC BEGIN = C	002182 FT			002182 FT	MFC BEGIN = C
LENGTH(AH 0624 BK 1091)	0021/0000			0020/0000	LENGTH(AH 0624 BK 1091)
GREGG DR				0016/0850	GREGG DR
(T671)					(T671)
W CIRCLE DR	0016/0819				
(PRDR)					
	0016/0348			001091 FT	0 0 00000 0 00 0000+00
	001091 FT			0016/0000	MFC BEGIN = C
					LENGTH(AH 1091 BK 0395)
FROM 3025/0012 SH					TO 3025/0013 SH
(CONN)					(CONN)
JACKSON - LITTLE CREEK	0013/0270			0012/0270	JACKSON - LITTLE CREEK
(TWP)					(TWP)
					JACKSON - LITTLE CREEK
					(TWP)
JACKSON - LITTLE CREEK				0012/0205	MERCER RD
(TWP)					(T335)
MERCER RD					
(T335)	0013/0192				
					MERCER RD
					(T335)
					JACKSON - LITTLE CREEK
				0012/0178	(TWP)
MERCER RD					
(T335)					
JACKSON - LITTLE CREEK					JACKSON - LITTLE CREEK
(TWP)					(TWP)
JACKSON - LITTLE CREEK	0013/0166				FROM 3025/0013 SH
(TWP)					(CONN)
JACKSON - LITTLE CREEK					0 0 00000 0 00 0000+00
(TWP)					MFC BEGIN = C
TO 3025/0012 SH					LENGTH(AH 0395 BK 0696)
(CONN)	0013/0107			0012/0107	FROM 0019/0230 SH
0 0 00000 0 00 0000+00	000696 FT			000696 FT	(CONN)
MFC BEGIN = C					0 0 00000 0 00 0000+00
LENGTH(AH 0395 BK 0696)	0013/0000			0012/0000	MFC BEGIN = C
TO 0019/0240 SH					LENGTH(AH 0395 BK 0696)
(CONN)	0010/0125				FROM 0019/0230 SH
	000000 FT				(CONN)
					2 0 10041 0 00 0000+00
					NC LITTLE CREEK RD
					PERRY HW
					(SRO019 SEG 0240/0000)
					MFC BEGIN = C
				0010/0000	LENGTH(AH 0696 BK 0000)

EXTRACT DATE: 12/18/2023 ROADWAY MANAGEMENT SYSTEM PAGE NUMBER: 370
PRINT DATE: 12/21/2023 SLD COUNTY/SR - ANNUAL PRINT COUNTY: BUTLER
DIR: B TOTAL LEN: 3.125 MI. DIST: 10-2 SR: 3024
LEFT MUN: CRANBERRY T RIGHT MUN: CRANBERRY T

016499 FT

SR 0019 SH
(SR0019 SEG 0081/0000)



016487 FT
INTER-AHD

NORTH BOUNDARY RD
(T311)
SR 0019 SH
(SR0019 SEG 0080/0000)
(SR0019 SEG 0081/0000)

DIR: B TOTAL LEN: 3.125 MI. DIST: 10-2 SR: 3024
 LEFT MUN: CRANBERRY T RIGHT MUN: CRANBERRY T

(SR0019 SEG 0080/0000) 0070/2643

0070/2643



2 0 10003 0 00 0139+58 013856 FT
 OLD ROUTE 19 RD
 (T310) 0070/0000
 WHISPERING OAKS DR
 (T881) 0060/2357

0070/1619 WIEGAND DR
 (TWP)

013844 FT

5 0070/0000 LENGTH(AH 2643 BK 2850)

HILLCREST DR
 (T938) 0050/2025

011006 FT
 0060/0553 EDEN WAY CT
 (T921)
 010994 FT 2 0 10003 0 00 0111+60
 5 0060/0000 LENGTH(AH 2850 BK 2839)
 ACER CT

BAYBERRY LN
 (T931) 0050/0696

0050/2839 (T955)
 0050/2025 GREENSPIRE CT
 (T924)

008167 FT

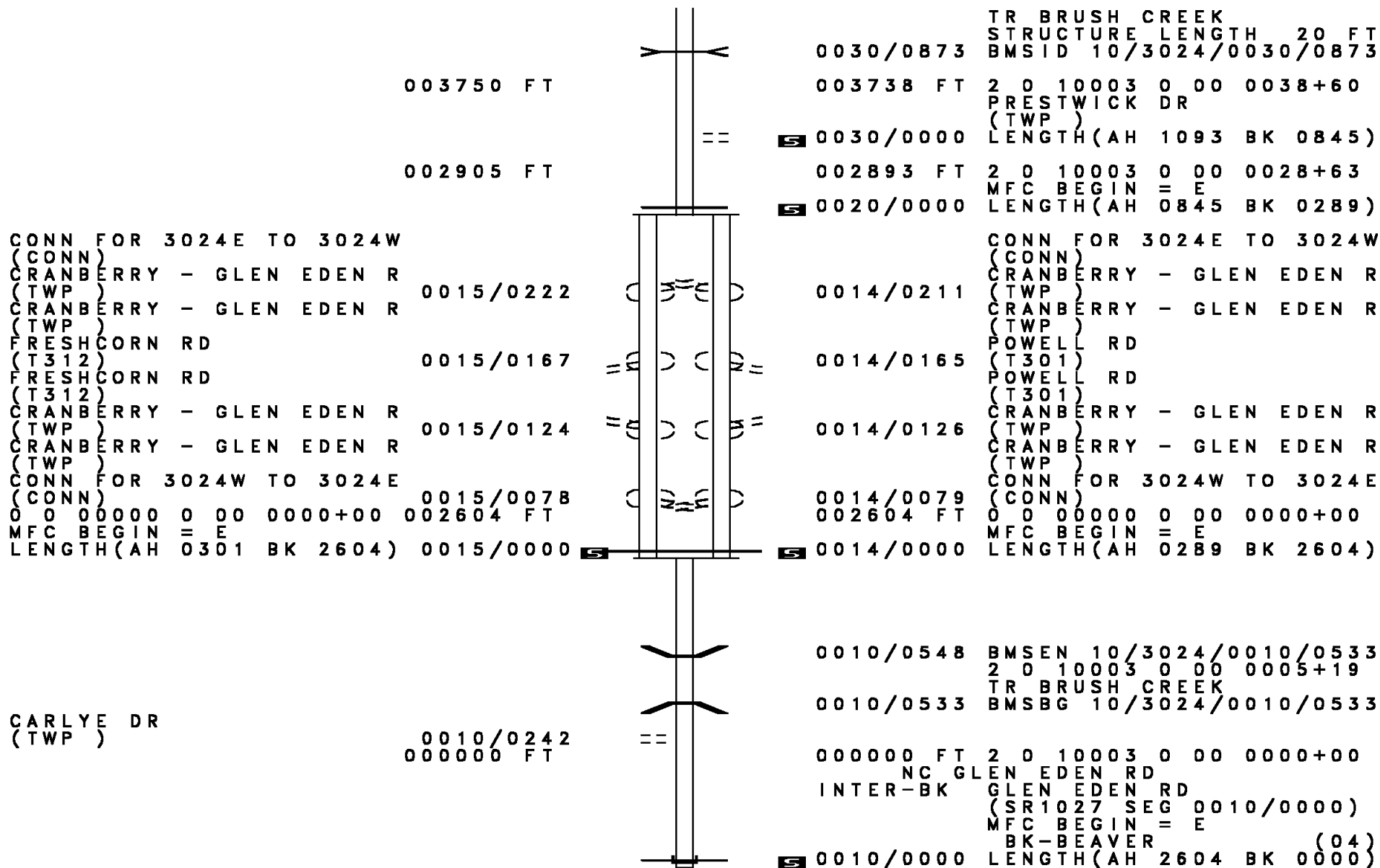
0050/0696 SUNSET DR
 (T850)
 008155 FT 2 0 10003 0 00 0082+55
 5 0050/0000 LENGTH(AH 2839 BK 3324)

WINDSOR CT
 (T777) 0040/1791

004843 FT

004831 FT 2 0 10003 0 00 0052+14
 UNIONVILLE RD
 (T328)
 5 0040/0000 LENGTH(AH 3324 BK 1093)

DIR: B TOTAL LEN: 3.125 MI. DIST: 10-2 SR: 3024
 LEFT MUN: CRANBERRY T RIGHT MUN: CRANBERRY T






CONN FOR 3024E TO 3024W
 (CONN)
 CRANBERRY - GLEN EDEN R 0015/0222
 (TWP)
 CRANBERRY - GLEN EDEN R
 (TWP)
 FRESHCORN RD 0015/0167
 (T312)
 FRESHCORN RD
 (T312)
 CRANBERRY - GLEN EDEN R 0015/0124
 (TWP)
 CRANBERRY - GLEN EDEN R
 (TWP)
 CONN FOR 3024W TO 3024E
 (CONN) 0015/0078
 0 0 00000 0 00 0000+00 002604 FT
 MFC BEGIN = E
 LENGTH(AH 0301 BK 2604) 0015/0000

CARLYE DR
 (TWP)
 0010/0242
 000000 FT

TR BRUSH CREEK
 STRUCTURE LENGTH 20 FT
 BMSID 10/3024/0030/0873
 003750 FT 003738 FT 2 0 10003 0 00 0038+60
 PRESTWICK DR
 (TWP)
 0030/0000 LENGTH(AH 1093 BK 0845)
 002905 FT 002893 FT 2 0 10003 0 00 0028+63
 MFC BEGIN = E
 0020/0000 LENGTH(AH 0845 BK 0289)
 CONN FOR 3024E TO 3024W
 (CONN)
 CRANBERRY - GLEN EDEN R 0014/0211
 (TWP)
 CRANBERRY - GLEN EDEN R
 (TWP)
 POWELL RD 0014/0165
 (T301)
 POWELL RD
 (T301)
 CRANBERRY - GLEN EDEN R 0014/0126
 (TWP)
 CRANBERRY - GLEN EDEN R
 (TWP)
 CONN FOR 3024W TO 3024E
 (CONN)
 0 0 00000 0 00 0000+00
 MFC BEGIN = E
 LENGTH(AH 0289 BK 2604) 0014/0000
 0010/0548 BMSEN 10/3024/0010/0533
 2 0 10003 0 00 0005+19
 TR BRUSH CREEK
 BMSBG 10/3024/0010/0533
 0010/0533
 000000 FT 2 0 10003 0 00 0000+00
 NC GL
 INTER-BK GLEN EDEN RD
 GLEN EDEN RD
 (SR1027 SEG 0010/0000)
 MFC BEGIN = E
 BK-BEAVER (04)
 0010/0000 LENGTH(AH 2604 BK 0000)

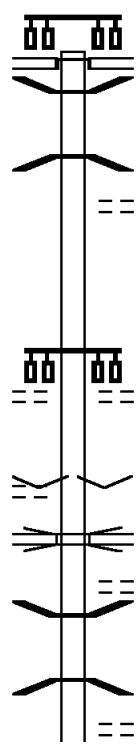
EXTRACT DATE: 12/18/2023 ROADWAY MANAGEMENT SYSTEM PAGE NUMBER: 367
 PRINT DATE: 12/21/2023 SLD COUNTY/SR - ANNUAL PRINT COUNTY: BUTLER
 DIR: B TOTAL LEN: .000 MI. DIST: 10-2 SR: 3023
 LEFT MUN: CRANBERRY T RIGHT MUN: CRANBERRY T

000000 FT		000000 FT	
000000 FT		7030/0000	LENGTH(AH 2025 BK 3057)
000000 FT		000000 FT	
		7020/0000	LENGTH(AH 3057 BK 1970)
		000000 FT	
		7010/0000	LENGTH(AH 1970 BK 0000)

DIR: B TOTAL LEN: 2.411 MI. DIST: 10-2 SR: 3022
 LEFT MUN: CRANBERRY T RIGHT MUN: CRANBERRY T

012728 FT

012728 FT
 INTER-AHD



WISCONSIN AV
 (T768)
 PERRY HW
 (SR0019 SEG 0040/2200)
 (SR0019 SEG 0041/2208)

0050/3261
 0050/3115 BMSEN 10/3022/0050/3090
 0 0 00000 0 00 0000+00
 COAL RUN
 0050/3090 BMSBG 10/3022/0050/3090
 0050/2648 COMMERCE PARK RD
 (TWP)

NORMAN DR
 (T830)

0050/0701

GRAHAM SCHOOL RD
 (T304)

009467 FT

0050/0000

THOMSON PARK DR
 (T970)
 0050/0701
 009467 FT 2 0 10002 0 00 0091+88
 VILLAGE: OGLE
 5 0050/0000 LENGTH(AH 3261 BK 2729)
 I-76
 0040/2323 OP ID 10/7076/9900/2695
 ROBINHOOD DR
 (T330)
 0040/2001 BMSEN 10/3022/0040/1733
 0040/1819 2 0 10002 0 00 0085+00
 BRUSH CREEK
 0040/1733 BMSBG 10/3022/0040/1733
 CHADBORNE CT
 0040/1406 (T306)

DIR: B TOTAL LEN: 2.411 MI. DIST: 10-2 SR: 3022
 LEFT MUN: CRANBERRY T RIGHT MUN: CRANBERRY T

Left Side	Right Side
GRAHAM PARK DR (TWP) 0040/1080	DOVER DR (T335) 0040/1080
2 0 10002 0 00 0067+65 006738 FT HAMSTEAD LN (TWP) 0040/0000	HAINES SCHOOL RD (T302) 006738 FT LENGTH(AH 2729 BK 1565) 0040/0000
2 0 10002 0 00 0052+00 005173 FT ALPS AV (T770) 0030/0000 CROSS CREEK DR (TWP) 0020/2182 KETTLECREEK DR (TWP) 0020/1913 KETTLECREEK DR (TWP) 0020/1838	WOOD HOLLOW DR (T840) 005173 FT LENGTH(AH 1565 BK 2571) 0030/0000 0020/2182
HUNTING RIDGE TR (T816) 0020/1224	LANDIS AVE (TWP) 0020/1676
CROSSING RIDGE TR (T926) 0020/0422 002602 FT	KIMBERWICKE CT (T913) 0020/0851
	2 0 10002 0 00 0026+29 POWELL RD (T301) 002602 FT LENGTH(AH 2571 BK 2602) 0020/0000
JEFFERSON LN (TWP) 0010/0913 000000 FT	NC ROCHESTER RD ROCHESTER RD (SR1030 SEG 0040/1744) MFC BEGIN = D BK-BEAVER (04) LENGTH(AH 2602 BK 0000) 0010/0000

DIR: B TOTAL LEN: 7.485 MI. DIST: 10-2 SR: 3021
 LEFT MUN: EVANS CITY B RIGHT MUN: EVANS CITY B

MAIN ST 039519 FT
 (SR0068 SEG 0160/1794) 0160/1087

038432 FT

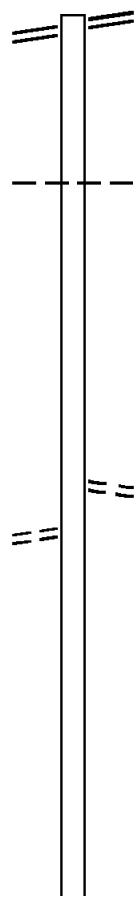
035395 FT

LAKESIDE DR
 (PRDR)

0140/1692

033227 FT

030796 FT



039519 FT MAIN ST
 0160/1087 (SR0068 SEG 0160/1794)

038432 FT 2 0 10008 0 01 0318+70

NC PIONEER RD
 0160/0000 LENGTH(AH 1087 BK 3037)
 EVANS CITY
 0150/2989 JACKSON T

035395 FT 2 0 10008 0 01 0288+00

SCHAR RD
 (T320)
 0150/0000 LENGTH(AH 3037 BK 2168)

033227 FT 2 0 10008 0 01 0265+90

0140/0000 LENGTH(AH 2168 BK 2431)

030796 FT 2 0 10008 0 01 0241+59

KAUFMAN RD

DIR: B TOTAL LEN: 7.485 MI. DIST: 10-2 SR: 3021
 LEFT MUN: JACKSON T RIGHT MUN: JACKSON T

Property Name	Parcel ID	Length (FT)	Notes
	0130/0000		(T303) LENGTH(AH 2431 BK 3128)
TIMBERVIEW TR (T992)	0120/1970		
	0120/1367		JACKSON CRANBERRY T
	027668 FT		027668 FT 2 0 10008 0 01 0209+93 LENGTH(AH 3128 BK 2648)
ENNIS RD (T755)	0110/1144		
	025020 FT		025020 FT 2 0 10008 0 01 0183+45 CALLERY RD (SR3014 SEG 0010/0000)
GARVIN RD (T313)	0100/3300		LENGTH(AH 2648 BK 3516)
	021504 FT		0100/0034 BMS EN 10/3021/0100/0000 2 0 10008 0 01 0147+61 WOLFE RUN BMSBG 10/3021/0100/0000 LENGTH(AH 3516 BK 2701)
SAIGE CT (TWP)	0090/1999		SHADY OAK DR (T836)
NORTH BOUNDARY RD (T311)	0090/1036		

DIR: B TOTAL LEN: 7.485 MI. DIST: 10-2 SR: 3021
 LEFT MUN: CRANBERRY T RIGHT MUN: CRANBERRY T

2 0 10008 0 01 0120+74 018803 FT ENGLISH DR (TWP)	0090/0000	==	018803 FT PLAINS CHURCH RD (SR3016 SEG 0010/0000)
			S 0090/0000 LENGTH(AH 2701 BK 3270)
GOEHRING RD (T316)	0080/2270	==	
2 0 10008 0 01 0088+30 015533 FT ROWAN RD (SR3018 SEG 0030/3699)	0080/0000	==	015533 FT
			S 0080/0000 LENGTH(AH 3270 BK 3238)
			HOPE RD (T309)
	012295 FT		012295 FT 2 0 10088 0 00 0052+85
			PETERS RD (T307)
		00 00	S 0070/0000 LENGTH(AH 3238 BK 2352)
PEACE ST (T846)	0060/0454	==	
HARTMAN LN (TWP)	0060/0260 009943 FT	==	009943 FT 2 0 10088 0 00 0029+30
			BURKE RD (T320)
			S 0060/0000 LENGTH(AH 2352 BK 2918)
BEACON HILL DR			

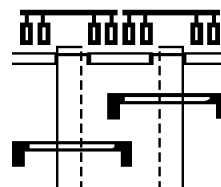
DIR: B TOTAL LEN: 7.485 MI. DIST: 10-2 SR: 3021
 LEFT MUN: CRANBERRY T RIGHT MUN: CRANBERRY T

(T993)	0050/1699	==	
HAZELWOOD DR (T851)	0050/0589 007025 FT	==	
MARS RD (T722)	0040/1681	==	007025 FT 2 0 10088 0 00 0000+00 OLD MARS CRIDER RD (T721)
		==	5 0050/0000 LENGTH(AH 2918 BK 2085) HILLMONT DR (TWP)
	004940 FT	==	0040/1681
		==	004940 FT 2 0 10005 0 00 0050+64 MARS CRIDER RD (SR0228 SEG 0031/1657) (SR0228 SEG 0030/1665)
LONGTREE WY (TWP)	0020/1764	==	5 0040/0000 LENGTH(AH 2085 BK 2601)
		==	0020/1764
		==	ST KILIAN DR (TWP)
	002339 FT	==	0020/1757
		==	002339 FT 2 0 10005 0 00 0019+00 OLD FRANKLIN RD (T321)
		==	5 0020/0000 LENGTH(AH 2601 BK 2339) OLD FRANKLIN RD (T321)
	000000 FT	==	0010/1572
		==	0010/0513 CUMBERLAND DR (BORO)
		==	000000 FT 2 0 10005 0 00 0000+00 NC FRANKLIN RD INTER-BK FRANKLIN RD (SR4061 SEG 0030/2070) MFC BEGIN = D BK-ALLEGHENY (02)
		==	5 0010/0000 LENGTH(AH 2339 BK 0000)

DIR: B TOTAL LEN: 2.549 MI. DIST: 10-2 SR: 3020
 LEFT MUN: CRANBERRY T RIGHT MUN: CRANBERRY T

MARS CRIDER RD 013437 FT
 (SR0228 SEG 0011/0000) INTER-AHD
 PERRY HW
 (SR0019 SEG 0030/0000) 0071/0910

DMS SIGN STRUCTURE
 BMSID 10/3020/0070/0601 0071/0586



013457 FT
 INTER-AHD MARS CRIDER RD
 (SR0228 SEG 0010/0000)
 PERRY HW
 (SR0019 SEG 0030/0000) 0070/0930

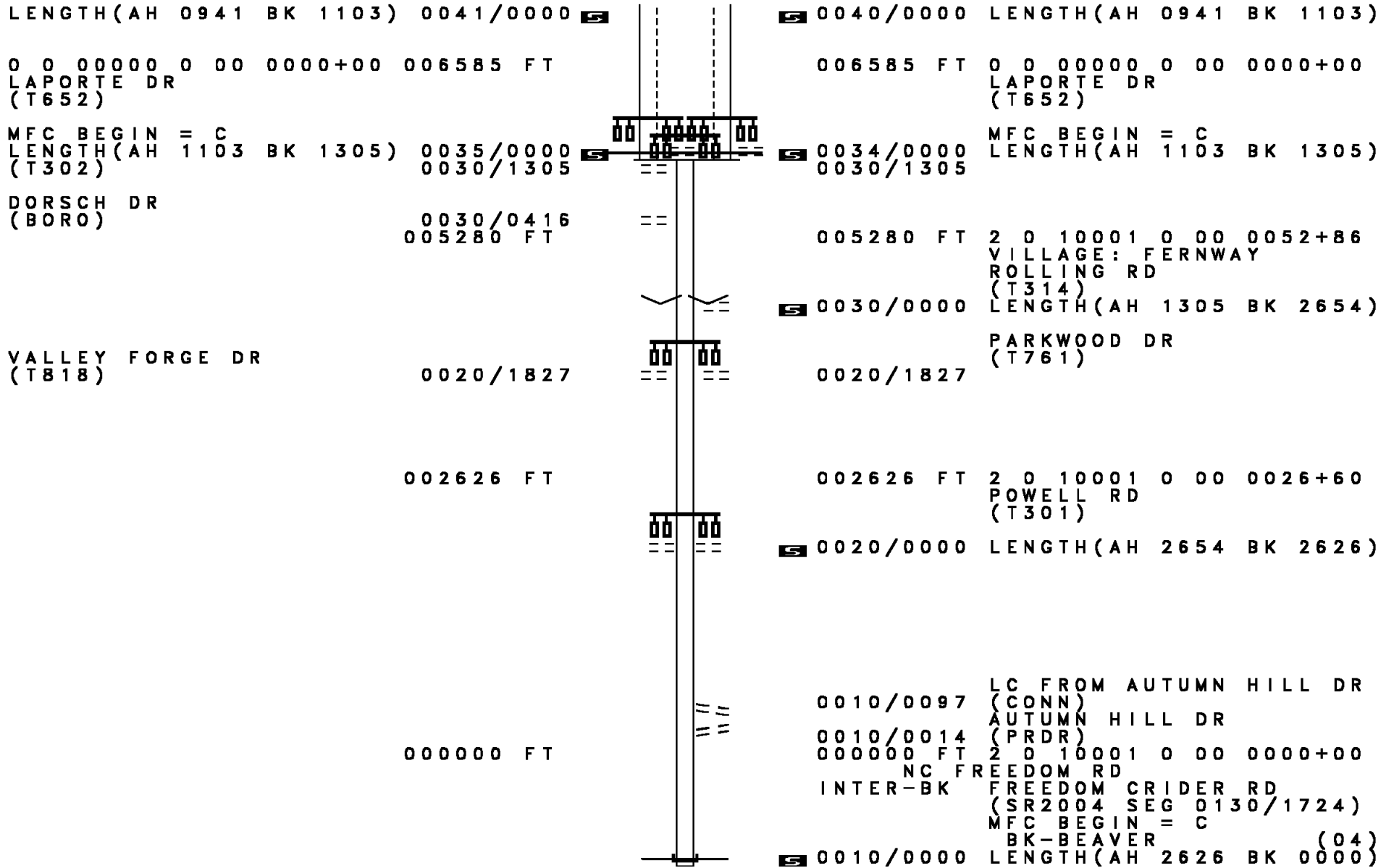
DMS SIGN STRUCTURE
 BMSID 10/3020/0070/0601 0070/0601

CONNECTOR ST

DIR: B TOTAL LEN: 2.549 MI. DIST: 10-2 SR: 3020
 LEFT MUN: CRANBERRY T RIGHT MUN: CRANBERRY T

Street Name	Stationing	Length (FT)	Notes
CONNECTOR ST (T948)	0071/0225	0071/0000	0070/0237 (T948)
CRANBERRY MALL (PRDR)	0061/0910	0061/0000	0060/1341 BMSID 10/3020/0060/1341 0060/1038 BMSSEN 10/3020/0060/0870 0060/0910 CRANBERRY MALL (PRDR)
EXECUTIVE DR (T936)	0061/0612	0061/0000	0060/0870 BMSBG 10/3020/0060/0870 0060/0612 EXECUTIVE DR (T936)
ROBINHOOD DR (T330)	0061/0000	0061/0000	011186 FT VILLAGE: FERNWAY 0060/0000 ROBINHOOD DR (T330)
MCINTYRE DR (T995)	0051/2491	0051/2491	0050/2491 LENGTH(AH 1341 BK 2557) LC FROM ROBINHOOD DR (CONN)
COMMONWEALTH DR (T725)	0051/2005	0051/2005	0050/2005 MCINTYRE DR (T995) COMMONWEALTH DR (T725)
HALDEMA DR (T340)	0051/1154	0051/1154	0050/1724 BRUSH CREEK STRUCTURE LENGTH 37 FT 0050/1154 BMSID 10/3020/0050/1724 HALDEMAN DR (T340)
THORN HILL EXT (T937)	0051/0000	0051/0000	008629 FT THORN HILL EXT (T937)
BUCKS RD (T738)	007688	007688	007688 FT LENGTH(AH 2557 BK 0941) BUCKS RD (T738)

DIR: B TOTAL LEN: 2.549 MI. DIST: 10-2 SR: 3020
 LEFT MUN: CRANBERRY T RIGHT MUN: CRANBERRY T



DIR: B TOTAL LEN: 2.194 MI. DIST: 10-2 SR: 3019
 LEFT MUN: MARS B RIGHT MUN: MARS B

PITTSBURG ST (BORO)	011584 FT		011584 FT		
IRVINE ST (SR3015 SEG 0060/0000)	0050/0837	==	IRVINE ST (SR3015 SEG 0060/0000)		
GARFIELD AV (BORO)	0050/0570	==	INTER-AHD		
LINCOLN AV (BORO)	0050/0244	==	0050/0837		
LONG AL (BORO)	0050/0085	==	0050/0800		
	010747 FT	==			
BEAVER ST (BORO)	0050/0000	==	010747 FT	2 0 10006 0 00	0108+10
		==		WITTENBERG WY (BORO)	
KELLY AL (BORO)	0040/0754	==	0050/0000	LENGTH (AH 0837 BK 1662)	
		==			
		==	0040/0569	GILKEY DR (BORO)	
		==	0040/0510	GRAHAM WY (BORO)	
		==	0040/0356	MARS	
	009085 FT	==	009085 FT	ADAMS T	
		==		2 0 10006 0 00	0091+26

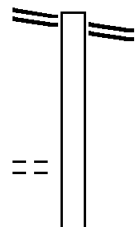
DIR: B TOTAL LEN: 2.194 MI. DIST: 10-2 SR: 3019
 LEFT MUN: MARS B RIGHT MUN: MARS B

Street Name	Stationing	Length	Notes
SPRING ST (T408)	0030/1717	0040/0000	NC PITTSBURGH ST MARS CRIDER RD (SR0228 SEG 0105/1175) (SR0228 SEG 0104/1175) LENGTH(AH 1662 BK 2296)
HORSESHOE DR (T319)	0030/0814	006789 FT	006789 FT 2 0 10006 0 00 0065+00 CAROMAR DR (T410)
STONEBRIDGE DR (T937)	0020/3143	0020/3143	0030/0000 LENGTH(AH 2296 BK 3566) TREETSDALE DR (T948)
NORTHFIELDS DR (T984)	0020/2193	0020/2192	GREENVIEW CT (TWP)
NORTHGLEN CT (TWP)	0020/0759	003223 FT	003223 FT 2 0 10006 0 00 0030+12 0020/0000 LENGTH(AH 3566 BK 3223)
FINCH RD (T932)	0010/1455	0010/0498	OLD ORCHARD LN (T953)
EAGLE RD (T979)	0010/0498 000000 FT	0010/0000	000000 FT 2 0 10006 0 00 0000+00 NC WA WARRENDALE RD INTER-BK MARS RD (SR4069 SEG 0010/2060) MFC BEGIN = D BK-ALLEGHENY (02) LENGTH(AH 3223 BK 0000)

EXTRACT DATE: 12/18/2023 ROADWAY MANAGEMENT SYSTEM PAGE NUMBER: 355
PRINT DATE: 12/21/2023 SLD COUNTY/SR - ANNUAL PRINT COUNTY: BUTLER
DIR: B TOTAL LEN: 1.666 MI. DIST: 10-2 SR: 3018
LEFT MUN: CRANBERRY T RIGHT MUN: CRANBERRY T

FRANKLIN RD 008794 FT
(SR3021 SEG 0080/0000) 0030/3699

STAR VIEW LN
(T893) 0030/1953



008794 FT FRANKLIN RD
0030/3699 (SR3021 SEG 0080/0000)

FIELDGATE DR

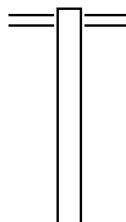
DIR: B TOTAL LEN: 1.666 MI. DIST: 10-2 SR: 3018
 LEFT MUN: CRANBERRY T RIGHT MUN: CRANBERRY T

Stationing	Distance	Right-of-Way	Notes
	005095 FT	0030/1308 (T815)	
		0030/0684 (T814)	LEXINGTON DR
		0030/0411 (TWP)	REDMOND CT
	005095 FT	005095 FT	2 0 10008 0 00 0050+91
		(T307)	PETERS RD
		(T726)	CANTERBURY TR
		MFC BEGIN = E	
		LENGTH(AH 3699 BK 3199)	
		0020/2943 BMSSEN 10/3018/0020/2933	
		2 0 10008 0 00 0048+21	
		0020/2933 BMSBG 10/3018/0020/2933	
		0020/2525 (T746)	OLD FARM RD
LAGRANDE DR (T920)	0020/1548	0020/1548 (T727)	FOX RUN RD
ROWAN ELEM. SCHOOL DR (GOVT)	0020/0467	0020/0467 (PRDR)	ROWAN TOWERS DR
	001896 FT	0020/0013 BMSSEN 10/3018/0020/0000	
		001896 FT 2 0 10008 0 00 0018+83	
		TRIB TO COAL RUN	
		BMSBG 10/3018/0020/0000	
MARSHALL RD (T305)	0010/1313	0020/0000 LENGTH(AH 3199 BK 1896)	
		0010/0881 BMSSEN 10/3018/0010/0619	
		2 0 10008 0 00 0006+64	
		SR 0079 NB	
		0010/0619 BMSBG 10/3018/0010/0619	
	000000 FT	000000 FT 2 0 10008 0 00 0000+00	
		NC ROWAN RD	
		PERRY HW	
		(SR0019 SEG 0051/1562)	
		(SR0019 SEG 0050/1555)	
PERRY HW (SR0019 SEG 0050/1555) (SR0019 SEG 0051/1562)	0010/0000	INTER-BK OGLE VIEW RD (T322)	
		MFC BEGIN = D	
		0010/0000 LENGTH(AH 1896 BK 0000)	

EXTRACT DATE: 12/18/2023 ROADWAY MANAGEMENT SYSTEM PAGE NUMBER: 353
PRINT DATE: 12/21/2023 SLD COUNTY/SR - ANNUAL PRINT COUNTY: BUTLER

DIR: B TOTAL LEN: 5.876 MI. DIST: 10-2 SR: 3017
LEFT MUN: ADAMS T RIGHT MUN: ADAMS T

031026 FT



031026 FT VALENCIA RD
0110/3067 (SR3007 SEG 0110/0000)

DIR: B TOTAL LEN: 5.876 MI. DIST: 10-2 SR: 3017
 LEFT MUN: ADAMS T RIGHT MUN: ADAMS T

	027959 FT			027959 FT 2 0 10012 0 00 0082+88
				0110/0000 LENGTH(AH 3067 BK 2403)
2 0 10012 0 00 0057+00	025556 FT			025556 FT
CASH DOLLAR RD	0100/0000	==		0100/0000 LENGTH(AH 2403 BK 2702)
(T317)			==	STOUP RD
				0090/2466 (T316)
RAMBLEWOOD LN	0090/1615	==		
(T880)				
CHAPEL RIDGE LN	0090/0611	==		
(T903)				
	022854 FT			022854 FT 2 0 10012 0 00 0029+54
				0090/0000 LENGTH(AH 2702 BK 3016)
	019838 FT			019838 FT 2 0 10012 0 00 0000+00
				MARS-EVANS CITY RD
				(SR3015 SEG 0110/2080)
				NC UN ION CHURCH RD
				INTER-BK MARS-EVANS CITY RD
				(SR3015 SEG 0110/2080)
	019838 FT			0080/0000 LTH AH 003016 BK 000100
				019838 FT
				7074/0000 LTH AH 000100 BK 001198
MARS-EVANS CITY RD	0070/1198			INTER-AHD MARS-EVANS CITY RD
(SR3015 SEG 0120/0000)				0070/1198 (SR3015 SEG 0120/0000)
				0070/0477 BMS EN 10/3017/0070/0350
				2 0 10007 0 01 0154+50
				BREAKNECK CREEK
				0070/0350 BMSBG 10/3017/0070/0350

DIR: B TOTAL LEN: 5.876 MI. DIST: 10-2 SR: 3017
 LEFT MUN: ADAMS T RIGHT MUN: ADAMS T

Project Name	Stationing	Length	Notes
CONCAST CONCRETE WORKS (PRDR)	018640 FT 0060/3471	018640 FT	2 0 10007 0 01 0154+50 S 0070/0000 LENGTH(AH 1198 BK 3534) 0060/3534 (AAR 145747E)#TRKS 02 0060/3471 (APRA) CONCAST CONCRETE
BRADLEY LN (PRDR)	0060/0944	0060/2350	FORSYTHE RD (T352)
		0060/1453	BRIGHTON LN (TWP)
		0060/1101	WICKERHAM DR (TWP)
	015106 FT	0050/2189	DIRKSHIRE CT (TWP)
CALLERY RD (T920)	0088+47 012046 FT 0050/0000	012046 FT	S 0050/0000 LENGTH(AH 3060 BK 1324)
LAKELAND DR (PRDR)	0075+06 010722 FT 0040/0000	010722 FT	S 0040/0000 LENGTH(AH 1324 BK 2560)
MAJESTIC DR (PRDR)	0030/1713		
SOPHIA LN (PRDR)	0030/0367 008162 FT	008162 FT	2 0 10007 0 01 0049+51 S 0030/0000 LENGTH(AH 2560 BK 3031)
MAXWELL LN (PRDR)	0020/2529		

DIR: B TOTAL LEN: 5.876 MI. DIST: 10-2 SR: 3017
 LEFT MUN: ADAMS T RIGHT MUN: ADAMS T

PETERS RD
(T320)

0020/1796

TESS LN
(PRDR)

0020/0652

005131 FT

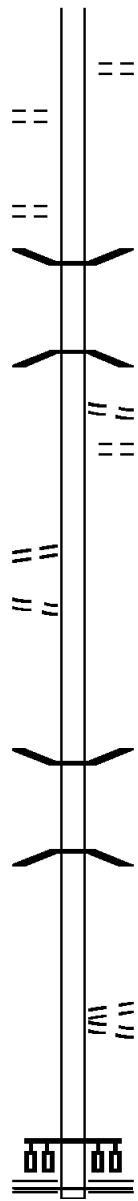
MYOMA RD
(T720)

2 0 10007 0 00 0000+00
 MARS CRIDERS RD
(T720)

0016/0101
 003257 FT
 0016/0000

001370 FT

000000 FT



0020/1804 INDIAN MEADOW DR
(TWP)

0020/0018 BMS EN 10/3017/0020/0000
 005131 FT 2 0 10007 0 01 0019+18
 TR KAUFMAN R
 BMSBG 10/3017/0020/0000
 0020/0000 LENGTH(AH 3031 BK 1874)
 CARRIAGE HILL DR
 (T966)
 KINGSFIELD DR
 (T893)

003257 FT
 NC MYOMA RD
 0016/0000 LENGTH(AH 1874 BK 1887)

0010/0028 BMS EN 10/3017/0010/0000
 001370 FT 2 0 10007 0 00 0000+00
 KAUFMAN RUN
 BMSBG 10/3017/0010/0000
 0010/0000 LENGTH(AH 1887 BK 1370)

HERITAGE CREEK RD
 (TWP)
 NC CRIDER RD
 CRIDER RD
 (TWP)
 0004/0405 0 0 00000 0 00 0000+00
 000000 FT NC HERITAGE CREEK RD
 SR 0228 SH
 (SR0228 SEG 0080/1275)

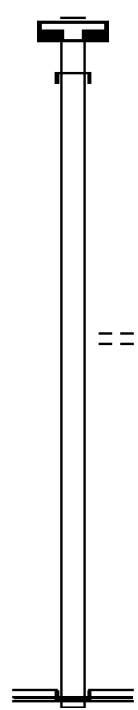
0004/0000 MFC BEGIN = E
 LENGTH(AH 1370 BK 0000)

004944 FT

004498 FT

002400 FT

000000 FT



004944 FT
 7034/0000 LENGTH(AH 3103 BK 0446)
 INTER-AHD PLAINS CHURCH RD
 0030/0446 (TWP)
 004498 FT 2 0 10122 0 00 0045+42
 0030/0000 LENGTH(AH 0446 BK 2098)

002400 FT 2 0 10122 0 00 0023+74
 HOPE RD
 (T309)
 0020/0000 LENGTH(AH 2098 BK 2400)

000000 FT 2 0 10122 0 00 0000+00
 NC PLAINS CHURCH RD
 FRANKLIN RD
 (SR3021 SEG 0090/0000)
 INTER-BK ENGLISH DR
 (TWP)
 MFC BEGIN = E
 0010/0000 LENGTH(AH 2400 BK 0000)

EXTRACT DATE: 12/18/2023 ROADWAY MANAGEMENT SYSTEM PAGE NUMBER: 348
PRINT DATE: 12/21/2023 SLD COUNTY/SR - ANNUAL PRINT COUNTY: BUTLER
DIR: B TOTAL LEN: 7.847 MI. DIST: 10-2 SR: 3015
LEFT MUN: EVANS CITY B RIGHT MUN: EVANS CITY B

041430 FT



041430 FT
INTER-AHD WASHINGTON ST
(BORO)

MAPLE AV
(BORO)

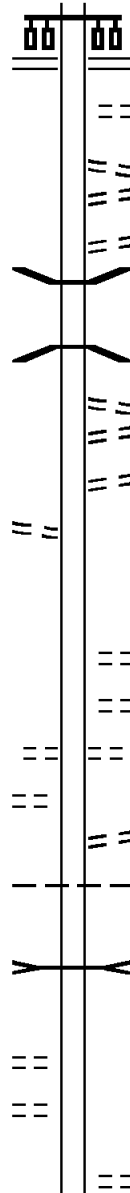
0180/0680
038613 FT

WASHINGTON AV
(BORO)

0170/1217

BIRCH ST
(T322)
GLENWOOD AV
(T321)

036030 FT
0170/0000
0160/2245



0180/2817 MAIN ST
(SR0068 SEG 0170/0309)
 0180/2588 HARMONY AL
(BORO)
 0180/2344 JEFFERSON ST
(BORO)
 0180/2147 CENTER AL
(BORO)
 0180/1877 JACKSON ST
(BORO)
 0180/1798 BMS EN 10/3015/0180/1783
 1 0 00309 0 02 0406+53
 TR BREAKNECK
 0180/1783 BMS BG 10/3015/0180/1783
 VAN BUREN ST
(BORO)
 0180/1611 HARRISON ST
(BORO)
 0180/1343 SOUTH ST
(BORO)
 0180/0803 (BORO)
 038613 FT 1 0 00309 0 01 0386+20
 FIRST ST
(BORO)
 5 0180/0000 LENGTH(AH 2817 BK 2583)
 SECOND ST
(BORO)
 0170/2135 THIRD ST
(BORO)
 0170/1689 (BORO)
 0170/0863 MAY LN
(T374)
 EVANS CITY
 0170/0837 FORWARD T
 TRIB TO BREAKNECK CREEK
 STRUCTURE LENGTH 10 FT
 0170/0775 BMSID 10/3015/0170/0775
 036030 FT 1 0 00309 0 01 0360+32
 NC WASHINGTON ST
 5 0170/0000 LENGTH(AH 2583 BK 2572)
 0160/1381 SENECA LN
(TWP)

DIR: B TOTAL LEN: 7.847 MI. DIST: 10-2 SR: 3015
 LEFT MUN: FORWARD T RIGHT MUN: FORWARD T

Property/Structure	Length (FT)	Segment	Notes	Property/Structure	Length (FT)	Segment	Notes
	033458				033458		1 0 00309 0 01 0334+40 WATTERS STATION RD (T830)
					0160/0000		LENGTH(AH 2572 BK 2844)
					0150/1944		TR BREAKNECK STRUCTURE LENGTH 11 FT BMSID 10/3015/0150/1944
BASF CORPORATION (PRDR)	030614				030614		1 0 00309 0 01 0305+93 (APRA) BASF CORPORATION
	0150/0000				0150/0000		LENGTH(AH 2844 BK 2849)
BASF CORPORATION (PRDR) ADAMS CALLERY B	0140/1661				0140/1735		FORWARD ADAMS T
	0140/1328				0140/1661		(APRA) BASF CORPORATION
KLINE AV (SR3014 SEG 0060/1814)	027765				027765		1 0 00309 0 01 0277+58 MARBURGER RD (T358)
	0140/0000				0140/0000		LENGTH(AH 2849 BK 2273) TR BREAKNECK STRUCTURE LENGTH 12 FT
					0130/2093		BMSID 10/3015/0130/2093
CENTER ST (BORO)	0130/0664				0130/1300		SPRING DR (T661)
	025492				0130/0664		(APRA) HERRVOSS
CALLERY ADAMS T	0120/2328				025492		1 0 00309 0 01 0254+76
					0130/0000		LENGTH(AH 2273 BK 2627)

DIR: B TOTAL LEN: 7.847 MI. DIST: 10-2 SR: 3015
 LEFT MUN: CALLERY B RIGHT MUN: ADAMS T

					0120/1361	CALOMA LN (PRDR)
					022865 FT	
1 0 00309 0 01 0228+35 022865 FT					0120/0000	LENGTH(AH 2627 BK 2861)
MYOMA RD (SR3017 SEG 0070/1198)					0110/2080	UNION CHURCH RD (SR3017 SEG 0080/0000)
					0110/1455	OLIVIA LN (TWP)
	020004 FT				020004 FT	1 0 00309 0 01 0200+03 VILLAGE: MYOMA TRIB TO BREAKNECK CR. STRUCTURE LENGTH 10 FT BMSID 10/3015/0110/0000
					0110/0000	LENGTH(AH 2861 BK 2105)
	017899 FT				017899 FT	1 0 00309 0 01 0178+90
					0100/0000	LENGTH(AH 2105 BK 2223)
	015676 FT				0090/0050	BMSEN 10/3015/0090/0000
					015676 FT	1 0 00309 0 01 0156+72 BREAKNECK CR
					0090/0000	BMSBG 10/3015/0090/0000 LENGTH(AH 2223 BK 2339)
JONES LN (PRDR)	0080/2268				0080/1888	(AAR 145743C)#TRKS 01
BLACK ROCK BL (TWP)	0080/1144					

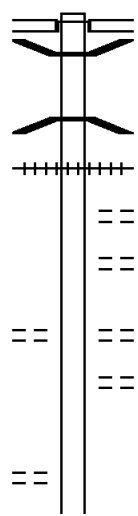
DIR: B TOTAL LEN: 7.847 MI. DIST: 10-2 SR: 3015
 LEFT MUN: ADAMS T RIGHT MUN: ADAMS T

	013337 FT	==	013337 FT	1 0 00309 0 01 0133+23	HUTCHMAN RD (T354)	5 0080/0000	LENGTH(AH 2339 BK 2607)
					NC MARS EVANS CITY RD ADAMS		0070/0990 MARS B
SCHOOL ST (BORO)	0070/0088 010730 FT	==	010730 FT	1 0 00309 0 01 0107+26	NC CROWE ST SCHOOL ST (BORO)	5 0070/0000	LENGTH(AH 2607 BK 1293)
MAGEE ST (BORO)	0060/1012	==			CLARK ST (BORO)		0060/0773
SECOND ST (BORO)	0060/0415	==			ARCH ST (BORO)		0060/0187
ARCH ST (BORO)	0060/0205	==			NC CROWE AV PITTSBURG ST (BORO)	5 0060/0000	LENGTH(AH 1293 BK 0665)
1 0 00309 0 01 0094+48 009437 FT			009437 FT		GRAND AV (BORO)		0050/0092
PITTSBURG ST (SR3019 SEG 0050/0837)	0060/0000				BMSSEN 10/3015/0050/0000		0050/0022
			008772 FT		1 0 00309 0 00 0087+52		008772 FT
					TR BREAKNECK BMSBG 10/3015/0050/0000	5 0050/0000	LENGTH(AH 0665 BK 0499)
					BRICKYARD RD (T531)		
RESERVE AL (BORO)	0040/0156 008273 FT	==			MARS ADAMS T		0040/0177
			008273 FT	1 0 00309 0 00 0082+00			

DIR: B TOTAL LEN: 7.847 MI. DIST: 10-2 SR: 3015
 LEFT MUN: ADAMS T RIGHT MUN: ADAMS T

Left Side	Right Side
EAST ST (T532) 0040/0000	NC IRVINE ST 0040/0000 LENGTH(AH 0499 BK 1549)
PENN ST (T534) 0030/0611 006724 FT	0030/0050 MFC BEGIN = C 006724 FT 1 0 00309 0 00 0067+76 MARS RD (SR0228 SEG 0126/0000) (SR0228 SEG 0127/0000)
OAK AL (CONN) 0020/3397	0030/0000 LENGTH(AH 1549 BK 3574)
003150 FT	0020/0020 BMS EN 10/3015/0020/0000 003150 FT 1 0 00309 0 00 0031+46 VILLAGE: DOWNIEVILLE TR BREAKNECK CREEK
CAMP TREES RD (T529) 0010/2817	0020/0000 LENGTH(AH 3574 BK 3150) 0010/2817 (T529) DOWNIEVILLE RD
TOWNSHIP 0562 RT (T562) 0010/0090 000000 FT	000000 FT 1 0 00309 0 00 0000+00 NC MARS VALENCIA RD INTER-BK MARS VALENCIA RD (SR4059 SEG 0010/0740) MFC BEGIN = D BK-ALLEGHENY (02) 0010/0000 LENGTH(AH 3150 BK 0000)

012311 FT



2 0 10102 0 00 0104+04 010497 FT
 MAIN ST ET
 (T321) 0060/0000

EUCLID ST
 (BORO) 0050/0648

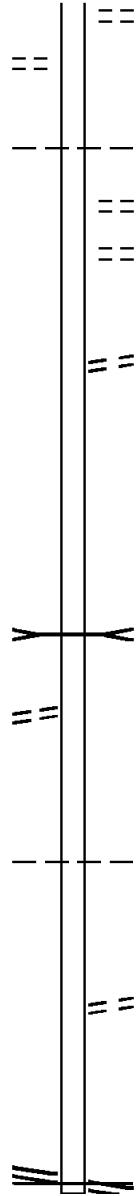
012311 FT
 INTER-AHD MARBURGER RD
 (T358)
 MARS-EVANS CITY RD
 0060/1814 (SR3015 SEG 0140/0000)
 0060/1231 BMSEN 10/3014/0060/1191
 2 0 10102 0 00 0115+83
 BREAKNECK CR
 0060/1191 BMSBG 10/3014/0060/1191
 0060/0371 (AAR 145749T)#TRKS 01
 RAILROAD ST
 0060/0267 (BORO)
 MIDDLE LN
 0060/0138 (BORO)
 010497 FT MAIN ST
 (T321)
 0060/0000 LENGTH(AH 1814 BK 1996)
 CHERRY AL
 0050/1833 (BORO)

ELGIN'S LN

DIR: B TOTAL LEN: 2.332 MI. DIST: 10-2 SR: 3014
 LEFT MUN: CALLERY B RIGHT MUN: CALLERY B

MELROSE AV
 (BORO)

0050/0310
 008501 FT



0050/0515 (BORO)

008501 FT 2 0 10102 0 00 0084+13

CALLERY
 ADAMS T
 0050/0000 LENGTH(AH 1996 BK 2593)
 CLOVERDALE DR
 0040/2492 (T990)
 CLOVERDALE DR
 0040/2074 (T990)

CALLERY RD
 (T920)
 NC KLINE AV

005908 FT

005908 FT 2 0 10102 0 00 0059+19
 0040/0000 LENGTH(AH 2593 BK 1002)

004906 FT

004906 FT 2 0 10102 0 00 0049+35
 WOLFE RUN
 STRUCTURE LENGTH 32 FT
 BMSID 10/3014/0030/0000
 0030/0000 LENGTH(AH 1002 BK 1849)

WILDERNESS TR
 (PRDR)

0020/1235

003057 FT

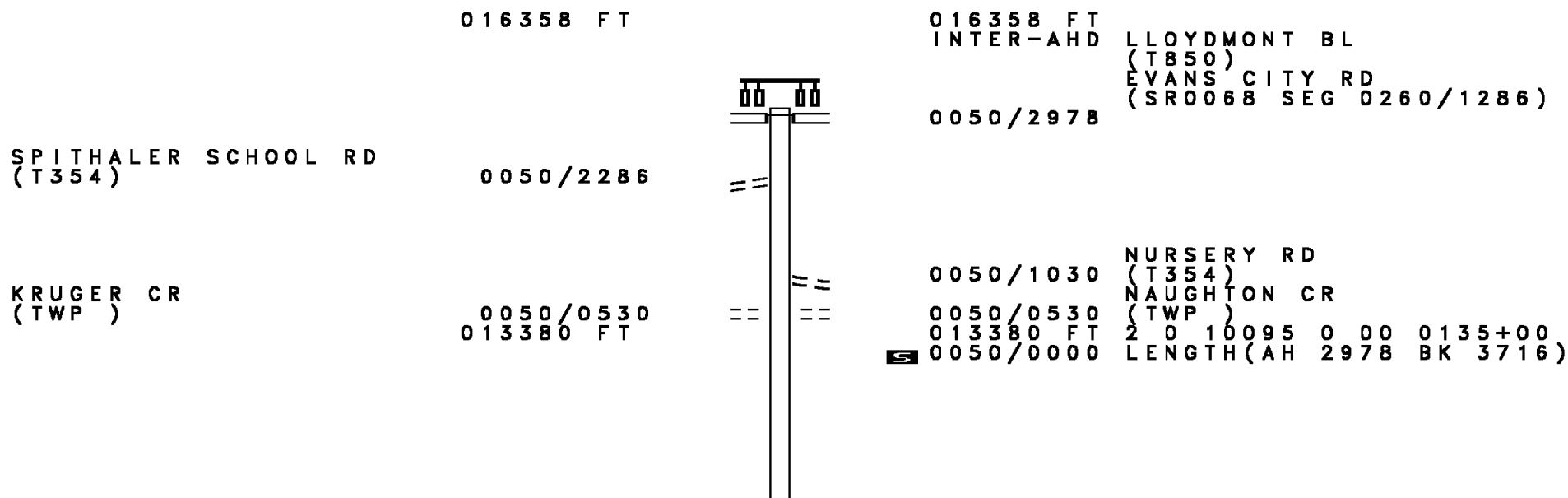
003057 FT 2 0 10102 0 00 0029+38
 0020/0000 LENGTH(AH 1849 BK 3057)
 ADAMS
 0010/2850 CRANBERRY T

0010/1137 WOLFE RUN RD
 (T327)

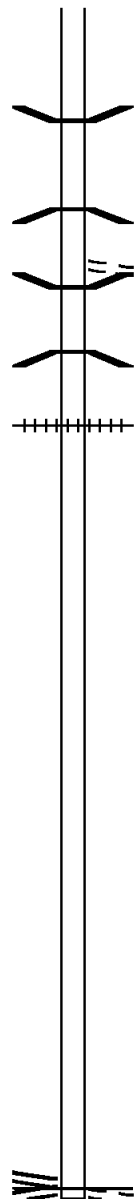
2 0 10102 0 00 0000+00 000000 FT
 FRANKLIN RD
 (SR3021 SEG 0110/0000) 0010/0000

NC CALLERY RD
 FRANKLIN RD
 000000 FT (SR3021 SEG 0110/0000)
 MFC BEGIN = E
 0010/0000 LENGTH(AH 3057 BK 0000)

EXTRACT DATE: 12/18/2023 ROADWAY MANAGEMENT SYSTEM PAGE NUMBER: 340
 PRINT DATE: 12/21/2023 SLD COUNTY/SR - ANNUAL PRINT COUNTY: BUTLER
 DIR: B TOTAL LEN: 3.098 MI. DIST: 10-2 SR: 3013
 LEFT MUN: FORWARD T RIGHT MUN: FORWARD T



DIR: B TOTAL LEN: 3.098 MI. DIST: 10-2 SR: 3013
 LEFT MUN: FORWARD T RIGHT MUN: FORWARD T



009664 FT

0040/0018 BMS EN 10/3013/0040/0000
 009664 FT 2 0 10095 0 00 0097+77
 TR CONNOQUENESSING CR
 BMSBG 10/3013/0040/0000
 0040/0000 LENGTH(AH 3716 BK 2830)
 ECKSTEIN RD
 (T435)
 0030/2363 BMS EN 10/3013/0030/2171
 0030/2317 2 0 10095 0 00 0091+11
 CONNOQUEN CR
 0030/2171 BMSBG 10/3013/0030/2171

006834 FT

0030/1202 (AAR 145781L)#TRKS 01
 006834 FT 2 0 10095 0 00 0069+40
 0030/0000 LENGTH(AH 2830 BK 3433)

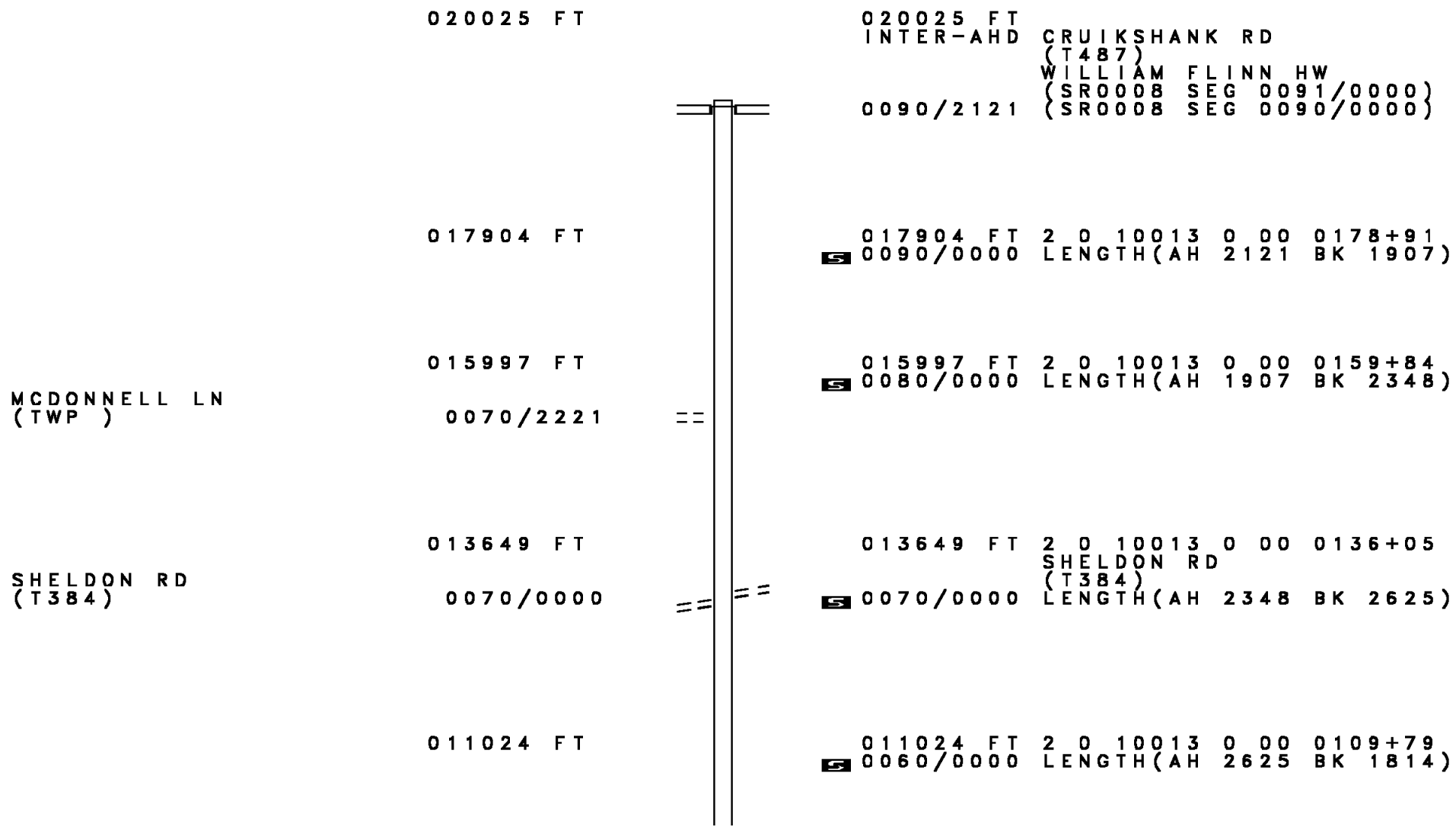
003401 FT

003401 FT 2 0 10095 0 00 0034+32
 0020/0000 LENGTH(AH 3433 BK 3401)

2 0 10095 0 00 0000+00 000000 FT
 BROWNSDALE RD
 (SR3010 SEG 0080/0000)
 BROWNSDALE RD
 (SR3010 SEG 0080/0000) 0010/0000

000000 FT
 NC REIBOLD RD
 BEACON RD
 (TB31)
 MFC BEGIN = E
 0010/0000 LENGTH(AH 3401 BK 0000)

DIR: B TOTAL LEN: 3.793 MI. DIST: 10-2 SR: 3012
 LEFT MUN: MIDDLESEX T RIGHT MUN: MIDDLESEX T



020025 FT

020025 FT
 INTER-AHD
 CRUIKSHANK RD
 (T487)
 WILLIAM FLINN HW
 (SR0008 SEG 0091/0000)
 (SR0008 SEG 0090/0000)

0090/2121

017904 FT

017904 FT 2 0 10013 0 00 0178+91
 S 0090/0000 LENGTH(AH 2121 BK 1907)

015997 FT

015997 FT 2 0 10013 0 00 0159+84
 S 0080/0000 LENGTH(AH 1907 BK 2348)

MCDONNELL LN
 (TWP)

0070/2221

==

013649 FT

013649 FT 2 0 10013 0 00 0136+05
 SHELDON RD
 (T384)
 S 0070/0000 LENGTH(AH 2348 BK 2625)

SHELDON RD
 (T384)

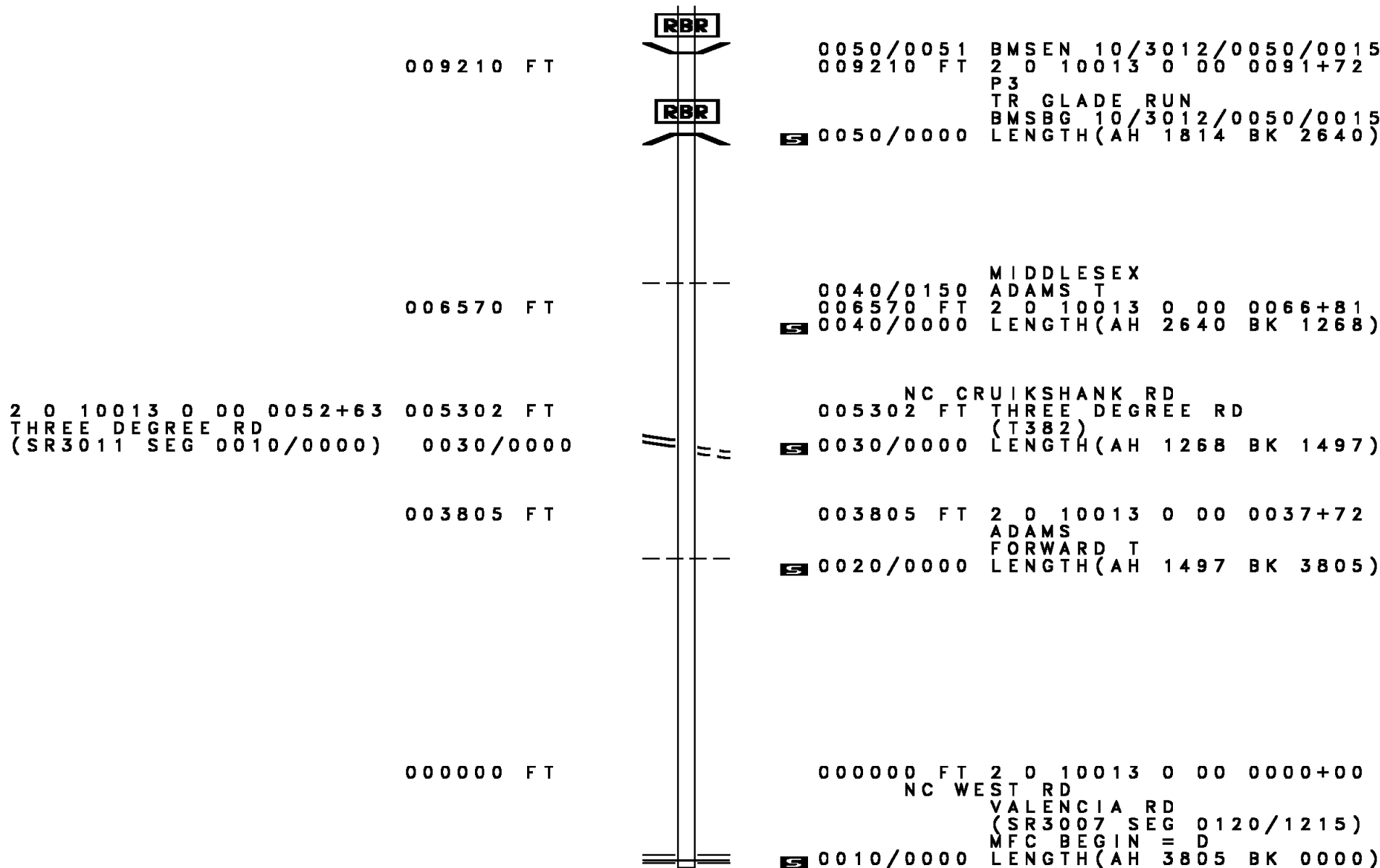
0070/0000

==

011024 FT

011024 FT 2 0 10013 0 00 0109+79
 S 0060/0000 LENGTH(AH 2625 BK 1814)

DIR: B TOTAL LEN: 3.793 MI. DIST: 10-2 SR: 3012
 LEFT MUN: MIDDLESEX T RIGHT MUN: MIDDLESEX T



EXTRACT DATE: 12/18/2023 ROADWAY MANAGEMENT SYSTEM PAGE NUMBER: 336
PRINT DATE: 12/21/2023 SLD COUNTY/SR - ANNUAL PRINT COUNTY: BUTLER
DIR: B TOTAL LEN: 2.075 MI. DIST: 10-2 SR: 3011
LEFT MUN: PENN T RIGHT MUN: PENN T

010958 FT



010958 FT
INTER-AHD THREE DEGREE RD
(T850)
BROWNSDALE RD
0050/2469 (SR3010 SEG 0130/0000)

DIR: B TOTAL LEN: 2.075 MI. DIST: 10-2 SR: 3011
 LEFT MUN: PENN T RIGHT MUN: PENN T

2 0 10092 0 01 0085+88 008489 FT BROWN RD (T382)	0050/0000 ==	008489 FT 0050/0000 LENGTH(AH 2469 BK 1781)
006708 FT	---	006708 FT 2 0 10092 0 01 0066+14 0040/0000 LENGTH(AH 1781 BK 2347) PENN 0030/2161 FORWARD T
004361 FT	==	004361 FT 2 0 10092 0 00 0043+43 ROYAL OAK DR (T491) 0030/0000 LENGTH(AH 2347 BK 2997)
001364 FT	---	001364 FT 2 0 10092 0 00 0013+40 FORWARD ADAMS T 0020/0000 LENGTH(AH 2997 BK 1364)
000000 FT		000000 FT 2 0 10092 0 00 0000+00 CRUIKSHANK RD (SR3012 SEG 0030/0000) NC TH THREE DEGREE RD INTER-BK THREE DEGREE RD (T382) MFC BEGIN = E
CRUIKSHANK RD (SR3012 SEG 0030/0000) 0010/0000	---	0010/0000 LENGTH(AH 1364 BK 0000)

DIR: B TOTAL LEN: 8.121 MI. DIST: 10-2 SR: 3010
 LEFT MUN: PENN T RIGHT MUN: PENN T

	042880 FT		042880 FT	
			INTER-AHD	CHURCH RD
				(T492)
				PITTSBURGH RD
			0170/1406	(SR0008 SEG 0111/1178)
ORCHARD LN			0170/0892	(SR0008 SEG 0110/1178)
(T378)	0170/0892	==		ASHMONT DR
			041474 FT	(T921)
2 0 10014 0 03 0415+00	041474 FT		041474 FT	
CRESTMONT DR	0170/0000	==	5 0170/0000	LENGTH(AH 1406 BK 2455)
(T381)				
	039019 FT			
			5 039019 FT	2 0 10014 0 03 0390+44
			0160/0000	LENGTH(AH 2455 BK 2568)
			0150/1154	BMS EN 10/3010/0150/1139
				2 0 10014 0 03 0375+55
			0150/1139	TR GLADE RUN
				BMSBG 10/3010/0150/1139
				JONES RD
			0150/0107	(T380)
2 0 10014 0 03 0364+33	036451 FT	==	036451 FT	
POWELL RD	0150/0000		5 0150/0000	LENGTH(AH 2568 BK 2491)
(T380)		==		

DIR: B TOTAL LEN: 8.121 MI. DIST: 10-2 SR: 3010
 LEFT MUN: PENN T RIGHT MUN: PENN T

Stationing	Description	Stationing	Description
033960 FT		033960 FT	2 0 10014 0 03 0339+48 ROYAL OAK DR (T491)
		0140/0000	LENGTH(AH 2491 BK 2039)
2 0 10014 0 03 0318+98	031921 FT	031921 FT	THREE DEGREE RD
THREE DEGREE RD (T850)	0130/0000	0130/0000	(SR3011 SEG 0050/2469) LENGTH(AH 2039 BK 2939)
		028982 FT	2 0 10014 0 03 0289+56
		0120/0000	LENGTH(AH 2939 BK 2276)
		026706 FT	2 0 10014 0 03 0267+01
MERIDIAN RD	0110/0000	0110/0000	VALENCIA RD (SR3007 SEG 0160/0000) LENGTH(AH 2276 BK 2650)
(SR3007 SEG 0160/0000)		0100/1624	PENN FORWARD T
		024056 FT	2 0 10014 0 03 0240+51
		0100/0000	LENGTH(AH 2650 BK 2598)

DIR: B TOTAL LEN: 8.121 MI. DIST: 10-2 SR: 3010
 LEFT MUN: FORWARD T RIGHT MUN: FORWARD T

	021458 FT		021458 FT 2 0 10014 0 03 0213+86 0090/0000 LENGTH(AH 2598 BK 2649)
2 0 10014 0 03 0186+73 018809 FT BEACON RD (T831) REIBOLD RD (SR3013 SEG 0010/0000)	018809 FT		0080/0000 LENGTH(AH 2649 BK 3985)
		=	0070/2951 CRITCHLOW SCHOOL RD (T382)
	014824 FT		014824 FT 2 0 10014 0 03 0148+60 0070/0000 LENGTH(AH 3985 BK 3008)
		=	0060/0706 GLADE RUN RD (T388)
SPITHALER SCHOOL RD (T354)	0060/0249	=	
	011816 FT	RBR	0060/0120 BMSBN 10/3010/0060/0000 011816 FT 2 0 10014 0 01 0117+52 P3
		RBR	GLADE RUN BMSBG 10/3010/0060/0000 0060/0000 LENGTH(AH 3008 BK 1337)

DIR: B TOTAL LEN: 8.121 MI. DIST: 10-2 SR: 3010
 LEFT MUN: FORWARD T RIGHT MUN: FORWARD T

Distance (FT)	Stationing	Segment Description	Length (AH)	Block (BK)
010479	0050/1279	BROWNS MILL RD (T354)	1337	2800
007679	0040/0000	007679 FT 2 0 10014 0 01 0075+13 LENGTH(AH 2800 BK 2388)	2800	2388
005291	0030/0000	005291 FT 2 0 10014 0 01 0051+25 TUNNEL RD (T409) LENGTH(AH 2388 BK 2723)	2388	2723
002568	0020/0000	002568 FT 2 0 10014 0 01 0023+84 LENGTH(AH 2723 BK 2568)	2723	2568
000000	0010/0000	000000 FT 2 0 10014 0 01 0000+00 NC BROWNSDALE RD EVANS CITY RD (SRO068 SEG 0220/0000) MFC BEGIN = D LENGTH(AH 2568 BK 0000)	2568	0000

EXTRACT DATE: 12/18/2023 ROADWAY MANAGEMENT SYSTEM PAGE NUMBER: 330
 PRINT DATE: 12/21/2023 SLD COUNTY/SR - ANNUAL PRINT COUNTY: BUTLER
 DIR: B TOTAL LEN: .000 MI. DIST: 10-2 SR: 3009
 LEFT MUN: CENTER T RIGHT MUN: CENTER T

000000 FT
 000000 FT
 000000 FT



000000 FT
 7024/0000 LTH AH 000100 BK 002490
 000000 FT
 7020/0000 LENGTH(AH 2490 BK 2245)
 000000 FT
 7010/0000 LENGTH(AH 2245 BK 0000)

DIR: B TOTAL LEN: 13.534 MI. DIST: 10-2 SR: 3007
LEFT MUN: CENTER T RIGHT MUN: CENTER T

071458 FT



071458 FT WILLIAM FLINN HW
(SR0008 SEG 0470/3319)

070943 FT

0370/0515
070943 FT 2 0 10015 0 01 0590+70
0370/0000 LENGTH(AH 0515 BK 3143)

067800 FT

067800 FT 2 0 10015 0 01 0559+19
0360/0000 LENGTH(AH 3143 BK 2274)

2 0 10015 0 01 0536+60 065526 FT
BREWSTER RD
(T441) 0350/0000

==

065526 FT
0350/0000 LENGTH(AH 2274 BK 3158)
BREWSTER RD
0340/2812 (T441)

==

DIR: B TOTAL LEN: 13.534 MI. DIST: 10-2 SR: 3007
 LEFT MUN: CENTER T RIGHT MUN: CENTER T

062368 FT

062368 FT 2 0 10015 0 01 0505+02
 0340/0000 LENGTH(AH 3158 BK 2285)

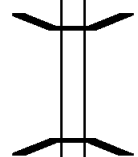
060083 FT

060083 FT 2 0 10015 0 01 0482+45
 NC BENBROOK RD
 LIONS RD
 (T694)

==

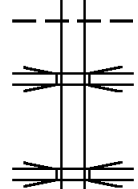
0330/0000 LENGTH(AH 2285 BK 1832)

058251 FT



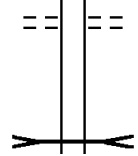
0320/0021 BMS EN 10/3007/0320/0000
 058251 FT 2 0 10015 0 01 0464+32
 NC VA LENCIA RD
 CROOKED RUN
 BMSBG 10/3007/0320/0000
 0320/0000 LENGTH(AH 1832 BK 2117)

056134 FT



0310/0611 CENTER BUTLER T
 SR0422 WB
 0310/0034 OP ID 10/0422/0291/0674
 056134 FT 2 0 10015 0 01 0443+55
 SR0422 EB
 OP ID 10/0422/0290/0675
 0310/0000 LENGTH(AH 2117 BK 1928)

054206 FT



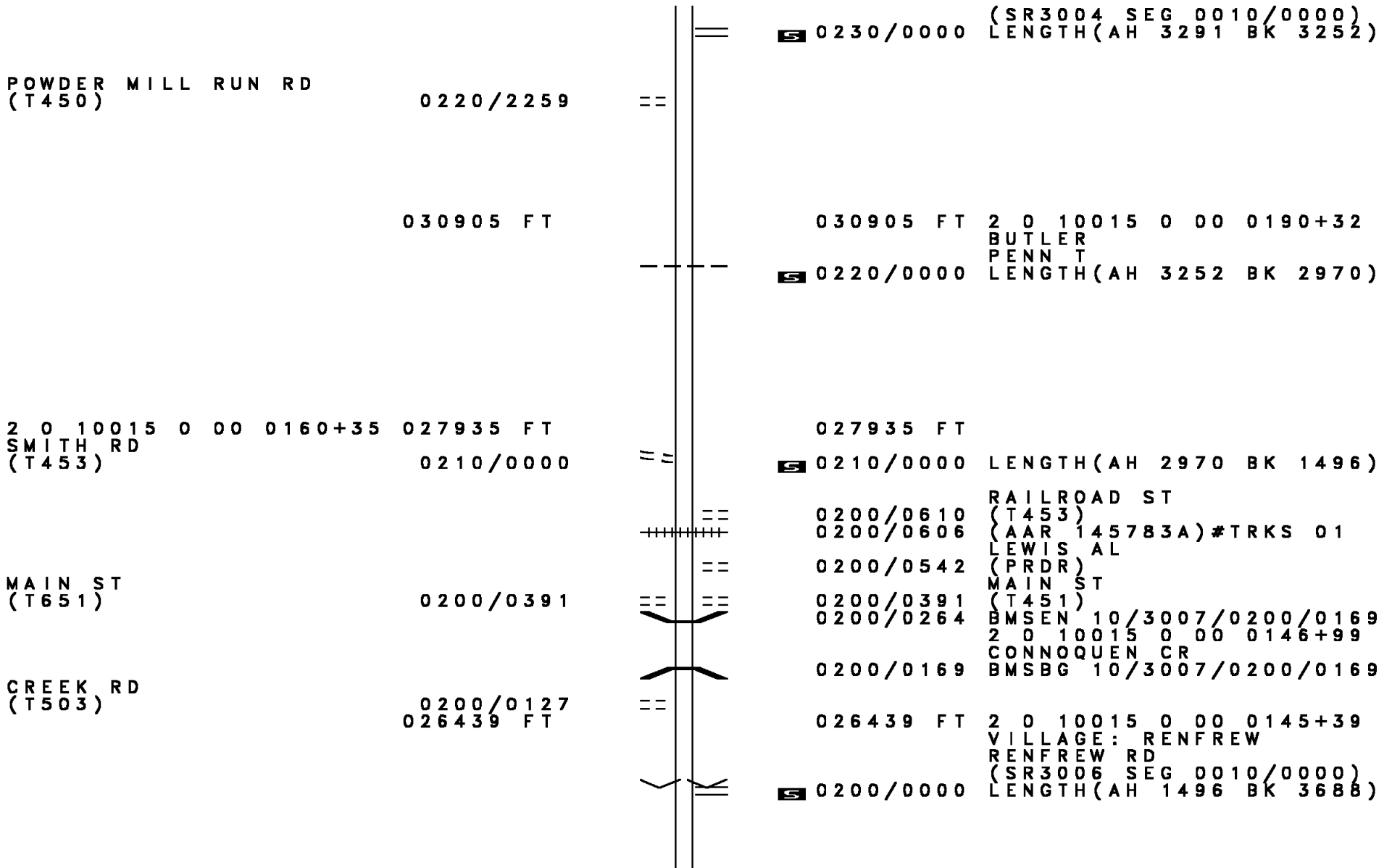
0300/0059 GREENWOOD DR (T339)
 054206 FT 2 0 10015 0 00 0422+95
 TR LT CONNOQUEN CR
 STRUCTURE LENGTH 17 FT
 BMSID 10/3007/0300/0000
 0300/0000 LENGTH(AH 1928 BK 2888)

			==	0290/0934	BENBROOK PL (PRDR)
	051318 FT			051318 FT	2 0 10015 0 00 0393+64
BRYSON RD (TWP)	0290/0000	==		0290/0000	NC MERIDIAN RD LENGTH(AH 2888 BK 3296)
BRYSON DR (TWP)	0280/2571	==			
TECHNOLOGY DR (TWP)	0280/0995	==			
				0280/0986	TUDOR DR (PRDR)
	048022 FT			048022 FT	2 0 10015 0 00 0360+67
					VILLAGE: MERIDIAN NC BENBROOK RD SR 0068 SH (SR0068 SEG 0360/1586)
				0280/0000	LENGTH(AH 3296 BK 2706)
				0270/2287	LAWRENCE AV (TWP)
				0270/1821	WHITESTOWN RD (SR3002 SEG 0020/0000)
				0270/1056	DELASON AV (TWP)
2 0 10015 0 00 0332+52	045316 FT			045316 FT	PINECREST CT (PRDR)
FORTIETH ST (TWP)	0270/0000	==		0270/0000	LENGTH(AH 2706 BK 2444)
				0260/1796	HEATHER DR (TWP)
DEER RUN DR (PRDR)	0260/1417	==			

DIR: B TOTAL LEN: 13.534 MI. DIST: 10-2 SR: 3007
 LEFT MUN: BUTLER T RIGHT MUN: BUTLER T

		==	0260/1026	LEA DR (TWP)
BUTTERCUP RD (TWP)	0260/0298 042872 FT	==	042872 FT	2 0 10015 0 00 0309+23 HOPEWELL AV (TWP)
		==	5 0260/0000	LENGTH(AH 2444 BK 2976)
WINTERWOOD DR (TWP)	0250/2138	==	0250/2138	DERSHIMER AV (TWP)
		==	0250/1681	HIGHLAND AV (TWP)
		==	0250/1628	HIGHLAND AV (TWP)
FONTANA ST (TWP)	0250/1622	==	0250/1622	LORING ST (TWP)
		==	0250/1206	ROE AV (TWP)
		==	0250/0369 039896 FT	SAWMILL RUN RD (TWP)
2 0 10015 0 00 0286+25 039896 FT CUPPS RD (TWP)	0250/0000	==	5 0250/0000	LENGTH(AH 2976 BK 2448) SILVER DR (TWP)
		==	0240/1857	
		==	037448 FT	
2 0 10015 0 00 0255+26 037448 FT REIBER RD (T830) AFTON DR (TWP)	0240/0000 0230/2799	==	5 0240/0000	LENGTH(AH 2448 BK 3291)
		==	0230/2582	MILT MILLER RD (TWP)
	034157 FT		034157 FT	2 0 10015 0 00 0222+39 VILLAGE: MERIDIAN MC CALMONT RD

DIR: B TOTAL LEN: 13.534 MI. DIST: 10-2 SR: 3007
 LEFT MUN: BUTLER T RIGHT MUN: BUTLER T



0230/0000 (SR3004 SEG 0010/0000)
 LENGTH(AH 3291 BK 3252)

POWDER MILL RUN RD
 (T450) 0220/2259

030905 FT 030905 FT 2 0 10015 0 00 0190+32
 BUTLER PENN T
 0220/0000 LENGTH(AH 3252 BK 2970)

2 0 10015 0 00 0160+35 027935 FT
 SMITH RD (T453) 0210/0000
 0210/0000 LENGTH(AH 2970 BK 1496)

0200/0610 RAILROAD ST (T453)
 0200/0606 (AAR 145783A)#TRKS 01
 LEWIS AL (PRDR)
 MAIN ST (T451)
 0200/0391 0200/0264 BMSSEN 10/3007/0200/0169
 2 0 10015 0 00 0146+99
 CONNOQUEN CR

0200/0169 BMSBG 10/3007/0200/0169
 0200/0127 026439 FT
 CREEK RD (T503)

0200/0000 (SR3006 SEG 0010/0000)
 LENGTH(AH 1496 BK 3688)

DIR: B TOTAL LEN: 13.534 MI. DIST: 10-2 SR: 3007
 LEFT MUN: PENN T RIGHT MUN: PENN T

	022751 FT		022751 FT	2 0 10015 0 00 0108+49
				BEACON LIGHT RD
				(T501)
		==	5 0190/0000	LENGTH(AH 3688 BK 2575)
2 0 10015 0 00 0082+72	020176 FT		020176 FT	BEACON RD
BEACON RD				(T860)
(T831)	0180/0000	==	5 0180/0000	LENGTH(AH 2575 BK 3555)
	016621 FT		016621 FT	2 0 10011 0 03 0355+48
			5 0170/0000	LENGTH(AH 3555 BK 2148)
			0160/0723	MONROE RD
				(T493)
2 0 10011 0 03 0334+00	014473 FT		014473 FT	NC MERIDIAN RD
BROWNSDALE RD				BROWNSDALE RD
(SR3010 SEG 0110/0000)	0160/0000	==	5 0160/0000	(SR3010 SEG 0110/0000)
				LENGTH(AH 2148 BK 3193)
			0150/1914	PENN FORWARD T
				DISTILLERY RD

DIR: B TOTAL LEN: 13.534 MI. DIST: 10-2 SR: 3007
 LEFT MUN: FORWARD T RIGHT MUN: FORWARD T

CRITCHLOW SCHOOL RD
 (T382)
 2 0 10011 0 03 0302+38 011280 FT
 LEISIE RD
 (T407)
 0150/0524
 011280 FT
 0150/0000

== 0150/1024 (T382)
 == 011280 FT
 == 0150/0000 LENGTH(AH 3193 BK 2632)

008648 FT

008648 FT 2 0 10011 0 03 0274+87
 0140/0000 LENGTH(AH 2632 BK 2668)

2 0 10011 0 03 0249+33 005980 FT
 GLADE RUN RD
 (T388)
 0130/0000

== 005980 FT
 == 0130/0000 LENGTH(AH 2668 BK 3040)

0120/1596 BMS EN 10/3007/0120/1586
 2 0 10011 0 02 0233+88
 TR GLADE RUN
 0120/1586 BMSBG 10/3007/0120/1586
 WEST RD
 0120/1215 (SR3012 SEG 0010/0000)

002940 FT

0120/0070 BMS EN 10/3007/0120/0000
 002940 FT 2 0 10011 0 02 0218+02
 GLADE RUN
 BMSBG 10/3007/0120/0000
 0120/0000 LENGTH(AH 3040 BK 2904)

WATTERS STATION RD
 (T830)
 0110/2723

== 0110/1425 FORWARD
 ADAMS T

DIR: B TOTAL LEN: 13.534 MI. DIST: 10-2 SR: 3007
 LEFT MUN: FORWARD T RIGHT MUN: FORWARD T

UNION CHURCH RD
 (SR3017 SEG 0110/3067)

000036 FT

0110/0000

000036 FT

000036 FT

000036 FT

000036 FT

000036 FT

000036 FT

000036 FT

000036 FT

000036 FT

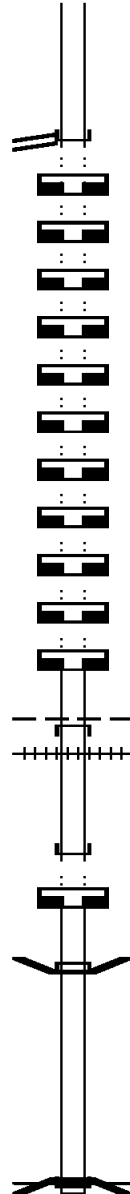
000036 FT

000036 FT

000027 FT

000027 FT

000000 FT



000036 FT 2 0 10011 0 02 0188+77

NC VA VALENCIA RD
 INTER-BK VALENCIA RD
 (TWP)

0110/0000 LENGTH(AH 2904 BK 3366)

000036 FT

7100/0000 LENGTH(AH 3366 BK 2014)

000036 FT

7090/0000 LENGTH(AH 2014 BK 3798)

000036 FT

7080/0000 LENGTH(AH 3798 BK 1036)

000036 FT

7070/0000 LENGTH(AH 1036 BK 2344)

000036 FT

7060/0000 LENGTH(AH 2344 BK 3165)

000036 FT

7050/0000 LENGTH(AH 3165 BK 2815)

000036 FT

7040/0000 LENGTH(AH 2815 BK 1979)

000036 FT

7034/0000 LENGTH(AH 1979 BK 2109)

000036 FT

7030/0000 LENGTH(AH 2109 BK 3158)

000036 FT

7020/0000 LENGTH(AH 3158 BK 2638)

000036 FT

7016/0000 LENGTH(AH 2638 BK 0009)

0014/0009 VALENCIA B
 0014/0004 (AAR 145736S)#TRKS 01
 000027 FT 0 0 00000 0 00 0000+00
 INTER-BK THREE DEGREE RD
 (TWP)
 0014/0000 LENGTH(AH 0009 BK 0275)
 000027 FT
 7012/0000 LENGTH(AH 0275 BK 0027)
 BMSSEN 10/3007/0010/0000
 INTER-AHD THREE DEGREE RD
 (TWP)
 0010/0027 2 0 10011 0 00 0000+01
 000000 FT NC TH THREE DEGREE RD
 INTER-BK BABCOCK BL
 (SR4031 SEG 0180/3070)
 BREAKNECK CR
 BMSBG 10/3007/0010/0000
 MFC BEGIN = D
 BK-ALLEGHENY (02)
 0010/0000 LENGTH(AH 0027 BK 0000)

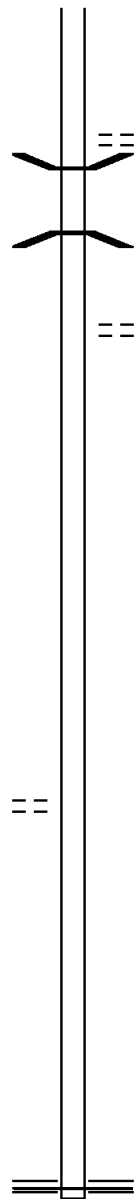
EXTRACT DATE: 12/18/2023 ROADWAY MANAGEMENT SYSTEM PAGE NUMBER: 321
PRINT DATE: 12/21/2023 SLD COUNTY/SR - ANNUAL PRINT COUNTY: BUTLER
DIR: B TOTAL LEN: 2.111 MI. DIST: 10-2 SR: 3006
LEFT MUN: PENN T RIGHT MUN: PENN T

011146 FT

011146 FT
INTER-AHD MAHARG RD
(T503)
PITTSBURGH RD
(SR0008 SEG 0201/0651)
(SR0008 SEG 0200/0627)



DIR: B TOTAL LEN: 2.111 MI. DIST: 10-2 SR: 3006
 LEFT MUN: PENN T RIGHT MUN: PENN T



009101 FT THORNBROOK DR
 0040/0225 (T923)
 0040/0126 BMS EN 10/3006/0040/0107
 2 0 10011 0 04 0487+96
 TR THORN CR
 0040/0107 BMSBG 10/3006/0040/0107
 009101 FT 2 0 10011 0 04 0486+93
 THREE DEGREE RD
 (TB61)
 S 0040/0000 LENGTH(AH 2045 BK 3204)

005897 FT
 S 0030/0000 005897 FT 2 0 10108 0 01 0059+89
 LENGTH(AH 3204 BK 2376)

2 0 10108 0 01 0036+55 003521 FT
 HICKS RD
 (T505) 0020/0000 S 0020/0000 003521 FT
 LENGTH(AH 2376 BK 3521)

000000 FT
 S 0010/0000 000000 FT 2 0 10108 0 00 0000+00
 NC RE NFREW RD
 MERIDIAN RD
 (SR3007 SEG 0200/0000)
 MFC BEGIN = D
 S 0010/0000 LENGTH(AH 3521 BK 0000)

EXTRACT DATE: 12/18/2023 ROADWAY MANAGEMENT SYSTEM PAGE NUMBER: 319
PRINT DATE: 12/21/2023 SLD COUNTY/SR - ANNUAL PRINT COUNTY: BUTLER

DIR: B TOTAL LEN: .901 MI. DIST: 10-2 SR: 3005
LEFT MUN: BUTLER T RIGHT MUN: BUTLER T

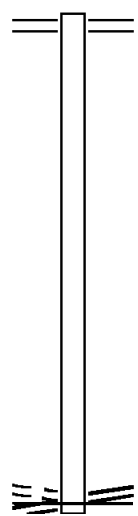
004756 FT

004756 FT WILLIAM FLINN HW
(SR0008 SEG 0281/0000)
0020/2202 (SR0008 SEG 0280/0000)

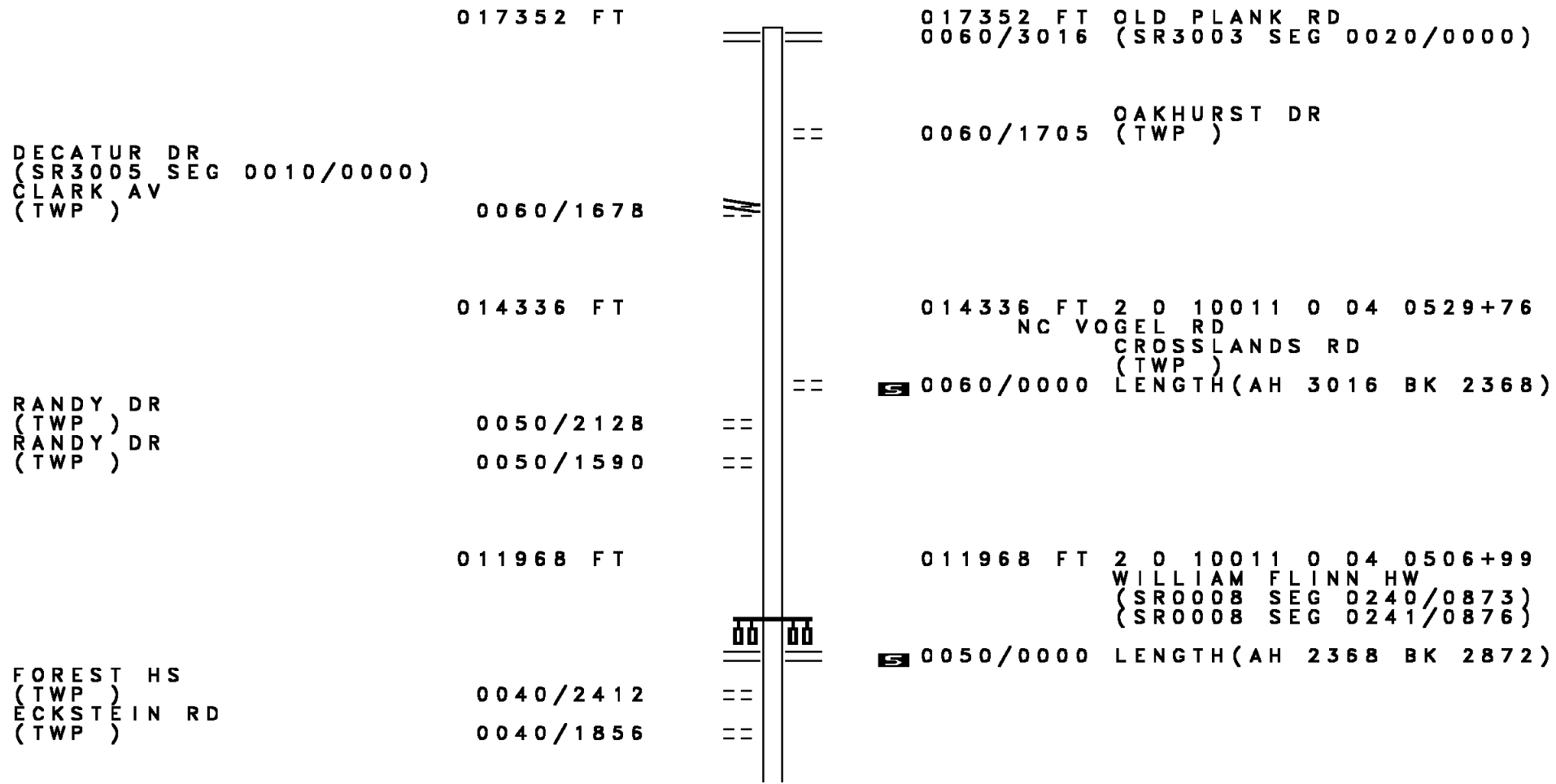
002554 FT

002554 FT 2 0 10154 0 00 0025+54
5 0020/0000 LENGTH(AH 2202 BK 2554)

2 0 10154 0 00 0000+00 000000 FT
CLARK AV
(TWP)
THREE DEGREE RD
(SR3004 SEG 0060/1678) 0010/0000




000000 FT VOGEL RD
(SR3004 SEG 0060/1678)
NC THREE DEGREE RD
MFC BEGIN = D
5 0010/0000 LENGTH(AH 2554 BK 0000)



DIR: B TOTAL LEN: 3.286 MI. DIST: 10-2 SR: 3004
 LEFT MUN: BUTLER T RIGHT MUN: BUTLER T

009096 FT

009096 FT 2 0 10151 0 00 0091+05
 0040/0000 LENGTH(AH 2872 BK 2815)



0030/0704 BESSEMER AND LAKE ERIE
 OVERPASS IS RR X-ING

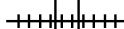


0030/0547 BMS EN 10/3004/0030/0433
 2 0 10151 0 00 0067+46
 P3



006281 FT

0030/0433 BMSBG 10/3004/0030/0433
 006281 FT 2 0 10151 0 00 0063+03
 (AAR 145785N)#TRKS 02
 0030/0000 LENGTH(AH 2815 BK 3206)



003075 FT

003075 FT 2 0 10151 0 00 0030+89
 0020/0000 LENGTH(AH 3206 BK 3075)

000000 FT

000000 FT 2 0 10151 0 00 0000+00
 NC MC CALMONT RD
 MERIDIAN RD
 (SR3007 SEG 0230/0000)
 MFC BEGIN = D
 0010/0000 LENGTH(AH 3075 BK 0000)



DIR: B TOTAL LEN: 3.123 MI. DIST: 10-2 SR: 3003
 LEFT MUN: BUTLER CITY C RIGHT MUN: BUTLER CITY C

PITTSBURGH RD 016492 FT
 {SR0008 SEG 0322/0000}
 {SR0008 SEG 0323/0000} 0060/2018

PEPPERLAND BL 0060/1047
 (CITY)

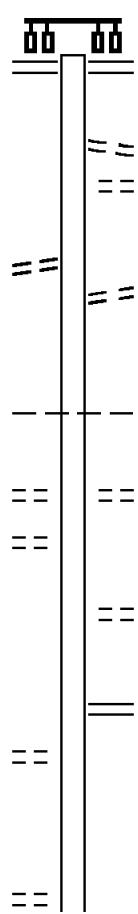
014474 FT

ALHAMBRA DR 0050/1575
 (TWP)
 GRANDVIEW BL 0050/1180
 (TWP)

012136 FT

WALTER ST 0040/3534
 (TWP)

LITMAN DR 0040/1798
 (TWP)



016492 FT S MAIN ST
 (SR0008 SEG 0323/0000)
 (SR0008 SEG 0322/0000)

0060/2018
 NC PI PITTSBURGH RD
 PITTSBURGH RD
 0060/1888 (CITY)
 THOMAS AV
 0060/1796 (CITY)

0060/0589 HOLCOMBE AV
 (TWP)
 014474 FT 2 0 10047 0 00 0017+23
 NC RO ROOSEVELT BL


5 0060/0000 BUTLER CITY
 BUTLER T
 LENGTH(AH 2018 BK 2338)

0050/1575 COVERDALE RD
 (TWP)

0050/0366 PITTSBURGH PK
 (TWP)
 012136 FT 2 0 10047 0 00 0043+12
 MCQUISTION RD

5 0050/0000 (SR2014 SEG 0010/0000)
 LENGTH(AH 2338 BK 3554)

DIR: B TOTAL LEN: 3.123 MI. DIST: 10-2 SR: 3003
 LEFT MUN: BUTLER T RIGHT MUN: BUTLER T

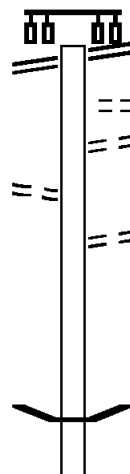


EXTRACT DATE: 12/18/2023 ROADWAY MANAGEMENT SYSTEM PAGE NUMBER: 314
 PRINT DATE: 12/21/2023 SLD COUNTY/SR - ANNUAL PRINT COUNTY: BUTLER
 DIR: B TOTAL LEN: 3.478 MI. DIST: 10-2 SR: 3002
 LEFT MUN: BUTLER T RIGHT MUN: BUTLER T

HANSEN AV 018366 FT
 (SR3001 SEG 0020/0000) 0090/2782

 FROM 3001/0020 SH 0090/2601
 (CONN)

 015584 FT



018366 FT HANSEN AV
 (SR3001 SEG 0020/0000)
 0090/2782
 0090/2724 LC TO ARMCO DR
 (CONN)
 0090/2621 LC TO ARMCO DR
 (CONN)

 0090/2227 CHESAPEAKE ST
 (TWP)

 0090/0022 BMSN 10/3002/0090/0000
 015584 FT 20 10046 0 00 0155+59
 W.BUTLER CR.

DIR: B TOTAL LEN: 3.478 MI. DIST: 10-2 SR: 3002
 LEFT MUN: BUTLER T RIGHT MUN: BUTLER T

FAIRGROUND HILL RD
 (TWP) 0080/0917

ATGLEN ST
 (TWP) 0080/0801

2 0 10046 0 00 0137+57 013898 FT
 PRIVATE DR
 (PRDR) 0080/0000

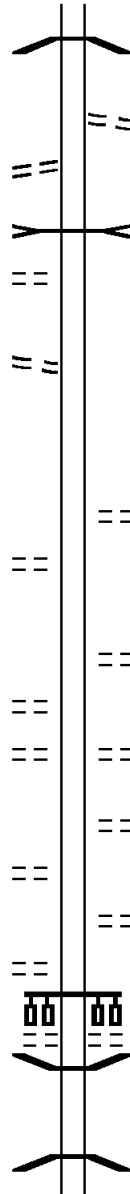
VILLA DR
 (TWP) 0070/0507
 011676 FT

ACRE AV
 (T147) 0050/2371
 STONE RIDGE BL
 (TWP) 0050/1924

HOME AV
 (T151) 0050/1186

WHITESTOWN VILLAGE DR
 (PRDR) 0050/0378

009103 FT



0090/0000 BMSBG 10/3002/0090/0000
 LENGTH(AH 2782 BK 1686)

0080/0991 PIERCE AV
 (TWP)

0080/0881 W. BUTLER CR.
 STRUCTURE LENGTH 10 FT
 BMSID 10/3002/0080/0881

013898 FT

0080/0000 LENGTH(AH 1686 BK 2222)

0070/0678 UNKNOWN RD
 (PRDR)

011676 FT 2 0 10046 0 00 0116+43
 COLONIAL AV
 (T155)

0070/0000 LENGTH(AH 2222 BK 2573)

0050/1924 YOUNG AV
 (T154)

0050/1290 HOME AV
 (T153)

0050/0652 GARDEN AV
 (T152)

0050/0028 DUFFY RD
 (T322)

0050/0014 BMSEN 10/3002/0050/0000
 009103 FT 2 0 10046 0 00 0090+73
 TR SAWMILL

0050/0000 BMSBG 10/3002/0050/0000
 LENGTH(AH 2573 BK 2586)

DIR: B TOTAL LEN: 3.478 MI. DIST: 10-2 SR: 3002
 LEFT MUN: BUTLER T RIGHT MUN: BUTLER T

ELIZABETH DR
 (TWP)

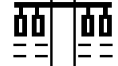
0040/1673 ==

006517 FT

006517 FT 2 0 10046 0 00 0064+98
 0040/0000 LENGTH(AH 2586 BK 2900)
 CORTLAND LN
 (PRDR)

CREVAR DR
 (TWP)

0030/1930 ==



0030/1494 EBERHART RD
 (T316)

MAPLE GROVE DR
 (TWP)

0030/1029 ==

0030/0779 GRAYVINE LN
 (PRDR)

003617 FT

003617 FT 2 0 10046 0 00 0035+96
 WOODLAWN RD
 (TWP)
 0030/0000 LENGTH(AH 2900 BK 2303)

LAWRENCE AV
 (TWP)

0020/1135 ==



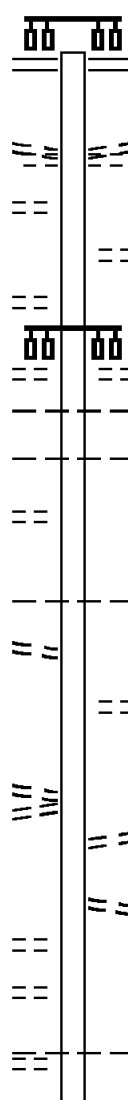


001314 FT 2 0 10046 0 00 0013+00
 MERIDIAN RD
 (SR3007 SEG 0270/1821)
 0020/0000 LENGTH(AH 2303 BK 1314)

2 0 10046 0 00 0000+00 000000 FT
 SR 0068 SH
 (SR0068 SEG 0360/0000) 0010/0000



0010/0075 BUTLER CONNOQUENESSING T
 NC WHITESTOWN RD
 SR 0068 SH
 (SR0068 SEG 0360/0000)
 INTER-BK WHITESTOWN RD
 000000 FT (T431)
 MFC BEGIN = C
 0010/0000 LENGTH(AH 1314 BK 0000)

DIR: N TOTAL LEN: 1.148 MI. DIST: 10-2 SR: 3001
 LEFT MUN: BUTLER CITY C RIGHT MUN: BUTLER CITY C

	006060 FT		006000 FT	NEW CASTLE RD (SR0068 SEG 0430/0820)
			0040/1277	TO 0068/0430 SH (CONN)
FROM 0068/0430 SH (CONN) RED ROSE RD (CITY)	0040/1171		0040/1171	NEW CASTLE ST (CITY)
	0040/1006			
KNOX AV (CITY)	0040/0672		0040/0922	GOLDWOOD AV (CITY)
FAIRGROUND HILL RD (CITY)	0040/0390			PILLOW ST (CITY)
			0040/0390	BUTLER CITY
			0040/0338	BUTLER T
AUSTIN AV (TWP)	0040/0098		0040/0161	BUTLER CITY C
	004783 FT			2 0 10046 0 01 0215+08 BUTLER CITY
				BUTLER T
GENEVA AV (TWP)	0030/1288		 0040/0000	LENGTH(AH 1277 BK 1501)
				LC TO SIXTH AV (CONN)
CECELIA AV (TWP)	0030/0988		0030/1061	
EVERGREEN RD (TWP)				SIXTH AV (CITY)
			0030/0937	RENAISSANCE DR (CITY)
LOGAN AV (TWP)	0030/0426		0030/0497	
ARBOR ST (TWP)	0030/0281			003222 FT BUTLER BUTLER CITY C
2 0 10046 0 00 0199+86	003282 FT		 0030/0000	LENGTH(AH 1501 BK 1671)
PETERSON ST (TWP)	0030/0000			
RANDOLPH ST				

DIR: N TOTAL LEN: 1.148 MI. DIST: 10-2 SR: 3001
 LEFT MUN: BUTLER T RIGHT MUN: BUTLER CITY C

Location / Segment	Segment ID	Length	Notes
(TWP)	0020/1396		RENAISSANCE DR (CITY)
WOODROW ST (TWP)	0020/1116		(APRA) ARMCO STEEL LC FROM ARMCO DR
BUTLER BUTLER CITY C	0020/0243		(APRA) TRINITY INDUSTRI ARMCO DR (CITY)
TO 3002/0090 SH (CONN)	0020/0150		
	001611 FT		TR CONNOQ CR STRUCTURE LENGTH 12 FT BMSID 10/3001/0020/0065 2 0 10046 0 00 0183+17 LC TO ARMCO DR (CONN) MFC BEGIN = B BUTLER CITY BUTLER T
WHITESTOWN RD (SR3002 SEG 0090/2782)	0020/0000		LENGTH (AH 1671 BK 1551)
SIGN: 4 CHORD TRUSS	0010/1259		SIGN: 4 CHORD TRUSS
BMSID 10/3001/0010/1323	0010/1188		BMSID 10/3001/0010/1323
BMSEN 10/3001/0010/0297			BMSEN 10/3001/0010/0297
SIGN: 4 CHORD TRUSS	0010/0473		SIGN: 4 CHORD TRUSS
BMSID 10/3001/0010/0545	0010/0222		BMSID 10/3001/0010/0545
2 0 10111 0 00 0002+67	0010/0130		2 0 10111 0 00 0000+00
SRO008 SB	000000 FT		SRO008 SB
BMSBG 10/3001/0010/0297			BMSBG 10/3001/0010/0297
RAMP A RD			RAMP B RD
(SR8021 SEG 0010/0000)			(SR8021 SEG 0750/1445)
2 0 10111 0 00 0000+00			2 0 10111 0 00 0000+00
000000 FT			000000 FT
WILLIAM FLINN HW (SR0008 SEG 0300/1439)			WILLIAM FLINN HW (SR0008 SEG 0300/1273)
NC HANSEN AV			NC HANSEN AV
TO 8021/0010 SH (CONN)			FROM 8021/0750 SH (CONN)
WILLIAM FLINN HW (SR0008 SEG 0300/1439)			WILLIAM FLINN HW (SR0008 SEG 0300/1273)
MFC BEGIN = B			MFC BEGIN = B
LENGTH(AH 1611 BK 0000)	0010/0000		LENGTH(AH 1551 BK 0000)




EXTRACT DATE: 12/18/2023 ROADWAY MANAGEMENT SYSTEM PAGE NUMBER: 309
PRINT DATE: 12/21/2023 SLD COUNTY/SR - ANNUAL PRINT COUNTY: BUTLER
DIR: B TOTAL LEN: .000 MI. DIST: 10-2 SR: 2993
LEFT MUN: BUFFALO T RIGHT MUN: BUFFALO T

000000 FT



000000 FT
7010/0000 LENGTH(AH 0100 BK 0000)

EXTRACT DATE: 12/18/2023 ROADWAY MANAGEMENT SYSTEM PAGE NUMBER: 308
 PRINT DATE: 12/21/2023 SLD COUNTY/SR - ANNUAL PRINT COUNTY: BUTLER
 DIR: B TOTAL LEN: .000 MI. DIST: 10-2 SR: 2991
 LEFT MUN: BUFFALO T RIGHT MUN: BUFFALO T

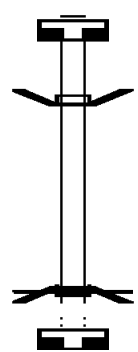
000000 FT		000000 FT	
000000 FT		7030/0000	LENGTH(AH 0100 BK 0100)
000000 FT		000000 FT	
		7020/0000	LENGTH(AH 0100 BK 0100)
		000000 FT	
		7010/0000	LENGTH(AH 0100 BK 0000)

EXTRACT DATE: 12/18/2023 ROADWAY MANAGEMENT SYSTEM PAGE NUMBER: 307
 PRINT DATE: 12/21/2023 SLD COUNTY/SR - ANNUAL PRINT COUNTY: BUTLER
 DIR: B TOTAL LEN: .015 MI. DIST: 10-2 SR: 2023
 LEFT MUN: BUFFALO T RIGHT MUN: BUFFALO T

000080 FT

 000000 FT

 000000 FT



000080 FT
 7014/0000 LENGTH(AH 0100 BK 0080)
 BMSSEN 10/2023/0010/0000
 INTER-AHD BEAR CREEK RD
 0010/0080 (TB42)
 000000 FT 2 0 10090 0 00 0015+86
 NC BEAR CREEK RD
 INTER-BK BEAR CREEK RD
 (TB42)
 LITTLE BUFFALO CREEK
 BMSBG 10/2023/0010/0000
 MFC BEGIN = E
 0010/0000 LENGTH(AH 0080 BK 0100)
 000000 FT
 7008/0000 LENGTH(AH 0100 BK 0000)

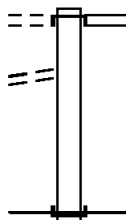
EXTRACT DATE: 12/18/2023 ROADWAY MANAGEMENT SYSTEM PAGE NUMBER: 306
 PRINT DATE: 12/21/2023 SLD COUNTY/SR - ANNUAL PRINT COUNTY: BUTLER
 DIR: B TOTAL LEN: .130 MI. DIST: 10-2 SR: 2021
 LEFT MUN: BUTLER T RIGHT MUN: BUTLER T

SUNNYVIEW CR
 (PRDR)
 BROWN AV
 (TWP)

000686 FT

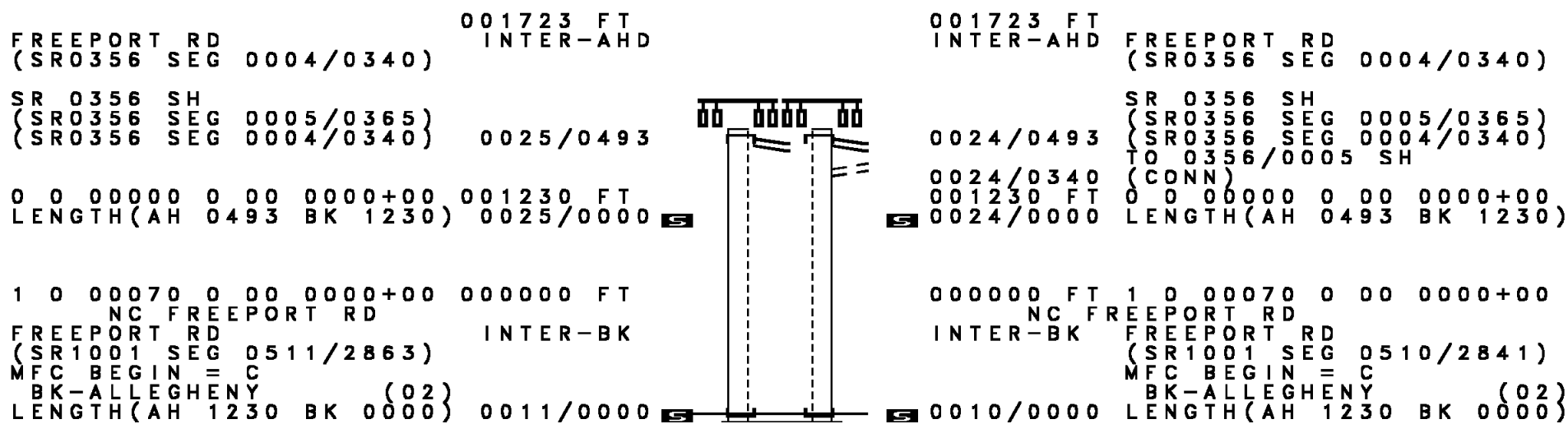
0010/0686

0010/0233
 000000 FT



000686 FT
 INTER-AHD MC QUISTON RD
 (SR2014 SEG 0020/0413)
 MC QUISTON RD
 (SR2014 SEG 0020/0413)

000000 FT 2 0 10136 0 00 0000+00
 NC MORTON AV
 INTER-BK MORTON AV
 (CITY)
 MFC BEGIN = D
 0010/0000 LENGTH(AH 0686 BK 0000)

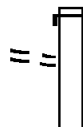


EXTRACT DATE: 12/18/2023 ROADWAY MANAGEMENT SYSTEM PAGE NUMBER: 304
PRINT DATE: 12/21/2023 SLD COUNTY/SR - ANNUAL PRINT COUNTY: BUTLER
DIR: B TOTAL LEN: 4.332 MI. DIST: 10-2 SR: 2018
LEFT MUN: WINFIELD T RIGHT MUN: WINFIELD T

MOOREHEAD RD
(T658)

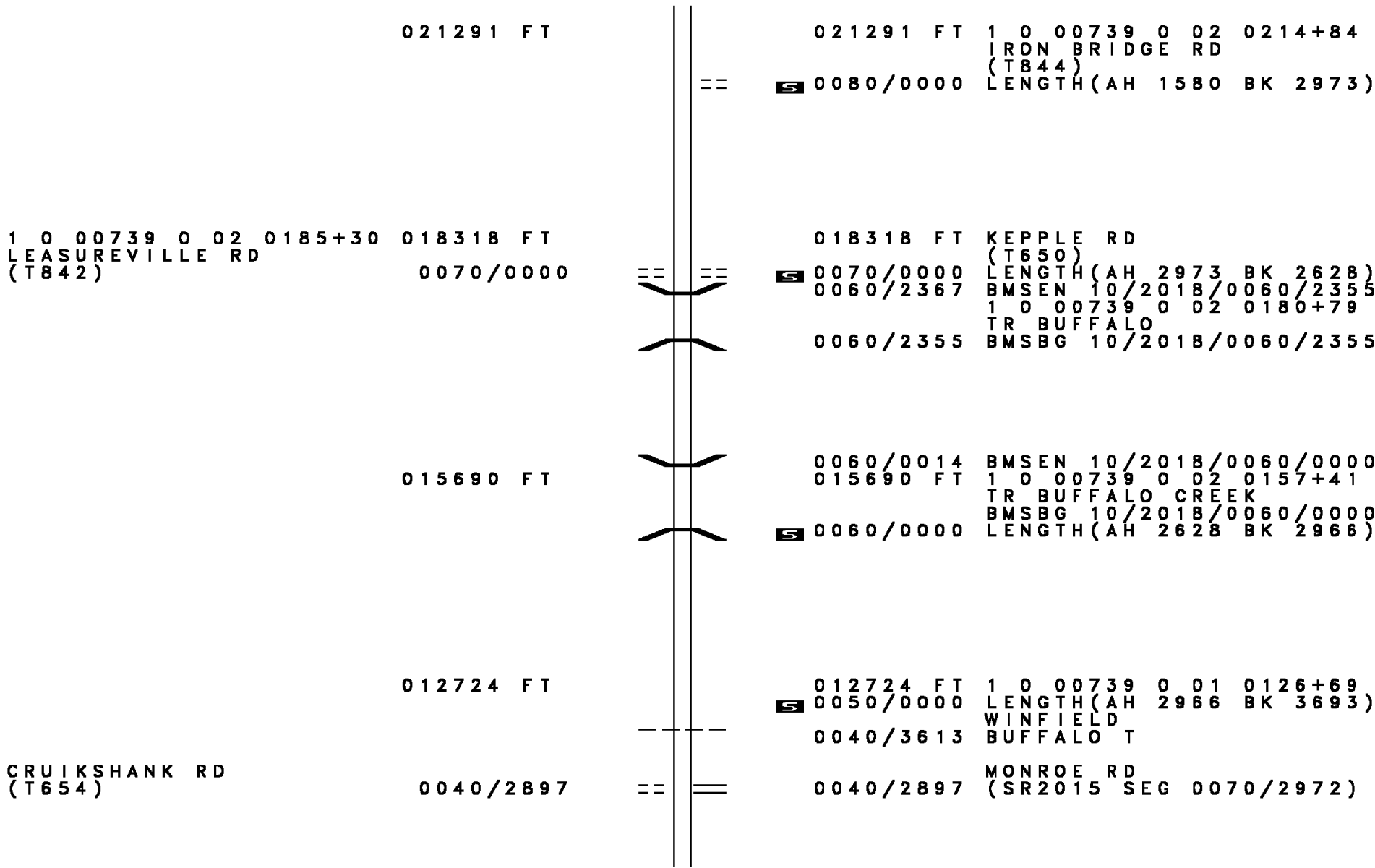
022871 FT

0080/1259



022871 FT AH-ARMSTRONG (03)
INTER-AHD SARVER RD
0080/1580 (SR3004 SEG 0010/0000)

DIR: B TOTAL LEN: 4.332 MI. DIST: 10-2 SR: 2018
 LEFT MUN: WINFIELD T RIGHT MUN: WINFIELD T



021291 FT

021291 FT 1 0 00739 0 02 0214+84
 IRON BRIDGE RD
 (T844)
 S 0080/0000 LENGTH(AH 1580 BK 2973)

1 0 00739 0 02 0185+30 018318 FT
 LEASUREVILLE RD
 (T842) 0070/0000

018318 FT KEPPLE RD
 (T650)
 S 0070/0000 LENGTH(AH 2973 BK 2628)
 0060/2367 BMSBN 10/2018/0060/2355
 1 0 00739 0 02 0180+79
 TR BUFFALO
 0060/2355 BMSBG 10/2018/0060/2355

015690 FT

0060/0014 BMSBN 10/2018/0060/0000
 015690 FT 1 0 00739 0 02 0157+41
 TR BUFFALO CREEK
 BMSBG 10/2018/0060/0000
 S 0060/0000 LENGTH(AH 2628 BK 2966)

012724 FT

012724 FT 1 0 00739 0 01 0126+69
 S 0050/0000 LENGTH(AH 2966 BK 3693)
 WINFIELD
 0040/3613 BUFFALO T

CRUIKSHANK RD
 (T654) 0040/2897

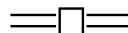
0040/2897 MONROE RD
 (SR2015 SEG 0070/2972)

DIR: B TOTAL LEN: 4.332 MI. DIST: 10-2 SR: 2018
 LEFT MUN: BUFFALO T RIGHT MUN: BUFFALO T

	009031 FT	=			
					009031 FT 1 0 00739 0 01 0090+61 SMITH RD (T652)
					5 0040/0000 LENGTH(AH 3693 BK 3360)
1 0 00739 0 00 0056+81	005671 FT				005671 FT
HECK RD (T618)	0030/0000				5 0030/0000 LENGTH(AH 3360 BK 2749)
BEAR CREEK RD (T841)	0020/2049				0020/2049 BEAR CREEK RD (T842)
					0020/0988 BMSEN 10/2018/0020/0953 1 0 00739 0 00 0038+06 LIT BUFFALO
					0020/0953 BMSBG 10/2018/0020/0953
	002922 FT				002922 FT 1 0 00739 0 00 0029+93 VILLAGE: SARVER
					5 0020/0000 LENGTH(AH 2749 BK 2922)
					0010/1803 CREEKSIDE DR (T400)
					0010/1275 SARVERS MILL DR (TWP)
	000000 FT				000000 FT 1 0 00739 0 00 0000+00 NC SARVER RD
COAL HOLLOW RD (TWP)	0010/0000				(SRO356 SEG 0140/0000) MFC BEGIN = D
					5 0010/0000 LENGTH(AH 2922 BK 0000)

EXTRACT DATE: 12/18/2023 ROADWAY MANAGEMENT SYSTEM PAGE NUMBER: 301
PRINT DATE: 12/21/2023 SLD COUNTY/SR - ANNUAL PRINT COUNTY: BUTLER
DIR: B TOTAL LEN: 1.630 MI. DIST: 10-2 SR: 2017
LEFT MUN: BUFFALO T RIGHT MUN: BUFFALO T

008607 FT



008607 FT SOUTH PIKE RD
0040/2349 (SR0356 SEG 0060/0377)

DIR: B TOTAL LEN: 1.630 MI. DIST: 10-2 SR: 2017
 LEFT MUN: BUFFALO T RIGHT MUN: BUFFALO T

PARK AND RIDE RD
 (SR9505 SEG 0010/0000) 0040/2144
 STERLING DR
 (T554) 0040/1634
 DOYLE RD
 (T663) 0040/1204

006258 FT

006258 FT 2 0 10026 0 00 0063+45
 0040/0000 LENGTH(AH 2349 BK 2688)

003570 FT

003570 FT 2 0 10026 0 00 0035+94
 0030/0000 LENGTH(AH 2688 BK 1449)

BEALE RD
 (T616) 0020/0382

002121 FT

0020/0308 OP ID SR 0028
 SR 0028
 0020/0190 OP ID 10/0028/0021/0000
 002121 FT 2 0 10026 0 00 0021+27
 GARDEN WY
 (T731)
 SUNSET DR
 (T616)
 0020/0000 LENGTH(AH 1449 BK 2121)
 HUGHES DR
 (T617)
 OBERG DR
 (T619)

000000 FT

0010/0043 WHITETAIL LN
 (PRDR)
 000000 FT 2 0 10026 0 00 0000+00
 NC S I LVERVILLE RD
 INTER-BK BAKERSTOWN RD
 (SR1039 SEG 0020/0332)
 MFC BEGIN = D
 BK-ALLEGHENY (02)
 0010/0000 LENGTH(AH 2121 BK 0000)

EXTRACT DATE: 12/18/2023 ROADWAY MANAGEMENT SYSTEM PAGE NUMBER: 299
 PRINT DATE: 12/21/2023 SLD COUNTY/SR - ANNUAL PRINT COUNTY: BUTLER
 DIR: B TOTAL LEN: 3.423 MI. DIST: 10-2 SR: 2015
 LEFT MUN: BUFFALO T RIGHT MUN: BUFFALO T

018073 FT

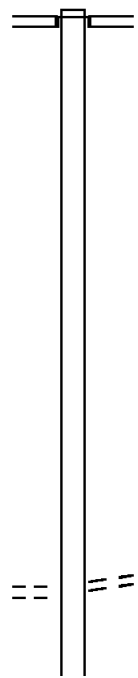
018073 FT
 INTER-AHD CRUIKSHANK RD
 (T654)
 SARVER RD
 0070/2972 (SR2018 SEG 0040/2897)

015101 FT

015101 FT 2 0 10027 0 01 0152+25
 0070/0000 LENGTH(AH 2972 BK 3495)

011606 FT

011606 FT 2 0 10027 0 01 0117+27
 STEPP RD
 (T652)
 0060/0000 LENGTH(AH 3495 BK 2809)



STEPP RD
 (T652)

DIR: B TOTAL LEN: 3.423 MI. DIST: 10-2 SR: 2015
 LEFT MUN: BUFFALO T RIGHT MUN: BUFFALO T

2 0 10027 0 01 0089+14 008797 FT
 GRIMM RD
 (T671) 0050/0000 ==

008797 FT
 0050/0000 LENGTH(AH 2809 BK 2599)

006198 FT ==

0040/0079 LC FOR KEPPLE RD
 (CONN)
 006198 FT 2 0 10027 0 01 0063+40
 KEPPLE RD
 (T650)
 0040/0000 LENGTH(AH 2599 BK 1412)

004786 FT

004786 FT 2 0 10027 0 01 0049+19
 0030/0000 LENGTH(AH 1412 BK 1053)
 0020/0575 BMS EN 10/2015/0020/0513
 0 0 00000 0 00 0000+00

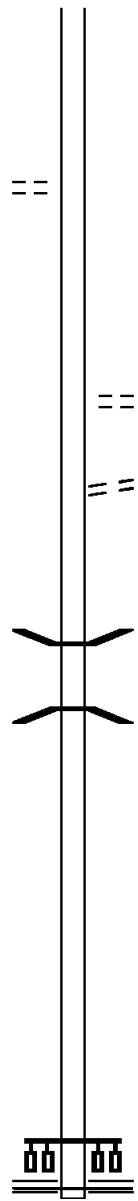
003733 FT

0020/0513 LIT BUFFALO
 BMSBG 10/2015/0020/0513
 003733 FT 2 0 10027 0 00 0037+89
 0020/0000 LENGTH(AH 1053 BK 3733)

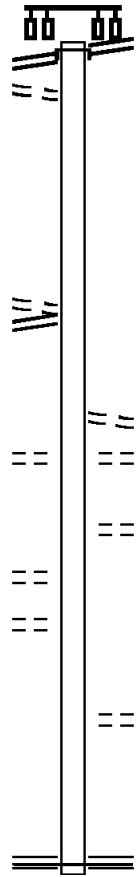
000000 FT

000000 FT 2 0 10027 0 00 0000+00
 NC MONROE RD
 SR 0356 SH
 (SR0356 SEG 0080/0000)

0010/0000 MFC BEGIN = E
 LENGTH(AH 3733 BK 0000)



	006084 FT		006084 FT	
CENTER AV (SR0356 SEG 0380/0000) FROM 0356/0380 SH (CONN)	0020/2435 0020/2326		INTER-AHD FREEPORT RD (SR0356 SEG 0380/0000) SAXONBURG RD (SR2010 SEG 0010/0000)	0020/2435
SUNNYVIEW CR (PRDR) MORTON AV (SR2021 SEG 0010/0686)	0020/0413 003649 FT		NC MORTON AV	
MECHLING LN (TWP)	0010/3282		003649 FT 2 0 10047 0 00 0080+22 HILLVUE DR (TWP)	
RITTER ST (TWP)	0010/2021		0020/0000 LENGTH(AH 2435 BK 3649) MECHLING DR (TWP)	
MAIN ST ET (TWP)	0010/1534		0010/3282 (TWP)	
	000000 FT		0010/2496 WHITE OAK DR (TWP)	
			0010/0362 COVENTRY DR (TWP)	
			000000 FT 2 0 10047 0 00 0043+12 NC MC QUISTION RD OLD PLANK RD (SR3003 SEG 0050/0000) MFC BEGIN = D	
			0010/0000 LENGTH(AH 3649 BK 0000)	



DIR: B TOTAL LEN: 3.440 MI. DIST: 10-2 SR: 2013
 LEFT MUN: JEFFERSON T RIGHT MUN: JEFFERSON T

018161 FT

018161 FT
 INTER-AHD BULL CREEK RD
 (T845)
 BULL CREEK RD
 (T558)
 0070/2330

015831 FT

015831 FT 2 0 10021 0 00 0160+81
 0070/0000 LENGTH(AH 2330 BK 3209)

012622 FT

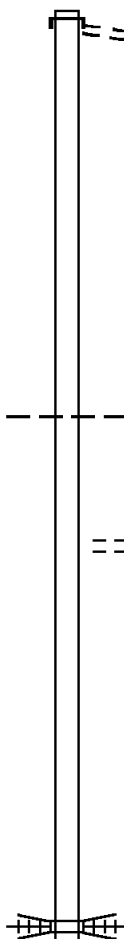
0060/0649 JEFFERSON
 PENN T
 012622 FT 2 0 10021 0 00 0128+36
 HELLER RD
 (T830)
 0060/0000 LENGTH(AH 3209 BK 1795)

010827 FT

010827 FT 2 0 10021 0 00 0110+90
 0050/0000 LENGTH(AH 1795 BK 2158)

008669 FT

008669 FT 2 0 10021 0 00 0088+88
 BESSEMER AND LAKE ERIE
 OVERPASS IS RR X-ING
 0040/0000 LENGTH(AH 2158 BK 3106)

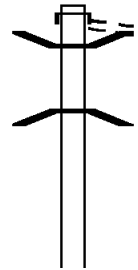


DIR: B TOTAL LEN: 3.440 MI. DIST: 10-2 SR: 2013
 LEFT MUN: PENN T RIGHT MUN: PENN T

ROAD NAME	STATIONING	ROAD NAME	STATIONING
CRISWELL RD (T743)	0030/2944	REAMER RD (T562)	0030/3016
		BMSSEN 10/2013/0030/2646 0 0 00000 0 00 0000+00	0030/2700
		THORN CREEK	
DODDS RD (T495)	0030/2619	BMSBG 10/2013/0030/2646	0030/2646
		BMSSEN 10/2013/0030/2311 0 0 00000 0 00 0000+00	0030/2321
		BR. THORN CR.	
		BMSBG 10/2013/0030/2311	0030/2311
	005563 FT	2 0 10021 0 00 0057+55	
		MORGAN RD (T482)	
LAKE MANOR RD (PRDR)	0020/2140	5 0030/0000 LENGTH(AH 3106 BK 3000)	
	002563 FT	5 0020/0000 LENGTH(AH 3000 BK 2563)	
	000000 FT	000000 FT 2 0 10021 0 00 0000+84	
		DINNERBELL RD (SR2012 SEG 0040/2213)	
DINNERBELL RD (SR2012 SEG 0040/2213)	0010/0000	NC RD INTER-BK (TWP) MFC BEGIN = D	
		5 0010/0000 LENGTH(AH 2563 BK 0000)	

EXTRACT DATE: 12/18/2023 ROADWAY MANAGEMENT SYSTEM PAGE NUMBER: 294
 PRINT DATE: 12/21/2023 SLD COUNTY/SR - ANNUAL PRINT COUNTY: BUTLER
 DIR: B TOTAL LEN: 4.460 MI. DIST: 10-2 SR: 2012
 LEFT MUN: JEFFERSON T RIGHT MUN: JEFFERSON T

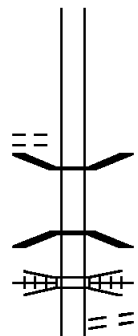
023548 FT



023548 FT
 INTER-AHD DINNERBELL RD
 (SR2007 SEG 0110/0000)
 GOLDEN CITY RD
 (TB40)
 0100/3396 BMSSEN 10/2012/0100/3163
 0100/3234 2 0 10126 0 00 0104+23
 THORN CREEK
 0100/3163 BMSBG 10/2012/0100/3163

DIR: B TOTAL LEN: 4.460 MI. DIST: 10-2 SR: 2012
 LEFT MUN: JEFFERSON T RIGHT MUN: JEFFERSON T

2 0 10126 0 00 0073+57 020152 FT
 FRAZIER RD
 (T558) 0100/0000

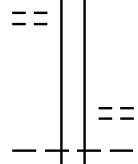


020152 FT
 0100/0000 LENGTH(AH 3396 BK 2468)
 0090/2147 BMS EN 10/2012/0090/2100
 2 0 10126 0 00 0069+87
 THORN CREEK
 0090/2100 BMSBG 10/2012/0090/2100
 BESSEMER AND LAKE ERIE
 0090/1590 OVERPASS IS RR X-ING
 VICTORY RD
 (T554) 0090/1305

017684 FT

017684 FT 2 0 10126 0 00 0049+67
 0090/0000 LENGTH(AH 2468 BK 2709)

CHARLEMAGNE DR
 (T880) 0080/0124
 014975 FT



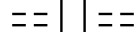
014975 FT 2 0 10126 0 00 0023+76
 0080/0000 LENGTH(AH 2709 BK 2189)
 AZELA LN
 (PRDR)
 JEFFERSON
 0070/2052 PENN T
 0070/1627

2 0 10126 0 00 0000+00 012786 FT
 WEST JEFFERSON RD
 (T844) 0070/0000



012786 FT WEST JEFFERSON RD
 (T489)
 0070/0000 LENGTH(AH 2189 BK 1838)
 TR THORN CR
 STRUCTURE LENGTH 19 FT
 0060/1409 BMSID 10/2012/0060/1409

2 0 10020 0 00 0108+18 010948 FT
 MORGAN RD
 (T482) 0060/0000



010948 FT WELSH RD
 (TWP)
 0060/0000 LENGTH(AH 1838 BK 3051)

DIR: B TOTAL LEN: 4.460 MI. DIST: 10-2 SR: 2012
 LEFT MUN: PENN T RIGHT MUN: PENN T

007897 FT
 ROCKDALE RD
 (SR2013 SEG 0010/0000) 0040/2213

2 0 10020 0 00 0049+77 005101 FT
 ROBINSON RUN RD
 (TWP) 0040/0000

002676 FT

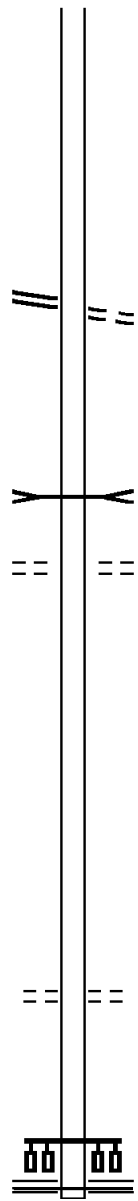
000000 FT

007897 FT 2 0 10020 0 00 0077+70
 0050/0000 LENGTH(AH 3051 BK 2796)
 AMBERWOOD LN
 0040/2213 (TWP)

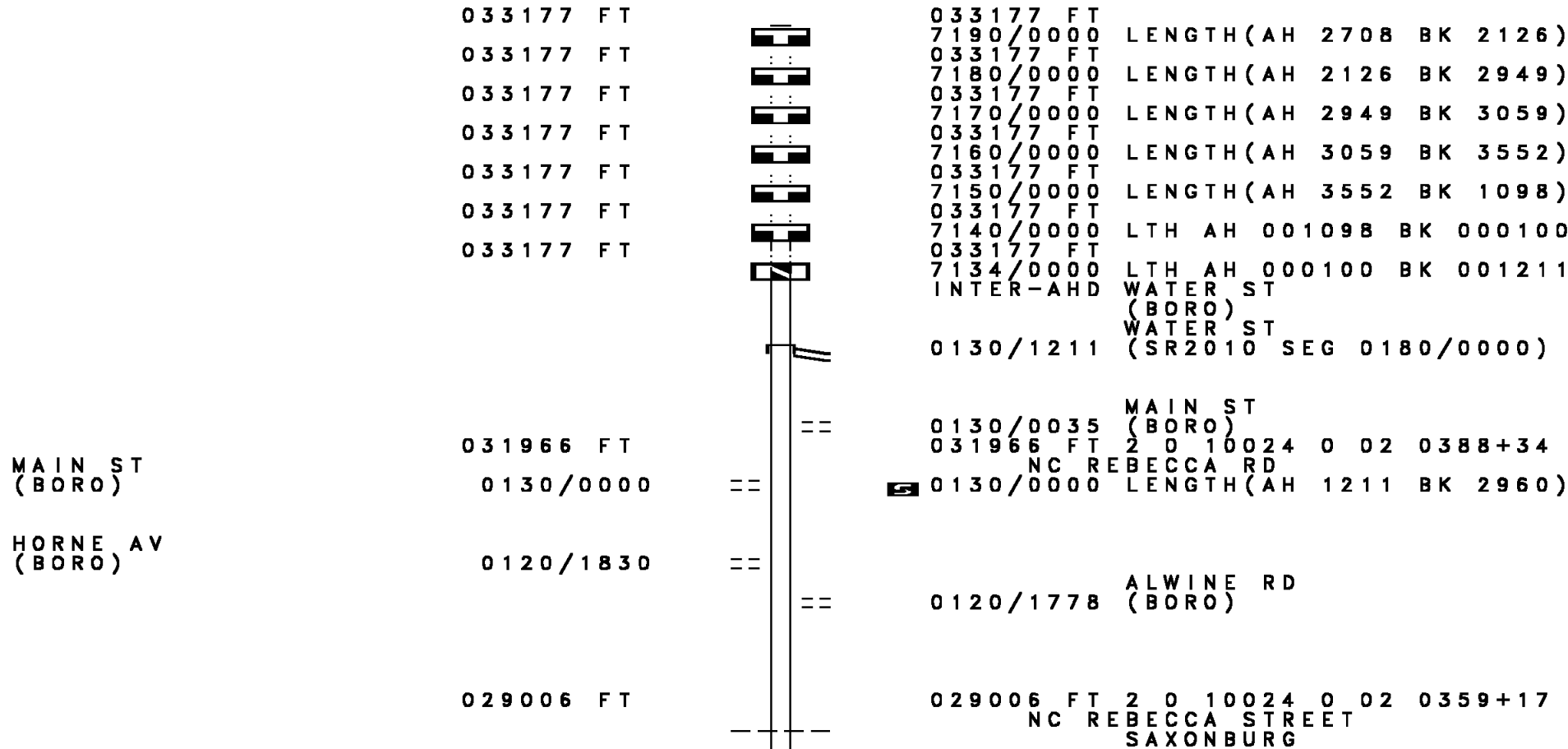
ROBINSON RUN
 STRUCTURE LENGTH 8 FT
 BMSID 10/2012/0040/0292
 0040/0292
 005101 FT ANDERSON RD
 (T490)
 0040/0000 LENGTH(AH 2796 BK 2425)

002676 FT 2 0 10020 0 00 0025+54
 0030/0000 LENGTH(AH 2425 BK 2676)

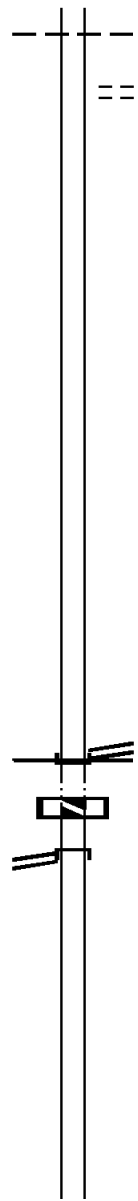
0010/0128 OLD RT 8 RD
 (T340)
 000000 FT 2 0 10020 1 00 0000+00
 NC DI INNERBELL RD
 WILLIAM FLINN HW
 (SR0008 SEG 0131/1342)
 (SR0008 SEG 0130/1329)
 MFC BEGIN = D
 0010/0000 LENGTH(AH 2676 BK 0000)



DIR: B TOTAL LEN: 6.284 MI. DIST: 10-2 SR: 2011
 LEFT MUN: SAXONBURG B RIGHT MUN: SAXONBURG B



DIR: B TOTAL LEN: 6.284 MI. DIST: 10-2 SR: 2011
 LEFT MUN: SAXONBURG B RIGHT MUN: SAXONBURG B



CLINTON T
 0120/0000 LENGTH(AH 2960 BK 2986)
 0110/2501 PLANTATION DR
 (TWP)

026020 FT

026020 FT 2 0 10024 0 02 0315+35
 0110/0000 LENGTH(AH 2986 BK 3657)

022363 FT

022363 FT 2 0 10024 0 02 0292+60
 SR 0228 SH
 (SR0228 SEG 0390/0000)
 NC FR EEPOR RD
 INTER-BK SR 0228 SH
 (SR0228 SEG 0390/0000)
 MFC BEGIN = D

022363 FT

SR 0228 SH
 (SR0228 SEG 0380/0000) 0090/2439

0100/0000 LTH AH 003657 BK 000100
 022363 FT
 7094/0000 LTH AH 000100 BK 002439
 INTER-AHD SR 0228 SH
 0090/2439 (SR0228 SEG 0380/0000)

019924 FT

019924 FT 2 0 10023 0 00 0199+85
 0090/0000 LENGTH(AH 2439 BK 3571)

DIR: B TOTAL LEN: 6.284 MI. DIST: 10-2 SR: 2011
 LEFT MUN: CLINTON T RIGHT MUN: CLINTON T

UNKNOWN RD
 (PRDR)

0080/0851 ==
 016353 FT

016353 FT 2 0 10023 0 00 0164+10
 SARVER RD
 (T557)
 0080/0000 LENGTH(AH 3571 BK 2379)

2 0 10023 0 00 0140+80 013974 FT
 MILLER RD
 (T572) 0070/0000

0070/0034 BMS EN 10/2011/0070/0015
 2 0 10023 0 00 0140+80
 LARDINTOWN RUN
 BMSBG 10/2011/0070/0015
 0070/0015
 013974 FT
 0070/0000 LENGTH(AH 2379 BK 1428)

012546 FT

0060/0791 BMS EN 10/2011/0060/0762
 2 0 10023 0 00 0133+93
 LARDINTOWN R
 BMSBG 10/2011/0060/0762
 HIDDEN HILL RD
 (T572)
 0060/0729
 0060/0030 BMS EN 10/2011/0060/0000
 012546 FT 2 0 10023 0 00 0126+45
 VILLAGE: LARDIN TOWN
 LARDINTOWN RUN
 BMSBG 10/2011/0060/0000
 0060/0000 LENGTH(AH 1428 BK 3668)

POE

0050/0253 (APRA) FLEISHNER EXCAVA
 FLEISHNER DR
 (PRDR)

DIR: B TOTAL LEN: 6.284 MI. DIST: 10-2 SR: 2011
 LEFT MUN: CLINTON T RIGHT MUN: CLINTON T

008878 FT

008878 FT 2 0 10023 0 00 0088+98
 S 0050/0000 LENGTH(AH 3668 BK 2665)

2 0 10023 0 00 0061+54 006213 FT
 ANDERSON RD
 (T572) 0040/0000

006213 FT
 S 0040/0000 LENGTH(AH 2665 BK 3179)
 0030/2395 BMS EN 10/2011/0030/2370
 2 0 10023 0 00 0054+56
 LARDINTOWN RUN
 0030/2370 BMSBG 10/2011/0030/2370
 STARK RD
 0030/2195 (T572)

003034 FT

003034 FT 2 0 10023 0 00 0030+21
 S 0030/0000 LENGTH(AH 3179 BK 2766)

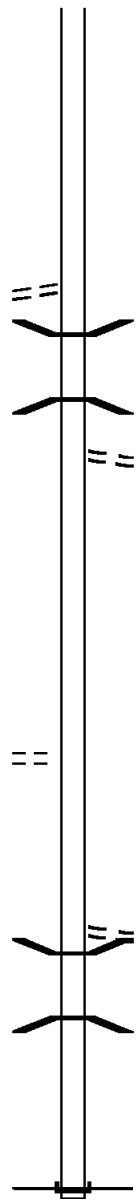
CALLEN RD
 (T551) 0020/1285

000268 FT

000268 FT 2 0 10023 0 00 0003+00
 GOLD SCHEITTER RD
 (T570)
 S 0020/0000 LENGTH(AH 2766 BK 0268)
 0010/0203 BMS EN 10/2011/0010/0157
 2 0 10023 0 00 0001+66
 LARDINTOWN RUN

000000 FT

0010/0157 BMSBG 10/2011/0010/0157
 000000 FT 2 0 10023 0 00 0000+00
 NC LARDINTOWN RD
 INTER-BK LARDINGTON RD
 (SR1031 SEG 0040/2431)
 MFC BEGIN = E
 BK-ALLEGHENY (02)
 S 0010/0000 LENGTH(AH 0268 BK 0000)

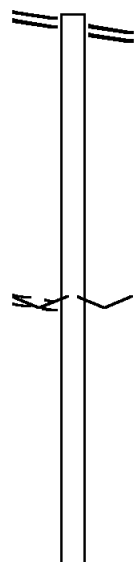


EXTRACT DATE: 12/18/2023 ROADWAY MANAGEMENT SYSTEM PAGE NUMBER: 287
 PRINT DATE: 12/21/2023 SLD COUNTY/SR - ANNUAL PRINT COUNTY: BUTLER
 DIR: B TOTAL LEN: 14.770 MI. DIST: 10-2 SR: 2010
 LEFT MUN: WINFIELD T RIGHT MUN: WINFIELD T

CLEARFIELD RD 077983 FT
 (SR1019 SEG 0020/0000) 0320/3276

MUSHROOM MINE RD 074707 FT
 (PRDR) 0320/0000

071992 FT



077983 FT CLEARFIELD RD
 0320/3276 (SR1019 SEG 0020/0000)

074707 FT 1 1 04544 0 00 0139+31
 VILLAGE: WEST WINFIELD
 0320/0000 LENGTH(AH 3276 BK 2715)

071992 FT 1 1 04544 0 00 0111+92
 CORNPLANTER RD

DIR: B TOTAL LEN: 14.770 MI. DIST: 10-2 SR: 2010
LEFT MUN: WINFIELD T RIGHT MUN: WINFIELD T

Stationing	Distance (FT)	Segment	Length (FT)	Notes
0310+00		0310/0000	0310	(T656) LENGTH(AH 2715 BK 2797)
069195	069195 FT	0300/0000	069195	1 1 04544 0 00 0083+95 LENGTH(AH 2797 BK 2533)
066662	066662 FT	0290/0000	066662	1 1 04544 0 00 0058+62 LENGTH(AH 2533 BK 2881)
0280+00		0280/2446	0280	BICKER RD (T618)
063781	063781 FT	0280/0000	063781	1 1 04544 0 00 0029+84 LENGTH(AH 2881 BK 2987)
060794	060794 FT	0270/0000	060794	1 1 04544 0 00 0000+00 (APRA) GULICK MOBILE HO BEARCREEK RD (TB41) LENGTH(AH 2987 BK 2442)

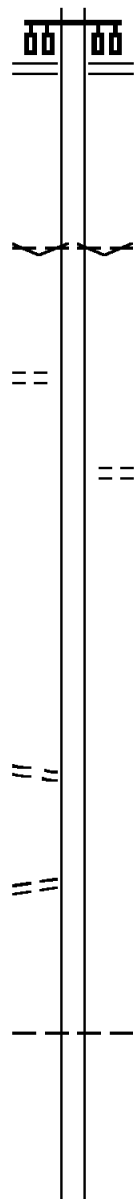
POI

DIR: B TOTAL LEN: 14.770 MI. DIST: 10-2 SR: 2010
 LEFT MUN: WINFIELD T RIGHT MUN: WINFIELD T

Stationing	Segment Description	Length (FT)	Notes
1 1 03875 0 00 0148+80	BROSE RD (T679)	058352 FT	0260/0000 LENGTH(AH 2442 BK 3596)
054756 FT	HELMBOLD AV (T843)	0240/2554	0250/0000 LENGTH(AH 3596 BK 2856) STONEY HOLLOW RD (T620) FRANK AV (TWP)
0240/2182	GREY AV (T677)	0240/2005	BMSSEN 10/2010/0240/2130 LITTLE BUFFALO
0240/2130	WARNICK RD (T576)	0240/0000	BMSBG 10/2010/0240/2130 BECK LN (PRDR)
051900 FT		0230/1507	EDGEWOOD DR (PRDR)
0240/0000		0230/1374	MAPLECREST DR (PRDR)
		0230/1200	OLD ORCHARD DR (PRDR)
049438 FT		049438 FT	1 1 03875 0 00 0238+01 SR 0356 SH

DIR: B TOTAL LEN: 14.770 MI. DIST: 10-2 SR: 2010
 LEFT MUN: WINFIELD T RIGHT MUN: WINFIELD T

(SR0356 SEG 0200/0000)



0230/0000 LENGTH(AH 2462 BK 1298)

048140 FT

048140 FT 1 0 00387 0 03 0426+85
 VILLAGE: KNOX CHAPEL
 WINFIELD
 JEFFERSON T

0220/0000 LENGTH(AH 1298 BK 1500)

KECK RD
 (T578)

0210/0245
 046640 FT

046640 FT 1 0 00387 0 03 0441+78
 RIEMER RD
 (T578)

0210/0000 LENGTH(AH 1500 BK 3357)

1 0 00387 0 03 0475+36
 NEUPERT RD
 (T850)

043283 FT
 0200/0000

043283 FT
 NC WINFIELD RD

0200/0000 LENGTH(AH 3357 BK 2320)

CONSTITUTION AV
 (T767)

0190/1208

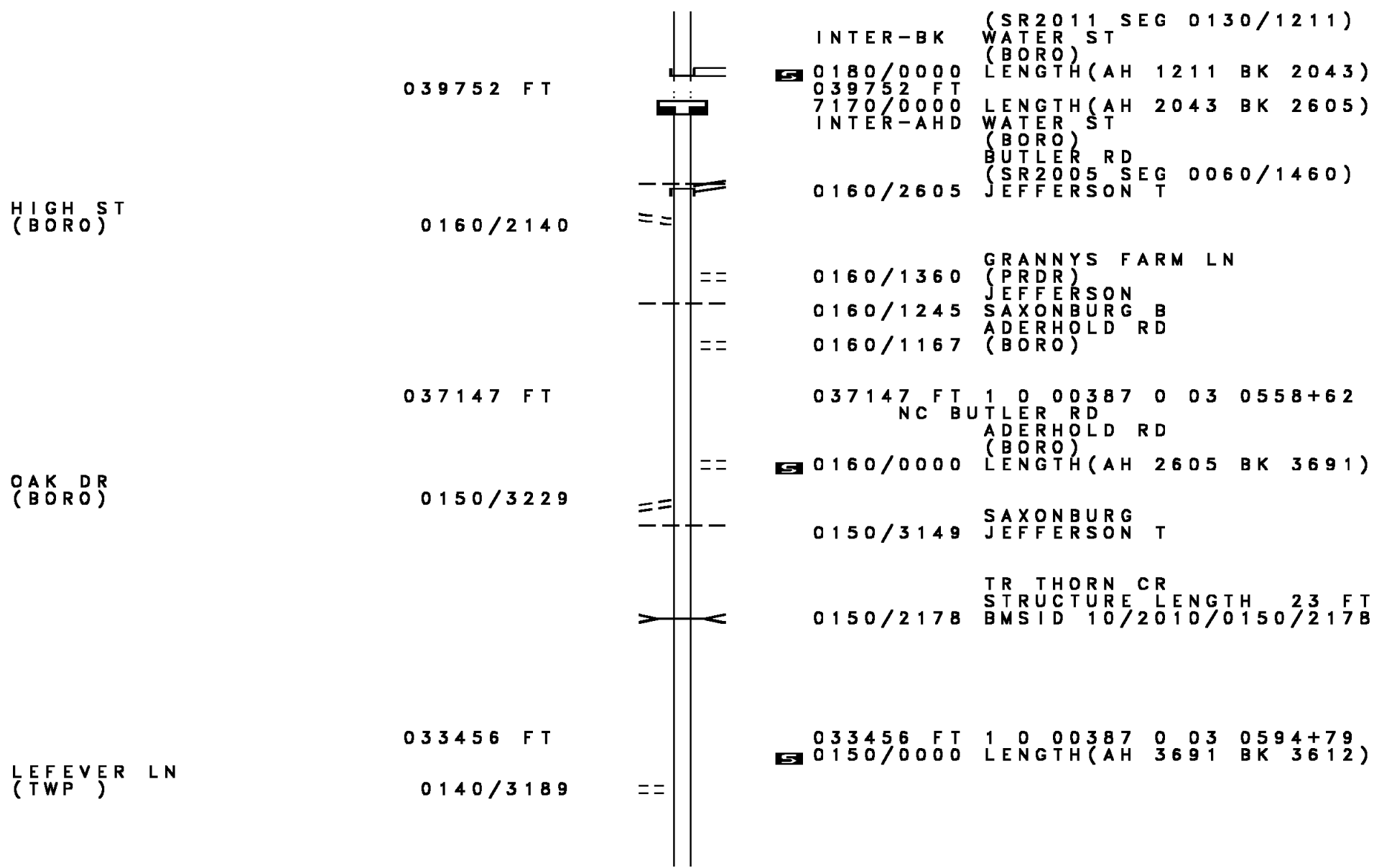
040963 FT 1 0 00387 0 03 0498+70
 JEFFERSON
 SAXONBURG B

0190/0000 LENGTH(AH 2320 BK 1211)

039752 FT

039752 FT 1 0 00387 0 03 0510+82
 NC WATER ST
 REBECCA RD

DIR: B TOTAL LEN: 14.770 MI. DIST: 10-2 SR: 2010
 LEFT MUN: SAXONBURG B RIGHT MUN: SAXONBURG B



039752 FT

(SR2011 SEG 0130/1211)
 INTER-BK WATER ST
 (BORO)
 0180/0000 LENGTH(AH 1211 BK 2043)
 039752 FT
 7170/0000 LENGTH(AH 2043 BK 2605)
 INTER-AHD WATER ST
 (BORO)
 BUTLER RD
 (SR2005 SEG 0060/1460)

HIGH ST
 (BORO)

0160/2140

0160/2605 JEFFERSON T

0160/1360 GRANNYS FARM LN
 (PRDR)
 0160/1245 JEFFERSON
 SAXONBURG B
 ADERHOLD RD
 (BORO)
 0160/1167 (BORO)

037147 FT

037147 FT 1 0 00387 0 03 0558+62
 NC BU BUTLER RD
 ADERHOLD RD
 (BORO)

OAK DR
 (BORO)

0150/3229

0160/0000 LENGTH(AH 2605 BK 3691)

0150/3149 SAXONBURG
 JEFFERSON T

0150/2178 TR THORN CR
 STRUCTURE LENGTH 23 FT
 BMSID 10/2010/0150/2178

033456 FT

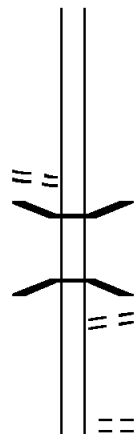
033456 FT 1 0 00387 0 03 0594+79
 0150/0000 LENGTH(AH 3691 BK 3612)

LEFEVER LN
 (TWP)

0140/3189

DIR: B TOTAL LEN: 14.770 MI. DIST: 10-2 SR: 2010
 LEFT MUN: JEFFERSON T RIGHT MUN: JEFFERSON T

1 0 00387 0 03 0630+17 029844 FT
 HANNASTOWN RD
 (T581) 0140/0000



029844 FT
 0140/0000 LENGTH(AH 3612 BK 0555)
 0130/0251 BMSBN 10/2010/0130/0189
 1 0 00387 0 03 0633+64
 THORN CREEK
 0130/0189 BMSBG 10/2010/0130/0189
 FRAZIER RD
 0130/0076 (T556)
 029289 FT 1 0 00387 0 03 0635+68
 WEST JEFFERSON RD
 (T844)
 0130/0000 LENGTH(AH 0555 BK 3351)

025938 FT

025938 FT 2 0 10094 0 00 0033+62
 0120/0000 LENGTH(AH 3351 BK 2858)

2 0 10094 0 00 0062+20 023080 FT
 BURTNER RD
 (T579) 0110/0000

023080 FT
 0110/0000 LENGTH(AH 2858 BK 2808)

020272 FT

020272 FT 2 0 10094 0 00 0090+20

DIR: B TOTAL LEN: 14.770 MI. DIST: 10-2 SR: 2010
 LEFT MUN: JEFFERSON T RIGHT MUN: JEFFERSON T

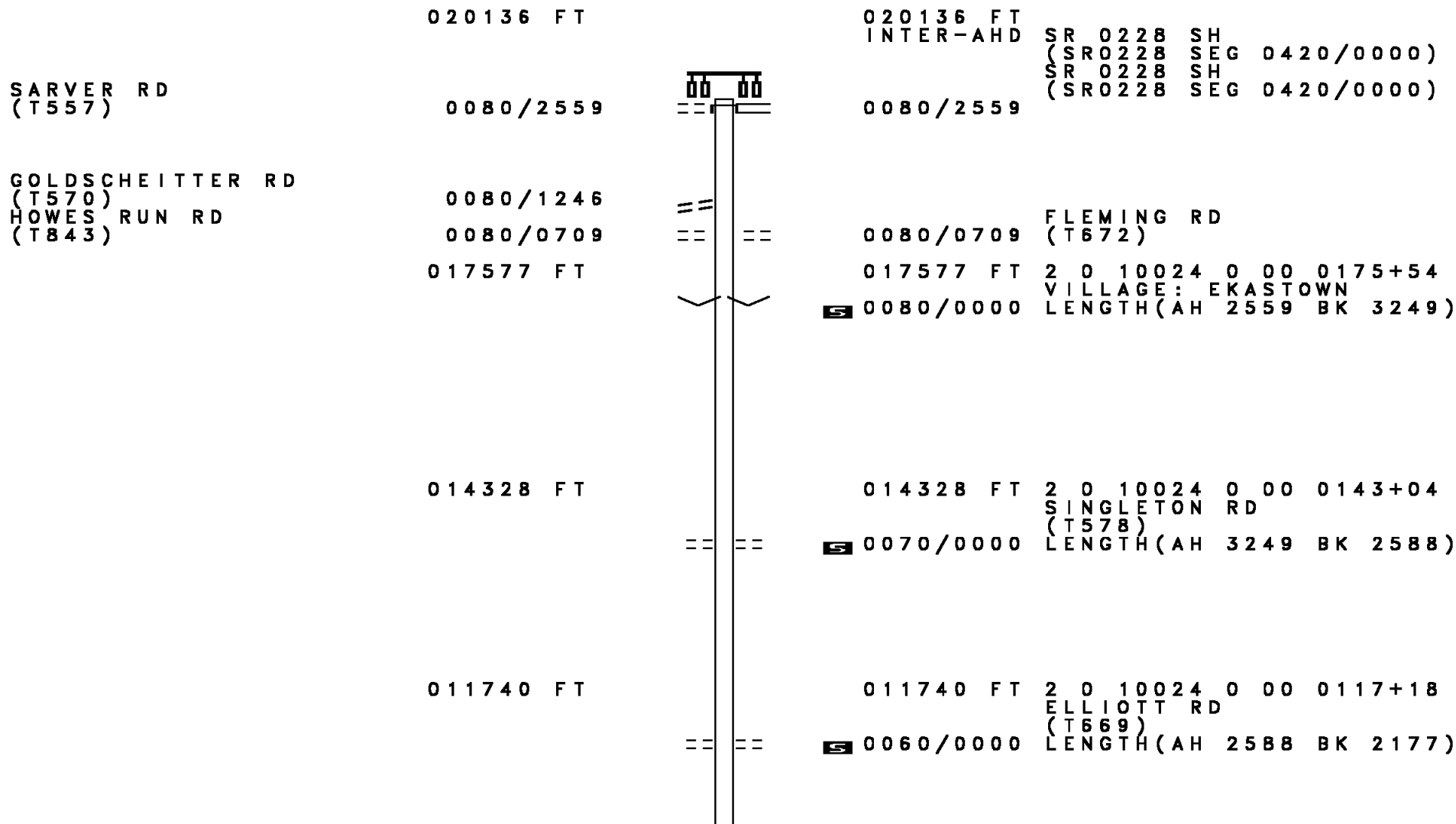
Left Side Description	Left Side Length	Right Side Description	Right Side Length
		PATTERSON RD (T588)	
		5 0100/0000 LENGTH(AH 2808 BK 1590)	
	018682 FT	018682 FT 2 0 10094 0 00 0106+20	
		BLAKELY RD (T575)	
		5 0090/0000 LENGTH(AH 1590 BK 1771)	
1 1 00270 0 00 0017+83 CALDWELL DR (T588)	016911 FT 0080/0000	016911 FT	
		5 0080/0000 LENGTH(AH 1771 BK 2171)	
MINTWOOD RD (TWP)	0070/1019		
	014740 FT	014740 FT 1 1 00270 0 00 0039+47	
		MUSHRUSH RD (T832)	
		5 0070/0000 LENGTH(AH 2171 BK 2535)	
GREEN MANOR DR (T581)	0060/0925	GREEN MANOR DR (T581)	
	012205 FT	012205 FT 1 1 00270 0 00 0064+15	
		JEFFERSON SUMMIT T	
		5 0060/0000 LENGTH(AH 2535 BK 1902)	
EIFFLER LN (PRDR)	0050/0095 010303 FT		
		010303 FT 1 1 00387 0 00 0019+32	
		5 0050/0000 LENGTH(AH 1902 BK 2937)	

DIR: B TOTAL LEN: 14.770 MI. DIST: 10-2 SR: 2010
 LEFT MUN: SUMMIT T RIGHT MUN: SUMMIT T

KEMAR DR (T701)	0040/1268	==	
KEMAR DR (T701)	0040/0826	==	
1 1 00387 0 00 0049+04	007366 FT		007366 FT
LINDSEY LN (T585)	0040/0000	==	5 0040/0000 LENGTH(AH 2937 BK 3416)
GROMAN RD (T582)	0030/1481	==	
BRICKER AV (T531)	0030/0876	==	
	003950 FT		003950 FT 1 1 00387 0 00 0082+48
		--	SUMMIT BUTLER T
		==	5 0030/0000 LENGTH(AH 3416 BK 1842)
		==	BULL CREEK RD (TWP)
	002108 FT		002108 FT 1 1 00405 0 00 0018+81
			5 0020/0000 LENGTH(AH 1842 BK 2108)
KEMPER RD (TWP)	0010/1102	==	
SAXONBURG RD (TWP)	0010/0968	==	NC SAXONBURG RD
	000000 FT		000000 FT 1 1 00405 0 00 0040+27
			NC CENTER AV MONTOUR AV (SR2014 SEG 0020/2435)
			INTER-BK CENTER AV (SR0356 SEG 0380/0000)
FREEPORT RD (SR0356 SEG 0380/0000)	0010/0000	==	5 0010/0000 LENGTH(AH 2108 BK 0000)



DIR: B TOTAL LEN: 3.814 MI. DIST: 10-2 SR: 2009
 LEFT MUN: BUFFALO T RIGHT MUN: BUFFALO T




DIR: B TOTAL LEN: 3.814 MI. DIST: 10-2 SR: 2009
 LEFT MUN: BUFFALO T RIGHT MUN: BUFFALO T

Left Side	Right Side
HARVEY RD (T667)	009563 FT 0050/0000 LENGTH(AH 2177 BK 1929)
0040/1611	FLEMING RD (T672)
007634 FT	007634 FT 0040/0000 LENGTH(AH 1929 BK 3401)
OBRINGER LN (PRDR)	0030/1989
2 0 10024 0 00 0042+05 HRANICA RD (PRDR)	004233 FT 0030/0000 LENGTH(AH 3401 BK 3231)
MEADOW ST (PRDR)	0020/1292
MEADOW ST (PRDR)	0020/0457 001002 FT
ELM RD (PRDR)	001002 FT PARKER RD (T614) 0020/0000 LENGTH(AH 3231 BK 1002) FURER DR (PRDR)
	0010/0709
	000000 FT NC EKASTOWN RD INTER-BK EKASTOWN RD (SR1037 SEG 0040/3189) MFC BEGIN = D BK-ALLEGHENY (02)
	0010/0560 000000 FT 0010/0000 LENGTH(AH 1002 BK 0000)

DIR: B TOTAL LEN: 1.810 MI. DIST: 10-2 SR: 2008
 LEFT MUN: CLEARFIELD T RIGHT MUN: CLEARFIELD T

	009557 FT		009557 FT	AH-ARMSTRONG (03) INTER-AHD MUSHROOM FARM RD 0040/1411 (SR3013 SEG 0010/0000)
	008146 FT		008146 FT	2 0 10037 0 00 0049+84 5 0040/0000 LENGTH(AH 1411 BK 2167) CLEARFIELD 0030/1588 WINFIELD T
2 0 10037 0 00 0028+19	005979 FT		005979 FT	
LONG RUN RD (T664)	0030/0000	==	5 0030/0000	LENGTH(AH 2167 BK 2842) AIRPORT RD (T840) 0020/2625 BMS EN 10/2008/0020/2154 0020/2476 2 0 10037 0 00 0020+98 LONG RUN 0020/2154 BMSBG 10/2008/0020/2154
2 0 10037 0 00 0000+00	003137 FT		003137 FT	
CORNETTI RD (T830)	0020/0000	==	5 0020/0000	LENGTH(AH 2842 BK 3137)
	000000 FT		000000 FT	2 0 10036 0 00 0000+00 NC MUSHROOM FARM RD DENNY'S MILL RD (SR1019 SEG 0050/1518) MFC BEGIN = D 5 0010/0000 LENGTH(AH 3137 BK 0000)



EXTRACT DATE: 12/18/2023 ROADWAY MANAGEMENT SYSTEM PAGE NUMBER: 276
PRINT DATE: 12/21/2023 SLD COUNTY/SR - ANNUAL PRINT COUNTY: BUTLER
DIR: B TOTAL LEN: 5.354 MI. DIST: 10-2 SR: 2007
LEFT MUN: SAXONBURG B RIGHT MUN: SAXONBURG B

028267 FT



028267 FT
INTER-AHD MAIN ST
(SR2005 SEG 0060/0000)

DIR: B TOTAL LEN: 5.354 MI. DIST: 10-2 SR: 2007
 LEFT MUN: SAXONBURG B RIGHT MUN: SAXONBURG B

BUTLER RD
 (SR2005 SEG 0060/0000) 0140/0324
 027943 FT

BUTLER ST
 (BORO)
 0140/0324 2 0 10019 0 01 0259+29
 027943 FT
 0140/0000 LENGTH(AH 0324 BK 3757)

UNKNOWN
 (BORO) 0130/0660
 024186 FT

SAXONBURG
 JEFFERSON T
 (BORO)
 BEATTY DR
 (BORO)
 CAROL DR
 (BORO)
 0130/2868
 0130/2660
 0130/2293
 0130/1922
 KNOCH RD
 (T552)
 0130/0995
 024186 FT 2 0 10019 0 01 0221+72
 NC MAIN ST
 0130/0000 LENGTH(AH 3757 BK 2860)

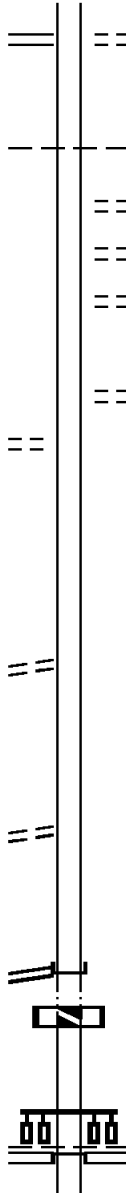
WHITAKER DR
 (T900) 0120/1601

2 0 10019 0 01 0193+15 021326 FT
 O'HARA RD
 (T556) 0120/0000
 020644 FT

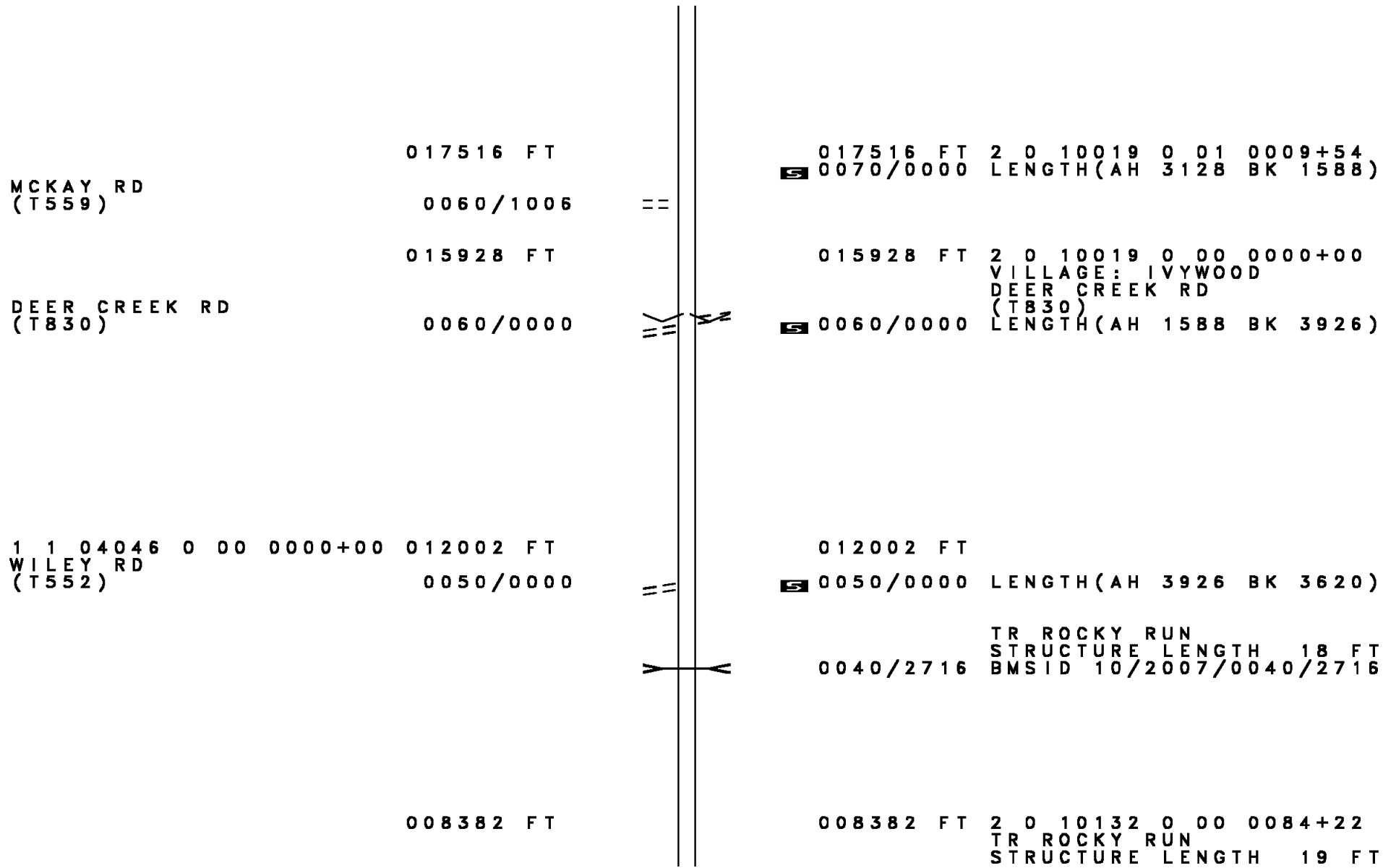
021326 FT
 0120/0000 LENGTH(AH 2860 BK 0682)
 020644 FT 2 0 10019 0 01 0187+94
 NC DINNERBELL RD
 INTER-BK GOLDEN CITY RD
 (T840)
 0110/0000 LTH AH 000682 BK 000100
 020644 FT
 7094/0000 LTH AH 000100 BK 003128
 INTER-AHD VICTORY RD
 (T840)
 SR 0228 SH
 (SR0228 SEG 0310/0000)

DINNERBELL RD
 (SR2012 SEG 0100/3396) 0110/0000
 020644 FT

0070/3128 CLINTON T



DIR: B TOTAL LEN: 5.354 MI. DIST: 10-2 SR: 2007
 LEFT MUN: CLINTON T RIGHT MUN: CLINTON T



MCKAY RD
(T559)

017516 FT
0060/1006

DEER CREEK RD
(T830)

015928 FT
0060/0000

1 1 04046 0 00 0000+00
WILEY RD
(T552)

012002 FT
0050/0000

017516 FT 2 0 10019 0 01 0009+54
S 0070/0000 LENGTH(AH 3128 BK 1588)

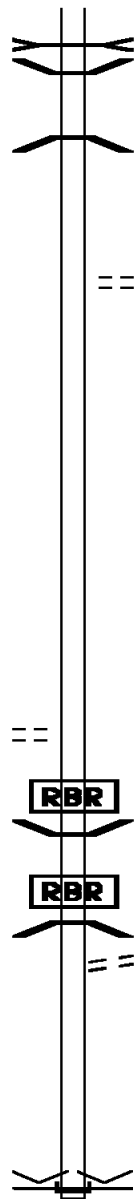
015928 FT 2 0 10019 0 00 0000+00
VILLAGE: IVYWOOD
DEER CREEK RD
(T830)
S 0060/0000 LENGTH(AH 1588 BK 3926)

012002 FT
S 0050/0000 LENGTH(AH 3926 BK 3620)

TR ROCKY RUN
STRUCTURE LENGTH 18 FT
0040/2716 BMSID 10/2007/0040/2716

008382 FT 2 0 10132 0 00 0084+22
TR ROCKY RUN
STRUCTURE LENGTH 19 FT

DIR: B TOTAL LEN: 5.354 MI. DIST: 10-2 SR: 2007
 LEFT MUN: CLINTON T RIGHT MUN: CLINTON T



006866 FT

0040/0000 BMSID 10/2007/0040/0000
 LENGTH(AH 3620 BK 1516)
 0030/1182 BMSSEN 10/2007/0030/1155
 2 0 10132 0 00 0080+60
 ROCKY RUN
 0030/1155 BMSBG 10/2007/0030/1155
 006866 FT 2 0 10132 0 00 0069+00
 BREWER RD
 (T554)
 0030/0000 LENGTH(AH 1516 BK 3466)

003400 FT

003400 FT 2 0 10132 0 00 0034+53
 0020/0000 LENGTH(AH 3466 BK 3400)

CHERRY VALLEY RD
 (T483)

0010/1344



0010/1230 BMSSEN 10/2007/0010/1196
 2 0 10132 0 00 0012+10
 P3
 BULL CREEK
 0010/1196 BMSBG 10/2007/0010/1196
 ANDERSON RD
 0010/0776 (T572)

000000 FT

000000 FT 2 0 10132 0 00 0000+00
 VILLAGE: CUNNINGHAM
 NC SA XONBURG BL
 INTER-BK SAXONBURG BL
 (SR1013 SEG 0350/3380)
 MFC BEGIN = D
 BK-ALLEGHENY (02)
 0010/0000 LENGTH(AH 3400 BK 0000)

DIR: B TOTAL LEN: 1.276 MI. DIST: 10-2 SR: 2006
 LEFT MUN: SUMMIT T RIGHT MUN: SUMMIT T

006735 FT

006735 FT BMS EN 10/2006/0030/0315
 INTER-AHD MITCHELL HILL RD
 0030/0495 (SR8018 SEG 0510/0000)
 1 0 00071 3 00 0127+17
 SR0422 EB

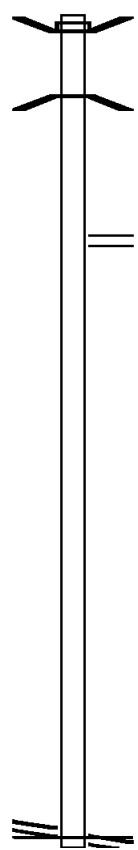
006240 FT

0030/0305 BMSBG 10/2006/0030/0315
 006240 FT 1 0 00071 3 00 0127+17
 RAMP T RD
 (SR8018 SEG 0760/0000)
 RAMP S RD

0030/0000 LENGTH(AH 0495 BK 3358)

002882 FT

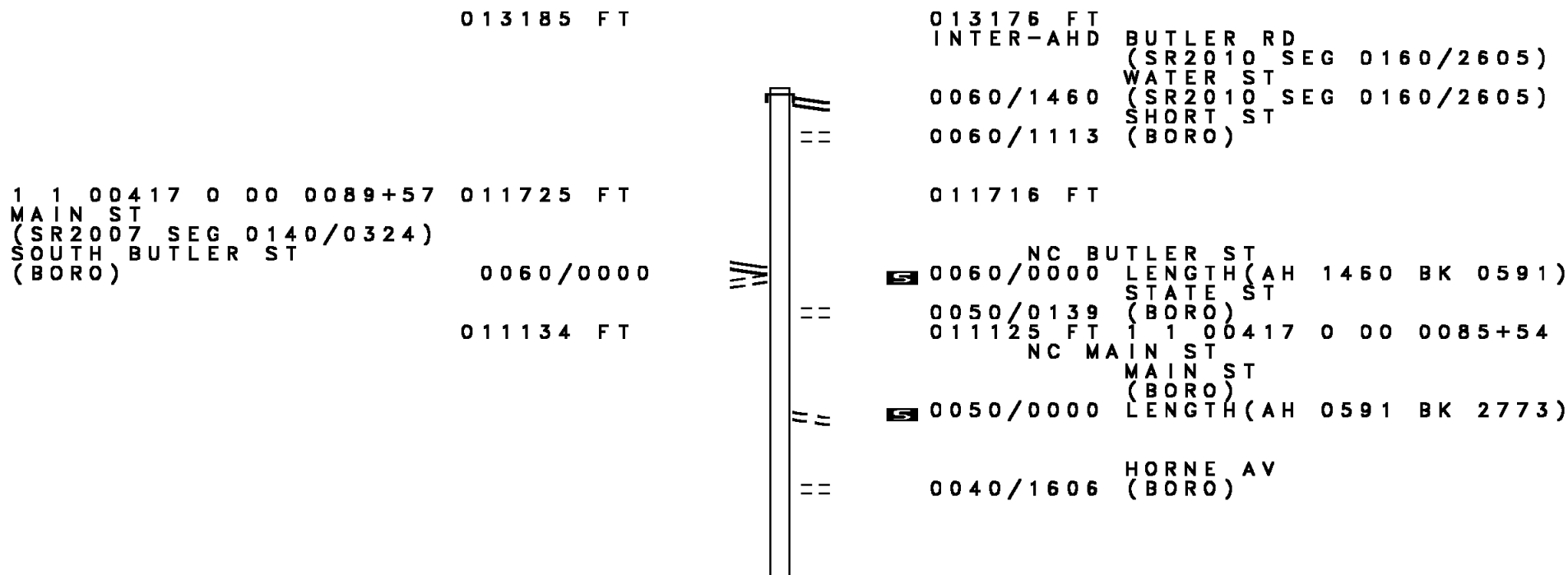
002882 FT 1 0 00071 3 00 0093+16
 0020/0000 LENGTH(AH 3358 BK 2882)



1 0 00071 3 00 0063+85 000000 FT
 EAST BUTLER RD
 (SR2004 SEG 0040/0000) 0010/0000

NC MITCHELL HILL RD
 KITTANNING ST
 000000 FT (SR2004 SEG 0040/0000)
 MFC BEGIN = D
 0010/0000 LENGTH(AH 2882 BK 0000)

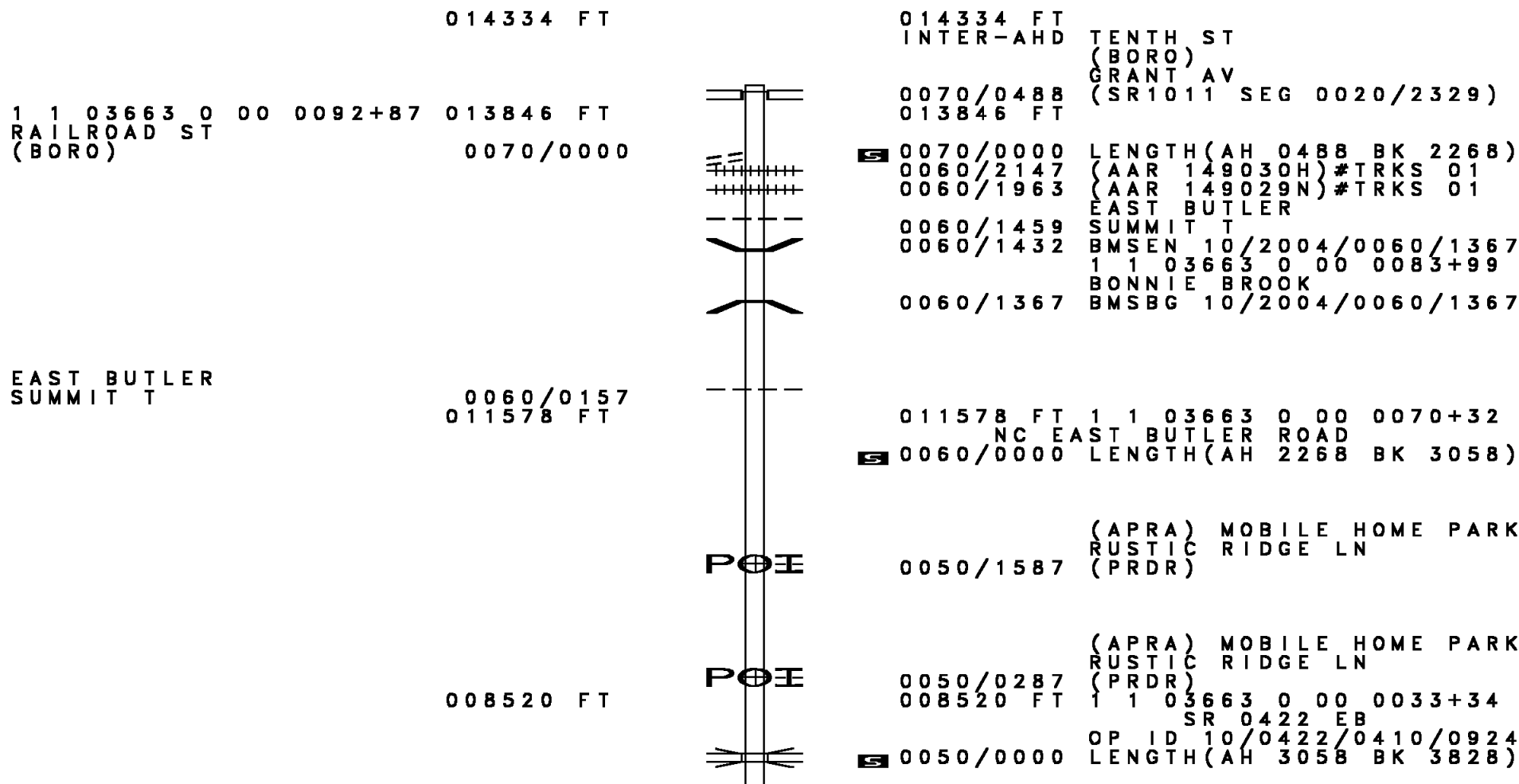
DIR: N TOTAL LEN: 2.497 MI. DIST: 10-2 SR: 2005
 LEFT MUN: SAXONBURG B RIGHT MUN: SAXONBURG B



DIR: N TOTAL LEN: 2.497 MI. DIST: 10-2 SR: 2005
 LEFT MUN: SAXONBURG B RIGHT MUN: SAXONBURG B

Left Side Description	Left Side Stationing	Right Side Description	Right Side Stationing
	008361 FT	008352 FT 1 1 00417 0 00 0058+00	
		NC P PITTSBURGH ST	
		SAXONBURG	
		CLINTON T	
HY VUE DR (TWP)	0030/3492	5 0040/0000 LENGTH(AH 2773 BK 3614)	
		COLEMAN LN	
		(PRDR)	
		EKAS LN	
		(PRDR)	
	004747 FT	004738 FT 1 1 00417 0 00 0021+84	
		5 0030/0000 LENGTH(AH 3614 BK 2201)	
RACHEL DR (T821)	0020/0794		
	002546 FT	002537 FT 1 1 00417 0 00 0000+00	
		5 0020/0000 LENGTH(AH 2201 BK 2059)	
RACHEL DR (T822)	0014/1745		
KNOCH RD (T552)	0014/0759		
	000487 FT	000478 FT 0 0 00000 0 00 0000+00	
		MFC BEGIN = D	
		5 0014/0000 LENGTH(AH 2059 BK 0478)	
0 0 00000 0 00 0000+00 000000 FT		000000 FT 2 0 10131 0 00 0098+21	
GLADE MILL RD		GLADE MILL RD	
(SR0228 SEG 0335/0667)		(SR0228 SEG 0335/0714)	
NC SAXONBURG BL		NC SA XONBURG BL	
CLINTON-GLADE MILL RD		CLINTON-GLADE MILL RD	
(TWP)		(TWP)	
GLADE MILL RD	INTER-BK	GLADE MILL RD	
(SR0228 SEG 0335/0667)		(SR0228 SEG 0335/0714)	
MFC BEGIN = D		MFC BEGIN = D	
LENGTH(AH 0487 BK 0000) 0011/0000		5 0010/0000 LENGTH(AH 0478 BK 0000)	

DIR: B TOTAL LEN: 2.715 MI. DIST: 10-2 SR: 2004
 LEFT MUN: EAST BUTLER B RIGHT MUN: EAST BUTLER B



DIR: B TOTAL LEN: 2.715 MI. DIST: 10-2 SR: 2004
 LEFT MUN: SUMMIT T RIGHT MUN: SUMMIT T

BONNIE DR
 (T800)

0040/0661
 004692 FT
 004208 FT

POT

==

==

==

==

+++++

|||||

|||||

2 0 00071 3 00 0037+76 001907 FT
 CITY ST
 (CITY)

0020/0000

1 0 00071 3 00 0018+46 000000 FT
 JEFFERSON ST
 (SR0068 SEG 0480/0000) 0010/0000

0040/1098 (APRA) R. R. SCHUBERT
 (PRDR) R. R. SCHUBERT DR

004692 FT 1 1 03663 0 00 0000+00
 MITCHELL RD
 (SR2006 SEG 0010/0000)

0040/0000 LENGTH(AH 3828 BK 0484)
 004208 FT 2 0 00071 3 00 0058+94
 NC EAST BUTLER RD

0030/0000 LENGTH(AH 0484 BK 2301)
 SUMMIT
 BUTLER T

0020/0899 PORTMAN RD
 (TWP)




0020/0196 BUTLER
 BUTLER CITY C
 0020/0174 BMS EN 10/2004/0020/0045
 2 0 00071 3 00 0037+76
 CONNOQUEN. CR.
 0020/0045 BMSBG 10/2004/0020/0045
 001907 FT

0020/0000 LENGTH(AH 2301 BK 1907)
 0010/1433 (AAR 149035S) #TRKS 01
 BESSEMER AND LAKE ERIE
 0010/1088 OVERPASS IS RR X-ING

NC KITTANNING ST
 MONROE ST
 (CITY)

000000 FT JEFFERSON ST
 (SR0068 SEG 0480/0000)
 MFC BEGIN = D
 0010/0000 LENGTH(AH 1907 BK 0000)

EXTRACT DATE: 12/18/2023 ROADWAY MANAGEMENT SYSTEM PAGE NUMBER: 267
 PRINT DATE: 12/21/2023 SLD COUNTY/SR - ANNUAL PRINT COUNTY: BUTLER
 DIR: B TOTAL LEN: .000 MI. DIST: 10-2 SR: 2003
 LEFT MUN: SUMMIT T RIGHT MUN: SUMMIT T

000000 FT		000000 FT	
000000 FT		7018/0000	LENGTH(AH 0100 BK 0028)
000000 FT		000000 FT	
		7012/0000	LENGTH(AH 0028 BK 0100)
		000000 FT	
		7008/0000	LENGTH(AH 0100 BK 0000)

EXTRACT DATE: 12/18/2023 ROADWAY MANAGEMENT SYSTEM PAGE NUMBER: 266
PRINT DATE: 12/21/2023 SLD COUNTY/SR - ANNUAL PRINT COUNTY: BUTLER
DIR: B TOTAL LEN: 5.770 MI. DIST: 10-2 SR: 2002
LEFT MUN: SUMMIT T RIGHT MUN: SUMMIT T

030464 FT
030464 FT



030464 FT
7200/0000 LENGTH(AH 2891 BK 2424)
030464 FT
7190/0000 LENGTH(AH 2424 BK 2761)

DIR: B TOTAL LEN: 5.770 MI. DIST: 10-2 SR: 2002
 LEFT MUN: SUMMIT T RIGHT MUN: SUMMIT T

Stationing (Left)	Stationing (Right)	Notes
030464 FT	030464 FT	
030464 FT	7180/0000 LENGTH(AH 2761 BK 1986)	
	030464 FT	
	7172/0000 LENGTH(AH 1986 BK 0291)	
	INTER-AHD HERMAN RD	
	0150/0291 (T881)	
030173 FT	030173 FT 2 0 10035 0 00 0000+00	
	0150/0000 LENGTH(AH 0291 BK 3745)	
OSCHE RD (T620)		
0140/1896	0140/1926 OSCHE RD (T620)	
026428 FT	026428 FT 1 0 00978 0 00 0291+28	
	0140/0000 LENGTH(AH 3745 BK 2678)	
MORAN RD (T841)		
0120/0650	0120/1000 SCHNUR RD (T622)	
023750 FT	023750 FT 1 0 00978 0 00 0266+16	
	0120/0000 LENGTH(AH 2678 BK 3366)	
GEIBEL RD (T584)		
0110/2185	0110/2557 DITTMER RD (T586)	
	0110/2225 DITTMER RD (T586)	
	0110/1974 CONSOLIDATED RAIL CORPO OVERPASS IS RR X-ING	
020384 FT	020384 FT 1 0 00978 0 00 0232+90	

DIR: B TOTAL LEN: 5.770 MI. DIST: 10-2 SR: 2002
 LEFT MUN: SUMMIT T RIGHT MUN: SUMMIT T

Street Name	Segment ID	Start Station	End Station	Length (FT)	Right-of-Way (AH)	Block (BK)	Notes
	0110/0000				3366	2233	BONNIEBROOK RD (T810)
	0100/0000	018151 FT	0210+37	0210+37 - 018151 = 3026 FT	2233	3267	VILLAGE: HERMAN
BRINKER RD (T588)	0090/2520						
	0090/0860						SIMON DR (T589)
APRICOT LN (PRDR)	0090/0514						
1 0 00978 0 00 0177+51	014884 FT						
REED LN (PRDR)	0090/0000				3267	2050	
	0080/0000	012834 FT	0145+87	0145+87 - 012834 = 1753 FT	2050	3028	
	0070/0000	009806 FT	0126+40	0126+40 - 009806 = 2834 FT	3028	2208	STUTZ RD (T598)

DIR: B TOTAL LEN: 5.770 MI. DIST: 10-2 SR: 2002
 LEFT MUN: SUMMIT T RIGHT MUN: SUMMIT T

1 0 00978 0 00 0104+50 007598 FT
 PROTZMAN RD
 (T590) 0060/0000

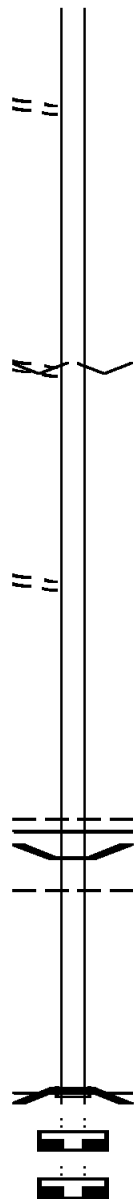
VOGLEYVILLE RD
 (T702) 004745 FT
 0050/0000

OPAIR LN
 (PRDR) 002769 FT
 0030/1783

000672 FT

000000 FT

000000 FT
 000000 FT



007598 FT
 0060/0000 LENGTH(AH 2208 BK 2853)

004745 FT 1 0 00978 0 00 0077+00
 VILLAGE: VOGLEYVILLE
 0050/0000 LENGTH(AH 2853 BK 1976)

002769 FT 1 0 00978 0 00 0056+28
 0040/0000 LENGTH(AH 1976 BK 2097)

000672 FT 1 0 00978 0 00 0035+32
 NC HERMAN RD
 0030/0000 LENGTH(AH 2097 BK 0672)
 MFC BEGIN = D

0022/0444 BUTLER T
 0022/0077 BMSBG 10/2002/0022/0000
 BUTLER

0022/0027 BUTLER CITY C
 000000 FT 1 0 00978 0 00 0028+60
 NC ZEIGLER AV
 INTER-BK ZEIGLER AV

(TWP)
 COAL RUN
 BMSBG 10/2002/0022/0000
 MFC BEGIN = C

0022/0000 LENGTH(AH 0672 BK 1787)
 000000 FT
 7020/0000 LENGTH(AH 1787 BK 1063)
 000000 FT
 7010/0000 LENGTH(AH 1063 BK 0000)

EXTRACT DATE: 12/18/2023 ROADWAY MANAGEMENT SYSTEM PAGE NUMBER: 262
PRINT DATE: 12/21/2023 SLD COUNTY/SR - ANNUAL PRINT COUNTY: BUTLER
DIR: B TOTAL LEN: .000 MI. DIST: 10-2 SR: 2001
LEFT MUN: ALLEGHENY T RIGHT MUN: ALLEGHENY T

000000 FT



000000 FT
7010/0000 LENGTH(AH 0100 BK 0000)

EXTRACT DATE: 12/18/2023 ROADWAY MANAGEMENT SYSTEM PAGE NUMBER: 261
PRINT DATE: 12/21/2023 SLD COUNTY/SR - ANNUAL PRINT COUNTY: BUTLER
DIR: B TOTAL LEN: .000 MI. DIST: 10-2 SR: 1999
LEFT MUN: ALLEGHENY T RIGHT MUN: ALLEGHENY T

000000 FT



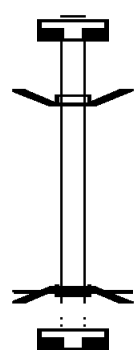
000000 FT
7010/0000 LENGTH(AH 0100 BK 0000)

EXTRACT DATE: 12/18/2023 ROADWAY MANAGEMENT SYSTEM PAGE NUMBER: 260
 PRINT DATE: 12/21/2023 SLD COUNTY/SR - ANNUAL PRINT COUNTY: BUTLER
 DIR: B TOTAL LEN: .005 MI. DIST: 10-2 SR: 1029
 LEFT MUN: ALLEGHENY T RIGHT MUN: ALLEGHENY T

000025 FT

 000000 FT

 000000 FT



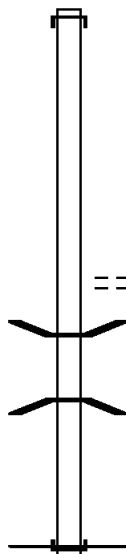
000025 FT
 7014/0000 LENGTH(AH 0100 BK 0025)
 INTER-AHD SLATER RD BMSSEN 10/1029/0010/0000
 0010/0025 (TB40)
 000000 FT 2 0 10082 0 00 0073+99
 INTER-BK SLATER RD
 (TB40)
 N BR BEAR CR
 BMSBG 10/1029/0010/0000
 MFC BEGIN = E
 0010/0000 LENGTH(AH 0025 BK 0100)
 000000 FT
 7008/0000 LENGTH(AH 0100 BK 0000)

EXTRACT DATE: 12/18/2023 ROADWAY MANAGEMENT SYSTEM PAGE NUMBER: 259
 PRINT DATE: 12/21/2023 SLD COUNTY/SR - ANNUAL PRINT COUNTY: BUTLER

DIR: B TOTAL LEN: .723 MI. DIST: 10-2 SR: 1027
 LEFT MUN: CHERRY VALLEY B RIGHT MUN: CHERRY VALLEY B

003815 FT

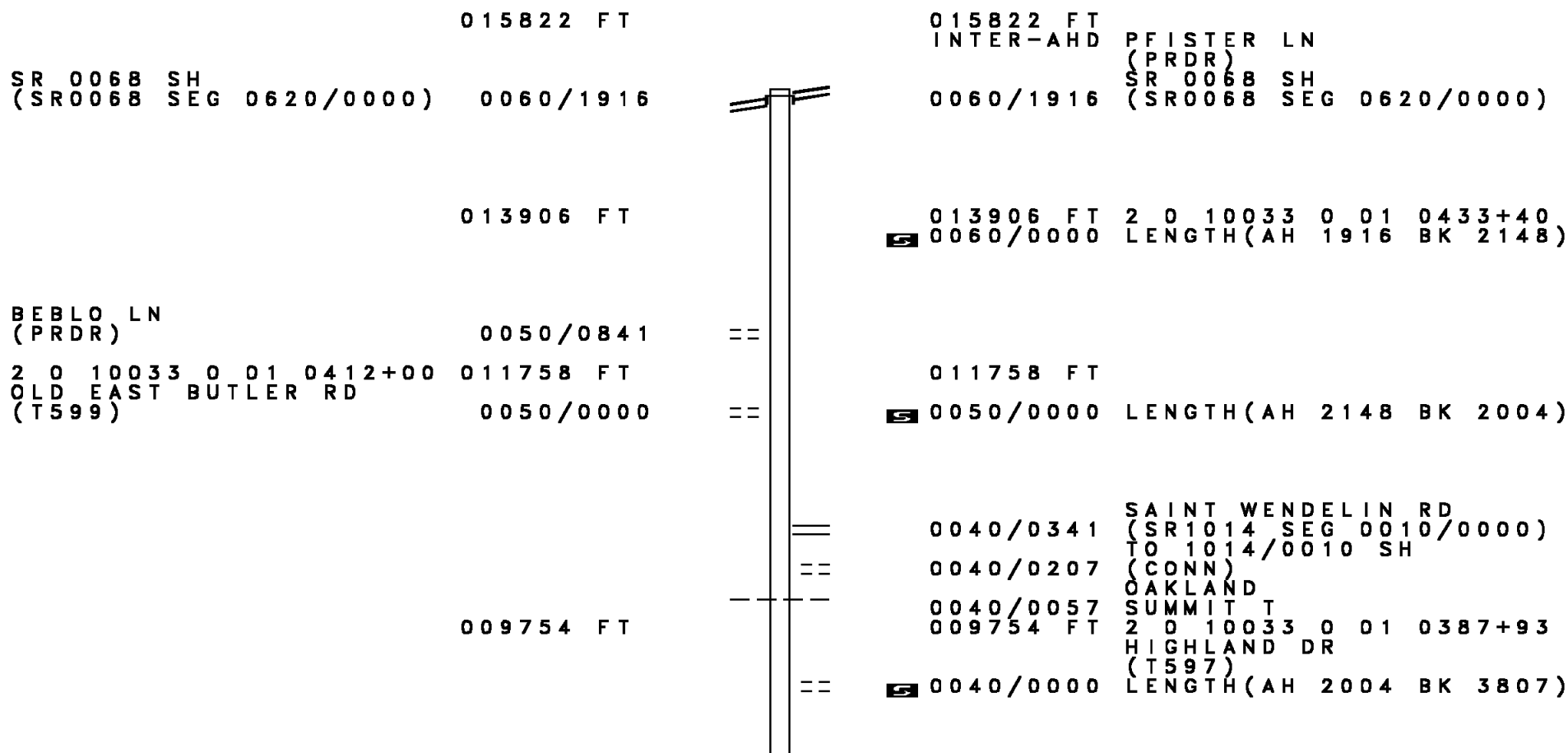
003815 FT AH-VENANGO (60)
 INTER-AHD SCRUBGRASS RD
 0010/3815 (SR3007 SEG 0010/0000)



000000 FT

0010/0806 MARTIN RD (T741)
 0010/0108 BMS EN 10/1027/0010/0095
 2 0 60007 6 00 0000+97
 T S FK LT SCRUBGRASS CR
 0010/0095 BMSBG 10/1027/0010/0095
 000000 FT 2 0 60007 6 00 0000+00
 NC EAST UNITY RD
 INTER-BK EAKIN RD
 (SR1002 SEG 0040/0000)
 MFC BEGIN = D
 0010/0000 LENGTH(AH 3815 BK 0000)

DIR: B TOTAL LEN: 2.997 MI. DIST: 10-2 SR: 1025
 LEFT MUN: OAKLAND T RIGHT MUN: OAKLAND T



DIR: B TOTAL LEN: 2.997 MI. DIST: 10-2 SR: 1025
 LEFT MUN: SUMMIT T RIGHT MUN: SUMMIT T

005947 FT

005947 FT 2 0 10033 0 01 0349+90
 0030/0000 LENGTH(AH 3807 BK 3456)

002491 FT

002491 FT 2 0 10033 0 01 0315+28
 0020/0000 LENGTH(AH 3456 BK 2491)

GRANT AV
 (SR1011 SEG 0010/0000) 0010/0578



0010/0504 {AAR 149027A} #TRKS 02
 0010/0456 {AAR 149027A} #TRKS 02



0010/0322 BMS EN 10/1025/0010/0211
 2 0 10033 0 00 0292+46
 P3



000000 FT

0010/0211 BONNIE BROOK
 BMSBG 10/1025/0010/0211
 000000 FT 2 0 10033 0 00 0290+37
 VILLAGE: BONNIE BROOK
 NC BO NNIE BROOK RD
 BENJAMIN FRANKLIN HW
 (SR0422 SEG 0461/0000)
 (SR0422 SEG 0460/0000)



INTER-BK BONNIE BROOK RD
 (TB10)
 MFC BEGIN = D
 0010/0000 LENGTH(AH 2491 BK 0000)

DIR: B TOTAL LEN: 1.847 MI. DIST: 10-2 SR: 1023
 LEFT MUN: FAIRVIEW T RIGHT MUN: FAIRVIEW T

009750 FT

009750 FT
 INTER-AHD SR 0268 SH
 (SR0268 SEG 0070/0000)
 SR 0268 SH
 (SR0268 SEG 0070/0000)

0040/2629

0040/1839 PENNDOT 10-2 STOCKPL 03
 (GOVT)

1 0 00214 7 00 0075+74 007121 FT
 CHERRY RD
 (T621) 0040/0000

007121 FT
 0040/0000 LENGTH(AH 2629 BK 2501)

004620 FT

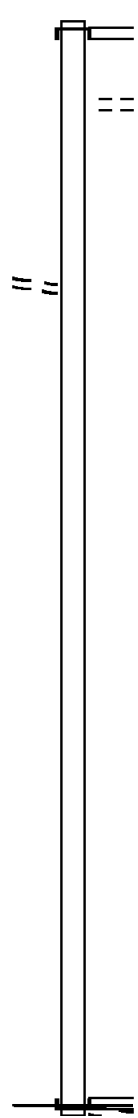
004620 FT 1 0 00214 7 00 0048+47
 0030/0000 LENGTH(AH 2501 BK 2477)

002143 FT

002143 FT 1 0 00214 7 00 0023+70
 0020/0000 LENGTH(AH 2477 BK 2143)

000000 FT

000000 FT 1 0 00214 7 00 0000+00
 NC SR 1023 SH
 SR 0068 SH
 (SR0068 SEG 0754/0286)
 TO 0068/0754 SH
 (CONN)
 INTER-BK SR 0068 SH
 (SR0068 SEG 0754/0286)
 MFC BEGIN = C
 0010/0000 LENGTH(AH 2143 BK 0000)



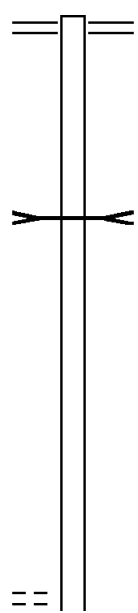
EXTRACT DATE: 12/18/2023 ROADWAY MANAGEMENT SYSTEM PAGE NUMBER: 255
 PRINT DATE: 12/21/2023 SLD COUNTY/SR - ANNUAL PRINT COUNTY: BUTLER
 DIR: B TOTAL LEN: 3.068 MI. DIST: 10-2 SR: 1021
 LEFT MUN: DONEGAL T RIGHT MUN: DONEGAL T

016198 FT

016198 FT SLIPPERY ROCK RD
 0060/2577 (SR1011 SEG 0300/0921)

013621 FT

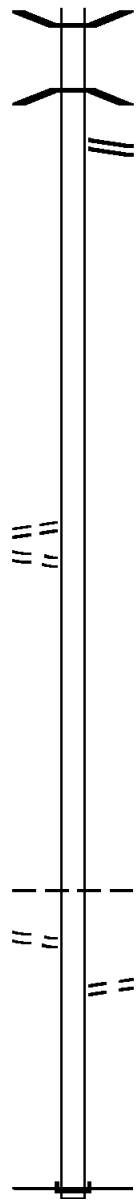
0060/0590 BUFFALO RUN
 STRUCTURE LENGTH 28 FT
 BMSID 10/1021/0060/0590
 013621 FT 2 0 10038 0 00 0166+97
 0060/0000 LENGTH(AH 2577 BK 3835)



2 0 10038 0 00 0129+22 009786 FT
 RATTIGAN RD
 (T830) 0050/0000

009786 FT
 0050/0000 LENGTH(AH 3835 BK 2348)

DIR: B TOTAL LEN: 3.068 MI. DIST: 10-2 SR: 1021
 LEFT MUN: DONEGAL T RIGHT MUN: DONEGAL T



0040/2310 BMS EN 10/1021/0040/2280
 2 0 10085 0 00 0097+14
 NO UNDERPASS INFORMATIO
 0040/2280 BMSBG 10/1021/0040/2280
 RATTIGAN RD
 0040/2149 (SR1012 SEG 0020/3002)

007438 FT

007438 FT 2 0 10085 0 00 0074+90
 0040/0000 LENGTH(AH 2348 BK 1817)

2 0 10085 0 00 0057+00 005621 FT
 IRWIN RD
 (T664)
 LC FOR IRWIN RD
 (CONN)
 0030/0000
 0020/3089

005621 FT
 0030/0000 LENGTH(AH 1817 BK 3171)

002450 FT

002450 FT 2 0 10085 0 00 0024+90
 0020/0000 LENGTH(AH 3171 BK 2450)

RODGERS RD
 (T992)
 0010/1391

0010/1770 DONEGAL
 CLEARFIELD T

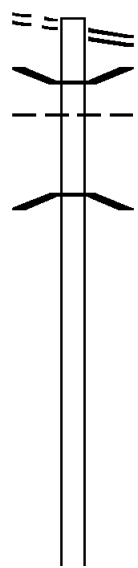
000000 FT

0010/0898 TURNER RD
 (T672)
 000000 FT 2 0 10085 0 00 0000+00
 NC CO NERTY RD
 INTER-BK NICOLA RD
 (SR3013 SEG 0090/3767)
 MFC BEGIN = D
 BK-ARMSTRONG (03)
 0010/0000 LENGTH(AH 2450 BK 0000)

EXTRACT DATE: 12/18/2023 ROADWAY MANAGEMENT SYSTEM PAGE NUMBER: 253
 PRINT DATE: 12/21/2023 SLD COUNTY/SR - ANNUAL PRINT COUNTY: BUTLER
 DIR: B TOTAL LEN: 8.063 MI. DIST: 10-2 SR: 1019
 LEFT MUN: CHICORA B RIGHT MUN: CHICORA B

SLIPPERY ROCK ST
 (BORO)

042575 FT
 0260/3331

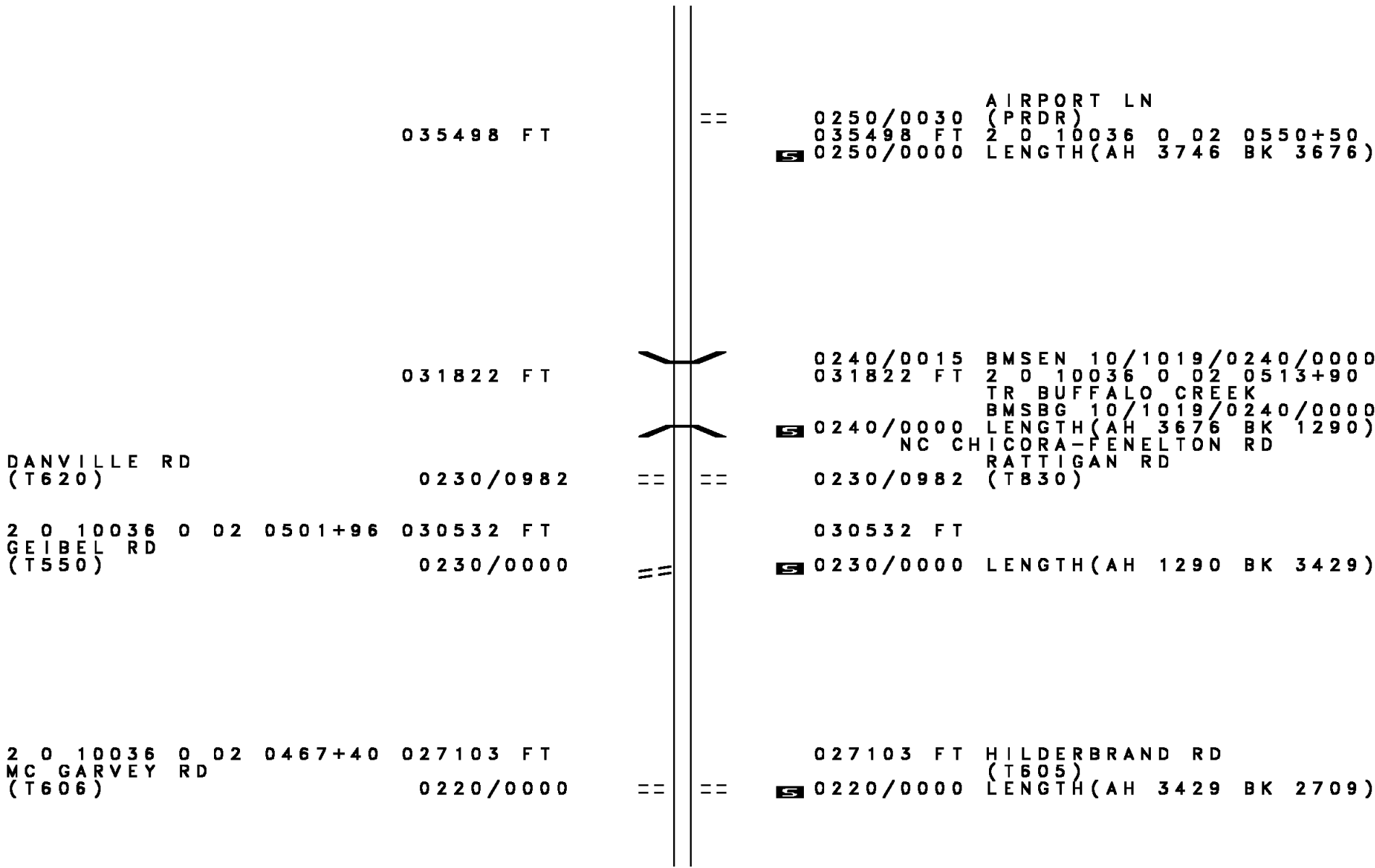


042575 FT SLIPPERY ROCK ST
 0260/3331 (SR1011 SEG 0230/0000)
 0260/2716 BMS EN 10/1019/0260/2682
 CHICORA
 0260/2697 DONEGAL T
 0 0 00000 0 00 0000+00
 BUFFALO CR
 0260/2682 BMSBG 10/1019/0260/2682

039244 FT

039244 FT 2 0 10036 0 03 0590+39
 5 0260/0000 LENGTH(AH 3331 BK 3746)

DIR: B TOTAL LEN: 8.063 MI. DIST: 10-2 SR: 1019
 LEFT MUN: DONEGAL T RIGHT MUN: DONEGAL T



DIR: B TOTAL LEN: 8.063 MI. DIST: 10-2 SR: 1019
 LEFT MUN: DONEGAL T RIGHT MUN: DONEGAL T

BLATT RD
 (T668)
 LC FOR BLATT RD
 (CONN)

024394 FT

024394 FT 2 0 10036 0 02 0440+97
 S 0210/0000 LENGTH(AH 2709 BK 2863)

0200/1256

==

0200/1147

==

021531 FT

021531 FT 2 0 10036 0 02 0413+00
 DUFFY SCHOOL RD
 (T667)

S 0200/0000 LENGTH(AH 2863 BK 3540)

==

017991 FT

017991 FT 2 0 10036 0 02 0377+39
 INTER-BK CLEARFIELD RD
 (T880)

S 0190/0000 LENGTH(AH 3540 BK 3499)

017991 FT

017991 FT LENGTH(AH 3499 BK 2976)

017991 FT

017991 FT LENGTH(AH 2976 BK 0044)

BMSBN 10/1019/0160/0000
 CLEARFIELD RD
 (T880)

0160/0044 CLEARFIELD T

017947 FT

017947 FT 2 0 10036 0 01 0307+98
 INTER-BK CLEARFIELD RD
 (T880)

L BUFFALO RN

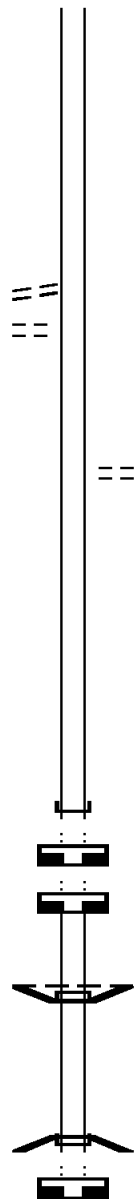
BMSBG 10/1019/0160/0000

017947 FT


















S 0160/0000 LENGTH(AH 0044 BK 3477)






017947 FT LENGTH(AH 3477 BK 3272)



7160/0000





DIR: B TOTAL LEN: 8.063 MI. DIST: 10-2 SR: 1019
 LEFT MUN: WINFIELD T RIGHT MUN: WINFIELD T

017947 FT		017947 FT	
017947 FT		7150/0000	LENGTH(AH 3272 BK 2781)
017947 FT		017947 FT	
017947 FT		7140/0000	LENGTH(AH 2781 BK 3831)
017947 FT		017947 FT	
017947 FT		7130/0000	LENGTH(AH 3831 BK 2944)
017947 FT		017947 FT	
017947 FT		7120/0000	LENGTH(AH 2944 BK 2648)
017947 FT		017947 FT	
017947 FT		7110/0000	LENGTH(AH 2648 BK 3879)
017947 FT		017947 FT	
017947 FT		7100/0000	LENGTH(AH 3879 BK 0866)
		017947 FT	
		7092/0000	LENGTH(AH 0866 BK 1261)
		INTER-AHD	CLEARFIELD RD
			(T880)
		0090/1261	WINFIELD T

016686 FT		0090/0024	BMS EN 10/1019/0090/0000
		016686 FT	2 0 10034 0 01 0134+82
			N BR ROUGH RUN
		0090/0000	BMSBG 10/1019/0090/0000
			LENGTH(AH 1261 BK 3270)

013416 FT		013416 FT	2 0 10034 0 01 0101+71
		0080/0000	LENGTH(AH 3270 BK 3099)

010317 FT		010317 FT	2 0 10034 0 01 0070+72
		0070/0000	LENGTH(AH 3099 BK 1832)

MARWOOD RD
(T846)

0060/1490

SASSE RD

DIR: B TOTAL LEN: 8.063 MI. DIST: 10-2 SR: 1019
 LEFT MUN: WINFIELD T RIGHT MUN: WINFIELD T

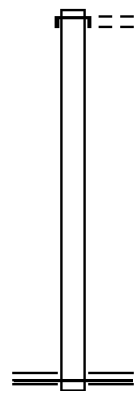
Stationing	Description	Stationing	Description
		0060/1097	(T810)
008485 FT		008485 FT	2 0 10034 0 01 0052+40
		0060/0000	LENGTH(AH 1832 BK 2757)
		0050/1518	MUSHROOM FARM RD (SR2008 SEG 0010/0000)
005728 FT		005728 FT	2 0 10034 0 00 0024+40
		0050/0000	LENGTH(AH 2757 BK 2359)
ARMSTRONG CEMENT WORKS (PRDR)	0020/0386	0020/0686	CONVEYOR OP ID 10/1019/0020/0635 (APRA) ARMSTRONG CEMENT ARMSTRONG CEMENT WORKS (PRDR)
		0020/0386	
		0020/0329	BMSSEN 10/1019/0020/0180 2 0 10034 0 00 0003+22 ROUGH RUN
003369 FT		0020/0228	BMSBG 10/1019/0020/0180
		003369 FT	2 0 10034 0 00 0001+09 VILLAGE: WEST WINFIELD
WINFIELD RD (SR2010 SEG 0320/3276)	0020/0000	0020/0000	NC CLEARFIELD RD LENGTH(AH 2359 BK 3369)
000000 FT		000000 FT	2 0 10034 1 00 0000+00
		INTER-BK	DENNY'S MILL RD WEST WINFIELD RD (SR3015 SEG 0080/1528) MFC BEGIN = D BK-ARMSTRONG (03)
		0010/0000	LENGTH(AH 3369 BK 0000)

EXTRACT DATE: 12/18/2023 ROADWAY MANAGEMENT SYSTEM PAGE NUMBER: 248
 PRINT DATE: 12/21/2023 SLD COUNTY/SR - ANNUAL PRINT COUNTY: BUTLER
 DIR: B TOTAL LEN: .600 MI. DIST: 10-2 SR: 1018
 LEFT MUN: CONCORD T RIGHT MUN: CONCORD T

003169 FT

003169 FT
 INTER-AHD HINDMAN RD
 (T629)
 CAMPBELL HOLLOW RD
 (T634)
 0020/0525 2 0 10103 0 00 0026+40
 002644 FT
 0020/0000 LENGTH(AH 0525 BK 2644)

002644 FT



000000 FT

000000 FT 2 0 10103 0 00 0000+00
 NC HINDMAN RD
 ONEIDA VALLEY RD
 (SRO038 SEG 0270/1265)
 MFC BEGIN = E
 0010/0000 LENGTH(AH 2644 BK 0000)

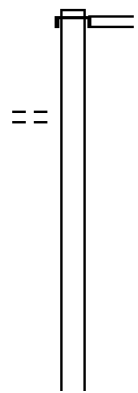
EXTRACT DATE: 12/18/2023 ROADWAY MANAGEMENT SYSTEM PAGE NUMBER: 247
 PRINT DATE: 12/21/2023 SLD COUNTY/SR - ANNUAL PRINT COUNTY: BUTLER
 DIR: B TOTAL LEN: 5.203 MI. DIST: 10-2 SR: 1017
 LEFT MUN: CONCORD T RIGHT MUN: CONCORD T

BOOSEL RD
 (T726)

027471 FT

0100/1426

024946 FT



027471 FT
 INTER-AHD HOOKER RD
 (SR1010 SEG 0230/0000)
 HOOKER RD
 0100/2525 (SR1010 SEG 0230/0000)

024946 FT 2 0 10060 0 01 0249+13
 5 0100/0000 LENGTH(AH 2525 BK 2781)

DIR: B TOTAL LEN: 5.203 MI. DIST: 10-2 SR: 1017
 LEFT MUN: CONCORD T RIGHT MUN: CONCORD T

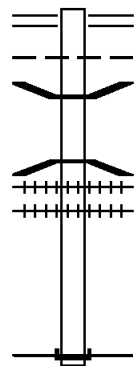
	022165 FT	==	==	022165 FT	2 0 10060 0 01 0221+30
					CARTWRIGHT RD
					(T623)
				5 0090/0000	LENGTH(AH 2781 BK 2533)
					TROUTMAN RD
				0080/0756	(T712)
					CHERRY RD
				0080/0033	(T622)
2 0 10060 0 01 0196+00	019632 FT			019632 FT	
ZION CHURCH RD					
(T621)					
	0080/0000	==		5 0080/0000	LENGTH(AH 2533 BK 2595)
	017037 FT			017037 FT	2 0 10060 0 01 0170+04
				5 0070/0000	LENGTH(AH 2595 BK 3800)
					SLIPPERY ROCK RD
				013237 FT	(SR1011 SEG 0180/0000)
					MFC BEGIN = D
2 0 10060 0 01 0132+05	013237 FT			5 0060/0000	LENGTH(AH 3800 BK 3761)
CENTER DR					
(SR1011 SEG 0180/0000)	0060/0000				
				0050/2220	CONCORD
					OAKLAND T
					BISH RD

DIR: B TOTAL LEN: 5.203 MI. DIST: 10-2 SR: 1017
 LEFT MUN: OAKLAND T RIGHT MUN: OAKLAND T

Stationing	Distance	Right of Way	Length	Stationing	Distance	Right of Way	Length
							0050/1547 (T619)
	009476 FT				009476 FT	2 0 10060 0 01	0094+46
					0050/0000		LENGTH(AH 3761 BK 2490)
	006986 FT				006986 FT	2 0 10060 0 01	0069+56
					0040/0000		LENGTH(AH 2490 BK 2285)
MCGINLEY RD (T613)	0030/1819						
STEIN RD (T611)	0030/0818						
	004701 FT				004701 FT	2 0 10060 0 01	0046+73
						O'DONNELL RD (T611)	
					0030/0000		LENGTH(AH 2285 BK 3490)
2 0 10060 0 01 0011+77	001211 FT				001211 FT		
CONWAY RD (T830)	0020/0000				0020/0000		LENGTH(AH 3490 BK 1211)
	000000 FT				0010/0031		OAKLAND DR (T604)
					000000 FT	2 0 10060 0 00	0000+00
						SR 0068 SH	
						(SR0068 SEG 0660/0000)	
						NC SEVEN HILLS RD	
SR 0068 SH						MFC BEGIN = E	
(SR0068 SEG 0660/0000)	0010/0000				0010/0000		LENGTH(AH 1211 BK 0000)

EXTRACT DATE: 12/18/2023 ROADWAY MANAGEMENT SYSTEM PAGE NUMBER: 244
 PRINT DATE: 12/21/2023 SLD COUNTY/SR - ANNUAL PRINT COUNTY: BUTLER
 DIR: B TOTAL LEN: .252 MI. DIST: 10-2 SR: 1016
 LEFT MUN: SUMMIT T RIGHT MUN: SUMMIT T

001331 FT



000000 FT

001331 FT ONEIDA VALLEY RD
 0010/1331 (SR0038 SEG 0030/0244)
 SUMMIT
 0010/0911 BUTLER T
 0010/0822 BMS EN 10/1016/0010/0770
 2 0 10099 0 00 0109+25
 CONNOQUENESSING CR
 0010/0770 BMSBG 10/1016/0010/0770
 0010/0729 (AAR 051681U)#TRKS 01
 0010/0588 (AAR 051680M)#TRKS 02
 000000 FT 2 0 10099 0 00 0109+25
 NC HENRICKS RD
 INTER-BK HENRICKS RD
 (TB30)
 MFC BEGIN = E
 0010/0000 LENGTH(AH 1331 BK 0000)

EXTRACT DATE: 12/18/2023 ROADWAY MANAGEMENT SYSTEM PAGE NUMBER: 243
 PRINT DATE: 12/21/2023 SLD COUNTY/SR - ANNUAL PRINT COUNTY: BUTLER
 DIR: B TOTAL LEN: 7.711 MI. DIST: 10-2 SR: 1015
 LEFT MUN: CHICORA B RIGHT MUN: CHICORA B

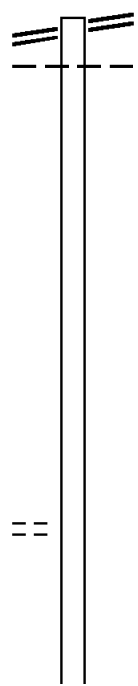
MAIN ST
 (SR0068 SEG 0730/1090) 040714 FT
 0170/1979

038735 FT

036645 FT

LOG CABIN DR
 (PRDR) 0150/1720

033243 FT



040714 FT MAIN ST
 0170/1979 (SR0068 SEG 0730/1090)
 0170/1768 CHICORA
 DONEGAL T

5 038735 FT 2 0 10130 0 02 0091+29
 0170/0000 LENGTH(AH 1979 BK 2090)

5 036645 FT 2 0 10130 0 02 0070+39
 0160/0000 LENGTH(AH 2090 BK 3402)

5 033243 FT 2 0 10130 0 01 0035+08
 0150/0000 LENGTH(AH 3402 BK 3186)

DIR: B TOTAL LEN: 7.711 MI. DIST: 10-2 SR: 1015
 LEFT MUN: DONEGAL T RIGHT MUN: DONEGAL T

030057 FT
 2 0 10130 0 00 0000+00 029697 FT
 SR 0068 SH
 (SR0068 SEG 0680/1495) 0130/0000
 029697 FT
 SR 0068 SH
 (SR0068 SEG 0680/0000) 0120/1616

030057 FT 2 0 10130 0 01 0003+11
 (AAR 148994G) #TRKS 01
 0140/0000 LENGTH(AH 3186 BK 0360)
 029697 FT DICAL CENTER RD
 INTER-BK SR 0068 SH
 (SR0068 SEG 0680/1495)
 0130/0000 LTH AH 000360 BK 000100
 029697 FT
 7122/0000 LTH AH 000100 BK 001616
 INTER-AHD SR 0068 SH
 0120/1616 (SR0068 SEG 0680/0000)

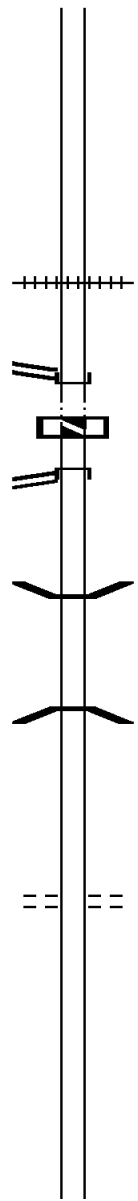
028081 FT

0120/0070 BMTEN 10/1015/0120/0000
 028081 FT 2 0 10100 0 00 0266+98
 NC GAMELAND RD
 BUFFALO & PITTSBURGH RR
 BMSBG 10/1015/0120/0000
 0120/0000 LENGTH(AH 1616 BK 3781)

0110/1540 DANVILLE RD
 (T620)

024300 FT

024300 FT 2 0 10100 0 00 0229+15
 0110/0000 LENGTH(AH 3781 BK 2919)



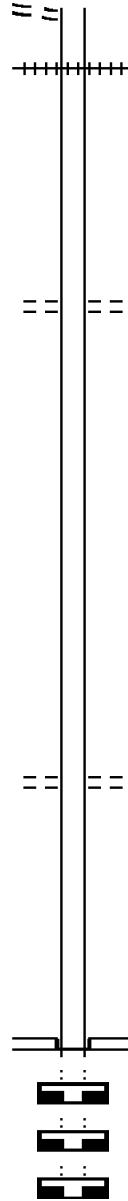
DIR: B TOTAL LEN: 7.711 MI. DIST: 10-2 SR: 1015
 LEFT MUN: DONEGAL T RIGHT MUN: DONEGAL T

	021381 FT		021381 FT 2 0 10100 0 00 0199+96 0100/0000 LENGTH(AH 2919 BK 1781)
2 0 10100 0 00 0182+12 ST JOE RD (T603)	019600 FT 0090/0000	==	019600 FT LANDGRAF RD (T604) 0090/0000 LENGTH(AH 1781 BK 3510)
WELTER RD (T601)	0080/1244	==	
	016090 FT	==	016090 FT 2 0 10100 0 00 0147+00 ZOO RD (T693) 0080/0000 LENGTH(AH 3510 BK 3160)
	012930 FT		012930 FT 2 0 10100 0 00 0115+09 0070/0000 LENGTH(AH 3160 BK 3494)
		-	0060/1952 DONEGAL CLEARFIELD T
2 0 10100 0 00 0080+24 CARBON CENTER RD	009436 FT	-	009436 FT CARBON CENTER RD (T595)

DIR: B TOTAL LEN: 7.711 MI. DIST: 10-2 SR: 1015
 LEFT MUN: CLEARFIELD T RIGHT MUN: CLEARFIELD T

(T595)

0060/0000



0060/0000 LENGTH(AH 3494 BK 3015)
 0050/2283 (AAR 148975C)#TRKS 01

006421 FT

006421 FT 2 0 10100 0 00 0050+14
 MCGRADY HOLLOW RD
 (TB40)

0050/0000 LENGTH(AH 3015 BK 2551)

003870 FT

003870 FT 2 0 10100 0 00 0025+86
 0040/0000 LENGTH(AH 2551 BK 2474)

001396 FT

001396 FT 2 0 10100 0 00 0000+00
 OLD 422 RD
 (T570)

0030/0000 LENGTH(AH 2474 BK 1396)

000000 FT

000000 FT 2 0 10113 0 00 0138+73
 NC GAME RESERVE RD
 BENJAMIN FRANKLIN HW
 (SR0422 SEG 0531/0000)
 (SR0422 SEG 0530/0000)

INTER-BK MORAN RD
 (TB41)

000000 FT

0020/0000 LENGTH(AH 1396 BK 1375)

000000 FT

000000 FT
 7020/0000 LENGTH(AH 1375 BK 3479)

000000 FT

000000 FT
 7012/0000 LENGTH(AH 3479 BK 0100)

000000 FT

7008/0000 LENGTH(AH 0100 BK 0000)

EXTRACT DATE: 12/18/2023 ROADWAY MANAGEMENT SYSTEM PAGE NUMBER: 239
PRINT DATE: 12/21/2023 SLD COUNTY/SR - ANNUAL PRINT COUNTY: BUTLER

DIR: B TOTAL LEN: 1.826 MI. DIST: 10-2 SR: 1014
LEFT MUN: SUMMIT T RIGHT MUN: SUMMIT T

MCGRADY HOLLOW RD
(T840)

009640 FT
0040/1619



009640 FT CARBON CENTER RD
0040/1619 (T623)
0040/1107 BMS EN 10/1014/0040/1091

DIR: B TOTAL LEN: 1.826 MI. DIST: 10-2 SR: 1014
 LEFT MUN: SUMMIT T RIGHT MUN: SUMMIT T

CARBON CENTER RD
 (T623)

0040/0966

008021 FT

BINSEY RD
 (T753)
 FALLECKER RD
 (T624)

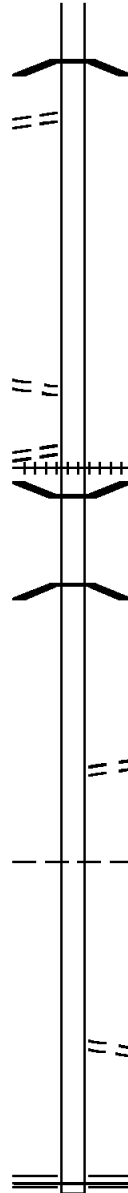
0030/0562

0030/0370

005099 FT

002399 FT

000000 FT



2 0 10125 0 00 0080+25
 TRIB TO BONNIE BROOK
 0040/1091 BMSBG 10/1014/0040/1091

008021 FT 2 0 10125 0 00 0080+25
 0040/0000 LENGTH(AH 1619 BK 2922)

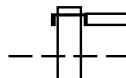
0030/0096 (AAR 148987W)#TRKS 01
 0030/0029 BMSEN 10/1014/0030/0000
 005099 FT 2 0 10125 0 00 0051+05
 BONNIE BROOK
 BMSBG 10/1014/0030/0000
 0030/0000 LENGTH(AH 2922 BK 2700)

0020/0381 GREENERY RD
 (TWP)
 002399 FT 2 0 10125 0 00 0024+05
 0020/0000 LENGTH(AH 2700 BK 2399)
 SUMMIT
 0010/2287 OAKLAND T

0010/0297 FROM 1025/0040 SH
 (CONN)
 000000 FT 2 0 10125 0 00 0000+00
 NC SA INT WENDELIN RD
 BONNIE BROOK RD
 (SR1025 SEG 0040/0341)
 MFC BEGIN = E
 0010/0000 LENGTH(AH 2399 BK 0000)


EXTRACT DATE: 12/18/2023 ROADWAY MANAGEMENT SYSTEM PAGE NUMBER: 237
PRINT DATE: 12/21/2023 SLD COUNTY/SR - ANNUAL PRINT COUNTY: BUTLER
DIR: B TOTAL LEN: 4.147 MI. DIST: 10-2 SR: 1013
LEFT MUN: FAIRVIEW B RIGHT MUN: FAIRVIEW B

021898 FT



021898 FT
INTER-AHD WASHINGTON ST
(SR1006 SEG 0090/0000)
WASHINGTON ST
0080/2835 (SR1006 SEG 0090/0000)
FAIRVIEW
0080/2562 FAIRVIEW T

DIR: B TOTAL LEN: 4.147 MI. DIST: 10-2 SR: 1013
 LEFT MUN: FAIRVIEW B RIGHT MUN: FAIRVIEW B



== 0080/1591 MAPLE RD (T470)

019063 FT 019063 FT 2 0 10089 0 00 0189+91
 NC MAIN ST
 0080/0000 LENGTH(AH 2835 BK 3393)

015670 FT 015670 FT 2 0 10089 0 00 0156+50
 HOOKER RD
 (SR1010 SEG 0290/0867)
 NC SR 1013 SH
 INTER-BK HOOKER RD
 (SR1010 SEG 0290/0867)
 MFC BEGIN = D
 0070/0000 LTH AH 003393 BK 000100
 015670 FT
 7064/0000 LTH AH 000100 BK 002627

015670 FT INTER-AHD HOOKER RD
 0060/2627 (SR1010 SEG 0290/0000)

== 0060/1191 HAYSVILLE HEIGHTS RD (PRDR)

013043 FT 013043 FT 2 0 10089 0 00 0130+26
 0060/0000 LENGTH(AH 2627 BK 1816)

011227 FT

ASPEN RD (T636)
 HOOKER RD (SR1010 SEG 0290/0000) 0060/2627

ANDERSON RD (T520)
 2 0 10089 0 00 0112+10 0050/0531
 REDBUD RD 011227 FT

DIR: B TOTAL LEN: 4.147 MI. DIST: 10-2 SR: 1013
 LEFT MUN: FAIRVIEW T RIGHT MUN: FAIRVIEW T

(T703)	0050/0000	==		5 0050/0000	LENGTH(AH 1816 BK 2227)
	009000 FT			5 0040/0000	009000 FT 2 0 10089 0 00 0089+79 LENGTH(AH 2227 BK 2834)
2 0 10089 0 00 0061+40 CHERRY RD (T621)	006166 FT	==	==	5 0030/0000	006166 FT CHERRY RD (T674) LENGTH(AH 2834 BK 3048)
	0030/0000				
	003118 FT			5 0020/0000	003118 FT 2 0 10089 0 00 0031+05 LENGTH(AH 3048 BK 3118)
	000000 FT			5 0010/0000	FAIRVIEW CONCORD T BMSBN 10/1013/0010/0042 2 0 10089 0 00 0000+43 BESSEMER AND LAKE ER RR 0010/0042 BMSBG 10/1013/0010/0042 000000 FT 2 0 10089 0 00 0000+00 NC BUENA VISTA RD SLIPPERY ROCK RD (SR1011 SEG 0180/2553) MFC BEGIN = E LENGTH(AH 3118 BK 0000)

EXTRACT DATE: 12/18/2023 ROADWAY MANAGEMENT SYSTEM PAGE NUMBER: 234
 PRINT DATE: 12/21/2023 SLD COUNTY/SR - ANNUAL PRINT COUNTY: BUTLER
 DIR: B TOTAL LEN: .974 MI. DIST: 10-2 SR: 1012
 LEFT MUN: DONEGAL T RIGHT MUN: DONEGAL T

TURNER RD
(T675)

005145 FT

005145 FT CONERTY RD
 0020/3002 (SR1021 SEG 0040/2149)

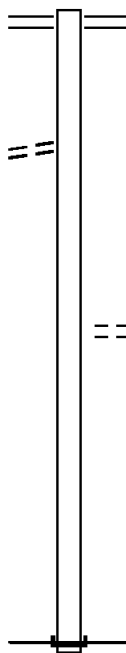
0020/1716

002143 FT

002143 FT 2 0 10127 0 00 0031+65
 BLACK RD
 (T676)
 0020/0000 LENGTH(AH 3002 BK 2143)

000000 FT

000000 FT 2 0 10127 0 00 0052+95
 NC RA ATTIGAN RD
 INTER-BK SR 4007 SH
 (SR4007 SEG 0010/0000)
 MFC BEGIN = E
 BK-ARMSTRONG (03)
 0010/0000 LENGTH(AH 2143 BK 0000)



DIR: B TOTAL LEN: 15.392 MI. DIST: 10-2 SR: 1011
 LEFT MUN: DONEGAL T RIGHT MUN: DONEGAL T

TRIMBUR RD
 (T672)

081268 FT

081268 FT AH-ARMSTRONG (03)
 INTER-AHD SR 4011 SH
 0310/1431 (SR4011 SEG 0050/2869)

079837 FT

079837 FT 2 0 10039 0 00 0014+60
 BLACK RD
 (T676)
 MFC BEGIN = E
 0310/0000 LENGTH(AH 1431 BK 2668)

0300/0181

0300/0921 CONERTY RD
 (SR1021 SEG 0060/2577)

077169 FT

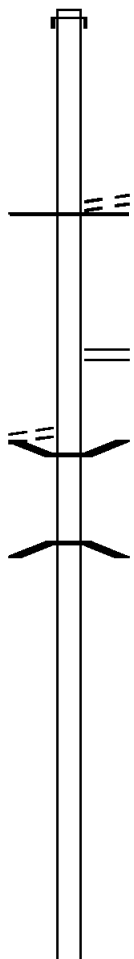
0300/0015 BMS EN 10/1011/0300/0000
 077169 FT 2 0 10039 0 00 0040+67
 BUFFALO RUN
 BMSBG 10/1011/0300/0000
 0300/0000 LENGTH(AH 2668 BK 2369)

074800 FT

074800 FT 2 0 10039 0 00 0064+77
 0290/0000 LENGTH(AH 2369 BK 2919)

071881 FT

071881 FT 2 0 10039 0 00 0094+36



DIR: B TOTAL LEN: 15.392 MI. DIST: 10-2 SR: 1011
LEFT MUN: DONEGAL T RIGHT MUN: DONEGAL T

2 0 10039 0 00 0123+42 069159 FT
GARING RD
(T699) 0270/0000

RABBIT RD
(T671)
0280/0000 LENGTH(AH 2919 BK 2722)

069159 FT
0270/0000 LENGTH(AH 2722 BK 2807)

066352 FT
066352 FT 2 0 10039 0 00 0150+83
0260/0000 LENGTH(AH 2807 BK 2991)

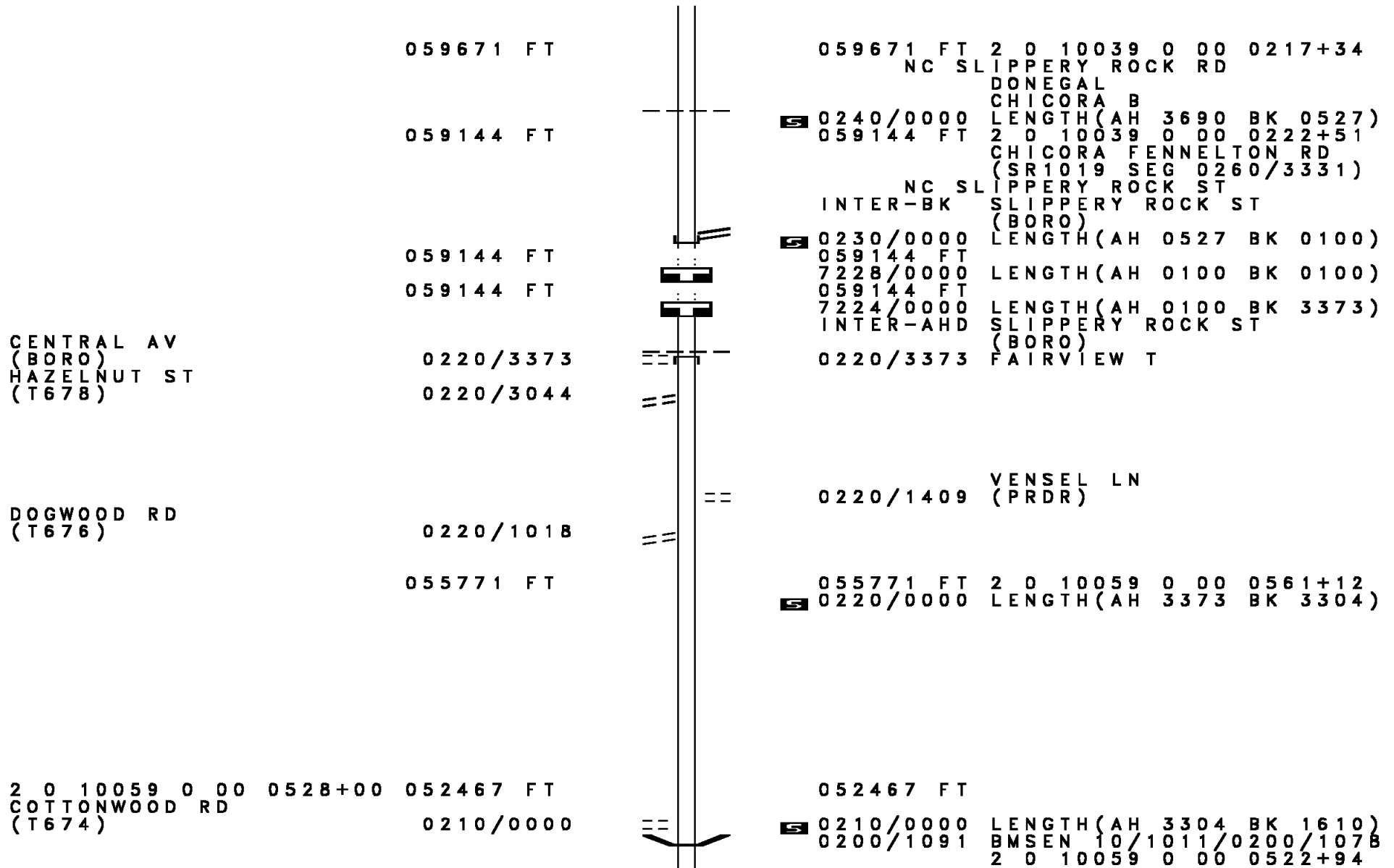
0250/1031 BMS EN 10/1011/0250/1019
2 0 10039 0 00 0169+72
TR BUFFALO
0250/1019 BMSBG 10/1011/0250/1019

063361 FT
0250/0017 BMS EN 10/1011/0250/0000
063361 FT 2 0 10039 0 00 0180+08
TR BUFFALO
0250/0000 BMSBG 10/1011/0250/0000
LENGTH(AH 2991 BK 3690)

BACHMAN LN
(PRDR) 0240/1528

0240/1128 EBERHART LN
(PRDR)

DIR: B TOTAL LEN: 15.392 MI. DIST: 10-2 SR: 1011
 LEFT MUN: DONEGAL T RIGHT MUN: DONEGAL T



CENTRAL AV
 (BORO)
 HAZELNUT ST
 (T678)

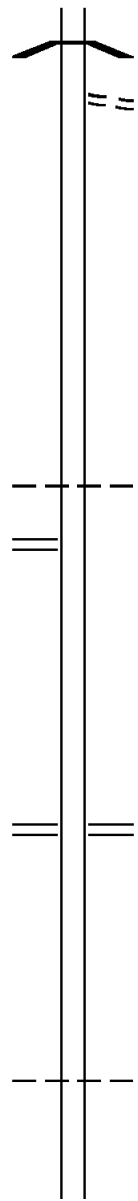
DOGWOOD RD
 (T676)

2 0 10059 0 00 0528+00 052467 FT
 COTTONWOOD RD
 (T674) 0210/0000

059671 FT 2 0 10039 0 00 0217+34
 NC SLIPPERY ROCK RD
 DONEGAL
 CHICORA B
 LENGTH(AH 3690 BK 0527)
 059144 FT 2 0 10039 0 00 0222+51
 CHICORA FENNELTON RD
 (SR1019 SEG 0260/3331)
 NC SLIPPERY ROCK ST
 INTER-BK SLIPPERY ROCK ST
 (BORO)
 0230/0000 LENGTH(AH 0527 BK 0100)
 059144 FT
 7228/0000 LENGTH(AH 0100 BK 0100)
 059144 FT
 7224/0000 LENGTH(AH 0100 BK 3373)
 INTER-AHD SLIPPERY ROCK ST
 (BORO)
 0220/3373 FAIRVIEW T
 0220/1409 VENSEL LN
 (PRDR)
 055771 FT 2 0 10059 0 00 0561+12
 0220/0000 LENGTH(AH 3373 BK 3304)
 052467 FT
 0210/0000 LENGTH(AH 3304 BK 1610)
 0200/1091 BMSSEN 10/1011/0200/1078
 2 0 10059 0 00 0522+94

DIR: B TOTAL LEN: 15.392 MI.
 LEFT MUN: FAIRVIEW T

DIST: 10-2 SR: 1011
 RIGHT MUN: FAIRVIEW T



050857 FT

0200/1078 TR BUFFALO C
 BMSBG 10/1011/0200/1078
 CATALPA RD
 (T674)
 0200/1040
 050857 FT 2 0 10059 0 00 0512+00
 0200/0000 LENGTH(AH 1610 BK 3158)

047699 FT

047699 FT 2 0 10059 0 00 0480+43
 0190/0000 LENGTH(AH 3158 BK 3059)
 FAIRVIEW
 0180/2862 CONCORD T

BUENA VISTA RD
 (SR1013 SEG 0010/0000) 0180/2553

044640 FT

044640 FT 2 0 10059 0 00 0449+89
 NC SLIPPERY ROCK RD
 SEVEN HILLS RD
 (SR1017 SEG 0060/0000)
 0180/0000 LENGTH(AH 3059 BK 2496)

042144 FT

042144 FT 2 0 10059 0 00 0425+00
 CONCORD
 OAKLAND T
 0170/0000 LENGTH(AH 2496 BK 3448)

DIR: B TOTAL LEN: 15.392 MI. DIST: 10-2 SR: 1011
 LEFT MUN: OAKLAND T RIGHT MUN: OAKLAND T

038696 FT

038696 FT 2 0 10059 0 00 0390+22
 0160/0000 LENGTH(AH 3448 BK 3126)

035570 FT

035570 FT 2 0 10059 0 00 0358+65
 MCGINLEY RD
 (T613)
 0150/0000 LENGTH(AH 3126 BK 2357)

033213 FT

033213 FT 2 0 10059 0 00 0334+95
 0140/0000 LENGTH(AH 2357 BK 1911)

031302 FT

031302 FT 2 0 10059 0 00 0315+71
 STEIN RD
 (T611)
 0130/0000 LENGTH(AH 1911 BK 1313)
 0120/0845 BMS EN 10/1011/0120/0879
 2 0 10059 0 00 0302+48
 TR LK ONEIDA
 0120/0836 BMSBG 10/1011/0120/0879

029989 FT

029989 FT 2 0 10059 0 00 0302+48
 0120/0000 LENGTH(AH 1313 BK 1548)

2 0 10059 0 00 0287+13 028441 FT

028441 FT

DIR: B TOTAL LEN: 15.392 MI. DIST: 10-2 SR: 1011
 LEFT MUN: OAKLAND T RIGHT MUN: OAKLAND T

ROAD NAME / SEGMENT	START / END	LENGTH	STRUCTURE / NOTES
Hohn Rd (SR4002 SEG 0290/2488)	0110/0000		0110/0000 LENGTH(AH 1548 BK 3656)
Mottern Rd (T596)	0100/2307		
	024785 FT		THORN CR STRUCTURE LENGTH 20 FT BMSID 10/1011/0100/0053 2 0 10059 0 00 0250+51 CONWAY RD (T830)
			0100/0000 LENGTH(AH 3656 BK 3076)
Butler Church Rd (T596)	0090/1240		
Thorn Run Rd (T501)	0090/1147		
			0090/1185 SHEARER RD (T605)
			0090/0962 BMS EN 10/1011/0090/0949 2 0 10059 0 00 0229+37 TR THORN CR
			0090/0949 BMSBG 10/1011/0090/0949
	021709 FT		021709 FT 2 0 10059 0 00 0219+96 0090/0000 LENGTH(AH 3076 BK 2969)
	018740 FT		018740 FT 2 0 10059 0 00 0190+27 0080/0000 LENGTH(AH 2969 BK 3376)

DIR: B TOTAL LEN: 15.392 MI. DIST: 10-2 SR: 1011
 LEFT MUN: OAKLAND T RIGHT MUN: OAKLAND T

2 0 10059 0 00 0156+43 015364 FT
 LOVE RD
 (T617) 0070/0000

015364 FT

5 0070/0000 LENGTH(AH 3376 BK 3119)

012245 FT

012245 FT 2 0 10059 0 00 0125+11

SR 0068 SH
 (SR0068 SEG 0570/0450)

NC CENTER DR

INTER-BK SR 0068 SH

(SR0068 SEG 0570/0450)

5 0060/0000 LTH AH 003119 BK 000100

012245 FT

012245 FT

7050/0000 LTH AH 000100 BK 002735

SR 0068 SH
 (SR0068 SEG 0570/0000) 0040/2735

INTER-AHD SR 0068 SH
 0040/2735 (SR0068 SEG 0570/0000)

(APRA) JOHN CLARK TRUCK
 JOHN CLARK TRUCKING DR
 (PRDR)

0040/1830

POE

OAKLAND
 SUMMIT T

0040/0716

009510 FT

009510 FT 2 0 10059 0 00 0094+40

NC GRANT AVENUE ET

SUMMIT

EAST BUTLER B

5 0040/0000 LENGTH(AH 2735 BK 2134)

DIR: B TOTAL LEN: 15.392 MI. DIST: 10-2 SR: 1011
 LEFT MUN: EAST BUTLER B RIGHT MUN: EAST BUTLER B

Location / Segment	Length (FT)	Stationing	Notes
VALVOLINE RD (BORO)	007376 FT	007376 FT	2 0 10059 0 00 0074+36
LINCOLN ST (BORO)	0030/0000	0030/0000	NC GRANT AV ET MADISON AV (BORO) LENGTH (AH 2134 BK 3692)
TENTH ST (SR2004 SEG 0070/0488)	0020/2329	0020/2329	OLD GRANT AV (BORO) TWELFTH ST (BORO) TENTH ST (BORO) NINTH ST (BORO)
			BMSEN 10/1011/0020/1579 2 0 10059 0 00 0053+14
			TR BONNIE BR BMSBG 10/1011/0020/1579
			EIGHTH ST (BORO)
			SIXTH ST (BORO)
			FIFTH ST (BORO)
	003684 FT	003684 FT	2 0 10059 0 00 0037+38
IDL WORLDWIDE (PRDR)	0010/3548	0010/3548	(BORO) FOURTH ST (BORO) LENGTH (AH 3692 BK 3684)
			SECOND ST (BORO)
			EAST BUTLER
			SUMMIT T
	000000 FT	000000 FT	2 0 10059 0 00 0000+00
			NC GRANT AV BONNIEBROOK RD (SR1025 SEG 0010/0578)
			MFC BEGIN = D
			LENGTH (AH 3684 BK 0000)

EXTRACT DATE: 12/18/2023 ROADWAY MANAGEMENT SYSTEM PAGE NUMBER: 225
 PRINT DATE: 12/21/2023 SLD COUNTY/SR - ANNUAL PRINT COUNTY: BUTLER

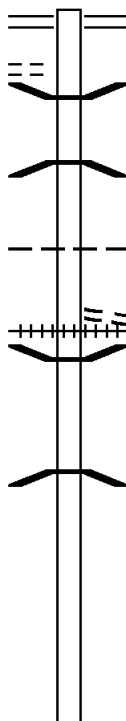
DIR: B TOTAL LEN: 15.924 MI. DIST: 10-2 SR: 1010
 LEFT MUN: KARNs CITY B RIGHT MUN: KARNs CITY B

BORO AL
 (BORO)

084078 FT

0310/2055

081882 FT



084078 FT MAIN ST
 0310/2196 (SR0268 SEG 0090/0000)

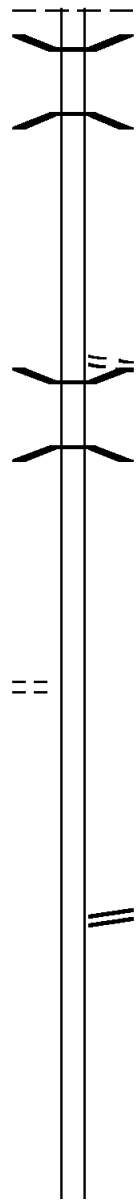
0310/1850 BMS EN 10/1010/0310/1827
 2 0 10061 0 01 0511+71
 S BR BEAR CR
 0310/1827 BMSBG 10/1010/0310/1827

0310/0661 KARNs CITY
 FAIRVIEW T
 SOUTH RD
 0310/0490 (T700)
 0310/0443 (AAR 149008V) #TRKS 01
 0310/0023 BMS EN 10/1010/0310/0000
 081882 FT 2 0 10061 0 01 0493+49
 NC SOUTH ST
 S BR BEAR CR
 BMSBG 10/1010/0310/0000
 5 0310/0000 LENGTH(AH 2196 BK 3495)

DIR: B TOTAL LEN: 15.924 MI. DIST: 10-2 SR: 1010
 LEFT MUN: FAIRVIEW T RIGHT MUN: FAIRVIEW T

	078387 FT		078387 FT	2 0 10061 0 01 0458+32
				VILLAGE: HAYSVILLE
				FIR RD
				(T676)
			5 0300/0000	LENGTH(AH 3495 BK 3301)
			0290/0874	MFC BEGIN = E
SR 1013 SH				
(SR1013 SEG 0070/0000)	0290/0867			
2 0 10061 0 00 0424+75	075086 FT		075086 FT	BUENA VISTA RD
ASPEN RD				(SR1013 SEG 0060/2627)
(T636)	0290/0000		5 0290/0000	LENGTH(AH 3301 BK 2896)
ELM RD				
(T405)	0280/0857			
	072190 FT		072190 FT	2 0 10061 0 00 0395+86
				VILLAGE: HAYSVILLE
			5 0280/0000	LENGTH(AH 2896 BK 2991)
	069199 FT		069199 FT	2 0 10061 0 00 0365+95
			5 0270/0000	LENGTH(AH 2991 BK 2434)
	066765 FT		066765 FT	2 0 10061 0 00 0341+61
			5 0260/0000	LENGTH(AH 2434 BK 2767)
				FAIRVIEW

DIR: B TOTAL LEN: 15.924 MI. DIST: 10-2 SR: 1010
 LEFT MUN: FAIRVIEW T RIGHT MUN: FAIRVIEW T



0250/2735 CONCORD T
 0250/2141 BMSSEN 10/1010/0250/2130
 2 0 10061 0 00 0309+36
 BEAR CREEK
 0250/2130 BMSBG 10/1010/0250/2130

063998 FT

063998 FT 2 0 10061 0 00 0314+00
 TROUTMAN RD
 (T712)
 0250/0000 LENGTH(AH 2767 BK 2931)
 0240/2504 BMSSEN 10/1010/0240/2480
 2 0 10061 0 00 0309+27
 BEAR CREEK
 0240/2480 BMSBG 10/1010/0240/2480

2 0 10061 0 00 0284+53 061067 FT
 MURTLAND RD
 (T634) 0240/0000

061067 FT
 0240/0000 LENGTH(AH 2931 BK 2273)

058794 FT

058794 FT 2 0 10061 0 00 0261+60
 SEVEN HILLS RD
 (SR1017 SEG 0100/2525)
 0230/0000 LENGTH(AH 2273 BK 2651)

056143 FT

056143 FT 2 0 10061 0 00 0235+00
 0220/0000 LENGTH(AH 2651 BK 2484)

DIR: B TOTAL LEN: 15.924 MI. DIST: 10-2 SR: 1010
 LEFT MUN: CONCORD T RIGHT MUN: CONCORD T

ROADWAY NAME	START STATION	END STATION	LENGTH (FT)	RIGHT OF WAY (FT)	ADDITIONAL INFO
	053659		053659	2010061000	0210+17 LENGTH(AH 2484 BK 2321)
WEeping WILLOW LN (PRDR)	0200	1042	051338	2010061000	0186+83 VILLAGE: HOOKER NC HOOKER RD ONEIDA VALLEY RD (SR0038 SEG 0230/0507)
	0200		0200	2010061000	0200/0000 LENGTH(AH 2321 BK 2805)
WRIGHT RD (T504) CAMPBELL RD (T464)	0190	1408	048533	2010061000	0158+60 MELODY RD (T504)
	0190		0190	2010061000	0190/0000 LENGTH(AH 2805 BK 2422)
2010061000 GREEN LN (T644)	0134	41	046111	0180	0000 LENGTH(AH 2422 BK 3270)
LOU LIN MAR LN (PRDR)	0170	2341			

DIR: B TOTAL LEN: 15.924 MI. DIST: 10-2 SR: 1010
 LEFT MUN: CONCORD T RIGHT MUN: CONCORD T

2 0 10061 0 00 0101+83 042841 FT
 HAZLET RD
 (T502) 0170/0000 ==

042841 FT
 0170/0000 LENGTH(AH 3270 BK 2601)
 GILBERT RD
 (T502) 0160/1721 ==

040240 FT

040240 FT 2 0 10061 0 00 0075+84
 0160/0000 LENGTH(AH 2601 BK 2553)

037687 FT

037687 FT 2 0 10061 0 00 0050+30
 NC SR 1010 SH
 CONCORD
 CLAY T
 0150/0000 LENGTH(AH 2553 BK 2397)

035290 FT

035290 FT 2 0 10061 0 00 0025+91
 0140/0000 LENGTH(AH 2397 BK 2614)

032676 FT

0130/0567 CLAY
 WEST SUNBURY B
 032676 FT 2 0 10061 0 00 0000+00
 MAIN ST
 (SR0138 SEG 0100/1124)
 NC HO OCKER RD
 INTER-BK MAIN ST
 (SR0138 SEG 0100/1124)

DIR: B TOTAL LEN: 15.924 MI. DIST: 10-2 SR: 1010
 LEFT MUN: WEST SUNBURY B RIGHT MUN: WEST SUNBURY B

MAIN ST
 (SRO138
 WICK AV
 (BORO)

SEG 0100/2160)

032676 FT

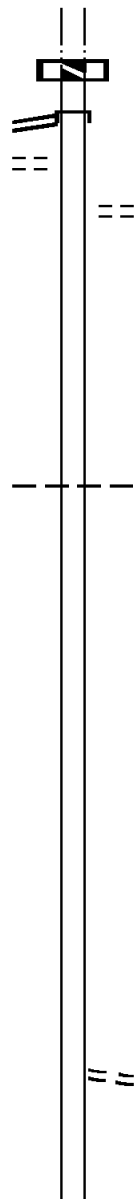
0120/2963

0120/2796

029713 FT

026627 FT

023567 FT



0130/0000 LTH AH 002614 BK 000100
 032676 FT
 7124/0000 LTH AH 000100 BK 002963
 INTER-AHD MAIN ST
 0120/2963 (SRO138 SEG 0100/2160)

0120/2496 BEAVER ST
 (BORO)

029713 FT 2 0 10062 0 02 0305+28
 0120/0000 LENGTH(AH 2963 BK 3086)
 NC CHURCH ST
 WEST SUNBURY
 0110/3023 CLAY T

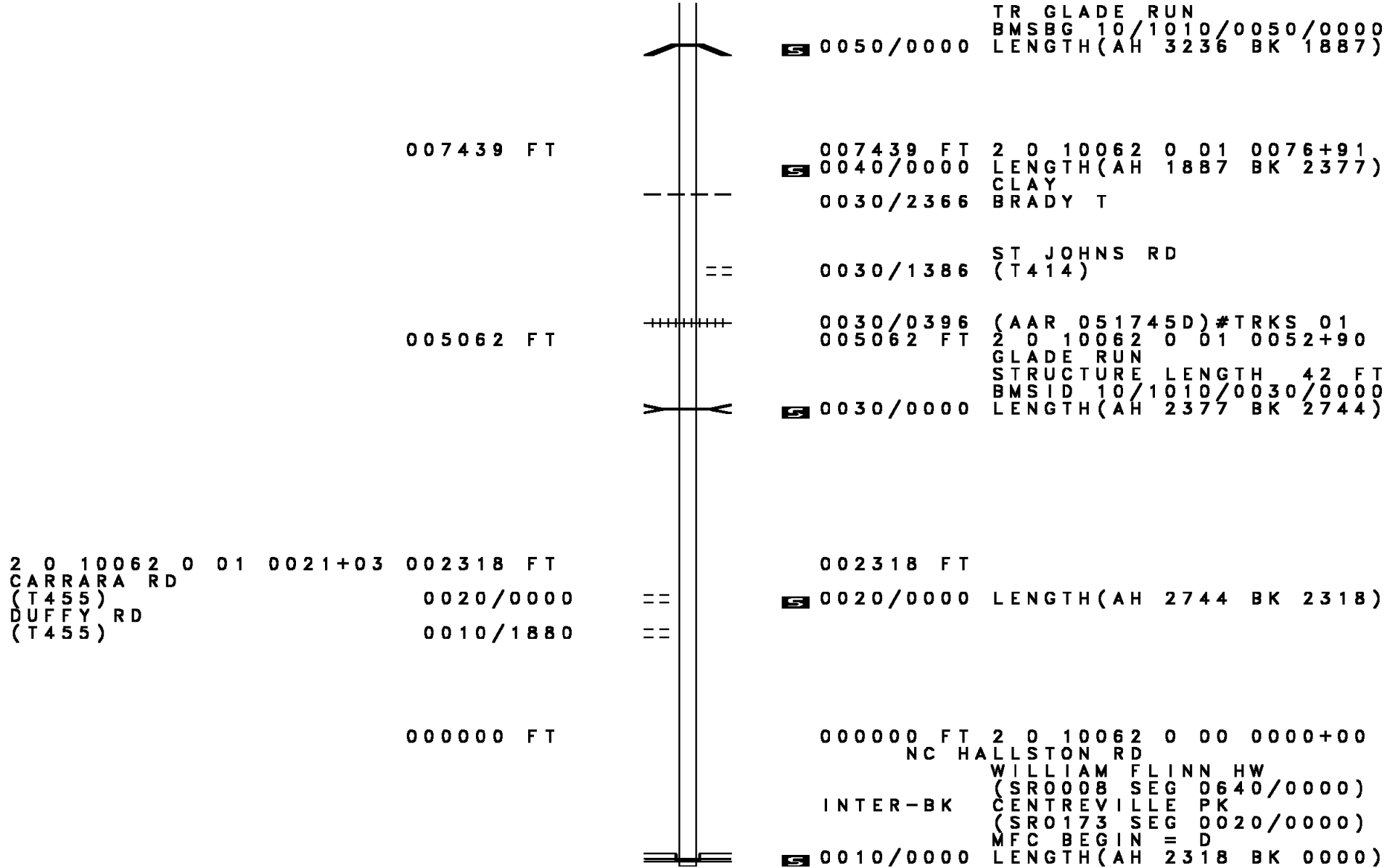
026627 FT 2 0 10062 0 02 0275+05
 0110/0000 LENGTH(AH 3086 BK 3060)

023567 FT 2 0 10062 0 02 0242+93
 DELU RD
 (T531)
 0100/0000 LENGTH(AH 3060 BK 2225)

DIR: B TOTAL LEN: 15.924 MI. DIST: 10-2 SR: 1010
 LEFT MUN: CLAY T RIGHT MUN: CLAY T

	021342 FT			021342 FT	2 0 10062 0 02	0220+60
				0090/0000	LENGTH(AH 2225	BK 2914)
CASPER LN (PRDR)	0080/0980	==				
	018428 FT			018428 FT	2 0 10062 0 02	0191+13
BEAVER DAM RD (T418)	0080/0000	==	==	0080/0000	BEAVER DAM RD (T418)	LENGTH(AH 2914 BK 3428)
2 0 10062 0 02	0156+84	015000 FT		015000 FT	CLAYTONIA RD	
KEDDIE RD (T416)		0070/0000	==	0070/0000	(T830)	LENGTH(AH 3428 BK 2438)
GROSSMAN RD (T422)	0060/1173	==				
2 0 10062 0 02	0132+60	012562 FT		012562 FT		
SUNBURY DR (T424)		0060/0000	==	0060/0000	LENGTH(AH 2438	BK 3236)
	009326 FT			0050/0010	BMS EN 10/1010/0050/0000	
				009326 FT	2 0 10062 0 02	0100+32

DIR: B TOTAL LEN: 15.924 MI. DIST: 10-2 SR: 1010
 LEFT MUN: CLAY T RIGHT MUN: CLAY T



2 0 10062 0 01 0021+03 002318 FT
 CARRARA RD
 (T455)
 DUFFY RD
 (T455)
 0020/0000
 0010/1880

EXTRACT DATE: 12/18/2023 ROADWAY MANAGEMENT SYSTEM PAGE NUMBER: 217
PRINT DATE: 12/21/2023 SLD COUNTY/SR - ANNUAL PRINT COUNTY: BUTLER

DIR: B TOTAL LEN: 2.357 MI. DIST: 10-2 SR: 1009
LEFT MUN: PARKER T RIGHT MUN: PARKER T

WEST ELDORADO RD

012447 FT








012447 FT
INTER-AHD

ELDORADO RD
(TB41)
EAST ELDORADO RD

DIR: B TOTAL LEN: 2.357 MI. DIST: 10-2 SR: 1009
LEFT MUN: PARKER T RIGHT MUN: PARKER T

Stationing	Description	Length	Stationing	Description	Length
(T841)		0040/3662			0040/3662 (T731)
2 0 10081 0 00 0186+78	008785 FT			008785 FT	
DAUBENSPECK RD					
(T634)		0040/0000			0040/0000 LENGTH(AH 3662 BK 2858)
	005927 FT				
					005927 FT 2 0 10081 0 00 0215+25
					0030/0000 LENGTH(AH 2858 BK 3515)
	002412 FT				
					002412 FT 2 0 10081 0 00 0250+40
					0020/0000 LENGTH(AH 3515 BK 2412)
	000000 FT				
					0010/0627 PARKER BRUIN B
					000000 FT 2 0 10081 0 00 0274+40
					NC ANNISVILLE RD
					SR 0268 SH
					(SRO268 SEG 0220/0317)
					MFC BEGIN = D
					0010/0000 LENGTH(AH 2412 BK 0000)

EXTRACT DATE: 12/18/2023 ROADWAY MANAGEMENT SYSTEM PAGE NUMBER: 215
 PRINT DATE: 12/21/2023 SLD COUNTY/SR - ANNUAL PRINT COUNTY: BUTLER
 DIR: B TOTAL LEN: .000 MI. DIST: 10-2 SR: 1008
 LEFT MUN: ALLEGHENY T RIGHT MUN: ALLEGHENY T

000000 FT		000000 FT	
000000 FT		7040/0000	LENGTH(AH 1661 BK 2970)
000000 FT		000000 FT	
000000 FT		7030/0000	LENGTH(AH 2970 BK 2975)
000000 FT		000000 FT	
		7020/0000	LENGTH(AH 2975 BK 1521)
		000000 FT	
		7010/0000	LENGTH(AH 1521 BK 0000)

EXTRACT DATE: 12/18/2023 ROADWAY MANAGEMENT SYSTEM PAGE NUMBER: 214
PRINT DATE: 12/21/2023 SLD COUNTY/SR - ANNUAL PRINT COUNTY: BUTLER

DIR: B TOTAL LEN: 4.117 MI. DIST: 10-2 SR: 1007
LEFT MUN: ALLEGHENY T RIGHT MUN: ALLEGHENY T

021737 FT

021737 FT
INTER-AHD FOXBURG RD
(SR0058 SEG 0340/0000)
FOXBURG RD
0070/3966 (SR0058 SEG 0340/0000)

017771 FT

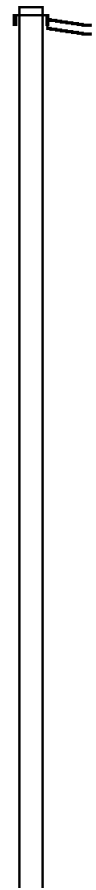
017771 FT 2 0 10083 0 00 0133+10
S 0070/0000 LENGTH(AH 3966 BK 3354)

014417 FT

014417 FT 2 0 10083 0 00 0099+53
S 0060/0000 LENGTH(AH 3354 BK 3115)

2 0 10083 0 00 0068+38 011302 FT

011302 FT



DIR: B TOTAL LEN: 4.117 MI. DIST: 10-2 SR: 1007
 LEFT MUN: ALLEGHENY T RIGHT MUN: ALLEGHENY T

SERTIK RD
 (T544)

0050/0000 ==

0050/0000 LENGTH(AH 3115 BK 3344)
 ALLEGHENY CHURCH RD
 0040/3288 (T542)

007958 FT

007958 FT 2 0 10083 0 00 0035+00
 0040/0000 LENGTH(AH 3344 BK 3490)

004468 FT

004468 FT 2 0 10083 0 00 0000+00
 ALLEGHENY
 PARKER T
 0030/0000 LENGTH(AH 3490 BK 1995)

002473 FT

002473 FT 1 1 03876 0 00 0024+80
 0020/0000 LENGTH(AH 1995 BK 2473)

==

0010/0063 TAYLOR RD
 (T731)
 NC PA PARKER PK
 SR 0268 SH
 000000 FT (SR0268 SEG 0290/0000)
 MFC BEGIN = D
 0010/0000 LENGTH(AH 2473 BK 0000)

1 1 03876 0 00 0000+00 000000 FT
 SR 0268 SH
 (SR0268 SEG 0290/0000) 0010/0000

DIR: B TOTAL LEN: 6.906 MI. DIST: 10-2 SR: 1006
 LEFT MUN: FAIRVIEW T RIGHT MUN: FAIRVIEW T

Left Side	Distance (FT)	Right Side	Distance (FT)	Notes
	036466	036466 FT	036466	AH-ARMSTRONG (03) INTER-AHD QUEENSTOWN RD 0140/2694 (SR4002 SEG 0010/0000)
			0140/1771	WILLOW RD (T604)
REDWOOD RD (T684)	033772	033772 FT	033772	2 0 10077 0 00 0052+29 REDWOOD RD (T684)
	0140/0000	0140/0000	0140/0000	LENGTH(AH 2694 BK 2773)
	030999	030999 FT	030999	2 0 10077 0 00 0024+46 NC SR 1006 SH
		0130/0000	0130/0000	LENGTH(AH 2773 BK 2436)
GIVEN ST (BORO)	0120/1333			
FAIRVIEW	0120/1327			
PETROLIA B			0120/1035	FAIRVIEW PETROLIA B
HIGH ST (BORO)	0120/0482			
NEW ST (BORO)	0120/0330			
GIVEN ST (BORO)	0120/0153			
	028563	028563 FT	028563	2 0 10077 0 00 0000+00 NC MAIN ST JAMISON ST

DIR: B TOTAL LEN: 6.906 MI. DIST: 10-2 SR: 1006
 LEFT MUN: PETROLIA B RIGHT MUN: PETROLIA B

Street Name	Segment	Length (FT)	Notes	Segment	Length (FT)	Notes
ARGYLE ST (SRO268 SEG 0130/0391)	0110/1091	028563		INTER-BK MAIN ST (SRO268 SEG 0130/0000)	0120/0000	LTH AH 002436 BK 000100
RIMER ST (BORO)	0110/0935	027472		INTER-AHD MAIN ST (SRO268 SEG 0130/0391)	0110/1091	LTH AH 000100 BK 001091
				CROSS ST (BORO)	0110/0935	
				GILMORE ST (BORO)	0110/0120	
				NC ARGYLE ST	027472	2 0 10076 0 01 0059+51
				PETROLIA	0110/0000	LENGTH(AH 1091 BK 3830)
				FAIRVIEW T	0100/3673	
HICKORY ST (T642)	0100/0000	023642		NC SR 1006 SH	023642	2 0 10076 0 01 0023+00
				FAIRVIEW	0100/0000	LENGTH(AH 3830 BK 2485)
EDGAR ST (BORO)	0090/0426	0090		FAIRVIEW B	0090/0569	
BORO AL (BORO)	0090/0203	021157				
				MAIN ST (SR1013 SEG 0080/2835)	021157	2 0 10076 0 00 0000+00
BORO AL (BORO)	0080/0645			NC PETROLIA ST	0090/0000	LENGTH(AH 2485 BK 0843)

DIR: B TOTAL LEN: 6.906 MI. DIST: 10-2 SR: 1006
 LEFT MUN: FAIRVIEW B RIGHT MUN: FAIRVIEW B

2 0 10089 0 01 0229+25 020314 FT
 BORO AL
 (BORO)
 MAIN ST
 (BORO)
 BORO AL
 (BORO)

FAIRVIEW
 FAIRVIEW T

0080/0000
 0070/1556

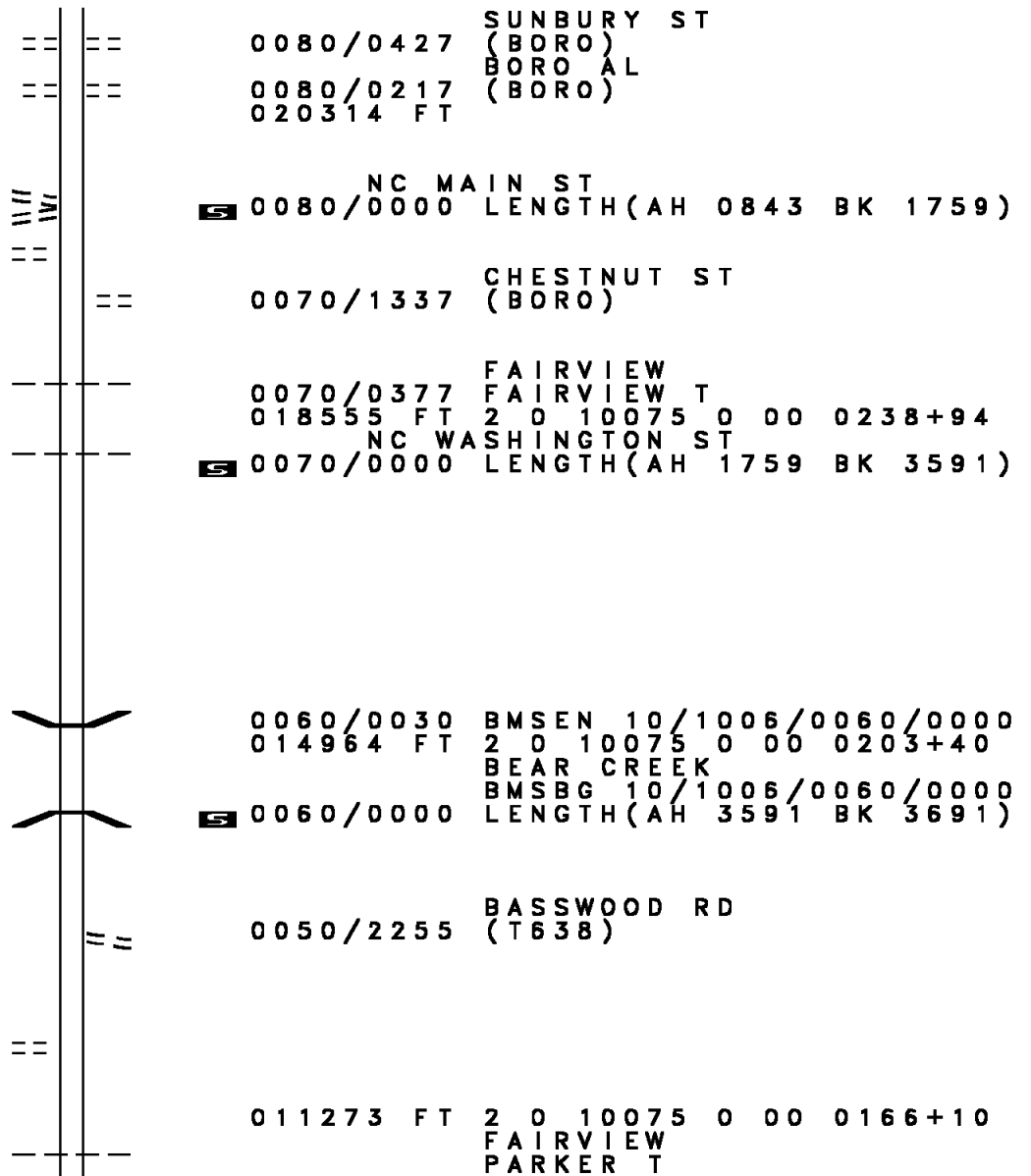
018555 FT
 0070/0000

014964 FT

SNAKE RD
 (T638)

0050/0922

011273 FT



0080/0427 SUNBURY ST
 (BORO)
 0080/0217 BORO AL
 020314 FT (BORO)

5 0080/0000 NC MAIN ST
 LENGTH(AH 0843 BK 1759)

0070/1337 CHESTNUT ST
 (BORO)

0070/0377 FAIRVIEW
 018555 FT FAIRVIEW T
 2 0 10075 0 00 0238+94

5 0070/0000 NC WASHINGTON ST
 LENGTH(AH 1759 BK 3591)

0060/0030 BMS EN 10/1006/0060/0000
 014964 FT 2 0 10075 0 00 0203+40

5 0060/0000 BMSBG 10/1006/0060/0000
 LENGTH(AH 3591 BK 3691)

0050/2255 BASSWOOD RD
 (T638)

011273 FT 2 0 10075 0 00 0166+10
 FAIRVIEW
 PARKER T

DIR: B TOTAL LEN: 6.906 MI. DIST: 10-2 SR: 1006
LEFT MUN: FAIRVIEW T RIGHT MUN: FAIRVIEW T

2 0 10075 0 00 0135+33 008202 FT
CHRISTY HILL RD
(T641) 0040/0000

005217 FT

002178 FT

2 0 10075 0 00 0053+55 000000 FT
BRUIN RD
(SR1004 SEG 0030/0000) 0010/0000

0050/0000 LENGTH(AH 3691 BK 3071)

008202 FT

0040/0000 LENGTH(AH 3071 BK 2985)

005217 FT 2 0 10075 0 00 0105+27
MCCRACKEN RD
(T636)

0030/0000 LENGTH(AH 2985 BK 3039)
PARKER
0020/2862 WASHINGTON T

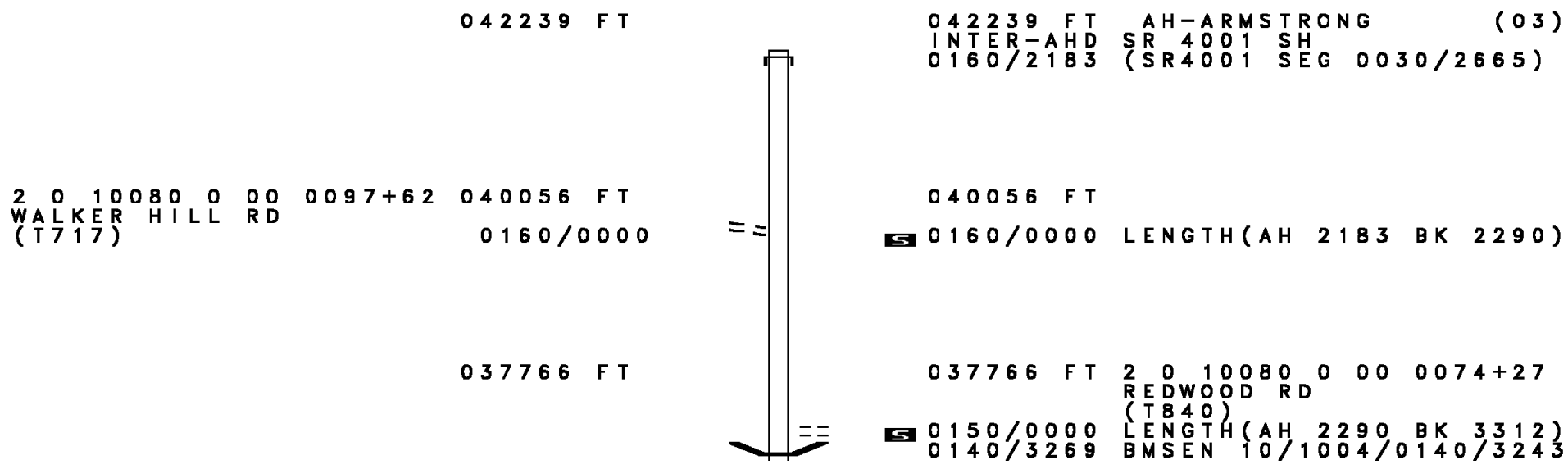
002178 FT 2 0 10075 0 00 0074+22
0020/0000 LENGTH(AH 3039 BK 2178)

NC FAIRVIEW RD
BRUIN RD
(T648)
INTER-BK FAIRVIEW RD
000000 FT (SR1004 SEG 0030/0000)
MFC BEGIN = D
0010/0000 LENGTH(AH 2178 BK 0000)

DIR: B TOTAL LEN: 1.840 MI. DIST: 10-2 SR: 1005
 LEFT MUN: MARION T RIGHT MUN: MARION T

Stationing	Distance	Notes
009715 FT	009715 FT	AH-VENANGO (60) INTER-AHD OLD PLANK RD 0040/2501 (SR3003 SEG 0010/0000)
PORTER RD (T434)	0040/1238	==
007214 FT	007214 FT	2 0 10074 0 00 0072+09 CREEK BOTTOM RD (T366)
CREEK BOTTOM RD (SR4013 SEG 0090/2097)	0040/0000	== == 5 0040/0000 LENGTH(AH 2501 BK 3393)
003821 FT	003821 FT	2 0 10074 0 00 0040+00 HUMMEL RD (T545)
	0030/0000	5 0030/0000 LENGTH(AH 3393 BK 1870)
001951 FT	001951 FT	2 0 10074 0 00 0021+41
	0020/0000	5 0020/0000 LENGTH(AH 1870 BK 1951)
000000 FT	000000 FT	2 0 10074 0 00 0000+00 NC WINDY POINT RD WEST SUNBURY RD (SR0308 SEG 0380/0000) MFC BEGIN = D
	0010/0000	5 0010/0000 LENGTH(AH 1951 BK 0000)

EXTRACT DATE: 12/18/2023 ROADWAY MANAGEMENT SYSTEM PAGE NUMBER: 207
 PRINT DATE: 12/21/2023 SLD COUNTY/SR - ANNUAL PRINT COUNTY: BUTLER
 DIR: B TOTAL LEN: 8.000 MI. DIST: 10-2 SR: 1004
 LEFT MUN: PARKER T RIGHT MUN: PARKER T



042239 FT

042239 FT AH-ARMSTRONG (03)
 INTER-AHD SR 4001 SH
 0160/2183 (SR4001 SEG 0030/2665)

2 0 10080 0 00 0097+62 040056 FT
 WALKER HILL RD
 (T717) 0160/0000

040056 FT
 S 0160/0000 LENGTH(AH 2183 BK 2290)

037766 FT

037766 FT 2 0 10080 0 00 0074+27
 REDWOOD RD
 (TB40)
 S 0150/0000 LENGTH(AH 2290 BK 3312)
 0140/3269 BMS EN 10/1004/0140/3243

DIR: B TOTAL LEN: 8.000 MI. DIST: 10-2 SR: 1004
 LEFT MUN: PARKER T RIGHT MUN: PARKER T

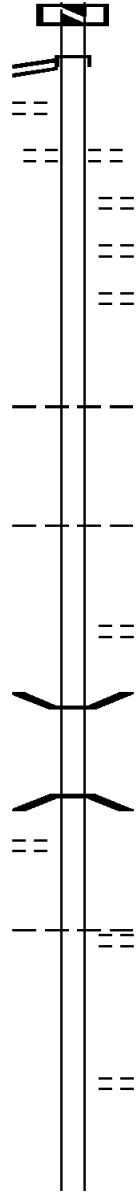
HAUSENFLU RD
 (BORO)

Stationing	Feature	Description
0140/3243	TR S BR BEAR CREEK	2 0 10080 0 00 0074+14 BMSBG 10/1004/0140/3243
034454 FT		0140/0022 BMSEN 10/1004/0140/0000 034454 FT 2 0 10080 0 00 0041+73 TR S BR BEAR CREEK BMSBG 10/1004/0140/0000
0140/0000		LENGTH(AH 3312 BK 1987) PARKER BRUIN B
0130/1880		
032467 FT		032467 FT 2 0 10080 0 00 0021+93 (APRA) BRUIN STONE LIME NC BRUIN QUEENSTOWN RD
0130/0000	POI	LENGTH(AH 1987 BK 2193)
0120/0282		BMSEN 10/1004/0120/0228 BRIDGE POSTED (TONS) 2 0 10080 0 00 0002+16 SGL 22 COMB 26 S BR BEAR CR
0120/0228		BMSBG 10/1004/0120/0228
030274 FT		030274 FT 2 0 10080 0 00 0000+00 MAIN ST (SRO268 SEG 0190/1347) NC STATION ST WATER ST (BORO) INTER-BK MAIN ST (SRO268 SEG 0190/1347) MFC BEGIN = E
0120/0000		LTH AH 002193 BK 000100
030274 FT		

DIR: B TOTAL LEN: 8.000 MI. DIST: 10-2 SR: 1004
 LEFT MUN: BRUIN B RIGHT MUN: BRUIN B

WASHINGTON ST
 (SR0268 SEG 0200/0129) 0110/2739
 POST OFFICE ST
 (BORO) 0110/2597

7114/0000 LTH AH 000100 BK 002739
 INTER-AHD MAIN ST
 0110/2739 (SR0268 SEG 0200/0129)



0110/2373 BEAR CREEK ST
 (BORO)
 0110/2195 BORO AL
 (BORO)
 0110/1994 BORO AL
 (BORO)
 0110/1788 BORO AL
 (BORO)

027535 FT

0110/0290 BRUIN PARKER T
 027535 FT 2 0 10079 0 01 0225+30
 NC WA WASHINGTON ST
 0110/0000 LENGTH(AH 2739 BK 2404)
 PARKER
 0100/2328 BRUIN B

0100/1195 LINCOLN LN
 (BORO)

025131 FT

0100/0021 BMS EN 10/1004/0100/0000
 025131 FT 2 0 10079 0 01 0201+56
 TR BEAR CR
 0100/0000 BMSBG 10/1004/0100/0000
 LENGTH(AH 2404 BK 2854)

DAUBENSPECK RD
 (T632)

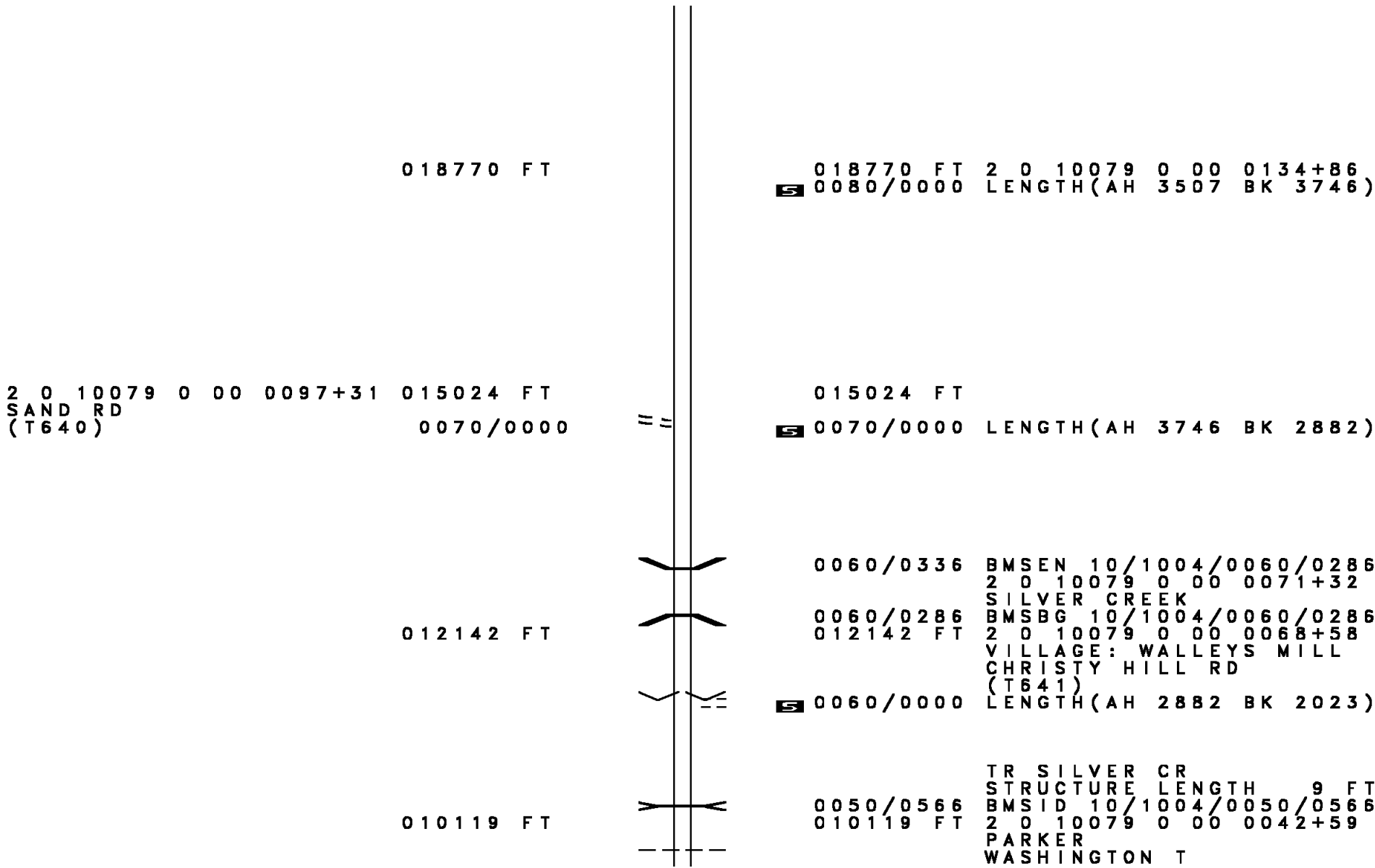
0090/2272

0090/2248 STORY RD
 (T634)
 BRUIN
 PARKER T

022277 FT

0090/0616 SNAKE RD
 (T638)
 022277 FT 2 0 10079 0 00 0170+02
 0090/0000 LENGTH(AH 2854 BK 3507)

DIR: B TOTAL LEN: 8.000 MI. DIST: 10-2 SR: 1004
 LEFT MUN: PARKER T RIGHT MUN: PARKER T



DIR: B TOTAL LEN: 8.000 MI. DIST: 10-2 SR: 1004
LEFT MUN: PARKER T RIGHT MUN: PARKER T

007828 FT 0050/0000 LENGTH(AH 2023 BK 2291)

007828 FT 2 0 10079 0 00 0022+43
0040/0000 LENGTH(AH 2291 BK 2517)









005311 FT 005311 FT 2 0 10079 0 00 0000+00
FAIRVIEW RD
(SR1006 SEG 0010/0000)
NC BRUIN RD
BRUIN RD
(T648)
0030/0000 LENGTH(AH 2517 BK 2857)

002454 FT 002454 FT 2 0 10075 0 00 0024+76
0020/0000 LENGTH(AH 2857 BK 2454)

000000 FT 000000 FT 2 0 10075 0 00 0000+00
VILLAGE: NRT.WASHINGTON
NC FAIRVIEW RD
ONEIDA VALLEY RD
(SR0038 SEG 0320/0000)
INTER-BK NORTH WASHINGTON RD
(SR0138 SEG 0210/2981)
MFC BEGIN = D
0010/0000 LENGTH(AH 2454 BK 0000)

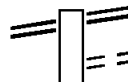


EXTRACT DATE: 12/18/2023 ROADWAY MANAGEMENT SYSTEM PAGE NUMBER: 202
 PRINT DATE: 12/21/2023 SLD COUNTY/SR - ANNUAL PRINT COUNTY: BUTLER
 DIR: B TOTAL LEN: .000 MI. DIST: 10-2 SR: 1003
 LEFT MUN: CHERRY VALLEY B RIGHT MUN: CHERRY VALLEY B

000000 FT		000000 FT	
000000 FT		7050/0000	LENGTH(AH 3266 BK 2676)
000000 FT		000000 FT	
000000 FT		7040/0000	LENGTH(AH 2676 BK 1977)
000000 FT		000000 FT	
000000 FT		7030/0000	LENGTH(AH 1977 BK 1573)
000000 FT		000000 FT	
000000 FT		7020/0000	LENGTH(AH 1573 BK 2958)
		000000 FT	
		7010/0000	LENGTH(AH 2958 BK 0000)

EXTRACT DATE: 12/18/2023 ROADWAY MANAGEMENT SYSTEM PAGE NUMBER: 201
PRINT DATE: 12/21/2023 SLD COUNTY/SR - ANNUAL PRINT COUNTY: BUTLER
DIR: B TOTAL LEN: 2.030 MI. DIST: 10-2 SR: 1002
LEFT MUN: CHERRY VALLEY B RIGHT MUN: CHERRY VALLEY B

ONEIDA VALLEY RD 010721 FT
(SR0038 SEG 0500/0498) 0040/3353

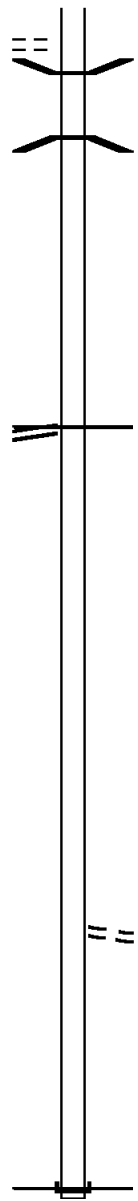


010721 FT ONEIDA VALLEY RD
0040/3353 (SR0038 SEG 0500/0498)
BORCHERT RD
0040/3093 (T520)

DIR: B TOTAL LEN: 2.030 MI. DIST: 10-2 SR: 1002
 LEFT MUN: CHERRY VALLEY B RIGHT MUN: CHERRY VALLEY B

JOLLY RD
 (T260)

0040/3002



0040/2786 BMS EN 10/1002/0040/2775
 2 0 10106 0 00 0033+87
 T S FK LIT SCURBGRASS
 0040/2775 BMSBG 10/1002/0040/2775

007368 FT

007368 FT 2 0 10106 0 00 0033+87
 NC EAST UNITY RD

EAST UNITY RD
 (SR1027 SEG 0010/0000)

0040/0000

0040/0000 LENGTH(AH 3353 BK 2518)

004850 FT

004850 FT 2 0 10106 0 00 0060+28
 0030/0000 LENGTH(AH 2518 BK 2992)

001858 FT

001858 FT 2 0 10106 0 00 0089+42
 PISGAH RD
 (T534)
 0020/0000 LENGTH(AH 2992 BK 1858)

000000 FT

000000 FT 2 0 10106 0 00 0108+00
 NC EAKIN RD
 INTER-BK NORGAARD RD
 (T404)
 MFC BEGIN = E
 0010/0000 LENGTH(AH 1858 BK 0000)

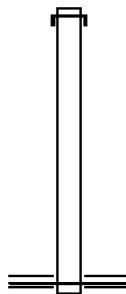
EXTRACT DATE: 12/18/2023 ROADWAY MANAGEMENT SYSTEM PAGE NUMBER: 199
 PRINT DATE: 12/21/2023 SLD COUNTY/SR - ANNUAL PRINT COUNTY: BUTLER
 DIR: B TOTAL LEN: .342 MI. DIST: 10-2 SR: 1001
 LEFT MUN: ALLEGHENY T RIGHT MUN: ALLEGHENY T

001807 FT

001807 FT AH-VENANGO (60)
 INTER-AHD STONE CHURCH RD
 0010/1807 (SR3009 SEG 0010/0000)

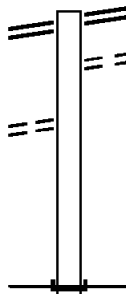
000000 FT

000000 FT 2 0 10054 0 00 0000+00
 NC ST ONEIDA VALLEY RD
 (SR0038 SEG 0540/0000)
 MFC BEGIN = E
 0010/0000 LENGTH(AH 1807 BK 0000)



EXTRACT DATE: 12/18/2023 ROADWAY MANAGEMENT SYSTEM PAGE NUMBER: 198
 PRINT DATE: 12/21/2023 SLD COUNTY/SR - ANNUAL PRINT COUNTY: BUTLER
 DIR: B TOTAL LEN: .159 MI. DIST: 10-2 SR: 588
 LEFT MUN: ZELIENOPE B RIGHT MUN: ZELIENOPE B

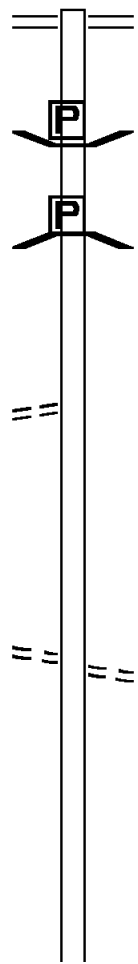
NEW CASTLE ST 000842 FT
 (SR0288 SEG 0020/0000) 0010/0842
 FOR SR 0288 AND 0588
 (CONN) 0010/0338
 000000 FT



000842 FT NEW CASTLE ST
 0010/0842 (SR0288 SEG 0020/0000)
 MADISON DR
 0010/0472 (T714)
 000000 FT 2 0 10104 0 00 0000+00
 NC SR 0588 SH
 INTER-BK RIVERVIEW RD
 (SR0588 SEG 0290/0482)
 MFC BEGIN = D
 BK-BEAVER (04)
 0010/0000 LENGTH(AH 0842 BK 0000)

DIR: B TOTAL LEN: 21.620 MI. DIST: 10-2 SR: 528
 LEFT MUN: BRADY T RIGHT MUN: BRADY T

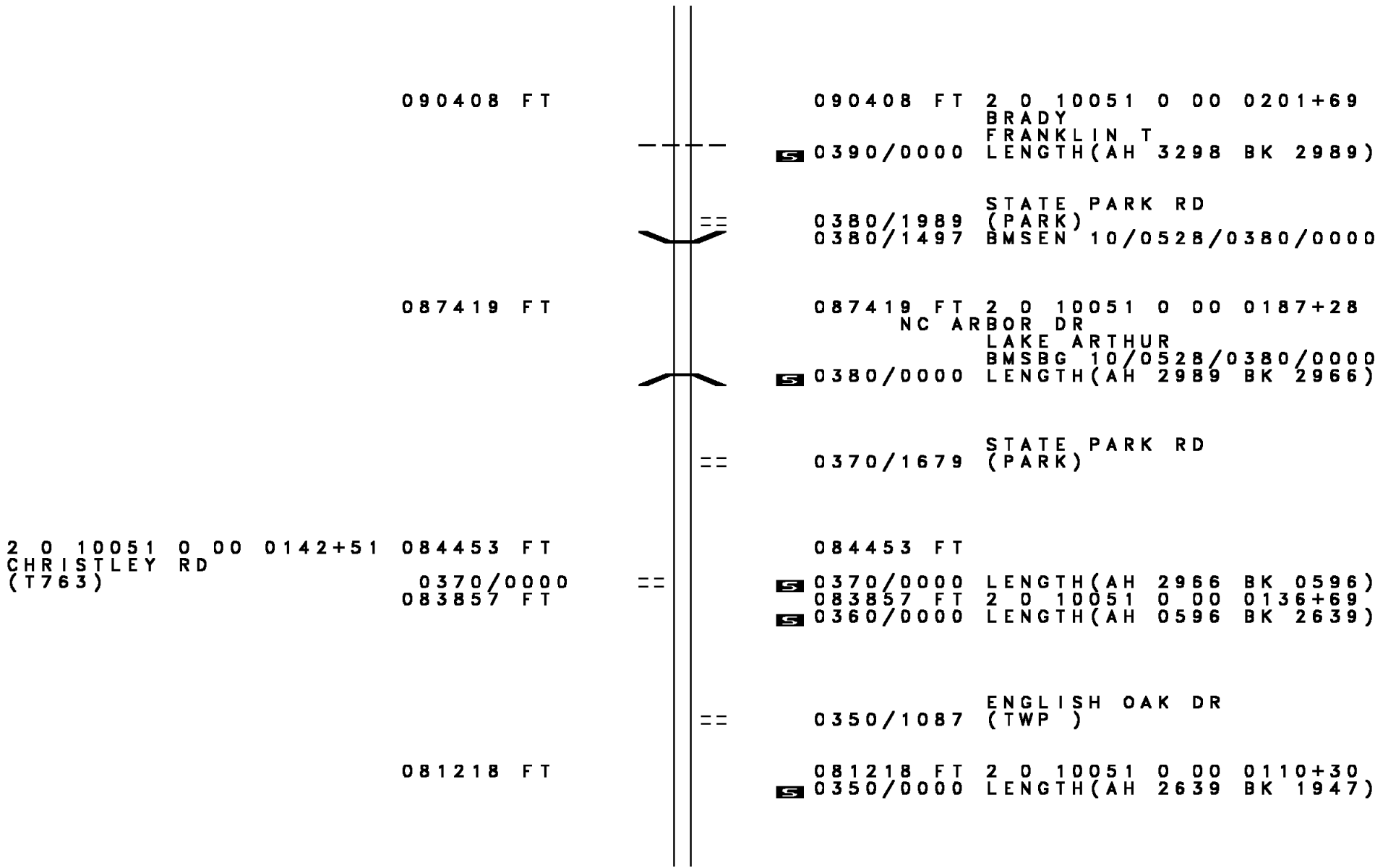
	114153 FT		114153 FT WILLIAM FLINN HW 0480/0791 (SR0008 SEG 0620/0997)
	113362 FT		113362 FT 2 0 10051 0 01 0439+36 5 0480/0000 LENGTH(AH 0791 BK 2261) BMSEN 10/0528/0470/1656 0470/1673 BRIDGE POSTED (TONS) 2 0 10051 0 01 0433+15 SGL 34 COMB 40 BIG RUN 0470/1656 BMSBG 10/0528/0470/1656
2 0 10051 0 01 0416+65	111101 FT		111101 FT
SNYDER RD (T451)	0470/0000	==	5 0470/0000 LENGTH(AH 2261 BK 2895)
2 0 10051 0 01 0387+73	108206 FT		108206 FT STAFF RD (T449)
COVERT RD (T449)	0460/0000	==	5 0460/0000 LENGTH(AH 2895 BK 2729)
	105477 FT		105477 FT 2 0 10051 0 01 0360+44 5 0450/0000 LENGTH(AH 2729 BK 2732)



DIR: B TOTAL LEN: 21.620 MI. DIST: 10-2 SR: 528
 LEFT MUN: BRADY T RIGHT MUN: BRADY T

2 0 10051 0 01 0333+14 102745 FT			102745 FT WEST LIBERTY RD
WEST LIBERTY RD			(T840)
(T840)	0440/0000	==	5 0440/0000 LENGTH(AH 2732 BK 1804)
			0430/0726 CAPELLO LN
			(PRDR)
100941 FT			100941 FT 2 0 10051 0 01 0315+10
			5 0430/0000 LENGTH(AH 1804 BK 3751)
			BARKLEY RD
			0420/3499 (T396)
2 0 10051 0 01 0277+60 097190 FT			097190 FT
LINDEY RD			
(T396)	0420/0000	==	5 0420/0000 LENGTH(AH 3751 BK 0727)
096463 FT			096463 FT 2 0 10051 0 01 0271+38
			STATE PARK RD
			(PARK)
			5 0410/0000 LENGTH(AH 0727 BK 2757)
093706 FT			093706 FT 2 0 10051 0 00 0235+35
			5 0400/0000 LENGTH(AH 2757 BK 3298)

DIR: B TOTAL LEN: 21.620 MI. DIST: 10-2 SR: 528
 LEFT MUN: BRADY T RIGHT MUN: BRADY T



090408 FT

090408 FT 2 0 10051 0 00 0201+69

BRADY
FRANKLIN T

S 0390/0000 LENGTH(AH 3298 BK 2989)

==
 (curved line)

0380/1989 STATE PARK RD
 (PARK)
 0380/1497 BMSSEN 10/0528/0380/0000

087419 FT

087419 FT 2 0 10051 0 00 0187+28

NC ARBOR DR
LAKE ARTHUR

S 0380/0000 BMSBG 10/0528/0380/0000
 LENGTH(AH 2989 BK 2966)

(curved line)

==

0370/1679 STATE PARK RD
 (PARK)

2 0 10051 0 00 0142+51 084453 FT
 CHRISTLEY RD

084453 FT

(T763) 0370/0000
 083857 FT

==

S 0370/0000 LENGTH(AH 2966 BK 0596)
 083857 FT 2 0 10051 0 00 0136+69
S 0360/0000 LENGTH(AH 0596 BK 2639)

==

0350/1087 ENGLISH OAK DR
 (TWP)

081218 FT

081218 FT 2 0 10051 0 00 0110+30
S 0350/0000 LENGTH(AH 2639 BK 1947)

DIR: B TOTAL LEN: 21.620 MI. DIST: 10-2 SR: 528
 LEFT MUN: FRANKLIN T RIGHT MUN: FRANKLIN T

Stationing	Notes	Stationing	Notes
079271 FT		079271 FT 2 0 10051 0 00 0090+83	SR 0340/0000 LENGTH(AH 1947 BK 3018)
076253 FT		076253 FT 2 0 10051 0 00 0060+79	GRINDEL RD (T447) SR 0330/0000 LENGTH(AH 3018 BK 1414)
074839 FT		074839 FT 2 0 10051 0 00 0048+36	NC SR 0528 SH SR 0320/0000 LENGTH(AH 1414 BK 2247)
MORaine STATE PARK RD (GOVT)	0310/1929		
			RAMP E RD (SR8006 SEG 0250/0000) RAMP H RD (SR8006 SEG 0500/1213) 0310/1729 BMS EN 10/0528/0310/1368 0310/1474 2 0 10051 0 00 0037+61 SR0422 EB 0310/1368 BMSBG 10/0528/0310/1368 FRANKLIN PROSPECT B 0310/1321 RAMP F RD (SR8006 SEG 0010/1305) RAMP G RD (SR8006 SEG 0750/0000) 0310/1073 STONEY BATTER RD (BORO) 0310/0764
STONEY BATTER RD (BORO)	0310/0740		
	072592 FT	072592 FT 2 0 10051 0 00 0024+11	ORCHARD DR (BORO) SR 0310/0000 LENGTH(AH 2247 BK 2419)
MCINTOSH ST (BORO)	0300/2358		ORCHARD DR

DIR: B TOTAL LEN: 21.620 MI. DIST: 10-2 SR: 528
 LEFT MUN: PROSPECT B RIGHT MUN: PROSPECT B

ALLEY ST
(BORO)

	==	0300/1987	(BORO)
	==	0300/0644	CHURCH ST (BORO)
070173 FT	==	0300/0293	MAPLE ST (BORO)
		070173 FT	2 0 10051 0 00 0000+00 MAIN ST (SR0488 SEG 0170/0000)
	==	0300/0000	LENGTH(AH 2419 BK 2257)
0290/2119	==	0290/1960	MCGOWAN ST (BORO)
067916 FT	==	067916 FT	2 0 10043 0 02 0528+41 NC FRANKLIN ST
	==	0290/0000	LENGTH(AH 2257 BK 2679) CROWN HILL RD
	==	0280/2356	(BORO)
065237 FT		065237 FT	2 0 10043 0 02 0501+59 COUNTRY LANE RD
	==	0280/0000	LENGTH(AH 2679 BK 1541) (SR3034 SEG 0010/0000)
063696 FT		063696 FT	2 0 10043 0 02 0486+27 PROSPECT
	==	0270/0000	CONNOQUENESSING T LENGTH(AH 1541 BK 3909)

DIR: B TOTAL LEN: 21.620 MI. DIST: 10-2 SR: 528
 LEFT MUN: CONNOQUENESSING T RIGHT MUN: CONNOQUENESSING T

2 0 10043 0 02 0447+21 059787 FT WHITESTOWN RD ET (T431)	0260/0000	==	059787 FT	
	058885 FT		0260/0000 LENGTH(AH 3909 BK 0902)	
		==	058885 FT 2 0 10043 0 02 0438+13 WHITESTOWN RD (T431)	
			0250/0000 LENGTH(AH 0902 BK 3212)	
LOWER HARMONY RD (T831)	0240/1683	==		
2 0 10043 0 02 0406+09 055673 FT FASSINGER RD (T340)	0240/0000	==	055673 FT	
		==	0240/0000 LENGTH(AH 3212 BK 1614)	
			0230/1168 MT NEBO LN (PRDR)	
	054059 FT		054059 FT 2 0 10043 0 02 0389+97	
			0230/0000 LENGTH(AH 1614 BK 2816)	
	051243 FT			
		==	051243 FT 2 0 10043 0 02 0361+82 BOY SCOUT RD (T427)	
FOX DR (TWP) SPRING VALLEY RD	0210/2868	==	0220/0000 LENGTH(AH 2816 BK 3325)	

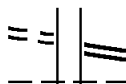
DIR: B TOTAL LEN: 21.620 MI. DIST: 10-2 SR: 528
 LEFT MUN: CONNOQUENESSING T RIGHT MUN: CONNOQUENESSING T

(PRDR)	0210/2298	==		
HAWK DR				
(PRDR)	0210/1965	==	==	0210/1965 PANTHER RD (PRDR)
2 0 10043 0 02 0328+75	047918 FT			047918 FT
WOODLANDS DR				
(T343)	0210/0000	==		0210/0000 LENGTH(AH 3325 BK 2895)
				SHANNON RD
				0200/2445 (SR3032 SEG 0010/0000)
	045023 FT			045023 FT 2 0 10043 0 02 0298+93
				0200/0000 LENGTH(AH 2895 BK 1902)
	043121 FT			043121 FT 2 0 10043 0 02 0281+11
LITTLE CREEK RD				0190/0000 LENGTH(AH 1902 BK 2978)
(T339)	0180/2664	==		
				0180/1591 BMS EN 10/0528/0180/1519
				2 0 10043 0 01 0249+33
				LT CONNOQ CR
				0180/1519 BMSBG 10/0528/0180/1519
	040143 FT			040143 FT 2 0 10043 0 01 0249+33
				0180/0000 LENGTH(AH 2978 BK 2342)
2 0 10043 0 01 0226+05	037801 FT			037801 FT HARMONY ST ET

DIR: B TOTAL LEN: 21.620 MI. DIST: 10-2 SR: 528
 LEFT MUN: CONNOQUENESSING T RIGHT MUN: CONNOQUENESSING T

UPPER HARMONY RD
 (T337)

0170/0000

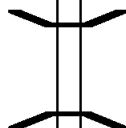


0170/0000 (SR3030 SEG 0010/0000)
 LENGTH(AH 2342 BK 2681)
 CONNOQUENESSING
 0160/2188 FORWARD T

035120 FT

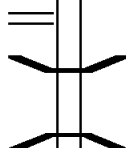
035120 FT 2 0 10043 0 01 0199+05
 0160/0000 LENGTH(AH 2681 BK 1877)

033243 FT



0150/0151 BMS EN 10/0528/0150/0000
 033243 FT 2 0 10043 0 00 0180+03
 CONNOQUEN CR
 BMSBG 10/0528/0150/0000
 0150/0000 LENGTH(AH 1877 BK 3023)

2 0 10043 0 00 0149+79 030220 FT
 HARTMANN RD
 (SR3028 SEG 0080/2827) 0140/0000



030220 FT
 0140/0000 LENGTH(AH 3023 BK 2524)
 0130/1849 BMS EN 10/0528/0130/1668
 0 0 00000 0 00 0000+00
 BUFFALO & PITTSBURGH RR
 0130/1668 BMSBG 10/0528/0130/1668

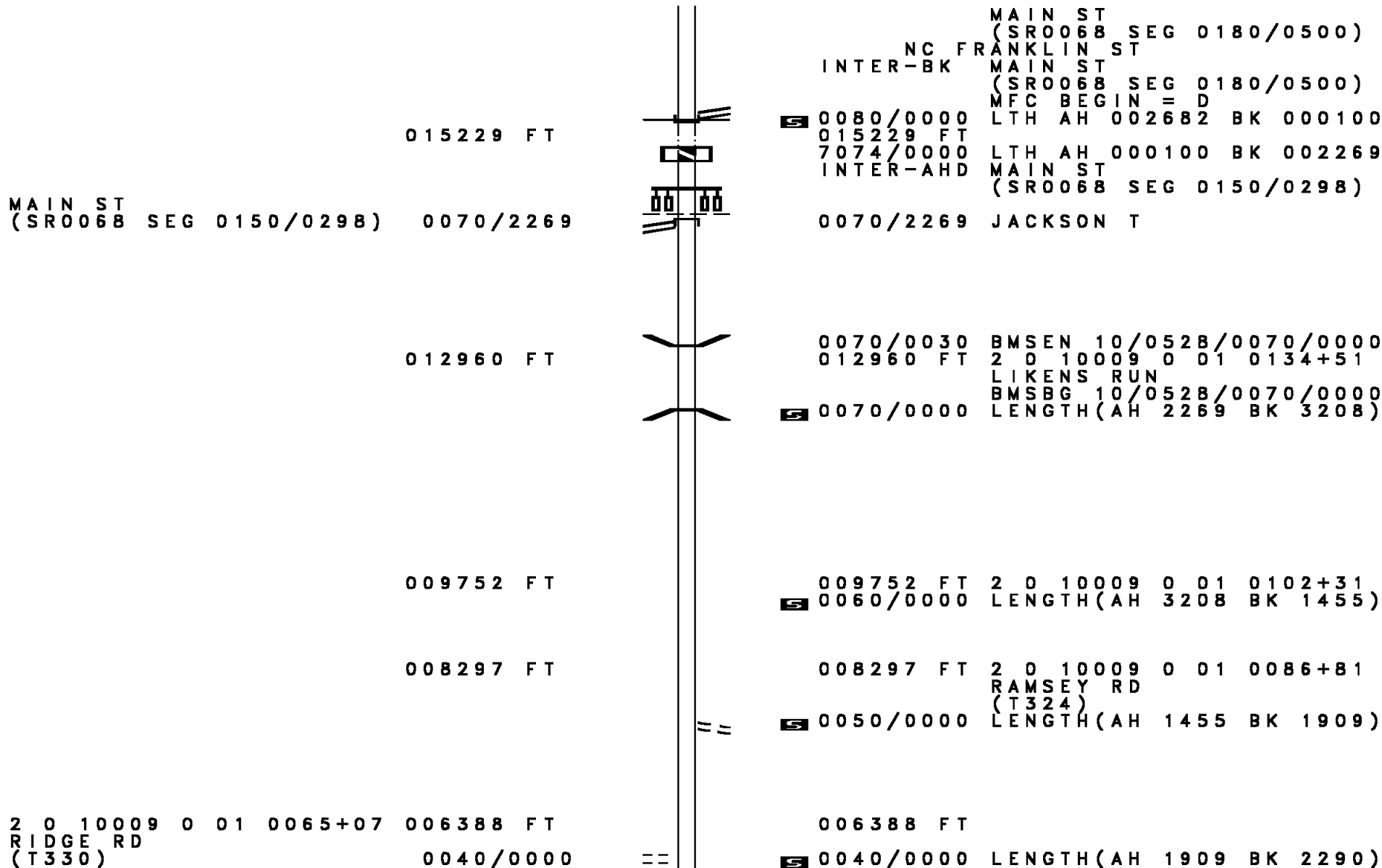
027696 FT

027696 FT 2 0 10043 0 00 0124+66
 0130/0000 LENGTH(AH 2524 BK 2220)

DIR: B TOTAL LEN: 21.620 MI. DIST: 10-2 SR: 528
 LEFT MUN: FORWARD T RIGHT MUN: FORWARD T

	025476 FT	==	025476 FT	2 0 10043 0 00 0102+55
				DUFFORD RD
				(T411)
			5 0120/0000	LENGTH(AH 2220 BK 2241)
	023235 FT		023235 FT	2 0 10043 0 00 0080+65
			5 0110/0000	LENGTH(AH 2241 BK 2495)
2 0 10043 0 00 0055+99	020740 FT		020740 FT	
TEXTOR HILL RD				
(T332)	0100/0000	==	5 0100/0000	LENGTH(AH 2495 BK 2829)
	017911 FT		017911 FT	2 0 10043 0 00 0027+00
				NC SR 0528 SH
				FORWARD
				JACKSON T
			5 0090/0000	LENGTH(AH 2829 BK 2682)
PRIVATE DR	0080/2057	==	0080/1934	JACKSON
(PRDR)				EVANS CITY B
	0080/0412	==	0080/0707	WALDRON AV
				(BORO)
WAHL AV		==	0080/0229	STEWART AL
(BORO)				(BORO)
	015229 FT	==	015229 FT	2 0 10043 0 00 0000+00

DIR: B TOTAL LEN: 21.620 MI. DIST: 10-2 SR: 528
 LEFT MUN: EVANS CITY B RIGHT MUN: EVANS CITY B



Stationing	Description	Stationing	Description
004098 FT		004098 FT	2 0 10009 0 01 0043+35
		0030/0000	LENGTH(AH 2290 BK 2120)
001978 FT		001978 FT	2 0 10009 0 01 0022+24
			(APRA) IA CONSTRUCTION
			TOMLINSON DR
			(PRDR)
JO DEENER DR (T310)	0020/0000	0020/0000	LENGTH(AH 2120 BK 1978)
		0010/1729	MCCARRELL LN
		0010/1500	(T701)
			FROM 8003/0010
			(CONN)
			RAMP D RD
			(SR8003 SEG 0010/1045)
PARK AND RIDE RD (SR9502 SEG 0010/0000)	0010/1411	0010/1411	BMS EN 10/0528/0010/1080
		0010/1249	0 0 00000 0 00 0000+00
			SR0079 NB
		0010/1100	BMSBG 10/0528/0010/1080
		0010/0998	BMS EN 10/0528/0010/0824
			0 0 00000 0 00 0000+00
			SR0079 SB
		0010/0845	BMSBG 10/0528/0010/0824
			TO 8003/0250 SH
		0010/0648	(CONN)
			RAMP F RD
		0010/0392	(SR8003 SEG 0250/0000)
			FROM 0019/0130 SH
		0010/0096	(CONN)
000000 FT		000000 FT	2 0 10009 0 00 0000+00
			NC L I
			INDSAY RD
			PERRY HW
			(SR0019 SEG 0130/0977)
			INTER-BK JACKSONS POINT RD
			(PRDR)
			MFC BEGIN = C
		0010/0000	LENGTH(AH 1978 BK 0000)

DIR: B TOTAL LEN: 8.200 MI. DIST: 10-2 SR: 488
LEFT MUN: FRANKLIN T RIGHT MUN: FRANKLIN T

Address	Start	End	Length	Notes
BENJAMIN FRANKLIN HW (SR0422 SEG 0220/0000) FROM 0422/0200 SH (CONN)	0200/0634	0200/0300	042661 FT	
2 0 10144 0 00 0040+83 UNIONVILLE RD (T860)	040451 FT	0190/0000		5
2 0 10144 0 00 0008+82 MONROE ST (BORO) WAYNE ST (BORO) PERRY ST (BORO)	037560 FT	0180/0000 0170/0883 0170/0561		5
LAFAYETTE ST (BORO)	0170/0239			
	043295 FT			
	043295 FT			
	040451 FT			
	0180/1141			
	037560 FT			
	0180/0000			5
	0170/0457			
	0170/0319			

OLD ROUTE 422 RD
(T441)
BENJAMIN FRANKLIN HW
(SR0422 SEG 0220/0000)
TO 0422/0220 SH
(CONN)
2 0 10144 0 00 0062+90
LENGTH(AH 0634 BK 2210)

LENGTH(AH 2210 BK 2891)
FRANKLIN
PROSPECT B

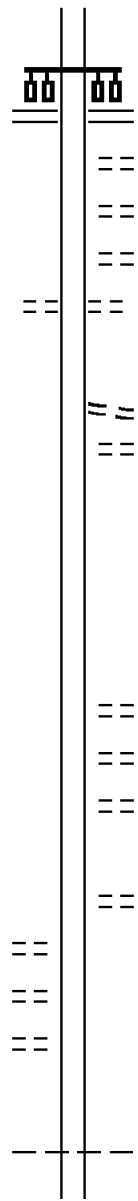
BEARCREEK RD
(BORO)

LENGTH(AH 2891 BK 1207)

BORO ST
(BORO)
JEFFERSON ST
(BORO)

DIR: B TOTAL LEN: 8.200 MI. DIST: 10-2 SR: 488
 LEFT MUN: PROSPECT B RIGHT MUN: PROSPECT B

036353 FT



036353 FT 2 0 10144 0 00 0000+00
 FRANKLIN ST
 (SR0528 SEG 0300/0000)

5 0170/0000 LENGTH(AH 1207 BK 1174)
 WASHINGTON ST
 (BORO)
 PLEASANT ST
 (BORO)
 PEARL ST
 (BORO)
 PLEASANT ST
 (BORO)

035179 FT

035179 FT 2 0 10143 0 01 0298+36
 KENNEDY ST
 (BORO)

5 0160/0000 LENGTH(AH 1174 BK 2623)
 LC FOR KENNEDY ST
 (CONN)

032556 FT

032556 FT 2 0 10143 0 01 0270+57
 5 0150/0000 LENGTH(AH 2623 BK 2580)
 JOSH-LINN DR
 (BORO)
 MAPLE DR
 (BORO)
 OAK DR
 (BORO)

ARRON ST
 (BORO)
 DOUGLAS ST
 (BORO)
 DAVID ST
 (BORO)

0140/0445 ==
 0140/0324 ==
 0140/0097 ==
 029976 FT

0140/0798 RILEY AV
 (PRDR)

029976 FT 2 0 10143 0 01 0243+21
 NC MAIN ST
 PROSPECT
 MUDDY CREEK T
 5 0140/0000 LENGTH(AH 2580 BK 3288)

DIR: B TOTAL LEN: 8.200 MI. DIST: 10-2 SR: 488
 LEFT MUN: MUDDY CREEK T RIGHT MUN: MUDDY CREEK T

SECHAN RD
(T344)

0130/1757 ==

026688 FT

026688 FT 2 0 10143 0 01 0210+29
 YELLOW CREEK RD

5 0130/0000 (T900) LENGTH(AH 3288 BK 2528)

024160 FT

5 024160 FT 2 0 10143 0 01 0185+72
 0120/0000 LENGTH(AH 2528 BK 3616)

0110/2087 == POPLAR LN
 (PRDR)

WALLACE RD
(T361)

0110/0554 ==
 020544 FT

5 020544 FT 2 0 10143 0 01 0149+72
 0110/0000 LENGTH(AH 3616 BK 3426)

OAK GROVE RD
(TWP)

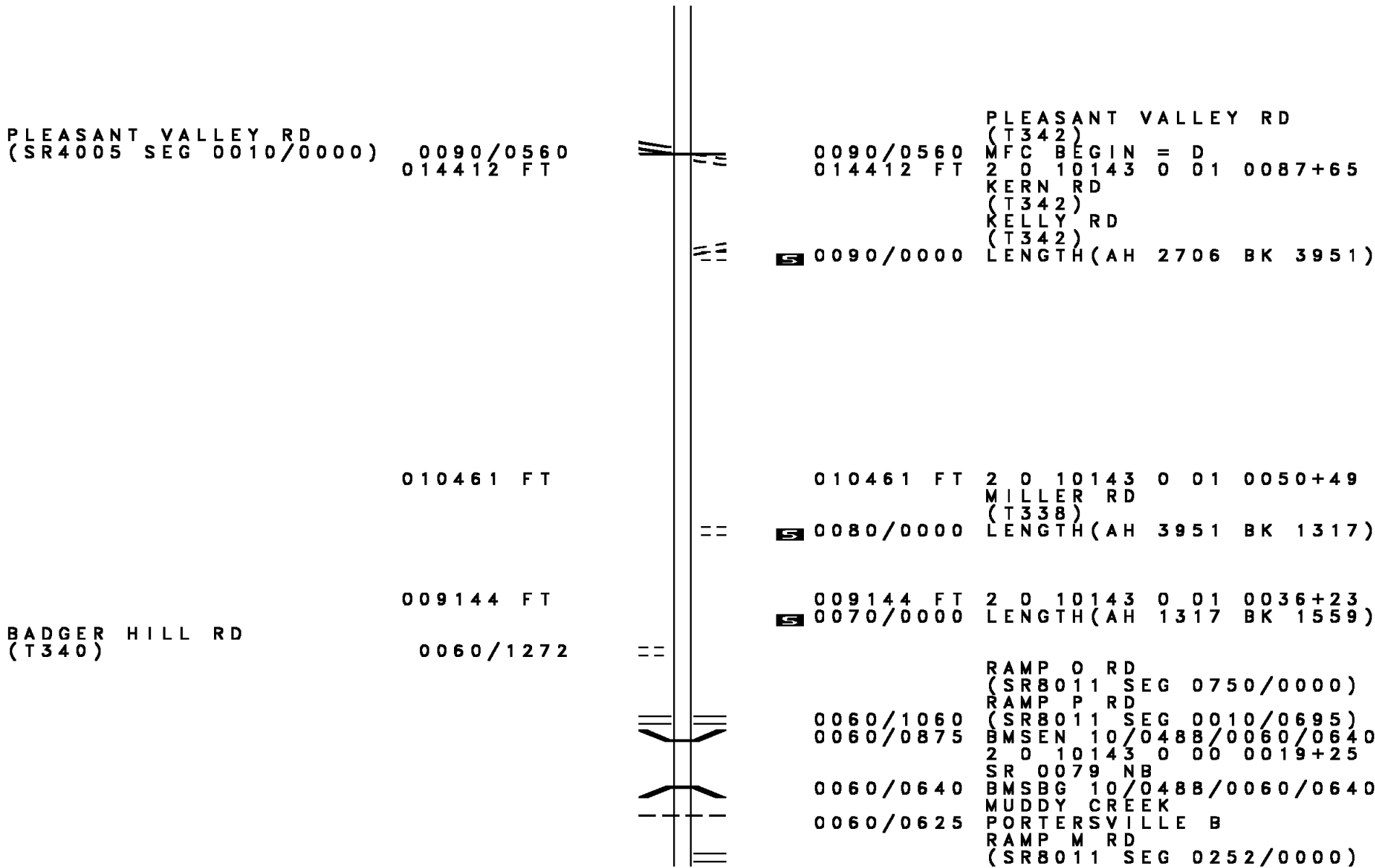
0100/2878 ==

017118 FT

017118 FT 2 0 10143 0 01 0116+00
 KERN RD

5 0100/0000 (T342) LENGTH(AH 3426 BK 2706)

DIR: B TOTAL LEN: 8.200 MI. DIST: 10-2 SR: 488
 LEFT MUN: MUDDY CREEK T RIGHT MUN: MUDDY CREEK T



PLEASANT VALLEY RD
 (SR4005 SEG 0010/0000) 0090/0560
 014412 FT

010461 FT

BADGER HILL RD
 (T340) 0060/1272

PLEASANT VALLEY RD
 (T342) 0090/0560
 014412 FT MFC BEGIN = D
 2 0 10143 0 01 0087+65
 KERN RD
 (T342) 0090/0000
 KELLY RD
 (T342) LENGTH(AH 2706 BK 3951)

010461 FT 2 0 10143 0 01 0050+49
 MILLER RD
 (T338) 0080/0000
 LENGTH(AH 3951 BK 1317)

009144 FT 2 0 10143 0 01 0036+23
 0070/0000 LENGTH(AH 1317 BK 1559)

RAMP O RD
 (SR8011 SEG 0750/0000) 0060/1060
 RAMP P RD
 (SR8011 SEG 0010/0695) 0060/0875
 BMSSEN 10/0488/0060/0640
 2 0 10143 0 00 0019+25
 SR 0079 NB 0060/0640
 BMSBG 10/0488/0060/0640
 MUDDY CREEK
 PORTERSVILLE B
 RAMP M RD
 (SR8011 SEG 0252/0000) 0060/0625

DIR: B TOTAL LEN: 8.200 MI. DIST: 10-2 SR: 488
 LEFT MUN: PORTERSVILLE B RIGHT MUN: PORTERSVILLE B

2 0 10143 0 00 0019+25 007585 FT
 SHOEMAKER RD
 (T340) 0060/0000

PARK DR
 (BORO) 0050/1173

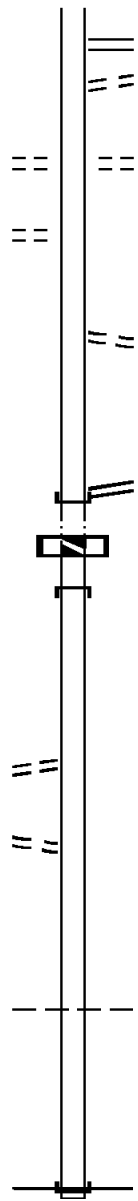
005643 FT

005643 FT

BRENNEMAN RD
 (T890) 0020/0542
 003007 FT

BRENNEMAN RD
 (T890) 0010/2650

000000 FT



0060/0377 RAMP N RD
 (SR8011 SEG 0262/0599)
 TO 8011/0252 SH
 0060/0247 (CONN)
 007585 FT STANFORD RD
 (T340)
 0060/0000 LENGTH(AH 1559 BK 1942)

0050/0191 FROM 0019/0410 SH
 (CONN)
 005643 FT 2 0 10143 0 00 0000+00
 PERRY HW
 (SR0019 SEG 0420/0000)
 NC EAST PORTERSVILLE RD
 INTER-BK PERRY HW
 (SR0019 SEG 0420/0000)
 0050/0000 LTH AH 001942 BK 000100
 005643 FT
 7034/0000 LTH AH 000100 BK 002636
 INTER-AHD PERRY HW
 0020/2636 (SR0019 SEG 0420/0916)

003007 FT 1 0 00350 0 00 0030+07
 0020/0000 LENGTH(AH 2636 BK 3007)

0010/0566 PORTERSVILLE
 MUDDY CREEK T
 000000 FT 1 0 00350 0 00 0000+00
 NC WEST PORTERSVILLE RD
 INTER-BK PORTERSVILLE RD
 (SR0488 SEG 0180/2829)
 MFC BEGIN = C
 BK-LAWRENCE (37)
 0010/0000 LENGTH(AH 3007 BK 0000)

EXTRACT DATE: 12/18/2023 ROADWAY MANAGEMENT SYSTEM PAGE NUMBER: 181
 PRINT DATE: 12/21/2023 SLD COUNTY/SR - ANNUAL PRINT COUNTY: BUTLER

DIR: E TOTAL LEN: 27.670 MI. DIST: 10-2 SR: 422
 LEFT MUN: CLEARFIELD T RIGHT MUN: CLEARFIELD T

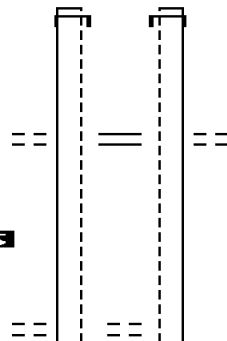
AH-ARMSTRONG (03) 146032 FT
 BENJAMIN FRANKLIN HW INTER-AHD
 (SR0422 SEG 0011/0000) 0631/1784

GRAHAM RD
 (T662)
 BURKE RD
 (T667)

0631/1031

1 0 00071 0 01 0578+76 144248 FT
 LENGTH(AH 1784 BK 1681) 0631/0000

COUNTY LINE RD
 (T571)



146097 FT
 INTER-AHD BENJAMIN FRANKLIN HW
 0630/1479 (SR0422 SEG 0010/0000)

GRAHAM RD
 (T662)
 BURKE RD
 (T667)

0630/0725

144618 FT 1 0 00071 0 01 0582+05
 LENGTH(AH 1479 BK 2010)

COUNTY LINE RD
 (T571)

DIR: E TOTAL LEN: 27.670 MI. DIST: 10-2 SR: 422
LEFT MUN: CLEARFIELD T RIGHT MUN: CLEARFIELD T

Stationing	Description	Length	Notes	Stationing	Description	Length	Notes
0621/1106	RUSSELL RD (T626)			0620/1107	RUSSELL RD (T626)		
1 0 00071 0 01 0561+83	142567 FT			142608 FT	1 0 00071 0 01 0561+83		
OLD ROUTE 422 RD (T570)				OLD ROUTE 422 RD (T570)			
LENGTH(AH 1681 BK 2302)	0621/0000			LENGTH(AH 2010 BK 2140)	0620/0000		
1 0 00071 0 01 0539+19	140265 FT			140468 FT	1 0 00071 0 01 0540+39		
LENGTH(AH 2302 BK 2352)	0611/0000			LENGTH(AH 2140 BK 2462)	0610/0000		
1 0 00071 0 01 0515+82	137913 FT			138006 FT	1 0 00071 0 01 0515+82		
TR BUFFALO C				TR BUFFALO C			
STRUCTURE LENGTH 8 FT				STRUCTURE LENGTH 8 FT			
BMSID 10/0422/0600/0000				BMSID 10/0422/0600/0000			
LENGTH(AH 2352 BK 1929)	0601/0000			LENGTH(AH 2462 BK 1958)	0600/0000		
1 0 00071 0 01 0496+39	135984 FT			136048 FT	1 0 00071 0 01 0496+39		
CORNETTI RD (T830)				CORNETTI RD (T830)			
LENGTH(AH 1929 BK 2874)	0591/0000			LENGTH(AH 1958 BK 2927)	0590/0000		
(APRA) THOMAS A MEKIS A				(APRA) THOMAS A MEKIS A			
THOMAS A MEKIS AND SON	0581/2457			THOMAS A MEKIS AND SON	0580/2511		
(PRDR)				(PRDR)			
1 0 00071 0 01 0466+43	133110 FT			133121 FT	1 0 00071 0 01 0466+43		
CLEARFIELD RD (T880)				CLEARFIELD RD (T880)			

POI POI

DIR: E TOTAL LEN: 27.670 MI. DIST: 10-2 SR: 422
 LEFT MUN: CLEARFIELD T RIGHT MUN: CLEARFIELD T

Stationing	Length	Structure	Notes	Stationing	Length	Structure	Notes
CLEARFIELD RD (T880)	0581/0000			CLEARFIELD RD (T880)	0580/0000		
1 0 00071 0 01 0447+89	131118 FT			1 0 00071 0 01 0447+89	131200 FT		
HARDWOOD RD (T630)				HARDWOOD RD (T630)			
MC GRADY RD (T692)	0571/0000			MC GRADY RD (T692)	0570/0000		
1 0 00071 0 01 0427+39	129068 FT			1 0 00071 0 01 0427+14	129124 FT		
LENGTH(AH 2050 BK 2244)	0561/0000			LENGTH(AH 2076 BK 2249)	0560/0000		
1 0 00071 0 01 0404+62	126824 FT			1 0 00071 0 01 0404+86	126875 FT		
LENGTH(AH 2244 BK 2542)	0551/0000			LENGTH(AH 2249 BK 2470)	0550/0000		
L BUFFALO RN				L BUFFALO RN			
STRUCTURE LENGTH 21 FT				STRUCTURE LENGTH 21 FT			
BMSID 10/0422/0540/1585	0541/1622			BMSID 10/0422/0540/1585	0540/1585		
1 0 00071 0 01 0379+54	124282 FT			1 0 00071 0 01 0380+03	124405 FT		
LENGTH(AH 2542 BK 2417)	0541/0000			LENGTH(AH 2470 BK 2455)	0540/0000		
1 0 00071 0 01 0355+41	121865 FT			1 0 00071 0 01 0355+41	121950 FT		
MORAN RD (T841)				MORAN RD (T841)			

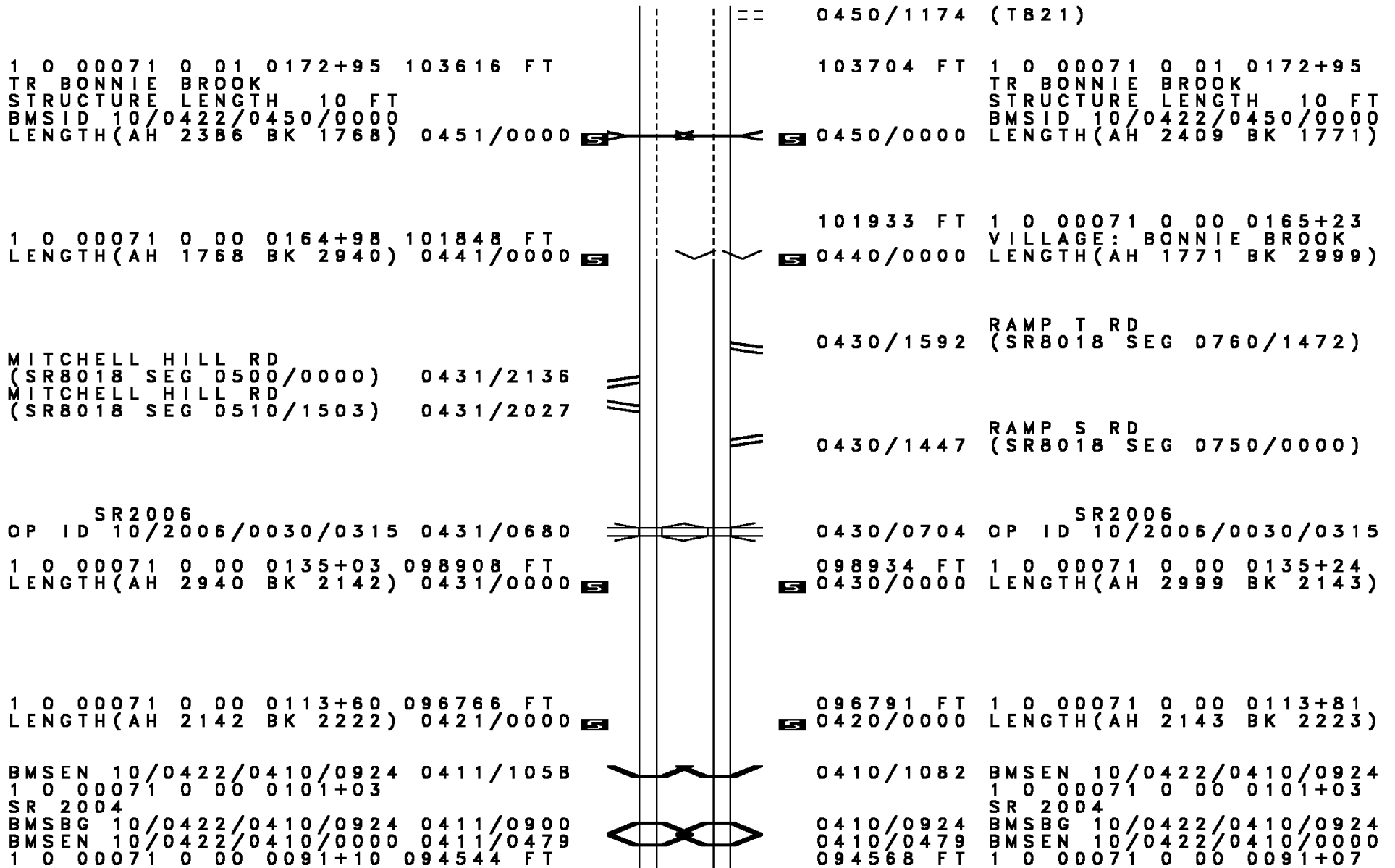
DIR: E TOTAL LEN: 27.670 MI. DIST: 10-2 SR: 422
 LEFT MUN: CLEARFIELD T RIGHT MUN: CLEARFIELD T

Left Side Description	Left Side Length	Right Side Description	Right Side Length
GAME RESERVE RD (SR1015 SEG 0020/0000) LENGTH(AH 2417 BK 1908)	0531/0000	GAME RESERVE RD (SR1015 SEG 0020/0000) LENGTH(AH 2455 BK 1916)	0530/0000
1 0 00071 0 01 0336+35 119957 FT CLEARFIELD SUMMIT T LENGTH(AH 1908 BK 2497)	0521/0000	120034 FT 1 0 00071 0 01 0336+35 CLEARFIELD SUMMIT T LENGTH(AH 1916 BK 2513)	0520/0000
WESLEY LN (PRDR)	0511/0979	WESLEY LN (PRDR)	0510/0981
1 0 00071 0 01 0311+34 117460 FT OLD ROUTE 422 RD (T570) KARNES RD (T626) LENGTH(AH 2497 BK 2833) TR BONNIE BR STRUCTURE LENGTH 17 FT BMSID 10/0422/0500/2235	0511/0000	117521 FT 1 0 00071 0 01 0311+34 OLD ROUTE 422 RD (T570) KARNES RD (T626) LENGTH(AH 2513 BK 2770) TR BONNIE BR STRUCTURE LENGTH 17 FT BMSID 10/0422/0500/2235	0510/0000
1 0 00071 0 01 0283+17 114627 FT LENGTH(AH 2833 BK 2617)	0501/0000	114751 FT 1 0 00071 0 01 0283+54 LENGTH(AH 2770 BK 2600)	0500/0000
TRIB TO BONNIE BROOK STRUCTURE LENGTH 20 FT BMSID 10/0422/0490/1684 CARBON CENTER RD (T623)	0491/1711 0491/1478	TRIB TO BONNIE BROOK STRUCTURE LENGTH 20 FT BMSID 10/0422/0490/1684 CARBON CENTER RD (T623)	0490/1684 0490/1384
		112151 FT 1 0 00071 0 01 0257+54	

DIR: E TOTAL LEN: 27.670 MI. DIST: 10-2 SR: 422
 LEFT MUN: SUMMIT T RIGHT MUN: SUMMIT T

Station	Length (AH/BK)	Structure	Notes	Station	Length (AH/BK)	Structure	Notes
1 0 00071 0 01 0257+00	112010 FT			0490/0000	VILLAGE: BONNIE BROOK		
LENGTH(AH 2617 BK 2011)	0491/0000			0480/1763	LENGTH(AH 2600 BK 2057)		
HEIST RD				0480/1260	HEIST RD		
(T762)	0481/1755			BMSSEN 10/0422/0480/1150	(T762)		
BMSSEN 10/0422/0480/1150	0481/1271			1 0 00071 0 01 0248+68	BMSSEN 10/0422/0480/1150		
1 0 00071 0 01 0236+84				BONNIE BROOK	1 0 00071 0 01 0248+68		
BONNIE BROOK				BMSBG 10/0422/0480/1150	BONNIE BROOK		
BMSBG 10/0422/0480/1150	0481/1177			BMSBG 10/0422/0480/1150	BMSBG 10/0422/0480/1150		
1 0 00071 0 01 0236+84	109999 FT			110094 FT	1 0 00071 0 01 0236+84		
GEIBEL RD				0480/0000	GEIBEL RD		
(T584)	0481/0000				(T584)		
LENGTH(AH 2011 BK 1466)					LENGTH(AH 2057 BK 1602)		
1 0 00071 0 01 0222+39	108533 FT			108492 FT	1 0 00071 0 01 0220+85		
LENGTH(AH 1466 BK 2531)	0471/0000			0470/0000	LENGTH(AH 1602 BK 2379)		
KECK RD				0460/1671	KECK RD		
(T761)	0461/1699			0460/1548	(T761)		
TR BONNIE BROOK				0460/1109	TR BONNIE BROOK		
STRUCTURE LENGTH 8 FT				BMSID 10/0422/0460/1548	STRUCTURE LENGTH 8 FT		
BMSID 10/0422/0460/1548	0461/1568			BMSSEN 10/0422/0460/1028	BMSID 10/0422/0460/1548		
BMSSEN 10/0422/0460/1028	0461/1094			0 0 00000 0 00 0000+00	BMSSEN 10/0422/0460/1028		
0 0 00000 0 00 0000+00				BONNIE BROOK	0 0 00000 0 00 0000+00		
BONNIE BROOK				BMSBG 10/0422/0460/1028	BONNIE BROOK		
BMSBG 10/0422/0460/1028	0461/1013			HEIST RD	BMSBG 10/0422/0460/1028		
HEIST RD				0460/0764	HEIST RD		
(T762)	0461/0753				(T762)		
1 0 00071 0 01 0197+10	106002 FT			106113 FT	1 0 00071 0 01 0197+10		
BONNIE BROOK RD				0460/0000	BONNIEBROOK RD		
(T810)				0451/2039	(T810)		
BONNIE BROOK RD				0450/2062	BONNIEBROOK RD		
(SR1025 SEG 0010/0000)				0450/1747	(SR1025 SEG 0010/0000)		
LENGTH(AH 2531 BK 2386)	0461/0000				LENGTH(AH 2379 BK 2409)		
TRIB TO BONNIE BROOK					TRIB TO BONNIE BROOK		
STRUCTURE LENGTH 10 FT					STRUCTURE LENGTH 10 FT		
BMSID 10/0422/0450/2062	0451/2039				BMSID 10/0422/0450/2062		
					RINGNECK RD		
					(TWP)		
RINGNECK RD							
(T821)	0451/1731						
BISH RD							
(TWP)	0451/1178						
					BISH RD		

DIR: E TOTAL LEN: 27.670 MI. DIST: 10-2 SR: 422
 LEFT MUN: SUMMIT T RIGHT MUN: SUMMIT T



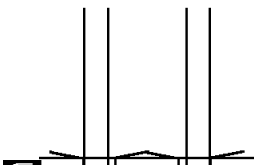









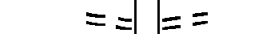

DIR: E TOTAL LEN: 27.670 MI. DIST: 10-2 SR: 422
 LEFT MUN: SUMMIT T RIGHT MUN: SUMMIT T

BONNIE BROOK BMSBG 10/0422/0410/0000 LENGTH(AH 2222 BK 2156) 0411/0000		BONNIE BROOK BMSBG 10/0422/0410/0000 LENGTH(AH 2223 BK 2119)
SIGN: CANTILEVER BMSID 10/0422/0401/1312 0401/1312 RAMP M RD (SR8012 SEG 0500/0000) 0401/1151		
RAMP K RD (SR8012 SEG 0510/0678) 0401/0476 BMSEN 10/0422/0400/0000 0401/0086 1 0 00071 0 00 0070+70 092388 FT		0400/0683 RAMP L RD (SR8012 SEG 0750/0677)
SR 0068 EB BMSBG 10/0422/0400/0000 LENGTH(AH 2156 BK 2092) 0401/0000		0400/0086 BMSEN 10/0422/0400/0000 092449 FT 1 0 00071 0 00 0069+84 SR 0068 EB BMSBG 10/0422/0400/0000 LENGTH(AH 2119 BK 1981)
SUMMIT BUTLER T BMSEN 10/0422/0390/0816 0391/1427 0 0 00000 0 00 0000+00		0390/1548 RAMP J RD (SR8012 SEG 0010/0000) SUMMIT BUTLER T
DELWOOD RD BMSBG 10/0422/0390/0816 0391/0932		0390/1400 BMSEN 10/0422/0390/0816 0390/1308 0 0 00000 0 00 0000+00 DELWOOD RD BMSBG 10/0422/0390/0816
1 0 00071 0 00 0049+95 090296 FT LENGTH(AH 2092 BK 2550) 0391/0000		090468 FT 1 0 00071 0 00 0050+33 0390/0000 LENGTH(AH 1981 BK 2636)
TR CONNOQ CR STRUCTURE LENGTH 25 FT BMSID 10/0422/0380/1435 0381/1412		TR CONNOQ CR STRUCTURE LENGTH 25 FT BMSID 10/0422/0380/1435
1 0 00071 0 00 0024+63 087746 FT LENGTH(AH 2550 BK 2421) 0381/0000		087832 FT 1 0 00071 0 00 0024+01 0380/0000 LENGTH(AH 2636 BK 2435)
RAMP F RD (SR8010 SEG 0510/0000) 0371/0698		0370/1269 RAMP H RD (SR8010 SEG 0750/1144)
RAMP E RD (SR8010 SEG 0500/0676) 0371/0398 1 0 00071 0 00 0000+00 085325 FT		0370/0531 RAMP G RD (SR8010 SEG 0760/0000) 1 0 00071 0 00 0000+00

DIR: E TOTAL LEN: 27.670 MI. DIST: 10-2 SR: 422
 LEFT MUN: BUTLER T RIGHT MUN: BUTLER T

SR0008 SB				SR0008 SB			
OP ID	LENGTH(AH)	BK	FT	OP ID	LENGTH(AH)	BK	FT
10/0008/0390/0758	0371	0000	083332	10/0008/0390/0758	0370	0000	083387
(SR8010 SEG 0250/0000)	0361	1509	0361/0000	(SR8010 SEG 0020/0725)	0360	1539	0360/0000
(SR8010 SEG 0260/0711)	0361	1305		(SR8010 SEG 0010/0000)	0360	1281	
1 0 00079 0 05 0911+63 083332 FT				1 0 00079 0 05 0911+14			
LENGTH(AH 1993 BK 2560) 0361/0000				LENGTH(AH 2010 BK 2558)			
TR SULLIVAN				TR SULLIVAN			
STRUCTURE LENGTH 16 FT				STRUCTURE LENGTH 16 FT			
BMSID 10/0422/0350/1647 0351/1741				BMSID 10/0422/0350/1647 0350/1647			
1 0 00079 0 04 0879+64 080772 FT				1 0 00079 0 04 0880+11			
LENGTH(AH 2560 BK 2525) 0351/0000				LENGTH(AH 2558 BK 2637)			
SR4001 MERCER ROAD				SR4001 MERCER ROAD			
OP ID 10/4001/0020/1511 0341/2096				OP ID 10/4001/0020/1511 0340/2219			
1 0 00079 0 04 0854+39 078247 FT				1 0 00079 0 04 0853+76			
LENGTH(AH 2525 BK 2486) 0341/0000				LENGTH(AH 2637 BK 2294)			
1 0 00079 0 04 0830+51 075761 FT				1 0 00079 0 04 0830+51			
SULLIVAN RUN				SULLIVAN RUN			
STRUCTURE LENGTH 10 FT				STRUCTURE LENGTH 10 FT			
BMSID 10/0422/0330/0000				BMSID 10/0422/0330/0000			
LENGTH(AH 2486 BK 2525) 0331/0000				LENGTH(AH 2294 BK 2608)			

DIR: E TOTAL LEN: 27.670 MI. DIST: 10-2 SR: 422
 LEFT MUN: BUTLER T RIGHT MUN: BUTLER T

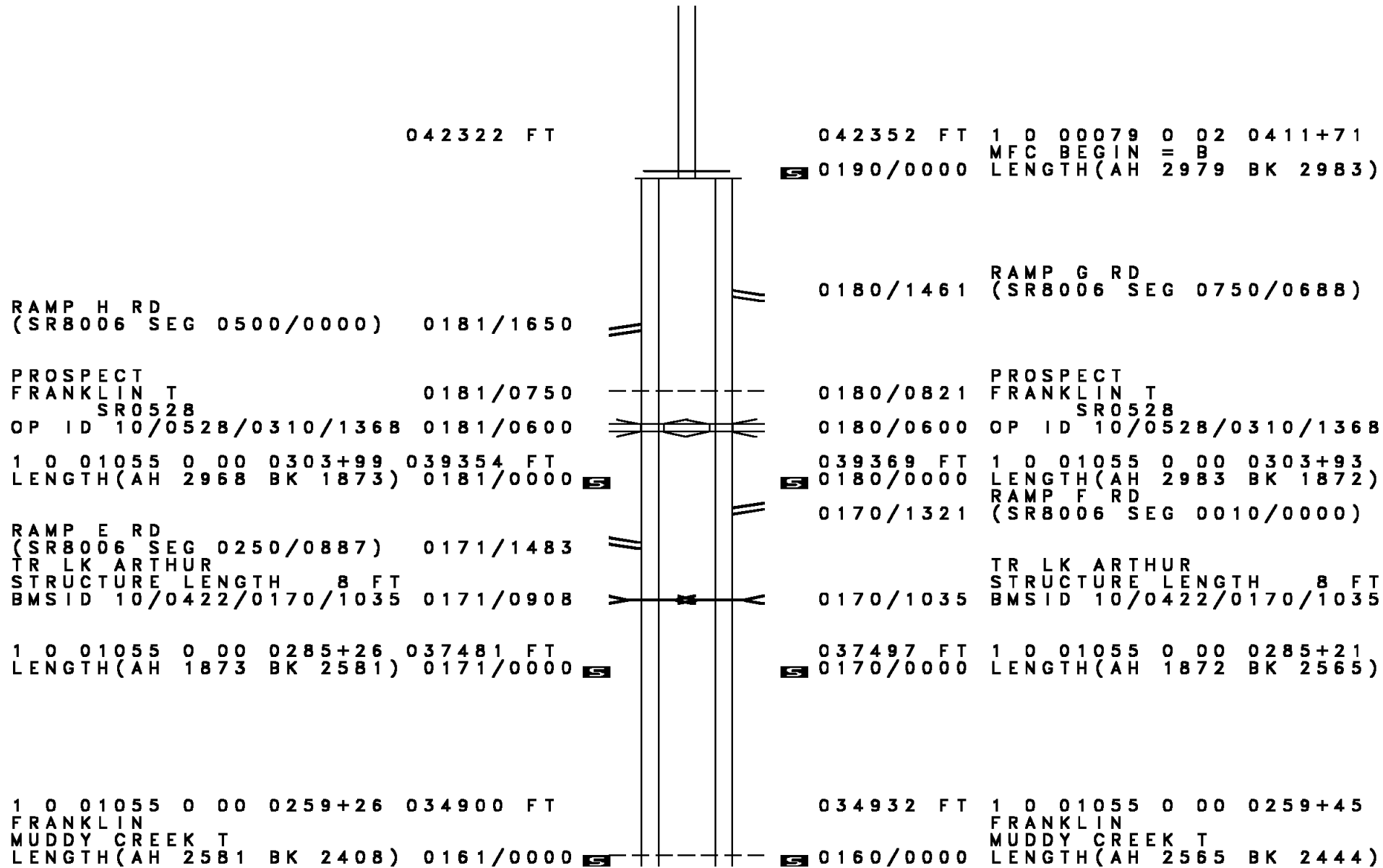
1 0 00079 0 04 0805+00 073236 FT		073290 FT	1 0 00079 0 04 0805+00
SR3039 DUFFY RD			SR3039 DUFFY RD
OP ID 10/3039/0010/0000			OP ID 10/3039/0010/0000
LENGTH(AH 2525 BK 3157) 0321/0000		0320/0000	LENGTH(AH 2608 BK 3149)
		0310/0784	RAMP H RD (SR8008 SEG 0750/0947)
BMS EN 10/0422/0310/0000 0311/0106		0310/0106	BMS EN 10/0422/0310/0000
1 0 00079 0 04 0774+61 070079 FT		070141 FT	1 0 00079 0 04 0773+56
SR0356 NB			SR0356 NB
BMSBG 10/0422/0310/0000			BMSBG 10/0422/0310/0000
LENGTH(AH 3157 BK 2460) 0311/0000		0310/0000	LENGTH(AH 3149 BK 2463)
RAMP D RD			RAMP P RD
(SR8008 SEG 0262/0000) 0301/2212		0300/2275	(SR8008 SEG 0020/0727)
RAMP C RD			RAMP B RD
(SR8008 SEG 0252/1499) 0301/1794		0300/1836	(SR8008 SEG 0010/0000)
SR 3031			SR 3031
OP ID 10/3031/0030/0671 0301/1320		0300/1320	OP ID 10/3031/0030/0671
1 0 00079 0 04 0749+36 067619 FT		067678 FT	1 0 00079 0 04 0749+36
LENGTH(AH 2460 BK 2356) 0301/0000		0300/0000	LENGTH(AH 2463 BK 2385)
BMS EN 10/0422/0291/0674 0291/0974		0290/0989	BMS EN 10/0422/0290/0675
1 0 00079 0 03 0732+44			1 0 00079 0 00 0732+88
SR3007			SR3007
BMSBG 10/0422/0291/0674 0291/0674		0290/0675	BMSBG 10/0422/0290/0675
1 0 00079 0 03 0725+29 065263 FT		065293 FT	1 0 00079 0 03 0725+29
MFC BEGIN = B			MFC BEGIN = B
LENGTH(AH 2356 BK 1479) 0291/0000		0290/0000	LENGTH(AH 2385 BK 1479)
HEINZ RD (T339)		0280/0860	GREENWOOD DR (T339)
		0280/0385	BUTLER
		063784 FT	CONNOQUENESSING T
PURVIS RD		063814 FT	1 0 00079 0 03 0710+50
			VILLAGE: MT. CHESTNUT

DIR: E TOTAL LEN: 27.670 MI. DIST: 10-2 SR: 422
 LEFT MUN: CONNOQUENESSING T RIGHT MUN: CONNOQUENESSING T

(T456)	0280/0000	==	5 0280/0000	LENGTH(AH 1479 BK 2198)
			0270/1634	SKYLINE DR (PRDR)
				EAGLE MILL RD (T355)
NORTH RD (T850)	0270/0308	==	0270/0308	CONNOQUENESSING FRANKLIN T
OLD ROUTE 422 RD (T439)	0270/0104	==	061616 FT	1 0 00079 0 02 0604+46 WHIPPORWILL RD (T439)
	061586 FT	==	5 0270/0000	LENGTH(AH 2198 BK 3189)
ROBINSONS MOTOR HOMES R (PRDR)	0260/0879	POI	0260/0879	(APRA) ROBINSONS MOTOR
RIDGEMONT RD (PRDR)	0260/0422	==	058427 FT	1 0 00079 0 02 0571+38 VILLAGE: MT. CHESTNUT MCCONNELL DR (T436)
	058397 FT	==	5 0260/0000	LENGTH(AH 3189 BK 3907)
				TR MULLIGAN STRUCTURE LENGTH 14 FT BMSID 10/0422/0250/2686
				MULLIGAN RUN STRUCTURE LENGTH 24 FT BMSID 10/0422/0250/1755
	054490 FT	==	054520 FT	1 0 00079 0 02 0532+31 PFLUGH RD (T349)

DIR: E TOTAL LEN: 27.670 MI. DIST: 10-2 SR: 422
 LEFT MUN: FRANKLIN T RIGHT MUN: FRANKLIN T

Left Side Description	Left Side Stationing	Right Side Stationing	Right Side Description
		0250/0000	LENGTH(AH 3907 BK 1233)
	053257 FT	053287 FT	1 0 00079 0 02 0520+58
		0240/0000	LENGTH(AH 1233 BK 2716) (APRA) K AND K PARTS RD K AND K PARTS RD
		0230/2578	(PRDR)
RIVERVIEW HOMES RD (PRDR)	0230/1882	0230/1882	(APRA) RIVERVIEW HOMES
	050541 FT	050571 FT	1 0 00079 0 02 0493+40
DICK RD (T395)	0230/0000	0230/0000	DICK RD (SR3029 SEG 0100/2782) LENGTH(AH 2716 BK 1817)
1 0 00079 0 02 0475+36 OLD ROUTE 422 RT (T441)	048724 FT	0220/0266	FROM 0488/0200 SH (CONN)
	0220/0000	048754 FT	SR 0488 SH (SR0488 SEG 0200/0634)
		0220/0000	LENGTH(AH 1817 BK 3423) TO 0488/0200 SH (CONN)
		0200/3130	(APRA) 422 HOME SALES R 422 HOME SALES RD (PRDR)
LARRYS HOMES RD (PRDR)	0200/1353	0200/2403	(PRDR)
	045301 FT	0200/1353	(APRA) LARRYS HOMES RD
		0200/0498	UNIONVILLE RD (TB60)
		045331 FT	1 0 00079 0 02 0441+32
		0200/0000	FRANKLIN PROSPECT B LENGTH(AH 3423 BK 2979) SCHANTZ RD (PRDR)
		0190/2925	(PRDR)



042322 FT

042352 FT 1 0 00079 0 02 0411+71
 MFC BEGIN = B
 0190/0000 LENGTH(AH 2979 BK 2983)

RAMP H RD
 (SR8006 SEG 0500/0000) 0181/1650

0180/1461 RAMP G RD
 (SR8006 SEG 0750/0688)

PROSPECT FRANKLIN T
 SR0528
 OP ID 10/0528/0310/1368 0181/0600

0180/0821 PROSPECT FRANKLIN T
 SR0528
 0180/0600 OP ID 10/0528/0310/1368

1 0 01055 0 00 0303+99 039354 FT
 LENGTH(AH 2968 BK 1873) 0181/0000

039369 FT 1 0 01055 0 00 0303+93
 0180/0000 LENGTH(AH 2983 BK 1872)

RAMP E RD
 (SR8006 SEG 0250/0887) 0171/1483
 TR LK ARTHUR
 STRUCTURE LENGTH 8 FT
 BMSID 10/0422/0170/1035 0171/0908

0170/1321 RAMP F RD
 (SR8006 SEG 0010/0000)

TR LK ARTHUR
 STRUCTURE LENGTH 8 FT
 BMSID 10/0422/0170/1035

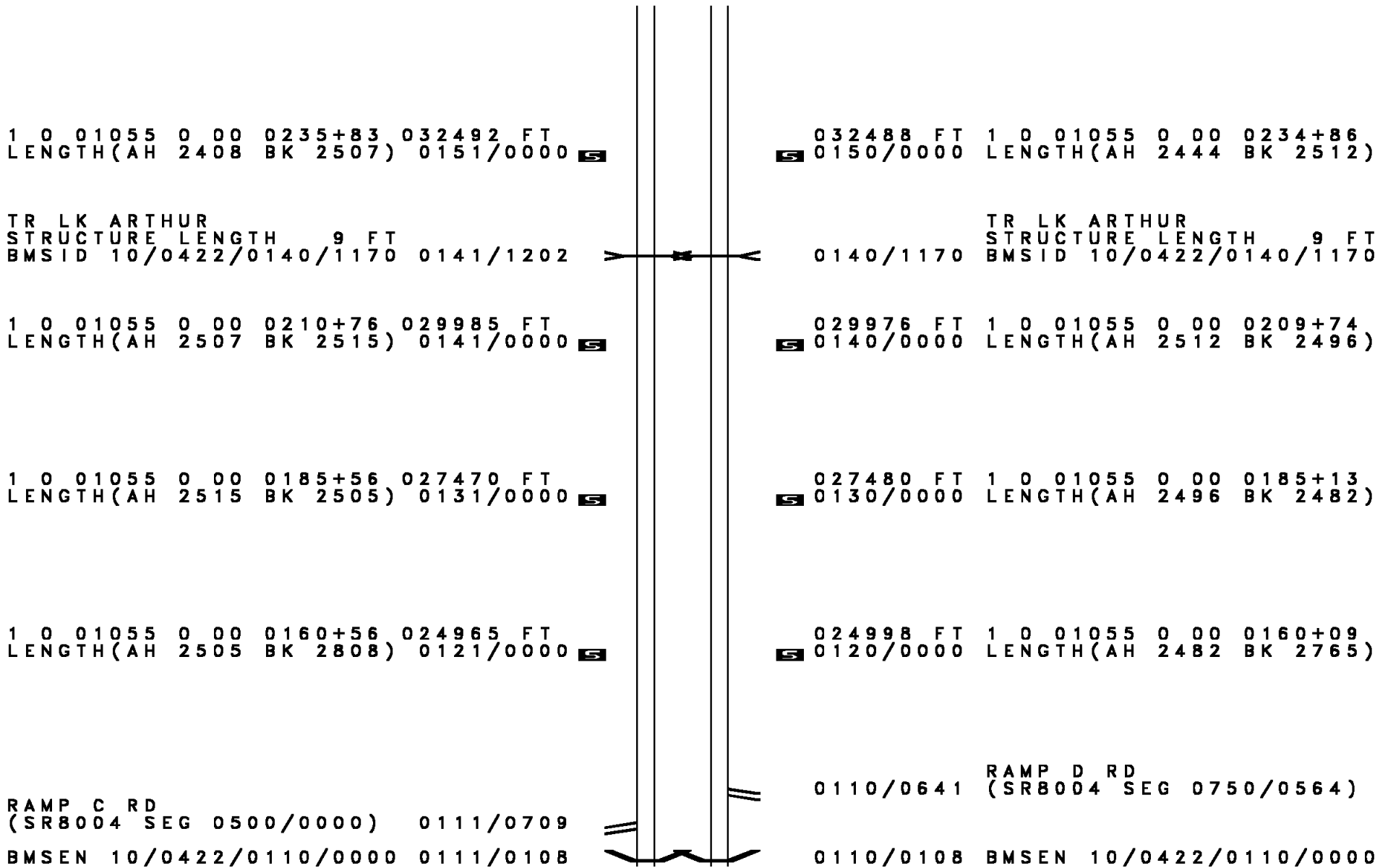
1 0 01055 0 00 0285+26 037481 FT
 LENGTH(AH 1873 BK 2581) 0171/0000

037497 FT 1 0 01055 0 00 0285+21
 0170/0000 LENGTH(AH 1872 BK 2565)

1 0 01055 0 00 0259+26 034900 FT
 FRANKLIN MUDDY CREEK T
 LENGTH(AH 2581 BK 2408) 0161/0000

034932 FT 1 0 01055 0 00 0259+45
 FRANKLIN MUDDY CREEK T
 LENGTH(AH 2565 BK 2444)

DIR: E TOTAL LEN: 27.670 MI. DIST: 10-2 SR: 422
 LEFT MUN: MUDDY CREEK T RIGHT MUN: MUDDY CREEK T



DIR: E TOTAL LEN: 27.670 MI. DIST: 10-2 SR: 422
LEFT MUN: MUDDY CREEK T RIGHT MUN: MUDDY CREEK T

1 0 01055 0 00 0133+12 022157 FT 022233 FT 1 0 01055 0 00 0132+05
SR 4005 SR 4005
BMSBG 10/0422/0110/0000 BMSBG 10/0422/0110/0000
LENGTH(AH 2808 BK 3136) 0111/0000 0110/0000 LENGTH(AH 2765 BK 3220)
RAMP A RD RAMP B RD
(SR8004 SEG 0250/0937) 0101/2271 (SR8004 SEG 0010/0000)

1 0 01055 0 00 0100+29 019021 FT 019013 FT 1 0 01055 0 00 0099+75
LENGTH(AH 3136 BK 2579) 0101/0000 0100/0000 LENGTH(AH 3220 BK 2530)

1 0 01055 0 00 0074+88 016442 FT 016483 FT 1 0 01055 0 00 0074+55
LENGTH(AH 2579 BK 1963) 0091/0000 0090/0000 LENGTH(AH 2530 BK 1963)
BMSEN 10/0422/0081/0000 0081/1296 0080/1302 BMSEN 10/0422/0080/0000

1 0 01055 0 00 0054+72 014479 FT 014520 FT 1 0 01055 0 00 0054+72
LAKE ARTHUR LAKE ARTHUR
BMSBG 10/0422/0081/0000 BMSBG 10/0422/0080/0000
LENGTH(AH 1963 BK 3045) 0081/0000 0080/0000 LENGTH(AH 1963 BK 3010)

DMS SIGN STRUCTURE
BMSID 10/0422/0071/1700 0071/1700

1 0 01055 0 00 0024+78 011434 FT 011510 FT 1 0 01055 0 00 0024+78
LENGTH(AH 3045 BK 0853) 0071/0000 0070/0000 LENGTH(AH 3010 BK 0851)
1 0 01055 0 00 0016+27 010581 FT 010659 FT 1 0 01055 0 00 0016+27
LENGTH(AH 0853 BK 1832) 0061/0000 0060/0000 LENGTH(AH 0851 BK 1830)

EXTRACT DATE: 12/18/2023
PRINT DATE: 12/21/2023

ROADWAY MANAGEMENT SYSTEM
SLD COUNTY/SR - ANNUAL PRINT

PAGE NUMBER: 167
COUNTY: BUTLER

DIR: E TOTAL LEN: 27.670 MI.
LEFT MUN: MUDDY CREEK T

DIST: 10-2 SR: 422
RIGHT MUN: MUDDY CREEK T

SR 4017 SH
(SR4017 SEG 0010/0000) 0051/1134

SIGN: 4 CHORD TRUSS
BMSID 10/0422/0050/0638 0051/0638
SR4007
OP ID 10/4007/0062/0000 0051/0518
SIGN: 4 CHORD TRUSS
BMSID 10/0422/0050/0437 0051/0437

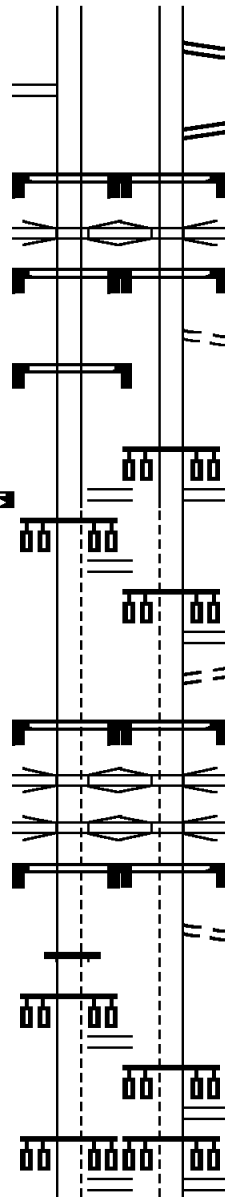
SIGN: CANTILEVER
BMSID 10/0422/0051/0125 0051/0125

1 0 01055 0 00 0000+00 008749 FT
RAMP T RD
(SR8013 SEG 0010/1111)
LENGTH(AH 1832 BK 1933) 0051/0000
RAMP S RD
(SR8013 SEG 0020/0000) 0041/1912

SIGN: 4 CHORD TRUSS
BMSID 10/0422/0040/1613 0041/1610
SR 0079 NB
OP ID 10/0079/0990/1350 0041/1419
SR 0079 SB
OP ID 10/0079/0991/1235 0041/1297
SIGN: 4 CHORD TRUSS
BMSID 10/0422/0040/1187 0041/1186

SIGN: CANTILEVER
BMSID 10/0422/0041/0950 0041/0950
RAMP R RD
(SR8013 SEG 0250/0876) 0041/0899

RAMP Q RD
(SR8013 SEG 0260/0000) 0041/0868



0050/1256 RAMP K RD
(SR8002 SEG 0750/0773)

0050/0760 RAMP L RD
(SR8002 SEG 0760/0000)
SIGN: 4 CHORD TRUSS
0050/0638 BMSID 10/0422/0050/0638
SR4007
0050/0520 OP ID 10/4007/0062/0000
SIGN: 4 CHORD TRUSS
0050/0437 BMSID 10/0422/0050/0437
FROM 8013/0010 SH
0050/0151 (CONN)

008829 FT 1 0 01055 0 00 0000+00
RAMP T RD
(SR8013 SEG 0010/1111)
0050/0000 LENGTH(AH 1830 BK 1934)

RAMP S RD
(SR8013 SEG 0020/0000)
0040/1901 TO 8013/0020 SH
(CONN)
0040/1698 SIGN: 4 CHORD TRUSS
0040/1613 BMSID 10/0422/0040/1613
SR 0079 NB
0040/1424 OP ID 10/0079/0990/1350
SR 0079 SB
0040/1304 OP ID 10/0079/0991/1235
SIGN: 4 CHORD TRUSS
0040/1187 BMSID 10/0422/0040/1187
FROM 8013/0250 SH
0040/1074 (CONN)

RAMP R RD
(SR8013 SEG 0250/0876)
0040/0892 RAMP Q RD
(SR8013 SEG 0260/0000)
0040/0870

DIR: E TOTAL LEN: 27.670 MI. DIST: 10-2 SR: 422
 LEFT MUN: MUDDY CREEK T RIGHT MUN: MUDDY CREEK T

TR MUDDY CREEK
 STRUCTURE LENGTH 21 FT
 BMSID 10/0422/0040/0718 0041/0740

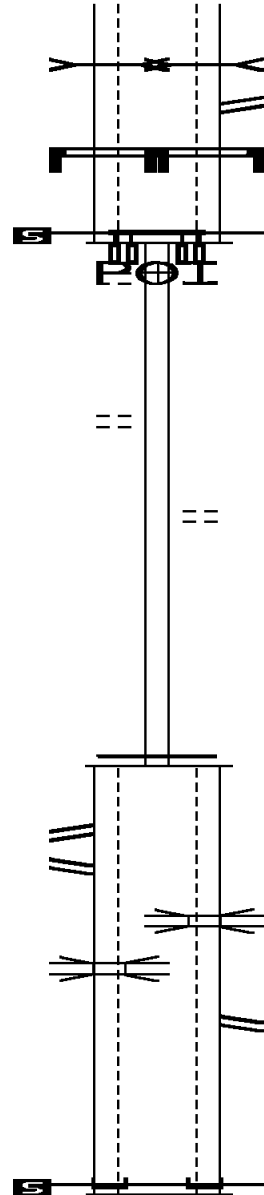
SIGN: 4 CHORD TRUSS
 BMSID 10/0422/0040/0266 0041/0265
 1 0 00079 0 01 0069+15 006816 FT
 MFC BEGIN = B
 LENGTH(AH 1933 BK 1757) 0041/0000
 TRUCK STOP RD
 (PRDR) 0030/1365

1 0 00079 0 00 0051+45 005059 FT
 CURRIE RD
 (T318) 0030/0000

RAMP X RD
 (SR8016 SEG 0750/0000) 0011/1287
 RAMP W RD
 (SR8016 SEG 0760/0801) 0011/0751

SR0019 NB & SB
 OP ID 10/0019/0490/1188 0011/0468

1 0 00079 0 00 0000+00 000000 FT
 NC BENJAMIN FRANKLIN HW
 BENJAMIN FRANKLIN HW INTER-BK
 (SR0422 SEG 0551/1141)
 MFC BEGIN = B
 LENGTH(AH 1435 BK 0000) 0011/0000



TR MUDDY CREEK
 STRUCTURE LENGTH 21 FT
 BMSID 10/0422/0040/0718 0040/0718

RAMP P RD
 (SR8013 SEG 0252/0000)
 SIGN: 4 CHORD TRUSS
 BMSID 10/0422/0040/0266 0040/0266
 1 0 00079 0 01 0069+15 006895 FT
 MFC BEGIN = B
 LENGTH(AH 1934 BK 1757) 0040/0000
 (APRA) TRUCK STOP
 0030/1365

005138 FT
 0030/0000 LENGTH(AH 1757 BK 3624)

0020/2558 SECHAN DR
 (PRDR)

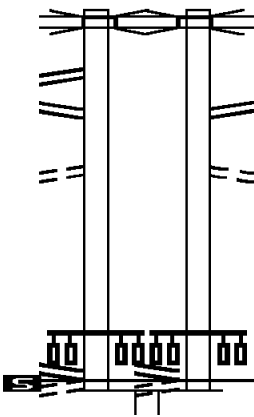
001514 FT 1 0 00079 0 00 0015+35
 MFC BEGIN = B
 0020/0000 LENGTH(AH 3624 BK 1514)

SR0019 NB & SB
 OP ID 10/0019/0490/1188

0010/0154 RAMP Y RD
 000000 FT (SR8016 SEG 0260/0863)
 NC BENJAMIN FRANKLIN HW
 INTER-BK BENJAMIN FRANKLIN HW
 (SR0422 SEG 0550/1121)
 MFC BEGIN = B
 BK-LAWRENCE (37)
 0010/0000 LENGTH(AH 1514 BK 0000)

DIR: N TOTAL LEN: 19.239 MI. DIST: 10-2 SR: 356
 LEFT MUN: BUTLER T RIGHT MUN: BUTLER T

101584 FT
 INTER-AHD
 RAMP D RD
 (SR8008 SEG 0262/0950)
 SR0422 EB
 OP ID 10/0422/0310/0000 0481/1350
 RAMP P RD
 (SR8008 SEG 0020/0000) 0481/1085
 RAMP B RD
 (SR8008 SEG 0010/1017) 0481/0572
 TO 3036/0030 SH
 (CONN) 0481/0187
 1 0 00072 4 00 0327+70 100234 FT
 OLD NEW CASTLE RD
 (SR3036 SEG 0030/1043)
 NC SR 0356 SH
 MORAINÉ POINTE PZ
 (PRDR)
 MFC BEGIN = B
 LENGTH(AH 1350 BK 2697) 0481/0000

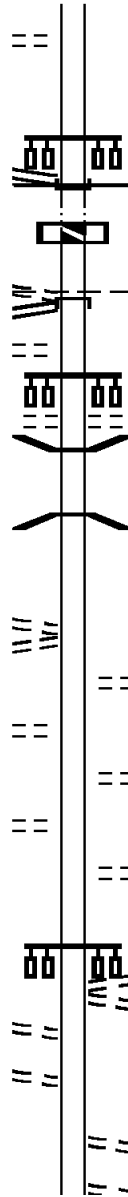


101449 FT
 INTER-AHD SR 8008 SH
 (SR8008 SEG 0252/0000)
 SR0422 EB
 0480/1395 OP ID 10/0422/0310/0000
 RAMP H RD
 (SR8008 SEG 0750/0000)
 FOR SR 0356N TO 0356N
 (CONN)
 0480/0174 1 0 00072 4 00 0327+70
 100054 FT OLD NEW CASTLE RD
 (SR3036 SEG 0030/1043)
 NC SR 0356 SH
 MORAINÉ POINTE PZ
 (PRDR)
 MFC BEGIN = B
 LENGTH(AH 1395 BK 2697) 0480/0000
 FOR SR 0356N TO 0356N

DIR: N TOTAL LEN: 19.239 MI. DIST: 10-2 SR: 356
 LEFT MUN: BUTLER T RIGHT MUN: BUTLER T

FOR SR 0068 AND 0356
 (CONN)

0450/0428



1 0 00079 3 00 0860+77 091867 FT
 SR 0068 SH
 (SR0068 SEG 0420/0000) 0450/0000
 091867 FT
 WAYNE ST
 (CITY)
 MAIN ST
 (SR0008 SEG 0340/0000) 0410/1500
 CITY AL
 (CITY) 0410/1269

2 0 10030 0 02 0475+30 090367 FT
 CENTER AV
 (CITY)
 FAIRVIEW AV
 (CITY) 0410/0000

CITY ST
 (CITY) 0400/1580

BROWN AV
 (CITY) 0400/1349

ALPHA AV
 (CITY) 0400/1032
 MICHAEL AV
 (CITY) 0400/0820

NC NEW CASTLE RD

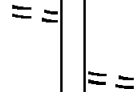
INTER-BK SR 0068 SH
 091687 FT (SR0068 SEG 0420/0000)
 MFC BEGIN = B
 0450/0000 LTH AH 003117 BK 000100
 091687 FT
 7440/0000 LTH AH 000100 BK 001500
 INTER-AHD MAIN ST
 0410/1500 (SR0008 SEG 0340/0000)
 BUTLER CITY C
 MCKEAN ST
 (CITY)
 0410/1048
 0410/0845 BMSEN 10/0356/0410/0000
 2 0 10030 0 02 0475+30
 MACADAM DRIVE
 BMSBG 10/0356/0410/0000
 0410/0295
 090187 FT
 NC E WAYNE ST
 0410/0000 LENGTH (AH 1500 BK 1798)
 CITY AL
 (CITY)
 0400/1647
 SPRING ST
 (CITY)
 0400/1482
 CITY AL
 (CITY)
 MONROE ST
 (CITY)
 0400/1313
 LINCOLN ST
 (CITY)
 0400/1133
 DONAGHY AV
 (CITY)
 ZEIGLER AV
 (CITY)
 0400/0730
 0400/0599

DIR: N TOTAL LEN: 19.239 MI. DIST: 10-2 SR: 356
 LEFT MUN: BUTLER T RIGHT MUN: BUTLER T

Left Side	Right Side
MORNINGSIDE DR (TWP) DOLPHIN DR (TWP)	GLENDALE AV (T441)
WEITZEL RD (TWP)	BUTLER SUMMIT T
082178 FT	DREHER FARM RD (TWP)
	081998 FT 2 0 10030 0 01 0411+24
	0360/0000 LENGTH(AH 2094 BK 2262)
	PHILMAR DR (T672)
079916 FT	079736 FT 2 0 10030 0 01 0388+62
BRICKER AV (T731)	0350/0000 LENGTH(AH 2262 BK 3227)
	KENNEDY LN (T711)
GROHMAN RD (T582)	
076689 FT	076509 FT
2 0 10030 0 01 0355+00 LINDSAY LN (T585)	0340/0000 LENGTH(AH 3227 BK 2383)
	STUTZ RD (T598)
074306 FT	TRIB TO COAL RUN STRUCTURE LENGTH 9 FT BMSID 10/0356/0330/0041 2 0 10030 0 01 0330+90 HINCHBERGER RD (T583)
	0330/0000 LENGTH(AH 2383 BK 2768)

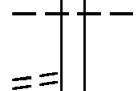
DIR: N TOTAL LEN: 19.239 MI. DIST: 10-2 SR: 356
 LEFT MUN: SUMMIT T RIGHT MUN: SUMMIT T

2 0 10030 0 01 0303+27 071538 FT
 GREEN MANOR DR
 (T581) 0320/0000



071358 FT
 0320/0000 LENGTH(AH 2768 BK 2885)
 HEADLAND RD
 0310/2861 (T596)

DUSTY LN
 (PRDR) 0310/0663
 068653 FT



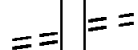
0310/0911 SUMMIT
 JEFFERSON T

HILLSIDE TERR LN
 (PRDR) 0300/2121



068473 FT 2 0 10030 0 01 0274+39
 0310/0000 LENGTH(AH 2885 BK 2361)

CALDWELL DR
 (T588) 0300/0492



0300/0492 SIMON DR
 (T558)

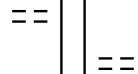


0300/0354 BMS EN 10/0356/0300/0333
 0 0 00000 0 00 0000+00
 P3



0300/0333 TRIB TO THORN CREEK
 066112 FT BMSBG 10/0356/0300/0333

2 0 10030 0 01 0250+75 066292 FT
 TURRANO LN
 (PRDR) 0300/0000



0300/0000 LENGTH(AH 2361 BK 2774)
 RENNICK RD
 0290/2563 (T579)

KRILEY LN

DIR: N TOTAL LEN: 19.239 MI. DIST: 10-2 SR: 356
 LEFT MUN: JEFFERSON T RIGHT MUN: JEFFERSON T

Segment	Start Station	End Station	Length (FT)	Notes
(PRDR)	0290/0946	0290/0771	063518	SHRADER LN (PRDR)
		0290/0000	063338	LENGTH(AH 2774 BK 2310)
BURTNER RD (T579)	0280/1355	0280/1259	061208	TR THORN CR STRUCTURE LENGTH 10 FT BMSID 10/0356/0280/1259
		0280/0000	061028	LENGTH(AH 2310 BK 2782)
		0270/1811	058426	GREAT BELT RD (TB10)
FISHER RD (T910)	0270/0000	0260/1670	056169	NC FREEPORT RD TR THORN CR STRUCTURE LENGTH 12 FT BMSID 10/0356/0260/1670
		0260/0000	055989	LENGTH(AH 2257 BK 2275)
		0250/0000	053714	LENGTH(AH 2275 BK 2224)

DIR: N TOTAL LEN: 19.239 MI. DIST: 10-2 SR: 356
 LEFT MUN: JEFFERSON T RIGHT MUN: JEFFERSON T

OLD PIKE LN
 (PRDR)

0240/0616

051670 FT

BONNIE BROOK RD
 (T578)

0240/0529
 051490 FT 2 0 10030 0 00 0099+89
 0240/0000 LENGTH(AH 2224 BK 2481)

THIELE FARM LN
 (PRDR)

049189 FT

0230/0806
 049009 FT 2 0 10030 0 00 0075+08
 0230/0000 LENGTH(AH 2481 BK 2618)

HANNASTOWN RD
 (T851)

0220/1099

046571 FT

046391 FT 2 0 10030 0 00 0049+06
 VILLAGE: HANNAHSTOWN
 MARWOOD RD
 (T846)

NEUPERT RD
 (T850)

0220/0000

0220/0000 LENGTH(AH 2618 BK 2680)

COOPER RD
 (T677)

043891 FT

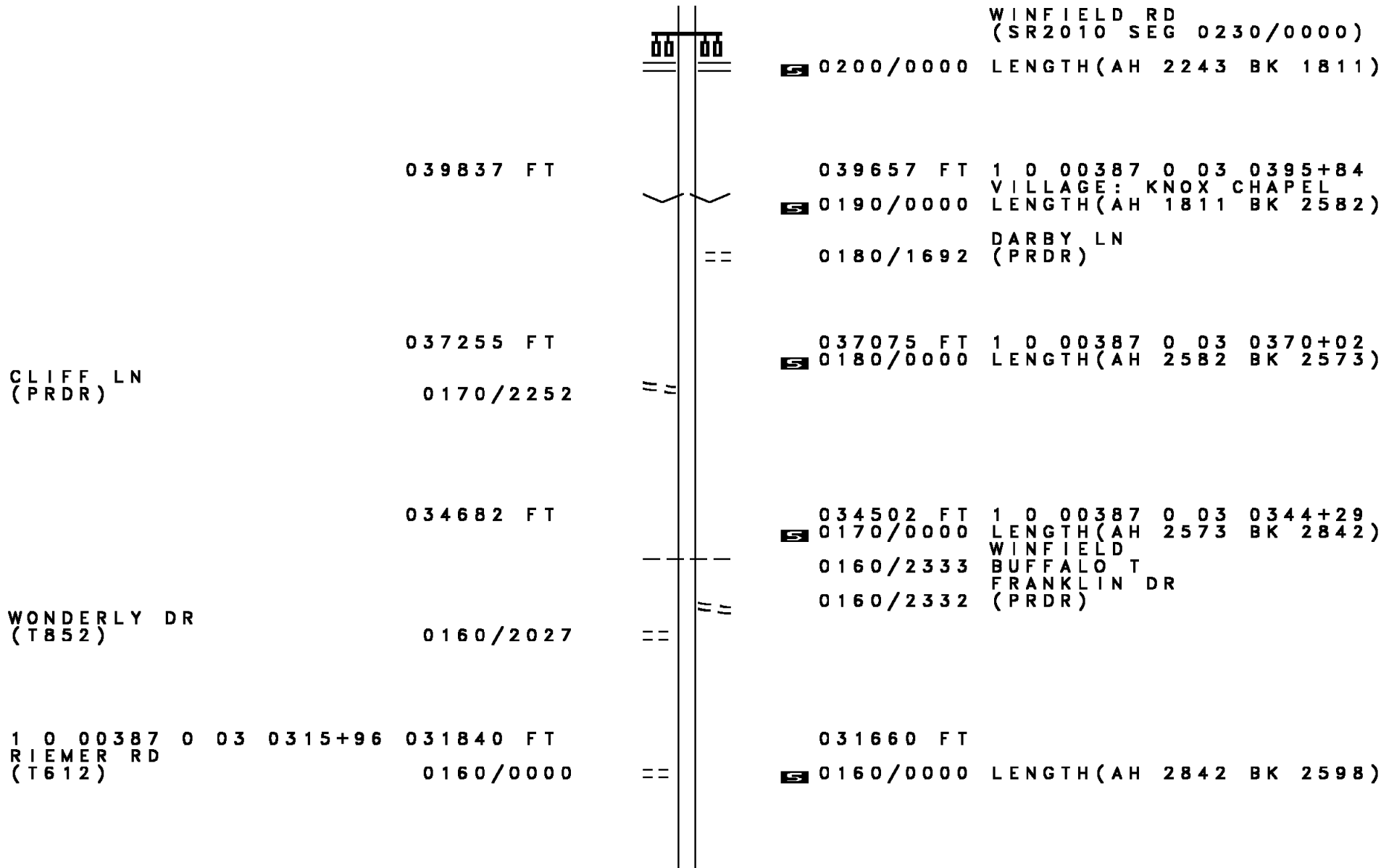
0210/1535
 043711 FT 2 0 10030 0 00 0022+43
 JEFFERSON
 WINFIELD T
 0210/0000 LENGTH(AH 2680 BK 2243)

CHAPELVIEW DR
 (T950)

041648 FT

0200/1546
 041468 FT 2 0 10030 0 00 0000+00

DIR: N TOTAL LEN: 19.239 MI. DIST: 10-2 SR: 356
 LEFT MUN: WINFIELD T RIGHT MUN: WINFIELD T



WINFIELD RD
 (SR2010 SEG 0230/0000)

S 0200/0000 LENGTH(AH 2243 BK 1811)

039837 FT

039657 FT 1 0 00387 0 03 0395+84

VILLAGE: KNOX CHAPEL
 LENGTH(AH 1811 BK 2582)

S 0190/0000

0180/1692 DARBY LN
 (PRDR)

037255 FT

037075 FT 1 0 00387 0 03 0370+02

S 0180/0000 LENGTH(AH 2582 BK 2573)

CLIFF LN
 (PRDR)

0170/2252

034682 FT

S 034502 FT 1 0 00387 0 03 0344+29
 0170/0000 LENGTH(AH 2573 BK 2842)

0160/2333 WINFIELD
 BUFFALO T
 FRANKLIN DR
 (PRDR)

WONDERLY DR
 (T852)



0160/2027

1 0 00387 0 03 0315+96 031840 FT
 RIEMER RD
 (T612) 0160/0000

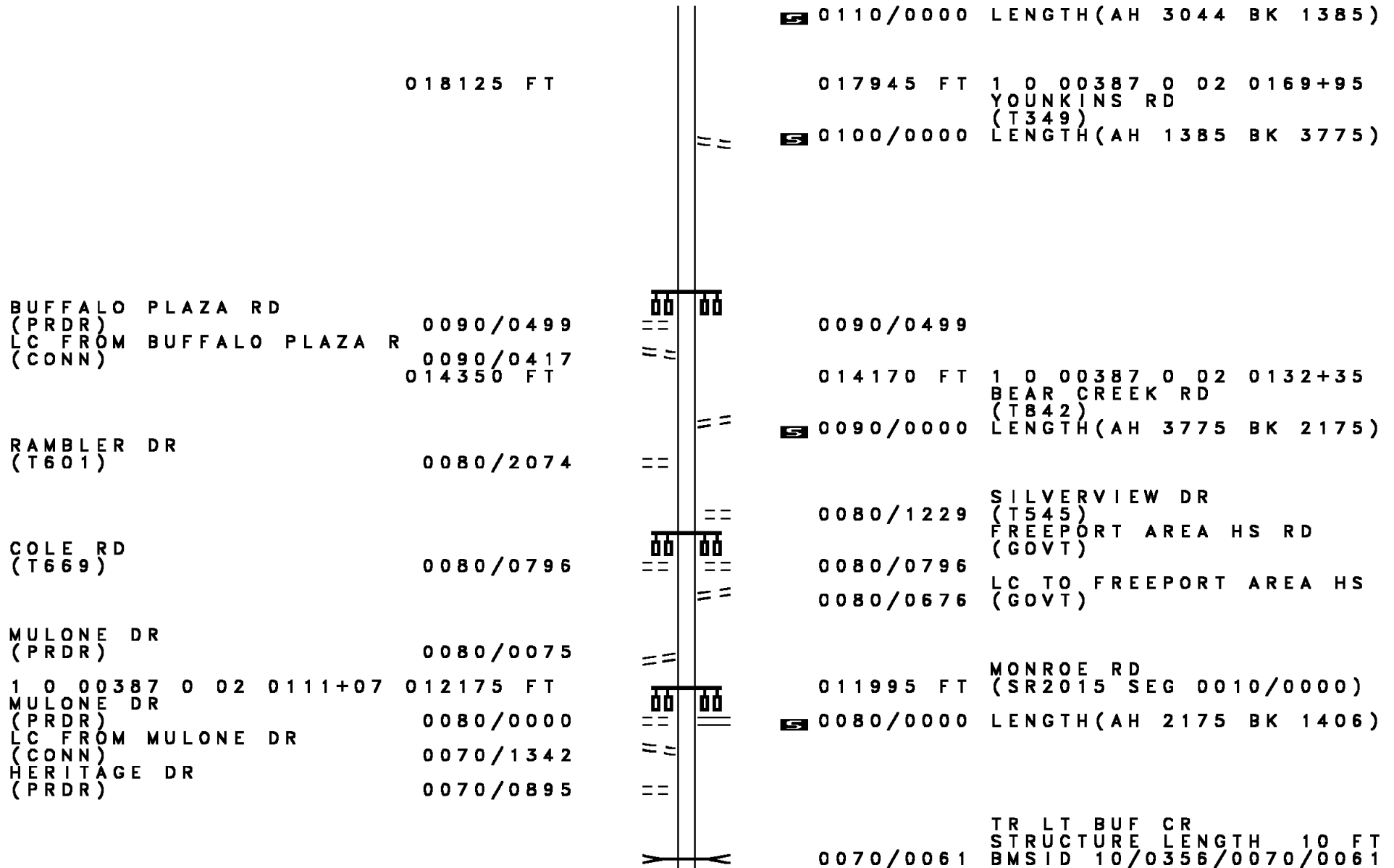
031660 FT

S 0160/0000 LENGTH(AH 2842 BK 2598)

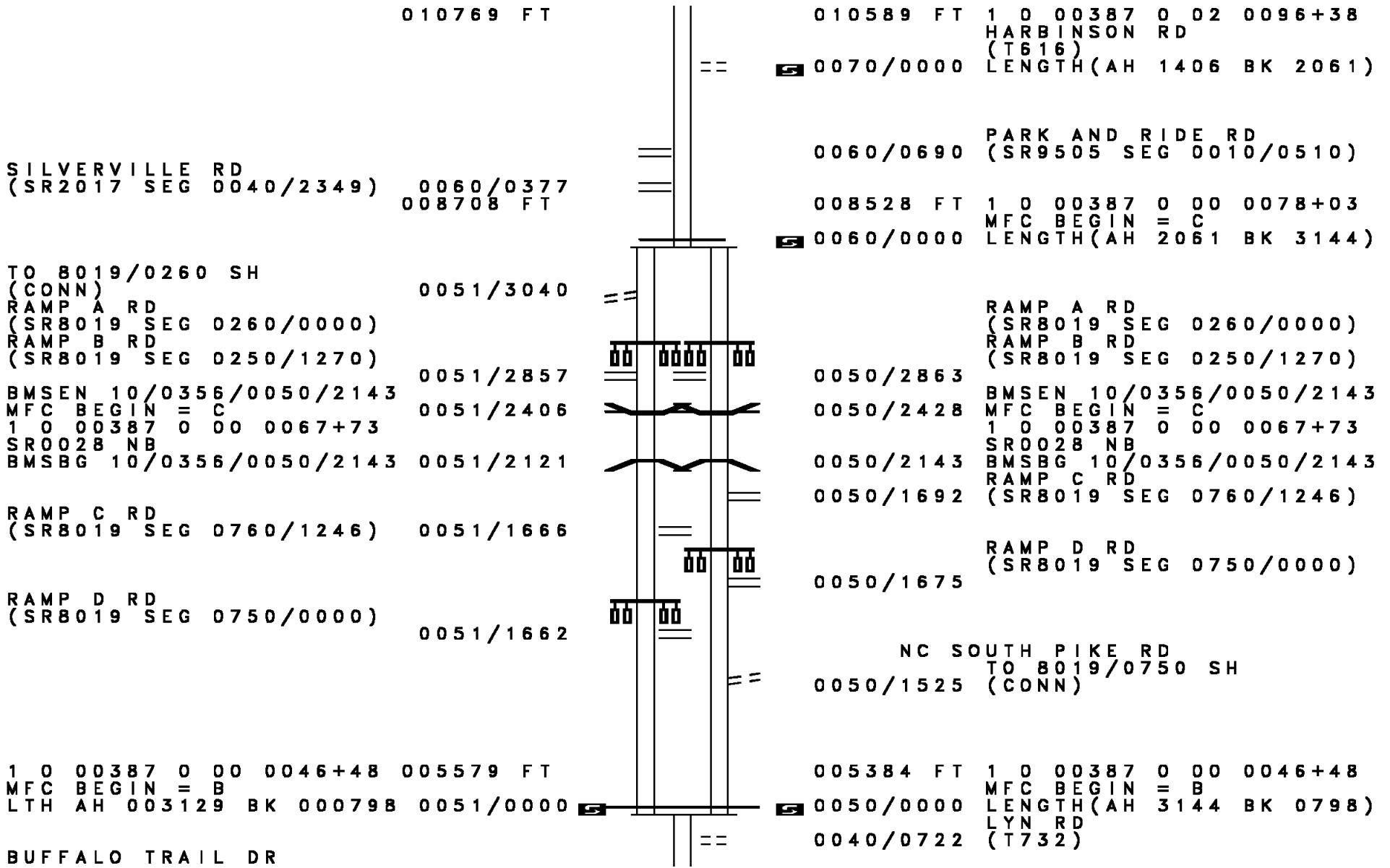
DIR: N TOTAL LEN: 19.239 MI. DIST: 10-2 SR: 356
 LEFT MUN: BUFFALO T RIGHT MUN: BUFFALO T

1 0 00387 0 03 0290+24 029242 FT			029062 FT
PARK DR			
(PRDR)	0150/0000	==	5 0150/0000 LENGTH(AH 2598 BK 2261)
RONALD DR			
(PRDR)	0140/2017	==	
	026981 FT		026801 FT 1 0 00387 0 03 0267+50
			VILLAGE: SARVERVILLE
COAL HOLLOW RD			SARVER RD
(T578)	0140/0000		(SR2018 SEG 0010/0000)
			5 0140/0000 LENGTH(AH 2261 BK 1770)
			0130/0655 BMSEN 10/0356/0130/0619
			1 0 00387 0 02 0246+85
			SARVER RUN
			0130/0619 BMSBG 10/0356/0130/0619
SARVER RD	025211 FT		025031 FT 1 0 00387 0 02 0240+62
(SR0228 SEG 0440/2042)	0130/0000	==	NC NORTH PIKE RD
			5 0130/0000 LENGTH(AH 1770 BK 2657)
	022554 FT		022374 FT 1 0 00387 0 02 0214+08
PARKER RD			VILLAGE: SARVERVILLE
(T614)	0120/0000		5 0120/0000 LENGTH(AH 2657 BK 3044)
			EDGEWOOD DR
			(T347)
			TR LT BUF CR
			STRUCTURE LENGTH 12 FT
			0110/2346 BMSID 10/0356/0110/2346
	019510 FT		019330 FT 1 0 00387 0 02 0183+84

DIR: N TOTAL LEN: 19.239 MI. DIST: 10-2 SR: 356
 LEFT MUN: BUFFALO T RIGHT MUN: BUFFALO T



DIR: N TOTAL LEN: 19.239 MI. DIST: 10-2 SR: 356
 LEFT MUN: BUFFALO T RIGHT MUN: BUFFALO T



010769 FT

010589 FT 1 0 00387 0 02 0096+38
 HARBINSON RD
 (T616)
 0070/0000 LENGTH(AH 1406 BK 2061)

SILVERVILLE RD
 (SR2017 SEG 0040/2349) 0060/0377
 008708 FT

0060/0690 PARK AND RIDE RD
 (SR9505 SEG 0010/0510)

008528 FT 1 0 00387 0 00 0078+03
 MFC BEGIN = C
 0060/0000 LENGTH(AH 2061 BK 3144)

TO 8019/0260 SH
 (CONN) 0051/3040
 RAMP A RD
 (SR8019 SEG 0260/0000)
 RAMP B RD
 (SR8019 SEG 0250/1270)

RAMP A RD
 (SR8019 SEG 0260/0000)
 RAMP B RD
 (SR8019 SEG 0250/1270)

BMSSEN 10/0356/0050/2143 0051/2857
 MFC BEGIN = C 0051/2406
 1 0 00387 0 00 0067+73
 SRO028 NB
 BMSBG 10/0356/0050/2143 0051/2121

0050/2863
 0050/2428 BMSSEN 10/0356/0050/2143
 MFC BEGIN = C
 1 0 00387 0 00 0067+73
 SRO028 NB
 0050/2143 BMSBG 10/0356/0050/2143
 RAMP C RD
 0050/1692 (SR8019 SEG 0760/1246)

RAMP C RD
 (SR8019 SEG 0760/1246) 0051/1666

RAMP D RD
 (SR8019 SEG 0750/0000)

RAMP D RD
 (SR8019 SEG 0750/0000) 0051/1662

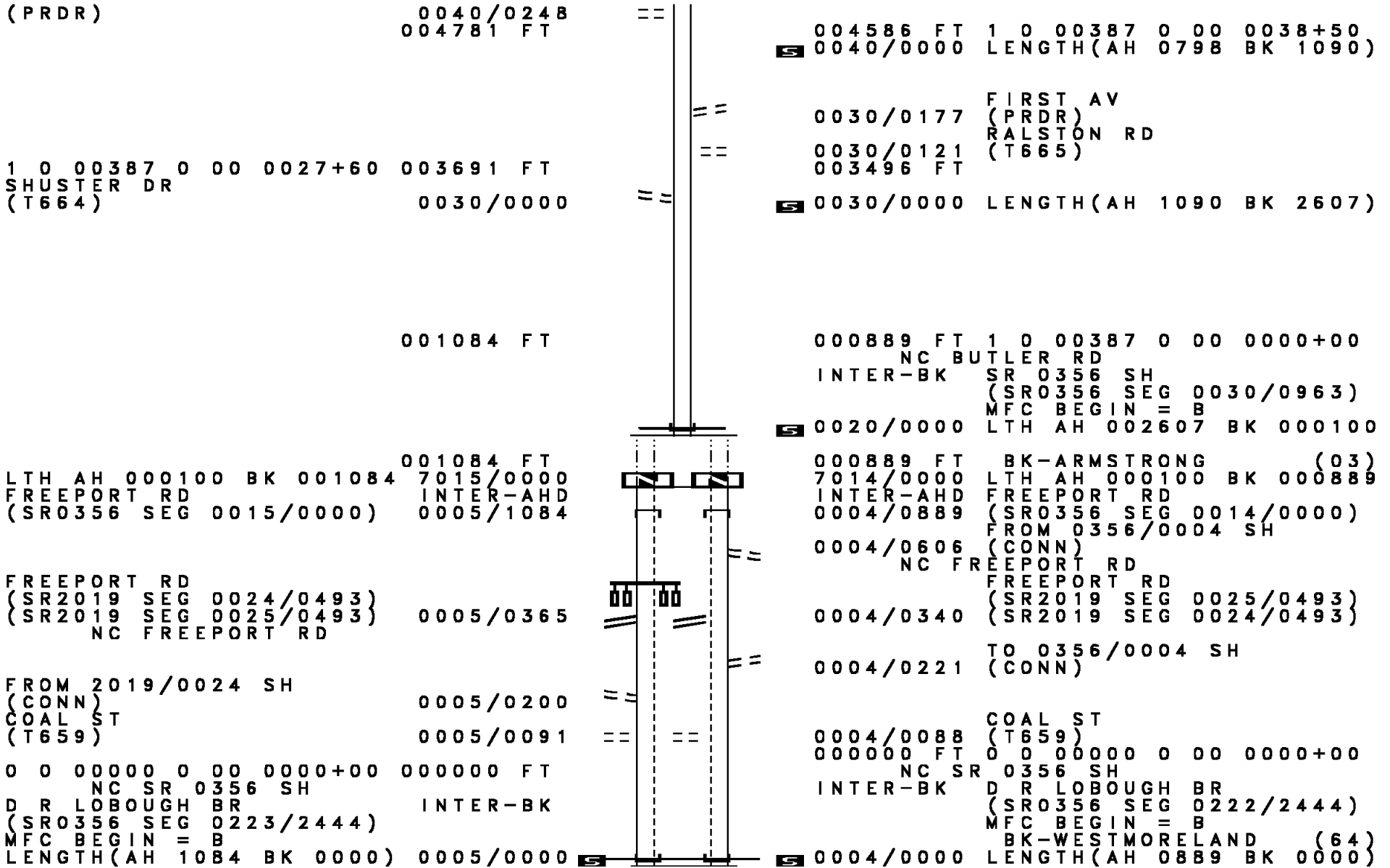
0050/1675
 NC SOUTH PIKE RD
 TO 8019/0750 SH
 0050/1525 (CONN)

1 0 00387 0 00 0046+48 005579 FT
 MFC BEGIN = B
 LTH AH 003129 BK 000798 0051/0000

005384 FT 1 0 00387 0 00 0046+48
 MFC BEGIN = B
 0050/0000 LENGTH(AH 3144 BK 0798)
 LYN RD
 0040/0722 (T732)

BUFFALO TRAIL DR

DIR: N TOTAL LEN: 19.239 MI. DIST: 10-2 SR: 356
 LEFT MUN: BUFFALO T RIGHT MUN: BUFFALO T



EXTRACT DATE: 12/18/2023 ROADWAY MANAGEMENT SYSTEM PAGE NUMBER: 152
 PRINT DATE: 12/21/2023 SLD COUNTY/SR - ANNUAL PRINT COUNTY: BUTLER
 DIR: B TOTAL LEN: 19.981 MI. DIST: 10-2 SR: 308
 LEFT MUN: VENANGO T RIGHT MUN: VENANGO T

105500 FT

105500 FT AH-VENANGO (60)
 INTER-AHD SR 0308 SH
 0410/2257 (SR0308 SEG 0010/0000)
 JAMISON RD
 0410/1782 (T504)

103243 FT

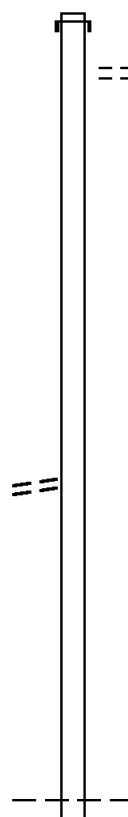
103243 FT 2 0 10063 0 02 0650+33
 0410/0000 LENGTH(AH 2257 BK 2910)

2 0 10063 0 02 0620+97 100333 FT
 HUMMEL RD
 (T545) 0400/0000

100333 FT
 0400/0000 LENGTH(AH 2910 BK 3451)

096882 FT

096882 FT 2 0 10063 0 02 0586+09
 VENANGO
 MARION T
 0390/0000 LENGTH(AH 3451 BK 0800)



DIR: B TOTAL LEN: 19.981 MI. DIST: 10-2 SR: 308
LEFT MUN: MARION T RIGHT MUN: MARION T

2 0 10063 0 02 0578+09 096082 FT
WINDY POINT RD
(SR1005 SEG 0010/0000) 0380/0000

096082 FT
0380/0000 LENGTH(AH 0800 BK 3462)

092620 FT

092620 FT 2 0 10063 0 02 0543+66
VILLAGE: MURRINSVILLE
EAU CLAIRE RD
(SR0058 SEG 0170/0000)
0370/0000 LENGTH(AH 3462 BK 1976)

090644 FT

090644 FT 2 0 10063 0 02 0524+06
0360/0000 LENGTH(AH 1976 BK 2852)

087792 FT

087792 FT 2 0 10063 0 02 0495+12
0350/0000 LENGTH(AH 2852 BK 2746)

2 0 10063 0 02 0467+82 085046 FT
MURRIN RD
(T470) 0340/0000

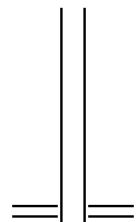
085046 FT
0340/0000 LENGTH(AH 2746 BK 1750)

DIR: B TOTAL LEN: 19.981 MI. DIST: 10-2 SR: 308
 LEFT MUN: MARION T RIGHT MUN: MARION T

	083296 FT	==	083296 FT	2 0 10063 0 02 0450+31
				GOFF STATION RD
				(T649)
			5 0330/0000	LENGTH(AH 1750 BK 2712)
DEER RD				
(T561)	0320/1765	==		
COMMUNITY PK RD				
(T650)	0320/1189	==		
LC FOR COMMUNITY PK RD				
(CONN)	0320/0979	==		
				UNKNOWN RD
2 0 10063 0 01 0423+06	080584 FT	==	0320/0484	(PRDR)
COMMUNITY PK RD			080584 FT	
(T650)	0320/0000	==	5 0320/0000	LENGTH(AH 2712 BK 2084)
			0310/1633	BMS EN 10/0308/0310/1480
				2 0 10063 0 01 0402+50
				SLIPPERY ROCK CREEK
			0310/1480	BMSBG 10/0308/0310/1480
MIDDENDORF ST				
(TWP)	0310/0681	==		
BOYERS RD				
(SR4012 SEG 0110/3296)	0310/0395	==		
				CEMETERY RD
	078500 FT	==	0310/0314	(SR4012 SEG 0130/0000)
CLAY ST			078500 FT	2 0 10063 0 01 0402+50
(T534)	0310/0000	==	5 0310/0000	VILLAGE: BOYERS
				LENGTH(AH 2084 BK 3826)
				MARION
			0300/0844	CHERRY T
2 0 10063 0 01 0364+28	074674 FT	==	074674 FT	KYLE RD
ATWELL RD				(T542)
(T541)	0300/0000	==	5 0300/0000	LENGTH(AH 3826 BK 3233)

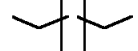
DIR: B TOTAL LEN: 19.981 MI. DIST: 10-2 SR: 308
 LEFT MUN: CHERRY T RIGHT MUN: CHERRY T

071441 FT



071441 FT 2 0 10063 0 01 0332+00
 BRANCHTON RD
 (SR4010 SEG 0210/0000)
 0290/0000 LENGTH(AH 3233 BK 3024)

068417 FT




068417 FT 2 0 10063 0 01 0301+83
 VILLAGE: ANNANDALE
 0280/0000 LENGTH(AH 3024 BK 1749)

066668 FT

066668 FT 2 0 10063 0 00 0284+41
 0270/0000 LENGTH(AH 1749 BK 3420)

063248 FT



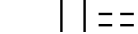
063248 FT 2 0 10063 0 00 0244+96
 PLEASANT VALLEY RD
 (T537)
 0260/0000 LENGTH(AH 3420 BK 2465)



0250/1000 BMS EN 10/0308/0250/0927
 2 0 10063 0 00 0229+62
 S BR SLP RCK



0250/0927 BMSBG 10/0308/0250/0927
 PA WILDLIFE MANAGEMENT
 (FISH)



0250/0579

DIR: B TOTAL LEN: 19.981 MI. DIST: 10-2 SR: 308
 LEFT MUN: CHERRY T RIGHT MUN: CHERRY T

2 0 10063 0 00 0221+12 060783 FT
 PLEASANT VALLEY RD
 (T560) 0250/0000

060783 FT
 0250/0000 LENGTH(AH 2465 BK 2695)

POE

(APRA) MONITEAU HIGH SC
 MONITEAU HIGH SCHOOL RD
 (GOVT)
 BRIMSTONE RD
 (T464)
 0240/1243
 0240/0790

058088 FT

058088 FT 2 0 10063 0 00 0193+93
 0240/0000 LENGTH(AH 2695 BK 3065)

055023 FT

055023 FT 2 0 10063 0 00 0162+80
 TINKER RD
 (T536)

RED BUSH RD
 (T535) 0220/3230
 KIESTER RD
 (SR4006 SEG 0100/2019) 0220/2824

0230/0000 LENGTH(AH 3065 BK 3294)

051729 FT

051729 FT 2 0 10063 0 00 0129+73
 0220/0000 LENGTH(AH 3294 BK 2379)

TRAILER PARK RD
 (PRDR) 0210/2228

TRAILER PARK RD
 (PRDR) 0210/1373

049350 FT









049350 FT 2 0 10063 0 00 0105+84

DIR: B TOTAL LEN: 19.981 MI. DIST: 10-2 SR: 308
 LEFT MUN: CHERRY T RIGHT MUN: CHERRY T

ROAD NAME	STATION	LENGTH	DESCRIPTION
WOLFORD RD (T533)	0200/0781	047087 FT	PRY CR (T700) LENGTH(AH 2379 BK 2263)
	0200/1597		PRY CR (T700)
	0200/0781		PRY RD (T514)
	047087 FT		2 0 10063 0 00 0083+21 CHERRY CLAY T
	0200/0000		LENGTH(AH 2263 BK 1821)
	045266 FT		2 0 10063 0 00 0065+08
	0190/0000		LENGTH(AH 1821 BK 3074)
	0180/2018		(APRA) NORTHWEST SANITA NORTHWEST LANDFILL DR (PRDR)
	042192 FT		2 0 10063 0 00 0034+67 KUZMA RD (T512)
SHAWL RD (T511)	0170/1690		LENGTH(AH 3074 BK 2002)
SHAWL RD (T511)	0170/0504	040190 FT	2 0 10063 0 00 0012+47 NORTH WASHINGTON RD (SR0138 SEG 0120/0000)
	040190 FT		INTER-BK NORTH WASHINGTON RD (SR0138 SEG 0120/0000)
	0170/0000		LTH AH 002002 BK 000100
	040190 FT		7154/0000 LTH AH 000100 BK 002077
	7154/0000		INTER-AHD MAIN ST

POE

DIR: B TOTAL LEN: 19.981 MI. DIST: 10-2 SR: 308
 LEFT MUN: CLAY T RIGHT MUN: CLAY T

(SR0138 SEG 0100/0000)	0150/2077		0150/2077 (SR0138 SEG 0100/0000)
	038113 FT		038113 FT 2 0 10056 0 02 0389+15 VIDIC RD (T466)
		==	 0150/0000 LENGTH(AH 2077 BK 2410)
	035703 FT		035703 FT 2 0 10056 0 02 0364+75  0140/0000 LENGTH(AH 2410 BK 2466)
	033237 FT		033237 FT 2 0 10056 0 02 0340+09  0130/0000 LENGTH(AH 2466 BK 2502)
	030735 FT		0120/0023 BMS EN 10/0308/0120/0000 030735 FT 2 0 10056 0 02 0315+08 MUDDY CREEK
			 0120/0000 BMSBG 10/0308/0120/0000 LENGTH(AH 2502 BK 3314)
		==	0110/2724 MAHOOD RD (SR4002 SEG 0170/0000)
MAHOOD RD (SR4002 SEG 0160/2640)	0110/2406		
WALNUT LN (PRDR)	0110/1868	==	
WALNUT LN (PRDR)	0110/1585	==	

DIR: B TOTAL LEN: 19.981 MI. DIST: 10-2 SR: 308
 LEFT MUN: CLAY T RIGHT MUN: CLAY T

Stationing	Notes	Stationing	Notes
027421 FT		027421 FT	2 0 10056 0 01 0285+37 0110/0000 LENGTH(AH 3314 BK 2775)
024646 FT		024646 FT	2 0 10056 0 01 0258+00 RENICK RD (T501) 0100/0000 LENGTH(AH 2775 BK 2948)
021698 FT		021698 FT	2 0 10056 0 01 0228+60 CLAY CENTER T 0090/0000 LENGTH(AH 2948 BK 2271)
BYERS RD (T500)	0080/1818	0080/1269	RENICK RD (T501)
		0080/1221	BMS EN 10/0308/0080/1195 2 0 10056 0 01 0217+18 P3
		0080/1195	TRIB TO STONY RUN BMSBG 10/0308/0080/1195
RIDER CHURCH RD (T502)	0080/1114	019427 FT	2 0 10056 0 01 0205+24 AGGAS RD (T500) 0080/0000 LENGTH(AH 2271 BK 3691)

DIR: B TOTAL LEN: 19.981 MI. DIST: 10-2 SR: 308
 LEFT MUN: CENTER T RIGHT MUN: CENTER T

2 0 10056 0 00 0162+68 015736 FT
 JAMISONVILLE RD
 (T832) 0070/0000

015736 FT STONEY RUN RD
 (T517)
 0070/0000 LENGTH(AH 3691 BK 3160)

012576 FT

0060/1212 BMS EN 10/0308/0060/0801
 2 0 10056 0 00 0139+20
 T-675
 0060/0801 BMSBG 10/0308/0060/0801
 012576 FT 2 0 10056 0 00 0131+47
 ELLIOTT RD
 (T811)
 0060/0000 LENGTH(AH 3160 BK 2364)

BARRON LN
 (PRDR)

0050/0142
 010212 FT

0050/1384 PINWOOD LN
 (PRDR)
 010212 FT 2 0 10056 0 00 0107+74
 0050/0000 LENGTH(AH 2364 BK 2064)

BELLESHIRE DR
 (T992)

0040/0306
 008148 FT

0040/0462 WATTERSON LN
 (PRDR)
 008148 FT 2 0 10056 0 00 0087+00
 HOLYOKE RD
 (T496)
 0040/0000 LENGTH(AH 2064 BK 2864)

Left Side	Right Side
	0030/1269 MONT RD (PRDR)
005284 FT	005284 FT 2 0 10056 0 00 0058+30
	TR CONNOQ CR STRUCTURE LENGTH 16 FT
	BMSID 10/0308/0030/0000
	5 0030/0000 LENGTH(AH 2864 BK 2750)
	MOORE RD (T515)
	0020/2495 (T515)
	0020/1756 ARTHUR RD (T515)
LEEWARD DR (T800) 0020/1097	0020/0610 MAR-VEL DR (T517)
FREEDOM RD (T691) 2 0 10056 0 00 0031+00 002534 FT	002534 FT NORTH DR (T300)
SHANAHAN DR (T692) 0020/0000	5 0020/0000 LENGTH(AH 2750 BK 2534)
	CENTRAL DR (T301)
PAL-MAR DR (T693) 0010/1926	0010/2038 (T301)
	0010/1584 SOUTH DR (T302)
SUNSET DR (T442) 0010/0639	HENRICKS RD (T830)
TO 0008/0430 SH (CONN) 0010/0251	0010/0639
WYE 9102 RD (SR9102 SEG 0010/0262) 0010/0119	SR 9102/0010 SH (SR9102 SEG 0010/0262)
000000 FT	000000 FT 2 0 10056 0 00 0000+00
	NC WEST SUNBURY RD WILLIAM FLINN HW (SR0008 SEG 0430/0000)
	5 0010/0000 MFC BEGIN = D LENGTH(AH 2534 BK 0000)

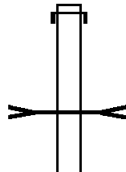
EXTRACT DATE: 12/18/2023 ROADWAY MANAGEMENT SYSTEM PAGE NUMBER: 142
PRINT DATE: 12/21/2023 SLD COUNTY/SR - ANNUAL PRINT COUNTY: BUTLER
DIR: B TOTAL LEN: .990 MI. DIST: 10-2 SR: 288
LEFT MUN: ZELIENOPLE B RIGHT MUN: ZELIENOPLE B

DIR: B TOTAL LEN: .990 MI. DIST: 10-2 SR: 288
 LEFT MUN: ZELIENOPLE B RIGHT MUN: ZELIENOPLE B

Street Name (Boro)	Segment ID	Length (FT)	Notes
NEWTON ST (BORO)	0040/0967	002490 FT	INTER-AHD NEW CASTLE ST (BORO) MAIN ST (SR0019 SEG 0200/1590)
	0040/2737		CLAY ST (BORO)
	0040/2358		JEFFERSON ST (BORO)
	0040/2033		GREEN LN (BORO)
	0040/1681		MILTON ST (BORO)
	0040/1306		
	0040/0564	002490 FT	LINDEN ST (BORO) 1 0 00347 0 00 0024+89 MARKET ST (BORO)
	0040/0000		LENGTH(AH 2737 BK 1014) (AAR 145798P)#TRKS 02
HALSTEAD BL (BORO)	0030/0250	001476 FT	0030/0162 BMS EN 10/0288/0030/0000 1 0 00347 0 00 0014+67 CONNOQUEN.CR
	0030/0000		BMSBG 10/0288/0030/0000 LENGTH(AH 1014 BK 0623) MADISON DR (BORO)
	0020/0569	000853 FT	SR 0588 SH (SR0588 SEG 0010/0842)
	0020/0000		LENGTH(AH 0623 BK 0853)
MARION DR (BORO)	0010/0709		FOR SR 0288 AND 0588 (CONN)
ZELIE DR (BORO)	0010/0246		0010/0195 000000 FT 1 0 00347 0 00 0000+00
	000000 FT		INTER-BK NEW CASTLE ST ZELIENOPLE RD (SR0288 SEG 0150/3220) MFC BEGIN = C BK-BEAVER (04)
			0010/0000 LENGTH(AH 0853 BK 0000)

EXTRACT DATE: 12/18/2023 ROADWAY MANAGEMENT SYSTEM PAGE NUMBER: 140
PRINT DATE: 12/21/2023 SLD COUNTY/SR - ANNUAL PRINT COUNTY: BUTLER
DIR: B TOTAL LEN: 12.922 MI. DIST: 10-2 SR: 268
LEFT MUN: ALLEGHENY T RIGHT MUN: ALLEGHENY T

068230 FT



068230 FT AH-VENANGO (60)
INTER-AHD SR 0268 SH
0300/2392 (SR0268 SEG 0010/0000)

LOWREY RUN
STRUCTURE LENGTH 17 FT
0300/1545 BMSID 10/0268/0300/1545

DIR: B TOTAL LEN: 12.922 MI. DIST: 10-2 SR: 268
 LEFT MUN: ALLEGHENY T RIGHT MUN: ALLEGHENY T

	065838 FT		065838 FT	1 0 00704 0 00 0000+00
			INTER-BK	SR 0268 SH
				(SR0268 SEG 0420/2600)
				BK-ARMSTRONG (03)
	065838 FT		0300/0000	LTH AH 002392 BK 000100
			065838 FT	AH-ARMSTRONG (03)
			7294/0000	LTH AH 000100 BK 002048
			INTER-AHD	WASHINGTON ST
				(SR0268 SEG 0290/0000)
DIVISION AV (T542)	0290/2048		0290/2048	PARKER T
1 0 00251 0 00 0637+20	063790 FT		063790 FT	
PARKER PK				
(SR1007 SEG 0010/0000)	0290/0000		0290/0000	LENGTH(AH 2048 BK 1869)
EAST ELDORADO RD				
(T731)	0280/1311			
	061921 FT		061921 FT	1 0 00251 0 00 0619+87
			0280/0000	LENGTH(AH 1869 BK 1878)
	060043 FT		060043 FT	1 0 00251 0 00 0600+91
				N BR BEAR CREEK
				STRUCTURE LENGTH 24 FT
				BMSID 10/0268/0270/0000
			0270/0000	LENGTH(AH 1878 BK 2016)
	058027 FT		058027 FT	1 0 00251 0 00 0581+18
			0260/0000	LENGTH(AH 2016 BK 2395)

DIR: B TOTAL LEN: 12.922 MI. DIST: 10-2 SR: 268
 LEFT MUN: PARKER T RIGHT MUN: PARKER T

055632 FT

055632 FT 1 0 00251 0 00 0557+26
 0250/0000 LENGTH(AH 2395 BK 2666)

052966 FT

052966 FT 1 0 00251 0 00 0530+57
 NC SR 0268 SH
 0240/0000 LENGTH(AH 2666 BK 2714)

050252 FT

050252 FT 1 0 00251 0 00 0503+01
 PARKER
 BRUIN B
 0230/0000 LENGTH(AH 2714 BK 1267)

ANNISVILLE RD
 (SR1009 SEG 0010/0000) 0220/0317
 HOOK CITY RD
 (T725)

0220/0049
 048985 FT

048985 FT 1 0 00251 0 00 0489+02
 TR BEAR CR
 STRUCTURE LENGTH 12 FT
 BMSID 10/0268/0220/0000
 0220/0000 LENGTH(AH 1267 BK 1755)
 BRUIN
 0210/1370 PARKER T

UNKNOWN RD
 (BORO)
 ALLEY
 (BORO)

0210/0679
 0210/0227
 047230 FT

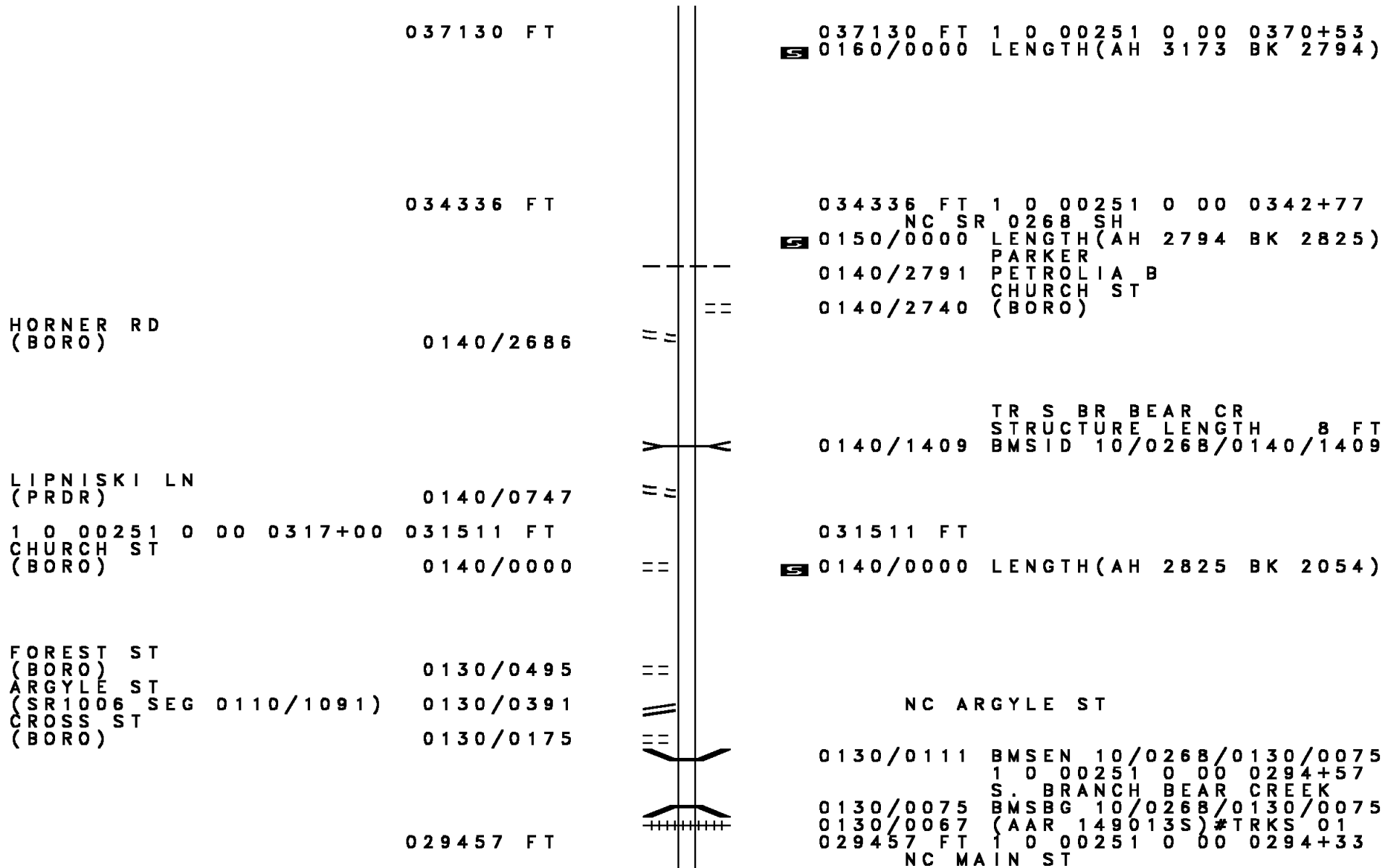
047230 FT 1 0 00251 0 00 0471+48
 NC SCHOOL ST
 0210/0000 LENGTH(AH 1755 BK 1160)
 ALLEY
 0200/0993 (BORO)
 PARKER
 0200/0934 BRUIN B

ALLEY

DIR: B TOTAL LEN: 12.922 MI. DIST: 10-2 SR: 268
 LEFT MUN: PARKER T RIGHT MUN: PARKER T

(BORO)	0200/0652	==		
WASHINGTON ST (SR1004 SEG 0110/2739)	0200/0129		==	0200/0359 PARKER ST (BORO)
	046070 FT			0200/0048 BMSEN 10/0268/0200/0000 046070 FT 1 0 00251 0 00 0460+01 BEAR CREEK BMSBG 10/0268/0200/0000
				5 0200/0000 LENGTH(AH 1160 BK 2445)
ALLEY (BORO)	0190/1707	==		
WATER ST (BORO)	0190/1347	==	==	0190/1347 RAILROAD ST (SR1004 SEG 0120/0000)
WATER ST (BORO)	0190/0696	==		
1 0 00251 0 00 0435+50	043625 FT		==	0190/0233 ALLEY 043625 FT (BORO)
HEMLOCK RD (BORO)	0190/0000		==	5 0190/0000 LENGTH(AH 2445 BK 0625) BORO AL (BORO)
	043000 FT			0180/0530 BMSEN 10/0268/0180/0000 0180/0010 1 0 00251 0 00 0427+29 043000 FT NC MAIN ST TR S BR BEAR CR BMSBG 10/0268/0180/0000
				5 0180/0000 LENGTH(AH 0625 BK 2697)
	040303 FT			
				040303 FT 1 0 00251 0 00 0402+33 BRUIN PARKER T
				5 0170/0000 LENGTH(AH 2697 BK 3173)

DIR: B TOTAL LEN: 12.922 MI. DIST: 10-2 SR: 268
 LEFT MUN: PARKER T RIGHT MUN: PARKER T



DIR: B TOTAL LEN: 12.922 MI. DIST: 10-2 SR: 268
 LEFT MUN: PETROLIA B RIGHT MUN: PETROLIA B

JONNEBORN PLANT
 (PRDR)

		==	0130/0000	MAIN ST (SR1006 SEG 0120/0000) LENGTH(AH 2054 BK 2425) OLD SPRING ST (BORO)
		==	0120/2100	
	0120/1879	POI	0120/1879	(APRA) JONNEBORN PLANT SPRING ST (BORO)
		==	0120/1852	PETROLIA
		---	0120/1500	FAIRVIEW T
	027032 FT		027032 FT	1 0 00251 0 00 0270+00 NC JAMISON ST KAYLOR RD (T920)
		==	0120/0000	LENGTH(AH 2425 BK 1991)
		==	0110/1847	BMSEN 10/0268/0110/1839 1 0 00251 0 00 0268+63 TR S BR BEAR CREEK
		==	0110/1839	BMSBG 10/0268/0110/1839
	025041 FT		025041 FT	1 0 00251 0 00 0250+21
		==	0110/0000	LENGTH(AH 1991 BK 2641)
		==	0100/1196	BUTTERNUT RD (T682)
		==	0100/0799	HEDRICK LN (PRDR)
	022400 FT		022400 FT	1 0 00251 0 00 0224+21 NC SR 0268 SH FAIRVIEW KARNS CITY B
		==	0100/0000	LENGTH(AH 2641 BK 2428)
		==	0090/1780	SECOND ST (BORO)
		==	0090/1423	FIRST ST (BORO)

DIR: B TOTAL LEN: 12.922 MI. DIST: 10-2 SR: 268
 LEFT MUN: KARNs CITY B RIGHT MUN: KARNs CITY B

CALUMET PENRECO LLC
 (PRDR) 0090/0321
 1 0 00251 0 00 0199+64 019972 FT
 HOOKER RD
 (SR1010 SEG 0310/2196) 0090/0000

KARNs CITY AREA HS
 (GOVT) 0080/0543
 017816 FT

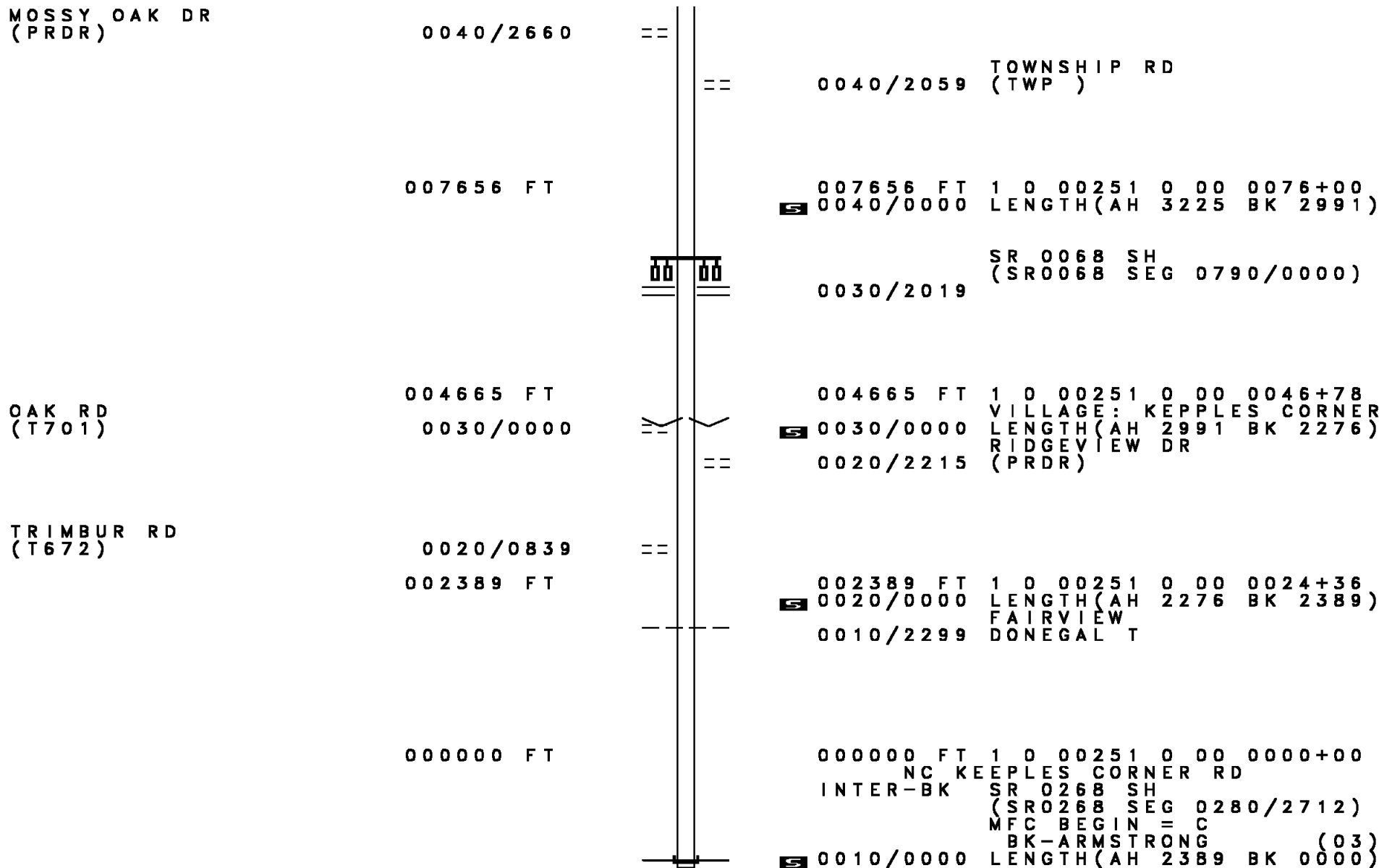
1 0 00251 0 00 0160+75 016042 FT
 SR 1023 SH
 (SR1023 SEG 0040/2629) 0070/0000
 MAGNOLIA RD
 (T680) 0060/2663

012621 FT

010881 FT

== 0090/0696 CHURCH ST
 (BORO)
 POI 0090/0321 (APRA) CALUMET PENRECO
 019972 FT
 == 0090/0000 LENGTH(AH 2428 BK 2156)
 PARK RD
 (BORO) 0080/1798
 --- 0080/0608 KARNs CITY
 FAIRVIEW T
 POI 0080/0543 (APRA) KARNs CITY AREA
 017816 FT 1 0 00251 0 00 0178+10
 NC MA IN ST
 PINE RD
 (T707)
 == 0080/0000 LENGTH(AH 2156 BK 1774)
 016042 FT
 == 0070/0000 LENGTH(AH 1774 BK 3421)
 ==
 012621 FT 1 0 00251 0 00 0127+00
 POPLAR DR
 (T705)
 == 0060/0000 LENGTH(AH 3421 BK 1740)
 == 0050/0786 DITTMAN LN
 (PRDR)
 010881 FT 1 0 00251 0 00 0107+55
 RIDGE DR
 (T710)
 == 0050/0000 LENGTH(AH 1740 BK 3225)

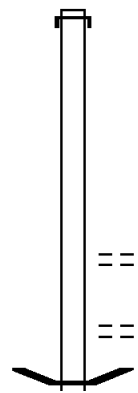
DIR: B TOTAL LEN: 12.922 MI. DIST: 10-2 SR: 268
 LEFT MUN: FAIRVIEW T RIGHT MUN: FAIRVIEW T



EXTRACT DATE: 12/18/2023 ROADWAY MANAGEMENT SYSTEM PAGE NUMBER: 132
 PRINT DATE: 12/21/2023 SLD COUNTY/SR - ANNUAL PRINT COUNTY: BUTLER
 DIR: B TOTAL LEN: 2.023 MI. DIST: 10-2 SR: 258
 LEFT MUN: SLIPPERY ROCK T RIGHT MUN: SLIPPERY ROCK T

010682 FT

009718 FT



010682 FT AH-MERCER (43)
 INTER-AHD SR 0258 SH
 0070/0964 (SR0258 SEG 0010/0000)

009718 FT 2 0 10066 0 00 0097+15
 0070/0000 LENGTH(AH 0964 BK 2989)

0060/1465 FERGUS RD (T398)
 0060/0800 NORTH CREEK RD (T386)
 0060/0125 BMS EN 10/0258/0060/0000

EXTRACT DATE: 12/18/2023
PRINT DATE: 12/21/2023

ROADWAY MANAGEMENT SYSTEM
SLD COUNTY/SR - ANNUAL PRINT

PAGE NUMBER: 131
COUNTY: BUTLER

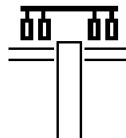
DIR: B TOTAL LEN: 2.023 MI.
LEFT MUN: SLIPPERY ROCK T

DIST: 10-2 SR: 258
RIGHT MUN: SLIPPERY ROCK T

Stationing	Notes	Stationing	Notes
006729 FT		006729 FT	2 0 10066 0 00 0067+33 VILLAGE: CHRISTLEYS MIL WOLF CREEK
		0060/0000	BMSBG 10/0258/0060/0000 LENGTH(AH 2989 BK 1540)
		0050/0651	SOUTH CREEK RD (T385)
005189 FT		005189 FT	2 0 10066 0 00 0051+92
		0050/0000	NC MERCER RD LENGTH(AH 1540 BK 2717)
		0040/1567	SLIPPERY ROCK SLIPPERY ROCK B
		0040/1290	KELLY BL (BORO)
		0040/0811	OAK ST (BORO)
002472 FT		0040/0012	BMSEN 10/0258/0040/0000
		002472 FT	2 0 10066 0 00 0024+74
		0040/0000	TR WOLF CREEK BMSBG 10/0258/0040/0000 LENGTH(AH 2717 BK 2472)
		0010/1782	PARKLANE DR (BORO)
		0010/1753	BMSEN 10/0258/0010/1738
		0010/1738	2 0 10066 0 00 0017+42
		0010/1488	TR WOLF CREEK BMSBG 10/0258/0010/1738 BOLLER DR (BORO)
		0010/0397	WATER ST (BORO)
LEGION DR (BORO)		000000 FT	2 0 10066 0 00 0000+00
		000000 FT	NC MAIN ST FRANKLIN ST (SR0108 SEG 0120/0000)
		INTER-BK	MAIN ST (SR0173 SEG 0110/0867)
NEW CASTLE ST (SR0108 SEG 0120/0000)		0010/0000	MFC BEGIN = D LENGTH(AH 2472 BK 0000)

EXTRACT DATE: 12/18/2023 ROADWAY MANAGEMENT SYSTEM PAGE NUMBER: 130
PRINT DATE: 12/21/2023 SLD COUNTY/SR - ANNUAL PRINT COUNTY: BUTLER
DIR: E TOTAL LEN: 19.446 MI. DIST: 10-2 SR: 228
LEFT MUN: BUFFALO T RIGHT MUN: BUFFALO T

102663 FT



102673 FT PIKE RD
0440/2042 (SR0356 SEG 0130/0000)

DIR: E TOTAL LEN: 19.446 MI. DIST: 10-2 SR: 228
 LEFT MUN: BUFFALO T RIGHT MUN: BUFFALO T

	100621 FT			100631 FT	2 0 10025 0 00 0049+20
					HELPER RD
					(T578)
CHESTERFIELD DR	0430/2074	==	==	0440/0000	LENGTH(AH 2042 BK 2253)
(TWP)					
SUNNY LN	0430/1393	==			
(T740)					
KIMBERLY DR	0430/0487	==		098378 FT	
(T741)					
2 0 10025 0 00 0027+50	098368 FT	==		0430/0000	LENGTH(AH 2253 BK 2644)
CRESENT HILL RD	0430/0000	==			
(T580)					
	095724 FT			095734 FT	2 0 10025 0 00 0000+00
					VILLAGE: EKASTOWN
					EKASTOWN RD
					(SR2009 SEG 0080/2559)
					NC SARVER RD
					SARVER RD
					(T557)
				0420/0000	LENGTH(AH 2644 BK 3974)
					(APRA) CID ASSOCIATES
				0410/2677	CONTOUR DR
					(T981)
	091750 FT			091760 FT	2 0 10024 0 01 0243+48
				0410/0000	LENGTH(AH 3974 BK 2560)



POE

DIR: E TOTAL LEN: 19.446 MI. DIST: 10-2 SR: 228
 LEFT MUN: BUFFALO T RIGHT MUN: BUFFALO T

JEANNE RD
 (BORO)
 COAL HOLLOW RD
 (T612)

0400/0938

0400/0678

089190 FT

2 0 10024 0 01 0292+28 086868 FT
 FREEPORT ST
 (SR2011 SEG 0100/0000) 0390/0000

085748 FT

083460 FT

081306 FT

079582 FT

0400/1396 BUFFALO CLINTON T

089200 FT 2 0 10024 0 01 0269+08
 0400/0000 LENGTH(AH 2560 BK 2322)

086878 FT

0390/0000 LENGTH(AH 2322 BK 1120)

085758 FT 2 0 10023 0 00 0224+27
 LARDINTOWN RD

(SR2011 SEG 0090/2439)
 0380/0000 LENGTH(AH 1120 BK 2288)

083470 FT 2 0 10139 0 00 0054+84
 0370/0000 LENGTH(AH 2288 BK 2154)

081316 FT 2 0 10139 0 00 0033+30
 0360/0000 LENGTH(AH 2154 BK 1724)

079592 FT 2 0 10139 0 00 0016+06
 0350/0000 LENGTH(AH 1724 BK 1606)

DIR: E TOTAL LEN: 19.446 MI. DIST: 10-2 SR: 228
 LEFT MUN: CLINTON T RIGHT MUN: CLINTON T

		077976 FT	==	0340/0304 (T552)	WESTMINSTER RD
				077986 FT	2 0 10139 0 00 0000+00
				5 0340/0000	MFC BEGIN = C LENGTH(AH 1606 BK 1300)
CONN FOR SR 228E TO 228					CONN FOR SR 228E TO 228
(CONN)					(CONN)
SXNBG BLV-GLADE MILL RD					SXNBG BLVD-GLADE MILL R
(TWP)		0335/0822		0334/0751	(TWP)
SXNBG BLV-GLADE MILL RD					
(TWP)					
SAXONBURG BLVD 2005					
{SR2005 SEG 0011/0000}					
{SR2005 SEG 0010/0000}		0335/0714			
SAXONBURG BLVD 2005					
{SR2005 SEG 0010/0000}					
{SR2005 SEG 0011/0000}					
SXNBG BLV-GLADE MILL RD					
(TWP)		0335/0667			
SXNBG BLV-GLADE MILL RD					SXNBG BLVD-GLADE MILL R
(TWP)					(TWP)
CONN FOR SR 228W TO 228					CONN FOR SR 228W TO 228
(CONN)		0335/0585		0334/0548 (CONN)	(CONN)
0 0 00000 0 00 0000+00		076665 FT		076686 FT	0 0 00000 0 00 0000+00
NC SAXONBURG BL				NC SA	XONBURG BL
MFC BEGIN = C					MFC BEGIN = C
LENGTH(AH 1311 BK 0831)		0335/0000	5	5 0334/0000	LENGTH(AH 1300 BK 0831)
		075834 FT		075855 FT	2 0 10131 0 00 0078+14
					BREWER RD
				5 0330/0000	(T554)
					LENGTH(AH 0831 BK 2123)
TOWER RD					
(T554)		0320/0767	==		
		073711 FT		073732 FT	2 0 10131 0 00 0056+86
					DEER CREEK RD
				5 0320/0000	(T830)
					LENGTH(AH 2123 BK 3161)
DEER CREEK RD					
(T553)		0310/2658	==		
OLD 228 RD					
(T553)		0310/2272	==		
				0310/2019	BMSN 10/0228/0310/1863
					2 0 10018 0 01 0235+59
					BESSEMER AND LAKE ER RR

DIR: E TOTAL LEN: 19.446 MI. DIST: 10-2 SR: 228
 LEFT MUN: CLINTON T RIGHT MUN: CLINTON T

0310/1863 BMSBG 10/0228/0310/1863

2 0 10018 0 01 0212+47 070550 FT
 VICTORY RD
 (T840) 0310/0000
 LC FROM VICTORY RD
 (CONN) 0300/2610

070571 FT SAXONBURG BL
 (SR2007 SEG 0070/3128)
 0310/0000 LENGTH(AH 3161 BK 2753)

067797 FT

067818 FT 2 0 10018 0 01 0185+19
 0300/0000 LENGTH(AH 2753 BK 3299)

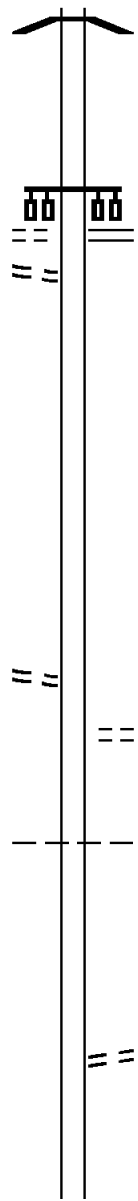
SPRING VALLEY RD
 (T484) 0290/0916

064498 FT

0290/0802 SANDY HILL RD
 (T484)
 064519 FT 2 0 10018 0 01 0152+50
 CLINTON
 MIDDLESEX T
 0290/0000 LENGTH(AH 3299 BK 3139)

061359 FT

0280/0507 ROLLING MILLS DR
 (T880)
 061380 FT 2 0 10018 0 00 0120+85
 0280/0000 LENGTH(AH 3139 BK 2444)



DIR: E TOTAL LEN: 19.446 MI. DIST: 10-2 SR: 228
 LEFT MUN: MIDDLESEX T RIGHT MUN: MIDDLESEX T

Stationing	Segment	Length	Notes
058915 FT	INDUSTRIAL DR (TWP)	0270/0270	2 0 10018 0 00 0096+41 LENGTH(AH 2444 BK 2525)
056390 FT	LOGAN RD (T486)	0260/0000	2 0 10018 0 00 0070+90 LENGTH(AH 2525 BK 2074)
054316 FT	OVERBROOK RD (T641)	0250/0894	2 0 10018 0 00 0050+11 LENGTH(AH 2074 BK 2524)
051792 FT	OLD GLADE MILLS RD (T491)	0240/0997	2 0 10018 0 00 0024+88 LENGTH(AH 2524 BK 2533)
0230/1430	MEKIS RD (T567)	0230/1430	TR GLADE RUN STRUCTURE LENGTH 21 FT BMSID 10/0228/0230/2370
049259 FT	OLD GLADE MILLS RD (T747)	0230/0110	2 0 10018 0 00 0000+00 LENGTH(AH 2533 BK 0473)

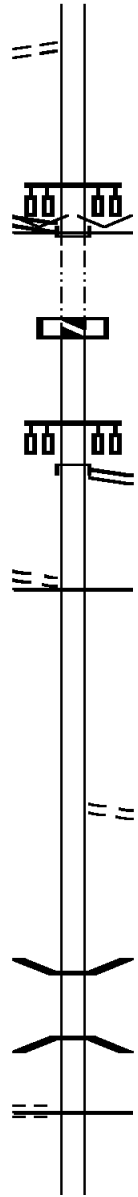
DIR: E TOTAL LEN: 19.446 MI. DIST: 10-2 SR: 228
 LEFT MUN: MIDDLESEX T RIGHT MUN: MIDDLESEX T

OLD ROUTE 8 NORTH RD
 (T747) 0220/0350
 048786 FT

GLADE MILLS RD
 (SR0008 SEG 0080/0845)
 (SR0008 SEG 0081/0849) 0220/0000
 048786 FT

2 0 10010 1 00 0208+18 047591 FT
 OLD ROUTE 8 SOUTH RD
 (T482) 0210/0000

2 0 10010 0 01 0183+34 045111 FT
 HARBISON RD
 (T383) 0200/0000



048807 FT 2 0 10018 1 00 0000+00
 VILLAGE: GLADE MILLS
 NC GLADE MILL RD

INTER-BK GLADE MILLS RD
 (SR0008 SEG 0081/0849)
 MFC BEGIN = C
 0220/0000 LTH AH 000473 BK 000100

048807 FT
 7214/0000 LTH AH 000100 BK 001195
 INTER-AHD WILLIAM FLINN HW
 (SR0008 SEG 0051/0000)

WILLIAM FLINN HW
 (SR0008 SEG 0050/0000)
 (SR0008 SEG 0051/0000)
 0210/1195

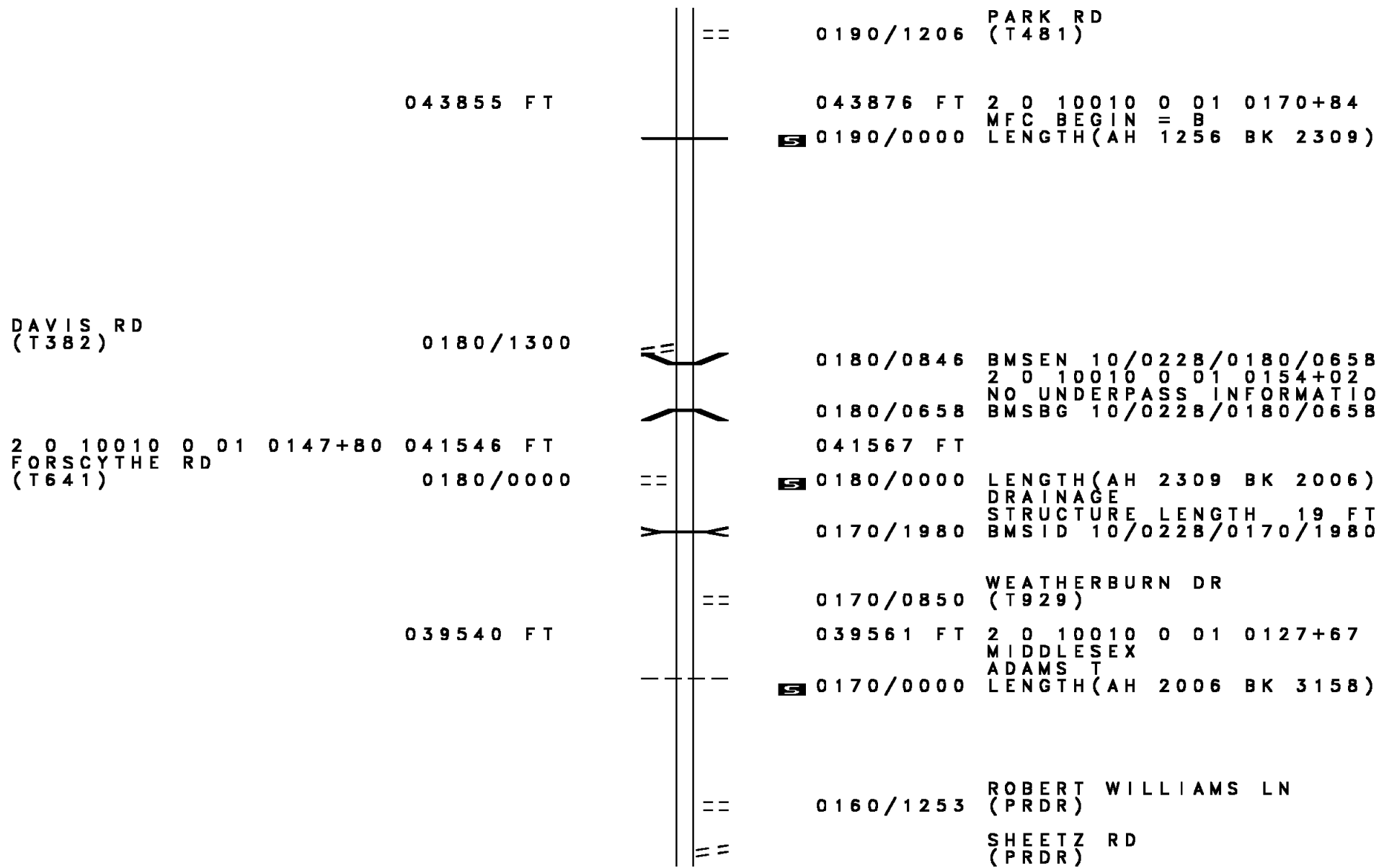
047612 FT
 MFC BEGIN = B
 0210/0000 LENGTH(AH 1195 BK 2480)

0200/2246 OLD ROUTE 8 SOUTH RD
 (T482)

0200/0133 BMS EN 10/0228/0200/0119
 2 0 10010 0 01 0184+59
 NO UNDERPASS INFORMATIO
 BMSBG 10/0228/0200/0119

0200/0119
 045132 FT
 MFC BEGIN = B
 0200/0000 LENGTH(AH 2480 BK 1256)

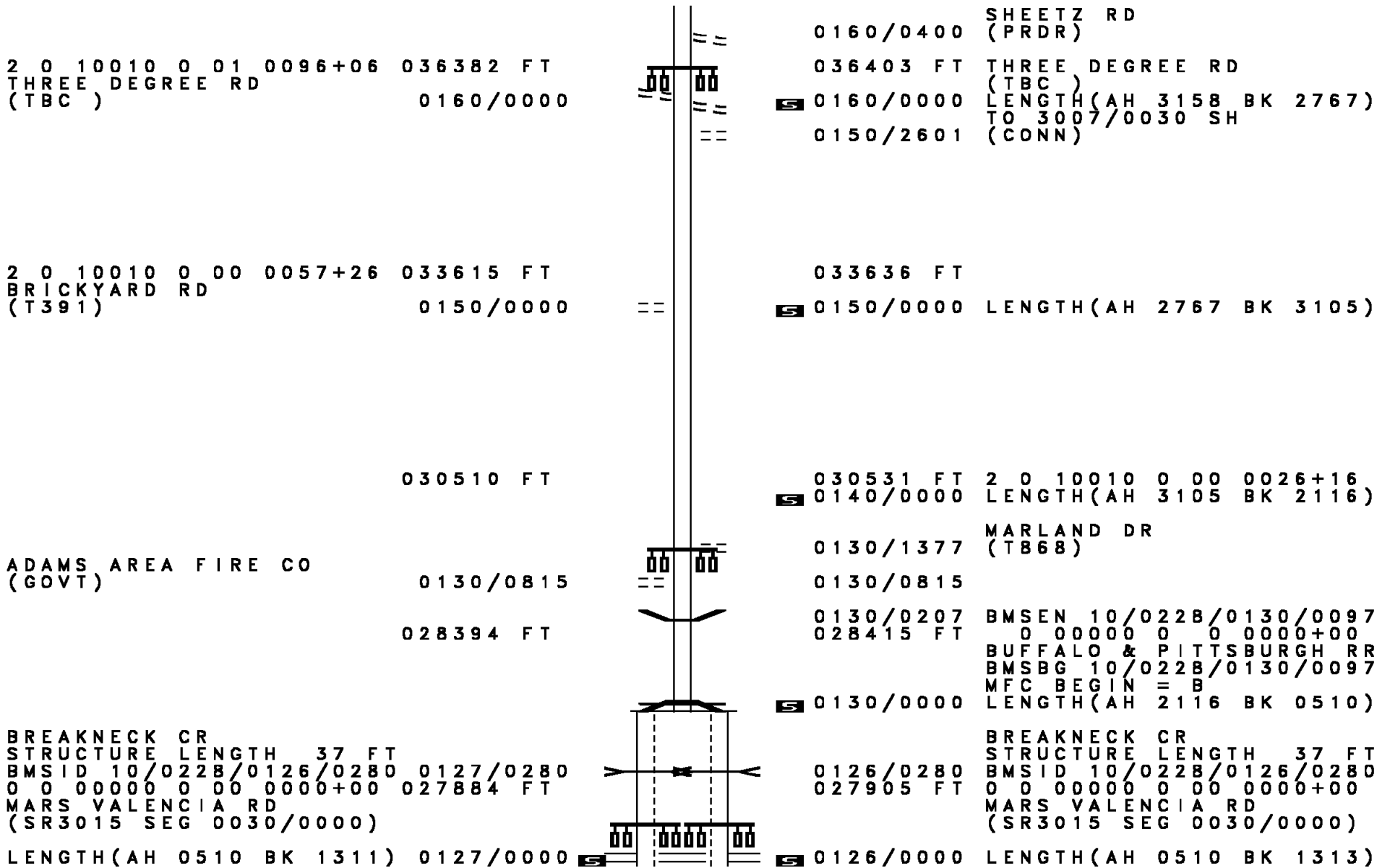
DIR: E TOTAL LEN: 19.446 MI. DIST: 10-2 SR: 228
 LEFT MUN: MIDDLESEX T RIGHT MUN: MIDDLESEX T



DAVIS RD
(T382)

2 0 10010 0 01 0147+80
 FORSCYTHE RD
 (T641)

DIR: E TOTAL LEN: 19.446 MI. DIST: 10-2 SR: 228
 LEFT MUN: ADAMS T RIGHT MUN: ADAMS T



2 0 10010 0 01 0096+06 036382 FT
 THREE DEGREE RD
 (TBC) 0160/0000

2 0 10010 0 00 0057+26 033615 FT
 BRICKYARD RD
 (T391) 0150/0000

030510 FT

ADAMS AREA FIRE CO
 (GOVT) 0130/0815

028394 FT

BREAKNECK CR
 STRUCTURE LENGTH 37 FT
 BMSID 10/0228/0126/0280 0127/0280
 0 0 00000 0 00 0000+00 027884 FT
 MARS VALENCIA RD
 (SR3015 SEG 0030/0000)

LENGTH(AH 0510 BK 1311) 0127/0000

0160/0400 SHEETZ RD
 (PRDR)
 036403 FT THREE DEGREE RD
 (TBC)
 0160/0000 LENGTH(AH 3158 BK 2767)
 TO 3007/0030 SH
 0150/2601 (CONN)

033636 FT
 0150/0000 LENGTH(AH 2767 BK 3105)

030531 FT 2 0 10010 0 00 0026+16
 0140/0000 LENGTH(AH 3105 BK 2116)

0130/1377 MARLAND DR
 (T868)

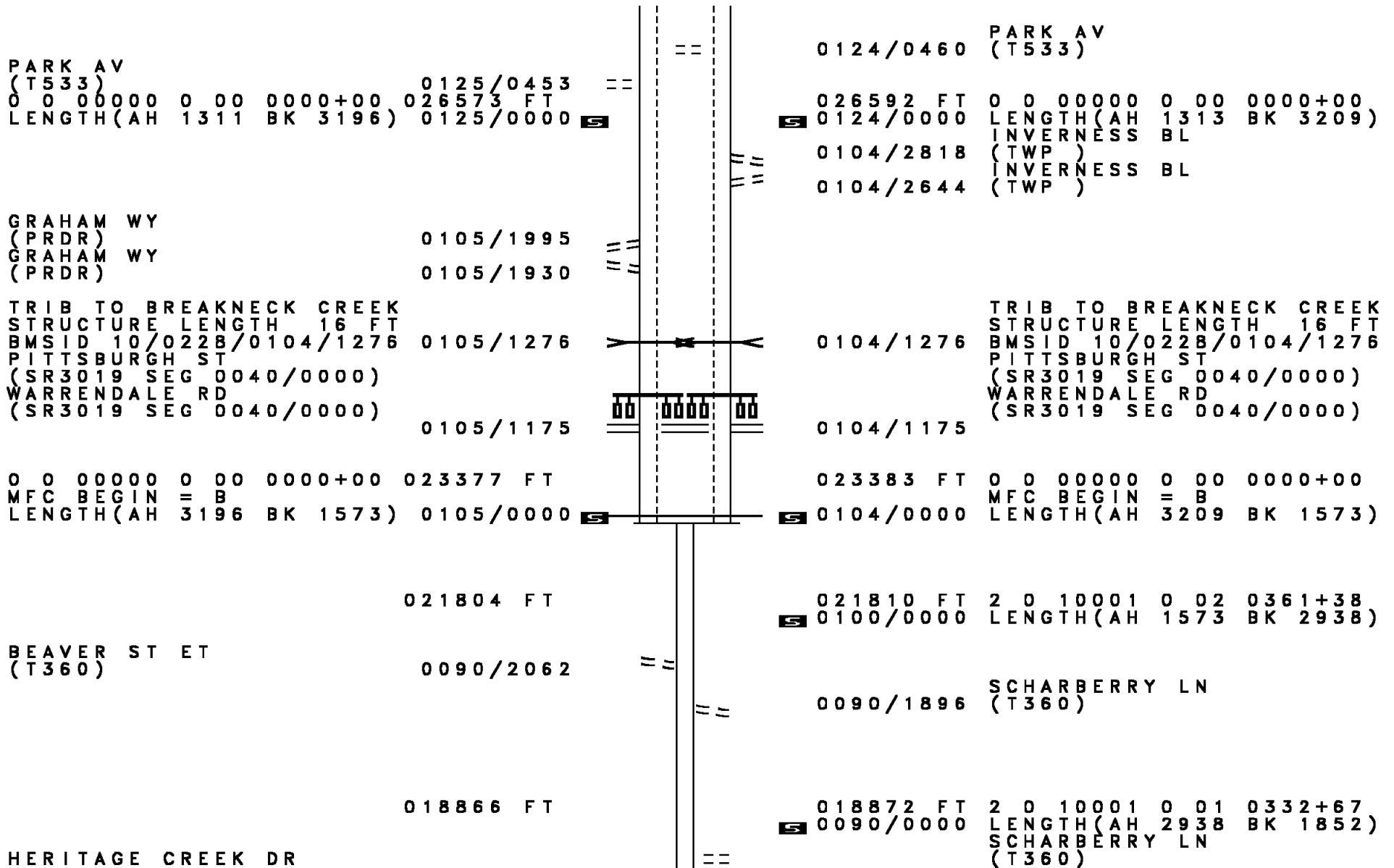
0130/0815

0130/0207 BMSEN 10/0228/0130/0097
 028415 FT 0 00000 0 0 0000+00
 BUFFALO & PITTSBURGH RR
 BMSBG 10/0228/0130/0097
 MFC BEGIN = B
 0130/0000 LENGTH(AH 2116 BK 0510)

0126/0280 BREAKNECK CR
 STRUCTURE LENGTH 37 FT
 BMSID 10/0228/0126/0280
 0 0 00000 0 00 0000+00
 MARS VALENCIA RD
 (SR3015 SEG 0030/0000)

0126/0000 LENGTH(AH 0510 BK 1313)

DIR: E TOTAL LEN: 19.446 MI. DIST: 10-2 SR: 228
 LEFT MUN: ADAMS T RIGHT MUN: ADAMS T



PARK AV
 (T533)
 0 0 00000 0 00 0000+00 0125/0453 ==
 LENGTH(AH 1311 BK 3196) 0125/0000 S

GRAHAM WY
 (PRDR) 0105/1995 ==
 GRAHAM WY
 (PRDR) 0105/1930 ==

TRIB TO BREAKNECK CREEK
 STRUCTURE LENGTH 16 FT
 BMSID 10/0228/0104/1276 0105/1276 <==>
 PITTSBURGH ST
 (SR3019 SEG 0040/0000)
 WARRENDALE RD
 (SR3019 SEG 0040/0000) 0105/1175

0 0 00000 0 00 0000+00 023377 FT
 MFC BEGIN = B
 LENGTH(AH 3196 BK 1573) 0105/0000 S

BEAVER ST ET
 (T360) 0090/2062 ==

HERITAGE CREEK DR

0124/0460 PARK AV
 (T533)
 026592 FT 0 0 00000 0 00 0000+00
 S 0124/0000 LENGTH(AH 1313 BK 3209)
 INVERNESS BL
 0104/2818 (TWP)
 INVERNESS BL
 0104/2644 (TWP)

TRIB TO BREAKNECK CREEK
 STRUCTURE LENGTH 16 FT
 BMSID 10/0228/0104/1276 0104/1276 <==>
 PITTSBURGH ST
 (SR3019 SEG 0040/0000)
 WARRENDALE RD
 (SR3019 SEG 0040/0000) 0104/1175

023383 FT 0 0 00000 0 00 0000+00
 S 0104/0000 MFC BEGIN = B
 LENGTH(AH 3209 BK 1573)

021804 FT
 S 0100/0000 021810 FT 2 0 10001 0 02 0361+38
 LENGTH(AH 1573 BK 2938)

0090/1896 SCHARBERRY LN
 (T360) ==

018866 FT
 S 0090/0000 018872 FT 2 0 10001 0 01 0332+67
 LENGTH(AH 2938 BK 1852)
 SCHARBERRY LN
 (T360)

DIR: E TOTAL LEN: 19.446 MI. DIST: 10-2 SR: 228
 LEFT MUN: ADAMS T RIGHT MUN: ADAMS T

(SR3017 SEG 0004/0000) 0080/1275

0080/1275

017014 FT

017020 FT 2 0 10001 0 01 0309+67

KAUFMAN RUN
 STRUCTURE LENGTH 20 FT
 BMSID 10/0228/0080/0000
 LENGTH(AH 1852 BK 1850)

5 0080/0000

FOX TROT DR
 (T742)

0070/1174

==

2 0 10001 0 01 0291+58 015164 FT
 MYOMA RD
 (T350)

0070/0000

==

015170 FT

5 0070/0000 LENGTH(AH 1850 BK 2670)
 THREE POINT RD
 (T350)

0060/2094

==

0060/0949 LC FROM ADAMS RIDGE BL
 (CONN)
 ADAMS RIDGE BL
 (BORO)

0060/0860

0060/0764 LC TO ADAMS RIDGE BL
 (CONN)
 LC FROM SHOPPING CENTER
 (CONN)
 SHOPPING CENTER RD
 (BORO)

0060/0186

SEVEN FIELDS BL
 (BORO)

0060/0186

==

0060/0134 ADAMS
 SEVEN FIELDS B
 LC TO SHOPPING CENTER R
 (CONN)

0060/0082

012494 FT

==

5 0060/0000 012500 FT 2 0 10001 0 01 0266+78
 LENGTH(AH 2670 BK 1987)
 TRIB TO KAUFMAN RUN
 STRUCTURE LENGTH 12 FT
 BMSID 10/0228/0050/1853
 CASTLE CREEK DR
 (BORO)

0050/1853

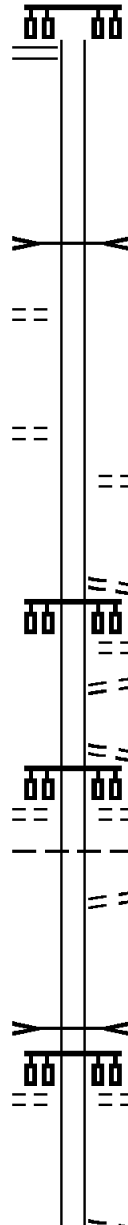
HIGH POINTE DR
 (BORO)

0050/1417

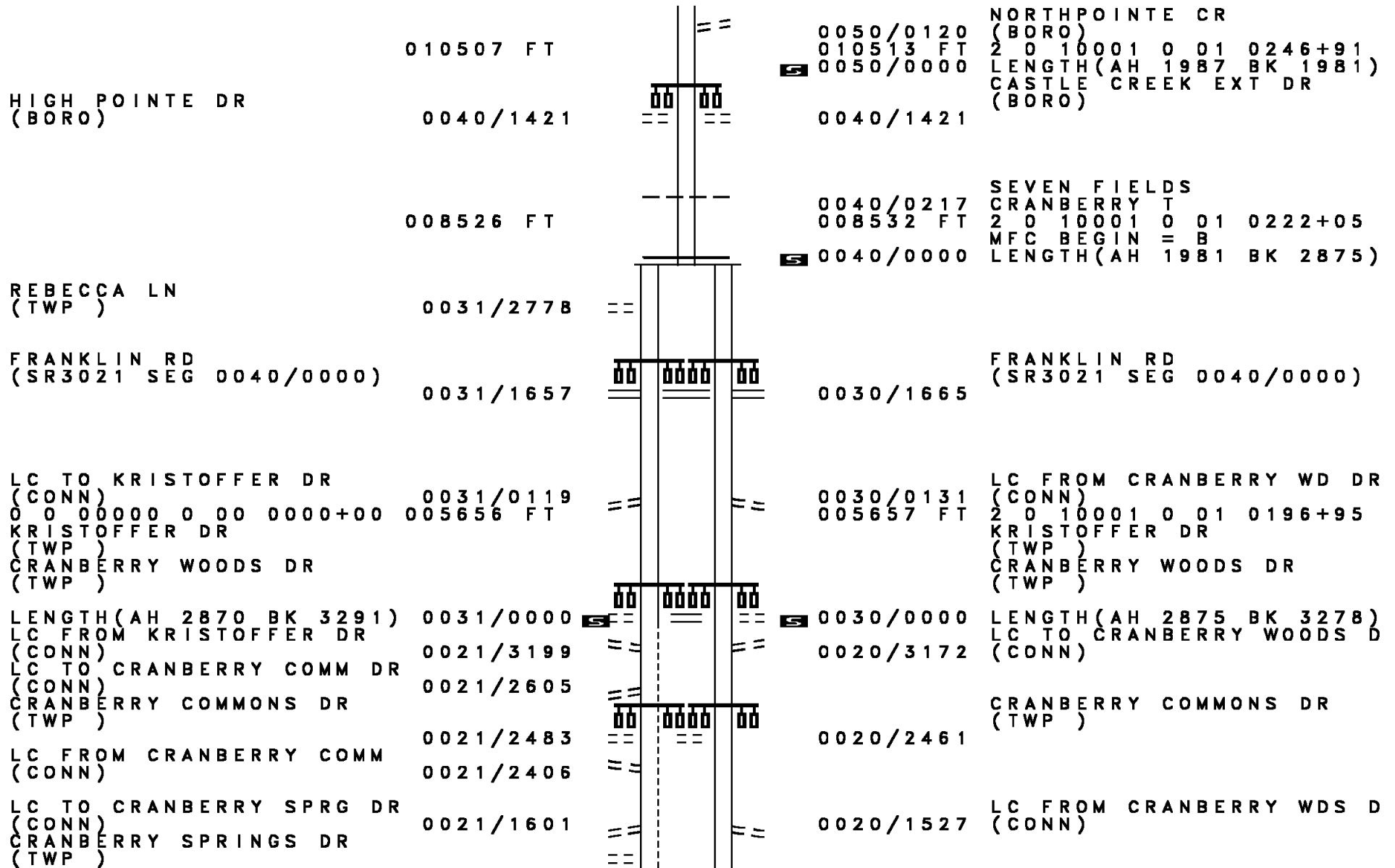
==

0050/1417

0050/0210 NORTHPOINTE CR
 (BORO)



DIR: E TOTAL LEN: 19.446 MI. DIST: 10-2 SR: 228
 LEFT MUN: SEVEN FIELDS B RIGHT MUN: SEVEN FIELDS B



NORTHPOINTE CR
 (BORO)
 2 0 10001 0 01 0246+91
 LENGTH(AH 1987 BK 1981)
 CASTLE CREEK EXT DR
 (BORO)

SEVEN FIELDS
 CRANBERRY T
 2 0 10001 0 01 0222+05
 MFC BEGIN = B
 LENGTH(AH 1981 BK 2875)

FRANKLIN RD
 (SR3021 SEG 0040/0000)

LC FROM CRANBERRY WD DR
 (CONN)
 2 0 10001 0 01 0196+95
 KRISTOFFER DR
 (TWP)
 CRANBERRY WOODS DR
 (TWP)

LENGTH(AH 2875 BK 3278)
 LC TO CRANBERRY WOODS D
 (CONN)

CRANBERRY COMMONS DR
 (TWP)

LC FROM CRANBERRY WDS D
 (CONN)

EXTRACT DATE: 12/18/2023
PRINT DATE: 12/21/2023

ROADWAY MANAGEMENT SYSTEM
SLD COUNTY/SR - ANNUAL PRINT

PAGE NUMBER: 118
COUNTY: BUTLER

DIR: E TOTAL LEN: 19.446 MI.
LEFT MUN: CRANBERRY T

DIST: 10-2 SR: 228
RIGHT MUN: CRANBERRY T

CRANBERRY WOODS DR
(TWP)

0021/1454

LC FROM CRANBERRY SPRG
(CONN)

0021/1297

SIGN: 4 CHORD TRUSS
BMSID 10/0228/0020/0903

0021/0903

0 0 00000 0 00 0000+00 002365 FT

RAMP N SH
(SR8001 SEG 0750/0000)

RAMP E SH
(SR8001 SEG 0010/1340)

LENGTH(AH 3291 BK 2365) 0021/0000

SIGN: 3 CHORD TRUSS

BMSID 10/0228/0010/1964 0011/1890
BMSEN 10/0228/0010/1443 0011/1775

0 0 00000 0 00 0000+00

SR 9479

BMSBG 10/0228/0010/1443 0011/1443

RAMP S SH
(SR8001 SEG 0510/0000) 0011/1257

RAMP C SH
(SR8001 SEG 0500/1851)

FROM 8001/0500 SH

0011/1109

(CONN) 0011/1040

SIGN: 4 CHORD TRUSS

BMSID 10/0228/0010/0708 0011/0708
DUTILH RD

(T326) 0011/0261
2 0 10001 0 00 0139+76 000000 FT

NC MARS CRIDER RD

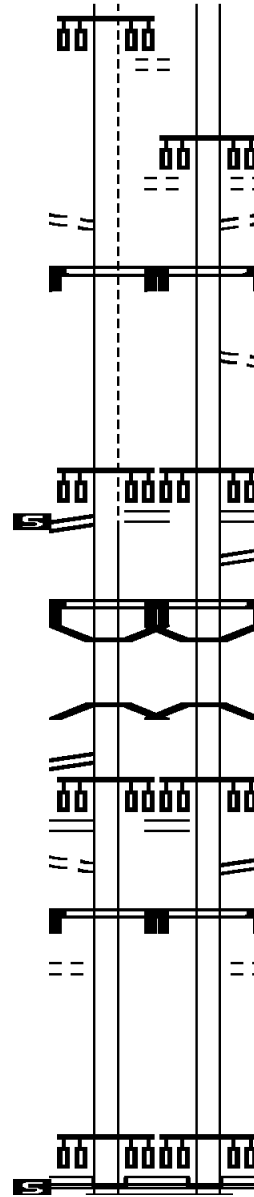
PERRY HW
(SR0019 SEG 0030/0000)

FREEDOM RD
(SR3020 SEG 0070/0930)

INTER-BK

MFC BEGIN = B

LENGTH(AH 2365 BK 0000) 0011/0000



CRANBERRY SPRINGS DR
(TWP)

CRANBERRY WOODS DR
(TWP)

0020/1454

LC TO CRANBERRY WOODS D
(CONN)

0020/1283

SIGN: 4 CHORD TRUSS
BMSID 10/0228/0020/0903

0020/0903

FROM 8001/0010 SH
(CONN)

0020/0156

002379 FT

2 0 10001 0 01 0167+42

RAMP E SH
(SR8001 SEG 0010/1340)

0020/0000

LENGTH(AH 3278 BK 2379)
RAMP H RD

0010/2222

(SR8001 SEG 0020/0000)
SIGN: 3 CHORD TRUSS

0010/1882

BMSID 10/0228/0010/1964
BMSEN 10/0228/0010/1443

0010/1775

0 0 00000 0 00 0000+00
SR 9479

0010/1443

BMSBG 10/0228/0010/1443

RAMP C RD
(SR8001 SEG 0500/1851)

0010/1109

RAMP F RD
(SR8001 SEG 0250/0000)

0010/1085

SIGN: 4 CHORD TRUSS
BMSID 10/0228/0010/0708

0010/0708

DUTILH RD
(T326)

0010/0274
000000 FT

2 0 10001 0 00 0139+76
NC MARS CRIDER RD

PERRY HW
(SR0019 SEG 0030/0000)

INTER-BK

FREEDOM RD
(SR3020 SEG 0070/0930)

MFC BEGIN = B
LENGTH(AH 2379 BK 0000)

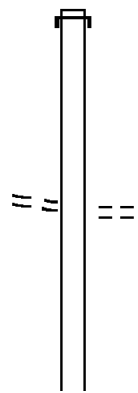
EXTRACT DATE: 12/18/2023 ROADWAY MANAGEMENT SYSTEM PAGE NUMBER: 117
PRINT DATE: 12/21/2023 SLD COUNTY/SR - ANNUAL PRINT COUNTY: BUTLER

DIR: B TOTAL LEN: 7.905 MI. DIST: 10-2 SR: 173
LEFT MUN: MERCER T RIGHT MUN: MERCER T

041739 FT

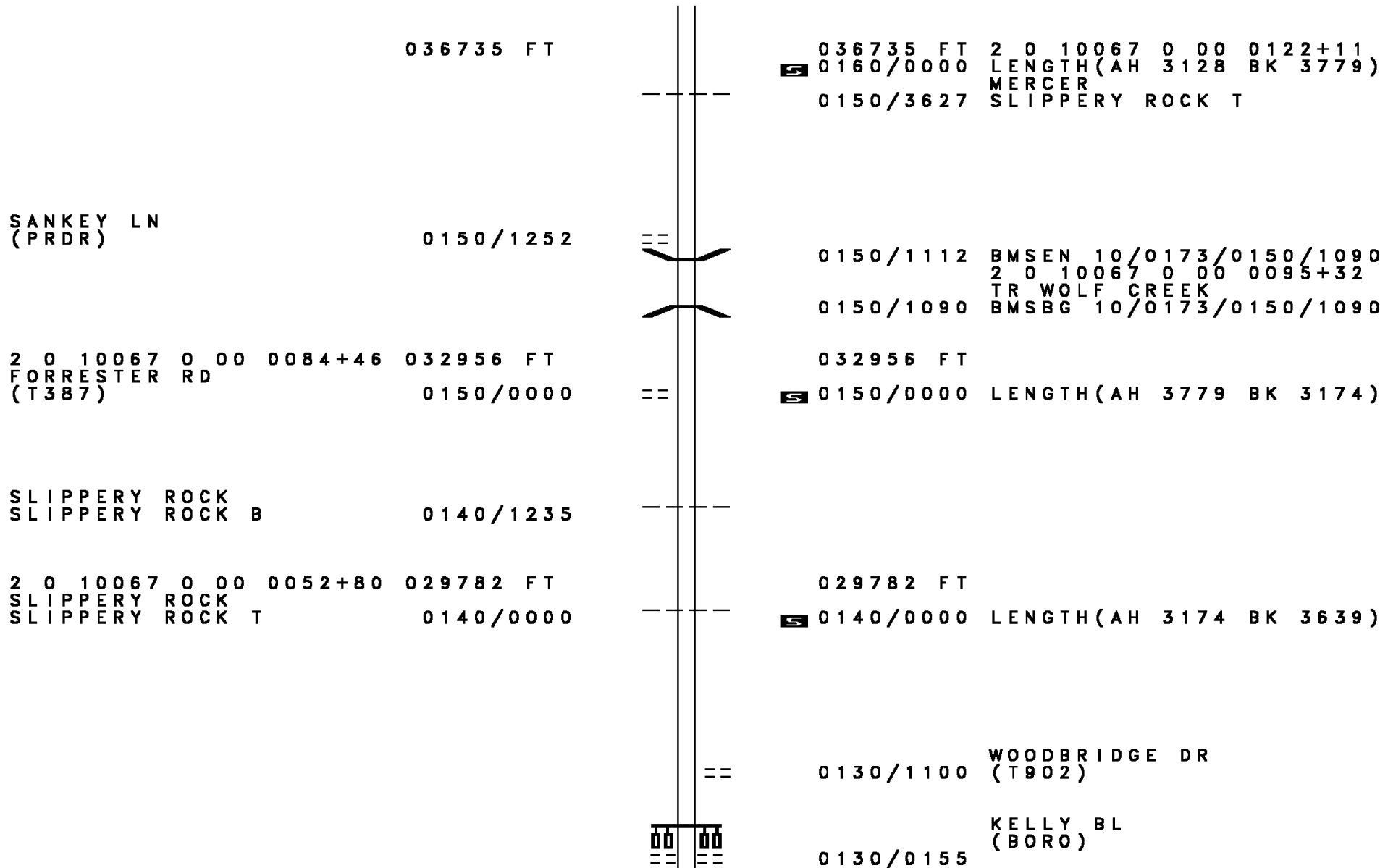
041739 FT AH-MERCER (43)
INTER-AHD SR 0173 SH
0170/1876 (SR0173 SEG 0010/0000)

2 0 10067 0 00 0153+50 039863 FT
GLACIAL TILL RD
(T755) 0170/0000



039863 FT SHIELDS RD
(TB40)
S 0170/0000 LENGTH(AH 1876 BK 3128)

DIR: B TOTAL LEN: 7.905 MI. DIST: 10-2 SR: 173
 LEFT MUN: MERCER T RIGHT MUN: MERCER T



036735 FT

036735 FT 2 0 10067 0 00 0122+11
 S 0160/0000 LENGTH(AH 3128 BK 3779)
 0150/3627 MERCER
 SLIPPERY ROCK T

SANKEY LN
 (PRDR)

0150/1252

0150/1112 BMSEN 10/0173/0150/1090
 2 0 10067 0 00 0095+32
 TR WOLF CREEK
 0150/1090 BMSBG 10/0173/0150/1090

2 0 10067 0 00 0084+46 032956 FT
 FORRESTER RD
 (T387)

0150/0000

032956 FT
 S 0150/0000 LENGTH(AH 3779 BK 3174)

SLIPPERY ROCK
 SLIPPERY ROCK B

0140/1235

2 0 10067 0 00 0052+80 029782 FT
 SLIPPERY ROCK
 SLIPPERY ROCK T

0140/0000

029782 FT
 S 0140/0000 LENGTH(AH 3174 BK 3639)

0130/1100 WOODBRIDGE DR
 (T902)

0130/0155 KELLY BL
 (BORO)

DIR: B TOTAL LEN: 7.905 MI.
 LEFT MUN: SLIPPERY ROCK T

DIST: 10-2 SR: 173
 RIGHT MUN: SLIPPERY ROCK T

Left Side	Center Line	Right Side
	026143 FT	026143 FT 2 0 10067 0 00 0015+12
		0130/0000 LENGTH(AH 3639 BK 1626)
		0120/1512 SLIPPERY ROCK
		SLIPPERY ROCK B
BOLLER DR (BORO)	0120/1180	
WATER ST (BORO)	0120/0605	
	024517 FT	024517 FT 2 0 10067 0 00 0000+00
		FRANKLIN ST
		(SR0108 SEG 0130/0000)
		NC GROVE CITY RD
		INTER-BK FRANKLIN ST
		(SR0108 SEG 0130/0000)
	024517 FT	0120/0000 LTH AH 001626 BK 000100
MAIN ST (SR0258 SEG 0010/0000)	0110/0867	024517 FT
NEW CASTLE ST (SR0108 SEG 0120/0000)	0110/0466	7114/0000 LTH AH 000100 BK 000867
GRANGE AL (BORO)	0110/0266	INTER-AHD FRANKLIN ST
HOCKENBERRY DR (BORO)	0110/0198	(SR0108 SEG 0120/0000)
BORO AL (BORO)	023650 FT	0110/0867
		023650 FT 1 0 00073 0 01 0904+07
		COOPER ST
		(BORO)
		0110/0000 LENGTH(AH 0867 BK 2105)
		MALTBY AV
		(BORO)
		0100/1511 (BORO)
		MORROW WY
		(BORO)
CORNISH DR (BORO)	0100/1126	
FAIRVIEW DR (BORO)	0100/0627	0100/0627 KIESTER RD
		(BORO)
		HIGH ST
		(BORO)
1 0 00073 0 01 0883+85	021545 FT	0100/0064
SLIPPERY ROCK RD	021545 FT	(BORO)
(SR4008 SEG 0190/3243)	0100/0000	0100/0000 LENGTH(AH 2105 BK 3322)
		SLIPPERY ROCK
		SLIPPERY ROCK T

DIR: B TOTAL LEN: 7.905 MI. DIST: 10-2 SR: 173
 LEFT MUN: SLIPPERY ROCK B RIGHT MUN: SLIPPERY ROCK B

			==	0090/1284	SLIPPERY ROCK HIGH DR (PRDR)
APPLEWOOD LN (T202)	0090/0850	==			
	018223 FT			018223 FT	1 0 00073 0 01 0850+30
				5 0090/0000	NC MAIN ST LENGTH(AH 3322 BK 2996)
	015227 FT			015227 FT	1 0 00073 0 01 0820+00
			==	5 0080/0000	HARMONY RD (T376) LENGTH(AH 2996 BK 1877)
1 0 00073 0 01 0801+36	013350 FT			013350 FT	
STOUGHTON RD (T383)	0070/0000	==		5 0070/0000	LENGTH(AH 1877 BK 1978)
DAUGHERTYS MILL RD (PRDR)	0060/0800	==	==	0060/0800	RALSTON RD (T383)
				0060/0703	BMSSEN 10/0173/0060/0505 1 0 00073 0 01 0781+70
	011372 FT			0060/0505	SLIPPERY ROCK CREEK BMSBG 10/0173/0060/0505
				5 0060/0000	011372 FT 1 0 00073 0 01 0781+70 LENGTH(AH 1978 BK 3454)
			==	0050/2744	GROSSMAN LN (PRDR)
SHAWNEE LN (PRDR)	0050/2299	==			
ETNA RD (T760)	0050/1559	==			

DIR: B TOTAL LEN: 7.905 MI. DIST: 10-2 SR: 173
 LEFT MUN: SLIPPERY ROCK T RIGHT MUN: SLIPPERY ROCK T

Left Side Description	Left Side Length	Right Side Description	Right Side Length
COUNTRY LN (TWP)	0040/1706	SANDERSON DR (TWP)	0050/0203
1 0 00073 0 01 0726+54	005832 FT	1 0 00073 0 01 0747+53	007918 FT
BEATTY RD (T457)	0040/0000	SLIPPERY ROCK BRADY T	0050/0000
		LENGTH(AH 3454 BK 2086)	
		SANDERSON RD (T209)	0040/1071
		HOBART BL (PRDR)	0040/0286
		005832 FT	005832 FT
		LENGTH(AH 2086 BK 3380)	0040/0000
		MAPLE MANOR LN (PRDR)	0030/3185
		MAPLE MANOR LN (PRDR)	0030/2807
1 0 00073 0 01 0692+73	002452 FT	002452 FT	002452 FT
DUFFY RD (T455)	0030/0000	DUFFY RD (T455)	0030/0000
		LENGTH(AH 3380 BK 2452)	
TO 0008/0620 SH (CONN)	0020/0134	FROM 0008/0640 SH (CONN)	0020/0134
	000000 FT	1 0 00073 0 01 0665+79	000000 FT
		NC CENTREVILLE PK	
		WILLIAM FLINN HW (SR0008 SEG 0640/0000)	
		INTER-BK HALLSTON RD (SR1010 SEG 0010/0000)	
		MFC BEGIN = C	
		LENGTH(AH 2452 BK 0000)	0020/0000

EXTRACT DATE: 12/18/2023 ROADWAY MANAGEMENT SYSTEM PAGE NUMBER: 112
PRINT DATE: 12/21/2023 SLD COUNTY/SR - ANNUAL PRINT COUNTY: BUTLER

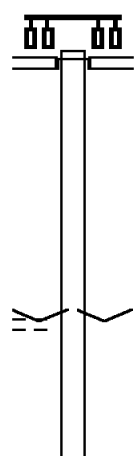
DIR: B TOTAL LEN: 10.618 MI. DIST: 10-2 SR: 138
LEFT MUN: WASHINGTON T RIGHT MUN: WASHINGTON T

056064 FT

056064 FT
INTER-AHD

FAIRVIEW RD
(SR1004 SEG 0010/0000)
ONEIDA VALLEY RD
(SR0038 SEG 0320/0000)

0210/2981



053083 FT
0210/0000

053083 FT
0210/0000

1 0 00724 0 00 0530+25
VILLAGE: NRT.WASHINGTON
LENGTH(AH 2981 BK 3604)

CALICO RD
(T536)

DIR: B TOTAL LEN: 10.618 MI. DIST: 10-2 SR: 138
 LEFT MUN: WASHINGTON T RIGHT MUN: WASHINGTON T

1 0 00724 0 00 0494+11 049479 FT
 PEACEFUL VALLEY RD
 (T502) 0200/0000

049479 FT
 0200/0000 LENGTH(AH 3604 BK 3530)

0190/2207 CANNEL COAL RD
 (T648)

045949 FT

045949 FT 1 0 00724 0 00 0459+20
 0190/0000 LENGTH(AH 3530 BK 3210)

042739 FT

042739 FT 1 0 00724 0 00 0427+22
 WASHINGTON
 CONCORD T
 0180/0000 LENGTH(AH 3210 BK 1605)
 STOOPS RD
 (T504)
 0170/1334

1 0 00724 0 00 0410+99 041134 FT
 MEALS RD
 (T504) 0170/0000

041134 FT
 0170/0000 LENGTH(AH 1605 BK 2661)
 0160/2158 BMS EN 10/0138/0160/2100
 1 0 00724 0 00 0384+38
 S BR SLIPPERY ROCK CREE
 0160/2100 BMSBG 10/0138/0160/2100

DIR: B TOTAL LEN: 10.618 MI. DIST: 10-2 SR: 138
 LEFT MUN: CONCORD T RIGHT MUN: CONCORD T

038473 FT

038473 FT 1 0 00724 0 00 0384+38
 0160/0000 LENGTH(AH 2661 BK 1986)

036487 FT

036487 FT 1 0 00724 0 00 0364+52
 CAMPBELL RD
 (T464)
 0150/0000 LENGTH(AH 1986 BK 1635)

034852 FT

034852 FT 1 0 00724 0 00 0348+12
 CONCORD
 CLAY T
 0140/0000 LENGTH(AH 1635 BK 3785)

GLENN RD
 (T514)
 LC FOR GLENN RD
 (CONN)

0130/0633
 0130/0512
 031067 FT

031067 FT 1 0 00724 0 00 0310+46
 CHURCH RD
 (T510)
 0130/0000 LENGTH(AH 3785 BK 3183)

0120/0073 FROM 0138/0100 SH
 (CONN)

DIR: B TOTAL LEN: 10.618 MI. DIST: 10-2 SR: 138
 LEFT MUN: CLAY T RIGHT MUN: CLAY T

1 0 00724 0 00 0276+70 027884 FT
 WEST SUNBURY RD
 (SR0308 SEG 0170/0000) 0120/0000

CHURCH ST
 (SR1010 SEG 0120/2963) 0100/2160

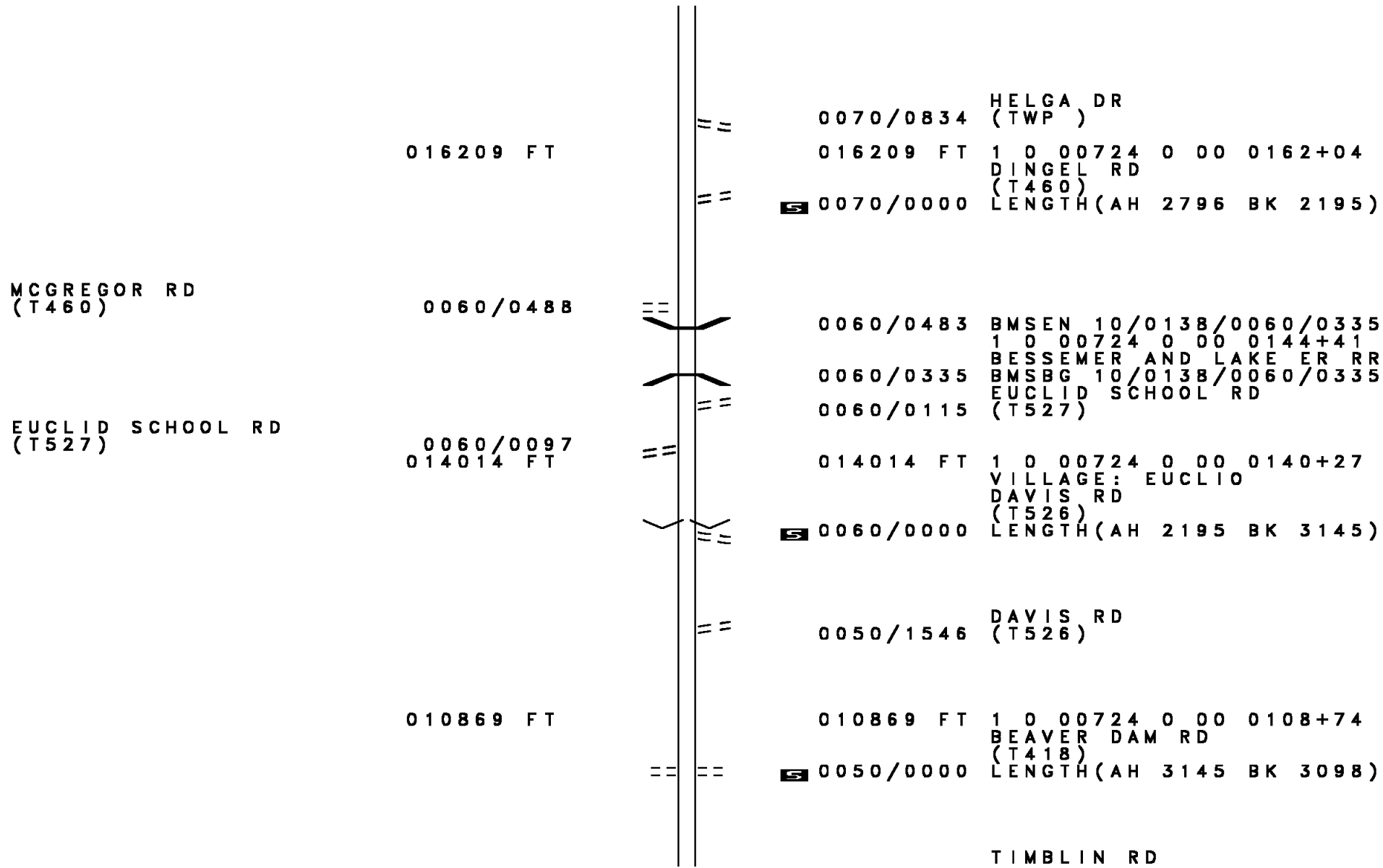
024793 FT

022846 FT

019005 FT

NC NORTH WASHINGTON RD
 027884 FT CLAY
 WEST SUNBURY B
 0120/0000 LENGTH(AH 3183 BK 3091)
 TO 0138/0120 SH
 (CONN)
 WASHINGTON ST
 (BORO)
 0100/2359
 CHURCH ST
 (BORO)
 0100/2118
 YOUNG ST
 (BORO)
 0100/1846
 STATE ST
 (BORO)
 0100/1629
 CLAY ST
 (BORO)
 0100/1404
 HOOKER RD
 (SR1010 SEG 0130/0000)
 0100/1124
 WEST SUNBURY
 0100/0502 CLAY T
 024793 FT 1 0 00724 0 00 0247+94
 NC MAIN ST
 WEST SUNBURY RD
 (SR0308 SEG 0150/2077)
 0100/0000 LENGTH(AH 3091 BK 1947)
 022846 FT 1 0 00724 0 00 0228+56
 THOMPSONTOWN RD
 (T458)
 0090/0000 LENGTH(AH 1947 BK 3841)
 019005 FT 1 0 00724 0 00 0190+00
 0080/0000 LENGTH(AH 3841 BK 2796)

DIR: B TOTAL LEN: 10.618 MI. DIST: 10-2 SR: 138
 LEFT MUN: CLAY T RIGHT MUN: CLAY T



016209 FT 0070/0834 HELGA DR (TWP)
 016209 FT 1 0 00724 0 00 0162+04 DINGEL RD (T460)
 0070/0000 LENGTH(AH 2796 BK 2195)

MCGREGOR RD (T460) 0060/0488 0060/0483 BMSEN 10/0138/0060/0335 1 0 00724 0 00 0144+41 BESSEMER AND LAKE ER RR 0060/0335 BMSBG 10/0138/0060/0335 EUCLID SCHOOL RD (T527) 0060/0115

EUCLID SCHOOL RD (T527) 0060/0097 014014 FT 1 0 00724 0 00 0140+27 VILLAGE: EUCLIO DAVIS RD (T526) 0060/0000 LENGTH(AH 2195 BK 3145)

010869 FT 0050/1546 DAVIS RD (T526)
 010869 FT 1 0 00724 0 00 0108+74 BEAVER DAM RD (T418)
 0050/0000 LENGTH(AH 3145 BK 3098)

TIMBLIN RD

DIR: B TOTAL LEN: 10.618 MI. DIST: 10-2 SR: 138
 LEFT MUN: CLAY T RIGHT MUN: CLAY T

WEBB RD
(T416)

0040/0018
007771 FT

0040/1403 (T420)

007771 FT 1 0 00724 0 00 0077+84
SHROYER MILL RD
(T416)

0040/0000 LENGTH(AH 3098 BK 1948)

005823 FT

005823 FT 1 0 00724 0 00 0058+28
0030/0000 LENGTH(AH 1948 BK 2371)

1 0 00724 0 00 0034+54
CLAYTONIA RD
(T830)

003452 FT
0020/0000

003452 FT

0020/0000 LENGTH(AH 2371 BK 3452)
0010/3393 BMSSEN 10/0138/0010/3380
0 0 0000 0 00 0000+00
TR MUDDY CREEK
0010/3380 BMSBG 10/0138/0010/3380

HUNTER RIDGE RD
(T920)

0010/2857

000000 FT

0010/0094 FOR SR 0008 AND 0138
000000 FT (CONN)
1 0 00724 0 00 0000+00
WILLIAM FLINN HW
(SR0008 SEG 0560/0000)

NC EU CLID RD
INTER-BK MUDDY CREEK DR
(T414)

WILLIAM FLINN HW
(SR0008 SEG 0560/0000)

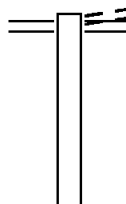
0010/0000

0010/0000 MFC BEGIN = D
LENGTH(AH 3452 BK 0000)

EXTRACT DATE: 12/18/2023 ROADWAY MANAGEMENT SYSTEM PAGE NUMBER: 106
PRINT DATE: 12/21/2023 SLD COUNTY/SR - ANNUAL PRINT COUNTY: BUTLER

DIR: B TOTAL LEN: 7.841 MI. DIST: 10-2 SR: 108
LEFT MUN: SLIPPERY ROCK T RIGHT MUN: SLIPPERY ROCK T

041398 FT



041398 FT BOOZEL RD
(T459)
WILLIAM FLINN HW
0200/2514 (SR0008 SEG 0760/0000)

DIR: B TOTAL LEN: 7.841 MI.
LEFT MUN: SLIPPERY ROCK T

DIST: 10-2 SR: 108
RIGHT MUN: SLIPPERY ROCK T

Stationing	Stationing	Stationing	Stationing	Stationing	Stationing	Stationing	Stationing	Stationing	Stationing
	038884 FT								038884 FT 1 0 00073 0 01 1074+21
									0200/0000 LENGTH(AH 2514 BK 2959)
									0190/1874 BMSSEN 10/0108/0190/1859
									1 0 00073 0 01 1061+97
									LONG RUN
									0190/1859 BMSBG 10/0108/0190/1859
PINK RD (T465)	0190/1748								
									035925 FT 1 0 00073 0 01 1044+62
	035925 FT								0190/0000 LENGTH(AH 2959 BK 1509)
									0180/0017 BMSSEN 10/0108/0180/0000
	034416 FT								034416 FT 1 0 00073 0 01 1028+73
									LONG RUN
									BMSBG 10/0108/0180/0000
									0180/0000 LENGTH(AH 1509 BK 1134)
									033282 FT 1 0 00073 0 01 1017+29
	033282 FT								0170/0000 LENGTH(AH 1134 BK 1587)
									031695 FT 1 0 00073 0 01 1001+85
	031695 FT								0160/0000 LENGTH(AH 1587 BK 2618)
HARMONY RD (T377)	0150/1265								0150/1265 HARMONY RD (T377)
									029077 FT
1 0 00073 0 01 0976+00 029077 FT CEMETERY RD (T376)	0150/0000								0150/0000 LENGTH(AH 2618 BK 2367)

DIR: B TOTAL LEN: 7.841 MI. DIST: 10-2 SR: 108
 LEFT MUN: SLIPPERY ROCK T RIGHT MUN: SLIPPERY ROCK T

Stationing	Segment	Length	Notes
026710 FT			
0140/0000	CEMETERY RD (T376)	0140/0000	BRANCHTON RD (SR4010 SEG 0010/0000) NC FRANKLIN RD LENGTH(AH 2367 BK 2378)
0130/1603			SLIPPERY ROCK B
0130/1508			UNIVERSITY PY (PRDR)
0130/0912			VINCENT ST (BORO)
024332 FT			
0130/0000	GROVE CITY RD (SR0173 SEG 0120/0000)	0130/0000	LENGTH(AH 2378 BK 1582) NORMAL AV (BORO)
0120/1471			HIGHLAND AV (BORO)
0120/0810			MAPLE ST (BORO)
0120/0410			SCHOOL DR (BORO)
0120/0198			
022750 FT			
0120/0000	MAIN ST (SR0258 SEG 0010/0000) PIGTAIL AL (BORO)	0120/0000	1 0 00073 0 01 0912+82 NC FRANKLIN ST MAIN ST (SR0173 SEG 0110/0867) LENGTH(AH 1582 BK 1816)
0100/1617			ELM ST (BORO)
020934 FT			
0100/0000	MULBERRY LN (BORO)	0090/1353	1 0 00233 0 00 0209+29 LENGTH(AH 1816 BK 1502)
019432 FT			SLIPPERY ROCK T
019432 FT			1 0 00233 0 00 0194+41

DIR: B TOTAL LEN: 7.841 MI. DIST: 10-2 SR: 108
 LEFT MUN: SLIPPERY ROCK B RIGHT MUN: SLIPPERY ROCK B

ROAD NAME	START	END	STATUS	DESCRIPTION
OLD FORGE RD (T201)	0080/3152	==	S	NC NEW CASTLE ST 0090/0000 LENGTH(AH 1502 BK 3350)
ARROWHEAD DR (T201)	0080/2118	==		
CHRISTLEY LN (PRDR)	0080/0681	==		
	016082 FT		S	016082 FT 1 0 00233 0 00 0160+73 0080/0000 LENGTH(AH 3350 BK 3078)
CONROY LN (PRDR)	0070/0921	==		
	013004 FT		S	013004 FT 1 0 00233 0 00 0129+91 0070/0000 LENGTH(AH 3078 BK 1765)
		==		STOUGHTON RD (T383)
	011239 FT		S	011239 FT 1 0 00233 0 00 0112+21 SLIPPERY ROCK WORTH T 0060/0000 LENGTH(AH 1765 BK 3227)
		==		BARRON RD (T366)
	008012 FT			0050/0103 BMSBN 10/0108/0050/0000 008012 FT 1 0 00233 0 00 0079+75 WOLF CREEK BMSBG 10/0108/0050/0000

EXTRACT DATE: 12/18/2023
PRINT DATE: 12/21/2023

ROADWAY MANAGEMENT SYSTEM
SLD COUNTY/SR - ANNUAL PRINT

PAGE NUMBER: 102
COUNTY: BUTLER

DIR: B
LEFT MUN: WORTH T

TOTAL LEN: 7.841 MI.

DIST: 10-2
RIGHT MUN: WORTH T

SR: 108

005119 FT

0050/0000 LENGTH(AH 3227 BK 2893)

005119 FT 1 0 00233 0 00 0051+21
VILLAGE: MOORES CORNERS
WEST PARK RD
(TB90)
0040/0000 LENGTH(AH 2893 BK 3018)

002101 FT

002101 FT 1 0 00233 0 00 0021+20
0030/0000 LENGTH(AH 3018 BK 1191)
GRAHAM RD
(T662)

0020/1083
RAMP C RD
(SR8015 SEG 0750/0000)
RAMP D RD
(SR8015 SEG 0760/0647)

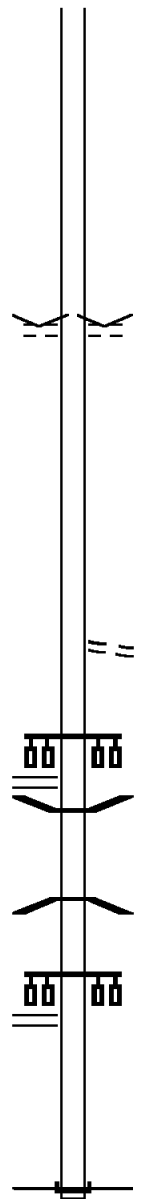
000910 FT

0020/0472
0020/0239 BMS EN 10/0108/0020/0000
000910 FT 1 0 00233 0 00 0009+56
SR0079 NB

0020/0000 LENGTH(AH 1191 BK 0910)
RAMP A RD
(SR8015 SEG 0512/0000)
RAMP B RD
(SR8015 SEG 0502/0899)

000000 FT

0010/0552
000000 FT 1 0 00233 0 00 0000+00
NC NEW CASTLE RD
INTER-BK SR 0108 SH
(SR0108 SEG 0440/1945)
MFC BEGIN = C
BK-LAWRENCE (37)
0010/0000 LENGTH(AH 0910 BK 0000)



DIR: E TOTAL LEN: 1.898 MI. DIST: 10-2 SR: 80
 LEFT MUN: ALLEGHENY T RIGHT MUN: ALLEGHENY T

AH-CLARION (16) 009746 FT
 KEYSTONE SHORTWAY RD INTER-AHD
 (SR0080 SEG 0443/0000) 0441/1505

010021 FT
 INTER-AHD KEYSTONE SHORTWAY RD
 0440/1471 (SR0080 SEG 0442/0000)

1 0 01009 0 00 0083+19 008241 FT
 LENGTH(AH 1505 BK 2453) 0441/0000

008550 FT 1 0 01009 0 00 0085+50
 0440/0000 LENGTH(AH 1471 BK 2617)

BMSEN 10/0080/0435/0559 0435/0597
 0 0 00000 0 00 0000+00
 T-538, SQUAW VALLEY RD
 BMSBG 10/0080/0435/0559 0435/0559

0434/0715 BMSEN 10/0080/0434/0677
 1 0 01009 0 00 0059+64
 T-538, SQUAW VALLEY RD
 BMSBG 10/0080/0434/0677

1 0 01009 0 00 0057+88 005788 FT
 LENGTH(AH 2453 BK 2767) 0435/0000
 EMERGENCY CROSSOVER RD
 (CONN) 0431/2597

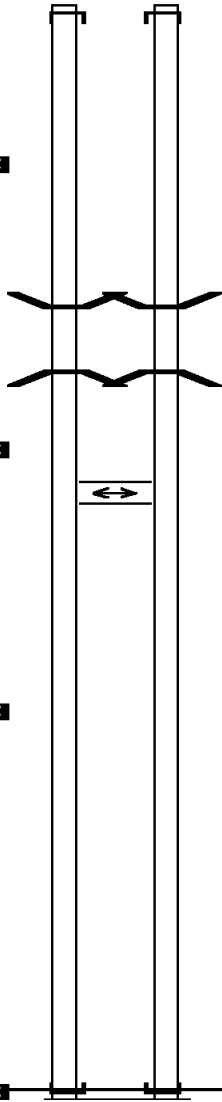
005933 FT 1 0 01009 0 00 0059+33
 0434/0000 LENGTH(AH 2617 BK 2673)
 EMERGENCY CROSSOVER RD
 (CONN) 0430/2548

1 0 01009 0 00 0030+21 003021 FT
 LENGTH(AH 2767 BK 3021) 0431/0000

003260 FT 1 0 01009 0 00 0032+60
 0430/0000 LENGTH(AH 2673 BK 3260)

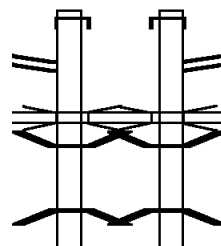
1 0 01009 0 00 0000+00 000000 FT
 NC KEYSTONE SHORTWAY RD
 Z H CONFAIR HW INTER-BK
 (SR0080 SEG 0421/2206)
 MFC BEGIN = A
 LENGTH(AH 3021 BK 0000) 0425/0000

000000 FT 1 0 01009 0 00 0000+00
 NC KEYSTONE SHORTWAY RD
 INTER-BK Z H CONFAIR HW
 (SR0080 SEG 0420/2038)
 MFC BEGIN = A
 BK-VENANGO (60)
 LENGTH(AH 3260 BK 0000)



EXTRACT DATE: 12/18/2023 ROADWAY MANAGEMENT SYSTEM PAGE NUMBER: 100
 PRINT DATE: 12/21/2023 SLD COUNTY/SR - ANNUAL PRINT COUNTY: BUTLER
 DIR: N TOTAL LEN: 27.451 MI. DIST: 10-2 SR: 79
 LEFT MUN: WORTH T RIGHT MUN: WORTH T

AH-LAWRENCE (37) 144667 FT
 RAYMOND P SHAFFER HW INTER-AHD
 (SR0079 SEG 1051/0000) 1045/2609
 RAMP A RD
 (SR8015 SEG 0512/0652) 1045/2313
 SR0108
 OP ID 10/0108/0020/0000 1045/2128
 BMS EN 10/0079/1045/1449 1045/1721
 1 0 01021 0 01 1438+40
 SLIP ROCK CR
 BMSBG 10/0079/1045/1449 1045/1449



144941 FT
 INTER-AHD RAYMOND P SHAFFER HW
 1044/2688 (SR0079 SEG 1050/0000)
 RAMP D RD
 1044/2466 (SR8015 SEG 0760/0000)
 SR0108
 OP ID 10/0108/0020/0000
 1044/2151 BMS EN 10/0079/1044/1572
 1044/1798 1 0 01021 0 01 1422+71
 SLIP ROCK CR
 1044/1524 BMSBG 10/0079/1044/1572

DIR: N TOTAL LEN: 27.451 MI. DIST: 10-2 SR: 79
 LEFT MUN: WORTH T RIGHT MUN: WORTH T

1 0 01021 0 01 1424+70 142058 FT
 LENGTH(AH 2609 BK 2640) 1045/0000

142253 FT 1 0 01021 0 01 1422+71
 1044/0000 LENGTH(AH 2688 BK 2669)

BMSEN 10/0079/1041/0176 1041/0210
 0 0 00000 0 00 0000+00
 T-381 BRANDON ROAD
 BMSBG 10/0079/1041/0176 1041/0176
 1 0 01021 0 01 1397+30 139418 FT
 MILEPOST 104.00
 LENGTH(AH 2640 BK 2698) 1041/0000

1040/0127 BMSEN 10/0079/1040/0092
 1 0 01021 0 01 1397+96
 T-381 BRANDON RD
 BMSBG 10/0079/1040/0092
 1 0 01021 0 01 1397+08
 MILEPOST 104.00
 LENGTH(AH 2669 BK 3158)

1 0 01021 0 01 1370+34 136720 FT
 LENGTH(AH 2698 BK 2654) 1035/0000

136426 FT 1 0 01021 0 01 1365+50
 1034/0000 LENGTH(AH 3158 BK 2640)

BLACK RUN
 STRUCTURE LENGTH 21 FT
 BMSID 10/0079/1030/2274 1031/1866

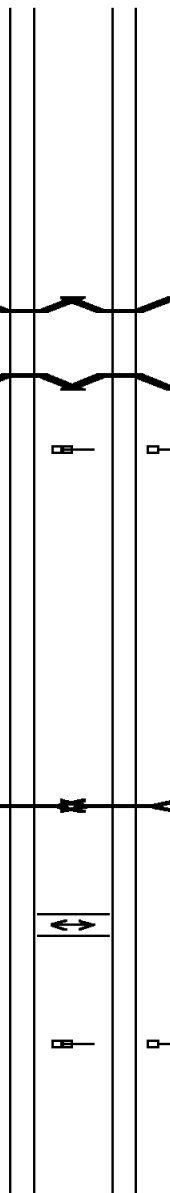
BLACK RUN
 STRUCTURE LENGTH 21 FT
 BMSID 10/0079/1030/2274

EMERGENCY CROSSOVER RD
 (CONN) 1031/0500

EMERGENCY CROSSOVER RD
 (CONN) 1030/0916

1 0 01021 0 01 1343+81 134066 FT
 MILEPOST 103.00
 LENGTH(AH 2654 BK 2725) 1031/0000

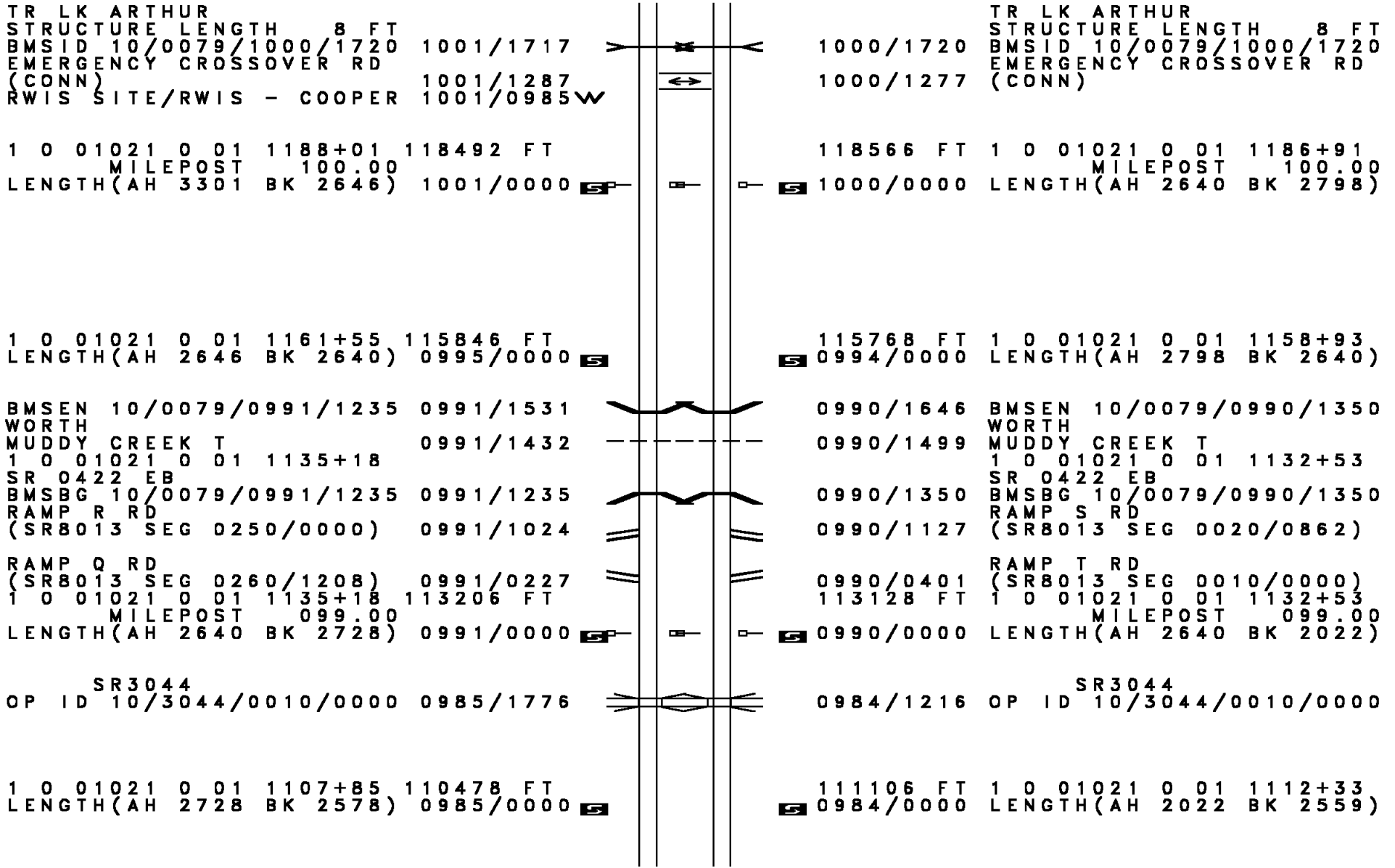
133786 FT 1 0 01021 0 01 1339+10
 MILEPOST 103.00
 LENGTH(AH 2640 BK 2402)



DIR: N TOTAL LEN: 27.451 MI. DIST: 10-2 SR: 79
 LEFT MUN: WORTH T RIGHT MUN: WORTH T

DMS	SIGN	STRUCTURE												
BMSID	10/0079	/1025/0041	1025/0062											
1 0	01021	0 01	1316+47	131341	FT			131384	FT	1 0	01021	0 01	1315+20	
		SR4007										SR4007		
OP ID	10/4007	/0132/0000								OP ID	10/4007	/0132/0000		
LENGTH(AH	2725	BK 2612)	1025/0000					1024/0000		LENGTH(AH	2402	BK 2622)		
1 0	01021	0 01	1294+86	128729	FT			128762	FT	1 0	01021	0 01	1288+93	
	MILEPOST		102.00								MILEPOST		102.00	
LENGTH(AH	2612	BK 2357)	1021/0000					1020/0000		LENGTH(AH	2622	BK 2373)		
1 0	01021	0 01	1266+78	126372	FT			126389	FT	1 0	01021	0 01	1265+24	
LENGTH(AH	2357	BK 2644)	1015/0000					1014/0000		LENGTH(AH	2373	BK 2640)		
		SR4007, WEST PARK										SR4007, WEST PARK		
OP ID	10/4007	/0112/0000	1011/2147					1010/1993		OP ID	10/4007	/0112/0000		
1 0	01021	0 01	1240+37	123728	FT			123749	FT	1 0	01021	0 01	1238+87	
	MILEPOST		101.00								MILEPOST		101.00	
LENGTH(AH	2644	BK 1935)	1011/0000					1010/0000		LENGTH(AH	2640	BK 2543)		
1 0	01021	0 01	1221+02	121793	FT			121206	FT	1 0	01021	0 01	1212+86	
LENGTH(AH	1935	BK 3301)	1005/0000					1004/0000		LENGTH(AH	2543	BK 2640)		

DIR: N TOTAL LEN: 27.451 MI. DIST: 10-2 SR: 79
 LEFT MUN: WORTH T RIGHT MUN: WORTH T



TR LK ARTHUR
 STRUCTURE LENGTH 8 FT
 BMSID 10/0079/1000/1720
 EMERGENCY CROSSOVER RD
 (CONN)
 RWIS SITE/RWIS - COOPER

1001/1717
 1001/1287
 1001/0985

1 0 01021 0 01 1188+01 118492 FT
 MILEPOST 100.00
 LENGTH(AH 3301 BK 2646) 1001/0000

1 0 01021 0 01 1161+55 115846 FT
 LENGTH(AH 2646 BK 2640) 0995/0000

BMSEN 10/0079/0991/1235 0991/1531
 WORTH MUDDY CREEK T 0991/1432
 1 0 01021 0 01 1135+18
 SR 0422 EB
 BMSBG 10/0079/0991/1235 0991/1235
 RAMP R RD (SR8013 SEG 0250/0000) 0991/1024

RAMP Q RD (SR8013 SEG 0260/1208) 0991/0227
 1 0 01021 0 01 1135+18 113206 FT
 MILEPOST 099.00
 LENGTH(AH 2640 BK 2728) 0991/0000

SR3044
 OP ID 10/3044/0010/0000 0985/1776

1 0 01021 0 01 1107+85 110478 FT
 LENGTH(AH 2728 BK 2578) 0985/0000

TR LK ARTHUR
 STRUCTURE LENGTH 8 FT
 BMSID 10/0079/1000/1720
 EMERGENCY CROSSOVER RD
 (CONN)

1000/1720
 1000/1277

118566 FT 1 0 01021 0 01 1186+91
 MILEPOST 100.00
 LENGTH(AH 2640 BK 2798)

115768 FT 1 0 01021 0 01 1158+93
 LENGTH(AH 2798 BK 2640)

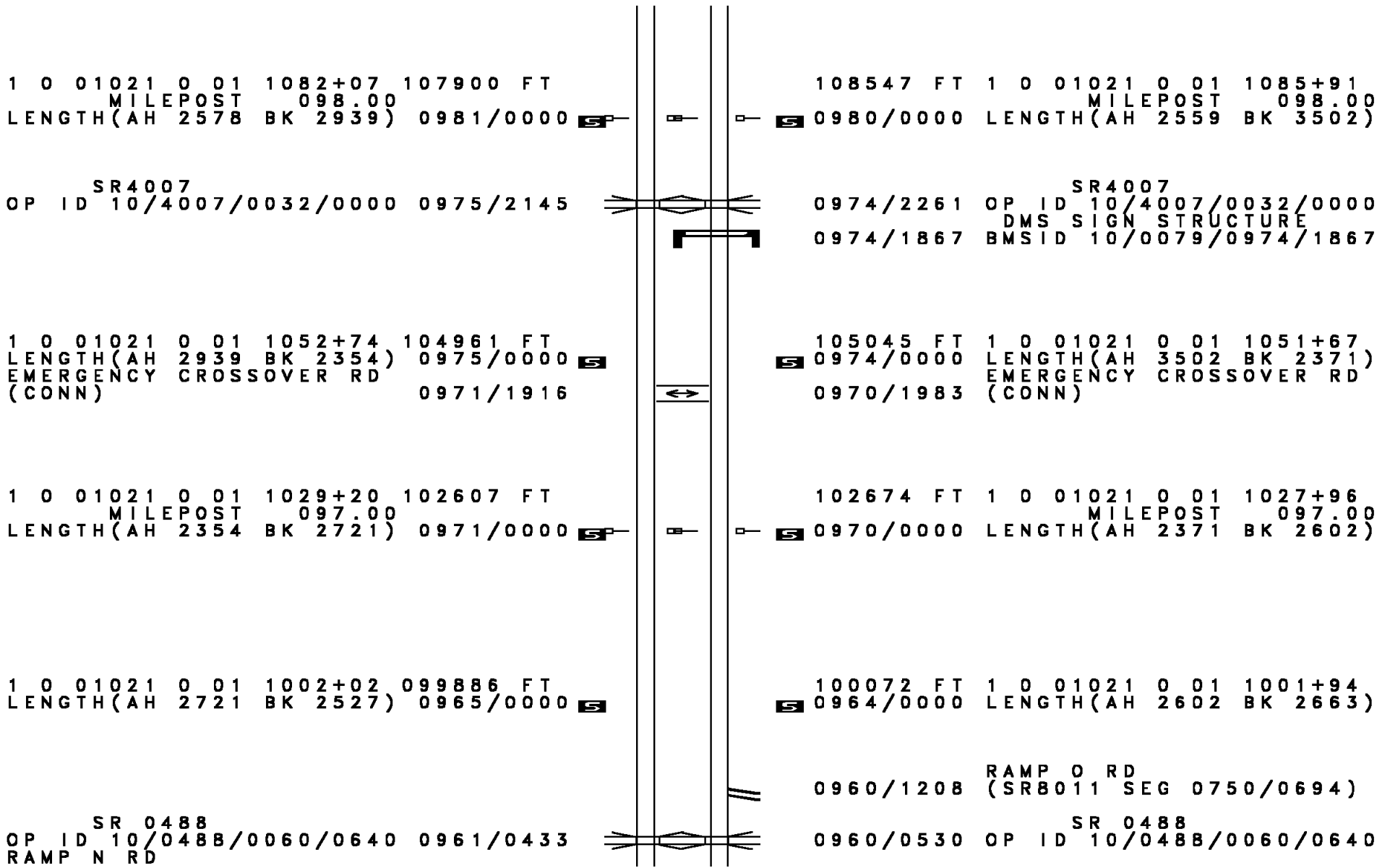
BMSEN 10/0079/0990/1350 0990/1646
 WORTH MUDDY CREEK T 0990/1499
 1 0 01021 0 01 1132+53
 SR 0422 EB
 BMSBG 10/0079/0990/1350 0990/1350
 RAMP S RD (SR8013 SEG 0020/0862) 0990/1127

RAMP T RD (SR8013 SEG 0010/0000) 0990/0401
 113128 FT 1 0 01021 0 01 1132+53
 MILEPOST 099.00
 LENGTH(AH 2640 BK 2022)

SR3044
 OP ID 10/3044/0010/0000 0984/1216

111106 FT 1 0 01021 0 01 1112+33
 LENGTH(AH 2022 BK 2559)

DIR: N TOTAL LEN: 27.451 MI. DIST: 10-2 SR: 79
 LEFT MUN: MUDDY CREEK T RIGHT MUN: MUDDY CREEK T



DIR: N TOTAL LEN: 27.451 MI. DIST: 10-2 SR: 79
LEFT MUN: MUDDY CREEK T RIGHT MUN: MUDDY CREEK T

(SR8011 SEG 0262/0000) 0961/0177
1 0 01021 0 01 0975+12 097359 FT
MILEPOST 096.00
LENGTH(AH 2527 BK 2806) 0961/0000
RAMP P RD
(SR8011 SEG 0252/0854) 0955/2583

097409 FT 1 0 01021 0 01 0975+37
MILEPOST 096.00
0960/0000 LENGTH(AH 2663 BK 2662)
RAMP P RD
0954/2498 (SR8011 SEG 0010/0000)

1 0 01021 0 01 0948+14 094553 FT
LENGTH(AH 2806 BK 2655) 0955/0000

094747 FT 1 0 01021 0 01 0948+75
0954/0000 LENGTH(AH 2662 BK 2640)

TR YELLOW CR
STRUCTURE LENGTH 11 FT
BMSID 10/0079/0950/1320 0951/1549

TR YELLOW CR
STRUCTURE LENGTH 11 FT
BMSID 10/0079/0950/1320

BMSEN 10/0079/0951/0091 0951/0194
1 0 01021 0 01 0922+30
T-370 STANFORD RD
BMSBG 10/0079/0951/0091 0951/0091
1 0 01021 0 01 0921+51 091898 FT
MILEPOST 095.00
LENGTH(AH 2655 BK 2564) 0951/0000

0950/0136 BMSEN 10/0079/0950/0024
1 0 01021 0 01 0922+14
T-370 STANFORD RD
0950/0024 BMSBG 10/0079/0950/0024
092107 FT 1 0 01021 0 01 0922+35
MILEPOST 095.00
0950/0000 LENGTH(AH 2640 BK 2501)

1 0 01021 0 01 0895+54 089334 FT
LENGTH(AH 2564 BK 2640) 0945/0000
EMERGENCY CROSSOVER RD
(CONN) 0941/2319

089606 FT 1 0 01021 0 01 0897+34
0944/0000 LENGTH(AH 2501 BK 2534)
EMERGENCY CROSSOVER RD
0940/1997 (CONN)

1 0 01021 0 01 0869+55 086694 FT
MILEPOST 094.00

087072 FT 1 0 01021 0 01 0872+00
MILEPOST 094.00

DIR: N TOTAL LEN: 27.451 MI. DIST: 10-2 SR: 79
 LEFT MUN: MUDDY CREEK T RIGHT MUN: MUDDY CREEK T

LENGTH(AH 2640 BK 2422) 0941/0000 0940/0000 LENGTH(AH 2534 BK 2750)

1 0 01021 0 01 0845+06 084272 FT 084322 FT 1 0 01021 0 01 0844+50
 SAWYER RD SR3042
 OP ID 10/3042/0010/0000 OP ID 10/3042/0020/0000
 LENGTH(AH 2422 BK 2709) 0935/0000 0934/0000 LENGTH(AH 2750 BK 2621)
 MUDDY CREEK DMS SIGN STRUCTURE
 LANCASTER T BMSID 10/0079/0930/2495 0930/2495
 0931/2136 0930/2096 MUDDY CREEK
 LANCASTER T

1 0 01021 0 01 0817+30 081563 FT 081701 FT 1 0 01021 0 01 0818+27
 MILEPOST 093.00 MILEPOST 093.00
 LENGTH(AH 2709 BK 2688) 0931/0000 0930/0000 LENGTH(AH 2621 BK 2671)

LITTLE YELLOW CREEK LITTLE YELLOW CREEK
 STRUCTURE LENGTH 23 FT STRUCTURE LENGTH 23 FT
 BMSID 10/0079/0924/0644 0925/0721 0924/0644 BMSID 10/0079/0924/0644

1 0 01021 0 01 0790+80 078875 FT 079030 FT 1 0 01021 0 01 0791+56
 LENGTH(AH 2688 BK 2661) 0925/0000 0924/0000 LENGTH(AH 2671 BK 2693)

1 0 01021 0 01 0764+19 076214 FT 076337 FT 1 0 01021 0 01 0764+63
 MILEPOST 092.00 MILEPOST 092.00
 LENGTH(AH 2661 BK 2690) 0921/0000 0920/0000 LENGTH(AH 2693 BK 2635)

DIR: N TOTAL LEN: 27.451 MI. DIST: 10-2 SR: 79
 LEFT MUN: LANCASTER T RIGHT MUN: LANCASTER T

TR YELLOW CR	STRUCTURE LENGTH	10 FT				TR YELLOW CR	STRUCTURE LENGTH	10 FT
BMSID 10/0079/0914/0332	0915/0400		0914/0332			BMSID 10/0079/0914/0332		
1 0 01021 0 01 0737+29	073524 FT		073702 FT			1 0 01021 0 01 0738+28		
LENGTH(AH 2690 BK 2626)	0915/0000		0914/0000			LENGTH(AH 2635 BK 2640)		
BMSEN 10/0079/0911/1116	0911/1148		0910/1152			BMSEN 10/0079/0910/1120		
0 0 00000 0 00 0000+00			1 0 01021 0 01 0723+21			0 0 01021 0 01 0723+21		
TWP.RD.347			TWP.RD.347			TWP.RD.347		
BMSBG 10/0079/0911/1116	0911/1116		0910/1120			BMSBG 10/0079/0910/1120		
TR YELLOW CR			TR YELLOW CR			TR YELLOW CR		
STRUCTURE LENGTH 8 FT			STRUCTURE LENGTH 8 FT			STRUCTURE LENGTH 8 FT		
BMSID 10/0079/0910/0929	0911/1000		0910/0929			BMSID 10/0079/0910/0929		
1 0 01021 0 01 0711+03	070898 FT		071062 FT			1 0 01021 0 01 0711+88		
MILEPOST 091.00			MILEPOST 091.00			MILEPOST 091.00		
LENGTH(AH 2626 BK 2664)	0911/0000		0910/0000			LENGTH(AH 2640 BK 2706)		
EMERGENCY CROSSOVER RD (CONN)	0905/0158		0904/0156			EMERGENCY CROSSOVER RD (CONN)		
1 0 01021 0 01 0685+97	068234 FT		068356 FT			1 0 01021 0 01 0684+82		
LENGTH(AH 2664 BK 2511)	0905/0000		0904/0000			LENGTH(AH 2706 BK 2640)		
1 0 01021 0 01 0659+25	065723 FT		065716 FT			1 0 01021 0 01 0658+42		
MILEPOST 090.00			MILEPOST 090.00			MILEPOST 090.00		
LENGTH(AH 2511 BK 2712)	0901/0000		0900/0000			LENGTH(AH 2640 BK 2640)		
TR YELLOW CR			TR YELLOW CR			TR YELLOW CR		
STRUCTURE LENGTH 8 FT			STRUCTURE LENGTH 8 FT			STRUCTURE LENGTH 8 FT		
BMSID 10/0079/0894/2197	0895/1907		0894/1912			BMSID 10/0079/0894/2197		

DIR: N TOTAL LEN: 27.451 MI. DIST: 10-2 SR: 79
 LEFT MUN: LANCASTER T RIGHT MUN: LANCASTER T

1 0 01021 0 01 0632+03 063011 FT
 LENGTH(AH 2712 BK 2640) 0895/0000

063076 FT 1 0 01021 0 01 0632+02
 0894/0000 LENGTH(AH 2640 BK 2640)

1 0 01021 0 01 0605+63 060371 FT
 MILEPOST 089.00
 LENGTH(AH 2640 BK 2561) 0891/0000

060436 FT 1 0 01021 0 01 0605+62
 MILEPOST 089.00
 0890/0000 LENGTH(AH 2640 BK 2671)

CAVC 374 0885/1896M

M 0884/2094 JACKSON T
 0884/2064 CAVC 374

1 0 01021 0 01 0580+02 057810 FT
 LENGTH(AH 2561 BK 2506) 0885/0000

057765 FT 1 0 01021 0 01 0578+91
 0884/0000 LENGTH(AH 2671 BK 2467)

LANCASTER JACKSON T 0881/1879

1 0 01021 0 01 0553+70 055304 FT
 MILEPOST 088.00
 LENGTH(AH 2506 BK 2031) 0881/0000

0880/0206 RAMP L RD (SR8009 SEG 0750/0831)
 055298 FT 1 0 01021 0 01 0553+24
 MILEPOST 088.00
 0880/0000 LENGTH(AH 2467 BK 1915)

RAMP K RD (SR8009 SEG 0500/0000) 0875/1245

0874/1053 RAMP N RD (SR8009 SEG 0760/0000)

SR 3025 NB
 OP ID 10/3025/0024/0000 0875/0532

0874/0787 SIGN: CANTILEVER BMSID 10/0079/0874/0787
 SR 3025 NB
 0874/0535 OP ID 10/3025/0024/0000
 SIGN: CANTILEVER

1 0 01021 0 01 0534+96 053273 FT
 LENGTH(AH 2031 BK 1803) 0875/0000

0874/0235 BMSID 10/0079/0874/0235
 053383 FT 1 0 01021 0 01 0535+09
 0874/0000 LENGTH(AH 1915 BK 1790)

DIR: N TOTAL LEN: 27.451 MI. DIST: 10-2 SR: 79
 LEFT MUN: JACKSON T RIGHT MUN: JACKSON T

(SR8009 SEG 0250/0869) 0871/1356

1 0 01021 0 01 0516+81 051470 FT
 MILEPOST 087.00
 LENGTH(AH 1803 BK 2818) 0871/0000
 BMSEN 10/0079/0865/1593 0865/2221

1 0 01021 0 01 0504+67
 SR0068 EB
 BMSBG 10/0079/0865/1593 0865/1593

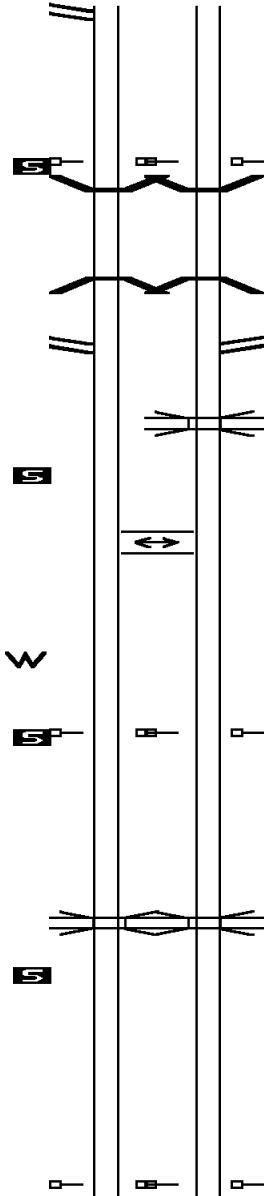
RAMP J RD
 (SR8007 SEG 0250/0981) 0865/0733

1 0 01021 0 01 0488+63 048652 FT
 LENGTH(AH 2818 BK 2624) 0865/0000
 EMERGENCY CROSSOVER RD
 (CONN) 0861/1815

RWIS SITE/RWIS - EVANS 0861/0220W
 1 0 01021 0 01 0462+40 046028 FT
 MILEPOST 086.00
 LENGTH(AH 2624 BK 2591) 0861/0000

SR3040
 OP ID 10/3040/0010/0000 0855/0257
 1 0 01021 0 01 0436+72 043437 FT
 LENGTH(AH 2591 BK 2640) 0855/0000

1 0 01021 0 01 0410+33 040797 FT
 MILEPOST 085.00



051593 FT 1 0 01021 0 01 0517+19
 MILEPOST 087.00
 LENGTH(AH 1790 BK 2806)
 BMSEN 10/0079/0864/1558

1 0 01021 0 01 0504+84
 SR0068 EB
 BMSBG 10/0079/0864/1558

RAMP H RD
 (SR8007 SEG 0010/0000)
 0864/0832

CANTILEVER MONOTUB
 OP ID 10/0079/0864/0195
 048787 FT 1 0 01021 0 01 0489+13
 LENGTH(AH 2806 BK 2595)
 EMERGENCY CROSSOVER RD
 (CONN) 0860/1704

046192 FT 1 0 01021 0 01 0462+73
 MILEPOST 086.00
 LENGTH(AH 2595 BK 2667)

SR3040
 OP ID 10/3040/0010/0000
 043525 FT 1 0 01021 0 01 0435+18
 LENGTH(AH 2667 BK 2521)

041004 FT 1 0 01021 0 01 0408+78
 MILEPOST 085.00

DIR: N TOTAL LEN: 27.451 MI. DIST: 10-2 SR: 79
 LEFT MUN: JACKSON T RIGHT MUN: JACKSON T

LENGTH(AH 2640 BK 2638) 0851/0000		0850/0000	LENGTH(AH 2521 BK 2661)
BMSEN 10/0079/0845/2005 0845/2038		0844/1966	BMSEN 10/0079/0844/1931
1 0 01021 0 01 0403+98			0 0 00000 0 00 0000+00
TR 302, TOLLGATE SCHOOL			T-302, TOLLGATE SCHOOL
BMSBG 10/0079/0845/2005 0845/2005		0844/1931	BMSBG 10/0079/0844/1931
RAMP F RD			RAMP E RD
(SR8005 SEG 0500/0000) 0845/1657		0844/1662	(SR8005 SEG 0250/1633)
TR GLADE RUN			TR GLADE RUN
STRUCTURE LENGTH 10 FT			STRUCTURE LENGTH 10 FT
BMSID 10/0079/0844/1358 0845/1358		0844/1358	BMSID 10/0079/0844/1358
BMSEN 10/0079/0845/0585 0845/0760		0844/0774	BMSEN 10/0079/0844/0594
1 0 01021 0 00 0387+77			0 0 00000 0 00 0000+00
SR 8005 (RAMP E)			SR 8005 (RAMP E)
BMSBG 10/0079/0845/0585 0845/0585		0844/0594	BMSBG 10/0079/0844/0594
1 0 01021 0 01 0382+07 038159 FT		038343 FT	1 0 01021 0 01 0384+00
LENGTH(AH 2638 BK 2640) 0845/0000		0844/0000	LENGTH(AH 2661 BK 2616)

1 0 01021 0 00 0355+52 035519 FT		035727 FT	1 0 01021 0 00 0357+84
MILEPOST 084.00			MILEPOST 084.00
LENGTH(AH 2640 BK 2858) 0841/0000		0840/0000	LENGTH(AH 2616 BK 2878)

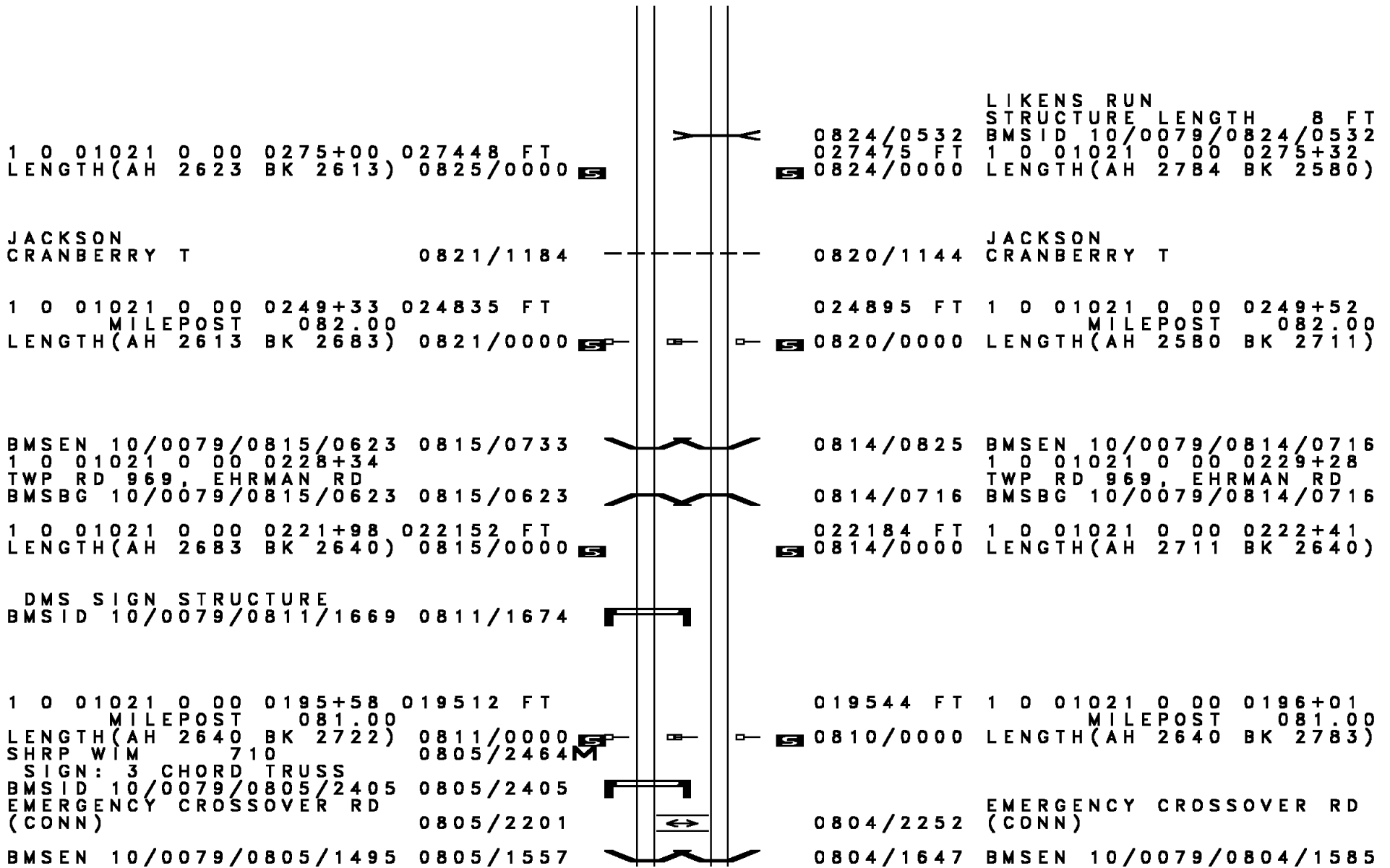
1 0 01021 0 00 0327+09 032661 FT		032849 FT	1 0 01021 0 00 0329+06
LENGTH(AH 2858 BK 2590) 0835/0000		0834/0000	LENGTH(AH 2878 BK 2590)

SR0528			SR0528
OP ID 10/0528/0010/0824 0831/1732		0830/1835	OP ID 10/0528/0010/1080

RAMP F RD			RAMP D RD
(SR8003 SEG 0250/0861) 0831/0752		0830/0908	(SR8003 SEG 0010/0000)

1 0 01021 0 00 0301+31 030071 FT		030259 FT	1 0 01021 0 00 0303+16
MILEPOST 083.00			MILEPOST 083.00
LENGTH(AH 2590 BK 2623) 0831/0000		0830/0000	LENGTH(AH 2590 BK 2784)

DIR: N TOTAL LEN: 27.451 MI. DIST: 10-2 SR: 79
 LEFT MUN: JACKSON T RIGHT MUN: JACKSON T



LIKENS RUN
 STRUCTURE LENGTH 8 FT
 BMSID 10/0079/0824/0532
 1 0 01021 0 00 0275+00 027448 FT
 LENGTH(AH 2623 BK 2613) 0825/0000 5 0824/0532
 027475 FT
 5 0824/0000 LENGTH(AH 2784 BK 2580)

JACKSON CRANBERRY T 0821/1184 JACKSON CRANBERRY T 0820/1144

1 0 01021 0 00 0249+33 024835 FT 024895 FT 1 0 01021 0 00 0249+52
 MILEPOST 082.00 MILEPOST 082.00
 LENGTH(AH 2613 BK 2683) 0821/0000 5 0820/0000 LENGTH(AH 2580 BK 2711)

BMSEN 10/0079/0815/0623 0815/0733 0814/0825 BMSEN 10/0079/0814/0716
 1 0 01021 0 00 0228+34 1 0 01021 0 00 0229+28
 TWP RD 969, EHRMAN RD TWP RD 969, EHRMAN RD
 BMSBG 10/0079/0815/0623 0815/0623 0814/0716 BMSBG 10/0079/0814/0716
 1 0 01021 0 00 0221+98 022152 FT 022184 FT 1 0 01021 0 00 0222+41
 LENGTH(AH 2683 BK 2640) 0815/0000 5 0814/0000 LENGTH(AH 2711 BK 2640)

DMS SIGN STRUCTURE
 BMSID 10/0079/0811/1669 0811/1674

1 0 01021 0 00 0195+58 019512 FT 019544 FT 1 0 01021 0 00 0196+01
 MILEPOST 081.00 MILEPOST 081.00
 LENGTH(AH 2640 BK 2722) 0811/0000 5 0810/0000 LENGTH(AH 2640 BK 2783)
 SHRP WIM 710 0805/2464M
 SIGN: 3 CHORD TRUSS
 BMSID 10/0079/0805/2405 0805/2405
 EMERGENCY CROSSOVER RD 0805/2201
 (CONN) 0804/2252 EMERGENCY CROSSOVER RD (CONN)
 BMSEN 10/0079/0805/1495 0805/1557 0804/1647 BMSEN 10/0079/0804/1585

DIR: N TOTAL LEN: 27.451 MI. DIST: 10-2 SR: 79
 LEFT MUN: CRANBERRY T RIGHT MUN: CRANBERRY T

1 0 01021 0 00 0183+79 1 0 01021 0 00 0183+45
 T-311 TWP. RD. 311
 BMSBG 10/0079/0805/1495 0805/1495 0804/1585 BMSBG 10/0079/0804/1585

WEIGH STATION RD (SR9201 SEG 0010/0000) 0805/0350 016761 FT 1 0 01021 0 00 0168+17
 1 0 01021 0 00 0168+34 016790 FT 0804/0000 LENGTH(AH 2722 BK 2589) 0805/0000 0804/0000 LENGTH(AH 2783 BK 2338)

WEIGH STATION RD (SR9201 SEG 0010/1526) 0801/1484

1 0 01021 0 00 0142+05 014201 FT 014423 FT 1 0 01021 0 00 0141+75
 MILEPOST 080.00 0800/0000 LENGTH(AH 2338 BK 2882)
 LENGTH(AH 2589 BK 2465) 0801/0000 0794/2604 WEIGH STATION RD (SR9202 SEG 0010/1436)

SIGN: 3 CHORD TRUSS
 BMSID 10/0079/0795/1972 0795/2066

WEIGH STATION RD (SR9202 SEG 0010/0000) 0794/1155

1 0 01021 0 00 0117+76 011736 FT 011541 FT 1 0 01021 0 00 0115+96
 LENGTH(AH 2465 BK 2790) 0795/0000 0794/0000 LENGTH(AH 2882 BK 2640)

SR 3018 OP ID 10/3018/0010/0619 0791/2145 0790/2186 OP ID 10/3018/0010/0619

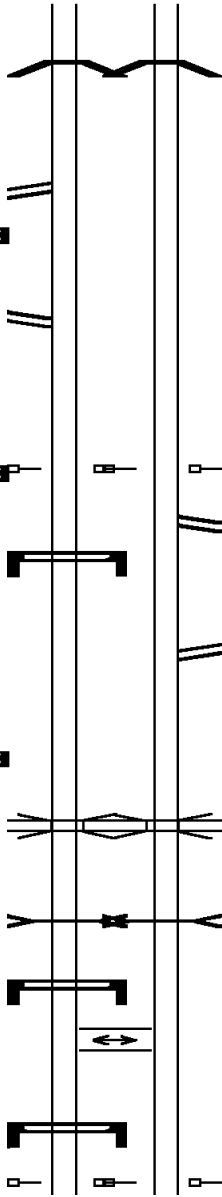
COAL RUN STRUCTURE LENGTH 20 FT 0790/1490 COAL RUN STRUCTURE LENGTH 20 FT
 BMSID 10/0079/0791/1474 0791/1442 M 0790/1328 BMSID 10/0079/0791/1474 SHRP WIM 710

SIGN: 3 CHORD TRUSS
 BMSID 10/0079/0791/1185 0791/1185
 EMERGENCY CROSSOVER RD (CONN) 0791/0899

EMERGENCY CROSSOVER RD (CONN) 0790/0945

SIGN: 3 CHORD TRUSS
 BMSID 10/0079/0791/0021 0791/0021
 1 0 01021 0 00 0089+22 008946 FT
 MILEPOST 079.00

008901 FT 1 0 01021 0 00 0089+45
 MILEPOST 079.00



DIR: N TOTAL LEN: 27.451 MI. DIST: 10-2 SR: 79
LEFT MUN: CRANBERRY T RIGHT MUN: CRANBERRY T

LENGTH(AH 2790 BK 2695) 0791/0000 0790/0000 LENGTH(AH 2640 BK 2606)

SR 9479 COLLECTOR SH
(SR9479 SEG 0010/0000) 0785/0821
1 0 01021 0 00 0062+24 006251 FT
LENGTH(AH 2695 BK 2687) 0785/0000

006295 FT 1 0 01021 0 00 0063+20
0784/0000 LENGTH(AH 2606 BK 2703)
0780/1940 RAMP N RD
(SR8001 SEG 0750/1851)

SR0228 EB
OP ID 10/0228/0010/1443 0781/0417
1 0 01021 0 00 0035+88 003564 FT
MILEPOST 078.00
LENGTH(AH 2687 BK 3564) 0781/0000

0780/0422 SR0228 EB
OP ID 10/0228/0010/1443
RAMP H RD
0780/0128 (SR8001 SEG 0020/1203)
003592 FT 1 0 01021 0 00 0036+58
0780/0000 MILEPOST 078.00
LENGTH(AH 2703 BK 3592)
RAMP E RD
0776/3061 (SR8001 SEG 0010/0000)
SIGN: 3 CHORD TRUSS
0776/2693 BMSID 10/0079/0776/2693

TR BRUSH CR
STRUCTURE LENGTH 22 FT
BMSID 10/0079/0776/1712 0777/1565

0776/1712 TR BRUSH CR
STRUCTURE LENGTH 22 FT
BMSID 10/0079/0776/1712

SR8079 EB
OP ID 10/8079/0012/1537 0777/1131


0776/1107 SR8079 EB
OP ID 10/8079/0012/1537
SIGN: CANTILEVER
0776/0952 BMSID 10/0079/0776/0952

1 0 01021 0 00 0000+00 000000 FT
NC RAYMOND P SHAFFER HW
RAYMOND P SHAFER HW INTER-BK
(SR0079 SEG 0771/2414)
MFC BEGIN = A
LENGTH(AH 3564 BK 0000) 0777/0000

0776/0146 RAMP C RD
000000 FT (SR8079 SEG 0020/2326)
1 0 01021 0 00 0000+00
NC RAYMOND P SHAFFER HW
INTER-BK RAYMOND P SHAFER HW
(SR0079 SEG 0770/2405)
MFC BEGIN = A
BK-ALLEGHENY (02)
0776/0000 LENGTH(AH 3592 BK 0000)

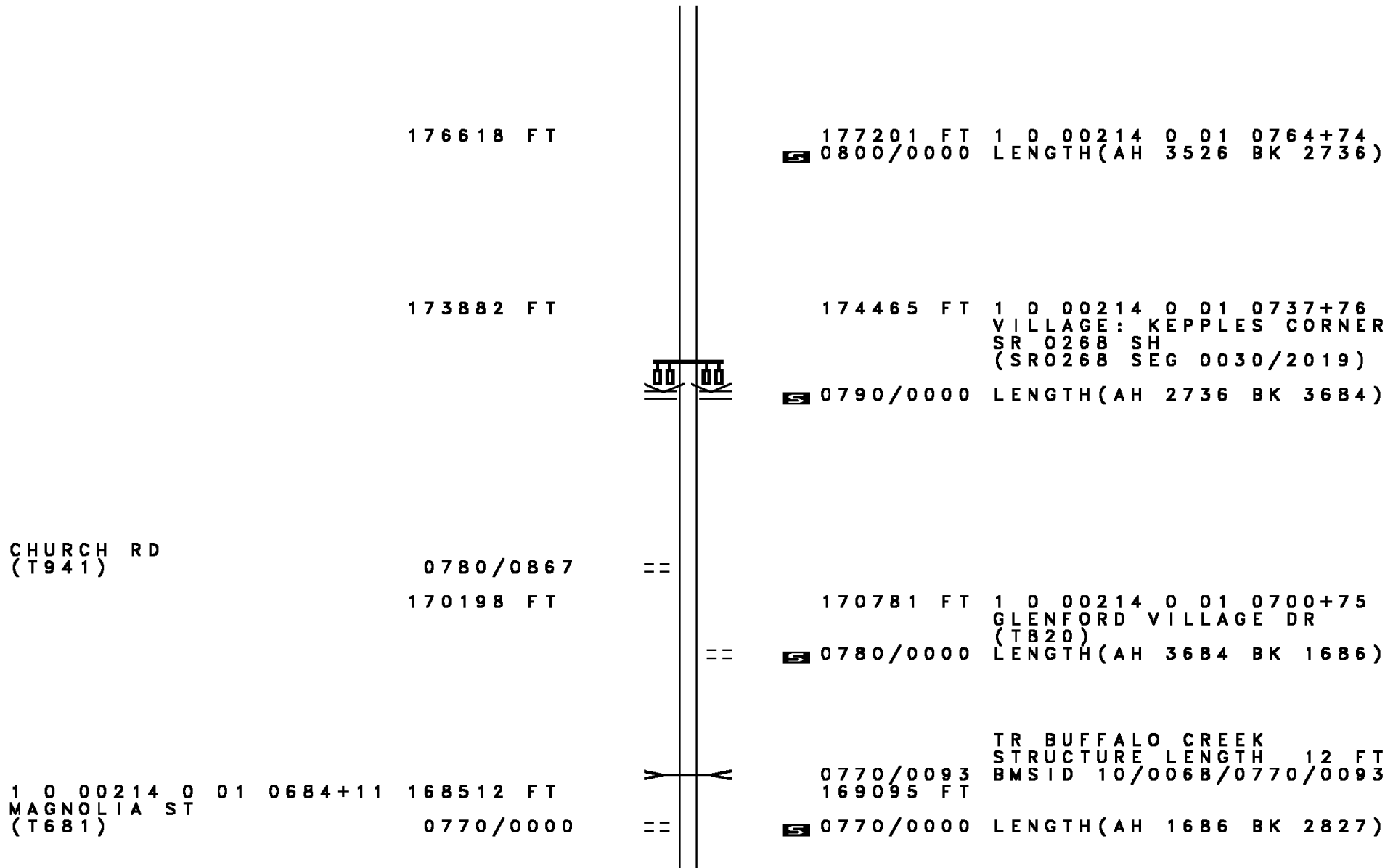
EXTRACT DATE: 12/18/2023 ROADWAY MANAGEMENT SYSTEM PAGE NUMBER: 86
PRINT DATE: 12/21/2023 SLD COUNTY/SR - ANNUAL PRINT COUNTY: BUTLER
DIR: B TOTAL LEN: 34.229 MI. DIST: 10-2 SR: 68
LEFT MUN: FAIRVIEW T RIGHT MUN: FAIRVIEW T

180144 FT

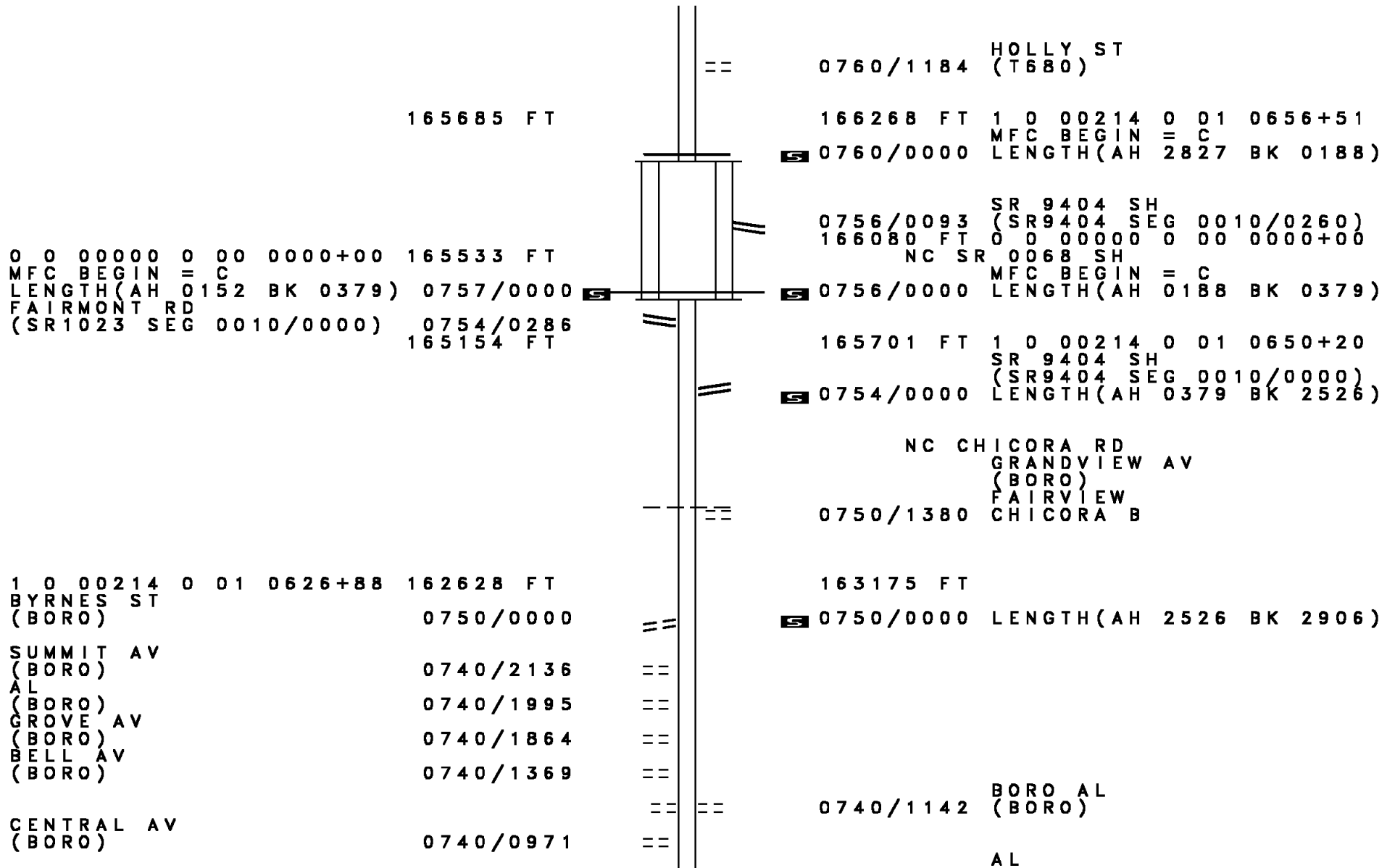


180727 FT AH-ARMSTRONG (03)
INTER-AHD SR 0068 SH
0800/3526 (SR0068 SEG 0010/0000)

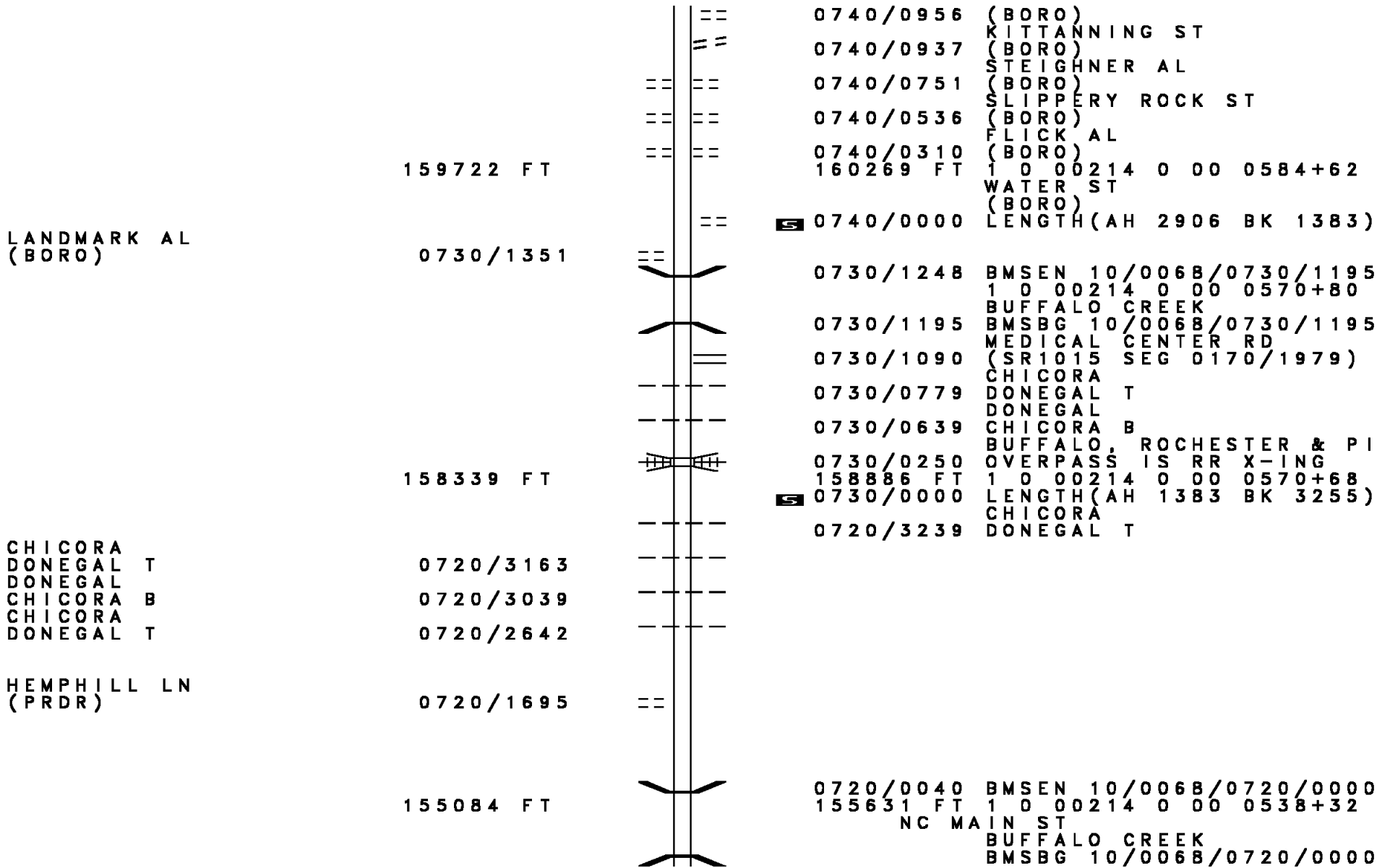
DIR: B TOTAL LEN: 34.229 MI. DIST: 10-2 SR: 68
 LEFT MUN: FAIRVIEW T RIGHT MUN: FAIRVIEW T



DIR: B TOTAL LEN: 34.229 MI. DIST: 10-2 SR: 68
 LEFT MUN: FAIRVIEW T RIGHT MUN: FAIRVIEW T



DIR: B TOTAL LEN: 34.229 MI. DIST: 10-2 SR: 68
 LEFT MUN: CHICORA B RIGHT MUN: CHICORA B



LANDMARK AL
(BORO)

159722 FT

0730/1351

158339 FT

CHICORA
 DONEGAL T
 DONEGAL
 CHICORA B
 CHICORA
 DONEGAL T

0720/3163

0720/3039

0720/2642

HEMPHILL LN
(PRDR)

0720/1695

155084 FT


0740/0956 (BORO)
 KITTANNING ST
 0740/0937 (BORO)
 STEIGHNER AL
 0740/0751 (BORO)
 SLIPPERY ROCK ST
 0740/0536 (BORO)
 FLICK AL
 0740/0310 (BORO)
 160269 FT 1 0 00214 0 00 0584+62
 WATER ST
 (BORO)
 0740/0000 LENGTH(AH 2906 BK 1383)
 0730/1248 BMS EN 10/0068/0730/1195
 1 0 00214 0 00 0570+80
 BUFFALO CREEK
 0730/1195 BMSBG 10/0068/0730/1195
 MEDICAL CENTER RD
 0730/1090 (SR1015 SEG 0170/1979)
 CHICORA
 0730/0779 DONEGAL T
 DONEGAL
 0730/0639 CHICORA B
 BUFFALO, ROCHESTER & PI
 0730/0250 OVERPASS IS RR X-ING
 158886 FT 1 0 00214 0 00 0570+68
 0730/0000 LENGTH(AH 1383 BK 3255)
 CHICORA
 0720/3239 DONEGAL T
 0720/0040 BMS EN 10/0068/0720/0000
 155631 FT 1 0 00214 0 00 0538+32
 NC MA IN ST
 BUFFALO CREEK
 BMSBG 10/0068/0720/0000

DIR: B TOTAL LEN: 34.229 MI. DIST: 10-2 SR: 68
 LEFT MUN: DONEGAL T RIGHT MUN: DONEGAL T

CATALPA RD
 (T674)

0710/0666

==



0710/0059 BMSEN 10/0068/0710/0038
 1 0 00214 0 00 0522+87
 TR BUFFALO CREEK

1 0 00214 0 00 0522+45 153503 FT
 BISH RD
 (T619)

0710/0000

==



0710/0038 BMSBG 10/0068/0710/0038
 154050 FT

0710/0000 LENGTH(AH 1581 BK 3289)

1 0 00214 0 00 0489+48 150214 FT
 O'DONNELL RD
 (T611)

0700/0000

==



0700/0071 BMSEN 10/0068/0700/0052
 1 0 00214 0 00 0490+01
 BUFFALO CREEK



0700/0052 BMSBG 10/0068/0700/0052
 150761 FT

0700/0000 LENGTH(AH 3289 BK 2450)

147764 FT

148311 FT 1 0 00214 0 00 0464+95
 0690/0000 LENGTH(AH 2450 BK 2528)

PARADISE LN
 (PRDR)

0680/0312
 145236 FT

==



0680/1495 MEDICAL CENTER RD
 (SR1015 SEG 0130/0000)



145783 FT 1 0 00214 0 00 0439+68
 GAMELAND RD
 (SR1015 SEG 0120/1616)
 0680/0000 LENGTH(AH 2528 BK 2227)

DIR: B TOTAL LEN: 34.229 MI. DIST: 10-2 SR: 68
 LEFT MUN: DONEGAL T RIGHT MUN: DONEGAL T

Segment Description	Stationing	Length (FT)	Structure/Notes
OAKLAND DR (T604)	0670/0000	143009 FT	DONEGAL OAKLAND T VILLAGE: NORTH OAKLAND TR BONNIE BR STRUCTURE LENGTH 10 FT BMSID 10/0068/0660/1214
OAKLAND DR (T604)	0660/0046	141387 FT	141934 FT
SEVEN HILLS RD (SR1017 SEG 0010/0000)	0660/0000	139336 FT	0660/0000 LENGTH(AH 1622 BK 2051)
		137236 FT	139883 FT 1 0 00214 0 00 0380+84 0654/0000 LENGTH(AH 2051 BK 2100)
		134685 FT	137783 FT 1 0 00214 0 00 0359+84 VILLAGE: NORTH OAKLAND 0650/0000 LENGTH(AH 2100 BK 2551)
			135232 FT 1 0 00214 0 00 0335+35 0640/0000 LENGTH(AH 2551 BK 2443)
SHEARER RD (T605)	0630/1059		

DIR: B TOTAL LEN: 34.229 MI. DIST: 10-2 SR: 68
 LEFT MUN: OAKLAND T RIGHT MUN: OAKLAND T

Left Side	Right Side
132242 FT	132789 FT 1 0 00214 0 00 0309+91 VILLAGE: WOODBINE [S] 0630/0000 LENGTH(AH 2443 BK 2471)
1 0 00214 0 00 0285+40 129771 FT PFISTER LN (PRDR) 0620/0000	0620/0160 SAINT JOE RD (T603) 130318 FT BONNIEBROOK RD (SR1025 SEG 0060/1916) [S] 0620/0000 LENGTH(AH 2471 BK 1506)
128265 FT BAUMGART LN (T840) 0610/0000	128812 FT 1 0 00214 0 00 0270+38 VILLAGE: WOODBINE [S] 0610/0000 LENGTH(AH 1506 BK 3505) WOODBINE LN (TWP)
0600/0873 124760 FT OAKLAND DR (T830)	125307 FT 1 0 00214 0 00 0235+06 [S] 0600/0000 LENGTH(AH 3505 BK 2475) THORN APPLE DR (T981) THORN APPLE DR (T981) 0590/2006
122285 FT	122832 FT 1 0 00214 0 00 0210+29 DAVIS RD (T594) [S] 0590/0000 LENGTH(AH 2475 BK 2812) SILVERTON DR (PRDR) 0580/2312

DIR: B TOTAL LEN: 34.229 MI. DIST: 10-2 SR: 68
 LEFT MUN: OAKLAND T RIGHT MUN: OAKLAND T

Property Description	Parcel ID	Length (FT)	Right-of-Way (SR)	Notes
	0580/1653	119473	10-2	EYTH RD (T592)
	0580/0000	120020	10-2	FARED DR (T719) LENGTH(AH 2812 BK 2465)
CENTER DR (SR1011 SEG 0060/0000)	0570/0450	117008	10-2	GRANT AVENUE ET (SR1011 SEG 0040/2735) LENGTH(AH 2465 BK 2842)
VALLEY VISTA LN (TWP)	0560/0879	114166	10-2	OAKLAND SUMMIT T LENGTH(AH 2842 BK 2495)
	0550/1050	111671	10-2	MCFADDEN RD (T930)
SULLIVAN RD (T671)	0540/2022	112218	10-2	VILLAGE: LICK HILL LINWOOD DR (T599) LENGTH(AH 2495 BK 2531)
	0540/1978		10-2	MCCLELLEN DR (T732)

DIR: B TOTAL LEN: 34.229 MI. DIST: 10-2 SR: 68
 LEFT MUN: SUMMIT T RIGHT MUN: SUMMIT T

SULLIVAN RD
 (T671)

0540/1762

109140 FT

109687 FT 1 0 00214 0 00 0074+08

NC SR 0068 SH
 MFC BEGIN = C

0540/0000 LENGTH(AH 2531 BK 1569)

EASTWOOD DR
 (PRDR)
 RAMP K RD
 (SR8012 SEG 0510/0000)
 RAMP M RD
 (SR8012 SEG 0500/1054)
 ONEIDA VALLEY RD
 (SR0038 SEG 0010/0000)

0521/1347

==

RAMP K RD
 (SR8012 SEG 0510/0000)
 RAMP M RD
 (SR8012 SEG 0500/1054)
 ONEIDA VALLEY RD
 (SR0038 SEG 0010/0000)

0521/0922

0520/0923

SR 0422 EB
 OP ID 10/0422/0400/0000
 MFC BEGIN = C
 RAMP J RD
 (SR8012 SEG 0010/0387)
 RAMP L RD
 (SR8012 SEG 0750/0000)

0521/0480

0520/0467

SR 0422 EB
 OP ID 10/0422/0400/0000

0521/0297

RAMP J RD
 (SR8012 SEG 0010/0387)
 RAMP L RD
 (SR8012 SEG 0750/0000)

CONNOQUEN CR
 STRUCTURE LENGTH 34 FT
 BMSID 10/0068/0520/0027 0521/0074
 1 0 00214 0 00 0063+10 107573 FT
 NC SR 0068 SH
 MFC BEGIN = B
 LENGTH(AH 1567 BK 1138) 0521/0000

106435 FT

0520/0303

0520/0249

MFC BEGIN = C
 CONNOQUEN CR
 STRUCTURE LENGTH 34 FT
 BMSID 10/0068/0520/0027

0520/0027

108118 FT

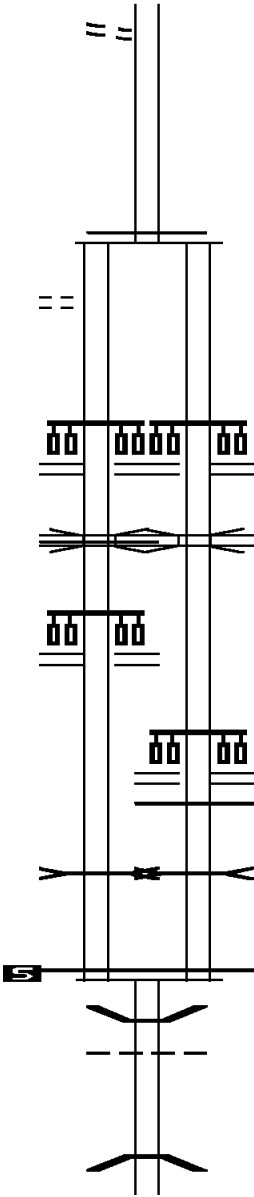
0520/0000 LENGTH(AH 1569 BK 1138)

0510/0868

0510/0427

106980 FT

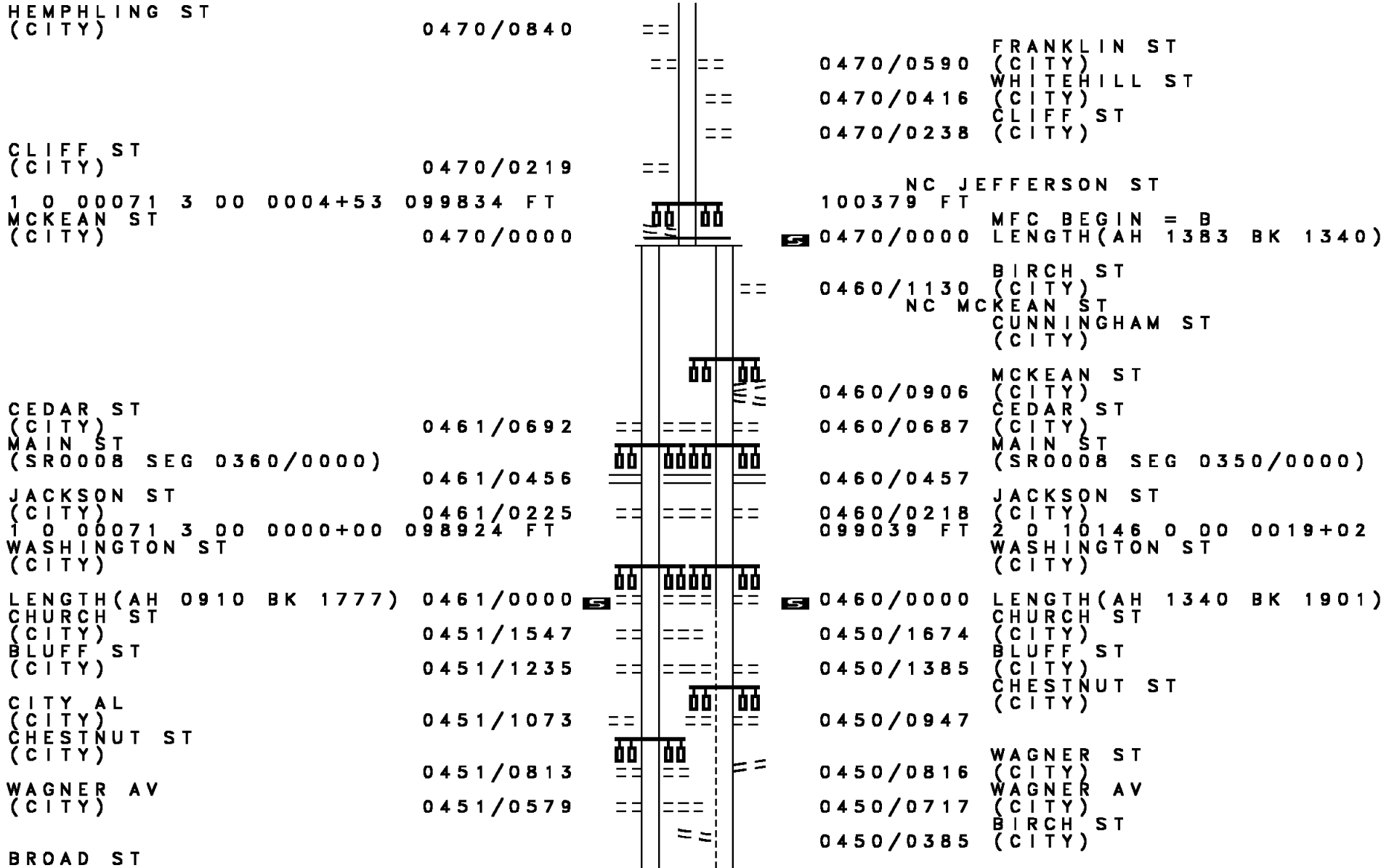
MFC BEGIN = B
 HICORA RD
 BMSEN 10/0068/0510/0000
 SUMMIT
 BUTLER T
 1 0 00214 0 00 0051+71
 CONNOQUENESSING CR
 BMSBG 10/0068/0510/0000
 LENGTH(AH 1138 BK 1394)



DIR: B TOTAL LEN: 34.229 MI. DIST: 10-2 SR: 68
 LEFT MUN: BUTLER T RIGHT MUN: BUTLER T

Street Name	Stationing	Length (FT)	Notes
DELWOOD RD (T795)	0500/0783	105041	
HOSPITAL WY (CITY)	0490/2630		105586 FT 1 0 00214 0 00 0038+52 LENGTH(AH 1394 BK 2645)
BUTLER CITY C EAU CLAIRE ST (CITY)	0490/2535		
STEWART ST (CITY)	0490/2335		
FIFTH ST (CITY)	0490/1784		
FOURTH ST (CITY)	0490/1550		
CARBON ST (CITY)	0490/1363		
BUTLER CITY BUTLER T	0490/1122		
SWAN ST (CITY)	0490/1060		
THIRD ST (CITY)	0490/0831		0490/0961 BUTLER BUTLER CITY C
REO ST (CITY)	0490/0619		
SECOND ST (CITY)	0490/0410		
SCHOOL ST (CITY)	0490/0200		
FIRST ST (CITY)	102396	102941	1 0 00214 0 00 0011+69
CROSS ST (CITY)	0480/0482		0490/0000 LENGTH(AH 2645 BK 1179)
LINDEN ST (CITY)	0480/0308		
ELM ST (CITY)	0470/1201	101762	1 0 00214 0 00 0000+00 KITTANNING ST (SR2004 SEG 0010/0000) MONROE ST (CITY)
			0480/0000 LENGTH(AH 1179 BK 1383)

DIR: B TOTAL LEN: 34.229 MI. DIST: 10-2 SR: 68
LEFT MUN: BUTLER CITY C RIGHT MUN: BUTLER CITY C



DIR: B TOTAL LEN: 34.229 MI. DIST: 10-2 SR: 68
 LEFT MUN: BUTLER CITY C RIGHT MUN: BUTLER CITY C

Stationing	City	Street	Direction	Notes
097138	NC	CUNNINGHAM ST	FT	2 0 10146 0 00 0000+00
0451/0347	NC	JEFFERSON ST	FT	097147
0451/0000	NC	CUNNINGHAM ST	FT	0440/0793
0440/0760	NC	PILLOW ST	FT	0440/0691
0440/0491	NC	SECOND AV	FT	0440/0362
0440/0294	NC	MERCER ST	FT	0440/0249
0440/0120	NC	BALL PARK ST	FT	0440/0120
096182	NC	MA IN ST	FT	096182
0440/0000	NC	FOURTH AV	FT	0440/0000
0430/1933	NC	WYLE AV	FT	0430/1933
0430/1749	NC	FIFTH AV	FT	0430/1749
0430/1583	NC	MCGEARY ST	FT	0430/1583
0430/1483	NC	SIXTH AV	FT	0430/1483
0430/1275	NC	SEVENTH AV	FT	0430/1275
0430/1131	NC	EIGHTH AV	FT	0430/1131
0430/1076	NC	NINTH AV	FT	0430/1076
0430/0961	NC	HANSEN AV	FT	0430/0961
0430/0820	NC	HANSEN AV	FT	0430/0820

DIR: B TOTAL LEN: 34.229 MI. DIST: 10-2 SR: 68
 LEFT MUN: BUTLER CITY C RIGHT MUN: BUTLER CITY C

Street Name	Segment ID	Length (FT)	Notes
THIRTEENTH AV (TWP)	0430/0184	094064	TO 3001/0040 SH (CONN)
BARRACKS RD (TWP)	0420/2895		094055 FT 1 0 00079 3 00 0897+98 BUTLER CITY BUTLER T
BARRACKS RD (TWP)	0420/1719		0430/0000 LENGTH(AH 2127 BK 3545)
MALWOOD ST (TWP)	0420/0364		CAMPUS LN (TWP)
ALAMEDA RD (TWP)	0420/0336	090519	0420/1446
NEW CASTLE ST (SR0356 SEG 0450/0000) FOR SR 0068 AND 0356 (CONN)	0420/0000		090510 FT 1 0 00079 3 00 0860+77 NC NEW CASTLE RD
	0410/1478		0420/0000 MFC BEGIN = B LENGTH(AH 3545 BK 1901)
	088618	088609	0410/0000 LENGTH(AH 1901 BK 1744)
			0400/1225 WESTVIEW DR (TWP)
			0400/0984 BARTLEY AV (TWP)
			0400/0555 HOME AV (TWP)
	086874	086865	0400/0000 LENGTH(AH 1744 BK 2312)
			PINEWOOD DR (TWP)
			DUFFY RD

DIR: B TOTAL LEN: 34.229 MI. DIST: 10-2 SR: 68
 LEFT MUN: BUTLER T RIGHT MUN: BUTLER T

Left Side Description	Left Side ID	Left Side Length	Right Side Description	Right Side ID	Right Side Length
			(T322)		
			0390/1707		
			ARTLEE AV		
CAMELOT DR	0390/0890		(TWP)		
(TWP)			0390/1077		
			ARTLEE AV		
			(TWP)		
			LINSDALE DR		
	084562 FT		(TWP)		
			0390/0708		
			0390/0353		
			084553 FT		
			1 0 00078 0 03 0876+78		
			AVON DR		
			(TWP)		
ARMY RESERVE DR	0380/2220		LENGTH(AH 2312 BK 2333)		
(PRDR)			POI		
			0380/2220		
			(APRA) ARMY RESERVE CEN		
			STIRLING DR		
			(TWP)		
CEMETARY ENTRANCE RD	0380/0864				
(PRDR)			0380/1213		
	082229 FT				
			082220 FT		
			1 0 00078 0 03 0862+20		
			S. EBERHART RD		
			(T316)		
EBERHART RD	0380/0000				
(SR3031 SEG 0010/0000)			0380/0000		
			LENGTH(AH 2333 BK 3135)		
			OAKDALE RD		
			(T318)		
			0370/2438		
			079085 FT		
	079094 FT		1 0 00078 0 03 0822+20		
			OAKDALE RD		
			(T318)		
			0370/0000		
			LENGTH(AH 3135 BK 2485)		
			MERIDAN RD		
BENBROOK RD	0360/1586		(SR3007 SEG 0280/0000)		
(SR3007 SEG 0280/0000)					
			0360/1586		

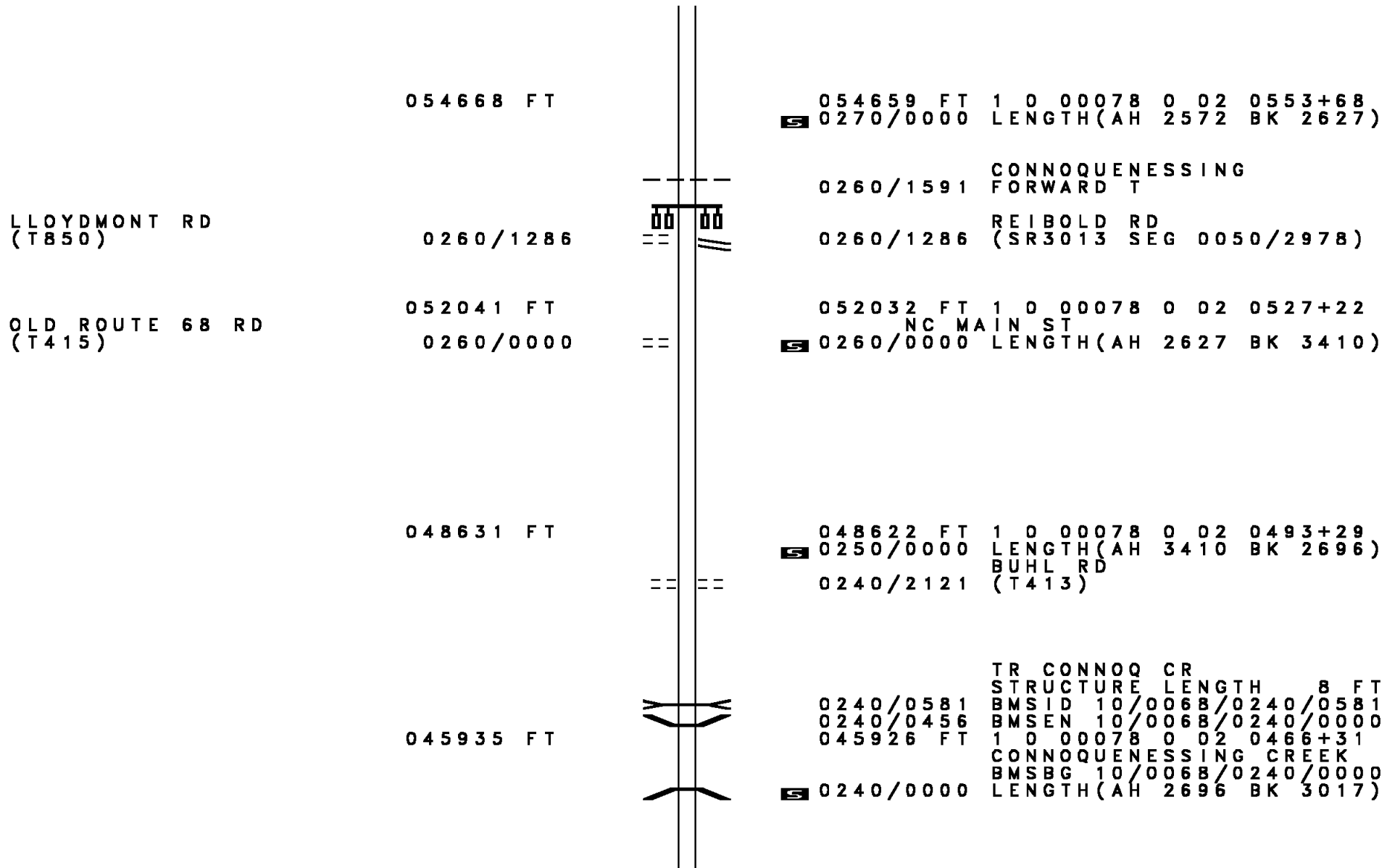
DIR: B TOTAL LEN: 34.229 MI. DIST: 10-2 SR: 68
 LEFT MUN: BUTLER T RIGHT MUN: BUTLER T

Left Side	Right Side
WHITESTOWN RD (T431)	BUTLER CONNOQUENESSING T 1 0 00078 0 03 0797+15 WHITESTOWN RD (SR3002 SEG 0010/0000) LENGTH(AH 2485 BK 3295)
1 0 00078 0 03 0764+35 EAGLE MILL RD (T554)	KRIESS RD (T354)
BRANDYWINE BL (TWP)	ESB BANK (PRDR)
T988 (T988)	BUTTERCUP SCHOOL RD (T975)
HOFFMAN LN (TWP)	ORCHARD DR (T664)
DOUBLE RD (T541)	STEVENSON RD (T425)
	BUSS LN (PRDR)

DIR: B TOTAL LEN: 34.229 MI. DIST: 10-2 SR: 68
 LEFT MUN: CONNOQUENESSING T RIGHT MUN: CONNOQUENESSING T

	065952 FT				065943 FT 1 0 00078 0 03 0690+69	
					0320/0000 LENGTH(AH 2018 BK 2579)	
					0310/0517 WHITE OAK DR	
					(T662)	
TO 3032/0050 SH						
(CONN)						
1 0 00078 0 03 0664+90	0310/0414					
SHANNON RD	063373 FT					
(SR3032 SEG 0050/1156)	0310/0000					
					0310/0000 LENGTH(AH 2579 BK 2541)	
					0300/0570 GRAHAM DR	
					(T661)	
1 0 00078 0 03 0639+82	060832 FT					
ROSE HAVEN DR						
(T667)	0300/0000					
					0300/0000 LENGTH(AH 2541 BK 1322)	
					0290/1087 MOOSE RD	
					(T421)	
	059510 FT					
					059501 FT 1 0 00078 0 02 0626+51	
					NC SR 0068 SH	
CONNOQUENESSING SCHOOL					0290/0000 LENGTH(AH 1322 BK 2270)	
(T330)	0280/2079					
					0280/2069 CONNOQUENESSING	
TO 3030/0050 SH					CONNOQUENESSING B	
(CONN)						
HARMONY ST	0280/1813					
(SR3030 SEG 0050/2188)	0280/1408					
	057240 FT					
					057231 FT 1 0 00078 0 02 0579+25	
					CONSTITUTION AV	
					(BORO)	
DOGWOOD LN					0280/0000 LENGTH(AH 2270 BK 2572)	
(PRDR)	0270/1836					

DIR: B TOTAL LEN: 34.229 MI. DIST: 10-2 SR: 68
 LEFT MUN: CONNOQUENESSING B RIGHT MUN: CONNOQUENESSING B



DIR: B TOTAL LEN: 34.229 MI. DIST: 10-2 SR: 68
 LEFT MUN: FORWARD T RIGHT MUN: FORWARD T


Stationing	Structure	Length	Notes
042918 FT			
042909 FT	ASH STOP RD (T411)	1 0 00078 0 02	0436+22
0230/0000	NC SR 0068 SH	LENGTH(AH 3017 BK 2976)	
0220/0399			
039942 FT	BROWNSDALE RD (SR3010 SEG 0010/0000)	1 0 00078 0 02	0406+62
0220/0000		LENGTH(AH 2976 BK 2646)	
037296 FT	OAK DR (PRDR)	1 0 00078 0 02	0380+07
0210/0464	NC EVANS CITY RD	LENGTH(AH 2646 BK 2313)	
0200/0816	ASH AV (T505)		
0200/0709	TR BREAKNECK STRUCTURE LENGTH 8 FT	BMSID 10/0068/0200/0709	
034983 FT	FORWARD	1 0 00078 0 02	0356+98
0200/0000	EVANS CITY B	LENGTH(AH 2313 BK 1310)	
0190/0636			

EVANS ST (BORO)

DIR: B TOTAL LEN: 34.229 MI. DIST: 10-2 SR: 68
 LEFT MUN: EVANS CITY B RIGHT MUN: EVANS CITY B

Location	Segment	Length (FT)	Stationing	Notes
HILL ST (BORO)	0190/0136	033673	033664	1 0 00078 0 02 0343+90 PRIMROSE AL (BORO)
FRANKLIN RD (SR0528 SEG 0080/0000)	0180/0500	033006	0180/0441	5 0190/0000 LENGTH(AH 1310 BK 0667) HARRISON ST (BORO) PORTER AL (BORO)
			0180/0219	1 0 00078 0 02 0337+19 JACKSON ST (BORO)
			032997	5 0180/0000 LENGTH(AH 0667 BK 0748) CENTER AL (BORO)
WASHINGTON ST (BORO)	0170/0309	032258	0170/0531	WASHINGTON ST (SR3015 SEG 0180/2817)
			0170/0309	BMSSEN 10/0068/0170/0000 1 0 00078 0 02 0329+79
			0170/0051	BREAKNECK CR BMSBG 10/0068/0170/0000
			032249	5 0170/0000 LENGTH(AH 0748 BK 1820) (AAR 145754P)#TRKS 01 PIONEER RD (SR3021 SEG 0160/1087)
			0160/1794	BORO AL (BORO)
RAILROAD ST (BORO)	0160/1201		0160/1386	BELLE ST (BORO) BORO AL (BORO)
			0160/1125	PATTISON ST (BORO)
			0160/0937	STOKEY ST (BORO)
			0160/0751	0160/0557 (BORO)
			030438	1 0 00078 0 01 0311+96 5 0160/0000 LENGTH(AH 1820 BK 1874)
STOKEY AL (BORO)	0150/1691		0150/1664	BMSSEN 10/0068/0150/1645 1 0 00078 0 01 0302+26 STOKEYS RUN
			0150/1645	BMSBG 10/0068/0150/1645

DIR: B TOTAL LEN: 34.229 MI. DIST: 10-2 SR: 68
 LEFT MUN: EVANS CITY B RIGHT MUN: EVANS CITY B



1 0 00078 0 01 0198+28 019788 FT
 TEXTOR SCHOOL RD
 (T325) 0120/0000

0150/1370 EVANS CITY JACKSON T
 LINDSAY RD
 (SR0528 SEG 0070/2269)
 0150/0298
 028555 FT 1 0 00078 0 01 0285+83
 NC MA IN ST
 LIKENS RUN
 STRUCTURE LENGTH 44 FT
 BMSID 10/0068/0150/0000
 0150/0000 LENGTH(AH 1874 BK 2604)
 RIDGE RD
 (T330)
 0140/2082
 025951 FT 1 0 00078 0 01 0260+05
 0140/0000 LENGTH(AH 2604 BK 3425)
 022526 FT 1 0 00078 0 01 0225+74
 0130/0000 LENGTH(AH 3425 BK 2747)
 019779 FT
 0120/0000 LENGTH(AH 2747 BK 1639)
 0110/0811 PATRICK PL
 (PRDR)
 018140 FT 1 0 00078 0 01 0181+17

DIR: B TOTAL LEN: 34.229 MI. DIST: 10-2 SR: 68
 LEFT MUN: JACKSON T RIGHT MUN: JACKSON T

BERRY METAL COMPANY DR
 (PRDR) 0100/0935
 MAGILL RD
 (T331)
 HARTMANN RD
 (SR3027 SEG 0010/0000) 0100/0690
 SENNS WY
 (T673) 0100/0174
 016641 FT

WAHL RD
 (T314) 0100/0000

014563 FT

WAHL RD
 (T314) 0080/0770

013042 FT

RAMP H RD
 (SR8007 SEG 0010/0710) 0071/0801

OP ID 10/0079/NB 0071/0521

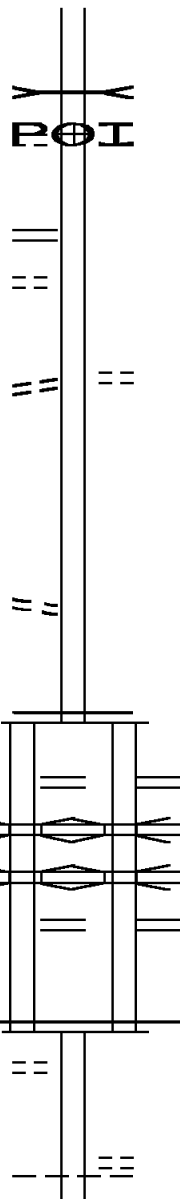
OP ID 10/0079/SB 0071/0431

RAMP J RD
 (SR8007 SEG 0250/0000) 0071/0219

1 0 00078 0 00 0120+40 012066 FT

MFC BEGIN = C
 LENGTH(AH 0976 BK 1755) 0071/0000

GERMAN ST
 (T329) 0064/1651



TR CONNOQUENESSING CR
 STRUCTURE LENGTH 10 FT
 BMSID 10/0068/0110/0000
 LENGTH(AH 1639 BK 1508)
 0110/0000 (APRA) BERRY METAL COMP
 0100/0935
 016632 FT 1 0 00078 0 01 0166+76
 RYLIE DR
 (TWP)
 0100/0000 LENGTH(AH 1508 BK 2078)
 014554 FT 1 0 00078 0 01 0145+14
 0090/0000 LENGTH(AH 2078 BK 1521)
 013033 FT 1 0 00078 0 00 0130+15
 MFC BEGIN = C
 0080/0000 LENGTH(AH 1521 BK 0967)
 RAMP H RD
 (SR8007 SEG 0010/0710)
 SR0079 NB
 0070/0793 OP ID 10/0079/NB 0071/0521
 SR0079 SB
 0070/0431 OP ID 10/0079/SB 0071/0431
 RAMP J RD
 (SR8007 SEG 0250/0000)
 0070/0149 OP ID 10/0079/0865/1593
 012066 FT 1 0 00078 0 00 0120+40
 NC SR 0068 SH
 MFC BEGIN = C
 0070/0000 LENGTH(AH 0967 BK 1755)
 0064/1651
 0064/0454 EDMOND ST
 (BORO)
 JACKSON

EXTRACT DATE: 12/18/2023
PRINT DATE: 12/21/2023

ROADWAY MANAGEMENT SYSTEM
SLD COUNTY/SR - ANNUAL PRINT

PAGE NUMBER: 65
COUNTY: BUTLER

DIR: B TOTAL LEN: 34.229 MI.
LEFT MUN: JACKSON T

DIST: 10-2 SR: 68
RIGHT MUN: JACKSON T

Street Name	Segment	Length (FT)	Start Station	End Station	Notes
HARMONY WY (BORO)	0060/0776	010311			
MAIN ST (BORO)	0060/0397	009311			
HARMONY ZELIENOPLE B	0050/0214	008174			
SHORT ST (BORO)	0040/0700				
MAIN ST (SR0019 SEG 0210/0000) GRANDVIEW AV (BORO)	0040/0000	006646	0066+44		
	0040/0000	006646			
	7032/0000				
	0030/1146				
	0030/0760				
	0064/0367				HARMONY B
	0064/0144				NC EVANS CITY RD
	0064/0100				BMSBN 10/0068/0064/0100
	010311 FT				1 0 00078 0 00 0103+89
	0064/0000				CITY STREET
	0064/0100				BMSBG 10/0068/0064/0100
	010311 FT				1 0 00078 0 00 0102+77
	0064/0000				LENGTH(AH 1755 BK 1000)
	0060/0406				(APRA) ROBINSON INDUSTR
	009311 FT				1 0 00078 0 00 0092+98
	0060/0000				NC MAIN ST CHARLES ST (BORO) LENGTH(AH 1000 BK 1137)
	0050/0917				PITTSBURGH ST (BORO)
	0050/0214				HIGHLAND AV (BORO)
	008174 FT				1 0 00078 0 00 0081+70
	0050/0000				DIVISION ST (BORO) HARMONY ZELIENOPLE B LENGTH(AH 1137 BK 1528)
	0040/0700				OLIVER AV (BORO)
	0040/0390				HIGH ST (BORO)
	006646 FT				NC GRANDVIEW AV INTER-BK MAIN ST (SR0019 SEG 0210/0000)
	0040/0000				LTH AH 001528 BK 000100
	006646 FT				
	7032/0000				LTH AH 000100 BK 001146
	0040/0000				INTER-AHD MAIN ST (SR0019 SEG 0200/0414)
					BEAVER ST (BORO)
	0030/1146				MAIN ST (SR0019 SEG 0200/0414)
	0030/0760				CLAY ST (BORO)


DIR: B TOTAL LEN: 34.229 MI. DIST: 10-2 SR: 68
 LEFT MUN: ZELIENOPL E B RIGHT MUN: ZELIENOPL E B

MC KIM ST
 (BORO) 0030/0098
 1 0 00078 0 00 0055+12 005500 FT
 GREEN LN
 (BORO) 0030/0000
 HAZEL ST
 (BORO) 0020/2472

PEACH ST
 (BORO)
 PINE ST
 (BORO) 0020/1987
 SPRUCE ST
 (BORO) 0020/1577

1 0 00078 0 00 0027+00 002698 FT
 MARKET ST
 (BORO) 0020/0000

BEN VENUE RD
 (BORO) 0010/0642
 000000 FT

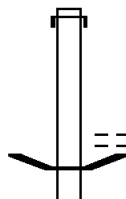


0030/0442 JEFFERSON ST
 (BORO)
 005500 FT GREEN LN
 (BORO)
 5 0030/0000 LENGTH(AH 1146 BK 2802)
 0020/2213 JEREMIAH DR
 (PRDR)
 0020/0672 BMSEN 10/0068/0020/0616
 1 0 00078 0 00 0033+11
 P3
 0020/0616 GLADE RUN
 BMSBG 10/0068/0020/0616
 TIMBERBROOK DR
 (BORO)
 0020/0193
 002698 FT
 5 0020/0000 LENGTH(AH 2802 BK 2698)
 0010/0927 MUNTZ RUN RD
 (BORO)
 0010/0688 BMSEN 10/0068/0010/0670
 1 0 00078 0 00 0006+76
 MUNTZ RUN
 0010/0670 BMSBG 10/0068/0010/0670
 000000 FT 1 0 00078 0 00 0000+00
 INTER-BK NC BEAVER ST
 VIRGINIA ST
 (SRO068 SEG 0580/1931)
 MFC BEGIN = C
 BK-BEAVER (04)
 5 0010/0000 LENGTH(AH 2698 BK 0000)

EXTRACT DATE: 12/18/2023 ROADWAY MANAGEMENT SYSTEM PAGE NUMBER: 63
 PRINT DATE: 12/21/2023 SLD COUNTY/SR - ANNUAL PRINT COUNTY: BUTLER
 DIR: B TOTAL LEN: 18.593 MI. DIST: 10-2 SR: 58
 LEFT MUN: ALLEGHENY T RIGHT MUN: ALLEGHENY T

098169 FT

098169 FT AH-ARMSTRONG (03)
 INTER-AHD SR 0058 SH
 0390/1612 (SR0058 SEG 0010/0000)



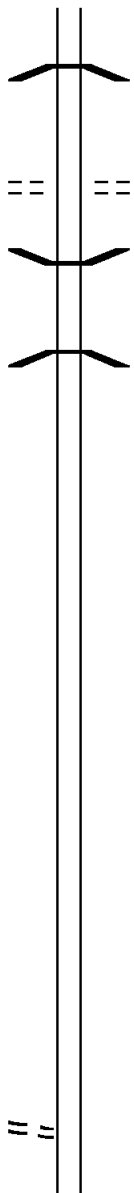
096557 FT

0390/0145 COAL BANK RD
 (T773)
 0390/0033 BMS EN 10/0058/0390/0000
 096557 FT 2 0 10084 0 00 0136+99

DIR: B TOTAL LEN: 18.593 MI. DIST: 10-2 SR: 58
 LEFT MUN: ALLEGHENY T RIGHT MUN: ALLEGHENY T

SWEESY RD
 (T542)

0380/1042



0390/0000 FOWLER RUN
 BMSBG 10/0058/0390/0000
 LENGTH(AH 1612 BK 2464)

0380/1042 ALLEGHENY CHURCH RD
 (T542)

094093 FT

0380/0024 BMSBG 10/0058/0380/0000
 094093 FT 2 0 10084 0 00 0112+33

0380/0000 FOWLER RUN
 BMSBG 10/0058/0380/0000
 LENGTH(AH 2464 BK 3359)

090734 FT

090734 FT 2 0 10084 0 00 0078+70
 0370/0000 LENGTH(AH 3359 BK 3377)

087357 FT

087357 FT 2 0 10084 0 00 0045+02
 0360/0000 LENGTH(AH 3377 BK 2363)

2 0 10084 0 00 0021+26 084994 FT
 SQUAW VALLEY RD
 (T538) 0350/0000

084994 FT
 0350/0000 LENGTH(AH 2363 BK 2128)

DIR: B TOTAL LEN: 18.593 MI. DIST: 10-2 SR: 58
 LEFT MUN: ALLEGHENY T RIGHT MUN: ALLEGHENY T

082866 FT

082866 FT 2 0 10084 0 00 0000+00
 PARKER PK
 (SR1007 SEG 0070/3966)
 0340/0000 LENGTH(AH 2128 BK 1603)

081263 FT

081263 FT 2 0 10083 0 00 0188+63
 0330/0000 LENGTH(AH 1603 BK 2272)

SANDY POINT RD
 (T530)
 MCKEE RD
 (T841)

0320/0032
 078991 FT

==
 ==
 ==

0320/0032 MAPLE FURNACE RD
 (T534)
 078991 FT 2 0 10083 0 00 0211+33
 SLATER RD
 (T840)
 0320/0000 LENGTH(AH 2272 BK 2180)

076811 FT

076811 FT 2 0 10083 0 00 0233+14
 0310/0000 LENGTH(AH 2180 BK 2743)

074068 FT

074068 FT 2 0 10083 0 00 0260+62
 0300/0000 LENGTH(AH 2743 BK 2805)

DIR: B TOTAL LEN: 18.593 MI. DIST: 10-2 SR: 58
 LEFT MUN: ALLEGHENY T RIGHT MUN: ALLEGHENY T

2 0 10083 0 00 0288+73 071263 FT		071263 FT
STOWE RD		
(T528)	0290/0000 ==	0290/0000 LENGTH(AH 2805 BK 1820)
		NC FOXBURG RD
		ALLEGHENY
		EAU CLAIRE B
069443 FT		069443 FT 2 0 10083 0 00 0306+92
		0280/0000 LENGTH(AH 1820 BK 2786)
		MAPLE ST
	==	0270/1046 (BORO)
		WALNUT ST
	==	0270/0845 (BORO)
		GIBSON ST
	==	0270/0644 (BORO)
BOOSEL WY		S HUNTER ST
(BORO)	0270/0413 ==	(BORO)
		0270/0216 (BORO)
	066657 FT ==	066657 FT 2 0 10083 0 00 0334+78
		WASHINGTON ST
		(SRO038 SEG 0470/0000)
		0270/0000 LENGTH(AH 2786 BK 2139)
BEATTY AV		S BEATTY AV
(BORO)	0260/1920 ==	(BORO)
		CHESTNUT ST
	==	0260/1706 (BORO)
		064518 FT 2 0 10072 0 00 0587+05
		NC MAIN ST
		0260/0000 LENGTH(AH 2139 BK 2191)
		EAU CLAIRE
		VENANGO T
		0250/0870

DIR: B TOTAL LEN: 18.593 MI. DIST: 10-2 SR: 58
 LEFT MUN: EAU CLAIRE B RIGHT MUN: EAU CLAIRE B

Stationing	Length (FT)	Width	Notes
062327 FT	062327 FT	0250/0000	2 0 10072 0 00 0565+18 ANDERSON RD (T521) LENGTH(AH 2191 BK 3464)
058863 FT	058863 FT	0240/0000	2 0 10072 0 00 0530+54 DE SALE RD (T522) LENGTH(AH 3464 BK 1627)
057236 FT	057236 FT	0230/0000	2 0 10072 0 00 0514+72 SMITH RD (T530) LENGTH(AH 1627 BK 2430)
054806 FT	054806 FT	0220/0000	2 0 10072 0 00 0490+01 LENGTH(AH 2430 BK 2118)
052688 FT	0210/0430 052688 FT	0210/0000	MCJUNKIN RD (T518) LENGTH(AH 2118 BK 2936)

DIR: B TOTAL LEN: 18.593 MI. DIST: 10-2 SR: 58
 LEFT MUN: VENANGO T RIGHT MUN: VENANGO T

JAMISON RD
(T505)

049752 FT

049752 FT 2 0 10072 0 00 0439+16
 0200/0000 LENGTH(AH 2936 BK 2745)

047007 FT

047007 FT 2 0 10072 0 00 0411+63
 ERICO RD
 (T504)
 0190/0000 LENGTH(AH 2745 BK 2136)

0180/1085

044871 FT

0180/0023 BMS EN 10/0058/0180/0000
 044871 FT 2 0 10072 0 00 0390+44
 MURRIN RUN
 BMSBG 10/0058/0180/0000
 0180/0000 LENGTH(AH 2136 BK 2750)

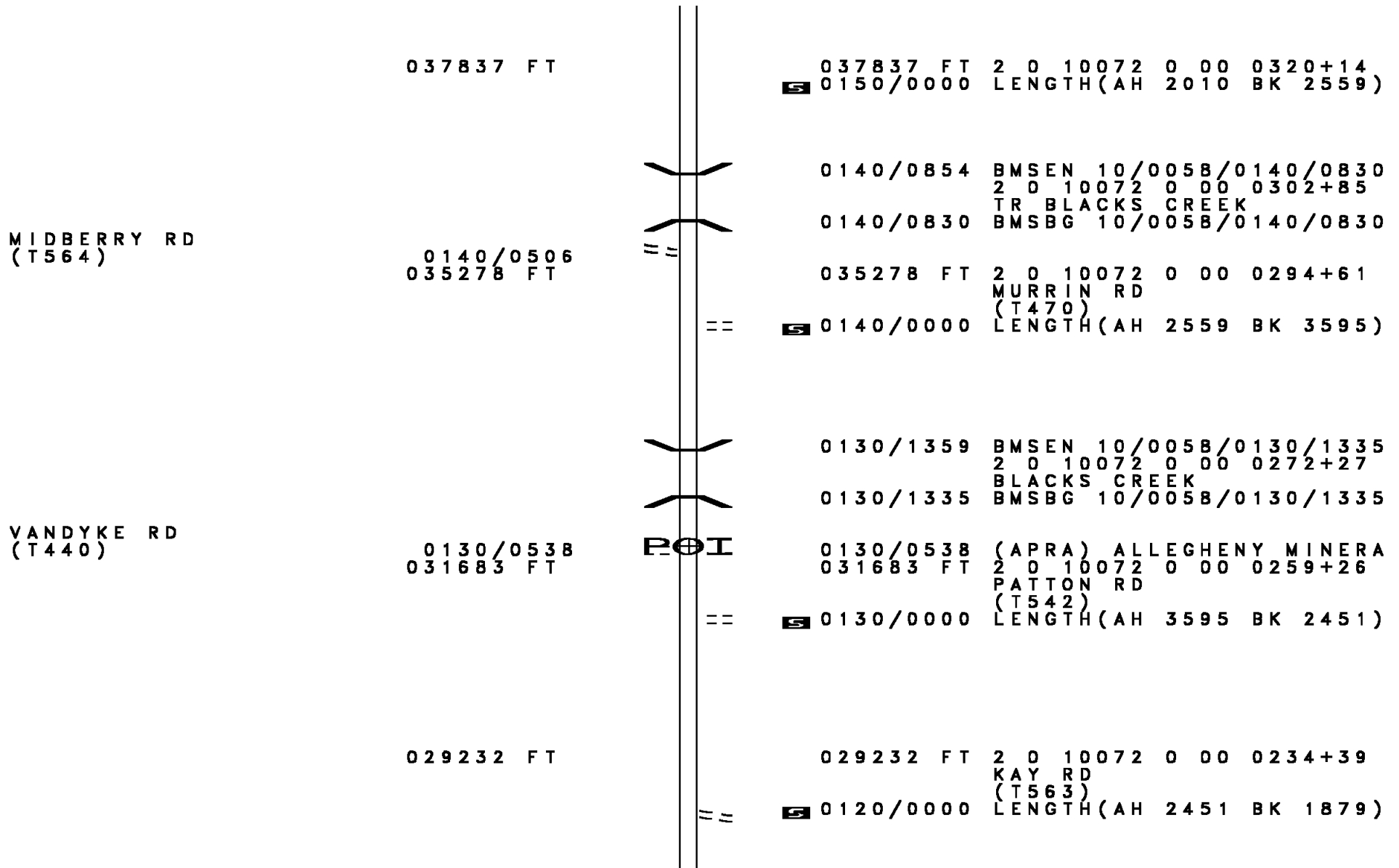
042121 FT

0170/0196 VENANGO
 MARION T
 042121 FT 2 0 10072 0 00 0362+90
 WEST SUNBURY RD
 (SRO308 SEG 0370/0000)
 0170/0000 LENGTH(AH 2750 BK 2274)

039847 FT

039847 FT 2 0 10072 0 00 0340+10
 VILLAGE: MURRINSVILLE
 0160/0000 LENGTH(AH 2274 BK 2010)

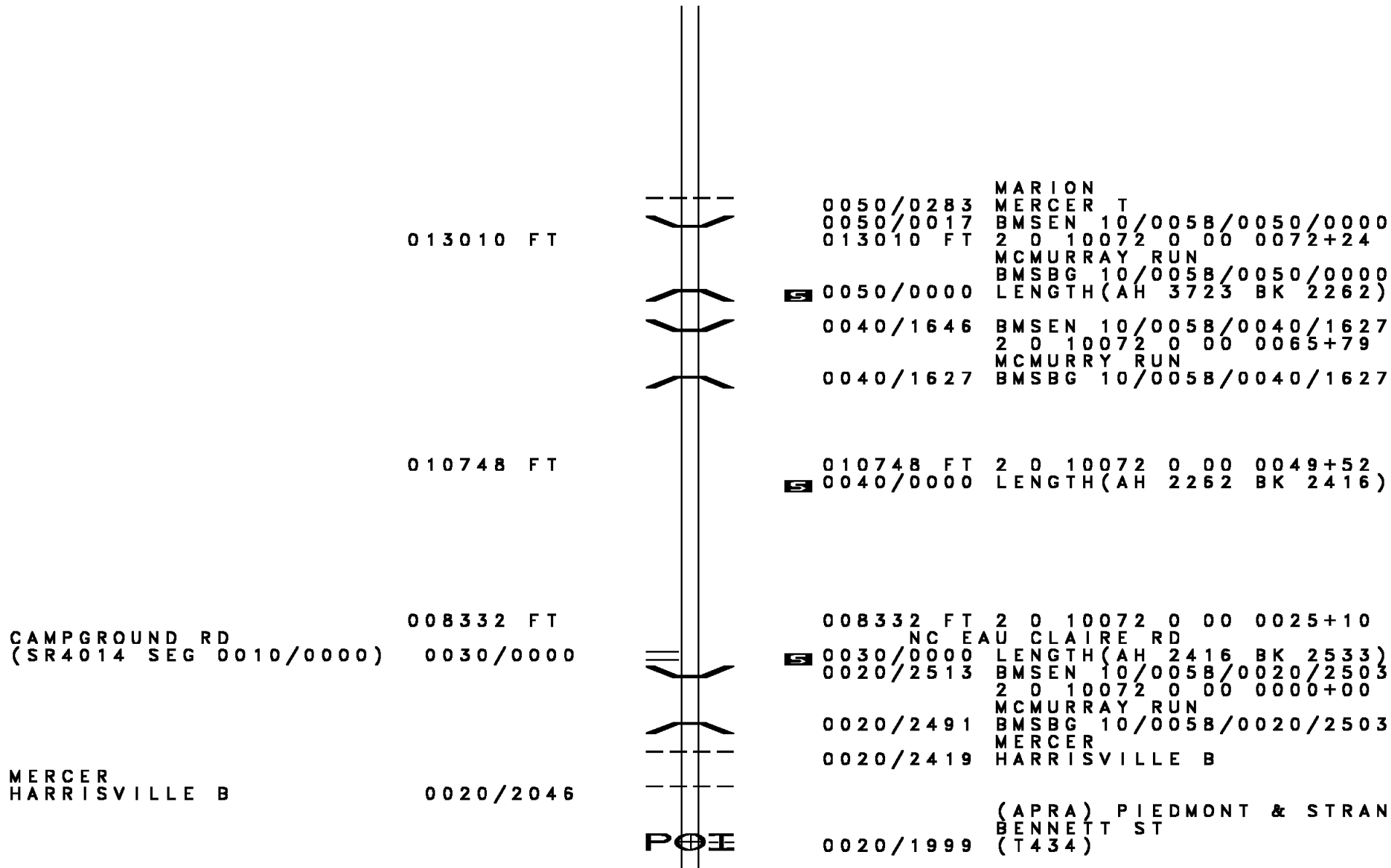
DIR: B TOTAL LEN: 18.593 MI. DIST: 10-2 SR: 58
 LEFT MUN: MARION T RIGHT MUN: MARION T



DIR: B TOTAL LEN: 18.593 MI. DIST: 10-2 SR: 58
 LEFT MUN: MARION T RIGHT MUN: MARION T

027353 FT		027353 FT	2 0 10072 0 00 0215+60
		5 0110/0000	LENGTH(AH 1879 BK 2037)
025316 FT		025316 FT	2 0 10072 0 00 0195+08
		5 0100/0000	LENGTH(AH 2037 BK 1758)
023558 FT		023558 FT	2 0 10072 0 00 0177+50
			BLACK RD
			(T468)
		5 0090/0000	LENGTH(AH 1758 BK 1844)
CREEK BOTTOM RD (SR4013 SEG 0010/0000)	0080/0974		
		0080/0877	BMS EN 10/0058/0080/0833
			2 0 10072 0 00 0167+48
			N BR SLP RCK CR
		0080/0833	BMSBG 10/0058/0080/0833
021714 FT		021714 FT	2 0 10072 0 00 0159+17
			UNITY RD
			(T467)
		5 0080/0000	LENGTH(AH 1844 BK 2945)
018769 FT		018769 FT	2 0 10072 0 00 0129+94
		5 0070/0000	LENGTH(AH 2945 BK 2036)
016733 FT		016733 FT	2 0 10072 0 00 0109+72
			ALLISON RD
			(T428)
ALLISON RD (T428)	0060/0000	5 0060/0000	LENGTH(AH 2036 BK 3723)

DIR: B TOTAL LEN: 18.593 MI. DIST: 10-2 SR: 58
 LEFT MUN: MARION T RIGHT MUN: MARION T



013010 FT

0050/0283 MARION
 0050/0017 MERCER T
 013010 FT BMSSEN 10/0058/0050/0000
 2 0 10072 0 00 0072+24
 MCMURRAY RUN
 BMSBG 10/0058/0050/0000
 5 0050/0000 LENGTH(AH 3723 BK 2262)
 0040/1646 BMSSEN 10/0058/0040/1627
 2 0 10072 0 00 0065+79
 MCMURRY RUN
 0040/1627 BMSBG 10/0058/0040/1627

010748 FT

010748 FT 2 0 10072 0 00 0049+52
 5 0040/0000 LENGTH(AH 2262 BK 2416)

CAMPGROUND RD
 (SR4014 SEG 0010/0000)

008332 FT
 0030/0000

008332 FT 2 0 10072 0 00 0025+10
 NC EAU CLAIRE RD
 5 0030/0000 LENGTH(AH 2416 BK 2533)
 0020/2513 BMSSEN 10/0058/0020/2503
 2 0 10072 0 00 0000+00
 MCMURRAY RUN
 0020/2491 BMSBG 10/0058/0020/2503
 MERCER
 0020/2419 HARRISVILLE B

MERCER
 HARRISVILLE B

0020/2046

POE

0020/1999 (APRA) PIEDMONT & STRAN
 BENNETT ST
 (T434)

DIR: B TOTAL LEN: 18.593 MI. DIST: 10-2 SR: 58
 LEFT MUN: HARRISVILLE B RIGHT MUN: HARRISVILLE B

Location / Segment	Length (FT)	Segment ID	Start Station	End Station	Notes
	005799		0020/0776	0020/0630	WEST ST (BORO), RENICK ST (BORO), MCCONNELL ST (BORO), MCDONALD ST (BORO)
	005799		0020/0218	005799	2 0 10072 0 00 0000+00 MAIN ST (SR0008 SEG 0840/0000)
CORNELIUS ST (BORO)	0014/2883	5	0020/0000	0014/3080	LENGTH(AH 2533 BK 3314) CHURCH ST (BORO)
CONSTITUTION AV (BORO)	0014/2684		0014/2708		CONSTITUTION ST (BORO)
HARRISVILLE MERCER T	0014/0136 002485	5	002485	0014/0000	1 0 00073 0 02 1293+07 LENGTH(AH 3314 BK 2485) HARRISVILLE MERCER T
	000000		0010/0223	000000	HARMONY RD (T376) 1 0 00073 0 02 1317+69 NC MERCER ST INTER-BK SR 0058 SH (SR0058 SEG 0830/2462) MFC BEGIN = D BK-MERCER (43)
		5	0010/0000		LENGTH(AH 2485 BK 0000)

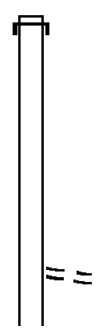
EXTRACT DATE: 12/18/2023 ROADWAY MANAGEMENT SYSTEM PAGE NUMBER: 53
 PRINT DATE: 12/21/2023 SLD COUNTY/SR - ANNUAL PRINT COUNTY: BUTLER
 DIR: B TOTAL LEN: 25.912 MI. DIST: 10-2 SR: 38
 LEFT MUN: ALLEGHENY T RIGHT MUN: ALLEGHENY T

136816 FT

136816 FT AH-VENANGO (60)
 INTER-AHD SR 38 SH
 0570/2109 (SR0038 SEG 0010/0000)

134707 FT

134707 FT 1 0 00075 0 02 1345+80
 SANDY POINT RD
 (T532)
 0570/0000 LENGTH(AH 2109 BK 2611)



DIR: B TOTAL LEN: 25.912 MI. DIST: 10-2 SR: 38
 LEFT MUN: ALLEGHENY T RIGHT MUN: ALLEGHENY T

PENNWEST WY
 (PRDR)

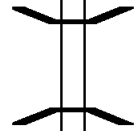
0560/0873

== ==

0560/0873

COURSON LN
 (PRDR)

132096 FT



0560/0012
 132096 FT

BMSEN 10/0038/0560/0000
 1 0 00075 0 02 1319+92
 TR LT SCRUBGRASS CR
 BMSBG 10/0038/0560/0000
 LENGTH(AH 2611 BK 3411)

S

CRAWFORD CORNERS RD
 (T739)

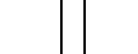
0550/1087

== ==

0550/1087

BYRON CENTER RD
 (T530)

128685 FT



128685 FT
 S 0550/0000

1 0 00075 0 02 1285+92
 LENGTH(AH 3411 BK 2648)

1 0 00075 0 02 1259+58
 STONE CHURCH RD
 (SR1001 SEG 0010/0000)

126037 FT
 0540/0000

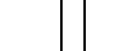
==

126037 FT

S

0540/0000 LENGTH(AH 2648 BK 2324)

123713 FT



123713 FT
 S 0530/0000

1 0 00075 0 02 1235+02
 LENGTH(AH 2324 BK 2569)

S

MARTIN RD
 (T741)

0520/1668

==

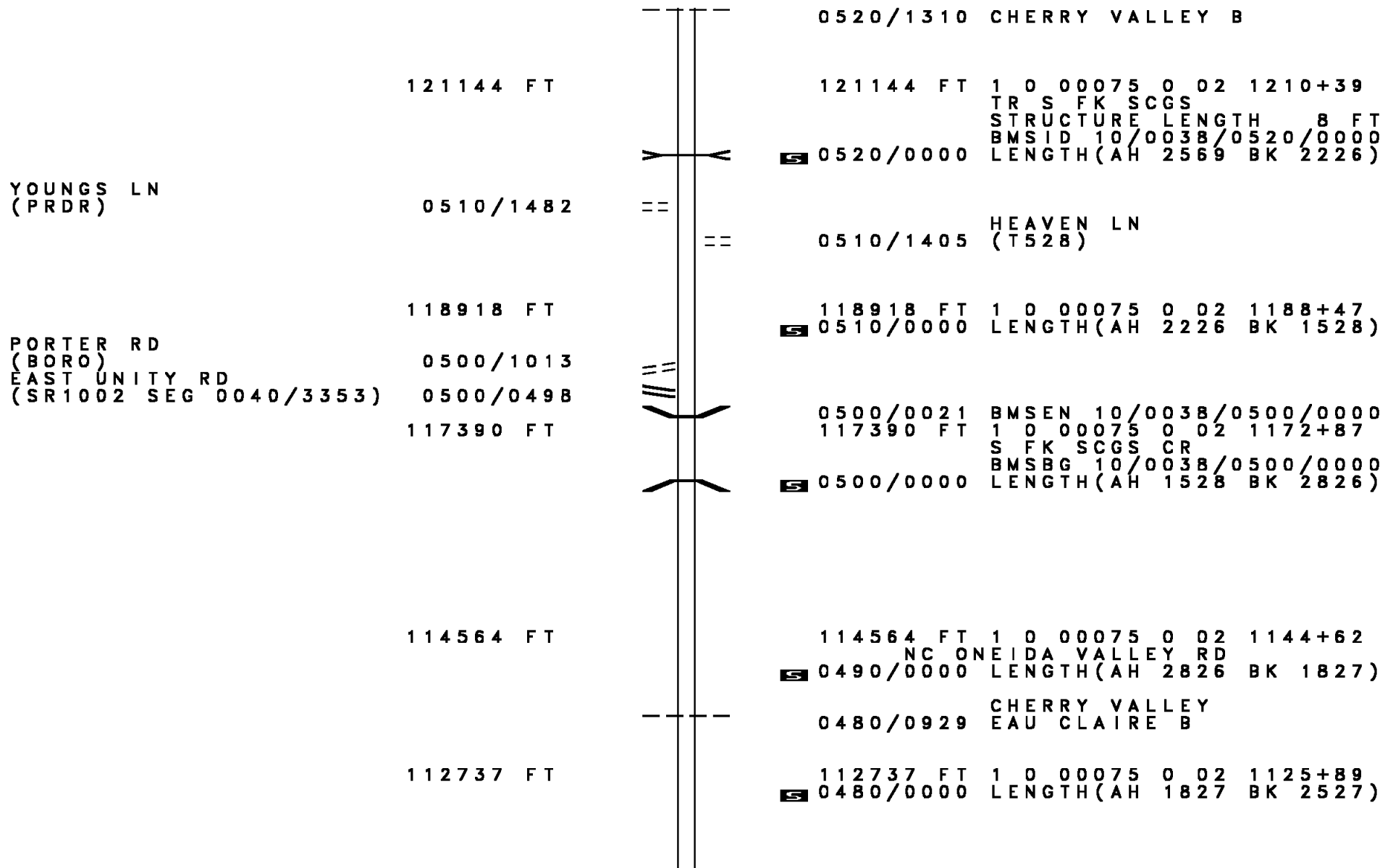
0520/1915
 0520/1883

MCKEE RD
 (T840)
 BMSEN 10/0038/0520/1820
 1 0 00075 0 02 1210+47
 S FK LT SCRUBGRASS CREE
 BMSBG 10/0038/0520/1820

0520/1820

ALLEGHENY

DIR: B TOTAL LEN: 25.912 MI. DIST: 10-2 SR: 38
 LEFT MUN: ALLEGHENY T RIGHT MUN: ALLEGHENY T




0520/1310 CHERRY VALLEY B

121144 FT

121144 FT 1 0 00075 0 02 1210+39
 TR S FK SCGS
 STRUCTURE LENGTH 8 FT
 BMSID 10/0038/0520/0000
 LENGTH(AH 2569 BK 2226)

YOUNGS LN
 (PRDR)

0510/1482



0510/1405 HEAVEN LN
 (T528)

118918 FT


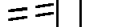
118918 FT 1 0 00075 0 02 1188+47
 LENGTH(AH 2226 BK 1528)

PORTER RD
 (BORO)
 EAST UNITY RD
 (SR1002 SEG 0040/3353)

0500/1013

0500/0498

117390 FT



0500/0021 BMSEN 10/0038/0500/0000
 117390 FT 1 0 00075 0 02 1172+87
 S FK SCGS CR
 BMSBG 10/0038/0500/0000
 LENGTH(AH 1528 BK 2826)



114564 FT

114564 FT 1 0 00075 0 02 1144+62
 NC ONEIDA VALLEY RD
 LENGTH(AH 2826 BK 1827)

0480/0929 CHERRY VALLEY
 EAU CLAIRE B

112737 FT

112737 FT 1 0 00075 0 02 1125+89
 LENGTH(AH 1827 BK 2527)

DIR: B TOTAL LEN: 25.912 MI. DIST: 10-2 SR: 38
 LEFT MUN: EAU CLAIRE B RIGHT MUN: EAU CLAIRE B

BEATTY AV (BORO)	0470/0813	==						
WEST THIRD ST (BORO)	0470/0620	==						
	110210 FT	==	==	0470/0209	SECOND ST (BORO)	110210 FT	1 0 00075 0 02	1101+05
				0470/0000	(SR0058 SEG 0270/0000) MAIN ST LENGTH(AH 2527 BK 2526)			
				0460/2311	FIRST ST (BORO)			
				0460/2114	WILSON AV (BORO)			
BORO ST (BORO)	0460/1903	==						
				0460/1689	PARK AV (BORO)			
				0460/0371	GARNER AV (BORO)			
	107684 FT	==	==	107684 FT	NC WA SHINGTON ST EAU CLAIRE VENANGO T	1 0 00075 0 02		1076+09
CEMETERY RD (SR4012 SEG 0260/3138)	0450/1889	==		0460/0000	LENGTH(AH 2526 BK 2381)			
1 0 00075 0 02 1051+99	105303 FT							
BLAIR RD (T525)	0450/0000	==	==	0450/0000	GARVIN RD (T524) LENGTH(AH 2381 BK 1748)			
	103555 FT			0440/0000	LENGTH(AH 1748 BK 2691)	1 0 00075 0 02		1034+42



DIR: B TOTAL LEN: 25.912 MI. DIST: 10-2 SR: 38
 LEFT MUN: VENANGO T RIGHT MUN: VENANGO T

1 0 00075 0 02 1007+42 100864 FT HUGHES RD (T549)	0430/0000	==	100864 FT WOODS RD (T548)	5 0430/0000	LENGTH(AH 2691 BK 2261)
	098603 FT			5 0420/0000	1 0 00075 0 02 0984+14 LENGTH(AH 2261 BK 2026)
	096577 FT		0410/0571 (T840) VENANGO WASHINGTON T	5 0410/0000	1 0 00075 0 02 0965+20 LENGTH(AH 2026 BK 2488)
			DEAN RD (T643)		
BRANCHTON RD (SR4010 SEG 0340/3780)	0400/0462 094089 FT	==		5 0400/0000	1 0 00075 0 02 0939+93 BOWSER RD (T641) LENGTH(AH 2488 BK 3101)
RUSTIC WOODS RD (T852)	0390/0705 090988 FT	==		5 0390/0000	1 0 00075 0 02 0908+98 LENGTH(AH 3101 BK 2498)

DIR: B TOTAL LEN: 25.912 MI. DIST: 10-2 SR: 38
 LEFT MUN: WASHINGTON T RIGHT MUN: WASHINGTON T

Stationing	Distance	Right of Way	Property	Length	Area	Block
088490 FT			088490 FT	1 0 00075	0 02	0884+04
			VILLAGE: ANNISVILLE			
			ELDORADO RD			
			(T518)			
ANNISVILLE RD (T518)	0380/0000	==	0380/0000	LENGTH(AH	2498	BK 2015)
			086475 FT	1 0 00075	0 02	0864+81
			0370/0000	LENGTH(AH	2015	BK 2475)
			0360/0741	PARKER RD		(T721)
			084000 FT	1 0 00075	0 02	0839+73
			0360/0000	LENGTH(AH	2475	BK 2370)
			0350/1060	BLAIR RD		(T635)
BLAIR RD (T635)	0350/1060	==	081630 FT	1 0 00075	0 02	0816+03
			0350/0000	LENGTH(AH	2370	BK 2253)
			0340/1753	PARSONVILLE RD		(T663)
			079377 FT	1 0 00075	0 02	0794+09
			0340/0000	LENGTH(AH	2253	BK 1925)
			077452 FT	1 0 00075	0 02	0774+84
			0330/0000	LENGTH(AH	1925	BK 2519)
			079377 FT	1 0 00075	0 02	0794+09
			0340/0000	LENGTH(AH	2253	BK 1925)
			077452 FT	1 0 00075	0 02	0774+84
			0330/0000	LENGTH(AH	1925	BK 2519)

DIR: B TOTAL LEN: 25.912 MI. DIST: 10-2 SR: 38
 LEFT MUN: WASHINGTON T RIGHT MUN: WASHINGTON T

	074933 FT		074933 FT	1 0 00075 0 02 0749+85
				VILLAGE: NRT.WASHINGTON
				FAIRVIEW RD
				(SR1004 SEG 0010/0000)
NORTH WASHINGTON RD (SR0138 SEG 0210/2981)	0320/0000		0320/0000	LENGTH(AH 2519 BK 2408)
	072525 FT		072525 FT	1 0 00075 0 02 0725+29
			0310/0000	LENGTH(AH 2408 BK 2069)
	070456 FT		070456 FT	1 0 00075 0 02 0704+60
			0300/0000	LENGTH(AH 2069 BK 2053)
	068403 FT		068403 FT	1 0 00075 0 02 0683+59
CANEL COAL RD (T646)	0290/0000		0290/0000	BRUIN RD (T648) LENGTH(AH 2053 BK 1930)
			0280/1521	WASHINGTON CONCORD T
	066473 FT		066473 FT	1 0 00075 0 02 0664+35
			0280/0000	LENGTH(AH 1930 BK 2094)
			0270/1265	HINDMAN RD (SR1018 SEG 0010/0000)
1 0 00075 0 02 0643+47	064379 FT		064379 FT	

DIR: B TOTAL LEN: 25.912 MI. DIST: 10-2 SR: 38
 LEFT MUN: CONCORD T RIGHT MUN: CONCORD T

BRYAN RD
 (T644)

0270/0000 ==

0270/0000 LENGTH(AH 2094 BK 2380)

061999 FT

061999 FT 1 0 00075 0 02 0619+80
 0260/0000 LENGTH(AH 2380 BK 2594)

059405 FT

059405 FT 1 0 00075 0 02 0594+03
 S BR SLP RK
 STRUCTURE LENGTH 8 FT
 BMSID 10/0038/0250/0000
 0250/0000 LENGTH(AH 2594 BK 2867)

0240/1957 KUHN RD
 (T624)
 0240/1831 DESSA LN
 (PRDR)

056538 FT

056538 FT 1 0 00075 0 02 0564+43
 0240/0000 LENGTH(AH 2867 BK 2250)

CHELDEN LN
 (TWP)
 COLA LN
 (PRDR)
 LINDE LN
 (PRDR)

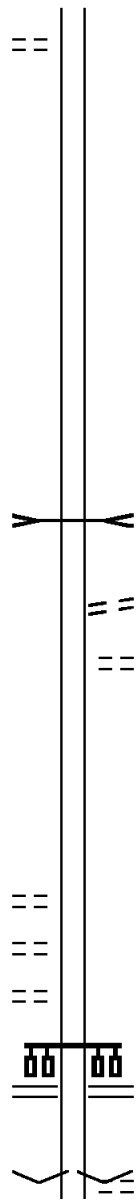
0230/1516 ==

0230/1377 ==

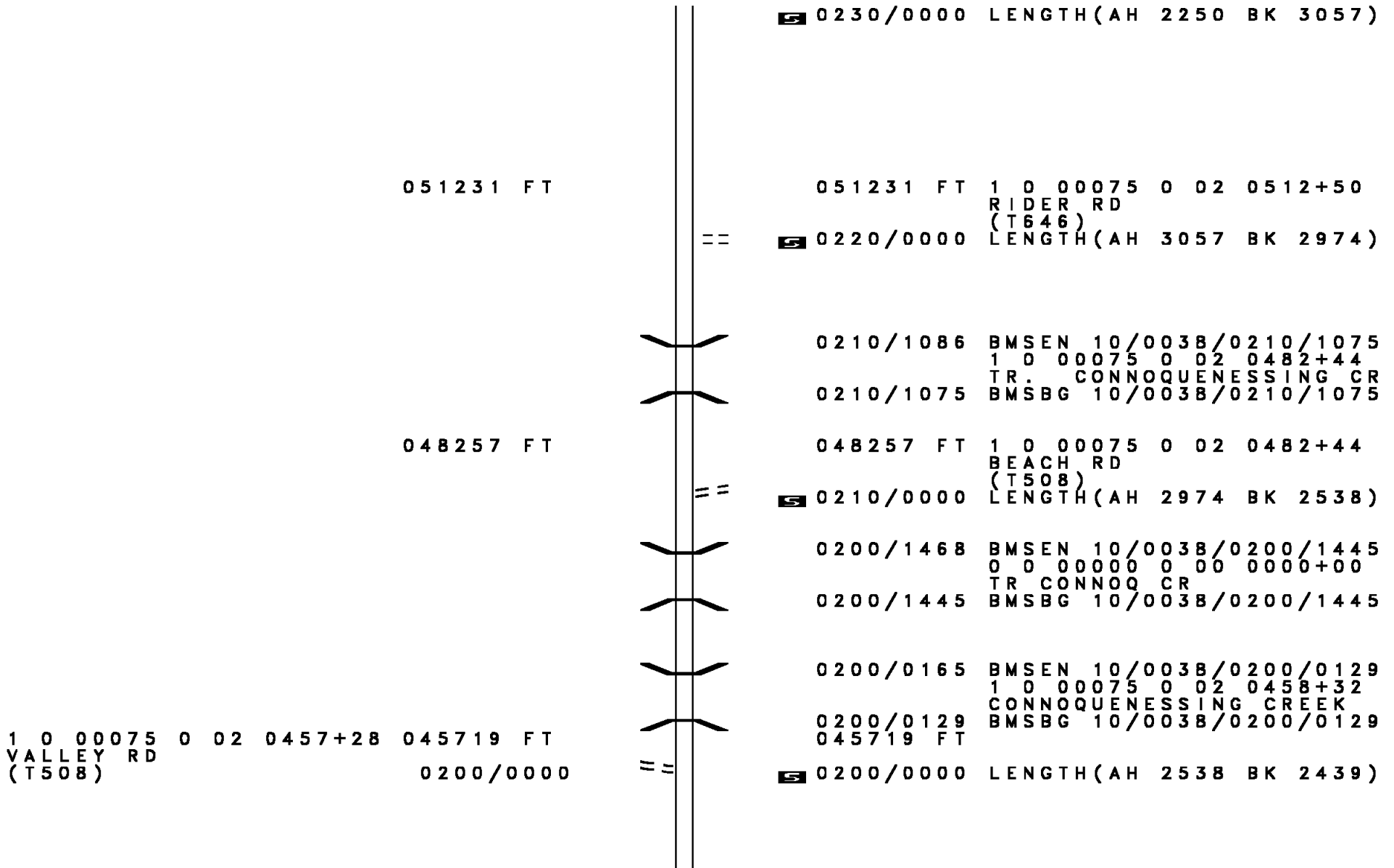
0230/1109 ==

054288 FT

0230/0507 HOOKER RD
 (SR1010 SEG 0200/0000)
 054288 FT 1 0 00075 0 02 0541+00
 VILLAGE: HOOKER
 HARPER RD
 (T606)



DIR: B TOTAL LEN: 25.912 MI. DIST: 10-2 SR: 38
LEFT MUN: CONCORD T RIGHT MUN: CONCORD T



DIR: B TOTAL LEN: 25.912 MI. DIST: 10-2 SR: 38
 LEFT MUN: CONCORD T RIGHT MUN: CONCORD T

Station	Segment	Length	Notes
043280 FT		043280 FT	1 0 00075 0 02 0433+00
		0190/0000	LENGTH(AH 2439 BK 2579)
CLARK RD (TS21)		0180/1506	
040701 FT		040701 FT	1 0 00075 0 02 0407+21
		0180/0000	VILLAGE: GREECE CITY LENGTH(AH 2579 BK 2464)
EVERLY LN (PRDR)		0170/2034	
		0170/2030	OLD STATE RD (TS08)
		0170/1041	BALL LN (PRDR)
038237 FT		0170/0013	BMS EN 10/0038/0170/0000
		038237 FT	1 0 00075 0 02 0382+78
			TR CONNOQUENESSING CR
			BMSBG 10/0038/0170/0000
			CONCORD
			OAKLAND T
		0170/0000	LENGTH(AH 2464 BK 2300)
035937 FT		035937 FT	1 0 00075 0 02 0359+73
		0160/0000	LENGTH(AH 2300 BK 2181)
033756 FT		033756 FT	1 0 00075 0 02 0337+97
		0150/0000	LENGTH(AH 2181 BK 2153)

DIR: B TOTAL LEN: 25.912 MI. DIST: 10-2 SR: 38
 LEFT MUN: OAKLAND T RIGHT MUN: OAKLAND T

WEED RD
 (T615)

0140/0352
 031603 FT

==

031603 FT 1 0 00075 0 02 0316+30

TR LAKE ONEIDA
 STRUCTURE LENGTH 10 FT

5 0140/0000 BMSID 10/0038/0140/0000
 LENGTH(AH 2153 BK 2669)

<----->

MAHOOD RD
 (SR4002 SEG 0260/1875)

0130/1332

==

0130/0996 HOHN FARM RD
 (SR4002 SEG 0280/0000)

028934 FT

028934 FT 1 0 00075 0 02 0289+70

VILLAGE: BOYDSTOWN

5 0130/0000 LENGTH(AH 2669 BK 2453)

<----->

026481 FT

5 026481 FT 1 0 00075 0 02 0265+16
 0120/0000 LENGTH(AH 2453 BK 2576)

023905 FT

5 023905 FT 1 0 00075 0 02 0239+40
 0110/0000 LENGTH(AH 2576 BK 2800)

021105 FT

0100/0028 BMS EN 10/0038/0100/0000
 021105 FT 1 0 00075 0 02 0211+67

<----->

DIR: B TOTAL LEN: 25.912 MI. DIST: 10-2 SR: 38
 LEFT MUN: OAKLAND T RIGHT MUN: OAKLAND T

Stationing	Right-of-Way Description	Stationing	Right-of-Way Description
		0100/0000	PINE RUN BMSBG 10/0038/0100/0000 LENGTH(AH 2800 BK 1363)
019742 FT		019742 FT	1 0 00075 0 02 0196+95
		0090/0000	OAKLAND CENTER T LENGTH(AH 1363 BK 2188)
PINE TRACT RD (T500)		0080/1922	HOON RD (T500)
0080/1922		0080/1204	BMSEN 10/0038/0080/1308 1 0 00075 0 02 0173+35
		0080/1101	CONNOQUESSING CREEK BMSBG 10/0038/0080/1308
017554 FT		017554 FT	1 0 00075 0 02 0173+35
		0080/0000	LENGTH(AH 2188 BK 1792)
015762 FT		015762 FT	1 0 00075 0 02 0155+62
		0070/0000	LENGTH(AH 1792 BK 3219)
1 0 00075 0 02 0123+83		012543 FT	
GLENWOOD WY (T831)		0060/0000	LENGTH(AH 3219 BK 2179)
0060/0000			
010364 FT		010364 FT	1 0 00075 0 01 0104+82
		0050/0000	LENGTH(AH 2179 BK 3389)

DIR: B TOTAL LEN: 25.912 MI. DIST: 10-2 SR: 38
 LEFT MUN: CENTER T RIGHT MUN: CENTER T

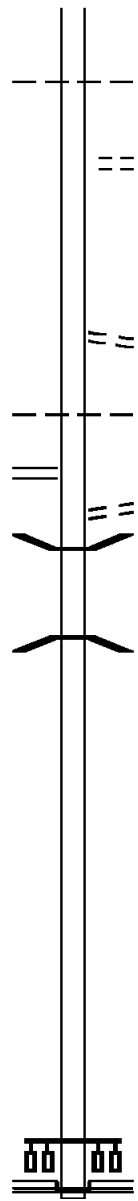
HENDRICKS RD
 (SR1016 SEG 0010/1331) 0030/0244

006975 FT

003988 FT

000927 FT

000000 FT



0040/1497 CENTER OAKLAND T
 0040/0651 LAYTON DR (T800)
 006975 FT 1 0 00075 0 01 0070+93
 0040/0000 LENGTH(AH 3389 BK 2987)
 0030/1951 THORN DR (T599)
 0030/0769 OAKLAND SUMMIT T
 0030/0137 THORN RUN RD (T501)
 0030/0031 BMSEN 10/0038/0030/0000
 003988 FT 1 0 00075 0 01 0042+35
 THORN CREEK
 BMSBG 10/0038/0030/0000
 0030/0000 LENGTH(AH 2987 BK 3061)
 0020/2733 CAVC 018
 000927 FT 1 0 00075 0 01 0011+92
 0020/0000 LENGTH(AH 3061 BK 0927)
 000000 FT 1 0 00075 0 00 0000+00
 NC ON NEIDA VALLEY RD
 CHICORA RD
 (SR0068 SEG 0520/0923)
 (SR0068 SEG 0521/0922)
 INTER-BK RAMP M RD
 (SR8012 SEG 0500/1054)
 MFC BEGIN = C
 0010/0000 LENGTH(AH 0927 BK 0000)

EXTRACT DATE: 12/18/2023 ROADWAY MANAGEMENT SYSTEM PAGE NUMBER: 40
 PRINT DATE: 12/21/2023 SLD COUNTY/SR - ANNUAL PRINT COUNTY: BUTLER
 DIR: N TOTAL LEN: 2.682 MI. DIST: 10-2 SR: 28
 LEFT MUN: BUFFALO T RIGHT MUN: BUFFALO T

AH-ARMSTRONG (03) 014161 FT
 ALLEGHENY VALLEY EX INTER-AHD
 (SR0028 SEG 0011/0000) 0061/1157

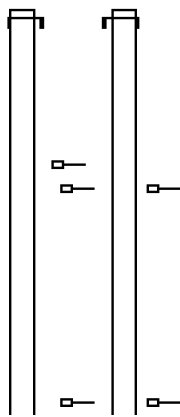
1 0 01037 0 00 0130+14 013004 FT
 LENGTH(AH 1157 BK 2522) 0061/0000
 MILEPOST 029.00 0051/2061

1 0 01037 0 00 0104+87 010482 FT
 LENGTH(AH 2522 BK 2527) 0051/0000

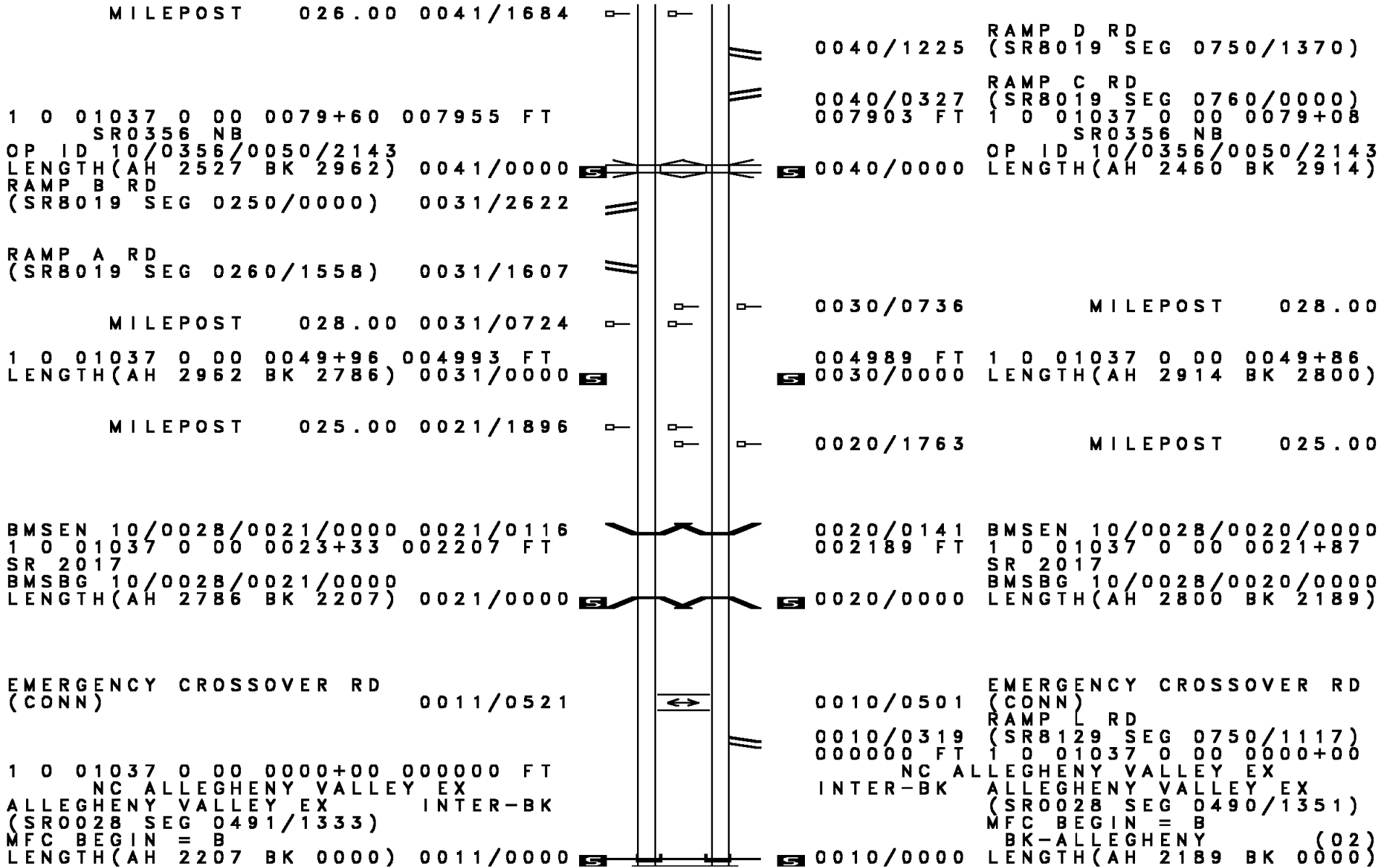
014059 FT
 INTER-AHD ALLEGHENY VALLEY EX
 0060/1218 (SR0028 SEG 0010/0000)

012841 FT 1 0 01037 0 00 0128+58
 0060/0000 LENGTH(AH 1218 BK 2478)
 0050/2041 MILEPOST 029.00

010363 FT 1 0 01037 0 00 0103+80
 0050/0000 LENGTH(AH 2478 BK 2460)
 0040/1721 MILEPOST 026.00

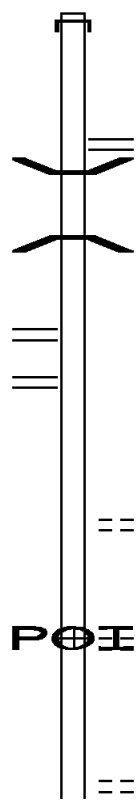


DIR: N TOTAL LEN: 2.682 MI. DIST: 10-2 SR: 28
 LEFT MUN: BUFFALO T RIGHT MUN: BUFFALO T



115318 FT

115405 FT AH-LAWRENCE (37)
 INTER-AHD PERRY HW
 0490/2202 (SR0019 SEG 0010/0000)



RAMP W RD
 (SR8016 SEG 0760/0000)

RAMP X RD
 0490/1514 (SR8016 SEG 0750/1166)
 0490/1303 BMSSEN 10/0019/0490/1188
 1 0 00246 0 01 1136+12

0490/1188 SR0422 EB
 BMSBG 10/0019/0490/1188
 RAMP Y RD
 (SR8016 SEG 0260/0000)

RAMP Z RD
 0490/0711 (SR8016 SEG 0250/1223)

PARK N RIDE LOT
 (SR9508 SEG 0010/0000) 0490/0297
 113116 FT

113203 FT 1 0 00246 0 01 1139+05
 0490/0000 LENGTH(AH 2202 BK 3323)

0480/2267 MORaine DR
 (PRDR)

(APRA) COOPERS MOBILE H
 LAKE ARTHUR DR
 0480/1339 (PRDR)

109793 FT

109880 FT 1 0 00246 0 01 1105+82
 BURNSIDE RD
 (T365)

DIR: N TOTAL LEN: 21.857 MI. DIST: 10-2 SR: 19
 LEFT MUN: MUDDY CREEK T RIGHT MUN: MUDDY CREEK T

JOHNSON RD
 (T365)

0470/1725 ==

107923 FT

0480/0000 LENGTH(AH 3323 BK 1870)

108010 FT 1 0 00246 0 01 1087+06
 0470/0000 LENGTH(AH 1870 BK 2882)

1 0 00246 0 01 1058+24 105041 FT
 KILDOD RD
 (T316)

0460/0000 ==

105128 FT

0460/0000 LENGTH(AH 2882 BK 2146)

1 0 00246 0 01 1037+00 102895 FT
 SUNSET RIDGE RD
 (T760)

0450/0000 ==

102982 FT

0450/0000 LENGTH(AH 2146 BK 2042)

100853 FT

==

0440/0496 OLD PERRY HW
 (T314)
 100940 FT 1 0 00246 0 01 1016+05
 0440/0000 LENGTH(AH 2042 BK 1651)

--

0430/1238 MUDDY CREEK
 PORTERSVILLE B

==

0430/1205 ELITE STONE RD
 (PRDR)

099202 FT

099289 FT 1 0 00246 0 01 0999+00
 WEST PARK RD
 (T890)

==

0430/0000 LENGTH(AH 1651 BK 2334)
 BLOOMFIELD SCHOOL RD
 (T346)

==

0420/2200

DIR: N TOTAL LEN: 21.857 MI. DIST: 10-2 SR: 19
 LEFT MUN: PORTERSVILLE B RIGHT MUN: PORTERSVILLE B

Left Side Description	Left Side Stationing	Right Side Description	Right Side Stationing
CHEESEMAN RD (T346)	0420/2167	EAST ST (BORO)	0420/1960
ALBEN RD (BORO)	0420/1608		
EAST PORTERSVILLE RD (SR0488 SEG 0020/2636)	0420/0916		
	096868 FT		096955 FT
		WEST PORTERSVILLE RD (SR0488 SEG 0050/0000)	1 0 00246 0 01 0977+22
		LENGTH(AH 2334 BK 1252)	
		FOR SR 0019 AND 0488	
		(CONN)	
		TO 0488/0050 SH	
		(CONN)	
LEVIS RD (T314)	0410/0860		
	095616 FT		095703 FT
		PORTERSVILLE	1 0 00246 0 01 0964+30
		MUDDY CREEK T	0410/0000 LENGTH(AH 1252 BK 1216)
	094400 FT		094487 FT
			1 0 00246 0 01 0952+14
			0400/0000 LENGTH(AH 1216 BK 2948)
	091452 FT		091539 FT
			1 0 00246 0 01 0922+66
			0390/0000 LENGTH(AH 2948 BK 1380)
1 0 00246 0 01 0908+45	090072 FT	BAUDER SCHOOL RD (T336)	090159 FT
BAUDER MILL RD (T336)	0380/0000	LENGTH(AH 1380 BK 3391)	0380/0000

DIR: N TOTAL LEN: 21.857 MI. DIST: 10-2 SR: 19
 LEFT MUN: MUDDY CREEK T RIGHT MUN: MUDDY CREEK T

086681 FT

086768 FT 1 0 00246 0 01 0874+45
 0370/0000 LENGTH(AH 3391 BK 2088)

084593 FT

0360/0340 MERRIMAN LN
 (PRDR)
 0360/0012 BMS EN 10/0019/0360/0000
 084680 FT 1 0 00246 0 01 0853+71
 LT YELLOW CR
 BMSBG 10/0019/0360/0000
 MUDDY CREEK
 LANCASTER T
 0360/0000 LENGTH(AH 2088 BK 3386)

1 0 00246 0 01 0819+66 081207 FT
 PLEASANT HILL RD
 (T832) 0350/0000

081294 FT
 0350/0000 LENGTH(AH 3386 BK 2345)

LAKEVIEW DR
 (T790) 0340/1820

0340/2225 BROWN LN
 (PRDR)

ESTATE LN
 (PRDR) 0340/0870
 PERRY LAKE LN
 (PRDR) 0340/0396
 078862 FT

0340/1617 HIBERNIA RD
 (T961)

078949 FT 1 0 00246 0 01 0796+23
 0340/0000 LENGTH(AH 2345 BK 2553)

DIR: N TOTAL LEN: 21.857 MI. DIST: 10-2 SR: 19
 LEFT MUN: LANCASTER T RIGHT MUN: LANCASTER T

Left Side	Right Side
076309 FT	0330/0817 PFEIFER RD (T338) 076396 FT 1 0 00246 0 01 0770+70 0330/0000 LENGTH(AH 2553 BK 2528)
073781 FT	073868 FT 1 0 00246 0 01 0745+52 0320/0000 LENGTH(AH 2528 BK 2648)
ROBIN LN (PRDR) 0310/1019	
WEST LANCASTER RD (T347) 071133 FT 0310/0000	071220 FT 1 0 00246 0 01 0719+02 VILLAGE: MIDDLE LANCAST 0310/0000 LENGTH(AH 2648 BK 2851)
	0300/2186 HAZEL LN (T960) 0300/1642 EAST LANCASTER RD (T348)
068282 FT	0300/0395 KINGS AL (T349) 0300/0272 COMMUNITY CENTER DR (T358) 068369 FT 1 0 00246 0 01 0690+80 0300/0000 LENGTH(AH 2851 BK 2898)
065384 FT	0290/0865 WARNER LN (PRDR) 065471 FT 1 0 00246 0 01 0661+73 VILLAGE: MIDDLE LANCAST

DIR: N TOTAL LEN: 21.857 MI. DIST: 10-2 SR: 19
 LEFT MUN: LANCASTER T RIGHT MUN: LANCASTER T

					0290/0000	LENGTH(AH 2898 BK 3256)
				==	0280/1518	SOUTHVIEW DR (T770)
062128	FT				062215	FT 1 0 00246 0 01 0629+26 SALTWORKS RD (T359)
				==	0280/0000	LENGTH(AH 3256 BK 2919)
059209	FT				059296	FT 1 0 00246 0 01 0599+98
					0270/0000	LENGTH(AH 2919 BK 3237)
				==	0250/1848	ARDEN DR (PRDR)
SCOTT RIDGE RD (T830)					0250/1411	(APRA) BARBISH CONTRACT
					056059	FT 1 0 00246 0 01 0567+48 LANCASTER JACKSON T
				---	0250/0000	LENGTH(AH 3237 BK 2371)
				==	0240/1995	MERCER RD (T335)
				==	0240/0139	FROM 3025/0010 SH (CONN)
053601	FT				053688	FT 1 0 00246 0 01 0544+59 LITTLE CREEK RD

POI

DIR: N TOTAL LEN: 21.857 MI. DIST: 10-2 SR: 19
 LEFT MUN: JACKSON T RIGHT MUN: JACKSON T

FANKER RD
(T327)

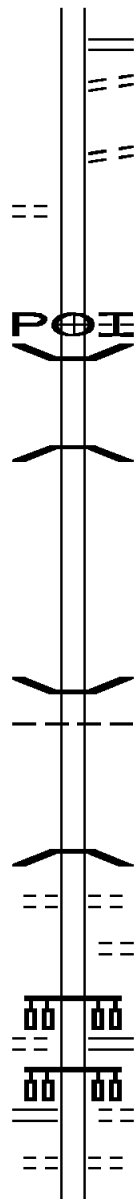
0230/1512

051076 FT

047585 FT

1 0 00246 0 01 0478+94 047064 FT
 GRANDVIEW AV
 (BORO) 0210/0000

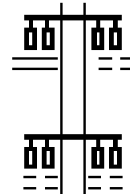
NEW CASTLE ST
 (SR0288 SEG 0040/2737) 0200/1590



0240/0000 (SR3025 SEG 0010/0000)
 LENGTH(AH 2371 BK 2525)
 TO 3025/0010 SH
 0230/2363 (CONN)
 WISE RD
 0230/1530 (T313)
 (APRA) MURPHY TRACTOR E
 MURPHY TRACTOR RD
 (PRDR)
 0230/0356
 0230/0075 BMSEN 10/0019/0230/0000
 051163 FT 1 0 00246 0 01 0519+46
 SCHOLARS RUN
 BMSBG 10/0019/0230/0000
 0230/0000 LENGTH(AH 2525 BK 3491)
 0220/0408 BMSEN 10/0019/0220/0000
 JACKSON
 0220/0204 ZELIENOPE B
 047672 FT 1 0 00246 0 01 0488+73
 NC PERRY HW
 CONNOQUENESSING CREEK
 BMSBG 10/0019/0220/0000
 0220/0000 LENGTH(AH 3491 BK 0521)
 NORTHVIEW ST
 (BORO)
 0210/0376 PARK LN
 (BORO)
 0210/0166 GRANDVIEW AV
 047151 FT (SR0068 SEG 0040/0000)
 0210/0000 LENGTH(AH 0521 BK 2088)
 NEW CASTLE ST
 (BORO)
 0200/1590 SPRING ST
 0200/1086 (BORO)

DIR: N TOTAL LEN: 21.857 MI. DIST: 10-2 SR: 19
 LEFT MUN: ZELIENOPE B RIGHT MUN: ZELIENOPE B

BEAVER ST
 (SR0068 SEG 0030/1146) 0200/0414
 044976 FT



BEAVER ST
 (BORO) 0200/0414
 045063 FT 1 0 00246 0 00 0457+62
 CULVERT ST
 (BORO) 0200/0000 LENGTH(AH 2088 BK 1696)

043280 FT

043367 FT 1 0 00246 0 00 0432+64
 PERRY WY
 (BORO) 0190/0000 LENGTH(AH 1696 BK 1952)
 MFC BEGIN = C

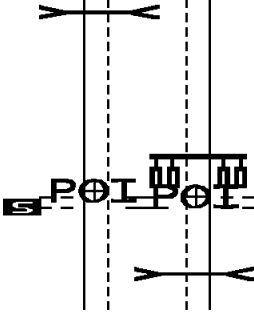
ZELIENOPE
 JACKSON T 0181/0588

NC MAIN ST
 1 0 00246 0 00 0413+98 041217 FT
 LENGTH(AH 2063 BK 1980) 0181/0000

ZELIENOPE
 JACKSON T 0180/0494
 041415 FT 1 0 00246 0 00 0413+72
 NC MAIN ST 0180/0000 LENGTH(AH 1952 BK 2052)


GLADE RUN
 STRUCTURE LENGTH 30 FT
 BMSID 10/0019/0160/2858 0171/0019

1 0 00246 0 00 0393+20 039237 FT
 (APRA) TECH CRAFT HOMES
 GUDENKUNST RD
 (T301)
 TOLL GATE RD
 (T302)
 LENGTH(AH 1980 BK 2849) 0171/0000



039363 FT 1 0 00246 0 00 0393+20
 (APRA) TECH CRAFT HOMES
 GUDENKUNST RD
 (T301)
 TOLLGATE SCHOOL RD
 (T302)
 0170/0000 LENGTH(AH 2052 BK 2942)
 GLADE RUN
 STRUCTURE LENGTH 30 FT
 BMSID 10/0019/0160/2858

DIR: N TOTAL LEN: 21.857 MI. DIST: 10-2 SR: 19
 LEFT MUN: JACKSON T RIGHT MUN: JACKSON T



DIR: N TOTAL LEN: 21.857 MI. DIST: 10-2 SR: 19
 LEFT MUN: JACKSON T RIGHT MUN: JACKSON T

Stationing	Description	Stationing	Description
			JACKSONS POINTE RD (PRDR) LINDSAY RD (SR0528 SEG 0010/0000)
		0130/0977	
		0130/0887	TO 0528/0010 SH (CONN)
		0130/0618	LINDSAY WY (T721)
029435 FT		029435 FT	1 0 00246 0 00 0296+45
ZEHNER SCHOOL RD (TB11)			ZEHNER SCHOOL RD (TB11)
LENGTH(AH 2837 BK 2420)	0131/0000	0130/0000	LENGTH(AH 3081 BK 2396)
ROLLING HILLS DR (T311)	0121/1624	0120/1613	ROLLING HILLS DR (T311)
PLUNKETT RD (T304)	0121/1165	0120/1160	PLUNKETT RD (T304)
(APRA) HIGHWAY EQUIPMEN HIGHWAY EQUIPMENT DR (PRDR)	0121/0450	0120/0443	(APRA) HIGHWAY EQUIPMEN HIGHWAY EQUIPMENT DR (PRDR)
1 0 00246 0 00 0270+99	027040 FT	027039 FT	1 0 00246 0 00 0270+99
PLUNKETT RD (T304)			PLUNKETT RD (T304)
LENGTH(AH 2420 BK 2008)	0121/0000	0120/0000	LENGTH(AH 2396 BK 2003)
JACKSON CRANBERRY T (APRA) W D KERR AND SON	0111/1389	0110/1383	JACKSON CRANBERRY T (APRA) W D KERR AND SON
W D KERR DR (PRDR)	0111/1133	0110/1134	W D KERR DR (PRDR)
HEIGHTS DR (TWP)	0111/0490		HEIGHTS DR (TWP)
1 0 00246 0 00 0250+86	025032 FT	0110/0474	025036 FT
(APRA) CLAYTON HOMES IN BEAR RUN RD (T315)			(APRA) CLAYTON HOMES IN BEAR RUN RD (T315)
LENGTH(AH 2008 BK 2686)	0111/0000	0110/0000	LENGTH(AH 2003 BK 2727)
(APRA) CLAYTON HOMES RD OLD ROUTE 19 RD (T310)			(APRA) CLAYTON HOMES RD OLD ROUTE 19 RD (T310)

DIR: N TOTAL LEN: 21.857 MI. DIST: 10-2 SR: 19
 LEFT MUN: CRANBERRY T RIGHT MUN: CRANBERRY T

VICTORY DR
 (TWP)

0101/2127



0100/2128

VICTORY DR
 (TWP)

1 0 00246 0 00 0223+91 022346 FT
 (APRA) H J SCHNEIDER
 EHRMAN RD
 (T969)

LENGTH(AH 2686 BK 1871) 0101/0000
 TR BRUSH CR
 STRUCTURE LENGTH 10 FT
 BMSID 10/0019/0090/1541 0091/1406

FLORIDA BL
 (PRDR)
 1 0 00246 0 00 0205+28 020475 FT
 LENGTH(AH 1871 BK 2667) 0091/0000

FRIENDSHIP LN
 (PRDR) 0081/1688

1 0 00246 0 00 0178+83 017808 FT
 NORTH BOUNDARY RD
 (T311)
 GLEN EDEN RD
 (SR3024 SEG 0070/2643)

LENGTH(AH 2667 BK 3261) 0081/0000

MANOR RD
 (TWP)

0071/1521

022309 FT

0100/0000
 0090/1459

0090/0565

020416 FT
 0090/0000

0080/1653

017838 FT

0080/0000

0070/1534

1 0 00246 0 00 0223+91
 (APRA) H J SCHNEIDER
 EHRMAN RD
 (T969)

LENGTH(AH 2727 BK 1893)
 TR BRUSH CR
 STRUCTURE LENGTH 10 FT
 BMSID 10/0019/0090/1541

FLORIDA BL
 (PRDR)

1 0 00246 0 00 0204+74
 LENGTH(AH 1893 BK 2578)

FRIENDSHIP LN
 (PRDR)

1 0 00246 0 00 0178+83
 NORTH BOUNDARY RD
 (T311)
 GLEN EDEN RD
 (SR3024 SEG 0070/2643)

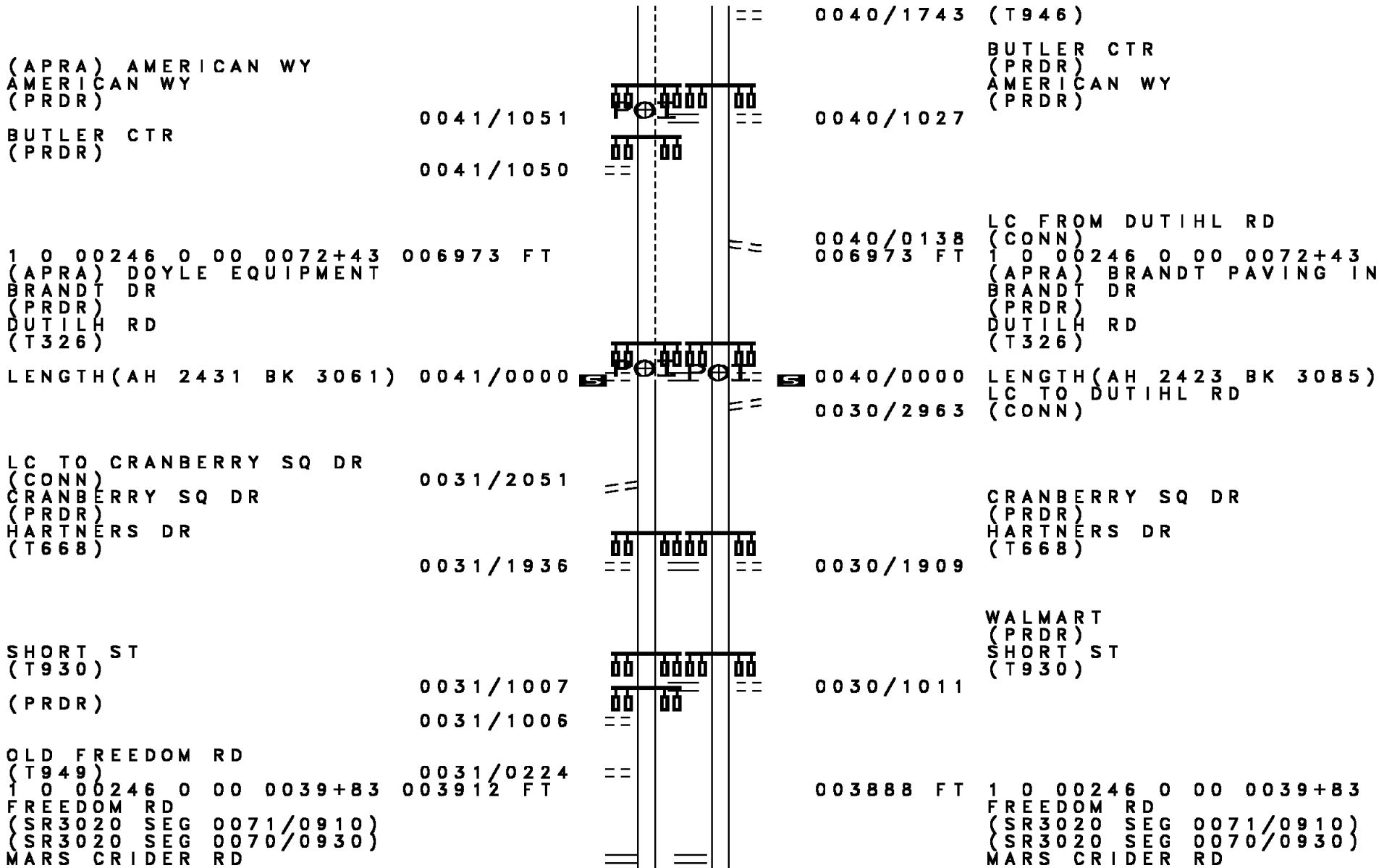
LENGTH(AH 2578 BK 3307)

MANOR RD
 (TWP)

DIR: N TOTAL LEN: 21.857 MI. DIST: 10-2 SR: 19
 LEFT MUN: CRANBERRY T RIGHT MUN: CRANBERRY T

Stationing	Description	Length	Notes	Stationing	Description	Length	Notes
014547 FT	GOEHRING RD (T316)	0071/0000	POI	014531 FT	GOEHRING RD (T316)	0070/0000	POI
	LENGTH(AH 3261 BK 2033) (APRA) FIRE STATION ENT FIRE STATION ENTRANCE (PRDR)				LENGTH(AH 3307 BK 2033) (APRA) TWP FIRE STATION FIRE STATION ENTRANCE (PRDR)		
	(APRA) MASHUDA INCORPOR ERNIE MASHUDA DR (T870)	0061/1550	POI		(APRA) MASHUDA INCORPOR ERNIE MASHUDA DR (T870)	0060/1550	POI
		0061/1371	POI			0060/1370	POI
012514 FT	PROGRESS AV (T651)	0061/0000	POI	012498 FT	PROGRESS AV (T651)	0060/0000	POI
	LENGTH(AH 2033 BK 3110) (APRA) RECO EQUIPMENT C RECO EQUIPMENT DR (PRDR)				LENGTH(AH 2033 BK 3102) (APRA) RECO EQUIPMENT C RECO EQUIPMENT DR (PRDR)		
	OGLE VIEW RD (T322) ROWAN RD (SR3018 SEG 0010/0000)	0051/1990	POI		OGLE VIEW RD (T322) ROWAN RD (SR3018 SEG 0010/0000)	0050/1990	POI
		0051/1562	POI			0050/1555	POI
	TR COAL RUN STRUCTURE LENGTH 8 FT BMSID 10/0019/0050/0240 UNIONVILLE RD (T328)	0051/0314	POI		TR COAL RUN STRUCTURE LENGTH 8 FT BMSID 10/0019/0050/0240 UNIONVILLE RD (T328)	0050/0240	POI
	BMSEN 10/0019/0050/0000	0051/0025	POI		BMSEN 10/0019/0050/0000	0050/0025	POI
	1 0 00246 0 00 0094+76 009404 FT COAL RUN BMSBG 10/0019/0050/0000	0051/0000	POI		1 0 00246 0 00 0094+76 009396 FT COAL RUN BMSBG 10/0019/0050/0000	0050/0000	POI
	LENGTH(AH 3110 BK 2431) WISCONSIN AV (T768) ROCHESTER RD (SR3022 SEG 0050/3261)	0041/2208	POI		LENGTH(AH 3102 BK 2423) WISCONSIN AV (T768) ROCHESTER RD (SR3022 SEG 0050/3261)	0040/2200	POI
					(APRA) CASE CONSTRUCTIO SMITH DR		

DIR: N TOTAL LEN: 21.857 MI. DIST: 10-2 SR: 19
 LEFT MUN: CRANBERRY T RIGHT MUN: CRANBERRY T



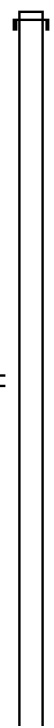
DIR: N TOTAL LEN: 21.857 MI. DIST: 10-2 SR: 19
 LEFT MUN: CRANBERRY T RIGHT MUN: CRANBERRY T

{SR0228 SEG 0011/0000}					{SR0228 SEG 0011/0000}
{SR0228 SEG 0010/0000}					{SR0228 SEG 0010/0000}
LENGTH(AH 3061 BK 1581) 0031/0000				0030/0000	LENGTH(AH 3085 BK 1554)
MALL ENTRANCE RD (PRDR) SAINT FRANCIS WY (T346)				0020/0520	MALL ENTRANCE RD (PRDR) SAINT FRANCIS WY (T346)
TURNPIKE RAMP RD (TNPK)				0021/0163	
1 0 00246 0 00 0023+99 002331 FT				0020/0000	1 0 00246 0 00 0023+82
LENGTH(AH 1581 BK 2331) 0021/0000				0010/1846	LENGTH(AH 1554 BK 2334)
					DRAINAGE
DRAINAGE					STRUCTURE LENGTH 27 FT
STRUCTURE LENGTH 27 FT					BMSID 10/0019/0010/1846
BMSID 10/0019/0010/1846 0011/1865				0010/1634	TURNPIKE RAMP RD (TNPK)
				0010/1372	1-76 & 1-79
1-76 & 1-79				0010/1291	OP ID 10/7076/9900/2863
OP ID 10/7076/9900/2863 0011/1406				0010/1079	SIGN: 3 CHORD TRUSS
SIGN: 3 CHORD TRUSS				0010/1013	BMSID 10/0019/0010/1291
BMSID 10/0019/0010/1291 0011/1290				0010/0919	FROM TURNPIKE RAMP RD
					(CONN)
TURNPIKE RAMP RD					TURNPIKE RAMP RD
(TNPK)					(TNPK)
TURNPIKE RAMP RD					TURNPIKE RAMP RD
(TNPK)					(TNPK)
0011/1033					
TR BRUSH CREEK					TR BRUSH CREEK
STRUCTURE LENGTH 18 FT					STRUCTURE LENGTH 18 FT
BMSID 10/0019/0010/0919 0011/0944					BMSID 10/0019/0010/0919
FROM TURNPIKE RAMP RD					
(CONN)					
0011/0845					
MARGUERITE RD					MARGUERITE RD
(T905)					(T905)
0011/0296					000000 FT
					1 0 00246 0 00 0000+00
1 0 00246 0 00 0000+00 000000 FT					NC PERRY HW
NC PERRY HW					INTER-BK
PERRY HW					
(SR0019 SEG 0681/3516)					(SR0019 SEG 0680/3452)
MFC BEGIN = B					MFC BEGIN = B
BK-ALLEGHENY (02)					BK-ALLEGHENY (02)
LENGTH(AH 2331 BK 0000) 0011/0000					LENGTH(AH 2334 BK 0000)

EXTRACT DATE: 12/18/2023 ROADWAY MANAGEMENT SYSTEM PAGE NUMBER: 24
 PRINT DATE: 12/21/2023 SLD COUNTY/SR - ANNUAL PRINT COUNTY: BUTLER
 DIR: N TOTAL LEN: 38.015 MI. DIST: 10-2 SR: 8
 LEFT MUN: MERCER T RIGHT MUN: MERCER T

200676 FT

200719 FT AH-VENANGO (60)
 INTER-AHD WILLIAM FLINN HW
 0890/3458 (SR0008 SEG 0010/0000)
 COUNTY LINE RD
 0890/3422 (T476)



1 0 00218 0 00 0110+75 197218 FT
 SUTHERLAND RD
 (T428) 0890/0000

197261 FT WHITE OAK RD
 (T477)
 0890/0000 LENGTH(AH 3458 BK 2087)

195131 FT

195174 FT 1 0 00218 0 00 0090+18
 0880/0000 LENGTH(AH 2087 BK 2515)

DIR: N TOTAL LEN: 38.015 MI. DIST: 10-2 SR: 8
 LEFT MUN: MERCER T RIGHT MUN: MERCER T

Stationing	Left Side Description	Right Side Description
1 0 00218 0 00 0065+04 192616 FT	WHITAKER RD (T391) 0870/0000	192659 FT 0870/0000 LENGTH(AH 2515 BK 3122)
CENTERTOWN RD (T390) 189494 FT	0860/0000	189537 FT 1 0 00218 0 00 0033+81 NC WILLIAM FLINN HW 0860/0000 LENGTH(AH 3122 BK 2274) MERCER 0850/2113 HARRISVILLE B
1 0 00218 0 00 0010+50 187220 FT	CHURCH ST (BORO) 0850/0000 BARNES ST (BORO) 0840/0847	0850/0391 KERN LN (BORO) 187263 FT 0850/0000 LENGTH(AH 2274 BK 1091)
186129 FT		0840/0427 PERRY ST (BORO) HENRY ST (BORO) 0840/0217 (BORO) 186172 FT 1 0 00218 0 00 0000+00 MERCER ST (SR0058 SEG 0020/0000)
DRENNING ST (BORO) 0830/0168		0840/0000 LENGTH(AH 1091 BK 0354)
185775 FT		0830/0139 (BORO) 185818 FT BORO AL (BORO) 1 0 00073 0 02 1256+62 PRAIRIE ST (BORO) 0830/0000 LENGTH(AH 0354 BK 1654) UNKNOWN ST (BORO) 0820/1431 (BORO) WASHINGTON ST (BORO) 0820/1233 (BORO) ELM ST

DIR: N TOTAL LEN: 38.015 MI. DIST: 10-2 SR: 8
 LEFT MUN: HARRISVILLE B RIGHT MUN: HARRISVILLE B

		==	0820/1085 (BORO)
		==	HILLIARD ST
		==	0820/0823 (BORO)
EDNA ST		==	
(BORO)	0820/0557	==	
BRAHAM ST		==	
(BORO)	0820/0354	==	
WALKER ST		==	
(BORO)	0820/0147	==	
	184121 FT	==	184164 FT 1 0 00073 0 02 1240+13
		==	WICK AV
		==	(BORO)
SUTTON ST		==	5 0820/0000 LENGTH(AH 1654 BK 1473)
(BORO)	0810/1226	==	
		==	0810/0441 BMS EN 10/0008/0810/0425
		==	1 0 00073 0 02 1229+69
		==	TR MCMURRAY RUN
BROWNTOWN RD		==	0810/0425 BMSBG 10/0008/0810/0425
(T841)	0810/0294	==	
	182648 FT	==	182691 FT 1 0 00073 0 02 1224+47
		==	NC MAIN ST
		==	HARRISVILLE
		==	MERCER T
		==	5 0810/0000 LENGTH(AH 1473 BK 2444)
		==	0800/1803 BOOMERANG RD
		==	(T550)
		==	180204 FT
		==	180247 FT 1 0 00073 0 02 1198+37
		==	BOOMERANG RD
		==	(T550)
		==	5 0800/0000 LENGTH(AH 2444 BK 3028)
		==	MCMURRY RUN
		==	STRUCTURE LENGTH 12 FT
ETHAN HILL DR		==	0790/2274 BMSID 10/0008/0790/2274
(T842)	0790/1715	==	
KIPPER LN		==	
(TWP)	0790/0859	==	
	177176 FT	==	177219 FT 1 0 00073 0 02 1169+69

DIR: N TOTAL LEN: 38.015 MI. DIST: 10-2 SR: 8
 LEFT MUN: MERCER T RIGHT MUN: MERCER T

SHIELDS RD
(T840)

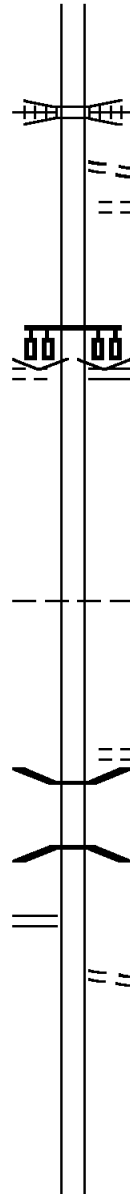
1 0 00073 0 02 1100+97 170307 FT
 FRANKLIN RD
 (SR0108 SEG 0200/2514) 0760/0000

174860 FT

0780/0000

172600 FT

168547 FT



0790/0000 LENGTH(AH 3028 BK 2316)

0780/1316 BESSEMER AND LAKE ERIE
 OVERPASS IS RR X-ING
 STATION RD
 (T648)
 0780/1179 STATION RD
 (T757)
 0780/0698

174903 FT 1 0 00073 0 02 1146+50
 VILLAGE: FORESTVILLE
 BOYERS RD
 (SR4012 SEG 0010/0000)

0780/0000 LENGTH(AH 2316 BK 2260)

172643 FT 1 0 00073 0 02 1123+56
 0770/0000 LENGTH(AH 2260 BK 2293)
 MERCER
 0760/2258 SLIPPERY ROCK T

0760/0650 WICK RD
 (T461)
 0760/0111 BMSSEN 10/0008/0760/0097
 1 0 00073 0 02 1101+95
 TR MCDONALD RUN
 BMSBG 10/0008/0760/0097

0760/0097 170350 FT
 0760/0000 LENGTH(AH 2293 BK 1760)
 BOOZEL RD
 0750/1739 (T459)

168590 FT 2 0 10051 0 02 0736+95
 0750/0000 LENGTH(AH 1760 BK 2139)

DIR: N TOTAL LEN: 38.015 MI. DIST: 10-2 SR: 8
LEFT MUN: SLIPPERY ROCK T RIGHT MUN: SLIPPERY ROCK T

166408 FT

166451 FT 2 0 10051 0 02 0715+50

BOOZEL RD
(T459)

0740/0000 LENGTH(AH 2139 BK 3169)

163239 FT

163282 FT 2 0 10051 0 02 0683+99

BRANCHTON RD
(SR4010 SEG 0050/0000)

0730/0000 LENGTH(AH 3169 BK 3420)

159819 FT

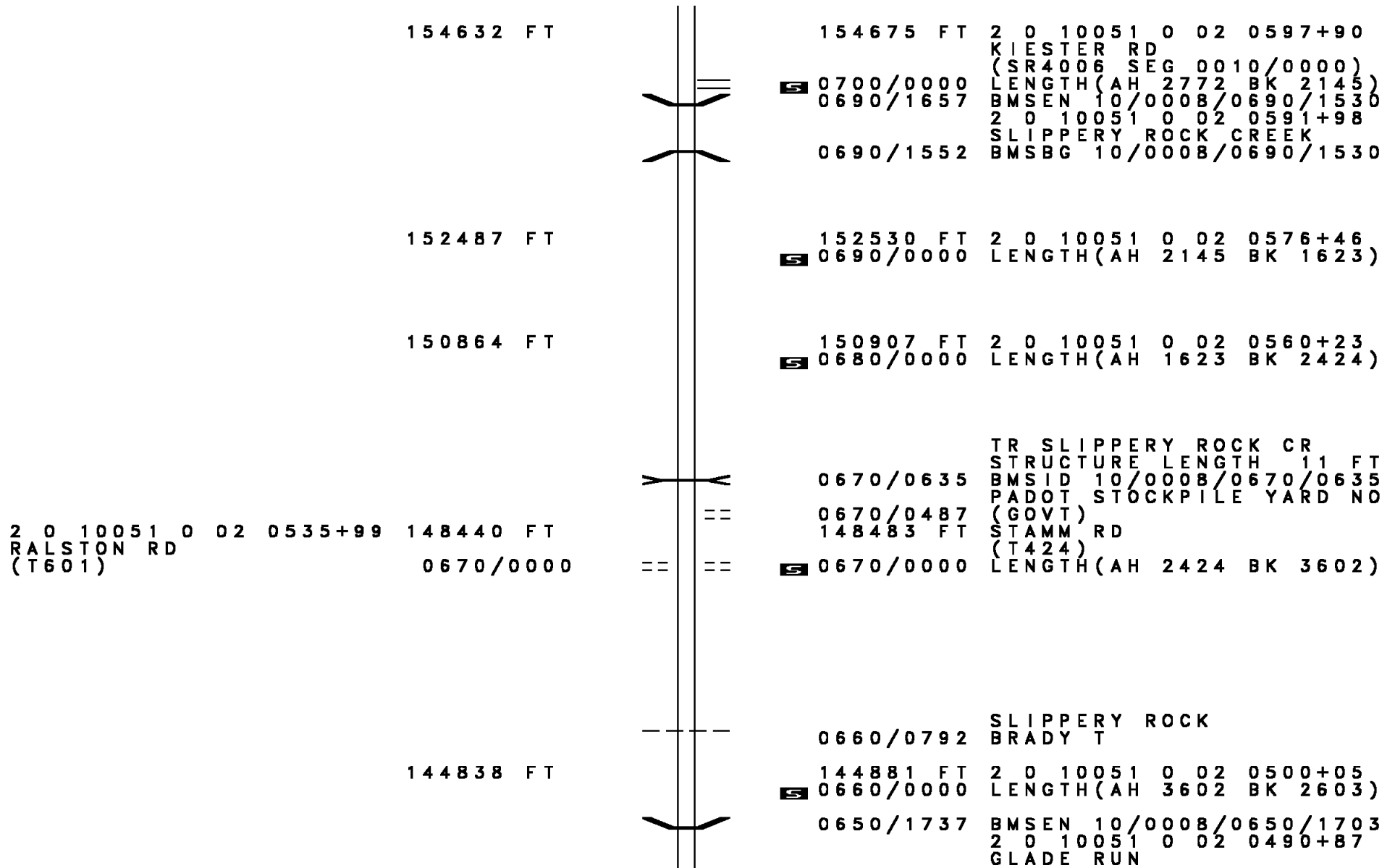
159862 FT 2 0 10051 0 02 0649+79

0720/0000 LENGTH(AH 3420 BK 2415)

2 0 10051 0 02 0625+67 157404 FT
KIESTER RD
(T841) 0710/0000

157447 FT DAVIS LN
(T385)
0710/0000 LENGTH(AH 2415 BK 2772)

DIR: N TOTAL LEN: 38.015 MI. DIST: 10-2 SR: 8
 LEFT MUN: SLIPPERY ROCK T RIGHT MUN: SLIPPERY ROCK T



DIR: N TOTAL LEN: 38.015 MI. DIST: 10-2 SR: 8
 LEFT MUN: BRADY T RIGHT MUN: BRADY T

0650/1703 BMSBG 10/0008/0650/1703

142235 FT

142278 FT 2 0 10051 0 02 0474+10
 0650/0000 LENGTH(AH 2603 BK 2100)
 DUFFY RD
 0640/1706 (T455)

TO 0173/0020
 (CONN) 0640/0117
 2 0 10051 0 02 0448+99 140135 FT
 CENTREVILLE PK
 (SR0173 SEG 0020/0000) 0640/0000
 FROM 0173/0020 SH
 (CONN) 0620/1610
 SR 0528 SH
 (SR0528 SEG 0480/0791) 0620/0997

140178 FT HALLSTON RD
 (SR1010 SEG 0010/0000)
 0640/0000 LENGTH(AH 2100 BK 1696)

138439 FT

138482 FT 1 0 00073 0 01 0651+46
 WEEKS RD
 (T457)
 0620/0000 LENGTH(AH 1696 BK 1849)

1 0 00073 0 00 0620+00 136590 FT
 LC TO MUDDY CREEK DR
 (CONN) 0610/0000
 MUDDY CREEK DR
 (T457) 0600/2555

0610/0748 TURK RD
 (T453)
 BIG RUN
 STRUCTURE LENGTH 26 FT
 0610/0652 BMSID 10/0008/0610/0652

136633 FT
 0610/0000 LENGTH(AH 1849 BK 3075)

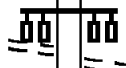
133515 FT

133558 FT 1 0 00073 0 00 0589+67

DIR: N TOTAL LEN: 38.015 MI. DIST: 10-2 SR: 8
 LEFT MUN: BRADY T RIGHT MUN: BRADY T


STAFF RD
 (T840)

0590/0714
 131003 FT



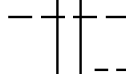
0600/0000 LENGTH(AH 3075 BK 2512)
 0590/0714 HALL RD
 (T449)
 131046 FT 1 0 00073 0 00 0564+96
 TR BIG RUN
 STRUCTURE LENGTH 8 FT
 BMSID 10/0008/0590/0000
 0590/0000 LENGTH(AH 2512 BK 2917)

128086 FT



128129 FT 1 0 00073 0 00 0535+50
 0580/0000 LENGTH(AH 2917 BK 2792)
 BRADY
 0570/2736 CLAY T
 KELLY RD
 0570/2466 (T352)

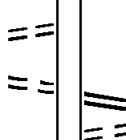
125294 FT



125337 FT 1 0 00073 0 00 0507+74
 0570/0000 LENGTH(AH 2792 BK 2523)

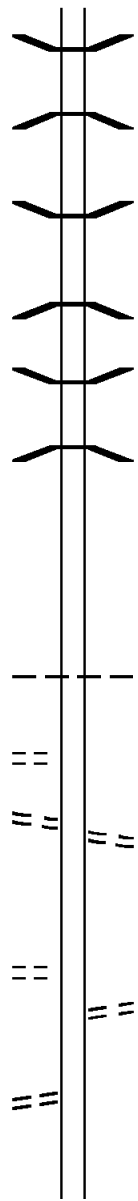
LC FOR MUDDY CREEK DR
 (CONN)
 1 0 00073 0 00 0482+35
 MUDDY CREEK DR
 (T414)

0560/0125
 122771 FT
 0560/0000



122814 FT EUCLID RD
 (SR0138 SEG 0010/0000)
 0560/0000 LENGTH(AH 2523 BK 2528)
 FOR SR 0008 AND 0138
 0550/2396 (CONN)

DIR: N TOTAL LEN: 38.015 MI. DIST: 10-2 SR: 8
 LEFT MUN: CLAY T RIGHT MUN: CLAY T



120243 FT

0550/1499 BMS EN 10/0008/0550/1424
 1 0 00073 0 00 0471+63
 MUDDY CREEK
 0550/1424 BMSBG 10/0008/0550/1424

0550/0020 BMS EN 10/0008/0550/0000
 120286 FT 1 0 00073 0 00 0457+51
 TR MUDDY CREEK
 BMSBG 10/0008/0550/0000
 5 0550/0000 LENGTH(AH 2528 BK 2732)

0540/1796 BMS EN 10/0008/0540/1781
 1 0 00073 0 00 0448+03
 TR MUDDY CREEK
 0540/1781 BMSBG 10/0008/0540/1781

117511 FT

117554 FT 1 0 00073 0 00 0430+22
 5 0540/0000 LENGTH(AH 2732 BK 2387)

0530/1385 CLAY CENTER T

LC FOR MUDDY CREEK DR
 (CONN) 0530/0489
 1 0 00073 0 00 0406+86 115124 FT
 MUDDY CREEK DR
 (T442) 0530/0000

115167 FT SUNSET DR
 (T442)
 5 0530/0000 LENGTH(AH 2387 BK 2430)

BEACON LN
 (TWP) 0520/0643
 1 0 00073 0 00 0382+00 112694 FT
 SUNSET DR
 (T442) 0520/0000

0520/0055 SUNSET DR
 112737 FT (T442)
 5 0520/0000 LENGTH(AH 2430 BK 2710)

SUNSET DR

DIR: N TOTAL LEN: 38.015 MI. DIST: 10-2 SR: 8
 LEFT MUN: CENTER T RIGHT MUN: CENTER T

SWAMP RUN RD
 (T883) 0510/1159

1 0 00073 0 00 0354+91 109984 FT
 UNIONVILLE RD
 (TWP) 0510/0000

CARAVAN LN
 (PRDR) 0500/1361
 CLYDE LN
 (PRDR) 0500/1089

107511 FT

NORTH RIDGE LN
 (TWP) 0490/2118

ELGIE LN
 (PRDR) 0490/1409

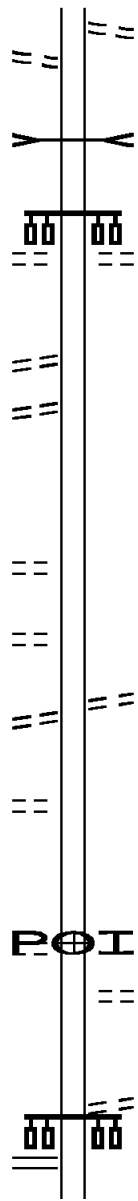
MCCANDLESS RD
 (T410) 0490/0667

1 0 00073 0 00 0300+50 104696 FT
 MAPLEWOOD DR
 (T402) 0490/0000

RIVERVIEW HOMES DR
 (PRDR) 0480/0330

102772 FT

BENBROOK RD
 (SR3007 SEG 0370/0515) 0470/3319



0510/1242 (T442)

SWAMP RUN
 STRUCTURE LENGTH 10 FT
 0510/0857 BMSID 10/0008/0510/0857

110027 FT MAHOOD RD
 (T860)

5 0510/0000 LENGTH(AH 2710 BK 2473)

107554 FT 1 0 00073 0 00 0329+42
 5 0500/0000 LENGTH(AH 2473 BK 2815)

0490/0667 BRANDON RD
 (T410)

104739 FT

5 0490/0000 LENGTH(AH 2815 BK 1924)

0480/0330 (APRA) RIVERVIEW HOMES
 BENBROOK RD

0480/0236 (T602)
 102815 FT 1 0 00073 0 00 0283+00

LC TO BENBROOK RD
 (CONN)

5 0480/0000 NC WI LLIAM FLINN HW
 LENGTH(AH 1924 BK 3572)

0470/3319

DIR: N TOTAL LEN: 38.015 MI. DIST: 10-2 SR: 8
 LEFT MUN: CENTER T RIGHT MUN: CENTER T

Structure ID	Structure Length	Structure Name	Stationing	Right of Way
0470/0910	8 FT	CROOKED RUN		
0470/0000	099243 FT		1 0 00073 0 00 0247+14	
			LENGTH(AH 3572 BK 3193)	
0460/1805		PINE DR		
		(T690)		
0460/0864	096007 FT	FOX HOLLOW DR		
		(PRDR)		
0460/0000	096050 FT	MERCER RD	1 0 00073 0 00 0215+30	
		(T494)	MERCER RD	
			LENGTH(AH 3193 BK 1758)	
0450/0564	094292 FT	LAKEVIEW DR		
		(T650)	1 0 00073 0 00 0197+87	
0450/0000	094249 FT	LAKEVIEW DR		
		(T650)	LENGTH(AH 1758 BK 3243)	
0440/1250	091049 FT	HALLAND TE		
		(PRDR)		
0440/0000	091006 FT	VOLKSWOOD DR	1 0 00073 0 00 0165+11	
		(PRDR)	LENGTH(AH 3243 BK 1856)	

DIR: N TOTAL LEN: 38.015 MI. DIST: 10-2 SR: 8
 LEFT MUN: CENTER T RIGHT MUN: CENTER T

SHANOR DR
 (T516)
 SHANOR DR
 (T516)

0430/0185
 089150 FT

0430/0185
 0430/0112
 089193 FT

FROM 0308/0010 SH
 (CONN)
 1 0 00073 0 00 0146+75
 WEST SUNBURY RD
 (SR0308 SEG 0010/0000)

0430/0000

MFC BEGIN = B
 LENGTH(AH 1856 BK 2366)

WYE 9102 RD
 (SR9102 SEG 0010/0000)
 WYE 9102 RD
 (SR9102 SEG 0010/0000)

0420/2069

MALL ENTRANCE RD
 (PRDR)

0421/1293

0420/1213

LC TO MALL ENTRANCE RD
 (PRDR)

SUMMIT RD
 (T442)
 MALL ENTRANCE RD
 (PRDR)

0421/0442

0420/0448

SUMMIT RD
 (T442)
 LC TO MALL ENTRANCE RD
 (PRDR)

1 0 00073 0 00 0123+00 086791 FT

MILHEIM DR
 (T442)
 LENGTH(AH 2359 BK 2437)
 HILLTOP DR
 (T700)

0421/0000
 0411/2191

0420/0355
 086827 FT

0420/0000

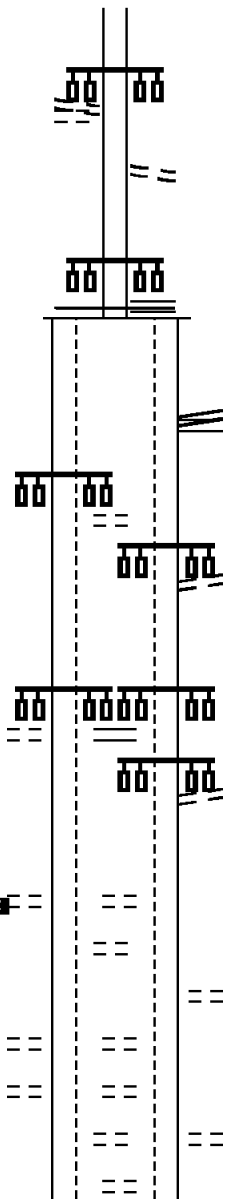
1 0 00073 0 00 0123+00
 MILHEIM DR
 (T442)
 LENGTH(AH 2366 BK 2411)

THORNLEY DR
 (T644)
 WALKER DR
 (T643)
 JOHNSON DR
 (T705)

0411/2052
 0411/1689
 0411/1495

0410/2174
 0410/2040
 0410/1678
 0410/1469
 0410/1280

HILLTOP DR
 (T700)
 THORNLEY DR
 (T644)
 WALKER DR
 (T643)
 JOHNSON DR
 (T705)
 CONCORDIA WY
 (PRDR)



DIR: N TOTAL LEN: 38.015 MI. DIST: 10-2 SR: 8
 LEFT MUN: CENTER T RIGHT MUN: CENTER T

Left Side Description	Left Side Stationing	Left Side Length	Right Side Description	Right Side Stationing	Right Side Length
CONCORDIA WY (PRDR)	0411/1284	==			
MAYFIELD AV (T713)	0411/1047	==	MAYFIELD AV (T713)	0410/1034	==
GLENWOOD WY (T831)	0411/0635	00 0000 00	GLENWOOD WY (T831)	0410/0622	00 0000 00
TEAKWOOD RD (T422)	0411/0392	==	TEAKWOOD RD (T422)	0410/0388	==
BEECHWOOD BL (T707)	0411/0213	==	BEECHWOOD BL (T707)	0410/0201	==
1 0 00073 0 00 0098+95 084354 FT			084416 FT	1 0 00073 0 00 0098+95	
HOMEWOOD DR (PRDR)			HOMEWOOD DR (PRDR)		
CENTER BUTLER T			CENTER BUTLER T		
LENGTH(AH 2437 BK 1707) 0411/0000			LENGTH(AH 2411 BK 1708) 0410/0000		
BEECH RD (TWP)	0401/1336	00 0000 00	BEECH RD (TWP)	0400/1684	00 0000 00
			0400/1333		
1 0 00073 0 00 0081+52 082647 FT			082708 FT	1 0 00073 0 00 0081+52	
EVANS RD (TWP)			EVANS RD (TWP)		
EVANS RD (TWP)			EVANS RD (TWP)		
LENGTH(AH 1707 BK 2034) 0401/0000			LENGTH(AH 1708 BK 2053) 0400/0000		
HOMEWOOD DR (T442)	0391/1595	==			
RAMP B RD (SR8010 SEG 0260/0000)	0391/1280	==	RAMP F RD (SR8010 SEG 0510/0855)	0390/1207	==
RAMP A RD (SR8010 SEG 0250/0644)	0391/1120	==	RAMP E RD (SR8010 SEG 0500/0000)	0390/1137	==
BMS EN 10/0008/0390/0758	0391/0881	==	BMS EN 10/0008/0390/0758	0390/0900	==
1 0 00073 0 00 0069+53			1 0 00073 0 00 0069+53		
SRO422 EB			SRO422 EB		
BMSBG 10/0008/0390/0758	0391/0787	==	BMSBG 10/0008/0390/0758	0390/0806	==
RAMP C RD (SR8010 SEG 0020/0000)	0391/0702	==	RAMP G RD (SR8010 SEG 0760/0696)	0390/0686	==
RAMP D RD (SR8010 SEG 0010/0825)	0391/0579	==	RAMP H RD (SR8010 SEG 0750/0000)	0390/0416	==
FILBERT RD (TWP)			FILBERT RD (TWP)		
0391/0300			0390/0299		
1 0 00073 0 00 0061+55 080613 FT			080655 FT	1 0 00073 0 00 0062+00	

DIR: N TOTAL LEN: 38.015 MI. DIST: 10-2 SR: 8
 LEFT MUN: BUTLER T RIGHT MUN: BUTLER T

NC N MAIN ST EXT					NC N MAIN ST EXT
CEDAR RD (TWP)					CEDAR RD (TWP)
LENGTH(AH 2034 BK 2927)	0391/0000	==	==	0390/0000	LENGTH(AH 2053 BK 2921)
GERMAINE RD (TWP)	0381/2613	==	==	0380/2620	GERMAINE RD (TWP)
BELMONT RD (TWP)	0381/2502	==	==	0380/2514	BELMONT RD (TWP)
DINGHAM RD (TWP)	0381/1409	==	==	0380/1414	DINGHAM RD (TWP)
BUTLER BUTLER CITY C NC N MAIN ST ET	0381/1017	-	-	0380/1033	BUTLER BUTLER CITY C
1 0 00073 0 00 0032+28	077686 FT			077734 FT	1 0 00073 0 00 0032+53
CHARLES ST (CITY)					CHARLES ST (CITY)
MFC BEGIN = B LENGTH(AH 2927 BK 2379)	0381/0000	==	==	0380/0000	MFC BEGIN = B LENGTH(AH 2921 BK 2379)
CEMETERY DR (CITY)	0370/2358	==	==		
MANOR LN (CITY)	0370/2140	==	==		
				0370/1911	POLK ST (CITY)
				0370/1360	FULTON ST (CITY)
PEARL ST (CITY)	0370/1170	==	==		
				0370/0806	HOWARD ST (CITY)
				0370/0582	PENN ST (CITY)
				0370/0455	WISR WY (CITY)
				0370/0327	WALNUT ST (CITY)
075307 FT				075355 FT	1 0 00073 0 00 0008+22
					BRADY ST (CITY)
				0370/0000	LENGTH(AH 2379 BK 0874)
				0360/0667	LOCUST ST (CITY)
					NORTH ST

DIR: N TOTAL LEN: 38.015 MI. DIST: 10-2 SR: 8
 LEFT MUN: BUTLER CITY C RIGHT MUN: BUTLER CITY C

NEW CASTLE ST
 (CITY) 0360/0244

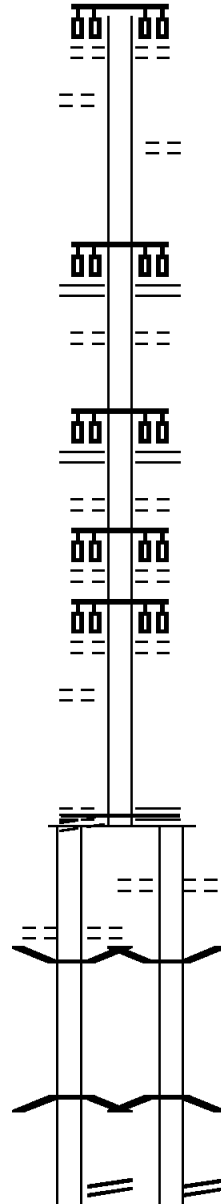
074433 FT

BRUSH ST
 (CITY) 0340/0219
 1 0 00072 0 02 0734+05 072977 FT

WAYNE ST
 (CITY)
 CITY AL
 (CITY) 0340/0000

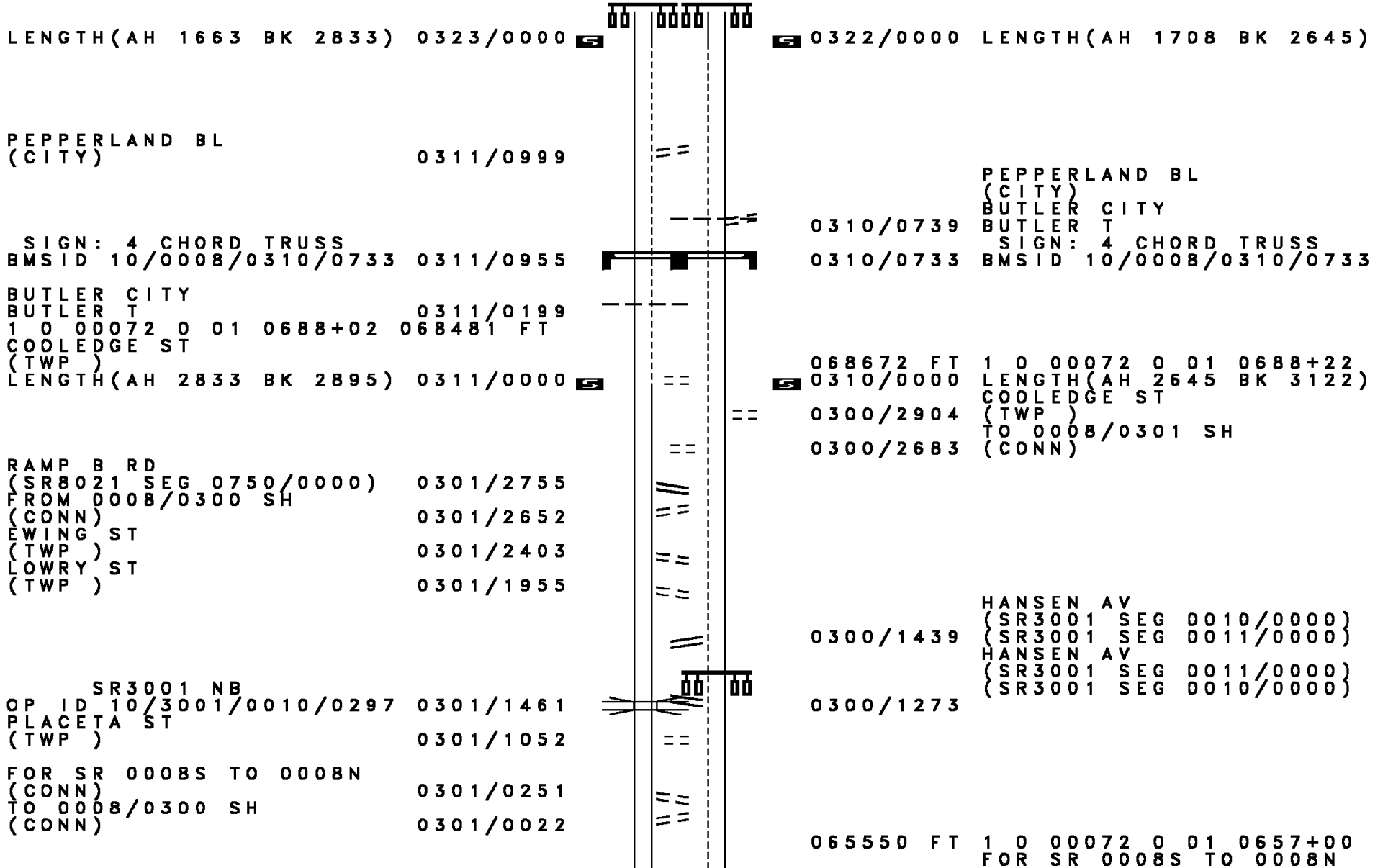
CAMPBELL ST
 (CITY) 0323/1462
 BMSBN 10/0008/0322/0040 0323/1272

0 0 00000 0 00 0000+00
 QUARRY STREET
 BMSBG 10/0008/0322/0040 0323/0040
 0 0 00000 0 00 0000+00 071314 FT
 PITTSBURGH RD
 (SR3003 SEG 0060/2018)
 NC S MAIN ST



0360/0462 (CITY)
 0360/0214 NEW CASTLE ST
 074481 FT (CITY)
 NC N 1 0 00073 0 00 0000+00
 MAIN ST
 JEFFERSON ST
 (SR0068 SEG 0461/0456)
 0360/0000 LENGTH(AH 0874 BK 0439)
 BIRCH ST
 0350/0219 (CITY)
 074042 FT 1 0 00072 0 02 0746+41
 CUNNINGHAM ST
 (SR0068 SEG 0460/0457)
 0350/0000 LENGTH(AH 0439 BK 1017)
 VOGELY ST
 0340/0787 (CITY)
 W DIAMOND ST
 (CITY)
 0340/0576
 E DIAMOND ST
 (CITY)
 0340/0437
 073025 FT
 WAYNE ST
 (SR0356 SEG 0410/1500)
 MFC BEGIN = B
 0340/0000 LENGTH(AH 1017 BK 1708)
 CAMPBELL ST
 (CITY) 0322/1505
 0322/1272 BMSBN 10/0008/0322/0040
 0322/0040
 071317 FT
 QUARRY STREET
 BMSBG 10/0008/0322/0040
 0 0 00000 0 00 0000+00
 ROOSEVELT BL
 (SR3003 SEG 0060/2018)
 NC S MAIN ST

DIR: N TOTAL LEN: 38.015 MI. DIST: 10-2 SR: 8
 LEFT MUN: BUTLER CITY C RIGHT MUN: BUTLER CITY C



DIR: N TOTAL LEN: 38.015 MI. DIST: 10-2 SR: 8
 LEFT MUN: BUTLER T RIGHT MUN: BUTLER T

1 0 00072 0 01 0656+48 065586 FT (CONN)
 LENGTH(AH 2895 BK 3086) 0301/0000 S == S 0300/0000 LENGTH(AH 3122 BK 3225)
 RAMP A RD
 (SR8021 SEG 0010/1595) 0291/2983

LITMAN RD (TWP) 0291/1331
 BMSSEN 10/0008/0290/1114 0291/1149 0290/1330
 1 0 00072 0 01 0635+84 0291/1147 0290/1147
 BUTCHER RUN
 BMSBG 10/0008/0290/1114 0291/1116 0290/1114
 LITMAN RD (TWP)
 BMSSEN 10/0008/0290/1114
 1 0 00072 0 01 0635+84
 BUTCHER RUN
 BMSBG 10/0008/0290/1114

BEAN ST (TWP) 0291/0489 == == 0290/0486
 ANN ARBOR LN (PRDR) 0291/0114 == ==
 1 0 00072 0 01 0625+62 062500 FT == 0290/0109
 LENGTH(AH 3086 BK 2538) 0291/0000 S S 062325 FT
 S 0290/0000
 BEAN ST (TWP)
 ARBOR LN (PRDR)
 1 0 00072 0 01 0624+90
 LENGTH(AH 3225 BK 2561)

1 0 00072 0 01 0599+18 059962 FT 059764 FT
 DECATUR DR (SR3005 SEG 0020/2202) S 0280/0000
 LENGTH(AH 2538 BK 1466) 0281/0000 S
 DECATUR DR (SR3005 SEG 0020/2202)
 LENGTH(AH 2561 BK 1460)

1 0 00072 0 01 0584+26 058496 FT 058304 FT
 LENGTH(AH 1466 BK 2088) 0271/0000 S S 0270/0000
 1 0 00072 0 01 0584+20
 LENGTH(AH 1460 BK 2060)

RAMP TO ARMCO STEEL RD (PRDR) 0261/1518
 (APRA) HECKETT CO. LYND
 RAMP ARMCO STEEL RD (PRDR)
 (APRA) CLEVELAND-CLIFFS 0261/1303
 POT
 POT
 POT
 (APRA) CLEVELAND-CLIFFS
 RAMP FROM ARMCO STEEL R (PRDR)

DIR: N TOTAL LEN: 38.015 MI. DIST: 10-2 SR: 8
 LEFT MUN: BUTLER T RIGHT MUN: BUTLER T

Stationing	Description	Stationing	Description
0261/1163	BMS EN 10/0008/0260/1137	0260/1334	(APRA) HECKETT CO. LYND
0261/1128	BMSBG 10/0008/0260/1137	0260/1172	RAMP TO ARMCO STEEL RD
056408 FT	1 0 00072 0 01 0563+34	0260/1137	(PRDR)
056244 FT	LENGTH(AH 2088 BK 1853)	056244 FT	BMS EN 10/0008/0260/1137
054555 FT	1 0 00072 0 01 0545+29	0260/0000	1 0 00072 0 01 0563+44
054453 FT	LENGTH(AH 1853 BK 1653)	054453 FT	LENGTH(AH 2060 BK 1791)
0241/0876	MCCALMONT RD	0250/0000	1 0 00072 0 01 0545+53
0241/0863	(SR3004 SEG 0050/0000)	0240/0873	LENGTH(AH 1791 BK 1698)
0241/0876	VOGEL RD	0240/0873	MCCALMONT RD
0241/0863	(SR3004 SEG 0050/0000)	052755 FT	(SR3004 SEG 0050/0000)
052902 FT	BUTLER	052755 FT	VOGEL RD
0241/0000	PENN T	0240/0000	(SR3004 SEG 0050/0000)
0231/1633	BUTLER	0230/1625	BUTLER
0231/1109	PENN T	0230/1061	PENN T
0231/1061	1 0 00072 0 01 0528+00	0230/0895	1 0 00072 0 01 0528+00
0231/0889	OAK RIDGE DR	050702 FT	1 0 00072 0 01 0508+23
0231/0000	(T505)	0230/0000	LENGTH(AH 2053 BK 1106)
0231/0000	LENGTH(AH 1653 BK 2068)	0230/0000	OAK RIDGE DR
0231/0000	HICKS RD	0230/0000	(T505)
0231/0000	(T505)	0230/0000	LENGTH(AH 1698 BK 2053)
0231/0000	FOREST MERE CR	0230/0000	HICKS RD
0231/0000	(PRDR)	0230/0000	(T505)
0231/0000	FOREST MERE CR	0230/0000	FOREST MERE CR
0231/0000	(PRDR)	0230/0000	(PRDR)
0231/0000	FOREST MERE CR	0230/0000	FOREST MERE CR
0231/0000	(PRDR)	0230/0000	(PRDR)
0231/0000	HOCH RD	0230/0000	HOCH RD
0231/0000	(T507)	0230/0000	(T507)
0231/0000	WECKERLY RD	0230/0000	WECKERLY RD
0231/0000	(T832)	0230/0000	(T832)
0231/0000	LENGTH(AH 2068 BK 1116)	0230/0000	LENGTH(AH 2053 BK 1106)

DIR: N TOTAL LEN: 38.015 MI. DIST: 10-2 SR: 8
 LEFT MUN: PENN T RIGHT MUN: PENN T

THORNCREST DR (T508)	0221/0758	==	==	0220/0740	THORNCREST DR (T508)
1 0 00072 0 01 0497+10 049718 FT				049596 FT	1 0 00072 0 01 0497+19
LENGTH(AH 1116 BK 1684) 0221/0000				0220/0000	LENGTH(AH 1106 BK 1745)
1 0 00072 0 01 0480+26 048034 FT				047851 FT	1 0 00072 0 01 0479+92
OLD PLANK RD (T472)					OLD PLANK RD (T472)
LENGTH(AH 1684 BK 1567) 0211/0000		==	==	0210/0000	LENGTH(AH 1745 BK 1533)
BMSSEN 10/0008/0201/0933 0201/1169				0200/1167	BMSSEN 10/0008/0200/0930
1 0 00072 0 01 0472+65					1 0 00072 0 01 0472+66
THORN CREEK					THORN CREEK
BMSBG 10/0008/0201/0933 0201/0933				0200/0930	BMSBG 10/0008/0200/0930
MAHARG RD (T503)					MAHARG RD (T503)
RENFREW RD (SR3006 SEG 0040/2045) 0201/0651		==	==	0200/0627	RENFREW RD (SR3006 SEG 0040/2045)
1 0 00072 0 01 0464+26 046467 FT				046318 FT	1 0 00072 0 01 0463+86
LENGTH(AH 1567 BK 2379) 0201/0000				0200/0000	LENGTH(AH 1533 BK 2345)
1 0 00072 0 01 0440+47 044088 FT				043973 FT	1 0 00072 0 01 0440+41
LENGTH(AH 2379 BK 2375) 0191/0000				0190/0000	LENGTH(AH 2345 BK 2367)
LARCHWOOD DR (T460) 0181/1598		==	==	0180/1580	LARCHWOOD DR (T460)
1 0 00072 0 01 0416+00 041713 FT				041606 FT	1 0 00072 0 01 0416+00
MCBRIDE HILL RD (T716)					MCBRIDE HILL RD (T716)
LENGTH(AH 2375 BK 1447) 0181/0000		==	==	0180/0000	LENGTH(AH 2367 BK 1458)
1 0 00072 0 01 0402+73 040266 FT				040148 FT	1 0 00072 0 01 0402+73
AIRPORT RD (TBC)					AIRPORT RD (TBC)
EAST AIRPORT RD		==	==		EAST AIRPORT RD


DIR: N TOTAL LEN: 38.015 MI. DIST: 10-2 SR: 8
 LEFT MUN: PENN T RIGHT MUN: PENN T

(T497)				(T497)			
LENGTH(AH 1447 BK 3206)	0171/0000	5	==	==	5	0170/0000	LENGTH(AH 1458 BK 3196)
NORTH TR (T492)	0161/1401	==	==	==	0160/1395	NORTH TR (T492)	
1 0 00072 0 00 0369+67	037060 FT				036952 FT	1 0 00072 0 00 0369+67	
DODDS RD (T564)						DODDS RD (T564)	
LENGTH(AH 3206 BK 2461)	0161/0000	5	==	==	5	0160/0000	LENGTH(AH 3196 BK 2457)
PENN DR (T652)	0151/1841	==	==	==	0150/1836	PENN DR (T652)	
1 0 00072 0 00 0346+19	034599 FT				034495 FT	1 0 00072 0 00 0346+19	
LENGTH(AH 2461 BK 2631)	0151/0000	5			5	0150/0000	LENGTH(AH 2457 BK 2658)
POWELL RD (T380)	0141/1428	==	==	==	0140/1435	POWELL RD (T380)	
1 0 00072 0 00 0320+70	031968 FT				031837 FT	1 0 00072 0 00 0320+70	
OLD RT 8 (T340)						OLD RT 8 (T340)	
LENGTH(AH 2631 BK 1914)	0141/0000	5	==	==	5	0140/0000	LENGTH(AH 2658 BK 1871)
GREEN ACRES CT (PRDR)	0131/1744	==				0130/1708	GREEN ACRES CT (PRDR)
DINNERBELL RD (SR2012 SEG 0010/0000)	0131/1342	5				0130/1329	DINNERBELL RD (SR2012 SEG 0010/0000)

DIR: N TOTAL LEN: 38.015 MI. DIST: 10-2 SR: 8
 LEFT MUN: PENN T RIGHT MUN: PENN T

1 0 00072 0 00 0300+48 030054 FT LENGTH(AH 1914 BK 1988) 0131/0000 [S]	029966 FT [S] 0130/0000	1 0 00072 0 00 0301+01 LENGTH(AH 1871 BK 2003)
OLD RT 8 (T340) CRESTMONT DR (T381) 0121/1144 == 0121/0748 ==	0120/1173 == 0120/0750 ==	OLD RT 8 (T340) CRESTMONT DR (T381)
1 0 00072 0 00 0280+00 028066 FT PORT O CALL BL (T784) LENGTH(AH 1988 BK 2271) 0121/0000 [S]	027963 FT [S] 0120/0000	1 0 00072 0 00 0280+00 PORT O CALL BL (T784) LENGTH(AH 2003 BK 2304)
CHURCH RD (T492) BROWNSDALE RD (SR3010 SEG 0170/1406) PENN MIDDLESEX T 0111/1178 ==	0110/1178 ==	CHURCH RD (T492) BROWNSDALE RD (SR3010 SEG 0170/1406) PENN MIDDLESEX T
KILGALLEN RD (PRDR) 1 0 00072 0 00 0256+95 025795 FT OLD ROUTE 8 NORTH RD (T483) LENGTH(AH 2271 BK 1956) 0111/0000 [S]	0110/0078 025659 FT [S] 0110/0000	KILGALLEN RD (PRDR) 1 0 00072 0 00 0256+95 OLD ROUTE 8 NORTH RD (T483) LENGTH(AH 2304 BK 2009)
1 0 00072 0 00 0235+85 023839 FT LENGTH(AH 1956 BK 1950) 0101/0000 [S] OLD ROUTE 8 NORTH RD (T483) 0091/1787 ==	023650 FT [S] 0100/0000 0090/1815 ==	1 0 00072 0 00 0237+24 LENGTH(AH 2009 BK 1929) OLD ROUTE 8 NORTH RD (T483)
1 0 00072 0 00 0217+76 021889 FT CRUIKSHANK RD (T487) CRUIKSHANK RD (SR3012 SEG 0090/2121) LENGTH(AH 1950 BK 2784) 0091/0000 [S]	021721 FT [S] 0090/0000	1 0 00072 0 00 0217+95 CRUIKSHANK RD (T487) CRUIKSHANK RD (SR3012 SEG 0090/2121) LENGTH(AH 1929 BK 2766)

DIR: N TOTAL LEN: 38.015 MI. DIST: 10-2 SR: 8
 LEFT MUN: MIDDLESEX T RIGHT MUN: MIDDLESEX T



DIR: N TOTAL LEN: 38.015 MI. DIST: 10-2 SR: 8
 LEFT MUN: MIDDLESEX T RIGHT MUN: MIDDLESEX T

TR GLADE RUN
 STRUCTURE LENGTH 14 FT
 BMSID 10/0008/0050/0218 0051/0269
 OVERBROOK RD
 (T641)

1 0 00072 0 00 0109+13 010946 FT
 MARS CRIDER RD
 (SR0228 SEG 0210/1195)

LENGTH(AH 2656 BK 3367) 0051/0000

BENTON BL
 (TWP)

0041/2281

HUMBOLT PL
 (T435)

0041/0229

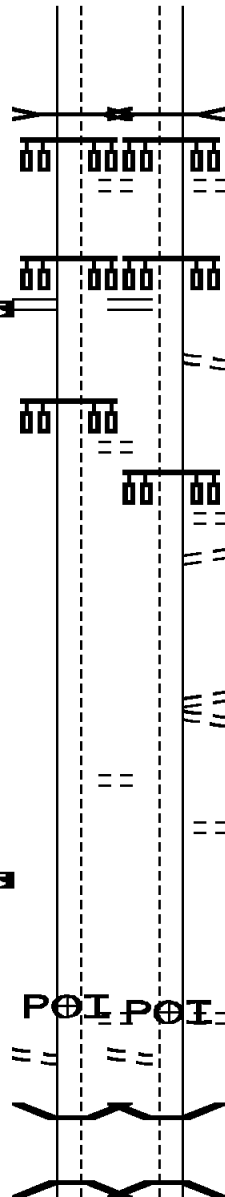
1 0 00072 0 00 0075+32 007579 FT
 LENGTH(AH 3367 BK 2238) 0041/0000

(APRA) KENNINHAN DEVELO
 LESLIE RD
 (T830)
 OLD ROUTE 8 SOUTH RD
 (T482)

0031/1030

0031/0653

BMSEN 10/0008/0030/0000 0031/0013
 1 0 00072 0 00 0052+79 005341 FT
 TRIB TO GLADE RUN
 BMSBG 10/0008/0030/0000



TR GLADE RUN
 STRUCTURE LENGTH 14 FT
 BMSID 10/0008/0050/0218 0050/0218
 OVERBROOK RD
 (T641)

1 0 00072 0 00 0109+13
 MARS CRIDER RD
 (SR0228 SEG 0210/1195)

LENGTH(AH 2615 BK 3382)
 LC FROM BENTON BL
 (TWP)

BENTON BL
 (TWP)

0040/2265

LC TO BENTON BL
 (TWP)

ADAIR AV
 (T937)
 ADAIR AV
 (T937)

0040/0980

HUMBOLT PL
 (T435)

0040/0214

007464 FT

0040/0000

1 0 00072 0 00 0075+05
 LENGTH(AH 3382 BK 2222)

(APRA) KENNINHAN DEVELO
 LESLIE RD
 (T830)
 OLD ROUTE 8 SOUTH RD
 (T482)

0030/1016

0030/0571

0030/0013
 005242 FT

BMSEN 10/0008/0030/0000
 1 0 00072 0 00 0052+79
 TRIB TO GLADE RUN
 BMSBG 10/0008/0030/0000

DIR: N TOTAL LEN: 38.015 MI. DIST: 10-2 SR: 8
 LEFT MUN: MIDDLESEX T RIGHT MUN: MIDDLESEX T

LENGTH(AH 2238 BK 2824) 0031/0000 5 0030/0000 LENGTH(AH 2222 BK 2808)

DENNY RD (T395) DWELLINGTON DR (T404) BMSSEN 10/0008/0020/0970	0021/1276 0021/1231 0021/0983	== == ==	== == ==	0020/1266 0020/1221 0020/0983	DENNY RD (T395) DWELLINGTON DR (T404) BMSSEN 10/0008/0020/0970 1 0 00072 0 00 0034+55 TRIB TO GLADE RUN BMSBG 10/0008/0020/0970
1 0 00072 0 00 0024+59 DWELLINGTON CR (T403) TRIB TO GLADE RUN BMSBG 10/0008/0020/0970	0021/0970	==	==	0020/0970 0020/0950	DWELLINGTON CR (T403)
1 0 00072 0 00 0024+59 LENGTH(AH 2824 BK 2517)	002517 FT 0021/0000 5	==	==	002434 FT 0020/0000 5	1 0 00072 0 00 0024+59 LENGTH(AH 2808 BK 2434) TWIN WILLOWS LN (PRDR)
TWIN WILLOWS LN (PRDR)	0011/2170	==	==	0010/2062	
HAMILTON LN (PRDR) BMSSEN 10/0008/0010/1555 1 0 00072 0 00 0000+00 GLADE RUN BMSBG 10/0008/0010/1555 SYLVAN SPRING LN (PRDR)	0011/2060 0011/1715 0011/1684 0011/1624	== == ==	== == ==	0010/1944 0010/1586 0010/1555	HAMILTON LN (PRDR) BMSSEN 10/0008/0010/1555 1 0 00072 0 00 0000+00 GLADE RUN BMSBG 10/0008/0010/1555
CENTRAL DR (T393)	0011/1386	==	==	0010/1519 0010/1286	SYLVAN SPRING LN (PRDR) CENTRAL DR (T393)
1 0 00072 0 00 0000+00 NC PITTSBURGH RD SR 0008 SH INTER-BK (SRO008 SEG 0461/1775) MFC BEGIN = B LENGTH(AH 2517 BK 0000)	000000 FT 0011/0000 5	==	==	000000 FT NC PI INTER-BK	1 0 00072 0 00 0000+00 PITTSBURGH RD SR 0008 SH (SRO008 SEG 0460/1875) MFC BEGIN = B BK-ALLEGHENY (02) LENGTH(AH 2434 BK 0000)