

Straight Line Diagram

(Including Drain Pipes)

**Clarion
16**

January 2024

This document was produced by the Pennsylvania Department of Transportation (PENNDOT) as an internal management tool for State maintained highways and is not to be used for other purposes. The printed information was compiled from the Department's computerized Roadway Management System (RMS) and is subject to change without notice. Use of any or all of the printed information for purposes other than those intended by the Department may not satisfy other accuracy and completeness requirements and the Department does not warrant that such printed information is accurate or complete.

ROADWAY MANAGEMENT SYSTEM
 INDEX FOR SR'S LOCATED IN THE COUNTY OF CLARION

SR	BGN	PAGE	END	PAGE	SR	BGN	PAGE	END	PAGE	SR	BGN	PAGE	END	PAGE
0028		1		11	2025		316		316	9104		427		427
0036		12		22	3001		317		320	9106		428		428
0038		23		25	3002		321		327	9202		429		429
0058		26		35	3003		328		330	9203		430		430
0066		36		61	3004		331		335	9401		431		431
0068		62		84	3005		336		336					
0080		85		119	3006		337		338					
0157	1	120		121	3007		339		342					
0208		122		138	3009		343		344					
0322		139		154	3010		345		346					
0338		155		165	3011		347		348					
0368		166		172	3012		349		350					
0478		173		174	3013		351		351					
0536		175		175	3014		352		353					
0861		176		184	3015		354		354					
1001		185		192	3016		355		358					
1002		193		193	3017		359		359					
1003		194		195	3020		360		362					
1004		196		196	4001		363		365					
1005		197		204	4002		366		366					
1006		205		206	4003		367		367					
1007		207		210	4004		368		372					
1008		211		211	4005		373		376					
1009		212		214	4006		377		377					
1010		215		215	4007		378		378					
1011		216		219	4008		379		382					
1012		220		220	4010		383		383					
1013		221		223	4011		384		384					
1015		224		228	4012		385		385					
1017		229		229	4013		386		388					
2001		230		238	4015		389		392					
2002		239		239	4017		393		395					
2003		240		248	4019		396		396					
2004		249		250	4021		397		397					
2005		251		259	4023		398		399					
2006		260		260	4025		400		400					
2007		261		274	4027		401		401					
2008		275		276	4029		402		405					
2009		277		285	4031		406		406					
2010		286		286	4033		407		408					
2011		287		291	4035		409		411					
2012		292		295	4037		412		412					
2013		296		298	4039		413		413					
2014		299		304	8002		414		415					
2015		305		308	8004		416		417					
2016		309		310	8006		418		419					
2017		311		311	8008		420		421					
2019		312		312	8010		422		423					
2021		313		313	8012		424		425					
2023		314		315	9102		426		426					



December 30, 2023

Pennsylvania State Roads - Straight Line Diagrams

Contained within this document are the 2024 Pennsylvania Straight Line Diagrams (SLDs) for State Routes by county within a particular PennDOT district. At the end of each year, PennDOT takes a snapshot of its current SLD database and creates PDF files from the SLD snapshot. The SLDs are a graphical representation of State Routes (SRs) that PennDOT maintains. The information shown on the SLD is generated from data found in PennDOT's Roadway Management System (RMS) database. The data from RMS is constantly being updated to match actual roadway inventory data found on Pennsylvania's state highways. PennDOT's SR system is explained briefly in this document along with symbol definitions for each type of roadway feature or attribute found on the SLD. This PDF version of the SLD contains an individual county list of all state roads found in that county. The SRs found on the list are linked to the actual pages that show the individual SLDs. To find an SLD for a particular road that you want, simply point to that road on the SR index list and click on it to jump to the beginning page of that SLD.

If you have any questions or comments concerning information found in this document, please contact Ty Reed, Chief, Roadway Inventory and Testing Unit, Asset Management Division, Bureau of Operations, by calling (717) 787-7294.

Additional information on state owned highways is available from your local PENNDOT Engineering District Office, RMS Unit, RMS Coordinator.

Straight Line Diagram Disclaimer: This document is for informational purposes only and may be viewed by anyone. No part of the information contained in this document may be altered or redistributed without prior written consent of PENNDOT. Straight Line Diagram information is provided "as is" without warranty of any kind, either expressed or implied. This information could include technical inaccuracies or errors of omission. Changes may be made periodically to the information herein.

Copyright © 2023 by the Commonwealth of Pennsylvania. All rights reserved.



Asset Management Division

Mission Statement

To protect and preserve Pennsylvania's infrastructure by providing meaningful, timely, and accurate pavement and roadway management, design, standards, strategies, inventory and condition, as well as fair, consistent and efficient application of Commonwealth laws and regulations.

CUSTOMER SERVICE RATING FORM

Straight Line Diagram (SLD) – Customer Service Rating

As means to improve customer service, we would like you to rate the product/ service you have received, by circling a “grade” from “A” (excellent) to “E” (fail).

A **B** **C** **D** **E**

If your rating is not an “A,” please let us know what we could do better.

Name and Organization (optional)

Thank You.

(Fold along line, and tape or staple together before mailing)

(Cut along dashed line)

Bureau of Operations
Asset Management Division – PennDOT Annex
907 Elmerton Avenue
Harrisburg, PA 17110
ATTN: Ty Reed

PENNSYLVANIA DEPARTMENT OF TRANSPORTATION
Bureau of Operations, Asset Management Division

Location Referencing System (LRS) – Definitions, Uses & Testing

The Department's LRS, implemented in 1987, is the mechanism to designate the State highway network, to define roadway lengths, locations, and route connectivity, and to serve as the basis for the collection, storage, and integration of roadway information.

An LRS key is a unique series of numbers that identifies the location of each point or feature along a State route. The fourteen digit number is an integral part of the Roadway Management System (RMS) where roadway data is stored. 07/4016/0100/0857 is an example of an LRS key, which identifies County (CO) = 07, State Route (SR) = 4016, Segment (SEG) = 0100, and Offset = 0857.

County (CO)

Each of Pennsylvania's sixty-seven counties is identified by a number.

Name	#	Name	#	Name	#	Name	#
Adams	1	Clinton	18	Lackawanna	35	Potter	52
Allegheny	2	Columbia	19	Lancaster	36	Schuylkill	53
Armstrong	3	Crawford	20	Lawrence	37	Snyder	54
Beaver	4	Cumberland	21	Lebanon	38	Somerset	55
Bedford	5	Dauphin	22	Lehigh	39	Sullivan	56
Berks	6	Delaware	23	Luzerne	40	Susquehanna	57
Blair	7	Elk	24	Lycoming	41	Tioga	58
Bradford	8	Erie	25	McKean	42	Union	59
Bucks	9	Fayette	26	Mercer	43	Venango	60
Butler	10	Forest	27	Mifflin	44	Warren	61
Cambria	11	Franklin	28	Monroe	45	Washington	62
Cameron	12	Fulton	29	Montgomery	46	Wayne	63
Carbon	13	Greene	30	Montour	47	Westmoreland	64
Centre	14	Huntingdon	31	Northampton	48	Wyoming	65
Chester	15	Indiana	32	Northumberland	49	York	66
Clarion	16	Jefferson	33	Perry	50	Philadelphia	67
Clearfield	17	Juniata	34	Pike	51		

State Route (SR)

State Routes (SR's) are identified by four-digit numbers. SR numbers are assigned as follows:

- | | |
|--|-----------|
| 1. Traffic Routes: Routes designated as Interstates, US or PA Routes | 0001-0999 |
| 2. Quadrant Routes (Non-Traffic Routes) | 1001-4999 |
| 3. Relocated Traffic Routes | 6000-6999 |
| 4. Turned Back, Abandoned, or Null Routes | 7000-7999 |
| 5. Interchanges | 8001-8999 |
| 6. WYE's | 9101-9199 |
| 7. Rest Areas | 9201-9299 |
| 8. Truck Escape Ramps | 9301-9399 |
| 9. Others | 9401-9499 |
| 10. Park and Rides | 9501-9599 |

Even/Odd Convention: Even numbers are typically given to SR's in the East/West direction, and odd numbers to SR's that run North/South. This convention applies to Interstate Routes (except those that are Beltways or Spurs), and Quadrant Routes. This convention may or may not apply to PA or US Traffic Routes.

Hierarchy: If two or more traffic routes occupy the same section of roadway, the SR number is based on the "higher" type route, according to the following hierarchy. If the traffic routes are the same hierarchy class, then the SR number is assigned the lower numbered traffic route (Figure 1).

1. Interstates
2. U.S. Routes
3. PA Routes
4. Quadrant Routes



FIGURE 1

Other Numbering Conventions:

1. The first digit of a quadrant route is based on which quadrant of the county the route is located, as shown in the following diagram (Figure 2).
2. The last three digits of a Relocated Traffic Route are the same as the Traffic Route that was relocated.
3. Interchanges are numbered sequentially. Odd numbers are given to interchanges along SR's in the North/South direction; even numbers are given to interchanges along SR's in the East/West direction (Figure 3).
4. WYE's are given odd numbers if the connecting SR is odd numbered, and even numbers if the connecting SR is even numbered.
5. Rest Areas or Truck Escape Ramps are given odd numbers if they connect to the Southbound or Westbound side of an SR, and even numbers if they connect to the Northbound or Eastbound side.

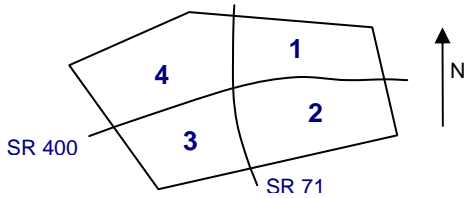


FIGURE 2

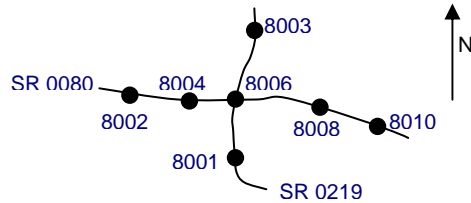


FIGURE 3

Segment (SEG)

State routes are divided into segments, which are approximately one-half mile long, and are identified by a four-digit number. Segment begin and end points are placed at physical features where possible. Segment numbers increase in the North or East direction, and typically by 10's (Figure 4). Segments are even numbered on undivided roadways, and in the Northbound or Eastbound direction of divided roadways. Segments are odd numbered in the Southbound or Westbound direction of divided roadways (Figure 5). Interstate segments are associated with the mile posts (Figure 6).

Undivided Roadways



FIGURE 4

Divided Roadways



FIGURE 5

Interstate Roadways



FIGURE 6

Turned Back, Abandoned, and Null Segments are given numbers in the range of 7000-7999. For two coinciding State routes, the route with "lower" hierarchy is "nulled."

Segment numbering restarts on Traffic Routes at County boundaries, except Interstates (Figure 7).

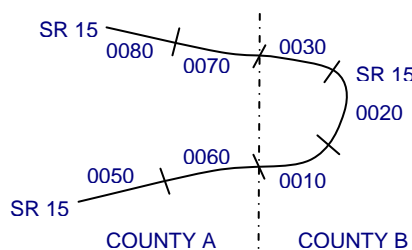


FIGURE 7

Offset

The offset, a subdivision of the segment, is the distance (in feet) from the beginning of the segment, expressed as a four-digit number. Offsets are measured in the increasing segment direction.

Segment Markers

Segment markers, which allow for easy identification of the LRS location on the State highway system, indicate the State route and segment number at the point that each segment is entered. If the beginning of a segment occurs at a physical feature, then the point of reference is at the physical feature and not the sign. At intersections, signs are used to identify beginning or ending State routes or segments.



Users of the LRS

Locations of all intersections, structures, and other points of interest are field verified and inventoried in the RMS. This information can be displayed on Straight Line Diagrams (SLD's) which can be viewed in the RMS, or hardcopy form. SLD books are refreshed and printed annually for distribution to the Department's District and County offices, as well as too many external entities.

A list of those within the Department that use the LRS to identify locations in the RMS and in the field includes personnel from the following organizations: Pavement Testing, County Maintenance, Traffic, Design, Surveys, Construction, Bridge, Permits, Crash Review, Planning and Programming, Posted & Bonded Roads, Tort Liability, and Emergency Management.

Users outside the Department include: County & Municipal governments, County 911, Planning Commissions, Federal Highway Administration, State & Local Police, Local Emergency Management, Delivery Services (UPS, Fed Ex, etc.), Fire Departments, Utility Companies, Contractors, and Consultants.

Without segment markers located in the field, all of these users would have to rely solely on the SLD, which would be extremely cumbersome at best and impossible for some.

Verification, QA & QC

In order to assure that LRS information is indicated properly in the RMS, on SLD's, and in the field, LRS Quality Assurance (QA) and Quality Commitment (QC) programs are performed each year. The Bureau of Operations, Asset Management Division, Roadway Inventory & Testing Unit (RITU) performs all Statewide QC testing. Field verification and QA is also performed by RITS, except in Engineering Districts 2-0, 11-0, and 12-0, where it is done "in-house." Each Engineering District is responsible for its own LRS completeness and maintenance with respect to the RMS.

Twenty percent of each county is field tested annually as part of the QA program, and five percent of each county is tested for the annual QC program. The goal of the QC program is to maintain at least 90% accuracy between the RMS and the actual field locations of highway features. Annual QC ratings are developed and reported to the Engineering Districts.

Field testing is performed by two-person teams (a permanent employee that operates the test, and a temporary employee that drives the device) with the use of vans equipped with an on-board computer and a Data Measurement Subsystem. Testing is typically performed during the months of April through November.

Vehicle location and roadway features are displayed on the van's computer screen in SLD format, and the software accepts operator inputs verifying or modifying roadway feature locations, as well as comments. Though the system can function at greater speed, test speeds are typically less than 25 mph to ensure accuracy.

There are five categories of information that is verified and/or modified:

1. State Route Length
2. Segment Length
3. Roadway Geometry (lane count, pavement & shoulder types & widths)
4. Intersecting Feature Location (intersections & bridges)
5. Segment Marker Location

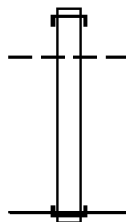
STRAIGHT LINE DIAGRAM (SLD) ANNUAL REFRESH ATTRIBUTE KEY PAGE 1 OF 2

 SEGMENT MARKER	 AHEAD LEFT INTER STATE OWNED	 RAILROAD CROSSING	 INTERSTATE MILEPOST
 TURNBACK	 AHEAD LEFT INTER NON-STATE	 RAILROAD OVER-PASS	 MFC BEGIN
 NULL	 AHEAD RIGHT INTE STATE OWNED	 OVER-PASS	 MUNICIPAL BOUNDARY
 UNDIVIDED HIGHWAY	 AHEAD RIGHT INTE NON-STATE	 BRIDGE END	 VILLAGE BEGIN
 PHYSICALLY DIVIDED	 BACK LEFT INTER STATE OWNED	 BRIDGE BEGIN	AH - LENGTH FORWARD TO NEXT SEGMENT BEGIN BK - LENGTH BACKWARD TO PREVIOUS SEGMENT BEGIN
 PAINT DIVIDED	 BACK LEFT INTER NON-STATE	 TUNNEL	
 INTERSECTION AHEAD	 BACK RIGHT INTER STATE OWNED	 SIGN STRUCTURE	MFC - MAINTENANCE FUNCTIONAL CLASS A = INTERSTATE EXPRESSWAY AND/OR PRINCIPLE ARTERIAL C = MINOR ARTERIAL D = COLLECTOR E = LOCAL ACCESS F = INTERCHANGE RAMP
 INTERSECTION BACK	 BACK RIGHT INTER NON-STATE	 P3 BRIDGE	
 REFERENCE AHEAD/BACK	 T-LEFT INTERSEC STATE OWNED	 RETAINING WALL	
 DIVIDED CONNECTOR	 T-LEFT INTERSEC NON-STATE	 BRIDGE/CULVERT UNDER FILL	NULL AND TURNBACK SEGMENTS ARE DISPLAYED IN THE DEPARTMENT'S ROADWAY MANAGEMENT SYSTEM (RMS) AS 100 FEET IN LENGTH. ACTUAL SEGMENT AND SECTION LENGTHS MAY VARY SIGNIFICANTLY
 CROSS INTERSEC STATE OWNED	 T-RIGHT INTERSEC STATE OWNED	 PIPE (STAMPP)	
 CROSS INTERSEC NON-STATE	 T-RIGHT INTERSEC NON-STATE	 ROTARY INTERSEC	

EXTRACT DATE: 12/18/2023 ROADWAY MANAGEMENT SYSTEM PAGE NUMBER: 431
 PRINT DATE: 12/21/2023 SLD COUNTY/SR - ANNUAL PRINT COUNTY: CLARION
 DIR: S TOTAL LEN: .064 MI. DIST: 10-3 SR: 9401
 LEFT MUN: EAST BRADY B RIGHT MUN: EAST BRADY B

000339 FT

000000 FT



000339 FT
 INTER-AHD THIRD ST
 0010/0339 (SR0068 SEG 0060/2122)
 EAST BRADY
 0010/0308 BRADY T
 000000 FT 1 0 00214 2 00 0000+00
 NC TRUCK STOP RD
 INTER-BK THIRD ST
 (SR0068 SEG 0060/2658)
 MFC BEGIN = F
 0010/0000 LENGTH(AH 0339 BK 0000)

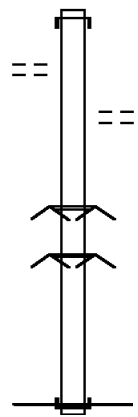
EXTRACT DATE: 12/18/2023 ROADWAY MANAGEMENT SYSTEM PAGE NUMBER: 430
 PRINT DATE: 12/21/2023 SLD COUNTY/SR - ANNUAL PRINT COUNTY: CLARION
 DIR: W TOTAL LEN: .353 MI. DIST: 10-3 SR: 9203
 LEFT MUN: BEAVER T RIGHT MUN: BEAVER T

TO 0080/0561 SH
 (CONN)

001862 FT

0010/1735

000000 FT



001862 FT
 INTER-AHD KEYSTONE SHORTWAY RD
 0010/1862 (SR0080 SEG 0555/2626)

0010/1311 STATE STOCKPILE LANE RD
 (GOVT)

0010/0191 WEIGH STATION GATE RD
 ROAD CLOSED BACK

0010/0190 WEIGH STATION GATE RD
 ROAD CLOSED AHEAD

000000 FT 1 0 01009 2 24 0000+00
 NC REST STOP WEST RD

INTER-BK KEYSTONE SHORTWAY RD
 (SR0080 SEG 0561/1864)
 MFC BEGIN = F

5 0010/0000 LENGTH(AH 1862 BK 0000)

EXTRACT DATE: 12/18/2023 ROADWAY MANAGEMENT SYSTEM PAGE NUMBER: 429
 PRINT DATE: 12/21/2023 SLD COUNTY/SR - ANNUAL PRINT COUNTY: CLARION
 DIR: E TOTAL LEN: .605 MI. DIST: 10-3 SR: 9202
 LEFT MUN: BEAVER T RIGHT MUN: BEAVER T

003195 FT


003195 FT
 INTER-AHD WEIGH STATION EAST RD
 0020/1575 (SR9202 SEG 0010/0663)

001620 FT

001620 FT 0 0 00000 0 00 0000+00
 INTER-BK WEIGH STATION EAST RD
 (SR9202 SEG 0010/1240)
 0020/0000 LENGTH(AH 1575 BK 1620)

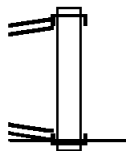
000000 FT

INTER-AHD KEYSTONE SHORTWAY RD
 0010/1620 (SR0080 SEG 0560/2333)
 WEIGH STATION EAST RD
 0010/1240 (SR9202 SEG 0020/0000)
 WEIGH STATION EAST RD
 0010/0663 (SR9202 SEG 0020/1575)
 000000 FT 1 0 00002 2 25 0000+00
 NC WEIGH STATION EAST RD
 INTER-BK KEYSTONE SHORTWAY RD
 (SR0080 SEG 0560/0793)
 MFC BEGIN = F
 0010/0000 LENGTH(AH 1620 BK 0000)



EXTRACT DATE: 12/18/2023 ROADWAY MANAGEMENT SYSTEM PAGE NUMBER: 428
 PRINT DATE: 12/21/2023 SLD COUNTY/SR - ANNUAL PRINT COUNTY: CLARION
 DIR: E TOTAL LEN: .050 MI. DIST: 10-3 SR: 9106
 LEFT MUN: WASHINGTON T RIGHT MUN: WASHINGTON T

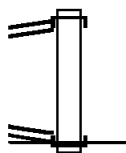
SR 0208 SH 000264 FT
 (SR0208 SEG 0500/0193) 0010/0264
 0 0 00000 0 00 0000+00 000000 FT
 SR 0208 SH
 (SR0208 SEG 0490/0758) 0010/0000



000264 FT
 INTER-AHD SR 0208 SH
 0010/0264 (SR0208 SEG 0500/0193)
 NC WYE RD
 INTER-BK SR 0208 SH
 000000 FT (SR0208 SEG 0490/0758)
 MFC BEGIN = F
 0010/0000 LENGTH(AH 0264 BK 0000)

EXTRACT DATE: 12/18/2023 ROADWAY MANAGEMENT SYSTEM PAGE NUMBER: 427
 PRINT DATE: 12/21/2023 SLD COUNTY/SR - ANNUAL PRINT COUNTY: CLARION
 DIR: E TOTAL LEN: .047 MI. DIST: 10-3 SR: 9104
 LEFT MUN: WASHINGTON T RIGHT MUN: WASHINGTON T

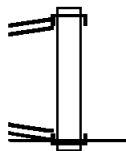
SR 0208 SH 000246 FT
 (SR0208 SEG 0490/0720) 0010/0246
 0 0 00000 0 00 0000+00 000000 FT
 SR 0157 SH
 (SR0157 SEG 0040/2415) 0010/0000



000246 FT
 INTER-AHD SR 0208 SH
 0010/0246 (SR0208 SEG 0490/0720)
 NC WYE RD
 INTER-BK SR 0157 SH
 000000 FT (SR0157 SEG 0040/2415)
 MFC BEGIN = F
 0010/0000 LENGTH(AH 0246 BK 0000)

EXTRACT DATE: 12/18/2023 ROADWAY MANAGEMENT SYSTEM PAGE NUMBER: 426
 PRINT DATE: 12/21/2023 SLD COUNTY/SR - ANNUAL PRINT COUNTY: CLARION
 DIR: E TOTAL LEN: .045 MI. DIST: 10-3 SR: 9102
 LEFT MUN: PAINT T RIGHT MUN: PAINT T

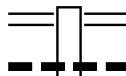
PAINT BL 000239 FT
 (SR0066 SEG 0400/1702) 0010/0239
 0 0 00000 0 00 0000+00 000000 FT
 TWENTYEIGHTH DIVISION HW
 (SR0322 SEG 0250/1119) 0010/0000



000239 FT
 INTER-AHD PAINT BL
 0010/0239 (SR0066 SEG 0400/1702)
 NC SR 9102 SH
 INTER-BK TWENTYEIGHTH DIVISION H
 000000 FT (SR0322 SEG 0250/1119)
 MFC BEGIN = F
 0010/0000 LENGTH(AH 0239 BK 0000)

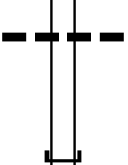
EXTRACT DATE: 12/18/2023 ROADWAY MANAGEMENT SYSTEM PAGE NUMBER: 425
PRINT DATE: 12/21/2023 SLD COUNTY/SR - ANNUAL PRINT COUNTY: CLARION
DIR: N TOTAL LEN: .689 MI. DIST: 10-3 SR: 8012
LEFT MUN: CLARION T RIGHT MUN: CLARION T

003636 FT

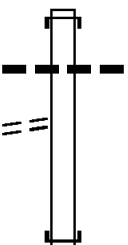


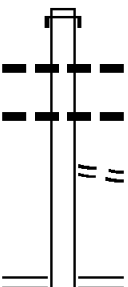
003636 FT TWENTYEIGHTH DIVISION H
0500/0681 (SR0322 SEG 0520/0000)
018 "DIA CIRC CONCR
0500/0575 LEN=0061 INSTALLED UNKN

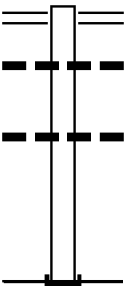
DIR: N TOTAL LEN: .689 MI. DIST: 10-3 SR: 8012
 LEFT MUN: CLARION T RIGHT MUN: CLARION T

002955 FT  0500/0089 030 " DIA CIRC CONCR
 002955 FT 1 0 01009 2 21 0000+00
 NC RAMP B RD
 INTER-BK KEYSTONE SHORTWAY RD
 (SRO080 SEG 0705/0540)
 0500/0000 LENGTH(AH 0681 BK 0558)

FROM 0322/0520 SH
 (CONN)

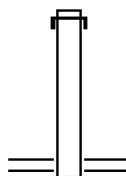
0250/0117  0250/0448 INTER-AHD KEYSTONE SHORTWAY RD
 (SRO080 SEG 0701/2081)
 018 " DIA CIRC CONCR
 002397 FT 1 0 01009 2 20 0000+00
 NC RAMP A RD
 INTER-BK TWENTYEIGHTH DIVISION H
 (SRO322 SEG 0520/0000)
 0250/0000 LENGTH(AH 0558 BK 1066)

001331 FT  0020/1066 INTER-AHD KEYSTONE SHORTWAY RD
 (SRO080 SEG 0700/2612)
 018 " DIA CIRC CONCR
 0020/0800 LEN=0058 INSTALLED UNKN
 018 " DIA CIRC CONCR
 0020/0400 LEN=0040 INSTALLED UNKN
 FROM 0322/0520 SH
 0020/0157 (CONN)
 001331 FT 1 0 01009 2 23 0000+00
 NC RAMP C RD
 TWENTYEIGHTH DIVISION H
 (SRO322 SEG 0520/0894)
 0020/0000 LENGTH(AH 1066 BK 1331)

000000 FT  0010/1331 TWENTYEIGHTH DIVISION H
 (SRO322 SEG 0520/0894)
 018 " DIA CIRC CONCR
 0010/0871 LEN=0037 INSTALLED UNKN
 0010/0156 018 " DIA CIRC CONCR
 LEN=0048 INSTALLED UNKN
 000000 FT 1 0 01009 2 22 0000+00
 NC RAMP D RD
 INTER-BK KEYSTONE SHORTWAY RD
 (SRO080 SEG 0700/1976)
 MFC BEGIN = F
 0010/0000 LENGTH(AH 1331 BK 0000)

004434 FT

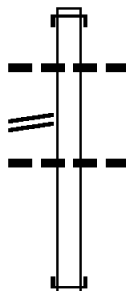
004174 FT



004434 FT
 INTER-AHD RAMP G RD
 0760/0260 (SR8010 SEG 0750/0339)
 004174 FT 0 0 0000 0 00 0000+00
 NC RAMP LEG G RD
 SR 0066 SH
 (SR0066 SEG 0311/0700)
 (SR0066 SEG 0310/0694)
 0760/0000 LENGTH(AH 0260 BK 0721)

RAMP LEG G RD
 (SR8010 SEG 0760/0260) 0750/0339

003453 FT

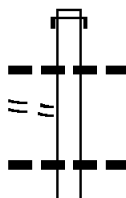


INTER-AHD KEYSTONE SHORTWAY RD
 0750/0721 (SR0080 SEG 0644/1618)
 018 "DIA CIRC CONCR
 0750/0636 LEN=0125 INSTALLED UNKN

036 "DIA CIRC CONCR
 0750/0181 LEN=0044 INSTALLED UNKN
 003453 FT 1 0 01009 2 19 0000+00
 NC RAMP G RD
 INTER-BK SR 0066 SH
 (SR0066 SEG 0310/0469)
 0750/0000 LENGTH(AH 0721 BK 1121)

TO 1007/0011 SH
 (CONN)

0500/0915

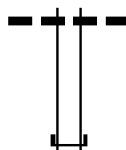


INTER-AHD GREENVILLE PK
 0500/1121 (SR1007 SEG 0010/0352)
 018 "DIA CIRC CONCR
 0500/0995 LEN=0046 INSTALLED UNKN

018 "DIA CIRC CONCR
 0500/0636 LEN=0051 INSTALLED UNKN
 018 "DIA CIRC CONCR

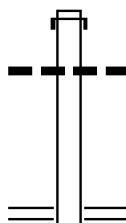
DIR: S TOTAL LEN: .840 MI. DIST: 10-3 SR: 8010
 LEFT MUN: CLARION T RIGHT MUN: CLARION T

002332 FT



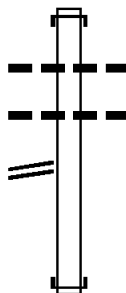
0500/0129 LEN=0048 INSTALLED UNKN
 002332 FT 1 0 01009 2 17 0000+00
 NC RAMP F RD
 INTER-BK KEYSTONE SHORTWAY RD
 (SR0080 SEG 0645/1274)
 0500/0000 LENGTH(AH 1121 BK 0228)

002104 FT



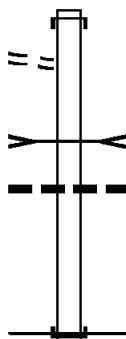
INTER-AHD RAMP E RD
 0260/0228 (SR8010 SEG 0250/0312)
 018 "DIA CIRC CONCR
 0260/0183 LEN=0062 INSTALLED UNKN
 002104 FT 0 0 00000 0 00 0000+00
 NC RAMP LEG E RD
 GREENVILLE PK
 (SR1007 SEG 0010/0532)
 (SR1007 SEG 0011/0535)
 0260/0000 LENGTH(AH 0228 BK 0894)

RAMP LEG E RD
 (SR8010 SEG 0260/0228) 0250/0312
 001210 FT



INTER-AHD KEYSTONE SHORTWAY RD
 0250/0894 (SR0080 SEG 0641/1787)
 024 "DIA CIRC CONCR
 0250/0565 LEN=0200 INSTALLED UNKN
 018 "DIA CIRC CONCR
 0250/0383 LEN=0052 INSTALLED UNKN
 001210 FT 1 0 01009 2 16 0000+00
 NC RAMP E RD
 INTER-BK GREENVILLE PK
 (SR1007 SEG 0011/0788)
 0250/0000 LENGTH(AH 0894 BK 1210)

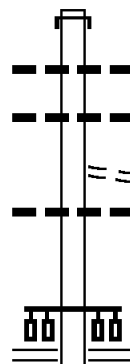
TO 0066/0310 SH
 (CONN) 0010/1094



INTER-AHD SR 0066 SH
 0010/1210 (SR0066 SEG 0311/0491)
 TR BRUSH RUN
 STRUCTURE LENGTH 28 FT
 0010/0673 BMSID 16/8010/0010/0920
 018 "DIA CIRC CONCR
 0010/0325 LEN=0200 INSTALLED UNKN
 000000 FT 1 0 01009 2 18 0000+00
 NC RAMP H RD
 INTER-BK KEYSTONE SHORTWAY RD
 (SR0080 SEG 0644/0000)
 MFC BEGIN = F
 0010/0000 LENGTH(AH 1210 BK 0000)

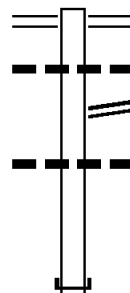
000000 FT

004785 FT



004785 FT INTER-AHD KEYSTONE SHORTWAY RD
 0750/0845 (SR0080 SEG 0620/1189)
 0750/0680 042 "DIA CIRC CONCR
 LEN=0080 INSTALLED UNKN
 0750/0222 024 "DIA CIRC CONCR
 LEN=0300 INSTALLED UNKN
 0750/0127 FROM 0068/0560 SH
 (CONN)
 018 "DIA CIRC CONCR
 0750/0108 LEN=0050 INSTALLED UNKN
 003940 FT 1 0 01009 2 15 0000+00
 NC RAMP C RD
 SR 0068 SH
 (SR0068 SEG 0560/0756)
 0750/0000 LENGTH(AH 0845 BK 0899)

003940 FT



0510/0899 SR 0068 SH
 (SR0068 SEG 0561/1482)
 0510/0863 018 "DIA CIRC CONCR
 LEN=0036 INSTALLED UNKN
 RAMP B-1 RD
 0510/0713 (SR8008 SEG 0502/0000)
 018 "DIA CIRC CONCR
 0510/0481 LEN=0200 INSTALLED UNKN
 003041 FT 0 0 00000 0 00 0000+00
 NC RAMP B RD
 INTER-BK KEYSTONE SHORTWAY RD
 (SR0080 SEG 0621/1168)
 0510/0000 LENGTH(AH 0899 BK 0243)


003041 FT



INTER-AHD SR 0068 SH
 0502/0079 (SR0068 SEG 0560/1697)
 018 "DIA CIRC CONCR
 0502/0041 LEN=0045 INSTALLED UNKN

DIR: S TOTAL LEN: .906 MI. DIST: 10-3 SR: 8008
 LEFT MUN: MONROE T RIGHT MUN: MONROE T

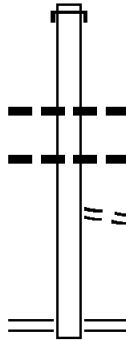
002798 FT



002798 FT 0 0 00000 0 00 0000+00
 NC RAMP B-1 RD
 INTER-BK RAMP B RD
 (SR8008 SEG 0510/0713)
 0502/0000 LENGTH(AH 0243 BK 1066)

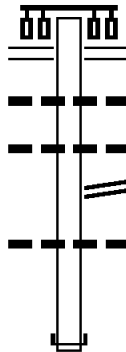
INTER-AHD KEYSTONE SHORTWAY RD
 0250/1066 (SR0080 SEG 0615/1859)

001732 FT



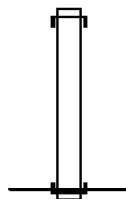
0250/0139 018"H 16"W ELLIP CONC
 LEN=0013 INSTALLED UNKN
 0250/0138 018"DIA CIRC CONCR
 LEN=0052 INSTALLED UNKN
 FROM 0068/0561 SH
 0250/0135 (CONN)
 001732 FT 1 0 01009 2 12 0000+00
 NC RAMP A RD
 SR 68 SH
 (SR0068 SEG 0561/1482)
 0250/0000 LENGTH(AH 1066 BK 1040)

000692 FT



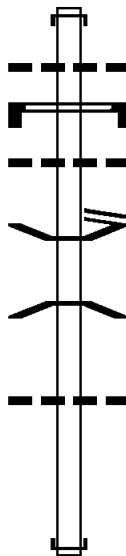
SR 0068 SH
 (SR0068 SEG 0560/0756)
 0020/1040
 0020/0975 018"DIA CIRC CONCR
 LEN=0045 INSTALLED UNKN
 018"DIA CIRC CONCR
 0020/0674 LEN=0050 INSTALLED UNKN
 RAMP D RD
 (SR8008 SEG 0012/0000)
 018"DIA CIRC CONCR
 0020/0455 LEN=0053 INSTALLED UNKN
 000692 FT 0 0 00000 0 00 0000+00
 INTER-BK KEYSTONE SHORTWAY RD
 (SR0080 SEG 0614/1785)
 0020/0000 LENGTH(AH 1040 BK 0692)

000000 FT



INTER-AHD SR 0068 SH
 0012/0692 (SR0068 SEG 0561/0452)
 000000 FT 0 0 00000 0 00 0000+00
 NC RAMP D RD
 INTER-BK RAMP D RD
 (SR8008 SEG 0020/0455)
 MFC BEGIN = F
 0012/0000 LENGTH(AH 0692 BK 0000)

007945 FT



007945 FT
 INTER-AHD PAINT BL
 0750/3033 (SR0066 SEG 0330/0000)
 0750/2819 018 "DIA CIRC CONCR
 LEN=0043 INSTALLED UNKN
 SIGN: 3 CHORD TRUSS
 0750/2661 BMSID 16/8006/0260/0355
 018 "DIA CIRC CONCR
 0750/2411 LEN=0045 INSTALLED UNKN
 RAMP B RD
 0750/2172 (SR8006 SEG 0500/0762)
 0750/1969 BMSEN 16/8006/0260/1044
 1 0 01009 2 11 0000+00
 SR0080 EB
 0750/1745 BMSBG 16/8006/0260/1044

018 "DIA CIRC CONCR
 0750/0620 LEN=0045 INSTALLED UNKN

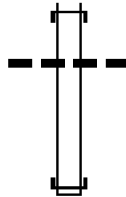
004912 FT 1 0 01009 2 11 0000+00
 NC RAMP C RD
 INTER-BK KEYSTONE SHORTWAY RD
 (SR0080 SEG 0600/1929)
 0750/0000 LENGTH(AH 3033 BK 0762)

004912 FT

INTER-AHD RAMP C RD

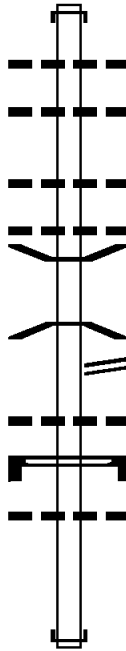
DIR: W TOTAL LEN: 1.505 MI. DIST: 10-3 SR: 8006
 LEFT MUN: PAINT T RIGHT MUN: PAINT T

004150 FT



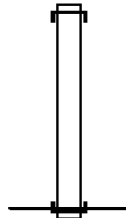
0500/0762 (SR8006 SEG 0750/2172)
 018 " DIA CIRC CONCR
 0500/0322 LEN=0070 INSTALLED UNKN
 004150 FT 1 0 01009 2 10 0000+00
 NC RAMP B RD
 INTER-BK KEYSTONE SHORTWAY RD
 (SR0080 SEG 0601/1946)
 0500/0000 LENGTH(AH 0762 BK 3191)

000959 FT



INTER-AHD KEYSTONE SHORTWAY RD
 0260/3191 (SR0080 SEG 0604/0189)
 018 " DIA CIRC CONCR
 0260/3100 LEN=0044 INSTALLED UNKN
 015 " DIA CIRC CONCR
 0260/2825 LEN=0042 INSTALLED UNKN
 018 " DIA CIRC CONCR
 0260/2027 LEN=0200 INSTALLED UNKN
 018 " DIA CIRC CONCR
 0260/1619 LEN=0049 INSTALLED UNKN
 0260/1268 BMS EN 16/8006/0260/1044
 1 0 01009 2 09 0015+77
 SR0080 EB
 0260/1044 BMS BG 16/8006/0260/1044
 RAMP D RD
 0260/0580 (SR8006 SEG 0250/0000)
 018 " DIA CIRC CONCR
 0260/0555 LEN=0044 INSTALLED UNKN
 SIGN: 3 CHORD TRUSS
 0260/0355 BMS ID 16/8006/0260/0355
 018 " DIA CIRC CONCR
 0260/0150 LEN=0045 INSTALLED UNKN
 000959 FT 1 0 01009 2 09 0000+00
 NC RAMP A RD
 INTER-BK PAINT BL
 (SR0066 SEG 0330/0000)
 0260/0000 LENGTH(AH 3191 BK 0959)

000000 FT



INTER-AHD KEYSTONE SHORTWAY RD
 0250/0959 (SR0080 SEG 0601/0377)
 000000 FT 1 0 01009 2 08 0000+00
 NC RAMP D RD
 INTER-BK RAMP A RD
 (SR8006 SEG 0260/0580)
 MFC BEGIN = F
 0250/0000 LENGTH(AH 0959 BK 0000)

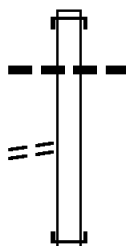
EXTRACT DATE: 12/18/2023 ROADWAY MANAGEMENT SYSTEM PAGE NUMBER: 417
 PRINT DATE: 12/21/2023 SLD COUNTY/SR - ANNUAL PRINT COUNTY: CLARION
 DIR: S TOTAL LEN: 1.020 MI. DIST: 10-3 SR: 8004
 LEFT MUN: BEAVER T RIGHT MUN: BEAVER T

005385 FT

005385 FT
 INTER-AHD KEYSTONE SHORTWAY RD
 0750/1056 (SR0080 SEG 0534/1859)
 018 " DIA CIRC METAL
 0750/0955 LEN=0100 INSTALLED UNKN

FROM 3007/0090 SH
 (CONN)

0750/0095
 004329 FT



004329 FT 1 0 01009 2 07 0000+00
 NC RAMP D RD
 INTER-BK SR 3007 SH
 (SR3007 SEG 0090/0337)

DIR: S TOTAL LEN: 1.020 MI. DIST: 10-3 SR: 8004
 LEFT MUN: BEAVER T RIGHT MUN: BEAVER T

TO 3007/0090 SH
 (CONN)

0500/1546

002671 FT



0750/0000 LENGTH(AH 1056 BK 1658)

INTER-AHD SR 3007 SH
 0500/1658 (SR3007 SEG 0090/1565)

0500/0971 018 " DIA CIRC CONCR
 LEN=0140 INSTALLED UNKN

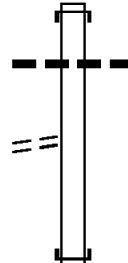
002671 FT 1 0 01009 2 05 0000+00
 NC RAMP C RD

INTER-BK KEYSTONE SHORTWAY RD
 (SR0080 SEG 0535/2074)

0500/0000 LENGTH(AH 1658 BK 1080)

FROM 3007/0090 SH
 (CONN)

0250/0117
 001591 FT



INTER-AHD KEYSTONE SHORTWAY RD
 0250/1080 (SR0080 SEG 0531/1852)

0250/1007 018 " DIA CIRC CONCR
 LEN=0064 INSTALLED UNKN

001591 FT 1 0 01009 2 04 0000+00
 NC RAMP B RD

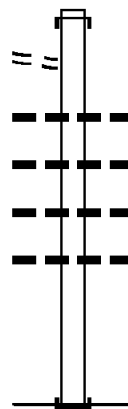
INTER-BK SR 3007 SH
 (SR3007 SEG 0090/1465)

0250/0000 LENGTH(AH 1080 BK 1591)

TO 3007/0090 SH
 (CONN)

0010/1502

000000 FT



INTER-AHD SR 3007 SH
 0010/1591 (SR3007 SEG 0090/0423)

0010/0930 018 " DIA CIRC CONCR
 LEN=0062 INSTALLED UNKN

0010/0532 018 " DIA CIRC CONCR
 LEN=0061 INSTALLED UNKN

0010/0150 018 " DIA CIRC CONCR
 LEN=0084 INSTALLED UNKN

0010/0045 018 " DIA CIRC CONCR
 LEN=0052 INSTALLED UNKN

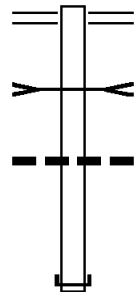
000000 FT 1 0 01009 2 06 0000+00
 NC RAMP A RD

INTER-BK KEYSTONE SHORTWAY
 (SR0080 SEG 0530/1856)

MFC BEGIN = F
 0010/0000 LENGTH(AH 1591 BK 0000)

EXTRACT DATE: 12/18/2023 ROADWAY MANAGEMENT SYSTEM PAGE NUMBER: 415
 PRINT DATE: 12/21/2023 SLD COUNTY/SR - ANNUAL PRINT COUNTY: CLARION
 DIR: S TOTAL LEN: .867 MI. DIST: 10-3 SR: 8002
 LEFT MUN: RICHLAND T RIGHT MUN: RICHLAND T

004580 FT

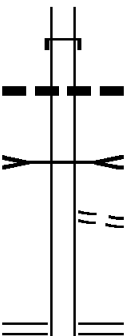


003638 FT

004580 FT SR 0038 SH
 0510/0942 (SR0038 SEG 0090/0642)
 RICHEY RUN
 STRUCTURE LENGTH 22 FT
 0510/0821 BMSID 16/8002/0500/0139
 018 " DIA CIRC CONCR
 0510/0168 LEN=0090 INSTALLED UNKN
 003638 FT 1 0 01009 2 01 0000+00
 NC RAMP B RD
 INTER-BK KEYSTONE SHORTWAY HW
 (SR0080 SEG 0461/0428)
 0510/0000 LENGTH(AH 0942 BK 0829)

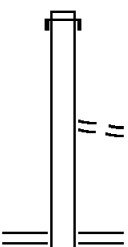
DIR: S TOTAL LEN: .867 MI. DIST: 10-3 SR: 8002
 LEFT MUN: RICHLAND T RIGHT MUN: RICHLAND T

002809 FT



INTER-AHD KEYSTONE SHORTWAY RD
 0500/0829 (SR0080 SEG 0455/2241)
 018 " DIA CIRC CONCR
 0500/0494 LEN=0092 INSTALLED UNKN
 RICHEY RUN
 STRUCTURE LENGTH 22 FT
 0500/0119 BMSID 16/8002/0500/0139
 FROM 0038/0090 SH
 0500/0098 (CONN)
 002809 FT 1 0 01009 2 00 0000+00
 NC RAMP A RD
 SR 0038 SH
 (SR0038 SEG 0090/0623)
 0500/0000 LENGTH(AH 0829 BK 1274)

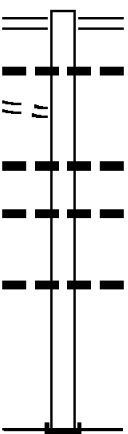
001535 FT



INTER-AHD KEYSTONE SHORTWAY RD
 0020/1274 (SR0080 SEG 0454/1109)
 FROM 0478/0012 SH
 0020/0171 (CONN)
 001535 FT 1 0 01009 2 03 0000+00
 NC RAMP C RD
 SR 0478 SH
 (SR0478 SEG 0012/0990)
 0020/0000 LENGTH(AH 1274 BK 1535)









TO 0478/0012 SH
 (CONN)

0010/1377



0010/1535 SR 0478 SH
 (SR0478 SEG 0012/1136)
 0010/1474 018 " DIA CIRC CONCR
 LEN=0042 INSTALLED UNKN
 0010/1150 056 " DIA CIRC CONCR
 LEN=0200 INSTALLED UNKN
 0010/1080 024 " DIA CIRC CONCR
 LEN=0318 INSTALLED UNKN
 0010/0241 018 " DIA CIRC CONCR
 000000 FT LEN=0118 INSTALLED UNKN
 1 0 01009 2 02 0000+00
 NC RAMP D RD
 INTER-BK KEYSTONE SHORTWAY HW
 (SR0080 SEG 0454/0192)
 MFC BEGIN = F
 0010/0000 LENGTH(AH 1535 BK 0000)

EXTRACT DATE: 12/18/2023 ROADWAY MANAGEMENT SYSTEM PAGE NUMBER: 413
 PRINT DATE: 12/21/2023 SLD COUNTY/SR - ANNUAL PRINT COUNTY: CLARION
 DIR: B TOTAL LEN: .000 MI. DIST: 10-3 SR: 4039
 LEFT MUN: WASHINGTON T RIGHT MUN: WASHINGTON T

000000 FT		000000 FT	
000000 FT		7090/0000	LENGTH(AH 2419 BK 0100)
000000 FT		000000 FT	
000000 FT		7032/0000	LENGTH(AH 0100 BK 0184)
000000 FT		000000 FT	
000000 FT		7030/0000	LENGTH(AH 0184 BK 2737)
000000 FT		000000 FT	
000000 FT		7020/0000	LENGTH(AH 2737 BK 2494)
		000000 FT	
		7010/0000	LENGTH(AH 2494 BK 0000)

EXTRACT DATE: 12/18/2023 ROADWAY MANAGEMENT SYSTEM PAGE NUMBER: 412
PRINT DATE: 12/21/2023 SLD COUNTY/SR - ANNUAL PRINT COUNTY: CLARION
DIR: B TOTAL LEN: .000 MI. DIST: 10-3 SR: 4037
LEFT MUN: WASHINGTON T RIGHT MUN: WASHINGTON T

000000 FT



000000 FT
7010/0000 LENGTH(AH 0537 BK 0000)

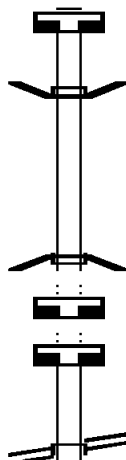
EXTRACT DATE: 12/18/2023 ROADWAY MANAGEMENT SYSTEM PAGE NUMBER: 411
 PRINT DATE: 12/21/2023 SLD COUNTY/SR - ANNUAL PRINT COUNTY: CLARION
 DIR: B TOTAL LEN: 3.444 MI. DIST: 10-3 SR: 4035
 LEFT MUN: WASHINGTON T RIGHT MUN: WASHINGTON T

018184 FT

018165 FT

018165 FT

018165 FT



018184 FT
 7094/0000 LENGTH(AH 0482 BK 0019)
 BMSSEN 16/4035/0092/0000
 INTER-AHD STITZINGER RD
 0092/0019 (T921)
 018165 FT 2 0 16101 0 00 0148+78
 NC ST
 INTER-BK STITZINGER RD
 (T921)
 E BR HEMLOCK
 BMSBG 16/4035/0092/0000
 LENGTH(AH 0019 BK 2884)
 0092/0000
 018165 FT
 7090/0000 LENGTH(AH 2884 BK 3519)
 018165 FT
 7080/0000 LENGTH(AH 3519 BK 2471)
 INTER-AHD STITZINGER RD
 (T921)
 SR 0208 SH
 0070/2471 (SR0208 SEG 0550/0000)

SR 0208 SH
 (SR0208 SEG 0550/0000) 0070/2471

Stationing	Description	Material	Length	Notes
0070/1372	018" DIA	CIRC CONCR	LEN=0032	INSTALLED UNKN
0070/0658	018" DIA	CIRC METAL	LEN=0040	INSTALLED UNKN
015694 FT	2 0 16101 0 00 0060+29			
0070/0000	024" DIA	CIRC CONCR	LEN=0034	INSTALLED UNKN
0060/2377	018" DIA	CIRC CONCR	LEN=0040	INSTALLED 1999
0060/2373	018" DIA	CIRC CONCR	LEN=0040	INSTALLED 1999
013183 FT	2 0 16101 0 00 0034+98			
0060/0000	048" DIA	CIR PLASTIC	LEN=0055	INSTALLED UNKN
0050/2775	018" DIA	CIRC CONCR	LEN=0032	INSTALLED 2001
0050/2359	018" DIA	CIRC CONCR	LEN=0040	INSTALLED 1999
0050/1540	018" DIA	CIRC CONCR	LEN=0048	INSTALLED 2001
0050/1065	018" DIA	CIRC CONCR	LEN=0034	INSTALLED 2001
0050/0669	018" DIA	CIRC METAL	LEN=0056	INSTALLED UNKN
0050/0087	INTER-BK	OLD FRYBURG RD		
009687 FT	(SR4015 SEG 0080/0000)			
0050/0000	009687 FT			
009687 FT	7044/0000			
0040/1041	INTER-AHD	OLD FRYBURG RD		
0040/0015	(SR4015 SEG 0070/2569)			
008646 FT	(SR4015 SEG 0070/2569)			
008646 FT	BMS EN 16/4035/0040/0000			
	2 0 16081 0 00 0086+44			
	MAHLES RUN			

EXTRACT DATE: 12/18/2023
PRINT DATE: 12/21/2023

ROADWAY MANAGEMENT SYSTEM
SLD COUNTY/SR - ANNUAL PRINT

PAGE NUMBER: 409
COUNTY: CLARION

DIR: B TOTAL LEN: 3.444 MI.
LEFT MUN: WASHINGTON T

DIST: 10-3 SR: 4035
RIGHT MUN: WASHINGTON T

005728 FT

002529 FT

000000 FT

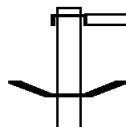
```

  0040/0000  BMSBG 16/4035/0040/0000
  0030/2090  018 "DIA CIRC CONCR
  0030/1832  018 "DIA CIRC CONCR
  0030/1178  WASHINGTON
  0030/1040  KNOX T
              SHADY DR
              (T589)
  005728 FT  2 0 16081 0 00 0057+26
              KNOX
              WASHINGTON T
  0030/0000  LENGTH(AH 2918 BK 3199)
  0020/2103  018 "DIA CIR PLASTIC
  0020/1842  LEN=0029 INSTALLED UNKN
              ECKEL DR
              (T584)
  0020/1143  018 "DIA CIRC METAL
              LEN=0031 INSTALLED UNKN
  0020/0249  018 "DIA CIR PLASTIC
  002529 FT  LEN=0029 INSTALLED UNKN
  0020/0000  2 0 16081 0 00 0025+27
  0010/1988  LENGTH(AH 3199 BK 2529)
              015 "DIA CIR PLASTIC
              LEN=0040 INSTALLED UNKN
  0010/1103  018 "DIA CIR PLASTIC
              LEN=0031 INSTALLED UNKN
  0010/0207  MARBLE RD
  000000 FT  (T592)
              2 0 16081 0 00 0000+00
              018 "DIA CIR PLASTIC
              LEN=0020 INSTALLED 2022
              NC MA ARBLE-STROBLETON RD
              SR 0208 SH
              (SR0208 SEG 0460/1554)
              INTER-BK EISENMAN RD
              (T586)
  0010/0000  MFC BEGIN = E
              LENGTH(AH 2529 BK 0000)

```

EXTRACT DATE: 12/18/2023 ROADWAY MANAGEMENT SYSTEM PAGE NUMBER: 408
 PRINT DATE: 12/21/2023 SLD COUNTY/SR - ANNUAL PRINT COUNTY: CLARION
 DIR: B TOTAL LEN: 1.630 MI. DIST: 10-3 SR: 4033
 LEFT MUN: FARMINGTON T RIGHT MUN: FARMINGTON T

008606 FT



008606 FT
 INTER-AHD SR 0036 SH
 (SR0036 SEG 0180/1660)
 SR 0036 SH
 0030/2799 (SR0036 SEG 0180/1660)
 0030/1699 BMS EN 16/4033/0030/1684
 2 0 16083 0 00 0076+84

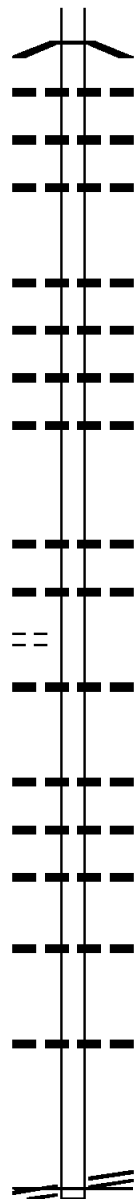
EXTRACT DATE: 12/18/2023
PRINT DATE: 12/21/2023

ROADWAY MANAGEMENT SYSTEM
SLD COUNTY/SR - ANNUAL PRINT

PAGE NUMBER: 407
COUNTY: CLARION

DIR: B TOTAL LEN: 1.630 MI.
LEFT MUN: FARMINGTON T

DIST: 10-3 SR: 4033
RIGHT MUN: FARMINGTON T



005807 FT

DEER RUN DR
(PRDR)

0020/0373




003036 FT

000000 FT

SR 0066 SH
(SR0066 SEG 0630/0000) 0010/0000

Segment ID	Length	Material	Installation Date
0030/1684	1684	LICKING CR BMSBG 16/4033	0030/1684
0030/1156	1156	018" DIA CIR PLASTIC	2022
0030/0810	0810	018" DIA CIR CONC	UNKN
0030/0430	0430	018" DIA CIR CONC	UNKN
005807 FT	5807	2 0 16083 0 00 0059+69	
0030/0000	0000	LENGTH(AH 2799 BK 2771)	
0020/2691	2691	018" DIA CIR METAL	UNKN
0020/2350	2350	018" DIA CIR CONC	UNKN
0020/2130	2130	LEN=0046 INSTALLED 2022	2022
0020/2015	2015	018" DIA CIR PLASTIC	UNKN
		024" DIA CIR PLASTIC	UNKN
		LEN=0060 INSTALLED 2022	2022
		015" DIA CIR PLASTIC	UNKN
0020/0675	0675	LEN=0055 INSTALLED 2022	2022
0020/0479	0479	018" DIA CIR PLASTIC	UNKN
		LEN=0040 INSTALLED 2022	2022
		018" DIA CIR PLASTIC	UNKN
0020/0150	0150	LEN=0040 INSTALLED 2022	2022
003036 FT	3036	2 0 16083 0 00 0032+23	
0020/0000	0000	LENGTH(AH 2771 BK 3036)	
		018" DIA CIR PLASTIC	UNKN
0010/2785	2785	LEN=0040 INSTALLED 2022	2022
		048" DIA CAST IRON	UNKN
0010/2342	2342	LEN=0035 INSTALLED 2022	2022
		015" DIA CAST IRON	UNKN
0010/1794	1794	LEN=0045 INSTALLED 2022	2022
		018" DIA CIR CONC	UNKN
0010/1095	1095	LEN=0048 INSTALLED 2001	2001
		018" DIA CIR METAL	UNKN
0010/0120	0120	LEN=0050 INSTALLED 2022	2022
000000 FT	0000	2 0 16083 0 00 0000+00	
		SR 0066 SH	
		(SR0066 SEG 0630/0000)	
		NC TY LERSBURG RD	
		MFC BEGIN = D	
0010/0000	0000	LENGTH(AH 3036 BK 0000)	

EXTRACT DATE: 12/18/2023 ROADWAY MANAGEMENT SYSTEM PAGE NUMBER: 406
 PRINT DATE: 12/21/2023 SLD COUNTY/SR - ANNUAL PRINT COUNTY: CLARION
 DIR: B TOTAL LEN: .000 MI. DIST: 10-3 SR: 4031
 LEFT MUN: KNOX T RIGHT MUN: KNOX T

000000 FT		000000 FT	
000000 FT		7030/0000 FT	LENGTH(AH 2137 BK 3047)
000000 FT		000000 FT	
		7020/0000 FT	LENGTH(AH 3047 BK 2931)
		000000 FT	
		7010/0000 FT	LENGTH(AH 2931 BK 0000)

EXTRACT DATE: 12/18/2023 ROADWAY MANAGEMENT SYSTEM PAGE NUMBER: 405
PRINT DATE: 12/21/2023 SLD COUNTY/SR - ANNUAL PRINT COUNTY: CLARION
DIR: B TOTAL LEN: 4.726 MI. DIST: 10-3 SR: 4029
LEFT MUN: KNOX T RIGHT MUN: KNOX T

024955 FT



024955 FT
INTER-AHD PAINT MILLS RD
(SR4008 SEG 0030/0000)
HEUFNER SPRING RD
0140/2649 (SR4008 SEG 0030/0000)
030 " DIA CIR PLASTIC

DIR: B TOTAL LEN: 4.726 MI. DIST: 10-3 SR: 4029
 LEFT MUN: KNOX T RIGHT MUN: KNOX T

---	0140/2535	LEN=0034	INSTALLED	2001
---	0140/1696	018 "DIA	CIRC CONCR	
---		LEN=0040	INSTALLED	2001
---		LT PAINT CR		
---	0140/0855	STRUCTURE LENGTH 11 FT		
---		BMSID 16/4029/0140/0855		
---	0140/0107	018 "DIA	CIRC CONCR	
---	022306 FT	LEN=0032	INSTALLED	UNKN
---		2 0 16078 0 03 0343+38		
---		HILL TOP DR		
---		(T585)		
==	5 0140/0000	LENGTH(AH 2649 BK 3287)		
---	0130/3235	024 "DIA	CIRC CONCR	
---		LEN=0048	INSTALLED	1998
---	0130/2584	018 "DIA	CIR PLASTIC	
---		LEN=0040	INSTALLED	2022
---	0130/2008	018 "DIA	CIRC CONCR	
---		LEN=0040	INSTALLED	2001
---	0130/1982	018 "DIA	CIRC CONCR	
---		LEN=0040	INSTALLED	2001
---	0130/1755	018 "DIA	CIR PLASTIC	
---		LEN=0040	INSTALLED	2022
---	0130/1054	015 "DIA	CIRC METAL	
---		LEN=0028	INSTALLED	UNKN
---		HEMLOCK LN		
---		(TWP)		
---	0130/0012	042 "DIA	CIRC CONCR	
---	019019 FT	LEN=0035	INSTALLED	UNKN
---		2 0 16078 0 03 0310+47		
---		036 "DIA	CIRC CONCR	
---		LEN=0035	INSTALLED	UNKN
---	5 0130/0000	LENGTH(AH 3287 BK 2865)		
---	0120/1801	015 "DIA	CIRC CONCR	
---		LEN=0030	INSTALLED	UNKN
---	0120/1555	018 "DIA	CIRC METAL	
---		LEN=0030	INSTALLED	UNKN
---	0120/0856	015 "DIA	CIRC CONCR	
---		LEN=0032	INSTALLED	UNKN
---	0120/0599	018 "DIA	CIRC CONCR	
---	016154 FT	LEN=0030	INSTALLED	UNKN

022306 FT

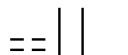
019019 FT

2 0 16078 0 03 0281+82 016154 FT

DIR: B TOTAL LEN: 4.726 MI. DIST: 10-3 SR: 4029
 LEFT MUN: KNOX T RIGHT MUN: KNOX T

HEARST RD
 (T583)

0120/0000



5 0120/0000 LENGTH(AH 2865 BK 2720)



0110/2108 018 "DIA CIRC METAL
 LEN=0030 INSTALLED UNKN



0110/1579 PAINT T
 018 "DIA CIRC CONCR



0110/1280 LEN=0040 INSTALLED UNKN



0110/0742 015 "DIA CIRC METAL
 LEN=0034 INSTALLED UNKN

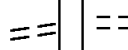
013434 FT



0110/0047 015 "DIA CIRC CONCR
 LEN=0080 INSTALLED UNKN

BANNER RD
 (T582)

0110/0000



5 0110/0000 LENGTH(AH 2720 BK 2916)



0100/1787 048 "DIA CIRC CONCR
 LEN=0038 INSTALLED UNKN




0100/1356 015 "DIA CIRC CONCR
 LEN=0034 INSTALLED UNKN

010518 FT



0100/0324 015 "DIA CIRC CONCR
 LEN=0032 INSTALLED UNKN



5 0100/0000 LENGTH(AH 2916 BK 2538)



0090/2319 018 "DIA CIRC METAL
 LEN=0032 INSTALLED UNKN



0090/1914 018 "DIA CIR PLASTIC
 LEN=0040 INSTALLED 2019




0090/1887 018 "DIA CIR PLASTIC
 LEN=0032 INSTALLED UNKN

007980 FT




0090/0242 018 "DIA CIRC CONCR
 LEN=0032 INSTALLED UNKN



5 0090/0000 LENGTH(AH 2538 BK 3018)



0080/2272 018 "DIA CIRC CONCR
 LEN=0033 INSTALLED UNKN



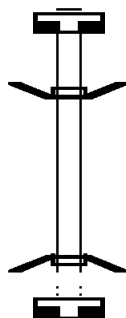
0080/1432 024 "DIA CIRC METAL
 LEN=0032 INSTALLED UNKN

DIR: B TOTAL LEN: 4.726 MI. DIST: 10-3 SR: 4029
 LEFT MUN: PAINT T RIGHT MUN: PAINT T

004962 FT		0080/0063 BMS EN 16/4029/0080/0000 004962 FT 2 0 16078 0 02 0169+44
		0080/0000 PAINT CREEK BMSBG 16/4029/0080/0000 LENGTH(AH 3018 BK 2308)
		0070/1944 018 " DIA CIRC METAL LEN=0045 INSTALLED UNKN
		0070/1545 018 " DIA CIRC CONCR LEN=0039 INSTALLED UNKN
		0070/0938 018 " DIA CIRC CONCR LEN=0040 INSTALLED 2003
		0070/0391 015 " DIA CIRC CONCR LEN=0034 INSTALLED UNKN
002654 FT		002654 FT 2 0 16078 0 02 0146+03
		0070/0000 018 " DIA CIRC CONCR LENGTH(AH 2308 BK 2654)
		0060/2533 018 " DIA CIRC METAL LEN=0034 INSTALLED UNKN
		0060/2290 018 " DIA CIRC CONCR LEN=0048 INSTALLED 2001
		0060/1808 018 " DIA CIRC CONCR LEN=0030 INSTALLED UNKN
		0060/0074 018 " DIA CIRC CONCR LEN=0028 INSTALLED UNKN
000000 FT		000000 FT 2 0 16078 0 02 0119+69
		NC PA INT MILLS RD SR 0066 SH (SR0066 SEG 0430/0989)
		INTER-BK KISER WAGNER RD (TB71)
000000 FT		0060/0000 LENGTH(AH 2654 BK 1921)
000000 FT		000000 FT LENGTH(AH 1921 BK 3471)
000000 FT		7050/0000 LENGTH(AH 3471 BK 2669)
000000 FT		000000 FT LENGTH(AH 2669 BK 1928)
000000 FT		7030/0000 LENGTH(AH 1928 BK 1946)
000000 FT		000000 FT LENGTH(AH 1946 BK 0000)
000000 FT		7020/0000
000000 FT		000000 FT
		7010/0000

EXTRACT DATE: 12/18/2023 ROADWAY MANAGEMENT SYSTEM PAGE NUMBER: 401
 PRINT DATE: 12/21/2023 SLD COUNTY/SR - ANNUAL PRINT COUNTY: CLARION
 DIR: B TOTAL LEN: .005 MI. DIST: 10-3 SR: 4027
 LEFT MUN: ELK T RIGHT MUN: ELK T

000027 FT











000000 FT

000000 FT

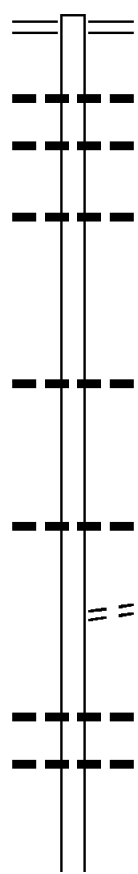
000027 FT
 7014/0000 LENGTH(AH 0100 BK 0027)
 BMSBN 16/4027/0010/0000
 INTER-AHD KNIGHTOWN RD
 0010/0027 (TB50)
 000000 FT 2 0 16077 0 00 0061+33
 NC KNIGHTOWN RD
 INTER-BK KNIGHTOWN RD
 (TB50)
 DEER CREEK
 BMSBG 16/4027/0010/0000
 0010/0000 LENGTH(AH 0027 BK 0100)
 000000 FT
 7008/0000 LENGTH(AH 0100 BK 0000)

EXTRACT DATE: 12/18/2023 ROADWAY MANAGEMENT SYSTEM PAGE NUMBER: 400
 PRINT DATE: 12/21/2023 SLD COUNTY/SR - ANNUAL PRINT COUNTY: CLARION
 DIR: B TOTAL LEN: .000 MI. DIST: 10-3 SR: 4025
 LEFT MUN: ELK T RIGHT MUN: ELK T

000000 FT		000000 FT	
000000 FT		7040/0000	LENGTH(AH 2232 BK 2269)
000000 FT		000000 FT	
000000 FT		7030/0000	LENGTH(AH 2269 BK 3299)
000000 FT		000000 FT	
000000 FT		7020/0000	LENGTH(AH 3299 BK 0864)
000000 FT		000000 FT	
000000 FT		7010/0000	LENGTH(AH 0864 BK 2039)
		000000 FT	
		7008/0000	LENGTH(AH 2039 BK 0000)

EXTRACT DATE: 12/18/2023 ROADWAY MANAGEMENT SYSTEM PAGE NUMBER: 399
 PRINT DATE: 12/21/2023 SLD COUNTY/SR - ANNUAL PRINT COUNTY: CLARION
 DIR: B TOTAL LEN: 3.388 MI. DIST: 10-3 SR: 4023
 LEFT MUN: ELK T RIGHT MUN: ELK T

017887 FT



017887 FT SR 0208 SH
0060/2378 (SR0208 SEG 0270/1429)

0060/1685 018 " DIA CIRC CONCR
LEN=0033 INSTALLED UNKN
0060/1330 018 " DIA CIRC CONCR
LEN=0040 INSTALLED UNKN

015509 FT

0060/0586 018 " DIA CIRC CONCR
LEN=0031 INSTALLED UNKN
015509 FT 2 0 16103 0 00 0155+21
S 0060/0000 LENGTH(AH 2378 BK 3095)

0050/1703 018 " DIA CIRC CONCR
LEN=0038 INSTALLED UNKN

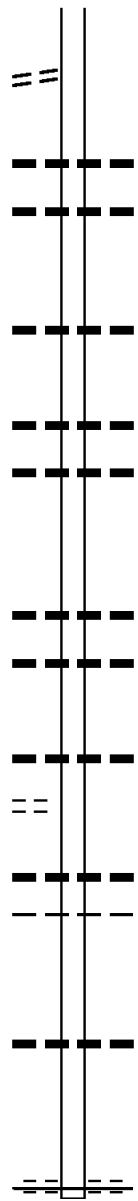
012414 FT

0050/0015 018 " DIA CIRC CONCR
LEN=0046 INSTALLED UNKN
012414 FT 2 0 16103 0 00 0124+26
ROBERTS HILL RD
(T416)
S 0050/0000 LENGTH(AH 3095 BK 3079)

0040/2030 018 " DIA CIRC CONCR
LEN=0025 INSTALLED UNKN
0040/1514 015 " DIA CIRC METAL
LEN=0030 INSTALLED UNKN

DIR: B TOTAL LEN: 3.388 MI. DIST: 10-3 SR: 4023
 LEFT MUN: ELK T RIGHT MUN: ELK T

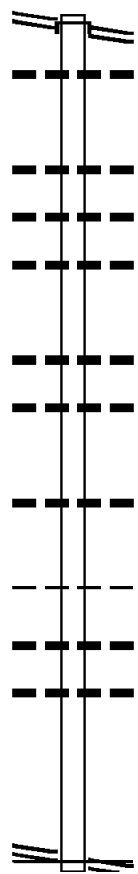
2 0 16103 0 00 0093+47 009335 FT
 BOYDS RUN RD
 (T417) 0040/0000



009335 FT
 0040/0000 LENGTH(AH 3079 BK 2078)
 0030/1075 018 "DIA CIRC METAL
 LEN=0036 INSTALLED UNKN
 0030/0754 015 "DIA CIRC METAL
 LEN=0035 INSTALLED UNKN
 007257 FT
 007257 FT 2 0 16103 0 00 0072+69
 0030/0000 LENGTH(AH 2078 BK 2061)
 0024/1788 018 "DIA CIRC CONCR
 LEN=0031 INSTALLED UNKN
 0024/0649 018 "DIA CIRC CONCR
 LEN=0032 INSTALLED UNKN
 024 "DIA CIRC CONCR
 0024/0208 LEN=0032 INSTALLED UNKN
 005196 FT 2 0 16103 0 00 0052+03
 0024/0000 LENGTH(AH 2061 BK 2061)
 0020/0869 018 "DIA CIR PLASTIC
 LEN=0035 INSTALLED UNKN
 018 "DIA CIR PLASTIC
 0020/0485 LEN=0040 INSTALLED UNKN
 003135 FT 2 0 16103 0 00 0031+36
 0020/0000 LENGTH(AH 2061 BK 3135)
 018 "DIA CIRC CONCR
 0010/2674 LEN=0040 INSTALLED 1996
 0010/1325 015 "DIA CIRC METAL
 LEN=0040 INSTALLED UNKN
 0010/1314 ELK
 BEAVER T
 0010/0020 018 "DIA CIR PLASTIC
 LEN=0036 INSTALLED UNKN
 000000 FT 2 0 16103 0 00 0000+00
 NC BU CCKHORN RD
 BEAVER FURNACE RD
 (T422)
 MFC BEGIN = E
 0010/0000 LENGTH(AH 3135 BK 0000)

HARTZELL LN
 (PRDR) 0010/2119

Stationing	Description	Material	Length	Status
006058 FT	DOE RUN RD (T421)			
0030/1986	PAINT BL (SR0066 SEG 0350/0000)			
0030/1440	024 " DIA CIR PLASTIC		LEN=0035	INSTALLED UNKN
0030/0264	018 " DIA CIR PLASTIC		LEN=0057	INSTALLED UNKN
0030/0149	018 " DIA CIRC METAL		LEN=0040	INSTALLED UNKN
0030/0068	018 " DIA CIRC METAL		LEN=0040	INSTALLED UNKN
004072 FT	2 0 16035 0 00 0040+80			
0030/0000	LENGTH(AH 1986 BK 2414)			
0020/2123	030 " DIA CIR PLASTIC		LEN=0040	INSTALLED 2004
0020/1563	018 " DIA CIRC METAL		LEN=0042	INSTALLED UNKN
0020/0494	015 " DIA CIRC CONCR		LEN=0025	INSTALLED UNKN
001658 FT	2 0 16035 0 00 0017+22			
0020/0000	PAINT BEAVER T			
0010/1354	LENGTH(AH 2414 BK 1658)			
0010/0905	015 " DIA CIRC CONCR		LEN=0025	INSTALLED UNKN
0010/0000	015 " DIA CIRC CONCR		LEN=0025	INSTALLED UNKN
000000 FT	NC DOE RUN RD			
0010/0000	EAST END RD (SR4001 SEG 0070/0000)			
0010/0000	MFC BEGIN = E			
0010/0000	LENGTH(AH 1658 BK 0000)			



2 0 16035 0 00 0000+00 000000 FT
 EAST END RD
 (SR4001 SEG 0070/0000) 0010/0000

DIR: B TOTAL LEN: 1.446 MI. DIST: 10-3 SR: 4019
 LEFT MUN: WASHINGTON T RIGHT MUN: WASHINGTON T

007637 FT

007637 FT AH-FOREST (27)
 INTER-AHD SR 3005 SH
 0030/2575 (SR3005 SEG 0010/0000)
 018 "DIA CIRC METAL
 0030/2246 LEN=0032 INSTALLED UNKN

005062 FT

0030/0118 018 "DIA CIRC METAL
 LEN=0032 INSTALLED UNKN
 005062 FT 2 0 16106 0 00 0049+71
 0030/0000 LENGTH(AH 2575 BK 1920)

003142 FT

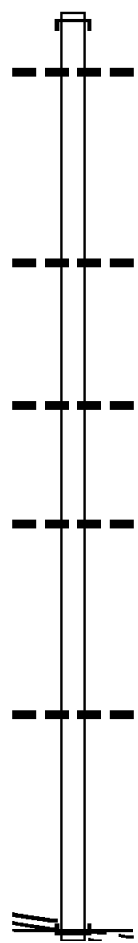
0020/0793 024 "DIA CIR PLASTIC
 LEN=0032 INSTALLED UNKN
 003142 FT 2 0 16106 0 00 0031+80
 0020/0000 LENGTH(AH 1920 BK 3142)
 018 "DIA CIRC METAL
 0010/3130 LEN=0003 INSTALLED 2004

0010/0940 048 "DIA CIR PLASTIC
 LEN=0028 INSTALLED UNKN

NC LAKE LUCY RD
 WOLF'S CORNER RD
 (T598)

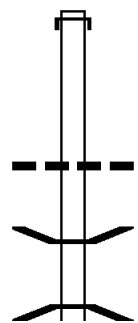
2 0 16106 0 00 0000+00 000000 FT
 RED BRUSH RD
 (SR4017 SEG 0060/0000) 0010/0000

INTER-BK LAKE LUCY RD
 000000 FT (SR4017 SEG 0060/0000)
 MFC BEGIN = E
 0010/0000 LENGTH(AH 3142 BK 0000)



EXTRACT DATE: 12/18/2023 ROADWAY MANAGEMENT SYSTEM PAGE NUMBER: 395
 PRINT DATE: 12/21/2023 SLD COUNTY/SR - ANNUAL PRINT COUNTY: CLARION
 DIR: B TOTAL LEN: 3.479 MI. DIST: 10-3 SR: 4017
 LEFT MUN: WASHINGTON T RIGHT MUN: WASHINGTON T

018370 FT



018370 FT AH-FOREST (27)
 INTER-AHD RED BRUSH RD
 0060/3121 (SR3001 SEG 0010/0000)

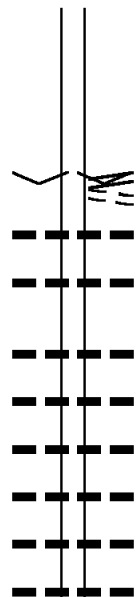
0060/1533 018 " DIA CIRC CONCR
 LEN=0036 INSTALLED UNKN

0060/0520 BMS EN 16/4017/0060/0499
 2 0 16057 0 01 0153+70
 LT TIONESTA
 0060/0499 BMSBG 16/4017/0060/0499

DIR: B TOTAL LEN: 3.479 MI. DIST: 10-3 SR: 4017
 LEFT MUN: WASHINGTON T RIGHT MUN: WASHINGTON T

015249 FT

015249 FT 2 0 16057 0 01 0149+09
 VILLAGE: WOLFS CORNERS
 LAKE LUCY RD
 (SR4019 SEG 0010/0000)
 NC RED BRUSH RD
 WOLF'S CORNER RD
 (T598)



0060/0000 LENGTH(AH 3121 BK 3372)
 018 " DIA CIRC METAL
 0050/3371 LEN=0048 INSTALLED UNKN
 036 " DIA CIR PLASTIC
 0050/3104 LEN=0050 INSTALLED 2003
 018 " DIA CIRC METAL
 0050/2500 LEN=0040 INSTALLED 1998
 018 " DIA CIRC CONCR
 0050/2052 LEN=0032 INSTALLED UNKN
 018 " DIA CIRC METAL
 0050/1765 LEN=0034 INSTALLED UNKN
 015 " DIA CIRC METAL
 0050/1251 LEN=0032 INSTALLED UNKN
 018 " DIA CIRC CONCR
 0050/0907 LEN=0040 INSTALLED 1998
 018 " DIA CIR PLASTIC
 0050/0384 LEN=0040 INSTALLED 2019

011877 FT

011877 FT 2 0 16057 0 01 0115+21
 SHETTLER RD
 (T599)
 0050/0000 LENGTH(AH 3372 BK 1973)
 015 " DIA CIR PLASTIC
 0040/1787 LEN=0028 INSTALLED UNKN

009904 FT

009904 FT 2 0 16057 0 01 0095+61
 018 " DIA CIRC CONCR
 LEN=0032 INSTALLED 2000
 0040/0000 LENGTH(AH 1973 BK 2831)
 024 " DIA CIR PLASTIC
 0030/2349 LEN=0040 INSTALLED 2003

HERSHBERGER RD
 (T599)

0040/0000

0030/1268 036 " DIA CIR PLASTIC
 LEN=0042 INSTALLED UNKN
 015 " DIA CIR PLASTIC
 0030/0844 LEN=0150 INSTALLED UNKN
 018 " DIA CIR PLASTIC
 0030/0421 LEN=0032 INSTALLED 1998
 012 " DIA CIRC METAL

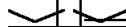
DIR: B TOTAL LEN: 3.479 MI. DIST: 10-3 SR: 4017
 LEFT MUN: WASHINGTON T RIGHT MUN: WASHINGTON T

007073 FT



0030/0212 LEN=0026 INSTALLED UNKN
 007073 FT 2 0 16057 0 01 0067+24

VILLAGE: LAKE LUCY
 WASHINGTON CHURCH RD
 (SR4002 SEG 0010/0000)
 MFC BEGIN = D



0030/0000 LENGTH(AH 2831 BK 3736)
 018 "DIA CIRC METAL



0020/3699 LEN=0050 INSTALLED UNKN



0020/2688 TRAILER COURT RD
 (TWP)



0020/2436 TRAILER COURT RD
 (TWP)



0020/1451 036 "H 00 "W MULT PLSTIC
 LEN=0080 INSTALLED 2003
 018 "DIA CIRC CONCR



0020/1325 LEN=0040 INSTALLED 2003

003337 FT



003337 FT 2 0 16057 0 01 0029+88
 0020/0000 LENGTH(AH 3736 BK 3337)



0010/2540 018 "DIA CIR PLASTIC
 LEN=0034 INSTALLED 2000



0010/2507 018 "DIA CIR PLASTIC
 LEN=0040 INSTALLED 2019



0010/2033 018 "DIA CIR PLASTIC
 LEN=0040 INSTALLED UNKN



0010/2008 018 "DIA CIR PLASTIC
 LEN=0040 INSTALLED 2019



0010/1254 018 "DIA CIRC CONCR
 LEN=0032 INSTALLED 1998

000000 FT



000000 FT 2 0 16057 0 00 0000+00
 VILLAGE: LAKE LUCY

NC LAKE LUCY RD
 SR 0208 SH
 (SR0208 SEG 0580/0000)

INTER-BK SIEGEL RD
 (T596)
 MFC BEGIN = E

0010/0000 LENGTH(AH 3337 BK 0000)

DIR: B TOTAL LEN: 5.432 MI. DIST: 10-3 SR: 4015
LEFT MUN: WASHINGTON T RIGHT MUN: WASHINGTON T

CLUB ALLEY LN
(PRDR)

028683 FT

028683 FT
INTER-AHD

FRYBURG RD
(T609)
SR 0208 SH
(SR0208 SEG 0490/0000)
018 " DIA CIRC CONCR
LEN=0030 INSTALLED UNKN

0100/2325

0100/2688
0100/2581

018 " DIA CIR PLASTIC
LEN=0028 INSTALLED UNKN

025995 FT

0100/0919
0100/0854

FESSEMYER RD
(T593)
018 " DIA CAST IRON
LEN=0045 INSTALLED UNKN
018 " DIA CIRC CONCR
LEN=0040 INSTALLED 2006
018 " DIA CIRC METAL
LEN=0045 INSTALLED UNKN
025995 FT 2 0 16050 0 01 0263+07
0100/0000 LENGTH(AH 2688 BK 3757)

022238 FT

0090/2584

024 " DIA CIR PLASTIC
LEN=0040 INSTALLED 2022

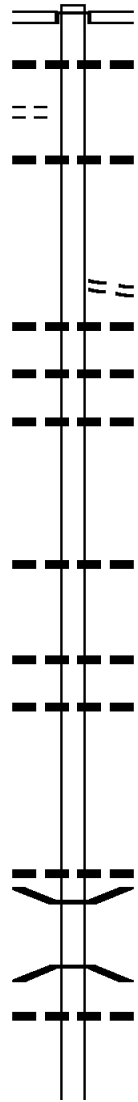
0090/1623

024 " DIA CIR PLASTIC
LEN=0040 INSTALLED UNKN
018 " DIA CIRC CONCR
LEN=0056 INSTALLED 1999

022238 FT
0090/0000

2 0 16050 0 01 0225+15
LENGTH(AH 3757 BK 2519)
018 " DIA CIRC METAL
LEN=0043 INSTALLED UNKN
BMSBN 16/4015/0080/1755
2 0 16050 0 01 0199+90
MAHLES RUN
BMSBG 16/4015/0080/1755
018 " DIA CIRC CONCR
LEN=0051 INSTALLED UNKN

055 " DIA CIRC METAL



DIR: B TOTAL LEN: 5.432 MI. DIST: 10-3 SR: 4015
 LEFT MUN: WASHINGTON T RIGHT MUN: WASHINGTON T

Location	Segment	Length	Material	Status
MARBLE-STROBLETON RD (SR4035 SEG 0040/1041)	0080/0405	0043 FT	" DIA CIRC CONC	INSTALLED UNKN
	0080/0080	0050 FT	" DIA CIRC CONC	INSTALLED UNKN
MARBLE-STROBLETON RD (SR4035 SEG 0050/0000)	0080/0000	2016050 FT	" DIA CIRC CONC	INSTALLED UNKN
	0070/2352	0043 FT	" DIA CIRC METAL	INSTALLED UNKN
MARBLE-STROBLETON RD (SR4035 SEG 0040/1041)	0070/1953	0040 FT	" DIA CIR PLASTIC	INSTALLED UNKN
	0070/1790	0042 FT	" DIA CIRC CONC	INSTALLED UNKN
MARBLE-STROBLETON RD (SR4035 SEG 0040/1041)	0070/1348	0042 FT	LICKING DR	INSTALLED UNKN
	0070/1336	0016 FT	" DIA CIRC CONC	INSTALLED 2006
MARBLE-STROBLETON RD (SR4035 SEG 0040/1041)	0070/0590	0070 FT	" DIA CIR PLASTIC	INSTALLED UNKN
	0070/0450	0049 FT	" DIA CIRC CONC	INSTALLED UNKN
MARBLE-STROBLETON RD (SR4035 SEG 0040/1041)	0070/0210	0041 FT	" DIA CIRC CONC	INSTALLED UNKN
	0070/0000	2016050 FT	" DIA CIRC CONC	INSTALLED UNKN
MARBLE-STROBLETON RD (SR4035 SEG 0040/1041)	0060/3272	0052 FT	" DIA CIRC METAL	INSTALLED UNKN
	0060/3235	0052 FT	WASHINGTON KNOX T	INSTALLED UNKN
MARBLE-STROBLETON RD (SR4035 SEG 0040/1041)	0060/2452	0032 FT	" DIA CIRC CONC	INSTALLED UNKN
	0060/1653	0032 FT	" DIA CIRC CONC	INSTALLED 2006
MARBLE-STROBLETON RD (SR4035 SEG 0040/1041)	0060/1111	0035 FT	" DIA CIR PLASTIC	INSTALLED 2022
	0060/0750	0029 FT	" DIA CIRC METAL	INSTALLED UNKN
MARBLE-STROBLETON RD (SR4035 SEG 0040/1041)	0060/0254	0029 FT	" DIA CIR PLASTIC	INSTALLED UNKN
	0060/0000	2016050 FT	" DIA CIR PLASTIC	INSTALLED UNKN
SHADY DR (T589)	0050/2461	0040 FT	" DIA CIR PLASTIC	INSTALLED 2022

DIR: B TOTAL LEN: 5.432 MI. DIST: 10-3 SR: 4015
 LEFT MUN: KNOX T RIGHT MUN: KNOX T

---	---	0050/2228	018 " DIA LEN=0034	CIRC METAL INSTALLED UNKN
---	---	0050/1544	018 " DIA LEN=0050	CIR PLASTIC INSTALLED 2019
---	---	0050/0790	018 " DIA LEN=0030	CIRC METAL INSTALLED UNKN
---	---	0050/0065	018 " DIA LEN=0029	CIR PLASTIC INSTALLED UNKN
010802 FT	5	010802 FT 0050/0000	2 0 16050 LENGTH(AH 2961 BK 2545)	0 01 0110+69
---	---	0040/1948	018 " DIA LEN=0035	CIRC CONCR INSTALLED UNKN
---	---	0040/1486	018 " DIA LEN=0032	CIRC CONCR INSTALLED 2006
---	---	0040/0522	018 " DIA LEN=0035	CIRC CONCR INSTALLED UNKN
---	---	0040/0265	018 " DIA LEN=0031	CIRC METAL INSTALLED UNKN
---	---	0040/0137	018 " DIA LEN=0035	CIR PLASTIC INSTALLED UNKN
008257 FT	5	008257 FT 0040/0000	2 0 16050 LENGTH(AH 2545 BK 2605)	0 01 0085+22
---	---	0030/2035	015 " DIA LEN=0040	CIRC METAL INSTALLED UNKN
---	---	0030/1878	018 " DIA LEN=0040	CIRC CONCR INSTALLED 2022
==				
		0030/1484	BMS EN 16/4015/0030/1431 2 0 16050 0 00 0057+00	
		0030/1390	P3 LICKING CREEK BMSBG 16/4015/0030/1431	
		0030/1257	FAIRVIEW DR (T611)	
		0030/1177	018 " DIA LEN=0037	CIRC METAL INSTALLED UNKN
		0030/0815	018 " DIA LEN=0040	CIR PLASTIC INSTALLED 2022
			018 " DIA	CIRC CONCR

010802 FT

008257 FT

CHERRY HILL LN
(TWP)

0030/1680



==

DIR: B TOTAL LEN: 5.432 MI. DIST: 10-3 SR: 4015
 LEFT MUN: KNOX T RIGHT MUN: KNOX T

2 0 16050 0 00 0057+00 005652 FT
 SR 4008 SH
 (SR4008 SEG 0100/1371) 0030/0000

002993 FT

2 0 16050 0 00 0000+00 000000 FT
 SR 0066 SH
 (SR0066 SEG 0530/0000) 0010/0000

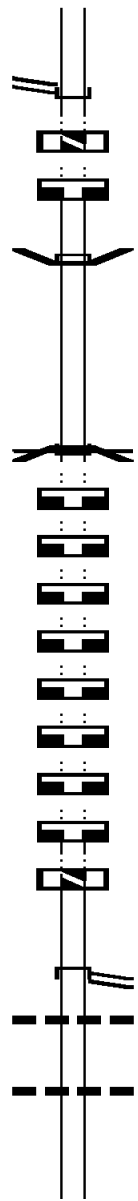
0030/0561	LEN=0028	INSTALLED	2002
	024 "DIA	CIRC METAL	
0030/0496	LEN=0029	INSTALLED	UNKN
	015 "DIA	CIRC CONCR	
0030/0287	LEN=0033	INSTALLED	UNKN
	018 "DIA	CIRC CONCR	
0030/0021	LEN=0045	INSTALLED	2002
005652 FT			
0030/0000	LENGTH(AH 2605 BK 2659)		
	018 "DIA	CIRC CONCR	
0020/2100	LEN=0039	INSTALLED	UNKN
	018 "DIA	CIRC METAL	
0020/1631	LEN=0042	INSTALLED	UNKN
	018 "DIA	CIRC CONCR	
0020/1415	LEN=0071	INSTALLED	2002
	018 "DIA	CIRC CONCR	
0020/0783	LEN=0033	INSTALLED	UNKN
	036 "DIA	CIRC CONCR	
0020/0647	LEN=0042	INSTALLED	UNKN
	048 "DIA	CIRC CONCR	
0020/0062	LEN=0048	INSTALLED	UNKN
002993 FT	2 0 16050 0 00 0029+98		
0020/0000	LENGTH(AH 2659 BK 2993)		
	015 "DIA	CIRC METAL	
0010/2787	LEN=0045	INSTALLED	UNKN
	018 "DIA	CIRC CONCR	
0010/2568	LEN=0051	INSTALLED	1999
	018 "DIA	CIRC CONCR	
0010/2304	LEN=0042	INSTALLED	UNKN
	018 "DIA	CIRC METAL	
0010/2120	LEN=0038	INSTALLED	UNKN
	018 "DIA	CIRC METAL	
0010/1952	LEN=0049	INSTALLED	UNKN
	018 "DIA	CIRC METAL	
0010/1720	LEN=0047	INSTALLED	UNKN
	MAPLE DR		
	(T578)		
0010/0112	024 "DIA	CIRC CONCR	
0010/0005	LEN=0040	INSTALLED	2021
	NC OL D FRYBURG RD		
000000 FT	SR 0066 SH		
	(SR0066 SEG 0530/0000)		
	MFC BEGIN = D		
0010/0000	LENGTH(AH 2993 BK 0000)		

DIR: B TOTAL LEN: 3.280 MI. DIST: 10-3 SR: 4013
 LEFT MUN: ELK T RIGHT MUN: ELK T

SR 0157 SH (SR0157 SEG 0030/0000) HENLEN RD (T588)	017319 FT 0160/3412 0160/3190		017319 FT SR 0157 SH 0160/3412 (SR0157 SEG 0030/0000)
	0160/3148	==	018 "DIA CIRC CONCR LEN=0051 INSTALLED UNKN
	0160/2004	==	KAPP LN (PRDR)
	0160/1160	---	015 "DIA CIRC METAL LEN=0022 INSTALLED UNKN
013907 FT	013907 FT 0160/0000	---	2 0 16087 0 00 0043+87 LENGTH(AH 3412 BK 1907) 024 "DIA CIR PLASTIC LEN=0024 INSTALLED UNKN
	0150/1816	---	024 "DIA CIRC METAL LEN=0024 INSTALLED UNKN
012000 FT	012000 FT 0150/0000	---	2 0 16087 0 00 0025+00 LENGTH(AH 1907 BK 2526)
	0140/1363	---	018 "DIA CIRC METAL LEN=0036 INSTALLED UNKN
	0140/0900	---	015 "DIA CIR PLASTIC LEN=0018 INSTALLED UNKN
	0140/0396	---	018 "DIA CIRC METAL LEN=0019 INSTALLED UNKN
	0140/0050	---	036 "DIA CIRC METAL LEN=0036 INSTALLED UNKN

DIR: B TOTAL LEN: 3.280 MI. DIST: 10-3 SR: 4013
LEFT MUN: ELK T RIGHT MUN: ELK T


2 0 16087 0 00 0000+00 009474 FT
COUNTY LINE RD
(SR2021 SEG 0010/1698) 0140/0000



INTER-BK COUNTY LINE RD
009474 FT (SR2021 SEG 0010/1698)
BK-VENANGO (60)
0140/0000 LTH AH 002526 BK 000100
009474 FT
7134/0000 LTH AH 000100 BK 003426
009474 FT
7132/0000 LENGTH(AH 3426 BK 0024)
BMSEN 16/4013/0130/0000
INTER-AHD PINE CITY RD
0130/0024 (T890)
009450 FT 2 0 16049 0 02 0356+76
NC P I NE CITY RD
INTER-BK PINE CITY RD
(T890)
EAST SANDY
BMSBG 16/4013/0130/0000
MFC BEGIN = E
009450 FT LENGTH(AH 0024 BK 3564)
009450 FT 7120/0000 LENGTH(AH 3564 BK 3337)
009450 FT 009450 FT
009450 FT 7110/0000 LENGTH(AH 3337 BK 3157)
009450 FT 009450 FT
009450 FT 7100/0000 LENGTH(AH 3157 BK 2396)
009450 FT 009450 FT
009450 FT 7090/0000 LENGTH(AH 2396 BK 3618)
009450 FT 009450 FT
009450 FT 7080/0000 LENGTH(AH 3618 BK 3763)
009450 FT 009450 FT
009450 FT 7070/0000 LENGTH(AH 3763 BK 2334)
009450 FT 009450 FT
009450 FT 7060/0000 LENGTH(AH 2334 BK 3617)
009450 FT 009450 FT
009450 FT 7050/0000 LTH AH 003617 BK 000100
009450 FT
7044/0000 LTH AH 000100 BK 001188
INTER-AHD TWENTYEIGHTH DIVISION H
(SR0322 SEG 0140/0270)
TWENTYEIGHTH DIVISION H
(SR0322 SEG 0140/0270)
0040/1188 018 "DIA CIRC CONCR
0040/0774 LEN=0026 INSTALLED UNKN
015 "DIA CIRC METAL
0040/0087 LEN=0028 INSTALLED UNKN
008262 FT 2 0 16049 0 00 0082+62
0040/0000 LENGTH(AH 1188 BK 2213)
015 "DIA CIRC METAL

008262 FT

DIR: B TOTAL LEN: 3.280 MI. DIST: 10-3 SR: 4013
 LEFT MUN: ELK T RIGHT MUN: ELK T



006049 FT

002736 FT

CULBERTSON RD
(T407)

0010/0670
000000 FT

000000 FT 2 0 16049 0 00 0000+00
 NC OG DEN RD
 SR 0208 SH
 (SR0208 SEG 0250/0000)
 MFC BEGIN = D
 S 0010/0000 LENGTH(AH 2736 BK 0000)














EXTRACT DATE: 12/18/2023 ROADWAY MANAGEMENT SYSTEM PAGE NUMBER: 385
PRINT DATE: 12/21/2023 SLD COUNTY/SR - ANNUAL PRINT COUNTY: CLARION
DIR: B TOTAL LEN: .000 MI. DIST: 10-3 SR: 4012
LEFT MUN: KNOX T RIGHT MUN: KNOX T

000000 FT
000000 FT



000000 FT
7012/0000 LENGTH(AH 0100 BK 2849)
000000 FT
7010/0000 LENGTH(AH 2849 BK 0000)

EXTRACT DATE: 12/18/2023 ROADWAY MANAGEMENT SYSTEM PAGE NUMBER: 384
 PRINT DATE: 12/21/2023 SLD COUNTY/SR - ANNUAL PRINT COUNTY: CLARION
 DIR: B TOTAL LEN: .000 MI. DIST: 10-3 SR: 4011
 LEFT MUN: KNOX T RIGHT MUN: KNOX T

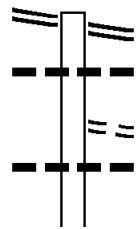
000000 FT		000000 FT	
000000 FT		7070/0000	LENGTH(AH 4415 BK 2270)
000000 FT		000000 FT	
000000 FT		7060/0000	LENGTH(AH 2270 BK 3816)
000000 FT		000000 FT	
000000 FT		7050/0000	LENGTH(AH 3816 BK 1381)
000000 FT		000000 FT	
000000 FT		7040/0000	LENGTH(AH 1381 BK 4193)
000000 FT		000000 FT	
000000 FT		7030/0000	LENGTH(AH 4193 BK 2841)
000000 FT		000000 FT	
000000 FT		7020/0000	LENGTH(AH 2841 BK 3491)
000000 FT		000000 FT	
		7010/0000	LENGTH(AH 3491 BK 0000)

EXTRACT DATE: 12/18/2023 ROADWAY MANAGEMENT SYSTEM PAGE NUMBER: 383
 PRINT DATE: 12/21/2023 SLD COUNTY/SR - ANNUAL PRINT COUNTY: CLARION
 DIR: B TOTAL LEN: .000 MI. DIST: 10-3 SR: 4010
 LEFT MUN: KNOX T RIGHT MUN: KNOX T

000000	FT		000000	FT	
000000	FT	■	7110/0000	LENGTH(AH 2424 BK 1779)	
		::	000000	FT	
000000	FT	■	7100/0000	LENGTH(AH 1779 BK 2548)	
		::	000000	FT	
000000	FT	■	7090/0000	LENGTH(AH 2548 BK 3654)	
		::	000000	FT	
000000	FT	■	7080/0000	LENGTH(AH 3654 BK 3810)	
		::	000000	FT	
000000	FT	■	7070/0000	LENGTH(AH 3810 BK 3744)	
		::	000000	FT	
000000	FT	■	7060/0000	LENGTH(AH 3744 BK 2394)	
		::	000000	FT	
000000	FT	■	7052/0000	LENGTH(AH 2394 BK 1494)	
		::	000000	FT	
000000	FT	■	7050/0000	LENGTH(AH 1494 BK 3512)	
		::	000000	FT	
000000	FT	■	7040/0000	LENGTH(AH 3512 BK 2565)	
		::	000000	FT	
000000	FT	■	7030/0000	LENGTH(AH 2565 BK 1266)	
		::	000000	FT	
000000	FT	■	7020/0000	LENGTH(AH 1266 BK 3544)	
		::	000000	FT	
000000	FT	■	7010/0000	LENGTH(AH 3544 BK 0000)	

EXTRACT DATE: 12/18/2023 ROADWAY MANAGEMENT SYSTEM PAGE NUMBER: 382
 PRINT DATE: 12/21/2023 SLD COUNTY/SR - ANNUAL PRINT COUNTY: CLARION
 DIR: B TOTAL LEN: 4.473 MI. DIST: 10-3 SR: 4008
 LEFT MUN: KNOX T RIGHT MUN: KNOX T

SR 4015 SH 023619 FT
 (SR4015 SEG 0030/0000) 0100/1371



023619 FT SR 4015 SH
 0100/1371 (SR4015 SEG 0030/0000)
 0100/1341 048"H 48"W ELLIP CONC
 LEN=0028 INSTALLED UNKN
 SCHUPP DR
 0100/1216 (T611)
 0100/1200 015" DIA CIRC CONCR
 LEN=0062 INSTALLED UNKN
 018" DIA CIR PLASTIC

DIR: B TOTAL LEN: 4.473 MI. DIST: 10-3 SR: 4008
 LEFT MUN: KNOX T RIGHT MUN: KNOX T

022248 FT

020106 FT

018060 FT

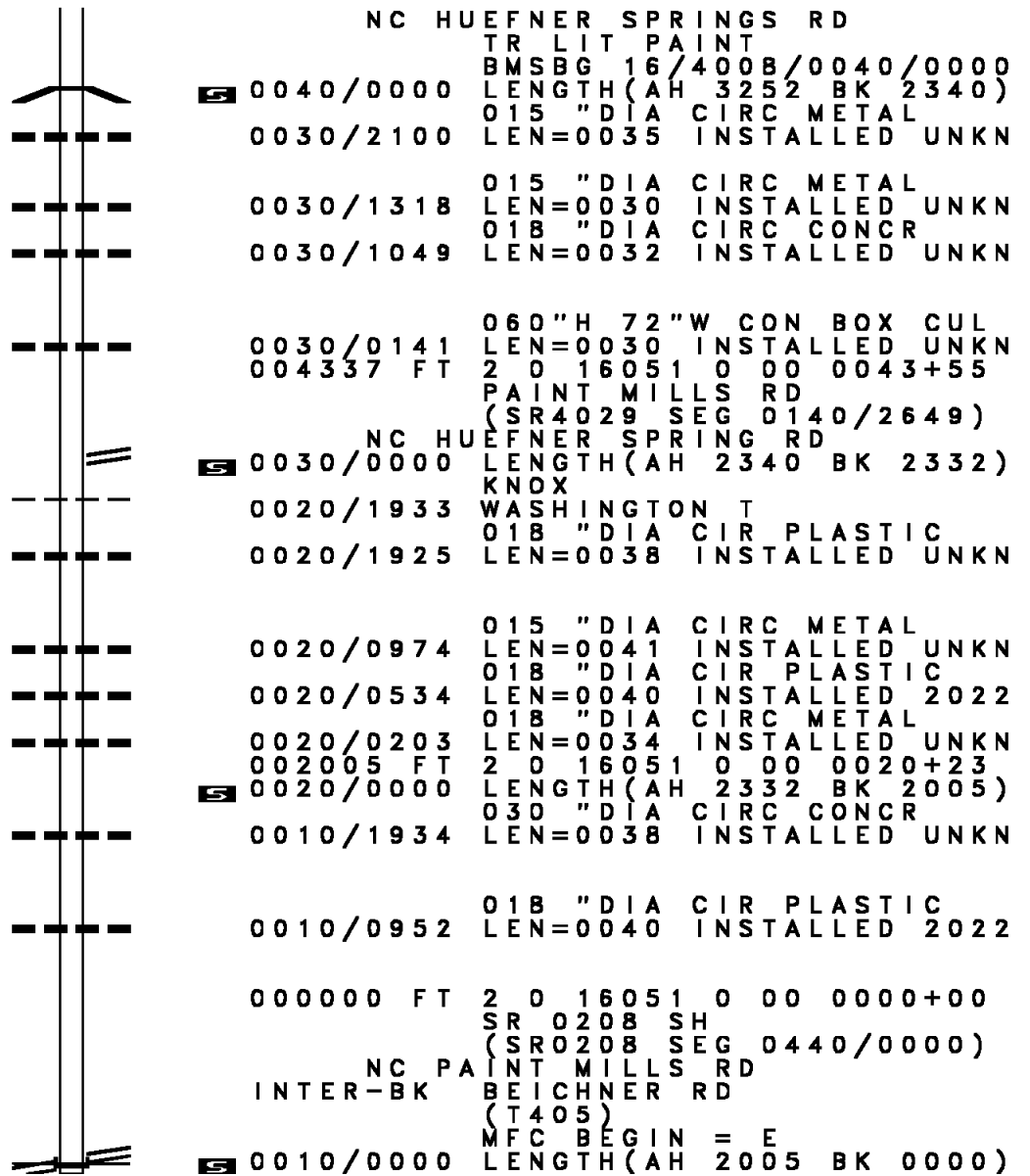
015660 FT

0100/0542	LEN=0049	INSTALLED UNKN
018 "DIA	CIR PLASTIC	
0100/0540	LEN=0040	INSTALLED 2019
015 "DIA	CIR METAL	
0100/0253	LEN=0051	INSTALLED UNKN
0100/0069	BMSSEN 16/4008/0100/0000	
022248 FT	2 0 16051 0 00 0224+31	
	LICKING CR	
	BMSBG 16/4008/0100/0000	
0100/0000	LENGTH(AH 1371 BK 2142)	
0090/1367	018 "DIA	CIRC CONCR
	LEN=0030	INSTALLED UNKN
0090/0969	018 "DIA	CIR PLASTIC
	LEN=0050	INSTALLED 2019
0090/0960	018 "DIA	CIR PLASTIC
	LEN=0026	INSTALLED UNKN
0090/0558	018 "DIA	CIRC CONCR
	LEN=0028	INSTALLED UNKN
0090/0217	015 "DIA	CIRC CONCR
	LEN=0032	INSTALLED UNKN
020106 FT	2 0 16051 0 00 0201+44	
	MAHLES RUN	
	STRUCTURE LENGTH 13 FT	
	BMSID 16/4008/0090/0000	
0090/0000	LENGTH(AH 2142 BK 2046)	
0080/1450	018 "DIA	CIR PLASTIC
	LEN=0040	INSTALLED 2022
0080/1127	015 "DIA	CIRC CONCR
	LEN=0040	INSTALLED UNKN
0080/0885	018 "DIA	CIRC CONCR
	LEN=0041	INSTALLED UNKN
0080/0633	015 "DIA	CIRC CONCR
	LEN=0038	INSTALLED UNKN
0080/0396	018 "DIA	CIRC CONCR
	LEN=0036	INSTALLED UNKN
0080/0154	015 "DIA	CIRC CONCR
	LEN=0034	INSTALLED UNKN
018060 FT	2 0 16051 0 00 0179+17	
0080/0000	LENGTH(AH 2046 BK 2400)	
0070/1470	015 "DIA	CIRC CONCR
	LEN=0036	INSTALLED UNKN
0070/0775	015 "DIA	CIRC CONCR
	LEN=0036	INSTALLED UNKN
015660 FT	2 0 16051 0 00 0155+48	
	048"H 84"W ELLIP METAL	

DIR: B TOTAL LEN: 4.473 MI. DIST: 10-3 SR: 4008
 LEFT MUN: KNOX T RIGHT MUN: KNOX T

Stationing	Material / Length	Description	Status
012108 FT	0070/0000	LEN=0047	INSTALLED UNKN
		LENGTH(AH 2400 BK 3552)	
	0060/2596	018 " DIA CIR PLASTIC	INSTALLED 2019
	0060/2538	LEN=0040 KOEHLER DR (T582)	
	0060/2273	030 " DIA CIRC CONCR	INSTALLED UNKN
	0060/1265	024 " DIA CIRC CONCR	INSTALLED UNKN
012108 FT	012108 FT	2 0 16051 0 00 0120+00	HILL TOP DR (T585)
	0060/0000	LEN=0040	INSTALLED UNKN
	0050/2124	015 " DIA CIRC CONCR	INSTALLED UNKN
	0050/1095	018 " DIA CIRC CONCR	INSTALLED UNKN
009929 FT	0050/0263	018 " DIA CIRC METAL	INSTALLED UNKN
	009929 FT	2 0 16051 0 00 0098+44	
	0050/0000	LEN=0026	INSTALLED UNKN
	0040/2955	LENGTH(AH 2179 BK 3252)	
	0040/2816	015 " DIA CIRC METAL	INSTALLED UNKN
	0040/2453	015 " DIA CIRC METAL	INSTALLED UNKN
ECKEL DR (T584)	0040/2268	018 " DIA CIRC CONCR	INSTALLED UNKN
	0040/1233	024 " DIA CIR PLASTIC	INSTALLED UNKN
	0040/0939	018 " DIA CIRC CONCR	INSTALLED UNKN
	0040/0580	048 " DIA CIRC CONCR	INSTALLED UNKN
006677 FT	0040/0035	LEN=0026	INSTALLED UNKN
	006677 FT	BMS EN 16 / 4008 / 0040 / 0000	
		2 0 16051 0 00 0065+75	

DIR: B TOTAL LEN: 4.473 MI. DIST: 10-3 SR: 4008
 LEFT MUN: KNOX T RIGHT MUN: KNOX T



004337 FT



















002005 FT

000000 FT











SR 0208 SH
 (SR0208 SEG 0440/0000) 0010/0000

NC HUEFNER SPRINGS RD
 TR LIT PAINT
 BMSBG 16/4008/0040/0000
 S 0040/0000 LENGTH(AH 3252 BK 2340)
 015 " DIA CIRC METAL
 0030/2100 LEN=0035 INSTALLED UNKN
 015 " DIA CIRC METAL
 0030/1318 LEN=0030 INSTALLED UNKN
 018 " DIA CIRC CONCR
 0030/1049 LEN=0032 INSTALLED UNKN
 060"H 72"W CON BOX CUL
 0030/0141 LEN=0030 INSTALLED UNKN
 004337 FT 2 0 16051 0 00 0043+55
 PAINT MILLS RD
 (SR4029 SEG 0140/2649)
 NC HUEFNER SPRING RD
 S 0030/0000 LENGTH(AH 2340 BK 2332)
 KNOX
 0020/1933 WASHINGTON T
 018 " DIA CIR PLASTIC
 0020/1925 LEN=0038 INSTALLED UNKN
 015 " DIA CIRC METAL
 0020/0974 LEN=0041 INSTALLED UNKN
 018 " DIA CIR PLASTIC
 0020/0534 LEN=0040 INSTALLED 2022
 018 " DIA CIRC METAL
 0020/0203 LEN=0034 INSTALLED UNKN
 002005 FT 2 0 16051 0 00 0020+23
 S 0020/0000 LENGTH(AH 2332 BK 2005)
 030 " DIA CIRC CONCR
 0010/1934 LEN=0038 INSTALLED UNKN
 018 " DIA CIR PLASTIC
 0010/0952 LEN=0040 INSTALLED 2022
 000000 FT 2 0 16051 0 00 0000+00
 SR 0208 SH
 (SR0208 SEG 0440/0000)
 NC PAINT MILLS RD
 INTER-BK BEICHNER RD
 (T405)
 MFC BEGIN = E
 S 0010/0000 LENGTH(AH 2005 BK 0000)

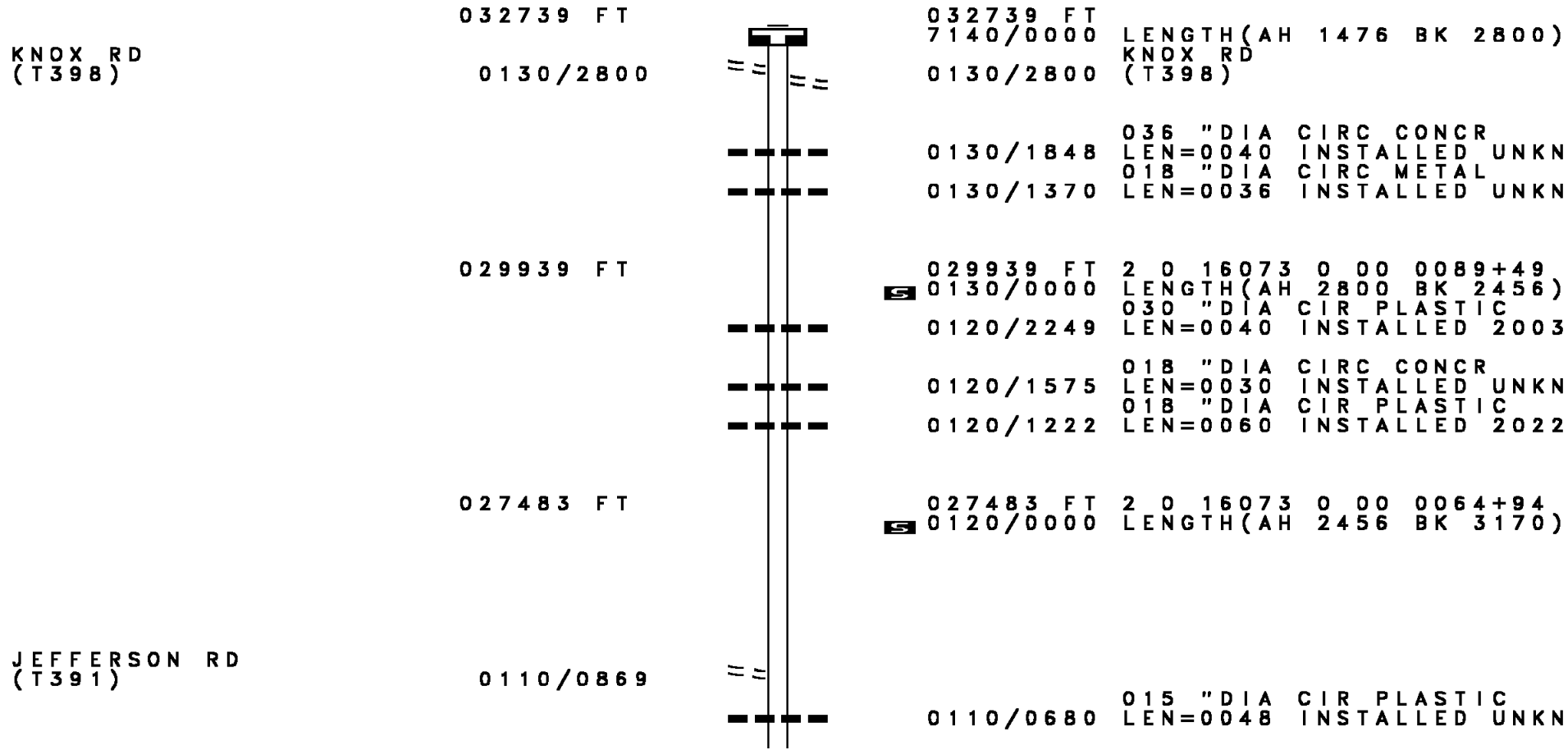
DIR: B TOTAL LEN: .003 MI. DIST: 10-3 SR: 4007
 LEFT MUN: SALEM T RIGHT MUN: SALEM T

000014 FT		000014 FT	
000014 FT		7090/0000	LENGTH(AH 3462 BK 3148)
000014 FT		000014 FT	
000014 FT		7080/0000	LENGTH(AH 3148 BK 2946)
000014 FT		000014 FT	
000014 FT		7070/0000	LENGTH(AH 2946 BK 2961)
000014 FT		000014 FT	
		7060/0000	LENGTH(AH 2961 BK 0467)
		000014 FT	
		7054/0000	LENGTH(AH 0467 BK 0014)
			BMSBG 16/4007/0052/0000
		INTER-AHD	CROPPS CORNERS RD
000000 FT		0052/0014	(T931)
		000000 FT	2 0 16043 0 00 0146+05
		INTER-BK	CROPPS CORNERS RD
			(T931)
			TR CONEMAUGH
			BMSBG 16/4007/0052/0000
			MFC BEGIN = D
000000 FT		0052/0000	LENGTH(AH 0014 BK 2291)
000000 FT		000000 FT	
000000 FT		7050/0000	LENGTH(AH 2291 BK 3484)
000000 FT		000000 FT	
000000 FT		7040/0000	LENGTH(AH 3484 BK 3040)
000000 FT		000000 FT	
000000 FT		7030/0000	LENGTH(AH 3040 BK 2999)
000000 FT		000000 FT	
000000 FT		7020/0000	LENGTH(AH 2999 BK 1447)
000000 FT		000000 FT	
000000 FT		7012/0000	LENGTH(AH 1447 BK 1318)
000000 FT		000000 FT	
		7010/0000	LENGTH(AH 1318 BK 0000)

EXTRACT DATE: 12/18/2023 ROADWAY MANAGEMENT SYSTEM PAGE NUMBER: 377
 PRINT DATE: 12/21/2023 SLD COUNTY/SR - ANNUAL PRINT COUNTY: CLARION
 DIR: B TOTAL LEN: .000 MI. DIST: 10-3 SR: 4006
 LEFT MUN: BEAVER T RIGHT MUN: BEAVER T

000000 FT		000000 FT	
000000 FT		7060/0000	LENGTH(AH 3756 BK 3366)
000000 FT		000000 FT	
000000 FT		7050/0000	LENGTH(AH 3366 BK 3341)
000000 FT		000000 FT	
000000 FT		7040/0000	LENGTH(AH 3341 BK 2403)
000000 FT		000000 FT	
000000 FT		7030/0000	LENGTH(AH 2403 BK 2247)
000000 FT		000000 FT	
000000 FT		7020/0000	LENGTH(AH 2247 BK 2025)
		000000 FT	
		7010/0000	LENGTH(AH 2025 BK 0000)

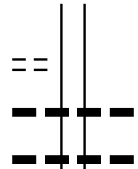
DIR: B TOTAL LEN: 6.201 MI. DIST: 10-3 SR: 4005
 LEFT MUN: BEAVER T RIGHT MUN: BEAVER T



DIR: B TOTAL LEN: 6.201 MI. DIST: 10-3 SR: 4005
 LEFT MUN: BEAVER T RIGHT MUN: BEAVER T

2 0 16073 0 00 0033+40 024313 FT
 COULTER RD
 (T332)

0110/0000



024313 FT

0110/0000 LENGTH(AH 3170 BK 2788)
 036 "DIA CIR PLASTIC
 0100/2747 LEN=0040 INSTALLED 1999
 048"H 42"W CON BOX CUL
 0100/2367 LEN=0030 INSTALLED UNKN

0100/1026 LITTLE GERMANY RD
 (T393)

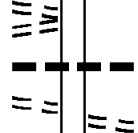
021525 FT

0100/0250 018 "DIA CIRC CONCR
 LEN=0036 INSTALLED UNKN
 015 "DIA CIRC CONCR
 0100/0065 LEN=0060 INSTALLED UNKN
 021525 FT 2 0 16073 0 00 0005+40
 NC TW IN CHURCH RD

0100/0000 LENGTH(AH 2788 BK 2132)
 018 "DIA CIRC CONCR
 0090/2070 LEN=0077 INSTALLED UNKN

MCNANY RD
 (T990)
 HIGH POINT RD
 (T821)

0090/1598



0090/1125 015 "DIA CIRC CONCR
 LEN=0030 INSTALLED 2019
 0090/0966 WENTLING CORNERS RD
 (T397)

WENTLING CORNERS RD
 (T397)

0090/0966

019393 FT

019393 FT 2 0 16033 0 01 0010+74
 0090/0000 LENGTH(AH 2132 BK 2394)
 018 "DIA CIRC METAL
 0080/2220 LEN=0036 INSTALLED UNKN
 015 "DIA CIRC METAL
 0080/2031 LEN=0040 INSTALLED UNKN
 PORTER LN
 0080/1495 (PRDR)

016999 FT

0080/0389 015 "DIA CIRC METAL
 LEN=0041 INSTALLED UNKN
 0080/0009 BMS EN 16/4005/0080/0000
 016999 FT 2 0 16033 0 01 0034+52
 TRIB TO CANOE CREEK

EXTRACT DATE: 12/18/2023
PRINT DATE: 12/21/2023

ROADWAY MANAGEMENT SYSTEM
SLD COUNTY/SR - ANNUAL PRINT

PAGE NUMBER: 374
COUNTY: CLARION

DIR: B TOTAL LEN: 6.201 MI.
LEFT MUN: BEAVER T

DIST: 10-3 SR: 4005
RIGHT MUN: BEAVER T

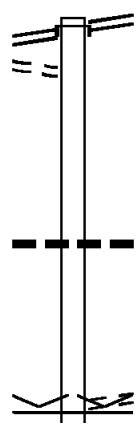
Stationing	Structure	Material	Length	Notes
015682 FT	0080/0000	BMSBG 16/4005/0080/0000	2394	LENGTH(AH 2394 BK 1317)
013411 FT	0070/0000	POPETOWN RD (T396)	1317	LENGTH(AH 1317 BK 2271)
010767 FT	0060/0819	018" DIA CIRC METAL	0035	LEN=0035 INSTALLED UNKN
010767 FT	0060/0505	048"H 48"W CON BOX CUL	0037	LEN=0037 INSTALLED 2019
010767 FT	0060/0000	2 0 16033 0 01 0070+26	2644	LENGTH(AH 2271 BK 2644)
010767 FT	0050/2412	018" DIA CIRC METAL	0035	LEN=0035 INSTALLED UNKN
010767 FT	0050/1865	048"H 48"W CON BOX CUL	0038	LEN=0038 INSTALLED UNKN
010767 FT	0050/1451	036" DIA CIRC CONCR	0031	LEN=0031 INSTALLED UNKN
010767 FT	0050/1015	018" DIA CIRC METAL	0040	LEN=0040 INSTALLED UNKN
010767 FT	0050/0517	018" DIA CIRC METAL	0035	LEN=0035 INSTALLED UNKN
010767 FT	0050/0000	018" DIA CIRC CONCR	0040	LEN=0040 INSTALLED 1999
0040/2006	0040/2263	024" DIA CIRC METAL	0050	LEN=0050 INSTALLED UNKN
0040/1935	0040/2006	BMSSEN 16/4005/0040/1935	0121	LENGTH(AH 2644 BK 2310)
0040/1899	0040/1935	2 0 16033 0 02 0121+01	0080	SR0080 WB
0040/1709	0040/1899	CANOE CREEK	0080	SR0080 EB
0040/1683	0040/1709	BMSBG 16/4005/0040/1935	0080	OP ID 16/0080/0551/0910
0040/1199	0040/1683	036" DIA CIRC CONCR	0057	LEN=0057 INSTALLED UNKN
0040/0707	0040/1199	015" DIA CIR PLASTIC	0033	LEN=0033 INSTALLED UNKN
	0040/0707	015" DIA CIRC CONCR	0033	LEN=0033 INSTALLED 2019

DIR: B TOTAL LEN: 6.201 MI. DIST: 10-3 SR: 4005
 LEFT MUN: BEAVER T RIGHT MUN: BEAVER T

Stationing	Description	Material	Length	Notes
008457 FT		2 0 16033 0 02 0121+01		
		018 " DIA CIR PLASTIC		
		LEN=0031 INSTALLED UNKN		
	0040/0000	015 " DIA CIR CONC		
		LEN=0030 INSTALLED UNKN		
	0030/1787	018 " DIA CIR PLASTIC		
		LEN=0030 INSTALLED UNKN		
	0030/1278	018 " DIA CIR CONC		
		LEN=0033 INSTALLED UNKN		
	0030/0751			
006234 FT		2 0 16033 0 02 0143+00		
		STROMYERS RD		
		(T655)		
	0030/0000	036"H 42"W CON BOX CUL		
		LEN=0030 INSTALLED UNKN		
	0020/2795			
		036"H 48"W CON BOX CUL		
		LEN=0037 INSTALLED UNKN		
	0020/1705			
		015 " DIA CIR CONC		
		LEN=0027 INSTALLED UNKN		
	0020/0711	024 " DIA CIR CONC		
		LEN=0027 INSTALLED UNKN		
	0020/0396			
003139 FT		2 0 16033 0 02 0173+90		
		018 " DIA CIR PLASTIC		
		LEN=0060 INSTALLED 2022		
	0020/0000	018 " DIA CIR METAL		
		LEN=0036 INSTALLED UNKN		
	0010/3120	018 " DIA CIR PLASTIC		
		LEN=0040 INSTALLED 2022		
	0010/2668	015 " DIA CIR CONC		
		LEN=0035 INSTALLED UNKN		
	0010/2310			
		018 " DIA CIR CONC		
		LEN=0028 INSTALLED UNKN		
	0010/1140	015 " DIA CIR CONC		
		LEN=0028 INSTALLED UNKN		
	0010/0788			
000000 FT		2 0 16033 0 02 0204+68		
		NC T I PPECANOE RD		
		HUCKLEBERRY RIDGE RD		
		(SR2007 SEG 0330/0000)		
		MFC BEGIN = D		
	0010/0000	LEN=0039 BK 0000		

EXTRACT DATE: 12/18/2023 ROADWAY MANAGEMENT SYSTEM PAGE NUMBER: 372
 PRINT DATE: 12/21/2023 SLD COUNTY/SR - ANNUAL PRINT COUNTY: CLARION
 DIR: B TOTAL LEN: 7.098 MI. DIST: 10-3 SR: 4004
 LEFT MUN: FARMINGTON T RIGHT MUN: FARMINGTON T

037476 FT
 SR 0066 SH
 (SR0066 SEG 0720/1336) 0140/2261
 FOR SR 0066 AND 4004
 (CONN) 0140/2079



035215 FT

037476 FT
 INTER-AHD HAGGERTY DR
 (T624)
 SR 0066 SH
 0140/2261 (SR0066 SEG 0720/1336)

0140/0010 018 " DIA CIRC METAL
 LEN=0050 INSTALLED UNKN
 035215 FT 2 0 16058 0 02 0344+00
 VILLAGE: LICKINGVILLE
 LENCER DR
 (T627)
 NC MC CLOSKEY RD
 MFC BEGIN = D
 0140/0000 LENGTH(AH 2261 BK 2331)

DIR: B TOTAL LEN: 7.098 MI. DIST: 10-3 SR: 4004
 LEFT MUN: FARMINGTON T RIGHT MUN: FARMINGTON T

Stationing	Notes	Material	Length	Installation
0130/1857		024 " DIA CIRC METAL	LEN=0036	INSTALLED UNKN
0130/1556		018 " DIA CIRC METAL	LEN=0035	INSTALLED UNKN
032884 FT				
0130/0000	2 0 16058 0 02 0320+69 LENGTH(AH 2331 BK 2105)			
0120/0938		018 " DIA CIRC METAL	LEN=0030	INSTALLED UNKN
030779 FT				
0120/0000	2 0 16058 0 02 0299+95 MAPLE DR (T625) LENGTH(AH 2105 BK 2961)			
0110/1460		018 " DIA CIR PLASTIC	LEN=0030	INSTALLED UNKN
0110/1011		018 " DIA CIR PLASTIC	LEN=0030	INSTALLED UNKN
0110/0615		060 " DIA CIR PLASTIC	LEN=0042	INSTALLED UNKN
027818 FT				
0110/0000	2 0 16058 0 02 0269+46 NC CHAPEL RD SR 0066 SH (SRO066 SEG 0690/1195) MFC BEGIN = E LENGTH(AH 2961 BK 2503)			
0100/2485		018 " DIA CIRC CONCR	LEN=0032	INSTALLED UNKN
0100/1197				
0100/0539		024 " DIA CIR PLASTIC	LEN=0040	INSTALLED 2021
025315 FT				
0100/0000	2 0 16058 0 02 0234+59 LENGTH(AH 2503 BK 2989)			

WALLEY RUN DR
(T620)

DIR: B TOTAL LEN: 7.098 MI. DIST: 10-3 SR: 4004
 LEFT MUN: FARMINGTON T RIGHT MUN: FARMINGTON T

MARSHALL DR
 (T616)

0090/0747

022326 FT

019324 FT

016263 FT

---	0090/1310	015 "DIA	CIRC	CONCR	
---		LEN=0030	INSTALLED	UNKN	
---	0090/0812	018 "DIA	CIRC	CONCR	
---		LEN=0042	INSTALLED	UNKN	
==					
---	0090/0376	018 "DIA	CIRC	CONCR	
---		LEN=0051	INSTALLED	UNKN	
---	0090/0054	018 "DIA	CIRC	CONCR	
---		LEN=0040	INSTALLED	UNKN	
---	022326 FT	2 0 16058	0 01	0209+80	
---	5 0090/0000	LENGTH(AH	2989	BK 3002)	
---		018 "DIA	CIRC	CONCR	
---	0080/2987	LEN=0041	INSTALLED	2002	
---		018 "DIA	CIRC	CONCR	
---	0080/2690	LEN=0040	INSTALLED	UNKN	
---		018 "DIA	CIRC	CONCR	
---	0080/2015	LEN=0038	INSTALLED	UNKN	
---		015 "DIA	CIRC	CONCR	
---	0080/1689	LEN=0035	INSTALLED	UNKN	
---		018 "DIA	CIRC	CONCR	
---	0080/1187	LEN=0042	INSTALLED	UNKN	
---		018 "DIA	CIRC	CONCR	
---	0080/0400	LEN=0041	INSTALLED	UNKN	
---	019324 FT	2 0 16058	0 01	0179+72	
---		024 "DIA	CIRC	METAL	
---	5 0080/0000	LENGTH(AH	3002	BK 3061)	
---		018 "DIA	CIRC	CONCR	
---	0070/2826	LEN=0035	INSTALLED	UNKN	
---		015 "DIA	CIRC	CONCR	
---	0070/2368	LEN=0035	INSTALLED	UNKN	
---		PENNDOT	STOCKPILE		
---	0070/2076	(GOVT)			
==					
---	0070/1197	024 "DIA	CIRC	CONCR	
---		LEN=0034	INSTALLED	UNKN	

---	016263 FT	2 0 16058	0 01	0149+11	
---		NC AR	NOLD AV		
---			COL DRAKE HWY		
---		(SR0036	SEG 0190/0000)		
---	5 0070/0000	LENGTH(AH	3061	BK 2268)	

DIR: B TOTAL LEN: 7.098 MI. DIST: 10-3 SR: 4004
 LEFT MUN: FARMINGTON T RIGHT MUN: FARMINGTON T

PUTNAM DR
 (T601)

0060/0963

013995 FT

010861 FT

007721 FT

0060/1619	036 " DIA CIR PLASTIC LEN=0050 INSTALLED 2019
0060/0025 013995 FT	BMS EN 16/4004/0060/0000 2 0 16058 0 01 0126+52 TR LICKING
0060/0000	BMSBG 16/4004/0060/0000 LENGTH(AH 2268 BK 3134)
0050/2743	018 " DIA CIRC CONCR LEN=0038 INSTALLED UNKN
0050/2421	018 " DIA CIRC CONCR LEN=0040 INSTALLED 1999
0050/2097	018 " DIA CIRC CONCR LEN=0042 INSTALLED UNKN
0050/1758	018 " DIA CIR PLASTIC LEN=0040 INSTALLED 2022
0050/0221 010861 FT	018 " DIA CIRC CONCR LEN=0040 INSTALLED 1999 2 0 16058 0 01 0095+21
0050/0000	LENGTH(AH 3134 BK 3140)
0040/2275	018 " DIA CIRC METAL LEN=0038 INSTALLED UNKN
0040/1866	018 " DIA CIRC METAL LEN=0030 INSTALLED UNKN
0040/1200	018 " DIA CIRC CONCR LEN=0040 INSTALLED 2000
0040/0550	018 " DIA CIRC METAL LEN=0044 INSTALLED UNKN (APRA) FREDERICK DRILLI PIPER LN
0040/0528	(PRDR)
0040/0170 007721 FT	018 " DIA CIR PLASTIC LEN=0040 INSTALLED 2022 2 0 16058 0 00 0057+06 GREGORY DR (T563)
0040/0000	LENGTH(AH 3140 BK 3149) LICKING CR

EXTRACT DATE: 12/18/2023
PRINT DATE: 12/21/2023

ROADWAY MANAGEMENT SYSTEM
SLD COUNTY/SR - ANNUAL PRINT

PAGE NUMBER: 368
COUNTY: CLARION















DIR: B TOTAL LEN: 7.098 MI.
LEFT MUN: FARMINGTON T

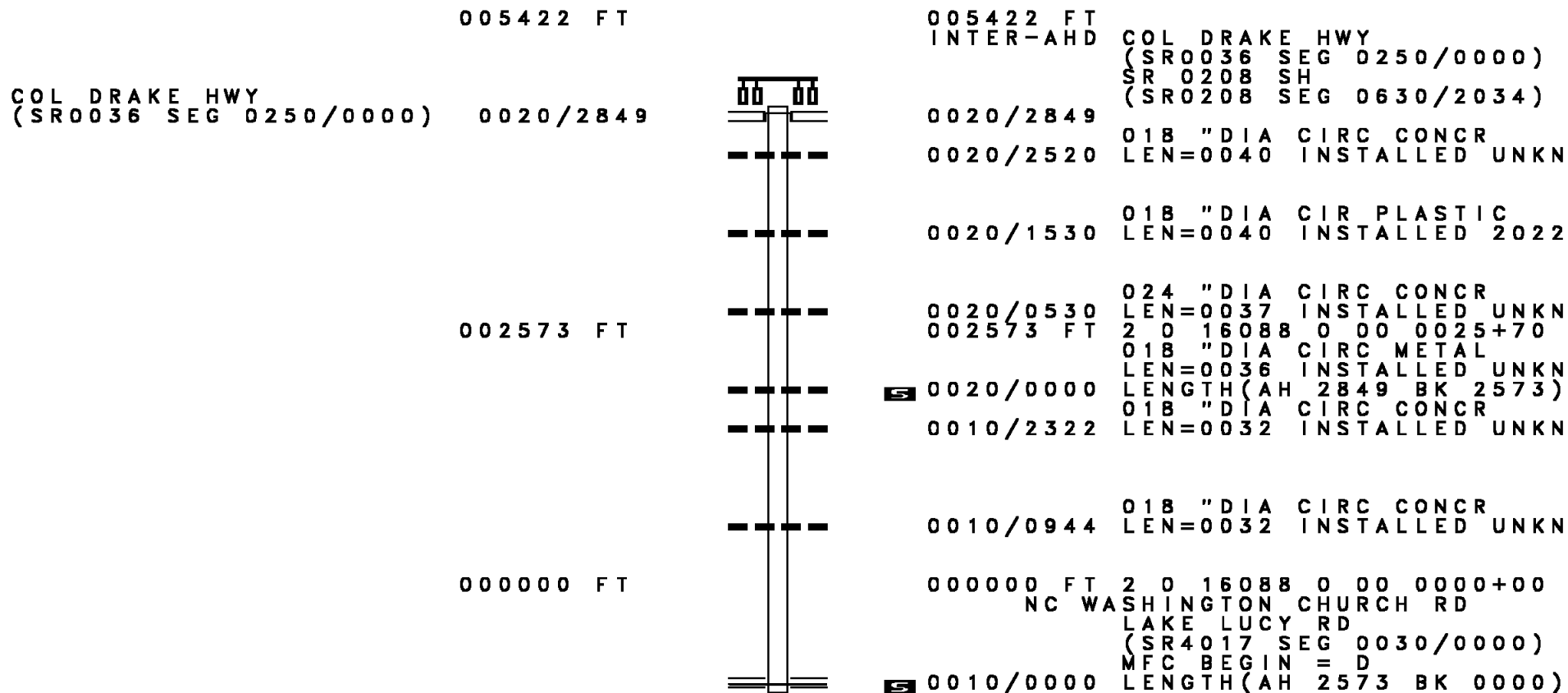
DIST: 10-3 SR: 4004
RIGHT MUN: FARMINGTON T

STRUCTURE	LENGTH	23 FT
0030/2431	BMSID 16/4004/0030/2431	
0030/2127	018 " DIA CIRC METAL LEN=0045 INSTALLED UNKN	
0030/1938	AITES HOLLOW DR (T600)	
0030/1795	018 " DIA CIRC METAL LEN=0046 INSTALLED UNKN	
0030/1482	018 " DIA CIRC METAL LEN=0047 INSTALLED UNKN	
0030/0660	018 " DIA CIRC CONCR LEN=0040 INSTALLED 1999	
004572 FT	2 0 16058 0 00 0026+16	
0030/0000	FARMINGTON WASHINGTON T LENGTH(AH 3149 BK 2558)	
0020/1085	BMS EN 16/4004/0020/1070 2 0 16058 0 00 0010+70	
0020/1070	TR LICKING	
0020/0610	BMS BG 16/4004/0020/1070 018 " DIA CIRC METAL LEN=0040 INSTALLED 1998	
0020/0364	018 " DIA CIRC CONCR LEN=0038 INSTALLED UNKN	
0020/0110	018 " DIA CIRC CONCR LEN=0032 INSTALLED UNKN	
002014 FT	2 0 16058 0 00 0000+00	
0020/0000	LICKINGVILLE RD (T600) LENGTH(AH 2558 BK 2014)	
0010/0766	018 " DIA CIRC CONCR LEN=0032 INSTALLED UNKN	
0010/0600	016 " DIA CIRC METAL LEN=0035 INSTALLED UNKN	
000000 FT	1 0 00092 7 00 0000+00	
0010/0000	VILLAGE: LICKINGVILLE NC SUNNY RD SR 0208 SH (SR0208 SEG 0600/0000) MFC BEGIN = D LENGTH(AH 2014 BK 0000)	

SR 0208 SH
(SR0208 SEG 0600/0000) 0010/0000

DIR: B TOTAL LEN: .006 MI. DIST: 10-3 SR: 4003
 LEFT MUN: RICHLAND T RIGHT MUN: RICHLAND T

000032 FT		000032 FT	7090/0000 LENGTH(AH 3021 BK 2654)
000032 FT		000032 FT	7084/0000 LENGTH(AH 2654 BK 0033)
000032 FT		000032 FT	7082/0000 LENGTH(AH 0033 BK 0819)
000032 FT		000032 FT	7080/0000 LENGTH(AH 0819 BK 3226)
000032 FT		000032 FT	7070/0000 LENGTH(AH 3226 BK 2509)
000032 FT		000032 FT	7060/0000 LTH AH 002509 BK 000100
000032 FT		000032 FT	7054/0000 LTH AH 000100 BK 002489
000032 FT		000032 FT	7050/0000 LENGTH(AH 2489 BK 2200)
000032 FT		000032 FT	7040/0000 LENGTH(AH 2200 BK 3144)
000032 FT		000032 FT	7030/0000 LENGTH(AH 3144 BK 3133)
000032 FT		000032 FT	7020/0000 LENGTH(AH 3133 BK 1260)
000032 FT		000032 FT	7014/0000 LENGTH(AH 1260 BK 0032)
			BMSEN 16/4003/0012/0000
			INTER-AHD SALEM RD
			(T960)
000000 FT		000000 FT	0 0 00000 0 00 0000+00
			NC SALEM RD
			INTER-BK SALEM RD
			(T960)
			TURKEY RUN
			BMSBG 16/4003/0012/0000
			MFC BEGIN = E
000000 FT		0012/0000	LENGTH(AH 0032 BK 1712)
		000000 FT	
		7010/0000	LENGTH(AH 1712 BK 0000)



DIR: B TOTAL LEN: 4.082 MI. DIST: 10-3 SR: 4001
 LEFT MUN: PAINT T RIGHT MUN: PAINT T

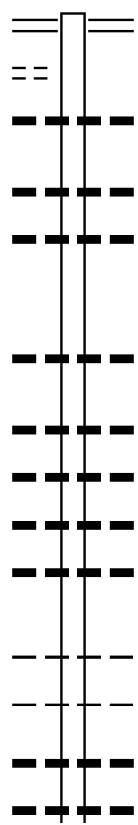
AIRPORT RD
 (T423)

021552 FT

0090/2309

019063 FT

017055 FT



021552 FT PAINT BLVD
 0090/2489 (SR0066 SEG 0370/0000)

0090/1950 036 "DIA CIRC CONCR
 LEN=0035 INSTALLED UNKN

0090/1200 024 "DIA CIRC CONCR
 LEN=0048 INSTALLED UNKN

0090/0800 018 "DIA CIRC CONCR
 LEN=0040 INSTALLED 1998

019063 FT 2 0 16034 0 01 0190+10
 0090/0000 LENGTH(AH 2489 BK 2008)

0080/1625 018 "DIA CIRC CONCR
 LEN=0030 INSTALLED UNKN

0080/0918 018 "DIA CIRC CONCR
 LEN=0045 INSTALLED UNKN

0080/0720 018 "DIA CIRC CONCR
 LEN=0040 INSTALLED 1998

0080/0358 030 "DIA CIRC METAL
 LEN=0041 INSTALLED UNKN

0080/0017 024 "DIA CIRC CONCR
 LEN=0040 INSTALLED 1998

017055 FT 2 0 16034 0 01 0170+10
 PAINT

0080/0000 ELK T
 LENGTH(AH 2008 BK 2362)

0070/1807 ELK
 BEAVER T

0070/1230 018 "DIA CIRC CONCR
 LEN=0032 INSTALLED 1998

0070/0809 018 "DIA CIRC CONCR
 LEN=0030 INSTALLED UNKN

DIR: B TOTAL LEN: 4.082 MI. DIST: 10-3 SR: 4001
 LEFT MUN: BEAVER T RIGHT MUN: BEAVER T

Stationing	Description	Material	Length	Status
014693 FT	0070/0240	018" DIA CIR PLASTIC	LEN=0032	INSTALLED UNKN
	014693 FT	2 0 16034 0 01 0146+52		
	0070/0000	DOE RUN RD (SR4021 SEG 0010/0000)	LENGTH(AH 2362 BK 1892)	
	0060/1632	018" DIA CIRC CONCR	LEN=0032	INSTALLED 1998
	0060/0954	018" DIA CIRC METAL	LEN=0042	INSTALLED UNKN
012801 FT	0060/0345	018" DIA CIRC METAL	LEN=0042	INSTALLED UNKN
	012801 FT	2 0 16034 0 01 0127+88		
	0060/0000	LENGTH(AH 1892 BK 2269)		
	0050/1840	015" DIA CIRC METAL	LEN=0040	INSTALLED UNKN
	0050/1437	024" DIA CIRC METAL	LEN=0060	INSTALLED UNKN
	0050/0986	018" DIA CIRC CONCR	LEN=0040	INSTALLED UNKN
	0050/0922	BMSSEN 16/4001/0050/0637		
		2 0 16034 0 00 0111+63		
	0050/0637	SRO080 EB BMSBG 16/4001/0050/0637		
010532 FT	0050/0339	015" DIA CIRC METAL	LEN=0040	INSTALLED UNKN
	010532 FT	2 0 16034 0 00 0105+15		
	0050/0000	LENGTH(AH 2269 BK 2705)		
	0040/2489	018" DIA CIRC METAL	LEN=0040	INSTALLED UNKN
	0040/1550	018" DIA CIRC CONCR	LEN=0040	INSTALLED 1999
007827 FT	0040/0025	018" DIA CIRC CONCR	LEN=0048	INSTALLED 2000
	007827 FT			
0040/0000	0040/0000	LENGTH(AH 2705 BK 2793)		
	0030/1650	036" DIA CIRC CONCR	LEN=0044	INSTALLED UNKN
		018" DIA CIRC CONCR		

2 0 16034 0 00 0078+26
 BEAVER FURNACE RD
 (T411)

DIR: B TOTAL LEN: 4.082 MI. DIST: 10-3 SR: 4001
 LEFT MUN: BEAVER T RIGHT MUN: BEAVER T

005034 FT

002485 FT

000000 FT

0030/1293	LEN=0030	018 "DIA	CIRC CONCR	UNKN
0030/0783	LEN=0030	018 "DIA	CIRC CONCR	UNKN
0030/0449	LEN=0040	018 "DIA	CIRC CONCR	2000
0030/0201	LEN=0032	018 "DIA	CIRC CONCR	UNKN
005034 FT	2 0 16034	0 00 0050	0050+33	
0030/0000	LENGTH(AH	2793	BK 2549)	
0020/2380	LEN=0035	018 "DIA	CIRC CONCR	UNKN
0020/2151	LEN=0040	018 "DIA	CIRC PLASTIC	2022
0020/1924	LEN=0032	018 "DIA	CIRC CONCR	UNKN
0020/1451	LEN=0030	018 "DIA	CIRC CONCR	2019
0020/1200	LEN=0030	015 "DIA	CIRC CONCR	UNKN
0020/0855	LEN=0032	018 "DIA	CIRC CONCR	1998
0020/0494	LEN=0036	015 "DIA	CIRC CONCR	UNKN
0020/0159	LEN=0050	015 "DIA	CIRC CONCR	UNKN
002485 FT	2 0 16034	0 00 0024	0024+85	
0020/0000	LENGTH(AH	2549	BK 2485)	
0010/2291	LEN=0040	018 "DIA	CIRC CONCR	2000
0010/1939	LEN=0036	015 "DIA	CIRC CONCR	UNKN
0010/1583	LEN=0041	018 "DIA	CIRC METAL	UNKN
0010/1277	LEN=0050	024 "DIA	CIRC PLASTIC	2019
0010/1065	LEN=0039	018 "DIA	CIRC METAL	UNKN
0010/0718	LEN=0061	018 "DIA	CIRC PLASTIC	UNKN
0010/0062	LEN=0038	015 "DIA	CIRC CONCR	UNKN
000000 FT	2 0 16034	0 00 0000	0000+00	
	NC EA	ST END RD		
		HUCKLEBERRY	RIDGE RD	
	INTER-BK	(SR2007	SEG 0310/0372)	
		HUCKLEBERRY	RIDGE RD	
		(SR2007	SEG 0310/0372)	
		MFC BEGIN	= E	
0010/0000	LENGTH(AH	2485	BK 0000)	

SR	SEG	LEN	FT	SR	SEG	LEN	FT	DESCRIPTION
SR 0338	SH	0090/3204	022022	SR 0058	SH	0090/3204	022022	INTER-AHD
(SR0338)	SEG 0010/0000)			(SR0058)	SEG 0100/0000)			
				BMSSEN	16/3020/0090/3095			
				2 0 16026	0 01 0314+80			
				TURKEY	RUN			
				BMSBG	16/3020/0090/3095			
CHESTNUT RIDGE RD		0090/1807		024 "	DIA CIRC CONCR			
(T320)				LEN=0041	INSTALLED UNKN			
				018 "	DIA CIRC CONCR			
				LEN=0045	INSTALLED UNKN			
				018 "	DIA CIRC CONCR			
				LEN=0040	INSTALLED 2001			
		018818 FT		2 0 16026	0 01 0314+80			
				LENGTH(AH	3204 BK 3513)			
				036 "	DIA CIR PLASTIC			
				LEN=0050	INSTALLED 2001			
				018 "	DIA CIRC CONCR			
				LEN=0040	INSTALLED 2001			
				018 "	DIA CIRC CONCR			
				LEN=0032	INSTALLED 2001			
				018 "	DIA CIRC METAL			
				LEN=0041	INSTALLED UNKN			
				018 "	DIA CIRC METAL			
				LEN=0040	INSTALLED 2023			
				015 "	DIA CIRC CONCR			
				LEN=0043	INSTALLED UNKN			
				018 "	DIA CIRC CONCR			
				LEN=0048	INSTALLED 2001			
				015 "	DIA CIRC CONCR			
				LEN=0035	INSTALLED UNKN			
				018 "	DIA CIRC CONCR			
				LEN=0056	INSTALLED 2001			
2 0 16026	0 01 0349+75	015305 FT		STONE	HOUSE RD			
CHURCH RD				(T328)				
(T324)				LENGTH(AH	3513 BK 1676)			
				018 "	DIA CIRC METAL			
				LEN=0044	INSTALLED UNKN			

DIR: B TOTAL LEN: 4.171 MI. DIST: 10-3 SR: 3020
 LEFT MUN: RICHLAND T RIGHT MUN: RICHLAND T

Stationing	Notes	Material	Length	Installation
0070/0928		018 " DIA CIRC CONCR	LEN=0036	INSTALLED 2001
0070/0593		018 " DIA CIRC CONCR	LEN=0034	INSTALLED UNKN
0070/0226		018 " DIA CIRC CONCR	LEN=0040	INSTALLED 2001
013629 FT		2 0 16026 0 01 0366+72		
013629 FT		060 " DIA CIRC METAL	LEN=0050	INSTALLED 2001
0070/0000		LENGTH(AH 1676 BK 2301)		
0060/2050		018 " DIA CIRC CONCR	LEN=0040	INSTALLED 2001
0060/1642		018 " DIA CIRC METAL	LEN=0041	INSTALLED UNKN
0060/1103		018 " DIA CIRC CONCR	LEN=0040	INSTALLED 2001
0060/0066		018 " DIA CIR PLASTIC	LEN=0037	INSTALLED 2023
011328 FT				
0060/0000		LENGTH(AH 2301 BK 3180)		
0050/2826		018 " DIA CIRC METAL	LEN=0038	INSTALLED UNKN
0050/1962		BMS EN 16/3020/0050/1710		
0050/1710		2 0 16026 0 01 0404+33		
0050/1670		SR 0080 EB		
0050/1096		BMSBG 16/3020/0050/1710		
0050/0402		018 " DIA CIRC METAL	LEN=0036	INSTALLED UNKN
0050/0382		018 " DIA CIRC METAL	LEN=0054	INSTALLED UNKN
008148 FT		036 " DIA CIRC METAL	LEN=0075	INSTALLED UNKN
0050/0258		018 " DIA CIRC METAL	LEN=0048	INSTALLED UNKN
0050/0000		2 0 16026 0 01 0421+68		
0040/3158		LENGTH(AH 3180 BK 3228)		
0040/2848		018 " DIA CIRC CONCR	LEN=0030	INSTALLED UNKN
		018 " DIA CIRC CONCR	LEN=0035	INSTALLED UNKN

2 0 16026 0 01 0389+79 011328 FT
 JONES RD
 (T325)
 WINGARD RD
 (T326)

WHITLING RD
 (T312)

OLD STATE HW
 (T325)
 BUTTERTOWN RD
 (T325)

	0040/1781	018 " DIA LEN=0044	CIRC CONCR INSTALLED 2002
	0040/1369	018 " DIA LEN=0044	CIRC CONCR INSTALLED UNKN
	0040/1076	015 " DIA LEN=0025	CIRC CONCR INSTALLED UNKN
	0040/0954	LIKEN RD (T329)	
004920 FT	004920 FT	2 0 16026	0 02 0451+92
	0040/0000	LENGTH(AH 3228 BK 0916)	
	0030/0447	018 " DIA LEN=0055	CIRC CONCR INSTALLED UNKN
004004 FT	004004 FT	2 0 16026	0 02 0461+08
	0030/0000	LENGTH(AH 0916 BK 2763)	
	0020/2564	018 " DIA LEN=0037	CIR PLASTIC INSTALLED UNKN
	0020/1909	042 " DIA LEN=0043	CIR PLASTIC INSTALLED UNKN
0020/1660			
	0020/1243	018 " DIA LEN=0040	CIRC CONCR INSTALLED 1998
	0020/0967	018 " DIA LEN=0032	CIRC CONCR INSTALLED 2000
	0020/0343	018 " DIA LEN=0040	CIRC CONCR INSTALLED 2007
001241 FT	001241 FT	2 0 16026	0 02 0489+07
	0020/0000	LENGTH(AH 2763 BK 1241)	
	0010/1193	042 " DIA LEN=0033	CIRC CONCR INSTALLED UNKN
	0010/0803	018 " DIA LEN=0040	CIRC CONCR INSTALLED 2007
	0010/0644	018 " DIA LEN=0040	CIR PLASTIC INSTALLED 2023
	0010/0265	024 " DIA LEN=0040	CIR PLASTIC INSTALLED UNKN
000000 FT	000000 FT	2 0 16026	0 02 0501+45
		NC MASTER RD	
		SR 0038 SH	
		(SR0038 SEG 0050/0705)	
		MFC BEGIN = E	
	0010/0000	LENGTH(AH 1241 BK 0000)	

EXTRACT DATE: 12/18/2023 ROADWAY MANAGEMENT SYSTEM PAGE NUMBER: 359
PRINT DATE: 12/21/2023 SLD COUNTY/SR - ANNUAL PRINT COUNTY: CLARION
DIR: B TOTAL LEN: .000 MI. DIST: 10-3 SR: 3017
LEFT MUN: MONROE T RIGHT MUN: MONROE T

000000 FT



000000 FT
7010/0000 LENGTH(AH 0304 BK 0000)

EXTRACT DATE: 12/18/2023 ROADWAY MANAGEMENT SYSTEM PAGE NUMBER: 358
PRINT DATE: 12/21/2023 SLD COUNTY/SR - ANNUAL PRINT COUNTY: CLARION

DIR: B TOTAL LEN: 3.445 MI. DIST: 10-3 SR: 3016
LEFT MUN: MONROE T RIGHT MUN: MONROE T

SR 0068 SH 018191 FT
(SR0068 SEG 0540/1313) 0240/2982



018191 FT SR 0068 SH
0240/2982 (SR0068 SEG 0540/1313)

DIR: B TOTAL LEN: 3.445 MI. DIST: 10-3 SR: 3016
 LEFT MUN: MONROE T RIGHT MUN: MONROE T

015209 FT

0240/1959	024 " DIA	CIR PLASTIC
	LEN=0040	INSTALLED UNKN
0240/1903	036 " DIA	CIR PLASTIC
	LEN=0040	INSTALLED UNKN
0240/1150	018 " DIA	CIRC CONCR
	LEN=0040	INSTALLED 1997
0240/0887	018 " DIA	CIRC CONCR
	LEN=0034	INSTALLED UNKN
0240/0611	018 " DIA	CIRC CONCR
	LEN=0040	INSTALLED 1997
015209 FT	2 0 16030	0 01 0540+43
0240/0000	LENGTH(AH 2982 BK 3065)	
0230/2344	024 " DIA	CIRC METAL
	LEN=0045	INSTALLED UNKN

012144 FT

0230/1074	024 " DIA	CIR PLASTIC
	LEN=0032	INSTALLED 1997
0230/0739	018 " DIA	CIRC CONCR
	LEN=0032	INSTALLED UNKN
0230/0434	018 " DIA	CIRC CONCR
	LEN=0036	INSTALLED UNKN
0230/0312	018 " DIA	CIRC CONCR
	LEN=0039	INSTALLED UNKN
012144 FT	2 0 16030	0 01 0509+63
0230/0000	LENGTH(AH 3065 BK 2481)	
0220/2114	018 " DIA	CIRC CONCR
	LEN=0038	INSTALLED 1997

009663 FT

0220/1470	018 " DIA	CIRC CONCR
	LEN=0035	INSTALLED UNKN
0220/0795	018 " DIA	CIRC CONCR
	LEN=0033	INSTALLED UNKN
0220/0292	018 " DIA	CIRC CONCR
	LEN=0030	INSTALLED UNKN
009663 FT	2 0 16030	0 01 0483+32
0220/0000	LENGTH(AH 2481 BK 1933)	
0210/1221	018 " DIA	CIRC CONCR
	LEN=0032	INSTALLED UNKN
0210/1079	018 " DIA	CIRC CONCR
	LEN=0037	INSTALLED UNKN
0210/0580	018 " DIA	CIRC CONCR
	LEN=0037	INSTALLED UNKN

EXTRACT DATE: 12/18/2023
PRINT DATE: 12/21/2023

ROADWAY MANAGEMENT SYSTEM
SLD COUNTY/SR - ANNUAL PRINT

PAGE NUMBER: 356
COUNTY: CLARION

DIR: B TOTAL LEN: 3.445 MI.
LEFT MUN: MONROE T

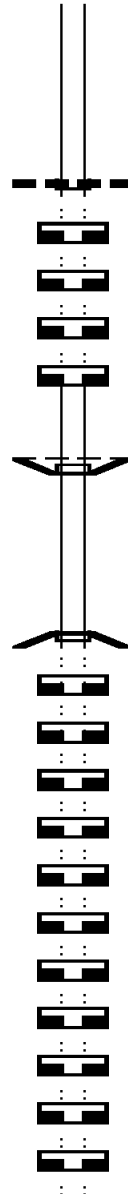
DIST: 10-3 SR: 3016
RIGHT MUN: MONROE T

007730 FT
007444 FT

007444 FT
007444 FT
007444 FT
007444 FT

007371 FT

007371 FT
007371 FT
007371 FT
007371 FT
007371 FT
007371 FT
007371 FT
007371 FT
007371 FT
007371 FT
007371 FT
007371 FT
007371 FT
007371 FT
007371 FT
007371 FT
007371 FT
007371 FT
007371 FT













007730 FT 2 0 16030 0 01 0463+43
S 0210/0000 LENGTH(AH 1933 BK 0286)
007444 FT 2 0 16030 0 01 0460+04
024 "DIA CIR PLASTIC
LEN=0062 INSTALLED 1997
INTER-BK SR 3016 SH (TBK)
(TWP)
S 0202/0000 LENGTH(AH 0286 BK 0400)
007444 FT
7200/0000 LENGTH(AH 0400 BK 3561)
007444 FT
7190/0000 LENGTH(AH 3561 BK 2813)
007444 FT
7180/0000 LENGTH(AH 2813 BK 0396)
007444 FT
7174/0000 LENGTH(AH 0396 BK 0073)
BMS 16/3016/0172/0000
INTER-AHD SR 3016 SH (TBK)
(TWP)
0172/0073 PINEY T
007371 FT 2 0 16030 0 01 0386+66
NC P I NEY DAM RD
INTER-BK SR 3016 SH (TBK)
(TWP)
PINEY CREEK
BMSBG 16/3016/0172/0000
S 0172/0000 LENGTH(AH 0073 BK 0433)
007371 FT
7170/0000 LENGTH(AH 0433 BK 3406)
007371 FT
7160/0000 LENGTH(AH 3406 BK 2924)
007371 FT
7150/0000 LENGTH(AH 2924 BK 2060)
007371 FT
7140/0000 LENGTH(AH 2060 BK 1752)
007371 FT
7130/0000 LENGTH(AH 1752 BK 1251)
007371 FT
7120/0000 LENGTH(AH 1251 BK 0100)
007371 FT
7112/0000 LENGTH(AH 0100 BK 2134)
007371 FT
7110/0000 LENGTH(AH 2134 BK 1824)
007371 FT
7100/0000 LENGTH(AH 1824 BK 1435)
007371 FT
7090/0000 LENGTH(AH 1435 BK 2275)
007371 FT
7080/0000 LENGTH(AH 2275 BK 1781)
007371 FT

DIR: B TOTAL LEN: 3.445 MI. DIST: 10-3 SR: 3016
 LEFT MUN: LICKING T RIGHT MUN: LICKING T

Segment Description	Length (FT)	Stationing	Material / Notes
	007371	7070/0000	LENGTH(AH 1781 BK 1355)
	007371	007371	FT
	007371	7060/0000	LENGTH(AH 1355 BK 1508)
	007371	007371	FT
	007371	7050/0000	LENGTH(AH 1508 BK 3168)
	0040	INTER-AHD MT ZION RD	(T841)
CANOE RIPPLE RD (SR3007 SEG 0010/0000)	0040	0040/3168	LICKING T
	0040	0040/2835	018 " DIA CIRC METAL LEN=0045 INSTALLED UNKN
	0040	0040/2287	018 " DIA CIRC CONCR LEN=0042 INSTALLED UNKN
	0040	0040/1880	024 " DIA CIR PLASTIC LEN=0048 INSTALLED 2003
	0040	0040/0751	018 " DIA CIRC METAL LEN=0030 INSTALLED UNKN
	004203	004203	FT
	0040	0040/0000	2 0 16030 0 00 0042+10 LENGTH(AH 3168 BK 2492)
	0030	0030/2288	018 " DIA CIRC CONCR LEN=0033 INSTALLED UNKN
	0030	0030/2136	018 " DIA CIR PLASTIC LEN=0038 INSTALLED UNKN
	0030	0030/1685	018 " DIA CIRC CONCR LEN=0040 INSTALLED 2003
	0030	0030/1237	018 " DIA CIRC CONCR LEN=0040 INSTALLED 2003
	0030	0030/0430	018 " DIA CIRC CONCR LEN=0040 INSTALLED UNKN
	0030	0030/0005	018 " DIA CIRC CONCR LEN=0072 INSTALLED UNKN
	001711	001711	FT
	0030	0030/0000	2 0 16030 0 00 0017+16 WHITMER RD (T386)
	0030	0030/0000	LENGTH(AH 2492 BK 1711)
	0010	0010/1231	018 " DIA CIRC METAL LEN=0034 INSTALLED UNKN
	0010	0010/0077	015 " DIA CAST IRON LEN=0096 INSTALLED UNKN
	000000	000000	FT
	0010	0010/0000	2 0 16030 1 00 0000+00 SR 0058 SH (SR0058 SEG 0200/0781)
SR 0058 SH (SR0058 SEG 0200/0781)	0010	0010/0000	NC CANOE RIPPLE RD MFC BEGIN = D LENGTH(AH 1711 BK 0000)

EXTRACT DATE: 12/18/2023 ROADWAY MANAGEMENT SYSTEM PAGE NUMBER: 354
 PRINT DATE: 12/21/2023 SLD COUNTY/SR - ANNUAL PRINT COUNTY: CLARION
 DIR: B TOTAL LEN: .000 MI. DIST: 10-3 SR: 3015
 LEFT MUN: PINEY T RIGHT MUN: PINEY T

000000 FT		000000 FT	
000000 FT		7050/0000	LENGTH(AH 1987 BK 2318)
000000 FT		000000 FT	
000000 FT		7040/0000	LENGTH(AH 2318 BK 1591)
000000 FT		000000 FT	
000000 FT		7032/0000	LENGTH(AH 1591 BK 0532)
000000 FT		000000 FT	
000000 FT		7030/0000	LENGTH(AH 0532 BK 2748)
000000 FT		000000 FT	
000000 FT		7020/0000	LENGTH(AH 2748 BK 1917)
		000000 FT	
		7010/0000	LENGTH(AH 1917 BK 0000)

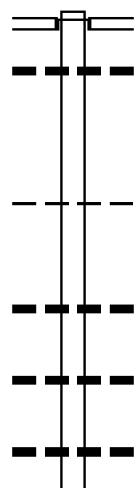
EXTRACT DATE: 12/18/2023 ROADWAY MANAGEMENT SYSTEM PAGE NUMBER: 353
 PRINT DATE: 12/21/2023 SLD COUNTY/SR - ANNUAL PRINT COUNTY: CLARION
 DIR: B TOTAL LEN: 2.058 MI. DIST: 10-3 SR: 3014
 LEFT MUN: PINEY T RIGHT MUN: PINEY T

010864 FT

010864 FT
 INTER-AHD LOGUE RD
 (T443)
 SR 0068 SH
 (SR0068 SEG 0340/1495)
 0080/1737 018 "DIA CIRC CONCR
 0080/1190 LEN=0038 INSTALLED UNKN

009127 FT

009127 FT 2 0 16099 0 00 0091+34
 PINEY
 TOBY T
 0080/0000 LENGTH(AH 1737 BK 3146)
 0070/2121 048 "DIA CIRC CONCR
 LEN=0049 INSTALLED UNKN
 0070/1480 018 "DIA CIRC CONCR
 LEN=0041 INSTALLED UNKN
 0070/0788 018 "DIA CIRC CONCR
 LEN=0040 INSTALLED UNKN
 030 "DIA CIR PLASTIC



DIR: B TOTAL LEN: 2.058 MI. DIST: 10-3 SR: 3014
 LEFT MUN: TOBY T RIGHT MUN: TOBY T

Stationing	Description	Material	Length	Notes
005981 FT	0070/0285	LEN=0060	0060	INSTALLED UNKN
	005981 FT	2 0 16099 0 00	0059+65	
	018 "DIA	CAST IRON		
	LEN=0044	INSTALLED UNKN		
	LENGTH(AH	3146 BK 2034)		
	018 "DIA	CIRC CONCR		
	0060/1710	LEN=0055	0055	INSTALLED UNKN
	0060/1240	LEN=0055	0055	INSTALLED UNKN
	0060/0910	LEN=0056	0056	INSTALLED UNKN
	015 "DIA	CIRC CONCR		
	0060/0093	LEN=0034	0034	INSTALLED UNKN
003947 FT	003947 FT	2 0 16099 0 00	0039+31	
	0060/0000	LENGTH(AH	2034 BK 2144)	
	018 "DIA	CIRC CONCR		
	0050/1532	LEN=0030	0030	INSTALLED UNKN
	0050/1450	018 "DIA	CAST IRON	
		LEN=0046	0046	INSTALLED UNKN
	0050/0820	018 "DIA	CIR PLASTIC	
		LEN=0041	0041	INSTALLED UNKN
001803 FT	001803 FT	2 0 16099 0 00	0020+56	
	0050/0000	LENGTH(AH	2144 BK 1803)	
	018 "DIA	CIR PLASTIC		
	0040/0934	LEN=0051	0051	INSTALLED UNKN
MORRIS RD (T478)	0040/0818	018 "DIA	CIRC METAL	
		LEN=0040	0040	INSTALLED 2016
000000 FT	000000 FT	2 0 16099 0 00	0008+30	
		MOUNT AIRY RD		
		(T376)		
		NC SHANNON TIPPLE RD		
		INTER-BK CHERRY RUN CHURCH RD		
MOUNT AIRY RD (T376)	0040/0000	LEN=0055	0055	INSTALLED UNKN
	000000 FT	000000 FT		
	7040/0000	LENGTH(AH	0855 BK 1970)	
	000000 FT	000000 FT		
	7030/0000	LENGTH(AH	1970 BK 2920)	
	000000 FT	000000 FT		
	7020/0000	LENGTH(AH	2920 BK 2564)	
	000000 FT	000000 FT		
	7010/0000	LENGTH(AH	2564 BK 0000)	

EXTRACT DATE: 12/18/2023 ROADWAY MANAGEMENT SYSTEM PAGE NUMBER: 351
 PRINT DATE: 12/21/2023 SLD COUNTY/SR - ANNUAL PRINT COUNTY: CLARION
 DIR: B TOTAL LEN: .014 MI. DIST: 10-3 SR: 3013
 LEFT MUN: LICKING T RIGHT MUN: LICKING T

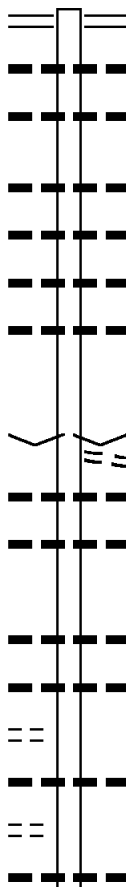
000074 FT
 000000 FT



000074 FT BMS EN 16/3013/0010/0000
 INTER-AHD CRAIG RD
 0010/0074 (TB30)
 000000 FT 2 0 16092 0 00 0113+10
 NC CRAIG RD
 INTER-BK CRAIG RD
 (TB30)
 LICKING CR
 BMSBG 16/3013/0010/0000
 MFC BEGIN = E
 0010/0000 LENGTH(AH 0074 BK 0000)

DIR: B TOTAL LEN: 2.309 MI. DIST: 10-3 SR: 3012
 LEFT MUN: TOBY T RIGHT MUN: TOBY T

012194 FT



012194 FT SR 0068 SH
 0040/2734 (SR0068 SEG 0320/0844)
 018 " DIA CIRC CONCR
 0040/2576 LEN=0032 INSTALLED UNKN
 030 " DIA CIR PLASTIC
 0040/1999 LEN=0040 INSTALLED 2004

 015 " DIA CIRC CONCR
 0040/1313 LEN=0033 INSTALLED UNKN
 016 " DIA CIRC CONCR
 0040/0863 LEN=0034 INSTALLED UNKN
 018 " DIA CIRC METAL
 0040/0583 LEN=0030 INSTALLED UNKN
 015 " DIA CIRC METAL
 0040/0339 LEN=0030 INSTALLED UNKN
 009460 FT 2 0 16021 0 01 0096+59
 VILLAGE: HUEY
 CARWICK RD
 (T452)
 5 0040/0000 LENGTH(AH 2734 BK 3519)
 024 " DIA CIRC METAL
 0030/3429 LEN=0037 INSTALLED UNKN
 030 " DIA CIRC METAL
 0030/3070 LEN=0052 INSTALLED UNKN

 018 " DIA CIRC METAL
 0030/2157 LEN=0064 INSTALLED UNKN
 018 " DIA CIRC METAL
 0030/1777 LEN=0036 INSTALLED UNKN

 018 " DIA CIRC METAL
 0030/1265 LEN=0052 INSTALLED UNKN

 018 " DIA CIRC CONCR
 0030/0996 LEN=0032 INSTALLED UNKN

SHIMMONS RD
 (TWP)

0030/1553

SHIMMONS RD
 (TWP)

0030/1245

DIR: B TOTAL LEN: 2.309 MI. DIST: 10-3 SR: 3012
 LEFT MUN: TOBY T RIGHT MUN: TOBY T

2 0 16021 0 01 0060+00 005941 FT
 WALKER FARM RD
 (T481) 0030/0000

MOUNT AIREY RD
 (T379) 003352 FT
 0020/0000

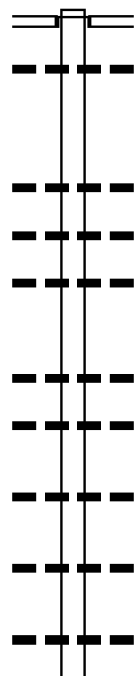
000000 FT

0030/0237	018 " DIA CIRC METAL LEN=0100 INSTALLED UNKN
0030/0201	PAUL'S LN (PRDR)
0030/0123	018 " DIA CIRC METAL LEN=0050 INSTALLED UNKN
0030/0000	LENGTH(AH 3519 BK 2589) BOWSER RD (T450)
0020/2293	LC FOR BOWSER RD (CONN)
0020/2215	BMSBN 16/3012/0020/2140 2 0 16021 0 00 0054+98
0020/2153	TRIB CHERRY RUN
0020/2140	BMSBG 16/3012/0020/2140
0020/1653	030 " DIA CIR PLASTIC LEN=0097 INSTALLED 2004
0020/1227	018 " DIA CIRC METAL LEN=0040 INSTALLED UNKN
0020/1142	HENRY RD (T376)
003352 FT	2 0 16021 0 00 0033+17
0020/0000	VILLAGE: HUEY LENGTH(AH 2589 BK 3352)
0010/2901	048 " DIA CIRC CONCR LEN=0042 INSTALLED UNKN
0010/1798	018 " DIA CIRC CONCR LEN=0032 INSTALLED UNKN
0010/1509	018 " DIA CIRC CONCR LEN=0030 INSTALLED UNKN
0010/1177	018 " DIA CIRC CONCR LEN=0032 INSTALLED 2004
0010/0651	018 " DIA CIRC CONCR LEN=0038 INSTALLED UNKN
000000 FT	2 0 16021 0 00 0000+00
INTER-BK	NC HUEY RD CHERRY RUN RD (SR2009 SEG 0140/0963)
0010/0000	CHERRY RUN RD (SR2009 SEG 0140/0963) MFC BEGIN = D LENGTH(AH 3352 BK 0000)

DIR: B TOTAL LEN: 2.781 MI. DIST: 10-3 SR: 3011
 LEFT MUN: BEAVER T RIGHT MUN: BEAVER T

014686 FT

014686 FT STRAWBERRY FARM RD
 INTER-AHD (T333)
 SR 0338 SH
 0050/2777 (SR0338 SEG 0130/0000)
 048 "DIA CIRC CONCR
 0050/2594 LEN=0038 INSTALLED UNKN



011909 FT

0050/1239 018 "DIA CIRC CONCR
 LEN=0033 INSTALLED UNKN
 0050/0780 018 "DIA CIRC CONCR
 LEN=0035 INSTALLED UNKN
 036 "DIA CIR PLASTIC
 0050/0314 LEN=0042 INSTALLED UNKN
 011909 FT 2 0 16027 0 00 0119+70
 0050/0000 LENGTH(AH 2777 BK 2542)
 018 "DIA CIRC CONCR
 0040/2416 LEN=0036 INSTALLED UNKN
 018 "DIA CIRC CONCR
 0040/2135 LEN=0036 INSTALLED UNKN

009367 FT

0040/1505 042 "DIA CIRC CONCR
 LEN=0030 INSTALLED UNKN
 0040/0856 018 "DIA CIRC CONCR
 LEN=0042 INSTALLED 2006
 0040/0096 015 "DIA CIRC CONCR
 LEN=0033 INSTALLED UNKN
 009367 FT 2 0 16027 0 00 0093+94

DIR: B TOTAL LEN: 2.781 MI. DIST: 10-3 SR: 3011
 LEFT MUN: BEAVER T RIGHT MUN: BEAVER T

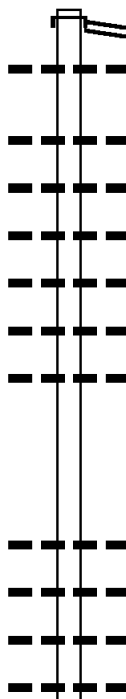
Stationing	Segment	Description	Material	Length	Notes
006985 FT	0040/0000	LENGTH(AH 2542 BK 2382)	018" DIA CIRC CONCR	0030	INSTALLED UNKN
	0030/1871			0030	INSTALLED UNKN
	0030/0874		015" DIA CIRC CONCR	0030	INSTALLED UNKN
	0030/0007		018" DIA CIRC CONCR	0042	INSTALLED UNKN
	006985 FT	2 0 16027 0 00 0070+12			RITTS FARM RD (T382)
	0030/0000	LENGTH(AH 2382 BK 3526)			
0020/3434	0020/3233		015" DIA CIRC CONCR	0028	INSTALLED 2001
	0020/2150		024" DIA CIR PLASTIC	0041	INSTALLED 2001
003459 FT	003459 FT	2 0 16027 0 00 0034+40			
	0020/0000	LENGTH(AH 3526 BK 3459)			
	0010/2945	BEAVER LICKING T	015" DIA CIRC CONCR	0036	INSTALLED UNKN
	0010/2637		015" DIA CIRC CONCR	0030	INSTALLED UNKN
	0010/2042				
	0010/1403	LICKING RICHLAND T			
000000 FT	000000 FT	2 0 16027 0 00 0000+00			
	NC RI	TITS STATION RD			
	SR 0058 SH	(SR0058 SEG 0120/0000)			
	INTER-BK	HEETER RD (T334)			
	0010/0000	MFC BEGIN = E			
	0010/0000	LENGTH(AH 3459 BK 0000)			

010395 FT

010395 FT
 INTER-AHD CHERRY RUN RD
 (SR3003 SEG 0070/0000)
 CHERRY RUN RD
 (SR3003 SEG 0070/0000)
 0040/3131 048 " DIA CIR PLASTIC
 0040/2888 LEN=0074 INSTALLED UNKN
 018 " DIA CIRC CONCR
 0040/2121 LEN=0048 INSTALLED 2006
 018 " DIA CIRC CONCR
 0040/1750 LEN=0040 INSTALLED 2006
 018 " DIA CIRC METAL
 0040/1395 LEN=0053 INSTALLED UNKN
 018 " DIA CIRC CONCR
 0040/0890 LEN=0048 INSTALLED 2006
 018 " DIA CIRC CONCR
 0040/0730 LEN=0056 INSTALLED 2006
 015 " DIA CIRC METAL
 0040/0210 LEN=0046 INSTALLED UNKN
 007264 FT 2 0 16020 0 00 0034+79
 0040/0000 LENGTH(AH 3131 BK 3479)

007264 FT

018 " DIA CIRC CONCR
 0030/2262 LEN=0056 INSTALLED UNKN
 018 " DIA CIRC CONCR
 0030/2065 LEN=0044 INSTALLED 2006
 018 " DIA CIRC CONCR
 0030/1777 LEN=0046 INSTALLED 2006
 018 " DIA CIRC CONCR
 0030/1534 LEN=0048 INSTALLED 2006



DIR: B TOTAL LEN: 1.969 MI. DIST: 10-3 SR: 3010
 LEFT MUN: TOBY T RIGHT MUN: TOBY T

2 0 16020 0 00 0000+00 003785 FT
 ROCKY RUN RD
 (T361)
 SPRING RD
 (TBC)

0030/0000

002426 FT

000000 FT

0030/1231	018 " DIA CIRC CONCR LEN=0055 INSTALLED 2006 MILLER FARM RD
0030/1072	(T365) 030 " DIA CIR PLASTIC
0030/1012	LEN=0056 INSTALLED 2006 018 " DIA CIRC CONCR
0030/0952	LEN=0045 INSTALLED UNKN 018 " DIA CIRC CONCR
0030/0562	LEN=0040 INSTALLED 1999 024 " DIA CIRC CONCR
0030/0428	LEN=0040 INSTALLED 1999 018 " DIA CIRC CONCR
0030/0106	LEN=0043 INSTALLED UNKN
003785 FT	
0030/0000	LENGTH(AH 3479 BK 1359) 046"H 72"W CON BOX CUL
0020/1302	LEN=0025 INSTALLED UNKN
0020/0531	018 " DIA CIRC CONCR LEN=0036 INSTALLED UNKN
0020/0287	018 " DIA CIRC CONCR LEN=0039 INSTALLED UNKN
002426 FT	2 0 16002 0 02 0533+92 TOBY PERRY T
0020/0000	LENGTH(AH 1359 BK 2426) PERRY TOBY T
0010/2370	018 " DIA CIRC CONCR LEN=0030 INSTALLED UNKN
0010/2120	036 " DIA CIR PLASTIC LEN=0033 INSTALLED UNKN
0010/1926	015 " DIA CIRC METAL LEN=0044 INSTALLED UNKN
0010/1255	018 " DIA CIRC CONCR LEN=0041 INSTALLED UNKN
0010/1049	018 " DIA CIRC CONCR LEN=0036 INSTALLED UNKN
0010/0618	LEN=0036 INSTALLED UNKN
000000 FT	2 0 16002 0 02 0501+95 NC ZA NOT RD CONCORD CHURCH RD (SR3004 SEG 0060/0000) MFC BEGIN = E
0010/0000	LENGTH(AH 2426 BK 0000)

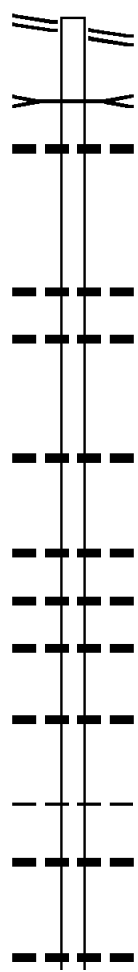
DIR: B TOTAL LEN: 2.614 MI. DIST: 10-3 SR: 3009
 LEFT MUN: BEAVER T RIGHT MUN: BEAVER T

SR 0338 SH 013800 FT
 (SR0338 SEG 0130/0370) 0060/0610

013190 FT

011103 FT

008118 FT



013800 FT SR 0338 SH
 0060/0610 (SR0338 SEG 0130/0370)
 TR BEAVER CR
 STRUCTURE LENGTH 9 FT
 BMSID 16/3009/0060/0484
 095"H 84"W ELLIP METAL
 0060/0444 LEN=0049 INSTALLED 2014
 013190 FT 2 0 16067 0 00 0131+48
 5 0060/0000 LENGTH(AH 0610 BK 2087)
 0050/1039 015 " DIA CIRC METAL
 LEN=0038 INSTALLED UNKN
 0050/0795 018 " DIA CIRC METAL
 LEN=0033 INSTALLED UNKN
 011103 FT 2 0 16067 0 00 0110+61
 5 0050/0000 LENGTH(AH 2087 BK 2985)
 0040/2558 018 " DIA CIRC ALUMIN
 LEN=0040 INSTALLED 2006
 0040/1469 036 " DIA CIRC CONCR
 LEN=0030 INSTALLED UNKN
 0040/1113 018 " DIA CIRC CONCR
 LEN=0037 INSTALLED 1998
 0040/0895 036"H 84"W ELLIP METAL
 LEN=0040 INSTALLED UNKN
 0040/0285 018 " DIA CIRC METAL
 LEN=0040 INSTALLED UNKN
 008118 FT 2 0 16067 0 00 0080+92
 5 0040/0000 LENGTH(AH 2985 BK 2824)
 BEAVER
 LICKING T
 0030/2785 018 " DIA CIRC METAL
 LEN=0041 INSTALLED UNKN
 0030/2663
 0030/1646 015 " DIA CIRC CONCR
 LEN=0041 INSTALLED UNKN

DIR: B TOTAL LEN: 2.614 MI. DIST: 10-3 SR: 3009
 LEFT MUN: LICKING T RIGHT MUN: LICKING T

RITTS FARM RD
 (T382)

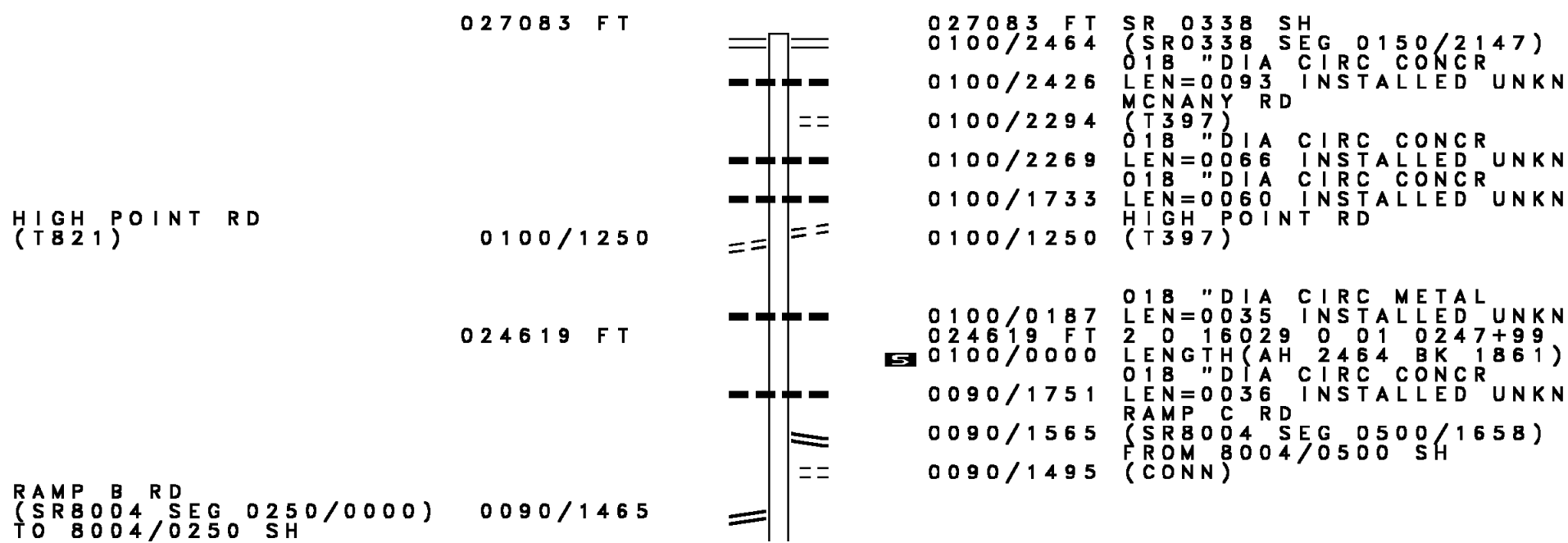
0030/0031
 005294 FT

002485 FT

000000 FT

0030/1591	015 " DIA	CIRC CONCR	LEN=0043	INSTALLED UNKN
0030/1587	STERNER RD	(T388)		
0030/0502	018 " DIA	CIRC METAL	LEN=0040	INSTALLED UNKN
0030/0063	018 " DIA	CIRC CONCR	LEN=0034	INSTALLED UNKN
005294 FT	2 0 16067	0 00 0052+80		
0030/0000	LARKIN RD	(T332)	LENGTH(AH 2824 BK 2809)	
0020/2689	015 " DIA	CIRC CONCR	LEN=0040	INSTALLED UNKN
0020/2372	015 " DIA	CIRC CONCR	LEN=0034	INSTALLED UNKN
0020/1975	015 " DIA	CIRC CONCR	LEN=0033	INSTALLED UNKN
0020/1618	030 " DIA	CIRC CONCR	LEN=0034	INSTALLED UNKN
0020/1436	015 " DIA	CIRC CONCR	LEN=0038	INSTALLED UNKN
0020/0731	015 " DIA	CIRC CONCR	LEN=0033	INSTALLED UNKN
0020/0399	018 " DIA	CIRC CONCR	LEN=0034	INSTALLED UNKN
002485 FT	2 0 16067	0 00 0024+71		
0020/0000	030 " H 00 " W	MULT METAL	LEN=0032	INSTALLED UNKN
0010/1940	LENGTH(AH 2809 BK 2485)			
0010/1347	015 " DIA	CIRC CONCR	LEN=0032	INSTALLED UNKN
0010/1024	015 " DIA	CIRC CONCR	LEN=0031	INSTALLED UNKN
0010/0658	018 " DIA	CIRC CONCR	LEN=0040	INSTALLED 1999
000000 FT	015 " DIA	CIRC CONCR	LEN=0029	INSTALLED UNKN
000000 FT	2 0 16067	0 00 0000+00		
NC GI	BSON RD			
0010/0000	SR 0058 SH	(SR0058 SEG 0150/0000)	MFC BEGIN = E	
0010/0000	LENGTH(AH 2485 BK 0000)			

DIR: B TOTAL LEN: 5.129 MI. DIST: 10-3 SR: 3007
 LEFT MUN: BEAVER T RIGHT MUN: BEAVER T



027083 FT

HIGH POINT RD
(T821)

0100/1250

024619 FT

RAMP B RD
(SR8004 SEG 0250/0000) TO 8004/0250 SH

027083 FT SR 0338 SH
 0100/2464 (SR0338 SEG 0150/2147)
 0100/2426 018" DIA CIRC CONCR
 LEN=0093 INSTALLED UNKN
 MCNANY RD
 0100/2294 (T397)
 018" DIA CIRC CONCR
 0100/2269 LEN=0066 INSTALLED UNKN
 018" DIA CIRC CONCR
 0100/1733 LEN=0060 INSTALLED UNKN
 HIGH POINT RD
 0100/1250 (T397)

018" DIA CIRC METAL
 0100/0187 LEN=0035 INSTALLED UNKN
 024619 FT 2 0 16029 0 01 0247+99
 5 0100/0000 LENGTH(AH 2464 BK 1861)
 018" DIA CIRC CONCR
 0090/1751 LEN=0036 INSTALLED UNKN
 RAMP C RD
 0090/1565 (SR8004 SEG 0500/1658)
 FROM 8004/0500 SH
 0090/1495 (CONN)

DIR: B TOTAL LEN: 5.129 MI. DIST: 10-3 SR: 3007
 LEFT MUN: BEAVER T RIGHT MUN: BEAVER T

Stationing / Description	Stationing	Material / Details
(CONN)	0090/1365	
	0090/1090	BMS EN 16/3007/0090/0806 2 0 16029 0 01 0237+08 SR 0080 EB
	0090/0806	BMSBG 16/3007/0090/0806 018 "DIA CIRC METAL
	0090/0788	LEN=0035 INSTALLED UNKN
FROM 8004/0010 SH (CONN) RAMP A RD (SR8004 SEG 0010/1591)	0090/0504	
	0090/0423	
	0090/0391	TO 8004/0750 SH (CONN) 018 "DIA CIRC CONCR
	0090/0340	LEN=0038 INSTALLED UNKN RAMP D RD (SR8004 SEG 0750/0000)
	0090/0337	MFC BEGIN = C
022758 FT	022758 FT	2 0 16029 0 01 0229+44
	0090/0000	LENGTH(AH 1861 BK 2380) 018 "DIA CIRC CONCR
	0080/2380	LEN=0105 INSTALLED UNKN
	0080/0945	024 "DIA CIRC CONCR LEN=0090 INSTALLED UNKN
MT JOY RD (T416)	0080/0814	BASHLINE RD (T416)
	0080/0203	030 "DIA CIR PLASTIC LEN=0045 INSTALLED UNKN
020378 FT	020378 FT	2 0 16029 0 01 0205+93
	0080/0000	LENGTH(AH 2380 BK 2644) 024 "DIA CIRC METAL
	0070/2590	LEN=0032 INSTALLED UNKN
	0070/2497	030 "DIA CIR PLASTIC LEN=0044 INSTALLED 2003
	0070/1728	018 "DIA CIRC METAL LEN=0029 INSTALLED UNKN
	0070/0037	018 "DIA CIRC METAL LEN=0070 INSTALLED UNKN
017734 FT	017734 FT	2 0 16029 0 01 0179+49 EAGLE FURNACE RD (T385)

DIR: B TOTAL LEN: 5.129 MI. DIST: 10-3 SR: 3007
 LEFT MUN: BEAVER T RIGHT MUN: BEAVER T

THEISS RD
(T379)

0060/1370

015352 FT

012265 FT

2 0 16029 0 01 0094+46 009422 FT
 WHITMER RD
(T386)

0040/0000

5	0070/0000	LENGTH(AH 2644 BK 2382)
	015 "DIA	CIRC METAL
	0060/1869	LEN=0030 INSTALLED UNKN
	0060/0908	015 "DIA CIRC METAL
		LEN=0040 INSTALLED UNKN
	0060/0431	015 "DIA CIRC METAL
		LEN=0040 INSTALLED UNKN
	015352 FT	2 0 16029 0 01 0155+30
5	0060/0000	LENGTH(AH 2382 BK 3087)
	018 "DIA	CIRC METAL
	0050/2980	LEN=0040 INSTALLED UNKN
	0050/1876	018 "DIA CIRC METAL
		LEN=0035 INSTALLED UNKN
	0050/1318	018 "DIA CIRC METAL
		LEN=0040 INSTALLED UNKN
	0050/0830	KNIGHT SCHOOL RD (T423)
	0050/0816	048 "DIA CIRC CONCR
		LEN=0070 INSTALLED UNKN
	0050/0614	BEAVER LICKING T
	0050/0435	BMSSEN 16/3007/0050/0000
	012265 FT	2 0 16029 0 01 0125+06
		VILLAGE: CANOE RIPPLE
		CLARION RV
5	0050/0000	BMSBG 16/3007/0050/0000
		LENGTH(AH 3087 BK 2843)
	0040/2562	018 "DIA CIRC CONCR
		LEN=0165 INSTALLED UNKN
	0040/2243	024 "DIA CIRC CONCR
		LEN=0060 INSTALLED UNKN
	0040/1922	018 "DIA CIRC CONCR
		LEN=0055 INSTALLED UNKN
	0040/1613	018 "DIA CIRC METAL
		LEN=0042 INSTALLED UNKN
	0040/1316	018 "DIA CIRC CONCR
		LEN=0042 INSTALLED UNKN
	0040/1014	015 "DIA CIRC METAL
		LEN=0040 INSTALLED UNKN
	0040/0245	018 "DIA CIRC METAL
		LEN=0045 INSTALLED UNKN
5	0040/0000	LENGTH(AH 2843 BK 3547)

DIR: B TOTAL LEN: 5.129 MI. DIST: 10-3 SR: 3007
 LEFT MUN: LICKING T RIGHT MUN: LICKING T

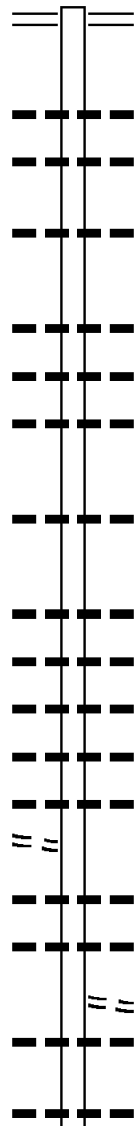
2 0 16029 0 00 0058+79 005875 FT
 HENRY RD
 (T425) 0030/0000

0030/2866	024 " DIA	CIRC CONCR	LEN=0048	INSTALLED	1998
0030/2200	024 " DIA	CIRC METAL	LEN=0030	INSTALLED	UNKN
0030/1165	ELLIOT RD (T424)				
005875 FT					
0030/0000	LENGTH(AH 3547 BK 2862)				
0020/2411	018 " DIA	CIRC CONCR	LEN=0048	INSTALLED	2003
0020/1015	036 " DIA	CIRC METAL	LEN=0041	INSTALLED	UNKN
0020/0920	018 " DIA	CIRC METAL	LEN=0030	INSTALLED	UNKN
0020/0519	018 " DIA	CIRC CONCR	LEN=0041	INSTALLED	UNKN
0020/0227	048 " DIA	CIRC METAL	LEN=0040	INSTALLED	UNKN
003013 FT	2 0 16029 0 00 0030+17				
0020/0000	LENGTH(AH 2862 BK 3013)				
0010/2842	018 " DIA	CIRC CONCR	LEN=0033	INSTALLED	UNKN
0010/1779	018 " DIA	CIRC CONCR	LEN=0040	INSTALLED	2003
0010/0891	030 " DIA	CIRC METAL	LEN=0042	INSTALLED	UNKN
0010/0579	015 " DIA	CIRC METAL	LEN=0031	INSTALLED	UNKN
0010/0426	018 " DIA	CIRC CONCR	LEN=0033	INSTALLED	UNKN
0010/0050	018 " DIA	CIRC METAL	LEN=0072	INSTALLED	UNKN
000000 FT	2 0 16029 0 00 0000+00				
0010/0000	MT ZION RD (T841) NC CANOE RIPPLE RD MFC BEGIN = D				
0010/0000	LENGTH(AH 3013 BK 0000)				

CANOE RIPPLE RD
 (SR3016 SEG 0040/3168) 0010/0000

DIR: B TOTAL LEN: 2.551 MI. DIST: 10-3 SR: 3006
 LEFT MUN: MADISON T RIGHT MUN: MADISON T

013468 FT



013468 FT SR 0068 SH
 0050/2141 (SR0068 SEG 0140/0000)

0050/1153 024 " DIA CIRC METAL
 LEN=0078 INSTALLED UNKN
 0050/0852 018 " DIA CIRC CONCR
 LEN=0030 INSTALLED UNKN

011327 FT

0050/0170 018 " DIA CIRC CONCR
 LEN=0030 INSTALLED UNKN
 011327 FT 2 0 16061 0 00 0114+27
 0050/0000 LENGTH(AH 2141 BK 1911)
 0040/1750 018 " DIA CIRC CONCR
 LEN=0032 INSTALLED UNKN
 0040/1551 018 " DIA CIRC METAL
 LEN=0029 INSTALLED UNKN
 0040/1170 018 " DIA CIRC CONCR
 LEN=0030 INSTALLED UNKN

009416 FT

0040/0214 042 " DIA CIRC CONCR
 LEN=0030 INSTALLED UNKN
 009416 FT 2 0 16061 0 00 0095+16
 0040/0000 LENGTH(AH 1911 BK 2484)
 0030/2092 018 " DIA CIRC CONCR
 LEN=0032 INSTALLED UNKN
 0030/1568 024 " DIA CIR PLASTIC
 LEN=0040 INSTALLED 2002
 0030/1191 018 " DIA CIRC CONCR
 LEN=0032 INSTALLED 2002
 0030/0876 018 " DIA CIRC METAL
 LEN=0033 INSTALLED UNKN
 0030/0724 018 " DIA CIRC CONCR
 LEN=0040 INSTALLED 2002

RIDER RD
 (T352)

0030/0702

0030/0331 018 " DIA CIRC CONCR
 LEN=0035 INSTALLED UNKN
 0030/0240 018 " DIA CIRC CONCR
 LEN=0027 INSTALLED UNKN
 SCENIC HILLS LN
 (PRDR)
 0030/0096 018 " DIA CIRC CONCR
 LEN=0034 INSTALLED UNKN

006932 FT

006932 FT 2 0 16061 0 00 0070+32
 018 " DIA CIRC METAL
 LEN=0030 INSTALLED UNKN

DIR: B TOTAL LEN: 2.551 MI. DIST: 10-3 SR: 3006
 LEFT MUN: MADISON T RIGHT MUN: MADISON T

	5	0030/0000	LENGTH(AH 2484 BK 3246)
		018 "DIA	CIRC CONCR
---		0020/3136	LEN=0034 INSTALLED UNKN
		015 "DIA	CIRC METAL
---		0020/2850	LEN=0051 INSTALLED UNKN
		048 "DIA	CIRC CONCR
---		0020/2387	LEN=0051 INSTALLED UNKN
		018 "DIA	CIRC CONCR
---		0020/2062	LEN=0041 INSTALLED UNKN
		018 "DIA	CIR PLASTIC
---		0020/1628	LEN=0040 INSTALLED 2007
		015 "DIA	CIRC METAL
---		0020/1342	LEN=0035 INSTALLED UNKN
		018 "DIA	CIR PLASTIC
---		0020/1275	LEN=0032 INSTALLED 2006
		018 "DIA	CIRC CONCR
---		0020/0752	LEN=0041 INSTALLED UNKN
		015 "DIA	CIRC METAL
---		0020/0282	LEN=0037 INSTALLED UNKN
		2 0 16061	0 00 0037+16
003686 FT	5	0020/0000	LENGTH(AH 3246 BK 3686)
		0010/3366	BMSSEN 16/3006/0010/3317
		2 0 16061	0 00 0033+19
			CATFISH RUN
		0010/3317	BMSBG 16/3006/0010/3317
		018 "DIA	CIRC CONCR
---		0010/2871	LEN=0032 INSTALLED UNKN
		018 "DIA	CIRC METAL
---		0010/2358	LEN=0028 INSTALLED UNKN
		036"H 48"W	CON BOX CUL
---		0010/1985	LEN=0048 INSTALLED UNKN
		024 "DIA	CAST IRON
---		0010/1691	LEN=0150 INSTALLED UNKN
			036"H 48"W CON BOX CUL
---		0010/0648	LEN=0033 INSTALLED UNKN
			NC SARAH FURNACE RD
		018 "DIA	CIRC METAL
---		0010/0357	LEN=0032 INSTALLED UNKN
		018 "DIA	CIRC CONCR
---		0010/0134	LEN=0030 INSTALLED UNKN
000000 FT		000000 FT	2 0 16061 0 00 0000+00
			VILLAGE: SARAH FURNARCE
			NC SARAH FURNACE ET
			INTER-BK PRIVATE RD
			(PRDR)
			MFC BEGIN = E
	5	0010/0000	LENGTH(AH 3686 BK 0000)

RIDER RD
(T352)

0010/0575

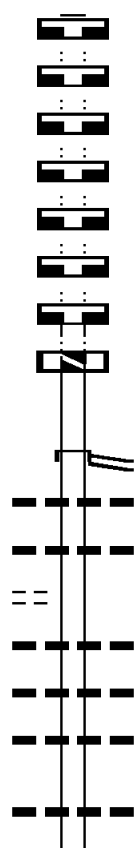
000000 FT

EXTRACT DATE: 12/18/2023 ROADWAY MANAGEMENT SYSTEM PAGE NUMBER: 336
 PRINT DATE: 12/21/2023 SLD COUNTY/SR - ANNUAL PRINT COUNTY: CLARION
 DIR: B TOTAL LEN: .000 MI. DIST: 10-3 SR: 3005
 LEFT MUN: MADISON T RIGHT MUN: MADISON T

000000 FT		000000 FT	
000000 FT	█	7130/0000	LENGTH(AH 3292 BK 2227)
000000 FT	██	000000 FT	
000000 FT	███	7120/0000	LENGTH(AH 2227 BK 2228)
000000 FT	████	000000 FT	
000000 FT	█████	7110/0000	LENGTH(AH 2228 BK 3398)
000000 FT	██████	000000 FT	
000000 FT	███████	7100/0000	LENGTH(AH 3398 BK 2323)
000000 FT	████████	000000 FT	
000000 FT	█████████	7090/0000	LENGTH(AH 2323 BK 2994)
000000 FT	██████████	000000 FT	
000000 FT	███████████	7080/0000	LENGTH(AH 2994 BK 3003)
000000 FT	████████████	000000 FT	
000000 FT	█████████████	7070/0000	LENGTH(AH 3003 BK 3174)
000000 FT	██████████████	000000 FT	
000000 FT	███████████████	7060/0000	LENGTH(AH 3174 BK 3213)
000000 FT	████████████████	000000 FT	
000000 FT	█████████████████	7050/0000	LENGTH(AH 3213 BK 3772)
000000 FT	██████████████████	000000 FT	
000000 FT	███████████████████	7040/0000	LENGTH(AH 3772 BK 2835)
000000 FT	████████████████████	000000 FT	
000000 FT	█████████████████████	7030/0000	LENGTH(AH 2835 BK 2903)
000000 FT	██████████████████████	000000 FT	
000000 FT	███████████████████████	7020/0000	LENGTH(AH 2903 BK 2779)
000000 FT	████████████████████████	000000 FT	
	█████████████████████████	7010/0000	LENGTH(AH 2779 BK 0000)

DIR: B TOTAL LEN: 5.683 MI. DIST: 10-3 SR: 3004
 LEFT MUN: MADISON T RIGHT MUN: MADISON T

030005 FT
 030005 FT
 030005 FT
 030005 FT
 030005 FT
 030005 FT
 030005 FT
 030005 FT
 030005 FT



030005 FT
 7220/0000 LENGTH(AH 2038 BK 3062)
 030005 FT
 7210/0000 LENGTH(AH 3062 BK 1818)
 030005 FT
 7200/0000 LENGTH(AH 1818 BK 3672)
 030005 FT
 7190/0000 LENGTH(AH 3672 BK 2895)
 030005 FT
 7180/0000 LENGTH(AH 2895 BK 3988)
 030005 FT
 7170/0000 LENGTH(AH 3988 BK 3527)
 030005 FT
 7160/0000 LTH AH 003527 BK 000100
 030005 FT
 7152/0000 LTH AH 000100 BK 002918
 INTER-AHD SR 0068 SH
 (SR0068 SEG 0170/0000)
 SR 0068 SH
 (SR0068 SEG 0170/0000)
 0150/2918 018 "DIA CIRC CONCR
 0150/2574 LEN=0040 INSTALLED UNKN
 018 "DIA CIRC CONCR
 0150/2115 LEN=0040 INSTALLED UNKN
 018 "DIA CIRC CONCR
 0150/1647 LEN=0040 INSTALLED UNKN
 024 "DIA CIRC ALUMIN
 0150/1415 LEN=0035 INSTALLED UNKN
 018 "DIA CIRC CONCR
 0150/0954 LEN=0033 INSTALLED UNKN
 018 "DIA CIRC CONCR
 0150/0264 LEN=0030 INSTALLED UNKN
 027087 FT 2 0 16002 0 01 0243+59

MADISON SHOP RD
 (T370)

0150/1849

027087 FT

DIR: B TOTAL LEN: 5.683 MI. DIST: 10-3 SR: 3004
 LEFT MUN: MADISON T RIGHT MUN: MADISON T

	0150/0000	LENGTH(AH 2918 BK 3063)
---	018 "DIA	CIRC METAL
---	0140/2806	LEN=0030 INSTALLED UNKN
---	018 "DIA	CIRC METAL
---	0140/2423	LEN=0039 INSTALLED UNKN
---	015 "DIA	CIRC CONCR
---	0140/1946	LEN=0030 INSTALLED UNKN
---	030 "DIA	CIRC CONCR
---	0140/1610	LEN=0037 INSTALLED UNKN
---	018 "DIA	CIRC CONCR
---	0140/0890	LEN=0032 INSTALLED UNKN
024024 FT	0140/0015	BMS EN 16/3004/0140/0000
	024024 FT	2 0 16002 0 00 0274+90
		TR CATFISH
		BMSBG 16/3004/0140/0000
---	0140/0000	LENGTH(AH 3063 BK 2468)
---	0130/2127	LEN=0030 INSTALLED UNKN
---	0130/0996	027 "DIA CIRC PLASTIC
---	0130/0476	LEN=0038 INSTALLED UNKN
---	018 "DIA	CIRC CONCR
---	0130/0283	LEN=0034 INSTALLED UNKN
021556 FT	018 "DIA	CIRC CONCR
	0130/0000	LEN=0032 INSTALLED UNKN
	021556 FT	2 0 16002 0 01 0299+68
---	0120/3120	LENGTH(AH 2468 BK 3428)
---	018 "DIA	CIRC METAL
---	0120/2999	LEN=0035 INSTALLED UNKN
---	018 "DIA	CIRC CONCR
---	0120/2637	LEN=0030 INSTALLED UNKN
---	018 "DIA	CIRC CONCR
---	0120/2188	LEN=0040 INSTALLED UNKN
---	024 "DIA	CIRC METAL
---	0120/1703	LEN=0031 INSTALLED UNKN
---	018 "DIA	CIRC PLASTIC
---	0120/1530	LEN=0030 INSTALLED UNKN
---	020 "DIA	CIRC PLASTIC
---	0120/1453	LEN=0030 INSTALLED UNKN
MC NAUGHTON RD (T301)	==	
0120/1405	CATFISH RUN	STRUCTURE LENGTH 16 FT
---	BMSID 16/3004/0120/1405	
---	015 "DIA	CIRC PLASTIC
---	0120/1256	LEN=0030 INSTALLED UNKN
---	015 "DIA	CIRC METAL

DIR: B TOTAL LEN: 5.683 MI. DIST: 10-3 SR: 3004
 LEFT MUN: MADISON T RIGHT MUN: MADISON T

	0120/0818	LEN=0031	INSTALLED UNKN
		015 "DIA	CIRC METAL
	0120/0502	LEN=0031	INSTALLED UNKN
		CATFISH RUN LN	
018128 FT	0120/0425	(TWP)	
	018128 FT	2 0 16002	0 01 0334+15
		CONNERATION RD	
	0120/0000	LENGTH(AH 3428	BK 2069)
		018 "DIA	CIRC METAL
	0110/2010	LEN=0039	INSTALLED UNKN
		015 "DIA	CIRC METAL
	0110/0910	LEN=0027	INSTALLED UNKN
		018 "DIA	CIRC CONCR
016059 FT	0110/0330	LEN=0035	INSTALLED UNKN
	016059 FT	2 0 16002	0 01 0354+84
		VILLAGE: KISSINGER MILL	
		018 "DIA	CIRC CONCR
	0110/0000	LEN=0035	INSTALLED UNKN
		LENGTH(AH 2069	BK 1813)
		018 "DIA	CIRC CONCR
	0100/1505	LEN=0035	INSTALLED UNKN
		015 "DIA	CIRC METAL
	0100/1190	LEN=0033	INSTALLED UNKN
		018 "DIA	CIRC CONCR
014246 FT	0100/0830	LEN=0032	INSTALLED 1997
	014246 FT	2 0 16002	0 01 0372+97
		MADISON TOBY T	
	0100/0000	LENGTH(AH 1813	BK 2701)
		018 "DIA	CIRC METAL
	0090/2488	LEN=0032	INSTALLED 1997
		018 "DIA	CIRC CONCR
	0090/1766	LEN=0035	INSTALLED UNKN
		018 "DIA	CIRC METAL
	0090/0613	LEN=0030	INSTALLED UNKN
		018 "DIA	CIRC CONCR
011545 FT	0090/0391	LEN=0032	INSTALLED 1997
	011545 FT	2 0 16002	0 01 0401+25
	0090/0000	LENGTH(AH 2701	BK 0807)
		STAHLMAN RD	
		(T358)	
		NC KI SSINGER MILLS RD	
		018 "DIA	CIRC CONCR

DIR: B TOTAL LEN: 5.683 MI. DIST: 10-3 SR: 3004
 LEFT MUN: TOBY T RIGHT MUN: TOBY T

Stationing	Description	Material	Status
010738 FT	0080/0432	LEN=0036	INSTALLED UNKN
	010738 FT	2 0 16002 0 01 0408+50	
	NC MO	MONTEREY RD	
	INTER-BK	DUNLAP HILL RD	
	(SR3002 SEG 0110/0000)	LTH AH 000807 BK 000100	
0080/0000	010738 FT	7072/0000	
	010738 FT	INTER-AHD	
		LTH AH 000100 BK 003181	
		DUNLAP HILL RD	
		(SR3002 SEG 0100/0000)	
		BELA RD	
0070/3181	0070/3181	(SR3002 SEG 0100/0000)	
		072"H 95"W ELLIP METAL	
		LEN=0040	INSTALLED UNKN
		GROSS RANCH RD	
		(T360)	
		018" DIA	CIRC CONCR
		LEN=0039	INSTALLED UNKN
		018" DIA	CIRC CONCR
		LEN=0040	INSTALLED UNKN
		018" DIA	CIRC METAL
		LEN=0040	INSTALLED UNKN
		018" DIA	CIRC CONCR
		LEN=0040	INSTALLED UNKN
		018" DIA	CIRC CONCR
		LEN=0040	INSTALLED UNKN
		018" DIA	CIRC CONCR
		LEN=0032	INSTALLED UNKN
		024" DIA	CIRC CONCR
		LEN=0028	INSTALLED UNKN
		2 0 16002 0 01 0464+73	
		018" DIA	CIRC CONCR
		LEN=0040	INSTALLED UNKN
		LENGTH(AH 3181 BK 3518)	
		018" DIA	CIRC CONCR
		LEN=0031	INSTALLED UNKN
		018" DIA	CIRC CONCR
		LEN=0040	INSTALLED UNKN
		018" DIA	CIRC CONCR
		LEN=0037	INSTALLED UNKN
		018" DIA	CIRC CONCR
		LEN=0040	INSTALLED UNKN
		018" DIA	CIRC CONCR
		LEN=0032	INSTALLED UNKN
		018" DIA	CIRC CONCR
		LEN=0042	INSTALLED UNKN
		018" DIA	CIRC CONCR
		LEN=0045	INSTALLED UNKN
		018" DIA	CIRC CONCR
		LEN=0048	INSTALLED UNKN

MONTEREY RD
 (SR3002 SEG 0110/0000) 0080/0000
 010738 FT

CHERRY RUN RD
 (SR3003 SEG 0010/0000) 0070/3181

007557 FT

DIR: B TOTAL LEN: 5.683 MI. DIST: 10-3 SR: 3004
 LEFT MUN: TOBY T RIGHT MUN: TOBY T

2 0 16002 0 01 0500+04 004039 FT
 ZANOT RD
 (SR3010 SEG 0010/0000) 0060/0000

003109 FT

000000 FT

000000 FT

000000 FT

000000 FT

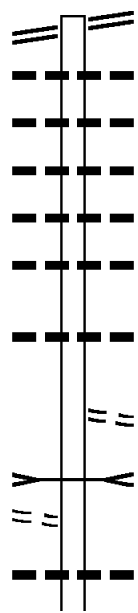
		0060/0712	CONNER RD (T350)
		0060/0664	030 "DIA CIRC PLASTIC LEN=0050 INSTALLED UNKN
		0060/0050	018 "DIA CIRC CONCR LEN=0045 INSTALLED UNKN
		004039 FT	
		0060/0000	LENGTH(AH 3518 BK 0930) 018 "DIA CIRC METAL
		0050/0811	LEN=0041 INSTALLED UNKN
		003109 FT	
		003109 FT	2 0 16018 0 01 0113+17 TOBY PERRY T
		0050/0000	LENGTH(AH 0930 BK 3109) 018 "DIA CIRC CONCR
		0040/2987	LEN=0039 INSTALLED UNKN
		0040/2692	018 "DIA CIRC CONCR LEN=0048 INSTALLED UNKN
		0040/2450	018 "DIA CIRC CONCR LEN=0052 INSTALLED UNKN
		0040/2070	024 "DIA CIRC CONCR LEN=0040 INSTALLED UNKN
		0040/1815	018 "DIA CIRC CONCR LEN=0039 INSTALLED UNKN
		0040/1530	018 "DIA CIRC CONCR LEN=0050 INSTALLED UNKN
		0040/1090	018 "DIA CIRC CONCR LEN=0041 INSTALLED UNKN
		0040/0472	018 "DIA CIRC CONCR LEN=0040 INSTALLED UNKN
		0040/0186	018 "DIA CIRC CONCR LEN=0041 INSTALLED UNKN
		000000 FT	
		000000 FT	2 0 16018 0 00 0079+04 NC CO
			CONCORD CHURCH RD JORDAN HOLLOW RD (T368)
			INTER-BK CONCORD CHURCH RD (T872)
		0040/0000	LENGTH(AH 3109 BK 3982)
		000000 FT	
		7030/0000	LENGTH(AH 3982 BK 2164)
		000000 FT	
		7020/0000	LENGTH(AH 2164 BK 1993)
		000000 FT	
		7010/0000	LENGTH(AH 1993 BK 0000)

EXTRACT DATE: 12/18/2023 ROADWAY MANAGEMENT SYSTEM PAGE NUMBER: 330
 PRINT DATE: 12/21/2023 SLD COUNTY/SR - ANNUAL PRINT COUNTY: CLARION
 DIR: B TOTAL LEN: 3.099 MI. DIST: 10-3 SR: 3003
 LEFT MUN: TOBY T RIGHT MUN: TOBY T

CALLENSBURG RD 016362 FT
 (SR2009 SEG 0160/0000) 0070/3742

ROCKY RUN RD
 (T361)

0070/1279



016362 FT CALLENSBURG RD
 0070/3742 (SR2009 SEG 0160/0000)
 0070/3640 018 " DIA CIRC CONCR
 LEN=0040 INSTALLED 2006
 0070/3467 018 " DIA CIR PLASTIC
 LEN=0040 INSTALLED UNKN
 0070/3149 018 " DIA CIR PLASTIC
 LEN=0040 INSTALLED UNKN
 0070/3009 018 " DIA CIRC CONCR
 LEN=0040 INSTALLED UNKN
 0070/2635 018 " DIA CIRC CONCR
 LEN=0040 INSTALLED 2006
 0070/1969 015 " DIA CIRC METAL
 LEN=0042 INSTALLED UNKN
 0070/1327 FINK RD
 (T368)
 TR CHERRY RN
 STRUCTURE LENGTH 12 FT
 0070/1285 BMSID 16/3003/0070/1285
 0070/0911 018 " DIA CIR PLASTIC
 LEN=0031 INSTALLED UNKN
 018 " DIA CIRC CONCR

DIR: B TOTAL LEN: 3.099 MI. DIST: 10-3 SR: 3003
 LEFT MUN: TOBY T RIGHT MUN: TOBY T

2 0 16020 0 00 0066+38 012620 FT
 ZANOT RD
 (SR3010 SEG 0040/3131) 0070/0000

012008 FT

2 0 16064 0 00 0091+00 009220 FT
 MILLER RD
 (T365) 0050/0000

007004 FT

0070/0534	LEN=0034	INSTALLED UNKN
015 " DIA	CIRC METAL	
0070/0289	LEN=0036	INSTALLED 2004
012620 FT		
0070/0000	LENGTH(AH 3742 BK 0612)	
024 " DIA	CIRC METAL	
0060/0571	LEN=0121	INSTALLED 2002
042 " DIA	CIRC ALUMIN	
0060/0443	LEN=0041	INSTALLED UNKN
012008 FT	2 0 16064 1 00 0000+00	
0060/0000	LENGTH(AH 0612 BK 2788)	
018 " DIA	CIR PLASTIC	
0050/2670	LEN=0061	INSTALLED UNKN
RIMER RD		
0050/2660	(T479)	
018 " DIA	CIRC CONCR	
0050/2130	LEN=0041	INSTALLED UNKN
018 " DIA	CIRC CONCR	
0050/1700	LEN=0042	INSTALLED UNKN
018 " DIA	CIRC CONCR	
0050/1121	LEN=0045	INSTALLED UNKN
048 " DIA	CIRC CONCR	
0050/0920	LEN=0050	INSTALLED UNKN
018 " DIA	CIRC CONCR	
0050/0250	LEN=0049	INSTALLED UNKN
009220 FT	018 " DIA	CIRC CONCR
0050/0000	LEN=0050	INSTALLED UNKN
0050/0000	LENGTH(AH 2788 BK 2216)	
018 " DIA	CIRC CONCR	
0040/1738	LEN=0042	INSTALLED UNKN
018 " DIA	CIRC CONCR	
0040/1187	LEN=0037	INSTALLED UNKN
018 " DIA	CIRC CONCR	
0040/0914	LEN=0042	INSTALLED UNKN
018 " DIA	CIRC METAL	
0040/0572	LEN=0041	INSTALLED UNKN
018 " DIA	CIRC CONCR	
0040/0207	LEN=0042	INSTALLED UNKN
007004 FT	2 0 16064 0 00 0070+37	
0040/0000	LENGTH(AH 2216 BK 1832)	
024 " DIA	CIRC CONCR	
0030/1661	LEN=0048	INSTALLED UNKN
018 " DIA	CIRC CONCR	
0030/1244	LEN=0034	INSTALLED UNKN
018 " DIA	CIRC CONCR	
0030/1007	LEN=0043	INSTALLED UNKN
018 " DIA	CIRC CONCR	

DIR: B TOTAL LEN: 3.099 MI. DIST: 10-3 SR: 3003
LEFT MUN: TOBY T RIGHT MUN: TOBY T

Stationing	Length	Description
005172 FT	0030/0291	LEN=0034 INSTALLED UNKN
	0030/0014	BMSFN 16/3003/0030/0000
	005172 FT	2 0 16064 0 00 0051+89
		BLACK FOX RUN
		BMSBG 16/3003/0030/0000
	0030/0000	LENGTH(AH 1832 BK 2665)
		015 " DIA CIRC CONCR
	0020/1897	LEN=0036 INSTALLED 2006
		018 " DIA CIRC CONCR
	0020/1131	LEN=0041 INSTALLED UNKN
		036 " DIA CIRC CONCR
	0020/0855	LEN=0042 INSTALLED UNKN
		015 " DIA CIRC CONCR
	0020/0704	LEN=0032 INSTALLED UNKN
		018 " DIA CIRC CONCR
	0020/0357	LEN=0031 INSTALLED UNKN
		015 " DIA CIRC CONCR
002507 FT	0020/0047	LEN=0033 INSTALLED UNKN
	002507 FT	2 0 16064 0 00 0025+24
	0020/0000	LENGTH(AH 2665 BK 2507)
		024 " DIA CIRC CONCR
	0010/2237	LEN=0055 INSTALLED 2006
		015 " DIA CIRC CONCR
	0010/1639	LEN=0044 INSTALLED 2006
		015 " DIA CIRC CONCR
	0010/1283	LEN=0035 INSTALLED UNKN
		015 " DIA CIRC CONCR
	0010/1073	LEN=0033 INSTALLED UNKN
		018 " DIA CIRC CONCR
	0010/0908	LEN=0033 INSTALLED UNKN
		015 " DIA CIRC CONCR
	0010/0795	LEN=0033 INSTALLED UNKN
		015 " DIA CIRC CONCR
	0010/0677	LEN=0031 INSTALLED UNKN
		018 " DIA CIRC CONCR
	0010/0510	LEN=0040 INSTALLED UNKN
		018 " DIA CIRC CONCR
	0010/0256	LEN=0035 INSTALLED UNKN
		015 " DIA CIRC CONCR
000000 FT	0010/0097	LEN=0033 INSTALLED UNKN
	000000 FT	2 0 16064 0 00 0000+00
		NC CH HERRY RUN RD
		DUNLAP HILL RD
		(SR3002 SEG 0100/0000)
	INTER-BK	BELA RD
		(SR3002 SEG 0100/0000)
		MFC BEGIN = D
	0010/0000	LENGTH(AH 2507 BK 0000)

CONCORD CHURCH RD
(SR3004 SEG 0070/3181) 0010/0000

DIR: B TOTAL LEN: 10.318 MI. DIST: 10-3 SR: 3002
 LEFT MUN: RIMERSBURG B RIGHT MUN: RIMERSBURG B

BORO AL
 (BORO)
 CHESTNUT ST
 (BORO)

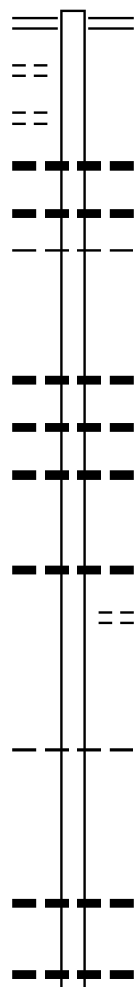
054478 FT

0200/1430

0200/1248

052831 FT

050085 FT



054478 FT MAIN ST
 0200/1647 (SR0068 SEG 0230/0000)

0200/1116 015 "DIA CIRC METAL
 LEN=0046 INSTALLED UNKN
 0200/0917 036 "DIA CIRC CONCR
 LEN=0044 INSTALLED UNKN
 RIMERSBURG
 0200/0783 MADISON T

052831 FT 2 0 16004 0 01 0256+84
 015 "DIA CIRC METAL
 LEN=0040 INSTALLED UNKN
 0200/0000 LENGTH(AH 1647 BK 2746)
 015 "DIA CIRC METAL
 0190/2410 LEN=0040 INSTALLED UNKN
 024 "DIA CIRC CONCR
 0190/2242 LEN=0040 INSTALLED UNKN

0190/1240 018 "DIA CIRC CONCR
 LEN=0040 INSTALLED UNKN
 MILLER RD
 0190/1100 (T372)

050085 FT 2 0 16004 0 00 0228+67
 MADISON
 TOBY T
 0190/0000 LENGTH(AH 2746 BK 3262)

0180/1710 048 "DIA CIRC CONCR
 LEN=0065 INSTALLED UNKN

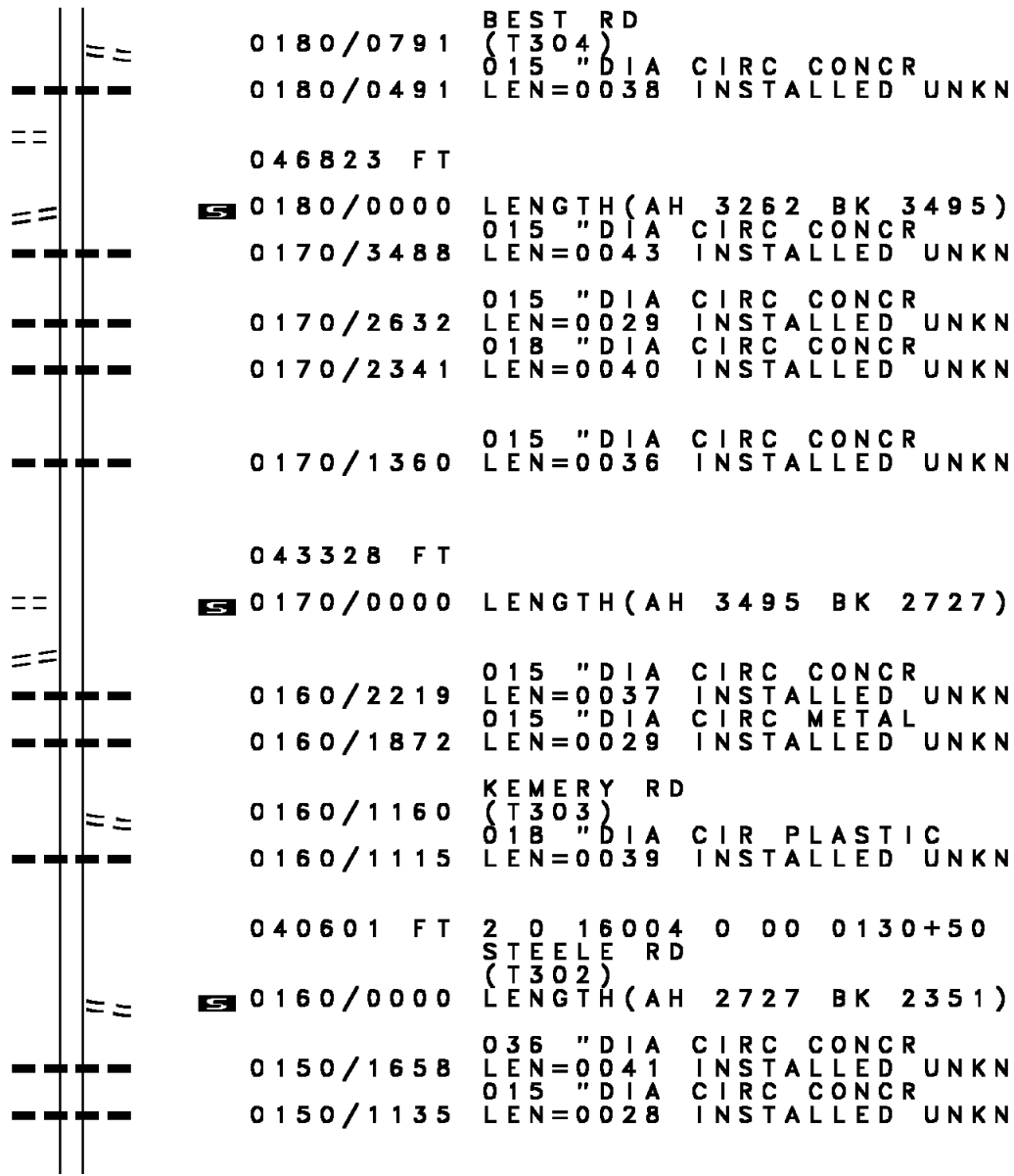
0180/0816 018 "DIA CIR PLASTIC
 LEN=0030 INSTALLED UNKN

DIR: B TOTAL LEN: 10.318 MI. DIST: 10-3 SR: 3002
 LEFT MUN: TOBY T RIGHT MUN: TOBY T

PUMP STATION RD
 (T305) 0180/0407
 2 0 16004 0 00 0195+31 046823 FT
 SUMMERVILLE RD
 (T374) 0180/0000

2 0 16004 0 00 0160+32 043328 FT
 FOWLER RD
 (T363) 0170/0000
 SAWMILL HILL RD
 (T369) 0160/2299

040601 FT



0180/0791 BEST RD
 (T304)
 0180/0491 015" DIA CIRC CONCR
 LEN=0038 INSTALLED UNKN
 046823 FT
 5 0180/0000 LENGTH(AH 3262 BK 3495)
 015" DIA CIRC CONCR
 0170/3488 LEN=0043 INSTALLED UNKN
 0170/2632 015" DIA CIRC CONCR
 LEN=0029 INSTALLED UNKN
 0170/2341 018" DIA CIRC CONCR
 LEN=0040 INSTALLED UNKN
 0170/1360 015" DIA CIRC CONCR
 LEN=0036 INSTALLED UNKN
 043328 FT
 5 0170/0000 LENGTH(AH 3495 BK 2727)
 0160/2219 015" DIA CIRC CONCR
 LEN=0037 INSTALLED UNKN
 0160/1872 015" DIA CIRC METAL
 LEN=0029 INSTALLED UNKN
 0160/1160 KEMERY RD
 (T303)
 0160/1115 018" DIA CIR PLASTIC
 LEN=0039 INSTALLED UNKN
 040601 FT 2 0 16004 0 00 0130+50
 STEELE RD
 (T302)
 5 0160/0000 LENGTH(AH 2727 BK 2351)
 0150/1658 036" DIA CIRC CONCR
 LEN=0041 INSTALLED UNKN
 0150/1135 015" DIA CIRC CONCR
 LEN=0028 INSTALLED UNKN

DIR: B TOTAL LEN: 10.318 MI. DIST: 10-3 SR: 3002
 LEFT MUN: TOBY T RIGHT MUN: TOBY T

038250 FT

038250 FT	2	0	16004	0	00	0106+99
0150/0000	LENGTH(AH 2351 BK 3136)					
	018 "DIA CIRC METAL					
0140/2910	LEN=0045 INSTALLED UNKN					
	018 "DIA CIRC CONCR					
0140/1860	LEN=0029 INSTALLED UNKN					
	015 "DIA CIRC CONCR					
0140/1650	LEN=0030 INSTALLED UNKN					
	018 "DIA CIRC CONCR					
0140/0885	LEN=0033 INSTALLED UNKN					

035114 FT

035114 FT	2	0	16004	0	00	0075+56
0140/0000	LENGTH(AH 3136 BK 3176)					
	024 "DIA CIRC CONCR					
0130/3035	LEN=0033 INSTALLED UNKN					
	015 "DIA CIRC CONCR					
0130/2680	LEN=0033 INSTALLED UNKN					
	015 "DIA CIRC CONCR					
0130/1960	LEN=0030 INSTALLED UNKN					
	015 "DIA CIRC CONCR					
0130/1860	LEN=0028 INSTALLED UNKN					
	018 "DIA CIRC CONCR					
0130/1065	LEN=0030 INSTALLED UNKN					

2 0 16004 0 00 0044+09 031938 FT
 OAK GROVE SCHOOL RD
 (T364) 0130/0000

0130/0016	018 "DIA CIRC CONCR					
031938 FT	LEN=0058 INSTALLED UNKN					
0130/0000	LENGTH(AH 3176 BK 2185)					

029753 FT

0120/0652	018 "DIA CIRC CONCR					
	LEN=0033 INSTALLED UNKN					
	015 "DIA CIRC CONCR					
0120/0512	LEN=0030 INSTALLED UNKN					
029753 FT	2	0	16004	0	00	0021+31
0120/0000	LENGTH(AH 2185 BK 2095)					
	015 "DIA CIRC CONCR					
0110/1650	LEN=0030 INSTALLED UNKN					
	018 "DIA CIRC METAL					
0110/0783	LEN=0040 INSTALLED UNKN					

DIR: B TOTAL LEN: 10.318 MI. DIST: 10-3 SR: 3002
 LEFT MUN: TOBY T RIGHT MUN: TOBY T

Stationing	Material	Length	Notes
027658 FT	0110/0055	LEN=0046	015 " DIA CIRC CONCR INSTALLED UNKN
	027658 FT	2 0 16004	0 00 0000+00
	NC MO		MONTEREY RD KISSINGER HILL RD (SR3004 SEG 0080/0000)
	5 0110/0000	LENGTH(AH	2095 BK 2424)
	0100/2136	018 " DIA CIRC CONCR	LEN=0030 INSTALLED UNKN
	0100/1437	018 " DIA CIRC ALUMIN	LEN=0040 INSTALLED UNKN
	0100/1170	018 " DIA CIR PLASTIC	LEN=0040 INSTALLED UNKN
	0100/0993	018 " DIA CIR PLASTIC	LEN=0040 INSTALLED 2001
	0100/0644	015 " DIA CIRC METAL	LEN=0031 INSTALLED UNKN
2 0 16002 0 01 0432+82 025234 FT			
CHERRY RUN RD			
(SR3003 SEG 0010/0000)			
CONCORD CHURCH RD			
(SR3004 SEG 0070/3181)	0100/0000		
	025234 FT		
	NC DU		UNLAP HILL RD MFC BEGIN = D
	5 0100/0000	LENGTH(AH	2424 BK 2395)
	0090/2361	018 " DIA CIRC METAL	LEN=0071 INSTALLED UNKN
	0090/2078	015 " DIA CIRC METAL	LEN=0042 INSTALLED UNKN
	0090/1417	015 " DIA CIRC METAL	LEN=0029 INSTALLED UNKN
	0090/1326	018 " DIA CIRC CONCR	LEN=0027 INSTALLED UNKN
	0090/0813	018 " DIA CIRC CONCR	LEN=0044 INSTALLED 2006
	0090/0525	018 " DIA CIRC CONCR	LEN=0040 INSTALLED UNKN
	0090/0022	BMSSEN 16/3002/0090/0000	
022839 FT	022839 FT	2 0 16017	0 00 0229+79
			BLACK FOX RN BMSBG 16/3002/0090/0000
	5 0090/0000	LENGTH(AH	2395 BK 3228)
	0080/3148	018 " DIA CIRC CONCR	LEN=0040 INSTALLED UNKN
	0080/2462	030 " DIA CIR PLASTIC	LEN=0040 INSTALLED 2007
		018 " DIA CIRC METAL	

DIR: B TOTAL LEN: 10.318 MI. DIST: 10-3 SR: 3002
 LEFT MUN: TOBY T RIGHT MUN: TOBY T

---	---	0080/1881	LEN=0040	INSTALLED	UNKN
---	---	0080/1258	015 "DIA	CIRC METAL	
---	---	0080/1112	LEN=0036	INSTALLED	UNKN
---	==	0080/1080	LC FOR	JEFFEREY HOLLOW	
---	---	0080/0905	(T352)	015 "DIA	CIRC METAL
---	---	0080/0327	LEN=0053	INSTALLED	UNKN
---	==	0080/0000	JEFFERY HOLLOW RD		
---	---	019611 FT	018 "DIA	CIRC CONCR	
---	---	019611 FT	LEN=0032	INSTALLED	2007
---	---	0080/0000	2 0 16017	0 00 0197+60	
---	---	0070/2035	LENGTH(AH 3228	BK 2691)	
---	---	0070/2016	036 "DIA	CIRC CONCR	
---	---	0070/1978	LEN=0038	INSTALLED	UNKN
---	==	0070/1845	018 "DIA	CIRC CONCR	
---	---	0070/0982	LEN=0048	INSTALLED	2007
---	---	0070/0973	015 "DIA	CIRC CONCR	
---	---	0070/0740	LEN=0034	INSTALLED	UNKN
---	---	016920 FT	024 "DIA	CIR PLASTIC	
---	---	016920 FT	LEN=0040	INSTALLED	UNKN
---	---	0070/0000	024 "DIA	CIRC CONCR	
---	==	0060/2240	LEN=0012	INSTALLED	UNKN
---	---	0060/1574	018 "DIA	CIRC CONCR	
---	---	0060/1250	LEN=0040	INSTALLED	2007
---	---	0060/1072	FOUST RD		
---	---	0060/0970	(T349)	LENGTH(AH 2691	BK 2287)
---	---	0060/0641	024 "DIA	CIR PLASTIC	
---	---	0060/0425	LEN=0040	INSTALLED	1997
---	---	0060/1574	015 "DIA	CIRC CONCR	
---	---	0060/1250	LEN=0042	INSTALLED	2006
---	---	0060/1072	024 "DIA	CIRC CONCR	
---	---	0060/0970	LEN=0037	INSTALLED	2006
---	---	0060/0641	018 "DIA	CIRC METAL	
---	---	0060/0425	LEN=0040	INSTALLED	1997
---	---	0060/0425	018 "DIA	CIRC METAL	
---	---	0060/0425	LEN=0032	INSTALLED	UNKN
---	---	0060/0425	015 "DIA	CIRC CONCR	
---	---	0060/0425	LEN=0031	INSTALLED	UNKN
---	---	0060/0425	018 "DIA	CIRC CONCR	
---	---	0060/0425	LEN=0038	INSTALLED	2006

CONNER RD
(T350)

DIR: B TOTAL LEN: 10.318 MI. DIST: 10-3 SR: 3002
 LEFT MUN: TOBY T RIGHT MUN: TOBY T

Stationing	Notes	Material	Length	Installation
014633 FT		015" DIA CIRC METAL	LEN=0042	INSTALLED UNKN
		2 0 16017 0 00 0147+50		
		TOBY PERRY T		
		LENGTH(AH 2287 BK 3564)		
		018" DIA CIRC CONCR	LEN=0036	INSTALLED UNKN
		018" DIA CIRC CONCR	LEN=0037	INSTALLED UNKN
		015" DIA CIRC CONCR	LEN=0032	INSTALLED UNKN
		018" DIA CIRC CONCR	LEN=0032	INSTALLED 2007
		BMSSEN 16/3002/0050/1974		
		2 0 16017 0 00 0115+18		
		FIDDLERS RUN		
		BMSBG 16/3002/0050/1974		
		018" DIA CIRC CONCR	LEN=0037	INSTALLED UNKN
JORDAN HOLLOW RD (T368)	0050/1395			
		018" DIA CIRC CONCR	LEN=0030	INSTALLED UNKN
		018" DIA CIRC CONCR	LEN=0040	INSTALLED 2007
		024" DIA CIRC CONCR	LEN=0030	INSTALLED UNKN
		018" DIA CIRC CONCR	LEN=0041	INSTALLED UNKN
2 0 16017 0 00 0111+60 011069 FT				
BLACK FOX RD (T348)	0050/0000			
		LENGTH(AH 3564 BK 3313)		
		BMSSEN 16/3002/0040/3266		
		2 0 16017 0 00 0110+76		
		TR BLACK FOX		
		BMSBG 16/3002/0040/3266		
		024" DIA CIRC METAL	LEN=0052	INSTALLED UNKN
		018" DIA CIRC METAL	LEN=0035	INSTALLED UNKN
		018" DIA CIRC ALUMIN	LEN=0040	INSTALLED UNKN
		018" DIA CIRC CONCR	LEN=0033	INSTALLED UNKN
		MONTEREY RD		
		(T301)		

DIR: B TOTAL LEN: 10.318 MI. DIST: 10-3 SR: 3002
 LEFT MUN: PERRY T RIGHT MUN: PERRY T

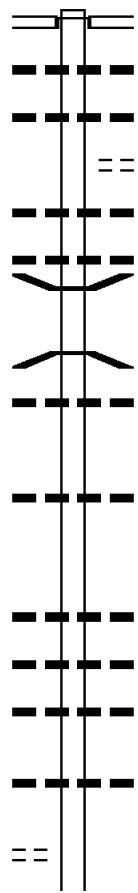
Stationing	Length	Material	Notes
2 0 16017 0 00 0077+70	007756 FT	0040/0100	015 " DIA CIRC CONCR
BARGER HOLLOW RD (T304)	0040/0000	007756 FT	LEN=0028 INSTALLED UNKN
		5 0040/0000	LENGTH(AH 3313 BK 2767)
		0030/2750	018 " DIA CIRC CONCR
		0030/2194	LEN=0028 INSTALLED UNKN
		0030/1875	060 " DIA CIRC CONCR
		0030/1179	LEN=0042 INSTALLED UNKN
		0030/0000	015 " DIA CIRC CONCR
		0030/0000	LEN=0036 INSTALLED UNKN
		0030/0000	018 " DIA CIR PLASTIC
		0030/0000	LEN=0040 INSTALLED UNKN
004989 FT		004989 FT	2 0 16017 0 00 0049+89
		5 0030/0000	LENGTH(AH 2767 BK 2504)
		0020/2425	015 " DIA CIRC CONCR
		0020/2110	LEN=0030 INSTALLED UNKN
		0020/1720	015 " DIA CIRC CONCR
		0020/0675	LEN=0040 INSTALLED UNKN
		0020/0675	018 " DIA CIRC CONCR
		0020/0675	LEN=0035 INSTALLED UNKN
002485 FT		002485 FT	2 0 16017 0 00 0024+85
		5 0020/0000	LENGTH(AH 2504 BK 2485)
		0010/1875	015 " DIA CIRC CONCR
		0010/1450	LEN=0030 INSTALLED UNKN
		0010/1450	015 " DIA CIRC CONCR
		0010/1450	LEN=0034 INSTALLED UNKN
		0010/0035	015 " DIA CIRC CONCR
		000000 FT	LEN=0037 INSTALLED UNKN
000000 FT		2 0 16017 0 00 0000+00	
		NC BE	LA RD
		DOC WALKER RD	
		(SR3001 SEG 0050/0000)	
		INTER-BK	DOC WALKER RD
		(SR3001 SEG 0050/0000)	
		MFC BEGIN = E	
		5 0010/0000	LENGTH(AH 2485 BK 0000)

DIR: B TOTAL LEN: 5.802 MI. DIST: 10-3 SR: 3001
 LEFT MUN: PERRY T RIGHT MUN: PERRY T

030632 FT

030632 FT
 INTER-AHD

LIME PLANT RD
 (T870)
 SR 0368 SH
 (SR0368 SEG 0070/1102)
 018 " DIA CIRC CONCR
 LEN=0060 INSTALLED UNKN
 030 " DIA CIRC CONCR
 LEN=0041 INSTALLED UNKN
 POLLUM RD
 (T358)
 018 " DIA CIRC METAL
 LEN=0050 INSTALLED UNKN
 018 " DIA CIRC CONCR
 LEN=0072 INSTALLED 1997
 BMSSEN 16/3001/0130/1490
 2 0 16015 0 00 0294+14
 FREEDOM RUN
 BMSBG 16/3001/0130/1490
 018 " DIA CIRC CONCR
 LEN=0034 INSTALLED UNKN



0130/2740
 0130/2735
 0130/2460
 0130/2091
 0130/2075
 0130/1682
 0130/1501
 0130/1480
 0130/1121

027892 FT

0130/0140
 027892 FT
 0130/0000

018 " DIA CIR PLASTIC
 LEN=0039 INSTALLED 2004
 2 0 16015 0 00 0279+34
 LENGTH(AH 2740 BK 2072)

0120/1181
 0120/0899
 0120/0697

018 " DIA CIRC CONCR
 LEN=0040 INSTALLED 1997
 015 " DIA CAST IRON
 LEN=0053 INSTALLED UNKN
 015 " DIA CIRC METAL
 LEN=0039 INSTALLED UNKN

2 0 16015 0 00 0258+50 025820 FT
 STACEY RD
 (T305) 0120/0000

0120/0032
 025820 FT
 0120/0000

024 " DIA CIR PLASTIC
 LEN=0040 INSTALLED 1997
 LENGTH(AH 2072 BK 3114)

DIR: B TOTAL LEN: 5.802 MI. DIST: 10-3 SR: 3001
 LEFT MUN: PERRY T RIGHT MUN: PERRY T

Stationing	Notes	Material	Length	Status
022706 FT	0110/1800	018 " DIA CIRC CONCR	LEN=0048	INSTALLED UNKN
2 0 16015 0 00 0227+46 022706 FT	0110/0000			
BEST RD (T309)				
020546 FT	0100/0275	018 " DIA CIRC METAL	LEN=0045	INSTALLED UNKN
	020546 FT	2 0 16015 0 00 0205+85		
		CONCORD CHURCH RD (T872)		
	0100/0000			LENGTH(AH 2160 BK 2516)
	0090/2172	036 " DIA CIRC CONCR	LEN=0042	INSTALLED UNKN
TERWILLIGER RD (T871)	0090/0975			
	0090/0956	018 " DIA CIR PLASTIC	LEN=0086	INSTALLED UNKN
018030 FT	018030 FT	2 0 16015 0 00 0180+70		
		BLACK FOX RD (T348)		
	0090/0000			LENGTH(AH 2516 BK 2700)
	0080/2530	060"H 72"W ELLIP METAL	LEN=0044	INSTALLED UNKN
DICK RD (T345)	0080/1167			
	0080/1130	018 " DIA CIR PLASTIC	LEN=0048	INSTALLED 1997
	0080/0780	018 " DIA CIRC CONCR	LEN=0056	INSTALLED 1997
015330 FT	015330 FT	2 0 16015 0 00 0153+53		

DIR: B TOTAL LEN: 5.802 MI. DIST: 10-3 SR: 3001
 LEFT MUN: PERRY T RIGHT MUN: PERRY T

BARTOW RD
(T303)

Stationing	Length	Description
	0080/0000	BAILEY RD (T345) LENGTH(AH 2700 BK 2236)
	0070/1574	018 " DIA CIR PLASTIC LEN=0032 INSTALLED 1997
013094 FT	013094 FT	2 0 16015 0 00 0131+15 VILLAGE: DUTCH HILL BARTLEY RD (T308)
	0070/0000	LENGTH(AH 2236 BK 0917)
012177 FT	012177 FT	2 0 16015 0 00 0121+89 BARGER HOLLOW RD (T304)
	0060/0000	LENGTH(AH 0917 BK 3213)
0050/1483	0050/1174	018 " DIA CIRC CONCR LEN=0030 INSTALLED UNKN
	0050/0702	018 " DIA CIRC METAL LEN=0030 INSTALLED UNKN
008964 FT	008964 FT	2 0 16015 0 00 0089+55 VILLAGE: DUTCH HILL BELA RD (SR3002 SEG 0010/0000)
	0050/0000	LENGTH(AH 3213 BK 2488)
	0040/1436	018 " DIA CIRC METAL LEN=0031 INSTALLED UNKN
	0040/1129	018 " DIA CIR PLASTIC LEN=0040 INSTALLED 2023
006476 FT	0040/0060	018 " DIA CIR PLASTIC LEN=0040 INSTALLED 2023
	006476 FT	2 0 16015 0 00 0064+70
	0040/0000	LENGTH(AH 2488 BK 2078)
		018 " DIA CIRC CONCR

EXTRACT DATE: 12/18/2023
PRINT DATE: 12/21/2023

ROADWAY MANAGEMENT SYSTEM
SLD COUNTY/SR - ANNUAL PRINT

PAGE NUMBER: 317
COUNTY: CLARION

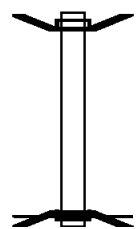
DIR: B TOTAL LEN: 5.802 MI.
LEFT MUN: PERRY T

DIST: 10-3 SR: 3001
RIGHT MUN: PERRY T

	0030/1714	LEN=0029	INSTALLED UNKN
		018 "DIA	CIRC METAL
	0030/1192	LEN=0033	INSTALLED 1997
		018 "DIA	CIRC CONCR
	0030/0963	LEN=0032	INSTALLED 1997
		018 "DIA	CIRC CONCR
	0030/0760	LEN=0032	INSTALLED 1997
		018 "DIA	CIRC CONCR
	0030/0479	LEN=0032	INSTALLED 1997
		018 "DIA	CIRC METAL
	0030/0224	LEN=0038	INSTALLED UNKN
004398 FT	004398 FT	2 0 16015	0 00 0043+93
	0030/0000	LENGTH(AH	2078 BK 1605)
		015 "DIA	CIRC METAL
	0020/1459	LEN=0031	INSTALLED UNKN
		018 "DIA	CIR PLASTIC
	0020/0951	LEN=0040	INSTALLED 2023
		018 "DIA	CIR PLASTIC
	0020/0156	LEN=0040	INSTALLED UNKN
002793 FT	002793 FT	2 0 16015	0 00 0027+88
		KEYTOWN LN	(T655)
	0020/0000	LENGTH(AH	1605 BK 2793)
		036 "DIA	CIR PLASTIC
	0010/2600	LEN=0047	INSTALLED 2007
		018 "DIA	CIRC METAL
	0010/2140	LEN=0034	INSTALLED UNKN
		018 "DIA	CIRC CONCR
	0010/1785	LEN=0040	INSTALLED 1997
		018 "DIA	CIR PLASTIC
	0010/1550	LEN=0040	INSTALLED UNKN
		018 "DIA	CIRC CONCR
	0010/1415	LEN=0032	INSTALLED UNKN
		018 "DIA	CIR PLASTIC
	0010/1190	LEN=0040	INSTALLED 2023
		018 "DIA	CIRC CONCR
	0010/0821	LEN=0047	INSTALLED UNKN
		018 "DIA	CIRC METAL
	0010/0160	LEN=0040	INSTALLED UNKN
		RAILROAD LN	(TWP)
000000 FT	0010/0158	000000 FT	2 0 16015 0 00 0000+00
		VILLAGE: WEST MONTEREY	NC DO C WALKER RD
		MONTEREY RD	(T301)
		MFC BEGIN = D	
	0010/0000	LENGTH(AH	2793 BK 0000)

EXTRACT DATE: 12/18/2023 ROADWAY MANAGEMENT SYSTEM PAGE NUMBER: 316
 PRINT DATE: 12/21/2023 SLD COUNTY/SR - ANNUAL PRINT COUNTY: CLARION
 DIR: B TOTAL LEN: .038 MI. DIST: 10-3 SR: 2025
 LEFT MUN: CLARION T RIGHT MUN: CLARION T

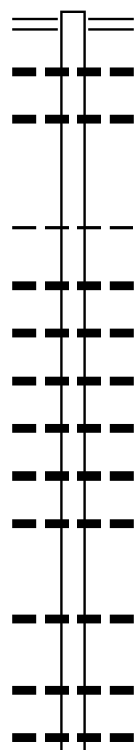
000203 FT
 000000 FT



000203 FT BMS EN 16/2025/0010/0000
 INTER-AHD POTTER RD
 0010/0203 (T558)
 000000 FT 0 0 00000 0 00 0000+00
 NC POTTER RD
 INTER-BK POTTER RD
 (T558)
 SR 0080 EB
 BMSBG 16/2025/0010/0000
 MFC BEGIN = E
 0010/0000 LENGTH(AH 0203 BK 0000)

DIR: B TOTAL LEN: 1.938 MI. DIST: 10-3 SR: 2023
 LEFT MUN: MADISON T RIGHT MUN: MADISON T

Segment Length	Start Station	End Station	Material	Status
010234 FT	0040/1598	0040/1175	018" DIA CIRC PLASTIC	INSTALLED UNKN
	0040/0665	0040/0665	018" DIA CIRC CONCR	INSTALLED UNKN
008636 FT	0030/1916	0030/1907	018" DIA CIRC CONCR	INSTALLED UNKN
	0030/1756	0030/1756	024" DIA CIRC CONCR	INSTALLED UNKN
	0030/1389	0030/1389	018" DIA CIRC CONCR	INSTALLED UNKN
	0030/1112	0030/1112	018" DIA CIRC METAL	INSTALLED UNKN
	0030/0861	0030/0861	018" DIA CIRC METAL	INSTALLED UNKN
	0030/0548	0030/0548	018" DIA CIRC METAL	INSTALLED UNKN
006594 FT	0020/2900	0020/2105	015" DIA CIRC METAL	INSTALLED UNKN
	0020/1697	0020/1697	024" DIA CIRC METAL	INSTALLED UNKN



010234 FT SR 0068 SH
 (SR0068 SEG 0110/0770)
 0040/1598 018" DIA CIRC PLASTIC
 0040/1175 LEN=0053 INSTALLED UNKN
 0040/0665 018" DIA CIRC CONCR
 LEN=0028 INSTALLED UNKN

008636 FT 2 0 16001 0 00 0086+60
 0040/0000 LENGTH(AH 1598 BK 2042)
 MADISON
 BRADY T
 0030/1916 018" DIA CIRC CONCR
 0030/1907 LEN=0030 INSTALLED UNKN
 0030/1756 024" DIA CIRC CONCR
 LEN=0050 INSTALLED UNKN
 0030/1389 018" DIA CIRC CONCR
 LEN=0033 INSTALLED UNKN
 0030/1112 018" DIA CIRC METAL
 LEN=0042 INSTALLED UNKN
 0030/0861 018" DIA CIRC METAL
 LEN=0031 INSTALLED UNKN
 0030/0548 018" DIA CIRC METAL
 LEN=0036 INSTALLED UNKN

006594 FT 2 0 16001 0 00 0066+18
 0030/0000 LENGTH(AH 2042 BK 3199)
 015" DIA CIRC METAL
 0020/2900 LEN=0030 INSTALLED UNKN

0020/2105 018" DIA CIRC CONCR
 LEN=0032 INSTALLED 2002
 024" DIA CIRC METAL
 0020/1697 LEN=0030 INSTALLED UNKN

DIR: B TOTAL LEN: 1.938 MI. DIST: 10-3 SR: 2023
 LEFT MUN: BRADY T RIGHT MUN: BRADY T

KING LN
(PRDR)

003395 FT

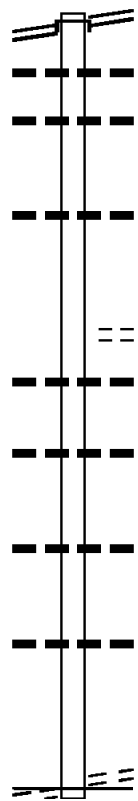
0010/2651

000000 FT

0020/1470	018 " DIA	CIRC CONCR
	LEN=0032	INSTALLED 2002
0020/1310	015 " DIA	CIRC METAL
	LEN=0033	INSTALLED UNKN
0020/1048	018 " DIA	CIRC CONCR
	LEN=0034	INSTALLED UNKN
0020/0912	018 " DIA	CIRC METAL
	LEN=0027	INSTALLED UNKN
0020/0650	018 " DIA	CIRC CONCR
	LEN=0032	INSTALLED 2002
003395 FT	2 0 16001	0 00 0034+19
0020/0000	LENGTH(AH 3199	BK 3395)
	054 " DIA	CIRC METAL
0010/3192	LEN=0030	INSTALLED UNKN
0010/2509	018 " DIA	CIRC METAL
	LEN=0030	INSTALLED UNKN
0010/2284	015 " DIA	CIRC METAL
	LEN=0030	INSTALLED UNKN
0010/1655	018 " DIA	CIRC METAL
	LEN=0035	INSTALLED UNKN
0010/1560	018 " DIA	CIRC CONCR
	LEN=0035	INSTALLED UNKN
0010/1242	018 " DIA	CIRC CONCR
	LEN=0033	INSTALLED UNKN
0010/1115	018 " DIA	CIRC CONCR
	LEN=0032	INSTALLED 2002
0010/0600	036 " DIA	CIR PLASTIC
	LEN=0040	INSTALLED 2018
	APPLE ST	
	(T350)	
	NC PHILLIPSTON RD	
	WALNUT ST	
0010/0445	(T870)	
	CHESTNUT ST	
0010/0303	(T353)	
	MAPLE ST	
0010/0151	(T352)	
000000 FT	2 0 16001	0 00 0000+00
	VILLAGE: PHILLIPSTON	
	NC APPLE ST	
	CHERRY ST	
	(T354)	
INTER-BK	APPLE ST	
	(T350)	
	MFC BEGIN = E	
0010/0000	LENGTH(AH 3395	BK 0000)

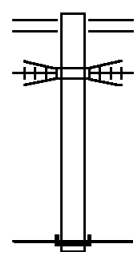
DIR: B TOTAL LEN: 1.083 MI. DIST: 10-3 SR: 2021
 LEFT MUN: PORTER T RIGHT MUN: PORTER T

SR	SH	SEG	START	END	LEN	DESCRIPTION	INSTALL
SR 0861	SH	(SR0861 SEG 0282/1100)	0020/2171	005717 FT	0020/2171	DONS RD (T590)	
					0020/1660	036" H 00" W MULT CONCR	UNKN
					0020/1473	018" DIA CIR PLASTIC	2006
					0020/0430	018" DIA CIR PLASTIC	UNKN
				003546 FT	0020/0000	2 0 16105 0 00 0035+23	
					0010/2811	PENNDOT STOCKPILE #04 (GOVT)	
					0010/2748	018" DIA CIRC CONCR	UNKN
					0010/2138	015" DIA CIRC METAL	UNKN
					0010/1135	030" DIA CIR PLASTIC	2007
					0010/0020	018" DIA CIR PLASTIC	UNKN
				000000 FT	000000 FT	2 0 16105 0 00 0000+00	
					0010/0000	HEASLEY RD (T453)	
					0010/0000	NC LUMBER RD MFC BEGIN = E	
					0010/0000	LENGTH(AH 3546 BK 0000)	











EXTRACT DATE: 12/18/2023 ROADWAY MANAGEMENT SYSTEM PAGE NUMBER: 312
 PRINT DATE: 12/21/2023 SLD COUNTY/SR - ANNUAL PRINT COUNTY: CLARION
 DIR: B TOTAL LEN: .063 MI. DIST: 10-3 SR: 2019
 LEFT MUN: REDBANK T RIGHT MUN: REDBANK T

000333 FT
 000000 FT



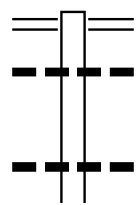
000333 FT ALLEGHENY VALLEY EX
 0010/0333 (SR0028 SEG 0080/1343)
 CONSOLIDATED RAIL CORPO
 0010/0269 OVERPASS IS RR X-ING
 000000 FT 2 0 16011 0 00 0000+00
 NC OAK RIDGE RD
 INTER-BK OAK RIDGE RD
 (SR1015 SEG 0050/1100)
 MFC BEGIN = E
 BK-ARMSTRONG (03)
 0010/0000 LENGTH(AH 0333 BK 0000)

EXTRACT DATE: 12/18/2023 ROADWAY MANAGEMENT SYSTEM PAGE NUMBER: 311
 PRINT DATE: 12/21/2023 SLD COUNTY/SR - ANNUAL PRINT COUNTY: CLARION
 DIR: B TOTAL LEN: .000 MI. DIST: 10-3 SR: 2017
 LEFT MUN: LIMESTONE T RIGHT MUN: LIMESTONE T

000000 FT		000000 FT	
000000 FT		7050/0000	LENGTH(AH 1930 BK 2873)
000000 FT		000000 FT	
000000 FT		7040/0000	LENGTH(AH 2873 BK 2600)
000000 FT		000000 FT	
000000 FT		7030/0000	LENGTH(AH 2600 BK 1707)
000000 FT		000000 FT	
000000 FT		7020/0000	LENGTH(AH 1707 BK 2290)
		000000 FT	
		7010/0000	LENGTH(AH 2290 BK 0000)

EXTRACT DATE: 12/18/2023 ROADWAY MANAGEMENT SYSTEM PAGE NUMBER: 310
 PRINT DATE: 12/21/2023 SLD COUNTY/SR - ANNUAL PRINT COUNTY: CLARION
 DIR: B TOTAL LEN: 1.657 MI. DIST: 10-3 SR: 2016
 LEFT MUN: LIMESTONE T RIGHT MUN: LIMESTONE T

008748 FT



008748 FT CLEAN TR
 0030/2419 (SR2005 SEG 0120/0000)
 018 " DIA CIRC CONCR
 0030/2345 LEN=0035 INSTALLED UNKN

 0030/1425 018 " DIA CIRC CONCR
 LEN=0039 INSTALLED UNKN
 030 " DIA CIR PLASTIC

EXTRACT DATE: 12/18/2023
PRINT DATE: 12/21/2023

ROADWAY MANAGEMENT SYSTEM
SLD COUNTY/SR - ANNUAL PRINT

PAGE NUMBER: 309
COUNTY: CLARION

DIR: B TOTAL LEN: 1.657 MI.
LEFT MUN: LIMESTONE T

DIST: 10-3 SR: 2016
RIGHT MUN: LIMESTONE T

Stationing	Description	Material	Length	Status
0030/0987			LEN=0051	INSTALLED UNKN
006329 FT				
0030/0056	BMS EN 16/2016/0030/0000			
006329 FT	2 0 16071 0 00 0063+27			
	PINEY CREEK			
0030/0000	BMSBG 16/2016/0030/0000			
	LENGTH(AH 2419 BK 2824)			
	018 " DIA CIR PLASTIC			
0020/2230			LEN=0040	INSTALLED UNKN
	015 " DIA CIRC CONCR			
0020/2055			LEN=0030	INSTALLED UNKN
	018 " DIA CIRC CONCR			
0020/1221			LEN=0046	INSTALLED UNKN
	018 " DIA CIRC CONCR			
0020/0883			LEN=0035	INSTALLED UNKN
	036 " DIA CIRC CONCR			
0020/0390			LEN=0030	INSTALLED UNKN
003505 FT				
0020/0000	LENGTH(AH 2824 BK 3505)			
	018 " DIA CIRC CONCR			
0010/3102			LEN=0030	INSTALLED UNKN
	018 " DIA CIRC CONCR			
0010/2752			LEN=0030	INSTALLED UNKN
	018 " DIA CIRC CONCR			
0010/2193			LEN=0040	INSTALLED UNKN
	018 " DIA CIRC CONCR			
0010/1932			LEN=0048	INSTALLED UNKN
	018 " DIA CIRC CONCR			
0010/1655			LEN=0042	INSTALLED UNKN
	018 " DIA CIRC CONCR			
0010/1327			LEN=0043	INSTALLED UNKN
	018 " DIA CIRC CONCR			
0010/1082			LEN=0041	INSTALLED UNKN
	018 " DIA CIRC CONCR			
0010/0540			LEN=0048	INSTALLED 1999
	CEMETERY RD			
0010/0528	(T685)			
	018 " DIA CIRC METAL			
0010/0115			LEN=0050	INSTALLED UNKN
	024 " DIA CIRC CONCR			
0010/0032			LEN=0060	INSTALLED UNKN
000000 FT				
	2 0 16071 0 00 0000+00			
	NC LIMESTONE RD			
	SR 0066 SH			
	(SR0066 SEG 0210/1049)			
	MFC BEGIN = D			
0010/0000	LENGTH(AH 3505 BK 0000)			

EXTRACT DATE: 12/18/2023 ROADWAY MANAGEMENT SYSTEM PAGE NUMBER: 308
PRINT DATE: 12/21/2023 SLD COUNTY/SR - ANNUAL PRINT COUNTY: CLARION
DIR: B TOTAL LEN: 4.433 MI. DIST: 10-3 SR: 2015
LEFT MUN: CLARION T RIGHT MUN: CLARION T

DIR: B TOTAL LEN: 4.433 MI. DIST: 10-3 SR: 2015
 LEFT MUN: CLARION T RIGHT MUN: CLARION T

Stationing	Notes	Material	Length	Status
0100/2495	(SR0322 SEG 0480/2099)			
0100/1840	024 " DIA CIRC CONCR LEN=0032			INSTALLED UNKN
0100/1114	015 " DIA CIRC METAL LEN=0039			INSTALLED UNKN
020912 FT				
020912 FT	1 0 00552 0 00 0104+58 SIMPSON RD (T566) MFC BEGIN = D			
0100/0000	5 0100/0000 LENGTH(AH 2495 BK 3064)			
0090/2912	030 " DIA CIRC METAL LEN=0039			INSTALLED UNKN
0090/2234	015 " DIA CIRC METAL LEN=0030			INSTALLED UNKN
0090/1621				
0090/1591	018 " DIA CIRC CONCR LEN=0032			INSTALLED 1999
0090/0410				
0090/0409	015 " DIA CIRC METAL LEN=0030			INSTALLED UNKN
0090/0057	018 " DIA CIRC CONCR LEN=0066			INSTALLED 2000
017848 FT	017848 FT 1 0 00552 0 00 0074+07			
0090/0000	5 0090/0000 LENGTH(AH 3064 BK 0947)			
0080/0724	015 " DIA CIRC CONCR LEN=0070			INSTALLED UNKN
0080/0597	SR 0080 WB OP ID 16/0080/0685/0000			
0080/0415	SR 0080 EB OP ID 16/0080/0684/0000			
0080/0300	036 " DIA CIRC METAL LEN=0070			INSTALLED UNKN
0080/0210	CLARION LIMESTONE T			
0080/0068	018 " DIA CIRC METAL LEN=0038			INSTALLED UNKN
016901 FT	016901 FT 1 0 00552 0 00 0064+31			
0080/0000	5 0080/0000 LENGTH(AH 0947 BK 2167)			
0070/2002	015 " DIA CIRC METAL LEN=0032			INSTALLED UNKN

DIR: B TOTAL LEN: 4.433 MI. DIST: 10-3 SR: 2015
 LEFT MUN: LIMESTONE T RIGHT MUN: LIMESTONE T

014734 FT

0070/1511	024 " DIA	CIRC CONCR
	LEN=0040	INSTALLED 2000
0070/1217	015 " DIA	CIRC METAL
	LEN=0034	INSTALLED UNKN
0070/0855	015 " DIA	CIRC METAL
	LEN=0036	INSTALLED UNKN
0070/0437	018 " DIA	CIRC CONCR
	LEN=0036	INSTALLED UNKN
0070/0023	BMSSEN 16/2015/0070/0000	
014734 FT	1 0 00552 0 00 0042+35	
	LT PINEY CR	
	BMSBG 16/2015/0070/0000	
0070/0000	LENGTH(AH 2167 BK 1790)	

012944 FT

0060/0834	018 " DIA	CIRC CONCR
	LEN=0031	INSTALLED UNKN
0060/0485	018 " DIA	CIRC CONCR
	LEN=0031	INSTALLED UNKN
0060/0168	018 " DIA	CIRC ALUMIN
	LEN=0048	INSTALLED UNKN
012944 FT	1 0 00552 0 00 0024+45	
0060/0000	LENGTH(AH 1790 BK 2511)	
	BEATTY RD	
0050/2224	(T559)	
0050/1520	036 " DIA	CIR PLASTIC
	LEN=0040	INSTALLED 1999

010433 FT

010433 FT	1 0 00552 0 00 0000+00	
0050/0000	LENGTH(AH 2511 BK 3418)	
0040/3334	018 " DIA	CIRC CONCR
	LEN=0040	INSTALLED UNKN
0040/2884	015 " DIA	CIRC CONCR
	LEN=0040	INSTALLED UNKN
0040/2255	015 " DIA	CIRC METAL
	LEN=0049	INSTALLED UNKN
0040/1736	015 " DIA	CIRC CONCR
	LEN=0032	INSTALLED UNKN
0040/1351	015 " DIA	CIRC METAL
	LEN=0030	INSTALLED UNKN
0040/1160	015 " DIA	CIRC METAL
	LEN=0030	INSTALLED UNKN
0040/0811	018 " DIA	CIRC METAL
	LEN=0031	INSTALLED UNKN
	018 " DIA	CIRC CONCR

EXTRACT DATE: 12/18/2023
PRINT DATE: 12/21/2023

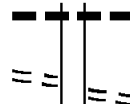
ROADWAY MANAGEMENT SYSTEM
SLD COUNTY/SR - ANNUAL PRINT

PAGE NUMBER: 305
COUNTY: CLARION

DIR: B TOTAL LEN: 4.433 MI.
LEFT MUN: LIMESTONE T

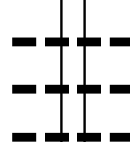
DIST: 10-3 SR: 2015
RIGHT MUN: LIMESTONE T

2 0 16040 0 00 0069+85 007015 FT
KAHLE RD
(T814) 0040/0000



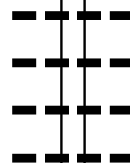
0040/0518 LEN=0030 INSTALLED UNKN
007015 FT BURGOON RD
(T815)
5 0040/0000 LENGTH(AH 3418 BK 1979)
030 "DIA CIRC CONCR
0030/1905 LEN=0051 INSTALLED UNKN
015 "DIA CIRC METAL
0030/1640 LEN=0030 INSTALLED UNKN

005036 FT



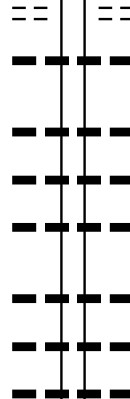
0030/0881 018 "DIA CIRC CONCR
LEN=0030 INSTALLED UNKN
0030/0678 018 "DIA CIRC METAL
LEN=0038 INSTALLED UNKN
018 "DIA CIRC METAL
0030/0180 LEN=0051 INSTALLED UNKN
005036 FT 2 0 16040 0 00 0050+06
5 0030/0000 LENGTH(AH 1979 BK 2220)
018 "DIA CIRC METAL

2 0 16040 0 00 0027+87 002816 FT
KEMMER RD
(T541) 0020/0000



0020/2054 LEN=0030 INSTALLED UNKN
018 "DIA CIRC METAL
0020/1459 LEN=0032 INSTALLED UNKN
018 "DIA CIRC METAL
0020/0970 LEN=0039 INSTALLED UNKN
018 "DIA CIRC METAL
0020/0476 LEN=0033 INSTALLED UNKN
002816 FT BY-PASS RD
(T440)

000000 FT



5 0020/0000 LENGTH(AH 2220 BK 2816)
015 "DIA CIRC METAL
0010/2800 LEN=0058 INSTALLED 2001
015 "DIA CIRC METAL
0010/1986 LEN=0031 INSTALLED UNKN
018 "DIA CIRC CONCR
0010/1570 LEN=0028 INSTALLED UNKN
015 "DIA CIRC METAL
0010/1187 LEN=0030 INSTALLED UNKN

0010/0520 030 "H 00 "W MULT METAL
LEN=0030 INSTALLED UNKN
018 "DIA CIRC METAL
0010/0402 LEN=0058 INSTALLED UNKN
018 "DIA CIRC CONCR
0010/0134 LEN=0039 INSTALLED UNKN
000000 FT 2 0 16040 0 00 0000+00
NC CL SCHOOL RD
OLEAN TR
(SR2005 SEG 0160/0945)
MFC BEGIN = E

5 0010/0000 LENGTH(AH 2816 BK 0000)

EXTRACT DATE: 12/18/2023 ROADWAY MANAGEMENT SYSTEM PAGE NUMBER: 304
PRINT DATE: 12/21/2023 SLD COUNTY/SR - ANNUAL PRINT COUNTY: CLARION
DIR: B TOTAL LEN: 7.348 MI. DIST: 10-3 SR: 2014
LEFT MUN: CLARION T RIGHT MUN: CLARION T

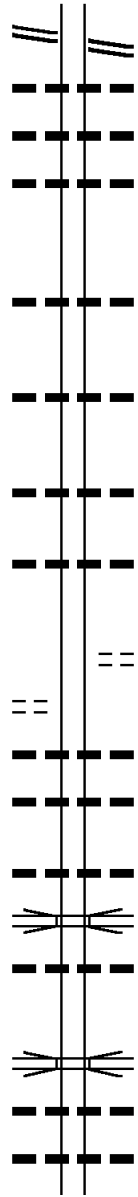
038799 FT



038799 FT
INTER-AHD SIMPSON RD
(T566)

DIR: B TOTAL LEN: 7.348 MI. DIST: 10-3 SR: 2014
 LEFT MUN: CLARION T RIGHT MUN: CLARION T

CL SCHOOL RD
 (SR2015 SEG 0100/0000) 0150/1100



0150/1100 CL SCHOOL RD
 (SR2015 SEG 0100/0000)
 018 " DIA CIRC CONCR
 0150/1075 LEN=0040 INSTALLED UNKN
 016 " DIA CIR PLASTIC
 0150/0857 LEN=0040 INSTALLED UNKN
 018 " DIA CIR PLASTIC
 0150/0633 LEN=0040 INSTALLED 2021
 037699 FT 2 0 16039 0 00 0165+75
 084 " DIA CIRC METAL
 LEN=0045 INSTALLED UNKN
 5 0150/0000 LENGTH(AH 1100 BK 3310)
 024 " DIA CIRC METAL
 0140/2238 LEN=0029 INSTALLED UNKN
 015 " DIA CIRC METAL
 0140/1281 LEN=0040 INSTALLED UNKN
 016 " DIA CIR PLASTIC
 0140/0412 LEN=0034 INSTALLED UNKN
 034389 FT 2 0 16039 0 00 0132+46
 RHOADES LN
 (T539)
 5 0140/0000 LENGTH(AH 3310 BK 1944)
 018 " DIA CIRC CONCR
 0130/1318 LEN=0035 INSTALLED 2021
 018 " DIA CIR PLASTIC
 0130/1301 LEN=0040 INSTALLED 2021
 018 " DIA CIRC METAL
 0130/0422 LEN=0033 INSTALLED UNKN
 SR0080 WB
 0130/0397 OP ID 16/0080/0675/0000
 018 " DIA CIRC METAL
 0130/0078 LEN=0040 INSTALLED UNKN
 032445 FT 2 0 16039 0 00 0113+02
 SR0080 EB
 5 0130/0000 OP ID 16/0080/0674/0000
 LENGTH(AH 1944 BK 2796)
 024 " DIA CIR PLASTIC
 0120/2685 LEN=0040 INSTALLED 2021
 018 " DIA CIRC CONCR
 0120/2373 LEN=0034 INSTALLED UNKN
 015 " DIA CIRC CONCR

037699 FT

034389 FT

REHOBETH RD
 (T538)

0130/1546

032445 FT

DIR: B TOTAL LEN: 7.348 MI. DIST: 10-3 SR: 2014
 LEFT MUN: CLARION T RIGHT MUN: CLARION T

2 0 16039 0 00 0085+02 029649 FT
 BRUSH RUN RD
 (T493) 0120/0000

2 0 16039 0 00 0036+44 024777 FT
 EBERLINE RD
 (T524) 0100/0000

0120/2200	LEN=0034	INSTALLED UNKN
018 "DIA	CIRC CONCR	
0120/1992	LEN=0029	INSTALLED UNKN
018 "DIA	CIRC CONCR	
0120/1747	LEN=0040	INSTALLED 1999
018 "DIA	CIRC CONCR	
0120/1506	LEN=0037	INSTALLED UNKN
018 "DIA	CIRC CONCR	
0120/0962	LEN=0037	INSTALLED UNKN
024 "DIA	CIRC CONCR	
0120/0703	LEN=0040	INSTALLED UNKN
018 "DIA	CIRC CONCR	
0120/0160	LEN=0039	INSTALLED 2021
029649 FT	SHOWERS RD	
(T490)		
0120/0000	LENGTH(AH 2796 BK 2174)	
015 "DIA	CIRC METAL	
0110/2110	LEN=0034	INSTALLED UNKN
0110/0295	018 "DIA CIRC CONCR	
027475 FT	LEN=0048 INSTALLED UNKN	
027475 FT	2 0 16039 0 00 0063+32	
	EDWARDS RD	
	(T540)	
0110/0000	LENGTH(AH 2174 BK 2698)	
0100/2136	036 "DIA CIR PLASTIC	
	LEN=0040 INSTALLED 1999	
0100/0833	018 "DIA CIRC CONCR	
024777 FT	LEN=0040 INSTALLED 1999	
	MILLER RD	
	(T536)	
0100/0000	LENGTH(AH 2698 BK 3660)	
0090/2931	018 "DIA CIRC CONCR	
	LEN=0029 INSTALLED UNKN	
0090/2387	018 "DIA CIRC CONCR	
	LEN=0024 INSTALLED 2021	
0090/0976	018 "DIA CIR PLASTIC	
	LEN=0028 INSTALLED UNKN	

DIR: B TOTAL LEN: 7.348 MI. DIST: 10-3 SR: 2014
 LEFT MUN: CLARION T RIGHT MUN: CLARION T

2 0 16039 0 00 0000+00 021117 FT
 SR 0066 SH
 (SR0066 SEG 0280/0823) 0090/0000
 021117 FT

018909 FT

016188 FT

0090/0544	018 " DIA	CIRC CONCR	LEN=0032	INSTALLED UNKN
0090/0238	018 " DIA	CIRC CONCR	LEN=0032	INSTALLED UNKN
INTER-BK	NC WA	TERSON RD	SR 0066 SH	
021117 FT	(SR0066	SEG 0280/0823)	MFC BEGIN = D	
0090/0000	LTH AH	003660 BK 000100	SR 0066 SH	
021117 FT	(SR0066	SEG 0280/0183)	SR 0066 SH	
7084/0000	(SR0066	SEG 0280/0183)	MECHANICSVILLE RD	
INTER-AHD	(T522)			
0080/2208	018 " DIA	CIRC METAL	LEN=0027	INSTALLED UNKN
0080/2122	018 " DIA	CIRC CONCR	LEN=0040	INSTALLED 1999
0080/1272	018 " DIA	CIRC CONCR	LEN=0032	INSTALLED 1999
0080/0652	018 " DIA	CIRC CONCR	LEN=0040	INSTALLED 1997
0080/0284	2 0 16037	0 01 0190+21	LENGTH(AH 2208 BK 2721)	
018909 FT	CLARION			
0080/0000	LIMESTONE T			
0070/2709	018 " DIA	CIRC CONCR	LEN=0033	INSTALLED UNKN
0070/2178	018 " DIA	CIRC CONCR	LEN=0035	INSTALLED UNKN
0070/1833	004 " DIA	CIRC CONCR	LEN=0040	INSTALLED 1997
0070/1286	018 " DIA	CIRC CONCR	LEN=0033	INSTALLED UNKN
0070/1092	015 " DIA	CIRC CONCR	LEN=0032	INSTALLED UNKN
0070/0729	018 " DIA	CIR PLASTIC	LEN=0030	INSTALLED UNKN
0070/0209	2 0 16037	0 01 0163+00	HIMES RD	
016188 FT	(T531)			
0070/0000	LENGTH(AH 2721 BK 2788)			
0060/2752	015 " DIA	CIRC CONCR	LEN=0032	INSTALLED UNKN
	018 " DIA	CIRC METAL		

EXTRACT DATE: 12/18/2023
PRINT DATE: 12/21/2023

ROADWAY MANAGEMENT SYSTEM
SLD COUNTY/SR - ANNUAL PRINT

PAGE NUMBER: 300
COUNTY: CLARION

DIR: B TOTAL LEN: 7.348 MI.
LEFT MUN: LIMESTONE T

DIST: 10-3 SR: 2014
RIGHT MUN: LIMESTONE T

2 0 16037 0 01 0135+00 013400 FT
HARTMAN RD
(T541)

0060/0000

010243 FT

008609 FT

0060/2499	LEN=0030	INSTALLED UNKN
018 "DIA	CIRC CONCR	
0060/2126	LEN=0030	INSTALLED UNKN
LIMESTONE		
0060/1600	CLARION T	
018 "DIA	CIRC METAL	
0060/1363	LEN=0035	INSTALLED UNKN
015 "DIA	CIRC CONCR	
0060/0876	LEN=0033	INSTALLED UNKN
015 "DIA	CIRC CONCR	
0060/0563	LEN=0042	INSTALLED UNKN
036 "DIA	CIR PLASTIC	
0060/0181	LEN=0060	INSTALLED 1999
013400 FT		
0060/0000	LENGTH(AH 2788 BK 3157)	
018 "DIA	CIRC CONCR	
0050/3130	LEN=0045	INSTALLED UNKN
015 "DIA	CIRC CONCR	
0050/2740	LEN=0032	INSTALLED UNKN
015 "DIA	CIRC CONCR	
0050/2512	LEN=0037	INSTALLED UNKN
015 "DIA	CIRC CONCR	
0050/2108	LEN=0034	INSTALLED UNKN
015 "DIA	CIRC CONCR	
0050/1617	LEN=0036	INSTALLED UNKN
024 "DIA	CIRC CONCR	
0050/1210	LEN=0034	INSTALLED UNKN
015 "DIA	CIRC METAL	
0050/1011	LEN=0035	INSTALLED UNKN
014 "DIA	CIRC CONCR	
0050/0514	LEN=0030	INSTALLED UNKN
024 "DIA	CIRC CONCR	
0050/0255	LEN=0029	INSTALLED UNKN
018 "DIA	CIRC CONCR	
0050/0086	LEN=0032	INSTALLED UNKN
010243 FT	2 0 16037 0 01 0103+34	
0050/0000	LENGTH(AH 3157 BK 1634)	
CLARION		
0040/1433	MONROE T	
018 "DIA	CIRC METAL	
0040/1261	LEN=0035	INSTALLED UNKN
018 "DIA	CIRC CONCR	
0040/1060	LEN=0048	INSTALLED 2002
018 "DIA	CIR PLASTIC	
0040/0785	LEN=0060	INSTALLED 2021
018 "DIA	CIRC METAL	
0040/0344	LEN=0032	INSTALLED UNKN
008609 FT	2 0 16037 0 00 0086+89	
LAWRENCE	RD	

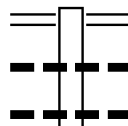
DIR: B TOTAL LEN: 7.348 MI. DIST: 10-3 SR: 2014
 LEFT MUN: MONROE T RIGHT MUN: MONROE T

Segment ID	Length (FT)	Material	Notes
0040/0000	1634	018" DIA CIRC METAL	(T535) LENGTH(AH 1634 BK 3583)
0030/3543	125	018" DIA CIRC METAL	LEN=0125 INSTALLED UNKN
0030/3166	45	018" DIA CIRC METAL	LEN=0045 INSTALLED UNKN
0030/2762	48	020" DIA CIRC METAL	LEN=0048 INSTALLED UNKN
0030/2012	49	018" DIA CIRC METAL	LEN=0049 INSTALLED UNKN
0030/1140	45	018" DIA CIR PLASTIC	LEN=0045 INSTALLED UNKN
0030/0805	42	018" DIA CIRC METAL	LEN=0042 INSTALLED UNKN
0030/0403	46	018" DIA CIRC METAL	LEN=0046 INSTALLED UNKN
0030/0012	50	024" DIA CIRC METAL	LEN=0050 INSTALLED UNKN
005026 FT	2016037	000051+05	2 0 16037 0 00 0051+05
0030/0000	3583	018" DIA CIRC METAL	LENGTH(AH 3583 BK 2545)
0020/2291	54	018" DIA CIRC METAL	LEN=0054 INSTALLED UNKN
0020/0163	40	024" DIA CIR PLASTIC	LEN=0040 INSTALLED 2021
002481 FT	2016037	000025+25	2 0 16037 0 00 0025+25
0020/0000	2545	018" DIA CIRC METAL	LENGTH(AH 2545 BK 2481)
0010/1143	30	036" DIA CIR PLASTIC	LEN=0030 INSTALLED UNKN
0010/0698	60	018" DIA CIRC METAL	LEN=0060 INSTALLED 1997
0010/0673	26	OLD TOWN RD	(T526)
000000 FT	2016037	000000+00	2 0 16037 0 00 0000+00
0010/0000	2481	MFC BEGIN = E	SR 0068 SH (SR0068 SEG 0510/0000) NC BROOK RD
0010/0000	2481	018" DIA CIRC METAL	LENGTH(AH 2481 BK 0000)

SR 0068 SH (SR0068 SEG 0510/0000) 0010/0000

EXTRACT DATE: 12/18/2023 ROADWAY MANAGEMENT SYSTEM PAGE NUMBER: 298
 PRINT DATE: 12/21/2023 SLD COUNTY/SR - ANNUAL PRINT COUNTY: CLARION
 DIR: B TOTAL LEN: 3.118 MI. DIST: 10-3 SR: 2013
 LEFT MUN: PORTER T RIGHT MUN: PORTER T

016463 FT



016463 FT SR 0861 SH
 0070/1485 (SR0861 SEG 0232/0050)
 018 "DIA CIRC CONCR
 0070/1414 LEN=0040 INSTALLED 2002
 018 "DIA CIRC METAL
 0070/1111 LEN=0032 INSTALLED UNKN

DIR: B TOTAL LEN: 3.118 MI. DIST: 10-3 SR: 2013
 LEFT MUN: PORTER T RIGHT MUN: PORTER T

Stationing / Description	Length (FT)	Material / Notes
014978 FT	0070 / 0587	018" DIA CIRC METAL
	014978 FT	LEN=0032 INSTALLED UNKN
	0070 / 0000	2 0 16100 0 00 0151+10
		LENGTH(AH 1485 BK 2777)
	0060 / 2198	018" DIA CIRC CONCR
		LEN=0068 INSTALLED UNKN
	0060 / 1728	018" DIA CIRC CONCR
		LEN=0036 INSTALLED UNKN
	0060 / 1380	018" DIA CIRC CONCR
		LEN=0048 INSTALLED UNKN
	0060 / 0766	018" DIA CIRC METAL
		LEN=0040 INSTALLED UNKN
	0060 / 0659	018" DIA CIRC CONCR
		LEN=0052 INSTALLED UNKN
	0060 / 0268	018" DIA CIRC CONCR
		LEN=0032 INSTALLED UNKN
	0060 / 0189	018" DIA CIRC CONCR
	012201 FT	LEN=0036 INSTALLED UNKN
2 0 16100 0 00 0122+80 FALLS RD (T467)	012201 FT	
	0060 / 0000	LENGTH(AH 2777 BK 2322)
		TRIB TO LEATHERWOOD CRE
		STRUCTURE LENGTH 10 FT
	0050 / 2231	BMSID 16/2013/0050/2247
LC FOR FALLS RD (CONN)	0050 / 2227	
	0050 / 2169	048"H 00"W MULT PLSTIC
		LEN=0042 INSTALLED UNKN
	0050 / 1869	018" DIA CIRC CONCR
		LEN=0046 INSTALLED UNKN
	0050 / 1598	018" DIA CIRC CONCR
		LEN=0052 INSTALLED UNKN
	0050 / 1332	018" DIA CIRC CONCR
		LEN=0048 INSTALLED UNKN
009879 FT	009879 FT	2 0 16100 0 00 0099+91
	0050 / 0000	LENGTH(AH 2322 BK 3309)
		018" DIA CIRC CONCR
	0040 / 3267	LEN=0052 INSTALLED UNKN
		018" DIA CIRC METAL
	0040 / 3033	LEN=0042 INSTALLED UNKN
		018" DIA CIRC CONCR
	0040 / 2592	LEN=0042 INSTALLED UNKN
		018" DIA CIRC CONCR
	0040 / 2206	LEN=0042 INSTALLED UNKN
		048" DIA CIRC METAL
	0040 / 1915	LEN=0055 INSTALLED UNKN

DIR: B TOTAL LEN: 3.118 MI. DIST: 10-3 SR: 2013
 LEFT MUN: PORTER T RIGHT MUN: PORTER T

006570 FT

0040/1630 018 " DIA CIRC CONCR
 LEN=0030 INSTALLED UNKN
 0040/1054 018 " DIA CIRC CONCR
 LEN=0052 INSTALLED UNKN
 006570 FT 2 0 16100 0 00 0066+84
 HEASLEY RD
 (T453)
 0040/0000 LENGTH(AH 3309 BK 3260)
 018 " DIA CIRC CONCR
 0030/3260 LEN=0050 INSTALLED UNKN
 018 " DIA CIR PLASTIC
 0030/2872 LEN=0034 INSTALLED UNKN

003310 FT

0030/1202 018 " DIA CIRC CONCR
 LEN=0034 INSTALLED UNKN
 0030/0685 018 " DIA CIR PLASTIC
 LEN=0033 INSTALLED UNKN
 0030/0045 018 " DIA CIRC CONCR
 LEN=0042 INSTALLED UNKN
 003310 FT 2 0 16100 0 00 0034+43
 0030/0000 LENGTH(AH 3260 BK 2354)
 018 " DIA CIRC CONCR
 0020/2074 LEN=0034 INSTALLED UNKN
 018 " DIA CIRC CONCR
 0020/1478 LEN=0033 INSTALLED UNKN

000956 FT

0020/0822 018 " DIA CIRC CONCR
 LEN=0038 INSTALLED UNKN
 018 " DIA CIRC CONCR
 0020/0466 LEN=0042 INSTALLED UNKN
 000956 FT 2 0 16100 0 00 0010+79
 NC CL IMAX RD
 CLIMAX RD
 (T475)
 0020/0000 LENGTH(AH 2354 BK 0956)
 018 " DIA CIRC METAL
 0010/0746 LEN=0050 INSTALLED UNKN

000000 FT

000000 FT 2 0 16100 0 00 0001+29
 NC TUNNEL RD
 INTER-BK PRIVATE BRIDGE RD
 (PRDR)
 MFC BEGIN = D
 0010/0000 LENGTH(AH 0956 BK 0000)

EXTRACT DATE: 12/18/2023 ROADWAY MANAGEMENT SYSTEM PAGE NUMBER: 295
PRINT DATE: 12/21/2023 SLD COUNTY/SR - ANNUAL PRINT COUNTY: CLARION
DIR: B TOTAL LEN: 4.660 MI. DIST: 10-3 SR: 2012
LEFT MUN: LIMESTONE T RIGHT MUN: LIMESTONE T

024606 FT

024606 FT

EXTRACT DATE: 12/18/2023
PRINT DATE: 12/21/2023

ROADWAY MANAGEMENT SYSTEM
SLD COUNTY/SR - ANNUAL PRINT

PAGE NUMBER: 294
COUNTY: CLARION

DIR: B TOTAL LEN: 4.660 MI.
LEFT MUN: LIMESTONE T

DIST: 10-3 SR: 2012
RIGHT MUN: LIMESTONE T

Stationing	Distance	Notes	Material	Installation
0110/3160		INTER-AHD SPRUCE RD (T480)		
0110/2660		SR 0066 SH (SR0066 SEG 0230/0000) STAHLMAN DR (T600)		
0110/1854		018 " DIA CIRC CONCR LEN=0040		INSTALLED 1996
0110/1460		WALL ST (T676)		
0110/0765		018 " DIA CIRC METAL LEN=0032		INSTALLED UNKN
0110/0230		018 " DIA CIRC CONCR LEN=0030		INSTALLED UNKN
021446 FT		2 0 16025 0 02 0218+23		
0110/0000		LENGTH(AH 3160 BK 2914)		
0100/2854		018 " DIA CIRC CONCR LEN=0032		INSTALLED 1996
0100/2273		018 " DIA CIRC CONCR LEN=0042		INSTALLED 1996
0100/1631		018 " DIA CIRC CONCR LEN=0041		INSTALLED 1996
0100/0787		018 " DIA CIRC CONCR LEN=0038		INSTALLED 1996
0100/0434		018 " DIA CIRC CONCR LEN=0050		INSTALLED 1996
018532 FT		2 0 16025 0 02 0187+16		
0100/0000		LENGTH(AH 2914 BK 1173)		
0090/1090		018 " DIA CIRC METAL LEN=0061		INSTALLED UNKN
0090/0814		ALLISON RD (T457)		
0090/0662		BMS EN 16/2012/0090/0608		
0090/0608		0 0 00000 0 00 0000+00		
0090/0453		LT PINEY CR BMS BG 16/2012/0090/0608		
0090/0434		018 " DIA CIRC METAL LEN=0070		INSTALLED UNKN
017359 FT		2 0 16025 0 01 0174+20		
0090/0000		LENGTH(AH 1173 BK 2851)		
0080/2650		018 " DIA CIRC CONCR LEN=0034		INSTALLED UNKN

EXTRACT DATE: 12/18/2023
PRINT DATE: 12/21/2023

ROADWAY MANAGEMENT SYSTEM
SLD COUNTY/SR - ANNUAL PRINT

PAGE NUMBER: 293
COUNTY: CLARION

DIR: B TOTAL LEN: 4.660 MI.
LEFT MUN: LIMESTONE T

DIST: 10-3 SR: 2012
RIGHT MUN: LIMESTONE T

Stationing	Notes	Material	Length
	CURLL RD (T444)		
0080/1706	018" DIA	CIRC CONCR	
0080/1660	LEN=0065	INSTALLED UNKN	
0080/0995	015" DIA	CIRC CONCR	
0080/0795	LEN=0033	INSTALLED UNKN	
0080/0478	024" DIA	CIRC METAL	
014508 FT	LEN=0044	INSTALLED UNKN	
014508 FT	018" DIA	CIRC CONCR	
014508 FT	LEN=0036	INSTALLED UNKN	
014508 FT	2 0 16025 0 01 0145+25		
0080/0000	018" DIA	CIRC CONCR	
0070/1352	LEN=0034	INSTALLED UNKN	
0070/0975	LENGTH(AH 2851 BK 1664)		
	LIMESTONE		
	MONROE T		
0070/0260	018" DIA	CIRC CONCR	
012844 FT	LEN=0036	INSTALLED UNKN	
012844 FT	018" DIA	CIRC CONCR	
012844 FT	LEN=0044	INSTALLED UNKN	
012844 FT	2 0 16025 0 01 0127+06		
0070/0000	LENGTH(AH 1664 BK 1458)		
0060/1421	018" DIA	CIRC METAL	
0060/1130	LEN=0043	INSTALLED UNKN	
0060/0999	030" DIA	CIRC METAL	
0060/0984	LEN=0047	INSTALLED UNKN	
0060/0984	024" DIA	CIRC METAL	
0060/0984	LEN=0056	INSTALLED UNKN	
0060/0857	BMS EN 16/2012/0060/0798		
0060/0798	2 0 16025 0 00 0122+77		
0060/0798	PINEY CREEK		
0060/0798	BMSBG 16/2012/0060/0798		
0060/0164	018" DIA	CIRC METAL	
011386 FT	LEN=0052	INSTALLED UNKN	
011386 FT	2 0 16025 0 00 0114+46		
0060/0000	LENGTH(AH 1458 BK 1932)		
0050/1695	015" DIA	CIRC CONCR	
0050/1695	LEN=0034	INSTALLED UNKN	
0050/0768	018" DIA	CIRC CONCR	
0050/0768	LEN=0036	INSTALLED UNKN	
0050/0606	030" DIA	CIRC METAL	
0050/0606	LEN=0042	INSTALLED UNKN	

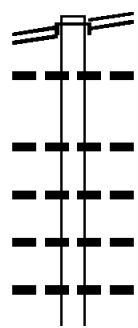
DIR: B TOTAL LEN: 4.660 MI. DIST: 10-3 SR: 2012
 LEFT MUN: MONROE T RIGHT MUN: MONROE T

009454 FT		009454 FT	2 0 16025 0 00 0095+47
	---	0050/0000	LENGTH(AH 1932 BK 1954)
	---	0040/1859	018 "DIA CIR PLASTIC
	---		LEN=0050 INSTALLED UNKN
	---	0040/1075	015 "DIA CIRC CONCR
	---		LEN=0035 INSTALLED UNKN
	---	0040/0244	018 "DIA CIRC CONCR
	---		LEN=0034 INSTALLED UNKN
007500 FT		007500 FT	2 0 16025 0 00 0075+62
	---	0040/0000	LENGTH(AH 1954 BK 2472)
	---	0030/1970	018 "DIA CIR CONCR
	---		LEN=0040 INSTALLED 1998
	---	0030/1793	015 "DIA CIRC CONCR
	---		LEN=0040 INSTALLED UNKN
	---	0030/0764	015 "DIA CIRC CONCR
	---		LEN=0028 INSTALLED UNKN
005028 FT		005028 FT	2 0 16025 0 00 0050+90
	---	0030/0000	LENGTH(AH 2472 BK 2548)
	---	0020/2171	048 "DIA CIR METAL
	---		LEN=0060 INSTALLED 1998
	---	0020/1421	018 "DIA CIR PLASTIC
	---		LEN=0035 INSTALLED UNKN
	---	0020/1052	024 "DIA CIRC METAL
	---		LEN=0040 INSTALLED UNKN
	---	0020/0653	015 "DIA CIRC METAL
	---		LEN=0040 INSTALLED UNKN
002480 FT		002480 FT	2 0 16025 0 00 0025+42
	---	0020/0000	LENGTH(AH 2548 BK 2480)
	---	0010/1945	018 "DIA CIR CONCR
	---		LEN=0034 INSTALLED UNKN
	---	0010/1554	015 "DIA CIRC CONCR
	---		LEN=0036 INSTALLED UNKN
	---	0010/0781	018 "DIA CIR PLASTIC
	---		LEN=0039 INSTALLED UNKN
	---	0010/0486	018 "DIA CIR PLASTIC
	---		LEN=0028 INSTALLED UNKN
000000 FT		000000 FT	2 0 16025 0 00 0000+00
	---		NC RE IDSBURG RD
	---		MT ZION RD
	---		(SR2003 SEG 0240/1746)
	---		MFC BEGIN = E
	---	0010/0000	LENGTH(AH 2480 BK 0000)

EXTRACT DATE: 12/18/2023 ROADWAY MANAGEMENT SYSTEM PAGE NUMBER: 291
 PRINT DATE: 12/21/2023 SLD COUNTY/SR - ANNUAL PRINT COUNTY: CLARION
 DIR: B TOTAL LEN: 5.671 MI. DIST: 10-3 SR: 2011
 LEFT MUN: MONROE T RIGHT MUN: MONROE T

REIDSBURG RD
 (SR2003 SEG 0190/0000) 0110/2907

029945 FT



029945 FT
 INTER-AHD FOX RD
 (T489)
 REIDSBURG RD
 (SR2003 SEG 0190/0000)
 0110/2907 030 " DIA CIR PLASTIC
 0110/2741 LEN=0040 INSTALLED 2000
 0110/1892 024 " DIA CIRC CONCR
 LEN=0040 INSTALLED 1999
 0110/1636 018 " DIA CIRC METAL
 LEN=0040 INSTALLED UNKN
 0110/1265 015 " DIA CIRC CONCR
 LEN=0034 INSTALLED UNKN
 0110/1002 018 " DIA CIR PLASTIC
 LEN=0036 INSTALLED UNKN
 018 " DIA CIRC CONCR

DIR: B TOTAL LEN: 5.671 MI. DIST: 10-3 SR: 2011
 LEFT MUN: MONROE T RIGHT MUN: MONROE T

Stationing	Right of Way	Length	Material	Installation	Year
027038 FT	0110/0584	LEN=0040	"DIA	CIRC CONCR	1999
	0110/0178	LEN=0040	"DIA	CIRC CONCR	1999
	027038 FT	2 0 16024 0 00 0097+54			
		SHIREY RD			
		(T481)			
023819 FT	0110/0000	LENGTH(AH 2907 BK 3219)	"DIA	CIRC CONCR	1997
	0100/2790	LEN=0052	"DIA	CIRC METAL	UNKN
	0100/2277	LEN=0042	"DIA	CIRC CONCR	UNKN
	0100/1247	LEN=0042	"DIA	CIRC CONCR	UNKN
	0100/1245	BURNS RD			
023819 FT	0100/0929	LEN=0040	"DIA	CIRC CONCR	1997
	0100/0755	LEN=0042	"DIA	CIRC CONCR	UNKN
	0100/0285	LEN=0038	"DIA	CIRC METAL	UNKN
	023819 FT	2 0 16024 0 00 0065+54			
	0100/0000	LENGTH(AH 3219 BK 3427)	"DIA	CIRC CONCR	UNKN
GATES LN (PRDR)	0090/3012	LEN=0036	"DIA	CIRC CONCR	UNKN
	0090/2987				
	0090/2983	LEN=0040	"DIA	CIRC METAL	2000
	0090/2856	LEN=0030	"DIA	CIRC METAL	UNKN
	0090/2439	LEN=0032	"DIA	CIRC CONCR	1999
BOROVICK RD (T442)	0090/1237	MOGGEY RD			
	0090/1218	(T483)	"DIA	CIRC CONCR	1999
	0090/1130	LEN=0032	"DIA	CIRC METAL	UNKN
	0090/0263	LEN=0040	"DIA	CIR PLASTIC	2005
	020392 FT	020392 FT			
0090/0000	LENGTH(AH 3427 BK 3123)				

DIR: B TOTAL LEN: 5.671 MI. DIST: 10-3 SR: 2011
 LEFT MUN: MONROE T RIGHT MUN: MONROE T

Stationing	Notes	Material	Length	Installation
0080/3087		018" DIA CIRC CONCR	LEN=0034	INSTALLED UNKN
0080/2777		018" DIA CIRC CONCR	LEN=0040	INSTALLED 1999
0080/2418		018" DIA CIRC CONCR	LEN=0032	INSTALLED UNKN
0080/2104		015" DIA CIRC METAL	LEN=0034	INSTALLED UNKN
0080/1642		015" DIA CIRC METAL	LEN=0032	INSTALLED UNKN
0080/1242		015" DIA CIRC METAL	LEN=0060	INSTALLED UNKN
0080/1158	FORREST RD (T682)	015" DIA CIRC METAL	LEN=0036	INSTALLED UNKN
0080/1101		015" DIA CIRC METAL	LEN=0032	INSTALLED UNKN
0080/0583		015" DIA CIRC CONCR	LEN=0030	INSTALLED UNKN
017269 FT				
0080/0000	2 0 16024 0 00 0000+00			
0070/0859	LENGTH(AH 3123 BK 0859)	015" DIA CIRC CONCR	LEN=0030	INSTALLED UNKN
016410 FT				
016410 FT	2 0 16022 0 02 0157+56			
016410 FT	NC T I			
0070/0000	INTOWN RD	CURLLSVILLE RD		
016410 FT	(SR2007 SEG 0180/0000)			
0060/1677	INTER-BK	CURLLSVILLE RD		
0060/1609	(SR2007 SEG 0180/0000)			
0060/1571	LTH AH 000100 BK 001677			
0060/1025	INTER-AHD	HUCKLEBERRY RIDGE RD		
014733 FT	(SR2007 SEG 0190/0000)			
0060/0000	0060/1677			
0050/2250	0060/1609	BMS EN 16/2011/0060/1571		
		2 0 16022 0 01 0127+34		
		LICKING CR		
		BMSBG 16/2011/0060/1571		
		036" DIA CIR PLASTIC		
		LEN=0050		INSTALLED 1999
2 0 16022 0 01 0112+06				
MC CALL RD				
(T860)				
MONROE				
PINEY T				
0060/0000				
0060/0000	LENGTH(AH 1677 BK 2278)			
0050/2250	015" DIA CIRC CONCR			
	LEN=0045			INSTALLED UNKN
	018" DIA CIRC CONCR			

DIR: B TOTAL LEN: 5.671 MI. DIST: 10-3 SR: 2011
 LEFT MUN: PINEY T RIGHT MUN: PINEY T

MEANS RD
(T440)

0050/1017

012455 FT









009110 FT

---	0050/1948	LEN=0040	INSTALLED	1999
---		015 "DIA	CIRC METAL	
---	0050/1377	LEN=0052	INSTALLED	UNKN
---		024 "DIA	CIRC CONCR	
---	0050/1092	LEN=0042	INSTALLED	UNKN
==				
---	0050/0949	018 "DIA	CIRC CONCR	
---		LEN=0044	INSTALLED	UNKN
---	0050/0519	048 "DIA	CIRC METAL	
---		LEN=0042	INSTALLED	UNKN
	012455 FT	2 0 16023	0 00	0124+44
		MONROE		
		PINEY T		
---	5 0050/0000	LENGTH(AH	2278	BK 3345)
---		018 "DIA	CIRC CONCR	
---	0040/2880	LEN=0040	INSTALLED	1999
---		018 "DIA	CIRC CONCR	
---	0040/2688	LEN=0040	INSTALLED	1998
---		018 "DIA	CIRC METAL	
---	0040/2237	LEN=0038	INSTALLED	UNKN
---		036 "DIA	CIRC METAL	
---	0040/1780	LEN=0040	INSTALLED	UNKN
		RANKIN RD		
	0040/1770	(T441)		
	0040/1565	BMSSEN	16/2011/0040/1543	
		2 0 16023	0 00	0106+49
		LIT LICKING		
	0040/1543	BMSBG	16/2011/0040/1543	
---		018 "DIA	CIRC METAL	
---	0040/1337	LEN=0030	INSTALLED	UNKN
---		018 "DIA	CIRC METAL	
---	0040/1032	LEN=0034	INSTALLED	UNKN
		PINEY		
	0040/0575	TOBY T		
	009110 FT	2 0 16023	0 00	0091+06
	5 0040/0000	LENGTH(AH	3345	BK 3053)
---		042 "H 72" W	CON BOX	CUL
---	0030/3053	LEN=0034	INSTALLED	UNKN
---		018 "DIA	CIRC CONCR	
---	0030/2603	LEN=0041	INSTALLED	2006
---		015 "DIA	CIRC CONCR	
---	0030/2192	LEN=0042	INSTALLED	UNKN
---		018 "DIA	CIRC CONCR	
---	0030/1852	LEN=0125	INSTALLED	1998
---		015 "DIA	CIRC CONCR	
---	0030/1426	LEN=0036	INSTALLED	UNKN
---		018 "DIA	CIRC CONCR	
---	0030/0874	LEN=0048	INSTALLED	UNKN
		018 "DIA	CIRC CONCR	

DIR: B TOTAL LEN: 5.671 MI. DIST: 10-3 SR: 2011
 LEFT MUN: TOBY T RIGHT MUN: TOBY T

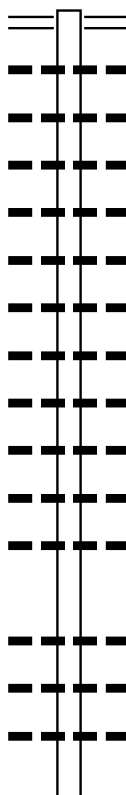
Stationing	Description	Length	Material	Status	Year
006057 FT	0030/0540	LEN=0056	018" DIA CIRC CONCR	INSTALLED	1998
	0030/0273	LEN=0046	018" DIA CIRC CONCR	INSTALLED	UNKN
	006057 FT	2 0 16023 0 00 0060+53			
	0030/0000	LENGTH(AH 3053 BK 2700)	018" DIA CIRC CONCR	INSTALLED	UNKN
	0020/2635	LEN=0042	015" DIA CIRC CONCR	INSTALLED	UNKN
	0020/2311	LEN=0036	018" DIA CIRC CONCR	INSTALLED	UNKN
	0020/1667	LEN=0032	015" DIA CIRC CONCR	INSTALLED	UNKN
	0020/1196	LEN=0032	018" DIA CIRC CONCR	INSTALLED	UNKN
	0020/1044	LEN=0030	030" DIA CIRC CONCR	INSTALLED	UNKN
	0020/0888	LEN=0044	018" DIA CIRC METAL	INSTALLED	UNKN
	0020/0670	LEN=0045	018" DIA CIRC CONCR	INSTALLED	1998
2 0 16023 0 00 0033+56 003357 FT	0020/0022	LEN=0056	UP CHURCH RD (T442)	INSTALLED	1998
SAYLOR RD (T480)	003357 FT				
0020/0000	0020/0000	LENGTH(AH 2700 BK 3357)	018" DIA CIRC CONCR	INSTALLED	1998
	0010/2738	LEN=0048	018" DIA CIR PLASTIC	INSTALLED	UNKN
	0010/2383	LEN=0036	024" DIA CIRC CONCR	INSTALLED	UNKN
	0010/1920	LEN=0036	018" DIA CIRC CONCR	INSTALLED	UNKN
	0010/1135	LEN=0034	018" DIA CIRC CONCR	INSTALLED	UNKN
	0010/0538	LEN=0054	HILLIS RD (T444)	INSTALLED	UNKN
	0010/0472	LEN=0040	018" DIA CIRC CONCR	INSTALLED	UNKN
	0010/0330	LEN=0054	018" DIA CIRC CONCR	INSTALLED	UNKN
000000 FT	0010/0017	LEN=0054	NC CUR	INSTALLED	UNKN
	000000 FT	2 0 16023 0 00 0000+00			
	0010/0000	SR 0068 SH (SR 0068 SEG 0300/0000) MFC BEGIN = E	LENGTH(AH 3357 BK 0000)		

EXTRACT DATE: 12/18/2023 ROADWAY MANAGEMENT SYSTEM PAGE NUMBER: 286
 PRINT DATE: 12/21/2023 SLD COUNTY/SR - ANNUAL PRINT COUNTY: CLARION
 DIR: B TOTAL LEN: .000 MI. DIST: 10-3 SR: 2010
 LEFT MUN: LICKING T RIGHT MUN: LICKING T

000000 FT		000000 FT	
000000 FT		7050/0000	LENGTH(AH 2747 BK 2869)
000000 FT		000000 FT	
000000 FT		7040/0000	LENGTH(AH 2869 BK 3874)
000000 FT		000000 FT	
000000 FT		7030/0000	LENGTH(AH 3874 BK 1640)
000000 FT		000000 FT	
000000 FT		7020/0000	LENGTH(AH 1640 BK 1039)
		000000 FT	
		7010/0000	LENGTH(AH 1039 BK 0000)

DIR: B TOTAL LEN: 11.487 MI. DIST: 10-3 SR: 2009
 LEFT MUN: LICKING T RIGHT MUN: LICKING T

060651 FT

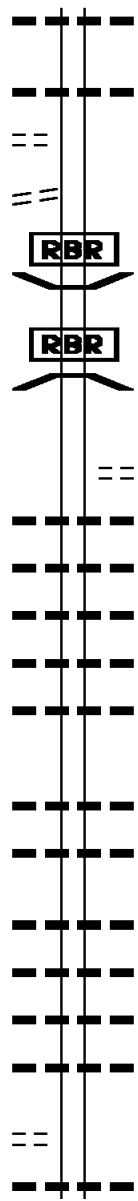


060651 FT	SR 0368	SH
0230/1785	(SR0368	SEG 0150/0000)
0230/1753	024 "DIA	CIRC METAL
0230/1636	LEN=0051	INSTALLED UNKN
0230/1469	018 "DIA	CIRC CONCR
0230/1078	LEN=0038	INSTALLED UNKN
0230/0878	018 "DIA	CIRC CONCR
0230/0651	LEN=0043	INSTALLED UNKN
0230/0514	018 "DIA	CIRC METAL
0230/0365	LEN=0041	INSTALLED UNKN
0230/0302	018 "DIA	CIRC CONCR
0230/0239	LEN=0033	INSTALLED UNKN
0230/0030	018 "DIA	CIRC METAL
058866 FT	LEN=0040	INSTALLED UNKN
0230/0000	018 "DIA	CIRC METAL
0220/2324	LEN=0042	INSTALLED UNKN
0220/1991	018 "DIA	CIRC CONCR
0220/1699	LEN=0040	INSTALLED UNKN
	018 "DIA	CIRC METAL
	LEN=0039	INSTALLED UNKN
	018 "DIA	CIRC CONCR
	LEN=0038	INSTALLED UNKN
	015 "DIA	CIRC CONCR
	LEN=0038	INSTALLED UNKN
	2 0 16019	0 01 0381+52
	LENGTH(AH	1785 BK 2591)
	015 "DIA	CIRC METAL
	LEN=0032	INSTALLED UNKN
	018 "DIA	CIRC CONCR
	LEN=0040	INSTALLED UNKN
	048 "DIA	CIR PLASTIC
	LEN=0036	INSTALLED UNKN
	018 "DIA	CIRC CONCR

DIR: B TOTAL LEN: 11.487 MI. DIST: 10-3 SR: 2009
 LEFT MUN: LICKING T RIGHT MUN: LICKING T

MCCALL RD
 (T346)
 SHIREY RD
 (T368)

0220/0404
 0220/0361



0220/1081	LEN=0032	INSTALLED	2000
0220/0413	018 "DIA	CIRC METAL	
	LEN=0025	INSTALLED	UNKN
0220/0195	BMSEN 16/2009/0220/0128		
	2 0 16019 0 01 0357+38		
	P3		
	CHERRY RUN		
0220/0128	BMSBG 16/2009/0220/0128		
056275 FT	2 0 16019 0 01 0355+72		
	ELDER RD		
	(T369)		
0220/0000	LENGTH(AH 2591 BK 2424)		
	018 "DIA	CIR PLASTIC	
0210/1886	LEN=0040	INSTALLED	2023
	018 "DIA	CIRC CONCR	
0210/1525	LEN=0040	INSTALLED	UNKN
	042 "DIA	CIRC CONCR	
0210/1310	LEN=0041	INSTALLED	UNKN
	024 "DIA	CIRC METAL	
0210/0985	LEN=0040	INSTALLED	UNKN
	015 "DIA	CIRC CONCR	
0210/0520	LEN=0037	INSTALLED	UNKN
053851 FT	2 0 16019 0 01 0331+36		
0210/0000	LENGTH(AH 2424 BK 2724)		
	018 "DIA	CIRC CONCR	
0200/2346	LEN=0030	INSTALLED	UNKN
	042 "DIA	CIRC METAL	
0200/2040	LEN=0038	INSTALLED	UNKN
	018 "DIA	CIRC CONCR	
0200/1370	LEN=0040	INSTALLED	2006
	018 "DIA	CIRC CONCR	
0200/0997	LEN=0032	INSTALLED	UNKN
	024 "DIA	CIRC METAL	
0200/0503	LEN=0037	INSTALLED	UNKN
	015 "DIA	CIRC METAL	
0200/0228	LEN=0058	INSTALLED	UNKN
051127 FT			
0200/0000	LENGTH(AH 2724 BK 1421)		
	072 "DIA	CIRC METAL	
0190/1365	LEN=0045	INSTALLED	UNKN

2 0 16019 0 01 0304+00 051127 FT
 MYERS HOLLOW RD
 (T341) 0200/0000

DIR: B TOTAL LEN: 11.487 MI. DIST: 10-3 SR: 2009
 LEFT MUN: LICKING T RIGHT MUN: LICKING T

049706 FT

047353 FT

045543 FT

0190/1096	018 " DIA	CIRC CONCR
	LEN=0045	INSTALLED UNKN
0190/0844	018 " DIA	CIRC CONCR
	LEN=0037	INSTALLED UNKN
0190/0270	018 " DIA	CIRC CONCR
	LEN=0031	INSTALLED UNKN
049706 FT	2 0 16019	0 01 0288+87
0190/0000	LENGTH(AH	1421 BK 2353)
	LICKING	
	TOBY T	
0180/2337	015 " DIA	CIRC CONCR
	LEN=0029	INSTALLED UNKN
0180/2275	018 " DIA	CIRC CONCR
	LEN=0029	INSTALLED UNKN
0180/2040	015 " DIA	CIRC CONCR
	LEN=0030	INSTALLED UNKN
0180/1865	015 " DIA	CIRC CONCR
	LEN=0037	INSTALLED UNKN
0180/1611	018 " DIA	CIRC CONCR
	LEN=0036	INSTALLED 2000
0180/1385	018 " DIA	CIRC CONCR
	LEN=0036	INSTALLED UNKN
0180/0815	024 " DIA	CIRC CONCR
	LEN=0040	INSTALLED UNKN
0180/0360	2 0 16019	0 01 0265+34
047353 FT	LENGTH(AH	2353 BK 1810)
0180/0000	015 " DIA	CIRC CONCR
	LEN=0034	INSTALLED UNKN
0170/1245	015 " DIA	CIRC CONCR
	LEN=0029	INSTALLED UNKN
0170/0900	048 " DIA	CIRC METAL
	LEN=0050	INSTALLED UNKN
0170/0515	2 0 16019	0 01 0246+32
045543 FT	NC CHERRY RUN RD	
	BURNS FARM RD	
	(T367)	
0170/0000	LENGTH(AH	1810 BK 2960)
	018 " DIA	CIRC CONCR
0160/2880	LEN=0035	INSTALLED UNKN
	015 " DIA	CIRC CONCR
0160/2535	LEN=0039	INSTALLED UNKN
	015 " DIA	CIRC CONCR
0160/1870	LEN=0035	INSTALLED UNKN
	024 " DIA	CIRC CONCR
0160/1224	LEN=0040	INSTALLED UNKN
	018 " DIA	CIRC CONCR
0160/0740	LEN=0040	INSTALLED UNKN
	018 " DIA	CIRC METAL

EXTRACT DATE: 12/18/2023
PRINT DATE: 12/21/2023

ROADWAY MANAGEMENT SYSTEM
SLD COUNTY/SR - ANNUAL PRINT

PAGE NUMBER: 282
COUNTY: CLARION

DIR: B TOTAL LEN: 11.487 MI.
LEFT MUN: TOBY T

DIST: 10-3 SR: 2009
RIGHT MUN: TOBY T

2 0 16019 0 00 0213+41 042583 FT
CHERRY RUN RD
(SR3003 SEG 0070/3742) 0160/0000

039196 FT

0160/0474	LEN=0040	INSTALLED UNKN
0160/0465	MCCALL HOLLOW RD (T377) CHERRY RUN STRUCTURE LENGTH 41 FT	
0160/0258	BMSID 16/2009/0160/0258 018" DIA CIRC METAL	
042583 FT	LEN=0040	INSTALLED UNKN
0160/0000	NC CA LLENSBURG RD LENGTH(AH 2960 BK 3387)	
0150/3145	018" DIA CIRC CONCR	
0150/3063	LEN=0040	INSTALLED UNKN
0150/2853	024" DIA CIRC METAL	
0150/2660	LEN=0040	INSTALLED UNKN
0150/2414	018" DIA CIRC METAL	
0150/1765	LEN=0033	INSTALLED UNKN
0150/1544	015" DIA CIRC METAL	
0150/1230	LEN=0032	INSTALLED UNKN
0150/0600	015" DIA CIRC METAL	
0150/0043	LEN=0028	INSTALLED UNKN
039196 FT	018" DIA CIRC METAL	
0150/0000	LEN=0030	INSTALLED UNKN
0140/2665	018" DIA CIRC CONCR	
0140/2139	LEN=0040	INSTALLED 2002
0140/1909	018" DIA CIRC METAL	
0140/1700	LEN=0041	INSTALLED UNKN
0140/1561	015" DIA CIRC METAL	
0140/1297	LEN=0036	INSTALLED UNKN
0140/0963	015" DIA CIRC METAL	
	036"H 00"W MULT PLSTIC	
	LEN=0040	INSTALLED 2006
	HUEY RD	
	(SR3012 SEG 0010/0000)	

DIR: B TOTAL LEN: 11.487 MI. DIST: 10-3 SR: 2009
 LEFT MUN: TOBY T RIGHT MUN: TOBY T

SUMMERVILLE RD
 (T374)

0140/0201
 036019 FT

TOBY SHED RD
 (T373)

0130/0076
 032234 FT

029215 FT

==		0140/0032	BMSEN 16/2009/0140/0000
		036019 FT	2 0 16019 0 00 0148+50
			CHERRY RUN
			BMSBG 16/2009/0140/0000
	5	0140/0000	LENGTH(AH 3177 BK 3785)
		0130/3280	018 "DIA CIRC CONCR
			LEN=0040 INSTALLED 2002
		0130/2703	018 "DIA CIRC CONCR
			LEN=0040 INSTALLED 2002
		0130/2405	018 "DIA CIRC CONCR
			LEN=0043 INSTALLED UNKN
		0130/2302	018 "DIA CIRC CONCR
			LEN=0049 INSTALLED UNKN
		0130/1980	018 "DIA CIRC METAL
			LEN=0040 INSTALLED UNKN
		0130/1666	018 "DIA CIRC METAL
			LEN=0039 INSTALLED UNKN
		0130/0785	015 "DIA CIRC CONCR
			LEN=0034 INSTALLED UNKN
		0130/0538	015 "DIA CIRC CONCR
			LEN=0044 INSTALLED UNKN
		0130/0237	BMSEN 16/2009/0130/0211
			2 0 16019 0 00 0112+72
			CHERRY RUN
		0130/0211	BMSBG 16/2009/0130/0211
		032234 FT	2 0 16019 0 00 0110+55
			THOMPSON RD
			(T378)
	5	0130/0000	LENGTH(AH 3785 BK 3019)
		0120/2960	018 "DIA CIRC CONCR
			LEN=0045 INSTALLED UNKN
		0120/2187	015 "DIA CIRC CONCR
			LEN=0034 INSTALLED UNKN
		0120/1757	018 "DIA CIR PLASTIC
			LEN=0034 INSTALLED UNKN
		0120/1236	018 "DIA CIRC CONCR
			LEN=0040 INSTALLED 2002
		0120/0784	015 "DIA CIRC CONCR
			LEN=0034 INSTALLED UNKN
		0120/0176	018 "DIA CIRC CONCR
			LEN=0034 INSTALLED 2006
		029215 FT	2 0 16019 0 00 0080+25
	5	0120/0000	LENGTH(AH 3019 BK 3239)

DIR: B TOTAL LEN: 11.487 MI. DIST: 10-3 SR: 2009
 LEFT MUN: TOBY T RIGHT MUN: TOBY T

Stationing	Description	Material	Length	Notes
0110/3093	018" DIA	CIR PLASTIC	LEN=0040	INSTALLED 2023
0110/2933	018" DIA	CIRC CONCR	LEN=0040	INSTALLED 2002
0110/2601	018" DIA	CIRC CONCR	LEN=0008	INSTALLED 2006
0110/1347	018" DIA	CIRC CONCR	LEN=0040	INSTALLED 2006
0110/0844	018" DIA	CIR PLASTIC	LEN=0047	INSTALLED UNKN
0110/0618	BMSSEN 16/2009/0110/055B		2 0 16019 0 00 0053+77	CHERRY RUN
0110/0596	BMSBG 16/2009/0110/055B		2 0 16019 0 00 0048+08	HENRY RD (T376)
025976 FT	0110/0000		LENGTH(AH 3239 BK 2799)	
	0100/2116	030" DIA	LEN=0049	CIR PLASTIC INSTALLED UNKN
	0100/1535	015" DIA	LEN=0040	CIRC CONCR INSTALLED UNKN
	0100/1190	018" DIA	LEN=0041	CIRC CONCR INSTALLED UNKN
	0100/0524	024" DIA	LEN=0033	CIRC CONCR INSTALLED UNKN
023177 FT	0100/0000		2 0 16019 0 00 0019+73	NC CHERRY RUN RD
0100/0000	0100/0000		LENGTH(AH 2799 BK 1970)	
	0090/1184	BORO ST (BORO) TOBY		RIMERSBURG B
	0090/0414			
	0090/0235	BACK ST (BORO)		
021207 FT	021207 FT		2 0 16019 0 00 0000+00	NC CHERRY RUN ST
	0090/0000	MAIN ST (SRO068)		SEG 0240/0000
	0090/0000		LENGTH(AH 1970 BK 2477)	ECCLES ST

PUMP STATION RD (T305)

CHESTNUT ST (BORO)

ECCLES ST

DIR: B TOTAL LEN: 11.487 MI. DIST: 10-3 SR: 2009
 LEFT MUN: RIMERSBURG B RIGHT MUN: RIMERSBURG B

Location / Segment	Segment ID	Length	Notes
(BORO)	0080/2240		
SCHOOL ST (BORO)	0080/1574		
ACME ST (BORO)	0080/0148		
	018730 FT		FAIR GROUND RD (BORO) 2 0 16003 0 01 0186+89 NC LAWSONHAM ST RIMERSBURG MADISON T
			5 0080/0000 LENGTH(AH 2477 BK 2634)
			0070/1764 018 " DIA CIRC METAL LEN=0036 INSTALLED UNKN
			0070/1538 018 " DIA CIRC METAL LEN=0079 INSTALLED UNKN
LONG LANE EAST RD (T830)	0070/1534		
			0070/1521 LOBAUGH HILL RD (T452) 015 " DIA CIRC METAL LEN=0039 INSTALLED UNKN
			0070/0961
	016096 FT		016096 FT 2 0 16003 0 01 0160+55 5 0070/0000 LENGTH(AH 2634 BK 2504)
			0060/1381 015 " DIA CIRC METAL LEN=0037 INSTALLED UNKN
			0060/1140 018 " DIA CIRC CONCR LEN=0040 INSTALLED 2001
			0060/0938 018 " DIA CIRC METAL LEN=0032 INSTALLED UNKN
			0060/0458 018 " DIA CIRC METAL LEN=0033 INSTALLED UNKN
			0060/0010 018 " DIA CIRC CONCR LEN=0035 INSTALLED UNKN
	013592 FT		013592 FT 2 0 16003 0 01 0135+50 ROD AND GUN CLUB RD (T730)
			5 0060/0000 LENGTH(AH 2504 BK 3075)

DIR: B TOTAL LEN: 11.487 MI. DIST: 10-3 SR: 2009
 LEFT MUN: MADISON T RIGHT MUN: MADISON T

	0050/1151	018 " DIA	CIRC	CONCR	
		LEN=0040	INSTALLED	2001	
	0050/1128	018 " DIA	CIRC	CONCR	
		LEN=0045	INSTALLED	UNKN	
	0050/0980	018 " DIA	CIRC	CONCR	
		LEN=0040	INSTALLED	2001	
010517 FT	010517 FT	2 0 16003	0 01	0104+86	
	0050/0000	LENGTH(AH 3075	BK 3007)		
	0040/2775	018 " DIA	CIRC	METAL	
		LEN=0032	INSTALLED	UNKN	
	0040/2115	018 " DIA	CIRC	METAL	
		LEN=0036	INSTALLED	UNKN	
	0040/1400	018 " DIA	CIRC	METAL	
		LEN=0065	INSTALLED	2000	
	0040/1075	018 " DIA	CIRC	CONCR	
		LEN=0040	INSTALLED	UNKN	
	0040/0205	018 " DIA	CIRC	CONCR	
		LEN=0040	INSTALLED	2001	
	0040/0030	018 " DIA	CIRC	METAL	
		LEN=0040	INSTALLED	UNKN	
007510 FT	007510 FT	2 0 16003	0 01	0074+79	
	0040/0000	LENGTH(AH 3007	BK 2009)		
	0030/1235	018 " DIA	CIRC	METAL	
		LEN=0040	INSTALLED	UNKN	
	0030/0588	018 " DIA	CIR	PLASTIC	
		LEN=0048	INSTALLED	UNKN	
	0030/0066	027 " DIA	CIRC	METAL	
		LEN=0045	INSTALLED	UNKN	
005501 FT	005501 FT	2 0 16003	0 01	0055+06	
		SOLIDA RD			
		(T442)			
	0030/0000	LENGTH(AH 2009	BK 1910)		
	0020/1760	018 " DIA	CIRC	CONCR	
		LEN=0040	INSTALLED	2001	
	0020/1591	027 " DIA	CIRC	METAL	
		LEN=0035	INSTALLED	UNKN	
	0020/0990	018 " DIA	CIRC	METAL	
		LEN=0034	INSTALLED	UNKN	
		018 " DIA	CIRC	METAL	

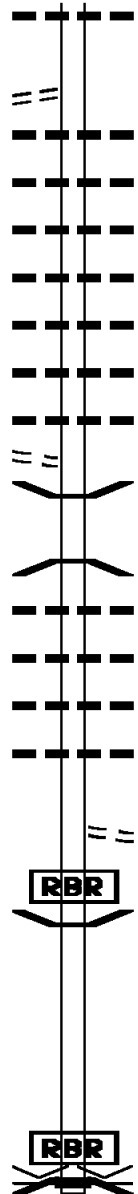
DIR: B TOTAL LEN: 11.487 MI. DIST: 10-3 SR: 2009
 LEFT MUN: MADISON T RIGHT MUN: MADISON T

2 0 16003 0 01 0035+50 003591 FT
 TRAISTER RD
 (T880) 0020/0000

MONTGOMERY RD
 (T460) 0010/1760

000000 FT

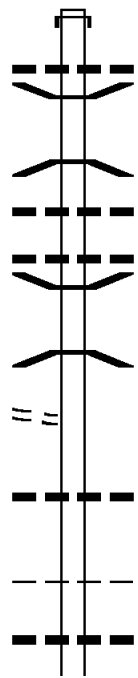
0020/0545	LEN=0033	INSTALLED UNKN
003591 FT		
0020/0000	LENGTH(AH 1910 BK 3591)	
0010/3590	024 " DIA CIRC CONCR	
0010/3360	LEN=0040 INSTALLED 2000	
0010/3055	018 " DIA CIRC CONCR	
0010/2826	LEN=0040 INSTALLED 2001	
0010/2476	015 " DIA CIRC METAL	
0010/2268	LEN=0039 INSTALLED UNKN	
0010/1820	018 " DIA CIRC METAL	
	LEN=0035 INSTALLED UNKN	
	018 " DIA CIR PLASTIC	
	LEN=0045 INSTALLED UNKN	
	012 " DIA CIRC METAL	
	LEN=0049 INSTALLED UNKN	
	018 " DIA CIRC CONCR	
	LEN=0055 INSTALLED 2000	
0010/1702	BMS EN 16/2009/0010/1642	
	2 0 16003 0 00 0015+27	
	WILD CAT RUN	
0010/1642	BMSBG 16/2009/0010/1642	
	018 " DIA CIRC CONCR	
0010/1244	LEN=0032 INSTALLED 1998	
	018 " DIA CIRC METAL	
0010/1157	LEN=0031 INSTALLED UNKN	
	015 " DIA CIRC METAL	
0010/1051	LEN=0024 INSTALLED UNKN	
	015 " DIA CIRC METAL	
0010/0600	LEN=0026 INSTALLED UNKN	
	NC LAWSONHAM RD	
	LAWSONHAM RD	
0010/0433	(T460)	
0010/0254	BMS EN 16/2009/0010/0000	
000000 FT	2 0 16003 0 00 0000+00	
	P3	
	VILLAGE: LAWSONHORN	
	RD	
NC BR	SR 1003 SH	
INTER-BK	(SR1003 SEG 0150/2574)	
	REDBANK CREEK	
	BMSBG 16/2009/0010/0000	
	MFC BEGIN = D	
	BK-ARMSTRONG (03)	
0010/0000	LENGTH(AH 3591 BK 0000)	



EXTRACT DATE: 12/18/2023 ROADWAY MANAGEMENT SYSTEM PAGE NUMBER: 276
 PRINT DATE: 12/21/2023 SLD COUNTY/SR - ANNUAL PRINT COUNTY: CLARION
 DIR: B TOTAL LEN: 1.943 MI. DIST: 10-3 SR: 2008
 LEFT MUN: TOBY T RIGHT MUN: TOBY T

010259 FT

010259 FT
 INTER-AHD FLICK RD
 0040/3269 (T461)
 0040/2958 015 " DIA CIRC CONCR
 0040/2524 LEN=0030 INSTALLED UNKN
 BMSSEN 16/2008/0040/2511
 2 0 16097 0 00 0094+96
 FRICK RUN
 0040/2511 BMSBG 16/2008/0040/2511
 0040/2191 015 " DIA CIRC CONCR
 LEN=0034 INSTALLED UNKN
 0040/1946 018 " DIA CIRC CONCR
 LEN=0030 INSTALLED UNKN
 0040/1485 BMSSEN 16/2008/0040/1459
 2 0 16097 0 00 0084+44
 E FK WILDCAT
 0040/1459 BMSBG 16/2008/0040/1459



JACK MOUNTAIN RD
 (T446)

0040/0785

006990 FT

0040/0159 036 " DIA CIR PLASTIC
 006990 FT LEN=0040 INSTALLED 2004
 2 0 16097 0 00 0069+79
 TOBY
 MADISON T
 0040/0000 LENGTH(AH 3269 BK 3588)
 015 " DIA CIRC CONCR
 0030/2999 LEN=0033 INSTALLED UNKN
 030 " DIA CIR PLASTIC

DIR: B TOTAL LEN: 1.943 MI. DIST: 10-3 SR: 2008
 LEFT MUN: MADISON T RIGHT MUN: MADISON T

003402 FT

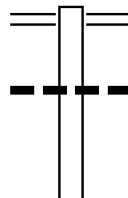
000556 FT

000000 FT

0030/2622	LEN=0040	INSTALLED	2004
	015 "DIA	CIRC CONCR	
0030/2448	LEN=0029	INSTALLED	UNKN
	015 "DIA	CIRC CONCR	
0030/2161	LEN=0034	INSTALLED	UNKN
	015 "DIA	CIRC CONCR	
0030/1606	LEN=0035	INSTALLED	UNKN
	015 "DIA	CIRC CONCR	
0030/0851	LEN=0034	INSTALLED	UNKN
	030 "DIA	CIRC CONCR	
0030/0770	LEN=0027	INSTALLED	UNKN
	018 "DIA	CIRC CONCR	
0030/0400	LEN=0033	INSTALLED	UNKN
003402 FT	2 0 16097	0 00 0033+91	
	036 "DIA	CIR PLASTIC	
	LEN=0040	INSTALLED	2005
0030/0000	LENGTH(AH	3588 BK 2846)	
	015 "DIA	CIRC CONCR	
0020/2249	LEN=0032	INSTALLED	UNKN
	015 "DIA	CIRC CONCR	
0020/1925	LEN=0031	INSTALLED	2004
	015 "DIA	CIRC CONCR	
0020/1656	LEN=0035	INSTALLED	UNKN
	015 "DIA	CIRC CONCR	
0020/1146	LEN=0028	INSTALLED	UNKN
	015 "DIA	CIRC ALUMIN	
0020/0946	LEN=0035	INSTALLED	2004
	015 "DIA	CIRC CONCR	
0020/0868	LEN=0036	INSTALLED	UNKN
	015 "DIA	CIRC CONCR	
0020/0521	LEN=0032	INSTALLED	UNKN
	018 "DIA	CIRC CONCR	
0020/0257	LEN=0034	INSTALLED	UNKN
000556 FT	2 0 16097	0 00 0005+54	
0020/0000	LENGTH(AH	2846 BK 0556)	
	024 "DIA	CIRC METAL	
0010/0320	LEN=0046	INSTALLED	UNKN
	WILDCAT SCHOOL RD		
0010/0310	(T689)		
0010/0122	BMSSEN 16/2008/0010/0097		
	2 0 16097	0 00 0000+98	
	WILDCAT RUN		
0010/0097	BMSBG 16/2008/0010/0097		
000000 FT	2 0 16097	0 00 0000+00	
	NC FLICK RD		
	SR 0861 SH		
	(SR0861 SEG 0052/0708)		
	MFC BEGIN = E		
0010/0000	LENGTH(AH	0556 BK 0000)	

EXTRACT DATE: 12/18/2023 ROADWAY MANAGEMENT SYSTEM PAGE NUMBER: 274
PRINT DATE: 12/21/2023 SLD COUNTY/SR - ANNUAL PRINT COUNTY: CLARION
DIR: B TOTAL LEN: 19.291 MI. DIST: 10-3 SR: 2007
LEFT MUN: ELK T RIGHT MUN: ELK T

101856 FT



101856 FT SR 0208 SH
0430/2720 (SR0208 SEG 0260/0000)
018 " DIA CIRC CONCR
0430/1846 LEN=0040 INSTALLED 2019

018 " DIA CIRC CONCR

DIR: B TOTAL LEN: 19.291 MI. DIST: 10-3 SR: 2007
 LEFT MUN: ELK T RIGHT MUN: ELK T

Stationing	Length	Material	Notes
099136 FT	0430/0591	LEN=0040	INSTALLED 1998
	099136 FT	2 0 16032 0 01	0534+09
		RACE TRACK RD (T424)	
	0430/0000	LENGTH(AH 2720 BK 1283)	
097853 FT	0420/0139	ELK BEAVER T	
	097853 FT	2 0 16032 0 01	0522+00
		018 "DIA CIRC METAL	
	0420/0000	LEN=0040	INSTALLED UNKN
		LENGTH(AH 1283 BK 1813)	
2 0 16032 0 01 0502+39 AMSLER RD (T411)	096040 FT	0410/0032	018 "DIA CIRC METAL
		096040 FT	LEN=0048 INSTALLED UNKN
	0410/0000	LENGTH(AH 1813 BK 2129)	
	0400/1350	010 "DIA CIRC METAL	LEN=0036 INSTALLED UNKN
093911 FT	0400/0108	015 "DIA CIRC CONCR	LEN=0030 INSTALLED UNKN
	093911 FT	2 0 16032 0 01	0481+12
		BEAVER FURNACE RD (T422)	
	0400/0000	LENGTH(AH 2129 BK 2681)	
	0390/1301	018 "DIA CIRC METAL	LEN=0030 INSTALLED UNKN
091230 FT	0390/0065	018 "DIA CIRC METAL	LEN=0047 INSTALLED UNKN
	091230 FT	2 0 16032 0 01	0454+17
		BOYDS RUN RD (T416)	
MADISON RD (T416)	0390/0000	LENGTH(AH 2681 BK 1343)	
	0380/1189	015 "DIA CIR PLASTIC	LEN=0030 INSTALLED 2019

DIR: B TOTAL LEN: 19.291 MI. DIST: 10-3 SR: 2007
 LEFT MUN: BEAVER T RIGHT MUN: BEAVER T

Stationing	Length	Notes	Material	Status
089887 FT	0380/0346		015 " DIA CIRC METAL	INSTALLED UNKN
	0380/0044		018 " DIA CIRC METAL	INSTALLED UNKN
	089887 FT	2 0 16032 0 01 0441+54		
	0380/0000	LENGTH(AH 1343 BK 1538)		
	0370/1429		018 " DIA CIRC METAL	INSTALLED UNKN
	0370/1246		048 " DIA CIRC METAL	INSTALLED UNKN
	0370/0882		018 " DIA CIRC METAL	INSTALLED UNKN
	0370/0669		015 " DIA CIRC CONCR	INSTALLED UNKN
	0370/0255		024 " DIA CIRC CONCR	INSTALLED UNKN
	088349 FT		LEN=0032	INSTALLED 1998
2 0 16032 0 00 0425+18 PROVIDENCE CHURCH RD (T417)	0370/0000	LENGTH(AH 1538 BK 2834)		
	0360/1140		018 " DIA CIRC METAL	INSTALLED UNKN
COTHERMAN RD (T419)	0360/1125			
	0360/0990		018 " DIA CIRC METAL	INSTALLED UNKN
	0360/0875		018 " DIA CIRC CONCR	INSTALLED UNKN
	0360/0691		018 " DIA CIRC CONCR	INSTALLED UNKN
	0360/0500		018 " DIA CIRC CONCR	INSTALLED UNKN
	0360/0022		018 " DIA CIRC METAL	INSTALLED UNKN
2 0 16032 0 00 0393+63 MCCOY RD (T711)	0360/0000	LENGTH(AH 2834 BK 2071)		
	0350/1488	BMS EN 16/2007/0350/1170		
	0350/1170	2 0 16032 0 00 0374+34		
	0350/1134	SR 0080 EB		
	0350/0722	BMSBG 16/2007/0350/1170		
		018 " DIA CIRC METAL		
		LEN=0040		INSTALLED UNKN
		018 " DIA CIRC CONCR		
		LEN=0031		INSTALLED UNKN

DIR: B TOTAL LEN: 19.291 MI. DIST: 10-3 SR: 2007
 LEFT MUN: BEAVER T RIGHT MUN: BEAVER T

083444 FT

083444 FT 2 0 16032 0 00 0374+34
 S 0350/0000 LENGTH(AH 2071 BK 3441)

080003 FT

---	0340/1093	018 " DIA	CIRC CONCR	
---		LEN=0040	INSTALLED	2006
---	0340/0449	015 " DIA	CIRC METAL	
---		LEN=0033	INSTALLED	UNKN
---	0340/0175	015 " DIA	CIRC CONCR	
---		LEN=0057	INSTALLED	UNKN
---	080003 FT	2 0 16032	0 00 0339+93	
---	S 0340/0000	LENGTH(AH	3441 BK 3599)	
---	0330/3122	024 " DIA	CIRC METAL	
---		LEN=0040	INSTALLED	UNKN
---	0330/2993	024 " DIA	CIRC METAL	
---		LEN=0039	INSTALLED	UNKN
---	0330/2717	018 " DIA	CIRC CONCR	
---		LEN=0032	INSTALLED	1998
---	0330/2490	018 " DIA	CIRC METAL	
---		LEN=0035	INSTALLED	UNKN
---	0330/1832	018 " DIA	CIRC CONCR	
---		LEN=0034	INSTALLED	UNKN
---	0330/1425	018 " DIA	CIRC METAL	
---		LEN=0034	INSTALLED	UNKN
---	0330/1031	018 " DIA	CIRC METAL	
---		LEN=0034	INSTALLED	UNKN
---	0330/0555	018 " DIA	CIRC CONCR	
---		LEN=0040	INSTALLED	1998
---	0330/0433	018 " DIA	CIRC CONCR	
---		LEN=0032	INSTALLED	1998
---	0330/0039	030 " DIA	CIR PLASTIC	
---	076404 FT	LEN=0060	INSTALLED	2004
---	S 0330/0000	LENGTH(AH	3599 BK 3306)	
---	0320/3066	018 " DIA	CIRC CONCR	
---		LEN=0040	INSTALLED	2004
---	0320/2655	018 " DIA	CIRC CONCR	
---		LEN=0048	INSTALLED	1998
---	0320/2251	018 " DIA	CIRC METAL	
---		LEN=0041	INSTALLED	UNKN
---	0320/1954	018 " DIA	CIRC CONCR	
---		LEN=0039	INSTALLED	UNKN

2 0 16032 0 00 0305+35 076404 FT
 TIPPECANOE RD
 (SR4005 SEG 0010/0000) 0330/0000

Stationing	Notes	Material	Length	Year
0320/1269		018" DIA CIRC CONCR	LEN=0050	1998
0320/0907		018" DIA CIRC METAL	LEN=0045	UNKN
0320/0325		018" DIA CIRC CONCR	LEN=0040	UNKN
0320/0143		BMSSEN 16/2007/0320/0000	2 0 16032 0 00 0270+28	
073098 FT		DEER CREEK		
0320/0000	5	BMSBG 16/2007/0320/0000	LENGTH(AH 3306 BK 2560)	
0310/2163		018" DIA CIRC CONCR	LEN=0045	UNKN
0310/1985		018" DIA CIRC CONCR	LEN=0040	UNKN
0310/1681		018" DIA CIRC CONCR	LEN=0040	UNKN
0310/1477		015" DIA CIRC METAL	LEN=0050	UNKN
0310/1310		018" DIA CIRC CONCR	LEN=0040	UNKN
0310/1170		015" DIA CIRC METAL	LEN=0050	UNKN
0310/1033		015" DIA CIRC METAL	LEN=0060	UNKN
0310/0690		018" DIA CIRC CONCR	LEN=0034	UNKN
		EAST END RD		
		(SR4001 SEG 0010/0000)		
		BEAVER		
0310/0372		PINEY T		
0310/0321		BMSSEN 16/2007/0310/0000	2 0 16032 0 00 0243+17	
070538 FT		CLARION RV		
		BMSBG 16/2007/0310/0000	LENGTH(AH 2560 BK 3189)	
		LAUREL RD		
		(T420)		
0300/3072		BMSSEN 16/2007/0300/2901	2 0 16032 0 00 0239+76	
0300/3007		PINEY CREEK		
0300/2901		BMSBG 16/2007/0300/2901		
0300/2543		015" DIA CIRC CONCR	LEN=0040	UNKN
0300/2174		018" DIA CIRC CONCR	LEN=0040	UNKN
MAUTHE RD (T421)				
0300/2080				
		018" DIA CIRC CONCR	LEN=0036	UNKN
0300/1822				

DIR: B TOTAL LEN: 19.291 MI. DIST: 10-3 SR: 2007
 LEFT MUN: PINEY T RIGHT MUN: PINEY T

Stationing	Length	Material	Notes
0300/1484	0040	018" DIA CIRC CONCR	INSTALLED 1999
0300/1250	0040	018" DIA CIRC CONCR	INSTALLED UNKN
0300/0994	0040	018" DIA CIRC CONCR	INSTALLED 1999
0300/0665	0040	018" DIA CIRC CONCR	INSTALLED UNKN
067349 FT			
067349 FT	2 0 16032 0 00 0210+77		
0300/0000	5	LENGTH(AH 3189 BK 3516)	
0290/3068	0040	018" DIA CIRC CONCR	INSTALLED UNKN
0290/2530	0030	018" DIA CIRC CONCR	INSTALLED UNKN
0290/2198	0040	036" DIA CIR PLASTIC	INSTALLED 1999
0290/1805	0038	018" DIA CIRC CONCR	INSTALLED UNKN
0290/1596	0028	018" DIA CIRC CONCR	INSTALLED UNKN
0290/1120	0040	015" DIA CIRC METAL	INSTALLED UNKN
0290/0739	0040	015" DIA CIRC METAL	INSTALLED 2006
0290/0320	0033	015" DIA CIRC METAL	INSTALLED 2006
0290/0089		054"H 00"W MULT PLSTIC	INSTALLED UNKN
063833 FT		TRIB TO PINEY CREEK	
0290/0000	5	STRUCTURE LENGTH 9 FT	
0290/0000		BMSID 16/2007/0290/0089	
0290/0000	5	PINEY DAM RD (T950)	
0280/2979	0042	024" DIA CIRC CONCR	INSTALLED UNKN
0280/2220	0035	048"H 60"W CON BOX CUL	INSTALLED UNKN
0280/2030	0042	018" DIA CIRC CONCR	INSTALLED UNKN
0280/1743	0037	015" DIA CIRC METAL	INSTALLED UNKN
0280/1180	0040	018" DIA CIRC CONCR	INSTALLED UNKN
0280/0890	0041	018" DIA CIRC CONCR	INSTALLED UNKN

2 0 16032 0 00 0175+09 063833 FT
 MT ZION RD
 (T841) 0290/0000

STOCKDILL RD
 (T428) 0280/2011

DIR: B TOTAL LEN: 19.291 MI. DIST: 10-3 SR: 2007
 LEFT MUN: PINEY T RIGHT MUN: PINEY T

Stationing	Description	Material	Length	Notes
060813 FT	0280/0520	018" DIA CIRC METAL	LEN=0039	INSTALLED UNKN
	0280/0138	018" DIA CIRC CONCR	LEN=0048	INSTALLED 1999
	060813 FT	2 0 16032 0 00 0145+06		
	0280/0000	LENGTH(AH 3020 BK 2942)		
	0270/2228	018" DIA CIRC METAL	LEN=0040	INSTALLED UNKN
	0270/1249	018" DIA CIRC METAL	LEN=0037	INSTALLED 2006
	0270/0965	018" DIA CIRC CONCR	LEN=0036	INSTALLED UNKN
	0270/0559	018" DIA CIR PLASTIC	LEN=0039	INSTALLED UNKN
057871 FT	0270/0146	030" DIA CIRC METAL	LEN=0051	INSTALLED UNKN
	057871 FT	2 0 16032 0 00 0116+24		
		COLEMAN RD (T430)		
	0270/0000	LENGTH(AH 2942 BK 1923)		
	0260/1907	018" DIA CIRC METAL	LEN=0060	INSTALLED UNKN
	0260/0376	018" DIA CIRC CONCR	LEN=0030	INSTALLED UNKN
	0260/0026	015" DIA CIRC METAL	LEN=0045	INSTALLED UNKN
2 0 16032 0 00 0096+20	055948 FT			
WYMAN RD (T842)	0260/0000	LENGTH(AH 1923 BK 1024)		
MCEWEN RD (T426)	0250/0419			
054924 FT	054924 FT	2 0 16032 0 00 0085+87		
		STOPP RD (T431)		
	0250/0000	LENGTH(AH 1024 BK 3261)		
	0240/3133	036" DIA CIR PLASTIC	LEN=0040	INSTALLED 2003
	0240/2931	018" DIA CIRC CONCR	LEN=0048	INSTALLED 2003
	0240/2684	018" DIA CIR PLASTIC	LEN=0060	INSTALLED UNKN
		018" DIA CIRC CONCR		

DIR: B TOTAL LEN: 19.291 MI. DIST: 10-3 SR: 2007
 LEFT MUN: PINEY T RIGHT MUN: PINEY T

Stationing	Notes	Item ID	Material / Description	Length	Installation
		0240/2169	LEN=0040	INSTALLED	2003
051663 FT		0240/0512	030 " DIA CIRC METAL	LEN=0044	INSTALLED UNKN
		051663 FT	2 0 16032 0 00 0053+18		
			BELLTOWN RD		
			(T435)		
		0240/0000	LENGTH(AH 3261 BK 2914)		
0230/2907					
		0230/2675	018 " DIA CIRC CONCR	LEN=0033	INSTALLED UNKN
		0230/2045	018 " DIA CIRC CONCR	LEN=0035	INSTALLED UNKN
			MYERS LN		
			(PRDR)		
		0230/1673	018 " DIA CIRC CONCR	LEN=0048	INSTALLED 2003
		0230/1624	018 " DIA CIRC CONCR	LEN=0040	INSTALLED 2003
		0230/1305	018 " DIA CIRC METAL	LEN=0043	INSTALLED UNKN
		0230/0985	030 " DIA CIR PLASTIC	LEN=0039	INSTALLED UNKN
		0230/0862	018 " DIA CIRC CONCR	LEN=0040	INSTALLED 2003
		0230/0748	018 " DIA CIRC CONCR	LEN=0040	INSTALLED 2003
		0230/0155	LEN=0040	INSTALLED	2003
048749 FT		048749 FT	2 0 16032 0 00 0024+00		
		0230/0000	LENGTH(AH 2914 BK 2396)		
		0220/2151	018 " DIA CIR PLASTIC	LEN=0040	INSTALLED 2016
		0220/1400	018 " DIA CIR PLASTIC	LEN=0030	INSTALLED UNKN
046353 FT		046353 FT	2 0 16032 0 00 0000+00		
			SR 0068 SH		
			(SRO068 SEG 0400/1503)		
		0220/0000	LENGTH(AH 2396 BK 2141)		
		0210/1668	BMSSEN 16/2007/0210/1648		
			1 0 00551 0 00 0057+18		
			CRAGGS RUN		
		0210/1648	BMSBG 16/2007/0210/1648		

DIR: B TOTAL LEN: 19.291 MI. DIST: 10-3 SR: 2007
 LEFT MUN: PINEY T RIGHT MUN: PINEY T

Stationing	Segment	Description	Material	Status
044212	FT	0210/0532	018 " DIA CIRC CONCR	INSTALLED UNKN
044212	FT	044212 FT	LEN=0040	1 0 00551 0 00 0040+70
		0210/0000	018 " DIA CIRC CONCR	INSTALLED UNKN
		0200/1699	LEN=0040	LENGTH(AH 2141 BK 2217)
			036 " DIA CIRC CONCR	INSTALLED UNKN
		0200/0859	LEN=0034	018 " DIA CIRC CONCR
			LEN=0032	INSTALLED UNKN
		0200/0363	036 " DIA CIRC CONCR	INSTALLED UNKN
			LEN=0030	INSTALLED UNKN
		0200/0133	CEMETERY RD	(TWP)
		0200/0119	018 " DIA CIRC METAL	INSTALLED UNKN
			LEN=0065	PINEY
041995	FT	0200/0095	MONROE T	
041995	FT	041995 FT	1 0 00551 0 00 0018+74	
		0200/0000	LENGTH(AH 2217 BK 1885)	
		0190/0855	036 " DIA CIRC CONCR	INSTALLED UNKN
			LEN=0040	018 " DIA CIRC METAL
		0190/0481	LEN=0060	INSTALLED UNKN
			KAHLE RD	
		0190/0206	(T436)	
		0190/0017	018 " DIA CIRC CONCR	INSTALLED 2003
		040110 FT	LEN=0032	1 0 00551 0 00 0000+00
		0190/0000	NC HUCKLEBERRY RIDGE RD	
			LENGTH(AH 1885 BK 2805)	
		0180/2667	018 " DIA CIRC CONCR	INSTALLED UNKN
			LEN=0032	
		0180/1734	015 " DIA CIRC METAL	INSTALLED UNKN
			LEN=0030	
		0180/0759	018 " DIA CIRC CONCR	INSTALLED UNKN
			LEN=0030	040 " DIA CIRC CONCR
		0180/0226	LEN=0033	INSTALLED UNKN
037305	FT	037305 FT	2 0 16022 0 02 0157+56	
			TINTOWN RD	

DIR: B TOTAL LEN: 19.291 MI. DIST: 10-3 SR: 2007
 LEFT MUN: MONROE T RIGHT MUN: MONROE T

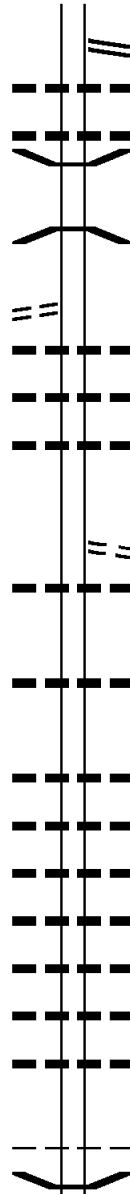
2 0 16007 0 02 0354+50 036034 FT
 COURSON RD
 (T440)

0170/0000

034981 FT

033632 FT

030979 FT



0180/0000	(SR2011 SEG 0070/0000)
0170/1217	LENGTH(AH 2805 BK 1271)
0170/0850	018 "DIA CIRC METAL
0170/0498	LEN=0046 INSTALLED UNKN
	024 "DIA CIRC METAL
	LEN=0033 INSTALLED UNKN
	BMSSEN 16/2007/0170/0400
	2 0 16007 0 02 0354+50
	LICKING CREEK
0170/0400	BMSBG 16/2007/0170/0400
036034 FT	
0170/0000	LENGTH(AH 1271 BK 1053)
0160/0798	018 "DIA CIRC CONCR
	LEN=0030 INSTALLED UNKN
0160/0699	018 "DIA CIRC CONCR
	LEN=0030 INSTALLED UNKN
0160/0529	018 "DIA CIRC CONCR
034981 FT	LEN=0030 INSTALLED UNKN
	2 0 16007 0 02 0343+97
	FORREST RD
	(T682)
0160/0000	LENGTH(AH 1053 BK 1349)
0150/1295	024 "DIA CIR PLASTIC
	LEN=0040 INSTALLED 1998
	018 "DIA CIRC METAL
0150/0368	LEN=0039 INSTALLED UNKN
033632 FT	2 0 16007 0 02 0330+50
0150/0000	LENGTH(AH 1349 BK 2653)
	018 "DIA CIRC METAL
0140/2516	LEN=0039 INSTALLED UNKN
	018 "DIA CIRC CONCR
0140/2041	LEN=0033 INSTALLED UNKN
	018 "DIA CIRC CONCR
0140/1717	LEN=0033 INSTALLED UNKN
	018 "DIA CIRC METAL
0140/1496	LEN=0047 INSTALLED UNKN
	018 "DIA CIRC CONCR
0140/1108	LEN=0033 INSTALLED UNKN
	018 "DIA CIRC CONCR
0140/0644	LEN=0033 INSTALLED UNKN
	018 "DIA CIRC METAL
0140/0225	LEN=0037 INSTALLED UNKN
030979 FT	2 0 16007 0 02 0304+18
	MONROE
	PORTER T
0140/0000	LENGTH(AH 2653 BK 0967)
0130/0819	BMSSEN 16/2007/0130/0800

DIR: B TOTAL LEN: 19.291 MI. DIST: 10-3 SR: 2007
 LEFT MUN: PORTER T RIGHT MUN: PORTER T

Stationing	Length	Description	Material	Notes
0130/0800	030012 FT	S BR LICKING CREEK	BMSBG	16/2007/0130/0800
0130/0000	0130/0000	LOCKER RD (T443)		LENGTH(AH 0967 BK 2002)
0120/0810	0120/0442	OVER RD (T483)	018" DIA CIRC CONCR	LEN=0032 INSTALLED UNKN
0120/0023	028010 FT	HOLLY HILL RD (T476)	018" DIA CIRC CONCR	LEN=0040 INSTALLED UNKN
0120/0000	0120/0000			LENGTH(AH 2002 BK 1347)
0110/1007	0110/0712		018" DIA CIRC METAL	LEN=0040 INSTALLED UNKN
0110/0605	0110/0110		018" DIA CIRC CONCR	LEN=0040 INSTALLED UNKN
0110/0000	026663 FT		018" DIA CIRC CONCR	LEN=0040 INSTALLED 1999
0110/0000	0110/0000			LENGTH(AH 1347 BK 2869)
0100/2085	0100/1348	HAUL RD (T449)	018" DIA CIRC CONCR	LEN=0048 INSTALLED 1998
0100/1263	0100/0865		036" DIA CIRC METAL	LEN=0040 INSTALLED UNKN
0100/0865	0100/0865		018" DIA CIRC METAL	LEN=0042 INSTALLED UNKN
0100/0000	023794 FT	PACKING RD (T493)		LENGTH(AH 2869 BK 1902)
0090/1080	0090/0351		018" DIA CIRC CONCR	LEN=0032 INSTALLED 1998
0090/0351	021892 FT		018" DIA CIRC CONCR	LEN=0033 INSTALLED UNKN
0090/0351	021892 FT			2 0 16007 0 02 0220+63

DIR: B TOTAL LEN: 19.291 MI. DIST: 10-3 SR: 2007
 LEFT MUN: PORTER T RIGHT MUN: PORTER T

Stationing	Notes	Stationing	Notes
		0090/0000	BUG RD (T480) LENGTH(AH 1902 BK 2008)
		0080/1783	018 "DIA CIRC CONCR LEN=0029 INSTALLED UNKN
		0080/1455	018 "DIA CIRC CONCR LEN=0030 INSTALLED UNKN
		0080/1136	015 "DIA CIRC METAL LEN=0030 INSTALLED UNKN
019884 FT		0080/0301	018 "DIA CIRC CONCR LEN=0057 INSTALLED UNKN
		019884 FT	2 0 16007 0 01 0193+05 TR LEATHERWD STRUCTURE LENGTH 10 FT BMSID 16/2007/0080/0000
		0080/0000	LENGTH(AH 2008 BK 2841)
		0070/2158	024 "DIA CIRC CONCR LEN=0030 INSTALLED UNKN
		0070/0831	018 "DIA CIRC CONCR LEN=0036 INSTALLED UNKN
		0070/0441	018 "DIA CIRC CONCR LEN=0035 INSTALLED UNKN
2 0 16007 0 01 0164+75 017043 FT PIOLETT RD (T306)		017043 FT	
		0070/0000	LENGTH(AH 2841 BK 1629)
		0060/1469	030 "DIA CIRC METAL LEN=0039 INSTALLED UNKN
		0060/1277	018 "DIA CIRC CONCR LEN=0034 INSTALLED UNKN
		0060/0956	018 "DIA CIRC METAL LEN=0031 INSTALLED UNKN
		0060/0615	018 "DIA CIRC CONCR LEN=0028 INSTALLED UNKN
015414 FT		015414 FT	2 0 16007 0 01 0148+50 SHORT CUT RD (T473)
		0060/0000	LENGTH(AH 1629 BK 2821)
		0050/2674	018 "DIA CIRC CONCR LEN=0029 INSTALLED UNKN
		0050/1962	018 "DIA CIRC METAL LEN=0030 INSTALLED UNKN
		0050/1436	018 "DIA CIRC CONCR LEN=0041 INSTALLED 2000

Stationing	Notes	Material	Length	Year
012593 FT	0050/0783	018" DIA CIRC CONCR	LEN=0040	INSTALLED 2000
	0050/0485	018" DIA CIRC CONCR	LEN=0031	INSTALLED UNKN
	012593 FT	20 16007 0 01 0120+22		
	0050/0000	LENGTH(AH 2821 BK 2910)		
	0040/2413	018" DIA CIRC CONCR	LEN=0040	INSTALLED 1998
	0040/2120	018" DIA CIRC METAL	LEN=0033	INSTALLED UNKN
	0040/1672	018" DIA CIRC CONCR	LEN=0033	INSTALLED UNKN
	0040/0910	036" DIA CIR PLASTIC	LEN=0052	INSTALLED 2000
	0040/0645	SHERIDEN RD (T478)		
	0040/0500	018" DIA CIRC CONCR	LEN=0032	INSTALLED UNKN
009683 FT	0040/0250	018" DIA CIRC CONCR	LEN=0030	INSTALLED UNKN
	009683 FT	20 16007 0 01 0091+12		
	0040/0000	VILLAGE: ROCKVILLE		
	0030/2664	015" DIA CIRC METAL	LEN=0038	INSTALLED UNKN
	0030/2437	LENGTH(AH 2910 BK 2964)		
	0030/1358	018" DIA CIRC CONCR	LEN=0033	INSTALLED UNKN
	0030/1238	018" DIA CIRC CONCR	LEN=0038	INSTALLED UNKN
ROCKVILLE RD (TWP)	0030/0899	018" DIA CIRC METAL	LEN=0072	INSTALLED 2002
0030/0848	0030/0829	HUBER RD (T472)		
	0030/0405	024" DIA CIRC METAL	LEN=0041	INSTALLED UNKN
006719 FT	0030/0015	BMS EN 16/2007/0030/0000		
	006719 FT	20 16007 0 01 0061+41		
		VILLAGE: LTHRWOOD/ROCKV		
		TR LEATHERWD		
		BMSBG 16/2007/0030/0000		

DIR: B TOTAL LEN: 19.291 MI. DIST: 10-3 SR: 2007
 LEFT MUN: PORTER T RIGHT MUN: PORTER T

SHRUB RD
(T463)

0020/1486




LINWOOD RD
(T465)

0020/0521
003626 FT

000000 FT

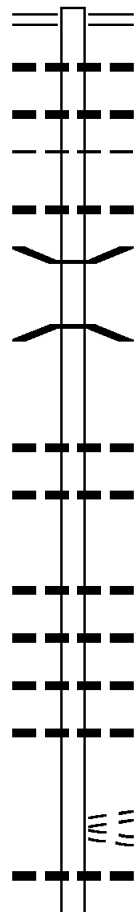
0030/0000	LENGTH(AH 2964 BK 3093)
0020/2270	018 "DIA CIRC CONCR LEN=0031 INSTALLED UNKN
0020/1189	042 "DIA CIRC CONCR LEN=0031 INSTALLED UNKN
0020/1027	018 "DIA CIRC METAL LEN=0035 INSTALLED UNKN
0020/0739	018 "DIA CIRC METAL LEN=0035 INSTALLED UNKN
0020/0530	015 "DIA CIRC METAL LEN=0032 INSTALLED UNKN
003626 FT	2 0 16007 0 01 0030+34 VILLAGE: LETHERWOOD
0020/0000	LENGTH(AH 3093 BK 3626) 018 "DIA CIR PLASTIC
0010/3517	LEN=0040 INSTALLED 2016 018 "DIA CIRC CONCR
0010/3183	LEN=0032 INSTALLED 1998 018 "DIA CIRC METAL
0010/3050	LEN=0030 INSTALLED UNKN 018 "DIA CIRC CONCR
0010/2745	LEN=0032 INSTALLED 1998 018 "DIA CIRC CONCR
0010/2374	LEN=0035 INSTALLED UNKN 015 "DIA CIRC CONCR
0010/2128	LEN=0030 INSTALLED UNKN 012 "DIA CIRC CONCR
0010/1714	LEN=0025 INSTALLED UNKN 015 "DIA CIRC CONCR
0010/1357	LEN=0025 INSTALLED UNKN 012 "DIA CIRC CONCR
0010/1011	LEN=0029 INSTALLED UNKN 018 "DIA CIRC CONCR
0010/0796	LEN=0043 INSTALLED UNKN 018 "DIA CIRC CONCR
0010/0515	LEN=0030 INSTALLED UNKN 048 "DIA CIRC CONCR
0010/0341	LEN=0070 INSTALLED UNKN
000000 FT	2 0 16007 0 00 0000+00 NC CURLLSVILLE RD
0010/0000	SR 0861 SH (SR 0861 SEG 0212/0000) MFC BEGIN = D LENGTH(AH 3626 BK 0000)

EXTRACT DATE: 12/18/2023 ROADWAY MANAGEMENT SYSTEM PAGE NUMBER: 260
 PRINT DATE: 12/21/2023 SLD COUNTY/SR - ANNUAL PRINT COUNTY: CLARION
 DIR: B TOTAL LEN: .000 MI. DIST: 10-3 SR: 2006
 LEFT MUN: CLARION T RIGHT MUN: CLARION T

000000 FT		000000 FT	
000000 FT		7030/0000 FT	LENGTH(AH 2218 BK 2854)
000000 FT		000000 FT	
		7020/0000 FT	LENGTH(AH 2854 BK 2836)
		000000 FT	
		7010/0000 FT	LENGTH(AH 2836 BK 0000)

DIR: B TOTAL LEN: 12.158 MI. DIST: 10-3 SR: 2005
 LEFT MUN: CLARION T RIGHT MUN: CLARION T

064193 FT



064193 FT SR 0322 SH
 0240/3172 (SR0322 SEG 0550/0000)
 015 " DIA CIRC METAL
 0240/3155 LEN=0058 INSTALLED UNKN
 015 " DIA CIRC METAL
 0240/3142 LEN=0059 INSTALLED UNKN
 CLARION
 0240/2713 LIMESTONE T
 018 " DIA CIRC CONCR
 0240/2629 LEN=0037 INSTALLED UNKN
 0240/1916 BMS EN 16/2005/0240/1894
 2 0 16009 0 03 0637+70
 LT PINEY CR
 0240/1894 BMSBG 16/2005/0240/1894

061021 FT

0240/0576 018 " DIA CIRC CONCR
 LEN=0058 INSTALLED UNKN
 018 " DIA CIRC METAL
 0240/0257 LEN=0045 INSTALLED UNKN
 061021 FT 2 0 16009 0 03 0618+55
 0240/0000 LENGTH(AH 3172 BK 3048)
 018 " DIA CIRC CONCR
 0230/2780 LEN=0048 INSTALLED 2000
 018 " DIA CIRC CONCR
 0230/2221 LEN=0042 INSTALLED UNKN
 018 " DIA CIR PLASTIC
 0230/1754 LEN=0068 INSTALLED 2022
 018 " DIA CIRC METAL
 0230/1443 LEN=0040 INSTALLED UNKN
 CORSICA RD
 (T329)
 HOLDEN RD
 (T830)
 0230/1424 018 " DIA CIRC METAL
 0230/1352 LEN=0043 INSTALLED UNKN
 018 " DIA CIRC METAL

DIR: B TOTAL LEN: 12.158 MI. DIST: 10-3 SR: 2005
 LEFT MUN: LIMESTONE T RIGHT MUN: LIMESTONE T

2 0 16009 0 03 0587+82 057973 FT
 BEATTY RD
 (T559) 0230/0000

2 0 16009 0 03 0562+69 055509 FT
 STEELE RD
 (T557) 0220/0000

SMITH RD
 (T552) 0200/0035
 050809 FT

0230/1196	LEN=0045	INSTALLED UNKN
018 "DIA	CIRC METAL	
0230/1134	LEN=0042	INSTALLED UNKN
018 "DIA	CIRC CONCR	
0230/1010	LEN=0042	INSTALLED UNKN
018 "DIA	CIRC CONCR	
0230/0870	LEN=0040	INSTALLED UNKN
057973 FT		
0230/0000	LENGTH(AH 3048 BK 2464)	
018 "DIA	CIRC CONCR	
0220/2313	LEN=0042	INSTALLED UNKN
018 "DIA	CIRC CONCR	
0220/1835	LEN=0048	INSTALLED 2000
055509 FT		
0220/0000	LENGTH(AH 2464 BK 1595)	
053914 FT		
0210/0000	LENGTH(AH 1595 BK 3105)	
072"H 00"W	MULT PLSTIC	
0200/2995	LEN=0051	INSTALLED UNKN
018 "DIA	CIRC CONCR	
0200/2170	LEN=0052	INSTALLED UNKN
018 "DIA	CIRC METAL	
0200/1365	LEN=0050	INSTALLED UNKN
015 "DIA	CIR PLASTIC	
0200/0940	LEN=0062	INSTALLED 2006
SUTTON RD		
(T813)		
0200/0885		
060 "DIA	CIRC METAL	
0200/0272	LEN=0050	INSTALLED 2001
050809 FT		
2 0 16009 0 02 0510+81		
CURTAIN BOTTOM RD		
(T761)		
0200/0000	LENGTH(AH 3105 BK 2988)	

DIR: B TOTAL LEN: 12.158 MI. DIST: 10-3 SR: 2005
 LEFT MUN: LIMESTONE T RIGHT MUN: LIMESTONE T

BURGOON RD
(T815)

0190/1349

047821 FT

045214 FT

BYPASS RD
(T440)

0170/1858

---	0190/2037	018 " DIA	CIRC	CONCR	LEN=0040	INSTALLED	2000
---	0190/1528	027 " DIA	CIRC	CONCR	LEN=0048	INSTALLED	2002
---	0190/1445	018 " DIA	CIRC	CONCR	LEN=0050	INSTALLED	UNKN
==							
---	0190/1117	018 " DIA	CIRC	CONCR	LEN=0048	INSTALLED	2000
---	0190/0492	018 " DIA	CIRC	CONCR	LEN=0032	INSTALLED	UNKN
---	0190/0009	BMSSEN 16/2005/0190/0000					
---	047821 FT	2 0 16009 0 02 0480+85					
---		084"H 95"W CON BOX CUL					
---		LEN=0025	INSTALLED	UNKN			
---		PINEY CREEK					
---	5 0190/0000	BMSBG 16/2005/0190/0000					
---		LENGTH(AH 2988 BK 2607)					

---	0180/1297	018 " DIA	CIRC	METAL	LEN=0036	INSTALLED	UNKN
---	0180/1021	018 " DIA	CIRC	CONCR	LEN=0032	INSTALLED	UNKN

---	0180/0260	018 " DIA	CIRC	CONCR	LEN=0036	INSTALLED	UNKN
---	045214 FT	2 0 16009 0 02 0454+90					
---	5 0180/0000	LENGTH(AH 2607 BK 3189)					
---		018 " DIA	CIRC	METAL			
---	0170/3150	LEN=0042	INSTALLED	UNKN			

---	0170/2503	018 " DIA	CIRC	CONCR	LEN=0040	INSTALLED	2002
---		015 " DIA	CIRC	METAL			
---	0170/2166	LEN=0032	INSTALLED	UNKN			
---		018 " DIA	CIRC	CONCR			
---	0170/1894	LEN=0040	INSTALLED	2000			
---		SANDY FLAT RD					
---		(T810)					
---	0170/1858	018 " DIA	CIRC	CONCR	LEN=0040	INSTALLED	2001

---	0170/1507	018 " DIA	CIRC	CONCR	LEN=0040	INSTALLED	2000

---	0170/0881	018 " DIA	CIRC	CONCR	LEN=0040	INSTALLED	2000

DIR: B TOTAL LEN: 12.158 MI. DIST: 10-3 SR: 2005
 LEFT MUN: LIMESTONE T RIGHT MUN: LIMESTONE T

Stationing	Notes	Stationing	Notes
042025 FT		042025 FT	2 0 16009 0 02 0423+13 018 "DIA CIRC CONCR LEN=0030 INSTALLED UNKN
		0170/0000	LENGTH(AH 3189 BK 1310) 018 "DIA CIRC CONCR
C L SCHOOL RD (SR2015 SEG 0010/0000)	0160/0945	0160/1219	LEN=0039 INSTALLED UNKN
		0160/0899	BMS EN 16/2005/0160/1040 2 0 16009 0 00 0407+31 PINEY CREEK
		0160/0852	BMSBG 16/2005/0160/1040 KINGSVILLE RD
		0160/0699	(T539)
FENSTERMAKER RD (T339)	0160/0029 040715 FT	040715 FT	2 0 16009 0 01 0406+58 VILLAGE: KINGSVILLE CALDWELL RD (T442)
		0160/0000	LENGTH(AH 1310 BK 2351) 015 "DIA CIRC METAL LEN=0037 INSTALLED UNKN
		0150/1717	018 "DIA CIRC CONCR LEN=0036 INSTALLED UNKN
		0150/0832	
	038364 FT	038364 FT	2 0 16009 0 01 0384+87 018 "DIA CIRC CONCR LEN=0054 INSTALLED UNKN
		0150/0000	LENGTH(AH 2351 BK 2441) 018 "DIA CIRC CONCR LEN=0025 INSTALLED UNKN
		0140/1626	018 "DIA CIRC CONCR LEN=0035 INSTALLED UNKN
		0140/0892	
	035923 FT	035923 FT	2 0 16009 0 01 0360+46 LENGTH(AH 2441 BK 2535) 015 "DIA CIRC CONCR LEN=0032 INSTALLED 2005
		0140/0000	018 "DIA CIRC CONCR LEN=0053 INSTALLED UNKN
		0130/2285	SHANNONDALE RD
		0130/1668	(SR2001 SEG 0190/0000)
FOREST DR (SR2001 SEG 0190/0000)	0130/1622	0130/1622	

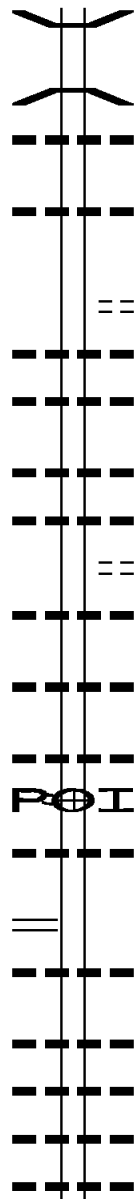
EXTRACT DATE: 12/18/2023
PRINT DATE: 12/21/2023

ROADWAY MANAGEMENT SYSTEM
SLD COUNTY/SR - ANNUAL PRINT

PAGE NUMBER: 255
COUNTY: CLARION

DIR: B TOTAL LEN: 12.158 MI.
LEFT MUN: LIMESTONE T

DIST: 10-3 SR: 2005
RIGHT MUN: LIMESTONE T



033388 FT

CHARLES MACHINE DR
(PRDR)

0120/0467

2 0 16009 0 00 0297+85 029720 FT
LIMESTONE RD
(SR2016 SEG 0030/2419) 0120/0000

0130/1264	BMS EN 16/2005/0130/1245
	2 0 16009 0 00 0346+84
	POE RUN
0130/1245	BMSBG 16/2005/0130/1245
	018 " DIA CIRC CONCR
0130/1040	LEN=0040 INSTALLED 2000
	024 " DIA CIRC CONCR
0130/0284	LEN=0036 INSTALLED UNKN
033388 FT	2 0 16009 0 00 0334+47
	CONNER RD
	(T514)
5 0130/0000	LENGTH(AH 2535 BK 3668)
	018 " DIA CIRC CONCR
0120/3644	LEN=0056 INSTALLED 2000
	018 " DIA CIRC CONCR
0120/3316	LEN=0040 INSTALLED 2000
	018 " DIA CIRC CONCR
0120/2636	LEN=0056 INSTALLED 2000
	018 " DIA CIRC CONCR
0120/2407	LEN=0048 INSTALLED UNKN
	WIND AND ROCK LN
	(PRDR)
0120/2394	018 " DIA CIRC CONCR
0120/2158	LEN=0040 INSTALLED 2000
	018 " DIA CIRC CONCR
0120/1367	LEN=0040 INSTALLED 2000
	024 " DIA CIRC METAL
0120/0751	LEN=0035 INSTALLED UNKN
	(APRA) CHARLES MACHINE
0120/0467	036 " DIA CIRC METAL
0120/0033	LEN=0036 INSTALLED UNKN
029720 FT	
5 0120/0000	LENGTH(AH 3668 BK 2732)
	018 " DIA CIRC CONCR
0110/2487	LEN=0040 INSTALLED 2000
	018 " DIA CIRC CONCR
0110/1832	LEN=0040 INSTALLED 2001
	018 " DIA CIRC METAL
0110/1324	LEN=0032 INSTALLED UNKN
	015 " DIA CIRC METAL
0110/1087	LEN=0039 INSTALLED UNKN
	018 " DIA CIRC METAL
0110/0903	LEN=0032 INSTALLED 2001

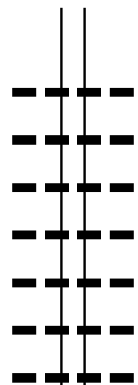
Stationing	Notes	Stationing	Notes
026988 FT		026988 FT	2 0 16009 0 00 0270+59
	--- ---	0110/0000	LENGTH(AH 2732 BK 2483)
	--- ---	0100/2384	018 " DIA CIRC CONCR
			LEN=0032 INSTALLED 2000
		0100/2180	018 " DIA CIRC CONCR
			LEN=0032 INSTALLED 2000
			018 " DIA CIRC CONCR
024505 FT	--- ---	0100/0506	LEN=0040 INSTALLED 2000
		024505 FT	2 0 16009 0 00 0245+76
	--- ---	0100/0000	LENGTH(AH 2483 BK 2622)
			018 " DIA CIRC CONCR
		0090/2608	LEN=0040 INSTALLED 2000
			KELLY ESTATE RD
	==	0090/1956	(TB41)
			018 " DIA CIRC CONCR
	--- ---	0090/1936	LEN=0043 INSTALLED UNKN
		0090/1691	BMSBG 16/2005/0090/1670
			2 0 16009 0 00 0219+59
			GLADE RUN
	--- ---	0090/1670	BMSBG 16/2005/0090/1670
			FROGTOWN RD
	==	0090/1574	(TB40)
			018 " DIA CIRC CONCR
STORE RD (T512)	--- ---	0090/1490	LEN=0044 INSTALLED 2000
			018 " DIA CIRC CONCR
	==	0090/1326	LEN=0064 INSTALLED 2001
			015 " DIA CIRC CONCR
	--- ---	0090/1300	LEN=0035 INSTALLED UNKN
		0090/1048	
			018 " DIA CIRC METAL
	--- ---	0090/0110	LEN=0037 INSTALLED UNKN
		021883 FT	2 0 16009 0 00 0219+59
			VILLAGE: FROGTOWN
			SR 0066 SH
SR 0066 SH (SR0066 SEG 0180/0926)	--- ---	0090/0000	(SR0066 SEG 0180/0926)
			LENGTH(AH 2622 BK 3065)
		0080/2993	018 " DIA CIRC CONCR
			LEN=0039 INSTALLED UNKN
			015 " DIA CIRC METAL

DIR: B TOTAL LEN: 12.158 MI. DIST: 10-3 SR: 2005
 LEFT MUN: LIMESTONE T RIGHT MUN: LIMESTONE T

		0080/2380	LEN=0032	INSTALLED	UNKN
		0080/1547	LEN=0040	018 " DIA	CIRC CONCR
		0080/1442	LEN=0048	INSTALLED	2005
		0080/1255	LEN=0040	018 " DIA	CIRC CONCR
		0080/0960	LEN=0040	INSTALLED	UNKN
	018818 FT	018818 FT	2 0 16009	0 00	0189+00
			RAYBUCK RD		
			(T418)		
		0080/0000	LENGTH(AH 3065 BK 2827)		
HOOVER RD (T518)	0070/2805				
		0070/2449	LEN=0040	018 " DIA	CIRC CONCR
		0070/2249	LEN=0040	INSTALLED	2005
		0070/1775	LEN=0038	018 " DIA	CIRC CONCR
		0070/1490	LEN=0048	INSTALLED	2005
STONEY RD (T620)	0070/1240				
	015991 FT	015991 FT	2 0 16009	0 00	0160+37
		0070/0000	LENGTH(AH 2827 BK 2472)		
		0060/2414	LIMESTONE		
		0060/2367	LEN=0040	024 " DIA	CIRC METAL
SKYLINE DR (T477)	0060/2051				
		0060/1725	LEN=0037	018 " DIA	CIRC CONCR
		0060/1345	LEN=0066	INSTALLED	UNKN
		0060/1188	LEN=0035	018 " DIA	CIRC CONCR
		0060/0981	LEN=0040	INSTALLED	2017
		0060/0345	LEN=0038	018 " DIA	CIRC CONCR
					INSTALLED UNKN

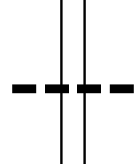
DIR: B TOTAL LEN: 12.158 MI. DIST: 10-3 SR: 2005
 LEFT MUN: PORTER T RIGHT MUN: PORTER T

013519 FT

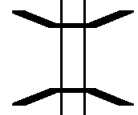


013519 FT 2 0 16009 0 00 0135+65
 5 0060/0000 LENGTH(AH 2472 BK 2479)
 018 " DIA CIRC CONCR
 0050/2317 LEN=0037 INSTALLED UNKN
 036 " DIA CIRC METAL
 0050/1953 LEN=0047 INSTALLED UNKN
 018 " DIA CIRC CONCR
 0050/1602 LEN=0039 INSTALLED UNKN
 018 " DIA CIRC CONCR
 0050/1224 LEN=0037 INSTALLED UNKN
 018 " DIA CIRC CONCR
 0050/1086 LEN=0041 INSTALLED UNKN
 018 " DIA CIRC CONCR
 0050/0623 LEN=0042 INSTALLED UNKN
 018 " DIA CIRC CONCR
 0050/0301 LEN=0040 INSTALLED 2004

011040 FT

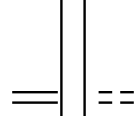


011040 FT 2 0 16009 0 00 0110+86
 5 0050/0000 LENGTH(AH 2479 BK 2449)
 024 " DIA CIR PLASTIC
 0040/2167 LEN=0040 INSTALLED 2005



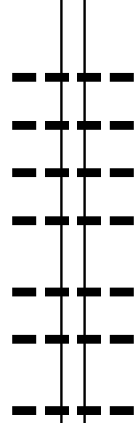
0040/0834 BMS EN 16/2005/0040/0815
 2 0 16009 0 00 0094+08
 TR LEATHERWD
 0040/0815 BMS BG 16/2005/0040/0815

008591 FT



008591 FT 2 0 16009 0 00 0086+01
 SWARTFAGER RD
 (T515)
 5 0040/0000 LENGTH(AH 2449 BK 3812)

BRINKERTON RD
 (SR2004 SEG 0040/1101) 0040/0000



0030/2841 018 " DIA CIR PLASTIC
 LEN=0040 INSTALLED 2017
 024 " DIA CIRC METAL
 0030/2592 LEN=0042 INSTALLED UNKN
 024 " DIA CIRC METAL
 0030/2332 LEN=0039 INSTALLED UNKN
 018 " DIA CIRC CONCR
 0030/2035 LEN=0047 INSTALLED UNKN
 018 " DIA CIRC CONCR
 0030/1286 LEN=0040 INSTALLED 2004
 018 " DIA CIRC CONCR
 0030/1033 LEN=0037 INSTALLED UNKN
 018 " DIA CIRC METAL
 0030/0347 LEN=0036 INSTALLED UNKN

DIR: B TOTAL LEN: 12.158 MI. DIST: 10-3 SR: 2005
 LEFT MUN: PORTER T RIGHT MUN: PORTER T

2 0 16009 0 00 0047+74 004779 FT
 DELP RD
 (T494) 0030/0000

0030/0130 018 " DIA CIRC METAL
 LEN=0040 INSTALLED UNKN
 0030/0031 018 " DIA CIRC CONCR
 004779 FT LEN=0037 INSTALLED UNKN
 0030/0000 LENGTH(AH 3812 BK 3094)

LC TO CHURCH RD
 (CONN) 0020/0119
 2 0 16009 0 00 0017+45 001685 FT
 CHURCH RD
 (T300) 0020/0000

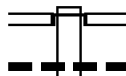
0020/1566 018 " DIA CIRC METAL
 LEN=0037 INSTALLED UNKN
 0020/1441 018 " DIA CIR PLASTIC
 LEN=0037 INSTALLED UNKN
 0020/1342 018 " DIA CIRC METAL
 LEN=0043 INSTALLED UNKN
 0020/0778 015 " DIA CIRC METAL
 LEN=0042 INSTALLED UNKN
 0020/0365 018 " DIA CIRC CONCR
 LEN=0032 INSTALLED UNKN
 0020/0130 018 " DIA CIRC CONCR
 LEN=0040 INSTALLED UNKN

000000 FT
 S REIDSBURG RD
 (SR2003 SEG 0090/0000) 0010/0000

0010/1685 018 " DIA CIRC CONCR
 LEN=0042 INSTALLED UNKN
 0010/1205 018 " DIA CIRC CONCR
 LEN=0040 INSTALLED UNKN
 0010/0925 018 " DIA CIRC CONCR
 LEN=0042 INSTALLED UNKN
 0010/0860 CAMP RD
 (T301)
 0010/0630 BMSSEN 16/2005/0010/0610
 2 0 16009 0 00 0000+00
 JACK RUN
 0010/0610 BMSBG 16/2005/0010/0610
 0010/0417 018 " DIA CIRC CONCR
 LEN=0040 INSTALLED UNKN
 0010/0015 018 " DIA CIRC METAL
 LEN=0045 INSTALLED UNKN
 000000 FT 2 0 16009 0 00 0000+00
 INTER-BK OLEAN TR
 OLEAN TR
 (SR2003 SEG 0090/0000)
 MFC BEGIN = D
 0010/0000 LENGTH(AH 1685 BK 0000)

EXTRACT DATE: 12/18/2023 ROADWAY MANAGEMENT SYSTEM PAGE NUMBER: 250
PRINT DATE: 12/21/2023 SLD COUNTY/SR - ANNUAL PRINT COUNTY: CLARION
DIR: B TOTAL LEN: 1.530 MI. DIST: 10-3 SR: 2004
LEFT MUN: PORTER T RIGHT MUN: PORTER T

008079 FT



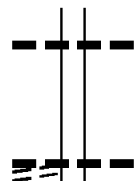
008079 FT
INTER-AHD SWARTFAGER RD
(T515)
OLEAN TR
0040/1101 (SR2005 SEG 0040/0000)
024 " DIA CIRC METAL
0040/1070 LEN=0060 INSTALLED UNKN

DIR: B TOTAL LEN: 1.530 MI. DIST: 10-3 SR: 2004
 LEFT MUN: PORTER T RIGHT MUN: PORTER T

BUS RD
(T487)

006978 FT

0040/0000

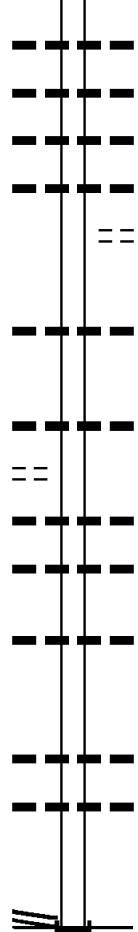


0040/0628 018 " DIA CIRC METAL
 LEN=0056 INSTALLED UNKN
 006978 FT 2 0 16010 0 01 0067+37
 018 " DIA CIRC METAL
 LEN=0051 INSTALLED UNKN
 LENGTH(AH 1101 BK 3342)

MILLER RD
(T492)

003636 FT

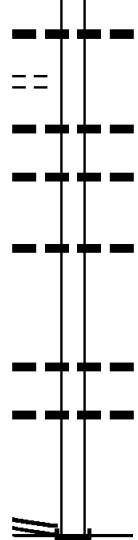
0020/2285



0030/1735 048 " DIA CIRC METAL
 LEN=0048 INSTALLED UNKN
 0030/1419 018 " DIA CIRC CONCR
 LEN=0034 INSTALLED 2005
 0030/1151 018 " DIA CIRC CONCR
 LEN=0034 INSTALLED UNKN
 0030/0577 018 " DIA CIRC METAL
 LEN=0034 INSTALLED UNKN
 DELP RD
 0030/0108 (T494)
 003636 FT 2 0 16010 0 00 0032+92
 0030/0000 LENGTH(AH 3342 BK 3236)
 072"H 84"W ELLIP METAL
 0020/3236 LEN=0040 INSTALLED UNKN

000400 FT

0010/0329



0020/2330 027 " DIA CIR PLASTIC
 LEN=0040 INSTALLED UNKN
 0020/2021 018 " DIA CIRC METAL
 LEN=0032 INSTALLED UNKN
 0020/1518 018 " DIA CIRC METAL
 LEN=0029 INSTALLED UNKN
 0020/0846 018 " DIA CIRC METAL
 LEN=0030 INSTALLED UNKN
 000400 FT 2 0 16010 0 00 0004+00
 0020/0000 LENGTH(AH 3236 BK 0400)
 018 " DIA CIRC CONCR
 0010/0329 LEN=0040 INSTALLED UNKN
 018 " DIA CIRC CONCR
 0010/0056 LEN=0046 INSTALLED 1998
 NC BR INKERTON RD
 INTER-BK REIDSBURG RD
 000000 FT (SR2003 SEG 0120/0677)
 MFC BEGIN = E
 0010/0000 LENGTH(AH 0400 BK 0000)

2 0 16010 1 00 0000+00 000000 FT
 REIDSBURG RD
 (SR2003 SEG 0120/0677) 0010/0000

DIR: B TOTAL LEN: 12.180 MI. DIST: 10-3 SR: 2003
 LEFT MUN: MONROE T RIGHT MUN: MONROE T

TIMBER BRIDGE RD
 (T526)

SR 0068 SH 064312 FT
 (SR0068 SEG 0490/2465) 0240/2918

064312 FT	SR 0068 SH
0240/2918	(SR0068 SEG 0490/2465)
0240/2860	018 " DIA CIRC CONCR LEN=0052 INSTALLED UNKN
0240/2540	015 " DIA CIRC METAL LEN=0048 INSTALLED UNKN
0240/1828	018 " DIA CIRC CONCR LEN=0056 INSTALLED 2001
0240/1780	018 " DIA CIRC CONCR LEN=0085 INSTALLED 2001
0240/1746	NC ZION RD E REIDSBURG RD (SR2012 SEG 0010/0000)
0240/1685	024 " DIA CIRC CONCR LEN=0040 INSTALLED 2001
0240/1290	015 " DIA CIRC METAL LEN=0032 INSTALLED UNKN
0240/0547	018 " DIA CIRC CONCR LEN=0040 INSTALLED 2001
0240/0153	018 " DIA CIRC CONCR LEN=0040 INSTALLED 2001
061394 FT	2 0 16008 0 01 0577+09
0240/0000	LENGTH(AH 2918 BK 2872)
0230/2739	015 " DIA CIRC METAL LEN=0032 INSTALLED UNKN
0230/2487	018 " DIA CIRC CONCR LEN=0040 INSTALLED 2001
0230/1879	036 " DIA CIR PLASTIC LEN=0050 INSTALLED UNKN
0230/1860	024 " DIA CIR PLASTIC LEN=0050 INSTALLED UNKN
0230/1658	018 " DIA CIR PLASTIC LEN=0035 INSTALLED UNKN
0230/1204	018 " DIA CIR PLASTIC LEN=0030 INSTALLED UNKN
0230/0584	030 " DIA CIR PLASTIC LEN=0050 INSTALLED UNKN
0230/0060	015 " DIA CIRC METAL LEN=0045 INSTALLED UNKN
058522 FT	2 0 16008 0 01 0548+37
	GOURLEY RD (T478)

061394 FT

058522 FT

DIR: B TOTAL LEN: 12.180 MI. DIST: 10-3 SR: 2003
 LEFT MUN: MONROE T RIGHT MUN: MONROE T

Stationing	Description	Material	Length	Status
0230/0000	LENGTH(AH 2872 BK 2336)			
0220/2126	BMSSEN 16/2003/0220/2100			
	2 0 16008 0 01 0525+02			
	REIDS RUN			
0220/2100	BMSBG 16/2003/0220/2100			
0220/1805	018 " DIA CIRC METAL			
0220/1390	LEN=0035 INSTALLED UNKN			
	015 " DIA CIRC METAL			
0220/0893	LEN=0035 INSTALLED UNKN			
	018 " DIA CIRC CONCR			
	LEN=0040 INSTALLED 2001			
	015 " DIA CIRC METAL			
0220/0038	LEN=0035 INSTALLED UNKN			
056186 FT	2 0 16008 0 01 0525+02			
0220/0000	LENGTH(AH 2336 BK 2057)			
0210/1653	018 " DIA CIRC CONCR			
0210/1211	LEN=0030 INSTALLED UNKN			
	018 " DIA CIRC METAL			
	LEN=0038 INSTALLED UNKN			
	018 " DIA CIRC CONCR			
0210/0352	LEN=0040 INSTALLED UNKN			
054129 FT				
0210/0000	LENGTH(AH 2057 BK 2087)			
0200/1956	030 " DIA CIR PLASTIC			
	LEN=0050 INSTALLED 2000			
0200/1443	018 " DIA CIRC CONCR			
	LEN=0040 INSTALLED 2001			
0200/1200	018 " DIA CIRC METAL			
	LEN=0040 INSTALLED UNKN			
0200/0967	018 " DIA CIRC METAL			
	LEN=0042 INSTALLED UNKN			
	018 " DIA CIRC METAL			
0200/0210	LEN=0040 INSTALLED UNKN			
052042 FT	2 0 16008 0 01 0483+83			
	CURLL RD			
	(T444)			
0200/0000	LENGTH(AH 2087 BK 2121)			
0190/1964	018 " DIA CIRC CONCR			
	LEN=0040 INSTALLED 2001			
0190/1400	024 " DIA CIRC METAL			
	LEN=0040 INSTALLED UNKN			
0190/1025	018 " DIA CIRC METAL			
	LEN=0040 INSTALLED UNKN			
	HARRIGER RD			
0190/0579	(T670)			
	018 " DIA CIRC CONCR			

2 0 16008 0 01 0504+53 054129 FT
 FIVE POINTE RD
 (T841)

056186 FT

0210/0000

052042 FT

DIR: B TOTAL LEN: 12.180 MI. DIST: 10-3 SR: 2003
 LEFT MUN: MONROE T RIGHT MUN: MONROE T

2 0 16008 0 01 0462+60 049921 FT
 TINTOWN RD
 (SR2011 SEG 0110/2907) 0190/0000

0190/0505 LEN=0035 INSTALLED UNKN
 018 "DIA CIRC CONCR
 0190/0037 LEN=0056 INSTALLED 2001
 049921 FT

2 0 16008 0 01 0436+62 047325 FT
 SHIREY RD
 (T481) 0180/0000

0190/0000 LENGTH(AH 2121 BK 2596)
 FOX RD
 (T489)
 0180/2564 024 "DIA CIRC METAL
 0180/2542 LEN=0060 INSTALLED UNKN
 018 "DIA CIRC CONCR
 0180/2083 LEN=0035 INSTALLED UNKN
 018 "DIA CIR PLASTIC
 0180/1805 LEN=0036 INSTALLED UNKN
 018 "DIA CIRC CONCR
 0180/1475 LEN=0040 INSTALLED 1999
 018 "DIA CIRC METAL
 0180/1073 LEN=0048 INSTALLED UNKN
 018 "DIA CIRC CONCR
 0180/0684 LEN=0040 INSTALLED 1999
 018 "DIA CIRC METAL
 0180/0197 LEN=0042 INSTALLED UNKN
 047325 FT

045159 FT

0180/0000 LENGTH(AH 2596 BK 2166)
 018 "DIA CIR PLASTIC
 0170/1572 LEN=0036 INSTALLED UNKN
 018 "DIA CIRC CONCR
 0170/0781 LEN=0036 INSTALLED UNKN
 018 "DIA CIRC CONCR
 0170/0115 LEN=0036 INSTALLED UNKN
 045159 FT 2 0 16008 0 01 0415+01
 0170/0000 LENGTH(AH 2166 BK 1937)

2 0 16008 0 01 0395+70 043222 FT
 BURNS RD
 (T482) 0160/0000

0160/1000 018 "DIA CIRC CONCR
 LEN=0033 INSTALLED UNKN
 0160/0434 018 "DIA CIRC METAL
 LEN=0040 INSTALLED UNKN
 DIVENS RD
 (T487)
 0160/0403 018 "DIA CIR PLASTIC
 LEN=0037 INSTALLED UNKN
 0160/0342 018 "DIA CIR PLASTIC
 LEN=0033 INSTALLED UNKN
 0160/0026 043222 FT
 0160/0000 LENGTH(AH 1937 BK 3708)

SHERIDEN RD
(T478)

0150/0384

039514 FT

2 0 16008 0 01 0323+95 036026 FT
 RANKIN RD
(T488)

0140/0000

---	0150/3028	018 " DIA LEN=0033	CIR PLASTIC INSTALLED UNKN
---	0150/2425	018 " DIA LEN=0035	CIR PLASTIC INSTALLED UNKN
---	0150/2185	018 " DIA LEN=0033	CIR PLASTIC INSTALLED UNKN
---	0150/1690	018 " DIA LEN=0033	CIRC CONCR INSTALLED UNKN
---	0150/1240	018 " DIA LEN=0035	CIRC CONCR INSTALLED UNKN
==	0150/0509	SKYLINE RD (T477)	
---	0150/0487	024 " DIA LEN=0040	CIRC CONCR INSTALLED UNKN
==			
---	0150/0372	MONROE PORTER T	
---	0150/0017	BMSSEN 16/2003/0150/0000	
---	039514 FT	2 0 16008 0 01 0358+68	
---		TR LEATHERWD	
---		BMSBG 16/2003/0150/0000	
---	5 0150/0000	LENGTH(AH 3708 BK 3488)	
---	0140/3280	018 " DIA LEN=0038	CIR PLASTIC INSTALLED UNKN
---	0140/2794	018 " DIA LEN=0035	CIRC CONCR INSTALLED UNKN
---	0140/2556	018 " DIA LEN=0040	CIRC CONCR INSTALLED 1999
---	0140/2376	018 " DIA LEN=0037	CIR PLASTIC INSTALLED UNKN
---	0140/1669	018 " DIA LEN=0032	CIRC CONCR INSTALLED UNKN
---	0140/1448	024 " DIA LEN=0040	CIRC CONCR INSTALLED UNKN
---	0140/1287	018 " DIA LEN=0033	CIRC CONCR INSTALLED UNKN
---	0140/0382	018 " DIA LEN=0038	CIRC CONCR INSTALLED UNKN
---	0140/0036	018 " DIA LEN=0038	CIRC CONCR INSTALLED UNKN
---	036026 FT		
==	5 0140/0000	LENGTH(AH 3488 BK 2397)	

DIR: B TOTAL LEN: 12.180 MI. DIST: 10-3 SR: 2003
 LEFT MUN: PORTER T RIGHT MUN: PORTER T

Stationing	Description	Material	Status	Year
0130/2202	018" DIA	CIRC CONCR	INSTALLED	UNKN
0130/1883	018" DIA	CIRC METAL	INSTALLED	UNKN
0130/1730	018" DIA	CIRC CONCR	INSTALLED	UNKN
0130/0928	030" DIA	CIR PLASTIC	INSTALLED	2005
0130/0711	018" DIA	CIRC CONCR	INSTALLED	UNKN
0130/0381	018" DIA	CIRC CONCR	INSTALLED	UNKN
0130/0048	018" DIA	CIRC CONCR	INSTALLED	UNKN
033629 FT	2 0 16008 0 01 0299+83			
0130/0000	LENGTH(AH 2397 BK 2268)			
0120/1835	018" DIA	CIRC CONCR	INSTALLED	UNKN
0120/1357	BMSSEN 16/2003/0120/1318			
0120/1318	2 0 16008 0 01 0290+71			
0120/0892	LEATHERWOOD CREEK			
0120/0677	BMSBG 16/2003/0120/1318			
0120/0510	018" DIA	CIRC CONCR	INSTALLED	2005
0120/0320	BRINKERTON RD			
0120/0280	(SR2004 SEG 0010/0000)			
031361 FT	018" DIA	CIRC METAL	INSTALLED	UNKN
0120/0000	LEN=0045			
0110/3126	018" DIA	CIRC CONCR	INSTALLED	UNKN
0110/2713	015" DIA	CIRC METAL	INSTALLED	1999
0110/2303	018" DIA	CIRC CONCR	INSTALLED	UNKN
0110/2105	040" DIA	CIRC CONCR	INSTALLED	UNKN
0110/1770	LEN=0035			
0110/1205	018" DIA	CIRC METAL	INSTALLED	UNKN
0110/1180	018" DIA	CIRC CONCR	INSTALLED	2005
	CHURCH RD			
	(T300)			

PACKING RD
(T493)

2 0 16008 0 01 0277+00 031361 FT
 LC TO PACKING RD
 (CONN) 0120/0000

DIR: B TOTAL LEN: 12.180 MI. DIST: 10-3 SR: 2003
 LEFT MUN: PORTER T RIGHT MUN: PORTER T

Stationing	Description	Material	Status
028129 FT	0110/0734	048 " DIA CIRC METAL	LEN=0042 INSTALLED UNKN
	0110/0322	018 " DIA CIRC METAL	LEN=0038 INSTALLED UNKN
	028129 FT	2 0 16008 0 01 0244+87	
	0110/0000	LENGTH(AH 3232 BK 3076)	
	0100/1050	030 " DIA CIR PLASTIC	LEN=0045 INSTALLED 2005
	0100/0548	018 " DIA CIRC CONCR	LEN=0055 INSTALLED UNKN
	0100/0147	018 " DIA CIRC CONCR	LEN=0055 INSTALLED UNKN
	0100/0010	018 " DIA CIRC METAL	LEN=0070 INSTALLED UNKN
2 0 16008 0 01 0214+30 025053 FT HUBER RD (T472)	0100/0000	LENGTH(AH 3076 BK 2394)	
022659 FT	0090/2224	018 " DIA CIRC METAL	LEN=0045 INSTALLED UNKN
	0090/1949	018 " DIA CIRC CONCR	LEN=0032 INSTALLED 1999
	0090/1782	018 " DIA CIRC CONCR	LEN=0040 INSTALLED UNKN
	0090/1415	018 " DIA CIRC CONCR	LEN=0045 INSTALLED UNKN
	0090/1073	018 " DIA CIRC METAL	LEN=0045 INSTALLED UNKN
	0090/0644	018 " DIA CIRC CONCR	LEN=0040 INSTALLED UNKN
	0090/0262	BMSSEN 16/2003/0090/0245	0 0 00000 0 00 0000+00
	0090/0245	JACK RUN	BMSBG 16/2003/0090/0245
	022659 FT	2 0 16008 0 01 0189+72	
	NC RE	CLEAN TR	(SR2005 SEG 0010/0000)
	0090/0000	IDSBURG RD	LENGTH(AH 2394 BK 2448)
	0080/2052	018 " DIA CIRC CONCR	LEN=0048 INSTALLED UNKN
	0080/1649	018 " DIA CIRC CONCR	LEN=0048 INSTALLED UNKN
	0080/1379	018 " DIA CIRC METAL	LEN=0048 INSTALLED UNKN
		030 " DIA CIR PLASTIC	

DIR: B TOTAL LEN: 12.180 MI. DIST: 10-3 SR: 2003
 LEFT MUN: PORTER T RIGHT MUN: PORTER T

Stationing	Length	Material	Notes
0080/1050	LEN=0040	018" DIA CIRC CONCR	INSTALLED 2005
0080/0491	LEN=0030	018" DIA CIRC CONCR	INSTALLED UNKN
0080/0338	LEN=0045	018" DIA CIRC CONCR	INSTALLED UNKN
0080/0222	LEN=0048	018" DIA CIRC CONCR	INSTALLED UNKN
020211 FT	2 0 16008 0 01 0165+03		
0080/0000	LEN=0000	LENGTH(AH 2448 BK 2035)	
0070/1810	LEN=0055	018" DIA CIRC CONCR	INSTALLED UNKN
0070/1547	LEN=0040	018" DIA CIRC CONCR	INSTALLED UNKN
0070/1268	LEN=0050	018" DIA CIRC CONCR	INSTALLED UNKN
0070/0970	LEN=0045	015" DIA CIRC METAL	INSTALLED UNKN
0070/0700	LEN=0042	036" DIA CIRC CONCR	INSTALLED UNKN
LC TO SAMPLE RD (CONN) 0070/0347			
LC TO SAMPLE RD (CONN) 0070/0096			
2 0 16008 0 01 0144+40 018176 FT			
SAMPLE RD (T304) 0070/0000			
0070/0060	LEN=0036	018" DIA CIRC METAL	INSTALLED UNKN
018176 FT			
0070/0000	LEN=0000	LENGTH(AH 2035 BK 2974)	
0060/2841	LEN=0036	018" DIA CIRC CONCR	INSTALLED UNKN
0060/2680	LEN=0030	018" DIA CIRC CONCR	INSTALLED UNKN
0060/2271	LEN=0036	018" DIA CIRC CONCR	INSTALLED UNKN
0060/1783	LEN=0032	018" DIA CIRC CONCR	INSTALLED 1999
0060/1508	LEN=0036	018" DIA CIRC CONCR	INSTALLED UNKN
0060/1016	LEN=0036	018" DIA CIRC CONCR	INSTALLED UNKN
0060/0676	LEN=0042	018" DIA CIRC CONCR	INSTALLED UNKN
0060/0448	LEN=0048	015" DIA CIRC METAL	INSTALLED UNKN
0060/0285	LEN=0042	015" DIA CIRC METAL	INSTALLED UNKN
0060/0034	LEN=0048	018" DIA CIRC CONCR	INSTALLED 2005
015202 FT	2 0 16008 0 01 0114+80		
0060/0000	LEN=0000	LENGTH(AH 2974 BK 3000)	

EXTRACT DATE: 12/18/2023
PRINT DATE: 12/21/2023

ROADWAY MANAGEMENT SYSTEM
SLD COUNTY/SR - ANNUAL PRINT

PAGE NUMBER: 241
COUNTY: CLARION

DIR: B TOTAL LEN: 12.180 MI.
LEFT MUN: PORTER T

DIST: 10-3 SR: 2003
RIGHT MUN: PORTER T

012202 FT

009199 FT

0050/2850	018 " DIA	CIR PLASTIC
	LEN=0040	INSTALLED 2016
0050/2585	018 " DIA	CIRC METAL
	LEN=0048	INSTALLED UNKN
0050/2343	018 " DIA	CIR PLASTIC
	LEN=0040	INSTALLED 2016
0050/1850	018 " DIA	CIRC CONCR
	LEN=0045	INSTALLED UNKN
0050/1386	018 " DIA	CIRC METAL
	LEN=0050	INSTALLED UNKN
0050/1145	042 "H 42 "	W UNKN METAL
	LEN=0040	INSTALLED UNKN
0050/0980	018 " DIA	CIRC CONCR
	LEN=0032	INSTALLED UNKN
0050/0870	018 " DIA	CIRC CONCR
	LEN=0045	INSTALLED UNKN
0050/0708	018 " DIA	CIRC METAL
	LEN=0050	INSTALLED UNKN
0050/0398	018 " DIA	CIRC METAL
	LEN=0010	INSTALLED 2005
0050/0199	018 " DIA	CIRC CONCR
	LEN=0050	INSTALLED UNKN
0050/0123	015 " DIA	CIRC METAL
	LEN=0045	INSTALLED UNKN
012202 FT	2 0 16008	0 01 0084+80
0050/0000	LENGTH(AH	3000 BK 3003)
	018 " DIA	CIRC METAL
0040/2825	LEN=0040	INSTALLED UNKN
0040/2132	018 " DIA	CIRC CONCR
	LEN=0048	INSTALLED UNKN
0040/1545	024 " DIA	CIRC METAL
	LEN=0045	INSTALLED UNKN
0040/1380	018 " DIA	CIRC METAL
	LEN=0045	INSTALLED UNKN
0040/0843	015 " DIA	CIRC CONCR
	LEN=0026	INSTALLED UNKN
0040/0582	018 " DIA	CIR PLASTIC
	LEN=0040	INSTALLED 2016
0040/0344	018 " DIA	CIRC METAL
	LEN=0040	INSTALLED UNKN
009199 FT	2 0 16008	0 01 0054+77
0040/0000	LENGTH(AH	3003 BK 2151)
	015 " DIA	CIRC ALUMIN
0030/1570	LEN=0042	INSTALLED UNKN
0030/1189	018 " DIA	CIRC CONCR
	LEN=0036	INSTALLED UNKN
0030/1100	018 " DIA	CIRC CONCR
	LEN=0044	INSTALLED UNKN
	018 " DIA	CIRC CONCR

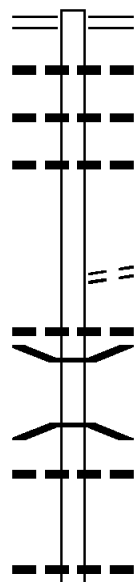
DIR: B TOTAL LEN: 12.180 MI. DIST: 10-3 SR: 2003
 LEFT MUN: PORTER T RIGHT MUN: PORTER T

Stationing	Description	Length	Material	Status
007048 FT	0030/0712	LEN=0036	018" DIA CIRC METAL	INSTALLED UNKN
	0030/0272	LEN=0048	018" DIA CIRC METAL	INSTALLED UNKN
	007048 FT	2 0 16008 0 01 0033+26		
	0030/0000	LENGTH(AH 2151 BK 3657)	018" DIA CIRC CONCR	INSTALLED UNKN
	0020/3617	LEN=0036	018" DIA CIRC CONCR	INSTALLED UNKN
	0020/3087	LEN=0038	018" DIA CIRC CONCR	INSTALLED UNKN
	0020/2998	UNKNOWN RD (PRDR)	018" DIA CIRC METAL	
	0020/2642	LEN=0045	018" DIA CIRC METAL	INSTALLED UNKN
	0020/1279	LEN=0040	024" DIA CIRC CONCR	INSTALLED UNKN
	0020/0941	LEN=0033	018" DIA CIRC METAL	INSTALLED UNKN
2 0 16008 0 00 0034+00 COTTAGE HILL (T303)	003391 FT	003391 FT		
	0020/0000	LENGTH(AH 3657 BK 3391)	018" DIA CIRC CONCR	INSTALLED UNKN
	0010/2421	LEN=0024	018" DIA CIRC CONCR	INSTALLED UNKN
	0010/2106	HIMES RD (T302)	048" DIA CIRC CONCR	INSTALLED UNKN
DONS RD (T590)	0010/1172	LEN=0050	048" DIA CIRC CONCR	INSTALLED UNKN
	0010/0861	WEST GARFIELD ST (T499)	015" DIA CIRC CONCR	INSTALLED UNKN
	0010/0630	LEN=0046	015" DIA CIRC CONCR	INSTALLED UNKN
WASHINGTON ST ET (T496)	0010/0360	WEST WASHINGTON ST (T496)	016" DIA CIRC METAL	INSTALLED UNKN
	0010/0039	LEN=0052	016" DIA CIRC METAL	INSTALLED UNKN
000000 FT	000000 FT	2 0 16008 0 00 0000+00		
	NC OL	SR 0861 SH (SR0861 SEG 0282/1803)	MFC BEGIN = D	
	0010/0000	LENGTH(AH 3391 BK 0000)		

DIR: B TOTAL LEN: .006 MI. DIST: 10-3 SR: 2002
 LEFT MUN: REDBANK T RIGHT MUN: REDBANK T

000034 FT		000034 FT	7068/0000	LENGTH(AH 0320 BK 0021)
				BMSSEN 16/2002/0066/0000
		INTER-AHD		PINE RUN RD
		0066/0021		(T508)
000013 FT		000013 FT	2 0 16096 0 00 0152+56	
		INTER-BK		PINE RUN RD
				(T508)
				TR PINE CR
				BMSBG 16/2002/0066/0000
		0066/0000		LENGTH(AH 0021 BK 1932)
000013 FT		000013 FT	7064/0000	LENGTH(AH 1932 BK 0013)
				BMSSEN 16/2002/0062/0000
		INTER-AHD		PINE RUN RD
		0062/0013		(T508)
000000 FT		000000 FT	2 0 16096 0 00 0133+13	
				NC SR 2002 SH
		INTER-BK		PINE RUN RD
				(T508)
				TR PINE CR
				BMSBG 16/2002/0062/0000
				MFC BEGIN = E
		0062/0000		LENGTH(AH 0013 BK 0099)
000000 FT		000000 FT	7060/0000	LENGTH(AH 0099 BK 2681)
000000 FT		000000 FT	7050/0000	LENGTH(AH 2681 BK 2563)
000000 FT		000000 FT	7040/0000	LENGTH(AH 2563 BK 2737)
000000 FT		000000 FT	7030/0000	LENGTH(AH 2737 BK 2217)
000000 FT		000000 FT	7020/0000	LENGTH(AH 2217 BK 2953)
000000 FT		000000 FT	7010/0000	LENGTH(AH 2953 BK 0000)

066833 FT



066833 FT SR 0066 SH
 0250/3673 (SR0066 SEG 0260/0000)
 0250/3505 018 "DIA CIRC CONCR
 LEN=0035 INSTALLED UNKN
 0250/3472 024 "DIA CIRC CONCR
 LEN=0048 INSTALLED 1998
 0250/3315 018 "DIA CIRC CONCR
 LEN=0042 INSTALLED UNKN

MILLER RD
 0250/1960 (T536)
 018 "DIA CIR PLASTIC
 0250/1765 LEN=0031 INSTALLED UNKN
 0250/1242 BMSSEN 16/2001/0250/1219
 2 0 16014 0 02 0382+06
 TR LT PINEY
 0250/1219 BMSBG 16/2001/0250/1219
 018 "DIA CIRC CONCR
 0250/0707 LEN=0034 INSTALLED UNKN

063160 FT

063160 FT 2 0 16014 0 02 0369+87
 018 "DIA CIRC CONCR
 LEN=0040 INSTALLED UNKN

EXTRACT DATE: 12/18/2023
PRINT DATE: 12/21/2023

ROADWAY MANAGEMENT SYSTEM
SLD COUNTY/SR - ANNUAL PRINT

PAGE NUMBER: 237
COUNTY: CLARION

DIR: B TOTAL LEN: 12.658 MI.
LEFT MUN: LIMESTONE T

DIST: 10-3 SR: 2001
RIGHT MUN: LIMESTONE T

Stationing	Notes	Stationing	Notes
		0250/0000	LENGTH(AH 3673 BK 3537)
		0240/2159	018 " DIA CIRC CONCR LEN=0042 INSTALLED UNKN
		0240/1743	018 " DIA CIRC CONCR LEN=0047 INSTALLED UNKN
		0240/1231	018 " DIA CIRC CONCR LEN=0040 INSTALLED UNKN
		0240/1187	LENWOOD RD (T491)
		0240/1109	BMSBN 16/2001/0240/1073 0 0 00000 0 00 0000+00
		0240/1073	LT PINEY CR BMSBG 16/2001/0240/1073
		0240/0850	018 " DIA CIRC CONCR LEN=0040 INSTALLED UNKN
		0240/0571	SPRING RD (T538)
		0240/0262	015 " DIA CIRC CONCR LEN=0043 INSTALLED UNKN
059623 FT		059623 FT	2 0 16014 0 01 0331+45
		0240/0000	LENGTH(AH 3537 BK 1874)
		0230/1710	015 " DIA CIRC CONCR LEN=0033 INSTALLED UNKN
		0230/0970	018 " DIA CIRC CONCR LEN=0041 INSTALLED UNKN
AARON RD (T485)		057749 FT	2 0 16014 0 01 0312+52 KAHLE RD (T814)
0230/0434 057749 FT		0230/0000	LENGTH(AH 1874 BK 3219)
		0220/2526	018 " DIA CIRC METAL LEN=0036 INSTALLED UNKN
		0220/1036	018 " DIA CIRC CONCR LEN=0050 INSTALLED 1998
		0220/0588	024 " DIA CIRC CONCR LEN=0038 INSTALLED UNKN
		0220/0053	018 " DIA CIRC CONCR LEN=0033 INSTALLED UNKN
2 0 16014 0 01 0279+80 054530 FT SPRUCE RD (T480)		054530 FT	
		0220/0000	LENGTH(AH 3219 BK 2103)

EXTRACT DATE: 12/18/2023
PRINT DATE: 12/21/2023

ROADWAY MANAGEMENT SYSTEM
SLD COUNTY/SR - ANNUAL PRINT

PAGE NUMBER: 236
COUNTY: CLARION

DIR: B TOTAL LEN: 12.658 MI.
LEFT MUN: LIMESTONE T

DIST: 10-3 SR: 2001
RIGHT MUN: LIMESTONE T

Stationing	Material	Length	Notes
0210/1516	018" DIA CIRC CONCR	LEN=0029	INSTALLED UNKN
0210/1320	018" DIA CIRC CONCR	LEN=0030	INSTALLED UNKN
0210/0903	018" DIA CIR PLASTIC	LEN=0030	INSTALLED UNKN
0210/0462	FENSTERMAKER RD	(T339)	
052427 FT	2 0 16014 0 01	0259+00	
0210/0000	LENGTH(AH 2103 BK 2028)		
0200/1320	018" DIA CIRC CONCR	LEN=0033	INSTALLED UNKN
0200/0870	018" DIA CIRC CONCR	LEN=0100	INSTALLED UNKN
0200/0072	BMSEN 16/2001/0200/0000	2 0 16014 0 01	0238+95
050399 FT	PINEY CREEK		
0200/0000	BMSBG 16/2001/0200/0000	LENGTH(AH 2028 BK 1938)	
0190/1308	018" DIA CIRC CONCR	LEN=0032	INSTALLED UNKN
0190/1077	018" DIA CIRC CONCR	LEN=0037	INSTALLED UNKN
0190/0774	018" DIA CIRC CONCR	LEN=0030	INSTALLED UNKN
0190/0541	018" DIA CIRC CONCR	LEN=0034	INSTALLED UNKN
0190/0202	018" DIA CIRC CONCR	LEN=0048	INSTALLED 1998
048461 FT	2 0 16014 0 01	0219+38	
0190/0000	NC FOREST DR	(SR2005 SEG 0130/1622)	
0190/0000	LENGTH(AH 1938 BK 3380)		
0180/2946	018" DIA CIRC METAL	LEN=0060	INSTALLED UNKN
0180/2108	048" DIA CIRC METAL	LEN=0041	INSTALLED UNKN
0180/0843	018" DIA CIRC CONCR	LEN=0036	INSTALLED UNKN
0180/0140	030" DIA CIR PLASTIC	LEN=0040	INSTALLED 2005

DIR: B TOTAL LEN: 12.658 MI. DIST: 10-3 SR: 2001
 LEFT MUN: LIMESTONE T RIGHT MUN: LIMESTONE T

Stationing	Notes	Stationing	Notes
045081 FT		045081 FT	2 0 16014 0 00 0184+93
		0180/0000	LENGTH(AH 3380 BK 2416)
MEGNIN RD (T500)	0170/1380 ==	0170/1238	024 " DIA CIRC METAL LEN=0041 INSTALLED UNKN
		0170/0693	015 " DIA CIRC METAL LEN=0041 INSTALLED UNKN
		0170/0033	018 " DIA CIRC METAL LEN=0041 INSTALLED UNKN
042665 FT		042665 FT	2 0 16014 0 00 0160+81 CRATES RD (T451)
		0170/0000	LENGTH(AH 2416 BK 2375)
		0160/2260	018 " DIA CIRC CONCR LEN=0044 INSTALLED UNKN
		0160/1994	018 " DIA CIRC METAL LEN=0035 INSTALLED UNKN
		0160/1577	018 " DIA CIRC CONCR LEN=0038 INSTALLED UNKN
		0160/0935	018 " DIA CIRC CONCR LEN=0044 INSTALLED UNKN
		0160/0155	018 " DIA CIRC METAL LEN=0044 INSTALLED UNKN
040290 FT		040290 FT	2 0 16014 0 00 0137+10 LIMESTONE REDBANK T
		0160/0000	LENGTH(AH 2375 BK 1626)
		0150/1611	030 " DIA CIR PLASTIC LEN=0125 INSTALLED UNKN
		0150/1047	018 " DIA CIRC METAL LEN=0040 INSTALLED UNKN
		0150/0419	018 " DIA CIRC CONCR LEN=0042 INSTALLED UNKN
2 0 16014 0 00 0120+84 TOWNLINE RD (T543)	038664 FT	038664 FT	
	0150/0000 ==	0150/0000	LENGTH(AH 1626 BK 2477)
		0140/2320	018 " DIA CIR PLASTIC LEN=0030 INSTALLED UNKN
		0140/2136	018 " DIA CIRC METAL LEN=0040 INSTALLED UNKN
		0140/1871	018 " DIA CIRC METAL LEN=0036 INSTALLED UNKN
			018 " DIA CIR PLASTIC

DIR: B TOTAL LEN: 12.658 MI. DIST: 10-3 SR: 2001
 LEFT MUN: REDBANK T RIGHT MUN: REDBANK T

036187 FT

033216 FT

0140/1684	LEN=0040	INSTALLED	2005
018 "DIA	CIRC CONCR		
0140/1329	LEN=0040	INSTALLED	1999
018 "DIA	CIR PLASTIC		
0140/1074	LEN=0037	INSTALLED	UNKN
027 "DIA	CIR PLASTIC		
0140/0584	LEN=0040	INSTALLED	UNKN
0140/0022	BMSSEN 16/2001/0140/0000		
036187 FT	2 0 16014 0 00 0096+12		
	NO UNDERPASS INFORMATION		
	BMSBG 16/2001/0140/0000		
5 0140/0000	LENGTH(AH 2477 BK 2971)		
	BIRCH RD		
0130/2805	(T544)		
018 "DIA	CIR PLASTIC		
0130/2779	LEN=0053	INSTALLED	2023
018 "DIA	CIRC METAL		
0130/2442	LEN=0036	INSTALLED	UNKN
018 "DIA	CIRC CONCR		
0130/2100	LEN=0032	INSTALLED	UNKN
018 "DIA	CIRC METAL		
0130/1685	LEN=0032	INSTALLED	UNKN
018 "DIA	CIRC CONCR		
0130/1306	LEN=0031	INSTALLED	UNKN
015 "DIA	CIRC METAL		
0130/1115	LEN=0032	INSTALLED	UNKN
018 "DIA	CIR PLASTIC		
0130/0920	LEN=0029	INSTALLED	UNKN
018 "DIA	CIRC METAL		
0130/0620	LEN=0042	INSTALLED	UNKN
018 "DIA	CIRC CONCR		
0130/0360	LEN=0040	INSTALLED	UNKN
072 "DIA	CIRC METAL		
0130/0121	LEN=0041	INSTALLED	UNKN
033216 FT	2 0 16014 0 00 0066+23		
	PINOAK RD		
	(T542)		
5 0130/0000	LENGTH(AH 2971 BK 1614)		
	018 "DIA CIRC CONCR		
0120/1584	LEN=0039	INSTALLED	UNKN
018 "DIA	CIR PLASTIC		
0120/1382	LEN=0035	INSTALLED	2005
018 "DIA	CIRC METAL		
0120/0748	LEN=0033	INSTALLED	UNKN
018 "DIA	CIRC CONCR		
0120/0627	LEN=0034	INSTALLED	UNKN
018 "DIA	CIRC CONCR		
0120/0241	LEN=0040	INSTALLED	UNKN
018 "DIA	CIRC CONCR		

DIR: B TOTAL LEN: 12.658 MI. DIST: 10-3 SR: 2001
 LEFT MUN: REDBANK T RIGHT MUN: REDBANK T

Stationing	Notes	Length	Material	Status	Year
031602 FT		0120/0045	LEN=0040	INSTALLED	1998
		031602 FT	2 0 16014 0 00 0050+09		
		0120/0000	LENGTH(AH 1614 BK 2503)		
			048 "DIA CIRC CONCR		
		0110/2334	LEN=0034	INSTALLED	UNKN
			018 "DIA CIRC METAL		
		0110/1814	LEN=0034	INSTALLED	UNKN
			018 "DIA CIRC CONCR		
		0110/1560	LEN=0034	INSTALLED	UNKN
			018 "DIA CIRC CONCR		
		0110/1179	LEN=0038	INSTALLED	UNKN
			018 "DIA CIRC CONCR		
		0110/0755	LEN=0051	INSTALLED	UNKN
			018 "DIA CIRC CONCR		
		0110/0554	LEN=0037	INSTALLED	UNKN
			018 "DIA CIRC CONCR		
029099 FT		0110/0231	LEN=0040	INSTALLED	1998
		029099 FT	2 0 16014 0 00 0025+16		
		0110/0000	LENGTH(AH 2503 BK 2526)		
			018 "DIA CIRC CONCR		
		0100/2410	LEN=0032	INSTALLED	1998
			018 "DIA CIRC CONCR		
		0100/1579	LEN=0036	INSTALLED	UNKN
			015 "DIA CIRC CONCR		
		0100/1205	LEN=0085	INSTALLED	UNKN
			015 "DIA CIRC METAL		
		0100/1117	LEN=0070	INSTALLED	UNKN
			PINE RUN RD		
		0100/1005	(T508)		
			018 "DIA CIRC METAL		
		0100/0716	LEN=0030	INSTALLED	UNKN
		0100/0412	BMSSEN 16/2001/0100/0383		
			2 0 16014 0 00 0003+85		
			PINE CREEK		
		0100/0383	BMSBG 16/2001/0100/0383		
			018 "DIA CIR PLASTIC		
		0100/0032	LEN=0351	INSTALLED	UNKN
026573 FT		026573 FT	2 0 16014 0 00 0000+00		
			NC SHANNONDALE RD		
			SR 0028 SH		
			(SR0028 SEG 0230/1198)		
			MFC BEGIN = D		
		0100/0000	LENGTH(AH 2526 BK 1978)		
			018 "DIA CIRC CONCR		
		0090/1931	LEN=0030	INSTALLED	UNKN
			018 "DIA CIRC METAL		
		0090/1874	LEN=0050	INSTALLED	UNKN

PINE RUN RD
(T508)

DIR: B TOTAL LEN: 12.658 MI. DIST: 10-3 SR: 2001
 LEFT MUN: REDBANK T RIGHT MUN: REDBANK T

FARMERS RD
(T550)

0090/1228

024595 FT

021162 FT

0090/1653	018 " DIA	CIRC METAL
	LEN=0040	INSTALLED UNKN
0090/1263	024 " DIA	CIR PLASTIC
	LEN=0054	INSTALLED UNKN
0090/0980	018 " DIA	CIRC METAL
	LEN=0042	INSTALLED UNKN
0090/0442	030 " DIA	CIR PLASTIC
	LEN=0120	INSTALLED UNKN
0090/0143	018 " DIA	CIRC METAL
	LEN=0037	INSTALLED UNKN
024595 FT	2 0 16108	0 00 0245+85
0090/0000	LENGTH(AH	1978 BK 3433)
0080/2740	024 " DIA	CIR PLASTIC
	LEN=0050	INSTALLED UNKN
0080/2390	018 " DIA	CIRC METAL
	LEN=0039	INSTALLED UNKN
0080/2104	018 " DIA	CIRC METAL
	LEN=0050	INSTALLED UNKN
0080/0030	024 " DIA	CIRC METAL
	LEN=0050	INSTALLED UNKN
021162 FT	2 0 16108	0 00 0211+45
	DAIRY RD	
	(T512)	
	NC MA	
	MACADAM RD	
	MACADAM RD	
	(T549)	
0080/0000	LENGTH(AH	3433 BK 2918)
0070/2872	036 " DIA	CIRC METAL
	LEN=0071	INSTALLED UNKN
0070/2060	018 " DIA	CIRC METAL
	LEN=0040	INSTALLED UNKN
0070/1828	018 " DIA	CIRC METAL
	LEN=0040	INSTALLED UNKN
0070/1608	036 " DIA	CIRC METAL
	LEN=0050	INSTALLED UNKN
0070/1391	018 " DIA	CIRC METAL
	LEN=0040	INSTALLED UNKN
0070/0635	018 " DIA	CIRC METAL
	LEN=0057	INSTALLED UNKN
	018 " DIA	CIRC METAL

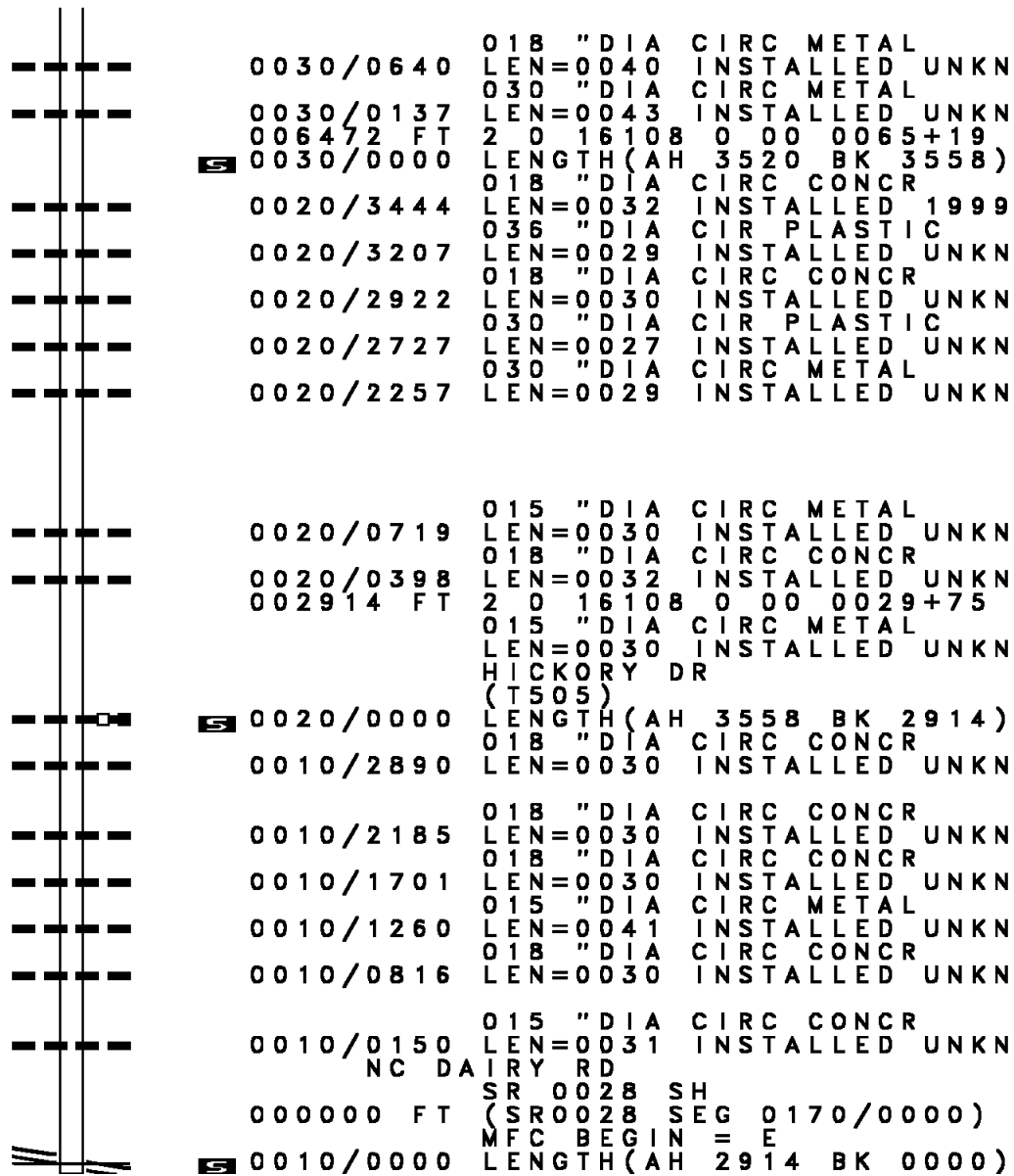
DIR: B TOTAL LEN: 12.658 MI. DIST: 10-3 SR: 2001
 LEFT MUN: REDBANK T RIGHT MUN: REDBANK T

FARMERS RD
(T550)

DEWEY RD
(T513)

018244 FT	---	0070/0387	LEN=0040	INSTALLED UNKN
		018244 FT	2 0 16108	0 00 0182+87
		5 0070/0000	LENGTH(AH 2918 BK 2984)	018 "DIA CIRC CONCR
	---	0060/2470	LEN=0040	INSTALLED UNKN
	==	0060/1762	CUNNINGHAM RD	(T547)
	---	0060/1611	024 "DIA CIRC METAL	LEN=0040 INSTALLED UNKN
	---	0060/0842	018 "DIA CIRC CONCR	LEN=0033 INSTALLED UNKN
015260 FT		015260 FT	2 0 16108	0 00 0152+70
			036 "DIA CIR PLASTIC	LEN=0040 INSTALLED UNKN
	---	5 0060/0000	LENGTH(AH 2984 BK 1769)	018 "DIA CIR PLASTIC
	---	0050/0490	LEN=0040	INSTALLED UNKN
013491 FT		013491 FT	2 0 16108	0 00 0135+01
		5 0050/0000	LENGTH(AH 1769 BK 3499)	018 "DIA CIRC METAL
	---	0040/2365	LEN=0030	INSTALLED UNKN
	==	0040/1404	018 "DIA CIRC CONCR	LEN=0032 INSTALLED UNKN
	---	0040/1140	018 "DIA CIRC CONCR	LEN=0032 INSTALLED UNKN
	---	0040/0700	LEN=0032	INSTALLED 2001
009992 FT		009992 FT	2 0 16108	0 00 0100+02
			024 "DIA CIR PLASTIC	LEN=0030 INSTALLED UNKN
	---	5 0040/0000	LENGTH(AH 3499 BK 3520)	018 "DIA CIRC CONCR
	---	0030/2704	LEN=0100	INSTALLED UNKN
	---	0030/1415	015 "DIA CIRC METAL	LEN=0035 INSTALLED UNKN

DIR: B TOTAL LEN: 12.658 MI. DIST: 10-3 SR: 2001
 LEFT MUN: REDBANK T RIGHT MUN: REDBANK T



006472 FT

002914 FT

2 0 16108 0 00 0000+00 000000 FT
 SR 0028 SH
 (SR0028 SEG 0170/0000) 0010/0000

0030/0640 018 " DIA CIRC METAL
 LEN=0040 INSTALLED UNKN
 030 " DIA CIRC METAL
 0030/0137 LEN=0043 INSTALLED UNKN
 006472 FT 2 0 16108 0 00 0065+19
 5 0030/0000 LENGTH(AH 3520 BK 3558)
 018 " DIA CIRC CONCR
 0020/3444 LEN=0032 INSTALLED 1999
 036 " DIA CIR PLASTIC
 0020/3207 LEN=0029 INSTALLED UNKN
 018 " DIA CIRC CONCR
 0020/2922 LEN=0030 INSTALLED UNKN
 030 " DIA CIR PLASTIC
 0020/2727 LEN=0027 INSTALLED UNKN
 030 " DIA CIRC METAL
 0020/2257 LEN=0029 INSTALLED UNKN

0020/0719 015 " DIA CIRC METAL
 LEN=0030 INSTALLED UNKN
 018 " DIA CIRC CONCR
 0020/0398 LEN=0032 INSTALLED UNKN
 002914 FT 2 0 16108 0 00 0029+75
 015 " DIA CIRC METAL
 LEN=0030 INSTALLED UNKN
 HICKORY DR
 (T505)
 5 0020/0000 LENGTH(AH 3558 BK 2914)
 018 " DIA CIRC CONCR
 0010/2890 LEN=0030 INSTALLED UNKN

0010/2185 018 " DIA CIRC CONCR
 LEN=0030 INSTALLED UNKN
 018 " DIA CIRC CONCR
 0010/1701 LEN=0030 INSTALLED UNKN
 015 " DIA CIRC METAL
 0010/1260 LEN=0041 INSTALLED UNKN
 018 " DIA CIRC CONCR
 0010/0816 LEN=0030 INSTALLED UNKN

0010/0150 015 " DIA CIRC CONCR
 LEN=0031 INSTALLED UNKN
 NC DA IRY RD
 SR 0028 SH
 000000 FT (SR0028 SEG 0170/0000)
 MFC BEGIN = E
 5 0010/0000 LENGTH(AH 2914 BK 0000)

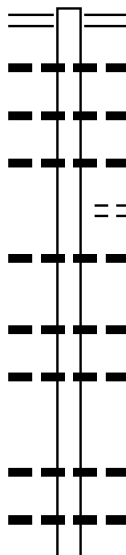
EXTRACT DATE: 12/18/2023 ROADWAY MANAGEMENT SYSTEM PAGE NUMBER: 229
PRINT DATE: 12/21/2023 SLD COUNTY/SR - ANNUAL PRINT COUNTY: CLARION
DIR: B TOTAL LEN: .000 MI. DIST: 10-3 SR: 1017
LEFT MUN: FARMINGTON T RIGHT MUN: FARMINGTON T

000000 FT
000000 FT



000000 FT
7020/0000 LENGTH(AH 0444 BK 1342)
000000 FT
7010/0000 LENGTH(AH 1342 BK 0000)

030972 FT



030972 FT SR 0066 SH
 0100/2474 (SR0066 SEG 0770/0068)
 018 " DIA CIRC METAL
 0100/2369 LEN=0034 INSTALLED UNKN
 018 " DIA CIRC CONCR
 0100/2022 LEN=0048 INSTALLED 2006
 018 " DIA CIRC METAL
 0100/1428 LEN=0038 INSTALLED UNKN
 SHERBROOK LN
 (PRDR)
 018 " DIA CIRC CONCR
 0100/0966 LEN=0048 INSTALLED 2006
 018 " DIA CIRC METAL
 0100/0348 LEN=0032 INSTALLED UNKN
 048 " DIA CIRC METAL
 0100/0013 LEN=0054 INSTALLED UNKN
 028498 FT 2 0 16059 0 00 0284+70
 0100/0000 LENGTH(AH 2474 BK 3643)
 048 " DIA CIRC CONCR
 0090/3643 LEN=0054 INSTALLED UNKN
 018 " DIA CIRC METAL
 0090/3165 LEN=0042 INSTALLED UNKN

028498 FT

DIR: B TOTAL LEN: 5.866 MI. DIST: 10-3 SR: 1015
 LEFT MUN: FARMINGTON T RIGHT MUN: FARMINGTON T

0090/2282	018 " DIA	CIRC METAL
	LEN=0042	INSTALLED UNKN
0090/1702	018 " DIA	CIRC CONCR
	LEN=0056	INSTALLED 2006
0090/1342	018 " DIA	CIRC CONCR
	LEN=0032	INSTALLED 2006
0090/1230	018 " DIA	CIRC CONCR
	LEN=0038	INSTALLED 2006
0090/1078	018 " DIA	CIRC METAL
	LEN=0032	INSTALLED UNKN
0090/0751	018 " DIA	CIRC METAL
	LEN=0032	INSTALLED UNKN
0090/0095	018 " DIA	CIRC CONCR
	LEN=0044	INSTALLED UNKN
024855 FT	2 0 16059 0 00 0248+27	
	VILLAGE: N. PINE GROVE	
	MAPLE CREEK RD	
0090/0000	(T628)	
	LENGTH(AH 3643 BK 3739)	
0080/3255	018 " DIA	CIRC METAL
	LEN=0032	INSTALLED UNKN
0080/2635	018 " DIA	CIRC CONCR
	LEN=0034	INSTALLED UNKN
0080/2369	018 " DIA	CIRC CONCR
	LEN=0040	INSTALLED 2006
0080/1828	018 " DIA	CIRC METAL
	LEN=0032	INSTALLED UNKN
0080/1529	018 " DIA	CIRC CONCR
	LEN=0034	INSTALLED UNKN
0080/1226	018 " DIA	CIRC CONCR
	LEN=0034	INSTALLED UNKN
0080/0996	GREENWOOD RD	
	(SR1012 SEG 0010/0000)	
0080/0960	018 " DIA	CIRC METAL
	LEN=0045	INSTALLED UNKN
0080/0013	BMS EN 16/1015/0080/0000	
021116 FT	2 0 16059 0 00 0210+99	
	BROWNS RUN	
0080/0000	BMSBG 16/1015/0080/0000	
	LENGTH(AH 3739 BK 3103)	
0070/2813	018 " DIA	CIRC CONCR
	LEN=0054	INSTALLED 2006
0070/2470	018 " DIA	CIRC CONCR
	LEN=0048	INSTALLED 2006
0070/2177	018 " DIA	CIRC METAL
	LEN=0042	INSTALLED UNKN

LENCER DR
(T627)

DIR: B TOTAL LEN: 5.866 MI. DIST: 10-3 SR: 1015
 LEFT MUN: FARMINGTON T RIGHT MUN: FARMINGTON T

018013 FT

015013 FT

---	---	0070/2042	018 " DIA LEN=0095	CIRC METAL INSTALLED UNKN
---	---	0070/0444	015 " DIA LEN=0032	CIRC METAL INSTALLED UNKN
---	---	0070/0113	018 " DIA LEN=0034	CIRC METAL INSTALLED UNKN
---	---	018013 FT	2 0 16059 0 00 0180+01	
---	---	0070/0000	VILLAGE: N. PINE GROVE LENGTH(AH 3103 BK 3000)	
---	---	0060/2837	018 " DIA LEN=0034	CIRC METAL INSTALLED UNKN
---	---	0060/2632	018 " DIA LEN=0044	CIRC METAL INSTALLED UNKN
---	---	0060/1790	018 " DIA LEN=0046	CIRC METAL INSTALLED UNKN
---	---	0060/1454	030 " DIA LEN=0046	CIRC CONCR INSTALLED UNKN
---	---	0060/1113	018 " DIA LEN=0048	CIRC METAL INSTALLED UNKN
---	---	0060/0643	018 " DIA LEN=0045	CIRC METAL INSTALLED UNKN
---	---	0060/0092	018 " DIA LEN=0045	CIRC METAL INSTALLED UNKN
---	---	015013 FT	2 0 16059 0 00 0150+01	
---	---	0060/0000	LENGTH(AH 3000 BK 3545) FULMER DR (T643)	
---	---	0050/3241	018 " DIA LEN=0032	CIRC METAL INSTALLED UNKN
---	---	0050/3215	018 " DIA LEN=0032	CIRC METAL INSTALLED UNKN
---	---	0050/2863	018 " DIA LEN=0034	CIRC METAL INSTALLED UNKN
---	---	0050/2535	018 " DIA LEN=0033	CIRC METAL INSTALLED UNKN
---	---	0050/2341	018 " DIA LEN=0038	CIRC METAL INSTALLED UNKN
---	---	0050/2089	024 " DIA LEN=0040	CIRC CONCR INSTALLED UNKN
---	---	0050/2072	015 " DIA LEN=0044	CIR PLASTIC INSTALLED UNKN
---	---	0050/1981	018 " DIA LEN=0042	CIRC CONCR INSTALLED UNKN
---	---	0050/1709	018 " DIA LEN=0030	CIRC METAL INSTALLED UNKN
---	---	0050/1200		

DIR: B TOTAL LEN: 5.866 MI. DIST: 10-3 SR: 1015
 LEFT MUN: FARMINGTON T RIGHT MUN: FARMINGTON T

011468 FT

0050/0901 018 " DIA CIRC CONCR
 LEN=0035 INSTALLED UNKN
 0050/0535 018 " DIA CIRC METAL
 LEN=0048 INSTALLED UNKN
 034"H 18"W CON BOX CUL
 0050/0010 018 " DIA CIRC CONCR
 LEN=0052 INSTALLED UNKN
 011468 FT 2 0 16059 0 00 0114+55
 0050/0000 LENGTH(AH 3545 BK 2966)

0040/2285 030 " DIA CIRC METAL
 LEN=0052 INSTALLED UNKN
 0040/1719 018 " DIA CIRC CONCR 2006
 LEN=0040 INSTALLED UNKN
 0040/1532 018 " DIA CIRC CONCR
 LEN=0040 INSTALLED UNKN
 0040/1424 018 " DIA CIRC METAL
 LEN=0050 INSTALLED UNKN
 0040/1368 018 " DIA CIRC METAL
 LEN=0065 INSTALLED UNKN
 STATE PARK RD

0040/1245 (PARK)
 018 " DIA CIRC METAL
 LEN=0042 INSTALLED UNKN
 LC FOR STATE PARK RD

0040/1131 (CONN)
 018 " DIA CIRC METAL
 LEN=0044 INSTALLED UNKN
 0040/0602 018 " DIA CIRC METAL
 LEN=0036 INSTALLED UNKN
 018 " DIA CIRC CONCR

008502 FT

0040/0012 018 " DIA CIRC CONCR
 LEN=0019 INSTALLED UNKN
 008502 FT 2 0 16059 0 00 0084+94
 018 " DIA CIRC CONCR
 LEN=0038 INSTALLED UNKN
 LENGTH(AH 2966 BK 3468)

0040/0000 018 " DIA CIRC METAL
 LEN=0038 INSTALLED UNKN
 0030/3126 018 " DIA CIRC METAL
 LEN=0046 INSTALLED UNKN
 0030/2725 018 " DIA CIRC METAL
 LEN=0040 INSTALLED UNKN
 0030/2430 018 " DIA CIRC METAL
 LEN=0040 INSTALLED UNKN
 0030/2370 018 " DIA CIRC CONCR
 LEN=0045 INSTALLED UNKN
 0030/1872 018 " DIA CIRC METAL
 LEN=0040 INSTALLED UNKN
 0030/1465 018 " DIA CIRC CONCR
 LEN=0016 INSTALLED 2006
 018 " DIA CIRC METAL

DIR: B TOTAL LEN: 5.866 MI. DIST: 10-3 SR: 1015
 LEFT MUN: FARMINGTON T RIGHT MUN: FARMINGTON T

BREEZEMONT DR
 (T641)

FOR SR 0036 AND 1015
 (CONN)

2 0 16059 0 00 0000+00 000000 FT
 COL DRAKE HWY
 (SR0036 SEG 0010/0641) 0010/0000

005034 FT

0020/2874

001910 FT

0010/0324

0030/0792	LEN=0034	INSTALLED UNKN
0030/0397	018 "DIA	CIRC METAL
0030/0047	LEN=0042	INSTALLED UNKN
005034 FT	BMSSEN 16/1015/0030/0000	
	2 0 16059 0 00 0050+26	
	TOMS RUN	
	BMSBG 16/1015/0030/0000	
5 0030/0000	LENGTH(AH 3468 BK 3124)	
	018 "DIA	CIRC METAL
0020/2935	LEN=0090	INSTALLED UNKN
	018 "DIA	CIRC METAL
0020/2583	LEN=0038	INSTALLED UNKN
	018 "DIA	CIRC METAL
0020/2246	LEN=0038	INSTALLED UNKN
	018 "DIA	CIRC METAL
0020/1979	LEN=0052	INSTALLED UNKN
	018 "DIA	CIRC METAL
0020/1745	LEN=0048	INSTALLED UNKN
	015 "DIA	CIRC CONCR
0020/1522	LEN=0038	INSTALLED UNKN
	018 "DIA	CIRC METAL
0020/1370	LEN=0038	INSTALLED UNKN
	018 "DIA	CIRC METAL
0020/1149	LEN=0038	INSTALLED UNKN
	012 "DIA	CIRC METAL
0020/0978	LEN=0038	INSTALLED UNKN
	018 "DIA	CIRC METAL
0020/0426	LEN=0036	INSTALLED UNKN
	042"H 36"W	BOX CULVERT
0020/0025	LEN=0060	INSTALLED UNKN
001910 FT	2 0 16059 0 00 0019+15	
5 0020/0000	LENGTH(AH 3124 BK 1910)	
	018 "DIA	CIRC CONCR
0010/1474	LEN=0048	INSTALLED 2006
	018 "DIA	CIRC CONCR
0010/1007	LEN=0038	INSTALLED UNKN
	018 "DIA	CIRC METAL
0010/0376	LEN=0100	INSTALLED UNKN
	018 "DIA	CIRC METAL
0010/0120	LEN=0100	INSTALLED UNKN
	NC FOREST RD	
000000 FT	COL DRAKE HWY	
	(SR0036 SEG 0010/0641)	
	MFC BEGIN = D	
5 0010/0000	LENGTH(AH 1910 BK 0000)	

DIR: B TOTAL LEN: 3.672 MI. DIST: 10-3 SR: 1013
 LEFT MUN: FARMINGTON T RIGHT MUN: FARMINGTON T

SR 0066 SH (SR0066 SEG 0610/0027)	019390 FT 0100/1497 017893 FT 015009 FT		019390 FT INTER-AHD GREGORY RD (T563) SR 0066 SH (SR0066 SEG 0610/0027) 0100/1497 015 "DIA CIRC CONCR 0100/1465 LEN=0090 INSTALLED UNKN 0100/1111 018 "DIA CIRC CONCR LEN=0030 INSTALLED UNKN 0100/0031 018 "DIA CIRC CONCR 017893 FT LEN=0028 INSTALLED UNKN 0100/0000 2 0 16053 0 00 0238+32 LENGTH(AH 1497 BK 2884) 0090/2264 015 "DIA CIRC CONCR LEN=0036 INSTALLED UNKN 0090/1912 018 "DIA CIRC CONCR LEN=0030 INSTALLED UNKN 0090/1906 015 "H 15 "W CON BOX CUL LEN=0032 INSTALLED UNKN 0090/1015 024 "DIA CIRC METAL LEN=0032 INSTALLED UNKN 015009 FT 2 0 16053 0 00 0209+53 0090/0000 LENGTH(AH 2884 BK 2982)
--------------------------------------	--	--	--

DIR: B TOTAL LEN: 3.672 MI. DIST: 10-3 SR: 1013
 LEFT MUN: FARMINGTON T RIGHT MUN: FARMINGTON T

	0080/2278	018 " DIA LEN=0034	CIRC CONCR INSTALLED UNKN
	0080/1169	018 " DIA LEN=0038	CIRC METAL INSTALLED UNKN
012027 FT	0080/0558 012027 FT	024 " DIA LEN=0039 2 0 16053 0 00 0179+75 ANDERSON DR (T610)	CIRC CONCR INSTALLED UNKN
	0080/0000	LENGTH(AH 2982 BK 1896)	
	0070/1587	015 " DIA LEN=0030	CIRC METAL INSTALLED UNKN
	0070/1207	018 " DIA LEN=0030	CIRC CONCR INSTALLED UNKN
	0070/0605	018 " DIA LEN=0045	CIRC CONCR INSTALLED UNKN
010131 FT	0070/0049 010131 FT	018 " DIA LEN=0038 2 0 16053 0 00 0160+87 MOORE DR (T619)	CIRC METAL INSTALLED UNKN
	0070/0000	LENGTH(AH 1896 BK 3659)	
	0060/3223	015 " DIA LEN=0045	CIRC CONCR INSTALLED UNKN
	0060/2016	018 " DIA LEN=0048	CIRC CONCR INSTALLED UNKN
	0060/1637	036 " DIA LEN=0048	CIRC CONCR INSTALLED UNKN
	0060/1555	024 " DIA LEN=0035	CIRC CONCR INSTALLED UNKN
	0060/1432	018 " DIA LEN=0042	CIRC CONCR INSTALLED 1996
	0060/0846	018 " DIA LEN=0045	CIRC CONCR INSTALLED UNKN
006472 FT	006472 FT	2 0 16053 0 00 0124+30	
	0060/0000	LENGTH(AH 3659 BK 3243)	
	0050/3142	015 " DIA LEN=0028	CIRC CONCR INSTALLED UNKN
	0050/2558	018 " DIA LEN=0054	CIRC CONCR INSTALLED UNKN
		015 " DIA	CIRC CONCR

EXTRACT DATE: 12/18/2023
PRINT DATE: 12/21/2023

ROADWAY MANAGEMENT SYSTEM
SLD COUNTY/SR - ANNUAL PRINT

PAGE NUMBER: 221
COUNTY: CLARION

DIR: B TOTAL LEN: 3.672 MI.
LEFT MUN: FARMINGTON T

DIST: 10-3 SR: 1013
RIGHT MUN: FARMINGTON T

2 0 16053 0 00 0091+89 003229 FT
ENGLE RUN RD
(SR1006 SEG 0040/1953) 0050/0000

002010 FT

000033 FT

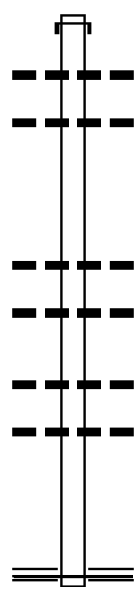
000033 FT

000000 FT

000000 FT

0050/2129	LEN=0036	INSTALLED UNKN
0050/1714	018 "DIA	CIRC CONCR
0050/1198	LEN=0036	INSTALLED UNKN
	018 "DIA	CIRC CONCR
0050/0021	LEN=0030	INSTALLED UNKN
003229 FT		
0050/0000	LENGTH(AH 3243 BK 1219)	
0040/0361	015 "DIA	CIRC CONCR
002010 FT	LEN=0026	INSTALLED UNKN
0040/0000	2 0 16053 0 00 0079+71	
	LENGTH(AH 1219 BK 1977)	
0030/1977	018 "DIA	CIRC CONCR
	LEN=0032	INSTALLED 199B
0030/1474	015 "DIA	CIRC METAL
	LEN=0030	INSTALLED UNKN
0030/1099	015 "DIA	CIRC METAL
	LEN=0036	INSTALLED UNKN
0030/0895	015 "DIA	CIRC METAL
	LEN=0034	INSTALLED UNKN
0030/0611	015 "DIA	CIRC METAL
	LEN=0030	INSTALLED UNKN
0030/0433	015 "DIA	CIRC CONCR
	LEN=0032	INSTALLED UNKN
0030/0155	015 "DIA	CIRC METAL
000033 FT	LEN=0028	INSTALLED UNKN
	2 0 16053 0 00 0059+29	
	INTER-BK	SAWMILL RD
	(T911)	
0030/0000	LENGTH(AH 1977 BK 2826)	
000033 FT		
7022/0000	LENGTH(AH 2826 BK 0033)	
	BMSSEN 16/1013/0020/0000	
	INTER-AHD	SAWMILL RD
	(T911)	
0020/0033	HIGHLAND T	
000000 FT	2 0 16053 0 00 0047+25	
	NC SAWMILL RD	
	INTER-BK	SAWMILL RD
	(T911)	
	TOBY CREEK	
	BMSBG 16/1013/0020/0000	
0020/0000	LENGTH(AH 0033 BK 2989)	
000000 FT		
7010/0000	LENGTH(AH 2989 BK 0000)	

003265 FT



000000 FT

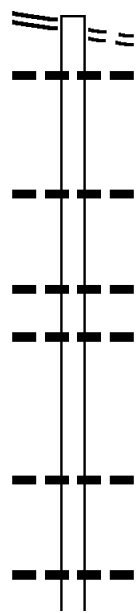
003265 FT AH-FOREST (27)
 INTER-AHD GREENWOOD RD
 0010/3265 (SR2001 SEG 0100/1977)
 015 " DIA CIRC METAL
 0010/3261 LEN=0030 INSTALLED 2001
 015 " DIA CIRC METAL
 0010/2843 LEN=0033 INSTALLED 2001

 0010/1184 018 " DIA CIRC METAL
 LEN=0041 INSTALLED 2001
 036 " H 36 " W ELLIP METAL
 0010/0813 LEN=0027 INSTALLED 2001

 0010/0144 015 " DIA CIRC METAL
 LEN=0042 INSTALLED UNKN
 018 " DIA CIRC METAL
 0010/0054 LEN=0052 INSTALLED 2001
 000000 FT 2 0 16060 0 00 0000+00
 NC GR GREENWOOD RD
 SR 1015 SH
 (SR1015 SEG 0080/0996)
 MFC BEGIN = E
 0010/0000 LENGTH(AH 3265 BK 0000)

EXTRACT DATE: 12/18/2023 ROADWAY MANAGEMENT SYSTEM PAGE NUMBER: 219
 PRINT DATE: 12/21/2023 SLD COUNTY/SR - ANNUAL PRINT COUNTY: CLARION
 DIR: B TOTAL LEN: 4.571 MI. DIST: 10-3 SR: 1011
 LEFT MUN: CLARION T RIGHT MUN: CLARION T

FISHER RD 024135 FT
 (SR1001 SEG 0030/0000) 0090/3238



020897 FT

024135 FT SEVEN HILLS RD
 0090/3238 (TWP)
 0090/3174 018 " DIA CIRC CONCR
 LEN=0072 INSTALLED 2001

 0090/1922 018 " DIA CIRC CONCR
 LEN=0046 INSTALLED UNKN

 0090/0737 018 " DIA CIRC CONCR
 LEN=0048 INSTALLED UNKN
 036 " DIA CIRC CONCR
 0090/0155 LEN=0033 INSTALLED UNKN
 020897 FT 2 0 16055 0 00 0054+69
 NC SR 1011 SH
 5 0090/0000 LENGTH(AH 3238 BK 3315)

 0080/2558 015 " DIA CIRC CONCR
 LEN=0036 INSTALLED UNKN

 0080/1455 018 " DIA CIRC CONCR
 LEN=0040 INSTALLED UNKN
 018 " DIA CIRC METAL

DIR: B TOTAL LEN: 4.571 MI. DIST: 10-3 SR: 1011
 LEFT MUN: CLARION T RIGHT MUN: CLARION T

Location / Segment	Segment ID	Length (FT)	Material / Notes
	0080/1110	0032	INSTALLED UNKN 018" DIA CIRC METAL
	0080/0951	0052	INSTALLED UNKN 018" DIA CIRC CONCR
	0080/0114	0040	INSTALLED 1999
017582 FT	017582 FT	2 0 16055 0 00 0021+57	CLARION STRATTANVILLE B
CLARION STRATTANVILLE B LC FOR MILLCREEK RD (CONN)	0080/0000	LENGTH(AH 3315 BK 2180)	
	0070/1778		
	0070/1654		
	0070/1553	0100	INSTALLED 2021 018" DIA CIR PLASTIC
MILLCREEK RD (BORO) DIVISION ST (BORO)	0070/1486		
	0070/1208		
	0070/0826	0050	INSTALLED UNKN NC FISHER RD WASHINGTON ST (BORO)
	0070/0393		VIRGIN AL (BORO)
	0070/0208		018" DIA CIRC CONCR
015402 FT	0070/0057	0100	INSTALLED 2021 2 0 16055 0 00 0000+00 MAIN ST (SR0322 SEG 0420/1503)
	NC PERRY ST		
	INTER-BK		MAIN ST (SR0322 SEG 0420/1503)
015402 FT	0070/0000	LTH AH 002180 BK 000100	
MARKET ST (BORO) MAIN ST (SR0322 SEG 0420/0936)	0060/2142		
SHOWERS AL (BORO)	0060/1933		
	0060/1801	0060	INSTALLED UNKN 018" DIA CIRC CONCR SOUTHERN AV (BORO)
	NC MARKET ST		018" DIA CIRC METAL

EXTRACT DATE: 12/18/2023
PRINT DATE: 12/21/2023

ROADWAY MANAGEMENT SYSTEM
SLD COUNTY/SR - ANNUAL PRINT

PAGE NUMBER: 217
COUNTY: CLARION

DIR: B TOTAL LEN: 4.571 MI.
LEFT MUN: STRATTANVILLE B

DIST: 10-3 SR: 1011
RIGHT MUN: STRATTANVILLE B

JACKSON ST
(BORO)

Stationing	Notes	Segment ID	Length	Material	Status
0060/1189	POE	0060/1414	0040	INSTALLED	UNKN
		0060/0963	0040	018 "DIA CIRC METAL	INSTALLED UNKN
		0060/0244		(APRA) NEW ERA HOMES NEW ERA HOMES DR (PRDR) STRATTANVILLE CLARION T	
013260 FT		0060/0216	0033	020 "DIA CIRC CONCR	INSTALLED UNKN
		0060/0196	0033	LEN=0033	INSTALLED UNKN
		013260 FT		2 0 16038 0 01 0122+23	
		0060/0000		LENGTH(AH 2142 BK 3191) (APRA) NEW ERA HOMES DR NEW ERA HOMES DR (PRDR)	
		0050/3001		0050/2398	BMS EN 16/1011/0050/2381 2 0 16038 0 01 0114+24 STRATTAN RUN
		0050/2381		0050/2381	BMS BG 16/1011/0050/2381
		0050/1980	0047	018 "DIA CIRC CONCR	INSTALLED UNKN
010069 FT		0050/0867	0038	018 "DIA CIRC CONCR	INSTALLED 1999
		010069 FT		2 0 16038 0 01 0090+31	
		0050/0000		GORDON TOWN RD (T533)	
		0040/2393	0032	024 "DIA CIRC CONCR	INSTALLED UNKN
007641 FT		0040/1326	0029	018 "DIA CIRC CONCR	INSTALLED UNKN
		0040/0492	0040	018 "DIA CIRC METAL	INSTALLED UNKN
		007641 FT		2 0 16038 0 01 0062+11	
		0040/0000	0088	018 "DIA CIRC CONCR	INSTALLED 1999
				REHOBETH RD (T538)	
		0040/0000		LENGTH(AH 2428 BK 1786)	
				018 "DIA CIRC CONCR	

DIR: B TOTAL LEN: 4.571 MI. DIST: 10-3 SR: 1011
 LEFT MUN: CLARION T RIGHT MUN: CLARION T

Stationing	Segment	Length	Material	Status	Year	
005855 FT	0030/1397	LEN=0050	"DIA CIRC CONCR	INSTALLED	1999	
	0030/0841	LEN=0045	"DIA CIRC CONCR	UNKN		
	0030/0486	LEN=0040	"DIA CIRC CONCR	INSTALLED	1999	
	005855 FT	2 0 16038	0 01 0058+02			
		LEN=0026	"DIA CIRC CONCR	INSTALLED	UNKN	
		5 0030/0000	LENGTH(AH 1786 BK 3150)			
	002705 FT	0020/2779		"DIA CIRC CONCR		
		0020/2701	LEN=0028	"DIA CIRC CONCR	INSTALLED	UNKN
		0020/2183	LEN=0037	"DIA CIRC CONCR	INSTALLED	UNKN
		0020/1467	BMS EN 16/1011/0020/1393	2 0 16038 0 01 0031+58		
0020/1444		STRATTAN RUN	BMSBG 16/1011/0020/1393			
0020/1173		LEN=0035	"DIA CIRC CONCR	INSTALLED	UNKN	
0020/0608		LEN=0031	"DIA CIRC METAL	INSTALLED	UNKN	
0020/0179		LEN=0034	"DIA CIRC CONCR	INSTALLED	UNKN	
002705 FT		2 0 16038	0 01 0017+61			
		5 0020/0000	LENGTH(AH 3150 BK 2705)			
000000 FT	0010/2600	LEN=0060	"DIA CIRC CONCR	INSTALLED	UNKN	
	0010/2101	LEN=0049	"DIA CIRC CONCR	INSTALLED	UNKN	
	0010/0740	LEN=0070	"DIA CIRC CONCR	INSTALLED	UNKN	
	0010/0486	LEN=0050	"DIA CIRC CONCR	INSTALLED	UNKN	
	0010/0249		FOR SR 1007 AND 1011 (CONN)			
	0010/0115	LEN=0127	"DIA CIRC CONCR	INSTALLED	UNKN	
	000000 FT	2 0 16038	0 00 0000+00			
			GREENVILLE PK (SR1007 SEG 0011/1755)			
			(SR1007 SEG 0010/1768)			
			NC RE HOBETH CHURCH RD MFC BEGIN = D			
0010/0000	5 0010/0000	LENGTH(AH 2705 BK 0000)				

GREENVILLE PK
 (SR1007 SEG 0011/1755)
 (SR1007 SEG 0010/1768)

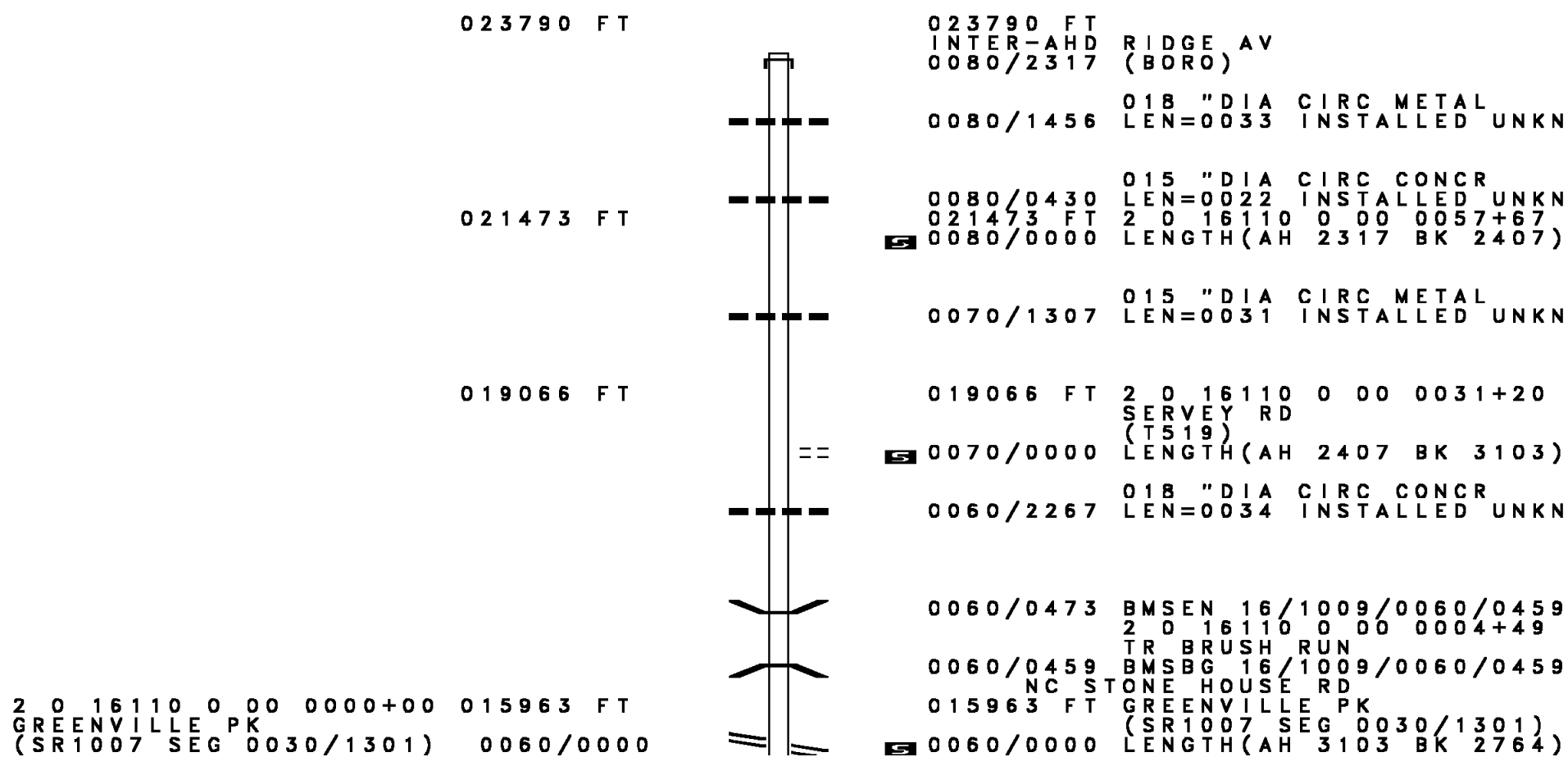
EXTRACT DATE: 12/18/2023 ROADWAY MANAGEMENT SYSTEM PAGE NUMBER: 215
PRINT DATE: 12/21/2023 SLD COUNTY/SR - ANNUAL PRINT COUNTY: CLARION
DIR: B TOTAL LEN: .000 MI. DIST: 10-3 SR: 1010
LEFT MUN: CLARION T RIGHT MUN: CLARION T

000000 FT



000000 FT
7010/0000 LENGTH(AH 1599 BK 0000)

DIR: B TOTAL LEN: 4.506 MI. DIST: 10-3 SR: 1009
 LEFT MUN: CLARION T RIGHT MUN: CLARION T



DIR: B TOTAL LEN: 4.506 MI. DIST: 10-3 SR: 1009
 LEFT MUN: CLARION T RIGHT MUN: CLARION T

Stationing	Notes	Material	Length	Status
0050/2365		018" DIA CIRC METAL	LEN=0031	INSTALLED UNKN
0050/1705		018" DIA CIRC CONCR	LEN=0030	INSTALLED UNKN
0050/1275		048" DIA CIRC CONCR	LEN=0049	INSTALLED UNKN
013199 FT				
0050/0000	5	2 0 16074 0 00 0024+85	LENGTH(AH 2764 BK 2468)	
0040/2082		015" DIA CIRC CONCR	LEN=0033	INSTALLED UNKN
0040/1260		PORT RD (T532)		
0040/1204		018" DIA CIRC CONCR	LEN=0032	INSTALLED UNKN
0040/0741		024" DIA CIRC CONCR	LEN=0046	INSTALLED UNKN
0040/0620		SR0080 EB		
0040/0407		OP ID 16/0080/0634/0723		
0040/0398		018" DIA CIRC CONCR	LEN=0039	INSTALLED UNKN
0040/0326		018" DIA CIRC CONCR	LEN=0040	INSTALLED UNKN
0040/0204		SR0080 WB		
0040/0172		OP ID 16/0080/0635/0783		
010731 FT				
0040/0076		BMS EN 16/1009/0040/0132		
010731 FT		2 0 16074 0 00 0001+10		
0040/0000	5	BRUSH RUN		
0030/3459		BMSBG 16/1009/0040/0132		
0030/3373		2 0 16074 0 00 0000+00		
0030/2986		HARTMAN RD (T541)		
0030/2342		LENGTH(AH 2468 BK 3593)		
		018" DIA CIRC CONCR	LEN=0040	INSTALLED UNKN
		018" DIA CIRC METAL	LEN=0040	INSTALLED UNKN
		018" DIA CIRC METAL	LEN=0033	INSTALLED UNKN
		018" DIA CIRC CONCR	LEN=0030	INSTALLED UNKN
		024" DIA CIRC METAL		

DIR: B TOTAL LEN: 4.506 MI. DIST: 10-3 SR: 1009
 LEFT MUN: CLARION T RIGHT MUN: CLARION T

007138 FT

003424 FT

000000 FT

0030/1679	LEN=0032	INSTALLED UNKN
	018 "DIA	CIRC CONCR
0030/1483	LEN=0040	INSTALLED 2004
0030/0432	024 "DIA	CIR PLASTIC
	LEN=0040	INSTALLED 2021
	018 "DIA	CIR PLASTIC
0030/0132	LEN=0040	INSTALLED 2021
007138 FT	2 0 16094	0 00 0071+14
	CLARION	
	MONROE T	
0030/0000	LENGTH(AH	3593 BK 3714)
	015 "DIA	CIRC METAL
0020/3630	LEN=0037	INSTALLED UNKN
0020/1884	015 "DIA	CIRC CONCR
	LEN=0034	INSTALLED UNKN
	036 "DIA	CIR PLASTIC
0020/1326	LEN=0040	INSTALLED 1999
0020/0556	018 "DIA	CIRC CONCR
	LEN=0034	INSTALLED UNKN
	024 "DIA	CIRC CONCR
0020/0381	LEN=0040	INSTALLED 1999
003424 FT	2 0 16094	0 00 0034+00
0020/0000	LENGTH(AH	3714 BK 3424)
0010/2586	015 "DIA	CIRC METAL
	LEN=0035	INSTALLED 2019
	015 "DIA	CIRC METAL
0010/2013	LEN=0035	INSTALLED UNKN
0010/0559	036 "DIA	CIR PLASTIC
	LEN=0039	INSTALLED UNKN
	015 "DIA	CIRC CONCR
0010/0108	LEN=0041	INSTALLED UNKN
	015 "DIA	CIRC METAL
0010/0059	LEN=0085	INSTALLED UNKN
000000 FT	2 0 16094	0 00 0000+00
	NC ST	ONEY LONESOME RD
	SR 0068	SH
	(SR0068	SEG 0520/0000)
	MFC BEGIN	= D
0010/0000	LENGTH(AH	3424 BK 0000)

DIR: B TOTAL LEN: 1.390 MI. DIST: 10-3 SR: 1008
 LEFT MUN: FARMINGTON T RIGHT MUN: FARMINGTON T

Stationing / Description	Length (FT)	Material / Notes
ENGEL RUN RD (SR1006 SEG 0020/0000)	007338 FT	INTER-AHD
	0030/2018	SARVEY MILL RD (SR1006 SEG 0020/0000)
	0030/1193	024 " DIA CIR PLASTIC LEN=0033 INSTALLED UNKN
2 0 16082 0 00 0053+43 WOLBERT RD (T562)	005320 FT	
	0030/0000	LENGTH(AH 2018 BK 3123)
	0020/2168	024 " DIA CIRC CONCR LEN=0034 INSTALLED UNKN
	0020/0808	030 " DIA CIR PLASTIC LEN=0038 INSTALLED UNKN
	0020/0772	024 " DIA CIR PLASTIC LEN=0045 INSTALLED 2002
	0020/0223	018 " DIA CIR PLASTIC LEN=0040 INSTALLED UNKN
	0020/0118	FARMINGTON T
	002197 FT	KNOX T
	0020/0000	2 0 16082 0 00 0021+96 NC SARVEY MILL RD LENGTH(AH 3123 BK 2197)
	0010/2125	018 " DIA CIRC METAL LEN=0060 INSTALLED UNKN
	0010/2001	KNOX
	0010/1876	FARMINGTON T
	0010/0450	FARMINGTON T
	000000 FT	KNOX T
	000000 FT	018 " DIA CIR PLASTIC LEN=0025 INSTALLED UNKN
		2 0 16082 0 00 0000+00 NC LU TZ DR
		SR 0066 SH
		(SR0066 SEG 0570/0781)
		MFC BEGIN = E
	0010/0000	LENGTH(AH 2197 BK 0000)

EXTRACT DATE: 12/18/2023 ROADWAY MANAGEMENT SYSTEM PAGE NUMBER: 210
 PRINT DATE: 12/21/2023 SLD COUNTY/SR - ANNUAL PRINT COUNTY: CLARION
 DIR: N TOTAL LEN: 3.077 MI. DIST: 10-3 SR: 1007
 LEFT MUN: CLARION B RIGHT MUN: CLARION B

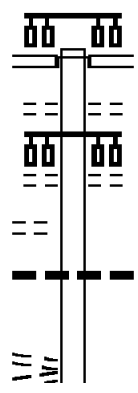
016241 FT

CHURCH RD
(BORO)

 SOUTH ST
(BORO)
 EIGHTH AV
(BORO)

0070/1129

0070/0928



016249 FT
 INTER-AHD

0070/1813
 0070/1572
 0070/1349
 0070/0950

EIGHTH AV
(BORO)
 MAIN ST
(SR0322 SEG 0350/1702)
 MERLE RD
(BORO)
 WOOD ST
(BORO)
 018 " DIA CIRC METAL
 LEN=0050 INSTALLED UNKN

NC EIGHTH AV

DIR: N TOTAL LEN: 3.077 MI. DIST: 10-3 SR: 1007
 LEFT MUN: CLARION B RIGHT MUN: CLARION B

Street Name	Segment ID	Length (FT)	Start Station	End Station	Notes
GEORGE RD (BORO)	0070/0279	014428			
	0070/0552				CARLSON DR (BORO)
	014436	FT			
	0070/0000				LENGTH(AH 1813 BK 2342)
	0060/2287				018" DIA CIRC CONCR INSTALLED UNKN
	0060/2145				018" DIA CIRC CONCR INSTALLED UNKN
	0060/2138				018" DIA CIRC CONCR INSTALLED UNKN
	0060/2117				PAYNE ST (BORO)
FRAMPTON ST (BORO)	0060/1883				
	0060/1740				018" DIA CIRC CONCR INSTALLED UNKN
	0060/1702				THORN ST (BORO)
FERN ST (BORO)	0060/1564				
	0060/1410				PLUM RD (BORO)
	0060/1175				018" DIA CIRC CONCR INSTALLED UNKN
	0060/1142				CORBETT ST (BORO)
	0060/0850				018" DIA CIRC CONCR INSTALLED UNKN
	0060/0649				OAKWOOD DR (BORO)
	0060/0540				018" DIA CIRC CONCR INSTALLED UNKN
	0060/0218				084"H 60"W PIPE ARCH INSTALLED UNKN
	0060/0179				HEIDRICK ST (BORO)
	012086	FT			
	012094	FT			
	0060/0000				GREENVILLE AV CLARION T
REINHARD VILLAGES DR (PRDR)	0050/2647				LENGTH(AH 2342 BK 2774)
	0050/1907				018" DIA CIRC CONCR INSTALLED UNKN
	0050/1320				018" DIA CIRC METAL INSTALLED UNKN

DIR: N TOTAL LEN: 3.077 MI. DIST: 10-3 SR: 1007
 LEFT MUN: CLARION T RIGHT MUN: CLARION T

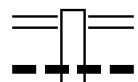
Stationing	Length	Notes	Material	Status
	0050/1176	UNKNOWN RD	(PRDR)	
	0050/0758	UNKNOWN RD	(PRDR)	
	0050/0660	018" DIA CIRC CONCR	LEN=0035	INSTALLED UNKN
	0050/0029	030" DIA CIRC CONCR	LEN=0039	INSTALLED UNKN
1 0 00066 0 02 0805+00	009312 FT	N MAYFIELD DR		
(T662)	0050/0000	UNKNOWN RD		
(PRDR)	0040/1354			
1 0 00066 0 02 0787+79	007368 FT	MAYS RD		
(T530)	0040/0000			
	0030/2649	LENGTH(AH 2774 BK 1944)		
	0040/1354	GRAND AV ET		
	0040/0893	(PRDR)		
	0040/0648	018" DIA CIRC METAL	LEN=0040	INSTALLED UNKN
	0040/0531	GLENN RED I - MIX LN	(PRDR)	
	007376 FT	018" DIA CIRC METAL	LEN=0050	INSTALLED UNKN
	0040/0000	LENGTH(AH 1944 BK 3119)		
	0030/2587	HICKORY DR		
	0030/2010	(TWP)		
	0030/1384	018" DIA CIRC METAL	LEN=0038	INSTALLED UNKN
	0030/1338	018" DIA CIRC CONCR	LEN=0059	INSTALLED UNKN
	0030/1301	LEN=0038		
	0030/1285	018" DIA CIRC METAL	LEN=0065	INSTALLED UNKN
	0030/0904	018" DIA CIRC CONCR	LEN=0059	INSTALLED UNKN
	0030/0895	STONE HOUSE RD		
	0030/0392	(SR1009 SEG 0060/0000)		
	004257 FT	018" DIA CIRC CONCR	LEN=0038	INSTALLED UNKN
	0030/0000	1 0 00066 0 01 0756+46		
	0020/1819	TRIB TO BRUSH CREEK		
	0020/1332	BMSBG 16/1007/0030/0895		
		015" DIA CIRC METAL	LEN=0038	INSTALLED UNKN
		1 0 00066 0 01 0756+46		
		LENGTH(AH 3119 BK 2124)		
		018" DIA CIRC CONCR	LEN=0055	INSTALLED UNKN
		SERVEY RD		
		(T519)		

DIR: N TOTAL LEN: 3.077 MI. DIST: 10-3 SR: 1007
 LEFT MUN: CLARION T RIGHT MUN: CLARION T

Stationing	Description	Stationing	Description
		0020/1230	048 " DIA CIRC CONCR LEN=0100 INSTALLED UNKN
		0020/0926	018 " DIA CIRC CONCR LEN=0034 INSTALLED UNKN
		0020/0557	018 " DIA CIRC CONCR LEN=0034 INSTALLED UNKN
002125 FT		002133 FT	1 0 00066 0 01 0734+85 MFC BEGIN = B
		0020/0000	LENGTH(AH 2124 BK 2133)
		0010/2082	018 " DIA CIRC METAL LEN=0030 INSTALLED UNKN
018 " DIA CIRC CONCR LEN=0030 INSTALLED UNKN 0011/1995			
REHOBETH CHURCH RD (SR1011 SEG 0010/0000) 0011/1755		0010/1768	REHOBETH CHURCH RD (SR1011 SEG 0010/0000)
018 " DIA CIRC CONCR LEN=0030 INSTALLED UNKN 0011/1750			
018 " DIA CIRC CONCR LEN=0100 INSTALLED UNKN 0011/1540			
		0010/1545	018 " DIA CIRC METAL LEN=0060 INSTALLED UNKN
024 " DIA CIRC CONCR LEN=0030 INSTALLED UNKN 0011/1480			
FOR SR 1007 AND 1011 (CONN) 0011/1467		0010/1478	FOR SR 1007 AND 1011 (CONN)
018 " DIA CIRC METAL LEN=0030 INSTALLED UNKN 0011/1295			
		0010/1208	048 " DIA CIRC CONCR LEN=0030 INSTALLED UNKN
048 " DIA CIRC CONCR LEN=0065 INSTALLED UNKN 0011/1190			
RAMP E RD (SR8010 SEG 0250/0000) 0011/0788		0010/0532	RAMP LEG E RD (SR8010 SEG 0260/0000)
RAMP LEG E RD (SR8010 SEG 0260/0000) 0011/0535		0010/0352	RAMP F RD (SR8010 SEG 0500/1121)
		0010/0235	024 " DIA CIRC CONCR LEN=0030 INSTALLED UNKN
FROM 8010/0500 SH (CONN) 0011/0191		0010/0210	FROM 8010/0500 SH (CONN)
018 " DIA CIRC CONCR LEN=0060 INSTALLED UNKN 0011/0150			
1 0 00066 0 01 0713+47 000000 FT		000000 FT	1 0 00066 0 01 0713+47
NC GREENVILLE PK		INTER-BK	NC GR GREENVILLE PK
SR 0066 SH INTER-BK		SR 0066 SH	SR 0066 SH
(SR0066 SEG 0311/1717)		(SR0066 SEG 0310/1692)	(SR0066 SEG 0310/1692)
MFC BEGIN = B		MFC BEGIN = B	MFC BEGIN = B
LENGTH(AH 2125 BK 0000) 0011/0000		0010/0000	LENGTH(AH 2133 BK 0000)

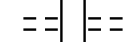
EXTRACT DATE: 12/18/2023 ROADWAY MANAGEMENT SYSTEM PAGE NUMBER: 206
 PRINT DATE: 12/21/2023 SLD COUNTY/SR - ANNUAL PRINT COUNTY: CLARION
 DIR: B TOTAL LEN: 1.991 MI. DIST: 10-3 SR: 1006
 LEFT MUN: FARMINGTON T RIGHT MUN: FARMINGTON T

010514 FT

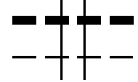


010514 FT SAW MILL RD
 0040/1953 (SR1013 SEG 0050/0000)
 0040/1716 024 "DIA CIRC CONCR
 LEN=0034 INSTALLED UNKN

008561 FT



008561 FT 2 0 16052 0 01 0158+11
 GRIEBEL DR
 (T609)
 5 0040/0000 LENGTH(AH 1953 BK 3327)



0030/2241 024"H 36"W CON BOX CUL
 LEN=0030 INSTALLED UNKN
 FARMINGTON

DIR: B TOTAL LEN: 1.991 MI. DIST: 10-3 SR: 1006
 LEFT MUN: FARMINGTON T RIGHT MUN: FARMINGTON T

005234 FT

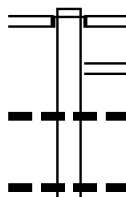
2 0 16052 0 01 0091+14 001935 FT
 SARVEY MILL RD
 (SR1008 SEG 0030/2018) 0020/0000

000000 FT

0030/1617	HIGHLAND T
0030/0838	015 "DIA CIR PLASTIC LEN=0034 INSTALLED UNKN HIGHLAND
0030/0550	FARMINGTON T
0030/0523	015 "DIA CIRC CONCR LEN=0036 INSTALLED UNKN
005234 FT	2 0 16052 0 01 0125+07 ENGLE RUN STRUCTURE LENGTH 15 FT BMSID 16/1006/0030/0000 LENGTH(AH 3327 BK 3299)
0030/0000	5 015 "DIA CIRC CONCR LEN=0032 INSTALLED UNKN
0020/2666	018 "DIA CIRC METAL LEN=0036 INSTALLED UNKN
0020/2503	018 "DIA CIRC CONCR LEN=0035 INSTALLED UNKN
0020/2082	015 "DIA CIR PLASTIC LEN=0042 INSTALLED UNKN
0020/1798	024 "DIA CIRC CONCR LEN=0042 INSTALLED UNKN
0020/1570	015 "DIA CIR PLASTIC LEN=0034 INSTALLED UNKN
001935 FT	NC ENGE L RUN RD
0020/0000	5 LENGTH(AH 3299 BK 1935) 018 "DIA CIR PLASTIC LEN=0030 INSTALLED UNKN
0010/1885	024 "DIA CIRC CONCR LEN=0030 INSTALLED UNKN
0010/1289	FARMINGTON
0010/1036	HIGHLAND T
0010/0766	015 "DIA CIRC CONCR LEN=0030 INSTALLED UNKN NC SARVEY MILL RD
0010/0568	SARVEY MILL RD (T562) 018 "DIA CIRC CONCR LEN=0032 INSTALLED UNKN
0010/0021	000000 FT 2 0 16052 0 01 0071+73 NC EASY DR INTER-BK EASY DR (T51) MFC BEGIN = E
0010/0000	5 LENGTH(AH 1935 BK 0000)

EXTRACT DATE: 12/18/2023 ROADWAY MANAGEMENT SYSTEM PAGE NUMBER: 204
 PRINT DATE: 12/21/2023 SLD COUNTY/SR - ANNUAL PRINT COUNTY: CLARION
 DIR: B TOTAL LEN: 11.394 MI. DIST: 10-3 SR: 1005
 LEFT MUN: FARMINGTON T RIGHT MUN: FARMINGTON T

060160 FT



060160 FT
 INTER-AHD BREEZEMONT DR
 (T641)
 SR 0036 SH
 0220/3064 (SR0036 SEG 0070/1874)
 GRAVEL LICK RD
 0220/2805 (SR1001 SEG 0220/3205)
 01B "DIA CIRC CONCR
 0220/2741 LEN=0032 INSTALLED 2005
 015 "DIA CIRC CONCR
 0220/2038 LEN=0040 INSTALLED UNKN

DIR: B TOTAL LEN: 11.394 MI. DIST: 10-3 SR: 1005
 LEFT MUN: FARMINGTON T RIGHT MUN: FARMINGTON T

Stationing	Length	Notes	Material	Status
0220/1100	015 "	DIA	CIRC METAL	INSTALLED UNKN
0220/0336	036 "	DIA	CIRC CONCR	INSTALLED UNKN
057096 FT	015 "	DIA	CIRC METAL	INSTALLED UNKN
0220/0000	058 "	DIA	CIRC METAL	INSTALLED UNKN
0210/2343	058 "	DIA	CIRC METAL	INSTALLED UNKN
0210/1504	015 "	DIA	CIRC CONCR	INSTALLED UNKN
0210/1150	024 "	DIA	CIRC CONCR	INSTALLED UNKN
0210/0957	038 "	DIA	CIRC CONCR	INSTALLED UNKN
0210/0546	015 "	DIA	CIRC CONCR	INSTALLED UNKN
0210/0000	042 "	DIA	CIRC CONCR	INSTALLED UNKN
0200/2120	038 "	DIA	CIRC CONCR	INSTALLED UNKN
0200/1205	015 "	DIA	CIRC CONCR	INSTALLED UNKN
0200/0388	018 "	DIA	CIRC METAL	INSTALLED UNKN
0200/0000	046 "	DIA	CIRC METAL	INSTALLED UNKN
0190/1427	018 "	DIA	CIRC METAL	INSTALLED UNKN
0190/0769	015 "	DIA	CIRC CONCR	INSTALLED UNKN
049187 FT	048 "	DIA	CIRC CONCR	INSTALLED UNKN
0190/0000	048 "	DIA	CIRC CONCR	INSTALLED UNKN
0180/2662	048 "	DIA	CIRC METAL	INSTALLED UNKN

2 0 16054 0 00 0445+79 057096 FT
 FLICK DR
 (T626) 0220/0000

2 0 16054 0 00 0416+64 054160 FT
 TOBY DR
 (T618) 0210/0000

THOMPSON DR
 (T617) 0190/0769
 049187 FT

SCOTCH HILL DR
 (T682)
 LENGTH(AH 3064 BK 2936)
 KLEIN RD
 (T618)
 LENGTH(AH 2936 BK 2682)
 VILLAGE: SCOTCH HILL
 LENGTH(AH 2682 BK 2291)
 FARMINGTON

DIR: B TOTAL LEN: 11.394 MI. DIST: 10-3 SR: 1005
 LEFT MUN: FARMINGTON T RIGHT MUN: FARMINGTON T

---	---	0180/2568	HIGHLAND T
---	---	0180/2187	018 " DIA CIRC METAL LEN=0032 INSTALLED UNKN
---	---	0180/1628	018 " DIA CIRC METAL LEN=0034 INSTALLED UNKN
---	---	0180/1139	024 " DIA CIRC CONCR LEN=0048 INSTALLED UNKN
---	---	0180/0437	018 " DIA CIRC METAL LEN=0036 INSTALLED UNKN
046525 FT	---	046525 FT	2 0 16054 0 00 0340+22 HIGHLAND DR (T626)
	==	5 0180/0000	LENGTH(AH 2662 BK 3053) 024 " DIA CIRC CONCR
	---	0170/3011	LEN=0040 INSTALLED UNKN
	---	0170/1588	018 " DIA CIRC METAL LEN=0026 INSTALLED UNKN
	---	0170/1262	018 " DIA CIRC METAL LEN=0026 INSTALLED UNKN
	---	0170/0980	018 " DIA CIRC METAL LEN=0026 INSTALLED UNKN
	---	0170/0603	024 " DIA CIRC CONCR LEN=0043 INSTALLED UNKN
	---	043472 FT	
2 0 16054 0 00 0309+70 SAWMILL RD (T911)	---	0170/0000	5 LENGTH(AH 3053 BK 1952)
	---	0160/1220	018 " DIA CIRC METAL LEN=0034 INSTALLED UNKN
	---	0160/0750	024 " DIA CIRC CONCR LEN=0038 INSTALLED UNKN
	---	0160/0059	015 " DIA CIRC CONCR LEN=0038 INSTALLED UNKN
041520 FT	---	041520 FT	2 0 16054 0 00 0290+18
	---	5 0160/0000	LENGTH(AH 1952 BK 2458)
	---	0150/0857	018 " DIA CIRC METAL LEN=0046 INSTALLED UNKN
	---	0150/0646	018 " DIA CIRC METAL LEN=0032 INSTALLED UNKN
	---		018 " DIA CIRC METAL

DIR: B TOTAL LEN: 11.394 MI. DIST: 10-3 SR: 1005
 LEFT MUN: HIGHLAND T RIGHT MUN: HIGHLAND T

Address	Length (FT)	Segment	Material	Status
	0150/0401	LEN=0032	018" DIA CIRC METAL	INSTALLED UNKN
	0150/0071	LEN=0043	018" DIA CIRC METAL	INSTALLED UNKN
039062 FT	039062 FT	2 0 16054 0 00 0265+66	SARVEY MILL RD	
	0150/0000	LENGTH(AH 2458 BK 3210)	030" DIA CIRC METAL	
	0140/2813	LEN=0040	018" DIA CIRC METAL	INSTALLED UNKN
	0140/2427	LEN=0042	018" DIA CIRC METAL	INSTALLED UNKN
	0140/1581	LEN=0040	018" DIA CIRC CONCR	INSTALLED UNKN
	0140/1215	LEN=0040	018" DIA CIRC CONCR	INSTALLED 2003
WHITE OAK DR (SR1004 SEG 0020/2513)	0140/0554			
	0140/0004	LEN=0048	018" DIA CIRC CONCR	INSTALLED 2004
035852 FT	035852 FT	2 0 16054 0 00 0232+65	VILLAGE: HELEN FURNANCE	
SCOTT DR (T577)	0140/0000	LENGTH(AH 3210 BK 3364)	018" DIA CIRC CONCR	
	0130/2854	LEN=0040	018" DIA CIRC CONCR	INSTALLED 2005
	0130/2305	LEN=0036	018" DIA CIRC METAL	INSTALLED UNKN
	0130/2082	LEN=0033	018" DIA CIRC METAL	INSTALLED UNKN
	0130/1550	LEN=0040	018" DIA CIRC METAL	INSTALLED UNKN
	0130/0953	LEN=0045	018" DIA CIRC CONCR	INSTALLED 2004
	0130/0551	LEN=0040	018" DIA CIRC CONCR	INSTALLED 2004
	0130/0315	LEN=0038	024" DIA CIRC CONCR	INSTALLED UNKN
032488 FT	032488 FT	2 0 16054 0 00 0199+84		
	0130/0000	LENGTH(AH 3364 BK 2995)	018" DIA CIRC CONCR	
	0120/2288	LEN=0038	015" DIA CIRC CONCR	INSTALLED UNKN
	0120/1624	LEN=0034	018" DIA CIRC CONCR	INSTALLED UNKN

018" DIA CIRC CONCR

DIR: B TOTAL LEN: 11.394 MI. DIST: 10-3 SR: 1005
 LEFT MUN: HIGHLAND T RIGHT MUN: HIGHLAND T

Stationing	Length	Material	Notes
029493 FT	0120/0419	LEN=0037	INSTALLED 2004
	015 "DIA	CIRC METAL	
	0120/0100	LEN=0036	INSTALLED UNKN
	029493 FT	2 0 16054 0 00	0169+89
	0120/0000	LENGTH(AH 2995 BK 2833)	
	036 "DIA	CIR PLASTIC	
	0110/2647	LEN=0050	INSTALLED 2003
	0110/1688	024 "DIA	CIRC METAL
	LEN=0044	INSTALLED UNKN	
	0110/0673	018 "DIA	CIRC CONCR
	LEN=0038	INSTALLED UNKN	
	0110/0007	018 "DIA	CIRC CONCR
	026660 FT	LEN=0040	INSTALLED UNKN
2 0 16054 0 00 0141+47 026660 FT MAXWELL RD (T910)	0110/0000	LENGTH(AH 2833 BK 2688)	
	0110/0000	018 "DIA	CIRC CONCR
	0100/2267	LEN=0040	INSTALLED UNKN
	0100/2265	MILLCREEK RD (T572)	
	0100/1800	018 "DIA	CIRC CONCR
	LEN=0042	INSTALLED UNKN	
	0100/1364	018 "DIA	CIRC CONCR
	LEN=0036	INSTALLED UNKN	
	0100/1040	018 "DIA	CIRC CONCR
	LEN=0035	INSTALLED UNKN	
	0100/0661	018 "DIA	CIRC CONCR
	LEN=0033	INSTALLED UNKN	
	0100/0346	018 "DIA	CIRC METAL
	LEN=0036	INSTALLED UNKN	
	0100/0044	018 "DIA	CIRC CONCR
	LEN=0034	INSTALLED UNKN	
023972 FT	023972 FT	2 0 16054 0 00	0114+56
	0100/0000	LENGTH(AH 2688 BK 2421)	
	0090/1391	018 "DIA	CIRC METAL
	LEN=0030	INSTALLED UNKN	
	0090/1200	018 "DIA	CIRC CONCR
	LEN=0048	INSTALLED UNKN	
021551 FT	0090/0289	LC FOR TAR KILN RD (CONN)	
	021551 FT	2 0 16054 0 00	0090+35

DIR: B TOTAL LEN: 11.394 MI. DIST: 10-3 SR: 1005
 LEFT MUN: HIGHLAND T RIGHT MUN: HIGHLAND T

TAR KILN RD
 (T575)

REBECCA DR
 (T912)

Stationing	Notes	Material	Length	Installation
0080/3114	0090/0000	018" DIA CIRC CONCR	0038	INSTALLED UNKN
0080/2938	0080/3150	018" DIA CIRC CONCR	0040	INSTALLED UNKN
0080/2148	0080/2938	018" DIA CIRC CONCR	0055	INSTALLED UNKN
0080/1885	0080/1885	018" DIA CIRC CONCR	0055	INSTALLED UNKN
0080/1015	0080/1015	018" DIA CIRC CONCR	0060	INSTALLED UNKN
0080/0600	0080/0600	018" DIA CIRC METAL	0044	INSTALLED UNKN
018401 FT	0080/0300	018" DIA CIRC CONCR	0054	INSTALLED UNKN
0070/2142	0080/0000	018" DIA CIRC CONCR	0060	INSTALLED UNKN
0070/1803	0070/2142	018" DIA CIRC CONCR	0060	INSTALLED UNKN
0070/1017	0070/1803	018" DIA CIRC CONCR	0070	INSTALLED UNKN
015426 FT	0070/1017	018" DIA CIRC CONCR	0048	INSTALLED UNKN
0060/2520	0070/0370	018" DIA CIRC CONCR	0064	INSTALLED UNKN
0060/2103	015426 FT	018" DIA CIRC CONCR	0060	INSTALLED UNKN
0060/1304	0070/0000	018" DIA CIRC CONCR	0060	INSTALLED UNKN
0060/1131	0060/2520	018" DIA CIRC CONCR	0042	INSTALLED UNKN
0060/0811	0060/2103	018" DIA CIRC CONCR	0055	INSTALLED UNKN
0060/0453	0060/1304	018" DIA CIRC CONCR	0060	INSTALLED UNKN
	0060/1131	018" DIA CIRC CONCR	0042	INSTALLED UNKN
	0060/0811	018" DIA CIRC CONCR	0055	INSTALLED UNKN
	0060/0453	018" DIA CIRC CONCR	0055	INSTALLED UNKN

VILLAGE: MIOLA
 TAR KILN RD
 (T575)
 LENGTH(AH 2421 BK 3150)
 018" DIA CIRC CONCR
 LEN=0038 INSTALLED UNKN
 018" DIA CIRC CONCR
 LEN=0040 INSTALLED UNKN
 018" DIA CIRC CONCR
 LEN=0055 INSTALLED UNKN
 018" DIA CIRC CONCR
 LEN=0055 INSTALLED UNKN
 024" DIA CIRC CONCR
 LEN=0060 INSTALLED UNKN
 018" DIA CIRC METAL
 LEN=0044 INSTALLED UNKN
 018401 FT
 2 0 16054 0 00 0059+35
 LENGTH(AH 3150 BK 2975)
 018" DIA CIRC CONCR
 LEN=0054 INSTALLED UNKN
 018" DIA CIRC CONCR
 LEN=0060 INSTALLED UNKN
 018" DIA CIRC CONCR
 LEN=0060 INSTALLED UNKN
 018" DIA CIRC CONCR
 LEN=0070 INSTALLED UNKN
 2 0 16054 0 00 0029+60
 LENGTH(AH 2975 BK 3009)
 018" DIA CIRC CONCR
 LEN=0048 INSTALLED UNKN
 018" DIA CIRC CONCR
 LEN=0064 INSTALLED UNKN
 018" DIA CIRC METAL
 LEN=0060 INSTALLED UNKN
 018" DIA CIRC CONCR
 LEN=0066 INSTALLED UNKN
 018" DIA CIRC CONCR
 LEN=0042 INSTALLED UNKN
 018" DIA CIRC CONCR
 LEN=0055 INSTALLED UNKN

EXTRACT DATE: 12/18/2023
PRINT DATE: 12/21/2023

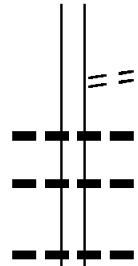
ROADWAY MANAGEMENT SYSTEM
SLD COUNTY/SR - ANNUAL PRINT

PAGE NUMBER: 198
COUNTY: CLARION

DIR: B TOTAL LEN: 11.394 MI.
LEFT MUN: HIGHLAND T

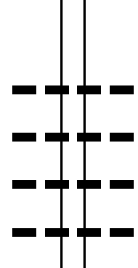
DIST: 10-3 SR: 1005
RIGHT MUN: HIGHLAND T

012417 FT



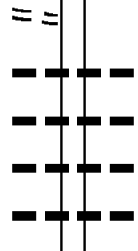
012417 FT 2 0 16054 0 00 0000+00
S 0060/0000 LENGTH(AH 3009 BK 2908)
MCCLEARY RD
0050/2737 (T571)
018 " DIA CIRC CONCR
0050/2635 LEN=0050 INSTALLED UNKN
018 " DIA CIRC CONCR
0050/2475 LEN=0050 INSTALLED UNKN
024 " DIA CIRC CONCR
0050/1845 LEN=0048 INSTALLED UNKN
018 " DIA CIRC CONCR
0050/1230 LEN=0040 INSTALLED UNKN
018 " DIA CIRC CONCR
0050/0680 LEN=0050 INSTALLED UNKN
018 " DIA CIRC METAL

009509 FT



0050/0177 LEN=0155 INSTALLED UNKN
S 009509 FT 1 0 00554 0 00 0095+01
0050/0000 LENGTH(AH 2908 BK 2834)
018 " DIA CIRC CONCR
0040/2713 LEN=0040 INSTALLED UNKN
018 " DIA CIRC METAL
0040/2560 LEN=0043 INSTALLED UNKN
018 " DIA CIRC CONCR
0040/2026 LEN=0045 INSTALLED UNKN
018 " DIA CIRC CONCR
0040/1658 LEN=0050 INSTALLED UNKN
PENNY LN
0040/1631 (PRDR)
018 " DIA CIRC CONCR
0040/1255 LEN=0038 INSTALLED UNKN
018 " DIA CIRC CONCR
0040/0950 LEN=0050 INSTALLED UNKN
018 " DIA CIRC CONCR
0040/0635 LEN=0055 INSTALLED UNKN
018 " DIA CIRC CONCR
0040/0345 LEN=0052 INSTALLED UNKN
006675 FT

1 0 00554 0 00 0066+90 006675 FT
BIGLEY RD
(T573) 0040/0000



S 0040/0000 LENGTH(AH 2834 BK 2460)
018 " DIA CIRC METAL
0030/2263 LEN=0045 INSTALLED UNKN
018 " DIA CIRC CONCR
0030/1843 LEN=0038 INSTALLED UNKN
018 " DIA CIRC METAL
0030/1434 LEN=0040 INSTALLED UNKN
018 " DIA CIRC CONCR
0030/1170 LEN=0050 INSTALLED UNKN
018 " DIA CIRC CONCR

DIR: B TOTAL LEN: 11.394 MI. DIST: 10-3 SR: 1005
 LEFT MUN: HIGHLAND T RIGHT MUN: HIGHLAND T

Stationing	Distance	Notes	Material	Status
004215 FT	0030/0825	LEN=0055	INSTALLED UNKN	
	0030/0625	BMSBN 16/1005/0030/0000		
	004215 FT	1 0 00554 0 00 0041+94		
		NC MI		
		OLA RD		
		CLARION RV		
		BMSBG 16/1005/0030/0000		
		HIGHLAND		
		CLARION B		
	0030/0000	LENGTH(AH 2460 BK 2329)		
		FIREMANS RD		
	0020/2271	(BORO)		
		048 " DIA	CIRC CONCR	
	0020/1930	LEN=0075	INSTALLED UNKN	
		024 " DIA	CIRC CONCR	
	0020/1521	LEN=0046	INSTALLED UNKN	
		024 " DIA	CIRC CONCR	
	0020/1145	LEN=0050	INSTALLED UNKN	
		036 " DIA	CIRC METAL	
	0020/0935	LEN=0050	INSTALLED UNKN	
		018 " DIA	CIRC METAL	
	0020/0284	LEN=0042	INSTALLED UNKN	
	001886 FT	1 0 00554 0 00 0018+86		
		018 " DIA	CIR PLASTIC	
		LEN=0036	INSTALLED UNKN	
	0020/0000	LENGTH(AH 2329 BK 1886)		
		024 " DIA	CIRC CONCR	
	0010/1575	LEN=0048	INSTALLED UNKN	
		018 " DIA	CIRC METAL	
	0010/0942	LEN=0070	INSTALLED UNKN	
		RIDGE RD		
	0010/0681	(BORO)		
		015 " DIA	CIRC METAL	
	0010/0471	LEN=0041	INSTALLED UNKN	
		LIBERTY ST		
	0010/0453	(BORO)		
		MADISON RD		
	0010/0241	(BORO)		
	000000 FT	1 0 00554 0 00 0000+00		
		NC FI		
		FIFTH AV		
		MAIN ST		
		(SR0322 SEG 0350/0000)		
		INTER-BK		
		FIFTH AV		
		(SR0068 SEG 0610/1328)		
		MFC BEGIN = D		
	0010/0000	LENGTH(AH 1886 BK 0000)		

THIRD AV
(BORO)

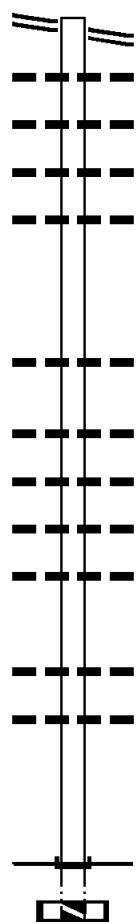
FOURTH AV
(BORO)

MIOLA RD 006068 FT
 (SR1005 SEG 0140/0554) 0020/2513

003555 FT

000000 FT

000000 FT



006068 FT MIOLA RD
 0020/2513 (SR1005 SEG 0140/0554)
 024 "DIA CIRC METAL
 0020/2121 LEN=0030 INSTALLED UNKN
 018 "DIA CIRC METAL
 0020/1816 LEN=0030 INSTALLED UNKN
 018 "DIA CIRC CONCR
 0020/1544 LEN=0040 INSTALLED 1999
 018 "DIA CIRC METAL
 0020/0982 LEN=0030 INSTALLED UNKN

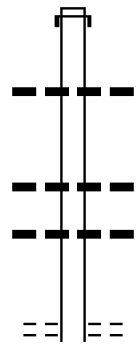
 003555 FT 2 0 16090 0 00 0025+20
 0020/0000 LENGTH(AH 2513 BK 3555)
 018 "DIA CIRC CONCR
 0010/3315 LEN=0029 INSTALLED UNKN

 018 "DIA CIRC CONCR
 0010/2438 LEN=0033 INSTALLED UNKN
 018 "DIA CIRC CONCR
 0010/2267 LEN=0030 INSTALLED UNKN
 014 "DIA CIRC METAL
 0010/1905 LEN=0030 INSTALLED UNKN
 018 "DIA CIRC CONCR
 0010/1582 LEN=0040 INSTALLED 1999

 018 "DIA CIRC CONCR
 0010/0545 LEN=0035 INSTALLED 2004
 018 "DIA CIRC METAL
 0010/0230 LEN=0041 INSTALLED UNKN
 000000 FT 2 0 16090 0 00 0060+81
 NC WH WHITE OAK DR
 INTER-BK WHITE OAK DR
 (TB52)
 MFC BEGIN = E
 0010/0000 LTH AH 003555 BK 000100
 000000 FT
 7004/0000 LTH AH 000100 BK 000000

EXTRACT DATE: 12/18/2023 ROADWAY MANAGEMENT SYSTEM PAGE NUMBER: 195
 PRINT DATE: 12/21/2023 SLD COUNTY/SR - ANNUAL PRINT COUNTY: CLARION
 DIR: B TOTAL LEN: 2.000 MI. DIST: 10-3 SR: 1003
 LEFT MUN: MILLCREEK T RIGHT MUN: MILLCREEK T

010561 FT



010561 FT
 INTER-AHD ELDRIDGE TWP
 0050/2274 (T831)
 0050/1502 018 " DIA CIRC CONCR
 LEN=0032 INSTALLED UNKN
 0050/0423 018 " DIA CIRC CONCR
 LEN=0035 INSTALLED UNKN
 0050/0024 018 " DIA CIRC CONCR
 008287 FT 20 16056 0 01 0083+10
 WORK DR
 (T628)
 0050/0000 LENGTH(AH 2274 BK 2286)

008287 FT

EXTRACT DATE: 12/18/2023
PRINT DATE: 12/21/2023

ROADWAY MANAGEMENT SYSTEM
SLD COUNTY/SR - ANNUAL PRINT

PAGE NUMBER: 194
COUNTY: CLARION

DIR: B TOTAL LEN: 2.000 MI.
LEFT MUN: MILLCREEK T

DIST: 10-3 SR: 1003
RIGHT MUN: MILLCREEK T

Stationing	Description	Length	Material	Status
0040/2266	015" DIA CIRC CONCR	LEN=0044	INSTALLED	UNKN
0040/1502	015" DIA CIRC CONCR	LEN=0035	INSTALLED	UNKN
0040/1170	018" DIA CIRC CONCR	LEN=0032	INSTALLED	UNKN
0040/0476	018" DIA CIRC CONCR	LEN=0032	INSTALLED	UNKN
006001 FT	2 0 16056 0 01 0060+24			
0040/0000	LENGTH(AH 2286 BK 2745)			
0030/2601	018" DIA CIRC CONCR	LEN=0038	INSTALLED	UNKN
0030/2238	018" DIA CIRC CONCR	LEN=0040	INSTALLED	UNKN
0030/1335	018" DIA CIRC CONCR	LEN=0038	INSTALLED	UNKN
0030/0932	048" DIA CIRC METAL	LEN=0038	INSTALLED	UNKN
0030/0405	018" DIA CIRC CONCR	LEN=0036	INSTALLED	UNKN
0032+67	003256 FT			
0030/0000	LENGTH(AH 2745 BK 3256)			
0020/3250	015" DIA CIRC METAL	LEN=0044	INSTALLED	UNKN
0020/2820	018" DIA CIRC METAL	LEN=0040	INSTALLED	UNKN
0020/1766	018" DIA CIRC CONCR	LEN=0038	INSTALLED	UNKN
0020/0587	018" DIA CIRC CONCR	LEN=0042	INSTALLED	UNKN
0020/0433	FIRE DR (T491)			
0020/0332	015" DIA CIRC METAL	LEN=0032	INSTALLED	UNKN
000000 FT	NC FISHER RD			
000000 FT	INTER-BK HUDSON DR			
000000 FT	(T490)			
0020/0000	LENGTH(AH 3256 BK 2287)			
000000 FT				
7010/0000	LENGTH(AH 2287 BK 0000)			

EXTRACT DATE: 12/18/2023 ROADWAY MANAGEMENT SYSTEM PAGE NUMBER: 193
PRINT DATE: 12/21/2023 SLD COUNTY/SR - ANNUAL PRINT COUNTY: CLARION
DIR: B TOTAL LEN: .000 MI. DIST: 10-3 SR: 1002
LEFT MUN: FARMINGTON T RIGHT MUN: FARMINGTON T

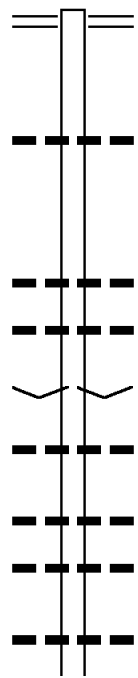
000000 FT
000000 FT



000000 FT
7020/0000 LENGTH(AH 1766 BK 3539)
000000 FT
7010/0000 LENGTH(AH 3539 BK 0000)

EXTRACT DATE: 12/18/2023 ROADWAY MANAGEMENT SYSTEM PAGE NUMBER: 192
 PRINT DATE: 12/21/2023 SLD COUNTY/SR - ANNUAL PRINT COUNTY: CLARION
 DIR: B TOTAL LEN: 10.433 MI. DIST: 10-3 SR: 1001
 LEFT MUN: FARMINGTON T RIGHT MUN: FARMINGTON T

055085 FT



055085 FT MIOLA RD
 0220/3205 (SR1005 SEG 0220/2805)

0220/1958 018 " DIA CIRC CONCR
 LEN=0036 INSTALLED UNKN

0220/0419 015 " DIA CIRC CONCR
 LEN=0033 INSTALLED UNKN

051880 FT

0220/0056 015 " DIA CIRC CONCR
 LEN=0032 INSTALLED UNKN

051880 FT 2 0 16055 0 05 0580+69 048951 FT
 VILLAGE: COOK'S CORNER

0220/0000 LENGTH(AH 3205 BK 2929)
 015 " DIA CIRC METAL
 LEN=0032 INSTALLED UNKN

0210/2602 018 " DIA CIRC CONCR
 LEN=0032 INSTALLED 2002

0210/1775 015 " DIA CIRC METAL
 LEN=0050 INSTALLED UNKN

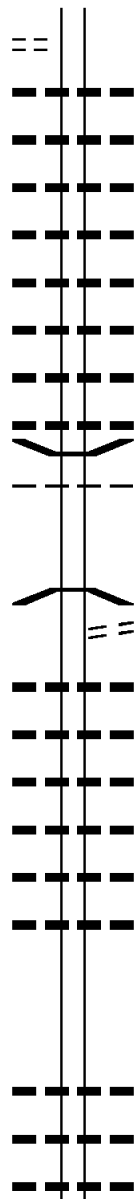
0210/1333 018 " DIA CIRC CONCR
 LEN=0032 INSTALLED 2002

2 0 16055 0 05 0580+69 048951 FT

DIR: B TOTAL LEN: 10.433 MI. DIST: 10-3 SR: 1001
 LEFT MUN: FARMINGTON T RIGHT MUN: FARMINGTON T

PISCATAQUA DR
 (T668)

0210/0000



046600 FT

043287 FT

0210/0000	LENGTH(AH	2929	BK	2351)
0200/2308	048 " DIA	CIRC	METAL	
0200/2186	LEN=0075	INSTALLED	UNKN	
0200/2129	018 " DIA	CIRC	CONCR	
0200/1739	LEN=0028	INSTALLED	UNKN	
0200/1541	018 " DIA	CIRC	CONCR	
0200/1254	LEN=0028	INSTALLED	UNKN	
0200/1032	012 " DIA	CIRC	CONCR	
0200/0680	LEN=0029	INSTALLED	UNKN	
0200/0322	018 " DIA	CIRC	METAL	
	LEN=0040	INSTALLED	UNKN	
	015 " DIA	CIRC	CONCR	
	LEN=0037	INSTALLED	UNKN	
	018 " DIA	CIRC	METAL	
	LEN=0034	INSTALLED	UNKN	
	018 " DIA	CIR	UNKNOWN	
	LEN=0100	INSTALLED	UNKN	
	BMSSEN 16/1001/0200/0000			
	FARMINGTON			
	MILLCREEK T			
	2 0 16055 0 05 0557+56			
	CLARION RV			
	BMSBG 16/1001/0200/0000			
0200/0000	LENGTH(AH	2351	BK	3313)
0190/2845	CATHERS DR			
0190/2766	(T634)			
0190/2576	018 " DIA	CIRC	CONCR	
0190/2278	LEN=0035	INSTALLED	UNKN	
0190/2041	018 " DIA	CIRC	CONCR	
0190/1665	LEN=0031	INSTALLED	UNKN	
0190/1219	018 " DIA	CIRC	CONCR	
	LEN=0033	INSTALLED	UNKN	
	018 " DIA	CIRC	CONCR	
	LEN=0034	INSTALLED	UNKN	
	018 " DIA	CIRC	CONCR	
	LEN=0034	INSTALLED	UNKN	
	018 " DIA	CIRC	CONCR	
	LEN=0033	INSTALLED	UNKN	
043287 FT	2 0 16055 0 05 0523+34			
0190/0000	LENGTH(AH	3313	BK	3011)
0180/2804	018 " DIA	CIRC	CONCR	
0180/2473	LEN=0052	INSTALLED	UNKN	
0180/2253	018 " DIA	CIRC	CONCR	
	LEN=0033	INSTALLED	UNKN	
	060 " DIA	CIRC	METAL	
	LEN=0056	INSTALLED	UNKN	

DIR: B TOTAL LEN: 10.433 MI. DIST: 10-3 SR: 1001
 LEFT MUN: MILLCREEK T RIGHT MUN: MILLCREEK T

ZAGST DR
(T637)

040276 FT

0170/0860

038188 FT

0180/2072	018 " DIA	CIRC CONCR
	LEN=0039	INSTALLED UNKN
0180/1757	018 " DIA	CIRC CONCR
	LEN=0039	INSTALLED UNKN
0180/1257	018 " DIA	CIRC CONCR
	LEN=0038	INSTALLED UNKN
0180/0833	018 " DIA	CIRC CONCR
	LEN=0050	INSTALLED UNKN
0180/0510	018 " DIA	CIRC METAL
	LEN=0050	INSTALLED UNKN
0180/0185	018 " DIA	CIRC METAL
	LEN=0047	INSTALLED UNKN
040276 FT	2 0 16055	0 05 0493+23
0180/0000	LENGTH(AH	3011 BK 2088)
0170/1865	015 " DIA	CIRC CONCR
	LEN=0038	INSTALLED UNKN
0170/1602	018 " DIA	CIRC METAL
	LEN=0056	INSTALLED UNKN
0170/1356	018 " DIA	CIRC METAL
	LEN=0048	INSTALLED UNKN
0170/1084	018 " DIA	CIRC METAL
	LEN=0048	INSTALLED UNKN
0170/0903	018 " DIA	CIRC METAL
	LEN=0045	INSTALLED UNKN
0170/0559	018 " DIA	CIRC CONCR
	LEN=0033	INSTALLED UNKN
0170/0109	018 " DIA	CIRC CONCR
	LEN=0038	INSTALLED UNKN
038188 FT	2 0 16055	0 04 0471+26
0170/0000	WORK DR (T628)	LENGTH(AH 2088 BK 3274)
0160/2479	015 " DIA	CIRC METAL
	LEN=0036	INSTALLED UNKN
0160/2169	030 " DIA	CIR PLASTIC
	LEN=0040	INSTALLED UNKN
0160/1991	018 " DIA	CIRC CONCR
	LEN=0054	INSTALLED UNKN
0160/1400	018 " DIA	CIRC METAL
	LEN=0040	INSTALLED UNKN
0160/1024	018 " DIA	CIRC METAL
	LEN=0038	INSTALLED UNKN
0160/0612	018 " DIA	CIRC CONCR
	LEN=0040	INSTALLED UNKN
0160/0277	015 " DIA	CIRC METAL
	LEN=0040	INSTALLED UNKN
	018 " DIA	CIRC CONCR

DIR: B TOTAL LEN: 10.433 MI. DIST: 10-3 SR: 1001
 LEFT MUN: MILLCREEK T RIGHT MUN: MILLCREEK T

2 0 16055 0 03 0435+91 034914 FT
 ZAGST DR
 (T637)

0160/0000

031886 FT

2 0 16055 0 03 0380+00 029304 FT
 LAKEVIEW DR
 (T639)

0140/0000

0160/0018	LEN=0040	INSTALLED	UNKN
034914 FT			
0160/0000	LENGTH(AH 3274 BK 3028)		
	048 " DIA	CIRC	METAL
0150/2890	LEN=0036	INSTALLED	UNKN
	015 " DIA	CIRC	METAL
0150/2573	LEN=0048	INSTALLED	UNKN
	015 " DIA	CIRC	METAL
0150/1800	LEN=0040	INSTALLED	UNKN
	018 " DIA	CIRC	METAL
0150/1543	LEN=0036	INSTALLED	UNKN
	024 " DIA	CIRC	CONCR
0150/1015	LEN=0030	INSTALLED	UNKN
	036 " DIA	CIR	PLASTIC
0150/0827	LEN=0043	INSTALLED	UNKN
	015 " DIA	CIRC	METAL
0150/0571	LEN=0042	INSTALLED	UNKN
	015 " DIA	CIRC	METAL
0150/0222	LEN=0040	INSTALLED	UNKN
031886 FT	2 0 16055 0 03 0405+73		
0150/0000	LENGTH(AH 3028 BK 2582)		
	015 " DIA	CIRC	METAL
0140/2444	LEN=0037	INSTALLED	UNKN
	015 " DIA	CIRC	METAL
0140/1476	LEN=0030	INSTALLED	UNKN
	018 " DIA	CIRC	METAL
0140/0026	LEN=0036	INSTALLED	UNKN
029304 FT			
0140/0000	LENGTH(AH 2582 BK 3096)		
	018 " DIA	CIRC	CONCR
0130/2626	LEN=0036	INSTALLED	UNKN
	024 " DIA	CIR	PLASTIC
0130/2250	LEN=0044	INSTALLED	UNKN
	018 " DIA	CIRC	CONCR
0130/1386	LEN=0032	INSTALLED	2001
	030 " DIA	CIRC	METAL
0130/0791	LEN=0042	INSTALLED	UNKN
	FISHER SIGEL RD		
	(SR1003 SEG 0020/0000)		
	NC GRAVELICK RD		
	HUDSON DR		

DIR: B TOTAL LEN: 10.433 MI. DIST: 10-3 SR: 1001
 LEFT MUN: MILLCREEK T RIGHT MUN: MILLCREEK T

Stationing	Segment	Material	Status
0130/0755	(T490)	018" DIA CIRC CONCR	INSTALLED UNKN
0130/0692		LEN=0040	INSTALLED UNKN
0130/0564		015" DIA CIRC METAL	INSTALLED UNKN
0130/0406		LEN=0034	INSTALLED UNKN
026208 FT		018" DIA CIRC METAL	INSTALLED UNKN
026208 FT		LEN=0034	INSTALLED UNKN
026208 FT		2 0 16055 0 03 0348+95	
0130/0000	VILLAGE: FISHER	LENGTH(AH 3096 BK 3541)	
0120/3495		018" DIA CIRC METAL	INSTALLED UNKN
0120/3495		LEN=0038	INSTALLED UNKN
0120/3330		018" DIA CIRC METAL	INSTALLED UNKN
0120/3330		LEN=0040	INSTALLED UNKN
0120/2758		018" DIA CIRC CONCR	INSTALLED UNKN
0120/2758		LEN=0034	INSTALLED UNKN
0120/2245		018" DIA CIRC METAL	INSTALLED UNKN
0120/2245		LEN=0055	INSTALLED UNKN
0120/1475		018" DIA CIRC METAL	INSTALLED UNKN
0120/1475		LEN=0050	INSTALLED UNKN
0120/0946		018" DIA CIRC METAL	INSTALLED UNKN
0120/0946		LEN=0054	INSTALLED UNKN
0120/0750		018" DIA CIRC METAL	INSTALLED UNKN
0120/0750		LEN=0030	INSTALLED UNKN
0120/0596		018" DIA CIRC METAL	INSTALLED UNKN
0120/0596		LEN=0033	INSTALLED UNKN
0120/0203		018" DIA CIRC METAL	INSTALLED UNKN
0120/0203		LEN=0035	INSTALLED UNKN
022667 FT		2 0 16055 0 02 0313+44	
022667 FT		SUMMERVILLE DR	
0120/0000	(T631)	LENGTH(AH 3541 BK 2541)	
0110/1246	OLD STATE RD	(T562)	
0110/1198			
0110/0415		018" DIA CIRC CONCR	INSTALLED 2001
0110/0415		LEN=0040	INSTALLED 2001
0110/0215		018" DIA CIRC CONCR	INSTALLED UNKN
0110/0215		LEN=0047	INSTALLED UNKN
020126 FT		2 0 16055 0 01 0286+50	
020126 FT		OLD STATE RD ET	
0110/0000	(T571)	LENGTH(AH 2541 BK 2931)	
0110/0000		018" DIA CIRC CONCR	

DIR: B TOTAL LEN: 10.433 MI. DIST: 10-3 SR: 1001
 LEFT MUN: MILLCREEK T RIGHT MUN: MILLCREEK T

0100/2705	LEN=0040	INSTALLED	UNKN
018 "DIA	CIRC	CONCR	
0100/2450	LEN=0045	INSTALLED	UNKN
018 "DIA	CIRC	CONCR	
0100/2088	LEN=0033	INSTALLED	UNKN
018 "DIA	CIRC	CONCR	
0100/1794	LEN=0040	INSTALLED	2001
018 "DIA	CIRC	CONCR	
0100/1505	LEN=0045	INSTALLED	UNKN
036 "DIA	CIRC	CONCR	
0100/0773	LEN=0048	INSTALLED	UNKN
018 "DIA	CIRC	CONCR	
0100/0602	LEN=0036	INSTALLED	UNKN
018 "DIA	CIRC	CONCR	
0100/0394	LEN=0039	INSTALLED	UNKN
017195 FT	2 0 16055	0 01 0258	+07
015 "DIA	CIRC	METAL	
0100/0000	LEN=0030	INSTALLED	UNKN
LENGTH(AH	2931	BK	2270)
012 "DIA	CIRC	CONCR	
0090/2106	LEN=0034	INSTALLED	UNKN
018 "DIA	CIRC	CONCR	
0090/1895	LEN=0030	INSTALLED	UNKN
018 "DIA	CIRC	CONCR	
0090/1753	LEN=0030	INSTALLED	UNKN
015 "DIA	CIRC	METAL	
0090/1092	LEN=0047	INSTALLED	UNKN
018 "DIA	CIRC	CONCR	
0090/0950	LEN=0030	INSTALLED	UNKN
018 "DIA	CIRC	CONCR	
0090/0746	LEN=0036	INSTALLED	UNKN
018 "DIA	CIRC	CONCR	
0090/0150	LEN=0036	INSTALLED	UNKN
014925 FT	2 0 16055	0 01 0235	+27
LENGTH(AH	2270	BK	2062)
018 "DIA	CIRC	CONCR	
0080/1962	LEN=0036	INSTALLED	UNKN
018 "DIA	CIRC	CONCR	
0080/1664	LEN=0035	INSTALLED	UNKN
024 "DIA	CIRC	CONCR	
0080/1404	LEN=0031	INSTALLED	UNKN
018 "DIA	CIRC	METAL	
0080/1174	LEN=0050	INSTALLED	UNKN
018 "DIA	CIRC	METAL	
0080/1076	LEN=0038	INSTALLED	UNKN
018 "DIA	CIRC	METAL	
0080/0969	LEN=0038	INSTALLED	UNKN
018 "DIA	CIRC	CONCR	

MILLCREEK DR
(T562)

017195 FT

0100/0000

014925 FT

EXTRACT DATE: 12/18/2023
PRINT DATE: 12/21/2023

ROADWAY MANAGEMENT SYSTEM
SLD COUNTY/SR - ANNUAL PRINT

PAGE NUMBER: 186
COUNTY: CLARION

DIR: B TOTAL LEN: 10.433 MI.
LEFT MUN: MILLCREEK T

DIST: 10-3 SR: 1001
RIGHT MUN: MILLCREEK T

012863 FT

010328 FT

007880 FT

0080/0585	LEN=0032	INSTALLED	2003
015 "DIA	CIRC	METAL	
0080/0338	LEN=0038	INSTALLED	UNKN
024 "DIA	CIRC	CONCR	
0080/0150	LEN=0040	INSTALLED	UNKN
018 "DIA	CIRC	METAL	
0080/0030	LEN=0050	INSTALLED	UNKN
012863 FT	2 0 16055	0 01	0214+54
	SPRING DR		
	(T569)		
5 0080/0000	LENGTH(AH	2062 BK	2535)
015 "DIA	CIRC	CONCR	
0070/2426	LEN=0032	INSTALLED	UNKN
018 "DIA	CIRC	CONCR	
0070/2139	LEN=0030	INSTALLED	UNKN
018 "DIA	CIRC	CONCR	
0070/1945	LEN=0033	INSTALLED	UNKN
018 "DIA	CIRC	METAL	
0070/1729	LEN=0040	INSTALLED	UNKN
018 "DIA	CIRC	CONCR	
0070/1315	LEN=0033	INSTALLED	UNKN
018 "DIA	CIRC	CONCR	
0070/1108	LEN=0030	INSTALLED	UNKN
018 "DIA	CIRC	METAL	
0070/0890	LEN=0040	INSTALLED	UNKN
018 "DIA	CIRC	METAL	
0070/0615	LEN=0036	INSTALLED	UNKN
018 "DIA	CIRC	METAL	
0070/0387	LEN=0036	INSTALLED	UNKN
0070/0092	BMSSEN 16/1001/0070/0000		
010328 FT	2 0 16055	0 00	0188+87
	MILL CREEK		
	BMSBG 16/1001/0070/0000		
	MILLCREEK		
	CLARION T		
5 0070/0000	LENGTH(AH	2535 BK	2448)
018 "DIA	CIRC	METAL	
0060/2025	LEN=0030	INSTALLED	UNKN
018 "DIA	CIRC	CONCR	
0060/1340	LEN=0033	INSTALLED	UNKN
018 "DIA	CIRC	CONCR	
0060/1135	LEN=0036	INSTALLED	UNKN
015 "DIA	CIRC	CONCR	
0060/0780	LEN=0036	INSTALLED	UNKN
018 "DIA	CIRC	CONCR	
0060/0402	LEN=0040	INSTALLED	2001
018 "DIA	CIRC	CONCR	
0060/0087	LEN=0040	INSTALLED	2001
007880 FT	2 0 16055	0 00	0164+29

EXTRACT DATE: 12/18/2023
PRINT DATE: 12/21/2023

ROADWAY MANAGEMENT SYSTEM
SLD COUNTY/SR - ANNUAL PRINT

PAGE NUMBER: 185
COUNTY: CLARION

DIR: B TOTAL LEN: 10.433 MI.
LEFT MUN: CLARION T

DIST: 10-3 SR: 1001
RIGHT MUN: CLARION T

Stationing	Segment	Length	Material	Notes
005288 FT	0060/0000	2448	BK 2592	LENGTH(AH 2448 BK 2592)
	0050/2268	0040	CIRC METAL	015 " DIA CIRC METAL
	0050/2007	0038	CIRC METAL	018 " DIA CIRC METAL
	0050/1514	0036	CIRC CONC	018 " DIA CIRC CONC
	0050/1184	0040	CIRC CONC	018 " DIA CIRC CONC
	0050/0928	0036	CIRC CONC	018 " DIA CIRC CONC
	0050/0142	0030	CIRC CONC	018 " DIA CIRC CONC
	005288 FT	2016055	000139+09	2 0 16055 0 00 0139+09
	0050/0000	2592	BK 2501	LENGTH(AH 2592 BK 2501)
	0040/2368	0035	CIRC METAL	018 " DIA CIRC METAL
	0040/1241	0036	CIRC METAL	024 " DIA CIRC METAL
002787 FT	0040/0257	0032	CIRC CONC	018 " DIA CIRC CONC
	002787 FT	2016055	000114+08	2 0 16055 0 00 0114+08
	0040/0000	2501	BK 2787	LENGTH(AH 2501 BK 2787)
	0030/2011			BOOTH LN (PRDR)
	0030/1543	0035	CIRC METAL	018 " DIA CIRC METAL
000000 FT	0030/0303	0044	CIRC CONC	018 " DIA CIRC CONC
	0030/0227			FAIR HAVEN RD (T537)
	000000 FT	2016055	000086+80	2 0 16055 0 00 0086+80
	000000 FT			NC F I SHER STRATTANVILLE RD
	000000 FT			INTER-BK SEVEN HILLS RD (T980)
FISHER RD (SR1011 SEG 0090/3238)	0030/0000	2787	BK 3399	MFC BEGIN = D LENGTH(AH 2787 BK 3399)
	000000 FT	7020	BK 3119	000000 FT LENGTH(AH 3399 BK 3119)
	000000 FT	7010	BK 0000	000000 FT LENGTH(AH 3119 BK 0000)

DIR: B TOTAL LEN: 11.670 MI. DIST: 10-3 SR: 861
 LEFT MUN: NEW BETHLEHEM B RIGHT MUN: NEW BETHLEHEM B

Segment Description	Start Station	End Station	Notes
	061620 FT	061620 FT	INTER-AHD PENN ST (BORO) WOOD ST (SR0066 SEG 0010/0777)
		0292/1726	LAFAYETTE ST (BORO)
		0292/1281	MAPLE ST (BORO)
		0292/0994	LIBERTY ST (BORO)
		0292/0703	015 " DIA CIRC CONCR
		0292/0433	LEN=0035 INSTALLED UNKN
		0292/0414	CHESTNUT ST (BORO)
		0292/0380	015 " DIA CIRC CONCR
	059894 FT	059894 FT	LEN=0035 INSTALLED UNKN
		0292/0000	1 0 00553 0 00 0017+25
		0282/1837	015 " DIA CIRC CONCR
		0282/1803	LEN=0035 INSTALLED UNKN
CLEAN TR (SR2003 SEG 0010/0000)	0282/1803	0282/1100	NEW BETHLEHEM PORTER T
DONS RD (T590)	0282/1100	0282/0686	LENGTH(AH 1726 BK 2262)
		0282/0686	024 " DIA CIRC CONCR
		0282/0333	LEN=0070 INSTALLED UNKN
	057632 FT	057632 FT	060 " DIA CIRC METAL
			LEN=0065 INSTALLED UNKN
			LUMBER RD (SR2021 SEG 0020/2171)
			018 " DIA CIRC CONCR
			LEN=0040 INSTALLED UNKN
			018 " DIA CIRC CONCR
			LEN=0065 INSTALLED UNKN
			1 0 00553 0 00 0039+99
			NC PENN ST

DIR: B TOTAL LEN: 11.670 MI. DIST: 10-3 SR: 861
 LEFT MUN: PORTER T RIGHT MUN: PORTER T

HEASLEY RD
(T453)

0272/0263
055140 FT

COTTAGE HILL RD
(T303)

0262/1322
052855 FT

050616 FT

---	5	0282/0000	LENGTH(AH 2262 BK 2492)
---		0272/2200	024 "DIA CIRC CONCR
---		0272/1615	LEN=0065 INSTALLED UNKN
---		0272/0884	018 "DIA CIRC CONCR
---		0272/0884	LEN=0050 INSTALLED UNKN
---		0272/0884	060 "DIA CIRC METAL
---		0272/0884	LEN=0065 INSTALLED UNKN
==		0272/0263	HEASLEY RD
---		0272/0212	(T453)
---		0272/0212	018 "DIA CIRC CONCR
---		055140 FT	LEN=0050 INSTALLED UNKN
---	5	0272/0000	1 0 00553 0 00 0064+93
---		0262/2134	LENGTH(AH 2492 BK 2285)
---		0262/2134	018 "DIA CIRC CONCR
---		0262/2134	LEN=0060 INSTALLED UNKN
==		0262/1294	018 "DIA CIRC CONCR
---		0262/1294	LEN=0050 INSTALLED UNKN
---		0262/0974	018 "DIA CIRC CONCR
---		0262/0974	LEN=0044 INSTALLED UNKN
---		0262/0686	018 "DIA CIRC CONCR
---		0262/0686	LEN=0048 INSTALLED UNKN
---		052855 FT	1 0 00553 0 00 0087+68
---		052855 FT	LONG RUN
---		052855 FT	STRUCTURE LENGTH 25 FT
---	5	0262/0000	BMSID 16/0861/0262/0000
---		0262/0000	LENGTH(AH 2285 BK 2239)
---		0252/1218	018 "DIA CIRC CONCR
---		0252/1218	LEN=0042 INSTALLED UNKN
---		0252/1002	018 "DIA CIRC CONCR
---		0252/1002	LEN=0055 INSTALLED UNKN
---		0252/0605	018 "DIA CIRC CONCR
---		0252/0605	LEN=0050 INSTALLED UNKN
---		0252/0273	018 "DIA CIRC CONCR
---		0252/0273	LEN=0044 INSTALLED UNKN
---		0252/0019	018 "DIA CIRC CONCR
---		0252/0019	LEN=0048 INSTALLED UNKN
---		050616 FT	1 0 00553 0 00 0109+88
---	5	0252/0000	LENGTH(AH 2239 BK 2001)
---		0242/1631	018 "DIA CIRC CONCR
---		0242/1631	LEN=0054 INSTALLED UNKN
---		0242/1300	018 "DIA CIRC CONCR
---		0242/1300	LEN=0044 INSTALLED UNKN

DIR: B TOTAL LEN: 11.670 MI. DIST: 10-3 SR: 861
 LEFT MUN: PORTER T RIGHT MUN: PORTER T

Stationing	Length	Material	Notes
048615 FT	0242/0901	018" DIA CIRC CONCR	LEN=0042 INSTALLED UNKN
	0242/0101	018" DIA CIRC CONCR	LEN=0048 INSTALLED UNKN
	048615 FT	1 0 00553 0 00 0129+91	
	0242/0000	LENGTH(AH 2001 BK 1548)	
	0232/1225	018" DIA CIRC CONCR	LEN=0046 INSTALLED UNKN
	0232/1088	018" DIA CIRC CONCR	LEN=0050 INSTALLED UNKN
	0232/0562	060" DIA CIRC METAL	LEN=0070 INSTALLED UNKN
	0232/0050	CLIMAX RD	(SR2013 SEG 0070/1485)
047067 FT	047067 FT		
0232/0000	0232/0000	LENGTH(AH 1548 BK 2186)	
044881 FT	0222/0608	018" DIA CIRC CONCR	LEN=0046 INSTALLED UNKN
	0222/0222	018" DIA CIRC CONCR	LEN=0060 INSTALLED UNKN
	044881 FT	2 0 16005 0 02 0445+22	
	0222/0000	LENGTH(AH 2186 BK 2570)	
	0212/2520	018" DIA CIRC CONCR	LEN=0054 INSTALLED UNKN
	0212/2411	018" DIA CIRC CONCR	LEN=0055 INSTALLED UNKN
	0212/2120	024" DIA CIRC CONCR	LEN=0052 INSTALLED UNKN
	0212/1780	018" DIA CIRC CONCR	LEN=0056 INSTALLED UNKN
	0212/1592	024" DIA CIRC CONCR	LEN=0046 INSTALLED UNKN
	0212/1215	018" DIA CIRC CONCR	LEN=0046 INSTALLED UNKN
	0212/0592	FALLS RD	(T467)
	0212/0337	BMSSEN 16/0861/0212/0220	2 0 16005 0 02 0419+53
	0212/0220	LEATHERWOOD CREEK	
042311 FT	042311 FT	BMSBG 16/0861/0212/0220	
0212/0000	0212/0000	LENGTH(AH 2570 BK 2425)	

1 0 00553 0 00 0145+45
 SAMPLE RD
 (T304)

2 0 16005 0 02 0419+53
 CURLLSVILLE RD
 (SR2007 SEG 0010/0000)

DIR: B TOTAL LEN: 11.670 MI. DIST: 10-3 SR: 861
 LEFT MUN: PORTER T RIGHT MUN: PORTER T

Stationing	Material	Quantity	Notes
0202/2105	018 " DIA CIRC METAL	LEN=0030	INSTALLED UNKN
0202/1662	018 " DIA CIRC METAL	LEN=0054	INSTALLED UNKN
0202/1420	018 " DIA CIRC METAL	LEN=0055	INSTALLED 2005
0202/1277	018 " DIA CIRC CONC	LEN=0038	INSTALLED UNKN
0202/0934	018 " DIA CIRC CONC	LEN=0034	INSTALLED UNKN
0202/0647	018 " DIA CIRC CONC	LEN=0033	INSTALLED UNKN
0202/0342	018 " DIA CIRC CONC	LEN=0030	INSTALLED UNKN
039886 FT	2 0 16005	0 01 0380+25	
0202/0000	LENGTH(AH 2425 BK 1760)		
0192/1559	018 " DIA CIRC CONC	LEN=0032	INSTALLED UNKN
0192/1154	018 " DIA CIRC CONC	LEN=0060	INSTALLED UNKN
0192/0680	018 " DIA CIRC METAL	LEN=0060	INSTALLED UNKN
0192/0055	030 " DIA CIRC CONC	LEN=0075	INSTALLED UNKN
038126 FT	2 0 16005	0 01 0362+65	
0192/0000	SAINT CHARLES RD (T466)	LENGTH(AH 1760 BK 2256)	
0182/1934	018 " DIA CIRC CONC	LEN=0036	INSTALLED UNKN
0182/1574	018 " DIA CIRC CONC	LEN=0055	INSTALLED UNKN
0182/0700	018 " DIA CIRC CONC	LEN=0036	INSTALLED UNKN
0182/0355	018 " DIA CIRC CONC	LEN=0036	INSTALLED UNKN
035870 FT	2 0 16005	0 01 0340+16	
0182/0000	SMITHLAND RD (T476)	LENGTH(AH 2256 BK 2844)	
0172/2802	018 " DIA CIRC CONC	LEN=0045	INSTALLED UNKN
	036 " DIA CIRC CONC		

SQUIRREL HILL RD (T445)

DIR: B TOTAL LEN: 11.670 MI. DIST: 10-3 SR: 861
 LEFT MUN: PORTER T RIGHT MUN: PORTER T

BROWN RD
(T501)

0172/1478

2 0 16005 0 01 0311+08
 BROWN RD
(T501)

033026 FT
 0172/0000

SUMMIT RIDGE RD
(T841)

0152/0930

027453 FT

0172/1506	LEN=0062	INSTALLED	UNKN
0172/0894	066 " DIA	CIRC METAL	
	LEN=0036	INSTALLED	UNKN
	MIDDLE RUN		
	STRUCTURE	LENGTH	8 FT
0172/0394	BMSID 16/0861/0172/0394		
	018 " DIA	CIRC CONCR	
0172/0019	LEN=0050	INSTALLED	UNKN
033026 FT	PYNE RD		
	(T842)		
0172/0000	LENGTH(AH 2844 BK 2784)		
	018 " DIA	CIRC CONCR	
0162/2784	LEN=0035	INSTALLED	UNKN
	018 " DIA	CIRC CONCR	
0162/2404	LEN=0030	INSTALLED	UNKN
	036 " DIA	CIRC CONCR	
0162/1844	LEN=0065	INSTALLED	UNKN
	024 " DIA	CIRC CONCR	
0162/1236	LEN=0048	INSTALLED	UNKN
	018 " DIA	CIRC METAL	
0162/0988	LEN=0042	INSTALLED	UNKN
030242 FT	2 0 16005 0 01 0283+68		
0162/0000	LENGTH(AH 2784 BK 2789)		
	018 " DIA	CIRC CONCR	
0152/2019	LEN=0050	INSTALLED	UNKN
	018 " DIA	CIRC CONCR	
0152/1734	LEN=0050	INSTALLED	UNKN
	BLAIR RD		
	(T450)		
0152/0930	018 " DIA	CIRC CONCR	
0152/0685	LEN=0080	INSTALLED	UNKN
027453 FT	2 0 16005 0 01 0256+01		
0152/0000	LENGTH(AH 2789 BK 3291)		
	018 " DIA	CIRC METAL	
0142/3127	LEN=0043	INSTALLED	UNKN
	018 " DIA	CIRC METAL	
0142/2746	LEN=0036	INSTALLED	UNKN
	018 " DIA	CIRC CONCR	
0142/1324	LEN=0024	INSTALLED	2004

DIR: B TOTAL LEN: 11.670 MI. DIST: 10-3 SR: 861
 LEFT MUN: PORTER T RIGHT MUN: PORTER T

2 0 16005 0 00 0240+50 024162 FT
 STEWART RD
 (T440) 0142/0000

0142/0869	018 "DIA	CIRC METAL
	LEN=0030	INSTALLED UNKN
0142/0128	018 "DIA	CIRC METAL
024162 FT	LEN=0040	INSTALLED UNKN
0142/0000	LENGTH(AH 3291 BK 1373)	
	018 "DIA	CIRC METAL
0132/0784	LEN=0060	INSTALLED UNKN
	030 "DIA	CIRC METAL
0132/0603	LEN=0060	INSTALLED UNKN
022789 FT	2 0 16005 0 00 0226+75	
	LONG POINT RD	
	(T451)	
0132/0000	LENGTH(AH 1373 BK 1597)	
	018 "DIA	CIRC CONCR
0122/1579	LEN=0032	INSTALLED UNKN
0122/0904	PORTER	
	MADISON T	
	018 "DIA	CIRC CONCR
0122/0877	LEN=0033	INSTALLED UNKN
	018 "DIA	CIRC CONCR
0122/0590	LEN=0033	INSTALLED UNKN
021192 FT	2 0 16005 0 00 0210+28	
	036 "DIA	CIR PLASTIC
	LEN=0040	INSTALLED UNKN
0122/0000	LENGTH(AH 1597 BK 2034)	
	018 "DIA	CIRC CONCR
0112/1544	LEN=0028	INSTALLED UNKN
0112/0399	018 "DIA	CIRC METAL
	LEN=0030	INSTALLED UNKN
	018 "DIA	CIRC METAL
0112/0047	LEN=0010	INSTALLED UNKN
019158 FT	2 0 16005 0 00 0190+65	
	HAWKHILL RD	
	(T461)	
0112/0000	LENGTH(AH 2034 BK 1955)	
	018 "DIA	CIRC METAL
0102/1743	LEN=0024	INSTALLED UNKN
	018 "DIA	CIRC METAL
0102/1491	LEN=0025	INSTALLED UNKN
	018 "DIA	CIRC METAL
0102/1191	LEN=0035	INSTALLED UNKN
	018 "DIA	CIRC METAL
0102/0900	LEN=0024	INSTALLED UNKN

DIR: B TOTAL LEN: 11.670 MI. DIST: 10-3 SR: 861
 LEFT MUN: MADISON T RIGHT MUN: MADISON T

017203 FT

015129 FT

013381 FT

012500 FT

0102/0591	024 " DIA	CIRC METAL
	LEN=0035	INSTALLED UNKN
0102/0209	018 " DIA	CIRC METAL
	LEN=0060	INSTALLED UNKN
017203 FT	2 0 16005	0 00 0171+03
	018 " DIA	CIRC METAL
	LEN=0030	INSTALLED UNKN
0102/0000	LENGTH(AH	1955 BK 2074)
	018 " DIA	CIRC METAL
0092/1780	LEN=0030	INSTALLED UNKN
	018 " DIA	CIRC METAL
0092/1401	LEN=0050	INSTALLED UNKN
	036 " DIA	CIRC METAL
0092/1215	LEN=0052	INSTALLED UNKN
	018 " DIA	CIRC METAL
0092/0995	LEN=0030	INSTALLED UNKN
	018 " DIA	CIRC METAL
0092/0654	LEN=0050	INSTALLED UNKN
	018 " DIA	CIRC METAL
0092/0395	LEN=0042	INSTALLED UNKN
	HAWKHILL	RD
0092/0391	(T461)	FIDDLERS RUN
	STRUCTURE	LENGTH 42 FT
0092/0030	BMSID 16/0861/0092/0000	
015129 FT	2 0 16005	0 00 0150+77
0092/0000	LENGTH(AH	2074 BK 1748)
	018 " DIA	CIRC METAL
0082/1548	LEN=0075	INSTALLED UNKN
	024 " DIA	CIRC METAL
0082/1020	LEN=0085	INSTALLED UNKN
	024 " DIA	CIRC METAL
0082/0703	LEN=0120	INSTALLED UNKN
013381 FT	013381 FT	2 0 16005 0 00 0133+00
	OLD RTE 861	(T443)
0082/0000	LENGTH(AH	1748 BK 0881)
	018 " DIA	CIRC METAL
0072/0575	LEN=0037	INSTALLED UNKN
	018 " DIA	CIRC METAL
0072/0468	LEN=0024	INSTALLED UNKN
	018 " DIA	CIRC METAL
0072/0328	LEN=0115	INSTALLED UNKN
012500 FT	012500 FT	2 0 16005 0 00 0125+00
	OLD RTE 861	(T443)
0072/0000	LENGTH(AH	0881 BK 2143)
	018 " DIA	CIRC METAL
0062/2033	LEN=0120	INSTALLED UNKN

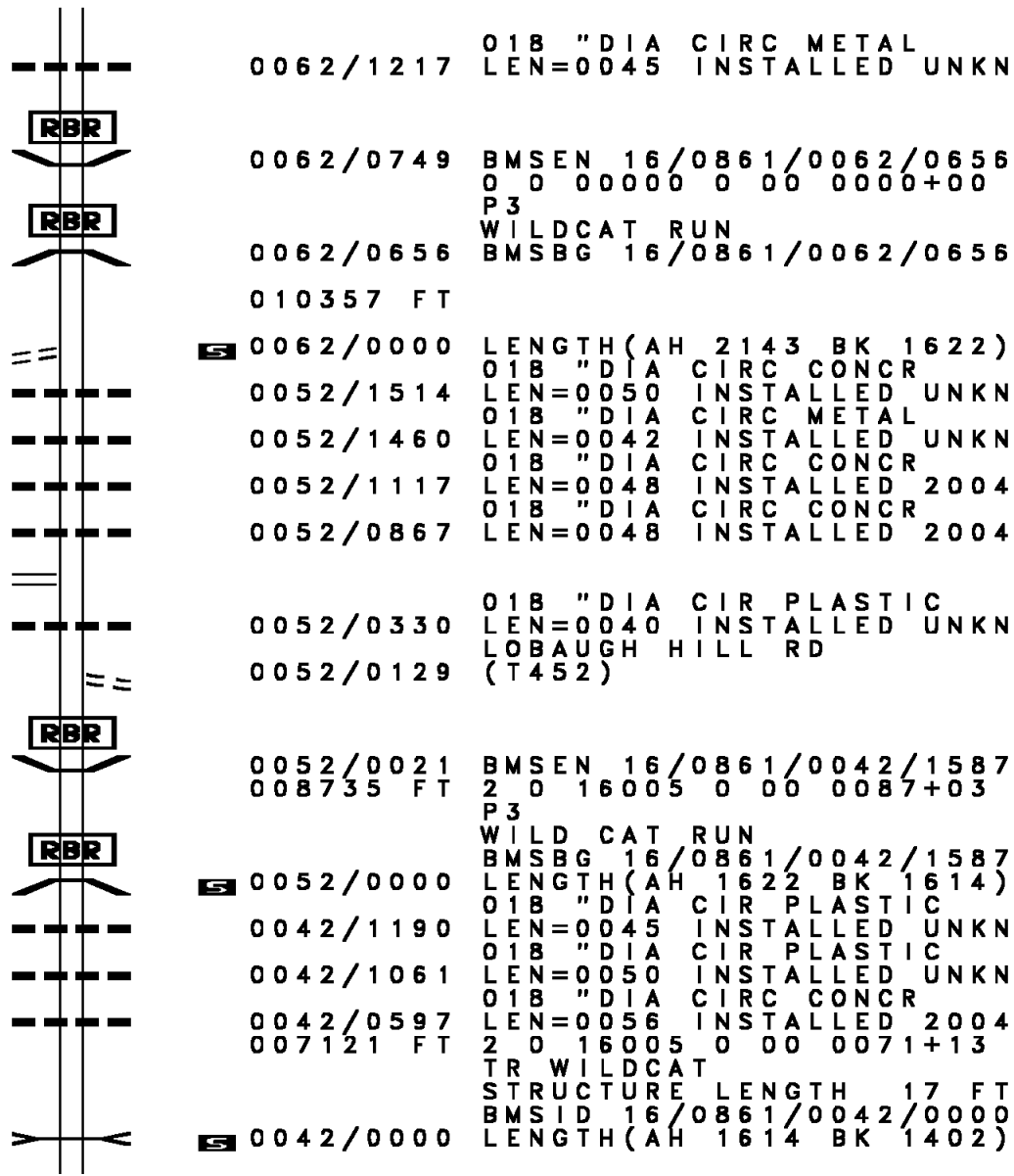
DIR: B TOTAL LEN: 11.670 MI. DIST: 10-3 SR: 861
 LEFT MUN: MADISON T RIGHT MUN: MADISON T

2 0 16005 0 00 0103+00 010357 FT
 WILDCAT RD
 (T689) 0062/0000

FLICK RD
 (SR2008 SEG 0010/0000) 0052/0708

008735 FT

007121 FT



0062/1217 018 "DIA CIRC METAL
 LEN=0045 INSTALLED UNKN

0062/0749 BMS EN 16/0861/0062/0656
 0 0 00000 0 00 0000+00
 P3

0062/0656 WILDCAT RUN
 BMSBG 16/0861/0062/0656

010357 FT

5 0062/0000 LENGTH(AH 2143 BK 1622)
 018 "DIA CIRC CONCR

0052/1514 018 "DIA CIRC METAL
 LEN=0050 INSTALLED UNKN

0052/1460 018 "DIA CIRC METAL
 LEN=0042 INSTALLED UNKN

0052/1117 018 "DIA CIRC CONCR
 LEN=0048 INSTALLED 2004

0052/0867 018 "DIA CIRC CONCR
 LEN=0048 INSTALLED 2004

0052/0330 018 "DIA CIR PLASTIC
 LEN=0040 INSTALLED UNKN

0052/0129 LOBAUGH HILL RD
 (T452)

0052/0021 BMS EN 16/0861/0042/1587
 008735 FT 2 0 16005 0 00 0087+03
 P3

5 0052/0000 WILD CAT RUN
 BMSBG 16/0861/0042/1587

0042/1190 LENGTH(AH 1622 BK 1614)
 018 "DIA CIR PLASTIC

0042/1061 018 "DIA CIR PLASTIC
 LEN=0045 INSTALLED UNKN

0042/0597 018 "DIA CIR PLASTIC
 LEN=0050 INSTALLED UNKN

0042/0597 018 "DIA CIRC CONCR
 LEN=0056 INSTALLED 2004

007121 FT 2 0 16005 0 00 0071+13

TR WILDCAT

STRUCTURE LENGTH 17 FT

BMSID 16/0861/0042/0000

5 0042/0000 LENGTH(AH 1614 BK 1402)

DIR: B TOTAL LEN: 11.670 MI. DIST: 10-3 SR: 861
 LEFT MUN: MADISON T RIGHT MUN: MADISON T

2 0 16005 0 00 0056+95 005719 FT
 SWITZER RD
 (T476) 0032/0000

003517 FT

TO 0068/0250 SH
 (CONN)

0012/0060
 000000 FT

0032/0782	018 " DIA	CIRC METAL
	LEN=0040	INSTALLED UNKN
0032/0352	018 " DIA	CIR PLASTIC
005719 FT	LEN=0040	INSTALLED UNKN
0032/0000	LENGTH(AH 1402 BK 2202)	
	018 " DIA	CIRC METAL
0022/2182	LEN=0040	INSTALLED UNKN
0022/1382	048 " DIA	CIRC METAL
	LEN=0075	INSTALLED UNKN
0022/1094	MADISON	
	TOBY T	
0022/1044	012 " DIA	CAST IRON
	LEN=0050	INSTALLED UNKN
0022/0357	078 " DIA	CIRC METAL
	LEN=0110	INSTALLED UNKN
0022/0047	030 " DIA	CIR PLASTIC
003517 FT	LEN=0052	INSTALLED 2004
	2 0 16005 0 00 0035+00	
	MILL ALLEY RD	
	(T453)	
0022/0000	LENGTH(AH 2202 BK 3517)	
	018 " DIA	CIRC METAL
0012/3352	LEN=0013	INSTALLED UNKN
	018 " DIA	CIRC METAL
0012/2867	LEN=0035	INSTALLED UNKN
	048 " DIA	CIRC METAL
0012/2407	LEN=0075	INSTALLED UNKN
0012/1512	018 " DIA	CIRC METAL
	LEN=0037	INSTALLED UNKN
0012/1063	018 " DIA	CIRC METAL
	LEN=0048	INSTALLED UNKN
0012/0957	TOBY	
	RIMERSBURG B	
0012/0726	018 " DIA	CIRC METAL
	LEN=0017	INSTALLED UNKN
0012/0186	ECCLES ST	
	(BORO)	
0012/0060	FROM 0068/0250 SH	
000000 FT	(CONN)	
	2 0 16005 0 00 0000+00	
	NC SR 0861 SH	
	SR 0068 SH	
	(SR0068 SEG 0250/0816)	
	MFC BEGIN = C	
0012/0000	LENGTH(AH 3517 BK 0000)	

Stationing	Location	Stationing	Description
004142 FT		004142 FT	AH-ARMSTRONG (03)
			BMS EN 16/0536/0020/1980
			SR 0536 SH
			(SR0536 SEG 0010/0000)
TOBY REDBANK T	0020/2090	0020/2090	REDBANK
			REDBANK T
			1 0 00357 0 00 0019+42
			REDBANK CREEK
			BMSBG 16/0536/0020/1980
			WATER ST
			(PRDR)
			018 " DIA CIRC METAL
HICKORY DR (T505)	0020/1660	0020/1775	LEN=0045 INSTALLED UNKN
PINE PL (PRDR)	0020/1347	0020/1634	PINE CONE DR (PRDR)
			018 " DIA CIRC METAL
			LEN=0036 INSTALLED UNKN
			015 " DIA CIRC METAL
			LEN=0045 INSTALLED UNKN
			018 " DIA CIRC METAL
			LEN=0040 INSTALLED UNKN
001937 FT		001937 FT	1 0 00357 0 00 0019+42
			VILLAGE: MAYPORT
			LENGTH(AH 2205 BK 1937)
			018 " DIA CIRC METAL
			LEN=0036 INSTALLED UNKN
			018 " DIA CIRC METAL
			LEN=0036 INSTALLED UNKN
			018 " DIA CIRC METAL
			LEN=0040 INSTALLED UNKN
000000 FT		000000 FT	1 0 00357 0 00 0000+00
			SR 0028 SH
			(SR0028 SEG 0160/0821)
			NC MA YPORT RD
			MFC BEGIN = D
SR 0028 SH (SR0028 SEG 0160/0821)	0010/0000	0010/0000	LENGTH(AH 1937 BK 0000)

DIR: B TOTAL LEN: 2.156 MI. DIST: 10-3 SR: 478
 LEFT MUN: SAINT PETERSBURG B RIGHT MUN: SAINT PETERSBURG B

Stationing	Segment Description	Material	Length	Status
011383 FT	MAIN ST			
0052/2795	(SR0058 SEG 0060/0000)	015" DIA CIRC CONCR		
0052/2757	ANDERSON ST	LEN=0043	INSTALLED	2000
0052/2334	(BORO)			
0052/2272	SAINT PETERSBURG			
0052/1734	RICHLAND T	018" DIA CIRC CONCR		
0052/1425		LEN=0037	INSTALLED	UNKN
0052/1005		018" DIA CIRC CONCR		
0052/0573		LEN=0039	INSTALLED	UNKN
0052/0385		018" DIA CIRC CONCR		
008588 FT		LEN=0042	INSTALLED	2000
0052/0000	NC SA LEM ST	1 0 00251 0 00 0155+17		
0042/1539	JACKSON RD (T684)	LEN=0000	LENGTH(AH 2795 BK 2406)	
0042/1400	JACKSON RD (T684)	015" DIA CIRC CONCR		
0042/1375		LEN=0055	INSTALLED	UNKN
0042/0942		015" DIA CIRC CONCR		
0042/0786		LEN=0037	INSTALLED	UNKN
0042/0391		015" DIA CIR PLASTIC		
0042/0165		LEN=0008	INSTALLED	2004
006182 FT		015" DIA CIRC CONCR		
0042/0000		LEN=0045	INSTALLED	UNKN
0032/1646		015" DIA CIRC CONCR		
0032/1066		LEN=0034	INSTALLED	UNKN
0032/0550		006182 FT 1 0 00251 0 00 0179+44		
0032/0380		LEN=0045	INSTALLED	UNKN
		018" DIA CIRC CONCR		
		LEN=0036	INSTALLED	UNKN
		015" DIA CIRC CONCR		
		LEN=0044	INSTALLED	UNKN
		015" DIA CIRC CONCR		
		LEN=0046	INSTALLED	UNKN

EXTRACT DATE: 12/18/2023
PRINT DATE: 12/21/2023

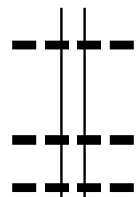
ROADWAY MANAGEMENT SYSTEM
SLD COUNTY/SR - ANNUAL PRINT

PAGE NUMBER: 173
COUNTY: CLARION

DIR: B TOTAL LEN: 2.156 MI.
LEFT MUN: RICHLAND T

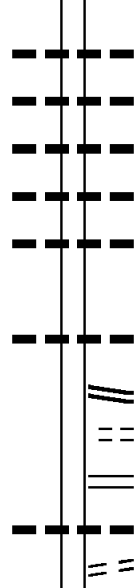
DIST: 10-3 SR: 478
RIGHT MUN: RICHLAND T

004536 FT



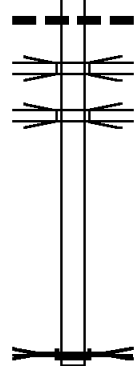
0032/0057 015 " DIA CIRC CONCR
LEN=0044 INSTALLED UNKN
004536 FT 1 0 00251 0 00 0195+90
5 0032/0000 LENGTH(AH 1646 BK 3055)
015 " DIA CIRC CONCR
0022/2680 LEN=0043 INSTALLED UNKN
018 " DIA CIRC CONCR
0022/2210 LEN=0048 INSTALLED UNKN

001481 FT



0022/1022 015 " DIA CIRC CONCR
LEN=0042 INSTALLED UNKN
015 " DIA CIRC CONCR
0022/0655 LEN=0043 INSTALLED UNKN
015 " DIA CIRC CONCR
0022/0348 LEN=0050 INSTALLED UNKN
018 " DIA CIRC CONCR
0022/0112 LEN=0044 INSTALLED UNKN
036 " DIA CIRC METAL
0022/0028 LEN=0061 INSTALLED UNKN
001481 FT 1 0 00251 0 00 0227+64
5 0022/0000 LENGTH(AH 3055 BK 1481)
018 " DIA CIRC CONCR
0012/1194 LEN=0042 INSTALLED UNKN
RAMP D RD
0012/1136 (SR8002 SEG 0010/1535)
FROM 8002/0010 SH
(CONN)
RAMP C RD
0012/0990 (SR8002 SEG 0020/0000)
015 " DIA CIRC CONCR
0012/0899 LEN=0042 INSTALLED UNKN
TO 8002/0020 SH
(CONN)
0012/0810 018 " DIA CIRC METAL
LEN=0048 INSTALLED UNKN

000000 FT



0012/0626 SR0080 EB
OP ID 16/0080/0454/1406
SR0080 WB
0012/0501 OP ID 16/0080/0455/1196
000000 FT 1 0 00251 0 00 0242+34
NC SR 0478 SH
RICHEY RUN
STRUCTURE LENGTH 16 FT
INTER-BK SBMSID 16/0478/0012/0000
SR 0478 SH
(SR0478 SEG 0012/0214)
MFC BEGIN = D
BK-VENANGO (60)
5 0012/0000 LENGTH(AH 1481 BK 0000)

EXTRACT DATE: 12/18/2023 ROADWAY MANAGEMENT SYSTEM PAGE NUMBER: 172
PRINT DATE: 12/21/2023 SLD COUNTY/SR - ANNUAL PRINT COUNTY: CLARION
DIR: B TOTAL LEN: 7.361 MI. DIST: 10-3 SR: 368
LEFT MUN: LICKING T RIGHT MUN: LICKING T

038867 FT

SR 0058 SH
(SR0058 SEG 0200/0000) 0160/2475



038867 FT
INTER-AHD

SR 0058 SH
(SR0058 SEG 0200/0000)
CRAIG RD
(TB30)
018 " DIA CIRC CONCR
LEN=0040 INSTALLED UNKN

DIR: B TOTAL LEN: 7.361 MI. DIST: 10-3 SR: 368
 LEFT MUN: LICKING T RIGHT MUN: LICKING T

CLARION ST
 (BORO)

0160/1617

---	---	0160/2178	018 " DIA CIRC CONCR LEN=0040 INSTALLED UNKN LICKING
--	--	0160/1737	CALLENSBURG B 018 " DIA CIRC CONCR
---	---	0160/1720	LEN=0040 INSTALLED UNKN
==	==	0160/1443	018 " DIA CIRC CONCR LEN=0040 INSTALLED UNKN PLUM AL
==	==	0160/1399	(BORO) CHERRY AL
==	==	0160/1253	(BORO) FRAMPTON ST
==	==	0160/1109	(BORO) LOCUST AL
==	==	0160/0811	(BORO) 018 " DIA CIRC CONCR
---	---	0160/0731	LEN=0036 INSTALLED UNKN SCOTT ST
==	==	0160/0678	(BORO) APPLE AL
==	==	0160/0514	(BORO) 018 " DIA CIRC CONCR
---	---	0160/0400	LEN=0040 INSTALLED UNKN JACKSON ST
==	==	0160/0339	(BORO) 018 " DIA CIRC CONCR
---	---	0160/0040	LEN=0040 INSTALLED UNKN 1 0 00311 0 00 0358+86 PIKE ST
==	==	0160/0000	LENGTH(AH 2475 BK 3009) SPRING AL
==	==	0150/2852	(BORO) 018 " DIA CIRC METAL
---	---	0150/2784	LEN=0025 INSTALLED UNKN
==	==	0150/1824	018 " DIA CIRC CONCR LEN=0050 INSTALLED UNKN WALNUT ST
==	==	0150/1805	(BORO) OAK ST
==	==	0150/1494	(BORO) 018 " DIA CIRC CONCR
---	---	0150/1385	LEN=0040 INSTALLED UNKN CALLENSBURG

036392 FT

CARB AL
 (BORO)

0150/2589

EXTRACT DATE: 12/18/2023
PRINT DATE: 12/21/2023

ROADWAY MANAGEMENT SYSTEM
SLD COUNTY/SR - ANNUAL PRINT

PAGE NUMBER: 170
COUNTY: CLARION

DIR: B TOTAL LEN: 7.361 MI.
LEFT MUN: CALLENSBURG B

DIST: 10-3 SR: 368
RIGHT MUN: CALLENSBURG B

PINE HOLLOW RD
(T310)

033383 FT

0140/2439

030499 FT

028109 FT

Station	Station	Description	Material	Length	Status
0150/1319	0150/1319	LICKING T			
		NC MA IN ST			
		018 " DIA	CIRC CONCR		
0150/1053	0150/1053	LEN=0044	INSTALLED	UNKN	
		018 " DIA	CIRC CONCR		
0150/0700	0150/0700	LEN=0047	INSTALLED	UNKN	
		018 " DIA	CIRC CONCR		
0150/0476	0150/0476	LEN=0045	INSTALLED	UNKN	
		LICKING CR			
		STRUCTURE LENGTH 60 FT			
0150/0128	0150/0128	BMSID 16/0368/0150/0128			
033383 FT	033383 FT	1 0 00311 0 00 0328+76			
		CALLENSBURG RD			
		(SR2009 SEG 0230/1785)			
0150/0000	0150/0000	LENGTH(AH 3009 BK 2884)			
		030 " DIA	CIRC CONCR		
0140/2232	0140/2232	LEN=0065	INSTALLED	UNKN	
		018 " DIA	CIR PLASTIC		
0140/1875	0140/1875	LEN=0042	INSTALLED	UNKN	
		018 " DIA	CIRC CONCR		
0140/1568	0140/1568	LEN=0048	INSTALLED	UNKN	
		018 " DIA	CIRC CONCR		
0140/1300	0140/1300	LEN=0045	INSTALLED	UNKN	
		030 " DIA	CIRC METAL		
0140/1045	0140/1045	LEN=0039	INSTALLED	UNKN	
		018 " DIA	CIRC CONCR		
0140/0374	0140/0374	LEN=0049	INSTALLED	UNKN	
		018 " DIA	CIRC CONCR		
0140/0115	0140/0115	LEN=0048	INSTALLED	UNKN	
030499 FT	030499 FT	1 0 00311 0 00 0299+86			
0140/0000	0140/0000	LENGTH(AH 2884 BK 2390)			
		036 " DIA	CIRC CONCR		
0130/1994	0130/1994	LEN=0052	INSTALLED	UNKN	
		018 " DIA	CIRC CONCR		
0130/0720	0130/0720	LEN=0041	INSTALLED	UNKN	
		1 0 00311 0 00 0275+98			
		LICKING			
		PERRY T			
0130/0000	0130/0000	LENGTH(AH 2390 BK 1595)			
		018 " DIA	CIRC CONCR		
0120/1540	0120/1540	LEN=0040	INSTALLED	UNKN	
		015 " DIA	CIRC CONCR		
0120/1272	0120/1272	LEN=0050	INSTALLED	UNKN	

DIR: B TOTAL LEN: 7.361 MI. DIST: 10-3 SR: 368
 LEFT MUN: PERRY T RIGHT MUN: PERRY T

1 0 00311 0 00 0260+14 026514 FT
 AUGHTON RD
 (T344) 0120/0000

023801 FT

021522 FT

0120/0923	015 " DIA	CIRC CONCR
	LEN=0041	INSTALLED UNKN
0120/0438	018 " DIA	CAST IRON
	LEN=0042	INSTALLED UNKN
0120/0117	036 " DIA	CIRC CONCR
026514 FT	LEN=0070	INSTALLED UNKN
5 0120/0000	LENGTH(AH 1595 BK 2713)	
	015 " DIA	CIRC CONCR
0110/2713	LEN=0038	INSTALLED UNKN
0110/1910	024 " DIA	CIRC CONCR
	LEN=0048	INSTALLED UNKN
0110/1708	018 " DIA	CIRC CONCR
	LEN=0043	INSTALLED UNKN
0110/1472	018 " DIA	CAST IRON
	LEN=0044	INSTALLED UNKN
0110/1185	018 " DIA	CIRC CONCR
	LEN=0048	INSTALLED UNKN
0110/0480	015 " DIA	CAST IRON
	LEN=0036	INSTALLED UNKN
0110/0062	050"H 72"W	CONCR ARCH
023801 FT	LEN=0039	INSTALLED UNKN
	1 0 00311 0 00 0232+88	
	MEYERS HOLLOW RD	
5 0110/0000	LENGTH(AH 2713 BK 2279)	
	018 " DIA	CIRC CONCR
0100/2061	LEN=0045	INSTALLED UNKN
	018 " DIA	CIRC CONCR
0100/1705	LEN=0039	INSTALLED UNKN
	018 " DIA	CIRC METAL
0100/1532	LEN=0050	INSTALLED UNKN
	018 " DIA	CIRC METAL
0100/1227	LEN=0045	INSTALLED UNKN
	018 " DIA	CIRC CONCR
0100/1016	LEN=0044	INSTALLED UNKN
	018 " DIA	CAST IRON
0100/0707	LEN=0044	INSTALLED UNKN
	018 " DIA	CAST IRON
0100/0419	LEN=0040	INSTALLED UNKN
	018 " DIA	CAST IRON
0100/0112	LEN=0048	INSTALLED UNKN
021522 FT	1 0 00311 0 00 0209+85	
5 0100/0000	LENGTH(AH 2279 BK 2802)	
	018 " DIA	CAST IRON
0090/2665	LEN=0050	INSTALLED UNKN
	018 " DIA	CAST IRON

DIR: B TOTAL LEN: 7.361 MI. DIST: 10-3 SR: 368
 LEFT MUN: PERRY T RIGHT MUN: PERRY T

Stationing	Right of Way	Material	Length	Notes
0090/2314	0090/2314	018" DIA CIR PLASTIC	0045	INSTALLED UNKN
0090/1970	0090/1970	018" DIA CIR CONC	0050	INSTALLED UNKN
0090/1369	0090/1369	024" DIA CIR CONC	0039	INSTALLED UNKN
0090/0923	0090/0923	015" DIA CIR METAL	0045	INSTALLED UNKN
0090/0809	0090/0809	018" DIA CIR CONC	0041	INSTALLED UNKN
0090/0600	0090/0600	018" DIA CIR CONC	0040	INSTALLED UNKN
018720 FT	018720 FT			
KEEFER RD (T342)	0090/0000			
0090/0000	0090/0000	018" DIA CIR CONC		INSTALLED UNKN
0080/1500	0080/1500	015" DIA CIR CONC		INSTALLED UNKN
0080/1185	0080/1185	015" DIA CIR CONC		INSTALLED UNKN
0080/0892	0080/0892	018" DIA CIR CONC		INSTALLED UNKN
0080/0602	0080/0602	018" DIA CIR CONC		INSTALLED UNKN
0080/0351	0080/0351	018" DIA CAST IRON		INSTALLED UNKN
0080/0002	0080/0002	018" DIA CAST IRON		INSTALLED UNKN
1 0 00311 0 00 0163+53	016861 FT			
COLLIER RD (T313)	0080/0000			
0080/0000	0080/0000	015" DIA CIR CONC		INSTALLED UNKN
0070/1866	0070/1866	015" DIA CIR CONC		INSTALLED UNKN
0070/1491	0070/1491	015" DIA CIR CONC		INSTALLED UNKN
0070/1335	0070/1335	015" DIA CIR CONC		INSTALLED UNKN
0070/1102	0070/1102	015" DIA CIR CONC		INSTALLED UNKN
0070/1045	0070/1045	015" DIA CIR CONC		INSTALLED UNKN
0070/0468	0070/0468	015" DIA CIR CONC		INSTALLED UNKN
0070/0190	0070/0190	015" DIA CIR CONC		INSTALLED UNKN
014994 FT	014994 FT			
0070/0000	0070/0000	015" DIA CIR CONC		INSTALLED UNKN

EXTRACT DATE: 12/18/2023
PRINT DATE: 12/21/2023

ROADWAY MANAGEMENT SYSTEM
SLD COUNTY/SR - ANNUAL PRINT

PAGE NUMBER: 167
COUNTY: CLARION

DIR: B TOTAL LEN: 7.361 MI.
LEFT MUN: PERRY T

DIST: 10-3 SR: 368
RIGHT MUN: PERRY T

Stationing	Material	Length	Notes
0060/2376	018" DIA CIRC METAL	LEN=0038	INSTALLED UNKN
0060/1968	015" DIA CIRC METAL	LEN=0040	INSTALLED UNKN
0060/1645	015" DIA CIR PLASTIC	LEN=0038	INSTALLED UNKN
0060/1326	015" DIA CIRC METAL	LEN=0039	INSTALLED UNKN
0060/1057	018" DIA CIRC METAL	LEN=0050	INSTALLED UNKN
0060/0645	024" DIA CIRC CONCR	LEN=0058	INSTALLED UNKN
0060/0180	018" DIA CIRC METAL	LEN=0043	INSTALLED UNKN
011479 FT	1 0 00311 0 00 0106+77		
0060/0000	LENGTH(AH 3515 BK 3286)		
0050/3006	018" DIA CIRC CONCR	LEN=0050	INSTALLED UNKN
0050/2745	072"H 72"W CON BOX CUL	LEN=0044	INSTALLED UNKN
0050/2113	015" DIA CIRC CONCR	LEN=0036	INSTALLED UNKN
0050/1492	015" DIA CIRC CONCR	LEN=0040	INSTALLED UNKN
0050/1051	015" DIA CIRC CONCR	LEN=0043	INSTALLED UNKN
0050/0827	015" DIA CIRC CONCR	LEN=0048	INSTALLED UNKN
0050/0556	015" DIA CIRC CONCR	LEN=0042	INSTALLED UNKN
0050/0296	015" DIA CIRC CONCR	LEN=0042	INSTALLED UNKN
008193 FT	1 0 00311 0 00 0077+64		
0050/0000	HAGENTOWN RD (T647)		
0040/1168	LENGTH(AH 3286 BK 1365)		
0040/1144	BMS EN 16/0368/0040/1144		
0040/1144	1 0 00311 0 00 0077+52		
0040/0828	TR ALLEGHENY		
0040/0350	BMS BG 16/0368/0040/1144		
006828 FT	018" DIA CIRC CONCR	LEN=0051	INSTALLED UNKN
006828 FT	015" DIA CIRC CONCR	LEN=0032	INSTALLED UNKN
0040/0000	1 0 00311 0 00 0064+00		
	PERRYVILLE RD (T984)		
	LENGTH(AH 1365 BK 2614)		

DIR: B TOTAL LEN: 7.361 MI. DIST: 10-3 SR: 368
 LEFT MUN: PERRY T RIGHT MUN: PERRY T

1 0 00311 0 00 0037+52 004214 FT
 LIME PLANT RD
 (T870)

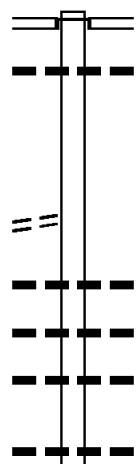
SPORTSMAN RD
 (T306)

PERRYVILLE RD
 (T663)

Station	Length	Material	Notes
0030/2036	036 "	DIA CIRC CONCR	LEN=0072 INSTALLED UNKN
0030/1155	015 "	DIA CIRC CONCR	LEN=0032 INSTALLED UNKN
0030/0994	018 "	DIA CIR PLASTIC	LEN=0050 INSTALLED UNKN
0030/0706	018 "	DIA CIR PLASTIC	LEN=0079 INSTALLED UNKN
0030/0180	018 "	DIA CIRC CONCR	LEN=0030 INSTALLED UNKN
0030/0025	015 "	DIA CIRC CONCR	LEN=0055 INSTALLED UNKN
004214 FT		TERWILLIGER RD	(T871)
0030/0000			LENGTH(AH 2614 BK 2098)
0020/1743	015 "	DIA CIRC CONCR	LEN=0042 INSTALLED UNKN
0020/1550	018 "	DIA CIRC METAL	LEN=0056 INSTALLED UNKN
0020/1019	018 "	DIA CIRC METAL	LEN=0110 INSTALLED UNKN
0020/0528	048 "	DIA CIRC CONCR	LEN=0070 INSTALLED UNKN
002116 FT	1 0 00311 0 00	0017+71	
0020/0000			LENGTH(AH 2098 BK 2116)
0010/2061	048 "	DIA CIRC CONCR	LEN=0035 INSTALLED UNKN
0010/1814	015 "	DIA CIRC CONCR	LEN=0041 INSTALLED UNKN
0010/1485	015 "	DIA CIRC CONCR	LEN=0041 INSTALLED UNKN
0010/1203	018 "	DIA CIRC CONCR	LEN=0050 INSTALLED UNKN
0010/1155		BMSFN 16/0368/0010/0000	
000000 FT			
000000 FT	1 0 00311 0 00	0001+04	
INTER-BK	NC SR	0368 SH	
		SR 0368 SH	
		(SR0368 SEG 0010/0096)	
		ALLEGHENY RIVER	
		BMSBG 16/0368/0010/0000	
		MFC BEGIN = C	
		BK-ARMSTRONG	(03)
0010/0000			LENGTH(AH 2116 BK 0000)

071749 FT

071749 FT
 INTER-AHD CAMP COFFMAN RD
 (T865)
 TWENTYEIGHTH DIVISION H
 (SR0322 SEG 0050/0000)
 0320/1279 018 "DIA CIRC CONCR
 0320/1206 LEN=0040 INSTALLED UNKN



2 0 16046 0 01 0206+97 070470 FT
 MIMM RD
 (T337) 0320/0000

070470 FT
 5 0320/0000 LENGTH(AH 1279 BK 1986)
 0310/1170 018 "DIA CAST IRON
 LEN=0055 INSTALLED UNKN
 0310/0853 018 "DIA CIRC METAL
 LEN=0050 INSTALLED UNKN
 0310/0407 018 "DIA CAST IRON
 LEN=0042 INSTALLED UNKN
 068484 FT 2 0 16046 0 01 0185+16
 018 "DIA CIRC CONCR
 LEN=0030 INSTALLED UNKN

068484 FT

DIR: B TOTAL LEN: 13.589 MI. DIST: 10-3 SR: 338
 LEFT MUN: ASHLAND T RIGHT MUN: ASHLAND T

2 0 16046 0 01 0165+55 066523 FT
 NINEVAH RD
 (T862) 0300/0000

2 0 16046 0 01 0136+61 063629 FT
 HOCKMAN RD
 (T339) 0290/0000

OLD KNOX RD
 (T406) 0270/2536

---	---	5	0310/0000	LENGTH(AH 1986 BK 1961)
---	---		0300/1591	018 "DIA CIRC CONCR LEN=0048 INSTALLED UNKN
---	---		0300/0936	018 "DIA CIRC CONCR LEN=0040 INSTALLED UNKN
---	---		0300/0263	018 "DIA CIR PLASTIC LEN=0056 INSTALLED 2017
==	==		066523 FT	ST MARK RD (TWP)
---	---	5	0300/0000	LENGTH(AH 1961 BK 2894)
---	---		0290/2372	030 "DIA CIR PLASTIC LEN=0070 INSTALLED 2002
---	---		0290/1870	018 "DIA CIRC METAL LEN=0050 INSTALLED 2013
---	---		0290/1688	024 "DIA CIR PLASTIC LEN=0057 INSTALLED 2017
---	---		0290/1403	024 "DIA CIR PLASTIC LEN=0080 INSTALLED 2017
---	---		0290/1250	015 "DIA CAST IRON LEN=0048 INSTALLED UNKN
---	---		0290/0213	015 "DIA CAST IRON LEN=0060 INSTALLED UNKN
==	==		063629 FT	
---	---	5	0290/0000	LENGTH(AH 2894 BK 1109)
---	---		0280/0645	024 "DIA CIR PLASTIC LEN=0050 INSTALLED 2002
---	---		0280/0440	018 "DIA CIRC METAL LEN=0040 INSTALLED UNKN
---	---		062520 FT	2 0 16046 0 01 0126+29 BUZARD RD (T407)
---	---	5	0280/0000	018 "DIA CAST IRON LEN=0045 INSTALLED UNKN
---	---		0270/2885	LENGTH(AH 1109 BK 2908) 018 "DIA CAST IRON LEN=0025 INSTALLED UNKN
==	==		0270/2277	018 "DIA CAST IRON LEN=0050 INSTALLED UNKN
---	---		0270/1304	018 "DIA CAST IRON LEN=0045 INSTALLED UNKN

DIR: B TOTAL LEN: 13.589 MI. DIST: 10-3 SR: 338
 LEFT MUN: BEAVER T RIGHT MUN: BEAVER T

Stationing	Notes	Stationing	Notes
053552 FT		053552 FT	2 0 16046 0 01 0035+93 NC SR 0338 SH BUS MONG RD (T961)
	==	0250/0000	LENGTH(AH 2576 BK 2903) CULBERTSON RD (T407)
	==	0240/2838	(T407) 018 " DIA CAST IRON
CULBERTSON RD (T407)	--- ---	0240/2833	LEN=0065 INSTALLED UNKN
	==		LC TO CULBERTSON RD (CONN)
	==	0240/2744	018 " DIA CAST IRON
	--- ---	0240/2324	LEN=0050 INSTALLED UNKN
	--- ---	0240/1953	072 "H 72 "W CON BOX CUL LEN=0065 INSTALLED UNKN
DARBY RD (T811)	==		024 " DIA CIRC CONCR
	--- ---	0240/1710	LEN=0050 INSTALLED UNKN
	--- ---	0240/1426	018 " DIA CIRC CONCR LEN=0060 INSTALLED UNKN
WHY RD (T810)	==		018 " DIA CIRC CONCR
	--- ---	0240/1154	LEN=0042 INSTALLED UNKN
050649 FT		050649 FT	2 0 16046 0 00 0019+32 BEAVER KNOX B
PENN GROVE HOMES DR (PRDR)	--- ---	0240/0000	LENGTH(AH 2903 BK 1944)
	POI	0230/1863	(APRA) PENN GROVE HOMES 015 " DIA CIRC CONCR
	--- ---	0230/1311	LEN=0040 INSTALLED UNKN
	--- ---	0230/1026	015 " DIA CIRC CONCR LEN=0040 INSTALLED UNKN
	--- ---	0230/0675	015 " DIA CIRC CONCR LEN=0040 INSTALLED UNKN
048705 FT		048705 FT	2 0 16046 0 00 0000+00 STATE ST (SR0208 SEG 0220/1014)
			MFC BEGIN = D
	--- ---	0230/0000	LENGTH(AH 1944 BK 1759) 015 " DIA CIRC CONCR
	--- ---	0220/1676	LEN=0022 INSTALLED UNKN

DIR: B TOTAL LEN: 13.589 MI. DIST: 10-3 SR: 338
 LEFT MUN: KNOX B RIGHT MUN: KNOX B

Stationing	Structure	Material	Length	Notes
0220/1304	015" DIA	CIRC CONCR	LEN=0022	INSTALLED UNKN
0220/0983	015" DIA	CIRC CONCR	LEN=0022	INSTALLED UNKN
0220/0964	ROSSMAN AV (BORO)			
0220/0573	015" DIA	CIRC CONCR	LEN=0022	INSTALLED UNKN
0220/0095	015" DIA	CIRC CONCR	LEN=0022	INSTALLED UNKN
0220/0068	HUSTON AV (BORO)			
046946 FT	1 0 00900 0 03		0573+02	
	NC MI			
	0220/0000	BEAVER T	LENGTH(AH 1759 BK 2210)	
	0210/1842	TR CANOE CR	STRUCTURE LENGTH 17 FT	BMSID 16/0338/0210/1814
044736 FT	044736 FT	1 0 00900 0 03	0550+30	
	0210/0000	LENGTH(AH 2210 BK 1998)		
	0200/1970	018" DIA	CIRC CONCR	LEN=0040 INSTALLED UNKN
	0200/1599	018" DIA	CIRC CONCR	LEN=0027 INSTALLED UNKN
BOYLE MEMORIAL DR (PRDR)	0200/1332	(APRA)	CASTLE HOMES DR	
	0200/1264	018" DIA	CIRC CONCR	LEN=0026 INSTALLED UNKN
	0200/0605	060" DIA	CIRC METAL	LEN=0072 INSTALLED UNKN
	0200/0168	018" DIA	CIRC CONCR	LEN=0030 INSTALLED UNKN
042738 FT	042738 FT	1 0 00900 0 03	0530+35	
	0200/0000	LENGTH(AH 1998 BK 2397)		
	0190/2320	018" DIA	CIRC CONCR	LEN=0030 INSTALLED UNKN
	0190/2041	018" DIA	CIRC CONCR	LEN=0030 INSTALLED UNKN
		048" DIA	CIRC CONCR	

DIR: B TOTAL LEN: 13.589 MI. DIST: 10-3 SR: 338
 LEFT MUN: BEAVER T RIGHT MUN: BEAVER T

1 0 00900 0 03 0506+15 040341 FT
 (TBK) KNOX RD
 (T398) 0190/0000

037733 FT

1 0 00900 0 03 0455+65 035279 FT
 LITTLE GERMANY RD
 (T393) 0170/0000

032368 FT

0190/1035	LEN=0045	018 "DIA	CIRC CONCR	INSTALLED UNKN
0190/0458	LEN=0090	BEST LA		INSTALLED UNKN
0190/0040	(T681)	WENTLING	CORNERS RD	
040341 FT	(T397)			
5 0190/0000	LENGTH(AH	2397 BK	2608)	
	018 "DIA	CIRC CONCR		
0180/2520	LEN=0057	018 "DIA	CIRC CONCR	INSTALLED UNKN
0180/2162	LEN=0028	015 "DIA	CIRC CONCR	INSTALLED UNKN
0180/1758	LEN=0030	018 "DIA	CIRC CONCR	INSTALLED UNKN
0180/1189	LEN=0033	018 "DIA	CIRC CONCR	INSTALLED UNKN
0180/0859	LEN=0030	018 "DIA	CIRC CONCR	INSTALLED UNKN
0180/0534	LEN=0030	1 0 00900	0 03 0480+10	
037733 FT	5 0180/0000	LENGTH(AH	2608 BK	2454)
		018 "DIA	CIRC CONCR	
0170/1900	LEN=0060	KRIBBS RD		INSTALLED UNKN
0170/1829	(T950)	030 "DIA	CIRC CONCR	
0170/1560	LEN=0071	030 "DIA	CIRC CONCR	INSTALLED UNKN
0170/1060	LEN=0045	024 "DIA	CIRC CONCR	INSTALLED UNKN
0170/0500	LEN=0042	024 "DIA	CIRC CONCR	INSTALLED UNKN
0170/0153	LEN=0040	ALT LN		INSTALLED UNKN
035279 FT	(T394)			
5 0170/0000	LENGTH(AH	2454 BK	2911)	
	018 "DIA	CIRC CONCR		
0160/2388	LEN=0036	018 "DIA	CIRC CONCR	INSTALLED UNKN
0160/2060	LEN=0030	018 "DIA	CIRC CONCR	INSTALLED UNKN
0160/1679	LEN=0028			INSTALLED UNKN
0160/0392	018 "DIA	CIRC CONCR		
032368 FT	LEN=0030	1 0 00900	0 03 0426+53	
		VILLAGE:	WENTLING CORNR	

EXTRACT DATE: 12/18/2023
PRINT DATE: 12/21/2023

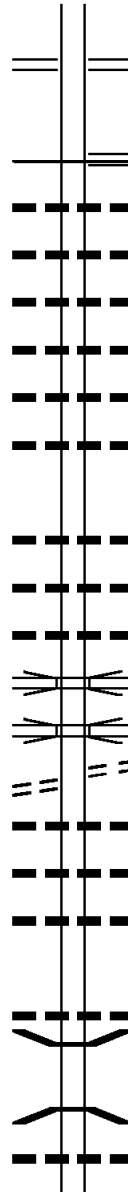
ROADWAY MANAGEMENT SYSTEM
SLD COUNTY/SR - ANNUAL PRINT

PAGE NUMBER: 159
COUNTY: CLARION

DIR: B TOTAL LEN: 13.589 MI.
LEFT MUN: BEAVER T

DIST: 10-3 SR: 338
RIGHT MUN: BEAVER T

TWIN CHURCH RD
(SR4005 SEG 0100/0000) 0160/0000



0160/0000

TIPPECANOE RD
(SR4005 SEG 0100/0000)
LENGTH(AH 2911 BK 2881)

0150/2147

CANOE RIPPLE RD
(SR3007 SEG 0100/2464)
MFC BEGIN = C

0150/1814

030 "DIA CIRC CONCR
LEN=0057 INSTALLED UNKN

0150/1616

018 "DIA CIRC CONCR
LEN=0045 INSTALLED UNKN

0150/1255

018 "DIA CIRC CONCR
LEN=0035 INSTALLED UNKN

0150/0869

018 "DIA CIRC CONCR
LEN=0032 INSTALLED UNKN

0150/0605

018 "DIA CIRC CONCR
LEN=0008 INSTALLED UNKN

029487 FT

0150/0301

018 "DIA CIRC CONCR
LEN=0045 INSTALLED UNKN

0150/0000

1 0 00900 0 02 0403+65
LENGTH(AH 2881 BK 2541)

0140/2450

018 "DIA CIRC CONCR
LEN=0040 INSTALLED UNKN

0140/2160

018 "DIA CIRC CONCR
LEN=0040 INSTALLED UNKN

0140/1921

030 "DIA CIRC CONCR
LEN=0080 INSTALLED UNKN

0140/1839

SR0080 WB
OP ID 16/0080/0525/2198

0140/1666

SR0080 EB
OP ID 16/0080/0524/2237

DENGLER RD
(T661)

0140/1320

0140/1320

MYERS HILL RD
(T387)

0140/0837

048"H 72"W CON BOX CUL
LEN=0040 INSTALLED UNKN

0140/0569

018 "DIA CIRC CONCR
LEN=0066 INSTALLED UNKN

026946 FT

0140/0429

018 "DIA CIRC CONCR
LEN=0054 INSTALLED UNKN

0140/0000

1 0 00900 0 02 0372+59
LENGTH(AH 2541 BK 1872)

0130/1816

048"H 66"W CON BOX CUL
LEN=0025 INSTALLED UNKN

0130/1370

BMSSEN 16/0338/0130/1305
1 0 00900 0 02 0354+17

0130/1294

BEAVER CREEK
BMSBG 16/0338/0130/1305

0130/1290

018 "DIA CIRC CONCR
LEN=0026 INSTALLED UNKN
018 "DIA CIRC CONCR

DIR: B TOTAL LEN: 13.589 MI. DIST: 10-3 SR: 338
 LEFT MUN: BEAVER T RIGHT MUN: BEAVER T

STRAWBERRY FARM RD
 (T333)

025074 FT

0130/0000

022697 FT

020077 FT

0130/1250	LEN=0045	INSTALLED UNKN
018 "DIA	CIRC CONCR	
0130/1228	LEN=0053	INSTALLED UNKN
BLAIRS CORNERS RD		
0130/1121	(TB40)	
015 "DIA	CIRC CONCR	
0130/0917	LEN=0040	INSTALLED UNKN
GIBSON RD		
0130/0370	(SR3009 SEG 0060/0610)	
015 "DIA	CIRC CONCR	
0130/0367	LEN=0042	INSTALLED UNKN
018 "DIA	CIRC METAL	
0130/0095	LEN=0050	INSTALLED UNKN
025074 FT	1 0 00900 0 02 0354+17	
VILLAGE: BLAIRS CORNERS		
RITTS STATION RD		
(SR3011 SEG 0050/2777)		
0130/0000	LENGTH(AH 1872 BK 2377)	
018 "DIA	CIRC METAL	
0120/2136	LEN=0038	INSTALLED UNKN
018 "DIA	CIRC CONCR	
0120/1610	LEN=0039	INSTALLED UNKN
018 "DIA	CIRC CONCR	
0120/1312	LEN=0039	INSTALLED UNKN
015 "DIA	CIRC CONCR	
0120/0934	LEN=0038	INSTALLED UNKN
015 "DIA	CIRC CONCR	
0120/0570	LEN=0039	INSTALLED UNKN
018 "DIA	CIR PLASTIC	
0120/0047	LEN=0046	INSTALLED UNKN
022697 FT	1 0 00900 0 02 0330+40	
0120/0000	LENGTH(AH 2377 BK 2620)	
015 "DIA	CIRC CONCR	
0110/2366	LEN=0040	INSTALLED UNKN
048 "DIA	CIRC METAL	
0110/2260	LEN=0023	INSTALLED UNKN
030 "DIA	CIRC CONCR	
0110/1855	LEN=0040	INSTALLED UNKN
018 "DIA	CIRC CONCR	
0110/1562	LEN=0055	INSTALLED UNKN
018 "DIA	CIR PLASTIC	
0110/1007	LEN=0078	INSTALLED UNKN
018 "DIA	CIRC METAL	
0110/0658	LEN=0037	INSTALLED UNKN
020077 FT	1 0 00900 0 02 0304+74	
0110/0000	LENGTH(AH 2620 BK 1956)	
015 "DIA	CIR UNKNOWN	
0100/1650	LEN=0040	INSTALLED UNKN

DIR: B TOTAL LEN: 13.589 MI. DIST: 10-3 SR: 338
 LEFT MUN: BEAVER T RIGHT MUN: BEAVER T

EELS LN
(T384)

0100/0301

018121 FT

GARRIS RD
(T693)

0090/0663

MONORE CHURCH RD
(T381)

0090/0258
016294 FT

015245 FT

CROPPS CORNERS RD
(T960)

0070/1201

0100/0502	015 " DIA	CIRC CONCR
0100/0331	LEN=0025	INSTALLED UNKN
	NEELY RD	
	(T384)	
0100/0296	015 " DIA	CIR PLASTIC
018121 FT	LEN=0042	INSTALLED UNKN
	1 0 00900	0 02 0285+08
	VILLAGE: MONROE	
0100/0000	LENGTH(AH 1956 BK 1827)	
	FULLERTON RD	
0090/1325	(T386)	
0090/1148	BMSSEN 16/0338/0090/0855	
	1 0 00900	0 01 0275+70
	SR0080 EB	
0090/0855	BMSBG 16/0338/0090/0855	
0090/0815	01B " DIA	CIRC CONCR
	LEN=0040	INSTALLED UNKN
0090/0310	01B " DIA	CIRC CONCR
	LEN=0050	INSTALLED UNKN
016294 FT	1 0 00900	0 01 0267+20
0090/0000	LENGTH(AH 1827 BK 1049)	
	048 " DIA	CIR PLASTIC
0080/0618	LEN=0028	INSTALLED UNKN
	015 " DIA	CIRC METAL
0080/0115	LEN=0350	INSTALLED UNKN
015245 FT	1 0 00900	0 01 0256+82
	SHOUP RD	
	(T401)	
0080/0000	LENGTH(AH 1049 BK 3114)	
	015 " DIA	CIRC CONCR
0070/2613	LEN=0031	INSTALLED UNKN
	015 " DIA	CIRC CONCR
0070/2250	LEN=0035	INSTALLED UNKN
0070/1471	015 " DIA	CIRC CONCR
	LEN=0036	INSTALLED UNKN
	JOHNSON LN	
0070/1201	(T334)	
	01B " DIA	CIRC CONCR
0070/1165	LEN=0042	INSTALLED UNKN
0070/0406	01B " DIA	CIRC CONCR
	LEN=0047	INSTALLED UNKN

DIR: B TOTAL LEN: 13.589 MI. DIST: 10-3 SR: 338
 LEFT MUN: BEAVER T RIGHT MUN: BEAVER T

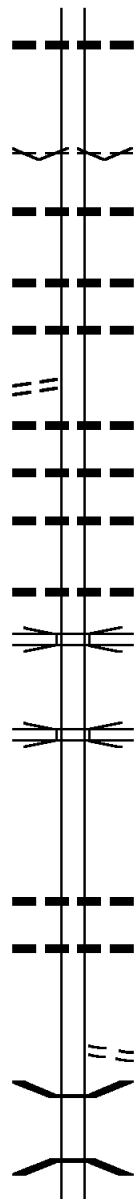
SALEM RD
(T960)

012131 FT

0060/1754

009490 FT

007043 FT



0070/0025	018 " DIA	CIRC CONCR
012131 FT	LEN=0018	INSTALLED 2001
	1 0 00900	0 01 0225+72
	VILLAGE: MONROE	
	BEAVER	
	RICHLAND T	
0070/0000	LENGTH(AH 3114	BK 2641)
0060/2641	018 " DIA	CIRC CONCR
	LEN=0026	INSTALLED UNKN
0060/2018	018 " DIA	CIRC CONCR
	LEN=0063	INSTALLED UNKN
0060/1795	018 " DIA	CIRC METAL
	LEN=0057	INSTALLED UNKN
0060/1549	024 " DIA	CIRC METAL
	LEN=0034	INSTALLED UNKN
0060/1195	015 " DIA	CIRC METAL
	LEN=0050	INSTALLED UNKN
0060/0857	016 " DIA	CIRC METAL
	LEN=0050	INSTALLED UNKN
0060/0170	030 " DIA	CIR PLASTIC
	LEN=0060	INSTALLED 2006
	SR0080 WB	
0060/0112	OP ID 16/0080/0495/0000	
009490 FT	1 0 00900	0 00 0195+18
	SR0080 EB	
0060/0000	OP ID 16/0080/0494/0000	
	LENGTH(AH 2641	BK 2447)
0050/0452	015 " DIA	CAST IRON
	LEN=0118	INSTALLED UNKN
0050/0057	018 " DIA	CIRC METAL
007043 FT	LEN=0030	INSTALLED UNKN
	1 0 00900	0 00 0170+68
	RITTS FARM RD	
	(T382)	
0050/0000	LENGTH(AH 2447	BK 2701)
0040/2042	BMS EN 16/0338/0040/1999	
	1 0 00900	0 00 0163+61
	TURKEY RUN	
0040/1999	BMSBG 16/0338/0040/1999	
	018 " DIA	CIRC CONCR

DIR: B TOTAL LEN: 13.589 MI. DIST: 10-3 SR: 338
 LEFT MUN: RICHLAND T RIGHT MUN: RICHLAND T

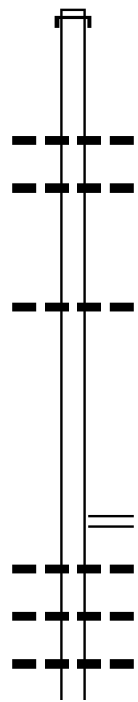
TURKEY HILL RD
 (T383)

Segment ID	Length (FT)	Material / Notes
0040/1965	LEN=0100	INSTALLED UNKN
0040/1948		
0040/1925	LEN=0052	018 " DIA CIRC CONCR INSTALLED UNKN
0040/1803	LEN=0010	018 " DIA CIR PLASTIC INSTALLED 2005
0040/0975	LEN=0060	024 " DIA CIR PLASTIC INSTALLED UNKN
004342 FT	004342 FT	BMS EN 16/0338/0040/0000 1 0 00900 0 00 0143+88 VILLAGE: TURKEY CITY TURKEY RUN
0040/0000	LENGTH(AH 2701 BK 1555)	BMSBG 16/0338/0040/0000
0030/1475	LEN=0030	018 " DIA CIRC CONCR INSTALLED UNKN
0030/1106	LEN=0033	018 " DIA CIRC METAL INSTALLED UNKN
0030/0857	LEN=0047	024 " DIA CIRC CONCR INSTALLED UNKN
002787 FT	002787 FT	1 0 00900 0 00 0128+33 048"H 00"W MULT PLSTIC LEN=0027 INSTALLED UNKN
0030/0000	LENGTH(AH 1555 BK 1736)	024 " DIA CIRC METAL
0020/1303	LEN=0030	024 " DIA CIRC METAL INSTALLED UNKN
0020/0844	LEN=0030	024 " DIA CIR PLASTIC INSTALLED UNKN
0020/0457	LEN=0030	INSTALLED UNKN
001051 FT	001051 FT	1 0 00900 0 00 0111+28 FILLMAN RUN STRUCTURE LENGTH 8 FT
0020/0000	LENGTH(AH 1736 BK 1051)	BMSID 16/0338/0020/0000
000000 FT	000000 FT	1 0 00900 0 00 0101+00
NC SR	0338 SH	
SR 0058 SH		
(SR 0058 SEG 0100/0000)		
INTER-BK	SR 0058 SH	
(SR 0058 SEG 0100/0000)		
MFC BEGIN = D		
0010/0000	LENGTH(AH 1051 BK 0000)	

MASTER RD
 (SR3020 SEG 0090/3204) 0010/0000

122731 FT

122731 FT AH-JEFFERSON (33)
 INTER-AHD TWENTYEIGHTH DIVISION H
 0560/2581 (SR0322 SEG 0010/0000)



0560/1157 018 " DIA CIRC CONCR
 LEN=0055 INSTALLED UNKN
 0560/0809 018 " DIA CIRC CONCR
 LEN=0040 INSTALLED UNKN

120150 FT

120150 FT 1 0 00064 0 00 0488+60
 048"H 72"W CON BOX CUL
 LEN=0050 INSTALLED UNKN
 5 0560/0000 LENGTH(AH 2581 BK 1897)

118253 FT

118253 FT 1 0 00064 0 00 0469+64
 CLEAN TR
 (SR2005 SEG 0240/3172)
 5 0550/0000 LENGTH(AH 1897 BK 1828)
 018 " DIA CIRC CONCR
 0540/1828 LEN=0011 INSTALLED UNKN
 014 " DIA CIRC METAL
 0540/1817 LEN=0060 INSTALLED UNKN
 018 " DIA CIRC CONCR
 0540/1757 LEN=0024 INSTALLED 2000

DIR: B TOTAL LEN: 23.245 MI. DIST: 10-3 SR: 322
 LEFT MUN: CLARION T RIGHT MUN: CLARION T

Station	Length	Material	Notes
(T560) 0540/1713		032 " DIA CIR PLASTIC	
		LEN=0041	INSTALLED UNKN
		014 " DIA CIRC METAL	
		LEN=0042	INSTALLED UNKN
		014 " DIA CIRC CONCR	
		LEN=0043	INSTALLED UNKN
116425 FT		1 0 00064 0 00 0451+27	
		5 0540/0000	LENGTH(AH 1828 BK 2038)
		018 " DIA CIRC CONCR	
		LEN=0043	INSTALLED UNKN
POTTER RD (T558) 0530/0889		014 " DIA CIRC CONCR	
		LEN=0055	INSTALLED UNKN
		014 " DIA CIRC CONCR	
		LEN=0050	INSTALLED UNKN
114387 FT		1 0 00064 0 00 0431+09	
		5 0530/0000	LENGTH(AH 2038 BK 1653)
SPUR 64 RD (T960) 0520/1290		THOMPSON RD (T556)	
		0520/0988	MFC BEGIN = C
		0520/0911	RAMP C RD (SR8012 SEG 0020/0000)
			RAMP D RD (SR8012 SEG 0010/1331)
		0520/0894	TO 8012/0020 SH (CONN)
		0520/0654	BMSSEN 16/0322/0520/0260
		0520/0477	1 0 00064 0 00 0417+15
			SR0080 EB
		0520/0260	BMSBG 16/0322/0520/0260
			TO 8012/0250 SH (CONN)
		0520/0070	RAMP A RD (SR8012 SEG 0250/0000)
1 0 00064 0 00 0414+62 112734 FT			
RAMP B RD (SR8012 SEG 0500/0681) 0520/0000		5 0520/0000	LENGTH(AH 1653 BK 2971)
			014 " DIA CIRC CONCR
		LEN=0037	INSTALLED UNKN
		0510/2478	
		014 " DIA CIRC CONCR	
		LEN=0038	INSTALLED UNKN
		0510/1730	

DIR: B TOTAL LEN: 23.245 MI. DIST: 10-3 SR: 322
 LEFT MUN: CLARION T RIGHT MUN: CLARION T

Stationing	Right of Way	Structure	Material	Length	Notes
109763 FT	109763 FT	1 0 00064 0 00 0385+00	VILLAGE: DAY		
	0510/0000	0500/2566	015 " DIA CIRC CONCR	LEN=0045	INSTALLED UNKN
	0500/1325	0500/0890	042 " DIA CIRC METAL	LEN=0060	INSTALLED UNKN
	0500/0890		015 " DIA CIRC CONCR	LEN=0045	INSTALLED UNKN
1 0 00064 0 00 0359+41 107197 FT DAY CITY RD (T569)	107197 FT	107197 FT	SIMPSON RD (T566)		
	0500/0000	0500/0000	LENGTH(AH 2566 BK 2583)		
	0490/0495	104614 FT	015 " DIA CIRC CONCR	LEN=0040	INSTALLED UNKN
ASBURY RD (T561)	104614 FT	104614 FT	1 0 00064 0 00 0333+77		
	0490/0000	0490/0000	VILLAGE: DAY		
	0480/2099	0480/1588	LENGTH(AH 2583 BK 2570)		
	0480/1588		CL SCHOOL RD (SR2015 SEG 0100/2495)		
	0480/1314		012 " DIA CIRC CONCR	LEN=0045	INSTALLED UNKN
WINDY ACRES RD (PRDR)	0480/1314				
WINDY ACRES RD (PRDR)	0480/1190				
	0480/0576	102044 FT	030 " DIA CIRC METAL	LEN=0048	INSTALLED UNKN
	102044 FT	102044 FT	1 0 00064 0 00 0308+02		
	0480/0000	0480/0000	015 " DIA CIRC CONCR	LEN=0048	INSTALLED UNKN
			LENGTH(AH 2570 BK 2151)		
	0470/0410	099893 FT	020 " DIA CIRC CONCR	LEN=0060	INSTALLED UNKN
1 0 00064 0 00 0286+94 099893 FT CARNEY RD	099893 FT				

DIR: B TOTAL LEN: 23.245 MI. DIST: 10-3 SR: 322
 LEFT MUN: CLARION T RIGHT MUN: CLARION T

Stationing	Notes	Stationing	Notes
(T492) 0470/0000	==	0470/0000	LENGTH(AH 2151 BK 2077) 014 "DIA CIRC METAL
	---	0460/1862	LEN=0046 INSTALLED UNKN
	---	0460/1613	015 "DIA CIRC CONCR LEN=0048 INSTALLED UNKN
097816 FT		097816 FT	1 0 00064 0 00 0265+77 DETRICK RD (T491)
	==	0460/0000	LENGTH(AH 2077 BK 1707) 018 "DIA CIRC CONCR
	---	0450/1664	LEN=0041 INSTALLED UNKN
	---	0450/1008	018 "DIA CIRC CONCR LEN=0043 INSTALLED UNKN
HITCHCOCK LUMBER RD (PRDR) 0450/0836	POI	0450/0836	(APRA) HITCHCOCK LUMBER 018 "DIA CIRC CONCR
	---	0450/0390	LEN=0045 INSTALLED 2000
1 0 00064 0 00 0248+71 SEVEN HILLS RD (T980) 0450/0000	==	0450/0000	LENGTH(AH 1707 BK 2434) 015 "DIA CIRC CONCR
	---	0440/1995	LEN=0043 INSTALLED UNKN
	---	0440/1842	018 "DIA CIRC CONCR LEN=0041 INSTALLED UNKN
	==	0440/1763	COUNTRY LIVING RD (PRDR)
	==	0440/1529	COUNTRY LIVING RD (PRDR)
	==	0440/1136	PIONEER RD (T534)
	---	0440/0810	018 "DIA CIRC CONCR LEN=0045 INSTALLED UNKN
	---	0440/0192	018 "DIA CIRC CONCR LEN=0040 INSTALLED UNKN
093675 FT		093675 FT	1 0 00064 0 00 0224+42 NC TWENTYEIGHTH DIVISION HW
	==	0440/0000	LENGTH(AH 2434 BK 2125) 018 "DIA CIRC CONCR
	---	0430/1563	LEN=0039 INSTALLED UNKN
	---	0430/0711	018 "DIA CIRC METAL LEN=0040 INSTALLED UNKN
	---	0430/0709	018 "DIA CIRC CONCR LEN=0040 INSTALLED UNKN

DIR: B TOTAL LEN: 23.245 MI. DIST: 10-3 SR: 322
 LEFT MUN: CLARION T RIGHT MUN: CLARION T

Stationing	Street Name	Notes	Stationing	Street Name	Notes
091550 FT			0430/0553	PINEWOOD CR	
			091550 FT	(PRDR)	
				1 0 00064 0 00 0203+81	
				CLARION	
			0430/0000	STRATTANVILLE B	
				LENGTH(AH 2125 BK 2889)	
			0420/2636	SOUTHERN AV	
				(BORO)	
FIRST ST					
(BORO)					
SR 1011 SH	0420/2009			PERRY ST	
(SR1011 SEG 0070/0000)			0420/1503	(BORO)	
MARKET ST	0420/1503			SR 1011 SH	
(BORO)			0420/0936	(SR1011 SEG 0060/2142)	
	0420/0936			BARBER AL	
				(BORO)	
			0420/0646	JACKSON ST	
				(BORO)	
			0420/0368		
			088661 FT	1 0 00064 0 00 0174+88	
				(APRA) IZZI VILLAGE RD	
				RIDGE AV	
FIFTH ST				(BORO)	
(BORO)	0420/0000	POI	0420/0000	LENGTH(AH 2889 BK 2590)	
				WALNUT ST	
			0410/2270	(BORO)	
PINE ST					
(BORO)	0410/1967			(APRA) HAGER PAVING	
				NINTH ST	
				(BORO)	
WASHINGTON ST			0410/0884		
(BORO)	0410/0276			STRATTANVILLE	
				CLARION T	
			0410/0234	024 "DIA CIRC CONCR	
				LEN=0046 INSTALLED UNKN	
			0410/0048	1 0 00064 0 00 0148+88	
	086071 FT		086071 FT	LENGTH(AH 2590 BK 2342)	
			0410/0000	014 "DIA CIRC CONCR	
				LEN=0080 INSTALLED UNKN	
			0400/2228		
				018 "DIA CIRC METAL	
			0400/1435	LEN=0039 INSTALLED UNKN	
				018 "DIA CIRC CONCR	
			0400/1235	LEN=0040 INSTALLED UNKN	

DIR: B TOTAL LEN: 23.245 MI. DIST: 10-3 SR: 322
 LEFT MUN: CLARION T RIGHT MUN: CLARION T

Stationing	Notes	Material	Length	Material	Length	Material	Length
083729 FT	0400/0230	016" DIA	0050	CIRC	CONCR	INSTALLED	UNKN
	083729 FT	1 0 00064	0 00	0125	+46		
	0400/0000	LENGTH(AH	2342	BK	2541)		
	0390/2541	014" DIA	0050	CIRC	CONCR	INSTALLED	UNKN
	0390/2146	014" DIA	0041	CIRC	CONCR	INSTALLED	UNKN
	0390/2010	018" DIA	0055	CIRC	CONCR	INSTALLED	UNKN
	0390/1650	018" DIA	0050	CIRC	METAL	INSTALLED	UNKN
	0390/1470	018" DIA	0041	CIRC	METAL	INSTALLED	UNKN
	0390/1170	018" DIA	0045	CIRC	CONCR	INSTALLED	UNKN
	0390/0595	014" DIA	0043	CIRC	CONCR	INSTALLED	UNKN
081188 FT	0390/0400	018" DIA	0050	CIRC	CONCR	INSTALLED	UNKN
	081188 FT	1 0 00064	0 00	0100	+18		
	0390/0000	LENGTH(AH	2541	BK	2129)		
	0380/2024	018" DIA	0055	CIRC	CONCR	INSTALLED	UNKN
	0380/1683	SILVER LN					
	0380/1318	(T940)					
	0380/0605	030" DIA	0054	CIRC	CONCR	INSTALLED	UNKN
079059 FT	0380/0605	024" DIA	0045	CIRC	CONCR	INSTALLED	UNKN
	079059 FT	1 0 00064	0 00	0078	+95		
	0380/0000	LENGTH(AH	2129	BK	3297)		
	0370/2082	FAIRVIEW AV					
	0370/1851	(BORO)					
	0370/1832	DOMENICA CR					
	0370/1530	(BORO)					
	0370/1479	018" DIA	0035	CIRC	METAL	INSTALLED	UNKN
AIRPORT RD (T526)	0370/1479	018" DIA	0050	CIRC	CONCR	INSTALLED	UNKN
	0370/1100	030" DIA	0038	CIRC	CONCR	INSTALLED	UNKN

DIR: B TOTAL LEN: 23.245 MI. DIST: 10-3 SR: 322
 LEFT MUN: CLARION T RIGHT MUN: CLARION T

EMERSON WY
 (BORO)
 WOODLAWN AV
 (BORO)

0370/0951
 0370/0384
 075762 FT

1 0 00064 0 00 0022+26
 NINTH AV
 (BORO)

073464 FT
 0360/0000

EIGHTH AV
 (BORO)

0350/1696

BORO AL
 (BORO)

0350/0350

1 0 00064 0 00 0000+00
 FIFTH AV
 (SR1005 SEG 0010/0000)

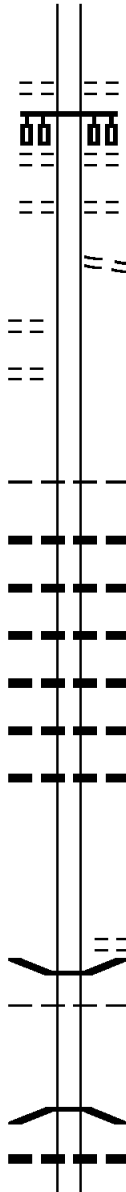
071266 FT
 0350/0000



DIR: B TOTAL LEN: 23.245 MI. DIST: 10-3 SR: 322
 LEFT MUN: CLARION B RIGHT MUN: CLARION B

MADISON RD
 (BORO)
 LIBERTY ST
 (BORO)

070194 FT



0330/1086
 0330/0855
 067719 FT

070194 FT 1 0 00065 0 03 0718+97
 THIRD AV
 (BORO)
 5 0340/0000 LENGTH(AH 1072 BK 2475)
 SECOND AV
 (BORO)
 0330/1911 MEYERS ST
 0330/1575 (BORO)
 FIRST AV
 (BORO)
 0330/1341 (BORO)
 NC MAIN ST

NC FIRST AV

067719 FT 1 0 00065 0 03 0694+58
 CLARION
 CLARION T
 5 0330/0000 LENGTH(AH 2475 BK 2999)
 024 "DIA CIRC CONCR
 0320/2709 LEN=0070 INSTALLED UNKN
 018 "DIA CIRC CONCR
 0320/2180 LEN=0060 INSTALLED UNKN
 024 "DIA CIRC CONCR
 0320/1880 LEN=0060 INSTALLED UNKN
 018 "DIA CIRC CONCR
 0320/1701 LEN=0060 INSTALLED UNKN
 018 "DIA CIRC CONCR
 0320/1422 LEN=0060 INSTALLED UNKN
 018 "DIA CIRC CONCR
 0320/1213 LEN=0050 INSTALLED UNKN

064720 FT

064720 FT 1 0 00065 0 02 0664+61
 OLD ROUTE 322 ACCESS RD
 (TB70)
 5 0320/0000 LENGTH(AH 2999 BK 1111)
 0312/0875 BMSSEN 16/0322/0312/0000
 CLARION
 PAINT T

063609 FT

063609 FT 1 0 00065 0 02 0645+76
 CLARION RV
 BMSBG 16/0322/0312/0000
 5 0312/0000 LENGTH(AH 1111 BK 0906)
 018 "DIA CIRC CONCR
 0306/0452 LEN=0050 INSTALLED 2000
 TR CLARION R

DIR: B TOTAL LEN: 23.245 MI. DIST: 10-3 SR: 322
 LEFT MUN: PAINT T RIGHT MUN: PAINT T

STRUCTURE	LENGTH	12 FT
BMSID 16/0322/0306/0209	0306/0209	
1 0 00065 0 02 0633+73	062703 FT	
OLD ROUTE 322 ACCESS RD		
(TB70)		
LENGTH(AH 0906 BK 0964)	0306/0000	
018 " DIA CIRC CONCR		
LEN=0180 INSTALLED UNKN	0300/0612	
018 " DIA CIRC CONCR		
LEN=0060 INSTALLED UNKN	0300/0388	
018 " DIA CIRC CONCR		
LEN=0060 INSTALLED UNKN	0300/0161	
1 0 00065 0 01 0624+16	061739 FT	
LENGTH(AH 0964 BK 2266)	0300/0000	
018 " DIA CIRC CONCR		
LEN=0055 INSTALLED UNKN	0290/2203	
018 " DIA CIRC METAL		
LEN=0080 INSTALLED UNKN	0290/1990	
DOE RUN RD		
(T421)		
024 " DIA CIRC CONCR		
LEN=0092 INSTALLED UNKN	0290/1759	
018 " DIA CIRC CONCR		
LEN=0066 INSTALLED UNKN	0290/1442	
024 " DIA CIRC METAL		
LEN=0084 INSTALLED UNKN	0290/1150	
018 " DIA CIRC CONCR		
LEN=0055 INSTALLED UNKN	0290/0828	
018 " DIA CIRC METAL		
LEN=0057 INSTALLED UNKN	0290/0571	
024 " DIA CAST IRON		
LEN=0057 INSTALLED UNKN	0290/0093	
1 0 00065 0 01 0599+73	059473 FT	
LENGTH(AH 2266 BK 2028)	0290/0000	
042 " DIA CAST IRON		
LEN=0070 INSTALLED UNKN	0280/1542	
018 " DIA CIRC METAL		
LEN=0065 INSTALLED UNKN	0280/1079	
(APRA) CLARION BOARDS P		
FIBERBOARD AV		
(PRDR)		
018 " DIA CIRC CONCR	0280/1016	
LEN=0065 INSTALLED UNKN	0280/0706	
1 0 00065 0 01 0579+52	057445 FT	
VILLAGE: MARIANNE		

KISER WAGNER RD
(T871)

0290/1142

059473 FT

WILLOW LN
(TWP)

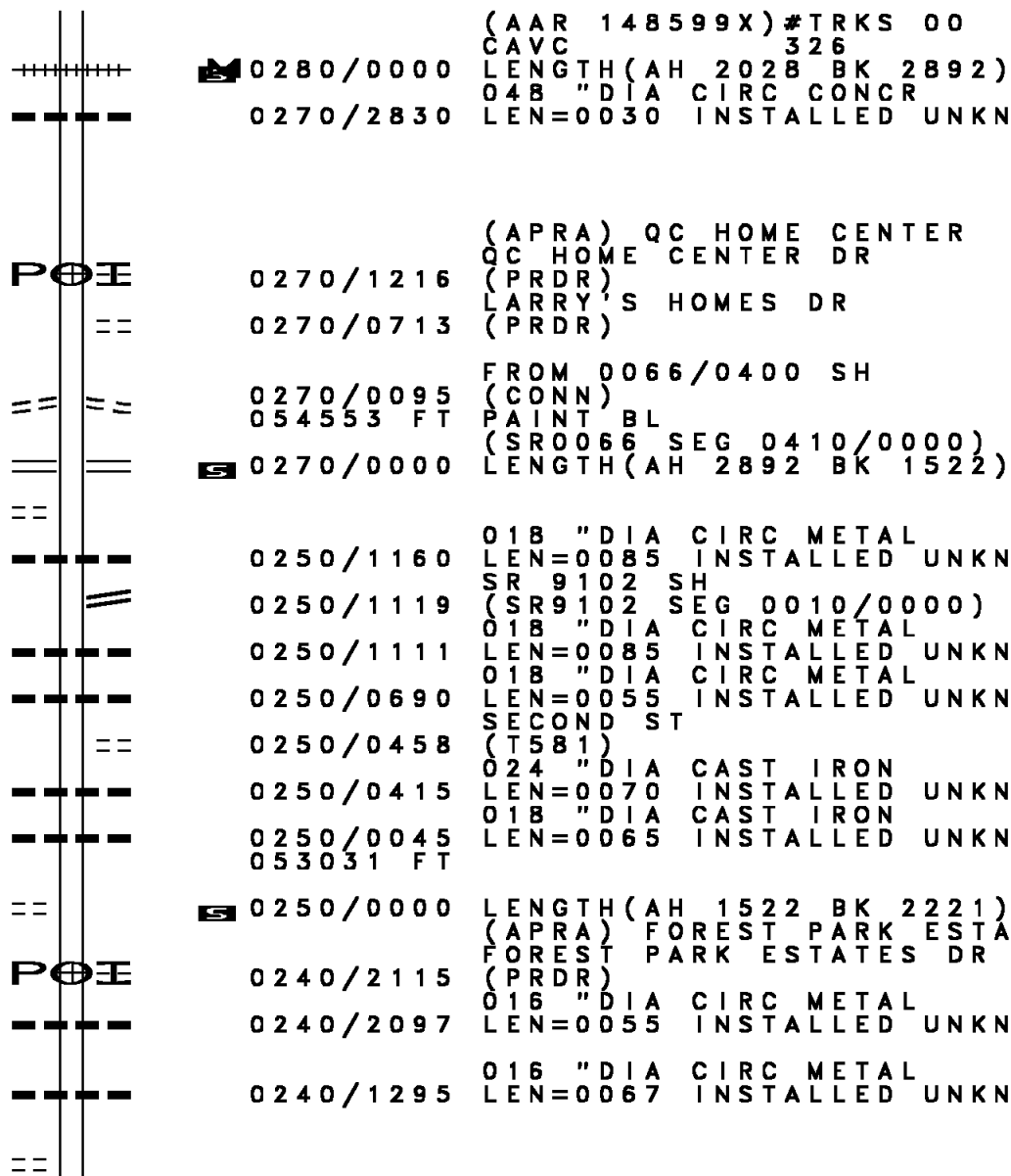
0280/0057
057445 FT

DIR: B TOTAL LEN: 23.245 MI. DIST: 10-3 SR: 322
 LEFT MUN: PAINT T RIGHT MUN: PAINT T

TO 0066/0410 SH
 (CONN) 0270/0095
 1 0 00065 0 01 0550+68 054553 FT
 SR 0066 SH
 (SR0066 SEG 0410/0000) 0270/0000
 OAKWOOD LN
 (T581) 0250/1208

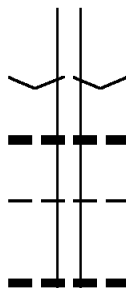
1 0 00065 0 01 0535+48 053031 FT
 CRESTMONT DR
 (T672) 0250/0000

WOODLAND RD
 (T752) 0240/0678



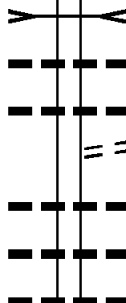
DIR: B TOTAL LEN: 23.245 MI. DIST: 10-3 SR: 322
 LEFT MUN: PAINT T RIGHT MUN: PAINT T

050810 FT



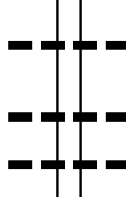
050810 FT 1 0 00065 0 01 0513+33
 VILLAGE: MARIANNE
 0240/0000 LENGTH(AH 2221 BK 2407)
 016 " DIA CIRC METAL
 0230/2370 LEN=0100 INSTALLED UNKN
 PAINT
 0230/1753 ELK T

048403 FT



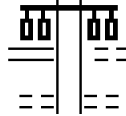
048403 FT 1 0 00065 0 01 0489+52
 PAINT CREEK
 STRUCTURE LENGTH 60 FT
 BMSID 16/0322/0230/0000
 0230/0000 LENGTH(AH 2407 BK 1944)
 018 " DIA CAST IRON
 0220/1600 LEN=0063 INSTALLED UNKN
 016 " DIA CAST IRON
 0220/1246 LEN=0068 INSTALLED UNKN
 MAPLE DR
 0220/1189 (T702)
 018 " DIA CIR PLASTIC
 0220/1020 LEN=0070 INSTALLED UNKN
 016 " DIA CAST IRON
 0220/0644 LEN=0069 INSTALLED UNKN
 016 " DIA CAST IRON
 0220/0339 LEN=0061 INSTALLED UNKN

046459 FT



046459 FT 1 0 00065 0 01 0469+81
 018 " DIA CIRC CONCR
 LEN=0069 INSTALLED UNKN
 NC TWENTYEIGHTH DIVISION HW
 0220/0000 LENGTH(AH 1944 BK 1900)
 016 " DIA CIRC METAL
 0210/1299 LEN=0051 INSTALLED UNKN
 016 " DIA CIRC CONCR
 0210/1064 LEN=0044 INSTALLED UNKN
 ELK
 0210/0477 SHIPPENVILLE B

044559 FT



044559 FT 1 0 00065 0 01 0450+87
 SCHOOL ST
 (BORO)
 0210/0000 LENGTH(AH 1900 BK 1169)
 FIRST ST
 0200/0581 (BORO)

SCHOOL ST
 (SR0208 SEG 0320/0000) 0210/0000

DIR: B TOTAL LEN: 23.245 MI. DIST: 10-3 SR: 322
 LEFT MUN: SHIPPENVILLE B RIGHT MUN: SHIPPENVILLE B

Stationing	Description	Length	Notes
1 0 00065 0 01 0439+26 043390 FT	SECOND ST (BORO)	0200/0000	RAILROAD ST (SR0208 SEG 0310/1372) LENGTH(AH 1169 BK 1475)
FOURTH ST (BORO)	0190/0360 041915 FT		THIRD ST (BORO)
BROWNIES RD (T418)	0190/0000		1 0 00065 0 00 0419+30 NC MAIN ST SHIPPENVILLE ELK T
SOAP FAT RD (T410)	0180/1243		LENGTH(AH 1475 BK 2567)
	RBR		
	RBR		
	039348 FT		0180/1149 BMS EN 16/0322/0180/1102 1 0 00065 0 00 0394+04 P3 DEER CREEK
BLACK RD (T419)	0170/2664		0180/1067 BMS BG 16/0322/0180/1102
			039348 FT 1 0 00065 0 00 0394+04
			LENGTH(AH 2567 BK 2706)
			TR DEER CR STRUCTURE LENGTH 23 FT
			BMSID 16/0322/0170/2317
			036 "DIA CIRC METAL
			LEN=0060 INSTALLED UNKN
			018 "DIA CIRC CONCR
			LEN=0055 INSTALLED UNKN
			018 "DIA CIRC CONCR
			LEN=0053 INSTALLED UNKN
			014 "DIA CIRC CONCR
			LEN=0053 INSTALLED UNKN
			024 "DIA CIRC CONCR
			LEN=0075 INSTALLED UNKN
			018 "DIA CIRC CONCR
			LEN=0090 INSTALLED UNKN
1 0 00065 0 00 0367+10 036642 FT	BLACK RD (T419)	0170/0000	0170/0021 036642 FT
			LENGTH(AH 2706 BK 3033)

DIR: B TOTAL LEN: 23.245 MI. DIST: 10-3 SR: 322
 LEFT MUN: ELK T RIGHT MUN: ELK T

WINGARD RD
(T420)

0160/1532

0160/2285	024 " DIA	CIRC CONCR
	LEN=0075	INSTALLED UNKN
0160/1866	018 " DIA	CIRC CONCR
	LEN=0052	INSTALLED UNKN
0160/1501	024 " DIA	CIRC CONCR
	LEN=0049	INSTALLED UNKN
0160/1182	018 " DIA	CIRC CONCR
	LEN=0039	INSTALLED 2000
0160/0889	018 " DIA	CIRC CONCR
	LEN=0041	INSTALLED 2000
0160/0060	018 " DIA	CIRC CONCR
	LEN=0100	INSTALLED 2000
033609 FT	1 0 00065	0 00 0336+67
	FULTON RD (T412)	
0160/0000	LENGTH(AH 3033 BK 2389)	
0150/2336	024 " DIA	CIRC CONCR
	LEN=0060	INSTALLED UNKN
0150/2094	024 " DIA	CIRC CONCR
	LEN=0067	INSTALLED UNKN
0150/1825	018 " DIA	CIRC CONCR
	LEN=0052	INSTALLED UNKN
0150/1475	018 " DIA	CIRC CONCR
	LEN=0075	INSTALLED UNKN
0150/1202	018 " DIA	CIRC CONCR
	LEN=0040	INSTALLED 2000

1 0 00065 0 00 0312+88 031220 FT
 KNIGHTOWN RD
(T850)

0150/0000

0150/0130	036 " DIA	CIRC CONCR
	LEN=0100	INSTALLED UNKN
031220 FT		
0150/0000	LENGTH(AH 2389 BK 2462)	
0140/2230	018 " DIA	CIRC CONCR
	LEN=0051	INSTALLED UNKN
0140/1702	024 " DIA	CIRC METAL
	LEN=0062	INSTALLED UNKN
0140/1037	018 " DIA	CIRC CONCR
	LEN=0060	INSTALLED UNKN

1 0 00065 0 00 0288+23 028758 FT
 PINE CITY RD
(T890)

0140/0000

0140/0270	OGDEN RD (SR4013 SEG 0040/1188)	
028758 FT		
0140/0000	LENGTH(AH 2462 BK 2050)	

DIR: B TOTAL LEN: 23.245 MI. DIST: 10-3 SR: 322
 LEFT MUN: ELK T RIGHT MUN: ELK T

BARNETT RD
 (T398)

0130/1162

026708 FT

0130/1630 024 " DIA CIRC CONCR
 LEN=0043 INSTALLED UNKN
 0130/1625 018 " DIA CIRC CONCR
 LEN=0050 INSTALLED UNKN
 OAK GROVE RD
 (T397)
 0130/1162
 026708 FT 1 0 00065 0 00 0267+59
 0130/0000 LENGTH(AH 2050 BK 2236)
 072"H 72"W ELLIP CONC
 0120/2134 LEN=0130 INSTALLED UNKN

024472 FT

0120/0444 024 " DIA CIRC METAL
 LEN=0070 INSTALLED UNKN
 0120/0075 018 " DIA CIRC CONCR
 LEN=0060 INSTALLED UNKN
 024472 FT 1 0 00065 0 00 0245+23
 0120/0000 LENGTH(AH 2236 BK 1940)
 018 " DIA CIRC CONCR
 0110/1850 LEN=0065 INSTALLED UNKN
 ELK
 0110/1619 ASHLAND T
 0110/0954 BMS EN 16/0322/0110/0940
 1 0 00065 0 00 0235+21
 TRIB TO CANOE CREEK
 0110/0940 BMSBG 16/0322/0110/0940

1 0 00065 0 00 0225+83 022532 FT
 KABER RD
 (T402)

0110/0000

022532 FT BUS MONG RD
 (T863)
 0110/0000 LENGTH(AH 1940 BK 1629)
 024 " DIA CIRC METAL
 0100/1624 LEN=0065 INSTALLED UNKN

020903 FT

0100/0220 048 " DIA CIRC CONCR
 LEN=0050 INSTALLED UNKN
 LLOYD LN
 (BORO)
 0100/0058 020903 FT 1 0 00065 0 00 0204+60
 VILLAGE: ELMO
 018 " DIA CIRC CONCR
 0100/0000 LEN=0047 INSTALLED 2000
 LENGTH(AH 1629 BK 1991)

WALT KAHLES DR
 (T399)

0100/0000

DIR: B TOTAL LEN: 23.245 MI. DIST: 10-3 SR: 322
 LEFT MUN: ASHLAND T RIGHT MUN: ASHLAND T

Stationing	Length	Description	Material	Status
0090/1530	0045	018" DIA CIRC CONCR	INSTALLED	UNKN
0090/0333	0055	018" DIA CIRC CONCR	INSTALLED	UNKN
018912 FT				
0090/0000		LENGTH(AH 1991 BK 2106)		
0080/1120	0042	018" DIA CIRC CONCR	INSTALLED	UNKN
0080/0687	0045	018" DIA CIRC CONCR	INSTALLED	UNKN
016806 FT				
0080/0000		LENGTH(AH 2106 BK 3101)		
0070/3019				
013705 FT				
0070/0000		LENGTH(AH 3101 BK 2029)		
0060/1230	0042	018" DIA CIRC CONCR	INSTALLED	UNKN
0060/0848	0038	018" DIA CIRC CONCR	INSTALLED	UNKN
011676 FT				
0060/0000		LENGTH(AH 2029 BK 2011)		
0050/0574	0060	030" DIA CIRC CONCR	INSTALLED	UNKN
009665 FT		SR 0338 SH (SR0338 SEG 0320/1279)		

1 0 00065 0 00 0189+79 018912 FT
 FERN RD
 (T864)

STONE HOUSE RD
 (T400)

1 0 00065 0 00 0097+08 009665 FT
 CAMP COFFMAN RD

DIR: B TOTAL LEN: 23.245 MI. DIST: 10-3 SR: 322
 LEFT MUN: ASHLAND T RIGHT MUN: ASHLAND T

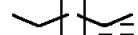
(T865)

0050/0000



0050/0000 LENGTH(AH 2011 BK 1624)
 018 "DIA CIRC METAL
 0040/1600 LEN=0048 INSTALLED UNKN

008041 FT



008041 FT 1 0 00065 0 00 0080+88
 VILLAGE: KOSSUTH
 WHITEHILL RD
 (T338)
 0040/0000 LENGTH(AH 1624 BK 3085)

KLINE RD
 (T398)

0030/1479



004956 FT



004956 FT 1 0 00065 0 00 0049+89
 0030/0000 LENGTH(AH 3085 BK 2443)
 018 "DIA CIRC CONCR
 0020/2305 LEN=0035 INSTALLED UNKN

002513 FT



0020/0695 036 "DIA CIRC CONCR
 LEN=0060 INSTALLED UNKN
 002513 FT 1 0 00065 0 00 0025+14
 0020/0000 LENGTH(AH 2443 BK 2513)
 024 "DIA CIRC CONCR
 0010/2060 LEN=0060 INSTALLED UNKN

000000 FT



0010/0018 018 "DIA CIRC CONCR
 LEN=0041 INSTALLED UNKN
 000000 FT 1 0 00065 0 00 0000+00
 NC TWENTYEIGHTH DIVISION HW
 INTER-BK SR 0322 SH
 (SR0322 SEG 0580/3026)
 MFC BEGIN = B
 BK-VENANGO (60)
 0010/0000 LENGTH(AH 2513 BK 0000)

DIR: B TOTAL LEN: 24.373 MI. DIST: 10-3 SR: 208
 LEFT MUN: WASHINGTON T RIGHT MUN: WASHINGTON T

Stationing	Description	Material	Length	Status
128690 FT	INTER-AHD	COLONEL DRAKE HW		
0630/2034	WASHINGTON CHURCH RD (SR4002 SEG 0020/2849)	(SR0036 SEG 0250/0000)		
0630/1946	TO 0036/0240 SH (CONN)	COLONEL DRAKE HW		
0630/1693	024 " DIA CIRC CONCR	LEN=0060	INSTALLED	UNKN
0630/1078	018 " DIA CIRC METAL	LEN=0048	INSTALLED	UNKN
126656 FT				
0630/0000	1 0 00092 0 01 0651+36 VILLAGE: FRILLS CORNERS PUTNAM DR (T601)	LENGTH(AH 2034 BK 1784)		
0620/1583	036 " DIA CIR PLASTIC	LEN=0060	INSTALLED	UNKN
0620/1214	015 " DIA CIRC CONCR	LEN=0040	INSTALLED	UNKN
0620/0925	015 " DIA CIRC CONCR	LEN=0039	INSTALLED	UNKN
124872 FT				
0620/0000	1 0 00092 0 01 0633+07 018 " DIA CIRC CONCR	LEN=0048	INSTALLED	2022
	LENGTH(AH 1784 BK 1051)			
123821 FT				
0610/0000	1 0 00092 0 01 0623+06 LICKINGVILLE RD (T600)	LENGTH(AH 1051 BK 2346)		
0600/2149	018 " DIA CIRC CONCR	LEN=0060	INSTALLED	UNKN
0600/1418	015 " DIA CIRC CONCR	LEN=0042	INSTALLED	UNKN
0600/0636	015 " DIA CIRC CONCR	LEN=0045	INSTALLED	UNKN
0600/0278	015 " DIA CIRC CONCR	LEN=0040	INSTALLED	UNKN
121475 FT				
121475 FT	1 0 00092 0 00 0601+91 SUNNY RD			

EXTRACT DATE: 12/18/2023
PRINT DATE: 12/21/2023

ROADWAY MANAGEMENT SYSTEM
SLD COUNTY/SR - ANNUAL PRINT

PAGE NUMBER: 137
COUNTY: CLARION

DIR: B TOTAL LEN: 24.373 MI.
LEFT MUN: WASHINGTON T

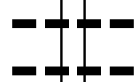
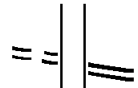
DIST: 10-3 SR: 208
RIGHT MUN: WASHINGTON T

Stationing	Segment	Length	Material	Status
	(SR4004 SEG 0010/0000)			
	0600/0000	LENGTH(AH 2346 BK 1788)		
	0590/0930	018 " DIA CIRC CONCR LEN=0057	INSTALLED	UNKN
	0590/0690	018 " DIA CIRC CONCR LEN=0050	INSTALLED	UNKN
	0590/0275	018 " DIA CIRC CONCR LEN=0045	INSTALLED	UNKN
	0590/0100	018 " DIA CIRC CONCR LEN=0054	INSTALLED	UNKN
119687 FT	119687 FT	1 0 00092 0 00 0579+05		
	0590/0000	LENGTH(AH 1788 BK 2096)		
	0580/0757	018 " DIA CIRC CONCR LEN=0045	INSTALLED	UNKN
117591 FT	117591 FT	1 0 00092 0 00 0559+02		
LAKE LUCY RD (SR4017 SEG 0010/0000)	0580/0000	SIEGEL RD (T596)		
	0580/0000	LENGTH(AH 2096 BK 1970)		
	0570/1606	018 " DIA CIRC CONCR LEN=0050	INSTALLED	UNKN
	0570/0917	018 " DIA CIRC CONCR LEN=0060	INSTALLED	UNKN
115621 FT	115621 FT	1 0 00092 0 00 0539+32		
	0570/0000	LENGTH(AH 1970 BK 1957)		
	0560/1448	018 " DIA CIRC CONCR LEN=0048	INSTALLED	UNKN
	0560/1035	018 " DIA CIRC CONCR LEN=0066	INSTALLED	UNKN
	0560/0515	024 " DIA CIRC CONCR LEN=0065	INSTALLED	UNKN
113664 FT	113664 FT	1 0 00092 0 00 0519+75		
	0560/0000	VILLAGE: STROBLETON LENGTH(AH 1957 BK 2318)		
	0550/1661	018 " DIA CIRC CONCR LEN=0057	INSTALLED	UNKN
	0550/0570	024 " DIA CIRC CONCR LEN=0065	INSTALLED	UNKN
		018 " DIA CIRC CONCR LEN=0048	INSTALLED	UNKN

DIR: B TOTAL LEN: 24.373 MI. DIST: 10-3 SR: 208
 LEFT MUN: WASHINGTON T RIGHT MUN: WASHINGTON T

1 0 00092 0 00 0496+66 111346 FT
 STITZINGER RD
 (T921) 0550/0000

111346 FT MARBLE-STROBLETON RD
 (SR4035 SEG 0070/2471)
 0550/0000 LENGTH(AH 2318 BK 2726)



0540/1150 015 "DIA CIRC CONCR
 LEN=0050 INSTALLED UNKN
 0540/0600 018 "DIA CIRC CONCR
 LEN=0065 INSTALLED UNKN

BELL RD
 (T593) 108620 FT
 0540/0000

108620 FT 1 0 00092 0 00 0469+50
 VILLAGE: STROBLETON
 0540/0000 LENGTH(AH 2726 BK 2214)
 0530/2164 018 "DIA CIRC CONCR
 LEN=0060 INSTALLED UNKN



0530/1150 024 "DIA CIRC CONCR
 LEN=0065 INSTALLED UNKN

106406 FT

106406 FT 1 0 00092 0 00 0446+00
 018 "DIA CIRC CONCR
 0530/0000 LEN=0045 INSTALLED UNKN
 LENGTH(AH 2214 BK 1639)
 FESEMYER RD
 (T593)
 0520/1601



104767 FT

0520/0112 024 "DIA CIRC CONCR
 LEN=0135 INSTALLED 2022
 104767 FT 1 0 00092 0 00 0428+86
 0520/0000 LENGTH(AH 1639 BK 2168)



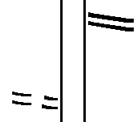
102599 FT

0510/0527 030 "DIA CIRC CONCR
 LEN=0070 INSTALLED UNKN
 102599 FT 1 0 00092 0 00 0408+01
 0510/0000 LENGTH(AH 2168 BK 0534)
 WYE RD



1 0 00092 0 00 0403+85 102065 FT
 DEMPSEYTOWN RD
 (T592) SR 0157 SH

0500/0193 (SR9106 SEG 0010/0264)
 102065 FT



DIR: B TOTAL LEN: 24.373 MI. DIST: 10-3 SR: 208
 LEFT MUN: WASHINGTON T RIGHT MUN: WASHINGTON T

Segment ID	Start Station	End Station	Length	Material	Notes
(SR0157 SEG 0040/2639)	0500/0000	0490/0915	0915 FT	015" DIA CIRC CONCR	LENGTH(AH 0534 BK 0958)
		0490/0758	0167 FT	015" DIA CIRC CONCR	LEN=0044 INSTALLED UNKN
WYE RD (SR9104 SEG 0010/0246)	0490/0720	0490/0617	0103 FT	024" DIA CIRC CONCR	LEN=0120 INSTALLED UNKN
		0490/0040	0720 FT	018" DIA CIR PLASTIC	LEN=0066 INSTALLED UNKN
	101107 FT	101107 FT	0 FT	1 0 00092 0 00 0394+26	VILLAGE: FRYBURG OLD FRYBURG RD
OLD FRYBURG RD (T602)	0490/0000	0490/0000	0 FT	(SR4015 SEG 0100/2688)	LENGTH(AH 0958 BK 1443)
		0480/1221	1221 FT	018" DIA CIR PLASTIC	LEN=0072 INSTALLED UNKN
		0480/1059	162 FT	015" DIA CIRC METAL	LEN=0032 INSTALLED UNKN
DETAR AL (PRDR)	0480/0978	0480/0728	250 FT	018" DIA CIR PLASTIC	LEN=0030 INSTALLED UNKN
		0480/0292	686 FT	012"H 12"W CON BOX CUL	LEN=0028 INSTALLED UNKN
		0480/0211	781 FT	018" DIA CIR PLASTIC	LEN=0028 INSTALLED UNKN
LAUER LN (PRDR)	0480/0205	099664 FT	99439 FT	1 0 00092 0 00 0379+83	LENGTH(AH 1443 BK 2217)
		0470/1842	1842 FT	036" DIA CIRC CONCR	LEN=0036 INSTALLED UNKN
		0470/1583	259 FT	018" DIA CIR PLASTIC	LEN=0034 INSTALLED UNKN
		0470/1391	451 FT	018" DIA CIR PLASTIC	LEN=0044 INSTALLED UNKN
		0470/1281	570 FT	015" DIA CIR PLASTIC	LEN=0038 INSTALLED UNKN
	097447 FT	0470/0286	97161 FT	018" DIA CIR PLASTIC	LEN=0034 INSTALLED UNKN
		097447 FT	0 FT	1 0 00092 0 00 0357+63	VILLAGE: MARBLE/FRYBURG
		0470/0000	97447 FT	018" DIA CIRC CONCR	LEN=0026 INSTALLED UNKN
		0470/0000	0 FT	LENGTH(AH 2217 BK 3266)	018" DIA CIR PLASTIC

DIR: B TOTAL LEN: 24.373 MI. DIST: 10-3 SR: 208
 LEFT MUN: WASHINGTON T RIGHT MUN: WASHINGTON T

EISENMAN RD
(T589)

0460/1554

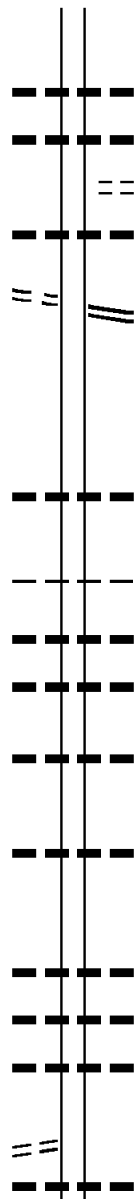
094181 FT

091378 FT

0460/2785	LEN=0038	INSTALLED UNKN
	024 "DIA	CIR PLASTIC
0460/2552	LEN=0030	INSTALLED UNKN
	018 "DIA	CIR PLASTIC
0460/2292	LEN=0034	INSTALLED UNKN
	MARBLE RD	
0460/2054	(T592)	
	EAST SANDY	
	STRUCTURE	LENGTH 19 FT
0460/1914	BMSID 16/0208/0460/1914	
	024 "DIA	CIR PLASTIC
0460/1600	LEN=0036	INSTALLED UNKN
	MARBLE-STROBLETON RD	
0460/1554	(SR4035 SEG 0010/0000)	
	036 "DIA	CIRC CONCR
0460/1467	LEN=0045	INSTALLED UNKN
	018 "DIA	CIR PLASTIC
0460/1345	LEN=0038	INSTALLED UNKN
	018 "DIA	CIR PLASTIC
0460/1193	LEN=0038	INSTALLED UNKN
	018 "DIA	CIR PLASTIC
0460/1073	LEN=0034	INSTALLED UNKN
	018 "DIA	CIR PLASTIC
0460/0643	LEN=0038	INSTALLED UNKN
	018 "DIA	CIR PLASTIC
0460/0355	LEN=0042	INSTALLED UNKN
094181 FT	1 0 00092 0 00 0325+25	
	VILLAGE: MARBLE	
	MARBLE RD	
	(T592)	
0460/0000	LENGTH (AH 3266 BK 2803)	
	015 "DIA	CIRC CONCR
0450/2662	LEN=0038	INSTALLED UNKN
	018 "DIA	CIRC CONCR
0450/2601	LEN=0040	INSTALLED UNKN
	048 "H 84 "W	CON BOX CUL
0450/1946	LEN=0030	INSTALLED UNKN
	012 "DIA	CIRC CONCR
0450/1532	LEN=0040	INSTALLED UNKN
	HARGENRADER LN	
0450/1200	(PRDR)	
	018 "DIA	CIRC CONCR
0450/1162	LEN=0040	INSTALLED UNKN
	018 "DIA	CIRC CONCR
0450/0400	LEN=0040	INSTALLED UNKN
091378 FT	1 0 00092 0 00 0297+04	
	024 "DIA	CIRC CONCR
	LEN=0044	INSTALLED 2006

DIR: B TOTAL LEN: 24.373 MI. DIST: 10-3 SR: 208
 LEFT MUN: WASHINGTON T RIGHT MUN: WASHINGTON T

1 0 00092 0 00 0272+49 088897 FT
 BEICHNER RD
 (T405) 0440/0000



5 0450/0000 LENGTH(AH 2803 BK 2481)
 0440/1600 015 " DIA CIRC CONCR
 LEN=0044 INSTALLED UNKN
 0440/1193 015 " DIA CIRC CONCR
 LEN=0040 INSTALLED UNKN
 TOMS LN
 (PRDR)
 0440/1101 018 " DIA CIRC CONCR
 LEN=0042 INSTALLED UNKN
 088897 FT PAINT MILLS RD
 (SR4008 SEG 0010/0000)
 5 0440/0000 LENGTH(AH 2481 BK 2528)
 086369 FT 0430/0405 018 " DIA CIRC CONCR
 LEN=0044 INSTALLED UNKN
 1 0 00092 0 00 0245+80
 WASHINGTON
 ELK T
 5 0430/0000 LENGTH(AH 2528 BK 1475)
 0420/1304 018 " DIA CIRC CONCR
 LEN=0040 INSTALLED UNKN
 0420/1073 018 " DIA CIRC CONCR
 LEN=0040 INSTALLED UNKN
 084894 FT 0420/0450 018 " DIA CIR PLASTIC
 LEN=0048 INSTALLED UNKN
 084894 FT 1 0 00092 0 00 0231+26
 5 0420/0000 LENGTH(AH 1475 BK 2314)
 0410/2164 015 " DIA CIRC CONCR
 LEN=0030 INSTALLED UNKN
 0410/0921 015 " DIA CIRC CONCR
 LEN=0040 INSTALLED UNKN
 0410/0615 015 " DIA CIRC CONCR
 LEN=0040 INSTALLED UNKN
 0410/0020 018 " DIA CIRC CONCR
 LEN=0040 INSTALLED UNKN
 082580 FT
 5 0410/0000 LENGTH(AH 2314 BK 2032)
 0400/2032 018 " DIA CIRC CONCR
 LEN=0063 INSTALLED UNKN

1 0 00092 0 00 0208+40 082580 FT
 MILLERSTOWN RD
 (T866) 0410/0000

DIR: B TOTAL LEN: 24.373 MI. DIST: 10-3 SR: 208
 LEFT MUN: ELK T RIGHT MUN: ELK T

Stationing	Notes	Length	Material	Installation	Remarks
080548 FT		0400/1696	015 " DIA	CIRC CONCR	LEN=0048 INSTALLED UNKN
		0400/1173	018 " DIA	CIRC CONCR	LEN=0048 INSTALLED UNKN
		0400/0898	015 " DIA	CIRC CONCR	LEN=0050 INSTALLED 2002
		080548 FT	1 0 00092	0 00 0187+93	VILLAGE: MILLERSTOWN
		0400/0000			LENGTH(AH 2032 BK 1686)
078862 FT		0390/0962	015 " DIA	CIRC CONCR	LEN=0050 INSTALLED UNKN
		0390/0446	012 " DIA	CIRC CONCR	LEN=0038 INSTALLED UNKN
		078862 FT	1 0 00092	0 00 0171+29	MARTIN RD
		0390/0000			(T409) LENGTH(AH 1686 BK 2637)
		0380/1745	018 " DIA	CIRC CONCR	LEN=0050 INSTALLED UNKN
		0380/0908	018 " DIA	CIRC CONCR	LEN=0052 INSTALLED UNKN
MONTE KARLO RD (PRDR)		0380/0747			
076225 FT		0380/0206	018 " DIA	CIRC CONCR	LEN=0047 INSTALLED UNKN
		076225 FT	1 0 00092	0 00 0144+80	
		0380/0000			LENGTH(AH 2637 BK 2389)
		0370/0648	018 " DIA	CIRC CONCR	LEN=0045 INSTALLED UNKN
073836 FT		073836 FT	1 0 00092	0 00 0121+08	HEARST RD
		0370/0000			(T583) LENGTH(AH 2389 BK 2191)
		0360/2191	018 " DIA	CIRC CONCR	LEN=0040 INSTALLED UNKN
		0360/1643	012 " DIA	CIRC CONCR	LEN=0030 INSTALLED UNKN

DIR: B TOTAL LEN: 24.373 MI. DIST: 10-3 SR: 208
 LEFT MUN: ELK T RIGHT MUN: ELK T

Stationing	Segment Description	Length (FT)	Material	Notes
071645	CLARK RD (T584)	0360/0000	018" DIA CIRC CONCR	LEN=0030 INSTALLED UNKN
0350		02675	018" DIA CIRC CONCR	LEN=0045 INSTALLED UNKN
0350		01461	016" DIA CIRC CONCR	LEN=0048 INSTALLED UNKN
068964		0350/0000	018" DIA CIRC CONCR	LEN=0010 INSTALLED UNKN
066697	EVERGREEN DR (T780)	0340/0000	024" DIA CIRC CONCR	LEN=0050 INSTALLED UNKN
0340		02344	018" DIA CIRC CONCR	LEN=0055 INSTALLED UNKN
0330		01558	018" DIA CIRC CONCR	LEN=0055 INSTALLED UNKN
0330	ALLAMAN RD (T414)	0330/0931	018" DIA CIRC CONCR	LEN=0040 INSTALLED UNKN
063971		063971	10" DIA CIRC CONCR	LEN=0022+51
0330	SHIPPENVILLE B	0330/0000	012" DIA CIRC CONCR	LEN=0040 INSTALLED UNKN
0320		02083	018" DIA CIRC CONCR	LEN=0040 INSTALLED UNKN
0320	MOTTER ST (BORO) FIRST ST (BORO)	0320/1610	018" DIA CIRC CONCR	LEN=0040 INSTALLED UNKN
0320		01518		

Street Name	Segment	Length (FT)	Material	Notes
NORTH ST (BORO)	0320/0530		UNKNOWN RD (BORO) 015" DIA CIRC METAL	
	0320/0475		LEN=0050	INSTALLED UNKN
	0320/0335			
	061712 FT	061712 FT	015" DIA CIRC CONCR LEN=0030	INSTALLED UNKN
SECOND ST (BORO) MAIN ST (SR0322 SEG 0200/0000)	0310/1372	0310/1372	1 0 00092 0 00 0000+00 MAIN ST (SR0322 SEG 0210/0000) NC SCHOOL ST	
	061712 FT	061712 FT	SCHOOL ST (BORO) MAIN ST (SR0322 SEG 0210/0000)	
	0310/1134	0310/1134	INTER-BK LTH AH 002259 BK 000100	
	0310/1061	0310/1061	7314/0000 LTH AH 000100 BK 001372	
	0310/0186	0310/0186	INTER-AHD MAIN ST (SR0322 SEG 0200/0000)	
	060340 FT	060340 FT	016" DIA CIRC METAL LEN=0028	INSTALLED UNKN
	0310/0000	0310/0000	SOUTH ST (BORO)	
	0300/1652	0300/1652	016" DIA CIRC CONCR LEN=0036	INSTALLED UNKN
	0300/1059	0300/1059	1 0 00218 0 01 0603+73 NC RA ILROAD ST SHIPPENVILLE ELK T	
	058467 FT	058467 FT	LENGTH(AH 1372 BK 1873) 024" DIA CIRC CONCR	
	0300/0083	0300/0083	018" DIA CIRC CONCR LEN=0052	INSTALLED UNKN
	0300/0000	0300/0000	018" DIA CIRC CONCR LEN=0060	INSTALLED UNKN
	0290/2811	0290/2811	BMS EN 16/0208/0300/0000 1 0 00218 0 00 0585+40 DEER CREEK BMSBG 16/0208/0300/0000	
			LENGTH(AH 1873 BK 2862) ROBERTS HILL RD (T416)	

DIR: B TOTAL LEN: 24.373 MI. DIST: 10-3 SR: 208
 LEFT MUN: ELK T RIGHT MUN: ELK T

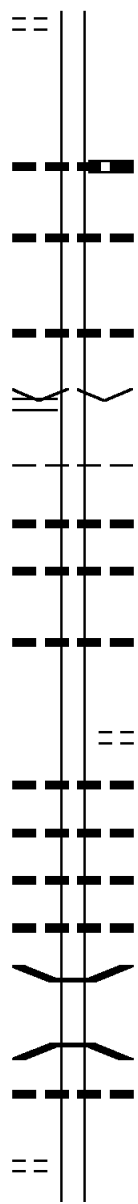
Stationing	Length	Material	Notes
0290/2401	018" DIA	CIRC CONCR	LEN=0035 INSTALLED UNKN
0290/1659	012" DIA	CIRC CONCR	LEN=0050 INSTALLED UNKN
0290/1187	012" DIA	CIRC CONCR	LEN=0075 INSTALLED UNKN
0290/0741	DEER LN	(TWP)	
0290/0358	018" DIA	CIRC CONCR	LEN=0048 INSTALLED UNKN
0290/0070	089"H 75"W	CONC STRUCT	LEN=0044 INSTALLED UNKN
055605 FT	0290/0000		
0280/0788	015" DIA	CIRC CONCR	LEN=0037 INSTALLED UNKN
0280/0302	024" DIA	CIRC CONCR	LEN=0055 INSTALLED UNKN
054405 FT	0280/0003	018" DIA	CIRC CONCR
0280/0000	1 0 00218 0 00 0544+00	DEER LN	(PRDR)
0270/1717	018" DIA	CIRC CONCR	LEN=0032 INSTALLED UNKN
0270/1429	BUCKHORN RD	(SR4023 SEG 0060/2378)	
0270/1353	018" DIA	CIRC METAL	LEN=0050 INSTALLED UNKN
0270/0721	018" DIA	CIRC CONCR	LEN=0034 INSTALLED UNKN
0270/0322	018" DIA	CIRC CONCR	LEN=0040 INSTALLED UNKN
052357 FT	0270/0021	015" DIA	CIRC CONCR
0270/0000	1 0 00218 0 00 0524+00	VILLAGE: ELK CITY	LEN=0050 INSTALLED UNKN
0260/1574	012" DIA	CAST IRON	LEN=0046 INSTALLED UNKN
0260/0652	018" DIA	CIRC CONCR	LEN=0047 INSTALLED UNKN

FULTON RD

DIR: B TOTAL LEN: 24.373 MI. DIST: 10-3 SR: 208
 LEFT MUN: ELK T RIGHT MUN: ELK T

(T412)

0260/0483
 049946 FT



049946 FT 1 0 00218 0 00 0499+71
 015 "DIA CIRC CONCR
 LEN=0035 INSTALLED UNKN
 HUCKLEBERRY RD
 (SR2007 SEG 0430/2720)
 LENGTH(AH 2411 BK 2087)
 0260/0000 012 "DIA CIRC CONCR
 LEN=0042 INSTALLED UNKN
 0250/1285 015 "DIA CIRC CONCR
 LEN=0052 INSTALLED UNKN
 0250/0378 015 "DIA CIRC CONCR
 047859 FT 1 0 00218 0 00 0478+90
 VILLAGE: ELK CITY
 LENGTH(AH 2087 BK 2643)
 0250/0000
 ELK BEAVER T
 0240/1829 018 "DIA CIRC CONCR
 0240/1718 LEN=0058 INSTALLED 2002
 018 "DIA CIRC CONCR
 0240/1183 LEN=0060 INSTALLED UNKN
 0240/0324 018 "DIA CIRC CONCR
 045216 FT 1 0 00218 0 00 0461+20
 SHETTLER RD
 (T325)
 0240/0000 LENGTH(AH 2643 BK 2560)
 015 "DIA CIRC CONCR
 0230/2236 LEN=0040 INSTALLED UNKN
 018 "DIA CIRC CONCR
 0230/1853 LEN=0026 INSTALLED UNKN
 018 "DIA CIRC CONCR
 0230/1588 LEN=0036 INSTALLED UNKN
 018 "DIA CIRC CONCR
 0230/1350 LEN=0060 INSTALLED UNKN
 0230/0533 BMS EN 16/0208/0230/0501
 0 0 00000 0 00 0000+00
 CANOE CREEK
 0230/0501 BMSBG 16/0208/0230/0501
 018 "DIA CIRC CONCR
 0230/0266 LEN=0040 INSTALLED UNKN
 042656 FT 1 0 00218 0 00 0426+50
 NC SR 0208 SH
 0230/0000 LENGTH(AH 2560 BK 2342)
 016 "DIA CIRC CONCR

OGDEN RD
 (SR4013 SEG 0010/0000)

047859 FT
 0250/0000

045216 FT

VETERANS RD
 (T800)

042656 FT
 0230/0000

DIR: B TOTAL LEN: 24.373 MI. DIST: 10-3 SR: 208
 LEFT MUN: BEAVER T RIGHT MUN: BEAVER T

Stationing	Segment	Length	Notes
	0220/2192	LEN=0032	INSTALLED UNKN
	0220/1897	015" DIA	CIRC CONCR
	0220/1333	LEN=0040	INSTALLED UNKN
	0220/1101	POPETOWN RD	
	0220/1014	(T396)	
	0220/0715	BEAVER	
	0220/0000	KNOX B	
	0220/0000	MILLER ST	
	0220/0000	(SR0338	SEG 0230/0000)
	0220/0000	BEATTY AV	
	0220/0000	(BORO)	
040314 FT	040314 FT	1 0 00218 0 00	0403+54
	0220/0000	LENGTH(AH 2342 BK 0928)	
	0210/0496	MAPLE ST	
	0210/0146	(BORO)	
	0210/0000	PETROLIA ST	
1 0 00218 0 00 0394+29 039386 FT	0210/0000	LENGTH(AH 0928 BK 1202)	
DENNISON AV	0190/0863	KOENIG AL	
(BORO)	0190/0711	(BORO)	
	0190/0561	MAIN ST	
	0190/0404	(BORO)	
	0190/0328	NC ST	
	0190/0098	STATE ST	
	038184 FT	STATE ST	
	0190/0000	(BORO)	
	0180/0894	BOYER AL	
	0180/0717	PENN AV	
	0180/0538	(BORO)	
	0180/0352	MENDENHALL AV	
	0180/0176	(BORO)	
	0180/0176	WHITE MEMORIAL AL	
	0180/0176	(BORO)	

DIR: B TOTAL LEN: 24.373 MI. DIST: 10-3 SR: 208
 LEFT MUN: KNOX B RIGHT MUN: KNOX B

Stationing	Length	Notes	Stationing	Length	Notes
037125 FT			037125 FT		1 0 00218 0 00 0371+96 NC RAILROAD ST BEST AV (BORO)
0170/1914		==	0180/0000		5 LENGTH(AH 1059 BK 2093)
		==	0170/1385		KNOX BEAVER T
		---	0170/0766		015 " DIA CIRC CONCR LEN=0042 INSTALLED UNKN
1 0 00218 0 00 0351+20 035032 FT		---	035032 FT		RHEA LN (T658)
SWITZER RD (T658)		==	0170/0000		5 LENGTH(AH 2093 BK 2523)
0170/0000		==	0160/2523		018 " DIA CIRC CONCR LEN=0051 INSTALLED UNKN
		---	0160/2010		018 " DIA CIRC CONCR LEN=0052 INSTALLED UNKN
		---	0160/1880		015 " DIA CIRC METAL LEN=0035 INSTALLED UNKN
		---	0160/1621		015 " DIA CIRC CONCR LEN=0030 INSTALLED UNKN
		---	0160/1051		018 " DIA CIRC CONCR LEN=0050 INSTALLED UNKN
		---	0160/0849		018 " DIA CIRC CONCR LEN=0057 INSTALLED UNKN
		---	0160/0015		BMS EN 16/0208/0160/0000
032509 FT		---	032509 FT		1 0 00218 0 00 0325+75 TR BEAVER CR
		---	0160/0000		5 BMSBG 16/0208/0160/0000 LENGTH(AH 2523 BK 1639)
		---	0150/1387		024 " DIA CIRC CONCR LEN=0051 INSTALLED UNKN
		---	0150/0887		024 " DIA CIRC CONCR LEN=0055 INSTALLED UNKN
		---	030870 FT		030870 FT 1 0 00218 0 00 0309+35 ATTLEBERGER RD
		==	0150/0000		5 LENGTH(AH 1639 BK 1548)
		---	0140/1056		018 " DIA CIRC CONCR LEN=0047 INSTALLED UNKN
		---	0140/0661		024 " DIA CIRC CONCR LEN=0058 INSTALLED UNKN
		---	0140/0427		018 " DIA CIRC CONCR LEN=0036 INSTALLED UNKN
1 0 00218 0 00 0293+79 029322 FT		---	029322 FT		EXLEY RD

DIR: B TOTAL LEN: 24.373 MI. DIST: 10-3 SR: 208
 LEFT MUN: BEAVER T RIGHT MUN: BEAVER T

WHITLING RD
 (T384)

0140/0000



0140/0000 (T660)
 LENGTH(AH 1548 BK 2055)

0130/0754 018 " DIA CIRC CONCR
 LEN=0036 INSTALLED UNKN

0130/0510 018 " DIA CIRC CONCR
 LEN=0028 INSTALLED UNKN

0130/0202 018 " DIA CIRC CONCR
 LEN=0036 INSTALLED UNKN

0130/0100 BEAVER
 SALEM T

0130/0038 018 " DIA CIRC CONCR
 LEN=0047 INSTALLED UNKN

027267 FT

027267 FT 1 0 00218 0 00 0274+34

0130/0000 LENGTH(AH 2055 BK 1443)
 018 " DIA CIRC CONCR

0120/1292 LEN=0039 INSTALLED UNKN
 018 " DIA CIRC CONCR

0120/1093 LEN=0050 INSTALLED UNKN

0120/0035 BMS EN 16/0208/0120/0000
 025824 FT 1 0 00218 0 00 0258+90

025824 FT

BEAVER CREEK
 BMSBG 16/0208/0120/0000

0120/0000 LENGTH(AH 1443 BK 1689)
 018 " DIA CIRC CONCR

0110/1121 LEN=0035 INSTALLED UNKN

0110/0220 018 " DIA CIRC CONCR
 LEN=0052 INSTALLED UNKN

024135 FT KLINE RD
 (T332)

1 0 00218 0 00 0242+16 024135 FT
 BITTERSWEET RD
 (T336) 0110/0000

0110/0000 LENGTH(AH 1689 BK 3383)
 024 " DIA CIRC CONCR

0100/2896 LEN=0064 INSTALLED UNKN
 015 " DIA CIRC CONCR

0100/2389 LEN=0046 INSTALLED UNKN
 015 " DIA CIRC CONCR

0100/2053 LEN=0040 INSTALLED UNKN
 015 " DIA CIRC CONCR

0100/1932 LEN=0052 INSTALLED UNKN
 015 " DIA CIRC CONCR

0100/1740 LEN=0048 INSTALLED UNKN
 018 " DIA CIRC CONCR

0100/1471 LEN=0060 INSTALLED UNKN
 030 " DIA CIRC CONCR

030 " DIA CIRC CONCR

DIR: B TOTAL LEN: 24.373 MI. DIST: 10-3 SR: 208
 LEFT MUN: SALEM T RIGHT MUN: SALEM T

Stationing	Length	Material	Status	Year
0100/0988	LEN=0030	015 " DIA CIRC CONCR	INSTALLED	2023
0100/0372	LEN=0048	018 " DIA CIRC CONCR	INSTALLED	UNKN
0100/0030	LEN=0047	018 " DIA CIRC CONCR	INSTALLED	UNKN
020752 FT		SOUTH FORTY RD		
0100/0000	LENGTH(AH 3383 BK 3111)	(T330)		
0090/1840	LEN=0040	015 " DIA CIRC CONCR	INSTALLED	UNKN
0090/1505	LEN=0040	018 " DIA CIRC CONCR	INSTALLED	UNKN
0090/1244	LEN=0040	015 " DIA CIRC CONCR	INSTALLED	UNKN
0090/1047	LEN=0045	015 " DIA CIRC CONCR	INSTALLED	UNKN
0090/0837	LEN=0044	015 " DIA CIRC CONCR	INSTALLED	UNKN
017641 FT	017641 FT	1 0 00218 0 00 0177+08		
0090/0000	LENGTH(AH 3111 BK 2801)	TURKEY RUN		
0080/2300	LEN=0071	STRUCTURE LENGTH 13 FT		
0080/1752	LEN=0107	BMSID 16/0208/0090/0000		
0080/1729	LENGTH(AH 3111 BK 2801)	015 " DIA CIRC METAL		
0080/1291	LEN=0050	024 " DIA CIRC CONCR	INSTALLED	UNKN
0080/1067	LEN=0060	018 " DIA CIRC CONCR	INSTALLED	UNKN
0080/0684	LEN=0040	015 " DIA CIRC CONCR	INSTALLED	UNKN
0080/0417	LEN=0050	055"H 70"W CONC STRUCT	INSTALLED	UNKN
0080/0000	LENGTH(AH 2801 BK 1489)	018 " DIA CIRC CONCR		
0070/1245	LEN=0045	018 " DIA CIRC CONCR	INSTALLED	UNKN

1 0 00218 0 00 0208+14 020752 FT
 PILGRAHEIM RD
 (T657)

RON MCHENRY RD
 (T861) 0090/1323

NICKLEVILLE RD
 (T900) 0080/1729

1 0 00218 0 00 0149+10 014840 FT
 DOG LEG RD
 (T666) 0080/0000

DIR: B TOTAL LEN: 24.373 MI. DIST: 10-3 SR: 208
 LEFT MUN: SALEM T RIGHT MUN: SALEM T

Stationing	Notes	Stationing	Notes
		0070/0740	LEN=0042 INSTALLED UNKN
013351 FT		013351 FT	1 0 00218 0 00 0134+31
		0070/0000	LENGTH(AH 1489 BK 2631) 015 " DIA CIRC CONCR
		0060/2512	LEN=0042 INSTALLED UNKN
		0060/2150	018"H 00"W MULT CONCR LEN=0042 INSTALLED UNKN
		0060/1215	030 " DIA CIRC CONCR LEN=0054 INSTALLED UNKN
1 0 00218 0 00 0107+85 010720 FT		010720 FT	
COMMUNITY RD		0060/0000	LENGTH(AH 2631 BK 2645) 018 " DIA CIRC CONCR
(T910)		0050/2642	LEN=0040 INSTALLED UNKN
		0050/2370	015 " DIA CIRC CONCR LEN=0036 INSTALLED UNKN
		0050/1996	015 " DIA CIRC CONCR LEN=0040 INSTALLED UNKN
		0050/1651	072"H 66"W ELLIP CONC LEN=0044 INSTALLED UNKN
		0050/1487	TURKEY CITY RD (T930)
		0050/0442	018 " DIA CIRC CONCR LEN=0089 INSTALLED UNKN
008075 FT		008075 FT	1 0 00218 0 00 0081+35
SCHMIDT RD		0050/0000	VILLAGE: LAMARTINE LENGTH(AH 2645 BK 1724) 018 " DIA CIR PLASTIC
(T323)		0040/1610	LEN=0010 INSTALLED UNKN
		0040/0619	015 " DIA CIRC CONCR LEN=0048 INSTALLED UNKN
		0040/0238	015 " DIA CIRC CONCR LEN=0040 INSTALLED UNKN
		0040/0130	015 " DIA CIRC CONCR LEN=0045 INSTALLED UNKN
006351 FT		006351 FT	1 0 00218 0 00 0064+47
		0040/0000	LENGTH(AH 1724 BK 2024) 015 " DIA CIRC CONCR
		0030/1932	LEN=0046 INSTALLED UNKN 015 " DIA CIRC CONCR

DIR: B TOTAL LEN: 24.373 MI. DIST: 10-3 SR: 208
 LEFT MUN: SALEM T RIGHT MUN: SALEM T

1 0 00218 0 00 0044+13 004327 FT
 COUNTY LINE RD
 (T580) 0030/0000

SHREFFLER RD
 (T320) 0020/0000

002477 FT

000000 FT

000000 FT

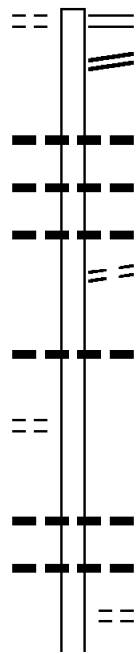
0030/1388	LEN=0050	INSTALLED UNKN
	015 "DIA	CIRC CONCR
0030/0896	LEN=0042	INSTALLED UNKN
	036 "DIA	CIRC CONCR
0030/0170	LEN=0040	INSTALLED UNKN
004327 FT		
5 0030/0000	LENGTH(AH 2024 BK 1850)	
	016 "DIA	CIRC CONCR
0020/1815	LEN=0044	INSTALLED UNKN
	BRICK CHURCH RD	
0020/1777	(T340)	
	015 "DIA	CIRC CONCR
0020/1576	LEN=0040	INSTALLED UNKN
	015 "DIA	CIRC CONCR
0020/1335	LEN=0040	INSTALLED UNKN
	015 "DIA	CIRC CONCR
0020/1058	LEN=0048	INSTALLED UNKN
	016 "DIA	CIRC CONCR
0020/0716	LEN=0045	INSTALLED UNKN
	015 "DIA	CIRC CONCR
0020/0471	LEN=0041	INSTALLED UNKN
	015 "DIA	CIRC CONCR
0020/0155	LEN=0032	INSTALLED UNKN
002477 FT		
	1 0 00218 0 00 0025+72	
	018 "DIA	CIRC CONCR
	LEN=0052	INSTALLED UNKN
5 0020/0000	LENGTH(AH 1850 BK 2477)	
	018 "DIA	CIRC CONCR
0010/2116	LEN=0050	INSTALLED UNKN
	018 "DIA	CIRC CONCR
0010/1854	LEN=0040	INSTALLED UNKN
	018 "DIA	CIRC CONCR
0010/1472	LEN=0048	INSTALLED UNKN
	018 "DIA	CIRC CONCR
0010/1135	LEN=0050	INSTALLED UNKN
	018 "DIA	CIRC CONCR
0010/0752	LEN=0044	INSTALLED UNKN
	018 "DIA	CIRC CONCR
0010/0376	LEN=0048	INSTALLED UNKN
	018 "DIA	CIR PLASTIC
0010/0070	LEN=0174	INSTALLED UNKN
000000 FT		
	1 0 00218 0 00 0000+00	
	NC SR	
	SR 00208 SH	
	SR 0038 SH	
	(SR0038 SEG 0070/2409)	
5 0010/0000	LTH AH 002477 BK 000100	
000000 FT	BK-VENANGO (60)	
7004/0000	LTH AH 000100 BK 000000	

DEMPSEYTOWN RD
 (T592)

012523 FT
 0040/2639

1 0 00091 0 00 0098+58
 MC CAULEY RD
 (T586)

009884 FT
 0040/0000



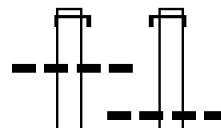
012523 FT SR 0208 SH
 0040/2639 (SR0208 SEG 0500/0000)
 WYE RD
 0040/2415 (SR9104 SEG 0010/0000)
 0040/1815 072 " DIA CIRC CONCR
 LEN=0100 INSTALLED UNKN
 0040/1330 024 " DIA CIRC CONCR
 LEN=0070 INSTALLED UNKN
 0040/0825 018 " DIA CIRC CONCR
 LEN=0042 INSTALLED UNKN
 OLD FRYBURG RD
 0040/0663 (T602)
 0040/0038 018 " DIA CIRC CONCR
 009884 FT LEN=0050 INSTALLED UNKN
 5 0040/0000 LENGTH(AH 2639 BK 3686)
 0030/2731 024 " DIA CIRC CONCR
 LEN=0065 INSTALLED UNKN
 0030/2300 018 " DIA CIRC CONCR
 LEN=0070 INSTALLED UNKN
 WILSON RD
 0030/2104 (T586)

DIR: B TOTAL LEN: 2.372 MI. DIST: 10-3 SR: 157
 LEFT MUN: WASHINGTON T RIGHT MUN: WASHINGTON T

Stationing	Length	Material	Notes
0030/1320	0045	016" DIA CIRC CONCR	INSTALLED UNKN
006198 FT	006198 FT	1 0 00091 0 00	0061+97 PINE CITY RD
0030/0000	3686	(SR4013 SEG 0160/3412)	LENGTH(AH 3686 BK 3143)
0020/2906	0040	016" DIA CIRC CONCR	INSTALLED UNKN
0020/1930	0045	HENLEN RD (T614)	018" DIA CIRC CONCR INSTALLED UNKN
0020/1680	0040	018" DIA CIRC CONCR	INSTALLED UNKN
0020/1416	0032	016" DIA CIRC METAL	INSTALLED UNKN
003055 FT	003055 FT	1 0 00091 0 00	0030+57 SANDROCK RD (T588)
0020/0000	3143	LENGTH(AH 3143 BK 3055)	
0010/1834	0040	030" DIA CIRC CONCR	INSTALLED UNKN
0010/1180	0045	016" DIA CIRC CONCR	INSTALLED UNKN
0010/0959	0045	024" DIA CIRC CONCR	INSTALLED UNKN
0010/0627	0050	018" DIA CIRC CONCR	INSTALLED UNKN
0010/0165	0053	022" DIA CIRC CONCR	INSTALLED UNKN
000000 FT	000000 FT	1 0 00091 0 00	0000+00 COUNTY LINE RD (SR2021 SEG 0040/3247)
INTER-BK	0157	SR 0157 SH	(SR0157 SEG 0200/3366)
COUNTY LINE RD (T646)	0010/0000	MFC BEGIN = C	BK-VENANGO (60)
0010/0000	3055	LENGTH(AH 3055 BK 0000)	

EXTRACT DATE: 12/18/2023 ROADWAY MANAGEMENT SYSTEM PAGE NUMBER: 119
 PRINT DATE: 12/21/2023 SLD COUNTY/SR - ANNUAL PRINT COUNTY: CLARION
 DIR: E TOTAL LEN: 28.078 MI. DIST: 10-3 SR: 80
 LEFT MUN: CLARION T RIGHT MUN: CLARION T

AH-JEFFERSON (33) 148250 FT
 KEYSTONE SHORTWAY RD INTER-AHD
 (SR0080 SEG 0725/0000) 0721/2351
 018 "DIA CIRC CONCR
 LEN=0052 INSTALLED UNKN 0721/2292



148161 FT
 INTER-AHD KEYSTONE SHORTWAY RD
 0720/2430 (SR0080 SEG 0724/0000)
 018 "DIA CIRC CONCR
 0720/2266 LEN=0052 INSTALLED UNKN

DIR: E TOTAL LEN: 28.078 MI. DIST: 10-3 SR: 80
 LEFT MUN: CLARION T RIGHT MUN: CLARION T

018 "DIA CIRC CONCR LEN=0052 INSTALLED UNKN 0721/1961	---	---	0720/1364	018 "DIA CIRC CONCR LEN=0052 INSTALLED UNKN
018 "DIA CIRC CONCR LEN=0052 INSTALLED UNKN 0721/1265	---	---	0720/0896	018 "DIA CIRC METAL LEN=0010 INSTALLED UNKN
018 "DIA CIRC CONCR LEN=0052 INSTALLED UNKN 0721/0866	---	---	0720/0420	018 "DIA CIRC CONCR LEN=0052 INSTALLED UNKN
018 "DIA CIRC CONCR LEN=0060 INSTALLED UNKN 0721/0132	---	---	145731 FT	1 0 01009 0 00 1451+01
1 0 01009 0 00 1451+14 145899 FT	---	---	0720/0000	LENGTH(AH 2430 BK 2630)
LENGTH(AH 2351 BK 2547) 0721/0000	---	---	0714/2320	018 "DIA CIRC CONCR LEN=0124 INSTALLED UNKN
018 "DIA CIRC CONCR LEN=0048 INSTALLED UNKN 0715/1721	---	---	0714/1709	054 "DIA CIRC METAL LEN=0160 INSTALLED UNKN
	---	---	0714/1463	024 "DIA CIRC METAL LEN=0133 INSTALLED UNKN
018 "DIA CIRC METAL LEN=0048 INSTALLED UNKN 0715/1213	---	---	0714/0723	054 "DIA CIRC CONCR LEN=0110 INSTALLED UNKN
018 "DIA CIRC METAL LEN=0048 INSTALLED UNKN 0715/0819	---	---		
042 "DIA CIRC CONCR LEN=0160 INSTALLED UNKN 0715/0520	---	---		
018 "DIA CIRC METAL LEN=0048 INSTALLED UNKN 0715/0410	---	---		
030 "DIA CIRC CONCR LEN=0133 INSTALLED UNKN 0715/0364	---	---		
	---	---	0714/0456	030 "DIA CIRC CONCR LEN=0105 INSTALLED UNKN
EMERGENCY CROSSOVER RD (CONN) 0715/0005	---	---	0714/0193	EMERGENCY CROSSOVER RD (CONN)
1 0 01009 0 00 1424+67 143352 FT	---	---	143101 FT	1 0 01009 0 00 1424+71
LENGTH(AH 2547 BK 3059) 0715/0000	---	---	0714/0000	LENGTH(AH 2630 BK 2654)
018 "DIA CIRC CONCR LEN=0090 INSTALLED UNKN 0711/3013	---	---		
	---	---	0710/2534	DMS SIGN STRUCTURE BMSID 16/0080/0710/2534
	---	---	0710/2093	024 "DIA CIRC CONCR LEN=0088 INSTALLED UNKN
024 "DIA CIRC CONCR LEN=0088 INSTALLED UNKN 0711/2315	---	---		

DIR: E TOTAL LEN: 28.078 MI. DIST: 10-3 SR: 80
 LEFT MUN: CLARION T RIGHT MUN: CLARION T

Stationing	Description	Material	Length	Status
0710/1630	018 "DIA CIRC CONCR	LEN=0060	INSTALLED	UNKN
0711/1841	054 "DIA CIRC CONCR	LEN=0085	INSTALLED	UNKN
0711/1575	018 "DIA CIRC CONCR	LEN=0088	INSTALLED	UNKN
0711/0604	018 "DIA CIRC CONCR	LEN=0072	INSTALLED	UNKN
0710/0320	018 "DIA CIRC CONCR	LEN=0078	INSTALLED	UNKN
0711/0521	SR 2025			
0711/0183	OP ID 16/2025/0010/0000			
0711/0000	018 "DIA CIRC CONCR	LEN=0084	INSTALLED	UNKN
0710/0000	1 0 01009 0 00 1394+08 140293 FT			
0704/2365	024 "DIA CIRC CONCR	LEN=0096	INSTALLED	UNKN
0705/2119	018 "DIA CIRC CONCR	LEN=0060	INSTALLED	UNKN
0704/2020	090 "DIA CIRC METAL	LEN=0123	INSTALLED	UNKN
0704/1656	018 "DIA CIRC CONCR	LEN=0094	INSTALLED	UNKN
0705/1532	024 "DIA CIRC CONCR	LEN=0040	INSTALLED	UNKN
0705/0918	018 "DIA CIRC CONCR	LEN=0082	INSTALLED	UNKN
0705/0540	RAMP B RD			
0705/0500	(SR8012 SEG 0500/0000)			
0705/0000	042 "DIA CIRC CONCR	LEN=0070	INSTALLED	UNKN
0704/0458	1 0 01009 0 00 1371+04 137986 FT			
0704/0000	SR0322			
0704/0000	OP ID 16/0322/0520/0260			
0700/2759	042 "DIA CIRC CONCR	LEN=0042	INSTALLED	UNKN
0700/2612	1 0 01009 0 00 1374+02			
	SR0322			
	OP ID 16/0322/0520/0260			
	LENGTH(AH 2432 BK 2817)			
	048 "DIA CIRC CONCR	LEN=0120	INSTALLED	UNKN
	RAMP C RD			
	(SR8012 SEG 0020/1066)			

DIR: E TOTAL LEN: 28.078 MI. DIST: 10-3 SR: 80
 LEFT MUN: CLARION T RIGHT MUN: CLARION T

048 "DIA CIRC CONCR LEN=0120 INSTALLED UNKN 0701/2604	---	---	0700/2213	018 "DIA CIRC CONCR LEN=0053 INSTALLED UNKN
RAMP A RD (SR8012 SEG 0250/0558) 0701/2081	==	==	0700/1976	RAMP D RD (SR8012 SEG 0010/0000)
024 "DIA CIRC CONCR LEN=0050 INSTALLED UNKN 0701/1703	---	---	0700/1842	018 "DIA CIRC CONCR LEN=0060 INSTALLED UNKN
018 "DIA CIRC CONCR LEN=0060 INSTALLED UNKN 0701/1361	---	---	0700/1500	018 "DIA CIRC CONCR LEN=0082 INSTALLED UNKN
018 "DIA CIRC CONCR LEN=0060 INSTALLED UNKN 0701/1069	---	---	0700/1200	018 "DIA CIRC CONCR LEN=0084 INSTALLED UNKN
018 "DIA CIRC CONCR LEN=0060 INSTALLED UNKN 0701/0776	---	---	0700/0900	018 "DIA CIRC CONCR LEN=0084 INSTALLED UNKN
018 "DIA CIRC CONCR LEN=0060 INSTALLED UNKN 0701/0399	---	---	0700/0475	018 "DIA CIRC CONCR LEN=0118 INSTALLED UNKN
048 "DIA CIRC CONCR LEN=0121 INSTALLED UNKN 0701/0192	---	---	0700/0240	048 "DIA CIRC CONCR LEN=0121 INSTALLED UNKN
1 0 01009 0 00 1344+08 135306 FT LENGTH(AH 2680 BK 2593) 0701/0000	---	---	135198 FT 0700/0000	1 0 01009 0 00 1345+75 LENGTH(AH 2817 BK 2586)
018 "DIA CIRC CONCR LEN=0060 INSTALLED UNKN 0695/2166	---	---	0694/2586	018 "DIA CIRC CONCR LEN=0153 INSTALLED UNKN
018 "DIA CIRC CONCR LEN=0060 INSTALLED UNKN 0695/1838	---	---	0694/2085	030 "DIA CIRC METAL LEN=0060 INSTALLED UNKN
018 "DIA CIRC CONCR LEN=0060 INSTALLED UNKN 0695/1513	---	---	0694/1755	018 "DIA CIRC CONCR LEN=0060 INSTALLED UNKN
018 "DIA CIRC CONCR LEN=0060 INSTALLED UNKN 0695/1187	---	---	0694/1430	024 "DIA CIRC METAL LEN=0060 INSTALLED UNKN
	---	---	0694/1110	018 "DIA CIRC METAL LEN=0060 INSTALLED UNKN

DIR: E TOTAL LEN: 28.078 MI. DIST: 10-3 SR: 80
 LEFT MUN: CLARION T RIGHT MUN: CLARION T

Station	Material	Length	Notes
1 0 01009 0 00 1318+28 132713 FT	054 "DIA CIRC METAL	0695/0000	
LEN=0342	INSTALLED UNKN	0691/2567	
018 "DIA CIRC CONCR			
LEN=0097	INSTALLED UNKN	0691/2159	
018 "DIA CIRC CONCR			
LEN=0060	INSTALLED UNKN	0691/1612	
018 "DIA CIRC CONCR			
LEN=0060	INSTALLED UNKN	0691/1249	
018 "DIA CIRC CONCR			
LEN=0060	INSTALLED UNKN	0691/0886	
060 "DIA CIRC METAL			
LEN=0291	INSTALLED UNKN	0691/0257	
1 0 01009 0 00 1291+89 130015 FT	060 "DIA CIRC METAL	0691/0000	
LENGTH(AH 2698 BK 2430)			
018 "DIA CIRC CONCR			
LEN=0060	INSTALLED UNKN	0685/2066	
018 "DIA CIRC CONCR			
LEN=0060	INSTALLED UNKN	0685/1776	
018 "DIA CIRC CONCR			
LEN=0060	INSTALLED UNKN	0685/1475	
018 "DIA CIRC CONCR			
LEN=0060	INSTALLED UNKN	0685/1184	
132612 FT 1 0 01009 0 00 1319+89	0694/0000		
LENGTH(AH 2586 BK 2609)			
060 "DIA CIRC METAL			
LEN=0446	INSTALLED UNKN	0690/2170	
018 "DIA CIRC CONCR			
LEN=0060	INSTALLED UNKN	0690/1400	
018 "DIA CIRC CONCR			
LEN=0060	INSTALLED UNKN	0690/1096	
018 "DIA CIRC CONCR			
LEN=0060	INSTALLED UNKN	0690/0815	
024 "DIA CIRC CONCR			
LEN=0184	INSTALLED UNKN	0690/0664	
CLARION			
LIMESTONE T			
060 "DIA CIRC METAL			
LEN=0291	INSTALLED UNKN	0690/0534	
060 "DIA CIRC METAL			
LEN=0291	INSTALLED UNKN	0690/0400	
130003 FT 1 0 01009 0 00 1293+80	0690/0000		
LENGTH(AH 2609 BK 2477)			
018 "DIA CIRC CONCR			
LEN=0060	INSTALLED UNKN	0684/2129	
018 "DIA CIRC CONCR			
LEN=0060	INSTALLED UNKN	0684/1824	
018 "DIA CIRC CONCR			
LEN=0060	INSTALLED UNKN	0684/1515	
LIMESTONE			
CLARION T			
018 "DIA CIRC CONCR			
LEN=0060	INSTALLED UNKN	0684/1484	
018 "DIA CIRC CONCR			
LEN=0060	INSTALLED UNKN	0684/1218	

DIR: E TOTAL LEN: 28.078 MI. DIST: 10-3 SR: 80
 LEFT MUN: CLARION T RIGHT MUN: CLARION T

Item ID	Description	Length	Stationing	Notes
018 "DIA CIRC CONCR	LEN=0060 INSTALLED UNKN	0685/0873	0684/0918	018 "DIA CIRC CONCR LEN=0060 INSTALLED UNKN
018 "DIA CIRC CONCR	LEN=0060 INSTALLED UNKN	0685/0585	0684/0619	018 "DIA CIRC CONCR LEN=0060 INSTALLED UNKN
030 "DIA CIRC CONCR	LEN=0129 INSTALLED UNKN	0685/0275	0684/0370	018 "DIA CIRC CONCR LEN=0060 INSTALLED UNKN
BMS EN 16/0080/0685/0000	1 0 01009 0 00 1266+42 127585 FT	0685/0178	0684/0214	036 "DIA CIRC METAL LEN=0060 INSTALLED UNKN
SR 2015	BMSBG 16/0080/0685/0000	0685/0000	0684/0178	BMS EN 16/0080/0684/0000 1 0 01009 0 00 1266+65
LENGTH(AH 2430 BK 2747)			0684/0000	SR 2015 BMSBG 16/0080/0684/0000
TR PINEY CR	STRUCTURE LENGTH 10 FT	0681/2531	0680/2709	LENGTH(AH 2477 BK 2795) RWIS SITE/RWIS - CL SCH DMS SIGN STRUCTURE
BMSID 16/0080/0680/2601			0680/2648	BMSID 16/0080/0684/0001 TR PINEY CR STRUCTURE LENGTH 10 FT
018 "DIA CIRC CONCR	LEN=0060 INSTALLED UNKN	0681/2266	0680/2473	BMSID 16/0080/0680/2601
018 "DIA CIRC CONCR	LEN=0060 INSTALLED UNKN	0681/1980	0680/2285	018 "DIA CIRC CONCR LEN=0146 INSTALLED UNKN
018 "DIA CIRC CONCR	LEN=0060 INSTALLED UNKN	0681/1681	0680/2025	018 "DIA CIRC CONCR LEN=0060 INSTALLED UNKN
018 "DIA CIRC CONCR	LEN=0060 INSTALLED UNKN	0681/1380	0680/1750	018 "DIA CIRC CONCR LEN=0060 INSTALLED UNKN
EMERGENCY CROSSOVER RD	(CONN)	0681/1103	0680/1460	018 "DIA CIRC CONCR LEN=0064 INSTALLED UNKN
060 "DIA CIRC METAL	LEN=0162 INSTALLED UNKN	0681/0597	0680/1185	018 "DIA CIRC CONCR LEN=0060 INSTALLED UNKN
			0680/1110	EMERGENCY CROSSOVER RD (CONN)
				060 "DIA CIRC METAL

DIR: E TOTAL LEN: 28.078 MI. DIST: 10-3 SR: 80
 LEFT MUN: CLARION T RIGHT MUN: CLARION T

Station	Description	Length	Material	Status	Station	Description	Length	Material	Status
1 0 01009 0 00 1239+61 124838 FT		0681/0000		5	0680/0500		0176	INSTALLED	UNKN
LENGTH(AH 2747 BK 2159)					124731 FT	1 0 01009 0 00 1241+10			
					5 0680/0000	LENGTH(AH 2795 BK 2527)			
030 "DIA CIRC CONCR		0675/1576				018 "DIA CIRC CONCR			
LEN=0176	INSTALLED	UNKN			0674/1563	LEN=0060	INSTALLED	UNKN	
						018 "DIA CIRC CONCR			
					0674/1225	LEN=0060	INSTALLED	UNKN	
024 "DIA CIRC CONCR		0675/0930				018 "DIA CIRC CONCR			
LEN=0100	INSTALLED	UNKN			0674/0866	LEN=0060	INSTALLED	UNKN	
						018 "DIA CIRC CONCR			
					0674/0174	LEN=0098	INSTALLED	UNKN	
BMS EN 16/0080/0675/0000		0675/0121			0674/0114	BMS EN 16/0080/0674/0000			
1 0 01009 0 00 1218+23 122679 FT					122204 FT	1 0 01009 0 00 1215+95			
SR-2014, WATERSON ROAD						SR2014			
BMSBG 16/0080/0675/0000		0675/0000		5	5 0674/0000	BMSBG 16/0080/0674/0000			
LENGTH(AH 2159 BK 3154)						LENGTH(AH 2527 BK 2820)			
DMS SIGN STRUCTURE									
BMSID 16/0080/0671/3114		0671/3114							
030 "DIA CIRC CONCR		0671/2226				036 "DIA CIRC CONCR			
LEN=0102	INSTALLED	UNKN			0670/2134	LEN=0092	INSTALLED	UNKN	
						018 "DIA CIRC CONCR			
					0670/1657	LEN=0060	INSTALLED	UNKN	
018 "DIA CIRC CONCR		0671/1864				018 "DIA CIRC CONCR			
LEN=0060	INSTALLED	UNKN			0670/1288	LEN=0060	INSTALLED	UNKN	
018 "DIA CIRC CONCR		0671/1542			0670/1015	018 "DIA CIRC CONCR			
LEN=0060	INSTALLED	UNKN			0670/0652	LEN=0058	INSTALLED	UNKN	
030 "DIA CIRC CONCR		0671/1304				018 "DIA CIRC CONCR			
LEN=0060	INSTALLED	UNKN			0670/0307	LEN=0060	INSTALLED	UNKN	
						018 "DIA CIRC CONCR			
						LEN=0092	INSTALLED	UNKN	
024 "DIA CIRC CONCR		0671/1070							
LEN=0086	INSTALLED	UNKN							
024 "DIA CIRC CONCR		0671/0220							
LEN=0060	INSTALLED	UNKN							

DIR: E TOTAL LEN: 28.078 MI. DIST: 10-3 SR: 80
 LEFT MUN: CLARION T RIGHT MUN: CLARION T

Stationing	Description	Material	Length	Status	Stationing	Description	Material	Length	Status
1 0 01009 0 00 1187+16	119525 FT				0670/0051	030 "DIA CIRC CONCR	LEN=0126	INSTALLED	UNKN
LENGTH(AH 3154 BK 2714)	0671/0000				119384 FT	1 0 01009 0 00 1187+61			
042 "DIA CIRC CONCR					0670/0000	LENGTH(AH 2820 BK 2484)			
LEN=0092	INSTALLED UNKN	0665/2217							
018 "DIA CIRC CONCR					0664/2047	036 "DIA CIRC CONCR	LEN=0106	INSTALLED	UNKN
LEN=0120	INSTALLED UNKN	0665/1373			0664/1707	024 "DIA CIRC CONCR	LEN=0088	INSTALLED	UNKN
BRUSH RUN									
STRUCTURE LENGTH 19 FT					0664/0931	024 "DIA CIRC CONCR	LEN=0092	INSTALLED	UNKN
BMSID 16/0080/0665/0346	0665/0346								
1 0 01009 0 00 1160+02	116811 FT				0664/0339	036 "DIA CIRC OTHER	LEN=0132	INSTALLED	UNKN
LENGTH(AH 2714 BK 2664)	0665/0000				116900 FT	1 0 01009 0 00 1162+77			
018 "DIA CIRC CONCR					0664/0000	LENGTH(AH 2484 BK 2685)			
LEN=0060	INSTALLED UNKN	0661/2660							
018 "DIA CIRC CONCR					0660/2659	036 "DIA CIRC CONCR	LEN=0108	INSTALLED	UNKN
LEN=0060	INSTALLED UNKN	0661/2357							
018 "DIA CIRC CONCR					0660/2133	042 "DIA CIRC CONCR	LEN=0083	INSTALLED	UNKN
LEN=0060	INSTALLED UNKN	0661/2056							
018 "DIA CIRC CONCR					0660/1820	024 "DIA CIRC CONCR	LEN=0114	INSTALLED	UNKN
LEN=0060	INSTALLED UNKN	0661/1751							
003 "DIA CIRC METAL					0660/1538	024 "DIA CIRC CONCR	LEN=0083	INSTALLED	UNKN
LEN=0060	INSTALLED UNKN	0661/1470							
054 "DIA CIRC CONCR					0660/1096	018 "DIA CIRC CONCR	LEN=0060	INSTALLED	UNKN
LEN=0124	INSTALLED UNKN	0661/1159				018 "DIA CIRC CONCR	LEN=0060	INSTALLED	UNKN
					0660/0774	024 "DIA CIRC CONCR	LEN=0070	INSTALLED	UNKN
024 "DIA CIRC METAL									
LEN=0020	INSTALLED UNKN	0661/0202			0660/0483	LEN=0070	INSTALLED	UNKN	
					0660/0090	030 "DIA CIRC CONCR	LEN=0078	INSTALLED	UNKN

DIR: E TOTAL LEN: 28.078 MI. DIST: 10-3 SR: 80
 LEFT MUN: CLARION T RIGHT MUN: CLARION T

Station	Material	Length (AH)	Length (BK)	Notes	Station	Material	Length (AH)	Length (BK)	Notes
1 0 01009	0 00 1133+38	114147	FT		114215	FT	1 0 01009	0 00 1135+92	
LENGTH(AH 2664 BK 2830)	0661/0000				0660/0000	LENGTH(AH 2685 BK 2716)			
028 "DIA CIRC CONCR	LEN=0060	INSTALLED	UNKN	0655/2695	0654/2537	030 "DIA CIRC CONCR	LEN=0088	INSTALLED	UNKN
054 "DIA CIRC METAL	LEN=0060	INSTALLED	UNKN	0655/2320	0654/1838	024 "DIA CIRC CONCR	LEN=0160	INSTALLED	UNKN
018 "DIA CIRC CONCR	LEN=0080	INSTALLED	UNKN	0655/1976	0654/1524	048 "DIA CIRC CONCR	LEN=0148	INSTALLED	UNKN
024 "DIA CIRC CONCR	LEN=0102	INSTALLED	UNKN	0655/1755	0654/1225	024 "DIA CIRC CONCR	LEN=0122	INSTALLED	UNKN
018 "DIA CIRC CONCR	LEN=0144	INSTALLED	UNKN	0655/1539	0654/0912	024 "DIA CIRC CONCR	LEN=0125	INSTALLED	UNKN
054 "DIA CIRC CONCR	LEN=0116	INSTALLED	UNKN	0655/1294	0654/0823	018 "DIA CIRC CONCR	LEN=0118	INSTALLED	UNKN
030 "DIA CIRC CONCR	LEN=0126	INSTALLED	UNKN	0655/0928	0654/0614	036 "DIA CIRC CONCR	LEN=0102	INSTALLED	UNKN
030 "DIA CIRC CONCR	LEN=0113	INSTALLED	UNKN	0655/0618	0654/0293	018 "DIA CIRC CONCR	LEN=0080	INSTALLED	UNKN
036 "DIA CIRC CONCR	LEN=0090	INSTALLED	UNKN	0655/0380	0654/0042	024 "DIA CIRC METAL	LEN=0060	INSTALLED	UNKN
1 0 01009	0 00 1105+08	111317	FT		111499	FT	1 0 01009	0 00 1108+76	
LENGTH(AH 2830 BK 2640)	0655/0000				0654/0000	LENGTH(AH 2716 BK 2640)			
036 "DIA CIRC CONCR	LEN=0084	INSTALLED	UNKN	0651/2557	0650/2277	030 "DIA CIRC CONCR	LEN=0121	INSTALLED	UNKN
018 "DIA CIRC CONCR	LEN=0058	INSTALLED	UNKN	0651/2213	0650/1834	024 "DIA CIRC CONCR	LEN=0125	INSTALLED	UNKN
018 "DIA CIRC CONCR	LEN=0060	INSTALLED	UNKN	0651/1925					

DIR: E TOTAL LEN: 28.078 MI. DIST: 10-3 SR: 80
 LEFT MUN: CLARION T RIGHT MUN: CLARION T

018 "DIA CIRC CONCR LEN=0059 INSTALLED UNKN 0651/1608	---	---	0650/1310	042 "DIA CIRC CONCR LEN=0112 INSTALLED UNKN
024 "DIA CIRC CONCR LEN=0082 INSTALLED UNKN 0651/1303	---	---	0650/1009	018 "DIA CIRC CONCR LEN=0126 INSTALLED UNKN
STRATTAN RUN STRUCTURE LENGTH 22 FT BMSID 16/0080/0651/0808 0651/0808	>-----<		0650/0797	024 "DIA CIRC CONCR LEN=0141 INSTALLED UNKN
			0650/0493	030 "DIA CIRC CONCR LEN=0134 INSTALLED UNKN
018 "DIA CIRC CONCR LEN=0100 INSTALLED UNKN 0651/0488	---	---	0650/0029	030 "DIA CIRC CONCR LEN=0075 INSTALLED UNKN
054 "DIA CIRC CONCR LEN=0076 INSTALLED UNKN 0651/0161	---	---	108859 FT	1 0 01009 0 00 1082+36
1 0 01009 0 00 1078+68 108677 FT LENGTH(AH 2640 BK 2362) 0651/0000	---	---	0650/0000	LENGTH(AH 2640 BK 2615)
030 "DIA CIRC CONCR LEN=0094 INSTALLED UNKN 0645/2308	---	---	0644/2240	018 "DIA CIRC CONCR LEN=0098 INSTALLED UNKN
018 "DIA CIRC CONCR LEN=0094 INSTALLED UNKN 0645/1880	---	---	0644/1886	030 "DIA CIRC CONCR LEN=0120 INSTALLED UNKN
042 "DIA CIRC CONCR LEN=0114 INSTALLED UNKN 0645/1618	---	---	0644/1618	RAMP G RD (SR8010 SEG 0750/0721)
018 "DIA CIRC CONCR LEN=0132 INSTALLED UNKN 0645/1367	---	---	0644/1569	024 "DIA CIRC CONCR LEN=0124 INSTALLED UNKN
RAMP F RD (SR8010 SEG 0500/0000) 0645/1274	==	==	0644/1079	036 "DIA CIRC CONCR LEN=0158 INSTALLED UNKN
030 "DIA CIRC CONCR LEN=0162 INSTALLED UNKN 0645/1134	---	---	0644/0855	SR0066 NB OP ID 16/0066/0310/0952
018 "DIA CIRC CONCR LEN=0136 INSTALLED UNKN 0645/0469	---	---	0644/0520	TR BRUSH RUN STRUCTURE LENGTH 19 FT BMSID 16/0080/0644/0520
SR0066 NB OP ID 16/0066/0310/1500 0645/0406	>-----<			

DIR: E TOTAL LEN: 28.078 MI. DIST: 10-3 SR: 80
 LEFT MUN: CLARION T RIGHT MUN: CLARION T

030 "DIA CIRC CONCR LEN=0088 INSTALLED UNKN	0645/0125	0644/0284	018 "DIA CIRC CONCR LEN=0128 INSTALLED UNKN
1 0 01009 0 00 1055+06 106315 FT LENGTH(AH 2362 BK 2617)	0645/0000	106244 FT	1 0 01009 0 00 1056+21 RAMP H RD (SR8010 SEG 0010/0000)
018 "DIA CIRC CONCR LEN=0084 INSTALLED UNKN	0641/2430	0644/0000	024 "DIA CIRC CONCR LEN=0124 INSTALLED UNKN
024 "DIA CIRC CONCR LEN=0104 INSTALLED UNKN	0641/2060	0640/2519	024 "DIA CIRC CONCR LEN=0132 INSTALLED UNKN
RAMP E RD (SR8010 SEG 0250/0894)	0641/1787	0640/2231	024 "DIA CIRC CONCR LEN=0121 INSTALLED UNKN
060 "DIA CIRC CONCR LEN=0173 INSTALLED UNKN	0641/1784	0640/1969	036 "DIA CIRC CONCR LEN=0105 INSTALLED UNKN
024 "DIA CIRC CONCR LEN=0117 INSTALLED UNKN	0641/1524	0640/1644	018 "DIA CIRC CONCR LEN=0112 INSTALLED UNKN
024 "DIA CIRC CONCR LEN=0128 INSTALLED UNKN	0641/1100	0640/1323	018 "DIA CIRC CONCR LEN=0112 INSTALLED UNKN
030 "DIA CIRC CONCR LEN=0084 INSTALLED UNKN	0641/0667	0640/1011	018 "DIA CIRC CONCR LEN=0113 INSTALLED UNKN
018 "DIA CIRC CONCR LEN=0092 INSTALLED UNKN	0641/0345	0640/0706	048"H 72"W CON BOX CUL LEN=0072 INSTALLED UNKN
018 "DIA CIRC CONCR LEN=0093 INSTALLED UNKN	0641/0039	0640/0431	018 "DIA CIRC CONCR LEN=0188 INSTALLED UNKN
1 0 01009 0 00 1028+89 103698 FT LENGTH(AH 2617 BK 2642)	0641/0000	103580 FT	1 0 01009 0 00 1029+57 LENGTH(AH 2664 BK 2618)
		0640/0000	018 "DIA CIRC CONCR LEN=0136 INSTALLED UNKN
		0634/2369	

TR BRUSH RUN

DIR: E TOTAL LEN: 28.078 MI. DIST: 10-3 SR: 80
 LEFT MUN: CLARION T RIGHT MUN: CLARION T

Stationing	Description	Length	Material	Status
0631/0158	030 " DIA CIRC CONCR			INSTALLED UNKN
0630/0056	030 " DIA CIRC CONCR			INSTALLED UNKN
098322 FT	1 0 01009 0 00 0976+64 098473 FT			
0631/0000	018 " DIA CIRC CONCR			INSTALLED UNKN
0625/2300	018 " DIA CIRC CONCR			INSTALLED UNKN
0625/2017	018 " DIA CIRC CONCR			INSTALLED UNKN
0625/1715	018 " DIA CIRC CONCR			INSTALLED UNKN
0625/1497	EMERGENCY CROSSOVER RD (CONN)			INSTALLED UNKN
0625/1079	018 " DIA CIRC CONCR			INSTALLED UNKN
0625/0701	072"H 60"W CON BOX CUL			INSTALLED UNKN
0625/0670	CLARION MONROE T			
0625/0024	018 " DIA CIRC CONCR			INSTALLED UNKN
095706 FT	1 0 01009 0 00 0950+83			
0625/0000	018 " DIA CIRC METAL			INSTALLED UNKN
0621/2473	018 " DIA CIRC CONCR			INSTALLED UNKN
0621/2149	018 " DIA CIRC CONCR			INSTALLED UNKN
0621/1504	018 " DIA CIRC CONCR			INSTALLED UNKN
0624/2358	018 " DIA CIRC CONCR			INSTALLED UNKN
0624/2055	018 " DIA CIRC CONCR			INSTALLED UNKN
0624/1762	018 " DIA CIRC METAL			INSTALLED UNKN
0624/1564	EMERGENCY CROSSOVER RD (CONN)			INSTALLED UNKN
0624/1467	018 " DIA CIRC CONCR			INSTALLED UNKN
0624/0952	072"H 72"W CON BOX CUL			INSTALLED UNKN
0624/0787	018 " DIA CIRC CONCR			INSTALLED UNKN
0624/0772	CLARION MONROE T			
0624/0435	018 " DIA CIRC CONCR			INSTALLED UNKN
0624/0000	018 " DIA CIRC METAL			INSTALLED UNKN
0620/2214	018 " DIA CIRC CONCR			INSTALLED UNKN
0620/1644	018 " DIA CIRC CONCR			INSTALLED UNKN
	018 " DIA CIRC CONCR			

DIR: E TOTAL LEN: 28.078 MI. DIST: 10-3 SR: 80
 LEFT MUN: MONROE T RIGHT MUN: MONROE T

018 "DIA CIRC CONCR LEN=0105 INSTALLED UNKN RAMP B RD (SR8008 SEG 0510/0000)	0621/1175	0620/1350	LEN=0088 INSTALLED UNKN
024 "DIA CIRC CONCR LEN=0132 INSTALLED UNKN	0621/0723	0620/1189	RAMP C RD (SR8008 SEG 0750/0845) 042 "DIA CIRC CONCR LEN=0108 INSTALLED UNKN
024 "DIA CIRC CONCR LEN=0152 INSTALLED UNKN DMS SIGN STRUCTURE BMSID 16/0080/0621/0385	0621/0427 0621/0385	0620/0943	030 "DIA CIRC CONCR LEN=0100 INSTALLED UNKN
OP ID 16/0068/0560/0948	0621/0253	0620/0394	SR0068 EB OP ID 16/0068/0560/0948 DMS SIGN STRUCTURE BMSID 16/0080/0620/0280
1 0 01009 0 00 0923+86 093194 FT LENGTH(AH 2752 BK 2626)	0621/0000	092994 FT 1 0 01009 0 00 0924+43	0620/0000
054 "DIA CIRC CONCR LEN=0160 INSTALLED UNKN	0615/2309	0620/0352	018 "DIA CIRC CONCR LEN=0075 INSTALLED UNKN
018 "DIA CIRC CONCR LEN=0048 INSTALLED UNKN RAMP A RD (SR8008 SEG 0250/1066)	0615/1940 0615/1859	0614/1900	RAMP D RD (SR8008 SEG 0020/0000) 024 "DIA CIRC CONCR LEN=0075 INSTALLED UNKN
036 "DIA CIRC CONCR LEN=0153 INSTALLED UNKN	0615/1366	0614/1513	036 "DIA CIRC CONCR LEN=0060 INSTALLED UNKN
024 "DIA CIRC CONCR LEN=0102 INSTALLED UNKN	0615/0964	0614/1142	018 "DIA CIRC METAL LEN=0060 INSTALLED UNKN
018 "DIA CIRC CONCR LEN=0060 INSTALLED UNKN	0615/0580	0614/0757	018 "DIA CIRC METAL LEN=0060 INSTALLED UNKN
018 "DIA CIRC CONCR LEN=0052 INSTALLED UNKN	0615/0179	0614/0576	018 "DIA CIRC METAL LEN=0060 INSTALLED UNKN
1 0 01009 0 00 0897+59 090568 FT		0614/0338	018 "DIA CIRC METAL LEN=0060 INSTALLED UNKN
		0614/0083	018 "DIA CIRC METAL LEN=0060 INSTALLED UNKN
		090513 FT	1 0 01009 0 00 0899+48

DIR: E TOTAL LEN: 28.078 MI. DIST: 10-3 SR: 80
LEFT MUN: MONROE T RIGHT MUN: MONROE T

Stationing	Material	Length	Status	Stationing	Material	Length	Status
048 "DIA CIRC CONCR LEN=0310	INSTALLED UNKN	0611/1902		0614/0000	LENGTH(AH 2481 BK 2088)		
018 "DIA CIRC CONCR LEN=0060	INSTALLED UNKN	0611/1220		0610/1515	018 "DIA CIRC CONCR LEN=0060	INSTALLED UNKN	
018 "DIA CIRC CONCR LEN=0058	INSTALLED UNKN	0611/0859		0610/1185	018 "DIA CIRC CONCR LEN=0060	INSTALLED UNKN	
030 "DIA CIRC CONCR LEN=0061	INSTALLED UNKN	0611/0513		0610/0858	018 "DIA CIRC CONCR LEN=0060	INSTALLED UNKN	
024 "DIA CIRC CONCR LEN=0045	INSTALLED UNKN	0611/0214		0610/0528	018 "DIA CIRC CONCR LEN=0046	INSTALLED UNKN	
1 0 01009 0 00 0877+19 088553 FT				0610/0200	024 "DIA CIRC CONCR LEN=0046	INSTALLED UNKN	
LENGTH(AH 2015 BK 3240)		0611/0000		088425 FT	1 0 01009 0 00 0877+94		
BMSBG 16/0080/0604/1521		0605/3183		0610/0000	LENGTH(AH 2088 BK 3219)		
MONROE PAINT T		0605/2379		0604/3156	BMSBG 16/0080/0604/1521		
1 0 01009 0 00 0859+76				0604/2338	MONROE PAINT T		
CLARION RIVER				0604/1521	1 0 01009 0 00 0859+76		
BMSBG 16/0080/0604/1521		0605/1548		0604/1367	CLARION RIVER		
018 "DIA CIRC METAL LEN=0060	INSTALLED UNKN	0605/1365		0604/1051	BMSBG 16/0080/0604/1521		
018 "DIA CIRC CONCR LEN=0057	INSTALLED UNKN	0605/1076		0604/0771	024 "DIA CIRC CONCR LEN=0110	INSTALLED UNKN	
018 "DIA CIRC CONCR LEN=0053	INSTALLED UNKN	0605/0795		0604/0309	018 "DIA CIRC CONCR LEN=0051	INSTALLED UNKN	
030 "DIA CIRC CONCR LEN=0092	INSTALLED UNKN	0605/0407		0604/0189	018 "DIA CIRC CONCR LEN=0053	INSTALLED UNKN	
1 0 01009 0 00 0844+79 085313 FT				085206 FT	030 "DIA CIRC CONCR LEN=0060	INSTALLED UNKN	
LENGTH(AH 3240 BK 2523)		0605/0000		0604/0000	RAMP A RD		
					(SR8006 SEG 0260/3191)		
					1 0 01009 0 00 0845+75		
					LENGTH(AH 3219 BK 2656)		
					018 "DIA CIRC CONCR		

DIR: E TOTAL LEN: 28.078 MI. DIST: 10-3 SR: 80
 LEFT MUN: PAINT T RIGHT MUN: PAINT T

Item ID	Description	Stationing	Length	Material	Status
0600/2594			LEN=0053	INSTALLED	UNKN
018	"DIA CIRC CONCR	0601/2423	LEN=0100	INSTALLED	UNKN
018	"DIA CIRC CONCR	0601/2038	LEN=0140	INSTALLED	UNKN
RAMP B RD					
(SR8006	SEG 0500/0000)	0601/1946			
018	"DIA CIRC CONCR	0601/1638	LEN=0071	INSTALLED	UNKN
SR8006					
OP ID 16/8006/0260/1044		0601/1290			
018	"DIA CIRC CONCR	0601/1226	LEN=0065	INSTALLED	UNKN
SR8006					
0600/1375	DMS SIGN STRUCTURE				
0600/1352	BMSID 16/0080/0600/1375				
018	"DIA CIRC CONCR		LEN=0060	INSTALLED	UNKN
SR8006					
0600/0962	018 "DIA CIRC CONCR		LEN=0069	INSTALLED	UNKN
018	"DIA CIRC CONCR	0601/0823	LEN=0069	INSTALLED	UNKN
018	"DIA CIRC CONCR	0601/0392	LEN=0172	INSTALLED	UNKN
018	"DIA CIRC CONCR	0601/0391	LEN=0156	INSTALLED	UNKN
RAMP D RD					
(SR8006	SEG 0250/0959)	0601/0377			
TR CLARION R					
STRUCTURE LENGTH 8 FT					
BMSID 16/0080/0600/0506		0601/0344			
0600/0506	TR CLARION R				
0600/0413	STRUCTURE LENGTH 8 FT				
0600/0022	BMSID 16/0080/0600/0506				
082550 FT	018 "DIA CIRC CONCR		LEN=0066	INSTALLED	UNKN
	018 "DIA CIRC CONCR		LEN=0051	INSTALLED	UNKN
	1 0 01009 0 00 0819+19				
	MILEPOST 060.00				
0600/0000	LENGTH(AH 2656 BK 2689)				
0594/2315	018 "DIA CIRC CONCR		LEN=0058	INSTALLED	UNKN
0594/1968	018 "DIA CIRC CONCR		LEN=0034	INSTALLED	UNKN
0595/1844	018 "DIA CIRC CONCR		LEN=0061	INSTALLED	UNKN
	018 "DIA CIRC METAL				

DIR: E TOTAL LEN: 28.078 MI. DIST: 10-3 SR: 80
 LEFT MUN: PAINT T RIGHT MUN: PAINT T

018 "DIA CIRC CONCR LEN=0057 INSTALLED UNKN 0595/1510	0594/1635	LEN=0050	INSTALLED UNKN
018 "DIA CIRC CONCR LEN=0058 INSTALLED UNKN 0595/1143	0594/1268	018 "DIA CIRC CONCR LEN=0058	INSTALLED UNKN
018 "DIA CIRC CONCR LEN=0058 INSTALLED UNKN 0595/0741	0594/0870	018 "DIA CIRC CONCR LEN=0058	INSTALLED UNKN
	0594/0467	018 "DIA CIRC CONCR LEN=0060	INSTALLED UNKN
	0594/0177	PAINT BEAVER T	
	0594/0112	018 "DIA CIRC METAL LEN=0200	INSTALLED UNKN
	0594/0111	060"H 01"W ELLIP CONC LEN=0041	INSTALLED UNKN
	0594/0076	TR CLARION R STRUCTURE LENGTH 8 FT BMSID 16/0080/0594/0076	
1 0 01009 0 00 0792+55 080054 FT PAINT BEAVER T LENGTH(AH 2736 BK 2817) 0595/0000	079861 FT 0594/0000	1 0 01009 0 00 0792+30 LENGTH(AH 2689 BK 2640)	
TR CLARION R STRUCTURE LENGTH 8 FT BMSID 16/0080/0594/0076 0591/2624	0590/2424	018 "DIA CIRC METAL LEN=0153	INSTALLED UNKN
018 "DIA CIRC CONCR LEN=0070 INSTALLED UNKN 0591/2067	0590/2123	024 "DIA CIRC CONCR LEN=0072	INSTALLED UNKN
018 "DIA CIRC CONCR LEN=0057 INSTALLED UNKN 0591/1850	0590/1821	018 "DIA CIRC CONCR LEN=0057	INSTALLED UNKN
018 "DIA CIRC CONCR LEN=0057 INSTALLED UNKN 0591/1497	0590/1472	018 "DIA CIRC CONCR LEN=0057	INSTALLED UNKN
	0590/1098	018 "DIA CIRC CONCR LEN=0092	INSTALLED UNKN
	0590/0775	018 "DIA CIRC CONCR LEN=0062	INSTALLED UNKN
018 "DIA CIRC CONCR LEN=0131 INSTALLED UNKN 0591/0698		018 "DIA CIRC CONCR	

DIR: E TOTAL LEN: 28.078 MI. DIST: 10-3 SR: 80
 LEFT MUN: BEAVER T RIGHT MUN: BEAVER T

Stationing	Description	Stationing	Description
0590/0609	LEN=0130 INSTALLED UNKN	0590/0609	LEN=0130 INSTALLED UNKN
0590/0557	024 "DIA CIRC CONCR LEN=0162 INSTALLED UNKN	0590/0557	024 "DIA CIRC CONCR LEN=0162 INSTALLED UNKN
0591/0408	EMERGENCY CROSSOVER RD (CONN)	0590/0356	EMERGENCY CROSSOVER RD (CONN)
0591/0358		077221 FT	077221 FT
077237 FT		1 0 01009 0 00 0765+92	1 0 01009 0 00 0765+92
0591/0000	LENGTH(AH 2817 BK 2588)	0590/0000	LENGTH(AH 2640 BK 2649)
		0584/2617	018 "DIA CIRC CONCR LEN=0063 INSTALLED UNKN
		0584/2616	018 "DIA CIRC CONCR LEN=0050 INSTALLED UNKN
		0584/2213	018 "DIA CIRC CONCR LEN=0063 INSTALLED UNKN
0585/2226	018 "DIA CIRC CONCR LEN=0100 INSTALLED UNKN	0584/2060	SR-4001, EAST END OP ID 16/4001/0050/0637
0585/2105	SR-4001, EAST END OP ID 16/4001/0050/0637	0584/1814	018 "DIA CIRC CONCR LEN=0052 INSTALLED UNKN
0585/1821	018 "DIA CIRC CONCR LEN=0100 INSTALLED UNKN	0584/1412	018 "DIA CIRC CONCR LEN=0050 INSTALLED UNKN
0585/1434	018 "DIA CIRC CONCR LEN=0100 INSTALLED UNKN	0584/1041	024 "DIA CIRC CONCR LEN=0048 INSTALLED UNKN
0585/1056	030 "DIA CIRC CONCR LEN=0098 INSTALLED UNKN	0584/0608	018 "DIA CIRC CONCR LEN=0068 INSTALLED UNKN
0585/0827	018 "DIA CIRC CONCR LEN=0080 INSTALLED UNKN	0584/0009	018 "DIA CIRC CONCR LEN=0063 INSTALLED UNKN
0585/0621	018 "DIA CIRC CONCR LEN=0068 INSTALLED UNKN	0580/2616	024 "DIA CIRC CONCR LEN=0048 INSTALLED UNKN
074649 FT		0580/1574	1 0 01009 0 00 0712+86 T-411 BEAVER FURNACE RD BMSBG 16/0080/0580/1595
0581/2643	LENGTH(AH 2588 BK 2643) BMSBG 16/0080/0580/1595	0580/1435	018 "DIA CIRC METAL LEN=0046 INSTALLED UNKN

DIR: E TOTAL LEN: 28.078 MI. DIST: 10-3 SR: 80
 LEFT MUN: BEAVER T RIGHT MUN: BEAVER T

018 "DIA CIRC CONCR LEN=0046 INSTALLED UNKN 0581/1430	---	---	0580/1115	018 "DIA CIRC METAL LEN=0046 INSTALLED UNKN
018 "DIA CIRC CONCR LEN=0046 INSTALLED UNKN 0581/1099	---	---	0580/0818	018 "DIA CIRC CONCR LEN=0046 INSTALLED UNKN
018 "DIA CIRC CONCR LEN=0046 INSTALLED UNKN 0581/0796	---	---	0580/0475	018 "DIA CIRC CONCR LEN=0060 INSTALLED UNKN
018 "DIA CIRC CONCR LEN=0058 INSTALLED UNKN 0581/0448	---	---	0580/0303	018 "DIA CIRC METAL LEN=0040 INSTALLED UNKN
018 "DIA CIRC CONCR LEN=0066 INSTALLED UNKN 0581/0279	---	---	071859 FT 1 0 01009 0 00 0712+86	
1 0 01009 0 00 0712+23 072006 FT LENGTH(AH 2643 BK 2599) 0581/0000	□	□	0580/0000	MILEPOST 058.00 LENGTH(AH 2713 BK 2491)
BOYD RUN STRUCTURE LENGTH 16 FT BMSID 16/0080/0574/2351 0575/2251	Y	X	0574/2450	018 "DIA CIRC CONCR LEN=0044 INSTALLED UNKN
			0574/2351	BOYD RUN STRUCTURE LENGTH 16 FT BMSID 16/0080/0574/2351
018 "DIA CIRC CONCR LEN=0072 INSTALLED UNKN 0575/1326	---	---	0574/2079	018 "DIA CIRC METAL LEN=0052 INSTALLED UNKN
018 "DIA CIRC CONCR LEN=0089 INSTALLED UNKN 0575/1007	---	---	0574/1682	018 "DIA CIRC CONCR LEN=0078 INSTALLED UNKN
018 "DIA CIRC CONCR LEN=0090 INSTALLED UNKN 0575/0703	---	---	0574/1280	018 "DIA CIRC CONCR LEN=0072 INSTALLED UNKN
018 "DIA CIRC CONCR LEN=0093 INSTALLED UNKN 0575/0406	---	---	0574/0953	018 "DIA CIRC CONCR LEN=0089 INSTALLED UNKN
			0574/0660	018 "DIA CIRC METAL LEN=0112 INSTALLED UNKN
018 "DIA CIRC CONCR LEN=0056 INSTALLED UNKN 0575/0217	---	---	0574/0350	018 "DIA CIRC METAL LEN=0113 INSTALLED UNKN
1 0 01009 0 00 0686+24 069407 FT LENGTH(AH 2599 BK 2639) 0575/0000	□	□	069368 FT 1 0 01009 0 00 0685+95	
			0574/0000	LENGTH(AH 2491 BK 2745)

DIR: E TOTAL LEN: 28.078 MI. DIST: 10-3 SR: 80
 LEFT MUN: BEAVER T RIGHT MUN: BEAVER T

Item ID	Description	Material	Length	Stationing	Notes
018	"DIA CIRC METAL	CIRC METAL	LEN=0079	INSTALLED UNKN 0571/2502	0570/2553
018	"DIA CIRC CONCR	CIRC CONCR	LEN=0058	INSTALLED UNKN 0571/2164	0570/2126
018	"DIA CIRC CONCR	CIRC CONCR	LEN=0058	INSTALLED UNKN 0571/1821	0570/1743
018	"DIA CIRC CONCR	CIRC CONCR	LEN=0058	INSTALLED UNKN 0571/1519	0570/1446
018	"DIA CIRC CONCR	CIRC CONCR	LEN=0065	INSTALLED UNKN 0571/1174	0570/1095
EMERGENCY CROSSOVER RD (CONN)					0570/0798
018	"DIA CIRC CONCR	CIRC CONCR	LEN=0111	INSTALLED UNKN 0571/0774	0570/0690
1 0 01009	0 00 0659+85	066768 FT	LENGTH(AH 2639 BK 2589)	0571/0000	0570/0307
COAL RUN					066623 FT
STRUCTURE LENGTH 17 FT					1 0 01009 0 00 0659+50
BMSID 16/0080/0564/2463	0565/2427	0564/2463	0564/2430	0564/2032	0564/1635
018	"DIA CIRC CONCR	CIRC CONCR	LEN=0074	INSTALLED UNKN 0565/1283	0564/1278
030	"DIA CIRC CONCR	CIRC CONCR	LEN=0086	INSTALLED UNKN 0565/0918	0564/0906
SR 2007					0564/0856
OP ID 16/2007/0350/1170	0565/0766	0564/0856	0564/0856	0564/0856	0564/0856

DIR: E TOTAL LEN: 28.078 MI. DIST: 10-3 SR: 80
 LEFT MUN: BEAVER T RIGHT MUN: BEAVER T

Item Description	Stationing	Length	Material	Notes
018 "DIA CIRC CONCR LEN=0075 INSTALLED UNKN	0564/0613	0061		
024 "DIA CIRC CONCR LEN=0075 INSTALLED UNKN	0564/0325	0139		
1 0 01009 0 00 0633+96 064179 FT LENGTH(AH 2589 BK 2654) 0565/0000	0564/0045	0102		
018 "DIA CIRC CONCR LEN=0102 INSTALLED UNKN	0561/2650			
018 "DIA CIRC CONCR LEN=0075 INSTALLED UNKN	0561/2250			
REST AREA/WEIGH STA. RD (SR9203 SEG 0010/0000) (APRA) WEIGH STATION/RE	0561/1864			POI
018 "DIA CIRC CONCR LEN=0114 INSTALLED UNKN	0560/2333			
024 "DIA CIRC CONCR LEN=0093 INSTALLED UNKN	0560/2285			
018 "DIA CIRC CONCR LEN=0114 INSTALLED UNKN	0560/1987			
024 "DIA CIRC CONCR LEN=0093 INSTALLED UNKN	0560/1594			
018 "DIA CIRC CONCR LEN=0106 INSTALLED UNKN	0560/1206			
024 "DIA CIRC CONCR LEN=0132 INSTALLED UNKN	0560/0944			
018 "DIA CIRC CONCR LEN=0166 INSTALLED UNKN	0560/0798			
FROM 9203/0010 SH (CONN)	0561/0085			POI
EMERGENCY CROSSOVER RD (CONN)	0561/0083			
	0560/0793			
	0560/0420			
	0560/0117			
	0560/0080			

018 "DIA CIRC CONCR
LEN=0061 INSTALLED UNKN

018 "DIA CIRC CONCR
LEN=0139 INSTALLED UNKN

018 "DIA CIRC CONCR
LEN=0102 INSTALLED UNKN
064074 FT 1 0 01009 0 00 0635+01
LENGTH(AH 2549 BK 2616)

REST AREA/WEIGH STA. RD
(SR9202 SEG 0010/1620)
018 "DIA CIRC CONCR
LEN=0166 INSTALLED UNKN

018 "DIA CIRC CONCR
LEN=0068 INSTALLED UNKN

018 "DIA CIRC CONCR
LEN=0068 INSTALLED UNKN

024 "DIA CIRC CONCR
LEN=0093 INSTALLED UNKN

DMS SIGN STRUCTURE
BMSID 16/0080/0560/0944
018 "DIA CIRC CONCR
LEN=0160 INSTALLED UNKN
(APRA) WEIGH STATION/RE
REST AREA/WEIGH STA. RD
(SR9202 SEG 0010/0000)
024 "DIA CIRC CONCR
LEN=0132 INSTALLED UNKN
018 "DIA CIRC CONCR
LEN=0095 INSTALLED UNKN
EMERGENCY CROSSOVER RD
(CONN)

DIR: E TOTAL LEN: 28.078 MI. DIST: 10-3 SR: 80
 LEFT MUN: BEAVER T RIGHT MUN: BEAVER T

1 0 01009 0 00 0556+42
 P3
 SR4005
 BMSBG 16/0080/0551/0910 0551/0910

024 "DIA CIRC CONCR
 LEN=0060 INSTALLED UNKN 0551/0632

018 "DIA CIRC CONCR
 LEN=0058 INSTALLED UNKN 0551/0277

1 0 01009 0 00 0551+91 056006 FT
 LENGTH(AH 2870 BK 2077) 0551/0000

018 "DIA CIRC CONCR
 LEN=0059 INSTALLED UNKN 0545/1945

018 "DIA CIRC CONCR
 LEN=0073 INSTALLED UNKN 0545/1528

018 "DIA CIRC CONCR
 LEN=0066 INSTALLED UNKN 0545/1131

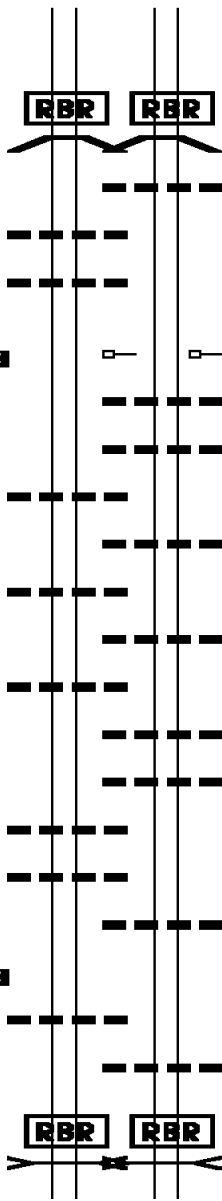
036 "DIA CIRC CONCR
 LEN=0214 INSTALLED UNKN 0545/0533

018 "DIA CIRC CONCR
 LEN=0180 INSTALLED UNKN 0545/0316

1 0 01009 0 00 0531+14 053929 FT
 LENGTH(AH 2077 BK 2945) 0545/0000

018 "DIA CIRC CONCR
 LEN=0070 INSTALLED UNKN 0541/2810

P3
 TR CANOE CR
 STRUCTURE LENGTH 17 FT
 BMSID 16/0080/0540/2283 0541/2069



1 0 01009 0 00 0558+22
 P3
 SR4005
 BMSBG 16/0080/0550/0825 0550/0825
 024 "DIA CIRC METAL
 LEN=0304 INSTALLED UNKN

0550/0650

056037 FT 1 0 01009 0 00 0554+64
 MILEPOST 055.00
 LENGTH(AH 2640 BK 2521)

018 "DIA CIRC METAL
 LEN=0052 INSTALLED UNKN

024 "DIA CIRC CONCR
 LEN=0088 INSTALLED UNKN

018 "DIA CIRC CONCR
 LEN=0049 INSTALLED UNKN

018 "DIA CIRC CONCR
 LEN=0074 INSTALLED UNKN

018 "DIA CIRC CONCR
 LEN=0087 INSTALLED UNKN

024 "DIA CIRC METAL
 LEN=0058 INSTALLED UNKN

018 "DIA CIRC CONCR
 LEN=0059 INSTALLED UNKN

1 0 01009 0 00 0529+43
 LENGTH(AH 2521 BK 2727)

018 "DIA CIRC CONCR
 LEN=0108 INSTALLED UNKN

P3
 TR CANOE CR
 STRUCTURE LENGTH 17 FT
 BMSID 16/0080/0540/2283 0540/2283
 018 "DIA CIR PLASTIC

DIR: E TOTAL LEN: 28.078 MI. DIST: 10-3 SR: 80
 LEFT MUN: BEAVER T RIGHT MUN: BEAVER T

Segment Description	Stationing	Material / Length	Notes
EMERGENCY CROSSOVER RD (CONN)	0541/1069	0540/1857 LEN=0040 INSTALLED UNKN	
018 "DIA CIRC CONCR	0541/1003	0540/1400 LEN=0040 INSTALLED UNKN	
018 "DIA CIRC CONCR	0541/0627	0540/1069 (CONN) 018 "DIA CIRC CONCR	
018 "DIA CIRC CONCR	0541/0265	0540/1031 LEN=0086 INSTALLED UNKN	
1 0 01009 0 00 0501+69 050984 FT	0541/0000	0540/0642 018 "DIA CIRC CONCR	
LENGTH(AH 2945 BK 2666)	0541/0000	0540/0305 018 "DIA CIR PLASTIC	
018 "DIA CIRC CONCR	0535/2560	0540/0789 FT 1 0 01009 0 00 0502+16	
018 "DIA CIRC CONCR	0535/2180	0540/0000 MILEPOST 054.00	
RAMP C RD (SR8004 SEG 0500/0000)	0535/2074	0534/2587 018 "DIA CIRC CONCR	
018 "DIA CIRC CONCR	0535/2060	0534/2110 018 "DIA CIRC CONCR	
048 "DIA CIRC CONCR	0535/1743	0534/1859 RAMP D RD (SR8004 SEG 0750/1056)	
018 "DIA CIRC CONCR	0535/1540	0534/2110 018 "DIA CIRC CONCR	
036 "DIA CIRC CONCR	0535/1184	0534/1859 RAMP D RD (SR8004 SEG 0750/1056)	
OP ID 16/3007/0090/0806	0535/0679	0534/1215 036 "DIA CIRC CONCR	
1 0 01009 0 00 0475+03 048318 FT	0535/0000	0534/0705 OP ID 16/3007/0090/0806	
LENGTH(AH 2666 BK 2312)	0535/0000	0534/0120 018 "DIA CIRC CONCR	
		0534/0000 048134 FT 1 0 01009 0 00 0475+61	
		0530/2435 018 "DIA CIRC CONCR	
		0530/2080 018 "DIA CIRC METAL	
		LEN=0072 INSTALLED UNKN	
		LEN=0070 INSTALLED UNKN	

DIR: E TOTAL LEN: 28.078 MI. DIST: 10-3 SR: 80
 LEFT MUN: BEAVER T RIGHT MUN: BEAVER T

Station	Material	Length	Notes
0531/1929	018 "DIA CIRC CONCR	LEN=0067	INSTALLED UNKN
0531/1852	RAMP B RD (SR8004 SEG 0250/1080)	0531/1852	
0530/1856	RAMP A RD (SR8004 SEG 0010/0000)	0530/1856	
0530/1624	018 "DIA CIRC CONCR	LEN=0092	INSTALLED UNKN
0531/1530	018 "DIA CIRC CONCR	LEN=0096	INSTALLED UNKN
0530/1210	018 "DIA CIRC CONCR	LEN=0093	INSTALLED UNKN
0531/1173	018 "DIA CIRC CONCR	LEN=0071	INSTALLED UNKN
0530/0836	018 "DIA CIRC CONCR	LEN=0080	INSTALLED UNKN
0531/0785	018 "DIA CIRC CONCR	LEN=0070	INSTALLED UNKN
0530/0676	024 "DIA CIRC CONCR	LEN=0104	INSTALLED UNKN
0531/0403	024 "DIA CIRC CONCR	LEN=0124	INSTALLED UNKN
0530/0181	018 "DIA CIRC CONCR	LEN=0084	INSTALLED UNKN
045494 FT	1 0 01009 0 00 0451+91	046006 FT	
0530/0000	LENGTH(AH 2312 BK 2815)	0531/0000	
0524/2341	BMSSEN 16/0080/0525/2198	0525/2298	
0524/2237	0 0 00000 0 00 0000+00		
0524/2149	SR0338		
0524/1745	BMSBG 16/0080/0525/2198	0525/2198	
0525/1727	018 "DIA CIRC CONCR	LEN=0060	INSTALLED UNKN
0525/1397	018 "DIA CIRC CONCR	LEN=0060	INSTALLED UNKN
0524/1388	018 "DIA CIRC CONCR	LEN=0084	INSTALLED UNKN
0525/1106	018 "DIA CIRC CONCR	LEN=0060	INSTALLED UNKN
0524/1080	018 "DIA CIRC CONCR	LEN=0060	INSTALLED UNKN
0525/0601	018 "DIA CIRC CONCR	LEN=0061	INSTALLED UNKN
042848 FT	1 0 01009 0 00 0423+76	043191 FT	
0524/0000	LENGTH(AH 2815 BK 2619)	0525/0000	
0520/2369	018 "DIA CIRC METAL	LEN=0078	INSTALLED UNKN

EXTRACT DATE: 12/18/2023
PRINT DATE: 12/21/2023

ROADWAY MANAGEMENT SYSTEM
SLD COUNTY/SR - ANNUAL PRINT

PAGE NUMBER: 94
COUNTY: CLARION

DIR: E TOTAL LEN: 28.078 MI.
LEFT MUN: BEAVER T

DIST: 10-3 SR: 80
RIGHT MUN: BEAVER T

BMS EN 16/0080/0521/1745 0521/2139
1 0 01009 0 00 0415+36
BEAVER CREEK
BMSBG 16/0080/0521/1745 0521/1745

024 "DIA CIRC CONCR
LEN=0076 INSTALLED UNKN 0521/1157

018 "DIA CIRC CONCR
LEN=0059 INSTALLED UNKN 0521/0746

036 "DIA CIRC CONCR
LEN=0096 INSTALLED UNKN 0521/0031

1 0 01009 0 00 0397+57 040572 FT
LENGTH(AH 2619 BK 2664) 0521/0000
018 "DIA CIRC CONCR
LEN=0101 INSTALLED UNKN 0515/2365

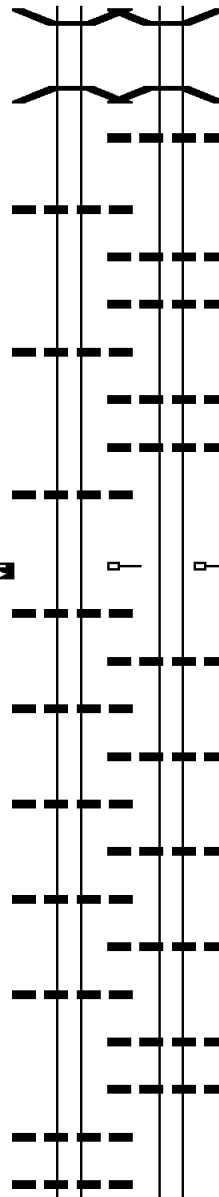
030 "DIA CIRC CONCR
LEN=0070 INSTALLED UNKN 0515/2107

024 "DIA CIRC CONCR
LEN=0060 INSTALLED UNKN 0515/1718

018 "DIA CIRC CONCR
LEN=0060 INSTALLED UNKN 0515/1465

018 "DIA CIRC CONCR
LEN=0060 INSTALLED UNKN 0515/1095

048 "DIA CIRC CONCR
LEN=0094 INSTALLED UNKN 0515/0745
036 "DIA CIRC METAL
LEN=0140 INSTALLED UNKN 0515/0160



0520/2227 BMS EN 16/0080/0520/1857
1 0 01009 0 00 0396+35
BEAVER CREEK
0520/1833 BMSBG 16/0080/0520/1857
018 "DIA CIRC CONCR
0520/1764 LEN=0084 INSTALLED UNKN

0520/1120 018 "DIA CIRC CONCR
LEN=0057 INSTALLED UNKN
0520/0771 018 "DIA CIRC CONCR
LEN=0060 INSTALLED UNKN

0520/0437 018 "DIA CIRC CONCR
LEN=0062 INSTALLED UNKN
0520/0124 036 "DIA CIRC CONCR
LEN=0085 INSTALLED UNKN

040208 FT 1 0 01009 0 00 0396+35
MILEPOST 052.00
0520/0000 LENGTH(AH 2640 BK 2507)

0514/2347 018 "DIA CIRC CONCR
LEN=0096 INSTALLED UNKN

0514/2045 018 "DIA CIRC CONCR
LEN=0050 INSTALLED UNKN

0514/1656 018 "DIA CIRC CONCR
LEN=0075 INSTALLED UNKN

0514/1400 018 "DIA CIRC CONCR
LEN=0060 INSTALLED UNKN

0514/1050 018 "DIA CIRC CONCR
LEN=0060 INSTALLED UNKN
0514/0750 018 "DIA CIRC CONCR
LEN=0060 INSTALLED UNKN

DIR: E TOTAL LEN: 28.078 MI. DIST: 10-3 SR: 80
 LEFT MUN: BEAVER T RIGHT MUN: BEAVER T

Stationing	Material	Length	Notes	Stationing	Material	Length	Notes
1 0 01009 0 00 0368+44 037908 FT				0514/0150	048 "DIA CIRC CONCR		
LENGTH(AH 2664 BK 2410) 0515/0000				037701 FT	LEN=0300 INSTALLED UNKN		
024 "DIA CIRC CONCR				0514/0000	1 0 01009 0 00 0371+28		
LEN=0160 INSTALLED UNKN 0511/2060					LENGTH(AH 2507 BK 2753)		
024 "DIA CIRC CONCR				0510/1883	024 "DIA CIRC CONCR		
LEN=0090 INSTALLED UNKN 0511/1523					LEN=0196 INSTALLED UNKN		
024 "DIA CIRC CONCR				0510/1356	018 "DIA CIRC CONCR		
LEN=0070 INSTALLED UNKN 0511/1353					LEN=0059 INSTALLED UNKN		
018 "DIA CIRC CONCR				0510/0953	018 "DIA CIRC CONCR		
LEN=0060 INSTALLED UNKN 0511/0945					LEN=0060 INSTALLED UNKN		
018 "DIA CIRC CONCR				0510/0316	018 "DIA CIRC METAL		
LEN=0060 INSTALLED UNKN 0511/0545					LEN=0040 INSTALLED UNKN		
018 "DIA CIRC CONCR				034948 FT	1 0 01009 0 00 0343+75		
LEN=0060 INSTALLED UNKN 0511/0135				0510/0000	MILEPOST 051.00		
1 0 01009 0 00 0341+97 035498 FT					LENGTH(AH 2753 BK 2584)		
LENGTH(AH 2410 BK 3163) 0511/0000				0504/2514	SR-0338		
SR-0338					OP ID 16/0338/0090/0855		
OP ID 16/0338/0090/0855 0505/2527				0504/2214	042 "DIA CIRC CONCR		
042 "DIA CIRC CONCR					LEN=0089 INSTALLED UNKN		
LEN=0124 INSTALLED UNKN 0505/2350				0504/1713	024 "DIA CIRC CONCR		
024 "DIA CIRC METAL					LEN=0124 INSTALLED UNKN		
LEN=0125 INSTALLED UNKN 0505/1359				0504/1092	054 "DIA CIRC CONCR		
054 "DIA CIRC CONCR					LEN=0168 INSTALLED UNKN		
LEN=0168 INSTALLED UNKN 0505/1200				0504/0779	024 "DIA CIRC METAL		
024 "DIA CIRC CONCR					LEN=0125 INSTALLED UNKN		
LEN=0069 INSTALLED UNKN 0505/0722				0504/0655	024 "DIA CIRC CONCR		
EMERGENCY CROSSOVER RD					LEN=0096 INSTALLED UNKN		

EMERGENCY CROSSOVER RD

DIR: E TOTAL LEN: 28.078 MI. DIST: 10-3 SR: 80
 LEFT MUN: BEAVER T RIGHT MUN: BEAVER T

Stationing	Material	Length	Status	Notes
0505/0433	(CONN)			
024 "DIA	CIRC CONCR	LEN=0069	INSTALLED UNKN	
0505/0222				
1 0 01009 0 00 0315+22	032335 FT			
LENGTH(AH 3163 BK 2470)	0505/0000			
018 "DIA	CIRC CONCR	LEN=0065	INSTALLED UNKN	
0501/2370				
036 "DIA	CIRC CONCR	LEN=0130	INSTALLED UNKN	
0501/2266				
048 "DIA	CIRC METAL	LEN=0160	INSTALLED UNKN	
0501/1875				
018 "DIA	CIRC CONCR	LEN=0059	INSTALLED UNKN	
0501/0930				
018 "DIA	CIRC CONCR	LEN=0060	INSTALLED UNKN	
0501/0535				
018 "DIA	CIRC CONCR	LEN=0060	INSTALLED UNKN	
0501/0188				
1 0 01009 0 00 0290+52	029865 FT			
LENGTH(AH 2470 BK 2502)	0501/0000			
0494/2320				
018 "DIA	CIRC CONCR	LEN=0060	INSTALLED UNKN	
0495/1979				
036 "DIA	CIRC METAL	LEN=0057	INSTALLED UNKN	
0495/1707				
BEAVER				
RICHLAND T				
0504/0351	(CONN)			
024 "DIA	CIRC CONCR	LEN=0096	INSTALLED UNKN	
0504/0350				
0504/0115				
032364 FT				
0504/0000				
024 "DIA	CIRC CONCR	LEN=0085	INSTALLED UNKN	
1 0 01009 0 00 0317+91	LENGTH(AH 2584 BK 2689)			
036 "DIA	CIRC CONCR	LEN=0130	INSTALLED UNKN	
0500/2326				
0500/2104				
018 "DIA	CIRC CONCR	LEN=0090	INSTALLED UNKN	
048 "DIA	CIRC METAL	LEN=0160	INSTALLED UNKN	
0500/1997				
018 "DIA	CIRC CONCR	LEN=0120	INSTALLED UNKN	
0500/1556				
018 "DIA	CIRC CONCR	LEN=0060	INSTALLED UNKN	
0500/1088				
018 "DIA	CIRC CONCR	LEN=0059	INSTALLED UNKN	
0500/0710				
018 "DIA	CIRC CONCR	LEN=0060	INSTALLED UNKN	
0500/0331				
029675 FT				
1 0 01009 0 00 0291+02	MILEPOST 050.00			
LENGTH(AH 2689 BK 2574)				
018 "DIA	CIRC CONCR	LEN=0060	INSTALLED UNKN	
0494/2564				
018 "DIA	CIRC CONCR	LEN=0059	INSTALLED UNKN	
0494/2240				
018 "DIA	CIRC CONCR	LEN=0060	INSTALLED UNKN	
0494/1884				

DIR: E TOTAL LEN: 28.078 MI. DIST: 10-3 SR: 80
 LEFT MUN: BEAVER T RIGHT MUN: BEAVER T

Item Description	Stationing	Item Description	Stationing
036 "DIA CIRC CONCR LEN=0062 INSTALLED UNKN	0495/1641	BEAVER RICHLAND T 036 "DIA CIRC CONCR LEN=0072 INSTALLED UNKN	0494/1838
		018 "DIA CIRC CONCR LEN=0056 INSTALLED UNKN	0494/1547
060 "DIA CIRC METAL LEN=0166 INSTALLED UNKN	0495/0925	054 "DIA CIRC METAL LEN=0166 INSTALLED UNKN	0494/0961
024 "DIA CIRC METAL LEN=0165 INSTALLED UNKN	0495/0635	024 "DIA CIRC METAL LEN=0165 INSTALLED UNKN	0494/0765
		018 "DIA CIRC CONCR LEN=0066 INSTALLED UNKN	0494/0588
		018 "DIA CIRC CONCR LEN=0076 INSTALLED UNKN	0494/0469
BMS EN 16/0080/0495/0000 0495/0101 1 0 01009 0 00 0266+01 027363 FT SR0338		BMS EN 16/0080/0494/0000 1 0 01009 0 00 0265+27 SR0338	0494/0197
BMSBG 16/0080/0495/0000 LENGTH(AH 2502 BK 2669) 0495/0000		BMSBG 16/0080/0494/0000 LENGTH(AH 2574 BK 2680) DMS SIGN STRUCTURE	0494/0112
		BMSID 16/0080/0490/2601 018 "DIA CIRC CONCR LEN=0200 INSTALLED UNKN	0494/0000
TURKEY RUN STRUCTURE LENGTH 41 FT BMSID 16/0080/0490/2253 0491/2345		TURKEY RUN STRUCTURE LENGTH 41 FT BMSID 16/0080/0490/2253	0490/2601
		024 "DIA CIRC CONCR LEN=0088 INSTALLED UNKN	0490/2455
EMERGENCY CROSSOVER RD (CONN) 0491/1491		024 "DIA CIRC CONCR LEN=0094 INSTALLED UNKN	0490/2253
018 "DIA CIRC CONCR LEN=0069 INSTALLED UNKN	0491/1438	EMERGENCY CROSSOVER RD (CONN)	0490/2043
		018 "DIA CIRC CONCR LEN=0050 INSTALLED UNKN	0490/1839
018 "DIA CIRC CONCR LEN=0058 INSTALLED UNKN	0491/1106	018 "DIA CIRC CONCR LEN=0050 INSTALLED UNKN	0490/1493
		018 "DIA CIRC CONCR LEN=0050 INSTALLED UNKN	0490/1420
018 "DIA CIRC CONCR LEN=0060 INSTALLED UNKN	0491/0756	018 "DIA CIRC CONCR LEN=0050 INSTALLED UNKN	0490/1060
		018 "DIA CIRC CONCR LEN=0050 INSTALLED UNKN	0490/0714

DIR: E TOTAL LEN: 28.078 MI. DIST: 10-3 SR: 80
 LEFT MUN: RICHLAND T RIGHT MUN: RICHLAND T

018 "DIA CIRC CONCR LEN=0058 INSTALLED UNKN 0491/0388	0490/0348 024421 FT	018 "DIA CIRC CONCR LEN=0040 INSTALLED UNKN 1 0 01009 0 00 0238+47
1 0 01009 0 00 0239+46 024694 FT LENGTH(AH 2669 BK 2537) 0491/0000	0490/0000	MILEPOST 049.00 LENGTH(AH 2680 BK 2648)
036 "DIA CIRC CONCR LEN=0092 INSTALLED UNKN 0485/2485	0484/2600	036 "DIA CIRC CONCR LEN=0100 INSTALLED UNKN
018 "DIA CIRC CONCR LEN=0108 INSTALLED UNKN 0485/2112	0484/1986	036 "DIA CIRC CONCR LEN=0134 INSTALLED UNKN
032 "DIA CIRC CONCR LEN=0134 INSTALLED UNKN 0485/1888	0484/1446	036 "DIA CIRC CONCR LEN=0175 INSTALLED UNKN
018 "DIA CIRC METAL LEN=0080 INSTALLED UNKN 0485/1756	0484/0995	018 "DIA CIRC CONCR LEN=0060 INSTALLED UNKN
036 "DIA CIRC CONCR LEN=0175 INSTALLED UNKN 0485/1455	0484/0629	018 "DIA CIRC CONCR LEN=0060 INSTALLED UNKN
018 "DIA CIRC METAL LEN=0078 INSTALLED UNKN 0485/1404	0484/0260	018 "DIA CIRC CONCR LEN=0060 INSTALLED UNKN
018 "DIA CIRC CONCR LEN=0126 INSTALLED UNKN 0485/1027	021773 FT	1 0 01009 0 00 0211+99
018 "DIA CIRC CONCR LEN=0070 INSTALLED UNKN 0485/0819	0484/0000	LENGTH(AH 2648 BK 2658)
018 "DIA CIRC CONCR LEN=0060 INSTALLED UNKN 0485/0466	0480/2449	018 "DIA CIRC CONCR LEN=0080 INSTALLED UNKN
018 "DIA CIRC CONCR LEN=0060 INSTALLED UNKN 0485/0148	0480/2278	042 "DIA CIRC CONCR LEN=0130 INSTALLED UNKN
1 0 01009 0 00 0214+09 022157 FT LENGTH(AH 2537 BK 3015) 0485/0000	0480/2109	018 "DIA CIRC CONCR LEN=0060 INSTALLED UNKN
042 "DIA CIRC CONCR LEN=0197 INSTALLED UNKN 0481/2659		
018 "DIA CIRC CONCR		

DIR: E TOTAL LEN: 28.078 MI. DIST: 10-3 SR: 80
 LEFT MUN: RICHLAND T RIGHT MUN: RICHLAND T

Item ID	Description	Length	Stationing	Material	Status
LEN=0060	INSTALLED UNKN	0481/1868			
018 "DIA	CIRC CONCR	LEN=0060	0480/1514	018 "DIA	CIRC CONCR
LEN=0100	INSTALLED UNKN	0481/1408			
018 "DIA	CIRC CONCR	LEN=0060	0480/1215	024 "DIA	CIRC CONCR
LEN=0066	INSTALLED UNKN	0481/1069			
024 "DIA	CIRC CONCR	LEN=0094	0480/0816	018 "DIA	CIRC CONCR
LEN=0084	INSTALLED UNKN	0481/0692			
024 "DIA	CIRC CONCR	LEN=0108	0480/0671	024 "DIA	CIRC CONCR
			019115 FT	1 0 01009	0 00 0185+41
1 0 01009	0 00 0183+94	019142 FT			MILEPOST 048.00
LENGTH(AH 3015	BK 2240)	0481/0000		0480/0000	LENGTH(AH 2658
					BK 2135)
042 "DIA	CIRC METAL	LEN=0084	0474/2015	018 "DIA	CIRC CONCR
LEN=0199	INSTALLED UNKN	0475/1884			
042 "DIA	CIRC METAL	LEN=0199	0474/1713	036 "DIA	CIRC METAL
			0474/1669	018 "DIA	CIRC CONCR
036 "DIA	CIRC METAL	LEN=0076			
LEN=0188	INSTALLED UNKN	0475/1496			
036 "DIA	CIRC METAL	LEN=0188	0474/1455	036 "DIA	CIRC METAL
			0474/1285	018 "DIA	CIRC METAL
			0474/0940	LEN=0104	INSTALLED UNKN
			0474/0860	018 "DIA	CIRC CONCR
				LEN=0078	INSTALLED UNKN
				036 "DIA	CIRC METAL
				LEN=0167	INSTALLED UNKN
036 "DIA	CIRC CONCR	LEN=0167	0475/0754	018 "DIA	CIRC CONCR
			0474/0590	LEN=0072	INSTALLED UNKN
			0474/0200	018 "DIA	CIRC CONCR
			016980 FT	LEN=0102	INSTALLED UNKN
1 0 01009	0 00 0161+74	016902 FT		1 0 01009	0 00 0164+05
SR 3020,	MASTER RO				SR 3020,
OP ID 16/3020/0050/1710					MASTER RO
LENGTH(AH 2240	BK 3017)	0475/0000		0474/0000	LENGTH(AH 2135
					BK 3157)
018 "DIA	CIRC METAL	LEN=0040	0470/3083	024 "DIA	CIRC CONCR

DIR: E TOTAL LEN: 28.078 MI. DIST: 10-3 SR: 80
 LEFT MUN: RICHLAND T RIGHT MUN: RICHLAND T

LEN=0065	INSTALLED UNKN	0471/2928							
018 "DIA	CIRC CONCR				0470/2766	018 "DIA	CIRC CONCR		
LEN=0060	INSTALLED UNKN	0471/2629				LEN=0060	INSTALLED UNKN		
018 "DIA	CIRC CONCR				0470/2466	018 "DIA	CIRC CONCR		
LEN=0060	INSTALLED UNKN	0471/2227				LEN=0050	INSTALLED UNKN		
048 "DIA	CIRC CONCR				0470/2161	018 "DIA	CIRC CONCR		
LEN=0132	INSTALLED UNKN	0471/1535				LEN=0060	INSTALLED UNKN		
018 "DIA	CIRC CONCR				0470/1771	036 "DIA	CIRC CONCR		
LEN=0060	INSTALLED UNKN	0471/0949				LEN=0086	INSTALLED UNKN		
018 "DIA	CIRC CONCR				0470/1263	030 "DIA	CIRC CONCR		
LEN=0060	INSTALLED UNKN	0471/0649				LEN=0090	INSTALLED UNKN		
018 "DIA	CIRC CONCR				0470/0808	024 "DIA	CIRC CONCR		
LEN=0060	INSTALLED UNKN	0471/0350				LEN=0126	INSTALLED UNKN		
018 "DIA	CIRC CONCR				0470/0534	018 "DIA	CIRC CONCR		
LEN=0060	INSTALLED UNKN	0471/0000				LEN=0106	INSTALLED UNKN		
1 0 01009	0 00 0131+75	013885 FT			013823 FT	1 0 01009	0 00 0132+44		
LENGTH(AH 3017 BK 3679)		0471/0000				030 "DIA	CIRC CONCR		
024 "DIA	CIRC CONCR					LEN=0118	INSTALLED UNKN		
LEN=0102	INSTALLED UNKN	0465/3656				MILEPOST	047.00		
						LENGTH(AH 3157 BK 3687)			
						TR RICHEY RUN			
						STRUCTURE LENGTH	13 FT		
						BMSID	16/0080/0464/3106		
036 "DIA	CIRC CONCR				0464/3028				
LEN=0117	INSTALLED UNKN	0465/3002							
030 "DIA	CIRC CONCR								
LEN=0180	INSTALLED UNKN	0465/2699							
018 "DIA	CIRC CONCR				0464/2453	060"H 84"W CON BOX CUL			
LEN=0060	INSTALLED UNKN	0465/2153				LEN=0146	INSTALLED UNKN		
018 "DIA	CIRC CONCR				0464/1941	018 "DIA	CIRC CONCR		
LEN=0042	INSTALLED UNKN	0465/1829				LEN=0145	INSTALLED UNKN		

DIR: E TOTAL LEN: 28.078 MI. DIST: 10-3 SR: 80
 LEFT MUN: RICHLAND T RIGHT MUN: RICHLAND T

024 "DIA CIRC CONCR LEN=0076 INSTALLED UNKN	0465/1556	0464/1630	030 "DIA CIRC CONCR LEN=0123 INSTALLED UNKN
018 "DIA CIRC METAL LEN=0100 INSTALLED UNKN	0465/1193	0464/1289	018 "DIA CIRC CONCR LEN=0036 INSTALLED UNKN
018 "DIA CIRC CONCR LEN=0060 INSTALLED UNKN	0465/0836	0464/0866	018 "DIA CIRC CONCR LEN=0036 INSTALLED UNKN
024 "DIA CIRC CONCR LEN=0060 INSTALLED UNKN	0465/0412		
1 0 01009 0 00 0095+14 010206 FT KEYSTONE SHORTWAY RD INTER-BK (SR0080 SEG 0463/0574)		010136 FT INTER-BK	1 0 01009 0 00 0094+31 KEYSTONE SHORTWAY RD (SR0080 SEG 0462/0599) BK-VENANGO (60)
LTH AH 003679 BK 000100 0465/0000 AH-VENANGO (60)	010206 FT	0464/0000	LTH AH 003687 BK 000100
LTH AH 000100 BK 001031 7463/0000 KEYSTONE SHORTWAY RD INTER-AHD (SR0080 SEG 0463/0000)	0461/1031	010136 FT 7462/0000	LTH AH 000100 BK 000998 KEYSTONE SHORTWAY RD (SR0080 SEG 0462/0000)
018 "DIA CIRC CONCR LEN=0108 INSTALLED UNKN	0461/0990	0460/0998	
030 "DIA CIRC CONCR LEN=0122 INSTALLED UNKN	0461/0802	0460/0807	030 "DIA CIRC CONCR LEN=0122 INSTALLED UNKN
030 "DIA CIRC CONCR LEN=0114 INSTALLED UNKN	0461/0625		
RAMP B RD (SR8002 SEG 0510/0000)	0461/0428	0460/0557	036 "DIA CIRC CONCR LEN=0114 INSTALLED UNKN
018 "DIA CIRC CONCR LEN=0144 INSTALLED UNKN	0461/0254	0460/0258	018 "DIA CIRC CONCR LEN=0107 INSTALLED UNKN
1 0 01009 0 00 0084+78 009175 FT LENGTH(AH 1031 BK 2348)	0461/0000	009138 FT	1 0 01009 0 00 0084+36 MILEPOST 046.00
RAMP A RD (SR8002 SEG 0500/0829)	0455/2241	0460/0000	LENGTH(AH 0998 BK 2510) 018 "DIA CIRC CONCR LEN=0111 INSTALLED UNKN
		0454/2471	
		0454/2169	018 "DIA CIRC CONCR LEN=0107 INSTALLED UNKN
		0454/1877	018 "DIA CIRC CONCR LEN=0118 INSTALLED UNKN

DIR: E TOTAL LEN: 28.078 MI. DIST: 10-3 SR: 80
 LEFT MUN: RICHLAND T RIGHT MUN: RICHLAND T

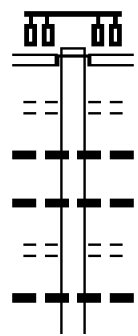
018 "DIA CIRC ALUMIN LEN=0091 INSTALLED UNKN 0455/1657	----				
030 "DIA CIRC CONCR LEN=0116 INSTALLED UNKN 0455/1369	----				
BMSSEN 16/0080/0455/1196 0455/1309	=====			0454/1567	030 "DIA CIRC CONCR LEN=0121 INSTALLED UNKN
1 0 01009 0 00 0073+18				0454/1522	BMSSEN 16/0080/0454/1406
SRO478, ST PETERSBURG R					1 0 01009 0 00 0073+01
BMSBG 16/0080/0455/1196 0455/1196	=====			0454/1406	SRO478
				0454/1109	BMSBG 16/0080/0454/1406
066 "DIA CIRC METAL LEN=0227 INSTALLED UNKN 0455/0950	----				RAMP C RD (SR8002 SEG 0020/1274)
018 "DIA CIRC CONCR LEN=0120 INSTALLED UNKN 0455/0843	----				
018 "DIA CIRC METAL LEN=0120 INSTALLED UNKN 0455/0468	----				
				0454/0265	036 "DIA CIRC CONCR LEN=0164 INSTALLED UNKN
036 "DIA CIRC METAL LEN=0120 INSTALLED UNKN 0455/0150	----			0454/0192	RAMP D RD (SR8002 SEG 0010/0000)
1 0 01009 0 00 0061+36 006827 FT				0454/0081	024 "DIA CIRC CONCR LEN=0132 INSTALLED UNKN
LENGTH(AH 2348 BK 2759) 0455/0000	=====			006628 FT	1 0 01009 0 00 0059+39
				0454/0000	LENGTH(AH 2510 BK 2640)
				0450/2508	018 "DIA CIRC CONCR LEN=0102 INSTALLED UNKN
024 "DIA CIRC CONCR LEN=0100 INSTALLED UNKN 0451/2087	----			0450/2152	024 "DIA CIRC CONCR LEN=0093 INSTALLED UNKN
030 "DIA CIRC CONCR LEN=0087 INSTALLED UNKN 0451/1787	----			0450/1846	018 "DIA CIRC CONCR LEN=0087 INSTALLED UNKN
				0450/1675	036 "DIA CIRC CONCR LEN=0246 INSTALLED UNKN
018 "DIA CIRC METAL LEN=0085 INSTALLED UNKN 0451/1498	----			0450/1521	030 "DIA CIRC CONCR LEN=0100 INSTALLED UNKN
018 "DIA CIRC METAL LEN=0100 INSTALLED UNKN 0451/1194	----				
				0450/1207	018 "DIA CIRC CONCR LEN=0080 INSTALLED UNKN
				0450/0857	030 "DIA CIRC CONCR LEN=0283 INSTALLED UNKN

DIR: E TOTAL LEN: 28.078 MI. DIST: 10-3 SR: 80
 LEFT MUN: RICHLAND T RIGHT MUN: RICHLAND T

EMERGENCY CROSSOVER RD (CONN)				0451/0828		0450/0847	EMERGENCY CROSSOVER RD (CONN)			
1	0	01009	0 00 0033+63	004068 FT		003988 FT	1	0	01009	0 00 0032+72
LENGTH(AH 2759 BK 2393)				0451/0000		0450/0000	MILEPOST 045.00			
BMSSEN 16/0080/0445/2192				0445/2375		0444/2298	LENGTH(AH 2640 BK 2313)			
T-310, METZ ROAD							BMSSEN 16/0080/0444/2148			
BMSBG 16/0080/0445/2192				0445/2192		0444/2148	T-310 METZ ROAD			
018 "DIA CIRC CONCR							BMSBG 16/0080/0444/2148			
LEN=0110 INSTALLED UNKN				0445/2026						
DMS SIGN STRUCTURE										
BMSID 16/0080/0445/2003				0445/2003						
018 "DIA CIRC CONCR										
LEN=0058 INSTALLED UNKN				0445/1645						
018 "DIA CIRC CONCR							018 "DIA CIRC CONCR			
LEN=0060 INSTALLED UNKN				0445/1218		0444/1512	LEN=0106 INSTALLED UNKN			
018 "DIA CIRC CONCR							018 "DIA CIRC METAL			
LEN=0058 INSTALLED UNKN				0445/0790		0444/1123	LEN=0086 INSTALLED UNKN			
018 "DIA CIRC CONCR										
LEN=0049 INSTALLED UNKN				0445/0370						
018 "DIA CIRC CONCR							018 "DIA CIRC CONCR			
LEN=0044 INSTALLED UNKN				0445/0107		0444/0346	LEN=0049 INSTALLED UNKN			
1 0 01009 0 00 0009+70				001675 FT		0444/0080	018 "DIA CIRC CONCR			
LENGTH(AH 2393 BK 1675)				0445/0000		001675 FT	LEN=0047 INSTALLED UNKN			
BMSSEN 16/0080/0442/0000				0443/1675		0444/0000	1 0 01009 0 00 0009+68			
RICHLAND						0442/1675	LENGTH(AH 2313 BK 1675)			
RICHLAND T				0443/0848			BMSSEN 16/0080/0442/0000			
RICHLAND							RICHLAND			
ALLEGHENY T				0443/0111		0442/0848	RICHLAND T			
1 0 01009 0 00 0772+54				000000 FT		0442/0111	RICHLAND			
NC KEYSTONE SHORTWAY RD						000000 FT	ALLEGHENY T			
KEYSTONE SHORTWAY RD				INTER-BK			1 0 01009 0 00 0772+54			
(SRO080 SEG 0441/1505)							NC KEYSTONE SHORTWAY RD			
SRO268							INTER-BK			
BMSBG 16/0080/0442/0000							(SRO080 SEG 0440/1471)			
MFC BEGIN = A							SRO268			
LENGTH(AH 1675 BK 0000)				0443/0000		0442/0000	BMSBG 16/0080/0442/0000			
							MFC BEGIN = A			
							BK-BUTLER (10)			
							LENGTH(AH 1675 BK 0000)			

EXTRACT DATE: 12/18/2023 ROADWAY MANAGEMENT SYSTEM PAGE NUMBER: 84
 PRINT DATE: 12/21/2023 SLD COUNTY/SR - ANNUAL PRINT COUNTY: CLARION
 DIR: B TOTAL LEN: 24.587 MI. DIST: 10-3 SR: 68
 LEFT MUN: CLARION B RIGHT MUN: CLARION B

129818 FT



129808 FT
 INTER-AHD FIFTH AV
 (SR1005 SEG 0010/0000)
 MAIN ST
 (SR0322 SEG 0350/0000)
 0610/1328 GRANT ST
 (BORO)
 0610/1104 018 " DIA CIRC CONCR
 0610/1088 LEN=0040 INSTALLED UNKN
 0610/0930 018 " DIA CIRC CONCR
 LEN=0040 INSTALLED UNKN
 WOOD ST
 0610/0884 (BORO)
 0610/0842 018 " DIA CIRC CONCR
 LEN=0040 INSTALLED UNKN
 CHURCH RD

DIR: B TOTAL LEN: 24.587 MI. DIST: 10-3 SR: 68
 LEFT MUN: CLARION B RIGHT MUN: CLARION B

Location	Segment ID	Start Point	End Point	Length (FT)	Material	Status
	0610/0662				018" DIA CIRC CONCR	INSTALLED UNKN
	0610/0649				018" DIA CIRC CONCR	INSTALLED UNKN
	0610/0483				018" DIA CIRC CONCR	INSTALLED UNKN
	0610/0443				GEORGE RD (BORO)	
	0610/0222				018" DIA CIRC METAL	INSTALLED UNKN
	0610/0199				018" DIA CIRC CONCR	INSTALLED UNKN
	0610/0039				018" DIA CIRC CONCR	INSTALLED UNKN
128490 FT				128480 FT	1 0 00214 0 05 1297+86	
	0610/0000				ELSS ST (BORO)	LENGTH(AH 1328 BK 1024)
MERRY MAN RD (BORO)	0600/0970				018" DIA CIRC CONCR	INSTALLED UNKN
	0600/0805					
	0600/0775				018" DIA CIRC CONCR	INSTALLED UNKN
	0600/0630				018" DIA CIRC CONCR	INSTALLED UNKN
FRANKLIN ST (BORO)	0600/0584					
	0600/0542				018" DIA CIRC METAL	INSTALLED UNKN
	0600/0340				018" DIA CIRC METAL	INSTALLED UNKN
PINE ST (BORO)	0600/0146				(APRA) FRANCIS J PALO I	
127466 FT					042" DIA CIRC METAL	INSTALLED 2016
	0600/0024				1 0 00214 0 05 1287+66	
					NC F I FTH AV BOUNDARY ST (T433)	
	0600/0000				CLARION CLARION T	LENGTH(AH 1024 BK 1523)
	0590/1385				018" DIA CIRC METAL	INSTALLED 2016
	0590/1264				018" DIA CIRC METAL	INSTALLED 2016
	0590/1133				018" DIA CIRC METAL	INSTALLED 2016
					018" DIA CIRC METAL	

EXTRACT DATE: 12/18/2023
PRINT DATE: 12/21/2023

ROADWAY MANAGEMENT SYSTEM
SLD COUNTY/SR - ANNUAL PRINT

PAGE NUMBER: 82
COUNTY: CLARION

DIR: B TOTAL LEN: 24.587 MI.
LEFT MUN: CLARION T

DIST: 10-3 SR: 68
RIGHT MUN: CLARION T

Station	Length	Material	Year
0590/1018	LEN=0050	INSTALLED	2016
0590/0928	LEN=0050	INSTALLED	2016
0590/0840	LEN=0050	INSTALLED	2016
0590/0700	LEN=0050	INSTALLED	2016
0590/0600	LEN=0050	INSTALLED	2016
0590/0400	LEN=0050	INSTALLED	2016
0590/0300	LEN=0060	INSTALLED	2016
0590/0129	LEN=0040	INSTALLED	2016
0590/0011	BMSSEN 16/0068/0590/0000		
125943 FT	125933 FT	1 0 00214 0 05 1272+38	
		TROUT RUN	
0590/0000	BMSBG 16/0068/0590/0000	LENGTH(AH 1523 BK 2779)	
0580/2727	LEN=0150	INSTALLED	UNKN
0580/2433	LEN=0050	INSTALLED	UNKN
0580/2111	LEN=0050	INSTALLED	UNKN
0580/1742	LEN=0100	INSTALLED	UNKN
0580/1227	LEN=0040	INSTALLED	UNKN
0580/1070	LEN=0040	INSTALLED	UNKN
0580/0712			
0580/0624	LEN=0050	INSTALLED	UNKN
0580/0449	LEN=0100	INSTALLED	UNKN
0580/0357	LEN=0050	INSTALLED	UNKN
0580/0176	LEN=0050	INSTALLED	UNKN
0580/0086	LEN=0035	INSTALLED	UNKN
0580/0011	LEN=0035	INSTALLED	UNKN
123164 FT	123154 FT	1 0 00214 0 05 1244+74	
0580/0000	LEN=0038	INSTALLED	2019
0570/1053	LEN=0038	INSTALLED	2019

WATER RUN RD
(T691)

DIR: B TOTAL LEN: 24.587 MI. DIST: 10-3 SR: 68
 LEFT MUN: MONROE T RIGHT MUN: MONROE T

Item Description	Stationing	Length	Material	Year
018 "DIA CIRC CONCR LEN=0036 INSTALLED	0570/0839	0036	CONCR	2019
018 "DIA CIRC CONCR LEN=0057 INSTALLED	0570/0567	0057	CONCR	2019
1 0 00214 0 05 1227+21 MFC BEGIN = B LENGTH(AH 1329 BK 4275)	121825 FT			
018 "DIA CIRC CONCR LEN=0039 INSTALLED	0561/3995	0039	CONCR	2020
018 "DIA CIRC CONCR LEN=0020 INSTALLED	0561/3930	0020	CONCR	2020
018 "DIA CIRC CONCR LEN=0044 INSTALLED	0561/3643	0044	CONCR	2020
MALL ENTRANCE RD (PRDR) KANE DR (T850)	0560/3620			
018 "DIA CIRC CONCR LEN=0028 INSTALLED	0560/3557	0028	CONCR	2019
024 "DIA CIRC CONCR LEN=0064 INSTALLED	0560/3457	0064	CONCR	2019
018 "DIA CIRC CONCR LEN=0048 INSTALLED	0560/3395	0048	CONCR	2019
018 "DIA CIRC CONCR LEN=0027 INSTALLED	0561/3381	0027	CONCR	2020
018 "DIA CIRC CONCR LEN=0026 INSTALLED	0561/3097	0026	CONCR	2020
018 "DIA CIRC CONCR LEN=0052 INSTALLED	0561/2912	0052	CONCR	2020
MAYFIELD RD (T791)	0560/2884			
018 "DIA CIRC CONCR LEN=0021 INSTALLED	0560/2708	0021	CONCR	2019
PERKINS RD (T790) BP DR (T970)	0561/2653			
048 "DIA CIRC CONCR LEN=0043 INSTALLED	0560/2542	0043	CONCR	2019
048 "DIA CIRC CONCR LEN=0051 INSTALLED	0560/2528	0051	CONCR	2020
HOTEL DR (T681)	0560/2478			
021 "DIA CIRC METAL LEN=0116 INSTALLED	0561/2309	0116	METAL	2020

DIR: B TOTAL LEN: 24.587 MI. DIST: 10-3 SR: 68
LEFT MUN: MONROE T RIGHT MUN: MONROE T

018 "DIA CIR PLASTIC LEN=0025 INSTALLED 2019	0561/2158	0560/2329	021 "DIA CIRC METAL LEN=0082 INSTALLED 2019
		0560/2314	018 "DIA CIRC CONCR LEN=0048 INSTALLED 2019
018 "DIA CIRC CONCR LEN=0042 INSTALLED 2020	0561/1907	0560/2158	018 "DIA CIRC CONCR LEN=0102 INSTALLED 2019
018 "DIA CIR PLASTIC LEN=0032 INSTALLED 2020	0561/1897		
024 "DIA CIRC CONCR LEN=0016 INSTALLED 2020	0561/1712	0560/1713	024 "DIA CIRC METAL LEN=0065 INSTALLED UNKN
		0560/1697	RAMP B-1 RD (SR8008 SEG 0502/0079)
018 "DIA CIRC CONCR LEN=0054 INSTALLED 2019	0561/1602		
RAMP A RD (SR8008 SEG 0250/0000)			
RAMP B RD (SR8008 SEG 0510/0899)			
TO 8008/0250 SH (CONN)			
	0561/1482		RAMP A RD (SR8008 SEG 0250/0000)
			RAMP B RD (SR8008 SEG 0510/0899)
			FROM 8008/0500 SH (CONN)
BMS EN 16/0068/0560/0948	0561/1269	0560/1470	BMS EN 16/0068/0560/0948
0 0 00000 0 00 0000+00		0560/1281	0 0 00000 0 00 0000+00
SR0080 EB			SR0080 EB
BMSBG 16/0068/0560/0948	0561/0936	0560/0948	BMSBG 16/0068/0560/0948
RAMP D RD (SR8008 SEG 0020/1040)			
RAMP C RD (SR8008 SEG 0750/0000)			
	0561/0772		
TO 8008/0750 SH (CONN)	0561/0762		
			RAMP D RD (SR8008 SEG 0020/1040)
			RAMP C RD (SR8008 SEG 0750/0000)
RAMP D-1 RD		0560/0756	

DIR: B TOTAL LEN: 24.587 MI. DIST: 10-3 SR: 68
 LEFT MUN: MONROE T RIGHT MUN: MONROE T

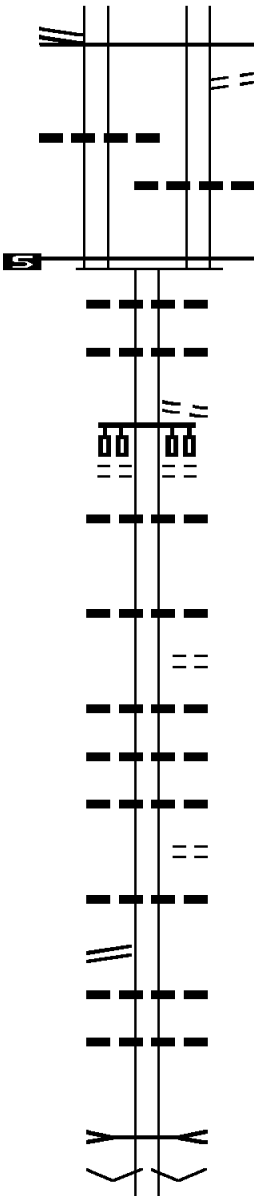
Segment ID	Start Station	End Station	Length (FT)	Material / Notes
(SR8008 SEG 0012/0692)	0561/0452	0560/0636		MFC BEGIN = B
		0560/0574		TO 8008/0750 SH (CONN)
018 "DIA CIRC CONCR	0561/0030	0560/0015		LEN=0051 INSTALLED UNKN
LEN=0060 INSTALLED UNKN		117550 FT	117550 FT	
1 0 00214 0 04 1187+35				MFC BEGIN = C
MFC BEGIN = C				LENGTH(AH 4275 BK 1176)
LENGTH(AH 4285 BK 1176)	0561/0000	0560/0000		018 "DIA CIRC CONCR
				LEN=0060 INSTALLED UNKN
				018 "DIA CIRC CONCR
				LEN=0038 INSTALLED UNKN
				LC FROM TRINITY DR
				(CONN)
				TRINITY DR
				(PRDR)
				018 "DIA CIRC CONCR
				LEN=0052 INSTALLED UNKN
				1 0 00214 0 04 1175+81
				LENGTH(AH 1176 BK 2953)
				036 "DIA CIRC CONCR
				LEN=0052 INSTALLED UNKN
				SILVERLING RD
				(T531)
				036 "DIA CIRC CONCR
				LEN=0042 INSTALLED UNKN
				018 "DIA CIRC CONCR
				LEN=0034 INSTALLED UNKN
				015 "DIA CIRC CONCR
				LEN=0029 INSTALLED UNKN
				MONROE WOODS DR
				(TWP)
				018 "DIA CIRC CONCR
				LEN=0038 INSTALLED UNKN
				024 "DIA CIRC CONCR
				LEN=0050 INSTALLED UNKN
				018 "DIA CIRC CONCR
				LEN=0047 INSTALLED UNKN
				BRUSH RUN
				STRUCTURE LENGTH 39 FT
				BMSID 16/0068/0540/0248
				1 0 00214 0 04 1146+40
				VILLAGE: WILLIAMSBURG

PINEY DAM RD
 (SR3016 SEG 0240/2982) 0540/1313

116374 FT

113421 FT

PINEY RD



DIR: B TOTAL LEN: 24.587 MI. DIST: 10-3 SR: 68
 LEFT MUN: MONROE T RIGHT MUN: MONROE T

Stationing	Segment	Length	Material	Status
(T491) 0540/0000	5 0540/0000	2953	BK 2424	LEN=0024 DIA CIRC CONCR
	0530/1950	0084		INSTALLED UNKN
	0530/1382	0048		LEN=0018 DIA CIRC CONCR
	0530/0948	0040		INSTALLED UNKN
110997 FT	110997 FT	1 0 00214	0 04 1121+37	018 DIA CIRC CONCR
	5 0530/0000	2424	BK 2516	LEN=0024 DIA CIRC METAL
	0520/2212	0055		INSTALLED UNKN
	0520/1985	0043		LEN=0018 DIA CIRC CONCR
	0520/1576	0043		INSTALLED UNKN
	0520/1159	0041		LEN=0024 DIA CIRC CONCR
	0520/0701	0036		INSTALLED UNKN
	0520/0060	0050		LEN=0030 DIA CIRC CONCR
108481 FT	108481 FT	1 0 00214	0 04 1096+26	STONEY LONESOME RD
	5 0520/0000	2516	BK 2269	(SR1009 SEG 0010/0000) LEN=0025 DIA CIRC CONCR
	0510/1204	0030		LEN=0018 DIA CIRC METAL
	0510/1166	0039		INSTALLED 2019
	0510/0989	0031		LEN=0018 DIA CIRC METAL
	0510/0962	0034		INSTALLED 2019
	0510/0703	0030		LEN=0018 DIA CIRC METAL
	0510/0669	0039		INSTALLED 2019
	0510/0556	0041		LEN=0018 DIA CIRC METAL
	0510/0413	0030		INSTALLED UNKN
	0510/0097	0097		LEN=0018 DIA CIRC METAL

DIR: B TOTAL LEN: 24.587 MI. DIST: 10-3 SR: 68
 LEFT MUN: MONROE T RIGHT MUN: MONROE T

Stationing	Structure / Notes	Material / Details
106212 FT	--- ---	0510/0072 030 " DIA CIR PLASTIC LEN=0054 INSTALLED 2019
	106212 FT	1 0 00214 0 04 1073+74 VILLAGE: REIDSBURG
	5 0510/0000	BROOK RD (SR2014 SEG 0010/0000) LENGTH(AH 2269 BK 1853)
	0500/0927	BMSBN 16/0068/0500/0799 1 0 00214 0 04 1063+08
	0500/0799	PINEY CREEK BMSBG 16/0068/0500/0799
	0500/0668	018 " DIA CIRC CONCR LEN=0080 INSTALLED UNKN
	0500/0291	OLD TOWN RD (T526)
104359 FT	--- ---	016 " DIA CIRC CONCR LEN=0065 INSTALLED UNKN
	104359 FT	1 0 00214 0 04 1055+10
	5 0500/0000	LENGTH(AH 1853 BK 2535) ZION RD
TIMBER BRIDGE RD (T526)	0490/2465	(SR2003 SEG 0240/2918)
	0490/2398	015 " DIA CIRC CONCR LEN=0050 INSTALLED UNKN
	0490/2150	015 " DIA CIRC CONCR LEN=0035 INSTALLED UNKN
	0490/1660	015 " DIA CIRC CONCR LEN=0030 INSTALLED UNKN
VARNER RD (T530)	0490/1649	VARNER RD (T530)
	0490/1461	015 " DIA CIRC CONCR LEN=0037 INSTALLED UNKN
	0490/1271	BMSBN 16/0068/0490/1183 1 0 00214 0 04 1031+73
	0490/1183	REIDS RUN BMSBG 16/0068/0490/1183
	0490/1151	024 " DIA CIRC METAL LEN=0065 INSTALLED UNKN
TIMBER BRIDGE RD (T523)	0490/1008	
101824 FT	101824 FT	1 0 00214 0 04 1031+73
	5 0490/0000	VILLAGE: REIDSBURG LENGTH(AH 2535 BK 2512)
	0480/2097	015 " DIA CIRC METAL LEN=0040 INSTALLED UNKN
	0480/1600	018 " DIA CIRC METAL LEN=0041 INSTALLED UNKN

DIR: B TOTAL LEN: 24.587 MI. DIST: 10-3 SR: 68
 LEFT MUN: MONROE T RIGHT MUN: MONROE T

Stationing	Right of Way	Material	Length	Notes
0480/1450	018" DIA	CIRC CONCR	LEN=0030	INSTALLED UNKN
0480/1095	015" DIA	CIRC METAL	LEN=0033	INSTALLED UNKN
0480/0872	018" DIA	CIRC CONCR	LEN=0034	INSTALLED UNKN
0480/0521	018" DIA	CIRC CONCR	LEN=0042	INSTALLED UNKN
0480/0328	018" DIA	CIRC CONCR	LEN=0039	INSTALLED UNKN
099312 FT	1 0 00214	0 04 1006	0 04 1006+48	
0480/0000	018" DIA	CIRC CONCR	LEN=0036	INSTALLED UNKN
	LENGTH(AH 2512 BK 2476)			
0470/1774	030" DIA	CIRC CONCR	LEN=0045	INSTALLED UNKN
0470/1192	OVER RD (T484)			
0470/1150	024" DIA	CIRC CONCR	LEN=0038	INSTALLED UNKN
0470/0719				
0470/0670	015" DIA	CIRC CONCR	LEN=0040	INSTALLED UNKN
0470/0216	018" DIA	CIRC CONCR	LEN=0048	INSTALLED UNKN
0470/0153				
096836 FT	1 0 00214	0 04 0981	0 04 0981+79	
0470/0000	LENGTH(AH 2476 BK 2499)			
0460/2265	018" DIA	CIRC CONCR	LEN=0039	INSTALLED UNKN
0460/1150	018" DIA	CIRC CONCR	LEN=0034	INSTALLED UNKN
0460/0947	018" DIA	CIRC CONCR	LEN=0045	INSTALLED UNKN
0460/0849	MAGEE RD (T430)			
0460/0826				
094337 FT	1 0 00214	0 04 0956	0 04 0956+88	
0460/0000	018" DIA	CIRC CONCR	LEN=0039	INSTALLED UNKN
	LENGTH(AH 2499 BK 2823)			
0450/2445	024" DIA	CIRC CONCR	LEN=0052	INSTALLED UNKN

DIR: B TOTAL LEN: 24.587 MI. DIST: 10-3 SR: 68
 LEFT MUN: MONROE T RIGHT MUN: MONROE T

1 0 00214 0 04 0928+65 091514 FT
 KIFER RD
 (T437)

KLINE RD
 (T486)

0440/0299
 088944 FT

085923 FT

0450/1777	018 " DIA	CIRC CONCR
	LEN=0044	INSTALLED UNKN
0450/1502	024 " DIA	CIRC CONCR
	LEN=0042	INSTALLED UNKN
0450/1000	018 " DIA	CIRC CONCR
	LEN=0040	INSTALLED UNKN
0450/0251	018 " DIA	CIRC CONCR
	LEN=0045	INSTALLED UNKN
0450/0034	018 " DIA	CIRC CONCR
091514 FT	LEN=0040	INSTALLED UNKN
0450/0000	LENGTH(AH 2823 BK 2570)	
0440/1950	018 " DIA	CIRC CONCR
	LEN=0040	INSTALLED UNKN
0440/1594	018 " DIA	CIRC CONCR
	LEN=0040	INSTALLED UNKN
0440/1173	018 " DIA	CIRC CONCR
	LEN=0040	INSTALLED UNKN
0440/0770	018 " DIA	CIRC CONCR
	LEN=0038	INSTALLED UNKN
0440/0310	018 " DIA	CIRC METAL
	LEN=0065	INSTALLED UNKN
088944 FT	1 0 00214 0 04 0898+93	FIVE POINTE RD
	(T841)	
0440/0000	LENGTH(AH 2570 BK 3021)	
0430/2714	015 " DIA	CIRC CONCR
	LEN=0040	INSTALLED UNKN
0430/2234	030 " DIA	CIRC CONCR
	LEN=0042	INSTALLED UNKN
0430/2047	018 " DIA	CIRC CONCR
	LEN=0040	INSTALLED UNKN
0430/1406	BMS EN 16/0068/0430/1390	
	1 0 00214 0 04 0870+56	
	CRAGGS RUN	
0430/1390	BMS BG 16/0068/0430/1390	
	015 " DIA	CIRC CONCR
0430/1203	LEN=0039	INSTALLED UNKN
	015 " DIA	CIRC CONCR
0430/0744	LEN=0040	INSTALLED UNKN
	018 " DIA	CIRC CONCR
0430/0345	LEN=0040	INSTALLED UNKN
085923 FT	1 0 00214 0 04 0870+56	

DIR: B TOTAL LEN: 24.587 MI. DIST: 10-3 SR: 68
 LEFT MUN: MONROE T RIGHT MUN: MONROE T

PENNSY RD
(T432)

0420/1183

083779 FT

081211 FT

079227 FT

0430/0000	LENGTH(AH 3021 BK 2144)
018 "DIA	CIRC CONCR
0420/2033	LEN=0040 INSTALLED UNKN
018 "DIA	CIRC CONCR
0420/1753	LEN=0040 INSTALLED UNKN
024 "DIA	CIRC CONCR
0420/1290	LEN=0048 INSTALLED 2004
018 "DIA	CIRC CONCR
0420/0932	LEN=0040 INSTALLED UNKN
018 "DIA	CIRC CONCR
0420/0688	LEN=0033 INSTALLED UNKN
018 "DIA	CIRC CONCR
0420/0458	LEN=0042 INSTALLED UNKN
083779 FT	1 0 00214 0 04 0849+12
	MONROE
	PINEY T
0420/0000	LENGTH(AH 2144 BK 2568)
018 "DIA	CIRC CONCR
0410/2497	LEN=0040 INSTALLED UNKN
018 "DIA	CIRC CONCR
0410/2284	LEN=0040 INSTALLED UNKN
018 "DIA	CIRC CONCR
0410/2097	LEN=0036 INSTALLED UNKN
018 "DIA	CIRC CONCR
0410/1504	LEN=0033 INSTALLED UNKN
018 "DIA	CIRC CONCR
0410/1101	LEN=0040 INSTALLED UNKN
018 "DIA	CIRC CONCR
0410/0904	LEN=0040 INSTALLED UNKN
018 "DIA	CIRC CONCR
0410/0394	LEN=0040 INSTALLED UNKN
0410/0018	BMSSEN 16/0068/0410/0000
081211 FT	1 0 00214 0 04 0823+47
	CRAGGS RUN
	BMSBG 16/0068/0410/0000
0410/0000	LENGTH(AH 2568 BK 1984)
0400/1503	HUCKLEBERRY RIDGE RD
	(SR2007 SEG 0220/0000)
0400/1440	015 "DIA CIRC CONCR
	LEN=0050 INSTALLED UNKN
079227 FT	1 0 00214 0 04 0803+60
	054 "DIA CIRC CONCR
	LEN=0054 INSTALLED UNKN
0400/0000	LENGTH(AH 1984 BK 1386)
	018 "DIA CIRC CONCR

DIR: B TOTAL LEN: 24.587 MI. DIST: 10-3 SR: 68
 LEFT MUN: PINEY T RIGHT MUN: PINEY T

Stationing	Notes	Stationing	Notes
		0390/1123	LEN=0040 INSTALLED UNKN
077841 FT		077841 FT	1 0 00214 0 04 0789+83
		0390/0000	LENGTH(AH 1386 BK 2109) 036 "DIA CIRC CONCR
		0380/2098	LEN=0044 INSTALLED UNKN
		0380/1526	018 "DIA CIRC CONCR LEN=0036 INSTALLED UNKN
MCEWEN RD (T426)		0380/0655	018 "DIA CIRC METAL LEN=0033 INSTALLED UNKN
		0380/0327	018 "DIA CIRC CONCR
		0380/0027	LEN=0058 INSTALLED UNKN
		0380/0025	024 "DIA CIRC CONCR LEN=0060 INSTALLED UNKN
1 0 00214 0 04 0768+75 SHAMROCK DR (T432)		075732 FT	075732 FT
		0380/0000	LENGTH(AH 2109 BK 2257) (APRA) C B F CONTRACTIN BRACKEN DR (PRDR)
		0370/1722	015 "DIA CIRC METAL
		0370/1634	LEN=0040 INSTALLED UNKN
		0370/0953	024 "DIA CIRC METAL LEN=0042 INSTALLED 2014
		0370/0640	BMSSEN 16/0068/0370/0578 1 0 00214 0 04 0746+12
		0370/0578	LICKING CREEK BMSBG 16/0068/0370/0578
073475 FT		073475 FT	1 0 00214 0 04 0746+12 NC SR 0068 SH
		0370/0000	PINEY SLIGO B LENGTH(AH 2257 BK 2219)
FRONT ST (BORO)		0360/2210	LYON ST (BORO)
		0360/2123	018 "DIA CIRC CONCR
		0360/2082	LEN=0034 INSTALLED UNKN
		0360/1697	TUSSEY ST (BORO)
		0360/1305	018 "DIA CIRC METAL LEN=0030 INSTALLED UNKN
		0360/1286	PENN ST (BORO)

DIR: B TOTAL LEN: 24.587 MI. DIST: 10-3 SR: 68
 LEFT MUN: SLIGO B RIGHT MUN: SLIGO B

Street Name	Segment	Length (FT)	Material	Notes
COLERAIN ST (BORO)				
BALD EAGLE ST (SR0058 SEG 0270/0866)	0360/0888		018 "DIA CIRC METAL	LEN=0040 INSTALLED UNKN
	0360/0870		018 "DIA CIRC METAL	LEN=0040 INSTALLED UNKN
	0360/0475		TAYLOR ST	
	0360/0450	071256 FT	(BORO)	
	071256 FT		1 0 00214 0 04 0723+97	
			MORRIS ST	
	0360/0000		(BORO)	LENGTH(AH 2219 BK 1778)
	0350/1384		LICKING ST	
	0350/1354		(BORO)	
			BMSEN 16/0068/0350/1326	1 0 00214 0 04 0719+47
			LIT LICKING	
LICKING ST (BORO)	0350/1318		0350/1326	BMSBG 16/0068/0350/1326
	0350/0890		018 "DIA CIRC METAL	LEN=0043 INSTALLED UNKN
	0350/0447		SHERMAN ST	
	0350/0442		(BORO)	
	0350/0023	069478 FT	RIDGE ST	
	069478 FT		(BORO)	
			018 "DIA CIR PLASTIC	LEN=0110 INSTALLED UNKN
			018 "DIA CIRC CONCR	LEN=0040 INSTALLED UNKN
			1 0 00214 0 04 0706+15	
			GRANT ST	
	0350/0000		(BORO)	LENGTH(AH 1778 BK 2440)
	0340/2241		024 "DIA CIRC CONCR	LEN=0031 INSTALLED UNKN
SHANNON TIPPLE RD (SR3014 SEG 0080/1737)	0340/1495		SLIGO	
	0340/1495		PINEY T	
	0340/1484		LOUGE RD	
			(T443)	
			018 "DIA CIRC CONCR	LEN=0050 INSTALLED UNKN
WALKER FARM RD (T481)	0340/0600			

DIR: B TOTAL LEN: 24.587 MI. DIST: 10-3 SR: 68
 LEFT MUN: PINEY T RIGHT MUN: PINEY T

Stationing	Segment	Length	Material	Notes
0340/0407		018 "	DIA CIRC CONCR	LEN=0040 INSTALLED UNKN
0340/0183		024 "	DIA CIRC CONCR	LEN=0040 INSTALLED UNKN
067038 FT		1 0 00214	0 04 0681+30	NC CO LERAIN ST
				PINEY TOBY T
0340/0000				LENGTH(AH 2440 BK 3096)
0330/1378		018 "	DIA CIRC CONCR	LEN=0042 INSTALLED UNKN
0330/0910		018 "	DIA CIRC CONCR	LEN=0030 INSTALLED UNKN
063942 FT		1 0 00214	0 04 0650+76	
0330/0000				LENGTH(AH 3096 BK 1515)
HUEY RD (SR3012 SEG 0040/2734)	0320/0844			
062427 FT		1 0 00214	0 04 0635+63	
0320/0000				LENGTH(AH 1515 BK 2833)
0310/2813		036 "	DIA CIRC CONCR	LEN=0050 INSTALLED UNKN
0310/2633				MERRYMAN RD (T448)
0310/1670		024 "	DIA CIRC CONCR	LEN=0038 INSTALLED UNKN
0310/1168		015 "	DIA CIRC CONCR	LEN=0045 INSTALLED UNKN
0310/0882		018 "	DIA CIRC CONCR	LEN=0036 INSTALLED UNKN
0310/0576		015 "	DIA CIRC CONCR	LEN=0034 INSTALLED UNKN
059594 FT		1 0 00214	0 04 0607+15	
				YATES RD (T454)
0310/0000				LENGTH(AH 2833 BK 2985)
0300/2949		018 "	DIA CIRC CONCR	LEN=0055 INSTALLED UNKN
0300/2597		015 "	DIA CIRC CONCR	LEN=0050 INSTALLED UNKN
		018 "	DIA CIRC CONCR	LEN=0050 INSTALLED UNKN
TOWER RD (T443)	0310/0000			

DIR: B TOTAL LEN: 24.587 MI. DIST: 10-3 SR: 68
 LEFT MUN: TOBY T RIGHT MUN: TOBY T

056609 FT

053919 FT

052572 FT

0300/2212	LEN=0039	INSTALLED	UNKN
	015 "DIA	CIRC CONCR	
0300/2066	LEN=0038	INSTALLED	UNKN
	015 "DIA	CIRC CONCR	
0300/1858	LEN=0034	INSTALLED	UNKN
	018 "DIA	CIRC CONCR	
0300/1528	LEN=0031	INSTALLED	UNKN
	036 "DIA	CIRC CONCR	
0300/1160	LEN=0047	INSTALLED	UNKN
	015 "DIA	CIRC CONCR	
0300/0935	LEN=0030	INSTALLED	UNKN
	018 "DIA	CIRC CONCR	
0300/0688	LEN=0040	INSTALLED	UNKN
	018 "DIA	CIRC CONCR	
0300/0468	LEN=0040	INSTALLED	UNKN
056609 FT	1 0 00214	0 04 0577+47	
	CURLLSVILLE RD		
	(SR2011 SEG 0010/0000)		
0300/0000	LENGTH(AH 2985 BK 2690)		
	018 "DIA	CIRC CONCR	
0290/2679	LEN=0050	INSTALLED	UNKN
	042 "DIA	CIRC CONCR	
0290/2460	LEN=0038	INSTALLED	UNKN
	018 "DIA	CIRC CONCR	
0290/1546	LEN=0038	INSTALLED	UNKN
	030 "DIA	CIRC CONCR	
0290/0717	LEN=0050	INSTALLED	UNKN
	015 "DIA	CIRC CONCR	
0290/0229	LEN=0045	INSTALLED	UNKN
053919 FT	1 0 00214	0 04 0550+45	
	HILLS RD		
	(T444)		
0290/0000	LENGTH(AH 2690 BK 1347)		
	030 "DIA	CIRC CONCR	
0280/0568	LEN=0080	INSTALLED	UNKN
	018 "DIA	CIRC CONCR	
0280/0280	LEN=0033	INSTALLED	UNKN
052572 FT	1 0 00214	0 04 0537+08	
	REIGEL SCHOOL RD		
	(T445)		
0280/0000	LENGTH(AH 1347 BK 2219)		
	018 "DIA	CIRC METAL	
0270/2184	LEN=0045	INSTALLED	2019
	018 "DIA	CIRC METAL	
0270/1409	LEN=0180	INSTALLED	2019

DIR: B TOTAL LEN: 24.587 MI. DIST: 10-3 SR: 68
 LEFT MUN: TOBY T RIGHT MUN: TOBY T

Stationing	Notes	Stationing	Notes
		0270/0430	018 "DIA CIRC CONCR LEN=0038 INSTALLED 2019
050353 FT		0270/0140	018 "DIA CIRC METAL LEN=0035 INSTALLED 2019
		050353 FT	1 0 00214 0 04 0514+92
		0270/0000	NC SR 0068 SH LENGTH(AH 2219 BK 1819)
		0260/1755	018 "DIA CIRC METAL LEN=0050 INSTALLED 2019
		0260/0954	018 "DIA CIRC CONCR LEN=0035 INSTALLED 2019
CARWICK RD (T452)		0260/0066	
		0260/0034	014 "DIA CIRC CONCR LEN=0036 INSTALLED 2019
048534 FT		048534 FT	1 0 00214 0 04 0496+77
		0260/0000	LENGTH(AH 1819 BK 1805)
		0250/1638	TOBY RIMERSBURG B CEMETERY RD
		0250/1633	(BORO)
SMITH ST (BORO)		0250/0963	
		0250/0858	FROM 0861/0012 SH (CONN)
		0250/0816	SR 0861 SH (SR0861 SEG 0012/0000)
		0250/0763	TO 0861/0012 SH (CONN)
		0250/0327	BORO ST (BORO)
1 0 00214 0 04 0478+55		046729 FT	
CARR ST (BORO)		0250/0000	LENGTH(AH 1805 BK 1189)
		0240/0780	MILL ST (BORO)
		0240/0676	BORO AL (BORO)
		0240/0528	BORO AL (BORO)
		0240/0360	BROAD ST (BORO)
BORO AL (BORO)		0240/0199	
045540 FT		045540 FT	1 0 00214 0 04 0466+74

DIR: B TOTAL LEN: 24.587 MI. DIST: 10-3 SR: 68
 LEFT MUN: RIMERSBURG B RIGHT MUN: RIMERSBURG B

Stationing	Right of Way	Street Name	Notes
0230/1255	==	CHERRY RUN ST (SR2009 SEG 0090/0000)	5 0240/0000 LENGTH(AH 1189 BK 1667)
	==	SCHOOL ST (BORO)	0230/0964
	==	ALLEY (BORO)	0230/0790
0230/0762	==		
0230/0358	==		
043873 FT	==	PURITY AV (BORO)	0230/0124 043873 FT
0230/0000	==		5 0230/0000 LENGTH(AH 1667 BK 1104)
042769 FT	==	ACME ST (BORO)	0220/0958
	==	BAKER ST (BORO)	0220/0415 042769 FT
	==	1 0 00214 0 03 0436+41 NC MA	
	==	RIDGEVIEW DR (T661)	5 0220/0000 LENGTH(AH 1104 BK 2714)
	==	RIMERSBURG MADISON T	0210/2456 LEN=0039 INSTALLED UNKN
	==		0210/2144 LEN=0036 INSTALLED UNKN
	==		0210/1859 LEN=0036 INSTALLED UNKN
	==		0210/1792 LEN=0048 INSTALLED UNKN
	==		0210/1787 LEN=0030 INSTALLED 2001
0210/1779	==	LONG LANE EAST (T830)	0210/1779
	==	MAPLE GROVE RD (T475)	0210/1602
	==	030 " DIA CIRC CONCR	0210/1250 LEN=0065 INSTALLED UNKN
040055 FT	==		040055 FT 1 0 00214 0 03 0409+19
	==		5 0210/0000 LENGTH(AH 2714 BK 2454)

DIR: B TOTAL LEN: 24.587 MI. DIST: 10-3 SR: 68
 LEFT MUN: MADISON T RIGHT MUN: MADISON T

Stationing	Segment	Description	Material	Status
	0200/1276	MAPLE GROVE RD (T475)	018" DIA CIRC CONCR	INSTALLED UNKN
	0200/0841		LEN=0035	INSTALLED UNKN
	0200/0490		018" DIA CIRC CONCR	INSTALLED UNKN
037601 FT	037601 FT	1 0 00214 0 03 0384+55	LEN=0036	INSTALLED UNKN
	0200/0000	LENGTH(AH 2454 BK 2750)	018" DIA CIRC CONCR	INSTALLED UNKN
	0190/2518		LEN=0055	INSTALLED UNKN
	0190/1783	018" DIA CIRC CONCR	LEN=0045	INSTALLED UNKN
	0190/1601	PIN OAK RD (T456)	018" DIA CIRC CONCR	INSTALLED UNKN
	0190/1456		LEN=0034	INSTALLED UNKN
	0190/0761	018" DIA CIRC CONCR	LEN=0036	INSTALLED UNKN
	0190/0481	018" DIA CIRC CONCR	LEN=0036	INSTALLED UNKN
034851 FT	0190/0181	018" DIA CIRC CONCR	LEN=0036	INSTALLED UNKN
	034851 FT	1 0 00214 0 03 0357+02	VILLAGE: NEW ATHENS	LENGTH(AH 2750 BK 1841)
	0190/0000	018" DIA CIRC CONCR	LEN=0048	INSTALLED UNKN
	0180/1397	018" DIA CIRC CONCR	LEN=0042	INSTALLED UNKN
	0180/1107		018" DIA CIRC CONCR	LEN=0036
033010 FT	0180/0382	018" DIA CIRC CONCR	LEN=0036	INSTALLED UNKN
	033010 FT	1 0 00214 0 03 0338+54	LENGTH(AH 1841 BK 1856)	016" DIA CIRC CONCR
	0180/0000	018" DIA CIRC CONCR	LEN=0033	INSTALLED UNKN
	0170/1812	018" DIA CIRC CONCR	LEN=0050	INSTALLED UNKN
	0170/1570	015" DIA CIRC CONCR	LEN=0048	INSTALLED UNKN
	0170/1232	018" DIA CIRC CONCR	LEN=0034	INSTALLED UNKN
	0170/0869	018" DIA CIRC CONCR	LEN=0040	INSTALLED UNKN
	0170/0568	018" DIA CIRC CONCR	LEN=0040	INSTALLED UNKN
	0170/0254	018" DIA CIRC CONCR	LEN=0040	INSTALLED UNKN

DIR: B TOTAL LEN: 24.587 MI. DIST: 10-3 SR: 68
 LEFT MUN: MADISON T RIGHT MUN: MADISON T

ROAD NAME / SEG	START	END	LEN	STATUS	ROAD NAME / SEG	START	END	LEN	STATUS
GEARHART RD (T359)	0170/0231	031154	FT	==	TRAISTER RD (T880)	0170/0231	031154	FT	1 0 00214 0 03 0306+94
KISSINGER MILL RD (SR3004 SEG 0150/2918)	0170/0000			5	VILLAGE: NEW ATHENS	0170/0000			LENGTH(AH 1856 BK 2223)
				---	018 "DIA CIRC CONCR	0160/2110			LEN=0040 INSTALLED UNKN
				---	018 "DIA CIRC CONCR	0160/1444			LEN=0041 INSTALLED UNKN
				---	018 "DIA CIRC CONCR	0160/1105			LEN=0041 INSTALLED UNKN
				---	015 "DIA CIRC CONCR	0160/0753			LEN=0075 INSTALLED 2001
				---	018 "DIA CIRC METAL	0160/0405			LEN=0040 INSTALLED UNKN
				---	010 "DIA CIRC CONCR	0160/0040			LEN=0040 INSTALLED UNKN
	028931	FT		---	1 0 00214 0 02 0285+06	028931	FT		VILLAGE: SANDY HOLLOW
				5	LENGTH(AH 2223 BK 1926)	0160/0000			
				---	018 "DIA CIRC CONCR	0150/1320			LEN=0050 INSTALLED UNKN
				---	018 "DIA CIRC CONCR	0150/1015			LEN=0040 INSTALLED UNKN
				---	018 "DIA CIRC CONCR	0150/0685			LEN=0042 INSTALLED UNKN
SIMPSON RD (T581)	0150/0486			==	018 "DIA CIRC CONCR	0150/0306			LEN=0070 INSTALLED UNKN
				---	SANDY HOLLOW RD (T680)	0150/0056	027005	FT	
1 0 00214 0 02 0265+67	027005	FT		==	0150/0056	027005	FT		
RIDER RD (T352)	0150/0000			==	5	0150/0000			LENGTH(AH 1926 BK 1983)
				---	018 "DIA CIRC CONCR	0140/1616			LEN=0041 INSTALLED UNKN
				---	018 "DIA CIRC CONCR	0140/1247			LEN=0040 INSTALLED UNKN
				---	030 "DIA CIRC METAL	0140/0867			LEN=0040 INSTALLED UNKN
				---	024 "DIA CIRC CONCR	0140/0508	025022	FT	LEN=0200 INSTALLED UNKN
1 0 00214 0 02 0245+79	025022	FT		---	025022	FT			
SARAH FURNACE RD (SR3006 SEG 0050/2141)	0140/0000			5	5	0140/0000			LENGTH(AH 1983 BK 2187)
				---	018 "DIA CIRC CONCR	0130/2075			LEN=0042 INSTALLED UNKN

DIR: B TOTAL LEN: 24.587 MI. DIST: 10-3 SR: 68
 LEFT MUN: MADISON T RIGHT MUN: MADISON T

022835 FT

020565 FT

017858 FT

0130/1660	030 " DIA CIRC METAL LEN=0300	INSTALLED UNKN
0130/1039	SANDY HOLLOW RD (T680)	
0130/0654	018 " DIA CIRC CONCR LEN=0070	INSTALLED UNKN
0130/0275	018 " DIA CIRC CONCR LEN=0041	INSTALLED UNKN
022835 FT	1 0 00214 0 02 0224+29	
0130/0000	VILLAGE: SANDY HOLLOW LENGTH(AH 2187 BK 2270)	
0120/2260	018 " DIA CIRC CONCR LEN=0040	INSTALLED UNKN
0120/1979	018 " DIA CIRC CONCR LEN=0041	INSTALLED UNKN
0120/1675	018 " DIA CIRC CONCR LEN=0040	INSTALLED UNKN
0120/1164	018 " DIA CIRC CONCR LEN=0080	INSTALLED UNKN
0120/0833	018 " DIA CIRC CONCR LEN=0060	INSTALLED UNKN
020565 FT	1 0 00214 0 02 0201+63	
0120/0000	PRIVATE DR (PRDR) LENGTH(AH 2270 BK 2707)	
0110/2126	024 " DIA CIRC METAL LEN=0300	INSTALLED UNKN
0110/1071	024 " DIA CIRC METAL LEN=0200	INSTALLED UNKN
0110/0770	PHILLIPSTON RD (SR2023 SEG 0040/1598)	
0110/0705	018 " DIA CIRC CONCR LEN=0057	INSTALLED UNKN
0110/0420	018 " DIA CIRC CONCR LEN=0041	INSTALLED UNKN
017858 FT	1 0 00214 0 02 0174+38	
0110/0000	MADISON BRADY T LENGTH(AH 2707 BK 1948)	
0100/0625	018 " DIA CIRC CONCR LEN=0041	INSTALLED UNKN
0100/0325	018 " DIA CIRC CONCR LEN=0040	INSTALLED UNKN

DIR: B TOTAL LEN: 24.587 MI. DIST: 10-3 SR: 68
 LEFT MUN: BRADY T RIGHT MUN: BRADY T

Stationing	Segment	Material	Length	Notes
015910 FT	0100/0012	018" DIA CIRC CONCR	LEN=0041	INSTALLED UNKN
	015910 FT	1 0 00214 0 02	0154+90	
	0100/0000		LENGTH(AH 1948 BK 2476)	
	0090/1560	018" DIA CIRC CONCR	LEN=0079	INSTALLED UNKN
013434 FT	013434 FT	1 0 00214 0 02	0130+02	
	0090/0000		LENGTH(AH 2476 BK 2498)	
	0080/1203	018" DIA CIRC CONCR	LEN=0042	INSTALLED UNKN
	0080/0782	018" DIA CIRC CONCR	LEN=0075	INSTALLED UNKN
010936 FT	010936 FT	1 0 00214 0 02	0105+04	
	0080/0000		LENGTH(AH 2498 BK 2413)	
	0070/2235	018" DIA CIRC CONCR	LEN=0110	INSTALLED UNKN
	0070/1450	024" DIA CIRC CONCR	LEN=0125	INSTALLED UNKN
	0070/0920	018" DIA CIRC CONCR	LEN=0041	INSTALLED UNKN
	0070/0605	018" DIA CIRC CONCR	LEN=0051	INSTALLED UNKN
SHAMROCK LN (T351)	0070/0580			
	0070/0209	018" DIA CIRC CONCR	LEN=0058	INSTALLED UNKN
	0070/0010	018" DIA CIRC CONCR	LEN=0044	INSTALLED UNKN
008523 FT	008523 FT	1 0 00214 0 02	0081+23	
	NC SR 0068 SH			
	0070/0000		LENGTH(AH 2413 BK 2724)	
TRUCK STOP RD (SR9401 SEG 0010/0000)	0060/2658			
	0060/2527	015" DIA CIRC CONCR	LEN=0058	INSTALLED UNKN
	0060/2281	015" DIA CIRC CONCR	LEN=0040	INSTALLED UNKN
	0060/2147	BRADY EAST BRADY B		

DIR: B TOTAL LEN: 24.587 MI. DIST: 10-3 SR: 68
 LEFT MUN: BRADY T RIGHT MUN: BRADY T

TRUCK STOP RD
 (SR9401 SEG 0010/0339) 0060/2122

MAPLE TE
 (BORO)

005799 FT

0050/0550

004076 FT

003309 FT

==	==	0060/1816	018 " DIA	CIRC CONCR
---	---		LEN=0042	INSTALLED UNKN
---	---	0060/1564	024 " DIA	CIRC CONCR
---	---		LEN=0130	INSTALLED UNKN
---	---	0060/1062	015 " DIA	CIRC CONCR
---	---		LEN=0042	INSTALLED UNKN
---	---	0060/0759	015 " DIA	CIRC CONCR
---	---		LEN=0042	INSTALLED UNKN
---	---	0060/0440	018 " DIA	CIRC CONCR
---	---		LEN=0060	INSTALLED UNKN
---	---	0060/0212	015 " DIA	CIRC CONCR
---	---		LEN=0042	INSTALLED UNKN
		005799 FT	1 0 00214	0 02 0053+94
		0060/0000	LENGTH(AH 2724 BK 1723)	
---	---	0050/1670	015 " DIA	CIRC CONCR
---	---		LEN=0044	INSTALLED UNKN
---	---	0050/1400	015 " DIA	CIRC CONCR
---	---		LEN=0041	INSTALLED UNKN
---	---	0050/1140	015 " DIA	CIRC CONCR
---	---		LEN=0055	INSTALLED UNKN
==	==	0050/0550	GRAHAM ST	
---	---		(BORO)	
---	---	0050/0421	015 " DIA	CIRC CONCR
---	---		LEN=0032	INSTALLED UNKN
==	==	0050/0377	ROBINSON ST	
---	---		(BORO)	
---	---	0050/0345	018 " DIA	CIRC METAL
---	---		LEN=0040	INSTALLED UNKN
==	==	0050/0191	ALLEY	
---	---		(BORO)	
---	---	0050/0011	015 " DIA	CIRC CONCR
---	---		LEN=0035	INSTALLED UNKN
		004076 FT	1 0 00214	0 01 0038+85
			GRANT ST	
==	==	0050/0000	(BORO)	
==	==		LENGTH(AH 1723 BK 0767)	
==	==	0040/0587	BORO ALLEY	
---	---		(BORO)	
---	---	0040/0554	015 " DIA	CIRC CONCR
---	---		LEN=0040	INSTALLED UNKN
==	==	0040/0383	PURDUM ST	
---	---		(BORO)	
---	---	0040/0374	015 " DIA	CIRC CONCR
---	---		LEN=0040	INSTALLED UNKN
==	==	0040/0189	MORGAN DR	
			(BORO)	
		003309 FT	1 0 00214	0 01 0031+31
			KELLYS WY	


DIR: B TOTAL LEN: 24.587 MI. DIST: 10-3 SR: 68
 LEFT MUN: EAST BRADY B RIGHT MUN: EAST BRADY B

Location	Segment ID	Length	Notes
	0040/0000		(BORO) NC TH IRD ST LENGTH(AH 0767 BK 1789)
	0030/1782		018 "DIA CIRC CONCR INSTALLED UNKN
	0030/1437		SECOND ST (BORO)
	0030/1078		FIRST ST (BORO)
	0030/0745		018 "DIA CIRC CONCR INSTALLED UNKN
	0030/0737		ALLEY (BORO)
ALLEY (BORO)	0030/0463		
	0030/0380		018 "DIA CIRC CONCR INSTALLED UNKN
	0030/0372		BORO AL (BORO)
FERRY ST (BORO)	0030/0170		
001520 FT	0030/0165	001520 FT	018 "DIA CIRC CONCR INSTALLED UNKN 1 0 00214 0 01 0013+22
	0030/0000		BRADY ST (BORO) LENGTH(AH 1789 BK 0385)
	0020/0229		018 "DIA CIRC CONCR INSTALLED UNKN
CLARION ST (BORO) KELLY'S WY (BORO)	0020/0165		
001135 FT	0020/0154	001135 FT	NC KELLY'S WY 018 "DIA CIRC CONCR INSTALLED UNKN 1 0 00214 3 00 0000+00
	0020/0000		NC CLARION ST LENGTH(AH 0385 BK 1135)
000000 FT	0014/1041		BMS EN 16/0068/0014/0000
	000000 FT	0 0 00000 0 00 0000+00	
	INTER-BK		NC SR 0068 SH SR 0068 SH (SR0068 SEG 0120/0930) PRIVATE LANE BMSBG 16/0068/0014/0000 MFC BEGIN = C BK-ARMSTRONG (03)
	0014/0000		LENGTH(AH 1135 BK 0000)

Station	Length	Description	Material	Status
182969 FT				
182944 FT		AH-FOREST		(27)
INTER-AHD		SR 0066 SH		
0790/1267		(SR0066 SEG 0010/0000)		
0790/0978	015 "	DIA CIRC CONCR		UNKN
0790/0635	015 "	DIA CIRC CONCR		UNKN
0790/0272	015 "	DIA CIRC CONCR		UNKN
181677 FT	LEN=0060	INSTALLED		
0790/0000	LEN=0060	INSTALLED		
5 0790/0000	LENGTH(AH 1267 BK 2970)			
0780/2425	015 "	DIA CIRC CONCR		UNKN
0780/1849	LEN=0050	INSTALLED		
0780/1509	015 "	DIA CIRC CONCR		UNKN
0780/1170	LEN=0065	INSTALLED		
	015 "	DIA CIRC CONCR		UNKN
	LEN=0050	INSTALLED		
	036 "	DIA CIRC CONCR		UNKN
	LEN=0075	INSTALLED		

1 0 00380 0 00 0325+00 181702 FT
 KAHLE DR
 (T645) 0790/0000

DIR: B TOTAL LEN: 34.653 MI. DIST: 10-3 SR: 66
 LEFT MUN: FARMINGTON T RIGHT MUN: FARMINGTON T



DIR: B TOTAL LEN: 34.653 MI. DIST: 10-3 SR: 66
 LEFT MUN: FARMINGTON T RIGHT MUN: FARMINGTON T

Stationing	Notes	Stationing	Notes
170745 FT		170720 FT	1 0 00380 0 00 0214+79
		0750/0000	LENGTH(AH 2049 BK 2497)
		0740/1720	036 " DIA CIRC CONCR LEN=0057 INSTALLED UNKN
		0740/1229	015 " DIA CAST IRON LEN=0063 INSTALLED UNKN
SLATER DR (T684)		0740/0845	018 " DIA CIRC CONCR LEN=0054 INSTALLED UNKN
0740/1179		0740/0323	018 " DIA CIRC CONCR LEN=0054 INSTALLED UNKN
		168223 FT	1 0 00380 0 00 0189+82
168248 FT		0740/0000	LENGTH(AH 2497 BK 1800)
		0730/0796	014 " DIA CIRC CONCR LEN=0040 INSTALLED UNKN
		0730/0300	015 " DIA CAST IRON LEN=0040 INSTALLED UNKN
166448 FT		166423 FT	1 0 00380 0 00 0171+81
		0730/0000	VILLAGE: CROWN LENGTH(AH 1800 BK 2559)
LC FOR HAGGERTY RD (CONN)		0720/1448	
HAGGERTY DR (T624)		0720/1336	MCCLOSKEY RD (SR4004 SEG 0140/2261)
		0720/1278	015 " DIA CIRC CONCR LEN=0017 INSTALLED UNKN
		0720/1187	FOR SR 0066 AND 4004 (CONN)
		0720/0965	015 " DIA CAST IRON LEN=0005 INSTALLED UNKN
163889 FT		163864 FT	1 0 00380 0 00 0146+22
		0720/0000	015 " DIA CAST IRON LEN=0034 INSTALLED UNKN LENGTH(AH 2559 BK 2787)
		0710/1941	015 " DIA CAST IRON LEN=0057 INSTALLED UNKN
		0710/1505	018 " DIA CIRC CONCR LEN=0054 INSTALLED UNKN
		0710/1051	015 " DIA CIRC CONCR LEN=0054 INSTALLED UNKN

DIR: B TOTAL LEN: 34.653 MI. DIST: 10-3 SR: 66
 LEFT MUN: FARMINGTON T RIGHT MUN: FARMINGTON T

Street Name	Segment	Start Station	End Station	Length (FT)	Material	Status	Notes
HAGGERTY DR (T624)	0710/0000	0710/0446	0710/0040	161102	018" DIA CAST IRON	LEN=0057	INSTALLED UNKN
		0710/077	0710/040		015" DIA CIRC CONCR	LEN=0060	INSTALLED UNKN
HAGGERTY DR (T624)	0700/1484	161077	0700/1452	159428	1 0 00380	0 00 0118+46	VILLAGE: CROWN MAPLE DR (T625) LENGTH(AH 2787 BK 1674)
		0700/1452	0700/0740		NASH DR (T681)	018" DIA CIRC CONCR	LEN=0062
ARNOLD AV (SR4004 SEG 0110/0000)	0690/1195	0700/0224	0690/2534	156732	018" DIA CIRC CONCR	LEN=0060	INSTALLED UNKN
		159403	0690/2213		036" DIA CIRC CONCR	LEN=0060	INSTALLED UNKN
ARNOLD AV (SR4004 SEG 0110/0000)	0690/0869	0690/1964	0690/1694	154205	018" DIA CIRC CONCR	LEN=0060	INSTALLED UNKN
		0690/1694	0690/1202		018" DIA CIRC CONCR	LEN=0057	INSTALLED UNKN
ARNOLD AV (SR4004 SEG 0110/0000)	0690/0135	0690/1202	0690/1195	154180	018" DIA CIRC CONCR	LEN=0070	INSTALLED UNKN
		0690/1195	0690/0869		CHAPEL RD (SR4004 SEG 0110/0000)	015" DIA CIRC CONCR	LEN=0054
ARNOLD AV (SR4004 SEG 0110/0000)	0690/0135	0690/0869	0690/0135	154180	018" DIA CIRC CONCR	LEN=0050	INSTALLED UNKN
		0690/0135	0690/0000		1 0 00380	0 00 0074+96	LENGTH(AH 2696 BK 2527)
ARNOLD AV (SR4004 SEG 0110/0000)	0680/1700	0680/1700	0680/1277	154180	042" DIA CIRC CONCR	LEN=0080	INSTALLED UNKN
		0680/1277	0680/1277		018" DIA CIRC CONCR	LEN=0050	INSTALLED UNKN
		154180	1 0 00380	0 00 0049+57			

DIR: B TOTAL LEN: 34.653 MI. DIST: 10-3 SR: 66
 LEFT MUN: FARMINGTON T RIGHT MUN: FARMINGTON T

		0680/0000	LENGTH(AH 2527 BK 2403)
		018 "DIA	CIRC CONCR
		0670/2266	LEN=0045 INSTALLED UNKN
		018 "DIA	CIRC CONCR
		0670/1943	LEN=0060 INSTALLED UNKN
		015 "DIA	CIRC CONCR
		0670/1583	LEN=0050 INSTALLED UNKN
			018 "DIA CIRC CONCR
		0670/0535	LEN=0060 INSTALLED UNKN
151802 FT		151777 FT	1 0 00380 0 00 0025+54
		0670/0000	VILLAGE: LEEPER LENGTH(AH 2403 BK 2554)
		036 "DIA	CIRC CONCR
		0660/2110	LEN=0057 INSTALLED UNKN
			018 "DIA CIRC CONCR
		0660/1280	LEN=0042 INSTALLED UNKN
		024 "DIA	CIRC CONCR
		0660/0805	LEN=0048 INSTALLED UNKN
		018 "DIA	CIRC CONCR
		0660/0495	LEN=0048 INSTALLED UNKN
149248 FT		149223 FT	1 0 00380 0 00 0000+00
			SR 0036 SH
			(SR0036 SEG 0150/0000)
		0660/0000	LENGTH(AH 2554 BK 1266)
		0650/0713	ANDERSON DR (T610)
		024 "DIA	CIRC CONCR
		0650/0410	LEN=0050 INSTALLED UNKN
147982 FT		147957 FT	1 0 00409 0 01 0598+06
			VILLAGE: LEEPER
		0650/0000	LENGTH(AH 1266 BK 2255)
		018 "DIA	CIRC CONCR
		0640/1960	LEN=0039 INSTALLED UNKN
		018 "DIA	CIRC CONCR
		0640/1573	LEN=0052 INSTALLED UNKN
		018 "DIA	CIRC CONCR
		0640/1020	LEN=0040 INSTALLED UNKN
		018 "DIA	CIRC CONCR
		0640/0509	LEN=0042 INSTALLED UNKN
		018 "DIA	CIRC CONCR
		0640/0222	LEN=0039 INSTALLED UNKN
145727 FT		145702 FT	1 0 00409 0 01 0575+51
		0640/0000	LENGTH(AH 2255 BK 2651)
			018 "DIA CIRC CONCR
		0630/2048	LEN=0040 INSTALLED UNKN

DIR: B TOTAL LEN: 34.653 MI. DIST: 10-3 SR: 66
 LEFT MUN: FARMINGTON T RIGHT MUN: FARMINGTON T

Segment ID	Start Station	End Station	Length (FT)	Material	Notes
		0630/0835	143076 FT	018" DIA CIRC CONCR	LEN=0060 INSTALLED UNKN
1 0 00409 0 01 0549+19	143076 FT	143051 FT			
TYLERSBURG RD		0630/0000		LENGTH(AH 2651 BK 2452)	
(SR4033 SEG 0010/0000)	0630/0000	0620/1896		048" DIA CIRC CONCR	LEN=0060 INSTALLED UNKN
		0620/0276	140624 FT	018" DIA CIRC CONCR	LEN=0042 INSTALLED UNKN
		140599 FT		1 0 00409 0 01 0524+83	
		0620/0000		LENGTH(AH 2452 BK 2324)	
		0610/1897		018" DIA CIRC CONCR	LEN=0039 INSTALLED UNKN
		0610/1610		018" DIA CIRC CONCR	LEN=0048 INSTALLED UNKN
		0610/1315		018" DIA CIRC CONCR	LEN=0040 INSTALLED UNKN
		0610/0942		018" DIA CIRC CONCR	LEN=0042 INSTALLED UNKN
		0610/0553		018" DIA CIRC CONCR	LEN=0060 INSTALLED UNKN
		0610/0027		SAWMILL RD	(SR1013 SEG 0100/1497)
		0610/0009	138300 FT	018" DIA CIRC CONCR	LEN=0075 INSTALLED UNKN
1 0 00409 0 01 0501+35	138300 FT	138275 FT			
GREGORY DR		0610/0000		LENGTH(AH 2324 BK 1894)	
(T563)	0610/0000	0600/1468		030" DIA CIRC ALUMIN	LEN=0060 INSTALLED UNKN
		0600/0900		018" DIA CIRC CONCR	LEN=0033 INSTALLED UNKN
		136406 FT			
		136381 FT		1 0 00409 0 01 0482+30	
		0600/0000		030" DIA CIRC CONCR	LEN=0057 INSTALLED UNKN
		0590/3033		WOLBERT DR	(T562)
				LENGTH(AH 1894 BK 3174)	
				018" DIA CIRC CONCR	LEN=0042 INSTALLED UNKN

DIR: B TOTAL LEN: 34.653 MI. DIST: 10-3 SR: 66
 LEFT MUN: FARMINGTON T RIGHT MUN: FARMINGTON T

Stationing	Notes	Material	Length	Status
0590/2405	024 " DIA	CIRC CONCR	LEN=0080	INSTALLED UNKN
0590/1916	018 " DIA	CIRC CONCR	LEN=0033	INSTALLED UNKN
0590/1330	018 " DIA	CIRC CONCR	LEN=0032	INSTALLED UNKN
0590/0842	036 " DIA	CIRC CONCR	LEN=0075	INSTALLED UNKN
133232 FT	0590/0209	016 " DIA	LEN=0040	INSTALLED UNKN
	133207 FT	1 0 00409	0 01 0450+30	
	0590/0000	018 " DIA	LEN=0040	INSTALLED UNKN
	0580/2119	LENGTH(AH 3174 BK 2534)		
		018 " DIA	LEN=0042	INSTALLED UNKN
	0580/1509	GRIEBEL DR (T609)		
	0580/0919	018 " DIA	LEN=0056	INSTALLED UNKN
	0580/0813	FARMINGTON KNOX T		
130698 FT	0580/0522	018 " DIA	LEN=0052	INSTALLED UNKN
	130673 FT	1 0 00409	0 01 0425+25	
	0580/0000	LENGTH(AH 2534 BK 2595)		
	0570/2524	018 " DIA	LEN=0052	INSTALLED UNKN
	0570/2070	018 " DIA	LEN=0052	INSTALLED UNKN
	0570/1722	024 " DIA	LEN=0040	INSTALLED UNKN
FAIRVIEW DR (T611)	0570/1176			
	0570/0945	018 " DIA	LEN=0039	INSTALLED UNKN
	0570/0781	LUTZ DR (SR1008 SEG 0010/0000)		
SCHILL LN (TWP)	0570/0415			
	128103 FT			
	128078 FT	1 0 00409	0 01 0399+10	
	0570/0000	VILLAGE: SNYDESBURG		
		LENGTH(AH 2595 BK 2618)		
	0560/2490	042 " DIA	LEN=0054	INSTALLED UNKN

DIR: B TOTAL LEN: 34.653 MI. DIST: 10-3 SR: 66
 LEFT MUN: KNOX T RIGHT MUN: KNOX T

Location	Segment ID	Length (FT)	Material	Notes
PINE LN (PRDR)	0560/1478		018" DIA CIRC CONCR	LEN=0045 INSTALLED UNKN
	0560/1403		018" DIA CIRC CONCR	LEN=0075 INSTALLED UNKN
	125485 FT		0560/0478	125460 FT 018" DIA CIRC CONCR LEN=0051 INSTALLED UNKN
			0560/0000	1 0 00409 0 01 0372+94 048" DIA CIRC CONCR LEN=0054 INSTALLED UNKN LENGTH(AH 2618 BK 2355)
			0550/2150	018" DIA CIRC CONCR LEN=0038 INSTALLED UNKN
			0550/1693	018" DIA CIRC CONCR LEN=0050 INSTALLED UNKN
			0550/1076	018" DIA CIRC CONCR LEN=0038 INSTALLED UNKN
			0550/0905	018" DIA CIRC CONCR LEN=0048 INSTALLED UNKN
			123130 FT	0550/0049 123105 FT 042" DIA CIRC CONCR LEN=0045 INSTALLED UNKN 1 0 00409 0 01 0349+85 VILLAGE: LUCINDA
			0550/0000	LENGTH(AH 2355 BK 1659) EASY DR
LICKING DR (T600)	0540/0716		0540/1075	(TB51) SUNSET DR
1 0 00409 0 01 0332+75	121471 FT		0540/0716	(TB50)
MAPLE DR (T580)	0540/0000		121446 FT	
			0540/0000	LENGTH(AH 1659 BK 2212) 018" DIA CIRC CONCR
			0530/1680	LEN=0060 INSTALLED UNKN
			0530/1280	018" DIA CIRC CONCR LEN=0046 INSTALLED UNKN
			0530/0926	018" DIA CIRC CONCR LEN=0030 INSTALLED UNKN
			0530/0620	018" DIA CIRC CONCR LEN=0040 INSTALLED UNKN
			0530/0180	048" H 72" W CON BOX CUL LEN=0042 INSTALLED UNKN
119259 FT			1 0 00409 0 01 0310+70	
OLD FRYBURG RD (SR4015 SEG 0010/0000)	0530/0000		VILLAGE: LUCINDA	
MAPLE DR			0530/0000	LENGTH(AH 2212 BK 3097) LAWN DR

DIR: B TOTAL LEN: 34.653 MI. DIST: 10-3 SR: 66
 LEFT MUN: KNOX T RIGHT MUN: KNOX T

Segment ID	Start Station	End Station	Length	Material	Status	Notes
(T578)	0520/2917	0520/2917		018" DIA	CIRC CONCR	
		0520/2760	LEN=0035	018" DIA	INSTALLED UNKN	
		0520/2438	LEN=0035	018" DIA	INSTALLED UNKN	
		0520/2138	LEN=0030	018" DIA	INSTALLED UNKN	
		0520/1466	LEN=0030	018" DIA	INSTALLED UNKN	
		0520/1445	LEN=0043	018" DIA	INSTALLED 2020	
		0520/1113	LEN=0048	018" DIA	INSTALLED 2020	
HOLLOW LN (PRDR)	0520/0221	116162 FT	116137 FT	1 0 00409 0 01 0279+50	LENGTH(AH 3097 BK 2659)	
				048" DIA	CIRC METAL	
				0510/2583	LEN=0030	INSTALLED 1998
				0510/1613	LEN=0035	018" DIA CIRC CONCR INSTALLED UNKN
				0510/1242	LEN=0043	018" DIA CIRC CONCR INSTALLED UNKN
				0510/0415	LEN=0030	012" DIA CIRC CONCR INSTALLED UNKN
1 0 00409 0 00 0250+55 SCHUPP DR (T611)		113503 FT	113478 FT			
		0510/0000				LENGTH(AH 2659 BK 2205)
				0500/1234	LEN=0046	015" DIA CIRC CONCR INSTALLED UNKN
				0500/1073		MADDEN DR (T613)
				0500/1037	LEN=0032	015" DIA CIRC CONCR INSTALLED UNKN
				0500/0056	LEN=0036	015" DIA CIRC CONCR INSTALLED UNKN
	111298 FT		111273 FT	1 0 00409 0 00 0230+15		
				0500/0000		KNOX PAINT T LENGTH(AH 2205 BK 2868)
						015" DIA CIRC CONCR

DIR: B TOTAL LEN: 34.653 MI. DIST: 10-3 SR: 66
 LEFT MUN: PAINT T RIGHT MUN: PAINT T

	---	0490/2518	LEN=0040	INSTALLED	UNKN
	---	0490/1717	015 " DIA LEN=0038	CIRC CONCR	INSTALLED UNKN
	---	0490/1574	018 " DIA LEN=0053	CIRC CONCR	INSTALLED 2020
	---	0490/0817	015 " DIA LEN=0028	CIRC CONCR	INSTALLED UNKN
	---	0490/0303	018 " DIA LEN=0047	CIRC CONCR	INSTALLED 2020
	---	0490/0284	015 " DIA LEN=0032	CIRC CONCR	INSTALLED UNKN
108430 FT		108405 FT	1 0 00409	0 00 0201+90	
	5	0490/0000	LENGTH(AH 2868 BK 2757)		
	---	0480/2407	016 " DIA LEN=0050	CIRC CONCR	INSTALLED UNKN
	---	0480/1960	015 " DIA LEN=0034	CIRC CONCR	INSTALLED UNKN
	---	0480/1460	015 " DIA LEN=0078	CIRC CONCR	INSTALLED UNKN
		105673 FT	105648 FT	1 0 00409	0 00 0174+55
			STEINER RD		
	==	5	0480/0000	(T578) LENGTH(AH 2757 BK 2238)	
	---	0470/1771	015 " DIA LEN=0045	CIRC CONCR	INSTALLED UNKN
SELKER RD (TWP)		0470/1097	==		
	---	0470/0935	018 " DIA LEN=0063	CIRC CONCR	INSTALLED UNKN
	---	0470/0363	018 " DIA LEN=0048	CIRC CONCR	INSTALLED 2020
103435 FT		103410 FT	1 0 00409	0 00 0152+17	
	5	0470/0000	LENGTH(AH 2238 BK 2486)		
	---	0460/2416	018 " DIA LEN=0042	CIRC CONCR	INSTALLED UNKN
	---	0460/2016	ZACHERL LN (TWP)		
	==	0460/1690	015 " DIA LEN=0090	CIRC CONCR	INSTALLED UNKN
LEWIS LN (PRDR)		0460/1384	==		
				015 " DIA	CIRC CONCR

EXTRACT DATE: 12/18/2023
PRINT DATE: 12/21/2023

ROADWAY MANAGEMENT SYSTEM
SLD COUNTY/SR - ANNUAL PRINT

PAGE NUMBER: 51
COUNTY: CLARION

DIR: B TOTAL LEN: 34.653 MI.
LEFT MUN: PAINT T

DIST: 10-3 SR: 66
RIGHT MUN: PAINT T

Stationing	Notes	Stationing	Notes
100949 FT		0460/0365	LEN=0048 INSTALLED UNKN
		100924 FT	1 0 00409 0 00 0125+04
		0460/0000	LENGTH(AH 2486 BK 2534)
			018 " DIA CIRC CONCR
		0450/2430	LEN=0048 INSTALLED UNKN
			DEEP WATER LN
		0450/2304	(TWP)
			018 " DIA CIRC CONCR
		0450/1740	LEN=0045 INSTALLED UNKN
			(APRA) ASHLAND HOMES RD
			ASHLAND HOMES RD
		0450/0598	(PRDR)
			018 " DIA CIRC CONCR
098415 FT		0450/0464	LEN=0044 INSTALLED 2020
		098390 FT	1 0 00409 0 00 0099+45
			BRENIMAN RD
			(T577)
		0450/0000	LENGTH(AH 2534 BK 2436)
			015 " DIA CIRC CONCR
		0440/2338	LEN=0040 INSTALLED UNKN
			015 " DIA CIRC CONCR
		0440/1865	LEN=0100 INSTALLED UNKN
			WHISNER RD
		0440/1850	(T577)
			(APRA) TRI COUNTY HOMES
			TRI COUNTY HOMES DR
		0440/1238	(PRDR)
			015 " DIA CIRC CONCR
		0440/0876	LEN=0038 INSTALLED UNKN
			(APRA) RIVERVIEW HOMES
			RIVERVIEW HOMES RD
		0440/0813	(PRDR)
			CIRCLE DR
		0440/0617	(T910)
			018 " DIA CIRC CONCR
		0440/0522	LEN=0035 INSTALLED UNKN
			018 " DIA CIRC CONCR
		0440/0497	LEN=0040 INSTALLED 2020
GREENLINE POLYMERS (PRDR)		0440/0147	(APRA) GREENLINE POLYME
			018 " DIA CIR PLASTIC
		0440/0084	LEN=0035 INSTALLED UNKN
095979 FT		095954 FT	1 0 00409 0 00 0075+11
		0440/0000	LENGTH(AH 2436 BK 2507)
			018 " DIA CIRC CONCR
		0430/1960	LEN=0048 INSTALLED 2003

DIR: B TOTAL LEN: 34.653 MI. DIST: 10-3 SR: 66
 LEFT MUN: PAINT T RIGHT MUN: PAINT T

ROADWAY	SEG	START	END	LEN	SR	DESCRIPTION
PAINT MILLS RD	(SR4029 SEG 0060/0000)	0430/0989				LC FOR KISER-WAGNER RD (CONN) KISER-WAGNER RD (TB71)
		093472	FT			
		0430/0139				018 " DIA CIRC CONCR LEN=0045 INSTALLED 2003
		093447	FT			1 0 00409 0 00 0050+06
		0430/0000				NC SR 0066 SH LENGTH(AH 2507 BK 2499)
		0420/1255				018 " DIA CIRC METAL LEN=0040 INSTALLED UNKN
		090973	FT			
		090948	FT			1 0 00409 0 00 0025+07
		0420/0000				LENGTH(AH 2499 BK 2507)
		0410/2080				018 " DIA CIRC METAL LEN=0035 INSTALLED UNKN
		0410/1826				018 " DIA CIRC CONCR LEN=0040 INSTALLED 2020
		0410/1652				018 " DIA CIRC METAL LEN=0050 INSTALLED UNKN
OAKWOOD LN	(T581)	0410/1615				
		0410/1400				018 " DIA CIRC CONCR LEN=0072 INSTALLED 2020
		0410/1033				MANOR VIEW RD (T579)
		0410/0577				018 " DIA CIRC CONCR LEN=0045 INSTALLED UNKN
		0410/0101				FROM 0322/0270 SH (CONN)
		088466	FT			1 0 00409 0 00 0000+00
		0410/0000				TWENTYEIGHTH DIVISION H (SR0322 SEG 0270/0000)
		0400/2025				MFC BEGIN = C LENGTH(AH 2507 BK 2156)
		0400/1746				TO 0322/0270 SH (CONN)
		0400/1304				018 " DIA CIRC CONCR LEN=0060 INSTALLED UNKN
SR 9102 SH	(SR9102 SEG 0010/0239)	0400/1702				
		0400/1304				018 " DIA CIRC CONCR LEN=0033 INSTALLED UNKN

DIR: B TOTAL LEN: 34.653 MI. DIST: 10-3 SR: 66
 LEFT MUN: PAINT T RIGHT MUN: PAINT T

PENNDOT STOCKPILE NO. 1
 (GOVT)

PINE TERRACE RD
 (T671)

ANDERSON EQUIPMENT DR
 (PRDR)

Station	Description	Material	Status
0400/1104	AMSLER AV	018 " DIA CIRC CONCR	INSTALLED UNKN
0400/0890	(T580)	018 " DIA CIRC CONCR	INSTALLED UNKN
0400/0834		018 " DIA CIRC CONCR	INSTALLED UNKN
0400/0528		018 " DIA CIRC CONCR	INSTALLED UNKN
0400/0151		018 " DIA CIRC CONCR	INSTALLED UNKN
086310 FT		018 " DIA CIRC CONCR	INSTALLED UNKN
0400/0133		018 " DIA CIRC CONCR	INSTALLED UNKN
086285 FT		018 " DIA CIRC CONCR	INSTALLED UNKN
0400/0000		018 " DIA CIRC CONCR	INSTALLED UNKN
0390/2658		018 " DIA CIRC CONCR	INSTALLED UNKN
POE		018 " DIA CIRC CONCR	INSTALLED UNKN
0390/2385		018 " DIA CIRC CONCR	INSTALLED UNKN
0390/2374		018 " DIA CIRC CONCR	INSTALLED UNKN
0390/1853		018 " DIA CIRC CONCR	INSTALLED UNKN
0390/1505		018 " DIA CIRC CONCR	INSTALLED UNKN
0390/0942		018 " DIA CIRC CONCR	INSTALLED UNKN
0390/0907		018 " DIA CIRC CONCR	INSTALLED UNKN
POI		018 " DIA CIRC CONCR	INSTALLED UNKN
0390/0743		018 " DIA CIRC CONCR	INSTALLED UNKN
POE		018 " DIA CIRC CONCR	INSTALLED UNKN
0390/0225		018 " DIA CIRC CONCR	INSTALLED UNKN
0390/0159		018 " DIA CIRC CONCR	INSTALLED UNKN
083594 FT		018 " DIA CIRC CONCR	INSTALLED UNKN
083569 FT		018 " DIA CIRC CONCR	INSTALLED UNKN
0390/0000		018 " DIA CIRC CONCR	INSTALLED UNKN
0380/2121		018 " DIA CIRC CONCR	INSTALLED UNKN
0380/1523		018 " DIA CIRC CONCR	INSTALLED UNKN
0380/0159		018 " DIA CIRC CONCR	INSTALLED UNKN
081152 FT		018 " DIA CIRC CONCR	INSTALLED UNKN
081127 FT		018 " DIA CIRC CONCR	INSTALLED UNKN
0380/0000		018 " DIA CIRC CONCR	INSTALLED UNKN
		018 " DIA CIRC CONCR	INSTALLED UNKN

DIR: B TOTAL LEN: 34.653 MI. DIST: 10-3 SR: 66
 LEFT MUN: PAINT T RIGHT MUN: PAINT T

2 0 16034 0 01 0215+03 079509 FT
 EAST END RD
 (SR4001 SEG 0090/2489) 0370/0000

077333 FT

075185 FT

DOE RUN RD
 (SR4021 SEG 0030/1986) 0350/0000

072796 FT

---	0370/0751	LEN=0033	INSTALLED UNKN
==	0370/0322	MYERS RD (T424)	
---	0370/0278	018 " DIA	CIRC CONCR
---	079484 FT	LEN=0081	INSTALLED UNKN
==	5 0370/0000	LENGTH(AH 1643 BK 2176)	
---	0360/1809	036 " DIA	CIRC CONCR
---	0360/1209	LEN=0085	INSTALLED UNKN
---	0360/0751	018 " DIA	CIRC CONCR
---	0360/0463	LEN=0081	INSTALLED UNKN
---	0360/0165	024 " DIA	CIRC CONCR
---	077308 FT	LEN=0090	INSTALLED UNKN
---	5 0360/0000	018 " DIA	CIRC CONCR
---	0350/1539	LEN=0040	INSTALLED UNKN
---	0350/1085	018 " DIA	CIRC CONCR
---	0350/0363	LEN=0032	INSTALLED UNKN
---	0350/0060	2 0 16036 0 00 0084+97	
---	075160 FT	LENGTH(AH 2176 BK 2148)	
---	0340/2141	024 " DIA	CIRC CONCR
---	0340/1755	LEN=0036	INSTALLED UNKN
---	0340/1369	018 " DIA	CIRC CONCR
---	0340/0885	LEN=0135	INSTALLED UNKN
---	0340/0184	018 " DIA	CIRC CONCR
---	0340/0120	LEN=0075	INSTALLED UNKN
POE	072771 FT	018 " DIA	CIRC CONCR
		(APRA) CLEVELAND BROS E	
		CLARION CO TRNSFR STATI	
		(PRDR)	
		2 0 16036 0 00 0039+50	

DIR: B TOTAL LEN: 34.653 MI. DIST: 10-3 SR: 66
 LEFT MUN: CLARION T RIGHT MUN: CLARION T

065396 FT

0290/2179	LEN=0040	INSTALLED	UNKN
	015 "DIA	CIRC CONCR	
0290/1928	LEN=0040	INSTALLED	UNKN
	015 "DIA	CIRC METAL	
0290/1505	LEN=0030	INSTALLED	UNKN
	018 "DIA	CIRC CONCR	
0290/1190	LEN=0042	INSTALLED	UNKN
	015 "DIA	CIRC METAL	
0290/0878	LEN=0042	INSTALLED	UNKN
	015 "DIA	CIRC CONCR	
0290/0687	LEN=0045	INSTALLED	UNKN
	015 "DIA	CIRC METAL	
0290/0384	LEN=0040	INSTALLED	UNKN
065396 FT	1 0 00066	0 00 0666+41	
	EBERLINE RD		
	(T524)		

== [S] 0290/0000 LENGTH(AH 2462 BK 2427)

0280/2413	LEN=0040	INSTALLED	UNKN
	015 "DIA	CIRC CONCR	
0280/1962	LEN=0042	INSTALLED	UNKN
	030 "DIA	CIRC CONCR	
0280/1737	LEN=0045	INSTALLED	UNKN
	015 "DIA	CIRC CONCR	
0280/1412	LEN=0039	INSTALLED	UNKN
	018 "DIA	CIRC METAL	
0280/1015	LEN=0039	INSTALLED	UNKN
	WATERSON RD		
0280/0823	(SR2014 SEG 0090/0000)		
	018 "DIA	CIRC METAL	
0280/0771	LEN=0042	INSTALLED	UNKN

BROOK RD
 (SR2014 SEG 0080/2208)
 MECHANICSVILLE RD
 (T522)

0280/0183
 062969 FT

062969 FT	1 0 00066	0 00 0642+44	
	VILLAGE: MECHANIESVILLE		
	CLARION		
	LIMESTONE T		
[S] 0280/0000	LENGTH(AH 2427 BK 1985)		

0270/1528	LEN=0039	INSTALLED	UNKN
	015 "DIA	CIRC CONCR	
0270/1265	LEN=0036	INSTALLED	UNKN
	015 "DIA	CIRC METAL	
0270/1049	LEN=0048	INSTALLED	UNKN
	024 "DIA	CIRC CONCR	

060984 FT

060984 FT	1 0 00066	0 00 0621+63	
	015 "DIA	CIRC METAL	

EXTRACT DATE: 12/18/2023
PRINT DATE: 12/21/2023

ROADWAY MANAGEMENT SYSTEM
SLD COUNTY/SR - ANNUAL PRINT

PAGE NUMBER: 45
COUNTY: CLARION

DIR: B TOTAL LEN: 34.653 MI.
LEFT MUN: LIMESTONE T

DIST: 10-3 SR: 66
RIGHT MUN: LIMESTONE T

Stationing	Length	Material	Status
0270/0000	0062	INSTALLED	UNKN
0260/2821	0038	INSTALLED	UNKN
0260/2426	0042	INSTALLED	UNKN
0260/1932	0060	INSTALLED	UNKN
0260/1660	0045	INSTALLED	UNKN
0260/1454	0042	INSTALLED	UNKN
0260/1276	0065	INSTALLED	UNKN
0260/0360	0039	INSTALLED	UNKN
057970 FT	00066	0 00 0592+44	
0260/0000	042	INSTALLED	UNKN
0250/1582	0060	INSTALLED	UNKN
0250/1198	0040	INSTALLED	UNKN
0250/0231	0175	INSTALLED	UNKN
056245 FT	00066	0 00 0574+68	
0250/0000	1725	INSTALLED	UNKN
0240/1842	0200	INSTALLED	UNKN
0240/1274	0040	INSTALLED	UNKN
0240/1025	0042	INSTALLED	UNKN
0240/0824	0036	INSTALLED	UNKN
0240/0510	0048	INSTALLED	UNKN
0240/0045	0066	0240/0000	
054126 FT	00066	0 00 0553+74	
0240/0000	2119	INSTALLED	UNKN
0230/2002	0075	INSTALLED	UNKN

DIR: B TOTAL LEN: 34.653 MI. DIST: 10-3 SR: 66
 LEFT MUN: LIMESTONE T RIGHT MUN: LIMESTONE T

ROAD NAME	RIGHT OF WAY	MARKING	OBJECT ID	OBJECT TYPE	LENGTH	STATUS	INSTALLATION	LOCATION
MCGREGOR RD (T447)	0230/1673	==	0230/1686	LEN=0060	INSTALLED	UNKN		
		---	0230/1304	018 " DIA CIRC CONCR LEN=0042	INSTALLED	UNKN		
		---	0230/0893	024 " DIA CAST IRON LEN=0055	INSTALLED	UNKN		
		---	0230/0654	015 " DIA CIRC CONCR LEN=0040	INSTALLED	UNKN		
	052078 FT		052078 FT	1 0 00066 0 00	0533+17			
EAST REIDSBURG RD (SR2012 SEG 0110/3160)	0230/0000	==	0230/0000	SPRUCE RD (T480) LENGTH(AH 2048 BK 2185)				
GREENVILLE PK (T475)	0220/1878	==	0220/1354	015 " DIA CIRC CONCR LEN=0060	INSTALLED	UNKN		
		---	0220/1025	015 " DIA CIRC CONCR LEN=0048	INSTALLED	UNKN		
	049893 FT		049893 FT	1 0 00066 0 00	0511+65			
		==	0220/0000	MAPLE DR (T764) LENGTH(AH 2185 BK 2482)				
		---	0210/2440	015 " DIA CIRC CONCR LEN=0033	INSTALLED	UNKN		
		---	0210/2077	018 " DIA CIRC CONCR LEN=0036	INSTALLED	UNKN		
		==	0210/2000	MICHAEL DR (T102)				
		---	0210/1779	030 " DIA CIRC CONCR LEN=0036	INSTALLED	UNKN		
GREENVILLE PK (T475)	0210/1549	==	0210/1520	015 " DIA CIRC CONCR LEN=0050	INSTALLED	UNKN		
PINEY CREEK RD (T467)	0210/1195	==	0210/1049	LIMESTONE RD (SR2016 SEG 0010/0000)				
		---	0210/0820	BMSSEN 16/0066/0210/0759 1 0 00066 0 00	0493+57			
		---	0210/0759	PINEY CREEK BMSBG 16/0066/0210/0759 CREEK RD (T682)				
KINDEL RD (T625)	0210/0621	==	0210/0371	018 " DIA CIRC CONCR LEN=0055	INSTALLED	UNKN		

DIR: B TOTAL LEN: 34.653 MI. DIST: 10-3 SR: 66
 LEFT MUN: LIMESTONE T RIGHT MUN: LIMESTONE T

Stationing	Length	Material	Status
047411 FT	0210/0065	018" DIA CIRC CONCR	INSTALLED UNKN
	047411 FT	LEN=0040	
		1 0 00066 0 00 0491+90	
		VILLAGE: LIMESTONE	
		CEMETERY RD	
		(T685)	
	0210/0000	LENGTH(AH 2482 BK 2166)	
		015" DIA CIRC CONCR	UNKN
	0200/1830	LEN=0046	INSTALLED UNKN
		015" DIA CIRC CONCR	UNKN
	0200/1631	LEN=0036	INSTALLED UNKN
		015" DIA CIRC CONCR	UNKN
	0200/1484	LEN=0040	INSTALLED UNKN
		018" DIA CIRC CONCR	UNKN
	0200/1308	LEN=0050	INSTALLED UNKN
		015" DIA CIRC CONCR	UNKN
	0200/0918	LEN=0030	INSTALLED UNKN
		018" DIA CIRC CONCR	UNKN
	0200/0674	LEN=0040	INSTALLED UNKN
		DEAN RD	
		(T530)	
	0200/0090		
	045245 FT		
1 0 00066 0 00 0464+69	045245 FT		
STONY RD			
(T620)			
	0200/0000	LENGTH(AH 2166 BK 2831)	
		015" DIA CIRC CONCR	UNKN
	0190/2554	LEN=0036	INSTALLED UNKN
		015" DIA CIRC CONCR	UNKN
	0190/2003	LEN=0043	INSTALLED UNKN
		015" DIA CIRC CONCR	UNKN
	0190/1809	LEN=0063	INSTALLED UNKN
		015" DIA CIRC CONCR	UNKN
	0190/1427	LEN=0040	INSTALLED UNKN
		015" DIA CIRC CONCR	UNKN
	0190/1083	LEN=0040	INSTALLED UNKN
		015" DIA CIRC CONCR	UNKN
	0190/0479	LEN=0042	INSTALLED UNKN
	042414 FT	1 0 00066 0 00 0435+65	
042414 FT		020" DIA CIRC CONCR	
		LEN=0027	INSTALLED UNKN
	0190/0000	LENGTH(AH 2831 BK 3151)	
		020" DIA CIRC CONCR	UNKN
	0180/3103	LEN=0028	INSTALLED UNKN
		015" DIA CIRC CONCR	UNKN
	0180/2990	LEN=0043	INSTALLED UNKN
		015" DIA CIRC CONCR	UNKN
	0180/2800	LEN=0040	INSTALLED UNKN
		015" DIA CIRC CONCR	UNKN
	0180/2126	LEN=0036	INSTALLED UNKN

DIR: B TOTAL LEN: 34.653 MI. DIST: 10-3 SR: 66
 LEFT MUN: LIMESTONE T RIGHT MUN: LIMESTONE T

OLEAN TR
 (SR2005 SEG 0090/0000) 0180/0926

039263 FT

036426 FT

033813 FT

0180/1499	015 " DIA CIRC CONCR LEN=0045 INSTALLED UNKN
0180/0926	OLEAN TR (SR2005 SEG 0090/0000) 050"H 60"W ELLIP METAL
0180/0910	LEN=0060 INSTALLED UNKN
039263 FT	1 0 00066 0 00 0404+40 GLADE RUN STRUCTURE LENGTH 11 FT BMSID 16/0066/0180/0000 LENGTH(AH 3151 BK 2837)
0180/0000	018 " DIA CIRC CONCR LEN=0061 INSTALLED UNKN
0170/2179	015 " DIA CIRC CONCR LEN=0032 INSTALLED UNKN
0170/1247	015 " DIA CIRC CONCR LEN=0036 INSTALLED UNKN
0170/1055	RUMMEL DR (T683)
0170/0620	018 " DIA CIRC CONCR LEN=0040 INSTALLED UNKN
0170/0615	018 " DIA CIRC CONCR LEN=0045 INSTALLED UNKN
0170/0426	036426 FT 1 0 00066 0 00 0375+99 LENGTH(AH 2837 BK 2613)
0170/0000	LIMESTONE REDBANK T
0160/2594	018 " DIA CIRC CONCR LEN=0055 INSTALLED UNKN
0160/2148	072"H 72"W CONCR ARCH
0160/1798	LEN=0050 INSTALLED UNKN
0160/1306	015 " DIA CIRC CONCR LEN=0034 INSTALLED UNKN
0160/0875	018 " DIA CIRC CONCR LEN=0030 INSTALLED UNKN
0160/0410	SWITZER RD (T501)
033813 FT	1 0 00066 0 00 0350+00 LENGTH(AH 2613 BK 1680)
0160/0000	015 " DIA CIRC CONCR LEN=0033 INSTALLED UNKN
0150/1612	015 " DIA CIRC METAL LEN=0043 INSTALLED UNKN
0150/1257	

DIR: B TOTAL LEN: 34.653 MI. DIST: 10-3 SR: 66
 LEFT MUN: REDBANK T RIGHT MUN: REDBANK T

032133 FT

0150/0373	015 "DIA	CIRC	CONCR	
	LEN=0040	INSTALLED	UNKN	
0150/0028	018 "DIA	CIRC	CONCR	
	LEN=0040	INSTALLED	UNKN	
032133 FT	1 0 00066	0 00	0333+34	
	SCHOOL HOUSE RD			
	(T516)			
0150/0000	LENGTH(AH	1680	BK 3227)	
	015 "DIA	CIRC	CONCR	
0140/2943	LEN=0050	INSTALLED	UNKN	
	018 "DIA	CIRC	CONCR	
0140/2696	LEN=0040	INSTALLED	UNKN	
	018 "DIA	CIRC	CONCR	
0140/2573	LEN=0042	INSTALLED	UNKN	
	018 "DIA	CIRC	CONCR	
0140/2153	LEN=0040	INSTALLED	UNKN	
	015 "DIA	CIRC	CONCR	
0140/1945	LEN=0032	INSTALLED	UNKN	
	015 "DIA	CIRC	CONCR	
0140/1778	LEN=0038	INSTALLED	UNKN	
	015 "DIA	CIRC	CONCR	
0140/1444	LEN=0032	INSTALLED	UNKN	
	015 "DIA	CIRC	CONCR	
0140/1030	LEN=0040	INSTALLED	UNKN	
	036 "DIA	CIRC	CONCR	
0140/0688	LEN=0046	INSTALLED	UNKN	
	015 "DIA	CIRC	CONCR	
0140/0473	LEN=0046	INSTALLED	UNKN	
	018 "DIA	CIRC	CONCR	
0140/0205	LEN=0036	INSTALLED	UNKN	

QUAIL RD
(T800)

0140/0005
028906 FT

028906 FT	1 0 00066	0 00	0300+62	
	HICKORY RIDGE RD			
	(T830)			
0140/0000	LENGTH(AH	3227	BK 2114)	
	018 "DIA	CIRC	CONCR	
0130/1905	LEN=0042	INSTALLED	UNKN	
	018 "DIA	CIRC	CONCR	
0130/1507	LEN=0042	INSTALLED	UNKN	
	015 "DIA	CIRC	CONCR	
0130/1312	LEN=0040	INSTALLED	UNKN	
	018 "DIA	CIRC	CONCR	
0130/0997	LEN=0042	INSTALLED	UNKN	
	024 "DIA	CIRC	CONCR	
0130/0743	LEN=0046	INSTALLED	UNKN	
	015 "DIA	CIRC	CONCR	
0130/0536	LEN=0040	INSTALLED	UNKN	
	018 "DIA	CIRC	CONCR	
0130/0292	LEN=0035	INSTALLED	UNKN	

DIR: B TOTAL LEN: 34.653 MI. DIST: 10-3 SR: 66
 LEFT MUN: REDBANK T RIGHT MUN: REDBANK T

026792 FT

026792 FT 1 0 00066 0 00 0279+74

018 "DIA	CIRC	CONCR	UNKN
LEN=0035	INSTALLED	UNKN	
5 0130/0000	LENGTH(AH	2114	BK 2026)
015 "DIA	CIRC	CONCR	UNKN
LEN=0040	INSTALLED	UNKN	
0120/1910	018 "DIA	CIRC	CONCR
LEN=0045	INSTALLED	UNKN	
0120/1634	018 "DIA	CIRC	CONCR
LEN=0032	INSTALLED	UNKN	
0120/1395	018 "DIA	CIRC	CONCR
LEN=0030	INSTALLED	UNKN	
0120/1212	015 "DIA	CIRC	CONCR
LEN=0035	INSTALLED	UNKN	
0120/0924	015 "DIA	CIRC	CONCR
LEN=0036	INSTALLED	UNKN	
0120/0545	015 "DIA	CIRC	CONCR
LEN=0040	INSTALLED	UNKN	
0120/0211	030"H 48"	W CON	BOX CUL
LEN=0035	INSTALLED	UNKN	
0120/0006	CHURCH HILL RD		
024766 FT	(T518)		
5 0120/0000	LENGTH(AH	2026	BK 2813)
015 "DIA	CIRC	CONCR	UNKN
LEN=0042	INSTALLED	UNKN	
0110/2559	024 "DIA	CIRC	CONCR
LEN=0040	INSTALLED	UNKN	
0110/2197	018 "DIA	CIRC	CONCR
LEN=0051	INSTALLED	UNKN	
0110/1548	015 "DIA	CAST	IRON
LEN=0040	INSTALLED	UNKN	
0110/1527	018 "DIA	CIRC	CONCR
LEN=0045	INSTALLED	UNKN	
0110/1078	018 "DIA	CIRC	METAL
LEN=0040	INSTALLED	UNKN	
0110/0860	015 "DIA	CIRC	CONCR
LEN=0040	INSTALLED	UNKN	
0110/0295	1 0 00066 0 00	0231+61	
021953 FT	5 0110/0000	LENGTH(AH	2813
0100/1927	015 "DIA	CIRC	CONCR
LEN=0045	INSTALLED	UNKN	
0100/1736	042 "DIA	CIRC	CONCR
LEN=0060	INSTALLED	UNKN	
0100/1496	024 "DIA	CIRC	CONCR
LEN=0060	INSTALLED	UNKN	
0100/1304	024 "DIA	CIRC	CONCR
LEN=0050	INSTALLED	UNKN	

1 0 00066 0 00 0259+62 024766 FT
 SWARTFAGER RD
 (T515) 0120/0000

021953 FT

QUAL RD
 (T800) 0100/1927

DIR: B TOTAL LEN: 34.653 MI. DIST: 10-3 SR: 66
 LEFT MUN: REDBANK T RIGHT MUN: REDBANK T

Stationing	Description	Material	Status
019945 FT	0100/1062	015 " DIA CIRC CONCR	INSTALLED UNKN
	0100/0701	015 " DIA CIRC CONCR	INSTALLED UNKN
	0100/0509	015 " DIA CIR PLASTIC	INSTALLED UNKN
	019945 FT	1 0 00066 0 00 0211+71	
	0100/0000	015 " DIA CIRC CONCR	INSTALLED UNKN
	0090/1200	015 " DIA CIRC CONCR	INSTALLED UNKN
	0090/1060	030 " DIA CIRC CONCR	INSTALLED UNKN
	0090/0923	REDBANK PORTER T	
	0090/0882	030 " DIA CIRC CONCR	INSTALLED UNKN
	0090/0709	030 " DIA CIRC CONCR	INSTALLED UNKN
	0090/0625	018 " DIA CIRC CONCR	INSTALLED UNKN
	0090/0429	018 " DIA CIRC METAL	INSTALLED UNKN
	0090/0282	018 " DIA CIRC CONCR	INSTALLED UNKN
018234 FT	0090/0106	018 " DIA CIRC CONCR	INSTALLED UNKN
	018234 FT	1 0 00066 0 00 0194+60	
CHAMPION RD (T490)	0090/0000	018 " DIA CIRC CONCR	INSTALLED UNKN
	0080/2372	015 " DIA CIRC CONCR	INSTALLED UNKN
	0080/2192	015 " DIA CIRC CONCR	INSTALLED UNKN
	0080/1891	018 " DIA CIRC CONCR	INSTALLED UNKN
	0080/1590	015 " DIA CIRC CONCR	INSTALLED UNKN
	0080/1321	018 " DIA CIRC CONCR	INSTALLED UNKN
	0080/1030	036 " DIA CIRC CONCR	INSTALLED UNKN
015530 FT	0080/0023	BMS EN 16/0066/0080/0000	
	015530 FT	1 0 00066 0 00 0167+69	
		LEISURE RUN	
		BMSBG 16/0066/0080/0000	

EXTRACT DATE: 12/18/2023
PRINT DATE: 12/21/2023

ROADWAY MANAGEMENT SYSTEM
SLD COUNTY/SR - ANNUAL PRINT

PAGE NUMBER: 38
COUNTY: CLARION

DIR: B TOTAL LEN: 34.653 MI.
LEFT MUN: PORTER T

DIST: 10-3 SR: 66
RIGHT MUN: PORTER T

REED LN
(PRDR)

0070/1568

012973 FT

010486 FT

5	0080/0000	LENGTH(AH	2704	BK	2557)
		015 "DIA	CIRC	CONCR	
	0070/2045	LEN=0050	INSTALLED	UNKN	
		015 "DIA	CIRC	CONCR	
	0070/1752	LEN=0200	INSTALLED	UNKN	
		036 "DIA	CIRC	CONCR	
	0070/1597	LEN=0050	INSTALLED	UNKN	
		015 "DIA	CIRC	CONCR	
	0070/1245	LEN=0043	INSTALLED	UNKN	
		015 "DIA	CIRC	CONCR	
	0070/0918	LEN=0045	INSTALLED	UNKN	
		015 "DIA	CIRC	CONCR	
	0070/0746	LEN=0050	INSTALLED	UNKN	
		018 "DIA	CIRC	CONCR	
	0070/0320	LEN=0050	INSTALLED	UNKN	
	012973 FT	1 0 00066	0 00	0142+01	
5	0070/0000	LENGTH(AH	2557	BK	2487)
		018 "DIA	CIR	PLASTIC	
	0060/2255	LEN=0060	INSTALLED	2021	
		018 "DIA	CIRC	CONCR	
	0060/1897	LEN=0034	INSTALLED	UNKN	
		015 "DIA	CIRC	CONCR	
	0060/1687	LEN=0034	INSTALLED	UNKN	
		018 "DIA	CIRC	CONCR	
	0060/1502	LEN=0033	INSTALLED	UNKN	
		018 "DIA	CIRC	CONCR	
	0060/1184	LEN=0033	INSTALLED	UNKN	
		018 "DIA	CIRC	CONCR	
	0060/0881	LEN=0040	INSTALLED	UNKN	
		018 "DIA	CIRC	CONCR	
	0060/0700	LEN=0050	INSTALLED	UNKN	
		024 "DIA	CIRC	CONCR	
	0060/0486	LEN=0055	INSTALLED	UNKN	
		015 "DIA	CIRC	CONCR	
	0060/0215	LEN=0042	INSTALLED	UNKN	
	010486 FT	1 0 00066	0 00	0116+87	
5	0060/0000	LENGTH(AH	2487	BK	2438)
		015 "DIA	CIRC	CONCR	
	0050/2214	LEN=0045	INSTALLED	UNKN	
		015 "DIA	CIRC	CONCR	
	0050/1872	LEN=0042	INSTALLED	UNKN	
		016 "DIA	CIRC	CONCR	
	0050/1620	LEN=0050	INSTALLED	UNKN	
		015 "DIA	CIRC	CONCR	
	0050/1288	LEN=0061	INSTALLED	UNKN	
		SMITH RD			
	0050/1211	(T498)			
		036 "H	36 "W	CON BOX	CUL

DIR: B TOTAL LEN: 34.653 MI. DIST: 10-3 SR: 66
 LEFT MUN: PORTER T RIGHT MUN: PORTER T

HIMES RD
(T302)

008048 FT

0040/2018

005277 FT

002724 FT

0050/0862	LEN=0034	INSTALLED	UNKN
008048 FT	1 0 00066	0 00 0092+25	
		LEISURE RD	
		(T750)	
0050/0000	LENGTH(AH 2438 BK 2771)		
	018 "DIA	CIRC METAL	
0040/2523	LEN=0060	INSTALLED	UNKN
0040/1819	015 "DIA	CIRC CONCR	
	LEN=0024	INSTALLED	UNKN
0040/1403	036 "H 00 "	W MULT CONCR	
	LEN=0040	INSTALLED	UNKN
0040/1020	015 "DIA	CIRC CONCR	
	LEN=0040	INSTALLED	UNKN
0040/0889	030 "DIA	CIRC CONCR	
	LEN=0038	INSTALLED	UNKN
0040/0515	018 "DIA	CIRC CONCR	
	LEN=0039	INSTALLED	UNKN
0040/0265	015 "DIA	CIRC CONCR	
	LEN=0009	INSTALLED	UNKN
0040/0001	024 "DIA	CIRC CONCR	
	LEN=0039	INSTALLED	UNKN
005277 FT	1 0 00066	0 00 0065+00	
0040/0000	LENGTH(AH 2771 BK 2553)		
	018 "DIA	CIRC CONCR	
0030/2384	LEN=0032	INSTALLED	UNKN
	024 "DIA	CIRC CONCR	
0030/2202	LEN=0030	INSTALLED	UNKN
	015 "DIA	CIRC CONCR	
0030/1869	LEN=0030	INSTALLED	UNKN
	015 "DIA	CIRC CONCR	
0030/1730	LEN=0026	INSTALLED	UNKN
	015 "DIA	CIRC CONCR	
0030/1547	LEN=0028	INSTALLED	UNKN
	048 "DIA	CIRC METAL	
0030/1216	LEN=0045	INSTALLED	UNKN
	018 "DIA	CIRC CONCR	
0030/0942	LEN=0032	INSTALLED	UNKN
0030/0234	018 "DIA	CIRC CONCR	
	LEN=0029	INSTALLED	UNKN
002724 FT	1 0 00066	0 00 0039+73	
	NC SR 0066	SH	
	PORTER		
	NEW BETHLEHEM B		
0030/0000	LENGTH(AH 2553 BK 1536)		
	015 "DIA	CIRC CONCR	
0020/1498	LEN=0022	INSTALLED	UNKN

EXTRACT DATE: 12/18/2023
PRINT DATE: 12/21/2023

ROADWAY MANAGEMENT SYSTEM
SLD COUNTY/SR - ANNUAL PRINT

PAGE NUMBER: 36
COUNTY: CLARION

DIR: B TOTAL LEN: 34.653 MI.
LEFT MUN: NEW BETHLEHEM B

DIST: 10-3 SR: 66
RIGHT MUN: NEW BETHLEHEM B

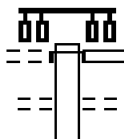
SR	SH	SEG	ST	LEN	FT	ST	SR	SH	SEG	ST	LEN	FT	ST
				0020	1162	015 " DIA					0022		
				0020	0823	015 " DIA					0022		
				0020	0712	015 " DIA					0022		
				0020	0463	015 " DIA					0022		
				0020	0372	015 " DIA					0022		
				0020	0202	PARK AV							
				0020	0048	(BORO)							
				001188	FT	015 " DIA					0022		
				001188	FT	1 0 00066					0 00		
				0020	0000	WASHINGTON ST					0024+37		
				0010	0981	(BORO)							
				0010	0777	LENGTH (AH 1536 BK 1188)							
				0010	0577	SCHOOL ST							
				0010	0424	(BORO)							
				0010	0357	PENN ST							
				0010	0311	(BORO)							
				0010	0280	SPRUCE ST							
				0010	0195	(BORO)							
				0010	0168	ARCH ST							
				000000	FT	(BORO)							
				000000	FT	015 " DIA					0024		
				000000	FT	1 0 00066					0 00		
				000000	FT	SR 0028 SH					0012+57		
				000000	FT	(SR0028 SEG 0020/0000)							
				000000	FT	NC WOOD ST							
				000000	FT	WOOD ST							
				000000	FT	(BORO)							
				000000	FT	INTER-BK							
				000000	FT	SR 0028 SH							
				000000	FT	(SR0028 SEG 0020/0000)							
				000000	FT	MFC BEGIN = B							
				000000	FT	LTH AH 001188 BK 000100							
				000000	FT	BK-ARMSTRONG (03)							
				000000	FT	7004/0000 LTH AH 000100 BK 000000							

EXTRACT DATE: 12/18/2023 ROADWAY MANAGEMENT SYSTEM PAGE NUMBER: 35
 PRINT DATE: 12/21/2023 SLD COUNTY/SR - ANNUAL PRINT COUNTY: CLARION
 DIR: B TOTAL LEN: 13.239 MI. DIST: 10-3 SR: 58
 LEFT MUN: SLIGO B RIGHT MUN: SLIGO B

COLERAIN ST
 (BORO)

069904 FT

0270/0866



069904 FT
 INTER-AHD

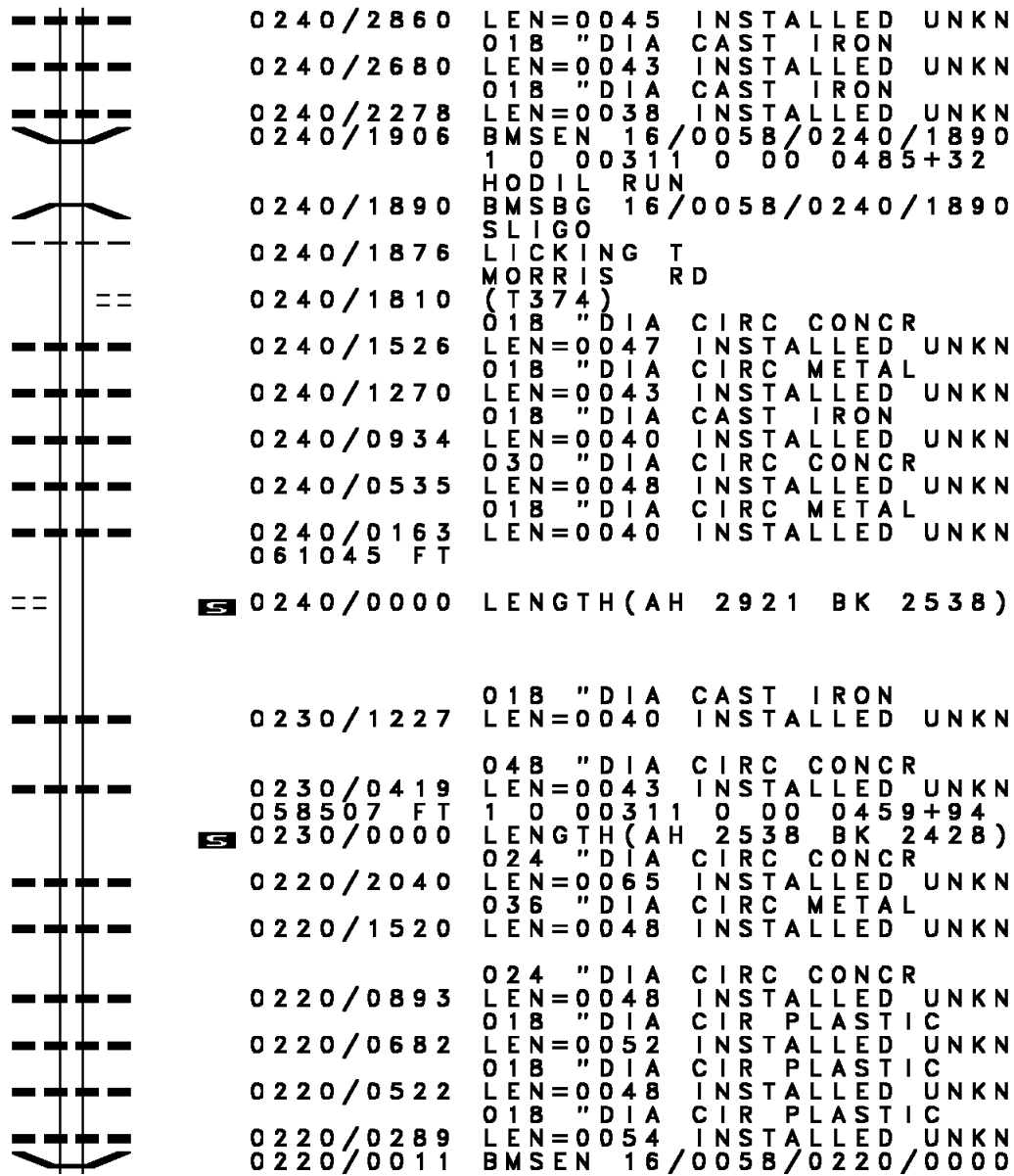
0270/0866
 0270/0662

SR 0068 SH
 (SR0068 SEG 0360/0888)
 COLERAIN ST
 (SR0068 SEG 0360/0888)
 BORO AL
 (BORO)
 015 " DIA CIRC CONCR

DIR: B TOTAL LEN: 13.239 MI. DIST: 10-3 SR: 58
 LEFT MUN: SLIGO B RIGHT MUN: SLIGO B

Stationing	Length	Description	Material	Status
0270/0510	LEN=0033	MADISON ST (BORO) NC BALD EAGLE ST		INSTALLED UNKN
0270/0454		BALD EAGLE ST (BORO) BORO AL		
0270/0224	069038 FT	FRONT ST (BORO)		
0270/0000	0260/2417	LENGTH(AH 0866 BK 2590) BMSSEN 16/0058/0260/2370		
0260/2370		LICKING CREEK BMSBG 16/0058/0260/2370		
0260/2087		LC TO/FROM SHAMROCK DR (CONN) SHAMROCK DR (BORO)		
0260/1883				
0260/1406		018 " DIA CIRC METAL		INSTALLED UNKN
0260/1152		PARKWAY DR (BORO)		
0260/0789		018 " DIA CIRC METAL		INSTALLED UNKN
0260/0285		018 " DIA CIRC METAL		INSTALLED UNKN
0260/0042		LENGTH(AH 0866 BK 2590) BMSSEN 16/0058/0260/0015		
0260/0015	066448 FT	MINERAL RUN BMSBG 16/0058/0260/0015		
0260/0000	066448 FT	LENGTH(AH 2590 BK 2482)		
0250/1705		018 " DIA CIRC CONCR		INSTALLED UNKN
0250/0810		BMSSEN 16/0058/0250/0790		
0250/0790		ANDERSON RUN BMSBG 16/0058/0250/0790		
0250/0493	063966 FT	018 " DIA CAST IRON		INSTALLED UNKN
0250/0000	063966 FT	LENGTH(AH 2482 BK 2921) 015 " DIA CAST IRON		
0250/0000		ZACHERL DR (BORO)		

DIR: B TOTAL LEN: 13.239 MI. DIST: 10-3 SR: 58
 LEFT MUN: SLIGO B RIGHT MUN: SLIGO B



1 0 00311 0 00 0485+32 061045 FT
 HODIL RD
 (T376) 0240/0000

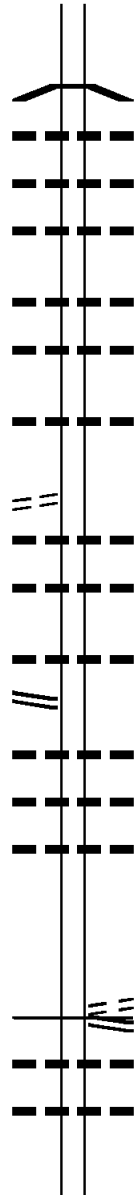
058507 FT

0240/2860 LEN=0045 INSTALLED UNKN
 018 "DIA CAST IRON
 0240/2680 LEN=0043 INSTALLED UNKN
 018 "DIA CAST IRON
 0240/2278 LEN=0038 INSTALLED UNKN
 0240/1906 BMSSEN 16/0058/0240/1890
 1 0 00311 0 00 0485+32
 HODIL RD
 BMSBG 16/0058/0240/1890
 SLIGO
 0240/1876 LICKING T
 MORRIS RD
 0240/1810 (T374)
 018 "DIA CIRC CONCR
 0240/1526 LEN=0047 INSTALLED UNKN
 018 "DIA CIRC METAL
 0240/1270 LEN=0043 INSTALLED UNKN
 018 "DIA CAST IRON
 0240/0934 LEN=0040 INSTALLED UNKN
 030 "DIA CIRC CONCR
 0240/0535 LEN=0048 INSTALLED UNKN
 018 "DIA CIRC METAL
 0240/0163 LEN=0040 INSTALLED UNKN
 061045 FT
 S 0240/0000 LENGTH(AH 2921 BK 2538)
 0230/1227 018 "DIA CAST IRON
 LEN=0040 INSTALLED UNKN
 0230/0419 048 "DIA CIRC CONCR
 LEN=0043 INSTALLED UNKN
 058507 FT 1 0 00311 0 00 0459+94
 S 0230/0000 LENGTH(AH 2538 BK 2428)
 024 "DIA CIRC CONCR
 0220/2040 LEN=0065 INSTALLED UNKN
 036 "DIA CIRC METAL
 0220/1520 LEN=0048 INSTALLED UNKN
 0220/0893 024 "DIA CIRC CONCR
 LEN=0048 INSTALLED UNKN
 018 "DIA CIR PLASTIC
 0220/0682 LEN=0052 INSTALLED UNKN
 018 "DIA CIR PLASTIC
 0220/0522 LEN=0048 INSTALLED UNKN
 018 "DIA CIR PLASTIC
 0220/0289 LEN=0054 INSTALLED UNKN
 0220/0011 BMSSEN 16/0058/0220/0000

DIR: B TOTAL LEN: 13.239 MI. DIST: 10-3 SR: 58
 LEFT MUN: LICKING T RIGHT MUN: LICKING T

056079 FT

056079 FT 1 0 00311 0 00 0435+82



TR LICKING
 BMSBG 16/0058/0220/0000
 LENGTH(AH 2428 BK 2441)
 018 "DIA CIRC CONCR
 LEN=0057 INSTALLED UNKN
 018 "DIA CIRC CONCR
 LEN=0050 INSTALLED UNKN
 018 "DIA CIRC CONCR
 LEN=0048 INSTALLED 2003
 018 "DIA CAST IRON
 LEN=0040 INSTALLED UNKN
 018 "DIA CIRC METAL
 LEN=0050 INSTALLED UNKN
 018 "DIA CIRC CONCR
 LEN=0046 INSTALLED UNKN

1 0 00311 0 00 0411+55 053638 FT
 WHITMER RD
 (T386) 0210/0000

0210/0000 LENGTH(AH 2441 BK 2797)
 024 "DIA CIRC CONCR
 LEN=0042 INSTALLED UNKN
 048 "DIA CIRC CONCR
 LEN=0068 INSTALLED UNKN
 018 "DIA CAST IRON
 LEN=0040 INSTALLED UNKN

CANOE RIPPLE RD
 (SR3016 SEG 0010/0000) 0200/0781

0200/0691 018 "DIA CIRC METAL
 LEN=0052 INSTALLED UNKN
 042"H 72"W CON BOX CUL
 0200/0252 LEN=0050 INSTALLED UNKN
 018 "DIA CIRC METAL
 0200/0077 LEN=0070 INSTALLED UNKN
 050841 FT 1 0 00311 0 00 0383+61

050841 FT

CRAIG RD
 (TB30)
 SR 0368 SH
 (SR0368 SEG 0160/2475)
 MFC BEGIN = C
 LENGTH(AH 2797 BK 3788)
 018 "DIA CIRC METAL
 LEN=0050 INSTALLED UNKN
 018 "DIA CIRC CONCR
 LEN=0032 INSTALLED 2000

TOWN HILL RD

EXTRACT DATE: 12/18/2023
PRINT DATE: 12/21/2023

ROADWAY MANAGEMENT SYSTEM
SLD COUNTY/SR - ANNUAL PRINT

PAGE NUMBER: 31
COUNTY: CLARION

DIR: B TOTAL LEN: 13.239 MI.
LEFT MUN: LICKING T

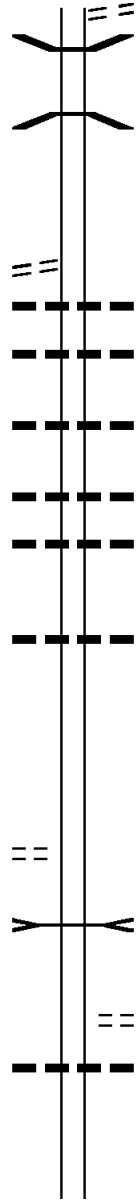
DIST: 10-3 SR: 58
RIGHT MUN: LICKING T

2 0 16026 0 00 0035+75 047053 FT
BLAIRS CORNERS RD
(T840) 0190/0000

LINAMEN RD
(T380)

0170/0040

041006 FT



0190/2113 (T361)
0190/1601 BMSID 16/0058/0190/1250
2 0 16026 0 00 0035+75
CLARION RIVER
0190/1250 BMSBG 16/0058/0190/1250

047053 FT

5 0190/0000 LENGTH(AH 3788 BK 3033)
018 "DIA CIRC CONCR
LEN=0030 INSTALLED UNKN
018 "DIA CIRC METAL
LEN=0029 INSTALLED UNKN

018 "DIA CIRC METAL
LEN=0040 INSTALLED UNKN

018 "DIA CIRC METAL
LEN=0040 INSTALLED UNKN

015 "DIA CIRC CONCR
LEN=0031 INSTALLED UNKN

044020 FT

5 0180/0500 2 0 16026 0 00 0066+05
0180/0000 LENGTH(AH 3033 BK 3014)
048 "DIA CIR PLASTIC
LEN=0042 INSTALLED UNKN

0170/2551

MCMICHAEL RUN
STRUCTURE LENGTH 11 FT
BMSID 16/0058/0170/0015
2 0 16026 0 00 0096+30
BURNS CAMP RD
(T379)

5 0170/0000 LENGTH(AH 3014 BK 3570)
018 "DIA CIRC METAL
LEN=0042 INSTALLED UNKN

0160/2977

DIR: B TOTAL LEN: 13.239 MI. DIST: 10-3 SR: 58
 LEFT MUN: LICKING T RIGHT MUN: LICKING T

Stationing	Notes	Material	Length	Installation
037436 FT		024 " DIA CIRC METAL	0160/0559	LEN=0031 INSTALLED UNKN
		2 0 16026 0 00 0130+48	037436 FT	
		024 " DIA CIRC METAL	0160/0000	LEN=0031 INSTALLED UNKN
		ROCKS RUN		
		STRUCTURE LENGTH 9 FT		
		BMSID 16/0058/0150/0236	0150/2754	LEN=0075 INSTALLED UNKN
		024 " DIA CIRC CONCR		
		LEN=0032 INSTALLED UNKN	0150/1194	
2 0 16026 0 00 0161+22 034520 FT				
GIBSON RD				
(SR3009 SEG 0010/0000) 0150/0000				
		024 " DIA CIRC CONCR		
		LEN=0035 INSTALLED UNKN	0150/0236	
		018 " DIA CIRC CONCR	034520 FT	
		LEN=0028 INSTALLED UNKN	0150/0000	
		024 " DIA CIRC METAL		
		LEN=0028 INSTALLED UNKN	0140/2386	
		024 " DIA CIRC METAL		
		LEN=0035 INSTALLED UNKN	0140/1309	
032103 FT		018 " DIA CIRC CONCR		
		LEN=0035 INSTALLED UNKN	0140/0591	
		2 0 16026 0 00 0184+47	032103 FT	
		VILLAGE: TURNIPHOLE		
		LENGTH(AH 2417 BK 2572)		
		027 " DIA CIRC CONCR		
		LEN=0045 INSTALLED UNKN	0140/0000	
		018 " DIA CIRC CONCR		
		LEN=0040 INSTALLED UNKN	0130/2435	
		018 " DIA CIRC CONCR		
		LEN=0040 INSTALLED UNKN	0130/2087	
		018 " DIA CIRC CONCR		
		LEN=0056 INSTALLED 2000	0130/1816	
		BMS EN 16/0058/0130/0207		
		2 0 16026 0 00 0207+81		
		TR CLARION R		
029531 FT		BMS BG 16/0058/0130/0207		
		2 0 16026 0 00 0209+12		
		BELL RD		

DIR: B TOTAL LEN: 13.239 MI. DIST: 10-3 SR: 58
 LEFT MUN: LICKING T RIGHT MUN: LICKING T

Stationing	Segment	Length (FT)	Material	Notes
0130/0000	0120/2555	0065	036" DIA CIRC METAL	(T317) LENGTH(AH 2572 BK 2729) INSTALLED UNKN
0120/1642	0120/1313	0036	018" DIA CIRC CONCR	LICKING RICHLAND T INSTALLED UNKN
RITTS STATION RD (SR3011 SEG 0010/0000)		026802		HEETER RD (T334)
0120/0000	0110/1562	0036	018" DIA CIRC METAL	LENGTH(AH 2729 BK 2038) INSTALLED UNKN
	0110/1211	0048	018" DIA CIRC CONCR	INSTALLED 2000
	0110/0810	0048	015" DIA CIRC METAL	INSTALLED UNKN
	0110/0527	0040	015" DIA CIRC CONCR	INSTALLED UNKN
024764 FT		024764		
	0110/0000	0038	018" DIA CIRC CONCR	LENGTH(AH 2038 BK 2250) INSTALLED UNKN
	0100/2148	0040	018" DIA CIRC METAL	INSTALLED UNKN
	0100/1885	0040	018" DIA CIRC METAL	INSTALLED UNKN
	0100/0580	0032	027" DIA CIRC METAL	INSTALLED UNKN
	0100/0282	0043	018" DIA CIRC CONCR	INSTALLED 1996
2 0 16026 0 01 0282+90 (SR0338 SH (SR0338 SEG 0010/0000) MASTER RD (SR3020 SEG 0090/3204))		022514		
	0100/0000	0090	018" DIA CIRC CONCR	LENGTH(AH 2250 BK 2269) INSTALLED UNKN
	0090/1824	0058	16" DIA CIRC METAL	BMSBN 16/0058/0090/1800
	0090/1768	0058	16" DIA CIRC METAL	BMSBG 16/0058/0090/1800
	0090/1171	0040	018" DIA CIRC PLASTIC	INSTALLED UNKN
		0040	018" DIA CIRC CONCR	INSTALLED UNKN

DIR: B TOTAL LEN: 13.239 MI. DIST: 10-3 SR: 58
 LEFT MUN: RICHLAND T RIGHT MUN: RICHLAND T

SHOUP RD
(T319)

020245 FT
0090/0000

1 0 00900 0 00 0052+18 017743 FT
DITTMAN RD
(T316)

0080/0000

SMOKEY RD
(BORO)

0060/0975

0090/0825	LEN=0040	INSTALLED UNKN
0090/0618	018 "DIA CIR PLASTIC	INSTALLED UNKN
0090/0383	TURKEY RUN RD	
020245 FT	(T318)	
0090/0000	1 0 00900 0 00 0077+00	VILLAGE: ALUM ROCK
0080/2467	LENGTH(AH 2269 BK 2502)	018 "DIA CIR PLASTIC
0080/2100	LEN=0030	INSTALLED UNKN
	018 "DIA CIR PLASTIC	INSTALLED UNKN
	030 "DIA CIR PLASTIC	INSTALLED UNKN
0080/0882	LEN=0045	INSTALLED UNKN
017743 FT		
0080/0000	LENGTH(AH 2502 BK 3823)	018 "DIA CIRC CONCR
0070/3369	LEN=0038	INSTALLED UNKN
0070/3078	018 "DIA CIR PLASTIC	INSTALLED UNKN
0070/2850	LEN=0039	INSTALLED UNKN
	072 "DIA CIRC METAL	INSTALLED UNKN
	LEN=0075	INSTALLED UNKN
0070/2070	018 "DIA CIRC CONCR	INSTALLED 2006
0070/1587	LEN=0038	INSTALLED 2006
0070/1209	042 "DIA CIRC METAL	INSTALLED 2003
0070/0916	LEN=0050	INSTALLED 2003
0070/0521	018 "DIA CIRC METAL	INSTALLED UNKN
	LEN=0063	INSTALLED UNKN
	018 "DIA CIRC CONCR	INSTALLED 2006
	LEN=0048	INSTALLED 2006
	018 "DIA CIRC CONCR	INSTALLED 2002
	LEN=0048	INSTALLED 2002
	018 "DIA CIRC CONCR	INSTALLED 1998
013920 FT	LEN=0056	INSTALLED 1998
	1 0 00900 0 00 0015+25	NC SR 0058 SH
		RICHLAND
		SAINT PETERSBURG B
0070/0000	LENGTH(AH 3823 BK 1407)	018 "DIA CIR PLASTIC
0060/0984	LEN=0036	INSTALLED 2000

CHURCH ST

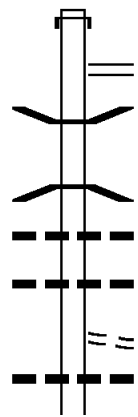
DIR: B TOTAL LEN: 13.239 MI. DIST: 10-3 SR: 58
 LEFT MUN: SAINT PETERSBURG B RIGHT MUN: SAINT PETERSBURG B

Location / Segment	Segment ID	Start Stationing	End Stationing	Length (FT)	Notes / Details
FINK AV (BORO)	0060/0544				0060/0574 (BORO)
SALEM ST (SR0478 SEG 0052/2795)	0060/0000	1 0 00900 0 00 0000+00	012513	12513 FT	0060/0273 (BORO) MAPLE LN 012513 FT
					0050/2903 (BORO) RAILROAD ST 015 " DIA CIRC CONCR LEN=0060 INSTALLED UNKN
					0050/2895 (BORO) MILL ST 018 " DIA CIRC CONCR LEN=0016 INSTALLED UNKN
EMLENTON ST (TWP)	0050/2036				
THIRD ST (BORO)	0050/1595				
SECOND ST (BORO)	0050/1167				
FIRST ST (BORO)	0050/0729				0050/1146 018 " DIA CIRC METAL LEN=0063 INSTALLED UNKN
	009582 FT				009582 FT 1 0 00251 0 00 0098+45 NC MAIN ST SAINT PETERSBURG RICHLAND T
					0040/2121 018 " DIA CIRC CONCR LEN=0038 INSTALLED UNKN
					0040/1395 024 " DIA CIR PLASTIC LEN=0033 INSTALLED UNKN
	007237 FT				0040/0200 018 " DIA CIRC CONCR LEN=0038 INSTALLED 1998 007237 FT 1 0 00251 0 00 0075+00
					0030/2163 018 " DIA CIRC CONCR LEN=0032 INSTALLED UNKN
					0030/1579 024 " DIA CIRC CONCR LEN=0040 INSTALLED 1998

DIR: B TOTAL LEN: 13.239 MI. DIST: 10-3 SR: 58
 LEFT MUN: RICHLAND T RIGHT MUN: RICHLAND T

Stationing	Description	Material	Length	Notes
004939 FT		030 " DIA CIR PLASTIC	0030/0628	LEN=0050 INSTALLED 2006
		018 " DIA CIRC METAL	0030/0170	LEN=0036 INSTALLED UNKN
		GRASSY FLATS RD	004939 FT	1 0 00251 0 00 0052+25
		(T305)		
		LENGTH(AH 2298 BK 2739)	0030/0000	SR
		024 " DIA CIRC METAL		
(TBK) METZ RD		LEN=0040 INSTALLED UNKN	0020/2290	
(T310)		FOX VIEW RD		
		(T309)	0020/2272	
		018 " DIA CIRC CONCR		
		LEN=0060 INSTALLED 1998	0020/2250	
		015 " DIA CIRC METAL		
		LEN=0050 INSTALLED UNKN	0020/1951	
		RICHLAND		
		FOXSBURG B	0020/1567	
		SUMMIT AV		
		(BORO)	0020/0545	
		CHURCH ST		
		(BORO)	0020/0225	
1 0 00251 0 00 0025+05		002200 FT	002200 FT	
HARVEY RD				
(BORO)			0020/0000	
		LENGTH(AH 2739 BK 2200)	0020/0000	SR
		018 " DIA CIRC CONCR		
		LEN=0050 INSTALLED UNKN	0010/1877	
		BLUFF ST		
		(BORO)	0010/1837	
		018 " DIA CIRC METAL		
		LEN=0069 INSTALLED UNKN	0010/1573	
		PALMER ST		
PALMER ST		(BORO)	0010/0382	
(BORO)				
		PALMER ST		
		(BORO)	0010/0361	
		MAIN ST		
		(BORO)	0010/0162	
		015 " DIA CIRC CONCR		
		LEN=0076 INSTALLED UNKN	0010/0155	
		1 0 00251 0 00 0000+00	000000 FT	
		NC SR		
		0058 SH		
		SR 0058 SH		
		(SR0058 SEG 0020/0747)		
		MFC BEGIN = D		
		BK-ARMSTRONG (03)		
		LENGTH(AH 2200 BK 0000)	0010/0000	SR

013267 FT



013267 FT AH-VENANGO (60)
 INTER-AHD SR 0038 SH
 0070/2705 (SR0038 SEG 0100/0000)
 SR 0208 SH
 0070/2409 (SR0208 SEG 0010/0000)
 0070/1585 BMS EN 16/0038/0070/1568
 1 0 00075 0 01 0291+28
 TRIB TO RICHEY RUN
 0070/1568 BMSBG 16/0038/0070/1568
 018 " DIA CIR CONCR
 0070/1455 LEN=0010 INSTALLED 2002
 018 " DIA CIR PLASTIC
 0070/1168 LEN=0033 INSTALLED UNKN
 BUTTERTOWN RD
 0070/1160 (T325)
 018 " DIA CIR PLASTIC
 0070/0876 LEN=0030 INSTALLED UNKN
 018 " DIA CIR PLASTIC

DIR: B TOTAL LEN: 2.513 MI. DIST: 10-3 SR: 38
 LEFT MUN: SALEM T RIGHT MUN: SALEM T

010562 FT

0070/0415	LEN=0030	INSTALLED UNKN
	030 "DIA	CIR PLASTIC
0070/0288	LEN=0036	INSTALLED UNKN
010562 FT	1 0 00075	0 01 0291+28
0070/0000	LENGTH(AH	2705 BK 2446)
	SALEM	
0060/2298	RICHLAND T	
	015 "DIA	CIR PLASTIC
0060/2112	LEN=0033	INSTALLED UNKN
	015 "DIA	CIRC CONCR
0060/1577	LEN=0040	INSTALLED UNKN
	015 "DIA	CIRC CONCR
0060/1374	LEN=0040	INSTALLED UNKN
	015 "DIA	CIRC CONCR
0060/1238	LEN=0040	INSTALLED UNKN

008116 FT

0060/0015	BMS EN 16/0038/0060/0000	
008116 FT	1 0 00075	0 01 0268+29
	TRIB TO RICHEY RUN	
0060/0000	BMSBG 16/0038/0060/0000	
	LENGTH(AH	2446 BK 1100)
	024 "DIA	CIR PLASTIC
0050/0738	LEN=0042	INSTALLED UNKN
	MASTER RD	
0050/0705	(SR3020 SEG 0010/0000)	
	015 "DIA	CIR PLASTIC
0050/0410	LEN=0040	INSTALLED UNKN
	018 "DIA	CIR PLASTIC
0050/0191	LEN=0042	INSTALLED UNKN
007016 FT	1 0 00075	0 01 0257+36
	INTER-BK	
	SR 0038 SH	
	(SR0038 SEG 0090/2709)	
	BK-VENANGO	(60)

007016 FT

0050/0000	LTH AH 001100	BK 000100
007016 FT	AH-VENANGO	(60)
7032/0000	LTH AH 000100	BK 002304
INTER-AHD	SR 0038 SH	
0030/2304	(SR0038 SEG 0080/0000)	
	018 "DIA	CIRC CONCR
0030/1842	LEN=0030	INSTALLED UNKN
	018 "DIA	CIRC CONCR
0030/1425	LEN=0033	INSTALLED UNKN
	012 "DIA	CIRC CONCR
0030/1190	LEN=0030	INSTALLED UNKN
	036 "DIA	CIRC CONCR
0030/1033	LEN=0050	INSTALLED UNKN
	012 "DIA	CIRC CONCR
0030/0830	LEN=0034	INSTALLED UNKN

DIR: B TOTAL LEN: 2.513 MI. DIST: 10-3 SR: 38
 LEFT MUN: RICHLAND T RIGHT MUN: RICHLAND T

PANTHER SPRINGS RD
 (T310)

004712 FT

0030/0000

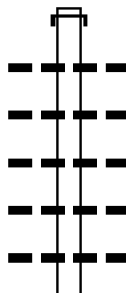
002490 FT

000000 FT

0030/0489	018 " DIA	CIR PLASTIC
	LEN=0033	INSTALLED UNKN
0030/0041	052 " DIA	CIRC CONCR
	LEN=0042	INSTALLED UNKN
004712 FT	1 0 00075	0 00 0184+16
	METZ RD (T310)	
0030/0000	LENGTH(AH	2304 BK 2222)
	030 " DIA	CIRC CONCR
0020/2189	LEN=0075	INSTALLED UNKN
	012 " DIA	CIRC CONCR
0020/1640	LEN=0100	INSTALLED UNKN
	012 " DIA	CIR PLASTIC
0020/0975	LEN=0035	INSTALLED UNKN
	012 " DIA	CIRC CONCR
0020/0651	LEN=0045	INSTALLED UNKN
	RICHLAND EMLENTON B	
0020/0561	015 " DIA	CIRC CONCR
0020/0197	LEN=0040	INSTALLED UNKN
002490 FT	1 0 00075	0 00 0161+94
	012 " DIA	CIRC CONCR
	LEN=0045	INSTALLED UNKN
0020/0000	LENGTH(AH	2222 BK 2490)
	015 " DIA	CIRC CONCR
0010/2256	LEN=0038	INSTALLED UNKN
	018 " DIA	CIRC CONCR
0010/1980	LEN=0036	INSTALLED UNKN
	015 " DIA	CIRC CONCR
0010/1635	LEN=0040	INSTALLED UNKN
	018 " DIA	CIRC CONCR
0010/1474	LEN=0042	INSTALLED UNKN
	024 " DIA	CIRC CONCR
0010/1335	LEN=0040	INSTALLED UNKN
	024 " DIA	CIRC CONCR
0010/1015	LEN=0036	INSTALLED UNKN
	018 " DIA	CIRC CONCR
0010/0810	LEN=0033	INSTALLED UNKN
	036 " DIA	CIRC CONCR
0010/0475	LEN=0030	INSTALLED UNKN
	018 " DIA	CIRC CONCR
0010/0277	LEN=0030	INSTALLED UNKN
000000 FT	1 0 00075	0 00 0136+90
	NC SR 0038 SH	
	INTER-BK SR 0038 SH	
	(SR0038 SEG 0070/1270)	
	MFC BEGIN = C	
	BK-VENANGO (60)	
0010/0000	LENGTH(AH	2490 BK 0000)

EXTRACT DATE: 12/18/2023 ROADWAY MANAGEMENT SYSTEM PAGE NUMBER: 22
 PRINT DATE: 12/21/2023 SLD COUNTY/SR - ANNUAL PRINT COUNTY: CLARION
 DIR: B TOTAL LEN: 14.193 MI. DIST: 10-3 SR: 36
 LEFT MUN: WASHINGTON T RIGHT MUN: WASHINGTON T

074940 FT



074940 FT	AH-FOREST	(27)
INTER-AHD	SR 0036 SH	
0320/2289	(SR0036 SEG 0020/0000)	
	015 " DIA CIRC CONCR	
0320/1940	LEN=0053 INSTALLED UNKN	
	015 " DIA CIRC CONCR	
0320/1787	LEN=0045 INSTALLED UNKN	
	015 " DIA CIRC CONCR	
0320/1599	LEN=0040 INSTALLED UNKN	
	015 " DIA CIRC CONCR	
0320/1194	LEN=0035 INSTALLED UNKN	
	015 " DIA CIRC CONCR	
0320/0811	LEN=0042 INSTALLED UNKN	

DIR: B TOTAL LEN: 14.193 MI. DIST: 10-3 SR: 36
 LEFT MUN: WASHINGTON T RIGHT MUN: WASHINGTON T

Stationing	Length	Material	Notes
072651 FT	0320/0000	048" DIA CIRC CONCR	LEN=0066 INSTALLED UNKN
	0310/1384	048" DIA CIRC CONCR	LEN=0066 INSTALLED UNKN
	0310/0659	PINE HOLLOW RD (T900)	
	0310/0411	015" DIA CIRC CONCR	LEN=0050 INSTALLED UNKN
	0310/0200	NEBRASKA RD (T608)	
	0310/0089	018" DIA CIRC CONCR	LEN=0049 INSTALLED UNKN
070433 FT	070433 FT	018" DIA CIRC CONCR	LEN=0049 INSTALLED UNKN
	0310/0000	018" DIA CIRC CONCR	LEN=0045 INSTALLED UNKN
	0300/1245	018" DIA CIRC CONCR	LEN=0045 INSTALLED UNKN
	0300/0924	018" DIA CIRC METAL	LEN=0039 INSTALLED UNKN
	0300/0351	015" DIA CIRC CONCR	LEN=0031 INSTALLED UNKN
068933 FT	068933 FT		
	0300/0000	015" DIA CIRC CONCR	LEN=0030 INSTALLED UNKN
	0290/2344	018" DIA CIRC CONCR	LEN=0036 INSTALLED UNKN
	0290/2257	015" DIA CIRC METAL	LEN=0037 INSTALLED UNKN
	0290/1934	015" DIA CIRC CONCR	LEN=0032 INSTALLED UNKN
	0290/1307	018" DIA CIRC CONCR	LEN=0032 INSTALLED UNKN
	0290/0801	018" DIA CIRC CONCR	LEN=0032 INSTALLED UNKN
066245 FT	066245 FT		
	0290/0000	015" DIA CIRC CONCR	LEN=0032 INSTALLED UNKN
	0280/1909	015" DIA CIRC CONCR	LEN=0030 INSTALLED UNKN
	0280/1079	015" DIA CIRC CONCR	LEN=0030 INSTALLED UNKN
063600 FT	063600 FT		
	0280/0000		LENGTH(AH 2645 BK 2235)

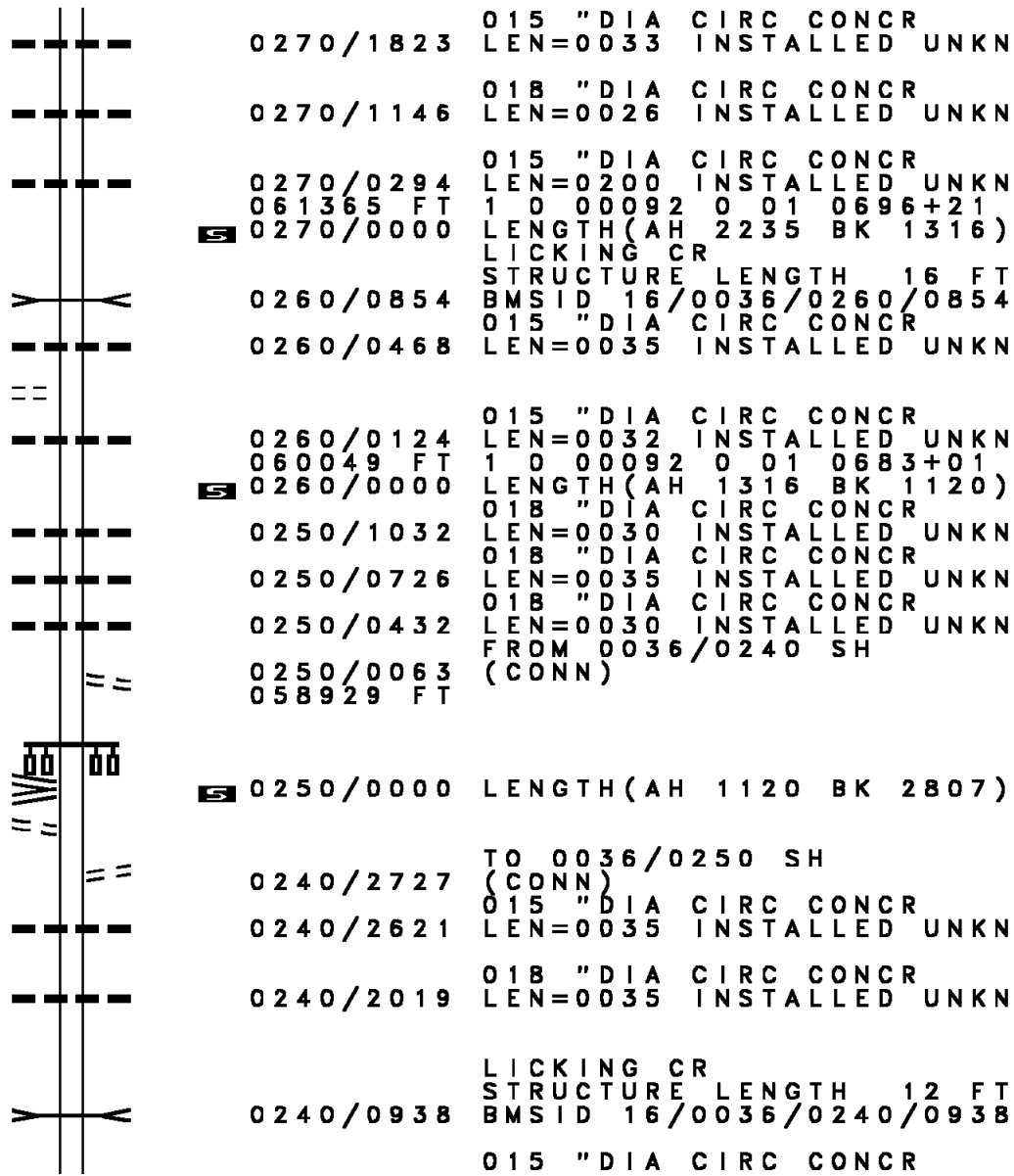
1 0 00092 0 01 0771+86
 WOLFS CORNER RD
 (T598)

1 0 00092 0 01 0718+65
 SHETLER RD
 (T599)

DIR: B TOTAL LEN: 14.193 MI. DIST: 10-3 SR: 36
 LEFT MUN: WASHINGTON T RIGHT MUN: WASHINGTON T

PARKS LN
(PRDR)

1 0 00092 0 01 0671+63 058929 FT
 WASHINGTON CHURCH RD
 (SR4002 SEG 0020/2849)
 SR 0208 SH
 (SR0208 SEG 0630/2034) 0250/0000
 FROM 0208/0630 SH
 (CONN) 0240/2728



0270/1823 015 "DIA CIRC CONCR
 LEN=0033 INSTALLED UNKN
 0270/1146 018 "DIA CIRC CONCR
 LEN=0026 INSTALLED UNKN
 0270/0294 015 "DIA CIRC CONCR
 LEN=0200 INSTALLED UNKN
 061365 FT 1 0 00092 0 01 0696+21
 0270/0000 LENGTH(AH 2235 BK 1316)
 LICKING CR
 STRUCTURE LENGTH 16 FT
 BMSID 16/0036/0260/0854
 0260/0854 015 "DIA CIRC CONCR
 0260/0468 LEN=0035 INSTALLED UNKN
 0260/0124 015 "DIA CIRC CONCR
 LEN=0032 INSTALLED UNKN
 060049 FT 1 0 00092 0 01 0683+01
 0260/0000 LENGTH(AH 1316 BK 1120)
 0250/1032 018 "DIA CIRC CONCR
 LEN=0030 INSTALLED UNKN
 0250/0726 018 "DIA CIRC CONCR
 LEN=0035 INSTALLED UNKN
 0250/0432 018 "DIA CIRC CONCR
 LEN=0030 INSTALLED UNKN
 0250/0063 FROM 0036/0240 SH
 (CONN)
 058929 FT
 0250/0000 LENGTH(AH 1120 BK 2807)
 0240/2727 TO 0036/0250 SH
 (CONN)
 0240/2621 015 "DIA CIRC CONCR
 LEN=0035 INSTALLED UNKN
 0240/2019 018 "DIA CIRC CONCR
 LEN=0035 INSTALLED UNKN
 0240/0938 LICKING CR
 STRUCTURE LENGTH 12 FT
 BMSID 16/0036/0240/0938
 015 "DIA CIRC CONCR

DIR: B TOTAL LEN: 14.193 MI. DIST: 10-3 SR: 36
 LEFT MUN: WASHINGTON T RIGHT MUN: WASHINGTON T

Stationing	Notes	Material	Length	Status
056122 FT	0240/0239	LEN=0032	INSTALLED	UNKN
	056122 FT	1 0 00248 0 00 0203+72		
		WASHINGTON		
		FARMINGTON T		
	0240/0000	LENGTH(AH 2807 BK 2863)		
	0230/2820	018 "DIA CIR PLASTIC		
	0230/2541	LEN=0040 INSTALLED 1998		
		FRILLS CORNER DR		
		(T597)		
	0230/2503	018 "DIA CIR PLASTIC		
		LEN=0032 INSTALLED UNKN		
		018 "DIA CIRC CONCR		
	0230/1540	LEN=0040 INSTALLED UNKN		
		018 "DIA CIRC CONCR		
	0230/0985	LEN=0045 INSTALLED UNKN		
		018 "DIA CIR PLASTIC		
	0230/0484	LEN=0037 INSTALLED UNKN		
		018 "DIA CIR PLASTIC		
	0230/0358	LEN=0030 INSTALLED UNKN		
053259 FT	053259 FT	1 0 00248 0 00 0174+81		
	0230/0000	LENGTH(AH 2863 BK 2782)		
		018 "DIA CIRC CONCR		
	0220/2314	LEN=0040 INSTALLED UNKN		
		018 "DIA CIRC CONCR		
	0220/1454	LEN=0030 INSTALLED UNKN		
		018 "DIA CIR PLASTIC		
	0220/1040	LEN=0032 INSTALLED UNKN		
		015 "DIA CAST IRON		
	0210/1705	LEN=0040 INSTALLED UNKN		
		015 "DIA CIRC CONCR		
	0210/0627	LEN=0032 INSTALLED UNKN		
		018 "DIA CIRC OTHER		
	0210/0360	LEN=0035 INSTALLED UNKN		
047983 FT	047983 FT	1 0 00248 0 00 0122+50		
		MEALY RD		
		(T607)		
	0210/0000	LENGTH(AH 2494 BK 2402)		
		018 "DIA CIRC CONCR		

DIR: B TOTAL LEN: 14.193 MI. DIST: 10-3 SR: 36
 LEFT MUN: FARMINGTON T RIGHT MUN: FARMINGTON T

Stationing	Description	Material	Length	Notes
	0200/1816	018" DIA CIRC CONCR	LEN=0040	INSTALLED 1998
	0200/1525	018" DIA CIRC CONCR	LEN=0040	INSTALLED 1998
045581 FT	0200/0276	018" DIA CIRC CONCR	LEN=0035	INSTALLED UNKN
	045581 FT	1 0 00248 0 00 0098+50		VILLAGE: TYLERBURG SALSGIVER DR (T612)
	0200/0000	018" DIA CIRC METAL	LENGTH(AH 2402 BK 2258)	INSTALLED UNKN
	0190/1825	018" DIA CIRC CONCR	LEN=0030	INSTALLED UNKN
	0190/1033	036" DIA CIR PLASTIC	LEN=0049	INSTALLED 1998
	0190/0849	018" DIA CIRC CONCR	LEN=0040	INSTALLED 1998
043323 FT	0190/0014	018" DIA CIR PLASTIC	LEN=0050	INSTALLED UNKN
	043323 FT	1 0 00248 0 00 0075+74		VILLAGE: TYLERSBURG ARNOLD AV (SR4004 SEG 0070/0000)
SUNNY RD (SR4004 SEG 0070/0000)	0190/0000	018" DIA CIR PLASTIC	LENGTH(AH 2258 BK 2086)	INSTALLED UNKN
TYLERSBURG RD (SR4033 SEG 0030/2799)	0180/1660	018" DIA CIR PLASTIC	LEN=0100	INSTALLED UNKN
	0180/1339	018" DIA CIR PLASTIC	LEN=0032	INSTALLED UNKN
	0180/0873	030" DIA CIR PLASTIC	LEN=0052	INSTALLED 1998
041237 FT	041237 FT	1 0 00248 0 00 0054+95		INSTALLED UNKN
	0180/0000	LENGTH(AH 2086 BK 2175)		INSTALLED UNKN
	0170/1266	072"H 72"W CON BOX CUL	LEN=0030	INSTALLED UNKN
039062 FT	0170/0332	018" DIA CIR PLASTIC	LEN=0030	INSTALLED UNKN
	039062 FT	1 0 00248 0 00 0033+25		INSTALLED UNKN
		048" DIA CIR PLASTIC	LEN=0050	INSTALLED UNKN

DIR: B TOTAL LEN: 14.193 MI. DIST: 10-3 SR: 36
 LEFT MUN: FARMINGTON T RIGHT MUN: FARMINGTON T

ROLLER MILL AL
 (BORO)

0160/0088
 036678 FT

035840 FT

032646 FT

TUBBS LN
 (PRDR)

0130/1959

		5	0170/0000	LENGTH(AH 2175 BK 2384)
			0160/1566	018 " DIA CIRC CONCR LEN=0040 INSTALLED 1998
			0160/1340	024 " DIA CIR PLASTIC LEN=0036 INSTALLED UNKN
			0160/1130	018 " DIA CIRC CONCR LEN=0040 INSTALLED 1998
			0160/0623	018 " DIA CIR PLASTIC LEN=0040 INSTALLED UNKN
			036678 FT	1 0 00248 0 00 0008+45 VILLAGE: LEEPER
		5	0160/0000	LENGTH(AH 2384 BK 0838)
			0150/0838	(AAR 148564W)#TRKS 00 RAILROAD AL
			0150/0801	(BORO) 015 " DIA CIRC METAL
			0150/0300	LEN=0033 INSTALLED UNKN WALTER AL
			0150/0241	(BORO)
			035840 FT	1 0 00248 0 00 0000+00 SR 0066 SH (SR0066 SEG 0660/0000)
		5	0150/0000	LENGTH(AH 0838 BK 3194)
			0140/2373	018 " DIA CIRC CONCR LEN=0048 INSTALLED 1997
			0140/1759	018 " DIA CIRC CONCR LEN=0030 INSTALLED 2005
			0140/1472	018 " DIA CIRC ALUMIN LEN=0041 INSTALLED 2018
			0140/1188	015 " DIA CIR PLASTIC LEN=0030 INSTALLED UNKN
			0140/0853	018 " DIA CIRC ALUMIN LEN=0040 INSTALLED 2018
			0140/0256	015 " DIA CIRC METAL LEN=0035 INSTALLED UNKN
			032646 FT	1 0 00758 0 00 0324+46 VILLAGE: LEEPER
		5	0140/0000	LENGTH(AH 3194 BK 2338)
			0130/2100	015 " DIA CIRC METAL LEN=0030 INSTALLED UNKN
			0130/1738	015 " DIA CIRC METAL LEN=0030 INSTALLED UNKN

DIR: B TOTAL LEN: 14.193 MI. DIST: 10-3 SR: 36
 LEFT MUN: FARMINGTON T RIGHT MUN: FARMINGTON T

TOBY DR
 (T618)

030308 FT

0120/0858

028827 FT

025777 FT

0130/1138	018 " DIA	CIRC METAL	LEN=0030	INSTALLED UNKN
0130/1128	018 " DIA	CIRC ALUMIN	LEN=0045	INSTALLED 2018
0130/0756	015 " DIA	CIRC METAL	LEN=0030	INSTALLED UNKN
030308 FT	1 0 00758	0 00 0301+06	TOBY CREEK	
	STRUCTURE		LENGTH	23 FT
	BMSID 16/0036/0130/0000			
0130/0000	LENGTH(AH 2338 BK 1481)			
0120/1140	015 " DIA	CIR PLASTIC	LEN=0060	INSTALLED UNKN
0120/0950	018 " DIA	CIRC ALUMIN	LEN=0040	INSTALLED 2018
0120/0870	018 " DIA	CIRC CONCR	LEN=0040	INSTALLED 1997
0120/0556	018 " DIA	CIRC CONCR	LEN=0040	INSTALLED 1997
028827 FT	1 0 00758	0 00 0287+36	TR TOBY CR	
	STRUCTURE		LENGTH	9 FT
	BMSID 16/0036/0120/0000			
0120/0000	LENGTH(AH 1481 BK 3050)			
0110/1776	018 " DIA	CIRC ALUMIN	LEN=0040	INSTALLED 2018
0110/1128	015 " DIA	CIRC METAL	LEN=0035	INSTALLED UNKN
0110/1118	018 " DIA	CIRC ALUMIN	LEN=0040	INSTALLED 2018
0110/0419	018 " DIA	CIRC CONCR	LEN=0035	INSTALLED UNKN
0110/0019	018 " DIA	CIRC ALUMIN	LEN=0043	INSTALLED UNKN
025777 FT	1 0 00758	0 00 0256+27	EDGEWOOD DR	
	(T621)			
0110/0000	LENGTH(AH 3050 BK 3212)			
0100/2831	016 " DIA	CIRC METAL	LEN=0028	INSTALLED UNKN
	018 " DIA	CIRC ALUMIN		

EXTRACT DATE: 12/18/2023
PRINT DATE: 12/21/2023

ROADWAY MANAGEMENT SYSTEM
SLD COUNTY/SR - ANNUAL PRINT

PAGE NUMBER: 15
COUNTY: CLARION

DIR: B TOTAL LEN: 14.193 MI.
LEFT MUN: FARMINGTON T

DIST: 10-3 SR: 36
RIGHT MUN: FARMINGTON T

Stationing	Notes	Material	Year
0100/2815	LEN=0045	INSTALLED	2018
0100/2224	BMSFN 16/0036/0100/2213 1 0 00758 0 00 0246+27 BARLETT RUN		
0100/2213	BMSBG 16/0036/0100/2213 024 "DIA CIRC ALUMIN		
0100/1705	LEN=0049	INSTALLED	UNKN
0100/0920	018 "DIA CIRC ALUMIN LEN=0060	INSTALLED	2018
022565 FT			
022565 FT	1 0 00758 0 00 0224+38		
0100/0000	LENGTH(AH 3212 BK 2384) 018 "DIA CIRC CONCR		
0090/1875	LEN=0040	INSTALLED	2005
0090/1594	LC FOR EVERGREEN DR (T623)		
0090/1488	EVERGREEN DR (T623)		
0090/1475	018 "DIA CIRC CONCR LEN=0064	INSTALLED	1997
0090/1167	054"H 75"W CON BOX CUL LEN=0050	INSTALLED	1997
0090/0854	018 "DIA CIRC CONCR LEN=0056	INSTALLED	1997
0090/0175	018 "DIA CIRC ALUMIN LEN=0051	INSTALLED	2018
0090/0165	015 "DIA CIRC METAL LEN=0040	INSTALLED	UNKN
020181 FT			
020181 FT	1 0 00758 0 00 0200+42		
0090/0000	LENGTH(AH 2384 BK 2598)		
0080/2129			
0080/1751	018 "DIA CIRC ALUMIN LEN=0045	INSTALLED	2018
0080/1378	018 "DIA CIRC CONCR LEN=0040	INSTALLED	1997
0080/1151	018 "DIA CIRC CONCR LEN=0040	INSTALLED	UNKN
0080/0874	024 "DIA CIRC ALUMIN LEN=0040	INSTALLED	UNKN
0080/0685	018 "DIA CIRC ALUMIN LEN=0044	INSTALLED	2018
017583 FT			
017583 FT	1 0 00758 0 00 0174+27		
0080/0000	LENGTH(AH 2598 BK 2289) BREEZEMONT DR		
0070/1874	(T641)		

FLICK DR
(T626)

MIOLA RD
(SR1005 SEG 0220/3064) 0070/1874

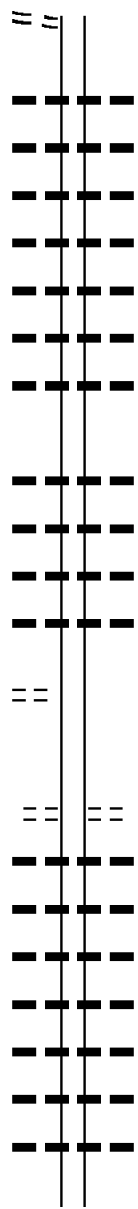
DIR: B TOTAL LEN: 14.193 MI. DIST: 10-3 SR: 36
 LEFT MUN: FARMINGTON T RIGHT MUN: FARMINGTON T

Stationing	Material	Length	Notes
0070/1415	024" DIA CIRC CONCR	LEN=0040	INSTALLED 2005
0070/1410	018" DIA CIRC ALUMIN	LEN=0040	INSTALLED 2018
0070/1070	024" DIA CIRC CONCR	LEN=0036	INSTALLED 2005
0070/0773	015" DIA CIRC METAL	LEN=0036	INSTALLED UNKN
0070/0181	018" DIA CIRC ALUMIN	LEN=0045	INSTALLED UNKN
015294 FT	1 0 00758 0 00 0151+38		
0070/0000	018" DIA CIRC CONCR	LEN=0040	INSTALLED UNKN
0060/1971	LENGTH(AH 2289 BK 2216) 018" DIA CIR PLASTIC	LEN=0040	INSTALLED 1997
0060/1501	018" DIA CIRC CONCR	LEN=0040	INSTALLED 2005
0060/0705	018" DIA CIR PLASTIC	LEN=0036	INSTALLED 1997
0060/0427	016" DIA CIRC METAL	LEN=0036	INSTALLED UNKN
0060/0400	018" DIA CIRC ALUMIN	LEN=0050	INSTALLED 2018
013078 FT	1 0 00758 0 00 0129+22		
0060/0000	018" DIA CIRC ALUMIN	LEN=0040	INSTALLED UNKN
0050/2259	LENGTH(AH 2216 BK 2683) 018" DIA CIRC CONCR	LEN=0039	INSTALLED UNKN
TURKEY RIDGE DR (PRDR) 0050/2131	==		
0050/1543	030" DIA CIR PLASTIC	LEN=0050	INSTALLED 2005
0050/0887	018" DIA CIRC METAL	LEN=0033	INSTALLED UNKN
0050/0873	018" DIA CIRC ALUMIN	LEN=0045	INSTALLED 2018
0050/0610	018" DIA CIRC CONCR	LEN=0040	INSTALLED 2005
SLOCUM SPRING DR (T670) 0050/0268 010395 FT	==		
010395 FT	1 0 00758 0 00 0102+48		
0050/0000	HENRY RUN STRUCTURE LENGTH 13 FT BMSID 16/0036/0050/0000 LENGTH(AH 2683 BK 3022)		

DIR: B TOTAL LEN: 14.193 MI. DIST: 10-3 SR: 36
 LEFT MUN: FARMINGTON T RIGHT MUN: FARMINGTON T

(T670)

0040/2609



0040/1997	018 " DIA	CIRC ALUMIN
	LEN=0040	INSTALLED 2018
0040/1977	015 " DIA	CIRC METAL
	LEN=0035	INSTALLED UNKN
0040/1727	018 " DIA	CIR PLASTIC
	LEN=0045	INSTALLED 1997
0040/1491	018 " DIA	CIR PLASTIC
	LEN=0040	INSTALLED 1997
0040/1165	018 " DIA	CIR PLASTIC
	LEN=0040	INSTALLED 1997
0040/0795	018 " DIA	CIR PLASTIC
	LEN=0040	INSTALLED 1997
0040/0440	012 " DIA	CAST IRON
	LEN=0048	INSTALLED UNKN
007373 FT	1 0 00758	0 00 0073+07
0040/0000	LENGTH(AH	3022 BK 2252)
0030/2252	018 " DIA	CIRC ALUMIN
	LEN=0046	INSTALLED 2018
0030/2050	018 " DIA	CIR PLASTIC
	LEN=0040	INSTALLED 1997
0030/1730	018 " DIA	CIR PLASTIC
	LEN=0040	INSTALLED 1997
0030/1365	018 " DIA	CIRC ALUMIN
	LEN=0040	INSTALLED 2018

STATE PARK RD
(PARK)

0030/0704

005121 FT

005121 FT	1 0 00758	0 00 0050+72
0030/0000	LENGTH(AH	2252 BK 2058)
0020/2030	018 " DIA	CIRC CONCR
	LEN=0024	INSTALLED 2005
0020/1495	018 " DIA	CIR PLASTIC
	LEN=0040	INSTALLED 1997
0020/1292	018 " DIA	CIR PLASTIC
	LEN=0040	INSTALLED 1997
0020/0886	018 " DIA	CIR PLASTIC
	LEN=0050	INSTALLED 1997
0020/0649	018 " DIA	CIR PLASTIC
	LEN=0036	INSTALLED 1997
0020/0364	018 " DIA	CIR PLASTIC
	LEN=0040	INSTALLED 1997
0020/0124	018 " DIA	CIRC CONCR
	LEN=0030	INSTALLED UNKN
003063 FT	1 0 00758	0 00 0022+70
0020/0000	LENGTH(AH	2058 BK 2691)

EXTRACT DATE: 12/18/2023
PRINT DATE: 12/21/2023

ROADWAY MANAGEMENT SYSTEM
SLD COUNTY/SR - ANNUAL PRINT

PAGE NUMBER: 12
COUNTY: CLARION

DIR: B TOTAL LEN: 14.193 MI.
LEFT MUN: FARMINGTON T

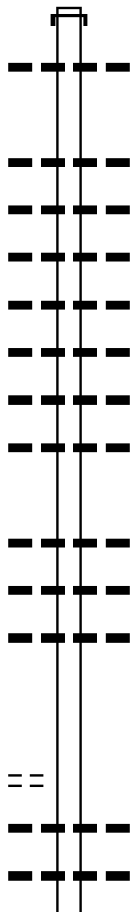
DIST: 10-3 SR: 36
RIGHT MUN: FARMINGTON T

Stationing	Description	Material	Length	Year
0010/2610	018" DIA	CIR PLASTIC	0050	1997
0010/2370	018" DIA	CIR PLASTIC	0040	1997
0010/2010	015" DIA	CIR PLASTIC	0030	1997
0010/1705	018" DIA	CIR PLASTIC	0033	1997
0010/1385	018" DIA	CIR PLASTIC	0036	1997
0010/1235	015" DIA	CIR PLASTIC	0040	1997
0010/1010	018" DIA	CIRC METAL	0084	UNKN
0010/0954	FOR SR 0036 AND 1015			
0010/0730	(CONN)			
0010/0641	018" DIA	CIRC CONCR	0084	UNKN
0010/0497	FOREST RD			
0010/0488	(SR1015 SEG 0010/0000)			
0010/0107	018" DIA	CIRC CONCR	0093	UNKN
000372 FT	STATE PARK RD			
000372 FT	(PARK)			
000372 FT	018" DIA	CIRC CONCR	0030	UNKN
	1 0 00758 0 00 0002+10			
	NC CO			
	RIVER RD			
	(SR2002 SEG 0010/0000)			
	INTER-BK			
	SR 0036 SH			
	(SR0036 SEG 0010/0070)			
	BK-FOREST (27)			
000372 FT	LTH AH 002691 BK 000100			
000372 FT	7008/0000			
	AH-FOREST (27)			
	LTH AH 000100 BK 000372			
	BMSSEN 16/0036/0004/0000			
	INTER-AHD			
	SR 0036 SH			
	0004/0372			
	(SR0036 SEG 0010/0000)			
	FARMINGTON			
	ASHLAND T			
000000 FT	0004/0176			
000000 FT	1 0 00758 0 00 0875+00			
	NC SR			
	0036 SH			
	INTER-BK			
	SR 0036 SH			
	(SR0036 SEG 1050/2441)			
	CLARION RV			
	BMSBG 16/0036/0004/0000			
	MFC BEGIN = C			
	BK-JEFFERSON (33)			
0004/0000	LENGTH(AH 0372 BK 0000)			

DIR: B TOTAL LEN: 11.226 MI. DIST: 10-3 SR: 28
 LEFT MUN: REDBANK T RIGHT MUN: REDBANK T

059271 FT

059271 FT AH-JEFFERSON (33)
 INTER-AHD SR 0028 SH
 0270/3216 (SR0028 SEG 0010/0000)
 018 "DIA CIRC CONCR
 0270/3131 LEN=0060 INSTALLED UNKN



0270/2054 015 "DIA CIRC CONCR
 LEN=0051 INSTALLED UNKN
 0270/1684 018 "DIA CIRC CONCR
 LEN=0051 INSTALLED UNKN
 0270/1316 018 "DIA CIRC CONCR
 LEN=0051 INSTALLED UNKN
 0270/1103 018 "DIA CIRC CONCR
 LEN=0058 INSTALLED UNKN
 0270/0846 018 "DIA CIRC CONCR
 LEN=0058 INSTALLED UNKN
 0270/0565 018 "DIA CIRC CONCR
 LEN=0027 INSTALLED UNKN

056055 FT

0270/0310 018 "DIA CIRC CONCR
 LEN=0050 INSTALLED UNKN
 056055 FT 1 0 00237 0 00 0549+84
 0270/0000 LENGTH(AH 3216 BK 2437)
 018 "DIA CIRC CONCR
 0260/2310 LEN=0028 INSTALLED UNKN
 018 "DIA CIRC CONCR
 0260/1926 LEN=0054 INSTALLED UNKN
 018 "DIA CIRC CONCR
 0260/1382 LEN=0054 INSTALLED 2002

1 0 00237 0 00 0525+40 053618 FT
 SETTLERS RD
 (T548) 0260/0000

053618 FT
 0260/0000 LENGTH(AH 2437 BK 2052)
 036 "DIA CIRC CONCR
 0250/2023 LEN=0118 INSTALLED 2002
 018 "DIA CIRC CONCR
 0250/1501 LEN=0054 INSTALLED UNKN
 015 "DIA CIRC CONCR

DIR: B TOTAL LEN: 11.226 MI. DIST: 10-3 SR: 28
 LEFT MUN: REDBANK T RIGHT MUN: REDBANK T

PIONEER RD
 (T546)

051566 FT
 0250/0000

048127 FT

SHANNONDALE RD
 (SR2001 SEG 0100/0000) 0230/1198

0250/1222	LEN=0030	INSTALLED	UNKN
024 "DIA	CIRC	CONCR	
0250/0869	LEN=0037	INSTALLED	UNKN
024 "DIA	CIRC	CONCR	
0250/0543	LEN=0045	INSTALLED	UNKN
018 "DIA	CIRC	CONCR	
0250/0325	LEN=0045	INSTALLED	UNKN
018 "DIA	CIRC	CONCR	
0250/0086	LEN=0044	INSTALLED	UNKN
051566 FT	1 0 00237	0 00 0504	+50
VILLAGE:	SHANNONDALE		
0250/0000	LENGTH(AH	2052 BK	3439)
018 "DIA	CIRC	CONCR	
0240/2883	LEN=0056	INSTALLED	UNKN
052 "DIA	CIRC	CONCR	
0240/2610	LEN=0056	INSTALLED	UNKN
015 "DIA	CIRC	CONCR	
0240/2211	LEN=0048	INSTALLED	UNKN
018 "DIA	CIRC	CONCR	
0240/1979	LEN=0061	INSTALLED	UNKN
024 "DIA	CIRC	CONCR	
0240/1738	LEN=0061	INSTALLED	UNKN
018 "DIA	CIRC	CONCR	
0240/1512	LEN=0054	INSTALLED	UNKN
018 "DIA	CIRC	CONCR	
0240/1255	LEN=0057	INSTALLED	UNKN
018 "DIA	CIRC	CONCR	
0240/1024	LEN=0047	INSTALLED	UNKN
018 "DIA	CIRC	CONCR	
0240/0877	LEN=0045	INSTALLED	UNKN
018 "DIA	CIRC	CONCR	
0240/0335	LEN=0064	INSTALLED	UNKN
018 "DIA	CIRC	CONCR	
0240/0055	LEN=0080	INSTALLED	UNKN
048127 FT	1 0 00237	0 00 0470	+43
0240/0000	LENGTH(AH	3439 BK	2569)
018 "DIA	CIRC	CONCR	
0230/2326	LEN=0050	INSTALLED	UNKN
024 "DIA	CIRC	CONCR	
0230/2026	LEN=0061	INSTALLED	2002
036 "DIA	CIRC	CONCR	
0230/2007	LEN=0050	INSTALLED	2002
048 "DIA	CIRC	CONCR	
0230/1670	LEN=0061	INSTALLED	UNKN
018 "DIA	CIRC	CONCR	
0230/1218	LEN=0082	INSTALLED	UNKN
MACADAM RD			
0230/1198	(SR2001 SEG	0100/0000)	
015 "DIA	CIRC	CONCR	
0230/1021	LEN=0045	INSTALLED	UNKN

EXTRACT DATE: 12/18/2023
PRINT DATE: 12/21/2023

ROADWAY MANAGEMENT SYSTEM
SLD COUNTY/SR - ANNUAL PRINT

PAGE NUMBER: 9
COUNTY: CLARION

DIR: B TOTAL LEN: 11.226 MI.
LEFT MUN: REDBANK T

DIST: 10-3 SR: 28
RIGHT MUN: REDBANK T

Station	Length	Material	Notes
0230/0804	015	" DIA	CIRC CONCR
	LEN=0048		INSTALLED UNKN
0230/0482	024	" DIA	CIRC CONCR
	LEN=0039		INSTALLED UNKN
045558 FT	1 0 00237		0 00 0445+04
	VILLAGE: SHANNONDALE		
0230/0000	LEN=0039		INSTALLED UNKN
	015	" DIA	CIRC CONCR
	LEN=0064		INSTALLED UNKN
0220/2206	015	" DIA	CIRC CONCR
	LEN=0052		INSTALLED UNKN
0220/2021	015	" DIA	CIRC CONCR
	LEN=0045		INSTALLED UNKN
0220/1509	015	" DIA	CIRC CONCR
	LEN=0037		INSTALLED UNKN
0220/1358	018	" DIA	CIRC CONCR
	LEN=0043		INSTALLED UNKN
0220/1231	018	" DIA	CIRC CONCR
	LEN=0040		INSTALLED UNKN
0220/1170	015	" DIA	CIRC CONCR
	LEN=0042		INSTALLED UNKN
0220/0847	015	" DIA	CIRC CONCR
	LEN=0055		INSTALLED UNKN
0220/0430	015	" DIA	CIRC CONCR
	LEN=0045		INSTALLED UNKN
043117 FT	1 0 00237		0 00 0420+63
	015	" DIA	CIRC CONCR
	LEN=0045		INSTALLED UNKN
0220/0000	LEN=0045		INSTALLED UNKN
	015	" DIA	CIRC CONCR
	LEN=0030		INSTALLED UNKN
0210/2158	036	" H 48	" W CON BOX CUL
	LEN=0032		INSTALLED UNKN
0210/1446	DEWEY RD		
	(TS13)		
0210/1395	015	" DIA	CIRC CONCR
	LEN=0047		INSTALLED UNKN
0210/1014	015	" DIA	CIRC CONCR
	LEN=0053		INSTALLED UNKN
0210/0866	015	" DIA	CIRC CONCR
	LEN=0051		INSTALLED UNKN
0210/0367	015	" DIA	CIRC CONCR
	LEN=0040		INSTALLED UNKN
040592 FT	1 0 00237		0 00 0395+49
0210/0185	LEN=0040		INSTALLED UNKN
040592 FT	LEN=0040		INSTALLED UNKN
0210/0000	LEN=0040		INSTALLED UNKN
	015	" DIA	CIRC CONCR
	LEN=0051		INSTALLED UNKN
0200/2295	015	" DIA	CIRC CONCR
	LEN=0040		INSTALLED UNKN
0200/1855	015	" DIA	CIRC CONCR
	LEN=0040		INSTALLED UNKN

EXTRACT DATE: 12/18/2023
PRINT DATE: 12/21/2023

ROADWAY MANAGEMENT SYSTEM
SLD COUNTY/SR - ANNUAL PRINT

PAGE NUMBER: 8
COUNTY: CLARION

DIR: B TOTAL LEN: 11.226 MI.
LEFT MUN: REDBANK T

DIST: 10-3 SR: 28
RIGHT MUN: REDBANK T

038108 FT

1 0 00237 0 00 0345+25 035570 FT
CARRIAGE RD
(T510) 0190/0000

0200/1604	015 " DIA	CIRC CONCR
	LEN=0040	INSTALLED UNKN
0200/1030	036 " DIA	CIRC CONCR
	LEN=0058	INSTALLED UNKN
0200/0786	015 " DIA	CIRC CONCR
	LEN=0046	INSTALLED UNKN
0200/0380	036 " DIA	CIRC CONCR
	LEN=0070	INSTALLED UNKN
0200/0110	024 " DIA	CIRC METAL
	LEN=0044	INSTALLED UNKN
038108 FT	1 0 00237 0 00 0370+60	
0200/0000	LENGTH(AH 2484 BK 2538)	
0190/2145	015 " DIA	CIRC CONCR
	LEN=0052	INSTALLED UNKN
0190/1901	015 " DIA	CIRC CONCR
	LEN=0046	INSTALLED UNKN
0190/1720	015 " DIA	CIRC CONCR
	LEN=0050	INSTALLED UNKN
0190/1468	030 " DIA	CIRC CONCR
	LEN=0065	INSTALLED UNKN
0190/1308	015 " DIA	CIRC CONCR
	LEN=0047	INSTALLED UNKN
0190/1082	015 " DIA	CIRC CONCR
	LEN=0045	INSTALLED UNKN
0190/0840	015 " DIA	CIRC CONCR
	LEN=0050	INSTALLED UNKN
0190/0544	014 " DIA	CIRC CONCR
	LEN=0042	INSTALLED UNKN
0190/0345	015 " DIA	CIRC CONCR
035570 FT	LEN=0042	INSTALLED UNKN
0190/0000	LENGTH(AH 2538 BK 2433)	
0180/2420	018 " DIA	CIRC CONCR
	LEN=0065	INSTALLED UNKN
0180/1731	018 " DIA	CIRC CONCR
	LEN=0047	INSTALLED UNKN
0180/1537	018 " DIA	CIRC CONCR
	LEN=0045	INSTALLED UNKN
0180/1420	015 " DIA	CIRC CONCR
	LEN=0044	INSTALLED UNKN
0180/1179	015 " DIA	CIRC CONCR
	LEN=0050	INSTALLED UNKN
0180/0734	018 " DIA	CIRC CONCR
	LEN=0038	INSTALLED UNKN
0180/0548	024 " DIA	CIRC CONCR
	LEN=0064	INSTALLED UNKN
0180/0360	018 " DIA	CIRC CONCR
	LEN=0052	INSTALLED UNKN

EXTRACT DATE: 12/18/2023
PRINT DATE: 12/21/2023

ROADWAY MANAGEMENT SYSTEM
SLD COUNTY/SR - ANNUAL PRINT

PAGE NUMBER: 7
COUNTY: CLARION

DIR: B TOTAL LEN: 11.226 MI.
LEFT MUN: REDBANK T

DIST: 10-3 SR: 28
RIGHT MUN: REDBANK T

Stationing	Notes	Stationing	Material	Length
		0180/0285	015" DIA CIRC CONCR	LEN=0055
		0180/0196	018" DIA CIRC CONCR	LEN=0064
		0180/0081	018" DIA CIRC CONCR	LEN=0057
033137 FT		033137 FT	1 0 00237 0 00 0321+11	
		0180/0000	LENGTH(AH 2433 BK 2892)	
		0170/2588	030" DIA CIRC METAL	LEN=0060
		0170/2274	015" DIA CIRC METAL	LEN=0069
		0170/2013	015" DIA CIRC CONCR	LEN=0050
		0170/1455	030" DIA CIRC CONCR	LEN=0056
		0170/1126	015" DIA CIRC CONCR	LEN=0045
		0170/0951	015" DIA CIRC CONCR	LEN=0050
		0170/0692	015" DIA CIRC CONCR	LEN=0037
030245 FT		0170/0295	015" DIA CIRC CONCR	LEN=0037
		030245 FT	1 0 00237 0 00 0292+64	
		0170/0000	DAIRY RD (SR2001 SEG 0010/0000)	
		0160/0911	LENGTH(AH 2892 BK 0975)	
		0160/0867	015" DIA CIRC CONCR	LEN=0030
		0160/0821	018" DIA CIRC METAL	LEN=0081
0160/0821		0160/0821	MAYPORT RD (SR0536 SEG 0010/0000)	
029270 FT		0160/0052	BMS EN 16/0028/0160/0000	
		029270 FT	1 0 00237 0 00 0291+00	
		0160/0000	PINE CREEK BMSBG 16/0028/0160/0000	
028552 FT		0160/0000	LENGTH(AH 0975 BK 0718)	
		0150/0000	1 0 00237 0 00 0275+58	
		0140/2226	015" DIA CIRC CONCR	LEN=0044
		0140/1950	0028 SH LENGTH(AH 0718 BK 2625)	
			015" DIA CIRC CONCR	LEN=0034
			015" DIA CIRC CONCR	LEN=0038

DIR: B TOTAL LEN: 11.226 MI. DIST: 10-3 SR: 28
 LEFT MUN: REDBANK T RIGHT MUN: REDBANK T

LONGVIEW RD
(T509)

0140/0368

025927 FT

023671 FT

022794 FT

FIRST EAST ST
(BORO)

0110/1734

TRUITTSBURG RD
(BORO)

0110/1362

---	0140/1408	015 " DIA	CIRC CONCR
---	0140/1090	LEN=0040	INSTALLED UNKN
---	0140/0947	018 " DIA	CIRC CONCR
---	0140/0613	LEN=0038	INSTALLED UNKN
==	0140/0368	015 " DIA	CIRC CONCR
---	0140/0350	LEN=0047	INSTALLED UNKN
---	025927 FT	1 0 00237	0 00 0248+24
---	0140/0000	REDBANK	HAWTHORN B
---	0130/2107	LENGTH(AH 2625 BK 2256)	028 " DIA
---	0130/1687	LEN=0042	INSTALLED UNKN
---	0130/1393	015 " DIA	CIRC CONCR
---	0130/0587	LEN=0044	INSTALLED UNKN
---	0130/0363	015 " DIA	CIRC CONCR
---	0130/0125	LEN=0037	INSTALLED UNKN
---	023671 FT	018 " DIA	CIRC CONCR
---	0130/0000	LEN=0054	INSTALLED UNKN
---	0120/0750	018 " DIA	CIRC CONCR
---	0120/0481	LEN=0052	INSTALLED UNKN
---	0120/0325	018 " DIA	CIRC CONCR
---	022794 FT	LEN=0065	INSTALLED UNKN
---	0120/0000	1 0 00237	0 00 0226+68
---	0110/1774	LENGTH(AH 2256 BK 0877)	015 " DIA
---	0110/1415	LEN=0050	INSTALLED UNKN
---	0110/1362	TR REDBANK	STRUCTURE LENGTH 12 FT
---		BMSID 16/0028/0120/0481	018 " DIA
---		LEN=0050	INSTALLED UNKN
---		1 0 00237	0 00 0217+95
---		015 " DIA	CIRC CONCR
---		LEN=0035	INSTALLED UNKN
---		LENGTH(AH 0877 BK 2273)	015 " DIA
---		LEN=0040	INSTALLED UNKN
---		018 " DIA	CIRC CONCR
---		LEN=0055	INSTALLED UNKN

DIR: B TOTAL LEN: 11.226 MI. DIST: 10-3 SR: 28
 LEFT MUN: HAWTHORN B RIGHT MUN: HAWTHORN B

Stationing	Street Name	Notes
016595 FT		016595 FT 1 0 00237 0 00 0155+39 VILLAGE: ALCOLA NC BROOKVILLE ST HAWTHORN REDBANK T
0080/2492	CEDAR ST (TWP)	0090/0000 LENGTH(AH 2035 BK 2624)
0080/2085	FIRST AV (T520)	018 "DIA CIRC METAL LEN=0040 INSTALLED UNKN
0080/2072	PINE ST (T521)	
0080/1796		
0080/1380		024 "DIA CIRC CONCR LEN=0030 INSTALLED UNKN
0080/1356		072"H 48"W CON BOX CUL LEN=0130 INSTALLED UNKN TR REDBANK
0080/1351		STRUCTURE LENGTH 8 FT BMSID 16/0028/0080/1409
0080/1343		OAK RIDGE RD (SR2019 SEG 0010/0333)
0080/1278	ASH ST (PRDR)	018 "DIA CIRC CONCR LEN=0030 INSTALLED UNKN
0080/0906	THIRD AV (T923)	
0080/0593		
0080/0360		018 "DIA CIRC CONCR LEN=0050 INSTALLED UNKN
0080/0040		024 "DIA CIRC CONCR LEN=0042 INSTALLED UNKN
1 0 00237 0 00 0130+18 013971 FT	PARK RD (T688)	013971 FT
0080/0000		0080/0000 LENGTH(AH 2624 BK 1810)
0070/1708		018 "DIA CIRC CONCR LEN=0050 INSTALLED UNKN
0070/1618		024 "DIA CIRC CONCR LEN=0066 INSTALLED UNKN
0070/1298	CHURCH ST (T305)	
0070/1040		015 "DIA CIRC CONCR LEN=0075 INSTALLED UNKN
0070/0985	OAK ST (PRDR)	
0070/0656	MAPLE ST (T689)	
0070/0325		018 "DIA CIRC CONCR LEN=0076 INSTALLED UNKN

EXTRACT DATE: 12/18/2023
PRINT DATE: 12/21/2023

ROADWAY MANAGEMENT SYSTEM
SLD COUNTY/SR - ANNUAL PRINT

PAGE NUMBER: 3
COUNTY: CLARION

DIR: B TOTAL LEN: 11.226 MI.
LEFT MUN: REDBANK T

DIST: 10-3 SR: 28
RIGHT MUN: REDBANK T

Stationing	Notes	Stationing	Notes
012161 FT		0070/0043	BMS EN 16/0028/0070/0000
		012161 FT	1 0 00237 0 00 0111+72
			VILLAGE: ALCOLA
			TOWN RUN
TOWN RUN RD (T921)		0070/0000	BMSBG 16/0028/0070/0000
0060/1641			LENGTH(AH 1810 BK 2173)
		0060/1580	048 "DIA CIRC CONCR
			LEN=0117 INSTALLED UNKN
		0060/0230	018 "DIA CIRC METAL
009988 FT			LEN=0064 INSTALLED UNKN
		009988 FT	1 0 00237 0 00 0088+46
			NC SR 0028 SH
		0060/0000	LENGTH(AH 2173 BK 3207)
		0050/2787	030 "DIA CIRC CONCR
			LEN=0065 INSTALLED UNKN
		0050/2677	018 "DIA CIRC CONCR
			LEN=0056 INSTALLED UNKN
		0050/2012	018 "DIA CIRC CONCR
MIDDLE RUN RD (T500)			LEN=0080 INSTALLED UNKN
0050/1956		0050/1950	BMS EN 16/0028/0050/1935
			1 0 00237 0 00 0075+80
			MIDDLE RUN
		0050/1935	BMSBG 16/0028/0050/1935
			018 "DIA CIRC CONCR
		0050/1677	LEN=0042 INSTALLED UNKN
			018 "DIA CIRC CONCR
		0050/1370	LEN=0042 INSTALLED UNKN
			018 "DIA CIRC CONCR
		0050/1207	LEN=0042 INSTALLED UNKN
			018 "DIA CIRC CONCR
		0050/0907	LEN=0067 INSTALLED UNKN
			018 "DIA CIRC CONCR
		0050/0611	LEN=0070 INSTALLED UNKN
			018 "DIA CIRC CONCR
		0050/0417	LEN=0062 INSTALLED UNKN
		006781 FT	
1 0 00237 0 00 0056+51 006781 FT			
FAIRMOUNT AV (T390)		0050/0000	LENGTH(AH 3207 BK 2477)
			BMS EN 16/0028/0040/2429
		0040/2439	1 0 00237 0 00 0055+96
			TR REDBANK
		0040/2429	BMSBG 16/0028/0040/2429

DIR: B TOTAL LEN: 11.226 MI. DIST: 10-3 SR: 28
 LEFT MUN: REDBANK T RIGHT MUN: REDBANK T

CHERRY AL (TWP)	0040/2260	==			
MAPLE AV (T687)	0040/2047	==			
HILLIARD AL (TWP)	0040/1885	==			
		---		0040/1880	018 "DIA CIRC CONCR LEN=0024 INSTALLED 2002
		---		0040/1716	018 "DIA CIRC CONCR LEN=0030 INSTALLED UNKN
DOVERSPIKE AV (T686)	0040/1713	==			
TRAINER AL (TWP)	0040/1516	==			
TAYLOR AV (T685)	0040/1321	==		0040/1322	018 "DIA CIRC CONCR LEN=0026 INSTALLED UNKN
WALNUT LN (TWP)	0040/1155	==		0040/1157	018 "DIA CIRC CONCR LEN=0030 INSTALLED UNKN
		==		0040/0830	REDBANK VALLEY HS (PRDR)
BRINKER AV (T684)	0040/0737	==		0040/0738	018 "DIA CIRC CONCR LEN=0030 INSTALLED UNKN
		---		0040/0498	018 "DIA CIRC CONCR LEN=0025 INSTALLED UNKN
		==		0040/0413	REDBANK VALLEY HS (PRDR)
		---		0040/0235	018 "DIA CIRC CONCR LEN=0030 INSTALLED UNKN
		---		0040/0046	020 "DIA CIRC CONCR LEN=0030 INSTALLED UNKN
004304 FT				004304 FT	1 0 00237 0 00 0032+21 NC BR
		---		0040/0000	ROOKVILLE ST REDBANK NEW BETHLEHEM B LENGTH(AH 2477 BK 2084)
		==		0030/1873	CENTER ST (BORO)
		==		0030/1616	STRAWBERRY ST (BORO)
		==		0030/1328	LOCUST ST (BORO)
		---		0030/1112	018 "DIA CIRC CONCR LEN=0040 INSTALLED UNKN
		---		0030/0822	018 "DIA CIRC CONCR LEN=0040 INSTALLED UNKN
		---		0030/0417	018 "DIA CIRC CONCR LEN=0040 INSTALLED UNKN

EXTRACT DATE: 12/18/2023
PRINT DATE: 12/21/2023

ROADWAY MANAGEMENT SYSTEM
SLD COUNTY/SR - ANNUAL PRINT

PAGE NUMBER: 1
COUNTY: CLARION

DIR: B TOTAL LEN: 11.226 MI.
LEFT MUN: NEW BETHLEHEM B

DIST: 10-3 SR: 28
RIGHT MUN: NEW BETHLEHEM B

KECK AV
(BORO)

0030/0047
002220 FT

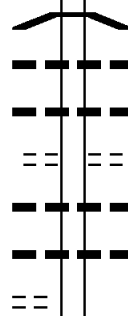


0030/0047
0030/0021
002220 FT

024 " DIA CIRC CONCR
LEN=0051 INSTALLED UNKN
BMSSEN 16/0028/0030/0000
1 0 00237 0 00 0010+94

LINCOLN ST
(BORO)

0020/0360
001129 FT

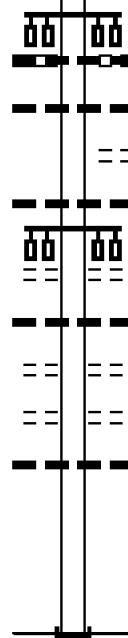


0030/0000
0020/1086
0020/0691
0020/0651
0020/0646
0020/0369

LEISURE RUN
BMSBG 16/0028/0030/0000
LENGTH(AH 2084 BK 1091)
018 " DIA CIRC CONCR
LEN=0039 INSTALLED UNKN
018 " DIA CIRC CONCR
LEN=0040 INSTALLED 2002
VINE ST
(BORO)
018 " DIA CIRC CONCR
LEN=0055 INSTALLED UNKN
024 " DIA CIRC CONCR
LEN=0041 INSTALLED UNKN

SR 0066 SH
(SR0066 SEG 0010/0000)

0020/0000



0020/0000
0010/0965
0010/0945
0010/0693
0010/0657
0010/0381
0010/0375
0010/0090
0010/0011
000000 FT

1 0 00237 0 00 0000+00
018 " DIA CIRC CONCR
LEN=0036 INSTALLED UNKN
WOOD ST
(BORO)
LENGTH(AH 1091 BK 1129)
018 " DIA CIRC CONCR
LEN=0037 INSTALLED 2002
ANDERSON ST
(BORO)
018 " DIA CIRC CONCR
LEN=0038 INSTALLED 2002
LAFAYETTE ST
(BORO)
018 " DIA CIRC CONCR
LEN=0038 INSTALLED UNKN
MAPLE ST
(BORO)
LIBERTY ST
(BORO)
018 " DIA CIRC CONCR
LEN=0024 INSTALLED UNKN
1 0 00066 0 00 0000+00
NC BR ROAD ST
INTER-BK
SR 0028 SH
(SR0028 SEG 0610/2362)
MFC BEGIN = B
BK-ARMSTRONG (03)
LENGTH(AH 1129 BK 0000)