

Straight Line Diagram

**Clarion
16**

January 2024

This document was produced by the Pennsylvania Department of Transportation (PENNDOT) as an internal management tool for State maintained highways and is not to be used for other purposes. The printed information was compiled from the Department's computerized Roadway Management System (RMS) and is subject to change without notice. Use of any or all of the printed information for purposes other than those intended by the Department may not satisfy other accuracy and completeness requirements and the Department does not warrant that such printed information is accurate or complete.

ROADWAY MANAGEMENT SYSTEM
INDEX FOR SR'S LOCATED IN THE COUNTY OF CLARION

SR	BGN	PAGE	END	PAGE	SR	BGN	PAGE	END	PAGE	SR	BGN	PAGE	END	PAGE
0028		1		7	2025		218		218	9104		313		313
0036		8		15	3001		219		221	9106		314		314
0038		16		17	3002		222		226	9202		315		315
0058		18		25	3003		227		228	9203		316		316
0066		26		43	3004		229		232	9401		317		317
0068		44		58	3005		233		233					
0080		59		72	3006		234		235					
0157		73		74	3007		236		238					
0208		75		87	3009		239		240					
0322		88		100	3010		241		242					
0338	101			108	3011		243		244					
0368	109			112	3012		245		246					
0478	113			114	3013		247		247					
0536	115			115	3014		248		249					
0861	116			121	3015		250		250					
1001	122			126	3016		251		253					
1002	127			127	3017		254		254					
1003	128			128	3020		255		257					
1004	129			129	4001		258		259					
1005	130			135	4002		260		260					
1006	136			137	4003		261		261					
1007	138			140	4004		262		265					
1008	141			141	4005		266		268					
1009	142			144	4006		269		269					
1010	145			145	4007		270		270					
1011	146			148	4008		271		273					
1012	149			149	4010		274		274					
1013	150			151	4011		275		275					
1015	152			154	4012		276		276					
1017	155			155	4013		277		279					
2001	156			161	4015		280		282					
2002	162			162	4017		283		284					
2003	163			168	4019		285		285					
2004	169			169	4021		286		286					
2005	170			175	4023		287		288					
2006	176			176	4025		289		289					
2007	177			186	4027		290		290					
2008	187			188	4029		291		293					
2009	189			195	4031		294		294					
2010	196			196	4033		295		295					
2011	197			199	4035		296		298					
2012	200			202	4037		299		299					
2013	203			204	4039		300		300					
2014	205			208	8002		301		302					
2015	209			211	8004		303		304					
2016	212			212	8006		305		306					
2017	213			213	8008		307		308					
2019	214			214	8010		309		310					
2021	215			215	8012		311		311					
2023	216			217	9102		312		312					



December 30, 2023

Pennsylvania State Roads - Straight Line Diagrams

Contained within this document are the 2024 Pennsylvania Straight Line Diagrams (SLDs) for State Routes by county within a particular PennDOT district. At the end of each year, PennDOT takes a snapshot of its current SLD database and creates PDF files from the SLD snapshot. The SLDs are a graphical representation of State Routes (SRs) that PennDOT maintains. The information shown on the SLD is generated from data found in PennDOT's Roadway Management System (RMS) database. The data from RMS is constantly being updated to match actual roadway inventory data found on Pennsylvania's state highways. PennDOT's SR system is explained briefly in this document along with symbol definitions for each type of roadway feature or attribute found on the SLD. This PDF version of the SLD contains an individual county list of all state roads found in that county. The SRs found on the list are linked to the actual pages that show the individual SLDs. To find an SLD for a particular road that you want, simply point to that road on the SR index list and click on it to jump to the beginning page of that SLD.

If you have any questions or comments concerning information found in this document, please contact Ty Reed, Chief, Roadway Inventory and Testing Unit, Asset Management Division, Bureau of Operations, by calling (717) 787-7294.

Additional information on state owned highways is available from your local PENNDOT Engineering District Office, RMS Unit, RMS Coordinator.

Straight Line Diagram Disclaimer: This document is for informational purposes only and may be viewed by anyone. No part of the information contained in this document may be altered or redistributed without prior written consent of PENNDOT. Straight Line Diagram information is provided "as is" without warranty of any kind, either expressed or implied. This information could include technical inaccuracies or errors of omission. Changes may be made periodically to the information herein.

Copyright © 2023 by the Commonwealth of Pennsylvania. All rights reserved.



Asset Management Division

Mission Statement

To protect and preserve Pennsylvania's infrastructure by providing meaningful, timely, and accurate pavement and roadway management, design, standards, strategies, inventory and condition, as well as fair, consistent and efficient application of Commonwealth laws and regulations.

CUSTOMER SERVICE RATING FORM

Straight Line Diagram (SLD) – Customer Service Rating

As means to improve customer service, we would like you to rate the product/ service you have received, by circling a “grade” from “A” (excellent) to “E” (fail).

A **B** **C** **D** **E**

If your rating is not an “A,” please let us know what we could do better.

Name and Organization (optional)

Thank You.

(Fold along line, and tape or staple together before mailing)

(Cut along dashed line)

Bureau of Operations
Asset Management Division – PennDOT Annex
907 Elmerton Avenue
Harrisburg, PA 17110
ATTN: Ty Reed

PENNSYLVANIA DEPARTMENT OF TRANSPORTATION
Bureau of Operations, Asset Management Division

Location Referencing System (LRS) – Definitions, Uses & Testing

The Department's LRS, implemented in 1987, is the mechanism to designate the State highway network, to define roadway lengths, locations, and route connectivity, and to serve as the basis for the collection, storage, and integration of roadway information.

An LRS key is a unique series of numbers that identifies the location of each point or feature along a State route. The fourteen digit number is an integral part of the Roadway Management System (RMS) where roadway data is stored. 07/4016/0100/0857 is an example of an LRS key, which identifies County (CO) = 07, State Route (SR) = 4016, Segment (SEG) = 0100, and Offset = 0857.

County (CO)

Each of Pennsylvania's sixty-seven counties is identified by a number.

Name	#	Name	#	Name	#	Name	#
Adams	1	Clinton	18	Lackawanna	35	Potter	52
Allegheny	2	Columbia	19	Lancaster	36	Schuylkill	53
Armstrong	3	Crawford	20	Lawrence	37	Snyder	54
Beaver	4	Cumberland	21	Lebanon	38	Somerset	55
Bedford	5	Dauphin	22	Lehigh	39	Sullivan	56
Berks	6	Delaware	23	Luzerne	40	Susquehanna	57
Blair	7	Elk	24	Lycoming	41	Tioga	58
Bradford	8	Erie	25	McKean	42	Union	59
Bucks	9	Fayette	26	Mercer	43	Venango	60
Butler	10	Forest	27	Mifflin	44	Warren	61
Cambria	11	Franklin	28	Monroe	45	Washington	62
Cameron	12	Fulton	29	Montgomery	46	Wayne	63
Carbon	13	Greene	30	Montour	47	Westmoreland	64
Centre	14	Huntingdon	31	Northampton	48	Wyoming	65
Chester	15	Indiana	32	Northumberland	49	York	66
Clarion	16	Jefferson	33	Perry	50	Philadelphia	67
Clearfield	17	Juniata	34	Pike	51		

State Route (SR)

State Routes (SR's) are identified by four-digit numbers. SR numbers are assigned as follows:

- | | |
|--|-----------|
| 1. Traffic Routes: Routes designated as Interstates, US or PA Routes | 0001-0999 |
| 2. Quadrant Routes (Non-Traffic Routes) | 1001-4999 |
| 3. Relocated Traffic Routes | 6000-6999 |
| 4. Turned Back, Abandoned, or Null Routes | 7000-7999 |
| 5. Interchanges | 8001-8999 |
| 6. WYE's | 9101-9199 |
| 7. Rest Areas | 9201-9299 |
| 8. Truck Escape Ramps | 9301-9399 |
| 9. Others | 9401-9499 |
| 10. Park and Rides | 9501-9599 |

Even/Odd Convention: Even numbers are typically given to SR's in the East/West direction, and odd numbers to SR's that run North/South. This convention applies to Interstate Routes (except those that are Beltways or Spurs), and Quadrant Routes. This convention may or may not apply to PA or US Traffic Routes.

Hierarchy: If two or more traffic routes occupy the same section of roadway, the SR number is based on the "higher" type route, according to the following hierarchy. If the traffic routes are the same hierarchy class, then the SR number is assigned the lower numbered traffic route (Figure 1).

1. Interstates
2. U.S. Routes
3. PA Routes
4. Quadrant Routes

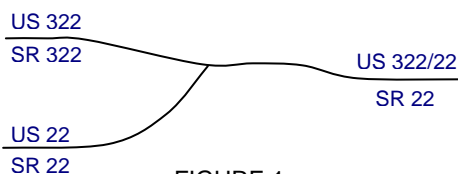


FIGURE 1

Other Numbering Conventions:

1. The first digit of a quadrant route is based on which quadrant of the county the route is located, as shown in the following diagram (Figure 2).
2. The last three digits of a Relocated Traffic Route are the same as the Traffic Route that was relocated.
3. Interchanges are numbered sequentially. Odd numbers are given to interchanges along SR's in the North/South direction; even numbers are given to interchanges along SR's in the East/West direction (Figure 3).
4. WYE's are given odd numbers if the connecting SR is odd numbered, and even numbers if the connecting SR is even numbered.
5. Rest Areas or Truck Escape Ramps are given odd numbers if they connect to the Southbound or Westbound side of an SR, and even numbers if they connect to the Northbound or Eastbound side.

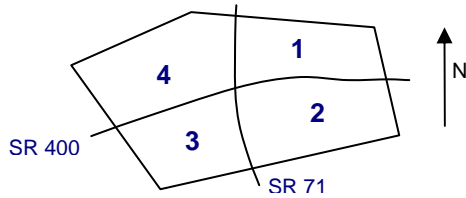


FIGURE 2

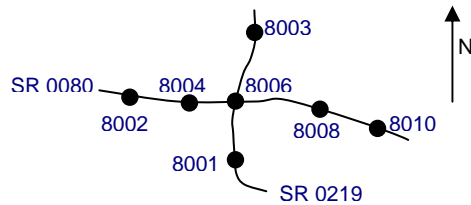


FIGURE 3

Segment (SEG)

State routes are divided into segments, which are approximately one-half mile long, and are identified by a four-digit number. Segment begin and end points are placed at physical features where possible. Segment numbers increase in the North or East direction, and typically by 10's (Figure 4). Segments are even numbered on undivided roadways, and in the Northbound or Eastbound direction of divided roadways. Segments are odd numbered in the Southbound or Westbound direction of divided roadways (Figure 5). Interstate segments are associated with the mile posts (Figure 6).

Undivided Roadways

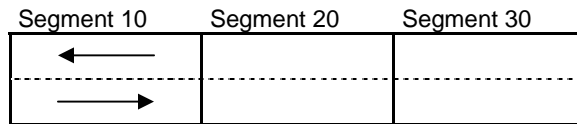


FIGURE 4

Divided Roadways

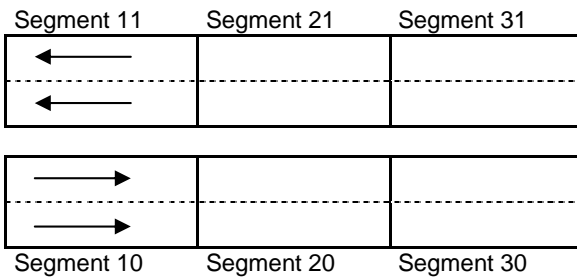


FIGURE 5

Interstate Roadways

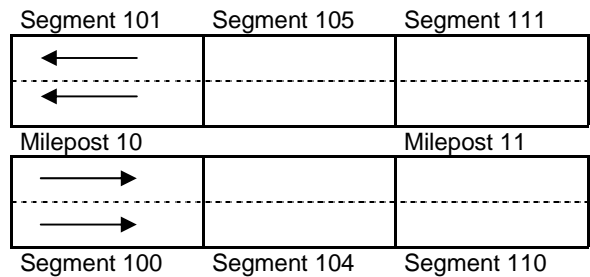


FIGURE 6

Turned Back, Abandoned, and Null Segments are given numbers in the range of 7000-7999. For two coinciding State routes, the route with "lower" hierarchy is "nulled."

Segment numbering restarts on Traffic Routes at County boundaries, except Interstates (Figure 7).

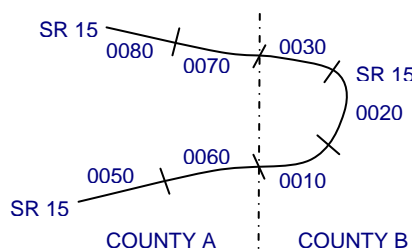


FIGURE 7

Offset

The offset, a subdivision of the segment, is the distance (in feet) from the beginning of the segment, expressed as a four-digit number. Offsets are measured in the increasing segment direction.

Segment Markers

Segment markers, which allow for easy identification of the LRS location on the State highway system, indicate the State route and segment number at the point that each segment is entered. If the beginning of a segment occurs at a physical feature, then the point of reference is at the physical feature and not the sign. At intersections, signs are used to identify beginning or ending State routes or segments.



Users of the LRS

Locations of all intersections, structures, and other points of interest are field verified and inventoried in the RMS. This information can be displayed on Straight Line Diagrams (SLD's) which can be viewed in the RMS, or hardcopy form. SLD books are refreshed and printed annually for distribution to the Department's District and County offices, as well as too many external entities.

A list of those within the Department that use the LRS to identify locations in the RMS and in the field includes personnel from the following organizations: Pavement Testing, County Maintenance, Traffic, Design, Surveys, Construction, Bridge, Permits, Crash Review, Planning and Programming, Posted & Bonded Roads, Tort Liability, and Emergency Management.

Users outside the Department include: County & Municipal governments, County 911, Planning Commissions, Federal Highway Administration, State & Local Police, Local Emergency Management, Delivery Services (UPS, Fed Ex, etc.), Fire Departments, Utility Companies, Contractors, and Consultants.

Without segment markers located in the field, all of these users would have to rely solely on the SLD, which would be extremely cumbersome at best and impossible for some.

Verification, QA & QC

In order to assure that LRS information is indicated properly in the RMS, on SLD's, and in the field, LRS Quality Assurance (QA) and Quality Commitment (QC) programs are performed each year. The Bureau of Operations, Asset Management Division, Roadway Inventory & Testing Unit (RITU) performs all Statewide QC testing. Field verification and QA is also performed by RITS, except in Engineering Districts 2-0, 11-0, and 12-0, where it is done "in-house." Each Engineering District is responsible for its own LRS completeness and maintenance with respect to the RMS.

Twenty percent of each county is field tested annually as part of the QA program, and five percent of each county is tested for the annual QC program. The goal of the QC program is to maintain at least 90% accuracy between the RMS and the actual field locations of highway features. Annual QC ratings are developed and reported to the Engineering Districts.









































Field testing is performed by two-person teams (a permanent employee that operates the test, and a temporary employee that drives the device) with the use of vans equipped with an on-board computer and a Data Measurement Subsystem. Testing is typically performed during the months of April through November.

Vehicle location and roadway features are displayed on the van's computer screen in SLD format, and the software accepts operator inputs verifying or modifying roadway feature locations, as well as comments. Though the system can function at greater speed, test speeds are typically less than 25 mph to ensure accuracy.

There are five categories of information that is verified and/or modified:

1. State Route Length
2. Segment Length
3. Roadway Geometry (lane count, pavement & shoulder types & widths)
4. Intersecting Feature Location (intersections & bridges)
5. Segment Marker Location

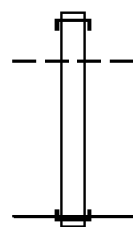
STRAIGHT LINE DIAGRAM (SLD) ANNUAL REFRESH ATTRIBUTE KEY PAGE 1 OF 2

 SEGMENT MARKER	 AHEAD LEFT INTER STATE OWNED	 RAILROAD CROSSING	 INTERSTATE MILEPOST
 TURNBACK	 AHEAD LEFT INTER NON-STATE	 RAILROAD OVER-PASS	 MFC BEGIN
 NULL	 AHEAD RIGHT INTE STATE OWNED	 OVER-PASS	 MUNICIPAL BOUNDARY
 UNDIVIDED HIGHWAY	 AHEAD RIGHT INTE NON-STATE	 BRIDGE END	 VILLAGE BEGIN
 PHYSICALLY DIVIDED	 BACK LEFT INTER STATE OWNED	 BRIDGE BEGIN	AH - LENGTH FORWARD TO NEXT SEGMENT BEGIN BK - LENGTH BACKWARD TO PREVIOUS SEGMENT BEGIN
 PAINT DIVIDED	 BACK LEFT INTER NON-STATE	 TUNNEL	
 INTERSECTION AHEAD	 BACK RIGHT INTER STATE OWNED	 SIGN STRUCTURE	MFC - MAINTENANCE FUNCTIONAL CLASS A = INTERSTATE EXPRESSWAY AND/OR PRINCIPLE ARTERIAL C = MINOR ARTERIAL D = COLLECTOR E = LOCAL ACCESS F = INTERCHANGE RAMP
 INTERSECTION BACK	 BACK RIGHT INTER NON-STATE	 P3 BRIDGE	
 REFERENCE AHEAD/BACK	 T-LEFT INTERSEC STATE OWNED	 RETAINING WALL	
 DIVIDED CONNECTOR	 T-LEFT INTERSEC NON-STATE	 BRIDGE/CULVERT UNDER FILL	NULL AND TURNBACK SEGMENTS ARE DISPLAYED IN THE DEPARTMENT'S ROADWAY MANAGEMENT SYSTEM (RMS) AS 100 FEET IN LENGTH. ACTUAL SEGMENT AND SECTION LENGTHS MAY VARY SIGNIFICANTLY
 CROSS INTERSEC STATE OWNED	 T-RIGHT INTERSEC STATE OWNED	 PIPE (STAMPP)	
 CROSS INTERSEC NON-STATE	 T-RIGHT INTERSEC NON-STATE	 ROTARY INTERSEC	

EXTRACT DATE: 12/18/2023 ROADWAY MANAGEMENT SYSTEM PAGE NUMBER: 317
 PRINT DATE: 12/21/2023 SLD COUNTY/SR - ANNUAL PRINT COUNTY: CLARION
 DIR: S TOTAL LEN: .064 MI. DIST: 10-3 SR: 9401
 LEFT MUN: EAST BRADY B RIGHT MUN: EAST BRADY B

000339 FT

000000 FT



000339 FT
 INTER-AHD THIRD ST
 0010/0339 (SR0068 SEG 0060/2122)
 EAST BRADY
 0010/0308 BRADY T
 000000 FT 1 0 00214 2 00 0000+00
 NC TRUCK STOP RD
 INTER-BK THIRD ST
 (SR0068 SEG 0060/2658)
 MFC BEGIN = F
 0010/0000 LENGTH(AH 0339 BK 0000)

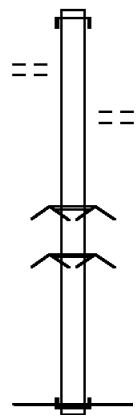
EXTRACT DATE: 12/18/2023 ROADWAY MANAGEMENT SYSTEM PAGE NUMBER: 316
 PRINT DATE: 12/21/2023 SLD COUNTY/SR - ANNUAL PRINT COUNTY: CLARION
 DIR: W TOTAL LEN: .353 MI. DIST: 10-3 SR: 9203
 LEFT MUN: BEAVER T RIGHT MUN: BEAVER T

TO 0080/0561 SH
 (CONN)

001862 FT

0010/1735

000000 FT



001862 FT
 INTER-AHD KEYSTONE SHORTWAY RD
 0010/1862 (SR0080 SEG 0555/2626)

0010/1311 STATE STOCKPILE LANE RD
 (GOVT)

0010/0191 WEIGH STATION GATE RD
 ROAD CLOSED BACK

0010/0190 WEIGH STATION GATE RD
 ROAD CLOSED AHEAD

000000 FT 1 0 01009 2 24 0000+00
 NC REST STOP WEST RD

INTER-BK KEYSTONE SHORTWAY RD
 (SR0080 SEG 0561/1864)

MFC BEGIN = F
 0010/0000 LENGTH(AH 1862 BK 0000)

EXTRACT DATE: 12/18/2023 ROADWAY MANAGEMENT SYSTEM PAGE NUMBER: 315
 PRINT DATE: 12/21/2023 SLD COUNTY/SR - ANNUAL PRINT COUNTY: CLARION
 DIR: E TOTAL LEN: .605 MI. DIST: 10-3 SR: 9202
 LEFT MUN: BEAVER T RIGHT MUN: BEAVER T

003195 FT

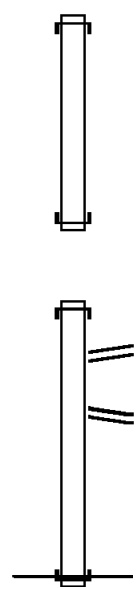
003195 FT
 INTER-AHD WEIGH STATION EAST RD
 0020/1575 (SR9202 SEG 0010/0663)

001620 FT

001620 FT 0 0 00000 0 00 0000+00
 INTER-BK WEIGH STATION EAST RD
 (SR9202 SEG 0010/1240)
 0020/0000 LENGTH(AH 1575 BK 1620)

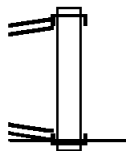
000000 FT

INTER-AHD KEYSTONE SHORTWAY RD
 0010/1620 (SR0080 SEG 0560/2333)
 WEIGH STATION EAST RD
 0010/1240 (SR9202 SEG 0020/0000)
 WEIGH STATION EAST RD
 0010/0663 (SR9202 SEG 0020/1575)
 000000 FT 1 0 00002 2 25 0000+00
 NC WEIGH STATION EAST RD
 INTER-BK KEYSTONE SHORTWAY RD
 (SR0080 SEG 0560/0793)
 MFC BEGIN = F
 0010/0000 LENGTH(AH 1620 BK 0000)



EXTRACT DATE: 12/18/2023 ROADWAY MANAGEMENT SYSTEM PAGE NUMBER: 314
 PRINT DATE: 12/21/2023 SLD COUNTY/SR - ANNUAL PRINT COUNTY: CLARION
 DIR: E TOTAL LEN: .050 MI. DIST: 10-3 SR: 9106
 LEFT MUN: WASHINGTON T RIGHT MUN: WASHINGTON T

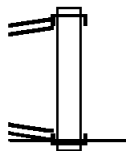
SR 0208 SH 000264 FT
 (SR0208 SEG 0500/0193) 0010/0264
 0 0 00000 0 00 0000+00 000000 FT
 SR 0208 SH
 (SR0208 SEG 0490/0758) 0010/0000



000264 FT
 INTER-AHD SR 0208 SH
 0010/0264 (SR0208 SEG 0500/0193)
 NC WYE RD
 INTER-BK SR 0208 SH
 000000 FT (SR0208 SEG 0490/0758)
 MFC BEGIN = F
 0010/0000 LENGTH(AH 0264 BK 0000)

EXTRACT DATE: 12/18/2023 ROADWAY MANAGEMENT SYSTEM PAGE NUMBER: 313
 PRINT DATE: 12/21/2023 SLD COUNTY/SR - ANNUAL PRINT COUNTY: CLARION
 DIR: E TOTAL LEN: .047 MI. DIST: 10-3 SR: 9104
 LEFT MUN: WASHINGTON T RIGHT MUN: WASHINGTON T

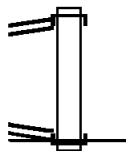
SR 0208 SH 000246 FT
 (SR0208 SEG 0490/0720) 0010/0246
 0 0 00000 0 00 0000+00 000000 FT
 SR 0157 SH
 (SR0157 SEG 0040/2415) 0010/0000



000246 FT
 INTER-AHD SR 0208 SH
 0010/0246 (SR0208 SEG 0490/0720)
 NC WYE RD
 INTER-BK SR 0157 SH
 000000 FT (SR0157 SEG 0040/2415)
 MFC BEGIN = F
 0010/0000 LENGTH(AH 0246 BK 0000)

EXTRACT DATE: 12/18/2023 ROADWAY MANAGEMENT SYSTEM PAGE NUMBER: 312
 PRINT DATE: 12/21/2023 SLD COUNTY/SR - ANNUAL PRINT COUNTY: CLARION
 DIR: E TOTAL LEN: .045 MI. DIST: 10-3 SR: 9102
 LEFT MUN: PAINT T RIGHT MUN: PAINT T

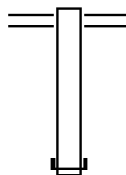
PAINT BL 000239 FT
 (SR0066 SEG 0400/1702) 0010/0239
 0 0 00000 0 00 0000+00 000000 FT
 TWENTYEIGHTH DIVISION HW
 (SR0322 SEG 0250/1119) 0010/0000



000239 FT
 INTER-AHD PAINT BL
 0010/0239 (SR0066 SEG 0400/1702)
 NC SR 9102 SH
 INTER-BK TWENTYEIGHTH DIVISION H
 000000 FT (SR0322 SEG 0250/1119)
 MFC BEGIN = F
 0010/0000 LENGTH(AH 0239 BK 0000)

DIR: N TOTAL LEN: .689 MI. DIST: 10-3 SR: 8012
 LEFT MUN: CLARION T RIGHT MUN: CLARION T

003636 FT



003636 FT TWENTYEIGHTH DIVISION H
 0500/0681 (SR0322 SEG 0520/0000)

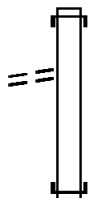
002955 FT

002955 FT 1 0 01009 2 21 0000+00

NC RAMP B RD
 INTER-BK KEYSTONE SHORTWAY RD
 (SR0080 SEG 0705/0540)
 0500/0000 LENGTH(AH 0681 BK 0558)

FROM 0322/0520 SH
 (CONN)

0250/0117
 002397 FT

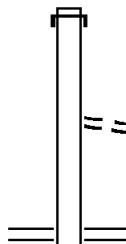


INTER-AHD KEYSTONE SHORTWAY RD
 0250/0558 (SR0080 SEG 0701/2081)

002397 FT 1 0 01009 2 20 0000+00

NC RAMP A RD
 INTER-BK TWENTYEIGHTH DIVISION H
 (SR0322 SEG 0520/0000)
 0250/0000 LENGTH(AH 0558 BK 1066)

001331 FT

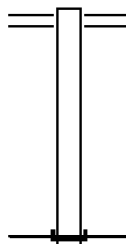


INTER-AHD KEYSTONE SHORTWAY RD
 0020/1066 (SR0080 SEG 0700/2612)

0020/0157 FROM 0322/0520 SH
 (CONN)
 001331 FT 1 0 01009 2 23 0000+00

NC RAMP C RD
 TWENTYEIGHTH DIVISION H
 (SR0322 SEG 0520/0894)
 0020/0000 LENGTH(AH 1066 BK 1331)

000000 FT



0010/1331 TWENTYEIGHTH DIVISION H
 (SR0322 SEG 0520/0894)

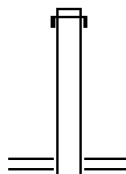
000000 FT 1 0 01009 2 22 0000+00

NC RAMP D RD
 INTER-BK KEYSTONE SHORTWAY RD
 (SR0080 SEG 0700/1976)
 MFC BEGIN = F
 0010/0000 LENGTH(AH 1331 BK 0000)

EXTRACT DATE: 12/18/2023 ROADWAY MANAGEMENT SYSTEM PAGE NUMBER: 310
 PRINT DATE: 12/21/2023 SLD COUNTY/SR - ANNUAL PRINT COUNTY: CLARION
 DIR: S TOTAL LEN: .840 MI. DIST: 10-3 SR: 8010
 LEFT MUN: CLARION T RIGHT MUN: CLARION T

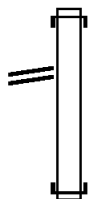
004434 FT

004174 FT



004434 FT
 INTER-AHD RAMP G RD
 0760/0260 (SR8010 SEG 0750/0339)
 004174 FT 0 0 00000 0 00 0000+00
 NC RAMP LEG G RD
 SR 0066 SH
 (SR0066 SEG 0311/0700)
 (SR0066 SEG 0310/0694)
 0760/0000 LENGTH(AH 0260 BK 0721)


RAMP LEG G RD
 (SR8010 SEG 0760/0260) 0750/0339
 003453 FT



INTER-AHD KEYSTONE SHORTWAY RD
 0750/0721 (SR0080 SEG 0644/1618)
 003453 FT 1 0 01009 2 19 0000+00
 NC RAMP G RD
 INTER-BK SR 0066 SH
 (SR0066 SEG 0310/0469)
 0750/0000 LENGTH(AH 0721 BK 1121)

TO 1007/0011 SH
 (CONN)

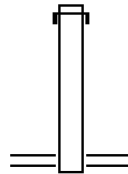
0500/0915
 002332 FT



INTER-AHD GREENVILLE PK
 0500/1121 (SR1007 SEG 0010/0352)

002332 FT 1 0 01009 2 17 0000+00
 NC RAMP F RD
 INTER-BK KEYSTONE SHORTWAY RD
 (SR0080 SEG 0645/1274)
 0500/0000 LENGTH(AH 1121 BK 0228)

002104 FT



INTER-AHD RAMP E RD
 0260/0228 (SR8010 SEG 0250/0312)
 002104 FT 0 0 00000 0 00 0000+00
 NC RAMP LEG E RD
 GREENVILLE PK
 (SR1007 SEG 0010/0532)
 (SR1007 SEG 0011/0535)
 0260/0000 LENGTH(AH 0228 BK 0894)

RAMP LEG E RD
 (SR8010 SEG 0260/0228)

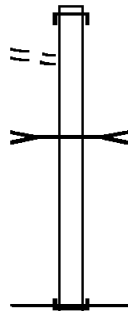
0250/0312
 001210 FT



INTER-AHD KEYSTONE SHORTWAY RD
 0250/0894 (SR0080 SEG 0641/1787)
 001210 FT 1 0 01009 2 16 0000+00
 NC RAMP E RD
 INTER-BK GREENVILLE PK
 (SR1007 SEG 0011/0788)
 0250/0000 LENGTH(AH 0894 BK 1210)

TO 0066/0310 SH
 (CONN)

0010/1094
 000000 FT

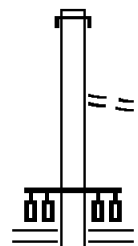


INTER-AHD SR 0066 SH
 0010/1210 (SR0066 SEG 0311/0491)
 TR BRUSH RUN
 STRUCTURE LENGTH 28 FT
 0010/0673 BMSID 16/8010/0010/0920
 000000 FT 1 0 01009 2 18 0000+00
 NC RAMP H RD
 INTER-BK KEYSTONE SHORTWAY RD
 (SR0080 SEG 0644/0000)
 MFC BEGIN = F
 0010/0000 LENGTH(AH 1210 BK 0000)

EXTRACT DATE: 12/18/2023 ROADWAY MANAGEMENT SYSTEM PAGE NUMBER: 308
 PRINT DATE: 12/21/2023 SLD COUNTY/SR - ANNUAL PRINT COUNTY: CLARION
 DIR: S TOTAL LEN: .906 MI. DIST: 10-3 SR: 8008
 LEFT MUN: MONROE T RIGHT MUN: MONROE T

004785 FT

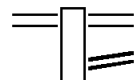
003940 FT



004785 FT
 INTER-AHD KEYSTONE SHORTWAY RD
 0750/0845 (SR0080 SEG 0620/1189)

FROM 0068/0560 SH
 0750/0127 (CONN)
 003940 FT 1 0 01009 2 15 0000+00
 NC RAMP C RD
 SR 0068 SH
 (SR0068 SEG 0560/0756)

5 0750/0000 LENGTH(AH 0845 BK 0899)



SR 0068 SH
 0510/0899 (SR0068 SEG 0561/1482)
 RAMP B-1 RD
 0510/0713 (SR8008 SEG 0502/0000)

DIR: S TOTAL LEN: .906 MI. DIST: 10-3 SR: 8008
 LEFT MUN: MONROE T RIGHT MUN: MONROE T

003041 FT



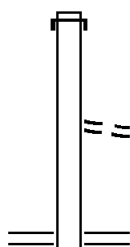
003041 FT 0 0 00000 0 00 0000+00
 NC RAMP B RD
 INTER-BK KEYSTONE SHORTWAY RD
 (SR0080 SEG 0621/1168)
 0510/0000 LENGTH(AH 0899 BK 0243)

002798 FT



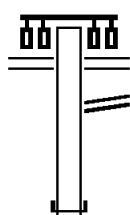
INTER-AHD SR 0068 SH
 0502/0079 (SR0068 SEG 0560/1697)
 002798 FT 0 0 00000 0 00 0000+00
 NC RAMP B-1 RD
 INTER-BK RAMP B RD
 (SR8008 SEG 0510/0713)
 0502/0000 LENGTH(AH 0243 BK 1066)

001732 FT



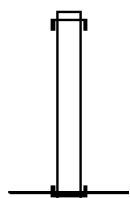
INTER-AHD KEYSTONE SHORTWAY RD
 0250/1066 (SR0080 SEG 0615/1859)
 FROM 0068/0561 SH
 (CONN)
 0250/0135 1 0 01009 2 12 0000+00
 001732 FT NC RAMP A RD
 SR 68 SH
 (SR0068 SEG 0561/1482)
 0250/0000 LENGTH(AH 1066 BK 1040)

000692 FT



SR 0068 SH
 (SR0068 SEG 0560/0756)
 0020/1040 RAMP D RD
 (SR8008 SEG 0012/0000)
 000692 FT 0 0 00000 0 00 0000+00
 INTER-BK KEYSTONE SHORTWAY RD
 (SR0080 SEG 0614/1785)
 0020/0000 LENGTH(AH 1040 BK 0692)

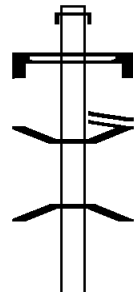
000000 FT



INTER-AHD SR 0068 SH
 0012/0692 (SR0068 SEG 0561/0452)
 000000 FT 0 0 00000 0 00 0000+00
 NC RAMP D RD
 INTER-BK RAMP D RD
 (SR8008 SEG 0020/0455)
 MFC BEGIN = F
 0012/0000 LENGTH(AH 0692 BK 0000)

EXTRACT DATE: 12/18/2023 ROADWAY MANAGEMENT SYSTEM PAGE NUMBER: 306
 PRINT DATE: 12/21/2023 SLD COUNTY/SR - ANNUAL PRINT COUNTY: CLARION
 DIR: W TOTAL LEN: 1.505 MI. DIST: 10-3 SR: 8006
 LEFT MUN: PAINT T RIGHT MUN: PAINT T

007945 FT



007945 FT
 INTER-AHD PAINT BL
 0750/3033 (SR0066 SEG 0330/0000)
 SIGN: 3 CHORD TRUSS
 0750/2661 BMSID 16/8006/0260/0355
 RAMP B RD
 0750/2172 (SR8006 SEG 0500/0762)
 0750/1969 BMSEN 16/8006/0260/1044
 1 0 01009 2 11 0000+00
 SR0080 EB
 0750/1745 BMSBG 16/8006/0260/1044

DIR: W TOTAL LEN: 1.505 MI. DIST: 10-3 SR: 8006
 LEFT MUN: PAINT T RIGHT MUN: PAINT T

004912 FT



004912 FT 1 0 01009 2 11 0000+00
 NC RAMP C RD
 INTER-BK KEYSTONE SHORTWAY RD
 (SR0080 SEG 0600/1929)
 0750/0000 LENGTH(AH 3033 BK 0762)

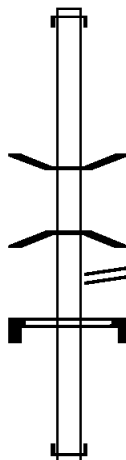
004150 FT



INTER-AHD RAMP C RD
 0500/0762 (SR8006 SEG 0750/2172)
 004150 FT 1 0 01009 2 10 0000+00
 NC RAMP B RD
 INTER-BK KEYSTONE SHORTWAY RD
 (SR0080 SEG 0601/1946)
 0500/0000 LENGTH(AH 0762 BK 3191)

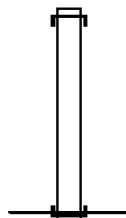
INTER-AHD KEYSTONE SHORTWAY RD
 0260/3191 (SR0080 SEG 0604/0189)

000959 FT



0260/1268 BMS EN 16/8006/0260/1044
 1 0 01009 2 09 0015+77
 SR0080 EB
 0260/1044 BMSBG 16/8006/0260/1044
 RAMP D RD
 0260/0580 (SR8006 SEG 0250/0000)
 SIGN: 3 CHORD TRUSS
 0260/0355 BMSID 16/8006/0260/0355
 000959 FT 1 0 01009 2 09 0000+00
 NC RAMP A RD
 INTER-BK PAINT BL
 (SR0066 SEG 0330/0000)
 0260/0000 LENGTH(AH 3191 BK 0959)

000000 FT



INTER-AHD KEYSTONE SHORTWAY RD
 0250/0959 (SR0080 SEG 0601/0377)
 000000 FT 1 0 01009 2 08 0000+00
 NC RAMP D RD
 INTER-BK RAMP A RD
 (SR8006 SEG 0260/0580)
 MFC BEGIN = F
 0250/0000 LENGTH(AH 0959 BK 0000)

EXTRACT DATE: 12/18/2023 ROADWAY MANAGEMENT SYSTEM PAGE NUMBER: 304
PRINT DATE: 12/21/2023 SLD COUNTY/SR - ANNUAL PRINT COUNTY: CLARION

DIR: S TOTAL LEN: 1.020 MI. DIST: 10-3 SR: 8004
LEFT MUN: BEAVER T RIGHT MUN: BEAVER T

005385 FT



005385 FT
INTER-AHD KEYSTONE SHORTWAY RD
0750/1056 (SR0080 SEG 0534/1859)

FROM 3007/0090 SH

DIR: S TOTAL LEN: 1.020 MI. DIST: 10-3 SR: 8004
 LEFT MUN: BEAVER T RIGHT MUN: BEAVER T

(CONN)


0750/0095
 004329 FT



004329 FT 1 0 01009 2 07 0000+00
 NC RAMP D RD
 INTER-BK SR 3007 SH
 (SR3007 SEG 0090/0337)
 0750/0000 LENGTH(AH 1056 BK 1658)

TO 3007/0090 SH
 (CONN)

0500/1546



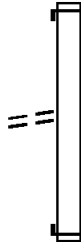
INTER-AHD SR 3007 SH
 0500/1658 (SR3007 SEG 0090/1565)

002671 FT

002671 FT 1 0 01009 2 05 0000+00
 NC RAMP C RD
 INTER-BK KEYSTONE SHORTWAY RD
 (SR0080 SEG 0535/2074)
 0500/0000 LENGTH(AH 1658 BK 1080)

FROM 3007/0090 SH
 (CONN)

0250/0117
 001591 FT



INTER-AHD KEYSTONE SHORTWAY RD
 0250/1080 (SR0080 SEG 0531/1852)

001591 FT 1 0 01009 2 04 0000+00
 NC RAMP B RD
 INTER-BK SR 3007 SH
 (SR3007 SEG 0090/1465)
 0250/0000 LENGTH(AH 1080 BK 1591)

TO 3007/0090 SH
 (CONN)

0010/1502



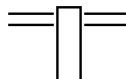
INTER-AHD SR 3007 SH
 0010/1591 (SR3007 SEG 0090/0423)

000000 FT

000000 FT 1 0 01009 2 06 0000+00
 NC RAMP A RD
 INTER-BK KEYSTONE SHORTWAY
 (SR0080 SEG 0530/1856)
 MFC BEGIN = F
 0010/0000 LENGTH(AH 1591 BK 0000)

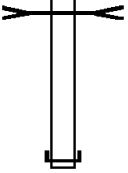
EXTRACT DATE: 12/18/2023 ROADWAY MANAGEMENT SYSTEM PAGE NUMBER: 302
PRINT DATE: 12/21/2023 SLD COUNTY/SR - ANNUAL PRINT COUNTY: CLARION
DIR: S TOTAL LEN: .867 MI. DIST: 10-3 SR: 8002
LEFT MUN: RICHLAND T RIGHT MUN: RICHLAND T

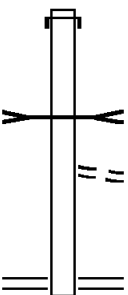
004580 FT

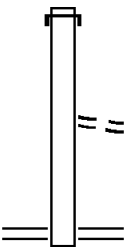


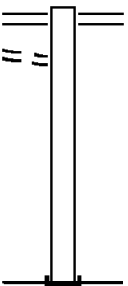
004580 FT SR 0038 SH
0510/0942 (SR0038 SEG 0090/0642)
RICHEY RUN
STRUCTURE LENGTH 22 FT

DIR: S TOTAL LEN: .867 MI. DIST: 10-3 SR: 8002
 LEFT MUN: RICHLAND T RIGHT MUN: RICHLAND T









003638 FT

 0510/0821 BMSID 16/8002/0500/0139
 003638 FT 1 0 01009 2 01 0000+00
 NC RAMP B RD
 INTER-BK KEYSTONE SHORTWAY HW
 (SR0080 SEG 0461/0428)
 0510/0000 LENGTH(AH 0942 BK 0829)

002809 FT

 INTER-AHD KEYSTONE SHORTWAY RD
 0500/0829 (SR0080 SEG 0455/2241)
 RICHEY RUN
 STRUCTURE LENGTH 22 FT
 0500/0119 BMSID 16/8002/0500/0139
 FROM 0038/0090 SH
 0500/0098 (CONN)
 002809 FT 1 0 01009 2 00 0000+00
 NC RAMP A RD
 SR 0038 SH
 (SR0038 SEG 0090/0623)
 0500/0000 LENGTH(AH 0829 BK 1274)

001535 FT

 INTER-AHD KEYSTONE SHORTWAY RD
 0020/1274 (SR0080 SEG 0454/1109)
 FROM 0478/0012 SH
 0020/0171 (CONN)
 001535 FT 1 0 01009 2 03 0000+00
 NC RAMP C RD
 SR 0478 SH
 (SR0478 SEG 0012/0990)
 0020/0000 LENGTH(AH 1274 BK 1535)

TO 0478/0012 SH
 (CONN)
 0010/1377

 000000 FT
 0010/1535 SR 0478 SH
 (SR0478 SEG 0012/1136)
 000000 FT 1 0 01009 2 02 0000+00
 NC RAMP D RD
 INTER-BK KEYSTONE SHORTWAY HW
 (SR0080 SEG 0454/0192)
 MFC BEGIN = F
 0010/0000 LENGTH(AH 1535 BK 0000)

EXTRACT DATE: 12/18/2023 ROADWAY MANAGEMENT SYSTEM PAGE NUMBER: 300
 PRINT DATE: 12/21/2023 SLD COUNTY/SR - ANNUAL PRINT COUNTY: CLARION
 DIR: B TOTAL LEN: .000 MI. DIST: 10-3 SR: 4039
 LEFT MUN: WASHINGTON T RIGHT MUN: WASHINGTON T

000000 FT		000000 FT	
000000 FT		7090/0000	LENGTH(AH 2419 BK 0100)
000000 FT		000000 FT	
000000 FT		7032/0000	LENGTH(AH 0100 BK 0184)
000000 FT		000000 FT	
000000 FT		7030/0000	LENGTH(AH 0184 BK 2737)
000000 FT		000000 FT	
000000 FT		7020/0000	LENGTH(AH 2737 BK 2494)
		000000 FT	
		7010/0000	LENGTH(AH 2494 BK 0000)

EXTRACT DATE: 12/18/2023 ROADWAY MANAGEMENT SYSTEM PAGE NUMBER: 299
PRINT DATE: 12/21/2023 SLD COUNTY/SR - ANNUAL PRINT COUNTY: CLARION
DIR: B TOTAL LEN: .000 MI. DIST: 10-3 SR: 4037
LEFT MUN: WASHINGTON T RIGHT MUN: WASHINGTON T

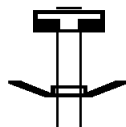
000000 FT



000000 FT
7010/0000 LENGTH(AH 0537 BK 0000)

EXTRACT DATE: 12/18/2023 ROADWAY MANAGEMENT SYSTEM PAGE NUMBER: 298
 PRINT DATE: 12/21/2023 SLD COUNTY/SR - ANNUAL PRINT COUNTY: CLARION
 DIR: B TOTAL LEN: 3.444 MI. DIST: 10-3 SR: 4035
 LEFT MUN: WASHINGTON T RIGHT MUN: WASHINGTON T

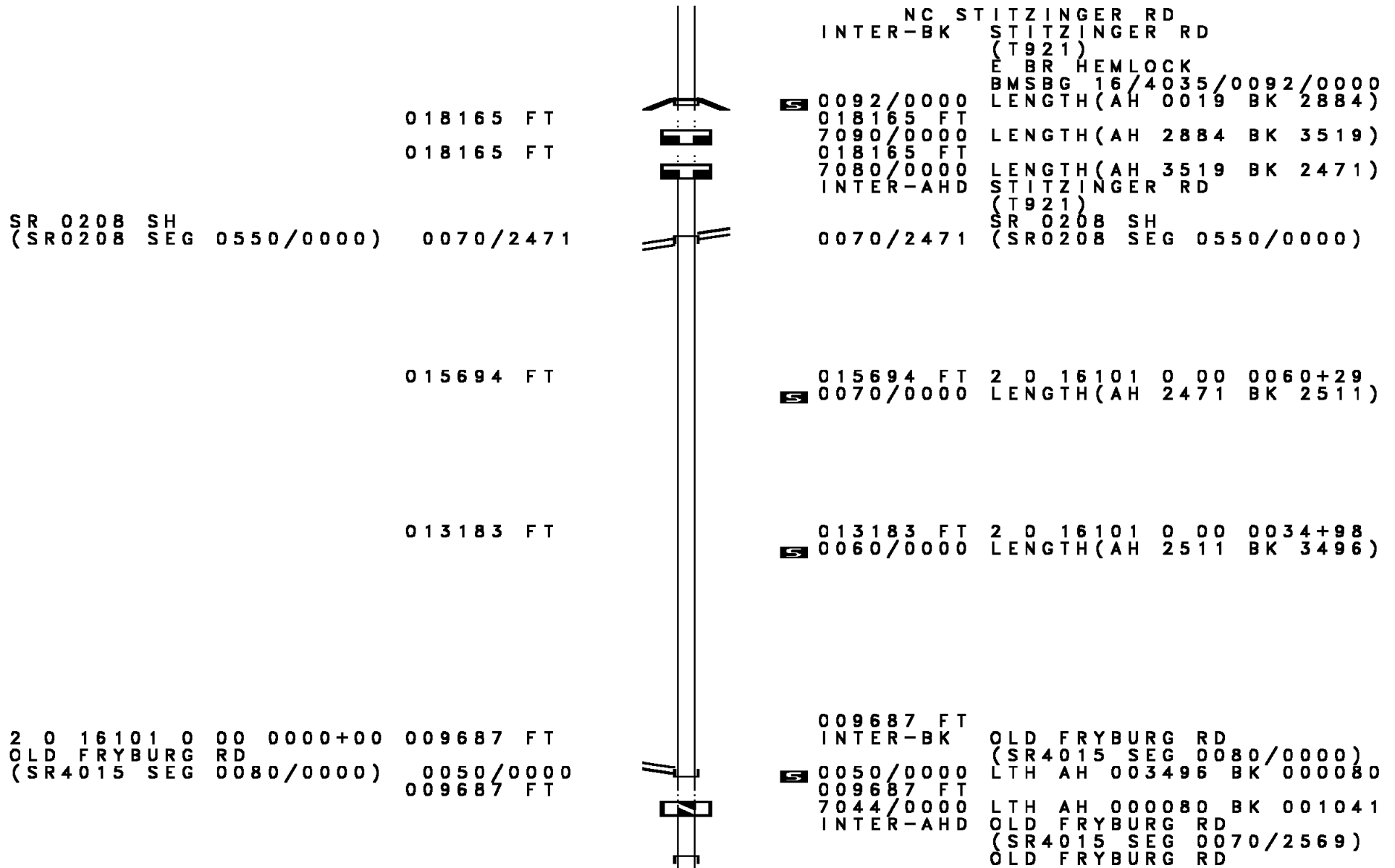
018184 FT



018165 FT

018184 FT
 7094/0000 LENGTH(AH 0482 BK 0019)
 INTER-AHD BMSN 16/4035/0092/0000
 0092/0019 STITZINGER RD
 (T921)
 018165 FT 2 0 16101 0 00 0148+78

DIR: B TOTAL LEN: 3.444 MI. DIST: 10-3 SR: 4035
 LEFT MUN: WASHINGTON T RIGHT MUN: WASHINGTON T



DIR: B TOTAL LEN: 3.444 MI. DIST: 10-3 SR: 4035
 LEFT MUN: WASHINGTON T RIGHT MUN: WASHINGTON T

008646 FT

0040/1041 (SR4015 SEG 0070/2569)

0040/0015 BMS EN 16/4035/0040/0000
 008646 FT 2 0 16081 0 00 0086+44

MAHLES RUN
 BMSBG 16/4035/0040/0000
 0040/0000 LENGTH(AH 1041 BK 2918)

005728 FT

0030/1178 WASHINGTON
 KNOX T
 0030/1040 SHADY DR
 (T589)

005728 FT 2 0 16081 0 00 0057+26
 KNOX

WASHINGTON T
 0030/0000 LENGTH(AH 2918 BK 3199)

002529 FT

0020/1842 ECKEL DR
 (T584)

002529 FT 2 0 16081 0 00 0025+27
 0020/0000 LENGTH(AH 3199 BK 2529)

000000 FT

0010/0207 MARBLE RD
 (T592)
 000000 FT 2 0 16081 0 00 0000+00
 NC MA RBLE-STROBLETON RD
 SR 0208 SH
 (SR0208 SEG 0460/1554)

INTER-BK EISENMAN RD
 (T586)

MFC BEGIN = E
 0010/0000 LENGTH(AH 2529 BK 0000)

008606 FT

008606 FT
 INTER-AHD SR 0036 SH
 (SR0036 SEG 0180/1660)
 SR 0036 SH
 0030/2799 (SR0036 SEG 0180/1660)

0030/1699 BMS EN 16/4033/0030/1684
 2 0 16083 0 00 0076+84
 LICKING CR
 0030/1684 BMSBG 16/4033/0030/1684

005807 FT

005807 FT 2 0 16083 0 00 0059+69
 0030/0000 LENGTH(AH 2799 BK 2771)

DEER RUN DR
 (PRDR)

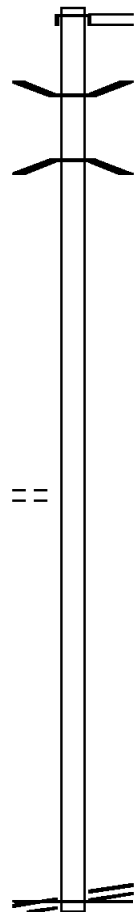
0020/0373
 003036 FT

003036 FT 2 0 16083 0 00 0032+23
 0020/0000 LENGTH(AH 2771 BK 3036)




000000 FT

000000 FT 2 0 16083 0 00 0000+00
 SR 0066 SH
 (SR0066 SEG 0630/0000)
 NC TY LERSBURG RD
 MFC BEGIN = D
 0010/0000 LENGTH(AH 3036 BK 0000)

SR 0066 SH
 (SR0066 SEG 0630/0000) 0010/0000



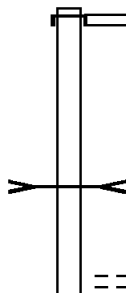
EXTRACT DATE: 12/18/2023 ROADWAY MANAGEMENT SYSTEM PAGE NUMBER: 294
 PRINT DATE: 12/21/2023 SLD COUNTY/SR - ANNUAL PRINT COUNTY: CLARION
 DIR: B TOTAL LEN: .000 MI. DIST: 10-3 SR: 4031
 LEFT MUN: KNOX T RIGHT MUN: KNOX T

000000 FT		000000 FT	
000000 FT		7030/0000	LENGTH(AH 2137 BK 3047)
000000 FT		000000 FT	
		7020/0000	LENGTH(AH 3047 BK 2931)
		000000 FT	
		7010/0000	LENGTH(AH 2931 BK 0000)

EXTRACT DATE: 12/18/2023 ROADWAY MANAGEMENT SYSTEM PAGE NUMBER: 293
 PRINT DATE: 12/21/2023 SLD COUNTY/SR - ANNUAL PRINT COUNTY: CLARION
 DIR: B TOTAL LEN: 4.726 MI. DIST: 10-3 SR: 4029
 LEFT MUN: KNOX T RIGHT MUN: KNOX T

024955 FT

024955 FT
 INTER-AHD PAINT MILLS RD
 (SR4008 SEG 0030/0000)
 HEUFNER SPRING RD
 0140/2649 (SR4008 SEG 0030/0000)



022306 FT

0140/0855 LT PAINT CR
 STRUCTURE LENGTH 11 FT
 BMSID 16/4029/0140/0855
 022306 FT 2 0 16078 0 03 0343+38
 HILL TOP DR
 (T585)

DIR: B TOTAL LEN: 4.726 MI. DIST: 10-3 SR: 4029
LEFT MUN: KNOX T RIGHT MUN: KNOX T

0140/0000 LENGTH(AH 2649 BK 3287)

019019 FT

==

0130/0400 HEMLOCK LN
(TWP)
019019 FT 2 0 16078 0 03 0310+47
0130/0000 LENGTH(AH 3287 BK 2865)

2 0 16078 0 03 0281+82 016154 FT
HEARST RD
(T583) 0120/0000

==

016154 FT
0120/0000 LENGTH(AH 2865 BK 2720)

0110/1579 KNOX
PAINT T

BANNER RD
(T582) 013434 FT
0110/0000

==

013434 FT 2 0 16078 0 03 0256+69
KOEHLER DR
(T582)
0110/0000 LENGTH(AH 2720 BK 2916)

010518 FT

010518 FT 2 0 16078 0 03 0226+03
0100/0000 LENGTH(AH 2916 BK 2538)

DIR: B TOTAL LEN: 4.726 MI. DIST: 10-3 SR: 4029
 LEFT MUN: PAINT T RIGHT MUN: PAINT T

007980 FT

007980 FT 2 0 16078 0 03 0200+22
 0090/0000 LENGTH(AH 2538 BK 3018)

004962 FT

0080/0063 BMS EN 16/4029/0080/0000
 004962 FT 2 0 16078 0 02 0169+44
 PAINT CREEK
 BMSBG 16/4029/0080/0000
 0080/0000 LENGTH(AH 3018 BK 2308)

002654 FT

002654 FT 2 0 16078 0 02 0146+03
 0070/0000 LENGTH(AH 2308 BK 2654)

000000 FT

000000 FT 2 0 16078 0 02 0119+69
 NC PA INT MILLS RD
 SR 0066 SH
 (SR0066 SEG 0430/0989)
 INTER-BK KISER WAGNER RD
 (TB71)

000000 FT

0060/0000 LENGTH(AH 2654 BK 1921)

000000 FT

000000 FT
 7050/0000 LENGTH(AH 1921 BK 3471)

000000 FT

000000 FT
 7040/0000 LENGTH(AH 3471 BK 2669)

000000 FT

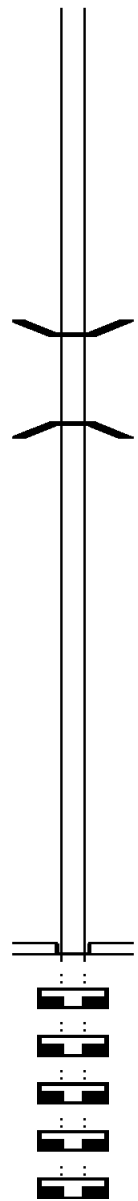
000000 FT
 7030/0000 LENGTH(AH 2669 BK 1928)

000000 FT

000000 FT
 7020/0000 LENGTH(AH 1928 BK 1946)

000000 FT

000000 FT
 7010/0000 LENGTH(AH 1946 BK 0000)

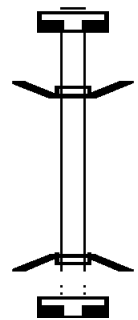


EXTRACT DATE: 12/18/2023 ROADWAY MANAGEMENT SYSTEM PAGE NUMBER: 290
 PRINT DATE: 12/21/2023 SLD COUNTY/SR - ANNUAL PRINT COUNTY: CLARION
 DIR: B TOTAL LEN: .005 MI. DIST: 10-3 SR: 4027
 LEFT MUN: ELK T RIGHT MUN: ELK T

000027 FT









 000000 FT

 000000 FT



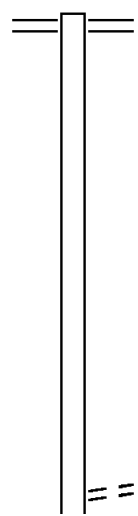
000027 FT
 7014/0000 LENGTH(AH 0100 BK 0027)
 BMSEN 16/4027/0010/0000
 INTER-AHD KNIGHTOWN RD
 0010/0027 (TB50)
 000000 FT 2 0 16077 0 00 0061+33
 NC KNIGHTOWN RD
 INTER-BK KNIGHTOWN RD
 (TB50)
 DEER CREEK
 BMSBG 16/4027/0010/0000
 0010/0000 LENGTH(AH 0027 BK 0100)
 000000 FT
 7008/0000 LENGTH(AH 0100 BK 0000)

EXTRACT DATE: 12/18/2023 ROADWAY MANAGEMENT SYSTEM PAGE NUMBER: 289
 PRINT DATE: 12/21/2023 SLD COUNTY/SR - ANNUAL PRINT COUNTY: CLARION
 DIR: B TOTAL LEN: .000 MI. DIST: 10-3 SR: 4025
 LEFT MUN: ELK T RIGHT MUN: ELK T

000000 FT		000000 FT	
000000 FT		7040/0000	LENGTH(AH 2232 BK 2269)
000000 FT		000000 FT	
000000 FT		7030/0000	LENGTH(AH 2269 BK 3299)
000000 FT		000000 FT	
000000 FT		7020/0000	LENGTH(AH 3299 BK 0864)
000000 FT		000000 FT	
000000 FT		7010/0000	LENGTH(AH 0864 BK 2039)
		000000 FT	
		7008/0000	LENGTH(AH 2039 BK 0000)

EXTRACT DATE: 12/18/2023 ROADWAY MANAGEMENT SYSTEM PAGE NUMBER: 288
 PRINT DATE: 12/21/2023 SLD COUNTY/SR - ANNUAL PRINT COUNTY: CLARION
 DIR: B TOTAL LEN: 3.388 MI. DIST: 10-3 SR: 4023
 LEFT MUN: ELK T RIGHT MUN: ELK T

017887 FT



017887 FT SR 0208 SH
0060/2378 (SR0208 SEG 0270/1429)

015509 FT

015509 FT 2 0 16103 0 00 0155+21
5 0060/0000 LENGTH(AH 2378 BK 3095)

012414 FT

012414 FT 2 0 16103 0 00 0124+26
ROBERTS HILL RD
(T416)

DIR: B TOTAL LEN: 3.388 MI. DIST: 10-3 SR: 4023
 LEFT MUN: ELK T RIGHT MUN: ELK T

2 0 16103 0 00 0093+47 009335 FT
 BOYDS RUN RD
 (T417) 0040/0000

007257 FT

005196 FT

003135 FT

HARTZELL LN
 (PRDR) 0010/2119

000000 FT

0050/0000 LENGTH(AH 3095 BK 3079)

009335 FT

0040/0000 LENGTH(AH 3079 BK 2078)

007257 FT 2 0 16103 0 00 0072+69
 0030/0000 LENGTH(AH 2078 BK 2061)

005196 FT 2 0 16103 0 00 0052+03
 0024/0000 LENGTH(AH 2061 BK 2061)

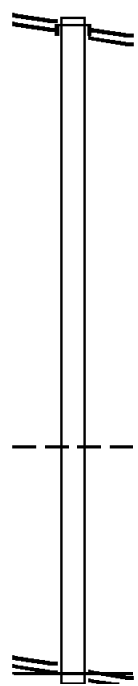
003135 FT 2 0 16103 0 00 0031+36
 0020/0000 LENGTH(AH 2061 BK 3135)

0010/1314 ELK BEAVER T

000000 FT 2 0 16103 0 00 0000+00
 NC BUCKHORN RD
 BEAVER FURNACE RD
 (T422)
 MFC BEGIN = E
 0010/0000 LENGTH(AH 3135 BK 0000)

DIR: B TOTAL LEN: 1.147 MI. DIST: 10-3 SR: 4021
 LEFT MUN: PAINT T RIGHT MUN: PAINT T

	006058 FT		006058 FT	
PAINT BL			INTER-AHD	DOE RUN RD
(SR0066 SEG 0350/0000)	0030/1986			(T421)
				PAINT BL
			0030/1986	(SR0066 SEG 0350/0000)
	004072 FT		004072 FT	2 0 16035 0 00 0040+80
			5 0030/0000	LENGTH(AH 1986 BK 2414)
	001658 FT		001658 FT	2 0 16035 0 00 0017+22
			5 0020/0000	PAINT
				BEAVER T
				LENGTH(AH 2414 BK 1658)
2 0 16035 0 00 0000+00	000000 FT			NC DOE RUN RD
EAST END RD				EAST END RD
(SR4001 SEG 0070/0000)	0010/0000		000000 FT	(SR4001 SEG 0070/0000)
			5 0010/0000	MFC BEGIN = E
				LENGTH(AH 1658 BK 0000)



EXTRACT DATE: 12/18/2023 ROADWAY MANAGEMENT SYSTEM PAGE NUMBER: 285
 PRINT DATE: 12/21/2023 SLD COUNTY/SR - ANNUAL PRINT COUNTY: CLARION
 DIR: B TOTAL LEN: 1.446 MI. DIST: 10-3 SR: 4019
 LEFT MUN: WASHINGTON T RIGHT MUN: WASHINGTON T

007637 FT

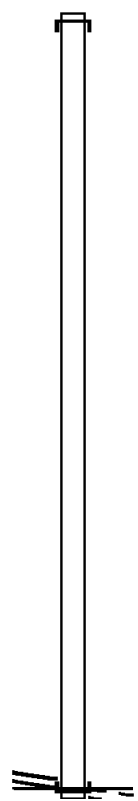
007637 FT AH-FOREST (27)
 INTER-AHD SR 3005 SH
 0030/2575 (SR3005 SEG 0010/0000)

005062 FT

005062 FT 2 0 16106 0 00 0049+71
 0030/0000 LENGTH(AH 2575 BK 1920)

003142 FT

003142 FT 2 0 16106 0 00 0031+80
 0020/0000 LENGTH(AH 1920 BK 3142)



2 0 16106 0 00 0000+00 000000 FT
 RED BRUSH RD
 (SR4017 SEG 0060/0000) 0010/0000

NC LAKE LUCY RD
 WOLF'S CORNER RD
 (T598)
 INTER-BK LAKE LUCY RD
 000000 FT (SR4017 SEG 0060/0000)
 MFC BEGIN = E
 0010/0000 LENGTH(AH 3142 BK 0000)

DIR: B TOTAL LEN: 3.479 MI. DIST: 10-3 SR: 4017
 LEFT MUN: WASHINGTON T RIGHT MUN: WASHINGTON T

018370 FT

018370 FT AH-FOREST (27)
 INTER-AHD RED BRUSH RD
 0060/3121 (SR3001 SEG 0010/0000)

015249 FT

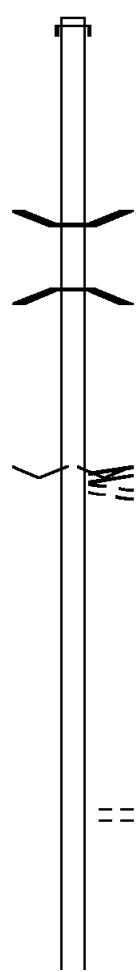
0060/0520 BMS EN 16/4017/0060/0499
 2 0 16057 0 01 0153+70
 LT TIONESTA
 0060/0499 BMSBG 16/4017/0060/0499
 015249 FT 2 0 16057 0 01 0149+09
 VILLAGE: WOLFS CORNERS
 LAKE LUCY RD
 (SR4019 SEG 0010/0000)
 NC RED BRUSH RD
 WOLF'S CORNER RD
 (T598)
 0060/0000 LENGTH(AH 3121 BK 3372)

011877 FT

011877 FT 2 0 16057 0 01 0115+21
 SHETTLER RD
 (T599)
 0050/0000 LENGTH(AH 3372 BK 1973)

2 0 16057 0 01 0095+61 009904 FT

009904 FT



DIR: B TOTAL LEN: 3.479 MI. DIST: 10-3 SR: 4017
 LEFT MUN: WASHINGTON T RIGHT MUN: WASHINGTON T


HERSHBERGER RD
 (T599)

0040/0000 ==

0040/0000 LENGTH(AH 1973 BK 2831)

007073 FT

007073 FT 2 0 16057 0 01 0067+24
 VILLAGE: LAKE LUCY
 WASHINGTON CHURCH RD
 (SR4002 SEG 0010/0000)
 MFC BEGIN = D



0030/0000 LENGTH(AH 2831 BK 3736)

==

0020/2688 TRAILER COURT RD
 (TWP)
 TRAILER COURT RD
 (TWP)

==

003337 FT

003337 FT 2 0 16057 0 01 0029+88
 0020/0000 LENGTH(AH 3736 BK 3337)

000000 FT

000000 FT 2 0 16057 0 00 0000+00
 VILLAGE: LAKE LUCY
 NC LAKE LUCY RD
 SR 0208 SH
 (SR0208 SEG 0580/0000)
 INTER-BK SIEGEL RD
 (T596)
 MFC BEGIN = E



0010/0000 LENGTH(AH 3337 BK 0000)

EXTRACT DATE: 12/18/2023 ROADWAY MANAGEMENT SYSTEM PAGE NUMBER: 282
 PRINT DATE: 12/21/2023 SLD COUNTY/SR - ANNUAL PRINT COUNTY: CLARION
 DIR: B TOTAL LEN: 5.432 MI. DIST: 10-3 SR: 4015
 LEFT MUN: WASHINGTON T RIGHT MUN: WASHINGTON T

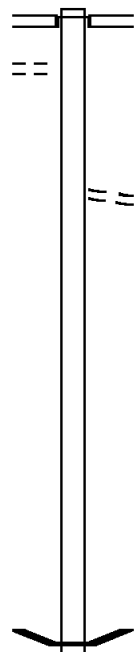
CLUB ALLEY LN
(PRDR)

028683 FT

0100/2325

025995 FT

022238 FT



028683 FT
INTER-AHD

0100/2688

0100/0919

025995 FT
0100/0000

022238 FT
0090/0000

FRYBURG RD
(T609)
SR 0208 SH
(SR0208 SEG 0490/0000)

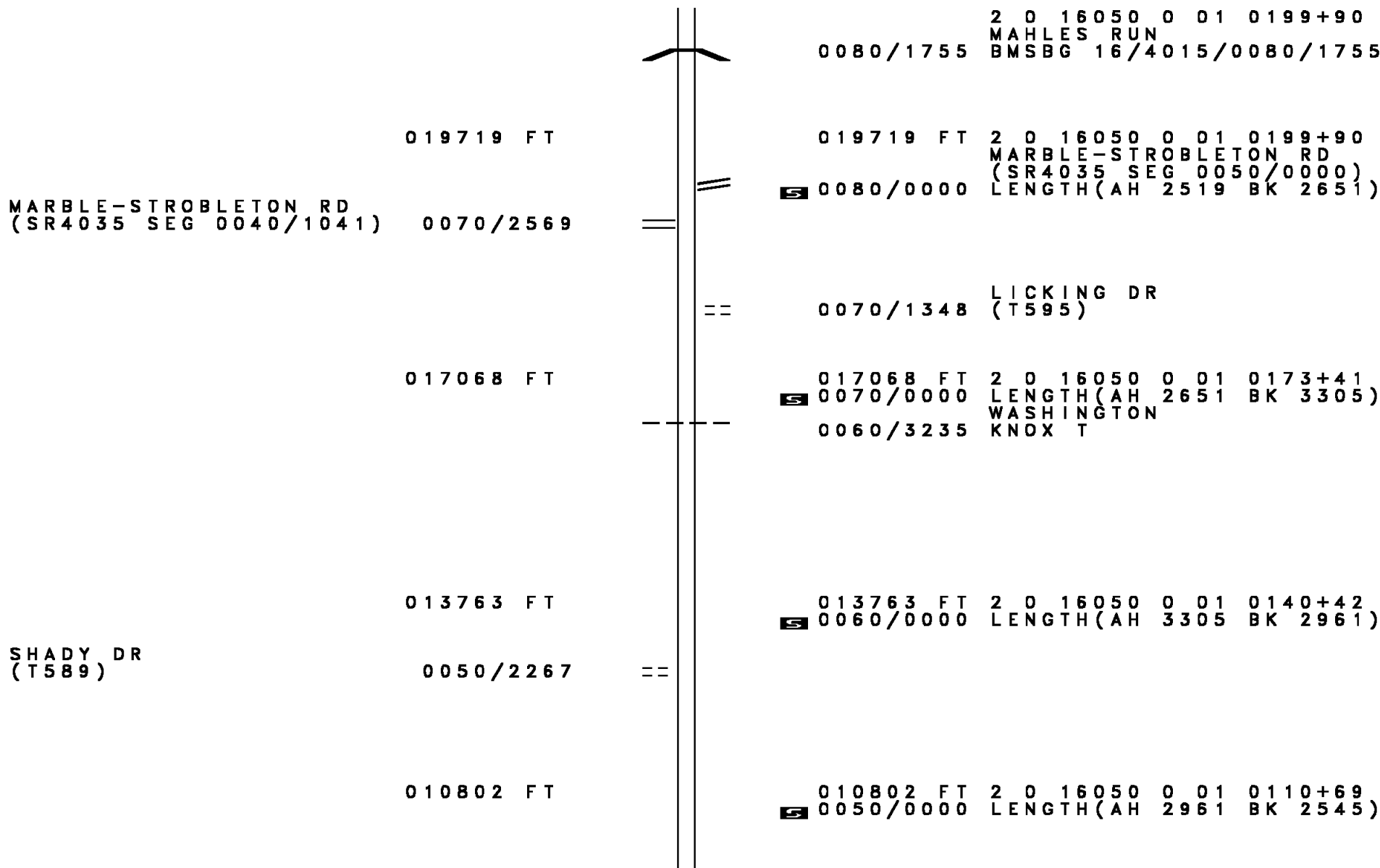
FESENMYER RD
(T593)

2 0 16050 0 01 0263+07
LENGTH(AH 2688 BK 3757)

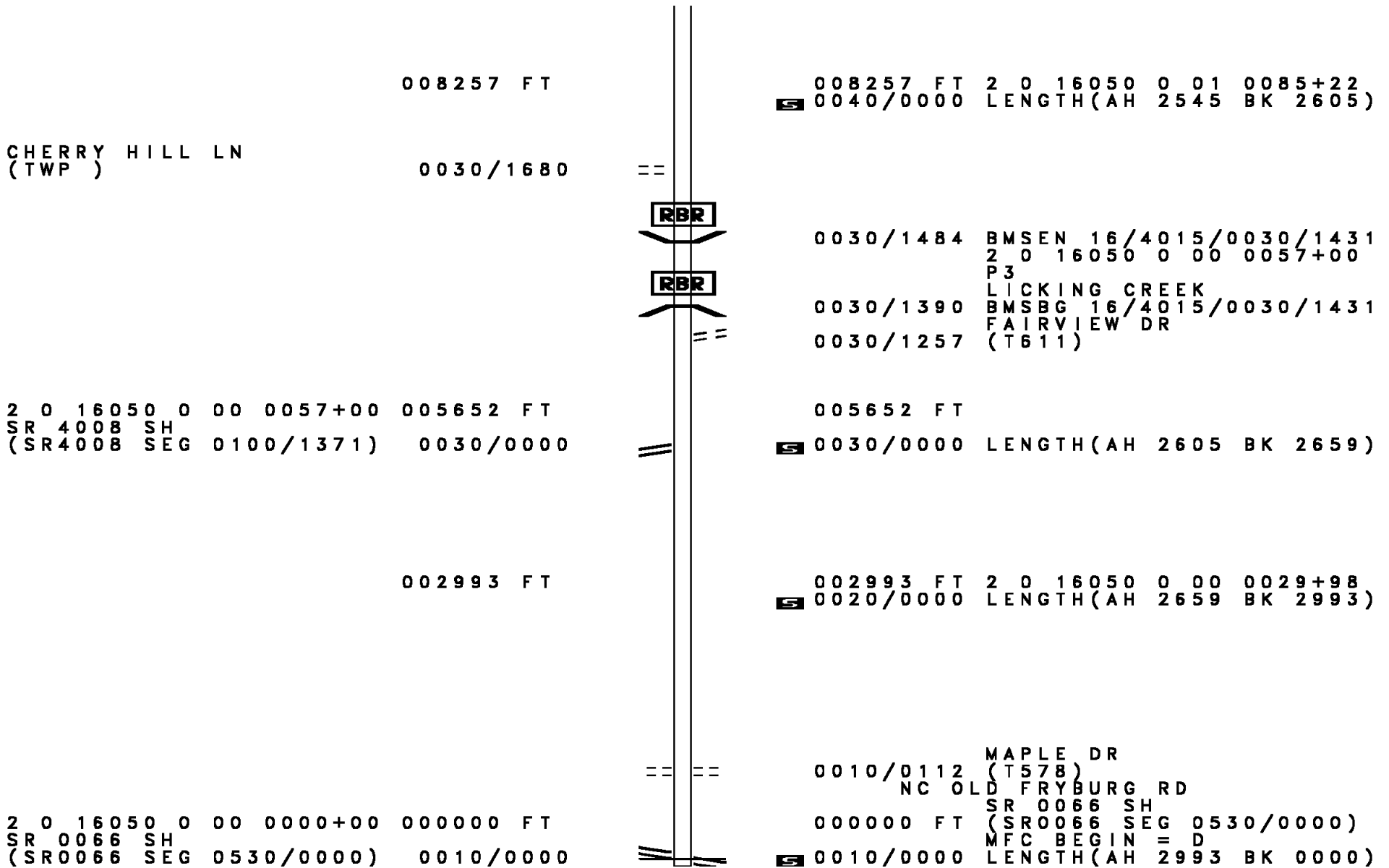
2 0 16050 0 01 0225+15
LENGTH(AH 3757 BK 2519)

0080/1767 BMSN 16/4015/0080/1755

DIR: B TOTAL LEN: 5.432 MI. DIST: 10-3 SR: 4015
 LEFT MUN: WASHINGTON T RIGHT MUN: WASHINGTON T

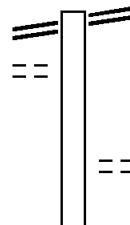


DIR: B TOTAL LEN: 5.432 MI. DIST: 10-3 SR: 4015
LEFT MUN: KNOX T RIGHT MUN: KNOX T



EXTRACT DATE: 12/18/2023 ROADWAY MANAGEMENT SYSTEM PAGE NUMBER: 279
 PRINT DATE: 12/21/2023 SLD COUNTY/SR - ANNUAL PRINT COUNTY: CLARION
 DIR: B TOTAL LEN: 3.280 MI. DIST: 10-3 SR: 4013
 LEFT MUN: ELK T RIGHT MUN: ELK T

SR 0157 SH 017319 FT
 (SR0157 SEG 0030/0000) 0160/3412
 HENLEN RD
 (T588) 0160/3190



017319 FT SR 0157 SH
 0160/3412 (SR0157 SEG 0030/0000)
 0160/2004 KAPP LN
 (PRDR)

EXTRACT DATE: 12/18/2023 ROADWAY MANAGEMENT SYSTEM PAGE NUMBER: 276
PRINT DATE: 12/21/2023 SLD COUNTY/SR - ANNUAL PRINT COUNTY: CLARION
DIR: B TOTAL LEN: .000 MI. DIST: 10-3 SR: 4012
LEFT MUN: KNOX T RIGHT MUN: KNOX T














000000 FT
000000 FT



000000 FT
7012/0000 LENGTH(AH 0100 BK 2849)
000000 FT
7010/0000 LENGTH(AH 2849 BK 0000)

EXTRACT DATE: 12/18/2023 ROADWAY MANAGEMENT SYSTEM PAGE NUMBER: 275
PRINT DATE: 12/21/2023 SLD COUNTY/SR - ANNUAL PRINT COUNTY: CLARION

DIR: B TOTAL LEN: .000 MI. DIST: 10-3 SR: 4011
LEFT MUN: KNOX T RIGHT MUN: KNOX T

000000 FT		000000 FT	
000000 FT		7070/0000	LENGTH(AH 4415 BK 2270)
000000 FT		000000 FT	
000000 FT		7060/0000	LENGTH(AH 2270 BK 3816)
000000 FT		000000 FT	
000000 FT		7050/0000	LENGTH(AH 3816 BK 1381)
000000 FT		000000 FT	
000000 FT		7040/0000	LENGTH(AH 1381 BK 4193)
000000 FT		000000 FT	
000000 FT		7030/0000	LENGTH(AH 4193 BK 2841)
000000 FT		000000 FT	
000000 FT		7020/0000	LENGTH(AH 2841 BK 3491)
000000 FT		000000 FT	
		7010/0000	LENGTH(AH 3491 BK 0000)

EXTRACT DATE: 12/18/2023 ROADWAY MANAGEMENT SYSTEM PAGE NUMBER: 274
 PRINT DATE: 12/21/2023 SLD COUNTY/SR - ANNUAL PRINT COUNTY: CLARION
 DIR: B TOTAL LEN: .000 MI. DIST: 10-3 SR: 4010
 LEFT MUN: KNOX T RIGHT MUN: KNOX T

000000	FT		000000	FT	
000000	FT	█	7110/0000	LENGTH(AH 2424 BK 1779)	
		::	000000	FT	
000000	FT	█	7100/0000	LENGTH(AH 1779 BK 2548)	
		::	000000	FT	
000000	FT	█	7090/0000	LENGTH(AH 2548 BK 3654)	
		::	000000	FT	
000000	FT	█	7080/0000	LENGTH(AH 3654 BK 3810)	
		::	000000	FT	
000000	FT	█	7070/0000	LENGTH(AH 3810 BK 3744)	
		::	000000	FT	
000000	FT	█	7060/0000	LENGTH(AH 3744 BK 2394)	
		::	000000	FT	
000000	FT	█	7052/0000	LENGTH(AH 2394 BK 1494)	
		::	000000	FT	
000000	FT	█	7050/0000	LENGTH(AH 1494 BK 3512)	
		::	000000	FT	
000000	FT	█	7040/0000	LENGTH(AH 3512 BK 2565)	
		::	000000	FT	
000000	FT	█	7030/0000	LENGTH(AH 2565 BK 1266)	
		::	000000	FT	
000000	FT	█	7020/0000	LENGTH(AH 1266 BK 3544)	
		::	000000	FT	
000000	FT	█	7010/0000	LENGTH(AH 3544 BK 0000)	

EXTRACT DATE: 12/18/2023 ROADWAY MANAGEMENT SYSTEM PAGE NUMBER: 273
 PRINT DATE: 12/21/2023 SLD COUNTY/SR - ANNUAL PRINT COUNTY: CLARION
 DIR: B TOTAL LEN: 4.473 MI. DIST: 10-3 SR: 4008
 LEFT MUN: KNOX T RIGHT MUN: KNOX T

SR 4015 SH 023619 FT
 (SR4015 SEG 0030/0000) 0100/1371

022248 FT



023619 FT SR 4015 SH
 0100/1371 (SR4015 SEG 0030/0000)
 0100/1216 SCHUPP DR
 (T611)

0100/0069 BMSBN 16/4008/0100/0000
 022248 FT 2 0 16051 0 00 0224+31
 LICKING CR
 BMSBG 16/4008/0100/0000

DIR: B TOTAL LEN: 4.473 MI. DIST: 10-3 SR: 4008
 LEFT MUN: KNOX T RIGHT MUN: KNOX T

		5	0100/0000	LENGTH(AH 1371 BK 2142)
020106 FT			020106 FT	2 0 16051 0 00 0201+44
				MAHLES RUN
				STRUCTURE LENGTH 13 FT
				BMSID 16/4008/0090/0000
		5	0090/0000	LENGTH(AH 2142 BK 2046)
018060 FT			018060 FT	2 0 16051 0 00 0179+17
		5	0080/0000	LENGTH(AH 2046 BK 2400)
015660 FT			015660 FT	2 0 16051 0 00 0155+48
		5	0070/0000	LENGTH(AH 2400 BK 3552)
			0060/2538	KOEHLER DR (T582)
012108 FT			012108 FT	2 0 16051 0 00 0120+00
				HILL TOP DR (T585)
		5	0060/0000	LENGTH(AH 3552 BK 2179)
009929 FT			009929 FT	2 0 16051 0 00 0098+44

DIR: B TOTAL LEN: 4.473 MI. DIST: 10-3 SR: 4008
LEFT MUN: KNOX T RIGHT MUN: KNOX T

ECKEL DR
(T584)

0040/2268

0050/0000 LENGTH(AH 2179 BK 3252)

006677 FT

0040/0035 BMS EN 16/4008/0040/0000
006677 FT 2 0 16051 0 00 0065+75
NC HUEFNER SPRINGS RD

0040/0000 LENGTH(AH 3252 BK 2340)

004337 FT

004337 FT 2 0 16051 0 00 0043+55
PAINT MILLS RD
(SR4029 SEG 0140/2649)
NC HUEFNER SPRING RD

0030/0000 LENGTH(AH 2340 BK 2332)
KNOX
0020/1933 WASHINGTON T

002005 FT

002005 FT 2 0 16051 0 00 0020+23
0020/0000 LENGTH(AH 2332 BK 2005)



















000000 FT

000000 FT 2 0 16051 0 00 0000+00
SR 0208 SH
(SR0208 SEG 0440/0000)
NC PAINT MILLS RD
INTER-BK BEICHNER RD
(T405)











SR 0208 SH
(SR0208 SEG 0440/0000) 0010/0000

0010/0000 LENGTH(AH 2005 BK 0000)

DIR: B TOTAL LEN: .003 MI. DIST: 10-3 SR: 4007
 LEFT MUN: SALEM T RIGHT MUN: SALEM T

000014 FT		000014 FT	
000014 FT		7090/0000	LENGTH(AH 3462 BK 3148)
000014 FT		000014 FT	
000014 FT		7080/0000	LENGTH(AH 3148 BK 2946)
000014 FT		000014 FT	
000014 FT		7070/0000	LENGTH(AH 2946 BK 2961)
000014 FT		000014 FT	
		7060/0000	LENGTH(AH 2961 BK 0467)
		000014 FT	
		7054/0000	LENGTH(AH 0467 BK 0014)
			BMSBG 16/4007/0052/0000
000000 FT		INTER-AHD	CROPPS CORNERS RD
		0052/0014	(T931)
		000000 FT	2 0 16043 0 00 0146+05
		INTER-BK	CROPPS CORNERS RD
			(T931)
			TR CONEMAUGH
			BMSBG 16/4007/0052/0000
			MFC BEGIN = D
000000 FT		0052/0000	LENGTH(AH 0014 BK 2291)
000000 FT		000000 FT	
000000 FT		7050/0000	LENGTH(AH 2291 BK 3484)
000000 FT		000000 FT	
000000 FT		7040/0000	LENGTH(AH 3484 BK 3040)
000000 FT		000000 FT	
000000 FT		7030/0000	LENGTH(AH 3040 BK 2999)
000000 FT		000000 FT	
000000 FT		7020/0000	LENGTH(AH 2999 BK 1447)
000000 FT		000000 FT	
000000 FT		7012/0000	LENGTH(AH 1447 BK 1318)
000000 FT		000000 FT	
		7010/0000	LENGTH(AH 1318 BK 0000)

EXTRACT DATE: 12/18/2023 ROADWAY MANAGEMENT SYSTEM PAGE NUMBER: 269
 PRINT DATE: 12/21/2023 SLD COUNTY/SR - ANNUAL PRINT COUNTY: CLARION
 DIR: B TOTAL LEN: .000 MI. DIST: 10-3 SR: 4006
 LEFT MUN: BEAVER T RIGHT MUN: BEAVER T

000000 FT		000000 FT	
000000 FT		7060/0000	LENGTH(AH 3756 BK 3366)
000000 FT		000000 FT	
000000 FT		7050/0000	LENGTH(AH 3366 BK 3341)
000000 FT		000000 FT	
000000 FT		7040/0000	LENGTH(AH 3341 BK 2403)
000000 FT		000000 FT	
000000 FT		7030/0000	LENGTH(AH 2403 BK 2247)
000000 FT		000000 FT	
000000 FT		7020/0000	LENGTH(AH 2247 BK 2025)
		000000 FT	
		7010/0000	LENGTH(AH 2025 BK 0000)

DIR: B TOTAL LEN: 6.201 MI. DIST: 10-3 SR: 4005
 LEFT MUN: BEAVER T RIGHT MUN: BEAVER T

KNOX RD
(T398)

032739 FT

0130/2800

032739 FT

7140/0000

0130/2800

LENGTH(AH 1476 BK 2800)
KNOX RD
(T398)

029939 FT

029939 FT 2 0 16073 0 00 0089+49
S 0130/0000 LENGTH(AH 2800 BK 2456)

027483 FT

027483 FT 2 0 16073 0 00 0064+94
S 0120/0000 LENGTH(AH 2456 BK 3170)

JEFFERSON RD
(T391)

0110/0869

2 0 16073 0 00 0033+40
COULTER RD
(T332)

024313 FT

0110/0000

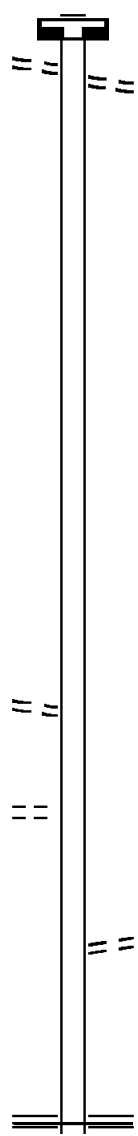
024313 FT

S 0110/0000 LENGTH(AH 3170 BK 2788)

0100/1026 LITTLE GERMANY RD
(T393)

021525 FT

021525 FT 2 0 16073 0 00 0005+40
NC TWIN CHURCH RD
SR 0338 SH
(SR0338 SEG 0160/0000)
MFC BEGIN = E



DIR: B TOTAL LEN: 6.201 MI. DIST: 10-3 SR: 4005
 LEFT MUN: BEAVER T RIGHT MUN: BEAVER T

MCNANY RD
 (T990)
 HIGH POINT RD
 (T821) 0090/1598

WENTLING CORNERS RD
 (T397) 0090/0966

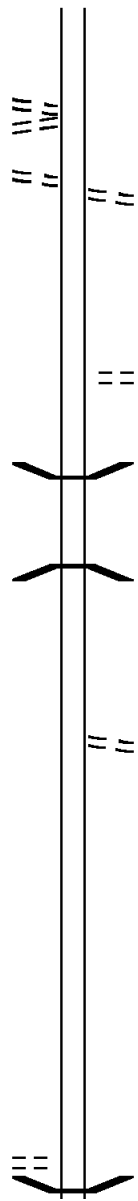
019393 FT

016999 FT

015682 FT

013411 FT

2 0 16033 0 01 0096+65 010767 FT
 THOMPSON HILL RD
 (T414) 0050/0000



0100/0000 LENGTH(AH 2788 BK 2132)

0090/0966 WENTLING CORNERS RD
 (T397)

019393 FT 2 0 16033 0 01 0010+74
 0090/0000 LENGTH(AH 2132 BK 2394)

0080/1495 PORTER LN
 (PRDR)

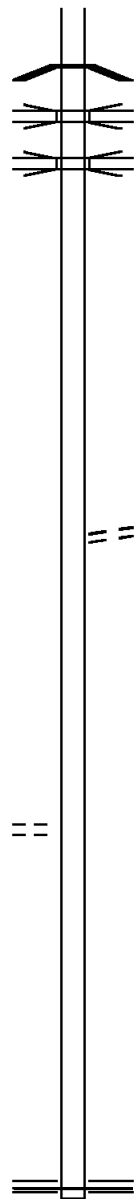
0080/0009 BMSSEN 16/4005/0080/0000
 016999 FT 2 0 16033 0 01 0034+52
 TRIB TO CANOE CREEK
 0080/0000 BMSBG 16/4005/0080/0000
 LENGTH(AH 2394 BK 1317)

015682 FT 2 0 16033 0 01 0047+65
 POPETOWN RD
 (T396)
 0070/0000 LENGTH(AH 1317 BK 2271)

013411 FT 2 0 16033 0 01 0070+26
 0060/0000 LENGTH(AH 2271 BK 2644)

010767 FT
 0050/0000 LENGTH(AH 2644 BK 2310)
 0040/2006 BMSSEN 16/4005/0040/1935

DIR: B TOTAL LEN: 6.201 MI. DIST: 10-3 SR: 4005
 LEFT MUN: BEAVER T RIGHT MUN: BEAVER T



2 0 16033 0 02 0121+01
 CANOE CREEK
 0040/1935 BMSBG 16/4005/0040/1935
 SR0080 WB
 0040/1899 OP ID 16/0080/0551/0910
 SR0080 EB
 0040/1709 OP ID 16/0080/0550/0825

008457 FT

008457 FT 2 0 16033 0 02 0121+01
 0040/0000 LENGTH(AH 2310 BK 2223)

006234 FT

006234 FT 2 0 16033 0 02 0143+00
 STROMYERS RD
 (T655)
 0030/0000 LENGTH(AH 2223 BK 3095)

2 0 16033 0 02 0173+90 003139 FT
 KNIGHT SCHOOL RD
 (T423) 0020/0000

003139 FT
 0020/0000 LENGTH(AH 3095 BK 3139)

000000 FT

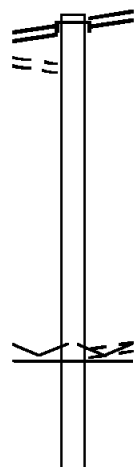
000000 FT 2 0 16033 0 02 0204+68
 NC TI PPECANOE RD
 HUCKLEBERRY RIDGE RD
 (SR2007 SEG 0330/0000)
 MFC BEGIN = D
 0010/0000 LENGTH(AH 3139 BK 0000)

EXTRACT DATE: 12/18/2023 ROADWAY MANAGEMENT SYSTEM PAGE NUMBER: 265
 PRINT DATE: 12/21/2023 SLD COUNTY/SR - ANNUAL PRINT COUNTY: CLARION
 DIR: B TOTAL LEN: 7.098 MI. DIST: 10-3 SR: 4004
 LEFT MUN: FARMINGTON T RIGHT MUN: FARMINGTON T

SR 0066 SH
 (SR0066 SEG 0720/1336) 0140/2261
 FOR SR 0066 AND 4004
 (CONN) 0140/2079

037476 FT

035215 FT



037476 FT
 INTER-AHD HAGGERTY DR
 (T624)
 SR 0066 SH
 0140/2261 (SR0066 SEG 0720/1336)

035215 FT 2 0 16058 0 02 0344+00
 VILLAGE: LICKINGVILLE
 LENCER DR
 (T627)
 NC MC CLOSKEY RD
 MFC BEGIN = D
 0140/0000 LENGTH(AH 2261 BK 2331)

DIR: B TOTAL LEN: 7.098 MI. DIST: 10-3 SR: 4004
 LEFT MUN: FARMINGTON T RIGHT MUN: FARMINGTON T

032884 FT

032884 FT 2 0 16058 0 02 0320+69
 0130/0000 LENGTH(AH 2331 BK 2105)

030779 FT

030779 FT 2 0 16058 0 02 0299+95
 MAPLE DR
 (T625)
 0120/0000 LENGTH(AH 2105 BK 2961)

027818 FT

027818 FT 2 0 16058 0 02 0269+46
 NC CHAPEL RD
 SR 0066 SH
 (SR0066 SEG 0690/1195)
 MFC BEGIN = E
 0110/0000 LENGTH(AH 2961 BK 2503)

WALLEY RUN DR
 (T620)

0100/1197

025315 FT

025315 FT 2 0 16058 0 02 0234+59
 0100/0000 LENGTH(AH 2503 BK 2989)

MARSHALL DR
 (T616)

0090/0747

022326 FT

022326 FT 2 0 16058 0 01 0209+80
 0090/0000 LENGTH(AH 2989 BK 3002)

DIR: B TOTAL LEN: 7.098 MI. DIST: 10-3 SR: 4004
 LEFT MUN: FARMINGTON T RIGHT MUN: FARMINGTON T

019324 FT

019324 FT 2 0 16058 0 01 0179+72
 0080/0000 LENGTH(AH 3002 BK 3061)

==

0070/2076 PENNDOT STOCKPILE
 (GOVT)

016263 FT

016263 FT 2 0 16058 0 01 0149+11
 NC ARNOLD AV
 COL DRAKE HWY
 (SR0036 SEG 0190/0000)
 0070/0000 LENGTH(AH 3061 BK 2268)

==

PUTNAM DR
 (T601)

0060/0963

==

013995 FT

0060/0025 BMS EN 16/4004/0060/0000
 013995 FT 2 0 16058 0 01 0126+52
 TR LICKING
 BMSBG 16/4004/0060/0000
 0060/0000 LENGTH(AH 2268 BK 3134)

⌋

⌋

010861 FT





















010861 FT 2 0 16058 0 01 0095+21
 0050/0000 LENGTH(AH 3134 BK 3140)

DIR: B TOTAL LEN: 7.098 MI. DIST: 10-3 SR: 4004
 LEFT MUN: FARMINGTON T RIGHT MUN: FARMINGTON T

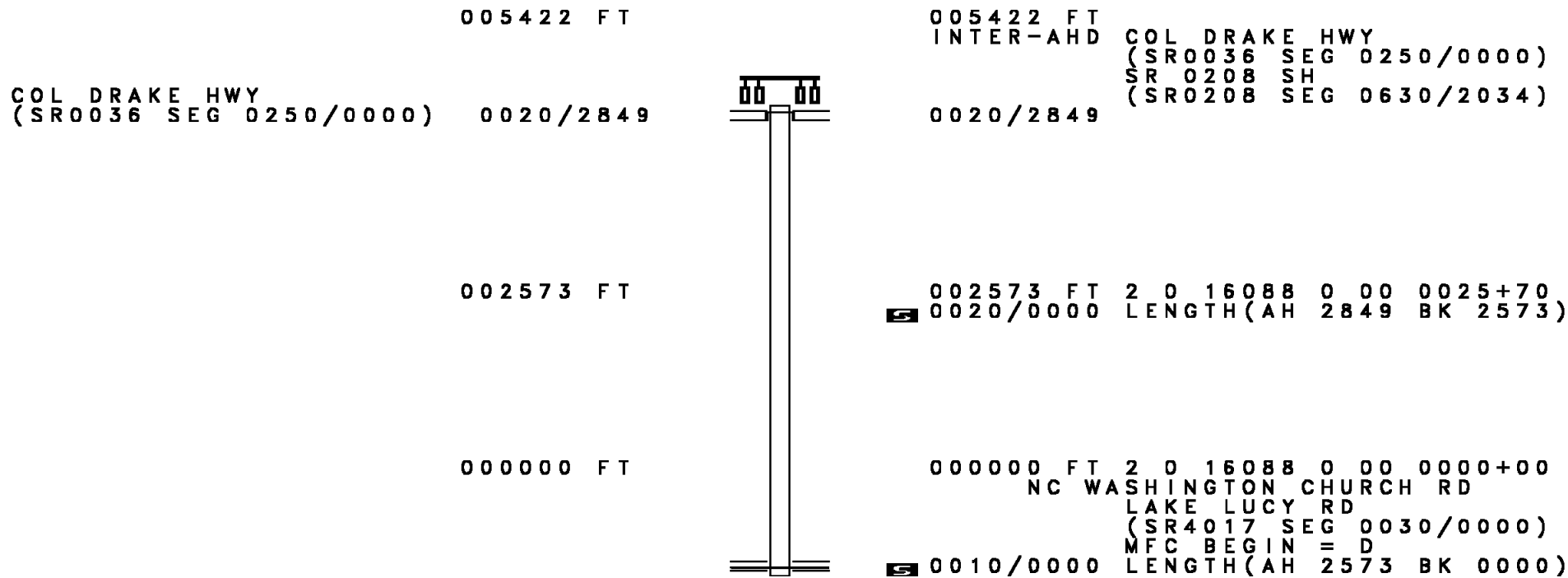
Distance (FT)	Symbol	Segment ID	Description
007721	POE	0040/0528	(APRA) FREDERICK DRILL I PIPER LN (PRDR)
	==	007721	2 0 16058 0 00 0057+06 GREGORY DR (T563)
	==	0040/0000	LENGTH(AH 3140 BK 3149)
	⌢	0030/2431	LICKING CR STRUCTURE LENGTH 23 FT BMSID 16/4004/0030/2431
	==	0030/1938	AITES HOLLOW DR (T600)
004572	---	004572	2 0 16058 0 00 0026+16 FARMINGTON WASHINGTON T
	==	0030/0000	LENGTH(AH 3149 BK 2558)
	⌢	0020/1085	BMS EN 16/4004/0020/1070 2 0 16058 0 00 0010+70
	⌢	0020/1070	TR LICKING BMSBG 16/4004/0020/1070
002014	---	002014	2 0 16058 0 00 0000+00 LICKINGVILLE RD (T600)
	==	0020/0000	LENGTH(AH 2558 BK 2014)
000000	---	000000	1 0 00092 7 00 0000+00 VILLAGE: LICKINGVILLE NC SUNNY RD
	⌢	0010/0000	SR 0208 SH (SR0208 SEG 0600/0000) MFC BEGIN = D
	⌢	0010/0000	LENGTH(AH 2014 BK 0000)

SR 0208 SH
 (SR0208 SEG 0600/0000) 0010/0000

DIR: B TOTAL LEN: .006 MI. DIST: 10-3 SR: 4003
 LEFT MUN: RICHLAND T RIGHT MUN: RICHLAND T

000032 FT		000032 FT	
000032 FT		7090/0000	LENGTH(AH 3021 BK 2654)
000032 FT		000032 FT	
000032 FT		7084/0000	LENGTH(AH 2654 BK 0033)
000032 FT		000032 FT	
000032 FT		7082/0000	LENGTH(AH 0033 BK 0819)
000032 FT		000032 FT	
000032 FT		7080/0000	LENGTH(AH 0819 BK 3226)
000032 FT		000032 FT	
000032 FT		7070/0000	LENGTH(AH 3226 BK 2509)
000032 FT		000032 FT	
000032 FT		7060/0000	LTH AH 002509 BK 000100
000032 FT		000032 FT	
000032 FT		7054/0000	LTH AH 000100 BK 002489
000032 FT		000032 FT	
000032 FT		7050/0000	LENGTH(AH 2489 BK 2200)
000032 FT		000032 FT	
000032 FT		7040/0000	LENGTH(AH 2200 BK 3144)
000032 FT		000032 FT	
000032 FT		7030/0000	LENGTH(AH 3144 BK 3133)
000032 FT		000032 FT	
000032 FT		7020/0000	LENGTH(AH 3133 BK 1260)
000032 FT		000032 FT	
		7014/0000	LENGTH(AH 1260 BK 0032)
			BMS EN 16/4003/0012/0000
		INTER-AHD	SALEM RD
		0012/0032	(T960)
000000 FT		000000 FT	0 0 00000 0 00 0000+00
		INTER-BK	SALEM RD
			(T960)
			TURKEY RUN
			BMSBG 16/4003/0012/0000
			MFC BEGIN = E
000000 FT		5 0012/0000	LENGTH(AH 0032 BK 1712)
		000000 FT	
		7010/0000	LENGTH(AH 1712 BK 0000)

EXTRACT DATE: 12/18/2023 ROADWAY MANAGEMENT SYSTEM PAGE NUMBER: 260
 PRINT DATE: 12/21/2023 SLD COUNTY/SR - ANNUAL PRINT COUNTY: CLARION
 DIR: B TOTAL LEN: 1.027 MI. DIST: 10-3 SR: 4002
 LEFT MUN: WASHINGTON T RIGHT MUN: WASHINGTON T



DIR: B TOTAL LEN: 4.082 MI. DIST: 10-3 SR: 4001
 LEFT MUN: PAINT T RIGHT MUN: PAINT T

AIRPORT RD
 (T423)

021552 FT

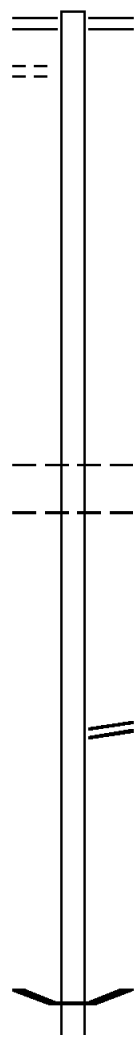
0090/2309

019063 FT

017055 FT

014693 FT

012801 FT



021552 FT PAINT BLVD
 0090/2489 (SR0066 SEG 0370/0000)

019063 FT 2 0 16034 0 01 0190+10
 0090/0000 LENGTH(AH 2489 BK 2008)

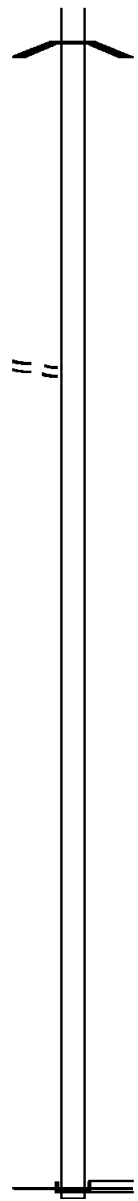
017055 FT 2 0 16034 0 01 0170+10
 PAINT
 ELK T
 0080/0000 LENGTH(AH 2008 BK 2362)
 0070/1807 ELK
 BEAVER T

014693 FT 2 0 16034 0 01 0146+52
 DOE RUN RD
 (SR4021 SEG 0010/0000)
 0070/0000 LENGTH(AH 2362 BK 1892)

012801 FT 2 0 16034 0 01 0127+88
 0060/0000 LENGTH(AH 1892 BK 2269)

0050/0922 BMS EN 16/4001/0050/0637
 2 0 16034 0 00 0111+63

DIR: B TOTAL LEN: 4.082 MI. DIST: 10-3 SR: 4001
 LEFT MUN: BEAVER T RIGHT MUN: BEAVER T



010532 FT

0050/0637 SR0080 EB
 BMSBG 16/4001/0050/0637
 010532 FT 2 0 16034 0 00 0105+15
 0050/0000 LENGTH(AH 2269 BK 2705)

2 0 16034 0 00 0078+26 007827 FT
 BEAVER FURNACE RD
 (T411) 0040/0000

007827 FT
 0040/0000 LENGTH(AH 2705 BK 2793)

005034 FT

005034 FT 2 0 16034 0 00 0050+33
 0030/0000 LENGTH(AH 2793 BK 2549)

002485 FT

002485 FT 2 0 16034 0 00 0024+85
 0020/0000 LENGTH(AH 2549 BK 2485)

000000 FT

000000 FT 2 0 16034 0 00 0000+00
 NC EAST END RD
 HUCKLEBERRY RIDGE RD
 (SR2007 SEG 0310/0372)
 INTER-BK HUCKLEBERRY RIDGE RD
 (SR2007 SEG 0310/0372)
 MFC BEGIN = E
 0010/0000 LENGTH(AH 2485 BK 0000)

EXTRACT DATE: 12/18/2023 ROADWAY MANAGEMENT SYSTEM PAGE NUMBER: 257
PRINT DATE: 12/21/2023 SLD COUNTY/SR - ANNUAL PRINT COUNTY: CLARION
DIR: B TOTAL LEN: 4.171 MI. DIST: 10-3 SR: 3020
LEFT MUN: RICHLAND T RIGHT MUN: RICHLAND T

022022 FT

022022 FT
INTER-AHD SR 0058 SH

DIR: B TOTAL LEN: 4.171 MI. DIST: 10-3 SR: 3020
LEFT MUN: RICHLAND T RIGHT MUN: RICHLAND T

SR	SEG	START	END	LENGTH	DESCRIPTION	SR	SEG	START	END	LENGTH	DESCRIPTION
SR 0338 SH	(SR0338 SEG 0010/0000)	0090	3204			SR 0058 SH	(SR0058 SEG 0100/0000)	0090	3204		
						BMSEN	16/3020/0090/3095	0090	3154		
						TURKEY RUN		0090	3095		
						BMSBG	16/3020/0090/3095				
CHESTNUT RIDGE RD	(T320)			0090/1807							
				018818 FT				018818 FT	2 0 16026 0 01 0314+80		
								0090/0000	LENGTH(AH 3204 BK 3513)		
2 0 16026 0 01 0349+75	CHURCH RD	(T324)		015305 FT				015305 FT	STONE HOUSE RD		
				0080/0000				0080/0000	(T328) LENGTH(AH 3513 BK 1676)		
				013629 FT				013629 FT	2 0 16026 0 01 0366+72		
								0070/0000	LENGTH(AH 1676 BK 2301)		
2 0 16026 0 01 0389+79	JONES RD	(T325)		011328 FT				011328 FT			
	WINGARD RD	(T326)		0060/0000				0060/0000	LENGTH(AH 2301 BK 3180)		

DIR: B TOTAL LEN: 4.171 MI. DIST: 10-3 SR: 3020
 LEFT MUN: RICHLAND T RIGHT MUN: RICHLAND T

WHITLING RD
 (T312)

0050/0382
 008148 FT

==

0050/1962 BMS EN 16/3020/0050/1710
 2 0 16026 0 01 0404+33
 SR 0080 EB
 0050/1710 BMSBG 16/3020/0050/1710

008148 FT 2 0 16026 0 01 0421+68
 5 0050/0000 LENGTH(AH 3180 BK 3228)

0040/0954 LIKEN RD
 (T329)

004920 FT

==

004920 FT 2 0 16026 0 02 0451+92
 5 0040/0000 LENGTH(AH 3228 BK 0916)

004004 FT

004004 FT 2 0 16026 0 02 0461+08
 5 0030/0000 LENGTH(AH 0916 BK 2763)

OLD STATE HW
 (T325)
 BUTTERTOWN RD
 (T325)

0020/1660

==

001241 FT

001241 FT 2 0 16026 0 02 0489+07
 5 0020/0000 LENGTH(AH 2763 BK 1241)

000000 FT

000000 FT 2 0 16026 0 02 0501+45
 NC MASTER RD
 SR 0038 SH
 (SR0038 SEG 0050/0705)
 MFC BEGIN = E
 5 0010/0000 LENGTH(AH 1241 BK 0000)

EXTRACT DATE: 12/18/2023 ROADWAY MANAGEMENT SYSTEM PAGE NUMBER: 254
PRINT DATE: 12/21/2023 SLD COUNTY/SR - ANNUAL PRINT COUNTY: CLARION
DIR: B TOTAL LEN: .000 MI. DIST: 10-3 SR: 3017
LEFT MUN: MONROE T RIGHT MUN: MONROE T

000000 FT



000000 FT
7010/0000 LENGTH(AH 0304 BK 0000)

EXTRACT DATE: 12/18/2023 ROADWAY MANAGEMENT SYSTEM PAGE NUMBER: 253
 PRINT DATE: 12/21/2023 SLD COUNTY/SR - ANNUAL PRINT COUNTY: CLARION
 DIR: B TOTAL LEN: 3.445 MI. DIST: 10-3 SR: 3016
 LEFT MUN: MONROE T RIGHT MUN: MONROE T

SR 0068 SH 018191 FT
 (SR0068 SEG 0540/1313) 0240/2982

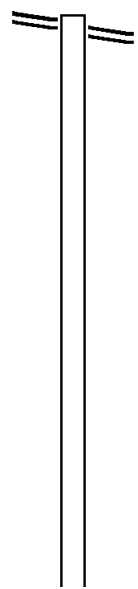
018191 FT SR 0068 SH
 0240/2982 (SR0068 SEG 0540/1313)

015209 FT

015209 FT 2 0 16030 0 01 0540+43
 0240/0000 LENGTH(AH 2982 BK 3065)

012144 FT

012144 FT 2 0 16030 0 01 0509+63
 0230/0000 LENGTH(AH 3065 BK 2481)



009663 FT

009663 FT 2 0 16030 0 01 0483+32
 0220/0000 LENGTH(AH 2481 BK 1933)

007730 FT

007730 FT 2 0 16030 0 01 0463+43
 0210/0000 LENGTH(AH 1933 BK 0286)

007444 FT

007444 FT 2 0 16030 0 01 0460+04
 INTER-BK SR 3016 SH (TBK)
 (TWP)

007444 FT

0202/0000 LENGTH(AH 0286 BK 0400)

007444 FT

007444 FT LENGTH(AH 0400 BK 3561)

007444 FT

007444 FT LENGTH(AH 3561 BK 2813)

007444 FT

007444 FT LENGTH(AH 2813 BK 0396)

007444 FT LENGTH(AH 0396 BK 0073)

007444 FT BMSSEN 16/3016/0172/0000

007444 FT INTER-AHD SR 3016 SH (TBK)

007444 FT (TWP)

007444 FT PINEY T

007371 FT

0172/0073 PINEY T

007371 FT 2 0 16030 0 01 0386+66

007371 FT NC PINEY DAM RD

007371 FT INTER-BK SR 3016 SH (TBK)

007371 FT (TWP)

007371 FT PINEY CREEK

007371 FT BMSBG 16/3016/0172/0000

007371 FT LENGTH(AH 0073 BK 0433)

007371 FT

007371 FT LENGTH(AH 0433 BK 3406)

007371 FT

007371 FT LENGTH(AH 3406 BK 2924)

007371 FT

007371 FT LENGTH(AH 2924 BK 2060)

007371 FT

007371 FT LENGTH(AH 2060 BK 1752)

007371 FT

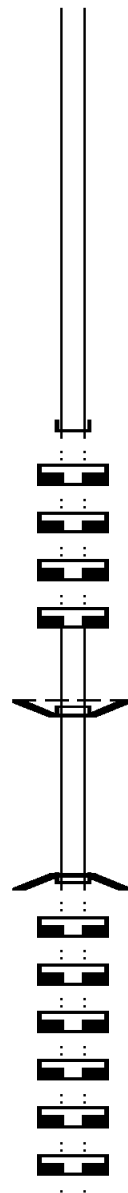
007371 FT LENGTH(AH 1752 BK 1251)

007371 FT

007371 FT LENGTH(AH 1251 BK 0100)

007371 FT











007371 FT



DIR: B TOTAL LEN: 3.445 MI. DIST: 10-3 SR: 3016
 LEFT MUN: LICKING T RIGHT MUN: LICKING T

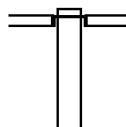
Stationing	Description	Length	Start	End	Notes
007371	FT	7112/0000	0100	2134	LENGTH(AH 0100 BK 2134)
007371	FT	7110/0000	2134	1824	LENGTH(AH 2134 BK 1824)
007371	FT	7100/0000	1824	1435	LENGTH(AH 1824 BK 1435)
007371	FT	7090/0000	1435	2275	LENGTH(AH 1435 BK 2275)
007371	FT	7080/0000	2275	1781	LENGTH(AH 2275 BK 1781)
007371	FT	7070/0000	1781	1355	LENGTH(AH 1781 BK 1355)
007371	FT	7060/0000	1355	1508	LENGTH(AH 1355 BK 1508)
007371	FT	7050/0000	1508	3168	LENGTH(AH 1508 BK 3168)
CANOE RIPPLE RD (SR3007 SEG 0010/0000)		0040/3168			INTER-AHD MT ZION RD (T841) LICKING T
004203	FT	004203	2 0 16030 0 00	0042+10	LENGTH(AH 3168 BK 2492)
001711	FT	001711	2 0 16030 0 00	0017+16	WHITMER RD (T386) LENGTH(AH 2492 BK 1711)
000000	FT	000000	2 0 16030 1 00	0000+00	SR 0058 SH (SR0058 SEG 0200/0781) NC CANOE RIPPLE RD MFC BEGIN = D LENGTH(AH 1711 BK 0000)
SR 0058 SH (SR0058 SEG 0200/0781)		0010/0000			

EXTRACT DATE: 12/18/2023 ROADWAY MANAGEMENT SYSTEM PAGE NUMBER: 250
 PRINT DATE: 12/21/2023 SLD COUNTY/SR - ANNUAL PRINT COUNTY: CLARION
 DIR: B TOTAL LEN: .000 MI. DIST: 10-3 SR: 3015
 LEFT MUN: PINEY T RIGHT MUN: PINEY T

000000 FT		000000 FT	
000000 FT		7050/0000	LENGTH(AH 1987 BK 2318)
000000 FT		000000 FT	
000000 FT		7040/0000	LENGTH(AH 2318 BK 1591)
000000 FT		000000 FT	
000000 FT		7032/0000	LENGTH(AH 1591 BK 0532)
000000 FT		000000 FT	
000000 FT		7030/0000	LENGTH(AH 0532 BK 2748)
000000 FT		000000 FT	
000000 FT		7020/0000	LENGTH(AH 2748 BK 1917)
		000000 FT	
		7010/0000	LENGTH(AH 1917 BK 0000)

EXTRACT DATE: 12/18/2023 ROADWAY MANAGEMENT SYSTEM PAGE NUMBER: 249
PRINT DATE: 12/21/2023 SLD COUNTY/SR - ANNUAL PRINT COUNTY: CLARION
DIR: B TOTAL LEN: 2.058 MI. DIST: 10-3 SR: 3014
LEFT MUN: PINEY T RIGHT MUN: PINEY T

010864 FT



010864 FT
INTER-AHD LOGUE RD
(T443)
SR 0068 SH
0080/1737 (SR0068 SEG 0340/1495)

DIR: B TOTAL LEN: 2.058 MI. DIST: 10-3 SR: 3014
 LEFT MUN: PINEY T RIGHT MUN: PINEY T

009127 FT

009127 FT 2 0 16099 0 00 0091+34
 PINEY
 TOBY T
 0080/0000 LENGTH(AH 1737 BK 3146)

005981 FT

005981 FT 2 0 16099 0 00 0059+65
 0070/0000 LENGTH(AH 3146 BK 2034)

003947 FT

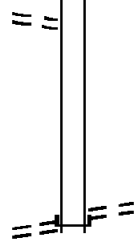
003947 FT 2 0 16099 0 00 0039+31
 0060/0000 LENGTH(AH 2034 BK 2144)

001803 FT

001803 FT 2 0 16099 0 00 0020+56
 0050/0000 LENGTH(AH 2144 BK 1803)

MORRIS RD
 (T478)

0040/0818
 000000 FT



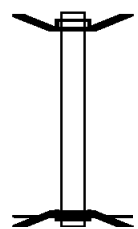
MOUNT AIRY RD
 (T376)

0040/0000
 000000 FT
 000000 FT
 000000 FT
 000000 FT
 000000 FT

000000 FT 2 0 16099 0 00 0008+30
 MOUNT AIRY RD
 (T376)
 NC SHANNON TIPPLE RD
 INTER-BK CHERRY RUN CHURCH RD
 (TWP)
 0040/0000 LENGTH(AH 1803 BK 0855)
 000000 FT
 7040/0000 LENGTH(AH 0855 BK 1970)
 000000 FT
 7030/0000 LENGTH(AH 1970 BK 2920)
 000000 FT
 7020/0000 LENGTH(AH 2920 BK 2564)
 000000 FT
 7010/0000 LENGTH(AH 2564 BK 0000)

EXTRACT DATE: 12/18/2023 ROADWAY MANAGEMENT SYSTEM PAGE NUMBER: 247
 PRINT DATE: 12/21/2023 SLD COUNTY/SR - ANNUAL PRINT COUNTY: CLARION
 DIR: B TOTAL LEN: .014 MI. DIST: 10-3 SR: 3013
 LEFT MUN: LICKING T RIGHT MUN: LICKING T

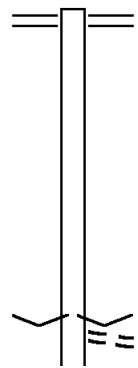
000074 FT
 000000 FT



000074 FT BMS EN 16/3013/0010/0000
 INTER-AHD CRAIG RD
 0010/0074 (TB30)
 000000 FT 2 0 16092 0 00 0113+10
 NC CRAIG RD
 INTER-BK CRAIG RD
 (TB30)
 LICKING CR
 BMSBG 16/3013/0010/0000
 MFC BEGIN = E
 0010/0000 LENGTH(AH 0074 BK 0000)

EXTRACT DATE: 12/18/2023 ROADWAY MANAGEMENT SYSTEM PAGE NUMBER: 246
 PRINT DATE: 12/21/2023 SLD COUNTY/SR - ANNUAL PRINT COUNTY: CLARION
 DIR: B TOTAL LEN: 2.309 MI. DIST: 10-3 SR: 3012
 LEFT MUN: TOBY T RIGHT MUN: TOBY T

012194 FT



012194 FT SR 0068 SH
 0040/2734 (SR0068 SEG 0320/0844)

009460 FT

009460 FT 2 0 16021 0 01 0096+59
 VILLAGE: HUEY
 CARWICK RD
 (T452)
 0040/0000 LENGTH(AH 2734 BK 3519)

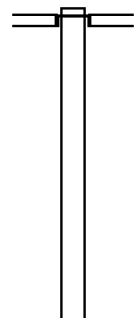
DIR: B TOTAL LEN: 2.309 MI. DIST: 10-3 SR: 3012
 LEFT MUN: TOBY T RIGHT MUN: TOBY T

SHIMMONS RD (TWP)	0030/1553	==			
SHIMMONS RD (TWP)	0030/1245	==			
2 0 16021 0 01 0060+00	005941 FT	==		0030/0201	PAUL'S LN
WALKER FARM RD (T481)	0030/0000	==		005941 FT	(PRDR)
		==		0030/0000	LENGTH(AH 3519 BK 2589)
		==		0020/2293	BOWSER RD
		==		0020/2215	(T450)
		==		0020/2153	LC FOR BOWSER RD
					(CONN)
					BMSEN 16/3012/0020/2140
					2 0 16021 0 00 0054+98
					TRIB CHERRY RUN
				0020/2140	BMSBG 16/3012/0020/2140
		==			
		==		0020/1142	HENRY RD
					(T376)
	003352 FT			003352 FT	2 0 16021 0 00 0033+17
MOUNT AIREY RD (T379)	0020/0000	==			VILLAGE: HUEY
		==		0020/0000	LENGTH(AH 2589 BK 3352)
	000000 FT			000000 FT	2 0 16021 0 00 0000+00
					NC HUEY RD
					CHERRY RUN RD
					(SR2009 SEG 0140/0963)
				INTER-BK	CHERRY RUN RD
					(SR2009 SEG 0140/0963)
					MFC BEGIN = D
				0010/0000	LENGTH(AH 3352 BK 0000)

EXTRACT DATE: 12/18/2023 ROADWAY MANAGEMENT SYSTEM PAGE NUMBER: 244
 PRINT DATE: 12/21/2023 SLD COUNTY/SR - ANNUAL PRINT COUNTY: CLARION
 DIR: B TOTAL LEN: 2.781 MI. DIST: 10-3 SR: 3011
 LEFT MUN: BEAVER T RIGHT MUN: BEAVER T

014686 FT

014686 FT
 INTER-AHD STRAWBERRY FARM RD
 (T333)
 SR 0338 SH
 0050/2777 (SR0338 SEG 0130/0000)



011909 FT

011909 FT 2 0 16027 0 00 0119+70
 0050/0000 LENGTH(AH 2777 BK 2542)

DIR: B TOTAL LEN: 2.781 MI. DIST: 10-3 SR: 3011
 LEFT MUN: BEAVER T RIGHT MUN: BEAVER T

Stationing	Description	Length	Start Station	End Station	Notes
009367 FT		0040/0000	0093+94	0093+94	LENGTH(AH 2542 BK 2382)
006985 FT		0030/0000	0070+12	0070+12	RITTS FARM RD (T382) LENGTH(AH 2382 BK 3526)
0020/3434	RITTS FARM RD (T382)				
003459 FT		0020/0000	0034+40	0034+40	LENGTH(AH 3526 BK 3459) BEAVER LICKING T
		0010/2945			LICKING RICHLAND T
		0010/1403			
000000 FT		0010/0000	0000+00	0000+00	NC RITTS STATION RD SR 0058 SH (SR0058 SEG 0120/0000) INTER-BK HEETER RD (T334) MFC BEGIN = E LENGTH(AH 3459 BK 0000)

EXTRACT DATE: 12/18/2023 ROADWAY MANAGEMENT SYSTEM PAGE NUMBER: 242
PRINT DATE: 12/21/2023 SLD COUNTY/SR - ANNUAL PRINT COUNTY: CLARION
DIR: B TOTAL LEN: 1.969 MI. DIST: 10-3 SR: 3010
LEFT MUN: TOBY T RIGHT MUN: TOBY T

010395 FT



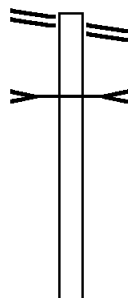
010395 FT
INTER-AHD CHERRY RUN RD
(SR3003 SEG 0070/0000)

EXTRACT DATE: 12/18/2023 ROADWAY MANAGEMENT SYSTEM PAGE NUMBER: 240
 PRINT DATE: 12/21/2023 SLD COUNTY/SR - ANNUAL PRINT COUNTY: CLARION
 DIR: B TOTAL LEN: 2.614 MI. DIST: 10-3 SR: 3009
 LEFT MUN: BEAVER T RIGHT MUN: BEAVER T

SR 0338 SH 013800 FT
 (SR0338 SEG 0130/0370) 0060/0610

 013190 FT

 011103 FT



013800 FT SR 0338 SH
 0060/0610 (SR0338 SEG 0130/0370)
 TR BEAVER CR
 STRUCTURE LENGTH 9 FT
 0060/0484 BMSID 16/3009/0060/0484
 013190 FT 2 0 16067 0 00 0131+48
 5 0060/0000 LENGTH(AH 0610 BK 2087)

 011103 FT 2 0 16067 0 00 0110+61

DIR: B TOTAL LEN: 2.614 MI. DIST: 10-3 SR: 3009
 LEFT MUN: BEAVER T RIGHT MUN: BEAVER T

RITTS FARM RD
 (T382)

008118 FT

0050/0000 LENGTH(AH 2087 BK 2985)

008118 FT 2 0 16067 0 00 0080+92
 0040/0000 LENGTH(AH 2985 BK 2824)
 BEAVER
 LICKING T

0030/2785
 0030/1587 STERNER RD
 (T388)

0030/0031
 005294 FT

005294 FT 2 0 16067 0 00 0052+80
 LARKIN RD
 (T332)

0030/0000 LENGTH(AH 2824 BK 2809)

002485 FT

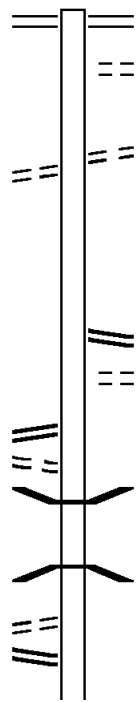
002485 FT 2 0 16067 0 00 0024+71
 0020/0000 LENGTH(AH 2809 BK 2485)

000000 FT

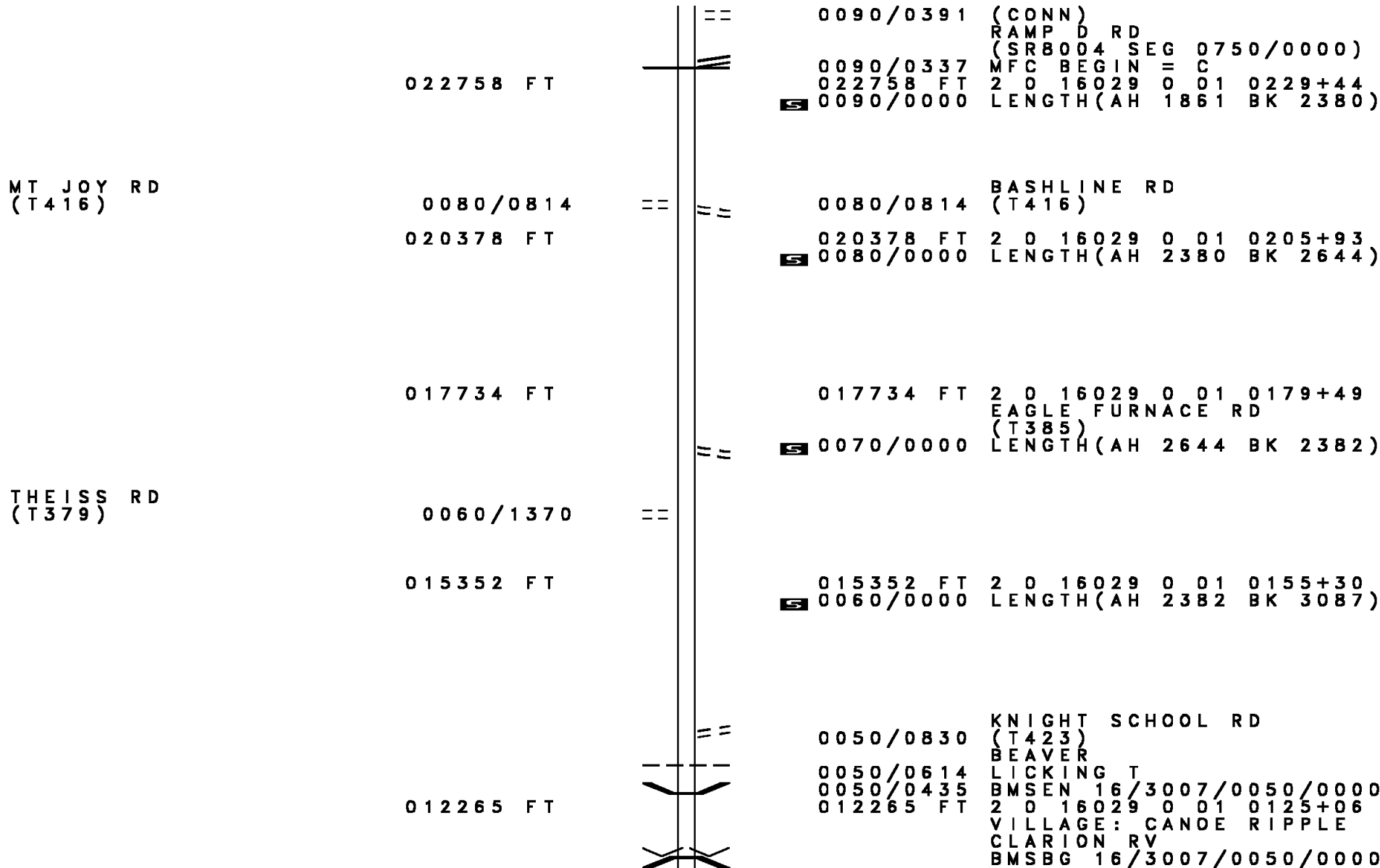
000000 FT 2 0 16067 0 00 0000+00
 NC GIBSON RD
 SR 0058 SH
 (SR0058 SEG 0150/0000)
 MFC BEGIN = E
 0010/0000 LENGTH(AH 2485 BK 0000)

DIR: B TOTAL LEN: 5.129 MI. DIST: 10-3 SR: 3007
 LEFT MUN: BEAVER T RIGHT MUN: BEAVER T

	027083 FT		027083 FT SR 0338 SH
			0100/2464 (SR0338 SEG 0150/2147)
			MCNANY RD
			0100/2294 (T397)
HIGH POINT RD			HIGH POINT RD
(T821)	0100/1250		(T397)
	024619 FT		024619 FT 2 0 16029 0 01 0247+99
			0100/0000 LENGTH(AH 2464 BK 1861)
			RAMP C RD
			0090/1565 (SR8004 SEG 0500/1658)
			FROM 8004/0500 SH
			0090/1495 (CONN)
RAMP B RD			
(SR8004 SEG 0250/0000)	0090/1465		0090/1090 BMS EN 16/3007/0090/0806
TO 8004/0250 SH	0090/1365		2 0 16029 0 01 0237+08
(CONN)			SR 0080 EB
			0090/0806 BMSBG 16/3007/0090/0806
FROM 8004/0010 SH	0090/0504		
(CONN)			
RAMP A RD	0090/0423		
(SR8004 SEG 0010/1591)			
			TO 8004/0750 SH



DIR: B TOTAL LEN: 5.129 MI. DIST: 10-3 SR: 3007
 LEFT MUN: BEAVER T RIGHT MUN: BEAVER T



022758 FT 0090/0391 (CONN)
 RAMP D RD
 (SR8004 SEG 0750/0000)
 0090/0337 MFC BEGIN = C
 022758 FT 2 0 16029 0 01 0229+44
 S 0090/0000 LENGTH(AH 1861 BK 2380)

MT JOY RD (T416) 0080/0814 == == 0080/0814 BASHLINE RD (T416)
 020378 FT 020378 FT 2 0 16029 0 01 0205+93
 S 0080/0000 LENGTH(AH 2380 BK 2644)

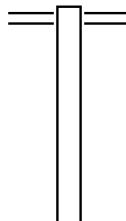
017734 FT 017734 FT 2 0 16029 0 01 0179+49
 EAGLE FURNACE RD (T385)
 S 0070/0000 LENGTH(AH 2644 BK 2382)

THEISS RD (T379) 0060/1370 == 015352 FT 015352 FT 2 0 16029 0 01 0155+30
 S 0060/0000 LENGTH(AH 2382 BK 3087)

012265 FT 0050/0830 KNIGHT SCHOOL RD (T423)
 BEAVER
 0050/0614 LICKING T
 0050/0435 BMS EN 16/3007/0050/0000
 012265 FT 2 0 16029 0 01 0125+06
 VILLAGE: CANOE RIPPLE
 CLARION RV
 BMSBG 16/3007/0050/0000

EXTRACT DATE: 12/18/2023 ROADWAY MANAGEMENT SYSTEM PAGE NUMBER: 235
PRINT DATE: 12/21/2023 SLD COUNTY/SR - ANNUAL PRINT COUNTY: CLARION
DIR: B TOTAL LEN: 2.551 MI. DIST: 10-3 SR: 3006
LEFT MUN: MADISON T RIGHT MUN: MADISON T

013468 FT

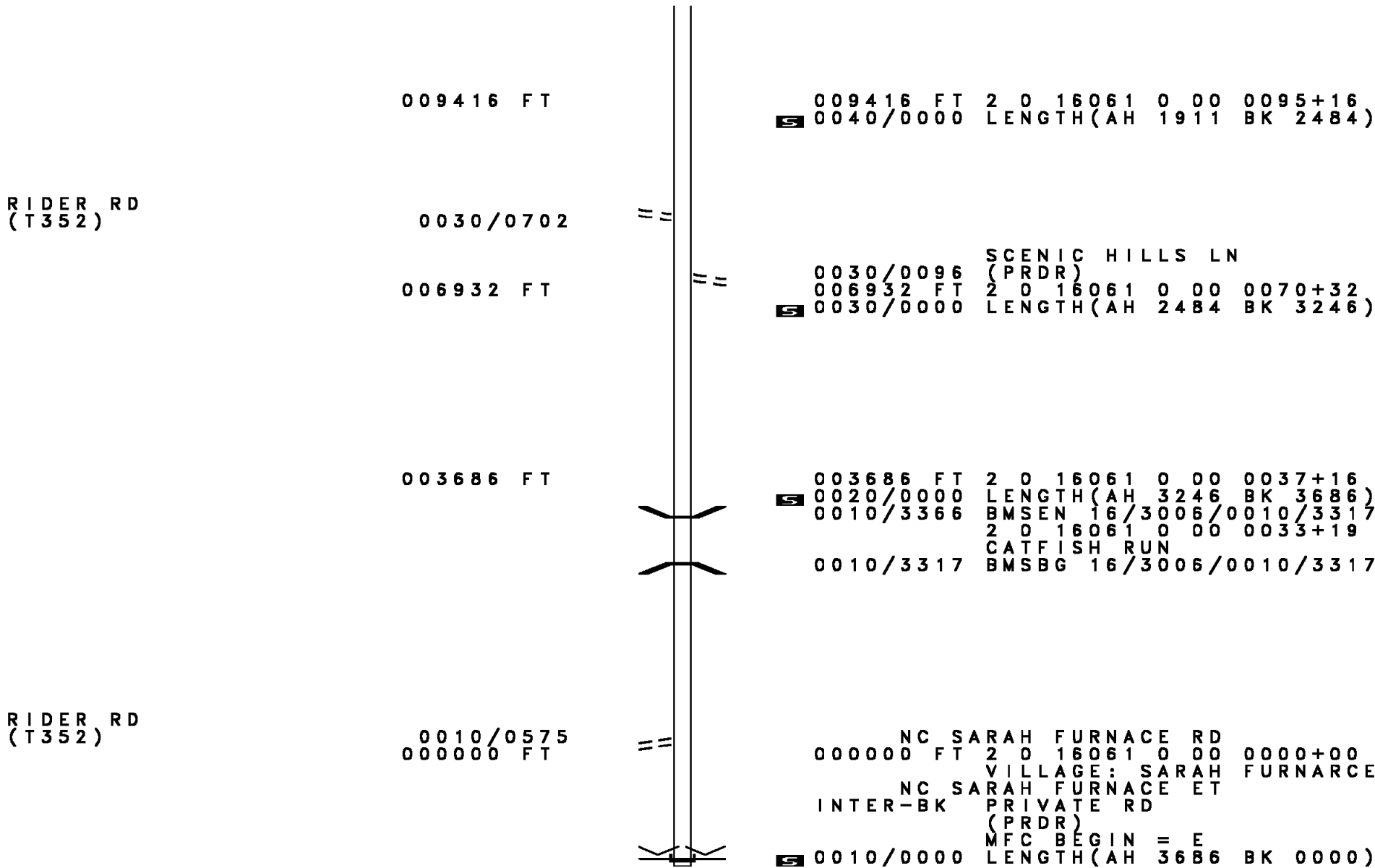


013468 FT SR 0068 SH
0050/2141 (SR0068 SEG 0140/0000)

011327 FT

011327 FT 2 0 16061 0 00 0114+27
0050/0000 LENGTH(AH 2141 BK 1911)

DIR: B TOTAL LEN: 2.551 MI. DIST: 10-3 SR: 3006
 LEFT MUN: MADISON T RIGHT MUN: MADISON T



009416 FT

009416 FT 2 0 16061 0 00 0095+16
 S 0040/0000 LENGTH(AH 1911 BK 2484)

RIDER RD
(T352)

0030/0702

006932 FT

0030/0096 SCENIC HILLS LN
 (PRDR)
 006932 FT 2 0 16061 0 00 0070+32
 S 0030/0000 LENGTH(AH 2484 BK 3246)

003686 FT

003686 FT 2 0 16061 0 00 0037+16
 S 0020/0000 LENGTH(AH 3246 BK 3686)
 0010/3366 BMSSEN 16/3006/0010/3317
 2 0 16061 0 00 0033+19
 CATFISH RUN
 0010/3317 BMSBG 16/3006/0010/3317

RIDER RD
(T352)










0010/0575
 000000 FT

000000 NC SARAH FURNACE RD
 FT 2 0 16061 0 00 0000+00
 VILLAGE: SARAH FURNARCE
 NC SARAH FURNACE ET
 INTER-BK SARAH PRIVATE RD
 (PRDR)
 MFC BEGIN = E
 S 0010/0000 LENGTH(AH 3686 BK 0000)

EXTRACT DATE: 12/18/2023 ROADWAY MANAGEMENT SYSTEM PAGE NUMBER: 233
 PRINT DATE: 12/21/2023 SLD COUNTY/SR - ANNUAL PRINT COUNTY: CLARION
 DIR: B TOTAL LEN: .000 MI. DIST: 10-3 SR: 3005
 LEFT MUN: MADISON T RIGHT MUN: MADISON T

000000	FT		000000	FT	
000000	FT	█	7130/0000	LENGTH(AH 3292 BK 2227)	
000000	FT	██	000000	FT	
000000	FT	███	7120/0000	LENGTH(AH 2227 BK 2228)	
000000	FT	████	000000	FT	
000000	FT	█████	7110/0000	LENGTH(AH 2228 BK 3398)	
000000	FT	██████	000000	FT	
000000	FT	███████	7100/0000	LENGTH(AH 3398 BK 2323)	
000000	FT	████████	000000	FT	
000000	FT	█████████	7090/0000	LENGTH(AH 2323 BK 2994)	
000000	FT	██████████	000000	FT	
000000	FT	███████████	7080/0000	LENGTH(AH 2994 BK 3003)	
000000	FT	████████████	000000	FT	
000000	FT	█████████████	7070/0000	LENGTH(AH 3003 BK 3174)	
000000	FT	██████████████	000000	FT	
000000	FT	███████████████	7060/0000	LENGTH(AH 3174 BK 3213)	
000000	FT	████████████████	000000	FT	
000000	FT	█████████████████	7050/0000	LENGTH(AH 3213 BK 3772)	
000000	FT	██████████████████	000000	FT	
000000	FT	███████████████████	7040/0000	LENGTH(AH 3772 BK 2835)	
000000	FT	████████████████████	000000	FT	
000000	FT	█████████████████████	7030/0000	LENGTH(AH 2835 BK 2903)	
000000	FT	██████████████████████	000000	FT	
000000	FT	███████████████████████	7020/0000	LENGTH(AH 2903 BK 2779)	
000000	FT	████████████████████████	000000	FT	
		█████████████████████████	7010/0000	LENGTH(AH 2779 BK 0000)	

EXTRACT DATE: 12/18/2023 ROADWAY MANAGEMENT SYSTEM PAGE NUMBER: 232
 PRINT DATE: 12/21/2023 SLD COUNTY/SR - ANNUAL PRINT COUNTY: CLARION
 DIR: B TOTAL LEN: 5.683 MI. DIST: 10-3 SR: 3004
 LEFT MUN: MADISON T RIGHT MUN: MADISON T

030005 FT		030005 FT	
030005 FT		7220/0000	LENGTH(AH 2038 BK 3062)
030005 FT		030005 FT	
030005 FT		7210/0000	LENGTH(AH 3062 BK 1818)
030005 FT		030005 FT	
030005 FT		7200/0000	LENGTH(AH 1818 BK 3672)
030005 FT		030005 FT	
030005 FT		7190/0000	LENGTH(AH 3672 BK 2895)
030005 FT		030005 FT	
030005 FT		7180/0000	LENGTH(AH 2895 BK 3988)
030005 FT		030005 FT	
030005 FT		7170/0000	LENGTH(AH 3988 BK 3527)
030005 FT		030005 FT	
030005 FT		7160/0000	LTH AH 003527 BK 000100
		030005 FT	
		7152/0000	LTH AH 000100 BK 002918
		INTER-AHD	SR 0068 SH

DIR: B TOTAL LEN: 5.683 MI. DIST: 10-3 SR: 3004
 LEFT MUN: MADISON T RIGHT MUN: MADISON T

MADISON SHOP RD
 (T370)

0150/1849 ==

027087 FT

027087 FT 2 0 16002 0 01 0243+59
 0150/0000 LENGTH(AH 2918 BK 3063)

024024 FT

0140/0015 BMS EN 16/3004/0140/0000
 024024 FT 2 0 16002 0 00 0274+90
 TR CATFISH
 0140/0000 BMSBG 16/3004/0140/0000
 LENGTH(AH 3063 BK 2468)

021556 FT

021556 FT 2 0 16002 0 01 0299+68
 0130/0000 LENGTH(AH 2468 BK 3428)

MC NAUGHTON RD
 (T301)

0120/1453 ==

0120/1405 CATFISH RUN
 STRUCTURE LENGTH 16 FT
 BMSID 16/3004/0120/1405

CATFISH RUN LN

DIR: B TOTAL LEN: 5.683 MI. DIST: 10-3 SR: 3004
 LEFT MUN: MADISON T RIGHT MUN: MADISON T

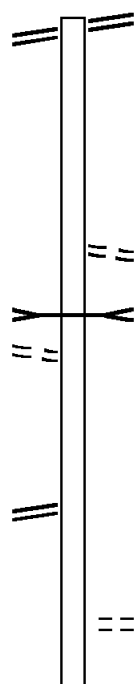
Stationing	Segment	Description	Length
018128 FT	0120/0425	(TWP) 2 0 16002 0 01 0334+15 CONNERATION RD (T301)	018128 FT
	0120/0000	LENGTH(AH 3428 BK 2069)	
016059 FT	016059 FT	2 0 16002 0 01 0354+84 VILLAGE: KISSINGER MILL	016059 FT
	0110/0000	LENGTH(AH 2069 BK 1813)	
014246 FT	014246 FT	2 0 16002 0 01 0372+97 MADISON TOBY T	014246 FT
	0100/0000	LENGTH(AH 1813 BK 2701)	
011545 FT	011545 FT	2 0 16002 0 01 0401+25	011545 FT
	0090/0000	LENGTH(AH 2701 BK 0807) STAHLMAN RD (T358)	
		NC KISSINGER MILLS RD	
010738 FT	010738 FT	2 0 16002 0 01 0408+50 NC MONTEREY RD	010738 FT
	INTER-BK	DUNLAP HILL RD (SR3002 SEG 0110/0000)	
MONTEREY RD (SR3002 SEG 0110/0000)	0080/0000	LTH AH 000807 BK 000100	0080/0000
	010738 FT	7072/0000	010738 FT
	INTER-AHD	LTH AH 000100 BK 003181 DUNLAP HILL RD (SR3002 SEG 0100/0000)	
CHERRY RUN RD (SR3003 SEG 0010/0000)	0070/3181	BELA RD (SR3002 SEG 0100/0000)	0070/3181
	0070/2661	GROSS RANCH RD (T360)	0070/2661

EXTRACT DATE: 12/18/2023 ROADWAY MANAGEMENT SYSTEM PAGE NUMBER: 228
 PRINT DATE: 12/21/2023 SLD COUNTY/SR - ANNUAL PRINT COUNTY: CLARION
 DIR: B TOTAL LEN: 3.099 MI. DIST: 10-3 SR: 3003
 LEFT MUN: TOBY T RIGHT MUN: TOBY T

CALLENSBURG RD 016362 FT
 (SR2009 SEG 0160/0000) 0070/3742

ROCKY RUN RD
 (T361) 0070/1279

2 0 16020 0 00 0066+38 012620 FT
 ZANOT RD
 (SR3010 SEG 0040/3131) 0070/0000
 012008 FT



016362 FT CALLENSBURG RD
 0070/3742 (SR2009 SEG 0160/0000)

0070/1327 FINK RD
 (T368)
 TR CHERRY RN
 STRUCTURE LENGTH 12 FT
 0070/1285 BMSID 16/3003/0070/1285

012620 FT
 5 0070/0000 LENGTH(AH 3742 BK 0612)
 012008 FT 2 0 16064 1 00 0000+00
 5 0060/0000 LENGTH(AH 0612 BK 2788)
 RIMER RD
 0050/2660 (T479)

DIR: B TOTAL LEN: 3.099 MI. DIST: 10-3 SR: 3003
LEFT MUN: TOBY T RIGHT MUN: TOBY T

2 0 16064 0 00 0091+00 009220 FT
MILLER RD
(T365) 0050/0000

009220 FT
S 0050/0000 LENGTH(AH 2788 BK 2216)

007004 FT

007004 FT 2 0 16064 0 00 0070+37
S 0040/0000 LENGTH(AH 2216 BK 1832)

005172 FT

0030/0014 BMS EN 16/3003/0030/0000
005172 FT 2 0 16064 0 00 0051+89
BLACK FOX RUN
BMSBG 16/3003/0030/0000
S 0030/0000 LENGTH(AH 1832 BK 2665)

002507 FT

002507 FT 2 0 16064 0 00 0025+24
S 0020/0000 LENGTH(AH 2665 BK 2507)

000000 FT

000000 FT 2 0 16064 0 00 0000+00
NC CHERRY RUN RD
DUNLAP HILL RD
(SR3002 SEG 0100/0000)
INTER-BK BELA RD
(SR3002 SEG 0100/0000)
MFC BEGIN = D
S 0010/0000 LENGTH(AH 2507 BK 0000)

CONCORD CHURCH RD
(SR3004 SEG 0070/3181) 0010/0000

DIR: B TOTAL LEN: 10.318 MI. DIST: 10-3 SR: 3002
 LEFT MUN: RIMERSBURG B RIGHT MUN: RIMERSBURG B

	054478 FT	054478 FT	MAIN ST
	0200/1430	0200/1647	(SR0068 SEG 0230/0000)
BORO AL	0200/1248		
(BORO)			
CHESTNUT ST		0200/0783	RIMERSBURG
(BORO)			MADISON T
	052831 FT	052831 FT	2 0 16004 0 01 0256+84
		0200/0000	LENGTH(AH 1647 BK 2746)
		0190/1100	MILLER RD
			(T372)
	050085 FT	050085 FT	2 0 16004 0 00 0228+67
		0190/0000	MADISON
			TOBY T
			LENGTH(AH 2746 BK 3262)
		0180/0791	BEST RD
			(T304)
PUMP STATION RD	0180/0407	046823 FT	
(T305)			
2 0 16004 0 00 0195+31	046823 FT		
SUMMERVILLE RD	0180/0000	0180/0000	LENGTH(AH 3262 BK 3495)
(T374)			

DIR: B TOTAL LEN: 10.318 MI. DIST: 10-3 SR: 3002
 LEFT MUN: TOBY T RIGHT MUN: TOBY T

2 0 16004 0 00 0160+32 043328 FT
 FOWLER RD
 (T363) 0170/0000
 SAWMILL HILL RD
 (T369) 0160/2299

==
 ==

043328 FT
 0170/0000 LENGTH(AH 3495 BK 2727)

040601 FT

==
 ==

0160/1160 KEMERY RD
 (T303)
 040601 FT 2 0 16004 0 00 0130+50
 STEELE RD
 (T302)
 0160/0000 LENGTH(AH 2727 BK 2351)

038250 FT

038250 FT 2 0 16004 0 00 0106+99
 0150/0000 LENGTH(AH 2351 BK 3136)

035114 FT

035114 FT 2 0 16004 0 00 0075+56
 0140/0000 LENGTH(AH 3136 BK 3176)

DIR: B TOTAL LEN: 10.318 MI. DIST: 10-3 SR: 3002
 LEFT MUN: TOBY T RIGHT MUN: TOBY T

2 0 16004 0 00 0044+09 031938 FT
 OAK GROVE SCHOOL RD
 (T364) 0130/0000

031938 FT
 0130/0000 LENGTH(AH 3176 BK 2185)

029753 FT

029753 FT 2 0 16004 0 00 0021+31
 0120/0000 LENGTH(AH 2185 BK 2095)

027658 FT

027658 FT 2 0 16004 0 00 0000+00
 NC MONTEREY RD
 KISSINGER HILL RD
 (SR3004 SEG 0080/0000)
 MFC BEGIN = E
 0110/0000 LENGTH(AH 2095 BK 2424)

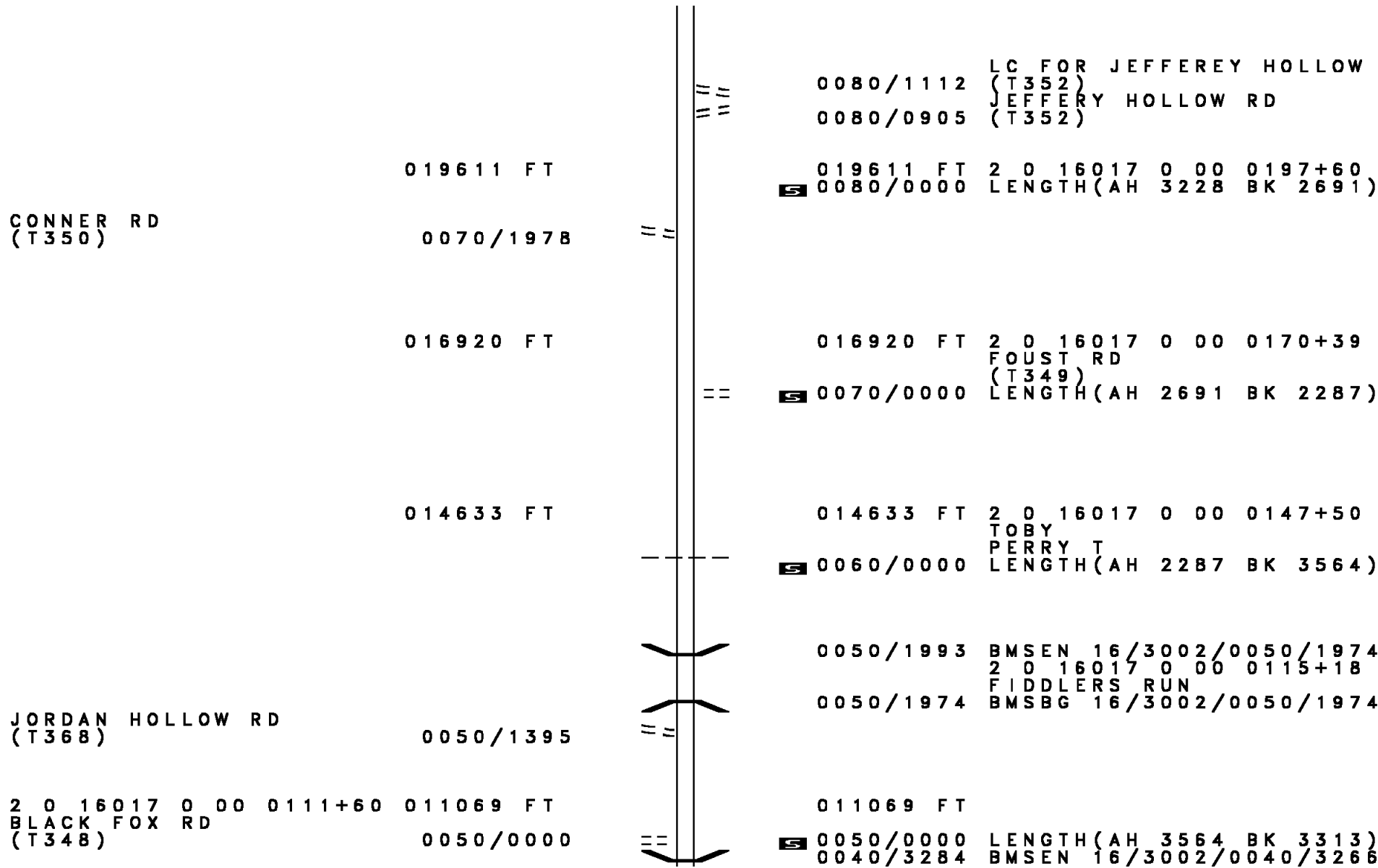
2 0 16002 0 01 0432+82 025234 FT
 CHERRY RUN RD
 (SR3003 SEG 0010/0000)
 CONCORD CHURCH RD
 (SR3004 SEG 0070/3181) 0100/0000

025234 FT
 NC DUNLAP HILL RD
 MFC BEGIN = D
 0100/0000 LENGTH(AH 2424 BK 2395)

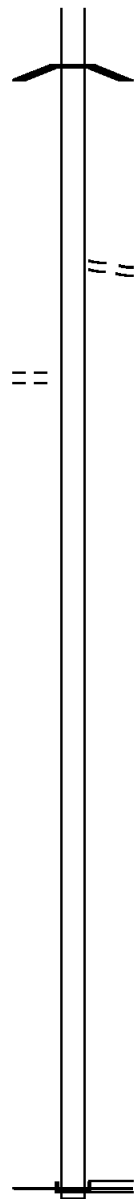
022839 FT

0090/0022 BMSBN 16/3002/0090/0000
 022839 FT 2 0 16017 0 00 0229+79
 BLACK FOX RN
 BMSBG 16/3002/0090/0000
 0090/0000 LENGTH(AH 2395 BK 3228)

DIR: B TOTAL LEN: 10.318 MI. DIST: 10-3 SR: 3002
 LEFT MUN: TOBY T RIGHT MUN: TOBY T



DIR: B TOTAL LEN: 10.318 MI. DIST: 10-3 SR: 3002
 LEFT MUN: PERRY T RIGHT MUN: PERRY T



2 0 16017 0 00 0077+70 007756 FT
 BARGER HOLLOW RD
 (T304) 0040/0000

2 0 16017 0 00 0110+76
 TR BLACK FOX
 0040/3266 BMSBG 16/3002/0040/3266

0040/1010 MONTEREY RD
 (T301)

007756 FT

0040/0000 LENGTH(AH 3313 BK 2767)

004989 FT

004989 FT 2 0 16017 0 00 0049+89
 0030/0000 LENGTH(AH 2767 BK 2504)

002485 FT

002485 FT 2 0 16017 0 00 0024+85
 0020/0000 LENGTH(AH 2504 BK 2485)

000000 FT

000000 FT 2 0 16017 0 00 0000+00
 NC BE LA RD
 DOC WALKER RD
 (SR3001 SEG 0050/0000)
 INTER-BK DOC WALKER RD
 (SR3001 SEG 0050/0000)
 MFC BEGIN = E
 0010/0000 LENGTH(AH 2485 BK 0000)

DIR: B TOTAL LEN: 5.802 MI. DIST: 10-3 SR: 3001
 LEFT MUN: PERRY T RIGHT MUN: PERRY T

030632 FT

030632 FT
 INTER-AHD LIME PLANT RD
 (T870)
 SR 0368 SH
 (SR0368 SEG 0070/1102)

0130/2740
 POLLUM RD
 (T358)
 0130/2091 BMS EN 16/3001/0130/1490
 0130/1501 2 0 16015 0 00 0294+14
 FREEDOM RUN
 0130/1480 BMSBG 16/3001/0130/1490

027892 FT

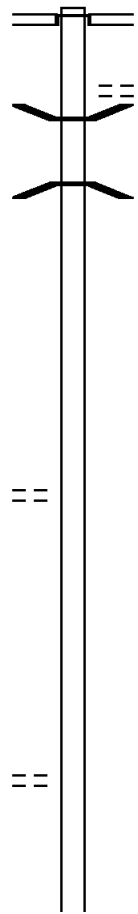
027892 FT 2 0 16015 0 00 0279+34
 S 0130/0000 LENGTH(AH 2740 BK 2072)

2 0 16015 0 00 0258+50 025820 FT
 STACEY RD
 (T305) 0120/0000

025820 FT
 S 0120/0000 LENGTH(AH 2072 BK 3114)

2 0 16015 0 00 0227+46 022706 FT
 BEST RD
 (T309) 0110/0000

022706 FT
 S 0110/0000 LENGTH(AH 3114 BK 2160)



DIR: B TOTAL LEN: 5.802 MI. DIST: 10-3 SR: 3001
 LEFT MUN: PERRY T RIGHT MUN: PERRY T

Location	Start Station	End Station	Length	Notes
	020546 FT	020546 FT	2 0 16015 0 00	0205+85 CONCORD CHURCH RD (T872)
			0100/0000	LENGTH(AH 2160 BK 2516)
TERWILLIGER RD (T871)	0090/0975	018030 FT		
	018030 FT	018030 FT	2 0 16015 0 00	0180+70 BLACK FOX RD (T348)
			0090/0000	LENGTH(AH 2516 BK 2700)
DICK RD (T345)	0080/1167	015330 FT		
	015330 FT	015330 FT	2 0 16015 0 00	0153+53 BAILEY RD (T345)
			0080/0000	LENGTH(AH 2700 BK 2236)
	013094 FT	013094 FT	2 0 16015 0 00	0131+15 VILLAGE: DUTCH HILL BARTLEY RD (T308)
			0070/0000	LENGTH(AH 2236 BK 0917)
	012177 FT	012177 FT	2 0 16015 0 00	0121+89 BARGER HOLLOW RD (T304)
			0060/0000	LENGTH(AH 0917 BK 3213)

DIR: B TOTAL LEN: 5.802 MI. DIST: 10-3 SR: 3001
 LEFT MUN: PERRY T RIGHT MUN: PERRY T

BARTOW RD
 (T303)

0050/1483

==

008964 FT

008964 FT 2 0 16015 0 00 0089+55
 VILLAGE: DUTCH HILL

BELA RD
 (SR3002 SEG 0010/0000)

5 0050/0000 LENGTH(AH 3213 BK 2488)

006476 FT

5 006476 FT 2 0 16015 0 00 0064+70
 0040/0000 LENGTH(AH 2488 BK 2078)

004398 FT

5 004398 FT 2 0 16015 0 00 0043+93
 0030/0000 LENGTH(AH 2078 BK 1605)

002793 FT

002793 FT 2 0 16015 0 00 0027+88
 IKEYTOWN LN

(T655)

5 0020/0000 LENGTH(AH 1605 BK 2793)

000000 FT

==

0010/0158 RAILROAD LN
 (TWP)

000000 FT 2 0 16015 0 00 0000+00
 VILLAGE: WEST MONTEREY

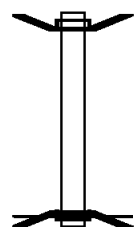
NC DO C WALKER RD
 MONTEREY RD

(T301)

5 0010/0000 MFC BEGIN = D
 LENGTH(AH 2793 BK 0000)

EXTRACT DATE: 12/18/2023 ROADWAY MANAGEMENT SYSTEM PAGE NUMBER: 218
 PRINT DATE: 12/21/2023 SLD COUNTY/SR - ANNUAL PRINT COUNTY: CLARION
 DIR: B TOTAL LEN: .038 MI. DIST: 10-3 SR: 2025
 LEFT MUN: CLARION T RIGHT MUN: CLARION T

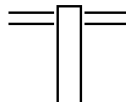
000203 FT
 000000 FT



000203 FT BMS EN 16/2025/0010/0000
 INTER-AHD POTTER RD
 0010/0203 (T558)
 000000 FT 0 0 00000 0 00 0000+00
 NC POTTER RD
 INTER-BK POTTER RD
 (T558)
 SR 0080 EB
 BMSBG 16/2025/0010/0000
 MFC BEGIN = E
 0010/0000 LENGTH(AH 0203 BK 0000)

EXTRACT DATE: 12/18/2023 ROADWAY MANAGEMENT SYSTEM PAGE NUMBER: 217
PRINT DATE: 12/21/2023 SLD COUNTY/SR - ANNUAL PRINT COUNTY: CLARION
DIR: B TOTAL LEN: 1.938 MI. DIST: 10-3 SR: 2023
LEFT MUN: MADISON T RIGHT MUN: MADISON T

010234 FT



010234 FT SR 0068 SH
0040/1598 (SR0068 SEG 0110/0770)

DIR: B TOTAL LEN: 1.938 MI. DIST: 10-3 SR: 2023
 LEFT MUN: MADISON T RIGHT MUN: MADISON T

KING LN
 (PRDR)

008636 FT

008636 FT 2 0 16001 0 00 0086+60
 0040/0000 LENGTH(AH 1598 BK 2042)
 MADISON
 0030/1916 BRADY T

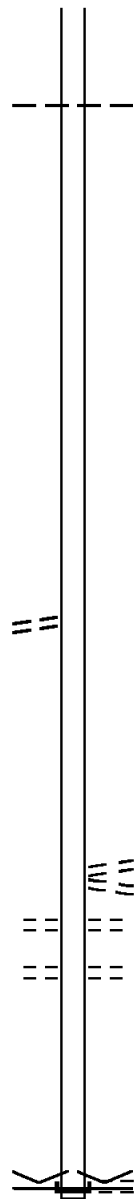
006594 FT

006594 FT 2 0 16001 0 00 0066+18
 0030/0000 LENGTH(AH 2042 BK 3199)

003395 FT

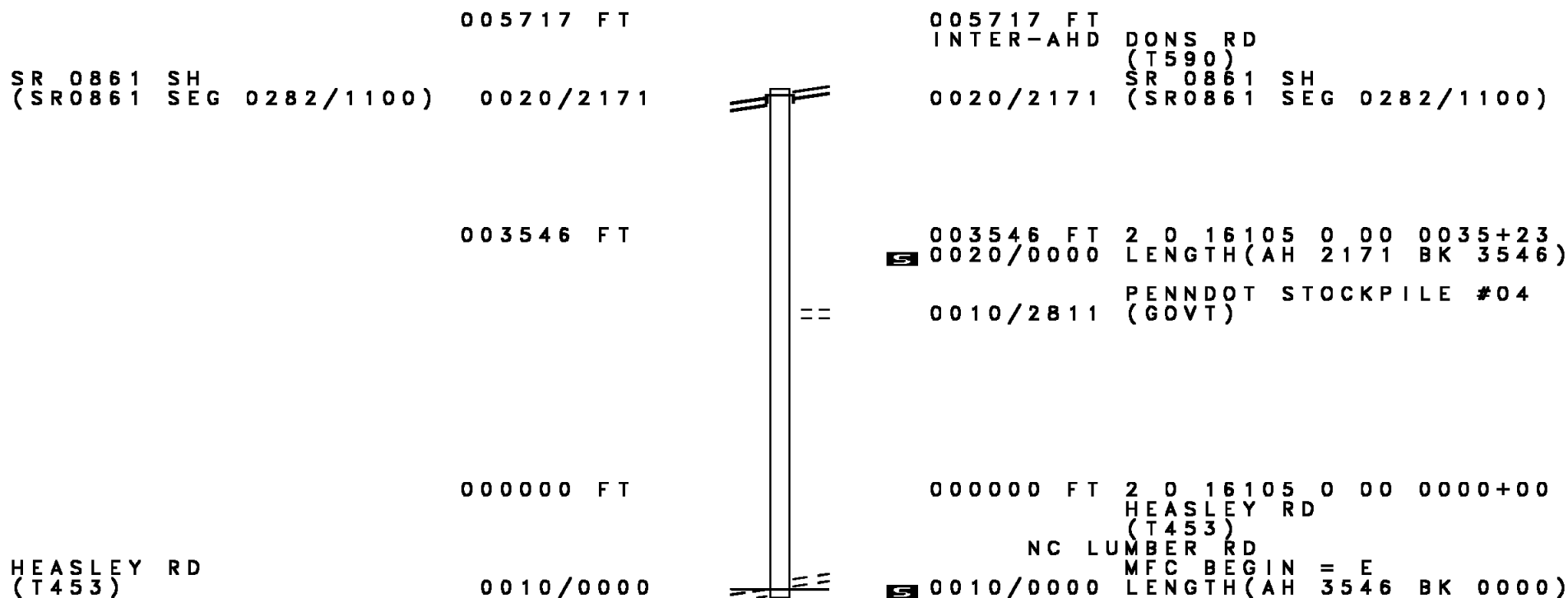
003395 FT 2 0 16001 0 00 0034+19
 0020/0000 LENGTH(AH 3199 BK 3395)

0010/2651



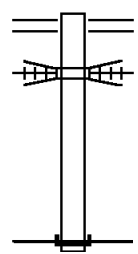
APPLE ST
 (T350)
 NC PHILLIPSTON RD
 WALNUT ST
 0010/0445 (T870)
 CHESTNUT ST
 0010/0303 (T353)
 MAPLE ST
 0010/0151 (T352)
 000000 FT 2 0 16001 0 00 0000+00
 VILLAGE: PHILLIPSTON
 NC APPLE ST
 CHERRY ST
 (T354)
 INTER-BK APPLE ST
 (T350)
 MFC BEGIN = E
 0010/0000 LENGTH(AH 3395 BK 0000)

DIR: B TOTAL LEN: 1.083 MI. DIST: 10-3 SR: 2021
 LEFT MUN: PORTER T RIGHT MUN: PORTER T











EXTRACT DATE: 12/18/2023 ROADWAY MANAGEMENT SYSTEM PAGE NUMBER: 214
 PRINT DATE: 12/21/2023 SLD COUNTY/SR - ANNUAL PRINT COUNTY: CLARION
 DIR: B TOTAL LEN: .063 MI. DIST: 10-3 SR: 2019
 LEFT MUN: REDBANK T RIGHT MUN: REDBANK T

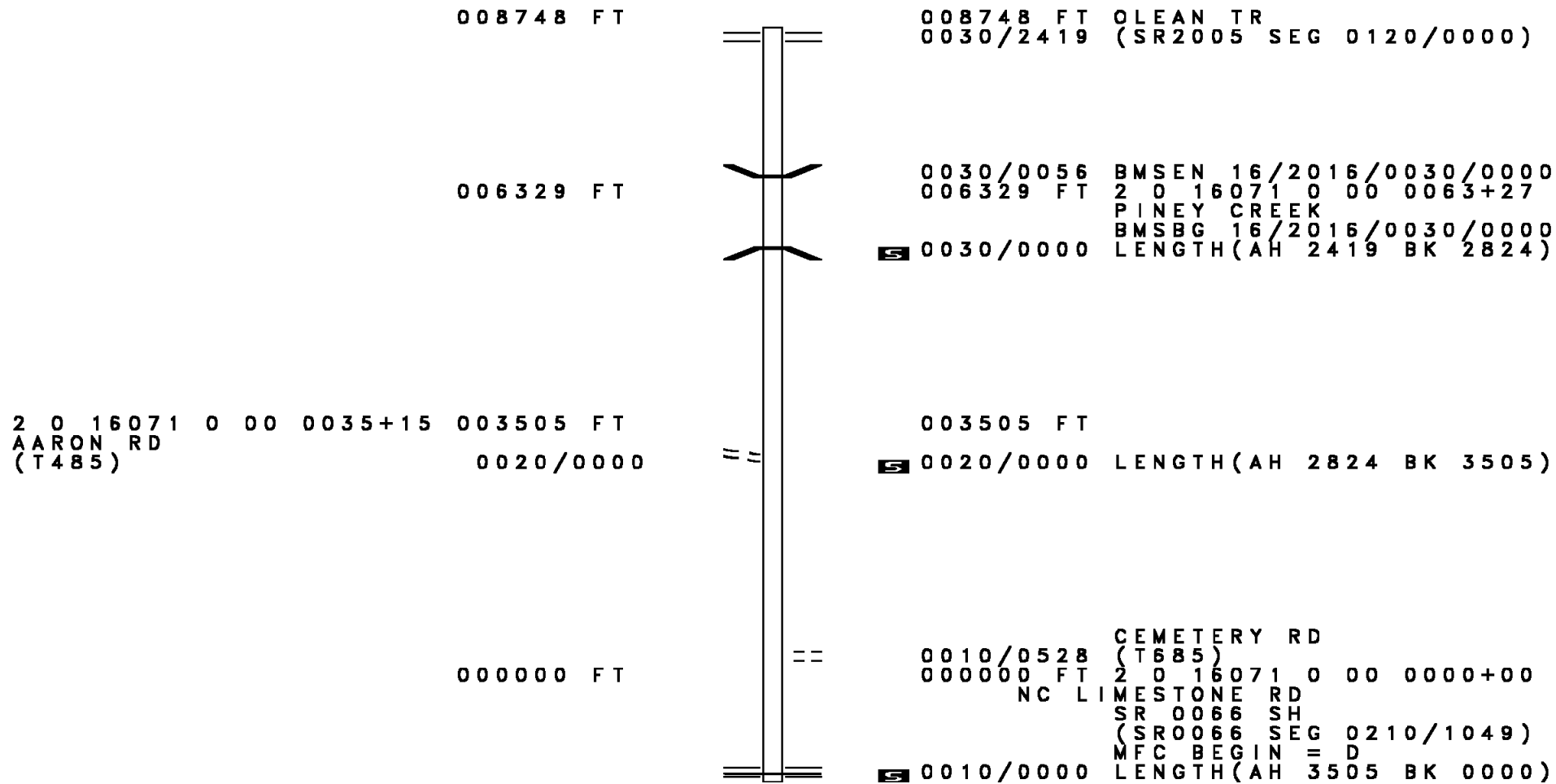
000333 FT
 000000 FT



000333 FT ALLEGHENY VALLEY EX
 0010/0333 (SR0028 SEG 0080/1343)
 CONSOLIDATED RAIL CORPO
 0010/0269 OVERPASS IS RR X-ING
 000000 FT 2 0 16011 0 00 0000+00
 NC OAK RIDGE RD
 INTER-BK OAK RIDGE RD
 (SR1015 SEG 0050/1100)
 MFC BEGIN = E
 BK-ARMSTRONG (03)
 0010/0000 LENGTH(AH 0333 BK 0000)

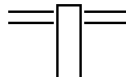
EXTRACT DATE: 12/18/2023 ROADWAY MANAGEMENT SYSTEM PAGE NUMBER: 213
 PRINT DATE: 12/21/2023 SLD COUNTY/SR - ANNUAL PRINT COUNTY: CLARION
 DIR: B TOTAL LEN: .000 MI. DIST: 10-3 SR: 2017
 LEFT MUN: LIMESTONE T RIGHT MUN: LIMESTONE T

000000 FT		000000 FT	
000000 FT		7050/0000	LENGTH(AH 1930 BK 2873)
000000 FT		000000 FT	
000000 FT		7040/0000	LENGTH(AH 2873 BK 2600)
000000 FT		000000 FT	
000000 FT		7030/0000	LENGTH(AH 2600 BK 1707)
000000 FT		000000 FT	
000000 FT		7020/0000	LENGTH(AH 1707 BK 2290)
		000000 FT	
		7010/0000	LENGTH(AH 2290 BK 0000)



EXTRACT DATE: 12/18/2023 ROADWAY MANAGEMENT SYSTEM PAGE NUMBER: 211
PRINT DATE: 12/21/2023 SLD COUNTY/SR - ANNUAL PRINT COUNTY: CLARION
DIR: B TOTAL LEN: 4.433 MI. DIST: 10-3 SR: 2015
LEFT MUN: CLARION T RIGHT MUN: CLARION T

023407 FT



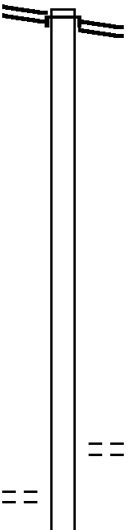
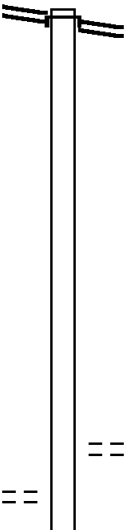
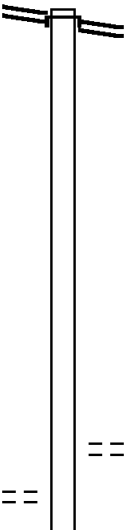
023407 FT TWENTYEIGHTH DIVISION H
0100/2495 (SR0322 SEG 0480/2099)

DIR: B TOTAL LEN: 4.433 MI. DIST: 10-3 SR: 2015
 LEFT MUN: CLARION T RIGHT MUN: CLARION T

Location / Segment	Length (FT)	Start Station	End Station	Notes
WATERSON RD (SR2014 SEG 0150/1100)	0100/0000	020912	0104+58	MFC BEGIN = D LENGTH(AH 2495 BK 3064)
RENNINGER LN (PRDR)	0090/1621	0104+58	0104+58	
WILLOW LN (PRDR)	0090/0410	0104+58	0104+58	
	017848 FT	0104+58	0074+07	LENGTH(AH 3064 BK 0947) SR 0080 WB
	0080/0597	0074+07	0085/0000	OP ID 16/0080/0685/0000 SR 0080 EB
	0080/0415	0085/0000	0084/0000	OP ID 16/0080/0684/0000 CLARION
	016901 FT	0084/0000	0064+31	LIMESTONE T LENGTH(AH 0947 BK 2167)
	014734 FT	0064+31	0042+35	BMSBG 16/2015/0070/0000 LT PINEY CR
	0070/0023	0042+35	0042+35	BMSBG 16/2015/0070/0000 LENGTH(AH 2167 BK 1790)
	012944 FT	0042+35	0024+45	LENGTH(AH 1790 BK 2511) BEATTY RD (T559)

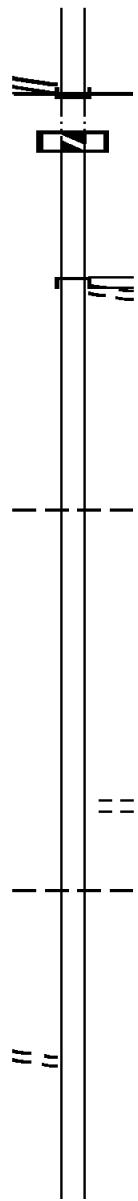
DIR: B TOTAL LEN: 4.433 MI. DIST: 10-3 SR: 2015
LEFT MUN: LIMESTONE T RIGHT MUN: LIMESTONE T

010433 FT		010433 FT 1 0 00552 0 00 0000+00
		5 0050/0000 LENGTH(AH 2511 BK 3418)
2 0 16040 0 00 0069+85 007015 FT		007015 FT BURGOON RD
KAHLE RD		(T815)
(T814)		5 0040/0000 LENGTH(AH 3418 BK 1979)
0040/0000	==	
005036 FT		005036 FT 2 0 16040 0 00 0050+06
		5 0030/0000 LENGTH(AH 1979 BK 2220)
2 0 16040 0 00 0027+87 002816 FT		002816 FT BY-PASS RD
KEMMER RD		(T440)
(T541)		5 0020/0000 LENGTH(AH 2220 BK 2816)
0020/0000	==	
000000 FT		000000 FT 2 0 16040 0 00 0000+00
		NC CL SCHOOL RD
		OLEAN TR
		(SR2005 SEG 0160/0945)
		MFC BEGIN = E
		5 0010/0000 LENGTH(AH 2816 BK 0000)

	038799 FT		038799 FT	
CL SCHOOL RD (SR2015 SEG 0100/0000)	0150/1100		INTER-AHD SIMPSON RD (T566)	0150/1100 (SR2015 SEG 0100/0000)
	037699 FT		037699 FT	2 0 16039 0 00 0165+75
				0150/0000 LENGTH(AH 1100 BK 3310)
	034389 FT		034389 FT	2 0 16039 0 00 0132+46
REHOBETH RD (T538)	0130/1546	==		RHOADES LN (T539)
			==	0140/0000 LENGTH(AH 3310 BK 1944)

DIR: B TOTAL LEN: 7.348 MI. DIST: 10-3 SR: 2014
 LEFT MUN: CLARION T RIGHT MUN: CLARION T

2 0 16039 0 00 0000+00 021117 FT
 SR 0066 SH
 (SR0066 SEG 0280/0823) 0090/0000
 021117 FT



INTER-BK SR 0066 SH
 021117 FT (SR0066 SEG 0280/0823)
 MFC BEGIN = D
 0090/0000 LTH AH 003660 BK 000100
 021117 FT
 7084/0000 LTH AH 000100 BK 002208
 INTER-AHD SR 0066 SH
 (SR0066 SEG 0280/0183)
 SR 0066 SH
 (SR0066 SEG 0280/0183)
 MECHANICSVILLE RD
 (T522)
 0080/2208

018909 FT

018909 FT 2 0 16037 0 01 0190+21
 0080/0000 LENGTH(AH 2208 BK 2721)
 CLARION
 0070/2709 LIMESTONE T

016188 FT

016188 FT 2 0 16037 0 01 0163+00
 HIMES RD
 (T531)
 0070/0000 LENGTH(AH 2721 BK 2788)

0060/1600 LIMESTONE
 CLARION T

2 0 16037 0 01 0135+00 013400 FT
 HARTMAN RD
 (T541) 0060/0000

013400 FT
 0060/0000 LENGTH(AH 2788 BK 3157)

DIR: B TOTAL LEN: 7.348 MI. DIST: 10-3 SR: 2014
LEFT MUN: CLARION T RIGHT MUN: CLARION T

010243 FT

010243 FT 2 0 16037 0 01 0103+34
S 0050/0000 LENGTH(AH 3157 BK 1634)
CLARION
0040/1433 MONROE T

008609 FT

008609 FT 2 0 16037 0 00 0086+89
LAWRENCE RD
(T535)
S 0040/0000 LENGTH(AH 1634 BK 3583)

005026 FT

005026 FT 2 0 16037 0 00 0051+05
S 0030/0000 LENGTH(AH 3583 BK 2545)

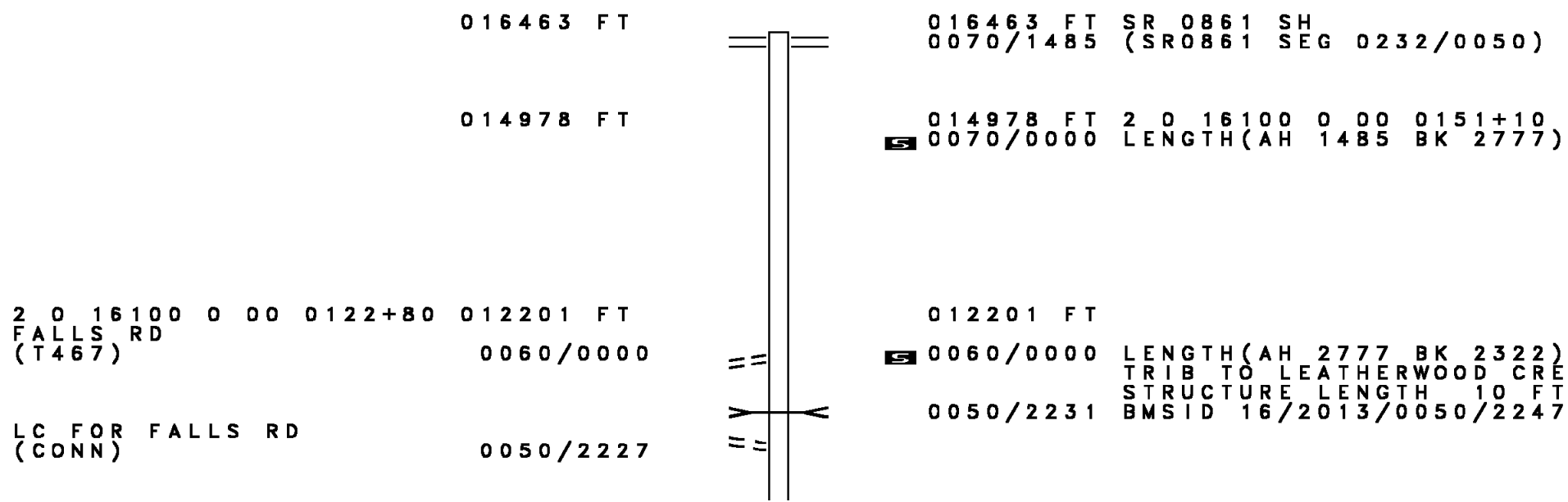
002481 FT

002481 FT 2 0 16037 0 00 0025+25
S 0020/0000 LENGTH(AH 2545 BK 2481)

000000 FT

0010/0673 OLD TOWN RD
(T526)
000000 FT 2 0 16037 0 00 0000+00
SR 0068 SH
(SR0068 SEG 0510/0000)
NC BROOK RD
MFC BEGIN = E
S 0010/0000 LENGTH(AH 2481 BK 0000)

SR 0068 SH
(SR0068 SEG 0510/0000) 0010/0000



DIR: B TOTAL LEN: 3.118 MI. DIST: 10-3 SR: 2013
 LEFT MUN: PORTER T RIGHT MUN: PORTER T

009879 FT

009879 FT 2 0 16100 0 00 0099+91
 S 0050/0000 LENGTH(AH 2322 BK 3309)

006570 FT

006570 FT 2 0 16100 0 00 0066+84
 HEASLEY RD
 (T453)
 == S 0040/0000 LENGTH(AH 3309 BK 3260)

003310 FT

003310 FT 2 0 16100 0 00 0034+43
 S 0030/0000 LENGTH(AH 3260 BK 2354)

000956 FT

000956 FT 2 0 16100 0 00 0010+79
 NC CLIMAX RD
 CLIMAX RD
 (T475)
 == S 0020/0000 LENGTH(AH 2354 BK 0956)

000000 FT

000000 FT 2 0 16100 0 00 0001+29
 NC TUNNEL RD
 INTER-BK PRIVATE BRIDGE RD
 (PRDR)
 MFC BEGIN = D
 S 0010/0000 LENGTH(AH 0956 BK 0000)

DIR: B TOTAL LEN: 4.660 MI. DIST: 10-3 SR: 2012
 LEFT MUN: LIMESTONE T RIGHT MUN: LIMESTONE T

Stationing	Distance	Location	Notes
		WALL ST (T676)	
021446 FT	0110/1460		
	021446 FT	2 0 16025 0 02 0218+23	
	0110/0000	LENGTH(AH 3160 BK 2914)	
018532 FT	018532 FT	2 0 16025 0 02 0187+16	
	0100/0000	LENGTH(AH 2914 BK 1173)	
	0090/0814	ALLISON RD (T457)	
	0090/0662	BMSSEN 16/2012/0090/0608	
		0 0 00000 0 00 0000+00	
	0090/0608	LT PINEY CR	
		BMSBG 16/2012/0090/0608	
SOUTH MECHANICSVILLE RD (T522)	0090/0453		
	017359 FT		
	017359 FT	2 0 16025 0 01 0174+20	
	0090/0000	LENGTH(AH 1173 BK 2851)	
	0080/1706	CURLL RD (T444)	
014508 FT	014508 FT	2 0 16025 0 01 0145+25	
	0080/0000	LENGTH(AH 2851 BK 1664)	
	0070/1352	LIMESTONE MONROE T	
012844 FT	012844 FT	2 0 16025 0 01 0127+06	
	0070/0000	LENGTH(AH 1664 BK 1458)	
LAWRENCE RD (T535)	0060/0984		
	0060/0857	BMSSEN 16/2012/0060/0798	
		2 0 16025 0 00 0122+77	

DIR: B TOTAL LEN: 4.660 MI. DIST: 10-3 SR: 2012
 LEFT MUN: MONROE T RIGHT MUN: MONROE T

011386 FT

PINEY CREEK
 0060/0798 BMSBG 16/2012/0060/0798
 011386 FT 2 0 16025 0 00 0114+46
 0060/0000 LENGTH(AH 1458 BK 1932)

009454 FT

009454 FT 2 0 16025 0 00 0095+47
 0050/0000 LENGTH(AH 1932 BK 1954)

007500 FT

007500 FT 2 0 16025 0 00 0075+62
 0040/0000 LENGTH(AH 1954 BK 2472)

005028 FT

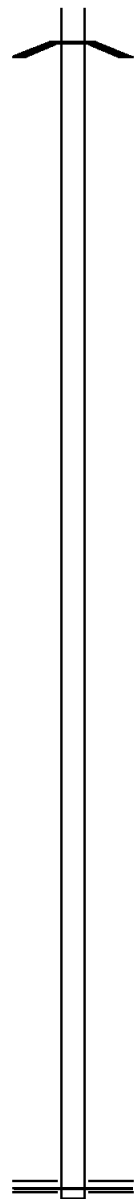
005028 FT 2 0 16025 0 00 0050+90
 0030/0000 LENGTH(AH 2472 BK 2548)

002480 FT

002480 FT 2 0 16025 0 00 0025+42
 0020/0000 LENGTH(AH 2548 BK 2480)

000000 FT

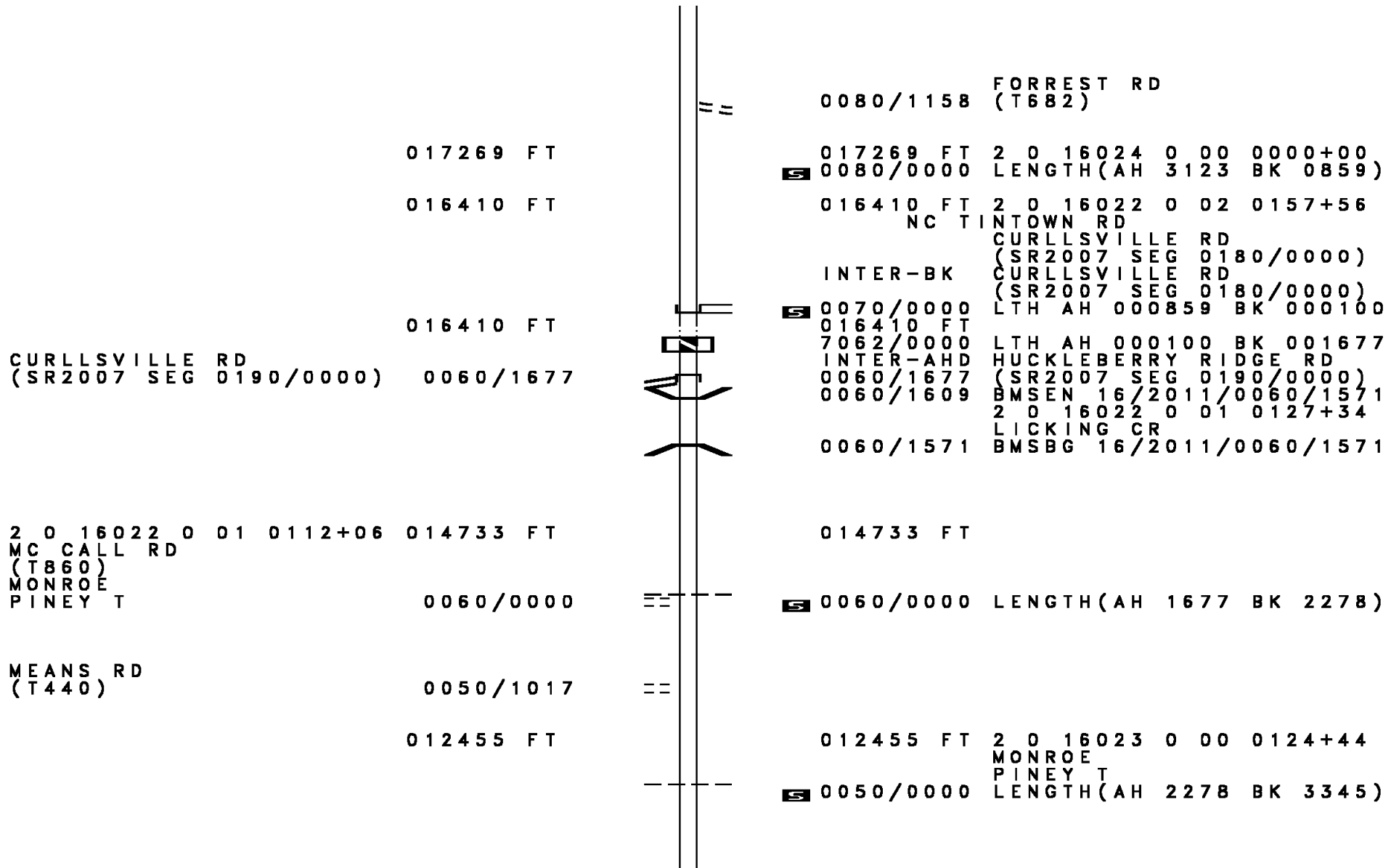
000000 FT 2 0 16025 0 00 0000+00
 NC RE IDSBURG RD
 MT ZION RD
 (SR2003 SEG 0240/1746)
 MFC BEGIN = E
 0010/0000 LENGTH(AH 2480 BK 0000)



DIR: B TOTAL LEN: 5.671 MI. DIST: 10-3 SR: 2011
 LEFT MUN: MONROE T RIGHT MUN: MONROE T

	029945 FT		029945 FT	
REIDSBURG RD (SR2003 SEG 0190/0000)	0110/2907		INTER-AHD FOX RD (T489) REIDSBURG RD (SR2003 SEG 0190/0000)	0110/2907
	027038 FT		027038 FT	2 0 16024 0 00 0097+54
			SHIREY RD (T481)	
			0110/0000	LENGTH(AH 2907 BK 3219)
	023819 FT		0100/1245	BURNS RD (T482)
GATES LN (PRDR)	0090/2987		023819 FT	2 0 16024 0 00 0065+54
			0100/0000	LENGTH(AH 3219 BK 3427)
			0090/1237	MOGGEY RD (T483)
2 0 16024 0 00 0031+45	020392 FT		020392 FT	
BOROVICK RD (T442)	0090/0000		0090/0000	LENGTH(AH 3427 BK 3123)









DIR: B TOTAL LEN: 5.671 MI. DIST: 10-3 SR: 2011
 LEFT MUN: MONROE T RIGHT MUN: MONROE T



0080/1158 FORREST RD (T682)
 017269 FT 2 0 16024 0 00 0000+00
 0080/0000 LENGTH(AH 3123 BK 0859)
 016410 FT 2 0 16022 0 02 0157+56
 NC T I INTOWN RD
 CURLLSVILLE RD
 INTER-BK (SR2007 SEG 0180/0000)
 CURLLSVILLE RD
 (SR2007 SEG 0180/0000)
 0070/0000 LTH AH 000859 BK 000100
 016410 FT
 7062/0000 LTH AH 000100 BK 001677
 INTER-AHD HUCKLEBERRY RIDGE RD
 0060/1677 (SR2007 SEG 0190/0000)
 0060/1609 BMS EN 16/2011/0060/1571
 2 0 16022 0 01 0127+34
 LICKING CR
 0060/1571 BMSBG 16/2011/0060/1571
 014733 FT
 0060/0000 LENGTH(AH 1677 BK 2278)
 0050/1017
 012455 FT 2 0 16023 0 00 0124+44
 MONROE
 PINEY T
 0050/0000 LENGTH(AH 2278 BK 3345)

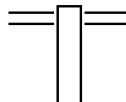
CURLLSVILLE RD
 (SR2007 SEG 0190/0000) 0060/1677
 2 0 16022 0 01 0112+06 014733 FT
 MC CALL RD
 (T860)
 MONROE
 PINEY T 0060/0000
 MEANS RD
 (T440) 0050/1017

EXTRACT DATE: 12/18/2023 ROADWAY MANAGEMENT SYSTEM PAGE NUMBER: 196
 PRINT DATE: 12/21/2023 SLD COUNTY/SR - ANNUAL PRINT COUNTY: CLARION
 DIR: B TOTAL LEN: .000 MI. DIST: 10-3 SR: 2010
 LEFT MUN: LICKING T RIGHT MUN: LICKING T

000000 FT		000000 FT	
000000 FT		7050/0000	LENGTH(AH 2747 BK 2869)
000000 FT		000000 FT	
000000 FT		7040/0000	LENGTH(AH 2869 BK 3874)
000000 FT		000000 FT	
000000 FT		7030/0000	LENGTH(AH 3874 BK 1640)
000000 FT		000000 FT	
000000 FT		7020/0000	LENGTH(AH 1640 BK 1039)
		000000 FT	
		7010/0000	LENGTH(AH 1039 BK 0000)

EXTRACT DATE: 12/18/2023 ROADWAY MANAGEMENT SYSTEM PAGE NUMBER: 195
PRINT DATE: 12/21/2023 SLD COUNTY/SR - ANNUAL PRINT COUNTY: CLARION
DIR: B TOTAL LEN: 11.487 MI. DIST: 10-3 SR: 2009
LEFT MUN: LICKING T RIGHT MUN: LICKING T

060651 FT



060651 FT SR 0368 SH
0230/1785 (SR0368 SEG 0150/0000)

DIR: B TOTAL LEN: 11.487 MI. DIST: 10-3 SR: 2009
 LEFT MUN: LICKING T RIGHT MUN: LICKING T

058866 FT

058866 FT 2 0 16019 0 01 0381+52
 0230/0000 LENGTH(AH 1785 BK 2591)

MCCALL RD
 (T346)
 SHIREY RD
 (T368)

0220/0404 ==

0220/0361 ==

RBR

0220/0195 BMS EN 16/2009/0220/0128
 2 0 16019 0 01 0357+38
 P3

RBR

056275 FT

0220/0128 BMSBG 16/2009/0220/0128
 056275 FT 2 0 16019 0 01 0355+72
 ELDER RD
 (T369)
 0220/0000 LENGTH(AH 2591 BK 2424)

053851 FT

053851 FT 2 0 16019 0 01 0331+36
 0210/0000 LENGTH(AH 2424 BK 2724)

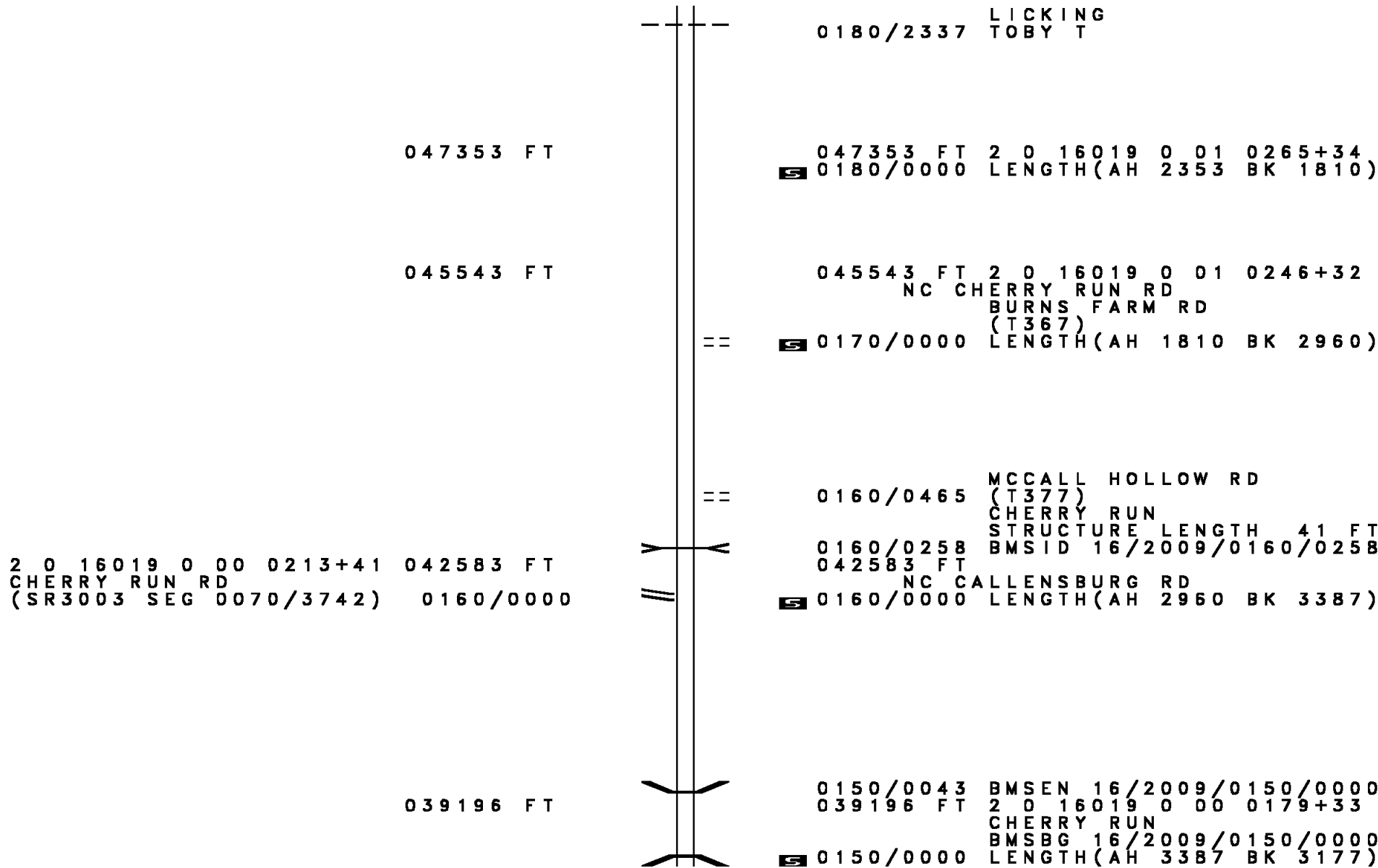
2 0 16019 0 01 0304+00 051127 FT
 MYERS HOLLOW RD
 (T341) 0200/0000 ==

051127 FT
 0200/0000 LENGTH(AH 2724 BK 1421)

049706 FT

049706 FT 2 0 16019 0 01 0288+87
 0190/0000 LENGTH(AH 1421 BK 2353)

DIR: B TOTAL LEN: 11.487 MI. DIST: 10-3 SR: 2009
 LEFT MUN: LICKING T RIGHT MUN: LICKING T



0180/2337 LICKING TOBY T

047353 FT

047353 FT 2 0 16019 0 01 0265+34
 0180/0000 LENGTH(AH 2353 BK 1810)

045543 FT

045543 FT 2 0 16019 0 01 0246+32
 NC CHERRY RUN RD
 BURNS FARM RD
 (T367)
 0170/0000 LENGTH(AH 1810 BK 2960)

0160/0465 MCCALL HOLLOW RD
 (T377)
 CHERRY RUN
 STRUCTURE LENGTH 41 FT
 BMSID 16/2009/0160/0258

2 0 16019 0 00 0213+41 042583 FT
 CHERRY RUN RD
 (SR3003 SEG 0070/3742) 0160/0000

0160/0258 042583 FT
 NC CALLENSBURG RD
 0160/0000 LENGTH(AH 2960 BK 3387)

039196 FT

0150/0043 BMS EN 16/2009/0150/0000
 039196 FT 2 0 16019 0 00 0179+33
 CHERRY RUN
 BMSBG 16/2009/0150/0000
 0150/0000 LENGTH(AH 3387 BK 3177)

DIR: B TOTAL LEN: 11.487 MI. DIST: 10-3 SR: 2009
 LEFT MUN: TOBY T RIGHT MUN: TOBY T

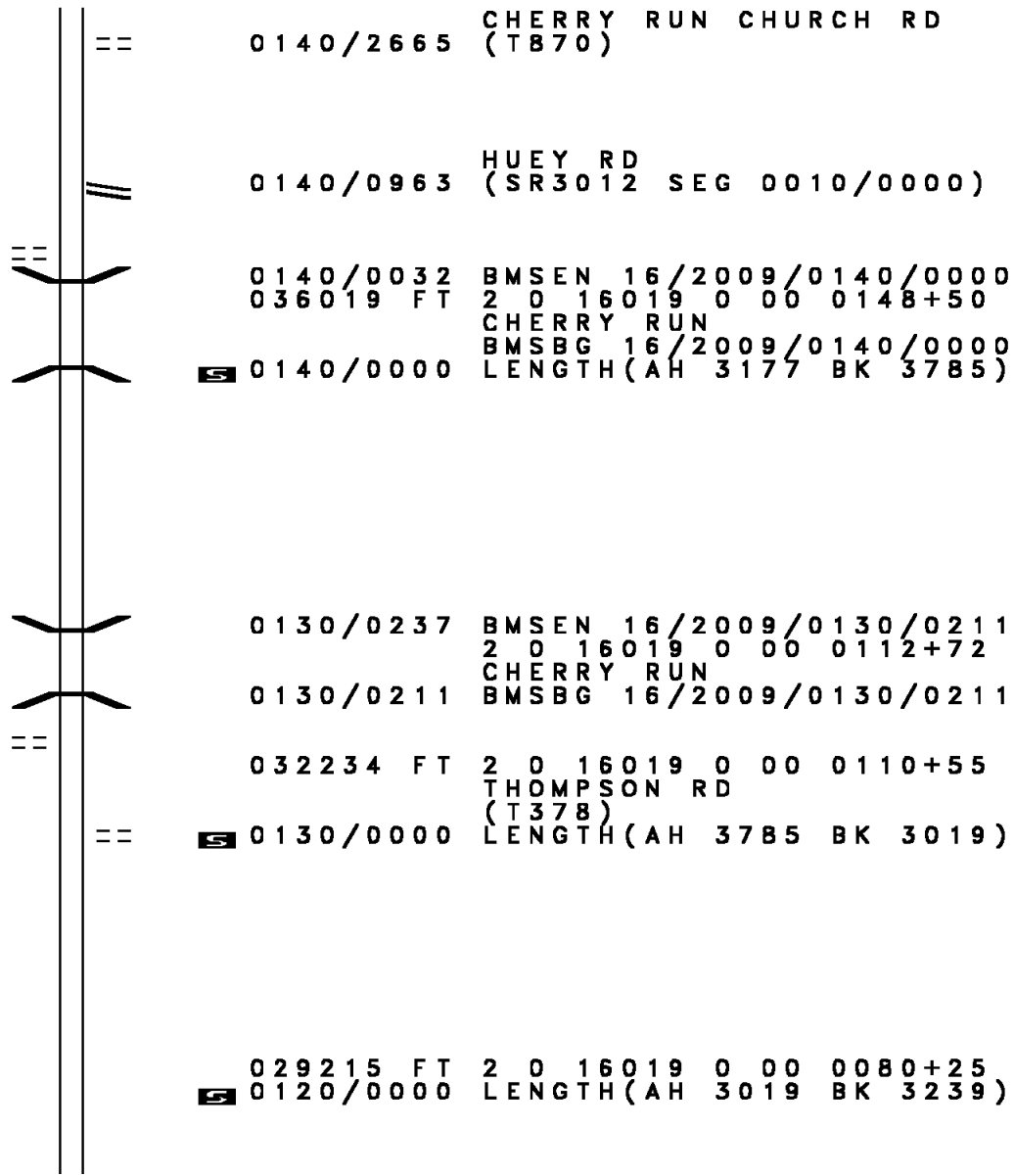
SUMMERVILLE RD
 (T374)

0140/0201
 036019 FT

TOBY SHED RD
 (T373)

0130/0076
 032234 FT

029215 FT



0140/2665 CHERRY RUN CHURCH RD
 (T870)

0140/0963 HUEY RD
 (SR3012 SEG 0010/0000)

0140/0032 BMSEN 16/2009/0140/0000
 036019 FT 2 0 16019 0 00 0148+50

0140/0000 BMSBG 16/2009/0140/0000
 LENGTH(AH 3177 BK 3785)

0130/0237 BMSEN 16/2009/0130/0211
 2 0 16019 0 00 0112+72

0130/0211 CHERRY RUN
 BMSBG 16/2009/0130/0211

032234 FT 2 0 16019 0 00 0110+55
 THOMPSON RD

0130/0000 (T378)
 LENGTH(AH 3785 BK 3019)

029215 FT 2 0 16019 0 00 0080+25
 0120/0000 LENGTH(AH 3019 BK 3239)

DIR: B TOTAL LEN: 11.487 MI. DIST: 10-3 SR: 2009
 LEFT MUN: TOBY T RIGHT MUN: TOBY T

Station Name	Station ID	Length (FT)	Segment ID	Segment Description	Start Station	End Station
			0110/0618	BMSEN 16/2009/0110/0558 2 0 16019 0 00 0053+77 CHERRY RUN		
	025976 FT		0110/0596	BMSBG 16/2009/0110/0558 2 0 16019 0 00 0048+08 HENRY RD (T376)		
			0110/0000	LENGTH(AH 3239 BK 2799)		
PUMP STATION RD (T305)	023177 FT		0100/0000	023177 FT 2 0 16019 0 00 0019+73 NC CHERRY RUN RD		
			0100/0000	LENGTH(AH 2799 BK 1970)		
			0090/1184	BORO ST (BORO) TOBY RIMERSBURG B		
CHESTNUT ST (BORO)	0090/0414		0090/0235	BACK ST (BORO)		
	021207 FT		021207 FT	2 0 16019 0 00 0000+00 NC CHERRY RUN ST MAIN ST (SR0068 SEG 0240/0000)		
			0090/0000	LENGTH(AH 1970 BK 2477)		
ECCLES ST (BORO)	0080/2240		0080/2240	ECCLES ST (BORO)		
			0080/1985	CRAIG ST (BORO)		
SCHOOL ST (BORO)	0080/1574					
ACME ST (BORO)	0080/0148					

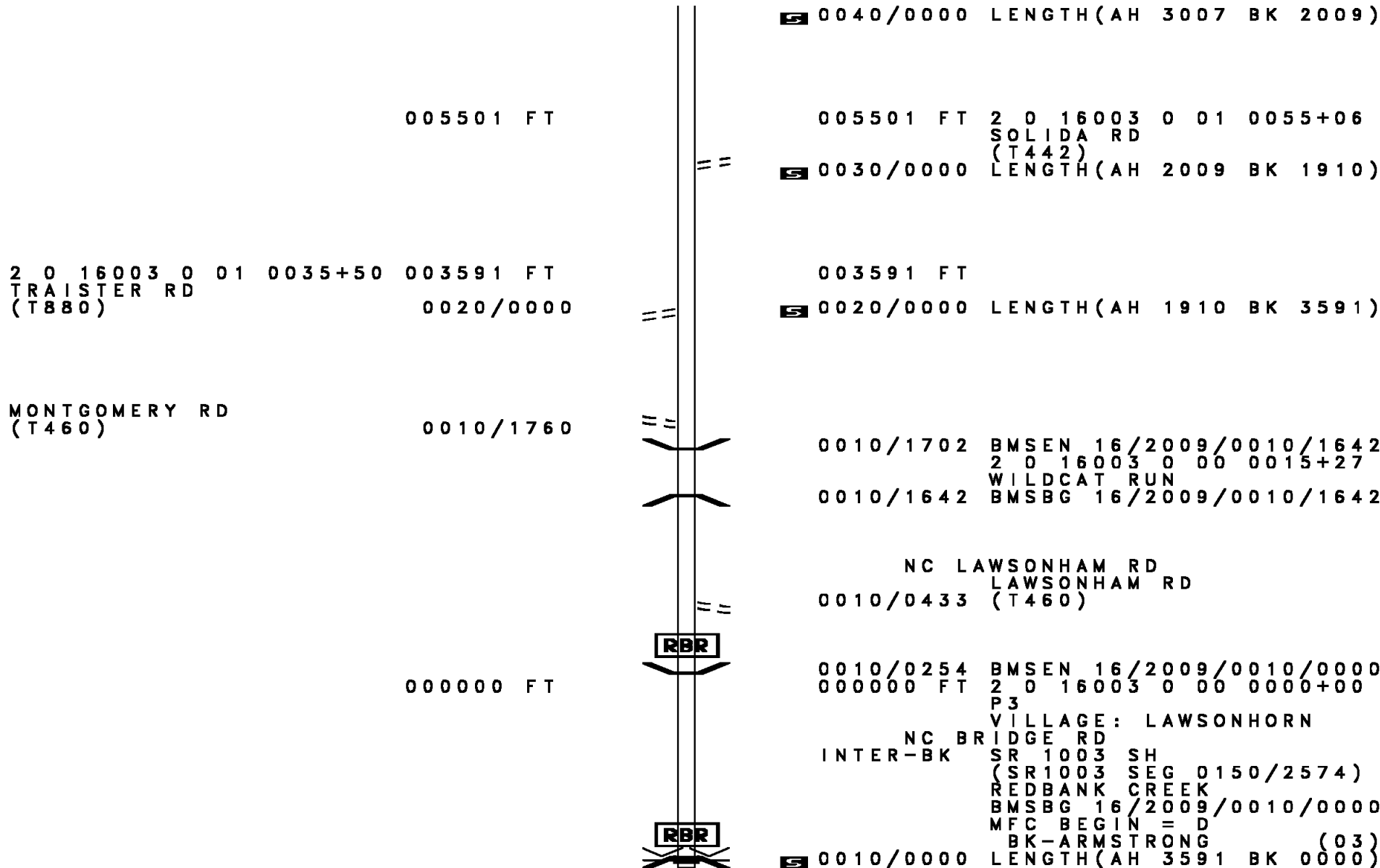
FAIR GROUND RD

DIR: B TOTAL LEN: 11.487 MI. DIST: 10-3 SR: 2009
 LEFT MUN: RIMERSBURG B RIGHT MUN: RIMERSBURG B

LONG LANE EAST RD
 (T830)

018730 FT	==	0080/0127 (BORO) 018730 FT 2 0 16003 0 01 0186+89 NC LAWSONHAM ST RIMERSBURG MADISON T
	--	0080/0000 LENGTH(AH 2477 BK 2634)
0070/1534	==	
	==	0070/1521 LOBAUGH HILL RD (T452)
016096 FT		016096 FT 2 0 16003 0 01 0160+55 0070/0000 LENGTH(AH 2634 BK 2504)
013592 FT		013592 FT 2 0 16003 0 01 0135+50 ROD AND GUN CLUB RD (T730)
	==	0060/0000 LENGTH(AH 2504 BK 3075)
010517 FT		010517 FT 2 0 16003 0 01 0104+86 0050/0000 LENGTH(AH 3075 BK 3007)
007510 FT		007510 FT 2 0 16003 0 01 0074+79

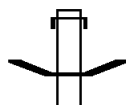
DIR: B TOTAL LEN: 11.487 MI. DIST: 10-3 SR: 2009
 LEFT MUN: MADISON T RIGHT MUN: MADISON T



EXTRACT DATE: 12/18/2023 ROADWAY MANAGEMENT SYSTEM PAGE NUMBER: 188
PRINT DATE: 12/21/2023 SLD COUNTY/SR - ANNUAL PRINT COUNTY: CLARION

DIR: B TOTAL LEN: 1.943 MI. DIST: 10-3 SR: 2008
LEFT MUN: TOBY T RIGHT MUN: TOBY T

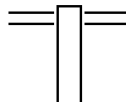
010259 FT



010259 FT
INTER-AHD FLICK RD
0040/3269 (T461)
0040/2524 BMS EN 16/2008/0040/2511
2 0 16097 0 00 0094+96

EXTRACT DATE: 12/18/2023 ROADWAY MANAGEMENT SYSTEM PAGE NUMBER: 186
PRINT DATE: 12/21/2023 SLD COUNTY/SR - ANNUAL PRINT COUNTY: CLARION
DIR: B TOTAL LEN: 19.291 MI. DIST: 10-3 SR: 2007
LEFT MUN: ELK T RIGHT MUN: ELK T

101856 FT



101856 FT SR 0208 SH
0430/2720 (SR0208 SEG 0260/0000)

DIR: B TOTAL LEN: 19.291 MI. DIST: 10-3 SR: 2007
 LEFT MUN: ELK T RIGHT MUN: ELK T

Stationing	Segment	Length	Right of Way	Property	Stationing	Segment	Length	Right of Way	Property
099136 FT					099136 FT	2 0 16032 0 01			0534+09
						RACE TRACK RD			
						(T424)			
					0430/0000				LENGTH(AH 2720 BK 1283)
097853 FT					0420/0139	ELK			
					097853 FT	BEAVER T			
					0420/0000	2 0 16032 0 01			0522+00
						LENGTH(AH 1283 BK 1813)			
2 0 16032 0 01 0502+39	AMSLER RD (T411)	096040 FT			096040 FT				
		0410/0000			0410/0000				LENGTH(AH 1813 BK 2129)
093911 FT					093911 FT	2 0 16032 0 01			0481+12
						BEAVER FURNACE RD			
						(T422)			
					0400/0000				LENGTH(AH 2129 BK 2681)
091230 FT					091230 FT	2 0 16032 0 01			0454+17
						BOYDS RUN RD			
						(T416)			
					0390/0000				LENGTH(AH 2681 BK 1343)
089887 FT					089887 FT	2 0 16032 0 01			0441+54
					0380/0000				LENGTH(AH 1343 BK 1538)

DIR: B TOTAL LEN: 19.291 MI. DIST: 10-3 SR: 2007
LEFT MUN: BEAVER T RIGHT MUN: BEAVER T

2 0 16032 0 00 0425+18 088349 FT
PROVIDENCE CHURCH RD
(T417) 0370/0000

COTHERMAN RD
(T419) 0360/1125

2 0 16032 0 00 0393+63 085515 FT
MCCOY RD
(T711) 0360/0000

083444 FT

080003 FT

2 0 16032 0 00 0305+35 076404 FT
TIPPECANOE RD

088349 FT

0370/0000 LENGTH(AH 1538 BK 2834)

085515 FT

0360/0000 LENGTH(AH 2834 BK 2071)
0350/1488 BMSSEN 16/2007/0350/1170
2 0 16032 0 00 0374+34
SR 0080 EB
0350/1170 BMSBG 16/2007/0350/1170




083444 FT 2 0 16032 0 00 0374+34
0350/0000 LENGTH(AH 2071 BK 3441)







080003 FT 2 0 16032 0 00 0339+93
0340/0000 LENGTH(AH 3441 BK 3599)

076404 FT



DIR: B TOTAL LEN: 19.291 MI. DIST: 10-3 SR: 2007
 LEFT MUN: BEAVER T RIGHT MUN: BEAVER T

(SR4005 SEG 0010/0000) 0330/0000  0330/0000 LENGTH(AH 3599 BK 3306)

073098 FT  0320/0143 BMS EN 16/2007/0320/0000
 073098 FT 2 0 16032 0 00 0270+28
 DEER CREEK
  0320/0000 BMSBG 16/2007/0320/0000
 LENGTH(AH 3306 BK 2560)

070538 FT  EAST END RD
 (SR4001 SEG 0010/0000)
 BEAVER
 PINEY T
 0310/0372 BMS EN 16/2007/0310/0000
 0310/0321 2 0 16032 0 00 0243+17
 070538 FT CLARION RV
  0310/0000 BMSBG 16/2007/0310/0000
 LENGTH(AH 2560 BK 3189)
 LAUREL RD
 0300/3072 BMS EN 16/2007/0300/2901
 0300/3007 2 0 16032 0 00 0239+76
 PINEY CREEK
 0300/2901 BMSBG 16/2007/0300/2901

MAUTHE RD
 (T421) 0300/2080 

067349 FT  067349 FT 2 0 16032 0 00 0210+77
 0300/0000 LENGTH(AH 3189 BK 3516)

DIR: B TOTAL LEN: 19.291 MI. DIST: 10-3 SR: 2007
 LEFT MUN: PINEY T RIGHT MUN: PINEY T

Stationing	Structure	Length	Notes
2 0 16032 0 00 0175+09	063833 FT	0290/0000	TRIB TO PINEY CREEK STRUCTURE LENGTH 9 FT BMSID 16/2007/0290/0089 PINEY DAM RD (T950) LENGTH(AH 3516 BK 3020)
MT ZION RD (T841)			
STOCKDILL RD (T428)		0280/2011	
	060813 FT		060813 FT 2 0 16032 0 00 0145+06 LENGTH(AH 3020 BK 2942)
	057871 FT		057871 FT 2 0 16032 0 00 0116+24 COLEMAN RD (T430) LENGTH(AH 2942 BK 1923)
2 0 16032 0 00 0096+20	055948 FT	0260/0000	055948 FT LENGTH(AH 1923 BK 1024)
WYMAN RD (T842)			
MCEWEN RD (T426)		0250/0419	
	054924 FT		054924 FT 2 0 16032 0 00 0085+87 STOPP RD (T431) LENGTH(AH 1024 BK 3261)

DIR: B TOTAL LEN: 19.291 MI. DIST: 10-3 SR: 2007
 LEFT MUN: PINEY T RIGHT MUN: PINEY T

BELLTOWN RD
 (T435)

051663 FT

051663 FT 2 0 16032 0 00 0053+18
 BELLTOWN RD

==

0240/0000 LENGTH(AH 3261 BK 2914)

0230/2907

==

==

0230/1673 MYERS LN
 (PRDR)

048749 FT

048749 FT 2 0 16032 0 00 0024+00
 0230/0000 LENGTH(AH 2914 BK 2396)

046353 FT

046353 FT 2 0 16032 0 00 0000+00
 SR 0068 SH

==

0220/0000 LENGTH(AH 2396 BK 2141)

==

0210/1668 BMSBN 16/2007/0210/1648
 1 0 00551 0 00 0057+18
 CRAGGS RUN
 0210/1648 BMSBG 16/2007/0210/1648

044212 FT

044212 FT 1 0 00551 0 00 0040+70
 0210/0000 LENGTH(AH 2141 BK 2217)

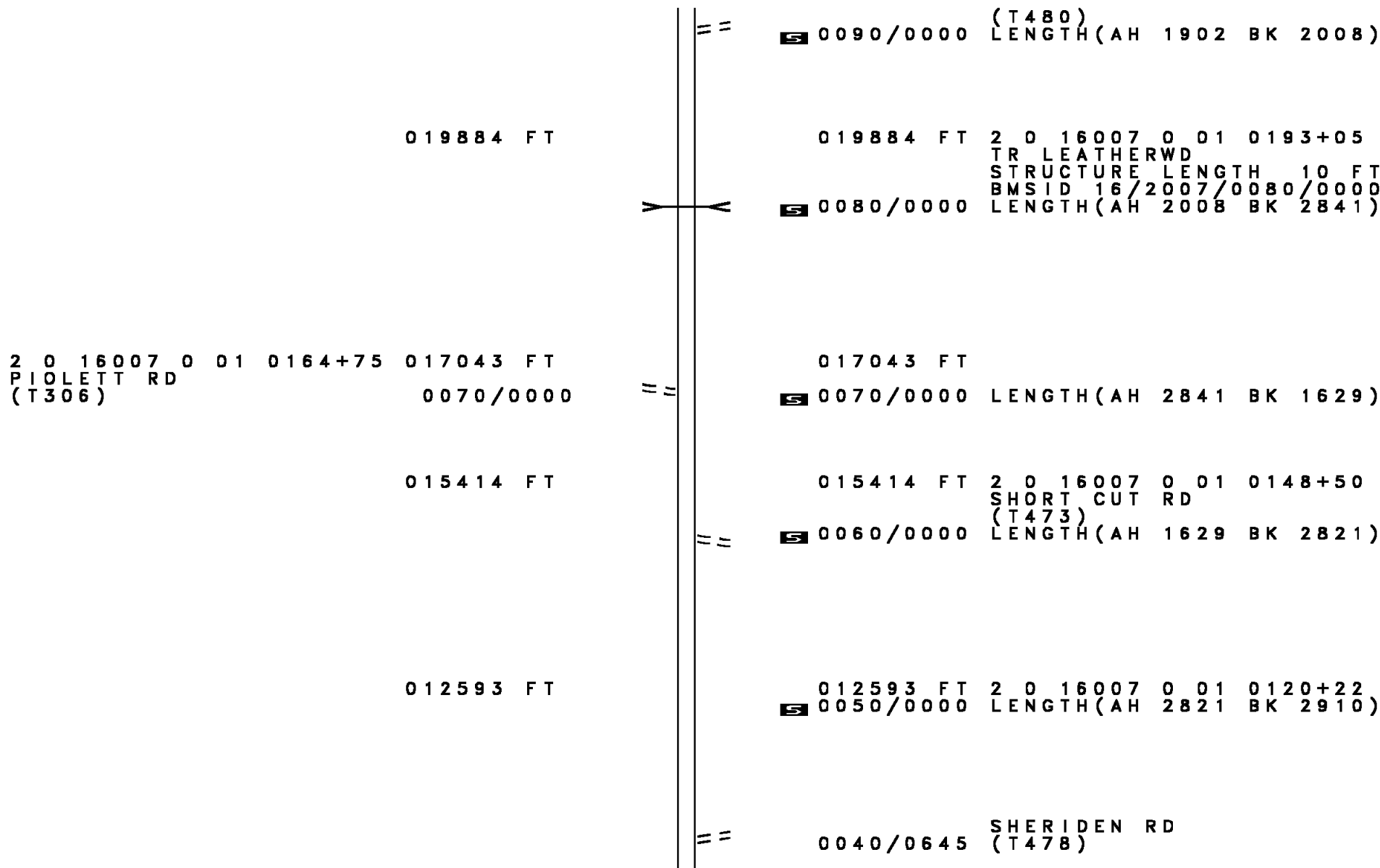
DIR: B TOTAL LEN: 19.291 MI. DIST: 10-3 SR: 2007
 LEFT MUN: PINEY T RIGHT MUN: PINEY T

Left Side Description	Left Side Length (FT)	Right Side Description	Right Side Length (FT)
		CEMETERY RD (TWP) PINEY	0200/0133
	041995	MONROE T	0200/0095
		1 0 00551 0 00 0018+74	041995
		LENGTH(AH 2217 BK 1885)	0200/0000
		KAHLE RD (T436)	0190/0206
CURLLSVILLE RD (SR2011 SEG 0060/1677)	040110	1 0 00551 0 00 0000+00	040110
		NC HUCKLEBERRY RIDGE RD	0190/0000
		LENGTH(AH 1885 BK 2805)	0190/0000
		TINTOWN RD (SR2011 SEG 0070/0000)	037305
	037305	LENGTH(AH 2805 BK 1271)	0180/0000
		BMSEN 16/2007/0170/0400	0170/0498
		2 0 16007 0 02 0354+50	0170/0400
2 0 16007 0 02 0354+50	036034	LICKING CREEK	0170/0400
COURSON RD (T440)		BMSBG 16/2007/0170/0400	036034
		LENGTH(AH 1271 BK 1053)	0170/0000
		FORREST RD (T682)	034981
	034981	LENGTH(AH 1053 BK 1349)	0160/0000
		2 0 16007 0 02 0330+50	033632
	033632	LENGTH(AH 1349 BK 2653)	0150/0000

DIR: B TOTAL LEN: 19.291 MI. DIST: 10-3 SR: 2007
 LEFT MUN: MONROE T RIGHT MUN: MONROE T

	030979 FT		030979 FT	2 0 16007 0 02 0304+18
				MONROE
				PORTER T
			5 0140/0000	LENGTH(AH 2653 BK 0967)
			0130/0819	BMSSEN 16/2007/0130/0800
				0 0 00000 0 00 0000+00
				S BR LICKING CREEK
			0130/0800	BMSBG 16/2007/0130/0800
2 0 16007 0 02 0294+95	030012 FT		030012 FT	
LOCKER RD				
(T443)	0130/0000		5 0130/0000	LENGTH(AH 0967 BK 2002)
				OVER RD
2 0 16007 0 02 0274+75	028010 FT		0120/0442	(T483)
HOLLY HILL RD			028010 FT	
(T476)	0120/0000		5 0120/0000	LENGTH(AH 2002 BK 1347)
	026663 FT		026663 FT	2 0 16007 0 02 0261+09
			5 0110/0000	LENGTH(AH 1347 BK 2869)
HAUL RD				
(T449)	0100/1348			
	023794 FT		023794 FT	2 0 16007 0 02 0232+21
				PACKING RD
				(T493)
			5 0100/0000	LENGTH(AH 2869 BK 1902)
	021892 FT		021892 FT	2 0 16007 0 02 0220+63
				BUG RD

DIR: B TOTAL LEN: 19.291 MI. DIST: 10-3 SR: 2007
 LEFT MUN: PORTER T RIGHT MUN: PORTER T



019884 FT

(T480)
 0090/0000 LENGTH(AH 1902 BK 2008)

019884 FT 2 0 16007 0 01 0193+05
 TR LEATHERWD
 STRUCTURE LENGTH 10 FT
 BMSID 16/2007/0080/0000

0080/0000 LENGTH(AH 2008 BK 2841)

2 0 16007 0 01 0164+75 017043 FT
 PIOLETT RD
 (T306)
 0070/0000

017043 FT
 0070/0000 LENGTH(AH 2841 BK 1629)

015414 FT

015414 FT 2 0 16007 0 01 0148+50
 SHORT CUT RD
 (T473)
 0060/0000 LENGTH(AH 1629 BK 2821)

012593 FT




012593 FT 2 0 16007 0 01 0120+22
 0050/0000 LENGTH(AH 2821 BK 2910)

0040/0645 SHERIDEN RD
 (T478)

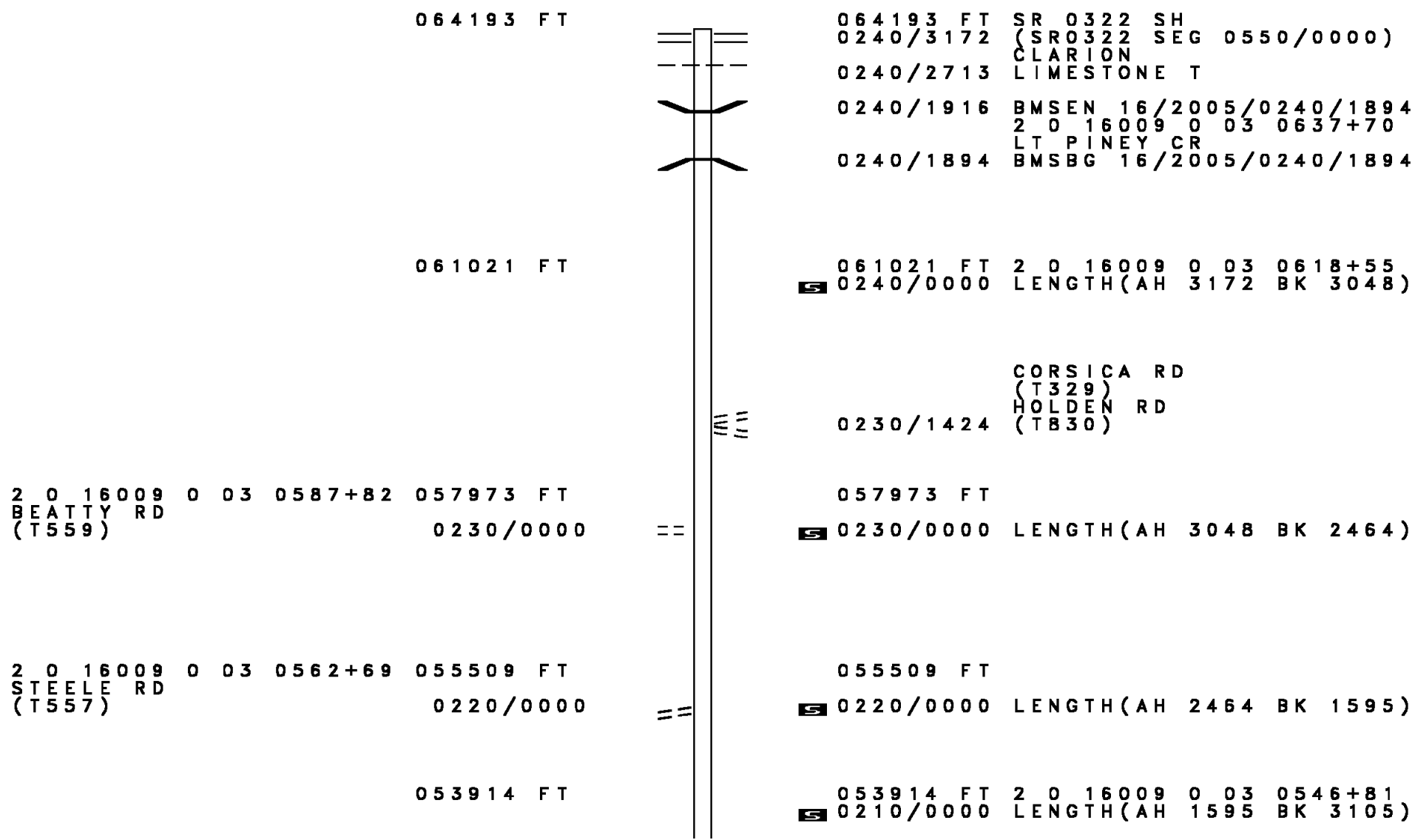
DIR: B TOTAL LEN: 19.291 MI. DIST: 10-3 SR: 2007
 LEFT MUN: PORTER T RIGHT MUN: PORTER T

Location / TWP	Segment ID	Length (FT)	Notes
	009683	009683	FT 2 0 16007 0 01 0091+12 VILLAGE: ROCKVILLE [S] 0040/0000 LENGTH(AH 2910 BK 2964)
ROCKVILLE RD (TWP)	0030/0848		==
	0030/0829		== HUBER RD (T472)
	006719	006719	FT 0030/0015 BMS EN 16/2007/0030/0000 2 0 16007 0 01 0061+41 VILLAGE: LTHRWOOD/ROCKV TR LEATHERWD [S] 0030/0000 BMSBG 16/2007/0030/0000 LENGTH(AH 2964 BK 3093)
SHRUB RD (T463)	0020/1486		==
LINWOOD RD (T465)	0020/0521		==
	003626	003626	FT 2 0 16007 0 01 0030+34 VILLAGE: LETHERWOOD [S] 0020/0000 LENGTH(AH 3093 BK 3626)
	000000	000000	FT 2 0 16007 0 00 0000+00 NC CURLLSVILLE RD SR 0861 SH (SR0861 SEG 0212/0000) MFC BEGIN = D [S] 0010/0000 LENGTH(AH 3626 BK 0000)

EXTRACT DATE: 12/18/2023 ROADWAY MANAGEMENT SYSTEM PAGE NUMBER: 176
 PRINT DATE: 12/21/2023 SLD COUNTY/SR - ANNUAL PRINT COUNTY: CLARION
 DIR: B TOTAL LEN: .000 MI. DIST: 10-3 SR: 2006
 LEFT MUN: CLARION T RIGHT MUN: CLARION T

000000 FT		000000 FT	
000000 FT		7030/0000	LENGTH(AH 2218 BK 2854)
000000 FT		000000 FT	
		7020/0000	LENGTH(AH 2854 BK 2836)
		000000 FT	
		7010/0000	LENGTH(AH 2836 BK 0000)

DIR: B TOTAL LEN: 12.158 MI. DIST: 10-3 SR: 2005
 LEFT MUN: CLARION T RIGHT MUN: CLARION T



064193 FT

064193 FT SR 0322 SH
 0240/3172 (SR0322 SEG 0550/0000)
 CLARION
 0240/2713 LIMESTONE T
 0240/1916 BMS EN 16/2005/0240/1894
 2 0 16009 0 03 0637+70
 LT PINEY CR
 0240/1894 BMSBG 16/2005/0240/1894

061021 FT

061021 FT 2 0 16009 0 03 0618+55
 S 0240/0000 LENGTH(AH 3172 BK 3048)

CORSICA RD
 (T329)
 HOLDEN RD
 (TB30)

0230/1424

2 0 16009 0 03 0587+82 057973 FT
 BEATTY RD
 (T559) 0230/0000

057973 FT
 S 0230/0000 LENGTH(AH 3048 BK 2464)

2 0 16009 0 03 0562+69 055509 FT
 STEELE RD
 (T557) 0220/0000

055509 FT
 S 0220/0000 LENGTH(AH 2464 BK 1595)

053914 FT

053914 FT 2 0 16009 0 03 0546+81
 S 0210/0000 LENGTH(AH 1595 BK 3105)

DIR: B TOTAL LEN: 12.158 MI. DIST: 10-3 SR: 2005
 LEFT MUN: LIMESTONE T RIGHT MUN: LIMESTONE T

Left Side	Right Side
SMITH RD (T552)	SUTTON RD (T813)
0200/0035 050809 FT	0200/0885
	050809 FT 2 0 16009 0 02 0510+81 CURTAIN BOTTOM RD (T761)
	0200/0000 LENGTH(AH 3105 BK 2988)
BURGOON RD (T815)	
0190/1349	
047821 FT	0190/0009 BMSBN 16/2005/0190/0000 2 0 16009 0 02 0480+85 PINEY CREEK
	0190/0000 LENGTH(AH 2988 BK 2607)
045214 FT	045214 FT 2 0 16009 0 02 0454+90 0180/0000 LENGTH(AH 2607 BK 3189)
BYPASS RD (T440)	SANDY FLAT RD (T810)
0170/1858	0170/1858
042025 FT	042025 FT 2 0 16009 0 02 0423+13 0170/0000 LENGTH(AH 3189 BK 1310)
C L SCHOOL RD	

DIR: B TOTAL LEN: 12.158 MI. DIST: 10-3 SR: 2005
 LEFT MUN: LIMESTONE T RIGHT MUN: LIMESTONE T

(SR2015 SEG 0010/0000) 0160/0945



0160/0899 BMS EN 16/2005/0160/1040
 2 0 16009 0 00 0407+31
 PINEY CREEK




0160/0852 BMSBG 16/2005/0160/1040
 KINGSVILLE RD
 (T539)



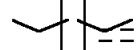
0160/0699

FENSTERMAKER RD
 (T339)

0160/0029
 040715 FT



040715 FT 2 0 16009 0 01 0406+58
 VILLAGE: KINGSVILLE
 CALDWELL RD
 (T442)



0160/0000 LENGTH(AH 1310 BK 2351)

038364 FT

038364 FT 2 0 16009 0 01 0384+87
 0150/0000 LENGTH(AH 2351 BK 2441)

035923 FT

035923 FT 2 0 16009 0 01 0360+46
 0140/0000 LENGTH(AH 2441 BK 2535)

FOREST DR
 (SR2001 SEG 0190/0000) 0130/1622




0130/1622 SHANNONDALE RD
 (SR2001 SEG 0190/0000)
 0130/1264 BMS EN 16/2005/0130/1245
 2 0 16009 0 00 0346+84
 POE RUN



0130/1245 BMSBG 16/2005/0130/1245

033388 FT

033388 FT 2 0 16009 0 00 0334+47
 CONNER RD
 (T514)
 0130/0000 LENGTH(AH 2535 BK 3668)



DIR: B TOTAL LEN: 12.158 MI. DIST: 10-3 SR: 2005
 LEFT MUN: LIMESTONE T RIGHT MUN: LIMESTONE T

		==	0120/2394	WIND AND ROCK LN (PRDR)
CHARLES MACHINE DR (PRDR)	0120/0467	POI	0120/0467	(APRA) CHARLES MACHINE
2 0 16009 0 00 0297+85	029720 FT		029720 FT	
LIMESTONE RD				
(SR2016 SEG 0030/2419)	0120/0000	=	5 0120/0000	LENGTH(AH 3668 BK 2732)
	026988 FT			
			5 0110/0000	026988 FT 2 0 16009 0 00 0270+59 LENGTH(AH 2732 BK 2483)
	024505 FT			
			5 0100/0000	024505 FT 2 0 16009 0 00 0245+76 LENGTH(AH 2483 BK 2622)
			0090/1956	KELLY ESTATE RD (T841)
			0090/1691	BMSSEN 16/2005/0090/1670 2 0 16009 0 00 0219+59
			0090/1670	GLADE RUN BMSBG 16/2005/0090/1670
			0090/1574	FROGTOWN RD (T840)
STORE RD (T512)	0090/1326	=		
	021883 FT			
			5 0090/0000	021883 FT 2 0 16009 0 00 0219+59 VILLAGE: FROGTOWN SR 0066 SH (SR0066 SEG 0180/0926)
SR 0066 SH (SR0066 SEG 0180/0926)	0090/0000			LENGTH(AH 2622 BK 3065)

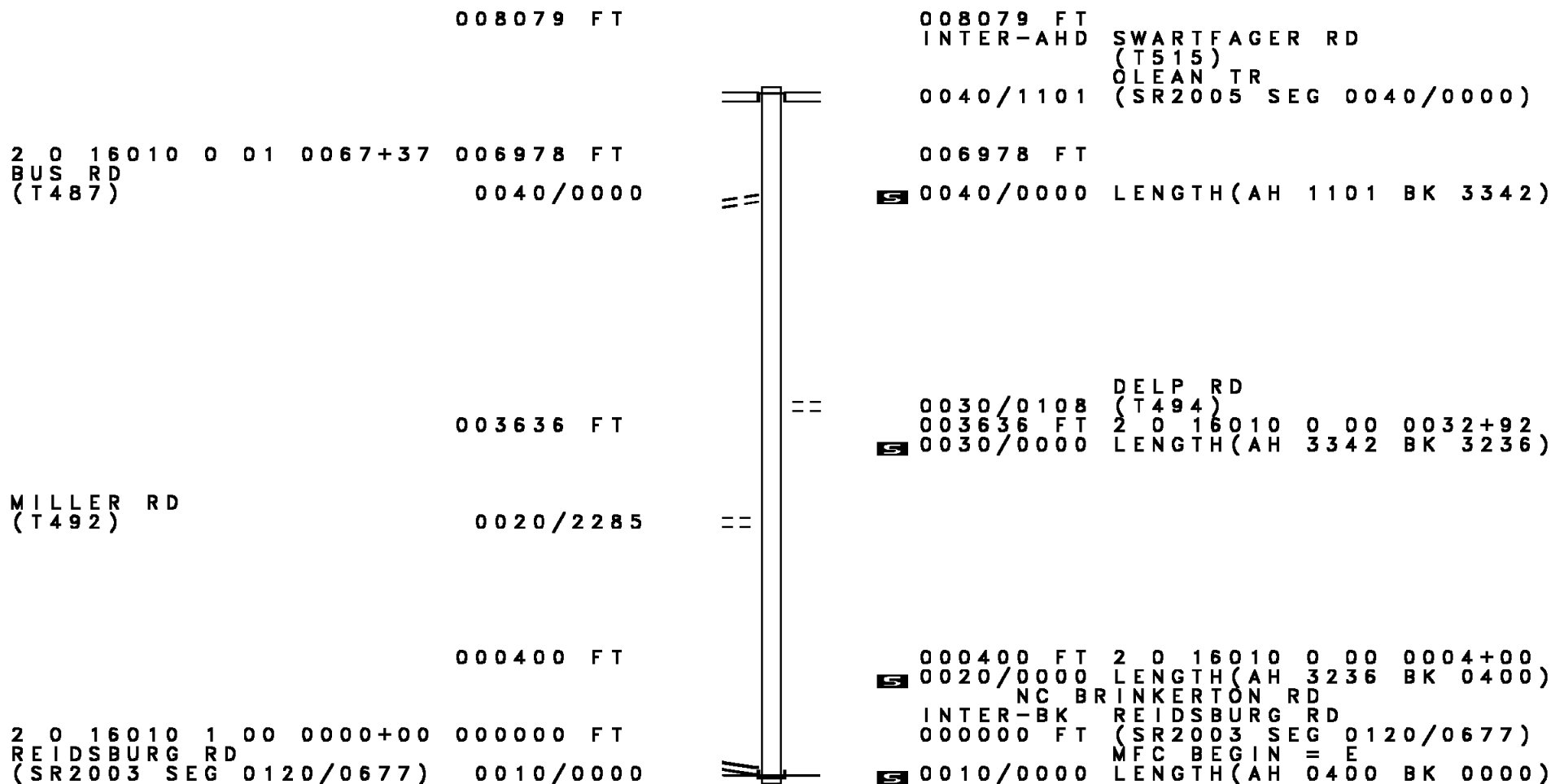
DIR: B TOTAL LEN: 12.158 MI. DIST: 10-3 SR: 2005
 LEFT MUN: LIMESTONE T RIGHT MUN: LIMESTONE T

Location	Offset	Stationing	Length	Notes
	018818 FT	018818 FT	2 0 16009 0 00	0189+00
				RAYBUCK RD (T418)
HOOVER RD (T518)	0070/2805	0080/0000	LENGTH(AH 3065 BK 2827)	
STONEY RD (T620)	0070/1240			
	015991 FT	015991 FT	2 0 16009 0 00	0160+37
		0070/0000	LENGTH(AH 2827 BK 2472)	
			LIMESTONE	
SKYLINE DR (T477)	0060/2051	0060/2414	PORTER T	
	013519 FT	013519 FT	2 0 16009 0 00	0135+65
		0060/0000	LENGTH(AH 2472 BK 2479)	
	011040 FT	011040 FT	2 0 16009 0 00	0110+86
		0050/0000	LENGTH(AH 2479 BK 2449)	

DIR: B TOTAL LEN: 12.158 MI. DIST: 10-3 SR: 2005
 LEFT MUN: PORTER T RIGHT MUN: PORTER T

Segment Description	Segment ID	Length (FT)	Start Station	End Station	Notes
BRINKERTON RD (SR2004 SEG 0040/1101)	0040/0000	008591 FT			
DEL P RD (T494)	0030/0000	004779 FT	0047+74		
LC TO CHURCH RD (CONN) CHURCH RD (T300)	0020/0119	001685 FT	0017+45		
S REIDSBURG RD (SR2003 SEG 0090/0000)	0010/0000	000000 FT			
	0040/0834				BMS EN 16/2005/0040/0815 2 0 16009 0 00 0094+08 TR LEATHERWD
	0040/0815				BMSBG 16/2005/0040/0815
	0040/0000				008591 FT 2 0 16009 0 00 0086+01 SWARTFAGER RD (T515) LENGTH(AH 2449 BK 3812)
	0030/0000				004779 FT LENGTH(AH 3812 BK 3094)
	0020/0000				001685 FT LENGTH(AH 3094 BK 1685)
	0010/0860				CAMP RD (T301)
	0010/0630				BMS EN 16/2005/0010/0610 2 0 16009 0 00 0000+00 JACK RUN
	0010/0610				BMSBG 16/2005/0010/0610
	0010/0000				000000 FT 2 0 16009 0 00 0000+00 NC OLEAN TR INTER-BK OLEAN TR (SR2003 SEG 0090/0000) MFC BEGIN = D LENGTH(AH 1685 BK 0000)

DIR: B TOTAL LEN: 1.530 MI. DIST: 10-3 SR: 2004
 LEFT MUN: PORTER T RIGHT MUN: PORTER T

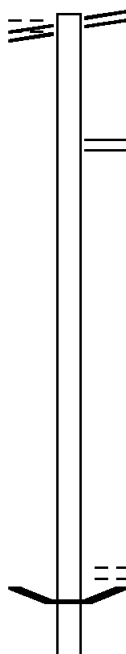


EXTRACT DATE: 12/18/2023 ROADWAY MANAGEMENT SYSTEM PAGE NUMBER: 168
 PRINT DATE: 12/21/2023 SLD COUNTY/SR - ANNUAL PRINT COUNTY: CLARION
 DIR: B TOTAL LEN: 12.180 MI. DIST: 10-3 SR: 2003
 LEFT MUN: MONROE T RIGHT MUN: MONROE T

TIMBER BRIDGE RD
 (T526)
 SR 0068 SH 064312 FT
 (SR0068 SEG 0490/2465) 0240/2918

061394 FT

058522 FT



064312 FT SR 0068 SH
 0240/2918 (SR0068 SEG 0490/2465)

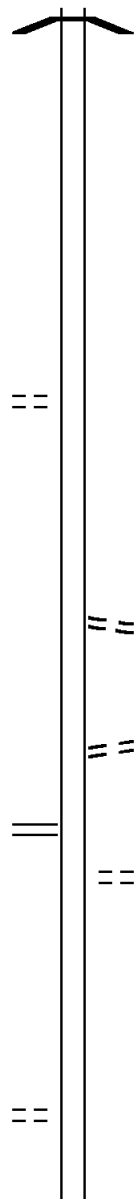
NC ZION RD
 E REIDSBURG RD
 0240/1746 (SR2012 SEG 0010/0000)

061394 FT 2 0 16008 0 01 0577+09
 S 0240/0000 LENGTH(AH 2918 BK 2872)

058522 FT 2 0 16008 0 01 0548+37
 GOURLEY RD
 (T478)
 S 0230/0000 LENGTH(AH 2872 BK 2336)
 0220/2126 BMSEN 16/2003/0220/2100
 2 0 16008 0 01 0525+02
 REIDS RUN

DIR: B TOTAL LEN: 12.180 MI. DIST: 10-3 SR: 2003
 LEFT MUN: MONROE T RIGHT MUN: MONROE T

0220/2100 BMSBG 16/2003/0220/2100



056186 FT

056186 FT 2 0 16008 0 01 0525+02
 0220/0000 LENGTH(AH 2336 BK 2057)

2 0 16008 0 01 0504+53 054129 FT
 FIVE POINTE RD
 (T841) 0210/0000

054129 FT
 0210/0000 LENGTH(AH 2057 BK 2087)

052042 FT

052042 FT 2 0 16008 0 01 0483+83
 CURLL RD
 (T444)
 0200/0000 LENGTH(AH 2087 BK 2121)

2 0 16008 0 01 0462+60 049921 FT
 TINTOWN RD
 (SR2011 SEG 0110/2907) 0190/0000

HARRIGER RD
 (T670)
 0190/0579
 049921 FT
 0190/0000 LENGTH(AH 2121 BK 2596)
 FOX RD
 (T489)
 0180/2564

2 0 16008 0 01 0436+62 047325 FT
 SHIREY RD
 (T481) 0180/0000

047325 FT
 0180/0000 LENGTH(AH 2596 BK 2166)

DIR: B TOTAL LEN: 12.180 MI. DIST: 10-3 SR: 2003
 LEFT MUN: MONROE T RIGHT MUN: MONROE T

	045159 FT			045159 FT	2 0 16008 0 01 0415+01
				5 0170/0000	LENGTH(AH 2166 BK 1937)
2 0 16008 0 01 0395+70	043222 FT			0160/0403	DIVENS RD
BURNS RD				043222 FT	(T487)
(T482)	0160/0000			5 0160/0000	LENGTH(AH 1937 BK 3708)
SHERIDEN RD				0150/0509	SKYLINE RD
(T478)	0150/0384				(T477)
				0150/0372	MONROE
	039514 FT			0150/0017	PORTER T
				039514 FT	BMSSEN 16/2003/0150/0000
					2 0 16008 0 01 0358+68
				5 0150/0000	TR LEATHERWD
					BMSBG 16/2003/0150/0000
					LENGTH(AH 3708 BK 3488)
2 0 16008 0 01 0323+95	036026 FT			036026 FT	
RANKIN RD				5 0140/0000	LENGTH(AH 3488 BK 2397)
(T488)	0140/0000				

DIR: B TOTAL LEN: 12.180 MI. DIST: 10-3 SR: 2003
 LEFT MUN: PORTER T RIGHT MUN: PORTER T

	033629 FT		033629 FT	2 0 16008 0 01 0299+83
			5 0130/0000	LENGTH(AH 2397 BK 2268)
			0120/1357	BMS EN 16/2003/0120/1318
				2 0 16008 0 01 0290+71
			0120/1318	LEATHERWOOD CREEK
				BMSBG 16/2003/0120/1318
			0120/0677	BRINKERTON RD
				(SR2004 SEG 0010/0000)
PACKING RD		0120/0320		
(T493)				
2 0 16008 0 01 0277+00	031361 FT		031361 FT	
LC TO PACKING RD				
(CONN)	0120/0000		5 0120/0000	LENGTH(AH 2268 BK 3232)
			0110/1180	CHURCH RD
				(T300)
	028129 FT		028129 FT	2 0 16008 0 01 0244+87
			5 0110/0000	LENGTH(AH 3232 BK 3076)
			025053 FT	
2 0 16008 0 01 0214+30	025053 FT		5 0100/0000	LENGTH(AH 3076 BK 2394)
HUBER RD		0100/0000		
(T472)				
			0090/0262	BMS EN 16/2003/0090/0245
				0 0 00000 0 00 0000+00

DIR: B TOTAL LEN: 12.180 MI. DIST: 10-3 SR: 2003
 LEFT MUN: PORTER T RIGHT MUN: PORTER T

022659 FT

JACK RUN
 0090/0245 BMSBG 16/2003/0090/0245
 022659 FT 2 0 16008 0 01 0189+72
 (CLEAN TR
 (SR2005 SEG 0010/0000)
 NC REIDSBURG RD
 0090/0000 LENGTH(AH 2394 BK 2448)

020211 FT

020211 FT 2 0 16008 0 01 0165+03
 0080/0000 LENGTH(AH 2448 BK 2035)

LC TO SAMPLE RD
 (CONN) 0070/0347
 LC TO SAMPLE RD
 (CONN) 0070/0096
 2 0 16008 0 01 0144+40 018176 FT
 SAMPLE RD
 (T304) 0070/0000

COMPRESSOR LN
 (PRDR)
 0070/0096
 018176 FT
 0070/0000 LENGTH(AH 2035 BK 2974)

015202 FT

015202 FT 2 0 16008 0 01 0114+80
 0060/0000 LENGTH(AH 2974 BK 3000)

012202 FT

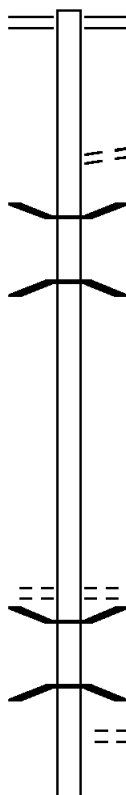
012202 FT 2 0 16008 0 01 0084+80
 0050/0000 LENGTH(AH 3000 BK 3003)

DIR: B TOTAL LEN: 12.180 MI. DIST: 10-3 SR: 2003
 LEFT MUN: PORTER T RIGHT MUN: PORTER T

009199 FT		009199 FT 2 0 16008 0 01 0054+77
		0040/0000 LENGTH(AH 3003 BK 2151)
007048 FT		007048 FT 2 0 16008 0 01 0033+26
		0030/0000 LENGTH(AH 2151 BK 3657)
	==	0020/2998 UNKNOWN RD (PRDR)
2 0 16008 0 00 0034+00 003391 FT		003391 FT
COTTAGE HILL (T303)	==	0020/0000 LENGTH(AH 3657 BK 3391)
	==	0010/2106 HIMES RD (T302)
DONS RD (T590)	==	0010/0861 WEST GARFIELD ST (T499)
	==	0010/0360 WEST WASHINGTON ST (T496)
WASHINGTON ST ET (T496)	==	000000 FT 2 0 16008 0 00 0000+00
	==	NC OL LEAN TRAIL SR 0861 SH (SR0861 SEG 0282/1803) MFC BEGIN = D
	==	0010/0000 LENGTH(AH 3391 BK 0000)

000034 FT		000034 FT	7068/0000	LENGTH(AH 0320 BK 0021)
				BMSSEN 16/2002/0066/0000
		INTER-AHD		PINE RUN RD
		0066/0021		(T508)
000013 FT		000013 FT	2 0 16096 0 00 0152+56	
		INTER-BK		PINE RUN RD
				(T508)
				TR PINE CR
				BMSBG 16/2002/0066/0000
		0066/0000		LENGTH(AH 0021 BK 1932)
000013 FT		000013 FT	7064/0000	LENGTH(AH 1932 BK 0013)
				BMSSEN 16/2002/0062/0000
		INTER-AHD		PINE RUN RD
		0062/0013		(T508)
000000 FT		000000 FT	2 0 16096 0 00 0133+13	
		NC SR		2002 SH
		INTER-BK		PINE RUN RD
				(T508)
				TR PINE CR
				BMSBG 16/2002/0062/0000
				MFC BEGIN = E
		0062/0000		LENGTH(AH 0013 BK 0099)
000000 FT		000000 FT	7060/0000	LENGTH(AH 0099 BK 2681)
000000 FT		000000 FT	7050/0000	LENGTH(AH 2681 BK 2563)
000000 FT		000000 FT	7040/0000	LENGTH(AH 2563 BK 2737)
000000 FT		000000 FT	7030/0000	LENGTH(AH 2737 BK 2217)
000000 FT		000000 FT	7020/0000	LENGTH(AH 2217 BK 2953)
000000 FT		000000 FT	7010/0000	LENGTH(AH 2953 BK 0000)

066833 FT



066833 FT SR 0066 SH
 0250/3673 (SR0066 SEG 0260/0000)

0250/1960 MILLER RD
 (T536)

0250/1242 BMS EN 16/2001/0250/1219
 2 0 16014 0 02 0382+06
 TR LT PINEY
 0250/1219 BMSBG 16/2001/0250/1219

063160 FT

063160 FT 2 0 16014 0 02 0369+87
 5 0250/0000 LENGTH(AH 3673 BK 3537)

0240/1187 LENWOOD RD
 (T491)
 0240/1109 BMS EN 16/2001/0240/1073
 0 0 00000 0 00 0000+00
 LT PINEY CR
 0240/1073 BMSBG 16/2001/0240/1073
 SPRING RD

059623 FT

0240/0571 (T538)
 059623 FT 2 0 16014 0 01 0331+45
 5 0240/0000 LENGTH(AH 3537 BK 1874)

DIR: B TOTAL LEN: 12.658 MI. DIST: 10-3 SR: 2001
 LEFT MUN: LIMESTONE T RIGHT MUN: LIMESTONE T

AARON RD
 (T485)

0230/0434
 057749 FT

057749 FT 2 0 16014 0 01 0312+52
 KAHLE RD

0230/0000 LENGTH(AH 1874 BK 3219)

2 0 16014 0 01 0279+80
 SPRUCE RD
 (T480)

054530 FT
 0220/0000

054530 FT

0220/0000 LENGTH(AH 3219 BK 2103)

052427 FT

0210/0462 FENSTERMAKER RD
 (T339)
 052427 FT 2 0 16014 0 01 0259+00
 0210/0000 LENGTH(AH 2103 BK 2028)

050399 FT

0200/0072 BMS EN 16/2001/0200/0000
 050399 FT 2 0 16014 0 01 0238+95
 PINEY CREEK
 0200/0000 LENGTH(AH 2028 BK 1938)

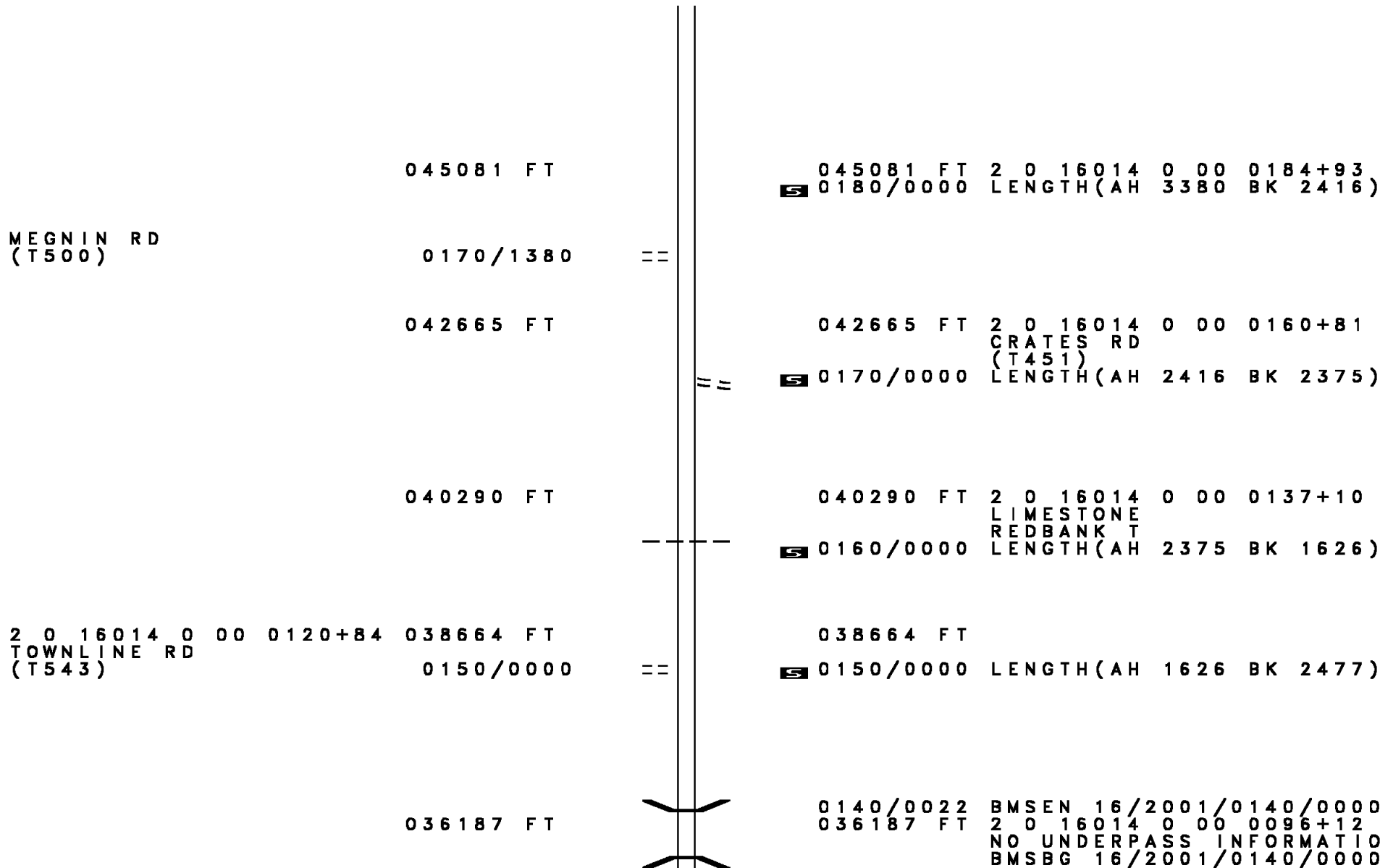
048461 FT

OLEAN TR
 (SR2005 SEG 0130/1622)

0190/0000

048461 FT 2 0 16014 0 01 0219+38
 OLEAN TR
 (SR2005 SEG 0130/1622)
 NC FOREST DR
 0190/0000 LENGTH(AH 1938 BK 3380)

DIR: B TOTAL LEN: 12.658 MI. DIST: 10-3 SR: 2001
 LEFT MUN: LIMESTONE T RIGHT MUN: LIMESTONE T



DIR: B TOTAL LEN: 12.658 MI. DIST: 10-3 SR: 2001
 LEFT MUN: REDBANK T RIGHT MUN: REDBANK T

			0140/0000	LENGTH(AH 2477 BK 2971)
			0130/2805	BIRCH RD (T544)
033216 FT			033216 FT	2 0 16014 0 00 0066+23
				PINOAK RD (T542)
			0130/0000	LENGTH(AH 2971 BK 1614)
031602 FT			031602 FT	2 0 16014 0 00 0050+09
			0120/0000	LENGTH(AH 1614 BK 2503)
029099 FT			029099 FT	2 0 16014 0 00 0025+16
			0110/0000	LENGTH(AH 2503 BK 2526)
PINE RUN RD (T508)			0100/1192	
			0100/1005	PINE RUN RD (T508)
			0100/0412	BMSBN 16/2001/0100/0383 2 0 16014 0 00 0003+85
			0100/0383	PINE CREEK BMSBG 16/2001/0100/0383
026573 FT			026573 FT	2 0 16014 0 00 0000+00
				NC SHANNONDALE RD SR 0028 SH (SR0028 SEG 0230/1198)
			0100/0000	MFC BEGIN = D LENGTH(AH 2526 BK 1978)
FARMERS RD (T550)			0090/1228	

DIR: B TOTAL LEN: 12.658 MI. DIST: 10-3 SR: 2001
 LEFT MUN: REDBANK T RIGHT MUN: REDBANK T

024595 FT

024595 FT 2 0 16108 0 00 0245+85
 0090/0000 LENGTH(AH 1978 BK 3433)

021162 FT

021162 FT 2 0 16108 0 00 0211+45
 DAIRY RD
 (T512)
 NC MACADAM RD
 MACADAM RD
 (T549)
 0080/0000 LENGTH(AH 3433 BK 2918)

018244 FT

018244 FT 2 0 16108 0 00 0182+87
 0070/0000 LENGTH(AH 2918 BK 2984)

FARMERS RD
 (T550)

0060/1762 ==

==

0060/1762 CUNNINGHAM RD
 (T547)

015260 FT

015260 FT 2 0 16108 0 00 0152+70
 0060/0000 LENGTH(AH 2984 BK 1769)

013491 FT

013491 FT 2 0 16108 0 00 0135+01
 0050/0000 LENGTH(AH 1769 BK 3499)

DIR: B TOTAL LEN: 12.658 MI. DIST: 10-3 SR: 2001
 LEFT MUN: REDBANK T RIGHT MUN: REDBANK T

DEWEY RD
 (T513)

0040/1404 ==

009992 FT

009992 FT 2 0 16108 0 00 0100+02
 0040/0000 LENGTH(AH 3499 BK 3520)

006472 FT

006472 FT 2 0 16108 0 00 0065+19
 0030/0000 LENGTH(AH 3520 BK 3558)

002914 FT

002914 FT 2 0 16108 0 00 0029+75
 HICKORY DR
 (T505)
 0020/0000 LENGTH(AH 3558 BK 2914)

2 0 16108 0 00 0000+00 000000 FT
 SR 0028 SH
 (SR0028 SEG 0170/0000) 0010/0000

NC DAIRY RD
 SR 0028 SH
 000000 FT (SR0028 SEG 0170/0000)
 MFC BEGIN = E
 0010/0000 LENGTH(AH 2914 BK 0000)

EXTRACT DATE: 12/18/2023 ROADWAY MANAGEMENT SYSTEM PAGE NUMBER: 155
PRINT DATE: 12/21/2023 SLD COUNTY/SR - ANNUAL PRINT COUNTY: CLARION
DIR: B TOTAL LEN: .000 MI. DIST: 10-3 SR: 1017
LEFT MUN: FARMINGTON T RIGHT MUN: FARMINGTON T

000000 FT
000000 FT



000000 FT
7020/0000 LENGTH(AH 0444 BK 1342)
000000 FT
7010/0000 LENGTH(AH 1342 BK 0000)

DIR: B TOTAL LEN: 5.866 MI. DIST: 10-3 SR: 1015
 LEFT MUN: FARMINGTON T RIGHT MUN: FARMINGTON T

030972 FT

030972 FT SR 0066 SH
 0100/2474 (SR0066 SEG 0770/0068)

0100/1110 SHERBROOK LN
 (PRDR)

028498 FT

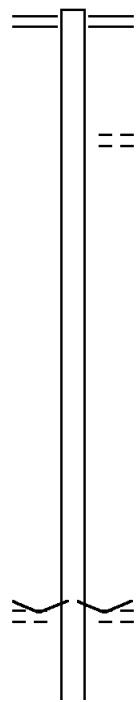
028498 FT 2 0 16059 0 00 0284+70
 0100/0000 LENGTH(AH 2474 BK 3643)

024855 FT

024855 FT 2 0 16059 0 00 0248+27
 VILLAGE: N. PINE GROVE
 MAPLE CREEK RD
 (T628)

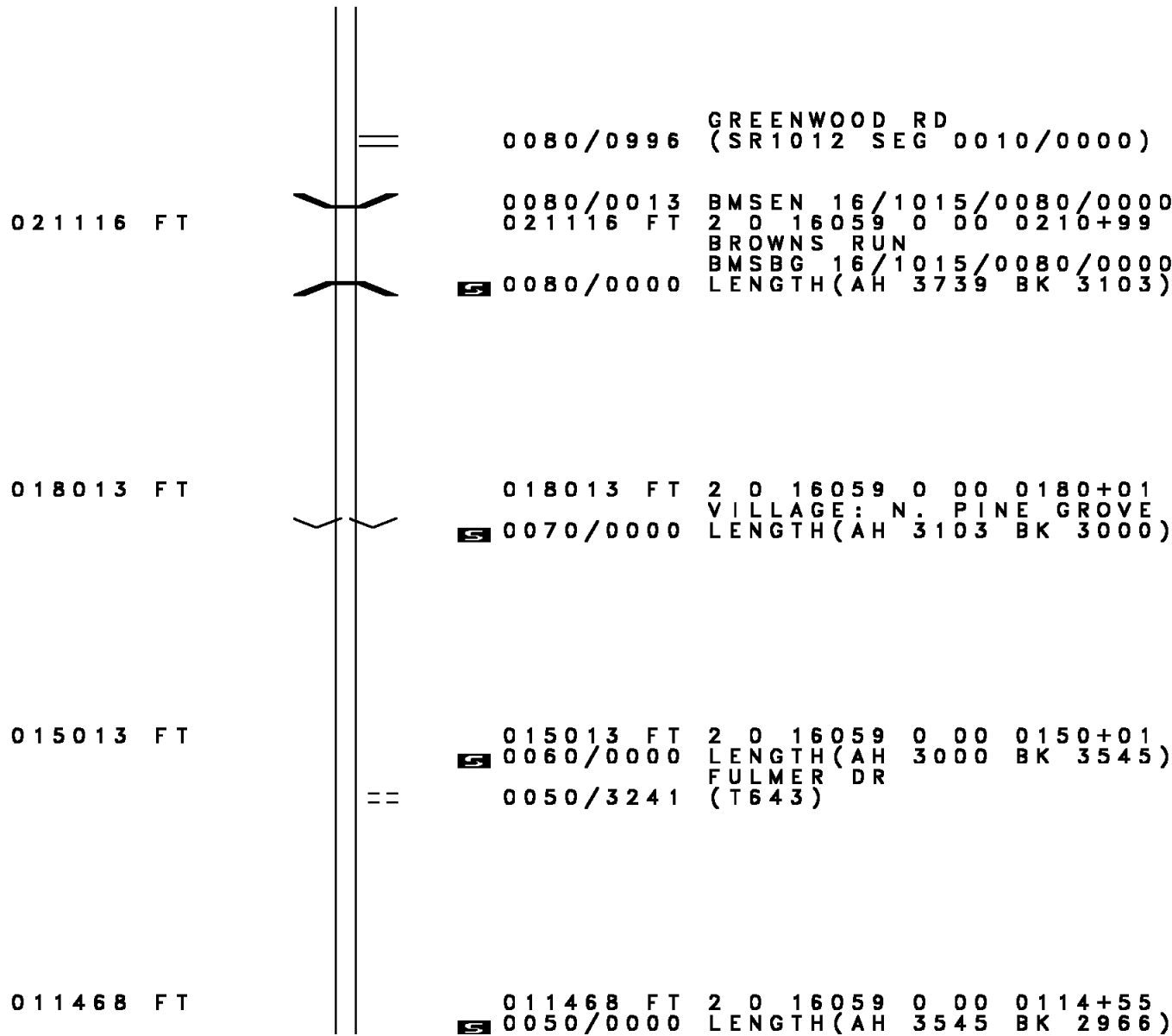
0090/0000

0090/0000 LENGTH(AH 3643 BK 3739)

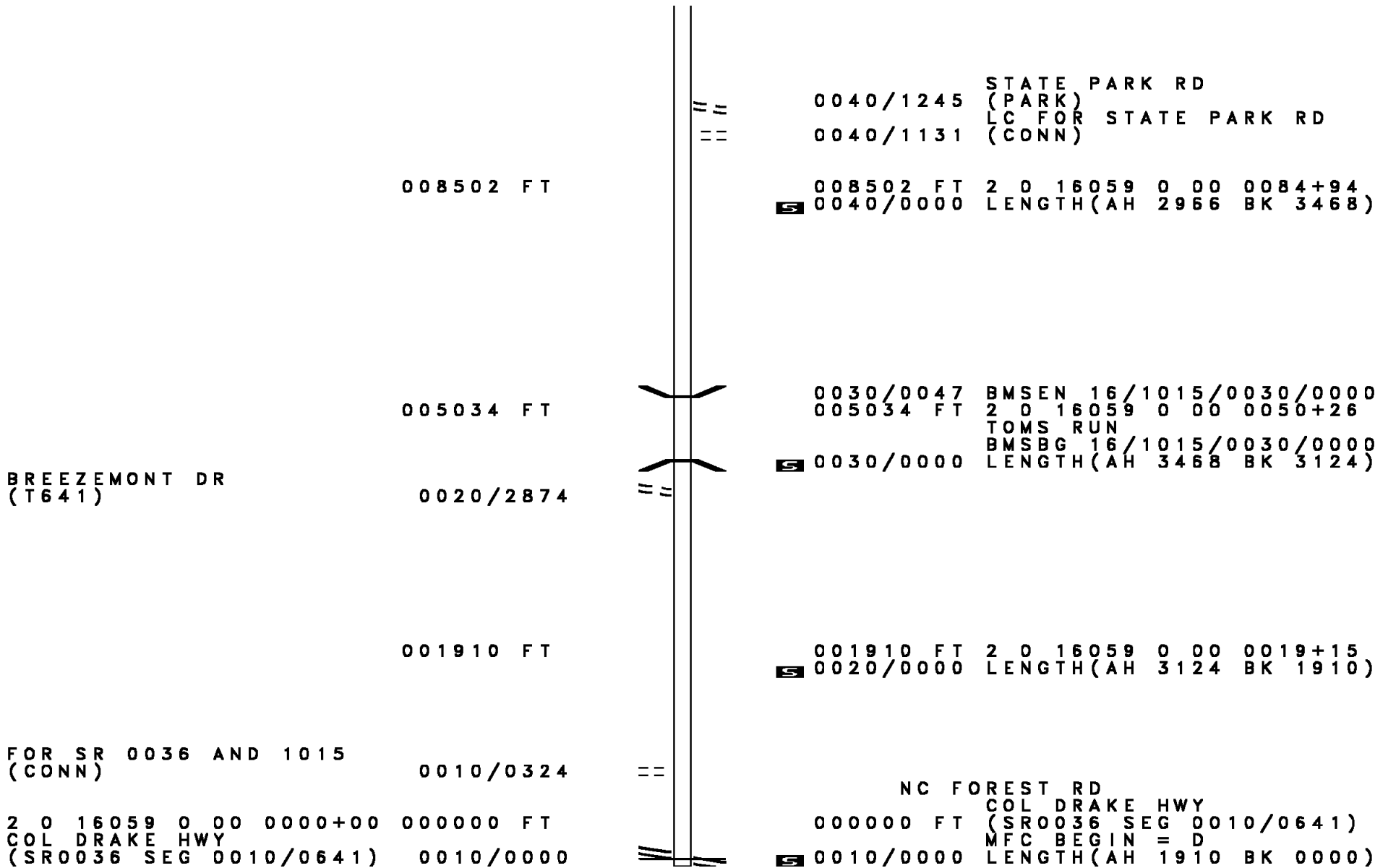


LENCER DR
 (T627)

DIR: B TOTAL LEN: 5.866 MI. DIST: 10-3 SR: 1015
 LEFT MUN: FARMINGTON T RIGHT MUN: FARMINGTON T



DIR: B TOTAL LEN: 5.866 MI. DIST: 10-3 SR: 1015
 LEFT MUN: FARMINGTON T RIGHT MUN: FARMINGTON T



008502 FT

0040/1245 STATE PARK RD (PARK)
 0040/1131 LC FOR STATE PARK RD (CONN)
 008502 FT 2 0 16059 0 00 0084+94
 S 0040/0000 LENGTH(AH 2966 BK 3468)

005034 FT

0030/0047 BMSBN 16/1015/0030/0000
 005034 FT 2 0 16059 0 00 0050+26
 TOMS RUN
 BMSBG 16/1015/0030/0000
 S 0030/0000 LENGTH(AH 3468 BK 3124)

BREEZEMONT DR
 (T641)

0020/2874

001910 FT

001910 FT 2 0 16059 0 00 0019+15
 S 0020/0000 LENGTH(AH 3124 BK 1910)

FOR SR 0036 AND 1015
 (CONN)

0010/0324

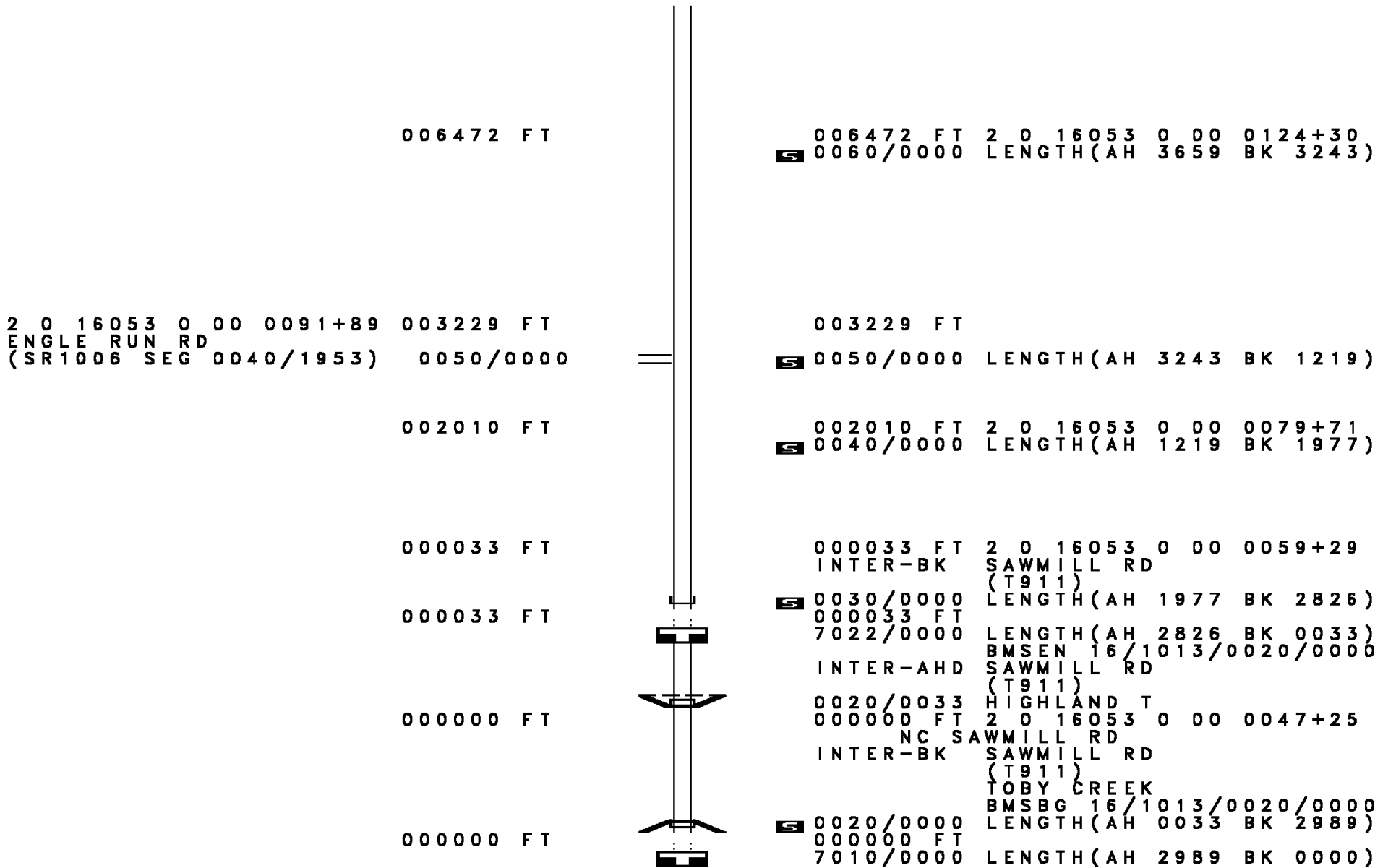
2 0 16059 0 00 0000+00 000000 FT
 COL DRAKE HWY
 (SR0036 SEG 0010/0641) 0010/0000

NC FOREST RD
 COL DRAKE HWY
 000000 FT (SR0036 SEG 0010/0641)
 MFC BEGIN = D
 S 0010/0000 LENGTH(AH 1910 BK 0000)

DIR: B TOTAL LEN: 3.672 MI. DIST: 10-3 SR: 1013
 LEFT MUN: FARMINGTON T RIGHT MUN: FARMINGTON T

SR 0066 SH (SR0066 SEG 0610/0027)	019390 FT 0100/1497 017893 FT 015009 FT 012027 FT 010131 FT		019390 FT INTER-AHD GREGORY RD (T563) SR 0066 SH (SR0066 SEG 0610/0027) 017893 FT 2 0 16053 0 00 0238+32 0100/0000 LENGTH(AH 1497 BK 2884) 015009 FT 2 0 16053 0 00 0209+53 0090/0000 LENGTH(AH 2884 BK 2982) 012027 FT 2 0 16053 0 00 0179+75 ANDERSON DR (T610) 0080/0000 LENGTH(AH 2982 BK 1896) 010131 FT 2 0 16053 0 00 0160+87 MOORE DR (T619) 0070/0000 LENGTH(AH 1896 BK 3659)
--------------------------------------	--	--	--

DIR: B TOTAL LEN: 3.672 MI. DIST: 10-3 SR: 1013
 LEFT MUN: FARMINGTON T RIGHT MUN: FARMINGTON T



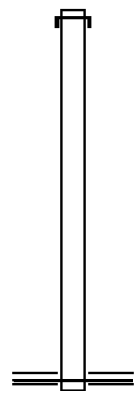
EXTRACT DATE: 12/18/2023 ROADWAY MANAGEMENT SYSTEM PAGE NUMBER: 149
 PRINT DATE: 12/21/2023 SLD COUNTY/SR - ANNUAL PRINT COUNTY: CLARION
 DIR: B TOTAL LEN: .618 MI. DIST: 10-3 SR: 1012
 LEFT MUN: FARMINGTON T RIGHT MUN: FARMINGTON T

003265 FT

003265 FT AH-FOREST (27)
 INTER-AHD GREENWOOD RD
 0010/3265 (SR2001 SEG 0100/1977)

000000 FT

000000 FT 2 0 16060 0 00 0000+00
 NC GR GREENWOOD RD
 SR 1015 SH
 (SR1015 SEG 0080/0996)
 MFC BEGIN = E
 0010/0000 LENGTH(AH 3265 BK 0000)



EXTRACT DATE: 12/18/2023 ROADWAY MANAGEMENT SYSTEM PAGE NUMBER: 148
 PRINT DATE: 12/21/2023 SLD COUNTY/SR - ANNUAL PRINT COUNTY: CLARION
 DIR: B TOTAL LEN: 4.571 MI. DIST: 10-3 SR: 1011
 LEFT MUN: CLARION T RIGHT MUN: CLARION T

FISHER RD 024135 FT
 (SR1001 SEG 0030/0000) 0090/3238

024135 FT SEVEN HILLS RD
 0090/3238 (TWP)

020897 FT

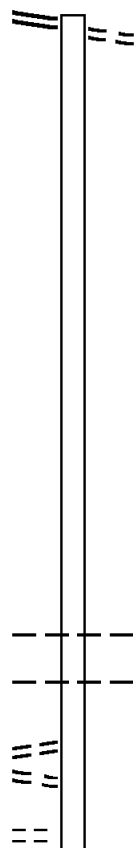
020897 FT 2 0 16055 0 00 0054+69
 NC SR 1011 SH
 0090/0000 LENGTH(AH 3238 BK 3315)

017582 FT

017582 FT 2 0 16055 0 00 0021+57
 CLARION
 STRATTANVILLE B
 0080/0000 LENGTH(AH 3315 BK 2180)

CLARION
 STRATTANVILLE B 0070/1778
 LC FOR MILLCREEK RD
 (CONN) 0070/1654
 MILLCREEK RD
 (BORO) 0070/1486
 DIVISION ST
 (BORO) 0070/1208

NC FISHER RD



DIR: B TOTAL LEN: 4.571 MI. DIST: 10-3 SR: 1011
 LEFT MUN: STRATTANVILLE B RIGHT MUN: STRATTANVILLE B

Street Name	Segment	Length (FT)	Stationing	Notes
WASHINGTON ST	(BORO)	0070/0393		
VIRGIN AL	(BORO)	0070/0208		
MAIN ST	(SRO322 SEG 0420/1503)	015402 FT	2 0 16055 0 00 0000+00	
NC PERRY ST	(BORO)			
INTER-BK	MAIN ST (SRO322 SEG 0420/1503)	015402 FT	0070/0000 LTH AH 002180 BK 000100	
MARKET ST	(BORO)		015402 FT	
MAIN ST	(SRO322 SEG 0420/0936)	0060/2142	0070/0000 LTH AH 000100 BK 002142	
SHOWERS AL	(BORO)	0060/1933	015402 FT	
JACKSON ST	(BORO)	0060/1189	0060/2142 (SRO322 SEG 0420/0936)	
SOUTHERN AV	(BORO)			
NC MARKET ST				
(APRA) NEW ERA HOMES	(PRDR)	0060/0244		
STRATTANVILLE	CLARION T	0060/0216		
NEW ERA HOMES DR	(APRA) NEW ERA HOMES DR	013260 FT	0060/0000 LENGTH(AH 2142 BK 3191)	
NEW ERA HOMES DR	(PRDR)	0050/3001		
BMSSEN 16/1011/0050/2381		0050/2398	2 0 16038 0 01 0122+23	
STRATTAN RUN		0050/2381	2 0 16038 0 01 0114+24	
BMSBG 16/1011/0050/2381				
		010069 FT	0050/2381 BMSBG 16/1011/0050/2381	
			010069 FT 2 0 16038 0 01 0090+31	

DIR: B TOTAL LEN: 4.571 MI. DIST: 10-3 SR: 1011
LEFT MUN: CLARION T RIGHT MUN: CLARION T

Stationing	Segment Description	Length	Notes
000000	GORDON TOWN RD (T533)	0050/0000	LENGTH(AH 3191 BK 2428)
007641	REHOBETH RD (T538)	007641	2 0 16038 0 01 0062+11 LENGTH(AH 2428 BK 1786)
005855		005855	2 0 16038 0 01 0058+02 LENGTH(AH 1786 BK 3150)
0020	STAAB RD (T523)	0020/2779	
0020/1467	BMS EN 16/1011/0020/1393		2 0 16038 0 01 0031+58 STRATTAN RUN
0020/1444	BMSBG 16/1011/0020/1393		
002705		002705	2 0 16038 0 01 0017+61 LENGTH(AH 3150 BK 2705)
000000	FOR SR 1007 AND 1011 (CONN)	0010/0249	
000000	GREENVILLE PK (SR1007 SEG 0011/1755)	000000	2 0 16038 0 00 0000+00 (SR1007 SEG 0010/1768)
0010	NC REHOBETH CHURCH RD	0010/0000	MFC BEGIN = D LENGTH(AH 2705 BK 0000)

EXTRACT DATE: 12/18/2023 ROADWAY MANAGEMENT SYSTEM PAGE NUMBER: 145
PRINT DATE: 12/21/2023 SLD COUNTY/SR - ANNUAL PRINT COUNTY: CLARION
DIR: B TOTAL LEN: .000 MI. DIST: 10-3 SR: 1010
LEFT MUN: CLARION T RIGHT MUN: CLARION T

000000 FT



000000 FT
7010/0000 LENGTH(AH 1599 BK 0000)

EXTRACT DATE: 12/18/2023 ROADWAY MANAGEMENT SYSTEM PAGE NUMBER: 144
PRINT DATE: 12/21/2023 SLD COUNTY/SR - ANNUAL PRINT COUNTY: CLARION
DIR: B TOTAL LEN: 4.506 MI. DIST: 10-3 SR: 1009
LEFT MUN: CLARION T RIGHT MUN: CLARION T

023790 FT

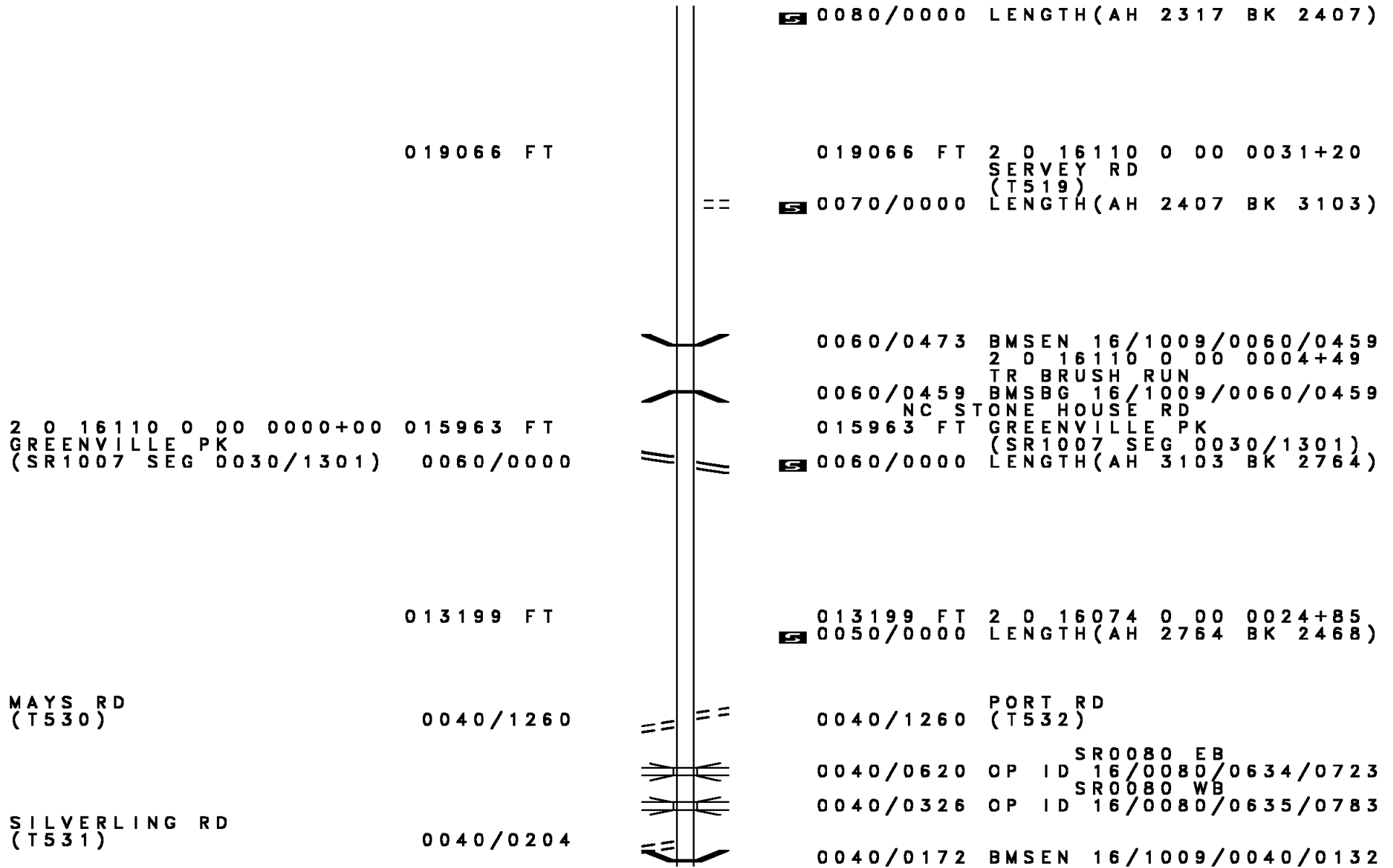
023790 FT
INTER-AHD RIDGE AV
0080/2317 (BORO)



021473 FT

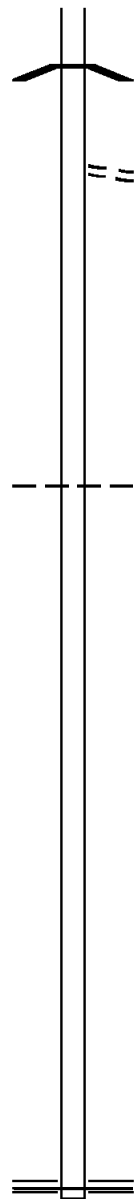
021473 FT 2 0 16110 0 00 0057+67

DIR: B TOTAL LEN: 4.506 MI. DIST: 10-3 SR: 1009
 LEFT MUN: CLARION T RIGHT MUN: CLARION T



DIR: B TOTAL LEN: 4.506 MI. DIST: 10-3 SR: 1009
 LEFT MUN: CLARION T RIGHT MUN: CLARION T

010731 FT



0040/0076
 010731 FT

2 0 16074 0 00 0001+10
 BRUSH RUN
 BMSBG 16/1009/0040/0132
 2 0 16074 0 00 0000+00
 HARTMAN RD
 (T541)

5 0040/0000 LENGTH(AH 2468 BK 3593)

007138 FT

007138 FT

2 0 16094 0 00 0071+14
 CLARION
 MONROE T

5 0030/0000 LENGTH(AH 3593 BK 3714)

003424 FT

003424 FT

2 0 16094 0 00 0034+00
 5 0020/0000 LENGTH(AH 3714 BK 3424)

000000 FT

000000 FT

2 0 16094 0 00 0000+00
 NC STONEY LONESOME RD
 SR 0068 SH
 (SR0068 SEG 0520/0000)
 MFC BEGIN = D

5 0010/0000 LENGTH(AH 3424 BK 0000)

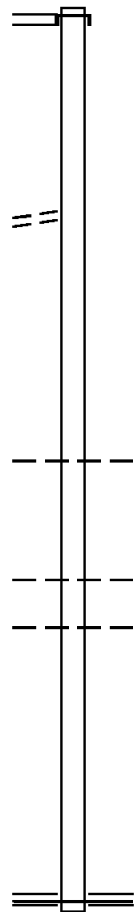
DIR: B TOTAL LEN: 1.390 MI. DIST: 10-3 SR: 1008
 LEFT MUN: FARMINGTON T RIGHT MUN: FARMINGTON T

ENGEL RUN RD 007338 FT
 (SR1006 SEG 0020/0000) 0030/2018

2 0 16082 0 00 0053+43 005320 FT
 WOLBERT RD 0030/0000
 (T562)

002197 FT

000000 FT



007338 FT
 INTER-AHD SARVEY MILL RD
 0030/2018 (SR1006 SEG 0020/0000)

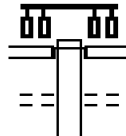
005320 FT
 0030/0000 LENGTH(AH 2018 BK 3123)

0020/0118 FARMINGTON KNOX T
 002197 FT 2 0 16082 0 00 0021+96
 NC SA ARVEY MILL RD
 0020/0000 LENGTH(AH 3123 BK 2197)
 KNOX
 0010/2001 FARMINGTON T
 FARMINGTON
 0010/1876 KNOX T

000000 FT 2 0 16082 0 00 0000+00
 NC LU TZ DR
 SR 0066 SH
 (SR0066 SEG 0570/0781)
 MFC BEGIN = E
 0010/0000 LENGTH(AH 2197 BK 0000)

EXTRACT DATE: 12/18/2023 ROADWAY MANAGEMENT SYSTEM PAGE NUMBER: 140
PRINT DATE: 12/21/2023 SLD COUNTY/SR - ANNUAL PRINT COUNTY: CLARION
DIR: N TOTAL LEN: 3.077 MI. DIST: 10-3 SR: 1007
LEFT MUN: CLARION B RIGHT MUN: CLARION B

016241 FT



016249 FT
INTER-AHD EIGHTH AV
(BORO)
MAIN ST
(SR0322 SEG 0350/1702)
0070/1813
0070/1572 MERLE RD
(BORO)
WOOD ST

DIR: N TOTAL LEN: 3.077 MI. DIST: 10-3 SR: 1007
 LEFT MUN: CLARION B RIGHT MUN: CLARION B

ROAD NAME	ADDRESS	STATUS	RIGHT OF WAY	DESCRIPTION
CHURCH RD (BORO)	0070/1129	==	==	0070/1349 (BORO)
SOUTH ST (BORO)	0070/0928	==	==	NC EIGHTH AV CARLSON DR (BORO)
EIGHTH AV (BORO)	0070/0279	==	==	0070/0552 (BORO)
GEORGE RD (BORO)	014428 FT	==	==	014436 FT 1 0 00066 0 02 0858+42 LENGTH(AH 1813 BK 2342) PAYNE ST (BORO)
FRAMPTON ST (BORO)	0060/1883	==	==	0060/2117 (BORO)
FERN ST (BORO)	0060/1564	==	==	0060/1702 THORN ST (BORO)
		==	==	0060/1410 PLUM RD (BORO)
		==	==	0060/1142 CORBETT ST (BORO)
		==	==	0060/0649 OAKWOOD DR (BORO)
	012086 FT	==	==	0060/0179 HEIDRICK ST (BORO)
		==	==	012094 FT 1 0 00066 0 02 0835+00 NC GREENVILLE AV CLARION CLARION T
REINHARD VILLAGES DR (PRDR)	0050/2647	==	==	0060/0000 LENGTH(AH 2342 BK 2774) 0050/2647 (APRA) REINHARD VILLAGE
		==	==	0050/1176 UNKNOWN RD (PRDR)
		==	==	0050/0758 UNKNOWN RD (PRDR)
1 0 00066 0 02 0805+00	009312 FT			009320 FT
N MAYFIELD DR (T662)	0050/0000	==	==	0050/0000 LENGTH(AH 2774 BK 1944) GRAND AV ET
UNKNOWN RD (PRDR)	0040/1354	==	==	0040/1354 (PRDR)

DIR: N TOTAL LEN: 3.077 MI. DIST: 10-3 SR: 1007
 LEFT MUN: CLARION T RIGHT MUN: CLARION T

		==	0040/0648	GLENN REDI - MIX LN (PRDR)
1 0 00066 0 02 0787+79 007368 FT			007376 FT	
MAYS RD (T530)	0040/0000	==	5 0040/0000	LENGTH(AH 1944 BK 3119) HICKORY DR
		==	0030/2649	(TWP)
STONEY LONESOME RD (SR1009 SEG 0060/0000)	0030/1301	==	0030/1301	STONE HOUSE RD (SR1009 SEG 0060/0000)
		==	0030/0904	BMS EN 16/1007/0030/0895
		==	0030/0895	1 0 00066 0 01 0756+46 TRIB TO BRUSH CREEK BMSBG 16/1007/0030/0895
004249 FT		==	004257 FT	1 0 00066 0 01 0756+46
		==	5 0030/0000	LENGTH(AH 3119 BK 2124)
		==	0020/1332	SERVEY RD (T519)
002125 FT		==	002133 FT	1 0 00066 0 01 0734+85
		==	5 0020/0000	MFC BEGIN = B LENGTH(AH 2124 BK 2133)
REHOBETH CHURCH RD (SR1011 SEG 0010/0000) FOR SR 1007 AND 1011 (CONN)	0011/1755	==	0010/1768	REHOBETH CHURCH RD (SR1011 SEG 0010/0000)
	0011/1467	==	0010/1478	FOR SR 1007 AND 1011 (CONN)
RAMP E RD (SR8010 SEG 0250/0000)	0011/0788	==	0010/0532	RAMP LEG E RD (SR8010 SEG 0260/0000)
RAMP LEG E RD (SR8010 SEG 0260/0000)	0011/0535	==	0010/0352	RAMP F RD (SR8010 SEG 0500/1121)
FROM 8010/0500 SH (CONN)	0011/0191	==	0010/0210	FROM 8010/0500 SH (CONN)
1 0 00066 0 01 0713+47 000000 FT		==	000000 FT	1 0 00066 0 01 0713+47
NC GREENVILLE PK	INTER-BK	==	INTER-BK	NC GREENVILLE PK
SR 0066 SH (SR0066 SEG 0311/1717)		==	SR 0066 SH (SR0066 SEG 0310/1692)	
MFC BEGIN = B		==	MFC BEGIN = B	
LENGTH(AH 2125 BK 0000)	0011/0000	5	5 0010/0000	LENGTH(AH 2133 BK 0000)

EXTRACT DATE: 12/18/2023 ROADWAY MANAGEMENT SYSTEM PAGE NUMBER: 137
PRINT DATE: 12/21/2023 SLD COUNTY/SR - ANNUAL PRINT COUNTY: CLARION


DIR: B TOTAL LEN: 1.991 MI. DIST: 10-3 SR: 1006
LEFT MUN: FARMINGTON T RIGHT MUN: FARMINGTON T

010514 FT



010514 FT SAW MILL RD
0040/1953 (SR1013 SEG 0050/0000)

DIR: B TOTAL LEN: 1.991 MI. DIST: 10-3 SR: 1006
 LEFT MUN: FARMINGTON T RIGHT MUN: FARMINGTON T



008561 FT

008561 FT 2 0 16052 0 01 0158+11
 GRIEBEL DR
 (T609)
 0040/0000 LENGTH(AH 1953 BK 3327)

0030/1617 FARMINGTON
 HIGHLAND T

005234 FT

0030/0550 HIGHLAND
 FARMINGTON T
 005234 FT 2 0 16052 0 01 0125+07
 ENGEL RUN
 STRUCTURE LENGTH 15 FT
 BMSID 16/1006/0030/0000
 0030/0000 LENGTH(AH 3327 BK 3299)

2 0 16052 0 01 0091+14 001935 FT
 SARVEY MILL RD
 (SR1008 SEG 0030/2018) 0020/0000

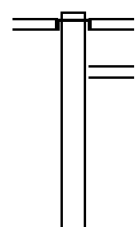
001935 FT
 NC ENGEL RUN RD
 0020/0000 LENGTH(AH 3299 BK 1935)

000000 FT

0010/1036 FARMINGTON
 HIGHLAND T
 NC SARVEY MILL RD
 SARVEY MILL RD
 (T562)
 0010/0568 2 0 16052 0 01 0071+73
 000000 FT NC EASY DR
 INTER-BK EASY DR
 (T51)
 MFC BEGIN = E
 0010/0000 LENGTH(AH 1935 BK 0000)

EXTRACT DATE: 12/18/2023 ROADWAY MANAGEMENT SYSTEM PAGE NUMBER: 135
 PRINT DATE: 12/21/2023 SLD COUNTY/SR - ANNUAL PRINT COUNTY: CLARION
 DIR: B TOTAL LEN: 11.394 MI. DIST: 10-3 SR: 1005
 LEFT MUN: FARMINGTON T RIGHT MUN: FARMINGTON T

060160 FT



060160 FT
 INTER-AHD BREEZEMONT DR
 (T641)
 SR 0036 SH
 0220/3064 (SR0036 SEG 0070/1874)
 GRAVEL LICK RD
 0220/2805 (SR1001 SEG 0220/3205)

DIR: B TOTAL LEN: 11.394 MI. DIST: 10-3 SR: 1005
 LEFT MUN: FARMINGTON T RIGHT MUN: FARMINGTON T

Stationing	Distance	Property Name	Parcel ID	Length	Notes
2 0 16054 0 00 0445+79	057096 FT	FLICK DR	(T626)	0220/0000	SCOTCH HILL DR (T682) LENGTH(AH 3064 BK 2936)
2 0 16054 0 00 0416+64	054160 FT	TOBY DR	(T618)	0210/0000	SCOTCH HILL DR (T682) KLEIN RD (T618) LENGTH(AH 2936 BK 2682)
	051478 FT				2 0 16054 0 00 0389+77 VILLAGE: SCOTCH HILL LENGTH(AH 2682 BK 2291)
THOMPSON DR (T617)	0190/0769			049187 FT	
	049187 FT			0190/0000	2 0 16054 0 00 0366+86 LENGTH(AH 2291 BK 2662) FARMINGTON T
	046525 FT			0180/2568	HIGHLAND T
	046525 FT			0180/0000	2 0 16054 0 00 0340+22 HIGHLAND DR (T626) LENGTH(AH 2662 BK 3053)

DIR: B TOTAL LEN: 11.394 MI. DIST: 10-3 SR: 1005
 LEFT MUN: HIGHLAND T RIGHT MUN: HIGHLAND T

2 0 16054 0 00 0309+70	043472 FT		043472 FT
SAWMILL RD		==	
(T911)	0170/0000		5 0170/0000 LENGTH(AH 3053 BK 1952)
	041520 FT		
			5 041520 FT 2 0 16054 0 00 0290+18
			5 0160/0000 LENGTH(AH 1952 BK 2458)
	039062 FT		
		==	
		==	5 039062 FT 2 0 16054 0 00 0265+66
			SARVEY MILL RD
			(T562)
			5 0150/0000 LENGTH(AH 2458 BK 3210)
WHITE OAK DR		==	
(SR1004 SEG 0020/2513)	0140/0554		
	035852 FT		5 035852 FT 2 0 16054 0 00 0232+65
SCOTT DR		==	VILLAGE: HELEN FURNANCE
(T577)	0140/0000		5 0140/0000 LENGTH(AH 3210 BK 3364)

DIR: B TOTAL LEN: 11.394 MI. DIST: 10-3 SR: 1005
 LEFT MUN: HIGHLAND T RIGHT MUN: HIGHLAND T

032488 FT

032488 FT 2 0 16054 0 00 0199+84
 0130/0000 LENGTH(AH 3364 BK 2995)

029493 FT

029493 FT 2 0 16054 0 00 0169+89
 0120/0000 LENGTH(AH 2995 BK 2833)

2 0 16054 0 00 0141+47 026660 FT
 MAXWELL RD
 (T910) 0110/0000

==

026660 FT
 0110/0000 LENGTH(AH 2833 BK 2688)
 MILLCREEK RD
 0100/2265 (T572)

==

023972 FT

023972 FT 2 0 16054 0 00 0114+56
 0100/0000 LENGTH(AH 2688 BK 2421)

021551 FT

==

0090/0289 LC FOR TAR KILN RD
 (CONN)
 021551 FT 2 0 16054 0 00 0090+35
 VILLAGE: MIOLA
 TAR KILN RD
 (T575)
 0090/0000 LENGTH(AH 2421 BK 3150)

==

TAR KILN RD
 (T575)

0080/3114

==

DIR: B TOTAL LEN: 11.394 MI. DIST: 10-3 SR: 1005
LEFT MUN: HIGHLAND T RIGHT MUN: HIGHLAND T

REBECCA DR
(T912)

0080/2148 ==

018401 FT

018401 FT 2 0 16054 0 00 0059+35
5 0080/0000 LENGTH(AH 3150 BK 2975)

015426 FT

015426 FT 2 0 16054 0 00 0029+60
5 0070/0000 LENGTH(AH 2975 BK 3009)

012417 FT

012417 FT 2 0 16054 0 00 0000+00
5 0060/0000 LENGTH(AH 3009 BK 2908)
MCCLEARY RD
0050/2737 (T571)

009509 FT

009509 FT 1 0 00554 0 00 0095+01
5 0050/0000 LENGTH(AH 2908 BK 2834)

== 0040/1631 PENNY LN
(PRDR)

DIR: B TOTAL LEN: 11.394 MI. DIST: 10-3 SR: 1005
 LEFT MUN: HIGHLAND T RIGHT MUN: HIGHLAND T

1 0 00554 0 00 0066+90 006675 FT
 BIGLEY RD
 (T573) 0040/0000

006675 FT
 0040/0000 LENGTH(AH 2834 BK 2460)

004215 FT

0030/0625 BMSBN 16/1005/0030/0000
 004215 FT 1 0 00554 0 00 0041+94
 NC MIOLA RD
 CLARION RV
 BMSBG 16/1005/0030/0000
 HIGHLAND

0030/0000 LENGTH(AH 2460 BK 2329)
 0020/2271 (BORO) FIREMANS RD

THIRD AV
 (BORO) 0020/0648

1 0 00554 0 00 0018+86 001886 FT
 FOURTH AV
 (BORO) 0020/0000

001886 FT
 0020/0000 LENGTH(AH 2329 BK 1886)

000000 FT

0010/0681 RIDGE RD
 (BORO)
 0010/0453 LIBERTY ST
 (BORO)
 0010/0241 MADISON RD
 (BORO)
 000000 FT 1 0 00554 0 00 0000+00
 NC FIFTH AV
 MAIN ST
 (SR0322 SEG 0350/0000)

INTER-BK FIFTH AV
 (SR0068 SEG 0610/1328)
 MFC BEGIN = D
 0010/0000 LENGTH(AH 1886 BK 0000)



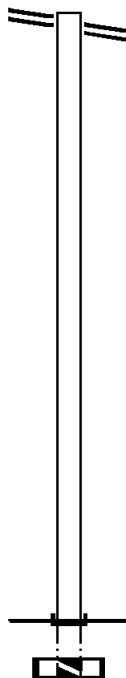
EXTRACT DATE: 12/18/2023 ROADWAY MANAGEMENT SYSTEM PAGE NUMBER: 129
 PRINT DATE: 12/21/2023 SLD COUNTY/SR - ANNUAL PRINT COUNTY: CLARION
 DIR: B TOTAL LEN: 1.149 MI. DIST: 10-3 SR: 1004
 LEFT MUN: HIGHLAND T RIGHT MUN: HIGHLAND T

MIOLA RD 006068 FT
 (SR1005 SEG 0140/0554) 0020/2513

003555 FT

000000 FT

000000 FT

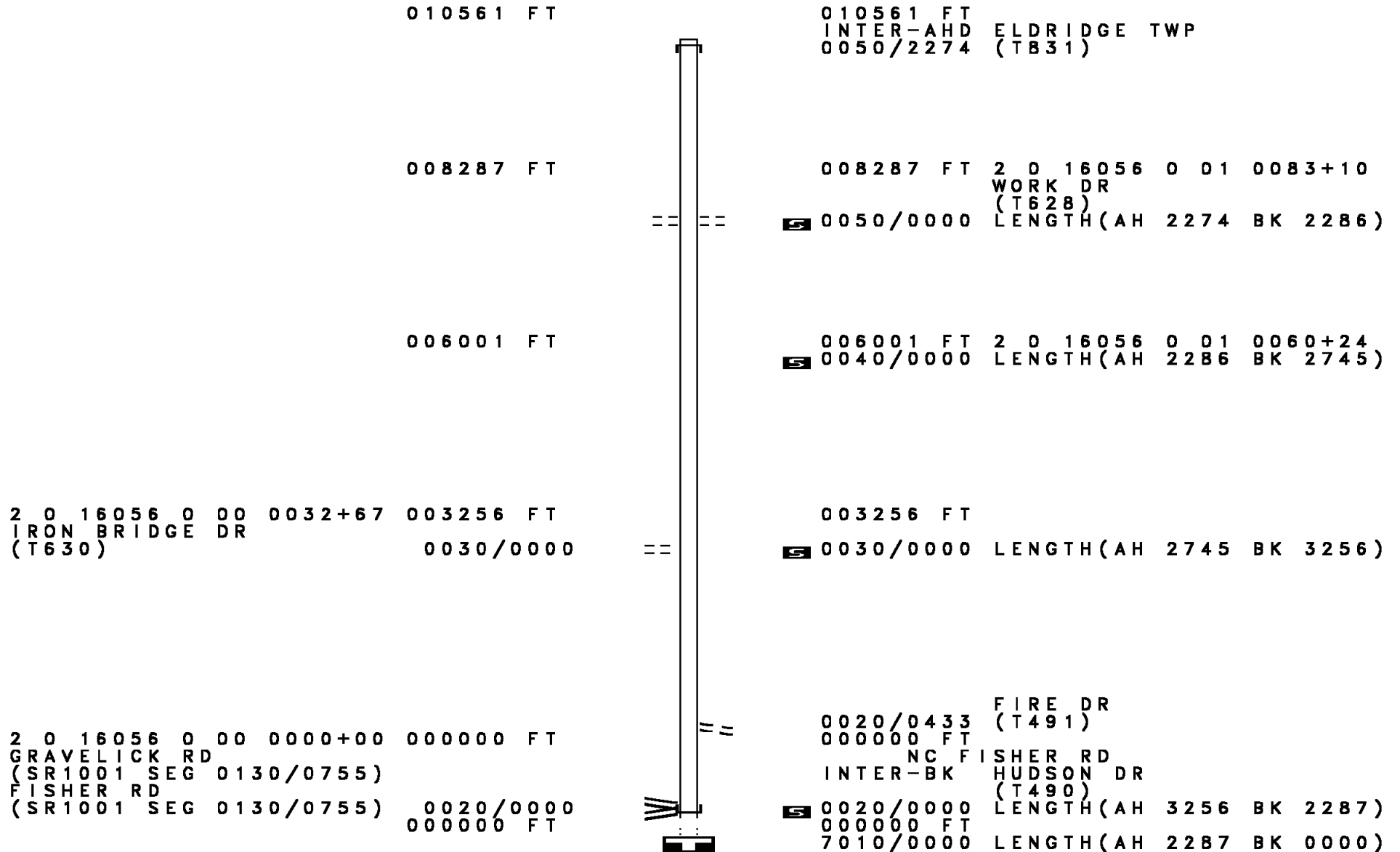


006068 FT MIOLA RD
 0020/2513 (SR1005 SEG 0140/0554)

003555 FT 2 0 16090 0 00 0025+20
 0020/0000 LENGTH(AH 2513 BK 3555)

000000 FT 2 0 16090 0 00 0060+81
 NC WHITE OAK DR
 INTER-BK WHITE OAK DR
 (TB52)

0010/0000 LTH AH 003555 BK 000100
 000000 FT
 7004/0000 LTH AH 000100 BK 000000



EXTRACT DATE: 12/18/2023 ROADWAY MANAGEMENT SYSTEM PAGE NUMBER: 127
PRINT DATE: 12/21/2023 SLD COUNTY/SR - ANNUAL PRINT COUNTY: CLARION
DIR: B TOTAL LEN: .000 MI. DIST: 10-3 SR: 1002
LEFT MUN: FARMINGTON T RIGHT MUN: FARMINGTON T

000000 FT
000000 FT



000000 FT
7020/0000 LENGTH(AH 1766 BK 3539)
000000 FT
7010/0000 LENGTH(AH 3539 BK 0000)

EXTRACT DATE: 12/18/2023 ROADWAY MANAGEMENT SYSTEM PAGE NUMBER: 126
 PRINT DATE: 12/21/2023 SLD COUNTY/SR - ANNUAL PRINT COUNTY: CLARION

DIR: B TOTAL LEN: 10.433 MI. DIST: 10-3 SR: 1001
 LEFT MUN: FARMINGTON T RIGHT MUN: FARMINGTON T

055085 FT

055085 FT MIOLA RD
 0220/3205 (SR1005 SEG 0220/2805)

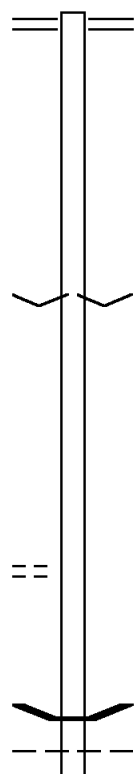
051880 FT

051880 FT 2 0 16055 0 05 0607+77
 VILLAGE: COOK'S CORNER
 0220/0000 LENGTH(AH 3205 BK 2929)

2 0 16055 0 05 0580+69 048951 FT
 PISCATAQUA DR
 (T668) 0210/0000

048951 FT
 0210/0000 LENGTH(AH 2929 BK 2351)

0200/0322 BMSN 16/1001/0200/0000
 FARMINGTON
 0200/0162 MILLCREEK T



DIR: B TOTAL LEN: 10.433 MI. DIST: 10-3 SR: 1001
LEFT MUN: FARMINGTON T RIGHT MUN: FARMINGTON T

046600 FT

046600 FT 2 0 16055 0 05 0557+56
CLARION RV
BMSBG 16/1001/0200/0000
0200/0000 LENGTH(AH 2351 BK 3313)
0190/2845 (T634) CATHERS DR

043287 FT

043287 FT 2 0 16055 0 05 0523+34
0190/0000 LENGTH(AH 3313 BK 3011)

040276 FT

040276 FT 2 0 16055 0 05 0493+23
0180/0000 LENGTH(AH 3011 BK 2088)

ZAGST DR
(T637)

0170/0860

038188 FT


038188 FT 2 0 16055 0 04 0471+26
WORK DR
(T628)
0170/0000 LENGTH(AH 2088 BK 3274)

2 0 16055 0 03 0435+91 034914 FT
ZAGST DR
(T637)

0160/0000

034914 FT
0160/0000 LENGTH(AH 3274 BK 3028)

DIR: B TOTAL LEN: 10.433 MI. DIST: 10-3 SR: 1001
 LEFT MUN: MILLCREEK T RIGHT MUN: MILLCREEK T



031886 FT

031886 FT 2 0 16055 0 03 0405+73
 0150/0000 LENGTH(AH 3028 BK 2582)

2 0 16055 0 03 0380+00 029304 FT
 LAKEVIEW DR
 (T639) 0140/0000

029304 FT
 0140/0000 LENGTH(AH 2582 BK 3096)

026208 FT

FISHER SIGEL RD
 (SR1003 SEG 0020/0000)
 NC GRAVELICK RD
 HUDSON DR
 (T490)
 0130/0755
 026208 FT 2 0 16055 0 03 0348+95
 VILLAGE: FISHER
 0130/0000 LENGTH(AH 3096 BK 3541)

022667 FT

022667 FT 2 0 16055 0 02 0313+44
 SUMMERVILLE DR
 (T631)
 0120/0000 LENGTH(AH 3541 BK 2541)

DIR: B TOTAL LEN: 10.433 MI. DIST: 10-3 SR: 1001
 LEFT MUN: MILLCREEK T RIGHT MUN: MILLCREEK T

OLD STATE RD
(T562)

0110/1198

020126 FT

2 0 16055 0 01 0258+07
 MILLCREEK DR
(T562)

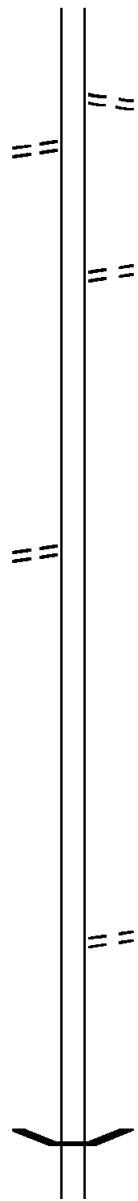
017195 FT

0100/0000

014925 FT

012863 FT

010328 FT



0110/1246 OLD STATE RD
(T562)

020126 FT 2 0 16055 0 01 0286+50
 OLD STATE RD ET

5 0110/0000 LENGTH(AH 2541 BK 2931)
(T571)

017195 FT

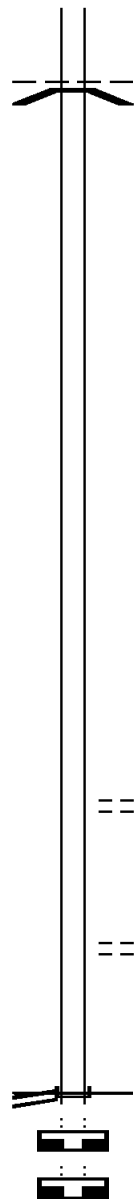
5 0100/0000 LENGTH(AH 2931 BK 2270)

5 014925 FT 2 0 16055 0 01 0235+27
 LENGTH(AH 2270 BK 2062)

5 012863 FT 2 0 16055 0 01 0214+54
 SPRING DR
(T569)
 LENGTH(AH 2062 BK 2535)

0070/0092 BMS EN 16/1001/0070/0000
 010328 FT 2 0 16055 0 00 0188+87
 MILL CREEK

DIR: B TOTAL LEN: 10.433 MI. DIST: 10-3 SR: 1001
 LEFT MUN: MILLCREEK T RIGHT MUN: MILLCREEK T



BMSBG 16/1001/0070/0000
 MILLCREEK
 CLARION T
 LENGTH(AH 2535 BK 2448)

007880 FT

0070/0000
 007880 FT 2 0 16055 0 00 0164+29
 0060/0000 LENGTH(AH 2448 BK 2592)

005288 FT

005288 FT 2 0 16055 0 00 0139+09
 0050/0000 LENGTH(AH 2592 BK 2501)

002787 FT

002787 FT 2 0 16055 0 00 0114+08
 0040/0000 LENGTH(AH 2501 BK 2787)

== 0030/2011 BOOTH LN (PRDR)

000000 FT

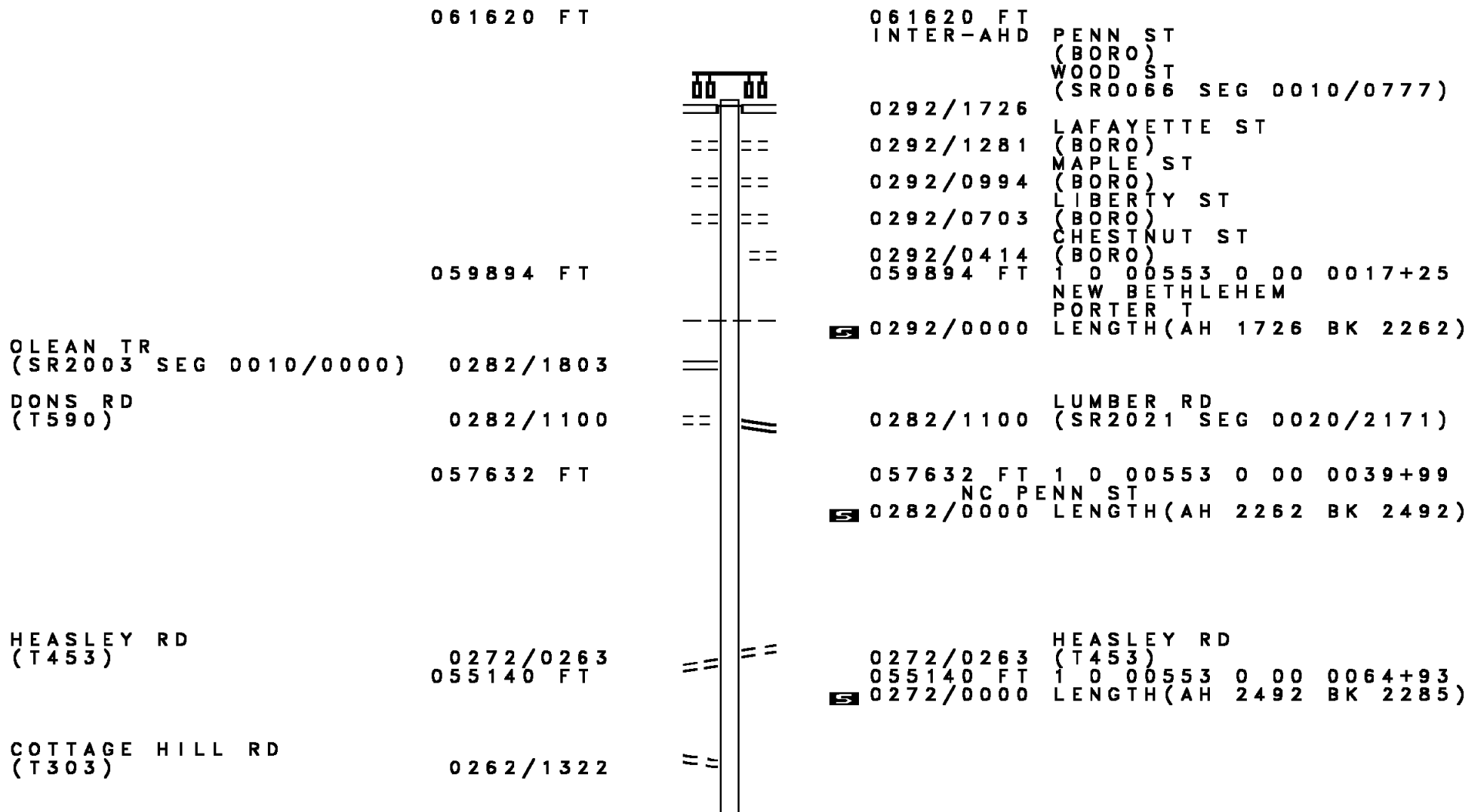
== 0030/0227 FAIR HAVEN RD (T537)
 000000 FT 2 0 16055 0 00 0086+80
 NC FISHER STRATTANVILLE RD
 INTER-BK SEVEN HILLS RD (T980)
 MFC BEGIN = D

FISHER RD (SR1011 SEG 0090/3238)

0030/0000
 000000 FT
 000000 FT

0030/0000 LENGTH(AH 2787 BK 3399)
 000000 FT
 7020/0000 LENGTH(AH 3399 BK 3119)
 000000 FT
 7010/0000 LENGTH(AH 3119 BK 0000)

DIR: B TOTAL LEN: 11.670 MI. DIST: 10-3 SR: 861
 LEFT MUN: NEW BETHLEHEM B RIGHT MUN: NEW BETHLEHEM B



DIR: B TOTAL LEN: 11.670 MI. DIST: 10-3 SR: 861
 LEFT MUN: PORTER T RIGHT MUN: PORTER T

Stationing	Structure	Length	Notes
052855 FT	1 0 00553 0 00	0087+68	LONG RUN
050616 FT	1 0 00553 0 00	0109+88	STRUCTURE LENGTH 25 FT
048615 FT	1 0 00553 0 00	0129+91	BMSID 16/0861/0262/0000
047067 FT	1 0 00553 0 00	0145+45	CLIMAX RD (SR2013 SEG 0070/1485)
044881 FT	2 0 16005 0 02	0445+22	FALLS RD (T467)
042311 FT	2 0 16005 0 02	0419+53	LEATHERWOOD CREEK

1 0 00553 0 00
 SAMPLE RD
 (T304)

2 0 16005 0 02
 CURLLSVILLE RD

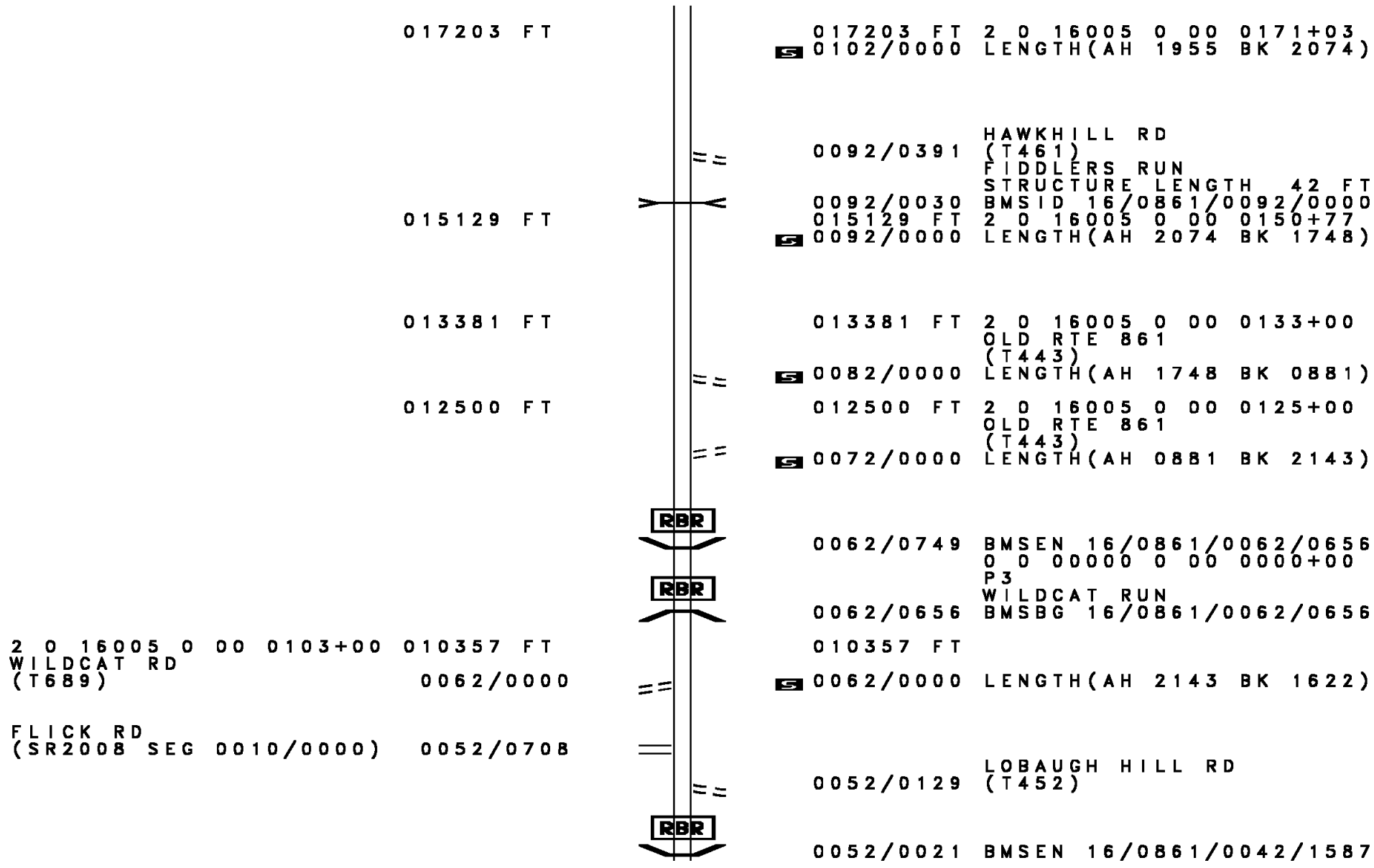
DIR: B TOTAL LEN: 11.670 MI. DIST: 10-3 SR: 861
 LEFT MUN: PORTER T RIGHT MUN: PORTER T

Segment ID	Start Station	End Station	Length (FT)	Notes
(SR2007 SEG 0010/0000)	0212/0000			0212/0000 LENGTH(AH 2570 BK 2425)
	039886		FT	
		038126	FT	039886 FT 2 0 16005 0 01 0380+25 0202/0000 LENGTH(AH 2425 BK 1760)
		035870	FT	038126 FT 2 0 16005 0 01 0362+65 SAINT CHARLES RD (T466) 0192/0000 LENGTH(AH 1760 BK 2256)
2 0 16005 0 01 0340+16 SQUIRREL HILL RD (T445)	035870		FT	035870 FT SMITHLAND RD (T476) 0182/0000 LENGTH(AH 2256 BK 2844)
BROWN RD (T501)	0172		1478	
2 0 16005 0 01 0311+08 BROWN RD (T501)	033026		FT	MIDDLE RUN STRUCTURE LENGTH 8 FT BMSID 16/0861/0172/0394 PYNE RD (T842) 0172/0394 033026 FT 0172/0000 LENGTH(AH 2844 BK 2784)
	030242		FT	030242 FT 2 0 16005 0 01 0283+68 0162/0000 LENGTH(AH 2784 BK 2789)

DIR: B TOTAL LEN: 11.670 MI. DIST: 10-3 SR: 861
 LEFT MUN: PORTER T RIGHT MUN: PORTER T

Left Side	Right Side
SUMMIT RIDGE RD (T841) 0152/0930 027453 FT	BLAIR RD (T450) 0152/0930 027453 FT 2 0 16005 0 01 0256+01 5 0152/0000 LENGTH(AH 2789 BK 3291)
2 0 16005 0 00 0240+50 024162 FT STEWART RD (T440) 0142/0000 022789 FT	024162 FT 5 0142/0000 LENGTH(AH 3291 BK 1373) 022789 FT 2 0 16005 0 00 0226+75 LONG POINT RD (T451) 5 0132/0000 LENGTH(AH 1373 BK 1597)
021192 FT 019158 FT	PORTER MADISON T 0122/0904 021192 FT 2 0 16005 0 00 0210+28 5 0122/0000 LENGTH(AH 1597 BK 2034) 019158 FT 2 0 16005 0 00 0190+65 HAWKHILL RD (T461) 5 0112/0000 LENGTH(AH 2034 BK 1955)

DIR: B TOTAL LEN: 11.670 MI. DIST: 10-3 SR: 861
 LEFT MUN: MADISON T RIGHT MUN: MADISON T



2 0 16005 0 00 0103+00 010357 FT
 WILDCAT RD
 (T689) 0062/0000

FLICK RD
 (SR2008 SEG 0010/0000) 0052/0708

017203 FT 2 0 16005 0 00 0171+03
 S 0102/0000 LENGTH(AH 1955 BK 2074)

0092/0391 HAWKHILL RD
 (T461)
 FIDDLERS RUN
 STRUCTURE LENGTH 42 FT
 0092/0030 BMSID 16/0861/0092/0000
 015129 FT 2 0 16005 0 00 0150+77
 S 0092/0000 LENGTH(AH 2074 BK 1748)

013381 FT 2 0 16005 0 00 0133+00
 OLD RTE 861
 (T443)
 S 0082/0000 LENGTH(AH 1748 BK 0881)

012500 FT 2 0 16005 0 00 0125+00
 OLD RTE 861
 (T443)
 S 0072/0000 LENGTH(AH 0881 BK 2143)

0062/0749 BMSEN 16/0861/0062/0656
 0 0 00000 0 00 0000+00
 P3

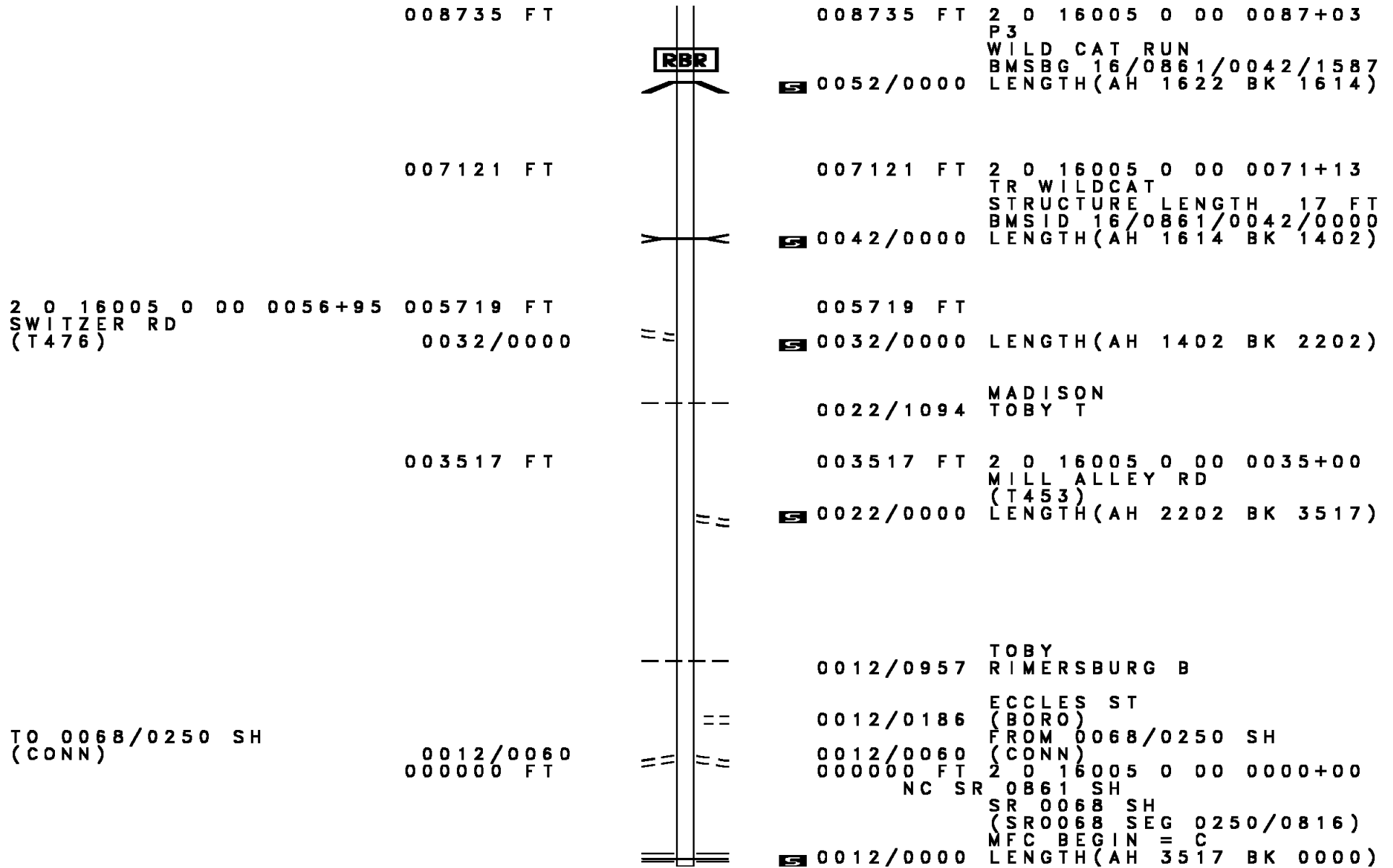
0062/0656 WILDCAT RUN
 BMSBG 16/0861/0062/0656

010357 FT
 S 0062/0000 LENGTH(AH 2143 BK 1622)

0052/0129 LOBAUGH HILL RD
 (T452)

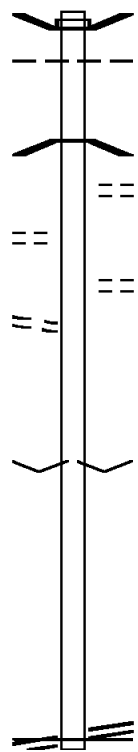
0052/0021 BMSEN 16/0861/0042/1587

DIR: B TOTAL LEN: 11.670 MI. DIST: 10-3 SR: 861
 LEFT MUN: MADISON T RIGHT MUN: MADISON T



DIR: B TOTAL LEN: .784 MI. DIST: 10-3 SR: 536
 LEFT MUN: TOBY T RIGHT MUN: REDBANK T

	004142 FT		004142 FT	AH-ARMSTRONG (03)
				BMSSEN 16/0536/0020/1980
				INTER-AHD SR 0536 SH
			0020/2205	(SR0536 SEG 0010/0000)
TOBY				REDBANK
REDBANK T	0020/2090		0020/2090	REDBANK T
				1 0 00357 0 00 0019+42
			0020/1951	REDBANK CREEK
				BMSBG 16/0536/0020/1980
			0020/1910	WATER ST
				(PRDR)
HICKORY DR	0020/1660			
(T505)				
			0020/1634	PINE CONE DR
PINE PL	0020/1347			(PRDR)
(PRDR)				
	001937 FT		001937 FT	1 0 00357 0 00 0019+42
				VILLAGE: MAYPORT
			0020/0000	LENGTH(AH 2205 BK 1937)
	000000 FT		000000 FT	1 0 00357 0 00 0000+00
				SR 0028 SH
				(SR0028 SEG 0160/0821)
				NC MA YPORT RD
SR 0028 SH	0010/0000		0010/0000	MFC BEGIN = D
(SR0028 SEG 0160/0821)				LENGTH(AH 1937 BK 0000)



EXTRACT DATE: 12/18/2023 ROADWAY MANAGEMENT SYSTEM PAGE NUMBER: 114
PRINT DATE: 12/21/2023 SLD COUNTY/SR - ANNUAL PRINT COUNTY: CLARION

DIR: B TOTAL LEN: 2.156 MI. DIST: 10-3 SR: 478
LEFT MUN: SAINT PETERSBURG B RIGHT MUN: SAINT PETERSBURG B

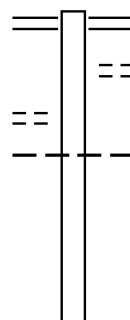
WATER WORKS RD
(BORO)

011383 FT

0052/2272

FREEMAN RD

008588 FT



011383 FT MAIN ST
0052/2795 (SR0058 SEG 0060/0000)
ANDERSON ST
0052/2334 (BORO)

0052/1734 SAINT PETERSBURG
RICHLAND T

008588 FT 1 0 00251 0 00 0155+17
NC SALEM ST

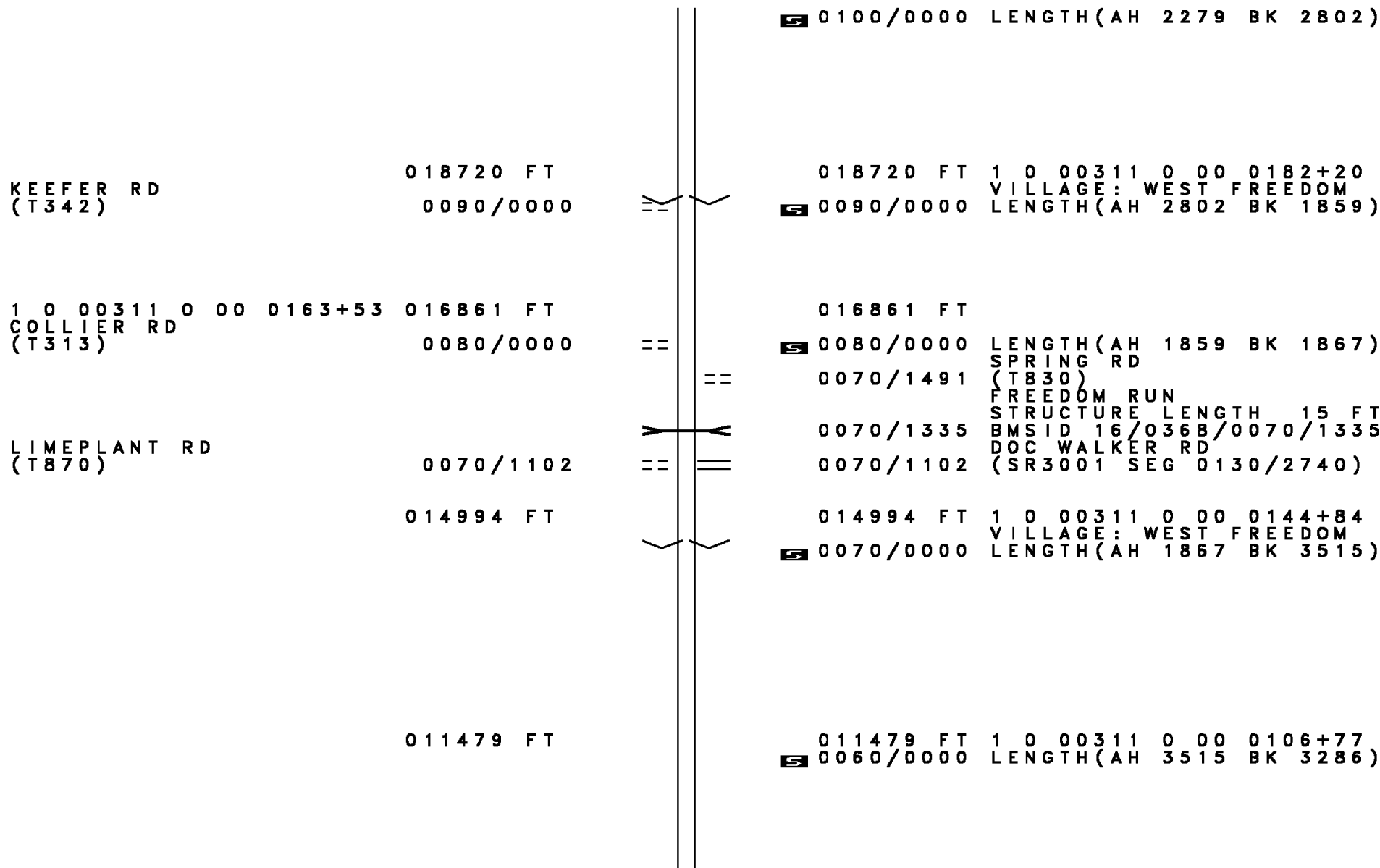
DIR: B TOTAL LEN: 2.156 MI. DIST: 10-3 SR: 478
 LEFT MUN: RICHLAND T RIGHT MUN: RICHLAND T

(T314)	0052/0000	==	5 0052/0000	LENGTH(AH 2795 BK 2406)
		==	0042/1539	JACKSON RD (T684)
		==	0042/1400	JACKSON RD (T684)
006182 FT			5 006182 FT	1 0 00251 0 00 0179+44 5 0042/0000 LENGTH(AH 2406 BK 1646)
004536 FT			5 004536 FT	1 0 00251 0 00 0195+90 5 0032/0000 LENGTH(AH 1646 BK 3055)
001481 FT			5 001481 FT	1 0 00251 0 00 0227+64 5 0022/0000 LENGTH(AH 3055 BK 1481)
		==	0012/1136	RAMP D RD (SR8002 SEG 0010/1535)
		==	0012/1081	FROM 8002/0010 SH (CONN)
		==	0012/0990	RAMP C RD (SR8002 SEG 0020/0000)
		==	0012/0810	TO 8002/0020 SH (CONN)
		==	0012/0626	SR0080 EB OP ID 16/0080/0454/1406
		==	0012/0501	SR0080 WB OP ID 16/0080/0455/1196
000000 FT			000000 FT	1 0 00251 0 00 0242+34 NC SR 0478 SH
				RICHEY RUN STRUCTURE LENGTH 16 FT
				BMSID 16/0478/0012/0000
			INTER-BK	SR 0478 SH (SR0478 SEG 0012/0214)
				MFC BEGIN = D
				BK-VENANGO (60)
			5 0012/0000	LENGTH(AH 1481 BK 0000)

DIR: B TOTAL LEN: 7.361 MI. DIST: 10-3 SR: 368
 LEFT MUN: LICKING T RIGHT MUN: LICKING T

Left Side	Right Side
PINE HOLLOW RD (T310)	CALLensburg RD (SR2009 SEG 0230/1785) 0150/0000 LENGTH(AH 3009 BK 2884)
0140/2439 ==	
030499 FT	030499 FT 1 0 00311 0 00 0299+86 0140/0000 LENGTH(AH 2884 BK 2390)
028109 FT	028109 FT 1 0 00311 0 00 0275+98 LICKING PERRY T 0130/0000 LENGTH(AH 2390 BK 1595)
1 0 00311 0 00 0260+14 026514 FT AUGHTON RD (T344)	026514 FT 0120/0000 LENGTH(AH 1595 BK 2713)
0120/0000 ==	
023801 FT	023801 FT 1 0 00311 0 00 0232+88 MEYERS HOLLOW RD (T341) 0110/0000 LENGTH(AH 2713 BK 2279)
021522 FT	021522 FT 1 0 00311 0 00 0209+85

DIR: B TOTAL LEN: 7.361 MI. DIST: 10-3 SR: 368
 LEFT MUN: PERRY T RIGHT MUN: PERRY T



DIR: B TOTAL LEN: 7.361 MI. DIST: 10-3 SR: 368
 LEFT MUN: PERRY T RIGHT MUN: PERRY T

	008193 FT		008193 FT	1 0 00311 0 00 0077+64
				HAGENTOWN RD
				(T647)
			5 0050/0000	LENGTH(AH 3286 BK 1365)
			0040/1168	BMSEN 16/0368/0040/1144
				1 0 00311 0 00 0077+52
				TR ALLEGHENY
			0040/1144	BMSBG 16/0368/0040/1144
	006828 FT		006828 FT	1 0 00311 0 00 0064+00
				PERRYVILLE RD
				(T984)
			5 0040/0000	LENGTH(AH 1365 BK 2614)
1 0 00311 0 00 0037+52	004214 FT		004214 FT	TERWILLIGER RD
LIME PLANT RD				(T871)
(T870)	0030/0000		5 0030/0000	LENGTH(AH 2614 BK 2098)
SPORTSMAN RD	0020/1048			
(T306)				
	002116 FT		002116 FT	1 0 00311 0 00 0017+71
			5 0020/0000	LENGTH(AH 2098 BK 2116)
PERRYVILLE RD	0010/1307		0010/1155	BMSEN 16/0368/0010/0000
(T663)				
	000000 FT		000000 FT	1 0 00311 0 00 0001+04
				NC SR 0368 SH
				INTER-BK SR 0368 SH
				(SR0368 SEG 0010/0096)
				ALLEGHENY RIVER
				BMSBG 16/0368/0010/0000
				MFC BEGIN = C
				BK-ARMSTRONG (03)
			5 0010/0000	LENGTH(AH 2116 BK 0000)

EXTRACT DATE: 12/18/2023 ROADWAY MANAGEMENT SYSTEM PAGE NUMBER: 108
PRINT DATE: 12/21/2023 SLD COUNTY/SR - ANNUAL PRINT COUNTY: CLARION
DIR: B TOTAL LEN: 13.589 MI. DIST: 10-3 SR: 338
LEFT MUN: ASHLAND T RIGHT MUN: ASHLAND T

071749 FT



071749 FT
INTER-AHD CAMP COFFMAN RD
(T865)

DIR: B TOTAL LEN: 13.589 MI. DIST: 10-3 SR: 338
 LEFT MUN: ASHLAND T RIGHT MUN: ASHLAND T

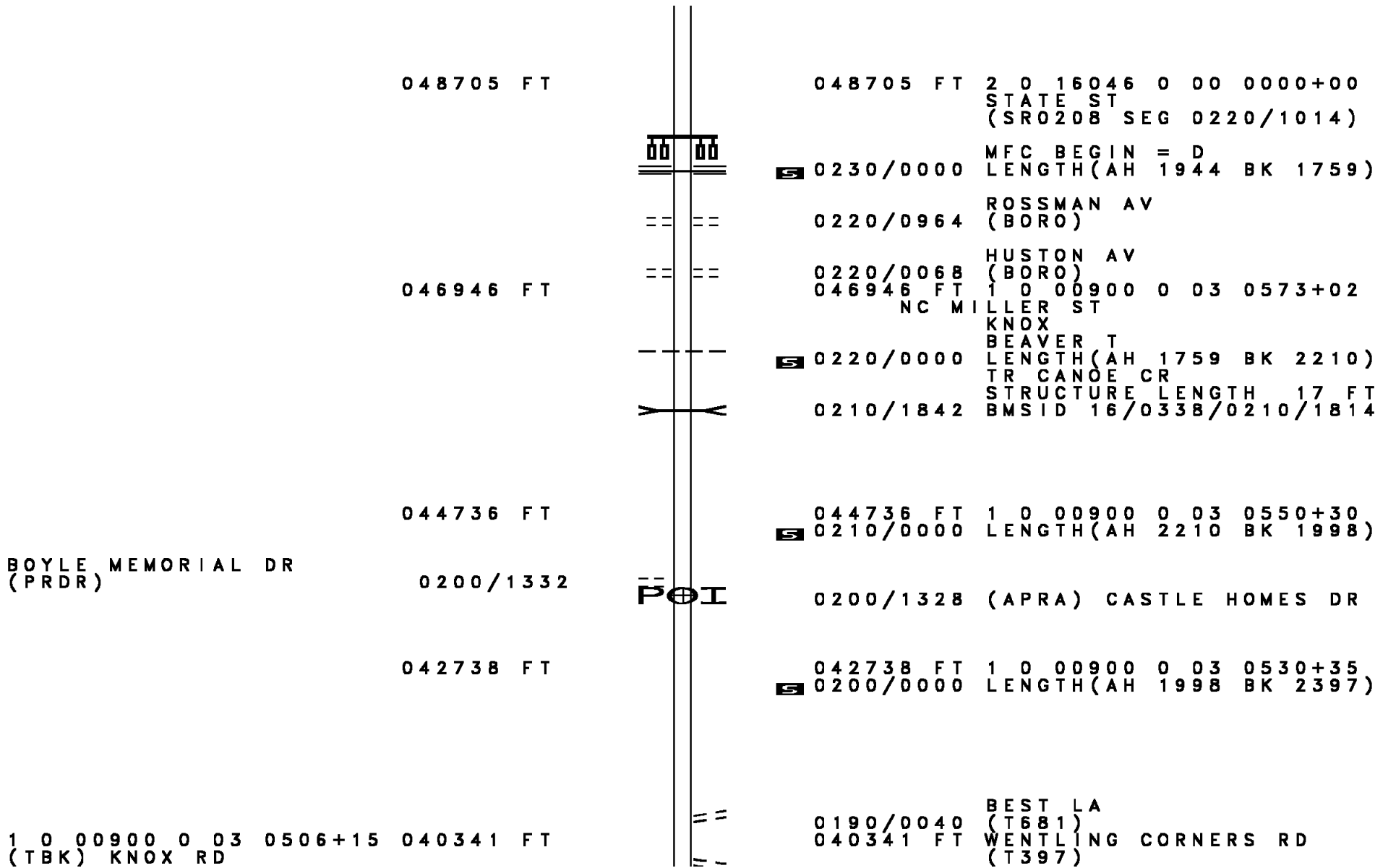
Segment ID	Stationing	Length (FT)	Right-of-Way (SR)	Notes
2 0 16046 0 01	0206+97	070470 FT	0320/0000	TWENTYEIGHTH DIVISION H (SR0322 SEG 0050/0000)
MIMM RD (T337)				
		068484 FT	0320/0000	LENGTH(AH 1279 BK 1986)
		068484 FT	0310/0000	LENGTH(AH 1986 BK 1961)
2 0 16046 0 01	0165+55	066523 FT	0300/0000	ST MARK RD (TWP)
NINEVAH RD (T862)				
				LENGTH(AH 1961 BK 2894)
2 0 16046 0 01	0136+61	063629 FT	0290/0000	
HOCKMAN RD (T339)				
		062520 FT	0290/0000	LENGTH(AH 2894 BK 1109)
		062520 FT	0280/0000	BUZARD RD (T407) LENGTH(AH 1109 BK 2908)
OLD KNOX RD (T406)				
		0270/2536		
2 0 16046 0 01	0096+47	059612 FT		MCGIFFIN RD

DIR: B TOTAL LEN: 13.589 MI. DIST: 10-3 SR: 338
 LEFT MUN: ASHLAND T RIGHT MUN: ASHLAND T

Left Side Description	Left Side Stationing	Right Side Description	Right Side Stationing
J B KNIGHT RD (T830)	0270/0000	(T396) 0270/0000 LENGTH(AH 2908 BK 3484)	
OLD KNOX RD (T406)	0260/2134		
2 0 16046 0 01 0062+56 056128 FT STEWART RD (T649) LC FOR STEWART RD (CONN)	0260/0000 0250/2198	056128 FT ASHLAND BEAVER T 0260/0000 LENGTH(AH 3484 BK 2576)	
	053552 FT	053552 FT 2 0 16046 0 01 0035+93 NC SR 0338 SH BUS MONG RD (T961)	
CULBERTSON RD (T407)	0240/2781	0250/0000 LENGTH(AH 2576 BK 2903) CULBERTSON RD (T407)	
		0240/2838 (T407)	
		0240/2744 LC TO CULBERTSON RD (CONN)	
DARBY RD (T811) WHY RD (T810)	0240/1905 0240/1380		
	050649 FT	050649 FT 2 0 16046 0 00 0019+32 BEAVER KNOX B	
PENN GROVE HOMES DR (PRDR)	0230/1863	0240/0000 LENGTH(AH 2903 BK 1944) 0230/1863 (APRA) PENN GROVE HOMES	

POI

DIR: B TOTAL LEN: 13.589 MI. DIST: 10-3 SR: 338
 LEFT MUN: KNOX B RIGHT MUN: KNOX B



DIR: B TOTAL LEN: 13.589 MI. DIST: 10-3 SR: 338
 LEFT MUN: BEAVER T RIGHT MUN: BEAVER T

Stationing	Length	Notes	Stationing	Length	Notes
(T398) 0190/0000			0190/0000		LENGTH(AH 2397 BK 2608)
037733 FT			037733 FT		1 0 00900 0 03 0480+10
			0180/0000		LENGTH(AH 2608 BK 2454)
			0170/1829		KRIBBS RD (T950)
1 0 00900 0 03 0455+65	035279 FT		035279 FT		ALT LN (T394)
LITTLE GERMANY RD (T393)	0170/0000		0170/0000		LENGTH(AH 2454 BK 2911)
	032368 FT		032368 FT		1 0 00900 0 03 0426+53
TWIN CHURCH RD (SR4005 SEG 0100/0000)	0160/0000		0160/0000		VILLAGE: WENTLING CORNR TIPPECANOE RD (SR4005 SEG 0100/0000) LENGTH(AH 2911 BK 2881)
			0150/2147		CANOE RIPPLE RD (SR3007 SEG 0100/2464) MFC BEGIN = C
	029487 FT		029487 FT		1 0 00900 0 02 0403+65
			0150/0000		LENGTH(AH 2881 BK 2541)
			0140/1839		SR0080 WB OP ID 16/0080/0525/2198 SR0080 EB

DIR: B TOTAL LEN: 13.589 MI. DIST: 10-3 SR: 338
 LEFT MUN: BEAVER T RIGHT MUN: BEAVER T

DENGLER RD
(T661)

0140/1320

0140/1666 OP ID 16/0080/0524/2237
 MYERS HILL RD
 0140/1320 (T387)

026946 FT

026946 FT 1 0 00900 0 02 0372+59
 0140/0000 LENGTH(AH 2541 BK 1872)
 0130/1370 BMSSEN 16/0338/0130/1305
 1 0 00900 0 02 0354+17
 BEAVER CREEK
 0130/1294 BMSBG 16/0338/0130/1305
 BLAIRS CORNERS RD
 0130/1121 (T840)

025074 FT

0130/0370 GIBSON RD
 (SR3009 SEG 0060/0610)
 025074 FT 1 0 00900 0 02 0354+17
 VILLAGE: BLAIRS CORNERS
 RITTS STATION RD
 (SR3011 SEG 0050/2777)
 0130/0000 LENGTH(AH 1872 BK 2377)

STRAWBERRY FARM RD
(T333)

0130/0000

022697 FT 1 0 00900 0 02 0330+40
 0120/0000 LENGTH(AH 2377 BK 2620)

022697 FT

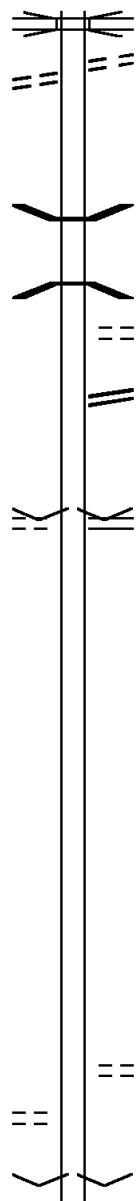
020077 FT

020077 FT 1 0 00900 0 02 0304+74
 0110/0000 LENGTH(AH 2620 BK 1956)

EELS LN
(T384)

0100/0301
 018121 FT

0100/0331 NEELY RD
 (T384)
 018121 FT 1 0 00900 0 02 0285+08
 VILLAGE: MONROE
 0100/0000 LENGTH(AH 1956 BK 1827)



DIR: B TOTAL LEN: 13.589 MI. DIST: 10-3 SR: 338
 LEFT MUN: RICHLAND T RIGHT MUN: RICHLAND T

TURKEY HILL RD
 (T383)

MASTER RD
 (SR3020 SEG 0090/3204) 0010/0000

007043 FT

007043 FT 1 0 00900 0 00 0170+68
 RITTS FARM RD
 (T382)

5 0050/0000 LENGTH(AH 2447 BK 2701)

0040/2042 BMSEN 16/0338/0040/1999
 1 0 00900 0 00 0163+61

0040/1999 TURKEY RUN
 BMSBG 16/0338/0040/1999

0040/1948

0040/0043 BMSEN 16/0338/0040/0000
 004342 FT 1 0 00900 0 00 0143+88

VILLAGE: TURKEY CITY
 TURKEY RUN
 5 0040/0000 BMSBG 16/0338/0040/0000
 LENGTH(AH 2701 BK 1555)

002787 FT

002787 FT 1 0 00900 0 00 0128+33
 5 0030/0000 LENGTH(AH 1555 BK 1736)

001051 FT

001051 FT 1 0 00900 0 00 0111+28
 FILLMAN RUN

STRUCTURE LENGTH 8 FT
 5 0020/0000 BMSID 16/0338/0020/0000
 LENGTH(AH 1736 BK 1051)

000000 FT

000000 FT 1 0 00900 0 00 0101+00
 NC SR 0338 SH


SR 0058 SH
 (SR0058 SEG 0100/0000)

INTER-BK SR 0058 SH
 (SR0058 SEG 0100/0000)

5 0010/0000 MFC BEGIN = D
 LENGTH(AH 1051 BK 0000)

EXTRACT DATE: 12/18/2023 ROADWAY MANAGEMENT SYSTEM PAGE NUMBER: 100
PRINT DATE: 12/21/2023 SLD COUNTY/SR - ANNUAL PRINT COUNTY: CLARION
DIR: B TOTAL LEN: 23.245 MI. DIST: 10-3 SR: 322
LEFT MUN: CLARION T RIGHT MUN: CLARION T

122731 FT



122731 FT AH-JEFFERSON (33)
INTER-AHD TWENTYEIGHTH DIVISION H
0560/2581 (SR0322 SEG 0010/0000)

DIR: B TOTAL LEN: 23.245 MI. DIST: 10-3 SR: 322
 LEFT MUN: CLARION T RIGHT MUN: CLARION T

	120150 FT		120150 FT	1 0 00064 0 00 0488+60
			S 0560/0000	LENGTH(AH 2581 BK 1897)
	118253 FT		118253 FT	1 0 00064 0 00 0469+64
				CLEAN TR
			S 0550/0000	(SR2005 SEG 0240/3172)
SHOFESTALL RD (T560)	0540/1713	==		LENGTH(AH 1897 BK 1828)
	116425 FT		116425 FT	1 0 00064 0 00 0451+27
			S 0540/0000	LENGTH(AH 1828 BK 2038)
POTTER RD (T558)	0530/0889	==		
	114387 FT		114387 FT	1 0 00064 0 00 0431+09
			S 0530/0000	LENGTH(AH 2038 BK 1653)
SPUR 64 RD (T960)	0520/1290	==		
			0520/0988	THOMPSON RD
			0520/0911	(T556)
				MFC BEGIN = C
				RAMP C RD
				(SR8012 SEG 0020/0000)
				RAMP D RD
			0520/0894	(SR8012 SEG 0010/1331)
				TO 8012/0020 SH
			0520/0654	(CONN)
			0520/0477	BMS EN 16/0322/0520/0260
				1 0 00064 0 00 0417+15
				SR0080 EB
			0520/0260	BMS BG 16/0322/0520/0260
				TO 8012/0250 SH
			0520/0070	(CONN)
1 0 00064 0 00 0414+62	112734 FT		112734 FT	RAMP A RD
RAMP B RD				(SR8012 SEG 0250/0000)
(SR8012 SEG 0500/0681)	0520/0000	==	S 0520/0000	LENGTH(AH 1653 BK 2971)

DIR: B TOTAL LEN: 23.245 MI. DIST: 10-3 SR: 322
 LEFT MUN: CLARION T RIGHT MUN: CLARION T

Stationing	Segment Description	Length (FT)	Width	Notes
109763		109763		
0359+41	DAY CITY RD (T569)	107197	0500/0000	SR 0510/0000 VILLAGE: DAY LENGTH(AH 2971 BK 2566)
0333+77	ASBURY RD (T561)	104614	0490/0000	SR 0490/0000 VILLAGE: DAY LENGTH(AH 2583 BK 2570) CL SCHOOL RD (SR2015 SEG 0100/2495)
	WINDY ACRES RD (PRDR)	0480	1314	
	WINDY ACRES RD (PRDR)	0480	1190	
0308+02		102044		SR 0480/0000 LENGTH(AH 2570 BK 2151)
0286+94	CARNEY RD (T492)	099893	0470/0000	SR 0470/0000 LENGTH(AH 2151 BK 2077)

DIR: B TOTAL LEN: 23.245 MI. DIST: 10-3 SR: 322
 LEFT MUN: CLARION T RIGHT MUN: CLARION T

Left Side Description	Left Side Stationing	Right Side Description	Right Side Stationing
	097816 FT	097816 FT 1 0 00064 0 00 0265+77 DETRICK RD (T491)	
		==	
		5 0460/0000 LENGTH(AH 2077 BK 1707)	
HITCHCOCK LUMBER RD (PRDR)	0450/0836	POI	0450/0836 (APRA) HITCHCOCK LUMBER
1 0 00064 0 00 0248+71	096109 FT		096109 FT
SEVEN HILLS RD (T980)	0450/0000	==	5 0450/0000 LENGTH(AH 1707 BK 2434)
		==	
		==	0440/1763 COUNTRY LIVING RD (PRDR)
		==	0440/1529 COUNTRY LIVING RD (PRDR)
		==	0440/1136 PIONEER RD (T534)
	093675 FT		093675 FT 1 0 00064 0 00 0224+42 NC TWENTYEIGHTH DIVISION HW
		5	0440/0000 LENGTH(AH 2434 BK 2125)
		==	
		==	0430/0553 PINewood CR (PRDR)
	091550 FT		091550 FT 1 0 00064 0 00 0203+81
		==	CLARION
		5	0430/0000 STRATTANVILLE B LENGTH(AH 2125 BK 2889)
		==	SOUTHERN AV (BORO)
		==	
FIRST ST (BORO)	0420/2009	==	
SR 1011 SH (SR1011 SEG 0070/0000)	0420/1503	==	0420/1503 PERRY ST (BORO)
MARKET ST (BORO)	0420/0936	==	SR 1011 SH (SR1011 SEG 0060/2142)
		==	BARBER AL (BORO)
		==	0420/0646 JACKSON ST (BORO)
		==	0420/0368 (BORO)
	088661 FT	POI	088661 FT 1 0 00064 0 00 0174+88 (APRA) IZZI VILLAGE RD

DIR: B TOTAL LEN: 23.245 MI. DIST: 10-3 SR: 322
 LEFT MUN: STRATTANVILLE B RIGHT MUN: STRATTANVILLE B

Location	Segment ID	Start	End	Length	Notes
FIFTH ST (BORO)	0420/0000	0420/0000	0410/2270	0410/2270	RIDGE AV (BORO) LENGTH(AH 2889 BK 2590) WALNUT ST (BORO)
PINE ST (BORO)	0410/1967	0410/1967	0410/0884	0410/0884	(APRA) HAGER PAVING NINTH ST (BORO)
WASHINGTON ST (BORO)	0410/0276	0410/0276	0410/0234	0410/0234	STRATTANVILLE CLARION T
	086071 FT	086071 FT	0410/0000	0410/0000	1 0 00064 0 00 0148+88 LENGTH(AH 2590 BK 2342)
	083729 FT	083729 FT	0400/0000	0400/0000	1 0 00064 0 00 0125+46 LENGTH(AH 2342 BK 2541)
	081188 FT	081188 FT	0390/0000	0390/0000	1 0 00064 0 00 0100+18 LENGTH(AH 2541 BK 2129)
			0380/1683	0380/1683	SILVER LN (T940)
	079059 FT	079059 FT	0380/0000	0380/0000	1 0 00064 0 00 0078+95 LENGTH(AH 2129 BK 3297)
			0370/2082	0370/2082	FAIRVIEW AV (BORO) DOMENICA CR

DIR: B TOTAL LEN: 23.245 MI. DIST: 10-3 SR: 322
 LEFT MUN: CLARION T RIGHT MUN: CLARION T

Location / Segment	Address / Length	Notes
AIRPORT RD (T526)	0370/1479	0370/1851 (BORO)
EMERSON WY (BORO)	0370/0951	CLARION CLARION B RIVERVIEW AV (BORO)
WOODLAWN AV (BORO)	0370/0384 075762 FT	0370/0951 (BORO)
		075762 FT 1 0 00064 0 00 0045+55 LENGTH(AH 3297 BK 2298) SHERIDAN DR (BORO)
		0360/2051 (BORO)
		0360/1617 (BORO)
1 0 00064 0 00 0022+26 NINTH AV (BORO)	073464 FT 0360/0000	073464 FT NINTH AV (BORO) LENGTH(AH 2298 BK 2198) LC TO NINTH AV (CONN)
		0350/2130 EIGHTH AV (SR1007 SEG 0070/1813)
EIGHTH AV (BORO)	0350/1696	0350/1702
		0350/1696
		0350/1362
		0350/1085
		0350/0803
		0350/0520
BORO AL (BORO)	0350/0350	WEAVER PL (BORO)
		SEVENTH AV (BORO)
		DIETZ PL (BORO)
		SIXTH AV (BORO)
		0350/0234
1 0 00064 0 00 0000+00 FIFTH AV (SR1005 SEG 0010/0000)	071266 FT 0350/0000	CENTER PL (BORO) FIFTH AV (SR0068 SEG 0610/1328)
		0350/0000 LENGTH(AH 2198 BK 1072) JEFFERSON PL (BORO)
		0340/0801 (BORO)
		FOURTH AV

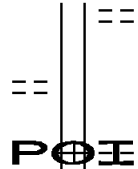
DIR: B TOTAL LEN: 23.245 MI. DIST: 10-3 SR: 322
 LEFT MUN: CLARION B RIGHT MUN: CLARION B

MADISON RD
 (BORO)
 LIBERTY ST
 (BORO)

070194 FT	0340/0561 (BORO) KEATLEY PL	0340/0279 (BORO)	070194 FT	1 0 00065 0 03 0718+97
				THIRD AV (BORO)
	0340/0000			LENGTH(AH 1072 BK 2475) SECOND AV (BORO)
	0330/1911			MEYERS ST (BORO)
	0330/1575			FIRST AV (BORO)
	0330/1341			NC MAIN ST (BORO)
0330/1086				NC FIRST AV
0330/0855				
067719 FT	067719 FT			1 0 00065 0 03 0694+58 CLARION CLARION T
	0330/0000			LENGTH(AH 2475 BK 2999)
064720 FT	064720 FT			1 0 00065 0 02 0664+61 OLD ROUTE 322 ACCESS RD (TB70)
	0320/0000			LENGTH(AH 2999 BK 1111)
	0312/0875			BMSID 16/0322/0312/0000 CLARION
063609 FT	0312/0440			PAINT T
	063609 FT			1 0 00065 0 02 0645+76 CLARION RV
	0312/0000			BMSBG 16/0322/0312/0000 LENGTH(AH 1111 BK 0906)
062703 FT	0306/0209			TR CLARION R STRUCTURE LENGTH 12 FT
	062703 FT			BMSID 16/0322/0306/0209 1 0 00065 0 02 0633+73 OLD ROUTE 322 ACCESS RD

DIR: B TOTAL LEN: 23.245 MI. DIST: 10-3 SR: 322
 LEFT MUN: PAINT T RIGHT MUN: PAINT T

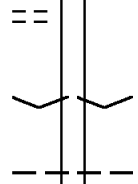
1 0 00065 0 01 0535+48 053031 FT
 CRESTMONT DR
 (T672) 0250/0000



0250/0458 (T581)
 053031 FT

0250/0000 LENGTH(AH 1522 BK 2221)
 (APRA) FOREST PARK ESTA
 FOREST PARK ESTATES DR
 (PRDR) 0240/2115

WOODLAND RD
 (T752) 0240/0678
 050810 FT



050810 FT 1 0 00065 0 01 0513+33
 VILLAGE: MARIANNE
 0240/0000 LENGTH(AH 2221 BK 2407)

0230/1753 PAINT
 ELK T

048403 FT



048403 FT 1 0 00065 0 01 0489+52
 PAINT CREEK
 STRUCTURE LENGTH 60 FT
 BMSID 16/0322/0230/0000
 0230/0000 LENGTH(AH 2407 BK 1944)

0220/1189 MAPLE DR
 (T702)

046459 FT

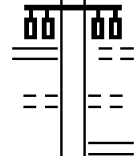
046459 FT 1 0 00065 0 01 0469+81
 NC TWENTYEIGHTH DIVISION HW
 0220/0000 LENGTH(AH 1944 BK 1900)

044559 FT



0210/0477 ELK
 SHIPPENVILLE B
 044559 FT 1 0 00065 0 01 0450+87
 SCHOOL ST
 (BORO)

SCHOOL ST
 (SR0208 SEG 0320/0000) 0210/0000



0210/0000 LENGTH(AH 1900 BK 1169)
 FIRST ST
 (BORO)
 0200/0581 RAILROAD ST
 043390 FT (SR0208 SEG 0310/1372)

1 0 00065 0 01 0439+26 043390 FT
 SECOND ST

DIR: B TOTAL LEN: 23.245 MI. DIST: 10-3 SR: 322
 LEFT MUN: ELK T RIGHT MUN: ELK T

Stationing	Segment	Length	Notes
033609 FT		033609 FT	1 0 00065 0 00 0336+67 FULTON RD (T412)
	==	5 0160/0000	LENGTH(AH 3033 BK 2389)
1 0 00065 0 00 0312+88 031220 FT		031220 FT	
KNIGHTOWN RD (T850)		5 0150/0000	LENGTH(AH 2389 BK 2462)
	==		
1 0 00065 0 00 0288+23 028758 FT		0140/0270	OGDEN RD (SR4013 SEG 0040/1188)
PINE CITY RD (T890)		028758 FT	
	==	5 0140/0000	LENGTH(AH 2462 BK 2050)
BARNETT RD (T398)		0130/1162	OAK GROVE RD (T397)
	==	==	
026708 FT		5 0130/0000	1 0 00065 0 00 0267+59 LENGTH(AH 2050 BK 2236)
024472 FT		5 0120/0000	1 0 00065 0 00 0245+23 LENGTH(AH 2236 BK 1940)
	---	0110/1619	ELK ASHLAND T
	~	0110/0954	BMS EN 16/0322/0110/0940 1 0 00065 0 00 0235+21
	~	0110/0940	TRIB TO CANOE CREEK BMSBG 16/0322/0110/0940
1 0 00065 0 00 0225+83 022532 FT		022532 FT	BUS MONG RD

DIR: B TOTAL LEN: 23.245 MI. DIST: 10-3 SR: 322
 LEFT MUN: ASHLAND T RIGHT MUN: ASHLAND T

Left Side	Right Side
KABER RD (T402) 0110/0000 ==	(T863) 0110/0000 LENGTH(AH 1940 BK 1629)
WALT KAHLES DR (T399) 020903 FT 0100/0000 ==	LLOYD LN (BORO) 0100/0058 020903 FT 1 0 00065 0 00 0204+60 VILLAGE: ELMO 0100/0000 LENGTH(AH 1629 BK 1991)
1 0 00065 0 00 0189+79 018912 FT FERN RD (T864) 0090/0000 ==	018912 FT 0090/0000 LENGTH(AH 1991 BK 2106)
STONE HOUSE RD (T400) 016806 FT 0070/3019 ==	016806 FT 1 0 00065 0 00 0168+68 ST MARK RD (T990) 0080/0000 LENGTH(AH 2106 BK 3101)
013705 FT	013705 FT 1 0 00065 0 00 0137+69 0070/0000 LENGTH(AH 3101 BK 2029)
011676 FT	011676 FT 1 0 00065 0 00 0117+35 0060/0000 LENGTH(AH 2029 BK 2011)

DIR: B TOTAL LEN: 23.245 MI. DIST: 10-3 SR: 322
 LEFT MUN: ASHLAND T RIGHT MUN: ASHLAND T

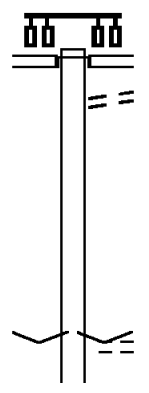
Stationing	Description	Length	SR	SH	Segment	Start Station	End Station
009665	CAMP COFFMAN RD (T865)	0050/0000	SR 0338	SH	(SR0338 SEG 0320/1279)	009665	009665
008041		0040/0000	SR 0338	SH	(SR0338 SEG 0320/1279)	008041	008041
008041	VILLAGE: KOSSUTH WHITEHILL RD (T338)	0040/0000	SR 0338	SH	(SR0338 SEG 0320/1279)	008041	008041
0030	KLINE RD (T398)	0030/1479	SR 0338	SH	(SR0338 SEG 0320/1279)	0030	0030
004956		0030/0000	SR 0338	SH	(SR0338 SEG 0320/1279)	004956	004956
004956		0030/0000	SR 0338	SH	(SR0338 SEG 0320/1279)	004956	004956
002513		0020/0000	SR 0338	SH	(SR0338 SEG 0320/1279)	002513	002513
002513		0020/0000	SR 0338	SH	(SR0338 SEG 0320/1279)	002513	002513
000000	INTER-BK NC TWENTYEIGHTH DIVISION HW	0010/0000	SR 0322	SH	(SR0322 SEG 0580/3026)	000000	000000
000000	MFC BEGIN = B BK-VENANGO (60)	0010/0000	SR 0322	SH	(SR0322 SEG 0580/3026)	000000	000000

EXTRACT DATE: 12/18/2023 ROADWAY MANAGEMENT SYSTEM PAGE NUMBER: 87
 PRINT DATE: 12/21/2023 SLD COUNTY/SR - ANNUAL PRINT COUNTY: CLARION
 DIR: B TOTAL LEN: 24.373 MI. DIST: 10-3 SR: 208
 LEFT MUN: WASHINGTON T RIGHT MUN: WASHINGTON T

WASHINGTON CHURCH RD
 (SR4002 SEG 0020/2849) 0630/2034

128690 FT

126656 FT



128690 FT
 INTER-AHD COLONEL DRAKE HW
 (SR0036 SEG 0250/0000)
 COLONEL DRAKE HW
 (SR0036 SEG 0250/0000)
 0630/2034 TO 0036/0240 SH
 0630/1946 (CONN)

126656 FT 1 0 00092 0 01 0651+36
 VILLAGE: FRILLS CORNERS
 PUTNAM DR
 (T601)
 0630/0000 LENGTH(AH 2034 BK 1784)

DIR: B TOTAL LEN: 24.373 MI. DIST: 10-3 SR: 208
 LEFT MUN: WASHINGTON T RIGHT MUN: WASHINGTON T

124872 FT		124872 FT	1 0 00092 0 01 0633+07
		5 0620/0000	LENGTH(AH 1784 BK 1051)
123821 FT		123821 FT	1 0 00092 0 01 0623+06
			LICKINGVILLE RD
			(T600)
		5 0610/0000	LENGTH(AH 1051 BK 2346)
121475 FT		121475 FT	1 0 00092 0 00 0601+91
			SUNNY RD
			(SR4004 SEG 0010/0000)
		5 0600/0000	LENGTH(AH 2346 BK 1788)
119687 FT		119687 FT	1 0 00092 0 00 0579+05
		5 0590/0000	LENGTH(AH 1788 BK 2096)
117591 FT		117591 FT	1 0 00092 0 00 0559+02
			SIEGEL RD
			(T596)
LAKE LUCY RD (SR4017 SEG 0010/0000)	0580/0000	5 0580/0000	LENGTH(AH 2096 BK 1970)
115621 FT		115621 FT	1 0 00092 0 00 0539+32
		5 0570/0000	LENGTH(AH 1970 BK 1957)
113664 FT		113664 FT	1 0 00092 0 00 0519+75
			VILLAGE: STROBLETON

DIR: B TOTAL LEN: 24.373 MI. DIST: 10-3 SR: 208
 LEFT MUN: WASHINGTON T RIGHT MUN: WASHINGTON T

Stationing	Distance (FT)	Segment Description	Segment Length (FT)	Segment ID
0496+66	111346	STITZINGER RD (T921)	0550/0000	5
0469+50	108620	BELL RD (T593)	0540/0000	5
0446+00	106406	FESENMYER RD (T593)	0530/0000	5
0428+86	104767	WYE RD (SR9106 SEG 0010/0264)	0520/0000	5
0408+01	102599	WYE RD (SR9106 SEG 0010/0264)	0510/0000	5
0403+85	102065	DEMPSEYTOWN RD (T592)	0500/0193	
			102065	
			0560/0000	5

DIR: B TOTAL LEN: 24.373 MI. DIST: 10-3 SR: 208
 LEFT MUN: WASHINGTON T RIGHT MUN: WASHINGTON T

Stationing	Segment	Length	Notes
091378 FT	0450/1200	091378 FT	HARGENRADER LN (PRDR)
0450/0000	0450/0000	091378 FT	1 0 00092 0 00 0297+04 LENGTH(AH 2803 BK 2481)
088897 FT	0440/1101	088897 FT	TOMS LN (PRDR)
0440/0000	0440/0000	088897 FT	PAINT MILLS RD (SR4008 SEG 0010/0000) LENGTH(AH 2481 BK 2528)
086369 FT	0430/0000	086369 FT	WASHINGTON ELK T LENGTH(AH 2528 BK 1475)
084894 FT	0420/0000	084894 FT	1 0 00092 0 00 0231+26 LENGTH(AH 1475 BK 2314)
082580 FT	0410/0000	082580 FT	MILLERSTOWN RD LENGTH(AH 2314 BK 2032)
080548 FT	0410/0000	080548 FT	1 0 00092 0 00 0187+93 VILLAGE: MILLERSTOWN

1 0 00092 0 00 0272+49
 BEICHNER RD (T405)

1 0 00092 0 00 0208+40
 MILLERSTOWN RD (T866)

DIR: B TOTAL LEN: 24.373 MI. DIST: 10-3 SR: 208
 LEFT MUN: ELK T RIGHT MUN: ELK T

			0400/0000	LENGTH(AH 2032 BK 1686)
	078862 FT		078862 FT	1 0 00092 0 00 0171+29 MARTIN RD (T409)
		=	0390/0000	LENGTH(AH 1686 BK 2637)
MONTE KARLO RD (PRDR)	0380/0747	=		
	076225 FT		076225 FT	1 0 00092 0 00 0144+80 0380/0000 LENGTH(AH 2637 BK 2389)
	073836 FT		073836 FT	1 0 00092 0 00 0121+08 HEARST RD (T583)
		=	0370/0000	LENGTH(AH 2389 BK 2191)
1 0 00092 0 00 0099+23 CLARK RD (T584)	071645 FT		071645 FT	
	0360/0000	=	0360/0000	LENGTH(AH 2191 BK 2681)
	068964 FT		068964 FT	1 0 00092 0 00 0072+42 0350/0000 LENGTH(AH 2681 BK 2267)

DIR: B TOTAL LEN: 24.373 MI. DIST: 10-3 SR: 208
 LEFT MUN: ELK T RIGHT MUN: ELK T

Stationing	Segment	Length	Notes
0050+00	EVERGREEN DR (T780)	066697 FT	0340/0000
063971 FT	MOTTER ST (BORO) / FIRST ST (BORO)	0320/1518	
061712 FT	NORTH ST (BORO)	0320/0335	061712 FT
061712 FT	SECOND ST (BORO) / MAIN ST (SR0322 SEG 0200/0000)	0310/1372	
060340 FT			
066697 FT			0340/0000 LENGTH(AH 2267 BK 2726)
063971 FT			0330/0931 ALLAMAN RD (T414)
063971 FT			1 0 00092 0 00 0022+51 NC SR 0208 SH
061712 FT			0330/0000 SHIPPENVILLE B LENGTH(AH 2726 BK 2259)
061712 FT			0320/0530 UNKNOWN RD (BORO)
061712 FT			1 0 00092 0 00 0000+00 MAIN ST (SR0322 SEG 0210/0000) NC SCHOOL ST
061712 FT			0320/0000 SCHOOL ST (BORO) INTER-BK MAIN ST (SR0322 SEG 0210/0000) LTH AH 002259 BK 000100
061712 FT			061712 FT 7314/0000 LTH AH 000100 BK 001372
061712 FT			INTER-AHD MAIN ST (SR0322 SEG 0200/0000) SOUTH ST (BORO)
060340 FT			0310/1061 (BORO)
060340 FT			1 0 00218 0 01 0603+73

Property Description	Stationing	Length (FT)	Notes
			NC RAILROAD ST SHIPPENVILLE ELK T
			0310/0000 LENGTH(AH 1372 BK 1873)
		058467 FT	0300/0083 BMSEN 16/0208/0300/0000 058467 FT 1 0 00218 0 00 0585+40 DEER CREEK
			0300/0000 BMSBG 16/0208/0300/0000 LENGTH(AH 1873 BK 2862)
			0290/2811 ROBERTS HILL RD (T416)
			DEER LN (TWP)
			0290/0741
		055605 FT	055605 FT
1 0 00218 0 00 0556+00 LOWER ELK ACRES RD (T751)		0290/0000	0290/0000 LENGTH(AH 2862 BK 1200)
		054405 FT	054405 FT 1 0 00218 0 00 0544+00 DEER LN (PRDR)
LOWER ELK ACRES RD (T751)		0280/0000	0280/0000 LENGTH(AH 1200 BK 2048)
			0270/1429 BUCKHORN RD (SR4023 SEG 0060/2378)
		052357 FT	052357 FT 1 0 00218 0 00 0524+00 VILLAGE: ELK CITY
UPPER ELK ACRES RD (T701)		0270/0000	0270/0000 LENGTH(AH 2048 BK 2411)
FULTON RD (T412)		0260/0483 049946 FT	049946 FT 1 0 00218 0 00 0499+71

DIR: B TOTAL LEN: 24.373 MI. DIST: 10-3 SR: 208
 LEFT MUN: ELK T RIGHT MUN: ELK T

Stationing	Segment	Location	Stationing	Segment	Location
			0260/0000		HUCKLEBERRY RD (SR2007 SEG 0430/2720) LENGTH(AH 2411 BK 2087)
047859 FT			047859 FT	1 0 00218 0 00	0478+90
OGDEN RD (SR4013 SEG 0010/0000)	0250/0000		0250/0000		VILLAGE: ELK CITY LENGTH(AH 2087 BK 2643)
			0240/1829		ELK BEAVER T
045216 FT			045216 FT	1 0 00218 0 00	0461+20
			0240/0000		SHETTLER RD (T325) LENGTH(AH 2643 BK 2560)
042656 FT			0230/0533		BMSEN 16/0208/0230/0501 0 0 00000 0 00 0000+00 CANOE CREEK
VETERANS RD (T800)	0230/0000		0230/0501		BMSBG 16/0208/0230/0501
			042656 FT	1 0 00218 0 00	0426+50
			0230/0000		NC SR 0208 SH LENGTH(AH 2560 BK 2342)
			0220/1333		POPETOWN RD (T396)
			0220/1101		BEAVER KNOX B MILLER ST (SR0338 SEG 0230/0000)
			0220/1014		BEATTY AV (BORO)
040314 FT			040314 FT	1 0 00218 0 00	0403+54
			0220/0000		LENGTH(AH 2342 BK 0928) MAPLE ST

DIR: B TOTAL LEN: 24.373 MI. DIST: 10-3 SR: 208
 LEFT MUN: KNOX B RIGHT MUN: KNOX B

1 0 00218 0 00 0394+29 039386 FT
 DENNISON AV
 (BORO) 0210/0000

PENN AV
 (BORO) 0190/0328
 RAILROAD ST
 (BORO) 0190/0098
 038184 FT
 MAIN ST
 (BORO) 0190/0000

BLACK AL
 (BORO) 0170/1914

1 0 00218 0 00 0351+20 035032 FT
 SWITZER RD
 (T658) 0170/0000

== == 0210/0496 (BORO)
 == == PETROLIA ST
 == == 0210/0146 (BORO)
 == == 039386 FT
 == == 0210/0000 LENGTH(AH 0928 BK 1202)
 == == 0190/0863 KOENIG AL
 == == (BORO)
 == == MAIN ST
 == == (BORO)
 == == NC ST
 == == STATE ST
 == == STATE ST
 == == 0190/0711 (BORO)
 == == BOYER AL
 == == 0190/0561 (BORO)
 == == PENN AV
 == == 0190/0404 (BORO)
 == == 0190/0328
 == == 0190/0098
 == == 038184 FT
 == == 0190/0000
 == == 038184 FT 1 0 00218 0 00 0382+61
 == == 0190/0000 LENGTH(AH 1202 BK 1059)
 == == (BORO)
 == == 0180/0894 MCILHATTAN AL
 == == (BORO)
 == == 0180/0717 KRIBBS ST
 == == (BORO)
 == == 0180/0538 RUPERT AL
 == == (BORO)
 == == 0180/0352 MENDENHALL AV
 == == (BORO)
 == == 0180/0176 WHITE MEMORIAL AL
 == == (BORO)
 == == 037125 FT 1 0 00218 0 00 0371+96
 == == 037125 FT NC RAILROAD ST
 == == (BORO)
 == == 0180/0000 LENGTH(AH 1059 BK 2093)
 == == (BORO)
 == == 0170/1385 KNOX
 == == BEAVER T
 == == 035032 FT RHEA LN
 == == (T658)
 == == 0170/0000 LENGTH(AH 2093 BK 2523)

DIR: B TOTAL LEN: 24.373 MI. DIST: 10-3 SR: 208
 LEFT MUN: BEAVER T RIGHT MUN: BEAVER T

Stationing	Distance	Location	Length	Notes
032509	FT	BMSBG 16/0208/0160/0000	0160/0015	TR BEAVER CR
032509	FT	BMSBG 16/0208/0160/0000	032509	LENGTH(AH 2523 BK 1639)
030870	FT	ATTLEBERGER RD	030870	LENGTH(AH 1639 BK 1548)
029322	FT	EXLEY RD	029322	LENGTH(AH 1548 BK 2055)
027267	FT	BEAVER SALEM T	0130/0100	LENGTH(AH 2055 BK 1443)
025824	FT	BMSBG 16/0208/0120/0000	0120/0035	BEAVER CREEK
025824	FT	BMSBG 16/0208/0120/0000	025824	LENGTH(AH 1443 BK 1689)
024135	FT	KLINE RD	024135	LENGTH(AH 1689 BK 3383)

1 0 00218 0 00 0293+79
 WHITLING RD
 (T384)

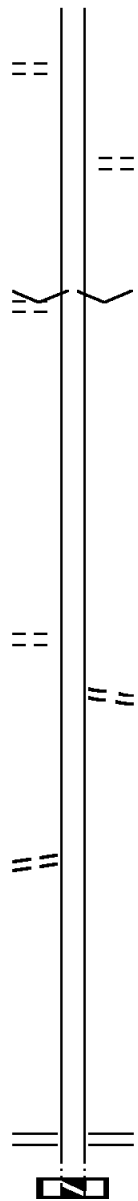
1 0 00218 0 00 0242+16
 BITTERSWEET RD
 (T336)

DIR: B TOTAL LEN: 24.373 MI. DIST: 10-3 SR: 208
 LEFT MUN: SALEM T RIGHT MUN: SALEM T

1 0 00218 0 00 0208+14 020752 FT PILGRAHEIM RD (T657)	0100/0000	==	==	020752 FT SOUTH FORTY RD (T330) 0100/0000 LENGTH(AH 3383 BK 3111)
RON MCHENRY RD (T861)	0090/1323	==		
	017641 FT			017641 FT 1 0 00218 0 00 0177+08 TURKEY RUN STRUCTURE LENGTH 13 FT BMSID 16/0208/0090/0000 0090/0000 LENGTH(AH 3111 BK 2801)
NICKLEVILLE RD (T900)	0080/1729	==	==	0080/1729 CROPPS CORNERS RD (T931)
1 0 00218 0 00 0149+10 014840 FT DOG LEG RD (T666)	0080/0000	==	==	014840 FT 0080/0000 LENGTH(AH 2801 BK 1489)
	013351 FT			013351 FT 1 0 00218 0 00 0134+31 0070/0000 LENGTH(AH 1489 BK 2631)

DIR: B TOTAL LEN: 24.373 MI. DIST: 10-3 SR: 208
 LEFT MUN: SALEM T RIGHT MUN: SALEM T

Segment ID	Start Station	End Station	Length (FT)	Width (FT)	Notes
1 0 00218 0 00 0107+85	010720	010720	0060	0000	COMMUNITY RD (T910)
					TURKEY CITY RD (T930)
			008075	0050	SCHMIDT RD (T323)
			006351		
1 0 00218 0 00 0044+13	004327	004327	0030	0000	COUNTY LINE RD (T580)
			0020	1777	BRICK CHURCH RD (T340)
1 0 00218 0 00 0025+72	002477	002477	0020	0000	SHREFFLER RD (T320)
			000000		
			000000		
			0010	0000	
			000000		
			7004	0000	




010720 FT
 0060/0000 LENGTH(AH 2631 BK 2645)
 0050/1487
 008075 FT 1 0 00218 0 00 0081+35
 0050/0000 VILLAGE: LAMARTINE LENGTH(AH 2645 BK 1724)
 006351 FT 1 0 00218 0 00 0064+47
 0040/0000 LENGTH(AH 1724 BK 2024)
 004327 FT
 0030/0000 LENGTH(AH 2024 BK 1850)
 0020/1777
 002477 FT
 0020/0000 LENGTH(AH 1850 BK 2477)
 000000 FT 1 0 00218 0 00 0000+00
 NC SR 0208 SH
 SR 0038 SH
 (SR0038 SEG 0070/2409)
 0010/0000 LTH AH 002477 BK 000100
 000000 FT BK-VENANGO (60)
 7004/0000 LTH AH 000100 BK 000000

EXTRACT DATE: 12/18/2023 ROADWAY MANAGEMENT SYSTEM PAGE NUMBER: 74
 PRINT DATE: 12/21/2023 SLD COUNTY/SR - ANNUAL PRINT COUNTY: CLARION
 DIR: B TOTAL LEN: 2.372 MI. DIST: 10-3 SR: 157
 LEFT MUN: WASHINGTON T RIGHT MUN: WASHINGTON T

DEMPSEYTOWN RD
 (T592)

012523 FT
 0040/2639



012523 FT SR 0208 SH
 0040/2639 (SR0208 SEG 0500/0000)
 WYE RD
 0040/2415 (SR9104 SEG 0010/0000)

0040/0663 OLD FRYBURG RD
 (T602)

1 0 00091 0 00 0098+58 009884 FT

009884 FT

DIR: B TOTAL LEN: 2.372 MI. DIST: 10-3 SR: 157
 LEFT MUN: WASHINGTON T RIGHT MUN: WASHINGTON T

MC CAULEY RD
 (T586)

0040/0000 ==

5 0040/0000 LENGTH(AH 2639 BK 3686)

== 0030/2104 WILSON RD
 (T586)

006198 FT

006198 FT 1 0 00091 0 00 0061+97
 PINE CITY RD

5 0030/0000 (SR4013 SEG 0160/3412)
 LENGTH(AH 3686 BK 3143)

== 0020/1930 HENLEN RD
 (T614)

003055 FT

003055 FT 1 0 00091 0 00 0030+57
 SANDROCK RD

5 0020/0000 (T588)
 LENGTH(AH 3143 BK 3055)

000000 FT

000000 FT 1 0 00091 0 00 0000+00
 COUNTY LINE RD

(SR2021 SEG 0040/3247)
 NC SR 0157 SH
 INTER-BK SR 0157 SH

(SR0157 SEG 0200/3366)
 MFC BEGIN = C

COUNTY LINE RD
 (T646)

0010/0000

5 0010/0000 BK-VENANGO (60)
 LENGTH(AH 3055 BK 0000)

AH-JEFFERSON (33) 148250 FT
 KEYSTONE SHORTWAY RD INTER-AHD
 (SR0080 SEG 0725/0000) 0721/2351

148161 FT
 INTER-AHD KEYSTONE SHORTWAY RD
 0720/2430 (SR0080 SEG 0724/0000)

1 0 01009 0 00 1451+14 145899 FT
 LENGTH(AH 2351 BK 2547) 0721/0000

145731 FT 1 0 01009 0 00 1451+01
 0720/0000 LENGTH(AH 2430 BK 2630)

EMERGENCY CROSSOVER RD
 (CONN) 0715/0005
 1 0 01009 0 00 1424+67 143352 FT
 LENGTH(AH 2547 BK 3059) 0715/0000

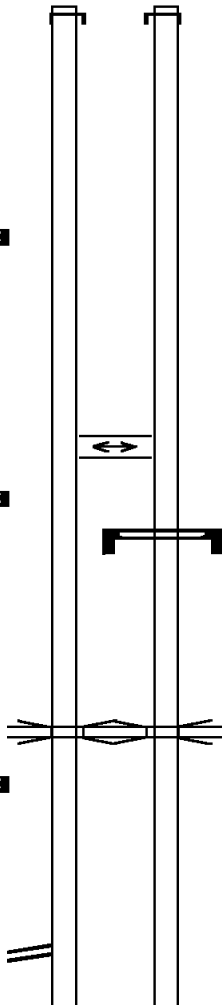
0714/0193 EMERGENCY CROSSOVER RD
 (CONN) 143101 FT
 1 0 01009 0 00 1424+71
 0714/0000 LENGTH(AH 2630 BK 2654)
 DMS SIGN STRUCTURE
 0710/2534 BMSID 16/0080/0710/2534

SR 2025
 OP ID 16/2025/0010/0000 0711/0521
 1 0 01009 0 00 1394+08 140293 FT
 LENGTH(AH 3059 BK 2307) 0711/0000

SR 2025
 OP ID 16/2025/0010/0000
 0710/0278 140447 FT
 1 0 01009 0 00 1398+17
 0710/0000 LENGTH(AH 2654 BK 2432)

RAMP B RD
 (SR8012 SEG 0500/0000) 0705/0540
 1 0 01009 0 00 1371+04 137986 FT
 SR0322

138015 FT 1 0 01009 0 00 1374+02
 SR0322



EXTRACT DATE: 12/18/2023
PRINT DATE: 12/21/2023

ROADWAY MANAGEMENT SYSTEM
SLD COUNTY/SR - ANNUAL PRINT

PAGE NUMBER: 71
COUNTY: CLARION

DIR: E TOTAL LEN: 28.078 MI.
LEFT MUN: CLARION T

DIST: 10-3 SR: 80
RIGHT MUN: CLARION T

OP ID 16/0322/0520/0260
LENGTH(AH 2307 BK 2680) 0705/0000

RAMP A RD
(SR8012 SEG 0250/0558) 0701/2081

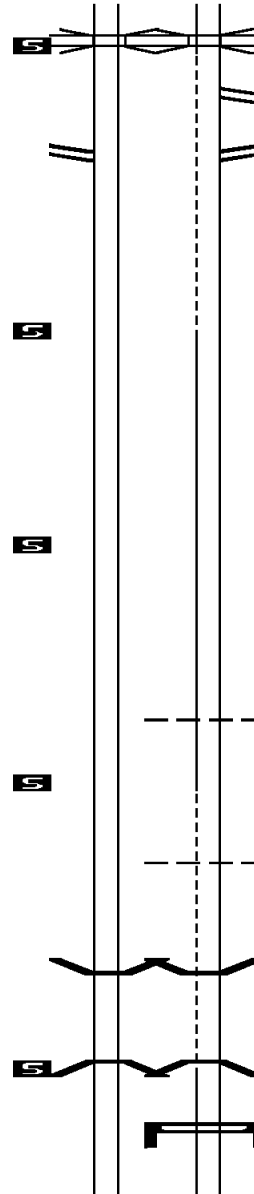
1 0 01009 0 00 1344+08 135306 FT
LENGTH(AH 2680 BK 2593) 0701/0000

1 0 01009 0 00 1318+28 132713 FT
LENGTH(AH 2593 BK 2698) 0695/0000

1 0 01009 0 00 1291+89 130015 FT
LENGTH(AH 2698 BK 2430) 0691/0000

BMS EN 16/0080/0685/0000 0685/0178
1 0 01009 0 00 1266+42 127585 FT
SR 2015
BMSBG 16/0080/0685/0000
LENGTH(AH 2430 BK 2747) 0685/0000

TR PINEY CR
STRUCTURE LENGTH 10 FT



0704/0000

0700/2612

0700/1976

135198 FT
0700/0000

132612 FT
0694/0000

0690/0534
130003 FT
0690/0000

0684/1484

0684/0178
127526 FT
0684/0000
0680/2745

0680/2709

OP ID 16/0322/0520/0260
LENGTH(AH 2432 BK 2817)

RAMP C RD
(SR8012 SEG 0020/1066)

RAMP D RD
(SR8012 SEG 0010/0000)

1 0 01009 0 00 1345+75
LENGTH(AH 2817 BK 2586)

1 0 01009 0 00 1319+89
LENGTH(AH 2586 BK 2609)

CLARION
LIMESTONE T
1 0 01009 0 00 1293+80
LENGTH(AH 2609 BK 2477)

LIMESTONE
CLARION T

BMS EN 16/0080/0684/0000
1 0 01009 0 00 1266+65
SR 2015
BMSBG 16/0080/0684/0000
LENGTH(AH 2477 BK 2795)
RWIS SITE/RWIS - CL SCH
DMS SIGN STRUCTURE
BMS ID 16/0080/0684/0001
TR PINEY CR
STRUCTURE LENGTH 10 FT

DIR: E TOTAL LEN: 28.078 MI. DIST: 10-3 SR: 80
LEFT MUN: CLARION T RIGHT MUN: CLARION T

BMSID 16/0080/0680/2601 0681/2531 <-----> 0680/2648 BMSID 16/0080/0680/2601

EMERGENCY CROSSOVER RD (CONN) 0681/1103 <==> 0680/1110 EMERGENCY CROSSOVER RD (CONN)

1 0 01009 0 00 1239+61 124838 FT 124731 FT 1 0 01009 0 00 1241+10
LENGTH(AH 2747 BK 2159) 0681/0000 5 0680/0000 LENGTH(AH 2795 BK 2527)

BMSEN 16/0080/0675/0000 0675/0121 <-----> 0674/0114 BMSEN 16/0080/0674/0000
1 0 01009 0 00 1218+23 122679 FT 122204 FT 1 0 01009 0 00 1215+95
SR-2014, WATERSON ROAD SR2014
BMSBG 16/0080/0675/0000 <-----> 5 0674/0000 BMSBG 16/0080/0674/0000
LENGTH(AH 2159 BK 3154) 0675/0000 5 LENGTH(AH 2527 BK 2820)
DMS SIGN STRUCTURE
BMSID 16/0080/0671/3114 <----->

1 0 01009 0 00 1187+16 119525 FT 119384 FT 1 0 01009 0 00 1187+61
LENGTH(AH 3154 BK 2714) 0671/0000 5 0670/0000 LENGTH(AH 2820 BK 2484)

BRUSH RUN <----->
STRUCTURE LENGTH 19 FT
BMSID 16/0080/0665/0346 0665/0346 <----->
1 0 01009 0 00 1160+02 116811 FT 116900 FT 1 0 01009 0 00 1162+77
LENGTH(AH 2714 BK 2664) 0665/0000 5 0664/0000 LENGTH(AH 2484 BK 2685)

DIR: E TOTAL LEN: 28.078 MI. DIST: 10-3 SR: 80
LEFT MUN: CLARION T RIGHT MUN: CLARION T

1 0 01009 0 00 1133+38 114147 FT
LENGTH(AH 2664 BK 2830) 0661/0000 [S]

114215 FT 1 0 01009 0 00 1135+92
[S] 0660/0000 LENGTH(AH 2685 BK 2716)

1 0 01009 0 00 1105+08 111317 FT
LENGTH(AH 2830 BK 2640) 0655/0000 [S]

111499 FT 1 0 01009 0 00 1108+76
[S] 0654/0000 LENGTH(AH 2716 BK 2640)

STRATTAN RUN
STRUCTURE LENGTH 22 FT
BMSID 16/0080/0651/0808 0651/0808

1 0 01009 0 00 1078+68 108677 FT
LENGTH(AH 2640 BK 2362) 0651/0000 [S]

108859 FT 1 0 01009 0 00 1082+36
[S] 0650/0000 LENGTH(AH 2640 BK 2615)

RAMP F RD
(SR8010 SEG 0500/0000) 0645/1274

SR0066 NB
OP ID 16/0066/0310/1500 0645/0406

1 0 01009 0 00 1055+06 106315 FT
LENGTH(AH 2362 BK 2617) 0645/0000 [S]

RAMP E RD
(SR8010 SEG 0250/0894) 0641/1787

0644/1618 RAMP G RD
(SR8010 SEG 0750/0721)

0644/0855 SR0066 NB
OP ID 16/0066/0310/0952

0644/0520 TR BRUSH RUN
STRUCTURE LENGTH 19 FT
BMSID 16/0080/0644/0520
106244 FT 1 0 01009 0 00 1056+21

[S] 0644/0000 RAMP H RD
(SR8010 SEG 0010/0000)
LENGTH(AH 2615 BK 2664)

1 0 01009 0 00 1028+89 103698 FT
LENGTH(AH 2617 BK 2642) 0641/0000 [S]

103580 FT 1 0 01009 0 00 1029+57
[S] 0640/0000 LENGTH(AH 2664 BK 2618)

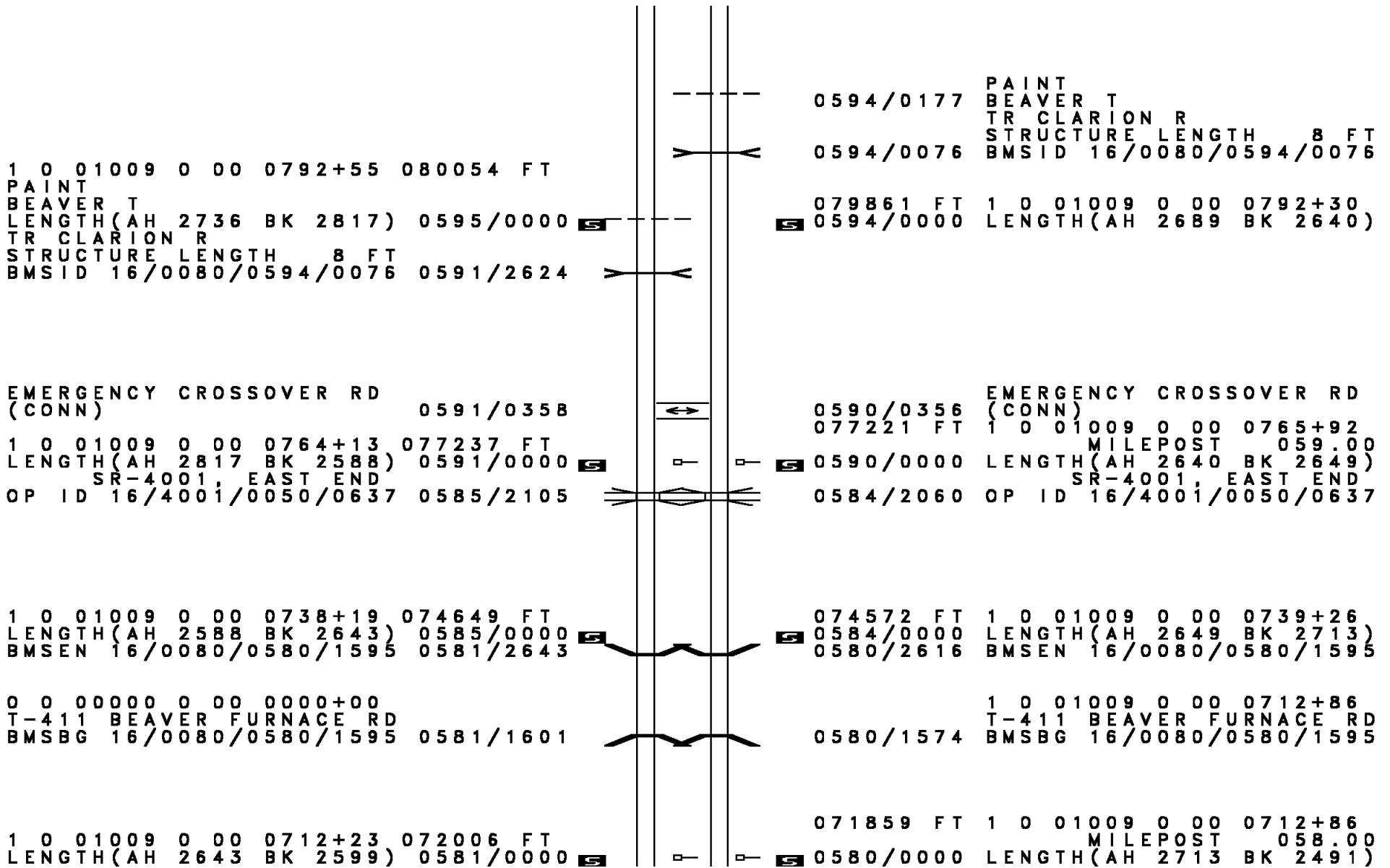
DIR: E TOTAL LEN: 28.078 MI. DIST: 10-3 SR: 80
 LEFT MUN: CLARION T RIGHT MUN: CLARION T

TR BRUSH RUN STRUCTURE LENGTH 16 FT BMSID 16/0080/0635/1720 0635/1720		
BMSID 16/0080/0635/0783 0635/0919 1 0 01009 0 00 1010+25 SR1009		0634/0967 BMSID 16/0080/0634/0723 1 0 01009 0 00 1009+78 SR1009
BMSBG 16/0080/0635/0783 0635/0783 DMS SIGN STRUCTURE		0634/0723 BMSBG 16/0080/0634/0723
BMSID 16/0080/0635/0557 0635/0557 1 0 01009 0 00 1002+47 101056 FT		
LENGTH(AH 2642 BK 2583) 0635/0000		100962 FT 1 0 01009 0 00 1003+39 0634/0000 LENGTH(AH 2618 BK 2640)
1 0 01009 0 00 0976+64 098473 FT LENGTH(AH 2583 BK 2527) 0631/0000		098322 FT 1 0 01009 0 00 0976+99 0630/0000 LENGTH(AH 2640 BK 2616)
EMERGENCY CROSSOVER RD (CONN) 0625/1497		0624/1564 EMERGENCY CROSSOVER RD (CONN)
CLARION MONROE T 0625/0670		0624/0772 CLARION MONROE T
1 0 01009 0 00 0951+37 095946 FT LENGTH(AH 2527 BK 2752) 0625/0000		095706 FT 1 0 01009 0 00 0950+83 0624/0000 LENGTH(AH 2616 BK 2712)
RAMP B RD (SR8008 SEG 0510/0000) 0621/1168		0620/1189 RAMP C RD (SR8008 SEG 0750/0845)
DMS SIGN STRUCTURE BMSID 16/0080/0621/0385 0621/0385 SR0068 EB		
OP ID 16/0068/0560/0948 0621/0253		0620/0394 OP ID 16/0068/0560/0948 SR0068 EB
1 0 01009 0 00 0923+86 093194 FT LENGTH(AH 2752 BK 2626) 0621/0000		0620/0352 BMSID 16/0080/0620/0280 092994 FT 1 0 01009 0 00 0924+43 0620/0000 LENGTH(AH 2712 BK 2481)
RAMP A RD		RAMP D RD


DIR: E TOTAL LEN: 28.078 MI. DIST: 10-3 SR: 80
 LEFT MUN: MONROE T RIGHT MUN: MONROE T

(SR8008 SEG 0250/1066)	0615/1859		0614/1785	(SR8008 SEG 0020/0000)
1 0 01009 0 00 0897+59 090568 FT	0615/0000		090513 FT	1 0 01009 0 00 0899+48
LENGTH(AH 2626 BK 2015)			0614/0000	LENGTH(AH 2481 BK 2088)
1 0 01009 0 00 0877+19 088553 FT	0611/0000		088425 FT	1 0 01009 0 00 0877+94
LENGTH(AH 2015 BK 3240)			0610/0000	LENGTH(AH 2088 BK 3219)
BMSEN 16/0080/0604/1521	0605/3183		0604/3156	BMSEN 16/0080/0604/1521
MONROE PAINT T	0605/2379		0604/2338	MONROE PAINT T
1 0 01009 0 00 0859+76	0605/1548		0604/1521	1 0 01009 0 00 0859+76
CLARION RIVER				CLARION RIVER
BMSBG 16/0080/0604/1521				BMSBG 16/0080/0604/1521
1 0 01009 0 00 0844+79 085313 FT	0605/0000		0604/0189	RAMP A RD
LENGTH(AH 3240 BK 2523)			085206 FT	(SR8006 SEG 0260/3191)
RAMP B RD			0604/0000	1 0 01009 0 00 0845+75
(SR8006 SEG 0500/0000)	0601/1946		0600/1929	LENGTH(AH 3219 BK 2656)
SR8006				RAMP C RD
OP ID 16/8006/0260/1044	0601/1290		0600/1444	(SR8006 SEG 0750/0000)
			0600/1375	SR8006
				OP ID 16/8006/0260/1044
				DMS SIGN STRUCTURE
				BMSID 16/0080/0600/1375
RAMP D RD				
(SR8006 SEG 0250/0959)	0601/0377			
TR CLARION R				
STRUCTURE LENGTH 8 FT				
BMSID 16/0080/0600/0506	0601/0344		0600/0506	TR CLARION R
			082550 FT	STRUCTURE LENGTH 8 FT
1 0 01009 0 00 0818+39 082790 FT	0601/0000		0600/0000	BMSID 16/0080/0600/0506
LENGTH(AH 2523 BK 2736)				1 0 01009 0 00 0819+19
				MILEPOST 060.00
				LENGTH(AH 2656 BK 2689)

DIR: E TOTAL LEN: 28.078 MI. DIST: 10-3 SR: 80
 LEFT MUN: PAINT T RIGHT MUN: PAINT T



DIR: E TOTAL LEN: 28.078 MI. DIST: 10-3 SR: 80
 LEFT MUN: BEAVER T RIGHT MUN: BEAVER T



DIR: E TOTAL LEN: 28.078 MI. DIST: 10-3 SR: 80
LEFT MUN: BEAVER T RIGHT MUN: BEAVER T

1 0 01009 0 00 0607+10 061525 FT 061458 FT 1 0 01009 0 00 0608+85
LENGTH(AH 2654 BK 2649) 0561/0000 5 MILEPOST 056.00
REST AREA/WEIGH STA. RD 5 0560/0000 LENGTH(AH 2616 BK 2781)
(SR9203 SEG 0010/1862) 0555/2626

1 0 01009 0 00 0580+61 058876 FT 058677 FT 1 0 01009 0 00 0581+04
LENGTH(AH 2649 BK 2870) 0555/0000 5 0554/0000 LENGTH(AH 2781 BK 2640)
W0550/2074 RWIS SITE/RWIS - KNOX -

BMS EN 16/0080/0551/0910 0551/2003 RBR RBR 0550/1984 BMS EN 16/0080/0550/0825

1 0 01009 0 00 0556+42 1 0 01009 0 00 0558+22
P3 P3
SR4005 SR4005
BMSBG 16/0080/0551/0910 0551/0910 RBR RBR 0550/0825 BMSBG 16/0080/0550/0825

1 0 01009 0 00 0551+91 056006 FT 056037 FT 1 0 01009 0 00 0554+64
LENGTH(AH 2870 BK 2077) 0551/0000 5 MILEPOST 055.00
5 0550/0000 LENGTH(AH 2640 BK 2521)

1 0 01009 0 00 0531+14 053929 FT 053516 FT 1 0 01009 0 00 0529+43
LENGTH(AH 2077 BK 2945) 0545/0000 5 0544/0000 LENGTH(AH 2521 BK 2727)

P3 P3
TR CANOE CR TR CANOE CR
STRUCTURE LENGTH 17 FT STRUCTURE LENGTH 17 FT
BMSID 16/0080/0540/2283 0541/2069 RBR RBR 0540/2283 BMSID 16/0080/0540/2283

EMERGENCY CROSSOVER RD

EMERGENCY CROSSOVER RD

DIR: E TOTAL LEN: 28.078 MI. DIST: 10-3 SR: 80
 LEFT MUN: BEAVER T RIGHT MUN: BEAVER T

(CONN)	0541/1069		0540/1069 (CONN)
1 0 01009 0 00 0501+69 050984 FT	0541/0000		050789 FT 1 0 01009 0 00 0502+16
LENGTH(AH 2945 BK 2666)			MILEPOST 054.00
RAMP C RD	0535/2074		0540/0000 LENGTH(AH 2727 BK 2655)
(SR8004 SEG 0500/0000)			RAMP D RD
			(SR8004 SEG 0750/1056)
SR3007			SR3007
OP ID 16/3007/0090/0806 0535/0679			0534/0705 OP ID 16/3007/0090/0806
1 0 01009 0 00 0475+03 048318 FT	0535/0000		048134 FT 1 0 01009 0 00 0475+61
LENGTH(AH 2666 BK 2312)			0534/0000 LENGTH(AH 2655 BK 2640)
RAMP B RD	0531/1852		0530/1856 RAMP A RD
(SR8004 SEG 0250/1080)			(SR8004 SEG 0010/0000)
1 0 01009 0 00 0451+91 046006 FT	0531/0000		045494 FT 1 0 01009 0 00 0449+22
LENGTH(AH 2312 BK 2815)			MILEPOST 053.00
BMSSEN 16/0080/0525/2198 0525/2298			0530/0000 LENGTH(AH 2640 BK 2646)
0 0 00000 0 00 0000+00			0524/2341 BMSSEN 16/0080/0524/2237
SR0338			1 0 01009 0 00 0445+07
BMSBG 16/0080/0525/2198 0525/2198			SR0338
			BMSBG 16/0080/0524/2237
1 0 01009 0 00 0423+76 043191 FT	0525/0000		042848 FT 1 0 01009 0 00 0422+75
LENGTH(AH 2815 BK 2619)			0524/0000 LENGTH(AH 2646 BK 2640)
BMSSEN 16/0080/0521/1745 0521/2139			0520/2227 BMSSEN 16/0080/0520/1857
1 0 01009 0 00 0415+36			1 0 01009 0 00 0396+35
BEAVER CREEK			BEAVER CREEK
BMSBG 16/0080/0521/1745 0521/1745			BMSBG 16/0080/0520/1857
			040208 FT 1 0 01009 0 00 0396+35

DIR: E TOTAL LEN: 28.078 MI. DIST: 10-3 SR: 80
LEFT MUN: BEAVER T RIGHT MUN: BEAVER T

1 0 01009 0 00 0397+57 040572 FT MILEPOST 052.00
LENGTH(AH 2619 BK 2664) 0521/0000 [S] 0520/0000 LENGTH(AH 2640 BK 2507)

1 0 01009 0 00 0368+44 037908 FT 037701 FT 1 0 01009 0 00 0371+28
LENGTH(AH 2664 BK 2410) 0515/0000 [S] 0514/0000 LENGTH(AH 2507 BK 2753)

1 0 01009 0 00 0341+97 035498 FT 034948 FT 1 0 01009 0 00 0343+75
LENGTH(AH 2410 BK 3163) 0511/0000 [S] 0510/0000 LENGTH(AH 2753 BK 2584)
MILEPOST 051.00

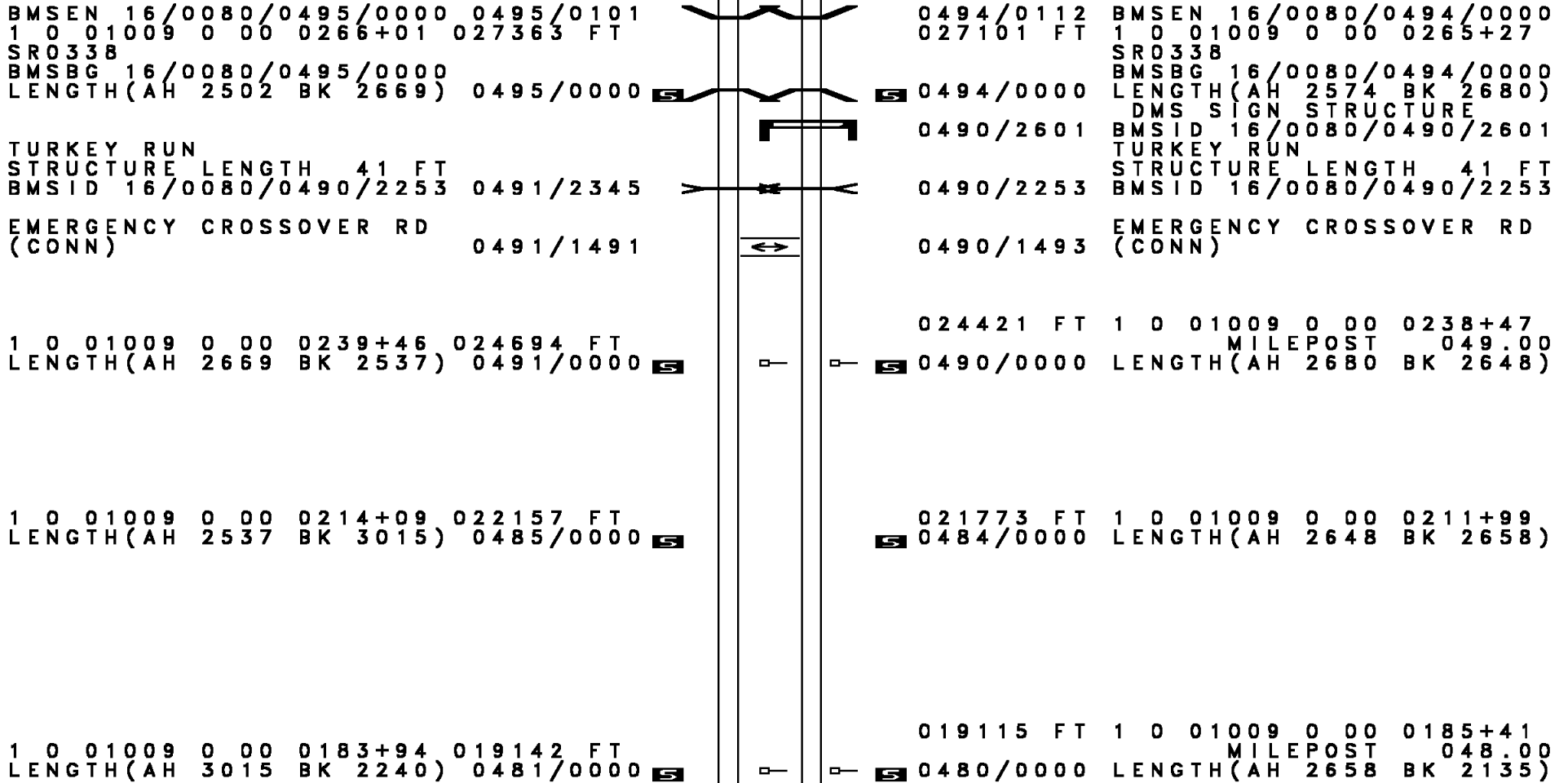
SR-0338
OP ID 16/0338/0090/0855 0505/2527 0504/2514 OP ID 16/0338/0090/0855

EMERGENCY CROSSOVER RD (CONN) 0505/0433
1 0 01009 0 00 0315+22 032335 FT
LENGTH(AH 3163 BK 2470) 0505/0000 [S] 0504/0351 (CONN) 032364 FT
EMERGENCY CROSSOVER RD 1 0 01009 0 00 0317+91
LENGTH(AH 2584 BK 2689) [S] 0504/0000

1 0 01009 0 00 0290+52 029865 FT 029675 FT 1 0 01009 0 00 0291+02
LENGTH(AH 2470 BK 2502) 0501/0000 [S] 0500/0000 LENGTH(AH 2689 BK 2574)
MILEPOST 050.00

BEAVER RICHLAND T 0495/1707 BEAVER RICHLAND T 0494/1838

DIR: E TOTAL LEN: 28.078 MI. DIST: 10-3 SR: 80
 LEFT MUN: BEAVER T RIGHT MUN: BEAVER T



DIR: E TOTAL LEN: 28.078 MI. DIST: 10-3 SR: 80
LEFT MUN: RICHLAND T RIGHT MUN: RICHLAND T

1 0 01009 0 00 0161+74 016902 FT 016980 FT 1 0 01009 0 00 0164+05
SR 3020, MASTER RD SR 3020, MASTER RD
OP ID 16/3020/0050/1710 OP ID 16/3020/0050/1710
LENGTH(AH 2240 BK 3017) 0475/0000 0474/0000 LENGTH(AH 2135 BK 3157)

1 0 01009 0 00 0131+75 013885 FT 013823 FT 1 0 01009 0 00 0132+44
LENGTH(AH 3017 BK 3679) 0471/0000 0470/0000 MILEPOST 047.00
LENGTH(AH 3157 BK 3687)

TR RICHEY RUN
STRUCTURE LENGTH 13 FT
BMSID 16/0080/0464/3106

1 0 01009 0 00 0095+14 010206 FT 010136 FT 1 0 01009 0 00 0094+31
KEYSTONE SHORTWAY RD INTER-BK INTER-BK KEYSTONE SHORTWAY RD
(SR0080 SEG 0463/0574) INTER-BK (SR0080 SEG 0462/0599)
LTH AH 003679 BK 000100 0465/0000 0464/0000 LTH AH 003687 BK 000100
AH-VENANGO (60) 010206 FT BK-VENANGO (60)
LTH AH 000100 BK 001031 7463/0000 010136 FT LTH AH 000100 BK 000998
KEYSTONE SHORTWAY RD INTER-AHD INTER-AHD KEYSTONE SHORTWAY RD
(SR0080 SEG 0463/0000) 0461/1031 0460/0998 (SR0080 SEG 0462/0000)

RAMP B RD 009138 FT 1 0 01009 0 00 0084+36
(SR8002 SEG 0510/0000) 0461/0428 MILEPOST 046.00
1 0 01009 0 00 0084+78 009175 FT 0460/0000 LENGTH(AH 0998 BK 2510)
LENGTH(AH 1031 BK 2348) 0461/0000 RAMP A RD
(SR8002 SEG 0500/0829) 0455/2241

BMS EN 16/0080/0455/1196 0455/1309 0454/1522 BMS EN 16/0080/0454/1406
1 0 01009 0 00 0073+18 1 0 01009 0 00 0073+01

EXTRACT DATE: 12/18/2023
PRINT DATE: 12/21/2023

ROADWAY MANAGEMENT SYSTEM
SLD COUNTY/SR - ANNUAL PRINT

PAGE NUMBER: 59
COUNTY: CLARION

DIR: E TOTAL LEN: 28.078 MI.
LEFT MUN: RICHLAND T

DIST: 10-3 SR: 80
RIGHT MUN: RICHLAND T

SR0478, ST PETERSBURG R
BMSBG 16/0080/0455/1196 0455/1196

1 0 01009 0 00 0061+36 006827 FT
LENGTH(AH 2348 BK 2759) 0455/0000

EMERGENCY CROSSOVER RD
(CONN) 0451/0828

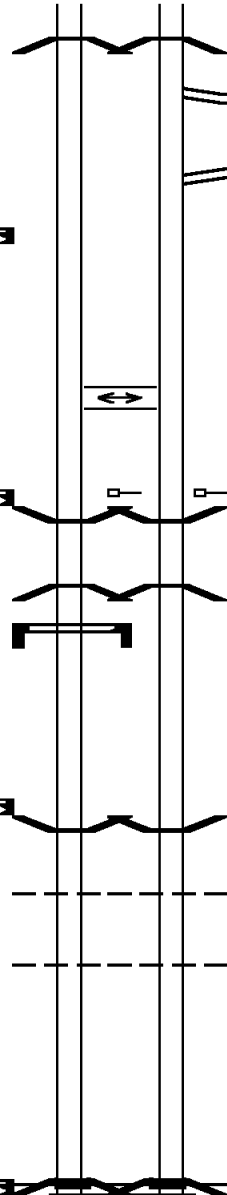
1 0 01009 0 00 0033+63 004068 FT
LENGTH(AH 2759 BK 2393) 0451/0000
BMSSEN 16/0080/0445/2192 0445/2375
1 0 01009 0 00 0031+47
T-310, METZ ROAD
BMSBG 16/0080/0445/2192 0445/2192
DMS SIGN STRUCTURE
BMSID 16/0080/0445/2003 0445/2003

1 0 01009 0 00 0009+70 001675 FT
LENGTH(AH 2393 BK 1675) 0445/0000
BMSSEN 16/0080/0442/0000 0443/1675

RICHLAND
RICHLAND T 0443/0848

RICHLAND
ALLEGHENY T 0443/0111

1 0 01009 0 00 0772+54 000000 FT
NC KEYSTONE SHORTWAY RD
KEYSTONE SHORTWAY RD INTER-BK
(SR0080 SEG 0441/1505)
SR0268
BMSBG 16/0080/0442/0000
MFC BEGIN = A
LENGTH(AH 1675 BK 0000) 0443/0000



0454/1406 SR0478
0454/1109 BMSBG 16/0080/0454/1406
RAMP C RD
(SR8002 SEG 0020/1274)

0454/0192 RAMP D RD
006628 FT (SR8002 SEG 0010/0000)
1 0 01009 0 00 0059+39
0454/0000 LENGTH(AH 2510 BK 2640)

0450/0847 EMERGENCY CROSSOVER RD
(CONN)

003988 FT 1 0 01009 0 00 0032+72
MILEPOST 045.00
0450/0000 LENGTH(AH 2640 BK 2313)
0444/2298 BMSSEN 16/0080/0444/2148
1 0 01009 0 00 0031+08
T-310 METZ ROAD
0444/2148 BMSBG 16/0080/0444/2148

001675 FT 1 0 01009 0 00 0009+68
0444/0000 LENGTH(AH 2313 BK 1675)
0442/1675 BMSSEN 16/0080/0442/0000

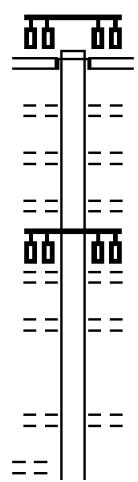
0442/0848 RICHLAND
RICHLAND T

0442/0111 RICHLAND
ALLEGHENY T

000000 FT 1 0 01009 0 00 0772+54
NC KEYSTONE SHORTWAY RD
INTER-BK KEYSTONE SHORTWAY RD
(SR0080 SEG 0440/1471)
SR0268
BMSBG 16/0080/0442/0000
MFC BEGIN = A
BK-BUTLER (10)
0442/0000 LENGTH(AH 1675 BK 0000)

129818 FT

129808 FT
 INTER-AHD



FIFTH AV
 (SR1005 SEG 0010/0000)
 MAIN ST
 (SR0322 SEG 0350/0000)

0610/1328

GRANT ST

0610/1104

(BORO)

WOOD ST

0610/0884

(BORO)

CHURCH RD

0610/0662

(BORO)

SOUTH ST

(BORO)

0610/0443

GEORGE RD

(BORO)

128490 FT

0610/0222

1 0 00214 0 05 1297+86

128480 FT

ELSS ST

(BORO)

5 0610/0000

LENGTH(AH 1328 BK 1024)

MERRY MAN RD
 (BORO)

0600/0805

DIR: B TOTAL LEN: 24.587 MI. DIST: 10-3 SR: 68
 LEFT MUN: CLARION B RIGHT MUN: CLARION B

FRANKLIN ST
 (BORO)
 PINE ST
 (BORO)

0600/0584
 0600/0146
 127466 FT



0600/0146 (APRA) FRANCIS J PALO I
 127456 FT 1 0 00214 0 05 1287+66
 NC FIFTH AV
 BOUNDARY ST
 (T433)
 CLARION
 CLARION T

S 0600/0000 LENGTH(AH 1024 BK 1523)

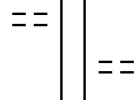
125943 FT

0590/0011 BMS EN 16/0068/0590/0000
 125933 FT 1 0 00214 0 05 1272+38
 TROUT RUN

S 0590/0000 LENGTH(AH 1523 BK 2779)

WATER RUN RD
 (T691)

0580/0712



0580/0449 BAUER RD
 (T694)
 CLARION
 MONROE T
 123154 FT 1 0 00214 0 05 1244+74
 S 0580/0000 LENGTH(AH 2779 BK 1329)

123164 FT

121835 FT

121825 FT 1 0 00214 0 05 1227+21
 MFC BEGIN = B
 S 0570/0000 LENGTH(AH 1329 BK 4275)

MALL ENTRANCE RD
 (PRDR)
 KANE DR
 (T850)

0561/3557



0560/3557 MALL ENTRANCE RD
 (T850)
 KANE DR
 (T850)

PERKINS RD

0560/2884 MAYFIELD RD
 (T791)
 PERKINS RD

DIR: B TOTAL LEN: 24.587 MI. DIST: 10-3 SR: 68
 LEFT MUN: MONROE T RIGHT MUN: MONROE T

(T790)
 BP DR
 (T970)

RAMP A RD
 (SR8008 SEG 0250/0000)
 RAMP B RD
 (SR8008 SEG 0510/0899)
 TO 8008/0250 SH
 (CONN)

BMS EN 16/0068/0560/0948
 0 0 00000 0 00 0000+00
 SRO080 EB
 BMSBG 16/0068/0560/0948
 RAMP D RD
 (SR8008 SEG 0020/1040)
 RAMP C RD
 (SR8008 SEG 0750/0000)
 TO 8008/0750 SH
 (CONN)

RAMP D-1 RD
 (SR8008 SEG 0012/0692)
 MFC BEGIN = B

1 0 00214 0 04 1187+35 117550 FT
 MFC BEGIN = C
 LENGTH(AH 4285 BK 1176)

0561/2653

0561/1482

0561/1269

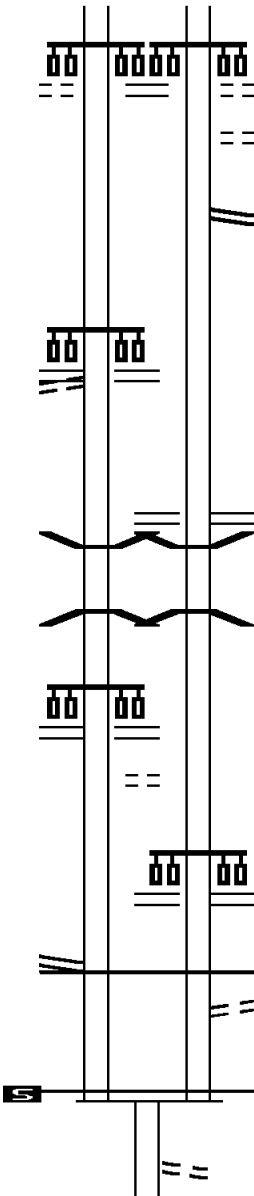
0561/0936

0561/0772

0561/0762

0561/0452

0561/0000



0560/2653

0560/2478

0560/1697

0560/1470

0560/1281

0560/0948

0560/0756

0560/0636

0560/0574

0560/0000

0550/0457

(T790)
 BP DR
 (T970)

HOTEL DR
 (T681)

RAMP B-1 RD
 (SR8008 SEG 0502/0079)

RAMP A RD
 (SR8008 SEG 0250/0000)
 RAMP B RD
 (SR8008 SEG 0510/0899)
 FROM 8008/0500 SH
 (CONN)

BMS EN 16/0068/0560/0948
 0 0 00000 0 00 0000+00
 SRO080 EB
 BMSBG 16/0068/0560/0948

RAMP D RD
 (SR8008 SEG 0020/1040)
 RAMP C RD
 (SR8008 SEG 0750/0000)

MFC BEGIN = B
 TO 8008/0750 SH
 (CONN)

1 0 00214 0 04 1187+35
 MFC BEGIN = C
 LENGTH(AH 4275 BK 1176)

LC FROM TRINITY DR
 (CONN)
 TRINITY DR

DIR: B TOTAL LEN: 24.587 MI. DIST: 10-3 SR: 68
 LEFT MUN: MONROE T RIGHT MUN: MONROE T

		116374 FT	0550/0388 (PRDR)
			116374 FT 1 0 00214 0 04 1175+81
			0550/0000 LENGTH(AH 1176 BK 2953)
			0540/2833 SILVERLING RD (T531)
			0540/2054 MONROE WOODS DR (TWP)
PINEY DAM RD (SR3016 SEG 0240/2982)		0540/1313	
			BRUSH RUN STRUCTURE LENGTH 39 FT
		113421 FT	0540/0248 BMSID 16/0068/0540/0248
PINEY RD (T491)		0540/0000	113421 FT 1 0 00214 0 04 1146+40
			VILLAGE: WILLIAMSBURG
			0540/0000 LENGTH(AH 2953 BK 2424)
		110997 FT	110997 FT 1 0 00214 0 04 1121+37
			0530/0000 LENGTH(AH 2424 BK 2516)
		108481 FT	108481 FT 1 0 00214 0 04 1096+26
			STONEYS LONESOME RD (SR1009 SEG 0010/0000)
			0520/0000 LENGTH(AH 2516 BK 2269)
		106212 FT	106212 FT 1 0 00214 0 04 1073+74
			VILLAGE: REIDSBURG
			BROOK RD (SR2014 SEG 0010/0000)

DIR: B TOTAL LEN: 24.587 MI. DIST: 10-3 SR: 68
 LEFT MUN: MONROE T RIGHT MUN: MONROE T

				5	0510/0000	LENGTH(AH 2269 BK 1853)
					0500/0927	BMSEN 16/0068/0500/0799 1 0 00214 0 04 1063+08
					0500/0799	PINEY CREEK BMSBG 16/0068/0500/0799 OLD TOWN RD
			==		0500/0291	(T526)
	104359	FT			104359	FT 1 0 00214 0 04 1055+10
				5	0500/0000	LENGTH(AH 1853 BK 2535)
TIMBER BRIDGE RD (T526)	0490/2465		==		0490/2465	(SR2003 SEG 0240/2918)
VARNER RD (T530)	0490/1649		==		0490/1649	VARNER RD (T530)
					0490/1271	BMSEN 16/0068/0490/1183 1 0 00214 0 04 1031+73
					0490/1183	REIDS RUN BMSBG 16/0068/0490/1183
TIMBER BRIDGE RD (T523)	0490/1008		==		101824	FT 1 0 00214 0 04 1031+73
	101824	FT			0490/0000	VILLAGE: REIDSBURG LENGTH(AH 2535 BK 2512)
					099312	FT 1 0 00214 0 04 1006+48
				5	0480/0000	LENGTH(AH 2512 BK 2476)
					0470/1192	OVER RD (T484)
BODENHORN RD (T490) LC TO T490 RD (CONN)	0470/0719		==		096836	FT 1 0 00214 0 04 0981+79
	0470/0153		==		0470/0000	LENGTH(AH 2476 BK 2499)
	096836	FT				

DIR: B TOTAL LEN: 24.587 MI. DIST: 10-3 SR: 68
 LEFT MUN: MONROE T RIGHT MUN: MONROE T

KETNER RD
(T434)

0460/0826
094337 FT

MAGEE RD
(T430)
0460/0849

094337 FT 1 0 00214 0 04 0956+88
 0460/0000 LENGTH(AH 2499 BK 2823)

1 0 00214 0 04 0928+65 091514 FT
 KIFER RD
(T437)

0450/0000

091514 FT

0450/0000 LENGTH(AH 2823 BK 2570)

KLINE RD
(T486)

0440/0299
088944 FT

088944 FT 1 0 00214 0 04 0898+93
 FIVE POINTE RD
(T841)

0440/0000 LENGTH(AH 2570 BK 3021)

0430/1406 BMS EN 16/0068/0430/1390
 1 0 00214 0 04 0870+56
 CRAGGS RUN
 0430/1390 BMSBG 16/0068/0430/1390

085923 FT

085923 FT 1 0 00214 0 04 0870+56
 0430/0000 LENGTH(AH 3021 BK 2144)

PENNSY RD
(T432)

0420/1183

DIR: B TOTAL LEN: 24.587 MI. DIST: 10-3 SR: 68
 LEFT MUN: MONROE T RIGHT MUN: MONROE T

083779 FT

083779 FT 1 0 00214 0 04 0849+12
 MONROE
 PINEY T
 0420/0000 LENGTH(AH 2144 BK 2568)

081211 FT

0410/0018 BMS EN 16/0068/0410/0000
 081211 FT 1 0 00214 0 04 0823+47
 CRAGGS RUN
 0410/0000 BMSBG 16/0068/0410/0000
 LENGTH(AH 2568 BK 1984)
 HUCKLEBERRY RIDGE RD
 0400/1503 (SR2007 SEG 0220/0000)

079227 FT

079227 FT 1 0 00214 0 04 0803+60
 0400/0000 LENGTH(AH 1984 BK 1386)

077841 FT

077841 FT 1 0 00214 0 04 0789+83
 0390/0000 LENGTH(AH 1386 BK 2109)

MCEWEN RD
 (T426)

0380/0655

==

1 0 00214 0 04 0768+75 075732 FT
 SHAMROCK DR
 (T432)

0380/0000

==

075732 FT
 0380/0000 LENGTH(AH 2109 BK 2257)
 (APRA) C B F CONTRACTIN
 BRACKEN DR
 0370/1722 (PRDR)

POE

0370/0640 BMS EN 16/0068/0370/0578
 1 0 00214 0 04 0746+12
 LICKING CREEK

073475 FT

0370/0578 BMSBG 16/0068/0370/0578
 073475 FT 1 0 00214 0 04 0746+12
 NC SR 0068 SH
 PINEY

DIR: B TOTAL LEN: 24.587 MI. DIST: 10-3 SR: 68
 LEFT MUN: PINEY T RIGHT MUN: PINEY T

FRONT ST
 (BORO) 0360/2210

COLERAIN ST
 (BORO)
 BALD EAGLE ST
 (SR0058 SEG 0270/0866) 0360/0888

071256 FT

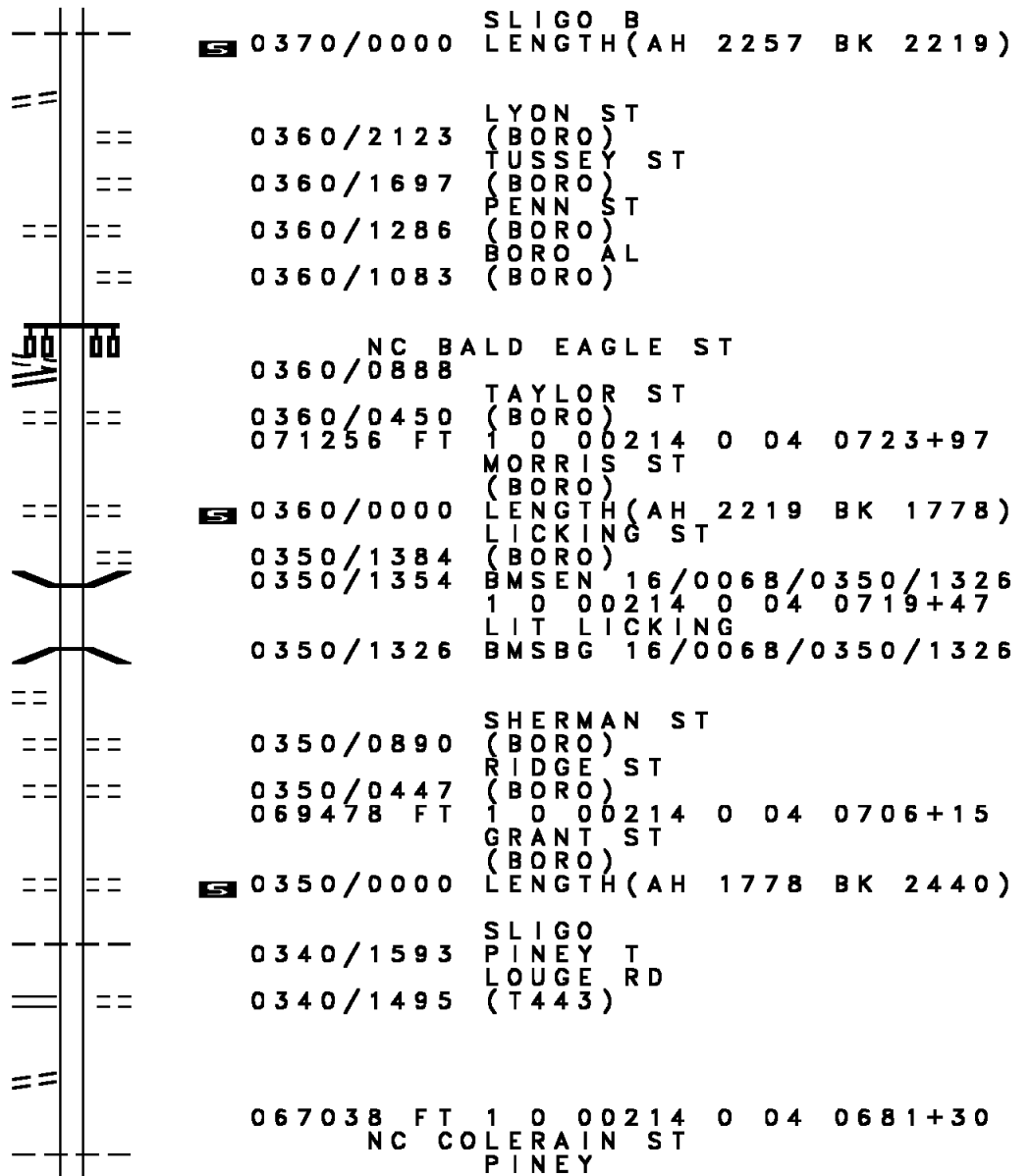
LICKING ST
 (BORO) 0350/1318

069478 FT

SHANNON TIPPLE RD
 (SR3014 SEG 0080/1737) 0340/1495

WALKER FARM RD
 (T481) 0340/0600

067038 FT



DIR: B TOTAL LEN: 24.587 MI. DIST: 10-3 SR: 68
 LEFT MUN: PINEY T RIGHT MUN: PINEY T

Stationing	Segment	Length (FT)	Right-of-Way	Notes
			0340/0000	TOBY T LENGTH(AH 2440 BK 3096)
		063942 FT	0330/0000	063942 FT 1 0 00214 0 04 0650+76 LENGTH(AH 3096 BK 1515)
HUEY RD (SR3012 SEG 0040/2734)	0320/0844	062427 FT	0320/0000	062427 FT 1 0 00214 0 04 0635+63 LENGTH(AH 1515 BK 2833) MERRYMAN RD (T448)
		059594 FT	0310/0000	059594 FT 1 0 00214 0 04 0607+15 YATES RD (T454) LENGTH(AH 2833 BK 2985)
TOWER RD (T443)	0310/0000	056609 FT	0300/0000	056609 FT 1 0 00214 0 04 0577+47 CURLLSVILLE RD (SR2011 SEG 0010/0000) LENGTH(AH 2985 BK 2690)

DIR: B TOTAL LEN: 24.587 MI. DIST: 10-3 SR: 68
 LEFT MUN: TOBY T RIGHT MUN: TOBY T

053919 FT	==	053919 FT	1 0 00214 0 04 0550+45 HILLS RD (T444)
		5 0290/0000	LENGTH(AH 2690 BK 1347)
052572 FT	==	052572 FT	1 0 00214 0 04 0537+08 REIGEL SCHOOL RD (T445)
		5 0280/0000	LENGTH(AH 1347 BK 2219)
050353 FT		050353 FT	1 0 00214 0 04 0514+92 NC SR 0068 SH
		5 0270/0000	LENGTH(AH 2219 BK 1819)
CARWICK RD (T452)	==	0260/0066 048534 FT	048534 FT 1 0 00214 0 04 0496+77
		5 0260/0000	LENGTH(AH 1819 BK 1805)
		0250/1638	TOBY RIMERSBURG B CEMETERY RD
	==	0250/1633	(BORO)
SMITH ST (BORO)	==	0250/0963	FROM 0861/0012 SH (CONN)
		0250/0858	SR 0861 SH
	==	0250/0816	(SR0861 SEG 0012/0000)
		0250/0763	TO 0861/0012 SH (CONN)
	==	0250/0327 046729 FT	(BORO) BORO ST (BORO)
1 0 00214 0 04 0478+55 046729 FT	==	5 0250/0000	LENGTH(AH 1805 BK 1189)
CARR ST (BORO)	==	0250/0000	MILL ST (BORO)
	==	0240/0780	(BORO) BORO AL

DIR: B TOTAL LEN: 24.587 MI. DIST: 10-3 SR: 68
 LEFT MUN: RIMERSBURG B RIGHT MUN: RIMERSBURG B

		==	==	0240/0676	(BORO)				
		==	==	0240/0528	(BORO)	BORO AL			
		==	==	0240/0360	(BORO)	BROAD ST			
BORO AL (BORO)	0240/0199 045540 FT	==	==	045540 FT	1 0 00214 0 04	0466+74			
		==	==	5 0240/0000	(SR2009 SEG 0090/0000)	CHERRY RUN ST			
BORO AL (BORO)	0230/1255	==	==		LENGTH(AH 1189 BK 1667)				
		==	==	0230/0964	(BORO)	SCHOOL ST			
		==	==	0230/0790	(BORO)	ALLEY			
BORO ST (BORO)	0230/0762	==	==		(BORO)				
BORO ST (BORO)	0230/0358	==	==		(BORO)				
		==	==	0230/0124	(BORO)	PURITY AV			
1 0 00214 0 03 0448+10	043873 FT	==	==	043873 FT					
MONTEREY RD (SR3002 SEG 0200/1647)	0230/0000	==	==	5 0230/0000	LENGTH(AH 1667 BK 1104)				
		==	==	0220/0958	(BORO)	ACME ST			
		==	==	0220/0415	(BORO)	BAKER ST			
042769 FT		==	==	042769 FT	1 0 00214 0 03	0436+41			
		==	==		NC MA	IN ST			
		==	==			RIDGEVIEW DR			
		==	==			(T661)			
		==	==			RIMERSBURG			
		==	==	5 0220/0000	MADISON T	LENGTH(AH 1104 BK 2714)			
LONG LANE WEST (T830)	0210/1779	==	==						
		==	==	0210/1779	(T830)	LONG LANE EAST			
		==	==	0210/1602	(T475)	MAPLE GROVE RD			
		==	==						
		==	==	040055 FT	1 0 00214 0 03	0409+19			
		==	==	5 0210/0000	LENGTH(AH 2714 BK 2454)				

DIR: B TOTAL LEN: 24.587 MI. DIST: 10-3 SR: 68
 LEFT MUN: MADISON T RIGHT MUN: MADISON T

Segment ID	Length (FT)	Start Station	End Station	Notes
0200/1276				MAPLE GROVE RD (T475)
037601	037601 FT	0200/0000	0384+55	LENGTH(AH 2454 BK 2750)
0190/1601				PIN OAK RD (T456)
034851	034851 FT	0190/0000	0357+02	VILLAGE: NEW ATHENS LENGTH(AH 2750 BK 1841)
033010	033010 FT	0180/0000	0338+54	LENGTH(AH 1841 BK 1856)
0170/0231	031154 FT			TRAISTER RD (T880)
0170/0000	0170/0000			VILLAGE: NEW ATHENS LENGTH(AH 1856 BK 2223)
028931	028931 FT	0160/0000	0285+06	VILLAGE: SANDY HOLLOW LENGTH(AH 2223 BK 1926)
0150/0486				SANDY HOLLOW RD

GEARHART RD (T359)
 KISSINGER MILL RD (SR3004 SEG 0150/2918)

DIR: B TOTAL LEN: 24.587 MI. DIST: 10-3 SR: 68
 LEFT MUN: MADISON T RIGHT MUN: MADISON T

1 0 00214 0 02 0265+67 027005 FT
 RIDER RD
 (T352) 0150/0000

0150/0056 (T680)
 027005 FT
 0150/0000 LENGTH(AH 1926 BK 1983)

1 0 00214 0 02 0245+79 025022 FT
 SARAH FURNACE RD
 (SR3006 SEG 0050/2141) 0140/0000

025022 FT
 0140/0000 LENGTH(AH 1983 BK 2187)

022835 FT

0130/1039 SANDY HOLLOW RD
 (T680)
 022835 FT 1 0 00214 0 02 0224+29
 VILLAGE: SANDY HOLLOW
 0130/0000 LENGTH(AH 2187 BK 2270)

020565 FT

020565 FT 1 0 00214 0 02 0201+63
 PRIVATE DR
 (PRDR)
 0120/0000 LENGTH(AH 2270 BK 2707)

017858 FT

0110/0770 PHILLIPSTON RD
 (SR2023 SEG 0040/1598)
 017858 FT 1 0 00214 0 02 0174+38
 MADISON
 BRADY T
 0110/0000 LENGTH(AH 2707 BK 1948)

015910 FT

015910 FT 1 0 00214 0 02 0154+90
 0100/0000 LENGTH(AH 1948 BK 2476)

DIR: B TOTAL LEN: 24.587 MI. DIST: 10-3 SR: 68
 LEFT MUN: BRADY T RIGHT MUN: BRADY T

	013434 FT			013434 FT 1 0 00214 0 02 0130+02 5 0090/0000 LENGTH(AH 2476 BK 2498)
	010936 FT			010936 FT 1 0 00214 0 02 0105+04 5 0080/0000 LENGTH(AH 2498 BK 2413)
SHAMROCK LN (T351)	0070/0580 008523 FT	==		008523 FT 1 0 00214 0 02 0081+23 5 0070/0000 NC SR 0068 SH LENGTH(AH 2413 BK 2724)
TRUCK STOP RD (SR9401 SEG 0010/0000)	0060/2658	==		
TRUCK STOP RD (SR9401 SEG 0010/0339)	0060/2122	==		0060/2147 BRADY EAST BRADY B
	005799 FT			005799 FT 1 0 00214 0 02 0053+94 5 0060/0000 LENGTH(AH 2724 BK 1723)
MAPLE TE (BORO)	0050/0550	==	==	0050/0550 GRAHAM ST (BORO)
		==	==	0050/0377 ROBINSON ST (BORO)
		==	==	0050/0191 ALLEY (BORO)

DIR: B TOTAL LEN: 24.587 MI. DIST: 10-3 SR: 68
 LEFT MUN: EAST BRADY B RIGHT MUN: EAST BRADY B

Stationing	Description	Stationing	Description
004076 FT		004076 FT	1 0 00214 0 01 0038+85 GRANT ST (BORO)
		0050/0000	LENGTH (AH 1723 BK 0767)
		0040/0587	(BORO) BORO ALLEY
		0040/0383	(BORO) PURDUM ST
		0040/0189	(BORO) MORGAN DR
003309 FT		003309 FT	1 0 00214 0 01 0031+31 KELLYS WY (BORO)
		0040/0000	NC TH LENGTH (AH 0767 BK 1789) SECOND ST
		0030/1437	(BORO) FIRST ST
		0030/1078	(BORO) ALLEY
		0030/0737	(BORO)
ALLEY (BORO)		0030/0463	(BORO) BORO AL
FERRY ST (BORO)		0030/0372	(BORO)
		0030/0170	
		001520 FT	1 0 00214 0 01 0013+22 BRADY ST (BORO)
		0030/0000	LENGTH (AH 1789 BK 0385)
CLARION ST (BORO)			
KELLY'S WY (BORO)		0020/0165	NC KELLY'S WY
		001135 FT	1 0 00214 3 00 0000+00 NC CLARION ST
		0020/0000	LENGTH (AH 0385 BK 1135)
		0014/1041	BMSEN 16/0068/0014/0000
000000 FT		000000 FT	0 0 00000 0 00 0000+00 NC SR 0068 SH INTER-BK SR 0068 SH (SR0068 SEG 0120/0930) PRIVATE LANE BMSBG 16/0068/0014/0000 MFC BEGIN = C BK-ARMSTRONG (03)
		0014/0000	LENGTH (AH 1135 BK 0000)

EXTRACT DATE: 12/18/2023 ROADWAY MANAGEMENT SYSTEM PAGE NUMBER: 43
PRINT DATE: 12/21/2023 SLD COUNTY/SR - ANNUAL PRINT COUNTY: CLARION
DIR: B TOTAL LEN: 34.653 MI. DIST: 10-3 SR: 66
LEFT MUN: FARMINGTON T RIGHT MUN: FARMINGTON T

182969 FT



182944 FT AH-FOREST (27)
INTER-AHD SR 0066 SH
0790/1267 (SR0066 SEG 0010/0000)

DIR: B TOTAL LEN: 34.653 MI. DIST: 10-3 SR: 66
 LEFT MUN: FARMINGTON T RIGHT MUN: FARMINGTON T

1 0 00380 0 00 0325+00 181702 FT
 KAHLE DR
 (T645) 0790/0000

181677 FT
 0790/0000 LENGTH(AH 1267 BK 2970)

178732 FT

178707 FT 1 0 00380 0 00 0294+77
 VILLAGE: VOWINCKEL
 0780/0000 LENGTH(AH 2970 BK 2918)

KAHLE DR
 (T645) 0770/0137

1 0 00380 0 00 0265+85 175814 FT
 MCDONALD DR
 (T640) 0770/0000

0770/0068 FOREST RD
 175789 FT (SR1015 SEG 0100/2474)
 0770/0000 LENGTH(AH 2918 BK 3020)

0760/1269 THORN APPLE LN
 (PRDR)

172794 FT

172769 FT 1 0 00380 0 00 0235+55
 VILLAGE: VOWINCKEL
 TOMS RUN
 STRUCTURE LENGTH 10 FT
 BMSID 16/0066/0760/0000
 0760/0000 LENGTH(AH 3020 BK 2049)

DIR: B TOTAL LEN: 34.653 MI. DIST: 10-3 SR: 66
 LEFT MUN: FARMINGTON T RIGHT MUN: FARMINGTON T

Stationing / Description	Stationing / Description	Stationing / Description	Stationing / Description
170745 FT	170720 FT	1 0 00380 0 00	0214+79
	0750/0000	LENGTH(AH 2049	BK 2497)
SLATER DR (T684)	0740/1179		
168248 FT	168223 FT	1 0 00380 0 00	0189+82
	0740/0000	LENGTH(AH 2497	BK 1800)
166448 FT	166423 FT	1 0 00380 0 00	0171+81
	0730/0000	VILLAGE: CROWN	LENGTH(AH 1800
		BK 2559)	
LC FOR HAGGERTY RD (CONN)	0720/1448		
HAGGERTY DR (T624)	0720/1336	0720/1336	MCCLOSKEY RD (SR4004 SEG 0140/2261)
		0720/1187	FOR SR 0066 AND 4004 (CONN)
163889 FT	163864 FT	1 0 00380 0 00	0146+22
	0720/0000	LENGTH(AH 2559	BK 2787)
161102 FT	161077 FT	1 0 00380 0 00	0118+46
		VILLAGE: CROWN	
		MAPLE DR	
HAGGERTY DR (T624)	0710/0000	0710/0000	(T625)
HAGGERTY DR (T624)	0700/1484	LENGTH(AH 2787	BK 1674)
		NASH DR	
		(T681)	

DIR: B TOTAL LEN: 34.653 MI. DIST: 10-3 SR: 66
 LEFT MUN: FARMINGTON T RIGHT MUN: FARMINGTON T

Stationing	Segment	Length	SR	Segment	Stationing	Length	SR	Segment	Stationing
159428 FT					159403 FT	1 0 00380 0 00			0102+00
								NASH DR (T681)	
					0700/0000	LENGTH(AH 1674 BK 2696)			
ARNOLD AV (SR4004 SEG 0110/0000)	0690/1195				0690/1195	CHAPEL RD (SR4004 SEG 0110/0000)			
156732 FT					156707 FT	1 0 00380 0 00			0074+96
					0690/0000	LENGTH(AH 2696 BK 2527)			
154205 FT					154180 FT	1 0 00380 0 00			0049+57
					0680/0000	LENGTH(AH 2527 BK 2403)			
151802 FT					151777 FT	1 0 00380 0 00			0025+54
					0670/0000	VILLAGE: LEEPER LENGTH(AH 2403 BK 2554)			
149248 FT					149223 FT	1 0 00380 0 00			0000+00
						SR 0036 SH (SR0036 SEG 0150/0000)			
					0660/0000	LENGTH(AH 2554 BK 1266)			
					0650/0713	ANDERSON DR (T610)			

DIR: B TOTAL LEN: 34.653 MI.
 LEFT MUN: FARMINGTON T

DIST: 10-3 SR: 66
 RIGHT MUN: FARMINGTON T

147982 FT		147957 FT	1 0 00409 0 01 0598+06
		5 0650/0000	VILLAGE: LEEPER LENGTH(AH 1266 BK 2255)
145727 FT		145702 FT	1 0 00409 0 01 0575+51
		5 0640/0000	LENGTH(AH 2255 BK 2651)
1 0 00409 0 01 0549+19	143076 FT	143051 FT	
TYLERSBURG RD		5 0630/0000	LENGTH(AH 2651 BK 2452)
(SR4033 SEG 0010/0000)	0630/0000		
140624 FT		140599 FT	1 0 00409 0 01 0524+83
		5 0620/0000	LENGTH(AH 2452 BK 2324)
1 0 00409 0 01 0501+35	138300 FT	0610/0027	SAWMILL RD
GREGORY DR		138275 FT	(SR1013 SEG 0100/1497)
(T563)	0610/0000	5 0610/0000	LENGTH(AH 2324 BK 1894)
136406 FT		136381 FT	1 0 00409 0 01 0482+30
		5 0600/0000	WOLBERT DR (T562) LENGTH(AH 1894 BK 3174)

DIR: B TOTAL LEN: 34.653 MI. DIST: 10-3 SR: 66
 LEFT MUN: FARMINGTON T RIGHT MUN: FARMINGTON T

Stationing	Distance	Segment	Length	Start	End	Notes
133232 FT		0590/0000	133207 FT	0450+30	0590/0000	LENGTH(AH 3174 BK 2534)
		0580/1509				GRIEBEL DR (T609)
		0580/0813				FARMINGTON KNOX T
130698 FT		0580/0000	130673 FT	0425+25	0580/0000	LENGTH(AH 2534 BK 2595)
FAIRVIEW DR (T611)		0570/1176				
SCHILL LN (TWP)		0570/0415				
	128103 FT	0570/0781				LUTZ DR (SR1008 SEG 0010/0000)
		0570/0000	128078 FT	0399+10	0570/0000	VILLAGE: SNYDERSBURG LENGTH(AH 2595 BK 2618)
PINE LN (PRDR)		0560/1403				
	125485 FT	0560/0000	125460 FT	0372+94	0560/0000	LENGTH(AH 2618 BK 2355)
	123130 FT		123105 FT	0349+85		

DIR: B TOTAL LEN: 34.653 MI. DIST: 10-3 SR: 66
 LEFT MUN: KNOX T RIGHT MUN: KNOX T

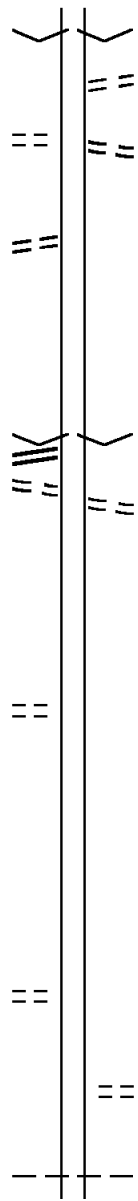
LICKING DR
 (T600) 0540/0716
 1 0 00409 0 01 0332+75 121471 FT
 MAPLE DR
 (T580) 0540/0000

OLD FRYBURG RD
 (SR4015 SEG 0010/0000) 0530/0000
 MAPLE DR
 (T578) 0520/2917

HOLLOW LN
 (PRDR) 0520/0221
 116162 FT

1 0 00409 0 00 0250+55 113503 FT
 SCHUPP DR
 (T611) 0510/0000

111298 FT



0550/0000 VILLAGE: LUCINDA
 LENGTH(AH 2355 BK 1659)
 EASY DR
 0540/1075 (T851)
 0540/0716 SUNSET DR
 (T850)
 121446 FT
 0540/0000 LENGTH(AH 1659 BK 2212)
 119234 FT 1 0 00409 0 01 0310+70
 VILLAGE: LUCINDA
 0530/0000 LENGTH(AH 2212 BK 3097)
 LAWN DR
 0520/2917 (T578)
 116137 FT 1 0 00409 0 01 0279+50
 0520/0000 LENGTH(AH 3097 BK 2659)
 113478 FT
 0510/0000 LENGTH(AH 2659 BK 2205)
 0500/1073 MADDEN DR
 (T613)
 111273 FT 1 0 00409 0 00 0230+15
 KNOX

DIR: B TOTAL LEN: 34.653 MI. DIST: 10-3 SR: 66
 LEFT MUN: KNOX T RIGHT MUN: KNOX T

Stationing	Distance	Right of Way	Property
		PAINT T	
		0500/0000	LENGTH(AH 2205 BK 2868)
108430 FT		108405 FT	1 0 00409 0 00 0201+90
		0490/0000	LENGTH(AH 2868 BK 2757)
105673 FT		105648 FT	1 0 00409 0 00 0174+55
			STEINER RD
			(T578)
		0480/0000	LENGTH(AH 2757 BK 2238)
SELKER RD (TWP)	0470/1097		
103435 FT		103410 FT	1 0 00409 0 00 0152+17
		0470/0000	LENGTH(AH 2238 BK 2486)
			ZACHERL LN
			(TWP)
LEWIS LN (PRDR)	0460/1384		
100949 FT		100924 FT	1 0 00409 0 00 0125+04
		0460/0000	LENGTH(AH 2486 BK 2534)
			DEEP WATER LN
			(TWP)
			(APRA) ASHLAND HOMES RD
			ASHLAND HOMES RD

POI

DIR: B TOTAL LEN: 34.653 MI. DIST: 10-3 SR: 66
 LEFT MUN: PAINT T RIGHT MUN: PAINT T

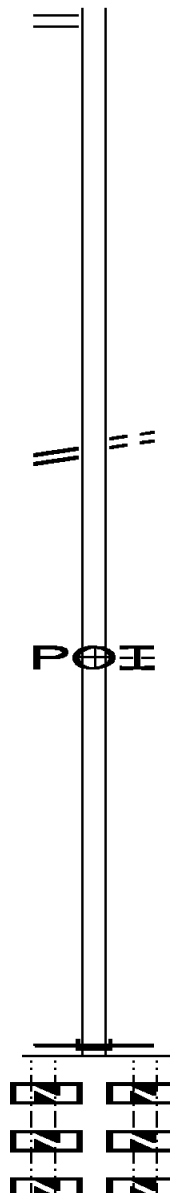
Stationing	Description	Stationing	Description
098415 FT		0450/0598 (PRDR)	
		098390 FT	1 0 00409 0 00 0099+45 BRENIMAN RD
			(T577)
		0450/0000	LENGTH(AH 2534 BK 2436)
			WHISNER RD
		0440/1850	(T577)
			(APRA) TRI COUNTY HOMES
		0440/1238	TRI COUNTY HOMES DR
			(PRDR)
		0440/0813	(APRA) RIVERVIEW HOMES
			RIVERVIEW HOMES RD
			(PRDR)
		0440/0617	CIRCLE DR
			(T910)
GREENLINE POLYMERS (PRDR)		0440/0147 (APRA) GREENLINE POLYME	
	0440/0147	095954 FT	1 0 00409 0 00 0075+11
	095979 FT		LENGTH(AH 2436 BK 2507)
		0430/1074	LC FOR KISER-WAGNER RD
			(CONN)
PAINT MILLS RD (SR4029 SEG 0060/0000)	0430/0989	0430/0989	KISER-WAGNER RD
			(T871)
	093472 FT	093447 FT	1 0 00409 0 00 0050+06
			NC SR 0066 SH
		0430/0000	LENGTH(AH 2507 BK 2499)
	090973 FT	090948 FT	1 0 00409 0 00 0025+07
		0420/0000	LENGTH(AH 2499 BK 2507)
OAKWOOD LN (T581)	0410/1615	0410/1033	MANOR VIEW RD
			(T579)
		0410/0101	FROM 0322/0270 SH
			(CONN)

DIR: B TOTAL LEN: 34.653 MI. DIST: 10-3 SR: 66
 LEFT MUN: PAINT T RIGHT MUN: PAINT T

Stationing / Description	Distance (FT)	Stationing / Description	Distance (FT)
	088466		088441
			1 0 00409 0 00 0000+00 TWENTYEIGHTH DIVISION H (SR0322 SEG 0270/0000) MFC BEGIN = C
SR 9102 SH (SR9102 SEG 0010/0239)	0400/1702	0410/0000	LENGTH(AH 2507 BK 2156) TO 0322/0270 SH (CONN)
		0400/2025	
PENNDOT STOCKPILE NO. 1 (GOVT)	0400/0834		AMSLER AV (T580)
PINE TERRACE RD (T671)	0400/0151 086310		
		086285	2 0 16034 0 02 0282+09 LENGTH(AH 2156 BK 2716) (APRA) COMMODORE MOBILE COMMODORE HOMES DR (PRDR)
		0400/0000	
		0390/2385	
ANDERSON EQUIPMENT DR (PRDR)	0390/0743		(APRA) ANDERSON EQUIPME (APRA) COLONY MOBILE HO COLONY HOMES DR (PRDR)
		0390/0225	
	083594	083569	2 0 16034 0 02 0254+93 LENGTH(AH 2716 BK 2442) CLARION CO CAREER CENTE (PRDR)
		0390/0000	
		0380/2121	
		081127	2 0 16034 0 02 0231+92 LENGTH(AH 2442 BK 1643)
	081152	0380/0000	
		0370/0322	MYERS RD (T424)
2 0 16034 0 01 0215+03	079509	079484	
EAST END RD			

DIR: B TOTAL LEN: 34.653 MI. DIST: 10-3 SR: 66
 LEFT MUN: PAINT T RIGHT MUN: PAINT T

Segment ID	Start Station	End Station	Length (FT)	Notes
(SR4001 SEG 0090/2489)	0370/0000			5 0370/0000 LENGTH(AH 1643 BK 2176)
			077333 FT	
				5 077308 FT 2 0 16036 0 00 0084+97 5 0360/0000 LENGTH(AH 2176 BK 2148)
			075185 FT	
DOE RUN RD (SR4021 SEG 0030/1986)	0350/0000			5 075160 FT 2 0 16036 0 00 0063+80 DOE RUN RD (T421) 5 0350/0000 LENGTH(AH 2148 BK 2389)
			072796 FT	
				(APRA) CLEVELAND BROS E CLARION CO TRNSFR STATI (PRDR) 5 0340/0120 072771 FT 2 0 16036 0 00 0039+50 5 0340/0000 LENGTH(AH 2389 BK 2775)
			070021 FT	
				069996 FT 2 0 16036 0 00 0017+43 NC PA INT BL INTER-BK RAMP C RD (SR8006 SEG 0750/3033) MFC BEGIN = B 5 0330/0000 LTH AH 002775 BK 001882 069996 FT 7328/0000 LTH AH 001882 BK 001862 069996 FT 7322/0000 LTH AH 001862 BK 000100 069996 FT 7320/0000 LTH AH 000100 BK 001692
LTH AH 004890 BK 000100	070021 FT	7329/0000		
LTH AH 000100 BK 001851	070021 FT	7323/0000		
LTH AH 001851 BK 001717	070021 FT	7321/0000		



EXTRACT DATE: 12/18/2023
PRINT DATE: 12/21/2023

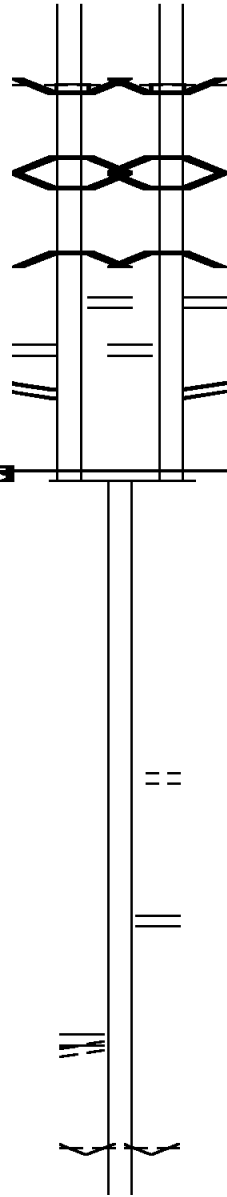
ROADWAY MANAGEMENT SYSTEM
SLD COUNTY/SR - ANNUAL PRINT

PAGE NUMBER: 32
COUNTY: CLARION

DIR: B TOTAL LEN: 34.653 MI.
LEFT MUN: CLARION T

DIST: 10-3 SR: 66
RIGHT MUN: CLARION T

BMS EN 16/0066/0310/1500
SR 1007 SH INTER-AHD
(SR1007 SEG 0011/0000)
CLARION T 0311/1717
1 0 00066 0 01 0711+55
SRO080 WB
BMSBG 16/0066/0310/1500 0311/1525
BMS EN 16/0066/0310/0952 0311/1236
1 0 00066 0 01 0705+42
SRO080 EB
BMSBG 16/0066/0310/0952 0311/0970
RAMP LEG G RD
(SR8010 SEG 0760/0000) 0311/0700
FROM 8010/0010 SH
(CONN) 0311/0568
RAMP H RD
(SR8010 SEG 0010/1210) 0311/0491
1 0 00066 0 01 0692+43 068304 FT
MFC BEGIN = B
LENGTH(AH 1717 BK 0446) 0311/0000
067858 FT



INTER-AHD 0310/1692
0310/1500
0310/1218
0310/0952
0310/0694
0310/0571
0310/0469
068304 FT
0310/0000
067858 FT
0300/0000

BMS EN 16/0066/0310/1500
SR 1007 SH
(SR1007 SEG 0010/0000)
CLARION T
1 0 00066 0 01 0711+55
SRO080 WB
BMSBG 16/0066/0310/1500
BMS EN 16/0066/0310/0952
1 0 00066 0 01 0705+42
SRO080 EB
BMSBG 16/0066/0310/0952
RAMP LEG G RD
(SR8010 SEG 0760/0000)
FROM 8010/0010 SH
(CONN)
RAMP G RD
(SR8010 SEG 0750/0000)
1 0 00066 0 01 0695+42
MFC BEGIN = B
LENGTH(AH 1692 BK 0446)
1 0 00066 0 01 0690+96
LENGTH(AH 0446 BK 2462)

065396 FT

065396 FT

1 0 00066 0 00 0666+41
EBERLINE RD
(T524)
LENGTH(AH 2462 BK 2427)

0290/0000

0280/0823

WATERSON RD
(SR2014 SEG 0090/0000)

BROOK RD
(SR2014 SEG 0080/2208)
MECHANICSVILLE RD
(T522)

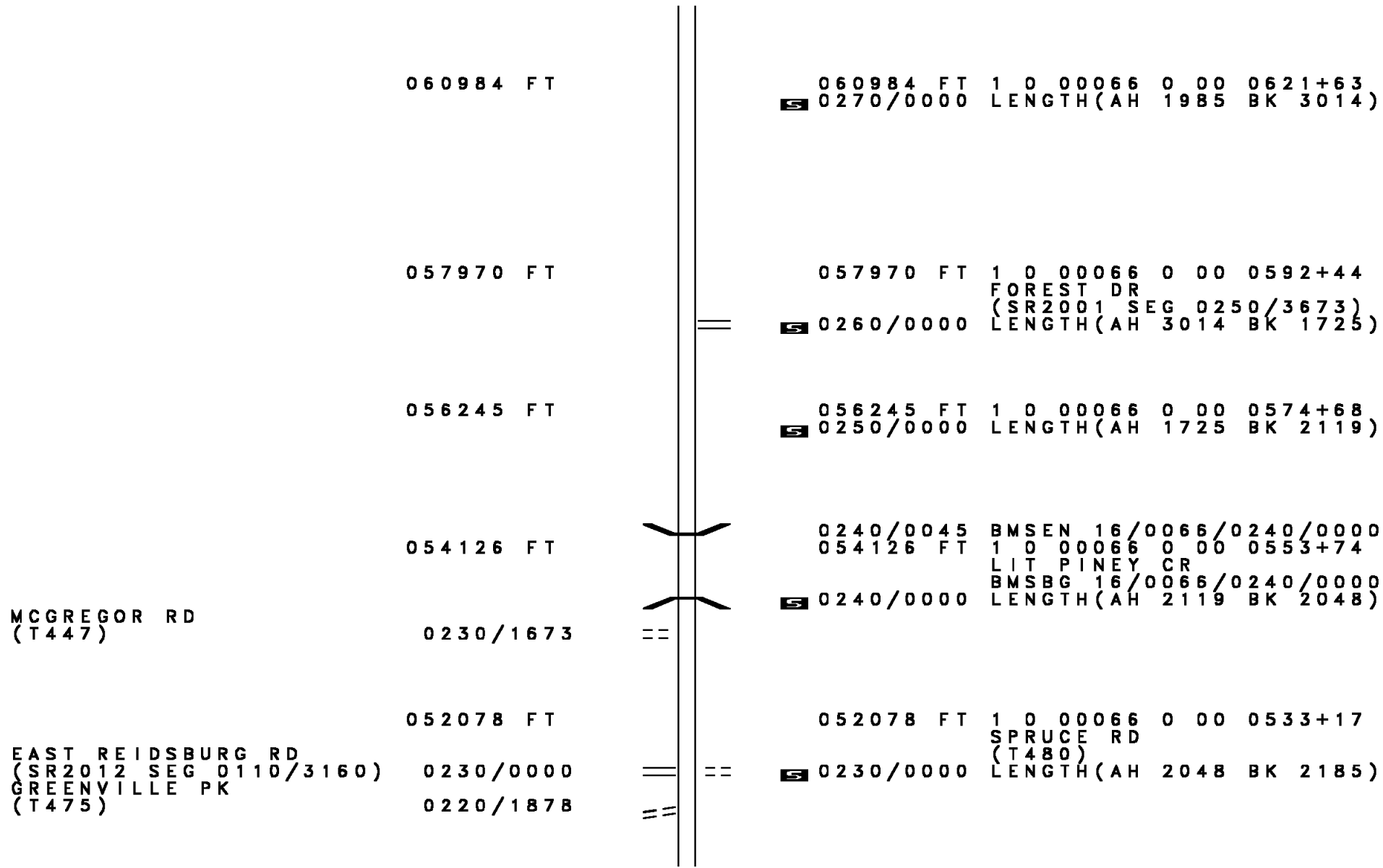
0280/0183
062969 FT

062969 FT

1 0 00066 0 00 0642+44
VILLAGE: MECHANIESVILLE
CLARION
LIMESTONE T
LENGTH(AH 2427 BK 1985)

0280/0000

DIR: B TOTAL LEN: 34.653 MI. DIST: 10-3 SR: 66
 LEFT MUN: LIMESTONE T RIGHT MUN: LIMESTONE T



DIR: B TOTAL LEN: 34.653 MI. DIST: 10-3 SR: 66
 LEFT MUN: LIMESTONE T RIGHT MUN: LIMESTONE T

	049893 FT		049893 FT	1 0 00066 0 00 0511+65 MAPLE DR (T764)
		==	0220/0000	LENGTH(AH 2185 BK 2482)
		==	0210/2000	MICHAEL DR (T102)
GREENVILLE PK (T475)	0210/1549	==		
PINEY CREEK RD (T467)	0210/1195	==		
		==	0210/1049	LIMESTONE RD (SR2016 SEG 0010/0000)
		==	0210/0820	BMSEN 16/0066/0210/0759 1 0 00066 0 00 0493+57
		==	0210/0759	PINEY CREEK BMSBG 16/0066/0210/0759
KINDEL RD (T625)	0210/0621	==	0210/0621	CREEK RD (T682)
	047411 FT		047411 FT	1 0 00066 0 00 0491+90 VILLAGE: LIMESTONE CEMETERY RD (T685)
		==	0210/0000	LENGTH(AH 2482 BK 2166)
		==	0200/0090	DEAN RD (T530)
1 0 00066 0 00 0464+69	045245 FT	==	045245 FT	
STONY RD (T620)	0200/0000	==	0200/0000	LENGTH(AH 2166 BK 2831)
	042414 FT		042414 FT	1 0 00066 0 00 0435+65
		==	0190/0000	LENGTH(AH 2831 BK 3151)

DIR: B TOTAL LEN: 34.653 MI. DIST: 10-3 SR: 66
 LEFT MUN: LIMESTONE T RIGHT MUN: LIMESTONE T

OLEAN TR
 (SR2005 SEG 0090/0000) 0180/0926

039263 FT

0180/0926 OLEAN TR
 (SR2005 SEG 0090/0000)

039263 FT

1 0 00066 0 00 0404+40
 GLADE RUN
 STRUCTURE LENGTH 11 FT
 BMSID 16/0066/0180/0000
 LENGTH(AH 3151 BK 2837)

5 0180/0000

036426 FT

0170/0620 RUMMEL DR
 (T683)

5 036426 FT
 0170/0000

1 0 00066 0 00 0375+99
 LENGTH(AH 2837 BK 2613)
 LIMESTONE
 REDBANK T

033813 FT

0160/0410 SWITZER RD
 (T501)

5 033813 FT
 0160/0000

1 0 00066 0 00 0350+00
 LENGTH(AH 2613 BK 1680)

032133 FT

032133 FT 1 0 00066 0 00 0333+34
 SCHOOL HOUSE RD
 (T516)

5 0150/0000

LENGTH(AH 1680 BK 3227)

DIR: B TOTAL LEN: 34.653 MI. DIST: 10-3 SR: 66
 LEFT MUN: REDBANK T RIGHT MUN: REDBANK T

QUAIL RD
 (T800)

0140/0005 ==
 028906 FT

028906 FT 1 0 00066 0 00 0300+62
 HICKORY RIDGE RD
 (T830)

== 5 0140/0000 LENGTH(AH 3227 BK 2114)

026792 FT

026792 FT 1 0 00066 0 00 0279+74
 5 0130/0000 LENGTH(AH 2114 BK 2026)

1 0 00066 0 00 0259+62
 SWARTFAGER RD
 (T515)

024766 FT ==
 0120/0000

024766 FT CHURCH HILL RD
 (T518)

== 5 0120/0000 LENGTH(AH 2026 BK 2813)

021953 FT

021953 FT 1 0 00066 0 00 0231+61
 5 0110/0000 LENGTH(AH 2813 BK 2008)

QUAL RD
 (T800)

0100/1927 ==

019945 FT

019945 FT 1 0 00066 0 00 0211+71
 5 0100/0000 LENGTH(AH 2008 BK 1711)

0090/0923 REDBANK
 PORTER T

1 0 00066 0 00 0194+60
 CHAMPION RD
 (T490)

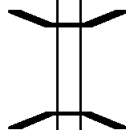
018234 FT ==
 0090/0000

018234 FT
 5 0090/0000 LENGTH(AH 1711 BK 2704)

DIR: B TOTAL LEN: 34.653 MI. DIST: 10-3 SR: 66
 LEFT MUN: PORTER T RIGHT MUN: PORTER T

REED LN
(PRDR)

015530 FT



0080/0023 BMS EN 16/0066/0080/0000
 015530 FT 1 0 00066 0 00 0167+69
 LEISURE RUN
 BMSBG 16/0066/0080/0000
 0080/0000 LENGTH(AH 2704 BK 2557)

0070/1568

==

012973 FT

012973 FT 1 0 00066 0 00 0142+01
 0070/0000 LENGTH(AH 2557 BK 2487)

010486 FT

010486 FT 1 0 00066 0 00 0116+87
 0060/0000 LENGTH(AH 2487 BK 2438)

==

0050/1211 SMITH RD
(T498)

008048 FT

008048 FT 1 0 00066 0 00 0092+25
 LEISURE RD
 (T750)
 0050/0000 LENGTH(AH 2438 BK 2771)

==

HIMES RD
(T302)

0040/2018

==

DIR: B TOTAL LEN: 34.653 MI. DIST: 10-3 SR: 66
 LEFT MUN: PORTER T RIGHT MUN: PORTER T

Stationing	Description	Stationing	Description
005277 FT		005277 FT 1 0 00066 0 00 0065+00	
		0040/0000 LENGTH(AH 2771 BK 2553)	
002724 FT		002724 FT 1 0 00066 0 00 0039+73	
		NC SR 0066 SH	
		PORTER	
		NEW BETHLEHEM B	
		0030/0000 LENGTH(AH 2553 BK 1536)	
001188 FT		0020/0202 PARK AV	
		001188 FT (BORO)	
		1 0 00066 0 00 0024+37	
		WASHINGTON ST	
		(BORO)	
		0020/0000 LENGTH(AH 1536 BK 1188)	
		SCHOOL ST	
		0010/0981 (BORO)	
		PENN ST	
		(BORO)	
SR 0861 SH		0010/0777	
(SR0861 SEG 0292/1726)		0010/0777	
		0010/0577 SPRUCE ST	
		(BORO)	
		0010/0424 ARCH ST	
		(BORO)	
ARCH ST		0010/0357	
(BORO)		0010/0195 HUNTER ST	
		000000 FT (BORO)	
		000000 FT 1 0 00066 0 00 0012+57	
		SR 0028 SH	
		(SR0028 SEG 0020/0000)	
		NC WOOD ST	
		WOOD ST	
		(BORO)	
		INTER-BK SR 0028 SH	
		(SR0028 SEG 0020/0000)	
		MFC BEGIN = B	
		0010/0000 LTH AH 001188 BK 000100	
		000000 FT BK-ARMSTRONG (03)	
		7004/0000 LTH AH 000100 BK 000000	

EXTRACT DATE: 12/18/2023 ROADWAY MANAGEMENT SYSTEM PAGE NUMBER: 25
PRINT DATE: 12/21/2023 SLD COUNTY/SR - ANNUAL PRINT COUNTY: CLARION
DIR: B TOTAL LEN: 13.239 MI. DIST: 10-3 SR: 58
LEFT MUN: SLIGO B RIGHT MUN: SLIGO B

069904 FT

069904 FT
INTER-AHD

COLERAIN ST
(BORO)

0270/0866



0270/0866

SR 0068 SH
(SR0068 SEG 0360/0888)
COLERAIN ST
(SR0068 SEG 0360/0888)
BORO AL

DIR: B TOTAL LEN: 13.239 MI. DIST: 10-3 SR: 58
 LEFT MUN: SLIGO B RIGHT MUN: SLIGO B

	==	0270/0662	(BORO) MADISON ST (BORO) NC BALD EAGLE ST
		0270/0454	BALD EAGLE ST (BORO) BORO AL
069038 FT	==	0270/0224	(BORO)
		069038 FT	1 0 00311 0 00 0564+89 FRONT ST (BORO)
	==		5 0270/0000 LENGTH(AH 0866 BK 2590)
		0260/2417	BMSSEN 16/0058/0260/2370 1 0 00311 0 00 0562+64 LICKING CREEK
		0260/2370	BMSBG 16/0058/0260/2370
LC TO/FROM SHAMROCK DR (CONN)	==	0260/2087	
SHAMROCK DR (BORO)	==	0260/1883	
PARKWAY DR (BORO)	==	0260/1152	
		0260/0042	BMSSEN 16/0058/0260/0015 1 0 00311 0 00 0539+26 MINERAL RUN
1 0 00311 0 00 0539+00		0260/0015	BMSBG 16/0058/0260/0015
LIMESTONE FLAT RD (BORO)	==	066448 FT	066448 FT
		5 0260/0000	LENGTH(AH 2590 BK 2482)
		0250/0810	BMSSEN 16/0058/0250/0790 1 0 00311 0 00 0514+30 ANDERSON RUN
		0250/0790	BMSBG 16/0058/0250/0790
1 0 00311 0 00 0514+30		063966 FT	063966 FT
ZACHERL DR (BORO)	==	5 0250/0000	LENGTH(AH 2482 BK 2921)
		0240/1906	BMSSEN 16/0058/0240/1890 1 0 00311 0 00 0485+32 HODIL RUN

DIR: B TOTAL LEN: 13.239 MI. DIST: 10-3 SR: 58
 LEFT MUN: SLIGO B RIGHT MUN: SLIGO B

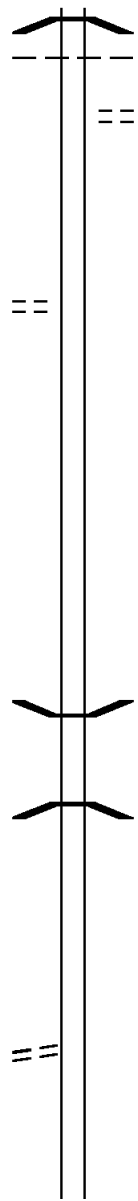
1 0 00311 0 00 0485+32 061045 FT
 HODIL RD
 (T376) 0240/0000

058507 FT

056079 FT

1 0 00311 0 00 0411+55 053638 FT
 WHITMER RD
 (T386) 0210/0000

CANOE RIPPLE RD



0240/1890 BMSBG 16/0058/0240/1890
 SLIGO
 0240/1876 LICKING T
 MORRIS RD
 0240/1810 (T374)

061045 FT
 0240/0000 LENGTH(AH 2921 BK 2538)

058507 FT 1 0 00311 0 00 0459+94
 0230/0000 LENGTH(AH 2538 BK 2428)

0220/0011 BMSBG 16/0058/0220/0000
 056079 FT 1 0 00311 0 00 0435+82
 TR LICKING
 BMSBG 16/0058/0220/0000
 0220/0000 LENGTH(AH 2428 BK 2441)

053638 FT
 0210/0000 LENGTH(AH 2441 BK 2797)

DIR: B TOTAL LEN: 13.239 MI. DIST: 10-3 SR: 58
 LEFT MUN: LICKING T RIGHT MUN: LICKING T

(SR3016 SEG 0010/0000) 0200/0781

050841 FT

050841 FT 1 0 00311 0 00 0383+61

CRAIG RD
 (T830)
 SR 0368 SH
 (SR0368 SEG 0160/2475)
 MFC BEGIN = C

0200/0000 LENGTH(AH 2797 BK 3788)

0190/2113
 0190/1601

TOWN HILL RD
 (T361)
 BMS EN 16/0058/0190/1250
 2 0 16026 0 00 0035+75
 CLARION RIVER
 BMSBG 16/0058/0190/1250

0190/1250

2 0 16026 0 00 0035+75 047053 FT
 BLAIRS CORNERS RD
 (T840) 0190/0000

047053 FT

0190/0000 LENGTH(AH 3788 BK 3033)

044020 FT

044020 FT 2 0 16026 0 00 0066+05
 0180/0000 LENGTH(AH 3033 BK 3014)

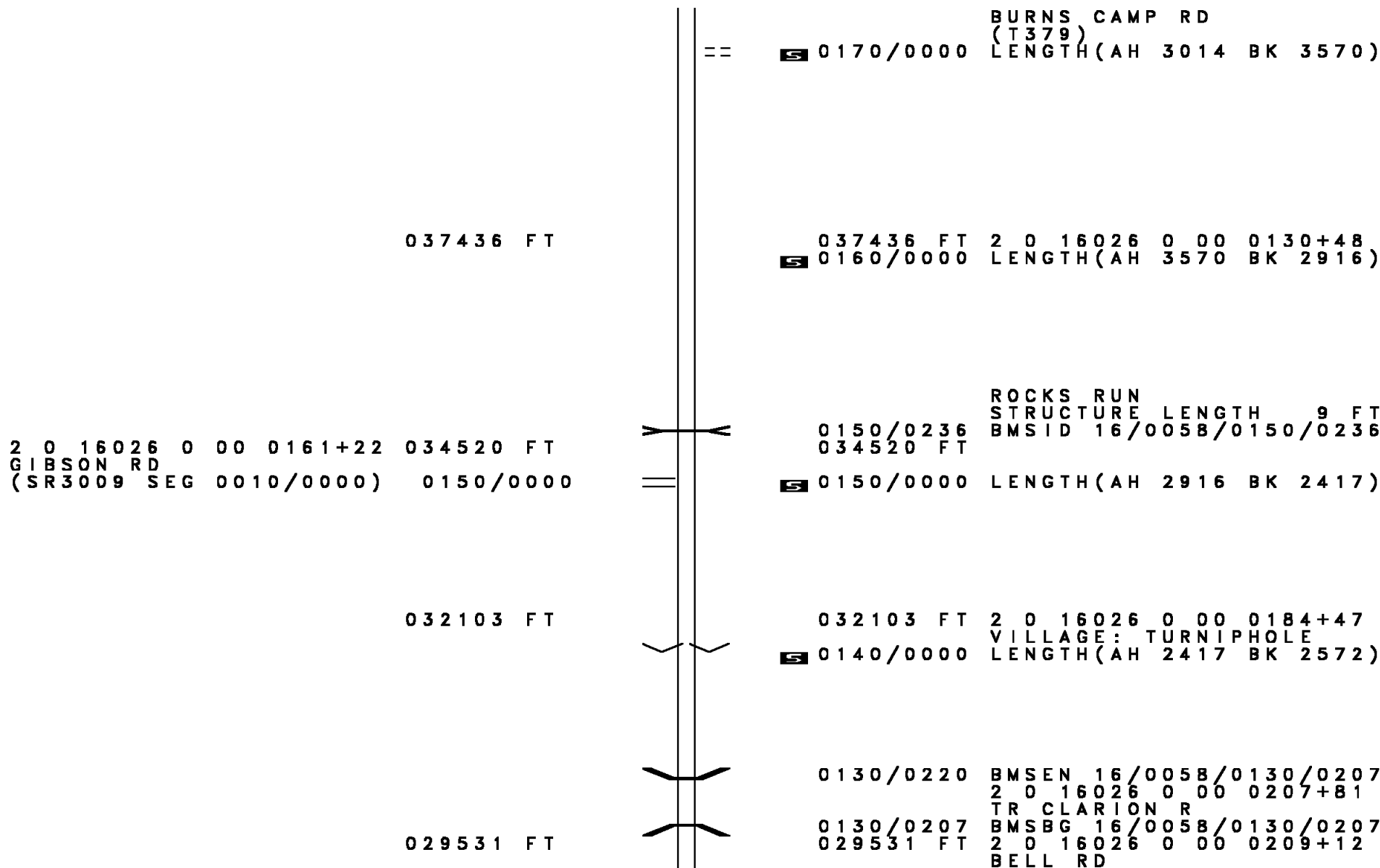
LINAMEN RD
 (T380)

0170/0040

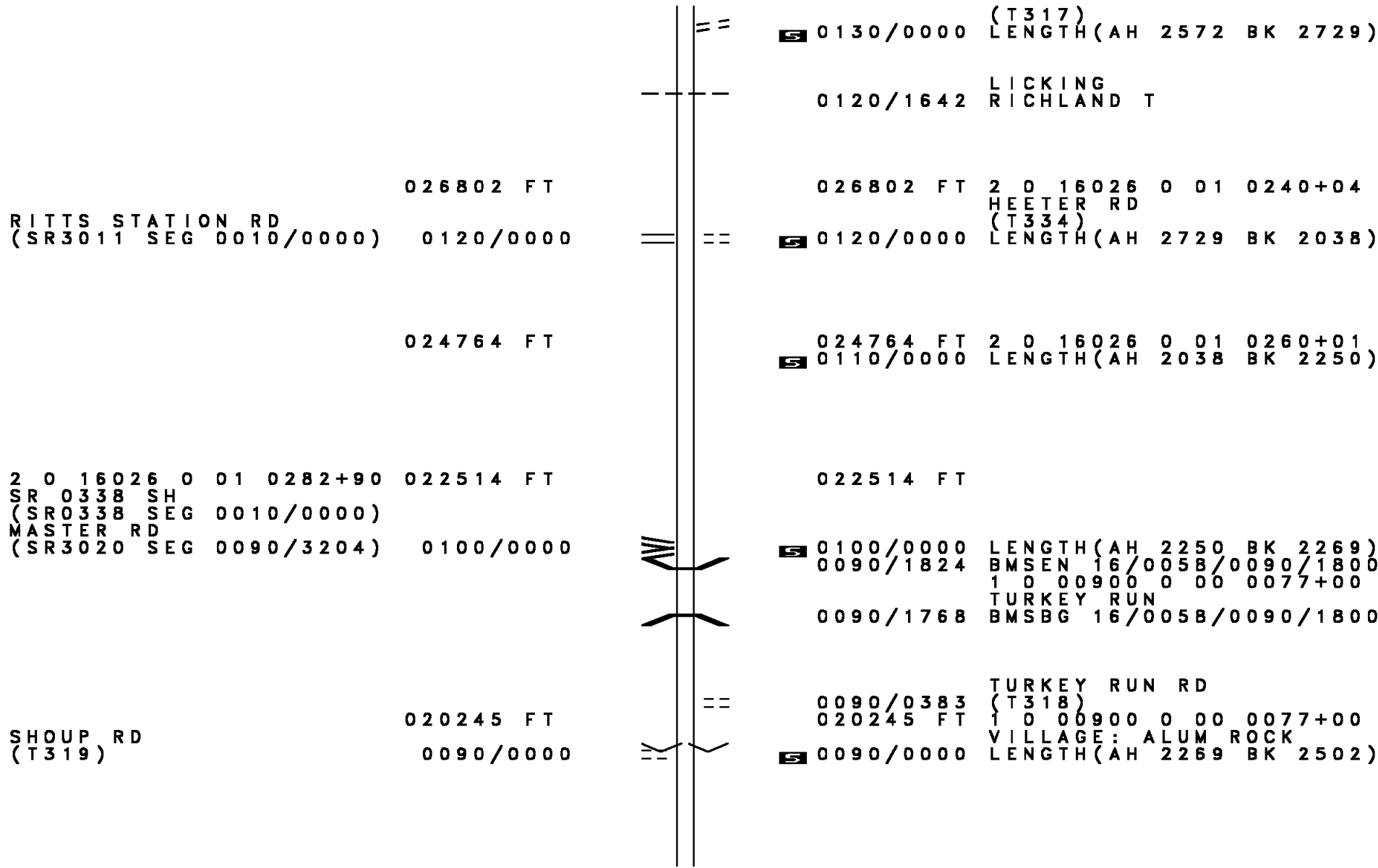
041006 FT

0170/0015 STRUCTURE LENGTH 11 FT
 041006 FT 2 0 16026 0 00 0096+30
 MCMICHAEL RUN
 BMSID 16/0058/0170/0015

DIR: B TOTAL LEN: 13.239 MI. DIST: 10-3 SR: 58
 LEFT MUN: LICKING T RIGHT MUN: LICKING T



DIR: B TOTAL LEN: 13.239 MI. DIST: 10-3 SR: 58
 LEFT MUN: LICKING T RIGHT MUN: LICKING T



DIR: B TOTAL LEN: 13.239 MI. DIST: 10-3 SR: 58
 LEFT MUN: RICHLAND T RIGHT MUN: RICHLAND T

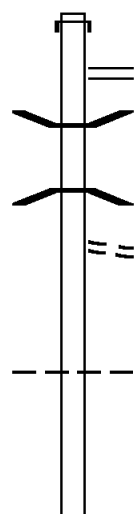
1 0 00900 0 00 0052+18 017743 FT	017743 FT	
DITTMAN RD		
(T316)	0080/0000 ==	0080/0000 LENGTH(AH 2502 BK 3823)
	013920 FT	013920 FT 1 0 00900 0 00 0015+25
		NC SR 0058 SH
		RICHLAND
		SAINT PETERSBURG B
SMOKEY RD	0060/0975 ==	0070/0000 LENGTH(AH 3823 BK 1407)
(BORO)		
		CHURCH ST
FINK AV	0060/0544 ==	0060/0574 (BORO)
(BORO)		
		MAPLE LN
1 0 00900 0 00 0000+00 012513 FT	0060/0273 ==	0060/0273 (BORO)
SALEM ST	012513 FT	
(SR0478 SEG 0052/2795)	0060/0000 ==	0060/0000 LENGTH(AH 1407 BK 2931)
		RAILROAD ST
		(BORO)
		MILL ST
EMLENTON ST	0050/2036 ==	0050/2149 (BORO)
(TWP)		
THIRD ST	0050/1595 ==	
(BORO)		
SECOND ST	0050/1167 ==	
(BORO)		
FIRST ST	0050/0729 ==	
(BORO)		
	009582 FT	009582 FT 1 0 00251 0 00 0098+45
		NC MAIN ST
		SAINT PETERSBURG
		RICHLAND T
		0050/0000 LENGTH(AH 2931 BK 2345)

DIR: B TOTAL LEN: 13.239 MI. DIST: 10-3 SR: 58
 LEFT MUN: RICHLAND T RIGHT MUN: RICHLAND T

Stationing	Description	Stationing	Description
007237 FT		007237 FT	1 0 00251 0 00 0075+00
		0040/0000	LENGTH(AH 2345 BK 2298)
004939 FT		004939 FT	1 0 00251 0 00 0052+25
			GRASSY FLATS RD
(TBK) METZ RD		0030/0000	LENGTH(AH 2298 BK 2739)
(T310)			FOX VIEW RD
0020/2272		0020/2272	(T309)
		0020/1567	RICHLAND FOXBURG B
		0020/0545	SUMMIT AV (BORO)
		0020/0225	CHURCH ST (BORO)
1 0 00251 0 00 0025+05	002200 FT	002200 FT	
HARVEY RD		0020/0000	LENGTH(AH 2739 BK 2200)
(BORO)		0010/1837	BLUFF ST (BORO)
PALMER ST			
(BORO)		0010/0361	PALMER ST (BORO)
RAILROAD ST		0010/0162	MAIN ST (BORO)
(BORO)		000000 FT	1 0 00251 0 00 0000+00
0010/0162			NC SR 0058 SH
000000 FT		INTER-BK	SR 0058 SH
			(SR0058 SEG 0020/0747)
			MFC BEGIN = D
			BK-ARMSTRONG (03)
		0010/0000	LENGTH(AH 2200 BK 0000)

EXTRACT DATE: 12/18/2023 ROADWAY MANAGEMENT SYSTEM PAGE NUMBER: 17
 PRINT DATE: 12/21/2023 SLD COUNTY/SR - ANNUAL PRINT COUNTY: CLARION
 DIR: B TOTAL LEN: 2.513 MI. DIST: 10-3 SR: 38
 LEFT MUN: SALEM T RIGHT MUN: SALEM T

013267 FT



010562 FT

013267 FT AH-VENANGO (60)
 INTER-AHD SR 0038 SH
 0070/2705 (SR0038 SEG 0100/0000)
 SR 0208 SH
 0070/2409 (SR0208 SEG 0010/0000)
 0070/1585 BMS EN 16/0038/0070/1568
 1 0 00075 0 01 0291+28
 TRIB TO RICHEY RUN
 0070/1568 BMSBG 16/0038/0070/1568
 BUTTERTOWN RD
 0070/1160 (T325)
 010562 FT 1 0 00075 0 01 0291+28
 0070/0000 LENGTH(AH 2705 BK 2446)
 SALEM
 0060/2298 RICHLAND T

DIR: B TOTAL LEN: 2.513 MI. DIST: 10-3 SR: 38
 LEFT MUN: SALEM T RIGHT MUN: SALEM T

PANTHER SPRINGS RD
 (T310)

008116 FT		0060/0015	BMS EN 16/0038/0060/0000
		008116 FT	1 0 00075 0 01 0268+29
			TRIB TO RICHEY RUN
		0060/0000	BMSBG 16/0038/0060/0000
		0050/0705	LENGTH(AH 2446 BK 1100)
			MASTER RD
			(SR3020 SEG 0010/0000)
007016 FT		007016 FT	1 0 00075 0 01 0257+36
		INTER-BK	SR 0038 SH
			(SR0038 SEG 0090/2709)
			BK-VENANGO (60)
007016 FT		0050/0000	LTH AH 001100 BK 000100
		007016 FT	AH-VENANGO (60)
		7032/0000	LTH AH 000100 BK 002304
		INTER-AHD	SR 0038 SH
		0030/2304	(SR0038 SEG 0080/0000)
004712 FT		004712 FT	1 0 00075 0 00 0184+16
			METZ RD
			(T310)
		0030/0000	LENGTH(AH 2304 BK 2222)
002490 FT			RICHLAND
		0020/0561	EMLENTON B
		002490 FT	1 0 00075 0 00 0161+94
		0020/0000	LENGTH(AH 2222 BK 2490)
000000 FT		000000 FT	1 0 00075 0 00 0136+90
		INTER-BK	SR 0038 SH
			(SR0038 SEG 0070/1270)
			MFC BEGIN = C
			BK-VENANGO (60)
		0010/0000	LENGTH(AH 2490 BK 0000)

EXTRACT DATE: 12/18/2023 ROADWAY MANAGEMENT SYSTEM PAGE NUMBER: 15
PRINT DATE: 12/21/2023 SLD COUNTY/SR - ANNUAL PRINT COUNTY: CLARION
DIR: B TOTAL LEN: 14.193 MI. DIST: 10-3 SR: 36
LEFT MUN: WASHINGTON T RIGHT MUN: WASHINGTON T

074940 FT



074940 FT AH-FOREST (27)
INTER-AHD SR 0036 SH
0320/2289 (SR0036 SEG 0020/0000)

DIR: B TOTAL LEN: 14.193 MI. DIST: 10-3 SR: 36
 LEFT MUN: WASHINGTON T RIGHT MUN: WASHINGTON T

072651 FT		072651 FT 1 0 00092 0 01 0808+44
		0320/0000 LENGTH(AH 2289 BK 2218)
070433 FT		0310/0659 PINE HOLLOW RD (T900)
		0310/0200 NEBRASKA RD (T608)
		070433 FT 1 0 00092 0 01 0786+51
		0310/0000 LENGTH(AH 2218 BK 1500)
1 0 00092 0 01 0771+86 068933 FT		068933 FT
WOLFS CORNER RD (T598)	0300/0000 ==	0300/0000 LENGTH(AH 1500 BK 2688)
066245 FT		066245 FT 1 0 00092 0 01 0744+98
		0290/0000 LENGTH(AH 2688 BK 2645)
1 0 00092 0 01 0718+65 063600 FT		063600 FT
SHETLER RD (T599)	0280/0000 ==	0280/0000 LENGTH(AH 2645 BK 2235)
061365 FT		061365 FT 1 0 00092 0 01 0696+21
		0270/0000 LENGTH(AH 2235 BK 1316)

DIR: B TOTAL LEN: 14.193 MI. DIST: 10-3 SR: 36
 LEFT MUN: WASHINGTON T RIGHT MUN: WASHINGTON T

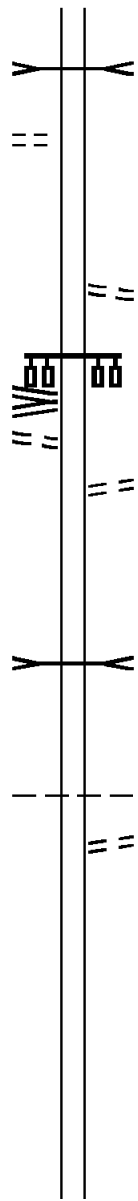
PARKS LN
 (PRDR)

0260/0182
 060049 FT

1 0 00092 0 01 0671+63 058929 FT
 WASHINGTON CHURCH RD
 (SR4002 SEG 0020/2849)
 SR 0208 SH
 (SR0208 SEG 0630/2034) 0250/0000
 FROM 0208/0630 SH
 (CONN) 0240/2728

056122 FT

053259 FT



LICKING CR
 STRUCTURE LENGTH 16 FT
 0260/0854 BMSID 16/0036/0260/0854

060049 FT 1 0 00092 0 01 0683+01
 0260/0000 LENGTH(AH 1316 BK 1120)

0250/0063 FROM 0036/0240 SH
 058929 FT (CONN)

0250/0000 LENGTH(AH 1120 BK 2807)

0240/2727 TO 0036/0250 SH
 (CONN)

LICKING CR
 STRUCTURE LENGTH 12 FT
 0240/0938 BMSID 16/0036/0240/0938

056122 FT 1 0 00248 0 00 0203+72
 WASHINGTON
 FARMINGTON T
 0240/0000 LENGTH(AH 2807 BK 2863)
 FRILLS CORNER DR
 0230/2541 (T597)

053259 FT 1 0 00248 0 00 0174+81
 0230/0000 LENGTH(AH 2863 BK 2782)

DIR: B TOTAL LEN: 14.193 MI. DIST: 10-3 SR: 36
 LEFT MUN: FARMINGTON T RIGHT MUN: FARMINGTON T

050477 FT

050477 FT 1 0 00248 0 00 0147+44
 0220/0000 LENGTH(AH 2782 BK 2494)

047983 FT

047983 FT 1 0 00248 0 00 0122+50
 MEALY RD
 (T607)
 0210/0000 LENGTH(AH 2494 BK 2402)

045581 FT

045581 FT 1 0 00248 0 00 0098+50
 VILLAGE: TYLERBURG
 SALSGIVER DR
 (T612)
 0200/0000 LENGTH(AH 2402 BK 2258)

043323 FT

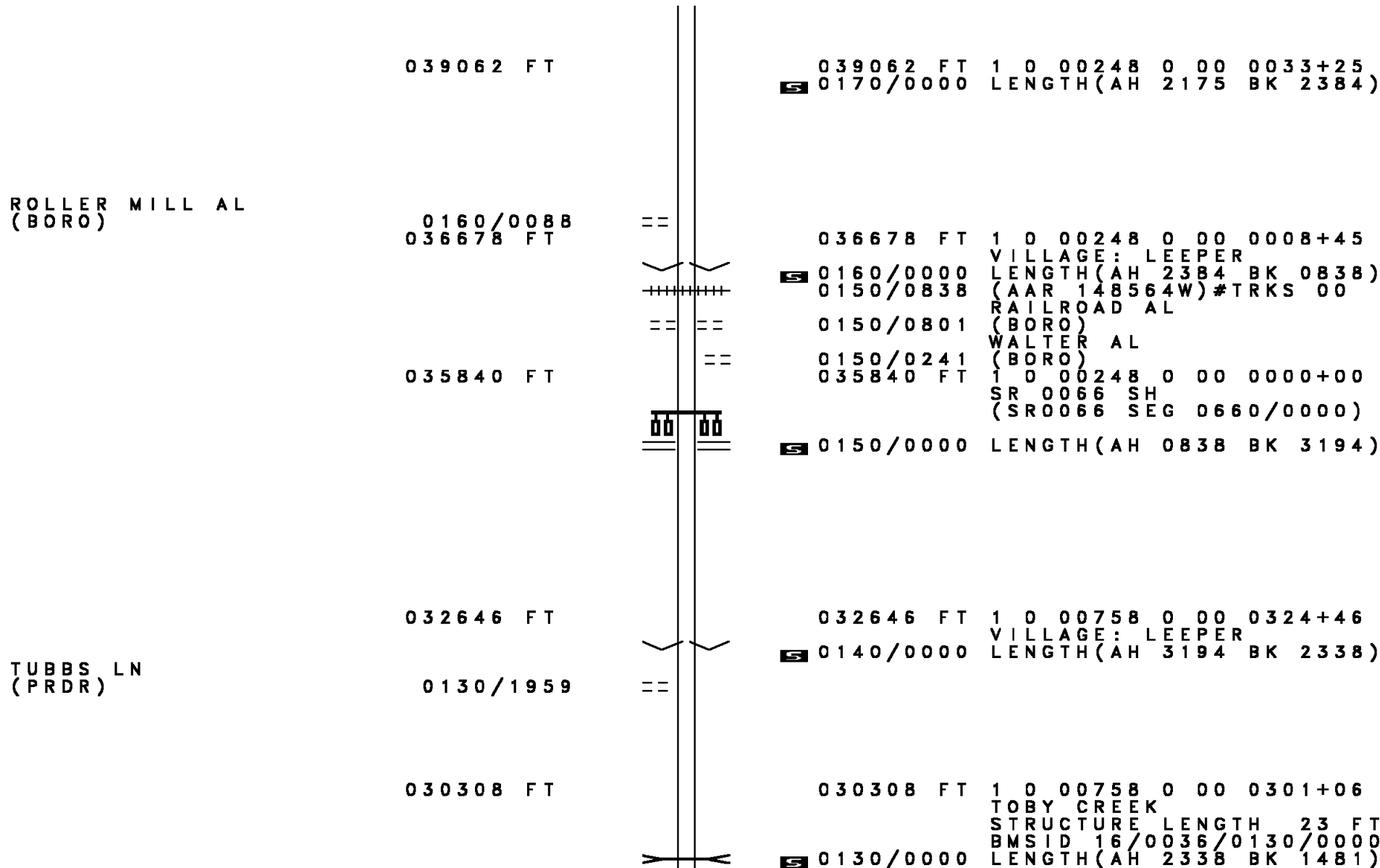
043323 FT 1 0 00248 0 00 0075+74
 VILLAGE: TYLERSBURG
 ARNOLD AV
 (SR4004 SEG 0070/0000)
 0190/0000 LENGTH(AH 2258 BK 2086)

SUNNY RD
 (SR4004 SEG 0070/0000) 0190/0000
 TYLERSBURG RD
 (SR4033 SEG 0030/2799) 0180/1660

041237 FT

041237 FT 1 0 00248 0 00 0054+95
 0180/0000 LENGTH(AH 2086 BK 2175)

DIR: B TOTAL LEN: 14.193 MI. DIST: 10-3 SR: 36
 LEFT MUN: FARMINGTON T RIGHT MUN: FARMINGTON T

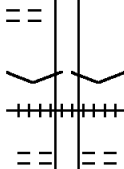


039062 FT

039062 FT 1 0 00248 0 00 0033+25
 0170/0000 LENGTH(AH 2175 BK 2384)

ROLLER MILL AL
 (BORO)

0160/0088
 036678 FT



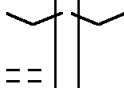
036678 FT 1 0 00248 0 00 0008+45
 VILLAGE: LEEPER
 0160/0000 LENGTH(AH 2384 BK 0838)
 0150/0838 (AAR 148564W) #TRKS 00
 RAILROAD AL

035840 FT

0150/0801 (BORO)
 WALTER AL (BORO)
 0150/0241 (BORO)
 035840 FT 1 0 00248 0 00 0000+00
 SR 0066 SH (SR0066 SEG 0660/0000)
 0150/0000 LENGTH(AH 0838 BK 3194)

TUBBS LN
 (PRDR)


032646 FT



032646 FT 1 0 00758 0 00 0324+46
 VILLAGE: LEEPER
 0140/0000 LENGTH(AH 3194 BK 2338)

0130/1959

030308 FT

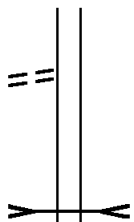


030308 FT 1 0 00758 0 00 0301+06
 TOBY CREEK
 STRUCTURE LENGTH 23 FT
 BMSID 16/0036/0130/0000
 0130/0000 LENGTH(AH 2338 BK 1481)

DIR: B TOTAL LEN: 14.193 MI. DIST: 10-3 SR: 36
 LEFT MUN: FARMINGTON T RIGHT MUN: FARMINGTON T

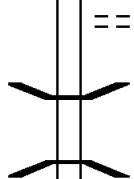
TOBY DR
 (T618)

0120/0858
 028827 FT



028827 FT 1 0 00758 0 00 0287+36
 TR TOBY CR
 STRUCTURE LENGTH 9 FT
 BMSID 16/0036/0120/0000
 5 0120/0000 LENGTH(AH 1481 BK 3050)

025777 FT



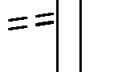
025777 FT 1 0 00758 0 00 0256+27
 EDGEWOOD DR
 (T621)
 5 0110/0000 LENGTH(AH 3050 BK 3212)
 0100/2224 BMSEN 16/0036/0100/2213
 1 0 00758 0 00 0246+27
 BARLETT RUN
 0100/2213 BMSBG 16/0036/0100/2213

022565 FT



022565 FT 1 0 00758 0 00 0224+38
 5 0100/0000 LENGTH(AH 3212 BK 2384)
 0090/1594 LC FOR EVERGREEN DR
 (T623)
 0090/1488 EVERGREEN DR
 (T623)

020181 FT



020181 FT 1 0 00758 0 00 0200+42
 5 0090/0000 LENGTH(AH 2384 BK 2598)

FLICK DR
 (T626)

0080/2129

DIR: B TOTAL LEN: 14.193 MI. DIST: 10-3 SR: 36
 LEFT MUN: FARMINGTON T RIGHT MUN: FARMINGTON T

Location / Segment	Length (FT)	Segment ID	Notes
MIOLA RD (SR1005 SEG 0220/3064)	017583 FT	0070/1874	017583 FT 1 0 00758 0 00 0174+27 0080/0000 LENGTH(AH 2598 BK 2289) BREEZEMONT DR 0070/1874 (T641)
	015294 FT		015294 FT 1 0 00758 0 00 0151+38 0070/0000 LENGTH(AH 2289 BK 2216)
TURKEY RIDGE DR (PRDR)	013078 FT	0050/2131	013078 FT 1 0 00758 0 00 0129+22 0060/0000 LENGTH(AH 2216 BK 2683)
SLOCUM SPRING DR (T670)	010395 FT	0050/0268	010395 FT 1 0 00758 0 00 0102+48 HENRY RUN STRUCTURE LENGTH 13 FT BMSID 16/0036/0050/0000 0050/0000 LENGTH(AH 2683 BK 3022)
SLOCUM SPRING DR (T670)	007373 FT	0040/2609	007373 FT 1 0 00758 0 00 0073+07 0040/0000 LENGTH(AH 3022 BK 2252)

DIR: B TOTAL LEN: 14.193 MI. DIST: 10-3 SR: 36
 LEFT MUN: FARMINGTON T RIGHT MUN: FARMINGTON T

STATE PARK RD
 (PARK)

0030/0704 ==

005121 FT

005121 FT 1 0 00758 0 00 0050+72
 STATE PARK RD

== ==

0030/0000 LENGTH(AH 2252 BK 2058)

003063 FT

003063 FT 1 0 00758 0 00 0022+70
 0020/0000 LENGTH(AH 2058 BK 2691)

==

0010/0954 FOR SR 0036 AND 1015
 (CONN)

==

0010/0641 FOREST RD (SR1015 SEG 0010/0000)

==

000372 FT

0010/0488 (PARK)
 000372 FT 1 0 00758 0 00 0002+10

NC CO LONEL DRAKE HW
 RIVER RD

INTER-BK (SR2002 SEG 0010/0000)
 SR 0036 SH

(SR0036 SEG 0010/0070)
 BK-FOREST (27)

000372 FT

0010/0000 LTH AH 002691 BK 000100
 000372 FT AH-FOREST (27)

7008/0000 LTH AH 000100 BK 000372
 BMSSEN 16/0036/0004/0000

INTER-AHD SR 0036 SH
 0004/0372 (SR0036 SEG 0010/0000)

000000 FT

0004/0176 ASHLAND T
 000000 FT 1 0 00758 0 00 0875+00

NC SR 0036 SH
 INTER-BK SR 0036 SH


(SR0036 SEG 1050/2441)
 CLARION RV

BMSBG 16/0036/0004/0000
 MFC BEGIN = C

BK-JEFFERSON (33)
 0004/0000 LENGTH(AH 0372 BK 0000)

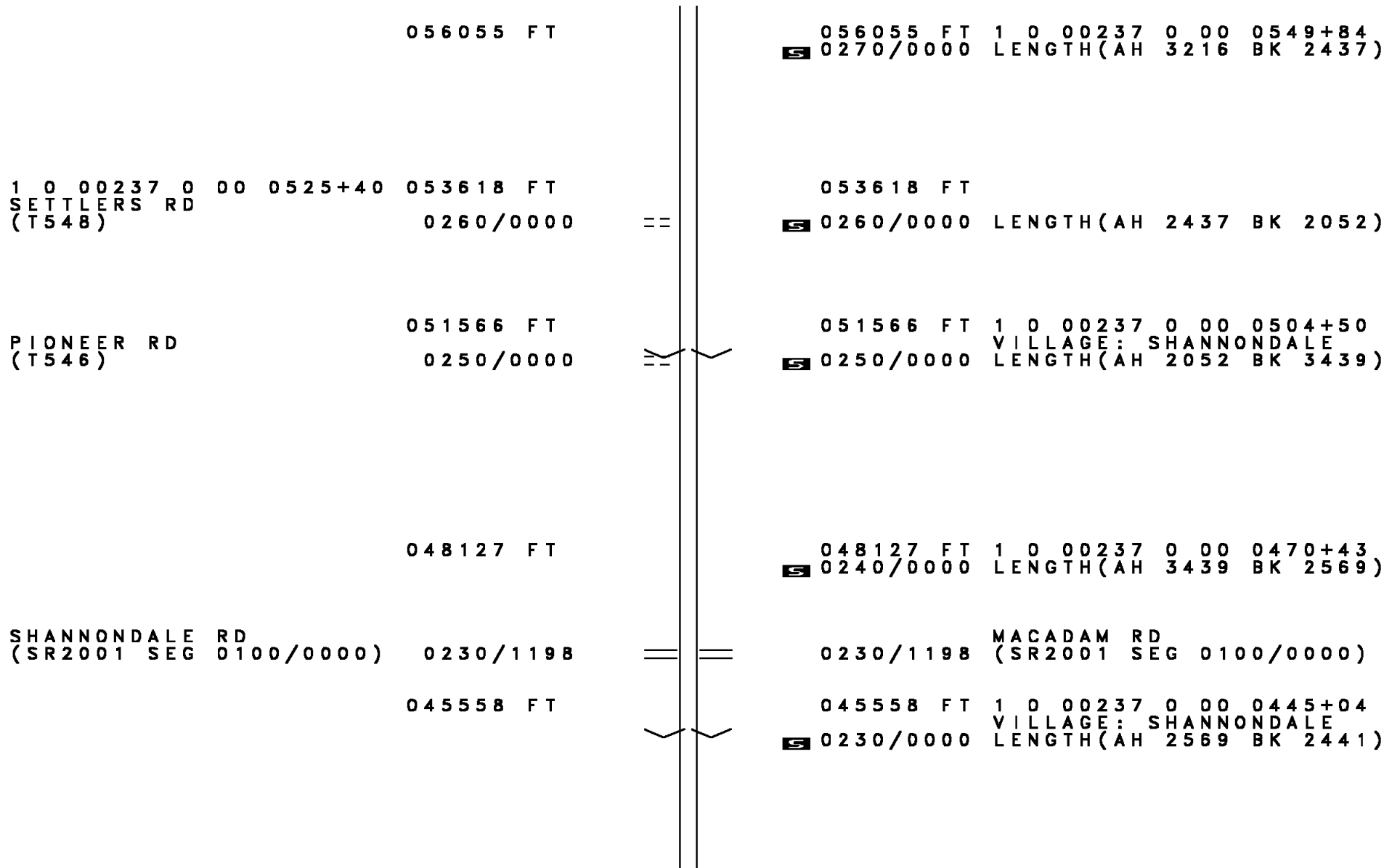
EXTRACT DATE: 12/18/2023 ROADWAY MANAGEMENT SYSTEM PAGE NUMBER: 7
PRINT DATE: 12/21/2023 SLD COUNTY/SR - ANNUAL PRINT COUNTY: CLARION
DIR: B TOTAL LEN: 11.226 MI. DIST: 10-3 SR: 28
LEFT MUN: REDBANK T RIGHT MUN: REDBANK T

059271 FT



059271 FT AH-JEFFERSON (33)
INTER-AHD SR 0028 SH
0270/3216 (SR0028 SEG 0010/0000)

DIR: B TOTAL LEN: 11.226 MI. DIST: 10-3 SR: 28
 LEFT MUN: REDBANK T RIGHT MUN: REDBANK T



DIR: B TOTAL LEN: 11.226 MI. DIST: 10-3 SR: 28
 LEFT MUN: REDBANK T RIGHT MUN: REDBANK T

043117 FT

043117 FT 1 0 00237 0 00 0420+63
 0220/0000 LENGTH(AH 2441 BK 2525)

== ==

0210/1395 DEWEY RD
 (T513)

040592 FT

040592 FT 1 0 00237 0 00 0395+49
 0210/0000 LENGTH(AH 2525 BK 2484)

038108 FT

038108 FT 1 0 00237 0 00 0370+60
 0200/0000 LENGTH(AH 2484 BK 2538)

1 0 00237 0 00 0345+25 035570 FT
 CARRIAGE RD
 (T510) 0190/0000

==

035570 FT
 0190/0000 LENGTH(AH 2538 BK 2433)

033137 FT

033137 FT 1 0 00237 0 00 0321+11
 0180/0000 LENGTH(AH 2433 BK 2892)

030245 FT

030245 FT 1 0 00237 0 00 0292+64
 DAIRY RD
 (SR2001 SEG 0010/0000)

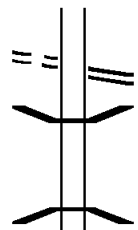
DIR: B TOTAL LEN: 11.226 MI. DIST: 10-3 SR: 28
 LEFT MUN: REDBANK T RIGHT MUN: REDBANK T

WALLWORK RD
(T506)

0160/0821

029270 FT

028552 FT



0170/0000 LENGTH(AH 2892 BK 0975)

MAYPORT RD
0160/0821 (SR0536 SEG 0010/0000)

0160/0052 BMS EN 16/0028/0160/0000
029270 FT 1 0 00237 0 00 0291+00

PINE CREEK
0160/0000 BMSBG 16/0028/0160/0000
LENGTH(AH 0975 BK 0718)

028552 FT 1 0 00237 0 00 0275+58

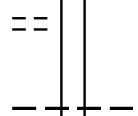
NC SR 0028 SH
0150/0000 LENGTH(AH 0718 BK 2625)

LONGVIEW RD
(T509)

0140/0368
025927 FT

023671 FT

022794 FT



025927 FT 1 0 00237 0 00 0248+24

REDBANK
HAWTHORN B
0140/0000 LENGTH(AH 2625 BK 2256)

023671 FT 1 0 00237 0 00 0226+68
0130/0000 LENGTH(AH 2256 BK 0877)

TR REDBANK
STRUCTURE LENGTH 12 FT

0120/0481 BMSID 16/0028/0120/0481

022794 FT 1 0 00237 0 00 0217+95

0120/0000 LENGTH(AH 0877 BK 2273)

FIRST EAST ST
(BORO)
TRUITTSBURG RD
(BORO)
CHESTNUT ST
(BORO)
ARCH ST
(BORO)
CENTER ST
(BORO)
LINDEN ST
(BORO)

0110/1734

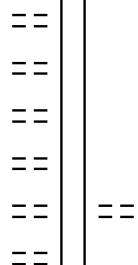
0110/1362

0110/1014

0110/0856

0110/0531

0110/0264



0110/0531 WALKER FLAT ST
(T750)

DIR: B TOTAL LEN: 11.226 MI. DIST: 10-3 SR: 28
 LEFT MUN: HAWTHORN B RIGHT MUN: HAWTHORN B

1 0 00237 0 00 0196+80 020521 FT		020521 FT
WALNUT ST		
(BORO)	0110/0000 ==	5 0110/0000 LENGTH(AH 2273 BK 1891)
HARPER ST		
(BORO)	0100/1314 ==	
YOST ST		
(BORO)	0100/1031 ==	
MILLVALE ST		
(BORO)	0100/0688 ==	
	018630 FT	
		018630 FT 1 0 00237 0 00 0170+84
		5 0100/0000 LENGTH(AH 1891 BK 2035)
WIANTS LN		
(BORO)	0090/1477 ==	
WIANT ST		
(BORO)	0090/0893 ==	
	016595 FT	
		016595 FT 1 0 00237 0 00 0155+39
		VILLAGE: ALCOLA
		NC BROOKVILLE ST
		HAWTHORN
		REDBANK T
		5 0090/0000 LENGTH(AH 2035 BK 2624)
CEDAR ST		
(TWP)	0080/2492 ==	
FIRST AV		
(T520)	0080/2072 ==	
PINE ST		
(T521)	0080/1796 ==	
		TR REDBANK
		STRUCTURE LENGTH 8 FT
		0080/1351 BMSID 16/0028/0080/1409
		OAK RIDGE RD
		0080/1343 (SR2019 SEG 0010/0333)
ASH ST		
(PRDR)	0080/0906 ==	
THIRD AV		
(T923)	0080/0593 ==	
1 0 00237 0 00 0130+18 013971 FT		013971 FT
PARK RD		
(T688)	0080/0000 ==	5 0080/0000 LENGTH(AH 2624 BK 1810)
CHURCH ST		
(T305)	0070/1298 ==	
OAK ST		
(PRDR)	0070/0985 ==	
MAPLE ST		
(T689)	0070/0656 ==	
	012161 FT	
		0070/0043 BMSEN 16/0028/0070/0000
		012161 FT 1 0 00237 0 00 0111+72

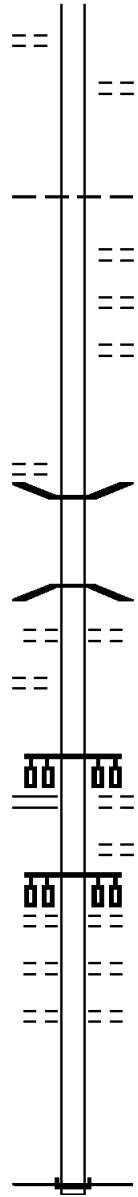
DIR: B TOTAL LEN: 11.226 MI. DIST: 10-3 SR: 28
 LEFT MUN: REDBANK T RIGHT MUN: REDBANK T

				VILLAGE: ALCOLA	
				TOWN RUN	
				BMSBG 16/0028/0070/0000	
				LENGTH(AH 1810 BK 2173)	
TOWN RUN RD (T921)	0060/1641	==	5	0070/0000	
	009988 FT			009988 FT 1 0 00237 0 00 0088+46	
				NC SR 0028 SH	
			5	0060/0000	LENGTH(AH 2173 BK 3207)
MIDDLE RUN RD (T500)	0050/1956	==		0050/1950	BMSBG 16/0028/0050/1935
				1 0 00237 0 00 0075+80	
				0050/1935	MIDDLE RUN
					BMSBG 16/0028/0050/1935
1 0 00237 0 00 0056+51	006781 FT			006781 FT	
FAIRMOUNT AV (T390)	0050/0000	==	5	0050/0000	LENGTH(AH 3207 BK 2477)
				0040/2439	BMSBG 16/0028/0040/2429
					1 0 00237 0 00 0055+96
				0040/2429	TR REDBANK
					BMSBG 16/0028/0040/2429
CHERRY AL (TWP)	0040/2260	==			
MAPLE AV (T687)	0040/2047	==			
HILLIARD AL (TWP)	0040/1885	==			
DOVER SPIKE AV (T686)	0040/1713	==			
TRAINER AL (TWP)	0040/1516	==			
TAYLOR AV (T685)	0040/1321	==			
WALNUT LN (TWP)	0040/1155	==			
		==		0040/0830	REDBANK VALLEY HS (PRDR)

DIR: B TOTAL LEN: 11.226 MI. DIST: 10-3 SR: 28
 LEFT MUN: REDBANK T RIGHT MUN: REDBANK T

BRINKER AV
 (T684)

0040/0737



004304 FT

0040/0413 REDBANK VALLEY HS
 (PRDR)
 004304 FT 1 0 00237 0 00 0032+21
 NC BR BROOKVILLE ST
 REDBANK
 NEW BETHLEHEM B
 0040/0000 LENGTH(AH 2477 BK 2084)
 CENTER ST
 (BORO)
 0030/1873 STRAWBERRY ST
 (BORO)
 0030/1616 LOCUST ST
 (BORO)
 0030/1328 (BORO)

KECK AV
 (BORO)

0030/0047

002220 FT

0030/0021 BMS EN 16/0028/0030/0000
 002220 FT 1 0 00237 0 00 0010+94
 LEISURE RUN
 0030/0000 BMSBG 16/0028/0030/0000
 LENGTH(AH 2084 BK 1091)
 VINE ST
 (BORO)

LINCOLN ST
 (BORO)

0020/0360
 001129 FT

0020/0651
 001129 FT 1 0 00237 0 00 0000+00
 WOOD ST
 (BORO)

SR 0066 SH
 (SR0066 SEG 0010/0000)

0020/0000

0020/0000 LENGTH(AH 1091 BK 1129)
 ANDERSON ST
 (BORO)
 0010/0945 LAFAYETTE ST
 (BORO)

000000 FT

0010/0657 MAPLE ST
 (BORO)
 0010/0375 LIBERTY ST
 (BORO)
 0010/0090
 000000 FT 1 0 00066 0 00 0000+00
 NC BR ROAD ST
 INTER-BK SR 0028 SH
 (SR0028 SEG 0610/2362)
 MFC BEGIN = B
 BK-ARMSTRONG (03)
 0010/0000 LENGTH(AH 1129 BK 0000)