

# **Straight Line Diagram**

**(Including Drain Pipes)**

## **Indiana**

### **32**

## **January 2024**

This document was produced by the Pennsylvania Department of Transportation (PENNDOT) as an internal management tool for State maintained highways and is not to be used for other purposes. The printed information was compiled from the Department's computerized Roadway Management System (RMS) and is subject to change without notice. Use of any or all of the printed information for purposes other than those intended by the Department may not satisfy other accuracy and completeness requirements and the Department does not warrant that such printed information is accurate or complete.

ROADWAY MANAGEMENT SYSTEM  
 INDEX FOR SR'S LOCATED IN THE COUNTY OF INDIANA

SR	BGN	PAGE	END	PAGE	SR	BGN	PAGE	END	PAGE	SR	BGN	PAGE	END	PAGE
0022		1		20	1035		367		370	3006		518		518
0036		21		21	1037		371		371	3007		519		524
0056		22		35	1038		372		381	3008		525		526
0085		36		42	1040		382		383	3009		527		530
0110		43		48	1041		384		384	3010		531		533
0119		49		84	1042		385		388	3011		534		537
0210		85		95	1043		389		391	3013		538		541
0217		96		104	1044		392		394	3014		542		542
0219		105		106	1045		395		400	3015		543		545
0240		107		112	1046		401		405	3016		546		546
0259		113		126	1047		406		408	3017		547		550
0286		127		168	1048		409		410	3018		551		551
0403		169		197	1049		411		411	3019		552		556
0422		198		221	1050		412		412	3020		557		557
0553		222		229	1051		413		414	3021		558		560
0580		230		236	1052		415		419	3022		561		565
0711		237		238	1053		420		424	3023		566		568
0954		239		265	1054		425		428	3024		569		572
1001		266		267	1056		429		429	3025		573		577
1002		268		270	1057		430		431	3026		578		578
1003		271		272	2001		432		432	3027		579		581
1004		273		273	2002		433		436	3029		582		583
1005		274		276	2003		437		437	3030		584		584
1006		277		282	2004		438		438	3031		585		590
1007		283		285	2006		439		439	3033		591		594
1008		286		287	2007		440		440	3035		595		599
1009		288		288	2008		441		449	3037		600		602
1010		289		290	2009		450		450	3039		603		605
1011		291		292	2011		451		453	3041		606		606
1012		293		302	2012		454		455	3043		607		608
1013		303		307	2013		456		463	3056		609		619
1014		308		311	2014		464		465	4001		620		624
1015		312		317	2015		466		468	4002		625		627
1016		318		319	2016		469		471	4003		628		629
1017		320		320	2017		472		474	4004		630		631
1018		321		324	2018		475		477	4005		632		638
1019		325		329	2019		478		482	4006		639		644
1020		330		331	2020		483		486	4007		645		646
1021		332		335	2021		487		489	4008		647		650
1022		336		338	2023		490		492	4009		651		654
1023		339		339	2024		493		494	4010		655		656
1024		340		341	2025		495		497	4011		657		658
1025		342		342	2026		498		498	4012		659		661
1026		343		345	2027		499		501	4013		662		662
1027		346		346	2029		502		502	4015		663		668
1028		347		347	3001		503		503	4017		669		669
1029		348		349	3002		504		510	4018		670		672
1032		350		352	3003		511		514	4020		673		675
1033		353		362	3004		515		516	4021		676		678
1034		363		366	3005		517		517	4022		679		680





December 30, 2023

## Pennsylvania State Roads - Straight Line Diagrams

Contained within this document are the 2024 Pennsylvania Straight Line Diagrams (SLDs) for State Routes by county within a particular PennDOT district. At the end of each year, PennDOT takes a snapshot of its current SLD database and creates PDF files from the SLD snapshot. The SLDs are a graphical representation of State Routes (SRs) that PennDOT maintains. The information shown on the SLD is generated from data found in PennDOT's Roadway Management System (RMS) database. The data from RMS is constantly being updated to match actual roadway inventory data found on Pennsylvania's state highways. PennDOT's SR system is explained briefly in this document along with symbol definitions for each type of roadway feature or attribute found on the SLD. This PDF version of the SLD contains an individual county list of all state roads found in that county. The SRs found on the list are linked to the actual pages that show the individual SLDs. To find an SLD for a particular road that you want, simply point to that road on the SR index list and click on it to jump to the beginning page of that SLD.

If you have any questions or comments concerning information found in this document, please contact Ty Reed, Chief, Roadway Inventory and Testing Unit, Asset Management Division, Bureau of Operations, by calling (717) 787-7294.

*Additional information on state owned highways is available from your local PENNDOT Engineering District Office, RMS Unit, RMS Coordinator.*

**Straight Line Diagram Disclaimer:** This document is for informational purposes only and may be viewed by anyone. No part of the information contained in this document may be altered or redistributed without prior written consent of PENNDOT. Straight Line Diagram information is provided "as is" without warranty of any kind, either expressed or implied. This information could include technical inaccuracies or errors of omission. Changes may be made periodically to the information herein.

Copyright © 2023 by the Commonwealth of Pennsylvania. All rights reserved.





## **Asset Management Division**

### **Mission Statement**

To protect and preserve Pennsylvania's infrastructure by providing meaningful, timely, and accurate pavement and roadway management, design, standards, strategies, inventory and condition, as well as fair, consistent and efficient application of Commonwealth laws and regulations.

# CUSTOMER SERVICE RATING FORM

## Straight Line Diagram (SLD) – Customer Service Rating

As means to improve customer service, we would like you to rate the product/ service you have received, by circling a “grade” from “A” (excellent) to “E” (fail).

**A**                      **B**                      **C**                      **D**                      **E**

If your rating is not an “A,” please let us know what we could do better.

---

---

---

---

---

Name and Organization (optional)

---

Thank You.

*(Fold along line, and tape or staple together before mailing)*

*(Cut along dashed line)*

---

---

---

Bureau of Operations  
Asset Management Division – PennDOT Annex  
907 Elmerton Avenue  
Harrisburg, PA 17110  
ATTN: Ty Reed

**PENNSYLVANIA DEPARTMENT OF TRANSPORTATION**  
**Bureau of Operations, Asset Management Division**

**Location Referencing System (LRS) – Definitions, Uses & Testing**

The Department's LRS, implemented in 1987, is the mechanism to designate the State highway network, to define roadway lengths, locations, and route connectivity, and to serve as the basis for the collection, storage, and integration of roadway information.

An LRS key is a unique series of numbers that identifies the location of each point or feature along a State route. The fourteen digit number is an integral part of the Roadway Management System (RMS) where roadway data is stored. 07/4016/0100/0857 is an example of an LRS key, which identifies County (CO) = 07, State Route (SR) = 4016, Segment (SEG) = 0100, and Offset = 0857.

**County (CO)**

Each of Pennsylvania's sixty-seven counties is identified by a number.

Name	#	Name	#	Name	#	Name	#
Adams	1	Clinton	18	Lackawanna	35	Potter	52
Allegheny	2	Columbia	19	Lancaster	36	Schuylkill	53
Armstrong	3	Crawford	20	Lawrence	37	Snyder	54
Beaver	4	Cumberland	21	Lebanon	38	Somerset	55
Bedford	5	Dauphin	22	Lehigh	39	Sullivan	56
Berks	6	Delaware	23	Luzerne	40	Susquehanna	57
Blair	7	Elk	24	Lycoming	41	Tioga	58
Bradford	8	Erie	25	McKean	42	Union	59
Bucks	9	Fayette	26	Mercer	43	Venango	60
Butler	10	Forest	27	Mifflin	44	Warren	61
Cambria	11	Franklin	28	Monroe	45	Washington	62
Cameron	12	Fulton	29	Montgomery	46	Wayne	63
Carbon	13	Greene	30	Montour	47	Westmoreland	64
Centre	14	Huntingdon	31	Northampton	48	Wyoming	65
Chester	15	Indiana	32	Northumberland	49	York	66
Clarion	16	Jefferson	33	Perry	50	Philadelphia	67
Clearfield	17	Juniata	34	Pike	51		

**State Route (SR)**

State Routes (SR's) are identified by four-digit numbers. SR numbers are assigned as follows:

- |  |           |
|--|-----------|
| 1. Traffic Routes: Routes designated as Interstates, US or PA Routes | 0001-0999 |
| 2. Quadrant Routes (Non-Traffic Routes)                              | 1001-4999 |
| 3. Relocated Traffic Routes  | 6000-6999 |
| 4. Turned Back, Abandoned, or Null Routes                            | 7000-7999 |
| 5. Interchanges  | 8001-8999 |
| 6. WYE's   | 9101-9199 |
| 7. Rest Areas  | 9201-9299 |
| 8. Truck Escape Ramps  | 9301-9399 |
| 9. Others  | 9401-9499 |
| 10. Park and Rides   | 9501-9599 |

Even/Odd Convention: Even numbers are typically given to SR's in the East/West direction, and odd numbers to SR's that run North/South. This convention applies to Interstate Routes (except those that are Beltways or Spurs), and Quadrant Routes. This convention may or may not apply to PA or US Traffic Routes.

Hierarchy: If two or more traffic routes occupy the same section of roadway, the SR number is based on the "higher" type route, according to the following hierarchy. If the traffic routes are the same hierarchy class, then the SR number is assigned the lower numbered traffic route (Figure 1).

- Interstates
- U.S. Routes
- PA Routes
- Quadrant Routes

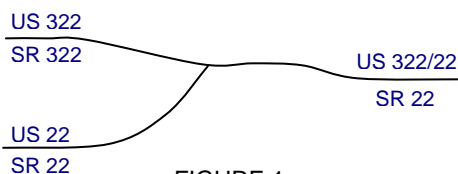


FIGURE 1

Other Numbering Conventions:

1. The first digit of a quadrant route is based on which quadrant of the county the route is located, as shown in the following diagram (Figure 2).
2. The last three digits of a Relocated Traffic Route are the same as the Traffic Route that was relocated.
3. Interchanges are numbered sequentially. Odd numbers are given to interchanges along SR's in the North/South direction; even numbers are given to interchanges along SR's in the East/West direction (Figure 3).
4. WYE's are given odd numbers if the connecting SR is odd numbered, and even numbers if the connecting SR is even numbered.
5. Rest Areas or Truck Escape Ramps are given odd numbers if they connect to the Southbound or Westbound side of an SR, and even numbers if they connect to the Northbound or Eastbound side.

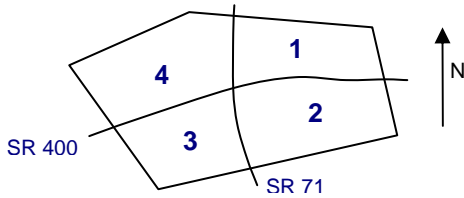


FIGURE 2

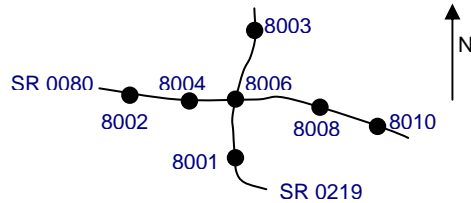


FIGURE 3

**Segment (SEG)**

State routes are divided into segments, which are approximately one-half mile long, and are identified by a four-digit number. Segment begin and end points are placed at physical features where possible. Segment numbers increase in the North or East direction, and typically by 10's (Figure 4). Segments are even numbered on undivided roadways, and in the Northbound or Eastbound direction of divided roadways. Segments are odd numbered in the Southbound or Westbound direction of divided roadways (Figure 5). Interstate segments are associated with the mile posts (Figure 6).

Undivided Roadways

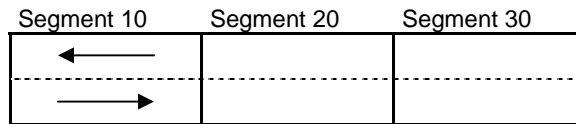


FIGURE 4

Divided Roadways

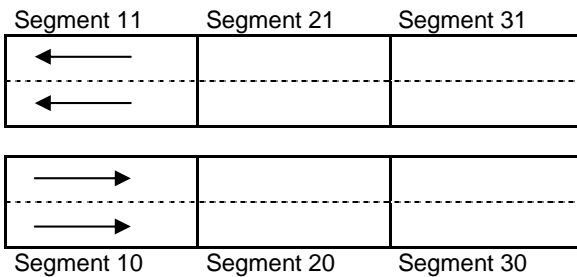


FIGURE 5

Interstate Roadways

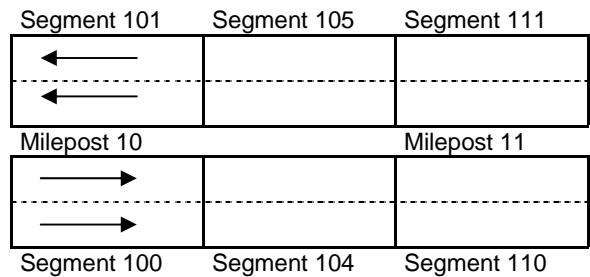


FIGURE 6

Turned Back, Abandoned, and Null Segments are given numbers in the range of 7000-7999. For two coinciding State routes, the route with "lower" hierarchy is "nulled."

Segment numbering restarts on Traffic Routes at County boundaries, except Interstates (Figure 7).

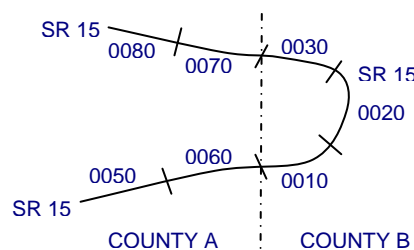


FIGURE 7

## Offset

The offset, a subdivision of the segment, is the distance (in feet) from the beginning of the segment, expressed as a four-digit number. Offsets are measured in the increasing segment direction.

## Segment Markers

Segment markers, which allow for easy identification of the LRS location on the State highway system, indicate the State route and segment number at the point that each segment is entered. If the beginning of a segment occurs at a physical feature, then the point of reference is at the physical feature and not the sign. At intersections, signs are used to identify beginning or ending State routes or segments.



## Users of the LRS

Locations of all intersections, structures, and other points of interest are field verified and inventoried in the RMS. This information can be displayed on Straight Line Diagrams (SLD's) which can be viewed in the RMS, or hardcopy form. SLD books are refreshed and printed annually for distribution to the Department's District and County offices, as well as too many external entities.

A list of those within the Department that use the LRS to identify locations in the RMS and in the field includes personnel from the following organizations: Pavement Testing, County Maintenance, Traffic, Design, Surveys, Construction, Bridge, Permits, Crash Review, Planning and Programming, Posted & Bonded Roads, Tort Liability, and Emergency Management.

Users outside the Department include: County & Municipal governments, County 911, Planning Commissions, Federal Highway Administration, State & Local Police, Local Emergency Management, Delivery Services (UPS, Fed Ex, etc.), Fire Departments, Utility Companies, Contractors, and Consultants.

Without segment markers located in the field, all of these users would have to rely solely on the SLD, which would be extremely cumbersome at best and impossible for some.

## Verification, QA & QC

In order to assure that LRS information is indicated properly in the RMS, on SLD's, and in the field, LRS Quality Assurance (QA) and Quality Commitment (QC) programs are performed each year. The Bureau of Operations, Asset Management Division, Roadway Inventory & Testing Unit (RITU) performs all Statewide QC testing. Field verification and QA is also performed by RITS, except in Engineering Districts 2-0, 11-0, and 12-0, where it is done "in-house." Each Engineering District is responsible for its own LRS completeness and maintenance with respect to the RMS.

Twenty percent of each county is field tested annually as part of the QA program, and five percent of each county is tested for the annual QC program. The goal of the QC program is to maintain at least 90% accuracy between the RMS and the actual field locations of highway features. Annual QC ratings are developed and reported to the Engineering Districts.









































Field testing is performed by two-person teams (a permanent employee that operates the test, and a temporary employee that drives the device) with the use of vans equipped with an on-board computer and a Data Measurement Subsystem. Testing is typically performed during the months of April through November.

Vehicle location and roadway features are displayed on the van's computer screen in SLD format, and the software accepts operator inputs verifying or modifying roadway feature locations, as well as comments. Though the system can function at greater speed, test speeds are typically less than 25 mph to ensure accuracy.

There are five categories of information that is verified and/or modified:

1. State Route Length
2. Segment Length
3. Roadway Geometry (lane count, pavement & shoulder types & widths)
4. Intersecting Feature Location (intersections & bridges)
5. Segment Marker Location

STRAIGHT LINE DIAGRAM (SLD) ANNUAL REFRESH ATTRIBUTE KEY PAGE 1 OF 2

 SEGMENT MARKER	 AHEAD LEFT INTER STATE OWNED	 RAILROAD CROSSING	 INTERSTATE MILEPOST
 TURNBACK	 AHEAD LEFT INTER NON-STATE	 RAILROAD OVER-PASS	 MFC BEGIN
 NULL	 AHEAD RIGHT INTE STATE OWNED	 OVER-PASS	 MUNICIPAL BOUNDARY
 UNDIVIDED HIGHWAY	 AHEAD RIGHT INTE NON-STATE	 BRIDGE END	 VILLAGE BEGIN
 PHYSICALLY DIVIDED	 BACK LEFT INTER STATE OWNED	 BRIDGE BEGIN	AH - LENGTH FORWARD TO NEXT SEGMENT BEGIN BK - LENGTH BACKWARD TO PREVIOUS SEGMENT BEGIN
 PAINT DIVIDED	 BACK LEFT INTER NON-STATE	 TUNNEL	
 INTERSECTION AHEAD	 BACK RIGHT INTER STATE OWNED	 SIGN STRUCTURE	MFC - MAINTENANCE FUNCTIONAL CLASS  A = INTERSTATE EXPRESSWAY AND/OR PRINCIPLE ARTERIAL C = MINOR ARTERIAL D = COLLECTOR E = LOCAL ACCESS F = INTERCHANGE RAMP
 INTERSECTION BACK	 BACK RIGHT INTER NON-STATE	 P3 BRIDGE	
 REFERENCE AHEAD/BACK	 T-LEFT INTERSEC STATE OWNED	 RETAINING WALL	
 DIVIDED CONNECTOR	 T-LEFT INTERSEC NON-STATE	 BRIDGE/CULVERT UNDER FILL	NULL AND TURNBACK SEGMENTS ARE DISPLAYED IN THE DEPARTMENT'S ROADWAY MANAGEMENT SYSTEM (RMS) AS 100 FEET IN LENGTH. ACTUAL SEGMENT AND SECTION LENGTHS MAY VARY SIGNIFICANTLY
 CROSS INTERSEC STATE OWNED	 T-RIGHT INTERSEC STATE OWNED	 PIPE (STAMPP)	
 CROSS INTERSEC NON-STATE	 T-RIGHT INTERSEC NON-STATE	 ROTARY INTERSEC	

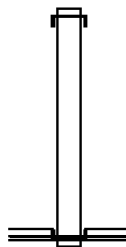


EXTRACT DATE: 12/18/2023 ROADWAY MANAGEMENT SYSTEM PAGE NUMBER: 752  
 PRINT DATE: 12/21/2023 SLD COUNTY/SR - ANNUAL PRINT COUNTY: INDIANA  
 DIR: E TOTAL LEN: .097 MI. DIST: 10-4 SR: 9429  
 LEFT MUN: BURRELL T RIGHT MUN: BURRELL T

000514 FT

000000 FT

OLD WILLIAM HW  
 (SR2002 SEG 0070/0000) 0010/0000

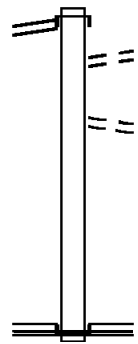


000514 FT  
 INTER-AHD PARK AND RIDE RD  
 0010/0514 (GOVT)  
 000000 FT 0 0 00000 0 00 0000+00  
 NC PA  
 PARK AND RIDE RD  
 OLD WILLIAM HW  
 (SR0119 SEG 0012/0000)  
 (SR0119 SEG 0013/0000)  
 INTER-BK PINE RIDGE RD  
 (SR2002 SEG 0070/0000)  
 MFC BEGIN = F  
 0010/0000 LENGTH(AH 0514 BK 0000)



EXTRACT DATE: 12/18/2023 ROADWAY MANAGEMENT SYSTEM PAGE NUMBER: 751  
 PRINT DATE: 12/21/2023 SLD COUNTY/SR - ANNUAL PRINT COUNTY: INDIANA  
 DIR: W TOTAL LEN: .106 MI. DIST: 10-4 SR: 9428  
 LEFT MUN: WEST WHEATFIELD T RIGHT MUN: WEST WHEATFIELD T

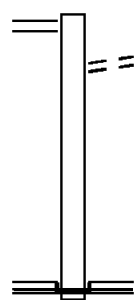
WILLIAM PENN HW 000560 FT  
 (SR0022 SEG 0173/3166) 0010/0560  
 000000 FT



000560 FT  
 INTER-AHD WILLIAM PENN HW  
 0010/0560 (SR0022 SEG 0173/3166)  
 BROWN HOLLOW RD  
 0010/0200 (PRDR)  
 SHADY GROVE RD  
 0010/0187 (T806)  
 000000 FT 0 0 00000 0 00 0000+00  
 NC JU GHANDLE RD  
 WILLIAM PENN HW  
 (SR0022 SEG 0183/0000)  
 (SR0022 SEG 0182/0000)  
 INTER-BK JUGHANDLE RD  
 (SR9414 SEG 0010/0000)  
 MFC BEGIN = F  
 0010/0000 LENGTH(AH 0560 BK 0000)

EXTRACT DATE: 12/18/2023 ROADWAY MANAGEMENT SYSTEM PAGE NUMBER: 750  
 PRINT DATE: 12/21/2023 SLD COUNTY/SR - ANNUAL PRINT COUNTY: INDIANA  
 DIR: W TOTAL LEN: .101 MI. DIST: 10-4 SR: 9424  
 LEFT MUN: WEST WHEATFIELD T RIGHT MUN: WEST WHEATFIELD T

000532 FT  
 000000 FT

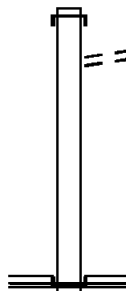


000532 FT WILLIAM PENN HW  
 0010/0532 (SR0022 SEG 0243/2959)  
 CLAY PIKE RD  
 0010/0190 (TB41)  
 000000 FT 0 0 00000 0 00 0000+00  
 NC JU GHANDLE RD  
 WILLIAM PENN HW  
 (SR0022 SEG 0253/0000)  
 (SR0022 SEG 0252/0000)  
 INTER-BK CLAY PIKE RD  
 (TB41)  
 MFC BEGIN = F  
 0010/0000 LENGTH(AH 0532 BK 0000)

EXTRACT DATE: 12/18/2023      ROADWAY MANAGEMENT SYSTEM      PAGE NUMBER: 749  
 PRINT DATE: 12/21/2023      SLD COUNTY/SR - ANNUAL PRINT      COUNTY: INDIANA  
 DIR: W      TOTAL LEN: .073 MI.      DIST: 10-4      SR: 9422  
 LEFT MUN: WEST WHEATFIELD T      RIGHT MUN: WEST WHEATFIELD T

000385 FT

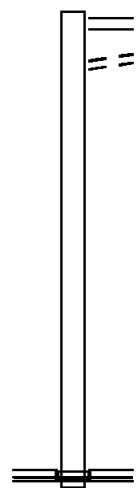
000000 FT



000385 FT  
 INTER-AHD WILLIAM PENN HW  
 0010/0385 (SR0022 SEG 0223/2067)  
                   CLYDE RD  
 0010/0110 (T700)  
 000000 FT 0 0 00000 0 00 0000+00  
                   NC JU GHANDLE RD F  
                           WILLIAM PENN HW  
                           (SR0022 SEG 0233/0000)  
                           (SR0022 SEG 0232/0000)  
 INTER-BK JU GHANDLE RD D  
                           (SR9420 SEG 0010/0000)  
                           MFC BEGIN = F  
 0010/0000 LENGTH(AH 0385 BK 0000)

EXTRACT DATE: 12/18/2023 ROADWAY MANAGEMENT SYSTEM PAGE NUMBER: 748  
 PRINT DATE: 12/21/2023 SLD COUNTY/SR - ANNUAL PRINT COUNTY: INDIANA  
 DIR: E TOTAL LEN: .089 MI. DIST: 10-4 SR: 9420  
 LEFT MUN: WEST WHEATFIELD T RIGHT MUN: WEST WHEATFIELD T


000472 FT  
 000000 FT



000472 FT WILLIAM PENN HW  
 0010/0472 (SR0022 SEG 0232/0296)  
 HARRY BORING RD  
 0010/0148 (T712)  
 000000 FT 0 0 00000 0 00 0000+00  
 INTER-AHD JUGHANDLE RD F  
 (SR9422 SEG 0010/0000)  
 NC JU GHANDLE RD D  
 WILLIAM PENN HW  
 (SR0022 SEG 0232/0000)  
 (SR0022 SEG 0233/0000)  
 WILLIAM PENN HW  
 (SR0022 SEG 0233/0000)  
 (SR0022 SEG 0232/0000)  
 WILLIAM PENN HW  
 (SR0022 SEG 0232/0000)  
 (SR0022 SEG 0233/0000)  
 INTER-BK JUGHANDLE RD F  
 (SR9422 SEG 0010/0000)  
 MFC BEGIN = F  
 0010/0000 LENGTH(AH 0472 BK 0000)

EXTRACT DATE: 12/18/2023 ROADWAY MANAGEMENT SYSTEM PAGE NUMBER: 747  
 PRINT DATE: 12/21/2023 SLD COUNTY/SR - ANNUAL PRINT COUNTY: INDIANA  
 DIR: N TOTAL LEN: .075 MI. DIST: 10-4 SR: 9419  
 LEFT MUN: BURRELL T RIGHT MUN: BURRELL T

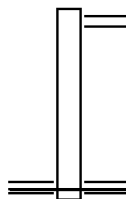
000367 FT  
 000000 FT



000367 FT CAMPBELLS MILL RD  
 0010/0367 (SR3011 SEG 0100/0078)  
 000000 FT 0 0 00000 0 00 0000+00  
 NC JU GHANDLE RD  
 CAMPBELLS MILL RD  
 (SR3011 SEG 0090/3407)  
 MFC BEGIN = F  
 0010/0000 LENGTH(AH 0394 BK 0000)

EXTRACT DATE: 12/18/2023      ROADWAY MANAGEMENT SYSTEM      PAGE NUMBER: 746  
 PRINT DATE: 12/21/2023      SLD COUNTY/SR - ANNUAL PRINT      COUNTY: INDIANA  
 DIR: B      TOTAL LEN: .074 MI.      DIST: 10-4      SR: 9418  
 LEFT MUN: BURRELL T      RIGHT MUN: BURRELL T

000392 FT  
 000000 FT

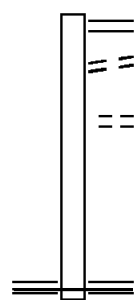


000392 FT WILLIAM PENN HW  
 0010/0392 (SR0022 SEG 0143/1263)  
 000000 FT 0 0 0000 0 00 0000+00  
           NC JU GHANDLE RD  
                   WILLIAM PENN HW  
                   (SR0022 SEG 0143/1477)  
                   (SR0022 SEG 0142/1473)  
                   MFC BEGIN = F  
 0010/0000 LENGTH(AH 0392 BK 0000)

EXTRACT DATE: 12/18/2023 ROADWAY MANAGEMENT SYSTEM PAGE NUMBER: 745  
 PRINT DATE: 12/21/2023 SLD COUNTY/SR - ANNUAL PRINT COUNTY: INDIANA  
 DIR: N TOTAL LEN: .078 MI. DIST: 10-4 SR: 9417  
 LEFT MUN: CENTER T RIGHT MUN: CENTER T

000411 FT

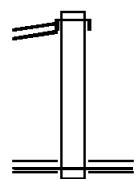
000000 FT



000411 FT SR 0119 SH  
 0010/0411 (SR0119 SEG 0152/0240)  
 THOMAS LN  
 0010/0228 (T732)  
 BENAMITI DR  
 0010/0080 (T731)  
 000000 FT 0 0 00000 0 00 0000+00  
 NC JU GHANDLE I RD  
 SR 0119 SH  
 (SR0119 SEG 0153/0000)  
 (SR0119 SEG 0152/0000)  
 MFC BEGIN = F  
 0010/0000 LENGTH(AH 0411 BK 0000)

EXTRACT DATE: 12/18/2023 ROADWAY MANAGEMENT SYSTEM PAGE NUMBER: 744  
 PRINT DATE: 12/21/2023 SLD COUNTY/SR - ANNUAL PRINT COUNTY: INDIANA  
 DIR: B TOTAL LEN: .083 MI. DIST: 10-4 SR: 9416  
 LEFT MUN: BURRELL T RIGHT MUN: BURRELL T

WILLIAM PENN HW 000436 FT  
 (SR0022 SEG 0103/1976) 0010/0436  
 000000 FT

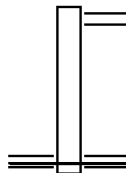


000436 FT  
 INTER-AHD WILLIAM PENN HW  
 0010/0436 (SR0022 SEG 0103/1976)  
 000000 FT 0 0 00000 0 00 0000+00  
 NC JU GHANDLE RD  
 PALMERTON RD  
 (SR2017 SEG 0010/0250)  
 MFC BEGIN = F  
 0010/0000 LENGTH(AH 0436 BK 0000)



EXTRACT DATE: 12/18/2023      ROADWAY MANAGEMENT SYSTEM      PAGE NUMBER: 743  
 PRINT DATE: 12/21/2023      SLD COUNTY/SR - ANNUAL PRINT      COUNTY: INDIANA  
 DIR: N      TOTAL LEN: .085 MI.      DIST: 10-4      SR: 9415  
 LEFT MUN: CENTER T      RIGHT MUN: CENTER T

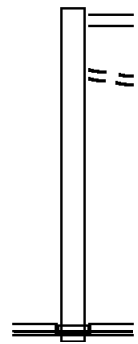
000449 FT  
 000000 FT



000449 FT SR 0119 SH  
 0010/0449 (SR0119 SEG 0143/2003)  
 000000 FT 0 0 00000 0 00 0000+00  
           NC JU GHANDLE H RD  
                   OLD ROUTE 119 HW  
                   (SR3035 SEG 0010/0881)  
                   MFC BEGIN = F  
 0010/0000 LENGTH(AH 0449 BK 0000)

EXTRACT DATE: 12/18/2023 ROADWAY MANAGEMENT SYSTEM PAGE NUMBER: 742  
 PRINT DATE: 12/21/2023 SLD COUNTY/SR - ANNUAL PRINT COUNTY: INDIANA  
 DIR: E TOTAL LEN: .095 MI. DIST: 10-4 SR: 9414  
 LEFT MUN: WEST WHEATFIELD T RIGHT MUN: WEST WHEATFIELD T

000502 FT  
 000000 FT

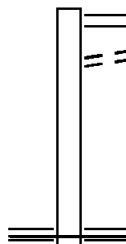


000502 FT WILLIAM PENN HW  
 0010/0502 (SR0022 SEG 0182/0253)  
 CLARK RD  
 0010/0158 (TB01)  
 000000 FT 0 0 00000 0 00 0000+00  
 INTER-AHD JUGHANDLE RD  
 (SR9428 SEG 0010/0000)  
 NC JU W HANDLE RD  
 WILLIAM PENN HW  
 (SR0022 SEG 0183/0000)  
 (SR0022 SEG 0182/0000)  
 INTER-BK JUGHANDLE RD  
 (SR9428 SEG 0010/0000)  
 MFC BEGIN = F  
 0010/0000 LENGTH(AH 0502 BK 0000)

EXTRACT DATE: 12/18/2023 ROADWAY MANAGEMENT SYSTEM PAGE NUMBER: 741  
 PRINT DATE: 12/21/2023 SLD COUNTY/SR - ANNUAL PRINT COUNTY: INDIANA  
 DIR: N TOTAL LEN: .102 MI. DIST: 10-4 SR: 9413  
 LEFT MUN: CENTER T RIGHT MUN: CENTER T

000537 FT

000000 FT

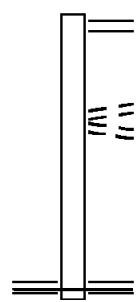


000537 FT SR 0119 SH  
 0010/0537 (SR0119 SEG 0122/0250)  
 COKE OVEN LN  
 0010/0163 (TWP )  
 000000 FT 0 0 00000 0 00 0000+00  
 NC JU GHANDLE G RD  
 SR 0119 SH  
 (SR0119 SEG 0122/0000)  
 (SR0119 SEG 0123/0000)  
 MFC BEGIN = F  
 0010/0000 LENGTH(AH 0537 BK 0000)

EXTRACT DATE: 12/18/2023 ROADWAY MANAGEMENT SYSTEM PAGE NUMBER: 740  
 PRINT DATE: 12/21/2023 SLD COUNTY/SR - ANNUAL PRINT COUNTY: INDIANA  
 DIR: E TOTAL LEN: .079 MI. DIST: 10-4 SR: 9412  
 LEFT MUN: WEST WHEATFIELD T RIGHT MUN: WEST WHEATFIELD T

000416 FT

000000 FT



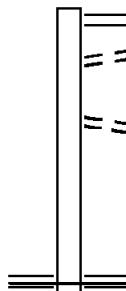
000416 FT WILLIAM PENN HW  
 0010/0416 (SR0022 SEG 0162/0226)  
 JESSIE PENROSE RD  
 (T704)  
 PENN VIEW RD  
 (T722)  
 0010/0124  
 000000 FT 0 0 00000 0 00 0000+00  
 NC JU GHANDLE RD  
 WILLIAM PENN HW  
 (SR0022 SEG 0163/0000)  
 (SR0022 SEG 0162/0000)  
 MFC BEGIN = F  
 0010/0000 LENGTH(AH 0416 BK 0000)

EXTRACT DATE: 12/18/2023 ROADWAY MANAGEMENT SYSTEM PAGE NUMBER: 739  
PRINT DATE: 12/21/2023 SLD COUNTY/SR - ANNUAL PRINT COUNTY: INDIANA

DIR: N TOTAL LEN: .108 MI. DIST: 10-4 SR: 9411  
LEFT MUN: CENTER T RIGHT MUN: CENTER T

000569 FT

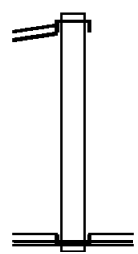
000000 FT



000569 FT SR 0119 SH  
0010/0569 (SR0119 SEG 0113/2942)  
GRACETON WY  
0010/0152 (T429)  
GRACETON VILLAGE RD  
0010/0103 (PRDR)  
000000 FT 0 0 00000 0 00 0000+00  
NC JU GHANDLE F RD  
SR 0119 SH  
{SR0119 SEG 0123/0000}  
{SR0119 SEG 0122/0000}  
MFC BEGIN = F  
0010/0000 LENGTH(AH 0569 BK 0000)

EXTRACT DATE: 12/18/2023 ROADWAY MANAGEMENT SYSTEM PAGE NUMBER: 738  
 PRINT DATE: 12/21/2023 SLD COUNTY/SR - ANNUAL PRINT COUNTY: INDIANA  
 DIR: E TOTAL LEN: .092 MI. DIST: 10-4 SR: 9410  
 LEFT MUN: BURRELL T RIGHT MUN: BURRELL T

WILLIAM PENN HW 000487 FT  
 (SR0022 SEG 0112/0254) 0010/0487  
 000000 FT

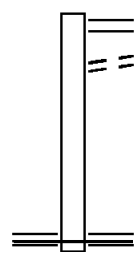


000487 FT  
 INTER-AHD WILLIAM PENN HW  
 0010/0487 (SR0022 SEG 0112/0254)  
 000000 FT 0 0 0000 0 0 00 0000+00  
 NC JU GHANDLE RD  
 WILLIAM PENN HW  
 (SR0022 SEG 0112/0000)  
 (SR0022 SEG 0113/0000)  
 INTER-BK PALMERTON RD  
 (SR2017 SEG 0010/0000)  
 MFC BEGIN = F  
 0010/0000 LENGTH(AH 0487 BK 0000)

EXTRACT DATE: 12/18/2023      ROADWAY MANAGEMENT SYSTEM      PAGE NUMBER: 737  
 PRINT DATE: 12/21/2023      SLD COUNTY/SR - ANNUAL PRINT      COUNTY: INDIANA  
 DIR: N      TOTAL LEN: .092 MI.      DIST: 10-4      SR: 9409  
 LEFT MUN: BURRELL T      RIGHT MUN: BURRELL T

000486 FT

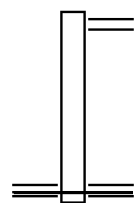
000000 FT



000486 FT SR 0119 SH  
 0010/0486 (SR0119 SEG 0092/0204)  
                   OLD INDIANA RD  
 0010/0166 (T660)  
 000000 FT 0 0 00000 0 00 0000+00  
                   NC JU GHANDLE E RD  
                   SR 0119 SH  
                   (SR0119 SEG 0093/0000)  
                   (SR0119 SEG 0092/0000)  
                   MFC BEGIN = F  
 0010/0000 LENGTH(AH 0486 BK 0000)

EXTRACT DATE: 12/18/2023 ROADWAY MANAGEMENT SYSTEM PAGE NUMBER: 736  
 PRINT DATE: 12/21/2023 SLD COUNTY/SR - ANNUAL PRINT COUNTY: INDIANA  
 DIR: E TOTAL LEN: .080 MI. DIST: 10-4 SR: 9408  
 LEFT MUN: EAST WHEATFIELD T RIGHT MUN: EAST WHEATFIELD T

000422 FT  
 000000 FT

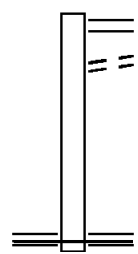


000422 FT WILLIAM PENN HW  
 (SRO022 SEG 0423/0040)  
 0010/0422 (SRO022 SEG 0422/0225)  
 000000 FT 0 0 0000 0 0 0000+00  
 NC JU GHANDLE RD  
 WILLIAM PENN HW  
 (SRO022 SEG 0423/0000)  
 (SRO022 SEG 0422/0000)  
 MFC BEGIN = F  
 0010/0000 LENGTH(AH 0422 BK 0000)



EXTRACT DATE: 12/18/2023      ROADWAY MANAGEMENT SYSTEM      PAGE NUMBER: 735  
 PRINT DATE: 12/21/2023      SLD COUNTY/SR - ANNUAL PRINT      COUNTY: INDIANA  
 DIR: N      TOTAL LEN: .094 MI.      DIST: 10-4      SR: 9407  
 LEFT MUN: BURRELL T      RIGHT MUN: BURRELL T

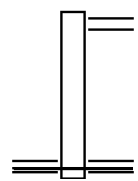
000497 FT  
  
 000000 FT



000497 FT SR 0119 SH  
 0010/0497 (SR0119 SEG 0083/2762)  
                  LEE BOTTOM RD  
 0010/0163 (T453)  
 000000 FT 0 0 00000 0 00 0000+00  
                  NC JU GHANDLE D RD  
                  SR 0119 SH  
                  (SR0119 SEG 0092/0000)  
                  (SR0119 SEG 0093/0000)  
                  MFC BEGIN = F  
 0010/0000 LENGTH(AH 0497 BK 0000)

EXTRACT DATE: 12/18/2023 ROADWAY MANAGEMENT SYSTEM PAGE NUMBER: 734  
 PRINT DATE: 12/21/2023 SLD COUNTY/SR - ANNUAL PRINT COUNTY: INDIANA  
 DIR: E TOTAL LEN: .076 MI. DIST: 10-4 SR: 9406  
 LEFT MUN: EAST WHEATFIELD T RIGHT MUN: EAST WHEATFIELD T

000399 FT  
 000000 FT

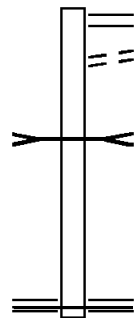


000399 FT WILLIAM PENN HW  
 0010/0399 (SR0022 SEG 0392/0313)  
 000000 FT 0 0 00000 0 00 0000+00  
 NC JU GHANDLE RD  
 STUTZMAN RD  
 (SR2013 SEG 0084/0208)  
 MFC BEGIN = F  
 0010/0000 LENGTH(AH 0399 BK 0000)

EXTRACT DATE: 12/18/2023      ROADWAY MANAGEMENT SYSTEM      PAGE NUMBER: 733  
 PRINT DATE: 12/21/2023      SLD COUNTY/SR - ANNUAL PRINT      COUNTY: INDIANA  
 DIR: N      TOTAL LEN: .098 MI.      DIST: 10-4      SR: 9405  
 LEFT MUN: BURRELL T      RIGHT MUN: BURRELL T

000517 FT

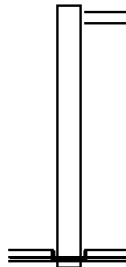
000000 FT



000517 FT SR 0119 SH  
 0010/0517 (SR0119 SEG 0042/0254)  
 DEVINNEY HOLLOW RD  
 0010/0166 (T588)  
 WEIRS RUN  
 STRUCTURE LENGTH 11 FT  
 0010/0104 BMSID 32/9405/0010/0104  
 000000 FT 0 0 00000 0 00 0000+00  
 NC JU GHANDLE C RD  
 SR 0119 SH  
 (SR0119 SEG 0043/0000)  
 (SR0119 SEG 0042/0000)  
 MFC BEGIN = F  
 0010/0000 LENGTH(AH 0517 BK 0000)

EXTRACT DATE: 12/18/2023 ROADWAY MANAGEMENT SYSTEM PAGE NUMBER: 732  
 PRINT DATE: 12/21/2023 SLD COUNTY/SR - ANNUAL PRINT COUNTY: INDIANA  
 DIR: N TOTAL LEN: .076 MI. DIST: 10-4 SR: 9404  
 LEFT MUN: EAST WHEATFIELD T RIGHT MUN: EAST WHEATFIELD T

000399 FT  
 000000 FT

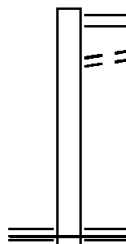


000399 FT WILLIAM PENN HW  
 0010/0399 (SR0022 SEG 0383/1249)  
 000000 FT 0 0 00000 0 00 0000+00  
 NC JU GHANDLE RD  
 WEHRUM RD  
 (SR2013 SEG 0084/0615)  
 RAGER RD  
 (TB90)  
 INTER-BK WEHRUM RD  
 (SR2013 SEG 0084/0615)  
 MFC BEGIN = F  
 0010/0000 LENGTH(AH 0399 BK 0000)

EXTRACT DATE: 12/18/2023 ROADWAY MANAGEMENT SYSTEM PAGE NUMBER: 731  
 PRINT DATE: 12/21/2023 SLD COUNTY/SR - ANNUAL PRINT COUNTY: INDIANA  
 DIR: N TOTAL LEN: .097 MI. DIST: 10-4 SR: 9403  
 LEFT MUN: BURRELL T RIGHT MUN: BURRELL T

000514 FT

000000 FT

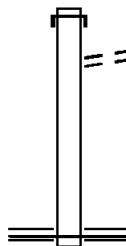


000514 FT SR 0119 SH  
 0010/0514 (SR0119 SEG 0033/2287)  
 DEVINNEY HOLLOW RD  
 0010/0167 (T588)  
 000000 FT 0 0 00000 0 00 0000+00  
 NC JU GHANDLE B RD  
 SR 0119 SH  
 (SR0119 SEG 0043/0000)  
 (SR0119 SEG 0042/0000)  
 MFC BEGIN = F  
 0010/0000 LENGTH(AH 0514 BK 0000)

EXTRACT DATE: 12/18/2023 ROADWAY MANAGEMENT SYSTEM PAGE NUMBER: 730  
 PRINT DATE: 12/21/2023 SLD COUNTY/SR - ANNUAL PRINT COUNTY: INDIANA  
 DIR: N TOTAL LEN: .072 MI. DIST: 10-4 SR: 9402  
 LEFT MUN: EAST WHEATFIELD T RIGHT MUN: EAST WHEATFIELD T

000381 FT

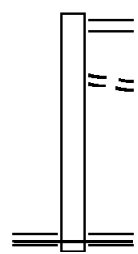
000000 FT



000381 FT  
 INTER-AHD WILLIAM PENN HW  
 0010/0381 (SR0022 SEG 0353/2083)  
 MCFEATERS RD  
 0010/0099 (TB90)  
 000000 FT 0 0 00000 0 00 0000+00  
 NC JU GHANDLE RD  
 WILLIAM PENN HW  
 (SR0022 SEG 0365/0000)  
 (SR0022 SEG 0364/0000)  
 MFC BEGIN = F  
 0010/0000 LENGTH(AH 0381 BK 0000)


EXTRACT DATE: 12/18/2023 ROADWAY MANAGEMENT SYSTEM PAGE NUMBER: 729  
 PRINT DATE: 12/21/2023 SLD COUNTY/SR - ANNUAL PRINT COUNTY: INDIANA  
 DIR: N TOTAL LEN: .109 MI. DIST: 10-4 SR: 9401  
 LEFT MUN: BURRELL T RIGHT MUN: BURRELL T

000575 FT  
 000000 FT



000575 FT SR 0119 SH  
 0010/0575 (SR0119 SEG 0022/0827)  
 DEAN DR  
 0010/0435 (T587)  
 000000 FT 0 0 00000 0 00 0000+00  
 NC JU GHANDLE A RD  
 SR 0119 SH  
 (SR0119 SEG 0023/0457)  
 (SR0119 SEG 0022/0446)  
 MFC BEGIN = F  
 0010/0000 LENGTH(AH 0575 BK 0000)

003448 FT  
 002894 FT



003448 FT  
 INTER-AHD SR 0286 SH  
 0500/0554 (SR0286 SEG 0580/0643)  
 002894 FT 1 0 01113 2 21 0000+00  
 NC RAMP F RD  
 INTER-BK SR 1004 SH  
 (SR1004 SEG 0011/0572)  
 0500/0000 LENGTH(AH 0554 BK 2894)

INTER-AHD SR 1004 SH  
 0010/2894 (SR1004 SEG 0004/1854)

0010/0899 BMS EN 32/0286/0580/0000  
 1 0 01113 2 18 0000+00  
 SR1004 EB  
 0010/0707 BMSBG 32/0286/0580/0000  
 000000 FT 1 0 01113 2 18 0000+00  
 NC RAMP H RD  
 INTER-BK SR 0286 SH  
 (SR0286 SEG 0581/0122)  
 MFC BEGIN = F  
 0010/0000 LENGTH(AH 2894 BK 0000)

000000 FT



DIR: W TOTAL LEN: .565 MI. DIST: 10-4 SR: 8018  
 LEFT MUN: ARMSTRONG T RIGHT MUN: ARMSTRONG T

002985 FT

002985 FT  
 INTER-AHD WEST PIKE RD  
 0750/1076 (SR4422 SEG 0010/1129)

001909 FT

001909 FT 0 0 00000 0 00 0000+00  
 NC RAMP F RD  
 INTER-BK BENJAMIN FRANKLIN HW  
 (SR0422 SEG 0155/0000)  
 0750/0000 LENGTH(AH 1076 BK 0815)

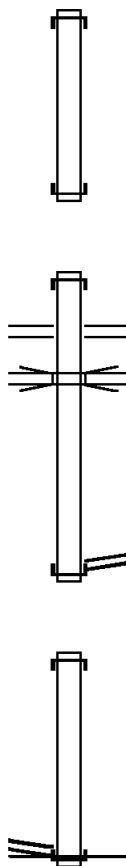
001094 FT

INTER-AHD BENJAMIN FRANKLIN HW  
 0510/0815 (SR0422 SEG 0144/0274)  
 WEST PIKE RD  
 0510/0718 (SR4422 SEG 0010/0502)  
 SR0422 WB  
 0510/0620 OP ID 32/0422/0145/0462  
 001094 FT 0 0 00000 0 00 0000+00  
 RAMP G RD  
 (SR8018 SEG 0500/0000)  
 NC RAMP E RD  
 INTER-BK WEST PIKE RD  
 (SR4422 SEG 0020/0000)  
 0510/0000 LENGTH(AH 0815 BK 1094)

000000 FT

INTER-AHD BENJAMIN FRANKLIN HW  
 0500/1094 (SR0422 SEG 0145/0000)  
 000000 FT 0 0 00000 0 00 0000+00  
 NC RAMP G RD  
 INTER-BK WEST PIKE RD  
 (SR4422 SEG 0020/0000)  
 MFC BEGIN = F  
 0500/0000 LENGTH(AH 1094 BK 0000)

RAMP E RD  
 (SR8018 SEG 0510/0000) 0500/0000



EXTRACT DATE: 12/18/2023      ROADWAY MANAGEMENT SYSTEM      PAGE NUMBER: 726  
 PRINT DATE: 12/21/2023      SLD COUNTY/SR - ANNUAL PRINT      COUNTY: INDIANA  
 DIR: E      TOTAL LEN: .632 MI.      DIST: 10-4      SR: 8016  
 LEFT MUN: CHERRYHILL T      RIGHT MUN: CHERRYHILL T

003338 FT

003338 FT  
 INTER-AHD BENJAMIN FRANKLIN HW  
 0250/1495 (SR0422 SEG 0441/0910)

001843 FT

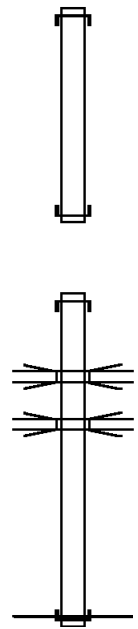
001843 FT 1 0 01112 2 10 0000+00  
 NC RAMP C RD  
 INTER-BK SR 0553 SH  
 (SR0553 SEG 0010/0000)  
 0250/0000 LENGTH(AH 1495 BK 1843)

INTER-AHD SR 0553 SH  
 0010/1843 (SR0553 SEG 0010/0000)

0010/1187 OP ID SR0422 32/0422/0451/0000  
 SR 0422 EB  
 0010/1050 OP ID 32/0422/0450/0000

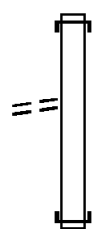
000000 FT

000000 FT 1 0 01112 2 11 0000+00  
 NC RAMP D RD  
 INTER-BK BENJAMIN FRANKLIN HW  
 (SR0422 SEG 0440/0612)  
 MFC BEGIN = F  
 0010/0000 LENGTH(AH 1843 BK 0000)



LC FROM T840 RD  
(CONN)

001759 FT  
  
 0250/0058  
 000983 FT

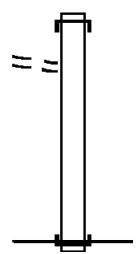


001759 FT  
 INTER-AHD BENJAMIN FRANKLIN HW  
 0250/0776 (SR0422 SEG 0431/0969)

000983 FT 1 0 01112 2 08 0000+00  
 NC RAMP A  
 INTER-BK SALTSBURG AV  
 (TB40)  
 0250/0000 LENGTH(AH 0776 BK 0983)

LC TO T840 RD  
(CONN)

0010/0663  
 000000 FT



INTER-AHD SALTSBURG AV  
 0010/0983 (TB40)

000000 FT 1 0 01112 2 09 0000+00  
 NC RAMP B  
 INTER-BK BENJAMIN FRANKLIN HW  
 (SR0422 SEG 0430/1729)  
 MFC BEGIN = F  
 0010/0000 LENGTH(AH 0983 BK 0000)

EXTRACT DATE: 12/18/2023 ROADWAY MANAGEMENT SYSTEM PAGE NUMBER: 724  
PRINT DATE: 12/21/2023 SLD COUNTY/SR - ANNUAL PRINT COUNTY: INDIANA  
DIR: S TOTAL LEN: .902 MI. DIST: 10-4 SR: 8012  
LEFT MUN: WHITE T RIGHT MUN: WHITE T

004765 FT

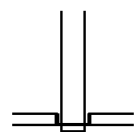
003590 FT



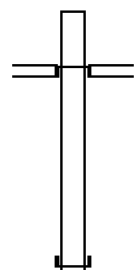
004765 FT  
INTER-AHD BENJAMIN FRANKLIN HW  
0750/1175 (SR0422 SEG 0330/1246)

003590 FT 1 0 01112 2 07 0000+00  
NC RAMP R RD

DIR: S TOTAL LEN: .902 MI. DIST: 10-4 SR: 8012  
 LEFT MUN: WHITE T RIGHT MUN: WHITE T



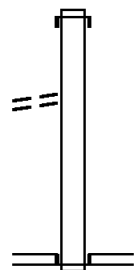
SR 0954 SH  
 (SR0954 SEG 0080/2764)  
 INTER-BK RAMP N RD  
 (SR8012 SEG 0010/1415)  
 0750/0000 LENGTH(AH 1175 BK 1329)



INTER-AHD RAMP M  
 (SR8012 SEG 0250/0000)  
 SR 0954 SH  
 (SR0954 SEG 0090/0000)  
 0500/1329

002261 FT

002261 FT 1 0 01112 2 06 0000+00  
 NC RAMP P RD  
 INTER-BK BENJAMIN FRANKLIN HW  
 (SR0422 SEG 0331/1335)  
 0500/0000 LENGTH(AH 1329 BK 0846)

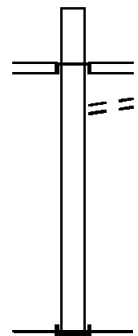


INTER-AHD BENJAMIN FRANKLIN HW  
 0250/0846 (SR0422 SEG 0321/1279)

FROM 0954/0080 SH  
 (CONN)

0250/0172  
 001415 FT

001415 FT 1 0 01112 2 05 0000+00  
 NC RAMP M RD  
 SR 0954 SH  
 (SR0954 SEG 0090/0000)  
 INTER-BK SR 8012 SH  
 (SR8012 SEG 0500/1329)  
 0250/0000 LENGTH(AH 0846 BK 1415)



INTER-AHD RAMP R RD  
 (SR8012 SEG 0750/0000)  
 SR 0954 SH  
 0010/1415 (SR0954 SEG 0080/2764)  
 TO 0954/0080 SH  
 0010/1292 (CONN)

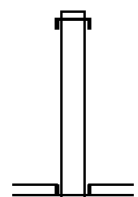
000000 FT

000000 FT 1 0 01112 2 04 0000+00  
 NC RAMP N RD  
 INTER-BK BENJAMIN FRANKLIN HW  
 (SR0422 SEG 0320/0896)  
 MFC BEGIN = F  
 0010/0000 LENGTH(AH 1415 BK 0000)

DIR: E TOTAL LEN: .608 MI. DIST: 10-4 SR: 8010  
 LEFT MUN: EAST WHEATFIELD T RIGHT MUN: EAST WHEATFIELD T

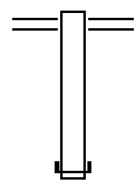
003212 FT

002643 FT



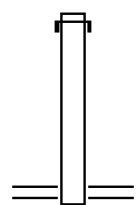
003212 FT INTER-AHD WILLIAM PENN HW  
 0750/0569 (SR0022 SEG 0342/0000)  
 002643 FT 1 0 00223 2 07 0000+00  
 NC RAMP G RD  
 CRAMER PK  
 (SR0403 SEG 0100/1941)  
 INTER-BK RAMP H RD  
 (SR8010 SEG 0010/0829)  
 0750/0000 LENGTH(AH 0569 BK 0753)

001890 FT



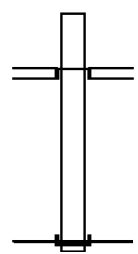
0260/0753 DILLTOWN RD  
 (SR0403 SEG 0110/0383)  
 001890 FT 1 0 00223 2 05 0000+00  
 NC RAMP F RD  
 INTER-BK WILLIAM PENN HW  
 (SR0022 SEG 0321/1597)  
 0260/0000 LENGTH(AH 0753 BK 1061)

000829 FT



INTER-AHD WILLIAM PENN HW  
 0250/1061 (SR0022 SEG 0321/1026)  
 000829 FT 1 0 00223 2 04 0000+00  
 NC RAMP E RD  
 DILLTOWN RD  
 (SR0403 SEG 0110/0408)  
 0250/0000 LENGTH(AH 1061 BK 0829)

000000 FT

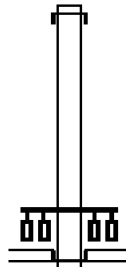


INTER-AHD RAMP G RD  
 (SR8010 SEG 0750/0000)  
 CRAMER PK  
 0010/0829 (SR0403 SEG 0100/1941)  
 000000 FT 1 0 00223 2 06 0000+00  
 NC RAMP H RD  
 INTER-BK WILLIAM PENN HW  
 (SR0022 SEG 0320/1499)  
 MFC BEGIN = F  
 0010/0000 LENGTH(AH 0829 BK 0000)

EXTRACT DATE: 12/18/2023      ROADWAY MANAGEMENT SYSTEM      PAGE NUMBER: 721  
 PRINT DATE: 12/21/2023      SLD COUNTY/SR - ANNUAL PRINT      COUNTY: INDIANA  
 DIR: E      TOTAL LEN: .976 MI.      DIST: 10-4      SR: 8009  
 LEFT MUN: WHITE T      RIGHT MUN: WHITE T

005152 FT

003892 FT



005152 FT  
 INTER-AHD BENJAMIN FRANKLIN HW  
 0750/1260 (SR0422 SEG 0194/1222)

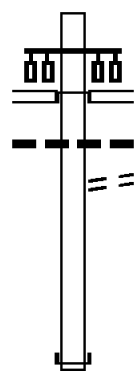
003892 FT 0 0 00000 0 00 0000+00  
 NC RAMP C RD  
 SR 0286 SH  
 (SR0286 SEG 0424/2294)

INTER-BK RAMP D RD  
 (SR8009 SEG 0010/1368)

DIR: E TOTAL LEN: .976 MI. DIST: 10-4 SR: 8009  
 LEFT MUN: WHITE T RIGHT MUN: WHITE T



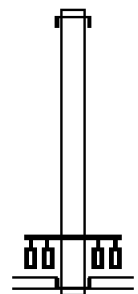
0750/0000 LENGTH(AH 1260 BK 1171)



INTER-AHD RAMP A RD  
 (SR8009 SEG 0250/0000)  
 SR 0286 SH  
 (SR0286 SEG 0434/0615)  
 0500/1171  
 0500/1085 015 " DIA CIRC CONCR  
 LEN=0080 INSTALLED UNKN  
 TO 0286/0434 SH  
 0500/1043 (CONN)

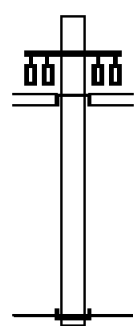
002721 FT

002721 FT 0 0 00000 0 00 0000+00  
 NC RAMP B RD  
 INTER-BK BENJAMIN FRANKLIN HW  
 (SR0422 SEG 0195/1078)  
 0500/0000 LENGTH(AH 1171 BK 1353)



001368 FT

INTER-AHD BENJAMIN FRANKLIN HW  
 0250/1353 (SR0422 SEG 0185/1327)  
 001368 FT 0 0 00000 0 00 0000+00  
 NC RAMP A RD  
 SR 0286 SH  
 (SR0286 SEG 0434/0615)  
 INTER-BK RAMP B RD  
 (SR8009 SEG 0500/1171)  
 0250/0000 LENGTH(AH 1353 BK 1368)



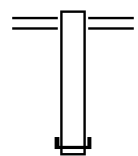
000000 FT

INTER-AHD RAMP C RD  
 (SR8009 SEG 0750/0000)  
 SR 0286 SH  
 (SR0286 SEG 0424/2294)  
 0010/1368  
 000000 FT 0 0 00000 0 00 0000+00  
 NC RAMP D RD  
 INTER-BK BENJAMIN FRANKLIN HW  
 (SR0422 SEG 0184/1299)  
 MFC BEGIN = F  
 0010/0000 LENGTH(AH 1368 BK 0000)



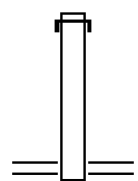
DIR: W TOTAL LEN: .546 MI. DIST: 10-4 SR: 8008  
 LEFT MUN: EAST WHEATFIELD T RIGHT MUN: EAST WHEATFIELD T

002881 FT  
 002302 FT



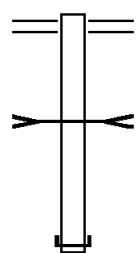
002881 FT SR 0056 SH  
 0760/0579 (SR0056 SEG 0530/2632)  
 002302 FT 1 0 00223 2 03 0000+00  
 NC RAMP D RD  
 INTER-BK WILLIAM PENN HW  
 (SR0022 SEG 0300/0330)  
 0760/0000 LENGTH(AH 0579 BK 0774)

001528 FT



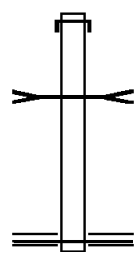
INTER-AHD WILLIAM PENN HW  
 0750/0774 (SR0022 SEG 0300/0774)  
 001528 FT 1 0 00223 2 02 0000+00  
 NC RAMP C RD  
 SR 0056 SH  
 (SR0056 SEG 0530/2632)  
 0750/0000 LENGTH(AH 0774 BK 0845)

000683 FT



0510/0845 SR 0056 SH  
 (SR0056 SEG 0530/1946)  
 TRIB. TO MARDIS RUN  
 STRUCTURE LENGTH 14 FT  
 0510/0075 BMSID 32/8008/0510/0075  
 000683 FT 1 0 00223 2 01 0000+00  
 NC RAMP B RD  
 INTER-BK WILLIAM PENN HW  
 (SR0022 SEG 0301/0760)  
 0510/0000 LENGTH(AH 0845 BK 0683)

000000 FT



INTER-AHD WILLIAM PENN HW  
 0500/0683 (SR0022 SEG 0301/0343)  
 TRIB TO MARDIS RUN  
 STRUCTURE LENGTH 8 FT  
 0500/0580 BMSID 32/8008/0500/0580  
 000000 FT 1 0 00223 2 00 0000+00  
 NC RAMP A RD  
 SR 0056 SH  
 (SR0056 SEG 0530/1946)  
 MFC BEGIN = F  
 0500/0000 LENGTH(AH 0683 BK 0000)

DIR: E TOTAL LEN: 2.231 MI. DIST: 10-4 SR: 8007  
LEFT MUN: WHITE T RIGHT MUN: WHITE T

011781 FT

011781 FT  
INTER-AHD BENJAMIN FRANKLIN HW  
0760/1085 (SR0422 SEG 0301/0507)

010696 FT

010696 FT 1 0 01113 2 30 0000+00  
NC RAMP D RD  
INTER-BK INDIANA BP  
(SR0119 SEG 0280/0500)  
5 0760/0000 LENGTH(AH 1085 BK 1382)

009314 FT

INTER-AHD INDIANA BP  
0750/1382 (SR0119 SEG 0280/1396)

009314 FT 1 0 01112 2 29 0000+00  
NC RAMP C RD  
INTER-BK BENJAMIN FRANKLIN HW  
(SR0422 SEG 0301/1025)  
5 0750/0000 LENGTH(AH 1382 BK 1596)

007718 FT

INTER-AHD INDIANA BP  
0510/1596 (SR0119 SEG 0281/0732)





007718 FT 1 0 01112 2 27 0000+00  
NC RAMP B RD  
INTER-BK BENJAMIN FRANKLIN HW  
(SR0422 SEG 0235/1891)  
5 0510/0000 LENGTH(AH 1596 BK 1719)

005999 FT

INTER-AHD BENJAMIN FRANKLIN HW  
0500/1719 (SR0422 SEG 0235/1362)

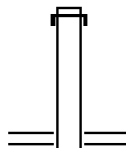
005999 FT 1 0 01113 2 28 0000+00  
NC RAMP A RD  
INTER-BK INDIANA BP  
(SR0119 SEG 0281/1236)  
5 0500/0000 LENGTH(AH 1719 BK 1236)

DIR: E TOTAL LEN: 2.231 MI. DIST: 10-4 SR: 8007  
 LEFT MUN: WHITE T RIGHT MUN: WHITE T

004763 FT		INTER-AHD BENJAMIN FRANKLIN HW 0260/1236 (SR0422 SEG 0234/1826)  004763 FT 1 0 01113 2 26 0000+00 NC RAMP H RD INTER-BK INDIANA BP (SR0119 SEG 0271/1241) 0260/0000 LENGTH(AH 1236 BK 1437)
003326 FT		INTER-AHD INDIANA BP 0250/1437 (SR0119 SEG 0271/0566)  003326 FT 1 0 01112 2 25 0000+00 NC RAMP G RD INTER-BK BENJAMIN FRANKLIN HW (SR0422 SEG 0234/1217) 0250/0000 LENGTH(AH 1437 BK 1581)
001745 FT		INTER-AHD INDIANA BP 0020/1581 (SR0119 SEG 0270/0844)  001745 FT 1 0 01112 2 24 0000+00 NC RAMP F RD INTER-BK BENJAMIN FRANKLIN HW (SR0422 SEG 0300/0500) 0020/0000 LENGTH(AH 1581 BK 1745)
000000 FT		INTER-AHD BENJAMIN FRANKLIN HW 0010/1745 (SR0422 SEG 0300/1016)  000000 FT 1 0 01113 2 23 0000+00 NC RAMP E RD INTER-BK INDIANA BP (SR0119 SEG 0270/0331) MFC BEGIN = F 0010/0000 LENGTH(AH 1745 BK 0000)

DIR: W TOTAL LEN: .617 MI. DIST: 10-4 SR: 8006  
 LEFT MUN: WEST WHEATFIELD T RIGHT MUN: WEST WHEATFIELD T

003260 FT

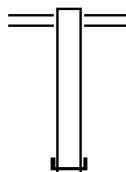


003260 FT  
 INTER-AHD WILLIAM PENN HW  
 0262/0695 (SR0022 SEG 0213/0809)

002565 FT

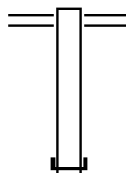
002565 FT 0 0 00000 0 00 0000+00  
 SR 0259 SH  
 (SR0259 SEG 0110/0309)  
 0262/0000 LENGTH(AH 0695 BK 0690)

001875 FT



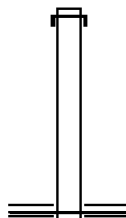
SR 0259 SH  
 0252/0690 (SR0259 SEG 0110/0309)  
 001875 FT 0 0 00000 0 00 0000+00  
 NC RAMP A RD  
 INTER-BK WILLIAM PENN HW  
 (SR0022 SEG 0213/0809)  
 0252/0000 LENGTH(AH 0690 BK 0925)

000950 FT



SR 0259 SH  
 0022/0925 (SR0259 SEG 0100/3204)  
 000950 FT 0 0 00000 0 00 0000+00  
 INTER-BK WILLIAM PENN HW  
 (SR0022 SEG 0212/0840)  
 0022/0000 LENGTH(AH 0925 BK 0950)

000000 FT



INTER-AHD WILLIAM PENN HW  
 0012/0950 (SR0022 SEG 0212/0840)  
 000000 FT 0 0 00000 0 00 0000+00  
 NC RAMP B RD  
 SR 0259 SH  
 (SR0259 SEG 0100/3204)  
 MFC BEGIN = F  
 0012/0000 LENGTH(AH 0950 BK 0000)

EXTRACT DATE: 12/18/2023      ROADWAY MANAGEMENT SYSTEM      PAGE NUMBER: 715  
PRINT DATE: 12/21/2023      SLD COUNTY/SR - ANNUAL PRINT      COUNTY: INDIANA  
DIR: S      TOTAL LEN: .969 MI.      DIST: 10-4      SR: 8005  
LEFT MUN: WHITE T      RIGHT MUN: WHITE T


005118 FT



005118 FT  
INTER-AHD OLD ROUTE 119 RD  
0760/1594 (SR0110 SEG 0121/1310)

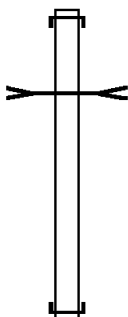
DIR: S TOTAL LEN: .969 MI. DIST: 10-4 SR: 8005  
 LEFT MUN: WHITE T RIGHT MUN: WHITE T

003524 FT



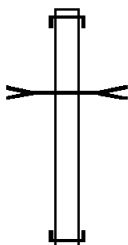
003524 FT 1 0 01113 2 16 0000+00  
 NC RAMP I RD  
 INTER-BK INDIANA BP  
 (SR0119 SEG 0400/1952)  
 0760/0000 LENGTH(AH 1594 BK 1987)

001537 FT



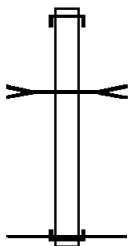
INTER-AHD SR 0119 SH  
 0750/1987 (SR0119 SEG 0420/0283)  
 MCKEE RUN  
 STRUCTURE LENGTH 36 FT  
 0750/1500 BMSID 32/0119/0420/0045

000695 FT



INTER-AHD OLD ROUTE 119 RD  
 0500/0842 (SR0110 SEG 0121/0671)  
 MCKEE RUN  
 STRUCTURE LENGTH 22 FT  
 0500/0750 BMSID 32/0110/0120/0694

000000 FT

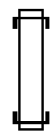


INTER-AHD INDIANA BP  
 0250/0695 (SR0119 SEG 0401/0890)  
 MCKEE RUN  
 STRUCTURE LENGTH 22 FT  
 0250/0200 BMSID 32/0110/0120/0694  
 000000 FT 1 0 01113 2 14 0000+00  
 NC RAMP L RD  
 INTER-BK OLD ROUTE 119 RD  
 (SR0110 SEG 0120/0487)  
 MFC BEGIN = F  
 0250/0000 LENGTH(AH 0695 BK 0000)

EXTRACT DATE: 12/18/2023      ROADWAY MANAGEMENT SYSTEM      PAGE NUMBER: 713  
 PRINT DATE: 12/21/2023      SLD COUNTY/SR - ANNUAL PRINT      COUNTY: INDIANA  
 DIR: W      TOTAL LEN: 1.133 MI.      DIST: 10-4      SR: 8004  
 LEFT MUN: BURRELL T      RIGHT MUN: BURRELL T

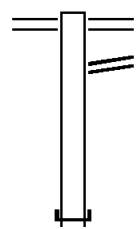
005980 FT

005780 FT



005980 FT  
 INTER-AHD SR 119 INDIANA HW  
 0770/0200 (SR0119 SEG 0012/0500)  
 005780 FT 0 0 00000 0 00 0000+00  
 INTER-BK SR 8004  
 (SR8004 SEG 0760/1178)  
 0770/0000 LENGTH(AH 0200 BK 1352)

004428 FT

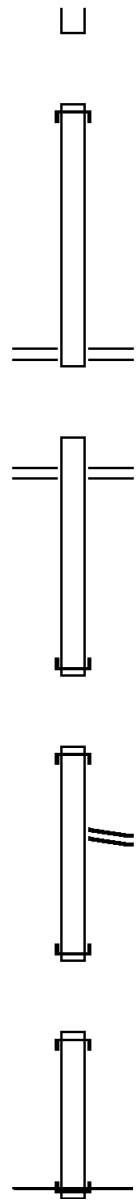


0760/1352 SR 119 INDIANA HW  
 (SR0119 SEG 0012/0323)  
 RAMP D RD  
 0760/1178 (SR8004 SEG 0770/0000)  
 004428 FT 0 0 00000 0 00 0000+00  
 NC RAMP D RD  
 INTER-BK WILLIAM PENN HW  
 (SR0022 SEG 0070/0322)

DIR: W TOTAL LEN: 1.133 MI. DIST: 10-4 SR: 8004  
 LEFT MUN: BURRELL T RIGHT MUN: BURRELL T

002483 FT  
 001229 FT  
 000399 FT  
 000000 FT

0760/0000 LENGTH(AH 1352 BK 1945)  
 INTER-AHD WILLIAM PENN HW  
 0750/1945 (SR0022 SEG 0090/0000)  
 002483 FT 0 0 00000 0 00 0000+00  
 NC RAMP C RD  
 SR 0119 SH  
 (SR0119 SEG 0012/0323)  
 0750/0000 LENGTH(AH 1945 BK 1254)  
 SR 0119 SH  
 (SR0119 SEG 0013/1050)  
 (SR0119 SEG 0012/1071)  
 0500/1254  
 001229 FT 0 0 00000 0 00 0000+00  
 NC RAMP B RD  
 INTER-BK WILLIAM PENN HW  
 (SR0022 SEG 0091/0000)  
 0500/0000 LENGTH(AH 1254 BK 0830)  
 INTER-AHD WILLIAM PENN HW  
 0262/0830 (SR0022 SEG 0061/1382)  
 RAMP A SPUR RD  
 0262/0113 (SR8004 SEG 0252/0399)  
 000399 FT 0 0 00000 0 00 0000+00  
 NC RAMP A RD  
 INTER-BK SR 0119 SH  
 (SR0119 SEG 0013/1048)  
 0262/0000 LENGTH(AH 0830 BK 0399)  
 INTER-AHD RAMP A RD  
 0252/0399 (SR8004 SEG 0262/0113)  
 000000 FT 0 0 00000 0 00 0000+00  
 NC RAMP A SPUR RD  
 INTER-BK SR 0119 SH  
 (SR0119 SEG 0013/1441)  
 MFC BEGIN = F  
 0252/0000 LENGTH(AH 0399 BK 0000)





EXTRACT DATE: 12/18/2023      ROADWAY MANAGEMENT SYSTEM      PAGE NUMBER: 711  
PRINT DATE: 12/21/2023      SLD COUNTY/SR - ANNUAL PRINT      COUNTY: INDIANA  
DIR: S      TOTAL LEN: 1.211 MI.      DIST: 10-4      SR: 8003  
LEFT MUN: WHITE T      RIGHT MUN: WHITE T

006393 FT

006393 FT

DIR: S TOTAL LEN: 1.211 MI. DIST: 10-4 SR: 8003  
 LEFT MUN: WHITE T RIGHT MUN: WHITE T

004350 FT		INTER-AHD SR 1004 SH 0760/2043 (SR1004 SEG 0021/1016)  004350 FT 1 0 01113 2 10 0000+00 NC RAMP A INTER-BK INDIANA BP (SR0119 SEG 0350/0634) 0760/0000 LENGTH(AH 2043 BK 2324)
002026 FT		INTER-AHD INDIANA BP 0750/2324 (SR0119 SEG 0350/1612)  002026 FT 1 0 01113 2 11 0000+00 NC RAMP B INTER-BK SR 1004 SH (SR1004 SEG 0020/0993) 0750/0000 LENGTH(AH 2324 BK 0961)
001065 FT		INTER-AHD SR 1004 SH 0500/0961 (SR1004 SEG 0021/0182)  001065 FT 1 0 01113 2 09 0000+00 NC RAMP C INTER-BK INDIANA BP (SR0119 SEG 0351/0686) 0500/0000 LENGTH(AH 0961 BK 1065)
000000 FT		INTER-AHD INDIANA BP 0250/1065 (SR0119 SEG 0341/0970)  000000 FT 1 0 01113 2 12 0000+00 NC RAMP D INTER-BK SR 1004 SH (SR1004 SEG 0020/0115) MFC BEGIN = F 0250/0000 LENGTH(AH 1065 BK 0000)

EXTRACT DATE: 12/18/2023      ROADWAY MANAGEMENT SYSTEM      PAGE NUMBER: 709  
PRINT DATE: 12/21/2023      SLD COUNTY/SR - ANNUAL PRINT      COUNTY: INDIANA  
DIR: N      TOTAL LEN: .446 MI.      DIST: 10-4      SR: 8002  
LEFT MUN: BLAIRSVILLE B      RIGHT MUN: BLAIRSVILLE B

EXTRACT DATE: 12/18/2023  
PRINT DATE: 12/21/2023

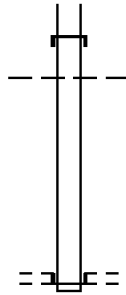
ROADWAY MANAGEMENT SYSTEM  
SLD COUNTY/SR - ANNUAL PRINT

PAGE NUMBER: 708  
COUNTY: INDIANA

DIR: N TOTAL LEN: .446 MI.  
LEFT MUN: BLAIRSVILLE B

DIST: 10-4 SR: 8002  
RIGHT MUN: BLAIRSVILLE B

001584 FT

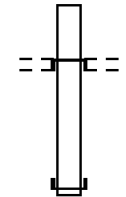


INTER-AHD WILLIAM PENN HW  
0760/0770 (SR0022 SEG 0020/0179)  
BLAIRSVILLE  
0760/0630 BURRELL T

001584 FT 1 0 00068 2 04 0000+00  
NC RAMP D RD

INTER-BK WALNUT ST  
(SR2003 SEG 0010/0702)  
0760/0000 LENGTH(AH 0770 BK 0517)

001067 FT



INTER-AHD WALNUT ST  
(SR2003 SEG 0010/0702)  
RANSON AV  
0750/0517 (BORO)

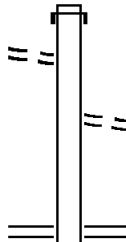
001067 FT 1 0 00068 2 03 0000+00  
NC RAMP C RD

INTER-BK WILLIAM PENN HW  
(SR0022 SEG 0010/1852)  
0750/0000 LENGTH(AH 0517 BK 0482)

DUNN AVE  
(TWP )

0510/0368

000585 FT

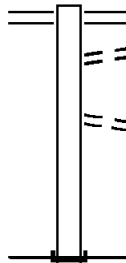


INTER-AHD WILLIAM PENN HW  
0510/0482 (SR0022 SEG 0011/1337)

0510/0061 FROM 0217/0050 SH  
(CONN)  
000585 FT 1 0 00068 2 02 0000+00  
NC RAMP A RD

BURRELL ST  
(SR0217 SEG 0050/1696)  
0510/0000 LENGTH(AH 0482 BK 0585)

000000 FT



BURRELL ST  
(SR0217 SEG 0050/1696)  
TO 0217/0050 SH  
0500/0479 (CONN)

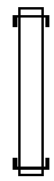
DUNN AV  
(TWP )  
0500/0159  
000000 FT 1 0 00068 2 01 0000+00  
NC RAMP B RD

INTER-BK WILLIAM PENN HW  
(SR0022 SEG 0011/1442)  
MFC BEGIN = F  
0500/0000 LENGTH(AH 0585 BK 0000)

EXTRACT DATE: 12/18/2023      ROADWAY MANAGEMENT SYSTEM      PAGE NUMBER: 707  
 PRINT DATE: 12/21/2023      SLD COUNTY/SR - ANNUAL PRINT      COUNTY: INDIANA  
 DIR: N      TOTAL LEN: 1.502 MI.      DIST: 10-4      SR: 8001  
 LEFT MUN: WHITE T      RIGHT MUN: WHITE T

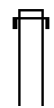
007930 FT

007315 FT



007930 FT  
 INTER-AHD RAMP J RD  
 0500/0615 (SR8001 SEG 0010/2833)  
 007315 FT 1 0 01113 2 07 0000+00  
           NC RAMP L RD  
 INTER-BK INDIANA BP  
           (SR0119 SEG 0261/1433)  
 0500/0000 LENGTH(AH 0615 BK 1800)

INTER-AHD INDIANA BP  
 0250/1800 (SR0119 SEG 0251/1716)

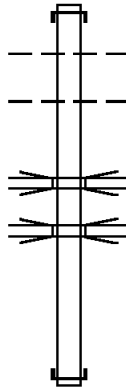


DIR: N TOTAL LEN: 1.502 MI. DIST: 10-4 SR: 8001  
 LEFT MUN: WHITE T RIGHT MUN: WHITE T

RAMP K RD  
 (SR8001 SEG 0020/0000) 0250/0173  
 005515 FT

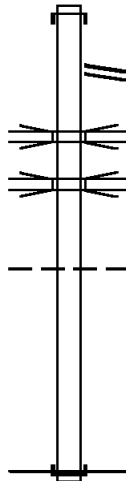


005515 FT 1 0 01113 2 08 0000+00  
 NC RAMP TO WAYNE AV  
 INTER-BK WAYNE AV  
 (SR4422 SEG 0150/3682)  
 0250/0000 LENGTH(AH 1800 BK 2434)



003081 FT

INTER-AHD INDIANA BP  
 0020/2434 (SR0119 SEG 0260/0259)  
 WHITE  
 0020/2194 CENTER T  
 CENTER  
 0020/1713 WHITE T  
 SR 0119  
 0020/0841 OP ID 32/0119/0260/0928  
 SR0119 SB  
 0020/0752 OP ID 32/0119/0261/0813  
 003081 FT 1 0 01113 2 06 0000+00  
 NC RAMP K RD  
 INTER-BK RAMP TO WAYNE AV  
 (SR8001 SEG 0250/0173)  
 0020/0000 LENGTH(AH 2434 BK 3081)



000000 FT

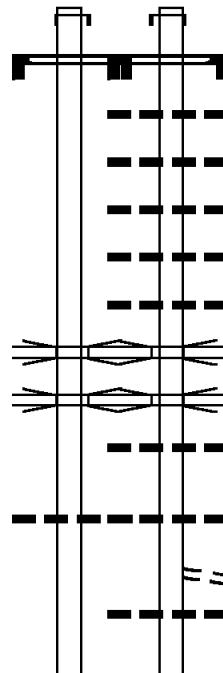
INTER-AHD WAYNE AV  
 0010/3081 (SR4422 SEG 0151/3629)  
 RAMP L RD  
 0010/2833 (SR8001 SEG 0500/0615)  
 SR0119 SB  
 0010/2148 OP ID 32/0119/0261/0813  
 SR 0119  
 0010/2059 OP ID 32/0119/0260/0928  
 0010/1087 WHITE  
 CENTER T  
 000000 FT 1 0 01112 2 02 0000+00  
 NC RAMP J RD  
 INTER-BK INDIANA BP  
 (SR0119 SEG 0250/0901)  
 MFC BEGIN = F  
 0010/0000 LENGTH(AH 3081 BK 0000)

RAMP J RD 028667 FT  
 (SR8001 SEG 0010/3081) INTER-AHD 0151/3629  
 SIGN: 4 CHORD TRUSS  
 BMSID 32/4422/0150/3495 0151/3487

SR0422 EB  
 OP ID 32/0422/0234/0000 0151/1591  
 SR0422 WB  
 OP ID 32/0422/0235/0000 0151/1503

018 "DIA CIRC CONCR  
 LEN=0040 INSTALLED UNKN 0151/0309

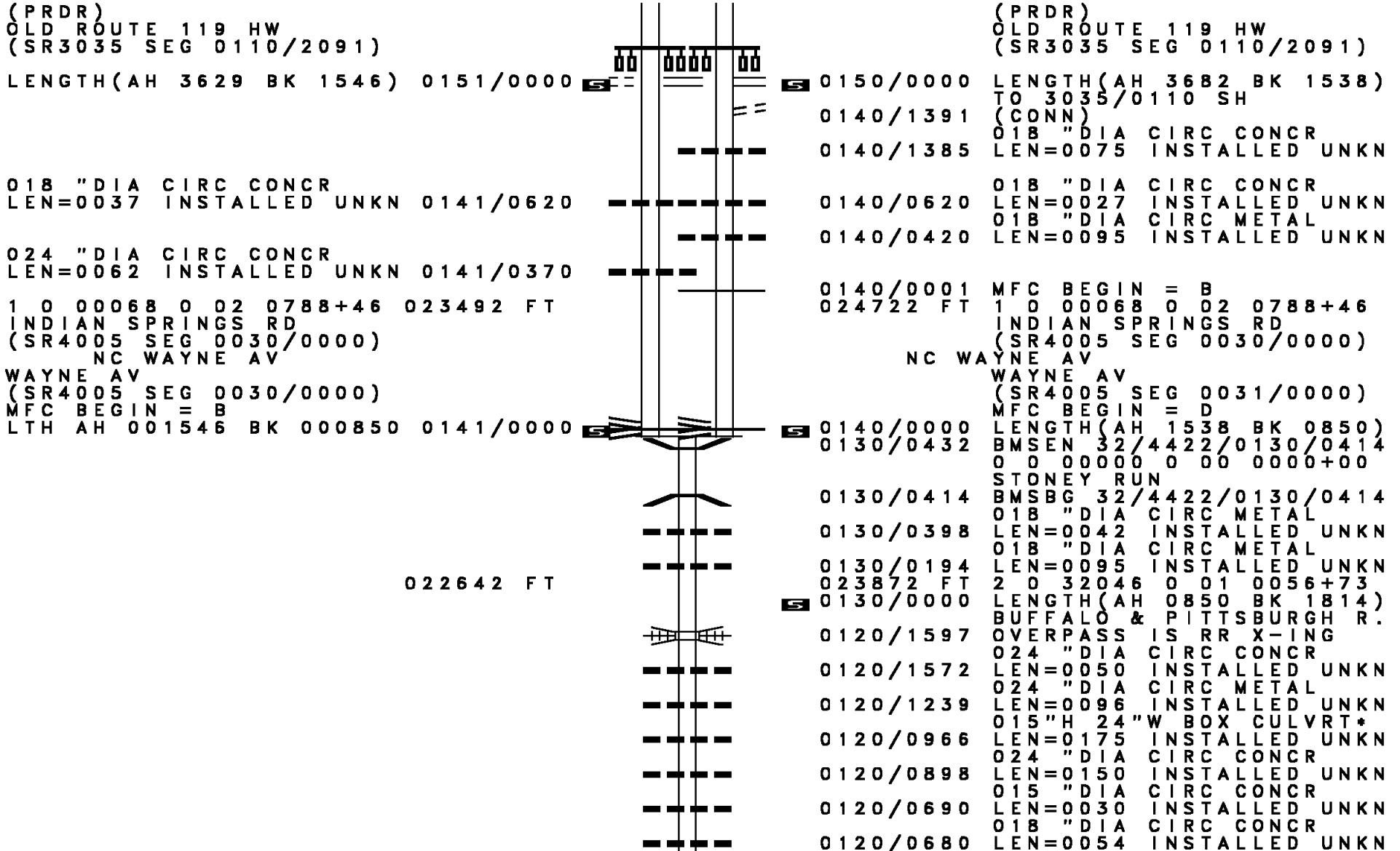
1 0 00068 0 02 0773+23 025038 FT  
 UNKNOWN RD



029942 FT  
 INTER-AHD  
 0150/3682  
 0150/3495  
 0150/3155  
 0150/2760  
 0150/2361  
 0150/1960  
 0150/1592  
 0150/1575  
 0150/1486  
 0150/1057  
 0150/0309  
 0150/0101  
 0150/0050  
 026260 FT

RAMP K RD  
 (SR8001 SEG 0250/0000)  
 SIGN: 4 CHORD TRUSS  
 BMSID 32/4422/0150/3495  
 018 "DIA CIRC CONCR  
 LEN=0056 INSTALLED UNKN  
 018 "DIA CIRC CONCR  
 LEN=0056 INSTALLED UNKN  
 018 "DIA CIRC CONCR  
 LEN=0060 INSTALLED UNKN  
 024 "DIA CIRC CONCR  
 LEN=0060 INSTALLED UNKN  
 024 "DIA CIRC CONCR  
 LEN=0080 INSTALLED UNKN  
 SR0422 EB  
 OP ID 32/0422/0234/0000  
 SR0422 WB  
 OP ID 32/0422/0235/0000  
 015 "DIA CIRC CONCR  
 LEN=0065 INSTALLED UNKN  
 018 "DIA CIRC CONCR  
 LEN=0055 INSTALLED UNKN  
 FROM 3035/0110 SH  
 (CONN)  
 018 "DIA CIRC CONCR  
 LEN=0042 INSTALLED UNKN  
 1 0 00068 0 02 0773+23  
 UNKNOWN RD

DIR: B TOTAL LEN: 5.671 MI. DIST: 10-4 SR: 4422  
 LEFT MUN: WHITE T RIGHT MUN: WHITE T





DIR: B TOTAL LEN: 5.671 MI. DIST: 10-4 SR: 4422  
 LEFT MUN: WHITE T RIGHT MUN: WHITE T

Stationing / Description	Structure ID	Structure Details
(TWP ) 0120/0572	==	
	0120/0313	018"H 18"W CON BOX CUL LEN=0060 INSTALLED UNKN
	0120/0230	018"DIA CIRC METAL LEN=0042 INSTALLED UNKN
020828 FT	0120/0035	018"DIA CIRC METAL LEN=0090 INSTALLED UNKN
	022058 FT	2 0 32046 0 01 0074+87
	0120/0000	LENGTH(AH 1814 BK 1965) 024"DIA CIRC CONCR
	0110/1822	LEN=0045 INSTALLED UNKN
	0110/1530	018"DIA CIRC METAL LEN=0060 INSTALLED UNKN
	0110/1230	018"DIA CIRC METAL LEN=0200 INSTALLED UNKN
	0110/0770	018"DIA CIRC METAL LEN=0150 INSTALLED UNKN
	0110/0611	MCCARTNEY RUN STRUCTURE LENGTH 13 FT BMSID 32/4422/0110/0611
2 0 32046 0 01 0094+50 RUSTIC LODGE RD (T813)	018863 FT	RUSTIC LODGE RD (SR3033 SEG 0110/3554)
	0110/0000	LENGTH(AH 1965 BK 0830) 018"DIA CIRC METAL
	0100/0781	LEN=0050 INSTALLED UNKN
018033 FT	019263 FT	2 0 32046 0 01 0103+06 018"DIA CIRC METAL LEN=0045 INSTALLED UNKN
	0100/0000	LENGTH(AH 0830 BK 2336) 036"DIA CIRC METAL
	0090/1940	LEN=0045 INSTALLED UNKN
	0090/1290	018"H 18"W CON BOX CUL LEN=0034 INSTALLED UNKN
	0090/1079	015"DIA CIRC METAL LEN=0065 INSTALLED UNKN
	0090/0870	015"DIA CIRC METAL LEN=0070 INSTALLED UNKN
BIRCHWOOD DR (T420)	0090/0784	018"DIA CIRC METAL LEN=0075 INSTALLED UNKN
LAZOR ST (T419)	0090/0680	
	0090/0305	018"H 12"W BOX CULVRT* LEN=0054 INSTALLED UNKN FROM 0286/0440 SH

DIR: B TOTAL LEN: 5.671 MI. DIST: 10-4 SR: 4422  
 LEFT MUN: WHITE T RIGHT MUN: WHITE T

Stationing	Description	Stationing	Description
015697 FT		0090/0145 (CONN)	
		016927 FT	2 0 32046 0 01 0126+43
			SR 0286 SH
			(SR0286 SEG 0451/0000)
			(SR0286 SEG 0450/0000)
FROM 0286/0450 SH		0090/0000	LENGTH(AH 2336 BK 1913)
(CONN)			TO 0286/0440 SH
	0080/1752	0080/1752	(CONN)
		0080/1638	018 "DIA CIRC METAL
PENNDOT DIST 10-0 BLDG			LEN=0048 INSTALLED UNKN
(PRDR)	0080/1503	0080/1503	(APRA) PENNDOT DIST 10-
			018 "DIA CIRC CONCR
		0080/1300	LEN=0036 INSTALLED UNKN
			TREESE AV
		0080/0985	(T719)
			HILLSIDE DR
		0080/0572	(T682)
			036 "DIA CIRC METAL
		0080/0060	LEN=0060 INSTALLED UNKN
013784 FT		015014 FT	2 0 32046 0 01 0145+39
			EVERGREEN DR
			(T662)
		0080/0000	LENGTH(AH 1913 BK 3230)
			036 "DIA CIRC METAL
		0070/2774	LEN=0080 INSTALLED UNKN
			NC IN
			DIAN SPRINGS RD
			WARREN RD
			(SR3024 SEG 0060/0518)
		0070/2660	015 "DIA CIRC METAL
			LEN=0045 INSTALLED UNKN
		0070/2644	
TOWNFAIR PLAZA		0070/1910	036 "DIA CIRC METAL
(PRDR)	0070/1910		LEN=0055 INSTALLED UNKN
		0070/1551	
LOWES PLAZA DR		0070/1169	015 "DIA CIRC METAL
(PRDR)	0070/1169		LEN=0045 INSTALLED UNKN
		0070/0754	015 "DIA CIRC METAL
			LEN=0030 INSTALLED UNKN
		0070/0348	
010554 FT		011784 FT	2 0 32046 0 01 0177+50
			SHELLY DR
			(T416)
		0070/0000	LENGTH(AH 3230 BK 1841)
			018 "DIA CIRC CONCR

DIR: B TOTAL LEN: 5.671 MI. DIST: 10-4 SR: 4422  
 LEFT MUN: WHITE T RIGHT MUN: WHITE T

2 0 32046 0 01 0196+37 008713 FT  
 WEST PIKE RD  
 (SR4032 SEG 0010/0000)  
 BEN FRANKLIN RD  
 (T411)

0060/0000

STERLING HILL DR  
 (T215)

0050/0019  
 006665 FT

004599 FT

0060/1833	LEN=0030	INSTALLED UNKN
0060/1432	018 "DIA CIRC CONCR	LEN=0040 INSTALLED UNKN
0060/1422	MELLONEY LN	(T717)
0060/1223	BMSSEN 32/4422/0060/1205	0 0 00000 0 00 0000+00
0060/1205	TR MCCARTNEY RUN	BMSBG 32/4422/0060/1205
0060/0699	018 "DIA CIRC CONCR	LEN=0050 INSTALLED UNKN
009943 FT		
	NC BEN FRANKLIN RD	
0060/0000	MFC BEGIN = D	LENGTH(AH 1841 BK 2048)
0050/1471	BMSSEN 32/4422/0050/1460	0 0 00000 0 00 0000+00
0050/1460	TRIB. TO MCCARTHY RUN	BMSBG 32/4422/0050/1460
0050/1458	060"H 90"W CON BOX CUL	LEN=0040 INSTALLED UNKN
007895 FT	1 0 00067 0 02 0414+91	LENGTH(AH 2048 BK 2066)
0050/0000	024 "DIA CIRC CONCR	LEN=0070 INSTALLED UNKN
0040/1875	015 "DIA CIRC METAL	LEN=0090 INSTALLED UNKN
0040/1017	024 "DIA CIRC CONCR	LEN=0075 INSTALLED UNKN
0040/0680	MALLET HILL CT	(T976)
0040/0585	018 "DIA CIRC CONCR	LEN=0060 INSTALLED UNKN
0040/0380	1 0 00067 0 02 0393+48	LENGTH(AH 2066 BK 1461)
005829 FT	015 "DIA CIRC CONCR	LEN=0065 INSTALLED UNKN
0040/0000	030 "DIA CIRC CONCR	LEN=0070 INSTALLED UNKN
0030/1380	BARCLAY RD	(T480)
0030/0501		
0030/0454		

DIR: B TOTAL LEN: 5.671 MI. DIST: 10-4 SR: 4422  
 LEFT MUN: WHITE T RIGHT MUN: WHITE T

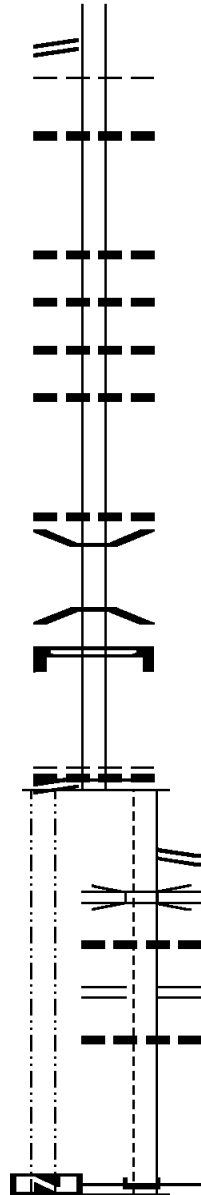
LIONS HEALTH CAMP RD  
 (SR4004 SEG 0050/2333) 0030/0297

003138 FT

1 0 00067 0 02 0348+53 000000 FT  
 RAMP E RD  
 (SR8018 SEG 0510/0000)  
 ARMSTRONG

0020/0000

LTH AH 000975 BK 000000 000000 FT  
 7011/0000



0030/0112	WHITE ARMSTRONG T
0030/0111	015 " DIA CIRC CONCR
004368 FT	LEN=0045 INSTALLED UNKN
5 0030/0000	1 0 00067 0 02 0378+64
	LENGTH(AH 1461 BK 3138)
0020/2496	018 " DIA CIRC CONCR
0020/2330	LEN=0070 INSTALLED UNKN
0020/1795	018 " DIA CIRC CONCR
0020/1470	LEN=0070 INSTALLED UNKN
	024 " DIA CIRC CONCR
	LEN=0070 INSTALLED UNKN
	018 " DIA CIRC CONCR
	LEN=0075 INSTALLED UNKN
0020/0216	048"H 84"W CON BOX CUL
0020/0191	LEN=0080 INSTALLED UNKN
	BMS EN 32/4422/0020/0178
	0 0 00000 0 00 0000+00
	TR CURRY RUN
0020/0178	BMSBG 32/4422/0020/0178
	SIGN: 4 CHORD TRUSS
0020/0102	BMSID 32/4422/0020/0102
001230 FT	
	024 " DIA CIRC CONCR
	LEN=0050 INSTALLED UNKN
	MFC BEGIN = B
5 0020/0000	LENGTH(AH 3138 BK 1230)
0010/1129	RAMP F RD
	(SR8018 SEG 0750/1076)
	SR0422 WB
0010/0629	OP ID 32/0422/0145/0462
	018 " DIA CIRC CONCR
0010/0530	LEN=0700 INSTALLED UNKN
	RAMP E RD
0010/0502	(SR8018 SEG 0510/0718)
	018 " DIA CIRC CONCR
0010/0300	LEN=0050 INSTALLED UNKN
000000 FT	1 0 00067 0 02 0323+40
	NC WEST PIKE RD
	INTER-BK SR 0422 BYPASS SH
	(SR0422 SEG 0134/3408)
	MFC BEGIN = B
5 0010/0000	LENGTH(AH 1230 BK 0000)

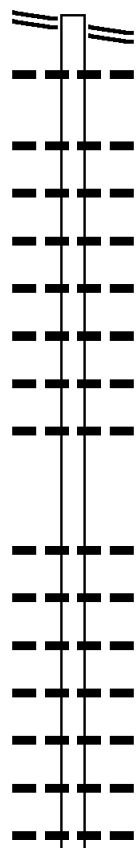
EXTRACT DATE: 12/18/2023      ROADWAY MANAGEMENT SYSTEM      PAGE NUMBER: 699  
 PRINT DATE: 12/21/2023      SLD COUNTY/SR - ANNUAL PRINT      COUNTY: INDIANA  
 DIR: B      TOTAL LEN: .005 MI.      DIST: 10-4      SR: 4035  
 LEFT MUN: PLUMVILLE B      RIGHT MUN: PLUMVILLE B

000026 FT  
 000000 FT



000026 FT BMS EN 32/4035/0010/0000  
 INTER-AHD INDIANA ST  
 0010/0026 (TB40)  
 000000 FT 2 0 32157 0 00 0244+05  
           NC INDIANA ST  
 INTER-BK INDIANA ST  
           (TB40)  
           N BR PLUM CREEK  
           BMSBG 32/4035/0010/0000  
           MFC BEGIN = E  
 0010/0000 LENGTH(AH 0026 BK 0000)

FIVE POINTS RD 013367 FT  
 (SR4001 SEG 0070/2518) 0050/3427



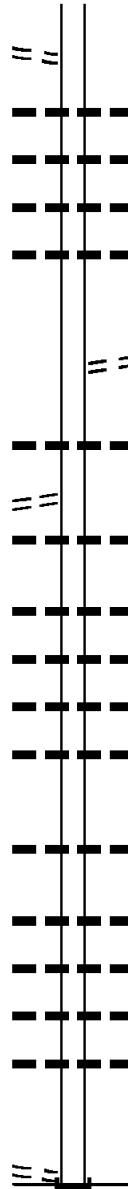
009940 FT

Segment ID	Length (FT)	Material	Installation Date
0050/3427	0060	036" H 00" W MULT PLSTIC	2005
0050/3019	0030	018" DIA CIRC CONCR	UNKN
0050/2371	0028	018" DIA CIRC CONCR	UNKN
0050/2199	0030	015" DIA CIRC METAL	UNKN
0050/1760	0030	024" DIA CIRC METAL	UNKN
0050/1184	0028	018" DIA CIRC CONCR	UNKN
0050/0965	0043	024" DIA CIRC METAL	UNKN
0050/0601	0030	015" DIA CIRC CONCR	UNKN
0050/0045	0020	015" DIA CIRC CONCR	UNKN
009940 FT	2032159	000099+45	
0050/0000	3427	2850	
0040/2111	0028	018" DIA CIRC CONCR	UNKN
0040/1651	0035	015" DIA CIRC METAL	2015
0040/1287	0036	024" DIA CIRC METAL	UNKN
0040/0922	0040	018" DIA CIRC CONCR	2000
0040/0660	0026	015" DIA CIRC METAL	UNKN
0040/0382	0056	018" DIA CIRC CONCR	2005
0040/0053	0040	064" DIA CIRC METAL	2000

DIR: B TOTAL LEN: 2.532 MI. DIST: 10-4 SR: 4034  
 LEFT MUN: WASHINGTON T RIGHT MUN: WASHINGTON T

2 0 32159 0 00 0070+95 007090 FT  
 BATES RD  
 (T366)

0040/0000



007090 FT

5 0040/0000 LENGTH(AH 2850 BK 1860)  
 015 "DIA CIRC METAL  
 0030/1842 LEN=0030 INSTALLED UNKN  
 018 "DIA CIRC CONCR  
 0030/1519 LEN=0032 INSTALLED 2000  
 015 "DIA CIR PLASTIC  
 0030/1136 LEN=0100 INSTALLED UNKN  
 024 "DIA CIRC CONCR  
 0030/0815 LEN=0032 INSTALLED 2000

005230 FT

005230 FT 2 0 32159 0 00 0052+30  
 CRIBBS RD  
 (T364)

5 0030/0000 LENGTH(AH 1860 BK 2803)  
 015 "DIA CIRC CONCR  
 0020/2195 LEN=0028 INSTALLED UNKN

BUCHHEIT RD  
 (T359)

0020/2184

0020/1993 030 "DIA CIRC METAL  
 LEN=0032 INSTALLED UNKN

0020/1115 015 "DIA CIRC CONCR  
 LEN=0036 INSTALLED UNKN  
 015 "DIA CIRC METAL  
 0020/0813 LEN=0030 INSTALLED UNKN  
 015 "DIA CIRC METAL  
 0020/0673 LEN=0030 INSTALLED UNKN  
 018 "DIA CIRC CONCR

002427 FT

0020/0274 LEN=0032 INSTALLED 2005  
 002427 FT 2 0 32159 0 00 0024+27  
 5 0020/0000 LENGTH(AH 2803 BK 2427)  
 030 "DIA CIRC METAL  
 0010/1988 LEN=0025 INSTALLED UNKN

0010/1231 015 "DIA CIRC CONCR  
 LEN=0025 INSTALLED UNKN  
 018 "DIA CIRC CONCR  
 0010/1146 LEN=0025 INSTALLED UNKN  
 012 "DIA CIRC CONCR  
 0010/0752 LEN=0030 INSTALLED UNKN  
 048 "DIA CIRC METAL  
 0010/0392 LEN=0040 INSTALLED 2000

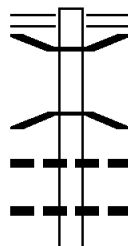
2 0 32159 0 00 0000+00 000000 FT  
 GRESS RD  
 (T362)

0010/0000

INTER-BK DUTCH RUN RD  
 000000 FT (T880)  
 MFC BEGIN = E  
 5 0010/0000 LENGTH(AH 2427 BK 0000)

EXTRACT DATE: 12/18/2023      ROADWAY MANAGEMENT SYSTEM      PAGE NUMBER: 696  
 PRINT DATE: 12/21/2023      SLD COUNTY/SR - ANNUAL PRINT      COUNTY: INDIANA  
 DIR: B      TOTAL LEN: 1.608 MI.      DIST: 10-4      SR: 4033  
 LEFT MUN: WASHINGTON T      RIGHT MUN: WASHINGTON T

008492 FT



008492 FT SR 0954 SH  
 0030/2726 (SR0954 SEG 0420/0000)  
 0030/2431 BMSSEN 32/4033/0030/2411  
 2032136 000081+71  
 SUGARCAMP RN  
 0030/2411 BMSBG 32/4033/0030/2411  
 0030/1916 024 " DIA CIRC CONCR  
 LEN=0042 INSTALLED UNKN  
 0030/1571 024 " DIA CIRC CONCR  
 LEN=0043 INSTALLED UNKN  
 018 " DIA CIRC CONCR



EXTRACT DATE: 12/18/2023  
PRINT DATE: 12/21/2023

ROADWAY MANAGEMENT SYSTEM  
SLD COUNTY/SR - ANNUAL PRINT

PAGE NUMBER: 695  
COUNTY: INDIANA

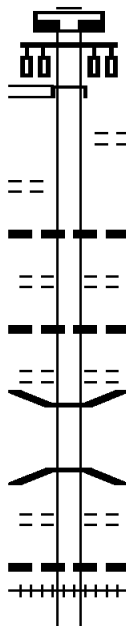
DIR: B TOTAL LEN: 1.608 MI.  
LEFT MUN: WASHINGTON T

DIST: 10-4 SR: 4033  
RIGHT MUN: WASHINGTON T

	0030/1325	LEN=0045	INSTALLED UNKN
		072 " DIA	CIRC METAL
005766 FT	0030/0564	LEN=0085	INSTALLED UNKN
	005766 FT	2 0 32136	0 00 0058+24
	0030/0000	LENGTH(AH	2726 BK 3054)
		018 " DIA	CIRC CONCR
	0020/3054	LEN=0036	INSTALLED UNKN
		015 " DIA	CIRC CONCR
	0020/2659	LEN=0036	INSTALLED UNKN
		015 " DIA	CIRC CONCR
	0020/2295	LEN=0100	INSTALLED UNKN
		015 " DIA	CIRC CONCR
	0020/2038	LEN=0100	INSTALLED UNKN
		015 " DIA	CIRC CONCR
	0020/1684	LEN=0034	INSTALLED UNKN
		015 " DIA	CIRC CONCR
	0020/1336	LEN=0045	INSTALLED UNKN
		015 " DIA	CIRC CONCR
	0020/1077	LEN=0037	INSTALLED UNKN
		015 " DIA	CIRC CONCR
002712 FT	0020/0514	LEN=0036	INSTALLED UNKN
	002712 FT	2 0 32136	0 00 0027+21
	0020/0000	LENGTH(AH	3054 BK 2712)
		060 " DIA	CIRC CONCR
	0010/2694	LEN=0040	INSTALLED UNKN
		015 " DIA	CIRC CONCR
	0010/2452	LEN=0100	INSTALLED UNKN
		015 " DIA	CIRC CONCR
	0010/2021	LEN=0035	INSTALLED UNKN
		018 " DIA	CIRC CONCR
	0010/1870	LEN=0030	INSTALLED UNKN
		015 " DIA	CIRC CONCR
	0010/1627	LEN=0030	INSTALLED UNKN
		018 " DIA	CIRC CONCR
	0010/1300	LEN=0026	INSTALLED UNKN
		018 " DIA	CIRC CONCR
	0010/0727	LEN=0026	INSTALLED UNKN
	0010/0389	BMSFN 32/4033/0010/0376	2 0 32136 0 00 0003+69
		TR S BR PLUM	
	0010/0376	BMSBG 32/4033/0010/0376	018 " DIA CIRC METAL
000000 FT	0010/0010	LEN=0031	INSTALLED UNKN
	000000 FT	2 0 32136	0 00 0000+00
		NC HU	
		SR 0954 SH	
		(SR 0954 SEG 0380/0661)	
		MFC BEGIN = E	
	0010/0000	LENGTH(AH	2712 BK 0000)

010586 FT  
 NINTH ST  
 (SR0954 SEG 0170/0052) 0040/3399  
 CLYMER AV  
 (BORO) 0040/3096

STATION AV



010586 FT  
 7060/0000 LENGTH(AH 2878 BK 3399)  
 INTER-AHD PHILADELPHIA ST  
 (SR0954 SEG 0170/0052)  
 0040/3399  
 CLYMER AV  
 (BORO)  
 0040/3114  
 018 " DIA CIRC CONCR  
 LEN=0030 INSTALLED UNKN  
 TENTH ST  
 (BORO)  
 0040/2782  
 018 " DIA CIRC CONCR  
 LEN=0030 INSTALLED UNKN  
 FOUNDRY AV  
 (BORO)  
 0040/2663  
 0040/2413  
 0040/2132 BMSSEN 32/4032/0040/2115  
 1 0 00067 0 04 0506+69  
 WHITES RUN  
 0040/2115  
 BMSBG 32/4032/0040/2115  
 ELEVENTH ST  
 (BORO)  
 0040/2104  
 018 " DIA CIRC CONCR  
 LEN=0035 INSTALLED UNKN  
 (AAR 148845F)#TRKS 01  
 0040/2084  
 0040/1728 PAPER MILL AL

DIR: B TOTAL LEN: 2.005 MI. DIST: 10-4 SR: 4032  
 LEFT MUN: INDIANA B RIGHT MUN: INDIANA B

Segment Description	Segment ID	Start	End	Length	Material	Status
(BORO)	0040/1722	==	==			
		==	==			
	0040/1348	---	---			
	0040/1312	---	---		018 " DIA CIRC CONCR	INSTALLED UNKN
		==	==			
	0040/1007	---	---		018 " DIA CIRC CONCR	INSTALLED UNKN
	0040/0993	---	---		018 " DIA CIRC CONCR	INSTALLED UNKN
		==	==			
	0040/0680	---	---		LOWRY AV	
		==	==			
	0040/0343	---	---		(BORO)	
007187 FT		---	---	007187 FT	1 0 00067 0 04 0506+69	
		==	==			
	0040/0000	---	---		LENGTH(AH 3399 BK 2384)	
		==	==			
	0030/2335	---	---		018 " DIA CIRC CONCR	INSTALLED UNKN
WINE AV (BORO)		==	==			
	0030/2049	---	---			
		==	==			
	0030/1743	---	---		018 " DIA CIRC CONCR	INSTALLED UNKN
		==	==			
	0030/1711	---	---		FIFTEENTH ST	
		==	==			
	0030/1370	---	---		REX AV	
HAMMER AV (BORO)		==	==			
	0030/1370	---	---		(BORO)	
		==	==			
	0030/1033	---	---		SIXTEENTH ST	
		==	==			
	0030/0976	---	---		018 " DIA CIRC CONCR	INSTALLED UNKN
		---	---		INDIANA	
	0030/0899	---	---		WHITE T	
		==	==			
	0030/0785	---	---		WHITE AV	
		==	==			
	0030/0755	---	---		018 " DIA CIRC CONCR	INSTALLED UNKN
		---	---		018 " DIA CIRC CONCR	INSTALLED UNKN
	0030/0465	---	---		018 " DIA CIRC CONCR	INSTALLED UNKN
		---	---		018 " DIA CIRC CONCR	INSTALLED UNKN
	0030/0112	---	---		018 " DIA CIRC CONCR	INSTALLED UNKN
004803 FT		---	---	004803 FT	1 0 00067 0 03 0481+83	
		==	==			
COLLEGE LODGE RD (SR4003 SEG 0010/0000)	0030/0000	---	---		ACORN ST	
		==	==			
	0030/0000	---	---		(TB50)	
		==	==			
	0020/2801	---	---		LENGTH(AH 2384 BK 3424)	
		---	---		018 " DIA CIRC CONCR	INSTALLED UNKN
		---	---		018 " DIA CIRC CONCR	INSTALLED UNKN

DIR: B TOTAL LEN: 2.005 MI. DIST: 10-4 SR: 4032  
 LEFT MUN: WHITE T RIGHT MUN: WHITE T

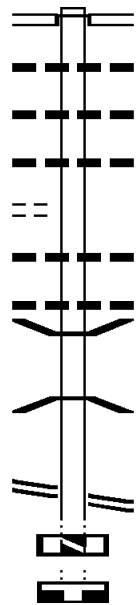
Street Name	Segment ID	Length	Material	Status
COLONIAL DR (TWP)	0020/2582	0044	018" DIA CIRC CONC	INSTALLED UNKN
	0020/2301	0040	018" DIA CIRC CONC	INSTALLED UNKN
	0020/2237	0022	HERITAGE RUN RD	
	0020/2120	0022	018" DIA CIRC CONC	INSTALLED UNKN
FULMER ST (T802) ERMA ST (PRDR)	0020/2040	0040	030" DIA CIRC METAL	INSTALLED UNKN
	0020/1620	0005	018" DIA CIRC CONC	INSTALLED UNKN
	0020/1619			
	0020/1346			
	0020/1126			CHRISTY PARK DR (T863)
	0020/0433	0045	018" DIA CIRC CONC	INSTALLED UNKN
	0020/0173	0045	018" DIA CIRC CONC	INSTALLED UNKN
	0020/0040	0030	018" DIA CIRC CONC	INSTALLED UNKN
	0020/0037	0030	018" DIA CIRC CONC	INSTALLED UNKN
	0020/0012	32/4032	BMSSEN	0020/0000
	001379 FT	1 0 00067 0 03 0448+88		
			TR MCCARTNEY RUN	
	0020/0000	32/4032	BMSBG	0020/0000
			LENGTH(AH 3424 BK 1379)	
MILL RUN DR (T801)	0010/1330		SHELLY DR (T416)	
	0010/1292	0020	018" DIA CIRC CONC	INSTALLED UNKN
	0010/1248	0045	018" DIA CIRC CONC	INSTALLED UNKN
MEADOW LN (PRDR)	0010/1042			
	000000 FT			
			1 0 00067 0 03 0436+05	
			NC PH	
			PHILADELPHIA ST	
			BEN FRANKLIN RD	
			(SR4422 SEG 0060/0000)	
			INTER-BK	
			WEST PIKE RD	
			(SR4422 SEG 0060/0000)	
BEN FRANKLIN RD (T411)	0010/0000		MFC BEGIN = B	
			LENGTH(AH 1379 BK 0000)	

SEVENTH ST  
(BORO)

2 0 32183 0 00 0000+00 000000 FT  
 WAYNE AV  
 (SR4005 SEG 0070/0000) 0020/0000  
 000000 FT  
 000000 FT

002205 FT

0020/1289

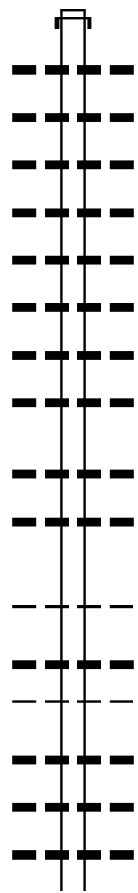


002205 FT  
INTER-AHD

0020/2205 (SR0954 SEG 0140/0030)  
 0020/1913 018 " DIA CIRC CONCR UNKN  
 0020/1561 018 " DIA CIRC CONCR UNKN  
 0020/1359 018 " DIA CIRC CONCR UNKN  
 0020/0903 018 " DIA CIRC METAL INSTALLED UNKN  
 0020/0600 018 " DIA CIRC CONCR INSTALLED UNKN  
 0020/0311 BMSSEN 32/4030/0020/0259  
 2 0 32183 0 00 0002+37  
 MARSH RUN  
 0020/0259 BMSBG 32/4030/0020/0259  
 NC CARTER AV  
 000000 FT WAYNE AV  
 (SR4005 SEG 0070/0000)  
 0020/0000 LTH AH 002205 BK 000100  
 000000 FT  
 7014/0000 LTH AH 000100 BK 002285  
 000000 FT  
 7008/0000 LENGTH(AH 2285 BK 0000)

DIR: B TOTAL LEN: 1.762 MI. DIST: 10-4 SR: 4028  
 LEFT MUN: WEST MAHONING T RIGHT MUN: WEST MAHONING T

009304 FT



009304 FT	AH-JEFFERSON	(33)
INTER-AHD	SR 3009 SH	
0040/3017	(SR3009 SEG 0030/0000)	
0040/2760	024 " DIA CIRC METAL	
0040/2382	LEN=0040 INSTALLED UNKN	
0040/2214	018 " DIA CIR PLASTIC	
0040/2130	LEN=0035 INSTALLED UNKN	
0040/1947	018 " DIA CIRC CONCR	
0040/1825	LEN=0037 INSTALLED UNKN	
0040/1563	018 " DIA CIRC CONCR	
0040/1320	LEN=0035 INSTALLED UNKN	
	018 " DIA CIRC CONCR	
	LEN=0037 INSTALLED UNKN	
	018 " DIA CIRC CONCR	
	LEN=0032 INSTALLED 2003	
	018 " DIA CIRC CONCR	
	LEN=0030 INSTALLED UNKN	
	018 " DIA CIRC METAL	
	LEN=0037 INSTALLED UNKN	
	018 " DIA CIRC CONCR	
	LEN=0032 INSTALLED 2003	
	018 " DIA CIRC METAL	
	LEN=0030 INSTALLED UNKN	
006287 FT	2 0 32143 0 01 0073+23	
	WEST MAHONING	
	NORTH MAHONING T	
0040/0000	LENGTH(AH 3017 BK 2335)	
0030/2266	018 " DIA CIRC CONCR	
0030/2096	LEN=0032 INSTALLED 2003	
0030/2049	NORTH MAHONING	
0030/1883	WEST MAHONING T	
0030/1525	015 " DIA CIRC CONCR	
	LEN=0027 INSTALLED UNKN	
	015 " DIA CIRC CONCR	
	LEN=0034 INSTALLED UNKN	
	018 " DIA CIR PLASTIC	
	LEN=0031 INSTALLED 2015	

EXTRACT DATE: 12/18/2023  
PRINT DATE: 12/21/2023

ROADWAY MANAGEMENT SYSTEM  
SLD COUNTY/SR - ANNUAL PRINT

PAGE NUMBER: 689  
COUNTY: INDIANA

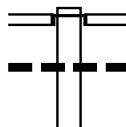
DIR: B TOTAL LEN: 1.762 MI.  
LEFT MUN: WEST MAHONING T

DIST: 10-4 SR: 4028  
RIGHT MUN: WEST MAHONING T

	0030/0789	018 "DIA CIRC CONCR LEN=0032 INSTALLED 2003
003952 FT	0030/0170 003952 FT INTER-BK	015 "DIA CIRC CONCR LEN=0030 INSTALLED UNKN 2 0 32143 0 01 0049+88 SR 3009 SH (SR3009 SEG 0010/3090) BK-JEFFERSON (33)
003952 FT	0030/0000	LTH AH 002335 BK 000100
003952 FT	7026/0000 003952 FT 7024/0000	LTH AH 000100 BK 000100 LTH AH 000100 BK 002617 AH-JEFFERSON (33)
	0020/2617	NORTH POINT RD (SR3009 SEG 0010/0000)
	0020/2479	018 "DIA CIRC CONCR LEN=0032 INSTALLED 2003
	0020/2197	018 "DIA CIRC CONCR LEN=0030 INSTALLED UNKN
	0020/1845	024 "DIA CIRC METAL LEN=0045 INSTALLED UNKN
	0020/1581	018 "DIA CIRC CONCR LEN=0032 INSTALLED 2003
	0020/1384	018 "DIA CIRC CONCR LEN=0035 INSTALLED UNKN
	0020/1166	018 "DIA CIRC CONCR LEN=0032 INSTALLED 2003
	0020/0765	018 "DIA CIRC CONCR LEN=0035 INSTALLED UNKN
	0020/0324	(AAR 1489 10J) #TRKS 01
001335 FT	0020/0320 001335 FT	018 "DIA CIRC CONCR LEN=0045 INSTALLED UNKN 2 0 32143 0 01 0023+68
	0020/0000	LENGTH(AH 2617 BK 1335)
	0010/1140	018 "DIA CIRC CONCR LEN=0032 INSTALLED 2003
000000 FT	0010/0100 000000 FT NC NO	015 "DIA CIRC CONCR LEN=0040 INSTALLED UNKN 2 0 32143 0 00 0000+00
	INTER-BK	NORTH POINT DR WEASLE SLIDE DR (SR4026 SEG 0140/0000) (T860)
	0010/0000	MFC BEGIN = D LENGTH(AH 1335 BK 0000)

EXTRACT DATE: 12/18/2023      ROADWAY MANAGEMENT SYSTEM      PAGE NUMBER: 688  
 PRINT DATE: 12/21/2023      SLD COUNTY/SR - ANNUAL PRINT      COUNTY: INDIANA  
 DIR: B      TOTAL LEN: 2.661 MI.      DIST: 10-4      SR: 4026  
 LEFT MUN: NORTH MAHONING T      RIGHT MUN: NORTH MAHONING T

014049 FT



014049 FT      ELKIN RD  
 INTER-AHD      (T640)  
                  SR 0954 SH  
 0180/1799      (SR0954 SEG 0680/1333)  
                  018" DIA CIRC CONCR  
 0180/1555      LEN=0048 INSTALLED 1998



DIR: B TOTAL LEN: 2.661 MI. DIST: 10-4 SR: 4026  
 LEFT MUN: NORTH MAHONING T RIGHT MUN: NORTH MAHONING T

2 0 32111 0 02 0492+44 012250 FT  
 FETTERHOFF RD  
 (T641)

0180/0000

009962 FT

006004 FT

NEAL FLAT RD  
 (T523)

0150/1513

0180/0358	015 "DIA CIRC CONCR LEN=0030 INSTALLED UNKN
0180/0020	018 "DIA CIRC METAL LEN=0030 INSTALLED UNKN
012250 FT	
0180/0000	LENGTH(AH 1799 BK 2288) 018 "DIA CIRC METAL
0170/2032	LEN=0030 INSTALLED UNKN
0170/1825	018 "DIA CIRC CONCR LEN=0040 INSTALLED 1997
0170/1540	018 "DIA CIR PLASTIC LEN=0030 INSTALLED UNKN
0170/0225	024 "DIA CIRC CONCR LEN=0027 INSTALLED 1998
009962 FT	2 0 32111 0 02 0470+05
0170/0000	LENGTH(AH 2288 BK 3958) NORTH MAHONING
0160/3754	WEST MAHONING T
0160/2155	018 "DIA CIRC METAL LEN=0030 INSTALLED UNKN
0160/1141	018 "DIA CIRC CONCR LEN=0025 INSTALLED UNKN
0160/0346	018 "DIA CIRC CONCR LEN=0025 INSTALLED UNKN
006004 FT	2 0 32111 0 02 0430+46 CAM WEAVER RD (T575)
0160/0000	LENGTH(AH 3958 BK 3654)
0150/2948	018 "DIA CIRC CONCR LEN=0032 INSTALLED 2009
0150/2510	018 "DIA CIR PLASTIC LEN=0035 INSTALLED UNKN
0150/1951	018 "DIA CIRC METAL LEN=0035 INSTALLED UNKN
0150/1650	018 "DIA CIRC METAL LEN=0040 INSTALLED UNKN
0150/1513	

DIR: B TOTAL LEN: 2.661 MI. DIST: 10-4 SR: 4026  
 LEFT MUN: WEST MAHONING T RIGHT MUN: WEST MAHONING T

Stationing	Description	Material	Length
0150/1494	018" DIA	CIRC METAL	LEN=0070
0150/1068	018" DIA	CIRC METAL	LEN=0030
0150/0851	PHILLIPS RD		(T522)
0150/0666	018" DIA	CIRC CONCR	LEN=0045
0150/0406	018" DIA	CIRC CONCR	LEN=0026
0150/0264	030" DIA	CIR PLASTIC	LEN=0090
002350 FT	2 0 32111 0 02	0393+92	MFC BEGIN = E
0150/0000	LENGTH(AH 3654 BK 1802)		
0140/1620	018" DIA	CIRC METAL	LEN=0040
0140/1421	018" DIA	CIRC METAL	LEN=0040
0140/0904	NORTH POINT PARK RD		(T512)
0140/0440	BMSSEN 32/4026/0140/0206		2 0 32111 0 01 0376+66
0140/0206	MAHONING CR		BMSBG 32/4026/0140/0206
000548 FT	ASLE SLIDE DR		INTER-BK
0140/0000	NORTH POINT RD		(TB60)
000548 FT	LENGTH(AH 1802 BK 0100)		
0130/0000	LENGTH(AH 0100 BK 0014)		
0130/0014	NORTH POINT DR		(TB60)
000534 FT	2 0 32111 0 01	0363+87	STEER RUN
000534 FT	STRUCTURE LENGTH 14 FT		BMSID 32/4026/0130/0000
000534 FT	INTER-BK		NORTH POINT DR
000534 FT	0130/0000		(TB60)
000534 FT	LENGTH(AH 0014 BK 0100)		
000534 FT	7114/0000		LENGTH(AH 0100 BK 0008)
000534 FT	INTER-AHD		NORTH POINT DR
000526 FT	0110/0008		(TB60)
000526 FT	2 0 32111 0 00	0271+10	TR MAHONING
000526 FT	STRUCTURE LENGTH 8 FT		BMSID 32/4026/0110/0000
000526 FT	INTER-BK		NORTH POINT DR
000526 FT			(TB60)

2 0 32111 0 01 0374+62 000548 FT  
 NORTH POINT RD  
 (SR4028 SEG 0010/0000) 0140/0000  
 000548 FT


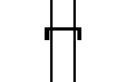
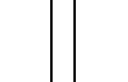
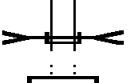

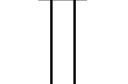



EXTRACT DATE: 12/18/2023  
PRINT DATE: 12/21/2023

ROADWAY MANAGEMENT SYSTEM  
SLD COUNTY/SR - ANNUAL PRINT

PAGE NUMBER: 685  
COUNTY: INDIANA

DIR: B TOTAL LEN: 2.661 MI.  
LEFT MUN: WEST MAHONING T

DIST: 10-4 SR: 4026  
RIGHT MUN: WEST MAHONING T

000526 FT		5 0110/0000 LENGTH(AH 0008 BK 0100) 000526 FT 7104/0000 LENGTH(AH 0100 BK 0012) INTER-AHD NORTH POINT DR 0100/0012 (TB60)
000514 FT		000514 FT 2 0 32111 0 00 0246+67 HAMILTON RUN STRUCTURE LENGTH 12 FT BMSID 32/4026/0100/0000 INTER-BK NORTH POINT DR (TB60)
000514 FT		5 0100/0000 LENGTH(AH 0012 BK 0100) 000514 FT 7064/0000 LENGTH(AH 0100 BK 0024) BMSEN 32/4026/0060/0000 INTER-AHD ALLEN FLATS RD (TB60)
000490 FT		000490 FT 2 0 32111 0 00 0155+93 NC NORTH POINT DR INTER-BK ALLEN FLATS RD (TB60) SUGARCAMP RUN BMSBG 32/4026/0060/0000
000490 FT		5 0060/0000 LENGTH(AH 0024 BK 0100) 000490 FT 7054/0000 LENGTH(AH 0100 BK 0198) BMSEN 32/4026/0050/0000 INTER-AHD GOODVILLE RD (TB60)
000292 FT		000292 FT 2 0 32111 0 00 0142+84 INTER-BK GOODVILLE RD (TB60) MAHONING CREEK BMSBG 32/4026/0050/0000
000292 FT		5 0050/0000 LENGTH(AH 0198 BK 1203) 000292 FT 7022/0000 LENGTH(AH 1203 BK 0292) BMSEN 32/4026/0010/0000 INTER-AHD GOODVILLE RD (TB60)
000000 FT		000000 FT 2 0 32111 0 00 0019+33 VILLAGE: GOODVILLE INTER-BK GOODVILLE RD (TB60) LT MAHONING BMSBG 32/4026/0010/0000
000000 FT		5 0010/0000 LENGTH(AH 0292 BK 0100) 000000 FT 7004/0000 LENGTH(AH 0100 BK 0000)

COOLSPRING RD  
(T519)

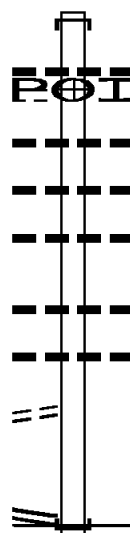
002853 FT

0010/2758

FOR SR 0210 AND 4025  
(CONN)

0010/0148

1 0 00622 0 00 0000+00 000000 FT  
 SR 0210 SH  
 (SR0210 SEG 0220/0000) 0010/0000

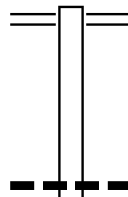


002853 FT AH-JEFFERSON (33)  
 INTER-AHD SR 3013 SH  
 0010/2853 (SR3013 SEG 0010/0000)  
 0010/2759 015 "DIA CIRC CONCR  
 0010/2758 (APRA) VALIER COAL YARD  
 012 "DIA CIRC CONCR  
 0010/2552 LEN=0040 INSTALLED UNKN  
 015 "DIA CIRC CONCR  
 0010/2171 LEN=0043 INSTALLED UNKN  
 012 "DIA CIRC CONCR  
 0010/1832 LEN=0065 INSTALLED UNKN  
 015 "DIA CIRC CONCR  
 0010/1000 LEN=0039 INSTALLED UNKN  
 024 "DIA CIRC CONCR  
 0010/0662 LEN=0051 INSTALLED UNKN

NC VALIER RD  
 INTER-BK SR 0210 SH  
 000000 FT (SR0210 SEG 0220/0000)  
 MFC BEGIN = D  
 0010/0000 LENGTH(AH 2853 BK 0000)

EXTRACT DATE: 12/18/2023 ROADWAY MANAGEMENT SYSTEM PAGE NUMBER: 683  
PRINT DATE: 12/21/2023 SLD COUNTY/SR - ANNUAL PRINT COUNTY: INDIANA  
DIR: B TOTAL LEN: 3.016 MI. DIST: 10-4 SR: 4024  
LEFT MUN: NORTH MAHONING T RIGHT MUN: NORTH MAHONING T

015925 FT



015925 FT SR 0119 SH  
0070/2975 (SR0119 SEG 0760/0000)

0070/1130 012 " DIA CIR PLASTIC  
LEN=0050 INSTALLED UNKN

DIR: B TOTAL LEN: 3.016 MI. DIST: 10-4 SR: 4024  
 LEFT MUN: NORTH MAHONING T RIGHT MUN: NORTH MAHONING T

012950 FT

0070/0577 024 " DIA CIR PLASTIC  
 LEN=0030 INSTALLED UNKN  
 018 " DIA CIR PLASTIC  
 0070/0315 LEN=0032 INSTALLED 2023  
 012950 FT 2 0 32110 0 00 0129+40  
 0070/0000 LENGTH(AH 2975 BK 2311)

010639 FT

0060/1674 018 " DIA CIR PLASTIC  
 LEN=0040 INSTALLED 2023  
 018 " DIA CIRC CONCR  
 0060/1403 LEN=0030 INSTALLED UNKN  
 018 " DIA CIRC CONCR  
 0060/1157 LEN=0030 INSTALLED UNKN  
 018 " DIA CIRC CONCR  
 0060/0893 LEN=0030 INSTALLED UNKN  
 018 " DIA CIR PLASTIC  
 0060/0585 LEN=0036 INSTALLED UNKN  
 018 " DIA CIRC CONCR  
 0060/0137 LEN=0030 INSTALLED UNKN  
 010639 FT 2 0 32110 0 00 0106+29  
 0060/0000 LENGTH(AH 2311 BK 2579)

008060 FT

0050/2540 018 " DIA CIR PLASTIC  
 LEN=0048 INSTALLED 2023  
 018 " DIA CIRC CONCR  
 0050/2180 LEN=0030 INSTALLED UNKN  
 018 " DIA CIRC CONCR  
 0050/1800 LEN=0030 INSTALLED UNKN  
 018 " DIA CIRC CONCR  
 0050/1300 LEN=0030 INSTALLED UNKN  
 018 " DIA CIRC CONCR  
 0050/0967 LEN=0030 INSTALLED UNKN  
 036 " DIA CIRC CONCR  
 0050/0905 LEN=0030 INSTALLED UNKN  
 018 " DIA CIR PLASTIC  
 0050/0739 LEN=0040 INSTALLED 2023  
 018 " DIA CIRC CONCR  
 0050/0572 LEN=0030 INSTALLED UNKN  
 008060 FT 2 0 32110 0 00 0080+50  
 FOOSE RD  
 (T652)  
 0050/0000 LENGTH(AH 2579 BK 1659)  
 036 "H 00" W MULT CONCR  
 0040/1477 LEN=0030 INSTALLED UNKN  
 018 " DIA CIR METAL  
 0040/1238 LEN=0030 INSTALLED UNKN  
 018 " DIA CIRC CONCR  
 0040/0888 LEN=0030 INSTALLED UNKN  
 018 " DIA CIRC CONCR  
 0040/0694 LEN=0030 INSTALLED UNKN  
 018 " DIA CIR PLASTIC

DIR: B TOTAL LEN: 3.016 MI. DIST: 10-4 SR: 4024  
 LEFT MUN: NORTH MAHONING T RIGHT MUN: NORTH MAHONING T

006401 FT	0040/0223	LEN=0040	INSTALLED	2023
	006401 FT	2 0 32110	0 00 0063+14	
		048"H 00"W	MULT CONCR	
		LEN=0080	INSTALLED	2023
	5 0040/0000	LENGTH(AH	1659 BK 2360)	
		018"DIA	CIRC CONCR	
	0030/1986	LEN=0030	INSTALLED	UNKN
		018"DIA	CIR PLASTIC	
	0030/1564	LEN=0040	INSTALLED	2023
		018"DIA	CIRC CONCR	
	0030/1247	LEN=0030	INSTALLED	UNKN
		018"DIA	CIRC CONCR	
	0030/0911	LEN=0030	INSTALLED	UNKN
		024"DIA	CIR PLASTIC	
	0030/0585	LEN=0040	INSTALLED	2009
		018"DIA	CIRC CONCR	
	0030/0150	LEN=0030	INSTALLED	UNKN
		018"DIA	CIRC CONCR	
		LEN=0040	INSTALLED	2001
004041 FT	004041 FT	2 0 32110	0 00 0040+42	
	5 0030/0000	LENGTH(AH	2360 BK 1706)	
		015"DIA	CIRC CONCR	
	0020/1628	LEN=0050	INSTALLED	UNKN
		018"DIA	CIRC CONCR	
	0020/1096	LEN=0032	INSTALLED	2001
		018"DIA	CIRC CONCR	
	0020/0816	LEN=0024	INSTALLED	2001
		018"DIA	CIRC CONCR	
	0020/0281	LEN=0032	INSTALLED	2001
		BUSH RD		
		(T648)		
002335 FT	0020/0131			
	002335 FT	2 0 32110	0 00 0023+23	
	5 0020/0000	LENGTH(AH	1706 BK 2335)	
		018"DIA	CIRC CONCR	
	0010/1698	LEN=0030	INSTALLED	2001
		018"DIA	CIR PLASTIC	
	0010/1305	LEN=0040	INSTALLED	2023
		018"DIA	CIRC CONCR	
	0010/0912	LEN=0024	INSTALLED	2001
		018"DIA	CIR PLASTIC	
	0010/0519	LEN=0040	INSTALLED	2023
		018"DIA	CIRC METAL	
	0010/0020	LEN=0036	INSTALLED	UNKN
000000 FT	000000 FT	2 0 32110	0 00 0000+00	
		NC BE	AVER DR	
		SR 0210	SH	
		(SR0210	SEG 0170/0000)	
		MFC BEGIN	= E	
	5 0010/0000	LENGTH(AH	2335 BK 0000)	

EXTRACT DATE: 12/18/2023 ROADWAY MANAGEMENT SYSTEM PAGE NUMBER: 680  
PRINT DATE: 12/21/2023 SLD COUNTY/SR - ANNUAL PRINT COUNTY: INDIANA  
DIR: B TOTAL LEN: 1.546 MI. DIST: 10-4 SR: 4022  
LEFT MUN: WEST MAHONING T RIGHT MUN: WEST MAHONING T

008164 FT

008164 FT  
INTER-AHD SMICKSBURG RD  
(SR4021 SEG 0060/0404)  
BARNARD RD  
0030/2970 (SR4021 SEG 0060/0404)





DIR: B TOTAL LEN: 1.546 MI. DIST: 10-4 SR: 4022  
 LEFT MUN: WEST MAHONING T RIGHT MUN: WEST MAHONING T

005194 FT

0030/2430	015 " DIA	CIRC METAL
	LEN=0055	INSTALLED UNKN
0030/2175	018 " DIA	CIRC METAL
	LEN=0048	INSTALLED UNKN
0030/1121	024 " DIA	CIRC CONCR
	LEN=0072	INSTALLED UNKN
005194 FT	2 0 32142 0 00 0051+85	
	DRY KNOB RD	
	(T384)	
0030/0000	LENGTH(AH 2970 BK 3153)	
0020/2640	015 " DIA	CIRC METAL
	LEN=0058	INSTALLED UNKN
0020/2107	024 " DIA	CIRC CONCR
	LEN=0042	INSTALLED UNKN
0020/2095	024 " DIA	CIRC METAL
	LEN=0047	INSTALLED UNKN
0020/2003	018 " DIA	CIRC CONCR
	LEN=0050	INSTALLED UNKN
0020/1687	015 " DIA	CIRC METAL
	LEN=0044	INSTALLED UNKN
0020/1300	018 " DIA	CIRC CONCR
	LEN=0050	INSTALLED UNKN

002041 FT

002041 FT	2 0 32142 0 00 0020+33	
	DRAKE RD	
	(T379)	
0020/0000	LENGTH(AH 3153 BK 2041)	
0010/1986	015 " DIA	CIRC METAL
	LEN=0043	INSTALLED UNKN

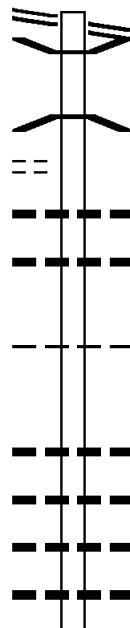
000000 FT

0010/0363	015 " DIA	CIRC METAL
	LEN=0040	INSTALLED UNKN
0010/0068	015 " DIA	CIRC METAL
	LEN=0037	INSTALLED UNKN
000000 FT	2 0 32142 0 00 0000+00	
	NC DAYTON SMICKSBURG RD	
	INTER-BK SMICKSBURG RD	
	(SR1022 SEG 0020/3059)	
	MFC BEGIN = D	
	BK-ARMSTRONG (03)	
0010/0000	LENGTH(AH 2041 BK 0000)	

KITTANNING ST 020128 FT  
 (SR0954 SEG 0600/0541) 0070/1231

GOODVILLE RD 0070/0433  
 (T860)

018897 FT



020128 FT INDIANA ST  
 0070/1231 (SR0954 SEG 0600/0541)  
 0070/1048 BMSEN 32/4021/0070/1014  
 0 0 00000 0 00 0000+00  
 CONDRON RUN  
 0070/1014 BMSBG 32/4021/0070/1014  
 018 " DIA CIRC METAL  
 0070/0391 LEN=0045 INSTALLED UNKN  
 024 " DIA CIRC CONCR  
 0070/0130 LEN=0050 INSTALLED UNKN  
 018897 FT 2 0 32097 0 01 0188+04  
 SMICKSBURG  
 WEST MAHONING T  
 5 0070/0000 LENGTH(AH 1231 BK 3395)  
 0060/2388 018 " DIA CIRC METAL  
 LEN=0050 INSTALLED UNKN  
 0060/2035 018 " DIA CIRC METAL  
 LEN=0060 INSTALLED UNKN  
 0060/1689 018 " DIA CIRC CONCR  
 LEN=0060 INSTALLED UNKN  
 0060/1312 018 " DIA CIRC CONCR  
 LEN=0075 INSTALLED UNKN  
 018 " DIA CIRC METAL

DIR: B TOTAL LEN: 3.812 MI. DIST: 10-4 SR: 4021  
 LEFT MUN: WEST MAHONING T RIGHT MUN: WEST MAHONING T

SMICKSBURG RD  
 (SR4022 SEG 0030/2970) 0060/0404

015502 FT

013547 FT

2 0 32097 0 00 0101+34 010213 FT  
 DRY KNOB RD  
 (T384) 0040/0000

MARSH RD  
 (T367) 0030/0428

0060/0960	LEN=0015	INSTALLED UNKN
NC SMICKSBURG RD		
0060/0035	LEN=0060	INSTALLED UNKN
015502 FT	2 0 32097 0 00 0155+00	MFC BEGIN = D
5 0060/0000	LENGTH(AH 3395 BK 1955)	018 "DIA CIRC METAL
0050/1758	LEN=0030	INSTALLED UNKN
0050/1545	LEN=0030	INSTALLED UNKN
0050/1285	LEN=0030	INSTALLED UNKN
0050/1006	LEN=0030	INSTALLED UNKN
0050/0239	LEN=0040	INSTALLED UNKN
013547 FT	2 0 32097 0 00 0134+68	018 "DIA CIRC CONCR
5 0050/0000	LENGTH(AH 1955 BK 3334)	018 "DIA CIRC CONCR
0040/2965	LEN=0040	INSTALLED UNKN
0040/0092	LEN=0015	INSTALLED UNKN
010213 FT		018 "DIA CIRC METAL
5 0040/0000	LENGTH(AH 3334 BK 2923)	018 "DIA CIRC CONCR
0030/2910	LEN=0030	INSTALLED UNKN
0030/2114	LEN=0040	INSTALLED 2023
0030/1464	LEN=0030	INSTALLED UNKN
0030/0421	LEN=0030	INSTALLED UNKN
		018 "DIA CIRC CONCR

EXTRACT DATE: 12/18/2023  
PRINT DATE: 12/21/2023

ROADWAY MANAGEMENT SYSTEM  
SLD COUNTY/SR - ANNUAL PRINT

PAGE NUMBER: 676  
COUNTY: INDIANA

DIR: B TOTAL LEN: 3.812 MI.  
LEFT MUN: WEST MAHONING T

DIST: 10-4 SR: 4021  
RIGHT MUN: WEST MAHONING T

SMITH RD  
(T383)

007290 FT

007290 FT 2 0 32097 0 00 0071+85  
RUMMEL RD  
(TB40)

0030/0000 LENGTH(AH 2923 BK 3748)  
018 "DIA CIRC CONCR  
0020/3263 LEN=0040 INSTALLED UNKN  
018 "DIA CIRC CONCR  
0020/2756 LEN=0035 INSTALLED UNKN

WILSON RD  
(T382)

0020/1519 018 "DIA CIRC CONCR  
0020/1464 LEN=0040 INSTALLED UNKN

0020/1122

0020/0661 018 "DIA CIRC CONCR  
LEN=0030 INSTALLED UNKN

003542 FT

003542 FT 2 0 32097 0 00 0034+40  
0020/0000 LENGTH(AH 3748 BK 3542)  
018 "DIA CIRC CONCR  
0010/3393 LEN=0030 INSTALLED UNKN

0010/2788 018 "DIA CIRC CONCR  
LEN=0042 INSTALLED UNKN

0010/2702 WEST MAHONING  
SOUTH MAHONING T  
018 "DIA CIRC CONCR

0010/2340 LEN=0030 INSTALLED UNKN  
018 "DIA CIRC CONCR

0010/1950 LEN=0040 INSTALLED 2004  
018 "DIA CIRC CONCR

0010/1641 LEN=0036 INSTALLED UNKN  
018 "DIA CIRC CONCR

0010/1363 LEN=0040 INSTALLED UNKN  
018 "DIA CIRC CONCR

0010/1037 LEN=0032 INSTALLED 2002  
018 "DIA CIRC CONCR

0010/0506 LEN=0040 INSTALLED 2004  
018 "DIA CIRC CONCR

0010/0275 LEN=0042 INSTALLED 1996  
000000 FT 2 0 32097 0 00 0000+00

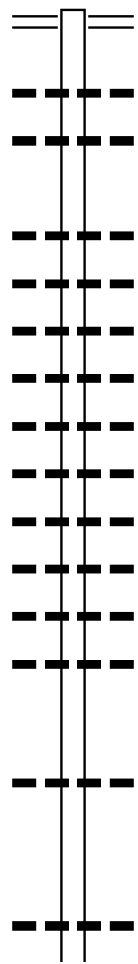
000000 FT

NC BA BARNARD RD  
INTER-BK BARNARD RD  
(SR1026 SEG 0030/2870)

MFC BEGIN = E  
BK-ARMSTRONG (03)  
0010/0000 LENGTH(AH 3542 BK 0000)

DIR: B TOTAL LEN: 3.988 MI. DIST: 10-4 SR: 4020  
 LEFT MUN: EAST MAHONING T RIGHT MUN: EAST MAHONING T

021058 FT



021058 FT SR 0119 SH  
 0070/1020 (SR0119 SEG 0690/0683)

0070/0300 018 " DIA CIRC CONCR  
 LEN=0042 INSTALLED UNKN  
 018 " DIA CIRC CONCR

020038 FT

0070/0130 018 " DIA CIRC CONCR  
 LEN=0044 INSTALLED UNKN  
 020038 FT 2 0 32098 0 00 0201+36  
 5 0070/0000 LENGTH(AH 1020 BK 2994)

0060/2800 018 " DIA CIRC CONCR  
 LEN=0043 INSTALLED UNKN  
 018 " DIA CIRC CONCR

0060/2534 018 " DIA CIRC CONCR  
 LEN=0030 INSTALLED UNKN  
 018 " DIA CIRC CONCR

0060/2347 018 " DIA CIRC CONCR  
 LEN=0030 INSTALLED UNKN  
 015 " DIA CIRC CONCR

0060/2103 018 " DIA CIRC CONCR  
 LEN=0034 INSTALLED UNKN  
 018 " DIA CIRC CONCR

0060/1955 015 " DIA CIRC CONCR  
 LEN=0035 INSTALLED UNKN  
 015 " DIA CIRC CONCR

0060/1835 020 " DIA CIRC CONCR  
 LEN=0035 INSTALLED UNKN  
 020 " DIA CIRC CONCR

0060/1544 030 " DIA CIRC CONCR  
 LEN=0034 INSTALLED UNKN  
 030 " DIA CIRC CONCR

0060/0990 018 " DIA CIRC CONCR  
 LEN=0080 INSTALLED UNKN  
 018 " DIA CIRC CONCR

0060/0688 015 " DIA CIRC CONCR  
 LEN=0040 INSTALLED UNKN  
 015 " DIA CIRC CONCR

017044 FT

0060/0171 015 " DIA CIRC CONCR  
 LEN=0045 INSTALLED 2002  
 017044 FT 2 0 32098 0 00 0171+42  
 5 0060/0000 LENGTH(AH 2994 BK 3452)

0050/2735 015 " DIA CIRC CONCR  
 LEN=0041 INSTALLED UNKN

0050/1120 018 " DIA CIRC CONCR  
 LEN=0042 INSTALLED UNKN  
 024 " DIA CIRC CONCR

EXTRACT DATE: 12/18/2023  
PRINT DATE: 12/21/2023

ROADWAY MANAGEMENT SYSTEM  
SLD COUNTY/SR - ANNUAL PRINT

PAGE NUMBER: 674  
COUNTY: INDIANA

DIR: B TOTAL LEN: 3.988 MI.  
LEFT MUN: EAST MAHONING T

DIST: 10-4 SR: 4020  
RIGHT MUN: EAST MAHONING T

013592 FT

0050/0550	LEN=0037	INSTALLED UNKN
042 " DIA	CIRC CONCR	
0050/0166	LEN=0045	INSTALLED 1997
013592 FT	2 0 32098 0 00 0136+90	
	FRANKLIN RD	
	(T511)	
0050/0000	LENGTH(AH 3452 BK 3600)	
015 " DIA	CIRC CONCR	
0040/3540	LEN=0032	INSTALLED UNKN
024 " DIA	CIRC CONCR	
0040/3305	LEN=0038	INSTALLED UNKN
018 " DIA	CIRC CONCR	
0040/3039	LEN=0032	INSTALLED UNKN
018 " DIA	CIRC CONCR	
0040/2902	LEN=0032	INSTALLED 2006
018 " DIA	CIRC CONCR	
0040/2700	LEN=0040	INSTALLED 2006
	EAST MAHONING	
0040/2528	NORTH MAHONING T	
018 " DIA	CIRC CONCR	
0040/2377	LEN=0040	INSTALLED 2001
018 " DIA	CIRC CONCR	
0040/2140	LEN=0046	INSTALLED 2001
018 " DIA	CIRC CONCR	
0040/1870	LEN=0040	INSTALLED 2006
018 " DIA	CIRC CONCR	
0040/1556	LEN=0040	INSTALLED 2006
018 " DIA	CIRC CONCR	
0040/1260	LEN=0034	INSTALLED UNKN
0040/0906	BMS EN 32/4020/0040/0895	
	2 0 32098 0 00 0110+31	
	TR LT MAHON	
0040/0895	BMS BG 32/4020/0040/0895	

MOTTARN RD  
(T654)

0040/0860

009992 FT

0040/0540	LEN=0040	INSTALLED 2001
009992 FT	2 0 32098 0 00 0100+65	
0040/0000	LENGTH(AH 3600 BK 2927)	
018 " DIA	CIRC CONCR	
0030/2899	LEN=0034	INSTALLED UNKN
018 " DIA	CIRC CONCR	
0030/2375	LEN=0035	INSTALLED UNKN
	018 " DIA	CIRC METAL
0030/1638	LEN=0030	INSTALLED UNKN
	018 " DIA	CIRC CONCR
0030/1410	LEN=0035	INSTALLED UNKN
	018 " DIA	CIRC CONCR
0030/1161	LEN=0036	INSTALLED UNKN

EXTRACT DATE: 12/18/2023  
PRINT DATE: 12/21/2023

ROADWAY MANAGEMENT SYSTEM  
SLD COUNTY/SR - ANNUAL PRINT

PAGE NUMBER: 673  
COUNTY: INDIANA

DIR: B TOTAL LEN: 3.988 MI.  
LEFT MUN: NORTH MAHONING T

DIST: 10-4 SR: 4020  
RIGHT MUN: NORTH MAHONING T

Stationing	Notes	Material	Length	Remarks
007065 FT	0030/0719	018" DIA CIRC CONCR	LEN=0036	INSTALLED UNKN
	007065 FT	2 0 32098 0 00	0070+47	
	0030/0000	LENGTH(AH 2927 BK 3612)		
	0020/2875	018" DIA CIRC CONCR	LEN=0030	INSTALLED UNKN
	0020/2440	030" DIA CIRC METAL	LEN=0030	INSTALLED UNKN
	0020/2242	030" DIA CIRC METAL	LEN=0070	INSTALLED UNKN
	0020/1930	018" DIA CIRC CONCR	LEN=0030	INSTALLED UNKN
	0020/1645	018" DIA CIRC CONCR	LEN=0030	INSTALLED UNKN
	0020/1425	018" DIA CIRC CONCR	LEN=0030	INSTALLED UNKN
	0020/1205	018" DIA CIRC CONCR	LEN=0030	INSTALLED UNKN
	0020/0909	018" DIA CIRC CONCR	LEN=0030	INSTALLED UNKN
003453 FT	0020/0034	BMS EN 32/4020/0020/0000	003453 FT	2 0 32098 0 00 0034+79
	003453 FT	MUDLICK RUN		
	0020/0000	BMSBG 32/4020/0020/0000		LENGTH(AH 3612 BK 3453)
	0010/2991	018" DIA CIRC CONCR	LEN=0052	INSTALLED UNKN
BEHM RD (T658)	0010/2944			
	0010/2670	018" DIA CIRC CONCR	LEN=0032	INSTALLED UNKN
	0010/1581	018" DIA CIRC CONCR	LEN=0032	INSTALLED UNKN
	0010/1040	018" DIA CIRC CONCR	LEN=0050	INSTALLED 2002
	0010/0578	030" DIA CIRC METAL	LEN=0050	INSTALLED UNKN
000000 FT	000000 FT	2 0 32098 0 00	0000+00	
		NC WEST CREEK RD		
		SR 0210 SH		
	INTER-BK	(SR0210 SEG 0130/2914)		
		ALABRAN RD		
		(T524)		
		MFC BEGIN = E		
	0010/0000	LENGTH(AH 3453 BK 0000)		

Stationing	Structure	Length	Material	Notes
021167 FT		0080/1111	SR 0210 SH	(SR 0210 SEG 0100/1620)
		0080/0562	024" DIA CIRC CONCR	LEN=0079 INSTALLED UNKN
		0080/0237	018" DIA CIRC CONCR	LEN=0040 INSTALLED UNKN
		020056 FT		
2 0 32101 0 00 0011+00 OLD MCCORMICK RD (T384)		0080/0000		LENGTH(AH 1111 BK 2105)
		0070/1094	018" DIA CIRC CONCR	LEN=0030 INSTALLED 1997
		0070/0556	BMSBN 32/4018/0070/0450	2 0 32101 0 00 0027+51
		0070/0450	LT MAHON CR	BMSBG 32/4018/0070/0450
017951 FT		017951 FT	2 0 32101 0 00 0031+98	VILLAGE: MCCORMICK
		0070/0000		LENGTH(AH 2105 BK 3874)
		0060/2291	018" DIA CIRC METAL	LEN=0079 INSTALLED UNKN
		0060/2019	044"H 48"W CON BOX CUL	LEN=0031 INSTALLED UNKN
STEPHENSON RD (T512)		0060/1881		
		0060/1585	018" DIA CIRC CONCR	LEN=0040 INSTALLED UNKN
		0060/1526	024" DIA CIRC METAL	LEN=0030 INSTALLED UNKN
		0060/1098	018" DIA CIRC CONCR	LEN=0030 INSTALLED UNKN
		0060/0807	018" DIA CIRC CONCR	LEN=0036 INSTALLED 2006
		0060/0530	018" DIA CIRC CONCR	LEN=0036 INSTALLED 2006
		0060/0137	018" DIA CIRC CONCR	LEN=0030 INSTALLED UNKN
014077 FT		014077 FT	2 0 32101 0 01 0080+28	
		0060/0000		LENGTH(AH 3874 BK 2858)
			015" DIA CIRC CONCR	



DIR: B TOTAL LEN: 4.009 MI. DIST: 10-4 SR: 4018  
 LEFT MUN: SOUTH MAHONING T RIGHT MUN: SOUTH MAHONING T

011219 FT

008608 FT

0050/2654	LEN=0032	INSTALLED	UNKN
018 "DIA	CIRC	CONCR	
0050/2416	LEN=0036	INSTALLED	2006
018 "DIA	CIRC	CONCR	
0050/2184	LEN=0032	INSTALLED	2006
036 "DIA	CIRC	METAL	
0050/1911	LEN=0049	INSTALLED	UNKN
SOUTH MAHONING			
0050/1653	WEST MAHONING T		
024 "DIA	CIRC	CONCR	
0050/1505	LEN=0036	INSTALLED	2006
0050/0488	018 "DIA	CIRC	CONCR
011219 FT	LEN=0032	INSTALLED	2006
2 0 32101 0 01 0108+93			
036 "DIA CIRC CONCR			
0050/0000	LEN=0032	INSTALLED	2006
LENGTH(AH 2858 BK 2611)			
0040/1860	018 "DIA	CIRC	METAL
LEN=0031 INSTALLED UNKN			
0040/1071	018 "DIA	CIRC	CONCR
LEN=0033 INSTALLED UNKN			
0040/0740	018 "DIA	CIRC	CONCR
LEN=0033 INSTALLED UNKN			
0040/0556	018 "DIA	CIRC	CONCR
LEN=0030 INSTALLED UNKN			
0040/0385	018 "DIA	CIRC	CONCR
008608 FT	LEN=0030	INSTALLED	UNKN
2 0 32101 0 01 0135+15			
GRIFFITH RD			
(TB40)			
0040/0000	LENGTH(AH	2611	BK 3536)
0030/3522	018 "DIA	CIRC	CONCR
LEN=0048 INSTALLED 2006			
0030/3385	018 "DIA	CIRC	METAL
LEN=0030 INSTALLED UNKN			
0030/3216	018 "DIA	CIRC	CONCR
LEN=0016 INSTALLED 2006			
0030/2275	BMS EN 32/4018/0030/2263	2 0 32101 0 01 0147+85	
TR LT MAHONG			
0030/2263	BMSBG 32/4018/0030/2263	018 "DIA CIRC CONCR	
0030/1712	LEN=0016	INSTALLED	2006
018 "DIA CIRC CONCR			

DIR: B TOTAL LEN: 4.009 MI. DIST: 10-4 SR: 4018  
 LEFT MUN: WEST MAHONING T RIGHT MUN: WEST MAHONING T

005072 FT

001708 FT

0030/1226	LEN=0032	INSTALLED	UNKN
018 "DIA	CIRC	CONCR	
0030/0895	LEN=0032	INSTALLED	UNKN
015 "DIA	CIRC	CONCR	
0030/0482	LEN=0032	INSTALLED	UNKN
005072 FT	2 0 32101 0 01 0170+50		
5 0030/0000	LENGTH(AH 3536 BK 3364)		
018 "DIA	CIRC	CONCR	
0020/3204	LEN=0040	INSTALLED	2006
018 "DIA	CIRC	CONCR	
0020/2738	LEN=0032	INSTALLED	UNKN
018 "DIA	CIRC	CONCR	
0020/2468	LEN=0032	INSTALLED	2002
042 "H 72 "	W CON BOX CUL		
0020/2144	LEN=0018	INSTALLED	UNKN
018 "DIA	CIRC	CONCR	
0020/2021	LEN=0040	INSTALLED	2006
018 "DIA	CIRC	CONCR	
0020/1535	LEN=0032	INSTALLED	2006
024 "DIA	CIRC	CONCR	
0020/1351	LEN=0032	INSTALLED	2006
018 "DIA	CIRC	CONCR	
0020/0802	LEN=0032	INSTALLED	2006
024 "DIA	CIR PLASTIC		
0020/0490	LEN=0030	INSTALLED	1998
001708 FT	2 0 32101 0 01 0203+70		
	NORTH CREEK RD		
	(T398)		
5 0020/0000	LENGTH(AH 3364 BK 1708)		
018 "DIA	CIRC	CONCR	
0010/1700	LEN=0040	INSTALLED	2000
018 "DIA	CIRC	CONCR	
0010/1549	LEN=0040	INSTALLED	2006
024 "H 00 "	W MULT CONCR		
0010/1302	LEN=0032	INSTALLED	1998
018 "DIA	CIRC	CONCR	
0010/1165	LEN=0032	INSTALLED	1998
015 "DIA	CIRC	METAL	
0010/1026	LEN=0030	INSTALLED	UNKN
018 "DIA	CIRC	METAL	
0010/0768	LEN=0025	INSTALLED	UNKN
018 "DIA	CIRC	CONCR	
0010/0634	LEN=0025	INSTALLED	UNKN
018 "DIA	CIRC	CONCR	
0010/0436	LEN=0025	INSTALLED	UNKN
	NC MC CORMICK RD		
	SR 0954 SH		
000000 FT	(SR0954 SEG 0620/0551)		
	MFC BEGIN = D		
5 0010/0000	LENGTH(AH 1708 BK 0000)		

2 0 32101 0 01 0220+87 000000 FT  
 SR 0954 SH  
 (SR0954 SEG 0620/0551) 0010/0000

004361 FT

004361 FT  
 INTER-AHD

PRATT DR  
 (PRDR)  
 WAYNE AV  
 (SR4005 SEG 0061/1680)  
 (SR4005 SEG 0060/1676)

0020/1032

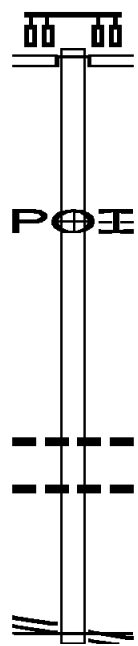
003329 FT

003329 FT

1 1 00530 8 00 0031+98  
 (APRA) INDIANA HOSPITAL  
 HOSPITAL ENTRANCE RD  
 (PRDR)

0020/0000

LENGTH(AH 1032 BK 3329)



0010/0774

020 "DIA CIRC CONCR  
 LEN=0029 INSTALLED UNKN  
 018 "DIA CIRC CONCR

0010/0299

LEN=0041 INSTALLED UNKN  
 NC HO SPITAL RD

000000 FT

WAYNE AV  
 (SR4005 SEG 0051/0000)  
 (SR4005 SEG 0050/0000)  
 MFC BEGIN = D

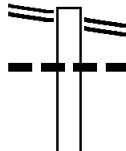
0010/0000

LENGTH(AH 3329 BK 0000)

1 1 00530 8 00 0000+00 000000 FT  
 WAYNE AV  
 (SR4005 SEG 0051/0000)  
 (SR4005 SEG 0050/0000) 0010/0000

EXTRACT DATE: 12/18/2023 ROADWAY MANAGEMENT SYSTEM PAGE NUMBER: 668  
PRINT DATE: 12/21/2023 SLD COUNTY/SR - ANNUAL PRINT COUNTY: INDIANA  
DIR: B TOTAL LEN: 6.954 MI. DIST: 10-4 SR: 4015  
LEFT MUN: SOUTH MAHONING T RIGHT MUN: SOUTH MAHONING T

SR 0210 SH 036715 FT  
(SR0210 SEG 0090/0000) 0130/2889



036715 FT SR 0210 SH  
0130/2889 (SR0210 SEG 0090/0000)  
024 " DIA CIRC CONCR  
0130/2659 LEN=0036 INSTALLED UNKN

EXTRACT DATE: 12/18/2023  
PRINT DATE: 12/21/2023

ROADWAY MANAGEMENT SYSTEM  
SLD COUNTY/SR - ANNUAL PRINT

PAGE NUMBER: 667  
COUNTY: INDIANA

DIR: B TOTAL LEN: 6.954 MI.  
LEFT MUN: SOUTH MAHONING T

DIST: 10-4 SR: 4015  
RIGHT MUN: SOUTH MAHONING T

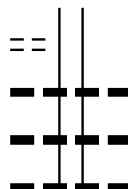
0130/1439	018 "DIA CIRC CONCR LEN=0044 INSTALLED UNKN
0130/0995	024 "DIA CIRC CONCR LEN=0031 INSTALLED UNKN
033826 FT	2 0 32096 0 00 0029+25
0130/0000	036 "DIA CIRC CONCR LEN=0035 INSTALLED UNKN LENGTH(AH 2889 BK 3064)
0120/2458	036 "DIA CIRC CONCR LEN=0044 INSTALLED UNKN
0120/1634	036 "DIA CIR PLASTIC LEN=0040 INSTALLED 2019
0120/0455	SOUTH MAHONING
0120/0321	EAST MAHONING T BMSSEN 32/4015/0120/0302 2 0 32096 0 00 0057+62
0120/0302	TR ROSS RUN
030762 FT	BMSBG 32/4015/0120/0302 2 0 32096 0 00 0061+24
	WEAVER RD (TB31)
	NC JOHNSON RD
	JOHNSTON RD (TB34)
0120/0000	MFC BEGIN = D
0110/2952	LENGTH(AH 3064 BK 3245) BMSSEN 32/4015/0110/2931 2 0 32081 0 00 0304+55
0110/2931	ROSS RUN
0110/2353	BMSBG 32/4015/0110/2931 018 "DIA CIRC CONCR LEN=0032 INSTALLED 2000
0110/2195	043 "DIA CIRC CONCR LEN=0032 INSTALLED 2007
0110/1753	EAST MAHONING
0110/1456	SOUTH MAHONING T
0110/0975	030 "DIA CIR PLASTIC LEN=0034 INSTALLED 2019
	018 "DIA CIRC CONCR LEN=0032 INSTALLED 2000
0110/0280	036 "DIA CIRC METAL LEN=0032 INSTALLED UNKN
027517 FT	

2 0 32081 0 00 0274+85 027517 FT

DIR: B TOTAL LEN: 6.954 MI. DIST: 10-4 SR: 4015  
 LEFT MUN: SOUTH MAHONING T RIGHT MUN: SOUTH MAHONING T

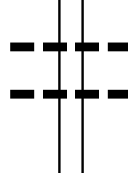
MAHONING RD  
 (T365)

0110/0000



0110/0000 LENGTH(AH 3245 BK 2122)  
 018 "DIA CIRC METAL  
 0100/2050 LEN=0028 INSTALLED UNKN  
 018 "DIA CIRC CONCR  
 0100/1793 LEN=0032 INSTALLED 2000  
 024 "DIA CIRC METAL  
 0100/1300 LEN=0032 INSTALLED UNKN

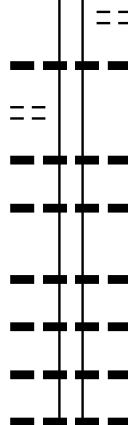
025395 FT



0100/0573 018 "DIA CIRC METAL  
 LEN=0028 INSTALLED UNKN  
 018 "DIA CIRC CONCR  
 0100/0169 LEN=0032 INSTALLED 2000  
 025395 FT 2 0 32081 0 00 0253+67  
 SMYRNA RD  
 (T507)

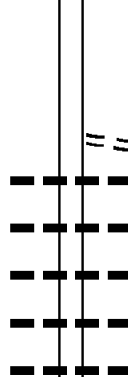
SMYRNA RD  
 (T507)

0090/2719



0100/0000 LENGTH(AH 2122 BK 3361)  
 015 "DIA CIRC METAL  
 0090/3112 LEN=0030 INSTALLED UNKN  
 015 "DIA CIRC METAL  
 0090/2638 LEN=0028 INSTALLED UNKN  
 018 "DIA CIRC CONCR  
 0090/2375 LEN=0030 INSTALLED UNKN  
 030 "DIA CIRC METAL  
 0090/1763 LEN=0034 INSTALLED UNKN  
 015 "DIA CIRC METAL  
 0090/1223 LEN=0029 INSTALLED UNKN  
 018 "DIA CIRC CONCR  
 0090/1120 LEN=0032 INSTALLED 2000  
 018 "DIA CIRC CONCR  
 0090/0961 LEN=0032 INSTALLED 2000

022034 FT



022034 FT 2 0 32081 0 00 0220+31  
 LEMMON RD  
 (T536)  
 0090/0000 LENGTH(AH 3361 BK 3496)  
 060 "DIA CIR PLASTIC  
 0080/3459 LEN=0080 INSTALLED 2010  
 018 "DIA CIR PLASTIC  
 0080/3045 LEN=0030 INSTALLED 2013  
 018 "DIA CIR PLASTIC  
 0080/2565 LEN=0040 INSTALLED 2013  
 018 "DIA CIR PLASTIC  
 0080/2037 LEN=0030 INSTALLED 2013  
 018 "DIA CIR PLASTIC  
 0080/1689 LEN=0040 INSTALLED 2013

EXTRACT DATE: 12/18/2023  
PRINT DATE: 12/21/2023

ROADWAY MANAGEMENT SYSTEM  
SLD COUNTY/SR - ANNUAL PRINT

PAGE NUMBER: 665  
COUNTY: INDIANA

DIR: B TOTAL LEN: 6.954 MI.  
LEFT MUN: SOUTH MAHONING T

DIST: 10-4 SR: 4015  
RIGHT MUN: SOUTH MAHONING T

Stationing	Material	Length	Notes
0080/1535	018" DIA CIR PLASTIC	LEN=0029	INSTALLED UNKN
0080/1347	018" DIA CIR PLASTIC	LEN=0040	INSTALLED 2013
0080/1023	018" DIA CIR PLASTIC	LEN=0030	INSTALLED 2013
0080/0807	024" DIA CIRC CONCR	LEN=0048	INSTALLED 2000
0080/0356	018" DIA CIR PLASTIC	LEN=0040	INSTALLED 2013
018538 FT	2 0 32081 0 00 0185+22		
0080/0000	LENGTH(AH 3496 BK 2896)		
0070/2752	024" DIA CIR PLASTIC	LEN=0040	INSTALLED 2013
0070/2410	018" DIA CIR PLASTIC	LEN=0030	INSTALLED 2013
0070/2114	018" DIA CIRC CONCR	LEN=0032	INSTALLED 2000
0070/1790	018" DIA CIRC CONCR	LEN=0032	INSTALLED 2000
0070/1542	015" DIA CIRC METAL	LEN=0031	INSTALLED UNKN
0070/1345	018" DIA CIRC CONCR	LEN=0032	INSTALLED 2000
0070/1190	018" DIA CIR PLASTIC	LEN=0030	INSTALLED 2013
0070/0746	018" DIA CIRC CONCR	LEN=0032	INSTALLED 2000
0070/0391	018" DIA CIR PLASTIC	LEN=0030	INSTALLED 2013
0070/0108			
015642 FT	BMS EN 32/4015/0070/0000	2 0 32081 0 00 0156+46	
0070/0000	GOOSE RUN		
	BMSBG 32/4015/0070/0000		
	LENGTH(AH 2896 BK 2492)		
0060/1728	HOPKINS RD		
	(T826)		
0060/1461	018" DIA CIR PLASTIC	LEN=0040	INSTALLED 2013
0060/1262	018" DIA CIR PLASTIC	LEN=0040	INSTALLED 2013
0060/0172	018" DIA CIRC CONCR	LEN=0032	INSTALLED 2000
013150 FT	2 0 32081 0 00 0131+44		
0060/0000	LENGTH(AH 2492 BK 2550)		

EXTRACT DATE: 12/18/2023  
PRINT DATE: 12/21/2023

ROADWAY MANAGEMENT SYSTEM  
SLD COUNTY/SR - ANNUAL PRINT

PAGE NUMBER: 664  
COUNTY: INDIANA

DIR: B TOTAL LEN: 6.954 MI.  
LEFT MUN: SOUTH MAHONING T

DIST: 10-4 SR: 4015  
RIGHT MUN: SOUTH MAHONING T

AMBROSE RD  
(SR4006 SEG 0130/0000) 0050/0271

010600 FT

007486 FT

0050/2423	018 " DIA	CIRC CONCR
0050/1992	LEN=0032	INSTALLED UNKN
0050/1750	018 " DIA	CIR PLASTIC
0050/1432	LEN=0040	INSTALLED 2013
0050/1048	018 " DIA	CIR PLASTIC
0050/0726	LEN=0035	INSTALLED 2013
0050/0327	018 " DIA	CIR PLASTIC
0050/0271	LEN=0030	INSTALLED 2013
0050/0205	018 " DIA	CIR PLASTIC
0050/0025	LEN=0040	INSTALLED 2013
010600 FT	BRADY RD	
	(SR4006 SEG 0130/0000)	
	018 " DIA	CIRC CONCR
	LEN=0032	INSTALLED 2000
	BMSSEN 32/4015/0050/0000	
	2 0 32081 0 00 0106+02	
	VILLAGE: AMBROSE	
	S BR PLUM CR	
	BMSBG 32/4015/0050/0000	
0050/0000	LENGTH(AH 2550 BK 3114)	
0040/2731	015 " DIA	CIRC METAL
0040/2393	LEN=0033	INSTALLED UNKN
0040/2108	018 " DIA	CIRC CONCR
0040/1673	LEN=0028	INSTALLED UNKN
0040/1280	018 " DIA	CIR PLASTIC
0040/0835	LEN=0030	INSTALLED 2013
0040/0668	018 " DIA	CIR PLASTIC
	LEN=0030	INSTALLED 2013
	018 " DIA	CIRC CONCR
	LEN=0029	INSTALLED UNKN
	024 " DIA	CIRC CONCR
	LEN=0032	INSTALLED 2000
	018 " DIA	CIRC CONCR
	LEN=0032	INSTALLED 2000
007486 FT	2 0 32081 0 00 0074+84	
0040/0000	LENGTH(AH 3114 BK 2083)	
0030/1832	036 " DIA	CIR PLASTIC
0030/1630	LEN=0040	INSTALLED 2005
0030/1330	018 " DIA	CIRC METAL
0030/1003	LEN=0030	INSTALLED UNKN
	018 " DIA	CIRC CONCR
	LEN=0040	INSTALLED 2000
	018 " DIA	CIRC METAL
	LEN=0028	INSTALLED UNKN



EXTRACT DATE: 12/18/2023  
PRINT DATE: 12/21/2023

ROADWAY MANAGEMENT SYSTEM  
SLD COUNTY/SR - ANNUAL PRINT

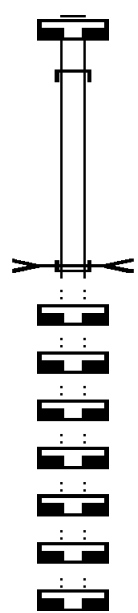
PAGE NUMBER: 663  
COUNTY: INDIANA

DIR: B TOTAL LEN: 6.954 MI.  
LEFT MUN: SOUTH MAHONING T

DIST: 10-4 SR: 4015  
RIGHT MUN: SOUTH MAHONING T

Stationing	Material	Length	Notes
005403 FT	SOUTH MAHONING T EAST MAHONING T 018" DIA CIRC METAL	0030/0400	
	018" DIA CIRC METAL	0030/0375	LEN=0027 INSTALLED UNKN
	018" DIA CIR PLASTIC	0030/0167	LEN=0035 INSTALLED 2013
	018" DIA CIRC METAL	0030/0017	LEN=0028 INSTALLED UNKN
	2 0 32081 0 00 0054+00	005403 FT	
	EAST MAHONING RAYNE T		
	LENGTH(AH 2083 BK 2925)	0030/0000	
	024" DIA CIRC METAL	0020/2310	LEN=0032 INSTALLED UNKN
	018" DIA CIRC METAL	0020/2119	LEN=0030 INSTALLED UNKN
	018" DIA CIR PLASTIC	0020/1947	LEN=0030 INSTALLED 2013
	018" DIA CIRC CONCR	0020/1585	LEN=0032 INSTALLED UNKN
	018" DIA CIR PLASTIC	0020/1393	LEN=0026 INSTALLED UNKN
	018" DIA CIRC CONCR	0020/0812	LEN=0040 INSTALLED UNKN
	024" DIA CIRC CONCR	0020/0287	LEN=0040 INSTALLED 2000
	2 0 32081 0 00 0024+78	002478 FT	
	NC GEORGEVILLE RD		
	LENGTH(AH 2925 BK 2478)	0020/0000	
	018" DIA CIRC METAL	0010/2330	LEN=0028 INSTALLED UNKN
	018" DIA CIRC METAL	0010/1911	LEN=0031 INSTALLED UNKN
	018" DIA CIR PLASTIC	0010/1545	LEN=0040 INSTALLED 2013
	018" DIA CIRC METAL	0010/1199	LEN=0033 INSTALLED UNKN
	018" DIA CIRC CONCR	0010/0805	LEN=0030 INSTALLED UNKN
	018" DIA CIRC METAL	0010/0491	LEN=0055 INSTALLED UNKN
	018" DIA CIRC METAL	0010/0290	LEN=0024 INSTALLED UNKN
	2 0 32081 0 00 0000+00	000000 FT	
	NC WRIGHTDEN RUN RD		
	SR 0119 SH		
	(SR 0119 SEG 0550/0000)		
	MFC BEGIN = E		
	LENGTH(AH 2478 BK 0000)	0010/0000	

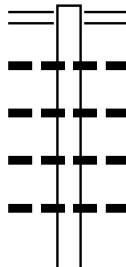
000013 FT  
 000000 FT  
 000000 FT  
 000000 FT  
 000000 FT  
 000000 FT  
 000000 FT  
 000000 FT  
 000000 FT  
 000000 FT



000013 FT  
 7072/0000 LENGTH(AH 1960 BK 0013)  
 INTER-AHD ROSSMOYNE RD  
 0070/0013 (T900)  
 000000 FT 2 0 32094 0 00 0159+33  
 NC ROSSMOYNE RD  
 TR ROSS RUN  
 STRUCTURE LENGTH 13 FT  
 BMSID 32/4013/0070/0000  
 INTER-BK ROSSMOYNE RD  
 (T900)  
 0070/0000 LENGTH(AH 0013 BK 1533)  
 000000 FT  
 7060/0000 LENGTH(AH 1533 BK 2714)  
 000000 FT  
 7050/0000 LENGTH(AH 2714 BK 3463)  
 000000 FT  
 7040/0000 LENGTH(AH 3463 BK 3537)  
 000000 FT  
 7030/0000 LENGTH(AH 3537 BK 2928)  
 000000 FT  
 7020/0000 LENGTH(AH 2928 BK 1278)  
 000000 FT  
 7012/0000 LENGTH(AH 1278 BK 0785)  
 000000 FT  
 7010/0000 LENGTH(AH 0785 BK 0000)

EXTRACT DATE: 12/18/2023      ROADWAY MANAGEMENT SYSTEM      PAGE NUMBER: 661  
 PRINT DATE: 12/21/2023      SLD COUNTY/SR - ANNUAL PRINT      COUNTY: INDIANA  
 DIR: B      TOTAL LEN: 3.200 MI.      DIST: 10-4      SR: 4012  
 LEFT MUN: RAYNE T      RIGHT MUN: RAYNE T

016896 FT



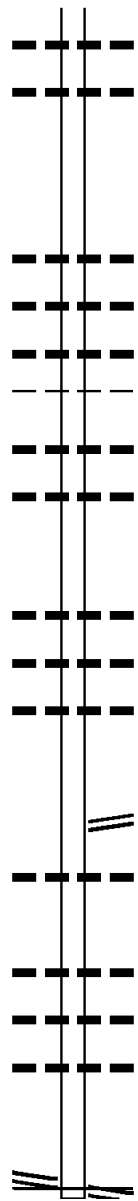
Length	SR	DIA	SH	SEG	Material	Status
016896 FT	0119		SH			
0050/3498	(SR0119		SEG	0520/1376)		
0050/3099	018	"DIA	CIRC	CONCR	UNKN	
	LEN=0030		INSTALLED			
0050/2581	015	"DIA	CIRC	METAL	UNKN	
	LEN=0030		INSTALLED			
0050/2191	018	"DIA	CIRC	CONCR	UNKN	
	LEN=0030		INSTALLED			
0050/1993	018	"DIA	CIRC	CONCR	UNKN	
	LEN=0030		INSTALLED			

DIR: B TOTAL LEN: 3.200 MI. DIST: 10-4 SR: 4012  
 LEFT MUN: RAYNE T RIGHT MUN: RAYNE T

Stationing	Notes	Material	Length	Status
0050/0764	024 " DIA	CIRC METAL	LEN=0030	INSTALLED UNKN
0050/0126	018 " DIA	CIRC CONCR	LEN=0030	INSTALLED UNKN
013398 FT	2 0 32078 0 01 0134+54			
0050/0000	LENGTH(AH 3498 BK 3408)			
0040/3243	018 " DIA	CIRC CONCR	LEN=0030	INSTALLED UNKN
0040/2417	018 " DIA	CIRC CONCR	LEN=0030	INSTALLED UNKN
0040/1914	036 " DIA	CIRC METAL	LEN=0030	INSTALLED UNKN
0040/1839	JOHNSON RD (T540)			
009990 FT	0040/0354	018 " DIA	CIRC CONCR	LEN=0030 INSTALLED UNKN
009990 FT	2 0 32078 0 00 0100+12			
0040/0000	LENGTH(AH 3408 BK 3633)			
0030/3157	015 " DIA	CIRC CONCR	LEN=0030	INSTALLED UNKN
0030/2664	BMSSEN 32/4012/0030/2651			
0030/2651	2 0 32078 0 00 0090+77			
0030/2300	TR CROOKED			
0030/2049	BMSBG 32/4012/0030/2651			
0030/1997	018 " DIA	CIRC CONCR	LEN=0030	INSTALLED UNKN
0030/1877	018 " DIA	CIRC CONCR	LEN=0030	INSTALLED UNKN
0030/1683	018 " DIA	CIRC CONCR	LEN=0030	INSTALLED UNKN
0030/1425	BMSSEN 32/4012/0030/1414			
0030/1414	2 0 32078 0 00 0078+29			
0030/1264	TR CROOKED			
0030/1066	BMSBG 32/4012/0030/1414			
0030/0683	GROFT RD (T494)			
	018 " DIA	CIRC METAL	LEN=0030	INSTALLED UNKN

LC FOR GROFT RD (CONN)

DIR: B TOTAL LEN: 3.200 MI. DIST: 10-4 SR: 4012  
 LEFT MUN: RAYNE T RIGHT MUN: RAYNE T



006357 FT

0030/0202 018 " DIA CIRC CONCR  
 LEN=0030 INSTALLED UNKN  
 0030/0092 015 " DIA CIRC CONCR  
 LEN=0075 INSTALLED UNKN  
 006357 FT 2 0 32078 0 00 0063+09  
 0030/0000 LENGTH(AH 3633 BK 2797)

003560 FT

0020/1587 018 " DIA CIRC CONCR  
 LEN=0030 INSTALLED UNKN  
 0020/1290 018 " DIA CIRC CONCR  
 LEN=0030 INSTALLED UNKN  
 0020/1101 018 " DIA CIRC CONCR  
 LEN=0032 INSTALLED 2000  
 RAYNE  
 0020/0978 WASHINGTON T  
 0020/0897 018 " DIA CIRC CONCR  
 LEN=0030 INSTALLED UNKN  
 0020/0487 030 " DIA CIRC METAL  
 LEN=0030 INSTALLED UNKN  
 003560 FT 2 0 32078 0 00 0035+42  
 0020/0000 LENGTH(AH 2797 BK 3560)

0010/2730 018 " DIA CIRC CONCR  
 LEN=0032 INSTALLED UNKN  
 0010/2621 018 " DIA CIRC CONCR  
 LEN=0032 INSTALLED 2000  
 0010/2177 018 " DIA CIRC CONCR  
 LEN=0032 INSTALLED 2000

0010/0869 DAVIS RD  
 (SR4011 SEG 0040/1940)  
 0010/0850 018 " DIA CIRC CONCR  
 LEN=0030 INSTALLED 2000  
 NC WASHINGTON CHURCH RD

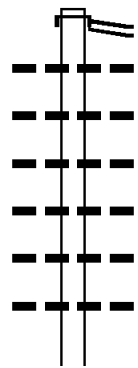
0010/0233 015 " DIA CIRC CONCR  
 LEN=0044 INSTALLED UNKN  
 0010/0211 018 " DIA CIRC CONCR  
 LEN=0040 INSTALLED UNKN  
 0010/0090 015 " DIA CIRC METAL  
 LEN=0040 INSTALLED UNKN  
 NC DAVIS RD

2 0 32078 0 00 0000+00 000000 FT  
 FIVE POINTS RD  
 (SR4006 SEG 0060/0423) 0010/0000

000000 FT (SR4006 SEG 0060/0423)  
 MFC BEGIN = E  
 0010/0000 LENGTH(AH 3560 BK 0000)

010880 FT

010880 FT  
 INTER-AHD



008940 FT

	DAVIS RD		
	(SR4012	SEG	0010/0869)
	WASHINGTON	SEG	0010/0869)
0040/1940	(SR4012	SEG	0010/0869)
	036 "DIA	CIRC	METAL
0040/1900	LEN=0037	INSTALLED	UNKN
	018 "DIA	CIRC	CONCR
0040/1630	LEN=0030	INSTALLED	UNKN
	018 "DIA	CIRC	CONCR
0040/1179	LEN=0033	INSTALLED	UNKN
	018 "DIA	CIRC	CONCR
0040/0876	LEN=0032	INSTALLED	UNKN
	018 "DIA	CIRC	CONCR
0040/0531	LEN=0038	INSTALLED	UNKN
	018 "DIA	CIRC	CONCR
0040/0191	LEN=0038	INSTALLED	UNKN
008940 FT	2 0 32073	0 00	0089+43
	HAWK RD		

EXTRACT DATE: 12/18/2023  
PRINT DATE: 12/21/2023

ROADWAY MANAGEMENT SYSTEM  
SLD COUNTY/SR - ANNUAL PRINT

PAGE NUMBER: 657  
COUNTY: INDIANA

DIR: B TOTAL LEN: 2.061 MI.  
LEFT MUN: WASHINGTON T

DIST: 10-4 SR: 4011  
RIGHT MUN: WASHINGTON T

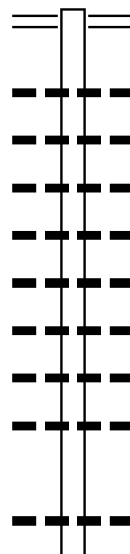
2 0 32073 0 00 0052+90 005279 FT  
BLACK RD  
(T403)  
0030/0000

003220 FT

000000 FT

Stationing	Length	Material	Notes
0040/0000	0040	015" DIA CIRC METAL	LENGTH(AH 1940 BK 3661)
0030/2863	0040	018" DIA CIRC CONCR	INSTALLED UNKN
0030/2619	0042	018" DIA CIRC CONCR	INSTALLED UNKN
0030/2060	0043	018" DIA CIRC CONCR	INSTALLED UNKN
0030/1718	0035	018" DIA CIRC CONCR	INSTALLED UNKN
0030/1404	0040	030" DIA CIR PLASTIC	INSTALLED 2000
0030/1069	0032	018" DIA CIRC CONCR	INSTALLED 2000
0030/0208	0060	018" DIA CIRC CONCR	INSTALLED UNKN
005279 FT			
0030/0000			LENGTH(AH 3661 BK 2059)
0020/1682	0035	024" DIA CIRC METAL	INSTALLED UNKN
0020/0836	0100	015" DIA CIRC CONCR	INSTALLED UNKN
0020/0335	0033	015" DIA CIRC CONCR	INSTALLED UNKN
003220 FT			2 0 32073 0 00 0032+31
0020/0000			LENGTH(AH 2059 BK 3220)
0010/3200			WASHINGTON PINE T
0010/2893	0037	015" DIA CIRC METAL	INSTALLED UNKN
0010/2334	0029	018" DIA CIRC CONCR	INSTALLED UNKN
0010/1734	0040	018" DIA CIR PLASTIC	INSTALLED 2014
0010/1159	0038	015" DIA CIRC CONCR	INSTALLED UNKN
0010/0826	0041	015" DIA CIRC CONCR	INSTALLED UNKN
000000 FT			2 0 32073 0 00 0000+00
			NC DA VIS RD
			CHAMBERSVILLE RD
			(SR4008 SEG 0050/0000)
			MFC BEGIN = E
0010/0000			LENGTH(AH 3220 BK 0000)

009996 FT



006775 FT

009996 FT	SR 0119 SH
0040/3221	(SR0119 SEG 0470/0000)
0040/2450	018 " DIA CIRC CONCR LEN=0035 INSTALLED UNKN
0040/2070	015 " DIA CIRC METAL LEN=0035 INSTALLED UNKN
0040/1729	018 " DIA CIRC CONCR LEN=0040 INSTALLED UNKN
0040/1161	024 " DIA CIRC METAL LEN=0035 INSTALLED UNKN
0040/0960	018 " DIA CIRC CONCR LEN=0040 INSTALLED UNKN
0040/0722	018 " DIA CIRC CONCR LEN=0040 INSTALLED 2007
0040/0500	018 " DIA CIRC CONCR LEN=0035 INSTALLED UNKN
0040/0035	018 " DIA CIRC CONCR LEN=0035 INSTALLED UNKN
006775 FT	2 0 32070 0 00 0029+35
0040/0000	LENGTH(AH 3221 BK 2485) 015 " DIA CIRC METAL
0030/2150	LEN=0030 INSTALLED UNKN 015 " DIA CIRC METAL



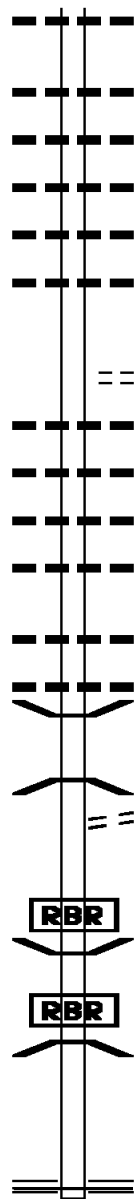
DIR: B TOTAL LEN: 1.893 MI. DIST: 10-4 SR: 4010  
 LEFT MUN: RAYNE T RIGHT MUN: RAYNE T

004290 FT

001500 FT

000000 FT

0030/1915	LEN=0050	INSTALLED UNKN
0030/1200	030 " DIA CIRC METAL LEN=0040	INSTALLED UNKN
0030/0850	018 " DIA CIRC CONCR LEN=0032	INSTALLED 2007
0030/0645	018 " DIA CIRC CONCR LEN=0040	INSTALLED UNKN
0030/0430	018 " DIA CIRC CONCR LEN=0030	INSTALLED UNKN
0030/0390	018 " DIA CIRC CONCR LEN=0035	INSTALLED UNKN
004290 FT	2 0 32070 0 0 00 0056+00	DEHAVEN RD (T546)
0030/0000	LENGTH(AH 2485 BK 2790)	
0020/2727	018 " DIA CIRC CONCR LEN=0040	INSTALLED UNKN
0020/2413	015 " DIA CIRC CONCR LEN=0048	INSTALLED 1999
0020/2173	018 " DIA CIRC CONCR LEN=0035	INSTALLED UNKN
0020/1803	018 " DIA CIR PLASTIC LEN=0030	INSTALLED 2015
0020/1197	018 " DIA CIRC METAL LEN=0035	INSTALLED UNKN
0020/0774	018 " DIA CIRC CONCR LEN=0032	INSTALLED 1999
0020/0484	BMSSEN 32/4010/0020/0461 2 0 32070 0 00 0078+88	TR CROOKED
0020/0461	BMSBG 32/4010/0020/0461	STADTMILLER RD (T541)
0020/0422	2 0 32070 0 00 0084+60	
0020/0000	LENGTH(AH 2790 BK 1500)	
0010/0676	BMSSEN 32/4010/0010/0530 2 0 32070 0 01 0095+38	P3
0010/0530	CROOKED CREEK BMSBG 32/4010/0010/0530 2 0 32070 0 01 0100+65	NC KIMMELL RD CHAMBERSVILLE RD (SR4008 SEG 0070/0743)
0010/0000	MFC BEGIN = E LENGTH(AH 1500 BK 0000)	



EXTRACT DATE: 12/18/2023 ROADWAY MANAGEMENT SYSTEM PAGE NUMBER: 654  
PRINT DATE: 12/21/2023 SLD COUNTY/SR - ANNUAL PRINT COUNTY: INDIANA  
DIR: B TOTAL LEN: 4.512 MI. DIST: 10-4 SR: 4009  
LEFT MUN: WASHINGTON T RIGHT MUN: WASHINGTON T

023823 FT



023823 FT AH-ARMSTRONG (03)  
INTER-AHD INDIANA ST  
0080/3465 (SR2002 SEG 0034/3130)

DIR: B TOTAL LEN: 4.512 MI. DIST: 10-4 SR: 4009  
 LEFT MUN: WASHINGTON T RIGHT MUN: WASHINGTON T

PINE HOLLOW RD  
 (T368)

0080/3348

==	0080/3096	015 " DIA	CIRC CONCR
---		LEN=0024	INSTALLED UNKN
---	0080/2711	015 " DIA	CIRC CONCR
---		LEN=0030	INSTALLED UNKN
---	0080/2431	015 " DIA	CIRC CONCR
---		LEN=0030	INSTALLED UNKN
		FRICK RD	
==	0080/1624	(T372)	
---	0080/1446	018 " DIA	CIRC CONCR
---		LEN=0040	INSTALLED UNKN
---	0080/1140	018 " DIA	CIRC CONCR
---		LEN=0045	INSTALLED UNKN
---	0080/0698	024 " DIA	CIR PLASTIC
---		LEN=0040	INSTALLED 2009
---	0080/0382	018 " DIA	CIRC CONCR
---		LEN=0040	INSTALLED 2000
	020358 FT	2 0 32146	0 01 0072+25
	5 0080/0000	LENGTH(AH	3465 BK 3574)
---	0070/3380	015 " DIA	CIRC METAL
---		LEN=0040	INSTALLED UNKN
---	0070/3151	015 " DIA	CIRC METAL
---		LEN=0040	INSTALLED UNKN
		BLYSTONE RD	
==	0070/2806	(T374)	
---	0070/2677	018 " DIA	CIR PLASTIC
---		LEN=0040	INSTALLED UNKN
---	0070/2186	BMSSEN 32/4009/0070/2173	
		2 0 32146	0 00 0057+75
		TR S BR PLUM	
---	0070/2173	BMSBG 32/4009/0070/2173	
---		024 " DIA	CIRC METAL
---	0070/1686	LEN=0032	INSTALLED UNKN
---	0070/1076	015 " DIA	CIRC METAL
---		LEN=0033	INSTALLED UNKN
---	0070/0572	015 " DIA	CIRC METAL
---		LEN=0033	INSTALLED UNKN
---	0070/0094	018 " DIA	CIR PLASTIC
---		LEN=0040	INSTALLED UNKN
	016784 FT	2 0 32146	0 00 0035+23
	5 0070/0000	LENGTH(AH	3574 BK 3563)
---	0060/3281	018 " DIA	CIR PLASTIC
---		LEN=0038	INSTALLED 2020
---	0060/2850	012 " DIA	CIRC METAL
---		LEN=0035	INSTALLED UNKN
---	0060/2305	024 " DIA	CIRC CONCR
---		LEN=0048	INSTALLED 1997

020358 FT

016784 FT

DIR: B TOTAL LEN: 4.512 MI. DIST: 10-4 SR: 4009  
 LEFT MUN: WASHINGTON T RIGHT MUN: WASHINGTON T

013221 FT

010517 FT

008230 FT

0060/1750	018 " DIA	CIRC CONCR
	LEN=0032	INSTALLED 1997
0060/1518	015 " DIA	CIRC METAL
	LEN=0038	INSTALLED UNKN
0060/1024	018 " DIA	CIRC CONCR
	LEN=0032	INSTALLED 1997
0060/0600	018 " DIA	CIRC CONCR
	LEN=0040	INSTALLED 1997
0060/0345	015 " DIA	CIRC METAL
	LEN=0050	INSTALLED UNKN
013221 FT	2 0 32146	0 00 0000+00
	VILLAGE: FIVE POINTS	
	SR 0954	SH
	(SR0954	SEG 0390/0000)
	NC ATWOOD RD	
	SR 0954	SH
	(SR0954	SEG 0390/0000)
0060/0000	LENGTH(AH 3563 BK 2704)	
0050/1000	030 " DIA	CIR PLASTIC
	LEN=0040	INSTALLED 2013
0050/0100	030 " DIA	CIRC METAL
	LEN=0035	INSTALLED UNKN
010517 FT	2 0 32072	0 01 0107+00
	FIVE POINTS RD	
	(SR4001	SEG 0100/2940)
	MFC BEGIN = D	
0050/0000	LENGTH(AH 2704 BK 2287)	
0040/1860	015 " DIA	CIRC CONCR
	LEN=0036	INSTALLED UNKN
0040/1565	018 " DIA	CIRC CONCR
	LEN=0032	INSTALLED UNKN
0040/1284	018 " DIA	CIRC CONCR
	LEN=0040	INSTALLED UNKN
0040/0918	018 " DIA	CIRC CONCR
	LEN=0033	INSTALLED UNKN
0040/0013	BMS EN 32/4009	/0040/0000
008230 FT	2 0 32072	0 00 0083+98
	TR S BR PLUM	
	BMSBG 32/4009	/0040/0000
0040/0000	LENGTH(AH 2287 BK 3559)	

DIR: B TOTAL LEN: 4.512 MI. DIST: 10-4 SR: 4009  
 LEFT MUN: WASHINGTON T RIGHT MUN: WASHINGTON T

CARPENTER RD  
(T370)

0030/2121

2 0 32072 0 00 0047+54 004671 FT  
 PINE HOLLOW RD  
(T368)

0030/0000

001800 FT

000000 FT

0030/2173	048 " DIA	CIRC METAL
	LEN=0046	INSTALLED UNKN
0030/1897	015 " DIA	CIRC CONCR
	LEN=0032	INSTALLED UNKN
0030/1740	018 " DIA	CIR PLASTIC
	LEN=0040	INSTALLED 2013
0030/0784	018 " DIA	CIRC CONCR
	LEN=0030	INSTALLED 2001
0030/0746	CREEK RD	
	(T742)	
0030/0383	015 " DIA	CIRC CONCR
004671 FT	LEN=0030	INSTALLED UNKN
0030/0000	LENGTH(AH 3559 BK 2871)	
	036 " DIA	CIRC CONCR
0020/2734	LEN=0050	INSTALLED UNKN
0020/1759	015 " DIA	CIRC CONCR
	LEN=0033	INSTALLED UNKN
0020/0035	048 " DIA	CIRC METAL
001800 FT	LEN=0050	INSTALLED UNKN
0020/0000	2 0 32072 0 00 0019+40	
	LENGTH(AH 2871 BK 1800)	
0010/1041	018 " DIA	CIRC CONCR
	LEN=0028	INSTALLED UNKN
0010/0776	018 " DIA	CIR PLASTIC
	LEN=0040	INSTALLED 2013
0010/0439	018 " DIA	CIRC CONCR
	LEN=0031	INSTALLED UNKN
0010/0299	024 " DIA	CIRC CONCR
000000 FT	LEN=0030	INSTALLED UNKN
	2 0 32072 0 00 0000+00	
	NC COPPER VALLEY RD	
	INTER-BK SR 2004 SH	
	(SR2004 SEG 0050/1636)	
	MFC BEGIN = E	
	BK-ARMSTRONG (03)	
0010/0000	LENGTH(AH 1800 BK 0000)	

EXTRACT DATE: 12/18/2023  
PRINT DATE: 12/21/2023

ROADWAY MANAGEMENT SYSTEM  
SLD COUNTY/SR - ANNUAL PRINT

PAGE NUMBER: 650  
COUNTY: INDIANA

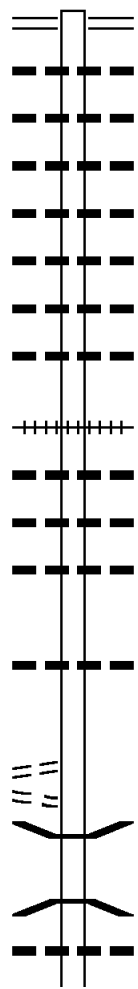
DIR: B TOTAL LEN: 5.207 MI.  
LEFT MUN: RAYNE T

DIST: 10-4 SR: 4008  
RIGHT MUN: RAYNE T

027494 FT

024767 FT

1 0 00063 7 03 0512+25 021737 FT  
JOHNSON RD  
(T540) 0080/0000  
JOHNSON RD  
(TWP) 0070/3058



027494 FT SR 0119 SH  
0090/2727 (SR0119 SEG 0500/0906)  
015 " DIA CIRC CONCR  
0090/2491 LEN=0030 INSTALLED UNKN  
018 " DIA CIRC CONCR  
0090/1945 LEN=0040 INSTALLED 2006  
018 " DIA CIRC CONCR  
0090/1725 LEN=0030 INSTALLED UNKN  
018 " DIA CIRC CONCR  
0090/1507 LEN=0030 INSTALLED UNKN  
018 " DIA CIRC CONCR  
0090/1307 LEN=0030 INSTALLED UNKN  
015 " DIA CIRC METAL  
0090/0836 LEN=0030 INSTALLED UNKN  
015 " DIA CIRC CONCR  
0090/0397 LEN=0030 INSTALLED UNKN  
024767 FT 1 0 00063 7 03 0542+78  
(AAR 148781W)#TRKS 01  
S 0090/0000 LENGTH(AH 2727 BK 3030)  
018 " DIA CIRC CONCR  
0080/2785 LEN=0032 INSTALLED 2007  
024 " DIA CIRC CONCR  
0080/2394 LEN=0006 INSTALLED 2005  
018 " DIA CIRC CONCR  
0080/2030 LEN=0048 INSTALLED 2007  
  
015 " DIA CIRC METAL  
0080/0861 LEN=0030 INSTALLED UNKN  
  
021737 FT  
S 0080/0000 LENGTH(AH 3030 BK 3113)  
  
0070/2734 BMS EN 32/4008/0070/2726  
1 0 00063 7 03 0508+40  
TR CROOKED  
0070/2726 BMSBG 32/4008/0070/2726  
018 " DIA CIRC CONCR  
0070/2408 LEN=0030 INSTALLED UNKN

DIR: B TOTAL LEN: 5.207 MI. DIST: 10-4 SR: 4008  
 LEFT MUN: RAYNE T RIGHT MUN: RAYNE T

Stationing	Notes	Material	Length	Installation	Remarks
0070/1726	018 " DIA	CIRC CONCR	LEN=0030	INSTALLED	UNKN
0070/1562	016 " DIA	CIRC METAL	LEN=0030	INSTALLED	UNKN
0070/1480	(AAR 148783K) #TRKS 01				
0070/1275	012 " DIA	CIRC METAL	LEN=0030	INSTALLED	UNKN
0070/0743	KIMMEL RD (SR4010 SEG 0010/0000)				
0070/0667	015 " DIA	CIRC METAL	LEN=0030	INSTALLED	UNKN
0070/0251	018 " DIA	CIRC METAL	LEN=0030	INSTALLED	UNKN
018624 FT	1 0 00063 7 03 0479+96				
0070/0000	060 " DIA	CIR PLASTIC	LEN=0040	INSTALLED	UNKN
HOUSER RD (T538)	0060/2829				
0060/2745	015 " DIA	CIRC METAL	LEN=0030	INSTALLED	UNKN
0060/2160	015 " DIA	CIR PLASTIC	LEN=0030	INSTALLED	UNKN
0060/2025	(AAR 148785Y) #TRKS 01				
0060/1918	018 " DIA	CIRC CONCR	LEN=0040	INSTALLED	UNKN
0060/1381	018 " DIA	CIRC CONCR	LEN=0030	INSTALLED	UNKN
0060/0716	018 " DIA	CIRC CONCR	LEN=0030	INSTALLED	UNKN
0060/0060	018 " DIA	CIRC CONCR	LEN=0030	INSTALLED	UNKN
015742 FT	GROFT RD (T494)				
0060/0033	1 0 00063 7 03 0451+20				
0060/0000	VILLAGE: KIMMEL				
0050/3001	005 "H 07 "W OTHER STRUC				
0050/2879	LEN=0024 INSTALLED UNKN				
HAWK RD (T492)	0050/2939				
0050/2870	LEN=0030 INSTALLED UNKN				
	BMSBG 32/4008/0050/2870				
	1 0 00063 7 03 0442+09				
	TRIB TO CROOKED CR.				
	BMSBG 32/4008/0050/2870				

DIR: B TOTAL LEN: 5.207 MI. DIST: 10-4 SR: 4008  
 LEFT MUN: RAYNE T RIGHT MUN: RAYNE T

1 0 00063 7 03 0413+40 011966 FT  
 DAVIS RD  
 (SR4011 SEG 0010/0000) 0050/0000

CARNAHAN RD  
 (T490)

0040/0486

009597 FT

006589 FT

0050/2477	018 " DIA	CIRC CONCR
	LEN=0030	INSTALLED UNKN
0050/2178	018 " DIA	CIRC CONCR
	LEN=0030	INSTALLED UNKN
0050/1691	018 " DIA	CIRC CONCR
	LEN=0030	INSTALLED UNKN
0050/1368	018 " DIA	CIRC CONCR
	LEN=0030	INSTALLED UNKN
0050/0756	018 " DIA	CIRC CONCR
	LEN=0030	INSTALLED UNKN
0050/0025	018 " DIA	CIRC CONCR
011966 FT	LEN=0030	INSTALLED UNKN
0050/0000	LENGTH(AH 3776 BK 2369)	
0040/2101	BMSSEN 32/4008/0040/2088	
	1 0 00063 7 03 0410+46	
	TR CROOKED	
0040/2088	BMSBG 32/4008/0040/2088	
0040/0501	018 " DIA	CIRC CONCR
	LEN=0036	INSTALLED 2002
0040/0008	018 " DIA	CIR PLASTIC
009597 FT	LEN=0036	INSTALLED 1997
	1 0 00063 7 03 0389+71	
	CHAMBERSVILLE HILL RD	
	(T760)	
0040/0000	LENGTH(AH 2369 BK 3008)	
0030/2748	015 " DIA	CIRC METAL
	LEN=0030	INSTALLED UNKN
0030/2541	018 " DIA	CIRC CONCR
	LEN=0030	INSTALLED UNKN
0030/1814	015 " DIA	CIRC METAL
	LEN=0030	INSTALLED UNKN
0030/1176	RAYNE WASHINGTON T	
0030/0753	04B " DIA	CIRC METAL
	LEN=0030	INSTALLED UNKN
006589 FT	1 0 00063 7 02 0358+16	
	VILLAGE: CHAMBERSVILLE	



EXTRACT DATE: 12/18/2023  
PRINT DATE: 12/21/2023

ROADWAY MANAGEMENT SYSTEM  
SLD COUNTY/SR - ANNUAL PRINT

PAGE NUMBER: 647  
COUNTY: INDIANA

DIR: B TOTAL LEN: 5.207 MI.  
LEFT MUN: WASHINGTON T

DIST: 10-4 SR: 4008  
RIGHT MUN: WASHINGTON T

DONAHUE RD  
(T489)

0020/3056

HANGING ROCK RD  
(T401)

0020/0232  
003455 FT

SR 0954 SH  
(SR0954 SEG 0320/0000) 0010/0000

Station	Length	Material	Status
0030/0000	0020/3093	048" DIA CIRC CONCR	INSTALLED UNKN
0020/2948	0020/2695	018" DIA CIRC CONCR	INSTALLED UNKN
0020/2440	0020/2126	018" DIA CIRC CONCR	INSTALLED UNKN
0020/1749	0020/1344	018" DIA CIRC CONCR	INSTALLED UNKN
0020/0724	0020/0013	018" DIA CIRC CONCR	INSTALLED UNKN
0010/3165	0010/2569	012" DIA CIRC METAL	INSTALLED UNKN
0010/1956	0010/1542	018" DIA CIRC CONCR	INSTALLED UNKN
0010/1242	0010/0855	018" DIA CIRC CONCR	INSTALLED UNKN
0010/0553	000000 FT	018" DIA CIRC CONCR	INSTALLED UNKN
0010/0000	0010/0000	018" DIA CIRC CONCR	INSTALLED UNKN

BLUE SPRUCE RD  
(T488)  
LENGTH(AH 3008 BK 3134)  
018" DIA CIRC CONCR  
LEN=0050 INSTALLED UNKN  
048" DIA CIRC CONCR  
LEN=0030 INSTALLED UNKN  
018" DIA CIRC CONCR  
LEN=0030 INSTALLED UNKN  
018" DIA CIRC METAL  
LEN=0050 INSTALLED UNKN  
024" DIA CIRC METAL  
LEN=0030 INSTALLED UNKN  
024" DIA CIRC METAL  
LEN=0030 INSTALLED UNKN  
018" DIA CIRC CONCR  
LEN=0030 INSTALLED UNKN  
018" DIA CIRC CONCR  
LEN=0030 INSTALLED UNKN  
BMS EN 32/4008/0020/0000  
1 0 00063 7 02 0325+97  
TR CROOKED  
BMSBG 32/4008/0020/0000  
LENGTH(AH 3134 BK 3455)  
018" DIA CIRC CONCR  
LEN=0030 INSTALLED UNKN  
012" DIA CIRC METAL  
LEN=0030 INSTALLED UNKN  
018" DIA CIRC CONCR  
LEN=0030 INSTALLED UNKN  
015" DIA CIRC METAL  
LEN=0030 INSTALLED UNKN  
018" DIA CIRC CONCR  
LEN=0030 INSTALLED UNKN  
018" DIA CIRC METAL  
LEN=0030 INSTALLED UNKN  
018" DIA CIRC CONCR  
LEN=0030 INSTALLED UNKN  
1 0 00063 7 02 0291+42  
NC CHAMBERSVILLE RD  
INTER-BK SR 0954 SH  
(SR0954 SEG 0320/0000)  
MFC BEGIN = D  
LENGTH(AH 3455 BK 0000)

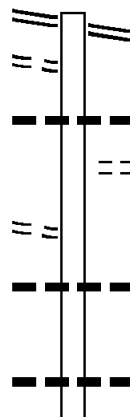
EXTRACT DATE: 12/18/2023 ROADWAY MANAGEMENT SYSTEM PAGE NUMBER: 646  
 PRINT DATE: 12/21/2023 SLD COUNTY/SR - ANNUAL PRINT COUNTY: INDIANA  
 DIR: B TOTAL LEN: .733 MI. DIST: 10-4 SR: 4007  
 LEFT MUN: WHITE T RIGHT MUN: WHITE T

FOURTH ST 003872 FT  
 (SR4005 SEG 0140/0000) 0030/0719  
 FOURTH AV  
 (T566) 0030/0578

FIFTH ST  
 (T565) 0030/0067

003153 FT

HIGH SCHOOL DR



003872 FT FOURTH ST  
 0030/0719 (SR4005 SEG 0140/0000)

0030/0154 018 " DIA CIRC METAL  
 LEN=0040 INSTALLED UNKN  
 MCGREGOR ST  
 0030/0135 (T536)  
 NC FIFTH ST ET

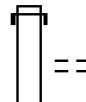
0030/0065 030 " DIA CIRC METAL  
 LEN=0040 INSTALLED UNKN  
 003153 FT 1 1 00530 0 00 0031+03  
 0030/0000 LENGTH(AH 0719 BK 1265)  
 018 " DIA CIRC CONCR  
 0020/1182 LEN=0040 INSTALLED UNKN

DIR: B TOTAL LEN: .733 MI. DIST: 10-4 SR: 4007  
 LEFT MUN: WHITE T RIGHT MUN: WHITE T

Location / Segment	Segment ID	Start / End	Length	Material / Notes
(BORO)	0020/0977	==		
	0020/0890	--- ---	048 "	DIA CIRC CONCR
	0020/0780	--- ---	LEN=0055	INSTALLED UNKN
	0020/0539	--- ---	018 "	DIA CIRC CONCR
	0020/0539	--- ---	LEN=0045	INSTALLED UNKN
CLARK ST (BORO)	0020/0522	==		
	0020/0338	--- ---		WHITE INDIANA B NORTH AV
	0020/0337	==		(BORO)
	0020/0308	--- ---	018 "	DIA CIRC CONCR
	0020/0308	--- ---	LEN=0030	INSTALLED UNKN
1 1 00530 0 00 0018+87 001888 FT STANNARD AV (BORO)	0020/0000	==		
	0020/0000	==		LENGTH(AH 1265 BK 1888) STANNARD AV
	0010/1789	==		(BORO)
	0010/1583	--- ---	012 "	DIA CIR PLASTIC
	0010/1583	--- ---	LEN=0020	INSTALLED UNKN
	0010/1536	==		CHESTNUT ST (BORO)
SHRYOCK AV (BORO)	0010/1274	==		
	0010/1159	==		SHRYOCK AV (BORO)
	0010/0999	==		PAK ST (BORO)
	0010/0761	==		BURNS AV (BORO)
	0010/0604	--- ---	015 "	DIA CIRC CONCR
	0010/0604	--- ---	LEN=0033	INSTALLED UNKN
	0010/0513	==		WATER ST (BORO)
	0010/0467	--- ---	015 "	DIA CIRC CONCR
	0010/0467	--- ---	LEN=0030	INSTALLED UNKN
	0010/0260	==		NIXON AV (BORO)
000000 FT	000000 FT	==		1 1 00530 0 00 0000+00 NC F I FTH ST
	0010/0000	==		PHILADELPHIA ST (SR0286 SEG 0540/0000)
	0010/0000	==		INTER-BK FIFTH ST (BORO)
	0010/0000	==		MFC BEGIN = D
	0010/0000	==		LENGTH(AH 1888 BK 0000)

EXTRACT DATE: 12/18/2023 ROADWAY MANAGEMENT SYSTEM PAGE NUMBER: 644  
PRINT DATE: 12/21/2023 SLD COUNTY/SR - ANNUAL PRINT COUNTY: INDIANA  
DIR: B TOTAL LEN: 7.188 MI. DIST: 10-4 SR: 4006  
LEFT MUN: SOUTH MAHONING T RIGHT MUN: SOUTH MAHONING T

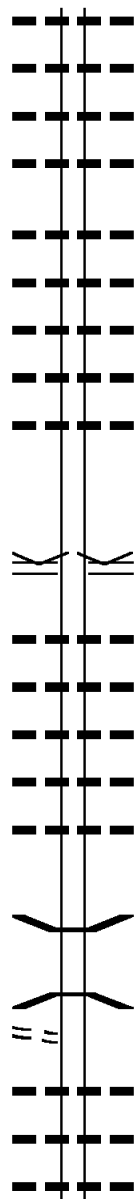
037954 FT



037954 FT  
INTER-AHD BRADY RD  
0130/2916 (T832)  
0130/2830 BIRCH LN  
(PRDR)  
018 " DIA CIRC METAL

DIR: B TOTAL LEN: 7.188 MI. DIST: 10-4 SR: 4006  
 LEFT MUN: SOUTH MAHONING T RIGHT MUN: SOUTH MAHONING T

0130/2738	LEN=0030	INSTALLED	UNKN
	048 "DIA	CIRC METAL	
0130/2609	LEN=0030	INSTALLED	UNKN
	018 "DIA	CIRC CONCR	
0130/2067	LEN=0040	INSTALLED	UNKN
	015 "DIA	CIRC METAL	
0130/1920	LEN=0040	INSTALLED	UNKN
	024 "DIA	CIRC METAL	
0130/1140	LEN=0040	INSTALLED	UNKN
	027 "DIA	CIRC METAL	
0130/1120	LEN=0040	INSTALLED	UNKN
	015 "DIA	CIRC CONCR	
0130/0831	LEN=0030	INSTALLED	UNKN
	036 "H 00"	W MULT METAL	
0130/0350	LEN=0040	INSTALLED	UNKN
	015 "DIA	CIRC CONCR	
0130/0043	LEN=0060	INSTALLED	UNKN
035038 FT	2 0 32085	0 01 0113+39	
	VILLAGE: AMBROSE		
	NC BRADY RD		
	WRIGDEN RUN RD		
GEORGEVILLE RD	(SR4015 SEG 0050/0271)		
(SR4015 SEG 0050/0271)	0130/0000	LENGTH(AH 2916 BK 2423)	
	0120/1628	015 "DIA	CIRC CONCR
		LEN=0035	INSTALLED UNKN
	0120/1339	015 "DIA	CIRC CONCR
		LEN=0035	INSTALLED UNKN
	0120/1092	018 "DIA	CIRC CONCR
		LEN=0030	INSTALLED UNKN
	0120/0502	018 "DIA	CIRC CONCR
		LEN=0030	INSTALLED UNKN
	0120/0043	018 "DIA	CIRC CONCR
		LEN=0030	INSTALLED UNKN
032615 FT	032615 FT	2 0 32085	0 00 0087+72
	0120/0000	LENGTH(AH 2423 BK 3005)	
	0110/2250	BMS EN 32/4006/0110/2221	
		2 0 32085	0 00 0079+17
		GOOSE RUN	
	0110/2221	BMS BG 32/4006/0110/2221	
	0110/1942	015 "DIA	CIRC METAL
		LEN=0050	INSTALLED UNKN
	0110/1602	018 "DIA	CIRC METAL
		LEN=0030	INSTALLED UNKN
		036 "DIA	CIRC METAL
	0110/1490	LEN=0040	INSTALLED UNKN



GEORGEVILLE RD  
 (SR4015 SEG 0050/0271) 0130/0000

035038 FT

032615 FT


HARBRIDGE RD  
 (T506) 0110/1943

DIR: B TOTAL LEN: 7.188 MI. DIST: 10-4 SR: 4006  
 LEFT MUN: SOUTH MAHONING T RIGHT MUN: SOUTH MAHONING T

2 0 32085 0 00 0057+05 029610 FT  
 MCMILLEN RD  
 (T504) 0110/0000

MORROW RD  
 (T498) 0090/2766

SR 0085 SH  
 (SR0085 SEG 0120/0000) 0080/2472



0110/0980 015 " DIA CIRC CONCR  
 LEN=0035 INSTALLED UNKN  
 0110/0619 015 " DIA CIRC CONCR  
 LEN=0030 INSTALLED UNKN  
 029610 FT  
 0110/0000 LENGTH(AH 3005 BK 2433)  
 0100/2176 BMSSEN 32/4006/0100/2153  
 2 0 32085 0 00 0054+27  
 LEISURE RUN  
 0100/2153 BMSBG 32/4006/0100/2153  
 0100/1496 048 " DIA CIR PLASTIC  
 LEN=0040 INSTALLED 2015  
 0100/1011 018 " DIA CIRC CONCR  
 LEN=0060 INSTALLED 2000  
 0100/0200 SOUTH MAHONING  
 027177 FT WASHINGTON T  
 2 0 32085 0 00 0032+84  
 0100/0000 LENGTH(AH 2433 BK 3257)  
 0090/3095 015 " DIA CIRC METAL  
 LEN=0035 INSTALLED UNKN  
 0090/2680 015 " DIA CIRC CONCR  
 LEN=0075 INSTALLED UNKN  
 0090/1919 060 " H 60 " W CONC STRUCT  
 LEN=0050 INSTALLED UNKN  
 0090/1457 015 " DIA CIRC CONCR  
 LEN=0045 INSTALLED UNKN  
 0090/0770 018 " DIA CIRC CONCR  
 LEN=0035 INSTALLED UNKN  
 023920 FT 2 0 32085 0 00 0000+00  
 SR 0085 SH  
 (SR0085 SEG 0120/0604)  
 BROSE RD  
 SR 0085 SH  
 (SR0085 SEG 0120/0604)  
 0090/0000 LTH AH 003257 BK 000100  
 023920 FT  
 7084/0000 LTH AH 000100 BK 002472  
 INTER-AHD SR 0085 SH  
 0080/2472 (SR0085 SEG 0120/0000)  
 0080/2102 BMSSEN 32/4006/0080/2090  
 2 0 32072 0 02 0390+05

DIR: B TOTAL LEN: 7.188 MI. DIST: 10-4 SR: 4006  
 LEFT MUN: WASHINGTON T RIGHT MUN: WASHINGTON T

MARCOLINE RD  
(T680)

0080/1904

POTTS RD  
(T393)

0080/0576  
021448 FT

BELL SCHOOL RD  
(T396)

0070/0669  
017801 FT

ID	DESCRIPTION	LEN	UNIT	TRIB	S	BR	PLUM	CR
0080/2090	TRIB S BR PLUM CR BMSBG 32/4006/0080/2090							
0080/1238	018 " DIA CIRC CONCR LEN=0032 INSTALLED 1998							
0080/1160	018 " DIA CIRC METAL LEN=0035 INSTALLED UNKN							
021448 FT	2 0 32072 0 02 0390+05 036 " DIA CIRC METAL LEN=0040 INSTALLED UNKN							
0080/0000	LENGTH(AH 2472 BK 3647)							
0070/2662	024 " DIA CIRC METAL LEN=0040 INSTALLED UNKN							
0070/1981	024 " DIA CIRC METAL LEN=0040 INSTALLED UNKN							
0070/1407	018 " DIA CIRC CONCR LEN=0035 INSTALLED UNKN							
0070/0060	BMS EN 32/4006/0070/0000 2 0 32072 0 02 0353+77							
017801 FT	S BR PLUM CR BMSBG 32/4006/0070/0000							
0070/0000	LENGTH(AH 3647 BK 3485)							
0060/2852	018 " DIA CIRC CONCR LEN=0075 INSTALLED UNKN							
0060/2833	HILL RD (T398)							
0060/2247	015 " DIA CIRC METAL LEN=0045 INSTALLED UNKN							
0060/1635	024 " DIA CIRC CONCR LEN=0032 INSTALLED 1998							
0060/1437	024 " DIA CIRC CONCR LEN=0032 INSTALLED 1998							
0060/1302	015 " DIA CIRC METAL LEN=0035 INSTALLED UNKN							
0060/0423	DAVIS RD (SR4012 SEG 0010/0000)							

EXTRACT DATE: 12/18/2023  
PRINT DATE: 12/21/2023

ROADWAY MANAGEMENT SYSTEM  
SLD COUNTY/SR - ANNUAL PRINT

PAGE NUMBER: 640  
COUNTY: INDIANA

DIR: B TOTAL LEN: 7.188 MI.  
LEFT MUN: WASHINGTON T

DIST: 10-4 SR: 4006  
RIGHT MUN: WASHINGTON T

CUMMINGS RD  
(T410)

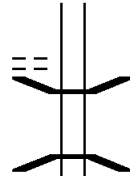
Distance (FT)	Structure ID	Material	Status	Year
014316	0060/0273	CONC	STRUCT	
	014316	INSTALLED	UNKN	
	0060/0000	2 0 32072	0 01 0318	+57
	0050/1840	LENGTH(AH 3485 BK 2317)		
		BMSSEN 32/4006/0050/1777		
		2 0 32072	0 01 0313	+16
		S BR PLUM CR		
	0050/1777	BMSBG 32/4006/0050/1777		
0050/1604	0050/1294	018 " DIA	CIRC METAL	
		LEN=0060	INSTALLED	UNKN
	0050/0790	015 " DIA	CIRC METAL	
		LEN=0040	INSTALLED	UNKN
	0050/0460	015 " DIA	CIRC METAL	
		LEN=0040	INSTALLED	UNKN
	0050/0065	036 " DIA	CIRC METAL	
		LEN=0045	INSTALLED	UNKN
011999	011999	2 0 32072	0 01 0295	+04
	0050/0000	LENGTH(AH 2317 BK 3360)		
	0040/3140	018 " DIA	CIRC CONCR	
		LEN=0032	INSTALLED	2007
	0040/2661	036 " DIA	CIRC CONCR	
		LEN=0045	INSTALLED	UNKN
	0040/2422	015 " DIA	CIRC METAL	
		LEN=0040	INSTALLED	UNKN
	0040/2091	015 " DIA	CIRC CONCR	
		LEN=0040	INSTALLED	UNKN
	0040/1755	015 " DIA	CIRC METAL	
		LEN=0045	INSTALLED	UNKN
	0040/1537	018 " DIA	CIRC METAL	
		LEN=0035	INSTALLED	UNKN
	0040/1219	015 " DIA	CIRC METAL	
		LEN=0035	INSTALLED	UNKN
	0040/1170	018 " DIA	CIRC CONCR	
		LEN=0032	INSTALLED	2007
	0040/0669	018 " DIA	CIRC CONCR	
		LEN=0032	INSTALLED	2007
	0040/0441	018 " DIA	CIRC CONCR	
		LEN=0032	INSTALLED	2007
008639	008639	2 0 32072	0 01 0261	+66
		DONAHUE RD		
		(T489)		
	0040/0000	018 " DIA	CIRC METAL	
		LEN=0032	INSTALLED	1998
	0030/2306	LENGTH(AH 3360 BK 2492)		
		015 " DIA	CIRC METAL	
		LEN=0035	INSTALLED	UNKN
	0030/1710	024 " H 00 " W	MULT METAL	
		LEN=0040	INSTALLED	UNKN



DIR: B TOTAL LEN: 7.188 MI. DIST: 10-4 SR: 4006  
 LEFT MUN: WASHINGTON T RIGHT MUN: WASHINGTON T

REDDING RUN RD  
 (T840)

0030/1082



0030/1005 BMS EN 32/4006/0030/0986  
 2 0 32072 0 01 0246+52  
 REDDINGS RUN

0030/0986 BMSBG 32/4006/0030/0986

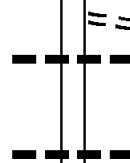
006147 FT

006147 FT 2 0 32072 0 01 0236+88  
 TRUSAL RD

0030/0000 LENGTH(AH 2492 BK 2747)  
 018 "DIA CIRC METAL  
 0020/2655 LEN=0035 INSTALLED UNKN

CAYLOR LN  
 (PRDR)

0020/1457



0020/1477 018 "DIA CIRC METAL  
 LEN=0040 INSTALLED UNKN

0020/1054 036 "DIA CIRC METAL  
 LEN=0040 INSTALLED UNKN

0020/0628 018 "DIA CIRC CONCR  
 LEN=0032 INSTALLED 1997

003400 FT

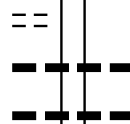
0020/0237 018 "DIA CIRC CONCR  
 LEN=0032 INSTALLED 1998

003400 FT 2 0 32072 0 01 0209+36  
 0020/0000 LENGTH(AH 2747 BK 3400)  
 015 "DIA CIRC METAL

0010/3218 LEN=0035 INSTALLED UNKN  
 0010/2920 018 "DIA CIRC CONCR  
 LEN=0040 INSTALLED UNKN

KETTERING RD  
 (T740)

0010/1702



0010/1257 060 "DIA CIRC METAL  
 LEN=0035 INSTALLED UNKN

0010/1031 018 "DIA CIRC CONCR  
 LEN=0032 INSTALLED 1998

000000 FT

000000 FT 2 0 32072 0 01 0174+94  
 SR 0954 SH

SR 0954 SH  
 (SR0954 SEG 0380/0000) 0010/0000

NC FIVE POINTS RD  
 MFC BEGIN = D  
 0010/0000 LENGTH(AH 3400 BK 0000)

DIR: B TOTAL LEN: 5.923 MI. DIST: 10-4 SR: 4005  
 LEFT MUN: WHITE T RIGHT MUN: WHITE T

EARNEST RD (SR0110 SEG 0100/0000) FOR SR 0110 AND 4005 (CONN)	031275 FT 0170/3266 0170/3059		031258 FT INTER-AHD OLD RT 119 RD 0170/3266 (SR0110 SEG 0100/0000)	0170/2854 01B "DIA CIRC CONCR LEN=0045 INSTALLED UNKN 0170/2440 01B "DIA CIRC CONCR LEN=0045 INSTALLED UNKN 0170/2240 BMSSEN 32/4005/0170/2220 1 0 00063 0 00 0134+59 TRIB TO MCKEE RUN 0170/2220 BMSBG 32/4005/0170/2220 THOMPSON RD (T547) 0170/1747 01B "DIA CIRC CONCR LEN=0070 INSTALLED UNKN 0170/1712 01B "DIA CIRC CONCR LEN=0040 INSTALLED UNKN 0170/0922 01B "DIA CIRC CONCR LEN=0040 INSTALLED UNKN 0170/0520 01B "DIA CIRC CONCR LEN=0040 INSTALLED UNKN 027992 FT 1 0 00063 0 00 0114+46 5 0170/0000 LENGTH(AH 3266 BK 3179) 0160/2868 01B "DIA CIRC CONCR LEN=0060 INSTALLED UNKN 0160/2510 01B "DIA CIRC CONCR LEN=0050 INSTALLED UNKN 0160/2213 01B "DIA CIR PLASTIC LEN=0050 INSTALLED UNKN 0160/1916 HARRISON DR (T557) 0160/1805 01B "DIA CIRC CONCR LEN=0045 INSTALLED UNKN 0160/1430 01B "DIA CIRC CONCR LEN=0040 INSTALLED UNKN 0160/1020 HARRISON DR (T557) 0160/0921 01B "DIA CIRC CONCR LEN=0045 INSTALLED UNKN 0160/0705 01B "DIA CIRC CONCR LEN=0045 INSTALLED UNKN
--	-------------------------------------	--	--	---

DIR: B TOTAL LEN: 5.923 MI. DIST: 10-4 SR: 4005  
 LEFT MUN: WHITE T RIGHT MUN: WHITE T

1 0 00063 0 00 0080+12 024830 FT  
 MARION RD  
 (T550) 0160/0000

024813 FT  
 0160/0000 LENGTH(AH 3179 BK 1908)  
 HAMILL RD  
 (T554)  
 015 " DIA CIRC METAL  
 LEN=0045 INSTALLED UNKN  
 0150/1875  
 0150/1758 018 " DIA CIRC CONCR  
 LEN=0045 INSTALLED UNKN  
 0150/0892 018 " DIA CIRC CONCR  
 LEN=0040 INSTALLED UNKN  
 0150/0699 FAIRWAYS DR  
 (PRDR)  
 0150/0593 018 " DIA CIRC CONCR  
 LEN=0100 INSTALLED UNKN  
 0150/0145 018 " DIA CIRC CONCR  
 LEN=0125 INSTALLED UNKN  
 0150/0075  
 022905 FT

1 0 00063 0 00 0061+57 022922 FT  
 MARION RD  
 (T550)  
 ELKIN AV  
 (T563)  
 LINCOLN AV  
 (T545) 0150/0000

NC OLD ROUTE 119 RD  
 0150/0000 LENGTH(AH 1908 BK 2920)  
 018 " DIA CIRC METAL  
 LEN=0085 INSTALLED UNKN  
 0140/2835 COUNTRY CLUB RD  
 (T747)  
 0140/2375 018 " DIA CIRC CONCR  
 LEN=0040 INSTALLED UNKN  
 0140/2305

NORTH FIFTH AV  
 (T565) 0140/2297

0140/1550 015 " DIA CIRC CONCR  
 LEN=0050 INSTALLED UNKN  
 GREENVIEW DR  
 (T741)  
 0140/1497 018 " DIA CIRC CONCR  
 LEN=0060 INSTALLED UNKN  
 0140/1280 018 " DIA CIRC METAL  
 LEN=0055 INSTALLED UNKN  
 0140/1039

CENTER ST  
 (T571) 0140/0953

0140/0470 018 " DIA CIRC CONCR  
 LEN=0055 INSTALLED UNKN  
 0140/0070 018 " DIA CIRC CONCR  
 LEN=0055 INSTALLED UNKN  
 019985 FT

1 0 00063 0 00 0023+18 020002 FT  
 FIFTH ST

DIR: B TOTAL LEN: 5.923 MI. DIST: 10-4 SR: 4005  
 LEFT MUN: WHITE T RIGHT MUN: WHITE T

(SR4007 SEG 0030/0719) 0140/0000

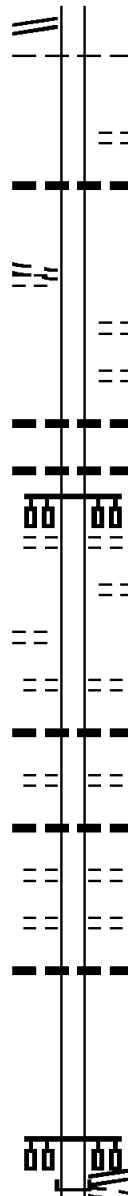
MCGREGOR ST  
 (T536)  
 NORTH AV  
 (BORO)

0130/2229

SHRYOCK AV  
 (BORO)

0130/1166

016790 FT



5 0140/0000 LENGTH(AH 2920 BK 3212)  
 WHITE  
 0130/3124 INDIANA B  
 QUEEN LN  
 (BORO)  
 0130/2330 024 " DIA CIRC METAL  
 0130/2293 LEN=0090 INSTALLED UNKN  
 ANDERSON AV  
 (BORO)  
 0130/2143 DOUGLAS AV  
 (BORO)  
 0130/1884 024 " DIA CIRC METAL  
 0130/1860 LEN=0070 INSTALLED UNKN  
 018 " DIA CIRC METAL  
 0130/1565 LEN=0045 INSTALLED UNKN  
 CHESTNUT ST  
 (BORO)  
 0130/1544  
 SHRYOCK AV  
 (BORO)  
 0130/1282  
 OAK ST  
 (BORO)  
 0130/1008 015 " DIA CIRC METAL  
 0130/0966 LEN=0045 INSTALLED UNKN  
 BURNS AV  
 (BORO)  
 0130/0769 015 " DIA CIRC METAL  
 0130/0560 LEN=0045 INSTALLED UNKN  
 WATER ST  
 (BORO)  
 0130/0514 NIXON AV  
 (BORO)  
 0130/0261 018 " DIA CIRC CONCR  
 0130/0061 LEN=0045 INSTALLED UNKN  
 016773 FT 1 0 00063 0 00 0000+00  
 PHILADELPHIA ST  
 (SR0286 SEG 0540/0709)  
 NC FOURTH ST  
 FOURTH ST  
 (BORO)  
 INTER-BK PHILADELPHIA ST  
 (SR0286 SEG 0540/0709)

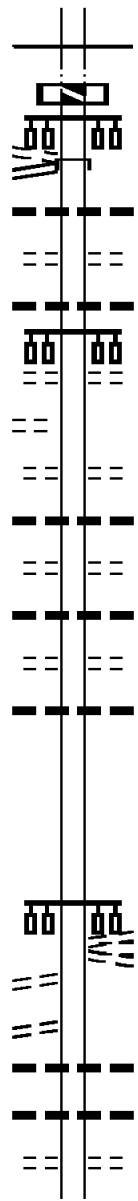
DIR: B TOTAL LEN: 5.923 MI. DIST: 10-4 SR: 4005  
 LEFT MUN: INDIANA B RIGHT MUN: INDIANA B

SEVENTH ST  
 (BORO)  
 PHILADELPHIA ST  
 (SR0286 SEG 0520/0371) 0090/1917

KLONDYKE AV  
 (BORO) 0090/1238

014873 FT

LOCUST ST  
 (BORO) 0070/2281  
 BORO AL  
 (BORO) 0070/1942



0130/0000 MFC BEGIN = C  
 016773 FT LTH AH 003212 BK 000100  
 7114/0000 LTH AH 000100 BK 001917  
 INTER-AHD PHILADELPHIA ST  
 (SR0286 SEG 0520/0371)  
 0090/1917 018 " DIA CIRC CONCR  
 LEN=0050 INSTALLED UNKN  
 GOMPERS AV  
 (BORO)  
 0090/1880 012 " DIA CIRC CONCR  
 LEN=0040 INSTALLED UNKN  
 CHURCH ST  
 (BORO)  
 0090/1655  
 0090/1460  
 0090/1417  
 SCHOOL ST  
 (BORO)  
 015 " DIA CIRC CONCR  
 LEN=0030 INSTALLED UNKN  
 WASHINGTON ST  
 (BORO)  
 015 " DIA CIRC METAL  
 LEN=0030 INSTALLED UNKN  
 SOUTH ST  
 (BORO)  
 015 " DIA CIRC CONCR  
 LEN=0020 INSTALLED UNKN  
 014856 FT 1 0 00068 0 03 0888+25  
 WAYNE AV  
 (BORO)  
 NC SEVENTH ST  
 LOCUST ST  
 (BORO)  
 SEVENTH ST  
 (BORO)  
 0090/0000 LENGTH(AH 1917 BK 2281)  
 0070/1940 018 " DIA CIRC CONCR  
 LEN=0027 INSTALLED UNKN  
 0070/1540 018 " DIA CIRC CONCR  
 LEN=0027 INSTALLED UNKN  
 GRANT ST  
 (BORO)  
 0070/1459 LOWRY ST

DIR: B TOTAL LEN: 5.923 MI. DIST: 10-4 SR: 4005  
 LEFT MUN: INDIANA B RIGHT MUN: INDIANA B

Stationing	Description	Stationing	Description
		0070/1017	(BORO) 018" DIA CIRC CONCR
		0070/0785	LEN=0027 INSTALLED UNKN MAPLE ST (BORO)
		0070/0701	016" DIA CIRC CONCR
		0070/0696	LEN=0001 INSTALLED UNKN
		0070/0500	018" DIA CIRC CONCR LEN=0027 INSTALLED UNKN INDIANA
		0070/0068	WHITE T
		0070/0060	018" DIA CIRC CONCR LEN=0060 INSTALLED UNKN
012592 FT		012575 FT	1 0 00068 0 03 0865+40 CARTER AV (SR4030 SEG 0020/0000) MFC BEGIN = B
		0070/0000	LENGTH(AH 2281 BK 2286)
BMS EN 32/4005/0060/1951	0061/1991	0060/1987	BMS EN 32/4005/0060/1951 018" DIA CIRC CONCR
1 0 00068 0 03 0862+35		0060/1975	LEN=0060 INSTALLED UNKN 1 0 00068 0 03 0862+35
MARSH RUN		0060/1951	MARSH RUN BMSBG 32/4005/0060/1951
BMSBG 32/4005/0060/1951	0061/1955		PRATT DR (PRDR) HOSPITAL RD (SR4017 SEG 0020/1032)
0061/1680		0060/1676	018" DIA CIRC CONCR
		0060/1397	LEN=0027 INSTALLED UNKN
		0060/1135	018" DIA CIRC CONCR LEN=0027 INSTALLED UNKN
		0060/0890	018" DIA CIRC CONCR LEN=0027 INSTALLED UNKN
		0060/0530	024" DIA CIRC CONCR LEN=0070 INSTALLED UNKN
		0060/0371	018" DIA CIRC CONCR LEN=0027 INSTALLED UNKN
024" DIA CIRC CONCR			
LEN=0050 INSTALLED UNKN	0061/0100	0060/0090	018" DIA CIRC CONCR LEN=0027 INSTALLED UNKN
1 0 00068 0 03 0841+01	010307 FT	010289 FT	1 0 00068 0 03 0843+20 ROSE ST (SR3043 SEG 0010/0000)
ROSE ST			LENGTH(AH 2285 BK 2799)
(SR3043 SEG 0010/0000)		0060/0000	LENGTH(AH 2286 BK 2774)

DIR: B TOTAL LEN: 5.923 MI. DIST: 10-4 SR: 4005  
 LEFT MUN: WHITE T RIGHT MUN: WHITE T

Segment Description	Stationing	Length	Material	Status
018 "DIA CIRC CONCR LEN=0030 INSTALLED UNKN	0051/2525	0050/2550	030 "DIA CIRC CONCR	INSTALLED UNKN
(APRA) LEZZER LUMBER LEZZER LUMBER DR (PRDR)	0051/1510	0050/2335	024 "DIA CIRC CONCR	INSTALLED UNKN
		0050/2334	024 "DIA CIRC CONCR	INSTALLED UNKN
		0050/2044	048 "DIA CIRC CONCR	INSTALLED UNKN
		0050/1510	030 "H 40" W CONC STRUCT	INSTALLED UNKN
		0050/0803	024 "DIA CIRC CONCR	INSTALLED UNKN
		0050/0624	018 "DIA CIRC CONCR	INSTALLED UNKN
018 "DIA CIRC CONCR LEN=0030 INSTALLED UNKN	0051/0415	0050/0203	018 "DIA CIRC CONCR	INSTALLED UNKN
018 "DIA CIRC CONCR LEN=0030 INSTALLED UNKN	0051/0155	007515 FT	1 0 00068 0 02 0810+99	007508 FT
1 0 00068 0 02 0810+99	0051/0000	0050/0000	HOSPITAL RD (SR4017 SEG 0010/0000)	0051/0000
HOSPITAL RD (SR4017 SEG 0010/0000)		0040/1390	018 "DIA CIRC CONCR	INSTALLED UNKN
LENGTH(AH 2799 BK 1474)		0040/0838	060 "DIA CIRC CONCR	INSTALLED UNKN
018 "DIA CIRC CONCR LEN=0030 INSTALLED UNKN	0041/1141	0040/0680	PLUM ST (T780)	0041/0679
018 "DIA CIRC CONCR LEN=0030 INSTALLED UNKN	0041/1140		018 "DIA CIRC CONCR	0041/0475
048 "DIA CIRC CONCR LEN=0030 INSTALLED UNKN	0041/1020		LEN=0030 INSTALLED UNKN	
PLUM ST (T780)	0041/0679			
018 "DIA CIRC CONCR LEN=0030 INSTALLED UNKN	0041/0475	0040/0343	018 "DIA CIRC CONCR	INSTALLED UNKN
		006034 FT	1 0 00068 0 02 0795+00	006034 FT
1 0 00068 0 02 0795+00	0041/0000	0040/0000	STUTZMAN RD (T721)	0041/0000
STUTZMAN RD (T721)		0030/0650	LENGTH(AH 1481 BK 0655)	0030/0650
LENGTH(AH 1474 BK 0655)			018 "DIA CIRC METAL	INSTALLED UNKN

DIR: B TOTAL LEN: 5.923 MI. DIST: 10-4 SR: 4005  
 LEFT MUN: WHITE T RIGHT MUN: WHITE T

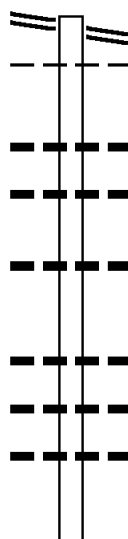
Stationing	Description	Material	Length
0031/0355	018 "DIA CIRC CONCR INSTALLED UNKN	METAL	0025
0030/0001	MFC BEGIN = B		
005379 FT	1 0 00068 0 02 0788+46	INDIAN SPRINGS RD	
	(SR4422 SEG 0141/0000)		
	(SR4422 SEG 0140/0000)		
0031/0000	015 "DIA CIRC CONCR INSTALLED UNKN	NC WAYNE AV	
	WAYNE AV		
	(SR4422 SEG 0140/0000)		
	(SR4422 SEG 0141/0000)		
0030/0000	MFC BEGIN = C		
0030/0000	LENGTH(AH 0655 BK 2882)		
0020/2675	018 "DIA CIRC CONCR INSTALLED UNKN		
0020/2357	018 "DIA CIRC CONCR INSTALLED UNKN		
0020/1853	ALEX DR (T222)		
0020/1277	BENNETT DR (T221)		
0020/0971	018 "DIA CIRC CONCR INSTALLED UNKN		
0020/0503	018 "DIA CIRC CONCR INSTALLED UNKN		
0020/0158	018 "DIA CIRC CONCR INSTALLED UNKN		
002497 FT	2 0 32046 0 00 0025+00	HOME FARM RD (T900)	
0020/0000	LENGTH(AH 2882 BK 2497)		
0010/1302	018 "DIA CIRC CONCR INSTALLED UNKN		
0010/0890	018 "DIA CIRC CONCR INSTALLED UNKN		
0010/0635	018 "DIA CIRC METAL INSTALLED UNKN		
0010/0309	018 "DIA CIRC METAL INSTALLED UNKN		
0010/0093	018 "DIA CIRC CONCR INSTALLED UNKN		
000000 FT	2 0 32046 0 00 0000+00	NC INDIAN SPRINGS RD SIXTH ST	
	(SR0954 SEG 0120/0000)		
0010/0000	MFC BEGIN = C		
0010/0000	LENGTH(AH 2497 BK 0000)		



EXTRACT DATE: 12/18/2023 ROADWAY MANAGEMENT SYSTEM PAGE NUMBER: 631  
 PRINT DATE: 12/21/2023 SLD COUNTY/SR - ANNUAL PRINT COUNTY: INDIANA  
 DIR: B TOTAL LEN: 2.122 MI. DIST: 10-4 SR: 4004  
 LEFT MUN: WHITE T RIGHT MUN: WHITE T

WEST PIKE RD 011205 FT  
 (SR4422 SEG 0030/0297) 0050/2333

008872 FT

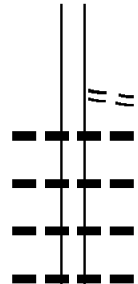


011205 FT WEST PIKE RD  
 0050/2333 (SR4422 SEG 0030/0297)  
 0050/2143 WHITE  
 ARMSTRONG T  
 0050/1409 015 " DIA CIRC CONCR  
 LEN=0047 INSTALLED UNKN  
 0050/0912 015 " DIA CIRC CONCR  
 LEN=0039 INSTALLED UNKN  
 0050/0150 015 " DIA CIRC CONCR  
 LEN=0036 INSTALLED UNKN  
 008872 FT 2 0 32167 0 00 0088+64  
 5 0050/0000 LENGTH(AH 2333 BK 2189)  
 0040/2020 015 " DIA CIRC METAL  
 LEN=0045 INSTALLED UNKN  
 0040/1480 015 " DIA CIRC CONCR  
 LEN=0030 INSTALLED UNKN  
 030 " DIA CIRC CONCR  
 0040/1204 LEN=0045 INSTALLED UNKN

DIR: B TOTAL LEN: 2.122 MI. DIST: 10-4 SR: 4004  
 LEFT MUN: ARMSTRONG T RIGHT MUN: ARMSTRONG T

HENRY RD  
(T479)

006683 FT



006683 FT 2 0 32167 0 00 0066+75

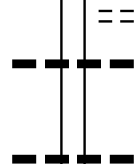
TULIP DR  
(T700)  
 [S] 0040/0000 LENGTH(AH 2189 BK 2390)  
 015 " DIA CIRC CONCR  
 0030/2380 LEN=0037 INSTALLED UNKN  
 015 " DIA CIRC CONCR  
 0030/1975 LEN=0040 INSTALLED UNKN  
 018 " DIA CIRC CONCR  
 0030/1728 LEN=0045 INSTALLED UNKN  
 018 " DIA CIRC CONCR  
 0030/1450 LEN=0045 INSTALLED UNKN

0030/1129



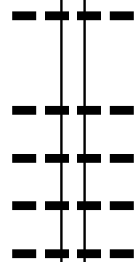
0030/1025 018 " DIA CIRC CONCR  
 LEN=0089 INSTALLED UNKN

004293 FT



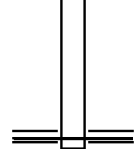
TULIP DR  
(T700)  
 018 " DIA CIRC METAL  
 0030/0082 LEN=0055 INSTALLED UNKN  
 004293 FT 2 0 32167 0 00 0042+56  
 [S] 0030/0000 LENGTH(AH 2390 BK 2354)  
 036 " DIA CIRC PLASTIC  
 0020/2051 LEN=0040 INSTALLED 2005

001939 FT



0020/0050 024 " DIA CIRC CONCR  
 LEN=0042 INSTALLED UNKN  
 001939 FT 2 0 32167 0 00 0019+50  
 018 " DIA CIRC CONCR  
 LEN=0060 INSTALLED UNKN  
 [S] 0020/0000 LENGTH(AH 2354 BK 1939)  
 018 " DIA CIRC CONCR  
 0010/1644 LEN=0032 INSTALLED 2006  
 018 " DIA CIRC CONCR  
 0010/1218 LEN=0024 INSTALLED UNKN  
 018 " DIA CIRC CONCR  
 0010/1041 LEN=0032 INSTALLED 2006

000000 FT



000000 FT 2 0 32167 0 00 0000+00  
 NC LIONS HEALTH CAMP RD  
 BENJAMIN FRANKLIN HW  
 (SR0422 SEG 0130/0000)  
 MFC BEGIN = E  
 [S] 0010/0000 LENGTH(AH 1939 BK 0000)

014491 FT

014491 FT  
 INTER-AHD SAINT CLAIR RD  
 (T486)  
 FULTON RUN RD  
 (SR0954 SEG 0230/0000)  
 0050/2016 BMSSEN 32/4003/0050/1879  
 0050/1894 2 0 32046 0 01 0338+33  
 FULTON RUN  
 0050/1879 BMSBG 32/4003/0050/1879  
 018 "DIA CIR PLASTIC  
 0050/1599 LEN=0029 INSTALLED UNKN

012475 FT

0050/0140 018 "DIA CIRC CONCR  
 LEN=0030 INSTALLED UNKN  
 012475 FT 2 0 32046 0 01 0319+55  
 0050/0000 LENGTH(AH 2016 BK 2041)

0040/1440 015 "DIA CIRC METAL  
 LEN=0026 INSTALLED UNKN

0040/0501 015 "DIA CIRC METAL  
 010434 FT LEN=0028 INSTALLED UNKN

2 0 32046 0 01 0299+17 010434 FT  
 MARY ANN HILL RD  
 (T713) 0040/0000

0040/0000 LENGTH(AH 2041 BK 3446)

0030/2343 018 "DIA CIR PLASTIC  
 LEN=0025 INSTALLED UNKN

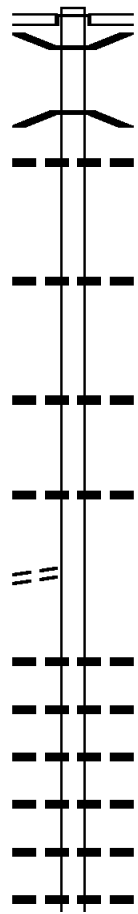
0030/1748 030 "DIA CIRC METAL  
 LEN=0030 INSTALLED UNKN

0030/1564 018 "DIA CIRC CONCR  
 LEN=0027 INSTALLED UNKN

0030/1111 030 "DIA CIRC CONCR  
 LEN=0032 INSTALLED UNKN

0030/0551 024 "DIA CIR PLASTIC  
 LEN=0035 INSTALLED UNKN

0030/0308 018 "DIA CIRC CONCR  
 LEN=0035 INSTALLED UNKN



DIR: B TOTAL LEN: 2.745 MI. DIST: 10-4 SR: 4003  
 LEFT MUN: WHITE T RIGHT MUN: WHITE T

006988 FT

	006988 FT	2 0 32046	0 01 0264+83
5	0030/0000	LENGTH(AH	3446 BK 3525)
	0020/3347	018 " DIA	CIRC CONCR
		LEN=0034	INSTALLED UNKN
	0020/2969	024 " DIA	CIRC CONCR
		LEN=0028	INSTALLED UNKN
	0020/2340	018 " DIA	CIRC CONCR
		LEN=0027	INSTALLED UNKN
	0020/1155	018 " DIA	CIRC CONCR
		LEN=0028	INSTALLED UNKN
	0020/0542	018 " DIA	CIRC CONCR
		LEN=0027	INSTALLED UNKN
	0020/0335	018 " DIA	CIRC CONCR
		LEN=0032	INSTALLED UNKN
	0020/0190	018 " DIA	CIRC CONCR
		LEN=0035	INSTALLED UNKN

003463 FT

	003463 FT	2 0 32046	0 01 0229+58
5	0020/0000	LENGTH(AH	3525 BK 3463)
	0010/3265	024 " DIA	CIRC CONCR
		LEN=0035	INSTALLED UNKN
	0010/2773	015 " DIA	CIRC METAL
		LEN=0030	INSTALLED UNKN
	0010/2417	018 " DIA	CIRC CONCR
		LEN=0030	INSTALLED UNKN

OLD GLORY RD  
(BORO)

0010/1812

==

HOYT DR  
(T760)

0010/1156

==

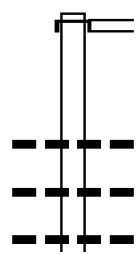
	0010/0870	WATER ST (T408)	
		015 " DIA	CIRC METAL
	0010/0584	LEN=0023	INSTALLED UNKN
	0010/0583	015 " DIA	CIRC METAL
		LEN=0023	INSTALLED UNKN
	0010/0177	018 " DIA	CIRC CONCR
		LEN=0062	INSTALLED 2014
	0010/0064	018 " DIA	CIRC CONCR
		LEN=0015	INSTALLED 2014

000000 FT

	000000 FT	2 0 32046	0 01 0196+37
		NC CO	LLEGE LODGE RD
			PHILADELPHIA ST
			(SR4032 SEG 0030/0000)
			MFC BEGIN = D
5	0010/0000	LENGTH(AH	3463 BK 0000)

EXTRACT DATE: 12/18/2023      ROADWAY MANAGEMENT SYSTEM      PAGE NUMBER: 627  
 PRINT DATE: 12/21/2023      SLD COUNTY/SR - ANNUAL PRINT      COUNTY: INDIANA  
 DIR: B      TOTAL LEN: 3.278 MI.      DIST: 10-4      SR: 4002  
 LEFT MUN: WASHINGTON T      RIGHT MUN: WASHINGTON T

017308 FT



017308 FT  
 INTER-AHD CREEKSIDE RD  
 (SR0954 SEG 0280/0000)  
 SR 0954 SH  
 0070/2153 (SR0954 SEG 0280/0000)  
  
 0070/0888 015 " DIA CIRC CONCR  
 LEN=0036 INSTALLED UNKN  
 0070/0475 018 " DIA CIRC CONCR  
 LEN=0040 INSTALLED UNKN  
 0070/0375 018 " DIA CIRC CONCR  
 LEN=0046 INSTALLED UNKN

DIR: B TOTAL LEN: 3.278 MI. DIST: 10-4 SR: 4002  
 LEFT MUN: WASHINGTON T RIGHT MUN: WASHINGTON T

015155 FT

015155 FT	2 0 32061	0 00	0154+55
0070/0000	LENGTH(AH	2153 BK	2587)
0060/2032	018 "DIA	CIRC CONCR	
	LEN=0033	INSTALLED	UNKN
0060/1472	018 "DIA	CIRC CONCR	
	LEN=0035	INSTALLED	UNKN
0060/1353	018 "DIA	CIRC CONCR	
	LEN=0035	INSTALLED	UNKN

012568 FT

0060/0580	015 "DIA	CIRC CONCR	
	LEN=0035	INSTALLED	UNKN
0060/0115	018 "DIA	CIRC CONCR	
	LEN=0036	INSTALLED	UNKN
012568 FT	2 0 32061	0 00	0128+63
0060/0000	LENGTH(AH	2587 BK	3520)
	036 "DIA	CIRC CONCR	
0050/2925	LEN=0050	INSTALLED	UNKN

0050/1750	024 "DIA	CIRC CONCR	
	LEN=0050	INSTALLED	UNKN

0050/1030	OP ID	ROSEBUD CONVEYOR	32/4002/0050/1030
0050/0635	018 "DIA	CIRC CONCR	
	LEN=0040	INSTALLED	UNKN
	THOMAS COVERED BRIDGE R (T415)		

SPENCE RD (T415)

0050/0607

0050/0607	WASHINGTON ARMSTRONG T	060 "DIA	CIRC METAL
0050/0427	LEN=0090	INSTALLED	UNKN
0050/0011	015 "DIA	CIRC CONCR	
	LEN=0035	INSTALLED	UNKN

009048 FT

009048 FT	2 0 32061	0 00	0097+19
0050/0000	LENGTH(AH	3520 BK	1111)

007937 FT

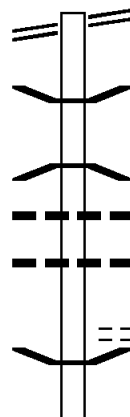
0040/0030	015 "DIA	CIRC METAL	
	LEN=0150	INSTALLED	UNKN
007937 FT	2 0 32061	0 00	0079+47
0040/0000	LENGTH(AH	1111 BK	1908)
	030 "DIA	CIRC CONCR	
0030/1411	LEN=0052	INSTALLED	UNKN
	015 "DIA	CIRC CONCR	
0030/1292	LEN=0040	INSTALLED	UNKN
	015 "DIA	CIRC CONCR	
0030/1077	LEN=0036	INSTALLED	UNKN
	060 "DIA	CIRC METAL	
0030/0699	LEN=0050	INSTALLED	UNKN

DIR: B TOTAL LEN: 3.278 MI. DIST: 10-4 SR: 4002  
LEFT MUN: ARMSTRONG T RIGHT MUN: ARMSTRONG T

Station	Length	Material	Status	Notes
006029 FT	0030/0322	018 " DIA	CIRC CONCR	
	006029 FT	LEN=0040	INSTALLED	1998
	0030/0000	2 0 32061	0 00 0060	+49
	0020/2509	LENGTH(AH 1908 BK 2583)		
	0020/2338	018 " DIA	CIRC CONCR	
	0020/2138	LEN=0040	INSTALLED	UNKN
	0020/1875	018 " DIA	CIRC CONCR	
	0020/1660	LEN=0037	INSTALLED	UNKN
	0020/0469	024 " DIA	CIRC CONCR	
	0020/0442	LEN=0040	INSTALLED	UNKN
	003446 FT	015 " DIA	CIRC CONCR	
	0020/0000	LEN=0032	INSTALLED	UNKN
		018 " DIA	CIRC CONCR	
		LEN=0037	INSTALLED	UNKN
		BMSEN 32/4002/0020/0442		
		2 0 32061 0 00 0038+83		
		DARK HOLLOW		
2 0 32061 0 00 0034+17 003446 FT	0020/0442	BMSBG 32/4002/0020/0442		
DARK HOLLOW RD	003446 FT			
(T412)	0020/0000			
	0010/3056	LENGTH(AH 2583 BK 3446)		
	0010/2832	018 " DIA	CIRC CONCR	
	0010/2504	LEN=0034	INSTALLED	UNKN
	0010/2169	024 " DIA	CIRC CONCR	
	0010/1574	LEN=0033	INSTALLED	UNKN
		018 " DIA	CIRC CONCR	
		LEN=0033	INSTALLED	UNKN
		015 " DIA	CIRC CONCR	
		LEN=0034	INSTALLED	UNKN
		018 " DIA	CIRC CONCR	
		LEN=0033	INSTALLED	UNKN
		BMSEN 32/4002/0010/0072		
		006 " DIA	CIR PLASTIC	
		LEN=0040	INSTALLED	UNKN
		2 0 32061 0 00 0000+72		
		MITCHELL RUN		
		BMSBG 32/4002/0010/0072		
		006 " DIA	CIR PLASTIC	
		LEN=0040	INSTALLED	UNKN
		2 0 32061 0 00 0000+00		
		NC CR		
		FIVE POINTS RD		
		(SR4001 SEG 0020/0000)		
		MFC BEGIN = D		
		LENGTH(AH 3446 BK 0000)		

EXTRACT DATE: 12/18/2023 ROADWAY MANAGEMENT SYSTEM PAGE NUMBER: 624  
 PRINT DATE: 12/21/2023 SLD COUNTY/SR - ANNUAL PRINT COUNTY: INDIANA  
 DIR: B TOTAL LEN: 5.949 MI. DIST: 10-4 SR: 4001  
 LEFT MUN: WASHINGTON T RIGHT MUN: WASHINGTON T

COPPER VALLEY RD 031409 FT  
 (SR4009 SEG 0050/0000) 0100/2940



031409 FT COPPER VALLEY RD  
 0100/2940 (SR4009 SEG 0050/0000)

0100/1841 BMS EN 32/4001/0100/1766  
 2 0 32060 0 02 0304+04  
 S BR PLUM CR

0100/1766 BMSBG 32/4001/0100/1766  
 018 " DIA CIRC CONCR

0100/1452 LEN=0033 INSTALLED UNKN  
 015 " DIA CIRC METAL

0100/1233 LEN=0033 INSTALLED UNKN

MILLER RD  
 (T421)  
 0100/0546 BMS EN 32/4001/0100/0405  
 0100/0419 2 0 32060 0 02 0289+98  
 MUDLICK RUN



DIR: B TOTAL LEN: 5.949 MI. DIST: 10-4 SR: 4001  
 LEFT MUN: WASHINGTON T RIGHT MUN: WASHINGTON T

CREEK RD  
 (T742)

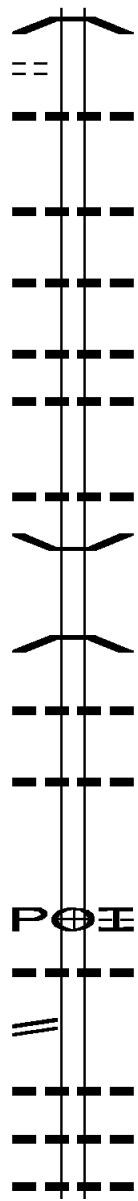
0100/0364

028469 FT

024692 FT

022612 FT

DUTCH RUN RD  
 (SR4034 SEG 0050/3427) 0070/2518



0100/0405 BMSBG 32/4001/0100/0405

018 "DIA CIRC METAL  
 LEN=0040 INSTALLED UNKN  
 028469 FT 2 0 32060 0 02 0285+62  
 S 0100/0000 LENGTH(AH 2940 BK 3777)  
 018 "DIA CIR PLASTIC  
 LEN=0040 INSTALLED 2012  
 0090/3688  
 015 "DIA CIRC METAL  
 LEN=0034 INSTALLED UNKN  
 0090/2942  
 015 "DIA CIRC METAL  
 LEN=0034 INSTALLED UNKN  
 0090/2266  
 015 "DIA CIRC METAL  
 LEN=0035 INSTALLED UNKN  
 0090/1800  
 018"H 00"W MULT METAL  
 LEN=0032 INSTALLED UNKN  
 0090/0645  
 0090/0026 BMSBG 32/4001/0090/0000  
 024692 FT 2 0 32060 0 02 0248+08  
 MUDLICK RUN  
 BMSBG 32/4001/0090/0000  
 S 0090/0000 LENGTH(AH 3777 BK 2080)  
 018 "DIA CIRC METAL  
 LEN=0030 INSTALLED UNKN  
 0080/1381  
 024 "DIA CIRC METAL  
 LEN=0030 INSTALLED UNKN  
 0080/0760  
 022612 FT 2 0 32060 0 02 0226+96  
 (APRA) FAIRMAN ROOF TRU  
 BREWER RD  
 (T345)  
 S 0080/0000 LENGTH(AH 2080 BK 2746)  
 036 "DIA CIRC METAL  
 0070/2630 LEN=0033 INSTALLED UNKN  
 024 "DIA CIR PLASTIC  
 LEN=0032 INSTALLED 2009  
 018 "DIA CIRC CONCR  
 0070/1895 LEN=0032 INSTALLED UNKN  
 0070/1565  
 015 "DIA CIRC METAL  
 0070/1335 LEN=0032 INSTALLED UNKN

DIR: B TOTAL LEN: 5.949 MI. DIST: 10-4 SR: 4001  
 LEFT MUN: WASHINGTON T RIGHT MUN: WASHINGTON T

0070/0920	024 " DIA	CIR PLASTIC
	LEN=0040	INSTALLED 2014
0070/0205	018 " DIA	CIRC CONCR
	LEN=0016	INSTALLED 2005
019866 FT	2 0 32060	0 02 0199+50
5 0070/0000	LENGTH(AH	2746 BK 2948)
	018 " DIA	CIRC METAL
0060/2847	LEN=0027	INSTALLED UNKN
	018 " DIA	CIRC METAL
0060/2695	LEN=0040	INSTALLED UNKN
	018 " DIA	CIRC METAL
0060/2434	LEN=0048	INSTALLED UNKN
	018 " DIA	CIR PLASTIC
0060/2038	LEN=0046	INSTALLED 2012
	018 " DIA	CIR PLASTIC
0060/1657	LEN=0040	INSTALLED 2012
	018 " DIA	CIRC CONCR
0060/0912	LEN=0040	INSTALLED 1996
	018 " DIA	CIRC CONCR
0060/0434	LEN=0042	INSTALLED 1996
	018 " DIA	CIRC METAL
0060/0112	LEN=0042	INSTALLED UNKN
016918 FT	2 0 32060	0 01 0169+99
5 0060/0000	LENGTH(AH	2948 BK 3578)
	018 " DIA	CIR PLASTIC
0050/3428	LEN=0040	INSTALLED 2012
	018 " DIA	CIR PLASTIC
0050/3126	LEN=0040	INSTALLED 2012
	048 " DIA	CIRC METAL
0050/2766	LEN=0046	INSTALLED UNKN
	018 " DIA	CIR PLASTIC
0050/2626	LEN=0040	INSTALLED UNKN
	015 " DIA	CIRC METAL
0050/1741	LEN=0040	INSTALLED UNKN
	030 " DIA	CIRC METAL
0050/1224	LEN=0060	INSTALLED UNKN
	018 " DIA	CIRC CONCR
0050/0871	LEN=0050	INSTALLED 1996
	018 " DIA	CIR PLASTIC
0050/0767	LEN=0040	INSTALLED 2012
	018 " DIA	CIR PLASTIC
013340 FT		
5 0050/0000	LENGTH(AH	3578 BK 3348)
	018 " DIA	CIR PLASTIC
0040/3301	LEN=0050	INSTALLED 2012
	018 " DIA	CIR PLASTIC

2 0 32060 0 01 0134+23 013340 FT  
 CRIBBS RD  
 (T364) 0050/0000

EXTRACT DATE: 12/18/2023  
PRINT DATE: 12/21/2023

ROADWAY MANAGEMENT SYSTEM  
SLD COUNTY/SR - ANNUAL PRINT

PAGE NUMBER: 621  
COUNTY: INDIANA

DIR: B TOTAL LEN: 5.949 MI.  
LEFT MUN: WASHINGTON T

DIST: 10-4 SR: 4001  
RIGHT MUN: WASHINGTON T

---	0040/3209	LEN=0040	INSTALLED	2012
---	0040/2378	018 " DIA	CIRC CONCR	
---	0040/1969	LEN=0040	INSTALLED	2003
---	0040/1945	018 " DIA	CIRC CONCR	
---	0040/1767	LEN=0040	INSTALLED	UNKN
---	0040/1374	BLACK WALNUT RD		
---	0040/1091	(T344)		
---	0040/1067	018 " DIA	CIRC CONCR	
---	0040/0652	LEN=0040	INSTALLED	UNKN
---	0040/0641	WASHINGTON		
---	009992 FT	ARMSTRONG T		
---	0040/0000	BMSSEN 32/4001/0040/1067		
---	0030/2717	2 0 32060 0 01 0111+48		
---	0030/2598	MITCHELL RUN		
---	0030/1975	BMSBG 32/4001/0040/1067		
---	0030/1693	2 0 32060 0 01 0107+20		
---	0030/1500	TR MITCHELL		
---	0030/1345	BMSBG 32/4001/0040/0641		
---	0030/0908	2 0 32060 0 01 0107+20		
---	0030/0435	0040/0641		
---	0030/0324	BMSSEN 32/4001/0040/0641		
---	0030/0081	2 0 32060 0 01 0100+73		
---	006906 FT	LENGTH(AH 3348 BK 3086)		
---	0030/0000	018 " DIA	CIRC CONCR	
---	0020/3468	LEN=0040	INSTALLED	UNKN
---		018 " DIA	CIRC CONCR	
---		LEN=0034	INSTALLED	UNKN
---		018 " DIA	CIRC CONCR	
---		LEN=0038	INSTALLED	UNKN
---		018 " DIA	CIRC CONCR	
---		LEN=0034	INSTALLED	UNKN
---		024"H 00"W	MULT METAL	
---		LEN=0031	INSTALLED	UNKN
---		018 " DIA	CIRC CONCR	
---		LEN=0027	INSTALLED	UNKN
---		018 " DIA	CIRC PLASTIC	
---		LEN=0040	INSTALLED	UNKN
---		018 " DIA	CIRC CONCR	
---		LEN=0028	INSTALLED	UNKN
---		018 " DIA	CIRC CONCR	
---		LEN=0029	INSTALLED	UNKN
---		015"H 00"W	**UNKNOWN**	
---		LEN=0030	INSTALLED	UNKN
---		2 0 32060 0 01 0069+91		
---		LENGTH(AH 3086 BK 3570)		
---		018 " DIA	CIRC CONCR	
---		LEN=0028	INSTALLED	UNKN
---		015 " DIA	CIRC METAL	

BUCKLEY RD  
(T343)

0040/0557  
009992 FT

006906 FT

DIR: B TOTAL LEN: 5.949 MI. DIST: 10-4 SR: 4001  
 LEFT MUN: ARMSTRONG T RIGHT MUN: ARMSTRONG T

---	0020/3274	LEN=0027	INSTALLED UNKN
---	0020/3069	LEN=0028	INSTALLED UNKN
---	0020/2770	LEN=0036	INSTALLED UNKN
---	0020/2582	LEN=0030	INSTALLED UNKN
---	0020/2151	LEN=0026	INSTALLED UNKN
---	0020/1321	LEN=0030	INSTALLED UNKN
---	0020/0945	LEN=0030	INSTALLED UNKN
---	0020/0601	LEN=0028	INSTALLED UNKN
---	0020/0494	LEN=0036	INSTALLED UNKN
---	0020/0159	LEN=0056	INSTALLED 2004
003336 FT	003336 FT	2 0 32060 0 01 0034+21	CREEKSIDE RD
	5 0020/0000	(SR4002 SEG 0010/0000)	LENGTH(AH 3570 BK 3336)
---	0010/3336	LEN=0035	INSTALLED UNKN
---	0010/2852	LEN=0028	INSTALLED UNKN
---	0010/2637	LEN=0028	INSTALLED UNKN
+++++	0010/2480	(AAR 148800Y)#TRKS 01	
0010/2337	==		
	0010/1607	BMS EN 32/4001/0010/1464	2 0 32060 0 00 0000+00
	0010/1464	BMS BG 32/4001/0010/1464	CROOKED CREEK
---	0010/1002	LEN=0040	INSTALLED UNKN
---	0010/0062	LEN=0038	INSTALLED UNKN
000000 FT	000000 FT	2 0 32060 0 00 0000+00	NC FIVE POINTS RD
	5 0010/0000	(SR0422 SEG 0080/0000)	BENJAMIN FRANKLIN HW
		MFC BEGIN = D	
		LENGTH(AH 3336 BK 0000)	

CREEK RD  
(T335)

	081320 FT		081320 FT	
			INTER-AHD	RIDGE AV (SR0056 SEG 0310/0000) (SR0119 SH (SR0119 SEG 0180/0000) (SR0119 SEG 0181/0000)
FROM 0119/0181 SH (CONN)	0300/1268	==	0300/1434	
LINCOLN ST (BORO)	0300/0898	==	0300/1218	LINCOLN ST (BORO)
		==	0300/0870	VINE AL (BORO)
		==	0300/0492	GRAPE AV (BORO)
WILEY ST (BORO)	0300/0307	---	0300/0368	018" DIA CIRC CONCR LEN=0028 INSTALLED UNKN
	079886 FT	==		NC RIDGE AV RACE AV (BORO)
2 0 32187 1 00 0025+08	079465 FT	==	0300/0192	1 0 00337 0 00 0652+62
ELM ST (BORO)		---	079886 FT	MAIN ST (SR3035 SEG 0030/2102)
MAIN ST (SR3035 SEG 0040/0000)	0290/0000	---		NC WILEY ST WILEY ST (BORO)
		---	5 0300/0000	MFC BEGIN = C
		---	079465 FT	LENGTH(AH 1434 BK 0421)
		---		NC MAIN ST LENGTH(AH 0421 BK 1635)
		==	0280/1451	ROSE AV (BORO)
		---	0280/0994	015"H 15"W **UNKNOWN** LEN=0200 INSTALLED UNKN
RAILROAD AV (BORO)	0280/0761	==	0280/0982	FILBERT AV (BORO)
		==		COOPER ST

EXTRACT DATE: 12/18/2023  
PRINT DATE: 12/21/2023

ROADWAY MANAGEMENT SYSTEM  
SLD COUNTY/SR - ANNUAL PRINT

PAGE NUMBER: 618  
COUNTY: INDIANA

DIR: B TOTAL LEN: 15.402 MI.  
LEFT MUN: HOMER CITY B

DIST: 10-4 SR: 3056  
RIGHT MUN: HOMER CITY B

Stationing	Segment	Material	Length	Notes
077830 FT	0280/0345	(BORO)		
	0280/0097	015" DIA CIRC METAL	LEN=0040	INSTALLED UNKN
	077830 FT	1 0 00572 0 00 0253+05		
	0280/0000	LENGTH(AH 1635 BK 0953)		
	0270/0905	018" DIA CIRC CONCR	LEN=0026	INSTALLED UNKN
	0270/0895	(BORO)		
	0270/0700	015" DIA CIRC CONCR	LEN=0038	INSTALLED UNKN
	0270/0551	015" DIA CIRC METAL	LEN=0030	INSTALLED UNKN
	0270/0520	HOMER CITY CENTER T		
	0270/0502	BMSSEN 32/3056/0270/0340		
		0 0 00000 0 00 0000+00		
	0270/0340	TWO LICK CREEK		
		BMSBG 32/3056/0270/0340		
		RIVERSIDE AV		
076877 FT	0270/0282	(T420)		
	076877 FT	1 0 00572 0 00 0243+53		
	0270/0000	NC ELM ST		
	0270/0000	LENGTH(AH 0953 BK 3477)		
	0260/2850	OAK ST (T423)		
	0260/2610	024" DIA CIRC CONCR	LEN=0060	INSTALLED UNKN
	0260/2205	018" DIA CIRC CONCR	LEN=0024	INSTALLED UNKN
	0260/1974	WATERWORKS ST (TWP)		
	0260/1953	CHERRY RUN RD (SR3017 SEG 0100/1807)		
	0260/1876	BMSSEN 32/3056/0260/1834		
		0 0 00000 0 00 0000+00		
	0260/1834	CSX BMSBG 32/3056/0260/1834		
		018" DIA CIRC CONCR	LEN=0075	INSTALLED UNKN
	0260/1499	018" DIA CIRC CONCR	LEN=0060	INSTALLED UNKN
	0260/1308	018" DIA CIRC CONCR	LEN=0048	INSTALLED UNKN
	0260/1080	018" DIA CIR PLASTIC	LEN=0040	INSTALLED UNKN
073400 FT	0260/0130	1 0 00572 0 00 0209+10		

DIR: B TOTAL LEN: 15.402 MI. DIST: 10-4 SR: 3056  
 LEFT MUN: CENTER T RIGHT MUN: CENTER T

1 0 00572 0 00 0177+88 070278 FT  
 JACKSONVILLE RD  
 (T902) 0250/0000

1 0 00572 0 00 0155+14 068002 FT  
 JOHNSON RD  
 (T569) 0240/0000

065335 FT

0260/0000	LENGTH(AH 3477 BK 3122)
0250/2747	030"H 00"W MULT CONCR LEN=0075 INSTALLED UNKN
0250/1717	018 "DIA CIR PLASTIC LEN=0036 INSTALLED UNKN
0250/1498	015 "DIA CIRC CONCR LEN=0050 INSTALLED UNKN
0250/1290	018 "DIA CIR PLASTIC LEN=0027 INSTALLED 2002
0250/0897	015 "DIA CAST IRON LEN=0065 INSTALLED UNKN
0250/0095	060"H 48"W CON BOX CUL LEN=0045 INSTALLED UNKN
070278 FT	
0250/0000	LENGTH(AH 3122 BK 2276)
0240/1495	018 "DIA CIRC CONCR LEN=0040 INSTALLED 2005
0240/1285	018 "DIA CIR PLASTIC LEN=0030 INSTALLED 2006
0240/0191	SMITH RD (T600)
0240/0186	018 "DIA CIRC CONCR LEN=0040 INSTALLED UNKN 048"H 00"W MULT PLSTIC LEN=0100 INSTALLED 2006 TRIB TO CHERRY RUN STRUCTURE LENGTH 10 FT BMSID 32/3056/0240/0048
0240/0048	
068002 FT	
0240/0000	LENGTH(AH 2276 BK 2667)
0230/1756	018 "DIA CIRC CONCR LEN=0035 INSTALLED UNKN
0230/1331	018 "DIA CIRC CONCR LEN=0030 INSTALLED UNKN
0230/0192	036 "DIA CIRC CONCR LEN=0045 INSTALLED UNKN
065335 FT	
0230/0000	1 0 00572 0 00 0128+02 LENGTH(AH 2667 BK 1777)

DIR: B TOTAL LEN: 15.402 MI. DIST: 10-4 SR: 3056  
 LEFT MUN: CENTER T RIGHT MUN: CENTER T

Stationing	Notes	Segment	Material	Status
0220/1462		018 " DIA	CIRC CONCR	INSTALLED UNKN
0220/1221		018 " DIA	CIRC CONCR	INSTALLED UNKN
0220/0655		036 " DIA	CIRC CONCR	INSTALLED UNKN
063558 FT		1 0 00572 0 00	0109+70	
			FITZGERALD RD	
			(T469)	
0220/0000			LENGTH(AH 1777 BK 2062)	
0210/0234		018 " DIA	CIRC CONCR	INSTALLED UNKN
061496 FT		1 0 00572 0 00	0089+62	
0210/0000			LENGTH(AH 2062 BK 2787)	
0200/2517		BMSSEN 32/3056	0200/2502	
		0 0 00000 0 00	0000+00	
			TR CHERRY RUN	
0200/2502		BMSBG 32/3056	0200/2502	
0200/2397		0200/2290	BMSSEN 32/3056	0200/2266
		0 0 00000 0 00	0000+00	
			TR CHERRY RUN	
0200/2059		0200/2266	BMSBG 32/3056	0200/2266
		0200/1696	018 " DIA	CIRC CONCR
			LEN=0037	INSTALLED UNKN
		0200/1090	BMSSEN 32/3056	0200/1056
		0 0 00000 0 00	0000+00	
			CHERRY RUN	
		0200/1056	BMSBG 32/3056	0200/1056
		0200/0574	018 " DIA	CIRC CONCR
			LEN=0046	INSTALLED UNKN
		0200/0007	036 " DIA	CIRC METAL
			LEN=0045	INSTALLED UNKN
1 0 00572 0 00 0060+00			HILLTOP RD ET	
058709 FT			(T880)	
0200/0000			LENGTH(AH 2787 BK 3227)	
		018 " DIA	CIRC CONCR	
			LEN=0040	INSTALLED 2001
		048 " DIA	CIRC CONCR	
			LEN=0037	INSTALLED UNKN



DIR: B TOTAL LEN: 15.402 MI. DIST: 10-4 SR: 3056  
 LEFT MUN: CENTER T RIGHT MUN: CENTER T

0190/2406	015 " DIA	CIRC CONCR
	LEN=0033	INSTALLED UNKN
0190/1966	024 " DIA	CIRC CONCR
	LEN=0048	INSTALLED 2001
0190/1621	018 " DIA	CIRC CONCR
	LEN=0033	INSTALLED UNKN
0190/0893	018 " DIA	CIRC CONCR
	LEN=0030	INSTALLED 2006
0190/0461	018 " DIA	CIRC CONCR
	LEN=0030	INSTALLED UNKN
055482 FT	1 0 00572	0 00 0027+81
0190/0000	LENGTH(AH 3227 BK 2777)	
	018 " DIA	CIRC CONCR
	LEN=0024	INSTALLED UNKN
0180/2700	FABIN RD	
	(T564)	
0180/1925	018 " DIA	CIRC CONCR
	LEN=0035	INSTALLED UNKN
0180/0433	018 " DIA	CIRC CONCR
	LEN=0036	INSTALLED UNKN
0180/0150	036 " DIA	CIRC CONCR
	LEN=0040	INSTALLED UNKN
052705 FT	1 0 00572	0 00 0000+00
	VILLAGE: EDGEWOOD	
	SR 0286 SH	
	(SR0286 SEG 0380/0000)	
0180/0000	LENGTH(AH 2777 BK 1682)	
	018 " DIA	CIRC CONCR
	LEN=0075	INSTALLED 2016
0170/1643	018 " DIA	CIRC CONCR
	LEN=0025	INSTALLED 2016
0170/1581	018 " DIA	CIRC CONCR
	LEN=0032	INSTALLED 2005
0170/1074	018 " DIA	CIRC CONCR
	LEN=0040	INSTALLED 2006
0170/0595	036 " DIA	CIRC METAL
	LEN=0035	INSTALLED UNKN
0170/0410	1 0 00188	0 02 0509+80
051023 FT	036 "H 00"W	MULT PLSTIC
	LEN=0040	INSTALLED 2012
0170/0000	LENGTH(AH 1682 BK 2523)	
0160/1874	024 " DIA	CIRC CONCR
	LEN=0040	INSTALLED 2005

SR 0286 SH  
 (SR0286 SEG 0380/0000) 0180/0000

DIR: B TOTAL LEN: 15.402 MI. DIST: 10-4 SR: 3056  
 LEFT MUN: CENTER T RIGHT MUN: CENTER T

Stationing / Description	Stationing	Stationing	Details
WARREN RD (SR3024 SEG 0010/0000)	048500 FT	0160/0505	036 " DIA CIRC METAL LEN=0027 INSTALLED UNKN
		0160/0070	018 " DIA CIRC METAL LEN=0045 INSTALLED UNKN
	0160/0000	048500 FT	1 0 00188 0 02 0486+35 VILLAGE: EDGEWOOD
		0154/1123	LENGTH(AH 2523 BK 1140) 018 " DIA CIRC METAL LEN=0085 INSTALLED UNKN
RHEA RD (T478)	047360 FT	047360 FT	
	0154/0000	0154/0000	LENGTH(AH 1140 BK 2038) 084 " DIA CIRC METAL LEN=0050 INSTALLED UNKN
		0150/1892	TR CHERRY RN STRUCTURE LENGTH 9 FT
		0150/1886	BMSID 32/3056/0150/1860 018 " DIA CIRC METAL
		0150/1321	LEN=0034 INSTALLED UNKN
	045322 FT	045322 FT	1 0 00188 0 01 0453+55 ANTHONY RD (T472)
		0150/0000	018 " DIA CIRC CONCR LEN=0048 INSTALLED 2005 JOHN GEORGES RD (T417)
		0140/2002	LENGTH(AH 2038 BK 2865) 018 " DIA CIRC CONCR LEN=0032 INSTALLED UNKN
		0140/1338	024 " DIA CIRC METAL LEN=0030 INSTALLED UNKN
		0140/0767	CENTER ARMSTRONG T BRADY RD (T468)
		0140/0683	LC FOR BRADY RD (CONN)
		0140/0531	018 " DIA CIRC CONCR LEN=0031 INSTALLED UNKN
	042457 FT	042457 FT	1 0 00188 0 01 0424+62
		0140/0000	LENGTH(AH 2865 BK 3498)

DIR: B TOTAL LEN: 15.402 MI. DIST: 10-4 SR: 3056  
 LEFT MUN: ARMSTRONG T RIGHT MUN: ARMSTRONG T

DOGWOOD RD  
 (T473)  
 HICKORY RD  
 (T474)

0130/1753

038959 FT

035452 FT

---	---	0130/3394	015 "DIA LEN=0028	CIRC METAL INSTALLED UNKN
---	---	0130/2555	015 "DIA LEN=0032	CIRC METAL INSTALLED 2005
---	---	0130/2300	018 "DIA LEN=0034	CIRC METAL INSTALLED UNKN
---	---	0130/1980	018 "DIA LEN=0036	CIRC CONCR INSTALLED UNKN
		0130/1720	024 "DIA LEN=0048	CIRC CONCR INSTALLED 2005
---	---	0130/0335	018 "DIA LEN=0036	CIRC CONCR INSTALLED UNKN
---	---	038959 FT	1 0 00188	0 01 0389+70
---	---	0130/0000	LENGTH(AH	3498 BK 3507)
---	---	0120/3009	018 "DIA LEN=0037	CIRC CONCR INSTALLED 2005
---	---	0120/2184	018 "DIA LEN=0020	CIRC METAL INSTALLED 2006
---	---	0120/1961	024 "DIA LEN=0032	CIRC CONCR INSTALLED 2005
---	---	0120/1682	036 "DIA LEN=0031	CIRC CONCR INSTALLED UNKN
---	---	0120/1222	018 "DIA LEN=0029	CIRC METAL INSTALLED UNKN
---	---	0120/0625	018 "DIA LEN=0008	CIRC CONCR INSTALLED 2005
---	---	0120/0475	018 "DIA LEN=0035	CIRC CONCR INSTALLED UNKN
---	---	035452 FT	1 0 00188	0 01 0354+57
---	---	0120/0000	LENGTH(AH	3507 BK 3465)
---	---	0110/3257	018 "DIA LEN=0030	CIR PLASTIC INSTALLED 2012
==	==	0110/2715	LAUREL RD (T464)	
---	---	0110/2182	015 "DIA LEN=0028	CIRC METAL INSTALLED UNKN
---	---	0110/1769	018 "DIA LEN=0033	CIR PLASTIC INSTALLED 2005
---	---	0110/1365	024 "DIA LEN=0032	CIRC METAL INSTALLED UNKN

DIR: B TOTAL LEN: 15.402 MI. DIST: 10-4 SR: 3056  
 LEFT MUN: ARMSTRONG T RIGHT MUN: ARMSTRONG T

Stationing	Notes	Material	Length	Installation
031987 FT	0110/0410	024 " DIA CIRC METAL	LEN=0032	INSTALLED UNKN
	031987 FT	1 0 00188 0 01 0319+92		
	0110/0000	LENGTH(AH 3465 BK 3677)		
	0100/3414	018 " DIA CIRC CONCR	LEN=0040	INSTALLED 2005
	0100/3063	018 " DIA CIR PLASTIC	LEN=0010	INSTALLED 2005
	0100/2759	036 " DIA CIRC METAL	LEN=0033	INSTALLED UNKN
BIRCH RD (T423)	0100/2259			
	0100/2236	018 " DIA CIRC CONCR	LEN=0040	INSTALLED 2005
	0100/2128	018 " DIA CIRC CONCR	LEN=0027	INSTALLED UNKN
	0100/1421	015 " DIA CIRC METAL	LEN=0027	INSTALLED UNKN
	0100/0394	018 " DIA CIRC CONCR	LEN=0027	INSTALLED UNKN
028310 FT	0100/0287	018 " DIA CIRC CONCR	LEN=0040	INSTALLED 2005
	028310 FT	1 0 00188 0 01 0283+11		
	0100/0000	WILLOW RD (T444)	LENGTH(AH 3677 BK 3089)	
	0090/2902	018 " DIA CIRC CONCR	LEN=0032	INSTALLED 2005
	0090/2585	024 " DIA CIRC METAL	LEN=0034	INSTALLED UNKN
	0090/1786	018 " DIA CIRC CONCR	LEN=0032	INSTALLED 2005
	0090/1192	018 " DIA CIRC CONCR	LEN=0032	INSTALLED 2005
1 0 00188 0 01 0252+04 025221 FT	025221 FT			
MILLEN RD (T432)	0090/0000			
	0090/0000	LENGTH(AH 3089 BK 3596)		
	0080/3216	(AAR 148811L)#TRKS 01		
	0080/2742	BMSSEN 32/3056/0080/2725		
	0080/2725	0 0 00000 0 00 0000+00		
		BLACKLEGS CREEK		
		BMSBG 32/3056/0080/2725		
		018 " DIA CIRC CONCR		

EXTRACT DATE: 12/18/2023  
PRINT DATE: 12/21/2023

ROADWAY MANAGEMENT SYSTEM  
SLD COUNTY/SR - ANNUAL PRINT

PAGE NUMBER: 611  
COUNTY: INDIANA

DIR: B TOTAL LEN: 15.402 MI.  
LEFT MUN: ARMSTRONG T

DIST: 10-4 SR: 3056  
RIGHT MUN: ARMSTRONG T

1 0 00188 0 01 0216+28 021625 FT  
CRAIG RD  
(SR3037 SEG 0010/0000) 0080/0000

1 0 00188 0 00 0183+32 018268 FT  
BLAKLEY RD  
(T350) 0070/0000

BIRDS RD  
(T329) 0060/1703

0080/2394	LEN=0040	INSTALLED	2005
0080/1086	018 "DIA LEN=0032	CIRC CONCR INSTALLED	2005
0080/0475	024 "DIA LEN=0032	CIRC CONCR INSTALLED	2000
0080/0403	018 "DIA LEN=0032	CIRC CONCR INSTALLED	2005
0080/0076	018 "DIA LEN=0048	CIR PLASTIC INSTALLED	2005
021625 FT			
0080/0000	LENGTH(AH 3596 BK 3357) 024 "DIA	CIRC CONCR	
0070/3049	LEN=0032	INSTALLED	2005
0070/2291	ARMSTRONG YOUNG T		
0070/2133	MCINTYRE RD (SR3031 SEG 0130/1892)		
0070/2100	018 "DIA	CIRC CONCR	
0070/1530	072 "DIA	CIRC METAL	
0070/0691	LEN=0036	INSTALLED	UNKN
0070/0320	024 "DIA	CIRC CONCR	
018268 FT	WEISS RD (T350)		
0070/0000	LENGTH(AH 3357 BK 2738)		
0060/2479	BMSSEN 32/3056/0060/2467 0 0 00000 0 00 0000+00		
0060/2467	TR BLACKLEGS BMSBG 32/3056/0060/2467		
0060/2185	018 "DIA	CIRC CONCR	
0060/1893	LEN=0033	INSTALLED	UNKN
	018 "DIA	CIRC CONCR	
	LEN=0034	INSTALLED	UNKN
0060/1531	048 "DIA	CIRC METAL	
	LEN=0052	INSTALLED	UNKN
0060/1180	018 "DIA	CIRC CONCR	
	LEN=0036	INSTALLED	UNKN

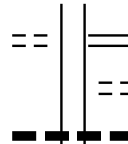
DIR: B TOTAL LEN: 15.402 MI. DIST: 10-4 SR: 3056  
 LEFT MUN: YOUNG T RIGHT MUN: YOUNG T

Stationing	Notes	Material	Length	Notes
015530 FT		018" DIA CIRC CONCR	0060/0414	LEN=0034 INSTALLED UNKN
		BMSSEN 32/3056/0060/0000	0060/0012	1 0 00188 0 00 0155+95
		TRIB BLACKLEGS CREEK	015530 FT	BMSBG 32/3056/0060/0000
		024" DIA CIRC CONCR		LENGTH(AH 2738 BK 3388)
		024" DIA CIRC CONCR	0050/3057	LEN=0040 INSTALLED UNKN
		024" DIA CIRC CONCR	0050/2767	LEN=0036 INSTALLED UNKN
		018" DIA CIRC CONCR	0050/1925	LEN=0033 INSTALLED UNKN
		072" DIA CIRC METAL	0050/1512	LEN=0044 INSTALLED UNKN
MARK RD (T348)		WERTZ RD	0050/1430	(T348)
0050/1430		015" DIA CIRC CONCR	0050/1145	LEN=0036 INSTALLED UNKN
		018" DIA CIRC CONCR	0050/0740	LEN=0033 INSTALLED UNKN
		018" DIA CIRC CONCR	0050/0464	LEN=0036 INSTALLED UNKN
		024" DIA CIRC CONCR	0050/0086	LEN=0060 INSTALLED UNKN
012142 FT		1 0 00188 0 00 0122+13	012142 FT	LENGTH(AH 3388 BK 3595)
		018" DIA CIRC CONCR	0050/0000	LEN=0036 INSTALLED UNKN
		015" DIA CIRC CONCR	0040/3317	LEN=0029 INSTALLED UNKN
		024" DIA CIRC CONCR	0040/2971	LEN=0038 INSTALLED UNKN
		018" DIA CIRC CONCR	0040/2452	LEN=0031 INSTALLED UNKN
PARKWOOD RD (SR3022 SEG 0010/0000)		024" DIA CIRC CONCR	0040/1629	LEN=0028 INSTALLED UNKN
		015" DIA CIR PLASTIC	0040/0917	LEN=0030 INSTALLED UNKN
		015" DIA CIRC CONCR	0040/0507	LEN=0035 INSTALLED UNKN
		1 0 00188 0 00 0086+50	0040/0240	MCCRACKEN RD
008547 FT		(T344)	008547 FT	LENGTH(AH 3595 BK 2503)
		018" DIA CIRC CONCR	0040/0000	LEN=0031 INSTALLED UNKN
		018" DIA CIRC CONCR	0030/2190	LEN=0031 INSTALLED UNKN

DIR: B TOTAL LEN: 15.402 MI. DIST: 10-4 SR: 3056  
 LEFT MUN: YOUNG T RIGHT MUN: YOUNG T

POUNDS RD  
(T940)

0030/1695



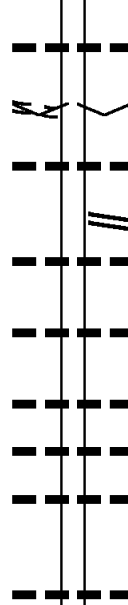
0030/1695

BLACKLEGS RD  
 (SR3027 SEG 0080/3233)  
 FIRE STATION RD  
 (T343)  
 030 " DIA CIRC CONCR  
 LEN=0036 INSTALLED UNKN

CAMPBELL RD  
(T356)

006044 FT

0030/0000



0030/0101

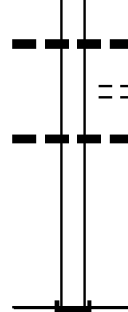
006044 FT

5 0030/0000

024 " DIA CIRC CONCR  
 LEN=0038 INSTALLED UNKN  
 1 0 00188 0 00 0060+50  
 VILLAGE: WEST LEBANON  
 LENGTH(AH 2503 BK 3139)  
 015 " DIA CIRC CONCR  
 LEN=0031 INSTALLED UNKN  
 COLEMAN RD  
 (SR3023 SEG 0070/3731)  
 018 " DIA CIRC CONCR  
 LEN=0057 INSTALLED UNKN  
 018 " DIA CIRC CONCR  
 LEN=0040 INSTALLED UNKN  
 015 " DIA CIRC CONCR  
 LEN=0027 INSTALLED UNKN  
 015 " DIA CIRC CONCR  
 LEN=0028 INSTALLED UNKN  
 018 " DIA CIRC CONCR  
 LEN=0036 INSTALLED UNKN  
 1 0 00188 0 00 0029+05  
 LENGTH(AH 3139 BK 2905)  
 018 " DIA CIRC CONCR  
 LEN=0033 INSTALLED UNKN

002905 FT

0010/2721



0010/0624

0010/0576

0010/0490

000000 FT

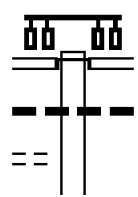
5 0010/0000

015 " DIA CIRC CONCR  
 LEN=0032 INSTALLED UNKN  
 GEORGE RD  
 (T328)  
 018 " DIA CIRC CONCR  
 LEN=0034 INSTALLED UNKN  
 1 0 00188 0 00 0000+00  
 NC OL D ROUTE 56 SH  
 INTER-BK OLD ROUTE 56 HW  
 (SR2056 SEG 0070/1965)  
 MFC BEGIN = D  
 BK-ARMSTRONG (03)  
 LENGTH(AH 2905 BK 0000)

EXTRACT DATE: 12/18/2023 ROADWAY MANAGEMENT SYSTEM PAGE NUMBER: 608  
 PRINT DATE: 12/21/2023 SLD COUNTY/SR - ANNUAL PRINT COUNTY: INDIANA  
 DIR: B TOTAL LEN: .823 MI. DIST: 10-4 SR: 3043  
 LEFT MUN: WHITE T RIGHT MUN: WHITE T

004345 FT

004345 FT  
 INTER-AHD WARREN RD  
 (SR3024 SEG 0070/2976)  
 OAKLAND AV  
 (SR0286 SEG 0470/0606)  
 0020/2176 01B "DIA CIRC CONCR  
 0020/2088 LEN=0035 INSTALLED 2001  
 01B "DIA CIRC CONCR



WILLIS DR  
 (T890)

0020/1979



DIR: B TOTAL LEN: .823 MI. DIST: 10-4 SR: 3043  
 LEFT MUN: WHITE T RIGHT MUN: WHITE T

GETTY AV  
(T559)

0020/1632

0020/1950	LEN=0035	INSTALLED	2001
	018 "DIA	CIRC CONCR	
0020/1788	LEN=0030	INSTALLED	2001
	018 "DIA	CIRC CONCR	
0020/1556	LEN=0030	INSTALLED	2001
	018 "DIA	CIRC CONCR	
0020/1288	LEN=0030	INSTALLED	2001
	SALTSBURG AV		
0020/1283	(TB40)		
0020/0656	LEN=0060	INSTALLED	2001
	018 "DIA	CIRC CONCR	
0020/0426	LEN=0055	INSTALLED	2001
	018 "DIA	CIRC CONCR	
0020/0050	LEN=0065	INSTALLED	2001
002169 FT			

0 0 00000 0 00 0000+00 002169 FT  
 KOLTER DR  
(T220)

0020/0000

0020/0000 LENGTH(AH 2176 BK 2169)

BECKWITH MACHINE DR  
(PRDR)

0010/0732

0010/1206	ROBERTSHAW DR (PRDR)		
	018 "DIA	CIRC CONCR	
0010/0945	LEN=0055	INSTALLED	2001
	018 "DIA	CIRC CONCR	
0010/0760	LEN=0060	INSTALLED	2001
0010/0732	(APRA) CLEVELAND BROS E		
	018 "DIA	CIRC CONCR	
0010/0545	LEN=0055	INSTALLED	2001
	S THIRTEENTH ST ET		
0010/0469	(T601)		
0010/0436	(AAR 925953W) #TRKS 01		
0010/0383	BMSSEN 32/3043/0010/0360		
	0 0 00000 0 00 0000+00		
	STONEY RUN		
0010/0360	BMSBG 32/3043/0010/0360		
	018 "DIA	CIRC CONCR	
0010/0046	LEN=0035	INSTALLED	UNKN
000000 FT	0 0 00000 0 00 0000+00		
	NC ROSE ST		
	WAYNE AV		
	(SR4005 SEG 0060/0000)		
	(SR4005 SEG 0061/0000)		

000000 FT

0010/0000 MFC BEGIN = D  
 LENGTH(AH 2169 BK 0000)

EXTRACT DATE: 12/18/2023 ROADWAY MANAGEMENT SYSTEM PAGE NUMBER: 606  
PRINT DATE: 12/21/2023 SLD COUNTY/SR - ANNUAL PRINT COUNTY: INDIANA  
DIR: B TOTAL LEN: .000 MI. DIST: 10-4 SR: 3041  
LEFT MUN: ARMSTRONG T RIGHT MUN: ARMSTRONG T

000000 FT



000000 FT  
7010/0000 LENGTH(AH 0100 BK 0000)

EXTRACT DATE: 12/18/2023 ROADWAY MANAGEMENT SYSTEM PAGE NUMBER: 605  
 PRINT DATE: 12/21/2023 SLD COUNTY/SR - ANNUAL PRINT COUNTY: INDIANA  
 DIR: B TOTAL LEN: 2.693 MI. DIST: 10-4 SR: 3039  
 LEFT MUN: ARMSTRONG T RIGHT MUN: ARMSTRONG T

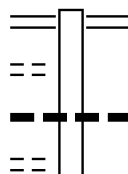
OLD 422 RD  
(T370)

HAWKS NEST CR  
(T150)

014217 FT

0050/2733

0050/2408



014217 FT BENJAMIN FRANKLIN HW  
 0050/2857 (SR0422 SEG 0060/0699)

0050/2710 024 " DIA CIRC CONCR  
 LEN=0049 INSTALLED UNKN

DIR: B TOTAL LEN: 2.693 MI. DIST: 10-4 SR: 3039  
 LEFT MUN: ARMSTRONG T RIGHT MUN: ARMSTRONG T

SHARP PL  
(T151)

0050/2020

011360 FT

008881 FT

0050/2135	018 " DIA	CIRC CONC	LEN=0049	INSTALLED	UNKN
0050/1270	036 " DIA	CIRC METAL	LEN=0051	INSTALLED	UNKN
0050/1253	(AAR 0036	60*)#TRKS	01		
0050/1241	036 " DIA	CIRC METAL	LEN=0053	INSTALLED	UNKN
0050/1029	018 " DIA	CIRC METAL	LEN=0040	INSTALLED	UNKN
0050/0561	018 " DIA	CIRC METAL	LEN=0038	INSTALLED	UNKN
0050/0417	018 " DIA	CIRC METAL	LEN=0045	INSTALLED	UNKN
011360 FT	2 0 32050	0 00 0113	+60		
0050/0000	LENGTH(AH	2857 BK	2479)		
0040/2471	015 " DIA	CIRC CONC	LEN=0033	INSTALLED	UNKN
0040/2181	018 " DIA	CIRC CONC	LEN=0040	INSTALLED	2001
0040/1484	(AAR 1488	05H)#TRKS	01		
0040/1189	BMSSEN 32/3039	/0040/1169			
	2 0 32050	0 00 0100	+07		
	ANTHONY	RUN			
0040/1169	BMSBG 32/3039	/0040/1169			
0040/0743	015 " DIA	CIRC CONC	LEN=0034	INSTALLED	UNKN
0040/0527	CURRY RUN	RD			
	(T410)				
0040/0458	024 " DIA	CIRC CONC	LEN=0033	INSTALLED	UNKN
0040/0146	018 " DIA	CIRC CONC	LEN=0033	INSTALLED	UNKN
008881 FT	2 0 32050	0 00 0088	+47		
0040/0000	LENGTH(AH	2479 BK	3442)		
0030/3336	015 " DIA	CIRC CONC	LEN=0036	INSTALLED	UNKN
0030/2924	018 " DIA	CIRC CONC	LEN=0033	INSTALLED	UNKN
0030/2518	048 " DIA	CIRC CONC	LEN=0046	INSTALLED	UNKN
0030/2180	015 " DIA	CIRC CONC	LEN=0033	INSTALLED	UNKN
0030/2000	015 " DIA	CIRC CONC	LEN=0033	INSTALLED	UNKN
0030/1683	018 " DIA	CIRC CONC	LEN=0035	INSTALLED	UNKN

DIR: B TOTAL LEN: 2.693 MI. DIST: 10-4 SR: 3039  
 LEFT MUN: ARMSTRONG T RIGHT MUN: ARMSTRONG T

2 0 32050 0 00 0053+84 005439 FT  
 MILLEN RD  
 (T432) 0030/0000

002359 FT

2 0 32050 0 00 0000+00 000000 FT  
 PARKWOOD RD  
 (SR3022 SEG 0100/0000) 0010/0000

0030/1349	024 " DIA	CIRC CONCR
	LEN=0034	INSTALLED UNKN
0030/1165	015 " DIA	CIRC CONCR
	LEN=0035	INSTALLED UNKN
0030/0756	024 " DIA	CIRC CONCR
	LEN=0040	INSTALLED UNKN
0030/0291	015 " DIA	CIRC CONCR
	LEN=0035	INSTALLED UNKN
0030/0016	018 " DIA	CIRC CONCR
005439 FT	LEN=0035	INSTALLED UNKN
0030/0000	LENGTH(AH 3442 BK 3080)	
	018 " DIA	CIRC CONCR
0020/2757	LEN=0052	INSTALLED UNKN
	DEER RUN LN	
0020/2341	(PRDR)	
	030 " DIA	CIRC CONCR
0020/2211	LEN=0037	INSTALLED UNKN
	048 " DIA	CIRC CONCR
0020/1605	LEN=0040	INSTALLED UNKN
	015 " DIA	CIRC CONCR
0020/1302	LEN=0033	INSTALLED UNKN
	015 " DIA	CIRC CONCR
0020/0902	LEN=0031	INSTALLED UNKN
	018 " DIA	CIRC CONCR
0020/0477	LEN=0032	INSTALLED UNKN
	048 " DIA	CIRC CONCR
0020/0032	LEN=0047	INSTALLED UNKN
002359 FT	2 0 32050 0 00 0023+94	
	CUNNINGHAM RD	
	(T407)	
0020/0000	LENGTH(AH 3080 BK 2359)	
	015 " DIA	CIRC CONCR
0010/1678	LEN=0037	INSTALLED UNKN
	018 " DIA	CIRC CONCR
0010/1459	LEN=0035	INSTALLED UNKN
	018 " DIA	CIRC CONCR
0010/0432	LEN=0040	INSTALLED UNKN
	018 " DIA	CIRC CONCR
0010/0014	LEN=0068	INSTALLED UNKN
	NC AN THONY RUN RD	
	PARKWOOD RD	
000000 FT	(SR3022 SEG 0100/0000)	
	MFC BEGIN = E	
0010/0000	LENGTH(AH 2359 BK 0000)	

	020816 FT		020816 FT	
SR 0056 SH (SR0056 SEG 0032/1041)	0060/3414		INTER-AHD 0060/3414 0060/3291  0060/2168 0060/1660 0060/1185 0060/0635 0060/0440 017402 FT 0060/0000  0050/2661	OVERVIEW DR (T337) SR 0056 SH (SR0056 SEG 0032/1041) 018 " DIA CIRC CONCR LEN=0133 INSTALLED UNKN  048 " DIA CIRC CONCR LEN=0059 INSTALLED UNKN 024 " DIA CIRC CONCR LEN=0038 INSTALLED UNKN 015 " DIA CIRC CONCR LEN=0035 INSTALLED UNKN 018 " DIA CIR PLASTIC LEN=0037 INSTALLED UNKN 024 " DIA CIRC CONCR LEN=0041 INSTALLED UNKN 2 0 32049 0 00 0175+04 LENGTH(AH 3414 BK 3440)  015 " DIA CIRC CONCR LEN=0033 INSTALLED UNKN
	017402 FT			

EXTRACT DATE: 12/18/2023  
PRINT DATE: 12/21/2023

ROADWAY MANAGEMENT SYSTEM  
SLD COUNTY/SR - ANNUAL PRINT

PAGE NUMBER: 601  
COUNTY: INDIANA

DIR: B TOTAL LEN: 3.942 MI.  
LEFT MUN: ARMSTRONG T

DIST: 10-4 SR: 3037  
RIGHT MUN: ARMSTRONG T

LYTLE RD  
(T333)

0050/0752  
013962 FT

010493 FT

0050/2007	024 " DIA	CIRC CONCR	LEN=0038	INSTALLED UNKN
0050/1984	(CONN)	LC FOR LYTLE RD		
0050/1656	015 " DIA	CIRC CONCR	LEN=0039	INSTALLED UNKN
0050/1628	(T333)	LYTLE RD		
0050/1211	036 " DIA	CIRC CONCR	LEN=0034	INSTALLED UNKN
0050/0016	BMS EN 32/3	3037/0050/0000	2 0 32049 0 00 0140+03	
013962 FT	WALKER RUN			
0050/0000	BMSBG 32/3	3037/0050/0000		
0040/3062	LENGTH(AH 3440 BK 3469)	030 " DIA	CIRC CONCR	LEN=0033 INSTALLED UNKN
0040/2742	015 " DIA	CIRC CONCR	LEN=0032	INSTALLED UNKN
0040/2298	018 " DIA	CIRC CONCR	LEN=0035	INSTALLED UNKN
0040/1863	036 " DIA	CIRC CONCR	LEN=0041	INSTALLED UNKN
0040/1588	018 " DIA	CIRC CONCR	LEN=0030	INSTALLED UNKN
0040/1161	018 " DIA	CIRC CONCR	LEN=0031	INSTALLED UNKN
0040/0769	018 " DIA	CIRC CONCR	LEN=0036	INSTALLED UNKN
0040/0384	018 " DIA	CIRC CONCR	LEN=0036	INSTALLED UNKN
010493 FT	2 0 32049 0 00 0105+18			
0040/0000	LENGTH(AH 3469 BK 3403)	018 " DIA	CIR PLASTIC	LEN=0040 INSTALLED UNKN
0030/3069	036 " DIA	CIRC METAL	LEN=0060	INSTALLED UNKN
0030/2852	024 " DIA	CIRC CONCR	LEN=0032	INSTALLED UNKN
0030/2396	015 " DIA	CIRC CONCR	LEN=0040	INSTALLED UNKN
0030/2121	018 " DIA	CIRC CONCR	LEN=0033	INSTALLED UNKN
0030/1850	RIDGE RD			
0030/1613	(T362)			
0030/1592	018 " DIA	CIRC METAL	LEN=0045	INSTALLED UNKN

Stationing	Material	Length	Notes
007090 FT	015 " DIA CIRC CONCR	0030/0631 LEN=0032	INSTALLED UNKN
	2 0 32049 0 00 0071+06		NC SP PORTSMAN CLUB RD
			PARKWOOD RD
			(SR3022 SEG 0060/0000)
	018 " DIA CIRC METAL	0030/0000 LENGTH(AH 3403 BK 3535)	
	018 " DIA CIRC METAL	0020/3269 LEN=0040	INSTALLED UNKN
	015 " DIA CIRC METAL	0020/2272 LEN=0038	INSTALLED UNKN
	015 " DIA CIRC METAL	0020/1420 LEN=0037	INSTALLED UNKN
	015 " DIA CIRC METAL	0020/0922 LEN=0035	INSTALLED UNKN
003555 FT	2 0 32049 0 00 0035+55		VILLAGE: PARKWOOD
	018 " DIA CIR PLASTIC		
	018 " DIA CIRC METAL	0020/0000 LENGTH(AH 3535 BK 3555)	INSTALLED UNKN
	018 " DIA CIRC METAL	0010/3311 LEN=0036	INSTALLED UNKN
	018 " DIA CIRC CONCR	0010/2863 LEN=0044	INSTALLED UNKN
	018 " DIA CIRC METAL	0010/1996 LEN=0041	INSTALLED UNKN
	036 " DIA CIRC METAL	0010/1721 LEN=0081	INSTALLED UNKN
	018 " DIA CIRC METAL	0010/1415 LEN=0036	INSTALLED UNKN
	018 " DIA CIRC METAL	0010/0764 LEN=0041	INSTALLED UNKN
	018 " DIA CIRC METAL	0010/0424 LEN=0040	INSTALLED UNKN
000000 FT	2 0 32049 0 00 0000+00		OLD ROUTE 56 HW
			(SR3056 SEG 0080/0000)
			NC CRAIG RD
			MFC BEGIN = D
	018 " DIA CIRC METAL	0010/0000 LENGTH(AH 3555 BK 0000)	

OLD ROUTE 56 HW  
 (SR3056 SEG 0080/0000) 0010/0000

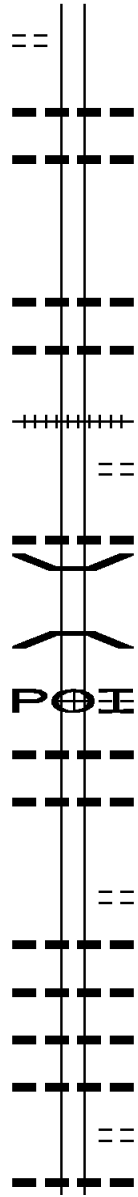


Stationing / Description	Stationing	Structure / Notes	Stationing	Structure / Notes
	025138 FT		025138 FT	WAYNE AV (SR4422 SEG 0151/0000) (SR4422 SEG 0150/0000)
FROM 4422/0140 SH (CONN)	0110/1976		0110/2091	018 "DIA CIRC CONCR LEN=0040 INSTALLED UNKN
			0110/2044	TO 4422/0150 SH (CONN)
			0110/1976	
			0110/1293	BMSEN 32/3035/0110/1264 2 0 32188 0 00 0154+83 STONE Y RUN
			0110/1264	BMSBG 32/3035/0110/1264 018 "DIA CIRC CONCR
			0110/0775	LEN=0045 INSTALLED UNKN CSX RAIL TRANSPORTATION
			0110/0700	OVERPASS IS RR X-ING
SIMPSON RD (SR3026 SEG 0020/1948)	0110/0435		0110/0495	SR0422 WB OP ID 32/0422/0235/0000
			0110/0435	SR0422 EB OP ID 32/0422/0234/0000
	023047 FT		0110/0339	036 "DIA CIRC METAL LEN=0040 INSTALLED UNKN
			023047 FT	2 0 32188 0 00 0142+14
			0110/0000	LENGTH(AH 2091 BK 3371)
			0100/2709	018 "DIA CIRC CONCR LEN=0032 INSTALLED UNKN
			0100/1509	060"H 84"W CON BOX CUL LEN=0040 INSTALLED UNKN
JOHNSON RD (T600)	0100/1273		0100/1080	018 "DIA CIRC CONCR LEN=0035 INSTALLED UNKN
			0100/0656	015 "DIA CIRC CONCR LEN=0037 INSTALLED UNKN
	019676 FT		0100/0136	WHITE CENTER T
			019676 FT	2 0 32188 0 00 0108+45
			0100/0000	LENGTH(AH 3371 BK 3321)
			0090/2864	018 "DIA CIRC CONCR LEN=0035 INSTALLED UNKN

DIR: B TOTAL LEN: 4.761 MI. DIST: 10-4 SR: 3035  
 LEFT MUN: CENTER T RIGHT MUN: CENTER T

SPRING RD  
 (TWP )

0090/2831



0090/2100 018 " DIA CIRC CONCR  
 LEN=0040 INSTALLED UNKN  
 0090/1670 018 " DIA CIRC CONCR  
 LEN=0040 INSTALLED UNKN  
  
 0090/0090 018 " DIA CIRC CONCR  
 LEN=0035 INSTALLED UNKN  
 042"H 00"W MULT CONCR  
 0090/0048 016355 FT 2 0 32188 0 00 0075+07  
 (AAR 148855L)#TRKS 01  
 5 0090/0000 LENGTH(AH 3321 BK 2996)  
 TWO LICK DR  
 (T602)  
 0080/2770  
  
 0080/2130 015 " DIA CIRC CONCR  
 LEN=0035 INSTALLED UNKN  
 0080/1659 BMSSEN 32/3035/0080/1440  
 2 0 32188 0 00 0046+00  
 TWO LICK CREEK  
 0080/1440 BMSBG 32/3035/0080/1440  
 (APRA) IA ASPHALT PLANT  
 IA ASPHALT PLANT DR  
 (PRDR)  
 0080/1279  
 0080/0709 018 " DIA CIRC CONCR  
 LEN=0040 INSTALLED UNKN  
 042 " DIA CIRC CONCR  
 0080/0180 013359 FT 2 0 32188 0 00 0046+00  
 LISLIE ST  
 (T602)  
 5 0080/0000 LENGTH(AH 2996 BK 2150)  
 018 " DIA CIRC CONCR  
 0070/1797 LEN=0040 INSTALLED UNKN  
 015 " DIA CIRC CONCR  
 0070/1644 LEN=0046 INSTALLED UNKN  
 015 " DIA CIRC CONCR  
 0070/1419 LEN=0043 INSTALLED UNKN  
 015 " DIA CIRC CONCR  
 0070/1211 LEN=0030 INSTALLED UNKN  
 ORCHARD LN  
 (T603)  
 015 " DIA CIRC CONCR  
 0070/0944 LEN=0040 INSTALLED UNKN

016355 FT

013359 FT

EXTRACT DATE: 12/18/2023  
PRINT DATE: 12/21/2023

ROADWAY MANAGEMENT SYSTEM  
SLD COUNTY/SR - ANNUAL PRINT

PAGE NUMBER: 597  
COUNTY: INDIANA

DIR: B TOTAL LEN: 4.761 MI.  
LEFT MUN: CENTER T

DIST: 10-4 SR: 3035  
RIGHT MUN: CENTER T

Stationing	Notes	Material/Type	Length	Status
011209 FT	0070/0439	DIVISION ST (T603)	2032188	000023+00
	0070/0000	DIVISION ST (T433)	LENGTH (AH 2150 BK 2453)	
	0060/2272	STAKE HOMES RD (PRDR)		
	0060/1819	042"H 84"W CONC STRUCT	LEN=0050	INSTALLED UNKN
	0060/1742	LUCERNE RD ET (SR2023 SEG 0006/0000)		
	0060/1546	LOCKARD AV EXT (T433)		
	0060/0994	018" DIA CIR PLASTIC	LEN=0040	INSTALLED UNKN
	0060/0986	TRAIL LN (TWP)		
	0060/0806	024" DIA CIRC CONCR	LEN=0040	INSTALLED UNKN
	0060/0494	GREENVILLE RD (TB41)		
008756 FT	0060/0035	018" DIA CIRC CONCR	LEN=0030	INSTALLED UNKN
	0060/0000	WATER ST (T430)	2032188	000000+00
	0060/0000	LENGTH (AH 2453 BK 1324)		
	0050/1294	NC OL D ROUTE 119 HW CENTER		
	0050/0455	HOMER CITY B 015" DIA CIRC CONCR	LEN=0022	INSTALLED UNKN
JACKSONVILLE RD (T902) INDIANA ST (BORO)	0050/0450			
	0050/0118	MULLEN AV (BORO)		
007432 FT	0050/0079	024" DIA CIRC CONCR	LEN=0030	INSTALLED UNKN
	007432 FT	024" DIA CIRC CONCR	2032187	1000037+18
	0050/0000	STATION ST (BORO)	LEN=0040	INSTALLED UNKN
	0040/1269	LENGTH (AH 1324 BK 1283)		
	0040/1269	018" DIA CIRC CONCR	LEN=0040	INSTALLED UNKN

DIR: B TOTAL LEN: 4.761 MI. DIST: 10-4 SR: 3035  
 LEFT MUN: HOMER CITY B RIGHT MUN: HOMER CITY B

Street Name	Segment	Start Station	End Station	Length	Notes
		0040/1134	0040/1050		018 " DIA CIRC CONCR LEN=0035 INSTALLED UNKN
					BMSSEN 32/3035/0040/0930 2 0 32187 1 00 0025+08 YELLOW CREEK
		0040/0970			BMSBG 32/3035/0040/0930
		0040/0764			018 " DIA CIRC CONCR LEN=0040 INSTALLED UNKN
BORO AL (BORO)		0040/0741			MILLER AV (BORO)
BORO AL (BORO)		0040/0624			
					CHURCH ST (BORO)
		0040/0423			015 " DIA CIRC CONCR LEN=0036 INSTALLED UNKN
		006149 FT			2 0 32187 1 00 0025+08 018 " DIA CIRC CONCR LEN=0016 INSTALLED UNKN
					ELM ST (BORO)
					INTER-BK MAIN ST (SR3056 SEG 0290/0000) MFC BEGIN = D LTH AH 001283 BK 000100
ELM ST (SR3056 SEG 0290/0000)		0040/0000			0040/0000 006149 FT
					7034/0000 INTER-AHD LTH AH 000100 BK 002102
					MAIN ST (SR3056 SEG 0300/0000)
					WILEY ST (SR3056 SEG 0300/0000)
WILEY ST (BORO)		0030/2102			JUNIPER ST (BORO)
		0030/1925			030 " DIA CIRC CONCR LEN=0036 INSTALLED UNKN
		0030/1676			SPRING GARDEN AL (BORO)
		0030/1658			HARRISON ST (BORO)
		0030/1462			
CENTER ST (BORO)		0030/1155			
					018 " DIA CIRC CONCR LEN=0036 INSTALLED UNKN
		0030/1139			MEADE ST (BORO)
		0030/1054			
OAKLAND ST (BORO)		0030/0804			BRYAN ST (BORO)
COLUMBIA ST					

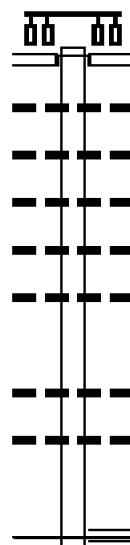
DIR: B TOTAL LEN: 4.761 MI. DIST: 10-4 SR: 3035  
 LEFT MUN: HOMER CITY B RIGHT MUN: HOMER CITY B

Location / Description	Segment ID	Length / Notes	Material / Details
(BORO)	0030/0433	==	
	0030/0417	015 " DIA CIRC CONCR LEN=0036 INSTALLED UNKN	
	0030/0020	018 " DIA CIRC CONCR LEN=0035 INSTALLED UNKN	
004047 FT	004047 FT	2 0 32187 1 00 0000+00	
		NC MAIN ST HOMER CITY	
SYCAMORE ST (BORO)	0030/0000	5 0030/0000	LENGTH(AH 2102 BK 1878)
MAIN ST ET (T698)	0020/1787	==	
	0020/1511	018 " DIA CIRC CONCR LEN=0040 INSTALLED UNKN	
	0020/1149	018 " DIA CIRC CONCR LEN=0045 INSTALLED UNKN	
LC FOR MAIN ST ET (CONN)	0020/1130	==	
	0020/0800	018 " DIA CIRC CONCR LEN=0040 INSTALLED UNKN	
	0020/0242	TEARING RUN STRUCTURE LENGTH 25 FT BMS ID 32/3035/0020/0609	
MAIN ST ET (T696)	0020/0068	==	
KASSAL ST (T612)	002169 FT	002169 FT	2 0 32187 0 00 0019+18
		SIX FLAT RD (T698)	
	5 0020/0000	LENGTH(AH 1878 BK 2169)	
	0010/1860	015 " DIA CIRC CONCR LEN=0045 INSTALLED UNKN	
	0010/1273	018 " DIA CIRC CONCR LEN=0120 INSTALLED UNKN	
	0010/1184	RED BARN RD (T670)	
	0010/0881	JUGHANDLE H RD (SR9415 SEG 0010/0000)	
	0010/0674	015 " DIA CIRC CONCR LEN=0040 INSTALLED UNKN	
	0010/0230	SCRIBE AV (T613)	
000000 FT	000000 FT	2 0 32187 0 00 0000+00	
		NC OLD ROUTE 119 HW	
		SR 0119 SH	
		(SR0119 SEG 0143/1451)	
		(SR0119 SEG 0142/1444)	
		MFC BEGIN = C	
	5 0010/0000	LENGTH(AH 2169 BK 0000)	

026128 FT

026128 FT INTER-AHD RUSTIC LODGE RD  
 (TB13)  
 INDIANA SPRINGS RD  
 (SR4422 SEG 0110/0000)

0110/3554	036 " DIA	CIRC	CONCR	
0110/3124	LEN=0050	INSTALLED	UNKN	
0110/2970	015 " DIA	CIRC	CONCR	
0110/2440	LEN=0032	INSTALLED	UNKN	
0110/2163	015 " DIA	CIRC	CONCR	
0110/1873	LEN=0030	INSTALLED	UNKN	
	024 " DIA	CIRC	CONCR	
	LEN=0065	INSTALLED	UNKN	
	015 " DIA	CIRC	CONCR	
	LEN=0038	INSTALLED	UNKN	
0110/0807	015 " DIA	CIRC	CONCR	
	LEN=0038	INSTALLED	UNKN	
0110/0231	015 " DIA	CIRC	CONCR	
022574 FT	LEN=0039	INSTALLED	UNKN	
	2 0 32148	0 00	0000+00	
	SIMPSON RD			
	(SR3026 SEG 0010/0000)			
	MFC BEGIN = D			



022574 FT

DIR: B TOTAL LEN: 4.948 MI. DIST: 10-4 SR: 3033  
 LEFT MUN: WHITE T RIGHT MUN: WHITE T

020100 FT

017320 FT

0110/0000	LENGTH(AH 3554 BK 2474)
018 "DIA	CIRC CONCR
0100/2450	LEN=0032 INSTALLED UNKN
018 "DIA	CIRC CONCR
0100/1973	LEN=0032 INSTALLED UNKN
018 "DIA	CIRC CONCR
0100/1484	LEN=0044 INSTALLED UNKN
	SR0422 WB
0100/1208	OP ID 32/0422/0215/0000
018 "DIA	CIRC CONCR
0100/1190	LEN=0044 INSTALLED UNKN
	SR0422 EB
0100/1119	OP ID 32/0422/0214/0000
018 "DIA	CIRC CONCR
0100/0824	LEN=0044 INSTALLED UNKN
	BECK RD
0100/0732	(T943)
020100 FT	2 0 32042 0 00 0079+26
0100/0000	LENGTH(AH 2474 BK 2780)
036 "DIA	CIRC CONCR
0090/2690	LEN=0054 INSTALLED UNKN
	018 "DIA CIRC CONCR
0090/1428	LEN=0042 INSTALLED UNKN
	024 "DIA CIRC CONCR
0090/1410	LEN=0030 INSTALLED UNKN
017320 FT	2 0 32042 0 00 0051+56
	TR CHERRY RUN
	STRUCTURE LENGTH 20 FT
	BMSID 32/3033/0090/0000
0090/0000	LENGTH(AH 2780 BK 2984)
015 "DIA	CIRC CONCR
0080/2776	LEN=0026 INSTALLED UNKN
015 "DIA	CIRC METAL
0080/2436	LEN=0026 INSTALLED UNKN
018 "DIA	CIRC METAL
0080/2069	LEN=0028 INSTALLED UNKN
	024 "DIA CIRC METAL
0080/1452	LEN=0036 INSTALLED UNKN
015 "DIA	CIRC METAL
0080/1090	LEN=0030 INSTALLED UNKN

DIR: B TOTAL LEN: 4.948 MI. DIST: 10-4 SR: 3033  
 LEFT MUN: WHITE T RIGHT MUN: WHITE T

Stationing	Description	Material	Length	Notes
014336 FT	014336 FT	2 0 32042 0 00 0021+72		WHITE CENTER T
	0080/0000	018 " DIA CIRC METAL	2984 BK 2320	LEN=0030 INSTALLED 2002
	0070/2250	018 " DIA CIRC METAL		LEN=0032 INSTALLED UNKN
	0070/1376	015 " DIA CIRC METAL		LEN=0035 INSTALLED UNKN
	0070/1184	018 " DIA CIRC METAL		LEN=0035 INSTALLED UNKN
	0070/0740	015 " DIA CIRC METAL		LEN=0035 INSTALLED 2002
012016 FT	012016 FT	2 0 32042 0 00 0000+00		OLD ROUTE 56 HW (SR3056 SEG 0200/2397)
	INTER-BK	NC RU STIC LODGE RD		OLD ROUTE 56 HW (SR3056 SEG 0200/2397)
	0070/0000	LTH AH 002320 BK 000100		
012016 FT	012016 FT	LTH AH 000100 BK 002805		
012016 FT	012016 FT	7068/0000		LENGTH(AH 2805 BK 2095)
012016 FT	012016 FT	7060/0000		LENGTH(AH 2095 BK 2545)
	012016 FT	7050/0000		INTER-AHD HILLTOP RD ET (T880)
BETHEL CHURCH RD (T950)	0040/2545	018 " DIA CIRC CONCR		LEN=0032 INSTALLED 2001
	0040/2386	018 " DIA CIRC METAL		LEN=0065 INSTALLED 2002
	0040/1650	024 " DIA CIRC CONCR		LEN=0033 INSTALLED UNKN
	0040/1121	018 " DIA CIRC METAL		LEN=0008 INSTALLED 2001
	0040/1087			
009471 FT	009471 FT	2 0 32030 0 00 0154+24		
	0040/0000	018 " DIA CIRC CONCR	2545 BK 3481	LEN=0040 INSTALLED 2001
	0030/2689	018 " DIA CIRC CONCR		LEN=0032 INSTALLED UNKN
	0030/2511	015 " DIA CIRC METAL		



DIR: B TOTAL LEN: 4.948 MI. DIST: 10-4 SR: 3033  
LEFT MUN: CENTER T RIGHT MUN: CENTER T

2 0 32030 0 00 0189+53 005990 FT  
HENRY RD  
(T566)

0030/0000

0030/1657 LEN=0040 INSTALLED UNKN  
018 "DIA CIRC METAL  
0030/1155 LEN=0050 INSTALLED UNKN  
018 "DIA CIRC METAL  
0030/0617 LEN=0036 INSTALLED UNKN  
024 "DIA CIRC CONCR  
0030/0055 LEN=0032 INSTALLED UNKN  
005990 FT

== 5 0030/0000 LENGTH(AH 3481 BK 2401)  
018 "DIA CIRC METAL  
0020/1850 LEN=0033 INSTALLED UNKN  
018 "DIA CIRC CONCR  
0020/1259 LEN=0029 INSTALLED UNKN  
015 "DIA CIRC METAL  
0020/0992 LEN=0031 INSTALLED UNKN  
018 "DIA CIRC METAL  
0020/0820 LEN=0030 INSTALLED UNKN  
024 "DIA CIRC METAL  
0020/0588 LEN=0035 INSTALLED UNKN  
018 "DIA CIRC CONCR  
0020/0535 LEN=0027 INSTALLED UNKN  
003589 FT 003589 FT

2 0 32030 0 00 0212+70  
SMITH RD  
(T600)  
SCHORK RD  
(T568)  
5 0020/0000 LENGTH(AH 2401 BK 3589)  
024 "DIA CIRC CONCR  
0010/2713 LEN=0032 INSTALLED 2001

HILLCREST DR  
(T860) 0010/1599

== 0010/1575 CIRCLE DR  
(T861)

LONG RD  
(T565) 0010/1370

000000 FT

000000 FT 2 0 32030 0 00 0249+50  
NC COAL RD  
CHERRY RUN RD  
INTER-BK (SR3017 SEG 0070/0000)  
COAL RD (SR3017 SEG 0070/0000)  
MFC BEGIN = E  
5 0010/0000 LENGTH(AH 3589 BK 0000)

EXTRACT DATE: 12/18/2023 ROADWAY MANAGEMENT SYSTEM PAGE NUMBER: 590  
PRINT DATE: 12/21/2023 SLD COUNTY/SR - ANNUAL PRINT COUNTY: INDIANA

DIR: B TOTAL LEN: 7.128 MI. DIST: 10-4 SR: 3031  
LEFT MUN: YOUNG T RIGHT MUN: YOUNG T

037636 FT



037636 FT OLD ROUTE 56 HW  
0130/1892 (SR3056 SEG 0070/2133)  
0130/1622 BMS EN 32/3031/0130/1601  
2 0 32033 0 01 0239+84

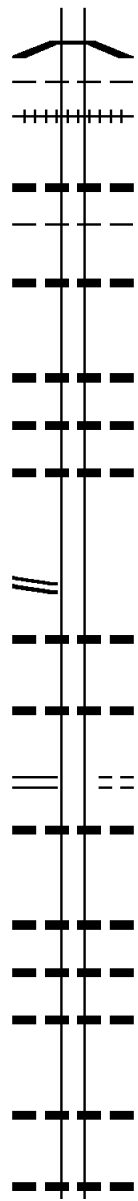
EXTRACT DATE: 12/18/2023  
PRINT DATE: 12/21/2023

ROADWAY MANAGEMENT SYSTEM  
SLD COUNTY/SR - ANNUAL PRINT

PAGE NUMBER: 589  
COUNTY: INDIANA

DIR: B TOTAL LEN: 7.128 MI.  
LEFT MUN: YOUNG T

DIST: 10-4 SR: 3031  
RIGHT MUN: YOUNG T



0130/1601 BLACKLEGS CREEK  
BMSBG 32/3031/0130/1601  
YOUNG  
0130/1321 ARMSTRONG T  
0130/1223 (AAR 148813A)#TRKS 01  
  
0130/0408 018 "DIA CIRC CONCR  
LEN=0055 INSTALLED UNKN  
ARMSTRONG  
0130/0225 YOUNG T  
018 "DIA CIRC CONCR  
LEN=0035 INSTALLED UNKN  
035744 FT 2 0 32033 0 01 0226+15  
0130/0000 LENGTH(AH 1892 BK 2167)  
018 "DIA CIRC CONCR  
0120/1990 LEN=0040 INSTALLED UNKN  
018 "DIA CIRC CONCR  
0120/1462 LEN=0040 INSTALLED UNKN  
027 "DIA CIRC CONCR  
0120/0928 LEN=0035 INSTALLED UNKN  
  
033577 FT  
0120/0000 LENGTH(AH 2167 BK 3728)  
015 "DIA CIRC CONCR  
0110/3673 LEN=0035 INSTALLED UNKN  
  
0110/2802 015 "DIA CIRC CONCR  
LEN=0030 INSTALLED UNKN  
  
0110/1963 MARUCA RD  
(T423)  
015 "DIA CIRC CONCR  
0110/1799 LEN=0030 INSTALLED UNKN  
  
0110/0893 030 "DIA CIRC CONCR  
LEN=0040 INSTALLED UNKN  
015 "DIA CIRC CONCR  
0110/0480 LEN=0035 INSTALLED UNKN  
024 "DIA CIRC CONCR  
0110/0150 LEN=0045 INSTALLED UNKN  
029849 FT 2 0 32033 0 01 0164+73  
0110/0000 LENGTH(AH 3728 BK 3185)  
015 "DIA CIRC CONCR  
0100/2777 LEN=0030 INSTALLED 2000  
  
0100/2129 030 "DIA CIRC CONCR  
LEN=0035 INSTALLED UNKN

035744 FT

2 0 32033 0 01 0202+18 033577 FT  
REARICK RD  
(SR3010 SEG 0050/3707) 0120/0000

PARK DR  
(SR3025 SEG 0090/3071) 0110/1963

029849 FT

DIR: B TOTAL LEN: 7.128 MI. DIST: 10-4 SR: 3031  
 LEFT MUN: YOUNG T RIGHT MUN: YOUNG T

Stationing	Length	Material	Notes
0100/1565	015" DIA	CIRC CONCR	LEN=0040 INSTALLED UNKN
0100/0853	015" DIA	CIRC CONCR	LEN=0160 INSTALLED UNKN
0100/0744	030" DIA	CIRC CONCR	LEN=0130 INSTALLED UNKN
0100/0704	018" DIA	CIRC CONCR	LEN=0050 INSTALLED UNKN
2 0 32033 0 01 0131+50 026664 FT			
CHURCH ST (T474)	0100/0000		026664 FT LENGTH(AH 3185 BK 1807)
SHORT ST (PRDR)	0090/1478	015" DIA	CIRC CONCR LEN=0040 INSTALLED UNKN
MOUNTAIN MAN RD (T661)	0090/0854	015" DIA	CIRC CONCR LEN=0035 INSTALLED UNKN
MOUNTAIN MAN RD (PRDR)	0090/0369		HILL RD (PRDR)
PRIVATE DR (PRDR)	024857 FT	015" DIA	CIRC CONCR LEN=0035 INSTALLED UNKN
	0090/0000		2 0 32033 0 01 0115+00 VILLAGE: MCINTYRE
	0080/3873	018" DIA	CIRC CONCR LEN=0045 INSTALLED UNKN
	0080/3595	015" DIA	CIRC CONCR LEN=0030 INSTALLED UNKN
	0080/3594		HILL RD (PRDR)
	0080/3224	036" DIA	CIRC METAL LEN=0035 INSTALLED UNKN
	0080/2864	015" DIA	CIRC CONCR LEN=0035 INSTALLED UNKN
	0080/2672	018" DIA	CIRC CONCR LEN=0035 INSTALLED UNKN
	0080/1864	018" DIA	CIRC CONCR LEN=0030 INSTALLED UNKN
	0080/1661	015" DIA	CIRC CONCR LEN=0030 INSTALLED UNKN
	0080/1349	018" DIA	CIRC CONCR LEN=0030 INSTALLED UNKN

DIR: B TOTAL LEN: 7.128 MI. DIST: 10-4 SR: 3031  
 LEFT MUN: YOUNG T RIGHT MUN: YOUNG T

Stationing	Segment	Length	Material	Notes
0080/1052		LEN=0035	INSTALLED UNKN	
0080/0644		LEN=0035	INSTALLED UNKN	
0080/0358		LEN=0030	INSTALLED UNKN	
020980 FT		2 0 32033 0 01 0076+60		
COAL RUN RD (SR3029 SEG 0010/0000)	0080/0000	LEN=0040	INSTALLED UNKN	LENGTH(AH 3877 BK 3172)
0070/2735		LEN=0035	INSTALLED UNKN	
0070/2180		LEN=0035	INSTALLED UNKN	
0070/1756		BMSSEN 32/3031/0070/1743		
0070/1743		REEDS RUN		
0070/1606		BMSBG 32/3031/0070/1743		
0070/1462		NEAL RD (T444)		
0070/0957		CHALLENGER DR (TWP)		
0070/0010		LEN=0040	INSTALLED UNKN	
017808 FT		BMSSEN 32/3031/0070/0000		
0070/0000		TR REEDS RUN		
0060/2052		BMSBG 32/3031/0070/0000		
0060/1803		LEN=0035	INSTALLED UNKN	
0060/1100		LEN=0035	INSTALLED UNKN	
0060/0793		LEN=0030	INSTALLED UNKN	
0060/0489		LEN=0035	INSTALLED UNKN	
0060/0300		LEN=0035	INSTALLED UNKN	
0060/0101		LEN=0035	INSTALLED UNKN	
015513 FT		2 0 32033 0 01 0021+87		
		MILL RD (T460)		

DIR: B TOTAL LEN: 7.128 MI. DIST: 10-4 SR: 3031  
 LEFT MUN: YOUNG T RIGHT MUN: YOUNG T




Stationing	Description	Material	Length	Notes
0060/0000	YOUNG BLACK LICK T	018" DIA CIRC CONCR	0035	INSTALLED UNKN
0050/1823		018" DIA CIRC CONCR	0032	INSTALLED UNKN
0050/1714		018" DIA CIRC CONCR	0031	INSTALLED UNKN
0050/1322		024" DIA CIRC CONCR	0035	INSTALLED UNKN
0050/0411		018" DIA CIRC CONCR	0050	INSTALLED UNKN
0050/0125	NC MC INTYRE RD			
013488 FT	INTER-BK MAIN ST			
0050/0000	(SR0286 SEG 0270/0429)	MFC BEGIN = D		
013488 FT		LTH AH 002025 BK 000100		
7044/0000	INTER-AHD	LTH AH 000100 BK 003513		
0040/3513		MAIN ST (SR0286 SEG 0270/0899)		
0040/3284	CARTER ST (T402)	MILL ST (T400)		
0040/2767	CARTER ST (T402)	MAIN ST (SR0286 SEG 0270/0899)		
0040/2754		BMS EN 32/3031/0040/2728		
0040/2728		REEDS RUN		
0040/1761		BMSBG 32/3031/0040/2728		
0040/1721		BMS EN 32/3031/0040/1721		
0040/0788		036" DIA CIRC METAL		
009975 FT		LEN=0030 INSTALLED UNKN		
0040/0000		2 0 32171 0 00 0100+27		
		LENGTH(AH 3513 BK 3409)		

DIR: B TOTAL LEN: 7.128 MI. DIST: 10-4 SR: 3031  
 LEFT MUN: BLACK LICK T RIGHT MUN: BLACK LICK T

0030/2361	036 " DIA	CIR PLASTIC
	LEN=0040	INSTALLED 2005
0030/1332	024 " DIA	CIRC METAL
	LEN=0030	INSTALLED UNKN
0030/0811	018 " DIA	CIRC METAL
	LEN=0035	INSTALLED UNKN
0030/0611	018 " DIA	CIRC METAL
	LEN=0030	INSTALLED UNKN
006566 FT	2 0 32171 0 00	0065+64
0030/0000	LENGTH(AH 3409 BK 3561)	
0020/1735	018 " DIA	CIRC METAL
	LEN=0030	INSTALLED UNKN
0020/0623	018 " DIA	CIRC METAL
	LEN=0030	INSTALLED UNKN
003005 FT		
0020/0000	LENGTH(AH 3561 BK 3005)	
0010/2142	015 " DIA	CIRC METAL
	LEN=0035	INSTALLED UNKN
0010/1388	018 " DIA	CIRC METAL
	LEN=0035	INSTALLED UNKN
0010/1255	018 " DIA	CIR PLASTIC
	LEN=0032	INSTALLED UNKN
0010/0647	018 " DIA	CIRC METAL
	LEN=0035	INSTALLED UNKN
0010/0265	024 " DIA	CIRC METAL
	LEN=0035	INSTALLED UNKN
0010/0057	018 " DIA	CIRC CONCR
	LEN=0030	INSTALLED UNKN
000000 FT	2 0 32171 0 00	0000+00
	NC CU UNKELMAN RD	
	SR 0217 SH	
	(SR0217 SEG 0160/2495)	
	MFC BEGIN = E	
0010/0000	LENGTH(AH 3005 BK 0000)	

2 0 32171 0 00 0030+00 003005 FT  
 CLAWSON RD  
 (T459) 0020/0000

EXTRACT DATE: 12/18/2023      ROADWAY MANAGEMENT SYSTEM      PAGE NUMBER: 584  
 PRINT DATE: 12/21/2023      SLD COUNTY/SR - ANNUAL PRINT      COUNTY: INDIANA  
 DIR: B      TOTAL LEN: .000 MI.      DIST: 10-4      SR: 3030  
 LEFT MUN: YOUNG T      RIGHT MUN: YOUNG T

000000 FT		000000 FT	
000000 FT		7022/0000 FT	LENGTH(AH 0310 BK 0537)
000000 FT		000000 FT	
		7020/0000 FT	LENGTH(AH 0537 BK 3378)
		000000 FT	
		7010/0000 FT	LENGTH(AH 3378 BK 0000)



013621 FT

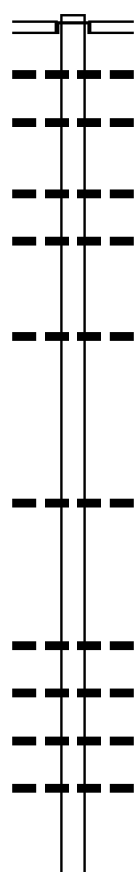
013621 FT  
 INTER-AHD GAZDA RD  
 (T438)  
 PARK DR  
 (SR3025 SEG 0090/0000)  
 0040/3606 015 "DIA CIRC METAL  
 LEN=0023 INSTALLED UNKN  
 0040/3520 015 "DIA CIRC METAL  
 LEN=0030 INSTALLED UNKN  
 0040/3169 018 "DIA CIRC METAL  
 LEN=0023 INSTALLED UNKN  
 0040/2560 018 "DIA CIRC METAL  
 LEN=0023 INSTALLED UNKN  
 0040/2479 018 "DIA CIRC METAL  
 LEN=0023 INSTALLED UNKN  
 0040/1409 015 "DIA CIRC CONCR  
 LEN=0024 INSTALLED 2006

010015 FT

010015 FT 2 0 32118 0 00 0100+24  
 0040/0000 LENGTH(AH 3606 BK 3163)  
 027 "DIA CIRC METAL  
 0030/2865 LEN=0023 INSTALLED UNKN

006852 FT

0030/1275 015 "DIA CIRC CONCR  
 LEN=0033 INSTALLED UNKN  
 0030/1125 015 "DIA CIRC CONCR  
 LEN=0022 INSTALLED UNKN  
 0030/0712 024 "DIA CIRC METAL  
 LEN=0032 INSTALLED UNKN  
 0030/0340 018 "DIA CIRC METAL  
 LEN=0030 INSTALLED UNKN  
 006852 FT 2 0 32118 0 00 0068+63  
 0030/0000 LENGTH(AH 3163 BK 3278)



DIR: B TOTAL LEN: 2.580 MI. DIST: 10-4 SR: 3029  
 LEFT MUN: YOUNG T RIGHT MUN: YOUNG T

Location / Notes	Segment ID	Length (FT)	Material / Details
	0020/2340		024 " DIA CIR PLASTIC LEN=0028 INSTALLED UNKN
	0020/1846		036"H 72"W CONC STRUCT LEN=0024 INSTALLED UNKN
	0020/1414		018 " DIA CIRC METAL LEN=0024 INSTALLED UNKN
003574 FT	0020/0587		FIFTH ST (T472)
	003574 FT		2 0 32118 0 00 0034+00 FOURTH ST (T471)
	0020/0000		LENGTH(AH 3278 BK 3574)
LC FOR GEMMELL RD (CONN) KLIMKOS RD (T456)	0010/3044		036 " DIA CIRC METAL LEN=0033 INSTALLED UNKN
	0010/2842		
	0010/2817		
	0010/2490		012 " DIA CIRC CONCR LEN=0030 INSTALLED UNKN
	0010/2311		018 " DIA CIRC CONCR LEN=0031 INSTALLED UNKN
	0010/2106		015 " DIA CIRC METAL LEN=0033 INSTALLED UNKN
GEMMELL RD (T438)	0010/1789		SECOND ST (T473)
	0010/1675		
	0010/1467		BMS EN 32/3029/0010/1455 2 0 32118 0 00 0014+51 TRIB TO NEAL RUN
	0010/1455		BMSBG 32/3029/0010/1455
	0010/0805		018 " DIA CIRC CONCR LEN=0034 INSTALLED UNKN
	0010/0520		012 " DIA CIR PLASTIC LEN=0032 INSTALLED UNKN
	0010/0222		BMS EN 32/3029/0010/0193 2 0 32118 0 00 0001+78 NEAL RUN
000000 FT	0010/0193		BMSBG 32/3029/0010/0193 2 0 32118 0 00 0000+00 VILLAGE: COAL RUN
	000000 FT		NC COAL RUN RD MCINTYRE RD (SR3031 SEG 0080/0000) MFC BEGIN = E
	0010/0000		LENGTH(AH 3574 BK 0000)

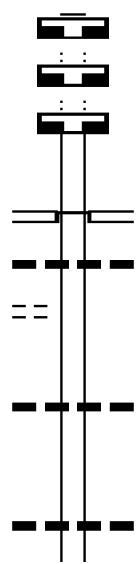
DIR: B TOTAL LEN: 3.999 MI. DIST: 10-4 SR: 3027  
 LEFT MUN: YOUNG T RIGHT MUN: YOUNG T

FIRE STATION RD  
 (T343)

021114 FT  
 021114 FT  
 021114 FT

0080/2579

017881 FT



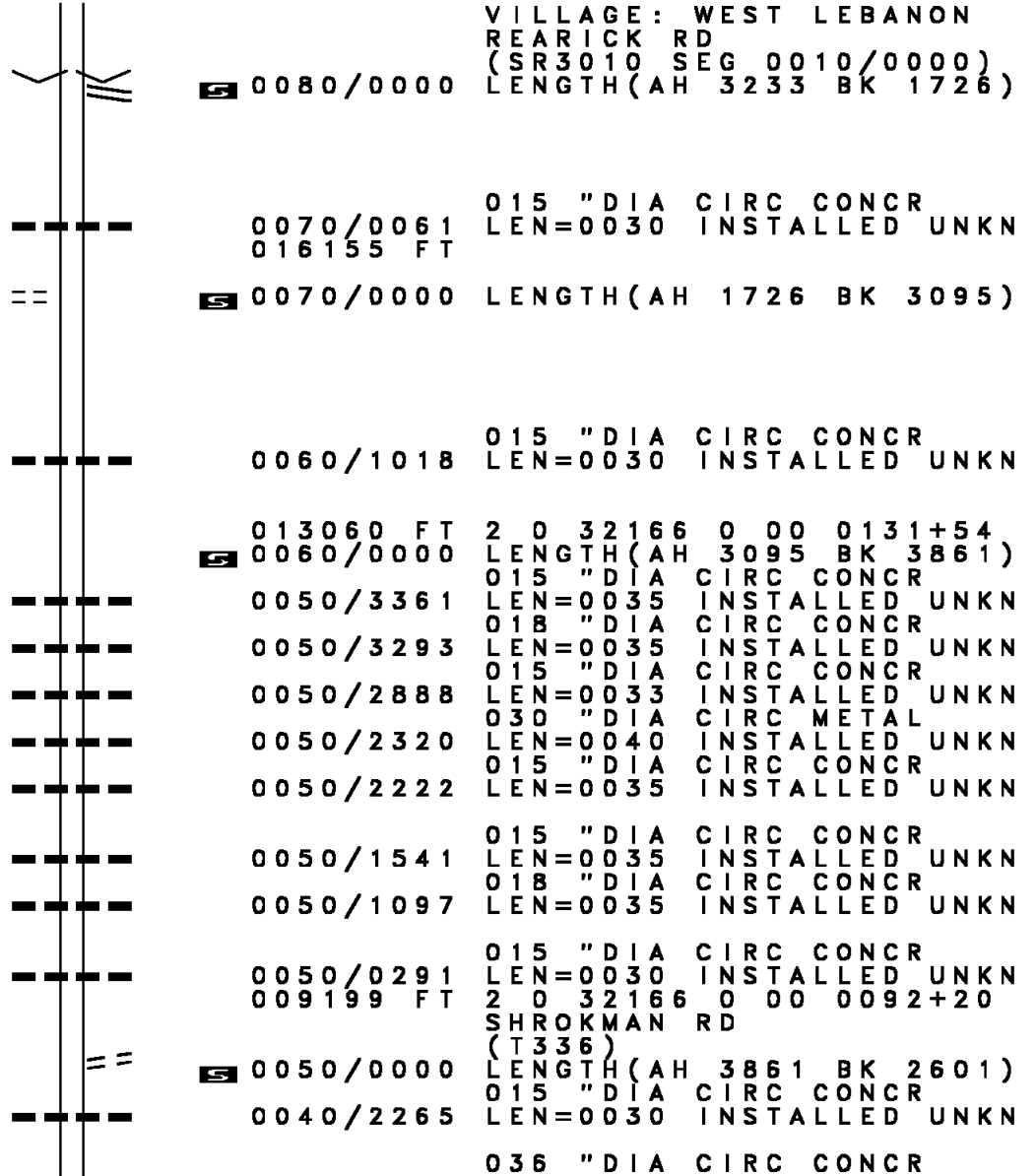
021114 FT  
 7110/0000 LENGTH(AH 3242 BK 3329)  
 021114 FT  
 7100/0000 LENGTH(AH 3329 BK 1282)  
 021114 FT  
 7090/0000 LENGTH(AH 1282 BK 3233)  
 INTER-AHD (TBK) POUNDS RD  
 (TWP)  
 0080/3233 OLD ROUTE 56 HW  
 (SR3056 SEG 0030/1695)  
 0080/2655 015 "DIA CIRC METAL  
 LEN=0040 INSTALLED UNKN  
  
 0080/1482 015 "DIA CIRC METAL  
 LEN=0035 INSTALLED UNKN  
  
 0080/0081 018 "DIA CIRC METAL  
 LEN=0033 INSTALLED UNKN  
 017881 FT 2 0 32165 0 00 0032+45

DIR: B TOTAL LEN: 3.999 MI. DIST: 10-4 SR: 3027  
 LEFT MUN: YOUNG T RIGHT MUN: YOUNG T

2 0 32166 0 00 0161+99 016155 FT  
 WHISKEY RUN RD  
 (T332) 0070/0000

013060 FT

009199 FT



VILLAGE: WEST LEBANON  
 REARICK RD  
 (SR3010 SEG 0010/0000)  
 LENGTH(AH 3233 BK 1726)

015 "DIA CIRC CONCR  
 LEN=0030 INSTALLED UNKN  
 016155 FT

0070/0000 LENGTH(AH 1726 BK 3095)

015 "DIA CIRC CONCR  
 LEN=0030 INSTALLED UNKN

013060 FT 2 0 32166 0 00 0131+54  
 0060/0000 LENGTH(AH 3095 BK 3861)

015 "DIA CIRC CONCR  
 LEN=0035 INSTALLED UNKN

018 "DIA CIRC CONCR  
 LEN=0035 INSTALLED UNKN

015 "DIA CIRC CONCR  
 LEN=0033 INSTALLED UNKN

030 "DIA CIRC METAL  
 LEN=0040 INSTALLED UNKN

015 "DIA CIRC CONCR  
 LEN=0035 INSTALLED UNKN

015 "DIA CIRC CONCR  
 LEN=0035 INSTALLED UNKN

018 "DIA CIRC CONCR  
 LEN=0035 INSTALLED UNKN

015 "DIA CIRC CONCR  
 LEN=0030 INSTALLED UNKN

2 0 32166 0 00 0092+20  
 SHROKMAN RD  
 (T336)

0050/0000 LENGTH(AH 3861 BK 2601)

015 "DIA CIRC CONCR  
 LEN=0030 INSTALLED UNKN

036 "DIA CIRC CONCR

DIR: B TOTAL LEN: 3.999 MI. DIST: 10-4 SR: 3027  
 LEFT MUN: YOUNG T RIGHT MUN: YOUNG T

Stationing	Length	Description	Material	Status
0040/1549	LEN=0031	027 " DIA	CIRC CONCR	INSTALLED UNKN
0040/0781	LEN=0040	018 " DIA	CIRC CONCR	INSTALLED UNKN
0040/0300	LEN=0030	036 " DIA	CIRC PLASTIC	INSTALLED UNKN
0040/0105	LEN=0020			INSTALLED 2002
006598 FT	2 0 32166 0 00 0065+37			
0040/0000	LENGTH(AH 2601 BK 2707)	018 " DIA	CIRC CONCR	
0030/2339	LEN=0030	012 " DIA	CIRC CONCR	INSTALLED UNKN
0030/1815	LEN=0030	018 " DIA	CIRC CONCR	INSTALLED UNKN
0030/1560	LEN=0030			INSTALLED UNKN
0030/0974	BMSSEN 32/3027/0030/0941			
0030/0941	2 0 32166 0 00 0047+97	WHISKY RUN		
0030/0941	BMSBG 32/3027/0030/0941			
0037+82 003891 FT	003891 FT			
0030/0000	LENGTH(AH 2707 BK 3096)	015 " DIA	CIRC CONCR	
0020/2876	LEN=0030	018 " DIA	CIRC CONCR	INSTALLED UNKN
0020/2551	LEN=0035	024 " DIA	CIRC CONCR	INSTALLED UNKN
0020/2179	LEN=0040			INSTALLED UNKN
0020/1475	024 " DIA	CIRC CONCR		INSTALLED 2004
0020/0600	024 " DIA	CIRC METAL		INSTALLED UNKN
000795 FT	2 0 32166 0 00 0006+86			
0020/0000	LENGTH(AH 3096 BK 0795)	036 " DIA	CIRC CONCR	
0010/0710	LEN=0045	015 " DIA	CIRC CONCR	INSTALLED UNKN
0010/0480	LEN=0045			INSTALLED UNKN
000000 FT	2 0 32166 0 00 0000+00			
PARK DR				
(SR3025 SEG 0020/1976)	0010/0000	NC BL	LACKLEGG'S RD	
		MFC BEGIN = E		
	0010/0000	LENGTH(AH 0795 BK 0000)		

<p>004816 FT</p> <p>OLD US 119 HW (SR3035 SEG 0110/0435) 0020/1948</p>		<p>004816 FT INTER-AHD OLD US 119 HW (SR3035 SEG 0110/0435)</p> <p>0020/1948 OP ID 32/0422/0234/0000 SR0422 EB</p> <p>0020/1884 OP ID 32/0422/0235/0000 SR0422 WB</p> <p>0020/0738 024 "DIA CIR PLASTIC LEN=0045 INSTALLED 2016</p> <p>002868 FT 2 0 32042 0 00 0132+76 5 0020/0000 LENGTH(AH 1948 BK 2868)</p> <p>0010/2040 018 "DIA CIR PLASTIC LEN=0075 INSTALLED 2002</p> <p>0010/1067 018 "DIA CIRC CONCR LEN=0075 INSTALLED UNKN</p> <p>0010/0701 018 "DIA CIR PLASTIC LEN=0030 INSTALLED UNKN</p> <p>000000 FT 2 0 32042 0 00 0104+08 NC S IMPSON RD RUSTIC LODGE RD (SR3033 SEG 0110/0000) MFC BEGIN = D</p> <p>5 0010/0000 LENGTH(AH 2868 BK 0000)</p>
--	--	---

EXTRACT DATE: 12/18/2023 ROADWAY MANAGEMENT SYSTEM PAGE NUMBER: 577  
PRINT DATE: 12/21/2023 SLD COUNTY/SR - ANNUAL PRINT COUNTY: INDIANA

DIR: B TOTAL LEN: 5.399 MI. DIST: 10-4 SR: 3025  
LEFT MUN: YOUNG T RIGHT MUN: YOUNG T

028505 FT

028505 FT  
INTER-AHD MARUCA RD  
(T423)  
MCINTYRE RD  
0090/3071 (SR3031 SEG 0110/1963)



DIR: B TOTAL LEN: 5.399 MI. DIST: 10-4 SR: 3025  
 LEFT MUN: YOUNG T RIGHT MUN: YOUNG T

2 0 32032 0 01 0255+94 025434 FT  
 GAZDA RD  
 (T438) 0090/0000

021639 FT

0090/2885	018 " DIA LEN=0030	CIRC CONCR INSTALLED UNKN
0090/2210	015 " DIA LEN=0040	CIRC CONCR INSTALLED UNKN
0090/1674	024 " DIA LEN=0048	CIRC CONCR INSTALLED 2008
0090/1404	018 " DIA LEN=0035	CIRC CONCR INSTALLED UNKN
0090/1216	018 " DIA LEN=0040	CIR PLASTIC INSTALLED 2008
0090/0770	018 " DIA LEN=0040	CIR PLASTIC INSTALLED 2008
0090/0420	018 " DIA LEN=0040	CIR PLASTIC INSTALLED 2008
025434 FT	COAL RUN RD (SR3029 SEG 0040/3606)	
0090/0000	LENGTH(AH 3071 BK 3795) 036 " DIA	CIR PLASTIC INSTALLED 1998
0080/3740	LEN=0053	
0080/3106	018 " DIA LEN=0040	CIR UNKNOWN INSTALLED UNKN
0080/2384	BMS EN 32/3025/0080/2371 2 0 32032 0 01 0241+80 HOOPERS RUN	
0080/2371	BMSBG 32/3025/0080/2371	
0080/2150	018 " DIA LEN=0040	CIR PLASTIC INSTALLED 2008
0080/2071	024 " DIA LEN=0050	CIR PLASTIC INSTALLED 2008
0080/1902	018 " DIA LEN=0030	CIRC CONCR INSTALLED UNKN
0080/1703	018 " DIA LEN=0040	CIR PLASTIC INSTALLED 2008
0080/1252	018 " DIA LEN=0040	CIR PLASTIC INSTALLED 2008
0080/0557	018 " DIA LEN=0035	CIRC CONCR INSTALLED UNKN
021639 FT	2 0 32032 0 01 0217+98 054 " DIA	CIRC METAL INSTALLED UNKN
0080/0000	LENGTH(AH 3795 BK 1978) 018 " DIA	CIR PLASTIC INSTALLED 2008
0070/1670	LEN=0040	
0070/1283	018 " DIA LEN=0030	CIRC CONCR INSTALLED UNKN
	018 " DIA	CIRC CONCR



DIR: B TOTAL LEN: 5.399 MI. DIST: 10-4 SR: 3025  
 LEFT MUN: YOUNG T RIGHT MUN: YOUNG T

019661 FT

2 0 32032 0 01 0169+00 016654 FT  
 CRIBBS RD  
 (T440) 0060/0000

0070/1102	LEN=0030	INSTALLED UNKN
	018 "DIA	CIRC CONCR
0070/0826	LEN=0040	INSTALLED UNKN
	018 "DIA	CIRC CONCR
0070/0456	LEN=0030	INSTALLED UNKN
	018 "DIA	CIRC CONCR
0070/0172	LEN=0030	INSTALLED UNKN
0070/0023	BMSSEN 32/3025/0070/0000	
019661 FT	2 0 32032 0 01 0198+20	
	HOOPER RUN	
	BMSBG 32/3025/0070/0000	
0070/0000	LENGTH(AH 1978 BK 3007)	
	015 "DIA	CIRC METAL
0060/2903	LEN=0040	INSTALLED UNKN
	018 "DIA	CIRC CONCR
0060/2736	LEN=0037	INSTALLED UNKN
	MCGEE RD	
0060/2692	(T350)	
	015 "DIA	CIRC CONCR
0060/2263	LEN=0035	INSTALLED UNKN
	018 "DIA	CIRC CONCR
0060/1837	LEN=0035	INSTALLED UNKN
	018 "DIA	CIR PLASTIC
0060/1473	LEN=0040	INSTALLED 2008
	018 "DIA	CIRC CONCR
0060/1018	LEN=0030	INSTALLED UNKN
	018 "DIA	CIRC CONCR
0060/0705	LEN=0037	INSTALLED UNKN
	HANCOCK RD	
0060/0632	(T442)	
	018 "DIA	CIRC CONCR
0060/0575	LEN=0040	INSTALLED UNKN
	018 "DIA	CIRC CONCR
0060/0050	LEN=0037	INSTALLED UNKN
016654 FT		
	0060/0000	LENGTH(AH 3007 BK 3321)
	048 "DIA	CIRC METAL
0050/3030	LEN=0050	INSTALLED 1997
	018 "DIA	CIR PLASTIC
0050/2670	LEN=0036	INSTALLED 2008
	018 "DIA	CIR PLASTIC
0050/2450	LEN=0040	INSTALLED 2008
	018 "DIA	CIRC CONCR
0050/2210	LEN=0035	INSTALLED 1996
	018 "DIA	CIR PLASTIC
0050/1950	LEN=0040	INSTALLED 2008
	036 "DIA	CIR PLASTIC
0050/1479	LEN=0040	INSTALLED 2008
	018 "DIA	CIRC CONCR

DIR: B TOTAL LEN: 5.399 MI. DIST: 10-4 SR: 3025  
 LEFT MUN: YOUNG T RIGHT MUN: YOUNG T

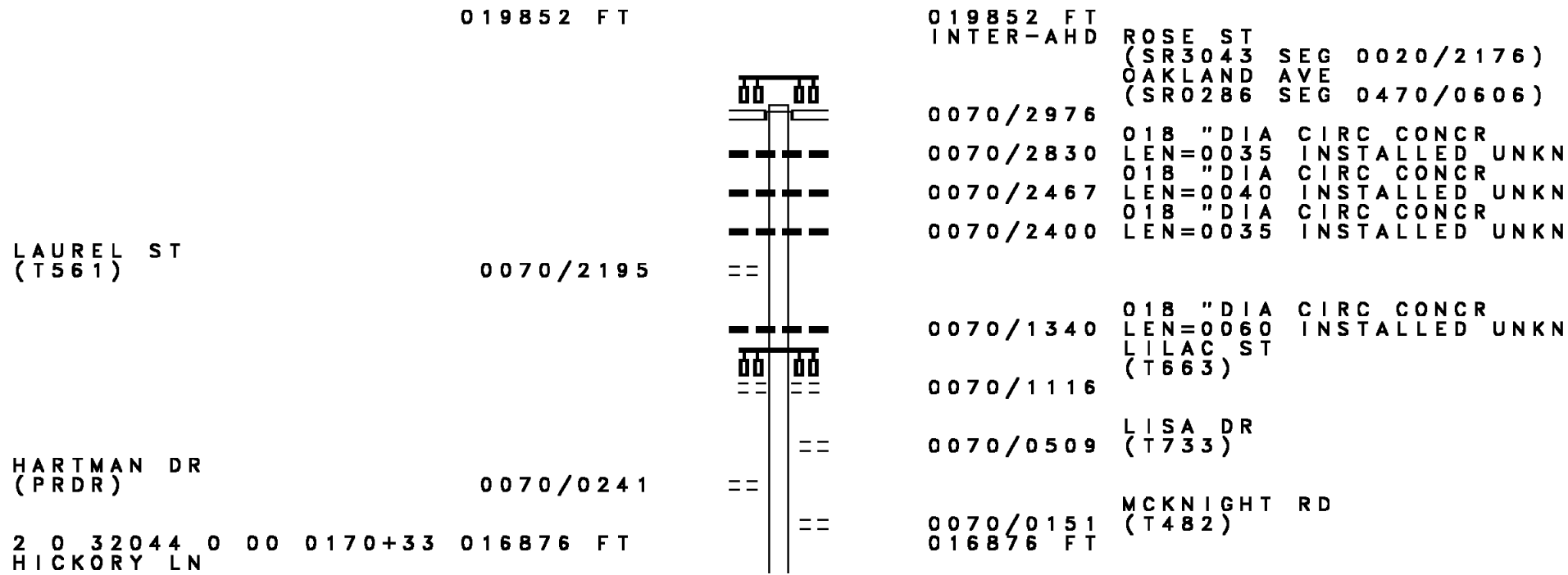
013333 FT

009768 FT

0050/1104	LEN=0035	INSTALLED	UNKN
	018 "DIA	CIRC CONCR	
0050/0605	LEN=0030	INSTALLED	UNKN
	018 "DIA	CIRC CONCR	
0050/0302	LEN=0035	INSTALLED	UNKN
	030 "DIA	CIR PLASTIC	
0050/0147	LEN=0040	INSTALLED	2008
0133333 FT	2 0 32032	0 01 0135+51	
5 0050/0000	LENGTH(AH	3321 BK 3565)	
	018 "DIA	CIR PLASTIC	
0040/3500	LEN=0040	INSTALLED	2008
	018 "DIA	CIR PLASTIC	
0040/3225	LEN=0032	INSTALLED	2008
	030 "DIA	CIRC METAL	
0040/3070	LEN=0040	INSTALLED	2008
	018 "DIA	CIRC CONCR	
0040/2953	LEN=0045	INSTALLED	1997
	018 "DIA	CIR PLASTIC	
0040/2525	LEN=0040	INSTALLED	2008
	018 "DIA	CIR PLASTIC	
0040/2300	LEN=0034	INSTALLED	2008
	036 "DIA	CIR PLASTIC	
0040/2125	LEN=0040	INSTALLED	2008
	018 "DIA	CIRC CONCR	
0040/1925	LEN=0032	INSTALLED	2008
	018 "DIA	CIRC CONCR	
0040/1358	LEN=0032	INSTALLED	2008
	018 "DIA	CIRC CONCR	
0040/0500	LEN=0032	INSTALLED	2008
	018 "DIA	CIR PLASTIC	
0040/0170	LEN=0040	INSTALLED	2013
009768 FT	2 0 32032	0 01 0099+86	
5 0040/0000	LENGTH(AH	3565 BK 3515)	
	018 "DIA	CIRC CONCR	
0030/3240	LEN=0036	INSTALLED	1997
	018 "DIA	CIR PLASTIC	
0030/3078	LEN=0032	INSTALLED	2008
	018 "DIA	CIRC METAL	
0030/2420	LEN=0036	INSTALLED	1997
	024 "DIA	CIR PLASTIC	
0030/2200	LEN=0040	INSTALLED	UNKN
	018 "DIA	CIRC CONCR	
0030/1587	LEN=0031	INSTALLED	UNKN
	018 "DIA	CIRC CONCR	
0030/1135	LEN=0032	INSTALLED	2008
	018 "DIA	CIRC METAL	
0030/0680	LEN=0030	INSTALLED	1997

DIR: B TOTAL LEN: 5.399 MI. DIST: 10-4 SR: 3025  
 LEFT MUN: YOUNG T RIGHT MUN: YOUNG T

Stationing	Description	Material	Length	Status
006253 FT		BMS EN 32/3025	0030/0000	2 0 32032 0 00 0064+54
		BLACKLEGS CREEK		
		BMSBG 32/3025	0030/0000	2 0 32032 0 00 0064+54
		LENGTH(AH 3515 BK 2764)		
		(AAR 148820K)#TRKS 01		
		018 "DIA CIR PLASTIC		
		LEN=0030		INSTALLED UNKN
BLACKLEGG RD (SR3027 SEG 0010/0000)			0020/1976	
			0020/1794	
		BMS EN 32/3025	0020/1773	2 0 32032 0 00 0054+24
		NESBIT RUN		
		BMSBG 32/3025	0020/1773	2 0 32032 0 00 0054+24
		006 "DIA CIR PLASTIC		
		LEN=0040		INSTALLED UNKN
		018 "DIA CIR CONCR		
		LEN=0040		INSTALLED UNKN
		018 "DIA CIR CONCR		
		LEN=0040		INSTALLED UNKN
		018 "DIA CIR CONCR		
		LEN=0040		INSTALLED UNKN
		018 "DIA CIR METAL		
		LEN=0035		INSTALLED UNKN
003489 FT			003489 FT	2 0 32032 0 00 0035+73
			0020/0000	LENGTH(AH 2764 BK 3489)
		018 "DIA CIR CONCR		
		LEN=0048		INSTALLED 1999
		018 "DIA CIR CONCR		
		LEN=0035		INSTALLED 1999
		018 "DIA CIR CONCR		
		LEN=0040		INSTALLED 1999
		018 "DIA CIR CONCR		
		LEN=0045		INSTALLED UNKN
		024 "DIA CIR METAL		
		LEN=0045		INSTALLED UNKN
		018 "DIA CIR CONCR		
		LEN=0040		INSTALLED UNKN
		018 "DIA CIR CONCR		
		LEN=0040		INSTALLED UNKN
		018 "DIA CIR PLASTIC		
		LEN=0035		INSTALLED UNKN
000000 FT			000000 FT	2 0 32032 0 00 0000+00
		SR 0286 SH		
		(SR0286 SEG 0150/0319)		
		NC PARK DR		
		MFC BEGIN = E		
SR 0286 SH (SR0286 SEG 0150/0319)			0010/0000	LENGTH(AH 3489 BK 0000)



019852 FT

019852 FT  
 INTER-AHD

ROSE ST  
 (SR3043 SEG 0020/2176)  
 OAKLAND AVE  
 (SR0286 SEG 0470/0606)

0070/2976  
 0070/2830  
 0070/2467  
 0070/2400

018 " DIA CIRC CONCR  
 LEN=0035 INSTALLED UNKN  
 018 " DIA CIRC CONCR  
 LEN=0040 INSTALLED UNKN  
 018 " DIA CIRC CONCR  
 LEN=0035 INSTALLED UNKN

LAUREL ST  
 (T561)

0070/2195

018 " DIA CIRC CONCR  
 LEN=0060 INSTALLED UNKN  
 LILAC ST  
 (T663)

0070/1340  
 0070/1116

HARTMAN DR  
 (PRDR)

0070/0241

LISA DR  
 (T733)

0070/0509

MCKNIGHT RD  
 (T482)

0070/0151  
 016876 FT

2 0 32044 0 00 0170+33 016876 FT  
 HICKORY LN

DIR: B TOTAL LEN: 3.760 MI. DIST: 10-4 SR: 3024  
 LEFT MUN: WHITE T RIGHT MUN: WHITE T

Address	Stationing	Notes	Stationing	Description
(T417)	0070/0000	==	0070/0000	LENGTH(AH 2976 BK 2055)
			0060/1794	BMSSEN 32/3024/0060/1779 2 0 32044 0 00 0168+86
			0060/1779	MCCARTNEY RUN BMSBG 32/3024/0060/1779
		---	0060/1732	018 "DIA CIRC CONCR LEN=0031 INSTALLED UNKN
		==	0060/1543	LC FROM MALL ENTRANCE (CONN)
		---	0060/1514	018 "DIA CIR PLASTIC LEN=0032 INSTALLED 2006
WOODRIDGE LN (T930)	0060/1495	==	0060/1495	MALL ENTRANCE RD (PRDR)
		==	0060/1411	LC TO MALL ENTRANCE (CONN)
		---	0060/1300	018 "DIA CIRC CONCR LEN=0046 INSTALLED UNKN
		---	0060/0690	018 "DIA CIRC CONCR LEN=0030 INSTALLED UNKN
BENJAMIN FRANKLIN HW (SR4422 SEG 0070/2660)	0060/0518		0060/0518	INDIAN SPRINGS RD (SR4422 SEG 0070/2660)
		---	0060/0330	018 "DIA CIRC CONCR LEN=0030 INSTALLED UNKN
		---	0060/0138	018 "DIA CIRC CONCR LEN=0030 INSTALLED UNKN
	014821 FT		014821 FT	2 0 32044 0 00 0150+50 LOCKARD ST (T661)
BRIARWOOD DR (T910)	0050/3686	==	0060/0000	LENGTH(AH 2055 BK 3742)
		---	0050/3635	015 "DIA CIRC CONCR LEN=0030 INSTALLED UNKN
		---	0050/3375	018 "DIA CIRC CONCR LEN=0030 INSTALLED UNKN
		---	0050/2765	018 "DIA CIRC CONCR LEN=0031 INSTALLED UNKN
KACIE LN (TWP )	0050/2368	==	0050/2160	015 "DIA CIRC CONCR LEN=0010 INSTALLED UNKN
		---	0050/1977	015 "DIA CIRC CONCR LEN=0031 INSTALLED UNKN
KAYLA LN (TWP )	0050/1899	==		
MALIA LN (TWP )	0050/1697	==		

DIR: B TOTAL LEN: 3.760 MI. DIST: 10-4 SR: 3024  
 LEFT MUN: WHITE T RIGHT MUN: WHITE T

ROADWAY NAME	START STATION	END STATION	LENGTH	DESCRIPTION
CENTENNIAL DR (PRDR)	0050/1098	0050/0804	018 "	DIA CIR PLASTIC INSTALLED UNKN
RESTON DR (TWP)	0050/0693	0050/0454	2 0 32044	0 00 0113+48 MEADOW WOOD RD (T414)
RESTON DR (TWP)	011079 FT	011079 FT	(APRA)	TYSON FARM MH PA
BARCLAY RD (T480)	0050/0000	0050/0000	LENGTH (AH	3742 BK 3588)
		0040/3545	018 "	DIA CIRC CONCR
		0040/3141	LEN=0050	INSTALLED UNKN
		0040/2349	018 "	DIA CIRC CONCR
		0040/2260	LEN=0065	INSTALLED UNKN
		0040/2209	018 "	DIA CIRC CONCR
		0040/1958	LEN=0080	INSTALLED UNKN
		0040/1947	BMSSEN 32/3024/0040/1947	0 0 00000 0 00 0000+00
		0040/1860	TR CHERRY RN	
GREEN VALLEY DR (PRDR)	0040/1860	0040/1801	BMSBG 32/3024/0040/1947	
		0040/1801	(APRA) GREEN VALLEY EST	
		0040/1787	BMSSEN 32/3024/0040/1787	0 0 00000 0 00 0000+00
		0040/1608	TR CHERRY RN	
		0040/1521	BMSBG 32/3024/0040/1787	
		0040/1391	SR0422 WB	
		0040/1178	OP ID 32/0422/0175/0000	
		0040/0820	SR0422 EB	
		0040/0639	OP ID 32/0422/0174/0000	
		007491 FT	024 "	DIA CIRC CONCR
		0040/0000	LEN=0110	INSTALLED UNKN
			036 "H 00 "W	MULT CONCR
			LEN=0100	INSTALLED UNKN
			018 "	DIA CIRC CONCR
			LEN=0040	INSTALLED 2004
			018 "	DIA CIRC CONCR
			LEN=0035	INSTALLED UNKN
		007491 FT	2 0 32044	0 00 0077+58
			FENTON RD (T475)	
		0040/0000	LENGTH (AH	3588 BK 3123)
			015 "	DIA CIRC METAL

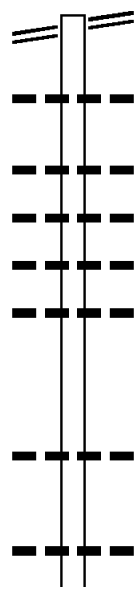
DIR: B TOTAL LEN: 3.760 MI. DIST: 10-4 SR: 3024  
 LEFT MUN: WHITE T RIGHT MUN: WHITE T

2 0 32044 0 00 0045+37 004368 FT  
 KING HILL RD  
 (T562) 0030/0000

0030/3101	LEN=0040	INSTALLED UNKN
0030/2687	WHITE CENTER T	
0030/2430	015 "DIA	CIR PLASTIC
0030/2238	036 "DIA	INSTALLED UNKN
0030/1836	018 "DIA	CIRC CONCR UNKN
0030/1667	015 "DIA	INSTALLED UNKN
0030/1174	015 "DIA	CIRC CONCR UNKN
004368 FT	BROWN RD	
0030/0000	(T562)	
0020/2555	LENGTH(AH 3123 BK 2714)	
0020/2375	030 "DIA	CIRC METAL UNKN
0020/2084	015 "DIA	INSTALLED UNKN
0020/1865	015 "DIA	CIRC CONCR UNKN
0020/1340	018 "DIA	INSTALLED UNKN
0020/1055	015 "DIA	CIRC CONCR UNKN
0020/0605	015 "DIA	INSTALLED UNKN
0020/0348	018 "DIA	CIRC CONCR UNKN
001654 FT	2 0 32044 0 00 0018+23	
0020/0000	LENGTH(AH 2714 BK 1654)	
0010/1510	018 "DIA	CIRC CONCR UNKN
0010/1227	015 "DIA	INSTALLED UNKN
0010/0967	015 "DIA	CIRC CONCR UNKN
000000 FT	0 0 00000 0 00 0000+00	
0010/0000	NC WA ARREN RD	
0010/0000	INTER-BK OLD ROUTE 56 SH	
0010/0000	(SR3056 SEG 0160/0000)	
0010/0000	MFC BEGIN = D	
0010/0000	LENGTH(AH 1654 BK 0000)	

OLD ROUTE 56 SH  
 (SR3056 SEG 0160/0000) 0010/0000

OLD ROUTE 56 HW 022035 FT  
 (SR3056 SEG 0020/2584) 0070/3731



018304 FT

016751 FT

022035 FT OLD ROUTE 56 HW  
 0070/3731 (SR3056 SEG 0020/2584)

0070/3121 024 " DIA CIR PLASTIC  
 LEN=0035 INSTALLED 2006

0070/2298 018 " DIA CIRC CONCR  
 LEN=0037 INSTALLED UNKN

0070/1727 024 " DIA CIRC CONCR  
 LEN=0040 INSTALLED 2016

0070/1165 015 " DIA CIRC CONCR  
 LEN=0040 INSTALLED UNKN

0070/0580 018 " DIA CIRC CONCR  
 LEN=0042 INSTALLED UNKN

018304 FT 2 0 32031 0 00 0182+29  
 5 0070/0000 LENGTH(AH 3731 BK 1553)

0060/0529 036 " DIA CIRC CONCR  
 LEN=0070 INSTALLED UNKN

016751 FT 2 0 32031 0 00 0166+76  
 048"H 72"W CON BOX CUL

5 0060/0000 LEN=0035 INSTALLED UNKN  
 LENGTH(AH 1553 BK 3105)

015 " DIA CIRC CONCR



EXTRACT DATE: 12/18/2023  
PRINT DATE: 12/21/2023

ROADWAY MANAGEMENT SYSTEM  
SLD COUNTY/SR - ANNUAL PRINT

PAGE NUMBER: 567  
COUNTY: INDIANA

DIR: B TOTAL LEN: 4.173 MI.  
LEFT MUN: YOUNG T

DIST: 10-4 SR: 3023  
RIGHT MUN: YOUNG T

PONY RD  
(T342)

0050/2469

013646 FT

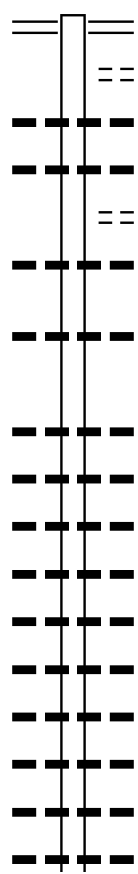
010565 FT

---	0050/2886	LEN=0033	INSTALLED	UNKN
==				
---	0050/2011	015 "DIA	CIRC CONCR	
---		LEN=0039	INSTALLED	UNKN
---	0050/1716	027 "DIA	CIR PLASTIC	
---		LEN=0040	INSTALLED	2016
---	0050/1150	015 "DIA	CIRC CONCR	
---		LEN=0032	INSTALLED	UNKN
---	0050/0994	024 "DIA	CIR PLASTIC	
---		LEN=0034	INSTALLED	UNKN
---	0050/0793	018 "DIA	CIRC CONCR	
---		LEN=0036	INSTALLED	UNKN
---	0050/0610	015 "DIA	CIRC CONCR	
---		LEN=0030	INSTALLED	UNKN
	013646 FT	2 0 32031	0 00	0136+00
		BENDIS RD		
		(T342)		
	5 0050/0000	LENGTH(AH	3105	BK 3081)
		BMSBN 32/3023/0040/2813		
		2 0 32031	0 00	0133+29
		WHISKY RUN		
	0040/2813	BMSBG 32/3023/0040/2813		
		015 "DIA	CIRC CONCR	
---	0040/2384	LEN=0044	INSTALLED	UNKN
---		015 "DIA	CIRC CONCR	
---	0040/1934	LEN=0035	INSTALLED	UNKN
---		012 "DIA	CIRC CONCR	
---	0040/1727	LEN=0037	INSTALLED	UNKN
---		036 "DIA	CIRC CONCR	
---	0040/1528	LEN=0050	INSTALLED	UNKN
---		036 "DIA	CIRC CONCR	
---	0040/1217	LEN=0038	INSTALLED	UNKN
---		015 "DIA	CIRC CONCR	
---	0040/0859	LEN=0039	INSTALLED	UNKN
---		015 "DIA	CIRC CONCR	
---	0040/0361	LEN=0042	INSTALLED	UNKN
---		015 "DIA	CIRC CONCR	
---	0040/0123	LEN=0035	INSTALLED	UNKN
	010565 FT	2 0 32031	0 00	0105+16
	5 0040/0000	LENGTH(AH	3081	BK 3434)
		030 "DIA	CIRC CONCR	
---	0030/3202	LEN=0043	INSTALLED	UNKN
---		015 "DIA	CIRC CONCR	
---	0030/2640	LEN=0031	INSTALLED	UNKN
---		018 "DIA	CIRC CONCR	
---	0030/2413	LEN=0032	INSTALLED	UNKN
---		018 "DIA	CIRC CONCR	
---	0030/2090	LEN=0032	INSTALLED	UNKN

DIR: B TOTAL LEN: 4.173 MI. DIST: 10-4 SR: 3023  
 LEFT MUN: YOUNG T RIGHT MUN: YOUNG T

Stationing	Description	Material	Status
0030/1770	015" DIA	CIRC CONCR	INSTALLED UNKN
0030/1165	015" DIA	CIRC CONCR	INSTALLED UNKN
0030/0680	024" DIA	CIRC CONCR	INSTALLED UNKN
0030/0630	018" DIA	CIRC CONCR	INSTALLED UNKN
007131 FT	2 0 32031 0 00 0070+74		
0030/0000	018" DIA	CIRC CONCR	INSTALLED UNKN
0020/3050	024" DIA	CIRC CONCR	INSTALLED UNKN
0020/1347	018" DIA	CIRC CONCR	INSTALLED UNKN
0020/0970	018" DIA	CIRC CONCR	INSTALLED UNKN
003785 FT	BENDIS RD (T321)		
0020/0374	2 0 32031 0 00 0037+29		
0020/0000	018" DIA	CIRC CONCR	INSTALLED UNKN
0010/3207	018" DIA	CIRC CONCR	INSTALLED UNKN
0010/2036	CEMETERY RD (T461)		
0010/1753	018" DIA	CIR PLASTIC	INSTALLED UNKN
0010/1295	018" DIA	CIRC CONCR	INSTALLED UNKN
0010/0730	018" DIA	CIRC CONCR	INSTALLED UNKN
0010/0470	036" DIA	CIRC CONCR	INSTALLED UNKN
0010/0173	012" DIA	CIRC CONCR	INSTALLED UNKN
000000 FT	NC CO LEMAN RD		
0010/0000	ISELIN RD (SR3021 SEG 0050/0000)		
0010/0000	MFC BEGIN = D		
0010/0000	LENGTH(AH 3785 BK 0000)		

036465 FT



036465 FT BENJAMIN FRANKLIN HW  
 0130/1777 (SR0422 SEG 0134/0604)  
 HEMLOCK RD  
 (T562)  
 0130/1588 048 " DIA CIRC CONCR  
 0130/1089 LEN=0050 INSTALLED UNKN  
 0130/1068 015 " DIA CIRC CONCR  
 LEN=0050 INSTALLED UNKN  
 WHITE OAK RD  
 0130/1051 (T480)  
 0130/0700 048 " DIA CIRC CONCR  
 LEN=0060 INSTALLED UNKN  
 0130/0096 015 " DIA CIRC CONCR  
 LEN=0040 INSTALLED UNKN  
 034688 FT 2 0 32048 0 01 0346+17  
 0130/0000 LENGTH(AH 1777 BK 3536)  
 0120/3455 015 " DIA CIRC CONCR  
 LEN=0032 INSTALLED UNKN  
 0120/3100 015 " DIA CIRC CONCR  
 LEN=0040 INSTALLED UNKN  
 0120/2794 024 " DIA CIRC CONCR  
 LEN=0040 INSTALLED UNKN  
 0120/2450 015 " DIA CIRC CONCR  
 LEN=0040 INSTALLED UNKN  
 0120/2276 018 " DIA CIRC CONCR  
 LEN=0032 INSTALLED 2002  
 0120/1924 018 " DIA CIRC CONCR  
 LEN=0040 INSTALLED UNKN  
 0120/1572 030 " DIA CIRC CONCR  
 LEN=0040 INSTALLED UNKN  
 0120/1194 015 " DIA CIRC CONCR  
 LEN=0040 INSTALLED UNKN  
 0120/0939 015 " DIA CIRC CONCR  
 LEN=0040 INSTALLED UNKN  
 0120/0706 036 " DIA CIRC CONCR  
 LEN=0040 INSTALLED UNKN

DIR: B TOTAL LEN: 6.906 MI. DIST: 10-4 SR: 3022  
 LEFT MUN: ARMSTRONG T RIGHT MUN: ARMSTRONG T

PARKVIEW LN  
 (TWP )

0120/0665 ==  
 031152 FT

031152 FT 2 0 32048 0 01 0308+00

HICKORY RD  
 (T474)

5 0120/0000 LENGTH(AH 3536 BK 1584)  
 030 "DIA CIRC CONCR UNKN  
 0110/1320 LEN=0060 INSTALLED UNKN  
 018 "DIA CIRC CONCR UNKN  
 0110/1086 LEN=0040 INSTALLED UNKN  
 015 "DIA CIRC CONCR UNKN  
 0110/0865 LEN=0040 INSTALLED UNKN  
 018 "DIA CIRC CONCR UNKN  
 0110/0470 LEN=0040 INSTALLED UNKN  
 029568 FT 2 0 32048 0 01 0295+00

029568 FT

LAUREL RD  
 (T464)

5 0110/0000 LENGTH(AH 1584 BK 2529)  
 015 "DIA CIRC CONCR UNKN  
 0100/2151 LEN=0040 INSTALLED UNKN  
 015 "DIA CIRC CONCR UNKN  
 0100/1575 LEN=0060 INSTALLED UNKN  
 018 "DIA CIRC CONCR UNKN  
 0100/1428 LEN=0040 INSTALLED UNKN  
 015 "DIA CIRC CONCR UNKN  
 0100/1002 LEN=0040 INSTALLED UNKN

2 0 32048 0 01 0269+65 027039 FT  
 ANTHONY RUN RD  
 (SR3039 SEG 0010/0000) 0100/0000

015 "DIA CIRC CONCR  
 0100/0024 LEN=0040 INSTALLED UNKN  
 027039 FT

5 0100/0000 LENGTH(AH 2529 BK 3548)  
 015 "DIA CIRC CONCR UNKN  
 0090/3126 LEN=0040 INSTALLED UNKN  
 036 "DIA CIRC CONCR UNKN  
 0090/2654 LEN=0040 INSTALLED UNKN  
 015 "DIA CIRC CONCR UNKN  
 0090/2196 LEN=0035 INSTALLED UNKN  
 015 "DIA CIRC CONCR UNKN  
 0090/1924 LEN=0035 INSTALLED UNKN  
 018 "DIA CIR PLASTIC UNKN  
 0090/1743 LEN=0040 INSTALLED UNKN  
 015 "DIA CIRC CONCR UNKN  
 0090/1478 LEN=0040 INSTALLED UNKN  
 024 "DIA CIRC CONCR UNKN  
 0090/1390 LEN=0040 INSTALLED UNKN  
 015 "DIA CIRC CONCR UNKN  
 0090/0813 LEN=0040 INSTALLED UNKN

DIR: B TOTAL LEN: 6.906 MI. DIST: 10-4 SR: 3022  
 LEFT MUN: ARMSTRONG T RIGHT MUN: ARMSTRONG T

Stationing	Structure	Material	Length	Diameter	Status	Notes
023491 FT	==	5	0090/0000	048"	CONCR	WILLOW RD (T444)
	---		0080/1739	045"	INSTALLED	LEN=0045
	---		0080/0982	018"	CONCR	LEN=0040
	---		0080/0534	015"	CONCR	LEN=0051
	---		0080/0051	015"	CONCR	LEN=0050
021580 FT		5	0080/0000	048"	CONCR	021580 FT (T444)
	---		0070/3300	018"	CONCR	LEN=0040
	---		0070/3076	018"	CONCR	LEN=0040
	---		0070/2693	018"	CONCR	LEN=0035
	---		0070/2201	018"	CONCR	LEN=0050
	---		0070/1800	018"	CONCR	LEN=0052
	---		0070/1175	018"	CONCR	LEN=0050
	---		0070/0202	018"	CONCR	LEN=0050
017882 FT		5	0070/0000	048"	CONCR	017882 FT (T432)
	---		0060/2175	064"	INSTALLED	LEN=0064
	---		0060/1679	032"	CONCR	MILLEN RD (T432)
	---		0060/1570	035"	CONCR	BMSSEN 32/3022/0060/1418
	---		0060/1568	035"	INSTALLED	LEN=0035
	---		0060/1418	032"	CONCR	2 0 32048 0 00 0169+95
	---		0060/0946	065"	INSTALLED	NORFOLK SOUTHERN RAI RR
	---		0060/0573	055"	INSTALLED	BMSBG 32/3022/0060/1418

DIR: B TOTAL LEN: 6.906 MI. DIST: 10-4 SR: 3022  
 LEFT MUN: ARMSTRONG T RIGHT MUN: ARMSTRONG T

2 0 32048 0 00 0155+69 015625 FT  
 SPORTSMAN CLUB RD  
 (SR3037 SEG 0030/0000) 0060/0000

==  
 ---  
 0060/0362 PARKWOOD STATION RD  
 (T419)  
 015 "DIA CIRC CONCR  
 LEN=0040 INSTALLED UNKN  
 015625 FT CRAIG RD  
 (SR3037 SEG 0030/0000)  
 5 0060/0000 LENGTH(AH 2257 BK 3627)  
 015 "DIA CIRC CONCR  
 LEN=0040 INSTALLED UNKN  
 015 "DIA CIRC CONCR  
 0050/3397 LEN=0040 INSTALLED UNKN  
 015 "DIA CIRC CONCR  
 0050/3147 LEN=0045 INSTALLED UNKN  
 015 "DIA CIRC CONCR  
 0050/2347 LEN=0050 INSTALLED UNKN

011998 FT

---  
 0050/0034 015 "DIA CIRC CONCR  
 011998 FT LEN=0035 INSTALLED UNKN  
 2 0 32048 0 00 0119+66  
 VILLAGE: PARKWOOD  
 BLAKLEY RD  
 (T350)  
 5 0050/0000 LENGTH(AH 3627 BK 2337)  
 015 "DIA CIRC CONCR  
 0040/1778 LEN=0040 INSTALLED UNKN  
 015 "DIA CIRC CONCR  
 0040/1221 LEN=0040 INSTALLED UNKN  
 015 "DIA CIRC CONCR  
 0040/0711 LEN=0050 INSTALLED UNKN  
 015 "DIA CIRC CONCR  
 0040/0416 LEN=0040 INSTALLED UNKN  
 009661 FT

2 0 32048 0 00 0096+52 009661 FT  
 GOBBLERS RUN RD  
 (T830) 0040/0000

==  
 ---  
 5 0040/0000 LENGTH(AH 2337 BK 2186)  
 015 "DIA CIRC CONCR  
 0030/1717 LEN=0040 INSTALLED UNKN  
 015 "DIA CIRC CONCR  
 0030/1295 LEN=0050 INSTALLED UNKN

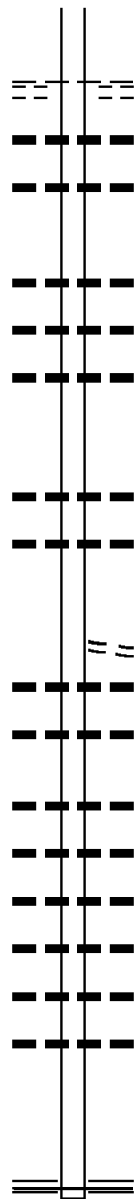
007475 FT

---  
 0030/0347 015 "DIA CIRC CONCR  
 007475 FT LEN=0035 INSTALLED UNKN  
 2 0 32048 0 00 0074+74  
 015 "DIA CIRC CONCR  
 LEN=0040 INSTALLED UNKN  
 BIRDS RD

DIR: B TOTAL LEN: 6.906 MI. DIST: 10-4 SR: 3022  
 LEFT MUN: ARMSTRONG T RIGHT MUN: ARMSTRONG T

WEST UNION RD  
 (T891)

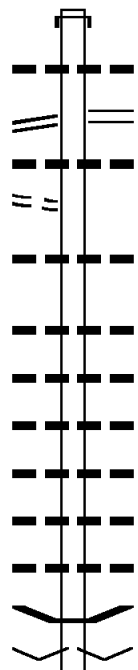
0030/0000



Stationing	Description	Length (ft)	Material	Status
0030/0000	ARMSTRONG YOUNG T (T329)	2186	BK	3925
0020/3727	015" DIA CIRC CONCR	0035	INSTALLED	UNKN
0020/3404	015" DIA CIRC CONCR	0045	INSTALLED	UNKN
0020/2410	015" DIA CIRC CONCR	0045	INSTALLED	UNKN
0020/2141	015" DIA CIRC CONCR	0035	INSTALLED	UNKN
0020/1808	018" DIA CIRC CONCR	0040	INSTALLED	UNKN
0020/0504	015" DIA CIRC CONCR	0045	INSTALLED	UNKN
0020/0140	015" DIA CIRC CONCR	0035	INSTALLED	UNKN
003550 FT	2 0 32048 0 00 0035+09			
0020/0000	MARK RD (T348)	3925	BK	3550
0010/3011	015" DIA CIRC CONCR	0035	INSTALLED	UNKN
0010/2615	015" DIA CIRC CONCR	0040	INSTALLED	UNKN
0010/1857	015" DIA CIRC CONCR	0090	INSTALLED	UNKN
0010/1498	015" DIA CIRC CONCR	0035	INSTALLED	UNKN
0010/1205	018" DIA CIR PLASTIC	0035	INSTALLED	UNKN
0010/0890	018" DIA CIR PLASTIC	0035	INSTALLED	UNKN
0010/0340	015" DIA CIRC CONCR	0035	INSTALLED	UNKN
0010/0142	018" DIA CIRC CONCR	0035	INSTALLED	UNKN
000000 FT	2 0 32048 0 00 0000+00			
0010/0000	NC PA ARKWOOD RD OLD ROUTE 56 HW (SR3056 SEG 0040/1629) MFC BEGIN = D	3550	BK	0000

DIR: B TOTAL LEN: 3.246 MI. DIST: 10-4 SR: 3021  
 LEFT MUN: YOUNG T RIGHT MUN: YOUNG T

	017137 FT		017137 FT	AH-ARMSTRONG (03)
			INTER-AHD OLIVET RD	
			0060/3436	(SR2039 SEG 0010/0000)
			0060/3388	018 "DIA CIRC CONCR
ELDERS RIDGE RD			LEN=0040	INSTALLED UNKN
(SR3019 SEG 0120/0000)	0060/3275		0060/3275	ELDERS RIDGE RD
			0060/3220	(SR3019 SEG 0120/0000)
FOR SR 3019 AND 3021				015 "DIA CIRC METAL
(CONN)	0060/3116			LEN=0020
			0060/3070	INSTALLED UNKN
				018 "DIA CIRC METAL
			0060/2302	LEN=0045
				INSTALLED UNKN
				018 "DIA CIRC CONCR
			0060/2117	LEN=0050
				INSTALLED UNKN
				015 "DIA CIRC CONCR
			0060/1581	LEN=0045
				INSTALLED UNKN
				018 "DIA CIRC CONCR
			0060/1335	LEN=0050
				INSTALLED UNKN
				018 "DIA CIRC CONCR
			0060/0788	LEN=0040
				INSTALLED UNKN
				024 "DIA CIRC CONCR
			0060/0635	LEN=0042
				INSTALLED UNKN
				018 "DIA CIRC CONCR
				LEN=0055
				INSTALLED UNKN
			0060/0021	BMS EN 32/3021/0060/0000
			013701 FT	1 0 00000 0 00 0000+00
				VILLAGE: ELDERS RIDGE





DIR: B TOTAL LEN: 3.246 MI. DIST: 10-4 SR: 3021  
 LEFT MUN: YOUNG T RIGHT MUN: YOUNG T

Location / Stationing	Stationing	Notes / Details
	0060/0000	HARPERS RUN BMSBG 32/3021/0060/0000 LENGTH(AH 3436 BK 3660) 030 "DIA CIRC CONCR LEN=0040 INSTALLED UNKN
	0050/3440	024 "DIA CIRC CONCR LEN=0035 INSTALLED UNKN
BOSCH RD (T324)	0050/1671	
	0050/1494	072"H 72"W ELLIP CONC LEN=0100 INSTALLED UNKN
	0050/0700	018 "DIA CIRC CONCR LEN=0030 INSTALLED UNKN
010041 FT	010041 FT	1 0 00574 0 00 0070+34 COLEMAN RD (SR3023 SEG 0010/0000)
	0050/0000	LENGTH(AH 3660 BK 2305) 015 "DIA CIRC CONCR LEN=0040 INSTALLED UNKN
TOWNSHIP AL (TWP )	0040/2053	
GREEN ST (T750)	0040/1768	
BLUE ST (T464)	0040/1612	
WHITE ST (T463)	0040/1346	
	0040/1297	036 "H 84 "W CONC STRUCT LEN=0040 INSTALLED UNKN
	0040/1109	018 "DIA CIRC CONCR LEN=0040 INSTALLED UNKN
RED ST (T462)	0040/1088	CEMETERY DR (T461)
	0040/1074	018 "DIA CIRC CONCR LEN=0040 INSTALLED UNKN
	0040/0988	015 "DIA CIRC CONCR LEN=0050 INSTALLED UNKN
	0040/0496	018 "DIA CIRC CONCR LEN=0040 INSTALLED UNKN
007736 FT	007736 FT	1 0 00574 0 00 0093+55 VILLAGE: ISLEN
	0040/0000	LENGTH(AH 2305 BK 2643)
	0030/1954	015 "DIA CIRC CONCR LEN=0050 INSTALLED UNKN

DIR: B TOTAL LEN: 3.246 MI. DIST: 10-4 SR: 3021  
 LEFT MUN: YOUNG T RIGHT MUN: YOUNG T

005093 FT

003128 FT

000000 FT

0030/1725	015 " DIA	CIRC CONCR
	LEN=0050	INSTALLED UNKN
0030/1482	018 " DIA	CIRC CONCR
	LEN=0050	INSTALLED UNKN
0030/1034	018 " DIA	CIRC CONCR
	LEN=0048	INSTALLED 2002
0030/0782	015 " DIA	CIRC CONCR
	LEN=0050	INSTALLED UNKN
0030/0660	015 " DIA	CIRC CONCR
	LEN=0050	INSTALLED UNKN
0030/0499	015 " DIA	CIRC CONCR
	LEN=0050	INSTALLED UNKN
005093 FT	1 0 00574	0 00 0120+21
0030/0000	LENGTH(AH	2643 BK 1965)
0020/1914	015 " DIA	CIRC CONCR
	LEN=0040	INSTALLED UNKN
0020/1614	030 " DIA	CIRC CONCR
	LEN=0050	INSTALLED UNKN
0020/1196	015 " DIA	CIRC CONCR
	LEN=0045	INSTALLED UNKN
0020/0835	015 " DIA	CIRC CONCR
	LEN=0045	INSTALLED UNKN
0020/0023	BMS EN 32/3021/0020/0000	
003128 FT	1 0 00574	0 00 0139+61
	HARPERS RUN	
0020/0000	BMSBG 32/3021/0020/0000	
	LENGTH(AH	1965 BK 3128)
0010/2360	018 " DIA	CIRC CONCR
	LEN=0047	INSTALLED UNKN
0010/1976	018 " DIA	CIRC CONCR
	LEN=0050	INSTALLED UNKN
0010/1556	018 " DIA	CIRC CONCR
	LEN=0041	INSTALLED UNKN
0010/1112	018 " DIA	CIRC CONCR
	LEN=0050	INSTALLED UNKN
0010/0731	018 " DIA	CIRC CONCR
	LEN=0040	INSTALLED UNKN
0010/0326	018 " DIA	CIRC CONCR
	LEN=0065	INSTALLED UNKN
0010/0078	018 " DIA	CIRC CONCR
	LEN=0050	INSTALLED UNKN
000000 FT	1 0 00574	0 00 0171+01
	VILLAGE: CLARKSBURG	
	NC IS	
	SELIN RD	
	SR 0286 SH	
	(SR 0286 SEG 0150/0082)	
	MFC BEGIN = D	
0010/0000	LENGTH(AH	3128 BK 0000)

EXTRACT DATE: 12/18/2023 ROADWAY MANAGEMENT SYSTEM PAGE NUMBER: 557  
PRINT DATE: 12/21/2023 SLD COUNTY/SR - ANNUAL PRINT COUNTY: INDIANA  
DIR: B TOTAL LEN: .000 MI. DIST: 10-4 SR: 3020  
LEFT MUN: YOUNG T RIGHT MUN: YOUNG T

000000 FT  
000000 FT



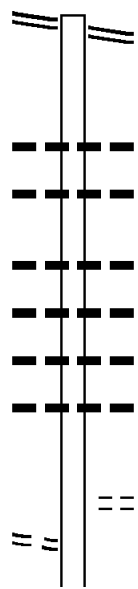
000000 FT  
7020/0000 LENGTH(AH 0894 BK 1016)  
000000 FT  
7010/0000 LENGTH(AH 1016 BK 0000)

COLEMAN RD 033449 FT  
 (SR3023 SEG 0030/0630) 0130/3238

ROSENSTEEL RD  
 (T326)

030211 FT

0120/2027



033449 FT COLEMAN RD  
 0130/3238 (SR3023 SEG 0030/0630)

0130/1960 018 " DIA CIRC CONCR  
 LEN=0030 INSTALLED UNKN  
 0130/1570 018 " DIA CIRC CONCR  
 LEN=0034 INSTALLED UNKN  
 0130/0822 018 " DIA CIR PLASTIC  
 LEN=0032 INSTALLED 2004  
 0130/0620 024 " DIA CIRC METAL  
 LEN=0045 INSTALLED UNKN  
 0130/0444 024 " DIA CIRC METAL  
 LEN=0038 INSTALLED UNKN  
 0130/0042 018 " DIA CIRC CONCR  
 LEN=0030 INSTALLED UNKN  
 030211 FT 2 0 32014 0 00 0299+87  
 0130/0000 LENGTH(AH 3238 BK 2711)  
 DURAND RD  
 (T371)  
 0120/2131 (T371)

036 " DIA CIRC METAL

DIR: B TOTAL LEN: 6.335 MI. DIST: 10-4 SR: 3019  
 LEFT MUN: YOUNG T RIGHT MUN: YOUNG T

MANIFEST RD  
(T670)

027500 FT

0110/2543

024802 FT

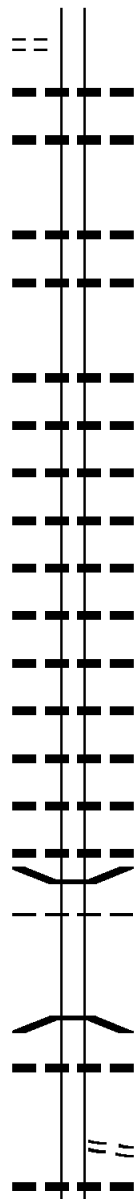
2 0 32014 0 00 0213+45 021736 FT

0120/1970	LEN=0040	018 "DIA	CIRC CONCR	INSTALLED	1998
0120/1917	LEN=0032	018 "DIA	CIRC CONCR	INSTALLED	UNKN
0120/1680	LEN=0033	018 "DIA	CIRC CONCR	INSTALLED	UNKN
0120/1397	LEN=0032	018 "DIA	CIRC CONCR	INSTALLED	UNKN
0120/0775	LEN=0041	024 "DIA	CIRC CONCR	INSTALLED	UNKN
0120/0400	LEN=0032	018 "DIA	CIRC CONCR	INSTALLED	UNKN
0120/0020	LEN=0034	015 "DIA	CIRC METAL	INSTALLED	UNKN
027500 FT	2 0 32014	0 00 0272+95	ISELIN RD (SR3021 SEG 0060/3275) MFC BEGIN = E		
0120/0000	LENGTH(AH	2711 BK 2698)	FOR SR 3019 AND 3021		
0110/2543	(CONN)	018 "DIA	CIRC METAL	INSTALLED	UNKN
0110/2234	LEN=0033	018 "DIA	CIRC CONCR	INSTALLED	UNKN
0110/1468	LEN=0038	018 "DIA	CIRC CONCR	INSTALLED	UNKN
0110/0455	LEN=0036	018 "DIA	CIRC METAL	INSTALLED	UNKN
024802 FT	2 0 32014	0 00 0245+04	VILLAGE: ELDERS RIDGE PHILLIPS RD		
0110/0000	LENGTH(AH	2698 BK 3066)	(T322)		
0100/2734	(T322)	018 "DIA	CIRC CONCR	INSTALLED	UNKN
0100/2723	LEN=0030	018 "DIA	CIR PLASTIC	INSTALLED	UNKN
0100/2490	LEN=0028	018 "DIA	CIR PLASTIC	INSTALLED	UNKN
0100/2043	LEN=0033	018 "DIA	CIR PLASTIC	INSTALLED	UNKN
0100/1615	LEN=0035	030 "DIA	CIRC METAL	INSTALLED	UNKN
0100/1333	LEN=0035	015 "DIA	CIRC CONCR	INSTALLED	UNKN
0100/0737	LEN=0036	018 "DIA	CIRC METAL	INSTALLED	UNKN
0100/0381	LEN=0056	018 "DIA	CIRC METAL	INSTALLED	UNKN
021736 FT					

DIR: B TOTAL LEN: 6.335 MI. DIST: 10-4 SR: 3019  
 LEFT MUN: YOUNG T RIGHT MUN: YOUNG T

MANIFEST RD  
 (T354)

0100/0000



5 0100/0000 LENGTH(AH 3066 BK 2132)  
 030 " DIA CIRC METAL  
 0090/2077 LEN=0050 INSTALLED UNKN  
 018 " DIA CIRC METAL  
 0090/1725 LEN=0050 INSTALLED UNKN  
 018 " DIA CIR PLASTIC  
 0090/0568 LEN=0028 INSTALLED UNKN  
 018 " DIA CIRC CONCR  
 0090/0318 LEN=0040 INSTALLED 2000  
 019604 FT 2 0 32014 0 00 0192+60  
 015 " DIA CIRC CONCR  
 LEN=0029 INSTALLED UNKN  
 5 0090/0000 LENGTH(AH 2132 BK 3104)  
 015 " DIA CIRC CONCR  
 0080/2802 LEN=0042 INSTALLED UNKN  
 015 " DIA CIRC CONCR  
 0080/2321 LEN=0034 INSTALLED UNKN  
 015 " DIA CIRC CONCR  
 0080/1996 LEN=0029 INSTALLED UNKN  
 015 " DIA CIRC CONCR  
 0080/1803 LEN=0029 INSTALLED UNKN  
 015 " DIA CIRC CONCR  
 0080/1594 LEN=0029 INSTALLED UNKN  
 012 " DIA CIRC CONCR  
 0080/1281 LEN=0025 INSTALLED UNKN  
 015 " DIA CIRC CONCR  
 0080/1183 LEN=0029 INSTALLED UNKN  
 015 " DIA CIRC CONCR  
 0080/0765 LEN=0029 INSTALLED UNKN  
 015 " DIA CIRC CONCR  
 0080/0591 LEN=0030 INSTALLED UNKN  
 015 " DIA CIRC CONCR  
 0080/0321 LEN=0029 INSTALLED UNKN  
 0080/0030 BMSFN 32/3019/0080/0000  
 YOUNG  
 0080/0016 CONEMAUGH T  
 016500 FT 2 0 32014 0 00 0161+64  
 BIG RUN  
 BMSBG 32/3019/0080/0000  
 5 0080/0000 LENGTH(AH 3104 BK 3079)  
 015 " DIA CIRC CONCR  
 0070/2745 LEN=0030 INSTALLED UNKN  
 LC FOR SPORTSMAN RD  
 (CONN)  
 0070/2117 018 " DIA CIRC CONCR  
 0070/1880 LEN=0040 INSTALLED UNKN

019604 FT

016500 FT

DIR: B TOTAL LEN: 6.335 MI. DIST: 10-4 SR: 3019  
 LEFT MUN: CONEMAUGH T RIGHT MUN: CONEMAUGH T

IRWIN RD (T305)	0070/1443	==	0070/1699	SPORTSMAN RD (T304)
		==	0070/1440	030 " DIA CIR PLASTIC LEN=0040 INSTALLED UNKN
		==	0070/1210	048 " DIA CIR METAL LEN=0035 INSTALLED UNKN
		==	0070/0800	018 " DIA CIR CONCR LEN=0030 INSTALLED UNKN
		==	0070/0374	018 " DIA CIR CONCR LEN=0033 INSTALLED UNKN
	013421 FT	==	013421 FT	2 0 32014 0 00 0130+84
		==	0070/0000	LENGTH(AH 3079 BK 2610) 015 " DIA CIR CONCR
		==	0060/2527	LEN=0028 INSTALLED UNKN
		==	0060/2120	030 " DIA CIR CONCR LEN=0037 INSTALLED UNKN
		==	0060/1880	015 " DIA CIR CONCR LEN=0033 INSTALLED UNKN
		==	0060/1558	015 " DIA CIR CONCR LEN=0031 INSTALLED UNKN
		==	0060/1254	015 " DIA CIR CONCR LEN=0029 INSTALLED UNKN
		==	0060/0970	015 " DIA CIR CONCR LEN=0029 INSTALLED UNKN
		==	0060/0685	018 " DIA CIR CONCR LEN=0035 INSTALLED UNKN
	010811 FT	==	010811 FT	2 0 32014 0 00 0104+65
		==	0060/0000	SPERANZA RD (T515) LENGTH(AH 2610 BK 2473)
LYTLE RD (T303)	0050/1790	==	0050/1440	015 " DIA CIR CONCR LEN=0039 INSTALLED UNKN
		==	0050/0550	015 " DIA CIR CONCR LEN=0028 INSTALLED UNKN
	008338 FT	==	008338 FT	2 0 32014 0 00 0080+35
NOWRYTOWN RD (T302)	0050/0000	==	0050/0000	VILLAGE: NOWRYTOWN LENGTH(AH 2473 BK 2905)
		==	0040/2700	015 " DIA CIR CONCR LEN=0032 INSTALLED UNKN
		==	0040/2500	018 " DIA CIR CONCR LEN=0035 INSTALLED UNKN
		==	0040/2285	018 " DIA CIR CONCR LEN=0034 INSTALLED UNKN

DIR: B TOTAL LEN: 6.335 MI. DIST: 10-4 SR: 3019  
 LEFT MUN: CONEMAUGH T RIGHT MUN: CONEMAUGH T

005433 FT

002876 FT

000000 FT

0040/1677	015 " DIA	CIRC CONCR	LEN=0034	INSTALLED	UNKN
0040/1369	018 " DIA	CIRC CONCR	LEN=0032	INSTALLED	UNKN
0040/1090	024 " DIA	CIRC CONCR	LEN=0035	INSTALLED	199B
0040/0621	018 " DIA	CIRC METAL	LEN=0040	INSTALLED	UNKN
0040/0197	018 " DIA	CIRC CONCR	LEN=0032	INSTALLED	199B
005433 FT	2 0 32014	0 00 0050+71			
0040/0000	LENGTH(AH	2905 BK 2557)			
0030/2283	036 " DIA	CIRC METAL	LEN=0040	INSTALLED	199B
0030/1576	018 " DIA	CIRC CONCR	LEN=0032	INSTALLED	UNKN
0030/1224	018 " DIA	CIRC CONCR	LEN=0037	INSTALLED	UNKN
0030/0935	015 " DIA	CIRC CONCR	LEN=0040	INSTALLED	UNKN
0030/0720	015 " DIA	CIRC CONCR	LEN=0032	INSTALLED	UNKN
0030/0544	048 " DIA	CIRC CONCR	LEN=0044	INSTALLED	UNKN
002876 FT	2 0 32014	0 00 0025+15			
0030/0000	LENGTH(AH	2557 BK 2876)			
0010/2623	018 " DIA	CIRC CONCR	LEN=0030	INSTALLED	UNKN
0010/2268	015 " DIA	CIRC CONCR	LEN=0037	INSTALLED	UNKN
0010/1993	015 " DIA	CIRC CONCR	LEN=0034	INSTALLED	UNKN
0010/1763	048 " DIA	CIRC CONCR	LEN=0038	INSTALLED	UNKN
0010/1602	015 " DIA	CIRC CONCR	LEN=0032	INSTALLED	UNKN
0010/1287	018 " DIA	CIR PLASTIC	LEN=0030	INSTALLED	UNKN
0010/1065	024 " DIA	CIRC CONCR	LEN=0030	INSTALLED	UNKN
000000 FT	2 0 32014	1 00 0000+00			
NC EL	DDERS RIDGE RD				
	SR 0286 SH				
	(SR 0286 SEG	0080/0227)			
	MFC BEGIN = D				
0010/0000	LENGTH(AH	2876 BK 0000)			



EXTRACT DATE: 12/18/2023 ROADWAY MANAGEMENT SYSTEM PAGE NUMBER: 551  
PRINT DATE: 12/21/2023 SLD COUNTY/SR - ANNUAL PRINT COUNTY: INDIANA  
DIR: B TOTAL LEN: .000 MI. DIST: 10-4 SR: 3018  
LEFT MUN: CENTER T RIGHT MUN: CENTER T

000000 FT



000000 FT  
7010/0000 LENGTH(AH 0096 BK 0000)

EXTRACT DATE: 12/18/2023 ROADWAY MANAGEMENT SYSTEM PAGE NUMBER: 550  
PRINT DATE: 12/21/2023 SLD COUNTY/SR - ANNUAL PRINT COUNTY: INDIANA  
DIR: B TOTAL LEN: 4.687 MI. DIST: 10-4 SR: 3017  
LEFT MUN: CENTER T RIGHT MUN: CENTER T

WATERWORKS RD 024746 FT  
(SR3056 SEG 0260/1953) 0100/1807



024746 FT  
INTER-AHD OLD ROUTE 56 HW  
0100/1807 (SR3056 SEG 0260/1953)  
018 " DIA CIRC METAL

DIR: B TOTAL LEN: 4.687 MI. DIST: 10-4 SR: 3017  
 LEFT MUN: CENTER T RIGHT MUN: CENTER T

GINTER RD  
(T681)

022939 FT

0090/0535  
019932 FT

016426 FT

0100/1304	LEN=0080	INSTALLED UNKN
0100/0774	018 "DIA CIRC CONCR	LEN=0030 INSTALLED UNKN
022939 FT	2 0 32030 0 01 0354+45	NEAL RD (T598)
0100/0000	LENGTH(AH 1807 BK 3007)	
0090/2680	(AAR 148863D)#TRKS 01	
0090/2027	018 "DIA CIRC METAL	LEN=0030 INSTALLED UNKN
0090/1390	BMS EN 32/3017/0090/1353	BRIDGE POSTED (TONS)
0090/1353	2 0 32030 0 01 0338+63	SGL 24 COMB 33
0090/0887	CHERRY RUN	BMSBG 32/3017/0090/1353
019932 FT	018 "DIA CIRC METAL	LEN=0040 INSTALLED UNKN
019932 FT	2 0 32030 0 00 0320+26	060"H 60"W BOX CULVRT*
0090/0000	LEN=0055 INSTALLED UNKN	TR CHERRY RN
0080/2832	STRUCTURE LENGTH 14 FT	BMSID 32/3017/0090/0000
0080/2545	LENGTH(AH 3007 BK 3506)	
0080/2175	060 "DIA CIRC METAL	LEN=0060 INSTALLED UNKN
0080/1919	018 "DIA CIRC METAL	LEN=0034 INSTALLED UNKN
0080/0821	018 "DIA CIRC METAL	LEN=0030 INSTALLED UNKN
0080/0601	018 "DIA CIRC METAL	LEN=0030 INSTALLED UNKN
0080/0315	018 "DIA CIRC METAL	LEN=0030 INSTALLED UNKN
016426 FT	2 0 32030 0 00 0285+09	
0080/0000	LENGTH(AH 3506 BK 3559)	
	018 "DIA CIRC METAL	

DIR: B TOTAL LEN: 4.687 MI. DIST: 10-4 SR: 3017  
 LEFT MUN: CENTER T RIGHT MUN: CENTER T

0070/3458	LEN=0030	INSTALLED UNKN
0070/3105	LEN=0030	INSTALLED UNKN
0070/2696	LEN=0030	INSTALLED UNKN
0070/2380	LEN=0030	INSTALLED UNKN
0070/2137	LEN=0030	INSTALLED UNKN
0070/1888	LEN=0050	INSTALLED UNKN
0070/1524	LEN=0030	INSTALLED UNKN
0070/1282	LEN=0052	INSTALLED UNKN
0070/1048	LEN=0050	INSTALLED UNKN
0070/0871	LEN=0034	INSTALLED UNKN
0070/0530	LEN=0030	INSTALLED UNKN
012867 FT		
NC CH		
0070/0000	LENGTH(AH 3559 BK 1077)	
0060/0892	LEN=0034	INSTALLED UNKN
011790 FT		
POE		
0060/0000	LENGTH(AH 1077 BK 3370)	
0050/2986	LEN=0035	INSTALLED UNKN
0050/1634	LEN=0034	INSTALLED UNKN
0050/0927	LEN=0035	INSTALLED UNKN
008420 FT		
POE		

2 0 32030 0 00 0249+50 012867 FT  
 COAL RD  
 (SR3033 SEG 0010/0000) 0070/0000

2 0 32024 0 00 0165+31  
 (APRA) QUALITY CENTER R  
 QUALITY CENTER RD  
 (PRDR)

2 0 32024 0 00 0131+78  
 (APRA) HOMER CITY POWER  
 POWER PLANT RD  
 (PRDR)  
 POWER PLANT RD  
 (PRDR)

DIR: B TOTAL LEN: 4.687 MI. DIST: 10-4 SR: 3017  
LEFT MUN: CENTER T RIGHT MUN: CENTER T

BRUNER RD  
(T463)

0040/0490  
007298 FT

==

5 0050/0000 LENGTH(AH 3370 BK 1122)

007298 FT 2 0 32153 0 00 0072+90  
CENTER

BLACK LICK T

5 0040/0000 LENGTH(AH 1122 BK 3073)

0030/1861 036 "DIA CIRC CONCR  
LEN=0048 INSTALLED UNKN

0030/1407 018 "DIA CIRC CONCR  
LEN=0030 INSTALLED UNKN

0030/0694 018 "DIA CIRC CONCR  
LEN=0025 INSTALLED UNKN

004225 FT

004225 FT 2 0 32153 0 00 0042+32  
5 0030/0000 LENGTH(AH 3073 BK 2255)

0020/2192 066"H 90"W ELLIP METAL  
LEN=0031 INSTALLED UNKN

0020/1535 018 "DIA CIRC CONCR  
LEN=0040 INSTALLED UNKN

0020/1265 018 "DIA CIRC METAL  
LEN=0035 INSTALLED UNKN

0020/0380 018 "DIA CIRC CONCR  
LEN=0030 INSTALLED UNKN

0020/0125 018 "DIA CIRC METAL  
LEN=0031 INSTALLED UNKN

001970 FT

001970 FT 2 0 32153 0 00 0019+64  
5 0020/0000 LENGTH(AH 2255 BK 1970)

0010/1786 018 "DIA CIRC METAL  
LEN=0030 INSTALLED UNKN

0010/1543 030 "DIA CIRC METAL  
LEN=0038 INSTALLED UNKN

0010/0246 018 "DIA CIRC CONCR  
LEN=0030 INSTALLED UNKN

000000 FT

000000 FT 2 0 32153 0 00 0000+00  
NC CO

AL RD

BLACK LICK RD

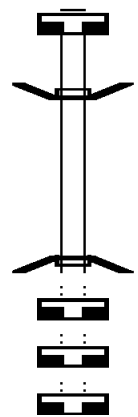
(SR3013 SEG 0050/1296)

MFC BEGIN = D

5 0010/0000 LENGTH(AH 1970 BK 0000)

EXTRACT DATE: 12/18/2023 ROADWAY MANAGEMENT SYSTEM PAGE NUMBER: 546  
 PRINT DATE: 12/21/2023 SLD COUNTY/SR - ANNUAL PRINT COUNTY: INDIANA  
 DIR: B TOTAL LEN: .028 MI. DIST: 10-4 SR: 3016  
 LEFT MUN: CENTER T RIGHT MUN: CENTER T

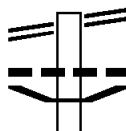
000148 FT  
  
 000000 FT  
  
 000000 FT  
 000000 FT  
 000000 FT



000148 FT  
 7034/0000 LENGTH(AH 0131 BK 0148)  
 INTER-AHD BMSBN 32/3016/0030/0000  
 JACKSONVILLE RD  
 0030/0148 (BORO)  
 000000 FT 2 0 32123 0 00 0057+63  
 NC JACKSONVILLE RD  
 INTER-BK JACKSONVILLE RD  
 (T902)  
 NO UNDERPASS INFORMATION  
 BMSBG 32/3016/0030/0000  
 5 0030/0000 LENGTH(AH 0148 BK 1370)  
 000000 FT  
 7030/0000 LENGTH(AH 1370 BK 2751)  
 000000 FT  
 7020/0000 LENGTH(AH 2751 BK 2915)  
 000000 FT  
 7010/0000 LENGTH(AH 2915 BK 0000)

EXTRACT DATE: 12/18/2023 ROADWAY MANAGEMENT SYSTEM PAGE NUMBER: 545  
 PRINT DATE: 12/21/2023 SLD COUNTY/SR - ANNUAL PRINT COUNTY: INDIANA  
 DIR: B TOTAL LEN: 3.119 MI. DIST: 10-4 SR: 3015  
 LEFT MUN: BLACK LICK T RIGHT MUN: BLACK LICK T

BLACKLICK RD 016466 FT  
 (SR3013 SEG 0070/0000) 0060/1248



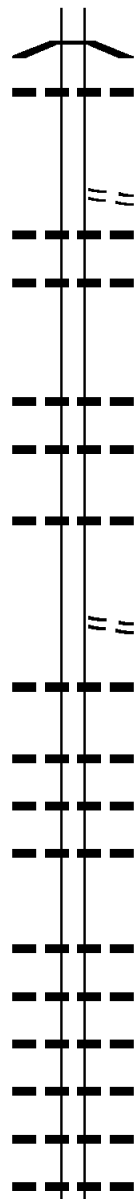
016466 FT BLACKLICK RD  
 0060/1248 (SR3013 SEG 0070/0000)  
 036 " DIA CIR PLASTIC  
 0060/0973 LEN=0070 INSTALLED 2015  
 0060/0761 BMSSEN 32/3015/0060/0727  
 2 0 32028 0 00 0159+59

DIR: B TOTAL LEN: 3.119 MI. DIST: 10-4 SR: 3015  
 LEFT MUN: BLACK LICK T RIGHT MUN: BLACK LICK T

015218 FT

012241 FT

010024 FT



0060/0727	MUDDY RUN
0060/0405	BMSBG 32/3015/0060/0727
015218 FT	060 " DIA CIR PLASTIC
	LEN=0060 INSTALLED 2016
	2 0 32028 0 00 0152+40
	MUDDY RUN RD
	(T570)
5 0060/0000	LENGTH(AH 1248 BK 2977)
	018 " DIA CIR PLASTIC
0050/2826	LEN=0054 INSTALLED UNKN
	018 " DIA CIRC CONCR
0050/2670	LEN=0060 INSTALLED 2010
	018 " DIA CIRC CONCR
0050/1238	LEN=0039 INSTALLED UNKN
	015 " DIA CIR UNKNOWN
0050/0715	LEN=0040 INSTALLED UNKN
	018 " DIA CIRC CONCR
0050/0085	LEN=0040 INSTALLED UNKN
012241 FT	2 0 32028 0 00 0122+40
	SMITH RD
	(T574)
5 0050/0000	LENGTH(AH 2977 BK 2217)
	024 " DIA CIRC CONCR
0040/1485	LEN=0040 INSTALLED 2004
	018 " DIA CIRC CONCR
0040/0750	LEN=0036 INSTALLED UNKN
	018 " DIA CIRC CONCR
0040/0419	LEN=0040 INSTALLED UNKN
	024 " DIA CIRC CONCR
0040/0264	LEN=0040 INSTALLED UNKN
010024 FT	2 0 32028 0 00 0099+86
5 0040/0000	LENGTH(AH 2217 BK 3490)
	015 " DIA CIR METAL
0030/2932	LEN=0001 INSTALLED UNKN
	018 " DIA CIRC CONCR
0030/2628	LEN=0043 INSTALLED UNKN
	018 " DIA CIRC CONCR
0030/2158	LEN=0044 INSTALLED UNKN
	018 " DIA CIRC CONCR
0030/1959	LEN=0037 INSTALLED UNKN
	018 " DIA CIRC CONCR
0030/1630	LEN=0035 INSTALLED UNKN
	036 " DIA CIRC METAL
0030/1427	LEN=0038 INSTALLED UNKN



DIR: B TOTAL LEN: 3.119 MI. DIST: 10-4 SR: 3015  
 LEFT MUN: BLACK LICK T RIGHT MUN: BLACK LICK T









006534 FT

003082 FT

2 0 32028 0 00 0000+00 000000 FT  
 SR 0217 SH  
 (SR0217 SEG 0130/0000) 0010/0000

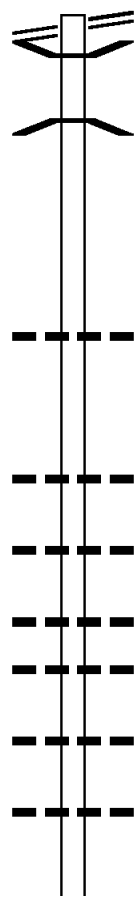
0030/0876	018 " DIA	CIRC CONCR	LEN=0032	INSTALLED	2007
0030/0673	018 " DIA	CIRC CONCR	LEN=0042	INSTALLED	UNKN
0030/0339	018 " DIA	CIRC CONCR	LEN=0055	INSTALLED	UNKN
006534 FT	2 0 32028	0 00 0065+00			
0030/0000	LENGTH(AH	3490 BK 3452)			
0020/3350	018 " DIA	CIRC CONCR	LEN=0041	INSTALLED	UNKN
0020/2890	018 " DIA	CIRC CONCR	LEN=0032	INSTALLED	UNKN
0020/1986	018 " DIA	CIRC CONCR	LEN=0037	INSTALLED	UNKN
0020/1777	018 " DIA	CIRC CONCR	LEN=0037	INSTALLED	UNKN
0020/1268	018 " DIA	CIRC CONCR	LEN=0038	INSTALLED	UNKN
0020/0967	018 " DIA	CIRC CONCR	LEN=0038	INSTALLED	UNKN
0020/0612	018 " DIA	CIRC CONCR	LEN=0043	INSTALLED	UNKN
0020/0438	018 " DIA	CIRC CONCR	LEN=0035	INSTALLED	UNKN
003082 FT	2 0 32028	0 00 0031+05			
0020/0000	LENGTH(AH	3452 BK 3082)			
0010/2994	048"H 60"W	BOX CULVERT	LEN=0038	INSTALLED	UNKN
0010/2403	030 " DIA	CIR PLASTIC	LEN=0040	INSTALLED	2015
0010/2190	030 " DIA	CIR PLASTIC	LEN=0050	INSTALLED	2015
0010/1180	018 " DIA	CIR PLASTIC	LEN=0040	INSTALLED	2015
0010/0914	HOPEWELL CHURCH RD	(SR3001 SEG 0010/3752)	MFC BEGIN = E		
0010/0610	018 " DIA	CIRC CONCR	LEN=0030	INSTALLED	UNKN
0010/0251	018 " DIA	CIRC CONCR	LEN=0042	INSTALLED	UNKN
000000 FT	NC H I	LL RD			
0010/0000	SR 0217 SH	(SR0217 SEG 0130/0000)	MFC BEGIN = D		
0010/0000	LENGTH(AH	3082 BK 0000)			

EXTRACT DATE: 12/18/2023      ROADWAY MANAGEMENT SYSTEM      PAGE NUMBER: 542  
 PRINT DATE: 12/21/2023      SLD COUNTY/SR - ANNUAL PRINT      COUNTY: INDIANA  
 DIR: B      TOTAL LEN: .000 MI.      DIST: 10-4      SR: 3014  
 LEFT MUN: BLACK LICK T      RIGHT MUN: BLACK LICK T

000000 FT		000000 FT	
000000 FT	::	7050/0000	LENGTH(AH 0721 BK 3743)
000000 FT		000000 FT	
000000 FT	::	7040/0000	LENGTH(AH 3743 BK 1982)
000000 FT		000000 FT	
000000 FT	::	7032/0000	LENGTH(AH 1982 BK 0009)
000000 FT		000000 FT	
000000 FT	::	7030/0000	LENGTH(AH 0009 BK 2977)
000000 FT		000000 FT	
000000 FT	::	7020/0000	LENGTH(AH 2977 BK 2631)
000000 FT		000000 FT	
000000 FT	::	7014/0000	LENGTH(AH 2631 BK 0028)
000000 FT		000000 FT	
000000 FT	::	7012/0000	LENGTH(AH 0028 BK 0430)
000000 FT		000000 FT	
	::	7010/0000	LENGTH(AH 0430 BK 0000)

DIR: B TOTAL LEN: 6.011 MI. DIST: 10-4 SR: 3013  
 LEFT MUN: BLACK LICK T RIGHT MUN: BLACK LICK T

SR 0217 SH 031740 FT  
 (SR0217 SEG 0190/0000) 0090/3765



031740 FT SR 0217 SH  
 0090/3765 (SR0217 SEG 0190/0000)  
 0090/3540 BMSSEN 32/3013/0090/3521  
 2 0 32022 0 00 0314+44  
 STEWART RUN  
 0090/3521 BMSBG 32/3013/0090/3521

027975 FT

5

0090/0926 048 "DIA CIRC CONCR  
 LEN=0041 INSTALLED UNKN

027975 FT 2 0 32022 0 00 0280+07  
 0090/0000 LENGTH(AH 3765 BK 3527)  
 018 "DIA CIRC METAL  
 0080/3437 LEN=0030 INSTALLED UNKN

0080/2539 018 "DIA CIR PLASTIC  
 LEN=0042 INSTALLED UNKN

0080/1909 018 "DIA CIRC CONCR  
 LEN=0029 INSTALLED UNKN  
 0080/1580 018 "DIA CIRC CONCR  
 LEN=0080 INSTALLED UNKN

0080/0742 018 "DIA CIRC CONCR  
 LEN=0030 INSTALLED 1999

0080/0140 018 "DIA CIR PLASTIC  
 LEN=0040 INSTALLED 2015  
 024448 FT 2 0 32022 0 00 0244+78  
 5 0080/0000 LENGTH(AH 3527 BK 3405)  
 018 "DIA CIR PLASTIC

024448 FT

DIR: B TOTAL LEN: 6.011 MI. DIST: 10-4 SR: 3013  
 LEFT MUN: BLACK LICK T RIGHT MUN: BLACK LICK T

---	0070/3055	LEN=0040	INSTALLED 2015
---	0070/2835	LEN=0037	INSTALLED UNKN
---	0070/2492	LEN=0060	INSTALLED 2010
==	0070/2463	STRONG RD (T566)	
---	0070/1149	018 " DIA CIRC CONCR	
---	0070/1027	LEN=0033 INSTALLED UNKN	
---	0070/0999	BMSBG 32/3013/0070/0999	
---	0070/0999	2 0 32022 0 00 0221+01	
---	0070/0999	MUDDY RUN	
---	0070/0999	BMSBG 32/3013/0070/0999	
---	0070/0053	045"H 48"W CONC STRUCT	
---	021043 FT	LEN=0031 INSTALLED UNKN	
==	0070/0000	LENGTH(AH 3405 BK 3608)	
---	0060/3550	018 " DIA CIRC PLASTIC	
---	0060/3175	LEN=0043 INSTALLED UNKN	
---	0060/2728	018 " DIA CAST IRON	
---	0060/2728	LEN=0037 INSTALLED UNKN	
---	0060/2038	018 " DIA CIRC CONCR	
---	0060/2038	LEN=0048 INSTALLED 2008	
---	0060/1372	018 " DIA CIRC CONCR	
---	0060/1372	LEN=0034 INSTALLED UNKN	
---	0060/0830	012 " DIA CIRC METAL	
---	0060/0830	LEN=0035 INSTALLED UNKN	
017435 FT	017435 FT	2 0 32022 0 00 0174+96	
---	0060/0000	018 " DIA CIRC CONCR	
---	0060/0000	LEN=0048 INSTALLED 2008	
---	0050/3430	LENGTH(AH 3608 BK 3472)	
---	0050/3430	SAWMILL RD (TWP )	
---	0050/2080	018 " DIA CIRC METAL	
---	0050/2080	LEN=0035 INSTALLED UNKN	
---	0050/2080	018 " DIA CIRC METAL	

2 0 32022 0 00 0211+03 021043 FT  
 HILL RD  
 (SR3015 SEG 0060/1248) 0070/0000

DIR: B TOTAL LEN: 6.011 MI. DIST: 10-4 SR: 3013  
 LEFT MUN: BLACK LICK T RIGHT MUN: BLACK LICK T

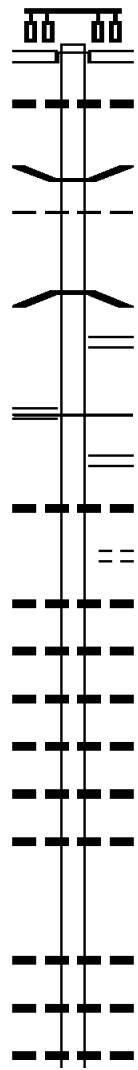
Stationing	Segment	Length	Material	Status
	0050/1510	LEN=0050	INSTALLED UNKN	
	0050/1296	COAL RD (SR3017 SEG 0010/0000)		
013963 FT	0050/0120	LEN=0050	INSTALLED UNKN	
	013963 FT	2 0 32022 0 00 0140+23		
	0050/0000	LENGTH(AH 3472 BK 3438)		
	0040/3342	018 "DIA CIRC METAL LEN=0035	INSTALLED UNKN	
	0040/2193	018 "DIA CIRC CONCR LEN=0040	INSTALLED UNKN	
	0040/1370	015 "DIA CIRC PLASTIC LEN=0060	INSTALLED UNKN	
	0040/1280	030 "DIA CIRC CONCR LEN=0046	INSTALLED UNKN	
	0040/1235	DICKEY RD (T455)		
	0040/1000	015 "DIA CIRC CONCR LEN=0035	INSTALLED UNKN	
010525 FT	0040/0006	LEN=0033	INSTALLED UNKN	
	010525 FT	2 0 32022 0 00 0104+99		
	0040/0000	LENGTH(AH 3438 BK 3512)		
	0030/3163	030 "DIA CIRC CONCR LEN=0047	INSTALLED UNKN	
	0030/2910	060 "DIA CIRC CONCR LEN=0061	INSTALLED UNKN	
THOMPSON RD (SR3008 SEG 0050/3579)	0030/2440			
	0030/2008	024 "DIA CIRC METAL LEN=0034	INSTALLED UNKN	
MCCONNELL RD (T592)	0030/1960			
	0030/1842	018 "DIA CIRC METAL LEN=0085	INSTALLED 2006	
	0030/1026	018 "DIA CIRC METAL LEN=0039	INSTALLED UNKN	
	0030/0567	018 "DIA CIRC METAL LEN=0039	INSTALLED UNKN	
007013 FT	007013 FT	2 0 32022 0 00 0069+90		
	0030/0000	LENGTH(AH 3512 BK 3439)		
		018 "DIA CIRC CONCR		

DIR: B TOTAL LEN: 6.011 MI. DIST: 10-4 SR: 3013  
 LEFT MUN: BLACK LICK T RIGHT MUN: BLACK LICK T

Location / Segment	Stationing	Length	Material / Notes	Status
	0020/3147	LEN=0050		INSTALLED UNKN
ASH RD (PRDR)	0020/3143			
DUNLAP DR (TWP)	0020/2711			
	0020/2604	018 "DIA LEN=0075	CIRC CONCR	INSTALLED UNKN
	0020/2028	024 "DIA LEN=0080	CIRC METAL	INSTALLED UNKN
	0020/1470	018 "DIA LEN=0040	CIRC CONCR	INSTALLED 2002
	0020/0980	018 "DIA LEN=0040	CIRC CONCR	INSTALLED UNKN
DUNLAP DR (TWP)	0020/0916			
	0020/0658	018 "DIA LEN=0042	CIR PLASTIC	INSTALLED UNKN
	0020/0255	015 "DIA LEN=0042	CIRC CONCR	INSTALLED UNKN
2032022 000 0035+63	003574 FT			
MCCONNELL RD (T592)	0020/0000			
	0010/3562	015 "DIA LEN=0060	CIRC CONCR	INSTALLED UNKN
	0010/3190	015 "DIA LEN=0038	CIRC METAL	INSTALLED UNKN
	0010/2670	015 "DIA LEN=0040	CIRC CONCR	INSTALLED UNKN
	0010/2121	018 "DIA LEN=0030	CIRC CONCR	INSTALLED UNKN
	0010/1620	024 "DIA LEN=0036	CIRC CONCR	INSTALLED UNKN
	0010/1390	018 "DIA LEN=0075	CIRC CONCR	INSTALLED 2002
	0010/1321		MAHAN SCHOOL RD (T596)	
	0010/1015	024 "DIA LEN=0040	CIRC CONCR	INSTALLED UNKN
	0010/0746	024 "DIA LEN=0046	CIRC CONCR	INSTALLED UNKN
	0010/0407	018 "DIA LEN=0040	CIRC CONCR	INSTALLED UNKN
	0010/0102	024 "DIA LEN=0045	CIRC CONCR	INSTALLED UNKN
000000 FT	000000 FT			
	0010/0000	2032022 000 0000+00	NC BL ACKLICK RD CAMPBELLS MILL RD (SR3011 SEG 0100/0000) MFC BEGIN = D	
	0010/0000	LENGTH(AH 3574 BK 0000)		

028687 FT

028687 FT  
 INTER-AHD



MAIN ST  
 (SR2017 SEG 0060/1076)  
 PATRICK J. STAPLETON HW  
 (SR0119 SEG 0063/0000)  
 (SR0119 SEG 0062/0000)

0100/2173

012 " DIA CIRC CONCR  
 LEN=0050 INSTALLED UNKN

0100/2106

0100/0934

BMSEN 32/3011/0100/0519  
 BURRELL

0100/0726

BLACKLICK T  
 2 0 32016 0 00 0195+82

0100/0519

BLACKLICK CR  
 BMSBG 32/3011/0100/0519  
 JUGHANDLE RD

0100/0078

(SR9419 SEG 0010/0367)

026514 FT

2 0 32016 0 00 0190+55 026514 FT  
 BLACKLICK RD  
 (SR3013 SEG 0010/0000) 0100/0000

5 0100/0000

MFC BEGIN = D  
 LENGTH(AH 2173 BK 3537)  
 JUGHANDLE RD

0090/3407

(SR9419 SEG 0010/0000)

0090/3068

036 " DIA CIRC CONCR  
 LEN=0035 INSTALLED UNKN  
 GRAFTON RD

0090/2591

(T448)  
 018 " DIA CIRC CONCR  
 LEN=0030 INSTALLED 2003

0090/2580

018 " DIA CIRC CONCR  
 LEN=0047 INSTALLED UNKN

0090/2075

018 " DIA CIRC CONCR  
 LEN=0029 INSTALLED UNKN

0090/1688

018 " DIA CIRC CONCR  
 LEN=0029 INSTALLED UNKN

0090/1460

024 " DIA CIRC METAL  
 LEN=0045 INSTALLED UNKN

0090/1230

018 " DIA CIRC CONCR  
 LEN=0045 INSTALLED UNKN

0090/0810

022977 FT

5 0090/0000

2 0 32016 0 00 0155+08  
 LENGTH(AH 3537 BK 2990)

0080/2648

036 " DIA CIRC CONCR  
 LEN=0048 INSTALLED 2003  
 018 " DIA CIRC CONCR

0080/2501

LEN=0035 INSTALLED UNKN  
 018 " DIA CIRC CONCR

0080/2210

LEN=0029 INSTALLED UNKN

DIR: B TOTAL LEN: 5.433 MI. DIST: 10-4 SR: 3011  
 LEFT MUN: BLACK LICK T RIGHT MUN: BLACK LICK T

Stationing	Length	Material	Notes
019987 FT	0080/1590	018 " DIA CIRC CONCR LEN=0033	INSTALLED 2003
	0080/0890	018 " DIA CIRC CONCR LEN=0050	INSTALLED UNKN
	0080/0793	024 " DIA CIRC CONCR LEN=0058	INSTALLED UNKN
	0080/0412	BMSSEN 32/3011/0080/0000	BLACK LICK
	0080/0207	BURRELL T	
	019987 FT	2 0 32016 0 00 0125+08	BLACK LICK CR
	0080/0000	BMSBG 32/3011/0080/0000	LENGTH(AH 2990 BK 3770)
	0070/1983	015 " DIA CIRC CONCR LEN=0068	INSTALLED UNKN
	0070/1338	015 " DIA CIRC CONCR LEN=0099	INSTALLED UNKN
	0070/0730	015 " DIA CIRC CONCR LEN=0037	INSTALLED UNKN
	0070/0426	015 " DIA CIRC CONCR LEN=0039	INSTALLED UNKN
2 0 32016 0 00 0089+00 016217 FT FALLING RUN RD (T447)	016217 FT		
	0070/0000		LENGTH(AH 3770 BK 2363)
	0060/1108	015 " DIA CIRC CONCR LEN=0032	INSTALLED UNKN
	0060/0756	015 " DIA CIRC CONCR LEN=0050	INSTALLED UNKN
	0060/0517	018 " DIA CIRC CONCR LEN=0040	INSTALLED 2020
	0060/0024	015 " DIA CIRC CONCR LEN=0055	INSTALLED UNKN
013854 FT	013854 FT	2 0 32016 0 00 0065+73	
	0060/0000		LENGTH(AH 2363 BK 3479)
	0050/3270	015 " DIA CIRC CONCR LEN=0030	INSTALLED UNKN
	0050/3139	018 " DIA CIR PLASTIC LEN=0030	INSTALLED 2020
		015 " DIA CIRC CONCR	



DIR: B TOTAL LEN: 5.433 MI. DIST: 10-4 SR: 3011  
 LEFT MUN: BURRELL T RIGHT MUN: BURRELL T

---	0050/2660	LEN=0032	INSTALLED UNKN
---	0050/1850	015 " DIA LEN=0035	CIRC CONCR INSTALLED UNKN
---	0050/1460	036 " DIA LEN=0042	CIRC CONCR INSTALLED UNKN
---	0050/1320	018 " DIA LEN=0040	CIR PLASTIC INSTALLED 2015
==	0050/0418	YORK ST (T881)	
---	0050/0112	036 " DIA LEN=0045	CIRC CONCR INSTALLED UNKN
+++++	0050/0046	(AAR 545121E) #TRKS 01	
010375 FT	010375 FT	2 0 32016 0 00 0030+97	
		CORNELL RD (T841)	
==	0050/0000	NC CAMPBELLS MILL RD LENGTH(AH 3479 BK 1524)	
---	0040/1333	018 " DIA LEN=0030	CIRC CONCR INSTALLED UNKN
---	0040/0947	WALLACE RD (T705)	
---	0040/0355	BRIDGE ST (T795)	
COUNTRY LN (T445)	0040/0172 008851 FT		
==	008851 FT	1 1 00433 0 00 0055+00	
---	0040/0000	HOKE RD (T446)	
---	0030/2136	LENGTH(AH 1524 BK 2534) 018 " DIA	CIRC METAL INSTALLED UNKN
---	0030/1787	018 " DIA	CIRC METAL INSTALLED UNKN
---	0030/1715	SOCIALVILLE LN (T441)	
---	0030/1418	030"H 36"W CON BOX CUL LEN=0025	INSTALLED UNKN
---	0030/0724	030 " DIA LEN=0035	CIRC METAL INSTALLED UNKN
---	0030/0278	018 " DIA LEN=0038	CIRC CONCR INSTALLED UNKN
ROSEBUD MINING DR (PRDR)	0030/0132 006317 FT	(APRA) ROSEBUD MINING 1 1 00433 0 00 0031+81	
POI		NC CORNELL RD WILLIAM PENN HW	

DIR: B TOTAL LEN: 5.433 MI. DIST: 10-4 SR: 3011  
 LEFT MUN: BURRELL T RIGHT MUN: BURRELL T

003156 FT

000000 FT

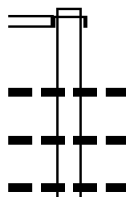
		(SR0022 SEG 0041/0000)
		(SR0022 SEG 0040/0000)
		MFC BEGIN = E
0030/0000		LENGTH(AH 2534 BK 3161)
		018 " DIA CIRC CONCR
0020/3126		LEN=0040 INSTALLED UNKN
		018 " DIA CIRC CONCR
0020/2272		LEN=0069 INSTALLED UNKN
		015 " DIA CIRC CONCR
0020/1615		LEN=0039 INSTALLED UNKN
		018 " DIA CIRC CONCR
0020/1085		LEN=0032 INSTALLED 1998
		(APRA) KEITHS INDUSTRIA
		KEITHS INDUSTRIAL WELDI
0020/0368		(PRDR)
003156 FT		1 1 00 433 0 00 0000+00
		NC IN DIANA AV
		EVANS AV
		(BORO)
		BURRELL
		BLAIRSVILLE B
0020/0000		LENGTH(AH 3161 BK 3156)
		HILL ST
0010/2564		(BORO)
		CEDAR AV
0010/1807		(BORO)
		MAPLE AV
0010/1559		(BORO)
		EAST AV
0010/1164		(BORO)
		MAHER ST
0010/0838		(BORO)
		NORTH AV
0010/0553		(BORO)
		CAMPBELL ST
0010/0372		(BORO)
		SUGAR AL
0010/0188		(BORO)
000000 FT		2 0 32016 0 00 0000+00
		NC BRADY ST
		MARKET ST
		(SR2002 SEG 0020/0827)
		(BORO)
		MFC BEGIN = D
0010/0000		LENGTH(AH 3156 BK 0000)

POE

INTER-BK

EXTRACT DATE: 12/18/2023 ROADWAY MANAGEMENT SYSTEM PAGE NUMBER: 533  
 PRINT DATE: 12/21/2023 SLD COUNTY/SR - ANNUAL PRINT COUNTY: INDIANA  
 DIR: B TOTAL LEN: 2.909 MI. DIST: 10-4 SR: 3010  
 LEFT MUN: YOUNG T RIGHT MUN: YOUNG T

MCINTYRE RD 015362 FT  
 (SR3031 SEG 0120/0000) 0050/3707



015362 FT MCINTYRE RD  
 INTER-AHD (SR3031 SEG 0120/0000)  
 0050/3707  
 0050/2859 018 " DIA CIRC METAL  
 LEN=0021 INSTALLED UNKN  
 0050/2630 018 " DIA CIRC METAL  
 LEN=0035 INSTALLED UNKN  
 0050/2324 024 " DIA CIRC CONCR  
 LEN=0029 INSTALLED UNKN

DIR: B TOTAL LEN: 2.909 MI. DIST: 10-4 SR: 3010  
 LEFT MUN: YOUNG T RIGHT MUN: YOUNG T

2 0 32165 0 00 0149+00 011655 FT  
 WEISS RD  
 (T350) 0050/0000

0050/1680	018 " DIA	CIR PLASTIC
	LEN=0026	INSTALLED UNKN
0050/1052	018 " DIA	CIRC METAL
	LEN=0030	INSTALLED UNKN
0050/0034	024 " DIA	CIRC METAL
011655 FT	LEN=0029	INSTALLED UNKN
0050/0000	LENGTH(AH 3707 BK 3265)	
	018 " DIA	CIRC METAL
	LEN=0030	INSTALLED UNKN
0040/3135	015 " DIA	CIRC METAL
	LEN=0021	INSTALLED UNKN
0040/2809	018 " DIA	CIR PLASTIC
	LEN=0029	INSTALLED UNKN
0040/2570	018 " DIA	CIRC CONCR
	LEN=0029	INSTALLED UNKN
0040/2133	018 " DIA	CIRC CONCR
	LEN=0008	INSTALLED 1997
0040/2030	GAZDA RD	
0040/1973	(T438)	
	015 " DIA	CIRC METAL
	LEN=0025	INSTALLED UNKN
0040/1719	015 " DIA	CIRC METAL
	LEN=0023	INSTALLED UNKN
0040/1538	024 " DIA	CIR PLASTIC
	LEN=0029	INSTALLED UNKN
0040/0890	015 " DIA	CAST IRON
	LEN=0035	INSTALLED UNKN
0040/0820	015 " DIA	CIRC CONCR
	LEN=0033	INSTALLED UNKN
0040/0619	024 " DIA	CIRC METAL
	LEN=0035	INSTALLED UNKN
0040/0319	2 0 32165 0 00 0116+58	
008390 FT	036 "H 00" W	MULT METAL
	LEN=0030	INSTALLED UNKN
0040/0000	LENGTH(AH 3265 BK 2802)	
	015 " DIA	CIRC METAL
	LEN=0035	INSTALLED UNKN
0030/2139	024 " DIA	CIR PLASTIC
	LEN=0033	INSTALLED UNKN
0030/1550	012 " DIA	CIRC CONCR

008390 FT

DIR: B TOTAL LEN: 2.909 MI. DIST: 10-4 SR: 3010  
 LEFT MUN: YOUNG T RIGHT MUN: YOUNG T

WERTZ RD  
(T348)

005588 FT		0030/0531 LEN=0024 INSTALLED UNKN 0030/0018 BMSSEN 32/3010/0030/0000 005588 FT 2 0 32165 0 00 0088+52 TR BLACKLEGS CREEK
		0030/0000 LENGTH(AH 2802 BK 2920) 0020/2832 (AAR 148816V) #TRKS 01 SHROKMAN RD
		0020/2727 (T336) 0020/2434 BMSSEN 32/3010/0020/2401 BRIDGE POSTED (TONS)
		2 0 32165 0 00 0083+04 SGL 29 COMB 40 BLACKLEGS CR
0020/2022		0020/2401 BMSBG 32/3010/0020/2401
		0020/1977 015 " DIA CIRC CONCR LEN=0074 INSTALLED UNKN
		0020/1324 015 " DIA CIRC METAL LEN=0041 INSTALLED UNKN
		0020/0749 015 " DIA CIRC METAL LEN=0030 INSTALLED UNKN
		0020/0376 018 " DIA CIR PLASTIC LEN=0050 INSTALLED 2016
002668 FT		0020/0098 015 " DIA CIRC METAL LEN=0040 INSTALLED UNKN 002668 FT 2 0 32165 0 00 0059+09
		0020/0000 LENGTH(AH 2920 BK 2668) 024 " DIA CIRC CONCR
		0010/2550 LEN=0030 INSTALLED UNKN
		0010/1274 012 " DIA CIRC CONCR LEN=0028 INSTALLED UNKN
		0010/0600 015 " DIA CIRC CONCR LEN=0028 INSTALLED UNKN
000000 FT		0010/0074 018 " DIA CIR PLASTIC LEN=0040 INSTALLED 2016 000000 FT 2 0 32165 0 00 0032+45 BLACKLEGGSS RD (SR3027 SEG 0080/0000)
		NC RE ARICK RD INTER-BK BLACKLEGGSS RD (SR3027 SEG 0080/0000)
		MFC BEGIN = E 0010/0000 LENGTH(AH 2668 BK 0000)

SALTSBURG RD 034676 FT  
 (SR3002 SEG 0150/2904) 0110/2421

034676 FT SALTSBURG RD  
 0110/2421 (SR3002 SEG 0150/2904)

032255 FT

032255 FT 2 0 32004 0 02 0365+16  
 0110/0000 LENGTH(AH 2421 BK 2999)  
 0100/2475 018 "DIA CIRC METAL  
 LEN=0041 INSTALLED UNKN

0100/1662 YOUNG  
 CONEMAUGH T

BROWN RD  
 (T518)

0100/0905

0100/0802 LEWISVILLE RD  
 (T433)

029256 FT

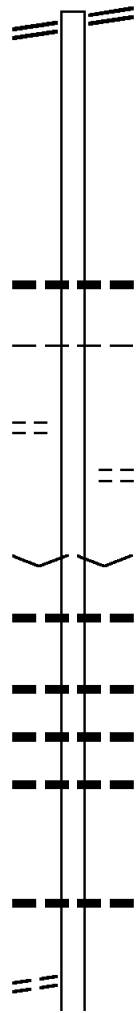
029256 FT 2 0 32004 0 02 0335+19  
 0100/0000 VILLAGE: LEWISVILLE  
 LENGTH(AH 2999 BK 3708)  
 018 "DIA CIRC CONCR  
 0090/3287 LEN=0040 INSTALLED UNKN

018 "DIA CIRC METAL  
 0090/2418 LEN=0033 INSTALLED UNKN  
 018 "DIA CIRC CONCR  
 0090/1911 LEN=0030 INSTALLED UNKN  
 036 "DIA CIRC CONCR  
 0090/1479 LEN=0032 INSTALLED UNKN

2 0 32004 0 02 0302+41 025548 FT  
 BARKLEY RD  
 (T439) 0090/0000

018 "DIA CIRC CONCR  
 0090/0060 LEN=0031 INSTALLED UNKN  
 025548 FT

0090/0000 LENGTH(AH 3708 BK 3304)



EXTRACT DATE: 12/18/2023  
PRINT DATE: 12/21/2023

ROADWAY MANAGEMENT SYSTEM  
SLD COUNTY/SR - ANNUAL PRINT

PAGE NUMBER: 529  
COUNTY: INDIANA

DIR: B TOTAL LEN: 6.567 MI.  
LEFT MUN: CONEMAUGH T

DIST: 10-4 SR: 3009  
RIGHT MUN: CONEMAUGH T

Stationing	Notes	Material	Length
0080/2087	030 " DIA	CIRC METAL	LEN=0175
0080/1713	024 " DIA	CIRC METAL	LEN=0045
0080/1436	018 " DIA	CIRC METAL	LEN=0045
0080/0637	BMS EN 32/3009/0080/0622		2 0 32004 0 00 0276+22
0080/0622	MILLER RUN		
0080/0421	BMS BG 32/3009/0080/0622		018 " DIA CIRC METAL
0080/0165	018 " DIA	CIRC METAL	LEN=0050
022244 FT	018 " DIA	CIRC METAL	LEN=0035
0080/0000	2 0 32004 0 01 0270+00		LENGTH(AH 3304 BK 3529)
0070/3360	024 " DIA	CIRC METAL	LEN=0046
0070/2717	018 " DIA	CIRC CONCR	LEN=0045
0070/2400	024 " DIA	CIRC CONCR	LEN=0048
0070/1465	018 " DIA	CIRC CONCR	LEN=0054
0070/0882	018 " DIA	CIRC CONCR	LEN=0040
0070/0637	018 " DIA	CIRC CONCR	LEN=0040
0070/0407	018 " DIA	CIRC CONCR	LEN=0056
018715 FT	2 0 32004 0 00 0229+24		LENGTH(AH 3529 BK 1871)
0060/0904	MFC BEGIN = E		
0060/0313	BMS EN 32/3009/0060/0000		
0060/0159	CONEMAUGH		
016844 FT	BLACK LICK T		
0060/0000	2 0 32004 0 00 0210+49		
	AULTMANS RUN		
	BMS BG 32/3009/0060/0000		
	LENGTH(AH 1871 BK 3023)		
	018 " DIA	CIRC METAL	

DIR: B TOTAL LEN: 6.567 MI. DIST: 10-4 SR: 3009  
 LEFT MUN: BLACK LICK T RIGHT MUN: BLACK LICK T

013821 FT

010266 FT

0050/2995	LEN=0035	018 "DIA	CIRC CONCR	INSTALLED	2018
0050/2596	LEN=0040	018 "DIA	CIRC CONCR	INSTALLED	UNKN
0050/2264	LEN=0046	018 "DIA	CIRC CONCR	INSTALLED	UNKN
0050/2162	LEN=0046	018 "DIA	CIRC CONCR	INSTALLED	UNKN
0050/1537	LEN=0080	060 "DIA	CIRC CONCR	INSTALLED	UNKN
0050/1448	(SR3004	SEG 0010/0000)			
0050/1057	LEN=0038	018 "DIA	CIRC CONCR	INSTALLED	UNKN
0050/0731	LEN=0040	018 "DIA	CIRC CONCR	INSTALLED	UNKN
0050/0070	LEN=0035	018 "DIA	CIRC CONCR	INSTALLED	UNKN
013821 FT	2 0 32004	0 00 0180+30			
0050/0000	LENGTH(AH	3023 BK 3555)			
0040/3180	LEN=0037	018 "DIA	CIRC CONCR	INSTALLED	UNKN
0040/2975	LEN=0038	018 "DIA	CIRC CONCR	INSTALLED	UNKN
0040/2763	LEN=0038	030 "DIA	CIRC CONCR	INSTALLED	UNKN
0040/2455	LEN=0040	018 "DIA	CIRC CONCR	INSTALLED	UNKN
0040/2110	LEN=0038	018 "DIA	CIRC CONCR	INSTALLED	UNKN
0040/1861	LEN=0032	018 "DIA	CIRC CONCR	INSTALLED	UNKN
0040/1335	LEN=0036	018 "DIA	CIRC CONCR	INSTALLED	UNKN
0040/1060	LEN=0030	018 "DIA	CIRC CONCR	INSTALLED	UNKN
0040/0820	LEN=0034	015 "DIA	CIRC CONCR	INSTALLED	UNKN
0040/0545	LEN=0034	018 "DIA	CIRC CONCR	INSTALLED	UNKN
010266 FT	2 0 32004	0 00 0144+75			
0040/0000	LENGTH(AH	3555 BK 3527)			
0030/3489	LEN=0049	018 "DIA	CIRC CONCR	INSTALLED	2012
0030/2870	LEN=0034	018 "DIA	CIRC CONCR	INSTALLED	UNKN
0030/2530	LEN=0034	018 "DIA	CIRC CONCR	INSTALLED	UNKN

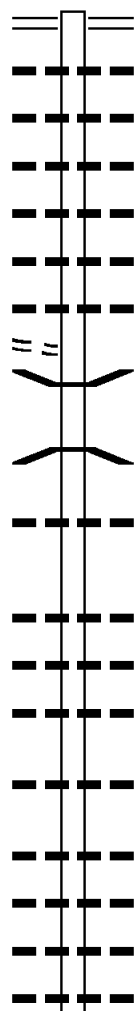


Stationing	Structure / Notes	Material / Dimensions
0030/1500	018" DIA CIRC CONCR LEN=0029 INSTALLED UNKN	
0030/0838	018" DIA CIRC CONCR LEN=0030 INSTALLED UNKN	
0030/0415	018" DIA CIRC CONCR LEN=0030 INSTALLED UNKN	
006739 FT	2 0 32004 0 00 0109+48 LENGTH(AH 3527 BK 3468) STEWART RUN STRUCTURE LENGTH 20 FT	
0020/2935	BMSID 32/3009/0020/2935	
0020/1487	BMS EN 32/3009/0020/1033 BLACK LICK	
0020/1248	BURRELL T 2 0 32004 0 00 0085+15 BLACK LICK CR	
0020/1033	BMS BG 32/3009/0020/1033	
0020/0803	015" DIA CIRC CONCR LEN=0040 INSTALLED UNKN	
0020/0515	018" DIA CIRC CONCR LEN=0045 INSTALLED UNKN	
0020/0212	018" DIA CIRC CONCR LEN=0065 INSTALLED UNKN	
003271 FT	2 0 32004 0 00 0074+91 LENGTH(AH 3468 BK 3271) 036"H 24"W UNKN STRUCT	
0010/2778	018" DIA CIRC CONCR LEN=0060 INSTALLED UNKN	
0010/2491	AIRPORT RD (T443)	
0010/2300	LAKEVIEW DR (T583)	
0010/1758	015" DIA CIRC CONCR LEN=0030 INSTALLED UNKN	
0010/1165	036" DIA CIRC CONCR LEN=0060 INSTALLED UNKN	
0010/0300	018" DIA CIRC CONCR LEN=0040 INSTALLED UNKN	
000000 FT	2 0 32004 0 00 0042+17 FLENNIKEN BL (SR0217 SEG 0080/0000)	
0010/0000	NC NEWPORT RD MFC BEGIN = D LENGTH(AH 3271 BK 0000)	

DIR: B TOTAL LEN: 2.667 MI. DIST: 10-4 SR: 3008  
 LEFT MUN: BLACK LICK T RIGHT MUN: BLACK LICK T

MUDDY RUN RD  
 (T574)

014082 FT



Stationing	Material / Description	Length	Installation Date
014082 FT	BLACKLICK RD		
0050/3579	(SR3013 SEG 0030/2440)		
0050/3130	018" DIA CIRC CONCR	LEN=0035	INSTALLED UNKN
0050/2988	015" DIA CIRC METAL	LEN=0035	INSTALLED UNKN
0050/2576	018" DIA CIRC CONCR	LEN=0032	INSTALLED 1999
0050/2267	018" DIA CIR PLASTIC	LEN=0040	INSTALLED 2015
0050/1865	018" DIA CIR PLASTIC	LEN=0040	INSTALLED 2015
0050/1469	018" DIA CIR PLASTIC	LEN=0048	INSTALLED 2015
0050/1060	BMS EN 32/3008/0050/0999		
0050/1039	2 0 32154 0 00 0110+25		
0050/0999	MUDDY RUN		
0050/0999	BMSBG 32/3008/0050/0999		
0050/0333	018" DIA CIR PLASTIC	LEN=0040	INSTALLED 2015
010503 FT	2 0 32154 0 00 0100+33		
0050/0000	LENGTH(AH 3579 BK 3442)		
0040/3400	018" DIA CIRC CONCR	LEN=0034	INSTALLED UNKN
0040/3060	018" DIA CIR PLASTIC	LEN=0048	INSTALLED 2015
0040/2962	018" DIA CIR PLASTIC	LEN=0045	INSTALLED 2015
0040/2310	024" DIA CIR PLASTIC	LEN=0043	INSTALLED UNKN
0040/1474	018" DIA CIR PLASTIC	LEN=0040	INSTALLED 2015
0040/0970	030" DIA CIR PLASTIC	LEN=0050	INSTALLED 2015
0040/0784	024" DIA CIR PLASTIC	LEN=0045	INSTALLED 2015
0040/0351	018" DIA CIRC CONCR	LEN=0040	INSTALLED 2021

DIR: B TOTAL LEN: 2.667 MI. DIST: 10-4 SR: 3008  
 LEFT MUN: BLACK LICK T RIGHT MUN: BLACK LICK T

2 0 32154 0 00 0065+72 007061 FT  
 CRAMER RD  
 (T570) 0040/0000

007061 FT	0040/0000	LENGTH(AH 3442 BK 3485)
0030/3485	0030/3278	018 "DIA CIRC CONCR
0030/3040	0030/2454	LEN=0060 INSTALLED UNKN
0030/1642	0030/1286	018 "DIA CIR PLASTIC
0030/1206	0030/0980	LEN=0040 INSTALLED 2015
0030/0640	0030/0640	018 "DIA CIRC CONCR
		LEN=0030 INSTALLED UNKN
		015 "DIA CIRC METAL
		LEN=0030 INSTALLED UNKN
		018 "DIA CIRC CONCR
		LEN=0030 INSTALLED UNKN
		018 "DIA CIR PLASTIC
		LEN=0036 INSTALLED UNKN
		015 "DIA CIRC METAL
		LEN=0032 INSTALLED UNKN
		036 "DIA CIR PLASTIC
		LEN=0050 INSTALLED 2015
		018 "DIA CIRC CONCR
		LEN=0038 INSTALLED UNKN

003576 FT

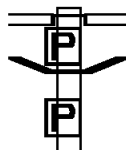
2 0 32120 0 00 0037+22 003012 FT  
 HOPEWELL RD  
 (SR3001 SEG 0010/0000) 0020/0000

003576 FT	0030/0000	2 0 32154 0 00 0030+08
0020/0000	0010/2969	YANKEE HILL RD
0010/1877	0010/1127	(T449)
0010/0030	0010/0030	018 "DIA CIR PLASTIC
		LEN=0050 INSTALLED 2015
		LENGTH(AH 3485 BK 0564)
		015 "DIA CIRC CONCR
		LEN=0060 INSTALLED UNKN
		036 "DIA CIRC CONCR
		LEN=0033 INSTALLED UNKN
		018 "DIA CIRC CONCR
		LEN=0030 INSTALLED UNKN
		018 "DIA CIRC CONCR
		LEN=0050 INSTALLED UNKN
		NC THOMPSON RD
		SR 0217 SH
		(SR0217 SEG 0120/0684)
		MFC BEGIN = D
		000000 FT
		LENGTH(AH 3012 BK 0000)

2 0 32154 0 00 0000+00 000000 FT  
 SR 0217 SH  
 (SR0217 SEG 0120/0684) 0010/0000

EXTRACT DATE: 12/18/2023      ROADWAY MANAGEMENT SYSTEM      PAGE NUMBER: 524  
 PRINT DATE: 12/21/2023      SLD COUNTY/SR - ANNUAL PRINT      COUNTY: INDIANA  
 DIR: B      TOTAL LEN: 6.651 MI.      DIST: 10-4      SR: 3007  
 LEFT MUN: CONEMAUGH T      RIGHT MUN: CONEMAUGH T

035117 FT



035117 FT  
INTER-AHD

0120/2741  
0120/2490

PHILLIPS RD  
 (T320)  
 SR 0286 SH  
 (SR0286 SEG 0140/0000)  
 BMSEN 32/3007/0120/2408  
 BRIDGE POSTED (TONS)  
 2 0 32003 0 01 0318+32  
 SGL 28 COMB 36  
 BLACKLEGS CREEK

EXTRACT DATE: 12/18/2023  
PRINT DATE: 12/21/2023

ROADWAY MANAGEMENT SYSTEM  
SLD COUNTY/SR - ANNUAL PRINT

PAGE NUMBER: 523  
COUNTY: INDIANA

DIR: B TOTAL LEN: 6.651 MI.  
LEFT MUN: CONEMAUGH T

DIST: 10-4 SR: 3007  
RIGHT MUN: CONEMAUGH T

TUNNELTON RD  
(SR3003 SEG 0110/1968) 0120/1501



032376 FT

0120/2408	BMSBG 32/3007/0120/2408
	024 " DIA CIRC CONCR
0120/2295	LEN=0032 INSTALLED 2008
	018 " DIA CIRC CONCR
0120/2025	LEN=0035 INSTALLED UNKN
	NORFOLK SOUTHERN
0120/1942	OVERPASS IS RR X-ING
	048 " DIA CIRC METAL
0120/1856	LEN=0050 INSTALLED UNKN
	036 " DIA CIRC CONCR
0120/1505	LEN=0050 INSTALLED UNKN
	024 " DIA CIRC CONCR
0120/1470	LEN=0064 INSTALLED 2008
	018 " DIA CIRC CONCR
0120/1298	LEN=0034 INSTALLED UNKN
	018 " DIA CIRC CONCR
0120/0959	LEN=0036 INSTALLED UNKN
	024 " DIA CIRC CONCR
0120/0468	LEN=0030 INSTALLED UNKN
	018 " DIA CIR PLASTIC
0120/0270	LEN=0045 INSTALLED 2021
	0120/0026 BMS EN 32/3007/0120/0000
	032376 FT 2 0 32003 0 01 0294+00
	P3
	MARSHALL RUN
0120/0000	BMSBG 32/3007/0120/0000
	LENGTH(AH 2741 BK 3598)
	036 " DIA CIRC CONCR
0110/2914	LEN=0040 INSTALLED UNKN
	018 " DIA CIRC CONCR
0110/2650	LEN=0036 INSTALLED UNKN
	018 " DIA CIR PLASTIC
0110/2200	LEN=0035 INSTALLED 2021
	018 " DIA CIRC CONCR
0110/1970	LEN=0034 INSTALLED UNKN
	018 " DIA CIRC CONCR
0110/1750	LEN=0028 INSTALLED 2021
	024 " DIA CIRC CONCR
0110/1225	LEN=0036 INSTALLED UNKN
	036 "H 72 "W CON BOX CUL
0110/0955	LEN=0033 INSTALLED UNKN
	CRIBBS RD
0110/0930	(T680)
	015 " DIA CIRC CONCR

DIR: B TOTAL LEN: 6.651 MI. DIST: 10-4 SR: 3007  
 LEFT MUN: CONEMAUGH T RIGHT MUN: CONEMAUGH T

028778 FT

025449 FT

0110/0875	LEN=0038	INSTALLED	2021
018 "DIA	CIRC	CONCR	
0110/0550	LEN=0048	INSTALLED	UNKN
015 "DIA	CIRC	CONCR	
0110/0274	LEN=0032	INSTALLED	2021
028778 FT	2 0 32003	0 01	0258+21
	MARSHALL	RUN	
	STRUCTURE	LENGTH	20 FT
	BMSID	32/3007/0110/0000	
0110/0000	LENGTH(AH	3598 BK	3329)
0100/2956	LEN=0040	INSTALLED	2021
0100/2700	LEN=0040	INSTALLED	2021
0100/2290	LEN=0040	INSTALLED	2021
0100/2053	LEN=0040	INSTALLED	2021
	HANS RD		
0100/1985	(T448)		
	084"H	72"W	CONCR ARCH
0100/1790	LEN=0060	INSTALLED	UNKN
	DIXON RD		
0100/1564	(T448)		
0100/1280	LEN=0025	INSTALLED	UNKN
0100/1087	LEN=0036	INSTALLED	UNKN
0100/0980	LEN=0082	INSTALLED	UNKN
0100/0526	LEN=0025	INSTALLED	UNKN
0100/0378	LEN=0034	INSTALLED	UNKN
0100/0138	LEN=0045	INSTALLED	UNKN
025449 FT	2 0 32003	0 01	0225+57
0100/0000	LENGTH(AH	3329 BK	3837)
0090/3644	LEN=0045	INSTALLED	UNKN
0090/3150	LEN=0040	INSTALLED	2021
0090/2870	LEN=0033	INSTALLED	UNKN
0090/2526	LEN=0040	INSTALLED	2021
0090/2220	LEN=0040	INSTALLED	2021
0090/1869	LEN=0038	INSTALLED	UNKN

DIR: B TOTAL LEN: 6.651 MI. DIST: 10-4 SR: 3007  
 LEFT MUN: CONEMAUGH T RIGHT MUN: CONEMAUGH T

Stationing	Material	Quantity	Notes
0090/1590	018" DIA CIRC CONCR	LEN=0040	INSTALLED 2021
0090/1305	018" DIA CIR PLASTIC	LEN=0040	INSTALLED 2021
0090/0902	024" DIA CIRC CONCR	LEN=0050	INSTALLED UNKN
0090/0652	SALTSBURG RD	(SR3002 SEG 0120/0000)	
0090/0392	018" DIA CIR PLASTIC	LEN=0040	INSTALLED 2021
021612 FT	2 0 32003 0 01 0187+28		
0090/0000	LENGTH(AH 3837 BK 2698)		
0080/2503	018" DIA CIRC CONCR	LEN=0041	INSTALLED UNKN
0080/1360	018" DIA CIRC CONCR	LEN=0035	INSTALLED 2021
0080/0761	018" DIA CIRC CONCR	LEN=0036	INSTALLED 2021
0080/0020	030" DIA CIRC CONCR	LEN=0040	INSTALLED UNKN
018914 FT	2 0 32003 0 01 0160+28		
0080/0000	LENGTH(AH 2698 BK 2501)		
0070/1889	018" DIA CIRC CONCR	LEN=0040	INSTALLED 2021
0070/1414	018" DIA CIRC CONCR	LEN=0044	INSTALLED 2021
0070/0405	036" DIA CIRC CONCR	LEN=0066	INSTALLED UNKN
0070/0184	015" DIA CIRC CONCR	LEN=0029	INSTALLED UNKN
0070/0053	024" DIA CIRC CONCR	LEN=0040	INSTALLED UNKN
016413 FT	2 0 32003 0 01 0135+16		
0070/0000	LENGTH(AH 2501 BK 1862)		
0060/0624	018" DIA CIRC CONCR	LEN=0032	INSTALLED UNKN
0060/0149	MARSHALL RD	(T452)	
0060/0012	018" DIA CIRC CONCR	LEN=0050	INSTALLED UNKN
014551 FT			

2 0 32003 0 01 0116+84 014551 FT

DIR: B TOTAL LEN: 6.651 MI. DIST: 10-4 SR: 3007  
 LEFT MUN: CONEMAUGH T RIGHT MUN: CONEMAUGH T

ROAD NAME / SEG	START	END	LEN	DESCRIPTION
HILL RD (SR3005 SEG 0010/0000)	0060/0000	0060/0000	0000	MFC BEGIN = E LENGTH(AH 1862 BK 1597) 024 " DIA CIRC CONCR
	0050/1289	0050/1289	0033	LEN=0033 INSTALLED UNKN
RIVERVIEW DR (T525)	0050/0798	0050/0798	0000	015 " DIA CIRC CONCR
	0050/0795	0050/0795	0042	LEN=0042 INSTALLED UNKN
	012954 FT	012954 FT	0000	2 0 32003 0 00 0130+64
	0050/0000	0050/0000	0000	LENGTH(AH 1597 BK 3316) 018 " DIA CIRC CONCR
	0040/3306	0040/3306	0043	LEN=0043 INSTALLED UNKN
	0040/2900	0040/2900	0040	018 " DIA CIRC CONCR LEN=0040 INSTALLED 2021
	0040/2257	0040/2257	0060	036 " DIA CIRC CONCR LEN=0060 INSTALLED UNKN
	0040/1720	0040/1720	0040	018 " DIA CIR PLASTIC LEN=0040 INSTALLED 2021
	0040/1290	0040/1290	0040	BMSSEN 32/3007/0040/1275 2 0 32003 0 00 0109+34
	0040/1275	0040/1275	0040	ROARING RUN BMSBG 32/3007/0040/1275
	0040/0935	0040/0935	0032	STEVENS RD (T450) 036 " DIA CIRC CONCR
	0040/0843	0040/0843	0032	LEN=0032 INSTALLED UNKN
	0040/0434	0040/0434	0036	015 " DIA CIRC CONCR LEN=0036 INSTALLED 2021
	0040/0138	0040/0138	0031	024 " DIA CIRC CONCR LEN=0031 INSTALLED UNKN
	009638 FT	009638 FT	0000	2 0 32003 0 00 0096+75
	0040/0000	0040/0000	0000	CLAWSON RD (T673) LENGTH(AH 3316 BK 2614)
	0030/2570	0030/2570	0034	018 " DIA CIRC CONCR LEN=0034 INSTALLED UNKN
	0030/2166	0030/2166	0041	024 " DIA CIRC CONCR LEN=0041 INSTALLED UNKN
	0030/1898	0030/1898	0029	015 " DIA CIRC CONCR LEN=0029 INSTALLED UNKN
	0030/1461	0030/1461	0038	BARKLEY RD (T439) 018 " DIA CIRC CONCR
	0030/1300	0030/1300	0038	LEN=0038 INSTALLED UNKN
	0030/0949	0030/0949	0035	015 " DIA CIRC CONCR LEN=0035 INSTALLED UNKN
	0030/0706	0030/0706	0032	015 " DIA CIRC CONCR LEN=0032 INSTALLED UNKN



EXTRACT DATE: 12/18/2023  
PRINT DATE: 12/21/2023

ROADWAY MANAGEMENT SYSTEM  
SLD COUNTY/SR - ANNUAL PRINT

PAGE NUMBER: 519  
COUNTY: INDIANA

DIR: B TOTAL LEN: 6.651 MI.  
LEFT MUN: CONEMAUGH T

DIST: 10-4 SR: 3007  
RIGHT MUN: CONEMAUGH T

007024 FT

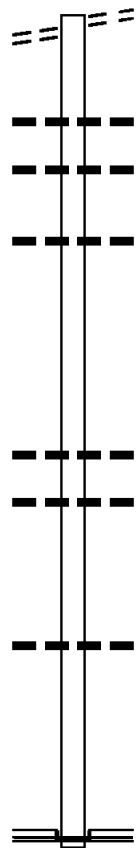
003523 FT

000000 FT

0030/0393	018 " DIA	CIRC CONCR	LEN=0047	INSTALLED UNKN
0030/0102	018 " DIA	CIRC CONCR	LEN=0047	INSTALLED UNKN
007024 FT	2 0 32003	0 00 0070+61		
0030/0000	LENGTH(AH	2614 BK 3501)		
0020/3327	030 " DIA	CIRC CONCR	LEN=0048	INSTALLED UNKN
0020/2756	018 " DIA	CIRC CONCR	LEN=0057	INSTALLED UNKN
0020/2618	030 " DIA	CIRC CONCR	LEN=0045	INSTALLED UNKN
0020/2263	018 " DIA	CIRC CONCR	LEN=0049	INSTALLED UNKN
0020/1615	018 " DIA	CIRC CONCR	LEN=0047	INSTALLED UNKN
0020/1063	072 " H 84 " W	CONCR ARCH	LEN=0100	INSTALLED UNKN
0020/0608	018 " DIA	CIRC CONCR	LEN=0045	INSTALLED UNKN
0020/0359	018 " DIA	CIRC CONCR	LEN=0045	INSTALLED UNKN
003523 FT	2 0 32003	0 00 0035+23		
0020/0000	LENGTH(AH	3501 BK 3523)		
0010/3207	018 " DIA	CIRC CONCR	LEN=0046	INSTALLED UNKN
0010/2957	036 " DIA	CIRC CONCR	LEN=0047	INSTALLED UNKN
0010/2709	018 " DIA	CIRC CONCR	LEN=0046	INSTALLED UNKN
0010/2265	018 " DIA	CIRC CONCR	LEN=0044	INSTALLED UNKN
0010/1889	TR AULTMANS	STRUCTURE	LENGTH 8 FT	
0010/1512	BMSID 32/3007/0010/1889	018 " DIA	CIRC CONCR	LEN=0045
0010/1210	018 " DIA	CIRC CONCR	LEN=0043	INSTALLED UNKN
0010/0766	018 " DIA	CIRC CONCR	LEN=0050	INSTALLED UNKN
0010/0371	036 " DIA	CIRC METAL	LEN=0100	INSTALLED UNKN
000000 FT	2 0 32003	0 00 0000+00		
	NC CL	LARKSBURG RD		
		NEWPORT RD		
		(SR3009	SEG 0060/0904)	
		MFC BEGIN = D		
0010/0000	LENGTH(AH	3523 BK 0000)		

YANKEE HILL RD  
(T449)

006159 FT  
0020/3138



006159 FT PLATT LN  
0020/3138 (T450)

0020/2140 036 " DIA CIRC CONCR  
LEN=0036 INSTALLED UNKN  
0020/1976 018 " DIA CIRC METAL  
LEN=0040 INSTALLED 2003  
0020/1200 018 " DIA CIRC CONCR  
LEN=0030 INSTALLED UNKN

003021 FT

003021 FT 2 0 32156 0 00 0030+21  
5 0020/0000 LENGTH(AH 3138 BK 3021)

0010/2114 018 " DIA CIRC METAL  
LEN=0040 INSTALLED 2003  
0010/1673 018 " DIA CIRC CONCR  
LEN=0035 INSTALLED UNKN

000000 FT

0010/0095 018 " DIA CIRC CONCR  
LEN=0030 INSTALLED UNKN  
000000 FT 2 0 32156 0 00 0000+00  
NC WI LLIAMS RD  
SR 0217 SH  
(SR0217 SEG 0100/2759)  
INTER-BK MCCORMICKS BRIDGE RD  
(T453)  
MFC BEGIN = E  
5 0010/0000 LENGTH(AH 3021 BK 0000)

Stationing	Structure	Description
007361 FT	0030/0526	SALTSBURG RD (SR3002 SEG 0100/0000) 018" DIA CIRC METAL
006835 FT	0030/0520	LEN=0040 INSTALLED 1996
	006835 FT	2 0 32015 0 00 0068+60 TR ELDERS RUN
	0030/0000	STRUCTURE LENGTH 12 FT BMSID 32/3005/0030/0000 LENGTH(AH 0526 BK 3812)
	0020/1473	018" DIA CIRC CONCR LEN=0040 INSTALLED UNKN
	0020/0921	018" DIA CIRC CONCR LEN=0040 INSTALLED UNKN
	0020/0310	018" DIA CIRC CONCR LEN=0030 INSTALLED UNKN
	0020/0105	024" DIA CIRC CONCR LEN=0030 INSTALLED 1996
003023 FT	003023 FT	2 0 32015 0 00 0029+97
	0020/0000	LENGTH(AH 3812 BK 3023)
	0010/2169	018" DIA CIRC CONCR LEN=0035 INSTALLED 2021
	0010/1924	018" DIA CIRC CONCR LEN=0035 INSTALLED 2021
QUICK RD (T437)	0010/1766	
	000000 FT	
CLARKSBURG RD (SR3007 SEG 0060/0000)	0010/0000	2 0 32015 0 00 0000+00 CLARKSBURG RD (SR3007 SEG 0060/0000) NC HI LL RD MFC BEGIN = D
	0010/0000	LENGTH(AH 3023 BK 0000)

DIR: B TOTAL LEN: 2.634 MI. DIST: 10-4 SR: 3004  
 LEFT MUN: BLACK LICK T RIGHT MUN: BLACK LICK T

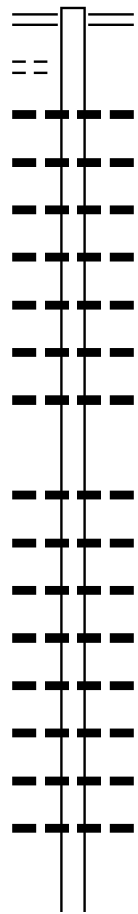
WAINWRIGHT RD  
 (T433)

013908 FT

0050/2433

011042 FT

008538 FT



013908 FT SR 0217 SH  
 0050/2866 (SR0217 SEG 0130/2633)

0050/2026	015 "DIA	CIRC	CONCR	1999
0050/1704	015 "DIA	CIRC	CONCR	UNKN
0050/1452	015 "DIA	CIRC	CONCR	UNKN
0050/1100	024 "DIA	CIRC	CONCR	UNKN
0050/0819	018 "DIA	CIRC	CONCR	UNKN
0050/0415	018 "DIA	CIRC	CONCR	UNKN
0050/0138	015 "DIA	CIRC	CONCR	UNKN
011042 FT	1 0 00434	0 00	0110+36	
0050/0000	LENTH(AH	2866	BK 2504)	
0040/2162	015 "DIA	CIRC	CONCR	UNKN
0040/1810	036 "DIA	CIRC	CONCR	UNKN
0040/1515	018 "DIA	CIRC	CONCR	UNKN
0040/1362	015 "DIA	CIRC	CONCR	UNKN
0040/1060	024 "DIA	CIRC	CONCR	UNKN
0040/0788	018 "DIA	CIR	PLASTIC	2021
0040/0558	018 "DIA	CIRC	CONCR	UNKN
0040/0124	036 "DIA	CIRC	CONCR	UNKN
008538 FT	LEN=0037	INSTALLED		
0040/0000	1 0 00434	0 00	0085+32	
	LENTH(AH	2504	BK 2876)	
	048 "DIA	CIRC	CONCR	

DIR: B TOTAL LEN: 2.634 MI. DIST: 10-4 SR: 3004  
 LEFT MUN: BLACK LICK T RIGHT MUN: BLACK LICK T

1 0 00434 0 00 0056+60 005662 FT  
 ARCHIBALD RD  
 (T440) 0030/0000

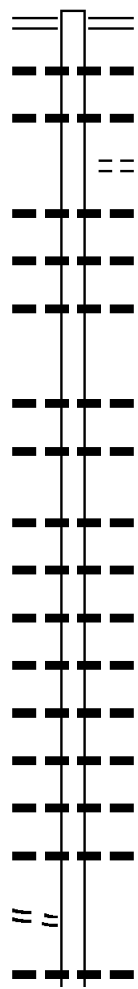
002432 FT

000000 FT

0030/2630	LEN=0032	018 "DIA	CIRC CONCR	UNKN
0030/2400	LEN=0024	015 "DIA	CIRC CONCR	UNKN
0030/2260	LEN=0049	018 "DIA	CIRC CONCR	UNKN
0030/1904	LEN=0072	018 "DIA	CIRC CONCR	UNKN
0030/1403	LEN=0045	036 "DIA	CIRC CONCR	UNKN
0030/0988	LEN=0035	018 "DIA	CIRC CONCR	UNKN
0030/0653	LEN=0035	018 "DIA	CIRC CONCR	UNKN
0030/0390	LEN=0030	HOWARD RD		
005662 FT		(T443)		
0030/0000	LENGTH(AH	2876 BK	3230)	
0020/2665	LEN=0038	036 "DIA	CIRC CONCR	2010
0020/1835	LEN=0027	015 "DIA	CIRC CONCR	UNKN
0020/1614	LEN=0027	015 "DIA	CIRC CONCR	UNKN
0020/0706	LEN=0035	018 "DIA	CIRC CONCR	UNKN
002432 FT		1 0 00434 0 00	0024+30	
0020/0000	LENGTH(AH	3230 BK	2432)	
0010/1960	LEN=0016	018 "DIA	CIRC CONCR	2001
0010/1745	LEN=0050	018 "DIA	CIRC CONCR	UNKN
0010/1364	LEN=0042	018 "DIA	CIRC CONCR	UNKN
0010/0934	LEN=0037	018 "DIA	CIRC PLASTIC	2021
0010/0448	LEN=0030	018 "DIA	CIRC CONCR	2001
0010/0025	LEN=0045	018 "DIA	CIRC CONCR	UNKN
000000 FT		1 0 00434 0 00	0000+00	
		NC GR		
		NEWPORT RD		
		(SR3009	SEG 0050/1448)	
		MFC BEGIN = E		
0010/0000	LENGTH(AH	2432 BK	0000)	

DIR: B TOTAL LEN: 5.543 MI. DIST: 10-4 SR: 3003  
 LEFT MUN: CONEMAUGH T RIGHT MUN: CONEMAUGH T

029269 FT

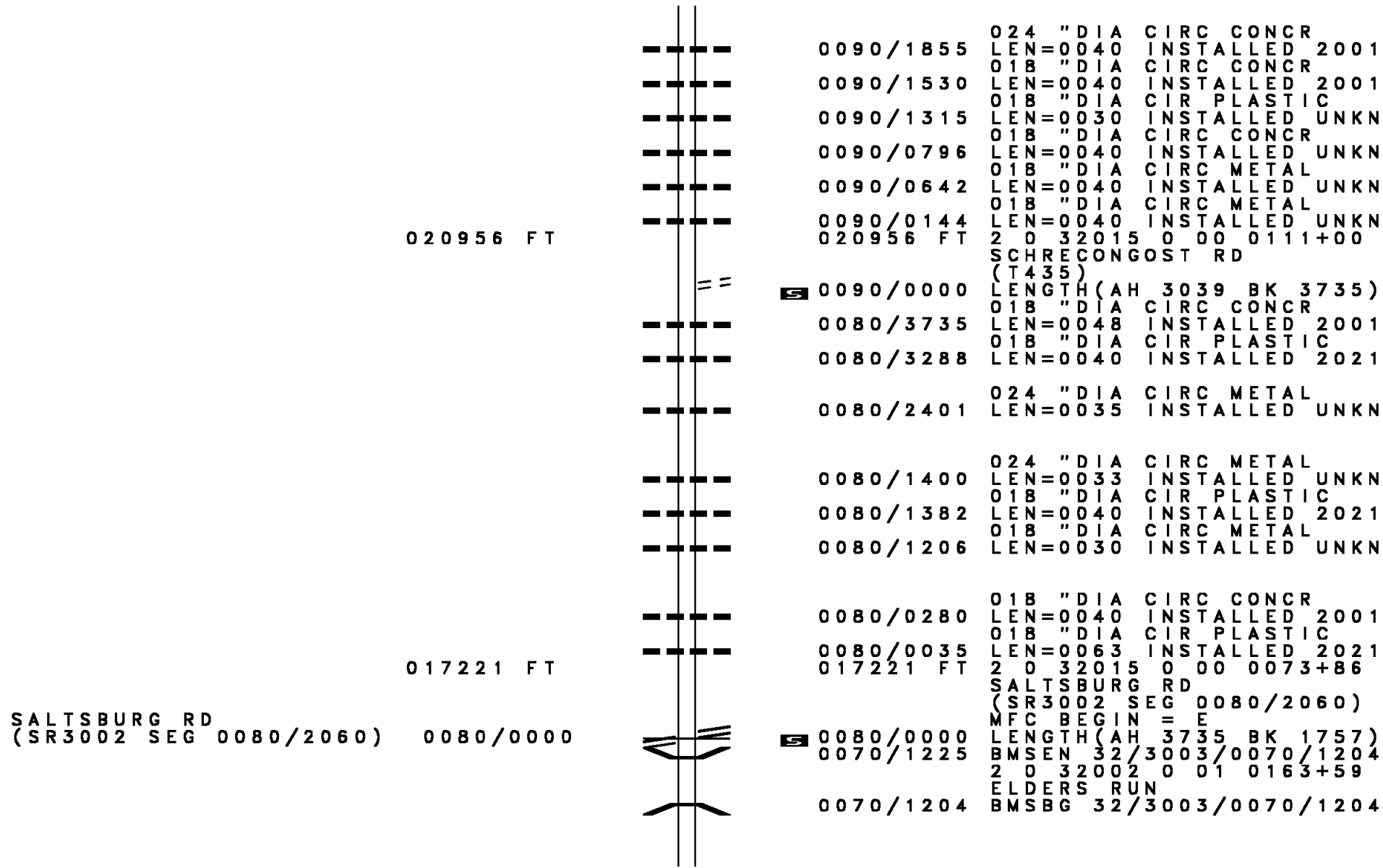


029269 FT CLARKSBURG RD  
 0110/1968 (SR3007 SEG 0120/1501)  
 018 " DIA CIRC CONCR  
 0110/1666 LEN=0045 INSTALLED UNKN  
 018 " DIA CIRC CONCR  
 0110/1360 LEN=0039 INSTALLED UNKN  
 CABLE DR  
 (PRDR)  
 0110/1248 018 " DIA CIR PLASTIC  
 0110/1170 LEN=0047 INSTALLED 2021  
 018 " DIA CIRC CONCR  
 0110/0760 LEN=0040 INSTALLED 2001  
 018 " DIA CIR PLASTIC  
 0110/0192 LEN=0040 INSTALLED 2010  
 027301 FT 2 0 32015 0 00 0175+35  
 5 0110/0000 LENGTH(AH 1968 BK 3306)  
 018 " DIA CIR PLASTIC  
 0100/3150 LEN=0048 INSTALLED 2010  
 018 " DIA CIRC CONCR  
 0100/2897 LEN=0040 INSTALLED UNKN  
 018 " DIA CIRC CONCR  
 0100/2226 LEN=0040 INSTALLED UNKN  
 015 " DIA CIRC CONCR  
 0100/1932 LEN=0030 INSTALLED UNKN  
 018 " DIA CIRC METAL  
 0100/1666 LEN=0040 INSTALLED 2000  
 018 " DIA CIRC CONCR  
 0100/1350 LEN=0036 INSTALLED 2021  
 060 " DIA CIRC METAL  
 0100/1130 LEN=0080 INSTALLED 2001  
 018 " DIA CIR PLASTIC  
 0100/0634 LEN=0040 INSTALLED 2021  
 018 " DIA CIRC CONCR  
 0100/0181 LEN=0040 INSTALLED UNKN  
 018 " DIA CIRC CONCR  
 0100/0010 LEN=0060 INSTALLED UNKN  
 023995 FT  
 5 0100/0000 LENGTH(AH 3306 BK 3039)  
 018 " DIA CIRC CONCR  
 0090/2643 LEN=0040 INSTALLED UNKN

027301 FT

2 0 32015 0 00 0142+55 023995 FT  
 BELL RD  
 (T315) 0100/0000

DIR: B TOTAL LEN: 5.543 MI. DIST: 10-4 SR: 3003  
 LEFT MUN: CONEMAUGH T RIGHT MUN: CONEMAUGH T



020956 FT

017221 FT

SALTSBURG RD  
 (SR3002 SEG 0080/2060) 0080/0000

0090/1855	024 " DIA	CIRC CONCR	LEN=0040	INSTALLED	2001
0090/1530	018 " DIA	CIRC CONCR	LEN=0040	INSTALLED	2001
0090/1315	018 " DIA	CIR PLASTIC	LEN=0030	INSTALLED	UNKN
0090/0796	018 " DIA	CIRC CONCR	LEN=0040	INSTALLED	UNKN
0090/0642	018 " DIA	CIRC METAL	LEN=0040	INSTALLED	UNKN
0090/0144	018 " DIA	CIRC METAL	LEN=0040	INSTALLED	UNKN
020956 FT	2 0 32015	0 00 0111+00	SCHRECONGOST RD		
0090/0000	(T435)	LENGTH(AH 3039 BK 3735)	S		
0080/3735	018 " DIA	CIRC CONCR	LEN=0048	INSTALLED	2001
0080/3288	018 " DIA	CIR PLASTIC	LEN=0040	INSTALLED	2021
0080/2401	024 " DIA	CIRC METAL	LEN=0035	INSTALLED	UNKN
0080/1400	024 " DIA	CIRC METAL	LEN=0033	INSTALLED	UNKN
0080/1382	018 " DIA	CIR PLASTIC	LEN=0040	INSTALLED	2021
0080/1206	018 " DIA	CIRC METAL	LEN=0030	INSTALLED	UNKN
0080/0280	018 " DIA	CIRC CONCR	LEN=0040	INSTALLED	2001
0080/0035	018 " DIA	CIR PLASTIC	LEN=0063	INSTALLED	2021
017221 FT	2 0 32015	0 00 0073+86	SALTSBURG RD		
0080/0000	(SR3002 SEG 0080/2060)	MFC BEGIN = E	S		
0070/1225	LENGTH(AH 3735 BK 1757)	BMSSEN 32/3003/0070/1204	S		
0070/1204	2 0 32002	0 01 0163+59	ELDERS RUN		
	BMSBG 32/3003/0070/1204				

DIR: B TOTAL LEN: 5.543 MI. DIST: 10-4 SR: 3003  
 LEFT MUN: CONEMAUGH T RIGHT MUN: CONEMAUGH T

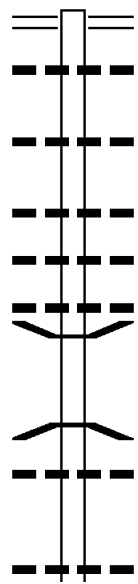
Stationing	Length	Notes
2 0 32002 0 01 0151+67	015464 FT	
BIEDA RD (T310)	0070/0000	==
	0060/1158	018 " DIA CIRC CONCR LEN=0030 INSTALLED UNKN
013260 FT	013260 FT	2 0 32002 0 01 0129+35 QUICK RD (T437)
	0060/0000	==
	0050/2038	018 " DIA CIRC CONCR LEN=0035 INSTALLED UNKN
	0050/1119	BMS EN 32/3003/0050/1106 2 0 32002 0 01 0110+36
	0050/1106	TR ELDERS RN BMS BG 32/3003/0050/1106
2 0 32002 0 01 0099+21	010242 FT	
TREESE RD (T323)	0050/0000	==
	0050/0021	015 " DIA CIRC CONCR LEN=0030 INSTALLED UNKN
	0040/2000	018 " DIA CIRC CONCR LEN=0030 INSTALLED UNKN
	0040/1838	018 " DIA CIRC CONCR LEN=0030 INSTALLED UNKN
007787 FT	0040/0354	024 " DIA CIRC CONCR LEN=0031 INSTALLED UNKN
	007787 FT	2 0 32002 0 01 0074+43
	0040/0000	==
	0030/2791	018 " DIA CIRC CONCR LEN=0040 INSTALLED 2021
	0030/2576	018 " DIA CIRC CONCR LEN=0040 INSTALLED 2021
	0030/2140	018 " DIA CIR PLASTIC LEN=0040 INSTALLED 2021
	0030/1590	018 " DIA CIR PLASTIC LEN=0040 INSTALLED 2021
	040 " DIA CIRC CONCR	



DIR: B TOTAL LEN: 5.543 MI. DIST: 10-4 SR: 3003  
 LEFT MUN: CONEMAUGH T RIGHT MUN: CONEMAUGH T

Stationing	Description	Length	Material	Status
0030/1280	018" DIA CIRC CONCR	0030	INSTALLED	UNKN
0030/0909	018" DIA CIRC CONCR	0030	INSTALLED	UNKN
0030/0449	AUEN RD (T312)	0035	INSTALLED	2021
0042+85	COALTOWN RD (T517)	004661 FT		
0030/0000	LENGTH(AH 3126 BK 3107)			
0020/2156	HILLTOP DR (T309)			
0020/1040	018" DIA CIRC CONCR	0040	INSTALLED	UNKN
0020/0992	NORFOLK SOUTHERN OVERPASS IS RR X-ING			
0020/0756	024" DIA CIRC CONCR	0090	INSTALLED	2000
0020/0671	FIRST AV (T672)			
0020/0463	018" DIA CIRC CONCR	0060	INSTALLED	UNKN
0020/0423	SECOND AV (T671)			
001554 FT	THIRD AV (T670)			
0020/0000	2 0 32002 0 00 0011+53 FOURTH AV (BORO) LENGTH(AH 3107 BK 1554)			
0010/0674	(APRA) ROBERT WEIMER SC ROBERT WEIMER DR (PRDR)			
0010/0458	018" DIA CIRC CONCR	0026	INSTALLED	UNKN
0010/0403	BMSBN 32/3003/0010/0000			
000000 FT	2 0 32002 0 00 0000+00 VILLAGE: TUNNELTON NC TUNNELTON RD PUMP STATION RD (T903) CONEMAUGH RIVER BMSBG 32/3003/0010/0000 MFC BEGIN = D			
0010/0000	INTER-BK LENGTH(AH 1554 BK 0000)			

051928 FT



048906 FT

051928 FT SR 0286 SH  
 0180/3022 (SR0286 SEG 0250/0000)  
 018 "DIA CIRC CONCR  
 0180/2950 LEN=0080 INSTALLED UNKN  
 018 "DIA CIRC CONCR  
 0180/2100 LEN=0050 INSTALLED UNKN  
 018 "DIA CIRC CONCR  
 0180/1265 LEN=0040 INSTALLED 2008  
 018 "DIA CIRC CONCR  
 0180/1075 LEN=0040 INSTALLED UNKN  
 015 "DIA CIRC METAL  
 0180/0582 LEN=0045 INSTALLED UNKN  
 0180/0017 BMSSEN 32/3002/0180/0000  
 048906 FT 2 0 32001 0 00 0488+44  
 COAL RUN  
 BMSBG 32/3002/0180/0000  
 5 0180/0000 LENGTH(AH 3022 BK 3162)  
 015 "DIA CIRC METAL  
 0170/2925 LEN=0040 INSTALLED UNKN  
 060 "DIA CIRC METAL  
 0170/1950 LEN=0060 INSTALLED UNKN

DIR: B TOTAL LEN: 9.835 MI. DIST: 10-4 SR: 3002  
 LEFT MUN: YOUNG T RIGHT MUN: YOUNG T

MARYAI RD  
 (T440)

0170/1158

==

---|---

0170/0740

015 " DIA CIRC METAL  
 LEN=0040 INSTALLED UNKN

---|---

0170/0252

015 " DIA CIRC METAL  
 LEN=0050 INSTALLED UNKN

045744 FT

045744 FT

2 0 32001 0 00 0455+60

5 0170/0000

LENGTH(AH 3162 BK 2610)

---|---

0160/2602

015 " DIA CIRC METAL  
 LEN=0045 INSTALLED UNKN

PENNDOT SHED RD  
 (GOVT)

0160/1750

==

---|---

0160/0765

030 " DIA CIRC METAL  
 LEN=0050 INSTALLED UNKN

2 0 32001 0 00 0429+47 043134 FT  
 PRYMAK RD  
 (T456)

0160/0000

==

5 0160/0000

LENGTH(AH 2610 BK 3381)

---|---

0150/2934

018 " DIA CIRC CONCR  
 LEN=0040 INSTALLED 1996

---|---

0150/2904

NEWPORT RD  
 (SR3009 SEG 0110/2421)

---|---

0150/2523

018 " DIA CIRC CONCR  
 LEN=0035 INSTALLED UNKN

---|---

0150/2000

018 " DIA CIRC CONCR  
 LEN=0032 INSTALLED 2008

---|---

0150/0600

018 " DIA CIRC CONCR  
 LEN=0032 INSTALLED 2008

039753 FT

039753 FT

2 0 32001 0 00 0395+47

---|---

5 0150/0000

018 " DIA CIRC CONCR  
 LEN=0040 INSTALLED 2008

LENGTH(AH 3381 BK 2906)

---|---

0140/1670

018 " DIA CIRC CONCR  
 LEN=0040 INSTALLED 2008

---|---

0140/1182

018 " DIA CIRC CONCR  
 LEN=0040 INSTALLED UNKN

---|---

0140/1010

018 " DIA CIRC CONCR  
 LEN=0040 INSTALLED 2008

YOUNG

DIR: B TOTAL LEN: 9.835 MI. DIST: 10-4 SR: 3002  
 LEFT MUN: YOUNG T RIGHT MUN: YOUNG T

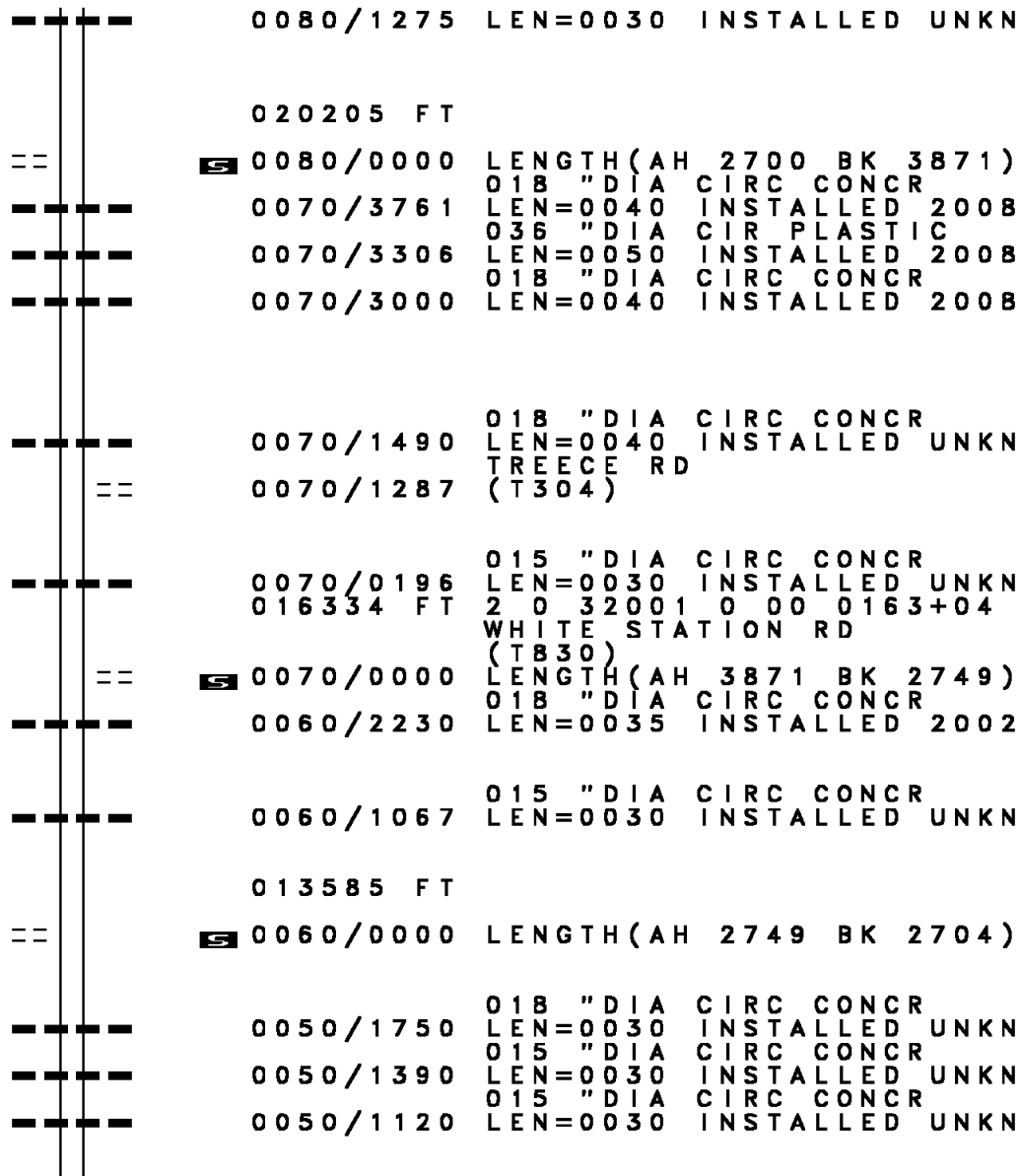
Stationing	Segment	Description	Material	Length	Notes
036847 FT	0140/1006	CONEMAUGH T	018" DIA CIRC CONCR	LEN=0040	INSTALLED UNKN
	0140/0540	BROWN RD	018" DIA CIRC CONCR	LEN=0040	INSTALLED UNKN
	036847 FT	(T518)	2 0 32001 0 00	0366+49	
	0140/0000		018" DIA CIR PLASTIC	LEN=0020	INSTALLED 2006
	0130/2461		018" DIA CIR PLASTIC	LEN=0040	INSTALLED 2021
	0130/0800		024" DIA CIRC CONCR	LEN=0040	INSTALLED UNKN
034285 FT	0130/0050		018" DIA CIRC CONCR	LEN=0031	INSTALLED UNKN
	034285 FT	GYENES RD	2 0 32001 0 00	0340+76	
	0130/0000		(T524)	LENGTH(AH 2562 BK 2450)	
031835 FT	0120/0062		018" DIA CIRC CONCR	LEN=0030	INSTALLED UNKN
	031835 FT	CLARKSBURG RD	2 0 32001 0 00	0316+37	
	0120/0000		(SR3007 SEG 0090/0652)	LENGTH(AH 2450 BK 3687)	
	0110/3670		018" DIA CIRC CONCR	LEN=0036	INSTALLED 1997
	0110/2950		018" DIA CIRC CONCR	LEN=0032	INSTALLED 2008
	0110/2430		018" DIA CIRC CONCR	LEN=0032	INSTALLED 2008
	0110/2225		018" DIA CIRC CONCR	LEN=0032	INSTALLED 2008
	0110/2100		018" DIA CIRC CONCR	LEN=0030	INSTALLED UNKN
BERTS RD (T434)	0110/1657				

DIR: B TOTAL LEN: 9.835 MI. DIST: 10-4 SR: 3002  
 LEFT MUN: CONEMAUGH T RIGHT MUN: CONEMAUGH T

Stationing	Notes	Material	Length	Status
028148 FT	0110/0693	015" DIA CIRC CONCR	LEN=0045	INSTALLED UNKN
	0110/0389	018" DIA CIRC CONCR	LEN=0064	INSTALLED 2008
	028148 FT	20' 32001 0 00 0278+66		CEMETERY RD
	0110/0000	LENGTH(AH 3687 BK 2612)		
	0100/2603	018" DIA CIRC CONCR	LEN=0075	INSTALLED UNKN
	0100/2280	036" DIA CIRC METAL	LEN=0045	INSTALLED UNKN
SCHRECENGOST RD (T435)	0100/2261			
	0100/1540	018" DIA CIRC CONCR	LEN=0040	INSTALLED UNKN
	0100/0776	018" DIA CIRC CONCR	LEN=0032	INSTALLED 2008
	0100/0522	018" DIA CIRC CONCR	LEN=0040	INSTALLED UNKN
025536 FT	025536 FT	20' 32001 0 00 0253+21		HILL RD
	0100/0000	(SR3005 SEG 0030/0526)		
	0090/2519	018" DIA CIRC CONCR	LEN=0048	INSTALLED 2008
	0090/2095	018" DIA CIRC METAL	LEN=0030	INSTALLED UNKN
	0090/0540	018" DIA CIRC METAL	LEN=0035	INSTALLED UNKN
022905 FT	0090/0013	BMSSEN 32/3002/0090/0000		
	022905 FT	20' 32001 0 00 0226+23		TR ELDERS RN
	0090/0000	BMSBG 32/3002/0090/0000		
	0080/2510	LENGTH(AH 2631 BK 2700)		
	0080/2060	018" DIA CIRC CONCR	LEN=0040	INSTALLED UNKN
TUNNELTON RD (SR3003 SEG 0080/0000)	0080/2060	TUNNELTON RD		
	0080/1970	(SR3003 SEG 0080/0000)		
		018" DIA CIR PLASTIC	LEN=0050	INSTALLED 2008
		018" DIA CIRC CONCR		

DIR: B TOTAL LEN: 9.835 MI. DIST: 10-4 SR: 3002  
 LEFT MUN: CONEMAUGH T RIGHT MUN: CONEMAUGH T

2 0 32001 0 00 0200+71 020205 FT  
 BEDICK RD  
 (T511) 0080/0000



0080/1275 LEN=0030 INSTALLED UNKN

020205 FT

**S** 0080/0000 LENGTH(AH 2700 BK 3871)  
 018 "DIA CIRC CONCR  
 0070/3761 LEN=0040 INSTALLED 2008  
 036 "DIA CIR PLASTIC  
 0070/3306 LEN=0050 INSTALLED 2008  
 018 "DIA CIRC CONCR  
 0070/3000 LEN=0040 INSTALLED 2008

0070/1490 018 "DIA CIRC CONCR  
 LEN=0040 INSTALLED UNKN  
 TREECE RD  
 0070/1287 (T304)

016334 FT

0070/0196 015 "DIA CIRC CONCR  
 LEN=0030 INSTALLED UNKN  
 016334 FT 2 0 32001 0 00 0163+04  
 WHITE STATION RD  
 (T830)  
**S** 0070/0000 LENGTH(AH 3871 BK 2749)  
 018 "DIA CIRC CONCR  
 0060/2230 LEN=0035 INSTALLED 2002

0060/1067 015 "DIA CIRC CONCR  
 LEN=0030 INSTALLED UNKN

2 0 32001 0 00 0135+57 013585 FT  
 ROSE RD  
 (T316) 0060/0000

013585 FT

**S** 0060/0000 LENGTH(AH 2749 BK 2704)

0050/1750 018 "DIA CIRC CONCR  
 LEN=0030 INSTALLED UNKN  
 0050/1390 015 "DIA CIRC CONCR  
 LEN=0030 INSTALLED UNKN  
 0050/1120 015 "DIA CIRC CONCR  
 LEN=0030 INSTALLED UNKN

DIR: B TOTAL LEN: 9.835 MI. DIST: 10-4 SR: 3002  
 LEFT MUN: CONEMAUGH T RIGHT MUN: CONEMAUGH T

Stationing	Notes	Material	Length	Status
010881 FT	0050/0125	015 " DIA	LEN=0040	CIR UNKNOWN
	010881 FT		2 0 32001	INSTALLED UNKN
	0050/0000	018 " DIA	LEN=0040	CIR CONC
			018 " DIA	CIR CONC
	0040/2101	018 " DIA	LEN=0040	CIR CONC
			018 " DIA	CIR CONC
	0040/1375	048 " DIA	LEN=0045	CIR METAL
	0040/1064	018 " DIA	LEN=0090	CIR PLASTIC
	0040/0827	018 " DIA	LEN=0048	CIR PLASTIC
	0040/0574	018 " DIA	LEN=0048	CIR PLASTIC
	0040/0194	015 " DIA	LEN=0035	CIR CONC
008282 FT	008282 FT		2 0 32001	INSTALLED 2002
	0040/0000	036 " DIA	LEN=0040	CIR CONC
			036 " DIA	CIR CONC
	0030/2917	018 " DIA	LEN=0002	CIR PLASTIC
	0030/2440	018 " DIA	LEN=0040	CIR PLASTIC
			018 " DIA	CIR PLASTIC
	0030/1525	036 " DIA	LEN=0040	CIR METAL
			036 " DIA	CIR METAL
	0030/0398	015 " DIA	LEN=0052	CIR CONC
	0030/0193	018 " DIA	LEN=0040	CIR CONC
005363 FT	005363 FT		2 0 32001	INSTALLED UNKN
	NC SA		0 00 0053+10	
	0030/0000	018 " DIA	LEN=0040	CIR CONC
			018 " DIA	CIR CONC
	0020/3060	018 " DIA	LEN=0030	CIR CONC
	0020/2386	018 " DIA	LEN=0035	CIR CONC
	0020/1815	018 " DIA	LEN=0035	CIR CONC
	0020/1230			CONEMAUGH
				SALTSBURG B
				EDGEWOOD DR
	0020/1164			(BORO)
				PENN ST
	0020/0945			(BORO)

DIR: B TOTAL LEN: 9.835 MI. DIST: 10-4 SR: 3002  
 LEFT MUN: SALTSBURG B RIGHT MUN: SALTSBURG B

2 0 32001 0 00 0014+96 001509 FT  
 CATHEDRAL ST  
 (BORO)

PLUM WY  
 (BORO)

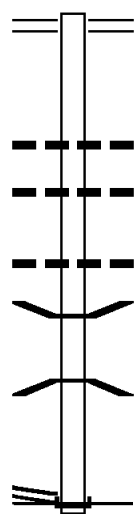
WASHINGTON ST  
 (BORO)

==	0020/0822	SPRUCE WY (BORO)
==	0020/0704	BIRCH WY (BORO)
==	0020/0578	GRANT ST (BORO)
==	0020/0449	SUGAR WY (BORO)
==	0020/0332	THORN WY (BORO)
---	0020/0253	012 " DIA CIRC CONCR LEN=0075 INSTALLED UNKN
==	0020/0203	WOOD ST (BORO)
==	0020/0087	MILL WY (BORO)
==	001509 FT	001509 FT
==	0020/0000	NC INDIANA AV LENGTH(AH 3854 BK 1509) CATHEDRAL ST
==	0010/1438	(BORO)
---	0010/1135	012 " DIA CIR UNKNOWN LEN=0020 INSTALLED UNKN
==	0010/1114	POPLAR WY (BORO)
==	0010/0890	HIGH ST (BORO)
==	0010/0665	
---	0010/0642	018 " DIA CIR PLASTIC LEN=0030 INSTALLED UNKN
---	0010/0485	018 " DIA CIR PLASTIC LEN=0035 INSTALLED UNKN
==	0010/0451	SALT ST (BORO)
==	0010/0220	POINT ST (BORO)
---	0010/0030	ASH WY (BORO)
000000 FT	000000 FT	012 " DIA CIRC CONCR LEN=0035 INSTALLED UNKN
	NC SA	2 0 32001 0 00 0000+00
INTER-BK		WASHINGTON ST (SRO286 SEG 0010/0931)
		SALT ST (SRO286 SEG 0010/0931)
0010/0000	0010/0000	MFC BEGIN = D LENGTH(AH 1509 BK 0000)



EXTRACT DATE: 12/18/2023 ROADWAY MANAGEMENT SYSTEM PAGE NUMBER: 503  
 PRINT DATE: 12/21/2023 SLD COUNTY/SR - ANNUAL PRINT COUNTY: INDIANA  
 DIR: B TOTAL LEN: .711 MI. DIST: 10-4 SR: 3001  
 LEFT MUN: BLACK LICK T RIGHT MUN: BLACK LICK T

003752 FT



003752 FT HILL RD  
 0010/3752 (SR3015 SEG 0010/0914)

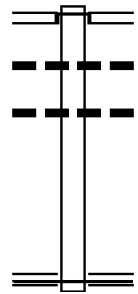
0010/2500 018 "DIA CIRC CONCR  
 LEN=0036 INSTALLED UNKN  
 0010/1968 018 "DIA CIRC CONCR  
 LEN=0035 INSTALLED UNKN  
 0010/1245 018 "DIA CIRC CONCR  
 LEN=0042 INSTALLED UNKN  
 0010/0374 BMS EN 32/3001/0010/0360  
 2 0 00000 0 00 0000+00  
 GREYS RUN  
 0010/0360 BMSBG 32/3001/0010/0360  
 NC HOPEWELL CHURCH RD  
 INTER-BK THOMPSON RD  
 000000 FT (SR3008 SEG 0020/0000)  
 MFC BEGIN = D  
 0010/0000 LENGTH(AH 3752 BK 0000)

2 0 32120 0 00 0037+22 000000 FT  
 HILL RD  
 (SR3008 SEG 0020/0000) 0010/0000

EXTRACT DATE: 12/18/2023 ROADWAY MANAGEMENT SYSTEM PAGE NUMBER: 502  
 PRINT DATE: 12/21/2023 SLD COUNTY/SR - ANNUAL PRINT COUNTY: INDIANA  
 DIR: B TOTAL LEN: .175 MI. DIST: 10-4 SR: 2029  
 LEFT MUN: BURRELL T RIGHT MUN: BURRELL T

000924 FT

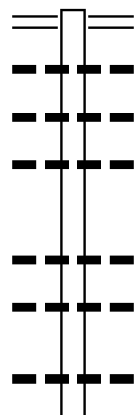
000924 FT  
 INTER-AHD SNYDER LN  
 (T586)  
 WILLIAM PENN HW  
 (SR0022 SEG 0090/2359)  
 0010/0924 018 " DIA CIRC CONCR  
 0010/0910 LEN=0070 INSTALLED 2006  
 018 " DIA CIRC CONCR  
 0010/0700 LEN=0150 INSTALLED UNKN  
 000000 FT 0 0 00000 0 00 0000+00  
 NC OL D FARM RD  
 OLD WILLIAM PENN HW  
 (SR2002 SEG 0080/1006)  
 MFC BEGIN = E  
 0010/0000 LENGTH(AH 0924 BK 0000)



000000 FT

EXTRACT DATE: 12/18/2023 ROADWAY MANAGEMENT SYSTEM PAGE NUMBER: 501  
 PRINT DATE: 12/21/2023 SLD COUNTY/SR - ANNUAL PRINT COUNTY: INDIANA  
 DIR: B TOTAL LEN: 3.143 MI. DIST: 10-4 SR: 2027  
 LEFT MUN: PINE T RIGHT MUN: PINE T

016597 FT



016597 FT BENJAMIN FRANKLIN HW  
 0060/3106 (SR0422 SEG 0570/1708)  
 018 " DIA CIRC CONCR  
 0060/3065 LEN=0040 INSTALLED UNKN  
 018 " DIA CIRC CONCR  
 0060/2710 LEN=0048 INSTALLED 2005  
 018 " DIA CIRC CONCR  
 0060/2440 LEN=0048 INSTALLED 2005  
  
 018 " DIA CIRC CONCR  
 0060/1423 LEN=0048 INSTALLED UNKN  
 018 " DIA CIRC CONCR  
 0060/0975 LEN=0048 INSTALLED UNKN  
  
 018 " DIA CIRC CONCR  
 0060/0345 LEN=0048 INSTALLED UNKN  
 013491 FT 2 0 32040 0 00 0135+71

013491 FT

DIR: B TOTAL LEN: 3.143 MI. DIST: 10-4 SR: 2027  
 LEFT MUN: PINE T RIGHT MUN: PINE T

JAMESON LN  
 (PRDR)

0050/1244

2 0 32040 0 00 0104+61 010375 FT  
 EWINGS RD  
 (T878)

0050/0000

007974 FT

005974 FT

==	---	---	018 " DIA CIRC CONCR LEN=0040 INSTALLED UNKN
---	---	---	PINE BUFFINGTON T
---	---	5 0060/0000	LENGTH(AH 3106 BK 3116)
---	---	---	018 " DIA CIR PLASTIC LEN=0055 INSTALLED 2012
---	---	---	018 " DIA CIRC CONCR LEN=0048 INSTALLED 2005
---	---	0050/2220	018 " DIA CIRC CONCR LEN=0040 INSTALLED UNKN
---	---	---	018 " DIA CIR PLASTIC LEN=0040 INSTALLED 2012
---	---	0050/1810	
---	---	---	018 " DIA CIRC CONCR LEN=0048 INSTALLED 2005
---	---	0050/1540	018 " DIA CIR PLASTIC LEN=0055 INSTALLED 2012
==	---	---	018 " DIA CIRC CONCR LEN=0040 INSTALLED 2005
---	---	0050/1204	018 " DIA CIRC CONCR LEN=0040 INSTALLED UNKN
---	---	---	018 " DIA CIR PLASTIC LEN=0040 INSTALLED 2012
---	---	0050/0774	018 " DIA CIR PLASTIC LEN=0040 INSTALLED 2012
---	---	---	018 " DIA CIR PLASTIC LEN=0040 INSTALLED 2012
---	---	0050/0408	FACTORY HOLLOW RD (T875)
---	---	010375 FT	LENGTH(AH 3116 BK 2401)
==	==	5 0050/0000	018 " DIA CIRC CONCR LEN=0032 INSTALLED 2005
---	---	---	018 " DIA CIRC CONCR LEN=0040 INSTALLED 2005
---	---	0040/2316	018 " DIA CIRC CONCR LEN=0040 INSTALLED 2005
---	---	---	018 " DIA CIRC CONCR LEN=0040 INSTALLED 2005
---	---	0040/1635	015 " DIA CIRC METAL LEN=0040 INSTALLED UNKN
---	---	---	018 " DIA CIRC CONCR LEN=0032 INSTALLED 2005
---	---	0040/1420	018 " DIA CIRC CONCR LEN=0032 INSTALLED 2005
---	---	---	018 " DIA CIRC CONCR LEN=0040 INSTALLED UNKN
---	---	0040/0708	018 " DIA CIRC CONCR LEN=0035 INSTALLED UNKN
---	---	---	2 0 32040 0 00 0080+41
---	---	0040/0460	LENGTH(AH 2401 BK 2000)
---	---	007974 FT	
---	---	5 0040/0000	
---	---	---	018 " DIA CIRC CONCR LEN=0052 INSTALLED 2006
---	---	0030/1266	018 " DIA CIRC CONCR LEN=0048 INSTALLED 2006
---	---	---	018 " DIA CIRC CONCR LEN=0040 INSTALLED UNKN
---	---	0030/0760	018 " DIA CIRC CONCR LEN=0035 INSTALLED UNKN
---	---	---	2 0 32040 0 00 0060+31
---	---	0030/0425	LENGTH(AH 2000 BK 2860)
---	---	---	
---	---	0030/0150	
---	---	005974 FT	
---	---	5 0030/0000	

EXTRACT DATE: 12/18/2023  
PRINT DATE: 12/21/2023

ROADWAY MANAGEMENT SYSTEM  
SLD COUNTY/SR - ANNUAL PRINT

PAGE NUMBER: 499  
COUNTY: INDIANA

DIR: B TOTAL LEN: 3.143 MI.  
LEFT MUN: BUFFINGTON T

DIST: 10-4 SR: 2027  
RIGHT MUN: BUFFINGTON T

OLD MILL RD  
(T742)

003114 FT

0010/2365

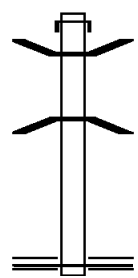
000000 FT

0020/2508	018 " DIA LEN=0035	CIRC CONCR INSTALLED 1998
0020/1847	018 " DIA LEN=0045	CIRC CONCR INSTALLED UNKN
0020/0625	018 " DIA LEN=0050	CIRC CONCR INSTALLED UNKN
0020/0353	018 " DIA LEN=0040	CIRC CONCR INSTALLED 2005
0020/0290	018 " DIA LEN=0035	CIRC CONCR INSTALLED UNKN
0020/0183	018 " DIA LEN=0035	CIRC CONCR INSTALLED UNKN
0020/0140	018 " DIA LEN=0035	CIRC CONCR INSTALLED UNKN
003114 FT	2 0 32040 0 00 0031+71	BUFFINGTON BRUSH VALLEY T
0020/0000	LENGTH(AH 2860 BK 3114)	
0010/2737	018 " DIA LEN=0040	CIRC CONCR INSTALLED UNKN
0010/2410	018 " DIA LEN=0040	CIRC CONCR INSTALLED 2006
0010/1918	018 " DIA LEN=0045	CIRC CONCR INSTALLED UNKN
0010/0949	018 " DIA LEN=0040	CIRC CONCR INSTALLED 2006
0010/0736	BMS EN 32/2027/0010/0695 2 0 32040 0 00 0006+89	LT YELLOW CR
0010/0695	BMS BG 32/2027/0010/0695	
0010/0488	018 " DIA LEN=0040	CIR PLASTIC INSTALLED UNKN
0010/0136	018 " DIA LEN=0034	CIR PLASTIC INSTALLED 2012
000000 FT	2 0 32040 0 00 0000+00	NC S I MONS ROCK RD
INTER-BK	SR 0259 SH (SR 0259 SEG 0320/1838)	
	SR 0259 SH (SR 0259 SEG 0320/1838)	
0010/0000	MFC BEGIN = D LENGTH(AH 3114 BK 0000)	

EXTRACT DATE: 12/18/2023 ROADWAY MANAGEMENT SYSTEM PAGE NUMBER: 498  
 PRINT DATE: 12/21/2023 SLD COUNTY/SR - ANNUAL PRINT COUNTY: INDIANA  
 DIR: B TOTAL LEN: .155 MI. DIST: 10-4 SR: 2026  
 LEFT MUN: BUFFINGTON T RIGHT MUN: BUFFINGTON T

000817 FT

000000 FT

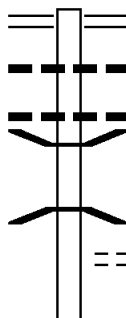


REXIS RD  
 (SR2013 SEG 0180/0545) 0010/0000

000817 FT AH-CAMBRIA (11)  
 INTER-AHD MAIN ST  
 0010/0817 (SR3045 SEG 0060/2427)  
 0010/0487 BMSSEN 32/2026/0010/0397  
 2 0 32117 0 00 0003+92  
 N BR BLACKLICK CR  
 0010/0397 BMSBG 32/2026/0010/0397  
 000000 FT 2 0 32117 0 00 0000+00  
 NC KUNKLEMAN RD  
 WEHRUM RD  
 (SR2013 SEG 0180/0545)  
 MFC BEGIN = D  
 0010/0000 LENGTH(AH 0817 BK 0000)

EXTRACT DATE: 12/18/2023      ROADWAY MANAGEMENT SYSTEM      PAGE NUMBER: 497  
 PRINT DATE: 12/21/2023      SLD COUNTY/SR - ANNUAL PRINT      COUNTY: INDIANA  
 DIR: B      TOTAL LEN: 3.333 MI.      DIST: 10-4      SR: 2025  
 LEFT MUN: CHERRYHILL T      RIGHT MUN: CHERRYHILL T

017596 FT



017596 FT	SR 0553 SH
0060/1949	(SR0553 SEG 0040/0000)
0060/1898	015 "DIA CIRC CONCR
	LEN=0045 INSTALLED UNKN
0060/1598	018 "DIA CIRC METAL
	LEN=0045 INSTALLED UNKN
0060/1318	BMSFN 32/2025/0060/1301
	2 0 00000 0 00 0000+00
	TR PENN RUN
0060/1301	BMSBG 32/2025/0060/1301
	SPORTSMAN RD
0060/1235	(T629)

DIR: B TOTAL LEN: 3.333 MI. DIST: 10-4 SR: 2025  
 LEFT MUN: CHERRYHILL T RIGHT MUN: CHERRYHILL T

Stationing	Description	Material	Length	Status
015647 FT				
2 0 32038 0 00 0286+27	NURSERY RD (T750)		012918 FT	
0050/0000				
0060/0000		018" DIA CIRC METAL	0028	INSTALLED UNKN
0050/2428		018" DIA CIR PLASTIC	0030	INSTALLED UNKN
0050/1890		018" DIA CIR PLASTIC	0040	INSTALLED UNKN
0050/1268		018" DIA CIR PLASTIC	0035	INSTALLED UNKN
0050/1008		YELLOW CREEK RD (T742)		
0050/0730		018" DIA CIR PLASTIC	0033	INSTALLED UNKN
0050/0015				
012918 FT				
0050/0000		018" DIA CIRC METAL	0040	INSTALLED 2016
0040/2861		018" DIA CIR PLASTIC	0032	INSTALLED UNKN
0040/2585		024" DIA CIR PLASTIC	0038	INSTALLED UNKN
0040/1615		JACOBS LN (PRDR)		
0040/0516		030" DIA CIRC CONCR	0040	INSTALLED UNKN
0040/0147		BENJAMIN FRANKLIN HW (SR0422 SEG 0500/0979)		
009743 FT		MFC BEGIN = D		
009743 FT				
0040/0000		018" DIA CIRC METAL	0040	INSTALLED UNKN
0030/0698				
006872 FT				
2 0 32038 0 00 0226+00				

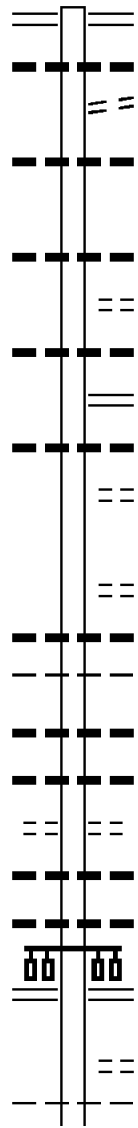


Stationing	Description	Material	Length	Notes
0030/0000	COLLEGE LODGE RD (T734)	018" DIA CIRC CONCR	2871	BK 3668
0020/3070		018" DIA CIRC CONCR	0032	INSTALLED 2003
0020/2272		018" DIA CIRC CONCR	0027	INSTALLED UNKN
0020/2220		018" DIA CIRC CONCR	0029	INSTALLED UNKN
0020/2115		018" DIA CIRC METAL	0036	INSTALLED UNKN
0020/2092	ALTEMUS FARMS DR (APRA) ALTEMUS FARMS DR (PRDR)			
0020/0759		018" DIA CIRC CONCR	0032	INSTALLED 1998
003204 FT				
0020/0000	2 0 32038 0 00 0189+41	048" H 72" W UNKN STRUCT	0044	INSTALLED UNKN
0010/3135		018" DIA CIRC CONCR	0040	INSTALLED 1998
0010/2657		018" DIA CIRC CONCR	0032	INSTALLED 1998
0010/2481		018" DIA CIRC CONCR	0032	INSTALLED 1998
0010/2090		024" DIA CIRC CONCR	0040	INSTALLED 1998
0010/1729		018" DIA CIRC CONCR	0032	INSTALLED 1998
0010/1402		018" DIA CIRC CONCR	0032	INSTALLED 1998
0010/1311		018" DIA CIRC CONCR	0032	INSTALLED 1998
0010/1040		018" DIA CIR PLASTIC	0040	INSTALLED 2016
0010/1003	STATE PARK RD (PARK)			
	NC HARMONY RD			
	INTER-BK WESTON RD (T762)			
0010/0000	MFC BEGIN = E			
0010/0000		018" DIA CIRC CONCR	3204	BK 0000

2 0 32038 0 00 0157+60 000000 FT  
 RAY RD (T746) 0010/0000

DIR: B TOTAL LEN: 2.325 MI. DIST: 10-4 SR: 2024  
 LEFT MUN: EAST WHEATFIELD T RIGHT MUN: EAST WHEATFIELD T

012276 FT



012276 FT WILLIAM PENN HW  
 0040/2693 (SR0022 SEG 0320/0000)  
 018 " DIA CIRC CONCR  
 0040/2629 LEN=0025 INSTALLED UNKN  
 MCCACHREN RD  
 0040/2444 (T589)  
 015 " DIA CIRC CONCR  
 0040/2326 LEN=0038 INSTALLED UNKN  
  
 018 " DIA CIRC CONCR  
 0040/1394 LEN=0035 INSTALLED UNKN  
 SHOUP RD  
 (PRDR)  
 015 " DIA CIRC CONCR  
 0040/0951 LEN=0034 INSTALLED UNKN  
 GRANGE HALL RD  
 0040/0537 (SR2013 SEG 0010/0000)  
 018 " DIA CIRC CONCR  
 0040/0510 LEN=0035 INSTALLED UNKN  
 VILLAGE DR  
 (T706)  
 009583 FT 1 0 00223 3 00 0563+17  
 ORCHARD DR  
 (T704)  
 0040/0000 LENGTH(AH 2693 BK 3462)  
 018 " DIA CIRC CONCR  
 0030/3434 LEN=0200 INSTALLED UNKN  
 EAST WHEATFIELD  
 ARMAGH B  
 0030/3315 018 " DIA CIRC CONCR  
 0030/3298 LEN=0043 INSTALLED UNKN  
 018 " DIA CIRC CONCR  
 0030/2808 LEN=0037 INSTALLED UNKN  
 DICK ST  
 (BORO)  
 0030/2580 018 " DIA CIRC CONCR  
 0030/2313 LEN=0033 INSTALLED UNKN  
 024 " DIA CIRC CONCR  
 0030/1989 LEN=0037 INSTALLED UNKN  
 INDIANA ST  
 (SR0056 SEG 0540/0000)  
 0030/1869  
  
 PENN ST  
 0030/1252 (BORO)  
 ARMAGH

009583 FT

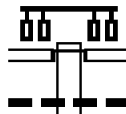
DIR: B TOTAL LEN: 2.325 MI. DIST: 10-4 SR: 2024  
 LEFT MUN: ARMAGH B RIGHT MUN: ARMAGH B

Stationing	Distance (FT)	Right of Way	Structure	Material	Notes
0030/0557		EAST WHEATFIELD T	018" DIA	CIRC CONCR	
0030/0189	006121	LEN=0035	INSTALLED	UNKN	
006121		1 0 00223	3 00	0528+49	
		MOUNTAIN VIEW DR			
		(T721)			
0030/0000		LENGTH(AH 3462 BK 3296)			
0020/3155		018" DIA	CIRC CONCR		
0020/2750		LEN=0040	INSTALLED	UNKN	
		018" DIA	CIRC CONCR		
		LEN=0040	INSTALLED	UNKN	
0020/2679					
		018" DIA	CIRC CONCR		
0020/2400		LEN=0060	INSTALLED	UNKN	
		015" DIA	CIRC CONCR		
0020/1407		LEN=0050	INSTALLED	UNKN	
		015" DIA	CIRC CONCR		
0020/0856		LEN=0045	INSTALLED	UNKN	
		018" DIA	CIRC CONCR		
0020/0600		LEN=0055	INSTALLED	UNKN	
		018" DIA	CIRC CONCR		
0020/0306		LEN=0037	INSTALLED	UNKN	
002825		1 0 00223	3 00	0495+54	
		HUTCHISON HOLLOW RD			
		(T720)			
0020/0000		LENGTH(AH 3296 BK 2825)			
		BILL DICK RD			
		(T735)			
0010/2019		018" DIA	CIRC CONCR		
0010/1945		LEN=0035	INSTALLED	UNKN	
		018" DIA	CIRC CONCR		
0010/0886		LEN=0040	INSTALLED	UNKN	
		MCLAIN HILL RD			
		(T893)			
0010/0172		1 0 00223	3 00	0464+60	
000000		PH			
		WILADELPHIA ST			
		WILLIAM PENN HW			
		(SRO022 SEG 0273/0000)			
		(SRO022 SEG 0272/0000)			
		INTER-BK			
		CLYDE RD			
		(T700)			
		MFC BEGIN = D			
0010/0000		LENGTH(AH 2825 BK 0000)			

HUTCHISON ST  
(T723)

EXTRACT DATE: 12/18/2023      ROADWAY MANAGEMENT SYSTEM      PAGE NUMBER: 492  
 PRINT DATE: 12/21/2023      SLD COUNTY/SR - ANNUAL PRINT      COUNTY: INDIANA  
 DIR: B      TOTAL LEN: 2.423 MI.      DIST: 10-4      SR: 2023  
 LEFT MUN: WHITE T      RIGHT MUN: WHITE T

012795 FT



012795 FT  
 INTER-AHD FERGUSON RD  
 (T604)  
 SR 0954 SH  
 (SR0954 SEG 0080/0000)  
 0050/1287 024 " DIA CIRC CONCR  
 0050/0858 LEN=0042 INSTALLED UNKN

DIR: B TOTAL LEN: 2.423 MI. DIST: 10-4 SR: 2023  
 LEFT MUN: WHITE T RIGHT MUN: WHITE T

HUCKLEBERRY RD  
 (T990)

0050/0848 ==  
 011508 FT

011508 FT 2 0 32041 0 01 0135+07  
 5 0050/0000 LENGTH(AH 1287 BK 2329)  
 ALBERT ST  
 0040/1838 == (T971)

0040/1155 --- --- 036 " DIA CIRC METAL  
 LEN=0038 INSTALLED UNKN  
 0040/1014 --- --- 018 " DIA CIRC CONCR  
 LEN=0045 INSTALLED UNKN  
 0040/0610 --- --- 018 " DIA CIR PLASTIC  
 LEN=0050 INSTALLED UNKN  
 ANN CR

SANDRO ST  
 (T972)

0040/0589 ==  
 009179 FT ==

0040/0589 == (T970)  
 5 009179 FT 2 0 32041 0 00 0106+21  
 0040/0000 LENGTH(AH 2329 BK 3069)  
 018 " DIA CIRC CONCR  
 0030/2951 --- --- 018 " DIA CIRC CONCR  
 LEN=0032 INSTALLED UNKN  
 0030/2748 --- --- 018 " DIA CIRC CONCR  
 LEN=0036 INSTALLED UNKN  
 0030/2251 --- --- 018 " DIA CIRC CONCR  
 LEN=0036 INSTALLED UNKN  
 024 " DIA CIR PLASTIC  
 0030/1932 --- --- LEN=0020 INSTALLED 1997

0030/0562 == LUCERNE ET  
 (T985)  
 006110 FT == 2 0 32041 0 00 0075+42  
 5 0030/0000 LENGTH(AH 3069 BK 3629)

FIRST CLASS ENERGY  
 (PRDR)

0020/3418

POI 0020/3418 (APRA) FIRST CLASS ENER  
 WHITE  
 0020/3039 --- --- CENTER T  
 030 " DIA CIRC CONCR  
 0020/2954 --- --- LEN=0040 INSTALLED UNKN  
 018 " DIA CIRC CONCR  
 0020/2368 --- --- LEN=0040 INSTALLED UNKN

INDUSTRIAL DR  
 (PRDR)

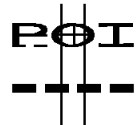
0020/1911 ==

0020/1671 --- --- 018 " DIA CIRC CONCR  
 LEN=0032 INSTALLED UNKN  
 018 " DIA CIRC CONCR  
 0020/1238 --- --- LEN=0045 INSTALLED UNKN  
 018 " DIA CIRC CONCR  
 0020/0636 --- --- LEN=0040 INSTALLED 1999

DIR: B TOTAL LEN: 2.423 MI. DIST: 10-4 SR: 2023  
 LEFT MUN: CENTER T RIGHT MUN: CENTER T

KOMATSU RD  
 (PRDR)

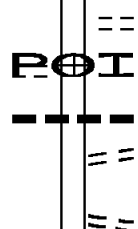
0020/0623  
 002481 FT



0020/0623 (APRA) KOMATSU  
 018 " DIA CIRC CONCR  
 0020/0100 LEN=0040 INSTALLED UNKN  
 002481 FT 2 0 32041 0 00 0039+00  
 ELEVENTH ST  
 (T986)

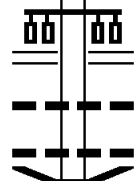
HALLIBURTON ENERGY SER  
 (PRDR)

0010/1493



5 0020/0000 LENGTH(AH 3629 BK 1731)  
 0010/1493 (APRA) HALLIBURTON ENER  
 030 " DIA CIRC METAL  
 0010/1177 LEN=0034 INSTALLED UNKN  
 FOURTH ST  
 (T992)  
 0010/1086 SECOND ST  
 (T993)  
 0010/0919 015 " DIA CIRC CONCR  
 0010/0711 LEN=0040 INSTALLED UNKN  
 024 " DIA CIRC CONCR  
 0010/0576 LEN=0045 INSTALLED UNKN  
 024 " H 30 " W ELLIP CONC  
 0010/0453 LEN=0125 INSTALLED 2016  
 024 " DIA CIRC CONCR  
 0010/0173 LEN=0080 INSTALLED 2016  
 000750 FT 2 0 32041 0 00 0021+62  
 NC LU CERNE RD  
 PATRICK J. STAPLETON HW  
 (SR0119 SEG 0210/0000)

000750 FT



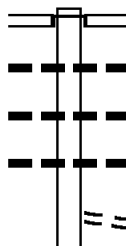
5 0010/0000 LENGTH(AH 1731 BK 0750)  
 030 " DIA CIRC CONCR  
 0006/0667 LEN=0050 INSTALLED 2016  
 015 " DIA CIRC CONCR  
 0006/0545 LEN=0048 INSTALLED 2016  
 0006/0418 BMSSEN 32/2023/0006/0400  
 0 0 00000 0 00 0000+00  
 TRIB TO TWO LICK CREEK  
 0006/0400 BMSBG 32/2023/0006/0400  
 LOCKARD AV  
 (TWP)  
 0006/0391 018 " DIA CIRC CONCR  
 0006/0340 LEN=0100 INSTALLED 2016  
 018 " DIA CIRC CONCR  
 0006/0256 LEN=0040 INSTALLED 2016  
 000000 FT 0 0 00000 0 00 0000+00  
 NC LU CERNE ROAD ET  
 OLD ROUTE 119 HW  
 (SR3035 SEG 0060/1742)  
 MFC BEGIN = D  
 5 0006/0000 LENGTH(AH 0750 BK 0000)

000000 FT



EXTRACT DATE: 12/18/2023 ROADWAY MANAGEMENT SYSTEM PAGE NUMBER: 489  
 PRINT DATE: 12/21/2023 SLD COUNTY/SR - ANNUAL PRINT COUNTY: INDIANA  
 DIR: B TOTAL LEN: 3.531 MI. DIST: 10-4 SR: 2021  
 LEFT MUN: BUFFINGTON T RIGHT MUN: BUFFINGTON T

018646 FT



018646 FT  
 INTER-AHD MICHAELS RD  
 (T740)  
 CAMERONS RD  
 (SR2020 SEG 0060/0000)  
 0060/2793 018 " DIA CIRC CONCR  
 0060/2250 LEN=0035 INSTALLED UNKN  
 018 " DIA CIRC METAL  
 0060/1935 LEN=0050 INSTALLED UNKN  
 018 " DIA CIRC METAL  
 0060/1407 LEN=0030 INSTALLED UNKN  
 BARKLEY CHURCH RD  
 0060/1231 (T740)  
 018 " DIA CIRC CONCR

DIR: B TOTAL LEN: 3.531 MI. DIST: 10-4 SR: 2021  
 LEFT MUN: BUFFINGTON T RIGHT MUN: BUFFINGTON T

Stationing	Segment	Length	Material	Status
015853 FT	0060/0917	LEN=0030	018" DIA CIRC CONCR	INSTALLED UNKN
	0060/0415	LEN=0025	018" DIA CIRC CONCR	INSTALLED UNKN
	015853 FT	2 0 32020	0 01 0248+39	
	5 0060/0000	LENGTH(AH 2793 BK 3500)	018" DIA CIRC CONCR	
	0050/3250	LEN=0033	018" DIA CIRC CONCR	INSTALLED UNKN
012353 FT	0050/2608	LEN=0033	018" DIA CIRC CONCR	INSTALLED UNKN
	0050/1168	LEN=0034	018" DIA CIRC CONCR	INSTALLED UNKN
	012353 FT	2 0 32020	0 01 0213+38	
	5 0050/0000	LENGTH(AH 3500 BK 3496)	018" DIA CIRC CONCR	
	0040/3430	LEN=0046	018" DIA CIRC CONCR	INSTALLED UNKN
0040/0577	0040/2688	LEN=0032	018" DIA CIRC CONCR	INSTALLED UNKN
	0040/2343	LEN=0030	018" DIA CIRC CONCR	INSTALLED UNKN
	0040/1615	LEN=0040	018" DIA CIRC CONCR	INSTALLED UNKN
	0040/1250	LEN=0037	018" DIA CIRC CONCR	INSTALLED UNKN
	0040/0577	LEN=0040	018" DIA CIR PLASTIC	INSTALLED UNKN
008857 FT	0040/0125	LEN=0040	018" DIA CIR PLASTIC	INSTALLED UNKN
	008857 FT	2 0 32020	0 01 0178+58	
	5 0040/0000	LENGTH(AH 3496 BK 3655)	018" DIA CIR PLASTIC	
	0030/2350	LEN=0040	018" DIA CIRC CONCR	INSTALLED UNKN
	0030/1746	LEN=0032	018" DIA CIRC CONCR	INSTALLED 2003
STILES RD (T736)	0030/1543	LEN=0041	018" DIA CIRC CONCR	INSTALLED UNKN
	0030/1322	LEN=0044	015" DIA CIRC METAL	INSTALLED UNKN



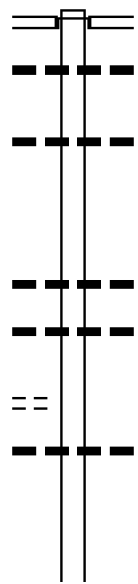
DIR: B TOTAL LEN: 3.531 MI. DIST: 10-4 SR: 2021  
LEFT MUN: BUFFINGTON T RIGHT MUN: BUFFINGTON T

Stationing	Segment	Length	Material	Notes
0030/0987	018 " DIA	LEN=0054	CIRC CONCR	INSTALLED UNKN
0030/0613	018 " DIA	LEN=0054	CIRC CONCR	INSTALLED UNKN
0030/0371	018 " DIA	LEN=0044	CIRC CONCR	INSTALLED UNKN
0030/0041	015 " DIA	LEN=0040	CIRC CONCR	INSTALLED UNKN
005202 FT	2 0 32020 0 0 01 0141+78			
0030/0000	LENGTH(AH 3655 BK 3094)			
0020/2838	018 " DIA	LEN=0040	CIR PLASTIC	INSTALLED 2016
0020/2571	015 " DIA	LEN=0036	CIRC CONCR	INSTALLED UNKN
0020/2235	015 " DIA	LEN=0036	CIRC CONCR	INSTALLED UNKN
0020/1902	018 " DIA	LEN=0041	CIRC CONCR	INSTALLED UNKN
0020/1698	018 " DIA	LEN=0038	CIRC CONCR	INSTALLED UNKN
0020/1286	018 " DIA	LEN=0034	CIRC CONCR	INSTALLED UNKN
0020/0982	015 " DIA	LEN=0039	CIRC CONCR	INSTALLED UNKN
0020/0643	018 " DIA	LEN=0040	CIRC CONCR	INSTALLED UNKN
0020/0271	018 " DIA	LEN=0036	CIRC CONCR	INSTALLED UNKN
002108 FT	2 0 32020 0 01 0110+71			
0020/0000	LENGTH(AH 3094 BK 2108)			
0010/2055	036 " DIA	LEN=0045	CIRC METAL	INSTALLED UNKN
0010/1620	018 " DIA	LEN=0040	CIRC CONCR	INSTALLED UNKN
0010/1291	015 " DIA	LEN=0035	CIRC METAL	INSTALLED UNKN
0010/0662	018 " DIA	LEN=0040	CIRC CONCR	INSTALLED 2003
0010/0310	018 " DIA	LEN=0040	CIRC CONCR	INSTALLED UNKN
0010/0127	FOR SR 0403 AND 2021			
000000 FT	(CONN)			
000000 FT	2 0 32020 0 01 0089+11			
	SR 0403 SH			
	(SR0403 SEG 0150/0000)			
	NC RI DGE RD			
SR 0403 SH	MFC BEGIN = E			
(SR0403 SEG 0150/0000)	0010/0000			
	0010/0000	LENGTH(AH 2108 BK 0000)		

DIR: B TOTAL LEN: 5.997 MI. DIST: 10-4 SR: 2020  
 LEFT MUN: BUFFINGTON T RIGHT MUN: BUFFINGTON T

031666 FT

031666 FT  
 INTER-AHD SHULTZ RD  
 (T589)  
 SR 0403 SH  
 (SR0403 SEG 0240/0000)  
 0100/3082 015 " DIA CIRC METAL  
 0100/3050 LEN=0060 INSTALLED UNKN  
 0100/2360 018 " DIA CIRC CONCR  
 LEN=0036 INSTALLED UNKN



2 0 32039 0 00 0129+20 028584 FT  
 SHORTCUT RD  
 (T876) 0100/0000

0100/0820 015 " DIA CIRC CONCR  
 LEN=0032 INSTALLED 2001  
 0100/0292 018 " DIA CIRC CONCR  
 028584 FT LEN=0033 INSTALLED UNKN  
 0100/0000 LENGTH(AH 3082 BK 1902)  
 0090/1791 018 " DIA CIRC CONCR  
 LEN=0042 INSTALLED UNKN

026682 FT

026682 FT 2 0 32039 0 00 0108+18

DIR: B TOTAL LEN: 5.997 MI. DIST: 10-4 SR: 2020  
 LEFT MUN: BUFFINGTON T RIGHT MUN: BUFFINGTON T

FACTORY HOLLOW RD  
 (T874)

0080/2802

022928 FT

019256 FT


Segment ID	Start Station	End Station	Material	Length	Notes
			DEYARMIN RD (T877)		
			LENGTH(AH 1902 BK 3754)		
	0080/2703		018 " DIA CIRC CONCR	LEN=0040	INSTALLED 2002
	0080/2155		018 " DIA CIR PLASTIC	LEN=0031	INSTALLED 2012
	0080/0185		018 " DIA CIR PLASTIC	LEN=0036	INSTALLED 2012
	022928 FT		2 0 32039 0 00 0070+66		
	0080/0000		LENGTH(AH 3754 BK 3672)		
	0070/3378		018 " DIA CIR PLASTIC	LEN=0030	INSTALLED 2012
	0070/1434		018 " DIA CIRC CONCR	LEN=0034	INSTALLED UNKN
	0070/1075		018 " DIA CIRC CONCR	LEN=0031	INSTALLED UNKN
	0070/0734		018 " DIA CIRC CONCR	LEN=0036	INSTALLED UNKN
	0070/0410		018 " DIA CIRC CONCR	LEN=0035	INSTALLED UNKN
	0070/0029		015 " DIA CIRC CONCR	LEN=0040	INSTALLED UNKN
	019256 FT		2 0 32039 0 00 0033+95		
			STEWART HOLLOW RD (T720)		
	0070/0000		LENGTH(AH 3672 BK 3360)		
	0060/3222		018 " DIA CIRC CONCR	LEN=0035	INSTALLED UNKN
	0060/2218		018 " DIA CIRC CONCR	LEN=0034	INSTALLED UNKN
	0060/1718		015 " DIA CIR PLASTIC	LEN=0032	INSTALLED 2012
			024 " DIA CIR PLASTIC		

DIR: B TOTAL LEN: 5.997 MI. DIST: 10-4 SR: 2020  
 LEFT MUN: BUFFINGTON T RIGHT MUN: BUFFINGTON T

2 0 32039 0 00 0000+00 015896 FT  
 MICHAELS RD  
 (T741) 0060/0000

0060/1475	LEN=0033	INSTALLED	2012
015896 FT	RIDGE RD		
0060/0000	(SR2021 SEG 0060/2793)		
0050/3016	LENGTH(AH 3360 BK 3335)		
0050/2621	018 "DIA CIRC CONCR	UNKN	
0050/2285	LEN=0040 INSTALLED	UNKN	
0050/2095	018 "DIA CIRC CONCR	UNKN	
0050/1787	LEN=0039 INSTALLED	UNKN	
0050/0869	SPRUCE HOLLOW RD		
0050/0576	(T719)		
0050/0251	018 "DIA CIRC CONCR	UNKN	
012561 FT	LEN=0040 INSTALLED	UNKN	
0050/0000	018 "DIA CIRC CONCR	UNKN	
0040/3264	LEN=0039 INSTALLED	UNKN	
0040/3101	018 "DIA CIRC CONCR	UNKN	
0040/2847	LEN=0040 INSTALLED	UNKN	
0040/2437	018 "DIA CIRC CONCR	UNKN	
0040/2016	LEN=0039 INSTALLED	UNKN	
0040/1600	018 "DIA CIRC CONCR	UNKN	
0040/1489	LEN=0030 INSTALLED	2012	
0040/1150	018 "DIA CIRC CONCR	UNKN	
0040/0959	LEN=0032 INSTALLED	UNKN	
0040/0744	018 "DIA CIRC CONCR	UNKN	
009157 FT	LEN=0042 INSTALLED	UNKN	
	018 "DIA CIR PLASTIC		
	LEN=0034 INSTALLED	2012	
	018 "DIA CIRC CONCR	UNKN	
	LEN=0027 INSTALLED	UNKN	
	015 "DIA CIRC CONCR	UNKN	
	LEN=0032 INSTALLED	UNKN	
	018 "DIA CIRC CONCR	UNKN	
	LEN=0032 INSTALLED	UNKN	
	BUFFINGTON		
	BRUSH VALLEY T		
	2 0 32020 0 02 0345+74		

DIR: B TOTAL LEN: 5.997 MI. DIST: 10-4 SR: 2020  
 LEFT MUN: BUFFINGTON T RIGHT MUN: BUFFINGTON T



5 0040/0000 LENGTH(AH 3404 BK 3902)  
 018 "DIA CIRC CONCR  
 0030/3515 LEN=0030 INSTALLED UNKN  
 015 "DIA CIRC CONCR  
 0030/3363 LEN=0030 INSTALLED UNKN  
 018 "DIA CIR PLASTIC  
 0030/2880 LEN=0040 INSTALLED 2016  
 015 "DIA CIRC METAL  
 0030/2395 LEN=0035 INSTALLED UNKN  
 015 "DIA CIR PLASTIC  
 0030/1770 LEN=0030 INSTALLED 2012  
 ADAMS RD  
 0030/1478 (T701)  
 015 "DIA CIRC CONCR  
 0030/1260 LEN=0028 INSTALLED UNKN  
 018 "DIA CIR PLASTIC  
 0030/0528 LEN=0045 INSTALLED 2015  
 0030/0025 BMSSEN 32/2020/0030/0000  
 005255 FT 2 0 32020 0 03 0394+76  
 BRUSH CREEK  
 BMSBG 32/2020/0030/0000  
 5 0030/0000 LENGTH(AH 3902 BK 2449)  
 018 "DIA CIRC CONCR  
 0020/1992 LEN=0040 INSTALLED UNKN  
 018 "DIA CIRC CONCR  
 0020/1159 LEN=0039 INSTALLED 2021  
 018 "DIA CIRC CONCR  
 0020/0745 LEN=0038 INSTALLED UNKN  
 018 "DIA CIRC CONCR  
 0020/0321 LEN=0031 INSTALLED UNKN  
 002806 FT CAMPGROUND RD  
 (T735)  
 5 0020/0000 LENGTH(AH 2449 BK 2806)  
 018 "DIA CIRC CONCR  
 0010/2202 LEN=0040 INSTALLED 2002  
 018 "DIA CIRC CONCR  
 0010/1389 LEN=0031 INSTALLED UNKN  
 036 "DIA CIRC METAL  
 0010/0548 LEN=0040 INSTALLED UNKN  
 NC CAMERONS RD  
 SR 0259 SH  
 000000 FT (SR0259 SEG 0300/0000)  
 MFC BEGIN = D  
 5 0010/0000 LENGTH(AH 2806 BK 0000)

005255 FT

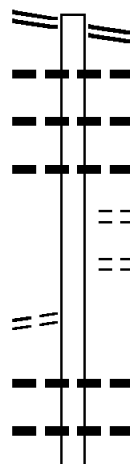
2 0 32020 0 04 0419+49 002806 FT  
 CAMPGROUND RD  
 (T735) 0020/0000

2 0 32020 0 04 0446+30 000000 FT  
 SR 0259 SH  
 (SR0259 SEG 0300/0000) 0010/0000

EXTRACT DATE: 12/18/2023 ROADWAY MANAGEMENT SYSTEM PAGE NUMBER: 482  
 PRINT DATE: 12/21/2023 SLD COUNTY/SR - ANNUAL PRINT COUNTY: INDIANA  
 DIR: B TOTAL LEN: 6.164 MI. DIST: 10-4 SR: 2019  
 LEFT MUN: CENTER T RIGHT MUN: CENTER T

RIDGE AV 032547 FT  
 (SR0056 SEG 0310/1073) 0110/2942

GREEN RD  
 (TWP) 0110/1749



032547 FT RIDGE AV  
 0110/2942 (SR0056 SEG 0310/1073)  
 018 " DIA CIRC CONCR  
 0110/2929 LEN=0060 INSTALLED UNKN  
 018 " DIA CIRC CONCR  
 0110/2716 LEN=0032 INSTALLED 2003  
 018 " DIA CIR PLASTIC  
 0110/2501 LEN=0030 INSTALLED UNKN  
 TILLIO LN  
 (TWP)  
 DOLORES RD  
 0110/1972 (TWP)  
  
 018 " DIA CIR PLASTIC  
 0110/1090 LEN=0040 INSTALLED UNKN  
 018 " DIA CIR PLASTIC  
 0110/0627 LEN=0040 INSTALLED UNKN  
 018 " DIA CIRC CONCR

DIR: B TOTAL LEN: 6.164 MI. DIST: 10-4 SR: 2019  
 LEFT MUN: CENTER T RIGHT MUN: CENTER T

COY RD  
(T615)

029605 FT

0100/1257

026411 FT

0110/0415	LEN=0040	INSTALLED	2003
0110/0284	018 "DIA	CIRC CONCR	
0110/0030	LEN=0040	INSTALLED	2003
029605 FT	BMSFN 32/2019/0110/0000		
	2 0 32023 0 01 0295+45		
	TEARING RUN		
0110/0000	BMSBG 32/2019/0110/0000		
	LENGTH(AH 2942 BK 3194)		
0100/2130	024 "DIA	CIR PLASTIC	
	LEN=0040	INSTALLED	UNKN
0100/1690	018 "DIA	CIR PLASTIC	
	LEN=0040	INSTALLED	2019
0100/1276	018 "DIA	CIRC METAL	
	LEN=0024	INSTALLED	2003
0100/1213	024 "DIA	CIRC CONCR	
	LEN=0040	INSTALLED	2003
0100/1134	018 "DIA	CIR PLASTIC	
	LEN=0035	INSTALLED	UNKN
0100/1030	018 "DIA	CIRC CONCR	
	LEN=0048	INSTALLED	2003
0100/0675	018 "DIA	CIR PLASTIC	
	LEN=0035	INSTALLED	UNKN
0100/0410	024 "DIA	CIR PLASTIC	
	LEN=0040	INSTALLED	UNKN
0100/0291	018 "DIA	CIR PLASTIC	
	LEN=0030	INSTALLED	UNKN
0100/0240	018 "DIA	CIRC CONCR	
	LEN=0032	INSTALLED	1997
0100/0017	BMSFN 32/2019/0100/0000		
026411 FT	2 0 32023 0 01 0263+48		
	TR TEARING RUN		
0100/0000	BMSBG 32/2019/0100/0000		
	LENGTH(AH 3194 BK 3065)		
0090/2775	018 "DIA	CIRC CONCR	
	LEN=0040	INSTALLED	UNKN
0090/2590	018 "DIA	CIR PLASTIC	
	LEN=0040	INSTALLED	2019
0090/2140	018 "DIA	CIRC CONCR	
	LEN=0040	INSTALLED	UNKN
0090/1687	018 "DIA	CIR PLASTIC	
	LEN=0040	INSTALLED	2019
0090/1170	018 "DIA	CIR PLASTIC	
	LEN=0040	INSTALLED	UNKN
0090/1040	018 "DIA	CIR PLASTIC	
	LEN=0040	INSTALLED	2020
	018 "DIA	CIRC CONCR	

DIR: B TOTAL LEN: 6.164 MI. DIST: 10-4 SR: 2019  
 LEFT MUN: CENTER T RIGHT MUN: CENTER T

023346 FT	0090/0578	LEN=0032	INSTALLED	2003
	023346 FT	2 0 32023	0 01	0232+96
	0090/0000	LENGTH(AH	3065	BK 1857)
	0080/1126	024 " DIA	CIRC CONCR	INSTALLED UNKN
		LEN=0045		
	0080/0703	024 " DIA	CIRC CONCR	INSTALLED UNKN
		LEN=0045		
	0080/0451	024 " DIA	CIRC CONCR	INSTALLED UNKN
		LEN=0040		
	0080/0424	015 " DIA	CIRC CONCR	INSTALLED UNKN
		LEN=0040		
021489 FT	0080/0070	015 " DIA	CIRC CONCR	INSTALLED UNKN
	021489 FT	2 0 32023	0 01	0214+38
	0080/0000	LENGTH(AH	1857	BK 3157)
	0070/2983	015 " DIA	CIRC CONCR	INSTALLED UNKN
		LEN=0035		
	0070/2770	015 " DIA	CIRC CONCR	INSTALLED UNKN
		LEN=0035		
	0070/2438	018 " DIA	CIR PLASTIC	INSTALLED 2020
		LEN=0040		
	0070/2255	018 " DIA	CIR PLASTIC	INSTALLED 2019
		LEN=0040		
	0070/2058	018 " DIA	CIRC CONCR	INSTALLED 1996
		LEN=0035		
	0070/1812	018 " DIA	CIR PLASTIC	INSTALLED 2020
		LEN=0040		
	0070/1120	024 " DIA	CIRC CONCR	INSTALLED 1998
		LEN=0040		
	0070/0723	024 " DIA	CIRC CONCR	INSTALLED 1998
		LEN=0040		
	0070/0589	036 " DIA	CIRC CONCR	INSTALLED UNKN
		LEN=0030		
018332 FT	018332 FT	2 0 32023	0 01	0182+32
		VILLAGE: LUCIUSBORO		
		LUCIUSBORO RD		
		(SR2018 SEG 0010/0000)		
	NC FIRE ACADEMY RD			
	0070/0000	LENGTH(AH	3157	BK 2467)
		018 " DIA	CIRC CONCR	INSTALLED UNKN
	0060/2127	024 " DIA	CIRC METAL	INSTALLED UNKN
		LEN=0050		
	0060/1575	024 " DIA	CIRC METAL	INSTALLED UNKN
		LEN=0075		
015865 FT	015865 FT	2 0 32023	0 00	0157+60



DIR: B TOTAL LEN: 6.164 MI. DIST: 10-4 SR: 2019  
 LEFT MUN: CENTER T RIGHT MUN: CENTER T

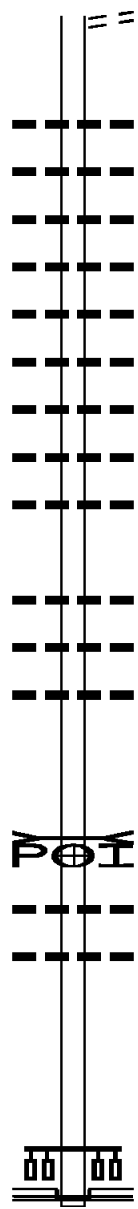
Stationing	Description	Material	Length	Notes
0060/0000	0050/1864	018" DIA CIRC CONCR	LEN=0040	INSTALLED UNKN
0050/0600	0050/0032	018" DIA CIRC CONCR	LEN=0032	INSTALLED 1998
013785 FT	013785 FT	2 0 32023 0 00 0136+80		RHINE RD (T611)
0050/0000	0040/2866	018" DIA CIRC CONCR	LEN=0032	INSTALLED 1998
0040/2083	0040/1890	018" DIA CIRC METAL	LEN=0035	INSTALLED UNKN
SIX FLAT RD (T698)	0040/0992	018" DIA CIRC CONCR	LEN=0035	INSTALLED UNKN
	0040/0856	018" DIA CIRC CONCR	LEN=0035	INSTALLED UNKN
010082 FT	0040/0348	018" DIA CIRC CONCR	LEN=0030	INSTALLED UNKN
	010082 FT	2 0 32023 0 00 0100+26		
	0040/0000	018" DIA CIRC CONCR	LEN=0035	INSTALLED UNKN
	0030/3320	018" DIA CIRC CONCR	LEN=0030	INSTALLED UNKN
	0030/2782	018" DIA CIRC CONCR	LEN=0030	INSTALLED UNKN
	0030/2670	018" DIA CIRC CONCR	LEN=0030	INSTALLED UNKN
	0030/1742	018" DIA CIRC CONCR	LEN=0030	INSTALLED UNKN
	0030/1160	018" DIA CIRC CONCR	LEN=0016	INSTALLED 1998

POI

(APRA) PELLEGRENE LANDF  
 EVERGREEN LN

DIR: B TOTAL LEN: 6.164 MI. DIST: 10-4 SR: 2019  
 LEFT MUN: CENTER T RIGHT MUN: CENTER T

006729 FT



0030/0197 (PRDR)  
 006729 FT 2 0 32023 0 00 0066+69  
 0030/0000 LENGTH(AH 3353 BK 3331)  
 018 "DIA CIRC CONCR  
 0020/3165 LEN=0040 INSTALLED UNKN  
 018 "DIA CIRC CONCR  
 0020/2728 LEN=0040 INSTALLED UNKN  
 018 "DIA CIRC CONCR  
 0020/2392 LEN=0040 INSTALLED UNKN  
 018 "DIA CIRC CONCR  
 0020/1900 LEN=0040 INSTALLED UNKN  
 018 "DIA CIRC CONCR  
 0020/1698 LEN=0040 INSTALLED UNKN  
 018 "H 00 "W MULT CONCR  
 0020/1464 LEN=0064 INSTALLED 1997  
 018 "DIA CIRC CONCR  
 0020/1123 LEN=0035 INSTALLED UNKN  
 018 "DIA CIRC CONCR  
 0020/0672 LEN=0035 INSTALLED UNKN  
 018 "DIA CIRC CONCR  
 0020/0319 LEN=0035 INSTALLED UNKN  
 003398 FT 2 0 32023 0 00 0033+96  
 0020/0000 LENGTH(AH 3331 BK 3398)  
 018 "DIA CIRC CONCR  
 0010/3351 LEN=0035 INSTALLED UNKN  
 018 "DIA CIRC CONCR  
 0010/2988 LEN=0045 INSTALLED UNKN  
 036 "DIA CIRC CONCR  
 0010/2582 LEN=0040 INSTALLED UNKN

003398 FT

000000 FT

TR TWO LICK CR  
 STRUCTURE LENGTH 10 FT  
 0010/1233 BMSID 32/2019/0010/1233  
 0010/0856 (APRA) US TRINITY ENERG  
 018 "DIA CIRC CONCR  
 0010/0452 LEN=0060 INSTALLED UNKN  
 024 "DIA CIRC CONCR  
 0010/0055 LEN=0035 INSTALLED UNKN  
 000000 FT 2 0 32023 0 00 0000+00  
 NC LU CUIUSBORO RD  
 PATRICK J. STAPLETON HW  
 (SRO119 SEG 0113/0000)  
 (SRO119 SEG 0112/0000)  
 INTER-BK POWER PLANT RD  
 (T680)  
 MFC BEGIN = E  
 0010/0000 LENGTH(AH 3398 BK 0000)

EXTRACT DATE: 12/18/2023      ROADWAY MANAGEMENT SYSTEM      PAGE NUMBER: 477  
 PRINT DATE: 12/21/2023      SLD COUNTY/SR - ANNUAL PRINT      COUNTY: INDIANA  
 DIR: B      TOTAL LEN: 2.960 MI.      DIST: 10-4      SR: 2018  
 LEFT MUN: BRUSH VALLEY T      RIGHT MUN: BRUSH VALLEY T

015627 FT  
 015627 FT



015627 FT  
 7080/0000 LENGTH(AH 2681 BK 3061)  
 015627 FT  
 7070/0000 LENGTH(AH 3061 BK 3845)  
 INTER-AHD HINER RD  
 (T880)  
 SR 0259 SH

EXTRACT DATE: 12/18/2023  
PRINT DATE: 12/21/2023

ROADWAY MANAGEMENT SYSTEM  
SLD COUNTY/SR - ANNUAL PRINT

PAGE NUMBER: 476  
COUNTY: INDIANA

DIR: B TOTAL LEN: 2.960 MI.  
LEFT MUN: BRUSH VALLEY T

DIST: 10-4 SR: 2018  
RIGHT MUN: BRUSH VALLEY T

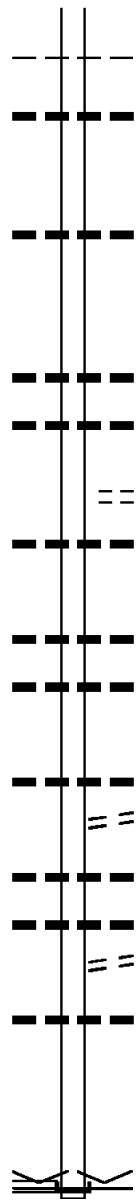
2 0 32125 0 00 0118+81 011782 FT  
FRYE CEMETERY RD  
(T696) 0060/0000

010551 FT

008004 FT

0060/3845	(SR0259 SEG 0240/0000)
0060/3590	BMSSEN 32/2018/0060/3559 2 0 32125 0 00 0154+10 TR BRUSH CREEK
0060/3559	BMSBG 32/2018/0060/3559 018 "DIA CIRC CONCR
0060/3220	LEN=0035 INSTALLED 2002
0060/2590	018 "DIA CIR PLASTIC LEN=0040 INSTALLED 2016
0060/1946	018 "DIA CIRC CONCR LEN=0040 INSTALLED 2002
0060/0787	018 "DIA CIRC CONCR LEN=0030 INSTALLED UNKN
0060/0030	018 "DIA CIRC CONCR LEN=0045 INSTALLED UNKN
011782 FT	
0060/0000	LENGTH(AH 3845 BK 1231) 018 "DIA CIRC CONCR
0050/0769	LEN=0035 INSTALLED 2002
0050/0470	018 "DIA CIRC CONCR LEN=0040 INSTALLED 2002
0050/0139	BMSSEN 32/2018/0050/0125 2 0 32125 0 00 0107+38 TR BRUSH CR
0050/0125	BMSBG 32/2018/0050/0125 2 0 32125 0 00 0106+30 OLD MISSION RD (T724)
010551 FT	
0050/0000	LENGTH(AH 1231 BK 2547) 036 "DIA CIRC METAL
0040/2348	LEN=0040 INSTALLED UNKN
0040/2045	015 "DIA CIRC CONCR LEN=0035 INSTALLED UNKN
0040/1798	018 "DIA CIRC CONCR LEN=0035 INSTALLED UNKN
0040/1450	018 "DIA CIRC CONCR LEN=0035 INSTALLED UNKN
0040/0927	018 "DIA CIRC CONCR LEN=0035 INSTALLED UNKN
0040/0571	016 "DIA CIRC CONCR LEN=0035 INSTALLED UNKN
0040/0060	SIMON RD (T950)
008004 FT	
008004 FT	2 0 32125 0 00 0080+23

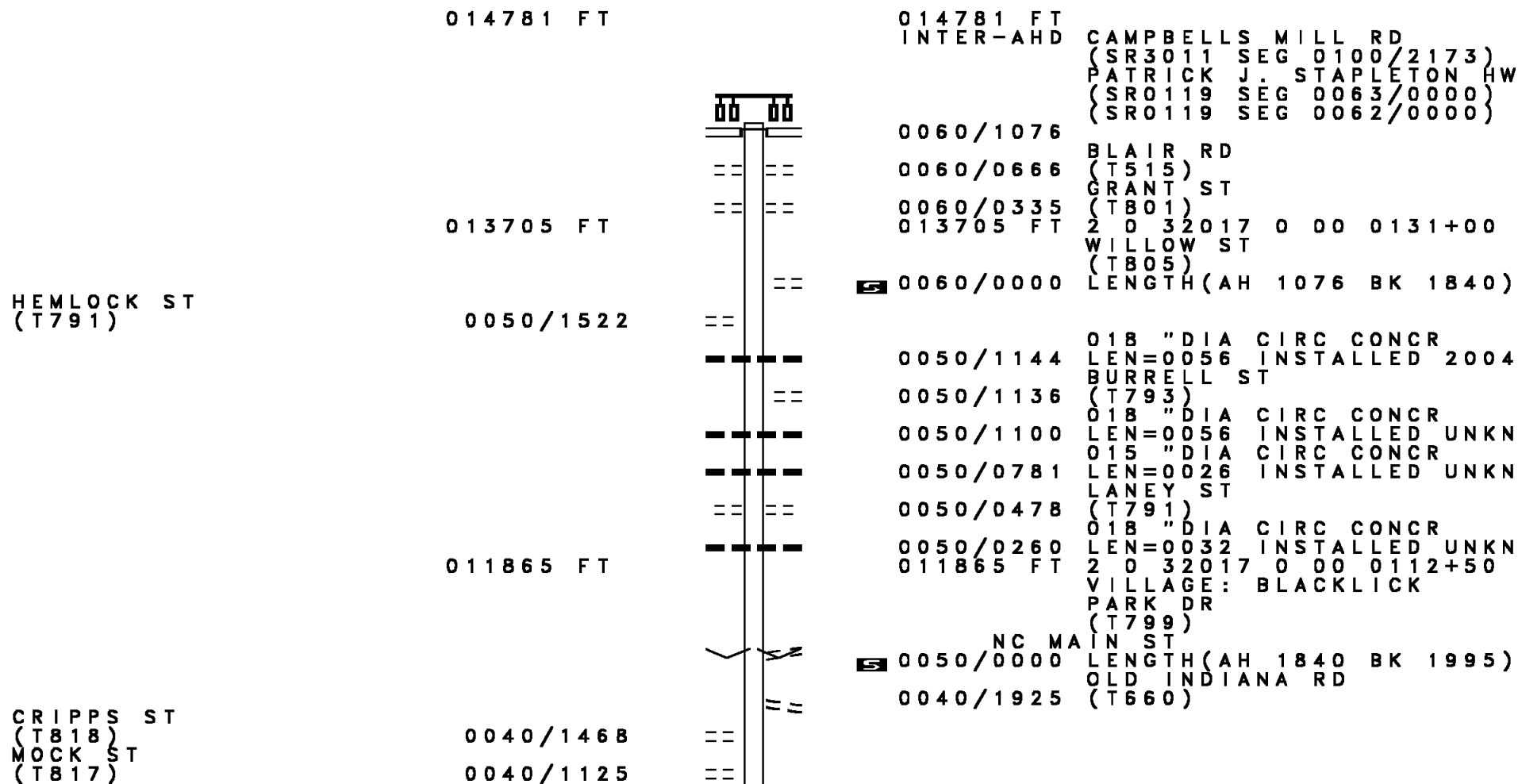
DIR: B TOTAL LEN: 2.960 MI. DIST: 10-4 SR: 2018  
 LEFT MUN: BRUSH VALLEY T RIGHT MUN: BRUSH VALLEY T



0040/0000 LENGTH(AH 2547 BK 2903)  
 BRUSH VALLEY  
 0030/2636 CENTER T  
 018 "DIA CIRC CONCR  
 0030/2237 LEN=0035 INSTALLED UNKN  
  
 0030/1001 018 "DIA CIRC CONCR  
 LEN=0035 INSTALLED UNKN  
  
 005101 FT 005101 FT 2 0 32125 0 00 0051+02  
 0030/0000 LENGTH(AH 2903 BK 2367)  
 018 "DIA CIRC CONCR  
 0020/2310 LEN=0040 INSTALLED 2002  
 018 "DIA CIRC CONCR  
 0020/1812 LEN=0030 INSTALLED UNKN  
  
 0020/1025 AKERS RD  
 (T700)  
 024 "DIA CIRC METAL  
 0020/0520 LEN=0030 INSTALLED UNKN  
 002734 FT 2 0 32125 0 00 0022+32  
 018 "DIA CIRC CONCR  
 LEN=0040 INSTALLED UNKN  
 0020/0000 LENGTH(AH 2367 BK 2734)  
 018 "DIA CIRC CONCR  
 0010/2310 LEN=0030 INSTALLED UNKN  
  
 0010/1186 018 "DIA CIRC CONCR  
 LEN=0030 INSTALLED UNKN  
 ZACK ST  
 0010/0751 (T700)  
 018 "DIA CIRC PLASTIC  
 0010/0750 LEN=0040 INSTALLED 2000  
 024 "DIA CIRC CONCR  
 0010/0320 LEN=0030 INSTALLED UNKN  
 KANOUFF ST  
 0010/0149 (T702)  
 018 "DIA CIRC CONCR  
 0010/0106 LEN=0040 INSTALLED 2002  
 000000 FT 2 0 32125 0 00 0000+00  
 VILLAGE: LUCIUSBORO  
 NC LU LUCIUSBORO RD  
 INTER-BK LUCIUSBORO RD  
 (SR2019 SEG 0070/0000)  
 MFC BEGIN = E  
 0010/0000 LENGTH(AH 2734 BK 0000)

FIRE ACADEMY RD  
 (SR2019 SEG 0070/0000) 0010/0000

DIR: B TOTAL LEN: 2.799 MI. DIST: 10-4 SR: 2017  
 LEFT MUN: BURRELL T RIGHT MUN: BURRELL T



DIR: B TOTAL LEN: 2.799 MI. DIST: 10-4 SR: 2017  
 LEFT MUN: BURRELL T RIGHT MUN: BURRELL T

LEIKERT AV  
 (T816)  
 CHURCH ST  
 (T815)

0040/0816  
 0040/0375  
 009870 FT

007453 FT

0040/1102	018 " DIA	CIRC CONCR	LEN=0036	INSTALLED UNKN
0040/0375	TROLLEY ST (T402)	018 " DIA	CIRC CONCR	LEN=0035
0040/0217	018 " DIA	CIRC CONCR	LEN=0035	INSTALLED UNKN
009870 FT	2 0 32017 0 00 0092+63	SCHOOL HOUSE RD (T609)	LENGTH(AH 1995 BK 2417)	048 " DIA
0040/0000	048 " DIA	CIRC CONCR	LEN=0043	INSTALLED UNKN
0030/2403	024 " DIA	CIRC CONCR	LEN=0035	INSTALLED 2006
0030/2088	018 " DIA	CIRC CONCR	LEN=0040	INSTALLED 2002
0030/1832	FIRST AV (T785)	018 " DIA	CIRC CONCR	LEN=0045
0030/1715	018 " DIA	CIRC CONCR	LEN=0045	INSTALLED 2004
0030/1577	SECOND ST (T400)	018 " DIA	CIRC CONCR	LEN=0032
0030/1269	018 " DIA	CIRC CONCR	LEN=0040	INSTALLED 2004
0030/1228	018 " DIA	CIRC CONCR	LEN=0032	INSTALLED 2002
0030/1058	018 " DIA	CIRC CONCR	LEN=0030	INSTALLED 2002
0030/0936	018 " DIA	CIRC CONCR	LEN=0030	INSTALLED 2002
0030/0661	015 " DIA	CIRC CONCR	LEN=0036	INSTALLED UNKN
0030/0497	015 " DIA	CIRC METAL	LEN=0045	INSTALLED UNKN
0030/0300	024 " DIA	CIRC CONCR	LEN=0040	INSTALLED UNKN
0030/0040	2 0 32017 0 00 0068+62	HILL DR (T805)	LENGTH(AH 2417 BK 2989)	018 " DIA
0030/0000	018 " DIA	CIRC CONCR	LEN=0040	INSTALLED UNKN
0020/2794	018 " DIA	CIRC CONCR	LEN=0048	INSTALLED 2000
0020/2504	018 " DIA	CIRC CONCR	LEN=0047	INSTALLED UNKN
0020/1723	018 " DIA	CIRC CONCR	LEN=0047	INSTALLED UNKN

DIR: B TOTAL LEN: 2.799 MI. DIST: 10-4 SR: 2017  
 LEFT MUN: BURRELL T RIGHT MUN: BURRELL T

2 0 32017 0 00 0037+00 004464 FT  
 MARSHALL HEIGHTS RD  
 (T590) 0020/0000

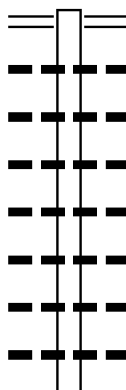
JUGHANDLE RD  
 (SR9416 SEG 0010/0000) 0010/0250  
 000000 FT

0020/0954	030 " DIA	CIR PLASTIC
0020/0620	LEN=0030	INSTALLED UNKN
	030 " DIA	CIR PLASTIC
004464 FT	LEN=0035	INSTALLED 2004
5 0020/0000	MFC BEGIN = D	
	LENGTH(AH 2989 BK 3360)	
0012/3257	018 " DIA	CIR PLASTIC
	LEN=0025	INSTALLED UNKN
0012/2995	012 " DIA	CIR PLASTIC
	LEN=0030	INSTALLED UNKN
0012/2683	048 " DIA	CIRC CONCR
	LEN=0041	INSTALLED UNKN
0012/2205	018 " DIA	CIRC CONCR
	LEN=0040	INSTALLED 2002
0012/1800	018 " DIA	CIR PLASTIC
	LEN=0023	INSTALLED 2002
0012/1583	018 " DIA	CIRC CONCR
	LEN=0031	INSTALLED UNKN
0012/1316	018 " DIA	CIRC CONCR
	LEN=0024	INSTALLED UNKN
0012/1226	024 " DIA	CIRC CONCR
	LEN=0024	INSTALLED UNKN
0012/1113	024 " DIA	CIR PLASTIC
	LEN=0024	INSTALLED UNKN
0012/1028	018 " DIA	CIRC CONCR
	LEN=0025	INSTALLED UNKN
0012/0836	018 " DIA	CIRC CONCR
	LEN=0032	INSTALLED 2004
0012/0665	018 " DIA	CIRC CONCR
	LEN=0016	INSTALLED 2002
0012/0482	018 " DIA	CIR PLASTIC
	LEN=0032	INSTALLED UNKN
0012/0243	018 " DIA	CIRC CONCR
	LEN=0036	INSTALLED UNKN
001104 FT	0 0 00000	0 00 0000+00
5 0012/0000	LENGTH(AH 3360 BK 1104)	
000000 FT	2 0 32017 0 00 0000+00	
NC PA	WILLIAM PENN HW	
	(SR0022 SEG 0113/0000)	
	(SR0022 SEG 0112/0000)	
INTER-BK	JUGHANDLE RD	
	(SR9410 SEG 0010/0000)	
5 0010/0000	MFC BEGIN = E	
	LENGTH(AH 1104 BK 0000)	



EXTRACT DATE: 12/18/2023 ROADWAY MANAGEMENT SYSTEM PAGE NUMBER: 471  
 PRINT DATE: 12/21/2023 SLD COUNTY/SR - ANNUAL PRINT COUNTY: INDIANA  
 DIR: B TOTAL LEN: 3.453 MI. DIST: 10-4 SR: 2016  
 LEFT MUN: BUFFINGTON T RIGHT MUN: BUFFINGTON T

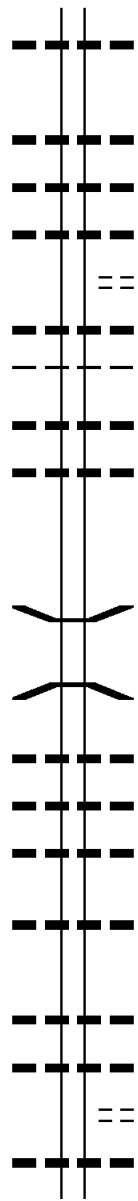
018233 FT



Segment ID	Length (FT)	Material	Status
018233 FT		RIDGE RD	
0060/3565		(SR2021 048" DIA	SEG 0020/0000)
0060/3459	LEN=0035	015" DIA	CIRC CONCR INSTALLED UNKN
0060/3017	LEN=0035	015" DIA	CIRC CONCR INSTALLED UNKN
0060/2430	LEN=0035	015" DIA	CIRC CONCR INSTALLED UNKN
0060/2152	LEN=0035	018" DIA	CIRC CONCR INSTALLED UNKN
0060/1720	LEN=0035	018" DIA	CIRC CONCR INSTALLED UNKN
0060/1545	LEN=0035	018" DIA	CIRC CONCR INSTALLED UNKN
0060/1170	LEN=0035	018" DIA	CIRC CONCR INSTALLED UNKN

DIR: B TOTAL LEN: 3.453 MI. DIST: 10-4 SR: 2016  
 LEFT MUN: BUFFINGTON T RIGHT MUN: BUFFINGTON T

014668 FT



0060/0495	018 " DIA	CIRC	CONCR
014668 FT	LEN=0035	INSTALLED	UNKN
0060/0000	2 0 32127	0 00 0146+34	
	LENGTH(AH	3565 BK	3269)
0050/3100	018 " DIA	CIRC	CONCR
	LEN=0035	INSTALLED	UNKN
0050/2865	018 " DIA	CIRC	CONCR
	LEN=0040	INSTALLED	UNKN
0050/2272	018 " DIA	CIRC	CONCR
	LEN=0035	INSTALLED	UNKN
0050/1875	DILLTOWN HEIGHTS RD (T882)		
0050/1825	018 " DIA	CIRC	CONCR
	LEN=0035	INSTALLED	UNKN
0050/1338	BUFFINGTON BRUSH VALLEY T		
0050/1057	018 " DIA	CIRC	CONCR
	LEN=0035	INSTALLED	UNKN
0050/0641	018 " DIA	CIRC	CONCR
	LEN=0035	INSTALLED	UNKN
011399 FT	011399 FT	2 0 32127	0 00 0113+77
	0050/0000	LENGTH(AH	3269 BK 3215)
0040/2276	BMS EN 32/2016/0040/2263		
	2 0 32127 0 00 0104+09		
	TR BLACKLICK		
0040/2263	BMS BG 32/2016/0040/2263		
0040/1593	024 " DIA	CIRC	CONCR
	LEN=0035	INSTALLED	UNKN
0040/1307	018 " DIA	CIRC	CONCR
	LEN=0035	INSTALLED	UNKN
0040/0887	018 " DIA	CIRC	CONCR
	LEN=0035	INSTALLED	UNKN
008184 FT	0040/0284	018 " DIA	CIRC
	008184 FT	LEN=0035	INSTALLED
	0040/0000	2 0 32127	0 00 0081+63
		LENGTH(AH	3215 BK 2226)
	0030/2085	018 " DIA	CIRC
		LEN=0035	INSTALLED
	0030/1825	018 " DIA	CIRC
		LEN=0035	INSTALLED
	0030/1296	DIAS RD (PRDR)	
	0030/0971	015 " DIA	CIRC
		LEN=0035	INSTALLED
		018 " DIA	CIRC
			CONCR

EXTRACT DATE: 12/18/2023  
PRINT DATE: 12/21/2023

ROADWAY MANAGEMENT SYSTEM  
SLD COUNTY/SR - ANNUAL PRINT

PAGE NUMBER: 469  
COUNTY: INDIANA

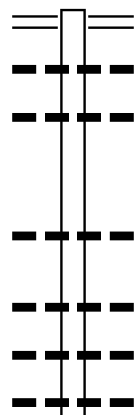
DIR: B TOTAL LEN: 3.453 MI.  
LEFT MUN: BRUSH VALLEY T

DIST: 10-4 SR: 2016  
RIGHT MUN: BRUSH VALLEY T

Stationing	Notes	Length	Material	Status
005958 FT		0030/0633	LEN=0035	INSTALLED UNKN
		018 "DIA	CIRC CONCR	
		0030/0262	LEN=0035	INSTALLED UNKN
		005958 FT	2 0 32127	0 00 0059+43
		0030/0000	LENGTH(AH 2226 BK 3094)	
		015 "DIA	CIRC CONCR	
		0020/2825	LEN=0035	INSTALLED UNKN
		015 "DIA	CIRC CONCR	
		0020/2460	LEN=0035	INSTALLED UNKN
		015 "DIA	CIRC CONCR	
		0020/2091	LEN=0035	INSTALLED UNKN
		015 "DIA	CIRC CONCR	
		0020/1557	LEN=0035	INSTALLED UNKN
		015 "DIA	CIRC CONCR	
		0020/1170	LEN=0035	INSTALLED UNKN
		015 "DIA	CIRC CONCR	
		0020/0769	LEN=0035	INSTALLED UNKN
		015 "DIA	CIRC CONCR	
		0020/0359	LEN=0035	INSTALLED UNKN
		0020/0013	BMSSEN 32/2016/0020/0000	
002864 FT		002864 FT	2 0 32127	0 00 0028+58
			TR BLACKLICK	
		0020/0000	BMSBG 32/2016/0020/0000	
			LENGTH(AH 3094 BK 2864)	
		0010/2528	018 "DIA	CIR PLASTIC
			018 "DIA	CIR PLASTIC
		0010/2156	LEN=0040	INSTALLED 2012
			LONGS RD	
LONGS RD (T618)		0010/2000	018 "DIA	CIR PLASTIC
			LEN=0050	INSTALLED 2013
		0010/1975	018 "DIA	CIR PLASTIC
			LEN=0050	INSTALLED 2013
		0010/1524	018 "DIA	CIR PLASTIC
			LEN=0045	INSTALLED 2013
		0010/0459	018 "DIA	CIR PLASTIC
			LEN=0060	INSTALLED 2013
		0010/0375	018 "DIA	CIRC CONCR
			LEN=0035	INSTALLED UNKN
		0010/0101	2 0 32127	0 00 0000+00
BRUSH CREEK RD (T734)		000000 FT	NC ON	
			SR 0056 SH	
			(SR0056 SEG 0470/0000)	
			MFC BEGIN = E	
		0010/0000	LENGTH(AH 2864 BK 0000)	

EXTRACT DATE: 12/18/2023      ROADWAY MANAGEMENT SYSTEM      PAGE NUMBER: 468  
 PRINT DATE: 12/21/2023      SLD COUNTY/SR - ANNUAL PRINT      COUNTY: INDIANA  
 DIR: B      TOTAL LEN: 3.949 MI.      DIST: 10-4      SR: 2015  
 LEFT MUN: BUFFINGTON T      RIGHT MUN: BUFFINGTON T

020850 FT



020850 FT	PYER RD	
0070/3730	(SR0403	SEG 0210/0000)
	018 " DIA	CIR PLASTIC
0070/3644	LEN=0035	INSTALLED 1996
	018 " DIA	CIR PLASTIC
0070/3463	LEN=0035	INSTALLED UNKN
	015 " DIA	CIRC CONCR
0070/2094	LEN=0035	INSTALLED UNKN
	018 " DIA	CIR PLASTIC
0070/1293	LEN=0035	INSTALLED UNKN
	018 " DIA	CIRC METAL
0070/0931	LEN=0035	INSTALLED UNKN
	018 " DIA	CIRC METAL
0070/0546	LEN=0035	INSTALLED UNKN

DIR: B TOTAL LEN: 3.949 MI. DIST: 10-4 SR: 2015  
 LEFT MUN: BUFFINGTON T RIGHT MUN: BUFFINGTON T

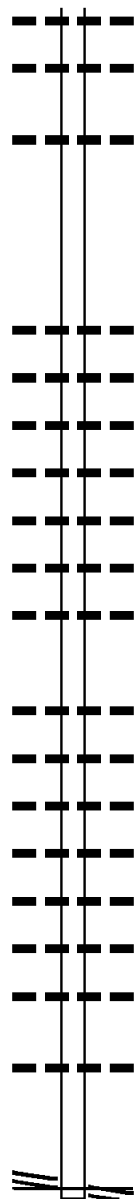
Stationing	Material	Length	Notes
017120 FT	0070/0345	018" DIA CIRC CONCR	LEN=0035 INSTALLED UNKN
	017120 FT	2 0 32128	0 01 0172+52
	0070/0000	LENGTH(AH	3730 BK 2356)
	0060/1398	018" DIA CIR PLASTIC	LEN=0025 INSTALLED UNKN
	0060/0842	018" DIA CIR PLASTIC	LEN=0025 INSTALLED UNKN
014764 FT	0060/0039	018" DIA CIR PLASTIC	LEN=0025 INSTALLED 1999
	014764 FT	2 0 32128	0 00 0148+00
		WISSINGER RD	
	0060/0000	LENGTH(AH	2356 BK 1988)
	0050/1760	015" DIA CIRC METAL	LEN=0035 INSTALLED UNKN
	0050/1016	018" DIA CIRC METAL	LEN=0035 INSTALLED UNKN
012776 FT	012776 FT	2 0 32128	0 00 0127+88
	0050/0000	LENGTH(AH	1988 BK 2646)
	0040/1954	015" DIA CIR PLASTIC	LEN=0035 INSTALLED UNKN
	0040/1646	018" DIA CIRC CONCR	LEN=0035 INSTALLED 1996
	0040/0970	024" DIA CIRC CONCR	LEN=0035 INSTALLED 1996
	0040/0416	018" DIA CIRC CONCR	LEN=0035 INSTALLED UNKN
010130 FT	010130 FT	2 0 32128	0 00 0101+65
		MACK DR	
	0040/0000	LENGTH(AH	2646 BK 3117)
	0030/2587	018" DIA CIRC METAL	LEN=0035 INSTALLED UNKN
BARKLEY CHURCH RD (T740)	0030/2502		
		NC PYER RD	
	0030/2116	018" DIA CIRC METAL	LEN=0035 INSTALLED UNKN
	0030/1597	018" DIA CIRC METAL	LEN=0035 INSTALLED UNKN
		018" DIA CIRC METAL	

DIR: B TOTAL LEN: 3.949 MI. DIST: 10-4 SR: 2015  
 LEFT MUN: BUFFINGTON T RIGHT MUN: BUFFINGTON T

007013 FT  
 0030/1372 LEN=0035 INSTALLED UNKN  
 018 " DIA CIRC METAL  
 0030/1006 LEN=0035 INSTALLED UNKN  
 018 " DIA CIRC CONCR  
 0030/0295 LEN=0040 INSTALLED UNKN  
 007013 FT 2 0 32128 0 00 0070+36  
 0030/0000 LENGTH(AH 3117 BK 3683)

003330 FT  
 0020/2179 018 " DIA CIRC METAL  
 LEN=0035 INSTALLED UNKN  
 018 " DIA CIRC METAL  
 0020/1883 LEN=0030 INSTALLED UNKN  
 018 " DIA CIR PLASTIC  
 0020/1450 LEN=0040 INSTALLED UNKN  
 018 " DIA CIR PLASTIC  
 0020/1132 LEN=0040 INSTALLED UNKN  
 018 " DIA CIR PLASTIC  
 0020/0810 LEN=0040 INSTALLED UNKN  
 018 " DIA CIR PLASTIC  
 0020/0560 LEN=0040 INSTALLED UNKN  
 018 " DIA CIR PLASTIC  
 0020/0292 LEN=0040 INSTALLED UNKN  
 003330 FT 2 0 32128 0 00 0033+54  
 0020/0000 LENGTH(AH 3683 BK 3330)  
 018 " DIA CIR PLASTIC  
 0010/3242 LEN=0040 INSTALLED UNKN  
 018 " DIA CIR PLASTIC  
 0010/2980 LEN=0040 INSTALLED UNKN  
 018 " DIA CIR PLASTIC  
 0010/2600 LEN=0090 INSTALLED UNKN  
 018 " DIA CIRC METAL  
 0010/2130 LEN=0035 INSTALLED UNKN  
 018 " DIA CIR PLASTIC  
 0010/1800 LEN=0040 INSTALLED UNKN  
 018 " DIA CIRC METAL  
 0010/1407 LEN=0100 INSTALLED UNKN  
 018 " DIA CIR PLASTIC  
 0010/0830 LEN=0040 INSTALLED UNKN

0010/0029 018 " DIA CIR PLASTIC  
 LEN=0080 INSTALLED 2020  
 NC BRACKEN RD  
 RIVER RD  
 000000 FT (SR2012 SEG 0040/0000)  
 MFC BEGIN = E  
 0010/0000 LENGTH(AH 3330 BK 0000)



2 0 32128 0 00 0000+00 000000 FT  
 RIVER RD  
 (SR2012 SEG 0040/0000) 0010/0000

DIR: B TOTAL LEN: 2.423 MI. DIST: 10-4 SR: 2014  
 LEFT MUN: BRUSH VALLEY T RIGHT MUN: BRUSH VALLEY T

SR	SH	SEG	LEN (FT)	DESCRIPTION	SR	SH	SEG	LEN (FT)	DESCRIPTION
SR 0259	SH	(SR0259 SEG 0190/0000)	012795	FT	SR 0259	SH	(SR0259 SEG 0190/0000)	012795	FT
			0050	2548				0050	2548
			0050	1590	018	" DIA	CIR PLASTIC	LEN=0040	INSTALLED 2016
			0050	0705	024	" DIA	CIRC CONCR	LEN=0038	INSTALLED UNKN
			0050	0355	036	" DIA	CIRC CONCR	LEN=0048	INSTALLED 1997
		010247	FT		2 0	32025	0 01	0100	+14
			0050	0000	LENGTH(AH 2548 BK 3272)				
			0040	3115	018	" DIA	CIRC CONCR	LEN=0034	INSTALLED UNKN
			0040	2852	018	" DIA	CIRC CONCR	LEN=0036	INSTALLED UNKN
			0040	1880	018	" DIA	CIRC CONCR	LEN=0034	INSTALLED 2019
			0040	1508	024	" DIA	CIRC CONCR	LEN=0048	INSTALLED 1999
			0040	1169	018	" DIA	CIRC CONCR	LEN=0035	INSTALLED UNKN
		006975	FT		2 0	32025	0 01	0067	+35
			0040	0000	ALTIMUS RD (TB05)				
			0030	2926	LENGTH(AH 3272 BK 2983)				
			0030	2670	018	" DIA	CIRC CONCR	LEN=0035	INSTALLED UNKN
			0030	2575	018	" DIA	CIRC CONCR	LEN=0040	INSTALLED UNKN
			0030	2575	018	" DIA	CIRC CONCR	LEN=0036	INSTALLED UNKN

EXTRACT DATE: 12/18/2023  
PRINT DATE: 12/21/2023

ROADWAY MANAGEMENT SYSTEM  
SLD COUNTY/SR - ANNUAL PRINT

PAGE NUMBER: 464  
COUNTY: INDIANA

DIR: B TOTAL LEN: 2.423 MI.  
LEFT MUN: BRUSH VALLEY T

DIST: 10-4 SR: 2014  
RIGHT MUN: BRUSH VALLEY T

003992 FT

001885 FT

000000 FT

0030/2270	018 " DIA	CIRC CONCR
	LEN=0034	INSTALLED UNKN
0030/2018	018 " DIA	CIRC CONCR
	LEN=0034	INSTALLED UNKN
0030/1678	024 " DIA	CIR PLASTIC
	LEN=0032	INSTALLED 2019
0030/1332	018 " DIA	CIRC CONCR
	LEN=0034	INSTALLED UNKN
0030/0994	018 " DIA	CIRC CONCR
	LEN=0032	INSTALLED UNKN
0030/0709	018 " DIA	CIRC CONCR
	LEN=0035	INSTALLED UNKN
0030/0558	018 " DIA	CIRC CONCR
	LEN=0035	INSTALLED UNKN
0030/0015	BMSSEN 32/2014/0030/0000	
003992 FT	2 0 32025 0 01 0037+43	
	LAUREL RUN	
	BMSBG 32/2014/0030/0000	
0030/0000	LENGTH(AH 2983 BK 2107)	
	BRUSH VALLEY	
0020/1905	CENTER T	
0020/1636	018 " DIA	CIRC CONCR
	LEN=0037	INSTALLED UNKN
0020/1569	018 " DIA	CIRC METAL
	LEN=0035	INSTALLED UNKN
0020/1177	018 " DIA	CIRC CONCR
	LEN=0038	INSTALLED UNKN
0020/0920	018 " DIA	CIRC CONCR
	LEN=0038	INSTALLED UNKN
0020/0556	018 " DIA	CIRC CONCR
	LEN=0037	INSTALLED UNKN
0020/0477	018 " DIA	CIRC CONCR
	LEN=0034	INSTALLED UNKN
0020/0300	018 " DIA	CIRC CONCR
	LEN=0030	INSTALLED UNKN
0020/0007	018 " DIA	CIRC CONCR
	LEN=0030	INSTALLED UNKN
001885 FT	2 0 32025 0 01 0018+85	
0020/0000	LENGTH(AH 2107 BK 1885)	
0010/1178	024 " DIA	CIRC CONCR
	LEN=0055	INSTALLED UNKN
000000 FT	2 0 32025 0 00 0000+00	
	NC AU LUCIUSBORO RD	
	(SR2019 SEG 0060/0000)	
	MFC BEGIN = D	
0010/0000	LENGTH(AH 1885 BK 0000)	



DIR: B TOTAL LEN: 11.943 MI. DIST: 10-4 SR: 2013  
 LEFT MUN: BUFFINGTON T RIGHT MUN: BUFFINGTON T

SR	SH	SEG	START	END	LEN	DIAM	MATERIAL	STATUS
SR 0403	SH	(SR0403 SEG 0220/0000)	0230/3315	063057 FT				
			0230/2704	0230/2704	015	" DIA	CIRC CONCR	INSTALLED UNKN
			0230/2351	0230/2351	015	" DIA	CIRC CONCR	INSTALLED UNKN
			0230/1993	0230/1993	015	" DIA	CIRC CONCR	INSTALLED UNKN
			0230/1681	0230/1681	015	" DIA	CIRC CONCR	INSTALLED UNKN
			0230/1142	0230/1142	015	" DIA	CIRC CONCR	INSTALLED UNKN
			0230/0440	0230/0440	015	" DIA	CIRC CONCR	INSTALLED UNKN
			0230/0052	0230/0052	018	" DIA	CIRC CONCR	INSTALLED UNKN
			059742 FT	059742 FT	2 0	32021	0 02 0430+44	
			0230/0000	0230/0000			LENGTH(AH 3315 BK 3620)	
			0220/3473	0220/3473	015	" DIA	CIRC CONCR	INSTALLED UNKN
			0220/2715	0220/2715	024	" DIA	CIRC CONCR	INSTALLED UNKN
			0220/1852	0220/1852	018	" DIA	CIRC CONCR	INSTALLED UNKN
			0220/1544	0220/1544	015	" DIA	CIRC CONCR	INSTALLED UNKN
			0220/0936	0220/0936	018	" DIA	CIRC CONCR	INSTALLED UNKN
			0220/0770	0220/0770	015	" DIA	CIRC CONCR	INSTALLED UNKN
			056122 FT	056122 FT	2 0	32021	0 02 0394+43	
			0220/0000	0220/0000			DUNCAN RD (T900) LENGTH(AH 3620 BK 1050)	
					015	" DIA	CIRC CONCR	

DIR: B TOTAL LEN: 11.943 MI. DIST: 10-4 SR: 2013  
 LEFT MUN: BUFFINGTON T RIGHT MUN: BUFFINGTON T

2 0 32021 0 02 0383+77 055072 FT  
 WISSINGER RD  
 (T840) 0210/0000

0210/0945	LEN=0035	INSTALLED UNKN
	024 "DIA	CIRC CONCR
0210/0602	LEN=0040	INSTALLED UNKN
	018 "DIA	CIRC CONCR
0210/0435	LEN=0035	INSTALLED UNKN
055072 FT		
5 0210/0000	LENGTH(AH 1050 BK 3335)	
	018 "DIA	CIR PLASTIC
0200/3331	LEN=0050	INSTALLED 2016
	030 "DIA	CIRC CONCR
0200/3040	LEN=0035	INSTALLED UNKN
	015 "DIA	CIRC CONCR
0200/2130	LEN=0035	INSTALLED UNKN
	015 "DIA	CIRC CONCR
0200/1732	LEN=0035	INSTALLED UNKN
	030 "DIA	CIRC METAL
0200/1270	LEN=0040	INSTALLED UNKN
	018 "DIA	CIRC METAL
0200/0895	LEN=0035	INSTALLED UNKN
	018 "DIA	CIRC METAL
0200/0528	LEN=0035	INSTALLED UNKN
	018 "DIA	CIRC METAL
0200/0357	LEN=0035	INSTALLED UNKN
051737 FT	2 0 32021 0 02 0350+42	
	NC PL	LOWMAN RD
5 0200/0000	LENGTH(AH 3335 BK 3529)	
	018 "DIA	CIRC METAL
0190/3462	LEN=0035	INSTALLED UNKN
	018 "DIA	CIRC METAL
0190/3145	LEN=0035	INSTALLED UNKN
	018 "DIA	CIRC METAL
0190/2600	LEN=0035	INSTALLED UNKN
	018 "DIA	CIRC METAL
0190/2393	LEN=0035	INSTALLED UNKN
	018 "DIA	CIRC METAL
0190/2083	LEN=0035	INSTALLED UNKN
	018 "DIA	CIRC METAL
0190/1393	LEN=0035	INSTALLED UNKN
	018 "DIA	CIRC METAL
0190/0980	LEN=0065	INSTALLED UNKN
	018 "DIA	CIRC METAL
0190/0568	LEN=0035	INSTALLED 2019
	018 "DIA	CIRC METAL
0190/0311	LEN=0035	INSTALLED 2019
048208 FT	2 0 32021 0 01 0314+76	
	VILLAGE:	REXIS



DIR: B TOTAL LEN: 11.943 MI. DIST: 10-4 SR: 2013  
 LEFT MUN: BUFFINGTON T RIGHT MUN: BUFFINGTON T

2 0 32021 0 01 0214+61 037915 FT  
 MACK DR  
 (T894) 0150/0000

035698 FT

032267 FT

0150/2350	LEN=0035	INSTALLED UNKN
	015 "DIA	CIRC CONCR
0150/1825	LEN=0035	INSTALLED UNKN
	018 "DIA	CIRC CONCR
0150/1670	LEN=0035	INSTALLED UNKN
	015 "DIA	CIRC CONCR
0150/1230	LEN=0035	INSTALLED UNKN
	015 "DIA	CIRC CONCR
0150/0403	LEN=0045	INSTALLED UNKN
	018 "DIA	CIRC CONCR
0150/0085	LEN=0055	INSTALLED UNKN
	018 "DIA	CIRC CONCR
0150/0020	LEN=0042	INSTALLED 1997
037915 FT		
0150/0000	LENGTH(AH 3783 BK 2217)	
	015 "DIA	CIRC CONCR
0140/2131	LEN=0055	INSTALLED UNKN
	018 "DIA	CIRC CONCR
0140/0900	LEN=0030	INSTALLED UNKN
0140/0279	BMSBN 32/2013/0140/0000	
	BUFFINGTON	
0140/0110	EAST WHEATFIELD T	
035698 FT	2 0 32021 0 00 0188+67	
	VILLAGE: WEHRUM	
	BLACKLICK CREEK	
0140/0000	BMSBG 32/2013/0140/0000	
	LENGTH(AH 2217 BK 3431)	
	018 "DIA	CIRC METAL
0130/2963	LEN=0040	INSTALLED UNKN
	018 "DIA	CIRC CONCR
0130/1913	LEN=0040	INSTALLED UNKN
	018 "H 00 "W	MULT CONCR
0130/0411	LEN=0040	INSTALLED UNKN
032267 FT	2 0 32021 0 00 0154+36	
0130/0000	LENGTH(AH 3431 BK 2585)	
	018 "DIA	CIRC CONCR
0120/2343	LEN=0035	INSTALLED 2019
	018 "DIA	CIR PLASTIC

DIR: B TOTAL LEN: 11.943 MI. DIST: 10-4 SR: 2013  
 LEFT MUN: EAST WHEATFIELD T RIGHT MUN: EAST WHEATFIELD T

2 0 32021 0 00 0128+70 029682 FT  
 RIVER RD  
 (SR2012 SEG 0040/2735) 0120/0000

028573 FT

RAGER RD  
 (T890)

0100/2729

025585 FT

0120/2075	LEN=0040	INSTALLED UNKN
018 "DIA	CIRC CONCR	
0120/1990	LEN=0035	INSTALLED UNKN
018 "DIA	CIRC CONCR	
0120/1875	LEN=0035	INSTALLED UNKN
018 "DIA	CIRC METAL	
0120/1333	LEN=0035	INSTALLED UNKN
015 "DIA	CIRC METAL	
0120/0557	LEN=0035	INSTALLED UNKN
029682 FT		
5 0120/0000	LENGTH(AH 2585 BK 1109)	
	072"H 88"W ELLIP METAL	
0110/0546	LEN=0050	INSTALLED UNKN
024 "DIA	CIRC METAL	
0110/0214	LEN=0030	INSTALLED UNKN
028573 FT		
	2 0 32021 1 00 0000+00	
	PLOWMAN RD	
	(T740)	
5 0110/0000	LENGTH(AH 1109 BK 2988)	
015 "DIA	CIRC CONCR	
0100/2790	LEN=0030	INSTALLED UNKN
048"H 72"W	CONC STRUCT	
0100/2630	LEN=0045	INSTALLED UNKN
018 "DIA	CIRC CONCR	
0100/2204	LEN=0045	INSTALLED UNKN
015 "DIA	CIRC CONCR	
0100/1533	LEN=0035	INSTALLED UNKN
036 "DIA	CIRC CONCR	
0100/1429	LEN=0075	INSTALLED UNKN
015 "DIA	CIRC CONCR	
0100/0871	LEN=0035	INSTALLED UNKN
018 "DIA	CIRC CONCR	
0100/0522	LEN=0075	INSTALLED UNKN
018 "DIA	CIR PLASTIC	
0100/0392	LEN=0040	INSTALLED UNKN
018 "DIA	CIRC CONCR	
0100/0264	LEN=0050	INSTALLED UNKN
025585 FT		
5 0100/0000	1 1 04849 0 00 0027+11	
	LENGTH(AH 2988 BK 1760)	
018 "DIA	CIRC CONCR	
0092/1615	LEN=0035	INSTALLED UNKN
018 "DIA	CIR PLASTIC	
0092/1360	LEN=0040	INSTALLED 2020
018 "DIA	CIR PLASTIC	

DIR: B TOTAL LEN: 11.943 MI. DIST: 10-4 SR: 2013  
 LEFT MUN: EAST WHEATFIELD T RIGHT MUN: EAST WHEATFIELD T

Stationing	Segment	Length	Material	Year
023825 FT	0092/0500	LEN=0030	018" DIA CIRC CONCR	2019
	0092/0300	LEN=0040	018" DIA CIRC CONCR	UNKN
	0092/0180	LEN=0030	018" DIA CIRC CONCR	UNKN
	023825 FT	0 0 00000	0 00 0000+00	
	0092/0000	LENGTH(AH 1760 BK 0942)	036" DIA CIRC CONCR	
	0084/0700	LEN=0080	INSTALLED UNKN	
JUGHANDLE RD (SR9404 SEG 0010/0000) RAGER RD (T890)	0084/0615			
	0084/0415			
	0084/0346	LEN=0100	INSTALLED UNKN	
022883 FT	0084/0208			
	022883 FT	0 0 00000	0 00 0000+00	
			GAS CENTER RD (T910)	
	0084/0000	LENGTH(AH 0942 BK 0733)		
022150 FT		0 0 00000	0 00 0000+00	
GAS CENTER RD (T910)	0082/0000	LENGTH(AH 0733 BK 0855)		
021295 FT		2 0 32013	0 00 0218+45	
	0080/0000	LENGTH(AH 0855 BK 3302)		
	0070/2866	LEN=0050	INSTALLED 1996	
	0070/2191	LEN=0035	INSTALLED 1996	
	0070/1692	LEN=0050	INSTALLED UNKN	
	0070/1427	LEN=0060	INSTALLED UNKN	
	0070/0891	LEN=0055	INSTALLED UNKN	
	0070/0547	LEN=0065	INSTALLED UNKN	
2 0 32013 0 00 0184+00 017993 FT DONELSON RD	0070/0148	LEN=0050	INSTALLED UNKN	
	017993 FT			

DIR: B TOTAL LEN: 11.943 MI. DIST: 10-4 SR: 2013  
 LEFT MUN: EAST WHEATFIELD T RIGHT MUN: EAST WHEATFIELD T

Stationing	Notes	Stationing	Notes
(T733) 0070/0000	==	0070/0000	LENGTH(AH 3302 BK 3645) 024 " DIA CIRC METAL
	---	0060/3402	LEN=0115 INSTALLED UNKN DEYARMIN RD
	==	0060/3131	(T884)
FINDLEY RD (T730) 0060/1256	==		
014348 FT		014348 FT	2 0 32013 0 00 0149+32 NC ST UTZMAN RD SR 0403 SH (SR0403 SEG 0070/0000) MFC BEGIN = D
	===	0060/0000	LENGTH(AH 3645 BK 1467) TR CONEMAUGH
	--->	0050/1387	STRUCTURE LENGTH 13 FT BMSID 32/2013/0050/1387
	---	0050/0634	018 " DIA CIRC CONCR LEN=0040 INSTALLED UNKN
012881 FT		012881 FT	2 0 32013 0 00 0134+65
	---	0050/0000	LENGTH(AH 1467 BK 2971) 024 " DIA CIRC CONCR
	---	0040/2672	LEN=0040 INSTALLED UNKN HILL RD
	==	0040/2310	(T888)
	---	0040/0773	018 " DIA CIRC CONCR LEN=0035 INSTALLED UNKN
009910 FT		009910 FT	2 0 32013 0 00 0103+79
	---	0040/0000	LENGTH(AH 2971 BK 3117) 018 " DIA CIRC CONCR
	---	0030/2822	LEN=0030 INSTALLED UNKN
	---	0030/1982	024 " DIA CIR PLASTIC LEN=0030 INSTALLED UNKN

DIR: B TOTAL LEN: 11.943 MI. DIST: 10-4 SR: 2013  
 LEFT MUN: EAST WHEATFIELD T RIGHT MUN: EAST WHEATFIELD T

006793 FT

0030/0746 024 " DIA CIRC CONCR  
 LEN=0035 INSTALLED UNKN  
 0030/0385 015 " DIA CIRC CONCR  
 LEN=0045 INSTALLED UNKN  
 006793 FT 2 0 32013 0 00 0071+47  
 FALLOON HOLLOW RD  
 (T8886)  
 0030/0000 LENGTH(AH 3117 BK 3787)  
 048 " DIA CIRC CONCR  
 0020/3515 LEN=0040 INSTALLED 1996

003006 FT

0020/2588 015 " DIA CIRC CONCR  
 LEN=0035 INSTALLED UNKN  
 0020/2190 015 " DIA CIRC CONCR  
 LEN=0035 INSTALLED UNKN  
 0020/1766 015 " DIA CIRC CONCR  
 LEN=0035 INSTALLED UNKN  
 0020/1695 056 " H 72 " W CONC STRUCT  
 LEN=0030 INSTALLED UNKN  
 0020/1292 015 " DIA CIRC CONCR  
 LEN=0040 INSTALLED UNKN  
 0020/0896 015 " DIA CIRC CONCR  
 LEN=0040 INSTALLED UNKN  
 0020/0409 024 " DIA CIRC CONCR  
 LEN=0040 INSTALLED UNKN  
 0020/0005 024 " DIA CIR PLASTIC  
 LEN=0035 INSTALLED UNKN  
 003006 FT 2 0 32013 0 00 0031+26  
 0020/0000 LENGTH(AH 3787 BK 3006)  
 018 " DIA CIRC CONCR  
 0010/2554 LEN=0024 INSTALLED UNKN  
 018 " DIA CIRC CONCR  
 0010/2230 LEN=0324 INSTALLED UNKN  
 018 " DIA CIRC CONCR  
 0010/1885 LEN=0345 INSTALLED UNKN

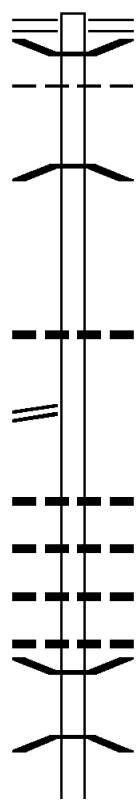
000000 FT

0010/0010 015 " DIA CIRC CONCR  
 LEN=0030 INSTALLED UNKN  
 000000 FT 2 0 32013 0 00 0000+00  
 NC GRANGE HALL RD  
 PHILADELPHIA ST  
 (SR2024 SEG 0040/0537)  
 MFC BEGIN = E  
 0010/0000 LENGTH(AH 3006 BK 0000)



DIR: B TOTAL LEN: 2.441 MI. DIST: 10-4 SR: 2012  
 LEFT MUN: EAST WHEATFIELD T RIGHT MUN: EAST WHEATFIELD T

012891 FT



012891 FT WEHRUM RD  
 0040/2735 (SR2013 SEG 0120/0000)  
 0040/2700 BMSSEN 32/2012/0040/2597  
 EAST WHEATFIELD  
 0040/2648 BUFFINGTON T  
 2 0 32021 0 00 0127+28  
 BLACKLICK CREEK  
 0040/2597 BMSBG 32/2012/0040/2597

2 0 32021 0 00 0101+03 010156 FT  
 BRACKEN RD  
 (SR2015 SEG 0010/0000) 0040/0000

0040/0597 036"H 00"W MULT CONCR  
 010156 FT LEN=0032 INSTALLED UNKN

5 0040/0000 LENGTH(AH 2735 BK 3092)

0030/2021 018 " DIA CIRC CONCR  
 LEN=0032 INSTALLED 1997  
 0030/1722 024 " DIA CIRC CONCR  
 LEN=0032 INSTALLED 1997  
 0030/1295 018 " DIA CIRC CONCR  
 LEN=0032 INSTALLED 1997  
 0030/0907 018 " DIA CIRC CONCR  
 LEN=0032 INSTALLED 1997  
 0030/0513 BMSSEN 32/2012/0030/0485  
 2 0 32021 0 00 0075+29

007064 FT

0030/0485 CLARKE RUN  
 BMSBG 32/2012/0030/0485  
 007064 FT 2 0 32021 0 00 0070+45  
 5 0030/0000 LENGTH(AH 3092 BK 3692)

DIR: B TOTAL LEN: 2.441 MI. DIST: 10-4 SR: 2012  
 LEFT MUN: BUFFINGTON T RIGHT MUN: BUFFINGTON T

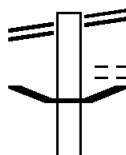
003372 FT

000000 FT

0020/3100	018 " DIA	CIRC METAL
	LEN=0035	INSTALLED UNKN
0020/2690	024 " DIA	CIRC CONCR
	LEN=0032	INSTALLED 1997
0020/2450	018 " DIA	CIRC CONCR
	LEN=0030	INSTALLED UNKN
0020/2300	018 " DIA	CIRC METAL
	LEN=0031	INSTALLED UNKN
0020/1720	018 " DIA	CIRC METAL
	LEN=0028	INSTALLED UNKN
0020/1365	015 " DIA	CIRC METAL
	LEN=0035	INSTALLED UNKN
0020/1145	018 " DIA	CIRC METAL
	LEN=0027	INSTALLED UNKN
0020/0943	018 " DIA	CIRC METAL
	LEN=0035	INSTALLED UNKN
0020/0785	015 " DIA	CIR PLASTIC
	LEN=0060	INSTALLED 2013
0020/0720	018 " DIA	CIR PLASTIC
	LEN=0044	INSTALLED 2019
0020/0440	018 " DIA	CIR PLASTIC
	LEN=0034	INSTALLED 2019
003372 FT	2 0 32021 0 00 0033+72	
0020/0000	LENGTH(AH 3692 BK 3372)	
0010/3174	018 " DIA	CIR PLASTIC
	LEN=0032	INSTALLED 2019
0010/2896	036 " DIA	CIRC CONCR
	LEN=0040	INSTALLED UNKN
0010/2059	018 " DIA	CIRC CONCR
	LEN=0030	INSTALLED 1996
0010/1953	018 " DIA	CIRC METAL
	LEN=0040	INSTALLED UNKN
0010/0625	015 " DIA	CIR PLASTIC
	LEN=0030	INSTALLED 2013
0010/0211	BMSFN 32/2012/0010/0181	
	2 0 32021 0 00 0001+74	
	MARDIS RUN	
0010/0181	BMSBG 32/2012/0010/0181	
000000 FT	2 0 32021 0 00 0000+00	
	NC R I	
	SR 0403 SH	
	(SR0403 SEG 0130/2068)	
INTER-BK	DILLTOWN HEIGHTS RD	
	(T882)	
	MFC BEGIN = E	
0010/0000	LENGTH(AH 3372 BK 0000)	

EXTRACT DATE: 12/18/2023 ROADWAY MANAGEMENT SYSTEM PAGE NUMBER: 453  
 PRINT DATE: 12/21/2023 SLD COUNTY/SR - ANNUAL PRINT COUNTY: INDIANA  
 DIR: B TOTAL LEN: 2.730 MI. DIST: 10-4 SR: 2011  
 LEFT MUN: WEST WHEATFIELD T RIGHT MUN: WEST WHEATFIELD T

SR 0259 SH 014417 FT  
 (SR0259 SEG 0060/0000) 0060/1976



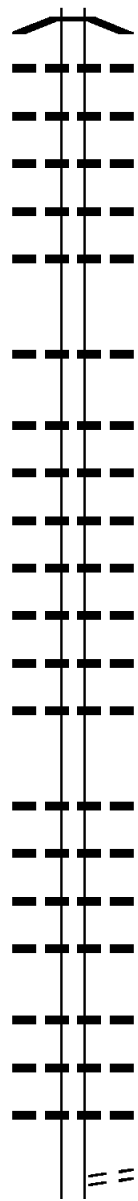
014417 FT SR 0259 SH  
 0060/1976 (SR0259 SEG 0060/0000)  
 0060/1906 GAMBLE RD  
 0060/1842 (T605)  
 BMSEN 32/2011/0060/181B  
 2 0 32011 0 00 0141+61  
 E BR RICHARD

DIR: B TOTAL LEN: 2.730 MI. DIST: 10-4 SR: 2011  
 LEFT MUN: WEST WHEATFIELD T RIGHT MUN: WEST WHEATFIELD T

012441 FT

009934 FT

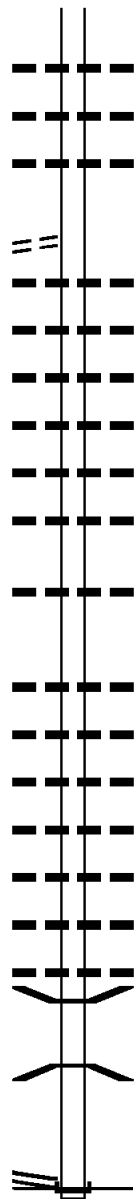
007289 FT



0060/1818	BMSBG 32/2011/0060/1818
0060/1386	018 " DIA CIRC CONCR UNKN
0060/1155	LEN=0040 INSTALLED UNKN
0060/0869	015 " DIA CIRC CONCR UNKN
0060/0507	LEN=0040 INSTALLED UNKN
0060/0267	015 " DIA CIRC CONCR UNKN
012441 FT	LEN=0038 INSTALLED UNKN
	015 " DIA CIRC CONCR UNKN
	LEN=0035 INSTALLED UNKN
	015 " DIA CIRC CONCR UNKN
	LEN=0033 INSTALLED UNKN
	2 0 32011 0 00 0124+74
	036 "H 72 "W BOX CULVRT*
	LEN=0035 INSTALLED UNKN
	5 LENGTH(AH 1976 BK 2507)
	018 " DIA CIRC CONCR UNKN
0050/1790	LEN=0036 INSTALLED UNKN
	018 " DIA CIRC CONCR UNKN
0050/1590	LEN=0035 INSTALLED UNKN
	015 " DIA CIRC CONCR UNKN
0050/1450	LEN=0030 INSTALLED UNKN
	018 " DIA CIRC CONCR UNKN
0050/1022	LEN=0035 INSTALLED UNKN
	018 " DIA CIRC CONCR UNKN
0050/0785	LEN=0035 INSTALLED UNKN
	018 " DIA CIRC CONCR UNKN
0050/0344	LEN=0035 INSTALLED UNKN
	018 " DIA CIRC METAL UNKN
0050/0205	LEN=0036 INSTALLED UNKN
009934 FT	2 0 32011 0 00 0099+68
5 0050/0000	LENGTH(AH 2507 BK 2645)
	018 " DIA CIRC CONCR UNKN
0040/2591	LEN=0035 INSTALLED UNKN
	018 " DIA CIRC CONCR UNKN
0040/2318	LEN=0035 INSTALLED UNKN
	018 " DIA CIRC CONCR UNKN
0040/2004	LEN=0035 INSTALLED UNKN
	018 " DIA CIRC CONCR UNKN
0040/1590	LEN=0040 INSTALLED UNKN
	018 " DIA CIRC CONCR UNKN
0040/0962	LEN=0035 INSTALLED UNKN
	018 " DIA CIRC CONCR UNKN
0040/0718	LEN=0050 INSTALLED UNKN
	018 " DIA CIRC CONCR UNKN
0040/0190	LEN=0037 INSTALLED UNKN
007289 FT	2 0 32011 0 00 0073+00
	HOOD RD
	(T603)

DIR: B TOTAL LEN: 2.730 MI. DIST: 10-4 SR: 2011  
 LEFT MUN: WEST WHEATFIELD T RIGHT MUN: WEST WHEATFIELD T

2 0 32011 0 00 0059+08 005865 FT  
 CLAWSON RD  
 (T850) 0030/0000



5 0040/0000	LENGTH(AH 2645 BK 1424)
	018" DIA CIRC CONCR
0030/0873	LEN=0040 INSTALLED UNKN
	018" DIA CIRC CONCR
0030/0580	LEN=0040 INSTALLED UNKN
	018" DIA CIRC CONCR
0030/0026	LEN=0040 INSTALLED UNKN
005865 FT	
5 0030/0000	LENGTH(AH 1424 BK 3073)
	018" DIA CIRC CONCR
0020/2858	LEN=0045 INSTALLED UNKN
	018" DIA CIRC CONCR
0020/2442	LEN=0055 INSTALLED UNKN
	018" DIA CIRC METAL
0020/2131	LEN=0045 INSTALLED UNKN
	018" DIA CIR PLASTIC
0020/1893	LEN=0045 INSTALLED UNKN
	018" DIA CIRC METAL
0020/1660	LEN=0055 INSTALLED UNKN
	018" DIA CIRC CONCR
0020/1149	LEN=0045 INSTALLED UNKN
	018" DIA CIRC CONCR
0020/0285	LEN=0055 INSTALLED UNKN
002792 FT	2 0 32011 0 00 0028+68
5 0020/0000	LENGTH(AH 3073 BK 2792)
	018" DIA CIRC CONCR
0010/2717	LEN=0040 INSTALLED UNKN
	018" DIA CIRC CONCR
0010/2524	LEN=0035 INSTALLED UNKN
	018" DIA CIRC CONCR
0010/2136	LEN=0035 INSTALLED UNKN
	018" DIA CIRC METAL
0010/1830	LEN=0040 INSTALLED UNKN
	036"H 48"W CON BOX CUL
0010/1405	LEN=0040 INSTALLED UNKN
	015" DIA CIRC CONCR
0010/0948	LEN=0060 INSTALLED UNKN
	015" DIA CIRC CONCR
0010/0609	LEN=0040 INSTALLED UNKN
0010/0385	BMSSEN 32/2011/0010/0370
	2 0 32011 0 00 0003+59
	TURKEY RUN
0010/0370	BMSBG 32/2011/0010/0370
	NC MU LLIGAN HILL RD
	INTER-BK CLIMAX RD
000000 FT	(SR2008 SEG 0130/0000)
	MFC BEGIN = D
5 0010/0000	LENGTH(AH 2792 BK 0000)

2 0 32011 0 00 0000+00 000000 FT  
 CLIMAX RD  
 (SR2008 SEG 0130/0000) 0010/0000

002106 FT

002106 FT  
 INTER-AHD

CLIMAX RD  
 (SR2008 SEG 0140/0597)  
 POWER PLANT RD

0020/0504  
 0020/0435  
 0020/0012  
 001602 FT

(SR2008 SEG 0140/0597)  
 (AAR 529052H)#TRKS 01  
 BMSBN 32/2009/0020/0000  
 2 0 32009 0 00 0013+22

001602 FT

0020/0000

TR CONEMAUGH  
 BMSBG 32/2009/0020/0000  
 LENGTH(AH 0504 BK 1602)  
 UNKNOWN RD

0010/1036

(PRDR)  
 018" DIA CIRC CONCR  
 LEN=0032 INSTALLED UNKN

0010/0578  
 0010/0499  
 000000 FT

BMSBN 32/2009/0010/0000  
 2 0 32009 0 00 0000+00

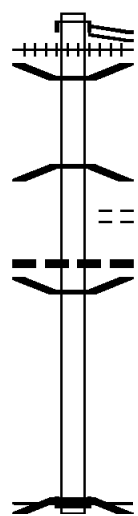
000000 FT

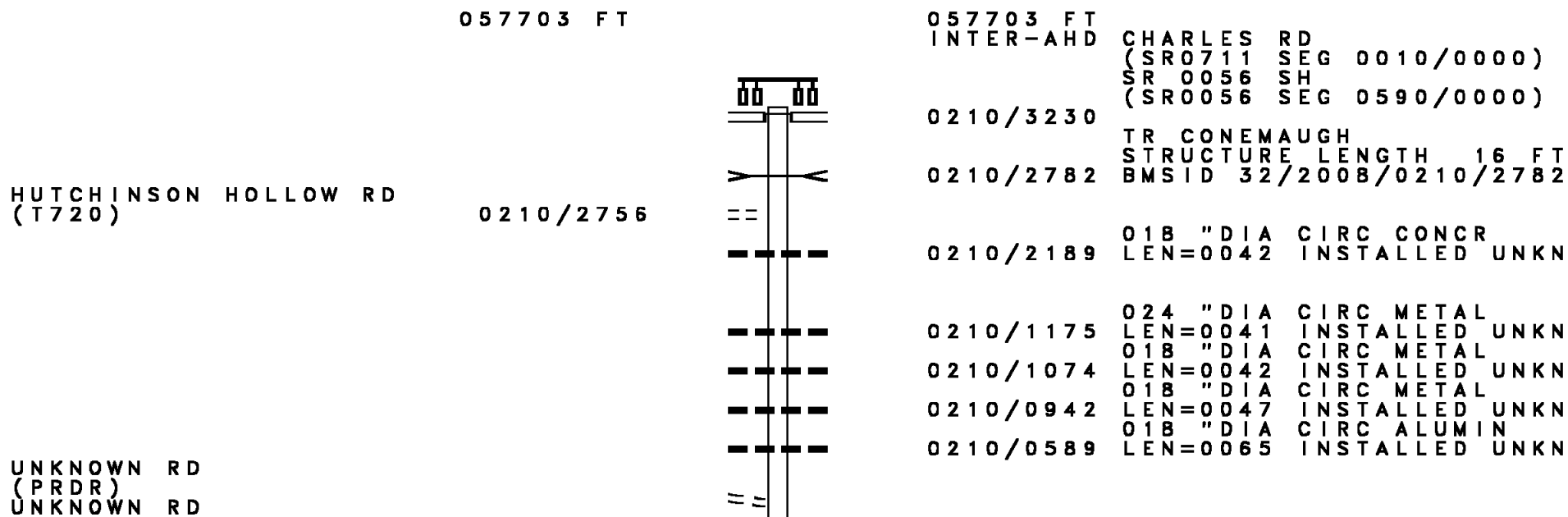
NC SR  
 INTER-BK

LIGIONEER ST  
 (SR1001 SEG 0010/1964)  
 CONEMAUGH RIVER  
 BMSBG 32/2009/0010/0000

0010/0000

MFC BEGIN = D  
 BK-WESTMORELAND (64)  
 LENGTH(AH 1602 BK 0000)





DIR: B TOTAL LEN: 10.929 MI. DIST: 10-4 SR: 2008  
 LEFT MUN: EAST WHEATFIELD T RIGHT MUN: EAST WHEATFIELD T

PRDR	0210/0226		0210/0030	042"H 72"W ELLIP CONC
2 0 32008 0 01 0548+20	054473 FT	==	054473 FT	LEN=0120 INSTALLED UNKN
WELLER RD (T599)	0210/0000	==	5 0210/0000	LENGTH(AH 3230 BK 3026)
LC TO WELLER RD (CONN)	0200/2828	==	0200/2860	018" DIA CIRC CONCR LEN=0050 INSTALLED 2002
		==	0200/2577	018" DIA CIRC METAL LEN=0040 INSTALLED UNKN
		==	0200/2338	018" DIA CIRC METAL LEN=0040 INSTALLED UNKN
		==	0200/1480	018" DIA CIRC METAL LEN=0045 INSTALLED UNKN
		==	0200/1218	018" DIA CIRC METAL LEN=0035 INSTALLED UNKN
		==	0200/0887	018" DIA CIRC METAL LEN=0040 INSTALLED UNKN
		==	0200/0722	018" DIA CIRC METAL LEN=0040 INSTALLED UNKN
		==	0200/0431	018" DIA CIRC METAL LEN=0040 INSTALLED UNKN
		==	0200/0005	040" DIA CIRC METAL LEN=0050 INSTALLED UNKN
	051447 FT	==	5 0200/0000	2 0 32008 0 01 0514+85 LENGTH(AH 3026 BK 3010)
		==	0190/2622	018" DIA CIRC METAL LEN=0055 INSTALLED UNKN
		==	0190/2200	018" DIA CIRC METAL LEN=0040 INSTALLED UNKN
		==	0190/1880	018" DIA CIRC METAL LEN=0040 INSTALLED UNKN
		==	0190/1738	036" DIA CIRC METAL LEN=0040 INSTALLED UNKN
		==	0190/1539	018" DIA CIRC CONCR LEN=0040 INSTALLED 2002
LC TO SEWARD PWR PLT DR (CONN)	0190/0504	==		
	048437 FT	==	0190/0275	036" DIA CIRC METAL LEN=0045 INSTALLED UNKN
		==	5 0190/0000	2 0 32008 0 01 0484+85 LENGTH(AH 3010 BK 2377)
SEWARD POWER PLANT DR		==	0180/2071	018" DIA CIRC METAL LEN=0035 INSTALLED UNKN



EXTRACT DATE: 12/18/2023  
PRINT DATE: 12/21/2023

ROADWAY MANAGEMENT SYSTEM  
SLD COUNTY/SR - ANNUAL PRINT

PAGE NUMBER: 447  
COUNTY: INDIANA

DIR: B TOTAL LEN: 10.929 MI.  
LEFT MUN: EAST WHEATFIELD T

DIST: 10-4 SR: 2008  
RIGHT MUN: EAST WHEATFIELD T

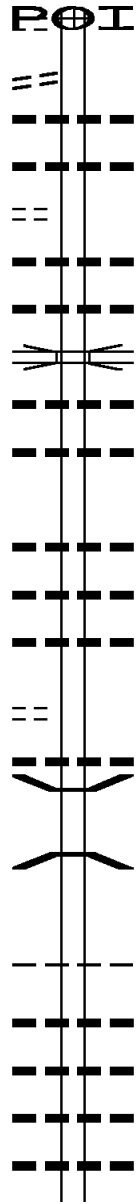
(PRDR) 0180/1939  
POWER PLANT JUGHANDLE R  
(PRDR) 0180/1787

POWER PLANT JUGHANDLE R  
(PRDR) 0180/1317

046060 FT

PUMP HOUSE RD  
(T718) 0170/0790

043585 FT



0180/1939 (APRA) SEWARD POWER PLA  
0180/1752 024 " DIA CIRC CONCR  
LEN=0035 INSTALLED UNKN  
0180/1440 018 " DIA CIRC CONCR  
LEN=0040 INSTALLED UNKN  
0180/1290 024 " DIA CIRC METAL  
LEN=0040 INSTALLED UNKN  
0180/1115 018 " DIA CIRC METAL  
LEN=0035 INSTALLED UNKN  
PRIVATE RD  
0180/1092 OP ID 32/2008/0180/0994  
018 " DIA CIRC CONCR  
0180/0789 018 " DIA CIRC METAL  
LEN=0045 INSTALLED UNKN  
018 " DIA CIRC METAL  
0180/0554 018 " DIA CIRC METAL  
LEN=0035 INSTALLED UNKN  
046060 FT 2 0 32008 0 00 0461+01  
5 0180/0000 LENGTH(AH 2377 BK 2475)  
018 " DIA CIRC METAL  
0170/2331 018 " DIA CIRC METAL  
LEN=0040 INSTALLED UNKN  
018 " DIA CIRC METAL  
0170/1822 018 " DIA CIRC METAL  
LEN=0045 INSTALLED UNKN  
018 " DIA CIRC METAL  
0170/1640 018 " DIA CIRC METAL  
LEN=0045 INSTALLED UNKN  
0170/0755 018 " DIA CIRC METAL  
LEN=0035 INSTALLED UNKN  
0170/0727 BMSFN 32/2008/0170/0712  
2 0 32008 0 00 0443+50  
TR CONEMAUGH  
0170/0712 BMSBG 32/2008/0170/0712  
043585 FT 2 0 32008 0 00 0436+35  
5 0170/0000 LENGTH(AH 2475 BK 3025)  
EAST WHEATFIELD  
0160/2813 WEST WHEATFIELD T  
018 " DIA CIRC METAL  
0160/2782 018 " DIA CIRC METAL  
LEN=0045 INSTALLED UNKN  
036 " DIA CIRC METAL  
0160/2399 018 " DIA CIRC METAL  
LEN=0150 INSTALLED UNKN  
018 " DIA CIRC METAL  
0160/2115 018 " DIA CIRC METAL  
LEN=0045 INSTALLED UNKN  
018 " DIA CIRC METAL  
0160/1804 018 " DIA CIRC METAL  
LEN=0045 INSTALLED UNKN  
018 " DIA CIRC METAL

DIR: B TOTAL LEN: 10.929 MI. DIST: 10-4 SR: 2008  
 LEFT MUN: WEST WHEATFIELD T RIGHT MUN: WEST WHEATFIELD T

Location	Stationing	Length	Material	Status	
040560 FT	0160/1632	LEN=0045	018" DIA CIRC METAL	INSTALLED UNKN	
	0160/1561	LEN=0045	018" DIA CIRC METAL	INSTALLED UNKN	
	0160/1246	LEN=0045	018" DIA CIRC METAL	INSTALLED UNKN	
	0160/0360	LEN=0035	018" DIA CIRC METAL	INSTALLED UNKN	
	040560 FT	2 0 32008	0 00 0406+14		
	0160/0000	LENGTH(AH 3025 BK 2509)	018" DIA CIRC METAL		
	0150/2433	LEN=0040	018" DIA CIRC METAL	INSTALLED UNKN	
	POE	0150/2187	(APRA) CONEMAUGH POWER PLANT RD (PRDR)	018" DIA CIRC CONCR	
		0150/2006	LEN=0040	018" DIA CIRC METAL	INSTALLED UNKN
		0150/1653	LEN=0040	018" DIA CIRC METAL	INSTALLED UNKN
0150/1371		LEN=0040	018" DIA CIRC METAL	INSTALLED UNKN	
0150/1222		LEN=0040	018" DIA CIRC METAL	INSTALLED UNKN	
0150/1059		LEN=0040	018" DIA CIRC METAL	INSTALLED UNKN	
0150/1000		LEN=0040	018" DIA CIRC METAL	INSTALLED UNKN	
0150/0801		LEN=0040	018" DIA CIRC METAL	INSTALLED UNKN	
038051 FT		0150/0457	OP ID 32/2008	PRIVATE RD	0150/0457
		0150/0016	BMS EN 32/2008		0150/0000
	038051 FT	2 0 32008	0 00 0380+86		
	0150/0000	TR CONEMAUGH BMSBG 32/2008	LENGTH(AH 2509 BK 3137) CONVEYOR	0150/0000	
UNKNOWN RD (PRDR)	0140/2601	OP ID 32/2008	024" DIA CIRC METAL	0140/2601	
	0140/2172	LEN=0040	018" DIA CIRC METAL	INSTALLED UNKN	
	0140/1901	LEN=0040	018" DIA CIRC METAL	INSTALLED UNKN	
	0140/1608	LEN=0040	018" DIA CIRC METAL	INSTALLED UNKN	
TRADE AV (PRDR)	0140/1535	LEN=0040	018" DIA CIRC METAL	INSTALLED UNKN	
	0140/1156	LEN=0040	018" DIA CIRC METAL	INSTALLED UNKN	
	0140/0887				

DIR: B TOTAL LEN: 10.929 MI. DIST: 10-4 SR: 2008  
 LEFT MUN: WEST WHEATFIELD T RIGHT MUN: WEST WHEATFIELD T

2 0 32008 0 00 0349+58 034914 FT  
 CLAY PIKE RD  
 (T840) 0140/0000

2 0 32008 0 00 0326+84 032661 FT  
 MULLIGAN HILL RD  
 (SR2011 SEG 0010/0000) 0130/0000

029930 FT

Stationing	Length	Material	Notes
0140/0427	034914 FT	NC POWER PLANT RD	
0140/0000	0140/0000	SR 2009 SH (SR2009 SEG 0020/0504)	
0130/1976	0130/1976	018" DIA CIRC METAL	LEN=0040 INSTALLED UNKN
0130/1652	0130/1652	018" DIA CIRC METAL	LEN=0040 INSTALLED UNKN
0130/1427	0130/1427	018" DIA CIRC METAL	LEN=0040 INSTALLED UNKN
0130/1183	0130/1183	015" DIA CIRC CONCR	LEN=0040 INSTALLED UNKN
0130/0943	0130/0943	018" DIA CIRC CONCR	LEN=0040 INSTALLED UNKN
0130/0475	0130/0475	018" DIA CIRC CONCR	LEN=0040 INSTALLED UNKN
0120/2367	0120/2367	MFC BEGIN = D	
0120/2352	0120/2352	036" H 36" W ELLIP METAL	LEN=0040 INSTALLED UNKN
0120/1916	0120/1916	018" DIA CIRC CONCR	LEN=0040 INSTALLED UNKN
0120/1626	0120/1626	018" DIA CIRC CONCR	LEN=0040 INSTALLED UNKN
0120/1090	0120/1090	018" DIA CIRC CONCR	LEN=0040 INSTALLED UNKN
0120/0962	0120/0962	018" DIA CIRC CONCR	LEN=0040 INSTALLED UNKN
0120/0693	0120/0693	036" DIA CIRC METAL	LEN=0080 INSTALLED UNKN
0120/0485	0120/0485	018" DIA CIRC CONCR	LEN=0030 INSTALLED UNKN
0120/0028	0120/0028	036" DIA CIR PLASTIC	LEN=0050 INSTALLED 2019
0120/0000	0120/0000	2 0 32008 0 00 0300+45	LEN=0000
0110/1509	0110/1509	018" DIA CIRC CONCR	LEN=0030 INSTALLED UNKN
0110/1023	0110/1023	018" DIA CIR PLASTIC	LEN=0040 INSTALLED 2016
		018" DIA CIRC CONCR	

DIR: B TOTAL LEN: 10.929 MI. DIST: 10-4 SR: 2008  
 LEFT MUN: WEST WHEATFIELD T RIGHT MUN: WEST WHEATFIELD T

027521 FT

024053 FT

2 0 32008 0 00 0207+47 020680 FT  
 CRAWFORD RD  
 (T708) 0090/0000

0110/0849	LEN=0030	INSTALLED UNKN
	048 "DIA	CIRC METAL
0110/0536	LEN=0030	INSTALLED UNKN
027521 FT	2 0 32008 0 00	0276+20
0110/0000	LENGTH(AH	2409 BK 3468)
	018 "DIA	CIRC CONCR
0100/3034	LEN=0030	INSTALLED UNKN
	018 "DIA	CIRC CONCR
0100/2379	LEN=0030	INSTALLED UNKN
	018 "DIA	CIRC CONCR
0100/2232	LEN=0030	INSTALLED UNKN
	018 "DIA	CIRC CONCR
0100/1909	LEN=0030	INSTALLED UNKN
	036 "DIA	CIRC METAL
0100/1632	LEN=0035	INSTALLED UNKN
	018 "DIA	CIRC CONCR
0100/1146	LEN=0030	INSTALLED UNKN
	018 "DIA	CIRC CONCR
0100/0911	LEN=0030	INSTALLED UNKN
	018 "DIA	CIRC METAL
0100/0634	LEN=0030	INSTALLED UNKN
	018 "DIA	CIR PLASTIC
0100/0104	LEN=0030	INSTALLED 2016
024053 FT	2 0 32008 0 00	0241+20
0100/0000	LENGTH(AH	3468 BK 3373)
	018 "DIA	CIR PLASTIC
0090/2987	LEN=0031	INSTALLED 2016
	018 "DIA	CIRC CONCR
0090/2520	LEN=0030	INSTALLED UNKN
	018 "DIA	CIR PLASTIC
0090/2104	LEN=0030	INSTALLED 2016
	018 "DIA	CIR PLASTIC
0090/1721	LEN=0040	INSTALLED 2016
	018 "DIA	CIR PLASTIC
0090/1538	LEN=0040	INSTALLED 2016
	018 "DIA	CIRC CONCR
0090/1250	LEN=0030	INSTALLED UNKN
	018 "DIA	CIR PLASTIC
0090/0876	LEN=0040	INSTALLED 2012
	018 "DIA	CIRC CONCR
0090/0514	LEN=0030	INSTALLED UNKN
	048 "DIA	CIRC METAL
0090/0151	LEN=0045	INSTALLED UNKN
020680 FT		
0090/0000	LENGTH(AH	3373 BK 2293)
	018 "DIA	CIR PLASTIC
0080/2222	LEN=0040	INSTALLED 2016
	024 "DIA	CIRC METAL

EXTRACT DATE: 12/18/2023  
PRINT DATE: 12/21/2023

ROADWAY MANAGEMENT SYSTEM  
SLD COUNTY/SR - ANNUAL PRINT

PAGE NUMBER: 443  
COUNTY: INDIANA

DIR: B TOTAL LEN: 10.929 MI.  
LEFT MUN: WEST WHEATFIELD T

DIST: 10-4 SR: 2008  
RIGHT MUN: WEST WHEATFIELD T

CRAWFORD RD  
(T708)

0080/0357

018387 FT

ISABELLE CEMETERY RD  
(T799)

0070/2874

014796 FT

---	---	0080/1861	LEN=0030	INSTALLED UNKN
---	---	0080/0960	018 "DIA	CIR PLASTIC
---	---	0080/0370	LEN=0035	INSTALLED 2016
---	---	0080/0370	018 "DIA	CIR PLASTIC
---	---	0080/0370	LEN=0040	INSTALLED 2020
==	==	0080/0357	048"H 00"W	MULT PLSTIC
---	---	0080/0035	LEN=0080	INSTALLED UNKN
---	---	018387 FT	2 0 32008	0 00 0184+24
---	---	0080/0000	VILLAGE: INDIA	LENGTH(AH 2293 BK 3591)
---	---	0070/2890	018 "DIA	CIRC CONCR
---	---	0070/2890	LEN=0030	INSTALLED UNKN
==	==	0070/2874	018 "DIA	CIRC CONCR
---	---	0070/2625	LEN=0020	INSTALLED UNKN
---	---	0070/2360	018 "DIA	CIR PLASTIC
---	---	0070/2360	LEN=0040	INSTALLED 2016
---	---	0070/2034	018 "DIA	CIRC CONCR
---	---	0070/2034	LEN=0030	INSTALLED UNKN
---	---	0070/1413	018 "DIA	CIR PLASTIC
---	---	0070/1413	LEN=0030	INSTALLED 2016
---	---	0070/1167	018 "DIA	CIR PLASTIC
---	---	0070/1167	LEN=0040	INSTALLED 2016
---	---	0070/0986	018 "DIA	CIR PLASTIC
---	---	0070/0986	LEN=0030	INSTALLED UNKN
---	---	0070/0788	018 "DIA	CIR PLASTIC
---	---	0070/0788	LEN=0035	INSTALLED UNKN
---	---	0070/0296	018 "DIA	CIR PLASTIC
---	---	0070/0296	LEN=0030	INSTALLED UNKN
---	---	014796 FT	2 0 32008	0 00 0148+24
---	---	0070/0000	VILLAGE: CLIMAX/INDIA	LENGTH(AH 3591 BK 2724)
---	---	0060/2420	015 "DIA	CIRC METAL
---	---	0060/2420	LEN=0040	INSTALLED UNKN
---	---	0060/2230	015 "DIA	CIRC METAL
---	---	0060/2230	LEN=0040	INSTALLED UNKN
---	---	0060/1970	018 "DIA	CIR PLASTIC
---	---	0060/1970	LEN=0040	INSTALLED UNKN
---	---	0060/1760	018 "DIA	CIRC METAL
---	---	0060/1760	LEN=0045	INSTALLED UNKN
---	---	0060/1640	018 "DIA	CIR PLASTIC
---	---	0060/1640	LEN=0040	INSTALLED 2016
---	---	0060/1640	018 "DIA	CIRC CONCR


DIR: B TOTAL LEN: 10.929 MI. DIST: 10-4 SR: 2008  
 LEFT MUN: WEST WHEATFIELD T RIGHT MUN: WEST WHEATFIELD T

Stationing	Length	Material	Year
0060/1410	LEN=0040	018" DIA CIR PLASTIC	2003
0060/1180	LEN=0040	018" DIA CIR PLASTIC	2016
0060/1096	LEN=0055	OLD CLIMAX RD (T706)	
0060/0970	LEN=0055	018" DIA CIRC CONCR	UNKN
0060/0715	LEN=0004	018" DIA CIRC CONCR	2003
0060/0595	LEN=0040	018" DIA CIR PLASTIC	2016
0060/0355	LEN=0030	018" DIA CIRC CONCR	UNKN
012072 FT	2 0 32008 0 00 0117+07	VILLAGE: CLIMAX	
0060/0000	LENGTH(AH 2724 BK 2127)	018" DIA CIR PLASTIC	
0050/1815	LEN=0035	018" DIA CIR PLASTIC	2020
0050/1645	LEN=0030	015" DIA CIR PLASTIC	2020
0050/1220	LEN=0025	018" DIA CIR PLASTIC	UNKN
0050/0890	LEN=0040	018" DIA CIR PLASTIC	UNKN
0050/0465	LEN=0040	018" DIA CIRC CONCR	2020
0050/0155	LEN=0035	018" DIA CIR PLASTIC	UNKN
009945 FT	2 0 32008 0 00 0100+54		
0050/0000	LENGTH(AH 2127 BK 1950)		
0040/1180	LEN=0040	018" DIA CIR PLASTIC	2020
0040/0820	LEN=0035	018" DIA CIRC CONCR	UNKN
0040/0250	LEN=0035	018" DIA CIRC CONCR	UNKN
007995 FT	2 0 32008 0 00 0080+30		
0040/0000	LENGTH(AH 1950 BK 3449)		
0030/3434	LEN=0040	018" DIA CIRC CONCR	2001
0030/3050	LEN=0040	018" DIA CIRC CONCR	UNKN
0030/2717	LEN=0035	018" DIA CIRC CONCR	UNKN
0030/2243	LEN=0040	018" DIA CIRC CONCR	1998

2 0 32008 0 00 0080+30  
 CLAWSON RD  
 (T850)

LC FOR CLAWSON RD  
 (CONN)

DIR: B TOTAL LEN: 10.929 MI. DIST: 10-4 SR: 2008  
 LEFT MUN: WEST WHEATFIELD T RIGHT MUN: WEST WHEATFIELD T













004546 FT

001725 FT

2 0 32008 0 00 0000+00 000000 FT  
 SR 0259 SH  
 (SR0259 SEG 0030/0000) 0010/0000




0030/1125 01B " DIA CIRC CONCR  
 LEN=0040 INSTALLED UNKN  
 0030/0597 01B " DIA CIRC CONCR  
 LEN=0035 INSTALLED UNKN  
 0030/0332 01B " DIA CIRC CONCR  
 LEN=0035 INSTALLED UNKN  
 0030/0149 01B " DIA CIRC CONCR  
 LEN=0035 INSTALLED UNKN  
 004546 FT 2 0 32008 0 00 0045+92  
 S 0030/0000 LENGTH(AH 3449 BK 2821)  
 01B " DIA CIRC CONCR  
 LEN=0035 INSTALLED UNKN  
 0020/2690 01B " DIA CIRC CONCR  
 LEN=0035 INSTALLED UNKN  
 0020/2510 01B " DIA CIRC CONCR  
 LEN=0035 INSTALLED UNKN  
 0020/2185 01B " DIA CIRC CONCR  
 LEN=0030 INSTALLED UNKN  
 0020/1813 01B " DIA CIRC CONCR  
 LEN=0035 INSTALLED UNKN  
 0020/1402 01B " DIA CIRC CONCR  
 LEN=0035 INSTALLED UNKN  
 0020/0767 01B " DIA CIRC CONCR  
 LEN=0035 INSTALLED UNKN  
 0020/0328 01B " DIA CIRC CONCR  
 LEN=0016 INSTALLED 199B  
 001725 FT 2 0 32008 0 00 0017+57  
 JERICHO RD  
 (T606)  
 S 0020/0000 LENGTH(AH 2821 BK 1725)  
 0010/1445 BMSSEN 32/2008/0010/1410  
 2 0 32008 0 00 0014+62  
 RICHARDS RUN  
 0010/1410 BMSBG 32/2008/0010/1410  
 01B " DIA CIRC CONCR  
 0010/1350 01B " DIA CIRC CONCR  
 LEN=0040 INSTALLED 2001  
 0010/1070 01B " DIA CIRC CONCR  
 LEN=0035 INSTALLED UNKN  
 JONES ST  
 0010/0638 (T800)  
 01B " DIA CIRC CONCR  
 LEN=0040 INSTALLED UNKN  
 0010/0500 01B " DIA CIRC METAL  
 0010/0130 01B " DIA CIRC METAL  
 LEN=0030 INSTALLED UNKN  
 NC CL IMAX RD  
 SR 0259 SH  
 000000 FT (SR0259 SEG 0030/0000)  
 MFC BEGIN = D  
 S 0010/0000 LENGTH(AH 1725 BK 0000)

EXTRACT DATE: 12/18/2023      ROADWAY MANAGEMENT SYSTEM      PAGE NUMBER: 440  
 PRINT DATE: 12/21/2023      SLD COUNTY/SR - ANNUAL PRINT      COUNTY: INDIANA  
 DIR: B      TOTAL LEN: .000 MI.      DIST: 10-4      SR: 2007  
 LEFT MUN: BLAIRSVILLE B      RIGHT MUN: BLAIRSVILLE B

000000 FT		000000 FT	
000000 FT		7060/0000	LENGTH(AH 0887 BK 2030)
000000 FT		000000 FT	
000000 FT		7050/0000	LENGTH(AH 2030 BK 2055)
000000 FT		000000 FT	
000000 FT		7040/0000	LENGTH(AH 2055 BK 2582)
000000 FT		000000 FT	
000000 FT		7030/0000	LENGTH(AH 2582 BK 2703)
000000 FT		000000 FT	
000000 FT		7020/0000	LENGTH(AH 2703 BK 2677)
		000000 FT	
		7010/0000	LENGTH(AH 2677 BK 0000)



EXTRACT DATE: 12/18/2023      ROADWAY MANAGEMENT SYSTEM      PAGE NUMBER: 439  
 PRINT DATE: 12/21/2023      SLD COUNTY/SR - ANNUAL PRINT      COUNTY: INDIANA  
 DIR: B      TOTAL LEN: .000 MI.      DIST: 10-4      SR: 2006  
 LEFT MUN: BLAIRSVILLE B      RIGHT MUN: BLAIRSVILLE B

000000 FT		000000 FT	
000000 FT		7030/0000	LENGTH(AH 2396 BK 2770)
000000 FT		000000 FT	
		7020/0000	LENGTH(AH 2770 BK 3505)
		000000 FT	
		7010/0000	LENGTH(AH 3505 BK 0000)

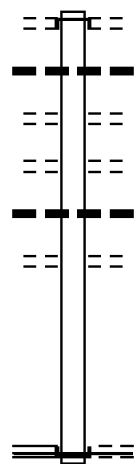
EXTRACT DATE: 12/18/2023      ROADWAY MANAGEMENT SYSTEM      PAGE NUMBER: 438  
 PRINT DATE: 12/21/2023      SLD COUNTY/SR - ANNUAL PRINT      COUNTY: INDIANA  
 DIR: B      TOTAL LEN: .000 MI.      DIST: 10-4      SR: 2004  
 LEFT MUN: BLAIRSVILLE B      RIGHT MUN: BLAIRSVILLE B

000000	FT		000000	FT	
000000	FT	■	7072/0000	LENGTH(AH 0100 BK 3186)	
		::	000000	FT	
000000	FT	■	7070/0000	LENGTH(AH 3186 BK 1218)	
		::	000000	FT	
000000	FT	■	7060/0000	LENGTH(AH 1218 BK 1733)	
		::	000000	FT	
000000	FT	■	7050/0000	LENGTH(AH 1733 BK 1707)	
		::	000000	FT	
000000	FT	■	7040/0000	LENGTH(AH 1707 BK 3545)	
		::	000000	FT	
000000	FT	■	7030/0000	LENGTH(AH 3545 BK 2754)	
		::	000000	FT	
000000	FT	■	7020/0000	LENGTH(AH 2754 BK 0992)	
		::	000000	FT	
000000	FT	■	7010/0000	LENGTH(AH 0992 BK 0000)	

000702 FT

000702 FT  
 INTER-AHD

RAMP D RD  
 (SR8002 SEG 0760/0000)  
 RANSON AV  
 (BORO)



0010/0702 024 " DIA CIRC METAL  
 0010/0677 LEN=0024 INSTALLED UNKN  
 POPLAR AL  
 (BORO)  
 0010/0524 CHESTNUT ST  
 (BORO)  
 0010/0354 012 " DIA CIRC METAL  
 0010/0183 LEN=0024 INSTALLED UNKN  
 SASAFRAS AL  
 (BORO)

000000 FT

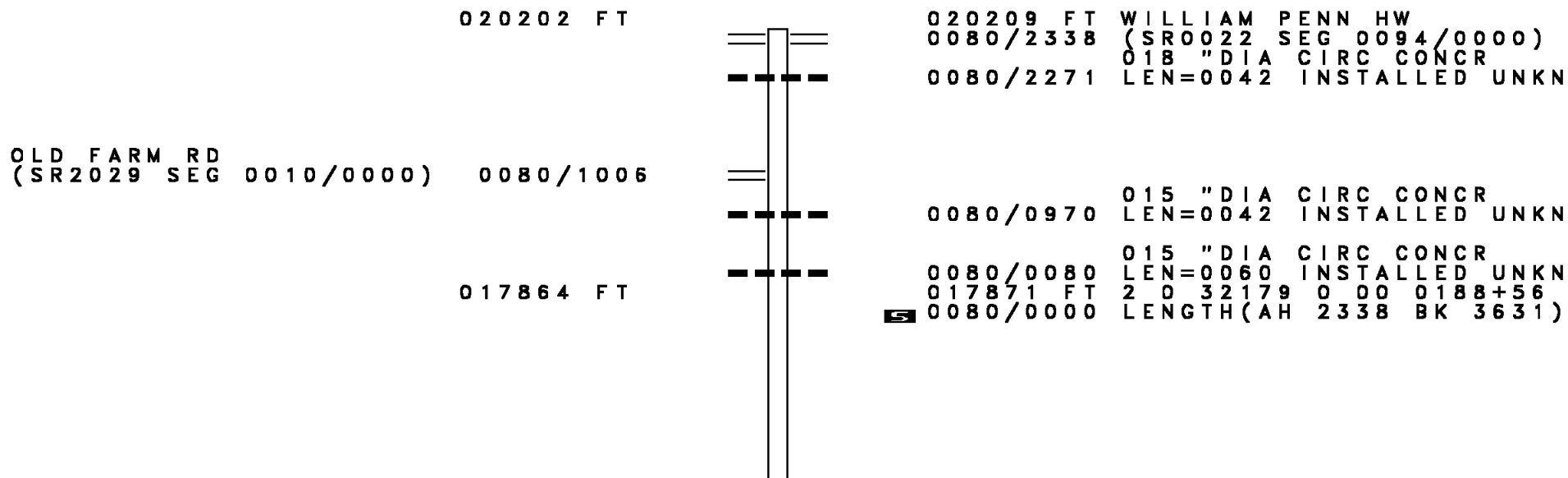
0010/0180 2 0 32004 1 00 0000+00  
 000000 FT NC WA  
 LNUT ST  
 BURRELL ST  
 (BORO)

BURRELL ST  
 (SR0217 SEG 0050/0000) 0010/0000

INTER-BK WALNUT ST  
 (SR0217 SEG 0050/0000)  
 MFC BEGIN = C  
 0010/0000 LENGTH(AH 0702 BK 0000)

EXTRACT DATE: 12/18/2023 ROADWAY MANAGEMENT SYSTEM PAGE NUMBER: 436  
 PRINT DATE: 12/21/2023 SLD COUNTY/SR - ANNUAL PRINT COUNTY: INDIANA

DIR: B TOTAL LEN: 3.827 MI. DIST: 10-4 SR: 2002  
 LEFT MUN: BURRELL T RIGHT MUN: BURRELL T



020202 FT

OLD FARM RD  
 (SR2029 SEG 0010/0000) 0080/1006

017864 FT

020209 FT WILLIAM PENN HW  
 0080/2338 (SR0022 SEG 0094/0000)  
 018" DIA CIRC CONCR  
 0080/2271 LEN=0042 INSTALLED UNKN

0080/0970 015" DIA CIRC CONCR  
 LEN=0042 INSTALLED UNKN

0080/0080 015" DIA CIRC CONCR  
 LEN=0060 INSTALLED UNKN  
 017871 FT 2 0 32179 0 00 0188+56  
 5 0080/0000 LENGTH(AH 2338 BK 3631)

DIR: B TOTAL LEN: 3.827 MI. DIST: 10-4 SR: 2002  
 LEFT MUN: BURRELL T RIGHT MUN: BURRELL T

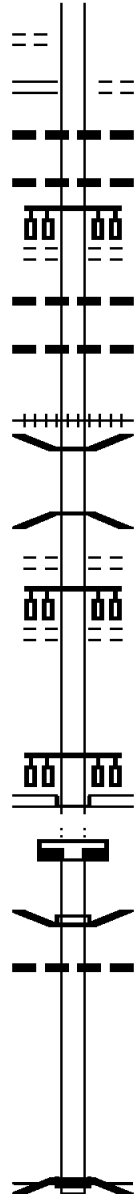
Stationing	Description	Length	Material	Notes
0070/0924	STRANGFORD RD (T888)	014240 FT		
0070/0000	NC PINE RIDGE RD MFC BEGIN = E LENGTH(AH 3631 BK 0806)	0070/0000		
0064/0524	018" DIA CIR PLASTIC LEN=0035 INSTALLED UNKN	0064/0524		
0064/0054	018" DIA CIR PLASTIC LEN=0035 INSTALLED UNKN	0064/0054		
0064/0000	MFC BEGIN = D LENGTH(AH 0806 BK 0816)	0064/0000		
012618 FT	VINE ST (T705)	012618 FT		
0060/0000	LENGTH(AH 0816 BK 3165)	0060/0000		
0050/3090	018"H 18"W ELLIP METAL LEN=0050 INSTALLED UNKN	0050/3090		
0050/2904	018" DIA CIRC METAL LEN=0050 INSTALLED UNKN	0050/2904		
0050/2670	018" DIA CIRC CONCR LEN=0050 INSTALLED UNKN	0050/2670		
0050/2018	018"H 00"W MULT CONCR LEN=0064 INSTALLED 2004	0050/2018		
0050/1847	STRANGFORD RD (T888)	0050/1847		
0050/1810	018" DIA CIRC CONCR LEN=0005 INSTALLED UNKN	0050/1810		
0050/0651	VILLA RD (T445)	0050/0651		
0050/0300	HEYBERT DR (T751)	0050/0300		
0050/0282	018" DIA CIRC METAL LEN=0048 INSTALLED UNKN	0050/0282		
009453 FT		009453 FT		

DIR: B TOTAL LEN: 3.827 MI. DIST: 10-4 SR: 2002  
 LEFT MUN: BURRELL T RIGHT MUN: BURRELL T

Street Name	Stationing	Notes	Stationing	Description
RIDGE VIEW AV (T300)	0050/0000	==	0050/0000	LENGTH(AH 3165 BK 2719)
		---	0040/2015	018 " DIA CIRC CONCR LEN=0045 INSTALLED UNKN
		---	0040/1690	018 " DIA CIR PLASTIC LEN=0035 INSTALLED UNKN
SHARP HILL RD (T720)	0040/1656	==		
		---	0040/0916	018 " DIA CIRC CONCR LEN=0060 INSTALLED UNKN
		---	0040/0612	018 " DIA CIRC CONCR LEN=0040 INSTALLED 2004
	006734 FT		006734 FT	2 0 32179 0 00 0079+81 NC OLD WILLIAM PENN HW
			0040/0000	LENGTH(AH 2719 BK 2454) BURRELL
SERRELL DR (BORO)	0030/2046	POI	0030/2363	BLAIRSVILLE B
		---	0030/2046	(APRA) BENTLEY DEVELOPM 018 " DIA CIRC CONCR
BENTLEY DR (BORO)	0030/1514	==	0030/2038	LEN=0050 INSTALLED UNKN
		---	0030/1106	BLAIRSVILLE BURRELL T
		---	0030/1096	018 " DIA CIRC METAL LEN=0030 INSTALLED UNKN
CEMETERY RD (PRDR)	0030/0633	==		
		---	0030/0060	018 " DIA CIRC CONCR LEN=0060 INSTALLED UNKN
2 0 32179 0 00 0054+53 CEMETERY RD (PRDR)	004280 FT		004280 FT	
	0030/0000	==	0030/0000	LENGTH(AH 2454 BK 2805) 018 " DIA CIR PLASTIC
		---	0020/2440	LEN=0066 INSTALLED UNKN BURRELL
		---	0020/2253	BLAIRSVILLE B BROWN ST
		==	0020/2029	(BORO)
		---	0020/1870	018 " DIA CIRC METAL LEN=0050 INSTALLED UNKN
		==	0020/1781	GRANDVIEW AV (BORO)
CORNELL AV (BORO)	0020/1165	==		

DIR: B TOTAL LEN: 3.827 MI. DIST: 10-4 SR: 2002  
 LEFT MUN: BLAIRSVILLE B RIGHT MUN: BLAIRSVILLE B

BURRELL AL  
 (BORO) 0020/1012  
 BRADY ST  
 (SR3011 SEG 0010/0000) 0020/0827



001475 FT




000358 FT

000358 FT

000000 FT

0020/0827 BRADY ST  
 (BORO)  
 004 " DIA CIR PLASTIC  
 LEN=0060 INSTALLED UNKN  
 004 " DIA CIR PLASTIC  
 0020/0456 LEN=0060 INSTALLED UNKN  
 0020/0455 MORROW ST  
 (BORO)  
 0020/0417 015 " DIA CIRC METAL  
 0020/0039 LEN=0040 INSTALLED UNKN  
 008 " DIA CIRC METAL  
 0020/0038 LEN=0031 INSTALLED UNKN  
 001475 FT 2 0 32179 0 00 0026+56  
 (AAR 545116H) #TRKS 01  
 0020/0000 LENGTH(AH 2805 BK 1117)  
 0014/1053 BMSSEN 32/2002/0014/1016  
 2 0 32179 0 00 0000+00  
 NORFOLK SOUTHERN RAI RR  
 0014/1016 BMSBG 32/2002/0014/1016  
 EAST LN  
 (BORO)  
 0014/0695 STEWART ST  
 (BORO)  
 0014/0415 0 0 00000 0 00 0000+00  
 000358 FT WALNUT ST  
 (SR0217 SEG 0040/0000)  
 INTER-BK MARKET ST  
 (BORO)  
 0014/0000 LENGTH(AH 1117 BK 1390)  
 000358 FT 7012/0000  
 LENGTH(AH 1390 BK 0358)  
 BMSSEN 32/2002/0010/0000  
 INTER-AHD MARKET ST  
 (BORO)  
 0010/0349 018 " DIA CIRC CONCR  
 000000 FT LEN=0041 INSTALLED UNKN  
 2 0 32179 0 00 0000+00  
 NC MA MARKET ST  
 INTER-BK MARKET ST  
 (SR1016 SEG 0020/2547)  
 CONEMAUGH RIVER  
 BMSBG 32/2002/0010/0000  
 MFC BEGIN = D  
 BK-WESTMORELAND (64)  
 0010/0000 LENGTH(AH 0358 BK 0000)

EXTRACT DATE: 12/18/2023      ROADWAY MANAGEMENT SYSTEM      PAGE NUMBER: 432  
 PRINT DATE: 12/21/2023      SLD COUNTY/SR - ANNUAL PRINT      COUNTY: INDIANA  
 DIR: B      TOTAL LEN: .000 MI.      DIST: 10-4      SR: 2001  
 LEFT MUN: GREEN T      RIGHT MUN: GREEN T

000000 FT		000000 FT	
000000 FT		7020/0000 FT	LENGTH(AH 0831 BK 0741)
000000 FT		000000 FT	
		7014/0000 FT	LENGTH(AH 0741 BK 0891)
		000000 FT	
		7010/0000 FT	LENGTH(AH 0891 BK 0000)



DIR: B TOTAL LEN: 2.976 MI. DIST: 10-4 SR: 1057  
 LEFT MUN: GREEN T RIGHT MUN: GREEN T

SR 0580 SH (SR0580 SEG 0040/0000)	015715 FT 0050/2966	015715 FT SR 0580 SH 0050/2966 (SR0580 SEG 0040/0000)
		018 "DIA CIRC CONCR LEN=0036 INSTALLED 1997
HILL TOP RD (PRDR)	0050/0694	0050/1112
	012749 FT	018 "DIA CIRC CONCR LEN=0026 INSTALLED UNKN 2 0 32134 0 00 0128+84 VILLAGE: PINE FLATS LENGTH(AH 2966 BK 3476)
		0050/0185 012749 FT
		036 "DIA CIR PLASTIC LEN=0034 INSTALLED UNKN
		0040/2800
		STITT RD (T639)
		0040/1770
		009273 FT 2 0 32134 0 00 0094+08 LENGTH(AH 3476 BK 3380)
		0040/0000
		015 "DIA CIRC METAL LEN=0041 INSTALLED UNKN
		0030/3195
		018 "DIA CIRC CONCR LEN=0037 INSTALLED UNKN
		018 "DIA CIRC CONCR LEN=0041 INSTALLED UNKN
		0030/2465
		018 "DIA CIR PLASTIC LEN=0030 INSTALLED 2015
		0030/2190
		018 "DIA CIR PLASTIC LEN=0040 INSTALLED 2015
		0030/1790
		018 "DIA CIRC METAL LEN=0041 INSTALLED 2012
		0030/1513
		018 "DIA CIRC METAL LEN=0041 INSTALLED 2012
		0030/1257
		018 "DIA CIRC METAL LEN=0040 INSTALLED 2012
		0030/0975

DIR: B TOTAL LEN: 2.976 MI. DIST: 10-4 SR: 1057  
 LEFT MUN: GREEN T RIGHT MUN: GREEN T

LAUREL RD  
 (T641)

005893 FT

0020/1841

002154 FT

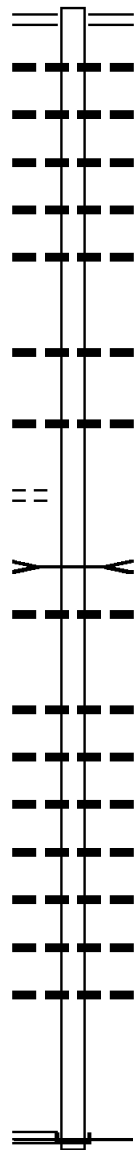
000000 FT

SR 0553 SH  
 (SR0553 SEG 0150/0000) 0010/0000

0030/0507	018 " DIA CIR PLASTIC LEN=0050 INSTALLED 2015
0030/0357	024 " DIA CIRC METAL LEN=0038 INSTALLED UNKN
0030/0013	BMSSEN 32/1057/0030/0000
005893 FT	2 0 32134 0 00 0059+06
	SIDES RUN
5 0030/0000	BMSBG 32/1057/0030/0000 LENGTH(AH 3380 BK 3739)
0020/3026	012 " DIA CIRC CONCR LEN=0026 INSTALLED UNKN
0020/2807	012 " DIA CIRC CONCR LEN=0030 INSTALLED UNKN
0020/2076	072"H 48"W CON BOX CUL LEN=0026 INSTALLED UNKN
0020/1420	018 " DIA CIRC CONCR LEN=0025 INSTALLED UNKN
0020/0945	018 " DIA CIR PLASTIC LEN=0040 INSTALLED 2015
0020/0935	GREEN PINE T
0020/0342	036 " DIA CIRC METAL LEN=0032 INSTALLED UNKN
002154 FT	2 0 32134 0 00 0021+64
	LAUREL RD (T641)
5 0020/0000	LENGTH(AH 3739 BK 2154) 036 " DIA CIRC METAL
0010/1958	LEN=0028 INSTALLED UNKN
0010/1752	018 " DIA CIR PLASTIC LEN=0040 INSTALLED 2015
0010/1547	018 " DIA CIR PLASTIC LEN=0030 INSTALLED 2015
0010/1385	018 " DIA CIRC CONCR LEN=0024 INSTALLED UNKN
0010/0848	012 " DIA CIRC CONCR LEN=0025 INSTALLED UNKN
0010/0005	018 " DIA CIR PLASTIC LEN=0073 INSTALLED 2019
000000 FT	2 0 32134 0 00 0000+00
	SR 0553 SH (SR0553 SEG 0150/0000)
	NC EV ERGREEN RD
	MFC BEGIN = E
5 0010/0000	LENGTH(AH 2154 BK 0000)

DIR: B TOTAL LEN: 1.315 MI. DIST: 10-4 SR: 1056  
 LEFT MUN: MONTGOMERY T RIGHT MUN: MONTGOMERY T

006945 FT



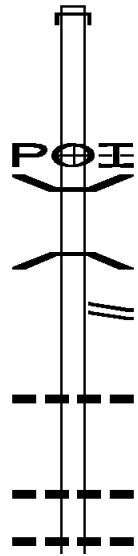
006945 FT	SR 0286 SH
0020/3271	(SR0286 SEG 1090/1797)
0020/3236	018 "DIA CIRC CONCR UNKN
0020/2969	LEN=0150 INSTALLED UNKN
0020/2564	018 "DIA CIRC CONCR UNKN
0020/2208	LEN=0030 INSTALLED UNKN
0020/2071	015 "DIA CIRC CONCR UNKN
	LEN=0040 INSTALLED UNKN
	018 "DIA CIR PLASTIC
	LEN=0040 INSTALLED UNKN
	018 "DIA CIRC CONCR
	LEN=0040 INSTALLED UNKN
	015 "DIA CIRC CONCR
	LEN=0051 INSTALLED UNKN
	024 "DIA CIRC CONCR
	LEN=0075 INSTALLED UNKN
0020/0314	
003674 FT	
0020/0000	LENGTH(AH 3271 BK 3674)
	W BR CUSH CREEK
	STRUCTURE LENGTH 18 FT
	BMSID 32/1056/0010/3427
	018 "DIA CAST IRON
	LEN=0072 INSTALLED UNKN
	015 "DIA CIRC CONCR
	LEN=0055 INSTALLED UNKN
	015 "DIA CIRC CONCR
	LEN=0036 INSTALLED UNKN
	015 "DIA CIRC CONCR
	LEN=0033 INSTALLED UNKN
	018 "DIA CAST IRON
	LEN=0070 INSTALLED UNKN
	024 "DIA CIRC CONCR
	LEN=0065 INSTALLED UNKN
	024 "DIA CIRC CONCR
	LEN=0045 INSTALLED UNKN
	015 "DIA CIRC CONCR
	LEN=0055 INSTALLED UNKN
000000 FT	1 1 05461 0 00 0000+00
	NC TR
	INTER-BK ROJAN RD
	GIPSY RD
	(SR1033 SEG 0100/2418)
	MFC BEGIN = D
	LENGTH(AH 3674 BK 0000)

1 1 05461 0 00 0037+10 003674 FT  
 WILLIAMS RD  
 (T948) 0020/0000

GIPSY RD  
 (SR1033 SEG 0100/2418) 0010/0000

030710 FT

030710 FT AH-JEFFERSON (33)  
 INTER-AHD HILLMAN RD  
 0100/3024 (SR2007 SEG 0010/0000)



(APRA) P AND N COAL COM  
 COAL TIPPLE DR  
 (PRDR)  
 BMSBN 32/1054/0100/1633  
 0 0 00000 0 00 0000+00  
 OTHER RR  
 BMSBG 32/1054/0100/1633  
 LOCKVALE RD  
 0100/1511 (SR1053 SEG 0100/2362)

0100/1814  
 0100/1703  
 0100/1633  
 0100/1511

027686 FT

0100/0595 018 "DIA CIR PLASTIC  
 LEN=0050 INSTALLED 2023  
 027686 FT 2 0 32115 0 00 0274+83  
 0100/0000 LENGTH(AH 3024 BK 2531)  
 018 "DIA CIRC CONCR  
 0090/2355 LEN=0028 INSTALLED UNKN  
 018 "DIA CIR PLASTIC  
 0090/2148 LEN=0040 INSTALLED 2023

DIR: B TOTAL LEN: 5.816 MI. DIST: 10-4 SR: 1054  
 LEFT MUN: BANKS T RIGHT MUN: BANKS T

BROOKS RD  
(T968)

025155 FT  
0090/0000

021378 FT

019291 FT

0090/1629	024 " DIA	CIRC CONCR
	LEN=0032	INSTALLED UNKN
0090/1441	024 " DIA	CIRC CONCR
	LEN=0031	INSTALLED UNKN
0090/0154	018 " DIA	CIR PLASTIC
025155 FT	LEN=0035	INSTALLED 2023
	2 0 32115	0 00 0249+52
	VILLAGE:	HILLMAN
0090/0000	LENGTH(AH	2531 BK 3777)
	018 " DIA	CIR PLASTIC
0080/3750	LEN=0040	INSTALLED 2015
	018 " DIA	CIR PLASTIC
0080/3444	LEN=0040	INSTALLED 2015
	015 " DIA	CIRC METAL
0080/3128	LEN=0030	INSTALLED UNKN
	018 " DIA	CIR PLASTIC
0080/2758	LEN=0040	INSTALLED 2023
	018 " DIA	CIRC METAL
0080/2148	LEN=0031	INSTALLED UNKN
	018 " DIA	CIR PLASTIC
0080/1918	LEN=0040	INSTALLED 2015
	015 " DIA	CIRC METAL
0080/0768	LEN=0032	INSTALLED UNKN
	012 " DIA	CIRC METAL
0080/0396	LEN=0020	INSTALLED UNKN
021378 FT	2 0 32115	0 00 0211+57
	JOHNSONBURG RD	
	(SR1052 SEG	0090/3059)
0080/0000	LENGTH(AH	3777 BK 2087)
	018 " DIA	CIR CONCR
0070/2071	LEN=0042	INSTALLED UNKN
	018 " DIA	CIRC METAL
0070/1793	LEN=0038	INSTALLED UNKN
	018 " DIA	CIRC CONCR
0070/0652	LEN=0037	INSTALLED UNKN
	018 " DIA	CIRC CONCR
0070/0081	LEN=0030	INSTALLED UNKN
019291 FT	2 0 32115	0 00 0190+70
	VILLAGE:	FLORA
	NC HI	LLMAN RD
	BONNER RD	
	(SR1033 SEG	0240/0000)

DIR: B TOTAL LEN: 5.816 MI. DIST: 10-4 SR: 1054  
 LEFT MUN: BANKS T RIGHT MUN: BANKS T

RIDGE RD  
 (TWP )

0060/1094

015640 FT

011806 FT

---	5	0070/0000	LENGTH(AH 2087 BK 3651)
---		0060/3102	024 "DIA CIRC CONCR
---		0060/2901	LEN=0025 INSTALLED UNKN
---		0060/2629	018 "DIA CIR PLASTIC
---		0060/2061	LEN=0040 INSTALLED 2023
---			018 "DIA CIR PLASTIC
---			LEN=0040 INSTALLED 2023
---			018 "DIA CIR PLASTIC
---			LEN=0040 INSTALLED 2023
==			
---		0060/0185	018 "DIA CIRC CONCR
---		015640 FT	LEN=0040 INSTALLED UNKN
---	5	0060/0000	2 0 32115 0 00 0155+17
---		0050/3771	LENGTH(AH 3651 BK 3834)
---			018 "DIA CIRC CONCR
---			LEN=0030 INSTALLED UNKN
---		0050/2777	030 "DIA CIRC METAL
---			LEN=0030 INSTALLED UNKN
---		0050/1007	018 "DIA CIR PLASTIC
---		0050/0564	LEN=0040 INSTALLED 2023
---			018 "DIA CIR PLASTIC
---			LEN=0032 INSTALLED 2023
---		0050/0011	BANKS
---		011806 FT	CANOE T
---	5	0050/0000	2 0 32115 0 00 0117+80
---			LENGTH(AH 3834 BK 3754)
---		0040/2110	018 "DIA CIRC CONCR
---			LEN=0025 INSTALLED UNKN
---		0040/0571	018 "DIA CIRC METAL
---			LEN=0038 INSTALLED UNKN
---			018 "DIA CIRC METAL

DIR: B TOTAL LEN: 5.816 MI. DIST: 10-4 SR: 1054  
 LEFT MUN: CANOE T RIGHT MUN: CANOE T

Location / Segment	Length (FT)	Material / Details	Status
BAIR RD (SR1047 SEG 0140/0000)	008052	0040/0010 LEN=0035 INSTALLED UNKN 008052 FT 2 0 32115 0 00 0080+23 NC STEFFEY CHURCH RD STONEBURG RD (SR1047 SEG 0140/0000)	
	0040/0000	0040/0000 LENGTH(AH 3754 BK 1955)	
UNKNOWN RD (PRDR)	006097	0030/1029 018 "DIA CIRC METAL LEN=0025 INSTALLED UNKN	
	006097	006097 FT 2 0 32115 0 00 0060+83 0030/0000 LENGTH(AH 1955 BK 3014)	
UNKNOWN RD (PRDR)	0020/1547	0020/1594 015 "DIA CIRC METAL LEN=0030 INSTALLED UNKN	
	003083	0020/1075 018 "DIA CIR PLASTIC LEN=0040 INSTALLED 2023 0020/0685 018 "DIA CIR PLASTIC LEN=0040 INSTALLED 2023 0020/0180 018 "DIA CIR PLASTIC LEN=0040 INSTALLED 2023 003083 FT 2 0 32115 0 00 0030+69 0020/0000 LENGTH(AH 3014 BK 3083)	
SMYERSTOWN RD (SR1052 SEG 0010/0273)	0010/2965	0010/2965 018 "DIA CIR PLASTIC LEN=0040 INSTALLED 2023	
	0010/2329	0010/2329 024 "DIA CIRC METAL LEN=0035 INSTALLED UNKN	
	0010/1919	0010/1919 018 "DIA CIR PLASTIC LEN=0036 INSTALLED 2023	
	0010/1746	0010/1746 018 "DIA CIR PLASTIC LEN=0040 INSTALLED 2023	
SMYERSTOWN RD (SR1052 SEG 0010/0273)	000000	0010/0035 018 "DIA CIRC METAL LEN=0030 INSTALLED UNKN 000000 FT 2 0 32115 0 00 0000+00 SMYERSTOWN RD (SR1052 SEG 0010/0273) NC BUFFALO LODGE RD MFC BEGIN = E	
	0010/0000	0010/0000 LENGTH(AH 3083 BK 0000)	

EXTRACT DATE: 12/18/2023 ROADWAY MANAGEMENT SYSTEM PAGE NUMBER: 424  
PRINT DATE: 12/21/2023 SLD COUNTY/SR - ANNUAL PRINT COUNTY: INDIANA

DIR: B TOTAL LEN: 5.777 MI. DIST: 10-4 SR: 1053  
LEFT MUN: BANKS T RIGHT MUN: BANKS T

030500 FT



030500 FT HILLMAN RD  
0100/2362 (SR1054 SEG 0100/1511)



DIR: B TOTAL LEN: 5.777 MI. DIST: 10-4 SR: 1053  
 LEFT MUN: BANKS T RIGHT MUN: BANKS T

0100/2308	018 " DIA	CIRC CONCR
LEN=0050	INSTALLED	UNKN
0100/2064	018 " DIA	CIRC CONCR
LEN=0045	INSTALLED	UNKN
0100/1544	015 " DIA	CIRC METAL
LEN=0035	INSTALLED	UNKN
0100/1175	048 " DIA	CIRC CONCR
LEN=0031	INSTALLED	UNKN
0100/0755	018 " DIA	CIRC CONCR
LEN=0040	INSTALLED	2006
0100/0435	015 " DIA	CIRC METAL
LEN=0034	INSTALLED	UNKN
028138 FT	2 0 32102	0 00 0316+20
	VILLAGE:	HILLMAN
0100/0000	LENGTH(AH	2362 BK 3556)
0090/3310	018 " DIA	CIRC CONCR
LEN=0024	INSTALLED	2001
0090/2934	015 " DIA	CIRC METAL
LEN=0025	INSTALLED	UNKN
0090/2305	015 " DIA	CIRC CONCR
LEN=0030	INSTALLED	UNKN
0090/1605	030 " DIA	CIRC CONCR
LEN=0038	INSTALLED	UNKN
024582 FT	2 0 32102	0 00 0279+64
0090/0000	LENGTH(AH	3556 BK 3412)
0080/3125	030 " DIA	CIR PLASTIC
LEN=0040	INSTALLED	2014
0080/2780	018 " DIA	CIR PLASTIC
LEN=0040	INSTALLED	2014
0080/1594	018 " DIA	CIR PLASTIC
LEN=0040	INSTALLED	2014
0080/1100	018 " DIA	CIRC CONCR
LEN=0033	INSTALLED	UNKN
021170 FT	2 0 32102	0 00 0246+52
0080/0000	LENGTH(AH	3412 BK 2918)
0070/2860	018 " DIA	CIRC CONCR
LEN=0026	INSTALLED	UNKN
	015 " DIA	CIRC METAL

028138 FT

024582 FT

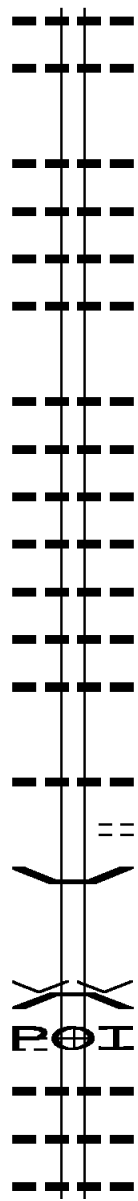
CAMERON RD  
(T703)

0080/2959

021170 FT

DIR: B TOTAL LEN: 5.777 MI. DIST: 10-4 SR: 1053  
 LEFT MUN: BANKS T RIGHT MUN: BANKS T

0070/2518	LEN=0034	INSTALLED UNKN
018 "DIA	CIR PLASTIC	
0070/2275	LEN=0040	INSTALLED 2014
0070/1247	018 "DIA	CIR PLASTIC
	LEN=0040	INSTALLED 2014
0070/0930	015 "DIA	CIRC METAL
	LEN=0035	INSTALLED UNKN
0070/0613	018 "DIA	CIR PLASTIC
	LEN=0040	INSTALLED 2014
0070/0277	018 "DIA	CIR PLASTIC
	LEN=0040	INSTALLED 2014
018252 FT	018252 FT	2 0 32102 0 00 0217+34
5	0070/0000	LENGTH(AH 2918 BK 2501)
	018 "DIA	CIR PLASTIC
0060/2301	LEN=0040	INSTALLED 2014
	018 "DIA	CIR PLASTIC
0060/1859	LEN=0040	INSTALLED 2014
	015 "DIA	CIRC CONCR
0060/1440	LEN=0030	INSTALLED UNKN
	018 "DIA	CIR PLASTIC
0060/1230	LEN=0040	INSTALLED 2014
	018 "DIA	CIRC CONCR
0060/0863	LEN=0032	INSTALLED 2001
	018 "DIA	CIR PLASTIC
0060/0355	LEN=0040	INSTALLED 2014
	018 "DIA	CIRC METAL
0060/0060	LEN=0038	INSTALLED UNKN
015751 FT	015751 FT	2 0 32102 0 00 0192+33
5	0060/0000	LENGTH(AH 2501 BK 1652)
	018 "DIA	CIRC METAL
0050/1119	LEN=0030	INSTALLED UNKN
	SIDNEY RD	
0050/0668	(T701)	
0050/0027	BMS EN 32/1053/0050/0000	
014099 FT	014099 FT	2 0 32102 0 00 0175+47
	VILLAGE: LOCHVALE	
	SOUTH BRANCH BEAR RUN	
	BMSBG 32/1053/0050/0000	
5	0050/0000	LENGTH(AH 1652 BK 3417)
MEARS ENTERPRISES INCO (PRDR)	0040/3140	(APRA) MEARS ENTERPRISE
	018 "DIA	CIR PLASTIC
0040/2587	LEN=0040	INSTALLED 2014
	018 "DIA	CIR PLASTIC
0040/2233	LEN=0050	INSTALLED 2014
	018 "DIA	CIR PLASTIC
0040/2014	LEN=0040	INSTALLED 2014



MEARS ENTERPRISES INCO (PRDR)

0040/3140

POI

DIR: B TOTAL LEN: 5.777 MI. DIST: 10-4 SR: 1053  
 LEFT MUN: BANKS T RIGHT MUN: BANKS T

010682 FT

FIRE TOWER RD  
 (SR1048 SEG 0030/1857) 0030/0560  
 007156 FT

0040/1747	015 " DIA	CIRC METAL
	LEN=0034	INSTALLED UNKN
0040/1488	018 " DIA	CIRC METAL
	LEN=0044	INSTALLED UNKN
0040/1159	018 " DIA	CIR PLASTIC
	LEN=0049	INSTALLED 2014
0040/0810	018 " DIA	CIR PLASTIC
	LEN=0036	INSTALLED UNKN
0040/0389	018 " DIA	CIRC METAL
	LEN=0051	INSTALLED 2014
0040/0013	018 " DIA	CIRC METAL
	LEN=0033	INSTALLED UNKN
010682 FT	2 0 32102	0 00 0141+13
0040/0000	LENGTH(AH	3417 BK 3526)
	018 " DIA	CIRC METAL
0030/3038	LEN=0033	INSTALLED UNKN
	018 " DIA	CIRC CONCR
0030/2855	LEN=0029	INSTALLED UNKN
	018 " DIA	CIR PLASTIC
0030/2763	LEN=0040	INSTALLED 2014
	018 " DIA	CIR PLASTIC
0030/2436	LEN=0040	INSTALLED 2014
0030/1534	018 " DIA	CIR PLASTIC
	LEN=0040	INSTALLED 2014
0030/1152	024 " DIA	CIRC CONCR
	LEN=0040	INSTALLED 2014
0030/0900	024 " DIA	CIR PLASTIC
	LEN=0040	INSTALLED 2014
0030/0724	018 " DIA	CIR PLASTIC
	LEN=0040	INSTALLED 2014
0030/0560	FIRE TOWER RD	
	(T700)	
007156 FT	2 0 32102	0 00 0105+87
0030/0000	LENGTH(AH	3526 BK 3454)
	018 " DIA	CIR PLASTIC
0020/3227	LEN=0040	INSTALLED 2014
	018 " DIA	CIRC CONCR
0020/2853	LEN=0044	INSTALLED 2014
0020/2237	018 " DIA	CIR PLASTIC
	LEN=0040	INSTALLED 2014
0020/2003	018 " DIA	CIR PLASTIC
	LEN=0040	INSTALLED 2014
0020/1793	018 " DIA	CIRC CONCR
	LEN=0040	INSTALLED 2014
0020/1654	015 " DIA	CIRC CONCR
	LEN=0031	INSTALLED UNKN
	018 " DIA	CIRC CONCR

DIR: B TOTAL LEN: 5.777 MI. DIST: 10-4 SR: 1053  
 LEFT MUN: BANKS T RIGHT MUN: BANKS T

003702 FT

000000 FT

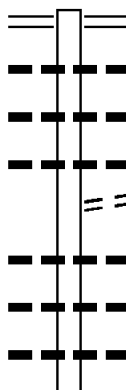
000000 FT

0020/1434	LEN=0030	INSTALLED	UNKN
	018 "DIA	CIRC CONCR	
0020/0944	LEN=0034	INSTALLED	UNKN
	018 "DIA	CIRC CONCR	
0020/0564	LEN=0035	INSTALLED	UNKN
	018 "DIA	CIRC CONCR	
0020/0449	LEN=0033	INSTALLED	UNKN
003702 FT	2 0 32102	0 00 0071+33	
	018 "DIA	CIRC CONCR	
5 0020/0000	LEN=0034	INSTALLED	UNKN
	LENGTH(AH 3454 BK 3702)		
	018 "DIA	CIRC CONCR	
0010/3331	LEN=0032	INSTALLED	UNKN
	018 "DIA	CIRC CONCR	
0010/3166	LEN=0033	INSTALLED	UNKN
	018 "DIA	CIRC CONCR	
0010/2942	LEN=0032	INSTALLED	UNKN
	018 "DIA	CIRC CONCR	
0010/2678	LEN=0035	INSTALLED	UNKN
	018 "DIA	CIRC CONCR	
0010/2609	LEN=0036	INSTALLED	UNKN
	018 "DIA	CIRC CONCR	
0010/2419	LEN=0034	INSTALLED	UNKN
	018 "DIA	CIR PLASTIC	
0010/2246	LEN=0040	INSTALLED	2014
	018 "DIA	CIRC CONCR	
0010/2080	LEN=0032	INSTALLED	UNKN
	018 "DIA	CIRC CONCR	
0010/1992	LEN=0033	INSTALLED	UNKN
	018 "DIA	CIRC CONCR	
0010/1567	LEN=0030	INSTALLED	UNKN
	018 "DIA	CIRC CONCR	
0010/1460	LEN=0035	INSTALLED	UNKN
	018 "DIA	CIRC CONCR	
0010/1203	LEN=0034	INSTALLED	UNKN
	018 "DIA	CIRC CONCR	
0010/0870	LEN=0033	INSTALLED	UNKN
	018 "DIA	CIRC CONCR	
0010/0582	LEN=0035	INSTALLED	UNKN
	072 "DIA	CIRC METAL	
0010/0306	LEN=0045	INSTALLED	UNKN
000000 FT	2 0 32102	0 00 0033+74	
	018 "DIA	CIRC CONCR	
	LEN=0035	INSTALLED	UNKN
	NC LO	CKVALE RD	
	INTER-BK	JEFFERSON ST	
	(BORO)		
5 0010/0000	LTH AH	003702 BK	000100
000000 FT			
7006/0000	LTH AH	000100 BK	000000



EXTRACT DATE: 12/18/2023      ROADWAY MANAGEMENT SYSTEM      PAGE NUMBER: 419  
 PRINT DATE: 12/21/2023      SLD COUNTY/SR - ANNUAL PRINT      COUNTY: INDIANA  
 DIR: B      TOTAL LEN: 4.959 MI.      DIST: 10-4      SR: 1052  
 LEFT MUN: BANKS T      RIGHT MUN: BANKS T

026181 FT



026181 FT	HILLMAN RD
0090/3059	(SR1054 SEG 0080/0000)
	018 " DIA CIR PLASTIC
0090/2930	LEN=0050 INSTALLED 2023
	018 " DIA CIR PLASTIC
0090/2336	LEN=0060 INSTALLED 2023
	018 " DIA CIR PLASTIC
0090/2103	LEN=0040 INSTALLED 2023
	CAMERON RD
0090/1515	(T703)
	018 " DIA CIRC CONCR
0090/1513	LEN=0040 INSTALLED 2003
	018 " DIA CIRC METAL
0090/1188	LEN=0040 INSTALLED UNKN
	016 " DIA CIRC METAL
0090/0955	LEN=0040 INSTALLED UNKN
	036 " DIA CIRC CONCR

DIR: B TOTAL LEN: 4.959 MI. DIST: 10-4 SR: 1052  
 LEFT MUN: BANKS T RIGHT MUN: BANKS T

BONNER RD  
 (SR1033 SEG 0230/0000) 0090/0000

023122 FT

020629 FT

016970 FT

0090/0509	LEN=0032	INSTALLED	2003
018 "DIA	CIRC	METAL	
0090/0399	LEN=0040	INSTALLED	UNKN
023122 FT	2 0 32114	0 00 0000+00	
	VILLAGE:	FLORA/JOHNBURG	
	HEMLOCK LAKE RD		
	(SR1033 SEG 0230/0000)		
	MFC BEGIN = E		
0090/0000	LENGTH(AH 3059	BK 2493)	
018 "DIA	CIRC	CONCR	
0080/2435	LEN=0060	INSTALLED	UNKN
018 "DIA	CIRC	CONCR	
0080/2059	LEN=0040	INSTALLED	UNKN
018 "DIA	CIRC	CONCR	
0080/1745	LEN=0040	INSTALLED	UNKN
030 "DIA	CIRC	CONCR	
0080/1135	LEN=0040	INSTALLED	UNKN
018 "DIA	CIRC	CONCR	
0080/0935	LEN=0040	INSTALLED	UNKN
018 "DIA	CIRC	CONCR	
0080/0215	LEN=0040	INSTALLED	UNKN
020629 FT	1 0 00573	0 01 0444+75	
	VILLAGE:	JOHNSONBURG	
	POLLOCK RD		
	(T964)		
0080/0000	LENGTH(AH 2493	BK 3659)	
018 "DIA	CIRC	CONCR	
0070/3187	LEN=0040	INSTALLED	UNKN
018 "DIA	CIRC	CONCR	
0070/2662	LEN=0040	INSTALLED	UNKN
018 "DIA	CIRC	CONCR	
0070/2407	LEN=0040	INSTALLED	UNKN
018 "DIA	CIRC	CONCR	
0070/2061	LEN=0035	INSTALLED	UNKN
036 "DIA	CIRC	CONCR	
0070/1252	LEN=0040	INSTALLED	UNKN
024 "DIA	CIRC	CONCR	
0070/0582	LEN=0040	INSTALLED	UNKN
016970 FT	1 0 00573	0 01 0481+54	
	TR CANOE CR		
	STRUCTURE LENGTH	8 FT	
	BMSID 32/1052/0070/0000		
0070/0000	LENGTH(AH 3659	BK 3255)	
018 "DIA	CIRC	CONCR	
0060/2970	LEN=0040	INSTALLED	UNKN
018 "DIA	CIRC	CONCR	

DIR: B TOTAL LEN: 4.959 MI. DIST: 10-4 SR: 1052  
 LEFT MUN: BANKS T RIGHT MUN: BANKS T

013715 FT

010197 FT

0060/2615	LEN=0040	INSTALLED	UNKN
	018 "DIA	CIRC CONCR	
0060/2355	LEN=0040	INSTALLED	UNKN
	018 "DIA	CIRC CONCR	
0060/1805	LEN=0040	INSTALLED	UNKN
	BANKS		
0060/1784	CANOE T		
	018 "DIA	CIRC CONCR	
0060/1400	LEN=0040	INSTALLED	UNKN
	018 "DIA	CIRC CONCR	
0060/1015	LEN=0040	INSTALLED	UNKN
	024 "DIA	CIR PLASTIC	
0060/0645	LEN=0016	INSTALLED	2005
	018 "DIA	CIRC CONCR	
0060/0340	LEN=0040	INSTALLED	UNKN
	018 "DIA	CIRC CONCR	
0060/0215	LEN=0040	INSTALLED	UNKN
013715 FT	1 0 00573	0 01 0514	+30
0060/0000	LENGTH(AH	3255 BK 3518)	
	018 "DIA	CIRC CONCR	
0050/3425	LEN=0040	INSTALLED	UNKN
	018 "DIA	CIRC CONCR	
0050/3295	LEN=0040	INSTALLED	UNKN
	018 "DIA	CIRC CONCR	
0050/3165	LEN=0040	INSTALLED	UNKN
	018 "DIA	CIRC CONCR	
0050/2929	LEN=0045	INSTALLED	UNKN
	018 "DIA	CIRC CONCR	
0050/2435	LEN=0040	INSTALLED	UNKN
	024 "DIA	CIRC METAL	
0050/2260	LEN=0040	INSTALLED	UNKN
	018 "DIA	CIRC CONCR	
0050/2121	LEN=0056	INSTALLED	2005
	024 "DIA	CIRC CONCR	
0050/1740	LEN=0030	INSTALLED	UNKN
	018 "DIA	CIRC CONCR	
0050/1500	LEN=0056	INSTALLED	2005
	018 "DIA	CIRC CONCR	
0050/1062	LEN=0035	INSTALLED	UNKN
	018 "DIA	CIRC CONCR	
0050/0743	LEN=0030	INSTALLED	UNKN
	018 "DIA	CIRC CONCR	
0050/0273	LEN=0050	INSTALLED	UNKN
010197 FT	1 0 00573	0 01 0549	+50
0050/0000	LENGTH(AH	3518 BK 2265)	
	024 "DIA	CIRC CONCR	
0040/2121	LEN=0035	INSTALLED	UNKN
	018 "DIA	CIRC CONCR	
0040/1800	LEN=0030	INSTALLED	UNKN

DIR: B TOTAL LEN: 4.959 MI. DIST: 10-4 SR: 1052  
 LEFT MUN: CANOE T RIGHT MUN: CANOE T

1 0 00573 0 01 0572+15 007932 FT  
 STONEBURG RD  
 (SR1047 SEG 0120/0000) 0040/0000  
 007932 FT

THIRD ST  
 (T608) 0030/1996

SECOND ST  
 (T602) 0030/1507

1 0 00433 0 00 0025+25 005322 FT  
 HILL ST  
 (T600) 0030/0000

0040/1153	018 " DIA	CIRC METAL
0040/1062	LEN=0035	INSTALLED UNKN
0040/0594	024 " DIA	CIRC METAL
0040/0167	LEN=0035	INSTALLED UNKN
0040/0045	036 " DIA	CIRC CONCR
007932 FT	LEN=0030	INSTALLED UNKN
007932 FT	018 " DIA	CIRC CONCR
INTER-BK	LEN=0025	INSTALLED UNKN
0040/0000	018 " DIA	CIRC CONCR
007932 FT	LEN=0050	INSTALLED UNKN
7034/0000	HNSONBURG RD	
INTER-AHD	UNION HILL RD	
0030/2610	(SR1047 SEG 0120/0000)	LTH AH 002265 BK 000100
0030/2026	018 " DIA	CIRC CONCR
0030/1996	LEN=0025	INSTALLED UNKN
0030/1694	THIRD ST	
0030/1508	(PRDR)	018 " DIA CIRC CONCR
0030/1091	LEN=0025	INSTALLED UNKN
0030/1063	018 " DIA	CIRC CONCR
0030/0622	LEN=0025	INSTALLED UNKN
0030/0168	018 " DIA	CIRC CONCR
0030/0077	LEN=0025	INSTALLED UNKN
005322 FT	RAILROAD ST	
0030/0000	(T605)	015 " DIA CIRC CONCR
0020/1475	LEN=0035	INSTALLED UNKN
0020/1391	FIRST ST	
0020/1262	(T604)	015 " DIA CIRC CONCR
0020/0993	LEN=0025	INSTALLED UNKN
	015 " DIA	CIRC CONCR
	LEN=0025	INSTALLED UNKN
	018 " DIA	CIRC CONCR
	LEN=0030	INSTALLED UNKN
	015 " DIA	CIRC CONCR
	LEN=0030	INSTALLED UNKN

LENGTH(AH 2610 BK 1647)  
 WEST SIDE ST  
 (T661)



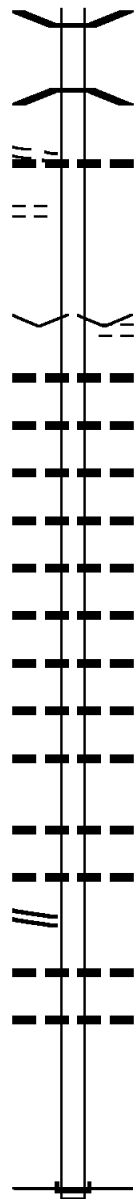
DIR: B TOTAL LEN: 4.959 MI. DIST: 10-4 SR: 1052  
 LEFT MUN: CANOE T RIGHT MUN: CANOE T

SUNSET ST  
 (T966)  
 STONETOWN RD  
 (T606)

0020/0265  
 0020/0240  
 003675 FT

BUFFALO LODGE RD  
 (SR1054 SEG 0010/0000) 0010/0273

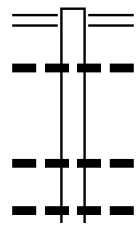
000000 FT



0020/0837	BMS	SEN	32	/	1052	/	0020	/	0824
	1	0	00433		0	00	0049	+	59
	TR CANOE CR								
0020/0824	BMS	SBG	32	/	1052	/	0020	/	0824
	015 " DIA CIRC CONCR								
	LEN=0038 INSTALLED UNKN								
	NC CENTRAL ST								
003675 FT	1	0	00433		0	00	0043	+	00
	VILLAGE: ROSSITER								
	LUNGER RD								
	(T525)								
0020/0000	LENGTH(AH 1647 BK 3675)								
	015 " DIA CIRC CONCR								
0010/3661	LEN=0030 INSTALLED UNKN								
	015 " DIA CIRC CONCR								
0010/3461	LEN=0150 INSTALLED UNKN								
	015 " DIA CIRC OTHER								
0010/3166	LEN=0030 INSTALLED UNKN								
	015 " DIA CIRC CONCR								
0010/2860	LEN=0030 INSTALLED UNKN								
	015 " DIA CIRC CONCR								
0010/2390	LEN=0030 INSTALLED UNKN								
	036 " DIA CIRC CONCR								
0010/2210	LEN=0030 INSTALLED UNKN								
	015 " DIA CIR PLASTIC								
0010/1855	LEN=0012 INSTALLED 2005								
	018 " DIA CIR PLASTIC								
0010/1590	LEN=0010 INSTALLED 2005								
	018 " DIA CIR PLASTIC								
0010/1260	LEN=0010 INSTALLED 2005								
	024 " DIA CIRC CONCR								
0010/0560	LEN=0035 INSTALLED UNKN								
	018 " DIA CIRC CONCR								
0010/0312	LEN=0056 INSTALLED 2002								
	024 " DIA CIRC OTHER								
0010/0260	LEN=0035 INSTALLED UNKN								
	018 " DIA CIRC CONCR								
0010/0020	LEN=0030 INSTALLED UNKN								
000000 FT	1	0	00433		0	00	0079	+	32
	NC SMYERSTOWN RD								
	INTER-BK SR 2011 SH								
	(SR2011 SEG 0010/0000)								
	MFC BEGIN = D								
	BK-JEFFERSON (33)								
0010/0000	LENGTH(AH 3675 BK 0000)								

EXTRACT DATE: 12/18/2023      ROADWAY MANAGEMENT SYSTEM      PAGE NUMBER: 414  
 PRINT DATE: 12/21/2023      SLD COUNTY/SR - ANNUAL PRINT      COUNTY: INDIANA  
 DIR: B      TOTAL LEN: 1.970 MI.      DIST: 10-4      SR: 1051  
 LEFT MUN: BANKS T      RIGHT MUN: BANKS T

010401 FT



010401 FT LOGAN RD  
 0040/1986 (SR1033 SEG 0130/1528)  
 0040/1805 024 " DIA CIRC METAL  
 LEN=0030 INSTALLED UNKN  
  
 0040/0868 012 " DIA CIRC METAL  
 LEN=0025 INSTALLED UNKN  
 0040/0757 018 " DIA CIR PLASTIC  
 LEN=0040 INSTALLED 2009

DIR: B TOTAL LEN: 1.970 MI. DIST: 10-4 SR: 1051  
 LEFT MUN: BANKS T RIGHT MUN: BANKS T

Stationing	Description	Material	Length	Installation
008415 FT	008415 FT	2 0 32145 0 00 0084+48	0040/0000	LENGTH(AH 1986 BK 2674)
		018 "DIA CIR PLASTIC	0030/2382	LEN=0040 INSTALLED 2009
		018 "DIA CIRC CONCR	0030/1706	LEN=0030 INSTALLED UNKN
		018 "DIA CIRC CONCR	0030/1175	LEN=0032 INSTALLED 2003
2 0 32145 0 00 0057+57 FRY CEMETERY RD (T539)	005741 FT		0030/0000	LENGTH(AH 2674 BK 2153)
		018 "DIA CIR PLASTIC	0020/1165	LEN=0040 INSTALLED 2009
		018 "DIA CIRC CONCR	0020/0498	LEN=0025 INSTALLED UNKN
	003588 FT	2 0 32145 0 00 0035+77	0020/0000	BANKS MONTGOMERY T LENGTH(AH 2153 BK 3588)
		024 "DIA CIRC CONCR	0010/3386	LEN=0025 INSTALLED UNKN
		018 "DIA CIRC CONCR	0010/2880	LEN=0033 INSTALLED UNKN
		018 "DIA CIR PLASTIC	0010/2320	LEN=0040 INSTALLED 2023
		018 "DIA CIRC CONCR	0010/1836	LEN=0025 INSTALLED UNKN
		018 "DIA CIRC METAL	0010/1646	LEN=0035 INSTALLED UNKN
		015 "DIA CIRC CONCR	0010/0725	LEN=0035 INSTALLED UNKN
	000000 FT	2 0 32145 0 00 0000+00	0010/0000	VILLAGE: GIPSY NC GIPSY RD LOGAN RD (SR1033 SEG 0110/0398)
		INTER-BK GIPSY RD		(SR1033 SEG 0110/0398)
BALLPARK RD (T688)	0010/0000	MFC BEGIN = E	0010/0000	LENGTH(AH 3588 BK 0000)

EXTRACT DATE: 12/18/2023      ROADWAY MANAGEMENT SYSTEM      PAGE NUMBER: 412  
 PRINT DATE: 12/21/2023      SLD COUNTY/SR - ANNUAL PRINT      COUNTY: INDIANA  
 DIR: B      TOTAL LEN: .000 MI.      DIST: 10-4      SR: 1050  
 LEFT MUN: CANOE T      RIGHT MUN: CANOE T

000000 FT  
 000000 FT  
 000000 FT



000000 FT  
 7030/0000 LENGTH(AH 2447 BK 2498)  
 000000 FT  
 7020/0000 LENGTH(AH 2498 BK 3047)  
 000000 FT  
 7010/0000 LENGTH(AH 3047 BK 0000)

DIR: B TOTAL LEN: 1.349 MI. DIST: 10-4 SR: 1049  
 LEFT MUN: CANOE T RIGHT MUN: CANOE T

Stationing	Length	Description	Material	Installation
UNION HILL RD (SR1047 SEG 0090/0000)	007124 FT	0030/2347		
		0030/0977	018 " DIA CIRC CONCR	INSTALLED 2003
		0030/0055	018 " DIA CIRC CONCR	INSTALLED UNKN
2 0 32109 0 00 0048+00 SMITH RD (T527)	004777 FT	0030/0000	LENGTH(AH 2347 BK 2256)	
		0020/1812	018 " DIA CIR PLASTIC	INSTALLED 2010
		0020/1476	024 " DIA CIR PLASTIC	INSTALLED 2010
		0020/0771	018 " DIA CIRC CONCR	INSTALLED UNKN
		0020/0482	024 " DIA CIRC CONCR	INSTALLED UNKN
	002521 FT	2 0 32109 0 00 0025+33		
		0020/0000	LENGTH(AH 2256 BK 2521)	
		0010/2467	018 " DIA CIR PLASTIC	INSTALLED 2010
		0010/2274	018 " DIA CIR PLASTIC	INSTALLED 2010
		0010/1415	036 " DIA CIRC METAL	INSTALLED UNKN
		0010/0948	016 " DIA CIRC CONCR	INSTALLED UNKN
		0010/0621	018 " DIA CIRC CONCR	INSTALLED UNKN
		0010/0030	018 " DIA CIRC CONCR	INSTALLED UNKN
	000000 FT	2 0 32109 0 00 0000+00		
		INTER-BK	CANOE RIDGE RD (SR1046 SEG 0040/0000)	
		NC DO	MBS HILL RD (SR1046 SEG 0040/0000)	
		0010/0000	MFC BEGIN = E	
		0010/0000	LENGTH(AH 2521 BK 0000)	

EXTRACT DATE: 12/18/2023 ROADWAY MANAGEMENT SYSTEM PAGE NUMBER: 410  
PRINT DATE: 12/21/2023 SLD COUNTY/SR - ANNUAL PRINT COUNTY: INDIANA  
DIR: B TOTAL LEN: 1.311 MI. DIST: 10-4 SR: 1048  
LEFT MUN: BANKS T RIGHT MUN: BANKS T

006923 FT



006923 FT  
7080/0000 LENGTH(AH 1688 BK 2536)

DIR: B TOTAL LEN: 1.311 MI. DIST: 10-4 SR: 1048  
LEFT MUN: BANKS T RIGHT MUN: BANKS T

Stationing	Length	Material	Notes
006923 FT	7070/0000	018" DIA CIRC PLASTIC	INSTALLED 2023
006923 FT	7060/0000	018" DIA CIRC PLASTIC	INSTALLED 2023
006923 FT	7050/0000	018" DIA CIRC PLASTIC	INSTALLED 2023
006923 FT	7040/0000	018" DIA CIRC PLASTIC	INSTALLED 2023
		INTER-AHD	FIRE TOWER RD (T700)
			LOCKVALE RD (SR1053 SEG 0030/0560)
005066 FT	0030/0235	018" DIA CIRC PLASTIC	INSTALLED 2023
	005066 FT	2 0 32103 0 01 0019+95	
	0030/0000	018" DIA CIRC PLASTIC	INSTALLED 2023
	0020/1644	018" DIA CIRC PLASTIC	INSTALLED 2023
	0020/1090	018" DIA CIRC PLASTIC	INSTALLED 2023
	0020/0925	018" DIA CIRC PLASTIC	INSTALLED 2023
	0020/0374	018" DIA CIRC PLASTIC	INSTALLED 2023
	0020/0070	018" DIA CIRC PLASTIC	INSTALLED 2023
2 0 32103 0 01 0000+00	003084 FT	015" DIA CIRC CONCR	INSTALLED 2023
BRICKELL RD (T973)	0020/0000	018" DIA CIRC PLASTIC	INSTALLED 2023
		WATSON RD (T971)	
		0020/0000	LENGTH(AH 1982 BK 3084)
		0010/1875	018" DIA CIRC PLASTIC INSTALLED 2023
		0010/1251	018" DIA CIRC PLASTIC INSTALLED 2023
000000 FT	000000 FT	2 0 32103 0 00 0000+00	
		GLEN CAMPBELL RD (SR1038 SEG 0220/0000)	
GLEN CAMPBELL RD (SR1038 SEG 0220/0000)	0010/0000	NC FIRE TOWER RD	MFC BEGIN = E
		0010/0000	LENGTH(AH 3084 BK 0000)

DIR: B TOTAL LEN: 2.676 MI. DIST: 10-4 SR: 1047  
 LEFT MUN: CANOE T RIGHT MUN: CANOE T

Stationing	Description	Material	Length	Status
014129 FT	INTER-AHD BAIR RD			
0140/1783	(TB40)			
0140/1363	018" DIA CIRC CONCR		LEN=0020	INSTALLED UNKN
0140/0825	018" DIA CIRC METAL		LEN=0030	INSTALLED UNKN
0140/0716	024" DIA CIRC METAL		LEN=0025	INSTALLED UNKN
012346 FT	2 0 32189 0 00 0061+68			
	NC BAIR RD			
	STEFFEY CHURCH RD			
	(SR1054 SEG 0040/0000)			
0140/0000	LENGTH(AH 1783 BK 2287)			
0130/1002	018" DIA CIRC METAL		LEN=0046	INSTALLED UNKN
0130/0653	018" DIA CIRC METAL		LEN=0042	INSTALLED UNKN
0130/0480	015" DIA CIRC METAL		LEN=0027	INSTALLED UNKN
010059 FT	2 0 32189 0 00 0038+90			
	STONETOWN RD			
	(T606)			
0130/0000	LENGTH(AH 2287 BK 3869)			
0120/3632	024" DIA CIRC CONCR		LEN=0031	INSTALLED UNKN
0120/3183	BMSSEN 32/1047/0120/3164			
	2 0 32189 0 00 0031+85			
	TR CANOE CR			
0120/3164	BMSBG 32/1047/0120/3164			
0120/2779	012" DIA CIRC METAL		LEN=0027	INSTALLED UNKN
0120/2482	018" DIA CIRC METAL		LEN=0032	INSTALLED UNKN
0120/2089	018" DIA CIRC METAL		LEN=0025	INSTALLED UNKN



DIR: B TOTAL LEN: 2.676 MI. DIST: 10-4 SR: 1047  
 LEFT MUN: CANOE T RIGHT MUN: CANOE T

SUNSET ST  
(T966)

0120/0064  
006190 FT

1 0 00573 0 01 0579+84 005421 FT  
 CENTRAL ST  
 (SR1052 SEG 0030/2610) 0110/0000

CLINTON ST  
(T601)

0100/3058

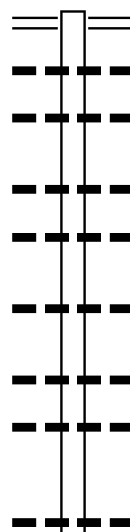
0120/0944	018 " DIA	CIRC METAL
	LEN=0031	INSTALLED UNKN
0120/0090	018 " DIA	CIRC CONCR
	LEN=0063	INSTALLED UNKN
0120/0064	MFC BEGIN = E	
006190 FT	2 0 32189 0 00 0000+00	
	JOHNSONBURG RD	
	(SR1052 SEG 0040/0000)	
0120/0000	NC ST	ONEBURG RD
	LENGTH(AH 3869 BK 0769)	
0110/0678	018 " DIA	CIRC CONCR
	LEN=0045	INSTALLED UNKN
0110/0430	018 " DIA	CIRC CONCR
	LEN=0042	INSTALLED UNKN
0110/0068	018 " DIA	CIRC CONCR
005421 FT	LEN=0063	INSTALLED UNKN
0110/0000	LENGTH(AH 0769 BK 3611)	
0100/3457	BMSSEN 32/1047/0100/3440	
	2 0 32105 0 02 0309+60	
	TRIB. TO CANOE CREEK	
0100/3440	BMSBG 32/1047/0100/3440	
	018 " DIA	CIR PLASTIC
0100/3305	LEN=0050	INSTALLED UNKN
0100/3015	018 " DIA	CIRC CONCR
	LEN=0030	INSTALLED UNKN
0100/2830	015 " DIA	CIRC CONCR
	LEN=0039	INSTALLED UNKN
0100/2465	015 " DIA	CIRC METAL
	LEN=0036	INSTALLED UNKN
0100/2175	018 " DIA	CIRC CONCR
	LEN=0038	INSTALLED UNKN
0100/1660	024 " DIA	CIRC CONCR
	LEN=0033	INSTALLED UNKN
0100/1440	015 " DIA	CIRC METAL
	LEN=0035	INSTALLED UNKN
0100/1370	015 " DIA	CIRC METAL
	LEN=0035	INSTALLED UNKN
0100/1245	018 " DIA	CIRC METAL
	LEN=0030	INSTALLED UNKN
0100/1025	018 " DIA	CIRC METAL
	LEN=0036	INSTALLED UNKN
	015 " DIA	CIRC METAL

DIR: B TOTAL LEN: 2.676 MI. DIST: 10-4 SR: 1047  
 LEFT MUN: CANOE T RIGHT MUN: CANOE T

Stationing	Segment	Length	Notes	Material
0100	0730	0030	LEN=0030	INSTALLED UNKN
0100	0450	0042	LEN=0042	INSTALLED UNKN
0100	0085	0032	LEN=0032	INSTALLED UNKN
001810	FT	2032105	0020309+60	
0100	0000	3611	LENTH(AH 3611 BK 1784)	
0090	1661	0043	LEN=0043	INSTALLED UNKN
0090	1299	0043	LEN=0043	INSTALLED UNKN
0090	0936	0040	LEN=0040	INSTALLED 2005
0090	0139	0032	LEN=0032	INSTALLED UNKN
000026	FT	ION HILL RD		
INTER-BK		CHURCH RD		
20321050010291+76	000026	FT		
DOMBS HILL RD	0090	0000		
(SR1049 SEG 0030/2347)	000026	FT		
000026	FT	7090	LENTH(AH 1364 BK 2197)	
000026	FT	7084	LENTH(AH 2197 BK 0026)	
000000	FT	0080	BMSSEN 32/1047/0080/0000	
000000	FT	000000	CHURCH RD	
000000	FT	20321050010253+55		
000000	FT	NC CHURCH RD		
000000	FT	INTER-BK		
000000	FT	0080	TR N BR STRAIGHT RUN	
000000	FT	7080	BMSBG 32/1047/0080/0000	
000000	FT	000000	LENTH(AH 0026 BK 1404)	
000000	FT	7070	LENTH(AH 1404 BK 3392)	
000000	FT	000000	LENTH(AH 3392 BK 2742)	
000000	FT	7060	LENTH(AH 2742 BK 2787)	
000000	FT	000000	LENTH(AH 2787 BK 3681)	
000000	FT	7050	LENTH(AH 3681 BK 3656)	
000000	FT	000000	LENTH(AH 3656 BK 3203)	
000000	FT	7040	LENTH(AH 3203 BK 3402)	
000000	FT	000000	LENTH(AH 3402 BK 0000)	
000000	FT	7030		
000000	FT	7020		
000000	FT	7010		

EXTRACT DATE: 12/18/2023 ROADWAY MANAGEMENT SYSTEM PAGE NUMBER: 405  
 PRINT DATE: 12/21/2023 SLD COUNTY/SR - ANNUAL PRINT COUNTY: INDIANA  
 DIR: B TOTAL LEN: 6.123 MI. DIST: 10-4 SR: 1046  
 LEFT MUN: BANKS T RIGHT MUN: BANKS T

032328 FT



032328 FT GLEN CAMPBELL RD  
 0100/3292 (SR1033 SEG 0160/0000)  
 018 "DIA CIRC CONCR  
 0100/3090 LEN=0025 INSTALLED UNKN  
 018 "DIA CIR PLASTIC  
 0100/2763 LEN=0032 INSTALLED 2010  
 018 "DIA CIR PLASTIC  
 0100/2135 LEN=0040 INSTALLED 2010  
 018 "DIA CIR PLASTIC  
 0100/1910 LEN=0040 INSTALLED 2010  
 018 "DIA CIR PLASTIC  
 0100/1104 LEN=0040 INSTALLED 2010  
 018 "DIA CIR PLASTIC  
 0100/0338 LEN=0040 INSTALLED 2010  
 018 "DIA CIRC CONCR  
 0100/0143 LEN=0030 INSTALLED UNKN  
 029036 FT 2 0 32106 0 00 0290+13  
 5 0100/0000 LENGTH(AH 3292 BK 3580)  
 018 "DIA CIRC METAL  
 0090/3324 LEN=0030 INSTALLED UNKN

029036 FT

DIR: B TOTAL LEN: 6.123 MI. DIST: 10-4 SR: 1046  
 LEFT MUN: BANKS T RIGHT MUN: BANKS T

---	0090/2997	018 " DIA	CIRC CONCR
---		LEN=0032	INSTALLED 1997
---	0090/2415	018 " DIA	CIR PLASTIC
---		LEN=0040	INSTALLED 2010
---	0090/2172	018 " DIA	CIR PLASTIC
---		LEN=0050	INSTALLED 2010
---	0090/1999	018 " DIA	CIR PLASTIC
---		LEN=0040	INSTALLED 2010
---	0090/1730	018 " DIA	CIR PLASTIC
---		LEN=0040	INSTALLED 2010
---	0090/1100	018 " DIA	CIRC CONCR
---		LEN=0040	INSTALLED 1997
---	0090/0824	018 " DIA	CIRC METAL
---		LEN=0025	INSTALLED UNKN
---	0090/0406	018 " DIA	CIRC CONCR
---		LEN=0040	INSTALLED 1997
---	0090/0194	BMSSEN 32/1046/0090/0125	
---		2 0 32106 0 00 0254+35	
---		NO UNDERPASS INFORMATION	
---	0090/0125	BMSBG 32/1046/0090/0125	
---		025456 FT	
==	0090/0000	LENGTH(AH 3580 BK 1798)	
---	0080/1760	018 " DIA	CIRC CONCR
---		LEN=0032	INSTALLED 1997
---	0080/1340	018 " DIA	CIRC CONCR
---		LEN=0032	INSTALLED 1997
---	0080/1038	018 " DIA	CIRC CONCR
---		LEN=0032	INSTALLED 1997
---	0080/0805	024 " DIA	CIR PLASTIC
---		LEN=0040	INSTALLED 2010
---	0080/0609	018 " DIA	CIRC CONCR
---		LEN=0032	INSTALLED 1997
	023658 FT	2 0 32106 0 00 0236+36	
---	0080/0000	018 " DIA	CIRC METAL
---		LEN=0025	INSTALLED UNKN
---		LENGTH(AH 1798 BK 3601)	
---		048"H 36"W CON BOX CUL	
---	0070/3330	018 " DIA	CIRC CONCR
---		LEN=0025	INSTALLED UNKN
---	0070/3075	018 " DIA	CIRC CONCR
---		LEN=0025	INSTALLED 1996
---	0070/2757	018 " DIA	CIR PLASTIC
---		LEN=0040	INSTALLED 2010
---	0070/2636	BANKS	
---		CANOE T	
---	0070/2389	024 " DIA	CIRC METAL
---		LEN=0040	INSTALLED 2010

2 0 32106 0 00 0254+35 025456 FT  
 S.D.A. CAMP RD  
 (T960) 0090/0000

DIR: B TOTAL LEN: 6.123 MI. DIST: 10-4 SR: 1046  
 LEFT MUN: CANOE T RIGHT MUN: CANOE T

LIONS CLUB RD  
 (T962)

0070/0865

020057 FT

016562 FT

HENRY RD  
 (T534)

0050/2227

---	---	0070/1395	018 " DIA	CIRC CONCR
---	---		LEN=0032	INSTALLED 1997
---	---	0070/0897	018 " DIA	CIRC CONCR
---	---		LEN=0032	INSTALLED 1997
---	---	0070/0650	024 " DIA	CIRC CONCR
---	---		LEN=0025	INSTALLED 1997
		020057 FT	2 0 32106	0 00 0200+35
		0070/0000	LENGTH(AH	3601 BK 3495)
---	---	0060/3321	015 " DIA	CIRC METAL
---	---		LEN=0025	INSTALLED UNKN
---	---	0060/3045	018 " DIA	CIRC CONCR
---	---		LEN=0032	INSTALLED 1997
---	---	0060/2765	024 " DIA	CIRC CONCR
---	---		LEN=0025	INSTALLED 1997
---	---	0060/2525	018 " DIA	CIRC CONCR
---	---		LEN=0030	INSTALLED 1996
		NC PORTERFIELD RD		
==	==	0060/2054	CHURCH RD	
---	---		(T900)	
---	---	0060/1990	018 " DIA	CIRC CONCR
---	---		LEN=0030	INSTALLED UNKN
---	---	0060/1420	018 " DIA	CIRC CONCR
---	---		LEN=0030	INSTALLED UNKN
---	---	0060/0845	024 " DIA	CIRC METAL
---	---		LEN=0025	INSTALLED UNKN
---	---	0060/0550	015 " DIA	CIRC METAL
---	---		LEN=0030	INSTALLED UNKN
		016562 FT	2 0 32106	0 00 0165+40
		0060/0000	LENGTH(AH	3495 BK 3641)
---	---	0050/3300	018 " DIA	CIRC CONCR
---	---		LEN=0025	INSTALLED UNKN
---	---	0050/3020	015 " DIA	CIRC CONCR
---	---		LEN=0030	INSTALLED UNKN
---	---	0050/2690	018 " DIA	CIRC CONCR
---	---		LEN=0025	INSTALLED UNKN
---	---	0050/2535	024 " DIA	CIRC CONCR
---	---		LEN=0030	INSTALLED UNKN
---	---	0050/2382	024 " DIA	CIRC METAL
---	---		LEN=0030	INSTALLED UNKN
---	---	0050/2165	018 " DIA	CIR PLASTIC
---	---		LEN=0040	INSTALLED 2023
---	---	0050/1906	018 " DIA	CIRC CONCR
---	---		LEN=0030	INSTALLED UNKN
---	---		018 " DIA	CIRC CONCR

DIR: B TOTAL LEN: 6.123 MI. DIST: 10-4 SR: 1046  
 LEFT MUN: CANOE T RIGHT MUN: CANOE T

0050/1676	LEN=0032	INSTALLED UNKN
0050/1384	LEN=0025	INSTALLED UNKN
0050/1146	LEN=0025	INSTALLED UNKN
0050/0853	GASTON RD (T965)	
0050/0655	LEN=0025	INSTALLED UNKN
0050/0339	LEN=0025	INSTALLED 1996
0050/0112	LEN=0025	INSTALLED UNKN
0050/0023	BMSSEN 32/1046/0050/0000	
012921 FT	2 0 32106 0 00 0128+97	
0050/0000	TR N BR STR BMSBG 32/1046/0050/0000	
0040/2900	LENGTH(AH 3641 BK 3114)	
0040/2040	LEN=0025	INSTALLED UNKN
0040/1748	LEN=0040	INSTALLED 1997
0040/1369	LEN=0030	INSTALLED UNKN
0040/1021	LEN=0030	INSTALLED UNKN
0040/0807	LEN=0030	INSTALLED UNKN
0040/0578	LEN=0030	INSTALLED UNKN
0040/0366	LEN=0025	INSTALLED UNKN
009807 FT	009807 FT	
0040/0000	LENGTH(AH 3114 BK 3375)	
0030/2593	LEN=0035	INSTALLED UNKN
0030/2071	LEN=0025	INSTALLED 1996
0030/1563	LEN=0025	INSTALLED UNKN
0030/0740	LEN=0025	INSTALLED UNKN

012921 FT

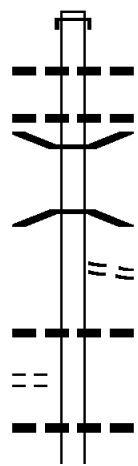
2 0 32106 0 00 0098+37 009807 FT  
 DOMBS HILL RD  
 (SR1049 SEG 0010/0000) 0040/0000

DUG HILL RD  
 (T810) 0030/2585

DIR: B TOTAL LEN: 6.123 MI. DIST: 10-4 SR: 1046  
 LEFT MUN: CANOE T RIGHT MUN: CANOE T

Stationing	Length	Material	Notes
006432 FT	0030/0564	018" DIA CIRC CONCR	LEN=0025 INSTALLED UNKN
	0030/0279	018" DIA CIRC CONCR	LEN=0030 INSTALLED UNKN
	006432 FT	2 0 32106 0 00 0064+40	VILLAGE: CANOE RIDGE TYGER RD
	0030/0000	LENGTH(AH 3375 BK 3081)	
	0020/2920	018" DIA CIRC CONCR	LEN=0030 INSTALLED UNKN
	0020/2640	018" DIA CIRC CONCR	LEN=0030 INSTALLED UNKN
	0020/2190	018" DIA CIRC CONCR	LEN=0030 INSTALLED UNKN
	0020/1800	018" DIA CIRC CONCR	LEN=0070 INSTALLED UNKN
	0020/1320	018" DIA CIRC CONCR	LEN=0030 INSTALLED UNKN
	0020/0953	036" DIA CIRC CONCR	LEN=0035 INSTALLED UNKN
	0020/0548	018" DIA CIRC CONCR	LEN=0030 INSTALLED UNKN
	0020/0315	018" DIA CIRC CONCR	LEN=0030 INSTALLED UNKN
2 0 32106 0 00 0033+55 003351 FT	003351 FT		
WINEBARK RD (T814)	0020/0000	LENGTH(AH 3081 BK 3351)	
	0010/2990	018" DIA CIRC CONCR	LEN=0030 INSTALLED UNKN
	0010/2690	024" DIA CIRC CONCR	LEN=0030 INSTALLED UNKN
	0010/2375	018" DIA CIRC CONCR	LEN=0030 INSTALLED UNKN
	0010/0821	018" DIA CIRC CONCR	LEN=0003 INSTALLED UNKN
	0010/0450	024" DIA CAST IRON	LEN=0030 INSTALLED UNKN
	0010/0120	018" DIA CIRC CONCR	LEN=0020 INSTALLED 2005
000000 FT	000000 FT	2 0 32106 0 00 0000+00	NC CA NOE RIDGE RD
LOCUST LN (SR1045 SEG 0060/0000)	0010/0000	INTER-BK LOCUST LN (SR1045 SEG 0060/0000)	MFC BEGIN = D
	0010/0000	LENGTH(AH 3351 BK 0000)	

035958 FT



SPRANKLE RD  
(T523)

0130/0815

035958 FT AH-JEFFERSON (33)  
 INTER-AHD GRANGE HALL RD  
 0130/2270 (SR2013 SEG 0010/0000)  
 0130/1963 018 "DIA CIRC CONCR  
 LEN=0050 INSTALLED UNKN  
 0130/1780 015 "DIA CIR PLASTIC  
 LEN=0063 INSTALLED UNKN  
 0130/1634 BMSFN 32/1045/0130/1617  
 1 0 00435 0 02 0559+30  
 PAINTER RUN  
 0130/1617 BMSBG 32/1045/0130/1617  
 SEGER RD  
 0130/1553 (T525)  
 0130/0920 018 "DIA CIRC CONCR  
 LEN=0035 INSTALLED UNKN  
 0130/0800 024 "DIA CIR PLASTIC  
 LEN=0053 INSTALLED UNKN  
 015 "DIA CIRC CONCR



DIR: B TOTAL LEN: 6.810 MI. DIST: 10-4 SR: 1045  
 LEFT MUN: CANOE T RIGHT MUN: CANOE T

Station	Length	Material	Status
0130/0630	LEN=0039	INSTALLED	UNKN
015 "DIA	CIRC	CONCR	
0130/0290	LEN=0023	INSTALLED	UNKN
033688 FT	1 0 00435	0 02 0540+50	
0130/0000	LENGTH(AH 2270 BK 3098)		
018 "DIA	CIRC	CONCR	
0120/3050	LEN=0045	INSTALLED	UNKN
030 "DIA	CIRC	METAL	
0120/2635	LEN=0054	INSTALLED	UNKN
018 "DIA	CIRC	CONCR	
0120/2040	LEN=0036	INSTALLED	UNKN
024 "DIA	CIRC	METAL	
0120/1620	LEN=0039	INSTALLED	UNKN
015 "DIA	CIRC	CONCR	
0120/1435	LEN=0035	INSTALLED	UNKN
015 "DIA	CIRC	CONCR	
0120/1165	LEN=0038	INSTALLED	UNKN
015 "DIA	CIRC	CONCR	
0120/0889	LEN=0036	INSTALLED	UNKN
024 "DIA	CIRC	METAL	
0120/0675	LEN=0044	INSTALLED	UNKN
018 "DIA	CIRC	CONCR	
0120/0498	LEN=0034	INSTALLED	UNKN
048 "DIA	CIRC	METAL	
0120/0120	LEN=0038	INSTALLED	UNKN
030590 FT	1 0 00435	0 02 0509+60	
0120/0000	VILLAGE: JUNEAU		
0120/0000	LENGTH(AH 3098 BK 2917)		
018 "DIA	CIRC	CONCR	
0110/2636	LEN=0020	INSTALLED	UNKN
LUNGER RD			
0110/2272	(T525)		
018 "DIA	CIRC	CONCR	
0110/1925	LEN=0035	INSTALLED	UNKN
018 "DIA	CIRC	METAL	
0110/1592	LEN=0032	INSTALLED	UNKN
018 "DIA	CIRC	CONCR	
0110/1079	LEN=0040	INSTALLED	UNKN
018 "DIA	CIRC	CONCR	
0110/0812	LEN=0036	INSTALLED	UNKN
018 "DIA	CIRC	CONCR	
0110/0546	LEN=0040	INSTALLED	UNKN
018 "DIA	CIRC	CONCR	
0110/0281	LEN=0037	INSTALLED	UNKN
018 "DIA	CIRC	CONCR	
0110/0025	LEN=0047	INSTALLED	UNKN
027673 FT			
0110/0000	LENGTH(AH 2917 BK 2942)		
018 "DIA	CIRC	CONCR	

033688 FT

030590 FT

WHITE AL  
(T663)

1 0 00435 0 02 0480+20 027673 FT  
 BARNETT HILL RD  
 (T811)

0110/0000

DIR: B TOTAL LEN: 6.810 MI. DIST: 10-4 SR: 1045  
 LEFT MUN: CANOE T RIGHT MUN: CANOE T

JUNEAU RD  
 (SR1044 SEG 0060/2918) 0100/2321

0100/2536	LEN=0035	INSTALLED UNKN
018 "DIA	CIRC CONCR	
0100/2378	LEN=0035	INSTALLED UNKN
0100/2321	MFC BEGIN = D	
0100/1961	BMSSEN 32/1045/0100/1890	
	1 0 00435 0 02 0450+94	
	CANOE CREEK	
0100/1890	BMSBG 32/1045/0100/1890	
0100/1783	(AAR 148742F) #TRKS 01	
	NC JUNEAU RD	
	DUG HILL RD	
0100/1714	(TB10)	
	036"H 00"W MULT CONCR	
0100/1485	LEN=0038	INSTALLED UNKN
018 "DIA	CIRC CONCR	
0100/1084	LEN=0032	INSTALLED 2000
018 "DIA	CIRC CONCR	
0100/0604	LEN=0032	INSTALLED UNKN
024731 FT	1 0 00435 0 02 0450+94	
0100/0000	LENGTH(AH 2942 BK 2403)	
015 "DIA	CIRC CONCR	
0090/2075	LEN=0030	INSTALLED UNKN
018 "DIA	CIRC CONCR	
0090/1785	LEN=0028	INSTALLED UNKN
018 "DIA	CIRC CONCR	
0090/1270	LEN=0030	INSTALLED UNKN
018 "DIA	CIRC CONCR	
0090/1080	LEN=0032	INSTALLED 1998
018 "DIA	CIRC CONCR	
0090/0775	LEN=0032	INSTALLED 1998
018 "DIA	CIRC CONCR	
0090/0240	LEN=0032	INSTALLED 1998
022328 FT	1 0 00435 0 02 0427+06	
022328 FT	(AAR 148743M) #TRKS 01	
0090/0000	LENGTH(AH 2403 BK 2680)	
018 "DIA	CIRC CONCR	
0080/2195	LEN=0040	INSTALLED 2006
036 "DIA	CIRC METAL	
0080/1636	LEN=0043	INSTALLED UNKN
018 "DIA	CIRC METAL	
0080/1024	LEN=0032	INSTALLED UNKN
019648 FT	1 0 00435 0 02 0400+25	
0080/0000	LENGTH(AH 2680 BK 2219)	
018 "DIA	CIRC CONCR	
0070/2080	LEN=0032	INSTALLED 1998

DIR: B TOTAL LEN: 6.810 MI. DIST: 10-4 SR: 1045  
 LEFT MUN: CANOE T RIGHT MUN: CANOE T

Stationing	Notes	Material	Installation
0070/1373		018 " DIA CIRC CONCR	LEN=0032 INSTALLED 1998
0070/0717		018 " DIA CIRC CONCR	LEN=0035 INSTALLED UNKN
0070/0355		018 " DIA CIRC CONCR	LEN=0032 INSTALLED 1998
0070/0036		018 " DIA CIRC METAL	LEN=0032 INSTALLED 1998
017429 FT		1 0 00435 0 02 0378+05	BUFFALO, ROCHESTER & PI OVERPASS IS RR X-ING
0070/0000	5	MFC BEGIN = E	LENGTH(AH 2219 BK 1943)
0060/1450		018 " DIA CIRC CONCR	LEN=0032 INSTALLED 1998
0060/1338		018 " DIA CIRC CONCR	LEN=0032 INSTALLED UNKN
0060/1091		018 " DIA CIRC CONCR	LEN=0032 INSTALLED 1998
0060/0692		018 " DIA CIRC METAL	LEN=0041 INSTALLED UNKN
0060/0343		018 " DIA CIRC CONCR	LEN=0048 INSTALLED 1998
015486 FT		1 0 00435 0 02 0358+71	CANOE RIDGE RD (SR1046 SEG 0010/0000)
0060/0000	5		LENGTH(AH 1943 BK 2461)
0050/2407		BMSSEN 32/1045/0050/2280	
0050/2375		018 " DIA CIRC CONCR	LEN=0030 INSTALLED 2000
0050/2280		0 0 00000 0 00 0000+00	BUFFALO, ROCHESTER & RR BMSBG 32/1045/0050/2280
LOCUST RD (SR1042 SEG 0090/2974)			0050/2188
0050/1697		018 " DIA CIRC CONCR	LEN=0034 INSTALLED UNKN
0050/1349		018 " DIA CIRC CONCR	LEN=0032 INSTALLED 1998
0050/0831		018 " DIA CIRC CONCR	LEN=0040 INSTALLED 1998
0050/0111		018 " DIA CIRC CONCR	LEN=0040 INSTALLED 1998
013025 FT		1 0 00435 0 02 0334+75	VILLAGE: LOCUST RISHELL RD (T820)

EXTRACT DATE: 12/18/2023  
PRINT DATE: 12/21/2023

ROADWAY MANAGEMENT SYSTEM  
SLD COUNTY/SR - ANNUAL PRINT

PAGE NUMBER: 396  
COUNTY: INDIANA

DIR: B TOTAL LEN: 6.810 MI.  
LEFT MUN: CANOE T

DIST: 10-4 SR: 1045  
RIGHT MUN: CANOE T

1 0 00435 0 02 0302+52 009769 FT  
OBERLIN HILL RD  
(T797) 0040/0000

006520 FT

5	0050/0000	LENGTH(AH 2461 BK 3256)
		018 "DIA CIRC METAL
---	0040/3217	LEN=0035 INSTALLED UNKN
		LC FOR RISHELL RD
	0040/3190	(CONN)
		018 "DIA CIRC CONCR
---	0040/2721	LEN=0030 INSTALLED UNKN
		018 "DIA CIRC METAL
---	0040/2451	LEN=0033 INSTALLED UNKN
		CALDERWOOD RD
	0040/2423	(TB16)
		018 "DIA CIRC CONCR
---	0040/1775	LEN=0032 INSTALLED UNKN
		018 "DIA CIR PLASTIC
---	0040/1308	LEN=0040 INSTALLED 2010
		018 "DIA CIRC CONCR
---	0040/0796	LEN=0043 INSTALLED UNKN
		060 "DIA CIRC METAL
---	0040/0117	LEN=0041 INSTALLED UNKN
		009769 FT
	5	0040/0000 LENGTH(AH 3256 BK 3249)
		018 "DIA CIR PLASTIC
---	0030/3230	LEN=0068 INSTALLED 2009
		018 "DIA CIR PLASTIC
---	0030/3000	LEN=0040 INSTALLED 2010
		018 "DIA CIR PLASTIC
---	0030/2359	LEN=0040 INSTALLED 2009
		018 "DIA CIR PLASTIC
---	0030/2173	LEN=0040 INSTALLED 2009
		018 "DIA CIRC CONCR
---	0030/2079	LEN=0032 INSTALLED 1998
		018 "DIA CIRC CONCR
---	0030/1861	LEN=0040 INSTALLED 2010
		018 "DIA CIR PLASTIC
---	0030/1739	LEN=0040 INSTALLED 2009
		015 "DIA CIR PLASTIC
---	0030/1413	LEN=0033 INSTALLED UNKN
		015 "DIA CIRC CONCR
---	0030/1146	LEN=0036 INSTALLED UNKN
		018 "DIA CIRC METAL
---	0030/0514	LEN=0036 INSTALLED UNKN
		018 "DIA CIRC METAL
---	0030/0156	LEN=0030 INSTALLED 2000
		006520 FT 1 0 00435 0 02 0269+83
	5	0030/0000 LENGTH(AH 3249 BK 3364)

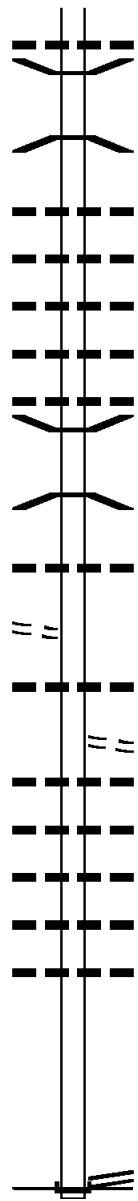
EXTRACT DATE: 12/18/2023  
PRINT DATE: 12/21/2023

ROADWAY MANAGEMENT SYSTEM  
SLD COUNTY/SR - ANNUAL PRINT

PAGE NUMBER: 395  
COUNTY: INDIANA

DIR: B TOTAL LEN: 6.810 MI.  
LEFT MUN: CANOE T

DIST: 10-4 SR: 1045  
RIGHT MUN: CANOE T



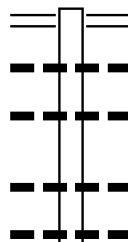
0020/3115	015 " DIA CIRC METAL
0020/2807	LEN=0035 INSTALLED UNKN
	BMSEN 32/1045/0020/2770
	0 0 00000 0 00 0000+00
	BROADHEAD RN
0020/2770	BMSBG 32/1045/0020/2770
	015 " DIA CIR PLASTIC
0020/2152	LEN=0035 INSTALLED UNKN
	018 " DIA CIRC CONCR
0020/1964	LEN=0035 INSTALLED UNKN
	018 " DIA CIR PLASTIC
0020/1689	LEN=0040 INSTALLED 2010
	018 " DIA CIRC METAL
0020/1480	LEN=0032 INSTALLED 1998
	024 " DIA CIR PLASTIC
0020/0969	LEN=0025 INSTALLED UNKN
0020/0857	BMSEN 32/1045/0020/0824
	0 0 00000 0 00 0000+00
	BROADHEAD RN
0020/0824	BMSBG 32/1045/0020/0824
	018 " DIA CIRC CONCR
0020/0135	LEN=0004 INSTALLED 2001
003156 FT	
0020/0000	LENGTH(AH 3364 BK 3156)
	018 " DIA CIRC METAL
0010/2930	LEN=0040 INSTALLED UNKN
	BOWERS RD
0010/2748	(T799)
	018 " DIA CIRC CONCR
0010/2656	LEN=0032 INSTALLED 1998
	018 " DIA CIRC CONCR
0010/2070	LEN=0032 INSTALLED 1998
	015 " DIA CIRC CONCR
0010/1680	LEN=0030 INSTALLED UNKN
	018 " DIA CIR PLASTIC
0010/1244	LEN=0030 INSTALLED UNKN
	018 " DIA CIRC METAL
0010/0763	LEN=0035 INSTALLED UNKN
	000000 FT
	000000 FT
	1 0 00435 0 02 0206+10
	EAST CREEK RD
	(SR1038 SEG 0090/0000)
	CUST LN
	INTER-BK LO
	EAST CREEK RD
	(SR1038 SEG 0090/0000)
	MFC BEGIN = D
0010/0000	LENGTH(AH 3156 BK 0000)

1 0 00435 0 02 0236+00 003156 FT  
WRIGHT RD  
(T798) 0020/0000

000000 FT

EXTRACT DATE: 12/18/2023      ROADWAY MANAGEMENT SYSTEM      PAGE NUMBER: 394  
 PRINT DATE: 12/21/2023      SLD COUNTY/SR - ANNUAL PRINT      COUNTY: INDIANA  
 DIR: B      TOTAL LEN: 3.139 MI.      DIST: 10-4      SR: 1044  
 LEFT MUN: CANOE T      RIGHT MUN: CANOE T

JUNEAU RD      016574 FT  
 (SR1045 SEG 0100/2321)      0060/2918



016574 FT	DUG HILL RD
0060/2918	(SR1045 SEG 0100/2321)
	015 " DIA CIRC CONCR
0060/2340	LEN=0036 INSTALLED UNKN
	015 " DIA CIRC CONCR
0060/2135	LEN=0034 INSTALLED UNKN
	015 " DIA CIRC CONCR
0060/1526	LEN=0036 INSTALLED UNKN
	015 " DIA CIRC CONCR
0060/0996	LEN=0032 INSTALLED UNKN

DIR: B TOTAL LEN: 3.139 MI. DIST: 10-4 SR: 1044  
 LEFT MUN: CANOE T RIGHT MUN: CANOE T

2 0 32112 0 00 0136+60 013656 FT  
 DUNMIRE RD  
 (T801) 0060/0000

010463 FT

0060/0788	012 " DIA	CAST IRON
0060/0334	LEN=0034	INSTALLED UNKN
	BMSSEN 32/1044/0060/0319	
	0 0 00000 0 00 0000+00	
	TR CANOE CR	
0060/0319	BMSBG 32/1044/0060/0319	
013656 FT	STIVER RD	
	(T800)	
5 0060/0000	LENGTH(AH 2918 BK 3193)	
	015 " DIA	CIRC CONCR
0050/3150	LEN=0045	INSTALLED UNKN
	015 " DIA	CIRC CONCR
0050/2515	LEN=0035	INSTALLED UNKN
	024 " DIA	CIR PLASTIC
0050/2065	LEN=0036	INSTALLED UNKN
	012 " DIA	CAST IRON
0050/1958	LEN=0028	INSTALLED UNKN
	030 " DIA	CIRC CONCR
0050/1555	LEN=0040	INSTALLED UNKN
	024 " DIA	CAST IRON
0050/1220	LEN=0062	INSTALLED UNKN
	015 " DIA	CIRC CONCR
0050/1005	LEN=0037	INSTALLED UNKN
	012 " DIA	CAST IRON
0050/0580	LEN=0035	INSTALLED UNKN
	015 " DIA	CIRC CONCR
0050/0380	LEN=0035	INSTALLED UNKN
	015 " DIA	CIRC CONCR
0050/0170	LEN=0035	INSTALLED UNKN
010463 FT	2 0 32112 0 00 0104+70	
5 0050/0000	LENGTH(AH 3193 BK 2695)	
	015 " DIA	CIRC CONCR
0040/2546	LEN=0032	INSTALLED UNKN
	030 " DIA	CIRC CONCR
0040/2168	LEN=0045	INSTALLED UNKN
	036 " DIA	CIRC CONCR
0040/1726	LEN=0044	INSTALLED UNKN
	018 " DIA	CIRC CONCR
0040/1545	LEN=0033	INSTALLED UNKN
	018 " DIA	CIRC CONCR
0040/1150	LEN=0030	INSTALLED UNKN
	015 " DIA	CIRC CONCR
0040/0853	LEN=0038	INSTALLED UNKN
	018 " DIA	CIRC CONCR
0040/0696	LEN=0036	INSTALLED UNKN
	018 " DIA	CIRC CONCR
0040/0494	LEN=0020	INSTALLED 2014
	018 " DIA	CIR PLASTIC
0040/0232	LEN=0042	INSTALLED UNKN

DIR: B TOTAL LEN: 3.139 MI. DIST: 10-4 SR: 1044  
 LEFT MUN: CANOE T RIGHT MUN: CANOE T

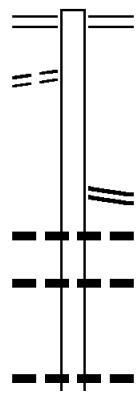
Stationing	Length	Material	Status
007768 FT	007768 FT	2 0 32112 0 00	0077+77
	0040/0000	CANOE NORTH MAHONING T LENGTH(AH 2695 BK 2803)	
	0030/2780	015 " DIA CIRC METAL LEN=0030	INSTALLED UNKN
	0030/1702	018 " DIA CIRC METAL LEN=0030	INSTALLED UNKN
	0030/1460	015 " DIA CIRC METAL LEN=0030	INSTALLED UNKN
004965 FT	004965 FT	2 0 32112 0 00	0049+71
	0030/0000	CANOE NORTH MAHONING T LENGTH(AH 2803 BK 2218)	
	0020/2146	028 " DIA CIRC METAL LEN=0034	INSTALLED UNKN
	0020/1488	015 " DIA CIRC METAL LEN=0035	INSTALLED UNKN
	0020/1011	015 " DIA CIRC METAL LEN=0035	INSTALLED UNKN
2 0 32112 0 00 0027+50	002747 FT		
WACHOB RD (T804)	0020/0000	002747 FT	
	0020/0000	CANOE NORTH MAHONING T LENGTH(AH 2218 BK 2747)	
	0010/2586	036 " DIA CIRC METAL LEN=0042	INSTALLED UNKN
	0010/1832	024 " DIA CIRC METAL LEN=0036	INSTALLED UNKN
	0010/0930	018 " DIA CIRC METAL LEN=0036	INSTALLED UNKN
	0010/0574	018 " DIA CIRC METAL LEN=0030	INSTALLED UNKN
	0010/0290	018 " DIA CIRC CONCR LEN=0035	INSTALLED UNKN
	0010/0020	024 " DIA CIR PLASTIC LEN=0035	INSTALLED UNKN
000000 FT	000000 FT	2 0 32112 0 00	0000+00
		NC J U NEAU RD SR 0119 SH (SR 0119 SEG 0790/0000) MFC BEGIN = D	
	0010/0000	CANOE NORTH MAHONING T LENGTH(AH 2747 BK 0000)	



EXTRACT DATE: 12/18/2023 ROADWAY MANAGEMENT SYSTEM PAGE NUMBER: 391  
 PRINT DATE: 12/21/2023 SLD COUNTY/SR - ANNUAL PRINT COUNTY: INDIANA  
 DIR: B TOTAL LEN: 3.416 MI. DIST: 10-4 SR: 1043  
 LEFT MUN: NORTH MAHONING T RIGHT MUN: NORTH MAHONING T

KOHLHEPP RD  
(T660)

018035 FT  
0060/2310



015419 FT

018035 FT SR 0119 SH  
0060/2616 (SR0119 SEG 0750/0000)

0060/0983 WATERING TROUGH RD  
(SR1040 SEG 0010/0000)  
 024 "DIA CIRC METAL  
 0060/0560 LEN=0032 INSTALLED UNKN  
 024 "DIA CIRC METAL  
 0060/0250 LEN=0032 INSTALLED UNKN  
 015419 FT 2 0 32099 0 01 0175+08  
 018 "DIA CIRC CONCR  
 0060/0000 LEN=0030 INSTALLED UNKN  
 LENGTH(AH 2616 BK 2855)

EXTRACT DATE: 12/18/2023  
PRINT DATE: 12/21/2023

ROADWAY MANAGEMENT SYSTEM  
SLD COUNTY/SR - ANNUAL PRINT

PAGE NUMBER: 390  
COUNTY: INDIANA

DIR: B TOTAL LEN: 3.416 MI.  
LEFT MUN: NORTH MAHONING T

DIST: 10-4 SR: 1043  
RIGHT MUN: NORTH MAHONING T

	0050/2509	018 " DIA	CIRC METAL
		LEN=0028	INSTALLED UNKN
	0050/2050	018 " DIA	CIRC CONCR
		LEN=0022	INSTALLED UNKN
	0050/1731	018 " DIA	CIRC CONCR
		LEN=0027	INSTALLED UNKN
	0050/0975	018 " DIA	CIRC CONCR
		LEN=0026	INSTALLED UNKN
	0050/0548	018 " DIA	CIRC CONCR
		LEN=0028	INSTALLED UNKN
	0050/0005	036 " H 00 " W	MULT METAL
012564 FT	012564 FT	LEN=0032	INSTALLED 199B
	5 0050/0000	2 0 32099 0 01 0142+93	LENGTH(AH 2855 BK 2445)
		018 " DIA	CIRC CONCR
	0040/1955	LEN=0026	INSTALLED UNKN
	0040/1345	015 " DIA	CIRC CONCR
		LEN=0032	INSTALLED UNKN
	0040/0859	036 " H 00 " W	MULT METAL
		LEN=0030	INSTALLED UNKN
	0040/0613	018 " DIA	CIRC METAL
		LEN=0025	INSTALLED UNKN
	0040/0158	018 " DIA	CIRC METAL
010119 FT	010119 FT	LEN=0037	INSTALLED UNKN
	5 0040/0000	2 0 32099 0 01 0118+48	LENGTH(AH 2445 BK 3254)
		036 " DIA	CIRC CONCR
	0030/2831	LEN=0029	INSTALLED UNKN
	0030/2492	018 " DIA	CIR PLASTIC
		LEN=0040	INSTALLED 2014
	0030/2315	018 " DIA	CIRC CONCR
		LEN=0030	INSTALLED UNKN
	0030/1836	018 " DIA	CIRC CONCR
		LEN=0029	INSTALLED UNKN
	0030/1627	018 " DIA	CIRC CONCR
		LEN=0031	INSTALLED UNKN
	0030/1440	018 " DIA	CIRC CONCR
		LEN=0028	INSTALLED UNKN
	0030/0793	018 " DIA	CIRC CONCR
		LEN=0032	INSTALLED 199B
	== 0030/0642	WULFERT RD	(T529)
		036 " DIA	CIRC METAL
	0030/0460	LEN=0031	INSTALLED UNKN
	0030/0247	018 " DIA	CIRC METAL
006865 FT	006865 FT	LEN=0030	INSTALLED UNKN
		2 0 32099 0 01 0085+00	

EXTRACT DATE: 12/18/2023  
PRINT DATE: 12/21/2023

ROADWAY MANAGEMENT SYSTEM  
SLD COUNTY/SR - ANNUAL PRINT

PAGE NUMBER: 389  
COUNTY: INDIANA

DIR: B TOTAL LEN: 3.416 MI.  
LEFT MUN: NORTH MAHONING T

DIST: 10-4 SR: 1043  
RIGHT MUN: NORTH MAHONING T

		NORTH MAHONING	
		CANOE T	
	0030/0000	LENGTH(AH 3254 BK 3743)	
---	0020/3095	018 " DIA CIRC CONCR	LEN=0033 INSTALLED UNKN
---	0020/2613	018 " DIA CIRC CONCR	LEN=0032 INSTALLED UNKN
---	0020/2243	018 " DIA CIRC CONCR	LEN=0030 INSTALLED UNKN
---	0020/2032	018 " DIA CIRC CONCR	LEN=0031 INSTALLED UNKN
---	0020/1757	018 " DIA CIRC CONCR	LEN=0032 INSTALLED UNKN
---	0020/1579	018 " DIA CIRC CONCR	LEN=0031 INSTALLED UNKN
---	0020/0790	018 " DIA CIRC CONCR	LEN=0060 INSTALLED UNKN
---	0020/0464	018 " DIA CIRC CONCR	LEN=0032 INSTALLED UNKN
003122 FT	003122 FT	2 0 32099	0 01 0047+62
	0020/0000	LENGTH(AH 3743 BK 3122)	
---	0010/2975	018 " DIA CIRC CONCR	LEN=0047 INSTALLED UNKN
---	0010/2220	018 " DIA CIRC METAL	LEN=0030 INSTALLED UNKN
---	0010/1828	018 " DIA CIRC CONCR	LEN=0030 INSTALLED UNKN
---	0010/1620	018 " DIA CIRC CONCR	LEN=0029 INSTALLED UNKN
---	0010/1383	018 " DIA CIRC CONCR	LEN=0034 INSTALLED UNKN
---	0010/1054	018 " DIA CIRC CONCR	LEN=0035 INSTALLED UNKN
---	0010/0851	018 " DIA CIRC CONCR	LEN=0033 INSTALLED UNKN
---	0010/0730	018 " DIA CIRC CONCR	LEN=0031 INSTALLED UNKN
---	0010/0385	024 " DIA CIRC METAL	LEN=0045 INSTALLED UNKN
---	0010/0114	018 " DIA CIRC CONCR	LEN=0031 INSTALLED UNKN
000000 FT	000000 FT	2 0 32099	0 01 0015+80
	NC LEASURE RUN RD		
	INTER-BK EAST CREEK RD		
	(SR1038 SEG 0070/0000)	MFC BEGIN = E	
	0010/0000	LENGTH(AH 3122 BK 0000)	

EAST CREEK RD  
(SR1038 SEG 0070/0000) 0010/0000

EXTRACT DATE: 12/18/2023 ROADWAY MANAGEMENT SYSTEM PAGE NUMBER: 388  
PRINT DATE: 12/21/2023 SLD COUNTY/SR - ANNUAL PRINT COUNTY: INDIANA  
DIR: B TOTAL LEN: 4.664 MI. DIST: 10-4 SR: 1042  
LEFT MUN: CANOE T RIGHT MUN: CANOE T

024626 FT

024626 FT

DIR: B TOTAL LEN: 4.664 MI. DIST: 10-4 SR: 1042  
 LEFT MUN: CANOE T RIGHT MUN: CANOE T

LOCUST LN (SR1045 SEG 0050/2188)	0090/2974	INTER-AHD 0090/2974	LOCUST LN (SR1045 SEG 0050/2188)
		0090/2948	018 "DIA CIRC CONCR
		0090/2670	LEN=0114 INSTALLED 1998
		0090/2330	018 "DIA CIR PLASTIC
		0090/2073	LEN=0033 INSTALLED UNKN
		0090/1330	018 "DIA CIR PLASTIC
		0090/0276	LEN=0040 INSTALLED 2023
021652 FT		021652 FT	2 0 32107 0 00 0127+02
		0090/0000	LENGTH(AH 2974 BK 3071)
		0080/2491	015 "DIA CIRC CONCR
		0080/2275	LEN=0033 INSTALLED UNKN
		0080/1669	018 "DIA CIR PLASTIC
		0080/1190	LEN=0032 INSTALLED 2023
STIVER RD (T800)		0080/1144	018 "DIA CIRC CONCR
		0080/0117	LEN=0043 INSTALLED UNKN
		0080/0071	018 "DIA CIRC CONCR
		0080/0011	LEN=0020 INSTALLED UNKN
018581 FT		018581 FT	WRIGHT RD (T798)
		0080/0000	018 "DIA CIRC CONCR
		0070/0725	LEN=0040 INSTALLED UNKN
		0070/0211	2 0 32107 0 00 0096+06
016806 FT		0070/0000	WATERING TROUGH RD (SR1040 SEG 0040/1093)
		0070/0000	LENGTH(AH 3071 BK 1775)
		0070/0725	018 "DIA CIR PLASTIC
		0070/0211	LEN=0040 INSTALLED 2023
		0070/0000	015 "DIA CIRC CONCR
		0070/0000	LEN=0041 INSTALLED UNKN
		0070/0000	2 0 32107 0 00 0078+04
		0070/0000	LENGTH(AH 1775 BK 2305)

DIR: B TOTAL LEN: 4.664 MI. DIST: 10-4 SR: 1042  
 LEFT MUN: CANOE T RIGHT MUN: CANOE T

Stationing	Material	Quantity	Notes
0060/2290	CANOE NORTH MAHONING T		
0060/2145	018" DIA CIRC CONCR	LEN=0041	INSTALLED UNKN
0060/1798	018" DIA CIRC CONCR	LEN=0042	INSTALLED UNKN
0060/1350	018" DIA CIRC PLASTIC	LEN=0045	INSTALLED 2023
0060/0937	036" DIA CIRC METAL	LEN=0046	INSTALLED UNKN
0060/0900	015" DIA CIRC METAL	LEN=0040	INSTALLED UNKN
0060/0600	018" DIA CIRC PLASTIC	LEN=0040	INSTALLED 2023
0060/0079	BMS EN 32/1042/0060/0060	2 0 32107 0 00 0055+34	
014501 FT	TR CANOE CR		
0060/0060	BMS SBG 32/1042/0060/0060	2 0 32107 0 00 0054+72	
014501 FT	KNOX RD (T796)		
0060/0000	LENGTH(AH 2305 BK 2405)		
0050/1985	018" DIA CIRC CONCR	LEN=0044	INSTALLED UNKN
0050/1555	018" DIA CIRC PLASTIC	LEN=0040	INSTALLED 2023
0050/1245	018" DIA CIRC CONCR	LEN=0038	INSTALLED UNKN
0050/0865	018" DIA CIRC CONCR	LEN=0034	INSTALLED UNKN
0050/0480	018" DIA CIRC CONCR	LEN=0035	INSTALLED UNKN
0050/0323	018" DIA CIRC CONCR	LEN=0035	INSTALLED UNKN
012096 FT	2 0 32107 0 00 0030+67		
0050/0000	LENGTH(AH 2405 BK 3066)		
0040/2152	015" DIA CIRC CONCR	LEN=0031	INSTALLED UNKN
0040/0528	018" DIA CIRC CONCR	LEN=0032	INSTALLED UNKN
009030 FT	2 0 32107 0 00 0000+00		
009030 FT	NC LO CUST RD		
	SR 0119 SH (SR0119 SEG 0780/1979)		



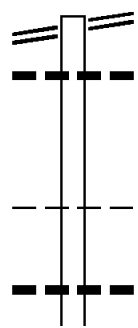




EXTRACT DATE: 12/18/2023 ROADWAY MANAGEMENT SYSTEM PAGE NUMBER: 383  
 PRINT DATE: 12/21/2023 SLD COUNTY/SR - ANNUAL PRINT COUNTY: INDIANA  
 DIR: B TOTAL LEN: 1.945 MI. DIST: 10-4 SR: 1040  
 LEFT MUN: CANOE T RIGHT MUN: CANOE T

LOCUST RD 010268 FT  
 (SR1042 SEG 0080/0000) 0040/1093

009175 FT



010268 FT LOCUST RD  
 0040/1093 (SR1042 SEG 0080/0000)  
 0040/0960 018 "DIA CIRC CONCR  
 LEN=0032 INSTALLED 2001  
 009175 FT 2 0 32137 0 00 0092+12  
 CANOE  
 NORTH MAHONING T  
 5 0040/0000 LENGTH(AH 1093 BK 3610)  
 0030/2720 018 "DIA CIR PLASTIC  
 LEN=0035 INSTALLED 2014

DIR: B TOTAL LEN: 1.945 MI. DIST: 10-4 SR: 1040  
 LEFT MUN: NORTH MAHONING T RIGHT MUN: NORTH MAHONING T

KNOX RD  
 (T796)

0030/0272

005565 FT

003152 FT

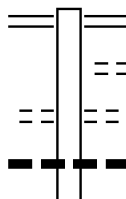
000000 FT

LEASURE RUN RD  
 (SR1043 SEG 0060/0983) 0010/0000

0030/1770	015 " DIA CIRC CONCR LEN=0035	INSTALLED UNKN
0030/0330	018 " DIA CIRC CONCR LEN=0036	INSTALLED 1997
0030/0030	018 " DIA CIRC METAL LEN=0023	INSTALLED UNKN
005565 FT	2 0 32137 0 00 0055+75 PARSON RD (T797)	
0030/0000	LENGTH(AH 3610 BK 2413)	
0020/2334	024 " DIA CIRC CONCR LEN=0032	INSTALLED 1997
0020/1160	018 " DIA CIRC CONCR LEN=0032	INSTALLED 1997
0020/1030	018 " DIA CIRC CONCR LEN=0032	INSTALLED 1997
0020/0185	024 " DIA CIRC CONCR LEN=0032	INSTALLED 1997
003152 FT	2 0 32137 0 00 0031+57	
0020/0000	LENGTH(AH 2413 BK 3152)	
0010/1520	024 " DIA CIRC CONCR LEN=0040	INSTALLED UNKN
0010/1049	018 " DIA CIRC CONCR LEN=0040	INSTALLED UNKN
0010/0768	018 " DIA CIRC CONCR LEN=0040	INSTALLED UNKN
0010/0657	024 " DIA CIRC CONCR LEN=0036	INSTALLED 1997
0010/0021	018 " DIA CIR PLASTIC LEN=0060	INSTALLED 2014
000000 FT	2 0 32137 0 00 0000+00 LEASURE RUN RD (SR1043 SEG 0060/0983)	
0010/0000	NC WA TERING TROUGH RD MFC BEGIN = E LENGTH(AH 3152 BK 0000)	

EXTRACT DATE: 12/18/2023 ROADWAY MANAGEMENT SYSTEM PAGE NUMBER: 381  
 PRINT DATE: 12/21/2023 SLD COUNTY/SR - ANNUAL PRINT COUNTY: INDIANA  
 DIR: B TOTAL LEN: 13.123 MI. DIST: 10-4 SR: 1038  
 LEFT MUN: GLEN CAMPBELL B RIGHT MUN: GLEN CAMPBELL B

069288 FT



069288 FT SR 0286 SH  
 0260/2714 (SR0286 SEG 1130/0750)  
 FRAZIER ST  
 0260/2533 (BORO)  
 SCHRADER ST  
 0260/2186 (BORO)  
 015" DIA CIRC CONCR  
 0260/2161 LEN=0035 INSTALLED UNKN  
 OAK ST

EXTRACT DATE: 12/18/2023  
PRINT DATE: 12/21/2023

ROADWAY MANAGEMENT SYSTEM  
SLD COUNTY/SR - ANNUAL PRINT

PAGE NUMBER: 380  
COUNTY: INDIANA

DIR: B TOTAL LEN: 13.123 MI.  
LEFT MUN: GLEN CAMPBELL B

DIST: 10-4 SR: 1038  
RIGHT MUN: GLEN CAMPBELL B

NUGENT ST  
(BORO)

GRAHAM ST  
(BORO)

0260/0710

0260/0359

066574 FT

064817 FT

==	==	0260/1810	(BORO)	015 "DIA	CIRC CONCR	
---	---	0260/1800	LEN=0040	INSTALLED	1998	
==	==	0260/1454	(BORO)	015 "DIA	CIRC CONCR	
---	---	0260/1432	LEN=0032	INSTALLED	UNKN	
==	==	0260/1103	(BORO)	015 "DIA	CIRC CONCR	
---	---	0260/1071	LEN=0035	INSTALLED	UNKN	
==	==	0260/0710	(BORO)	018 "DIA	CIRC METAL	
---	---	0260/0675	LEN=0030	INSTALLED	1998	
==	==	0260/0335	018 "DIA	CIRC CONCR		
---	---	066574 FT	LEN=0030	INSTALLED	UNKN	
			1 0 00573	0 00 0027+19		
==	==	0260/0000	JEFFERSON ST			
---	---	0250/1728	(BORO)	LENGTH(AH 2714 BK 1757)		
---	---	0250/1500	015 "DIA	CIRC CONCR		
			LEN=0030	INSTALLED	UNKN	
			018 "DIA	CIRC CONCR		
			LEN=0040	INSTALLED	UNKN	
			015 "DIA	CIRC METAL		
			LEN=0030	INSTALLED	UNKN	
---	---	0250/1250	WILLIAMS ST			
==	==	0250/0890	(BORO)	HALL ST		
---	---	0250/0887	018 "DIA	CIRC CONCR		
			LEN=0040	INSTALLED	UNKN	
---	---	0250/0252	018 "DIA	CIRC CONCR		
		064817 FT	LEN=0040	INSTALLED	UNKN	
			1 0 00573	0 00 0049+70		
			018 "DIA	CIRC CONCR		
			LEN=0050	INSTALLED	UNKN	
			NC GL	LENWOOD AV		
				RICKARDSDALE RD		
---	---	0250/0000	(BORO)	GLEN CAMPBELL		
---	---	0240/2079	BANKS T	LENGTH(AH 1757 BK 2601)		
			015 "DIA	CIRC METAL		
			LEN=0075	INSTALLED	UNKN	
			018 "DIA	CIRC CONCR		

DIR: B TOTAL LEN: 13.123 MI. DIST: 10-4 SR: 1038  
 LEFT MUN: BANKS T RIGHT MUN: BANKS T

	0240/1596	LEN=0040	INSTALLED	UNKN
		018 "DIA	CIRC CONCR	
	0240/1315	LEN=0030	INSTALLED	UNKN
		024 "DIA	CIRC METAL	
	0240/1081	LEN=0040	INSTALLED	UNKN
		018 "DIA	CIRC CONCR	
	0240/0782	LEN=0040	INSTALLED	UNKN
		015 "DIA	CIRC CONCR	
	0240/0198	LEN=0040	INSTALLED	UNKN
062216 FT	062216 FT	1 0 00573	0 00 0073+31	
	5 0240/0000	LENGTH(AH	2601 BK 3491)	
		018 "DIA	CIRC CONCR	
	0230/3411	LEN=0030	INSTALLED	UNKN
		018 "DIA	CIRC CONCR	
	0230/3084	LEN=0040	INSTALLED	UNKN
		018 "DIA	CIRC CONCR	
	0230/2853	LEN=0040	INSTALLED	UNKN
		SMILEY RD		
	0230/2522	(T972)		
		018 "DIA	CIRC CONCR	
	0230/2498	LEN=0035	INSTALLED	UNKN
		018 "DIA	CIRC CONCR	
	0230/1670	LEN=0035	INSTALLED	UNKN
		018 "DIA	CIRC CONCR	
	0230/1275	LEN=0040	INSTALLED	2002
		018 "DIA	CIRC CONCR	
	0230/1120	LEN=0035	INSTALLED	UNKN
		015 "DIA	CIRC CONCR	
	0230/0815	LEN=0030	INSTALLED	UNKN
058725 FT	058725 FT	1 0 00573	0 00 0108+22	
	5 0230/0000	LENGTH(AH	3491 BK 3676)	
		018 "DIA	CIRC CONCR	
	0220/3502	LEN=0040	INSTALLED	UNKN
		018 "DIA	CIRC CONCR	
	0220/3112	LEN=0040	INSTALLED	1998
		SMILEY RD		
	0220/2265	(T972)		
WATSON RD (T972)	0220/2146			
		018 "DIA	CIRC METAL	
	0220/1207	LEN=0040	INSTALLED	UNKN
		018 "DIA	CIRC CONCR	
	0220/0787	LEN=0040	INSTALLED	1998
055049 FT	055049 FT	1 0 00573	0 00 0142+57	

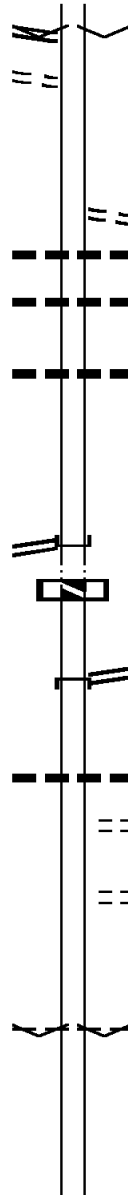
DIR: B TOTAL LEN: 13.123 MI. DIST: 10-4 SR: 1038  
 LEFT MUN: BANKS T RIGHT MUN: BANKS T

FIRE TOWER RD  
 (SR1048 SEG 0010/0000) 0220/0000  
 FARMERY LN  
 (PRDR) 0210/3577

HEMLOCK LAKE RD  
 (SR1033 SEG 0170/0000) 0210/0000  
 051257 FT

051257 FT

048709 FT



0220/0000 VILLAGE: SMITHVILLE  
 LENGTH(AH 3676 BK 3792)

0210/2324 SMITHPORT RD  
 (T970)  
 015 "DIA CIRC CONCR  
 0210/2200 LEN=0500 INSTALLED UNKN  
 018 "DIA CIRC CONCR  
 0210/1853 LEN=0040 INSTALLED UNKN  
 018 "DIA CIRC CONCR  
 0210/1061 LEN=0040 INSTALLED UNKN

051257 FT 1 0 00573 0 00 0180+41  
 NC GL LEN CAMPBELL RD  
 INTER-BK GLEN CAMPBELL RD  
 (SR1033 SEG 0170/0000)  
 0210/0000 LTH AH 003792 BK 000100  
 051257 FT  
 7204/0000 LTH AH 000100 BK 002548  
 INTER-AHD GLEN CAMPBELL RD  
 (SR1033 SEG 0150/0000)  
 SMITHPORT RD  
 0200/2548 (SR1033 SEG 0150/0000)

0200/1587 018 "DIA CIRC CONCR  
 LEN=0030 INSTALLED UNKN  
 HOMESTEAD LN  
 (PRDR)  
 0200/1492  
 0200/0887 PENN DOT STOCKPILE 08  
 (PRDR)

048709 FT 2 0 32100 0 01 0299+98  
 VILLAGE: SMITHPORT  
 BANKS  
 CANOE T  
 0200/0000 LENGTH(AH 2548 BK 2977)

DIR: B TOTAL LEN: 13.123 MI. DIST: 10-4 SR: 1038  
 LEFT MUN: CANOE T RIGHT MUN: CANOE T

045732 FT	0190/0516	018 " DIA	CIRC CONCR	
	045732 FT	LEN=0035	INSTALLED	UNKN
	5 0190/0000	2 0 32100	0 01 0270+21	
		LENGTH(AH	2977 BK 3328)	
	0180/3260	018 " DIA	CIRC METAL	
		LEN=0032	INSTALLED	UNKN
	0180/2343	018 " DIA	CIRC METAL	
		LEN=0035	INSTALLED	UNKN
	0180/1845	018 " DIA	CIRC CONCR	
		LEN=0030	INSTALLED	UNKN
	0180/1480	018 " DIA	CIRC METAL	
		LEN=0036	INSTALLED	UNKN
042404 FT	0180/0510	018 " DIA	CIRC CONCR	
	042404 FT	LEN=0030	INSTALLED	UNKN
	5 0180/0000	2 0 32100	0 01 0236+92	
		LENGTH(AH	3328 BK 2652)	
	0170/2536	018 " DIA	CIRC CONCR	
		LEN=0030	INSTALLED	1996
	0170/2189	018 " DIA	CIRC CONCR	
		LEN=0028	INSTALLED	1996
	0170/1467	018 " DIA	CIRC CONCR	
		LEN=0035	INSTALLED	1996
	0170/1105	018 " DIA	CIRC CONCR	
		LEN=0030	INSTALLED	UNKN
	0170/0758	018 " DIA	CIRC CONCR	
		LEN=0030	INSTALLED	UNKN
	0170/0618	018 " DIA	CIRC CONCR	
		LEN=0030	INSTALLED	UNKN
039752 FT	0170/0315	018 " DIA	CIRC CONCR	
	039752 FT	LEN=0030	INSTALLED	UNKN
	5 0170/0000	2 0 32100	0 01 0210+41	
		LENGTH(AH	2652 BK 2158)	
	0160/2089	018 " DIA	CIRC CONCR	
		LEN=0030	INSTALLED	UNKN
	0160/1755	018 " DIA	CIRC CONCR	
		LEN=0033	INSTALLED	UNKN
	0160/1400	018 " DIA	CIRC CONCR	
		LEN=0033	INSTALLED	UNKN
	0160/1019	018 " DIA	CIRC CONCR	
		LEN=0027	INSTALLED	UNKN
	0160/0661	018 " DIA	CIRC CONCR	
		LEN=0030	INSTALLED	UNKN
	0160/0046	BMS EN 32/1038/0160/0000		

DIR: B TOTAL LEN: 13.123 MI. DIST: 10-4 SR: 1038  
 LEFT MUN: CANOE T RIGHT MUN: CANOE T

Stationing	Notes	Material	Length	Status
037594 FT	ILLSTONE RD STRAIGHT RUN		2 0 32100 0 01 0188+48	
0160/0000	BMSBG 32/1038/0160/0000		LENGTH(AH 2158 BK 2628)	
0150/1863	018 " DIA CIRC CONCR		LEN=0030	INSTALLED UNKN
0150/1516	018 " DIA CIRC CONCR		LEN=0035	INSTALLED UNKN
0150/1237	018 " DIA CIRC CONCR		LEN=0030	INSTALLED UNKN
0150/1044	018 " DIA CIRC CONCR		LEN=0030	INSTALLED UNKN
0150/0868	018 " DIA CIRC CONCR		LEN=0030	INSTALLED UNKN
034966 FT	FRYE CEMETERY RD (T539)		2 0 32100 0 01 0160+50	
0150/0000	LENGTH(AH 2628 BK 3702)			
0140/3677	018 " DIA CIRC CONCR		LEN=0048	INSTALLED UNKN
0140/3140	018 " DIA CIRC CONCR		LEN=0030	INSTALLED UNKN
0140/2859	015 " DIA CIRC CONCR		LEN=0030	INSTALLED UNKN
0140/1705	036 " DIA CIRC METAL		LEN=0032	INSTALLED UNKN
0140/1425	018 " DIA CIRC CONCR		LEN=0030	INSTALLED UNKN
0140/1298	036 " DIA CIRC METAL		LEN=0030	INSTALLED UNKN
0140/1120	018 " DIA CIRC CONCR		LEN=0030	INSTALLED UNKN
0140/0615	015 " DIA CIRC CONCR		LEN=0030	INSTALLED UNKN
0140/0020	018 " DIA CIRC CONCR		LEN=0030	INSTALLED UNKN
031264 FT	CHURCH RD (T900)		2 0 32100 0 00 0125+02 031264 FT	
0140/0000	LENGTH(AH 3702 BK 2232)			
0130/2200	018 " DIA CIRC CONCR		LEN=0033	INSTALLED UNKN
0130/2016	060 " DIA CIRC METAL		LEN=0030	INSTALLED UNKN



DIR: B TOTAL LEN: 13.123 MI. DIST: 10-4 SR: 1038  
 LEFT MUN: CANOE T RIGHT MUN: CANOE T

Stationing	Material	Length	Notes
0130/1730	018" DIA CIRC CONCR	LEN=0030	INSTALLED 1911
0130/1075	015" DIA CIRC METAL	LEN=0036	INSTALLED 1911
0130/0695	018" DIA CIRC CONCR	LEN=0030	INSTALLED 1911
0130/0311	015" DIA CIRC CONCR	LEN=0028	INSTALLED UNKN
0130/0180	015" DIA CIRC CONCR	LEN=0030	INSTALLED UNKN
029032 FT	2 0 32100 0 00 0101+70		
0130/0000	5 LENGTH(AH 2232 BK 2015)		
0120/1779	018" DIA CIRC CONCR	LEN=0028	INSTALLED UNKN
0120/1365	015" DIA CIRC CONCR	LEN=0025	INSTALLED UNKN
0120/0553	018" DIA CIRC METAL	LEN=0040	INSTALLED UNKN
027017 FT	2 0 32100 0 00 0081+55		
0120/0000	5 LENGTH(AH 2015 BK 3090)		
0110/2930	015" DIA CIRC CONCR	LEN=0028	INSTALLED UNKN
0110/2437	015" DIA CIRC METAL	LEN=0030	INSTALLED UNKN
0110/2260	015" DIA CIRC METAL	LEN=0030	INSTALLED UNKN
0110/1500	018" DIA CIRC METAL	LEN=0028	INSTALLED UNKN
0110/0745	018" DIA CIRC CONCR	LEN=0025	INSTALLED UNKN
0110/0481	018" DIA CIRC CONCR	LEN=0033	INSTALLED 1999
0110/0053	BMSFN 32/1038/0110/0035		
2 0 32100 0 00 0049+65	2 0 32100 0 00 0050+10		
023927 FT	BREWER RUN		
0110/0035	BMSBG 32/1038/0110/0035		
023927 FT			
0110/0000	5 LENGTH(AH 3090 BK 3720)		
0100/3258	015" DIA CIRC CONCR	LEN=0030	INSTALLED 2002
0100/2665	015" DIA CIRC CONCR	LEN=0035	INSTALLED UNKN
0100/2099	015" DIA CIRC CONCR	LEN=0030	INSTALLED UNKN
	018" DIA CIRC METAL		

DIR: B TOTAL LEN: 13.123 MI. DIST: 10-4 SR: 1038  
 LEFT MUN: CANOE T RIGHT MUN: CANOE T

Stationing	Structure	Material	Length	Notes
0100/1540	LEN=0032	INSTALLED	UNKN	
0100/0556	015" DIA	CIRC CONCR	LEN=0030	INSTALLED UNKN
0100/0126	015" DIA	CIRC METAL	LEN=0030	INSTALLED UNKN
020207 FT	2 0 32100 0 00 0011+69	BROADHEAD RN	STRUCTURE LENGTH 14 FT	BMSID 32/1038/0100/0000
0100/0000	LEN=0032	INSTALLED	1999	LENGTH(AH 3720 BK 1254)
0090/1211	024" DIA	CIRC METAL	LEN=0030	INSTALLED UNKN
0090/1024	(AAR 148753T)	#TRKS 01		
0090/0784	018" DIA	CIRC CONCR	LEN=0032	INSTALLED 1999
0090/0640	018" DIA	CIRC CONCR	LEN=0032	INSTALLED 1999
018953 FT				
0090/0000	LENGTH(AH 1254 BK 1402)	015" DIA	CIRC CONCR	LEN=0035
0080/1379	LEN=0035	INSTALLED	UNKN	
0080/0686	HURD RD (T817)	015" DIA	CIRC METAL	LEN=0050
0080/0620	LEN=0050	INSTALLED	UNKN	
017551 FT				
0080/0000	1 0 00435 0 01 0193+68	SR 1041 SH	(SR1041 SEG 0010/1383)	LENGTH(AH 1402 BK 0759)
0070/0310	018" DIA	CIRC CONCR	LEN=0048	INSTALLED 1999
016792 FT				
0070/0000	LENGTH(AH 0759 BK 2644)	BMSSEN 32/1038/0060/2492	2 0 32161 0 00 0036+82	LEASURE RUN
0060/2504	BMSBG 32/1038/0060/2492	036" DIA	CIRC METAL	LEN=0040
0060/2492	LEN=0040	INSTALLED	1997	
0060/1908	018" DIA	CIRC CONCR	LEN=0031	INSTALLED 1996
0060/1093	LEN=0031	INSTALLED	1996	

BOWERS RD (T799)

2 0 32100 0 00 0000+00 018953 FT  
 LOCUST LN (SR1045 SEG 0010/0000) 0090/0000

2 0 32099 0 01 0015+80 016792 FT  
 LEASURE RUN RD (SR1043 SEG 0010/0000) 0070/0000

DIR: B TOTAL LEN: 13.123 MI. DIST: 10-4 SR: 1038  
 LEFT MUN: CANOE T RIGHT MUN: CANOE T

Stationing	Length	Material	Notes
014148 FT	0060/0381	018" DIA CIRC CONCR	LEN=0033 INSTALLED 1996
	014148 FT	2 0 32161 0 00 0011+88	
	0060/0000	LENGTH(AH 2644 BK 1113)	CANOE
	0050/1101	EAST MAHONING T	
	0050/0985	018" DIA CIRC CONCR	LEN=0034 INSTALLED 1996
	0050/0801	048"H 48"W STRUCTURE *	LEN=0034 INSTALLED UNKN
HAMILTON RD (T794)	0050/0666		
013035 FT	013035 FT	2 0 32161 0 00 0000+00	SNYDER DR
	0050/0000	(TB20)	LENGTH(AH 1113 BK 3410)
	0040/3330	018" DIA CIRC CONCR	LEN=0030 INSTALLED UNKN
	0040/2817	018" DIA CIRC CONCR	LEN=0035 INSTALLED UNKN
	0040/2489	018" DIA CIRC CONCR	LEN=0030 INSTALLED UNKN
	0040/2461	018" DIA CIR PLASTIC	LEN=0035 INSTALLED UNKN
	0040/2140	018" DIA CIRC CONCR	LEN=0027 INSTALLED 1996
	0040/1742	018" DIA CIRC CONCR	LEN=0040 INSTALLED 1999
	0040/1249	018" DIA CIRC CONCR	LEN=0036 INSTALLED 1999
	0040/1004	018" DIA CIRC CONCR	LEN=0030 INSTALLED UNKN
	0040/0110	036" DIA CIRC METAL	LEN=0037 INSTALLED UNKN
1 0 00435 0 00 0096+10 009625 FT KOHLEPP RD (T660)	0040/0000		LENGTH(AH 3410 BK 3624)
	0030/2057	BMS EN 32/1038/0030/2036	1 0 00435 0 00 0080+30
	0030/2036	TR LT MAHON	BMSBG 32/1038/0030/2036
	0030/1322	018" DIA CIRC METAL	LEN=0130 INSTALLED UNKN

EXTRACT DATE: 12/18/2023  
PRINT DATE: 12/21/2023

ROADWAY MANAGEMENT SYSTEM  
SLD COUNTY/SR - ANNUAL PRINT

PAGE NUMBER: 372  
COUNTY: INDIANA

DIR: B TOTAL LEN: 13.123 MI.  
LEFT MUN: EAST MAHONING T

DIST: 10-4 SR: 1038  
RIGHT MUN: EAST MAHONING T

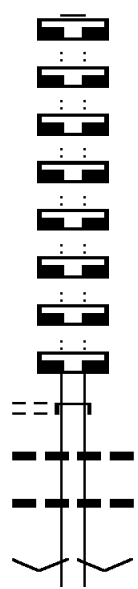
Station	Segment	Material	Length	Notes
	0030/1010	018 " DIA CIRC CONCR	LEN=0032	INSTALLED 1999
	0030/0621	018 " DIA CIRC CONCR	LEN=0032	INSTALLED 1999
006001 FT	006001 FT	1 0 00435	0 00 0059+94	
	0030/0000	LENGTH(AH 3624 BK 2777)		
	0020/2629	018 " DIA CIRC CONCR	LEN=0030	INSTALLED UNKN
	0020/2330	024 " DIA CIRC CONCR	LEN=0035	INSTALLED UNKN
	0020/1776	018 " DIA CIRC METAL	LEN=0030	INSTALLED UNKN
	0020/1073	018 " DIA CIR PLASTIC	LEN=0055	INSTALLED 2014
	0020/0888	018 " DIA CIRC METAL	LEN=0030	INSTALLED UNKN
	0020/0577	018 " DIA CIRC METAL	LEN=0030	INSTALLED UNKN
003224 FT	0020/0270	018 " DIA CIRC METAL	LEN=0030	INSTALLED UNKN
	003224 FT	1 0 00435	0 00 0032+17	
	0020/0000	LENGTH(AH 2777 BK 3224)		
	0010/2646	018 " DIA CIRC METAL	LEN=0032	INSTALLED UNKN
	0010/2506	018 " DIA CIRC CONCR	LEN=0033	INSTALLED UNKN
	0010/2315	018 " DIA CIRC CONCR	LEN=0030	INSTALLED UNKN
	0010/2204	018 " DIA CIRC CONCR	LEN=0030	INSTALLED UNKN
	0010/1836	018 " DIA CIRC CONCR	LEN=0035	INSTALLED UNKN
	0010/1506	018 " DIA CIRC METAL	LEN=0034	INSTALLED UNKN
	0010/1342	036 " DIA CIR PLASTIC	LEN=0040	INSTALLED 1999
MARSHALL RD (T658)	0010/1281			
	0010/0380	072 " DIA CIRC METAL	LEN=0040	INSTALLED UNKN
000000 FT	000000 FT	1 0 00435	0 00 0000+00	
		NC EAST CREEK RD		
		SR 0119 SH		
		(SR 0119 SEG 0690/0634)		
		MFC BEGIN = D		
	0010/0000	LENGTH(AH 3224 BK 0000)		

EXTRACT DATE: 12/18/2023 ROADWAY MANAGEMENT SYSTEM PAGE NUMBER: 371  
 PRINT DATE: 12/21/2023 SLD COUNTY/SR - ANNUAL PRINT COUNTY: INDIANA

DIR: B TOTAL LEN: .000 MI. DIST: 10-4 SR: 1037  
 LEFT MUN: GRANT T RIGHT MUN: GRANT T

000000	FT		000000	FT	
000000	FT	■	7090/0000	LENGTH(AH 0292 BK 2273)	
000000	FT	■	000000	FT	
000000	FT	■	7080/0000	LENGTH(AH 2273 BK 3404)	
000000	FT	■	000000	FT	
000000	FT	■	7070/0000	LENGTH(AH 3404 BK 3577)	
000000	FT	■	000000	FT	
000000	FT	■	7060/0000	LENGTH(AH 3577 BK 1844)	
000000	FT	■	000000	FT	
000000	FT	■	7050/0000	LENGTH(AH 1844 BK 1082)	
000000	FT	■	000000	FT	
000000	FT	■	7040/0000	LENGTH(AH 1082 BK 3020)	
000000	FT	■	000000	FT	
000000	FT	■	7030/0000	LENGTH(AH 3020 BK 2460)	
000000	FT	■	000000	FT	
000000	FT	■	7020/0000	LENGTH(AH 2460 BK 3555)	
000000	FT	■	000000	FT	
		■	7010/0000	LENGTH(AH 3555 BK 0000)	

018649 FT  
 018649 FT  
 018649 FT  
 018649 FT  
 018649 FT  
 018649 FT  
 018649 FT  
 018649 FT  
 018649 FT  
 0070/0670  
 017979 FT



018649 FT  
 7130/0000 LENGTH(AH 2500 BK 2335)  
 018649 FT  
 7120/0000 LENGTH(AH 2335 BK 3730)  
 018649 FT  
 7112/0000 LENGTH(AH 3730 BK 0007)  
 018649 FT  
 7110/0000 LENGTH(AH 0007 BK 1957)  
 018649 FT  
 7100/0000 LENGTH(AH 1957 BK 2800)  
 018649 FT  
 7090/0000 LENGTH(AH 2800 BK 3028)  
 018649 FT  
 7080/0000 LENGTH(AH 3028 BK 1850)  
 018649 FT  
 7072/0000 LENGTH(AH 1850 BK 0670)  
 INTER-AHD PICKERING RUN RD  
 0070/0670 (T911)  
 0070/0570 018 " DIA CIR PLASTIC  
 LEN=0040 INSTALLED 2013  
 054 " DIA CIRC METAL  
 0070/0184 LEN=0037 INSTALLED UNKN  
 017979 FT 2 0 32090 0 00 0000+00  
 VILLAGE: DECKERS POINT  
 PINEVALE RD

DECKERS POINT RD  
 (T910)

DIR: B TOTAL LEN: 3.532 MI. DIST: 10-4 SR: 1035  
 LEFT MUN: GRANT T RIGHT MUN: GRANT T

2 0 32077 0 00 0154+45 015403 FT  
 BEATTY RD  
 (T555) 0060/0000

012968 FT

Stationing	Material	Length	Notes
0070/0000	012" DIA CIRC CONCR	0033	INSTALLED UNKN
0060/2380	015" DIA CIRC CONCR	0033	INSTALLED UNKN
0060/2261	012" DIA CIRC CONCR	0030	INSTALLED UNKN
0060/1700	015" DIA CIRC CONCR	0030	INSTALLED UNKN
0060/1375	018" DIA CIRC CONCR	0040	INSTALLED UNKN
0060/1226	015" DIA CIRC CONCR	0029	INSTALLED UNKN
0060/1097	024" DIA CIRC CONCR	0050	INSTALLED UNKN
0060/0384	015403 FT		
0060/0000	018" DIA CIRC CONCR	0037	INSTALLED UNKN
0050/2132	018" DIA CIRC CONCR	0037	INSTALLED UNKN
0050/1564	018" DIA CIRC CONCR	0037	INSTALLED UNKN
0050/1256	018" DIA CIRC CONCR	0037	INSTALLED UNKN
0050/0855	018" DIA CIRC CONCR	0033	INSTALLED UNKN
0050/0630	018" DIA CIRC CONCR	0034	INSTALLED UNKN
0050/0381	018" DIA CIRC CONCR	0031	INSTALLED UNKN
0050/0000	BMS EN 32/1035/0040/2934		
0040/2921	TR DIXON RUN		
0040/2909	BMSBG 32/1035/0040/2934		
0040/2355	018" DIA CIRC METAL		
0040/2120	015" DIA CIRC METAL		
0040/1830	0035 INSTALLED UNKN		
0040/1752	GRANT		
0040/1343	EAST MAHONING T		

EXTRACT DATE: 12/18/2023  
PRINT DATE: 12/21/2023

ROADWAY MANAGEMENT SYSTEM  
SLD COUNTY/SR - ANNUAL PRINT

PAGE NUMBER: 368  
COUNTY: INDIANA

DIR: B TOTAL LEN: 3.532 MI.  
LEFT MUN: EAST MAHONING T

DIST: 10-4 SR: 1035  
RIGHT MUN: EAST MAHONING T

2 0 32077 0 00 0094+15 009433 FT  
LORAIN RD  
(T670) 0040/0000

2 0 32077 0 00 0054+62 005434 FT  
BROCIOUS RD

Station	Station	Description	Material	Status
0040/1327	0040/1327	TR DIXON RUN		
0040/1106	0040/1106	BMSBG 32/1035/0040/1327		
0040/1000	0040/1000	EAST MAHONING		
0040/0800	0040/0800	RAYNE T		
0040/0614	0040/0614	024 " DIA CIRC CONCR		
0040/0380	0040/0380	LEN=0038 INSTALLED UNKN		
0040/0361	0040/0361	018 " DIA CIRC PLASTIC		
0040/0083	0040/0083	LEN=0040 INSTALLED 2014		
009433 FT	009433 FT	018 " DIA CIRC METAL		
0040/0000	0040/0000	LEN=0030 INSTALLED UNKN		
0030/3807	0030/3807	015 " DIA CIRC METAL		
0030/3790	0030/3790	LEN=0036 INSTALLED UNKN		
0030/3150	0030/3150	POPLAR RD		
0030/3022	0030/3022	(T671)		
0030/2862	0030/2862	015 " DIA CIRC CONCR		
0030/2646	0030/2646	LEN=0040 INSTALLED UNKN		
0030/2318	0030/2318	018 " DIA CIRC CONCR		
0030/2222	0030/2222	LEN=0033 INSTALLED UNKN		
0030/1995	0030/1995	018 " DIA CIRC CONCR		
0030/1360	0030/1360	LEN=0034 INSTALLED UNKN		
0030/1230	0030/1230	018 " DIA CIRC CONCR		
0030/1043	0030/1043	LEN=0034 INSTALLED UNKN		
0030/0448	0030/0448	018 " DIA CIRC METAL		
005434 FT	005434 FT	LEN=0053 INSTALLED 2013		



EXTRACT DATE: 12/18/2023  
PRINT DATE: 12/21/2023

ROADWAY MANAGEMENT SYSTEM  
SLD COUNTY/SR - ANNUAL PRINT

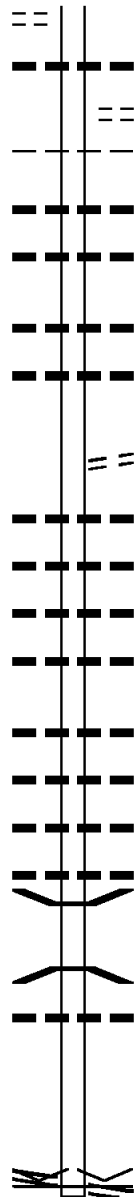
PAGE NUMBER: 367  
COUNTY: INDIANA

DIR: B TOTAL LEN: 3.532 MI.  
LEFT MUN: RAYNE T

DIST: 10-4 SR: 1035  
RIGHT MUN: RAYNE T

(T561)

0030/0000



0030/0000 LENGTH(AH 3999 BK 2488)  
036 "DIA CIR PLASTIC  
0020/2427 LEN=0040 INSTALLED 2013  
ASH RD  
(T562)  
0020/2259 RAYNE T  
GREEN T  
0020/2252 036 "DIA CIR PLASTIC  
LEN=0052 INSTALLED UNKN  
014 "DIA CIRC METAL  
0020/1545 LEN=0035 INSTALLED UNKN  
018 "DIA CIRC CONCR  
0020/0790 LEN=0037 INSTALLED UNKN  
015 "DIA CIRC METAL  
0020/0542 LEN=0040 INSTALLED UNKN  
002946 FT 2 0 32077 0 00 0029+63  
PEAR RD  
(T835)  
0020/0000 LENGTH(AH 2488 BK 2946)  
018 "DIA CIRC CONCR  
0010/2836 LEN=0034 INSTALLED UNKN  
043"H 68"W ELLIP CONC  
0010/2463 LEN=0032 INSTALLED 2007  
018 "DIA CIRC CONCR  
0010/2177 LEN=0029 INSTALLED UNKN  
018 "DIA CIRC CONCR  
0010/2014 LEN=0040 INSTALLED 2007  
018 "DIA CIRC CONCR  
0010/1288 LEN=0032 INSTALLED 2007  
018"H 68"W ELLIP CONC  
0010/0976 LEN=0040 INSTALLED 2007  
018 "DIA CIRC METAL  
0010/0790 LEN=0029 INSTALLED UNKN  
012 "DIA CIRC CONCR  
0010/0450 LEN=0035 INSTALLED UNKN  
0010/0120 BMSSEN 32/0403/0630/1796  
2 0 32077 0 00 0000+00  
TR DIXON RUN  
0010/0105 BMSBG 32/0403/0630/1796  
015 "DIA CIRC METAL  
0010/0055 LEN=0015 INSTALLED UNKN  
000000 FT 2 0 32077 0 00 0000+00  
VILLAGE: DIXONVILLE  
NC DI XONVILLE RD  
SR 0403 SH  
(SR0403 SEG 0630/1613)  
MFC BEGIN = D  
0010/0000 LENGTH(AH 2946 BK 0000)

SR 0403 SH  
(SR0403 SEG 0630/1613) 0010/0000

GIPSY RD 015391 FT  
 (SR1033 SEG 0090/0000) 0230/2774

2 0 32162 0 01 0111+83 012617 FT  
 BUGAY RD  
 (T850) 0230/0000

Stationing	Material / Length	Notes
015391 FT	WILGUS RD	
0230/2774	(SR1033 SEG 0090/0000)	
0230/2558	BMSBN 32/1034/0230/2543	
	0 0 00000 0 00 0000+00	
	S BR CUSH CR	
0230/2543	BMSBG 32/1034/0230/2543	
	024 " DIA CIRC METAL	
0230/2355	LEN=0030 INSTALLED UNKN	
	018 " DIA CIR PLASTIC	
0230/1765	LEN=0040 INSTALLED 2023	
	018 " DIA CIRC CONCR	
0230/1380	LEN=0035 INSTALLED UNKN	
	018 " DIA CIR PLASTIC	
0230/1106	LEN=0040 INSTALLED 2023	
	018 " DIA CIR PLASTIC	
0230/0460	LEN=0040 INSTALLED 2023	
	018 " DIA CIR PLASTIC	
0230/0050	LEN=0040 INSTALLED 2023	
012617 FT		
0230/0000	LENGTH(AH 2774 BK 3692)	
	024 " DIA CIRC METAL	
0220/3613	LEN=0030 INSTALLED UNKN	
	018 " DIA CIR PLASTIC	
0220/3055	LEN=0040 INSTALLED 2023	
	016 " DIA CIRC METAL	
0220/2694	LEN=0030 INSTALLED UNKN	
	018 " DIA CIR PLASTIC	
0220/2439	LEN=0040 INSTALLED 2023	
	018 " DIA CIR PLASTIC	
0220/2267	LEN=0040 INSTALLED 2023	
	018 " DIA CIR PLASTIC	
0220/1771	LEN=0040 INSTALLED 2023	
	MONTGOMERY	
0220/1674	GRANT T	
	018 " DIA CIR PLASTIC	
0220/1475	LEN=0040 INSTALLED 2023	
	018 " DIA CIR PLASTIC	
0220/1093	LEN=0040 INSTALLED 2023	

DIR: B TOTAL LEN: 2.915 MI. DIST: 10-4 SR: 1034  
 LEFT MUN: GRANT T RIGHT MUN: GRANT T

008925 FT

005436 FT

002009 FT

0220/0682	018 " DIA	CIR PLASTIC
	LEN=0040	INSTALLED 2023
008925 FT	2 0 32162	0 01 0074+35
	SHIELDS RD	
	(T467)	
0220/0000	LENGTH(AH	3692 BK 3489)
	018 " DIA	CIR PLASTIC
0210/3134	LEN=0080	INSTALLED 2016
0210/2425	018 " DIA	CIR PLASTIC
	LEN=0040	INSTALLED 2023
0210/1593	018 " DIA	CIR PLASTIC
	LEN=0040	INSTALLED 2023
0210/1140	018 " DIA	CIR PLASTIC
	LEN=0040	INSTALLED 2023
0210/0790	018 " DIA	CIR PLASTIC
	LEN=0040	INSTALLED 2023
0210/0432	018 " DIA	CIR PLASTIC
	LEN=0040	INSTALLED 2023
005436 FT	2 0 32162	0 01 0039+85
	WALKER RD	
	(T932)	
0210/0000	LENGTH(AH	3489 BK 3427)
	018 " DIA	CIR PLASTIC
0200/3187	LEN=0040	INSTALLED 2023
0200/2894	018 " DIA	CIRC CONCR
	LEN=0040	INSTALLED UNKN
0200/2576	018 " DIA	CIR PLASTIC
	LEN=0040	INSTALLED 2023
0200/2235	018 " DIA	CIRC CONCR
	LEN=0040	INSTALLED UNKN
0200/1855	016 " DIA	CIRC CONCR
	LEN=0040	INSTALLED UNKN
0200/1675	024 " DIA	CIRC CONCR
	LEN=0035	INSTALLED UNKN
0200/1483	018 " DIA	CIR PLASTIC
	LEN=0040	INSTALLED 2023
0200/1173	018 " DIA	CIR PLASTIC
	LEN=0040	INSTALLED 2023
0200/0765	018 " DIA	CIR PLASTIC
	LEN=0040	INSTALLED 2023
0200/0446	018 " DIA	CIR PLASTIC
	LEN=0040	INSTALLED 2023
0200/0060	016 " DIA	CIRC CONCR
	LEN=0040	INSTALLED UNKN
002009 FT	2 0 32162	0 00 0006+95
0200/0000	LENGTH(AH	3427 BK 0916)
	018 " DIA	CIR PLASTIC

EXTRACT DATE: 12/18/2023  
PRINT DATE: 12/21/2023

ROADWAY MANAGEMENT SYSTEM  
SLD COUNTY/SR - ANNUAL PRINT

PAGE NUMBER: 364  
COUNTY: INDIANA

DIR: B TOTAL LEN: 2.915 MI.  
LEFT MUN: GRANT T

DIST: 10-4 SR: 1034  
RIGHT MUN: GRANT T

KRINER BOTTOM RD  
(T850)

Station	Description	Station	Description
0190/0354		0190/0695	LEN=0046 INSTALLED 2023
001093 FT		0190/0158	BMSEN 32/1034/0190/0105 2 0 32162 0 00 0001+20 LT MAHONING CREEK
001093 FT		0190/0105	BMSBG 32/1034/0190/0105 2 0 32162 0 00 0000+00 PINE VALE RD (T880)
001093 FT		0190/0000	NC GI INTER-BK NASHVILLE RD (TWP) MFC BEGIN = D LENGTH(AH 0916 BK 2714)
001083 FT		0180/0010	INTER-AHD NASHVILLE RD (TWP) 2 0 32077 0 02 0422+50 INTER-BK NASHVILLE RD (TWP)
001083 FT		0180/0000	TR LT MAHON BMSBG 32/1034/0180/0000 LENGTH(AH 0010 BK 2180)
001083 FT		001083 FT	LENGTH(AH 2180 BK 1681)
001083 FT		001083 FT	LENGTH(AH 1681 BK 3072)
001083 FT		001083 FT	LENGTH(AH 3072 BK 2706)
001076 FT		001083 FT	LENGTH(AH 2706 BK 0007)
001076 FT		0142/0007	INTER-AHD NASHVILLE RD (TWP) 2 0 32077 0 00 0519+35 072"H 64"W CONC STRUCT LEN=0040 INSTALLED 2005
001076 FT		001076 FT	INTER-BK NASHVILLE RD (TWP) LENGTH(AH 0007 BK 0355)
001076 FT		001076 FT	LENGTH(AH 0355 BK 2333)
001063 FT		001076 FT	LENGTH(AH 2333 BK 0013)
001063 FT		0130/0013	INTER-AHD NASHVILLE RD (TWP) 2 0 32077 0 02 0547+42

DIR: B TOTAL LEN: 2.915 MI. DIST: 10-4 SR: 1034  
 LEFT MUN: GRANT T RIGHT MUN: GRANT T

SR 1041 SH  
 (SR1041 SEG 0010/0000)  
 SAWMILL RUN RD  
 (PRDR)

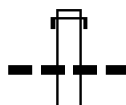
SAVAN RD  
 (T820)

Stationing	Description	Stationing	Description
001063 FT	INTER-BK	0130/0000	NC NASHVILLE RD
001063 FT		001063 FT	NASHVILLE RD
001063 FT		7120/0000	(TWP)
		001063 FT	BEECH RUN
		7110/0000	BMSBG 32/1034/0130/0000
		001063 FT	MFC BEGIN = E
		7100/0000	LENGTH(AH 0013 BK 1341)
		INTER-AHD	LENGTH(AH 1341 BK 2756)
		0090/1063	LENGTH(AH 2756 BK 1547)
		0090/0891	LENGTH(AH 1547 BK 1063)
			INTER-BK
			NASHVILLE RD
			(T940)
			EAST MAHONING T
			POLLOCK RD
			(T960)
			024" DIA CIRC METAL
			LEN=0027 INSTALLED UNKN
			024" DIA CIRC METAL
			LEN=0060 INSTALLED UNKN
			018" DIA CIRC METAL
			LEN=0026 INSTALLED UNKN
			1 0 00435 0 01 0169+80
			VILLAGE: ROCHESTER MILL
			NC RICHMOND RD
			INTER-BK
			RICHMOND RD
			(T853)
			LENGTH(AH 1063 BK 0100)
			LENGTH(AH 0100 BK 1320)
			LENGTH(AH 1320 BK 3479)
			LENGTH(AH 3479 BK 3775)
			LENGTH(AH 3775 BK 3116)
			LENGTH(AH 3116 BK 3452)
			LENGTH(AH 3452 BK 2532)
			LENGTH(AH 2532 BK 3423)
			LENGTH(AH 3423 BK 1624)
			LENGTH(AH 1624 BK 0000)

EXTRACT DATE: 12/18/2023 ROADWAY MANAGEMENT SYSTEM PAGE NUMBER: 362  
PRINT DATE: 12/21/2023 SLD COUNTY/SR - ANNUAL PRINT COUNTY: INDIANA

DIR: B TOTAL LEN: 14.159 MI. DIST: 10-4 SR: 1033  
LEFT MUN: BANKS T RIGHT MUN: BANKS T

074762 FT

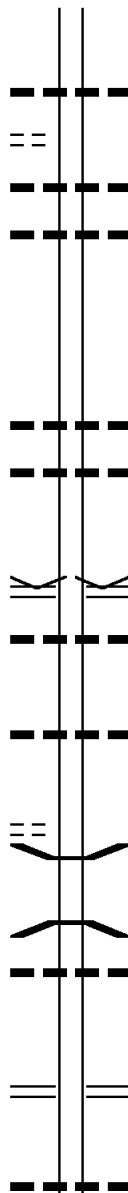


074762 FT AH-JEFFERSON (33)  
INTER-AHD WINSLOW ET  
0250/2954 (SR2001 SEG 0010/0000)  
018 " DIA CIRC METAL  
0250/2916 LEN=0035 INSTALLED UNKN

DIR: B TOTAL LEN: 14.159 MI. DIST: 10-4 SR: 1033  
 LEFT MUN: BANKS T RIGHT MUN: BANKS T

CAREY RD  
(PRDR)

0250/1611



0250/1639 018 "DIA CIRC CONCR  
 LEN=0034 INSTALLED UNKN

0250/1248 015 "DIA CIRC CONCR  
 LEN=0032 INSTALLED UNKN  
 0250/0928 015 "DIA CIRC METAL  
 LEN=0030 INSTALLED UNKN

071808 FT

071808 FT 2 0 32113 0 00 0044+20  
 0250/0000 LENGTH(AH 2954 BK 1580)

0240/0615 024 "DIA CIRC CONCR  
 LEN=0008 INSTALLED 2005  
 0240/0264 018 "DIA CIRC CONCR  
 LEN=0030 INSTALLED UNKN  
 070228 FT 2 0 32113 0 00 0028+20

070228 FT

STEFFEY CHURCH RD  
(SR1054 SEG 0070/0000)

0240/0000

0240/0000 (SR1054 SEG 0070/0000)  
 LENGTH(AH 1580 BK 2930)  
 0230/2865 018 "DIA CIRC CONCR  
 LEN=0040 INSTALLED UNKN

0230/1850 024 "DIA CIR PLASTIC  
 LEN=0010 INSTALLED 2005

WALTER LONG RD  
(TWP )

0230/0929

0230/0841 BMS EN 32/1033/0230/0826  
 2 0 32113 0 00 0007+13  
 S BR BEAR RN

0230/0826 BMSBG 32/1033/0230/0826  
 015 "DIA CIRC CONCR  
 LEN=0032 INSTALLED UNKN  
 0230/0386 2 0 32113 0 00 0000+00  
 067298 FT NC BO

067298 FT

JOHNSONBURG RD  
(SR1052 SEG 0090/0000)

0230/0000

0230/0000 (SR1052 SEG 0090/0000)  
 LENGTH(AH 2930 BK 1712)

0220/0551 018 "DIA CIRC METAL  
 LEN=0030 INSTALLED UNKN

DIR: B TOTAL LEN: 14.159 MI. DIST: 10-4 SR: 1033  
 LEFT MUN: BANKS T RIGHT MUN: BANKS T

Stationing	Notes	Material	Length	Status
065586 FT				
0220/0000	5	018 "DIA CIRC METAL	1712	INSTALLED UNKN
0210/2956		018 "DIA CIRC METAL	0030	INSTALLED UNKN
0210/2659		018 "DIA CIRC METAL	0045	INSTALLED UNKN
0210/1292		018 "DIA CIRC METAL	0030	INSTALLED UNKN
0210/0960		018 "DIA CIRC METAL	0035	INSTALLED UNKN
062132 FT				
0210/0000	5	018 "DIA CIRC CONC	3454	INSTALLED 2005
0200/3094		018 "DIA CIRC METAL	0040	INSTALLED UNKN
0200/2338		018 "DIA CIRC METAL	0030	INSTALLED UNKN
0200/1727		018 "DIA CIRC METAL	0035	INSTALLED UNKN
0200/1246		015 "DIA CIRC METAL	0050	INSTALLED UNKN
LC TO HEMLOCK LAKE RD (CONN)				
0200/1120	="	018 "DIA CIRC METAL	0040	INSTALLED UNKN
HEMLOCK LAKE RD (PARK)				
0200/0630	="	018 "DIA CIRC METAL	0030	INSTALLED UNKN
058650 FT				
0200/0242		018 "DIA CIRC METAL	0030	INSTALLED UNKN
0200/0000	5	018 "DIA CIRC CONC	3482	INSTALLED UNKN
0190/3290		018 "DIA CIRC CONC	0033	INSTALLED UNKN
0190/1430		015 "DIA CIR PLASTIC	0033	INSTALLED UNKN



EXTRACT DATE: 12/18/2023  
PRINT DATE: 12/21/2023

ROADWAY MANAGEMENT SYSTEM  
SLD COUNTY/SR - ANNUAL PRINT

PAGE NUMBER: 359  
COUNTY: INDIANA

DIR: B TOTAL LEN: 14.159 MI.  
LEFT MUN: BANKS T

DIST: 10-4 SR: 1033  
RIGHT MUN: BANKS T

0190/0972	LEN=0132	INSTALLED UNKN
018 "DIA	CIRC METAL	
0190/0612	LEN=0030	INSTALLED UNKN
018 "DIA	CIRC METAL	
0190/0283	LEN=0033	INSTALLED UNKN
055163 FT	1 0 00573	0 00 0250+24
5 0190/0000	LENGTH(AH	3487 BK 3503)
018 "DIA	CIRC METAL	
0180/3030	LEN=0033	INSTALLED UNKN
015 "DIA	CIRC METAL	
0180/2570	LEN=0035	INSTALLED UNKN
BRICKELL RD		
0180/2315	(T972)	
018 "DIA	CIRC CONCR	
0180/1928	LEN=0040	INSTALLED 2005
015 "DIA	CIRC CONCR	
0180/1476	LEN=0035	INSTALLED UNKN
015 "DIA	CIRC CONCR	
0180/1005	LEN=0030	INSTALLED UNKN
018 "DIA	CIRC METAL	
0180/0611	LEN=0033	INSTALLED UNKN
051660 FT	1 0 00573	0 00 0215+21
5 0180/0000	LENGTH(AH	3503 BK 3487)
018 "DIA	CIRC CONCR	
0170/3379	LEN=0032	INSTALLED UNKN
018 "DIA	CIRC METAL	
0170/3031	LEN=0030	INSTALLED UNKN
018 "DIA	CIRC CONCR	
0170/2673	LEN=0030	INSTALLED UNKN
018 "DIA	CIRC METAL	
0170/2392	LEN=0030	INSTALLED UNKN
015 "DIA	CIRC METAL	
0170/1533	LEN=0035	INSTALLED 1998
018 "DIA	CIRC CONCR	
0170/1117	LEN=0030	INSTALLED UNKN
018 "DIA	CIRC METAL	
0170/0739	LEN=0030	INSTALLED UNKN
048173 FT	1 0 00573	0 00 0180+41
NC HEMLOCK LAKE RD		
SR 1038 SH		
(SR1038 SEG 0210/0000)		
5 0170/0000	LENGTH(AH	3487 BK 0615)
018 "DIA	CIRC CONCR	
0160/0085	LEN=0040	INSTALLED UNKN
047558 FT		
5 0160/0000	LENGTH(AH	0615 BK 1216)

2 0 32106 0 00 0323+02 047558 FT  
PORTERFIELD RD  
(SR1046 SEG 0100/3292) 0160/0000

DIR: B TOTAL LEN: 14.159 MI. DIST: 10-4 SR: 1033  
 LEFT MUN: BANKS T RIGHT MUN: BANKS T

2 0 32100 0 01 0325+80 046342 FT  
 MILLSTONE RD  
 (SR1038 SEG 0200/2548) 0150/0000

0150/0649	024 "DIA	CIRC CONCR
	LEN=0035	INSTALLED UNKN
046342 FT		
0150/0000	NC GLEN CAMPBELL RD	
	LENGTH(AH 1216 BK 3711)	
	024 "DIA	CIRC CONCR
0140/3400	LEN=0040	INSTALLED UNKN
	NC SMITHPORT RD	
	SMITHPORT RD	
0140/2865	(T970)	
	018 "DIA	CIRC CONCR
0140/2491	LEN=0042	INSTALLED UNKN
	018 "DIA	CIRC METAL
0140/2241	LEN=0032	INSTALLED 1998
	018 "DIA	CIRC CONCR
0140/1572	LEN=0032	INSTALLED UNKN
	018 "DIA	CIRC CONCR
0140/1309	LEN=0032	INSTALLED UNKN
	018 "DIA	CIRC CONCR
0140/0936	LEN=0036	INSTALLED UNKN
042631 FT		
042631 FT	2 0 32086 0 00 0335+96	
	VILLAGE: SMITHPORT	
0140/0000	LENGTH(AH 3711 BK 3423)	
	018 "DIA	CIRC CONCR
0130/2921	LEN=0030	INSTALLED UNKN
	024 "DIA	CIR PLASTIC
0130/2329	LEN=0040	INSTALLED 2009
	024 "DIA	CIRC CONCR
0130/1556	LEN=0080	INSTALLED UNKN
039208 FT		
0130/0530	SPOTTS RD	
	(T540)	
039208 FT	2 0 32086 0 00 0301+73	
	018 "DIA	CIRC CONCR
	LEN=0030	INSTALLED UNKN
0130/0000	LENGTH(AH 3423 BK 3539)	
	018 "DIA	CIRC CONCR
0120/3098	LEN=0032	INSTALLED 1998
	018 "DIA	CIR PLASTIC
0120/2525	LEN=0040	INSTALLED 2009
	018 "DIA	CIRC CONCR
0120/2270	LEN=0030	INSTALLED UNKN

GIPSY RD  
 (SR1051 SEG 0040/1986) 0130/1528

DIR: B TOTAL LEN: 14.159 MI. DIST: 10-4 SR: 1033  
 LEFT MUN: BANKS T RIGHT MUN: BANKS T

Stationing	Length	Material	Notes
0120/1284	018"	DIA CIR PLASTIC	LEN=0031 INSTALLED 2009
0120/1080	024"	DIA CIR PLASTIC	LEN=0040 INSTALLED 2009
0120/0780	018"	DIA CIR PLASTIC	LEN=0033 INSTALLED UNKN
0120/0749	018"	DIA CIR PLASTIC	WILLIAMS RD (T948)
0120/0657	024"	DIA CIR PLASTIC	LEN=0030 INSTALLED UNKN
0120/0407	018"	DIA CIR PLASTIC	LEN=0036 INSTALLED UNKN
035669 FT	20	32086	0 00 0266+24
0120/0000	5	0110/0000	LENGTH(AH 3539 BK 3854) BANKS MONTGOMERY T
0110/3577	018"	DIA CIR PLASTIC	LEN=0040 INSTALLED 2023
0110/3405	018"	DIA CIR PLASTIC	LEN=0040 INSTALLED 2023
0110/2553	030"	DIA CIRC CONCR	LEN=0026 INSTALLED UNKN
0110/1970	018"	DIA CIR PLASTIC	LEN=0040 INSTALLED 2009
0110/1832	018"	DIA CIR PLASTIC	LEN=0040 INSTALLED 2009
0110/1354	018"	DIA CIRC METAL	LEN=0038 INSTALLED UNKN
0110/0760	018"	DIA CIRC CONCR	LEN=0028 INSTALLED 1998
0110/0509	060"	H 72" W CONC STRUCT	LEN=0040 INSTALLED 1998
0110/0398	5	0110/0398	NC LOGAN RD
0110/0039	018"	DIA CIR PLASTIC	LEN=0040 INSTALLED 2009
031815 FT	20	32086	0 00 0196+75
0110/0000	5	0100/2792	LENGTH(AH 3854 BK 3081) BMSSEN 32/1033/0100/2715
0100/2715	20	32086	0 00 0196+75
0100/2418	0100/2715	W BR CUSH CREEK	BMSBG 32/1033/0100/2715 TROJAN RD (SR1056 SEG 0010/0000)

GIPSY RD  
 (SR1051 SEG 0010/0000)  
 BALL PARK RD  
 (T688)

20 32086 0 00 0227+55 031815 FT  
 GORMAN RD  
 (T687)

DIR: B TOTAL LEN: 14.159 MI. DIST: 10-4 SR: 1033  
 LEFT MUN: MONTGOMERY T RIGHT MUN: MONTGOMERY T

028734 FT

025513 FT

GIPSY RD  
 (SR1034 SEG 0230/2774) 0090/0000

0100/2397	018 " DIA LEN=0042	CIRC CONCR INSTALLED UNKN
0100/1446	018 " DIA LEN=0030	CIRC METAL INSTALLED UNKN
0100/0987	018 " DIA LEN=0040	CIRC METAL INSTALLED UNKN
0100/0845	024 " DIA LEN=0040	CIR PLASTIC INSTALLED 2009
0100/0517	018 " DIA LEN=0040	CIR PLASTIC INSTALLED 2009
028734 FT	2 0 32086	0 00 0196+75
VILLAGE: GIPSY		
LUCAS RD		
(T689)		
0100/0000	LENGTH(AH 3081 BK 3221) 024"H 00"W MULT PLSTIC	
0090/3138	LEN=0040	INSTALLED 2009
0090/2737	015 " DIA LEN=0030	CIR PLASTIC INSTALLED UNKN
0090/2358	018 " DIA LEN=0040	CIR PLASTIC INSTALLED 2009
0090/2145	018 " DIA LEN=0050	CIR PLASTIC INSTALLED 2009
0090/1840	018 " DIA LEN=0028	CIRC CONCR INSTALLED UNKN
0090/1186	015 " DIA LEN=0025	CIRC METAL INSTALLED UNKN
0090/0370	018 " DIA LEN=0040	CIR PLASTIC INSTALLED 2009
0090/0025	015 " DIA LEN=0038	CIRC METAL INSTALLED UNKN
025513 FT	2 0 32086	0 00 0164+33
NC GIPSY RD		
MFC BEGIN = D		
0090/0000	LENGTH(AH 3221 BK 3865) 015 " DIA	CIRC METAL
0080/3786	LEN=0152	INSTALLED UNKN
0080/3508	018 " DIA LEN=0040	CIR PLASTIC INSTALLED 2009
0080/3356	018 " DIA LEN=0040	CIR PLASTIC INSTALLED 2009
0080/2995	018 " DIA LEN=0032	CIRC CONCR INSTALLED 1998
0080/2625	018 " DIA LEN=0040	CIR PLASTIC INSTALLED 2009
	018 " DIA	CIRC METAL

DIR: B TOTAL LEN: 14.159 MI. DIST: 10-4 SR: 1033  
 LEFT MUN: MONTGOMERY T RIGHT MUN: MONTGOMERY T

---	0080/2244	LEN=0032	INSTALLED UNKN
---	0080/1882	LEN=0039	INSTALLED 2009
---	0080/1796	LEN=0034	INSTALLED UNKN
---	0080/1511	LEN=0040	INSTALLED 2009
---	0080/1100	LEN=0030	INSTALLED 2009
---	0080/0358	LEN=0030	INSTALLED 2009
==	0080/0331	(PRDR)	
---	0080/0164	LEN=0040	INSTALLED UNKN
---	0080/0025	LEN=0030	INSTALLED UNKN
021648 FT	021648 FT	2 0 32086 0 00 0125+76	UPPER WILGUS RD
==	0080/0000	LENGTH(AH 3865 BK 2910)	
---	0070/2699	LEN=0031	INSTALLED 2009
---	0070/2514	LEN=0032	INSTALLED UNKN
---	0070/2206	LEN=0032	INSTALLED UNKN
---	0070/1906	LEN=0030	INSTALLED UNKN
---	0070/1438	LEN=0034	INSTALLED UNKN
---	0070/0871	LEN=0030	INSTALLED 2009
---	0070/0448	LEN=0036	INSTALLED UNKN
==	0070/0321		
---	0070/0304	LEN=0040	INSTALLED 2009
018738 FT	018738 FT	2 0 32086 0 00 0096+50	VILLAGE: WILGUS
---	0070/0000	LENGTH(AH 2910 BK 2506)	
---	0060/2243	LEN=0040	INSTALLED 2009
---	0060/1559	LEN=0032	INSTALLED UNKN
---	0060/1341	LEN=0042	INSTALLED UNKN

SHIELDS RD  
(T934)

BLOSE RD  
(T840)

EXTRACT DATE: 12/18/2023  
PRINT DATE: 12/21/2023

ROADWAY MANAGEMENT SYSTEM  
SLD COUNTY/SR - ANNUAL PRINT

PAGE NUMBER: 354  
COUNTY: INDIANA

DIR: B TOTAL LEN: 14.159 MI.  
LEFT MUN: MONTGOMERY T

DIST: 10-4 SR: 1033  
RIGHT MUN: MONTGOMERY T

Stationing	Material	Length	Notes
016232 FT	0060/0987	018" DIA CIR PLASTIC LEN=0040	INSTALLED 2009
	0060/0350	018" DIA CIR PLASTIC LEN=0036	INSTALLED UNKN
	0060/0180	024" DIA CIRC CONCR LEN=0036	INSTALLED UNKN
	016232 FT	2 0 32086 0 00 0071+59 ROD AND GUN CLUB RD (T936)	
	0060/0000	018" DIA CIRC METAL LEN=0042	INSTALLED UNKN LENGTH(AH 2506 BK 3621)
	0050/2610	024" DIA CIRC CONCR LEN=0040	INSTALLED UNKN
	0050/2520	018" DIA CIRC METAL LEN=0032	INSTALLED UNKN
	0050/2450	014" DIA CIRC METAL LEN=0034	INSTALLED UNKN
	0050/1986	018" DIA CIRC METAL LEN=0040	INSTALLED UNKN
LENTZ RD (T547)	0050/1653	ROWLEY CEMETERY RD (T548)	
	0050/1600	018" DIA CIRC CONCR LEN=0001	INSTALLED 2002
	0050/0804	024" DIA CIRC METAL LEN=0036	INSTALLED UNKN
012611 FT	012611 FT	2 0 32086 0 00 0035+26	
	0050/0000	LENGTH(AH 3621 BK 3514)	
	0040/2146	030"H 00"W MULT METAL LEN=0040	INSTALLED UNKN
	0040/1364	024" DIA CIRC METAL LEN=0032	INSTALLED UNKN
	0040/1066	024" DIA CIR PLASTIC LEN=0040	INSTALLED 2009
	0040/0346	036" DIA CIRC METAL LEN=0040	INSTALLED UNKN (APRA) HILLSDALE CONSTR HILLSDALE CONSTRUCTION (PRDR)
009097 FT	009097 FT	2 0 32086 0 00 0000+00	

EXTRACT DATE: 12/18/2023  
PRINT DATE: 12/21/2023

ROADWAY MANAGEMENT SYSTEM  
SLD COUNTY/SR - ANNUAL PRINT

PAGE NUMBER: 353  
COUNTY: INDIANA

DIR: B TOTAL LEN: 14.159 MI.  
LEFT MUN: MONTGOMERY T

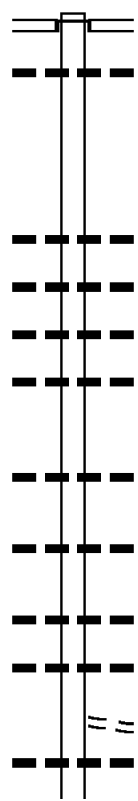
DIST: 10-4 SR: 1033  
RIGHT MUN: MONTGOMERY T

Stationing	Material	Length	Notes
	NC WI		VILLAGE: HILLSDALE WILGUS RD SR 0286 SH (SR0286 SEG 0990/1932)
0040/0000			LENGTH(AH 3514 BK 3059)
0030/2076	018 " DIA CIR PLASTIC	LEN=0040	INSTALLED 2009
0030/0318	018 " DIA CIR PLASTIC	LEN=0030	INSTALLED 2002
006038 FT	006038 FT	2 0 32141 0 00 0061+22	
0030/0000			LENGTH(AH 3059 BK 3041)
0020/2090	024 " DIA CIR PLASTIC	LEN=0040	INSTALLED 2009
0020/1845	015 " DIA CIRC CONCR	LEN=0030	INSTALLED UNKN
0020/1614	018 " DIA CIR PLASTIC	LEN=0040	INSTALLED 2009
0020/0800	018 " DIA CIR PLASTIC	LEN=0032	INSTALLED 2009
0020/0367	018 " DIA CIR PLASTIC	LEN=0030	INSTALLED 2009
002997 FT	002997 FT	2 0 32141 0 00 0030+81	
0020/0000			LENGTH(AH 3041 BK 2997)
0010/2816	018 " DIA CIRC CONCR	LEN=0024	INSTALLED 2015
0010/2539	018 " DIA CIRC CONCR	LEN=0024	INSTALLED 2014
0010/1649	018 " DIA CIR PLASTIC	LEN=0040	INSTALLED 2009
0010/0182	018 " DIA CIRC CONCR	LEN=0024	INSTALLED 2002
000000 FT	000000 FT	2 0 32141 0 00 0000+00	
	NC HI		LLSDALE RD PIONEER LAKE RD (SR1015 SEG 0140/0312) MFC BEGIN = E
0010/0000			LENGTH(AH 2997 BK 0000)

022953 FT

022953 FT  
 INTER-AHD

MOYER RD  
 (T930)  
 CHERRY TREE RD  
 (SR1026 SEG 0060/0000)  
 024 " DIA CIRC CONCR  
 LEN=0033 INSTALLED UNKN



0080/3552  
 0080/3115

019401 FT

0080/1266 018 " DIA CIR PLASTIC  
 LEN=0033 INSTALLED UNKN  
 0080/1017 018 " DIA CIRC METAL  
 LEN=0032 INSTALLED UNKN  
 0080/0462 018 " DIA CIRC CONCR  
 LEN=0032 INSTALLED 1999  
 0080/0169 018 " DIA CIRC CONCR  
 LEN=0032 INSTALLED 1999  
 019401 FT 1 0 00571 0 01 0135+12  
 0080/0000 LENGTH(AH 3552 BK 3624)  
 048 " DIA CIRC METAL  
 0070/3178 LEN=0042 INSTALLED UNKN  
 0070/2434 018 " DIA CIRC CONCR  
 LEN=0032 INSTALLED 1999  
 0070/1833 015 " DIA CIRC CONCR  
 LEN=0032 INSTALLED UNKN  
 0070/1289 015 " DIA CIRC METAL  
 LEN=0037 INSTALLED UNKN  
 0070/1268 HILEMAN RD  
 (T679)  
 036 " DIA CIR PLASTIC  
 LEN=0026 INSTALLED UNKN  
 0070/0952 015 " DIA CIRC METAL



DIR: B TOTAL LEN: 4.347 MI. DIST: 10-4 SR: 1032  
 LEFT MUN: MONTGOMERY T RIGHT MUN: MONTGOMERY T

Stationing	Segment	Length	Material	Notes
015777 FT	0070/0588	0032	INSTALLED UNKN	
	015 "DIA CIRC METAL			
	0070/0007	0051	INSTALLED UNKN	
	015777 FT	1 0 00571 0 01 0170+89		
		DEYARMIN RD		
		(T952)		
		BOWDERTOWN RD		
		(T851)		
	0070/0000	LENGTH(AH 3624 BK 2897)		
	0060/2266	018 "DIA CIRC METAL	LEN=0032	INSTALLED UNKN
	0060/0776	015 "DIA CIRC METAL	LEN=0033	INSTALLED UNKN
		LYDIC LN		
		(PRDR)		
012880 FT	0060/0543	1 0 00571 0 01 0196+64		
	012880 FT	LENGTH(AH 2897 BK 3170)		
	0060/0000	048 "DIA CIRC METAL	LEN=0040	INSTALLED UNKN
	0050/2785	015 "DIA CIRC METAL	LEN=0034	INSTALLED UNKN
		018 "DIA CIRC METAL	LEN=0045	INSTALLED UNKN
		036 "DIA CIRC METAL	LEN=0038	INSTALLED UNKN
	0050/1869	018 "DIA CIRC METAL	LEN=0045	INSTALLED UNKN
	0050/1400	036 "DIA CIRC METAL	LEN=0038	INSTALLED UNKN
	0050/0987	009710 FT	1 0 00571 0 01 0225+63	
009710 FT	009710 FT	015 "DIA CIRC METAL	LEN=0072	INSTALLED UNKN
		LENGTH(AH 3170 BK 1752)		
CLARK RD (T940)	0050/0000	018 "DIA CIRC CONCR	LEN=0040	INSTALLED 1999
	0040/1368	048 "DIA CIRC METAL	LEN=0041	INSTALLED UNKN
		1 0 00571 0 01 0246+38		
007958 FT	0040/0385	LENGTH(AH 1752 BK 2868)		
	007958 FT	018 "DIA CIRC CONCR	LEN=0032	INSTALLED 1999
	0040/0000	015 "DIA CIRC METAL	LEN=0033	INSTALLED UNKN
	0030/2426	0030/2130		
		SANFORD LN		

DIR: B TOTAL LEN: 4.347 MI. DIST: 10-4 SR: 1032  
 LEFT MUN: MONTGOMERY T RIGHT MUN: MONTGOMERY T

PELES RD  
 (T939)

005090 FT

0020/3219

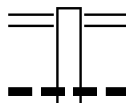
001397 FT

000000 FT

==	0030/1644	(PRDR)		
---	0030/1630	018 " DIA	CIRC CONCR	
		LEN=0032	INSTALLED	1999
---	0030/0970	018 " DIA	CIR PLASTIC	
		LEN=0040	INSTALLED	2020
---	0030/0540	018 " DIA	CIR PLASTIC	
		LEN=0040	INSTALLED	2020
	005090 FT	1 0 00571	0 01 0278+26	
		KING RD		
		(T946)		
==	0030/0000	LENGTH(AH 2868 BK 3693)		
		CUSH CREEK RD		
		(T938)		
==	0020/2825	018 " DIA	CIRC CONCR	
		LEN=0032	INSTALLED	1999
---	0020/2510	018 " DIA	CIRC CONCR	
		LEN=0040	INSTALLED	1999
---	0020/1915	018 " DIA	CIRC CONCR	
		LEN=0032	INSTALLED	1999
---	0020/1375	018 " DIA	CIRC CONCR	
		LEN=0045	INSTALLED	UNKN
---	0020/0940	018 " DIA	CIRC CONCR	
		LEN=0030	INSTALLED	1996
---	0020/0465	018 " DIA	CIRC CONCR	
		LEN=0048	INSTALLED	UNKN
---	0020/0435	018 " DIA	CIR PLASTIC	
		LEN=0040	INSTALLED	1999
		JOHNSON LN		
==	0020/0326	(PRDR)		
	001397 FT	1 0 00571	0 01 0314+00	
		KERR AV		
		(T937)		
==	0020/0000	LENGTH(AH 3693 BK 1397)		
---	0010/1125	018 " DIA	CIRC METAL	
		LEN=0048	INSTALLED	UNKN
---	0010/0390	018 " DIA	CIRC METAL	
		LEN=0042	INSTALLED	UNKN
	000000 FT	1 0 00571	0 01 0328+76	
		VILLAGE: ARCADIA		
		NC AR CADIA RD		
		SR 0286	SH	
		(SR0286	SEG 1060/0000)	
	INTER-BK	NUMBER ELEVEN RD		
		(T685)		
		MFC BEGIN = D		
==	0010/0000	LENGTH(AH 1397 BK 0000)		

EXTRACT DATE: 12/18/2023 ROADWAY MANAGEMENT SYSTEM PAGE NUMBER: 349  
PRINT DATE: 12/21/2023 SLD COUNTY/SR - ANNUAL PRINT COUNTY: INDIANA  
DIR: B TOTAL LEN: 1.905 MI. DIST: 10-4 SR: 1029  
LEFT MUN: GREEN T RIGHT MUN: GREEN T

010057 FT



010057 FT HEMLOCK RD  
0040/1999 (SR1024 SEG 0010/1771)  
0040/1340 036 "DIA CIRC METAL  
LEN=0035 INSTALLED UNKN

DIR: B TOTAL LEN: 1.905 MI. DIST: 10-4 SR: 1029  
 LEFT MUN: GREEN T RIGHT MUN: GREEN T

Stationing	Segment	Material	Length	Notes
008058 FT	0040/0000	018" DIA CIRC METAL	0025	INSTALLED UNKN
005935 FT	0030/0000	018" DIA CIRC PLASTIC	0035	INSTALLED UNKN
0020/1935	0020/1450	024" DIA CIRC METAL	0030	INSTALLED UNKN
003095 FT	0020/0000	018" DIA CIRC CONCR	0035	INSTALLED 2000
0010/2020	0010/2020	018" DIA CIRC CONCR	0032	INSTALLED UNKN
0010/1275	0010/1275	018" DIA CIRC CONCR	0032	INSTALLED 2002
0010/0250	0010/0208	036" DIA CIRC METAL	0024	INSTALLED UNKN
000000 FT	000000 FT	PIONEER LAKE RD		(SR1015 SEG 0090/0000)
0010/0000	0010/0000	MFC BEGIN = E		LENGTH(AH 3095 BK 0000)

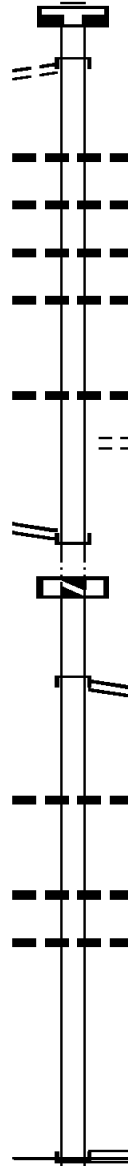
DIR: B TOTAL LEN: 1.211 MI. DIST: 10-4 SR: 1028  
 LEFT MUN: MONTGOMERY T RIGHT MUN: MONTGOMERY T

IRWIN HILL RD  
 (T681)

006396 FT  
 0020/3042

2 0 32087 0 00 0000+00 003354 FT  
 CHERRY TREE RD  
 (SR1026 SEG 0020/1741) 0020/0000  
 003354 FT

000000 FT



006396 FT  
 7022/0000 LENGTH(AH 0100 BK 3042)  
 INTER-AHD BOWDERTOWN RD  
 0020/3042 (T851)

0020/1990 018 "DIA CIRC METAL  
 LEN=0030 INSTALLED UNKN  
 0020/1785 015 "DIA CIRC METAL  
 LEN=0030 INSTALLED UNKN  
 0020/1565 015 "DIA CIRC METAL  
 LEN=0030 INSTALLED UNKN  
 0020/1198 024 "DIA CIRC CONCR  
 LEN=0016 INSTALLED UNKN

0020/0220 015 "DIA CIRC METAL  
 LEN=0032 INSTALLED UNKN  
 HILEMAN RD  
 (T679)  
 0020/0215 IFFLER RD  
 003354 FT CHERRY TREE RD  
 INTER-BK (SR1026 SEG 0020/1741)  
 0020/0000 LTH AH 003042 BK 000100  
 003354 FT

7014/0000 LTH AH 000100 BK 003354  
 INTER-AHD CHERRY TREE RD  
 (SR1026 SEG 0030/0000)  
 0010/3354 CHERRY TREE RD  
 (SR1026 SEG 0030/0000)

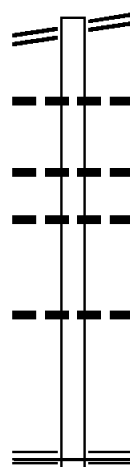
0010/2108 018 "DIA CIRC CONCR  
 LEN=0030 INSTALLED UNKN

0010/1206 018 "DIA CIRC CONCR  
 LEN=0022 INSTALLED UNKN  
 0010/0616 018 "DIA CIRC CONCR  
 LEN=0035 INSTALLED UNKN

000000 FT 2 0 32079 0 00 0093+49  
 NC P I ONEER LAKE RD  
 HAZELET CHURCH RD  
 (SR1015 SEG 0160/0000)  
 INTER-BK PIONEER LAKE RD  
 (SR1015 SEG 0160/0000)  
 MFC BEGIN = E  
 0010/0000 LENGTH(AH 3354 BK 0000)

EXTRACT DATE: 12/18/2023 ROADWAY MANAGEMENT SYSTEM PAGE NUMBER: 346  
 PRINT DATE: 12/21/2023 SLD COUNTY/SR - ANNUAL PRINT COUNTY: INDIANA  
 DIR: B TOTAL LEN: .552 MI. DIST: 10-4 SR: 1027  
 LEFT MUN: GREEN T RIGHT MUN: GREEN T

ALLISON RD 002917 FT  
 (SR1012 SEG 0080/2594) 0010/2917



000000 FT

002917 FT ALLISON RD  
 0010/2917 (SR1012 SEG 0080/2594)  
 0010/2080 018 "DIA CIRC CONCR  
 LEN=0025 INSTALLED UNKN  
 0010/1410 015 "DIA CIRC METAL  
 LEN=0030 INSTALLED UNKN  
 0010/1112 018 "DIA CIRC CONCR  
 LEN=0023 INSTALLED UNKN  
 0010/0098 020 "DIA CIRC METAL  
 LEN=0025 INSTALLED UNKN  
 000000 FT 2 0 32175 0 00 0000+00  
 NC TA YLORSVILLE RD  
 SR 0286 SH  
 (SR0286 SEG 0840/1293)  
 MFC BEGIN = E  
 0010/0000 LENGTH(AH 2917 BK 0000)

Stationing	Description	Stationing	Description
021665 FT		021665 FT	FRONT ST
		INTER-AHD	(SR0580 SEG 0180/0000)
CHERRY ST		0080/1184	CLARION RD
(SR0580 SEG 0180/0000)		0080/0961	(BORO)
		0080/0770	PEACH AL
		0080/0739	(BORO)
		0080/0730	018" DIA CIRC METAL
		0080/0230	LEN=0052 INSTALLED UNKN
020481 FT		020481 FT	HIGH ST
		020481 FT	(BORO)
		020481 FT	018" DIA CIRC CONCR
		020481 FT	LEN=0040 INSTALLED 2004
		020481 FT	018" DIA CIRC CONCR
		020481 FT	LEN=0034 INSTALLED UNKN
		020481 FT	1 0 00571 0 00 0018+76
		020481 FT	NC FRONT ST
		020481 FT	INTER-BK
		020481 FT	STIFFLERTOWN RD
		020481 FT	(SR3002 SEG 0010/0000)
		020481 FT	BK-CLEARFIELD (17)
		020481 FT	LTH AH 001184 BK 000100
		020481 FT	LTH AH 000100 BK 002993
		020481 FT	AH-CLEARFIELD (17)
		020481 FT	STIFFLERTOWN RD
		020481 FT	(SR3004 SEG 0010/0000)
		020481 FT	MONTGOMERY T
		020481 FT	018" DIA CIRC METAL
		020481 FT	LEN=0036 INSTALLED UNKN
		020481 FT	018" DIA CIRC METAL
		020481 FT	LEN=0036 INSTALLED UNKN
		020481 FT	018" DIA CIRC METAL
		020481 FT	LEN=0038 INSTALLED 2019
		020481 FT	018" DIA CIRC CONCR
		020481 FT	LEN=0048 INSTALLED 2000
		020481 FT	024" DIA CIRC METAL
		020481 FT	LEN=0036 INSTALLED UNKN
		020481 FT	1 0 00571 0 01 0076+59
		020481 FT	LENGTH(AH 2993 BK 2305)
		020481 FT	015" DIA CIRC METAL
		020481 FT	LEN=0060 INSTALLED UNKN
		020481 FT	015" DIA CIRC METAL
		020481 FT	LEN=0032 INSTALLED UNKN
		020481 FT	018" DIA CIRC METAL
		020481 FT	LEN=0033 INSTALLED UNKN

DIR: B TOTAL LEN: 4.103 MI. DIST: 10-4 SR: 1026  
 LEFT MUN: MONTGOMERY T RIGHT MUN: MONTGOMERY T

Location / Segment	Start Station	End Station	Length (FT)	Material / Notes
	0060/0815	0060/0000	015183	024" DIA CIR PLASTIC INSTALLED UNKN
ARCADIA RD (SR1032 SEG 0080/3552)	0060/0000	0050/1348	012967	1 0 00571 0 01 0100+01 MOYER RD (T930) MFC BEGIN = D LENGTH(AH 2305 BK 2216)
	0050/1348	0050/0083	012967	018" DIA CIRC CONCR INSTALLED 2000
	0050/0083	0040/3233	009479	2 0 32080 0 00 0069+34 LENGTH(AH 2216 BK 3488)
	0040/3233	0040/2084	009479	018" DIA CIRC CONCR INSTALLED UNKN
HANNAH'S TRAILER COURT (PRDR)	0040/0937	0040/0795	009479	018" DIA CIRC CONCR INSTALLED 2000
	0040/0795	0040/0472	009479	018" DIA CIR PLASTIC INSTALLED UNKN
	0040/0472	0040/0155	009479	018" DIA CIRC METAL INSTALLED UNKN
	0040/0155	0030/3101	009479	018" DIA CIRC CONCR INSTALLED UNKN
	0030/3101	0030/2571	009479	2 0 32080 0 00 0034+46 LENGTH(AH 3488 BK 3446)
	0030/2571	0030/2460	009479	018" DIA CIRC CONCR INSTALLED 2000
	0030/2460	0030/1418	009479	018" DIA CIRC CONCR INSTALLED 2000
	0030/1418	0030/0635	009479	015" DIA CIRC CONCR INSTALLED 2000
	0030/0635		009479	018" DIA CIRC METAL INSTALLED UNKN
			009479	018" DIA CIRC CONCR INSTALLED 2000



DIR: B TOTAL LEN: 4.103 MI. DIST: 10-4 SR: 1026  
 LEFT MUN: MONTGOMERY T RIGHT MUN: MONTGOMERY T

UNKNOWN RD  
 (PRDR)  
 UNKNOWN RD  
 (PRDR)

0030/0323 ==  
 0030/0198 ==  
 006033 FT

STIFFLER RD  
 (SR1028 SEG 0020/0000) 0020/1741

003457 FT

000000 FT

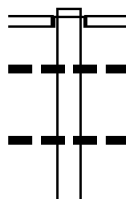
006033 FT	2 0 32080	0 00 0000+00
	018 "DIA	CIRC CONCR
	LEN=0040	INSTALLED UNKN
	PIONEER LAKE RD	
	(SR1028 SEG 0010/3354)	
0030/0000	LENGTH(AH 3446 BK 2576)	
	018 "DIA	CIRC CONCR
0020/2565	LEN=0048	INSTALLED 2000
	018 "DIA	CIRC CONCR
0020/1830	LEN=0040	INSTALLED 2000
	018 "DIA	CIRC CONCR
0020/1430	LEN=0040	INSTALLED 2000
	018 "DIA	CIRC CONCR
0020/1072	LEN=0040	INSTALLED 2000
	018 "DIA	CIRC CONCR
0020/0528	LEN=0048	INSTALLED UNKN
	018 "DIA	CIRC CONCR
0020/0118	LEN=0028	INSTALLED UNKN
003457 FT	2 0 32079	0 00 0034+48
0020/0000	LENGTH(AH 2576 BK 3457)	
	018 "DIA	CIRC CONCR
0010/3119	LEN=0032	INSTALLED UNKN
	018 "DIA	CIRC CONCR
0010/2800	LEN=0042	INSTALLED UNKN
	018 "DIA	CIRC CONCR
0010/2300	LEN=0038	INSTALLED UNKN
	018 "DIA	CIRC CONCR
0010/1643	LEN=0034	INSTALLED UNKN
	015 "DIA	CIRC CONCR
0010/0780	LEN=0047	INSTALLED UNKN
	036 "DIA	CIRC METAL
0010/0534	LEN=0047	INSTALLED UNKN
	CUSH CREEK	
	STRUCTURE LENGTH 16 FT	
0010/0243	BMSID 32/1026/0010/0243	
000000 FT	2 0 32079	0 00 0000+00
	NC CHERRY TREE RD	
	SR 0286 SH	
	(SR0286 SEG 1010/0000)	
	MFC BEGIN = E	
0010/0000	LENGTH(AH 3457 BK 0000)	

EXTRACT DATE: 12/18/2023      ROADWAY MANAGEMENT SYSTEM      PAGE NUMBER: 342  
 PRINT DATE: 12/21/2023      SLD COUNTY/SR - ANNUAL PRINT      COUNTY: INDIANA  
 DIR: B      TOTAL LEN: .000 MI.      DIST: 10-4      SR: 1025  
 LEFT MUN: GREEN T      RIGHT MUN: GREEN T

000000	FT		000000	FT	
000000	FT	■	7100/0000	LENGTH(AH 1496 BK 1262)	
000000	FT	■■	000000	FT	
000000	FT	■■■	7090/0000	LENGTH(AH 1262 BK 1671)	
000000	FT	■■■■	000000	FT	
000000	FT	■■■■■	7080/0000	LENGTH(AH 1671 BK 2340)	
000000	FT	■■■■■■	000000	FT	
000000	FT	■■■■■■■	7070/0000	LENGTH(AH 2340 BK 2654)	
000000	FT	■■■■■■■■	000000	FT	
000000	FT	■■■■■■■■■	7060/0000	LENGTH(AH 2654 BK 2204)	
000000	FT	■■■■■■■■■■	000000	FT	
000000	FT	■■■■■■■■■■■	7050/0000	LENGTH(AH 2204 BK 3005)	
000000	FT	■■■■■■■■■■■■	000000	FT	
000000	FT	■■■■■■■■■■■■■	7040/0000	LENGTH(AH 3005 BK 2745)	
000000	FT	■■■■■■■■■■■■■■	000000	FT	
000000	FT	■■■■■■■■■■■■■■■	7030/0000	LENGTH(AH 2745 BK 2109)	
000000	FT	■■■■■■■■■■■■■■■■	000000	FT	
000000	FT	■■■■■■■■■■■■■■■■■	7020/0000	LENGTH(AH 2109 BK 3145)	
000000	FT	■■■■■■■■■■■■■■■■■■	000000	FT	
		■■■■■■■■■■■■■■■■■■■	7010/0000	LENGTH(AH 3145 BK 0000)	

EXTRACT DATE: 12/18/2023      ROADWAY MANAGEMENT SYSTEM      PAGE NUMBER: 341  
 PRINT DATE: 12/21/2023      SLD COUNTY/SR - ANNUAL PRINT      COUNTY: INDIANA  
 DIR: B      TOTAL LEN: 2.234 MI.      DIST: 10-4      SR: 1024  
 LEFT MUN: GREEN T      RIGHT MUN: GREEN T












011797 FT



011797 FT  
 INTER-AHD HEMLOCK RD  
 (T928)  
 PIONEER LAKE RD  
 0040/3020 (SR1015 SEG 0130/0000)  
 018 " DIA CIR PLASTIC  
 0040/2635 LEN=0030 INSTALLED UNKN  
 018 " DIA CIR PLASTIC  
 0040/1836 LEN=0030 INSTALLED 2019

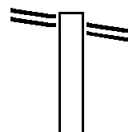
Stationing	Description	Material	Length	Notes
008777 FT	CHURCHHILL RD (T928)	015 " DIA CIRC METAL	0030	INSTALLED UNKN
006828 FT	CHURCHHILL RD (T928)	018 " DIA CIR PLASTIC	0045	INSTALLED 2014
003529 FT	NC HEMLOCK RD	018 " DIA CIRC CONCR	0032	INSTALLED 1998
000000 FT	SR 0286 SH (SR0286 SEG 0950/0000)	018 " DIA CIRC CONCR	0032	INSTALLED 1998
		018 " DIA CIRC CONCR	0031	INSTALLED UNKN
		FLEMING SUMMIT RD (SR1029 SEG 0040/1999)		
		018 " DIA CIRC CONCR	0032	INSTALLED 1998
		030 " DIA CIR PLASTIC	0036	INSTALLED UNKN
		0030/0000		LENGTH(AH 1949 BK 3299)
		0030/0719		LEN=0026 INSTALLED UNKN
		0030/0318		GREEN T
		0030/0161		006828 FT
		0020/2678		0020/1010
		0020/1010		0020/0000
		003529 FT		2 0 32160 0 00 0035+29
		0020/0000		LENGTH(AH 3299 BK 3529)
		0010/3164		018 " DIA CIRC CONCR
		0010/2422		LEN=0031 INSTALLED UNKN
		0010/1771		FLEMING SUMMIT RD (SR1029 SEG 0040/1999)
		0010/0292		018 " DIA CIRC CONCR
		000000 FT		LEN=0032 INSTALLED 1998
		000000 FT		SR 0286 SH (SR0286 SEG 0950/0000)
		0010/0000		MFC BEGIN = E
		0010/0000		LENGTH(AH 3529 BK 0000)

EXTRACT DATE: 12/18/2023      ROADWAY MANAGEMENT SYSTEM      PAGE NUMBER: 339  
 PRINT DATE: 12/21/2023      SLD COUNTY/SR - ANNUAL PRINT      COUNTY: INDIANA  
 DIR: B      TOTAL LEN: .000 MI.      DIST: 10-4      SR: 1023  
 LEFT MUN: MONTGOMERY T      RIGHT MUN: MONTGOMERY T

000000 FT		000000 FT	
000000 FT		7060/0000	LENGTH(AH 1919 BK 2316)
000000 FT		000000 FT	
000000 FT		7050/0000	LENGTH(AH 2316 BK 2698)
000000 FT		000000 FT	
000000 FT		7040/0000	LENGTH(AH 2698 BK 2253)
000000 FT		000000 FT	
000000 FT		7030/0000	LENGTH(AH 2253 BK 3214)
000000 FT		000000 FT	
000000 FT		7020/0000	LENGTH(AH 3214 BK 2588)
000000 FT		000000 FT	
		7010/0000	LENGTH(AH 2588 BK 0000)

EXTRACT DATE: 12/18/2023 ROADWAY MANAGEMENT SYSTEM PAGE NUMBER: 338  
PRINT DATE: 12/21/2023 SLD COUNTY/SR - ANNUAL PRINT COUNTY: INDIANA  
DIR: B TOTAL LEN: 3.321 MI. DIST: 10-4 SR: 1022  
LEFT MUN: MONTGOMERY T RIGHT MUN: MONTGOMERY T

SR 0286 SH 017533 FT  
(SR0286 SEG 0990/0461) 0060/2693



017533 FT SR 0286 SH  
0060/2693 (SR0286 SEG 0990/0461)

DIR: B TOTAL LEN: 3.321 MI. DIST: 10-4 SR: 1022  
 LEFT MUN: MONTGOMERY T RIGHT MUN: MONTGOMERY T

Stationing	Description	Length	Material	Notes
014840 FT	0060/0460	0039	018 " DIA CIRC CONCR	INSTALLED UNKN
014840 FT	0060/0270	0034	018 " DIA CIRC CONCR	INSTALLED UNKN
	014840 FT	2 0 32084	0 01 0234+45	VILLAGE: HILLSDALE
	0060/0000	3522	018 " DIA CIRC CONCR	LENGTH(AH 2693 BK 3522)
	0050/3186	0035	018 " DIA CIRC CONCR	INSTALLED UNKN
	0050/2844	0030	024 " DIA CIRC CONCR	INSTALLED UNKN
	0050/2120	0043	036 " DIA CIRC CONCR	INSTALLED UNKN
	0050/1770	0040	018 " DIA CIRC CONCR	INSTALLED UNKN
	0050/1523	0020	018 " DIA CIRC CONCR	INSTALLED UNKN
	0050/0891		MONTGOMERY GRANT T	
	0050/0688	0040	036 " DIA CIRC CONCR	INSTALLED UNKN
	0050/0602	0035	024 " DIA CIRC CONCR	INSTALLED UNKN
011318 FT	011318 FT		MONTGOMERY CHURCH RD (T840)	
	0050/0000	3639	018 " DIA CIRC CONCR	LENGTH(AH 3522 BK 3639)
	0040/3335	0040	018 " DIA CIRC CONCR	INSTALLED UNKN
	0040/2847	0030	024 " DIA CIRC CONCR	INSTALLED UNKN
	0040/2570	0030	018 " DIA CIRC CONCR	INSTALLED UNKN
	0040/2194	0030	024 " DIA CIRC CONCR	INSTALLED UNKN
	0040/1792	0029	018 " DIA CIRC CONCR	INSTALLED UNKN
007679 FT	0040/0755	0030	024 " DIA CIRC CONCR	INSTALLED UNKN
	007679 FT	0163+10	2 0 32084 0 01 0163+10 BURNS RD (T520)	
	0040/0000	1684	018 " DIA CIRC CONCR	LENGTH(AH 3639 BK 1684)

DIR: B TOTAL LEN: 3.321 MI. DIST: 10-4 SR: 1022  
 LEFT MUN: GRANT T RIGHT MUN: GRANT T

2 0 32084 0 01 0146+40 005995 FT  
 EAST RUN RD  
 (T851) 0030/0000

2 0 32140 0 00 0027+50 002633 FT  
 MILL RUN RD  
 (T981) 0020/0000

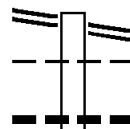
000000 FT

0030/1634	018 " DIA	CIRC CONCR
	LEN=0036	INSTALLED UNKN
0030/1211	018 " DIA	CIRC CONCR
	LEN=0030	INSTALLED UNKN
0030/0062	018 " DIA	CIRC CONCR
005995 FT	LEN=0050	INSTALLED UNKN
5 0030/0000	LENGTH(AH 1684 BK 3362)	
0020/2711	048 " DIA	CIRC CONCR
	LEN=0034	INSTALLED UNKN
0020/2630	018 " DIA	CIRC CONCR
	LEN=0030	INSTALLED UNKN
0020/2089	018 " DIA	CIRC CONCR
	LEN=0034	INSTALLED UNKN
0020/1760	018 " DIA	CIRC CONCR
	LEN=0040	INSTALLED UNKN
0020/0357	018 " DIA	CIR PLASTIC
002633 FT	LEN=0004	INSTALLED 2002
5 0020/0000	LENGTH(AH 3362 BK 2633)	
0010/2500	048 " DIA	CIRC METAL
	LEN=0045	INSTALLED UNKN
0010/1800	GRANT GREEN T	
0010/1595	018 " DIA	CIR PLASTIC
	LEN=0054	INSTALLED 2023
0010/1168	024 " DIA	CIRC CONCR
	LEN=0030	INSTALLED UNKN
0010/0034	018 " DIA	CIRC CONCR
000000 FT	LEN=0055	INSTALLED 2017
	2 0 32140 0 00 0000+00	
	VILLAGE: PURCHASE LINE	
	NC SE BRING RD	
	PURCHASE LINE RD	
	(SR1018 SEG 0090/1234)	
	INTER-BK RICE RD	
	(T929)	
	MFC BEGIN = E	
5 0010/0000	LENGTH(AH 2633 BK 0000)	



EXTRACT DATE: 12/18/2023 ROADWAY MANAGEMENT SYSTEM PAGE NUMBER: 335  
 PRINT DATE: 12/21/2023 SLD COUNTY/SR - ANNUAL PRINT COUNTY: INDIANA  
 DIR: B TOTAL LEN: 4.402 MI. DIST: 10-4 SR: 1021  
 LEFT MUN: MARION CENTER B RIGHT MUN: MARION CENTER B

MANOR ST 023240 FT  
 (SR0403 SEG 0710/0208) 0080/3061



023240 FT MANOR ST  
 0080/3061 (SR0403 SEG 0710/0208)  
 0080/2864 MARION CENTER  
 0080/2700 EAST MAHONING T  
 018 "DIA CONC CONCR  
 LEN=0008 INSTALLED 2007

EXTRACT DATE: 12/18/2023  
PRINT DATE: 12/21/2023

ROADWAY MANAGEMENT SYSTEM  
SLD COUNTY/SR - ANNUAL PRINT

PAGE NUMBER: 334  
COUNTY: INDIANA

DIR: B TOTAL LEN: 4.402 MI.  
LEFT MUN: EAST MAHONING T

DIST: 10-4 SR: 1021  
RIGHT MUN: EAST MAHONING T

2 0 32075 0 00 0201+50 020179 FT  
LOOKS LIKE A DRIVEWAY  
(T626) 0080/0000

018365 FT

Station	Material	Length	Notes
0080/2553	WETZEL RD (T626)		
0080/2415	018" DIA CIRC CONCR	LEN=0037	INSTALLED UNKN
0080/2115	018" DIA CIRC CONCR	LEN=0035	INSTALLED UNKN
0080/2020	018" DIA CIRC PLASTIC	LEN=0023	INSTALLED 2019
0080/1710	030"H 36"W CONC STRUCT	LEN=0052	INSTALLED UNKN
0080/1375	018" DIA CIRC CONCR	LEN=0032	INSTALLED UNKN
0080/0926	015" DIA CIRC METAL	LEN=0056	INSTALLED 1998
0080/0844	024" DIA CIRC CONCR	LEN=0045	INSTALLED 2002
0080/0660	024" DIA CIRC CONCR	LEN=0056	INSTALLED 1998
0080/0305	027" DIA CIRC CONCR	LEN=0064	INSTALLED 2007
020179 FT	018" DIA CIRC CONCR	LEN=0040	INSTALLED 1998
0080/0000	LENGTH(AH 3061 BK 1814)		
0070/1380	018" DIA CIRC CONCR	LEN=0060	INSTALLED UNKN
0070/1169	018" DIA CIRC CONCR	LEN=0045	INSTALLED UNKN
0070/0937	018" DIA CIRC CONCR	LEN=0032	INSTALLED 1998
0070/0680	018" DIA CIRC CONCR	LEN=0038	INSTALLED UNKN
0070/0327	018" DIA CIRC CONCR	LEN=0035	INSTALLED UNKN
018365 FT	2 0 32075 0 00 0182+62		
	KESLAR RD (T557)		
	EAST MAHONING RAYNE T		
0070/0000	LENGTH(AH 1814 BK 3312)		
0060/2993	018" DIA CIRC CONCR	LEN=0030	INSTALLED UNKN
0060/2402	018" DIA CIRC METAL	LEN=0037	INSTALLED UNKN
0060/2062	018" DIA CIRC PLASTIC	LEN=0030	INSTALLED UNKN
0060/1554	018" DIA CIRC PLASTIC	LEN=0034	INSTALLED 2019
0060/0811	015" DIA CIRC CONCR	LEN=0036	INSTALLED UNKN

DIR: B TOTAL LEN: 4.402 MI. DIST: 10-4 SR: 1021  
 LEFT MUN: RAYNE T RIGHT MUN: RAYNE T

Stationing	Material	Length	Notes
015053 FT	0060/0472	018 " DIA CIRC CONCR	LEN=0032 INSTALLED 1998
	015053 FT	2 0 32075 0 00 0149+87	SKYLINE DR (TB63)
	0060/0000	LENGTH(AH 3312 BK 1630)	
	0050/0784	018 " DIA CIRC CONCR	LEN=0040 INSTALLED 1998
013423 FT	013423 FT		
0050/0000	0050/0000	LENGTH(AH 1630 BK 3319)	
	0040/2915	018 " DIA CIRC CONCR	LEN=0031 INSTALLED UNKN
	0040/2505	018 " DIA CIR PLASTIC	LEN=0035 INSTALLED UNKN
	0040/2100	018 " DIA CIR PLASTIC	LEN=0042 INSTALLED UNKN
	0040/1830	018 " DIA CIR PLASTIC	LEN=0042 INSTALLED UNKN
	0040/1470	024 " DIA CIR PLASTIC	LEN=0041 INSTALLED UNKN
010104 FT	0040/0512	018 " DIA CIRC METAL	LEN=0035 INSTALLED UNKN
	010104 FT	2 0 32075 0 00 0100+80	
	0040/0000	018 " DIA CIRC CONCR	LEN=0034 INSTALLED 1998
	0030/3250	LENGTH(AH 3319 BK 3696)	015 " DIA CIRC METAL
	0030/2830	LEN=0036 INSTALLED UNKN	015 " DIA CIRC METAL
	0030/2583	LEN=0036 INSTALLED UNKN	015 " DIA CIRC METAL
	0030/2306	LEN=0036 INSTALLED UNKN	048 " DIA CIRC METAL
	0030/2110	LEN=0040 INSTALLED 1998	015 " DIA CIRC METAL
	0030/1928	LEN=0034 INSTALLED UNKN	018 " DIA CIRC METAL
	0030/1776	LEN=0035 INSTALLED UNKN	018 " DIA CIRC CONCR
	0030/1580	LEN=0032 INSTALLED 1998	018 " DIA CIR PLASTIC
	0030/1233	LEN=0040 INSTALLED UNKN	024 " DIA CIRC METAL
		LEN=0041 INSTALLED UNKN	018 " DIA CIR PLASTIC

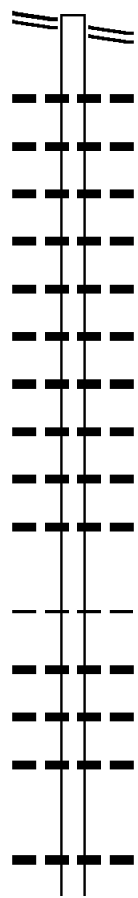
2 0 32075 0 00 0133+80  
 WYNKOOP RD  
 (T611)

DIR: B TOTAL LEN: 4.402 MI. DIST: 10-4 SR: 1021  
 LEFT MUN: RAYNE T RIGHT MUN: RAYNE T

Stationing	Length	Material	Installation	Notes
0030/0951	LEN=0041	015" DIA CIRC METAL	INSTALLED	2013
0030/0630	LEN=0040	015" DIA CIRC METAL	INSTALLED	UNKN
0030/0505	LEN=0041	015" DIA CIRC METAL	INSTALLED	UNKN
0030/0216	LEN=0035	015" DIA CIRC METAL	INSTALLED	UNKN
006408 FT	006408 FT	2 0 32075 0 00 0063+84		
0030/0000	LEN=0034	018" DIA CIRC METAL	INSTALLED	UNKN
0020/3151	LENGTH(AH 3696 BK 3653)	015" DIA CIRC METAL	INSTALLED	UNKN
0020/2385	LEN=0035	018" DIA CIRC CONCR	INSTALLED	UNKN
0020/2150	LEN=0035	015" DIA CIRC METAL	INSTALLED	UNKN
0020/0512	LEN=0040	018" DIA CIR PLASTIC	INSTALLED	2014
002755 FT	002755 FT	2 0 32075 0 00 0027+50		
0020/0000	LENGTH(AH 3653 BK 2755)	078"H 60"W OTHER STRUC		
0010/2690	LEN=0030	WASHINGTON RD (T493)	INSTALLED	UNKN
0010/2006				
0010/1600	LEN=0038	036"H 48"W CONC STRUCT	INSTALLED	UNKN
0010/1300	LEN=0032	018" DIA CIRC CONCR	INSTALLED	1998
0010/1050	LEN=0032	015" DIA CIRC METAL	INSTALLED	UNKN
0010/0420	LEN=0032	018" DIA CIRC CONCR	INSTALLED	1998
0010/0098	LEN=0040	018" DIA CIR PLASTIC	INSTALLED	2014
000000 FT	000000 FT	2 0 32075 0 00 0000+00		
0010/0000	LENGTH(AH 2755 BK 0000)	TANOMA RD (T890)		
		NC PEARCE HOLLOW RD		
		MFC BEGIN = E		

DIR: B TOTAL LEN: 2.622 MI. DIST: 10-4 SR: 1020  
 LEFT MUN: GREEN T RIGHT MUN: GREEN T

PURCHASE LINE RD 013846 FT  
 (SR1018 SEG 0080/1650) 0050/3561



013846 FT	PURCHASE LINE RD
0050/3561	(SR1018 SEG 0080/1650)
0050/2930	018 "DIA CIRC CONCR LEN=0032 INSTALLED UNKN
0050/2629	018 "DIA CIRC METAL LEN=0032 INSTALLED UNKN
0050/2226	018 "DIA CIRC CONCR LEN=0004 INSTALLED 2002
0050/1689	018 "DIA CIRC CONCR LEN=0040 INSTALLED 2002
0050/1494	018 "DIA CIRC CONCR LEN=0036 INSTALLED UNKN
0050/1130	018 "DIA CIRC CONCR LEN=0032 INSTALLED UNKN
0050/0951	018 "DIA CIRC CONCR LEN=0032 INSTALLED 2002
0050/0476	030 "DIA CIRC METAL LEN=0036 INSTALLED UNKN
0050/0309	015 "DIA CIRC METAL LEN=0100 INSTALLED UNKN
0050/0099	018 "DIA CIRC CONCR LEN=0040 INSTALLED 2002
010285 FT	2 0 32139 0 00 0103+46 GREEN GRANT T
0050/0000	LENGTH(AH 3561 BK 2327) 015 "DIA CIRC METAL
0040/1975	LEN=0034 INSTALLED UNKN
0040/1725	018 "DIA CIRC CONCR LEN=0032 INSTALLED UNKN
0040/1355	015 "DIA CIRC METAL LEN=0032 INSTALLED UNKN
0040/0400	015 "DIA CIRC METAL LEN=0032 INSTALLED UNKN
007958 FT	2 0 32139 0 00 0080+14

010285 FT

007958 FT

DIR: B TOTAL LEN: 2.622 MI. DIST: 10-4 SR: 1020  
 LEFT MUN: GRANT T RIGHT MUN: GRANT T

005185 FT

002383 FT

000000 FT

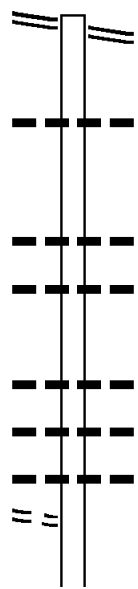
0040/0000	015 " DIA CIRC METAL LEN=0034 INSTALLED UNKN LENGTH(AH 2327 BK 2773)
0030/1585	015 " DIA CIRC METAL LEN=0032 INSTALLED UNKN
0030/1260	018 " DIA CIRC CONCR LEN=0032 INSTALLED UNKN
0030/0592	018 " DIA CIRC METAL LEN=0036 INSTALLED UNKN
0030/0215	024 " DIA CIRC CONCR LEN=0038 INSTALLED UNKN
005185 FT	2 0 32139 0 00 0052+36 SMITH ST (TB52)
0030/0000	LENGTH(AH 2773 BK 2802)
0020/2225	018 " DIA CIR PLASTIC LEN=0038 INSTALLED UNKN
0020/2040	060 " DIA CIRC METAL LEN=0060 INSTALLED UNKN
0020/1055	024 " DIA CIR PLASTIC LEN=0045 INSTALLED UNKN
0020/0780	018 " DIA CIR PLASTIC LEN=0040 INSTALLED 2015
002383 FT	2 0 32139 0 00 0024+09
0020/0000	LENGTH(AH 2802 BK 2383)
0010/2263	015 " DIA CIRC CONCR LEN=0030 INSTALLED UNKN
0010/1600	018 " DIA CIR PLASTIC LEN=0032 INSTALLED UNKN
0010/1260	018 " DIA CIRC CONCR LEN=0030 INSTALLED UNKN
0010/0885	018 " DIA CIRC CONCR LEN=0030 INSTALLED UNKN
0010/0375	BMSFN 32/1020/0010/0356 2 0 32139 0 00 0003+59
0010/0356	LIT MAHON CR BMSBG 32/1020/0010/0356
000000 FT	2 0 32139 0 00 0000+00
	NC A BEL RD PINEVALE RD (TB80)
0010/0000	MFC BEGIN = D LENGTH(AH 2383 BK 0000)

COOKPORT UNIONTOWN RD 039256 FT  
 (SR0240 SEG 0060/0000) 0150/2809

UNKNOWN RD  
 (PRDR)

036447 FT

0140/1830



039256 FT COOKPORT UNIONTOWN RD  
 0150/2809 (SR0240 SEG 0060/0000)

0150/1816 024 " DIA CIRC CONCR  
 LEN=0037 INSTALLED UNKN

0150/0417 012 " DIA CIRC CONCR  
 LEN=0037 INSTALLED UNKN

018 " DIA CIRC CONCR

0150/0104 LEN=0030 INSTALLED UNKN

036447 FT 2 0 32068 0 00 0028+08

5 0150/0000 LENGTH(AH 2809 BK 3059)

018 " DIA CIRC CONCR

0140/2841 LEN=0030 INSTALLED UNKN

018 " DIA CIRC CONCR

0140/2480 LEN=0040 INSTALLED UNKN

018 " DIA CIRC CONCR

0140/2044 LEN=0030 INSTALLED 2000

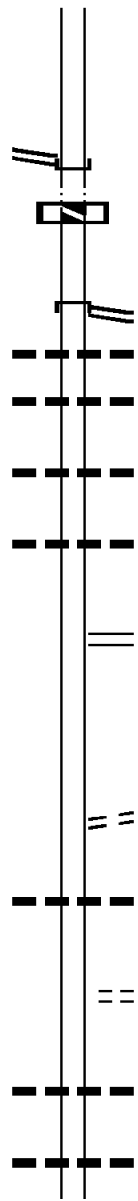
DIR: B TOTAL LEN: 7.435 MI. DIST: 10-4 SR: 1019  
 LEFT MUN: GREEN T RIGHT MUN: GREEN T

Stationing	Material	Length	Notes
033388 FT	0140/0470 033388 FT	018 " DIA CIRC METAL LEN=0033 INSTALLED UNKN	DOGWOOD RD (T924)
	0140/0000	2 0 32068 0 00 0058+42 LENGTH(AH 3059 BK 3733)	
	0130/2735 0130/2238	018 " DIA CIRC CONCR LEN=0035 INSTALLED UNKN 018 " DIA CIRC CONCR LEN=0030 INSTALLED UNKN	
029655 FT	0130/0409 029655 FT	018 " DIA CIRC METAL LEN=0030 INSTALLED UNKN	S BR TWO LCK STRUCTURE LENGTH 19 FT BMSID 32/1019/0130/0000
SYCAMORE RD (T970)	0120/2343	0130/0000	LENGTH(AH 3733 BK 2840)
	0120/2105 0120/1950 0120/1550	018 " DIA CIRC METAL LEN=0030 INSTALLED UNKN 018 " DIA CIRC METAL LEN=0030 INSTALLED UNKN 018 " DIA CIRC CONCR LEN=0030 INSTALLED UNKN	
026815 FT	0120/0740 0120/0211 026815 FT	018 " DIA CIRC CONCR LEN=0020 INSTALLED 2008 018 " DIA CIR PLASTIC LEN=0048 INSTALLED 2019	
	0120/0000	2 0 32068 0 00 0124+82 LENGTH(AH 2840 BK 3062)	
	0110/2830 0110/2470 0110/2145	018 " DIA CIR PLASTIC LEN=0032 INSTALLED 2019 018 " DIA CIRC CONCR LEN=0030 INSTALLED UNKN 018 " DIA CIRC CONCR LEN=0032 INSTALLED UNKN	
	0110/1550 0110/1279	048 " DIA CIRC CONCR LEN=0040 INSTALLED 2007 018 " DIA CIRC CONCR LEN=0050 INSTALLED UNKN	



DIR: B TOTAL LEN: 7.435 MI. DIST: 10-4 SR: 1019  
 LEFT MUN: GREEN T RIGHT MUN: GREEN T

2 0 32068 0 00 0156+84 023753 FT  
 SR 0580 SH  
 (SR0580 SEG 0090/1244) 0110/0000  
 023753 FT



021466 FT

018514 FT

023753 FT LLEY RD  
 INTER-BK SR 0580 SH  
 (SR0580 SEG 0090/1244)  
 0110/0000 LTH AH 003062 BK 000100  
 023753 FT  
 7104/0000 LTH AH 000100 BK 002287  
 INTER-AHD SR 0580 SH  
 (SR0580 SEG 0090/2470)  
 SR 0580 SH  
 (SR0580 SEG 0090/2470)  
 0100/2287 018 "DIA CIRC CONCR  
 0100/1802 LEN=0030 INSTALLED UNKN  
 018 "DIA CIRC METAL  
 0100/1643 LEN=0031 INSTALLED UNKN  
 018 "DIA CIRC METAL  
 0100/0790 LEN=0040 INSTALLED UNKN  
 018 "DIA CIRC METAL  
 0100/0060 LEN=0034 INSTALLED UNKN  
 021466 FT 2 0 32066 0 00 0029+44  
 GREENWICH RD  
 (SR1016 SEG 0010/0000)  
 LENGTH(AH 2287 BK 2952)  
 0100/0000  
 0090/0718 LINDEN RD  
 (T573)  
 018 "DIA CIRC CONCR  
 0090/0025 LEN=0032 INSTALLED UNKN  
 018514 FT 2 0 32066 0 00 0000+00  
 SUMAC RD  
 (T575)  
 0090/0000 LENGTH(AH 2952 BK 2535)  
 012 "DIA CIRC CONCR  
 0080/1371 LEN=0035 INSTALLED UNKN  
 018 "DIA CIRC CONCR  
 0080/0651 LEN=0035 INSTALLED UNKN

DIR: B TOTAL LEN: 7.435 MI. DIST: 10-4 SR: 1019  
 LEFT MUN: GREEN T RIGHT MUN: GREEN T

Stationing	Segment	Material	Length
015979 FT	0080/0000	018" DIA CIRC METAL	0080
013158 FT	0070/2111	018" DIA CIRC METAL	0035
013158 FT	0070/0000	018" DIA CIRC METAL	0035
011105 FT	0060/1586	018" DIA CIRC CONCR	0025
011105 FT	0060/0061	018" DIA CIRC CONCR	0025
008705 FT	0060/0000	018" DIA CIRC CONCR	0025
008705 FT	0050/1260	018" DIA CIRC CONCR	0036
008705 FT	0050/0732	018" DIA CIRC METAL	0036
008705 FT	0050/0290	018" DIA CIRC CONCR	0035
0040/2445	0050/0000	018" DIA CIRC METAL	0033
0040/1510	0040/2445	018" DIA CIRC CONCR	0040
0040/1081	0040/1510	024" DIA CIR PLASTIC	0040
0040/0425	0040/1081	018" DIA CIR PLASTIC	0040
0040/0425	0040/0425	018" DIA CIR PLASTIC	0040

DIR: B TOTAL LEN: 7.435 MI. DIST: 10-4 SR: 1019  
 LEFT MUN: GREEN T RIGHT MUN: GREEN T

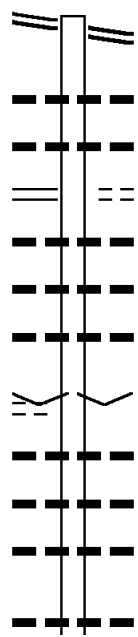
Stationing	Length	Material	Notes
006046 FT	0040/0000	018" DIA CIRC METAL	2 0 32057 0 00 0060+36
	0030/1052	018" DIA CIRC CONC	LEN=0030 INSTALLED UNKN
	0030/0792	018" DIA CIRC CONC	LEN=0045 INSTALLED UNKN
	0030/0098	018" DIA CIRC CONC	LEN=0040 INSTALLED 1998
2 0 32057 0 00 0047+30 LAUREL RD (T641)	004735 FT	GREEN PINE T	004735 FT
	0030/0000	018" DIA CIR PLASTIC	LEN=0030 INSTALLED 2015
	0020/3467	024" DIA CIRC CONC	LEN=0060 INSTALLED 2015
	0020/2928	018" DIA CIRC CONC	LEN=0032 INSTALLED 2002
	0020/2824	018" DIA CIRC CONC	LEN=0036 INSTALLED UNKN
	0020/1063	018" DIA CIR PLASTIC	LEN=0040 INSTALLED 2015
	0020/0914	024" DIA CIRC CONC	LEN=0035 INSTALLED UNKN
	0020/0500	024" DIA CIR PLASTIC	LEN=0032 INSTALLED 2002
	0020/0010	018" DIA CIRC CONC	LEN=0040 INSTALLED 2015
001241 FT	0020/0000	018" DIA CIRC CONC	2 0 32057 0 00 0012+07 LEN=0020 INSTALLED 2015
	0010/1165	018" DIA CIR PLASTIC	LEN=0040 INSTALLED UNKN
	0010/0610	018" DIA CIR PLASTIC	LEN=0030 INSTALLED 2015
	0010/0432	018" DIA CIR PLASTIC	LEN=0030 INSTALLED 2015
	0010/0181	BMSFN 32/1019/0010/0165	2 0 32057 0 00 0001+62
	0010/0165	YELLOW CREEK	BMSBG 32/1019/0010/0165
000000 FT	000000 FT	NC GR	2 0 32057 0 00 0000+00
		SR 0553 SH	
		(SR0553 SEG 0170/0000)	
		MOUNT ZION RD	
		(T906)	
		MFC BEGIN = E	
	0010/0000	018" DIA CIRC CONC	LEN=0010 INSTALLED 2015

DIR: B TOTAL LEN: 5.304 MI. DIST: 10-4 SR: 1018  
 LEFT MUN: GREEN T RIGHT MUN: GREEN T

SR 0286 SH 028003 FT  
 (SR0286 SEG 0930/0000) 0090/2694

SEBRING RD  
 (SR1022 SEG 0010/0000) 0090/1234

HARTMAN RD  
 (T837) 025309 FT  
 0090/0000



028003 FT	SR 0286 SH
0090/2694	(SR0286 SEG 0930/0000)
0090/2060	015 " DIA CIRC CONCR
0090/1625	LEN=0028 INSTALLED UNKN
0090/1234	018 " DIA CIRC CONCR
0090/1185	LEN=0032 INSTALLED UNKN
0090/0670	RICE RD
0090/0225	(T929)
025309 FT	015 " DIA CIR PLASTIC
0090/0000	LEN=0052 INSTALLED UNKN
0080/3166	018 " DIA CIR PLASTIC
0080/2992	LEN=0040 INSTALLED 2017
0080/2875	018 " DIA CIRC CONCR
0080/2131	LEN=0036 INSTALLED UNKN
	2 0 32076 0 00 0252+94
	VILLAGE: PURCHASE LINE
	LENGTH(AH 2694 BK 3187)
	024 " DIA CIRC CONCR
	LEN=0038 INSTALLED UNKN
	015 " DIA CIRC CONCR
	LEN=0034 INSTALLED UNKN
	024 " DIA CIRC CONCR
	LEN=0032 INSTALLED UNKN
	015 " DIA CIRC CONCR
	LEN=0023 INSTALLED UNKN

DIR: B TOTAL LEN: 5.304 MI. DIST: 10-4 SR: 1018  
 LEFT MUN: GREEN T RIGHT MUN: GREEN T

ABEL RD (SR1020 SEG 0050/3561)	0080/1650		0080/1650	MFC BEGIN = D
			0080/0789	018 " DIA CIRC METAL LEN=0031 INSTALLED UNKN
022122 FT			0080/0061	036 " DIA CIRC CONCR LEN=0033 INSTALLED UNKN
			022122 FT	2 0 32076 0 00 0221+06 VANDERBILT ST (T832)
		==	0080/0000	LENGTH(AH 3187 BK 2521) 018 " DIA CIRC CONCR
			0070/2184	LEN=0029 INSTALLED UNKN
			0070/1900	015 " DIA CIRC METAL LEN=0040 INSTALLED UNKN
			0070/1474	015 " DIA CIRC METAL LEN=0040 INSTALLED UNKN
019601 FT			0070/0300	018 " DIA CIRC CONCR LEN=0040 INSTALLED 2007
			019601 FT	2 0 32076 0 00 0195+75 SMITH ST (T852)
		== ==	0070/0000	LENGTH(AH 2521 BK 3674) 036 " DIA CIRC CONCR
			0060/3628	LEN=0030 INSTALLED UNKN
			0060/3320	018 " DIA CIRC CONCR LEN=0025 INSTALLED UNKN
			0060/2872	018 " DIA CIRC CONCR LEN=0040 INSTALLED 2004
			0060/2363	018 " DIA CIRC METAL LEN=0027 INSTALLED UNKN
			0060/1860	015 " DIA CIRC METAL LEN=0032 INSTALLED UNKN
			0060/1105	015 " DIA CIRC CONCR LEN=0030 INSTALLED UNKN
			0060/0695	018 " DIA CIRC CONCR LEN=0025 INSTALLED 2002
015927 FT			0060/0390	015 " DIA CIRC CONCR LEN=0036 INSTALLED 2006
			015927 FT	2 0 32076 0 00 0159+01
			0060/0000	LENGTH(AH 3674 BK 2967)
			0050/2150	020 " DIA CIRC CONCR LEN=0024 INSTALLED UNKN
			0050/1889	043 " DIA CIRC CONCR LEN=0032 INSTALLED 2005

DIR: B TOTAL LEN: 5.304 MI. DIST: 10-4 SR: 1018  
 LEFT MUN: GREEN T RIGHT MUN: GREEN T

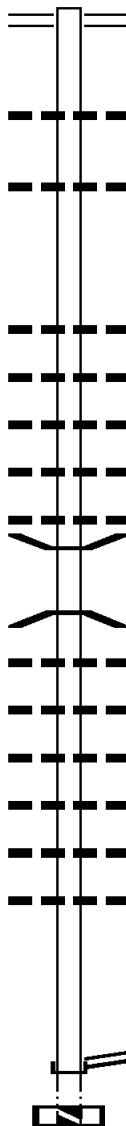
Stationing	Material	Length	Notes
012960 FT	0050/0576	0040	018" DIA CIR PLASTIC INSTALLED 2016
	0050/0163	0028	018" DIA CIRC METAL INSTALLED UNKN
	012960 FT	32076	20 00 0129+34
	0050/0000	2967	LENGTH(AH 2967 BK 2990)
	0040/2693	0027	024" DIA CIRC METAL INSTALLED UNKN
	0040/2081	0028	018" DIA CIRC METAL INSTALLED UNKN
	0040/0995	0032	018" DIA CIRC CONCR INSTALLED 1998
	0040/0920	0025	015" DIA CIRC METAL INSTALLED 2002
	0040/0901	0042	RASPBERRY RD (T782)
	0040/0892	0030	015" DIA CIRC METAL INSTALLED UNKN
	0040/0720	0027	018" DIA CIRC METAL INSTALLED UNKN
009970 FT	0040/0557	0027	018" DIA CIRC CONCR INSTALLED UNKN
	009970 FT	32076	20 00 0099+44
	0040/0000	2990	VILLAGE: PROSPERITY HIL LENGTH(AH 2990 BK 3304)
	0030/2392	0029	015" DIA CIRC METAL INSTALLED UNKN
	0030/2023	0040	018" DIA CIR PLASTIC INSTALLED 2014
	0030/1094	0030	015" DIA CIRC CONCR INSTALLED UNKN
	0030/0410	0035	018" DIA CIRC METAL INSTALLED 2002
006666 FT	0030/0259	0040	018" DIA CIR PLASTIC INSTALLED 2014
	006666 FT	32076	20 00 0066+33
			VILLAGE: BENCE/PROSPERI

DIR: B TOTAL LEN: 5.304 MI. DIST: 10-4 SR: 1018  
 LEFT MUN: GREEN T RIGHT MUN: GREEN T

Station	Length	Description	Material	Installed
003529 FT	0020/2798	015" DIA CIRC METAL	CIRC METAL	2002
	0020/1507	024" DIA CIR PLASTIC	CIR PLASTIC	2014
	0020/0677	018" DIA CIR PLASTIC	CIR PLASTIC	2002
	0020/0399	018" DIA CIRC CONCR	CIRC CONCR	2002
	0020/0140	015" DIA CIRC METAL	CIRC METAL	UNKN
	0020/0018	BMSBG 32/1018/0020/0000		
	003529 FT	2 0 32076 0 00 0034+88		
		VILLAGE: BENCETOWN		
		TR DIXON RUN		
		BMSBG 32/1018/0020/0000		
0010/3107	0020/0000	LENGTH(AH 3137 BK 3529)		
	0010/3283	YEW RD (T760)		
0010/2195	0010/2195	015" DIA CIRC CONCR	CIRC CONCR	UNKN
0010/1430	0010/1430	015" DIA CIRC CONCR	CIRC CONCR	UNKN
0010/1052	0010/1052	030" DIA CIRC CONCR	CIRC CONCR	UNKN
0010/0816	0010/0816	015" DIA CIRC CONCR	CIRC CONCR	UNKN
0010/0493	0010/0493	015" DIA CIRC CONCR	CIRC CONCR	UNKN
0010/0065	000000 FT	2 0 32076 0 00 0000+00		
		ALLISON RD (SR1012 SEG 0050/1111)		
		NC PURCHASE LINE RD		
		INTER-BK ALLISON RD (SR1012 SEG 0050/1111)		
		MFC BEGIN = E		
0010/0000	0010/0000	LENGTH(AH 3529 BK 0000)		

DIR: B TOTAL LEN: 1.228 MI. DIST: 10-4 SR: 1017  
 LEFT MUN: GREEN T RIGHT MUN: GREEN T

006485 FT



006485 FT COOKPORT RD  
 0030/3023 (SR1015 SEG 0050/0000)

0030/2084 030 "DIA CIRC CONCR  
 LEN=0035 INSTALLED UNKN

0030/1198 015 "DIA CIRC METAL  
 LEN=0042 INSTALLED UNKN

003462 FT

003462 FT 2 0 32065 0 01 0043+62  
 5 0030/0000 LENGTH(AH 3023 BK 3462)  
 018 "DIA CIRC CONCR

0020/3391 LEN=0027 INSTALLED UNKN  
 015 "DIA CIRC METAL

0020/2869 LEN=0075 INSTALLED UNKN  
 018 "DIA CIRC CONCR

0020/2576 LEN=0040 INSTALLED 1997  
 018 "DIA CIRC CONCR

0020/2213 LEN=0055 INSTALLED UNKN  
 018 "DIA CIR PLASTIC

0020/1975 LEN=0040 INSTALLED 2010  
 0020/1456 BMSSEN 32/1017/0020/1386  
 2 0 32065 0 00 0013+99  
 S BR TWO LCK

0020/1386 BMSBG 32/1017/0020/1386  
 018 "DIA CIRC CONCR

0020/1303 LEN=0048 INSTALLED 1997  
 024 "DIA CIRC CONCR

0020/1139 LEN=0048 INSTALLED 1997  
 030 "DIA CIRC CONCR

0020/0847 LEN=0032 INSTALLED 1997  
 018 "DIA CIRC CONCR

0020/0724 LEN=0045 INSTALLED UNKN  
 018 "DIA CIRC CONCR

0020/0481 LEN=0029 INSTALLED UNKN  
 018 "DIA CIR PLASTIC

000000 FT

000000 FT 2 0 32065 0 00 0000+00  
 WANDIN RD  
 (SR1014 SEG 0040/0702)

NC HI LL RD  
 INTER-BK WANDIN RD  
 (SR1014 SEG 0040/0702)

000000 FT

5 0020/0000 LTH AH 003462 BK 000100  
 000000 FT  
 7014/0000 LTH AH 000100 BK 000000



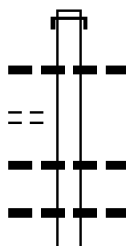
EXTRACT DATE: 12/18/2023 ROADWAY MANAGEMENT SYSTEM PAGE NUMBER: 319  
 PRINT DATE: 12/21/2023 SLD COUNTY/SR - ANNUAL PRINT COUNTY: INDIANA

DIR: B TOTAL LEN: 1.477 MI. DIST: 10-4 SR: 1016  
 LEFT MUN: GREEN T RIGHT MUN: GREEN T

ASPEN RD  
 (T574)

007796 FT

0030/1463



007796 FT AH-CAMBRIA (11)  
 INTER-AHD SR 4018 SH  
 0030/1769 (SR4018 SEG 0010/0000)  
 048"H 73"W ELLIP METAL  
 0030/1650 LEN=0055 INSTALLED UNKN  
  
 0030/1450 018 " DIA CIRC CONCR  
 LEN=0040 INSTALLED 2000  
 018 " DIA CIRC CONCR  
 0030/1212 LEN=0030 INSTALLED UNKN  
 018 " DIA CIR PLASTIC

DIR: B TOTAL LEN: 1.477 MI. DIST: 10-4 SR: 1016  
 LEFT MUN: GREEN T RIGHT MUN: GREEN T

006027 FT

003081 FT

000000 FT

0030/0740	LEN=0070	INSTALLED	2010
	018 "DIA	CIRC CONCR	
0030/0382	LEN=0035	INSTALLED	UNKN
	018 "DIA	CIR PLASTIC	
0030/0104	LEN=0040	INSTALLED	2010
006027 FT	2 0 32067	0 00 0061+60	
5 0030/0000	LENGTH(AH	1769 BK 2946)	
	018 "DIA	CIRC CONCR	
0020/2675	LEN=0043	INSTALLED	UNKN
	024 "DIA	CIRC METAL	
0020/2560	LEN=0041	INSTALLED	UNKN
	018 "DIA	CIRC CONCR	
0020/1695	LEN=0033	INSTALLED	UNKN
	015 "DIA	CIRC CONCR	
0020/1500	LEN=0035	INSTALLED	UNKN
	018 "DIA	CIRC CONCR	
0020/1225	LEN=0030	INSTALLED	UNKN
	018 "DIA	CIRC CONCR	
0020/0898	LEN=0040	INSTALLED	2000
	018 "DIA	CIR PLASTIC	
0020/0750	LEN=0035	INSTALLED	UNKN
	018 "DIA	CIRC CONCR	
0020/0454	LEN=0035	INSTALLED	UNKN
003081 FT	2 0 32067	0 00 0032+14	
	018 "DIA	CIRC CONCR	
5 0020/0000	LENGTH(AH	2946 BK 3081)	
	018 "DIA	CIRC CONCR	
0010/2825	LEN=0030	INSTALLED	UNKN
	018 "DIA	CIR PLASTIC	
0010/2416	LEN=0040	INSTALLED	2010
	048 "DIA	CIRC METAL	
0010/2198	LEN=0040	INSTALLED	UNKN
	018 "DIA	CIRC CONCR	
0010/1972	LEN=0026	INSTALLED	UNKN
	024 "DIA	CIRC CONCR	
0010/1637	LEN=0035	INSTALLED	UNKN
	022 "DIA	CIRC CONCR	
0010/1320	LEN=0035	INSTALLED	UNKN
	018 "DIA	CIR PLASTIC	
0010/0970	LEN=0040	INSTALLED	2010
	018 "DIA	CIRC CONCR	
0010/0505	LEN=0065	INSTALLED	UNKN
000000 FT	2 0 32067	0 00 0000+00	
	NC GR	REENWICH RD	
		GRISEMORE RD	
		(SR1019 SEG	0100/0000)
		MFC BEGIN	= D
5 0010/0000	LENGTH(AH	3081 BK 0000)	

DIR: B TOTAL LEN: 10.620 MI. DIST: 10-4 SR: 1015  
 LEFT MUN: CHERRY TREE B RIGHT MUN: CHERRY TREE B

MAPLE ST 056073 FT  
 (SR0580 SEG 0170/0278) 0200/1512

HIGH ST 0200/0181  
 (PRDR) 054561 FT  
 MAHONING RD 0200/0000  
 (BORO)

051810 FT

Stationing	Material	Length	Notes
056073 FT	MAHONING ST		
0200/1512	(SR0580 SEG 0170/0278)		
0200/1370	018" DIA CIRC CONCR	LEN=0048	INSTALLED 2002
0200/1200	018" DIA CIR PLASTIC	LEN=0040	INSTALLED 2019
0200/0860	018" DIA CIRC CONCR	LEN=0034	INSTALLED UNKN
0200/0560	024" DIA CIRC METAL	LEN=0042	INSTALLED UNKN
054561 FT	2 0 32079 0 00 0227+50		
NC MA	MAHONING RD		
0200/0000	LENGTH(AH 1512 BK 2751)		
0190/2515	030" DIA CIRC CONCR	LEN=0048	INSTALLED 2002
0190/2404	CHERRY TREE		
0190/2045	MONTGOMERY T	018" DIA CIRC CONCR	LEN=0036 INSTALLED UNKN
0190/1195	018" DIA CIRC CONCR	LEN=0032	INSTALLED UNKN
0190/0190	018" DIA CIR PLASTIC	LEN=0033	INSTALLED 2019
051810 FT	2 0 32079 0 00 0200+60		
0190/0000	LENGTH(AH 2751 BK 3558)		
0180/2353	018" DIA CIR PLASTIC	LEN=0030	INSTALLED UNKN
0180/2266	018" DIA CIR PLASTIC	LEN=0030	INSTALLED 2019
0180/2165	018" DIA CIR PLASTIC	LEN=0031	INSTALLED 2019
	018" DIA CIRC CONCR		

DIR: B TOTAL LEN: 10.620 MI. DIST: 10-4 SR: 1015  
 LEFT MUN: MONTGOMERY T RIGHT MUN: MONTGOMERY T

0180/1244	LEN=0034	INSTALLED UNKN
015 "DIA	CIRC METAL	
0180/0880	LEN=0028	INSTALLED UNKN
0180/0185	LEN=0040	INSTALLED 2002
048252 FT	2 0 32079 0 00 0165+02	
5 0180/0000	LENGTH(AH 3558 BK 3544)	
060 "DIA	CIRC METAL	
0170/3200	LEN=0030	INSTALLED UNKN
0170/2407	LEN=0050	INSTALLED UNKN
018 "DIA	CIR PLASTIC	
0170/1844	LEN=0033	INSTALLED UNKN
018 "DIA	CIRC CONC	
0170/1044	LEN=0030	INSTALLED UNKN
018 "DIA	CIR PLASTIC	
0170/0997	LEN=0034	INSTALLED 2019
018 "DIA	CIR PLASTIC	
0170/0698	LEN=0033	INSTALLED 2019
018 "DIA	CIR PLASTIC	
0170/0325	LEN=0035	INSTALLED 2019
044708 FT	2 0 32079 0 00 0129+58	
5 0170/0000	LENGTH(AH 3544 BK 3670)	
018 "DIA	CIR PLASTIC	
0160/3382	LEN=0035	INSTALLED 2019
018 "DIA	CIR PLASTIC	
0160/3238	LEN=0027	INSTALLED UNKN
015 "DIA	CIR PLASTIC	
0160/2730	LEN=0032	INSTALLED UNKN
015 "DIA	CIR PLASTIC	
0160/2143	LEN=0040	INSTALLED UNKN
024 "H 00 "W	MULT PLSTIC	
0160/1544	LEN=0040	INSTALLED UNKN
036 "H 00 "W	MULT METAL	
0160/0237	LEN=0040	INSTALLED UNKN
041038 FT		
5 0160/0000	HAZELET CHURCH RD	
LENGTH(AH 3670 BK 2481)		
018 "DIA	CIRC CONC	
0150/2049	LEN=0032	INSTALLED 2000
0150/1587	BMSSEN 32/1015/0150/1572	
2 0 32065 0 02 0366+08		
HAZELET RUN		
0150/1572	BMSBG 32/1015/0150/1572	

048252 FT

044708 FT

2 0 32079 0 00 0093+49 041038 FT  
 PIONEER LAKE RD  
 (SR1028 SEG 0010/0000) 0160/0000

DIR: B TOTAL LEN: 10.620 MI. DIST: 10-4 SR: 1015  
 LEFT MUN: MONTGOMERY T RIGHT MUN: MONTGOMERY T

Location / Segment	Start Station	End Station	Length (FT)	Material / Notes
	038557	0150/0135	018	" DIA CIRC CONCR
	038557	038557	20	32065 0 02 0343+37
	0150	0000	018	" DIA CIRC CONCR
	0140	2627	018	" DIA CIRC METAL
	0140	2091	018	" DIA CIRC METAL
	0140	1603	018	" DIA CIRC METAL
	0140	1030	018	" DIA CIRC CONCR
	0140	0821	018	" DIA CIRC METAL
HILLSDALE RD (SR1033 SEG 0010/0000)	0140	0312	018	" DIA CIRC CONCR
	035838	035838	20	32065 0 02 0313+70
	0140	0000	018	" DIA CIRC CONCR
	0130	1765	018	" DIA CIRC CONCR
	0130	1208	095	"H 50"W ELLIP METAL
	0130	0675	018	" DIA CIRC CONCR
	034002	034002	20	32065 0 02 0300+25
HEMLOCK RD (SR1024 SEG 0040/3020)	0130	0000	036	" DIA CIRC CONCR
	0120	1618	036	" DIA CIRC CONCR
	031505	031505	20	32065 0 02 0275+26
	0120	0000	030	" DIA CIRC METAL
	0110	2985	030	" DIA CIRC METAL

DIR: B TOTAL LEN: 10.620 MI. DIST: 10-4 SR: 1015  
 LEFT MUN: GREEN T RIGHT MUN: GREEN T

CEDAR RD  
(T570)


2 0 32065 0 01 0181+35 022376 FT  
 FLEMING SUMMIT RD  
 (SR1029 SEG 0010/0000) 0090/0000

027975 FT

0100/1368

025860 FT

019812 FT



0110/0787 024 "DIA CIRC CONCR  
 LEN=0032 INSTALLED 2000

027975 FT 2 0 32065 0 02 0239+96  
 072 "DIA CIRC METAL

0110/0000 LENGTH(AH 3530 BK 2115)  
 0100/1999 (AAR 528065F)#TRKS 01

0100/0531 024 "DIA CIRC CONCR  
 LEN=0033 INSTALLED UNKN

025860 FT 2 0 32065 0 01 0216+21  
 0100/0000 LENGTH(AH 2115 BK 3484)

0090/2935 018 "DIA CIRC CONCR  
 LEN=0050 INSTALLED UNKN

0090/2105 018 "DIA CIRC CONCR  
 LEN=0040 INSTALLED 2000

0090/0238 HAZELNUT RD  
 (T830)

0090/0210 018 "DIA CIR PLASTIC  
 022376 FT LEN=0045 INSTALLED UNKN

0090/0000 LENGTH(AH 3484 BK 2564)  
 0080/2051 BMSSEN 32/1015/0080/2036

2 0 32065 0 01 0175+84  
 0080/2036 S BR TWO LCK  
 BMSBG 32/1015/0080/2036

0080/0295 015 "DIA CIRC CONCR  
 LEN=0033 INSTALLED UNKN

019812 FT 2 0 32065 0 01 0155+51  
 0080/0000 LENGTH(AH 2564 BK 1357)

DIR: B TOTAL LEN: 10.620 MI. DIST: 10-4 SR: 1015  
 LEFT MUN: GREEN T RIGHT MUN: GREEN T

Stationing	Segment	Material	Length	Status
018455 FT	0070/0258	018" DIA CIRC CONCR	LEN=0040	INSTALLED UNKN
	018455 FT	2 0 32065 0 01 0141+94		
		VILLAGE: COOKPORT		
		NC PIONEER LAKE RD		
		COOKPORT UNIONTOWN RD		
		(SR0240 SEG 0050/1238)		
	0070/0000	LENGTH(AH 1357 BK 3176)		
	0060/2401	ALDER RD (T916)		
	0060/2377	018" DIA CIRC METAL	LEN=0033	INSTALLED UNKN
	0060/2210	018" DIA CIRC CONCR	LEN=0032	INSTALLED UNKN
	0060/1362	018" DIA CIRC METAL	LEN=0032	INSTALLED UNKN
	0060/1088	018" DIA CIRC METAL	LEN=0040	INSTALLED UNKN
015279 FT	0060/0431	018" DIA CIRC CONCR	LEN=0032	INSTALLED 2000
	015279 FT	2 0 32065 0 01 0110+22		
	0060/0000	LENGTH(AH 3176 BK 3570)		
	0050/2877	018" DIA CIRC CONCR	LEN=0032	INSTALLED 2000
	0050/2340	018" DIA CIRC CONCR	LEN=0032	INSTALLED UNKN
	0050/1219	018" DIA CIRC CONCR	LEN=0032	INSTALLED 2000
011709 FT	011709 FT	2 0 32065 0 01 0074+55		
		HILL RD		
		(SR1017 SEG 0030/3023)		
	0050/0000	LENGTH(AH 3570 BK 2273)		
	0040/1318	024" DIA CIRC METAL	LEN=0045	INSTALLED UNKN
	0040/0775	018" DIA CIRC CONCR	LEN=0030	INSTALLED UNKN
009436 FT	009436 FT	2 0 32169 0 00 0095+97		
		CYPRESS RD		

DIR: B TOTAL LEN: 10.620 MI. DIST: 10-4 SR: 1015  
 LEFT MUN: GREEN T RIGHT MUN: GREEN T

BASH RD  
 (PRDR)

006972 FT

0020/2439

003502 FT

000000 FT

Stationing	Length	Material	Notes
0040/0000	0040	CONCR	(TB58) LENGTH(AH 2273 BK 2464)
0030/1454	0032	CONCR	018" DIA CIRC INSTALLED 2000
0030/0563	0027	METAL	024" DIA CIRC INSTALLED UNKN
0030/0290	0033	CONCR	018" DIA CIRC INSTALLED UNKN
006972 FT	32169		2 0 00 0070+53
0030/0000	0040	CONCR	LENGTH(AH 2464 BK 3470)
0020/2875	0028	CONCR	018" DIA CIRC INSTALLED UNKN
0020/2386	0035	CONCR	024" DIA CIRC INSTALLED UNKN
0020/1346	0034	CONCR	018" DIA CIRC INSTALLED UNKN
003502 FT	32169		0 00 0035+83
0020/0000	0040	CONCR	LENGTH(AH 3470 BK 3502)
0010/3265	0030	CONCR	018" DIA CIRC INSTALLED UNKN
0010/2609	0030	CONCR	018" DIA CIRC INSTALLED UNKN
0010/1939	0040	CONCR	015" DIA CIRC INSTALLED UNKN
0010/1355	0040	CONCR	018" DIA CIRC INSTALLED UNKN
0010/1141	0040	CONCR	015" DIA CIRC INSTALLED UNKN
0010/0708	0037	CONCR	015" DIA CIRC INSTALLED UNKN
0010/0133	0037	CONCR	015" DIA CIRC INSTALLED UNKN
000000 FT	32169		2 0 00 0000+00
0010/0000	0040	CONCR	LENGTH(AH 3502 BK 0000)

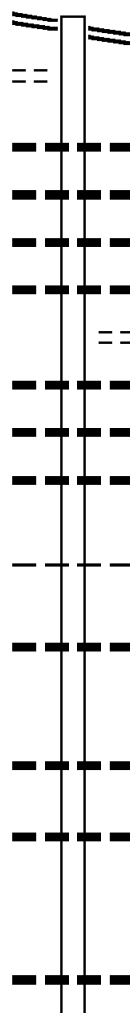
NC COOKPORT RD  
 WANDIN RD  
 (SR1014 SEG 0010/0695)  
 MFC BEGIN = E



DIR: B TOTAL LEN: 4.525 MI. DIST: 10-4 SR: 1014  
 LEFT MUN: CHERRYHILL T RIGHT MUN: CHERRYHILL T

SR 0403 SH 023892 FT  
 (SR0403 SEG 0430/0000) 0090/3668  
 ENGLE RD  
 (T641) 0090/3600

023892 FT SR 0403 SH  
 0090/3668 (SR0403 SEG 0430/0000)



0090/2982 015 " DIA CIRC METAL  
 LEN=0034 INSTALLED UNKN  
 0090/2455 024 " DIA CIRC CONCR  
 LEN=0040 INSTALLED 2000  
 0090/1870 018 " DIA CIRC CONCR  
 LEN=0032 INSTALLED 2000  
 0090/1644 018 " DIA CIRC CONCR  
 LEN=0032 INSTALLED 2000  
 MCCOMBS RD  
 0090/1423 (TWP )  
 0090/1130 018 " DIA CIRC METAL  
 LEN=0032 INSTALLED UNKN  
 0090/0682 018 " DIA CIRC CONCR  
 LEN=0040 INSTALLED UNKN  
 0090/0140 018 " DIA CIRC METAL  
 LEN=0032 INSTALLED UNKN  
 020224 FT 1 0 00054 0 04 0945+45  
 0090/0000 LENGTH(AH 3668 BK 2750)  
 CHERRYHILL  
 0080/2724 GREEN T  
 0080/2096 036 " DIA CIRC CONCR  
 LEN=0040 INSTALLED 2000  
 0080/0844 018 " DIA CIRC CONCR  
 LEN=0032 INSTALLED UNKN  
 0080/0105 018 " DIA CIRC CONCR  
 LEN=0027 INSTALLED UNKN  
 017474 FT 1 0 00054 0 04 0918+21  
 0080/0000 LENGTH(AH 2750 BK 1148)  
 0070/0126 036 " DIA CIR PLASTIC  
 LEN=0036 INSTALLED UNKN  
 016326 FT 1 0 00054 0 04 0906+78

020224 FT

017474 FT

016326 FT

DIR: B TOTAL LEN: 4.525 MI. DIST: 10-4 SR: 1014  
 LEFT MUN: GREEN T RIGHT MUN: GREEN T

STIFFLER LN  
 (PRDR)

0060/3023

012650 FT

009443 FT

Station	Description	Material	Length	Notes
0070/0000	NC PINE FLATS RD			VILLAGE: PINE FLATS SR 0580 SH (SR0580 SEG 0030/3218) LENGTH(AH 1148 BK 3676)
0060/2983	015" DIA	CIRC METAL	LEN=0039	INSTALLED UNKN
0060/2652	015" DIA	CIRC METAL	LEN=0037	INSTALLED UNKN
0060/2062	018" DIA	CIRC CONCR	LEN=0040	INSTALLED 1999
0060/1658	030" DIA	CIR PLASTIC	LEN=0050	INSTALLED 2014
0060/1141	018" DIA	CIRC CONCR	LEN=0040	INSTALLED 1999
0060/0822	BARR RD (T644)			
0060/0793	018" DIA	CIRC CONCR	LEN=0040	INSTALLED 1999
0060/0484	018" DIA	CIRC CONCR	LEN=0032	INSTALLED 1999
0060/0176	018" DIA	CIRC CONCR	LEN=0032	INSTALLED 1999
0060/0000	1 0 00054	0 04 0870+17	LENGTH(AH 3676 BK 3207)	
0050/2570	018" DIA	CIRC CONCR	LEN=0040	INSTALLED 1999
0050/2426	036" DIA	CIRC METAL	LEN=0032	INSTALLED UNKN
0050/2220	018" DIA	CIRC CONCR	LEN=0040	INSTALLED 1999
0050/1813	018" DIA	CIRC METAL	LEN=0030	INSTALLED UNKN
0050/1527	024" DIA	CIRC CONCR	LEN=0032	INSTALLED 1999
0050/1030	015" DIA	CIRC METAL	LEN=0032	INSTALLED UNKN
0050/0884	018" DIA	CIR PLASTIC	LEN=0040	INSTALLED 2016
0050/0680	015" DIA	CIRC METAL	LEN=0038	INSTALLED UNKN
0050/0237	018" DIA	CIR PLASTIC	LEN=0040	INSTALLED 2016
0050/0000	1 0 00054	0 04 0838+25	LENGTH(AH 3207 BK 1239)	VILLAGE: PINE FLATS

DIR: B TOTAL LEN: 4.525 MI. DIST: 10-4 SR: 1014  
 LEFT MUN: GREEN T RIGHT MUN: GREEN T

HILL RD  
 (SR1017 SEG 0020/0000) 0040/0702

008204 FT

005587 FT

CYPRESS RD  
 (T858)

0020/1622

003648 FT

0040/0796	018 " DIA CIR PLASTIC LEN=0040 INSTALLED 2016
0040/0466	018 " DIA CIRC METAL LEN=0029 INSTALLED UNKN
0040/0022	BMSSEN 32/1014/0040/0000 1 0 00054 0 04 0825+48
008204 FT	WHITAKER RUN BMSBG 32/1014/0040/0000
0040/0000	LENGTH(AH 1239 BK 2617) 018 " DIA CIRC METAL
0030/2403	LEN=0030 INSTALLED UNKN
0030/2290	018 " DIA CIR PLASTIC LEN=0040 INSTALLED 2016
0030/2048	018 " DIA CIRC CONCR LEN=0032 INSTALLED 1999
0030/1880	018 " DIA CIRC METAL LEN=0031 INSTALLED UNKN
0030/1652	018 " DIA CIR PLASTIC LEN=0031 INSTALLED UNKN
0030/0590	018 " DIA CIR PLASTIC LEN=0030 INSTALLED UNKN
005587 FT	1 0 00054 0 04 0799+00 TWOLICK RD (T865)
0030/0000	LENGTH(AH 2617 BK 1939) 0020/1887 BMSSEN 32/1014/0020/1809
0020/1809	0 0 00000 0 00 0000+00 S BR TWO LCK BMSBG 32/1014/0020/1809
0020/1660	015 " DIA CIRC METAL LEN=0040 INSTALLED UNKN
0020/1560	018 " DIA CIRC CONCR LEN=0034 INSTALLED UNKN
0020/1137	060 " DIA CIRC METAL LEN=0033 INSTALLED UNKN
0020/0951	018 " DIA CIRC CONCR LEN=0032 INSTALLED UNKN
0020/0401	018 " DIA CIRC CONCR LEN=0032 INSTALLED UNKN
0020/0264	018 " DIA CIRC CONCR LEN=0033 INSTALLED UNKN
003648 FT	1 0 00054 0 04 0779+94 018 " DIA CIRC CONCR LEN=0032 INSTALLED UNKN

EXTRACT DATE: 12/18/2023  
PRINT DATE: 12/21/2023

ROADWAY MANAGEMENT SYSTEM  
SLD COUNTY/SR - ANNUAL PRINT

PAGE NUMBER: 308  
COUNTY: INDIANA

DIR: B TOTAL LEN: 4.525 MI.  
LEFT MUN: GREEN T

DIST: 10-4 SR: 1014  
RIGHT MUN: GREEN T

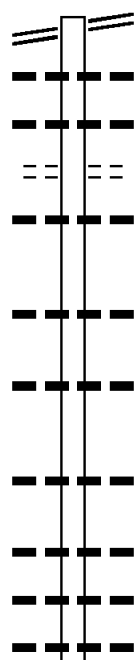
COOKPORT RD  
(SR1015 SEG 0010/0000) 0010/0695

000000 FT

	5 0020/0000	LENGTH(AH	1939	BK	3648)
		018 "DIA	CIRC	CONCR	
---	0010/3541	LEN=0032	INSTALLED	UNKN	
---		018 "DIA	CIRC	CONCR	
---	0010/3289	LEN=0032	INSTALLED	UNKN	
---		036 "DIA	CIRC	METAL	
---	0010/3028	LEN=0041	INSTALLED	UNKN	
---		018 "DIA	CIRC	CONCR	
---	0010/2727	LEN=0030	INSTALLED	UNKN	
---		018 "DIA	CIRC	CONCR	
---	0010/2454	LEN=0030	INSTALLED	UNKN	
---		018 "DIA	CIRC	CONCR	
---	0010/2343	LEN=0030	INSTALLED	UNKN	
---		018 "DIA	CIRC	CONCR	
---	0010/1951	LEN=0034	INSTALLED	UNKN	
---		018 "DIA	CIRC	CONCR	
---	0010/1830	LEN=0032	INSTALLED	UNKN	
---		018 "DIA	CIRC	CONCR	
---	0010/1371	LEN=0047	INSTALLED	UNKN	
---		018 "DIA	CIRC	CONCR	
---	0010/1240	LEN=0035	INSTALLED	UNKN	
---		018 "DIA	CIRC	CONCR	
---	0010/1145	LEN=0032	INSTALLED	UNKN	
---		030 "DIA	CIRC	METAL	
---	0010/1045	LEN=0031	INSTALLED	UNKN	
---		018 "DIA	CIRC	CONCR	
---	0010/0822	LEN=0046	INSTALLED	UNKN	
		BMSEN 32/1014/0010/0555			
	0010/0617	BRIDGE POSTED (TONS)			
		1 0 00054 0 04 0749+04			
		SGL 28 COMB 33			
		ABANDONED PROPERTIES RR			
	0010/0555	BMSBG 32/1014/0010/0555			
		CONSOLIDATED RAIL CORPO			
	0010/0175	OVERPASS IS RR X-ING			
		018 "DIA CIRC CONCR			
	0010/0131	LEN=0030	INSTALLED	UNKN	
	0010/0106	BMSEN 32/1014/0010/0056			
		0 0 00000 0 00 0000+00			
		N BR TWO LCK			
	0010/0056	BMSBG 32/1014/0010/0056			
	000000 FT	1 0 00054 0 04 0743+78			
		VILLAGE: WANDIN			
		NC WA			
		NDIN RD			
		STARFORD RD			
		(SR1012 SEG 0150/0000)			
		MFC BEGIN = E			
	5 0010/0000	LENGTH(AH	3648	BK	0000)

EXTRACT DATE: 12/18/2023 ROADWAY MANAGEMENT SYSTEM PAGE NUMBER: 307  
 PRINT DATE: 12/21/2023 SLD COUNTY/SR - ANNUAL PRINT COUNTY: INDIANA  
 DIR: B TOTAL LEN: 6.989 MI. DIST: 10-4 SR: 1013  
 LEFT MUN: GREEN T RIGHT MUN: GREEN T

GRISMORE RD 036904 FT  
 (SR1019 SEG 0070/0000) 0130/2769



034135 FT

036904 FT	GRISMORE RD
0130/2769	(SR1019 SEG 0070/0000)
0130/2755	018 " DIA CIRC CONCR
	LEN=0053 INSTALLED UNKN
0130/2600	018 " DIA CIRC CONCR
	LEN=0032 INSTALLED 2001
0130/2296	ELM RD
	(T579)
0130/1849	018 " DIA CIR PLASTIC
	LEN=0040 INSTALLED 2001
0130/0914	024 " DIA CIRC CONCR
	LEN=0038 INSTALLED UNKN
0130/0121	018 " DIA CIRC CONCR
	LEN=0032 INSTALLED UNKN
034135 FT	2 0 32135 0 01 0096+64
0130/0000	LENGTH(AH 2769 BK 3522)
	018 " DIA CIRC CONCR
0120/3174	LEN=0034 INSTALLED UNKN
0120/2550	018 " DIA CIRC CONCR
	LEN=0040 INSTALLED UNKN
0120/2199	018 " DIA CIRC CONCR
	LEN=0032 INSTALLED 2001
0120/1754	018 " DIA CIR PLASTIC
	LEN=0037 INSTALLED UNKN

DIR: B TOTAL LEN: 6.989 MI. DIST: 10-4 SR: 1013  
 LEFT MUN: GREEN T RIGHT MUN: GREEN T

2 0 32135 0 01 0061+42 030613 FT  
 BIRCH RD  
 (T643) 0120/0000

OAKLAND ST  
 (T608) 0100/0967  
 PARK AV  
 (T607) 0100/0708  
 MAPLE ST  
 (T720) 0100/0687  
 PENN AV  
 (T610) 0100/0370

Stationing	Length	Material	Notes
0120/1228	024"	DIA CIR PLASTIC	LEN=0031 INSTALLED UNKN
030613 FT			
0120/0000	3522"	BK 3091)	LENGTH(AH 3522 BK 3091)
0110/2814	018"	DIA CIR PLASTIC	LEN=0040 INSTALLED UNKN
0110/2483		BUTTERNUT RD	(T647)
0110/2480	018"	DIA CIR PLASTIC	LEN=0055 INSTALLED UNKN
0110/2254	024"	DIA CIR PLASTIC	LEN=0040 INSTALLED UNKN
0110/1767	018"	DIA CIRC CONCR	LEN=0040 INSTALLED UNKN
0110/1658	018"	DIA CIRC CONCR	LEN=0036 INSTALLED UNKN
0110/1206	018"	DIA CIRC CONCR	LEN=0033 INSTALLED UNKN
0110/1017	018"	DIA CIRC CONCR	LEN=0041 INSTALLED UNKN
0110/0830		GREEN PINE T	
0110/0236	018"	DIA CIR PLASTIC	LEN=0036 INSTALLED UNKN
027522 FT			
0110/0000	2 0 32135 0 01 0030+51		LENGTH(AH 3091 BK 3102)
0100/2263	018"	DIA CIRC CONCR	LEN=0032 INSTALLED 2006
0100/1666	015"	DIA CIR PLASTIC	LEN=0050 INSTALLED UNKN
0100/1323	018"	DIA CIR PLASTIC	LEN=0040 INSTALLED UNKN
0100/1016	018"	DIA CIR PLASTIC	LEN=0040 INSTALLED UNKN
0100/0967			
0100/0708			
0100/0687			
0100/0370			
0100/0219	018"	DIA CIRC CONCR	LEN=0024 INSTALLED UNKN
	018"	DIA CIRC CONCR	

DIR: B TOTAL LEN: 6.989 MI. DIST: 10-4 SR: 1013  
 LEFT MUN: PINE T RIGHT MUN: PINE T

Stationing	Description	Material	Length	Status
024420 FT	0100/0050	LEN=0060	INSTALLED	UNKN
	024420 FT	2 0 32135 0 00 0000+00		
		VILLAGE: ALVERDA		
		SR 0553 SH		
		(SR0553 SEG 0190/0213)		
	INTER-BK	SR 0553 SH		
		(SR0553 SEG 0190/0213)		
024420 FT	0100/0000	LTH AH 003102 BK 000100		
	024420 FT			
	7094/0000	LTH AH 000100 BK 002928		
	INTER-AHD	SR 0553 SH		
	0090/2928	(SR0553 SEG 0190/0000)		
SR 0553 SH (SR0553 SEG 0190/0000)	0090/2928	018 "DIA CIRC CONCR		
		LEN=0042	INSTALLED	UNKN
		015 "DIA CIR PLASTIC		
		LEN=0041	INSTALLED	UNKN
		018 "DIA CIRC CONCR		
		LEN=0033	INSTALLED	UNKN
		018 "DIA CIRC CONCR		
		LEN=0032	INSTALLED	2002
021492 FT	0090/0474	2 0 32045 0 00 0210+67		
	0090/0315	LENGTH(AH 2928 BK 3119)		
	021492 FT	018 "DIA CIR PLASTIC		
	0090/0000	LEN=0029	INSTALLED	UNKN
		018 "DIA CIR PLASTIC		
		LEN=0063	INSTALLED	UNKN
		015 "DIA CIRC METAL		
		LEN=0040	INSTALLED	UNKN
		018 "DIA CIR PLASTIC		
		LEN=0063	INSTALLED	UNKN
2 0 32045 0 00 0184+53 018373 FT	0080/1126			
TOWER HILL RD	0080/0858			
(T581)	018373 FT			
	0080/0000	LENGTH(AH 3119 BK 3592)		
		024 "DIA CIR PLASTIC		
		LEN=0035	INSTALLED	UNKN
		018 "DIA CIRC CONCR		
		LEN=0033	INSTALLED	UNKN
		0070/3355		
		LEN=0035	INSTALLED	UNKN
		018 "DIA CIRC CONCR		
		LEN=0033	INSTALLED	UNKN
		0070/2929		
		LEN=0033	INSTALLED	UNKN

DIR: B TOTAL LEN: 6.989 MI. DIST: 10-4 SR: 1013  
 LEFT MUN: PINE T RIGHT MUN: PINE T

Stationing	Length	Material	Notes
014781 FT	0070/0580	018" DIA CIRC CONCR	LEN=0033 INSTALLED UNKN
	0070/0131	018" DIA CIRC CONCR	LEN=0033 INSTALLED UNKN
	014781 FT	2 0 32045 0 00 0147+50	KINTER STATION RD
	0070/0000	(T583)	LENGTH(AH 3592 BK 2732)
	0060/2726	018" DIA CIRC CONCR	LEN=0048 INSTALLED 2006
	0060/2346	018" DIA CIRC CONCR	LEN=0032 INSTALLED UNKN
012049 FT	0060/0889	018" DIA CIR PLASTIC	LEN=0039 INSTALLED UNKN
	0060/0519	024" DIA CIR PLASTIC	LEN=0040 INSTALLED UNKN
	0060/0045	018" DIA CIR PLASTIC	LEN=0035 INSTALLED UNKN
	012049 FT	2 0 32045 0 00 0120+04	LENGTH(AH 2732 BK 3400)
	0060/0000	(T585)	018" DIA CIRC METAL
	0050/3220	018" DIA CIRC CONCR	LEN=0040 INSTALLED UNKN
	0050/2790	018" DIA CIRC CONCR	LEN=0048 INSTALLED 2006
	0050/1850	018" DIA CIRC CONCR	LEN=0030 INSTALLED UNKN
	0050/1718	018" DIA CIRC CONCR	LEN=0040 INSTALLED 2006
	0050/1068	018" DIA CIRC CONCR	LEN=0048 INSTALLED 2002
	0050/0545	018" DIA CIR PLASTIC	LEN=0045 INSTALLED UNKN
	0050/0056	018" DIA CIRC CONCR	LEN=0065 INSTALLED UNKN
2 0 32045 0 00 0085+90 008649 FT	008649 FT		
HAMILL RD	0050/0000	(T585)	LENGTH(AH 3400 BK 1619)
(T585)			(APRA) R N S SERVICES I
	0040/1581	STILES STATION RD	(T585)
	0040/1069	024" DIA CIR PLASTIC	LEN=0037 INSTALLED UNKN

POE

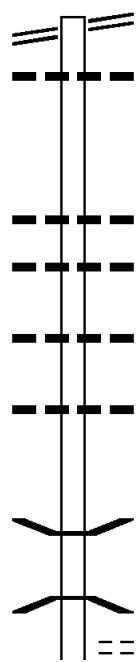


DIR: B TOTAL LEN: 6.989 MI. DIST: 10-4 SR: 1013  
 LEFT MUN: PINE T RIGHT MUN: PINE T

Stationing	Material	Length	Notes
007030 FT	0040/0149 007030 FT 0040/0000	018 " DIA CIRC CONCR LEN=0033 INSTALLED UNKN 2 0 32045 0 00 0070+01 LENGTH(AH 1619 BK 2014)	
005016 FT	0030/0805 0030/0554 0030/0229 005016 FT 0030/0000 0020/2298 0020/1731 0020/1282 0020/1065	018 " DIA CIRC CONCR LEN=0040 INSTALLED 2006 018 " DIA CIRC CONCR LEN=0040 INSTALLED 2006 018 " DIA CIRC CONCR LEN=0041 INSTALLED UNKN 2 0 32045 0 00 0049+87 LENGTH(AH 2014 BK 2444) 018 " DIA CIRC CONCR LEN=0040 INSTALLED 2002 018 " DIA CIRC CONCR LEN=0034 INSTALLED UNKN 018 " DIA CIRC CONCR LEN=0032 INSTALLED UNKN 018 " DIA CIRC CONCR LEN=0032 INSTALLED UNKN	
002572 FT	0020/0396 002572 FT 0020/0000 0010/2166 0010/1388 0010/0772 0010/0494	018 " DIA CIRC CONCR LEN=0032 INSTALLED UNKN 2 0 32045 0 00 0025+43 018 " DIA CIRC CONCR LEN=0040 INSTALLED 2006 LENGTH(AH 2444 BK 2572) 018 " DIA CIRC CONCR LEN=0040 INSTALLED 2006 018 " DIA CIRC CONCR LEN=0040 INSTALLED 2006 018 " DIA CIR PLASTIC LEN=0028 INSTALLED UNKN 018 " DIA CIRC METAL LEN=0031 INSTALLED UNKN	
FOR SR 0403 AND 1013 (CONN)	0010/0190		
2 0 32045 0 00 0000+00 000000 FT SR 0403 SH (SR0403 SEG 0310/2673)	0010/0182 NC T I 000000 FT 0010/0000	018 " DIA CIR PLASTIC LEN=0035 INSTALLED UNKN PPPERARY RD SR 0403 SH (SR0403 SEG 0310/2673) MFC BEGIN = D LENGTH(AH 2572 BK 0000)	

EXTRACT DATE: 12/18/2023 ROADWAY MANAGEMENT SYSTEM PAGE NUMBER: 302  
 PRINT DATE: 12/21/2023 SLD COUNTY/SR - ANNUAL PRINT COUNTY: INDIANA  
 DIR: B TOTAL LEN: 12.976 MI. DIST: 10-4 SR: 1012  
 LEFT MUN: CHERRYHILL T RIGHT MUN: CHERRYHILL T

SR 0553 SH 068515 FT  
 (SR0553 SEG 0050/0000) 0230/3496



065019 FT

068515 FT SR 0553 SH  
 0230/3496 (SR0553 SEG 0050/0000)  
 0230/3310 018 " DIA CIRC METAL  
 LEN=0030 INSTALLED UNKN  
  
 0230/1620 018 " DIA CIRC CONCR  
 LEN=0032 INSTALLED 1998  
 0230/1340 024 " DIA CIRC CONCR  
 LEN=0035 INSTALLED UNKN  
  
 0230/0725 030 " DIA CIRC METAL  
 LEN=0035 INSTALLED UNKN  
  
 0230/0035 018 " DIA CIRC CONCR  
 LEN=0048 INSTALLED 2006  
 065019 FT 2 0 32052 0 00 0034+93  
 0230/0000 LENGTH(AH 3496 BK 3391)  
  
 0220/2221 BMS EN 32/1012/0220/2195  
 2 0 32052 0 01 0046+56  
 PENN RUN  
 0220/2195 BMSBG 32/1012/0220/2195  
 RICH HILL RD  
 0220/1954 (T754)

DIR: B TOTAL LEN: 12.976 MI. DIST: 10-4 SR: 1012  
 LEFT MUN: CHERRYHILL T RIGHT MUN: CHERRYHILL T

WESTON RD  
(T762)

061628 FT  
0220/0000

LAUREL RUN RD  
(SR1009 SEG 0020/3141) 0200/1480

055098 FT

0220/1520	015 " DIA	CIRC METAL	LEN=0045	INSTALLED UNKN
0220/1298	018 " DIA	CIRC CONCR	LEN=0035	INSTALLED UNKN
0220/0520	018 " DIA	CIRC CONCR	LEN=0035	INSTALLED UNKN
061628 FT	2 0 32052	0 01 0069+80		
0220/0000	VILLAGE: PENN RUN	LENGTH(AH 3391 BK 3672)		
0210/3092	024 " DIA	CIRC CONCR	LEN=0032	INSTALLED 1996
0210/0952	018 " DIA	CIRC METAL	LEN=0032	INSTALLED UNKN
057956 FT	2 0 32052	0 01 0106+75		
0210/0000	CLYMER RD (T868)	LENGTH(AH 3672 BK 2858)		
0200/2768	018 " DIA	CIRC METAL	LEN=0075	INSTALLED UNKN
0200/1790	036 " DIA	CIRC CONCR	LEN=0048	INSTALLED 2003
0200/0430	024 " DIA	CIRC METAL	LEN=0060	INSTALLED UNKN
0200/0080	024 " DIA	CIRC CONCR	LEN=0033	INSTALLED UNKN
0200/0050	024 " DIA	CIRC CONCR	LEN=0048	INSTALLED UNKN
055098 FT	2 0 32052	0 01 0135+16		
0200/0000	FIRE TOWER RD (T753)	LENGTH(AH 2858 BK 2707)		
0190/2326	018 " DIA	CIR PLASTIC	LEN=0040	INSTALLED 2016
0190/2222	018 " DIA	CIRC CONCR	LEN=0035	INSTALLED UNKN

DIR: B TOTAL LEN: 12.976 MI. DIST: 10-4 SR: 1012  
 LEFT MUN: CHERRYHILL T RIGHT MUN: CHERRYHILL T

SR	Segment	Length (FT)	Material	Notes
	0190/1825		018 " DIA CIRC CONCR	LEN=0035 INSTALLED UNKN
	0190/1325		030 " DIA CIRC METAL	LEN=0040 INSTALLED UNKN
	0190/0460	052391 FT	018 " DIA CIRC METAL	LEN=0034 INSTALLED UNKN
	052391 FT		2 0 32052 0 01 0162+10	
			SR 0403 SH	
			(SR0403 SEG 0510/0537)	
			NC SP PAULDING RD	
			INTER-BK	
	0190/0000	052391 FT	SR 0403 SH	LEN=0034 INSTALLED UNKN
	052391 FT		(SR0403 SEG 0510/0537)	
			LTH AH 002707 BK 000100	
SR 0403 SH				
(SR0403 SEG 0510/0000)	0180/3852		LTH AH 000100 BK 003852	
			SR 0403 SH	
			(SR0403 SEG 0510/0000)	
			BROWNS RUN	
			STRUCTURE LENGTH 12 FT	
	0180/3382		BMSID 32/1012/0180/3382	
			004 " DIA CIR PLASTIC	
	0180/3238		LEN=0060	INSTALLED UNKN
			018 " DIA CIRC CONCR	
	0180/3032		LEN=0040	INSTALLED UNKN
			018 " DIA CIR PLASTIC	
	0180/2421		LEN=0040	INSTALLED 2016
			018 " DIA CIRC CONCR	
	0180/1828		LEN=0030	INSTALLED 1996
			018 " DIA CIR PLASTIC	
	0180/1132		LEN=0040	INSTALLED 2016
			018 " DIA CIR PLASTIC	
	0180/0650		LEN=0038	INSTALLED UNKN
			018 " DIA CIR PLASTIC	
	0180/0323		LEN=0035	INSTALLED UNKN
MITCHELL HILL RD				
(T822)	0180/0128			
	048539 FT		BMSID 32/1012/0180/0000	
			1 0 00054 0 04 0680+71	
			VILLAGE: DIAMONDVILLE	
			TWO LICK CR	
	0180/0000		BMSBG 32/1012/0180/0000	
			LENGTH(AH 3852 BK 2163)	
			RAILROAD AV	
	0170/1878		(T862)	
			018 " DIA CIRC METAL	
	0170/1850		LEN=0040	INSTALLED UNKN
			018 " DIA CIRC METAL	

DIR: B TOTAL LEN: 12.976 MI. DIST: 10-4 SR: 1012  
 LEFT MUN: CHERRYHILL T RIGHT MUN: CHERRYHILL T

Segment ID	Length (FT)	Material	Installation Date	Notes
0170/1371	0070	018 " DIA CIR PLASTIC	INSTALLED	UNKN
0170/0760	0040	018 " DIA CIR PLASTIC	INSTALLED	UNKN
0170/0173	0030	018 " DIA CIR METAL	INSTALLED	UNKN
0170/0137	0000	BMSSEN 32/1012/0170/0000		
046376 FT		DIAMONDVILLE RD (T772)		
0170/0000	0000	OTHER RR		
0160/0520	0030	BMSBG 32/1012/0170/0000		
045350 FT		LENGTH(AH 2163 BK 1026)		
0160/0000	0030	024 " DIA CIR CONCR	INSTALLED	UNKN
0150/2755	0040	018 " DIA CIR PLASTIC	INSTALLED	2016
0150/2388	0030	018 " DIA CIR PLASTIC	INSTALLED	UNKN
0150/1810	0030	018 " DIA CIR PLASTIC	INSTALLED	2016
0150/1623	0040	018 " DIA CIR PLASTIC	INSTALLED	2016
0150/1480	0030	018 " DIA CIR PLASTIC	INSTALLED	2016
0150/0598	0080	048 " DIA CIR METAL	INSTALLED	1996
0150/0573	0000	WANDIN RD (T651)		
0150/0321	0022	018 " DIA CAST IRON	INSTALLED	2002
0150/0035	0040	018 " DIA CIR CONCR	INSTALLED	2000
042271 FT		CHERRYHILL GREEN T		
0150/0000	0000	LENGTH(AH 3079 BK 3451)		
0140/3343	0030	018 " H 36 " W ELLIP CONC	INSTALLED	UNKN
0140/3200	0030	018 " DIA CIR CONCR	INSTALLED	UNKN
0140/3006	0100	018 " DIA CIR CONCR	INSTALLED	UNKN
0140/2730	0035	018 " DIA CIR CONCR	INSTALLED	UNKN

1 0 00054 0 04 0742+05 042271 FT  
 WANDIN RD  
 (SR1014 SEG 0010/0000) 0150/0000

EXTRACT DATE: 12/18/2023  
PRINT DATE: 12/21/2023

ROADWAY MANAGEMENT SYSTEM  
SLD COUNTY/SR - ANNUAL PRINT

PAGE NUMBER: 298  
COUNTY: INDIANA

DIR: B TOTAL LEN: 12.976 MI.  
LEFT MUN: GREEN T

DIST: 10-4 SR: 1012  
RIGHT MUN: GREEN T

038820 FT

035284 FT

0140/2460	024 " DIA	CIRC CONCR
LEN=0035	INSTALLED	UNKN
0140/1980	018 " DIA	CIRC CONCR
LEN=0030	INSTALLED	UNKN
0140/1707	018 " DIA	CIRC CONCR
LEN=0030	INSTALLED	UNKN
0140/1517	024 " DIA	CIRC CONCR
LEN=0030	INSTALLED	1996
0140/1121	018 " DIA	CIRC CONCR
LEN=0030	INSTALLED	UNKN
0140/0870	018 " DIA	CIRC CONCR
LEN=0030	INSTALLED	UNKN
0140/0599	018 " DIA	CIRC CONCR
LEN=0030	INSTALLED	UNKN
0140/0335	018 " DIA	CIRC CONCR
LEN=0030	INSTALLED	UNKN
038820 FT	2 0 32064	0 00 0034+74
VILLAGE: WANDIN		
0140/0000	024 " DIA	CIRC CONCR
LEN=0030	INSTALLED	UNKN
LENGTH(AH 3451 BK 3536)	018 " DIA	CIRC CONCR
0130/3247	LEN=0030	INSTALLED UNKN
0130/2740	036 " DIA	CIRC METAL
LEN=0055	INSTALLED	UNKN
0130/2560	024 " DIA	CIRC METAL
LEN=0030	INSTALLED	UNKN
0130/2082	030 " DIA	CIRC METAL
LEN=0030	INSTALLED	1996
0130/1752	018 " DIA	CIR PLASTIC
LEN=0030	INSTALLED	UNKN
0130/1540	018 " DIA	CIRC CONCR
LEN=0040	INSTALLED	2016
0130/1403	024 " DIA	CIR PLASTIC
LEN=0030	INSTALLED	UNKN
0130/0910	018 " DIA	CIR PLASTIC
LEN=0030	INSTALLED	UNKN
0130/0700	024 " DIA	CIRC METAL
LEN=0035	INSTALLED	UNKN
0130/0425	018 " DIA	CIRC METAL
LEN=0030	INSTALLED	UNKN
035284 FT	2 0 32064	0 01 0070+24
VILLAGE: STARFORD		
0130/0000	018 " DIA	CIRC CONCR
LEN=0035	INSTALLED	UNKN
LENGTH(AH 3536 BK 3038)	018 " DIA	CIRC CONCR
0120/2558	LEN=0035	INSTALLED UNKN
0120/2128	018 " DIA	CIRC CONCR
LEN=0040	INSTALLED	1996

DIR: B TOTAL LEN: 12.976 MI. DIST: 10-4 SR: 1012  
 LEFT MUN: GREEN T RIGHT MUN: GREEN T

STREET NAME	STREET ID	START STATION	END STATION	LENGTH (FT)	CONSTRUCTION	INSTALLATION DATE
CITY ST (T831)	0120/1829	---	---	0120/1924	024" DIA CIRC CONCR LEN=0040	INSTALLED 1996
		---	---	0120/1639	018" DIA CIR PLASTIC LEN=0045	INSTALLED UNKN
		---	---	0120/1284	018" DIA CIRC CONCR LEN=0030	INSTALLED 2016
2 0 32064 0 01 0100+67 RAILROAD ST (T563)	0120/0000	---	---	0120/0339	018" DIA CIR PLASTIC LEN=0040	INSTALLED 2016
		---	---	032246 FT	TEAK ST (T700)	
LIGHTHOUSE RD (T863)	0110/0804	==	==	5 0120/0000	LENGTH(AH 3038 BK 3309) 030" DIA CIR PLASTIC	
		---	---	0110/2994	LEN=0040	INSTALLED 2009
		---	---	0110/2380	018" DIA CIR PLASTIC LEN=0040	INSTALLED 2016
		---	---	0110/2100	018" DIA CIR PLASTIC LEN=0040	INSTALLED 2016
		---	---	0110/1870	018" DIA CIRC CONCR LEN=0035	INSTALLED UNKN
		---	---	0110/1800	018" DIA CIRC CONCR LEN=0030	INSTALLED 2000
		---	---	0110/1646	018" DIA CIRC CONCR LEN=0030	INSTALLED UNKN
		---	---	0110/1408	018" DIA CIRC CONCR LEN=0030	INSTALLED UNKN
		---	==	0110/1176	SECOND ST (TWP)	
		---	---	0110/0438	018" DIA CIRC CONCR LEN=0030	INSTALLED UNKN
		---	---	NC ST	STARFORD RD	
		2 0 32064 0 01 0134+50 SR 0286 SH (SR0286 SEG 0870/0000) HOLLY RD (T854)	0110/0000	028937 FT	028937 FT	SR 0286 SH (SR0286 SEG 0870/0000) MFC BEGIN = D
---	---	5 0110/0000	LENGTH(AH 3309 BK 3346)			
---	==	0100/3169	BMS EN 32/1012/0100/3158 2 0 32071 0 02 0291+65			
---	---	0100/3158	TR N BR 2 LK BMSBG 32/1012/0100/3158			
---	---	0100/2561	018" DIA CIR PLASTIC LEN=0040	INSTALLED 2016		

DIR: B TOTAL LEN: 12.976 MI. DIST: 10-4 SR: 1012  
 LEFT MUN: GREEN T RIGHT MUN: GREEN T

Stationing	Material	Length	Notes
025591 FT	0100/1698	018" DIA	CIRC METAL
		LEN=0030	INSTALLED UNKN
	0100/1383	018" DIA	CIRC CONCR
		LEN=0036	INSTALLED 1997
	0100/0865	018" DIA	CIR PLASTIC
		LEN=0035	INSTALLED UNKN
025591 FT	2 0 32071 0 02 0260+47		
	0100/0000	018" DIA	CIR PLASTIC
		LEN=0040	INSTALLED 2016
		LENGTH(AH 3346 BK 1861)	
	0090/1217	018" DIA	CIRC CONCR
		LEN=0040	INSTALLED 2006
COTTONWOOD RD (T778)	0090/1153		
	0090/0870	030" DIA	CIR PLASTIC
		LEN=0040	INSTALLED 2016
RASPBERRY RD (T782)	0090/0630		
023730 FT	0090/0390	018" DIA	CIR PLASTIC
		LEN=0032	INSTALLED 2016
	023730 FT	2 0 32071 0 01 0240+39	
	0090/0000		LENGTH(AH 1861 BK 2806)
			TAYLORSVILLE RD
			(SR1027 SEG 0010/2917)
	0080/2594	018" DIA	CIR PLASTIC
		LEN=0052	INSTALLED 2016
	0080/1282	018" DIA	CIRC CONCR
		LEN=0064	INSTALLED 1997
020924 FT	0080/0115	048" DIA	CIRC METAL
		LEN=0030	INSTALLED 1997
	020924 FT	2 0 32071 0 01 0212+50	
			FIR RD
			(T776)
	0080/0000		LENGTH(AH 2806 BK 1251)
	0070/1047	018" DIA	CIR PLASTIC
		LEN=0040	INSTALLED 2016
	0070/0788	024" DIA	CIR PLASTIC
		LEN=0040	INSTALLED 2016
	0070/0690	030" DIA	CIR PLASTIC
		LEN=0100	INSTALLED 2016
019673 FT	019673 FT	2 0 32071 0 01 0199+64	
	0070/0000		LENGTH(AH 1251 BK 3573)



DIR: B TOTAL LEN: 12.976 MI. DIST: 10-4 SR: 1012  
 LEFT MUN: GREEN T RIGHT MUN: GREEN T

ALVIN ZOOK STRUCTURES D (PRDR) 0060/2078

016100 FT

PURCHASE LINE RD (SR1018 SEG 0010/0000) 0050/1111

012695 FT

0060/3138	018 " DIA	CIRC CONCR
	LEN=0040	INSTALLED 2016
0060/2579	018 " DIA	CIR PLASTIC
	LEN=0040	INSTALLED 2016
0060/2078	(APRA) ALVIN ZOOK STRUC	
	018 " DIA	CIR PLASTIC
	LEN=0040	INSTALLED 2016
0060/1991	018 " DIA	CIRC CONCR
	LEN=0037	INSTALLED UNKN
0060/1550	018 " DIA	CIR PLASTIC
	LEN=0040	INSTALLED 2016
0060/1360	018 " DIA	CIR PLASTIC
	LEN=0045	INSTALLED 2016
0060/1206	SUNSET DR	
	(PRDR)	
0060/0949	018 " DIA	CIR PLASTIC
	LEN=0050	INSTALLED 2014
0060/0643	018 " DIA	CIR PLASTIC
	LEN=0040	INSTALLED 2014
0060/0250	2 0 32071 0 01 0164+94	
016100 FT	VILLAGE: DIXONVILLE	
0060/0000	LENGTH(AH 3573 BK 3405)	
	050 " DIA	CIR PLASTIC
	LEN=0050	INSTALLED 2014
0050/3300	018 " DIA	CIR PLASTIC
	LEN=0050	INSTALLED 2014
0050/3012	018 " DIA	CIR PLASTIC
	LEN=0050	INSTALLED 2014
0050/2719	024 " DIA	CIRC METAL
	LEN=0050	INSTALLED 2014
0050/2426	024 " DIA	CIR PLASTIC
	LEN=0050	INSTALLED 2014
0050/2231	0050/1342	MFC BEGIN = E
0050/1014	024 " DIA	CIRC CONCR
	LEN=0024	INSTALLED UNKN
0050/0824	024 " DIA	CIRC CONCR
	LEN=0024	INSTALLED 2020
0050/0306	QUINCE RD	
	(T774)	
0050/0194	BMS EN 32/1012/0050/0131	
	2 0 32071 0 01 0129+05	
	DIXON RUN	
0050/0131	BMSBG 32/1012/0050/0131	
012695 FT	2 0 32071 0 01 0129+05	
	VILLAGE: BARR/DIXON	
	NC ALLISON RD	

EXTRACT DATE: 12/18/2023  
PRINT DATE: 12/21/2023

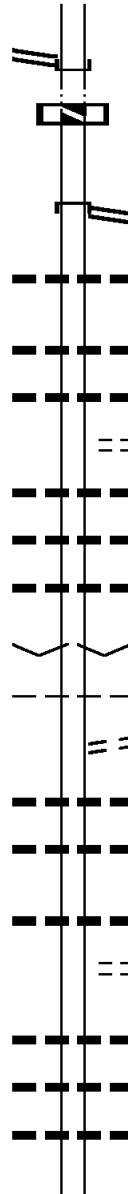
ROADWAY MANAGEMENT SYSTEM  
SLD COUNTY/SR - ANNUAL PRINT

PAGE NUMBER: 294  
COUNTY: INDIANA

DIR: B TOTAL LEN: 12.976 MI.  
LEFT MUN: GREEN T

DIST: 10-4 SR: 1012  
RIGHT MUN: GREEN T

SR 0403 SH  
(SR0403 SEG 0620/1500) 0050/0000  
012695 FT



INTER-BK SR 0403 SH  
(SR0403 SEG 0620/1500)  
S 0050/0000 LTH AH 003405 BK 000100  
012695 FT  
7044/0000 LTH AH 000100 BK 002532  
INTER-AHD SR 0403 SH  
(SR0403 SEG 0620/1140)  
SR 0403 SH  
(SR0403 SEG 0620/1140)  
0040/2532  
0040/1860 015 " DIA CIRC CONCR  
LEN=0038 INSTALLED UNKN  
0040/1085 024 " DIA CIRC CONCR  
LEN=0035 INSTALLED UNKN  
0040/0952 024 " DIA CIRC METAL  
LEN=0046 INSTALLED UNKN  
WISE LN  
0040/0579 (T664)  
0040/0539 024 " DIA CIRC CONCR  
LEN=0035 INSTALLED UNKN  
0040/0235 024 " DIA CIRC CONCR  
LEN=0025 INSTALLED UNKN  
0040/0025 024 " DIA CIRC CONCR  
LEN=0025 INSTALLED UNKN  
010163 FT 2 0 32071 0 01 0104+21  
VILLAGE: BARR SLOPE  
S 0040/0000 LENGTH(AH 2532 BK 3272)  
GREEN  
0030/3214 RAYNE T  
COE AV  
(T661)  
0030/2930 024 " DIA CIRC CONCR  
LEN=0060 INSTALLED 2000  
0030/2454 030 " DIA CIRC METAL  
LEN=0043 INSTALLED UNKN  
0030/1827 024 " DIA CIRC METAL  
LEN=0065 INSTALLED UNKN  
KIRKLAND RD  
0030/1791 (T762)  
0030/1026 024 " DIA CIRC METAL  
LEN=0065 INSTALLED UNKN  
0030/0740 015 " DIA CIRC CONCR  
LEN=0055 INSTALLED UNKN  
024 " DIA CIR PLASTIC  
0030/0357 LEN=0043 INSTALLED UNKN  
006891 FT 2 0 32071 0 00 0068+99  
S 0030/0000 LENGTH(AH 3272 BK 3300)

010163 FT

006891 FT

DIR: B TOTAL LEN: 12.976 MI. DIST: 10-4 SR: 1012  
 LEFT MUN: RAYNE T RIGHT MUN: RAYNE T

BETHEL CHURCH RD  
 (T674)

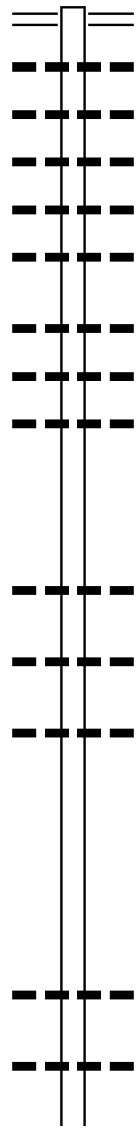
0020/0711  
 003591 FT

000000 FT

0020/2837	024 " DIA	CIR PLASTIC
	LEN=0040	INSTALLED UNKN
0020/2405	024 " DIA	CIR PLASTIC
	LEN=0050	INSTALLED 2000
0020/1842	018 " DIA	CIRC CONCR
	LEN=0063	INSTALLED UNKN
0020/1257	018 " DIA	CIRC CONCR
	LEN=0032	INSTALLED UNKN
0020/0750	018 " DIA	CIRC CONCR
	LEN=0040	INSTALLED UNKN
0020/0733	018 " DIA	CIRC CONCR
	LEN=0040	INSTALLED UNKN
0020/0017	BMS EN 32/1012/0020/0000	
003591 FT	2 0 32071 0 00 0036+46	
	TR CROOKED C	
0020/0000	BMSBG 32/1012/0020/0000	
	LENGTH(AH 3300 BK 3591)	
0010/3058	018 " DIA	CIRC CONCR
	LEN=0040	INSTALLED UNKN
0010/2722	018 " DIA	CIRC CONCR
	LEN=0040	INSTALLED UNKN
0010/2240	018 " DIA	CIRC CONCR
	LEN=0040	INSTALLED UNKN
0010/2030	048 " DIA	CIRC METAL
	LEN=0038	INSTALLED UNKN
0010/1330	018 " DIA	CIRC CONCR
	LEN=0032	INSTALLED UNKN
0010/1206	018 " DIA	CIRC METAL
	LEN=0035	INSTALLED UNKN
0010/0700	018 " DIA	CIRC CONCR
	LEN=0046	INSTALLED UNKN
0010/0425	018 " DIA	CIRC CONCR
	LEN=0046	INSTALLED UNKN
0010/0200	018 " DIA	CIRC CONCR
	LEN=0043	INSTALLED UNKN
0010/0054	018 " DIA	CIRC CONCR
	LEN=0043	INSTALLED 2004
000000 FT	2 0 32071 0 00 0000+00	
	VILLAGE: TANOMA	
	NC BA R R SLOPE RD	
	TANOMA RD	
	(TB90)	
	INTER-BK TANOMA RD	
	(TB90)	
	MFC BEGIN = D	
0010/0000	LENGTH(AH 3591 BK 0000)	

DIR: B TOTAL LEN: 3.738 MI. DIST: 10-4 SR: 1011  
 LEFT MUN: PINE T RIGHT MUN: PINE T

019734 FT



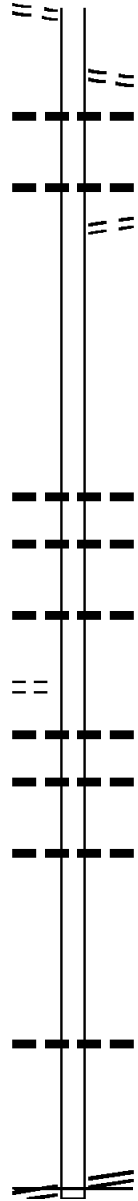
019734 FT SR 0403 SH  
 0060/3541 (SR0403 SEG 0380/0000)  
 015 " DIA CIR PLASTIC  
 0060/3023 LEN=0028 INSTALLED UNKN  
 018 " DIA CIRC METAL  
 0060/2815 LEN=0028 INSTALLED UNKN  
 024 " DIA CIRC METAL  
 0060/2633 LEN=0043 INSTALLED UNKN  
 018 " DIA CIR PLASTIC  
 0060/2438 LEN=0040 INSTALLED 2015  
 024 " DIA CIRC METAL  
 0060/2216 LEN=0040 INSTALLED UNKN  
  
 018 " DIA CIRC METAL  
 0060/1500 LEN=0037 INSTALLED UNKN  
 024 " DIA CIRC METAL  
 0060/0945 LEN=0040 INSTALLED UNKN  
 018 " DIA CIRC METAL  
 0060/0440 LEN=0045 INSTALLED UNKN  
 016193 FT 2 0 32043 0 00 0161+99  
 0060/0000 LENGTH(AH 3541 BK 3150)  
  
 024 " DIA CIRC METAL  
 0050/1807 LEN=0041 INSTALLED UNKN  
  
 018 " DIA CIRC METAL  
 0050/1169 LEN=0045 INSTALLED UNKN  
  
 018 " DIA CIRC METAL  
 0050/0416 LEN=0030 INSTALLED UNKN  
 013043 FT 2 0 32043 0 00 0130+49  
 0050/0000 LENGTH(AH 3150 BK 3167)  
  
  
 015 " DIA CIRC METAL  
 0040/0756 LEN=0036 INSTALLED 2002  
  
 018 " DIA CIRC METAL  
 0040/0058 LEN=0036 INSTALLED UNKN  
 009876 FT

2 0 32043 0 00 0098+70 009876 FT  
 SPRINGFIELD RD

DIR: B TOTAL LEN: 3.738 MI. DIST: 10-4 SR: 1011  
 LEFT MUN: PINE T RIGHT MUN: PINE T

(T631)

0040/0000



0040/0000 LENGTH(AH 3167 BK 2843)  
 MALLOY HOLLOW RD  
 (T631)  
 0030/2643 018 " DIA CIRC CONCR  
 LEN=0040 INSTALLED 1999  
 0030/2593 018 " DIA CIRC CONCR  
 LEN=0040 INSTALLED UNKN  
 SHORT RD  
 (T663)  
 0030/1987 018 " DIA CIRC CONCR  
 LEN=0040 INSTALLED UNKN  
 SHORT RD  
 (T663)  
 0030/1670 (T663)

007033 FT

007033 FT 2 0 32043 0 00 0070+25  
 0030/0000 LENGTH(AH 2843 BK 3285)

2 0 32043 0 00 0037+38 003748 FT  
 LAUREL RUN RD  
 (T868)

0020/0000

0020/1884 018 " DIA CIRC METAL  
 LEN=0050 INSTALLED UNKN  
 0020/1409 018 " DIA CIRC CONCR  
 LEN=0042 INSTALLED UNKN  
 0020/0530 024 " DIA CIRC METAL  
 003748 FT LEN=0036 INSTALLED UNKN  
 0020/0000 LENGTH(AH 3285 BK 3748)  
 0010/3208 018 " DIA CIRC CONCR  
 LEN=0041 INSTALLED UNKN  
 0010/2822 018 " DIA CIR PLASTIC  
 LEN=0040 INSTALLED 2010  
 0010/2206 030 " DIA CIR PLASTIC  
 LEN=0040 INSTALLED 2010

000000 FT

0010/0043 018 " DIA CIRC CONCR  
 000000 FT LEN=0045 INSTALLED UNKN  
 2 0 32043 0 00 0000+00  
 BENJAMIN FRANKLIN HW  
 (SR0422 SEG 0580/0000)  
 NC NO LO RD  
 MFC BEGIN = D  
 0010/0000 LENGTH(AH 3748 BK 0000)

BENJAMIN FRANKLIN HW  
 (SR0422 SEG 0580/0000) 0010/0000

009585 FT



006999 FT

009585 FT	SR 0286 SH
0030/2586	(SR0286 SEG 0650/0706)
	015 " DIA CIRC METAL
0030/2576	LEN=0039 INSTALLED UNKN
	RAYNE
0030/2444	WHITE T
	015 " DIA CIRC CONCR
0030/2330	LEN=0030 INSTALLED UNKN
	018 " DIA CIRC CONCR
0030/1962	LEN=0030 INSTALLED UNKN
	(APRA) C L RUFFNER INCO
	C L RUFFNER INCORPORAT
0030/1950	(PRDR)
	015 " DIA CIRC CONCR
0030/1813	LEN=0075 INSTALLED UNKN
0030/1130	BMS EN 32/1010/0030/1113
	2 0 32131 0 00 0081+74
	CROOKED CR
0030/1113	BMSBG 32/1010/0030/1113
	015 " DIA CIRC CONCR
0030/0760	LEN=0050 INSTALLED UNKN
	015 " DIA CIRC CONCR
0030/0340	LEN=0034 INSTALLED UNKN
006999 FT	2 0 32131 0 00 0071+10
	WHITE

EXTRACT DATE: 12/18/2023  
PRINT DATE: 12/21/2023

ROADWAY MANAGEMENT SYSTEM  
SLD COUNTY/SR - ANNUAL PRINT

PAGE NUMBER: 289  
COUNTY: INDIANA

DIR: B TOTAL LEN: 1.815 MI.  
LEFT MUN: WHITE T

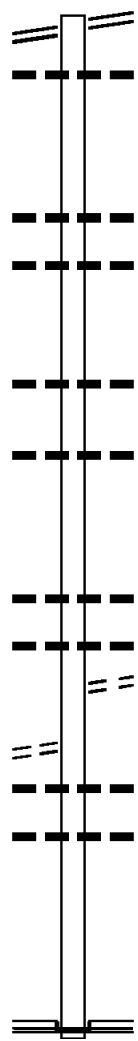
DIST: 10-4 SR: 1010  
RIGHT MUN: WHITE T

Stationing	Notes	Length	Material	Installation
0030/0000	RAYNE T	0030	015" DIA	CIRC CONCR
0020/3446		0030	015" DIA	INSTALLED UNKN
0020/3353		0034	018" DIA	INSTALLED UNKN
0020/3210		0038	018" DIA	INSTALLED UNKN
0020/3070		0044	015" DIA	INSTALLED UNKN
0020/2644		0038	015" DIA	INSTALLED UNKN
0020/2226		0042	015" DIA	INSTALLED UNKN
0020/1789		0034	015" DIA	INSTALLED UNKN
0020/1489		0038	015" DIA	INSTALLED UNKN
0020/0360		0041	018" DIA	INSTALLED UNKN
0020/0104		0041	018" DIA	INSTALLED UNKN
003545 FT		2 0 32131	0 00 0036+01	
0020/0000		0036	015" DIA	CIRC CONCR
0010/3363		0045	018" DIA	INSTALLED UNKN
0010/2842		0037	030" DIA	INSTALLED UNKN
0010/2282		0037	030" DIA	INSTALLED 2015
0010/1656		0037	015" DIA	INSTALLED UNKN
0010/0163	BMS EN 32/1010/0010/0144	2 0 32131	0 00 0001+46	
0010/0144	MCKEE RUN			
000000 FT	BMSBG 32/1010/0010/0144	2 0 32131	0 00 0000+00	
	NC SL EEPY HOLLOW RD			
	SR 0119 SH			
	(SR 0119 SEG 0420/0942)			
	MFC BEGIN = E			
0010/0000		0036	015" DIA	INSTALLED UNKN

HEMLOCK ST  
(T774)

DIR: B TOTAL LEN: 1.239 MI. DIST: 10-4 SR: 1009  
 LEFT MUN: CHERRYHILL T RIGHT MUN: CHERRYHILL T

SPAULDING RD 006540 FT  
 (SR1012 SEG 0200/1480) 0020/3141



006540 FT SPAULDING RD  
 0020/3141 (SR1012 SEG 0200/1480)  
 018 " DIA CIRC CONCR  
 0020/3120 LEN=0072 INSTALLED 1998

003399 FT

0020/1360 030 " DIA CIRC METAL  
 LEN=0034 INSTALLED UNKN  
 0020/0780 018 " DIA CIR PLASTIC  
 LEN=0035 INSTALLED 2002

5

003399 FT 2 0 32133 0 00 0034+11  
 018 " DIA CIR PLASTIC  
 LEN=0032 INSTALLED UNKN  
 0020/0000 LENGTH(AH 3141 BK 3399)

0010/2750 015 " DIA CIR PLASTIC  
 LEN=0030 INSTALLED UNKN

0010/1145 018 " DIA CIRC CONCR  
 LEN=0032 INSTALLED UNKN  
 0010/0705 018 " DIA CIR PLASTIC  
 LEN=0034 INSTALLED UNKN

MANOR RD  
 (T647)

0010/0624

0010/0665 MANOR RD  
 (T647)

000000 FT

0010/0536 018 " DIA CIRC METAL  
 LEN=0031 INSTALLED UNKN  
 0010/0393 018 " DIA CIRC CONCR  
 LEN=0032 INSTALLED 2002  
 000000 FT 2 0 32133 0 00 0000+00

NC LAUREL RUN RD  
 SR 0553 SH  
 (SR0553 SEG 0080/0000)  
 INTER-BK LAUREL RUN RD  
 (T752)

5

MFC BEGIN = E  
 0010/0000 LENGTH(AH 3399 BK 0000)

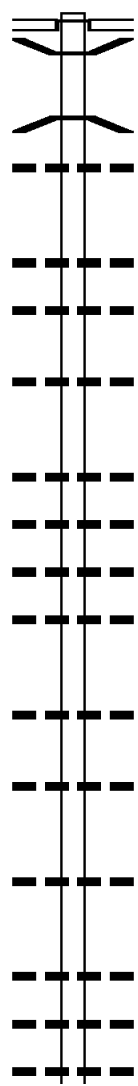


DIR: B TOTAL LEN: 2.951 MI. DIST: 10-4 SR: 1008  
 LEFT MUN: RAYNE T RIGHT MUN: CHERRYHILL T

015582 FT

015582 FT  
 INTER-AHD

STABLE RD  
 (T763)  
 ALLEN BRIDGE RD  
 (SR1005 SEG 0020/0216)  
 BMSSEN 32/1008/0060/2180  
 2 0 32132 0 00 0261+26  
 TR CROOKED CREEK  
 BMSBG 32/1008/0060/2180  
 018 " DIA CIRC CONCR  
 LEN=0048 INSTALLED 2001



0060/0925 024 " DIA CIRC METAL  
 LEN=0032 INSTALLED UNKN  
 018 " DIA CIRC CONCR  
 0060/0645 LEN=0048 INSTALLED 2001

013052 FT

5

0060/0041 018 " DIA CIRC CONCR  
 LEN=0048 INSTALLED UNKN  
 013052 FT 2 0 32132 0 00 0238+52  
 0060/0000 LENGTH(AH 2530 BK 2999)  
 015 " DIA CIRC METAL  
 0050/2660 LEN=0037 INSTALLED UNKN  
 018 " DIA CIRC CONCR  
 0050/2250 LEN=0035 INSTALLED UNKN  
 015 " DIA CIRC CONCR  
 0050/2243 LEN=0040 INSTALLED UNKN  
 018 " DIA CIRC CONCR  
 0050/2000 LEN=0048 INSTALLED UNKN

0050/0922 018 " DIA CIRC CONCR  
 LEN=0048 INSTALLED 2001

010053 FT

5

0050/0271 018 " DIA CIRC CONCR  
 LEN=0032 INSTALLED 2001  
 010053 FT 2 0 32132 0 00 0208+53  
 0050/0000 LENGTH(AH 2999 BK 2570)  
 015 " DIA CIRC METAL  
 0040/2505 LEN=0033 INSTALLED UNKN

0040/1507 018 " DIA CIRC CONCR  
 LEN=0032 INSTALLED 2001  
 015 " DIA CIRC METAL  
 0040/1285 LEN=0034 INSTALLED UNKN  
 018 " DIA CIRC METAL  
 0040/0964 LEN=0034 INSTALLED UNKN

DIR: B TOTAL LEN: 2.951 MI. DIST: 10-4 SR: 1008  
 LEFT MUN: RAYNE T RIGHT MUN: CHERRYHILL T

RAYNE  
 CHERRYHILL T

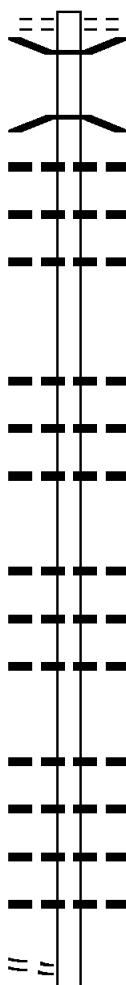
NIBERT RD  
 (T607)

2 0 32132 0 00 0128+45 001937 FT  
 FYOCK RD  
 (T472)

007483 FT	0040/0567	018 " DIA CIRC CONCR LEN=0035 INSTALLED UNKN
	0040/0196	014 " DIA CIRC METAL LEN=0035 INSTALLED UNKN
	007483 FT	2 0 32132 0 00 0182+20 BYERS RD (T761)
0040/0000	0040/0000	LENGTH(AH 2570 BK 2467) 018 " DIA CIRC CONCR
	0030/2218	LEN=0035 INSTALLED UNKN
	0030/1801	036 " DIA CIRC METAL LEN=0035 INSTALLED UNKN
0030/1725	0030/1690	CHERRYHILL WHITE T
	0030/1680	060 " DIA CIRC METAL LEN=0040 INSTALLED UNKN
	0030/0959	018 " DIA CIRC CONCR LEN=0040 INSTALLED UNKN
005016 FT	0030/0565	018 " DIA CIRC CONCR LEN=0040 INSTALLED UNKN
	005016 FT	2 0 32132 0 00 0158+39
	0030/0000	LENGTH(AH 2467 BK 3079)
	0020/2040	015 " DIA CIRC METAL LEN=0035 INSTALLED UNKN
	0020/0747	024 " DIA CIR PLASTIC LEN=0033 INSTALLED UNKN
001937 FT	001937 FT	
0020/0000	0020/0000	LENGTH(AH 3079 BK 1937)
	0010/0925	015 " DIA CIRC METAL LEN=0032 INSTALLED UNKN
000000 FT	000000 FT	2 0 32132 0 00 0109+25 NC HOOD SCHOOL RD AIRPORT RD (SR1006 SEG 0030/0000) MFC BEGIN = E
	0010/0000	LENGTH(AH 1937 BK 0000)

DIR: B TOTAL LEN: 3.936 MI. DIST: 10-4 SR: 1007  
 LEFT MUN: RAYNE T RIGHT MUN: RAYNE T

020781 FT



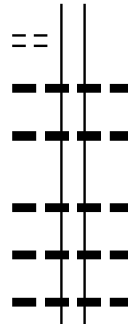
020781 FT TANOMA RD  
 0070/3792 (T890)  
 0070/3652 BMSSEN 32/1007/0070/3609  
 2 0 32062 0 00 0205+88  
 CROOKED CR  
 0070/3609 BMSBG 32/1007/0070/3609  
 048 " DIA CIRC METAL  
 0070/3082 LEN=0036 INSTALLED UNKN  
 018 " DIA CIRC CONCR  
 0070/2589 LEN=0030 INSTALLED UNKN  
 018 " DIA CIRC CONCR  
 0070/2130 LEN=0032 INSTALLED UNKN  
  
 0070/0920 018 " DIA CIRC CONCR  
 LEN=0032 INSTALLED UNKN  
 0070/0460 018 " DIA CIRC CONCR  
 LEN=0028 INSTALLED UNKN  
 018 " DIA CIRC CONCR  
 0070/0140 LEN=0028 INSTALLED UNKN  
 016989 FT 2 0 32062 0 00 0169+79  
 5 0070/0000 LENGTH(AH 3792 BK 3585)  
 018 " DIA CIRC CONCR  
 0060/3323 LEN=0064 INSTALLED 1999  
 018 " DIA CIRC CONCR  
 0060/3040 LEN=0032 INSTALLED 1999  
 030 " DIA CIRC METAL  
 0060/2523 LEN=0036 INSTALLED UNKN  
  
 0060/1607 018 " DIA CIRC METAL  
 LEN=0032 INSTALLED UNKN  
 018 " DIA CIRC CONCR  
 0060/1219 LEN=0036 INSTALLED UNKN  
 018 " DIA CIRC CONCR  
 0060/0729 LEN=0036 INSTALLED UNKN  
 018 " DIA CIRC METAL  
 0060/0342 LEN=0034 INSTALLED UNKN  
 013404 FT

2 0 32062 0 00 0133+90 013404 FT  
 SNYDER DR  
 (T982)

DIR: B TOTAL LEN: 3.936 MI. DIST: 10-4 SR: 1007  
 LEFT MUN: RAYNE T RIGHT MUN: RAYNE T

DALES RD  
 (T616)

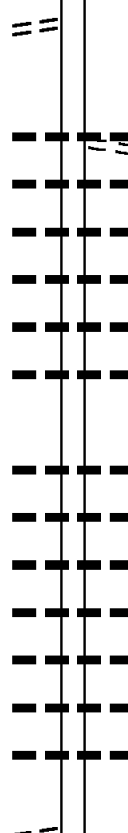
0060/0000



0060/0000 LENGTH(AH 3585 BK 1991)  
 018 "DIA CIRC CONCR  
 0050/1914 LEN=0032 INSTALLED 1999  
 018 "DIA CIRC CONCR  
 0050/1551 LEN=0028 INSTALLED UNKN  
 018 "DIA CIRC CONCR  
 0050/0881 LEN=0028 INSTALLED UNKN  
 018 "DIA CIRC METAL  
 0050/0345 LEN=0076 INSTALLED UNKN  
 018 "DIA CIRC CONCR  
 0050/0216 LEN=0032 INSTALLED 1999  
 011413 FT

2 0 32062 0 00 0114+00 011413 FT  
 KINTER RD  
 (T610)

0050/0000



0050/0000 LENGTH(AH 1991 BK 2383)  
 018 "DIA CIR PLASTIC  
 LEN=0036 INSTALLED UNKN  
 WADAS RD  
 (T764)  
 0040/1736 018 "DIA CIRC CONCR  
 0040/1550 LEN=0040 INSTALLED 1998  
 018 "DIA CIRC CONCR  
 0040/1135 LEN=0030 INSTALLED UNKN  
 018 "DIA CIRC CONCR  
 0040/0730 LEN=0040 INSTALLED UNKN  
 018 "DIA CIRC CONCR  
 0040/0451 LEN=0036 INSTALLED UNKN  
 018 "DIA CIRC CONCR  
 0040/0331 LEN=0032 INSTALLED UNKN  
 009030 FT  
 0040/0000 LENGTH(AH 2383 BK 2453)  
 018 "DIA CIRC CONCR  
 0030/2317 LEN=0035 INSTALLED UNKN  
 018 "DIA CIRC METAL  
 0030/2075 LEN=0035 INSTALLED UNKN  
 018 "DIA CIRC CONCR  
 0030/1777 LEN=0040 INSTALLED 1998  
 018 "DIA CIRC CONCR  
 0030/1409 LEN=0032 INSTALLED 1998  
 018 "DIA CIRC CONCR  
 0030/0891 LEN=0032 INSTALLED 1998  
 018 "DIA CIRC CONCR  
 0030/0587 LEN=0030 INSTALLED UNKN  
 018 "DIA CIRC CONCR  
 0030/0234 LEN=0030 INSTALLED 2002  
 006577 FT

2 0 32062 0 00 0065+70 006577 FT  
 HOUCK RD  
 (T608)

0030/0000

DIR: B TOTAL LEN: 3.936 MI. DIST: 10-4 SR: 1007  
 LEFT MUN: RAYNE T RIGHT MUN: RAYNE T

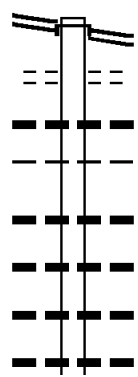
003573 FT

000000 FT

0020/2988	018 " DIA	CIRC METAL
	LEN=0052	INSTALLED UNKN
0020/2194	FAIR RD	
	(T769)	
0020/1856	048"H 72"W	CONC STRUCT
	LEN=0030	INSTALLED UNKN
0020/1561	FAITH RD	
	(T657)	
0020/1507	018 " DIA	CIRC CONCR
	LEN=0032	INSTALLED 1998
0020/1022	024 " DIA	CIRC CONCR
	LEN=0040	INSTALLED 1998
0020/0747	018 " DIA	CIRC CONCR
	LEN=0032	INSTALLED 1998
0020/0405	PINE ST	
	(T768)	
0020/0350	024 " DIA	CIR PLASTIC
	LEN=0040	INSTALLED 2023
003573 FT	2 0 32062	0 00 0035+70
0020/0000	LENGTH(AH	3004 BK 3573)
0010/3445	016"H 33"W	BOX CULVRT*
	LEN=0036	INSTALLED UNKN
0010/2960	012 " DIA	CIRC METAL
	LEN=0033	INSTALLED UNKN
0010/2753	018 " DIA	CIRC CONCR
	LEN=0027	INSTALLED UNKN
0010/2594	018 " DIA	CIRC CONCR
	LEN=0040	INSTALLED 1998
0010/2250	024 " DIA	CIRC METAL
	LEN=0043	INSTALLED UNKN
0010/2130	018 " DIA	CIRC CONCR
	LEN=0032	INSTALLED 1998
0010/1510	018 " DIA	CIRC CONCR
	LEN=0032	INSTALLED 1998
0010/1310	024 " DIA	CIRC CONCR
	LEN=0032	INSTALLED 1998
0010/0935	015 " DIA	CIRC CONCR
	LEN=0036	INSTALLED UNKN
0010/0021	015 " DIA	CIRC CONCR
	LEN=0030	INSTALLED UNKN
000000 FT	2 0 32062	0 00 0000+00
	NC RA	YNE CHURCH RD
	SR 0286	SH
	(SR0286	SEG 0670/0703)
	MFC BEGIN	= E
0010/0000	LENGTH(AH	3573 BK 0000)

EXTRACT DATE: 12/18/2023 ROADWAY MANAGEMENT SYSTEM PAGE NUMBER: 282  
 PRINT DATE: 12/21/2023 SLD COUNTY/SR - ANNUAL PRINT COUNTY: INDIANA  
 DIR: B TOTAL LEN: 7.613 MI. DIST: 10-4 SR: 1006  
 LEFT MUN: CLYMER B RIGHT MUN: CLYMER B

040195 FT  
 PENN ST  
 (SR0403 SEG 0570/0000) 0140/2869



040195 FT  
 INTER-AHD WILSON ST  
 (BORO)  
 PENN ST  
 (SR0403 SEG 0570/0000)  
 DIXON RD  
 (BORO)  
 0140/2869 018 "DIA CIRC CONCR  
 LEN=0040 INSTALLED UNKN  
 CLYMER  
 0140/2457 CHERRYHILL T  
 015 "DIA CIRC METAL  
 LEN=0034 INSTALLED UNKN  
 036 "DIA CIRC CONCR  
 0140/1655 LEN=0041 INSTALLED UNKN  
 024 "DIA CIRC CONCR  
 0140/1313 LEN=0024 INSTALLED 2002  
 018 "DIA CIRC CONCR  
 0140/1051 LEN=0036 INSTALLED UNKN

DIR: B TOTAL LEN: 7.613 MI. DIST: 10-4 SR: 1006  
 LEFT MUN: CHERRYHILL T RIGHT MUN: CHERRYHILL T

2 0 32180 0 01 0055+21 037326 FT  
 GRESKO RD  
 (T684)

0140/0000

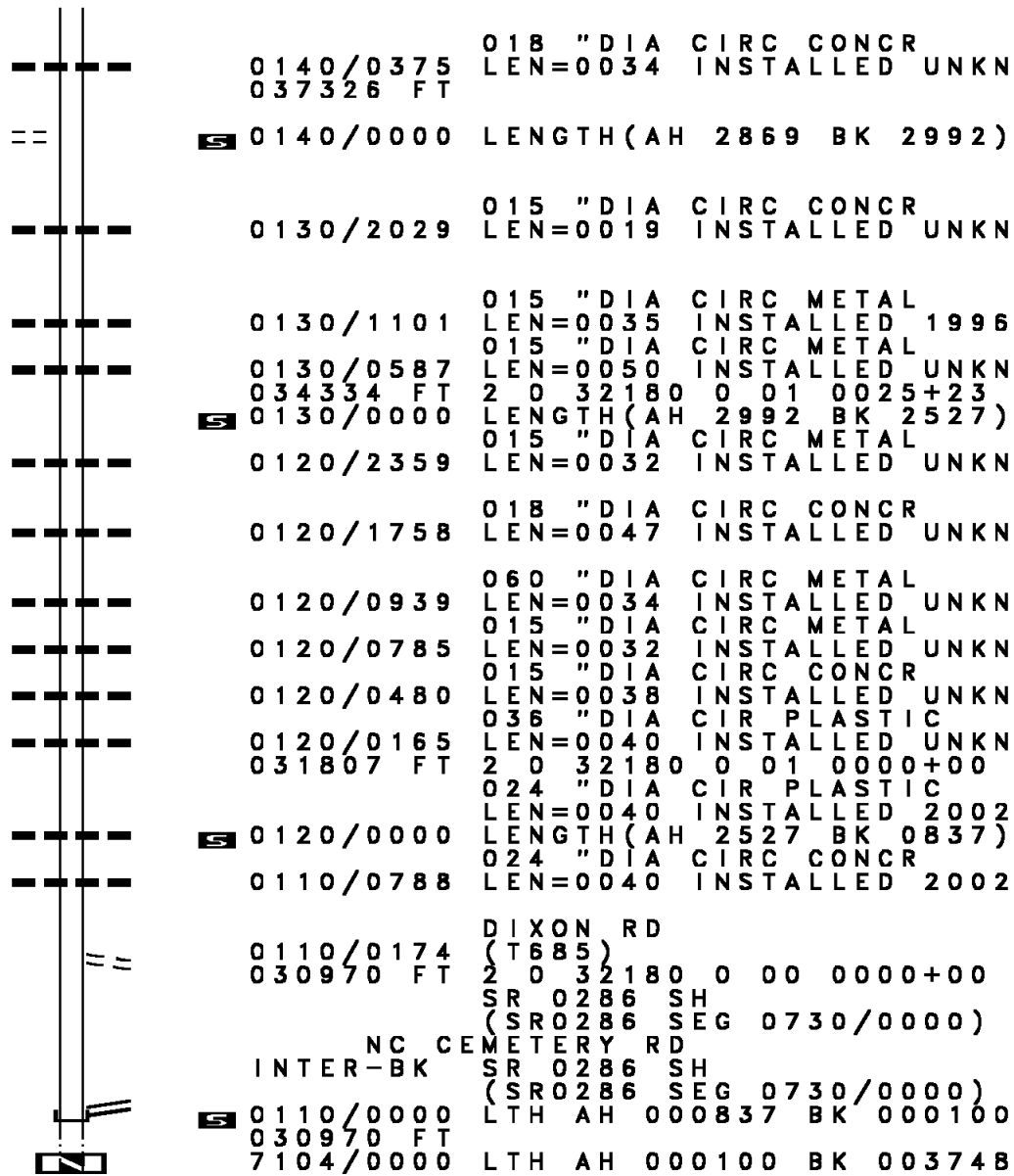
034334 FT

031807 FT

030970 FT

030970 FT

BRAUGHLER RD



0140/0375 018 " DIA CIRC CONCR  
 037326 FT LEN=0034 INSTALLED UNKN

5 0140/0000 LENGTH(AH 2869 BK 2992)

0130/2029 015 " DIA CIRC CONCR  
 LEN=0019 INSTALLED UNKN

0130/1101 015 " DIA CIRC METAL  
 LEN=0035 INSTALLED 1996

0130/0587 015 " DIA CIRC METAL  
 034334 FT 2 0 32180 0 01 0025+23  
 5 0130/0000 LENGTH(AH 2992 BK 2527)

0120/2359 015 " DIA CIRC METAL  
 LEN=0032 INSTALLED UNKN

0120/1758 018 " DIA CIRC CONCR  
 LEN=0047 INSTALLED UNKN

0120/0939 060 " DIA CIRC METAL  
 LEN=0034 INSTALLED UNKN

0120/0785 015 " DIA CIRC METAL  
 LEN=0032 INSTALLED UNKN

0120/0480 015 " DIA CIRC CONCR  
 LEN=0038 INSTALLED UNKN

0120/0165 036 " DIA CIR PLASTIC  
 031807 FT 2 0 32180 0 01 0000+00  
 5 0120/0000 LEN=0040 INSTALLED UNKN  
 LENGTH(AH 2527 BK 0837)

0110/0788 024 " DIA CIRC CONCR  
 LEN=0040 INSTALLED 2002

0110/0174 DIXON RD  
 (T685)  
 030970 FT 2 0 32180 0 00 0000+00

SR 0286 SH  
 (SR0286 SEG 0730/0000)

NC CEMETERY RD  
 INTER-BK SR 0286 SH  
 (SR0286 SEG 0730/0000)

5 0110/0000 LTH AH 000837 BK 000100  
 030970 FT  
 7104/0000 LTH AH 000100 BK 003748

DIR: B TOTAL LEN: 7.613 MI. DIST: 10-4 SR: 1006  
 LEFT MUN: CHERRYHILL T RIGHT MUN: CHERRYHILL T

(T606)  
 SR 0286 SH  
 (SR0286 SEG 0720/0000) 0100/3748

Station	Description	Material	Status
0100/3748	INTER-AHD	SR 0286 SH	(SR0286 SEG 0720/0000)
0100/3500	015" DIA	CIRC CONCR	INSTALLED UNKN
0100/3240	018" DIA	CIRC CONCR	INSTALLED UNKN
0100/3058	018" DIA	CIRC CONCR	INSTALLED UNKN
0100/2723	015" DIA	CIRC CONCR	INSTALLED UNKN
0100/1869	015" DIA	CIRC CONCR	INSTALLED UNKN
0100/0256	015" DIA	CIRC CONCR	INSTALLED UNKN
0100/0170	015" DIA	CIRC CONCR	INSTALLED UNKN
027222 FT	2 0 32054	0 00 0275+25	LENGTH(AH 3748 BK 2990)
0090/2284	024" DIA	CIRC CONCR	INSTALLED UNKN
0090/1554	GRACE CHURCH RD	(T758)	
0090/1250	024" DIA	CIRC CONCR	INSTALLED UNKN
0090/0451	018" DIA	CIRC CONCR	INSTALLED UNKN
024232 FT	2 0 32054	0 00 0245+34	LENGTH(AH 2990 BK 3252)
0090/0000	015" DIA	CIRC CONCR	INSTALLED UNKN
0080/2921	018" DIA	CIRC CONCR	INSTALLED UNKN
0080/2536	018" DIA	CIRC CONCR	INSTALLED UNKN
0080/2100	015" DIA	CIRC CONCR	INSTALLED UNKN
0080/1821	SIXTH AV	(T799)	
0080/1787	018" DIA	CIR PLASTIC	INSTALLED UNKN
	FIFTH AV		

027222 FT

024232 FT



DIR: B TOTAL LEN: 7.613 MI. DIST: 10-4 SR: 1006  
 LEFT MUN: CHERRYHILL T RIGHT MUN: CHERRYHILL T

Stationing	Description	Length	Material	Status
0080/1389	(T798)		018" DIA	CIRC CONCR
0080/1044		LEN=0032		INSTALLED UNKN
0080/0834		LEN=0033	015" DIA	CIRC CONCR
0080/0747	THIRD AV (T796)			INSTALLED UNKN
0080/0264	NORTH FIRST AV (T701)			
020980 FT				
0080/0054		LEN=0008	018" DIA	CIRC CONCR
020980 FT	ALLEN BRIDGE RD (T476)	2 0 32054 0 00 0212+87		INSTALLED 2005
0080/0000	(SR1005 SEG 0010/0000)			LENGTH(AH 3252 BK 2516)
0070/1639		LEN=0030	015" DIA	CIRC CONCR
0070/1317		LEN=0028	015" DIA	CIRC CONCR
0070/1154		LEN=0032	015" DIA	CIRC CONCR
0070/0824		LEN=0047	018" DIA	CIRC CONCR
018464 FT				
0070/0000	BYERS RD (T761)			LENGTH(AH 2516 BK 3810)
0060/3639		LEN=0043	024" DIA	CIRC CONCR
0060/2796	WISSENGER HILL RD (T760)			
0060/2463		LEN=0038	030" DIA	CIRC CONCR
0060/1729		LEN=0032	015" DIA	CIRC CONCR
0060/1508		LEN=0046	018" DIA	CIRC CONCR
0060/1045		LEN=0028	015" DIA	CIRC CONCR
0060/0732		LEN=0032	015" DIA	CIRC CONCR
0060/0457		LEN=0031	015" DIA	CIRC CONCR
014654 FT				
0060/0000		2 0 32054 0 00 0149+65		LENGTH(AH 3810 BK 3068)
0050/2947		LEN=0035	015" DIA	CIRC CONCR

DIR: B TOTAL LEN: 7.613 MI. DIST: 10-4 SR: 1006  
 LEFT MUN: CHERRYHILL T RIGHT MUN: CHERRYHILL T

WINTERFIELD RD  
 (PRDR)

0050/0192  
 011586 FT

008769 FT

DIVERSIFIED GAS AND OIL

---	0050/1725	024 " DIA CIRC CONCR LEN=0045 INSTALLED UNKN (APRA) SADLER SALVAGE C SPEARMAN RD
POE	0050/1467	(PRDR)
---	0050/1245	015 " DIA CIRC CONCR LEN=0029 INSTALLED UNKN
---	0050/0793	015 " DIA CIRC CONCR LEN=0042 INSTALLED UNKN
---	0050/0572	018 " DIA CIRC CONCR LEN=0029 INSTALLED UNKN
POE	0050/0470	015 " DIA CIRC CONCR LEN=0031 INSTALLED UNKN
POE	0050/0193	(APRA) CONNIE WINTERS P
POE	0050/0192	(APRA) RAY WINTERS AND
POE	0050/0191	(APRA) WINTERFIELD FARM
POE	0050/0009	BMSSEN 32/1006/0050/0000
	011586 FT	2 0 32054 0 00 0118+66 TR TWO LICK
	0050/0000	BMSBG 32/1006/0050/0000 LENGTH(AH 3068 BK 2817)
---	0040/2151	015 " DIA CIRC CONCR LEN=0030 INSTALLED UNKN
---	0040/1289	CHERRYHILL WHITE T
---	0040/0914	018 " DIA CIRC CONCR LEN=0050 INSTALLED UNKN
	008769 FT	2 0 32054 0 00 0090+55
	0040/0000	LENGTH(AH 2817 BK 3285)
---	0030/2670	018 " DIA CIRC CONCR LEN=0033 INSTALLED UNKN
---	0030/2417	015 " DIA CIRC CONCR LEN=0030 INSTALLED UNKN
---	0030/2005	040 " DIA CIRC CONCR LEN=0041 INSTALLED UNKN
---	0030/1400	018 " DIA CIRC CONCR LEN=0040 INSTALLED UNKN
---	0030/0980	015 " DIA CIRC CONCR LEN=0034 INSTALLED UNKN
---	0030/0933	MFC BEGIN = E

EXTRACT DATE: 12/18/2023  
PRINT DATE: 12/21/2023

ROADWAY MANAGEMENT SYSTEM  
SLD COUNTY/SR - ANNUAL PRINT

PAGE NUMBER: 277  
COUNTY: INDIANA

DIR: B TOTAL LEN: 7.613 MI.  
LEFT MUN: WHITE T

DIST: 10-4 SR: 1006  
RIGHT MUN: WHITE T

(PRDR)  
2 0 32054 0 00 0057+79 005484 FT  
HOOD SCHOOL RD  
(SR1008 SEG 0010/0000) 0030/0000

POI



0030/0593 (APRA) DIVERSIFIED GAS  
005484 FT

5 0030/0000 LENGTH(AH 3285 BK 3721)  
018 " DIA CIRC METAL  
0020/3700 LEN=0038 INSTALLED UNKN  
RAYMOND DR  
0020/3343 (T740)  
015 " DIA CIRC CONCR  
0020/3035 LEN=0030 INSTALLED UNKN  
024 " DIA CIRC CONCR  
0020/2808 LEN=0034 INSTALLED UNKN

0020/1748 018 " DIA CIRC CONCR  
LEN=0035 INSTALLED UNKN  
0020/1337 018 " DIA CIRC CONCR  
LEN=0034 INSTALLED UNKN  
0020/0808 018 " DIA CIR PLASTIC  
LEN=0040 INSTALLED 2021  
0020/0610 015 " DIA CIRC CONCR  
LEN=0033 INSTALLED UNKN  
0020/0380 018 " DIA CIRC CONCR  
LEN=0040 INSTALLED 2021  
001763 FT 2 0 32054 0 00 0017+57  
GEESEY RD  
(T474)

001763 FT

5 0020/0000 LENGTH(AH 3721 BK 1763)  
0010/1526 BMS EN 32/1006/0010/1290  
2 0 32054 0 00 0012+69  
SR 0119 NB  
0010/1290 BMS BG 32/1006/0010/1290  
018 " DIA CIRC METAL  
0010/1250 LEN=0041 INSTALLED 2015

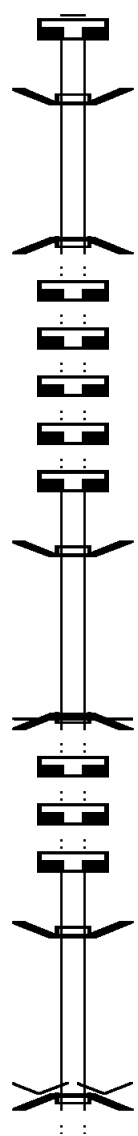
0010/0555 018 " DIA CIRC CONCR  
LEN=0040 INSTALLED 2004  
CAMPBELL LN  
0010/0509 (T725)  
012 "H 00 "W MULT CONCR  
0010/0156 LEN=0150 INSTALLED UNKN  
000000 FT 2 0 32054 0 00 0002+86  
NC A I RPORT RD  
SR 0286 SH  
(SR0286 SEG 0590/0000)

000000 FT

INTER-BK OBER RD  
(T958)  
MFC BEGIN = D  
5 0010/0000 LENGTH(AH 1763 BK 0000)

DIR: B TOTAL LEN: 1.658 MI. DIST: 10-4 SR: 1005  
 LEFT MUN: RAYNE T RIGHT MUN: RAYNE T

Station	Unit	Station	Unit	Notes
008756	FT	008756	FT	LENGTH(AH 1694 BK 0015) BMSSEN 32/1005/0150/0000
		7154	/0000	TANOMA RD
		INTER-AHD		(TB90)
		0150	/0015	
008741	FT	008741	FT	2 0 32063 0 00 0333+49
		INTER-BK		TANOMA RD
				(TB90)
				BRUSH RUN
				BMSBG 32/1005/0150/0000
				LENGTH(AH 0015 BK 1871)
008741	FT	0150	/0000	
		008741	FT	
		7150	/0000	LENGTH(AH 1871 BK 3566)
008741	FT	008741	FT	
		7140	/0000	LENGTH(AH 3566 BK 1961)
008741	FT	008741	FT	
		7130	/0000	LENGTH(AH 1961 BK 3306)
008741	FT	008741	FT	
		7120	/0000	LENGTH(AH 3306 BK 0220)
008741	FT	008741	FT	
		7114	/0000	LENGTH(AH 0220 BK 0027)
				BMSSEN 32/1005/0110/0000
				TANOMA RD
		INTER-AHD		(TB90)
		0110	/0027	
008714	FT	008714	FT	2 0 32063 0 00 0224+06
		INTER-BK		TANOMA RD
				(TB90)
				RAYNE RUN
				BMSBG 32/1005/0110/0000
				MFC BEGIN = D
				LENGTH(AH 0027 BK 3428)
008714	FT	0110	/0000	
		008714	FT	
		7110	/0000	LENGTH(AH 3428 BK 3381)
008714	FT	008714	FT	
		7100	/0000	LENGTH(AH 3381 BK 0360)
008714	FT	008714	FT	
		7094	/0000	LENGTH(AH 0360 BK 0019)
				BMSSEN 32/1005/0090/0000
				TANOMA RD
		INTER-AHD		(TB90)
		0090	/0019	
008695	FT	008695	FT	2 0 32063 0 00 0152+19
		INTER-BK		VILLAGE: TANOMA
				TANOMA RD
				(TB90)
				TR CROOKED C
				BMSBG 32/1005/0090/0000
				LENGTH(AH 0019 BK 2247)
008695	FT	0090	/0000	
		008695	FT	



DIR: B TOTAL LEN: 1.658 MI. DIST: 10-4 SR: 1005  
 LEFT MUN: RAYNE T RIGHT MUN: RAYNE T

008695 FT		7090/0000	LENGTH(AH 2247 BK 2998)
008695 FT		008695 FT	008695 FT
008695 FT		7080/0000	LENGTH(AH 2998 BK 3227)
008683 FT		008695 FT	008695 FT
008683 FT		7072/0000	LENGTH(AH 3227 BK 0012)
008683 FT		INTER-AHD	TANOMA RD
008683 FT		0070/0012	(TB90)
008683 FT		008683 FT	2 0 32063 0 00 0067+59
008683 FT		INTER-BK	TANOMA RD
008683 FT		0070/0000	LENGTH(AH 0012 BK 1035)
008683 FT		008683 FT	008683 FT
008683 FT		7064/0000	LENGTH(AH 1035 BK 0046)
008683 FT		INTER-AHD	BMSSEN 32/1005/0060/0000
008683 FT		0060/0046	TANOMA RD
008683 FT		008637 FT	(TB90)
008637 FT		008637 FT	2 0 32063 0 00 0056+53
008637 FT		INTER-BK	NC TANOMA RD
008637 FT		0060/0000	TANOMA RD
008637 FT		008637 FT	(TB90)
008637 FT		7060/0000	CROOKED CREEK
008637 FT		008637 FT	BMSBG 32/1005/0060/0000
008637 FT		7050/0000	LENGTH(AH 0046 BK 0381)
008637 FT		008637 FT	008637 FT
008637 FT		7040/0000	LENGTH(AH 0381 BK 2810)
008637 FT		INTER-AHD	008637 FT
008637 FT		0034/1210	LENGTH(AH 2810 BK 2494)
008637 FT		0034/0609	LENGTH(AH 2494 BK 1210)
008637 FT		0034/0410	SR 0286 SH
008637 FT		007427 FT	(SR0286 SEG 0680/0401)
008637 FT		0034/0000	SR 0286 SH
008637 FT		0030/1351	(SR0286 SEG 0680/0401)
008637 FT		0034/0609	018 " DIA CIRC CONCR
008637 FT		0034/0410	LEN=0045 INSTALLED UNKN
008637 FT		007427 FT	018 " DIA CIRC CONCR
008637 FT		0034/0000	LEN=0060 INSTALLED UNKN
008637 FT		0030/1351	0 0 00000 0 00 0000+00
008637 FT		0030/1199	LENGTH(AH 1210 BK 1434)
008637 FT		0030/0976	018 " DIA CIR PLASTIC
008637 FT		0030/0492	LEN=0031 INSTALLED UNKN
008637 FT		0030/0187	030 " DIA CIR PLASTIC
008637 FT			LEN=0031 INSTALLED UNKN
008637 FT			018 " DIA CIR PLASTIC
008637 FT			LEN=0033 INSTALLED UNKN
008637 FT			018 " DIA CIR PLASTIC
008637 FT			LEN=0033 INSTALLED 2005
008637 FT			018 " DIA CIR PLASTIC
008637 FT			LEN=0031 INSTALLED UNKN

DIR: B TOTAL LEN: 1.658 MI. DIST: 10-4 SR: 1005  
 LEFT MUN: RAYNE T RIGHT MUN: RAYNE T

005993 FT

HOOD SCHOOL DR  
 (SR1008 SEG 0060/2530) 0020/0216  
 003168 FT

000000 FT

005993 FT	2 0 32058	0 00 0059+93
0030/0000	LENGTH(AH 1434 BK 2825)	
0020/2713	018 " DIA CIR PLASTIC	
0020/2280	LEN=0040 INSTALLED UNKN	
0020/1775	024 " DIA CIR PLASTIC	
0020/1345	LEN=0031 INSTALLED UNKN	
0020/1043	018 " DIA CIR PLASTIC	
0020/0636	LEN=0033 INSTALLED UNKN	
0020/0238	036 " DIA CIRC METAL	
0020/0231	LEN=0040 INSTALLED UNKN	
0020/0216	018 " DIA CIR PLASTIC	
003168 FT	LEN=0034 INSTALLED UNKN	
0020/0000	RAYNE CHERRYHILL T	
0010/2412	015 " DIA CIRC METAL	
0010/2058	LEN=0072 INSTALLED UNKN	
0010/1396	STABLE RD (T763)	
0010/1193	2 0 32058 0 00 0031+68	
0010/1060	054 " DIA CIRC METAL	
0010/0932	LEN=0042 INSTALLED UNKN	
0010/0708	LENGTH(AH 2825 BK 3168)	
0010/0284	030 " DIA CIR PLASTIC	
000000 FT	036 " DIA CIR PLASTIC	
	LEN=0034 INSTALLED UNKN	
	018 " DIA CIR PLASTIC	
	LEN=0040 INSTALLED 2013	
	BEECH AV (T703)	
	018 " DIA CIR PLASTIC	
	LEN=0040 INSTALLED 2013	
	MAPLE AV (T702)	
	018 " DIA CIRC CONCR	
	LEN=0028 INSTALLED UNKN	
	018 " DIA CIRC CONCR	
	LEN=0027 INSTALLED UNKN	
	2 0 32058 0 00 0000+00	
	NC AL AIRPORT RD	
	(SR1006 SEG 0080/0000)	
	INTER-BK ALLEN BRIDGE RD	
	(T476)	
	MFC BEGIN = E	
	0010/0000 LENGTH(AH 3168 BK 0000)	

DIR: E TOTAL LEN: 1.027 MI. DIST: 10-4 SR: 1004  
 LEFT MUN: WHITE T RIGHT MUN: WHITE T

Segment Description	Stationing	Length	Notes
RAMP A RD (SR8003 SEG 0760/2043)	003902 FT	0021/1016	
BMS EN 32/1004/0020/0760	0021/1001		
1 0 01113 7 00 0058+92			
SR 0119 NB			
BMS BG 32/1004/0020/0760	0021/0780		
RAMP C RD (SR8003 SEG 0500/0961)	0021/0182	002886 FT	
1 0 01113 7 00 0058+92			
RAMSEY RUN			
STRUCTURE LENGTH 19 FT			
BMS ID 32/1004/0020/0000	0021/0000		
LENGTH(AH 1016 BK 1629)			
SIGN: 4 CHORD TRUSS			
BMS ID 32/1004/0010/0966	0011/0949		
RAMP F RD (SR8020 SEG 0500/0000)	0011/0572		
018 "DIA CIRC CONCR			
LEN=0045 INSTALLED UNKN	0011/0232		
1 0 01113 7 00 0041+53	001257 FT		
SR0286			
OP ID 32/0286/0580/0000			
LENGTH(AH 1629 BK 1257)	0011/0000		
018 "DIA CIRC CONCR			
LEN=0150 INSTALLED UNKN	0005/1035		
018 "DIA CIRC CONCR			
LEN=0150 INSTALLED UNKN	0005/0712		
018 "DIA CIRC CONCR			
LEN=0045 INSTALLED UNKN	0005/0103		
1 0 01113 7 00 0029+27	000000 FT		
SR 0286 SH			
(SR0286 SEG 0571/0000)			
NC SR 1004 SH			
SR 0286 SH			
(SR0286 SEG 0571/0000)			
MFC BEGIN = B			
LENGTH(AH 1257 BK 0000)	0005/0000		
005423 FT			
INTER-AHD			
0020/0993			
0020/0981			
RAMP B RD (SR8003 SEG 0750/0000)			
BMS EN 32/1004/0020/0760			
1 0 01113 7 00 0058+92			
SR 0119 NB			
BMS BG 32/1004/0020/0760	0020/0760		
RAMP D RD (SR8003 SEG 0250/0000)	0020/0115	004430 FT	
1 0 01113 7 00 0058+92			
RAMSEY RUN			
STRUCTURE LENGTH 19 FT			
BMS ID 32/1004/0020/0000	0020/0000		
LENGTH(AH 0993 BK 1655)			
SIGN: 4 CHORD TRUSS			
BMS ID 32/1004/0010/0966	0010/0966		
018 "DIA CIRC CONCR			
LEN=0145 INSTALLED UNKN	0010/0250		
002775 FT			
1 0 01113 7 00 0041+53			
SR0286			
OP ID 32/0286/0580/0000			
LENGTH(AH 1655 BK 2775)	0010/0000		
RAMP H RD (SR8020 SEG 0010/2894)	0004/1854		
SIGN: 4 CHORD TRUSS			
BMS ID 32/0286/0570/0224	0004/0218		
000000 FT			
1 0 01113 7 00 0013+67			
SR 0286 SH			
(SR0286 SEG 0570/0000)			
NC SR 1004 SH			
SR 0286 SH			
(SR0286 SEG 0570/0000)			
MFC BEGIN = B			
LENGTH(AH 2775 BK 0000)	0004/0000		

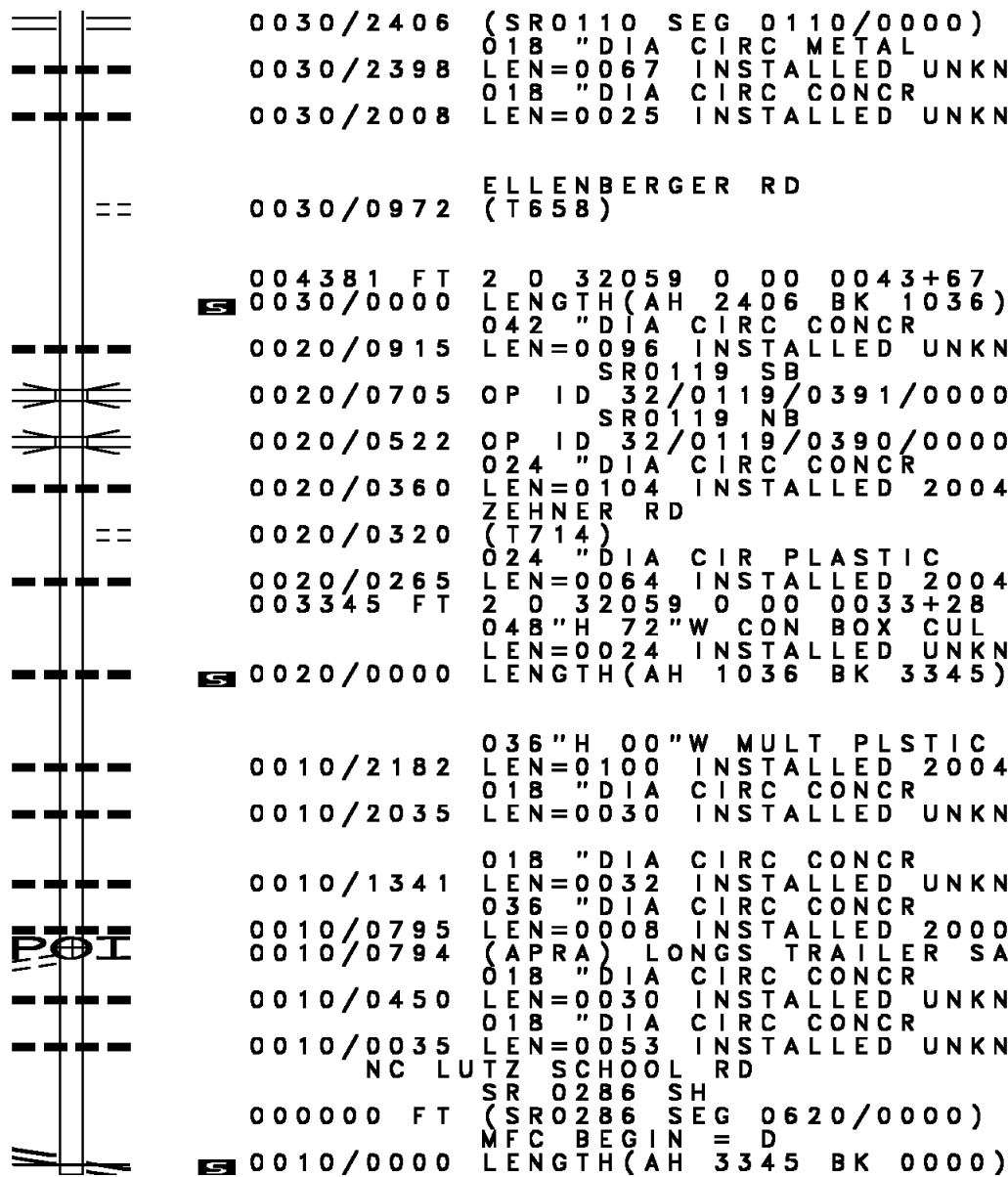
EXTRACT DATE: 12/18/2023      ROADWAY MANAGEMENT SYSTEM      PAGE NUMBER: 272  
PRINT DATE: 12/21/2023      SLD COUNTY/SR - ANNUAL PRINT      COUNTY: INDIANA  
DIR: B      TOTAL LEN: 1.285 MI.      DIST: 10-4      SR: 1003  
LEFT MUN: WHITE T      RIGHT MUN: WHITE T

006787 FT

006787 FT OLD ROUTE 119 RD



DIR: B TOTAL LEN: 1.285 MI. DIST: 10-4 SR: 1003  
 LEFT MUN: WHITE T RIGHT MUN: WHITE T



004381 FT

003345 FT

LONGS TRAILER SALES DR (PRDR) 0010/0794

2 0 32059 0 00 0000+00 000000 FT  
 SR 0286 SH (SR0286 SEG 0620/0000) 0010/0000

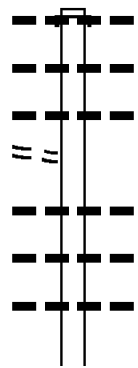
0030/2406 (SR0110 SEG 0110/0000)  
 018" DIA CIRC METAL  
 0030/2398 LEN=0067 INSTALLED UNKN  
 018" DIA CIRC CONCR  
 0030/2008 LEN=0025 INSTALLED UNKN  
 ELLENBERGER RD  
 (T658)  
 0030/0972  
 004381 FT 2 0 32059 0 00 0043+67  
 0030/0000 LENGTH(AH 2406 BK 1036)  
 042" DIA CIRC CONCR  
 0020/0915 LEN=0096 INSTALLED UNKN  
 SR0119 SB  
 0020/0705 OP ID 32/0119/0391/0000  
 SR0119 NB  
 0020/0522 OP ID 32/0119/0390/0000  
 024" DIA CIRC CONCR  
 0020/0360 LEN=0104 INSTALLED 2004  
 ZEHNER RD  
 (T714)  
 0020/0320 024" DIA CIR PLASTIC  
 0020/0265 LEN=0064 INSTALLED 2004  
 003345 FT 2 0 32059 0 00 0033+28  
 048" H 72" W CON BOX CUL  
 LEN=0024 INSTALLED UNKN  
 0020/0000 LENGTH(AH 1036 BK 3345)  
 036" H 00" W MULT PLSTIC  
 0010/2182 LEN=0100 INSTALLED 2004  
 018" DIA CIRC CONCR  
 0010/2035 LEN=0030 INSTALLED UNKN  
 018" DIA CIRC CONCR  
 0010/1341 LEN=0032 INSTALLED UNKN  
 036" DIA CIRC CONCR  
 0010/0795 LEN=0008 INSTALLED 2000  
 (APRA) LONGS TRAILER SA  
 0010/0794 018" DIA CIRC CONCR  
 0010/0450 LEN=0030 INSTALLED UNKN  
 018" DIA CIRC CONCR  
 0010/0035 LEN=0053 INSTALLED UNKN  
 NC LU TZ SCHOOL RD  
 SR 0286 SH  
 000000 FT (SR0286 SEG 0620/0000)  
 MFC BEGIN = D  
 0010/0000 LENGTH(AH 3345 BK 0000)

EXTRACT DATE: 12/18/2023 ROADWAY MANAGEMENT SYSTEM PAGE NUMBER: 270  
 PRINT DATE: 12/21/2023 SLD COUNTY/SR - ANNUAL PRINT COUNTY: INDIANA  
 DIR: B TOTAL LEN: 2.707 MI. DIST: 10-4 SR: 1002  
 LEFT MUN: WHITE T RIGHT MUN: WHITE T

014293 FT

014293 FT  
 INTER-AHD

TWO LICK RESERVOR PARK  
 (PRDR)  
 018 " DIA CIRC CONCR  
 LEN=0035 INSTALLED UNKN  
 015 " DIA CIRC CONCR  
 LEN=0042 INSTALLED UNKN  
 015 " DIA CIRC CONCR  
 LEN=0055 INSTALLED UNKN



0060/1694  
 0060/1279  
 0060/1038  
 0060/0789  
 0060/0560  
 0060/0155  
 012599 FT

UNKNOWN RD  
 (PRDR)

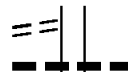
0060/0813

1 0 00301 0 02 0124+92 012599 FT  
 GEESEY RD

DIR: B TOTAL LEN: 2.707 MI. DIST: 10-4 SR: 1002  
 LEFT MUN: WHITE T RIGHT MUN: WHITE T

(T747)

0060/0000



5 0060/0000 LENGTH(AH 1694 BK 2721)  
 036 " DIA CIRC CONCR  
 0050/2631 LEN=0020 INSTALLED UNKN



0050/1335 BRADYS DR  
 (PRDR)



0050/0573 MCLAIN RD  
 (T842)

009878 FT



0050/0295 024 " DIA CIRC CONCR  
 LEN=0052 INSTALLED UNKN  
 009878 FT 1 0 00301 0 02 0098+00  
 GREENDALE AV  
 (T435)



5 0050/0000 LENGTH(AH 2721 BK 3201)  
 018 " DIA CIRC CONCR  
 0040/2820 LEN=0030 INSTALLED UNKN



0040/2106 018 " DIA CIRC CONCR  
 LEN=0040 INSTALLED UNKN



0040/1552 RONDA LN  
 (PRDR)



0040/1267 MERRICK ST  
 (T973)



0040/1194 015 " DIA CIRC CONCR  
 LEN=0022 INSTALLED UNKN



0040/0822 018 " DIA CIRC CONCR  
 LEN=0030 INSTALLED UNKN



0040/0397 015 " DIA CIRC CONCR  
 LEN=0392 INSTALLED UNKN



0040/0005 018 " DIA CIRC CONCR  
 LEN=0040 INSTALLED UNKN

1 0 00301 0 02 0066+95 006677 FT  
 STORMER RD  
 (SR1001 SEG 0010/0000) 0040/0000



5 0040/0000 MFC BEGIN = E  
 LENGTH(AH 3201 BK 2624)



0030/1955 BMS EN 32/1002/0030/1930  
 1 0 00301 0 02 0059+44



0030/1930 NO UNDERPASS INFORMATIO  
 BMSBG 32/1002/0030/1930



0030/1860 RAMSEY RUN RD  
 (T558)



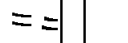
0030/1687 SR 0119 NB  
 OP ID 32/0119/0330/0935



0030/1573 SR 0119 SB  
 OP ID 32/0119/0331/0885

DEERFIELD LN  
 (T712)

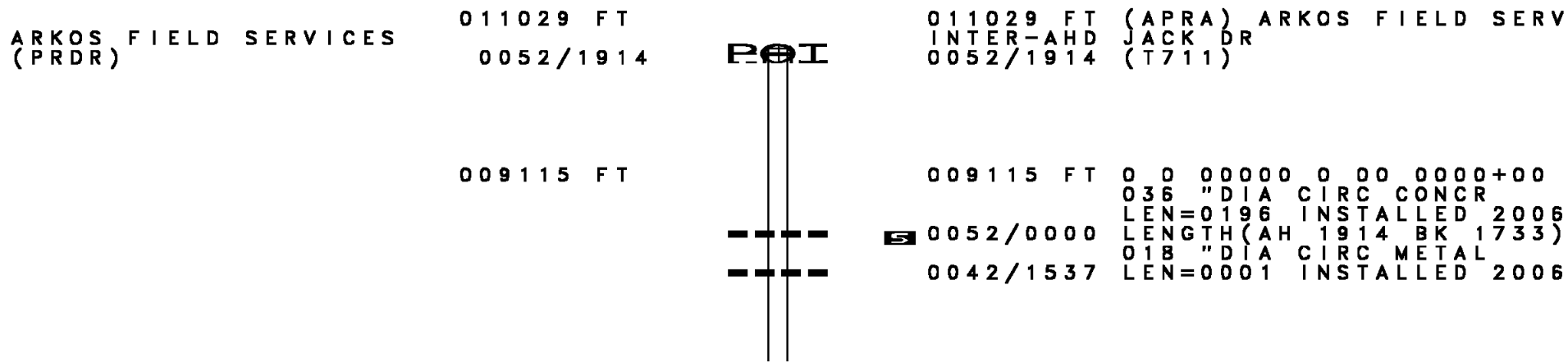
0030/1267



DIR: B TOTAL LEN: 2.707 MI. DIST: 10-4 SR: 1002  
 LEFT MUN: WHITE T RIGHT MUN: WHITE T

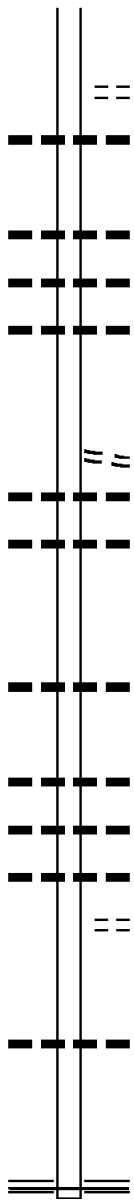
Address	Length	Notes	Material	Status
	0030/0888		018 " DIA	CIRC CONCR
			LEN=0039	INSTALLED UNKN
	0030/0589		018 " DIA	CIRC CONCR
			LEN=0042	INSTALLED UNKN
004053 FT	004053 FT		1 0 00301	0 01 0040+42
	0030/0000		LENGTH(AH	2624 BK 3619)
A J STAHURA DR (PRDR)	0020/2763		SHAFFER DR	(PRDR)
			018 " DIA	CIRC CONCR
	0020/2752		LEN=0058	INSTALLED UNKN
KUNKLE DR (PRDR)	0020/2595			
	0020/2227		018 " DIA	CIRC CONCR
			LEN=0042	INSTALLED UNKN
	0020/1963		018 " DIA	CIRC CONCR
			LEN=0044	INSTALLED UNKN
	0020/1347		024 " DIA	CIRC CONCR
			LEN=0030	INSTALLED UNKN
	0020/1287		018 " DIA	CIRC CONCR
			LEN=0024	INSTALLED 1996
	0020/1181		TWOLICK DR	(T556)
GORMAN AV (T509)	0020/1124			
	0020/0785		SCENIC AV	(T637)
GATES AV (T625)	0020/0723			
	0020/0216		HOMESTEAD ST	(T522)
000434 FT	000434 FT		1 0 00301	0 01 0003+50
	0020/0000		LENGTH(AH	3619 BK 0434)
	0010/0381		018 " DIA	CIRC CONCR
			LEN=0036	INSTALLED UNKN
TO 0286/0560 SH (CONN)	0010/0288		FROM 0286/0550 SH	(CONN)
	0010/0214		018 " DIA	CIRC CONCR
			LEN=0017	INSTALLED UNKN
000000 FT	000000 FT		1 0 00301	0 00 0000+00
			NC EAST PK	PHILADELPHIA ST
			(SR0286 SEG 0561/0000)	(SR0286 SEG 0560/0000)
	0010/0000		MFC BEGIN = D	LENGTH(AH 0434 BK 0000)

EXTRACT DATE: 12/18/2023 ROADWAY MANAGEMENT SYSTEM PAGE NUMBER: 267  
 PRINT DATE: 12/21/2023 SLD COUNTY/SR - ANNUAL PRINT COUNTY: INDIANA  
 DIR: B TOTAL LEN: 2.089 MI. DIST: 10-4 SR: 1001  
 LEFT MUN: WHITE T RIGHT MUN: WHITE T



DIR: B TOTAL LEN: 2.089 MI. DIST: 10-4 SR: 1001  
 LEFT MUN: WHITE T RIGHT MUN: WHITE T

007382 FT



007382 FT 0 0 00000 0 00 0000+00  
 APACHE DR  
 (TB57)

5 0042/0000 LENGTH(AH 1733 BK 2315)  
 018 " DIA CIRC CONCR  
 0030/2100 LEN=0045 INSTALLED UNKN

018 " DIA CIRC METAL  
 LEN=0030 INSTALLED UNKN  
 018 " DIA CIRC CONCR

0030/0910 LEN=0034 INSTALLED UNKN  
 018 " DIA CIRC CONCR

005067 FT

0030/0405 LEN=0032 INSTALLED UNKN  
 005067 FT 2 0 32132 0 00 0050+33  
 NC GEESEY RD

GEESEY RD  
 (T747)  
 5 0030/0000 LENGTH(AH 2315 BK 2547)  
 018 " DIA CIRC METAL

0020/2071 LEN=0056 INSTALLED 1999  
 024 " DIA CIRC CONCR

0020/1775 LEN=0031 INSTALLED UNKN

002520 FT

012 " DIA CIRC METAL  
 LEN=0056 INSTALLED UNKN  
 002520 FT 2 0 32132 0 00 0025+03

5 0020/0000 LENGTH(AH 2547 BK 2520)  
 015 " DIA CIRC METAL

0010/2264 LEN=0030 INSTALLED UNKN  
 018 " DIA CIRC METAL

0010/1996 LEN=0032 INSTALLED UNKN  
 018 " DIA CIRC CONCR  
 0010/1483 LEN=0170 INSTALLED UNKN  
 HAWK DR

0010/1400 (TWP )

000000 FT

030 " DIA CIR PLASTIC  
 LEN=0030 INSTALLED UNKN  
 000000 FT 2 0 32132 0 00 0000+00  
 NC STORMER RD

EAST PK  
 (SR1002 SEG 0040/0000)  
 MFC BEGIN = D

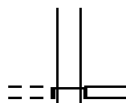
5 0010/0000 LENGTH(AH 2520 BK 0000)

EXTRACT DATE: 12/18/2023      ROADWAY MANAGEMENT SYSTEM      PAGE NUMBER: 265  
PRINT DATE: 12/21/2023      SLD COUNTY/SR - ANNUAL PRINT      COUNTY: INDIANA  
DIR: B      TOTAL LEN: 33.718 MI.      DIST: 10-4      SR: 954  
LEFT MUN: NORTH MAHONING T      RIGHT MUN: NORTH MAHONING T

DIR: B TOTAL LEN: 33.718 MI. DIST: 10-4 SR: 954  
 LEFT MUN: NORTH MAHONING T RIGHT MUN: NORTH MAHONING T

MILLER RD  
(T830)

0700/2100



INTER-AHD SR 0210 SH  
 (SR0210 SEG 0160/0000)  
 SR 0210 SH  
 (SR0210 SEG 0160/0000)  
 0700/2100 018 " DIA CIRC CONCR  
 0700/2011 LEN=0040 INSTALLED UNKN



0700/1223 018 " DIA CIRC PLASTIC  
 LEN=0050 INSTALLED UNKN



0700/0831 015 " DIA CIRC CONCR  
 LEN=0040 INSTALLED UNKN



0700/0487 015 " DIA CIRC CONCR  
 LEN=0037 INSTALLED UNKN

175932 FT

175932 FT 1 0 00540 0 01 0283+38



5 0700/0000 LENGTH(AH 2100 BK 2739)



018 " DIA CIRC CONCR



0690/2738 LEN=0020 INSTALLED UNKN



015 " DIA CIRC CONCR



0690/2534 LEN=0030 INSTALLED UNKN



015 " DIA CIRC CONCR



0690/1973 LEN=0030 INSTALLED UNKN



018 " DIA CIRC CONCR



0690/1470 LEN=0042 INSTALLED UNKN



018 " DIA CIRC CONCR

173193 FT

0690/0290 LEN=0047 INSTALLED UNKN



173193 FT 1 0 00540 0 01 0255+83



5 0690/0000 LENGTH(AH 2739 BK 2667)



015 " DIA CIRC CONCR



0680/1654 LEN=0060 INSTALLED UNKN



018 " DIA CIRC CONCR



0680/1393 LEN=0090 INSTALLED UNKN

WEASLE SLIDE DR  
(SR4026 SEG 0180/1799)

0680/1333



0680/1333 (T640)



024 " DIA CIRC CONCR

0680/0986 LEN=0060 INSTALLED UNKN

170526 FT

170526 FT 1 0 00540 0 00 0221+34



EXTRACT DATE: 12/18/2023  
PRINT DATE: 12/21/2023

ROADWAY MANAGEMENT SYSTEM  
SLD COUNTY/SR - ANNUAL PRINT

PAGE NUMBER: 263  
COUNTY: INDIANA

DIR: B TOTAL LEN: 33.718 MI.  
LEFT MUN: NORTH MAHONING T

DIST: 10-4 SR: 954  
RIGHT MUN: NORTH MAHONING T

		NORTH MAHONING	
		WEST MAHONING T	
		0680/0000	LENGTH(AH 2667 BK 3642)
		0670/3319	018 "DIA CIRC CONCR UNKN
		0670/3134	LEN=0040 INSTALLED UNKN
		0670/2941	018 "DIA CIRC CONCR UNKN
		0670/2582	LEN=0041 INSTALLED UNKN
		0670/2170	018 "DIA CIRC CONCR UNKN
		0670/1919	LEN=0070 INSTALLED UNKN
			030 "DIA CIRC METAL UNKN
			018 "DIA CIRC CONCR UNKN
			018 "DIA CIRC CONCR UNKN
			LEN=0045 INSTALLED UNKN
		0670/0751	ALABRAN RD (T524)
		0670/0563	036 "DIA CIRC METAL UNKN
			LEN=0051 INSTALLED UNKN
KERR RD (T381)	0670/0487 166884 FT		
		166884 FT	1 0 00540 0 00 0185+11
		0670/0000	LENGTH(AH 3642 BK 3284)
		0660/2164	024 "DIA CIRC CONCR UNKN
		0660/1671	LEN=0050 INSTALLED UNKN
			030 "DIA CIRC CONCR UNKN
		0660/1042	LEN=0050 INSTALLED UNKN
		0660/0566	018 "DIA CIRC CONCR UNKN
			LEN=0063 INSTALLED UNKN
			048 "DIA CIRC METAL UNKN
			LEN=0060 INSTALLED UNKN
KERR RD (T381)	0660/0052 163600 FT		
		163600 FT	1 0 00540 0 00 0152+48
		0660/0000	WHITE OAK RD (T381)
		0650/2427	LENGTH(AH 3284 BK 2757)
		0650/2175	018 "DIA CIRC CONCR UNKN
			LEN=0041 INSTALLED UNKN
			018 "DIA CIRC CONCR UNKN
			LEN=0050 INSTALLED UNKN
			018 "DIA CIRC CONCR UNKN
			LEN=0042 INSTALLED UNKN
HEMLOCK ACRES RD (T375)	0650/1568		

DIR: B TOTAL LEN: 33.718 MI. DIST: 10-4 SR: 954  
 LEFT MUN: WEST MAHONING T RIGHT MUN: WEST MAHONING T

Stationing	Segment	Description	Material	Status
160843 FT	0650/1364	STEPHENSON RD (T510)		
	0650/0560	015 " DIA CIRC	CONCR	INSTALLED UNKN
	160843 FT	LEN=0036		
157413 FT	0640/1669	024 " DIA CIRC	CONCR	INSTALLED UNKN
	0640/1591	PRIVATE DR (PRDR)		
	0640/0681	015 " DIA CIRC	CONCR	INSTALLED UNKN
154037 FT	0640/0035	024 " DIA CIRC	CONCR	INSTALLED UNKN
	157413 FT	LEN=0050		
	0640/0000	1 0 00540 0 00 0090+61		
154037 FT	0630/2517	054 " DIA CIRC	METAL	INSTALLED UNKN
	0630/1374	018 " DIA CIRC	CONCR	INSTALLED UNKN
	0630/1056	018 " DIA CIRC	CONCR	INSTALLED UNKN
	0630/0735	018 " DIA CIRC	CONCR	INSTALLED UNKN
	0630/0469	018 " DIA CIRC	CONCR	INSTALLED UNKN
	0630/0236	018 " DIA CIRC	CONCR	INSTALLED UNKN
	154037 FT	LEN=0075		
	0630/0000	1 0 00540 0 00 0056+99		
	0620/2259	015 " DIA CIRC	CONCR	INSTALLED UNKN
	0620/1913	018 " DIA CIRC	CONCR	INSTALLED UNKN
0620/1639	018 " DIA CIRC	CONCR	INSTALLED UNKN	
0620/1371	015 " DIA CIRC	CONCR	INSTALLED UNKN	

DIR: B TOTAL LEN: 33.718 MI. DIST: 10-4 SR: 954  
 LEFT MUN: WEST MAHONING T RIGHT MUN: WEST MAHONING T

Station	Length	Description	Material	Status
0620/0650	0040	MCCORMICK RD	CIRC CONCR	INSTALLED UNKN
0620/0551	0018	(SR4018 SEG 0010/0000)	CIRC CONCR	
0620/0330	0045	151611 FT	CIRC CONCR	INSTALLED UNKN
0620/0000	0054	151611 FT	CIRC CONCR	INSTALLED UNKN
0610/2818	0050	WINDOWS RD (T396)	CIRC CONCR	INSTALLED UNKN
0610/2516	0041		CIRC CONCR	INSTALLED UNKN
0610/2090	0035		CIRC CONCR	INSTALLED UNKN
0610/1720	0040		CIRC CONCR	INSTALLED UNKN
0610/1330	0035		CIRC CONCR	INSTALLED UNKN
0610/0475	0062		CIRC CONCR	INSTALLED UNKN
0610/0423	0054		CIRC CONCR	INSTALLED UNKN
0610/0250	0054	148335 FT	CIRC CONCR	INSTALLED UNKN
0610/0000	0045	NC CH EESE PLANT RD	CIRC CONCR	INSTALLED UNKN
0600/1622	0026	MILL ST (BORO)	CIRC CONCR	INSTALLED UNKN
0600/1619	0084	WEST MAHONING SMICKSBURG B	CIRC CONCR	INSTALLED UNKN
0600/1017	0026	CLARION ST (BORO)	CIRC CONCR	INSTALLED UNKN
0600/0956	0084		CIRC CONCR	INSTALLED UNKN
0600/0561	0084		CIRC CONCR	INSTALLED UNKN
0600/0541	0084	SMICKSBURG RD (SR4021 SEG 0070/1231)	CIRC CONCR	INSTALLED UNKN
		NC KITTANNING ST	CIRC CONCR	

DIR: B TOTAL LEN: 33.718 MI. DIST: 10-4 SR: 954  
 LEFT MUN: SMICKSBURG B RIGHT MUN: SMICKSBURG B

146657 FT	0600/0484	LEN=0065	INSTALLED UNKN
	146657 FT	2 0 32104	0 00 0098+50
		SMICKSBURG	
	0600/0000	WEST MAHONING T	
		LENGTH(AH 1678 BK 1027)	
		CHESTNUT ST	
		(BORO)	
		NC INDIANA ST	
	0590/0574	018 " DIA	CIRC CONCR
		LEN=0032	INSTALLED UNKN
		018 " DIA	CIRC CONCR
145630 FT	0590/0054	LEN=0041	INSTALLED UNKN
	145630 FT	1 1 04937	0 00 0000+00
	0590/0000	LENGTH(AH 1027 BK 2252)	
		015 " DIA	CIRC CONCR
	0580/1853	LEN=0040	INSTALLED UNKN
		018 " DIA	CIRC CONCR
	0580/1420	LEN=0036	INSTALLED UNKN
		015 " DIA	CIRC CONCR
	0580/0888	LEN=0037	INSTALLED UNKN
143378 FT	143378 FT	2 0 32104	0 00 0075+59
	0580/0000	LENGTH(AH 2252 BK 2482)	
		015 " DIA	CIRC CONCR
	0570/2279	LEN=0050	INSTALLED UNKN
		015 " DIA	CIRC CONCR
	0570/1919	LEN=0037	INSTALLED UNKN
		018 " DIA	CIRC OTHER
	0570/1318	LEN=0036	INSTALLED UNKN
		015 " DIA	CIRC METAL
	0570/0928	LEN=0040	INSTALLED UNKN
		018 " DIA	CIRC CONCR
	0570/0583	LEN=0030	INSTALLED UNKN
		018 " DIA	CIRC OTHER
140896 FT	0570/0130	LEN=0024	INSTALLED UNKN
	140896 FT	2 0 32104	0 00 0050+77
	0570/0000	LENGTH(AH 2482 BK 1298)	
		015 " DIA	CIRC CONCR
	0560/1115	LEN=0055	INSTALLED UNKN
		015 " DIA	CIRC CONCR
	0560/0808	LEN=0050	INSTALLED UNKN
139598 FT	139598 FT	2 0 32104	0 00 0037+79
	0560/0000	LENGTH(AH 1298 BK 1535)	
		018 " DIA	CIRC CONCR
	0550/1170	LEN=0036	INSTALLED UNKN
		GRIFFITH RD	

RUMMEL RD  
(T841)

EXTRACT DATE: 12/18/2023  
PRINT DATE: 12/21/2023

ROADWAY MANAGEMENT SYSTEM  
SLD COUNTY/SR - ANNUAL PRINT

PAGE NUMBER: 259  
COUNTY: INDIANA

DIR: B TOTAL LEN: 33.718 MI.  
LEFT MUN: WEST MAHONING T

DIST: 10-4 SR: 954  
RIGHT MUN: WEST MAHONING T

Stationing	Length	Material	Notes
0550/1157	(T840)	018" DIA CIRC CONCR	
0550/0723	LEN=0036	INSTALLED UNKN	
0550/0361	LEN=0034	INSTALLED UNKN	
138063 FT	138063 FT	2 0 32104 0 00 0023+44	
0550/0000	LENGTH(AH 1535 BK 2204)	015" DIA CIRC CONCR	
0540/2020	LEN=0039	INSTALLED UNKN	
0540/1205	LEN=0005	CIR PLASTIC INSTALLED 2006	
0540/0759	LEN=0027	INSTALLED UNKN	
0540/0342	LEN=0030	INSTALLED UNKN	
135859 FT	135859 FT	2 0 32104 0 00 0000+00	
0540/0000	LENGTH(AH 2204 BK 2059)	015" DIA CIRC CONCR	NC SM WICKSBURG CEMETERY RD WEST MAHONING SOUTH MAHONING T
0530/0266	LEN=0029	INSTALLED UNKN	
133800 FT	133800 FT		
0530/0000	LENGTH(AH 2059 BK 2588)	015" DIA CIRC CONCR	
0520/2340	LEN=0030	INSTALLED UNKN	
0520/1973	LEN=0031	INSTALLED UNKN	
0520/1569	LEN=0031	INSTALLED 1997	
0520/0505	LEN=0040	INSTALLED UNKN	
0520/0066	LEN=0045	INSTALLED UNKN	
131212 FT	131212 FT	1 0 00981 0 00 0137+78	VILLAGE: DENTON MAHONING RD (T365)
0520/0000	LENGTH(AH 2588 BK 3809)	015" DIA CIRC CONCR	

1 0 00981 0 00 0164+00 133800 FT  
CLOWSER RD  
(T383)

MAHONING RD  
(T365)

DIR: B TOTAL LEN: 33.718 MI. DIST: 10-4 SR: 954  
 LEFT MUN: SOUTH MAHONING T RIGHT MUN: SOUTH MAHONING T

SINKTOWN RD  
(T850)

0510/1511

127403 FT

124573 FT

CROOKS RD  
(T709)

0490/3409

0510/3400	LEN=0040	INSTALLED UNKN
	018 "DIA	CIRC METAL
0510/3069	LEN=0029	INSTALLED UNKN
0510/1953	015 "DIA	CIRC CONCR
	LEN=0041	INSTALLED UNKN
0510/1209	015 "DIA	CIRC CONCR
	LEN=0027	INSTALLED UNKN
0510/0211	015 "DIA	CIRC CONCR
	LEN=0035	INSTALLED UNKN
127403 FT	1 0 00981	0 00 0100+05
0510/0000	LENGTH(AH 3809	BK 2830)
	018 "DIA	CIRC CONCR
0500/2813	LEN=0031	INSTALLED UNKN
	036 "DIA	CIRC CONCR
0500/2354	LEN=0035	INSTALLED UNKN
0500/1638	024 "DIA	CIRC CONCR
	LEN=0048	INSTALLED UNKN
0500/0935	015 "DIA	CIRC CONCR
	LEN=0035	INSTALLED UNKN
0500/0634	015 "DIA	CIRC CONCR
	LEN=0040	INSTALLED UNKN
0500/0011	BMS EN 32/0954/0500/0000	
124573 FT	1 0 00981	0 00 0072+10
	TR COWANSHAN	
0500/0000	BMSBG 32/0954/0500/0000	
	LENGTH(AH 2830	BK 3697)
0490/2961	024 "DIA	CIRC CONCR
	LEN=0040	INSTALLED UNKN
	018 "DIA	CIRC CONCR
0490/2587	LEN=0025	INSTALLED UNKN
0490/1841	015 "DIA	CIRC CONCR
	LEN=0024	INSTALLED UNKN
0490/1275	015 "DIA	CIRC CONCR
	LEN=0030	INSTALLED UNKN
0490/1015	015 "DIA	CIRC CONCR
	LEN=0035	INSTALLED UNKN
0490/0736	015 "DIA	CIRC CONCR
	LEN=0030	INSTALLED UNKN

EXTRACT DATE: 12/18/2023  
PRINT DATE: 12/21/2023

ROADWAY MANAGEMENT SYSTEM  
SLD COUNTY/SR - ANNUAL PRINT

PAGE NUMBER: 257  
COUNTY: INDIANA

DIR: B TOTAL LEN: 33.718 MI.  
LEFT MUN: SOUTH MAHONING T

DIST: 10-4 SR: 954  
RIGHT MUN: SOUTH MAHONING T

Stationing	Notes	Material	Length	Installation
120876 FT	0490/0259	036" DIA CIRC METAL	LEN=0046	INSTALLED UNKN
	120876 FT	1 0 00981 0 00 0035+32		
	NC SR 0954 SH			
	5 0490/0000	LENGTH(AH 3697 BK 3522)		
	0480/3267	015" DIA CIRC CONCR	LEN=0031	INSTALLED UNKN
	0480/2854	024" DIA CIRC CONCR	LEN=0034	INSTALLED UNKN
	0480/2305	018" DIA CIR PLASTIC	LEN=0008	INSTALLED 2007
	0480/1903	018" DIA CIRC CONCR	LEN=0050	INSTALLED UNKN
	0480/1117	018" DIA CIRC CONCR	LEN=0028	INSTALLED UNKN
	0480/1098	SOUTH MAHONING PLUMVILLE B		
	0480/0722	018" DIA CIRC CONCR	LEN=0008	INSTALLED 1998
	0480/0290	018" DIA CIRC CONCR	LEN=0030	INSTALLED UNKN
	0480/0268	WASHINGTON AV (BORO)		
117354 FT	117354 FT	1 0 00981 0 00 0000+00		
		VILLAGE: BEYER		
		MAIN ST (SR0085 SEG 0060/0645)		
		NC SM WICKSBURG ST		
		INDIANA ST (BORO)		
		INTER-BK MAIN ST (SR0085 SEG 0060/0645)		
117354 FT	5 0480/0000	LTH AH 003522 BK 000100		
	117354 FT			
	7474/0000	LTH AH 000100 BK 002594		
	INTER-AHD	PLUMVILLE RD (SR0085 SEG 0030/0000)		
PLUMVILLE RD (SR0085 SEG 0030/0000)	0470/2594	SOUTH MAHONING T		
	0470/2385	BMS EN 32/0954/0470/2365		
		2 0 32074 0 00 0224+46		
		N BR PLUM CR		
	0470/2365	BMSBG 32/0954/0470/2365		
	0470/1160	018" DIA CIRC CONCR	LEN=0030	INSTALLED UNKN
	0470/0855	024" DIA CIRC CONCR	LEN=0033	INSTALLED UNKN

DIR: B TOTAL LEN: 33.718 MI. DIST: 10-4 SR: 954  
 LEFT MUN: SOUTH MAHONING T RIGHT MUN: SOUTH MAHONING T

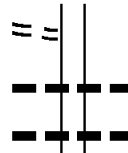
114760 FT	0470/0274	018 " DIA CIRC CONCR
	114760 FT	LEN=0030 INSTALLED UNKN
	0470/0000	2 0 32074 0 00 0200+80
		LENGTH(AH 2594 BK 1784)
	0460/1711	018 " DIA CIRC METAL
		LEN=0034 INSTALLED UNKN
	0460/1420	015 " DIA CIRC CONCR
		LEN=0045 INSTALLED UNKN
	0460/0817	018 " DIA CIR PLASTIC
		LEN=0035 INSTALLED UNKN
	0460/0332	015 " DIA CIRC METAL
	112976 FT	LEN=0035 INSTALLED UNKN
		2 0 32074 0 00 0182+83
		036 " DIA CIRC CONCR
		LEN=0045 INSTALLED UNKN
		SOUTH MAHONING
		WASHINGTON T
	0460/0000	LENGTH(AH 1784 BK 3255)
	0450/2287	018 " DIA CIRC CONCR
		LEN=0029 INSTALLED UNKN
	0450/1929	018 " DIA CIRC CONCR
		LEN=0028 INSTALLED UNKN
	0450/1293	015 " DIA CIRC CONCR
		LEN=0035 INSTALLED UNKN
	0450/1072	018 " DIA CIRC CONCR
		LEN=0028 INSTALLED UNKN
109721 FT	0450/0250	018 " DIA CIRC CONCR
	109721 FT	LEN=0030 INSTALLED UNKN
	0450/0000	2 0 32074 0 00 0150+29
		LENGTH(AH 3255 BK 2511)
		015 " DIA CIRC CONCR
	0440/2473	LEN=0030 INSTALLED UNKN
	0440/1855	015 " DIA CIRC CONCR
		LEN=0030 INSTALLED UNKN
	0440/1450	015 " DIA CIRC METAL
		LEN=0050 INSTALLED UNKN
	0440/1303	BAKER RD
		(T380)
	0440/1250	030 " DIA CIRC CONCR
		LEN=0032 INSTALLED UNKN
	0440/0520	030 " DIA CIRC CONCR
	107210 FT	LEN=0033 INSTALLED UNKN



DIR: B TOTAL LEN: 33.718 MI. DIST: 10-4 SR: 954  
 LEFT MUN: WASHINGTON T RIGHT MUN: WASHINGTON T

HARMON RD  
(T741)

0440/0000



0440/0000 LENGTH(AH 2511 BK 2489)  
 018 " DIA CIRC CONCR  
 0430/2260 LEN=0032 INSTALLED 2005  
 018 " DIA CIRC CONCR  
 0430/2050 LEN=0031 INSTALLED UNKN

MATTY RD  
(T378)

0430/1445



0430/1330 024 " DIA CIRC CONCR  
 LEN=0039 INSTALLED UNKN

104721 FT



0430/0414 018 " DIA CIRC METAL  
 LEN=0035 INSTALLED UNKN  
 018 " DIA CIRC CONCR



0430/0292 LEN=0032 INSTALLED UNKN



104721 FT 2 0 32074 0 00 0100+35  
 0430/0000 LENGTH(AH 2489 BK 2564)  
 018 " DIA CIRC CONCR



0420/2390 LEN=0034 INSTALLED UNKN



0420/2229 018 " DIA CIRC CONCR  
 LEN=0033 INSTALLED UNKN



0420/1682 018 " DIA CIRC CONCR  
 LEN=0030 INSTALLED UNKN



0420/1350 018 " DIA CIRC CONCR  
 LEN=0030 INSTALLED UNKN



0420/0774 018 " DIA CIRC CONCR  
 LEN=0030 INSTALLED UNKN



0420/0566 015 " DIA CIRC CONCR  
 LEN=0027 INSTALLED UNKN



0420/0010 018 " DIA CIRC CONCR  
 LEN=0040 INSTALLED UNKN

102157 FT



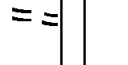
102157 FT 2 0 32074 0 00 0074+63  
 HUDSON RD



(SR4033 SEG 0030/2726)  
 0420/0000 LENGTH(AH 2564 BK 2455)

BAILEY RD  
(T376)

0410/2425



0410/2385 036 " DIA CIRC CONCR  
 LEN=0032 INSTALLED UNKN



0410/2020 015 " DIA CIRC CONCR  
 LEN=0033 INSTALLED UNKN



0410/1479 015 " DIA CIRC CONCR  
 LEN=0028 INSTALLED UNKN



0410/1195 015 " DIA CIRC CONCR  
 LEN=0026 INSTALLED UNKN



0410/0702 024 " DIA CIRC CONCR  
 LEN=0042 INSTALLED UNKN



018 "H 68 "W ELLIP CONC

DIR: B TOTAL LEN: 33.718 MI. DIST: 10-4 SR: 954  
 LEFT MUN: WASHINGTON T RIGHT MUN: WASHINGTON T

Stationing	Length	Material	Installation
099702 FT	0410/0560	015" DIA CIRC CONCR	INSTALLED 2005
	0410/0360	015" DIA CIRC CONCR	INSTALLED UNKN
	099702 FT	2 0 32074	0 00 0049+94
	0410/0000	015" DIA CIRC METAL	LENGTH(AH 2455 BK 2476)
	0400/2422	024" DIA CIRC CONCR	INSTALLED UNKN
	0400/1450	024" DIA CIRC CONCR	INSTALLED 2005
097226 FT	0400/0740	018" DIA CIRC CONCR	INSTALLED UNKN
	0400/0403	018" DIA CIRC CONCR	INSTALLED UNKN
	097226 FT	2 0 32074	0 00 0025+18
	0400/0000	018" DIA CIRC CONCR	LENGTH(AH 2476 BK 2497)
	0390/2386	015" DIA CIRC CONCR	INSTALLED UNKN
	0390/2117	018" DIA CIRC CONCR	INSTALLED UNKN
	0390/1912	018" DIA CIRC CONCR	INSTALLED UNKN
	0390/1710	018" DIA CIRC CONCR	INSTALLED UNKN
	0390/0514	024" DIA CIR PLASTIC	INSTALLED 2005
	0390/0062	018" DIA CIRC METAL	INSTALLED UNKN
ATWOOD RD (SR4009 SEG 0060/0000) FIVE POINTS RD (SR4009 SEG 0060/0000)	094729 FT	2 0 32074	0 00 0000+00
	0390/0000	VILLAGE: FIVE POINTS	
	0390/0000	NC BEYER RD	
	0384/1945	018" DIA CIRC METAL	LENGTH(AH 2497 BK 2372)
	0384/1929	BMSSEN 32/0954/0384/1929	0 0 0000 0 00 0000+00
	0384/1929	SUGARCAMP R	BMSBG 32/0954/0384/1929
	0384/0252	015" DIA CIRC METAL	INSTALLED UNKN
092357 FT	0384/0054	015" DIA CIRC METAL	INSTALLED UNKN
	092357 FT	2 0 32072	0 01 0157+16
		NC WILLET RD	

WATER ST

DIR: B TOTAL LEN: 33.718 MI. DIST: 10-4 SR: 954  
 LEFT MUN: WASHINGTON T RIGHT MUN: WASHINGTON T

Stationing	Notes	Material	Length	Installation
(T982) 0384/0000	==	0384/0000	2372	BK 1664
	---	0380/1263	LEN=0035	INSTALLED UNKN
OLD MILL RD (T982) 0380/1219	==	0380/0770	036	" DIA CIRC METAL INSTALLED UNKN
	---	0380/0740	LEN=0035	INSTALLED UNKN
	---	0380/0661	HUDSON RD (SR4033 SEG 0010/0000)	
090693 FT		090693 FT	2 0 32072	0 01 0174+94
			VILLAGE: WILLET/5 POINT NC FIVE POINTS RD	
			(SR4006 SEG 0010/0000)	
	---	0380/0000	1664	BK 1630
	---	0370/1622	LEN=0050	INSTALLED UNKN
	---	0370/1465	LEN=0042	INSTALLED UNKN
	---	0370/1250	048	" DIA CIRC METAL INSTALLED UNKN
	---	0370/0803	LEN=0040	INSTALLED 2006
	---	0370/0491	LEN=0040	INSTALLED 2006
	<b>RBR</b>			
089063 FT		0370/0055	BMS EN 32/0954/0370/0000	
		089063 FT	2 0 32069	0 00 0162+36
			VILLAGE: WILLET SOUTH BRANCH PLUM CREEK	
			BMSBG 32/0954/0370/0000	
	---	0370/0000	1630	BK 3876
	---	0360/3431	LEN=0037	INSTALLED UNKN
	---	0360/3175	LEN=0034	INSTALLED UNKN
	---	0360/2476	018	" DIA CIRC CONCR INSTALLED 2006
	---	0360/1694	LEN=0040	INSTALLED 2006
			024	" DIA CIRC CONCR

DIR: B TOTAL LEN: 33.718 MI. DIST: 10-4 SR: 954  
 LEFT MUN: WASHINGTON T RIGHT MUN: WASHINGTON T

2 0 32069 0 00 0123+63 085187 FT  
 RED LION RD  
 (T401)

0360/0000

0360/0910 LEN=0037 INSTALLED UNKN  
 018 "DIA CIRC METAL  
 0360/0499 LEN=0036 INSTALLED UNKN  
 085187 FT HANGING ROCK RD  
 (T401)  
 0360/0000 LENGTH(AH 3876 BK 1825)

083362 FT

0350/0679 018 "DIA CIRC CONCR  
 LEN=0035 INSTALLED UNKN  
 018 "DIA CIRC CONCR  
 0350/0353 LEN=0032 INSTALLED 1997  
 018 "DIA CIRC CONCR  
 0350/0041 LEN=0040 INSTALLED 2006  
 083362 FT 2 0 32069 0 00 0105+38  
 0350/0000 LENGTH(AH 1825 BK 3510)  
 015 "DIA CIRC METAL  
 0340/3277 LEN=0028 INSTALLED UNKN  
 018 "DIA CIRC CONCR  
 0340/2891 LEN=0040 INSTALLED 2005

KUNKLE RD  
 (T426)

0340/0923

0340/2045 024 "DIA CIRC CONCR  
 LEN=0048 INSTALLED 2006  
 0340/0923 STUCHELL RD  
 (T413)  
 024 "DIA CIRC CONCR  
 0340/0854 LEN=0030 INSTALLED UNKN

079852 FT

0340/0121 018 "DIA CIRC CONCR  
 LEN=0032 INSTALLED 2006  
 079852 FT 2 0 32069 0 00 0070+33  
 0340/0000 LENGTH(AH 3510 BK 3502)  
 018 "DIA CIRC CONCR  
 0330/3198 LEN=0032 INSTALLED 2006

0330/2202 024 "DIA CIRC CONCR  
 LEN=0024 INSTALLED UNKN  
 018 "DIA CIRC CONCR  
 0330/1760 LEN=0040 INSTALLED 2006  
 018 "DIA CIRC CONCR  
 0330/1544 LEN=0032 INSTALLED 2006  
 024 "DIA CIRC CONCR  
 0330/1150 LEN=0026 INSTALLED UNKN  
 018 "DIA CIRC CONCR  
 0330/0968 LEN=0024 INSTALLED UNKN  
 018 "DIA CIRC CONCR  
 0330/0392 LEN=0020 INSTALLED UNKN

DIR: B TOTAL LEN: 33.718 MI. DIST: 10-4 SR: 954  
 LEFT MUN: WASHINGTON T RIGHT MUN: WASHINGTON T

076350 FT	0330/0250	018 " DIA	CIRC CONCR
	076350 FT	LEN=0032	INSTALLED 2006
	0330/0000	2 0 32069	0 00 0035+29
		LENGTH(AH 3502 BK 3511)	
	0320/3334	018 " DIA	CIRC CONCR
		LEN=0032	INSTALLED 2006
	0320/2737	018 " DIA	CIRC CONCR
		LEN=0040	INSTALLED 2006
	0320/2348	018 " DIA	CIRC CONCR
		LEN=0032	INSTALLED 2006
	0320/1440	018 " DIA	CIRC CONCR
		LEN=0040	INSTALLED UNKN
	0320/1249	018 " DIA	CIRC CONCR
		LEN=0032	INSTALLED 2006
	0320/1014	018 " DIA	CIRC CONCR
		LEN=0032	INSTALLED UNKN
072839 FT	0320/0598	018 " DIA	CIRC CONCR
	072839 FT	LEN=0034	INSTALLED UNKN
		2 0 32069	0 00 0000+00
		CHAMBERSVILLE RD	
	0320/0000	(SR4008 SEG 0010/0000)	
	0310/0382	LENGTH(AH 3511 BK 0574)	
		BMSSEN 32/0954/0310/0368	
		1 0 00063 7 01 0289+29	
		TWOMILE RUN	
	0310/0368	BMSBG 32/0954/0310/0368	
		018 " DIA	CIRC CONCR
072265 FT	0310/0206	LEN=0052	INSTALLED 2006
	072265 FT	1 0 00063 7 01 0285+61	
		NC SR 0954 SH	
	0310/0000	LENGTH(AH 0574 BK 3711)	
		018 " DIA	CIRC CONCR
	0300/3548	LEN=0052	INSTALLED 2006
		015 " DIA	CIRC METAL
	0300/2972	LEN=0035	INSTALLED UNKN
		024 " DIA	CIRC METAL
	0300/2328	LEN=0030	INSTALLED UNKN
		018 " DIA	CIRC CONCR
	0300/1915	LEN=0040	INSTALLED 2003
		036 " DIA	CIRC METAL
	0300/1657	LEN=0030	INSTALLED UNKN
		018 " DIA	CIRC CONCR
	0300/0549	LEN=0052	INSTALLED 2006
		NIN RIDDLE ST	
	0300/0205	(BORO)	

DIR: B TOTAL LEN: 33.718 MI. DIST: 10-4 SR: 954  
 LEFT MUN: WASHINGTON T RIGHT MUN: WASHINGTON T

INDIANA RD  
 (BORO)

068554 FT

0300/0000

064889 FT

0300/0152	WASHINGTON CREEKSIDE B
0300/0017	043"H 68"W ELLIP CONC LEN=0008 INSTALLED 2006
068554 FT	1 0 00063 7 01 0250+55 NC SH HELOCTA ST
0300/0000	INDIANA RD (SR0110 SEG 0010/0000) LENGTH(AH 3711 BK 3665) 036 "DIA CIRC METAL
0290/3471	LEN=0070 INSTALLED UNKN TR CROOKED STRUCTURE LENGTH 8 FT
0290/3388	BMSID 32/0954/0290/3388 015 "DIA CIRC METAL
0290/3077	LEN=0040 INSTALLED 2003 018 "DIA CIRC METAL
0290/2942	LEN=0055 INSTALLED UNKN 018 "DIA CIRC CONCR
0290/2681	LEN=0055 INSTALLED UNKN CREEKSIDE
0290/2633	WASHINGTON T 018 "DIA CIRC METAL
0290/2500	LEN=0030 INSTALLED UNKN 015 "DIA CIRC CONCR
0290/2331	LEN=0055 INSTALLED UNKN 018 "DIA CIRC CONCR
0290/2240	LEN=0036 INSTALLED UNKN 018 "DIA CIRC METAL
0290/1715	LEN=0055 INSTALLED UNKN 015 "DIA CIRC METAL
0290/1356	LEN=0040 INSTALLED UNKN 015 "DIA CIRC METAL
0290/1116	LEN=0035 INSTALLED UNKN 015 "DIA CIRC METAL
0290/0771	LEN=0030 INSTALLED UNKN 018 "DIA CIRC METAL
0290/0577	LEN=0045 INSTALLED UNKN 064889 FT 2 0 32061 0 00 0209+89
0290/0000	018 "DIA CIRC METAL LEN=0035 INSTALLED UNKN NC SR 0954 SH LENGTH(AH 3665 BK 3374)
0280/3157	015 "DIA CIRC METAL LEN=0035 INSTALLED UNKN
0280/2965	015 "DIA CIRC METAL LEN=0035 INSTALLED UNKN
0280/2553	018 "DIA CIRC METAL LEN=0035 INSTALLED UNKN 018 "DIA CIRC METAL

DIR: B TOTAL LEN: 33.718 MI. DIST: 10-4 SR: 954  
 LEFT MUN: WASHINGTON T RIGHT MUN: WASHINGTON T

PEPLEY RD  
(T418)

0280/0081

SR 4002 SH  
(SR4002 SEG 0070/2153)

061515 FT

0280/0000

060220 FT

057504 FT

0280/2436	LEN=0035	INSTALLED UNKN
	015 "DIA	CIRC METAL
0280/2200	LEN=0030	INSTALLED UNKN
	018 "DIA	CIRC METAL
0280/1934	LEN=0030	INSTALLED UNKN
	036 "DIA	CIRC METAL
0280/1432	LEN=0035	INSTALLED UNKN
	018 "DIA	CIRC METAL
0280/0998	LEN=0031	INSTALLED UNKN
	018 "DIA	CIRC METAL
0280/0421	LEN=0036	INSTALLED UNKN
0280/0038	BMS EN 32/0954/0280/0019	0 0 00000 0 00 0000+00
	TR CROOKED	
0280/0019	BMSBG 32/0954/0280/0019	2 0 32061 0 00 0176+10
061515 FT	NC CR	
0280/0000	LENGTH(AH 3374 BK 1295)	
	024 "DIA	CIRC CONCR
0270/1170	LEN=0040	INSTALLED UNKN
	WASHINGTON	
0270/1143	WHITE T	
	024 "DIA	CIRC METAL
0270/1017	LEN=0030	INSTALLED UNKN
0270/0968	(AAR 148795E)#TRKS 01	
0270/0109	BMS EN 32/0954/0270/0000	2 0 32053 0 00 0238+41
060220 FT	CROOKED CR	
0270/0000	BMSBG 32/0954/0270/0000	LENGTH(AH 1295 BK 2716)
	018 "DIA	CIRC CONCR
0260/1602	LEN=0029	INSTALLED UNKN
	015 "DIA	CIRC METAL
0260/1318	LEN=0030	INSTALLED UNKN
	015 "DIA	CIRC CONCR
0260/1020	LEN=0029	INSTALLED UNKN
	024 "DIA	CIRC METAL
0260/0563	LEN=0030	INSTALLED UNKN
	018 "DIA	CIRC CONCR
0260/0040	LEN=0030	INSTALLED UNKN
057504 FT	2 0 32053 0 00 0210+00	
	FULTON LN	
	(T681)	
0260/0000	LENGTH(AH 2716 BK 1724)	
	018 "DIA	CIRC CONCR

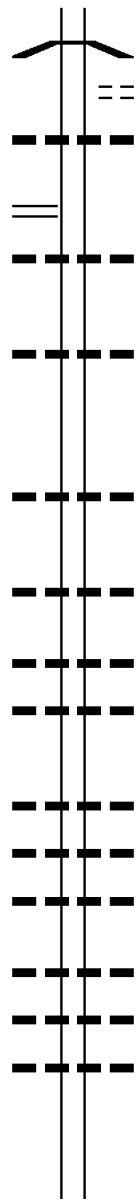
DIR: B TOTAL LEN: 33.718 MI. DIST: 10-4 SR: 954  
 LEFT MUN: WHITE T RIGHT MUN: WHITE T

Station	Length	Material	Notes
0250/1452	LEN=0027	INSTALLED UNKN	
0250/1010	LEN=0024	INSTALLED UNKN	
0250/0441	LEN=0027	INSTALLED UNKN	
055780 FT	2 0 32053 0 00 0193+00		VILLAGE: FULTON RUN BASH RD (T438)
0250/0000	LENGTH(AH 1724 BK 2600)		
0240/2570	LEN=0023	INSTALLED UNKN	
0240/2300	LEN=0030	INSTALLED UNKN	
0240/2138	LEN=0025	INSTALLED UNKN	
0240/1860	LEN=0023	INSTALLED UNKN	
0240/1508	LEN=0024	INSTALLED 2003	
0240/1215	LEN=0023	INSTALLED UNKN	
0240/0818	LEN=0035	INSTALLED UNKN	
0240/0545	036 " DIA CIRC METAL		
0240/0470	LEN=0024	INSTALLED UNKN	LC FOR MORETTI RD
0240/0102	(CONN)		
053180 FT	2 0 32053 0 00 0167+25		MORETTI RD (T430)
0240/0000	LENGTH(AH 2600 BK 3615)		
0230/3566	LEN=0030	INSTALLED 2002	
0230/3211	LEN=0029	INSTALLED UNKN	
0230/2778	LEN=0020	INSTALLED UNKN	
0230/2500	LEN=0040	INSTALLED 2001	
0230/1940	LEN=0027	INSTALLED UNKN	
0230/1517	LEN=0028	INSTALLED UNKN	
0230/0604	BMS EN 32/0954/0230/0585		
	2 0 32053 0 00 0136+74		



DIR: B TOTAL LEN: 33.718 MI. DIST: 10-4 SR: 954  
 LEFT MUN: WHITE T RIGHT MUN: WHITE T

2 0 32053 0 00 0130+80 049565 FT  
 COLLEGE LODGE RD  
 (SR4003 SEG 0050/2016) 0230/0000



FULTON RUN  
 BMSBG 32/0954/0230/0585  
 SAINT CLAIR RD  
 (TB46)  
 0230/0585 018 " DIA CIRC CONCR  
 0230/0022 LEN=0048 INSTALLED 2003  
 049565 FT  
 S 0230/0000 LENGTH(AH 3615 BK 3029)  
 018 " DIA CIRC CONCR  
 0220/2995 LEN=0022 INSTALLED UNKN  
 0220/2084 018 " DIA CIRC CONCR  
 LEN=0036 INSTALLED UNKN  
 0220/0579 036 " DIA CIRC CONCR  
 LEN=0024 INSTALLED UNKN  
 046536 FT 2 0 32053 0 00 0100+51  
 S 0220/0000 LENGTH(AH 3029 BK 2002)  
 015 " DIA CIRC CONCR  
 0210/1778 LEN=0031 INSTALLED UNKN  
 0210/0947 015 " DIA CIRC CONCR  
 LEN=0058 INSTALLED UNKN  
 015 " DIA CIRC CONCR  
 0210/0358 LEN=0035 INSTALLED UNKN  
 044534 FT 2 0 32053 0 00 0080+36  
 S 0210/0000 LENGTH(AH 2002 BK 3075)  
 018 " DIA CIRC CONCR  
 0200/2808 LEN=0032 INSTALLED UNKN  
 015 " DIA CIRC CONCR  
 0200/2568 LEN=0050 INSTALLED UNKN  
 018 " DIA CIRC CONCR  
 0200/2170 LEN=0022 INSTALLED UNKN  
 0200/1544 018 " DIA CIRC CONCR  
 LEN=0026 INSTALLED UNKN  
 018 " DIA CIRC CONCR  
 0200/0961 LEN=0033 INSTALLED UNKN  
 018 " DIA CIRC CONCR  
 0200/0443 LEN=0052 INSTALLED UNKN  
 041459 FT 2 0 32053 0 00 0049+61  
 S 0200/0000 LENGTH(AH 3075 BK 3157)  
 015 " DIA CIRC CONCR

046536 FT

044534 FT

041459 FT

DIR: B TOTAL LEN: 33.718 MI. DIST: 10-4 SR: 954  
 LEFT MUN: WHITE T RIGHT MUN: WHITE T

---	0190/2166	LEN=0043	INSTALLED	UNKN
---	0190/1690	LEN=0030	INSTALLED	UNKN
---	0190/0860	LEN=0030	INSTALLED	UNKN
---	0190/0595	LEN=0030	INSTALLED	UNKN
---	0190/0274	BMSSEN 32/0954/0190/0219		
		2 0 32053 0 00 0020+43		
		CSX		RR
	0190/0219	BMSBG 32/0954/0190/0219		
	038302 FT	2 0 32053 0 00 0017+91		
		(APRA) TRI COUNTY EXCAV		
		MARTIN RD		
		(T488)		
	0190/0000	LENGTH(AH 3157 BK 3062)		
	0180/2994	LEN=0080	INSTALLED	UNKN
	0180/2262	LEN=0051	INSTALLED	UNKN
		NC FU		
	0180/2239	(T484)		
	0180/2204	LEN=0037	INSTALLED	UNKN
	0180/2086	LEN=0036	INSTALLED	UNKN
	0180/1935	LEN=0037	INSTALLED	UNKN
	0180/1807	LEN=0035	INSTALLED	UNKN
	0180/1692	(T485)		
	0180/1664	LEN=0035	INSTALLED	UNKN
	0180/1537	LEN=0036	INSTALLED	UNKN
	0180/1504	LEN=0136	INSTALLED	UNKN
	0180/1370	LEN=0018	INSTALLED	2015
	0180/1203	LEN=0034	INSTALLED	UNKN
	0180/1079	LEN=0035	INSTALLED	UNKN
		018 "DIA	CIRC	CONCR

038302 FT

POE

KATHRYN ST  
(T681)

0180/2046

DIR: B TOTAL LEN: 33.718 MI. DIST: 10-4 SR: 954  
 LEFT MUN: WHITE T RIGHT MUN: WHITE T

Stationing	Segment	Length	Material	Status
0180/0600	018 "DIA	0031	CIRC CONCR	INSTALLED UNKN
0180/0210	018 "DIA	0024	CIRC CONCR	INSTALLED UNKN
0180/0202	CROYLAND AV (BORO)			
0180/0185	018 "DIA	0020	CIRC CONCR	INSTALLED UNKN
035240 FT	1 1 00527	5 00	0000+00	
0180/0000	INDIANA B LENGTH(AH 3062 BK 1846)			
0170/1687	015 "DIA	0024	CIRC CONCR	INSTALLED UNKN
0170/1686	STANNARD AV (BORO)			
0170/1450	CHESTNUT ST (BORO)			
0170/1421	015 "DIA	0025	CIRC CONCR	INSTALLED UNKN
0170/1253	SHRYOCK ST (BORO)			
0170/1183	MFC BEGIN = D OAK ST			
0170/1057	(BORO)			
0170/1015	015 "DIA	0025	CIRC CONCR	INSTALLED UNKN
0170/0816	015 "DIA	0025	CIRC CONCR	INSTALLED UNKN
0170/0815	BURNS AV (BORO)			
0170/0558	WATER ST (BORO)			
0170/0320	015 "DIA	0028	CIRC CONCR	INSTALLED UNKN
0170/0308	NC NINTH ST			
0170/0052	MFC BEGIN = C 033394 FT 2 0 32053 0 00 0000+00			
033394 FT	NC PHILADELPHIA ST INTER-BK			
0170/0000	PHILADELPHIA ST (SR0286 SEG 0510/0000)			
033394 FT	MFC BEGIN = B LTH AH 001846 BK 000100			
7156/0000	INTER-AHD LTH AH 000100 BK 001906			
	PHILADELPHIA ST (SR0286 SEG 0530/0000)			

Street Name	Segment ID	Length (FT)	Material	Status
SIXTH ST (BORO)				
PHILADELPHIA ST (BORO)	0150/1906			
GOMPERS AV (BORO)	0150/1645			
015 "DIA CIRC CONCR	0150/1612		LEN=0045	INSTALLED UNKN
015 "DIA CIRC CONCR	0150/1423		LEN=0045	INSTALLED UNKN
CHURCH ST (BORO)	0150/1405			
015 "DIA CIRC CONCR	0150/1370		LEN=0023	INSTALLED UNKN
SCHOOL ST (BORO)	0150/1054			
WAYNE AV (BORO)	0150/1054			
WASHINGTON ST (BORO)	0150/0697			
PARK PL (BORO)	0150/0406			
POPLAR AV (BORO)	0150/0371			
015 "DIA CIRC CONCR	0150/0021	031488 FT	LEN=0017	INSTALLED UNKN
LOCUST ST (BORO)	031488 FT		2 0 32036 0 01 0311+30	
0150/0000			LENGTH(AH 1906 BK 1942)	
SOUTH AV (BORO)	0140/1701			
ELM ST (BORO)	0140/1595			
CLARK AV (BORO)	0140/1530			
015 "DIA CIRC CONCR	0140/1495		LEN=0026	INSTALLED UNKN
GRANT ST (BORO)	0140/1244			
015 "DIA CIRC CONCR	0140/1236		LEN=0040	INSTALLED UNKN
WILLOW AV (BORO)	0140/0978			
GRANDVIEW AV (BORO)	0140/0879			
VIRGINIA AV (BORO)	0140/0755			
MAPLE ST				

DIR: B TOTAL LEN: 33.718 MI. DIST: 10-4 SR: 954  
 LEFT MUN: INDIANA B RIGHT MUN: INDIANA B

Segment Description	Segment ID	Length (FT)	Notes
DIAMOND AV (BORO)	0140/0274		
CARTER AV (SR4030 SEG 0020/2205)	0140/0030	029546 FT	
	0140/0510 (BORO)		
	0140/0030	029546 FT	CARTER AV (BORO)
	0140/0000		2 0 32 036 0 01 0290+66 INDIANA WHITE T LENGTH(AH 1942 BK 2271) 024 "DIA CIRC CONCR LEN=0038 INSTALLED UNKN 018"H 36"W CON BOX CUL LEN=0037 INSTALLED UNKN 018 "DIA CIRC METAL LEN=0010 INSTALLED UNKN
	0130/2271		
	0130/1800		
	0130/1450		
HOSPITAL RD (BORO)	0130/1179		
	0130/0730		018 "DIA CIRC CONCR LEN=0050 INSTALLED UNKN
IRMC DR (PRDR)	0130/0334	027275 FT	
	0130/0334	027275 FT	1 1 00268 0 00 0065+68
	0130/0000		LENGTH(AH 2271 BK 2389) 018 "DIA CIRC CONCR LEN=0050 INSTALLED UNKN 030 "DIA CIRC CONCR LEN=0050 INSTALLED UNKN 018 "DIA CIRC CONCR LEN=0050 INSTALLED UNKN 018 "DIA CIRC METAL LEN=0053 INSTALLED UNKN 018 "DIA CIRC CONCR LEN=0053 INSTALLED UNKN
	0120/1780		
	0120/1660		
	0120/1440		
	0120/1122		
	0120/0640		
INDIAN SPRINGS RD (SR4005 SEG 0010/0000)	0120/0000	024886 FT	1 1 00268 0 00 0041+82 NC S I XTH ST LENGTH(AH 2389 BK 1889) 018 "DIA CIRC CONCR LEN=0060 INSTALLED UNKN 018 "DIA CIRC CONCR LEN=0065 INSTALLED UNKN SR0119 SB OP ID 32/0119/0301/0000 SR0119 NB OP ID 32/0119/0300/0000 SULLIVAN RD (T710) 018 "DIA CIRC METAL LEN=0070 INSTALLED UNKN
	0110/1764		
	0110/1547		
	0110/1334		
	0110/1152		
	0110/0913		
	0110/0910		

DIR: B TOTAL LEN: 33.718 MI. DIST: 10-4 SR: 954  
 LEFT MUN: WHITE T RIGHT MUN: WHITE T

Location	Segment ID	Length (FT)	Material	Notes
	0110/0693		018" DIA CIRC CONCR	LEN=0053 INSTALLED UNKN
	0110/0314		018" DIA CIRC CONCR	LEN=0055 INSTALLED UNKN
022997 FT	022997 FT		1 1 00268 0 00 0022+99	TR TWO LICK
	0110/0000		STRUCTURE LENGTH 12 FT	BMSID 32/0954/0110/0000
	0100/2063		018" DIA CIRC CONCR	LEN=0047 INSTALLED 2000
GLENN RD (T424)	0100/1948			
	0100/1682		018" DIA CIRC CONCR	LEN=0030 INSTALLED 2000
	0100/1384		018" DIA CIRC CONCR	LEN=0040 INSTALLED 2000
	0100/0840		024" DIA CIRC CONCR	LEN=0050 INSTALLED 2000
GLENN RD (T424)	0100/0777		RURAL GARDENS CT	(T810)
	0100/0271		LOWER TWOLICK DR	(T543)
	0100/0190		024" DIA CIRC CONCR	LEN=0060 INSTALLED 2000
020681 FT	0100/0136		BMSSEN 32/0954/0100/0000	1 1 00268 0 00 0000+00
	020681 FT		TWO LICK CR	BMSBG 32/0954/0100/0000
	0100/0000		LENGTH(AH 2316 BK 2735)	
	0090/1720		LAWER-HENCK LN	(T980)
	0090/1696		018" DIA CIRC CONCR	LEN=0061 INSTALLED UNKN
	0090/1500		018" DIA CIR PLASTIC	LEN=0038 INSTALLED 1996
	0090/1252		018" DIA CIRC CONCR	LEN=0043 INSTALLED UNKN
	0090/0995		018" DIA CIRC CONCR	LEN=0042 INSTALLED UNKN
	0090/0803		RISINGER RD	(T621)
	0090/0155		018" DIA CIRC METAL	LEN=0060 INSTALLED UNKN
017946 FT	017946 FT		RAMP M RD	2 0 32036 0 00 0255+97
			(SR8012 SEG 0250/0000)	

DIR: B TOTAL LEN: 33.718 MI. DIST: 10-4 SR: 954  
 LEFT MUN: WHITE T RIGHT MUN: WHITE T

TO 8012/0250 SH  
 (CONN)

0080/3231

RAMP N RD  
 (SR8012 SEG 0010/1415)

0080/2764

FROM 8012/0010 SH  
 (CONN)

0080/2584

LUCERNE RD  
 (SR2023 SEG 0050/1287)

0080/0000

014621 FT

Station	Description	Material	Length	Notes
0090/0000	RAMP P RD (SR8012 SEG 0500/1329)			LENGTH(AH 2735 BK 3325)
0080/3204	018 " DIA CIRC METAL		LEN=0050	INSTALLED 2016
0080/3063	OP ID SR 0422 WB			SR 0422 EB
0080/2993	OP ID SR 0422 EB			RAMP R RD
0080/2764	(SR8012 SEG 0750/0000)			
0080/2620	018 " DIA CIRC METAL		LEN=0050	INSTALLED 2016
0080/2289	METZ RD (T715)			
0080/2145	018 " DIA CIRC CONCR		LEN=0045	INSTALLED UNKN
0080/1203	HILDEBRANDS MOWERS/SAWS (PRDR)			
0080/1126	018 " DIA CIRC CONCR		LEN=0050	INSTALLED UNKN
0080/0604	018 " DIA CIRC CONCR		LEN=0046	INSTALLED UNKN
0080/0557	FORD DR (T211)			
0080/0261	018 " DIA CIRC CONCR		LEN=0045	INSTALLED UNKN
014621 FT			2 0 32036	0 00 0222+62
0080/0000	FERGUSON RD (T604)			
0080/0000	LENGTH(AH 3325 BK 3014)			
0070/3000	018 " DIA CIRC CONCR		LEN=0054	INSTALLED UNKN
0070/2429	024 " DIA CIRC CONCR		LEN=0044	INSTALLED UNKN
0070/2176	018 " DIA CIRC CONCR		LEN=0044	INSTALLED UNKN
0070/1841	018 " DIA CIRC CONCR		LEN=0050	INSTALLED UNKN
0070/1642	018 " DIA CIRC CONCR		LEN=0054	INSTALLED UNKN
0070/1613	015 " DIA CIRC CONCR		LEN=0020	INSTALLED UNKN

DIR: B TOTAL LEN: 33.718 MI. DIST: 10-4 SR: 954  
 LEFT MUN: WHITE T RIGHT MUN: WHITE T

WHITE  
 CENTER T

0070/0053  
 011607 FT

009207 FT

006590 FT

0070/1415	018 " DIA	CIRC CONCR	LEN=0038	INSTALLED UNKN
0070/0107	BMSSEN 32/0954/0070/0000	WHITE		
0070/0053	BRUSH VALLEY T			
011607 FT	2 0 32036 0 00 0192+50			
	YELLOW CREEK			
0070/0000	BMSBG 32/0954/0070/0000			
	LENGTH(AH 3014 BK 2400)			
	030 " DIA	CIRC CONCR		
0060/2000	LEN=0045	INSTALLED UNKN		
	018 " DIA	CIRC CONCR		
0060/1769	LEN=0049	INSTALLED UNKN		
	018 " DIA	CIRC CONCR		
0060/1544	LEN=0044	INSTALLED UNKN		
	036 " DIA	CIRC CONCR		
0060/1349	LEN=0050	INSTALLED UNKN		
	018 " DIA	CIRC CONCR		
0060/1127	LEN=0050	INSTALLED UNKN		
	018 " DIA	CIRC CONCR		
0060/0829	LEN=0050	INSTALLED UNKN		
	018 " DIA	CIRC CONCR		
0060/0529	LEN=0046	INSTALLED UNKN		
	018 " DIA	CIRC CONCR		
0060/0182	LEN=0040	INSTALLED UNKN		
009207 FT	2 0 32036 0 00 0169+17			
0060/0000	LENGTH(AH 2400 BK 2617)			
	018 " DIA	CIRC CONCR		
0050/2454	LEN=0058	INSTALLED UNKN		
	018 " DIA	CIRC CONCR		
0050/2107	LEN=0045	INSTALLED UNKN		
	018 " DIA	CIRC CONCR		
0050/1745	LEN=0056	INSTALLED UNKN		
	018 " DIA	CIRC CONCR		
0050/1458	LEN=0046	INSTALLED UNKN		
	018 " DIA	CIRC CONCR		
0050/1152	LEN=0052	INSTALLED UNKN		
	018 " DIA	CIRC CONCR		
0050/0859	LEN=0046	INSTALLED UNKN		
	018 " DIA	CIRC CONCR		
0050/0559	LEN=0058	INSTALLED UNKN		
	018 " DIA	CIRC CONCR		
0050/0363	LEN=0060	INSTALLED UNKN		
	018 " DIA	CIRC CONCR		
0050/0024	LEN=0070	INSTALLED UNKN		
006590 FT	2 0 32036 0 00 0143+79			
	SNYDER RD			



DIR: B TOTAL LEN: 33.718 MI. DIST: 10-4 SR: 954  
 LEFT MUN: CENTER T RIGHT MUN: CENTER T

2 0 32036 1 00 0000+00 004350 FT  
 TIDE RD  
 (T840)

002103 FT

TO 0056/0360 SH  
 (CONN)

0010/0101  
 000000 FT

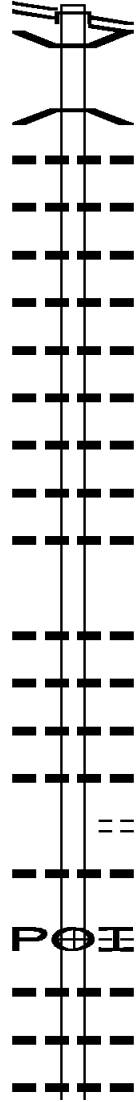
Stationing	Description	Material	Length	Status
0050/0000	(T760) BRUSH VALLEY CENTER T			
0040/1400	LENGTH(AH 2617 BK 2240)			
0040/1126	018" DIA CIRC CONCR			UNKN
0040/0772	LEN=0035 INSTALLED			
0040/0385	018" DIA CIRC CONCR			UNKN
004350 FT	LEN=0032 INSTALLED			
0040/0000	018" DIA CIRC CONCR			UNKN
0020/2200	LEN=0035 INSTALLED			
0020/1789	018" DIA CIRC CONCR			UNKN
0020/1492	LEN=0032 INSTALLED			
0020/1194	018" DIA CIRC CONCR			UNKN
0020/0892	LEN=0035 INSTALLED			
0020/0608	018" DIA CIRC CONCR			UNKN
0020/0306	LEN=0030 INSTALLED			
0020/0005	018" DIA CIRC CONCR			UNKN
002103 FT	LEN=0046 INSTALLED			
0020/0000	018" DIA CIRC CONCR			UNKN
0010/1777	LEN=0046 INSTALLED			
0010/1660	018" DIA CIRC CONCR			UNKN
0010/1133	LEN=0046 INSTALLED			
0010/0101	018" DIA CIRC CONCR			UNKN
000000 FT	LEN=0049 INSTALLED			
0010/0000	FROM 0056/0370 SH (CONN)			
	2 0 32035 0 01 0190+58			
	NC SR 0954 SH			
	SR 0056 SH			
	(SR 0056 SEG 0370/0000)			
	MFC BEGIN = C			
0010/0000	LENGTH(AH 2103 BK 0000)			

DIR: B TOTAL LEN: 2.177 MI. DIST: 10-4 SR: 711  
 LEFT MUN: EAST WHEATFIELD T RIGHT MUN: EAST WHEATFIELD T

011493 FT

011493 FT  
 INTER-AHD

CRAMER PK  
 (SR0403 SEG 0050/0075) 0040/3387



008106 FT

Stationing	Description	Material	Status
0040/3387	FRONT ST (T651)		
0040/3291	CRAMER PK (SR0403 SEG 0050/0075)		
0040/3267	BMSSEN 32/0711/0040/3267		
0040/2822	TR CONEMAUGH		
0040/2528	BMSBG 32/0711/0040/3267		
0040/2275	024 "DIA CIRC CONCR		UNKN
0040/2012	LEN=0043 INSTALLED		
0040/1416	018 "DIA CIRC CONCR		UNKN
0040/1110	LEN=0044 INSTALLED		
0040/0827	018 "DIA CIRC CONCR		UNKN
0040/0465	LEN=0060 INSTALLED		
0040/0100	024 "DIA CIRC CONCR		UNKN
008106 FT	LEN=0035 INSTALLED		
0040/0000	018 "DIA CIRC CONCR		UNKN
0030/2905	LEN=0030 INSTALLED		
0030/2682	018 "DIA CIRC CONCR		UNKN
0030/2440	LEN=0039 INSTALLED		
0030/2086	018 "DIA CIRC CONCR		UNKN
0030/1814	LEN=0037 INSTALLED		
0030/1535	018 "DIA CIRC CONCR		UNKN
0030/1329	LEN=0037 INSTALLED		
0030/1231	018 "DIA CIRC CONCR		UNKN
0030/0994	LEN=0038 INSTALLED		
0030/0831	018 "DIA CIRC CONCR		UNKN
	LEN=0039 INSTALLED		

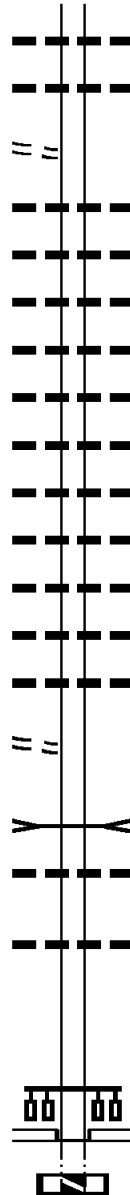
DIR: B TOTAL LEN: 2.177 MI. DIST: 10-4 SR: 711  
 LEFT MUN: EAST WHEATFIELD T RIGHT MUN: EAST WHEATFIELD T

1 0 00302 0 01 0058+05 005022 FT  
 HILL RD  
 (T888) 0030/0000

1 0 00302 0 01 0022+12 001426 FT  
 FALON HOLLOW RD  
 (T886) 0020/0000

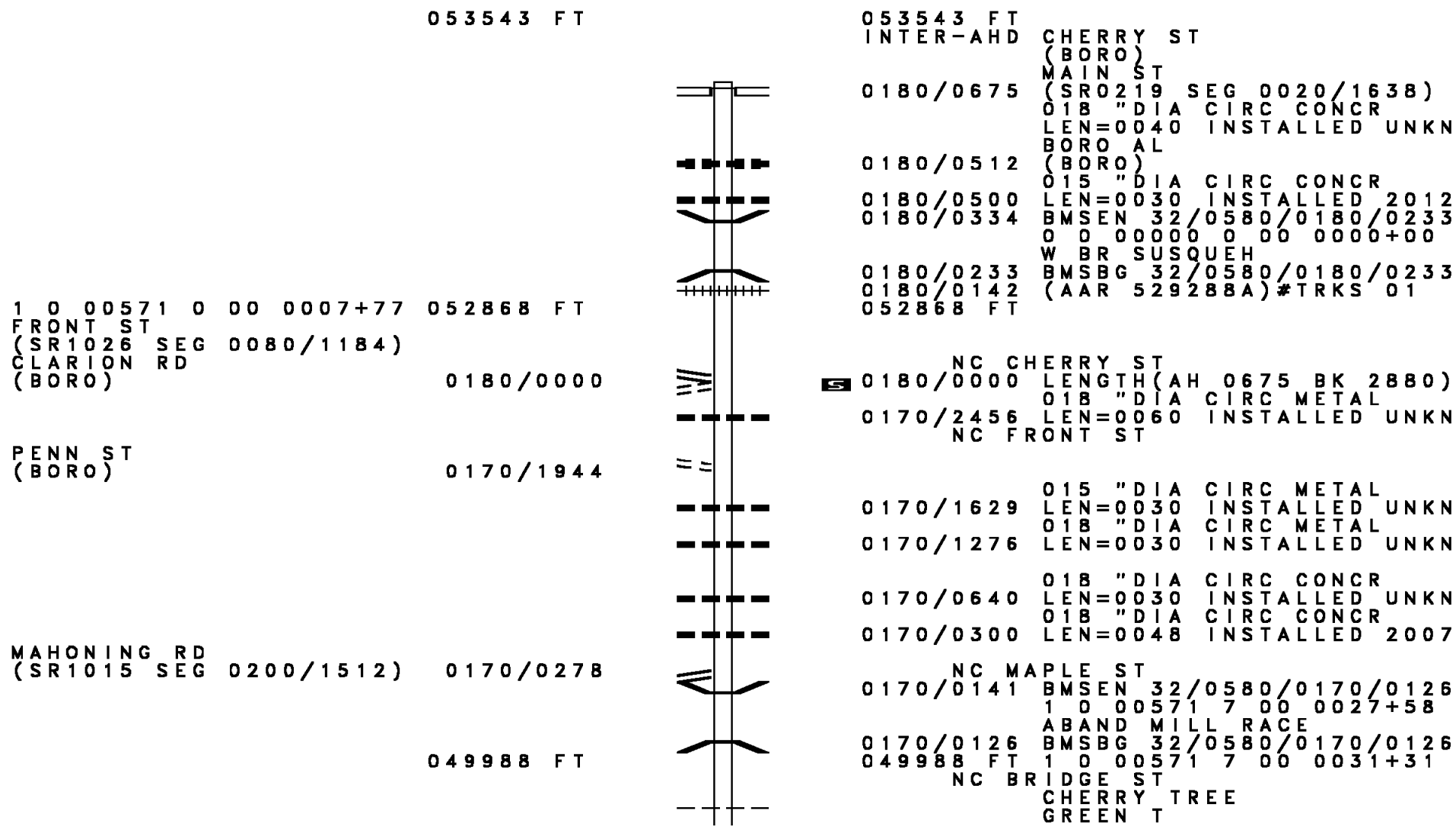
000000 FT

000000 FT



0030/0480	018 " DIA	CIRC	CONCR	
	LEN=0040	INSTALLED	UNKN	
0030/0180	048 " DIA	CIRC	CONCR	
005022 FT	LEN=0059	INSTALLED	UNKN	
5 0030/0000	LENGTH(AH 3084 BK 3596)			
	018 " DIA	CIRC	CONCR	
0020/3500	LEN=0045	INSTALLED	UNKN	
	018 " DIA	CIRC	CONCR	
0020/3164	LEN=0041	INSTALLED	UNKN	
	018 " DIA	CIRC	CONCR	
0020/2870	LEN=0040	INSTALLED	UNKN	
	018 " DIA	CIRC	CONCR	
0020/2555	LEN=0038	INSTALLED	UNKN	
	018 " DIA	CIRC	CONCR	
0020/2185	LEN=0044	INSTALLED	UNKN	
	018 " DIA	CIRC	CONCR	
0020/1875	LEN=0039	INSTALLED	UNKN	
	018 " DIA	CIRC	CONCR	
0020/1568	LEN=0041	INSTALLED	UNKN	
	018 " DIA	CIRC	CONCR	
0020/1264	LEN=0038	INSTALLED	UNKN	
	018 " DIA	CIRC	CONCR	
0020/0952	LEN=0039	INSTALLED	UNKN	
	018 " DIA	CIRC	CONCR	
0020/0670	LEN=0041	INSTALLED	UNKN	
	018 " DIA	CIRC	CONCR	
0020/0370	LEN=0032	INSTALLED	UNKN	
001426 FT				
5 0020/0000	LENGTH(AH 3596 BK 1426)			
	TR CONEMAUGH			
	STRUCTURE LENGTH 18 FT			
0010/1313	BMSID 32/0711/0010/1313			
	018 " DIA	CIRC	CONCR	
0010/0922	LEN=0038	INSTALLED	UNKN	
	018 " DIA	CIRC	CONCR	
0010/0275	LEN=0031	INSTALLED	UNKN	
000000 FT	1 0 00302 0 01 0006+98			
	NC CHARLES RD			
	SR 0056 SH			
	(SR0056 SEG 0590/0000)			
	INTER-BK POWER PLANT RD			
	(SR2008 SEG 0210/3230)			
5 0010/0000	LTH AH 001426 BK 000100			
000000 FT	BK-WESTMORELAND (64)			
7008/0000	LTH AH 000100 BK 000000			

DIR: B TOTAL LEN: 10.141 MI. DIST: 10-4 SR: 580  
 LEFT MUN: CHERRY TREE B RIGHT MUN: CHERRY TREE B



053543 FT

053543 FT  
 INTER-AHD

1 0 00571 0 00 0007+77 052868 FT  
 FRONT ST  
 (SR1026 SEG 0080/1184)  
 CLARION RD  
 (BORO) 0180/0000

0180/0675 (SR0219 SEG 0020/1638)  
 018" DIA CIRC CONCR  
 LEN=0040 INSTALLED UNKN  
 BORO AL  
 (BORO)  
 0180/0512 015" DIA CIRC CONCR  
 0180/0500 LEN=0030 INSTALLED 2012  
 0180/0334 BMSSEN 32/0580/0180/0233  
 0 0 00000 0 00 0000+00  
 W BR SUSQUEH  
 0180/0233 BMSBG 32/0580/0180/0233  
 0180/0142 (AAR 529288A) #TRKS 01  
 052868 FT

PENN ST  
 (BORO) 0170/1944

5 0180/0000 NC CHERRY ST  
 LENGTH(AH 0675 BK 2880)  
 018" DIA CIRC METAL  
 0170/2456 LEN=0060 INSTALLED UNKN  
 NC FRONT ST

MAHONING RD  
 (SR1015 SEG 0200/1512) 0170/0278

0170/1629 015" DIA CIRC METAL  
 LEN=0030 INSTALLED UNKN  
 0170/1276 018" DIA CIRC METAL  
 LEN=0030 INSTALLED UNKN  
 0170/0640 018" DIA CIRC CONCR  
 LEN=0030 INSTALLED UNKN  
 0170/0300 018" DIA CIRC CONCR  
 LEN=0048 INSTALLED 2007

049988 FT

0170/0141 NC MAPLE ST  
 BMSSEN 32/0580/0170/0126  
 1 0 00571 7 00 0027+58  
 ABAND MILL RACE  
 0170/0126 BMSBG 32/0580/0170/0126  
 049988 FT 1 0 00571 7 00 0031+31  
 NC BRIDGE ST  
 CHERRY TREE  
 GREEN T

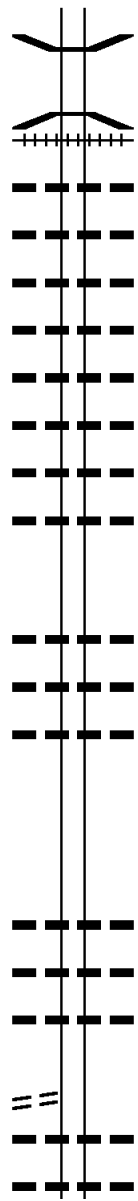
EXTRACT DATE: 12/18/2023  
PRINT DATE: 12/21/2023

ROADWAY MANAGEMENT SYSTEM  
SLD COUNTY/SR - ANNUAL PRINT

PAGE NUMBER: 235  
COUNTY: INDIANA

DIR: B TOTAL LEN: 10.141 MI.  
LEFT MUN: CHERRY TREE B

DIST: 10-4 SR: 580  
RIGHT MUN: CHERRY TREE B



5	0170/0000	LENGTH(AH 2880 BK 2888)
	0160/2625	BMSSEN 32/0580/0160/2571
		2 0 32066 0 02 0267+65
		CUSHION CR
	0160/2571	BMSBG 32/0580/0160/2571
	0160/2493	(AAR 528062K)#TRKS 01
		024 " DIA CIRC CONCR
	0160/2408	LEN=0048 INSTALLED 2007
		018 " DIA CIRC METAL
	0160/2060	LEN=0033 INSTALLED UNKN
		018 " DIA CIRC CONCR
	0160/1728	LEN=0008 INSTALLED 2007
		043"H 68"W ELLIP CONC
	0160/1420	LEN=0048 INSTALLED 2007
		018 " DIA CIRC CONCR
	0160/1000	LEN=0040 INSTALLED 2007
		018 " DIA CIRC CONCR
	0160/0725	LEN=0040 INSTALLED 2007
		043"H 68"W ELLIP CONC
	0160/0535	LEN=0040 INSTALLED 2007
		024 " DIA CIRC CONCR
	0160/0007	LEN=0056 INSTALLED 2007
	047100 FT	2 0 32066 0 02 0240+96
	5	0160/0000 LENGTH(AH 2888 BK 2440)
		018 " DIA CIRC CONCR
	0150/1800	LEN=0040 INSTALLED 2007
		018 " DIA CIRC METAL
	0150/1302	LEN=0026 INSTALLED UNKN
		018 " DIA CIRC CONCR
	0150/0750	LEN=0040 INSTALLED 2007
		044660 FT 2 0 32066 0 02 0216+59
	5	0150/0000 LENGTH(AH 2440 BK 3588)
		018 " DIA CIRC CONCR
	0140/2242	LEN=0030 INSTALLED UNKN
		018 " DIA CIRC CONCR
	0140/2038	LEN=0026 INSTALLED UNKN
		018 " DIA CIRC CONCR
	0140/1450	LEN=0040 INSTALLED 2007
		018 " DIA CIRC CONCR
	0140/0440	LEN=0048 INSTALLED 2007
		018 " DIA CIRC CONCR
	0140/0160	LEN=0035 INSTALLED UNKN

047100 FT

044660 FT

CHERRY RD  
(T921)

0140/0642

DIR: B TOTAL LEN: 10.141 MI. DIST: 10-4 SR: 580  
 LEFT MUN: GREEN T RIGHT MUN: GREEN T

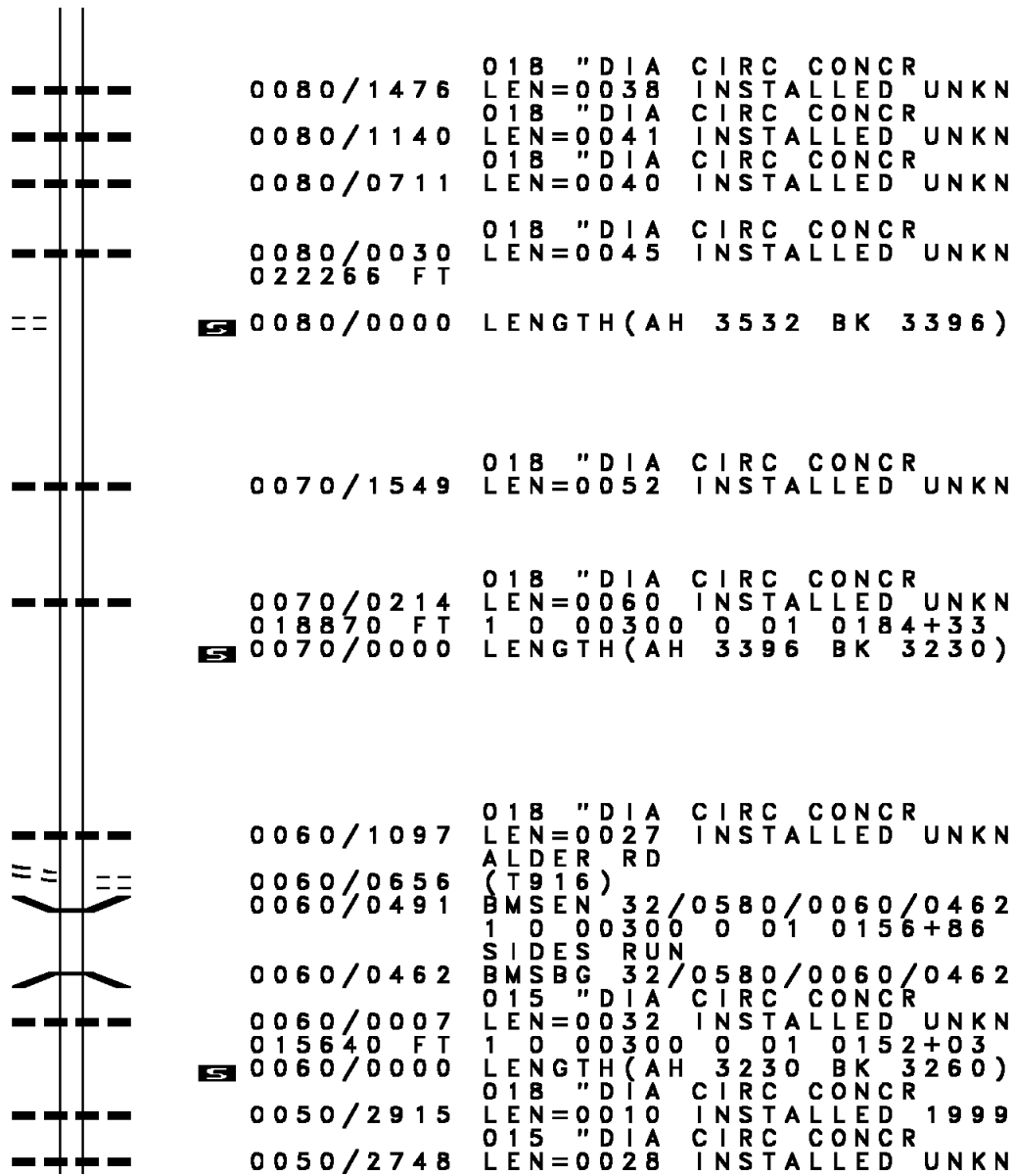
Stationing	Description	Material	Length	Notes
041072 FT	COOKPORT UNIONTOWN RD (SR0240 SEG 0144/0000)			
0140/0000		2 0 32066 0 02 0182+23		COOKPORT UNIONTOWN RD (SR0240 SEG 0144/0000) LENGTH(AH 3588 BK 3128)
0130/2300		024 " DIA CIRC CONCR	LEN=0064	INSTALLED 2000
0130/1205		018 " DIA CIRC METAL	LEN=0036	INSTALLED UNKN
0130/0718		018 " DIA CIRC CONCR	LEN=0056	INSTALLED 2000
0130/0363		018 " DIA CIRC METAL	LEN=0036	INSTALLED UNKN
037944 FT		2 0 32066 0 02 0151+10		VILLAGE: UNIONTOWN LENGTH(AH 3128 BK 2769)
0120/1352		018 " DIA CIRC METAL	LEN=0033	INSTALLED UNKN
0120/0867		018 " DIA CIRC METAL	LEN=0030	INSTALLED UNKN
0120/0114		018 " DIA CIRC METAL	LEN=0028	INSTALLED UNKN
035175 FT	HAWTHORN RD (T922)			
0120/0000		2 0 32066 0 02 0123+38		LENGTH(AH 2769 BK 3542) 018 " DIA CIRC CONCR
0110/3464		018 " DIA CIRC CONCR	LEN=0032	INSTALLED 2007
0110/1870		018 " DIA CIRC CONCR	LEN=0056	INSTALLED 2007
0110/1626	ZENITH RD (T923)			
0110/1270		018 " DIA CIR PLASTIC	LEN=0045	INSTALLED 2010
0110/1059		018 " DIA CIRC CONCR	LEN=0030	INSTALLED UNKN
0110/0816		024 " DIA CIR PLASTIC	LEN=0040	INSTALLED 2012
0110/0395		018 " DIA CIRC CONCR	LEN=0040	INSTALLED 2007
		043 " H 68 " W		ELLIP CONC

DIR: B TOTAL LEN: 10.141 MI. DIST: 10-4 SR: 580  
 LEFT MUN: GREEN T RIGHT MUN: GREEN T

Stationing	Description	Length	Material	Status	Year
031633 FT	0110/0231	LEN=0032	015 "DIA CIRC CONCR	INSTALLED	2004
	0110/0134	LEN=0027	018 "DIA CIRC CONCR	INSTALLED	UNKN
	031633 FT	2 0 32066	0 01 0084+70		
	0110/0000	LENGTH(AH 3542 BK 3310)	018 "DIA CIRC CONCR		
	0100/3094	LEN=0032	015 "DIA CIRC METAL	INSTALLED	2007
	0100/2437	LEN=0030	018 "DIA CIR PLASTIC	INSTALLED	UNKN
	0100/1933	LEN=0040	018 "DIA CIRC CONCR	INSTALLED	2010
	0100/1615	LEN=0040	018 "DIA CIRC METAL	INSTALLED	2007
	0100/0553	LEN=0028	018 "DIA CIRC METAL	INSTALLED	UNKN
	0100/0086	LEN=0065	018 "DIA CIRC METAL	INSTALLED	UNKN
2 0 32066 0 01 0051+34 028323 FT MULBERRY RD (T918)	0100/0000	LENGTH(AH 3310 BK 2525)	GRISEMORE RD		
	0090/2470	(SR1019 SEG 0100/2287)	018 "DIA CIRC CONCR		
	0090/2432	LEN=0036	018 "DIA CIRC CONCR	INSTALLED	UNKN
VALLEY RD (SR1019 SEG 0110/0000)	0090/1244		018 "DIA CIRC CONCR		
	0090/1194	LEN=0032	018 "DIA CIRC CONCR	INSTALLED	UNKN
	0090/0954	LEN=0040	018 "DIA CIRC CONCR	INSTALLED	UNKN
	0090/0690	LEN=0035	018 "DIA CIRC CONCR	INSTALLED	UNKN
	0090/0190	LEN=0035	018 "DIA CIRC CONCR	INSTALLED	UNKN
025798 FT	025798 FT	1 0 00300	0 01 0253+66		
	0090/0000	LENGTH(AH 2525 BK 3532)	SPRUCE RD (T645)		
	0080/3404	LEN=0032	018 "DIA CIRC CONCR	INSTALLED	UNKN
	0080/2780	LEN=0035	018 "DIA CIRC CONCR	INSTALLED	UNKN
	0080/2430	LEN=0035	018 "DIA CIRC CONCR	INSTALLED	UNKN

DIR: B TOTAL LEN: 10.141 MI. DIST: 10-4 SR: 580  
 LEFT MUN: GREEN T RIGHT MUN: GREEN T

1 0 00300 0 01 0218+40 022266 FT  
 SYCAMORE RD  
 (T970) 0080/0000



ALDER RD  
 (T916)

018870 FT

015640 FT

5

5

5



DIR: B TOTAL LEN: 10.141 MI. DIST: 10-4 SR: 580  
 LEFT MUN: GREEN T RIGHT MUN: GREEN T

---	0050/2463	015 " DIA LEN=0024	CIRC CONCR INSTALLED UNKN
---	0050/1773	018 " DIA LEN=0028	CIRC CONCR INSTALLED UNKN
---	0050/1011	024 " DIA LEN=0027	CIRC CONCR INSTALLED UNKN
---	0050/0680	015 " DIA LEN=0028	CIRC CONCR INSTALLED UNKN
---	0050/0430	015 " DIA LEN=0032	CIRC CONCR INSTALLED UNKN
---	012380 FT	1 0 00300	0 01 0119+57
---	0050/0000	018 " DIA LEN=0014	CIRC CONCR INSTALLED 1999
---	0040/2899	015 " DIA LEN=0035	CIRC CONCR INSTALLED UNKN
---	0040/2741	015 " DIA LEN=0032	CIRC CONCR INSTALLED UNKN
---	0040/2569	015 " DIA LEN=0028	CIRC CONCR INSTALLED UNKN
---	0040/2199	024 " DIA LEN=0030	CIRC CONCR INSTALLED UNKN
---	0040/0210	018 " DIA LEN=0035	CIRC METAL INSTALLED UNKN
---	0040/0087	018 " DIA LEN=0091	CIR PLASTIC INSTALLED UNKN
---	008706 FT	1 0 00300	0 01 0082+58
---	0040/0000	VILLAGE: PINE FLATS EVERGREEN RD (SR1057 SEG 0050/2966)	
---	0030/3218	036 " DIA LEN=0028	CIR PLASTIC INSTALLED UNKN
---	0030/3074	015 " DIA LEN=0027	CIR PLASTIC INSTALLED UNKN
---	0030/2205	024 " DIA	CIRC METAL

012380 FT

008706 FT

WANDIN RD  
 (SR1014 SEG 0070/0000) 0030/3218

DIR: B TOTAL LEN: 10.141 MI. DIST: 10-4 SR: 580  
 LEFT MUN: GREEN T RIGHT MUN: GREEN T

Stationing	Notes	Material	Length	Installation
0030/1003		018 " DIA CIRC CONCR	LEN=0031	INSTALLED UNKN
005344 FT		018 " DIA CIRC CONCR	LEN=0026	INSTALLED UNKN
005344 FT		1 0 00300 0 01 0048+96		
		GREEN CHERRYHILL T		
0030/0000		LENGTH(AH 3362 BK 2577)		
0020/1777		BMS EN 32/0580/0020/1762		
		1 0 00300 0 00 0041+10		
		WHITAKER RUN		
0020/1762		BMS BG 32/0580/0020/1762		
		036 " DIA CIRC CONCR		
0020/1575		LEN=0040		INSTALLED 2003
		015 " DIA CIRC METAL		
0020/1262		LEN=0032		INSTALLED UNKN
002767 FT		1 0 00300 0 01 0023+54		
		036 " DIA CIRC CONCR		
		LEN=0040		INSTALLED 2003
0020/0000		LENGTH(AH 2577 BK 2767)		
		024 " DIA CIRC CONCR		
0010/2284		LEN=0032		INSTALLED 2003
0010/1295		018 " DIA CIRC CONCR		INSTALLED 2003
0010/0567		018 " DIA CIRC CONCR		INSTALLED UNKN
0010/0440		018 " DIA CIRC CONCR		INSTALLED UNKN
0010/0415		018 " DIA CIRC CONCR		INSTALLED UNKN
		018 " DIA CIRC CONCR		INSTALLED UNKN
000000 FT		018 " DIA CIRC CONCR		INSTALLED UNKN
		018 " DIA CIRC CONCR		INSTALLED UNKN
		1 0 00300 0 00 0000+00		
		VILLAGE: KENWOOD		
		NC SR 0580 SH		
		SR 0403 SH		
		(SR0403 SEG 0470/0000)		
		INTER-BK MANOR RD		
		(T647)		
		MFC BEGIN = D		
0010/0000		LENGTH(AH 2767 BK 0000)		

KENWOOD RD  
(T751)

EXTRACT DATE: 12/18/2023      ROADWAY MANAGEMENT SYSTEM      PAGE NUMBER: 229  
PRINT DATE: 12/21/2023      SLD COUNTY/SR - ANNUAL PRINT      COUNTY: INDIANA  
DIR: B      TOTAL LEN: 9.320 MI.      DIST: 10-4      SR: 553  
LEFT MUN: PINE T      RIGHT MUN: PINE T



DIR: B TOTAL LEN: 9.320 MI. DIST: 10-4 SR: 553  
 LEFT MUN: PINE T RIGHT MUN: PINE T

Stationing	Structure / Notes	Segment / Description	Material / Status
0200/1256		INTER-AHD ALVERDA RD (SR0553 SEG 0010/0000)	018" DIA CIRC CONCR
0200/1246			LEN=0035 INSTALLED UNKN
0200/0925			018" DIA CIRC CONCR LEN=0045 INSTALLED UNKN
	RBR		
0200/0683		BMSEN 32/0553/0200/0620	2 0 32055 0 01 0187+21
	RBR		
0200/0620		DUTCH RUN BMSBG 32/0553/0200/0620	018" DIA CIRC CONCR
0200/0230			LEN=0034 INSTALLED UNKN
047955 FT		2 0 32055 0 01 0181+79	
		0200/0000	LENGTH(AH 1256 BK 1103)
		0190/0565	018" DIA CIRC CONCR LEN=0040 INSTALLED UNKN
TIPPERARY RD (SR1013 SEG 0100/0000)			
0190/0213			
		0190/0169	BMSEN 32/0553/0190/0065
		0190/0110	018" DIA CIRC CONCR LEN=0001 INSTALLED UNKN
			0 0 00000 0 00 0000+00
		0190/0065	CAMBRIA AND INDIANA RR
046852 FT		046852 FT	BMSBG 32/0553/0190/0065
			2 0 32055 0 00 0167+71
		0190/0000	TIPPERARY RD (SR1013 SEG 0090/2928) LENGTH(AH 1103 BK 2999)
		0180/2240	018" DIA CIRC CONCR LEN=0040 INSTALLED UNKN
		0180/1964	024" DIA CIRC CONCR LEN=0032 INSTALLED UNKN
		0180/1113	015" DIA CIRC CONCR LEN=0033 INSTALLED UNKN
		0180/0935	024" DIA CIRC CONCR LEN=0150 INSTALLED UNKN
		0180/0700	018" DIA CIRC CONCR LEN=0060 INSTALLED UNKN
		0180/0069	018" DIA CIRC CONCR LEN=0050 INSTALLED UNKN
043853 FT		043853 FT	2 0 32055 0 00 0137+20
FRONT ST (T910)		0180/0000	VILLAGE: ALVERDA LENGTH(AH 2999 BK 2672)

EXTRACT DATE: 12/18/2023  
PRINT DATE: 12/21/2023

ROADWAY MANAGEMENT SYSTEM  
SLD COUNTY/SR - ANNUAL PRINT

PAGE NUMBER: 227  
COUNTY: INDIANA

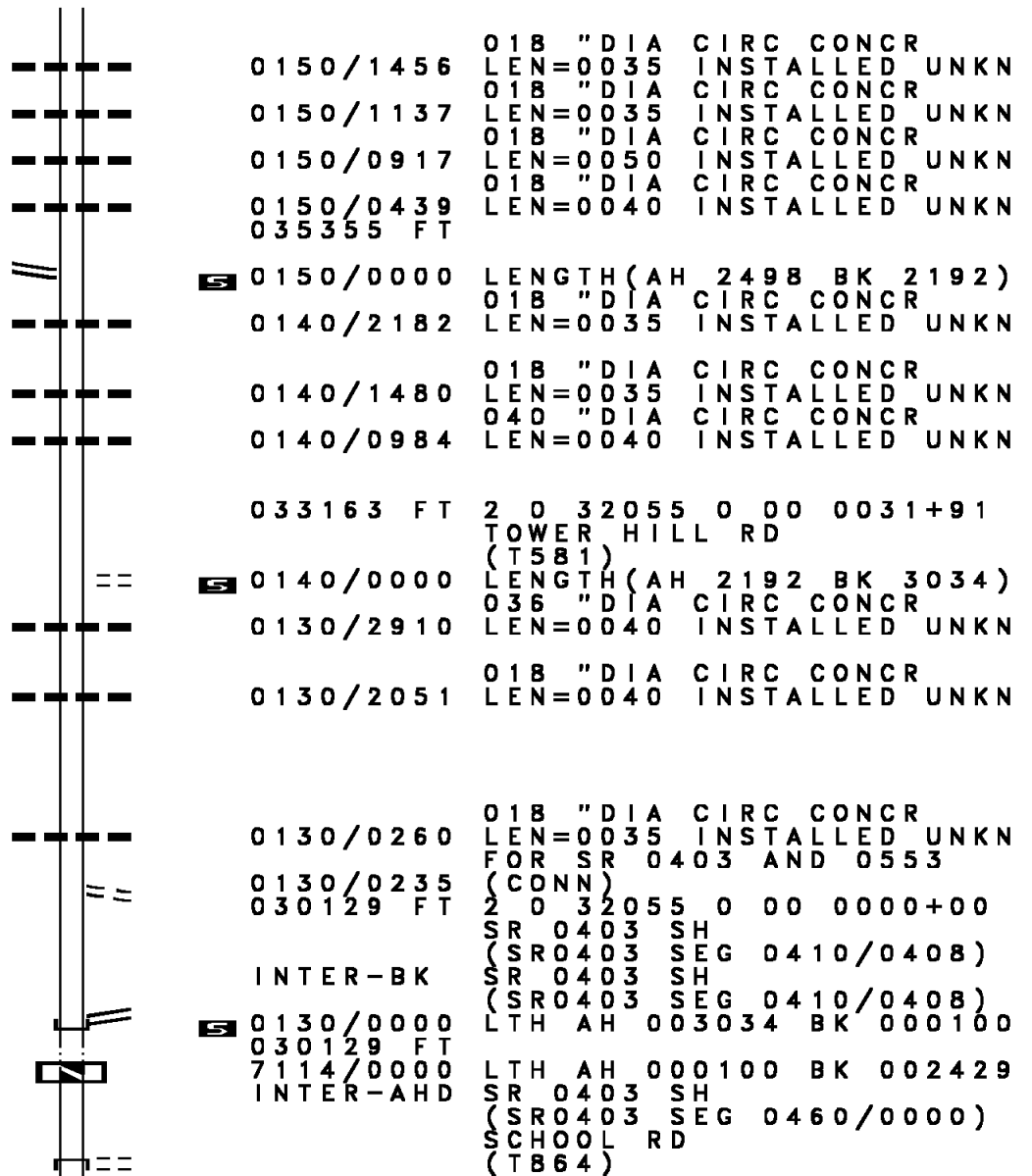
DIR: B TOTAL LEN: 9.320 MI.  
LEFT MUN: PINE T

DIST: 10-4 SR: 553  
RIGHT MUN: PINE T

Segment ID	Length (FT)	Material	Status
0170/2097		018 " DIA	CIRC CONCR
0170/1688		018 " DIA	CIRC CONCR
0170/1571		018 " DIA	CIRC CONCR
0170/1045		018 " DIA	CIRC CONCR
0170/0881		018 " DIA	CIRC CONCR
0170/0445		018 " DIA	CIRC CONCR
0170/0283		018 " DIA	CIRC CONCR
0170/0221		018 " DIA	CIRC CONCR
041181 FT	041181 FT	2 0 32055 0 00 0111+01	
GRISEMORE RD (SR1019 SEG 0010/0000)	0170/0000	MOUNT ZION RD (T906)	
		LENGTH(AH 2672 BK 3328)	
		024 " DIA	CIRC CONCR
		0160/3310	LEN=0145 INSTALLED UNKN
		0160/2565	015 " DIA CIRC CONCR LEN=0039 INSTALLED UNKN
		0160/2260	018 " DIA CIRC CONCR LEN=0038 INSTALLED UNKN
		0160/1735	015 " DIA CIRC CONCR LEN=0051 INSTALLED UNKN
MENTCLE DR (BORO)	0160/1703		
MENTCLE DR (BORO)	0160/1196		
		0160/1151	018 " DIA CIRC CONCR LEN=0050 INSTALLED UNKN
		0160/0460	024 " DIA CIRC CONCR LEN=0032 INSTALLED UNKN
		0160/0450	024 " DIA CIRC CONCR LEN=0005 INSTALLED UNKN
		0160/0220	024 " DIA CIRC CONCR LEN=0058 INSTALLED UNKN
037853 FT	037853 FT	BMSFN 32/0553/0160/0000	
		2 0 32055 0 00 0077+70	
		VILLAGE: MENTCLE	
		YELLOW CREEK	
		BMSBG 32/0553/0160/0000	
		LENGTH(AH 3328 BK 2498)	
		036 " DIA	CIRC CONCR
		0150/2130	LEN=0050 INSTALLED UNKN

DIR: B TOTAL LEN: 9.320 MI. DIST: 10-4 SR: 553  
 LEFT MUN: PINE T RIGHT MUN: PINE T

2 0 32055 0 00 0053+88 035355 FT  
 EVERGREEN RD  
 (SR1057 SEG 0010/0000) 0150/0000



0150/1456 018 " DIA CIRC CONCR  
 LEN=0035 INSTALLED UNKN  
 0150/1137 018 " DIA CIRC CONCR  
 LEN=0035 INSTALLED UNKN  
 0150/0917 018 " DIA CIRC CONCR  
 LEN=0050 INSTALLED UNKN  
 0150/0439 018 " DIA CIRC CONCR  
 LEN=0040 INSTALLED UNKN  
 035355 FT  
 // 5 0150/0000 LENGTH(AH 2498 BK 2192)  
 018 " DIA CIRC CONCR  
 0140/2182 LEN=0035 INSTALLED UNKN  
 0140/1480 018 " DIA CIRC CONCR  
 LEN=0035 INSTALLED UNKN  
 0140/0984 040 " DIA CIRC CONCR  
 LEN=0040 INSTALLED UNKN  
 033163 FT 033163 FT 2 0 32055 0 00 0031+91  
 TOWER HILL RD  
 (T581)  
 5 0140/0000 LENGTH(AH 2192 BK 3034)  
 036 " DIA CIRC CONCR  
 0130/2910 LEN=0040 INSTALLED UNKN  
 0130/2051 018 " DIA CIRC CONCR  
 LEN=0040 INSTALLED UNKN  
 0130/0260 018 " DIA CIRC CONCR  
 LEN=0035 INSTALLED UNKN  
 FOR SR 0403 AND 0553  
 (CONN)  
 030129 FT 2 0 32055 0 00 0000+00  
 SR 0403 SH  
 (SR0403 SEG 0410/0408)  
 INTER-BK SR 0403 SH  
 (SR0403 SEG 0410/0408)  
 5 0130/0000 LTH AH 003034 BK 000100  
 030129 FT  
 7114/0000 LTH AH 000100 BK 002429  
 INTER-AHD SR 0403 SH  
 (SR0403 SEG 0460/0000)  
 SCHOOL RD  
 (T864)

SR 0403 SH

DIR: B TOTAL LEN: 9.320 MI. DIST: 10-4 SR: 553  
 LEFT MUN: CHERRYHILL T RIGHT MUN: CHERRYHILL T

Segment ID	Start Station	End Station	Length	Material	Status	Notes
(SR0403 SEG 0460/0000)	0110/2429					CHERRYHILL T
	0110/1662			018" DIA	CIRC CONCR	INSTALLED UNKN
	0110/1358			018" DIA	CIRC CONCR	INSTALLED UNKN
	0110/0386			018" DIA	CIRC CONCR	INSTALLED UNKN
027700 FT	027700 FT			2 0 32051 0 00	0174+47	PINE TREE RD
	0110/0000			LENGTH(AH 2429 BK 3484)		
	0100/3477			018" DIA	CAST IRON	INSTALLED UNKN
	0100/3069			018" DIA	CIRC CONCR	INSTALLED UNKN
	0100/2670			018" DIA	CIRC CONCR	INSTALLED UNKN
	0100/2320			018" DIA	CIRC CONCR	INSTALLED UNKN
	0100/2285			018" DIA	CAST IRON	INSTALLED UNKN
	0100/1835			018" DIA	CIRC CONCR	INSTALLED UNKN
	0100/1689			018" DIA	CIRC CONCR	INSTALLED UNKN
	0100/0813			018" DIA	CIRC METAL	INSTALLED UNKN
	0100/0493			036" DIA	CIRC CONCR	INSTALLED UNKN
	0100/0223			018" DIA	CIRC CONCR	INSTALLED UNKN
	0100/0010			018" DIA	CIRC CONCR	INSTALLED UNKN
2 0 32051 0 00 BUTERBAUGH RD (T867)	0139+60	024216 FT				OVERMAN RD
	0100/0000			LENGTH(AH 3484 BK 2506)		
	0090/1676			018" DIA	CIRC CONCR	INSTALLED UNKN
	0090/0968			018" DIA	CIRC CONCR	INSTALLED UNKN
	0090/0789			018" DIA	CIRC CONCR	INSTALLED UNKN
021710 FT	021710 FT			2 0 32051 0 00	0114+83	

DIR: B TOTAL LEN: 9.320 MI. DIST: 10-4 SR: 553  
 LEFT MUN: CHERRYHILL T RIGHT MUN: CHERRYHILL T

Structure ID	Length	Material	Notes
0090/0000	13 FT	ROSE RUN STRUCTURE	BMSID 32/0553/0090/0000 LENGTH(AH 2506 BK 2364)
0080/0964	015 "	DIA CIRC CONCR	LEN=0040 INSTALLED UNKN
019346 FT			
0080/0000	019346 FT	2 0 32051 0 00 0090+90	LAUREL RUN RD (T752) LENGTH(AH 2364 BK 3387)
0070/3061	048 "	DIA CIRC CONCR	LEN=0065 INSTALLED UNKN
0070/2542	024 "	DIA CIR PLASTIC	LEN=0040 INSTALLED UNKN
0070/2110	018 "	DIA CIRC CONCR	LEN=0028 INSTALLED UNKN
0070/1661			
0070/1028	018 "	DIA CIRC CONCR	LEN=0040 INSTALLED UNKN
0070/0635	018 "	DIA CIRC CONCR	LEN=0030 INSTALLED UNKN
0070/0015			
0070/0000	024 "	DIA CIRC CONCR	LEN=0035 INSTALLED UNKN
015959 FT			
0070/0000	015 "	DIA CIRC CONCR	LENGTH(AH 3387 BK 3000) LEN=0034 INSTALLED UNKN
0060/2720	036 "	DIA CIRC CONCR	LEN=0075 INSTALLED UNKN
0060/2038	024 "	DIA CIRC CONCR	LEN=0042 INSTALLED UNKN
0060/1884	015 "	DIA CIRC CONCR	LEN=0036 INSTALLED UNKN
0060/1624	015 "	DIA CIRC CONCR	LEN=0036 INSTALLED UNKN
0060/1325	030 "	DIA CIRC CONCR	LEN=0044 INSTALLED UNKN
POE			
0060/1043	(APRA)	MEARS STRIP MINE	(PRDR)
0060/1010	030 "	DIA CIRC CONCR	LEN=0044 INSTALLED UNKN

LAUREL RUN RD (SR1009 SEG 0010/0000) 0080/0000

MANOR RD (T647) 0070/1661

2 0 32051 0 00 0056+94 015959 FT WESTON RD (T762) 0070/0000



DIR: B TOTAL LEN: 9.320 MI. DIST: 10-4 SR: 553  
 LEFT MUN: CHERRYHILL T RIGHT MUN: CHERRYHILL T

Stationing	Description	Material	Status
012959 FT	0060/0847	024 " DIA CIRC CONCR	LEN=0052 INSTALLED UNKN
012959 FT	0060/0000	2 0 32051 0 00 0027+05	LENGTH(AH 3000 BK 2724)
	0050/2658	024 " DIA CIRC CONCR	LEN=0044 INSTALLED UNKN
	0050/2396	015 " DIA CIRC CONCR	LEN=0036 INSTALLED UNKN
	0050/2201	015 " DIA CIRC CONCR	LEN=0036 INSTALLED UNKN
	0050/1886	015 " DIA CIRC CONCR	LEN=0060 INSTALLED UNKN
	0050/1659	BMSSEN 32/0553/0050/166B	2 0 32051 0 00 0000+00
	0050/1636	BMSBG 32/0553/0050/166B	PENN RUN
	0050/1404	018 " DIA CIRC CONCR	LEN=0110 INSTALLED UNKN
	0050/1062	018 " DIA CIRC METAL	LEN=0040 INSTALLED UNKN
	0050/0165	018 " DIA CIRC CONCR	LEN=0040 INSTALLED 2002
	0050/0017	018 " DIA CIRC CONCR	LEN=0045 INSTALLED UNKN
2 0 32051 0 00 0000+00	010235 FT		
SPAULDING RD	0050/0000		LENGTH(AH 2724 BK 1604)
(SR1012 SEG 0230/3496)	0040/1337		
GRACE CHURCH RD			
(T758)			
	0040/1225	018 " DIA CIRC CONCR	LEN=0032 INSTALLED UNKN
	0040/0952	012 " DIA CIRC CONCR	LEN=0024 INSTALLED UNKN
	0040/0682	015 " DIA CIRC CONCR	LEN=0024 INSTALLED UNKN
CAMP FAITH RD	0040/0658		
(T639)			
	0040/0500	018 " DIA CIRC CONCR	LEN=0025 INSTALLED UNKN
008631 FT	008631 FT	1 1 04597 0 00 0102+50	VILLAGE: PENN RUN
	0040/0000	HARMONY RD	(SR2025 SEG 0060/1949)
			LENGTH(AH 1604 BK 3776)
	0030/3124	015 " DIA CIRC CONCR	LEN=0075 INSTALLED UNKN
		048 " DIA CIRC CONCR	

EXTRACT DATE: 12/18/2023  
PRINT DATE: 12/21/2023

ROADWAY MANAGEMENT SYSTEM  
SLD COUNTY/SR - ANNUAL PRINT

PAGE NUMBER: 222  
COUNTY: INDIANA

DIR: B TOTAL LEN: 9.320 MI.  
LEFT MUN: CHERRYHILL T

DIST: 10-4 SR: 553  
RIGHT MUN: CHERRYHILL T

004855 FT

001087 FT

000000 FT

0030/2720	LEN=0045	015 "DIA	CIRC CONCR	UNKN
0030/2178	LEN=0035	018 "DIA	CIRC CONCR	UNKN
0030/1969	LEN=0047	018 "DIA	CIRC CONCR	UNKN
0030/1697	LEN=0032	015 "DIA	CIRC CONCR	UNKN
0030/1470	LEN=0031	015 "DIA	CIRC CONCR	UNKN
0030/0815	LEN=0031	015 "DIA	CIRC CONCR	UNKN
0030/0440	LEN=0042	015 "DIA	CIRC CONCR	UNKN
004855 FT	1 1 04597	0 00 0063	+75	
0030/0000	LENGTH(AH	3776 BK	3768)	
0020/3529	LEN=0033	015 "DIA	CIRC CONCR	UNKN
0020/3250	LEN=0060	036 "DIA	CIRC CONCR	UNKN
0020/1970	LEN=0042	015 "DIA	CIRC CONCR	UNKN
0020/1630	LEN=0036	015 "DIA	CIRC CONCR	UNKN
0020/1135	LEN=0032	015 "DIA	CIRC CONCR	UNKN
0020/0750	LEN=0042	036 "DIA	CIRC CONCR	UNKN
0020/0619	LEN=0040	015 "DIA	CIRC CONCR	UNKN
001087 FT	1 1 04597	0 00 0026	+03	
0020/0000	LENGTH(AH	3768 BK	1087)	
0010/0925	LEN=0090	030 "DIA	CIRC CONCR	UNKN
0010/0557	LEN=0040	018 "DIA	CIRC CONCR	UNKN
0010/0261	LEN=0120	018 "DIA	CIRC CONCR	UNKN
000000 FT	1 1 04597	0 00 0014	+20	
INTER-BK	SR 0553	SH RAMP	D RD	
	(SR8016	SEG 0010/1843)		
	MFC BEGIN = D			
0010/0000	LENGTH(AH	1087 BK	0000)	

DIR: B TOTAL LEN: 27.357 MI. DIST: 10-4 SR: 422  
 LEFT MUN: PINE T RIGHT MUN: PINE T

144444 FT		144403 FT	AH-CAMBRIA (11)
		INTER-AHD	BENJAMIN FRANKLIN HW
		0670/1993	(SR0422 SEG 0010/0000)
		0670/1668	015 "DIA CIRC CONCR
			LEN=0046 INSTALLED UNKN
		0670/1160	024 "DIA CIRC CONCR
			LEN=0080 INSTALLED UNKN
		0670/0898	024 "DIA CIRC CONCR
			LEN=0090 INSTALLED UNKN
			024 "DIA CIRC CONCR
		0670/0116	LEN=0063 INSTALLED UNKN
142451 FT		142410 FT	1 0 00054 0 06 1495+14
		0670/0000	LENGTH(AH 1993 BK 1914)
			024 "DIA CIRC CONCR
		0660/0582	LEN=0045 INSTALLED UNKN
140537 FT		140496 FT	1 0 00054 0 06 1476+00
			RED MILL RD
			(T902)
		0660/0000	LENGTH(AH 1914 BK 1372)
			015 "DIA CIRC CONCR
		0650/0439	LEN=0039 INSTALLED UNKN
		0650/0016	BMSSEN 32/0422/0650/0000
139165 FT		139124 FT	1 0 00054 0 06 1462+36
			BR. CARNEY RUN
			BMSBG 32/0422/0650/0000
		0650/0000	LENGTH(AH 1372 BK 2698)
			015 "DIA CIRC CONCR
		0640/1672	LEN=0050 INSTALLED UNKN
			015 "DIA CIRC CONCR
		0640/1332	LEN=0044 INSTALLED UNKN
			018 "DIA CIRC CONCR
		0640/0529	LEN=0045 INSTALLED UNKN
			015 "DIA CIRC CONCR
		0640/0082	LEN=0042 INSTALLED UNKN
136467 FT		136426 FT	1 0 00054 0 06 1435+47

DIR: B TOTAL LEN: 27.357 MI. DIST: 10-4 SR: 422  
 LEFT MUN: PINE T RIGHT MUN: PINE T

HISTORICAL RD  
(T587)

0630/1108

==



0630/0680



0630/0172

134224 FT

134183 FT



0630/0000



0620/2616



0620/1570



0620/1267

==

0620/1182



0620/0995

HEMLOCK LN  
(T960)

0620/0909

==



0620/0350

131552 FT

131511 FT

0620/0000



0610/2268



0610/2190



0610/1705



0610/1480



0610/1160



0610/0660

129284 FT

129243 FT

0640/0000 LENGTH(AH 2698 BK 2243)

015 " DIA CIRC CONCR  
 LEN=0045 INSTALLED UNKN  
 018 " DIA CIRC METAL  
 LEN=0040 INSTALLED UNKN  
 1 0 00054 0 06 1412+96  
 VILLAGE: STRONGSTOWN  
 SR 0403 SH  
 (SR0403 SEG 0280/0000)

0630/0000 LENGTH(AH 2243 BK 2672)

015 " DIA CIRC CONCR  
 LEN=0040 INSTALLED UNKN

018 " DIA CIRC CONCR  
 LEN=0085 INSTALLED UNKN

018 " DIA CIRC CONCR  
 LEN=0078 INSTALLED UNKN

DEER LN  
 (PRDR)

018 " DIA CIRC CONCR  
 LEN=0054 INSTALLED UNKN

030 " DIA CIRC CONCR  
 LEN=0100 INSTALLED UNKN  
 1 0 00301 0 03 0684+40

0620/0000 LENGTH(AH 2672 BK 2268)

018 " DIA CIRC CONCR  
 LEN=0070 INSTALLED UNKN

018 " DIA CIRC CONCR  
 LEN=0075 INSTALLED UNKN

018 " DIA CIRC CONCR  
 LEN=0065 INSTALLED UNKN

018 " DIA CIRC CONCR  
 LEN=0048 INSTALLED UNKN

018 " DIA CIRC CONCR  
 LEN=0048 INSTALLED UNKN

036 " DIA CIRC CONCR  
 LEN=0120 INSTALLED UNKN

018 " DIA CIRC CONCR  
 LEN=0095 INSTALLED UNKN

1 0 00301 0 03 0661+74  
 BR LT YELLOW CR

STRUCTURE LENGTH 9 FT

DIR: B TOTAL LEN: 27.357 MI. DIST: 10-4 SR: 422  
LEFT MUN: PINE T RIGHT MUN: PINE T

126757 FT

124026 FT

Stationing	Length	BMS ID	Material	Status
0610/0000	0600/2255	32/0422/0610/0000	015" DIA CONC	INSTALLED UNKN
0600/1610	0600/1270	018" DIA CONC	CIRC CONC	INSTALLED UNKN
0600/0810	0600/0735	030" DIA CONC	024" DIA CONC	INSTALLED UNKN
0600/0103	126716 FT	BMS EN 32/0422/0600/0000	1 0 00301 0 03 0637+09	LITTLE YELLOW CREEK
0600/0000	0590/2105	BMS BG 32/0422/0600/0000	018" DIA CONC	INSTALLED UNKN
0590/2095	0590/1835	018" DIA CONC	CIRC CONC	INSTALLED UNKN
0590/1820	0590/1546	018" DIA CONC	CIRC CONC	INSTALLED UNKN
0590/1065	0590/0470	018" DIA CONC	CIRC CONC	INSTALLED UNKN
0590/0165	123985 FT	1 0 00301 0 03 0609+37		
0590/0000	0580/2477	024" DIA CONC	018" DIA CONC	INSTALLED UNKN
0580/2115	0580/1720	024" DIA CONC	018" DIA CONC	INSTALLED UNKN
0580/1127	0580/0898	018" DIA CONC	CIRC CONC	INSTALLED UNKN
0580/0464		018" DIA CONC	CIRC CONC	INSTALLED UNKN

DIR: B TOTAL LEN: 27.357 MI. DIST: 10-4 SR: 422  
 LEFT MUN: PINE T RIGHT MUN: PINE T

NOLO RD  
 (SR1011 SEG 0010/0000) 0580/0000

121240 FT

118592 FT

116025 FT

0580/0024	018 " DIA	CIRC	CONCR	
121199 FT	LEN=0150	INSTALLED	UNKN	
	1 0 00301	0 03	0581+55	
	VILLAGE: NOLO			
5 0580/0000	LENGTH(AH	2786	BK 2648)	
0570/1708	SIMONS ROCK RD			
	(SR2027 SEG 0060/3106)			
0570/1595	015 " DIA	CIRC	CONCR	
	LEN=0085	INSTALLED	UNKN	
0570/1335	018 " DIA	CIRC	CONCR	
	LEN=0063	INSTALLED	UNKN	
0570/1045	018 " DIA	CIRC	CONCR	
	LEN=0069	INSTALLED	UNKN	
0570/0715	015 " DIA	CIRC	CONCR	
	LEN=0093	INSTALLED	UNKN	
0570/0475	024 " DIA	CIRC	CONCR	
	LEN=0102	INSTALLED	UNKN	
118551 FT	1 0 00301	0 03	0555+44	
5 0570/0000	LENGTH(AH	2648	BK 2567)	
0560/1880	018 " DIA	CIRC	CONCR	
	LEN=0066	INSTALLED	UNKN	
0560/1415	018 " DIA	CIRC	CONCR	
	LEN=0075	INSTALLED	UNKN	
0560/1110	018 " DIA	CIRC	CONCR	
	LEN=0055	INSTALLED	UNKN	
0560/0880	018 " DIA	CIRC	CONCR	
	LEN=0055	INSTALLED	UNKN	
0560/0565	018 " DIA	CIRC	CONCR	
	LEN=0058	INSTALLED	UNKN	
115984 FT	1 0 00301	0 03	0529+77	
5 0560/0000	VILLAGE: NOLO			
	LENGTH(AH	2567	BK 3291)	
0550/2999	018 " DIA	CIRC	CONCR	
	LEN=0120	INSTALLED	UNKN	
0550/2542	018 " DIA	CIRC	CONCR	
	LEN=0105	INSTALLED	UNKN	
0550/2228	018 " DIA	CIRC	CONCR	
	LEN=0075	INSTALLED	UNKN	
0550/1940	018 " DIA	CIRC	CONCR	
	LEN=0075	INSTALLED	UNKN	
0550/1879	018 " DIA	CIRC	CONCR	
	LEN=0070	INSTALLED	UNKN	
0550/1487	018 " DIA	CIRC	CONCR	
	LEN=0077	INSTALLED	UNKN	
0550/1327	018 " DIA	CIRC	CONCR	
	LEN=0070	INSTALLED	UNKN	
	018 " DIA	CIRC	CONCR	

EXTRACT DATE: 12/18/2023  
PRINT DATE: 12/21/2023

ROADWAY MANAGEMENT SYSTEM  
SLD COUNTY/SR - ANNUAL PRINT

PAGE NUMBER: 217  
COUNTY: INDIANA

DIR: B TOTAL LEN: 27.357 MI.  
LEFT MUN: PINE T

DIST: 10-4 SR: 422  
RIGHT MUN: PINE T

Station	Length (FT)	Notes	Material	Status
0550/0774		LEN=0062	INSTALLED	UNKN
0550/0458		018" DIA CIRC CONCR		UNKN
0550/0105		LEN=0073	INSTALLED	UNKN
0550/0000		024" DIA CIRC CONCR		UNKN
0540/2844		LEN=0070	INSTALLED	UNKN
0540/2395		10003010030496+42		
0540/2375		EWINGS MILL RD		
0540/2331		(T874)		
0540/2322		LENGTH(AH 3291 BK 2921)		
0540/1867		036"H 48"W CON BOX CUL		
0540/1669		LEN=0059	INSTALLED	UNKN
0540/1273		BMSSEN 32/0422/0540/2375		
0540/1034		10003010030467+18		
0540/0553		LAUREL RUN		
0540/0346		BMSBG 32/0422/0540/2375		
0540/0073		OLD MILL RD		
0530/1394		(T742)		
0530/1058		PINE		
0530/0780		CHERRYHILL T		
0530/0637		018" DIA CIRC CONCR		
0530/0058		LEN=0170	INSTALLED	UNKN
0530/0000		018" DIA CIRC CONCR		
0530/0000		LEN=0057	INSTALLED	UNKN
0530/0000		015" DIA CIRC CONCR		
0530/0000		LEN=0082	INSTALLED	UNKN
0530/0000		018" DIA CIRC CONCR		
0530/0000		LEN=0075	INSTALLED	UNKN
0530/0000		018" DIA CIRC CONCR		
0530/0000		LEN=0080	INSTALLED	2015
0530/0000		072"H 72"W CON BOX CUL		
0530/0000		LEN=0082	INSTALLED	2015
0530/0000		018" DIA CIRC CONCR		
0530/0000		LEN=0082	INSTALLED	UNKN
0530/0000		10003010030467+18		
0530/0000		YELLOWCREEK PARK RD		
0530/0000		(SRO259 SEG 0360/2740)		
0530/0000		LENGTH(AH 2921 BK 1706)		
0530/0000		018" DIA CIRC CONCR		
0530/0000		LEN=0082	INSTALLED	2015
0530/0000		024" DIA CIRC CONCR		
0530/0000		LEN=0084	INSTALLED	2015
0530/0000		018" DIA CIRC CONCR		
0530/0000		LEN=0074	INSTALLED	2015
0530/0000		018" DIA CIRC CONCR		
0530/0000		LEN=0080	INSTALLED	2015
0530/0000		BMSSEN 32/0422/0530/0000		
0530/0000		10003010030449+49		
0530/0000		YELLOW CREEK		
0530/0000		BMSBG 32/0422/0530/0000		
0530/0000		LENGTH(AH 1706 BK 3549)		

DIR: B TOTAL LEN: 27.357 MI. DIST: 10-4 SR: 422  
 LEFT MUN: CHERRYHILL T RIGHT MUN: CHERRYHILL T

Stationing	Length	Material	Notes
0520/2915	0070	018 " DIA CIRC CONCR	INSTALLED UNKN
0520/2370	0075	018 " DIA CIRC CONCR	INSTALLED UNKN
0520/1875	0072	018 " DIA CIRC CONCR	INSTALLED UNKN
0520/0970	0063	018 " DIA CIRC CONCR	INSTALLED UNKN
0520/0495	0048	018 " DIA CIRC CONCR	INSTALLED UNKN
0520/0060	0045	015 " DIA CIRC CONCR	INSTALLED UNKN
104558 FT			
104517 FT			
0520/0000	00301	1 0 00301 0 03 0413+74	LENGTH(AH 3549 BK 1880)
0510/1760	0055	018 " DIA CIRC CONCR	INSTALLED UNKN
0510/0885	0056	036 " DIA CIRC CONCR	INSTALLED 2000
0510/0225	0052	018 " DIA CIRC CONCR	INSTALLED UNKN
102678 FT			
102637 FT			
0510/0000	0000	015 " DIA CIRC CONCR	LENGTH(AH 1880 BK 1647)
0500/1332	0047	018 " DIA CIRC CONCR	INSTALLED UNKN
0500/0979	0000	HARMONY RD (SR2025 SEG 0040/0000)	
0500/0955	0087	018 " DIA CIRC CONCR	INSTALLED UNKN
0500/0582	0034	018 " DIA CIRC CONCR	INSTALLED UNKN
101031 FT			
100990 FT			
0500/0000	00301	1 0 00301 0 03 0376+93	LENGTH(AH 1647 BK 0817)
0490/0686	0060	018 " DIA CIRC CONCR	INSTALLED UNKN
100214 FT			
100173 FT			
0490/0000	0000	1 0 01112 0 00 0445+19	MFC BEGIN = B LENGTH(AH 0817 BK 1295)
0480/0938	0075	018 " DIA CIRC CONCR	INSTALLED UNKN
			CHESTNUT RIDGE RD ET (TB40)
			CHESTNUT RIDGE RD

CHESTNUT RIDGE RD ET



DIR: B TOTAL LEN: 27.357 MI. DIST: 10-4 SR: 422  
 LEFT MUN: CHERRYHILL T RIGHT MUN: CHERRYHILL T

Station	Material	Length	Notes	Station	Material	Length	Notes
(T840)				0480/0452	(T840)		
036 "DIA CIRC CONCR	0481/0475				024 "DIA CIRC CONCR		
LEN=0085 INSTALLED UNKN	0481/0465				LEN=0100 INSTALLED UNKN		
018 "DIA CIRC CONCR				0480/0401			
LEN=0092 INSTALLED UNKN	0481/0084				018 "DIA CIRC CONCR		
1 0 01112 0 00 0432+89 098895 FT				0480/0078	LEN=0115 INSTALLED UNKN		
LENGTH(AH 1319 BK 1782) 0481/0000				098878 FT	1 0 01112 0 00 0432+24		
018 "DIA CIRC CONCR				0480/0000	LENGTH(AH 1295 BK 1719)		
LEN=0096 INSTALLED UNKN	0471/1590				018 "DIA CIRC CONCR		
018 "DIA CIRC CONCR				0470/1485	LEN=0105 INSTALLED UNKN		
LEN=0105 INSTALLED UNKN	0471/1224				018 "DIA CIRC CONCR		
018 "DIA CIRC CONCR				0470/1135	LEN=0100 INSTALLED UNKN		
LEN=0105 INSTALLED UNKN	0471/0861				018 "DIA CIRC CONCR		
024 "DIA CIRC CONCR				0470/0795	LEN=0096 INSTALLED UNKN		
LEN=0140 INSTALLED UNKN	0471/0501				018 "DIA CIRC CONCR		
024 "DIA CIRC CONCR				0470/0450	LEN=0100 INSTALLED UNKN		
LEN=0140 INSTALLED UNKN	0471/0150				024 "DIA CIRC CONCR		
1 0 01112 0 00 0414+70 097113 FT				0470/0150	LEN=0095 INSTALLED UNKN		
LENGTH(AH 1782 BK 2505) 0471/0000				097159 FT	1 0 01112 0 00 0415+05		
036 "DIA CIRC CONCR				0470/0000	LENGTH(AH 1719 BK 2527)		
LEN=0120 INSTALLED UNKN	0461/2337				018 "DIA CIRC CONCR		
018 "DIA CIRC CONCR				0460/2337	LEN=0095 INSTALLED UNKN		
LEN=0090 INSTALLED UNKN	0461/2045				018 "DIA CIRC CONCR		
018 "DIA CIRC CONCR				0460/2040	LEN=0100 INSTALLED UNKN		
LEN=0095 INSTALLED UNKN	0461/1746				018 "DIA CIRC CONCR		
018 "DIA CIRC CONCR				0460/1746	LEN=0110 INSTALLED UNKN		
LEN=0105 INSTALLED UNKN	0461/1450				018 "DIA CIRC CONCR		
018 "DIA CIRC CONCR				0460/1440	LEN=0090 INSTALLED UNKN		
LEN=0130 INSTALLED UNKN	0461/0698						
018 "DIA CIRC CONCR				094632 FT	1 0 01112 0 00 0390+10		
LEN=0150 INSTALLED UNKN	0461/0182			0460/0000	LENGTH(AH 2527 BK 2841)		
1 0 01112 0 00 0389+65 094608 FT							
LENGTH(AH 2505 BK 2862) 0461/0000							

DIR: B TOTAL LEN: 27.357 MI. DIST: 10-4 SR: 422  
 LEFT MUN: CHERRYHILL T RIGHT MUN: CHERRYHILL T

018 "DIA CIRC CONCR LEN=0140 INSTALLED UNKN 0451/2424	---								
018 "DIA CIRC CONCR LEN=0100 INSTALLED UNKN 0451/2000	---								
024 "DIA CIRC CONCR LEN=0150 INSTALLED UNKN 0451/1480	---					0450/1588	024 "DIA CIRC CONCR LEN=0140 INSTALLED UNKN		
018 "DIA CIRC CONCR LEN=0140 INSTALLED UNKN 0451/1180	---					0450/1228	018 "DIA CIRC CONCR LEN=0100 INSTALLED UNKN		
018 "DIA CIRC CONCR LEN=0140 INSTALLED UNKN 0451/0841	---					0450/0926	018 "DIA CIRC CONCR LEN=0110 INSTALLED UNKN		
018 "DIA CIRC CONCR LEN=0078 INSTALLED UNKN 0451/0475	---					0450/0617	018 "DIA CIRC CONCR LEN=0115 INSTALLED UNKN		
BMSBG 32/0422/0451/0000 0451/0072 1 0 01112 0 00 0364+01 SR8016	---					0450/0071	BMSBG 32/0422/0450/0000		
BMSBG 32/0422/0451/0000 0451/0001 1 0 01112 0 00 0362+01 091746 FT	---					091791 FT	1 0 01112 0 00 0361+11 SR 8016		
LENGTH(AH 2862 BK 1686) 0451/0000	---					0450/0000	BMSBG 32/0422/0450/0000 LENGTH(AH 2841 BK 1491)		
RAMP C RD (SR8016 SEG 0250/1495) 0441/0910	==					0440/0612	RAMP D RD (SR8016 SEG 0010/0000)		
018 "DIA CIRC CONCR LEN=0117 INSTALLED UNKN 0441/0881	---								
018 "DIA CIRC CONCR LEN=0090 INSTALLED UNKN 0441/0587	---								
018 "DIA CIRC CONCR LEN=0082 INSTALLED UNKN 0441/0279	---					0440/0514	018 "DIA CIRC CONCR LEN=0146 INSTALLED UNKN		
1 0 01112 0 00 0345+42 090060 FT LENGTH(AH 1686 BK 2548) 0441/0000	---					0440/0203	018 "DIA CIRC CONCR LEN=0115 INSTALLED UNKN		
018 "DIA CIRC CONCR LEN=0090 INSTALLED UNKN 0431/2525	---					090300 FT	1 0 01112 0 00 0346+30		
RWIS SITE/RWIS - PENN R 0431/2286	---					0440/0000	LENGTH(AH 1491 BK 2625)		
BMSBG 32/0422/0431/1923 0431/2120	---					0430/2324	BMSBG 32/0422/0430/2128		
1 0 01112 0 00 0339+22	---					W0430/2295	RWIS SITE/RWIS - PENN R		
T-840 CHESTNUT RIDGE RD	---						1 0 01112 0 00 0340+94		
							T-840 CHESTNUT RIDGE RD		

EXTRACT DATE: 12/18/2023  
PRINT DATE: 12/21/2023

ROADWAY MANAGEMENT SYSTEM  
SLD COUNTY/SR - ANNUAL PRINT

PAGE NUMBER: 213  
COUNTY: INDIANA

DIR: B TOTAL LEN: 27.357 MI.  
LEFT MUN: CHERRYHILL T

DIST: 10-4 SR: 422  
RIGHT MUN: CHERRYHILL T

Segment ID	Description	Length (AH/BK)	Material	Status	Stationing
BMSBG 32/0422/0431/1923		0431/1923			0430/2128
RAMP A RD (SR8014 SEG 0250/0776)		0431/0969			0430/1729
018 "DIA CIRC CONCR		LEN=0125	INSTALLED UNKN		0430/1703
018 "DIA CIRC CONCR		LEN=0108	INSTALLED UNKN		0430/1400
1 0 01112 0 00 0319+99 087512 FT		LENGTH(AH 2548 BK 2478)			0430/1106
018 "DIA CIRC CONCR		LEN=0114	INSTALLED UNKN		0430/0800
018 "DIA CIRC CONCR		LEN=0112	INSTALLED UNKN		0430/0460
018 "DIA CIRC CONCR		LEN=0112	INSTALLED UNKN		0430/0150
030 "DIA CIRC CONCR		LEN=0115	INSTALLED UNKN		0430/0000
EMERGENCY CROSSOVER RD (CONN)		0421/0336			0420/2375
1 0 01112 0 00 0295+20 085034 FT		LENGTH(AH 2478 BK 2498)			0420/2065
EMERGENCY CROSSOVER RD (CONN)		0421/0000			0420/1765
1 0 01112 0 00 0294+58		LENGTH(AH 2528 BK 2484)			0420/1410
					0420/1060
					0420/0830
					0420/0710
					0420/0360
					0420/0317
					0420/0000

DIR: B TOTAL LEN: 27.357 MI. DIST: 10-4 SR: 422  
 LEFT MUN: CHERRYHILL T RIGHT MUN: CHERRYHILL T

018 "DIA CIRC CONCR LEN=0108 INSTALLED UNKN 0411/2175	0410/2465	018 "DIA CIRC CONCR LEN=0120 INSTALLED UNKN
018 "DIA CIRC CONCR LEN=0110 INSTALLED UNKN 0411/1875	0410/2125	018 "DIA CIRC CONCR LEN=0120 INSTALLED UNKN
018 "DIA CIRC CONCR LEN=0110 INSTALLED UNKN 0411/1575	0410/1830	018 "DIA CIRC CONCR LEN=0085 INSTALLED UNKN
018 "DIA CIRC CONCR LEN=0120 INSTALLED UNKN 0411/0950	0410/1525	018 "DIA CIRC CONCR LEN=0085 INSTALLED UNKN
018 "DIA CIRC CONCR LEN=0078 INSTALLED UNKN 0411/0655	0410/1225	018 "DIA CIRC CONCR LEN=0105 INSTALLED UNKN
018 "DIA CIRC CONCR LEN=0052 INSTALLED UNKN 0411/0345	0410/0925	018 "DIA CIRC CONCR LEN=0080 INSTALLED UNKN
018 "DIA CIRC CONCR LEN=0054 INSTALLED UNKN 0411/0045	0410/0625	018 "DIA CIRC CONCR LEN=0060 INSTALLED UNKN
1 0 01112 0 00 0270+15 082536 FT LENGTH(AH 2498 BK 2518) 0411/0000	0410/0531	018 "DIA CIRC CONCR LEN=0075 INSTALLED UNKN
	0410/0025	018 "DIA CIRC CONCR LEN=0072 INSTALLED UNKN
	082663 FT	1 0 01112 0 00 0269+99
	0410/0000	LENGTH(AH 2484 BK 2508)
018 "DIA CIRC CONCR LEN=0090 INSTALLED UNKN 0401/2235	0400/2230	018 "DIA CIRC CONCR LEN=0105 INSTALLED UNKN
018 "DIA CIRC CONCR LEN=0110 INSTALLED UNKN 0401/1870		
015 "DIA CIRC METAL LEN=0110 INSTALLED UNKN 0401/1515		
BMS EN 32/0422/0401/1034 0401/1213	0400/1240	018 "DIA CIRC CONCR LEN=0130 INSTALLED UNKN
0 0 0000 0 00 0000+00	0400/1121	BMS EN 32/0422/0400/0962
T-604 METZ ROAD		1 0 01112 0 00 0254+53
BMSBG 32/0422/0401/1034 0401/1034	0400/0962	T-604 METZ ROAD
		BMSBG 32/0422/0400/0962
		018 "DIA CIRC CONCR

DIR: B TOTAL LEN: 27.357 MI. DIST: 10-4 SR: 422  
 LEFT MUN: CHERRYHILL T RIGHT MUN: CHERRYHILL T

018 "DIA CIRC CONCR LEN=0108 INSTALLED UNKN 0401/0380	0400/0391	LEN=0107	INSTALLED UNKN
1 0 01112 0 00 0245+04 080018 FT LENGTH(AH 2518 BK 2789) 0401/0000	0400/0110 080155 FT 0400/0000	018 "DIA CIRC CONCR LEN=0107	INSTALLED UNKN
030 "DIA CIRC CONCR LEN=0105 INSTALLED UNKN 0391/2320	0390/2612 0390/2324	018 "DIA CIRC CONCR LEN=0105	INSTALLED UNKN
018 "DIA CIRC CONCR LEN=0074 INSTALLED UNKN 0391/2029	0390/2044	018 "DIA CIRC CONCR LEN=0100	INSTALLED UNKN
018 "DIA CIRC CONCR LEN=0075 INSTALLED UNKN 0391/1729	0390/1744	018 "DIA CIRC CONCR LEN=0105	INSTALLED UNKN
018 "DIA CIRC CONCR LEN=0110 INSTALLED UNKN 0391/1426	0390/1445	018 "DIA CIRC CONCR LEN=0105	INSTALLED UNKN
018 "DIA CIRC CONCR LEN=0100 INSTALLED UNKN 0391/1081			
018 "DIA CIRC CONCR LEN=0105 INSTALLED UNKN 0391/0730			
018 "DIA CIRC CONCR LEN=0105 INSTALLED UNKN 0391/0384			
018 "DIA CIRC CONCR LEN=0115 INSTALLED UNKN 0391/0032			
1 0 01112 0 00 0217+46 077229 FT CHERRYHILL WHITE T	077400 FT	1 0 01112 0 00 0217+08 CHERRYHILL WHITE T	
LENGTH(AH 2789 BK 2207) 0391/0000	0390/0000	LENGTH(AH 2755 BK 2259)	
018 "DIA CIRC CONCR LEN=0110 INSTALLED UNKN 0381/1895			
018 "DIA CIRC CONCR LEN=0120 INSTALLED UNKN 0381/1545			
018 "DIA CIRC CONCR LEN=0110 INSTALLED UNKN 0381/1195			
EMERGENCY CROSSOVER RD (CONN) 0381/1087	0380/1147	EMERGENCY CROSSOVER RD (CONN)	
018 "DIA CIRC CONCR LEN=0105 INSTALLED UNKN 0381/0825			
018 "DIA CIRC CONCR	0380/0593	018 "DIA CIRC CONCR LEN=0064	INSTALLED UNKN



DIR: B TOTAL LEN: 27.357 MI. DIST: 10-4 SR: 422  
 LEFT MUN: WHITE T RIGHT MUN: WHITE T

LEN=0120	INSTALLED UNKN	0361/1230	---	---		
018 "DIA	CIRC CONCR		---	---		
LEN=0150	INSTALLED UNKN	0361/0900	---	---		
018 "DIA	CIRC CONCR		---	---		
LEN=0150	INSTALLED UNKN	0361/0570	---	---		
018 "DIA	CIRC CONCR		---	---		
LEN=0150	INSTALLED UNKN	0361/0250	---	---		
1 0 01112	0 00 0144+93	069995 FT			070178 FT	1 0 01112 0 00 0145+20
LENGTH(AH	2518 BK 2478)	0361/0000	5	5	0360/0000	LENGTH(AH 2449 BK 2569)
018 "DIA	CIRC CONCR		---	---		
LEN=0130	INSTALLED UNKN	0351/2420	---	---		
018 "DIA	CIRC CONCR		---	---		
LEN=0120	INSTALLED UNKN	0351/2090	---	---		
018 "DIA	CIRC METAL		---	---		
LEN=0145	INSTALLED UNKN	0351/1760	---	---		
					0350/1440	030 "DIA CIRC CONCR
030 "DIA	CIRC CONCR		---	---		LEN=0130 INSTALLED UNKN
LEN=0105	INSTALLED UNKN	0351/1430	---	---		
					0350/0750	018 "DIA CIRC CONCR
018 "DIA	CIRC CONCR		---	---		LEN=0070 INSTALLED UNKN
LEN=0070	INSTALLED UNKN	0351/0735	---	---		
					0350/0452	018 "DIA CIRC CONCR
018 "DIA	CIRC CONCR		---	---		LEN=0069 INSTALLED UNKN
LEN=0068	INSTALLED UNKN	0351/0440	---	---		
018 "DIA	CIRC CONCR		---	---		
LEN=0066	INSTALLED UNKN	0351/0140	---	---	0350/0140	018 "DIA CIRC CONCR
1 0 01112	0 00 0120+15	067517 FT			067609 FT	1 0 01112 0 00 0119+50
LENGTH(AH	2478 BK 2239)	0351/0000	5	5	0350/0000	LENGTH(AH 2569 BK 2141)
					0340/1998	024 "DIA CIRC CONCR
018 "DIA	CIRC CONCR		---	---		LEN=0068 INSTALLED UNKN
LEN=0066	INSTALLED UNKN	0341/2065	---	---		
018 "DIA	CIRC CONCR		---	---		
LEN=0095	INSTALLED UNKN	0341/1756	---	---		
018 "DIA	CIRC CONCR		---	---		
LEN=0110	INSTALLED UNKN	0341/1411	---	---		
018 "DIA	CIRC CONCR		---	---		
LEN=0110	INSTALLED UNKN	0341/1045	---	---		
018 "DIA	CIRC CONCR		---	---		
LEN=0090	INSTALLED UNKN	0341/0685	---	---		
EMERGENCY	CROSSOVER RD				0340/0565	EMERGENCY CROSSOVER RD
(CONN)		0341/0663		↔		(CONN)
					0340/0292	018 "DIA CIRC CONCR
018 "DIA	CIRC CONCR		---	---		LEN=0090 INSTALLED UNKN
LEN=0062	INSTALLED UNKN	0341/0109	---	---		

DIR: B TOTAL LEN: 27.357 MI. DIST: 10-4 SR: 422  
 LEFT MUN: WHITE T RIGHT MUN: WHITE T

1 0 01112 0 00 0098+69 065278 FT		0340/0040	018 "DIA CIRC CONCR
LENGTH(AH 2239 BK 2291) 0341/0000		065468 FT	LEN=0065 INSTALLED UNKN
		0340/0000	1 0 01112 0 00 0098+10
		0330/2056	LENGTH(AH 2141 BK 2363)
018 "DIA CIRC CONCR			018 "DIA CIRC CONCR
LEN=0065 INSTALLED UNKN 0331/2037			LEN=0068 INSTALLED UNKN
		0330/1710	018 "DIA CIRC CONCR
018 "DIA CIRC CONCR			LEN=0078 INSTALLED UNKN
LEN=0080 INSTALLED UNKN 0331/1700			
018 "DIA CIRC CONCR			
LEN=0110 INSTALLED UNKN 0331/1449			
RAMP P RD			
(SRB012 SEG 0500/0000) 0331/1335		0330/1246	RAMP R RD
018 "DIA CIRC CONCR			(SRB012 SEG 0750/1175)
LEN=0095 INSTALLED UNKN 0331/1111			
		0330/1063	018 "DIA CIRC CONCR
018 "DIA CIRC CONCR			LEN=0110 INSTALLED UNKN
LEN=0095 INSTALLED UNKN 0331/0802			
018 "DIA CIRC CONCR			
LEN=0075 INSTALLED UNKN 0331/0204			
BMSSEN 32/0422/0331/0000 0331/0118		0330/0118	BMSSEN 32/0422/0330/0000
1 0 01112 0 00 0074+71 062987 FT		063105 FT	1 0 01112 0 00 0074+80
SR 0954			SR 0954
BMSBG 32/0422/0331/0000			BMSBG 32/0422/0330/0000
LENGTH(AH 2291 BK 2117) 0331/0000		0330/0000	LENGTH(AH 2363 BK 2187)
		0320/0953	018 "DIA CIRC CONCR
RAMP M RD			LEN=0050 INSTALLED UNKN
(SRB012 SEG 0250/0846) 0321/1279		0320/0896	RAMP N RD
018 "DIA CIRC CONCR			(SRB012 SEG 0010/0000)
LEN=0065 INSTALLED UNKN 0321/0969			
018 "DIA CIRC CONCR			
LEN=0060 INSTALLED UNKN 0321/0571			
		0320/0231	018 "DIA CIRC CONCR
018 "DIA CIRC CONCR			LEN=0060 INSTALLED UNKN
LEN=0070 INSTALLED UNKN 0321/0219			
1 0 01112 0 00 0053+56 060870 FT		060918 FT	1 0 01112 0 00 0053+12
LENGTH(AH 2117 BK 2618) 0321/0000		0320/0000	LENGTH(AH 2187 BK 2625)
036 "DIA CIRC CONCR			
LEN=0050 INSTALLED UNKN 0311/2520			
		0310/2355	018 "DIA CIRC CONCR
			LEN=0085 INSTALLED UNKN



DIR: B TOTAL LEN: 27.357 MI. DIST: 10-4 SR: 422  
 LEFT MUN: WHITE T RIGHT MUN: WHITE T

036 "DIA CIRC CONCR LEN=0075 INSTALLED UNKN 0311/2172	---	0310/2163	018 "DIA CIRC CONCR LEN=0070 INSTALLED UNKN
	---	0310/1846	018 "DIA CIRC CONCR LEN=0080 INSTALLED UNKN
018 "DIA CIRC CONCR LEN=0060 INSTALLED UNKN 0311/1815	---		
024 "DIA CIRC CONCR LEN=0075 INSTALLED UNKN 0311/1540	---		
024 "DIA CIRC CONCR LEN=0200 INSTALLED UNKN 0311/1369	---		
024 "DIA CIRC CONCR LEN=0075 INSTALLED UNKN 0311/1160	---		
018 "DIA CIRC CONCR LEN=0110 INSTALLED UNKN 0311/0850	---		
SIGN: 4 CHORD TRUSS			
BMSID 32/0422/0311/0414 0311/0414		0310/0352	BMSID 32/0422/0310/0000
BMSEN 32/0422/0311/0000 0311/0357		058293 FT	1 0 01112 0 00 0026+94
1 0 01112 0 00 0027+35 058252 FT			TWO LICK CR
TWO LICK CR			BMSBG 32/0422/0310/0000
BMSBG 32/0422/0311/0000		0310/0000	LENGTH(AH 2625 BK 1167)
LENGTH(AH 2618 BK 1164) 0311/0000			018 "DIA CIRC CONCR LEN=0125 INSTALLED UNKN
	---	0300/1142	RAMP E RD (SR8007 SEG 0010/1745)
RAMP C RD (SR8007 SEG 0750/0000) 0301/1025	==	0300/1016	
024 "DIA CIRC CONCR LEN=0170 INSTALLED UNKN 0301/0813	---		
RAMP D RD (SR8007 SEG 0760/1085) 0301/0507	==	0300/0500	RAMP F RD (SR8007 SEG 0020/0000)
	---	0300/0466	018 "DIA CIRC CONCR LEN=0200 INSTALLED UNKN
SR0119 SB			SR0119 SB
OP ID 32/0119/0281/0000 0301/0086		0300/0086	OP ID 32/0119/0281/0000
1 0 01112 0 00 0015+79 057088 FT		057126 FT	1 0 01112 0 00 0015+34
SR0119 NB			SR0119 NB
OP ID 32/0119/0280/0000		0300/0000	OP ID 32/0119/0280/0000
LENGTH(AH 1164 BK 2466) 0301/0000			LENGTH(AH 1167 BK 2407)
	---	0234/1883	018 "DIA CIRC CONCR LEN=0035 INSTALLED UNKN
RAMP B RD (SR8007 SEG 0510/0000) 0235/1891	==	0234/1826	RAMP H RD (SR8007 SEG 0260/1236)
RAMP A RD (SR8007 SEG 0500/1719) 0235/1362	==	0234/1217	RAMP G RD (SR8007 SEG 0250/0000)
	---	0234/1068	SIGN: 4 CHORD TRUSS
018 "DIA CIRC CONCR LEN=0075 INSTALLED UNKN 0235/1043	---		BMSID 32/0422/0234/1068

DIR: B TOTAL LEN: 27.357 MI. DIST: 10-4 SR: 422  
 LEFT MUN: WHITE T RIGHT MUN: WHITE T

Stationing	Description	Length	Material	Status
BMSEN 32/0422/0235/0000 0235/0999	018 "DIA CIRC CONCR	0234/1012	LEN=0085	INSTALLED UNKN
		0234/0986	BMSEN 32/0422/0234/0000	
1 0 01112 0 00 0000+01 054622 FT		054719 FT	1 0 01112 0 00 0000+00	
SR3035			SR3035	
BMSBG 32/0422/0235/0000			BMSBG 32/0422/0234/0000	
LENGTH(AH 2466 BK 2530) 0235/0000		0234/0000	LENGTH(AH 2407 BK 2564)	
018 "DIA CIRC CONCR			018 "DIA CIRC CONCR	
LEN=0060 INSTALLED UNKN 0225/1703		0224/1654	LEN=0070 INSTALLED UNKN	
018 "DIA CIRC CONCR			CROSSOVER RD	
LEN=0065 INSTALLED UNKN 0225/1097		0224/1103	(CONN)	
CROSSOVER RD			018 "DIA CIRC CONCR	
(CONN) 0225/1091		0224/1065	LEN=0065 INSTALLED UNKN	
018 "DIA CIRC CONCR			018 "DIA CIRC CONCR	
LEN=0085 INSTALLED UNKN 0225/0570		0224/0518	LEN=0136 INSTALLED UNKN	
0 0 00000 0 00 0000+00 052092 FT		052155 FT	0 0 00000 0 00 0000+00	
LENGTH(AH 2530 BK 2474) 0225/0000		0224/0000	LENGTH(AH 2564 BK 2527)	
			018 "DIA CIRC METAL	
		0214/2240	LEN=0200 INSTALLED UNKN	
			060 "DIA CIRC CONCR	
060 "DIA CIRC CONCR		0214/2100	LEN=0200 INSTALLED UNKN	
LEN=0250 INSTALLED UNKN 0215/1937			018 "DIA CIRC CONCR	
		0214/1539	LEN=0068 INSTALLED UNKN	
			018 "DIA CIRC CONCR	
		0214/0901	LEN=0070 INSTALLED UNKN	
			018 "DIA CIRC CONCR	
		0214/0138	LEN=0065 INSTALLED UNKN	
018 "DIA CIRC CONCR			BMSEN 32/0422/0214/0000	
LEN=0070 INSTALLED UNKN 0215/0110		0214/0077	0 0 00000 0 00 0000+00	
BMSEN 32/0422/0215/0000 0215/0077		049628 FT	SR3033	
0 0 00000 0 00 0000+00 049618 FT			BMSBG 32/0422/0214/0000	
SR3033			LENGTH(AH 2527 BK 2958)	
BMSBG 32/0422/0215/0000		0214/0000		
LENGTH(AH 2474 BK 2967) 0215/0000				
018 "DIA CIRC CONCR				
LEN=0084 INSTALLED UNKN 0205/2932				

DIR: B TOTAL LEN: 27.357 MI. DIST: 10-4 SR: 422  
 LEFT MUN: WHITE T RIGHT MUN: WHITE T

030 "DIA CIRC CONCR LEN=0292 INSTALLED UNKN 0205/1320	0204/1551	018 "DIA CIRC METAL LEN=0144 INSTALLED UNKN
018 "DIA CIRC METAL LEN=0120 INSTALLED UNKN 0205/0756	0204/0990	030 "DIA CIRC CONCR LEN=0150 INSTALLED UNKN
036 "DIA CIRC CONCR LEN=0250 INSTALLED UNKN 0205/0484	0204/0494	036 "DIA CIRC CONCR LEN=0218 INSTALLED UNKN
0 0 00000 0 00 0000+00 046651 FT LENGTH(AH 2967 BK 2170) 0205/0000	046670 FT 0204/0000	0 0 00000 0 00 0000+00 LENGTH(AH 2958 BK 2170)
024 "DIA CIRC CONCR LEN=0125 INSTALLED UNKN 0195/2124	0194/2000	024 "DIA CIRC CONCR LEN=0117 INSTALLED UNKN
RAMP B RD (SR8009 SEG 0500/0000) 0195/1078	0194/1660	018 "DIA CIRC CONCR LEN=0084 INSTALLED UNKN
	0194/1222	RAMP C RD (SR8009 SEG 0750/1260)
	0194/1072	018 "DIA CIRC CONCR LEN=0084 INSTALLED UNKN
018 "DIA CIRC CONCR LEN=0050 INSTALLED UNKN 0195/0429	0194/0721	030 "DIA CIRC CONCR LEN=0095 INSTALLED UNKN
018 "DIA CIRC CONCR LEN=0070 INSTALLED UNKN 0195/0129	0194/0425	018 "DIA CIRC CONCR LEN=0066 INSTALLED UNKN
0 0 00000 0 00 0000+00 044481 FT SR0286	0194/0121 044500 FT	018 "DIA CIRC CONCR LEN=0067 INSTALLED UNKN
OP ID 32/0286/0434/0000 LENGTH(AH 2170 BK 2607) 0195/0000	0194/0000	0 0 00000 0 00 0000+00 SR0286 OP ID 32/0286/0434/0000 LENGTH(AH 2170 BK 2618)
	0184/2456	024 "DIA CIRC CONCR LEN=0060 INSTALLED UNKN
024 "DIA CIRC CONCR LEN=0066 INSTALLED UNKN 0185/2433	0184/2445	024 "DIA CIRC CONCR LEN=0050 INSTALLED UNKN
018 "DIA CIRC CONCR LEN=0067 INSTALLED UNKN 0185/2133	0184/2155	018 "DIA CIRC CONCR LEN=0055 INSTALLED UNKN

DIR: B TOTAL LEN: 27.357 MI. DIST: 10-4 SR: 422  
 LEFT MUN: WHITE T RIGHT MUN: WHITE T

018 "DIA CIRC CONCR LEN=0067 INSTALLED UNKN	0185/1833	0184/1856	018 "DIA CIRC CONCR LEN=0055 INSTALLED UNKN
018 "DIA CIRC CONCR LEN=0078 INSTALLED UNKN	0185/1533	0184/1528	018 "DIA CIRC METAL LEN=0055 INSTALLED UNKN
018 "DIA CIRC CONCR LEN=0060 INSTALLED UNKN	0185/1354	0184/1360	018 "DIA CIRC CONCR LEN=0045 INSTALLED UNKN
RAMP A RD (SR8009 SEG 0250/1353)	0185/1327	0184/1299	RAMP D RD (SR8009 SEG 0010/0000)
060 "DIA CIRC CONCR LEN=0150 INSTALLED UNKN	0185/0929	0184/0718	018 "DIA CIRC METAL LEN=0070 INSTALLED UNKN
030 "DIA CIRC CONCR LEN=0080 INSTALLED UNKN	0185/0116	0184/0046	018 "DIA CIRC METAL LEN=0070 INSTALLED UNKN
0 0 00000 0 00 0000+00 041874 FT LENGTH(AH 2607 BK 2481)	0185/0000	041882 FT 0 0 00000 0 00 0000+00	0184/0000 LENGTH(AH 2618 BK 2467)
048 "DIA CIRC CONCR LEN=0075 INSTALLED UNKN	0175/2276	0174/2330	048 "DIA CIRC CONCR LEN=0200 INSTALLED UNKN
018 "DIA CIRC CONCR LEN=0070 INSTALLED UNKN	0175/1720	0174/1683	018 "DIA CIRC CONCR LEN=0050 INSTALLED UNKN
018 "DIA CIRC CONCR LEN=0070 INSTALLED UNKN	0175/1193	0174/1140	024 "DIA CIRC CONCR LEN=0055 INSTALLED UNKN
036 "DIA CIRC CONCR LEN=0060 INSTALLED UNKN	0175/0833	0174/0683	036 "DIA CIRC CONCR LEN=0070 INSTALLED UNKN
TR CHERRY RN STRUCTURE LENGTH 10 FT BMSID 32/0422/0174/0250	0175/0151	0174/0250	TR CHERRY RN STRUCTURE LENGTH 10 FT BMSID 32/0422/0174/0250
BMSSEN 32/0422/0175/0000	0175/0075	0174/0075	BMSSEN 32/0422/0174/0000
018 "DIA CIRC CONCR LEN=0060 INSTALLED UNKN	0175/0070	039415 FT	0 0 00000 0 00 0000+00
0 0 00000 0 00 0000+00	039393 FT	SR3024	SR3024
BMSBG 32/0422/0175/0000		BMSBG 32/0422/0174/0000	

DIR: B TOTAL LEN: 27.357 MI. DIST: 10-4 SR: 422  
 LEFT MUN: WHITE T RIGHT MUN: WHITE T

Stationing	Material	Length	Status	Stationing	Material	Length	Status
0 0 00000 0 00 0000+00		036561 FT		036577 FT		0 0 00000 0 00 0000+00	
WHITE CENTER T				WHITE CENTER T			
LENGTH(AH 2481 BK 2832) 0175/0000				LENGTH(AH 2467 BK 2838) 024 "DIA CIRC METAL			
018 "DIA CIRC CONCR				LEN=0085 INSTALLED UNKN			
LEN=0065 INSTALLED UNKN 0165/2775				0164/2780			
018 "DIA CIRC CONCR							
LEN=0050 INSTALLED UNKN 0165/2383							
036 "DIA CIRC CONCR							
LEN=0100 INSTALLED UNKN 0165/2240							
				0164/2147	036 "DIA CIRC CONCR		
					LEN=0120 INSTALLED UNKN		
				0164/2092	036 "DIA CIRC CONCR		
018 "DIA CIRC CONCR					LEN=0075 INSTALLED UNKN		
LEN=0050 INSTALLED UNKN 0165/1733							
036 "DIA CIRC CONCR							
LEN=0125 INSTALLED UNKN 0165/1231							
				0164/1128	036 "DIA CIRC CONCR		
					LEN=0120 INSTALLED UNKN		
018 "DIA CIRC CONCR							
LEN=0050 INSTALLED UNKN 0165/0963							
0 0 00000 0 00 0000+00		036561 FT		036577 FT		0 0 00000 0 00 0000+00	
WHITE CENTER T				WHITE CENTER T			
LENGTH(AH 2832 BK 3042) 0165/0000				LENGTH(AH 2838 BK 3012)			
				018 "DIA CIRC CONCR			
				LEN=0070 INSTALLED UNKN			
				018 "DIA CIRC CONCR			
				LEN=0070 INSTALLED UNKN			
CENTER ARMSTRONG T				CENTER ARMSTRONG T			
0155/1460				018 "DIA CIRC CONCR			
				LEN=0070 INSTALLED UNKN			
054 "DIA CIRC CONCR							
LEN=0325 INSTALLED UNKN 0155/1300							
				0154/1115	054 "DIA CIRC CONCR		
					LEN=0120 INSTALLED UNKN		
				0154/0687	024 "DIA CIRC CONCR		
018 "DIA CIRC CONCR					LEN=0070 INSTALLED UNKN		
LEN=0085 INSTALLED UNKN 0155/0680							
				0154/0180	024 "DIA CIRC CONCR		
					LEN=0070 INSTALLED UNKN		
018 "DIA CIRC CONCR							
LEN=0085 INSTALLED UNKN 0155/0169							
0 0 00000 0 00 0000+00		033519 FT					
RAMP F RD							

DIR: B TOTAL LEN: 27.357 MI. DIST: 10-4 SR: 422  
 LEFT MUN: ARMSTRONG T RIGHT MUN: ARMSTRONG T

Stationing	Structure	Length	Material	Status
0155/0000		033565 FT		0 0 00000 0 00 0000+00
(SR8018 SEG 0750/0000)		0154/0000		LENGTH(AH 3012 BK 1557)
0144/1232			018 " DIA CIRC CONCR	LEN=0070 INSTALLED UNKN
TR CURRY RUN				
STRUCTURE LENGTH	8 FT			
BMSID 32/0422/0145/1090		0145/0857		
BMSEN 32/0422/0145/0462		0145/0714		
018 " DIA CIRC CONCR				
LEN=0070 INSTALLED UNKN		0145/0477		
0 0 00000 0 00 0000+00				
SR4422				
BMSBG 32/0422/0145/0462		0145/0462		
0144/0419			084"H 95"W CON BOX CUL	LEN=0050 INSTALLED UNKN
0144/0274			RAMP E RD	(SR8018 SEG 0510/0815)
0144/0192			024 " DIA CIRC CONCR	LEN=0060 INSTALLED UNKN
0 0 00000 0 00 0000+00		031650 FT		
RAMP G RD				
(SR8018 SEG 0500/1094)				
LENGTH(AH 1869 BK 3342)		0145/0000		
032008 FT		0144/0000		0 0 00000 0 00 0000+00
LENGTH(AH 1557 BK 3700)				
0134/3652			036 " DIA CIRC CONCR	LEN=0160 INSTALLED UNKN
0134/3408			WEST PIKE RD	(SR4422 SEG 0010/0000)
0134/2707			SIGN: 4 CHORD TRUSS	BMSID 32/0422/0134/2707
0134/2612			018 " DIA CIRC CONCR	LEN=0110 INSTALLED UNKN
0134/2309			018 " DIA CIRC CONCR	LEN=0110 INSTALLED UNKN
0134/2042			024 " DIA CIRC CONCR	LEN=0160 INSTALLED UNKN
024 " DIA CIRC CONCR				
LEN=0070 INSTALLED UNKN		0135/2025		
036 " DIA CIRC CONCR				
LEN=0070 INSTALLED UNKN		0135/1690		
0134/1713			036 " DIA CIRC CONCR	LEN=0200 INSTALLED UNKN
0134/1504			018 " DIA CIRC CONCR	LEN=0200 INSTALLED UNKN
024 " DIA CIRC CONCR				
LEN=0050 INSTALLED UNKN		0135/1493		
0134/0835			060 " DIA CIRC CONCR	LEN=0200 INSTALLED UNKN

DIR: B TOTAL LEN: 27.357 MI. DIST: 10-4 SR: 422  
 LEFT MUN: ARMSTRONG T RIGHT MUN: ARMSTRONG T

Stationing	Description	Stationing	Description
0+00	060 "DIA CIRC CONCR LEN=0095 INSTALLED UNKN 0135/0822 PARKWOOD RD (SR3022 SEG 0130/1777) 0135/0608	0+00	PARKWOOD RD (SR3022 SEG 0130/1777)
0+28308	0 0 00000 0 00 0000+00 028308 FT MFC BEGIN = B LENGTH(AH 3342 BK 0758) 0135/0000	0+28308	0 0 00000 0 00 0000+00 MFC BEGIN = B LENGTH(AH 3700 BK 0758)
0+3342	1 0 00067 0 02 0292+80 027550 FT HEALTH CAMP RD (SR4004 SEG 0010/0000) 0130/0000	0+3342	030 "DIA CIRC CONCR LEN=0070 INSTALLED UNKN 018 "DIA CIRC CONCR LEN=0070 INSTALLED UNKN 027"H 48"W CON BOX CUL LEN=0050 INSTALLED UNKN
0+3700	BOBS MOBILE HOMES DR (PRDR) 0120/1313	0+3700	LENGTH(AH 0758 BK 2511) 018 "DIA CIRC CONCR LEN=0090 INSTALLED UNKN 018 "DIA CIRC CONCR LEN=0060 INSTALLED UNKN 015 "DIA CIRC CONCR LEN=0050 INSTALLED UNKN
0+4070	POULOS RD (T434) 0120/0767	0+4070	(APRA) BOBS MOBILE HOME BMSSEN 32/0422/0120/1278 1 0 00067 0 02 0280+38 CURRY RUN BMSBG 32/0422/0120/1278 018 "DIA CIRC CONCR LEN=0050 INSTALLED UNKN
0+4262	0120/0262	0+4262	(APRA) 422 HOME SALES 015 "DIA CIRC CONCR LEN=0055 INSTALLED UNKN SHRP WIM 700
0+4558	0120/0058 025039 FT	0+4558	BMSSEN 32/0422/0120/0000 1 0 00067 0 02 0267+71 CURRY RUN BMSBG 32/0422/0120/0000
0+5000	0120/0000	0+5000	LENGTH(AH 2511 BK 2339)
0+5110	0110/1329	0+5110	CUNNINGHAM RD (T407)
0+52700	022700 FT	0+52700	1 0 00067 0 02 0244+28 LENGTH(AH 2339 BK 2345)

DIR: B TOTAL LEN: 27.357 MI. DIST: 10-4 SR: 422  
 LEFT MUN: ARMSTRONG T RIGHT MUN: ARMSTRONG T

TRIM TREE RD  
(T433)

0100/2088

0100/2260 060"H 72"W CON BOX CUL  
 LEN=0060 INSTALLED UNKN

==

0100/1016 018 " DIA CIRC CONCR  
 LEN=0035 INSTALLED UNKN

0100/0648 018 " DIA CIRC CONCR  
 LEN=0050 INSTALLED UNKN

020355 FT

0100/0258 018 " DIA CIRC CONCR  
 LEN=0055 INSTALLED UNKN

020355 FT 1 0 00067 0 02 0220+88

0100/0000 LENGTH(AH 2345 BK 3085)

0090/3035 048"H 48"W CON BOX CUL  
 LEN=0065 INSTALLED UNKN

0090/2150 048 " DIA CIRC CONCR  
 LEN=0070 INSTALLED UNKN

0090/1848 024 " DIA CIRC CONCR  
 LEN=0040 INSTALLED UNKN

0090/1067 015 " DIA CIRC CONCR  
 LEN=0055 INSTALLED UNKN

017270 FT

017270 FT 1 0 00067 0 02 0189+91

0090/0000 LENGTH(AH 3085 BK 3021)

0080/3001 018 " DIA CIRC CONCR  
 LEN=0035 INSTALLED UNKN

0080/2726 018 " DIA CIRC CONCR  
 LEN=0045 INSTALLED UNKN

0080/2321 015 " DIA CIRC CONCR  
 LEN=0050 INSTALLED UNKN

CHEESE RUN RD  
(T408)

0080/0675

CHEESE RUN  
 STRUCTURE LENGTH 21 FT

0080/1037 BMSID 32/0422/0080/1037

0080/0750 024 " DIA CIRC CONCR  
 LEN=0070 INSTALLED UNKN

0080/0675 (T410)

0080/0418 018 " DIA CIRC CONCR  
 LEN=0060 INSTALLED UNKN

0080/0024 015 " DIA CIRC CONCR  
 LEN=0075 INSTALLED UNKN

014249 FT

1 0 00067 0 02 0159+70 014249 FT  
 FIVE POINTS RD

<----->

== ==

-----

-----



EXTRACT DATE: 12/18/2023  
PRINT DATE: 12/21/2023

ROADWAY MANAGEMENT SYSTEM  
SLD COUNTY/SR - ANNUAL PRINT

PAGE NUMBER: 199  
COUNTY: INDIANA


DIR: B TOTAL LEN: 27.357 MI.  
LEFT MUN: ARMSTRONG T

DIST: 10-4 SR: 422  
RIGHT MUN: ARMSTRONG T

(SR4001 SEG 0010/0000) 0080/0000

==	5	0080/0000	LENGTH(AH 3021 BK 3146)
---		0070/2768	030 "DIA CIRC CONCR LEN=0060 INSTALLED UNKN
---		0070/1948	015 "DIA CIRC CONCR LEN=0045 INSTALLED UNKN
---		0070/1460	018 "DIA CIRC CONCR LEN=0131 INSTALLED UNKN
U		0070/1008	BMSSEN 32/0422/0070/0975 1 0 00067 0 02 0137+95 CURRY RUN
U		0070/0975	BMSBG 32/0422/0070/0975 036 "DIA CIRC CONCR
---		0070/0726	LEN=0065 INSTALLED UNKN 018 "DIA CIRC CONCR
---		0070/0385	LEN=0060 INSTALLED UNKN 1 0 00067 0 00 0128+27
011103 FT		011103 FT	(AAR 148803U)#TRKS 01
+++++	5	0070/0000	LENGTH(AH 3146 BK 1938)
---		0060/1360	018 "DIA CIRC CONCR LEN=0055 INSTALLED UNKN
U		0060/1190	BMSSEN 32/0422/0060/1157 1 0 00067 0 00 0103+00
U		0060/1157	ANTHONY RUN BMSBG 32/0422/0060/1157
---		0060/0760	024 "DIA CIRC CONCR LEN=0075 INSTALLED UNKN
U		0060/0699	ANTHONY RUN RD (SR3039 SEG 0050/2857)
009165 FT		0060/0193	BMSSEN 32/0422/0060/0000 1 0 00067 0 00 0091+54
U		009165 FT	CROOKED CREEK
U	5	0060/0000	BMSBG 32/0422/0060/0000 LENGTH(AH 1938 BK 0866)
POT		0050/0694	(APRA) SHARP ROCK MN PA RIDGE RD (T362)
008299 FT		008299 FT	1 0 00067 0 00 0082+83 018 "DIA CIRC CONCR
---	5	0050/0000	LEN=0130 INSTALLED UNKN LENGTH(AH 0866 BK 1491)
---		0040/0979	018 "DIA CIRC CONCR LEN=0060 INSTALLED UNKN
---		0040/0552	ARMSTRONG SHELOCTA B
006808 FT		006808 FT	1 0 00067 0 00 0068+15
5		0040/0000	LENGTH(AH 1491 BK 1784)
---		0030/1700	018 "DIA CIRC CONCR LEN=0060 INSTALLED 2000

DIR: B TOTAL LEN: 27.357 MI. DIST: 10-4 SR: 422  
 LEFT MUN: SHELOCTA B RIGHT MUN: SHELOCTA B



005024 FT

WOOD RD  
(T358)

0020/0681

002670 FT

LAWTON RD  
(T363)

0010/1607

MARION CENTER SUPPLY DR  
(PRDR)

0010/0550

000000 FT

0030/1300 036 " DIA CIRC CONCR  
 LEN=0075 INSTALLED UNKN  
 SR 0056 SH  
 0030/0794 (SR0056 SEG 0042/3770)  
 030 " DIA CIRC CONCR  
 0030/0650 LEN=0060 INSTALLED UNKN  
 SHELOCTA  
 0030/0066 ARMSTRONG T  
 005024 FT 1 0 00067 0 00 0049+40  
 0030/0000 LENGTH(AH 1784 BK 2354)

TR CROOKED  
 STRUCTURE LENGTH 16 FT  
 BMSID 32/0422/0020/0760  
 096"H 95"W CONC STRUCT  
 0020/0710 LEN=0070 INSTALLED UNKN  
 SYCAMORE RD  
 0020/0681 (T364)  
 018 " DIA CIRC CONCR  
 0020/0201 LEN=0024 INSTALLED 2005  
 002670 FT 1 0 00067 0 00 0028+00  
 SYCAMORE RD  
 (T364)  
 0020/0000 LENGTH(AH 2354 BK 2670)  
 024 " DIA CIRC CONCR  
 0010/2581 LEN=0040 INSTALLED UNKN

0010/1600 018 " DIA CIRC CONCR  
 LEN=0060 INSTALLED UNKN  
 018 " DIA CIRC CONCR  
 0010/1189 LEN=0075 INSTALLED UNKN  
 018 " DIA CIRC CONCR  
 0010/0664 LEN=0090 INSTALLED UNKN

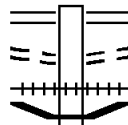
POI  
 0010/0550 (APRA) MARION CENTER SU  
 024 " DIA CIRC METAL  
 0010/0046 LEN=0110 INSTALLED UNKN  
 000000 FT 1 0 00067 0 00 0000+00  
 NC BE  
 INTER-BK BENJAMIN FRANKLIN HW  
 BENJAMIN FRANKLIN HW  
 (SR0422 SEG 0540/0790)  
 MFC BEGIN = B  
 BK-ARMSTRONG (03)  
 0010/0000 LENGTH(AH 2670 BK 0000)

EXTRACT DATE: 12/18/2023 ROADWAY MANAGEMENT SYSTEM PAGE NUMBER: 197  
 PRINT DATE: 12/21/2023 SLD COUNTY/SR - ANNUAL PRINT COUNTY: INDIANA  
 DIR: B TOTAL LEN: 36.172 MI. DIST: 10-4 SR: 403  
 LEFT MUN: EAST MAHONING T RIGHT MUN: EAST MAHONING T

FROM 0119/0604 SH  
 (CONN)

190989 FT

0730/0913



190989 FT SR 0119 SH  
 0730/1020 (SR0119 SEG 0604/0976)  
 TO 0119/0604 SH  
 0730/0913 (CONN)  
 0730/0901 (AAR 148771R) #TRKS 02  
 0730/0867 BMS EN 32/0403/0730/0842

EXTRACT DATE: 12/18/2023  
PRINT DATE: 12/21/2023

ROADWAY MANAGEMENT SYSTEM  
SLD COUNTY/SR - ANNUAL PRINT

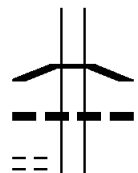
PAGE NUMBER: 196  
COUNTY: INDIANA

DIR: B TOTAL LEN: 36.172 MI.  
LEFT MUN: EAST MAHONING T

DIST: 10-4 SR: 403  
RIGHT MUN: EAST MAHONING T

PARK AV  
(T750)

0730/0175

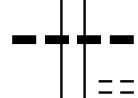


0730/0842

0730/0339

0 0 00000 0 00 0000+00  
PINE RUN  
BMSBG 32/0403/0730/0842  
018 "DIA CIRC METAL  
LEN=0036 INSTALLED UNKN

189969 FT



0730/0128

0730/0111

018 "DIA CIRC CONCR  
LEN=0027 INSTALLED UNKN  
HIGH ST  
(T752)

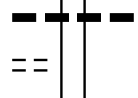
0730/0000

0720/1310

1 0 00063 1 00 0009+76  
EAST MAHONING  
MARION CENTER B  
LENGTH(AH 1020 BK 1490)  
018 "DIA CIRC CONCR  
LEN=0030 INSTALLED UNKN

WATER ST  
(BORO)

0720/1056

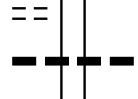


0720/1040

018 "DIA CIRC CONCR  
LEN=0030 INSTALLED UNKN

RACE ST  
(BORO)

0720/0736



0720/0725

0720/0440

018 "DIA CIRC CONCR  
LEN=0035 INSTALLED UNKN  
018 "DIA CIRC CONCR  
LEN=0040 INSTALLED UNKN  
MANOR ST  
(BORO)

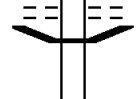
NC MA

0720/0418

0720/0240

MAIN ST  
(TBC )  
018 "DIA CIRC CONCR  
LEN=0030 INSTALLED UNKN  
PARK AV  
(BORO)

188479 FT



0720/0239

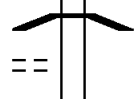
0720/0019

0720/0000

BMSSEN 32/0403/0720/0000  
1 0 00508 0 01 0422+67  
TR PINE RUN  
BMSBG 32/0403/0720/0000  
LENGTH(AH 1490 BK 2600)

NEAL AV  
(PRDR)

0710/2470



0710/1992

0710/1640

0710/1235

018 "DIA CIRC CONCR  
LEN=0040 INSTALLED UNKN  
018 "DIA CIRC CONCR  
LEN=0040 INSTALLED UNKN  
018 "DIA CIRC CONCR  
LEN=0040 INSTALLED UNKN  
018 "DIA CIRC CONCR

DIR: B TOTAL LEN: 36.172 MI. DIST: 10-4 SR: 403  
 LEFT MUN: MARION CENTER B RIGHT MUN: MARION CENTER B

PEARCE HOLLOW RD  
 (SR1021 SEG 0080/3061) 0710/0208

185879 FT

184019 FT

181587 FT

KESLAR RD  
 (T557)

0690/0000

0710/0948	LEN=0040	018 "DIA	CIRC	CONCR	UNKN
0710/0576	LEN=0040	018 "DIA	CIRC	CONCR	UNKN
0710/0254	LEN=0040	018 "DIA	CIRC	CONCR	UNKN
0710/0053	LEN=0032	015 "DIA	CIRC	CONCR	2009
185879 FT	1 0 00508	0 01	0398	+51	
		NC MA	NOR ST		
		MARION CENTER			
		EAST MAHONING T			
0710/0000	LENGTH(AH 2600	BK 1860)			
0700/1475	LEN=0035	015 "DIA	CIRC	CONCR	UNKN
0700/1177	LEN=0040	015 "DIA	CIRC	OTHER	UNKN
0700/0801	LEN=0031	015 "DIA	CIRC	CONCR	UNKN
0700/0420	LEN=0035	015 "DIA	CIRC	CONCR	UNKN
0700/0346	LEN=0028	015 "DIA	CIRC	CONCR	UNKN
184019 FT	1 0 00508	0 01	0379	+52	
		015 "DIA	CIRC	CONCR	
		LEN=0036		INSTALLED	UNKN
0700/0000	LENGTH(AH 1860	BK 2432)			
0690/2222	LEN=0031	015 "DIA	CIRC	CONCR	UNKN
0690/2027	LEN=0032	015 "DIA	CIRC	CONCR	UNKN
0690/1872	LEN=0030	015 "DIA	CIRC	CONCR	UNKN
0690/1307	LEN=0033	015 "DIA	CIRC	CONCR	UNKN
0690/0864	LEN=0060	018 "DIA	CIRC	CONCR	UNKN
0690/0530	LEN=0040	018 "DIA	CIRC	CONCR	UNKN
0690/0095	LC TO T630	RD			
	(CONN)				
		015 "DIA	CIRC	CONCR	
0690/0042	LEN=0061	015 "DIA	CIRC	CONCR	UNKN
181587 FT	1 0 00508	0 01	0354	+05	
		PFIEFFER RD			
		(T630)			
		EAST MAHONING			
		RAYNE T			
0690/0000	LENGTH(AH 2432	BK 2414)			

DIR: B TOTAL LEN: 36.172 MI. DIST: 10-4 SR: 403  
 LEFT MUN: RAYNE T RIGHT MUN: RAYNE T

Stationing	Structure ID	Material	Length	Notes
	0680/2336	015" DIA CIRC CONCR	LEN=0045	INSTALLED UNKN
	0680/0882	015" DIA CIRC CONCR	LEN=0040	INSTALLED UNKN
	0680/0681	024" DIA CIRC CONCR	LEN=0045	INSTALLED UNKN
179173 FT	179173 FT	1 0 00508 0 01 0330+21		
	0680/0000	015" DIA CIRC CONCR	LEN=0040	INSTALLED 2001
	0670/2310	015" DIA CIRC CONCR	LEN=0040	INSTALLED 2001
	0670/2200	015" DIA CIRC CONCR	LEN=0045	INSTALLED 2001
	0670/2132	018" DIA CIR PLASTIC	LEN=0040	INSTALLED UNKN
	0670/1690	018" DIA CIRC METAL	LEN=0045	INSTALLED UNKN
	0670/1430	015" DIA CIRC CONCR	LEN=0040	INSTALLED 2001
	0670/1305	015" DIA CIRC CONCR	LEN=0040	INSTALLED UNKN
	0670/0660	015" DIA CIRC CONCR	LEN=0040	INSTALLED UNKN
	0670/0169	024" DIA CIRC CONCR	LEN=0055	INSTALLED UNKN
	0670/0022	015" H 24" W CONC STRUCT	LEN=0037	INSTALLED UNKN
176808 FT	176808 FT	1 0 00508 0 01 0306+56		
	0670/0000	024" DIA CIRC CONCR	LEN=0037	INSTALLED UNKN
	0660/2294	018" DIA CIRC CONCR	LEN=0048	INSTALLED UNKN
	0660/2027	018" DIA CIRC CONCR	LEN=0042	INSTALLED UNKN
	0660/1640	RAYNE RUN RD (T559)		
RAYNE RUN RD (T559)	0660/1593	(APRA) TANOMA COAL COMP RAYNE RUN STRUCTURE LENGTH 12 FT		
	0660/1507	BMSID 32/0403/0660/1507		
LEROY RD (T678)	0660/1286			
	0660/0929	018" DIA CIRC CONCR	LEN=0030	INSTALLED UNKN

DIR: B TOTAL LEN: 36.172 MI. DIST: 10-4 SR: 403  
 LEFT MUN: RAYNE T RIGHT MUN: RAYNE T

174226 FT

1 0 00508 0 01 0243+90 170587 FT  
 BETHEL CHURCH RD  
 (T674) 0650/0000

168478 FT

0660/0604	018 " DIA	CIRC CONCR
	LEN=0065	INSTALLED UNKN
0660/0549	BOOKEMYER RD	
	(T766)	
0660/0476	018 " DIA	CIRC CONCR
	LEN=0045	INSTALLED UNKN
0660/0126	018 " DIA	CIRC CONCR
	LEN=0045	INSTALLED UNKN
174226 FT	1 0 00508 0 01 0280+74	
0660/0000	LENGTH(AH 2582 BK 3639)	
0650/3360	015 " DIA	CIRC CONCR
	LEN=0040	INSTALLED UNKN
0650/3050	015 " DIA	CIRC CONCR
	LEN=0035	INSTALLED UNKN
0650/2777	018 " DIA	CIRC CONCR
	LEN=0040	INSTALLED UNKN
0650/2030	018 " DIA	CIRC CONCR
	LEN=0065	INSTALLED UNKN
0650/1750	018 " DIA	CIRC CONCR
	LEN=0042	INSTALLED UNKN
0650/1480	018 " DIA	CIRC CONCR
	LEN=0040	INSTALLED UNKN
170587 FT		
0650/0000	LENGTH(AH 3639 BK 2109)	
0640/1805	018 " DIA	CIRC CONCR
	LEN=0050	INSTALLED UNKN
0640/1722	015 " DIA	CIRC CONCR
	LEN=0033	INSTALLED UNKN
0640/1557	051 " H 65 " W	CON BOX CUL
	LEN=0050	INSTALLED UNKN
0640/1340	015 " DIA	CIRC CONCR
	LEN=0031	INSTALLED UNKN
0640/1024	015 " DIA	CIRC CONCR
	LEN=0037	INSTALLED UNKN
0640/0690	060 " H 84 " W	CONC STRUCT
	LEN=0044	INSTALLED UNKN
0640/0564	018 " DIA	CIRC CONCR
	LEN=0035	INSTALLED UNKN
0640/0429	018 " DIA	CIRC CONCR
	LEN=0035	INSTALLED UNKN
168478 FT	1 0 00508 0 01 0223+00	
	VILLAGE: DIXONVILLE	
	018 " DIA	CIRC CONCR
	LEN=0037	INSTALLED UNKN
	RAYNE	

EXTRACT DATE: 12/18/2023  
PRINT DATE: 12/21/2023

ROADWAY MANAGEMENT SYSTEM  
SLD COUNTY/SR - ANNUAL PRINT

PAGE NUMBER: 192  
COUNTY: INDIANA

DIR: B TOTAL LEN: 36.172 MI.  
LEFT MUN: RAYNE T

DIST: 10-4 SR: 403  
RIGHT MUN: RAYNE T

Station	Description	Length	Material	Notes
0640/0000	GREEN T			
0630/3524	018" DIA CIRC CONCR	LEN=0044	INSTALLED	UNKN
0630/3280	015" DIA CIRC CONCR	LEN=0052	INSTALLED	UNKN
0630/2832	030" DIA CIRC CONCR	LEN=0050	INSTALLED	UNKN
0630/2520	018" DIA CIRC CONCR	LEN=0035	INSTALLED	UNKN
0630/2129	018" DIA CIRC CONCR	LEN=0043	INSTALLED	UNKN
0630/1811	BMS EN 32/0403/0630/1796			
	TR 0 00508 0 01 0203+07			
	DIXON RUN			
0630/1796	BMSBG 32/0403/0630/1796			
	DIXONVILLE RD			
0630/1613	(SR1035 SEG 0010/0000)			
0630/1549	018" DIA CIRC CONCR	LEN=0033	INSTALLED	UNKN
0630/1331	015" DIA CIRC CONCR	LEN=0031	INSTALLED	UNKN
0630/0989	015" DIA CIRC CONCR	LEN=0166	INSTALLED	UNKN
	BALSA RD			
0630/0871	(TB34)			
0630/0823	015" DIA CIRC CONCR	LEN=0061	INSTALLED	UNKN
0630/0299	015" DIA CIRC CONCR	LEN=0032	INSTALLED	UNKN
0630/0006	015" DIA CIRC CONCR	LEN=0033	INSTALLED	UNKN
	LOCUST RD			
	(T678)			
0630/0000	LENGTH (AH 3781 BK 2487)			
0620/2248	015" DIA CIRC CONCR	LEN=0040	INSTALLED	UNKN
0620/1831	018" DIA CIRC CONCR	LEN=0112	INSTALLED	UNKN
0620/1670	024" DIA CIRC CONCR	LEN=0043	INSTALLED	UNKN
	ALLISON RD			
0620/1500	(SR1012 SEG 0050/0000)			
0620/1401	012" DIA CIRC CONCR	LEN=0104	INSTALLED	UNKN
0620/1213	018" DIA CIRC CONCR	LEN=0044	INSTALLED	UNKN
0620/0676	BMS EN 32/0403/0620/0610			

1 0 00508 0 01 0185+27 164697 FT  
LEROY RD  
(T678) 0630/0000

BARR SLOPE RD  
(SR1012 SEG 0040/2532) 0620/1140



DIR: B TOTAL LEN: 36.172 MI. DIST: 10-4 SR: 403  
 LEFT MUN: GREEN T RIGHT MUN: GREEN T

162210 FT

0620/0610 1 0 00508 0 01 0166+22  
 DIXON RUN  
 BMSBG 32/0403/0620/0610

162210 FT 1 0 00508 0 01 0160+26  
 VILLAGE: DIXONVILLE  
 024"H 48"W CONC STRUCT  
 LEN=0050 INSTALLED UNKN  
 LENGTH(AH 2487 BK 2453)

0620/0000 018 "DIA CIRC CONCR  
 LEN=0048 INSTALLED UNKN

0610/1583 018 "DIA CIRC CONCR  
 LEN=0048 INSTALLED UNKN

0610/0619 018 "DIA CIRC CONCR  
 LEN=0048 INSTALLED UNKN  
 0610/0405 BMSSEN 32/0403/0610/0369  
 1 0 00508 0 01 0139+64

0610/0395 TR DIXON RUN  
 BMSBG 32/0403/0610/0369  
 036"H 72"W CONC STRUCT

0610/0365 LEN=0043 INSTALLED UNKN  
 LARCH RD  
 (TB47)

159757 FT

0610/0209 1 0 00508 0 01 0135+77  
 018 "DIA CIRC CONCR  
 LEN=0012 INSTALLED UNKN

0610/0000 GREEN  
 CHERRYHILL T  
 LENGTH(AH 2453 BK 2483)

0600/1800 018 "DIA CIRC CONCR  
 LEN=0045 INSTALLED UNKN

0600/1336 018 "DIA CIRC CONCR  
 LEN=0044 INSTALLED UNKN

0600/0689 042 "DIA CIRC CONCR  
 LEN=0040 INSTALLED UNKN

157274 FT

0600/0053 BMSSEN 32/0403/0600/0000  
 157274 FT 1 0 00508 0 01 0110+93  
 DIXON RUN

0600/0000 BMSBG 32/0403/0600/0000  
 LENGTH(AH 2483 BK 3653)

0590/3363 036 "DIA CIRC CONCR  
 LEN=0042 INSTALLED UNKN

0590/3128 018 "DIA CIRC CONCR  
 LEN=0041 INSTALLED UNKN

0590/2639 018 "DIA CIRC CONCR  
 LEN=0047 INSTALLED UNKN

EXTRACT DATE: 12/18/2023  
PRINT DATE: 12/21/2023

ROADWAY MANAGEMENT SYSTEM  
SLD COUNTY/SR - ANNUAL PRINT

PAGE NUMBER: 190  
COUNTY: INDIANA

DIR: B TOTAL LEN: 36.172 MI.  
LEFT MUN: CHERRYHILL T

DIST: 10-4 SR: 403  
RIGHT MUN: CHERRYHILL T

Stationing	Notes	Stationing	Material	Length	Notes
0590/2332		018 " DIA	CIRC CONCR	LEN=0045	INSTALLED UNKN
0590/1951		015 " DIA	CIRC CONCR	LEN=0043	INSTALLED UNKN
0590/1519		015 " DIA	CIRC CONCR	LEN=0044	INSTALLED UNKN
0590/1210		015 " DIA	CIRC CONCR	LEN=0042	INSTALLED UNKN
0590/1151		LC TO T653 RD			
POE		(CONN)			
0590/0956		(APRA)	MEARS ENTERPRISE		
0590/0440		TREESE RD			
0590/0234		(T653)			
153621 FT		015 " DIA	CIRC CONCR	LEN=0043	INSTALLED UNKN
		018 " DIA	CIRC CONCR	LEN=0045	INSTALLED UNKN
		1 0 00508	0 01 0074+39		
		5 0590/0000	LENGTH(AH 3653 BK 2565)		
		016 " DIA	CIRC CONCR	LEN=0043	INSTALLED 2001
TWENTY FOUR RD (T682)		0580/2350			
0580/2181		018 " DIA	CIRC CONCR	LEN=0045	INSTALLED UNKN
		018 " DIA	CIRC CONCR	LEN=0045	INSTALLED UNKN
		0580/1930			
		0580/1897	BMSSEN 32/0403/0580/1887		
		1 0 00508	0 01 0067+78		
		TR DIXON RUN			
		0580/1887	BMSBG 32/0403/0580/1887		
		018 " DIA	CIRC CONCR	LEN=0045	INSTALLED 2001
		018 " DIA	CIRC CONCR	LEN=0045	INSTALLED UNKN
		0580/1582			
		018 " DIA	CIRC CONCR	LEN=0045	INSTALLED UNKN
		018 " DIA	CIRC CONCR	LEN=0045	INSTALLED UNKN
		0580/1240			
		018 " DIA	CIRC CONCR	LEN=0045	INSTALLED UNKN
		0580/0904			
		015 " DIA	CIRC CONCR	LEN=0042	INSTALLED UNKN
		018 " DIA	CIRC CONCR	LEN=0043	INSTALLED UNKN
		0580/0540			
		018 " DIA	CIRC CONCR	LEN=0043	INSTALLED UNKN
151056 FT		1 0 00508	0 01 0048+79		
		5 0580/0000	NC SR 0403 SH LENGTH(AH 2565 BK 2444)		
		010 " DIA	CIRC CONCR	LEN=0039	INSTALLED UNKN
		018 " DIA	CIRC CONCR	LEN=0038	INSTALLED UNKN
		024 " DIA	CIRC CONCR	LEN=0047	INSTALLED UNKN
		0570/2167			
		0570/1909			
		0570/1559			

DIR: B TOTAL LEN: 36.172 MI. DIST: 10-4 SR: 403  
 LEFT MUN: CHERRYHILL T RIGHT MUN: CHERRYHILL T

DIXON RD  
 (BORO)

0570/1140

CEMETERY RD  
 (SR1006 SEG 0140/2869)

0570/0000

148612 FT

0570/1216	036 " DIA	CIRC	CONCR
0570/1196	LEN=0047	INSTALLED	UNKN
	CHERRYHILL		
	CLYMER B		
0570/1100	018 " DIA	CIRC	CONCR
	LEN=0045	INSTALLED	UNKN
0570/0180	018 " DIA	CIRC	CONCR
	LEN=0040	INSTALLED	UNKN
0570/0064	018 " DIA	CIRC	CONCR
	LEN=0040	INSTALLED	UNKN
148612 FT	1 0 00508	0 01	0024+35
	WILSON ST		
	(BORO)		
0570/0000	LENGTH(AH	2444	BK 2437)
0560/2403	018 " DIA	CIRC	CONCR
	LEN=0040	INSTALLED	UNKN
0560/1970	018 " DIA	CIRC	CONCR
	LEN=0050	INSTALLED	UNKN
	NC PENN ST		
	GERRY ST		
	(BORO)		
0560/1958	018 " DIA	CIRC	METAL
	LEN=0030	INSTALLED	UNKN
0560/1417	018 " DIA	CIRC	METAL
	LEN=0030	INSTALLED	UNKN
0560/1263	018 " DIA	CIRC	METAL
	LEN=0030	INSTALLED	UNKN
0560/1227	BMSSEN 32/0403/0560/1185		
	1 0 00508	0 00	0005+32
	DIXON RUN		
0560/1185	BMSBG 32/0403/0560/1185		
	ADAMS ST		
	(BORO)		
0560/0821	018 " DIA	CIRC	METAL
	LEN=0030	INSTALLED	UNKN
0560/0787	018 " DIA	CIRC	METAL
	LEN=0030	INSTALLED	UNKN
0560/0691	018 " DIA	CIRC	METAL
	LEN=0030	INSTALLED	UNKN
0560/0654	BMSSEN 32/0403/0560/0530		
	1 0 00508	0 00	0005+32
	TWO LICK CREEK		
0560/0530	BMSBG 32/0403/0560/0530		
	018 " DIA	CIRC	METAL
0560/0483	018 " DIA	CIRC	METAL
	LEN=0030	INSTALLED	UNKN
0560/0440	018 " DIA	CIRC	METAL
	LEN=0030	INSTALLED	UNKN
	SHERMAN ST		
	(BORO)		
0560/0375	BEECH AV		

DIR: B TOTAL LEN: 36.172 MI. DIST: 10-4 SR: 403  
 LEFT MUN: CLYMER B RIGHT MUN: CLYMER B

1 0 00508 0 00 0000+00 146175 FT  
 FRANKLIN ST  
 (SR0286 SEG 0770/0000)  
 SIXTH ST  
 (BORO)

0560/0000  
 146175 FT

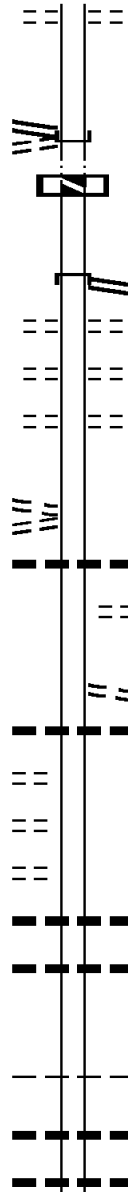
HANCOCK ST  
 (BORO)  
 SECOND ST  
 (BORO)

0550/1367

WALNUT AV  
 (BORO)  
 WALCOTT ST  
 (BORO)  
 CHESTNUT AV  
 (BORO)

0550/0719  
 0550/0535  
 0550/0354

144078 FT



0560/0190 (BORO)  
 146175 FT  
 NC SIXTH ST  
 INTER-BK FRANKLIN ST  
 (SR0286 SEG 0770/0000)  
 0560/0000 LTH AH 002437 BK 000100  
 146175 FT  
 7554/0000 LTH AH 000100 BK 002097  
 INTER-AHD FRANKLIN ST  
 (SR0286 SEG 0780/0000)  
 FRANKLIN ST  
 (SR0286 SEG 0780/0000)  
 0550/2097 OAK AV  
 (BORO)  
 0550/1888 MORRIS ST  
 (BORO)  
 0550/1702 MAPLE AV  
 (BORO)  
 0550/1519 (BORO)  
 NC SECOND ST  
 0550/1350 018 " DIA CIRC CONCR  
 LEN=0040 INSTALLED UNKN  
 PEACH AV  
 0550/1077 (TWP)  
 NC HANCOCK ST  
 HANCOCK ST  
 (BORO)  
 0550/0915 018 " DIA CIRC CONCR  
 LEN=0035 INSTALLED UNKN  
 0550/0735  
 024 " DIA CIRC CONCR  
 0550/0345 LEN=0030 INSTALLED UNKN  
 018 " DIA CIRC CONCR  
 0550/0110 LEN=0035 INSTALLED 2002  
 144078 FT 1 0 00054 0 03 0536+55  
 NC FIRST ST  
 CLYMER  
 CHERRYHILL T  
 0550/0000 LENGTH(AH 2097 BK 2717)  
 018 " DIA CIRC METAL  
 0540/2432 LEN=0050 INSTALLED UNKN  
 018 " DIA CIRC CONCR  
 0540/2117 LEN=0050 INSTALLED UNKN

DIR: B TOTAL LEN: 36.172 MI. DIST: 10-4 SR: 403  
 LEFT MUN: CHERRYHILL T RIGHT MUN: CHERRYHILL T

141361 FT

137939 FT

0540/1783	018 " DIA	CIRC CONCR
	LEN=0050	INSTALLED UNKN
0540/1588	018 " DIA	CIRC METAL
	LEN=0050	INSTALLED UNKN
0540/1130	018 " DIA	CIRC CONCR
	LEN=0100	INSTALLED 2002
0540/0980	018 " DIA	CIRC CONCR
	LEN=0045	INSTALLED 2002
0540/0230	024 " DIA	CIRC CONCR
	LEN=0045	INSTALLED 2002
141361 FT	1 0 00054	0 03 0563+78
0540/0000	018 " DIA	CIRC METAL
	LEN=0050	INSTALLED UNKN
	LENGTH(AH 2717 BK 3422)	
0530/3110	018 " DIA	CIRC METAL
	LEN=0050	INSTALLED UNKN
0530/2625	024 " DIA	CIRC CONCR
	LEN=0050	INSTALLED 2002
0530/2400	018 " DIA	CIRC METAL
	LEN=0024	INSTALLED 2001
0530/1936	018 " DIA	CIRC METAL
	LEN=0060	INSTALLED UNKN
0530/1660	018 " DIA	CIRC METAL
	LEN=0060	INSTALLED UNKN
0530/1367	018 " DIA	CIRC METAL
	LEN=0060	INSTALLED UNKN
0530/1000	018 " DIA	CIRC METAL
	LEN=0060	INSTALLED UNKN
0530/0354	018 " DIA	CIRC METAL
	LEN=0050	INSTALLED UNKN
137939 FT	1 0 00054	0 03 0598+00
0530/0000	015 " DIA	CIRC METAL
	LEN=0060	INSTALLED UNKN
	LENGTH(AH 3422 BK 3188)	
0520/2956	018 " DIA	CIRC METAL
	LEN=0075	INSTALLED UNKN
0520/2496	036 " DIA	CIRC METAL
	LEN=0100	INSTALLED UNKN
0520/2177	018 " DIA	CIRC METAL
	LEN=0095	INSTALLED UNKN
0520/1857	018 " DIA	CIRC METAL
	LEN=0075	INSTALLED 2001
0520/1332	018 " DIA	CIRC METAL
	LEN=0090	INSTALLED UNKN
0520/0729	018 " DIA	CIRC METAL
	LEN=0100	INSTALLED UNKN
	024 " DIA	CIRC METAL

DIR: B TOTAL LEN: 36.172 MI. DIST: 10-4 SR: 403  
 LEFT MUN: CHERRYHILL T RIGHT MUN: CHERRYHILL T

Stationing	Structure	Material	Length	Status
134751 FT	0520/0372	LEN=0071	INSTALLED	UNKN
	134751 FT	1 0 00054 0 03 0629+88		
	0520/0000	LENGTH(AH 3188 BK 0894)		
		TR TWO LICK		
	0510/0661	STRUCTURE LENGTH 10 FT		
		BMSID 32/0403/0510/0661		
	0510/0653	072"H 36"W CON BOX CUL		
		LEN=0130	INSTALLED	UNKN
SPAULDING RD (SR1012 SEG 0190/0000) 0510/0537				
133857 FT	0510/0501	018 " DIA CIRC CONCR		
	133857 FT	LEN=0100	INSTALLED	UNKN
		1 0 00054 0 03 0638+47		
		STARFORD RD		
		(SR1012 SEG 0180/3852)		
	0510/0000	LENGTH(AH 0894 BK 3640)		
		018 " DIA CIRC METAL		
	0500/3500	LEN=0060	INSTALLED	UNKN
		024 " DIA CIRC METAL		
	0500/3405	LEN=0082	INSTALLED	UNKN
		024 " DIA CIRC METAL		
	0500/3100	LEN=0112	INSTALLED	UNKN
		036 " DIA CIRC METAL		
	0500/2404	LEN=0130	INSTALLED	UNKN
		018 " DIA CIRC METAL		
	0500/2278	LEN=0065	INSTALLED	UNKN
		018 " DIA CIRC METAL		
	0500/1700	LEN=0088	INSTALLED	UNKN
		018 " DIA CIRC METAL		
	0500/1374	LEN=0069	INSTALLED	UNKN
		030 " DIA CIRC METAL		
	0500/1058	LEN=0080	INSTALLED	UNKN
		018 " DIA CIRC METAL		
	0500/0770	LEN=0060	INSTALLED	UNKN
130217 FT				
		2 0 32056 0 00 0095+98		
		BROWNS RUN		
		STRUCTURE LENGTH 13 FT		
		BMSID 32/0403/0500/0000		
	0500/0000	LENGTH(AH 3640 BK 1752)		
		030 " DIA CIRC METAL		
	0490/1244	LEN=0088	INSTALLED	UNKN
		018 " DIA CIRC METAL		
	0490/0829	LEN=0088	INSTALLED	UNKN
		018 " DIA CIRC METAL		
	0490/0444	LEN=0080	INSTALLED	UNKN
		018 " DIA CIRC METAL		
	0490/0204	LEN=0040	INSTALLED	2001
128465 FT				
		2 0 32056 0 00 0078+35		

DIR: B TOTAL LEN: 36.172 MI. DIST: 10-4 SR: 403  
 LEFT MUN: CHERRYHILL T RIGHT MUN: CHERRYHILL T

		054 " DIA	CIRC METAL
		LEN=0148	INSTALLED UNKN
	0490/0000	LENGTH(AH 1752 BK 2198)	
		054 " DIA	CIRC METAL
	0480/2162	LEN=0148	INSTALLED UNKN
		036 " DIA	CIRC CONCR
	0480/0013	LEN=0147	INSTALLED UNKN
126267 FT	126267 FT	2 0 32056 0 00 0056+44	
		KENWOOD RD	
		(T751)	
	0480/0000	LENGTH(AH 2198 BK 2525)	
		018 " DIA	CIRC METAL
	0470/2485	LEN=0040	INSTALLED 2001
		018 " DIA	CIRC METAL
	0470/2235	LEN=0040	INSTALLED 2001
		018 " DIA	CIRC METAL
	0470/1990	LEN=0040	INSTALLED 2001
		018 " DIA	CIRC METAL
	0470/1745	LEN=0040	INSTALLED 2001
		018 " DIA	CIRC METAL
	0470/1510	LEN=0040	INSTALLED 2001
		018 " DIA	CIRC METAL
	0470/1265	LEN=0040	INSTALLED 2001
		018 " DIA	CIRC METAL
	0470/1055	LEN=0030	INSTALLED 2001
		018 " DIA	CIRC METAL
	0470/0374	LEN=0344	INSTALLED UNKN
123742 FT	123742 FT	2 0 32056 0 00 0031+23	
		VILLAGE: KENWOOD	
		SR 0580 SH	
		(SR0580 SEG 0010/0000)	
	0470/0000	LENGTH(AH 2525 BK 3115)	
		018 " DIA	CIRC METAL
	0460/3035	LEN=0067	INSTALLED UNKN
		018 " DIA	CIRC METAL
	0460/2890	LEN=0110	INSTALLED UNKN
		060 " DIA	CIRC METAL
	0460/2736	LEN=0001	INSTALLED 2001
		018 " DIA	CIRC METAL
	0460/2203	LEN=0067	INSTALLED 2001
		018 " DIA	CIRC METAL
	0460/1591	LEN=0067	INSTALLED UNKN

MANOR RD  
(T647)

0470/0000

DIR: B TOTAL LEN: 36.172 MI. DIST: 10-4 SR: 403  
 LEFT MUN: CHERRYHILL T RIGHT MUN: CHERRYHILL T

Stationing	Segment	Length (FT)	Material	Notes
120627	0460/1296	120627	018" DIA CIRC METAL	LEN=0067 INSTALLED UNKN
	0460/0966		018" DIA CIRC METAL	LEN=0067 INSTALLED UNKN
	0460/0694		018" DIA CIRC METAL	LEN=0067 INSTALLED UNKN
2 0 32056 0 00 0000+00		120627		
SR 0553 SH				
(SR0553 SEG 0110/2429)				
SCHOOL RD				
(T864)	0460/0000			LENGTH(AH 3115 BK 0992)
2 0 32051 0 00 0208+76		119635		
SWAMP RD				
(T637)	0450/0000			LENGTH(AH 0992 BK 3181)
	0440/1701		015" DIA CIRC CONCR	LEN=0040 INSTALLED UNKN
	0440/1200		015" DIA CIRC METAL	LEN=0041 INSTALLED UNKN
	0440/0280		015" DIA CIRC CONCR	LEN=0040 INSTALLED UNKN
2 0 32051 0 00 0240+48		116454		
SWAMP RD				
(T637)	0440/0000			LENGTH(AH 3181 BK 3079)
	0430/3057		015" DIA CIRC METAL	LEN=0042 INSTALLED UNKN
	0430/3019		015" DIA CIRC METAL	LEN=0041 INSTALLED UNKN
	0430/2700		015" DIA CIRC CONCR	LEN=0040 INSTALLED UNKN
	0430/2100		015" DIA CIRC CONCR	LEN=0042 INSTALLED UNKN
	0430/1280		024" DIA CIRC CONCR	LEN=0050 INSTALLED UNKN
	0430/0990		015" DIA CIRC CONCR	LEN=0040 INSTALLED UNKN
	0430/0200		015" DIA CIRC CONCR	LEN=0040 INSTALLED UNKN
113375		113375		
				2 0 32051 0 00 0271+96
				PINE FLATS RD



EXTRACT DATE: 12/18/2023  
PRINT DATE: 12/21/2023

ROADWAY MANAGEMENT SYSTEM  
SLD COUNTY/SR - ANNUAL PRINT

PAGE NUMBER: 183  
COUNTY: INDIANA

DIR: B TOTAL LEN: 36.172 MI.  
LEFT MUN: CHERRYHILL T

DIST: 10-4 SR: 403  
RIGHT MUN: CHERRYHILL T

112290 FT

108682 FT

Station	Length	Material	Status
0430/0000			
0420/0430	015	" DIA CIRC CONCR	LEN=0042 INSTALLED UNKN
0420/0100	036	" DIA CIRC CONCR	LEN=0046 INSTALLED UNKN
0420/0000	1 0 00054	0 05 1001+07	LENGTH(AH 1085 BK 3608)
0410/3030	015	" DIA CIRC CONCR	LEN=0060 INSTALLED UNKN
0410/3000	015	" DIA CIRC CONCR	LEN=0040 INSTALLED UNKN
0410/2630	030	" DIA CIRC CONCR	LEN=0040 INSTALLED UNKN
0410/2300	018	" DIA CIRC CONCR	LEN=0050 INSTALLED UNKN
0410/1890	015	" DIA CIRC CONCR	LEN=0060 INSTALLED UNKN
0410/1590	018	" DIA CIRC CONCR	LEN=0050 INSTALLED UNKN
0410/1100	018	" DIA CIRC CONCR	LEN=0050 INSTALLED UNKN
0410/0685	015	" DIA CIRC CONCR	LEN=0056 INSTALLED UNKN
0410/0415	018	" DIA CIRC CONCR	LEN=0050 INSTALLED UNKN
0410/0408	SR 0553 SH	(SR 0553 SEG 0130/0000)	1 0 00054 0 05 1036+90
0410/0000			FOR SR 0403 AND 553 (CONN)
0400/2623	015	" DIA CIRC CONCR	LEN=0030 INSTALLED UNKN
0400/2260	015	" DIA CIRC CONCR	LEN=0032 INSTALLED UNKN
0400/1698		COMET ST (T730)	
0400/1670	015	" DIA CIRC CONCR	LEN=0032 INSTALLED UNKN
0400/1544	015	" DIA CIRC CONCR	LEN=0031 INSTALLED UNKN
0400/0672		STAFF ST (T661)	
	015	" DIA CIRC CONCR	

DIR: B TOTAL LEN: 36.172 MI. DIST: 10-4 SR: 403  
 LEFT MUN: PINE T RIGHT MUN: PINE T

Street Name	Segment	Length (FT)	Start Station	End Station	Material	Status	Notes
MAIN ST (T600)	0400/0497					UNKN	
SPRUCE ST (T601)	0400/0207					UNKN	
WILLOW ST (T662)	105416 FT	105416				UNKN	
	0400/0000					UNKN	
SCHOOL RD (T633)	0390/0132					UNKN	
	103015 FT	103015				UNKN	
	0390/0000					UNKN	
	0380/2700					UNKN	
	0380/2659					UNKN	
	0380/2120					UNKN	
	0380/1920					UNKN	
	0380/1400					UNKN	
	0380/0732					UNKN	
	0380/0040					UNKN	
10 000054 0 05 1123+86	099994 FT	099994				UNKN	
NOLO RD (SR1011 SEG 0060/3541)	0380/0000					UNKN	
	0370/2840					UNKN	
	0370/2750					UNKN	

ORCHARD LN (TWP)  
 1 0 00054 0 05 1070+48  
 VILLAGE: HEILWOOD  
 LENGTH(AH 3266 BK 2401)  
 036 " DIA CIRC CONCR  
 LEN=0040 INSTALLED UNKN  
 015 " DIA CIRC CONCR  
 LEN=0038 INSTALLED UNKN  
 015 " DIA CIRC CONCR  
 LEN=0038 INSTALLED UNKN  
 024 " DIA CIRC CONCR  
 018 " DIA CIR PLASTIC  
 LEN=0010 INSTALLED 2006  
 015 " DIA CIRC CONCR  
 LEN=0050 INSTALLED UNKN  
 1 0 00054 0 05 1094+07  
 LENGTH(AH 2401 BK 3021)  
 BMSBN 32/0403/0380/2659  
 1 0 00054 0 05 1097+25  
 YELLOW CREEK  
 BMSBG 32/0403/0380/2659  
 018 " DIA CIRC METAL  
 LEN=0042 INSTALLED UNKN  
 018 " DIA CIRC METAL  
 LEN=0040 INSTALLED UNKN  
 018 " DIA CIRC CONCR  
 LEN=0040 INSTALLED 2006  
 018 " DIA CIRC CONCR  
 LEN=0040 INSTALLED UNKN  
 018 " DIA CIRC CONCR  
 LEN=0040 INSTALLED 2006  
 LENGTH(AH 3021 BK 3024)  
 024 " DIA CIRC CONCR  
 LEN=0040 INSTALLED 2006  
 018 " DIA CIRC CONCR  
 LEN=0040 INSTALLED 2006  
 018 " DIA CIRC METAL

DIR: B TOTAL LEN: 36.172 MI. DIST: 10-4 SR: 403  
 LEFT MUN: PINE T RIGHT MUN: PINE T

CAMERON BOTTOM RD  
 (T904)

0370/0130

096970 FT

094315 FT

---	0370/2200	LEN=0040	018 "DIA	CIRC METAL	UNKN
---	0370/1950	LEN=0040	018 "DIA	CIRC CONCR	UNKN
---	0370/1720	LEN=0040	015 "DIA	CIRC METAL	2006
---	0370/1475	LEN=0030	018 "DIA	CIRC CONCR	UNKN
---	0370/1350	LEN=0040	018 "DIA	CIRC METAL	2006
---	0370/1070	LEN=0040	018 "DIA	CIRC METAL	UNKN
---	0370/0430	LEN=0012	018 "DIA	CIR PLASTIC	INSTALLED 2006
==					
---	0370/0100	LEN=0042	018 "DIA	CIRC METAL	UNKN
---	0370/0015	BMSSEN 32/0403/0370/0000	1 0 00054	0 05 1155+09	
---	096970 FT				
---	0370/0000	LENGTH(AH 3024 BK 2655)	018 "DIA	CIRC CONCR	
---	0360/2270	LEN=0040	018 "DIA	CIRC CONCR	2006
---	0360/2200	LEN=0024	018 "DIA	CIRC CONCR	2005
---	0360/2020	LEN=0040	018 "DIA	CIRC CONCR	2006
---	0360/1840	LEN=0042	018 "DIA	CIRC CONCR	UNKN
---	0360/1610	LEN=0040	024 "DIA	CIRC CONCR	UNKN
---	0360/1436	LEN=0042	018 "DIA	CIRC CONCR	UNKN
---	0360/1390	LEN=0040	018 "DIA	CIRC CONCR	2006
---	0360/1010	LEN=0040	018 "DIA	CIRC CONCR	2005
---	0360/0740	LEN=0040	018 "DIA	CIRC CONCR	2006
---	0360/0450	LEN=0040	018 "DIA	CIRC CONCR	UNKN
---	0360/0300	LEN=0040	018 "DIA	CIRC CONCR	2006
---	0360/0170	LEN=0040	018 "DIA	CIRC CONCR	UNKN
---	094315 FT	1 0 00054	0 05 1181+34		
---	0360/0000	LENGTH(AH 2655 BK 2898)	015 "DIA	CIRC METAL	

DIR: B TOTAL LEN: 36.172 MI. DIST: 10-4 SR: 403  
 LEFT MUN: PINE T RIGHT MUN: PINE T

PINETON RD  
(T585)

091417 FT

0350/0000

089378 FT

086513 FT

---	0350/2770	LEN=0040	INSTALLED	UNKN
---	0350/2200	024 " DIA	CIRC CONCR	
---	0350/2040	LEN=0042	INSTALLED	UNKN
---	0350/1991	018 " DIA	CIRC CONCR	
---	0350/1910	LEN=0040	INSTALLED	2006
---	0350/1740	018 " DIA	CIRC CONCR	
---	0350/1650	LEN=0048	INSTALLED	2005
---	0350/1050	018 " DIA	CIRC CONCR	
---	0350/0525	LEN=0048	INSTALLED	2005
---	0350/0043	018 " DIA	CIRC CONCR	
==	091417 FT	LEN=0040	INSTALLED	2006
		018 " DIA	CIRC METAL	
		LEN=0050	INSTALLED	UNKN
		HAMILL RD		
		(T585)		
		1 0 00054	0 05	1209+88
		024 " DIA	CIRC CONCR	
		LEN=0040	INSTALLED	2006
		LENGTH(AH	2898 BK	2039)
		030 " DIA	CIRC CONCR	
		LEN=0040	INSTALLED	2005
		1 0 00054	0 05	1232+26
		LENGTH(AH	2039 BK	2865)
		015 "H 00" W 0	PIPE DESC	
		LEN=0020	INSTALLED	UNKN
		018 " DIA	CIRC CONCR	
		LEN=0048	INSTALLED	2005
		018 " DIA	CIRC CONCR	
		LEN=0040	INSTALLED	2005
		018 " DIA	CIRC CONCR	
		LEN=0032	INSTALLED	2005
		BMS EN 32/0403/0330/0000		
		1 0 00054	0 05	1262+90
		LT YELLOW CR		
		BMSBG 32/0403/0330/0000		
		LENGTH(AH	2865 BK	3813)
		018 " DIA	CIRC CONCR	
		LEN=0048	INSTALLED	2005

EXTRACT DATE: 12/18/2023  
PRINT DATE: 12/21/2023

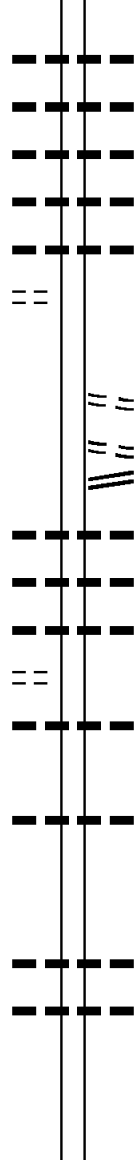
ROADWAY MANAGEMENT SYSTEM  
SLD COUNTY/SR - ANNUAL PRINT

PAGE NUMBER: 179  
COUNTY: INDIANA

DIR: B TOTAL LEN: 36.172 MI.  
LEFT MUN: PINE T

DIST: 10-4 SR: 403  
RIGHT MUN: PINE T

POI



0320/3206 (APRA) VALLEY COAL COMP

0320/2420 018 "DIA CIRC CONCR  
LEN=0040 INSTALLED 2005  
0320/2100 018 "DIA CIRC CONCR  
LEN=0040 INSTALLED 2005  
0320/1640 018 "DIA CIRC CONCR  
LEN=0040 INSTALLED 2005  
0320/1210 018 "DIA CIRC CONCR  
LEN=0040 INSTALLED 2005  
0320/0660 018 "DIA CIRC CONCR  
LEN=0040 INSTALLED 2005

HOMESTEAD DR  
(PRDR)

0320/0130  
082700 FT

082700 FT 1 0 00054 0 06 1296+79  
FOR SR 0403 AND 1013  
(CONN)  
5 0320/0000 LENGTH(AH 3813 BK 2854)  
FOR SR 0403 ABD 1013  
(CONN)

0310/2800 TIPPERARY RD  
(SR1013 SEG 0010/0000)  
0310/2673 018 "DIA CIRC CONCR  
LEN=0056 INSTALLED 2005  
0310/2100 018 "DIA CIR PLASTIC  
LEN=0040 INSTALLED UNKN  
0310/1700 018 "DIA CIRC CONCR  
LEN=0040 INSTALLED 2005

CAMERON BOTTOM RD  
(T904)

0310/1667

0310/1475 018 "DIA CIRC METAL  
LEN=0040 INSTALLED UNKN

079846 FT

0310/0500 018 "DIA CIRC CONCR  
LEN=0040 INSTALLED 2005  
079846 FT 1 0 00054 0 06 1329+18  
5 0310/0000 LENGTH(AH 2854 BK 3081)

0300/2075 018 "DIA CIRC CONCR  
LEN=0048 INSTALLED 2005  
0300/1885 018 "DIA CIRC CONCR  
LEN=0032 INSTALLED 2005

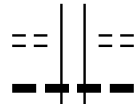
1 0 00054 0 06 1359+99 076765 FT

076765 FT ANGEL LN

DIR: B TOTAL LEN: 36.172 MI. DIST: 10-4 SR: 403  
 LEFT MUN: PINE T RIGHT MUN: PINE T

MALLOY HOLLOW RD  
 (T631)

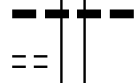
0300/0000



(PRDR)  
 0300/0000 LENGTH(AH 3081 BK 2611)  
 018 "DIA CIRC CONCR  
 0290/2230 LEN=0032 INSTALLED 2001

PENNDOT STOCKPILE #05 R  
 (GOVT)

0290/0672



0290/0680 018 "DIA CIRC CONCR  
 LEN=0030 INSTALLED 2001

074154 FT

074154 FT 1 0 00054 0 06 1386+10  
 FREDERICK RD  
 (T664)



0290/0000 LENGTH(AH 2611 BK 2725)  
 018 "DIA CIRC CONCR  
 0280/2720 LEN=0038 INSTALLED UNKN



0280/1650 018 "DIA CIRC METAL  
 LEN=0032 INSTALLED UNKN



0280/1050 018 "DIA CIRC METAL  
 LEN=0035 INSTALLED UNKN

071429 FT

071429 FT 1 0 00054 0 06 1412+96  
 VILLAGE: STRONGSTOWN  
 NC SR 0403 SH  
 BENJAMIN FRANKLIN HW  
 (SR0422 SEG 0630/0000)



0280/0000 LENGTH(AH 2725 BK 2804)  
 015 "DIA CIRC CONCR



0270/2480 LEN=0030 INSTALLED UNKN



0270/2007 015 "DIA CIRC CONCR  
 LEN=0029 INSTALLED UNKN



0270/1453 015 "DIA CIRC CONCR  
 LEN=0038 INSTALLED UNKN



0270/1110 015 "DIA CIRC CONCR  
 LEN=0038 INSTALLED UNKN

068625 FT

068625 FT 2 0 32021 0 02 0574+20  
 PINE



0270/0000 LENGTH(AH 2804 BK 2071)  
 015 "DIA CIRC CONCR

DIR: B TOTAL LEN: 36.172 MI. DIST: 10-4 SR: 403  
 LEFT MUN: BUFFINGTON T RIGHT MUN: BUFFINGTON T

2 0 32021 0 02 0553+43 066554 FT  
 SHORTCUT RD  
 (T876) 0260/0000

064733 FT

2 0 32021 0 02 0503+34 061515 FT  
 CAMERONS RD  
 (SR2020 SEG 0100/3082) 0240/0000

0260/2061	LEN=0025	INSTALLED	UNKN
018 "DIA		CIRC	CONCR
0260/1585	LEN=0042	INSTALLED	UNKN
018 "DIA		CIRC	CONCR
0260/1290	LEN=0038	INSTALLED	UNKN
015 "DIA		CIRC	CONCR
0260/1035	LEN=0038	INSTALLED	UNKN
015 "DIA		CIRC	CONCR
0260/0500	LEN=0045	INSTALLED	UNKN
018 "DIA		CIRC	CONCR
0260/0030	LEN=0030	INSTALLED	UNKN
066554 FT			
0260/0000	LENGTH(AH 2071 BK 1821)		
0250/1220	LEN=0031	INSTALLED	UNKN
015 "DIA		CIRC	CONCR
0250/0795	LEN=0039	INSTALLED	UNKN
064733 FT			
2 0 32021 0 02 0535+22			
015 "DIA		CIRC	CONCR
LEN=0035		INSTALLED	UNKN
0250/0000	LENGTH(AH 1821 BK 3218)		
015 "DIA		CIRC	CONCR
0240/2767	LEN=0032	INSTALLED	UNKN
015 "DIA		CIRC	CONCR
0240/2195	LEN=0037	INSTALLED	UNKN
018 "DIA		CIRC	CONCR
0240/1464	LEN=0075	INSTALLED	UNKN
018 "DIA		CIRC	CONCR
0240/1225	LEN=0037	INSTALLED	UNKN
015 "DIA		CIRC	CONCR
0240/0675	LEN=0032	INSTALLED	UNKN
061515 FT			
SCHULTZ RD			
(T589)			
0240/0000	LENGTH(AH 3218 BK 2318)		
015 "DIA		CIRC	CONCR
0230/1896	LEN=0042	INSTALLED	UNKN
015 "DIA		CIRC	CONCR
0230/1582	LEN=0043	INSTALLED	UNKN
015 "DIA		CIRC	CONCR
0230/1090	LEN=0065	INSTALLED	UNKN
036 "DIA		CIRC	CONCR
0230/0540	LEN=0050	INSTALLED	UNKN
018 "DIA		CIRC	CONCR
0230/0372	LEN=0030	INSTALLED	UNKN
015 "DIA		CIRC	CONCR

DIR: B TOTAL LEN: 36.172 MI. DIST: 10-4 SR: 403  
 LEFT MUN: BUFFINGTON T RIGHT MUN: BUFFINGTON T

Stationing	Notes	Segment ID	Length	Material	Installation
059197 FT		0230/0125	LEN=0042	INSTALLED	UNKN
		059197 FT	2 0 32021 0 02 0480+34		
		0230/0000	LENGTH(AH 2318 BK 1772)	024 "DIA CIRC CONCR	
		0220/1657	LEN=0034	INSTALLED	UNKN
057425 FT		057425 FT	2 0 32021 0 02 0462+62		
			HAGENS RD (T898)	018 "DIA CIRC CONCR	
			LEN=0035	INSTALLED	UNKN
			NC DI LLTOWN VINTONDALE RD	REXIS RD	
			(SR2013 SEG 0230/3315)		
		0220/0000	LENGTH(AH 1772 BK 3810)		
		0210/2914	LEN=0033	INSTALLED	UNKN
		0210/2146	LEN=0031	INSTALLED	UNKN
STEWART HOLLOW RD (T720)		0210/2131	LEN=0031	INSTALLED	UNKN
			UPPER LAUREL RD (T721)		
		0210/1484	LEN=0040	INSTALLED	UNKN
		0210/1315	LEN=0038	INSTALLED	UNKN
053615 FT		053615 FT	2 0 32027 0 01 0189+62		
			PYER RD (SR2015 SEG 0070/3730)		
		0210/0000	LENGTH(AH 3810 BK 1777)		
		0200/0716	LEN=0042	INSTALLED	UNKN
		0200/0044	LEN=0060	INSTALLED	1996
051838 FT		051838 FT	2 0 32027 0 00 0171+50		
		0200/0000	LENGTH(AH 1777 BK 3113)		
		0190/2300	LEN=0042	INSTALLED	2001



DIR: B TOTAL LEN: 36.172 MI. DIST: 10-4 SR: 403  
 LEFT MUN: BUFFINGTON T RIGHT MUN: BUFFINGTON T

Stationing	Distance	Stationing	Distance	Notes
		0190/1303	024 " DIA	CIRC CONCR
			LEN=0048	INSTALLED UNKN
		0190/0754	018 " DIA	CIRC CONCR
			LEN=0042	INSTALLED UNKN
		0190/0655	BARKLEY CHURCH RD (T740)	
048725 FT		048725 FT	2 0 32027	0 00 0139+82
			018 " DIA	CIRC CONCR
			LEN=0042	INSTALLED 2001
		0190/0000	LENGTH(AH 3113 BK 3568)	
			018 " DIA	CIRC CONCR
		0180/3049	LEN=0042	INSTALLED UNKN
			018 " DIA	CIRC CONCR
		0180/2688	LEN=0042	INSTALLED UNKN
			018 " DIA	CIRC CONCR
		0180/2160	LEN=0042	INSTALLED UNKN
			018 " DIA	CIRC CONCR
		0180/1788	LEN=0040	INSTALLED UNKN
			018 " DIA	CIRC CONCR
		0180/0649	LEN=0048	INSTALLED UNKN
			018 " DIA	CIRC CONCR
		0180/0332	LEN=0038	INSTALLED UNKN
045157 FT		045157 FT	2 0 32027	0 00 0104+75
		0180/0000	LENGTH(AH 3568 BK 3405)	
			018 " DIA	CIRC CONCR
		0170/3133	LEN=0035	INSTALLED UNKN
			018 " DIA	CIRC CONCR
		0170/2804	LEN=0038	INSTALLED UNKN
MARDIS RD (T738)		0170/2702		
			024 " DIA	CIRC CONCR
		0170/2442	LEN=0038	INSTALLED UNKN
			015 " DIA	CIRC CONCR
		0170/2108	LEN=0042	INSTALLED UNKN
			018 " DIA	CIRC CONCR
		0170/1164	LEN=0038	INSTALLED UNKN
			018 " DIA	CIRC CONCR
		0170/0523	LEN=0042	INSTALLED UNKN
041752 FT		041752 FT	2 0 32027	0 00 0070+70
		0170/0000	LENGTH(AH 3405 BK 3492)	

Stationing	Length	Material	Notes
0160/2108	015 "	DIA CIRC CONCR	LEN=0042 INSTALLED UNKN
0160/1388	018 "	DIA CIRC CONCR	LEN=0042 INSTALLED UNKN
0160/1118	018 "	DIA CIRC CONCR	LEN=0041 INSTALLED UNKN
0160/0870	018 "	DIA CIRC CONCR	LEN=0038 INSTALLED UNKN
0160/0550	018 "	DIA CIRC CONCR	LEN=0042 INSTALLED UNKN
0160/0089	018 "	DIA CIRC CONCR	LEN=0042 INSTALLED UNKN
038260 FT	2 0 32027	0 00 0035+78	0160/0000 LENGTH(AH 3492 BK 3583)
0150/3382	018 "	DIA CIRC CONCR	LEN=0030 INSTALLED UNKN
0150/3154	018 "	DIA CIRC CONCR	LEN=0016 INSTALLED UNKN
0150/2510	018 "	DIA CIRC CONCR	LEN=0047 INSTALLED UNKN
0150/2130	018 "	DIA CIRC CONCR	LEN=0040 INSTALLED UNKN
0150/1701	018 "	DIA CIRC CONCR	LEN=0180 INSTALLED 2001
0150/0606	MARDIS RUN	STRUCTURE LENGTH 28 FT	BMSID 32/0403/0150/0606
0150/0135	024 "	DIA CIRC CONCR	LEN=0018 INSTALLED 2002
034677 FT	018 "	DIA CIRC METAL	LEN=0032 INSTALLED UNKN
0150/0000	018 "	DIA CIRC METAL	LEN=0040 INSTALLED 2002
0140/0395	018 "	DIA CIRC CONCR	LEN=0054 INSTALLED UNKN
0140/0040	015 "	DIA CIRC CONCR	LEN=0031 INSTALLED UNKN
033743 FT	015 "	DIA CIRC CONCR	LEN=0040 INSTALLED UNKN
0140/0000	015 "	DIA CIRC CONCR	LEN=0040 INSTALLED UNKN
0130/3340	015 "	DIA CIRC CONCR	LEN=0040 INSTALLED UNKN
0130/3000	015 "	DIA CIRC CONCR	LEN=0040 INSTALLED UNKN
0130/2750	015 "	DIA CIRC CONCR	LEN=0040 INSTALLED UNKN

TO 2021/0010 SH  
 (CONN)  
 2 0 32027 0 00 0000+00  
 RIDGE RD  
 (SR2021 SEG 0010/0000)

0150/0135  
 034677 FT  
 0150/0000  
 033743 FT

DIR: B TOTAL LEN: 36.172 MI. DIST: 10-4 SR: 403  
 LEFT MUN: BUFFINGTON T RIGHT MUN: BUFFINGTON T

Location	Stationing	Notes	Stationing	Notes
DILLTOWN HEIGHTS RD (T882)	0130/2068	0130/2300 LEN=0038 INSTALLED UNKN	0130/2068	RIVER RD
RAILROAD ST (TWP)	0130/1669	0130/1702 (SR2012 SEG 0010/0000) SIGNALIZED CROSSWALK		
		0130/1275 BMSBN 32/0403/0130/1110 018" DIA CIRC CONCR		
		0130/1249 LEN=0030 INSTALLED UNKN		
		0130/1200 BUFFINGTON EAST WHEATFIELD T		
		2 0 32020 0 01 0044+00		
		0130/1110 BLACKLICK CREEK BMSBG 32/0403/0130/1110		
		0130/1048 018" DIA CIRC CONCR LEN=0026 INSTALLED UNKN		
ARMERFORD RD (T595)	0130/0806			
		0130/0700 018" DIA CIRC CONCR LEN=0035 INSTALLED UNKN		
		0130/0303 015" DIA CIR PLASTIC LEN=0030 INSTALLED UNKN		
FRANKLIN RD (T645)	029961 FT 0130/0000	2 0 32020 0 01 0044+00 VILLAGE: DILLTOWN	0130/0000	LENGTH(AH 3782 BK 3449)
		0120/2960 015" DIA CIRC CONCR LEN=0050 INSTALLED UNKN		
SCOTT GLEN RD (T644)	0120/1781			
		0120/1720 030" DIA CIRC CONCR LEN=0048 INSTALLED UNKN		
		0120/1088 018" DIA CIRC CONCR LEN=0029 INSTALLED UNKN		
SCOTT GLEN RD (T644)	0120/1058			
		0120/0723 018" DIA CIRC CONCR LEN=0029 INSTALLED UNKN		
		0120/0440 018" DIA CIRC CONCR LEN=0044 INSTALLED UNKN		
		0120/0207 018" DIA CIRC CONCR LEN=0056 INSTALLED UNKN		
		0120/0018 018" DIA CIRC CONCR LEN=0050 INSTALLED UNKN		
2 0 32020 0 01 0009+00 TOMB SCHOOL RD (T643) KILLEN RD	026512 FT 0120/0000		0120/0000	LENGTH(AH 3449 BK 1160)

EXTRACT DATE: 12/18/2023  
PRINT DATE: 12/21/2023

ROADWAY MANAGEMENT SYSTEM  
SLD COUNTY/SR - ANNUAL PRINT

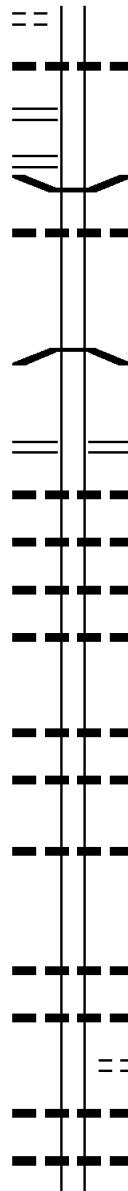
PAGE NUMBER: 172  
COUNTY: INDIANA

DIR: B TOTAL LEN: 36.172 MI.  
LEFT MUN: EAST WHEATFIELD T

DIST: 10-4 SR: 403  
RIGHT MUN: EAST WHEATFIELD T

(T895)

0110/0657



025352 FT

023256 FT

020753 FT

0110/0601	018 " DIA CIRC CONCR LEN=0076 INSTALLED UNKN
0110/0408	RAMP E RD (SR8010 SEG 0250/0000)
0110/0383	RAMP F RD (SR8010 SEG 0260/0753)
0110/0082	BMSSEN 32/0403/0110/0000 024 " DIA CIRC CONCR
0110/0068	LEN=0042 INSTALLED UNKN
025352 FT	2 0 32020 0 00 0000+00 NC DI
0110/0000	LLTOWN RD SR0022 EB BMSBG 32/0403/0110/0000 LENGTH(AH 1160 BK 2096)
0100/1941	RAMP H RD (SR8010 SEG 0010/0829)
0100/1635	RAMP G RD (SR8010 SEG 0750/0000)
0100/1046	018 " DIA CIRC CONCR LEN=0045 INSTALLED UNKN
0100/0581	015 " DIA CIRC CONCR LEN=0039 INSTALLED UNKN
0100/0311	018 " DIA CIRC CONCR LEN=0050 INSTALLED UNKN
023256 FT	018 " DIA CIRC CONCR LEN=0039 INSTALLED UNKN
0100/0000	1 0 00223 0 00 0629+57 LENGTH(AH 2096 BK 2503)
0090/1908	018 " DIA CIRC CONCR LEN=0070 INSTALLED UNKN
0090/1549	018 " DIA CIRC CONCR LEN=0042 INSTALLED UNKN
0090/0818	018 " DIA CIRC CONCR LEN=0050 INSTALLED UNKN
020753 FT	1 0 00223 0 00 0654+60 LENGTH(AH 2503 BK 2495)
0090/0000	018 " DIA CIRC CONCR
0080/2401	LEN=0042 INSTALLED UNKN
0080/2226	018 " DIA CIRC METAL LEN=0043 INSTALLED UNKN
0080/1850	GEORGE LN (PRDR)
0080/1252	018 " DIA CIRC CONCR LEN=0048 INSTALLED UNKN
0080/1045	018 " DIA CIRC CONCR LEN=0065 INSTALLED UNKN
	018 " DIA CIRC CONCR

EXTRACT DATE: 12/18/2023  
PRINT DATE: 12/21/2023

ROADWAY MANAGEMENT SYSTEM  
SLD COUNTY/SR - ANNUAL PRINT

PAGE NUMBER: 171  
COUNTY: INDIANA

DIR: B TOTAL LEN: 36.172 MI.  
LEFT MUN: EAST WHEATFIELD T

DIST: 10-4 SR: 403  
RIGHT MUN: EAST WHEATFIELD T

Stationing	Segment	Length	Notes	Material	Status	Year
018258	FT					
	0080/0825	LEN=0016		" DIA	INSTALLED	2001
	0080/0513	LEN=0031		CIRC CONCR	UNKN	
	018258	FT				
	1 0 00223	0 00 0679+55				
	018	" DIA		CIRC CONCR		
	LEN=0051			INSTALLED	UNKN	
	BEECHWOOD			LN		
	(PRDR)					
	5 0080/0000	LENGTH (AH 2495 BK 3490)				
		(APRA) ENVIRONMENTAL EN				
		ENVIRONMENTAL ENERGY RD				
	POE					
	0070/3356	(PRDR)				
	0070/3101	LEN=0036		" DIA	INSTALLED	UNKN
	0070/2894	LEN=0048		CIRC CONCR	INSTALLED	2004
	0070/2880	LEN=0032		" DIA	INSTALLED	UNKN
	0070/2689	LEN=0036		CIRC CONCR	INSTALLED	UNKN
	0070/2505	LEN=0054		" DIA	INSTALLED	UNKN
	0070/2101	LEN=0055		CIRC CONCR	INSTALLED	UNKN
		015 " DIA		CIRC CONCR		
	0070/1238	LEN=0035		" DIA	INSTALLED	UNKN
	0070/0880	LEN=0037		CIRC CONCR	INSTALLED	UNKN
		TR CONEMAUGH				
		STRUCTURE LENGTH 12 FT				
	0070/0035	BMSID 32/0403/0070/0035				
	014768	FT				
		STUTZMAN RD				
		(SR2013 SEG 0060/0000)				
	5 0070/0000	LENGTH (AH 3490 BK 1924)				
		024 " DIA		CIRC CONCR		
	0060/1865	LEN=0050		" DIA	INSTALLED	UNKN
		018 " DIA		CIRC CONCR		
	0060/1262	LEN=0032		" DIA	INSTALLED	UNKN
		018 " DIA		CIRC CONCR		
	0060/0893	LEN=0046		" DIA	INSTALLED	UNKN
		018 " DIA		CIRC CONCR		
	0060/0536	LEN=0050		" DIA	INSTALLED	UNKN
		018 " DIA		CIRC CONCR		
	0060/0258	LEN=0058		" DIA	INSTALLED	UNKN
	012844	FT				
		1 0 00223	0 00 0733+77			
		DEYARMIN		RD		
		(T884)				

EXTRACT DATE: 12/18/2023  
PRINT DATE: 12/21/2023

ROADWAY MANAGEMENT SYSTEM  
SLD COUNTY/SR - ANNUAL PRINT

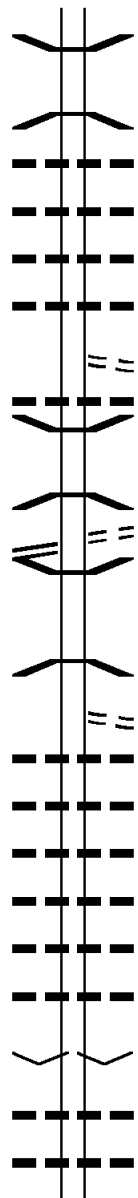
PAGE NUMBER: 170  
COUNTY: INDIANA

DIR: B TOTAL LEN: 36.172 MI.  
LEFT MUN: EAST WHEATFIELD T

DIST: 10-4 SR: 403  
RIGHT MUN: EAST WHEATFIELD T

CHARLES RD  
(SR0711 SEG 0040/3387) 0050/0075  
010448 FT

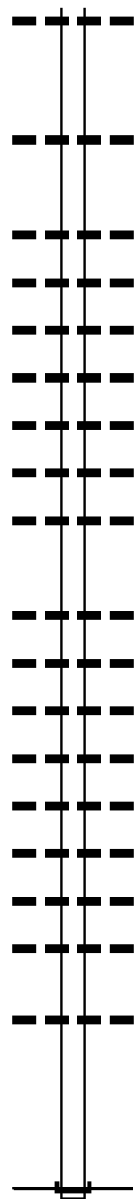
008231 FT



5	0060/0000	LENGTH(AH 1924 BK 2396)
	0050/2385	BMSSEN 32/0403/0050/2363
		O O O 00000 O O O 0000+00
		TR CONEMAUGH
	0050/2363	BMSBG 32/0403/0050/2363
		018 "DIA CIRC METAL
	0050/2141	LEN=0090 INSTALLED UNKN
		018 "DIA CIRC METAL
	0050/1802	LEN=0055 INSTALLED UNKN
		018 "DIA CIRC CONCR
	0050/1460	LEN=0046 INSTALLED UNKN
		018 "DIA CIRC CONCR
	0050/1143	LEN=0060 INSTALLED UNKN
		CHESTNUT ST
	0050/1104	(T734)
		018 "DIA CIRC CONCR
	0050/0662	LEN=0050 INSTALLED 2001
	0050/0365	BMSSEN 32/0403/0050/0332
		O O O 00000 O O O 0000+00
		TR CONEMAUGH
	0050/0332	BMSBG 32/0403/0050/0332
		FRONT ST
	0050/0075	(T651)
	0050/0039	BMSSEN 32/0403/0050/0000
	010448 FT	1 O O 0223 O O O 0757+51
		FINDLEY RUN
		BMSBG 32/0403/0050/0000
5	0050/0000	LENGTH(AH 2396 BK 2217)
		LOCUST ST
	0040/2142	(T731)
		018 "DIA CIRC CONCR
	0040/2094	LEN=0110 INSTALLED UNKN
		018 "DIA CIRC CONCR
	0040/1842	LEN=0065 INSTALLED UNKN
		018 "DIA CIRC METAL
	0040/1534	LEN=0055 INSTALLED UNKN
		018 "DIA CIRC CONCR
	0040/1278	LEN=0067 INSTALLED UNKN
		018 "DIA CIRC CONCR
	0040/0889	LEN=0065 INSTALLED UNKN
		018 "DIA CIRC METAL
	0040/0351	LEN=0060 INSTALLED UNKN
	008231 FT	1 O O 0223 O O O 0779+84
		VILLAGE: CRAMER
5	0040/0000	LENGTH(AH 2217 BK 2562)
		024 "DIA CIRC METAL
	0030/2190	LEN=0057 INSTALLED UNKN
		024 "DIA CIRC CONCR
	0030/2001	LEN=0057 INSTALLED UNKN
		024 "DIA CIRC METAL

DIR: B TOTAL LEN: 36.172 MI. DIST: 10-4 SR: 403  
 LEFT MUN: EAST WHEATFIELD T RIGHT MUN: EAST WHEATFIELD T

Station	Length	Material	Status
0030/1745	LEN=0063	018 " DIA CIRC CONCR	INSTALLED UNKN
005669 FT	LEN=0060	018 " DIA CIRC CONCR	INSTALLED UNKN
0030/0000	LEN=00223	018 " DIA CIRC CONCR	INSTALLED UNKN
0020/2030	LEN=0070	018 " DIA CIRC CONCR	INSTALLED UNKN
0020/1710	LEN=0060	018 " DIA CIRC CONCR	INSTALLED UNKN
0020/1530	LEN=0070	018 " DIA CIRC CONCR	INSTALLED UNKN
0020/1315	LEN=0072	018 " DIA CIRC CONCR	INSTALLED UNKN
0020/0970	LEN=0040	018 " DIA CIRC CONCR	INSTALLED UNKN
0020/0650	LEN=0040	018 " DIA CIRC CONCR	INSTALLED UNKN
003254 FT	LEN=0074	018 " DIA CIRC CONCR	INSTALLED UNKN
0020/0000	LEN=00223	018 " DIA CIRC CONCR	INSTALLED UNKN
0010/3103	LEN=0065	018 " DIA CIRC CONCR	INSTALLED UNKN
0010/2830	LEN=0062	018 " DIA CIRC CONCR	INSTALLED UNKN
0010/2525	LEN=0060	018 " DIA CIRC CONCR	INSTALLED UNKN
0010/2105	LEN=0069	018 " DIA CIRC CONCR	INSTALLED UNKN
0010/1840	LEN=0065	018 " DIA CIRC CONCR	INSTALLED UNKN
0010/1560	LEN=0067	018 " DIA CIRC CONCR	INSTALLED UNKN
0010/1225	LEN=0065	018 " DIA CIRC CONCR	INSTALLED UNKN
0010/0910	LEN=0058	018 " DIA CIRC CONCR	INSTALLED UNKN
000000 FT	LEN=0050	018 " DIA CIRC CONCR	INSTALLED UNKN
0010/0000	LEN=00223	018 " DIA CIRC CONCR	INSTALLED UNKN
0010/0000	LEN=00000	018 " DIA CIRC CONCR	INSTALLED UNKN



0030/1745 LEN=0063 INSTALLED UNKN

018 " DIA CIRC CONCR  
 LEN=0060 INSTALLED UNKN  
 1 0 00223 0 00 0805+46  
 0030/0000 LENGTH(AH 2562 BK 2415)  
 018 " DIA CIRC CONCR

0020/2030 LEN=0070 INSTALLED UNKN  
 018 " DIA CIRC METAL

0020/1710 LEN=0060 INSTALLED UNKN  
 018 " DIA CIRC CONCR

0020/1530 LEN=0070 INSTALLED UNKN  
 024 " DIA CIRC METAL

0020/1315 LEN=0072 INSTALLED UNKN  
 018 " DIA CIRC CONCR

0020/0970 LEN=0040 INSTALLED UNKN  
 018 " DIA CIRC CONCR

0020/0650 LEN=0040 INSTALLED UNKN  
 018 " DIA CIRC CONCR

003254 FT LEN=0074 INSTALLED UNKN  
 1 0 00223 0 00 0829+61  
 0020/0000 LENGTH(AH 2415 BK 3254)  
 018 " DIA CIRC CONCR

0010/3103 LEN=0065 INSTALLED UNKN  
 018 " H 18 " W BOX CULVRT\*

0010/2830 LEN=0062 INSTALLED UNKN  
 018 " DIA CIRC METAL

0010/2525 LEN=0060 INSTALLED UNKN  
 018 " DIA CIRC CONCR

0010/2105 LEN=0069 INSTALLED UNKN  
 018 " DIA CIRC CONCR

0010/1840 LEN=0065 INSTALLED UNKN  
 018 " H 18 " W CON BOX CUL

0010/1560 LEN=0067 INSTALLED UNKN  
 018 " DIA CIRC CONCR

0010/1225 LEN=0065 INSTALLED UNKN  
 018 " DIA CIRC CONCR

0010/0910 LEN=0058 INSTALLED UNKN

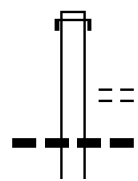
018 " DIA CIRC CONCR  
 LEN=0050 INSTALLED UNKN  
 1 0 00223 0 00 0862+12

NC CRAMER PK  
 INTER-BK CRAMER PK  
 (SR0403 SEG 0290/1283)  
 MFC BEGIN = D  
 BK-CAMBRIA (11)

0010/0000 LENGTH(AH 3254 BK 0000)

EXTRACT DATE: 12/18/2023      ROADWAY MANAGEMENT SYSTEM      PAGE NUMBER: 168  
 PRINT DATE: 12/21/2023      SLD COUNTY/SR - ANNUAL PRINT      COUNTY: INDIANA  
 DIR: B      TOTAL LEN: 48.171 MI.      DIST: 10-4      SR: 286  
 LEFT MUN: BANKS T      RIGHT MUN: BANKS T

253772 FT



254342 FT      AH-CLEARFIELD      (17)  
 INTER-AHD      DOWLERS RD  
 1140/3283      (SR0286 SEG 0010/0000)  
 1140/2422      CARDINAL RD  
                     (PRDR)  
 1140/2194      060 " DIA CIRC METAL  
                     LEN=0060 INSTALLED UNKN  
                     015 " DIA CIRC CONCR



DIR: B TOTAL LEN: 48.171 MI. DIST: 10-4 SR: 286  
 LEFT MUN: BANKS T RIGHT MUN: BANKS T

Location	Segment ID	Length (FT)	Notes
BRINK RD (T442)	1140/1639	LEN=0060	INSTALLED UNKN
	1140/1577		
	1140/1075	LEN=0060	018 " DIA CIRC CONCR INSTALLED UNKN
	1140/0486	LEN=0036	015 " DIA CIRC CONCR INSTALLED UNKN
	1140/0200	LEN=0034	015 " DIA CIRC CONCR INSTALLED UNKN
	250489 FT	251059 FT	1 0 00262 0 02 0904+55
	1140/0000		BANKS GLEN CAMPBELL B LENGTH(AH 3283 BK 2600)
	1130/2491	LEN=0041	015 " DIA CIRC CONCR INSTALLED UNKN
	1130/2015	LEN=0037	015 " DIA CIRC CONCR INSTALLED UNKN
	1130/1595	LEN=0045	018 " DIA CIRC CONCR INSTALLED UNKN
BRADY RUN RD (BORO) GLENWOOD AVE (SR1038 SEG 0260/2714)	1130/1450	LEN=0035	042"H 92"W CONCR ARCH INSTALLED UNKN
	1130/1404		BRADY RUN STRUCTURE LENGTH 8 FT BMSID 32/0286/1130/1404
	1130/0987		
	1130/0750		
	1 0 00262 0 02 0878+60	247889 FT	
	248459 FT		
	1130/0555	LEN=0032	015 " DIA CIRC CONCR INSTALLED UNKN
	1130/0000		ROCKRUN RD (T940) LENGTH(AH 2600 BK 2955) TR CUSH CR
	1120/2867		STRUCTURE LENGTH 8 FT BMSID 32/0286/1120/2867
	1120/2278	LEN=0034	015 " DIA CIRC CONCR INSTALLED UNKN
FIRST AV (BORO)	1120/1417	LEN=0032	015 " DIA CIRC CONCR INSTALLED UNKN
	1120/1227	LEN=0042	015 " DIA CIRC CONCR INSTALLED UNKN
	1120/1136	LEN=0039	015 " DIA CIRC CONCR INSTALLED UNKN
	1120/0632	LEN=0045	018 " DIA CIRC CONCR INSTALLED UNKN

EXTRACT DATE: 12/18/2023  
PRINT DATE: 12/21/2023

ROADWAY MANAGEMENT SYSTEM  
SLD COUNTY/SR - ANNUAL PRINT

PAGE NUMBER: 166  
COUNTY: INDIANA

DIR: B TOTAL LEN: 48.171 MI.  
LEFT MUN: GLEN CAMPBELL B

DIST: 10-4 SR: 286  
RIGHT MUN: GLEN CAMPBELL B

244934 FT

245504 FT 1 0 00262 0 02 0848+53  
GLEN CAMPBELL

5 1120/0000 LENGTH(AH 2955 BK 1423)  
024 " DIA CIRC CONCR  
1110/1390 LEN=0038 INSTALLED UNKN  
015 " DIA CIRC CONCR  
1110/1075 LEN=0046 INSTALLED UNKN  
015 " DIA CIRC CONCR  
1110/0890 LEN=0042 INSTALLED UNKN  
1110/0713 BMSSEN 32/0286/1110/0695  
1 0 00262 0 02 0840+98  
HORTON RUN  
1110/0695 BMSBG 32/0286/1110/0695  
018 " DIA CIRC CONCR  
1110/0165 LEN=0036 INSTALLED UNKN

SPOTTS RD  
(T540)

1110/0152  
243511 FT

244081 FT 1 0 00262 0 02 0834+00  
BANKS

5 1110/0000 LENGTH(AH 1423 BK 3586)  
018 " DIA CIRC CONCR  
1100/3380 LEN=0033 INSTALLED UNKN  
BROWN RD  
1100/3360 (T436)

1100/2135 024 " DIA CIRC CONCR  
LEN=0027 INSTALLED UNKN  
018 " DIA CIRC CONCR  
1100/1723 LEN=0025 INSTALLED UNKN  
015 " DIA CIRC CONCR  
1100/1540 LEN=0026 INSTALLED UNKN  
018 " DIA CIRC CONCR  
1100/1260 LEN=0032 INSTALLED UNKN  
015 " DIA CIRC CONCR  
1100/1085 LEN=0030 INSTALLED UNKN  
015 " DIA CIRC CONCR  
1100/0884 LEN=0027 INSTALLED UNKN  
015 " DIA CIRC CONCR  
1100/0701 LEN=0026 INSTALLED UNKN  
018 " DIA CIRC CONCR  
1100/0506 LEN=0027 INSTALLED UNKN  
1100/0009 BMSSEN 32/0286/1100/0000  
240495 FT 1 0 00262 0 02 0798+15

239925 FT

VILLAGE: HOVERHURST  
TRIB TO CUSH CREEK  
BMSBG 32/0286/1100/0000

DIR: B TOTAL LEN: 48.171 MI. DIST: 10-4 SR: 286  
 LEFT MUN: MONTGOMERY T RIGHT MUN: MONTGOMERY T

TROJAN RD  
 (SR1056 SEG 0020/3271) 1090/1797

1 0 00262 0 02 0765+18 236678 FT  
 BENNETT RD  
 (T935) 1090/0000

233631 FT

1100/0000	LENGTH(AH 3586 BK 3247)
015 "DIA	CIRC CONCR
1090/2986	LEN=0031 INSTALLED UNKN
015 "DIA	CIRC CONCR
1090/2810	LEN=0038 INSTALLED UNKN
018 "DIA	CIRC CONCR
1090/2486	LEN=0032 INSTALLED UNKN
1090/1547	BMS EN 32/0286/1090/1504 1 0 00262 0 02 0780+38 W BR CUSH CR
1090/1504	BMSBG 32/0286/1090/1504
018 "DIA	CIRC CONCR
1090/1240	LEN=0045 INSTALLED UNKN
018 "DIA	CIRC CONCR
1090/0973	LEN=0039 INSTALLED UNKN
018 "DIA	CIRC CONCR
1090/0390	LEN=0024 INSTALLED UNKN
018 "DIA	CIRC CONCR
1090/0270	LEN=0037 INSTALLED UNKN
237248 FT	
1090/0000	LENGTH(AH 3247 BK 3047)
042 "DIA	CIRC CONCR
1080/2855	LEN=0047 INSTALLED UNKN
042 "DIA	CIRC CONCR
1080/2850	LEN=0047 INSTALLED UNKN
015 "DIA	CIRC CONCR
1080/2148	LEN=0045 INSTALLED UNKN
018 "DIA	CIR PLASTIC
1080/1941	LEN=0037 INSTALLED UNKN
015 "DIA	CIRC CONCR
1080/1796	LEN=0035 INSTALLED UNKN
024 "DIA	CIRC CONCR
1080/1634	LEN=0036 INSTALLED UNKN
015 "DIA	CIRC CONCR
1080/0748	LEN=0034 INSTALLED UNKN
024 "DIA	CIRC CONCR
1080/0390	LEN=0045 INSTALLED UNKN
1 0 00262 0 02 0734+76	
VILLAGE: HOOVERHURST	
CUSH CREEK	
STRUCTURE LENGTH 49 FT	
BMSID 32/0286/1080/0000	
1080/0000	LENGTH(AH 3047 BK 2779)
018 "DIA	CIRC CONCR

EXTRACT DATE: 12/18/2023  
PRINT DATE: 12/21/2023

ROADWAY MANAGEMENT SYSTEM  
SLD COUNTY/SR - ANNUAL PRINT

PAGE NUMBER: 164  
COUNTY: INDIANA

DIR: B TOTAL LEN: 48.171 MI.  
LEFT MUN: MONTGOMERY T

DIST: 10-4 SR: 286  
RIGHT MUN: MONTGOMERY T

Stationing	Right of Way	Length	Material	Status
1070/2484	LEN=0047	036" DIA	INSTALLED UNKN	
1070/2333	LEN=0038	036" DIA	INSTALLED UNKN	
1070/1526	LEN=0050	015" DIA	INSTALLED UNKN	
1070/1002	LEN=0050	048" DIA	INSTALLED UNKN	
1070/0774	LEN=0058	015" DIA	INSTALLED UNKN	
230852 FT	231422 FT	1 0 00262	0 02 0706+10	
	5 1070/0000	LENGTH(AH 2779 BK 2465)		
	1060/1960	LEN=0040	INSTALLED UNKN	
	1060/1728	LEN=0035	INSTALLED UNKN	
	1060/1310	LEN=0028	INSTALLED UNKN	
	1060/0766	LEN=0034	INSTALLED UNKN	
	1060/0121	LEN=0037	INSTALLED UNKN	
228387 FT	1060/0026	LEN=0040	INSTALLED UNKN	
	228957 FT	1 0 00262	0 02 0681+35	
		VILLAGE: ARCADIA		
		ARCADIA RD		
NUMBER ELEVEN RD (T685)	1060/0000	5 (SR1032 SEG 0010/0000)	LENGTH(AH 2465 BK 2094)	
	1050/1756	LEN=0042	INSTALLED UNKN	
	1050/1731	024" DIA	CIRC CONCR	
	1050/1570	LEN=0037	INSTALLED UNKN	
	1050/0180	LEN=0035	INSTALLED UNKN	
226293 FT	226863 FT	1 0 00262	0 02 0660+57	
	5 1050/0000	LENGTH(AH 2094 BK 2508)		
	1040/2403	LEN=0032	INSTALLED UNKN	
	1040/1978	LEN=0034	INSTALLED UNKN	
	1040/1380	LEN=0038	INSTALLED UNKN	

DIR: B TOTAL LEN: 48.171 MI. DIST: 10-4 SR: 286  
 LEFT MUN: MONTGOMERY T RIGHT MUN: MONTGOMERY T

Stationing	Right of Way	Structure	Material	Status
	1040/1020	018" DIA	CIRC CONCR	INSTALLED UNKN
223785 FT	224355 FT	1 0 00262	0 02 0635+43	
	1040/0000	LENGTH(AH 2508 BK 2484)		
	1030/2262	018" DIA	CIRC CONCR	INSTALLED UNKN
	1030/1774	024" DIA	CIRC CONCR	INSTALLED UNKN
	1030/1396	018" DIA	CIRC CONCR	INSTALLED UNKN
	1030/1191	015" DIA	CIRC CONCR	INSTALLED UNKN
	1030/0991	015" DIA	CIRC CONCR	INSTALLED UNKN
	1030/0430	018" DIA	CIRC CONCR	INSTALLED UNKN
221301 FT	1030/0200	015" DIA	CIRC CONCR	INSTALLED UNKN
	221871 FT	1 0 00262	0 02 0610+85	
	1030/0000	LENGTH(AH 2484 BK 2434)		
	1020/1990	015" DIA	CIRC CONCR	INSTALLED UNKN
	1020/1510	024" DIA	CIRC CONCR	INSTALLED UNKN
	1020/0601	015" DIA	CIRC CONCR	INSTALLED UNKN
	1020/0471	015" DIA	CIRC CONCR	INSTALLED UNKN
	1020/0345	018" DIA	CIRC CONCR	INSTALLED UNKN
218867 FT	1020/0100	036" DIA	CIRC CONCR	INSTALLED UNKN
	219437 FT	1 0 00262	0 02 0586+47	
	1020/0000	CUSH CREEK RD		
	1020/0000	(T938)		
	1010/1883	LENGTH(AH 2434 BK 1907)		
	1010/1638	015" DIA	CIRC CONCR	INSTALLED UNKN
	1010/1625	BMSSEN 32/0286/1010/1625		
	1010/1625	1 0 00262	0 02 0583+32	
ROWLEY CEMETERY RD (T548)	1010/1390	CUSH CREEK		
	1010/1365	BMSBG 32/0286/1010/1625		
	1010/1365	015" DIA	CIRC CONCR	INSTALLED UNKN

EXTRACT DATE: 12/18/2023  
PRINT DATE: 12/21/2023

ROADWAY MANAGEMENT SYSTEM  
SLD COUNTY/SR - ANNUAL PRINT

PAGE NUMBER: 162  
COUNTY: INDIANA

DIR: B TOTAL LEN: 48.171 MI.  
LEFT MUN: MONTGOMERY T

DIST: 10-4 SR: 286  
RIGHT MUN: MONTGOMERY T

Stationing	Notes	Material	Status
1010/0727		018 " DIA CIRC CONCR	LEN=0038 INSTALLED UNKN
1010/0606		018 " DIA CIRC CONCR	LEN=0036 INSTALLED UNKN
1010/0377		036 " DIA CIRC CONCR	LEN=0034 INSTALLED UNKN
216960 FT		1 0 00262 0 02 0567+08	
217530 FT		VILLAGE: HILLSDALE	
1010/0000		CHERRY TREE RD	
		(SR1026 SEG 0010/0000)	
		LENGTH(AH 1907 BK 2568)	
1000/1739		015 " DIA CIRC CONCR	LEN=0037 INSTALLED UNKN
1000/1330		015 " DIA CIRC CONCR	LEN=0040 INSTALLED UNKN
1000/1181		015 " DIA CIRC CONCR	LEN=0037 INSTALLED UNKN
1000/0887		018 " DIA CIRC CONCR	LEN=0034 INSTALLED UNKN
1000/0492		015 " DIA CIRC CONCR	LEN=0056 INSTALLED UNKN
214392 FT		1000/0011	BMSSEN 32/0286/1000/0000
214962 FT		1 0 00262 0 02 0541+42	
		TRIB TO CUSH CREEK	
1000/0000		BMSBG 32/0286/1000/0000	
		LENGTH(AH 2568 BK 2343)	
0990/1952		015 " DIA CIRC CONCR	LEN=0040 INSTALLED UNKN
0990/1932		HILLSDALE RD	
0990/1910		(SR1033 SEG 0040/0000)	
0990/1556		018 " DIA CIRC CONCR	LEN=0027 INSTALLED UNKN
0990/1276		015 " DIA CIRC CONCR	LEN=0034 INSTALLED UNKN
		015 " DIA CIRC CONCR	LEN=0028 INSTALLED UNKN
0990/0420		036 " DIA CIRC CONCR	LEN=0037 INSTALLED UNKN
0990/0189		015 " DIA CIRC CONCR	LEN=0027 INSTALLED UNKN
0990/0025		015 " DIA CIRC CONCR	LEN=0035 INSTALLED UNKN
212049 FT		212619 FT	1 0 00262 0 02 0518+00
		VILLAGE: HILLSDALE	
		CHURCHHILL RD	

WILGUS RD  
(SR1033 SEG 0040/0000) 0990/1932

SEBRING RD  
(SR1022 SEG 0060/2693) 0990/0461

EXTRACT DATE: 12/18/2023  
PRINT DATE: 12/21/2023

ROADWAY MANAGEMENT SYSTEM  
SLD COUNTY/SR - ANNUAL PRINT

PAGE NUMBER: 161  
COUNTY: INDIANA

DIR: B TOTAL LEN: 48.171 MI.  
LEFT MUN: MONTGOMERY T

DIST: 10-4 SR: 286  
RIGHT MUN: MONTGOMERY T

Stationing	Length	Notes	Material	Status
0990/0000		(T928)		
0980/1975	015 "	DIA CIRC CONCR	2343 BK 2417	INSTALLED UNKN
0980/1100	018 "	DIA CIRC CONCR		INSTALLED UNKN
0980/0962		(PRDR)		
0980/0860	015 "	DIA CIRC CONCR		INSTALLED UNKN
0980/0450	015 "	DIA CIRC CONCR		INSTALLED UNKN
209632 FT	210202 FT	1 0 00262 0 02 0493+87		
0980/0000		LENGTH(AH 2417 BK 2430)		
0970/2232	015 "	DIA CIRC CONCR		INSTALLED UNKN
0970/1882	015 "	DIA CIRC CONCR		INSTALLED UNKN
0970/1305	015 "	DIA CIRC CONCR		INSTALLED UNKN
ORCHARD LN (TWP)	0970/1240			
	0970/1152	015 "	DIA CIRC CONCR	INSTALLED UNKN
	0970/0124	015 "	DIA CIRC CONCR	INSTALLED UNKN
1 0 00262 0 02 0469+57	207202 FT	207772 FT		
BURNS RD (T520)	0970/0000			
	0960/1463	015 "	DIA CIRC CONCR	INSTALLED UNKN
	0960/0576	048 "	DIA CIRC CONCR	INSTALLED UNKN
205530 FT	206100 FT	1 0 00262 0 02 0452+61		
	0960/0000			
	0950/1893	015 "	DIA CIRC CONCR	INSTALLED UNKN
	0950/1380	018 "	DIA CIRC CONCR	INSTALLED UNKN
	0950/1131			
	0950/1069	015 "	DIA CIRC CONCR	INSTALLED UNKN
		018 "	DIA CIRC CONCR	

DIR: B TOTAL LEN: 48.171 MI. DIST: 10-4 SR: 286  
 LEFT MUN: GREEN T RIGHT MUN: GREEN T

Segment ID	Description	Length (FT)	Material	Status
0950/0893		LEN=0046	018 "DIA CIRC CONCR	INSTALLED UNKN
0950/0328		LEN=0041	018 "DIA CIRC CONCR	INSTALLED UNKN
203753 FT		1 0 00262 0 02 0429+32		
0950/0000	HEMLOCK RD (SR1024 SEG 0010/0000)	LENGTH(AH 2347 BK 2710)	018 "DIA CIRC CONCR	INSTALLED UNKN
0940/2669		LEN=0041	018 "DIA CIRC CONCR	INSTALLED UNKN
0940/1597		LEN=0042	018 "DIA CIRC CONCR	INSTALLED UNKN
0940/0737		LEN=0034	015 "DIA CIRC CONCR	INSTALLED UNKN
201043 FT		1 0 00262 0 02 0402+60		
0940/0000		LENGTH(AH 2710 BK 2020)	015 "DIA CIRC CONCR	INSTALLED UNKN
0930/1701		LEN=0038	018 "DIA CIRC CONCR	INSTALLED UNKN
0930/0168		LEN=0039	018 "DIA CIRC CONCR	INSTALLED UNKN
199023 FT				
0930/0000		LENGTH(AH 2020 BK 3101)	018 "DIA CIRC CONCR	INSTALLED UNKN
0920/2602		LEN=0037	018 "DIA CIRC CONCR	INSTALLED UNKN
0920/2197		LEN=0042	018 "DIA CIRC CONCR	INSTALLED UNKN
0920/1851		LEN=0038	018 "DIA CIRC CONCR	INSTALLED UNKN
0920/0944		LEN=0042	018 "DIA CIRC CONCR	INSTALLED UNKN
0920/0674		LEN=0037	018 "DIA CIRC CONCR	INSTALLED UNKN
0920/0452		LEN=0035	018 "DIA CIRC CONCR	INSTALLED UNKN
0920/0208		LEN=0034	018 "DIA CIRC CONCR	INSTALLED UNKN
195922 FT				
0920/0907				
0920/0208	VANDERBILT ST ET (T832)			

1 0 00262 0 01 0379+22 198453 FT  
 PURCHASE LINE RD  
 (SR1018 SEG 0090/2694) 0930/0000

RICE RD  
 (T929) 0920/0907

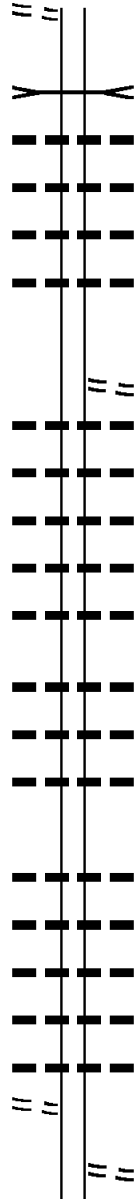
1 0 00262 0 01 0347+42 195352 FT  
 VANDERBILT ST ET



DIR: B TOTAL LEN: 48.171 MI. DIST: 10-4 SR: 286  
 LEFT MUN: GREEN T RIGHT MUN: GREEN T

(T832)

0920/0000



5 0920/0000	LENGTH (AH 3101 BK 2045)
	N BR. TWO LICK CREEK
	STRUCTURE LENGTH 9 FT
0910/1845	BMSID 32/0286/0910/1845
	024 " DIA CIRC CONCR
0910/1330	LEN=0042 INSTALLED UNKN
	018 " DIA CIRC CONCR
0910/0898	LEN=0043 INSTALLED UNKN
	018 " DIA CIRC CONCR
0910/0686	LEN=0040 INSTALLED UNKN
	018 " DIA CIRC CONCR
0910/0291	LEN=0037 INSTALLED UNKN
193877 FT	1 0 00262 0 01 0326+81
	MUSSER ST
	(T856)
5 0910/0000	LENGTH (AH 2045 BK 3315)
	015 " DIA CIRC CONCR
0900/2985	LEN=0039 INSTALLED UNKN
	015 " DIA CIRC CONCR
0900/2614	LEN=0042 INSTALLED UNKN
	015 " DIA CIRC CONCR
0900/2091	LEN=0041 INSTALLED UNKN
	018 " DIA CIRC CONCR
0900/1780	LEN=0039 INSTALLED UNKN
	018 " DIA CIRC CONCR
0900/1554	LEN=0044 INSTALLED UNKN
	036 " DIA CIRC CONCR
0900/0752	LEN=0048 INSTALLED UNKN
	015 " DIA CIRC CONCR
0900/0471	LEN=0047 INSTALLED UNKN
	018 " DIA CIRC CONCR
0900/0310	LEN=0045 INSTALLED UNKN
190562 FT	1 0 00262 0 01 0293+88
5 0900/0000	LENGTH (AH 3315 BK 2956)
	024 " DIA CIRC CONCR
0890/2683	LEN=0045 INSTALLED UNKN
	018 " DIA CIRC CONCR
0890/2267	LEN=0048 INSTALLED 2005
	015 " DIA CIRC CONCR
0890/1708	LEN=0040 INSTALLED UNKN
	015 " DIA CIRC CONCR
0890/1334	LEN=0044 INSTALLED UNKN
	015 " DIA CIRC CONCR
0890/1084	LEN=0038 INSTALLED UNKN
	SMITH ST
	(T852)
	012 " DIA CIRC CONCR

193307 FT

189992 FT

SMITH ST  
(T852)

0890/0490

0890/0437

DIR: B TOTAL LEN: 48.171 MI. DIST: 10-4 SR: 286  
 LEFT MUN: GREEN T RIGHT MUN: GREEN T

Stationing	Right of Way	Structure	Material	Notes
187036 FT	0890/0275	LEN=0040	INSTALLED	UNKN
	187606 FT	1 0 00262	0 01 0264	+32
		015 "DIA	CIRC CONCR	
		LEN=0040	INSTALLED	UNKN
	5 0890/0000	LENGTH(AH 2956	BK 2114)	
		015 "DIA	CIRC CONCR	
	0880/1321	LEN=0041	INSTALLED	UNKN
		054 "DIA	CIRC CONCR	
	0880/0801	LEN=0050	INSTALLED	UNKN
		MUSSER ST		
		(TB56)		
		FOR SR 240 AND 286		
		(CONN)		
	0880/0653	018 "DIA	CIRC CONCR	
		LEN=0062	INSTALLED	UNKN
184922 FT	0880/0285	1 0 00262	0 00 0237	+78
	185492 FT	VILLAGE: COMMODORE		
		COOKPORT-UNIONTOWN RD		
		(SR0240 SEG 0010/0000)		
	5 0880/0000	LENGTH(AH 2114	BK 2964)	
		018 "DIA	CIRC CONCR	
		LEN=0060	INSTALLED	UNKN
		048 "DIA	CIRC METAL	
	0870/2150	LEN=0080	INSTALLED	UNKN
		030 "DIA	CIRC METAL	
	0870/1800	LEN=0160	INSTALLED	UNKN
		LIGHTHOUSE RD		
LIGHTHOUSE RD (T863)	0870/1448	(T863)		
		018 "DIA	CIRC CONCR	
	0870/1116	LEN=0032	INSTALLED	UNKN
		TR N BR TWO LICK CR		
		STRUCTURE LENGTH 19 FT		
	0870/0454	BMSID 32/0286/0870/0454		
181958 FT	182528 FT	1 0 00262	0 00 0208	+25
		STARFORD RD		
		(SR1012 SEG 0110/0000)		
	5 0870/0000	LENGTH(AH 2964	BK 2368)	
		010 "DIA	CIRC CONCR	
	0860/2145	LEN=0045	INSTALLED	UNKN
		018 "DIA	CIRC CONCR	
	0860/1852	LEN=0044	INSTALLED	UNKN
		018 "DIA	CIRC CONCR	
	0860/1670	LEN=0048	INSTALLED	UNKN
		018 "DIA	CIRC CONCR	
	0860/1380	LEN=0053	INSTALLED	UNKN
		018 "DIA	CIRC CONCR	
	0860/1190	LEN=0051	INSTALLED	UNKN

ALLISON RD (SR1012 SEG 0110/0000)

DIR: B TOTAL LEN: 48.171 MI. DIST: 10-4 SR: 286  
 LEFT MUN: GREEN T RIGHT MUN: GREEN T

Stationing	Segment	Material	Notes
0860/1010	018 " DIA	CIRC CONCR	LEN=0047 INSTALLED UNKN
0860/0900	018 " DIA	CIRC CONCR	LEN=0046 INSTALLED UNKN
0860/0560	018 " DIA	CIRC CONCR	LEN=0059 INSTALLED UNKN
0860/0335	018 " DIA	CIRC CONCR	LEN=0060 INSTALLED UNKN
0860/0127	018 " DIA	CIRC CONCR	LEN=0060 INSTALLED UNKN
179590 FT	180160 FT	1 0 00262	0 00 0184+60
0860/0000	VILLAGE: STARFORD	LENGTH(AH 2368 BK 2047)	015 " DIA CIRC CONCR
0850/2047	018 " DIA	CIRC CONCR	LEN=0090 INSTALLED UNKN
0850/1710	018 " DIA	CIRC CONCR	LEN=0048 INSTALLED UNKN
0850/1520	018 " DIA	CIRC CONCR	LEN=0040 INSTALLED UNKN
0850/1153	018 " DIA	CIRC CONCR	LEN=0048 INSTALLED UNKN
0850/0687	018 " DIA	CIRC CONCR	LEN=0045 INSTALLED UNKN
0850/0558	018 " DIA	CIRC CONCR	LEN=0045 INSTALLED UNKN
0850/0354	018 " DIA	CIRC CONCR	LEN=0040 INSTALLED UNKN
0850/0025	036 " H 36 " W	CON BOX CUL	LEN=0052 INSTALLED UNKN
177543 FT	178113 FT	1 0 00262	0 00 0164+05
0850/0000	LENGTH(AH 2047 BK 2255)	018 " DIA	CIRC CONCR
0840/1840	018 " DIA	CIRC CONCR	LEN=0038 INSTALLED UNKN
0840/1590	018 " DIA	CIRC CONCR	LEN=0035 INSTALLED UNKN
0840/1322	FERRIER LN (PRDR)		
TAYLORSVILLE RD (SR1027 SEG 0010/0000)	0840/1293		
0840/0947	018 " DIA	CIRC CONCR	LEN=0041 INSTALLED UNKN
0840/0456	018 " DIA	CIRC CONCR	LEN=0037 INSTALLED UNKN
0840/0060	018 " DIA	CIRC CONCR	LEN=0038 INSTALLED UNKN
175288 FT	175858 FT	1 0 00262	0 00 0141+47
0840/0000	FIR RD (T776)	LENGTH(AH 2255 BK 1896)	LILAC RD

DIR: B TOTAL LEN: 48.171 MI. DIST: 10-4 SR: 286  
 LEFT MUN: GREEN T RIGHT MUN: GREEN T

1 0 00262 0 00 0122+43 173392 FT  
 HICKORY RD  
 (T655) 0830/0000

LARCH RD  
 (T847) 0810/1146

171530 FT

169831 FT

0830/1406	(T862)	018" DIA	CIRC	CONCR	
0830/1250	LEN=0047	INSTALLED	UNKN		
0830/0910	018" DIA	CIRC	CONCR		
0830/0605	LEN=0047	INSTALLED	UNKN		
0830/0429	018" DIA	CIRC	CONCR		
173962 FT	LEN=0045	INSTALLED	UNKN		
0830/0000	173962 FT	LEN=0055	INSTALLED	UNKN	
0820/1782	5 0830/0000	LENGTH(AH 1896 BK 1862)			
0820/1500	018" DIA	CIRC	CONCR		
0820/0820	LEN=0045	INSTALLED	UNKN		
0820/0766	018" DIA	CIRC	CONCR		
0820/0540	LEN=0055	INSTALLED	UNKN		
0820/0298	018" DIA	CIRC	CONCR		
0820/0173	LEN=0054	INSTALLED	UNKN		
0820/0081	CARAVAN DR				
172100 FT	(PRDR)				
0820/0000	024" DIA	CIRC	CONCR		
0810/1660	LEN=0057	INSTALLED	UNKN		
0810/1188	018" DIA	CIRC	CONCR		
0810/0366	LEN=0043	INSTALLED	UNKN		
0810/0020	018" DIA	CIRC	CONCR		
170401 FT	LEN=0050	INSTALLED	UNKN		
0810/0000	ELDERBERRY LN				
0800/2697	(PRDR)				
0800/2538	1 0 00262 0 00 0103+85				
	5 0820/0000	LENGTH(AH 1862 BK 1699)			
	048"H 72"W	CON BOX CUL			
	0810/0366	LEN=0060	INSTALLED	UNKN	
	0810/0020	024" DIA	CIRC	CONCR	
	170401 FT	LEN=0048	INSTALLED	UNKN	
	0810/0366	018" DIA	CIRC	CONCR	
	0810/0020	LEN=0047	INSTALLED	UNKN	
	170401 FT	1 0 00262 0 00 0086+90			
	5 0810/0000	GREEN			
	0800/2697	CHERRYHILL T			
	0800/2538	LEN=0054	INSTALLED	UNKN	
		018" DIA	CIRC	CONCR	
		LEN=0052	INSTALLED	UNKN	
		018" DIA	CIRC	CONCR	
		LEN=0054	INSTALLED	UNKN	

DIR: B TOTAL LEN: 48.171 MI. DIST: 10-4 SR: 286  
 LEFT MUN: CHERRYHILL T RIGHT MUN: CHERRYHILL T

166760 FT

163651 FT

0800/1889	015 " DIA	CIRC CONCR
	LEN=0040	INSTALLED UNKN
0800/1320	015 " DIA	CIRC CONCR
	LEN=0041	INSTALLED UNKN
0800/1294	DIAMONDVILLE RD (T772)	
0800/1074	015 " DIA	CIRC CONCR
	LEN=0120	INSTALLED UNKN
0800/0941	015 " DIA	CIRC CONCR
	LEN=0046	INSTALLED UNKN
0800/0781	015 " DIA	CIRC CONCR
	LEN=0041	INSTALLED UNKN
0800/0365	015 " DIA	CIRC CONCR
	LEN=0041	INSTALLED UNKN
167330 FT	1 0 00262	0 00 0056+06
	048"H 48"W CON BOX CUL	
0800/0000	LEN=0045	INSTALLED UNKN
	LENGTH(AH 3071 BK 3109)	
0790/2595	015 " DIA	CIRC CONCR
	LEN=0046	INSTALLED UNKN
0790/1793	015 " DIA	CIRC CONCR
	LEN=0045	INSTALLED UNKN
0790/1102	018 " DIA	CIRC CONCR
	LEN=0043	INSTALLED UNKN
0790/0327	015 " DIA	CIRC CONCR
	LEN=0041	INSTALLED UNKN
164221 FT	1 0 00262	0 00 0025+16
	NC SR 0286 SH	
0790/0000	LEN=0045	INSTALLED UNKN
	LENGTH(AH 3109 BK 2516)	
0780/2516	015 " DIA	CIRC CONCR
	LEN=0033	INSTALLED UNKN
0780/2182	015 " DIA	CIRC CONCR
	LEN=0034	INSTALLED UNKN
0780/1822	015 " DIA	CIRC CONCR
	LEN=0032	INSTALLED UNKN
0780/1652	018 " DIA	CIRC CONCR
	LEN=0031	INSTALLED UNKN
0780/0818	BMS EN 32/0286/0780/0292 CHERRYHILL	
0780/0463	CLYMER B	
	1 0 00262	0 00 0002+84
	TWO LICK CREEK	
0780/0292	BMS BG 32/0286/0780/0292	
	015 " DIA	CIRC CONCR
0780/0033	LEN=0050	INSTALLED UNKN

DIR: B TOTAL LEN: 48.171 MI. DIST: 10-4 SR: 286  
 LEFT MUN: CLYMER B RIGHT MUN: CLYMER B

161135 FT

161705 FT

---	---	0780/0000	1 0 00262 0 00 0000+00
==	==	0770/1644	SECOND ST (SR0403 SEG 0550/2097)
---	---	0770/1642	LENGTH(AH 2516 BK 1936) 015 " DIA CIRC CONCR
---	---	0770/1475	LEN=0290 INSTALLED UNKN BIRCH AV
==	==	0770/1457	018 " DIA CIRC CONCR LEN=0040 INSTALLED UNKN
==	==	0770/1273	THIRD ST (BORO)
==	==	0770/1156	TULIP AV (BORO)
==	==	0770/0974	PINE AV (BORO)
==	==	0770/0791	FOURTH ST (BORO)
==	==	0770/0675	LOMBARDI AV (BORO)
==	==	0770/0490	CYPRESS AV (BORO)
==	==	0770/0303	FIFTH ST (BORO)
==	==	0770/0188	LARCH AV (BORO)
---	---	0770/0185	CHERRY AV (BORO)
---	---	0770/0037	036 " DIA CIRC CONCR LEN=0100 INSTALLED UNKN
---	---	159769 FT	015 " DIA CIRC CONCR LEN=0024 INSTALLED UNKN

159199 FT

159769 FT

SIXTH ST  
(SR0403 SEG 0560/0000) 0770/0000

---	---	0770/0000	1 0 00054 0 02 0492+95
==	==	0760/1563	SIXTH ST (BORO)
==	==	0760/1444	LENGTH(AH 1936 BK 1743) SPRUCE AV
==	==	0760/1264	(BORO)
==	==	0760/1075	POPLAR AV (BORO)
---	---	0760/0812	SEVENTH ST (BORO)
---	---		ELM AV (BORO)
---	---		018 " DIA CIRC CONCR LEN=0045 INSTALLED UNKN

EIGHTH ST  
(BORO) 0760/0781

018 " DIA CIRC CONCR

EXTRACT DATE: 12/18/2023  
PRINT DATE: 12/21/2023

ROADWAY MANAGEMENT SYSTEM  
SLD COUNTY/SR - ANNUAL PRINT

PAGE NUMBER: 153  
COUNTY: INDIANA

DIR: B TOTAL LEN: 48.171 MI.  
LEFT MUN: CLYMER B

DIST: 10-4 SR: 286  
RIGHT MUN: CLYMER B

Location	Segment ID	Length (FT)	Notes	Material	Status
	0760/0646			018" DIA CIRC CONCR	INSTALLED UNKN
	0760/0515			018" DIA CIRC CONCR	INSTALLED UNKN
	0760/0319			BMSSEN 32/0286/0760/0145 1 0 00054 0 02 0476+77 TWO LICK CR	INSTALLED UNKN
	0760/0145			BMSBG 32/0286/0760/0145	INSTALLED UNKN
TENTH ST (BORO)	0760/0070	157456 FT			
	0760/0000	158026 FT		018" DIA CIRC CONCR	INSTALLED UNKN
	0750/1185			018" DIA CIRC CONCR	INSTALLED UNKN
	0750/0880			018" DIA CIRC CONCR	INSTALLED UNKN
WHIPSTOCK NATURAL GAS D (PRDR)	0750/0870		POT	(APRA) WHIPSTOCK NATURA	
	0750/0550			012" DIA CIRC CONCR	INSTALLED UNKN
	0750/0242			CHERRYHILL T	
	0750/0200	155970 FT		018" DIA CIRC CONCR	INSTALLED UNKN
	0750/0000	156540 FT		1 0 00054 0 02 0460+82 CHERRYHILL CLYMER B	INSTALLED UNKN
	0740/2280			018" DIA CIRC CONCR	INSTALLED UNKN
	0740/2148			018" DIA CIRC CONCR	INSTALLED UNKN
	0740/1931			018" DIA CIRC CONCR	INSTALLED UNKN
	0740/1652			018" DIA CIRC CONCR	INSTALLED UNKN
FIFTHTEENTH ST (BORO)	0740/1470				
	0740/1314			018" DIA CIRC CONCR	INSTALLED UNKN
HINES ST (BORO)	0740/1128				
	0740/0883			024" DIA CIRC CONCR	INSTALLED UNKN
HINES ST (BORO)	0740/0554				
	0740/0190	153394 FT		036" DIA CIRC CONCR	INSTALLED UNKN
				1 0 00054 0 02 0434+89 NC FRANKLIN ST CLYMER	INSTALLED UNKN

DIR: B TOTAL LEN: 48.171 MI. DIST: 10-4 SR: 286  
 LEFT MUN: CLYMER B RIGHT MUN: CLYMER B

1 0 00054 0 02 0419+60 151860 FT  
 SHORT RD  
 (SR1006 SEG 0110/0000) 0730/0000

BRAUHGLER RD  
 (T606) 0720/0000

CHERRYHILL RD  
 (PRDR) 0710/0052  
 148043 FT

SAMPLE RUN RD

0740/0000	CHERRYHILL T
0730/1290	LENGTH(AH 2576 BK 1534)
	018 " DIA CIRC CONCR
	LEN=0100 INSTALLED UNKN
0730/0650	018 " DIA CIRC CONCR
	LEN=0100 INSTALLED UNKN
0730/0200	018 " DIA CIRC CONCR
152430 FT	LEN=0100 INSTALLED UNKN
0730/0000	LENGTH(AH 1534 BK 1127)
	SAMPLE RUN
	STRUCTURE LENGTH 17 FT
0720/0739	BMSID 32/0286/0720/0739
150733 FT	1 0 00054 0 02 0408+35
	AIRPORT RD
	(SR1006 SEG 0100/3748)
0720/0000	LENGTH(AH 1127 BK 2690)
	018 " DIA CIRC CONCR
0710/2478	LEN=0080 INSTALLED UNKN
	STABLE RD
	(T607)
0710/1992	018 " DIA CIRC CONCR
	LEN=0063 INSTALLED UNKN
0710/1395	018 " DIA CIRC CONCR
	LEN=0057 INSTALLED UNKN
0710/1098	018 " DIA CIRC CONCR
	LEN=0058 INSTALLED UNKN
0710/0802	018 " DIA CIRC CONCR
	LEN=0064 INSTALLED UNKN
0710/0147	018 " DIA CIRC CONCR
	LEN=0064 INSTALLED UNKN
148613 FT	1 0 00054 0 02 0381+74
0710/0000	LENGTH(AH 2690 BK 1006)
	018 " DIA CIRC CONCR
0700/0924	LEN=0063 INSTALLED UNKN
	018 " DIA CIRC CONCR
0700/0607	LEN=0063 INSTALLED UNKN
	CHERRYHILL
0700/0529	RAYNE T
	018 " DIA CIRC CONCR
0700/0406	LEN=0075 INSTALLED UNKN
	018 " DIA CIRC CONCR
0700/0139	LEN=0065 INSTALLED UNKN
147607 FT	1 0 00054 0 02 0371+55
0700/0000	LENGTH(AH 1006 BK 1309)



DIR: B TOTAL LEN: 48.171 MI. DIST: 10-4 SR: 286  
 LEFT MUN: RAYNE T RIGHT MUN: RAYNE T

(PRDR)

0690/1037

145728 FT

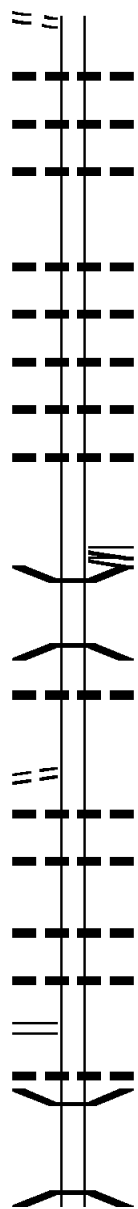
1 0 00054 0 02 0339+75 143852 FT  
 TANOMA RD  
 (T890)

0680/0000

RAYNE CHURCH RD  
 (SR1007 SEG 0010/0000)

0670/0703

141309 FT



0690/0915	036 " DIA	CIR PLASTIC
0690/0386	LEN=0075	INSTALLED UNKN
0690/0160	018 " DIA	CIRC CONCR
146298 FT	LEN=0045	INSTALLED UNKN
0690/0000	015 " DIA	CIRC CONCR
	LEN=0062	INSTALLED UNKN
	1 0 00054 0 02 0358+46	
	LENGTH(AH 1309 BK 1876)	
0680/1471	024 " DIA	CIRC CONCR
0680/1100	LEN=0056	INSTALLED UNKN
0680/0931	018 " DIA	CIRC CONCR
0680/0661	LEN=0055	INSTALLED UNKN
0680/0460	018 " DIA	CIRC CONCR
	LEN=0064	INSTALLED UNKN
	024 " DIA	CIRC CONCR
	LEN=0062	INSTALLED UNKN
	015 " DIA	CIRC CONCR
	LEN=0062	INSTALLED UNKN
	ALLEN BRIDGE RD	
	(SR1005 SEG 0034/1210)	
0680/0401	ALLEN BRIDGE RD	
0680/0195	(SR1005 SEG 0034/1210)	
	BMSBG 32/0286/0680/0162	
	0 0 00000 0 00 0000+00	
	CROOKED CR	
0680/0162	BMSBG 32/0286/0680/0162	
0680/0019	015 " DIA	CIRC METAL
144422 FT	LEN=0100	INSTALLED UNKN
0680/0000	LENGTH(AH 1876 BK 2543)	
0670/2300	015 " DIA	CIRC CONCR
0670/1781	LEN=0040	INSTALLED UNKN
	018 " DIA	CIRC CONCR
	LEN=0039	INSTALLED UNKN
	015 " DIA	CIRC CONCR
0670/0900	LEN=0040	INSTALLED UNKN
0670/0728	027 " DIA	CIRC CONCR
	LEN=0046	INSTALLED UNKN
	018 " DIA	CIRC CONCR
0670/0328	LEN=0045	INSTALLED UNKN
0670/0019	BMSBG 32/0286/0670/0000	
141879 FT	1 0 00054 0 01 0314+16	
	TRIB TO CROOKED CREEK	
	BMSBG 32/0286/0670/0000	
0670/0000	LENGTH(AH 2543 BK 3362)	

DIR: B TOTAL LEN: 48.171 MI. DIST: 10-4 SR: 286  
 LEFT MUN: RAYNE T RIGHT MUN: RAYNE T

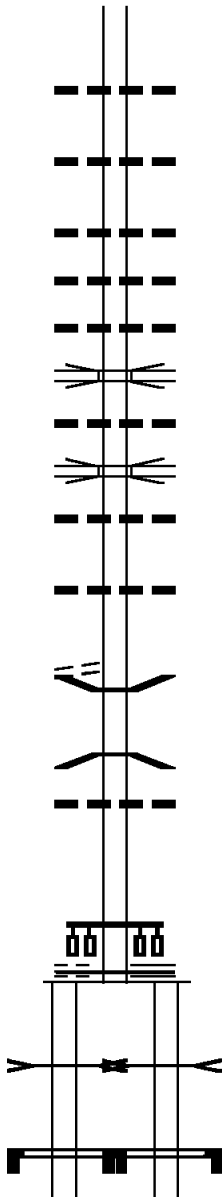
Segment ID	Start Station	End Station	Length (FT)	Material	Status
HOUCK RD (T608)	0660/2876	0660/2116	760	015 " DIA	CIRC CONCR
	0660/2116	0660/1665	451	036 " DIA	CIRC CONCR
	0660/1665	0660/1364	301	015 " DIA	CIRC CONCR
	0660/1364	0660/0468	916	015 " DIA	CIRC CONCR
	0660/0468	0660/0239	229	018 " DIA	CIRC CONCR
	0660/0239	0660/0075	239	036 " DIA	CIRC METAL
SLEEPY HOLLOW RD (SR1010 SEG 0030/2586)	0660/0075	0660/0000	75	015 " DIA	CIRC CONCR
	0650/2700	0650/2401	299	018 " DIA	CIRC CONCR
	0650/2401	0650/2070	331	015 " DIA	CIRC CONCR
	0650/2070	0650/1723	347	018 " DIA	CIRC CONCR
	0650/1723	0650/0498	1225	015 " DIA	CIRC CONCR
	0650/0498	0650/0480	18	018 " DIA	CIRC CONCR
ZEHNER RD (T714)	0650/0480	0650/0000	480	015 " DIA	CIRC CONCR
	0640/2571	0640/1990	581	018 " DIA	CIRC CONCR
	0640/1990	0640/1594	396	015 " DIA	CIRC CONCR
	0640/1594	0640/1180	414	018 " DIA	CIRC CONCR
	0640/1180	0640/0000	1180	024 " DIA	CIRC CONCR
	0640/0000	0640/2628	2628	018 " DIA	CIRC CONCR

DIR: B TOTAL LEN: 48.171 MI. DIST: 10-4 SR: 286  
 LEFT MUN: WHITE T RIGHT MUN: WHITE T

Segment ID	Start Station	End Station	Length (FT)	Right of Way	Material	Status
			132556	0640/0696	LEN=0041	INSTALLED UNKN
				0640/0279	LEN=0046	INSTALLED UNKN
				133126	1 0 00054 0 01 0227+00	
					HELMAN RD (T657)	
				0640/0000	LENGTH(AH 2676 BK 1681)	
				0630/1653	LEN=0043	INSTALLED UNKN
				0630/1050	030 "DIA CIRC CONCR	
				0630/0590	LEN=0045	INSTALLED UNKN
				0630/0281	018 "DIA CIRC CONCR	
				131445	LEN=0044	INSTALLED UNKN
1 0 00054 0 01 0209+50	130875			0630/0000	LENGTH(AH 1681 BK 3018)	
ABBEY RD (T470)				0620/2900	018 "DIA CIRC METAL	
				0620/2028	LEN=0053	INSTALLED UNKN
					018 "DIA CIRC CONCR	
STONEBRAKER RD (T471)				0620/1530	LEN=0042	INSTALLED UNKN
					(APRA) SCI PINEGROVE FYOCK RD (T472)	
				0620/0549	024 "DIA CIRC CONCR	
				0620/0096	LEN=0060	INSTALLED UNKN
				128427		
1 0 00054 0 01 0179+70	127857			0620/0000	LENGTH(AH 3018 BK 3508)	
LUTZ SCHOOL RD (SR1003 SEG 0010/0000)				0610/3420	018 "DIA CIRC CONCR	
				0610/3180	LEN=0030	INSTALLED UNKN
					015 "DIA CIRC CONCR	
				0610/1880	LEN=0046	INSTALLED UNKN
					015 "DIA CIRC CONCR	
				0610/0740	LEN=0030	INSTALLED UNKN
					018 "DIA CIRC CONCR	
					LEN=0046	INSTALLED UNKN

DIR: B TOTAL LEN: 48.171 MI. DIST: 10-4 SR: 286  
 LEFT MUN: WHITE T RIGHT MUN: WHITE T

Stationing	Structure	Length	Notes
124349 FT			
0610/0000			1 0 00054 0 01 0144+70 018 "DIA CIRC CONCR LEN=0047 INSTALLED UNKN LENGTH(AH 3508 BK 3285)
0600/2645			015 "DIA CIRC CONCR LEN=0046 INSTALLED UNKN
0600/2025			018 "DIA CIRC CONCR LEN=0040 INSTALLED UNKN
0600/1598			018 "DIA CIRC CONCR LEN=0072 INSTALLED UNKN
0600/1345			036 "DIA CIRC CONCR LEN=0060 INSTALLED UNKN
0600/1139			SR0119 NB OP ID 32/0119/0370/0000
0600/1001			018 "DIA CIRC CONCR LEN=0030 INSTALLED UNKN
0600/0966			SR0119 SB OP ID 32/0119/0371/0000
0600/0882			018 "DIA CIRC CONCR LEN=0060 INSTALLED UNKN
0600/0031			018 "DIA CIRC CONCR LEN=0060 INSTALLED UNKN
121634 FT			
0600/0000			LENGTH(AH 3285 BK 1461)
0590/1104			BMS EN 32/0286/0590/1090 0 0 00000 0 00 0000+00
0590/1090			TRIB TO RAMSEY RUN
0590/0941			BMS BG 32/0286/0590/1090 024 "DIA CIRC CONCR LEN=0042 INSTALLED UNKN
			AIRPORT RD (SR1006 SEG 0010/0000)
120173 FT			
0590/0000			MFC BEGIN = C LENGTH(AH 1461 BK 2597)
			RAMSEY RUN STRUCTURE LENGTH 21 FT
0581/1538			BMS ID 32/0286/0580/2195
			SIGN: 4 CHORD TRUSS BMS ID 32/0286/0581/0617
			0580/2240
			0580/1388
			SIGN: 4 CHORD TRUSS BMS ID 32/0286/0581/0617



DIR: B TOTAL LEN: 48.171 MI. DIST: 10-4 SR: 286  
 LEFT MUN: WHITE T RIGHT MUN: WHITE T

Segment ID	Description	Length (FT)	Start Station	End Station	Notes
0580/0643	RAMP F RD (SR8020 SEG 0500/0554)				
0580/0232	018" DIA CIRC CONCR				
0580/0192	LEN=0046 INSTALLED UNKN				
	BMSID 32/0286/0580/0000				
RAMP H RD (SR8020 SEG 0010/0000)	0581/0122	117576 FT	1 0 00054 0 01 0072+33		
1 0 00054 0 01 0079+05	117773 FT				
LENGTH(AH 1830 BK 1737)	0581/0000				
0580/0000	018" DIA CIRC CONCR				
0574/1358	LEN=0040 INSTALLED UNKN				
0574/0760	018" DIA CIRC CONCR				
	LEN=0100 INSTALLED UNKN				
116197 FT	1 0 01113 2 19 0053+30				
0574/0000	LENGTH(AH 1379 BK 1686)				
024 "DIA CIRC CONCR	LEN=0080 INSTALLED UNKN				
0571/1213					
0570/1025	018" DIA CIRC CONCR				
	LEN=0100 INSTALLED UNKN				
0570/0727	018" DIA CIRC CONCR				
	LEN=0015 INSTALLED UNKN				
030 "DIA CIRC CONCR	LEN=0090 INSTALLED UNKN				
0571/0640					
1 0 01113 2 22 0029+27	116036 FT				
SR 1004 SH (SR1004 SEG 0005/0000)					
NC SR 0286 SH					
MFC BEGIN = C					
LENGTH(AH 1737 BK 2440)	0571/0000				
018" DIA CIRC CONCR	LEN=0040 INSTALLED UNKN				
0561/2191					
018" DIA CIRC CONCR	LEN=0040 INSTALLED UNKN				
0561/1830					
018" DIA CIRC CONCR	LEN=0070 INSTALLED UNKN				
0561/1491					
SIGN: 4 CHORD TRUSS					
BMSID 32/0286/0570/0224	0561/1142				
0570/0224	SIGN: 4 CHORD TRUSS				
0570/0103	BMSID 32/0286/0570/0224				
	MFC BEGIN = C				
114511 FT	1 0 01113 2 18 0013+67				
SR 1004 SH (SR1004 SEG 0004/0000)					
NC SR 0286 SH					
LENGTH(AH 1686 BK 0915)	0570/0000				
0560/0820	036"H 00"W MULT CONCR				
	LEN=0099 INSTALLED UNKN				
TR MARSH RUN					
STRUCTURE LENGTH 14 FT					
BMSID 32/0286/0560/0744	0560/0744				
FROM 1002/0010 SH					
(CONN)	0560/0154				

DIR: B TOTAL LEN: 48.171 MI. DIST: 10-4 SR: 286  
 LEFT MUN: WHITE T RIGHT MUN: WHITE T

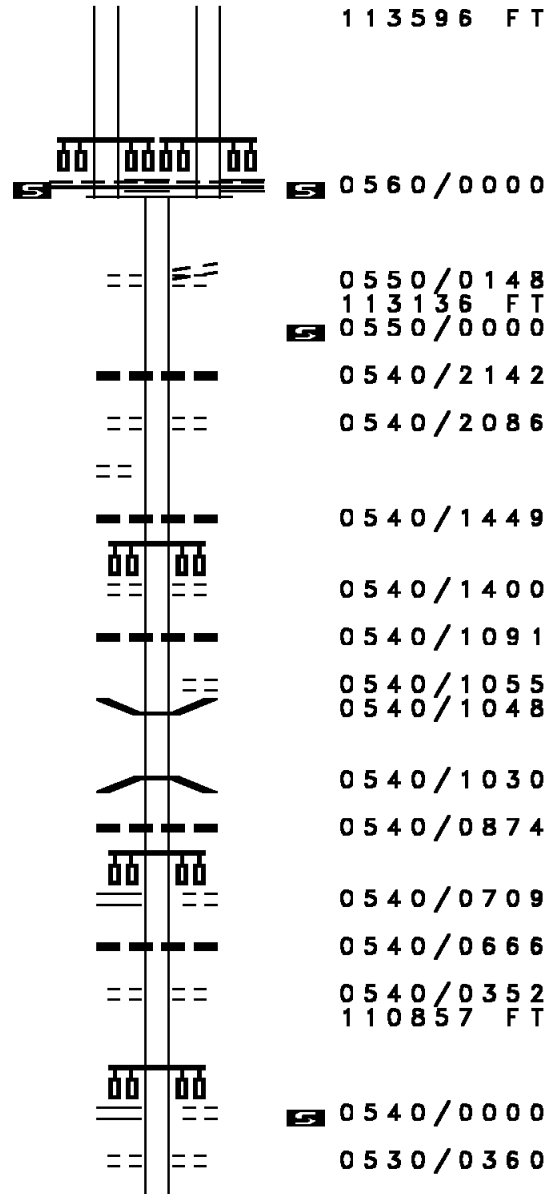
1 0 01113 7 00 0004+50 113596 FT  
 EAST PK  
 (SR1002 SEG 0010/0000)

MFC BEGIN = B  
 WHITE  
 INDIANA B  
 LENGTH(AH 2440 BK 0460) 0561/0000

WALNUT AV  
 (BORO)

FOURTH ST  
 (SR4005 SEG 0130/0000) 0540/0709

FIFTH ST  
 (SR4007 SEG 0010/0000) 0540/0000



113596 FT 1 0 01113 7 00 0004+50  
 EAST PK  
 (SR1002 SEG 0010/0000)

MFC BEGIN = B  
 WHITE  
 INDIANA B  
 LENGTH(AH 0915 BK 0460)  
 TO 1002/0010 SH  
 (CONN)  
 FIRST ST  
 (BORO)

113136 FT 1 0 01113 7 00 0000+00  
 LENGTH(AH 0460 BK 2279)  
 018 " DIA CIRC CONCR  
 LEN=0041 INSTALLED UNKN  
 SECOND ST  
 (BORO)

018 " DIA CIRC CONCR  
 LEN=0080 INSTALLED UNKN  
 THIRD ST  
 (BORO)

018 " DIA CIRC CONCR  
 LEN=0207 INSTALLED UNKN  
 CHERRY AV  
 (BORO)

BMSSEN 32/0286/0540/1030  
 1 0 00054 0 00 0008+18  
 MARSH RUN

BMSBG 32/0286/0540/1030  
 018 " DIA CIRC CONCR  
 LEN=0205 INSTALLED UNKN  
 FOURTH ST  
 (BORO)

018 " DIA CIRC CONCR  
 LEN=0040 INSTALLED UNKN  
 COULTER AV  
 (BORO)

1 0 00054 0 00 0008+18  
 FIFTH ST  
 (BORO)

LENGTH(AH 2279 BK 0724)  
 TAYLOR AV  
 (BORO)  
 SIXTH ST

DIR: B TOTAL LEN: 48.171 MI.  
 LEFT MUN: INDIANA B

DIST: 10-4 SR: 286  
 RIGHT MUN: INDIANA B

1 0 00054 0 00 0000+00 110133 FT  
 SIXTH ST  
 (BORO) 0530/0000  
 COURT PL  
 (BORO) 0520/0903

SEVENTH ST  
 (BORO) 0520/0371  
 109056 FT

NINTH ST  
 (SR0954 SEG 0170/0000) 0510/0000

GOMPERS AV  
 (BORO) 0500/1497

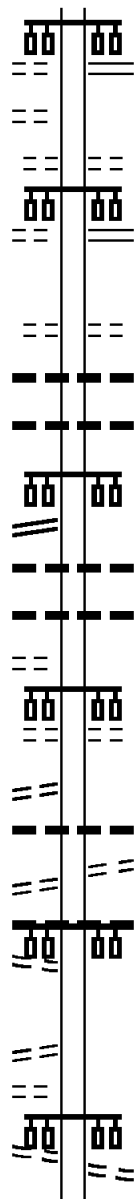
KLONDYKE AV  
 (BORO) 0500/1042

SCHOOL ST  
 (BORO) 0500/0751

TENTH ST  
 (BORO) 0500/0187  
 1 0 00228 0 04 1084+00 106973 FT

WASHINGTON ST  
 (BORO) 0500/0000  
 FOUNDRY AV  
 (BORO) 0490/2158

ELEVENTH ST  
 (BORO) 0490/1791



110133 FT (SR0954 SEG 0150/1906)  
 5 0530/0000 LENGTH(AH 0724 BK 1077)

0520/0728 CARPENTER AV  
 (BORO)  
 SEVENTH ST  
 (SR4005 SEG 0090/1917)

0520/0371  
 109056 FT 1 0 00067 0 04 0544+59

5 0520/0000 EIGHTH ST  
 (BORO) LENGTH(AH 1077 BK 0331)  
 015 " DIA CIRC CONCR

0510/0278 LEN=0030 INSTALLED UNKN  
 015 " DIA CIRC CONCR

0510/0157 LEN=0060 INSTALLED UNKN  
 108725 FT 1 0 00067 0 04 0541+13

5 0510/0000 NC PHILADELPHIA ST  
 LENGTH(AH 0331 BK 1752)  
 012 " DIA CAST IRON

0500/1600 LEN=0024 INSTALLED UNKN  
 015 " DIA CIRC CONCR

0500/1571 LEN=0028 INSTALLED UNKN

CHURCH ST  
 (BORO)

0500/1262

0500/0882 018 " DIA CIRC CONCR  
 LEN=0020 INSTALLED UNKN

0500/0751 SCHOOL ST  
 (BORO)

0500/0222 018 " DIA CIRC CONCR  
 LEN=0020 INSTALLED UNKN

0500/0187  
 106973 FT

5 0500/0000 LENGTH(AH 1752 BK 2366)

0490/1791 (TURNBACK) ELEVENTH ST  
 (PRDR)  
 PAPERMILL AV

DIR: B TOTAL LEN: 48.171 MI. DIST: 10-4 SR: 286  
 LEFT MUN: INDIANA B RIGHT MUN: INDIANA B

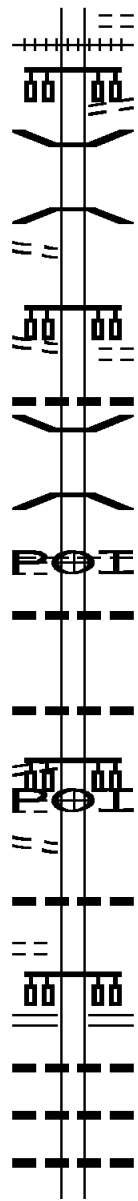
FISHER AV  
 (BORO) 0490/0423  
 1 0 00228 0 03 1061+84 104607 FT  
 THIRTEENTH ST  
 (BORO) 0490/0000

SPECIALTY TIRE  
 (PRDR) 0480/0478  
 103577 FT

TO REGENCY MALL ENT RD  
 (CONN) 0470/1318  
 REGENCY MALL ENTRANCE R  
 (PRDR) 0470/1217  
 FROM REGENCY MALL ENT R  
 (CONN) 0470/1113

NORTH AV  
 (T891) 0470/0747

WARREN RD  
 (SR3024 SEG 0070/2976) 0470/0606



0490/1214 (BORO)  
 0490/0762 (AAR 148850C) #TRKS 01  
 GRANT ST  
 (BORO)  
 0490/0663  
 0490/0647 BMSEN 32/0286/0490/0630  
 0 0 00000 0 00 0000+00  
 WHITES RUN  
 0490/0630 BMSBG 32/0286/0490/0630  
 MAPLE ST  
 (BORO)  
 104607 FT  
 0490/0000 LENGTH(AH 2366 BK 1030)  
 015 "DIA CIRC CONCR  
 0480/0915 LEN=0029 INSTALLED UNKN  
 0480/0812 BMSEN 32/0286/0480/0802  
 1 0 00228 0 03 1051+77  
 TR WHITES RN  
 0480/0802 BMSBG 32/0286/0480/0802  
 (APRA) SPECIALTY TIRE  
 INDIANA  
 0480/0478 WHITE T  
 018 "DIA CIRC CONCR  
 0480/0030 LEN=0030 INSTALLED UNKN  
 103577 FT  
 1 0 00228 0 03 1051+40  
 0480/0000 LENGTH(AH 1030 BK 1816)  
 018 "DIA CIRC CONCR  
 0470/1415 LEN=0060 INSTALLED UNKN  
 (APRA) REGENCY MALL ENT  
 0470/1217  
 018 "DIA CIRC CONCR  
 0470/0815 LEN=0070 INSTALLED UNKN  
 ROSE ST  
 (SR3043 SEG 0020/2176)  
 0470/0606 018 "DIA CIRC CONCR  
 0470/0550 LEN=0060 INSTALLED UNKN  
 018 "DIA CIRC CONCR  
 0470/0341 LEN=0060 INSTALLED UNKN  
 018 "DIA CIRC CONCR  
 0470/0231 LEN=0097 INSTALLED UNKN  
 018 "DIA CIRC CONCR



EXTRACT DATE: 12/18/2023  
PRINT DATE: 12/21/2023

ROADWAY MANAGEMENT SYSTEM  
SLD COUNTY/SR - ANNUAL PRINT

PAGE NUMBER: 143  
COUNTY: INDIANA

DIR: B TOTAL LEN: 48.171 MI.  
LEFT MUN: WHITE T

DIST: 10-4 SR: 286  
RIGHT MUN: WHITE T

Stationing	Structure	Material	Length	Status
101761 FT	---	0470/0111	LEN=0060	INSTALLED UNKN
	==	101761 FT	1 0 00228 0 03 1033+00	LAUREL ST (T561)
	==	0470/0000	LENGTH(AH 1816 BK 2795)	015 "DIA CIRC CONCR
	---	0460/2534	LEN=0060	INSTALLED UNKN
	---	0460/2245	LEN=0060	INSTALLED UNKN
	---	0460/2094	LEN=0060	INSTALLED UNKN
	---	0460/1904	LEN=0080	INSTALLED UNKN
	---	0460/1618	LEN=0252	INSTALLED UNKN
LILAC ST (T663)	---	0460/1583		
	==	0460/0990	018 "DIA CIRC CONCR	LEN=0032 INSTALLED UNKN
	---	0460/0968		RUSTIC LODGE RD (TB13)
MCKNIGHT RD (T482)	---	0460/0584		
	==	0460/0573	018 "DIA CIRC CONCR	LEN=0060 INSTALLED UNKN
	---	0460/0270	BMSSEN 32/0286/0450/1845	1 0 00228 0 03 1011+00
	---	0460/0245	MCCARTNEY RUN	BMSBG 32/0286/0450/1845
TO INDIANA MALL RD (CONN) INDIANA MALL RD (PRDR)	---	0460/0111		
	==	0460/0010		
	---	098966 FT		
	==	0460/0000	1 0 00228 0 03 1011+00	MFC BEGIN = B
	---	0450/1454	LENGTH(AH 2795 BK 1600)	018 "DIA CIRC CONCR
	---	0450/1215	LEN=0060	INSTALLED UNKN
	---	0450/0844	LEN=0045	INSTALLED UNKN
DAY DR (T418)	---	0451/0789		DAY DR (T418)
	==	0450/0158		
TO 4422/0080 SH (CONN)	---	097366 FT		
	==	0450/0158	TO 4422/0080 SH	(CONN)
	---	097366 FT	1 0 00228 0 03 0987+61	

EXTRACT DATE: 12/18/2023  
PRINT DATE: 12/21/2023

ROADWAY MANAGEMENT SYSTEM  
SLD COUNTY/SR - ANNUAL PRINT

PAGE NUMBER: 142  
COUNTY: INDIANA

DIR: B TOTAL LEN: 48.171 MI.  
LEFT MUN: WHITE T

DIST: 10-4 SR: 286  
RIGHT MUN: WHITE T

INDIAN SPRINGS RD  
(SR4422 SEG 0090/0000)

LENGTH(AH 1600 BK 1547) 0451/0000  
FROM 4422/0080 SH  
(CONN)  
TO 4422/0090 SH  
(CONN)

FLORENCE AVE  
(T720) 0441/0894

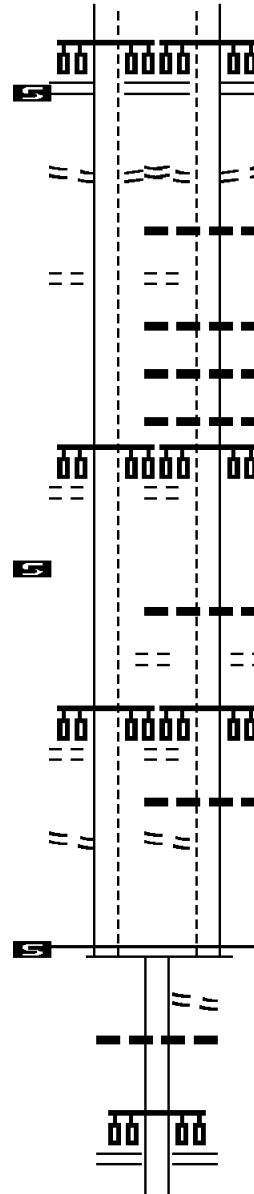
TRADER HORN PLAZA RD  
(PRDR) 0441/0285  
0 0 0000 0 00 0000+00 095819 FT  
NC OAKLAND AV  
LENGTH(AH 1547 BK 1847) 0441/0000

LENZ RD  
(T202) 0437/1643

PLAZA RD  
(T941) 0437/0904

LC FROM PLAZA RD  
(CONN) 0437/0778

0 0 0000 0 00 0000+00 093972 FT  
MFC BEGIN = B  
LENGTH(AH 1847 BK 1080) 0437/0000



INDIAN SPRINGS RD  
(SR4422 SEG 0090/0000)

LENGTH(AH 1600 BK 1547) 0450/0000  
FROM 4422/0080 SH  
(CONN)  
TO 4422/0090 SH  
(CONN)

0440/1377  
0440/1050  
0440/0894

0440/0845  
0440/0470  
0440/0370

0440/0285  
095819 FT  
0440/0000  
0436/1790

0436/1643

0436/0904  
0436/0845

0436/0778

093972 FT  
0436/0000

0434/0837  
0434/0700

0434/0615

INDIAN SPRINGS RD  
(SR4422 SEG 0090/0000)

LENGTH(AH 1600 BK 1547)  
FROM 4422/0080 SH  
(CONN)  
TO 4422/0090 SH  
(CONN)

036 " DIA CIRC CONCR  
LEN=0150 INSTALLED UNKN  
FLORENCE AV  
(T720)

018 " DIA CIRC CONCR  
LEN=0050 INSTALLED UNKN  
048 " DIA CIRC CONCR  
LEN=0160 INSTALLED UNKN  
030 " DIA CIRC METAL  
LEN=0160 INSTALLED UNKN  
TRADER HORN PLAZA RD  
(PRDR)

1 0 00228 0 03 0972+14  
NC OAKLAND AV  
LENGTH(AH 1547 BK 1847)  
024 " DIA CIRC CONCR  
LEN=0050 INSTALLED UNKN  
LENZ RD  
(T202)

PLAZA RD  
(T941)

018 " DIA CIRC CONCR  
LEN=0112 INSTALLED UNKN  
LC FROM PLAZA RD  
(CONN)

0 0 0000 0 00 0000+00  
MFC BEGIN = B  
LENGTH(AH 1847 BK 1080)

FROM 8009/0500 SH  
(CONN)  
048 " DIA CIRC CONCR  
LEN=0150 INSTALLED 2016  
RAMP A RD  
(SR8009 SEG 0250/0000)

RAMP B RD  
(SR8009 SEG 0500/1171)

018 " DIA CIRC CONCR

EXTRACT DATE: 12/18/2023  
PRINT DATE: 12/21/2023

ROADWAY MANAGEMENT SYSTEM  
SLD COUNTY/SR - ANNUAL PRINT

PAGE NUMBER: 141  
COUNTY: INDIANA

DIR: B TOTAL LEN: 48.171 MI.  
LEFT MUN: WHITE T

DIST: 10-4 SR: 286  
RIGHT MUN: WHITE T

Stationing	Notes	Material	Length	Year
092892 FT		LEN=0050	0050	2016
		BMSSEN 32/0286/0434/0000		
		0 0 00000 0 00 0000+00		
		SR0422 EB		
		BMSBG 32/0286/0434/0000		
		MFC BEGIN = B		
		LEN=0052	0052	2016
		018 "DIA CIRC CONCR		
		RAMP D RD		
		(SR8009 SEG 0010/1368)		
		RAMP C RD		
		(SR8009 SEG 0750/0000)		
0424/1717		LEN=0100	0100	2016
		018 "DIA CIRC CONCR		
		LEN=0085	0085	2016
		LC FROM WINDY RIDGE RD		
		(CONN)		
		WINDY RIDGE RD		
		(T940)		
		LEN=0084	0084	2016
		018 "DIA CIRC CONCR		
		LEN=0078	0078	2016
		036 "DIA CIRC CONCR		
		LEN=0082	0082	2016
		0 0 00000 0 00 0000+00		
		LENGTH(AH 2691 BK 1269)		
		018 "DIA CIRC CONCR		
		LEN=0044	0044	UNKN
		SEXTON RD		
		(T983)		
		BMSSEN 32/0286/0410/0000		
		1 0 00228 0 03 0902+76		
		TR CHERRY RN		
		BMSBG 32/0286/0410/0000		
		LEN=0042	0042	UNKN
		018 "DIA CIRC CONCR		
		HILLTOP RD		
		(T362)		
		LEN=0042	0042	UNKN

FENTON RD  
(T475)

BROWN RD  
(T473)

DIR: B TOTAL LEN: 48.171 MI. DIST: 10-4 SR: 286  
 LEFT MUN: WHITE T RIGHT MUN: WHITE T

Stationing	Length	Material	Status	Notes
086827 FT	0400/0676	018" DIA CIRC CONCR	INSTALLED	2015
	0400/0366	015" DIA CIRC CONCR	INSTALLED	UNKN
	086827 FT	1 0 00228 0 03 0881+25		WHITE CENTER T
	0400/0000	LENGTH(AH 2105 BK 2151)		
	0390/1596	015" DIA CIRC CONCR	INSTALLED	UNKN
	0390/1133	036" DIA CIRC CONCR	INSTALLED	UNKN
	0390/0606	015" DIA CIRC CONCR	INSTALLED	UNKN
084676 FT	0390/0263	015" DIA CIRC CONCR	INSTALLED	UNKN
	084676 FT	1 0 00228 0 03 0859+96		VILLAGE: EDGEWOOD
	0390/0000	LENGTH(AH 2151 BK 1743)		
	0380/1729	015" DIA CIRC CONCR	INSTALLED	UNKN
	0380/0721	015" DIA CIRC CONCR	INSTALLED	UNKN
	0380/0467	BMSSEN 32/0286/0380/0451		1 0 00228 0 03 0847+02
	0380/0451	CHERRY RUN		BMSBG 32/0286/0380/0451
082933 FT	0380/0203	018" DIA CIRC CONCR	INSTALLED	2006
	082933 FT	SR 3056 SH		(SR3056 SEG 0180/0000)
	0380/0000	LENGTH(AH 1743 BK 2452)		
	0370/2236	018" DIA CIRC CONCR	INSTALLED	UNKN
	0370/1846	024" DIA CIRC CONCR	INSTALLED	UNKN
	0370/1437	018" DIA CIRC CONCR	INSTALLED	UNKN
	0370/1148	018" DIA CIRC CONCR	INSTALLED	UNKN
	0370/0826	018" DIA CIRC CONCR	INSTALLED	UNKN
080481 FT	080481 FT	1 0 00228 0 03 0817+45		VILLAGE: EDGEWOOD
	0370/0000	LENGTH(AH 2452 BK 2324)		
	0360/1953	015" DIA CIRC CONCR	INSTALLED	UNKN

ANTHONY RD  
(T472)

DIR: B TOTAL LEN: 48.171 MI. DIST: 10-4 SR: 286  
 LEFT MUN: CENTER T RIGHT MUN: CENTER T

Stationing	Notes	Material	Quantity	Unit	Material	Quantity	Unit
0360/1568		015 " DIA	0054	INSTALLED	CIRC CONCR	UNKN	
0360/1330		015 " DIA	0059	INSTALLED	CIRC CONCR	UNKN	
0360/0760		024 " DIA	0055	INSTALLED	CIRC CONCR	UNKN	
0360/0646		015 " DIA	0052	INSTALLED	CIRC CONCR	UNKN	
0360/0240		015 " DIA	0050	INSTALLED	CIRC CONCR	UNKN	
0360/0070		024 " DIA	0045	INSTALLED	CIRC CONCR	UNKN	
078157 FT		1 0 00228	0 03 0794	+37			
0360/0000		LENGTH(AH	2324	BK	1572)		
0350/1292		015 " DIA	0047	INSTALLED	CIRC CONCR	UNKN	
0350/1140		015 " DIA	0051	INSTALLED	CIRC CONCR	UNKN	
0350/0907		015 " DIA	0048	INSTALLED	CIRC CONCR	UNKN	
0350/0530		015 " DIA	0046	INSTALLED	CIRC CONCR	UNKN	
0350/0163		015 " DIA	0044	INSTALLED	CIRC CONCR	UNKN	
076585 FT		1 0 00228	0 03 0778	+65			
0350/0000		REAM RD					
		(T470)					
0350/0000		LENGTH(AH	1572	BK	1537)		
0340/1467		036 " DIA	0056	INSTALLED	CIRC CONCR	UNKN	
0340/0862		015 " DIA	0041	INSTALLED	CIRC CONCR	UNKN	
0340/0596		015 " DIA	0039	INSTALLED	CIRC CONCR	UNKN	
0340/0552		015 " DIA	0039	INSTALLED	CIRC CONCR	UNKN	
0340/0248		BMS EN 32/0286/0340/0000					
075048 FT		1 0 00228	0 03 0763	+26			
		TR AULTMANS RUN					
0340/0000		BMSBG 32/0286/0340/0000					
		LENGTH(AH	1537	BK	3066)		
0330/2606		018 " DIA	0043	INSTALLED	CIRC CONCR	UNKN	
0330/2380		018 " DIA	0044	INSTALLED	CIRC CONCR	UNKN	
0330/2088		018 " DIA	0070	INSTALLED	CIRC CONCR	UNKN	

Stationing	Length	Material	Notes
0330/1371	015 "	DIA CIRC CONCR	LEN=0052 INSTALLED UNKN
0330/1310	024 "	DIA CIRC CONCR	LEN=0050 INSTALLED UNKN
0330/0590	015 "	DIA CIRC CONCR	LEN=0056 INSTALLED UNKN
0330/0216	015 "	DIA CIRC CONCR	LEN=0054 INSTALLED UNKN
071982 FT			
0330/0000	==		5 LENGTH(AH 3066 BK 2353)
0320/2246	036 "	DIA CIRC CONCR	LEN=0047 INSTALLED UNKN
0320/1433	015 "	DIA CIRC CONCR	LEN=0044 INSTALLED UNKN
0320/0992	036 "	DIA CIRC CONCR	LEN=0035 INSTALLED UNKN
0320/0786	018 "	DIA CAST IRON	LEN=0045 INSTALLED UNKN
0320/0428	018 "	DIA CIRC CONCR	LEN=0041 INSTALLED UNKN
069629 FT			
0320/0000	==		5 LENGTH(AH 2353 BK 2746)
0310/2316	018 "	DIA CIRC CONCR	LEN=0065 INSTALLED UNKN
0310/2097	018 "	DIA CIRC CONCR	LEN=0040 INSTALLED UNKN
0310/1497			BMS EN 32/0286/0310/1486
0310/1486			1 0 00228 0 02 0695+82
0310/1017			TR AULTMANS
0310/0670	027 "	DIA CIRC CONCR	LEN=0100 INSTALLED UNKN
0310/0390	018 "	DIA CAST IRON	LEN=0046 INSTALLED UNKN
066883 FT			
0310/0000	==		5 LENGTH(AH 2746 BK 1741)
0300/1652	036 "	DIA CIRC CONCR	LEN=0046 INSTALLED UNKN
	018 "	DIA CIRC CONCR	

1 0 00228 0 03 0733+09 071982 FT  
 SIMEONE RD  
 (T468) 0330/0000

OLD SCHOOL RD  
 (T444) 069629 FT  
 0320/0000

ENTRY RD  
 (T446) 0310/2017

1 0 00228 0 02 0681+00 066883 FT  
 GRAHAM RD  
 (T429) 0310/0000

DIR: B TOTAL LEN: 48.171 MI. DIST: 10-4 SR: 286  
 LEFT MUN: CENTER T RIGHT MUN: CENTER T

Stationing	Right of Way	Length	Material	Status
0300/1380	015" DIA	LEN=0043	CIRC CONCR	INSTALLED UNKN
0300/1045	015" DIA	LEN=0045	CIRC CONCR	INSTALLED UNKN
0300/0872	018" DIA	LEN=0041	CIRC CONCR	INSTALLED UNKN
0300/0418	015" DIA	LEN=0062	CIRC CONCR	INSTALLED UNKN
0300/0125	015" DIA	LEN=0044	CIRC CONCR	INSTALLED UNKN
0300/0020	BLACK LICK T			
0300/0005	015" DIA	LEN=0048	CIRC CONCR	INSTALLED UNKN
065142 FT	1 0 00228 0 02 0663+59			
0300/0000	(SR0217 SH SEG 0200/3658)	LENGTH(AH 1741 BK 2313)		
0290/1604	024" DIA	LEN=0046	CIRC CONCR	INSTALLED UNKN
0290/1577	015" DIA	LEN=0044	CIRC CONCR	INSTALLED UNKN
0290/1450	018" DIA	LEN=0050	CIRC CONCR	INSTALLED UNKN
0290/0962	015" DIA	LEN=0047	CIRC CONCR	INSTALLED UNKN
0290/0636	015" DIA	LEN=0049	CIRC CONCR	INSTALLED UNKN
0290/0431	015" DIA	LEN=0049	CIRC CONCR	INSTALLED UNKN
062829 FT	1 0 00228 0 02 0640+26 062829 FT			
0290/0000	LENGTH(AH 2313 BK 2805)			
0280/2756	036" DIA	LEN=0044	CIRC CONCR	INSTALLED UNKN
0280/2316	015" DIA	LEN=0040	CIRC CONCR	INSTALLED UNKN
0280/1722	018" DIA	LEN=0041	CIRC CONCR	INSTALLED UNKN
0280/1556	024" DIA	LEN=0031	CIRC CONCR	INSTALLED 2014
0280/1280	018" DIA	LEN=0045	CIRC CONCR	INSTALLED UNKN
0280/1042	015" DIA	LEN=0041	CIRC CONCR	INSTALLED UNKN
0280/0638	HUNTER SCHOOL RD (T461)			
	018" DIA		CIRC CONCR	

JEWEL RD  
(T465)

1 0 00228 0 02 0640+26 062829 FT  
 JEWEL RD  
 (T465)  
 STUCHELL RD  
 (T464)

EXTRACT DATE: 12/18/2023  
PRINT DATE: 12/21/2023

ROADWAY MANAGEMENT SYSTEM  
SLD COUNTY/SR - ANNUAL PRINT

PAGE NUMBER: 136  
COUNTY: INDIANA

DIR: B TOTAL LEN: 48.171 MI.  
LEFT MUN: BLACK LICK T

DIST: 10-4 SR: 286  
RIGHT MUN: BLACK LICK T

JACKSON ST  
(T401)

060024 FT

0280/0000

MILL ST  
(T400)

0270/0899

MCINTYRE RD  
(SR3031 SEG 0050/0000)

0270/0429

058656 FT

056790 FT

0280/0609	LEN=0038	INSTALLED UNKN
	018 "DIA	CIRC CONCR
0280/0194	LEN=0039	INSTALLED UNKN
	018 "DIA	CIRC CONCR
0280/0017	LEN=0150	INSTALLED UNKN
060024 FT	1 0 00228	0 02 0613+19
NC SR	0286 SH	
5 0280/0000	LENGTH(AH 2805 BK 1368)	
	018 "DIA	CIRC CONCR
0270/0910	LEN=0034	INSTALLED UNKN
	CUNKELMAN RD	
0270/0899	(SR3031 SEG 0040/3513)	
	018 "DIA	CIRC CONCR
0270/0884	LEN=0035	INSTALLED UNKN
	018 "DIA	CIRC CONCR
0270/0635	LEN=0035	INSTALLED UNKN
	018 "DIA	CIRC CONCR
0270/0321	LEN=0030	INSTALLED UNKN
	BLACK LICK	
0270/0280	YOUNG T	
0270/0137	BMSSEN 32/0286/0270/0113	
	1 0 00228	0 02 0599+74
	REEDS RUN	
0270/0113	BMSBG 32/0286/0270/0113	
058656 FT	1 0 00228	0 02 0598+50
NC MA	IN ST	
	AULTMANS RUN RD	
5 0270/0000	LENGTH(AH 1368 BK 1866)	
	015 "DIA	CIRC CONCR
0260/1609	LEN=0048	INSTALLED UNKN
	015 "DIA	CIRC CONCR
0260/1241	LEN=0046	INSTALLED UNKN
	018 "DIA	CIRC CONCR
0260/1026	LEN=0047	INSTALLED UNKN
	015 "DIA	CIR PLASTIC
0260/0660	LEN=0008	INSTALLED 2015
	018 "DIA	CIRC CONCR
0260/0264	LEN=0046	INSTALLED UNKN
056790 FT	1 0 00228	0 02 0579+82
5 0260/0000	LENGTH(AH 1866 BK 2142)	
	018 "DIA	CIRC CONCR
0250/1943	LEN=0047	INSTALLED UNKN
	024 "DIA	CIRC CONCR
0250/1795	LEN=0046	INSTALLED UNKN
	015 "DIA	CIRC CONCR
0250/1500	LEN=0047	INSTALLED UNKN
	015 "DIA	CIRC CONCR



DIR: B TOTAL LEN: 48.171 MI. DIST: 10-4 SR: 286  
 LEFT MUN: YOUNG T RIGHT MUN: YOUNG T

Stationing	Length	Material	Status
0250/1152	LEN=0049	015 "DIA CIRC CONCR	INSTALLED UNKN
0250/0803	LEN=0050	024 "DIA CIRC CONCR	INSTALLED UNKN
0250/0444	LEN=0048	018 "DIA CIRC CONCR	INSTALLED UNKN
0250/0054	LEN=0054	1 0 00228 0 02 0558+45	INSTALLED UNKN
054648 FT		SALTSBURG RD	
0250/0000	LENGTH(AH 2142 BK 3304)	(SR3002 SEG 0180/3022)	
0240/3090	LEN=0046	015 "DIA CIRC CONCR	INSTALLED UNKN
0240/2517	LEN=0047	015 "DIA CIRC CONCR	INSTALLED UNKN
0240/2290	LEN=0043	015 "DIA CIRC CONCR	INSTALLED UNKN
0240/1688	LEN=0045	048 "DIA CIRC CONCR	INSTALLED UNKN
0240/1212	LEN=0050	015 "DIA CIRC CONCR	INSTALLED UNKN
0240/0528	LEN=0042	015 "DIA CIRC CONCR	INSTALLED UNKN
0240/0322	LEN=0043	015 "DIA CIRC CONCR	INSTALLED UNKN
051344 FT		GEMMELL RD	
0240/0000	LENGTH(AH 3304 BK 2032)	(T438)	
0230/1850	LEN=0040	015 "DIA CIRC CONCR	INSTALLED UNKN
0230/1300	LEN=0046	015 "DIA CIRC CONCR	INSTALLED UNKN
0230/0590	LEN=0042	015 "DIA CIRC CONCR	INSTALLED UNKN
049312 FT		MARYAI LN	
0230/0000	LENGTH(AH 2032 BK 3018)	(PRDR)	
0220/2901	LEN=0050	036 "DIA CIRC CONCR	INSTALLED UNKN
0220/2307	LEN=0047	015 "DIA CIRC CONCR	INSTALLED UNKN
0220/1504	LEN=0032	015 "DIA CIRC CONCR	INSTALLED UNKN

DIR: B TOTAL LEN: 48.171 MI. DIST: 10-4 SR: 286  
 LEFT MUN: YOUNG T RIGHT MUN: YOUNG T

MINE RD  
(T210)

0220/0930

046294 FT

043810 FT

1 0 00228 0 02 0424+03 041199 FT  
 KLIMKOS RD  
(T456)

0200/0000

0220/1320	018 " DIA	CIRC CONCR	LEN=0050	INSTALLED UNKN
0220/0813	018 " DIA	CIRC CONCR	LEN=0035	INSTALLED UNKN
0220/0124	015 " DIA	CIRC CONCR	LEN=0042	INSTALLED UNKN
046294 FT	1 0 00228	0 02 0475+03		
0220/0000	LENGTH(AH 3018 BK 2484)			
0210/2427	015 " DIA	CIRC CONCR	LEN=0040	INSTALLED UNKN
0210/2251	015 " DIA	CIRC CONCR	LEN=0040	INSTALLED UNKN
0210/1960	036 " DIA	CIRC CONCR	LEN=0070	INSTALLED UNKN
0210/1590	015 " DIA	CIRC CONCR	LEN=0052	INSTALLED UNKN
0210/1371	015 " DIA	CIRC CONCR	LEN=0035	INSTALLED UNKN
0210/0961	015 " DIA	CIRC CONCR	LEN=0045	INSTALLED UNKN
0210/0578	024 " DIA	CIRC CONCR	LEN=0035	INSTALLED UNKN
0210/0198	015 " DIA	CIRC CONCR	LEN=0040	INSTALLED UNKN
043810 FT	1 0 00228	0 02 0450+19		
0210/0000	LENGTH(AH 2484 BK 2611)			
0200/1995	015 " DIA	CIRC CONCR	LEN=0045	INSTALLED UNKN
0200/1490	015 " DIA	CIRC CONCR	LEN=0062	INSTALLED UNKN
0200/0960	018 " DIA	CIRC CONCR	LEN=0040	INSTALLED UNKN
0200/0860	024 " DIA	CIRC CONCR	LEN=0048	INSTALLED UNKN
0200/0851	027 " DIA	CIRC CONCR	LEN=0048	INSTALLED 2004
0200/0085	015 " DIA	CIRC CONCR	LEN=0050	INSTALLED UNKN
041199 FT				
0200/0000	LENGTH(AH 2611 BK 1854)			
0190/1530	027 " DIA	CIRC CONCR	LEN=0045	INSTALLED UNKN
	015 " DIA	CIRC CONCR		

DIR: B TOTAL LEN: 48.171 MI. DIST: 10-4 SR: 286  
 LEFT MUN: YOUNG T RIGHT MUN: YOUNG T

039345 FT

037300 FT

034778 FT

0190/0865	LEN=0047	INSTALLED	UNKN
018 "DIA	CIRC	CONCR	
0190/0575	LEN=0040	INSTALLED	UNKN
039345 FT	1 0 00228	0 02 0405+50	
	PRYMAK RD		
	(T717)		
5 0190/0000	LENGTH(AH	1854 BK 2045)	
030 "DIA	CIRC	CONCR	
0180/2010	LEN=0035	INSTALLED	UNKN
018 "DIA	CIRC	CONCR	
0180/1560	LEN=0038	INSTALLED	UNKN
015 "DIA	CIRC	CONCR	
0180/1337	LEN=0035	INSTALLED	UNKN
018 "DIA	CIRC	CONCR	
0180/1151	LEN=0035	INSTALLED	UNKN
015 "DIA	CIRC	CONCR	
0180/0651	LEN=0036	INSTALLED	UNKN
015 "DIA	CIRC	CONCR	
0180/0354	LEN=0035	INSTALLED	UNKN
037300 FT	1 0 00228	0 02 0384+83	
5 0180/0000	LENGTH(AH	2045 BK 2522)	
018 "DIA	CIRC	CONCR	
0170/2462	LEN=0047	INSTALLED	UNKN
024 "DIA	CIRC	CONCR	
0170/2295	LEN=0040	INSTALLED	UNKN
015 "DIA	CIRC	CONCR	
0170/1892	LEN=0060	INSTALLED	UNKN
015 "DIA	CIRC	CONCR	
0170/1713	LEN=0040	INSTALLED	UNKN
015 "DIA	CIRC	CONCR	
0170/1412	LEN=0040	INSTALLED	UNKN
015 "DIA	CIRC	CONCR	
0170/0948	LEN=0075	INSTALLED	UNKN
037 "DIA	CIRC	CONCR	
0170/0640	LEN=0040	INSTALLED	UNKN
015 "DIA	CIRC	CONCR	
0170/0064	LEN=0052	INSTALLED	UNKN
024 "DIA	CIRC	CONCR	
0170/0012	LEN=0048	INSTALLED	UNKN
034778 FT	1 0 00228	0 02 0359+61	
5 0170/0000	LENGTH(AH	2522 BK 2018)	
015 "DIA	CIRC	CONCR	
0160/1948	LEN=0045	INSTALLED	UNKN
015 "DIA	CIRC	CONCR	
0160/1803	LEN=0060	INSTALLED	UNKN
015 "DIA	CIRC	CONCR	
0160/1550	LEN=0040	INSTALLED	UNKN
036 "DIA	CIRC	CONCR	
0160/1148	LEN=0040	INSTALLED	UNKN
024 "DIA	CIRC	CONCR	

DIR: B TOTAL LEN: 48.171 MI. DIST: 10-4 SR: 286  
 LEFT MUN: YOUNG T RIGHT MUN: YOUNG T

032760 FT

PARK DR  
 (SR3025 SEG 0010/0000) 0150/0319

ISELIN RD  
 (SR3021 SEG 0010/0000) 0150/0082  
 030860 FT

0160/1008	LEN=0040	INSTALLED	2004
	024 "DIA	CIRC CONCR	
0160/0827	LEN=0065	INSTALLED	UNKN
	030 "DIA	CIRC CONCR	
0160/0698	LEN=0075	INSTALLED	UNKN
	015 "DIA	CIRC CONCR	
0160/0393	LEN=0045	INSTALLED	UNKN
	015 "DIA	CIRC CONCR	
0160/0246	LEN=0055	INSTALLED	UNKN
	024 "DIA	CIRC CONCR	
0160/0091	LEN=0054	INSTALLED	UNKN
032760 FT	1 0 00228	0 02 0339+43	
0160/0000	LENGTH(AH	2018 BK 1900)	
	015 "DIA	CIRC CONCR	
0150/1332	LEN=0044	INSTALLED	UNKN
	015 "DIA	CIRC CONCR	
0150/1021	LEN=0045	INSTALLED	UNKN
	018 "DIA	CIRC CONCR	
0150/0745	LEN=0050	INSTALLED	UNKN
	NORFOLK SOUTHERN		
0150/0727	OVERPASS	IS RR X-ING	
	<b>RBR</b>		
0150/0606	BMSEN 32/0286/0150/0520		
	1 0 00228	0 02 0325+74	
	P3		
	BLACKLEGS CREEK		
0150/0520	BMSBG 32/0286/0150/0520		
	0150/0260	BMSEN 32/0286/0150/0240	
	1 0 00228	0 02 0322+82	
	HARPERS RUN		
0150/0240	BMSBG 32/0286/0150/0240		
	018 "DIA	CIRC CONCR	
0150/0104	LEN=0060	INSTALLED	UNKN
	030860 FT	1 0 00228	0 02 0320+21
	YOUNG		
	CONEMAUGH T		
0150/0000	LENGTH(AH	1900 BK 1841)	
	015 "DIA	CIRC CONCR	
0140/1195	LEN=0045	INSTALLED	UNKN
	015 "DIA	CIRC CONCR	
0140/0850	LEN=0030	INSTALLED	UNKN
	018 "DIA	CIRC CONCR	
0140/0569	LEN=0032	INSTALLED	UNKN

DIR: B TOTAL LEN: 48.171 MI. DIST: 10-4 SR: 286  
 LEFT MUN: CONEMAUGH T RIGHT MUN: CONEMAUGH T

ROAD NAME	START STATION	END STATION	LENGTH (FT)	DESCRIPTION	INSTALLATION
CAVALIER DR (PRDR)	0140/0547	0140/0040	029019	015" DIA CAST IRON	UNKN
		029019		LEN=0055	UNKN
				1 0 00228 0 01 0288+41	
				VILLAGE: CLARKSBURG	
				CLARKSBURG RD	
				(SR3007 SEG 0120/2741)	
PHILLIPS RD (T320)	0140/0000	0140/0000		LENGTH(AH 1841 BK 2442)	
		0130/2085		036"H 72"W CON BOX CUL	
		0130/1700		LEN=0032	UNKN
		0130/1321		018" DIA CAST IRON	UNKN
		0130/0965		LEN=0040	UNKN
		0130/0700		018" DIA CIR PLASTIC	UNKN
		0130/0561		LEN=0040	UNKN
		0130/0343		015" DIA CAST IRON	UNKN
		0130/0077		LEN=0040	UNKN
1 0 00228 0 01 0264+00 026577 FT		026577		018" DIA CIRC CONCR	UNKN
YOUNG RD (T653)	0130/0000	0130/0000		LEN=0050	UNKN
		0120/2166		018" DIA CAST IRON	UNKN
		0120/2030		LEN=0055	UNKN
		0120/1707		018" DIA CIRC CONCR	UNKN
		0120/1297		LEN=0055	UNKN
		0120/1084		040" DIA CIRC CONCR	UNKN
		0120/0040		LEN=0050	UNKN
1 0 00228 0 01 0238+11 024111 FT		024111		024" DIA CIRC CONCR	UNKN
YOUNG RD (T653)	0120/0000	0120/0000		LEN=0050	UNKN
		0110/1520		048" DIA CIRC CONCR	UNKN
		0110/1186		LEN=0100	UNKN
				LENGTH(AH 2466 BK 1851)	
				018" DIA CIRC CONCR	UNKN
				LEN=0042	UNKN
				018" DIA CAST IRON	UNKN
				LEN=0032	UNKN
				018" DIA CAST IRON	

DIR: B TOTAL LEN: 48.171 MI. DIST: 10-4 SR: 286  
 LEFT MUN: CONEMAUGH T RIGHT MUN: CONEMAUGH T

1 0 00228 0 01 0220+64 022260 FT  
 SPORTSMAN RD  
 (T304) 0110/0000

1 0 00228 0 01 0205+52 020713 FT  
 ALBIN DR  
 (T652) 0100/0000

018395 FT

ELDERS RIDGE RD  
 (SR3019 SEG 0010/0000) 0080/0227  
 016028 FT

0110/0780	LEN=0034	INSTALLED	UNKN
0110/0510	LEN=0032	INSTALLED	UNKN
0110/0037	LEN=0045	INSTALLED	UNKN
022260 FT	BELL RD		
(T304)			
0110/0000	LENGTH(AH 1851 BK 1547)		
0100/1097	BMSBN 32/0286/0100/1053		
	1 0 00228 0 01 0216+18		
	BIG RUN		
0100/1053	BMSBG 32/0286/0100/1053		
020713 FT			
0100/0000	LENGTH(AH 1547 BK 2318)		
0090/2300	LEN=0045	INSTALLED	UNKN
0090/1900	LEN=0032	INSTALLED	UNKN
0090/1662	LEN=0031	INSTALLED	UNKN
0090/1476	LEN=0040	INSTALLED	UNKN
0090/0994	LEN=0046	INSTALLED	UNKN
0090/0807	LEN=0060	INSTALLED	UNKN
0090/0595	LEN=0045	INSTALLED	UNKN
0090/0024	LEN=0052	INSTALLED	UNKN
018395 FT	1 0 00228 0 01 0182+05		
	CUP DR		
	(T651)		
0090/0000	LENGTH(AH 2318 BK 2367)		
0080/2122	LEN=0039	INSTALLED	UNKN
0080/1439	LEN=0038	INSTALLED	UNKN
0080/1105	LEN=0042	INSTALLED	UNKN
0080/1089	CUP DR		
	(T651)		
016028 FT	1 0 00228 0 01 0158+55		

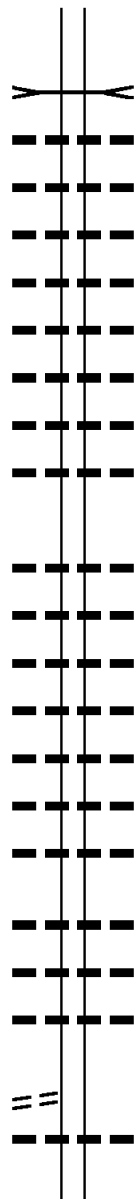
EXTRACT DATE: 12/18/2023  
PRINT DATE: 12/21/2023

ROADWAY MANAGEMENT SYSTEM  
SLD COUNTY/SR - ANNUAL PRINT

PAGE NUMBER: 129  
COUNTY: INDIANA

DIR: B TOTAL LEN: 48.171 MI.  
LEFT MUN: CONEMAUGH T

DIST: 10-4 SR: 286  
RIGHT MUN: CONEMAUGH T



Structure ID	Length (ft)	Material	Notes
0080/0000	14	BLACK LEGS	STRUCTURE LENGTH 14 FT
0070/2044	2367	CIRC CONC	BMSID 32/0286/0080/0000 LENGTH(AH 2402 BK 2402)
0070/1721	040	INSTALLED	LEN=0040
0070/1435	040	INSTALLED	LEN=0040
0070/1197	040	INSTALLED	LEN=0040
0070/0999	040	INSTALLED	LEN=0040
0070/0753	040	INSTALLED	LEN=0040
0070/0354	040	INSTALLED	LEN=0040
0070/0132	060	INSTALLED	LEN=0060
013626 FT	100228	0010140+51	1 0 00228 0 01 0140+51
0070/0000	2402	CIRC CONC	LENGTH(AH 2402 BK 3022)
0060/2853	040	INSTALLED	LEN=0040
0060/2610	045	INSTALLED	LEN=0045
0060/2500	060	INSTALLED	LEN=0060
0060/2207	043	INSTALLED	LEN=0043
0060/1859	044	INSTALLED	LEN=0044
0060/1678	046	INSTALLED	LEN=0046
0060/1447	045	INSTALLED	LEN=0045
0060/0700	045	INSTALLED	LEN=0045
0060/0275	060	INSTALLED	LEN=0060
0060/0053	046	INSTALLED	LEN=0046
010604 FT	10604	0060/0000	010604 FT
0060/0000	3022	CIRC CONC	LENGTH(AH 3022 BK 2541)
0050/2147	050	INSTALLED	LEN=0050

013626 FT

1 0 00228 0 01 0109+70 010604 FT  
NOWRYTOWN RD  
(T302) 0060/0000

DIR: B TOTAL LEN: 48.171 MI. DIST: 10-4 SR: 286  
 LEFT MUN: CONEMAUGH T RIGHT MUN: CONEMAUGH T

Stationing	Description	Length	Material	Status
0050/1090	018 " DIA CIRC CONCR	LEN=0055	INSTALLED	UNKN
0050/0343	NORFOLK SOUTHERN OVERPASS IS RR X-ING			
0050/0302	018 " DIA CIRC CONCR	LEN=0042	INSTALLED	UNKN
008063 FT	GABRIELSON DR (PRDR)			
0050/0000	LENGTH(AH 2541 BK 2179)			
0040/2110	018 " DIA CIRC CONCR	LEN=0040	INSTALLED	UNKN
0040/1665	PRIVATE DR (PRDR)			
0040/1623				
0040/1493	018 " DIA CIRC CONCR	LEN=0040	INSTALLED	UNKN
0040/1473	BMSEN 32/0286/0040/1360			
0040/1360	1 0 00228 0 01 0056+90 BLACKLEGS CREEK BMSBG 32/0286/0040/1360			
0040/1000	018 " DIA CIRC CONCR	LEN=0036	INSTALLED	UNKN
0040/0684	CLARK ST (T306)			
0040/0401				
005884 FT	1 0 00228 0 01 0056+90 THIRD ST (T317)			
0040/0000	LENGTH(AH 2179 BK 2139)			
0030/2100	015 " DIA CIRC CONCR	LEN=0040	INSTALLED	UNKN
0030/1598	FOURTH ST (T313)			
0030/0573	060 " DIA CIRC CONCR	LEN=0120	INSTALLED	UNKN
0030/0323	PAULINE DR (T311)			
003745 FT	1 0 00228 0 00 0034+90 NC SR 0286 SH NINTH ST (T301)			
0030/0000	LENGTH(AH 2139 BK 2575)			
	018 " DIA CIRC CONCR			



DIR: B TOTAL LEN: 48.171 MI. DIST: 10-4 SR: 286  
 LEFT MUN: CONEMAUGH T RIGHT MUN: CONEMAUGH T

CUNKLEMAN ST  
(PRDR)

0020/2091

0020/2269	LEN=0038	INSTALLED UNKN
0020/2252	TENTH ST (T301)	
0020/1922	018 "DIA LEN=0038	CIR UNKNOWN INSTALLED UNKN
0020/1556	HIGH ST (T301)	
0020/1522	024 "DIA LEN=0045	CIRC CONCR INSTALLED UNKN
0020/1432	018 "DIA LEN=0038	CIRC CONCR INSTALLED UNKN
0020/1304	018 "DIA LEN=0040	CIRC CONCR INSTALLED UNKN
0020/1030	018 "DIA LEN=0040	CIRC METAL INSTALLED UNKN
0020/0799	018 "DIA LEN=0042	CIRC CONCR INSTALLED UNKN
0020/0570	CONEMAUGH SALTSBURG B	
0020/0560	018 "DIA LEN=0060	CIRC CONCR INSTALLED UNKN
0020/0160	018 "DIA LEN=0045	CIRC CONCR INSTALLED UNKN
0020/0120	060 "DIA LEN=0060	CIRC METAL INSTALLED UNKN
001170 FT	1 0 00228 0 00 0010+01	CHESTNUT WY (BORO)
0020/0000	LENGTH(AH 2575 BK 1170)	
0010/0931	NC SA SALT ST (SR3002 SEG 0010/0000)	
0010/0769	WATER ST (BORO)	
0010/0427	018 "DIA LEN=0032	CIRC CONCR INSTALLED UNKN
0010/0420	BMSSEN 32/0286/0010/0000	
0010/0395	1 0 00228 0 00 0000+00	
000000 FT	NC WA WASHINGTON ST SALTSBURG RD (SR0286 SEG 0290/2077)	
0010/0000	KISKI RIVER BMSBG 32/0286/0010/0000	
0010/0000	MFC BEGIN = C BK-WESTMORELAND (64)	
0010/0000	LENGTH(AH 1170 BK 0000)	

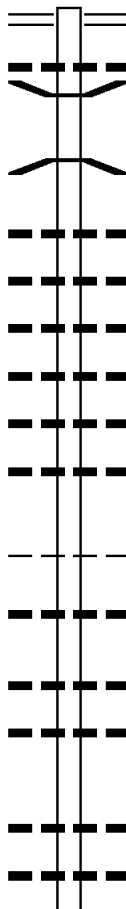
OLD CANAL WY  
(BORO)

0010/0769

000000 FT

DIR: B TOTAL LEN: 17.589 MI. DIST: 10-4 SR: 259  
 LEFT MUN: CHERRYHILL T RIGHT MUN: CHERRYHILL T

092871 FT



092871 FT BENJAMIN FRANKLIN HW  
 0360/2740 (SR0422 SEG 0540/0000)  
 0360/2720 018 " DIA CIRC METAL  
 0360/2245 LEN=0050 INSTALLED UNKN  
 BMSSEN 32/0259/0360/221B  
 2 0 32019 0 03 0670+25  
 LAUREL RUN  
 0360/2218 BMSBG 32/0259/0360/221B  
 036 "H 48 "W BOX CULVRT\*  
 0360/1400 LEN=0080 INSTALLED UNKN  
 018 " DIA CIRC METAL  
 0360/1062 LEN=0038 INSTALLED UNKN  
 018 " DIA CIRC METAL  
 0360/0797 LEN=0032 INSTALLED UNKN  
 018 " DIA CIRC METAL  
 0360/0605 LEN=0040 INSTALLED UNKN  
 018 " DIA CIRC METAL  
 0360/0485 LEN=0045 INSTALLED 2002  
 018 " DIA CIRC METAL  
 0360/0235 LEN=0030 INSTALLED UNKN  
 090131 FT 2 0 32019 0 03 0648+30  
 CHERRYHILL  
 BRUSH VALLEY T  
 0360/0000 LENGTH(AH 2740 BK 1753)  
 024 " DIA CIR PLASTIC  
 0350/1585 LEN=0060 INSTALLED 2020  
 018 " DIA CIRC CONCR  
 0350/0800 LEN=0045 INSTALLED 2000  
 036 " DIA CIRC METAL  
 0350/0447 LEN=0047 INSTALLED UNKN  
 088378 FT 2 0 32019 0 03 0630+67  
 0350/0000 LENGTH(AH 1753 BK 2536)  
 018 " DIA CIRC METAL  
 0340/2115 LEN=0060 INSTALLED UNKN  
 024 " DIA CIR PLASTIC  
 0340/1600 LEN=0050 INSTALLED 2023  
 018 " DIA CIRC METAL

090131 FT

088378 FT

EXTRACT DATE: 12/18/2023  
PRINT DATE: 12/21/2023

ROADWAY MANAGEMENT SYSTEM  
SLD COUNTY/SR - ANNUAL PRINT

PAGE NUMBER: 125  
COUNTY: INDIANA

DIR: B TOTAL LEN: 17.589 MI.  
LEFT MUN: BRUSH VALLEY T

DIST: 10-4 SR: 259  
RIGHT MUN: BRUSH VALLEY T

STATE PARK RD  
(PARK)

0340/0524  
085842 FT

083197 FT

---	0340/1307	LEN=0055	INSTALLED UNKN
---	0340/1023	018 " DIA CIRC METAL	LEN=0027 INSTALLED UNKN
---	0340/0775	036 " DIA CIRC METAL	LEN=0040 INSTALLED UNKN
---	0340/0524	(APRA) YELLOW CREEK STA	015 " DIA CIRC METAL
---	0340/0202	LEN=0030 INSTALLED UNKN	085842 FT
---	0340/0000	2 0 32019 0 03 0605+31	LENGTH(AH 2536 BK 2645)
---	0330/2553	024 " DIA CIRC METAL	LEN=0040 INSTALLED UNKN
---	0330/1773	018 " DIA CIRC CONCR	LEN=0032 INSTALLED UNKN
---	0330/1463	BRITTANY LN	(T840)
---	0330/1410	018 " DIA CIRC METAL	LEN=0034 INSTALLED UNKN
---	0330/0958	018 " DIA CIR PLASTIC	LEN=0040 INSTALLED 2020
---	0330/0814	015 " DIA CIRC METAL	LEN=0067 INSTALLED UNKN
---	0330/0686	018 " DIA CIRC CONCR	LEN=0036 INSTALLED UNKN
---	0330/0374	018 " DIA CIRC CONCR	LEN=0032 INSTALLED UNKN
---	0330/0043	BMSSEN 32/0259/0330/0000	083197 FT
---	0330/0000	2 0 32019 0 03 0579+21	LT YELLOW CR
---	0330/0000	BMSBG 32/0259/0330/0000	LENGTH(AH 2645 BK 2969)
---	0320/1838	SIMONS ROCK RD	(SR2027 SEG 0010/0000)
---	0320/1800	015 " DIA CIRC METAL	LEN=0035 INSTALLED UNKN
---	0320/1769	018 " DIA CIRC METAL	LEN=0045 INSTALLED UNKN
---	0320/1315	018 " DIA CIRC METAL	LEN=0035 INSTALLED UNKN
---	0320/1048	015 " DIA CIRC METAL	LEN=0045 INSTALLED UNKN
---	0320/0670	018 " DIA CIRC CONCR	LEN=0032 INSTALLED UNKN
---	0320/0438	018 " DIA CIRC CONCR	LEN=0040 INSTALLED 2002
---	0320/0010	BMSSEN 32/0259/0320/0000	

EXTRACT DATE: 12/18/2023  
PRINT DATE: 12/21/2023

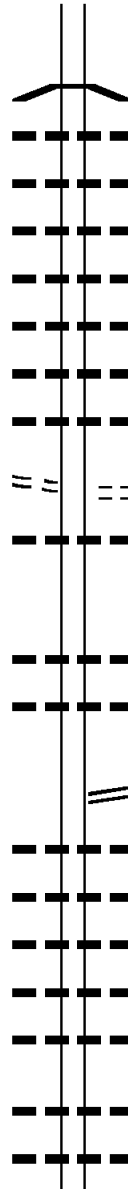
ROADWAY MANAGEMENT SYSTEM  
SLD COUNTY/SR - ANNUAL PRINT

PAGE NUMBER: 124  
COUNTY: INDIANA

DIR: B TOTAL LEN: 17.589 MI.  
LEFT MUN: BRUSH VALLEY T

DIST: 10-4 SR: 259  
RIGHT MUN: BRUSH VALLEY T

080228 FT



080228 FT 2 0 32019 0 03 0549+59  
TR LT YELLOW CR  
BMSBG 32/0259/0320/0000  
[S] 0320/0000 LENGTH(AH 2969 BK 2597)  
015 " DIA CIRC CONCR  
0310/2215 LEN=0040 INSTALLED UNKN  
015 " DIA CIRC CONCR  
0310/1918 LEN=0036 INSTALLED UNKN  
018 " DIA CIRC PLASTIC  
0310/1662 LEN=0048 INSTALLED 2012  
018 " DIA CIRC CONCR  
0310/1282 LEN=0044 INSTALLED UNKN  
018 " DIA CIRC CONCR  
0310/1058 LEN=0042 INSTALLED UNKN  
018 " DIA CIRC CONCR  
0310/0724 LEN=0040 INSTALLED UNKN  
015 " DIA CIRC CONCR  
0310/0346 LEN=0038 INSTALLED UNKN  
077631 FT CAMPGROUND RD  
(T735)  
[S] 0310/0000 LENGTH(AH 2597 BK 2640)  
018 " DIA CIRC CONCR  
0300/2448 LEN=0048 INSTALLED 2002  
  
018 " DIA CIRC CONCR  
LEN=0030 INSTALLED UNKN  
024 " DIA CIRC METAL  
0300/0529 LEN=0030 INSTALLED UNKN  
074991 FT 2 0 32019 0 03 0496+85  
CAMERONS RD  
(SR2020 SEG 0010/0000)  
[S] 0300/0000 LENGTH(AH 2640 BK 2690)  
015 " DIA CIRC METAL  
0290/2230 LEN=0026 INSTALLED UNKN  
015 " DIA CIRC METAL  
0290/2065 LEN=0028 INSTALLED UNKN  
015 " DIA CIRC METAL  
0290/1933 LEN=0027 INSTALLED UNKN  
018 " DIA CIRC METAL  
0290/1751 LEN=0030 INSTALLED UNKN  
018 " DIA CIRC METAL  
0290/1278 LEN=0032 INSTALLED UNKN  
  
015 " DIA CIRC METAL  
LEN=0030 INSTALLED UNKN  
018 " DIA CIRC CONCR  
0290/0585 LEN=0028 INSTALLED UNKN  
015 " DIA CIRC METAL

2 0 32019 0 03 0523+57 077631 FT  
CAMPGROUND RD  
(T735)  
0310/0000

074991 FT

EXTRACT DATE: 12/18/2023  
PRINT DATE: 12/21/2023

ROADWAY MANAGEMENT SYSTEM  
SLD COUNTY/SR - ANNUAL PRINT

PAGE NUMBER: 123  
COUNTY: INDIANA

DIR: B TOTAL LEN: 17.589 MI.  
LEFT MUN: BRUSH VALLEY T

DIST: 10-4 SR: 259  
RIGHT MUN: BRUSH VALLEY T

HOFFMAN RD  
(T762)

072301 FT

0280/0289

070130 FT

066670 FT

0290/0130	LEN=0030	INSTALLED UNKN
018 "DIA	CIRC CONCR	
0290/0043	LEN=0028	INSTALLED UNKN
072301 FT	2 0 32019 0 03 0469+50	
0290/0000	LENGTH(AH 2690 BK 2171)	
018 "DIA	CIRC METAL	
0280/1795	LEN=0026	INSTALLED UNKN
018 "DIA	CIRC CONCR	
0280/1448	LEN=0030	INSTALLED UNKN
015 "DIA	CIRC CONCR	
0280/1304	LEN=0030	INSTALLED UNKN
018 "DIA	CIRC CONCR	
0280/0450	LEN=0030	INSTALLED UNKN
015 "DIA	CIRC CONCR	
0280/0299	LEN=0040	INSTALLED UNKN
030 "DIA	CIR PLASTIC	
0280/0018	LEN=0032	INSTALLED UNKN
070130 FT	2 0 32019 0 03 0447+34	
0280/0000	SHAFER RD (T692)	
0280/0000	LENGTH(AH 2171 BK 3460)	
015 "DIA	CIRC METAL	
0270/3128	LEN=0028	INSTALLED UNKN
015 "DIA	CIRC METAL	
0270/2806	LEN=0032	INSTALLED UNKN
018 "DIA	CIRC CONCR	
0270/2155	LEN=0032	INSTALLED 2002
015 "DIA	CIRC METAL	
0270/1973	LEN=0028	INSTALLED UNKN
015 "DIA	CIRC METAL	
0270/1813	LEN=0028	INSTALLED UNKN
018 "DIA	CIRC CONCR	
0270/1428	LEN=0040	INSTALLED 2002
015 "DIA	CIRC CONCR	
0270/0639	LEN=0050	INSTALLED UNKN
015 "DIA	CIRC METAL	
0270/0304	LEN=0065	INSTALLED UNKN
0270/0028	BMSFN 32/0259/0270/0000	
066670 FT	2 0 32019 0 02 0413+94	
066670 FT	VILLAGE: BRUSH VALLEY	
TR LT BRUSH CR		
BMSBG 32/0259/0270/0000		
0270/0000	LENGTH(AH 3460 BK 2641)	
018 "DIA	CIRC METAL	
0260/2146	LEN=0048	INSTALLED 2002

EXTRACT DATE: 12/18/2023  
PRINT DATE: 12/21/2023

ROADWAY MANAGEMENT SYSTEM  
SLD COUNTY/SR - ANNUAL PRINT

PAGE NUMBER: 122  
COUNTY: INDIANA

DIR: B TOTAL LEN: 17.589 MI.  
LEFT MUN: BRUSH VALLEY T

DIST: 10-4 SR: 259  
RIGHT MUN: BRUSH VALLEY T

2 0 32019 0 02 0387+45 064029 FT  
SR 0056 SH  
(SR0056 SEG 0420/0000)  
VALLEY VIEW RD  
(T700)

0260/0000  
064029 FT

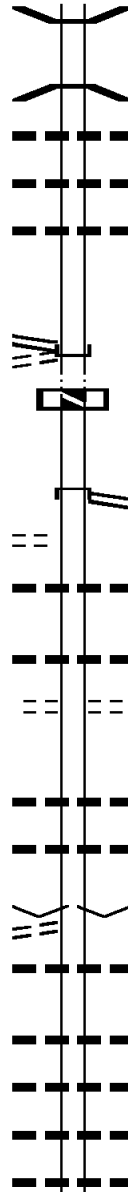
KERR AV  
(T703)

0250/2804

FRY CEMETERY RD  
(T696)

061004 FT

0250/0000



0260/1766 BMS EN 32/0259/0260/1712  
2 0 32019 0 02 0404+68  
LT BRUSH CR  
0260/1712 BMSBG 32/0259/0260/1712  
024 " DIA CIRC CONCR  
0260/1128 LEN=0064 INSTALLED 2002  
018 " DIA CIRC CONCR  
0260/0577 LEN=0040 INSTALLED 2002  
015 " DIA CIRC METAL  
0260/0380 LEN=0036 INSTALLED 2002  
064029 FT  
INTER-BK SR 0056 SH  
(SR0056 SEG 0420/0000)  
LTH AH 002641 BK 000100  
0260/0000  
064029 FT  
7254/0000 LTH AH 000100 BK 003025  
INTER-AHD SR 0056 SH  
(SR0056 SEG 0420/0293)  
SR 0056 SH  
(SR0056 SEG 0420/0293)  
0250/3025  
0250/2604 018 " DIA CIRC CONCR  
LEN=0034 INSTALLED UNKN  
0250/2000 018 " DIA CIRC CONCR  
LEN=0036 INSTALLED UNKN  
VALLEY VIEW RD  
(T700)  
0250/1988  
0250/1022 018 " DIA CIRC CONCR  
LEN=0032 INSTALLED UNKN  
018 " DIA CIRC CONCR  
0250/0460 LEN=0030 INSTALLED UNKN  
061004 FT 2 0 32019 0 02 0356+63  
VILLAGE: BRUSH VALLEY  
0250/0000 LENGTH(AH 3025 BK 2736)  
015 " DIA CIRC CONCR  
0240/2630 LEN=0045 INSTALLED UNKN  
0240/2030 015 " DIA CIRC CONCR  
LEN=0032 INSTALLED UNKN  
024 " DIA CIRC CONCR  
0240/1750 LEN=0040 INSTALLED 1999  
015 " DIA CIRC CONCR  
0240/1220 LEN=0028 INSTALLED UNKN  
018 " DIA CIRC CONCR  
0240/0954 LEN=0032 INSTALLED UNKN


DIR: B TOTAL LEN: 17.589 MI. DIST: 10-4 SR: 259  
 LEFT MUN: BRUSH VALLEY T RIGHT MUN: BRUSH VALLEY T

LUCIUSBORO RD  
 (SR2018 SEG 0060/3845) 0240/0000

058268 FT

055558 FT

052798 FT



DIR: B TOTAL LEN: 17.589 MI. DIST: 10-4 SR: 259  
 LEFT MUN: BRUSH VALLEY T RIGHT MUN: BRUSH VALLEY T

OLD MISSION RD  
 (T724)

2 0 32019 0 01 0208+74 046228 FT  
 AULDS RUN RD  
 (SR2014 SEG 0050/2548) 0190/0000

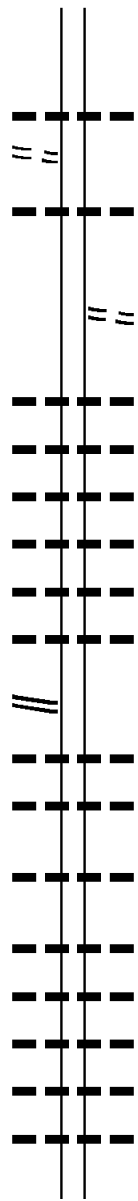
050951 FT

0200/0650

049280 FT

046228 FT

042851 FT



050951 FT	2 0 32019 0 01 0256+70
0210/0000	LENGTH(AH 1847 BK 1671)
0200/1061	060 "DIA CIRC METAL LEN=0084 INSTALLED UNKN
0200/0100	018 "DIA CIRC CONCR LEN=0035 INSTALLED UNKN
049280 FT	2 0 32019 0 01 0240+00 CLAGHORN RD (T617)
0200/0000	LENGTH(AH 1671 BK 3052)
0190/2106	015 "DIA CIRC CONCR LEN=0033 INSTALLED UNKN
0190/1642	018 "DIA CIRC CONCR LEN=0032 INSTALLED UNKN
0190/1114	018 "DIA CIRC CONCR LEN=0040 INSTALLED UNKN
0190/0824	024 "DIA CIRC CONCR LEN=0036 INSTALLED UNKN
0190/0692	015 "DIA CIRC CONCR LEN=0030 INSTALLED UNKN
0190/0481	015 "DIA CIRC CONCR LEN=0038 INSTALLED UNKN
046228 FT	046228 FT
0190/0000	LENGTH(AH 3052 BK 3377)
0180/3375	018 "DIA CIRC CONCR LEN=0040 INSTALLED UNKN
0180/2830	015 "DIA CIRC METAL LEN=0039 INSTALLED UNKN
0180/2205	018 "DIA CIRC METAL LEN=0057 INSTALLED UNKN
0180/1470	015 "DIA CIRC CONCR LEN=0030 INSTALLED UNKN
0180/1000	018 "DIA CIRC CONCR LEN=0040 INSTALLED UNKN
0180/0710	018 "DIA CIRC CONCR LEN=0040 INSTALLED UNKN
0180/0440	015 "DIA CIRC CONCR LEN=0037 INSTALLED UNKN
0180/0175	015 "DIA CIRC CONCR LEN=0048 INSTALLED UNKN
042851 FT	2 0 32019 0 01 0175+38
0180/0000	LENGTH(AH 3377 BK 2768)



DIR: B TOTAL LEN: 17.589 MI. DIST: 10-4 SR: 259  
 LEFT MUN: BRUSH VALLEY T RIGHT MUN: BRUSH VALLEY T

2 0 32019 0 01 0148+10 040083 FT  
 RHINE RD  
 (T611) 0170/0000

JOSEPH MAINT SERVICES  
 (PRDR) 0160/1619

WAGNER RD  
 (T716) 0160/0000

037360 FT

---	0170/2715	018 " DIA	CIRC CONCR
---	0170/2180	LEN=0040	INSTALLED UNKN
---	0170/1975	024 " DIA	CIRC CONCR
---	0170/1377	LEN=0040	INSTALLED UNKN
---	0170/0854	015 " DIA	CIRC CONCR
---	0170/0570	LEN=0036	INSTALLED UNKN
---	040083 FT	018 " DIA	CIRC CONCR
---	040083 FT	LEN=0030	INSTALLED UNKN
==	5 0170/0000	018 " DIA	CIRC CONCR
---	0160/2570	LEN=0030	INSTALLED UNKN
---	0160/2368	018 " DIA	CIRC CONCR
---	0160/1900	LEN=0030	INSTALLED UNKN
---	0160/1619	018 " DIA	CIRC CONCR
---	0160/1452	LEN=0030	INSTALLED UNKN
---	0160/1125	018 " DIA	CIRC CONCR
---	0160/0460	LEN=0040	INSTALLED 1999
---	0160/0095	018 " DIA	CIRC CONCR
---	037360 FT	LEN=0032	INSTALLED 1999
---	0160/0000	2 0 32019 0 00	0121+65
---	5 0160/0000	(APRA) NORTH	CAMBRIA FU
---	0150/1915	VILLAGE: HESH	BON
---	0150/1603	018 " DIA	CIRC CONCR
---	0150/1524	LEN=0032	INSTALLED UNKN
---	0150/1304	LENGTH(AH 2723	BK 2167)
---	0150/1228	015 " DIA	CIRC METAL
---	0150/1149	LEN=0030	INSTALLED UNKN
---	0150/1149	015 " DIA	CIRC METAL
---	0150/1149	LEN=0041	INSTALLED UNKN
---	0150/1149	WAGNER DR	
---	0150/1149	(T716)	
---	0150/1149	BMSSEN 32/0259/	0150/1149
---	0150/1149	BRUSH VALLEY	
---	0150/1149	WEST WHEATFIELD T	
---	0150/1149	2 0 32019 0 00	0111+95
---	0150/1149	BLACKLICK CREEK	
---	0150/1149	BMSBG 32/0259/	0150/1149

2 0 32019 0 00 0100+40 035193 FT  
 MT TABOR RD  
 (T624) 0150/0000

032449 FT

0150/0100	015 " DIA CIRC CONCR
035193 FT	LEN=0032 INSTALLED UNKN
	HESHBON RD
	(T725)
0150/0000	LENGTH(AH 2167 BK 2744)
	042 " DIA CIRC METAL
0140/2590	LEN=0052 INSTALLED UNKN
	RAMSEY RUN
	STRUCTURE LENGTH 18 FT
0140/2262	BMSID 32/0259/0140/2262
	018 " DIA CIRC CONCR
0140/1575	LEN=0040 INSTALLED 1999
	018 " DIA CIRC CONCR
0140/1346	LEN=0040 INSTALLED 1999
	018 " DIA CIRC CONCR
0140/1130	LEN=0040 INSTALLED 1999
	018 " DIA CIRC CONCR
0140/0796	LEN=0040 INSTALLED 1999
	OFMAN RD
0140/0665	(T607)
	030 " DIA CIRC METAL
0140/0625	LEN=0040 INSTALLED UNKN
	048"H 60"W CON BOX CUL
0140/0040	LEN=0045 INSTALLED UNKN
032449 FT	2 0 32019 0 00 0073+09
	VILLAGE: HESHBON
	NC YE LLOW CREEK PARK RD
	T711 COAL RD
	(T712)
0140/0000	LENGTH(AH 2744 BK 3406)
	036 " DIA CIR PLASTIC
0130/3346	LEN=0055 INSTALLED UNKN
	060"H 60"W CON BOX CUL
0130/2886	LEN=0045 INSTALLED UNKN
	018 " DIA CIRC CONCR
0130/2469	LEN=0040 INSTALLED UNKN
	018 " DIA CIRC METAL
0130/2371	LEN=0042 INSTALLED UNKN
	015 " DIA CIRC CONCR
0130/1911	LEN=0041 INSTALLED UNKN
	015 " DIA CIRC METAL
0130/1654	LEN=0040 INSTALLED UNKN
	015 " DIA CIRC METAL
0130/1492	LEN=0045 INSTALLED UNKN
	018 " DIA CIRC CONCR
0130/1089	LEN=0037 INSTALLED UNKN
	018 " DIA CIRC CONCR

EXTRACT DATE: 12/18/2023  
PRINT DATE: 12/21/2023

ROADWAY MANAGEMENT SYSTEM  
SLD COUNTY/SR - ANNUAL PRINT

PAGE NUMBER: 117  
COUNTY: INDIANA

DIR: B TOTAL LEN: 17.589 MI.  
LEFT MUN: WEST WHEATFIELD T

DIST: 10-4 SR: 259  
RIGHT MUN: WEST WHEATFIELD T

Station	Length	Material	Notes
029043 FT	0130/0800	LEN=0032	INSTALLED 2001
	0130/0294	018" DIA CIRC CONCR	
	0130/0012	LEN=0037	INSTALLED UNKN
	029043 FT	BMSSEN 32/0259/0130/0000	
		2 0 32018 0 00 0052+07	
		RAMSEY RUN	
		BMSBG 32/0259/0130/0000	
	0130/0000	LENGTH(AH 3406 BK 1886)	
		018" DIA CIRC CONCR	
	0120/1562	LEN=0075	INSTALLED UNKN
		018" DIA CIRC CONCR	
	0120/1408	LEN=0034	INSTALLED UNKN
		018" DIA CIRC CONCR	
	0120/1171	LEN=0038	INSTALLED UNKN
		018" DIA CIRC CONCR	
	0120/0904	LEN=0045	INSTALLED UNKN
		018" DIA CIRC CONCR	
	0120/0601	LEN=0043	INSTALLED UNKN
		018" DIA CIRC CONCR	
027157 FT	0120/0243	LEN=0040	INSTALLED UNKN
	027157 FT	2 0 32018 0 00 0032+67	
	0120/0000	LENGTH(AH 1886 BK 3256)	
		018" DIA CIRC CONCR	
	0110/2712	LEN=0040	INSTALLED UNKN
		018" DIA CIRC CONCR	
	0110/2443	LEN=0037	INSTALLED UNKN
		018" DIA CIRC CONCR	
	0110/2251	LEN=0042	INSTALLED UNKN
		018" DIA CIRC CONCR	
	0110/2115	LEN=0036	INSTALLED UNKN
		018" DIA CIRC CONCR	
	0110/1870	LEN=0035	INSTALLED UNKN
		018" DIA CIRC CONCR	
	0110/1506	LEN=0044	INSTALLED UNKN
		048"H 72"W ELLIP METAL	
	0110/1363	LEN=0040	INSTALLED UNKN
		018" DIA CIRC CONCR	
	0110/0837	LEN=0045	INSTALLED UNKN
		018" DIA CIRC CONCR	
	0110/0637	LEN=0045	INSTALLED UNKN
		RAMP A RD	
		(SR8006 SEG 0262/0000)	
		RAMP A RD	
	0110/0309	(SR8006 SEG 0252/0690)	
		SR 0022 EB	
		OP ID 32/0022/0212/0000	
023901 FT	NC HESBON RD		
	023901 FT	2 0 32018 0 00 0000+00	
	0110/0000	LENGTH(AH 3256 BK 3354)	
		RAMP B RD	

DIR: B TOTAL LEN: 17.589 MI. DIST: 10-4 SR: 259  
 LEFT MUN: WEST WHEATFIELD T RIGHT MUN: WEST WHEATFIELD T

1 0 00901 0 01 0214+16 020547 FT  
 BOWSER RD  
 (T910) 0100/0000

017680 FT

			(SR8006 SEG 0012/0000)
			RAMP B RD
			(SR8006 SEG 0022/0925)
0100/3204	030	"DIA	CIRC CONCR
0100/3053	LEN=0040		INSTALLED UNKN
0100/2482	015	"DIA	CIRC CONCR
	LEN=0032		INSTALLED UNKN
0100/2056	015	"DIA	CIRC CONCR
	LEN=0041		INSTALLED UNKN
0100/1864	015	"DIA	CIRC CONCR
	LEN=0040		INSTALLED UNKN
0100/1447	015	"DIA	CIRC CONCR
	LEN=0034		INSTALLED UNKN
0100/1010	048	"H 48"	W CONC STRUCT
	LEN=0039		INSTALLED UNKN
0100/0660	015	"DIA	CIRC CONCR
	LEN=0034		INSTALLED UNKN
0100/0386	015	"DIA	CIRC CONCR
	LEN=0034		INSTALLED UNKN
0100/0033	015	"DIA	CIRC METAL
020547 FT	LEN=0045		INSTALLED UNKN
			GERMANY LUTHERN CEM. RD
			(T708)
0100/0000	LENGTH(AH	3354 BK	2867)
	030	"DIA	CIRC CONCR
0090/2540	LEN=0042		INSTALLED UNKN
	018	"DIA	CIRC CONCR
0090/2320	LEN=0032		INSTALLED UNKN
	015	"DIA	CIRC CONCR
0090/2191	LEN=0041		INSTALLED UNKN
	015	"DIA	CIRC CONCR
0090/2019	LEN=0036		INSTALLED UNKN
	015	"DIA	CIRC CONCR
0090/1653	LEN=0036		INSTALLED UNKN
	015	"DIA	CIRC METAL
0090/1177	LEN=0035		INSTALLED UNKN
	015	"DIA	CIRC CONCR
0090/0869	LEN=0033		INSTALLED UNKN
	018	"DIA	CIRC CONCR
0090/0322	LEN=0045		INSTALLED 2015
017680 FT	1 0 00901	0 01 0185+31	
0090/0000	LENGTH(AH	2867 BK	1708)
	015	"DIA	CIRC CONCR
0080/1665	LEN=0032		INSTALLED UNKN
	015	"DIA	CIRC CONCR
0080/1273	LEN=0032		INSTALLED UNKN
	018	"DIA	CIRC CONCR
0080/0960	LEN=0034		INSTALLED 1997
			024 "DIA CIRC CONCR

EXTRACT DATE: 12/18/2023  
PRINT DATE: 12/21/2023

ROADWAY MANAGEMENT SYSTEM  
SLD COUNTY/SR - ANNUAL PRINT

PAGE NUMBER: 115  
COUNTY: INDIANA

DIR: B TOTAL LEN: 17.589 MI.  
LEFT MUN: WEST WHEATFIELD T

DIST: 10-4 SR: 259  
RIGHT MUN: WEST WHEATFIELD T

1 0 00901 0 01 0168+05 015972 FT  
REYNOLDS RD  
(T870) 0080/0000

013567 FT

011384 FT

0080/0146	LEN=0036	INSTALLED	UNKN
015972 FT			
0080/0000	LENGTH(AH 1708 BK 2405)		
0070/1855	015 "DIA CIRC CONCR		
	LEN=0046	INSTALLED	UNKN
0070/1575	015 "DIA CIRC CONCR		
	LEN=0046	INSTALLED	UNKN
0070/1384	018 "DIA CIRC CONCR		
	LEN=0045	INSTALLED	UNKN
0070/0975	018 "DIA CIRC CONCR		
	LEN=0049	INSTALLED	UNKN
0070/0596	015 "DIA CIR PLASTIC		
	LEN=0035	INSTALLED	UNKN
0070/0305	018 "DIA CIRC CONCR		
	LEN=0044	INSTALLED	UNKN
013567 FT	1 0 00901 0 01 0144+31		
	015 "DIA CIRC CONCR		
	LEN=0035	INSTALLED	UNKN
0070/0000	LENGTH(AH 2405 BK 2183)		
0060/1800	015 "DIA CIRC CONCR		
	LEN=0039	INSTALLED	UNKN
0060/1570	015 "DIA CIRC CONCR		
	LEN=0040	INSTALLED	UNKN
0060/1356	015 "DIA CIRC CONCR		
	LEN=0040	INSTALLED	UNKN
0060/0945	018 "DIA CIRC CONCR		
	LEN=0040	INSTALLED	UNKN
0060/0635	015 "DIA CIRC CONCR		
	LEN=0040	INSTALLED	UNKN
0060/0283	015 "DIA CIRC CONCR		
	LEN=0047	INSTALLED	UNKN
011384 FT	1 0 00901 0 01 0122+79		
	MULLIGAN HILL RD		
	(SR2011 SEG 0060/1976)		
0060/0000	LENGTH(AH 2183 BK 2382)		
	W BR RICHARDS RUN		
	STRUCTURE LENGTH 21 FT		
0050/2296	BMSID 32/0259/0050/2255		
	018 "DIA CIRC CONCR		
0050/1925	LEN=0044	INSTALLED	UNKN
	024 "DIA CIRC CONCR		
0050/1205	LEN=0060	INSTALLED	UNKN
	FORSYTHE RD		
0050/0872	(T780)		
	015 "DIA CIRC CONCR		
0050/0780	LEN=0040	INSTALLED	UNKN
	018 "DIA CIRC METAL		
0050/0425	LEN=0040	INSTALLED	UNKN

DIR: B TOTAL LEN: 17.589 MI. DIST: 10-4 SR: 259  
 LEFT MUN: WEST WHEATFIELD T RIGHT MUN: WEST WHEATFIELD T

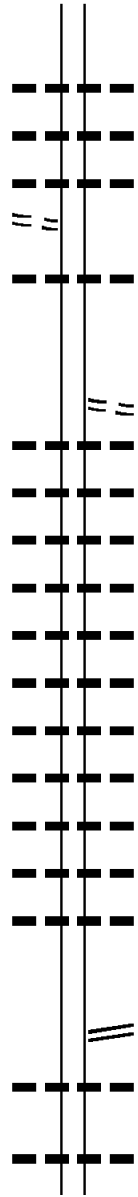
PENROSE HOLLOW RD  
 (T760)

009002 FT

0040/0540

007187 FT

004061 FT

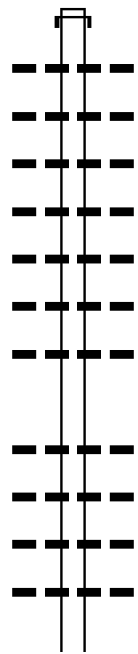


009002 FT	1 0 00901 0 01 0097+79
0050/0000	LENGTH(AH 2382 BK 1815)
0040/1527	015 "DIA CIRC CONCR
0040/1180	LEN=0042 INSTALLED UNKN
0040/0705	018 "DIA CIRC CONCR
	LEN=0039 INSTALLED UNKN
	048 "DIA CIR PLASTIC
	LEN=0058 INSTALLED UNKN
	015 "DIA CIRC CONCR
0040/0030	LEN=0040 INSTALLED UNKN
007187 FT	1 0 00901 0 01 0079+80
	NC SR 0259 SH
	JERICHO RD
	(T605)
0040/0000	LENGTH(AH 1815 BK 3126)
0030/2780	015 "DIA CIRC CONCR
0030/2670	LEN=0040 INSTALLED UNKN
0030/2387	018 "DIA CIRC CONCR
0030/1938	LEN=0044 INSTALLED UNKN
0030/1729	015 "DIA CIRC CONCR
0030/1589	LEN=0041 INSTALLED UNKN
0030/1360	018 "DIA CIRC CONCR
0030/1090	LEN=0040 INSTALLED UNKN
0030/0730	024 "DIA CIRC CONCR
0030/0382	LEN=0040 INSTALLED UNKN
0030/0130	018 "DIA CIRC CONCR
004061 FT	LEN=0040 INSTALLED 2000
	018 "DIA CIRC CONCR
	LEN=0040 INSTALLED 2000
	018 "DIA CIRC CONCR
	LEN=0040 INSTALLED UNKN
	015 "DIA CIRC CONCR
	LEN=0038 INSTALLED 2002
	1 0 00901 0 01 0049+46
	CLIMAX RD
	(SR2008 SEG 0010/0000)
	NC ROBINSON RD
0030/0000	LENGTH(AH 3126 BK 1781)
0022/1761	015 "DIA CIRC CONCR
0022/1111	LEN=0040 INSTALLED 2006
	015 "DIA CIRC CONCR
	LEN=0035 INSTALLED UNKN
	HARRISON AV

DIR: B TOTAL LEN: 17.589 MI. DIST: 10-4 SR: 259  
 LEFT MUN: WEST WHEATFIELD T RIGHT MUN: WEST WHEATFIELD T

Stationing	Right of Way	Segment ID	Description	Material	Status
	==	0022/0696	(TB10)		
	---	0022/0693	024" DIA	CIRC CONCR	INSTALLED UNKN
	---	0022/0406	018" DIA	CIRC CONCR	INSTALLED UNKN
	==	0022/0405	(TB11)		
	---	0022/0132	018" DIA	CIRC CONCR	INSTALLED UNKN
002280 FT	---	0022/0017	BMSSEN 32/0259/0022/0000		
	---	002280 FT	0 0 0 00000 0 00 0000+00		
	---		NC ROBINSON ST		
	---		TR CONEMAUGH		
	---	0022/0000	BMSBG 32/0259/0022/0000		
REYNOLDS RD (T870)	==	0012/2194	LENGTH(AH 1781 BK 2280)		
	---	0012/2171	024" DIA	CIRC CONCR	INSTALLED UNKN
	---	0012/1816	018" DIA	CIRC CONCR	INSTALLED UNKN
	---	0012/1738	LEN=0040		
	==	0012/1615	MARY ST		
	---	0012/1615	(TB12)		
	---	0012/1118	018" DIA	CIRC CONCR	INSTALLED UNKN
SPRING ST (T806)	---	0012/1085	LEN=0032		
	==	0012/0801	015" DIA	CIRC CONCR	INSTALLED UNKN
CHESTNUT ST (T807)	---	0012/0798	LEN=0028		
	==	0012/0694	CAROLINE ST		
	---	0012/0550	(TB05)		
	---	0012/0468	018" DIA	CIRC CONCR	INSTALLED UNKN
FRONT ST (TWP)	---	0012/0432	018" DIA	CIRC CONCR	INSTALLED UNKN
000000 FT	---	000000 FT	BMSSEN 32/0259/0012/0000		
	---		0 0 0 00000 0 00 0000+00		
	---		VILLAGE: ROBINSON		
	---		NC HIGH ST		
	---		SR 0259 SH		
	---		(SR0259 SEG 0300/1400)		
	---		CONEMAUGH RIVER		
	---		BMSBG 32/0259/0012/0000		
	---		MFC BEGIN = D		
	---		BK-WESTMORELAND (64)		
	---	0012/0000	LENGTH(AH 2280 BK 0000)		

039544 FT



037453 FT

039544 FT	AH-CAMBRIA	(11)
INTER-AHD	SR 0240 SH	
0150/2091	(SR0240 SEG 0010/0000)	
0150/2070	015 "DIA CIR PLASTIC	INSTALLED 2015
0150/1807	015 "DIA CIR PLASTIC	INSTALLED 2015
0150/1527	015 "DIA CIR PLASTIC	INSTALLED 2015
0150/1016	015 "DIA CIR PLASTIC	INSTALLED 2015
0150/0691	015 "DIA CIR PLASTIC	INSTALLED 2015
0150/0193	015 "DIA CIR PLASTIC	INSTALLED 2015
0150/0102	015 "DIA CIR PLASTIC	INSTALLED 2015
037453 FT	2 0 32026 0 00 0020+55	
0150/0000	LENGTH(AH 2091 BK 2042)	
0144/1894	018 "DIA CIR PLASTIC	INSTALLED 2013
0144/1521	015 "DIA CIR PLASTIC	INSTALLED 2015
0144/1411	015 "DIA CIR PLASTIC	INSTALLED 2015
0144/1297	024 "DIA CIR PLASTIC	INSTALLED 2015

JUNIPER RD



DIR: B TOTAL LEN: 7.489 MI. DIST: 10-4 SR: 240  
 LEFT MUN: GREEN T RIGHT MUN: GREEN T

2 0 32026 0 00 0000+00 035411 FT  
 SR 0580 SH  
 (SR0580 SEG 0140/0000) 0144/0000

CHERRY RD  
 (T921) 0140/1657

HEMLOCK RD  
 (T928) 0140/0040  
 033446 FT

031108 FT

==	0144/0538	(T920)	
---	0144/0513	015" DIA	CIRC CONCR
---	0144/0353	LEN=0055	INSTALLED 2015
---	035411 FT	012" DIA	CIRC CONCR
==	0144/0000	LEN=0040	INSTALLED 2012
==	0140/1930	SR 0580 SH	
---	0140/1766	(SR0580 SEG 0140/0000)	
---	0140/1613	LENGTH(AH 2042 BK 1965)	
---	0140/1309	012" DIA	CIRC METAL
---	0140/0983	LEN=0040	INSTALLED 2012
---	0140/0889	018" DIA	CIR PLASTIC
---	0140/0450	LEN=0040	INSTALLED 2015
---	0140/0045	015" DIA	CIRC CONCR
---	033446 FT	LEN=0040	INSTALLED 2012
==	033446 FT	015" DIA	CIRC CONCR
---	0140/0000	1 0 00631 0 00 0335+52	
---	0130/2282	VILLAGE: UNIONTOWN	
---	0130/2088	REDWOOD RD	
---	0130/1740	(T917)	
---	0130/1333	LENGTH(AH 1965 BK 2338)	
---	0130/0989	018" DIA	CIRC METAL
---	0130/0789	LEN=0055	INSTALLED 2015
---	0130/0260	012" DIA	CIRC CONCR
---	031108 FT	LEN=0040	INSTALLED 2012
---	0130/0000	018" DIA	CIRC METAL
---	0130/0000	LEN=0038	INSTALLED UNKN
---	0130/0000	018" DIA	CIR PLASTIC
---	0130/0000	LEN=0040	INSTALLED 2015
---	0130/0000	015" DIA	CIR PLASTIC
---	0130/0000	LEN=0040	INSTALLED 2015
---	0130/0000	015" DIA	CIRC METAL
---	0130/0000	LEN=0037	INSTALLED UNKN
---	0130/0000	018" DIA	CIRC METAL
---	0130/0000	LEN=0040	INSTALLED UNKN
---	0130/0000	1 0 00631 0 00 0312+10	
---	0130/0000	LENGTH(AH 2338 BK 2400)	
---	0130/0000	015" DIA	CIRC METAL

DIR: B TOTAL LEN: 7.489 MI. DIST: 10-4 SR: 240  
 LEFT MUN: GREEN T RIGHT MUN: GREEN T

---	0120/2196	LEN=0045	INSTALLED	2015
---	0120/1922	LEN=0040	INSTALLED	2015
---	0120/1642	LEN=0100	INSTALLED	2015
==	0120/0851	MULBERRY RD (T918)		
---	0120/0787	LEN=0050	INSTALLED	2015
---	0120/0627	LEN=0040	INSTALLED	2015
---	0120/0493	LEN=0040	INSTALLED	2015
028708 FT	028708 FT	1 0 00631	0 00 0287+46	
5	0120/0000	LENGTH(AH 2400 BK 3185)		
---	0110/3155	LEN=0030	INSTALLED	UNKN
---	0110/2632	LEN=0030	INSTALLED	UNKN
---	0110/1760	LEN=0035	INSTALLED	2015
---	0110/1309	LEN=0060	INSTALLED	2012
---	0110/1100	LEN=0050	INSTALLED	2012
---	0110/0824	LEN=0040	INSTALLED	2012
025523 FT	025523 FT	1 0 00631	0 00 0256+22	
==	0110/0000	DOGWOOD RD (T924)		
5	0110/0000	LENGTH(AH 3185 BK 3284)		
---	0100/3083	LEN=0018	INSTALLED	2015
---	0100/2855	LEN=0055	INSTALLED	UNKN
---	0100/2400	LEN=0037	INSTALLED	UNKN
---	0100/0950	LEN=0036	INSTALLED	2015
---	0100/0531	LEN=0035	INSTALLED	UNKN
022239 FT	022239 FT	1 0 00631	0 00 0223+73	
5	0100/0000	LENGTH(AH 3284 BK 2173)		

1 0 00631 0 00 0223+73 022239 FT  
 ACORN RD  
 (T926) 0100/0000

DIR: B TOTAL LEN: 7.489 MI. DIST: 10-4 SR: 240  
 LEFT MUN: GREEN T RIGHT MUN: GREEN T

Stationing	Description	Material	Status	Year
0090/1304	015" DIA	CIRC CONCR	INSTALLED	UNKN
0090/0380	018" DIA	CIRC CONCR	INSTALLED	2015
020066 FT	10 00631 0 00 0201+75			
0090/0000	LENGTH(AH 2173 BK 2495)			
0080/2272	018" DIA	CIRC METAL	INSTALLED	UNKN
0080/1910	018" DIA	CIRC CONCR	INSTALLED	2012
0080/1044	015" DIA	CIRC CONCR	INSTALLED	2012
0080/0431	024" DIA	CIRC CONCR	INSTALLED	UNKN
0080/0049	012" DIA	CIRC CONCR	INSTALLED	2015
017571 FT				
0080/0000	LENGTH(AH 2495 BK 1659)			
0070/1371	048"H 72"W	CONC STRUCT	INSTALLED	UNKN
0070/1165	018" DIA	CIRC CONCR	INSTALLED	UNKN
0070/0912	015" DIA	CIRC CONCR	INSTALLED	UNKN
0070/0683	018" DIA	CIRC CONCR	INSTALLED	UNKN
0070/0443	015" DIA	CIRC CONCR	INSTALLED	UNKN
0070/0010	BMSFN 32/0240/0070/0000			
015912 FT	10 00631 0 00 0159+22			
0070/0000	S BR TWO LCK			
0070/0000	BMSBG 32/0240/0070/0000			
0060/1986	LENGTH(AH 1659 BK 2758)			
0060/1245	018" DIA	CIRC METAL	INSTALLED	UNKN
0060/1142	015" DIA	CIRC CONCR	INSTALLED	UNKN
0060/0687	015" DIA	CIRC CONCR	INSTALLED	UNKN
	018" DIA	CIRC CONCR	INSTALLED	UNKN

10 00631 0 00 0176+54 017571 FT  
 HAZELNUT RD  
 (T830) 0080/0000

DIR: B TOTAL LEN: 7.489 MI. DIST: 10-4 SR: 240  
 LEFT MUN: GREEN T RIGHT MUN: GREEN T

Stationing	Description	Length	Material	Status
013154 FT	0060/0477	LEN=0028	INSTALLED	UNKN
	013154 FT	1 0 00631 0 00 0132+72	VALLEY RD	
	(SR1019 SEG 0150/2809)	LENGTH(AH 2758 BK 2834)		
	0060/0000	015 "DIA	CIRC METAL	
	0050/2645	LEN=0055	INSTALLED	UNKN
	0050/2465	015 "DIA	CIRC CONCR	
	0050/2100	LEN=0038	INSTALLED	UNKN
	0050/1800	015 "DIA	CIRC METAL	
	0050/1238	LEN=0040	INSTALLED	UNKN
PIONEER LAKE RD (SR1015 SEG 0070/0000)	0050/1238	018 "DIA	CIRC CONCR	
	0050/1216	LEN=0042	INSTALLED	UNKN
	0050/0905	COOKPORT RD		
	0050/0490	(SR1015 SEG 0070/0000)		
010320 FT	0050/1216	018 "DIA	CIRC CONCR	
	0050/0905	LEN=0030	INSTALLED	UNKN
	0050/0490	015 "DIA	CIRC CONCR	
	010320 FT	LEN=0040	INSTALLED	UNKN
	0050/0000	015 "DIA	CIRC CONCR	
	0040/3076	LEN=0054	INSTALLED	UNKN
	0040/2864	1 0 00631 0 00 0104+33	VILLAGE: COOKPORT	
	0040/2237	LENGTH(AH 2834 BK 3076)		
	0040/1681	048 "DIA	CIRC METAL	
	0040/1357	LEN=0094	INSTALLED	UNKN
	0040/1157	018 "DIA	CIR PLASTIC	
	0040/0923	LEN=0045	INSTALLED	2015
	007244 FT	018 "DIA	CIRC CONCR	
1 0 00631 0 00 0073+51	007244 FT	LEN=0035	INSTALLED	2000
CHESTNUT RD (T850)	0040/0000	018 "DIA	CIRC METAL	
	0030/1753	LEN=0029	INSTALLED	UNKN
	0030/1300	015 "DIA	CIRC CONCR	
		LEN=0028	INSTALLED	UNKN
		015 "DIA	CIRC CONCR	
		LEN=0031	INSTALLED	UNKN
		018 "DIA	CIR PLASTIC	
		LEN=0040	INSTALLED	2015
		018 "DIA	CIRC CONCR	

DIR: B TOTAL LEN: 7.489 MI. DIST: 10-4 SR: 240  
 LEFT MUN: GREEN T RIGHT MUN: GREEN T

Stationing	Length	Material	Notes
0030/0550	LEN=0030	INSTALLED UNKN	
0030/0230	LEN=0040	INSTALLED 2015	
004898 FT	1 0 00631 0 00 0049+97	LOVEJOY RD	
0030/0000	LENGTH(AH 2346 BK 2968)		
0020/2698	LEN=0032	INSTALLED UNKN	
0020/2314	LEN=0036	INSTALLED UNKN	
0020/2089	LEN=0040	INSTALLED UNKN	
0020/1302	LEN=0034	INSTALLED UNKN	
0020/0590	LEN=0040	INSTALLED 2000	
0020/0184	LEN=0034	INSTALLED UNKN	
001930 FT	1 0 00631 0 00 0019+70		
0020/0000	LENGTH(AH 2968 BK 1930)		
0010/1495	LEN=0050	INSTALLED UNKN	
0010/1444	LEN=0050	INSTALLED UNKN	
0010/1137	LEN=0050	INSTALLED UNKN	
0010/0808	LEN=0050	INSTALLED UNKN	
0010/0787	(AAR 528072R)#TRKS 01		
0010/0610	LEN=0045	INSTALLED UNKN	
0010/0384	STRUCTURE LENGTH 24 FT		
0010/0321	LEN=0050	INSTALLED UNKN	
0010/0171	LEN=0048	INSTALLED 2015	
NC SR	SR 0240 SH		
SR 0286 SH	(SR0286 SEG 0880/0000)		
INTER-BK	LIGHTHOUSE RD		
000000 FT	(TB63)		
0010/0000	MFC BEGIN = D		
0010/0000	LENGTH(AH 1930 BK 0000)		

FOR SR 240 AND 286  
(CONN)

1 0 00631 0 00 0000+00 000000 FT  
 SR 0286 SH  
 (SR0286 SEG 0880/0000) 0010/0000

EXTRACT DATE: 12/18/2023 ROADWAY MANAGEMENT SYSTEM PAGE NUMBER: 106  
PRINT DATE: 12/21/2023 SLD COUNTY/SR - ANNUAL PRINT COUNTY: INDIANA  
DIR: B TOTAL LEN: .801 MI. DIST: 10-4 SR: 219  
LEFT MUN: CHERRY TREE B RIGHT MUN: CHERRY TREE B

004229 FT



004229 FT AH-CLEARFIELD (17)  
INTER-AHD PATCHIN HW  
0020/2248 (SR0219 SEG 0010/0000)  
LONG ST

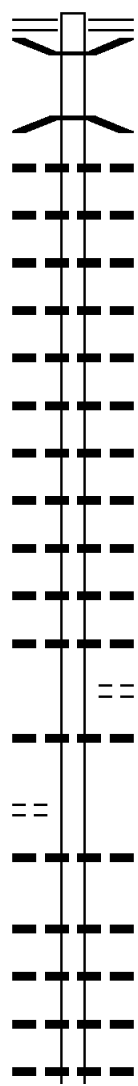
IDEE DR

DIR: B TOTAL LEN: .801 MI. DIST: 10-4 SR: 219  
 LEFT MUN: CHERRY TREE B RIGHT MUN: CHERRY TREE B

Segment Description	Segment ID	Start Point	End Point	Length	Material	Status
(BORO)	0020/2120	==	==			
MAIN ST (BORO)	0020/1967	---	---	0020/2120	018" DIA CIRC CONCR	INSTALLED UNKN
MARKET ST (BORO)	0020/1955	///	///			
CHERRY ST (SR0580 SEG 0180/0675)	0020/1902	---	---	0020/1902	014" DIA CIRC CONCR	INSTALLED UNKN
	0020/1638	==	==	0020/1638	CHERRY ST (BORO)	
	0020/1214	---	---	0020/1214	018" DIA CIRC METAL	INSTALLED UNKN
	0020/1206	==	==	0020/1206	FIRST ST (BORO)	
	0020/0893	---	---	0020/0893	018" DIA CIRC CONCR	INSTALLED UNKN
	0020/0863	==	==	0020/0863	SECOND ST (BORO)	
	0020/0700	---	---	0020/0700	018" DIA CIRC CONCR	INSTALLED UNKN
	0020/0380	---	---	0020/0380	018" DIA CIRC CONCR	INSTALLED UNKN
001981 FT	001981 FT			001981 FT	1 0 00062 0 00 0019+78	
	0020/0000	---	---	0020/0000	LENGTH(AH 2248 BK 1981)	
	0010/1780	---	---	0010/1780	048"H 60"W CON BOX CUL	INSTALLED UNKN
	0010/1408	---	---	0010/1408	018" DIA CIRC CONCR	INSTALLED UNKN
	0010/0998	---	---	0010/0998	018" DIA CIRC METAL	INSTALLED UNKN
	0010/0921	---	---	0010/0921	015" DIA CIR PLASTIC	INSTALLED UNKN
	0010/0906	---	---	0010/0906	018" DIA CIRC CONCR	INSTALLED UNKN
	0010/0716	---	---	0010/0716	018" DIA CIRC CONCR	INSTALLED UNKN
	0010/0485	---	---	0010/0485	015" DIA CIRC CONCR	INSTALLED UNKN
	0010/0329	---	---	0010/0329	018" DIA CIRC CONCR	INSTALLED UNKN
000000 FT	000000 FT			000000 FT	1 0 00062 0 00 0000+00	
	0010/0000	---	---	0010/0000	018" DIA CIRC CONCR	INSTALLED UNKN
	INTER-BK				NC MA IN ST SHAWNA RD	
					(SR0219 SEG 0880/2293)	
					MFC BEGIN = B	
					BK-CAMBRIA (11)	
	0010/0000	---	---	0010/0000	LENGTH(AH 1981 BK 0000)	

DIR: B TOTAL LEN: 10.687 MI. DIST: 10-4 SR: 217  
 LEFT MUN: BLACK LICK T RIGHT MUN: BLACK LICK T

056426 FT



056426 FT	SR 0286	SH	
0200/3658	(SR0286	SEG 0300/0000)	
0200/3476	BMSSEN 32/0217/0200/3461		
	00000000	00000000	
	AULTMANS	RUN	
0200/3461	BMSBG 32/0217/0200/3461		
	015 "DIA	CIRC CONCR	
0200/3284	LEN=0039	INSTALLED UNKN	
	042"H 48"	W ELLIP CONC	
0200/2831	LEN=0044	INSTALLED UNKN	
	018 "DIA	CIRC METAL	
0200/2610	LEN=0044	INSTALLED UNKN	
	018 "DIA	CIRC CONCR	
0200/2488	LEN=0036	INSTALLED UNKN	
	018 "DIA	CIRC METAL	
0200/2234	LEN=0050	INSTALLED UNKN	
	015 "DIA	CIRC CONCR	
0200/1928	LEN=0042	INSTALLED UNKN	
	030 "DIA	CIRC CONCR	
0200/1791	LEN=0050	INSTALLED UNKN	
	024 "DIA	CIRC CONCR	
0200/1448	LEN=0058	INSTALLED UNKN	
	015 "DIA	CIRC CONCR	
0200/1342	LEN=0045	INSTALLED UNKN	
	015 "DIA	CIRC CONCR	
0200/1078	LEN=0033	INSTALLED UNKN	
	015 "DIA	CIRC CONCR	
0200/0615	LEN=0042	INSTALLED UNKN	
	HORSE VIEW RD		
0200/0536	(T980)		
	015 "DIA	CIRC CONCR	
0200/0434	LEN=0039	INSTALLED UNKN	
052768 FT			
0200/0000	LENGTH(AH 3658 BK 3557)		
	015 "DIA	CIRC CONCR	
0190/3557	LEN=0060	INSTALLED UNKN	
	024 "DIA	CIRC CONCR	
0190/2842	LEN=0042	INSTALLED UNKN	
	015 "DIA	CIRC CONCR	
0190/2612	LEN=0035	INSTALLED UNKN	
	036 "DIA	CIRC CONCR	
0190/2180	LEN=0051	INSTALLED UNKN	
	024 "DIA	CIRC METAL	
0190/1804	LEN=0058	INSTALLED UNKN	

1 0 00902 0 00 0432+46 052768 FT  
 HUNTER SCHOOL RD  
 (T461) 0200/0000



DIR: B TOTAL LEN: 10.687 MI. DIST: 10-4 SR: 217  
 LEFT MUN: BLACK LICK T RIGHT MUN: BLACK LICK T

049211 FT

046146 FT

0190/1629	015 " DIA	CIRC CONCR
	LEN=0048	INSTALLED UNKN
0190/1412	024 " DIA	CIRC CONCR
	LEN=0050	INSTALLED UNKN
0190/1218	018 " DIA	CIRC METAL
	LEN=0039	INSTALLED UNKN
0190/0878	015 " DIA	CIRC CONCR
	LEN=0033	INSTALLED UNKN
0190/0747	018 " DIA	CIRC CONCR
	LEN=0035	INSTALLED UNKN
0190/0540	015 " DIA	CIRC METAL
	LEN=0080	INSTALLED UNKN
0190/0501	NEHRIG RD	
	(T470)	
0190/0350	015 " DIA	CIRC CONCR
	LEN=0040	INSTALLED UNKN
0190/0035	018 " DIA	CIRC CONCR
	LEN=0030	INSTALLED 2001
049211 FT	1 0 00902	0 00 0397+51
	BLACKLICK RD	
	(SR3013 SEG 0090/3765)	
0190/0000	LENGTH(AH 3557 BK 3065)	
	030 " DIA	CIRC METAL
0180/2860	LEN=0038	INSTALLED UNKN
	015 " DIA	CIRC METAL
0180/2550	LEN=0045	INSTALLED UNKN
	048 " DIA	CIRC CONCR
0180/1875	LEN=0042	INSTALLED UNKN
	018 " DIA	CIRC CONCR
0180/1640	LEN=0036	INSTALLED UNKN
	030 " DIA	CIRC CONCR
0180/0915	LEN=0038	INSTALLED UNKN
	015 " DIA	CIRC CONCR
0180/0465	LEN=0030	INSTALLED UNKN
	018 " DIA	CIRC CONCR
0180/0165	LEN=0006	INSTALLED 2000
046146 FT	1 0 00902	0 00 0366+83
	015 " DIA	CIRC CONCR
	LEN=0032	INSTALLED UNKN
0180/0000	LENGTH(AH 3065 BK 3661)	
	024 " DIA	CIRC CONCR
0170/3365	LEN=0033	INSTALLED UNKN
	015 " DIA	CIRC CONCR
0170/3025	LEN=0032	INSTALLED UNKN
	018 " DIA	CIRC CONCR
0170/2475	LEN=0035	INSTALLED 1998
	015 " DIA	CIRC CONCR
0170/2385	LEN=0030	INSTALLED UNKN

DIR: B TOTAL LEN: 10.687 MI. DIST: 10-4 SR: 217  
 LEFT MUN: BLACK LICK T RIGHT MUN: BLACK LICK T

Stationing	Notes	Material	Length	Notes
0170/1660		018" DIA CIRC CONCR	LEN=0045	INSTALLED UNKN
0170/1015		030" DIA CIRC CONCR	LEN=0030	INSTALLED UNKN
0170/0525		015" DIA CIRC CONCR	LEN=0033	INSTALLED UNKN
0170/0145		015" DIA CIRC CONCR	LEN=0028	INSTALLED UNKN
042485 FT		1 0 00902	0 00 0330+34	
0170/0000		LENGTH(AH	3661 BK 3500)	
0160/2525		036" DIA CIRC CONCR	LEN=0048	INSTALLED 2016
0160/2495	CUNKELMAN RD (SR3031 SEG 0010/0000)			
0160/2000		015" DIA CIRC CONCR	LEN=0038	INSTALLED UNKN
0160/1655		018" DIA CIRC CONCR	LEN=0048	INSTALLED UNKN
0160/1619		SMITH RD (T840)		
0160/0985		015" DIA CIRC CONCR	LEN=0030	INSTALLED UNKN
0160/0619	STAHL RD (T457)			
038985 FT		036" DIA CIRC CONCR	LEN=0030	INSTALLED UNKN
0160/0513		1 0 00902	0 00 0295+34	
0160/0000		LENGTH(AH	3500 BK 3789)	
0150/3390		024" DIA CIRC CONCR	LEN=0042	INSTALLED UNKN
0150/2900		015" DIA CIRC CONCR	LEN=0038	INSTALLED UNKN
0150/2420		015" DIA CIRC CONCR	LEN=0036	INSTALLED UNKN
0150/2000		018" DIA CIRC CONCR	LEN=0045	INSTALLED UNKN
0150/1790		018" DIA CIRC CONCR	LEN=0040	INSTALLED UNKN
0150/1600		015" DIA CIRC CONCR	LEN=0037	INSTALLED UNKN
0150/1280		024" DIA CIRC CONCR	LEN=0048	INSTALLED UNKN
0150/0450		018" DIA CIRC CONCR	LEN=0036	INSTALLED UNKN

DIR: B TOTAL LEN: 10.687 MI. DIST: 10-4 SR: 217  
 LEFT MUN: BLACK LICK T RIGHT MUN: BLACK LICK T

1 0 00902 0 00 0257+54 035196 FT  
 FERGUSON SCHOOL RD  
 (T466) 0150/0000

==	035196 FT	
---	0150/0000	LENGTH(AH 3789 BK 3705) 054"H 48"W CONCR ARCH
---	0140/3640	LEN=0065 INSTALLED UNKN
---	0140/2825	015 "DIA CIR PLASTIC LEN=0034 INSTALLED UNKN
---	0140/2345	015 "DIA CIRC CONCR LEN=0032 INSTALLED UNKN
---	0140/2075	018 "DIA CIRC CONCR LEN=0030 INSTALLED UNKN
---	0140/1772	018 "DIA CIRC CONCR LEN=0039 INSTALLED UNKN
---	0140/1080	018 "DIA CIRC CONCR LEN=0040 INSTALLED UNKN
---	0140/0348	024 "DIA CIR PLASTIC LEN=0040 INSTALLED 2016
	031491 FT	1 0 00902 0 00 0220+39
---	0140/0000	LENGTH(AH 3705 BK 3343) 036 "DIA CIRC METAL
---	0130/2866	LEN=0080 INSTALLED 2017
==		
> <	0130/2454	STEWARTS RUN STRUCTURE LENGTH 55 FT BMSID 32/0217/0130/2360
---	0130/1164	018 "DIA CIRC METAL LEN=0291 INSTALLED 2017
---	0130/0845	018 "DIA CIRC METAL LEN=0039 INSTALLED 2017
---	0130/0220	015 "DIA CIRC CONCR LEN=0031 INSTALLED 2017
	028148 FT	1 0 00902 0 00 0184+77 HILL RD
---	0130/0000	(SR3015 SEG 0010/0000) LENGTH(AH 3343 BK 3771)
---	0120/3702	018 "DIA CIRC METAL LEN=0052 INSTALLED 2017
---	0120/3240	015 "DIA CIRC CONCR LEN=0036 INSTALLED UNKN
---	0120/2597	015 "DIA CIRC CONCR LEN=0030 INSTALLED UNKN

GRANGE RD  
 (SR3004 SEG 0050/2866) 0130/2633

031491 FT

028148 FT

DIR: B TOTAL LEN: 10.687 MI. DIST: 10-4 SR: 217  
 LEFT MUN: BLACK LICK T RIGHT MUN: BLACK LICK T

1 0 00902 0 00 0147+00 024377 FT  
 MCCORMICKS BRIDGE RD  
 (T449) 0120/0000

MCCORMICKS BRIDGE RD  
 (T449) 0100/2759

023000 FT

019275 FT

DAISY ST

0120/2050	015 " DIA CIRC CONCR LEN=0027 INSTALLED UNKN
0120/1730	015 " DIA CIRC CONCR LEN=0025 INSTALLED UNKN
0120/1482	018 " DIA CIRC CONCR LEN=0025 INSTALLED UNKN
0120/1387	095 " DIA CIRC METAL LEN=0040 INSTALLED UNKN
0120/1312	GREYS RUN STRUCTURE LENGTH 13 FT BMSID 32/0217/0120/1312
0120/0910	015 " DIA CIRC CONCR LEN=0034 INSTALLED UNKN
0120/0684	THOMPSON RD (SR3008 SEG 0010/0000)
0120/0530 024377 FT	015 " DIA CIRC CONCR LEN=0027 INSTALLED UNKN
0120/0000	LENGTH(AH 3771 BK 1377)
0110/0700	024 "H 20 "W CONCR ARCH LEN=0040 INSTALLED UNKN
0110/0160 023000 FT	018 " DIA CIR PLASTIC LEN=0036 INSTALLED UNKN
0110/0000	1 0 00902 0 00 0133+33 LENGTH(AH 1377 BK 3725)
0100/2830	018 " DIA CIRC CONCR LEN=0054 INSTALLED UNKN
0100/2759	WILLIAMS RD (SR3006 SEG 0010/0000)
0100/1791	BMS EN 32/0217/0100/1369 BLACK LICK
0100/1590	BURRELL T 1 0 00902 0 00 0109+76 BLACK LICK CR
0100/1381	BMS BG 32/0217/0100/1369
0100/0645	018 " DIA CIRC CONCR LEN=0021 INSTALLED UNKN
0100/0244 019275 FT	018 " DIA CIRC CONCR LEN=0045 INSTALLED UNKN
0100/0000	1 0 00902 0 00 0096+03 LENGTH(AH 3725 BK 3591)
0090/3367	018 " DIA CIRC CONCR LEN=0036 INSTALLED UNKN

DIR: B TOTAL LEN: 10.687 MI. DIST: 10-4 SR: 217  
 LEFT MUN: BURRELL T RIGHT MUN: BURRELL T

Segment ID	Start Station	End Station	Length (FT)	Material	Notes
(T871)	0090/3073	0090/2653		LEAR RD (T447)	
		0090/2640		018" DIA CIRC CONCR	LEN=0042 INSTALLED UNKN
PLEASANT VALLEY RD (T447)	0090/2410	0090/2377		018" DIA CIRC CONCR	LEN=0032 INSTALLED UNKN
		0090/2080		018" DIA CIRC CONCR	LEN=0027 INSTALLED UNKN
		0090/1720		018" DIA CIRC CONCR	LEN=0044 INSTALLED UNKN
		0090/0935		015" DIA CIRC CONCR	LEN=0045 INSTALLED UNKN
	015684 FT	0090/0445		015" DIA CIRC CONCR	LEN=0039 INSTALLED UNKN
		015684 FT		1 0 00902 0 00 0060+18	
		0090/0000		015" DIA CIRC CONCR	LEN=0048 INSTALLED UNKN
		0080/2542		NC SR 217 SH	LENGTH(AH 3591 BK 2969)
		0080/1995		036" DIA CIRC CONCR	LEN=0081 INSTALLED UNKN
		0080/1991		015" DIA CIRC CONCR	LEN=0042 INSTALLED UNKN
		0080/1660		HIGH RISE DR (T444)	015" DIA CIRC CONCR
		0080/0580		015" DIA CIRC CONCR	LEN=0039 INSTALLED UNKN
		0080/0025		015" DIA CIRC METAL	LEN=0069 INSTALLED UNKN
NEWPORT RD (SR3009 SEG 0010/0000)	012715 FT	012715 FT		1 0 00902 0 00 0030+07	
	0080/0000	0080/0000		NC FL ENNIKEN BL	LENGTH(AH 2969 BK 2056)
		0070/1349		018" DIA CIRC CONCR	LEN=0036 INSTALLED UNKN
		0070/1120		018" DIA CIRC CONCR	LEN=0038 INSTALLED UNKN
	010659 FT	0070/0100		024" DIA CIRC CONCR	LEN=0040 INSTALLED UNKN
		010659 FT		1 0 00902 0 00 0009+23	

EXTRACT DATE: 12/18/2023  
PRINT DATE: 12/21/2023

ROADWAY MANAGEMENT SYSTEM  
SLD COUNTY/SR - ANNUAL PRINT

PAGE NUMBER: 98  
COUNTY: INDIANA

DIR: B TOTAL LEN: 10.687 MI.  
LEFT MUN: BURRELL T

DIST: 10-4 SR: 217  
RIGHT MUN: BURRELL T

009717 FT

007834 FT

0070/0000	WALNUT HILL ST (T581)
0060/0649	LENGTH(AH 2056 BK 0942) 018" DIA CIRC CONCR
0060/0381	LEN=0039 INSTALLED UNKN
009717 FT	018" DIA CIRC CONCR
	LEN=0063 INSTALLED UNKN
	1 0 00902 0 00 0000+00
	MFC BEGIN = D
	BURRELL
	BLAIRSVILLE B
0060/0000	LENGTH(AH 0942 BK 1883)
0050/1773	FROM 8002/0500 SH
0050/1700	(CONN)
	018" DIA CIRC METAL
	LEN=0050 INSTALLED UNKN
	RAMP A RD
	(SR8002 SEG 0510/0000)
	RAMP B RD
0050/1696	(SR8002 SEG 0500/0585)
0050/1589	TO 8002/0510 SH
0050/1583	(CONN)
	024" DIA CIRC CONCR
	LEN=0032 INSTALLED UNKN
	SR 0022 EB
0050/1505	OP ID 32/0022/0010/0806
0050/1386	RANSON AV
0050/1175	(BORO)
0050/0954	BORO AL
	(BORO)
	CHESTNUT ST
	(BORO)
0050/0728	018" DIA CIRC CONCR
	LEN=0050 INSTALLED UNKN
0050/0723	SASSAFRAS AV
	(BORO)
0050/0458	018" DIA CIRC METAL
	LEN=0050 INSTALLED UNKN
	SPRING ST
	(BORO)
0050/0406	2 0 32004 0 00 0023+21
007834 FT	WALNUT ST
	(SR2003 SEG 0010/0000)
	NC BU
	BURRELL ST
	BURRELL ST
	(BORO)
0050/0000	LENGTH(AH 1883 BK 2329)
0040/2127	DIXON ST
	(BORO)
	FALLING RUN

EXTRACT DATE: 12/18/2023  
PRINT DATE: 12/21/2023

ROADWAY MANAGEMENT SYSTEM  
SLD COUNTY/SR - ANNUAL PRINT

PAGE NUMBER: 97  
COUNTY: INDIANA

DIR: B TOTAL LEN: 10.687 MI.  
LEFT MUN: BLAIRSVILLE B

DIST: 10-4 SR: 217  
RIGHT MUN: BLAIRSVILLE B

PENN ST  
(BORO)

0040/1519

005505 FT

2 0 32005 0 00 0039+05 004094 FT  
OLD MAIN ST  
(TBC )

0030/0000

STRUCTURE	LENGTH	14 FT
0040/1953	BMSID 32/0217/0040/1953	
0040/1820	015 " DIA CIR PLASTIC	
0040/1770	LEN=0030 INSTALLED UNKN	
0040/1707	CONNER AL	
0040/1670	(BORO)	
0040/1593	MAPLE AV	
0040/1519	(BORO)	
0040/0561	NORFOLK SOUTHERN	
0040/0367	OVERPASS IS RR X-ING	
0040/0185	NORFOLK SOUTHERN	
0040/0048	OVERPASS IS RR X-ING	
005505 FT	0040/1519 (APRA) CONVEYOR SERVICE	
0040/0000	NORTH AV	
0030/1216	(BORO)	
0030/1052	CAMPBELL ST	
0030/1034	(BORO)	
0030/0839	SUGAR AL	
0030/0813	(BORO)	
0030/0593	018 " DIA CIRC METAL	
0030/0558	LEN=0022 INSTALLED UNKN	
0030/0000	2 0 32004 0 00 0000+00	
0020/2031	MARKET ST	
0020/2016	(SR2002 SEG 0014/0000)	
	LENGTH(AH 2329 BK 1411)	
	IRON AL	
	(BORO)	
	015 " DIA CIRC METAL	
	LEN=0030 INSTALLED UNKN	
	BROWN ST	
	(BORO)	
	SOUTH AL	
	(BORO)	
	015 " DIA CIRC CONCR	
	LEN=0020 INSTALLED UNKN	
	SHORT ST	
	(BORO)	
	018 " DIA CIRC CONCR	
	LEN=0010 INSTALLED UNKN	
	LENGTH(AH 1411 BK 2200)	
	018 " DIA CIRC CONCR	
	LEN=0042 INSTALLED UNKN	
	JOHNSON AV	
	(BORO)	

DIR: B TOTAL LEN: 10.687 MI. DIST: 10-4 SR: 217  
 LEFT MUN: BLAIRSVILLE B RIGHT MUN: BLAIRSVILLE B

Street Name	Segment ID	Start Station	End Station	Description
ARTLEY AV (BORO)	0020/1998	==	==	OAK LN (BORO)
				018" DIA CIRC CONCR
SUTTON ST (BORO)	0020/1671	---	---	LEN=0042 INSTALLED UNKN
	0020/1642	---	---	018" DIA CIRC CONCR
	0020/1517	==	==	LEN=0042 INSTALLED UNKN
FIRST AV (BORO)	0020/1490	---	---	MILLER DR (BORO)
	0020/1356	---	---	018" DIA CIRC CONCR
	0020/1100	---	---	LEN=0042 INSTALLED UNKN
	0020/1075	==	==	MILLER DR (BORO)
BLANK ST (BORO)	0020/1016	---	---	018" DIA CIRC CONCR
	0020/0811	---	---	LEN=0042 INSTALLED UNKN
	0020/0708	==	==	SECOND AV (BORO)
	0020/0510	---	---	018" DIA CIRC CONCR
	0020/0227	---	---	LEN=0036 INSTALLED UNKN
	0020/0053	==	==	018" DIA CIRC CONCR
	0020/0044	==	==	MAY ST (BORO)
	001894 FT			1 1 00694 0 00 0017+00
				NC WA LNUT ST BLAIRSVILLE BURRELL T
	0020/0000	---	---	LENGTH(AH 2200 BK 1894)
	0010/1870	---	---	018" DIA CIRC CONCR
				LEN=0042 INSTALLED UNKN
	000000 FT			0010/0456 BMS EN 32/0217/0010/0000
				000000 FT 1 1 00694 0 00 0000+00
				NC SR 0217 SH
				INTER-BK BLAIRSVILLE RD (SR0217 SEG 0240/2383)
				CONEMAUGH RV
				BMSBG 32/0217/0010/0000
				MFC BEGIN = C
				BK-WESTMORELAND (64)
				0010/0000 LENGTH(AH 1894 BK 0000)



Location	Segment ID	Length (FT)	Material	Status
HENRY RD (T661)	072047 FT	0240/3744	SR 0119 SH (SR0119 SEG 0820/0000)	INSTALLED UNKN
	0240/3689	0240/3695	018 "DIA CIRC CONCR	INSTALLED UNKN
KACHMAR RD (T808)	0240/3321	0240/3070	024 "DIA CIRC CONCR	INSTALLED UNKN
	0240/2860	0240/3070	015 "DIA CIRC CONCR	INSTALLED UNKN
	0240/2842	0240/2842	015 "DIA CIRC CONCR	INSTALLED UNKN
	0240/2314	0240/2314	015 "DIA CIRC CONCR	INSTALLED UNKN
	0240/1708	0240/1708	015 "DIA CIRC CONCR	INSTALLED UNKN
	0240/1272	0240/1272	015 "DIA CIRC CONCR	INSTALLED UNKN
			024 "DIA CIRC CONCR	

DIR: B TOTAL LEN: 13.645 MI. DIST: 10-4 SR: 210  
 LEFT MUN: NORTH MAHONING T RIGHT MUN: NORTH MAHONING T

Stationing	Length	Material	Status
0240/0950	LEN=0040	015 "DIA CIRC CONCR	INSTALLED UNKN
0240/0571	LEN=0035	015 "DIA CIRC CONCR	INSTALLED UNKN
0240/0030	LEN=0035	015 "DIA CIRC CONCR	INSTALLED UNKN
068303 FT	1 0 00189 0 02 0835+89	ELBEL RD	
0240/0000	LENGTH(AH 3744 BK 1381)	015 "DIA CIRC CONCR	
0230/1320	LEN=0035	015 "DIA CIRC CONCR	INSTALLED UNKN
0230/0971	LEN=0037	024 "DIA CIRC CONCR	INSTALLED UNKN
0230/0650	LEN=0040	015 "DIA CIRC CONCR	INSTALLED UNKN
0230/0300	LEN=0030	015 "DIA CIRC CONCR	INSTALLED UNKN
066922 FT	1 0 00189 0 02 0821+89	YODER RD	
0230/0000	LENGTH(AH 1381 BK 3741)	018 "DIA CIRC CONCR	
0220/3391	LEN=0040	015 "DIA CIRC CONCR	INSTALLED UNKN
0220/2810	LEN=0040	018 "DIA CIRC CONCR	INSTALLED UNKN
0220/2500	LEN=0030	018 "DIA CIRC CONCR	INSTALLED UNKN
0220/2342	LEN=0036	024 "DIA CIRC CONCR	INSTALLED UNKN
0220/2130	LEN=0047	027 "DIA CIR PLASTIC	INSTALLED UNKN
0220/1848	LEN=0031	015 "DIA CIRC CONCR	INSTALLED UNKN
0220/1348	LEN=0036	024 "DIA CIRC CONCR	INSTALLED UNKN
0220/1185	LEN=0044	015 "DIA CIRC CONCR	INSTALLED UNKN
0220/0735	LEN=0035	015 "DIA CIRC CONCR	INSTALLED UNKN
0220/0375	LEN=0030	1 0 00189 0 02 0784+58	INSTALLED UNKN
063181 FT	DUTCH RUN	STRUCTURE LENGTH 16 FT	
0220/0000	BMSID 32/0210/0220/0000	LENGTH(AH 3741 BK 2955)	
0210/2753	LEN=0033	015 "DIA CIRC CONCR	INSTALLED UNKN
		018 "DIA CIRC CONCR	

DIR: B TOTAL LEN: 13.645 MI. DIST: 10-4 SR: 210  
 LEFT MUN: NORTH MAHONING T RIGHT MUN: NORTH MAHONING T

060226 FT

057592 FT

0210/2414	LEN=0030	INSTALLED	UNKN
	018 "DIA	CIRC	CONCR
0210/1940	LEN=0033	INSTALLED	UNKN
	018 "DIA	CIRC	CONCR
0210/1702	LEN=0034	INSTALLED	UNKN
	015 "DIA	CIRC	METAL
0210/1078	LEN=0030	INSTALLED	UNKN
	024 "DIA	CIRC	METAL
0210/0867	LEN=0036	INSTALLED	UNKN
	018 "DIA	CIRC	CONCR
0210/0280	LEN=0034	INSTALLED	UNKN
060226 FT	1 0 00189	0 02 0754	+14
0210/0000	LENGTH(AH	2955	BK 2634)
	015 "DIA	CIRC	METAL
0200/2117	LEN=0044	INSTALLED	UNKN
	024 "DIA	CIRC	METAL
0200/1810	LEN=0034	INSTALLED	UNKN
	015 "DIA	CIRC	METAL
0200/1375	LEN=0040	INSTALLED	2001
	018 "DIA	CIRC	CONCR
0200/0545	LEN=0040	INSTALLED	UNKN
	024 "DIA	CIRC	CONCR
0200/0471	LEN=0040	INSTALLED	2000
	BLOOM RD		
0200/0451	(T904)		
	024 "DIA	CIRC	CONCR
0200/0220	LEN=0050	INSTALLED	UNKN
	024 "DIA	CIRC	CONCR
0200/0092	LEN=0056	INSTALLED	2004
057592 FT	1 0 00189	0 02 0728	+00
	TOWNSHIP	0650	RT
	(T650)		
0200/0000	LENGTH(AH	2634	BK 2816)
	024 "DIA	CIRC	CONCR
0190/2470	LEN=0032	INSTALLED	UNKN
	018 "DIA	CIRC	CONCR
0190/1868	LEN=0037	INSTALLED	UNKN
	018 "DIA	CIRC	CONCR
0190/1505	LEN=0048	INSTALLED	2004
	018 "DIA	CIRC	CONCR
0190/0985	LEN=0088	INSTALLED	2001
	SAWMILL RD		
0190/0982	(SR1042	SEG 0010/0000)	
	015 "DIA	CIRC	CONCR
0190/0032	LEN=0048	INSTALLED	UNKN

DIR: B TOTAL LEN: 13.645 MI. DIST: 10-4 SR: 210  
 LEFT MUN: NORTH MAHONING T RIGHT MUN: NORTH MAHONING T

1 0 00189 0 02 0700+50 054776 FT  
 WAINWRIGHT RD  
 (T646) 0190/0000

==	5	0190/0000	LENGTH(AH 2816 BK 3209)
---		0180/2708	018 "DIA CIRC CONCR
---		0180/2338	LEN=0037 INSTALLED UNKN
---		0180/1868	018 "DIA CIR PLASTIC
---		0180/1216	LEN=0033 INSTALLED UNKN
---		0180/0885	015 "DIA CIRC METAL
---		0180/0466	LEN=0029 INSTALLED UNKN
---		0180/0005	015 "DIA CIRC METAL
---		051567 FT	LEN=0032 INSTALLED UNKN
---			015 "DIA CIRC CONCR
---			LEN=0035 INSTALLED UNKN
---			018 "DIA CIRC CONCR
---			LEN=0032 INSTALLED UNKN
---			018 "DIA CIR PLASTIC
---			LEN=0030 INSTALLED UNKN

1 0 00189 0 01 0668+44 051567 FT  
 SMITH RD  
 (T644) 0180/0000

==	5	0180/0000	LENGTH(AH 3209 BK 2271)
---		0170/2225	018 "DIA CIR PLASTIC
---		0170/1868	LEN=0042 INSTALLED UNKN
---		0170/1608	015 "DIA CIRC CONCR
---		0170/0880	LEN=0035 INSTALLED UNKN
---		0170/0407	015 "DIA CIRC CONCR
---		049296 FT	LEN=0035 INSTALLED UNKN
---			018 "DIA CIRC CONCR
---			LEN=0026 INSTALLED UNKN
---			015 "DIA CIRC METAL
---			LEN=0028 INSTALLED UNKN
---			1 0 00189 0 01 0644+53
---			BEAVER DR
---			(SR4024 SEG 0010/0000)
---	5	0170/0000	LENGTH(AH 2271 BK 2621)
---		0160/2134	015 "DIA CIRC CONCR
---			LEN=0026 INSTALLED UNKN

MILLER RD  
 (T830) 046675 FT  
 SR 0954 SH

---		0160/0959	015 "DIA CIRC METAL
---		0160/0316	LEN=0026 INSTALLED UNKN
---		0160/0040	015 "DIA CIRC CONCR
---		046675 FT	LEN=0028 INSTALLED UNKN
---			018 "DIA CIRC CONCR
---			LEN=0031 INSTALLED UNKN
---			1 0 00189 0 01 0619+11
---			VILLAGE: TRADE CITY

DIR: B TOTAL LEN: 13.645 MI. DIST: 10-4 SR: 210  
 LEFT MUN: NORTH MAHONING T RIGHT MUN: NORTH MAHONING T

(SR0954 SEG 0700/2100) 0160/0000

042910 FT

==	5	0160/0000	LENGTH(AH	2621	BK	3765)
---			015 "DIA	CIRC	CONCR	
---		0150/3575	LEN=0027	INSTALLED	UNKN	
---			015 "DIA	CIRC	CONCR	
---		0150/2990	LEN=0031	INSTALLED	UNKN	
---			018 "DIA	CIRC	CONCR	
---		0150/2668	LEN=0028	INSTALLED	UNKN	
---			018 "DIA	CIRC	CONCR	
---		0150/2500	LEN=0030	INSTALLED	UNKN	
---			015 "DIA	CIRC	CONCR	
---		0150/2032	LEN=0060	INSTALLED	UNKN	
---			015 "DIA	CIRC	CONCR	
---		0150/1748	LEN=0045	INSTALLED	UNKN	
---			015 "DIA	CIRC	CONCR	
---		0150/1480	LEN=0040	INSTALLED	UNKN	
---			015 "DIA	CIRC	CONCR	
---		0150/1130	LEN=0040	INSTALLED	UNKN	
---			015 "DIA	CIRC	CONCR	
---		0150/0866	LEN=0032	INSTALLED	UNKN	
---			015 "DIA	CIRC	CONCR	
---		0150/0554	LEN=0045	INSTALLED	UNKN	
---		042910 FT	1 0 00189	0 01 0581+17		
---			048 "H 48 "W	CON BOX	CUL	
---			LEN=0045	INSTALLED	UNKN	
---	5	0150/0000	LENGTH(AH	3765	BK	3802)
---			015 "DIA	CIRC	CONCR	
---		0140/3650	LEN=0030	INSTALLED	UNKN	
---			030 "DIA	CIRC	CONCR	
---		0140/3462	LEN=0039	INSTALLED	UNKN	
---			018 "DIA	CIRC	CONCR	
---		0140/3258	LEN=0040	INSTALLED	UNKN	
---			018 "DIA	CIRC	CONCR	
---		0140/2944	LEN=0047	INSTALLED	UNKN	
---			015 "DIA	CIRC	CONCR	
---		0140/2758	LEN=0048	INSTALLED	UNKN	
---			015 "DIA	CIRC	CONCR	
---		0140/2595	LEN=0044	INSTALLED	UNKN	
---			015 "DIA	CIRC	CONCR	
---		0140/2156	LEN=0041	INSTALLED	UNKN	
---			024 "DIA	CIRC	CONCR	
---		0140/1920	LEN=0042	INSTALLED	1997	
---			036 "DIA	CIRC	CONCR	
---		0140/1659	LEN=0065	INSTALLED	UNKN	
---			015 "DIA	CIRC	CONCR	
---		0140/1365	LEN=0036	INSTALLED	UNKN	
---			015 "DIA	CIRC	CONCR	
---		0140/1040	LEN=0041	INSTALLED	UNKN	
---			015 "DIA	CIRC	CONCR	
---		0140/0860	LEN=0035	INSTALLED	UNKN	
---			018 "DIA	CIRC	CONCR	

DIR: B TOTAL LEN: 13.645 MI. DIST: 10-4 SR: 210  
 LEFT MUN: NORTH MAHONING T RIGHT MUN: NORTH MAHONING T

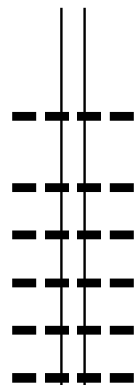
Stationing	Notes	Stationing	Material	Length	Status	Year
039108 FT		0140/0361	LEN=0040	0140/0361	INSTALLED	UNKN
		039108 FT	1 0 00189	0 01 0542+99		
		0140/0000	LENGTH(AH	3802 BK 3961)		
		0130/3836	018 "DIA	CIRC CONCR		
		0130/3566	LEN=0045	INSTALLED	UNKN	
		0130/3268	018 "DIA	CIRC METAL		
		0130/2950	LEN=0040	INSTALLED	UNKN	
		0130/2914	015 "DIA	CIRC CONCR		
ALABRAN RD (T524)		0130/2914	LEN=0030	INSTALLED	UNKN	
		0130/2914	015 "DIA	CIRC CONCR		
		0130/1800	WEST CREEK RD			
		0130/1743	(SR4020 SEG 0010/0000)			
		0130/1575	018 "DIA	CIRC CONCR		
		0130/1196	LEN=0025	INSTALLED	2012	
		0130/1121	BMSSEN 32/0210/0130/1575			
GAHAGAN RD (T532)		0130/1121	1 0 00189	0 01 0504+68		
		0130/0586	LITTLE MAHONING			
		0130/0445	BMSBG 32/0210/0130/1575			
035147 FT		035147 FT	015 "DIA	CIRC CONCR		
		0130/0000	LEN=0045	INSTALLED	UNKN	
		0120/2702	024 "DIA	CIRC CONCR		
		0120/2541	LEN=0040	INSTALLED	UNKN	
		0120/2077	1 0 00189	0 01 0504+68		
		0120/1809	015 "DIA	CIRC CONCR		
		0120/1477	LEN=0044	INSTALLED	UNKN	
		0120/1026	LENGTH(AH	3961 BK 3139)		
		0120/0768	018 "DIA	CIRC CONCR		
		0120/0475	LEN=0045	INSTALLED	UNKN	
			018 "DIA	CIRC CONCR		
			LEN=0045	INSTALLED	UNKN	
			018 "DIA	CIRC CONCR		
			LEN=0034	INSTALLED	UNKN	
			030 "DIA	CIRC CONCR		
			LEN=0045	INSTALLED	UNKN	
			015 "DIA	CIRC CONCR		
			LEN=0032	INSTALLED	UNKN	
			024 "DIA	CIRC CONCR		
			LEN=0032	INSTALLED	UNKN	
			030 "DIA	CIRC CONCR		
			LEN=0052	INSTALLED	UNKN	
			015 "DIA	CIRC CONCR		
			LEN=0048	INSTALLED	UNKN	
			018 "DIA	CIRC CONCR		
			LEN=0042	INSTALLED	1997	
			018 "DIA	CIRC CONCR		

DIR: B TOTAL LEN: 13.645 MI. DIST: 10-4 SR: 210  
 LEFT MUN: NORTH MAHONING T RIGHT MUN: NORTH MAHONING T

Stationing	Segment	Length	Material	Status
032008	FT	0120/0231	LEN=0046	INSTALLED UNKN
		032008	1 0 00189 0 01 0472+13	RUDOLPH RD
			(T638)	
		0120/0000	LENGTH(AH 3139 BK 3780)	
		0110/3030	015 "DIA CIRC CONCR	LEN=0042 INSTALLED UNKN
		0110/2264	NORTH MAHONING	EAST MAHONING T
		0110/2177	015 "DIA CIRC CONCR	LEN=0038 INSTALLED UNKN
		0110/1332	015 "DIA CIRC CONCR	LEN=0038 INSTALLED UNKN
WHITAKER RD (T530)		0110/0902	WHITAKER RD	(T530)
		0110/0594	015 "DIA CIRC CONCR	LEN=0040 INSTALLED UNKN
		0110/0320	015 "DIA CIRC CONCR	LEN=0041 INSTALLED UNKN
028228	FT	028228	1 0 00189 0 01 0434+60	VILLAGE: GEORGEVILLE
			POLLOCK RD	(TB30)
		0110/0000	LENGTH(AH 3780 BK 3467)	
		0100/3345	018 "DIA CIRC CONCR	LEN=0040 INSTALLED UNKN
		0100/3281	015 "DIA CIRC CONCR	LEN=0039 INSTALLED UNKN
		0100/3181	015 "DIA CIRC CONCR	LEN=0041 INSTALLED UNKN
		0100/2502	015 "DIA CIRC CONCR	LEN=0039 INSTALLED UNKN
		0100/2216	EAST MAHONING	SOUTH MAHONING T
		0100/1674	LEWIS RD	(T982)
MCCORMICK RD (SR4018 SEG 0080/1111)		0100/1620		
		0100/1616	015 "DIA CIRC CONCR	LEN=0070 INSTALLED UNKN
		0100/1392	015 "DIA CIRC CONCR	LEN=0038 INSTALLED UNKN
		0100/1040	015 "DIA CIRC CONCR	LEN=0034 INSTALLED UNKN
		0100/0771	015 "DIA CIRC CONCR	LEN=0036 INSTALLED UNKN

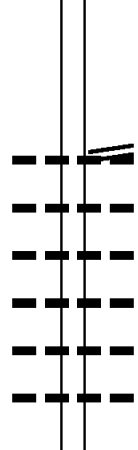
DIR: B TOTAL LEN: 13.645 MI. DIST: 10-4 SR: 210  
 LEFT MUN: SOUTH MAHONING T RIGHT MUN: SOUTH MAHONING T

024761 FT



024761 FT 1 0 00189 0 01 0399+92  
 0100/0000 LENGTH(AH 3467 BK 3085)  
 015 "DIA CIRC CONCR  
 0090/2795 LEN=0035 INSTALLED UNKN  
 0090/2092 024 "DIA CIRC CONCR  
 LEN=0037 INSTALLED UNKN  
 015 "DIA CIR PLASTIC  
 0090/1975 LEN=0043 INSTALLED UNKN  
 015 "DIA CIRC CONCR  
 0090/1473 LEN=0034 INSTALLED UNKN  
 015 "DIA CIRC CONCR  
 0090/1134 LEN=0034 INSTALLED UNKN  
 015 "DIA CIRC CONCR  
 0090/0704 LEN=0037 INSTALLED UNKN

021676 FT



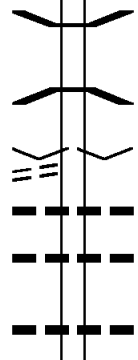
021676 FT 1 0 00189 0 01 0369+34  
 JOHNSTON RD  
 (SR4015 SEG 0130/2889)  
 018 "DIA CIRC CONCR  
 LEN=0043 INSTALLED UNKN  
 015 "DIA CIRC METAL  
 0080/2448 LEN=0028 INSTALLED UNKN  
 015 "DIA CIRC CONCR  
 0080/2204 LEN=0028 INSTALLED UNKN  
 015 "DIA CIRC CONCR  
 0080/1826 LEN=0027 INSTALLED UNKN  
 015 "DIA CIRC CONCR  
 0080/1601 LEN=0032 INSTALLED UNKN  
 015 "DIA CIRC CONCR  
 0080/1097 LEN=0034 INSTALLED UNKN

(TURNBACK)  
 (T900)

ROSSMOYNE RD

019079 FT

0080/0000



0080/0129 BMS EN 32/0210/0080/0102  
 1 0 00189 0 01 0344+56  
 ROSS RUN  
 BMSBG 32/0210/0080/0102  
 019079 FT 1 0 00189 0 01 0343+44  
 VILLAGE: ROSSMOYNE  
 0080/0000 LENGTH(AH 2597 BK 2563)  
 015 "DIA CIRC CONCR  
 0070/2236 LEN=0085 INSTALLED UNKN  
 015 "DIA CIRC CONCR  
 0070/2026 LEN=0045 INSTALLED UNKN  
 015 "DIA CIRC CONCR  
 0070/1384 LEN=0036 INSTALLED UNKN  
 018 "DIA CIRC CONCR



EXTRACT DATE: 12/18/2023  
PRINT DATE: 12/21/2023

ROADWAY MANAGEMENT SYSTEM  
SLD COUNTY/SR - ANNUAL PRINT

PAGE NUMBER: 87  
COUNTY: INDIANA

DIR: B TOTAL LEN: 13.645 MI.  
LEFT MUN: SOUTH MAHONING T

DIST: 10-4 SR: 210  
RIGHT MUN: SOUTH MAHONING T

MAHONING RD  
(T365)

016516 FT

0060/2305

014080 FT

0070/1300	LEN=0045	INSTALLED	UNKN
0070/1030	LEN=0042	INSTALLED	UNKN
0070/0877	LEN=0035	INSTALLED	UNKN
0070/0552	LEN=0035	INSTALLED	UNKN
0070/0325	LEN=0030	INSTALLED	UNKN
0070/0016	BMSSEN 32/0210/0070/0000		
016516 FT	1 0 00189 0 01 0317+94		
	TR ROSS RUN		
0070/0000	BMSBG 32/0210/0070/0000		
	LENGTH(AH 2563 BK 2436)		
0060/2077	LEN=0034	INSTALLED	UNKN
0060/1927	LEN=0050	INSTALLED	UNKN
0060/1900	LEN=0038	INSTALLED	UNKN
0060/1587	LEN=0038	INSTALLED	UNKN
0060/1160	LEN=0036	INSTALLED	UNKN
0060/0681	LEN=0036	INSTALLED	UNKN
0060/0618	LEN=0050	INSTALLED	UNKN
0060/0260	BMSSEN 32/0210/0060/0076		
0060/0112	1 0 00189 0 01 0294+79		
0060/0097	BMSBG 32/0210/0060/0076		
014080 FT	1 0 00189 0 01 0293+60		
	WISE RD		
0060/0000	LENGTH(AH 2436 BK 2522)		
0050/2522	LEN=0030	INSTALLED	UNKN
0050/2087	LEN=0043	INSTALLED	UNKN
0050/1841	LEN=0046	INSTALLED	UNKN
0050/1476	LEN=0045	INSTALLED	UNKN
0050/1312	LEN=0037	INSTALLED	UNKN

DIR: B TOTAL LEN: 13.645 MI. DIST: 10-4 SR: 210  
 LEFT MUN: SOUTH MAHONING T RIGHT MUN: SOUTH MAHONING T

011558 FT

==

5

0050/1134	015 " DIA	CIRC CONCR
	LEN=0038	INSTALLED UNKN
0050/1030	024 " DIA	CIRC CONCR
	LEN=0041	INSTALLED UNKN
0050/0677	015 " DIA	CIRC CONCR
	LEN=0042	INSTALLED UNKN
0050/0325	015 " DIA	CIRC CONCR
	LEN=0045	INSTALLED UNKN
0050/0048	036 " DIA	CIRC METAL
011558 FT	LEN=0045	INSTALLED UNKN
	1 0 00189 0 01 0268+46	
	MCMILLEN RD	
	(T504)	
0050/0000	LENGTH(AH 2522 BK 3516)	
0040/2340	048"H 60"W	BOX CULVRT*
	LEN=0075	INSTALLED UNKN
0040/1983	015 " DIA	CIRC CONCR
	LEN=0040	INSTALLED UNKN
0040/1815	018 " DIA	CIRC CONCR
	LEN=0049	INSTALLED UNKN
0040/1508	018 " DIA	CIRC CONCR
	LEN=0050	INSTALLED UNKN
0040/1378	024 " DIA	CIRC CONCR
	LEN=0045	INSTALLED UNKN
0040/1249	018 " DIA	CIRC CONCR
	LEN=0042	INSTALLED UNKN

008042 FT

==

5

0040/0311	015 " DIA	CIRC CONCR
008042 FT	LEN=0040	INSTALLED UNKN
0040/0000	1 0 00189 0 01 0233+39	
	LENGTH(AH 3516 BK 2340)	
0030/2300	048"H 60"W	ELLIP CONC
	LEN=0040	INSTALLED UNKN
0030/1900	015 " DIA	CIRC CONCR
	LEN=0036	INSTALLED UNKN
0030/1595	015 " DIA	CIRC CONCR
	LEN=0048	INSTALLED UNKN
0030/1466	FISHER RD	
	(T502)	
0030/1295	015 " DIA	CIRC CONCR
	LEN=0044	INSTALLED UNKN
0030/0820	060"H 95"W	CON BOX CUL
	LEN=0055	INSTALLED UNKN
0030/0460	015 " DIA	CIRC CONCR
	LEN=0054	INSTALLED UNKN
0030/0140	015 " DIA	CIRC CONCR
	LEN=0045	INSTALLED UNKN

DIR: B TOTAL LEN: 13.645 MI. DIST: 10-4 SR: 210  
 LEFT MUN: SOUTH MAHONING T RIGHT MUN: SOUTH MAHONING T

Stationing	Description	Material	Length	Notes
005702 FT				
0030/0000	LENGTH(AH	2340 BK	3180)	
0020/2990	015 " DIA	CIRC	CONCR	
0020/2760	018 " DIA	CIRC	CONCR	
0020/2335	015 " DIA	CIRC	CONCR	
0020/1960	018 " DIA	CIRC	METAL	
0020/1580	018 " DIA	CIRC	CONCR	
0020/1230	048 " DIA	CIRC	CONCR	
0020/0930	015 " DIA	CIRC	CONCR	
002522 FT	015 " DIA	CIRC	CONCR	
002522 FT	1 0 00189	0 01 0210+01		
	SR 0085 SH			
	(SR0085 SEG 0080/0000)			
	INTER-BK	SR 0210 SH		
		SR 0085 SH		
		(SR0085 SEG 0080/0000)		
002522 FT	0020/0000	LTH AH	003180 BK 000100	
	002522 FT			
	7014/0000	LTH AH	000100 BK 002522	
	INTER-AHD	SR 0085 SH		
	0010/2522	(SR0085 SEG 0020/2337)		
	0010/2389	036 " DIA	CIRC METAL	
		LEN=0042	INSTALLED UNKN	
		015 " DIA	CIRC CONCR	
	0010/1620	LEN=0042	INSTALLED UNKN	
		036 " DIA	CIRC CONCR	
	0010/0646	LEN=0042	INSTALLED UNKN	
		015 " DIA	CIRC CONCR	
	0010/0161	LEN=0042	INSTALLED UNKN	
000000 FT	000000 FT	2 0 32091	0 00 0000+00	
		NC SA	GAMORE RD	
	INTER-BK	POWER PLANT RD		
		(SR0210 SEG 0290/1937)		
		MFC BEGIN = D		
		BK-ARMSTRONG	(03)	
	0010/0000	LENGTH(AH	2522 BK 0000)	

SR 0085 SH  
 (SR0085 SEG 0020/2337) 0010/2522  
 TO/FROM 0085/0020 SH  
 (CONN) 0010/2288

EXTRACT DATE: 12/18/2023 ROADWAY MANAGEMENT SYSTEM PAGE NUMBER: 84  
PRINT DATE: 12/21/2023 SLD COUNTY/SR - ANNUAL PRINT COUNTY: INDIANA  
DIR: N TOTAL LEN: 37.770 MI. DIST: 10-4 SR: 119  
LEFT MUN: NORTH MAHONING T RIGHT MUN: NORTH MAHONING T

199366 FT



199427 FT AH-JEFFERSON (33)  
INTER-AHD BUFFALO PITTSBURGH HW  
0820/2414 (SR0119 SEG 0010/0000)

Segment ID	Start Station	End Station	Length (FT)	Notes	Station	Length (FT)	Material / Notes	
1 0 00063 0 01 SR 0210 SH (SR0210 SEG 0240/3744)	1246+86	196952	196952		0820/0335	197013	018 "DIA CIRC CONCR LEN=0045 INSTALLED UNKN	
					0820/0000		LENGTH(AH 2414 BK 3234) 012 "DIA CIRC CONCR LEN=0050 INSTALLED UNKN	
					0810/3169		GOURLEY RD (T802)	
					0810/3035		LONGVIEW ELEMENTARY SCH (GOVT)	
					0810/2470		018 "DIA CIRC CONCR LEN=0039 INSTALLED UNKN	
					0810/2300		LONGVIEW ELEMENTARY SCH (GOVT)	
					0810/2206		018 "DIA CIRC CONCR LEN=0040 INSTALLED UNKN	
					0810/1658			
	1 0 00063 0 01 BLOOM RD (T904)	1216+33	193718	193718		0810/0273	193779	015 "DIA CIRC CONCR LEN=0050 INSTALLED UNKN
						0810/0000		LENGTH(AH 3234 BK 1979) 018 "DIA CIRC CONCR LEN=0040 INSTALLED UNKN
					0800/1546		018 "DIA CIRC CONCR LEN=0040 INSTALLED UNKN	
					0800/1076		018 "DIA CIRC CONCR LEN=0040 INSTALLED UNKN	
1 0 00063 0 01 PARK RD (T517)		1193+17	191739	191739		0800/0175	191800	018 "DIA CIRC CONCR LEN=0040 INSTALLED UNKN
					0800/0000		LENGTH(AH 1979 BK 3996) 018 "DIA CIRC CONCR LEN=0065 INSTALLED UNKN	
					0790/3630		018 "DIA CIRC CONCR LEN=0060 INSTALLED UNKN	
					0790/3112		018 "DIA CIRC CONCR LEN=0060 INSTALLED UNKN	
				0790/1910		012 "DIA CIRC CONCR LEN=0042 INSTALLED UNKN		

DIR: N TOTAL LEN: 37.770 MI. DIST: 10-4 SR: 119  
 LEFT MUN: NORTH MAHONING T RIGHT MUN: NORTH MAHONING T

Stationing	Segment	Length (FT)	Material	Status
	0790/1500	0042	018" DIA CIRC CONCR	INSTALLED UNKN
187743	0790/0161	0042	018" DIA CIRC CONCR	INSTALLED UNKN
	187804	0063	1 0 00063 0 01 1154+08	
	0790/0000	0000	JUNEAU RD (SR1044 SEG 0010/0000)	
	0780/2365	0060	015" DIA CIRC CONCR	INSTALLED UNKN
SAWMILL RD (SR1042 SEG 0040/0000)	0780/1979	0042	015" DIA CIRC CONCR	INSTALLED UNKN
	0780/1890	0036	012" DIA CIRC CONCR	INSTALLED UNKN
	0780/1440	0040	015" DIA CIRC CONCR	INSTALLED UNKN
	0780/1095	0048	015" DIA CIRC CONCR	INSTALLED UNKN
185353	0780/0500	0090	015" DIA CIRC CONCR	INSTALLED UNKN
	185414	0063	1 0 00063 0 01 1130+00	
	0780/0000	0000	VILLAGE: COVODE LENGTH(AH 2390 BK 2527)	
	0770/1855	0045	012" DIA CIRC CONCR	INSTALLED UNKN
	0770/1765	0040	024" DIA CIRC CONCR	INSTALLED UNKN
182826	0770/0120	0045	012" DIA CIRC CONCR	INSTALLED UNKN
	182887	0063	1 0 00063 0 01 1104+82	
	0770/0000	0000	LENGTH(AH 2527 BK 2020)	
	0760/1090	0040	012" DIA CIRC CONCR	INSTALLED UNKN
180806	0760/0000	0000	012" DIA CIRC CONCR	INSTALLED UNKN
	180867	0063	1 0 00063 0 01 1084+53	
BEAVER DR (SR4024 SEG 0070/2975)	0760/0000	0000	VILLAGE: MARCHAND LENGTH(AH 2020 BK 2820)	
	0750/2511	0045	008" DIA CIRC CONCR	INSTALLED UNKN

DIR: N TOTAL LEN: 37.770 MI. DIST: 10-4 SR: 119  
 LEFT MUN: NORTH MAHONING T RIGHT MUN: NORTH MAHONING T

Stationing	Segment	Material	Notes
	0750/1956	010 " DIA CIRC CONCR	LEN=0045 INSTALLED UNKN
	0750/1378	012 " DIA CIRC CONCR	LEN=0045 INSTALLED UNKN
177986 FT	0750/0225	015 " DIA CIRC CONCR	LEN=0045 INSTALLED UNKN
	178047 FT	1 0 00063 0 01 1056+22	LEISURE RUN RD (SR1043 SEG 0060/2616)
	0750/0000		LENGTH(AH 2820 BK 2037)
	0740/1430	015 " DIA CIRC CONCR	LEN=0048 INSTALLED UNKN
175949 FT	0740/0799	015 " DIA CIRC CONCR	LEN=0044 INSTALLED UNKN
	176010 FT	1 0 00063 0 01 1035+03	VILLAGE: MARCHAND
	0740/0000		LENGTH(AH 2037 BK 1859)
	0730/1700	015 " DIA CIRC CONCR	LEN=0045 INSTALLED UNKN
BEHM RD (T658)	0730/0408	018 " DIA CIRC CONCR	LEN=0048 INSTALLED UNKN
0730/0051	174151 FT	1 0 00063 0 01 1017+49	MARSHALL RD (T659)
174090 FT	0730/0000		LENGTH(AH 1859 BK 3217)
	0720/0610	015 " DIA CIRC CONCR	LEN=0039 INSTALLED UNKN
170873 FT	0720/0151	015 " DIA CIRC CONCR	LEN=0042 INSTALLED UNKN
	170934 FT	1 0 00063 0 01 0984+41	
	0720/0000		LENGTH(AH 3217 BK 3260)

DIR: N TOTAL LEN: 37.770 MI. DIST: 10-4 SR: 119  
 LEFT MUN: NORTH MAHONING T RIGHT MUN: NORTH MAHONING T

167613 FT

5

164389 FT

5

WEST CREEK RD  
 (SR4020 SEG 0070/1020) 0690/0683

0710/1910	018 " DIA	CIRC	CONCR	LEN=0058	INSTALLED	UNKN
0710/1630	015 " DIA	CIRC	CONCR	LEN=0080	INSTALLED	UNKN
0710/1460	015 " DIA	CIRC	CONCR	LEN=0080	INSTALLED	UNKN
0710/1005	015 " DIA	CIRC	CONCR	LEN=0062	INSTALLED	UNKN
0710/0785	018 " DIA	CIRC	CONCR	LEN=0080	INSTALLED	UNKN
0710/0460	018 " DIA	CIRC	CONCR	LEN=0065	INSTALLED	UNKN
0710/0115	015 " DIA	CIRC	CONCR	LEN=0070	INSTALLED	UNKN
167674 FT	1 0 00063	0 01	0951+33	NORTH MAHONING		
0710/0000	EAST MAHONING T		LENGTH(AH 3260 BK 3224)			
0700/3000	015 " DIA	CIRC	CONCR	LEN=0080	INSTALLED	UNKN
0700/2700	015 " DIA	CIRC	CONCR	LEN=0080	INSTALLED	UNKN
0700/2413	015 " DIA	CIRC	CONCR	LEN=0120	INSTALLED	UNKN
0700/2206	015 " DIA	CIRC	CONCR	LEN=0090	INSTALLED	UNKN
0700/2095	015 " DIA	CIRC	CONCR	LEN=0060	INSTALLED	UNKN
0700/2030	015 " DIA	CIRC	CONCR	LEN=0060	INSTALLED	UNKN
0700/1855	018 " DIA	CIRC	CONCR	LEN=0060	INSTALLED	UNKN
0700/1650	018 " DIA	CIRC	METAL	LEN=0060	INSTALLED	UNKN

164450 FT 1 0 00063 0 01 0921+72  
 0700/0000 LENGTH(AH 3224 BK 2436)

0690/0634 EAST CREEK RD  
 (SR1038 SEG 0010/0000)



DIR: N TOTAL LEN: 37.770 MI. DIST: 10-4 SR: 119  
 LEFT MUN: EAST MAHONING T RIGHT MUN: EAST MAHONING T

161953 FT

162014 FT 1 0 00063 0 01 0897+36  
 0690/0000 LENGTH(AH 2436 BK 2540)

0680/1608 BMS EN 32/0119/0680/1508  
 1 0 00063 0 01 0885+26  
 LIT MAHON CR  
 0680/1508 BMSBG 32/0119/0680/1508

159413 FT

0680/0227 015 "DIA CIRC CONCR  
 LEN=0039 INSTALLED UNKN  
 159474 FT 1 0 00063 0 01 0871+96  
 0680/0000 LENGTH(AH 2540 BK 2753)  
 018 "DIA CIRC CONCR  
 0670/2616 LEN=0060 INSTALLED UNKN  
 018 "DIA CIR PLASTIC  
 0670/2372 LEN=0256 INSTALLED UNKN  
 018 "DIA CIRC CONCR  
 0670/1867 LEN=0060 INSTALLED UNKN

JOHNSTON RD  
 (T834)

0670/1558

0670/1016 BMS EN 32/0119/0670/0988  
 1 0 00063 0 01 0852+48  
 TR PICKERING  
 0670/0988 BMSBG 32/0119/0670/0988  
 024 "DIA CIRC CONCR  
 0670/0940 LEN=0050 INSTALLED UNKN

156660 FT

156721 FT 1 0 00063 0 01 0847+05  
 OLSON RD  
 (T833)  
 0670/0000 LENGTH(AH 2753 BK 2853)  
 018 "DIA CIRC CONCR  
 0660/2550 LEN=0060 INSTALLED UNKN  
 018 "DIA CIRC CONCR  
 0660/1830 LEN=0070 INSTALLED UNKN  
 036 "DIA CIRC CONCR  
 0660/1161 LEN=0070 INSTALLED UNKN

GETTY RD  
 (T636)

0660/0171

0660/0250 018 "DIA CIRC CONCR  
 LEN=0070 INSTALLED UNKN  
 0660/0013 BMS EN 32/0119/0660/0000

EXTRACT DATE: 12/18/2023  
PRINT DATE: 12/21/2023

ROADWAY MANAGEMENT SYSTEM  
SLD COUNTY/SR - ANNUAL PRINT

PAGE NUMBER: 78  
COUNTY: INDIANA

DIR: N TOTAL LEN: 37.770 MI.  
LEFT MUN: EAST MAHONING T

DIST: 10-4 SR: 119  
RIGHT MUN: EAST MAHONING T

Stationing	Notes	Stationing	Notes
153807 FT		153868 FT	1 0 00063 0 01 0813+90 TR PICKERING BMSBG 32/0119/0660/0000 LENGTH(AH 2853 BK 3398)
		0660/0000	018 " DIA CIRC CONCR LEN=0045 INSTALLED UNKN
		0650/2720	036 " DIA CIRC CONCR LEN=0060 INSTALLED UNKN
		0650/2385	020 " DIA CIRC CONCR LEN=0040 INSTALLED UNKN
		0650/0919	018 " DIA CIRC CONCR LEN=0052 INSTALLED UNKN
150409 FT		150470 FT	1 0 00063 0 01 0779+91 LENGTH(AH 3398 BK 2707)
		0650/0000	018 " DIA CIRC CONCR LEN=0048 INSTALLED UNKN
		0640/2460	024 " DIA CIRC CONCR LEN=0065 INSTALLED UNKN
		0640/2050	024 " DIA CIRC CONCR LEN=0048 INSTALLED UNKN
		0640/1726	024 " DIA CIRC CONCR LEN=0045 INSTALLED UNKN
		0640/1158	018 " DIA CIRC CONCR LEN=0052 INSTALLED UNKN
		0640/0198	WILMOTH RD (T821)
1 0 00063 0 01 0752+84 WILLOW RUN RD (T504)		147702 FT	LENGTH(AH 2707 BK 1600)
		0640/0000	012 " DIA CIRC CONCR LEN=0045 INSTALLED UNKN
		0630/1214	015 " DIA CIRC CONCR LEN=0045 INSTALLED UNKN
		0630/1019	018 " DIA CIRC CONCR LEN=0042 INSTALLED UNKN
		0630/0540	015 " DIA CIRC CONCR LEN=0054 INSTALLED UNKN
		0630/0447	1 0 00063 0 01 0736+86 036 "H 78" W CONC STRUCT LEN=0050 INSTALLED UNKN
146102 FT		146163 FT	LENGTH(AH 1600 BK 3734)
		0630/0000	018 " DIA CIRC CONCR LEN=0045 INSTALLED UNKN
		0620/3482	018 " DIA CIRC CONCR
PENNDOT STOCKPILE YD (GOVT)		0620/3177	

EXTRACT DATE: 12/18/2023  
PRINT DATE: 12/21/2023

ROADWAY MANAGEMENT SYSTEM  
SLD COUNTY/SR - ANNUAL PRINT

PAGE NUMBER: 77  
COUNTY: INDIANA

DIR: N TOTAL LEN: 37.770 MI.  
LEFT MUN: EAST MAHONING T

DIST: 10-4 SR: 119  
RIGHT MUN: EAST MAHONING T

0620/3097	LEN=0056	INSTALLED UNKN
024 "DIA	CIRC CONCR	
0620/2515	LEN=0042	INSTALLED UNKN
024 "DIA	CIRC CONCR	
0620/1962	LEN=0048	INSTALLED UNKN
018 "DIA	CIR PLASTIC	
0620/1750	LEN=0045	INSTALLED UNKN
015 "DIA	CIRC CONCR	
0620/1446	LEN=0054	INSTALLED UNKN
015 "DIA	CIRC CONCR	
0620/1300	LEN=0054	INSTALLED UNKN
018 "DIA	CIRC CONCR	
0620/1038	LEN=0052	INSTALLED UNKN
018 "DIA	CIRC CONCR	
0620/0795	LEN=0048	INSTALLED UNKN
018 "DIA	CIRC CONCR	
0620/0500	LEN=0042	INSTALLED UNKN
015 "DIA	CIRC CONCR	
0620/0025	LEN=0054	INSTALLED UNKN
142429 FT		
0620/0000	LENGTH(AH 3734 BK 1417)	
0610/0671	BMS EN 32/0119/0610/0643	
1 0 00063 0 01 0667+30	PINE RUN	
0610/0643	BMS BG 32/0119/0610/0643	
018 "DIA	CIRC CONCR	
0610/0315	LEN=0048	INSTALLED UNKN
141012 FT	1 0 00063 0 01 0686+48	
0610/0000	LENGTH(AH 1417 BK 1766)	
018 "DIA	CIRC CONCR	
0604/1357	LEN=0065	INSTALLED UNKN
FROM 0403/0730 SH	(CONN)	
0604/1118	018 "DIA	CIRC CONCR
0604/1043	LEN=0080	INSTALLED UNKN
SR 0403 SH	(SR0403 SEG 0730/1020)	
0604/0976	018 "DIA	CIRC CONCR
0604/0890	LEN=0095	INSTALLED UNKN
TO 0403/0730 SH	(CONN)	
0604/0825	015 "DIA	CIRC CONCR
0604/0267	LEN=0054	INSTALLED UNKN
139246 FT	1 0 00063 0 01 0667+82	
0604/0000	LENGTH(AH 1766 BK 1759)	
018 "DIA	CIRC CONCR	

1 0 00063 0 01 0699+54 142368 FT  
BRADY RD  
(T832) 0620/0000

LOUGHRY RD  
(T501) 0610/0306  
140951 FT

139185 FT

EXTRACT DATE: 12/18/2023  
PRINT DATE: 12/21/2023

ROADWAY MANAGEMENT SYSTEM  
SLD COUNTY/SR - ANNUAL PRINT

PAGE NUMBER: 76  
COUNTY: INDIANA

DIR: N TOTAL LEN: 37.770 MI.  
LEFT MUN: EAST MAHONING T

DIST: 10-4 SR: 119  
RIGHT MUN: EAST MAHONING T

Stationing	Length	Material	Status
0600/1692	LEN=0045	018" DIA CIRC METAL	INSTALLED UNKN
0600/1380	LEN=0050	018" DIA CIRC CONCR	INSTALLED UNKN
0600/0920	LEN=0050	036" DIA CIRC CONCR	INSTALLED UNKN
0600/0572	LEN=0037	018" DIA CIRC CONCR	INSTALLED 2006
0600/0362	LEN=0050	018" DIA CIRC CONCR	INSTALLED UNKN
137426 FT	137487 FT	1 0 00063 0 01 0650+23	
5 0600/0000	LENGTH(AH 1759 BK 2570)		
0590/1965	LEN=0070	018" DIA CIRC CONCR	INSTALLED UNKN
0590/1651	LEN=0048	024" DIA CIRC CONCR	INSTALLED UNKN
0590/1467	LEN=0036	018" DIA CIR PLASTIC	INSTALLED UNKN
0590/0766	LEN=0036	018" DIA CIRC CONCR	INSTALLED UNKN
134856 FT	0590/0366	LEN=0036	INSTALLED UNKN
	134917 FT	1 0 00063 0 01 0624+63	
		EAST MAHONING	
		RAYNE T	
5 0590/0000	LENGTH(AH 2570 BK 1465)		
0580/1323	LEN=0096	024" DIA CIRC CONCR	INSTALLED UNKN
0580/1301	LEN=0042	018" DIA CIRC CONCR	INSTALLED UNKN
0580/0810	LEN=0040	015" DIA CIRC CONCR	INSTALLED UNKN
133391 FT	0580/0015	BMS EN 32/0119/0580/0000	
	133452 FT	1 0 00063 0 01 0609+59	
		TRIB TO PINE RUN	
		BMS BG 32/0119/0580/0000	
	5 0580/0000	LENGTH(AH 1465 BK 1958)	
POLLOCK RD (T830)	0570/1851		
131433 FT	0570/0030	024" DIA CIRC CONCR	INSTALLED UNKN
	131494 FT	1 0 00063 0 01 0590+07	
		WYNKOOP RD	

DIR: N TOTAL LEN: 37.770 MI. DIST: 10-4 SR: 119  
 LEFT MUN: RAYNE T RIGHT MUN: RAYNE T

Segment ID	Start Station	End Station	Length (FT)	Notes	Material	Length (AH)	Backsight (BK)
						0570/0000	2079
						0560/1571	2146
						0560/0911	2146
						0560/0311	2146
			129354 FT			0560/0000	2146
						0550/1064	1982
						0550/0179	1982
1 0 00063 0 01 0547+81	WRIGDEN RUN RD		127208 FT			0550/0000	1982
(SR4015 SEG 0010/0000)						0550/0000	1982
						0540/0880	1982
						0540/0360	1982
1 0 00063 0 01 0527+76	GRIFFITH DR		125226 FT			0540/0000	1982
(T741)						0530/2270	1982
						0530/1045	1982
						0530/0405	1982
						0530/0390	1982
1 0 00063 0 01 0498+59	PLUMVILLE RD		122451 FT			0530/0000	1982
(SR0085 SEG 0160/2241)						0520/1449	1982

DIR: N TOTAL LEN: 37.770 MI. DIST: 10-4 SR: 119  
 LEFT MUN: RAYNE T RIGHT MUN: RAYNE T

Location / Segment	Stationing	Length (FT)	Notes
WASHINGTON CHURCH RD (SR4012 SEG 0050/3498)	0520/1376		
	0520/1349		018 " DIA CIRC CONCR LEN=0100 INSTALLED UNKN
MCELHOES RD (T761)	0520/0703	120941 FT	
	0520/0401	121002 FT	BMSBN 32/0119/0520/0000 1 0 00063 0 01 0489+66 VILLAGE: HOME PINE RUN
	0520/0000		BMSBG 32/0119/0520/0000 LENGTH(AH 1510 BK 1998) PRIVATE DR
	0510/1885		(PRDR)
	118943 FT		
	119004 FT		1 0 00063 0 01 0464+75 WASHINGTON RD (T493)
	0510/0000		LENGTH(AH 1998 BK 3544)
	0500/3470		024 " DIA CIRC CONCR LEN=0045 INSTALLED UNKN
	0500/3112		012 " DIA CIRC CONCR LEN=0045 INSTALLED UNKN
	0500/2170		018 " DIA CIRC CONCR LEN=0042 INSTALLED UNKN
	0500/2068		TANOMA RD (T890)
	0500/1150		BMSBN 32/0119/0500/1099 1 0 00063 0 01 0440+47 PINE RUN
	0500/1110		BMSBG 32/0119/0500/1099
CHAMBERSVILLE RD (SR4008 SEG 0090/2727)	0500/0906		
	0500/0629		018 " DIA CIRC CONCR LEN=0042 INSTALLED UNKN
	0500/0071	115399 FT	BMSBN 32/0119/0500/0000 1 0 00063 0 01 0429+31 VILLAGE: GAIBLETON CROOKED CREEK
	0500/0000		BMSBG 32/0119/0500/0000 LENGTH(AH 3544 BK 3334)

DIR: N TOTAL LEN: 37.770 MI. DIST: 10-4 SR: 119  
 LEFT MUN: RAYNE T RIGHT MUN: RAYNE T

Station	Length	Material	Notes
0490/2681	015"	DIA CIRC CONCR	LEN=0045 INSTALLED UNKN
0490/2431	018"	DIA CIRC CONCR	LEN=0055 INSTALLED UNKN
0490/1573	015"	DIA CIRC CONCR	LEN=0070 INSTALLED UNKN
0490/1152	018"	DIA CIRC CONCR	LEN=0050 INSTALLED UNKN
0490/0320	024"	DIA CIRC CONCR	LEN=0045 INSTALLED UNKN
112065 FT	112126 FT		
0490/0000	1 0 00063		0 01 0396+96 LENGTH(AH 3334 BK 2249)
0480/1839	012"	DIA CIRC CONCR	LEN=0064 INSTALLED UNKN
0480/1497	036"	DIA CIRC CONCR	LEN=0061 INSTALLED UNKN
0480/0914	015"	DIA CIRC CONCR	LEN=0048 INSTALLED UNKN
0480/0315	018"	DIA CIRC CONCR	LEN=0050 INSTALLED UNKN
109816 FT	109877 FT		
0480/0000	1 0 00063		0 01 0376+75 CRAIG RD (T491)
0470/3190	036"	H 00" W MULT CONCR	LEN=0062 INSTALLED UNKN
0470/3158	TRIB. TO CROOKED CREEK		STRUCTURE LENGTH 12 FT BMSID 32/0119/0470/3158
0470/2975	015"	DIA CIRC CONCR	LEN=0068 INSTALLED UNKN
0470/2602	018"	DIA CIRC CONCR	LEN=0055 INSTALLED UNKN
0470/2272	018"	DIA CIRC CONCR	LEN=0054 INSTALLED UNKN
0470/1919	012"	DIA CIRC CONCR	LEN=0050 INSTALLED UNKN
0470/1660	018"	DIA CIRC CONCR	LEN=0045 INSTALLED UNKN
0470/1310	018"	DIA CIRC CONCR	LEN=0045 INSTALLED UNKN
0470/0817	015"	DIA CIRC CONCR	LEN=0045 INSTALLED UNKN
RAYNE ELEMENTARY SCHOOL (GOVT)	0470/0574		
0470/0516	036"	DIA CIRC CONCR	LEN=0070 INSTALLED UNKN

DIR: N TOTAL LEN: 37.770 MI. DIST: 10-4 SR: 119  
 LEFT MUN: RAYNE T RIGHT MUN: RAYNE T

1 0 00063 0 01 0339+40 106459 FT  
 KIMMEL RD  
 (SR4010 SEG 0040/3221) 0470/0000

1 0 00063 0 01 0314+20 104483 FT  
 GROVE CHAPEL RD  
 (T840) 0460/0000

102306 FT

099842 FT

0470/0271	015 "DIA	CIRC	CONCR	
	LEN=0066	INSTALLED	UNKN	
0470/0106	018 "DIA	CIRC	CONCR	
106520 FT	LEN=0156	INSTALLED	UNKN	
5 0470/0000	LENGTH(AH 3357 BK 1976)			
	015 "DIA	CIRC	CONCR	
0460/1510	LEN=0045	INSTALLED	UNKN	
	018 "DIA	CIRC	CONCR	
0460/1112	LEN=0040	INSTALLED	UNKN	
	018 "DIA	CIRC	CONCR	
0460/0728	LEN=0040	INSTALLED	UNKN	
	018 "DIA	CIRC	CONCR	
0460/0348	LEN=0075	INSTALLED	UNKN	
	018 "DIA	CIRC	CONCR	
0460/0017	LEN=0115	INSTALLED	UNKN	
104544 FT				
5 0460/0000	LENGTH(AH 1976 BK 2177)			
	(APRA)	MUSSER	NURSERY R	
	MUSSER RD			
POE 0450/1828	(T612)			
	015 "DIA	CIRC	CONCR	
0450/1810	LEN=0036	INSTALLED	UNKN	
	018 "DIA	CIRC	CONCR	
0450/1340	LEN=0060	INSTALLED	UNKN	
	015 "DIA	CIRC	CONCR	
0450/0855	LEN=0045	INSTALLED	UNKN	
	1 0 00063 0 01 0291+00			
	PARK RD			
	(T487)			
5 0450/0000	LENGTH(AH 2177 BK 2464)			
	015 "DIA	CIRC	METAL	
0440/2330	LEN=0055	INSTALLED	UNKN	
	018 "DIA	CIRC	CONCR	
0440/1800	LEN=0060	INSTALLED	UNKN	
	018 "DIA	CIRC	CONCR	
0440/1600	LEN=0060	INSTALLED	UNKN	
	015 "DIA	CIRC	CONCR	
0440/1115	LEN=0050	INSTALLED	UNKN	
	015 "DIA	CIRC	CONCR	
0440/0890	LEN=0075	INSTALLED	UNKN	
	1 0 00063 0 01 0268+40			
	DEGAETANO RD			
	(T614)			
5 0440/0000	LENGTH(AH 2464 BK 2857)			
	015 "DIA	CIRC	CONCR	



DIR: N TOTAL LEN: 37.770 MI. DIST: 10-4 SR: 119  
 LEFT MUN: RAYNE T RIGHT MUN: RAYNE T

FORCE TRUCKING RD  
 (PRDR)

0430/2802

0430/2853 LEN=0054 INSTALLED UNKN  
 POI 0430/2802 (APRA) FORCE TRUCKING R  
 015 "DIA CIRC CONCR  
 0430/2550 LEN=0045 INSTALLED UNKN  
 015 "DIA CIRC CONCR  
 0430/2231 LEN=0042 INSTALLED UNKN

WOLFE RD  
 (T585)

0430/1159

== 0430/1418 MARCOLINE RD  
 (T701)  
 018 "DIA CIRC CONCR  
 0430/1391 LEN=0045 INSTALLED UNKN  
 018 "DIA CIRC CONCR  
 0430/1175 LEN=0060 INSTALLED UNKN

096985 FT

0430/0935 015 "DIA CIRC CONCR  
 LEN=0084 INSTALLED 1997  
 030 "DIA CIRC METAL  
 0430/0682 LEN=0075 INSTALLED UNKN  
 015 "DIA CIRC CONCR  
 0430/0655 LEN=0055 INSTALLED UNKN

097046 FT 1 0 00063 0 01 0241+32  
 0430/0000 LENGTH(AH 2857 BK 3242)  
 018 "DIA CIRC CONCR  
 0420/2784 LEN=0035 INSTALLED UNKN  
 024 "DIA CIRC CONCR  
 0420/2277 LEN=0030 INSTALLED UNKN

093743 FT

0420/1280 018 "DIA CIRC CONCR  
 LEN=0055 INSTALLED UNKN  
 018 "DIA CIRC CONCR  
 0420/0983 LEN=0070 INSTALLED UNKN  
 SLEEPY HOLLOW RD  
 0420/0942 (SR1010 SEG 0010/0000)

RAYNE  
 0420/0372 WHITE T  
 RAMP J RD  
 0420/0283 (SR8005 SEG 0750/1987)  
 018 "DIA CIRC CONCR  
 0420/0206 LEN=0055 INSTALLED UNKN  
 NC SR 0119 SH

MCKEE RUN  
 STRUCTURE LENGTH 36 FT  
 0420/0045 BMSID 32/0119/0420/0045  
 093804 FT 1 0 00063 0 01 0210+83  
 MFC BEGIN = B  
 0420/0000 LENGTH(AH 3242 BK 2573)

DIR: N TOTAL LEN: 37.770 MI. DIST: 10-4 SR: 119  
 LEFT MUN: WHITE T RIGHT MUN: WHITE T

SIGN: 4 CHORD TRUSS  
 BMSID 32/0119/0401/2262 0401/2275  
 018 "DIA CIRC CONCR  
 LEN=0152 INSTALLED UNKN 0401/2126  
 RAMP K RD  
 (SR8005 SEG 0500/0000) 0401/1923  
 018 "DIA CIRC CONCR  
 LEN=0160 INSTALLED UNKN 0401/1809  
 018 "DIA CIRC CONCR  
 LEN=0040 INSTALLED 2016 0401/1481

BMS EN 32/0119/0401/1323 0401/1424  
 1 0 01113 0 00 1103+30  
 SR0110 EB  
 BMSBG 32/0119/0401/1323 0401/1323

RAMP L RD  
 (SR8005 SEG 0250/0695) 0401/0890

018 "DIA CIRC CONCR  
 LEN=0135 INSTALLED UNKN 0401/0264  
 1 0 01113 0 00 1091+56 091192 FT  
 LENGTH(AH 2551 BK 2952) 0401/0000

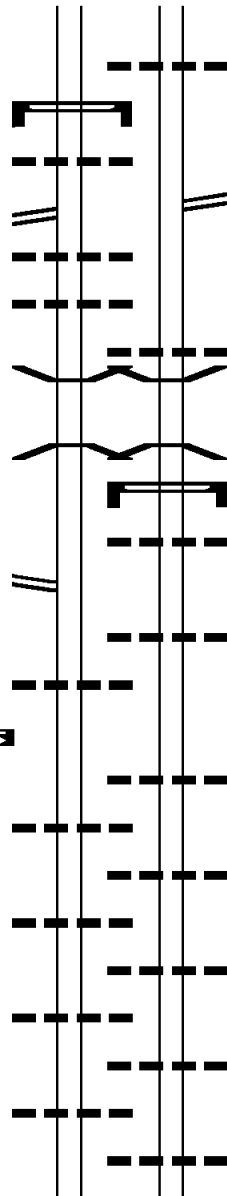
018 "DIA CIRC CONCR  
 LEN=0112 INSTALLED UNKN 0391/2855

018 "DIA CIRC CONCR  
 LEN=0096 INSTALLED UNKN 0391/2127

018 "DIA CIRC CONCR  
 LEN=0096 INSTALLED UNKN 0391/1783

018 "DIA CIRC CONCR  
 LEN=0096 INSTALLED UNKN 0391/1481

018 "DIA CIRC CONCR



0400/2518 018 "DIA CIRC CONCR  
 LEN=0164 INSTALLED UNKN

0400/1952 RAMP I RD  
 (SR8005 SEG 0760/0000)

0400/1521 018 "DIA CIRC CONCR  
 LEN=0045 INSTALLED UNKN  
 0400/1473 BMS EN 32/0119/0400/1372  
 1 0 01113 0 00 1103+69  
 SR0110 EB

0400/1372 BMSBG 32/0119/0400/1372  
 SIGN: 4 CHORD TRUSS  
 0400/1262 BMSID 32/0119/0400/1262  
 018 "DIA CIRC CONCR  
 0400/0969 LEN=0096 INSTALLED 2016

0400/0617 018 "DIA CIRC METAL  
 LEN=0096 INSTALLED 2016

091231 FT 1 0 01113 0 00 1091+42  
 0400/0000 LENGTH(AH 2573 BK 3099)  
 018 "DIA CIRC CONCR  
 0390/3005 LEN=0096 INSTALLED UNKN

0390/2301 018 "DIA CIRC CONCR  
 LEN=0096 INSTALLED UNKN

0390/1953 018 "DIA CIRC CONCR  
 LEN=0096 INSTALLED UNKN

0390/1649 018 "DIA CIRC CONCR  
 LEN=0096 INSTALLED UNKN

0390/1327 018 "DIA CIRC CONCR  
 LEN=0096 INSTALLED UNKN

DIR: N TOTAL LEN: 37.770 MI. DIST: 10-4 SR: 119  
 LEFT MUN: WHITE T RIGHT MUN: WHITE T

Item ID	Description	Length (ft)	Stationing	Material	Notes
LEN=0096	INSTALLED UNKN	0391/1160			
036 "DIA	CIRC CONCR	LEN=0140	INSTALLED UNKN	0391/0824	
018 "DIA	CIRC CONCR	LEN=0120	INSTALLED UNKN	0391/0610	
018 "DIA	CIRC CONCR	LEN=0068	INSTALLED UNKN	0391/0198	
BMSSEN 32/0119/0391/0000		0391/0178			
1 0 01113 0 00 1060+50		088240 FT			
SR1003					
BMSBG 32/0119/0391/0000		0391/0000			
LENGTH(AH 2952 BK 3533)		0391/0000			
018 "DIA	CIRC CONCR	LEN=0050	INSTALLED UNKN	0381/3070	
018 "DIA	CIRC CONCR	LEN=0134	INSTALLED UNKN	0381/2746	
018 "DIA	CIRC CONCR	LEN=0128	INSTALLED UNKN	0381/2433	
030 "DIA	CIRC CONCR	LEN=0110	INSTALLED UNKN	0381/1977	
018 "DIA	CIRC CONCR	LEN=0096	INSTALLED UNKN	0381/1589	
018 "DIA	CIRC CONCR	LEN=0096	INSTALLED UNKN	0381/1251	
018 "DIA	CIRC CONCR	LEN=0096	INSTALLED UNKN	0381/0903	
018 "DIA	CIRC CONCR	LEN=0096	INSTALLED UNKN	0381/0555	
1 0 01113 0 00 1025+29		084707 FT			
LENGTH(AH 3533 BK 3062)		0381/0000			
0390/1090	036 "DIA	CIRC CONCR	LEN=0145	INSTALLED UNKN	
0390/0804	018 "DIA	CIRC CONCR	LEN=0096	INSTALLED UNKN	
0390/0281	030 "DIA	CIRC CONCR	LEN=0050	INSTALLED UNKN	
0390/0208	BMSSEN 32/0119/0390/0000		0390/0000		
088132 FT	1 0 01113 0 00 1059+04				
	SR1003				
	BMSBG 32/0119/0390/0000		0390/0000		
	LENGTH(AH 3099 BK 3189)				
0380/2955	072"H 72"W CON BOX CUL	LEN=0160	INSTALLED UNKN		
0380/2236	018 "DIA	CIRC CONCR	LEN=0096	INSTALLED UNKN	
0380/1779	018 "DIA	CIRC CONCR	LEN=0096	INSTALLED UNKN	
0380/1414	018 "DIA	CIRC CONCR	LEN=0096	INSTALLED UNKN	
0380/1078	018 "DIA	CIRC CONCR	LEN=0096	INSTALLED UNKN	
0380/0730	018 "DIA	CIRC CONCR	LEN=0096	INSTALLED UNKN	
0380/0375	024 "DIA	CIRC CONCR	LEN=0096	INSTALLED UNKN	
084943 FT	1 0 01113 0 00 1027+16				
	LENGTH(AH 3189 BK 3107)				

DIR: N TOTAL LEN: 37.770 MI. DIST: 10-4 SR: 119  
 LEFT MUN: WHITE T RIGHT MUN: WHITE T

018 "DIA CIRC CONCR LEN=0088 INSTALLED UNKN 0371/2482	---	---	0370/1990	018 "DIA CIRC CONCR LEN=0092 INSTALLED UNKN
018 "DIA CIRC CONCR LEN=0152 INSTALLED UNKN 0371/1780	---	---		
018 "DIA CIRC CONCR LEN=0096 INSTALLED UNKN 0371/1447	---	---	0370/1311	018 "DIA CIRC CONCR LEN=0096 INSTALLED UNKN
	---	---	0370/0944	024 "DIA CIRC CONCR LEN=0116 INSTALLED UNKN
	---	---	0370/0593	018 "DIA CIRC METAL LEN=0100 INSTALLED UNKN
018 "DIA CIRC CONCR LEN=0120 INSTALLED UNKN 0371/0354	---	---		
BMS EN 32/0119/0371/0000 0371/0232	---	---	0370/0258	BMS EN 32/0119/0370/0000
1 0 01113 0 00 0997+10 081645 FT	---	---	081836 FT	1 0 01113 0 00 0996+05
SR0286	---	---		SR0286
BMSBG 32/0119/0371/0000	---	---	0370/0000	BMSBG 32/0119/0370/0000
LENGTH(AH 3062 BK 1785) 0371/0000	---	---		LENGTH(AH 3107 BK 1874)
018 "DIA CIRC CONCR LEN=0056 INSTALLED UNKN 0361/1762	---	---	0360/1849	018 "DIA CIRC CONCR LEN=0052 INSTALLED UNKN
TR RAMSEY RN	---	---		TR RAMSEY RN
STRUCTURE LENGTH 13 FT	---	---	0360/1670	STRUCTURE LENGTH 13 FT
BMSID 32/0119/0360/1621 0361/1492	---	---		BMSID 32/0119/0360/1621
024 "DIA CIRC CONCR LEN=0146 INSTALLED UNKN 0361/1471	---	---		
	---	---	0360/1393	024 "DIA CIRC CONCR LEN=0098 INSTALLED UNKN
018 "DIA CIRC CONCR LEN=0094 INSTALLED UNKN 0361/1029	---	---		
	---	---	0360/0979	018 "DIA CIRC CONCR LEN=0094 INSTALLED UNKN
EMERGENCY CROSSOVER RD	---	---	0360/0519	EMERGENCY CROSSOVER RD
(CONN) 0361/0546	---	---		(CONN)
030 "DIA CIRC CONCR LEN=0110 INSTALLED UNKN 0361/0482	---	---		
	---	---	0360/0443	018 "DIA CIRC CONCR LEN=0094 INSTALLED UNKN
018 "DIA CIRC CONCR LEN=0096 INSTALLED UNKN 0361/0144	---	---		
	---	---	0360/0105	018 "DIA CIRC CONCR LEN=0104 INSTALLED UNKN
1 0 01113 0 00 0976+96 079860 FT	---	---	079962 FT	1 0 01113 0 00 0977+37
SR 1006	---	---		SR 1006
OP ID 32/1006/0010/1290	---	---	0360/0000	OP ID 32/1006/0010/1290
LENGTH(AH 1785 BK 2323) 0361/0000	---	---		LENGTH(AH 1874 BK 2338)

DIR: N TOTAL LEN: 37.770 MI. DIST: 10-4 SR: 119  
 LEFT MUN: WHITE T RIGHT MUN: WHITE T

018 "DIA CIRC CONCR LEN=0096 INSTALLED UNKN 0351/2129	---				
018 "DIA CIRC CONCR LEN=0096 INSTALLED UNKN 0351/1794	---				
018 "DIA CIRC CONCR LEN=0096 INSTALLED UNKN 0351/1466	---				
				0350/2139	018 "DIA CIRC CONCR LEN=0104 INSTALLED UNKN
018 "DIA CIRC CONCR LEN=0164 INSTALLED UNKN 0351/1153	---				
RAMP C RD (SR8003 SEG 0500/0000) 0351/0686	==			0350/1612	RAMP B RD (SR8003 SEG 0750/2324)
				0350/0634	RAMP A RD (SR8003 SEG 0760/0000)
1 0 01113 0 00 0953+84 077537 FT				077624 FT	1 0 01113 0 00 0954+12
SR 1004 EB					SR 1004 EB
OP ID 32/1004/0020/0760					OP ID 32/1004/0020/0760
LENGTH(AH 2323 BK 1655) 0351/0000	5			5	LENGTH(AH 2338 BK 1822)
				0340/1766	018 "DIA CIRC CONCR LEN=0102 INSTALLED UNKN
				0340/1363	018 "DIA CIRC CONCR LEN=0098 INSTALLED UNKN
018 "DIA CIRC CONCR LEN=0094 INSTALLED UNKN 0341/1209	---				
				0340/1000	018 "DIA CIRC CONCR LEN=0075 INSTALLED UNKN
RAMP D RD (SR8003 SEG 0250/1065) 0341/0970	==				
024 "DIA CIRC CONCR LEN=0120 INSTALLED UNKN 0341/0825	---				
				0340/0645	018 "DIA CIRC CONCR LEN=0096 INSTALLED UNKN
				0340/0284	018 "DIA CIRC CONCR LEN=0096 INSTALLED UNKN
				0340/0040	RAMSEY RUN STRUCTURE LENGTH 21 FT
1 0 01113 0 00 0936+94 075882 FT				075802 FT	BMSID 32/0119/0340/0000
LENGTH(AH 1655 BK 2651) 0341/0000	5			5	1 0 01113 0 00 0935+88
RAMSEY RUN					LENGTH(AH 1822 BK 2598)
STRUCTURE LENGTH 21 FT					
BMSID 32/0119/0340/0000 0331/2553					
018 "DIA CIRC CONCR LEN=0092 INSTALLED UNKN 0331/2414	---				
				0330/2146	018 "DIA CIRC CONCR LEN=0098 INSTALLED UNKN
					018 "DIA CIRC METAL

DIR: N TOTAL LEN: 37.770 MI. DIST: 10-4 SR: 119  
 LEFT MUN: WHITE T RIGHT MUN: WHITE T

Item ID	Description	Stationing	Length	Material	Status
036	"DIA CIRC CONCR	0331/1695	0.136	INSTALLED UNKN	0330/1800
018	"DIA CIR PLASTIC	0331/1074	0.040	INSTALLED UNKN	0330/1481
BMS EN 32/0119/0331/0885		0331/0988			0330/1085
1 0 01113 0 00 0919+55					0330/1058
SR 1002					0330/0935
BMSBG 32/0119/0331/0885		0331/0885			0330/0878
018	"DIA CIRC CONCR	0331/0529	0.096	INSTALLED UNKN	0330/0595
018	"DIA CIRC CONCR	0331/0151	0.096	INSTALLED UNKN	0330/0200
1 0 01113 0 00 0910+94	073231 FT				073204 FT
LENGTH(AH 2651 BK 2848)	0331/0000				0330/0000
018	"DIA CIRC CONCR	0321/2627	0.094	INSTALLED UNKN	0320/2685
018	"DIA CIRC CONCR	0321/2225	0.096	INSTALLED UNKN	0320/2288
018	"DIA CIRC CONCR	0321/0734	0.092	INSTALLED UNKN	0320/1820
DRAINAGE					0320/1455
STRUCTURE LENGTH 26 FT					0320/1110
BMSID 32/0119/0320/0177	0321/0129				0320/0760
1 0 01113 0 00 0882+46	070383 FT				0320/0213
LENGTH(AH 2848 BK 3585)	0321/0000				0320/0177
					070339 FT
					0320/0000
					018 "DIA CIRC CONCR
					LEN=0048 INSTALLED UNKN
					018 "DIA CIRC CONCR
					LEN=0094 INSTALLED UNKN
					018 "DIA CIRC CONCR
					LEN=0040 INSTALLED UNKN
					BMS EN 32/0119/0330/0935
					1 0 01113 0 00 0919+30
					SR 1002
					BMSBG 32/0119/0330/0935
					018 "DIA CIRC CONCR
					LEN=0092 INSTALLED UNKN
					018 "DIA CIRC CONCR
					LEN=0095 INSTALLED UNKN
					018 "DIA CIRC CONCR
					LEN=0075 INSTALLED UNKN
					018 "DIA CIRC CONCR
					LEN=0075 INSTALLED UNKN
					018 "DIA CIRC CONCR
					LEN=0128 INSTALLED UNKN
					018 "DIA CIRC CONCR
					LEN=0097 INSTALLED UNKN
					018 "DIA CIRC CONCR
					LEN=0100 INSTALLED UNKN
					018 "DIA CIRC CONCR
					LEN=0174 INSTALLED UNKN
					018 "DIA CIRC CONCR
					LEN=0098 INSTALLED UNKN
					DRAINAGE
					STRUCTURE LENGTH 26 FT
					BMSID 32/0119/0320/0177
					1 0 01113 0 00 0881+06
					LENGTH(AH 2865 BK 3627)

DIR: N TOTAL LEN: 37.770 MI. DIST: 10-4 SR: 119  
 LEFT MUN: WHITE T RIGHT MUN: WHITE T

036 "DIA CIRC METAL LEN=0184 INSTALLED UNKN 0311/3413	---	---	---	0310/3458	018 "DIA CIRC CONCR LEN=0075 INSTALLED UNKN
018 "DIA CIRC CONCR LEN=0125 INSTALLED UNKN 0311/3043	---	---	---		
018 "DIA CIRC CONCR LEN=0096 INSTALLED UNKN 0311/2712	---	---	---	0310/2759	018 "DIA CIRC CONCR LEN=0075 INSTALLED UNKN
018 "DIA CIRC CONCR LEN=0096 INSTALLED UNKN 0311/2362	---	---	---	0310/2406	018 "DIA CIRC CONCR LEN=0075 INSTALLED UNKN
024 "DIA CIRC CONCR LEN=0097 INSTALLED UNKN 0311/2002	---	---	---	0310/2057	018 "DIA CIRC CONCR LEN=0075 INSTALLED UNKN
018 "DIA CIRC CONCR LEN=0142 INSTALLED UNKN 0311/1644	---	---	---	0310/1329	018 "DIA CIRC CONCR LEN=0110 INSTALLED UNKN
				0310/0969	018 "DIA CIRC CONCR LEN=0102 INSTALLED UNKN
EMERGENCY CROSSOVER RD (CONN) 0311/0844		↔		0310/0913	EMERGENCY CROSSOVER RD (CONN)
				0310/0617	018 "DIA CIRC CONCR LEN=0092 INSTALLED UNKN
				0310/0272	018 "DIA CIRC CONCR LEN=0075 INSTALLED UNKN
1 0 01113 0 00 0846+50 066798 FT				066712 FT	1 0 01113 0 00 0845+16
TR TWO LICK CR					TR TWO LICK CR
STRUCTURE LENGTH 11 FT					STRUCTURE LENGTH 11 FT
BMSID 32/0119/0310/0000					BMSID 32/0119/0310/0000
LENGTH(AH 3585 BK 3439) 0311/0000	←			←	LENGTH(AH 3627 BK 3516)
018 "DIA CIRC CONCR LEN=0092 INSTALLED UNKN 0301/3344	---	---	---	0310/0000	018 "DIA CIRC CONCR LEN=0136 INSTALLED UNKN
				0300/3135	018 "DIA CIRC CONCR LEN=0075 INSTALLED UNKN
018 "DIA CIRC CONCR LEN=0098 INSTALLED UNKN 0301/2621	---	---	---	0300/2738	018 "DIA CIRC CONCR LEN=0075 INSTALLED UNKN
				0300/2367	018 "DIA CIRC CONCR LEN=0075 INSTALLED UNKN
018 "DIA CIRC CONCR LEN=0100 INSTALLED UNKN 0301/2229	---	---	---	0300/1996	018 "DIA CIRC CONCR LEN=0075 INSTALLED UNKN
018 "DIA CIRC CONCR					

DIR: N TOTAL LEN: 37.770 MI. DIST: 10-4 SR: 119  
 LEFT MUN: WHITE T RIGHT MUN: WHITE T

LEN=0098	INSTALLED UNKN	0301/1851	---	---	---	0300/1625	018 "DIA CIRC CONCR	LEN=0075	INSTALLED UNKN
018 "DIA CIRC CONCR			---	---	---				
LEN=0098	INSTALLED UNKN	0301/1466	---	---	---	0300/1235	018 "DIA CIRC CONCR	LEN=0060	INSTALLED UNKN
018 "DIA CIRC CONCR			---	---	---				
LEN=0098	INSTALLED UNKN	0301/1081	---	---	---	0300/0876	030 "DIA CIRC CONCR	LEN=0060	INSTALLED UNKN
			---	---	---		018 "DIA CIRC CONCR		
			---	---	---	0300/0325	LEN=0156	INSTALLED UNKN	
BMSSEN 32/0119/0301/0000	0301/0180		---	---	---	0300/0202	BMSSEN 32/0119/0300/0000		
1 0 01113 0 00 0812+06	063359 FT		---	---	---	063196 FT	1 0 01113 0 00 0811+15		
SR0954			---	---	---		SR0954		
BMSBG 32/0119/0301/0000			---	---	---		BMSBG 32/0119/0300/0000		
LENGTH(AH 3439 BK 2955)	0301/0000		---	---	---		LENGTH(AH 3516 BK 2730)		
LEN=0070	INSTALLED UNKN	0291/2955	---	---	---	0300/0000			
			---	---	---	0290/2715	018 "DIA CIRC CONCR	LEN=0070	INSTALLED UNKN
018 "DIA CIRC CONCR			---	---	---				
LEN=0096	INSTALLED UNKN	0291/2519	---	---	---	0290/2438	018 "DIA CIRC CONCR	LEN=0096	INSTALLED UNKN
018 "DIA CIRC CONCR			---	---	---				
LEN=0098	INSTALLED UNKN	0291/2167	---	---	---	0290/2087	018 "DIA CIRC CONCR	LEN=0060	INSTALLED UNKN
			---	---	---		024 "DIA CIRC CONCR		
			---	---	---	0290/1738	LEN=0060	INSTALLED UNKN	
			---	---	---	0290/1370	018 "DIA CIRC METAL	LEN=0086	INSTALLED UNKN
			---	---	---	0290/0997	018 "DIA CIRC METAL	LEN=0118	INSTALLED UNKN
018 "DIA CIRC CONCR			---	---	---				
LEN=0076	INSTALLED UNKN	0291/0725	---	---	---	0290/0642	018 "DIA CIRC CONCR	LEN=0084	INSTALLED UNKN
018 "DIA CIRC CONCR			---	---	---				
LEN=0086	INSTALLED UNKN	0291/0371	---	---	---	0290/0298	018 "DIA CIRC CONCR	LEN=0078	INSTALLED UNKN
			---	---	---				
1 0 01113 0 00 0782+40	060404 FT		---	---	---	060466 FT	1 0 01113 0 00 0783+51		
018 "DIA CIRC CONCR			---	---	---		LENGTH(AH 2730 BK 2642)		
LEN=0095	INSTALLED UNKN		---	---	---	0290/0000	018 "DIA CIRC CONCR	LEN=0076	INSTALLED UNKN
LENGTH(AH 2955 BK 2618)	0291/0000		---	---	---				
018 "DIA CIRC CONCR			---	---	---	0280/2573			






DIR: N TOTAL LEN: 37.770 MI. DIST: 10-4 SR: 119  
 LEFT MUN: WHITE T RIGHT MUN: WHITE T

Item Description	Stationing	Item Description	Stationing
LEN=0076 INSTALLED UNKN	0281/2275	018 "DIA CIRC CONCR	0280/2220
018 "DIA CIRC CONCR	0281/1930	LEN=0082 INSTALLED UNKN	
LEN=0078 INSTALLED UNKN	0281/1930	018 "DIA CIRC CONCR	0280/1885
SIGN: 4 CHORD TRUSS		LEN=0090 INSTALLED UNKN	
BMSID 32/0119/0281/1497	0281/1487	060 "DIA CIRC METAL	0280/1506
RAMP A RD		LEN=0190 INSTALLED UNKN	
(SR8007 SEG 0500/0000)	0281/1236	RAMP C RD	0280/1396
		(SR8007 SEG 0750/1382)	
		018 "DIA CIRC CONCR	0280/1228
		LEN=0200 INSTALLED UNKN	
		006 "DIA CIRC CONCR	0280/0882
		LEN=0050 INSTALLED UNKN	
RAMP B RD		RAMP D RD	0280/0500
(SR8007 SEG 0510/1596)	0281/0732	(SR8007 SEG 0760/0000)	
018 "DIA CIRC CONCR	0281/0566		
LEN=0099 INSTALLED UNKN	0281/0566		
BMSEN 32/0119/0281/0000	0281/0261	BMSEN 32/0119/0280/0000	0280/0263
1 0 01113 0 00 0756+46	057786 FT	1 0 01113 0 00 0756+28	057824 FT
SRO422 EB		SRO422 EB	
BMSBG 32/0119/0281/0000		BMSBG 32/0119/0280/0000	
LENGTH(AH 2618 BK 1596)	0281/0000	LENGTH(AH 2642 BK 1435)	0280/0000
		018 "DIA CIRC CONCR	0270/1396
		LEN=0083 INSTALLED UNKN	
018 "DIA CIRC CONCR	0271/1545		
LEN=0050 INSTALLED UNKN	0271/1545		
SIGN: 3 CHORD TRUSS		SIGN: CANTILEVER	
BMSID 32/0119/0271/1519	0271/1536	BMSID 32/0119/0270/1371	0270/1371
RAMP H RD		RAMP F RD	0270/0844
(SR8007 SEG 0260/0000)	0271/1241	(SR8007 SEG 0020/1581)	
RAMP G RD		RAMP E RD	0270/0331
(SR8007 SEG 0250/1437)	0271/0566	(SR8007 SEG 0010/0000)	
1 0 01113 0 00 0740+67	056190 FT	1 0 01113 0 00 0742+11	056389 FT
LENGTH(AH 1596 BK 2053)	0271/0000	LENGTH(AH 1435 BK 2367)	0270/0000
018 "DIA CIRC CONCR	0261/1981		
LEN=0086 INSTALLED UNKN	0261/1981		
SIGN: 3 CHORD TRUSS		SIGN: 4 CHORD TRUSS	
BMSID 32/0119/0261/1742	0261/1729	BMSID 32/0119/0260/2276	0260/2276
		018 "DIA CIRC CONCR	0260/2101
		LEN=0110 INSTALLED UNKN	
		018 "DIA CIRC CONCR	0260/1803
		LEN=0074 INSTALLED UNKN	
018 "DIA CIRC CONCR	0261/1683		
LEN=0090 INSTALLED UNKN	0261/1683		
RAMP L RD			

DIR: N TOTAL LEN: 37.770 MI. DIST: 10-4 SR: 119  
 LEFT MUN: WHITE T RIGHT MUN: WHITE T

Segment Description	Stationing	Structure / Notes	Stationing	Structure / Notes
(SR8001 SEG 0500/0000)	0261/1433			
018 "DIA CIRC CONCR LEN=0082 INSTALLED UNKN	0261/1056		0260/1455	018 "DIA CIRC CONCR LEN=0074 INSTALLED UNKN
BMS EN 32/0119/0261/0813 1 0 01113 0 00 0728+10	0261/0985		0260/1162	018 "DIA CIRC CONCR LEN=0092 INSTALLED UNKN
SR 8001			0260/1101	BMS EN 32/0119/0260/0928 0 0 00000 0 00 0000+00
BMSBG 32/0119/0261/0813	0261/0813		0260/0928	SR 8001 BMSBG 32/0119/0260/0928
018 "DIA CIRC CONCR LEN=0193 INSTALLED UNKN	0261/0516			
			0260/0357	018 "DIA CIRC CONCR LEN=0098 INSTALLED UNKN
			0260/0259	RAMP K RD (SR8001 SEG 0020/2434)
			054022 FT	1 0 01113 0 00 0718+55
				018 "DIA CIRC CONCR LEN=0034 INSTALLED UNKN
1 0 01113 0 00 0720+13	054137 FT			NC INDIANA BP
NC INDIANA BP				WHITE
LENGTH(AH 2053 BK 1896)	0261/0000		0260/0000	CENTER T LENGTH(AH 2367 BK 1755)
RAMP TO WAYNE AV (SR8001 SEG 0250/1800)	0251/1716		0250/0901	RAMP J RD (SR8001 SEG 0010/0000)
018 "DIA CIRC CONCR LEN=0090 INSTALLED UNKN	0251/1389			
018 "DIA CIRC CONCR LEN=0050 INSTALLED UNKN	0251/1000			
			0250/0728	018 "DIA CIRC CONCR LEN=0104 INSTALLED UNKN
			0250/0620	SIGN: 3 CHORD TRUSS BMSID 32/0119/0250/0620
			0250/0471	018 "DIA CIRC CONCR LEN=0088 INSTALLED UNKN
			0250/0176	018 "DIA CIRC CONCR LEN=0078 INSTALLED UNKN
BMS EN 32/0119/0250/0000	0251/0045		0250/0045	BMS EN 32/0119/0250/0000
1 0 01113 0 00 0693+96	052241 FT			
STONEY RUN				
BMSBG 32/0119/0250/0000			052267 FT	1 0 01113 0 00 0693+96
WHITE				STONEY RUN
CENTER T				BMSBG 32/0119/0250/0000
LENGTH(AH 1896 BK 1769)	0251/0000		0250/0000	LENGTH(AH 1755 BK 1770)
			0230/1600	018 "DIA CIRC CONCR LEN=0085 INSTALLED UNKN
			0230/1220	018 "DIA CIRC CONCR LEN=0080 INSTALLED UNKN

DIR: N TOTAL LEN: 37.770 MI. DIST: 10-4 SR: 119  
 LEFT MUN: CENTER T RIGHT MUN: CENTER T

018 "DIA CIRC CONCR LEN=0060 INSTALLED UNKN 0231/1140	---	---	0230/0920	018 "DIA CIRC CONCR LEN=0040 INSTALLED UNKN
018 "DIA CIRC CONCR LEN=0050 INSTALLED UNKN 0231/0850	---	---		
018 "DIA CIRC CONCR LEN=0030 INSTALLED UNKN 0231/0575	---	---		
015 "DIA CIRC CONCR LEN=0030 INSTALLED UNKN 0231/0048	---	---		
1 0 00068 0 02 0683+14 050472 FT			050497 FT	1 0 00068 0 02 0683+14
CSX RAIL TRANSPORTATION OVERPASS IS RR X-ING				CSX RAIL TRANSPORTATION OVERPASS IS RR X-ING
LENGTH(AH 1769 BK 2349) 0231/0000			0230/0000	LENGTH(AH 1770 BK 2309)
BMSBN 32/0119/0220/1802 0221/1968			0220/1947	BMSBN 32/0119/0220/1802
1 0 00068 0 02 0677+89				1 0 00068 0 02 0677+89
TWO LICK CREEK				TWO LICK CREEK
BMSBG 32/0119/0220/1802 0221/1823			0220/1802	BMSBG 32/0119/0220/1802
018 "DIA CIRC CONCR LEN=0060 INSTALLED UNKN 0221/1464	---	---		
			0220/1433	018 "DIA CIRC CONCR LEN=0040 INSTALLED UNKN
018 "DIA CIRC CONCR LEN=0040 INSTALLED UNKN 0221/1002	---	---		
(APRA) I. A. CONSTRUCTION DR				
(PRDR) 0221/0750	POI			
018 "DIA CIRC CONCR LEN=0040 INSTALLED UNKN 0221/0594	---	---		
			0220/0260	024 "DIA CIRC CONCR LEN=0030 INSTALLED UNKN
024 "DIA CIRC CONCR LEN=0040 INSTALLED UNKN 0221/0240	---	---		
1 0 00068 0 02 0659+84 048123 FT			048188 FT	1 0 00068 0 02 0660+13
LENGTH(AH 2349 BK 2438) 0221/0000			0220/0000	LENGTH(AH 2309 BK 2413)
018 "DIA CIRC CONCR LEN=0035 INSTALLED UNKN 0211/2153	---	---		
			0210/2126	018 "DIA CIRC CONCR LEN=0035 INSTALLED UNKN
024 "DIA CIRC CONCR LEN=0035 INSTALLED UNKN 0211/1799	---	---		
			0210/1776	018 "DIA CIRC CONCR LEN=0060 INSTALLED UNKN
			0210/1381	015 "DIA CIRC CONCR LEN=0035 INSTALLED UNKN
018 "DIA CIRC CONCR LEN=0100 INSTALLED UNKN 0211/0627	---	---		
036 "DIA CIRC METAL LEN=0040 INSTALLED 2016 0211/0081	---	---		



DIR: N TOTAL LEN: 37.770 MI. DIST: 10-4 SR: 119  
 LEFT MUN: HOMER CITY B RIGHT MUN: HOMER CITY B

LEN=0040	INSTALLED UNKN	0163/1560	---	---	---	018 "DIA CIRC CONCR
018 "DIA	CIRC CONCR		---	---	---	LEN=0040 INSTALLED 2004
LEN=0040	INSTALLED UNKN	0163/1470	---	---	---	018 "DIA CIRC CONCR
					0162/1586	LEN=0040 INSTALLED 2004
					0162/1449	018 "DIA CIRC CONCR
HOMER CITY					0162/1121	LEN=0040 INSTALLED 2004
CENTER T		0163/0815	---	---	0162/1060	HOMER CITY
					0162/0722	CENTER T
018 "DIA CIRC CONCR					0162/0525	030 "DIA CIRC CONCR
LEN=0040	INSTALLED 2004	0163/0525	---	---	0162/0322	LEN=0030 INSTALLED 2004
						018 "DIA CIRC CONCR
018 "DIA CIRC CONCR						LEN=0040 INSTALLED 2004
LEN=0040	INSTALLED 2004	0163/0315	---	---		018 "DIA CIRC CONCR
018 "DIA CIRC CONCR					0162/0131	LEN=0040 INSTALLED 2004
LEN=0040	INSTALLED 2004	0163/0131	---	---	037879 FT	0 0 00000 0 00 0000+00
0 0 00000	0 00 0000+00	037841 FT				018 "DIA CIRC CONCR
018 "DIA CIRC CONCR					0162/0000	LEN=0035 INSTALLED 2004
LEN=0040	INSTALLED 2004	0163/0000	---	---		LENGTH(AH 2254 BK 2455)
LENGTH(AH 2254 BK 2455)		0163/0000	---	---		LENGTH(AH 2245 BK 2474)
018 "DIA CIRC CONCR						
LEN=0040	INSTALLED 2004	0153/2329	---	---		
					0152/2329	018 "DIA CIRC CONCR
018 "DIA CIRC CONCR						LEN=0040 INSTALLED 2004
LEN=0040	INSTALLED 2004	0153/2172	---	---		
					0152/2194	018 "DIA CIRC CONCR
						LEN=0040 INSTALLED 2004
					0152/2067	018 "DIA CIRC CONCR
TEARING RUN						LEN=0040 INSTALLED 2004
STRUCTURE LENGTH 22 FT						TEARING RUN
BMSID 32/0119/0152/1611		0153/1571	---	---	0152/1611	STRUCTURE LENGTH 22 FT
018 "DIA CIRC CONCR						BMSID 32/0119/0152/1611
LEN=0040	INSTALLED UNKN	0153/1214	---	---	0152/1214	018 "DIA CIRC CONCR
018 "DIA CIRC CONCR						LEN=0040 INSTALLED 2004
LEN=0040	INSTALLED UNKN	0153/1008	---	---		
					0152/0240	JUGHANDLE I RD
0 0 00000 0 00 0000+00		035386 FT			035405 FT	(SR9417 SEG 0010/0411)
JUGHANDLE I RD						0 0 00000 0 00 0000+00
(SR9417 SEG 0010/0000)						JUGHANDLE I RD
LENGTH(AH 2455 BK 2334)		0153/0000	---	---	0152/0000	(SR9417 SEG 0010/0000)
018 "DIA CIRC CONCR						LENGTH(AH 2474 BK 2332)

DIR: N TOTAL LEN: 37.770 MI. DIST: 10-4 SR: 119  
 LEFT MUN: CENTER T RIGHT MUN: CENTER T

Segment Description	Stationing	Material	Length	Installation
LEN=0040 INSTALLED 2004	0143/2231	018 "DIA CIRC CONCR	0142/2205	LEN=0040 INSTALLED 2004
JUGHANDLE H RD (SR9415 SEG 0010/0449)	0143/2003	018 "DIA CIRC CONCR	0142/2033	LEN=0102 INSTALLED UNKN
OLD ROUTE 119 HW (SR3035 SEG 0010/0000)	0143/1451	018 "DIA CIRC CONCR	0142/1854	LEN=0040 INSTALLED UNKN
036 "DIA CIRC CONCR LEN=0040 INSTALLED UNKN	0143/1268	018 "DIA CIRC CONCR	0142/1533	LEN=0035 INSTALLED 2004
018 "DIA CIR PLASTIC LEN=0060 INSTALLED UNKN	0143/0876	018 "DIA CIRC CONCR	0142/1444	OLD ROUTE 119 HW (SR3035 SEG 0010/0000)
036 "DIA CIRC CONCR LEN=0060 INSTALLED UNKN	0143/0203	018 "DIA CIRC CONCR	0142/1285	LEN=0090 INSTALLED 2004
018 "DIA CIRC CONCR LEN=0040 INSTALLED 2004	0133/2144	018 "DIA CIRC CONCR	0142/1165	LEN=0040 INSTALLED UNKN
LC FOR HOODLEBUG TR (CONN)	0133/1655	018 "DIA CIRC CONCR	0142/1001	LEN=0040 INSTALLED UNKN
		018 "DIA CIRC CONCR	0142/0876	LEN=0040 INSTALLED 2004
		018 "DIA CIRC CONCR	0142/0674	LEN=0040 INSTALLED UNKN
		018 "DIA CIRC CONCR	0142/0558	LEN=0040 INSTALLED UNKN
		018 "DIA CIRC CONCR	0142/0427	LEN=0040 INSTALLED UNKN
		018 "DIA CIRC CONCR	0142/0290	LEN=0040 INSTALLED 2004
		048 "DIA CIRC CONCR	0142/0203	LEN=0060 INSTALLED 2004
		033073 FT	033073 FT	0 0 00000 0 00 0000+00
		018 "DIA CIRC CONCR	0142/0000	LEN=0040 INSTALLED 2004
		024 "DIA CIRC CONCR	0132/2065	LEN=0040 INSTALLED 2004
		018 "DIA CIRC CONCR	0132/1903	LEN=0040 INSTALLED 2004
		018 "DIA CIRC CONCR	0132/1794	LEN=0040 INSTALLED 2004
		018 "DIA CIRC CONCR	0132/1707	LEN=0040 INSTALLED 2004
		018 "DIA CIRC CONCR		LEN=0040 INSTALLED 2004

DIR: N TOTAL LEN: 37.770 MI. DIST: 10-4 SR: 119  
 LEFT MUN: CENTER T RIGHT MUN: CENTER T

					0132/1510	LEN=0040	INSTALLED	2004
						018 "DIA	CIRC CONCR	
					0132/1342	LEN=0040	INSTALLED	2004
						018 "DIA	CIRC CONCR	
					0132/1149	LEN=0040	INSTALLED	2004
						018 "DIA	CIRC CONCR	
					0132/0992	LEN=0040	INSTALLED	2004
018 "DIA	CIRC CONCR							
LEN=0040	INSTALLED	2004	0133/0771					
						018 "DIA	CIRC CONCR	
					0132/0714	LEN=0040	INSTALLED	UNKN
						018 "DIA	CIRC CONCR	
					0132/0558	LEN=0040	INSTALLED	2004
018 "DIA	CIRC CONCR							
LEN=0040	INSTALLED	UNKN	0133/0262					
						018 "DIA	CIRC CONCR	
					0132/0197	LEN=0040	INSTALLED	2004
0 0 00000	0 00 0000+00	030687	FT					
018 "DIA	CIRC CONCR							
LEN=0040	INSTALLED	2004						
LENGTH(AH	2365	BK	2907)	0133/0000	5			
						030770	FT	
						0132/0000	0 0 00000	0 00 0000+00
							LENGTH(AH	2303
							BK	2978)
							018 "DIA	CIRC CONCR
							LEN=0040	INSTALLED
							018 "DIA	CIRC CONCR
							LEN=0035	INSTALLED
018 "DIA	CIRC CONCR							
LEN=0004	INSTALLED	UNKN	0123/2649					
							018 "DIA	CIRC CONCR
							LEN=0040	INSTALLED
								2004
018 "DIA	CIRC CONCR							
LEN=0040	INSTALLED	UNKN	0123/2400					
018 "DIA	CIRC CONCR							
LEN=0040	INSTALLED	2004	0123/2157					
018 "DIA	CIRC CONCR							
LEN=0040	INSTALLED	2004	0123/2026					
							018 "DIA	CIRC CONCR
							LEN=0060	INSTALLED
								2004
							018 "DIA	CIRC CONCR
							LEN=0040	INSTALLED
								2004
							018 "DIA	CIRC CONCR
							LEN=0060	INSTALLED
								2004
018 "DIA	CIRC CONCR							
LEN=0040	INSTALLED	2004	0123/1370					
018 "DIA	CIRC CONCR							
LEN=0004	INSTALLED	UNKN	0123/1088					
018 "DIA	CIRC CONCR							
LEN=0040	INSTALLED	UNKN	0123/0793					
							018 "DIA	CIRC CONCR
							LEN=0060	INSTALLED
								2004
							JUGHANDLE	G RD





EXTRACT DATE: 12/18/2023  
PRINT DATE: 12/21/2023

ROADWAY MANAGEMENT SYSTEM  
SLD COUNTY/SR - ANNUAL PRINT

PAGE NUMBER: 55  
COUNTY: INDIANA

DIR: N TOTAL LEN: 37.770 MI.  
LEFT MUN: CENTER T

DIST: 10-4 SR: 119  
RIGHT MUN: CENTER T

(T680) LUCIUSBORO RD (SR2019 SEG 0010/0000)		(T680) LUCIUSBORO RD (SR2019 SEG 0010/0000)	
LENGTH(AH 3282 BK 1896) 0113/0000	0112/0000	LENGTH(AH 3319 BK 1893)	
018 "DIA CIRC CONCR LEN=0040 INSTALLED 2004 0103/1614		TR TWO LICK CREEK STRUCTURE LENGTH 12 FT BMSID 32/0119/0102/1600 0102/1600	
018 "DIA CIRC CONCR LEN=0040 INSTALLED 2004 0103/1247		018 "DIA CIRC CONCR LEN=0040 INSTALLED UNKN 0102/1233	
018 "DIA CIRC CONCR LEN=0040 INSTALLED UNKN 0103/0902		018 "DIA CIRC CONCR LEN=0035 INSTALLED 2004 0102/1138	
CENTER BURRELL T 0103/0851		CENTER BURRELL T 0102/0915	
018 "DIA CIRC CONCR LEN=0040 INSTALLED 2004 0103/0682		018 "DIA CIRC CONCR LEN=0035 INSTALLED 2004 0102/0860	
0 0 00000 0 00 0000+00 022602 FT		RUGH RD (T452) 0102/0834	
036 "DIA CIRC CONCR LEN=0040 INSTALLED 2004 0103/0000		018 "DIA CIRC CONCR LEN=0035 INSTALLED 2004 0102/0682	
LENGTH(AH 1896 BK 2015) 0103/0000		018 "DIA CIRC CONCR LEN=0035 INSTALLED UNKN 0102/0486	
		036 "DIA CIRC CONCR LEN=0040 INSTALLED UNKN 0102/0001	
		022580 FT 0 0 00000 0 00 0000+00	
		LENGTH(AH 1893 BK 2006) 0102/0000	
		018 "DIA CIRC CONCR LEN=0040 INSTALLED UNKN 0092/1773	
		018 "DIA CIRC CONCR LEN=0040 INSTALLED UNKN 0092/1592	
		018 "DIA CIRC CONCR LEN=0040 INSTALLED UNKN 0092/1412	
		018 "DIA CIRC CONCR LEN=0040 INSTALLED UNKN 0092/1231	
018 "DIA CIRC CONCR LEN=0040 INSTALLED 2004 0093/1230		018 "DIA CIRC CONCR LEN=0040 INSTALLED UNKN 0092/1094	
018 "DIA CIRC CONCR LEN=0040 INSTALLED 2004 0093/0876		018 "DIA CIRC CONCR LEN=0040 INSTALLED 2004 0092/0877	
		018 "DIA CIRC CONCR LEN=0195 INSTALLED 2004 0092/0249	

DIR: N TOTAL LEN: 37.770 MI. DIST: 10-4 SR: 119  
 LEFT MUN: BURRELL T RIGHT MUN: BURRELL T

Station	Description	Material	Year	Length (ft)	Notes
018	"DIA CIRC	CONCR	2004	0093/0072	
00000000	INSTALLED			020587	FT
JUGHANDLE	D RD				
(SR9407	SEG 0010	/0000)			
JUGHANDLE	E RD				
(SR9409	SEG 0010	/0000)			
LENGTH(AH	2015 BK	2971)	0093/0000		
018	"DIA CIRC	CONCR	2004	0083/2789	
LEN=0040	INSTALLED				
JUGHANDLE	D RD				
(SR9407	SEG 0010	/0497)	0083/2762		
018	"DIA CIRC	CONCR	UNKN	0083/2070	
LEN=0030	INSTALLED				
018	"DIA CIRC	CONCR	UNKN	0083/1755	
LEN=0050	INSTALLED				
018	"DIA CIRC	CONCR	UNKN	0083/1476	
LEN=0050	INSTALLED				
018	"DIA CIRC	CONCR	UNKN	0083/1214	
LEN=0030	INSTALLED				
018	"DIA CIRC	CONCR	UNKN	0083/0961	
LEN=0050	INSTALLED				
018	"DIA CIRC	CONCR	2004	0083/0883	
LEN=0080	INSTALLED				
018	"DIA CIRC	CONCR	UNKN	0083/0560	
LEN=0050	INSTALLED				
018	"DIA CIRC	CONCR	2004	0083/0321	
LEN=0040	INSTALLED				
LLOYD ST					
(T453)					
00000000	INSTALLED				
017616	FT				
018	"DIA CIRC	CONCR	2004	0083/0000	
LEN=0040	INSTALLED				
LENGTH(AH	2971 BK	2760)	0083/0000		
018	"DIA CIRC	CONCR	2004	0073/2756	
LEN=0050	INSTALLED				
018	"DIA CIRC	CONCR	2004	0073/2559	
LEN=0050	INSTALLED				
0072/2559					
0072/2362					
018	"DIA CIRC	CONCR	2004		
LEN=0050	INSTALLED				
018	"DIA CIRC	CONCR	2004		
LEN=0050	INSTALLED				
018	"DIA CIRC	CONCR	2004		
LEN=0050	INSTALLED				
0092/0204	JUGHANDLE	E RD			
(SR9409	SEG 0010	/0486)			
020574	FT				
00000000	JUGHANDLE	D RD			
(SR9407	SEG 0010	/0000)			
JUGHANDLE	E RD				
(SR9409	SEG 0010	/0000)			
LENGTH(AH	2006 BK	2941)	0092/0000		
018	"DIA CIRC	CONCR	2004	0082/0340	
LEN=0050	INSTALLED				
BARRONDALE	RD				
(T451)					
018	"DIA CIRC	CONCR	2004	0082/0296	
LEN=0050	INSTALLED				
00000000	JUGHANDLE	D RD			
(SR9407	SEG 0010	/0000)			
JUGHANDLE	E RD				
(SR9409	SEG 0010	/0000)			
LENGTH(AH	2941 BK	2763)	0082/0000		
018	"DIA CIRC	CONCR	2004	0072/2559	
LEN=0050	INSTALLED				
018	"DIA CIRC	CONCR	2004	0072/2362	
LEN=0050	INSTALLED				

DIR: N TOTAL LEN: 37.770 MI. DIST: 10-4 SR: 119  
 LEFT MUN: BURRELL T RIGHT MUN: BURRELL T

018 "DIA CIRC CONCR LEN=0040 INSTALLED 2004 0073/1952	---	0072/2152	LEN=0050	INSTALLED 2004
018 "DIA CIRC CONCR LEN=0040 INSTALLED UNKN 0073/1706	---	0072/1952	018 "DIA CIRC CONCR LEN=0050	INSTALLED 2004
018 "DIA CIRC CONCR LEN=0050 INSTALLED 2004 0073/1332	---	0072/1706	018 "DIA CIRC CONCR LEN=0050	INSTALLED 2004
BMS EN 32/0119/0072/0954 0073/1276	---	0072/1509	018 "DIA CIRC CONCR LEN=0001	INSTALLED 2004
018 "DIA CIRC CONCR LEN=0030 INSTALLED UNKN 0073/0944	---	0072/1332	018 "DIA CIRC CONCR LEN=0050	INSTALLED 2004
0 0 00000 0 00 0000+00	---	0072/1288	BMS EN 32/0119/0072/0954	
BLACKLICK CR	---		0 0 00000 0 00 0000+00	
BMSBG 32/0119/0072/0954 0073/0942	---	0072/0954	BMSBG 32/0119/0072/0954	
018 "DIA CIRC CONCR LEN=0050 INSTALLED UNKN 0073/0722	---	0072/0926	018 "DIA CIRC CONCR LEN=0050	INSTALLED 2004
018 "DIA CIRC CONCR LEN=0050 INSTALLED UNKN 0073/0525	---			
018 "DIA CIRC CONCR LEN=0050 INSTALLED UNKN 0073/0246	---			
0 0 00000 0 00 0000+00 014856 FT	---		0 0 00000 0 00 0000+00	
018 "DIA CIRC CONCR LEN=0050 INSTALLED 2004	---		018 "DIA CIRC CONCR LEN=0001	INSTALLED 2004
LENGTH(AH 2760 BK 2731) 0073/0000	---	0072/0000	LENGTH(AH 2763 BK 2715)	
018 "DIA CIRC CONCR LEN=0050 INSTALLED UNKN 0063/2572	---	0062/2572	018 "DIA CIRC CONCR LEN=0040	INSTALLED 2004
018 "DIA CIRC CONCR LEN=0050 INSTALLED UNKN 0063/2330	---			
018 "DIA CIRC CONCR LEN=0050 INSTALLED UNKN 0063/2133	---			
018 "DIA CIRC CONCR LEN=0050 INSTALLED UNKN 0063/1936	---			
018 "DIA CIRC CONCR LEN=0050 INSTALLED UNKN 0063/1739	---			
018 "DIA CIRC CONCR LEN=0050 INSTALLED UNKN 0063/1559	---			
018 "DIA CIRC CONCR LEN=0003 INSTALLED UNKN 0063/1017	---			
	---	0062/0820	018 "DIA CIRC CONCR LEN=0050	INSTALLED 2004
	---		SEYMORE ST	

DIR: N TOTAL LEN: 37.770 MI. DIST: 10-4 SR: 119  
 LEFT MUN: BURRELL T RIGHT MUN: BURRELL T

Station	Description	Length	Notes
024	"DIA CIRC CONCR LEN=0050 INSTALLED 2004 0063/0424	0050	0062/0439 (T798)
018	"DIA CIRC CONCR LEN=0040 INSTALLED 2004 0063/0082	0040	
000000	00000000+00 012125 FT CAMPBELLS MILL RD (SR3011 SEG 0100/2173) MAIN ST (SR2017 SEG 0060/1076)		012155 FT 00000000+00 CAMPBELLS MILL RD (SR3011 SEG 0100/2173) MAIN ST (SR2017 SEG 0060/1076)
018	"DIA CIRC CONCR LEN=0045 INSTALLED 2004 0053/2221	0045	0062/0000 LENGTH(AH 2731 BK 2272) 0052/2221 018 "DIA CIRC CONCR LEN=0050 INSTALLED 2004
018	"DIA CIRC CONCR LEN=0050 INSTALLED 2004 0053/1591	0050	0052/2014 018 "DIA CIRC CONCR LEN=0050 INSTALLED 2004
018	"DIA CIRC CONCR LEN=0040 INSTALLED 2004 0053/1391	0040	0052/1414 018 "DIA CIRC CONCR LEN=0070 INSTALLED UNKN
018	"DIA CIRC CONCR LEN=0040 INSTALLED UNKN 0053/1160	0040	0052/1207 018 "DIA CIRC CONCR LEN=0040 INSTALLED 2004
018	"DIA CIRC CONCR LEN=0040 INSTALLED 2004 0053/0960	0040	0052/1020 018 "DIA CIRC CONCR LEN=0001 INSTALLED 2004
018	"DIA CIRC CONCR LEN=0040 INSTALLED 2004 0053/0780	0040	0052/0817 018 "DIA CIRC CONCR LEN=0050 INSTALLED 2004
018	"DIA CIRC CONCR LEN=0040 INSTALLED 2004 0053/0550	0040	0052/0604 018 "DIA CIRC CONCR LEN=0050 INSTALLED 2004
018	"DIA CIRC CONCR LEN=0040 INSTALLED 2004 0053/0300	0040	0052/0317 018 "DIA CIRC CONCR LEN=0050 INSTALLED 2004
000000	00000000+00 009853 FT CRIBBS ST (T682)		009863 FT 00000000+00 CATALPA ST (T682)
018	"DIA CIRC CONCR LEN=0040 INSTALLED 2004 0043/2193	0040	0052/0000 LENGTH(AH 2292 BK 2192)

DIR: N TOTAL LEN: 37.770 MI. DIST: 10-4 SR: 119  
 LEFT MUN: BURRELL T RIGHT MUN: BURRELL T

Item Description	Item ID	Item Length	Item Material	Item Status	Item Date
018 "DIA CIRC CONCR LEN=0040 INSTALLED 2004 OAK ST (T753)	0043/2003	0043/1918			
018 "DIA CIRC CONCR LEN=0040 INSTALLED 2004	0042/2164		018 "DIA CIRC CONCR LEN=0040	INSTALLED	2004
018 "DIA CIRC CONCR LEN=0001 INSTALLED 2004	0042/1759		018 "DIA CIRC CONCR LEN=0001	INSTALLED	2004
018 "DIA CIRC CONCR LEN=0040 INSTALLED 2004	0042/0942		018 "DIA CIRC CONCR LEN=0040	INSTALLED	2004
018 "DIA CIRC CONCR LEN=0050 INSTALLED 2004	0042/0575		018 "DIA CIRC CONCR LEN=0050	INSTALLED	2004
018 "DIA CIRC CONCR LEN=0040 INSTALLED 2004	0043/0497				
WEIRS RUN STRUCTURE LENGTH 10 FT BMSID 32/0119/0042/0080 0 0 00000 0 00 0000+00 007660 FT	0043/0087	007660 FT			
JUGHANDLE B RD (SR9403 SEG 0010/0000)	0042/0254		JUGHANDLE C RD (SR9405 SEG 0010/0517)		
JUGHANDLE C RD (SR9405 SEG 0010/0000)	0042/0080	007671 FT	WEIRS RUN STRUCTURE LENGTH 10 FT BMSID 32/0119/0042/0080 0 0 00000 0 00 0000+00		
JUGHANDLE B RD (SR9403 SEG 0010/0000)	0042/0000		JUGHANDLE B RD (SR9403 SEG 0010/0000)		
JUGHANDLE C RD (SR9405 SEG 0010/0000)	0042/0000		JUGHANDLE C RD (SR9405 SEG 0010/0000)		
LENGTH(AH 2193 BK 2527)	0043/0000		LENGTH(AH 2192 BK 2520)		
018 "DIA CIRC CONCR LEN=0050 INSTALLED UNKN	0032/2394		018 "DIA CIRC CONCR LEN=0050	INSTALLED	UNKN
018 "DIA CIRC CONCR LEN=0050 INSTALLED UNKN	0032/2181		018 "DIA CIRC CONCR LEN=0050	INSTALLED	UNKN
018 "DIA CIRC CONCR LEN=0050 INSTALLED UNKN	0032/1885		018 "DIA CIRC CONCR LEN=0050	INSTALLED	UNKN
018 "DIA CIRC CONCR LEN=0060 INSTALLED UNKN JUGHANDLE B RD (SR9403 SEG 0010/0514)	0033/2414	0033/2287			
018 "DIA CIRC CONCR LEN=0050 INSTALLED UNKN	0032/1557		018 "DIA CIRC CONCR LEN=0050	INSTALLED	UNKN
CLARE ST (T840)	0033/1533		018 "DIA CIRC CONCR LEN=0050 INSTALLED UNKN		
018 "DIA CIRC CONCR LEN=0050 INSTALLED UNKN	0032/0940		018 "DIA CIRC CONCR LEN=0050 INSTALLED UNKN		
018 "DIA CIRC CONCR LEN=0050 INSTALLED UNKN	0032/0913		BLAIRE RD (T515)		
018 "DIA CIRC CONCR LEN=0050 INSTALLED UNKN	0032/0576		018 "DIA CIRC CONCR LEN=0050	INSTALLED	UNKN
018 "DIA CIRC CONCR					

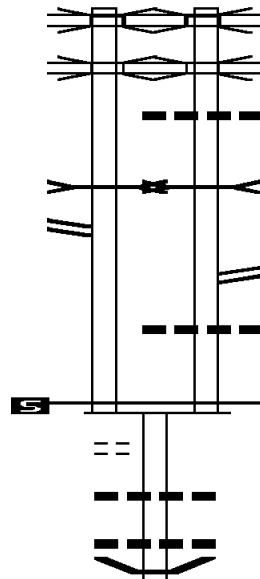
DIR: N TOTAL LEN: 37.770 MI. DIST: 10-4 SR: 119  
LEFT MUN: BURRELL T RIGHT MUN: BURRELL T

Stationing	Structure	Material	Length	Status	Notes
0032/0315	018 "DIA CIRC CONCR	LEN=0050	0000+00	INSTALLED UNKN	
0032/0171	018 "DIA CIRC CONCR	LEN=0050	0000+00	INSTALLED UNKN	
005151 FT			0000+00		SNYDER LN (T586)
0032/0000	018 "DIA CIRC CONCR	LEN=0050	0000+00	INSTALLED UNKN	LENGTH(AH 2527 BK 3286)
0022/3218	TR WEIRS RUN	STRUCTURE LENGTH 11 FT		INSTALLED 2002	
0022/2891	BMSID 32/0119/0022/2959				
0023/2993	018 "DIA CIRC CONCR	LEN=0050		INSTALLED UNKN	
0023/2861	018 "DIA CIRC CONCR	LEN=0050		INSTALLED UNKN	
0023/2665	018 "DIA CIRC CONCR	LEN=0060		INSTALLED UNKN	
0023/2552	018 "DIA CIRC CONCR	LEN=0050		INSTALLED UNKN	
0023/2176	018 "DIA CIRC CONCR	LEN=0050		INSTALLED UNKN	
0023/1978	018 "DIA CIRC CONCR	LEN=0050		INSTALLED UNKN	
0022/1467	SIGN: 3 CHORD TRUSS	BMSID 32/0119/0022/1302		INSTALLED UNKN	
0022/1302	018 "DIA CIRC CONCR	LEN=0050		INSTALLED UNKN	
0023/0929	024 "DIA CIRC CONCR	LEN=0050		INSTALLED UNKN	
0022/0914	JUGHANDLE RD	(SR9401 SEG 0010/0575)			
0022/0827	JUGHANDLE RD	(SR9401 SEG 0010/0000)			
0022/0446	CORNELL RD	(T841)			
0023/0457	LC FROM CORNELL RD	(CONN)			
0023/0412	018 "DIA CIRC CONCR	LEN=0050		INSTALLED UNKN	
0023/0401	018 "DIA CIRC CONCR	LEN=0050		INSTALLED UNKN	
0023/0400	018 "DIA CIRC CONCR	LEN=0050		INSTALLED UNKN	
0022/0364	018 "DIA CIRC CONCR	LEN=0060		INSTALLED UNKN	
001850 FT					
0022/0000	SIGN: 3 CHORD TRUSS	BMSID 32/0119/0022/0000		INSTALLED UNKN	
0023/0000	NC PATRICK J. STAPLETON HW	NC PA TRICK J. STAPLETON HW			
0022/0000	018 "DIA CIRC CONCR	LENGTH(AH 3301 BK 1850)			

DIR: N TOTAL LEN: 37.770 MI. DIST: 10-4 SR: 119  
 LEFT MUN: BURRELL T RIGHT MUN: BURRELL T

Segment Description	Stationing	Project ID	Length	Material	Installation
RAMP A SPUR RD (SR8004 SEG 0252/0000)	0013/1441	0012/1515	LEN=0050	CONCR	INSTALLED 2002
030 "DIA CIRC CONCR LEN=0050 INSTALLED UNKN	0013/1087	0012/1319	LEN=0075	CONCR	INSTALLED 2002
RAMP B RD (SR8004 SEG 0500/1254) (SR8004 SEG 0262/0000)	0013/1050 0013/1048	0012/1116	LEN=0050	CONCR	INSTALLED 2002
018 "DIA CIRC CONCR LEN=0050 INSTALLED UNKN	0013/0923				
OP ID 32/0022/0070/0000 018 "DIA CIRC CONCR LEN=0050 INSTALLED 2002	0013/0788 0013/0562	0012/1071			
018 "DIA CIRC CONCR LEN=0050 INSTALLED 2002	0013/0365	0012/0816			
RAMP C RD (SR8004 SEG 0750/0000) RAMP D RD (SR8004 SEG 0760/1352)	0013/0312	0012/0562			
018 "DIA CIRC CONCR LEN=0050 INSTALLED 2002	0013/0168	0012/0500			
024 "DIA CIRC CONCR LEN=0050 INSTALLED 2002	0013/0070	0012/0366			
0 0 0000 0 00 0000+00 000000 FT NC SR 0119 SH		0012/0323			
PARK AND RIDE RD (SR9429 SEG 0010/0000) PINE RIDGE RD (SR2002 SEG 0070/0000) OLD WILLIAM PENN HW (SR2002 SEG 0070/0000) MFC BEGIN = B	INTER-BK	0012/0070			
LENGTH(AH 1847 BK 0000)	0013/0000	0012/0070			
		000000 FT			
		NC SR 0119 SH			
		PARK AND RIDE RD (SR9429 SEG 0010/0000) PINE RIDGE RD (SR2002 SEG 0070/0000) OLD WILLIAM PENN HW (SR2002 SEG 0070/0000) MFC BEGIN = B			
		BK-WESTMORELAND (64)			
		LENGTH(AH 1850 BK 0000)			

030199 FT  
 INTER-AHD  
 RAMP I RD  
 (SR8005 SEG 0760/1594)  
 SR0119 NB  
 OP ID 32/0119/0400/1372 0121/1310  
 SR0119 SB  
 OP ID 32/0119/0401/1323 0121/1190  
  
 MCKEE RUN  
 STRUCTURE LENGTH 22 FT  
 BMSID 32/0110/0120/0694 0121/0708  
 RAMP K RD  
 (SR8005 SEG 0500/0842) 0121/0671  
  
 1 0 00063 0 00 0187+15 028889 FT  
 MFC BEGIN = C  
 LENGTH(AH 1310 BK 1791) 0121/0000  
 MABON DR  
 (T920) 0110/1725



030155 FT  
 INTER-AHD  
 RAMP J RD  
 (SR8005 SEG 0750/0000)  
 SR0119 NB  
 OP ID 32/0119/0400/1372  
 SR0119 SB  
 OP ID 32/0119/0401/1323  
 018 "DIA CIRC CONCR  
 LEN=0090 INSTALLED UNKN  
 MCKEE RUN  
 STRUCTURE LENGTH 22 FT  
 BMSID 32/0110/0120/0694  
  
 RAMP L RD  
 (SR8005 SEG 0250/0000)  
 018 "DIA CIRC CONCR  
 LEN=0068 INSTALLED UNKN  
 1 0 00063 0 00 0187+15  
 MFC BEGIN = C  
 LENGTH(AH 1266 BK 1791)  
  
 015 "DIA CIRC CONCR  
 LEN=0104 INSTALLED UNKN  
 018 "DIA CIRC CONCR  
 LEN=0063 INSTALLED 2020  
 BMSEN 32/0110/0110/1320



EXTRACT DATE: 12/18/2023  
PRINT DATE: 12/21/2023

ROADWAY MANAGEMENT SYSTEM  
SLD COUNTY/SR - ANNUAL PRINT

PAGE NUMBER: 47  
COUNTY: INDIANA

DIR: B TOTAL LEN: 5.720 MI.  
LEFT MUN: WHITE T

DIST: 10-4 SR: 110  
RIGHT MUN: WHITE T

Stationing	Notes	Material	Length	
0110/1320	MCKEE RUN	BMSBG 32/0	0110/0110/1320	
0110/1287	018" DIA	CIRC PLASTIC	LEN=0063 INSTALLED 2020	
0110/0686	012" DIA	CIRC CONCR	LEN=0039 INSTALLED UNKN	
0110/0407	015" DIA	CIRC CONCR	LEN=0050 INSTALLED UNKN	
027098 FT	1 0 00063 0 00 0168+00	015" DIA CIRC CONCR	LEN=0050 INSTALLED UNKN	
0110/0000	LUTZ SCHOOL RD (SR1003 SEG 0030/2406)	LENGTH(AH 1791 BK 2307)	015" DIA CIRC CONCR	LEN=0048 INSTALLED UNKN
0100/2185	015" DIA	CIRC CONCR	LEN=0044 INSTALLED UNKN	
0100/1970	012" DIA	CIRC CONCR	LEN=0050 INSTALLED UNKN	
0100/1725	015" DIA	CIRC CONCR	LEN=0044 INSTALLED UNKN	
0100/1480	018" DIA	CIRC CONCR	LEN=0040 INSTALLED UNKN	
0100/1170	018" DIA	CIRC CONCR	LEN=0039 INSTALLED UNKN	
0100/0745	018" DIA	CIRC CONCR	LEN=0200 INSTALLED UNKN	
024791 FT	1 0 00063 0 00 0143+51	OLD ROUTE 119 RD (SR4005 SEG 0170/3266)	MFC BEGIN = C	
0100/0000	LENGTH(AH 2307 BK 1276)	TO 4005/0170 SH	015" H 00" W MULT CONCR	LEN=0032 INSTALLED UNKN
0090/1190	(CONN)	015" DIA	CIRC CONCR	LEN=0032 INSTALLED UNKN
0090/1064	015" DIA	CIRC CONCR	LEN=0034 INSTALLED UNKN	
0090/0820	015" DIA	CIRC CONCR	LEN=0029 INSTALLED UNKN	
0090/0612	MULLER RD (T549)			
0090/0424				
0090/0161				
0090/0086				
0090/0017	BMSEN 32/0110/0090/0000			

WIDA RD  
(T548)

EXTRACT DATE: 12/18/2023  
PRINT DATE: 12/21/2023

ROADWAY MANAGEMENT SYSTEM  
SLD COUNTY/SR - ANNUAL PRINT

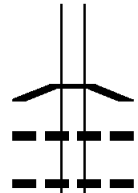
PAGE NUMBER: 46  
COUNTY: INDIANA

DIR: B TOTAL LEN: 5.720 MI.  
LEFT MUN: WHITE T

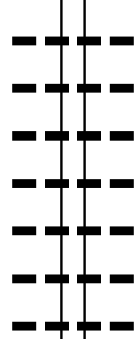
DIST: 10-4 SR: 110  
RIGHT MUN: WHITE T

023515 FT

023515 FT 1 0 00063 7 00 0013+62



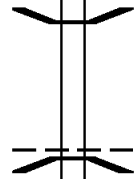
MCKEE RUN  
BMSBG 32/0110/0090/0000  
5 0090/0000 LENGTH(AH 1276 BK 3632)  
015 " DIA CIRC CONCR  
0080/3418 LEN=0040 INSTALLED UNKN  
015 " DIA CIRC CONCR  
0080/2987 LEN=0038 INSTALLED UNKN



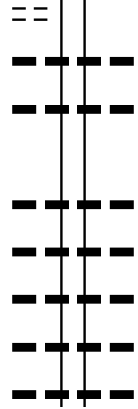
015 " DIA CIRC CONCR  
LEN=0032 INSTALLED UNKN  
015 " DIA CIRC CONCR  
0080/2040 LEN=0032 INSTALLED UNKN  
015 " DIA CIRC CONCR  
0080/1820 LEN=0032 INSTALLED UNKN  
015 " DIA CIRC CONCR  
0080/1684 LEN=0040 INSTALLED UNKN  
024 " DIA CIRC METAL  
0080/1600 LEN=0040 INSTALLED UNKN  
015 " DIA CIRC CONCR  
0080/1310 LEN=0032 INSTALLED UNKN  
015 " DIA CIRC CONCR  
0080/1037 LEN=0032 INSTALLED UNKN  
015 " DIA CIRC CONCR  
0080/0671 LEN=0032 INSTALLED UNKN

019883 FT

0080/0014 BMSEN 32/0110/0080/0000  
019883 FT 1 0 00063 7 00 0049+97



TRIB TO MCKEE RUN  
BMSBG 32/0110/0080/0000  
WHITE  
RAYNE T  
5 0080/0000 LENGTH(AH 3632 BK 3495)



015 " DIA CIRC CONCR  
LEN=0030 INSTALLED UNKN  
015 " DIA CIRC CONCR  
0070/3277 LEN=0032 INSTALLED UNKN  
024 " DIA CIRC CONCR  
LEN=0028 INSTALLED UNKN  
024 " DIA CIRC CONCR  
0070/1647 LEN=0032 INSTALLED UNKN  
036 " DIA CIRC CONCR  
LEN=0040 INSTALLED UNKN  
015 " DIA CIRC CONCR  
0070/1160 LEN=0030 INSTALLED UNKN  
015 " DIA CIRC CONCR  
LEN=0030 INSTALLED UNKN  
015 " DIA CIRC CONCR  
0070/1010 LEN=0032 INSTALLED UNKN  
015 " DIA CIRC CONCR  
LEN=0032 INSTALLED UNKN  
0070/0849

GROVE CHAPEL RD  
(T840)

0070/3447

DIR: B TOTAL LEN: 5.720 MI. DIST: 10-4 SR: 110  
 LEFT MUN: RAYNE T RIGHT MUN: RAYNE T

Stationing	Length	Material	Notes
0070/0675	015"	DIA CIRC CONCR	LEN=0050 INSTALLED UNKN
0070/0558	015"	DIA CIRC METAL	LEN=0036 INSTALLED UNKN
0070/0385	015"	DIA CIRC CONCR	LEN=0042 INSTALLED UNKN
0070/0035	015"	DIA CIRC CONCR	LEN=0032 INSTALLED UNKN
016388 FT	1 0 00063 7 00	0117+50	012997 FT
0070/0000	5	LENGTH(AH 3495 BK 3391)	0060/0000
0060/2960	015"	DIA CIRC CONCR	LEN=0032 INSTALLED UNKN
0060/2588	015"	DIA CIRC CONCR	LEN=0037 INSTALLED UNKN
0060/2140	015"	DIA CIRC CONCR	LEN=0050 INSTALLED UNKN
0060/2073	015"	DIA CIRC CONCR	LEN=0036 INSTALLED UNKN
0060/1871	018"	DIA CIRC CONCR	LEN=0038 INSTALLED UNKN
0060/1391	015"	H 00 "W MULT CONCR	LEN=0044 INSTALLED UNKN
0060/0933	036"	DIA CIRC CONCR	LEN=0034 INSTALLED UNKN
0060/0741	015"	DIA CIRC CONCR	LEN=0040 INSTALLED UNKN
0060/0360	015"	DIA CIRC CONCR	LEN=0032 INSTALLED UNKN
0060/0231	015"	DIA CIRC CONCR	LEN=0036 INSTALLED UNKN
012997 FT	NC SR	0110 SH	0060/0000
TONKIN RD (T542)	5	LENGTH(AH 3391 BK 3277)	0050/3202
BLUE SPRUCE RD (T468)	0050/2793	015" DIA CIRC CONCR	LEN=0028 INSTALLED UNKN
	0050/2422	MARTIN RD (T489)	015" DIA CIRC CONCR
	0050/2391	RAYNE ERNEST B	LEN=0034 INSTALLED UNKN
	0050/2260	015" DIA CIRC CONCR	LEN=0034 INSTALLED UNKN
	0050/1740	015" DIA CIRC CONCR	LEN=0028 INSTALLED UNKN
THIRD ST (T603)	0050/1210	024" DIA CIRC CONCR	LEN=0035 INSTALLED UNKN
		018" DIA CIRC CONCR	

DIR: B TOTAL LEN: 5.720 MI. DIST: 10-4 SR: 110  
 LEFT MUN: ERNEST B RIGHT MUN: ERNEST B

---	0050/0835	LEN=0039	INSTALLED UNKN
---	0050/0638	018 "DIA CIRC CONCR	LEN=0034 INSTALLED UNKN
==	0050/0608	STORE HILL RD	(T601)
==	0050/0413	ALLEY	(BORO)
---	0050/0266	015 "DIA CIR PLASTIC	LEN=0046 INSTALLED UNKN
==	0050/0224	CHURCH RD	(T604)
	009720 FT	1 0 00063 7 00 0153+00	CHURCH ST
==	5 0050/0000	LENGTH(AH 3277 BK 2111)	024 "DIA CIRC CONCR
---	0040/2079	LEN=0050	INSTALLED UNKN
---	0040/1913	015 "DIA CIRC CONCR	LEN=0059 INSTALLED UNKN
---	0040/1680	024 "DIA CIRC CONCR	LEN=0038 INSTALLED UNKN
---	0040/1457	018 "DIA CIRC CONCR	LEN=0025 INSTALLED UNKN
==	0040/0462	015 "DIA CIRC CONCR	LEN=0030 INSTALLED UNKN
---	0040/0380	024 "DIA CIRC CONCR	LEN=0045 INSTALLED UNKN
---	0040/0086	1 0 00063 7 00 0174+33	NC MA IN ST
	007609 FT		
---	5 0040/0000	LENGTH(AH 2111 BK 3186)	018 "DIA CIRC CONCR
---	0030/2878	LEN=0035	INSTALLED UNKN
---	0030/2652	ERNEST RAYNE T	024 "DIA CIRC CONCR
---	0030/2528	LEN=0038	INSTALLED UNKN
---	0030/2151	018 "DIA CIRC CONCR	LEN=0038 INSTALLED UNKN
---	0030/1865	015 "DIA CIRC CONCR	LEN=0032 INSTALLED UNKN
		(APRA) ERNEST REFUSE RD	(PRDR) ERNEST REFUSE RD
POT	0030/1645	036 "DIA CIRC METAL	LEN=0038 INSTALLED UNKN
---	0030/1290	015 "DIA CIRC METAL	

009720 FT

THIRD ST  
(T603)

007609 FT

ERNEST  
RAYNE T

0040/0000

POT

DIR: B TOTAL LEN: 5.720 MI. DIST: 10-4 SR: 110  
 LEFT MUN: RAYNE T RIGHT MUN: RAYNE T

Stationing	Description	Length	Material	Notes
0030/0835	LEN=0050	0050	INSTALLED UNKN	
0030/0502	015" DIA CIRC METAL	0040	INSTALLED UNKN	
0030/0344	WASHINGTON T			
004423 FT	1 0 00063 7 00 0205+41			
0030/0000	LENGTH(AH 3186 BK 2304)			
0020/2185	018" DIA CIRC CONCR	0038	INSTALLED UNKN	
0020/1682	015" DIA CIRC METAL	0035	INSTALLED UNKN	
0020/1357	018" DIA CIRC METAL	0035	INSTALLED UNKN	
0020/1049	(AAR 1488 23F) #TRKS 01			
0020/0844	015" DIA CIRC METAL	0044	INSTALLED UNKN	
0020/0836	HART RESOURCE TECH RD (PRDR)			
0020/0666	WASHINGTON CREEKSIDE B			
0020/0210	015" DIA CIRC METAL	0022	INSTALLED 2004	
0020/0185	CANEVA ST (BORO)			
002119 FT	1 0 00063 7 00 0228+46			
0020/0000	LENGTH(AH 2304 BK 2119)			
0010/1860	BORO AL (BORO)	0040	INSTALLED 2006	
0010/1816	NORFOLK SOUTHERN OVERPASS IS RR X-ING			
0010/1512	015" DIA CIRC METAL	0028	INSTALLED 2004	
0010/1146	BMSSEN 32/0110/0010/0981			
0010/0981	1 0 00063 7 00 0239+90			
0010/0591	CROOKED CR BRIDGE ST (BORO)			
0010/0445				
000000 FT	1 0 00063 7 01 0250+55			
000000 FT	NC INDIANA RD CREEKSIDE RD (SR0954 SEG 0300/0000)			
INTER-BK	INDIANA RD (BORO)			
SHELOCTA ST (SR0954 SEG 0300/0000)	MFC BEGIN = D			
0010/0000	LENGTH(AH 2119 BK 0000)			

Stationing	Street Name	Length (FT)	Material	Status
047077		0160/2241	SR 0119 SH	
		0160/2153	(SR0119 SEG 0530/0000)	
		0160/1900	018 "DIA CIRC CONCR	UNKN
		0160/1500	048 "DIA CIRC CONCR	UNKN
		0160/0803	DOGWOOD CR (TB60)	
		044836	DOGWOOD CR (TB60)	
		0160/0000	LENGTH(AH 2241 BK 3289)	
		0150/3034	015 "DIA CIRC CONCR	UNKN
		0150/2448	015 "DIA CIRC CONCR	UNKN
		0150/2148	018 "DIA CIRC CONCR	UNKN
		0150/1763	018 "DIA CIRC CONCR	UNKN
		0150/1241	018 "DIA CIRC CONCR	UNKN
		0150/0998	018 "DIA CIRC CONCR	UNKN
		0150/0693	018 "DIA CIRC CONCR	UNKN
		0150/0422	018 "DIA CIRC CONCR	UNKN
		0150/0043	018 "DIA CIRC CONCR	UNKN
		041547	1 0 00189 7 00 0268+04	
		0150/0000	LENGTH(AH 3289 BK 3582)	
		0140/3530	015 "DIA CIRC CONCR	UNKN
		0140/3295	GATSKIE LN (PRDR)	
		0140/2747	036 "DIA CIRC CONCR	UNKN
		0140/2320	042 "DIA CIRC CONCR	UNKN
		0140/1996	018 "DIA CIRC CONCR	UNKN

BUSH RD (T790)

1 0 00189 7 00 0268+04 044836 FT  
 NASTASE ST (T859)

047077 FT

0160/1804

041547 FT

DIR: B TOTAL LEN: 8.916 MI. DIST: 10-4 SR: 85  
 LEFT MUN: RAYNE T RIGHT MUN: RAYNE T

Stationing	Length	Material	Notes
0140/1499	0042	018" DIA CIRC CONCR	INSTALLED UNKN
0140/0817	0060	036" DIA CIRC CONCR	INSTALLED UNKN
0140/0130	0050	018" DIA CIRC CONCR	INSTALLED UNKN
037965 FT		1 0 00189 7 00 0199+44	
0140/0000		LENGTH(AH 3582 BK 2807)	
0130/2493	0046	015" DIA CIRC CONCR	INSTALLED UNKN
0130/2117	0070	036" DIA CIRC CONCR	INSTALLED UNKN
0130/1212	0075	036" DIA CIRC CONCR	INSTALLED UNKN
0130/0150	0053	015" DIA CIRC CONCR	INSTALLED UNKN
035158 FT		1 0 00189 7 00 0171+46	
0130/0000		RAYNE WASHINGTON T LENGTH(AH 2807 BK 3530)	
0120/3205	0057	018" DIA CIRC CONCR	INSTALLED UNKN
0120/3069	0038	018" DIA CIRC METAL	INSTALLED UNKN
0120/2575	0048	018" DIA CIRC CONCR	INSTALLED 2005
0120/2186	0085	BMSFN 32/0085/0120/2124	
0120/2124	0085	1 0 00189 7 00 0157+61	
0120/1555	0045	S BR PLUM CREEK BMSBG 32/0085/0120/2124	
0120/1060	0050	015" DIA CIRC CONCR	INSTALLED UNKN
0120/0635	0060	015" DIA CIRC CONCR	INSTALLED UNKN
0120/0604		018" DIA CIRC CONCR	INSTALLED UNKN
031628 FT		1 0 00189 7 00 0136+29	
0120/0000		FIVE POINTS RD (SR4006 SEG 0080/2472)	
		LENGTH(AH 3530 BK 3644)	
		018" DIA CIRC CONCR	

AMBROSE RD (SR4006 SEG 0090/0000) 0120/0604

031628 FT

DIR: B TOTAL LEN: 8.916 MI. DIST: 10-4 SR: 85  
 LEFT MUN: WASHINGTON T RIGHT MUN: WASHINGTON T

027984 FT

024204 FT

0110/3560	LEN=0090	INSTALLED UNKN
018 "DIA	CIRC CONCR	
0110/3130	LEN=0052	INSTALLED UNKN
015 "DIA	CIRC CONCR	
0110/2895	LEN=0045	INSTALLED UNKN
015 "DIA	CIRC CONCR	
0110/2700	LEN=0038	INSTALLED UNKN
0110/1450	024 "DIA	CIRC CONCR
0110/1383	LEN=0075	INSTALLED UNKN
0110/1155	WASHINGTON	
0110/1001	SOUTH MAHONING T	
0110/0679	015 "DIA	CIRC CONCR
	LEN=0050	INSTALLED UNKN
	015 "DIA	CIRC CONCR
	LEN=0045	INSTALLED UNKN
	BMS EN 32/0085/0110/0648	
	1 0 00189 7 00 0106+35	
	TR S BR PLUM CREEK	
0110/0648	BMS BG 32/0085/0110/0648	
	015 "DIA	CIRC CONCR
0110/0145	LEN=0055	INSTALLED UNKN
027984 FT	1 0 00189 7 00 0099+87	
0110/0000	LENGTH(AH 3644 BK 3780)	
	018 "DIA	CIRC CONCR
0100/3538	LEN=0001	INSTALLED UNKN
	018 "DIA	CIRC CONCR
0100/3330	LEN=0043	INSTALLED UNKN
0100/2560	030 "DIA	CIRC CONCR
	LEN=0060	INSTALLED UNKN
0100/2348	HILLTOP DR	
	(TWP)	
	030 "DIA	CIRC CONCR
0100/2150	LEN=0050	INSTALLED UNKN
	015 "DIA	CIRC CONCR
0100/1840	LEN=0053	INSTALLED UNKN
	024 "DIA	CIRC CONCR
0100/1260	LEN=0103	INSTALLED UNKN
	015 "DIA	CIRC CONCR
0100/1080	LEN=0045	INSTALLED UNKN
	018 "DIA	CIRC CONCR
0100/0770	LEN=0054	INSTALLED UNKN
	015 "DIA	CIRC CONCR
0100/0470	LEN=0052	INSTALLED UNKN
	015 "DIA	CIRC CONCR
0100/0251	LEN=0045	INSTALLED UNKN
024204 FT	1 0 00189 7 00 0062+15	



EXTRACT DATE: 12/18/2023  
PRINT DATE: 12/21/2023

ROADWAY MANAGEMENT SYSTEM  
SLD COUNTY/SR - ANNUAL PRINT

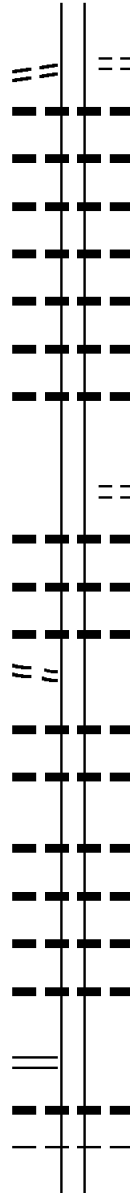
PAGE NUMBER: 39  
COUNTY: INDIANA

DIR: B TOTAL LEN: 8.916 MI.  
LEFT MUN: SOUTH MAHONING T

DIST: 10-4 SR: 85  
RIGHT MUN: SOUTH MAHONING T

OX HILL RD  
(T500)

0100/0000



S 0100/0000

0090/2497

0090/2090

0090/1675

0090/1350

0090/0928

0090/0665

021486 FT

0090/0300

021486 FT

MORROW RD  
(T498)

0080/2283

S 0090/0000

0080/3480

0080/3150

0080/2827

0080/1860

0080/1472

0080/0849

0080/0505

0080/0120

0080/0010

SR 0210 SH  
(SR0210 SEG 0020/0000)

018002 FT

0080/0000

S 0080/0000

0070/2698

0070/2616

OX HILL RD  
(T500)  
LENGTH(AH 3780 BK 2718)  
072"H 95"W CONC STRUCT UNKN  
LEN=0065 INSTALLED UNKN  
018"DIA CIRC CONCR UNKN  
LEN=0047 INSTALLED UNKN  
015"DIA CIRC CONCR UNKN  
LEN=0045 INSTALLED UNKN  
018"DIA CIRC CONCR UNKN  
LEN=0045 INSTALLED UNKN  
018"DIA CIRC CONCR UNKN  
LEN=0045 INSTALLED UNKN  
015"DIA CIRC CONCR UNKN  
LEN=0050 INSTALLED UNKN  
018"DIA CIRC CONCR UNKN  
LEN=0050 INSTALLED UNKN  
1 0 00189 7 00 0035+03  
WHITESSELL RD  
(T408)  
LENGTH(AH 2718 BK 3484)  
015"DIA CIRC CONCR UNKN  
LEN=0035 INSTALLED UNKN  
036"DIA CIRC CONCR UNKN  
LEN=0095 INSTALLED UNKN  
015"DIA CIRC CONCR UNKN  
LEN=0065 INSTALLED UNKN  
018"DIA CIRC CONCR UNKN  
LEN=0075 INSTALLED UNKN  
036"DIA CIRC CONCR UNKN  
LEN=0075 INSTALLED UNKN  
018"DIA CIRC CONCR UNKN  
LEN=0047 INSTALLED UNKN  
018"DIA CIRC CONCR UNKN  
LEN=0050 INSTALLED UNKN  
018"DIA CIRC CONCR UNKN  
LEN=0039 INSTALLED UNKN  
015"DIA CIRC CONCR UNKN  
LEN=0040 INSTALLED UNKN  
1 0 00189 7 00 0000+00  
NC PLUMVILLE RD  
LENGTH(AH 3484 BK 3214)  
030"DIA CIRC CONCR UNKN  
LEN=0032 INSTALLED UNKN  
SOUTH MAHONING  
PLUMVILLE B  
CLEVELAND AV

DIR: B TOTAL LEN: 8.916 MI. DIST: 10-4 SR: 85  
 LEFT MUN: PLUMVILLE B RIGHT MUN: PLUMVILLE B

Location	Segment ID	Length	Material	Status
	0070/2597		(BORO)	
	0070/2260		015" DIA CIRC CONCR	LEN=0140 INSTALLED UNKN
	0070/1953		018" DIA CIRC CONCR	LEN=0050 INSTALLED UNKN
N HARRISON AV (BORO)	0070/1431		S HARRISON AV (BORO)	
RUMMEL RD (BORO)	0070/1320			
	0070/1176		BMS EN 32/0085/0070/1155	1 0 00189 0 00 0159+20
	0070/1155		N BR PLUM CREEK	BMSBG 32/0085/0070/1155
ROSSMOYNE RD (T900)	0070/0952			
	0070/0947		018" DIA CIRC CONCR	LEN=0150 INSTALLED UNKN
	0070/0943		024" DIA CIRC CONCR	LEN=0064 INSTALLED 2018
	0070/0799		018" DIA CIRC CONCR	LEN=0030 INSTALLED 2018
	0070/0568		018" DIA CIRC METAL	LEN=0023 INSTALLED UNKN
WATER ST (BORO)	0070/0199			
1 0 00189 0 00 0147+52	0070/0176	014788 FT	036" DIA CIRC CONCR	LEN=0035 INSTALLED UNKN
BLUFF ST (BORO)	0070/0000			
	0060/1885		LENGTH(AH 3214 BK 2027)	WATER WELL RD (BORO)
ELM ST (BORO)	0060/1703			
	0060/1495		018" DIA CIR PLASTIC	LEN=0020 INSTALLED 2005
	0060/1085		015" DIA CIRC CONCR	LEN=0036 INSTALLED UNKN
	0060/0675		012" DIA CIRC CONCR	LEN=0036 INSTALLED UNKN
SMICKSBURG ST (SR0954 SEG 0480/0000)	0060/0645		INDIANA ST (BORO)	
	0060/0580		048" DIA CIRC METAL	LEN=0036 INSTALLED UNKN
012761 FT	0060/0000		1 0 00189 0 00 0127+52	LENGTH(AH 2027 BK 2029)
	0050/1986		012" DIA CIRC CONCR	LEN=0020 INSTALLED UNKN
	0050/1785		018" DIA CIRC CONCR	LEN=0038 INSTALLED UNKN

EXTRACT DATE: 12/18/2023  
PRINT DATE: 12/21/2023

ROADWAY MANAGEMENT SYSTEM  
SLD COUNTY/SR - ANNUAL PRINT

PAGE NUMBER: 37  
COUNTY: INDIANA

DIR: B TOTAL LEN: 8.916 MI.  
LEFT MUN: PLUMVILLE B

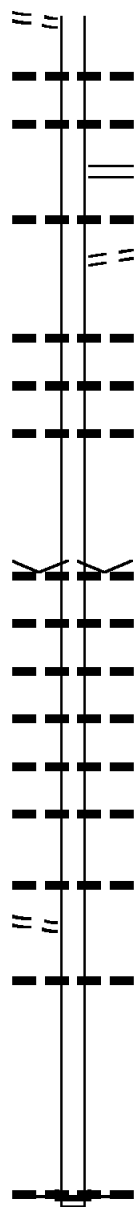
DIST: 10-4 SR: 85  
RIGHT MUN: PLUMVILLE B

Stationing	Notes	Stationing	Material
		0050/1383	018 " DIA CIRC CONCR LEN=0040 INSTALLED UNKN
		0050/0791	012 " DIA CIR PLASTIC LEN=0028 INSTALLED UNKN
		0050/0437	018 " DIA CAST IRON LEN=0055 INSTALLED UNKN
1 0 00189 0 00 0107+05 010732 FT		010732 FT	
OAK ST (BORO)		0050/0000	LENGTH(AH 2029 BK 1688) OAK ST (BORO)
OAK ST (BORO)		0040/1453	
		0040/1450	
		0040/1436	(APRA) STONEY FLATS HOM 018 " DIA CIRC CONCR
		0040/1356	LEN=0026 INSTALLED UNKN
		0040/1313	PLUMVILLE SOUTH MAHONING T 018 " DIA CIRC CONCR
		0040/1086	LEN=0026 INSTALLED UNKN
		0040/0920	015 " DIA CIRC CONCR LEN=0035 INSTALLED UNKN
		0040/0400	018 " DIA CIRC CONCR LEN=0026 INSTALLED UNKN
009044 FT		009044 FT	1 0 00189 0 00 0090+15 NC MA IN ST
BAKER TRAIL RD (T380)		0040/0000	LENGTH(AH 1688 BK 2691) 048 " DIA CIRC CONCR
		0030/2636	LEN=0030 INSTALLED UNKN
		0030/2003	036 " DIA CIRC CONCR LEN=0032 INSTALLED UNKN
RIDGE RD (T381)		0030/1903	
		0030/1530	018 " DIA CIR PLASTIC LEN=0080 INSTALLED 2005
		0030/1155	015 " DIA CAST IRON LEN=0060 INSTALLED UNKN
		0030/0420	015 " DIA CIRC CONCR LEN=0052 INSTALLED UNKN
		0030/0031	018 " DIA CIRC CONCR LEN=0029 INSTALLED UNKN
006353 FT		006353 FT	1 0 00189 0 00 0063+44 BEYER RD
		0030/0000	(SR0954 SEG 0470/2594) LENGTH(AH 2691 BK 3359) 018 " DIA CIRC CONCR
RIDGE RD		0020/3197	LEN=0030 INSTALLED UNKN

DIR: B TOTAL LEN: 8.916 MI. DIST: 10-4 SR: 85  
 LEFT MUN: SOUTH MAHONING T RIGHT MUN: SOUTH MAHONING T

(T381)

0020/2723



0020/2641 018 " DIA CIRC CONCR  
 LEN=0032 INSTALLED 1999  
 0020/2390 019 " DIA CIRC METAL  
 LEN=0040 INSTALLED UNKN  
 SAGAMORE RD  
 0020/2337 (SR0210 SEG 0010/2522)  
 024 " DIA CIRC PLASTIC  
 0020/2270 LEN=0060 INSTALLED UNKN  
 TO 0210/0010 SH  
 0020/2150 (CONN)  
 0020/1368 019 " DIA CIRC CONCR  
 LEN=0032 INSTALLED UNKN  
 0020/1174 018 " DIA CIRC CONCR  
 LEN=0034 INSTALLED UNKN  
 0020/0638 019 " DIA CIRC CONCR  
 LEN=0032 INSTALLED UNKN  
 002994 FT 1 0 00189 0 00 0029+73  
 VILLAGE: BEYER  
 0020/0000 015 " DIA CIRC CONCR  
 LEN=0052 INSTALLED UNKN  
 LENGTH(AH 3359 BK 2994)  
 0010/2558 018 " DIA CIRC METAL  
 LEN=0040 INSTALLED UNKN  
 0010/2300 018 " DIA CIRC CONCR  
 LEN=0045 INSTALLED UNKN  
 0010/2047 018 " DIA CIRC METAL  
 LEN=0042 INSTALLED UNKN  
 0010/1743 018 " DIA CIRC CONCR  
 LEN=0049 INSTALLED UNKN  
 0010/1380 018 " DIA CIRC CONCR  
 LEN=0045 INSTALLED UNKN  
 0010/0625 018 " DIA CIRC CONCR  
 LEN=0045 INSTALLED UNKN  
 0010/0538 018 " DIA CIRC METAL  
 LEN=0054 INSTALLED UNKN  
 000000 FT 1 0 00189 0 00 0000+00  
 036 " DIA CIRC CONCR  
 LEN=0045 INSTALLED UNKN  
 NC PL LUMVILLE RD  
 INTER-BK PLUMVILLE RD  
 (SR0085 SEG 0300/3346)  
 MFC BEGIN = C  
 BK-ARMSTRONG (03)  
 0010/0000 LENGTH(AH 2994 BK 0000)

002994 FT

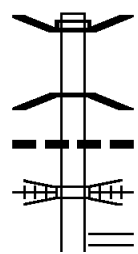
SINKTOWN RD  
 (T850)

0010/0538

000000 FT

EXTRACT DATE: 12/18/2023 ROADWAY MANAGEMENT SYSTEM PAGE NUMBER: 35  
 PRINT DATE: 12/21/2023 SLD COUNTY/SR - ANNUAL PRINT COUNTY: INDIANA  
 DIR: B TOTAL LEN: 16.468 MI. DIST: 10-4 SR: 56  
 LEFT MUN: EAST WHEATFIELD T RIGHT MUN: EAST WHEATFIELD T

086950 FT



1 0 00302 0 01 0007+91 085973 FT

086950 FT AH-WESTMORELAND (64)  
 INTER-AHD BMSSEN 32/0056/0590/0600  
 0590/0977 SR 0056 SH  
 (SR0056 SEG 0330/0000)  
 1 0 00302 0 00 0001+88  
 CONEMAUGH RIVER  
 0590/0600 BMSBG 32/0056/0590/0600  
 024 "DIA CONC  
 0590/0366 LEN=0040 INSTALLED UNKN  
 NORFOLK SOUTHERN  
 0590/0313 OVERPASS IS RR X-ING  
 POWER PLANT RD  
 085973 FT (SR2008 SEG 0210/3230)

EXTRACT DATE: 12/18/2023  
PRINT DATE: 12/21/2023

ROADWAY MANAGEMENT SYSTEM  
SLD COUNTY/SR - ANNUAL PRINT

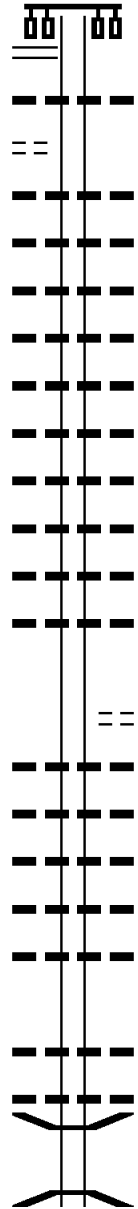
PAGE NUMBER: 34  
COUNTY: INDIANA

DIR: B TOTAL LEN: 16.468 MI.  
LEFT MUN: EAST WHEATFIELD T

DIST: 10-4 SR: 56  
RIGHT MUN: EAST WHEATFIELD T

CHARLES RD  
(SR0711 SEG 0010/0000) 0590/0000

EDGEWOOD LN  
(T820) 0580/2900



5 0590/0000	LENGTH(AH 0977 BK 3403)
	018 "DIA CIRC CONCR
0580/3185	LEN=0001 INSTALLED 2000
	015 "DIA CIRC CONCR
0580/2756	LEN=0042 INSTALLED UNKN
	008 "H 00 "W MULT METAL
0580/2640	LEN=0036 INSTALLED UNKN
	008 "H 00 "W MULT METAL
0580/2483	LEN=0036 INSTALLED UNKN
	008 "H 00 "W MULT METAL
0580/2400	LEN=0036 INSTALLED UNKN
	015 "DIA CIRC CONCR
0580/2100	LEN=0032 INSTALLED UNKN
	015 "DIA CIRC CONCR
0580/1791	LEN=0038 INSTALLED UNKN
	036 "DIA CIRC CONCR
0580/1545	LEN=0032 INSTALLED UNKN
	015 "DIA CIRC CONCR
0580/1120	LEN=0045 INSTALLED UNKN
	018 "DIA CIRC CONCR
0580/0693	LEN=0040 INSTALLED UNKN
	018 "DIA CIRC CONCR
0580/0468	LEN=0035 INSTALLED 2002
082570 FT	082570 FT 1 0 00525 0 00 0034+50
	TRINDLE RD
	(T719)
5 0580/0000	LENGTH(AH 3403 BK 1757)
	015 "DIA CIRC CONCR
0570/1737	LEN=0035 INSTALLED UNKN
	024 "DIA CIRC CONCR
0570/1579	LEN=0036 INSTALLED UNKN
	015 "DIA CIRC CONCR
0570/1160	LEN=0050 INSTALLED UNKN
	024 "DIA CIRC CONCR
0570/0705	LEN=0034 INSTALLED UNKN
	024 "DIA CIRC METAL
0570/0525	LEN=0030 INSTALLED UNKN
080813 FT	080813 FT 1 0 00525 0 00 0051+05
5 0570/0000	LENGTH(AH 1757 BK 1945)
	018 "DIA CIRC CONCR
0560/1824	LEN=0036 INSTALLED UNKN
	018 "DIA CIRC CONCR
0560/1410	LEN=0035 INSTALLED UNKN
0560/1323	BMSSEN 32/0056/0560/1313
	1 0 00525 0 00 0057+92
	TR CONEMAUGH
0560/1313	BMSBG 32/0056/0560/1313

DIR: B TOTAL LEN: 16.468 MI. DIST: 10-4 SR: 56  
 LEFT MUN: EAST WHEATFIELD T RIGHT MUN: EAST WHEATFIELD T

Stationing	Notes	Material	Length	Status
078868 FT	0560/0931	018 " DIA CIRC METAL	LEN=0040	INSTALLED UNKN
	0560/0490	036 " DIA CIR PLASTIC	LEN=0090	INSTALLED 1998
	078868 FT	1 0 00525 0 00 0070+50		WILLIAM FRY RD
	5 0560/0000	LENGTH(AH 1945 BK 2169)		
	0550/1935	018 " DIA CIRC CONCR	LEN=0050	INSTALLED UNKN
	0550/1577	018 " DIA CIRC CONCR	LEN=0040	INSTALLED UNKN
	0550/1318	018 " DIA CIRC METAL	LEN=0034	INSTALLED UNKN
	0550/0985	018 " DIA CIRC CONCR	LEN=0032	INSTALLED UNKN
	0550/0670	018 " DIA CIRC CONCR	LEN=0036	INSTALLED UNKN
	0550/0417	018 " DIA CIRC CONCR	LEN=0039	INSTALLED UNKN
076699 FT	0550/0072	018 " DIA CIRC CONCR	LEN=0036	INSTALLED UNKN
	076699 FT	1 0 00525 0 00 0094+55		NC SR MC CORMICK RD
	5 0550/0000	LENGTH(AH 2169 BK 2744)		
	0540/2385	018 " DIA CIRC CONCR	LEN=0045	INSTALLED UNKN
	0540/1950	018 " DIA CIRC CONCR	LEN=0040	INSTALLED UNKN
	0540/1503	018 " DIA CIRC CONCR	LEN=0032	INSTALLED UNKN
CHURCH ST (T703)	0540/0884	018 " DIA CIRC CONCR	LEN=0040	INSTALLED UNKN
MAIN ST (T701)	0540/0532	015 " DIA CIRC CONCR	LEN=0040	INSTALLED UNKN
	0540/0520	EAST WHEATFIELD		
	0540/0241	ARMAGH B		
	0540/0226	024 " DIA CIRC CONCR	LEN=0043	INSTALLED UNKN
	0540/0205	TINKCOM ST		
073955 FT	073955 FT	(BORO)	1 0 00525 0 00 0120+30	NC INDIANA ST

CAMPBELL ST  
(BORO)

0530/2853

GLEN MACK RD  
(TWP)

0530/0122  
070894 FT

Station	Description	Material	Length	Notes
0540/0000	PHILADELPHIA ST			(SR2024 SEG 0030/1869)
0530/2826	ARMAGH EAST WHEATFIELD T	018 " DIA CIRC CONCR		LEN=0001 INSTALLED UNKN
0530/2780	RAMP C RD			(SR8008 SEG 0750/0000)
0530/2632	RAMP D RD			(SR8008 SEG 0760/0579)
0530/2631	MFC BEGIN = B			SR0022 EB
0530/2279	OP ID 32/0022/0300/0000			TR MARDIS RN
0530/2000	STRUCTURE LENGTH 10 FT			BMSID 32/0056/0530/1972
0530/1946	RAMP A RD			(SR8008 SEG 0500/0000)
0530/1630	RAMP B RD			(SR8008 SEG 0510/0845)
0530/1087	018 " DIA CIRC CONCR			LEN=0041 INSTALLED UNKN
0530/0890	015 " DIA CIRC CONCR			LEN=0032 INSTALLED UNKN
0530/0630	018 " DIA CIRC METAL			LEN=0050 INSTALLED 2016
0530/0258	018 " DIA CIRC METAL			LEN=0045 INSTALLED 2016
070894 FT	018 " DIA CIRC METAL			LEN=0100 INSTALLED 2016
0530/0000	MARDIS RUN			STRUCTURE LENGTH 14 FT
0524/1915	BMSID 32/0056/0530/0000			LENGTH(AH 3061 BK 2218)
0524/1752	024 " DIA CIRC METAL			LEN=0050 INSTALLED 2016
0524/1358	018 " DIA CIRC METAL			LEN=0040 INSTALLED 2016
0524/1058	018 " DIA CIRC METAL			LEN=0040 INSTALLED 2016



DIR: B TOTAL LEN: 16.468 MI. DIST: 10-4 SR: 56  
 LEFT MUN: EAST WHEATFIELD T RIGHT MUN: EAST WHEATFIELD T

CAMPBELL RD  
 (T732)

0524/0274

068676 FT

1 0 00337 0 00 0066+22 067771 FT  
 UNITED ELEMENTARY SCHOOL  
 (GOVT)

0520/0000

066764 FT

064518 FT

0524/0860	018 " DIA	CIRC METAL	LEN=0040	INSTALLED	2016
0524/0662	018 " DIA	CIRC METAL	LEN=0040	INSTALLED	2016
0524/0245	030 " DIA	CIRC METAL	LEN=0100	INSTALLED	2016
068676 FT	0 0 00000	0 00 0000+00			
0524/0000	LENGTH(AH	2218 BK 0905)			
0520/0587	024 " DIA	CIRC METAL	LEN=0060	INSTALLED	2016
067771 FT	SHELLBARK RD	(T840)			
0520/0000	LENGTH(AH	0905 BK 1007)			
0514/0930	018 " DIA	CIRC METAL	LEN=0050	INSTALLED	2016
066764 FT	0 0 00000	0 00 0000+00			
0514/0000	LENGTH(AH	1007 BK 2246)			
0510/2070	024 " DIA	CIRC METAL	LEN=0060	INSTALLED	2016
0510/1721	018 " DIA	CIRC METAL	LEN=0060	INSTALLED	2016
0510/1306	018 " DIA	CIRC CONCR	LEN=0059	INSTALLED	UNKN
0510/1065	015 " DIA	CIRC CONCR	LEN=0056	INSTALLED	UNKN
0510/0782	015 " DIA	CIRC CONCR	LEN=0061	INSTALLED	UNKN
0510/0771	018 " DIA	CIR PLASTIC	LEN=0052	INSTALLED	UNKN
0510/0330	018 " DIA	CIRC CONCR	LEN=0045	INSTALLED	UNKN
0510/0100	024 " DIA	CIR PLASTIC	LEN=0050	INSTALLED	2002
064518 FT	1 0 00337	0 00 0099+09			
0510/0000	TR BLACKLICK	STRUCTURE	LENGTH	8 FT	
0510/0000	BMSID 32/0056/0510/0000	LENGTH(AH	2246 BK 3126)		
0500/2613	018 " DIA	CIRC CONCR	LEN=0075	INSTALLED	UNKN
0500/2270	015 " DIA	CIRC CONCR	LEN=0150	INSTALLED	UNKN
0500/1274	018 " DIA	CIRC CONCR	LEN=0040	INSTALLED	UNKN

EXTRACT DATE: 12/18/2023  
PRINT DATE: 12/21/2023

ROADWAY MANAGEMENT SYSTEM  
SLD COUNTY/SR - ANNUAL PRINT

PAGE NUMBER: 30  
COUNTY: INDIANA

DIR: B TOTAL LEN: 16.468 MI.  
LEFT MUN: EAST WHEATFIELD T

DIST: 10-4 SR: 56  
RIGHT MUN: EAST WHEATFIELD T

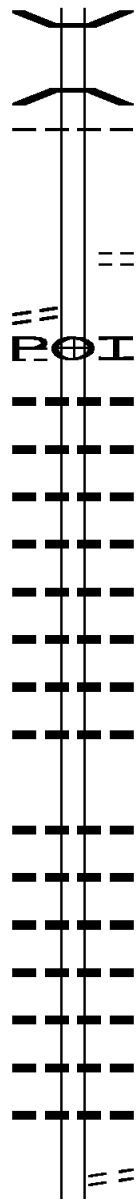
LC TO DILLTOWN MINE RD  
(CONN) 0490/2632  
DILLTOWN MINE PREP SITE  
(PRDR) 0490/2471

LONGS RD

061392 FT

058583 FT

055606 FT



0500/1238	BMSEN 32/0056/0500/0830 1 0 00337 0 00 0121+82 BLACKLICK CR
0500/0830	BMSBG 32/0056/0500/0830 EAST WHEATFIELD
0500/0800	BRUSH VALLEY T
061392 FT	1 0 00337 0 00 0126+20 DIAS RD (T728)
5 0500/0000	LENGTH(AH 3126 BK 2809)
0490/2471	(APRA) RO BINDALE ENERGY 018 "DIA CIRC CONCR
0490/2244	LEN=0050 INSTALLED UNKN 018 "DIA CIRC CONCR
0490/2165	LEN=0054 INSTALLED UNKN 018 "DIA CIRC CONCR
0490/1866	LEN=0050 INSTALLED UNKN 018 "DIA CIRC CONCR
0490/1432	LEN=0050 INSTALLED UNKN 018 "DIA CIRC CONCR
0490/1015	LEN=0051 INSTALLED UNKN 018 "DIA CIRC CONCR
0490/0686	LEN=0049 INSTALLED UNKN 015 "DIA CIRC CONCR
0490/0326	LEN=0048 INSTALLED UNKN 018 "DIA CIRC CONCR
0490/0045	LEN=0047 INSTALLED UNKN
058583 FT	1 0 00337 0 00 0161+66
5 0490/0000	LENGTH(AH 2809 BK 2977) 018 "DIA CIRC CONCR
0480/2638	LEN=0050 INSTALLED UNKN 018 "DIA CIRC CONCR
0480/2354	LEN=0050 INSTALLED UNKN 018 "DIA CIRC CONCR
0480/2028	LEN=0049 INSTALLED UNKN 015 "DIA CIRC CONCR
0480/1553	LEN=0046 INSTALLED UNKN 015 "DIA CIRC CONCR
0480/1208	LEN=0039 INSTALLED UNKN 018 "DIA CIRC CONCR
0480/0821	LEN=0039 INSTALLED UNKN 024 "DIA CIRC CONCR
0480/0318	LEN=0042 INSTALLED UNKN
055606 FT	1 0 00337 0 00 0191+05 CLAGHORN RD (T617)

DIR: B TOTAL LEN: 16.468 MI. DIST: 10-4 SR: 56  
 LEFT MUN: BRUSH VALLEY T RIGHT MUN: BRUSH VALLEY T

(T618)

0480/0000

==

5 0480/0000 LENGTH(AH 2977 BK 3244)

---|---

0470/1676 036 " DIA CAST IRON  
 LEN=0042 INSTALLED UNKN

---|---

0470/0655 015 " DIA CIRC CONCR  
 LEN=0041 INSTALLED UNKN

---|---

0470/0270 015 " DIA CIRC CONCR  
 LEN=0040 INSTALLED UNKN

---|---

0470/0100 015 " DIA CIRC CONCR  
 LEN=0040 INSTALLED UNKN

1 0 00337 0 00 0223+75 052362 FT  
 ONEIDA MINE RD  
 (SR2016 SEG 0010/0000) 0470/0000

==

5 0470/0000 LENGTH(AH 3244 BK 2452)  
 015 " DIA CIRC CONCR

---|---

0460/2199 LEN=0040 INSTALLED UNKN

---|---

0460/1713 018 " DIA CIRC CONCR  
 LEN=0042 INSTALLED UNKN

---|---

0460/1300 018 " DIA CIRC CONCR  
 LEN=0030 INSTALLED UNKN

049910 FT

---|---

0460/0114 015 " DIA CIRC CONCR  
 LEN=0042 INSTALLED UNKN

---|---

5 0460/0000 LENGTH(AH 2452 BK 3138)  
 048 " DIA CIRC METAL

---|---

0454/2664 LEN=0049 INSTALLED UNKN

---|---

0454/2249 018 " DIA CIRC METAL  
 LEN=0046 INSTALLED UNKN

---|---

0454/1954 015 " DIA CIRC CONCR  
 LEN=0042 INSTALLED UNKN

==

0454/1394 SUNFLOWER LN  
 (T732)

---|---

0454/1315 018 " DIA CIRC CONCR  
 LEN=0061 INSTALLED UNKN

---|---

0454/0722 018 " DIA CIRC CONCR  
 LEN=0200 INSTALLED UNKN

046772 FT

<|>

5 0454/0000 0 0 00000 0 00 0000+00  
 BRUSH CREEK  
 STRUCTURE LENGTH 25 FT  
 BMSID 32/0056/0454/0000  
 LENGTH(AH 3138 BK 1158)

018 " DIA CIRC CONCR

DIR: B TOTAL LEN: 16.468 MI. DIST: 10-4 SR: 56  
 LEFT MUN: BRUSH VALLEY T RIGHT MUN: BRUSH VALLEY T

Station	Length	Material	Notes
045614 FT	0444/0450	LEN=0070	INSTALLED 2013
	018 " DIA	CIRC CONCR	
	0444/0240	LEN=0054	INSTALLED 2013
	045614 FT	0 0 00000	0 00 0000+00
	0444/0000	LENGTH(AH 1158	BK 1542)
	0440/0633	018 " DIA	CIRC METAL
	LEN=0046	INSTALLED UNKN	
SPRUCE HOLLOW RD (T619)	0440/0390		
	0440/0136	BMS EN 32/0056/0440/0110	
	1 0 00337	0 00 0306+39	
		LITTLE BRUSH CREEK	
	0440/0110	BMS BG 32/0056/0440/0110	
	044072 FT	1 0 00337	0 00 0307+60
		VILLAGE: BRUSH VALLEY	
		HINER RD	
		(T880)	
	0440/0000	LENGTH(AH 1542	BK 3832)
	0420/3564	030 " DIA	CIRC CONCR
	LEN=0060	INSTALLED UNKN	
	0420/2914	018 " DIA	CIRC CONCR
	LEN=0040	INSTALLED UNKN	
	0420/2042	018 " DIA	CIRC CONCR
	LEN=0035	INSTALLED UNKN	
	0420/1294	015 " DIA	CIRC CONCR
	LEN=0175	INSTALLED UNKN	
	0420/1036	015 " DIA	CIRC CONCR
	LEN=0035	INSTALLED UNKN	
	0420/0584	012 " DIA	CIRC CONCR
	LEN=0035	INSTALLED UNKN	
		SR 0259 SH	
	0420/0293	(SR0259 SEG 0250/3025)	
	040240 FT	1 0 00337	0 00 0346+08
		VALLEY VIEW RD	
		(T700)	
	0420/0000	LENGTH(AH 3832	BK 1137)
	0410/1018	015 " DIA	CIRC CONCR
	LEN=0035	INSTALLED UNKN	
		VISNESKY WY	
		(TWP )	
		KERR AV	
		(T703)	
	0410/0303	1 0 00337	0 00 0358+05
	039103 FT		
		VILLAGE: BRUSH VALLEY	
	0410/0000	LENGTH(AH 1137	BK 3342)
LC TO ROUNDTOP RD (CONN)			





DIR: B TOTAL LEN: 16.468 MI. DIST: 10-4 SR: 56  
 LEFT MUN: CENTER T RIGHT MUN: CENTER T

022698 FT

019824 FT

017347 FT

0360/0970	LEN=0040	INSTALLED	UNKN
	015 "DIA	CIRC CONCR	
0360/0607	LEN=0043	INSTALLED	UNKN
	015 "DIA	CIRC CONCR	
0360/0228	LEN=0042	INSTALLED	UNKN
022698 FT	1 0 00337	0 00 0520+50	
5 0360/0000	LENGTH(AH	3249 BK 2874)	
	015 "DIA	CIRC CONCR	
0350/2746	LEN=0045	INSTALLED	UNKN
	018 "DIA	CIRC CONCR	
0350/2540	LEN=0045	INSTALLED	UNKN
	015 "DIA	CIRC CONCR	
0350/2343	LEN=0047	INSTALLED	UNKN
	015 "DIA	CIRC CONCR	
0350/1896	LEN=0037	INSTALLED	UNKN
	015 "DIA	CIRC CONCR	
0350/1480	LEN=0046	INSTALLED	UNKN
	015 "DIA	CIRC CONCR	
0350/1142	LEN=0030	INSTALLED	UNKN
	015 "DIA	CIRC CONCR	
0350/0708	LEN=0030	INSTALLED	UNKN
	015 "DIA	CIRC CONCR	
0350/0360	LEN=0034	INSTALLED	UNKN
	018 "DIA	CIRC CONCR	
0350/0117	LEN=0034	INSTALLED	UNKN
019824 FT	1 0 00337	0 00 0550+50	
	VILLAGE: WATERMAN		
	WATERMAN RD		
	(T619)		
5 0350/0000	LENGTH(AH	2874 BK 2477)	
	018 "DIA	CIRC CONCR	
0340/2325	LEN=0001	INSTALLED	2002
	018 "DIA	CIRC CONCR	
0340/2090	LEN=0034	INSTALLED	UNKN
	018 "DIA	CIRC CONCR	
0340/1774	LEN=0045	INSTALLED	UNKN
	015 "DIA	CIRC CONCR	
0340/0819	LEN=0048	INSTALLED	UNKN
	015 "DIA	CIRC CONCR	
0340/0428	LEN=0047	INSTALLED	UNKN
	012 "DIA	CIRC CONCR	
0340/0122	LEN=0045	INSTALLED	UNKN
017347 FT	1 0 00337	0 00 0576+08	
5 0340/0000	LENGTH(AH	2477 BK 2429)	
	015 "DIA	CIRC CONCR	
0330/2143	LEN=0046	INSTALLED	UNKN
	018 "DIA	CIRC CONCR	
0330/1872	LEN=0045	INSTALLED	UNKN

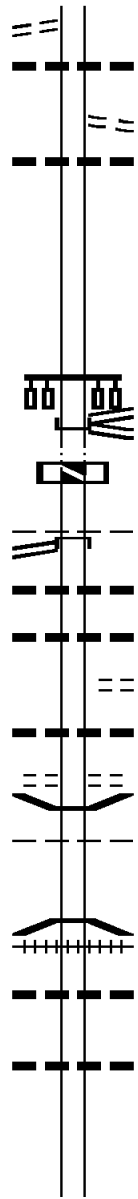
DIR: B TOTAL LEN: 16.468 MI. DIST: 10-4 SR: 56  
 LEFT MUN: CENTER T RIGHT MUN: CENTER T

Location / Notes	Stationing	Length	Material	Status	Notes
	0330/1342	015 "	DIA	CIRC CONCR	
		LEN=0046		INSTALLED	UNKN
	0330/0790	024 "	DIA	CIRC CONCR	
		LEN=0051		INSTALLED	UNKN
	0330/0453	015 "	DIA	CIRC CONCR	
		LEN=0044		INSTALLED	UNKN
	0330/0291	012 "	DIA	CIRC CONCR	
		LEN=0044		INSTALLED	UNKN
014918 FT	014918 FT	1 0 00337		0 00 0600	+37
	NC SR	0056	SH		
	0330/0000	LENGTH(AH 2429 BK 2645)			
		015 "	DIA	CIRC CONCR	
	0320/2505	LEN=0026		INSTALLED	UNKN
		015 "	DIA	CIRC CONCR	
	0320/2150	LEN=0032		INSTALLED	UNKN
PENNDOT STOCKPILE #03 R (GOVT) ELIZABETH WY (T200)	0320/1739				
	0320/1569				
	0320/1415	024 "	DIA	CIRC CONCR	2005
		LEN=0050		INSTALLED	
	0320/1124	015 "	DIA	CIRC CONCR	UNKN
		LEN=0032		INSTALLED	
	0320/0880	018 "	DIA	CIRC CONCR	UNKN
		LEN=0040		INSTALLED	
	0320/0616	018 "	DIA	CIRC CONCR	UNKN
		LEN=0004		INSTALLED	
	0320/0400	018 "	DIA	CIRC CONCR	UNKN
		LEN=0032		INSTALLED	
	0320/0385	TILLIO LN (TWP)			
RED MAPLE DR (T821)	0320/0304				
	0320/0150	018 "	DIA	CIRC CONCR	
		LEN=0030		INSTALLED	UNKN
012273 FT	012273 FT	1 0 00337		0 00 0626	+95
		CENTER HOMER CITY B			
	0320/0000	LENGTH(AH 2645 BK 1205)			
		015 "	DIA	CIRC CONCR	
	0310/1165	LEN=0031		INSTALLED	UNKN
SARAH ST (T426)	0310/1110				
	0310/1073	FIRE ACADEMY RD (SR2019 SEG 0110/2942)			
		015 "	DIA	CIRC CONCR	
	0310/0917	LEN=0007		INSTALLED	UNKN
		015 "	DIA	CIRC CONCR	
	0310/0601	LEN=0030		INSTALLED	UNKN
THIRD ST					



DIR: B TOTAL LEN: 16.468 MI. DIST: 10-4 SR: 56  
 LEFT MUN: HOMER CITY B RIGHT MUN: HOMER CITY B

(BORO) 0310/0463



0310/0402 015 " DIA CIRC CONCR  
 LEN=0031 INSTALLED UNKN  
 FROM 0119/0162 SH  
 (CONN)  
 0310/0140 018 " DIA CIRC CONCR  
 0310/0116 LEN=0040 INSTALLED UNKN  
 011068 FT 1 0 00337 0 00 0635+02  
 SR 0119 SH  
 (SR0119 SEG 0181/0000)  
 (SR0119 SEG 0180/0000)  
 NC RIDGE AV  
 RIDGE AV  
 (SR3056 SEG 0300/1434)  
 SR 0119 SH  
 (SR0119 SEG 0180/0000)  
 0310/0000 LTH AH 001205 BK 000100  
 011068 FT  
 7050/0000 LTH AH 000100 BK 003770  
 INTER-AHD BENJAMIN FRANKLIN HW  
 (SR0422 SEG 0030/0794)  
 0042/3770 SHELOCTA B  
 0042/3618 015 " DIA CIRC CONCR  
 LEN=0060 INSTALLED UNKN  
 030 " DIA CIRC CONCR  
 0042/3579 LEN=0060 INSTALLED UNKN  
 SUGAR AV  
 (BORO)  
 0042/3553 018 " DIA CIRC CONCR  
 0042/3415 LEN=0075 INSTALLED UNKN  
 MAIN ST  
 (BORO)  
 0042/3369  
 0042/3334 BMSSEN 32/0056/0042/3215  
 SHELOCTA  
 0042/3313 ARMSTRONG T  
 0 0 00000 0 00 0000+00  
 CROOKED CREEK  
 0042/3215 BMSBG 32/0056/0042/3215  
 0042/2672 (AAR 003625\*)#TRKS 01  
 018 " DIA CIR PLASTIC  
 0042/2655 LEN=0056 INSTALLED UNKN  
 036 " DIA CIRC CONCR  
 0042/1945 LEN=0046 INSTALLED UNKN

011068 FT

011068 FT

BENJAMIN FRANKLIN HW  
 (SR0422 SEG 0030/0794) 0042/3770

EXTRACT DATE: 12/18/2023  
PRINT DATE: 12/21/2023

ROADWAY MANAGEMENT SYSTEM  
SLD COUNTY/SR - ANNUAL PRINT

PAGE NUMBER: 22  
COUNTY: INDIANA

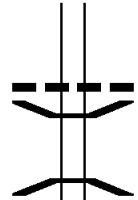
DIR: B TOTAL LEN: 16.468 MI.  
LEFT MUN: ARMSTRONG T

DIST: 10-4 SR: 56  
RIGHT MUN: ARMSTRONG T

OVERVIEW DR  
(T337)

007298 FT

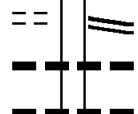
007298 FT 1 0 00319 0 00 0074+77  
S 0042/0000 LENGTH(AH 3770 BK 2077)  
036 "DIA CIRC CONCR  
0032/1774 LEN=0057 INSTALLED UNKN  
0032/1608 BMSSEN 32/0056/0032/1782  
1 0 00319 0 00 0051+87



0032/1594 WALKER RUN  
BMSBG 32/0056/0032/1782  
SPORTSMAN CLUB RD  
0032/1041 (SR3037 SEG 0060/3414)

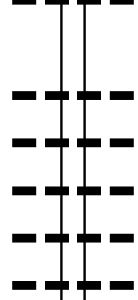
0032/1041

018 "DIA CIRC CONCR  
0032/0461 LEN=0040 INSTALLED UNKN  
015 "DIA CIRC CONCR



005221 FT

0032/0224 LEN=0050 INSTALLED UNKN  
005221 FT 1 0 00319 0 00 0051+87  
S 0032/0000 LENGTH(AH 2077 BK 3062)



0022/2930 015 "DIA CIRC CONCR  
LEN=0040 INSTALLED UNKN

0022/2752 015 "DIA CIRC CONCR  
LEN=0040 INSTALLED UNKN

0022/2250 018 "DIA CIRC CONCR  
LEN=0040 INSTALLED UNKN

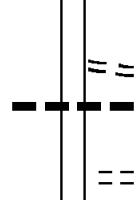
0022/1950 018 "DIA CIRC CONCR  
LEN=0065 INSTALLED UNKN

0022/1450 018 "DIA CIRC CONCR  
LEN=0075 INSTALLED UNKN

027 "DIA CIRC CONCR  
0022/0775 LEN=0060 INSTALLED UNKN  
024 "DIA CIRC CONCR

002159 FT

0022/0389 LEN=0050 INSTALLED UNKN  
002159 FT 1 0 00319 0 00 0020+77  
MCCREIGHT RD  
(T352)



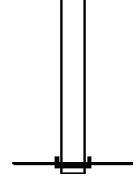
S 0022/0000 LENGTH(AH 3062 BK 2159)  
015 "DIA CIRC CONCR

0012/1890 LEN=0060 INSTALLED UNKN

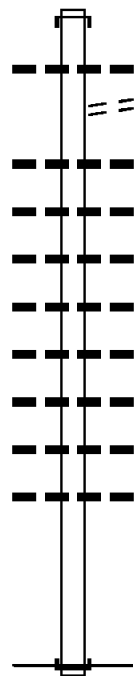
UNION FLAT RD  
(T356)  
015"H 72"W CON BOX CUL  
LEN=0060 INSTALLED UNKN

000000 FT

000000 FT 1 0 00319 0 00 0000+00  
NC SR 0056 SH  
INTER-BK SR 0056 SH  
(SR0056 SEG 0402/3021)  
MFC BEGIN = C  
BK-ARMSTRONG (03)  
S 0012/0000 LENGTH(AH 2159 BK 0000)



003010 FT

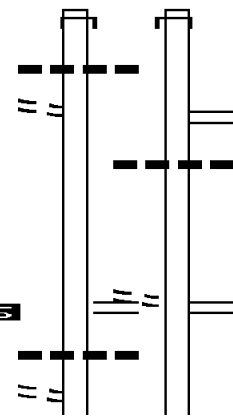


000000 FT

003010 FT AH-JEFFERSON (33)  
 INTER-AHD COLONEL DRAKE HW  
 0010/3010 (SR0036 SEG 0010/0000)  
 0010/2751 016 "DIA CIRC CONCR  
 LEN=0042 INSTALLED UNKN  
 WEBER RD  
 0010/2491 (T700)  
 0010/2221 016 "DIA CIRC CONCR  
 LEN=0041 INSTALLED UNKN  
 016 "DIA CIRC CONCR  
 0010/1904 LEN=0039 INSTALLED UNKN  
 016 "DIA CIRC CONCR  
 0010/1603 LEN=0045 INSTALLED UNKN  
 016 "DIA CIRC CONCR  
 0010/1376 LEN=0040 INSTALLED UNKN  
 016 "DIA CIRC CONCR  
 0010/1011 LEN=0042 INSTALLED UNKN  
 016 "DIA CIRC CONCR  
 0010/0713 LEN=0041 INSTALLED UNKN  
 015 "DIA CIRC CONCR  
 0010/0498 LEN=0039 INSTALLED UNKN  
 014 "DIA CIRC CONCR  
 0010/0232 LEN=0044 INSTALLED UNKN  
 000000 FT 1 0 00436 0 00 0000+00  
 NC CO  
 INTER-BK COLONEL DRAKE HW  
 (SR0036 SEG 0340/2508)  
 MFC BEGIN = C  
 BK-CLEARFIELD (17)  
 0010/0000 LENGTH(AH 3010 BK 0000)

AH-CAMBRIA (11) 095151 FT  
 WILLIAM PENN HW INTER-AHD  
 (SR0022 SEG 0013/0000) 0423/0705  
 018 "DIA CIRC CONCR  
 LEN=0361 INSTALLED UNKN 0423/0128  
 COUNTY LINE RD  
 (TWP ) 0423/0040

0 0 00000 0 00 0000+00 094446 FT  
 JUGHANDLE RD  
 (SR9408 SEG 0010/0000)  
 LENGTH(AH 0705 BK 3282) 0423/0000  
 024 "DIA CIRC CONCR  
 LEN=0040 INSTALLED UNKN 0413/3219  
 COUNTY LINE RD  
 (TWP ) 0413/3209



095139 FT  
 INTER-AHD WILLIAM PENN HW  
 0422/0695 (SR0022 SEG 0012/0000)  
 0422/0225 JUGHANDLE RD  
 (SR9408 SEG 0010/0422)  
 024 "DIA CIRC METAL  
 0422/0003 LEN=0122 INSTALLED 2004  
 094444 FT 0 0 00000 0 00 0000+00  
 COUNTY LINE RD  
 (TWP )  
 JUGHANDLE RD  
 (SR9408 SEG 0010/0000)  
 LENGTH(AH 0695 BK 3274)

DIR: E TOTAL LEN: 18.021 MI. DIST: 10-4 SR: 22  
 LEFT MUN: EAST WHEATFIELD T RIGHT MUN: EAST WHEATFIELD T

					0412/3113	018 "DIA CIRC METAL LEN=0050 INSTALLED 2004
					0412/2929	018 "DIA CIRC METAL LEN=0001 INSTALLED 2004
					0412/2558	018 "DIA CIRC METAL LEN=0070 INSTALLED 2004
					0412/1537	DMS SIGN STRUCTURE BMSID 11/0022/0012/0000
018 "DIA CIRC CONCR LEN=0005 INSTALLED UNKN	0413/1458					
					0412/1440	018 "DIA CIRC CONCR LEN=0035 INSTALLED UNKN
018 "DIA CIRC CONCR LEN=0048 INSTALLED UNKN	0413/1190					
					0412/0834	018 "DIA CIRC CONCR LEN=0040 INSTALLED UNKN
018 "DIA CIRC CONCR LEN=0069 INSTALLED UNKN	0413/0587					
					0412/0557	018 "DIA CIRC METAL LEN=0035 INSTALLED 2004
					0412/0418	018 "DIA CIRC CONCR LEN=0050 INSTALLED UNKN
					0412/0316	018 "DIA CIRC METAL LEN=0050 INSTALLED UNKN
0 0 00000 0 00 0000+00	091164 FT				091170 FT	0 0 00000 0 00 0000+00
CLARK LN (T250)						CLARK LN (T250)
LENGTH(AH 3282 BK 2184)	0413/0000				0412/0000	LENGTH(AH 3274 BK 2195)
					0402/1865	018 "DIA CIRC METAL LEN=0040 INSTALLED 2004
018 "DIA CIRC CONCR LEN=0088 INSTALLED UNKN	0403/1641					
					0402/0633	018 "DIA CIRC METAL LEN=0040 INSTALLED 2004
018 "DIA CIRC CONCR LEN=0060 INSTALLED UNKN	0403/0342					
					0402/0289	018 "DIA CIRC METAL LEN=0040 INSTALLED 2004
018 "DIA CIRC CONCR LEN=0055 INSTALLED UNKN	0403/0020					
0 0 00000 0 00 0000+00	088980 FT				088975 FT	0 0 00000 0 00 0000+00
LENGTH(AH 2184 BK 2163)	0403/0000				0402/0000	LENGTH(AH 2195 BK 2178)
					0392/2123	018 "DIA CIRC METAL LEN=0040 INSTALLED 2004
018 "DIA CIRC CONCR LEN=0072 INSTALLED UNKN	0393/1865					


DIR: E TOTAL LEN: 18.021 MI. DIST: 10-4 SR: 22  
 LEFT MUN: EAST WHEATFIELD T RIGHT MUN: EAST WHEATFIELD T

018 "DIA CIRC METAL LEN=0064 INSTALLED UNKN 0393/1510	---			
018 "DIA CIRC CONCR LEN=0070 INSTALLED UNKN 0393/0977	---			
018 "DIA CIRC METAL LEN=0060 INSTALLED UNKN 0393/0566	---			
018 "DIA CIRC CONCR LEN=0068 INSTALLED UNKN 0393/0108	---			
0 0 00000 0 00 0000+00 086817 FT WEHRUM RD (SR2013 SEG 0084/0415)			0392/0313 JUGHANDLE RD (SR9406 SEG 0010/0399)	
LENGTH(AH 2163 BK 1561) 0393/0000	---		086797 FT 0 0 00000 0 00 0000+00 WEHRUM RD (SR2013 SEG 0084/0415)	
024 "DIA CIRC CONCR LEN=0080 INSTALLED UNKN 0383/1446	---		0392/0000 LENGTH(AH 2178 BK 1561)	
DMS SIGN STRUCTURE BMSID 32/0022/0383/1406 0383/1406	---			
JUGHANDLE RD (SR9404 SEG 0010/0399) 0383/1249	---			
024 "DIA CIRC CONCR LEN=0055 INSTALLED UNKN 0383/1200	---			
018 "DIA CIRC CONCR LEN=0050 INSTALLED UNKN 0383/0612	---			
018 "DIA CIRC CONCR LEN=0060 INSTALLED UNKN 0383/0123	---			
018 "DIA CIRC CONCR LEN=0055 INSTALLED UNKN 0383/0011	---			
0 0 00000 0 00 0000+00 085256 FT LENGTH(AH 1561 BK 2584) 0383/0000			018 "DIA CIRC METAL LEN=0001 INSTALLED 2004	
018 "DIA CIRC CONCR LEN=0050 INSTALLED UNKN 0375/2520	---		0382/0639	
018 "DIA CIRC CONCR LEN=0050 INSTALLED UNKN 0375/1198	---		0382/0344	
018 "DIA CIRC CONCR LEN=0050 INSTALLED UNKN 0375/0937	---			
018 "DIA CIRC CONCR LEN=0070 INSTALLED UNKN 0375/0547	---			
			085236 FT 0 0 00000 0 00 0000+00 0382/0000 LENGTH(AH 1561 BK 2586)	
			024 "DIA CIRC METAL LEN=0001 INSTALLED 2004	
			0374/1983	
			024 "DIA CIRC CONCR LEN=0035 INSTALLED UNKN	
			0374/1200	
			024 "DIA CIRC CONCR LEN=0035 INSTALLED UNKN	
			0374/0930	
			018 "DIA CIRC METAL LEN=0001 INSTALLED 2004	
			0374/0461	

DIR: E TOTAL LEN: 18.021 MI. DIST: 10-4 SR: 22  
 LEFT MUN: EAST WHEATFIELD T RIGHT MUN: EAST WHEATFIELD T

Stationing	Description	Length	Material	Notes
0 0 00000 0 00 0000+00 082672 FT	GAS CENTER RD (T910)	082650 FT	0374/0184	030 "DIA CIRC METAL LEN=0090 INSTALLED 2004
024 "DIA CIRC CONCR		0374/0059	018 "DIA CIRC METAL	
LENGTH(AH 2584 BK 2323) 0375/0000		082650 FT	0374/0000	LEN=0050 INSTALLED 2004 0 0 00000 0 00 0000+00 VILLAGE: GAS CENTER GAS CENTER RD (T910)
018 "DIA CIRC CONCR		0364/2043	018 "DIA CIRC METAL	LENGTH(AH 2586 BK 2325)
LEN=0050 INSTALLED UNKN 0365/2002			LEN=0122 INSTALLED 2004	
018 "DIA CIRC CONCR		0364/1872	018 "DIA CIRC METAL	
LEN=0050 INSTALLED UNKN 0365/1741			LEN=0038 INSTALLED 2004	
018 "DIA CIRC CONCR		0364/1321	018 "DIA CIRC METAL	
LEN=0059 INSTALLED UNKN 0365/1480			LEN=0075 INSTALLED 2004	
018 "DIA CIRC CONCR		0364/1114	018 "DIA CIRC METAL	
LEN=0050 INSTALLED UNKN 0365/1250			LEN=0075 INSTALLED 2004	
018 "DIA CIRC CONCR		0364/0921	018 "DIA CIRC CONCR	
LEN=0068 INSTALLED UNKN 0365/1058			LEN=0075 INSTALLED 2004	
018 "DIA CIRC CONCR		0364/0753	018 "DIA CIRC METAL	
LEN=0055 INSTALLED UNKN 0365/0758			LEN=0035 INSTALLED 2004	
018 "DIA CIRC CONCR		0364/0520	018 "DIA CIRC METAL	
LEN=0068 INSTALLED 2004 0365/0523			LEN=0035 INSTALLED 2004	
018 "DIA CIRC CONCR		080325 FT	JUGHANDLE RD	
LEN=0054 INSTALLED UNKN 0365/0300			JUGHANDLE RD	
024 "DIA CIRC CONCR		0364/0000	(SR9402 SEG 0010/0000)	
LEN=0075 INSTALLED UNKN 0365/0102			LENGTH(AH 2325 BK 2256)	
0 0 00000 0 00 0000+00 080349 FT				
JUGHANDLE RD				
(SR9402 SEG 0010/0000)				
LENGTH(AH 2323 BK 2276) 0365/0000				
JUGHANDLE RD				
(SR9402 SEG 0010/0381) 0353/2083				
018 "DIA CIRC CONCR				
LEN=0075 INSTALLED UNKN 0353/1914				

DIR: E TOTAL LEN: 18.021 MI. DIST: 10-4 SR: 22  
 LEFT MUN: EAST WHEATFIELD T RIGHT MUN: EAST WHEATFIELD T





DIR: E TOTAL LEN: 18.021 MI. DIST: 10-4 SR: 22  
 LEFT MUN: EAST WHEATFIELD T RIGHT MUN: EAST WHEATFIELD T

024 "DIA CIRC METAL LEN=0060 INSTALLED UNKN 0321/0315	0320/0369	024 "DIA CIRC CONCR LEN=0060 INSTALLED UNKN
1 0 00223 0 00 0586+26 073378 FT LENGTH(AH 2145 BK 1630) 0321/0000	0320/0187 073258 FT	018 "DIA CIRC CONCR LEN=0037 INSTALLED UNKN 1 0 00223 0 00 0586+26 PHILADELPHIA ST (SR2024 SEG 0040/2693) LENGTH(AH 2249 BK 1500) 036 "DIA CIRC CONCR LEN=0065 INSTALLED UNKN
018 "DIA CIRC CONCR LEN=0030 INSTALLED UNKN 0311/1120	0310/1244	018 "DIA CIRC CONCR LEN=0045 INSTALLED UNKN
018 "DIA CIRC CONCR LEN=0045 INSTALLED UNKN 0311/0471	0310/0775	018 "DIA CIRC CONCR LEN=0045 INSTALLED UNKN 018 "DIA CIRC CONCR LEN=0040 INSTALLED UNKN
018 "DIA CIRC CONCR LEN=0037 INSTALLED UNKN 0311/0160 1 0 00223 0 00 0570+98 071748 FT LENGTH(AH 1630 BK 2639) 0311/0000	0310/0184	018 "DIA CIRC CONCR LEN=0045 INSTALLED UNKN 018 "DIA CIRC CONCR LEN=0040 INSTALLED UNKN
018 "DIA CIRC CONCR LEN=0032 INSTALLED UNKN 0301/1579	071758 FT 0310/0000	1 0 00223 0 00 0570+87 LENGTH(AH 1500 BK 2650)
018 "DIA CIRC CONCR LEN=0048 INSTALLED UNKN 0301/1275	0300/1554	048 "DIA CIRC CONCR LEN=0062 INSTALLED UNKN
024 "DIA CIRC CONCR LEN=0056 INSTALLED UNKN 0301/1156 018 "DIA CIRC CONCR LEN=0056 INSTALLED UNKN 0301/0891	0300/1176	024 "DIA CIRC CONCR LEN=0056 INSTALLED UNKN
RAMP B RD (SR8008 SEG 0510/0000) 0301/0760 RAMP A RD (SR8008 SEG 0500/0683) 0301/0343 BMSSEN 32/0022/0300/0000 0301/0112 1 0 00223 0 00 0544+55 069109 FT SRO056 BMSBG 32/0022/0300/0000 LENGTH(AH 2639 BK 3318)	0300/0774 0300/0330 0300/0112 069108 FT 0300/0000	RAMP C RD (SR8008 SEG 0750/0774) RAMP D RD (SR8008 SEG 0760/0000) BMSSEN 32/0022/0300/0000 1 0 00223 0 00 0544+55 SRO056 BMSBG 32/0022/0300/0000 LENGTH(AH 2650 BK 3410) 018 "DIA CIRC CONCR

DIR: E TOTAL LEN: 18.021 MI. DIST: 10-4 SR: 22  
 LEFT MUN: EAST WHEATFIELD T RIGHT MUN: EAST WHEATFIELD T

018 "DIA CIRC CONCR LEN=0040	INSTALLED UNKN	0291/3203	---	---	0290/3312	LEN=0050	INSTALLED UNKN
018 "DIA CIRC CONCR LEN=0033	INSTALLED UNKN	0291/2936	---	---	0290/3004	018 "DIA CIRC CONCR LEN=0033	INSTALLED UNKN
018 "DIA CIRC CONCR LEN=0033	INSTALLED UNKN	0291/2515	---	---	0290/2665	018 "DIA CIRC CONCR LEN=0033	INSTALLED UNKN
018 "DIA CIRC METAL LEN=0033	INSTALLED UNKN	0291/1929	---	---	0290/2400	018 "DIA CIRC CONCR LEN=0033	INSTALLED UNKN
			---	---	0290/1838	036 "DIA CIRC METAL LEN=0143	INSTALLED UNKN
018 "DIA CIRC CONCR LEN=0033	INSTALLED UNKN	0291/0508	---	---	0290/0646	018 "DIA CIRC CONCR LEN=0033	INSTALLED UNKN
018 "DIA CIRC CONCR LEN=0033	INSTALLED UNKN	0291/0228	---	---	0290/0348	018 "DIA CIRC CONCR LEN=0031	INSTALLED UNKN
1 0 00223 0 00 0511+38 065791 FT LENGTH(AH 3318 BK 2002)		0291/0000	---	---	065698 FT	1 0 00223 0 00 0510+36	
			---	---	0290/0000	LENGTH(AH 3410 BK 2061)	
			---	---	0280/1553	030 "DIA CIRC CONCR LEN=0077	INSTALLED UNKN
			---	---	0280/1219	018 "DIA CIRC CONCR LEN=0046	INSTALLED UNKN
018 "DIA CIRC CONCR LEN=0030	INSTALLED UNKN	0281/0741	---	---	0280/0937	018 "DIA CIRC CONCR LEN=0030	INSTALLED UNKN
018 "DIA CIRC CONCR LEN=0030	INSTALLED UNKN	0281/0440	---	---	0280/0638	018 "DIA CIRC CONCR LEN=0060	INSTALLED UNKN
018 "DIA CIRC CONCR LEN=0057	INSTALLED UNKN	0281/0272	---	---	0280/0383	018 "DIA CIRC CONCR LEN=0120	INSTALLED UNKN
1 0 00223 0 00 0491+30 063789 FT LENGTH(AH 2002 BK 2291)		0281/0000	---	---	0280/0075	018 "DIA CIRC CONCR LEN=0030	INSTALLED UNKN
018 "DIA CIRC CONCR			---	---	063637 FT	1 0 00223 0 00 0489+51	
			---	---	0280/0000	LENGTH(AH 2061 BK 2153)	

DIR: E TOTAL LEN: 18.021 MI. DIST: 10-4 SR: 22  
LEFT MUN: EAST WHEATFIELD T RIGHT MUN: EAST WHEATFIELD T

Item ID	Description	Length (ft)	Material	Year	Stationing	Notes
LEN=0030	INSTALLED UNKN	0273/1738				
024	" DIA CIRC METAL	0110	INSTALLED UNKN	2010	0273/0873	
018	" DIA CIRC CONCR	0040	INSTALLED UNKN	2010	0273/0860	
042	" DIA CIRC METAL	0126	INSTALLED UNKN	2010	0273/0800	
018	" DIA CIRC CONCR	0040	INSTALLED UNKN	2010	0273/0253	
0 0 00000	0 00 0000+00	061498	FT			
CLYDE RD (T700) PHILADELPHIA ST (SR2024 SEG 0010/0000) EAST WHEATFIELD WEST WHEATFIELD T						
018	" DIA CIRC CONCR	0050	INSTALLED	2010	0263/1900	
018	" DIA CIRC CONCR	0082	INSTALLED	2010	0263/0758	
030	" DIA CIRC CONCR	0290	INSTALLED	2010	0263/0525	
018	" DIA CIRC CONCR	0040	INSTALLED	2010	0263/0457	
036	" DIA CIRC CONCR	0360	INSTALLED	2010	0263/0186	
0 0 00000	0 00 0000+00	059529	FT			
LENGTH(AH 1969 BK 1107) 0263/0000						
018	" DIA CIRC CONCR	0068	INSTALLED	2010	0253/0150	
0 0 00000	0 00 0000+00	058422	FT			
CLAY PIKE RD (TWP) JUGHANDLE RD (SR9424 SEG 0010/0000)						
018	" DIA CIRC CONCR	0126	INSTALLED	2010	0243/3175	
0272/1732	018 " DIA CIRC CONCR	LEN=0030	INSTALLED UNKN			
0272/0791	DMS SIGN STRUCTURE	BMSID 32/0022/0272/0615				
0272/0240	018 " DIA CIRC CONCR	LEN=0030	INSTALLED UNKN			
0 0 00000 0 00 0000+00 061484 FT						
SLAUGHTERBECK RD (T896) PHILADELPHIA ST (SR2024 SEG 0010/0000) EAST WHEATFIELD WEST WHEATFIELD T						
0272/0000	LENGTH(AH 2153 BK 1908)					
059576	FT	0 0 00000	0 00 0000+00			
0262/0000	LENGTH(AH 1908 BK 1086)					
058490	FT	0 0 00000	0 00 0000+00			
CLAY PIKE RD (TWP) JUGHANDLE RD (SR9424 SEG 0010/0000)						
0252/0000	LENGTH(AH 1086 BK 3276)					

DIR: E TOTAL LEN: 18.021 MI. DIST: 10-4 SR: 22  
 LEFT MUN: WEST WHEATFIELD T RIGHT MUN: WEST WHEATFIELD T

Segment Description	Stationing	Material	Length	Year	Notes
JUGHANDLE RD					
(SR9424 SEG 0010/0532)	0243/2959				
018 "DIA CIRC CONCR					
LEN=0086 INSTALLED	2010 0243/2862				
036 "DIA CIRC CONCR					
LEN=0238 INSTALLED	2010 0243/2820				
					0242/2615 018 "DIA CIRC CONCR
					LEN=0045 INSTALLED 2010
					0242/2230 018 "DIA CIRC CONCR
					LEN=0045 INSTALLED 2010
036 "DIA CIRC CONCR					
LEN=0250 INSTALLED	2010 0243/2180				
EMERGENCY ACCESS RD					
(GOVT)	0243/1953				
					0242/1892 EMERGENCY ACCESS RD
					(GOVT)
018 "DIA CIRC CONCR					
LEN=0050 INSTALLED	2010 0243/1858				
					0242/1850 018 "DIA CIRC CONCR
					LEN=0050 INSTALLED 2010
					EMERGENCY ACCESS RD
					(GOVT)
EMERGENCY ACCESS RD					
(GOVT)	0243/1388				
030 "DIA CIRC CONCR					
LEN=0220 INSTALLED	2010 0243/1380				
					0242/1395 (GOVT)
CAVC	808				
	0243/1260				M 0242/1330 CAVC 808
BETHEL CEMETERY ROAD					
(T716)	0243/0907				0242/0915 BETHEL CEMETERY RD
					(T716)
018 "DIA CIRC CONCR					
LEN=0043 INSTALLED	2010 0243/0400				
0 0 00000 0 00 0000+00	055183 FT				0242/0400 018 "DIA CIRC CONCR
					LEN=0003 INSTALLED 2010
018 "DIA CIRC CONCR					
LEN=0043 INSTALLED	2010				
LENGTH(AH 3239 BK 2624)	0243/0000				055214 FT
					0 0 00000 0 00 0000+00
					LENGTH(AH 3276 BK 2624)
					018 "DIA CIRC CONCR
					LEN=0043 INSTALLED 2010
					018 "DIA CIRC CONCR
					LEN=0088 INSTALLED 2010
018 "DIA CIRC CONCR					
LEN=0043 INSTALLED	2010 0233/1981				
					0232/2623 018 "DIA CIRC CONCR
					LEN=0043 INSTALLED 2010
					0232/2280 018 "DIA CIRC CONCR
					LEN=0088 INSTALLED 2010
					0232/1980 018 "DIA CIRC CONCR
					LEN=0043 INSTALLED 2010
					018 "DIA CIRC CONCR
					LEN=0118 INSTALLED 2010
018 "DIA CIRC CONCR					
LEN=0070 INSTALLED	2010 0233/1386				
					018 "DIA CIRC CONCR

DIR: E TOTAL LEN: 18.021 MI. DIST: 10-4 SR: 22  
 LEFT MUN: WEST WHEATFIELD T RIGHT MUN: WEST WHEATFIELD T

018 "DIA CIRC CONCR LEN=0070 INSTALLED 2010	0233/0940	0232/1380	LEN=0070 INSTALLED 2010
018 "DIA CIRC CONCR LEN=0065 INSTALLED 2010	0233/0640	0232/1150	018 "DIA CIRC CONCR LEN=0118 INSTALLED 2010
018 "DIA CIRC CONCR LEN=0060 INSTALLED 2010	0233/0340	0232/0930	018 "DIA CIRC CONCR LEN=0070 INSTALLED 2010
018 "DIA CIRC CONCR LEN=0050 INSTALLED 2010	0233/0150	0232/0625	018 "DIA CIRC CONCR LEN=0065 INSTALLED 2010
036 "DIA CIRC CONCR LEN=0082 INSTALLED 2010	0233/0062	0232/0340	018 "DIA CIRC CONCR LEN=0060 INSTALLED 2010
0 0 00000 0 00 0000+00 JUGHANDLE RD (SR9422 SEG 0010/0000) JUGHANDLE RD (SR9420 SEG 0010/0000) LENGTH(AH 2624 BK 2264)	0233/0000	0232/0296	JUGHANDLE RD (SR9420 SEG 0010/0472)
024 "DIA CIRC CONCR LEN=0100 INSTALLED 2010	0223/2175	0232/0060	036 "DIA CIRC CONCR LEN=0200 INSTALLED 2010
JUGHANDLE RD (SR9422 SEG 0010/0385)	0223/2067	052590 FT	0 0 00000 0 00 0000+00 JUGHANDLE RD (SR9422 SEG 0010/0000) JUGHANDLE RD (SR9420 SEG 0010/0000) LENGTH(AH 2624 BK 2275)
024 "DIA CIRC CONCR LEN=0055 INSTALLED 2010	0223/1320	0232/0000	024 "DIA CIRC CONCR LEN=0068 INSTALLED 2010
018 "DIA CIRC CONCR LEN=0044 INSTALLED 2010	0223/0915	0222/1300	024 "DIA CIRC CONCR LEN=0068 INSTALLED 2010
018 "DIA CIRC CONCR LEN=0044 INSTALLED 2010	0223/0460	050315 FT	0 0 00000 0 00 0000+00 LENGTH(AH 2275 BK 2539)
0 0 00000 0 00 0000+00 LENGTH(AH 2264 BK 2505)	0223/0000	0222/0000	018 "DIA CIRC CONCR LEN=0066 INSTALLED 2010
		0212/1700	ROUND TOP DR (T670)
		0212/1336	018 "DIA CIRC CONCR LEN=0070 INSTALLED 2010
		0212/1250	018 "DIA CIRC CONCR LEN=0054 INSTALLED 2010
		0212/1000	018 "DIA CIRC CONCR LEN=0054 INSTALLED 2010

DIR: E TOTAL LEN: 18.021 MI. DIST: 10-4 SR: 22  
 LEFT MUN: WEST WHEATFIELD T RIGHT MUN: WEST WHEATFIELD T

Segment ID	Description	Start Station	End Station	Length (FT)	Material	Status	Year
RAMP A RD	(SR8006 SEG 0252/0000)						
RAMP A RD	(SR8006 SEG 0262/0695)	0213/0809	0213/0400				
018 "DIA CIRC CONCR							
LEN=0050	INSTALLED	2010					
018 "DIA CIRC CONCR							
LEN=0040	INSTALLED	2010	0213/0210				
BMSBN 32/0022/0212/0000		0213/0122					
0 0 00000 0 00 0000+00		047790 FT					
SR 0259							
BMSBG 32/0022/0212/0000							
LENGTH(AH 2505 BK 1081)		0213/0000					
018 "DIA CIRC CONCR							
LEN=0062	INSTALLED	2010	0203/0990				
SHADY GROVE RD							
(T803)			0203/0737				
018 "DIA CIRC CONCR							
LEN=0065	INSTALLED	2010	0203/0670				
024 "DIA CIRC CONCR							
LEN=0055	INSTALLED	2010	0203/0365				
0 0 00000 0 00 0000+00		046709 FT					
018 "DIA CIRC CONCR							
LEN=0050	INSTALLED	2010					
LENGTH(AH 1081 BK 2384)		0203/0000					
018 "DIA CIRC CONCR							
LEN=0057	INSTALLED	2010	0193/2040				
030 "DIA CIRC CONCR							
LEN=0120	INSTALLED	2010	0193/1200				
018 "DIA CIRC CONCR							
LEN=0060	INSTALLED	2010	0193/0640				
018 "DIA CIRC CONCR							
LEN=0058	INSTALLED	2010	0193/0340				
0 0 00000 0 00 0000+00		044325 FT					
LENGTH(AH 2384 BK 1990)		0193/0000					
018 "DIA CIRC CONCR							
LEN=0060	INSTALLED	2010	0183/1880				
048 "DIA CIRC CONCR							
LEN=0136	INSTALLED	2010	0183/1515				
RAMP B RD	(SR8006 SEG 0022/0000)						
RAMP B RD	(SR8006 SEG 0012/0950)						
018 "DIA CIRC CONCR							
LEN=0048	INSTALLED	2010	0212/0220				
BMSBN 32/0022/0212/0000							
0 0 00000 0 00 0000+00		0212/0122					
SR 0259		047776 FT					
BMSBG 32/0022/0212/0000							
LENGTH(AH 2539 BK 1108)		0212/0000					
018 "DIA CIRC CONCR							
LEN=0045	INSTALLED	2010	0202/0700				
024 "DIA CIR PLASTIC							
LEN=0060	INSTALLED	UNKN					
0 0 00000 0 00 0000+00							
018 "DIA CIRC CONCR							
LEN=0054	INSTALLED	2010					
LENGTH(AH 1108 BK 2408)		0202/0000					
018 "DIA CIRC CONCR							
LEN=0057	INSTALLED	2010	0192/2050				
018 "DIA CIRC CONCR							
LEN=0035	INSTALLED	2010	0182/1400				

DIR: E TOTAL LEN: 18.021 MI. DIST: 10-4 SR: 22  
 LEFT MUN: WEST WHEATFIELD T RIGHT MUN: WEST WHEATFIELD T

018 "DIA CIRC CONCR LEN=0045 INSTALLED 2010 0183/0690	---	---	0182/1030	018 "DIA CIRC CONCR LEN=0064 INSTALLED 2010
	---	---	0182/0690	018 "DIA CIRC CONCR LEN=0045 INSTALLED 2010
	---	---	0182/0330	018 "DIA CIRC CONCR LEN=0050 INSTALLED 2010
018 "DIA CIRC CONCR LEN=0090 INSTALLED 2010 0183/0306	---	---	0182/0253	JUGHANDLE RD (SR9414 SEG 0010/0502)
018 "DIA CIRC CONCR LEN=0110 INSTALLED 2010 0183/0085	---	---	042292 FT	0 0 00000 0 00 0000+00
0 0 00000 0 00 0000+00 042335 FT				JUGHANDLE RD
JUGHANDLE RD (SR9428 SEG 0010/0000)				(SR9428 SEG 0010/0000)
JUGHANDLE RD (SR9414 SEG 0010/0000)				JUGHANDLE RD (SR9414 SEG 0010/0000)
LENGTH(AH 1990 BK 3396) 0183/0000	5	5	0182/0000	LENGTH(AH 1968 BK 3348)
018 "DIA CIRC CONCR LEN=0065 INSTALLED 2010 0173/3207	---	---		
JUGHANDLE RD (SR9428 SEG 0010/0560) 0173/3166	---	---		
018 "DIA CIRC CONCR LEN=0052 INSTALLED 2010 0173/2907	---	---		
	---	---	0172/2557	018 "DIA CIRC CONCR LEN=0040 INSTALLED 2010
	---	---	0172/2445	042 "DIA CIRC CONCR LEN=0128 INSTALLED 2010
	---	---	0172/2257	018 "DIA CIRC CONCR LEN=0040 INSTALLED 2010
018 "DIA CIRC CONCR LEN=0040 INSTALLED 2010 0173/1850	---	---		
	---	---	0172/1381	036 "DIA CIRC CONCR LEN=0164 INSTALLED 2010
	---	---	0172/1307	018 "DIA CIRC CONCR LEN=0075 INSTALLED 2010
	---	==	0172/1168	CLARK RD (T801)
	---	---	0172/1082	018 "DIA CIRC CONCR LEN=0045 INSTALLED 2010
	---	---	0172/0807	018 "DIA CIRC CONCR LEN=0040 INSTALLED 2010
018 "DIA CIRC CONCR LEN=0045 INSTALLED 2010 0173/0785	---	---		
	---	---	0172/0457	018 "DIA CIRC CONCR LEN=0080 INSTALLED 2010
	---	---	0172/0123	024 "DIA CIRC CONCR LEN=0120 INSTALLED 2010
0 0 00000 0 00 0000+00 038939 FT			038944 FT	0 0 00000 0 00 0000+00
MT TABOR RD				MT TABOR RD

EXTRACT DATE: 12/18/2023  
PRINT DATE: 12/21/2023

ROADWAY MANAGEMENT SYSTEM  
SLD COUNTY/SR - ANNUAL PRINT

PAGE NUMBER: 8  
COUNTY: INDIANA

DIR: E TOTAL LEN: 18.021 MI.  
LEFT MUN: WEST WHEATFIELD T

DIST: 10-4 SR: 22  
RIGHT MUN: WEST WHEATFIELD T

Stationing	Description	Material	Length	Notes	Stationing	Description	Material	Length	Notes
(T724) BOWSER RD (T910)					(T724) BOWSER RD (T910)				
0+00	LENGTH(AH 3396 BK 2466)	0173/0000	5		0+00	LENGTH(AH 3348 BK 2447)	0172/0000	5	
0+40	018 "DIA CIRC CONCR	INSTALLED	2010	0163/2095					
0+45	018 "DIA CIRC CONCR	INSTALLED	2010	0163/1775					
0+55	018 "DIA CIRC CONCR	INSTALLED	2010	0163/1400					
0+52	018 "DIA CIRC CONCR	INSTALLED	UNKN	0163/0807					
0+51	018 "DIA CIRC CONCR	INSTALLED	UNKN	0163/0513					
0+51	018 "DIA CIRC CONCR	INSTALLED	UNKN	0163/0313					
0+00	0 0 0000 0 00 0000+00	036473 FT			0+22	0162/0226			
KETTLE HOLLOW RD (T723)					0+49	036497 FT			
JUGHANDLE RD (SR9412 SEG 0010/0000)									JUGHANDLE RD (SR9412 SEG 0010/0416)
0+00	LENGTH(AH 2466 BK 2926)	0163/0000	5		0+00	0162/0000	5		0 0 0000 0 00 0000+00
0+10	018 "DIA CIRC CONCR	INSTALLED	UNKN	0153/2747	0+10	0152/2747			KETTLE HOLLOW RD (T723)
0+24	024 "DIA CIRC CONCR	INSTALLED	UNKN	0153/2390	0+10	0152/1876			JUGHANDLE RD (SR9412 SEG 0010/0000)
0+10	018 "DIA CIRC CONCR	INSTALLED	UNKN	0153/1912	0+10	0152/1362			LENGTH(AH 2447 BK 2961)
0+05	024 "DIA CIRC CONCR	INSTALLED	UNKN	0153/1876	0+18	0152/1012			018 "DIA CIRC CONCR
0+10	018 "DIA CIRC CONCR	INSTALLED	UNKN	0153/1387	0+18	0152/0662			LEN=0100 INSTALLED UNKN
0+05	018 "DIA CIRC CONCR	INSTALLED	UNKN	0153/1037	0+36	0152/0362			024 "DIA CIRC CONCR
0+55	018 "DIA CIRC CONCR	INSTALLED	UNKN	0153/0662	0+35	033536 FT			LEN=0100 INSTALLED UNKN
0+55	018 "DIA CIRC CONCR	INSTALLED	UNKN	0153/0362	0+35	033536 FT			018 "DIA CIRC CONCR
0+00	0 0 0000 0 00 0000+00	033547 FT			0+35	0152/0000	5		LEN=0060 INSTALLED UNKN
WEST WHEATFIELD BURRELL T					0+42	0142/1532			018 "DIA CIRC CONCR
0+00	LENGTH(AH 2926 BK 1642)	0153/0000	5						LEN=0060 INSTALLED UNKN



DIR: E TOTAL LEN: 18.021 MI. DIST: 10-4 SR: 22  
 LEFT MUN: BURRELL T RIGHT MUN: BURRELL T

Station	Description	Length	Material	Status	Station	Description	Length	Material	Status
0143/1477	JUGHANDLE RD	0142/1473			0142/1473	JUGHANDLE RD			
(SR9418 SEG 0010/0000)		(SR9418 SEG 0010/0000)			(SR9418 SEG 0010/0000)				
0143/1263	JUGHANDLE RD	0143/1263			0143/1263	JUGHANDLE RD			
(SR9418 SEG 0010/0392)		(SR9418 SEG 0010/0392)			(SR9418 SEG 0010/0392)				
0143/1201	RWIS SITE/RWIS - PENN V	0143/1201			0143/1201	RWIS SITE/RWIS - PENN V			
030 "DIA CIRC CONCR		030 "DIA CIRC CONCR			030 "DIA CIRC CONCR				
LEN=0100 INSTALLED UNKN	0143/0738	LEN=0100 INSTALLED UNKN	0142/0738		LEN=0100 INSTALLED UNKN	0142/0738			
031905 FT		031898 FT			031898 FT				
000000 000 0000+00		000000 000 0000+00			000000 000 0000+00				
PALMER RD		PALMER RD			PALMER RD				
(T725)		(T725)			(T725)				
PENN VIEW RD		PENN VIEW RD			PENN VIEW RD				
(T208)		(T208)			(T208)				
LENGTH(AH 1642 BK 2644)	0143/0000	LENGTH(AH 1638 BK 2705)	0142/0000		LENGTH(AH 1638 BK 2705)	0142/0000			
018 "DIA CIRC CONCR		018 "DIA CIRC CONCR			018 "DIA CIRC CONCR				
LEN=0047 INSTALLED UNKN	0133/2385	LEN=0047 INSTALLED UNKN	0132/1947		LEN=0047 INSTALLED UNKN	0132/1947			
030 "DIA CIRC CONCR		030 "DIA CIRC CONCR			030 "DIA CIRC CONCR				
LEN=0100 INSTALLED UNKN	0133/1947	LEN=0100 INSTALLED UNKN	0132/1099		LEN=0100 INSTALLED UNKN	0132/1099			
018 "DIA CIRC CONCR		018 "DIA CIRC CONCR			018 "DIA CIRC CONCR				
LEN=0055 INSTALLED UNKN	0133/1099	LEN=0070 INSTALLED UNKN	0132/0717		LEN=0070 INSTALLED UNKN	0132/0717			
018 "DIA CIRC CONCR		018 "DIA CIRC CONCR			018 "DIA CIRC CONCR				
LEN=0055 INSTALLED UNKN	0133/0717	LEN=0055 INSTALLED UNKN	0132/0435		LEN=0055 INSTALLED UNKN	0132/0435			
018 "DIA CIRC CONCR		018 "DIA CIRC CONCR			018 "DIA CIRC CONCR				
LEN=0055 INSTALLED UNKN	0133/0435	LEN=0055 INSTALLED UNKN	029193 FT		LEN=0055 INSTALLED UNKN	029193 FT			
000000 000 0000+00	029261 FT	000000 000 0000+00			000000 000 0000+00				
027 "DIA CIRC CONCR		024 "DIA CIRC CONCR			024 "DIA CIRC CONCR				
LEN=0055 INSTALLED UNKN	0133/0000	LEN=0055 INSTALLED UNKN	0132/0000		LEN=0055 INSTALLED UNKN	0132/0000			
LENGTH(AH 2644 BK 2772)		LENGTH(AH 2705 BK 2783)			LENGTH(AH 2705 BK 2783)				
018 "DIA CIRC CONCR		018 "DIA CIRC CONCR			018 "DIA CIRC CONCR				
LEN=0055 INSTALLED UNKN	0123/2575	LEN=0055 INSTALLED UNKN	0122/2575		LEN=0055 INSTALLED UNKN	0122/2575			
018 "DIA CIRC CONCR		018 "DIA CIRC CONCR			018 "DIA CIRC CONCR				
LEN=0055 INSTALLED UNKN	0123/2220	LEN=0055 INSTALLED UNKN	0122/2220		LEN=0055 INSTALLED UNKN	0122/2220			
018 "DIA CIRC CONCR		018 "DIA CIRC CONCR			018 "DIA CIRC CONCR				
LEN=0055 INSTALLED UNKN	0123/1600	LEN=0055 INSTALLED UNKN	0122/1600		LEN=0055 INSTALLED UNKN	0122/1600			
018 "DIA CIRC CONCR		018 "DIA CIRC CONCR			018 "DIA CIRC CONCR				
LEN=0055 INSTALLED UNKN	0123/1200	LEN=0055 INSTALLED UNKN	0122/1200		LEN=0055 INSTALLED UNKN	0122/1200			
018 "DIA CIRC CONCR		018 "DIA CIRC CONCR			018 "DIA CIRC CONCR				
LEN=0055 INSTALLED UNKN	0123/0800	LEN=0055 INSTALLED UNKN	0122/0800		LEN=0055 INSTALLED UNKN	0122/0800			
018 "DIA CIRC CONCR		018 "DIA CIRC CONCR			018 "DIA CIRC CONCR				
LEN=0055 INSTALLED UNKN	0123/0400	LEN=0055 INSTALLED UNKN	0122/0400		LEN=0055 INSTALLED UNKN	0122/0400			
000000 000 0000+00	026489 FT	000000 000 0000+00	026410 FT		000000 000 0000+00				
018 "DIA CIRC CONCR		018 "DIA CIRC CONCR			018 "DIA CIRC CONCR				
LEN=0055 INSTALLED UNKN	0123/0000	LEN=0055 INSTALLED UNKN	0122/0000		LEN=0055 INSTALLED UNKN	0122/0000			
LENGTH(AH 2772 BK 2125)		LENGTH(AH 2783 BK 2071)			LENGTH(AH 2783 BK 2071)				
018 "DIA CIRC CONCR		018 "DIA CIRC CONCR			018 "DIA CIRC CONCR				
LEN=0055 INSTALLED UNKN		LEN=0055 INSTALLED UNKN	0112/1870		LEN=0055 INSTALLED UNKN	0112/1870			
018 "DIA CIRC CONCR		018 "DIA CIRC CONCR			018 "DIA CIRC CONCR				
LEN=0100 INSTALLED UNKN		LEN=0100 INSTALLED UNKN	0112/1632		LEN=0100 INSTALLED UNKN	0112/1632			

DIR: E TOTAL LEN: 18.021 MI. DIST: 10-4 SR: 22  
 LEFT MUN: BURRELL T RIGHT MUN: BURRELL T

Stationing	Length	Material	Notes	Stationing	Length	Material	Notes
0 0 00000 0 00 0000+00	024364 FT			0112/1370	018 " DIA	CIRC CONCR	
PALMERTON RD					LEN=0055	INSTALLED UNKN	
(SR2017 SEG 0010/0000)				0112/1119	018 " DIA	CIRC CONCR	
JUGHANDLE RD					LEN=0055	INSTALLED UNKN	
(SR9410 SEG 0010/0000)				0112/0970	036 " DIA	CIRC CONCR	
LENGTH(AH 2125 BK 2283)	0113/0000				LEN=0200	INSTALLED UNKN	
JUGHANDLE RD				0112/0850	018 " DIA	CIRC CONCR	
(SR9416 SEG 0010/0436)	0103/1976				LEN=0054	INSTALLED UNKN	
				0112/0254	JUGHANDLE RD		
				024339 FT	(SR9410 SEG 0010/0487)		
					0 0 00000 0 00 0000+00		
					PALMERTON RD		
					(SR2017 SEG 0010/0000)		
					JUGHANDLE RD		
					(SR9410 SEG 0010/0000)		
					LENGTH(AH 2071 BK 2252)		
				0112/0000			
				0102/1300	018 " DIA	CIRC CONCR	
					LEN=0080	INSTALLED UNKN	
018 " DIA CIRC CONCR				0102/0986	018 " DIA	CIRC CONCR	
LEN=0055 INSTALLED UNKN	0103/0985				LEN=0055	INSTALLED UNKN	
018 " DIA CIRC CONCR							
LEN=0055 INSTALLED UNKN	0103/0728			0102/0728	018 " DIA	CIRC CONCR	
018 " DIA CIRC CONCR					LEN=0065	INSTALLED UNKN	
LEN=0065 INSTALLED UNKN	0103/0550						
				0102/0500	018 " DIA	CIRC CONCR	
					LEN=0060	INSTALLED UNKN	
				0102/0301	018 " DIA	CIRC CONCR	
				022087 FT	LEN=0055	INSTALLED UNKN	
0 0 00000 0 00 0000+00	022081 FT			0 0 00000 0 00 0000+00			
LENGTH(AH 2283 BK 1710)	0103/0000			LENGTH(AH 2252 BK 1716)			
				018 " DIA	CIRC CONCR		
				LEN=0040	INSTALLED UNKN		
				0094/1705	018 " DIA	CIRC CONCR	
					LEN=0073	INSTALLED UNKN	
				0094/1405	018 " DIA	CIRC CONCR	
					LEN=0060	INSTALLED UNKN	
				0094/1105	018 " DIA	CIRC CONCR	
					LEN=0058	INSTALLED UNKN	
				0094/0835			
018 " DIA CIRC CONCR							
LEN=0055 INSTALLED 2007	0095/0406			018 " DIA	CIRC CONCR		
018 " DIA CIRC CONCR				LEN=0150	INSTALLED UNKN		
LEN=0055 INSTALLED 2007	0095/0090			0 0 00000 0 00 0000+00			
				PINE RIDGE RD			
				(SR2002 SEG 0080/2338)			
0 0 00000 0 00 0000+00	020371 FT			LENGTH(AH 1716 BK 3493)			
LENGTH(AH 1710 BK 3528)	0095/0000						
				0094/0000			

DIR: E TOTAL LEN: 18.021 MI. DIST: 10-4 SR: 22  
 LEFT MUN: BURRELL T RIGHT MUN: BURRELL T

018 "DIA CIRC CONCR LEN=0075 INSTALLED UNKN 0091/3002	---	---	0090/2400	018 "DIA CIRC CONCR LEN=0075 INSTALLED UNKN SNYDER LN (T586)
SNYDER LN (T586) OLD FARM RD (SR2029 SEG 0010/0924) 0091/2359	==	==	0090/2359	OLD FARM RD (SR2029 SEG 0010/0924)
018 "DIA CIRC CONCR LEN=0055 INSTALLED UNKN 0091/1109	---	---	0090/1005	SIGN: 3 CHORD TRUSS BMSID 32/0022/0090/1005
SIGN: 3 CHORD TRUSS BMSID 32/0022/0090/1005 0091/1040	---	---	0090/0351	024 "DIA CIRC CONCR LEN=0060 INSTALLED UNKN
0 0 00000 0 00 0000+00 016843 FT RAMP B RD (SR8004 SEG 0500/0000) LENGTH(AH 3528 BK 1428) 0091/0000	---	---	016878 FT	1 0 00223 0 00 0024+76 RAMP C RD (SR8004 SEG 0750/1945) LENGTH(AH 3493 BK 1489)
018 "DIA CIRC CONCR LEN=0070 INSTALLED UNKN 0071/0560	---	---	0090/0000	018 "DIA CIRC CONCR LEN=0070 INSTALLED UNKN RAMP D (SR8004 SEG 0760/0000)
BMSSEN 32/0022/0070/0000 0071/0142 1 0 00223 0 00 0000+00 015415 FT SR 0119 NB BMSBG 32/0022/0070/0000 LENGTH(AH 1428 BK 1933) 0071/0000	---	---	0070/0494	024 "DIA CIRC CONCR LEN=0046 INSTALLED UNKN BMSSEN 32/0022/0070/0000 1 0 00223 0 00 0000+00 SR 0119 NB BMSBG 32/0022/0070/0000 LENGTH(AH 1489 BK 1915)
018 "DIA CIRC CONCR LEN=0075 INSTALLED UNKN 0061/1882	---	---	0070/0322	
018 "DIA CIRC CONCR LEN=0055 INSTALLED UNKN 0061/1409	---	---	0070/0239	
RAMP A RD (SR8004 SEG 0262/0830) 0061/1382	---	---	0070/0142	
024 "DIA CIRC CONCR LEN=0032 INSTALLED 2002 0061/0951	---	---	015389 FT	

DIR: E TOTAL LEN: 18.021 MI. DIST: 10-4 SR: 22  
 LEFT MUN: BURRELL T RIGHT MUN: BURRELL T

Segment Description	Length	Status	Stationing	Notes
024 "DIA CIRC CONCR	LEN=1750	INSTALLED UNKN	0061/0655	
018 "DIA CIRC METAL	LEN=0040	INSTALLED UNKN	0061/0382	
1 0 00068 0 00 0115+15 013482 FT				
SIGN: 3 CHORD TRUSS				
BMSID 32/0022/0060/0000				
LENGTH(AH 1933 BK 3387)				
018 "DIA CIRC CONCR	LEN=0063	INSTALLED UNKN	0051/2980	
018 "DIA CIRC CONCR	LEN=0060	INSTALLED UNKN	0051/2642	
CORP CAMPUS DR	(T990)			
RESORT DR	(TWP )			
	0051/2400			
LC TO LINTNER RD	(CONN)			
LINTNER RD	(T842)			
LINTNER RD	(TWP )			
018 "DIA CIRC CONCR	LEN=0039	INSTALLED UNKN	0051/1380	
018 "DIA CIRC METAL	LEN=0035	INSTALLED 2002	0051/1088	
018 "DIA CIRC CONCR	LEN=0085	INSTALLED UNKN	0051/0650	
SOCIALVILLE LN				
	0060/0644			018 "DIA CIRC CONCR LEN=0032 INSTALLED UNKN
	0060/0410			018 "DIA CIRC CONCR LEN=0032 INSTALLED 2002
	013474 FT			1 0 00068 0 00 0115+15 SIGN: 3 CHORD TRUSS
	0060/0000			BMSID 32/0022/0060/0000 LENGTH(AH 1915 BK 3388)
	0050/3351			CLUB DR (T230)
	0050/3244			CLUB DR (T230)
	0050/2476			LC FROM RESORT DR (CONN) CORP CAMPUS DR (T990) RESORT DR (TWP )
	0050/2399			LC TO RESORT DR (CONN)
	0050/2316			018 "DIA CIRC CONCR LEN=0046 INSTALLED UNKN
	0050/1969			LINTNER RD (T842)
	0050/1766			LINTNER RD (T842)
	0050/1724			LC TO LINTNER RD (CONN)
	0050/1658			018 "DIA CIRC CONCR LEN=0039 INSTALLED UNKN
	0050/1080			018 "DIA CIRC CONCR LEN=0189 INSTALLED UNKN
	0050/0612			SOCIALVILLE LN

DIR: E TOTAL LEN: 18.021 MI. DIST: 10-4 SR: 22  
 LEFT MUN: BURRELL T RIGHT MUN: BURRELL T

Stationing	Description	Material	Length	Status	Stationing	Description	Material	Length	Status
0051/0538	VILLA RD (T441)	018 DIA CIRC CONCR	0095	INSTALLED UNKN	0050/0549	VILLA RD (T441)	018 DIA CIRC CONCR	0039	INSTALLED UNKN
0051/0130		018 DIA CIRC CONCR	0180	INSTALLED UNKN	010086 FT	RIDGE VIEW AV (T300)	018 DIA CIRC CONCR	0039	INSTALLED UNKN
0051/0000	1 0 00068 0 00 0098+50	018 DIA CIRC CONCR	0095	INSTALLED UNKN	0050/0000	1 0 00068 0 00 0098+50	018 DIA CIRC CONCR	0039	INSTALLED UNKN
0041/1880	LENGTH(AH 3387 BK 2074)	018 DIA CIRC CONCR	0038	INSTALLED UNKN	0040/1669	LENGTH(AH 3388 BK 2137)	018 DIA CIRC CONCR	0039	INSTALLED UNKN
0041/1625		018 DIA CIRC CONCR	0037	INSTALLED UNKN	0040/1403		018 DIA CIRC CONCR	0038	INSTALLED UNKN
0041/1355		018 DIA CIRC CONCR	0039	INSTALLED UNKN	0040/1128		018 DIA CIRC CONCR	0038	INSTALLED UNKN
0041/1085		018 DIA CIRC CONCR	0053	INSTALLED UNKN	0040/0858		018 DIA CIRC CONCR	0039	INSTALLED UNKN
0041/0815		024 DIA CIRC CONCR	0057	INSTALLED UNKN	0040/0590		018 DIA CIRC CONCR	0045	INSTALLED UNKN
0041/0505		018 DIA CIRC CONCR	0055	INSTALLED UNKN	0040/0339		018 DIA CIRC CONCR	0003	INSTALLED UNKN
0041/0280		036 DIA CIRC CONCR	0060	INSTALLED UNKN	0040/0335		018 DIA CIRC CONCR	0010	INSTALLED UNKN
0041/0060					0040/0035		018 DIA CIRC CONCR	0068	INSTALLED UNKN
008021 FT	1 0 00068 0 00 0076+67				007949 FT	1 0 00068 0 00 0076+67			
CORNELL RD	(SR3011 SEG 0030/0000)					CORNELL RD			
INDIANA AV	(SR3011 SEG 0030/0000)					INDIANA AV			
LENGTH(AH 2074 BK 2769)	0041/0000				0040/0000	LENGTH(AH 2137 BK 2752)			
					0030/2704	018 DIA CIRC CONCR	0066	INSTALLED UNKN	

DIR: E TOTAL LEN: 18.021 MI. DIST: 10-4 SR: 22  
 LEFT MUN: BURRELL T RIGHT MUN: BURRELL T

018 "DIA CIRC CONCR	LEN=0190	INSTALLED UNKN	0031/2676	---			
018 "DIA CIRC CONCR	LEN=0050	INSTALLED UNKN	0031/2425	---			
COAL PLANT RD			0031/2081	==			
(PRDR)							
018 "DIA CIRC CONCR	LEN=0045	INSTALLED UNKN	0031/1967	---			
BMS EN 32/0022/0030/1069			0031/1170	~		0030/1153	BMS EN 32/0022/0030/1069
1 0 00068 0 00 0060+04							1 0 00068 0 00 0060+04
NORFOLK SOUTHERN RAI RR							NORFOLK SOUTHERN RAI RR
BMSBG 32/0022/0030/1069			0031/1086	~		0030/1069	BMSBG 32/0022/0030/1069
TR CONEMAUGH							TR CONEMAUGH
STRUCTURE LENGTH 12 FT							STRUCTURE LENGTH 12 FT
BMSID 32/0022/0030/0670			0031/0557	>		0030/0670	BMSID 32/0022/0030/0670
1 0 00068 0 00 0049+18			005252 FT			005197 FT	1 0 00068 0 00 0049+18
BURRELL							BURRELL
BLAIRSVILLE B							BLAIRSVILLE B
LENGTH(AH 2769 BK 2402)			0031/0000	S		0030/0000	LENGTH(AH 2752 BK 2465)
							024 "DIA CIRC CONCR
							LEN=0032 INSTALLED UNKN
024 "DIA CIRC CONCR	LEN=0042	INSTALLED UNKN	0021/2010	---		0020/2100	
							018 "DIA CIRC CONCR
							LEN=0040 INSTALLED UNKN
018 "DIA CIRC CONCR	LEN=0045	INSTALLED UNKN	0021/1700	---		0020/1810	
							018 "DIA CIRC CONCR
							LEN=0036 INSTALLED UNKN
018 "DIA CIRC CONCR	LEN=0036	INSTALLED UNKN	0021/1435	---		0020/1530	
DIXON ST							DIXON ST
(BORO)			0021/1326	==	==	0020/1408	(BORO)
018 "DIA CIRC CONCR	LEN=0070	INSTALLED UNKN	0021/1305	---			
018 "DIA CIRC CONCR	LEN=0045	INSTALLED UNKN	0021/1175	---			
							024 "DIA CIRC CONCR
							LEN=0060 INSTALLED UNKN
BMS EN 32/0022/0020/1092			0021/1048	~		0020/1210	BMS EN 32/0022/0020/1092
						0020/1126	BLAIRSVILLE
							BURRELL T
1 0 00068 0 00 0035+45						0020/1102	1 0 00068 0 00 0035+45
LEAR RD							LEAR RD
BMSBG 32/0022/0020/1092			0021/1014	~		0020/1092	BMSBG 32/0022/0020/1092
BLAIRSVILLE							
BURRELL T			0021/0989	---			
							018 "DIA CIRC CONCR

DIR: E TOTAL LEN: 18.021 MI. DIST: 10-4 SR: 22  
 LEFT MUN: BURRELL T RIGHT MUN: BURRELL T

018 "DIA CIRC CONCR LEN=0045 INSTALLED UNKN	0021/0626	0020/0920	LEN=0160 INSTALLED UNKN
BURRELL BLAIRSVILLE B	0021/0506	0020/0675	018 "DIA CIRC CONCR LEN=0033 INSTALLED UNKN BURRELL
018 "DIA CIRC CONCR LEN=0236 INSTALLED UNKN	0021/0360	0020/0619	BLAIRSVILLE B
018 "DIA CIRC CONCR LEN=0179 INSTALLED UNKN	0021/0120	0020/0425	018 "DIA CIRC CONCR LEN=0036 INSTALLED UNKN
BLAIRSVILLE BURRELL T	0021/0019	0020/0179	RAMP D RD (SR8002 SEG 0760/0770)
1 0 00068 0 00 0024+31 002850 FT LENGTH(AH 2402 BK 2850)	0021/0000	0020/0132	BLAIRSVILLE BURRELL T
HAMMET LN (T581)	0011/2743	0020/0130	018 "DIA CIRC CONCR LEN=0055 INSTALLED UNKN
018 "DIA CIRC CONCR LEN=0036 INSTALLED UNKN	0011/1760	0020/0000	1 0 00068 0 00 0024+31 LENGTH(AH 2465 BK 2732)
024 "DIA CIRC CONCR LEN=0054 INSTALLED UNKN	0011/1570		
RAMP B RD (SR8002 SEG 0500/0000)	0011/1442		
BURRELL BLAIRSVILLE B	0011/1405	0010/1852	RAMP C RD (SR8002 SEG 0750/0000)
RAMP A RD (SR8002 SEG 0510/0482)	0011/1337	0010/1421	BLAIRSVILLE B
BMSEN 32/0022/0010/0806	0011/1128	0010/1145	BMSEN 32/0022/0010/0806
1 0 00068 0 00 0005+01			1 0 00068 0 00 0005+01
SR 0217		0010/0806	SR 0217
BMSBG 32/0022/0010/0806	0011/0789	0010/0658	BMSBG 32/0022/0010/0806
BMSEN 32/0022/0010/0000	0011/0658		BMSEN 32/0022/0010/0000
1 0 00068 0 00 0000+00 000000 FT NC WILLIAM PENN HW WILLIAM PENN HW INTER-BK (SRO022 SEG 0481/3445)		000000 FT	1 0 00068 0 00 0000+00 NC WI WILLIAM PENN HW WILLIAM PENN HW (SRO022 SEG 0480/3435)
CONEMAUGH RIVER			CONEMAUGH RIVER
BMSBG 32/0022/0010/0000			BMSBG 32/0022/0010/0000
MFC BEGIN = B			MFC BEGIN = B
LENGTH(AH 2850 BK 0000)	0011/0000		BK-WESTMORELAND (64)
		0010/0000	LENGTH(AH 2732 BK 0000)